FORM 247 10M 11-35

RETURN TO:
LOS ANGELES COUNTY SURVEYOR
700 HALL OF RECORDS

Note: Any Additions or Changes on This Sheet Must Be Made or Circled in Red Ink With Date and Name of Person Making Change.

Do not write notes this side of this line

664

Notes Ck'd by
Map No.
Other Work
Checked
Date

Survey of
W. O. Tape No. Std. °F.
Surveyed by
Notes
Date
Indexed

F. B. 664 PG. 1

F.B. 664 PG. 2

INDEX.

Baseball Diamond Sprinklers	3-9
Sprinkler Systems	9-34A.
Blank	34B
Bowling Green Sprinklers	35
Blank	36-37
Pipe lines - Bowling Green	38-40
Location Inlets - Playground Area	41-42
" Wall - Caretakers grounds	43
& Walk - S. Crossover to Park Dr.	44
Bowling Greens	45
Blank	46
X-Sections ?	47-48
Elec. Parking Space	49-50
Profile E.P.L., Park Dr.	51-70
Parking Area Grades	71-88
Storm Drain Levels - N. of park	89-90
Profile Park walk - P.E. to Park Dr.	91-94
Levels in Bldg. Area	95-98
Golf Course Sprinkler Systems	99-110A.
Blank	110B
" " "	111-232
Grand Stand (S.D. Eastside)	233
Blank	234
Park Encl. S.W. Cor.	235
Blank	236
Park Encl. E. Side golf course	237-238
Elect. Service - Club House	239
Blank	240
Water Connections Club House	241
Blank	242
Gas Service - Location of lines	243-245
Pipe lines - S. Grandstand Bldg	246
Grades - Gas Main	247-248B
Location S.D. & C.B.s - Playground Area	249-250
Fountain - Practice Tee	251
Blank	252
Bathhouse Pipe lines	253-259
Pipelines - S. Tennis Bldg	261
Blank	262
" " " "	263
Blank	264
Grand Stand Septic Tank	265
Blank	266
Club House Gas Service	267
Club House Septic Tank	268
Blank	269
Walks etc. around Club House	270
Stone Wall - N. of Club House	271
Blank	272
Tennis Encl. 13th & 18th Tee	273
Blank	274

See F.B. 771 pg. 25
See Index on pg.

RETURN TO
LOS ANGELES COUNTY SURVEYOR
700 HALL OF RECORDS

Note: Any Additions or Changes on This Sheet Must be Made or Circled in Red Ink With Date and Name of Person Making Change.

Do not extend notes this side of this line

Notes Ck'd by	Survey of
Map No.	W. O. Tape No. St'd °F.
Office Work	Surveyed by
Checked	Notes Date
Date	Indexed A. C. Johnson 8-3-39

F.B. 664 PG. 3

BASEBALL [illegible]

[illegible]

Note: Any Additions or Changes on This Sheet Must be Made or Circled in Red Ink With Date and Name of Person Making Change.

Do not extend notes this side of this line

RETURN TO
LOS ANGELES COUNTY SURVEYOR
700 HALL OF RECORDS

FORM 247 10M 11-35

F.B. 664 PG. 4 V.

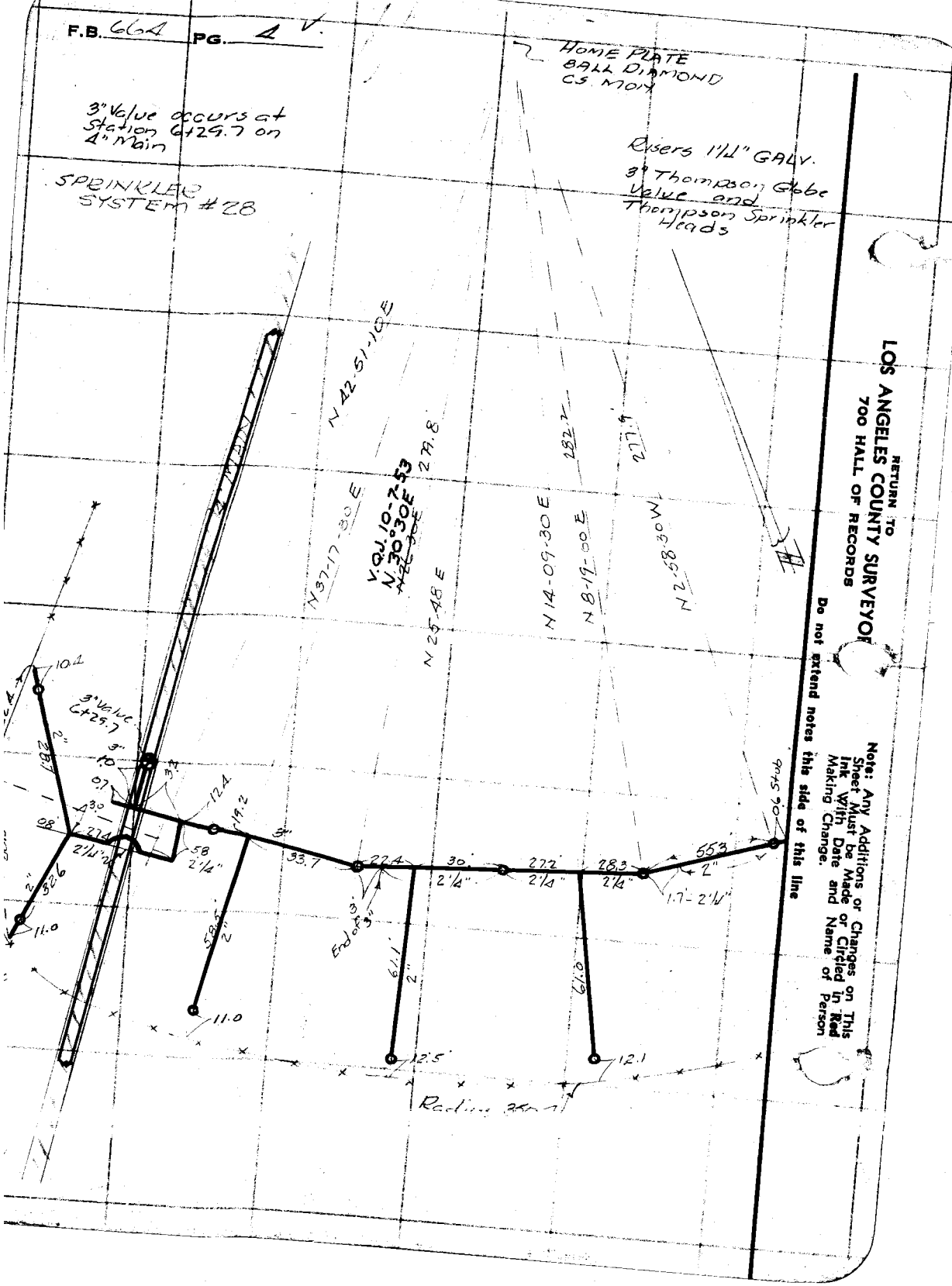

RETURN TO
LOS ANGELES COUNTY SURVEYOR
700 HALL OF RECORDS

Note: Any Additions or Changes on This Sheet Must be Made or Circled in Red Ink With Date and Name of Person Making Change.

Do not extend notes this side of this line

Notes Ck'd by	Survey of Ross Field
Map No. B-1338	W. O. 8100 Tape No. St'd °F.
Office Work J.A.L.	Surveyed by R.B. Emm
Checked	Notes Brock Date Aug '36
Date	Indexed C. Johnson

F.B. 664 Pg. 51

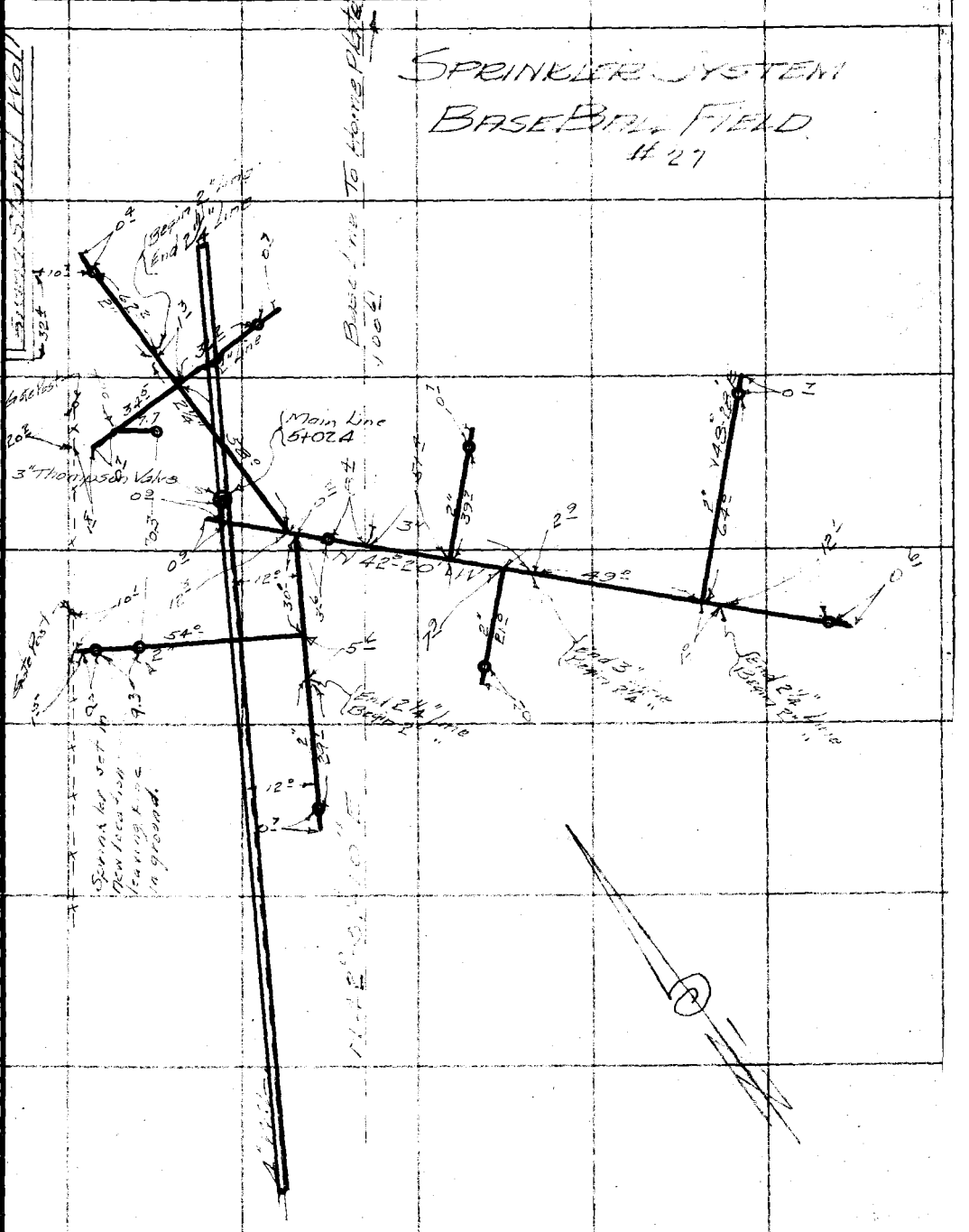

Note: Any Additions or Changes on This Sheet Must be Made or Circled in Red Ink With Date and Name of Person Making Change.

Do not extend notes this side of this line

RETURN TO
LOS ANGELES COUNTY SURVEYOR
700 HALL OF RECORDS

FORM 247 10M 11-35

F.B. 664 Pg. 6 ✓

SPRINKLER SYSTEM #24

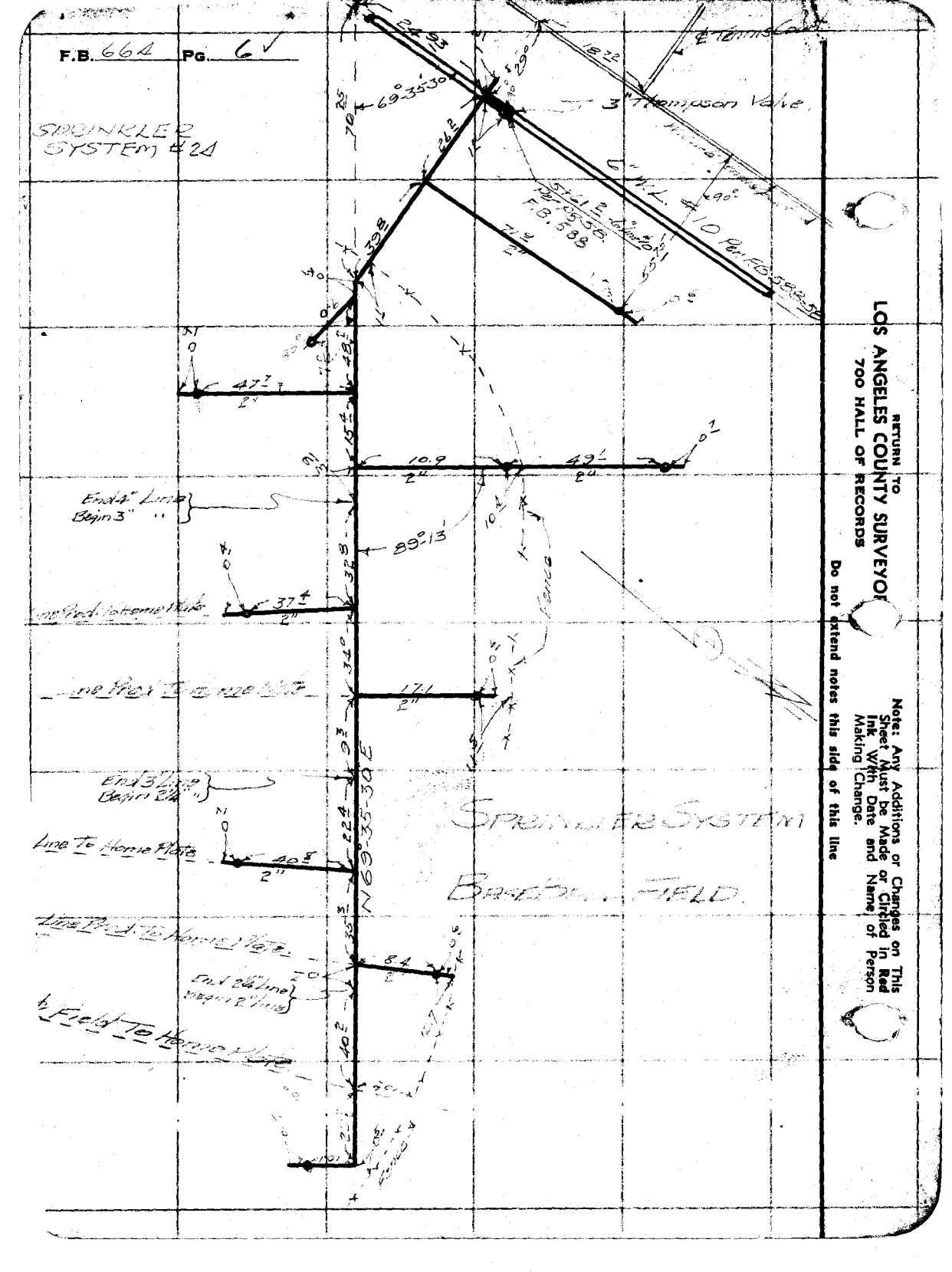

RETURN TO
LOS ANGELES COUNTY SURVEYOR
700 HALL OF RECORDS

Do not extend notes this side of this line

Note: Any Additions or Changes on This Sheet Must be Made or Circled in Red Ink With Date and Name of Person Making Change.

Pipe - 0762
Angle - 1150

19' - East

Notes Ck'd by	Survey of Ross Field
Map No. B-1338	W. O. Tape No. St'd °F.
Office Work J.A.L.	Surveyed by R.B. Emmett
Checked	Notes Brock Date Sept 25-36
Date	Indexed C. Johnson

F.B. 664 Pg. 7

SPRINKLER SYSTEM

BASEBALL FIELD

SYSTEM #26

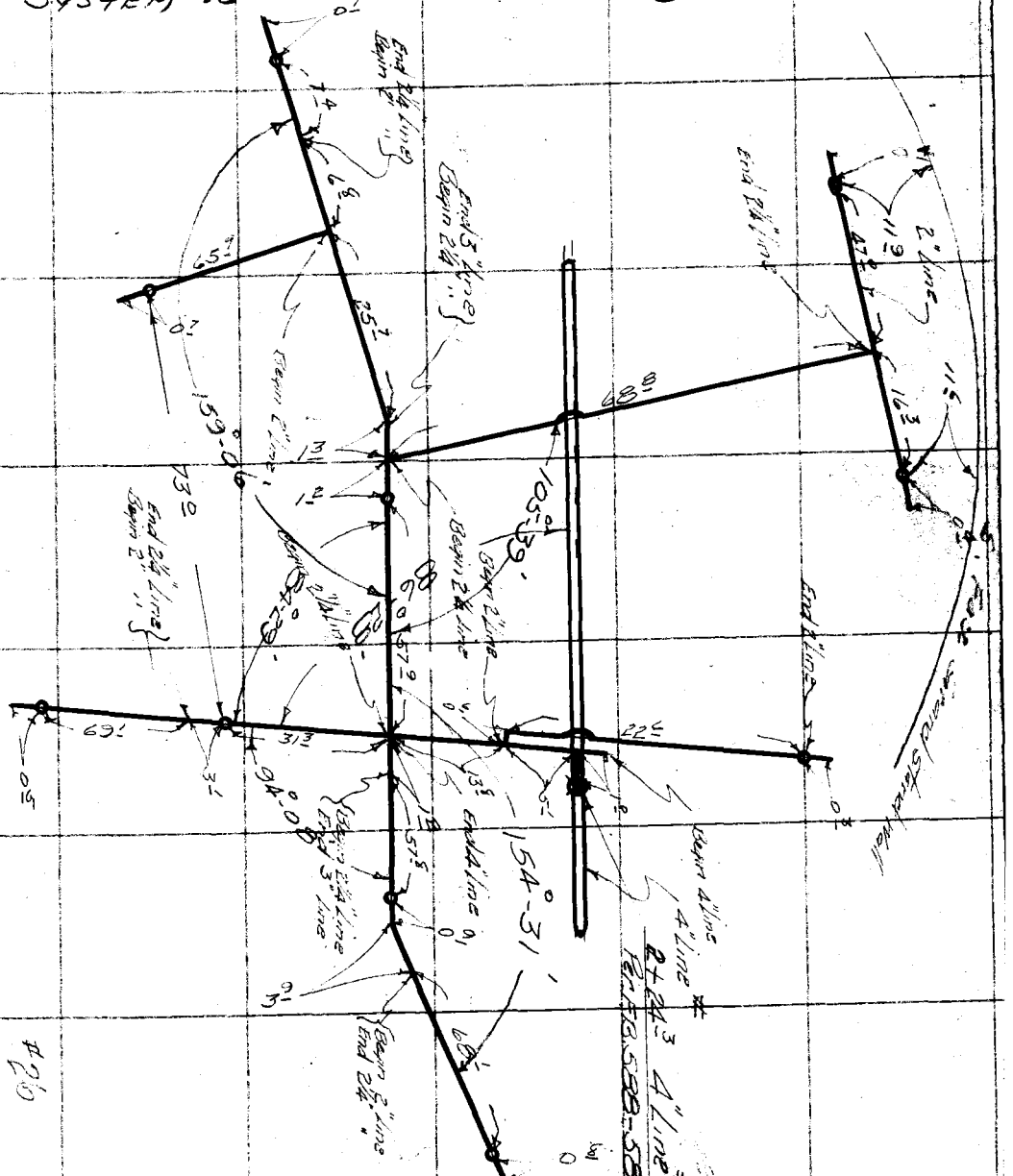

Note: Any Additions or Changes on This Sheet Must be Made or Circled in Red Ink With Date and Name of Person Making Change.

Do not extend notes this side of this line

RETURN TO
LOS ANGELES COUNTY SURVEYOR
700 HALL OF RECORDS

FORM 247 10M 11-35

RETURN TO
LOS ANGELES COUNTY SURVEYOR
700 HALL OF RECORDS

Note: Any Additions or Changes on This Sheet Must be Made or Circled in **Red** Ink With Date and Name of Person Making Change.

Do not extend notes this side of this line

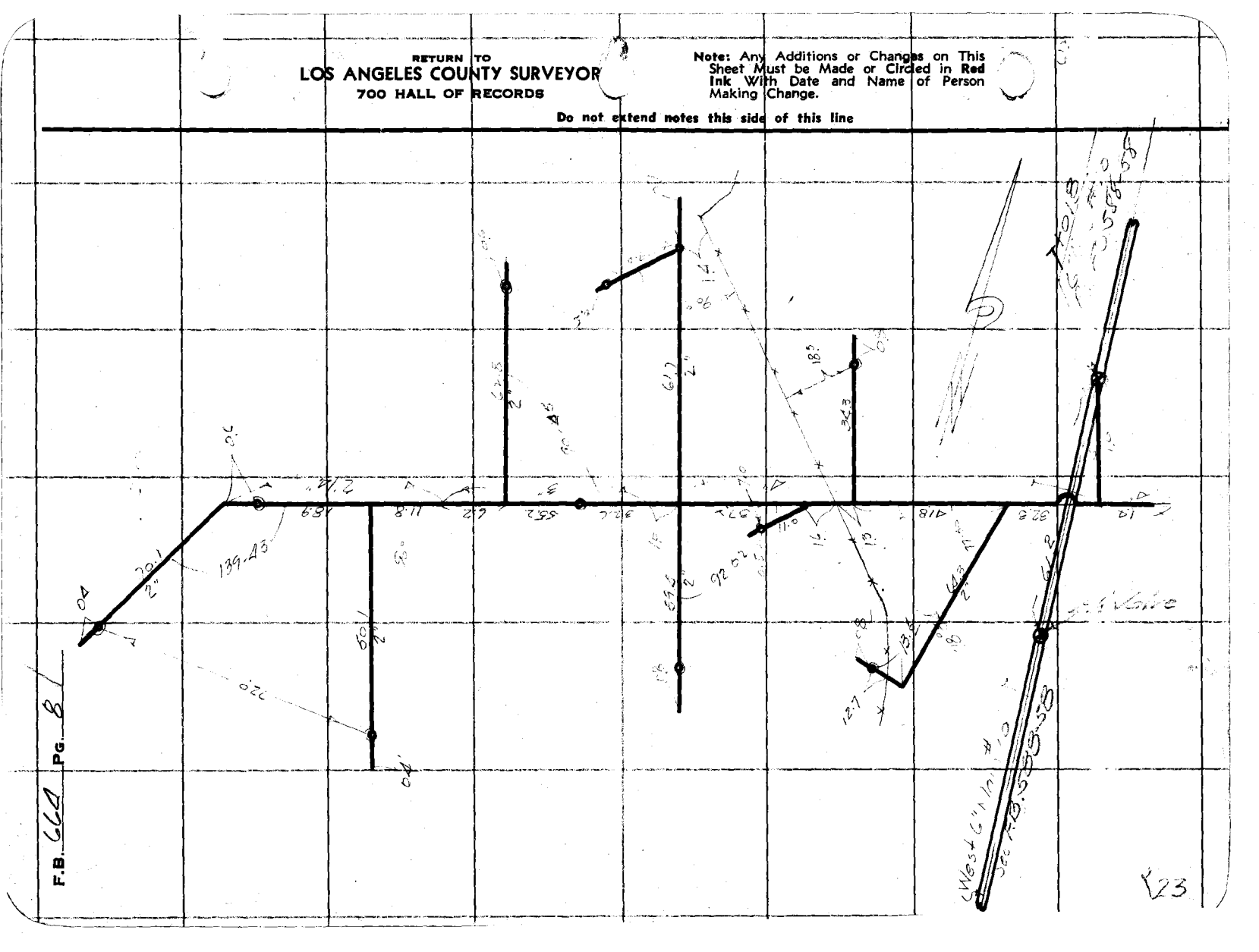

F.B. 664 PG. 81

Notes Ck'd by	Survey of Ross Field
Map No. B-1338	W. O. 6109 Tape No. St'd °F.
Office Work J.A.L.	Surveyed by C.B. Emmons
Checked	Notes Brock Date Aug 36
Date	Indexed C. Johnson

F.B. 664 PG. 9 ✓

SPRINKLER SYSTEM NORTH OF KITCHEN #5



Note: Any Additions or Changes on This Sheet Must be Made or Circled in Red Ink With Date and Name of Person Making Change

Do not extend notes this side of this line

RETURN TO
LOS ANGELES COUNTY SURVEYOR
700 HALL OF RECORDS

FORM 247 10M 11-36

F.B. 664 Pg. 10

SPRINKLE SYSTEM
Valve on 4" Line #7
25'± South of Picnic Area.

Inter. Walks
N 3560.37
E 4355.62

3560.37
V.Q.J.

SPRINKLER SYSTEM
#4

RETURN TO
LOS ANGELES COUNTY SURVEYOR
700 HALL OF RECORDS

Do not extend notes this side of this line

Note: Any Additions or Changes on This Sheet Must be Made or Circled in Red Ink With Date and Name of Person Making Change.

Notes Ck'd by	Survey of Ross Field	F.B. 664 PG. 11 ✓
Map No. B-1338	W. O. 8100 Tape No. St'd °F.	
Office Work J.A.L.	Surveyed by R.B. Emmott	
Checked	Notes R.B.E. Date Sept '36	
Date	Indexed C. Johnson 8-3-39	

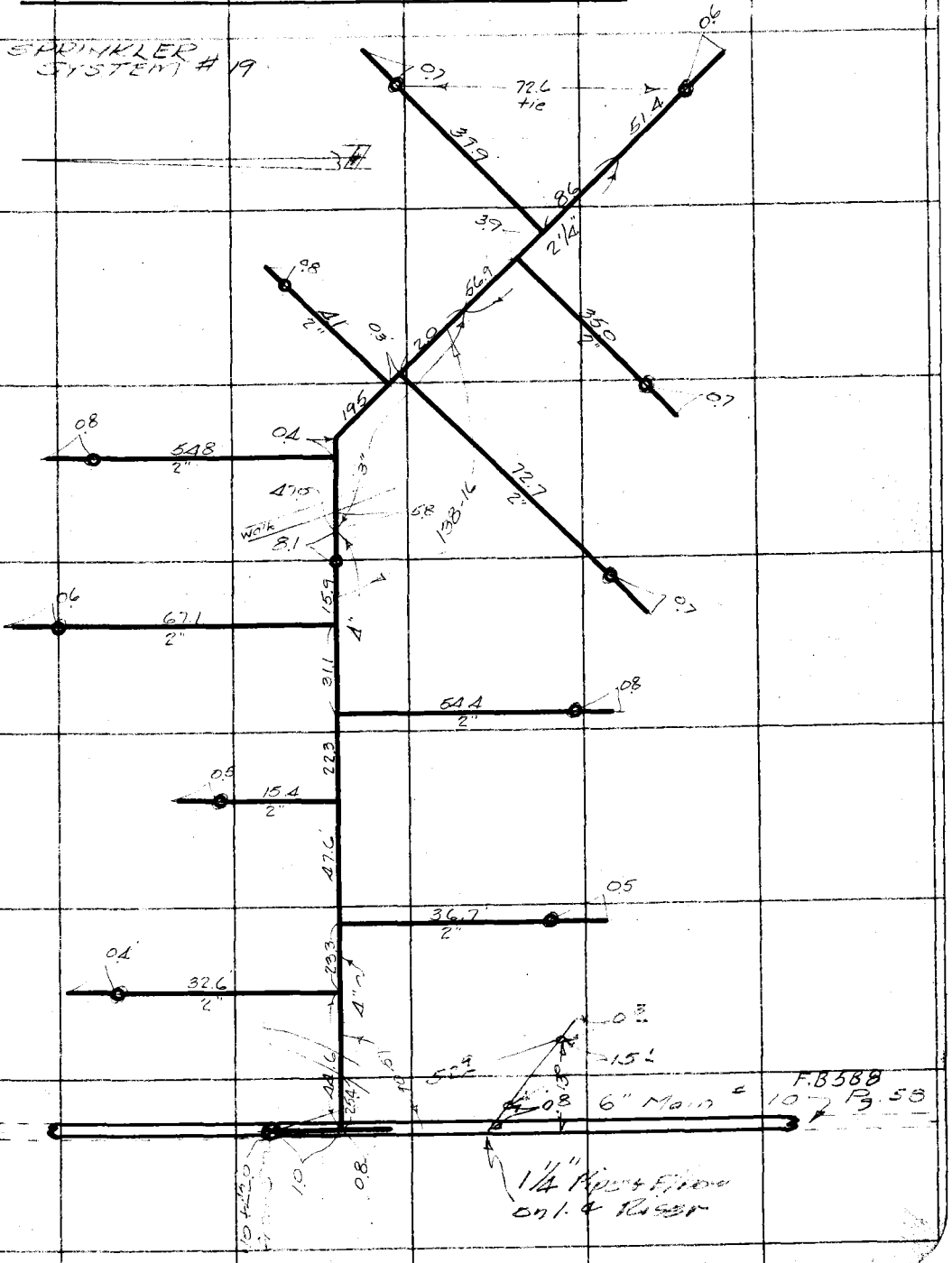

Note: Any Additions or Changes on This Sheet Must be Made or Circled in Red Ink With Date and Name of Person Making Change.

Do not extend notes this side of this line

RETURN TO
LOS ANGELES COUNTY SURVEYOR
700 HALL OF RECORDS

FORM 247 10M 11-35

F.B. 664 PG. 12

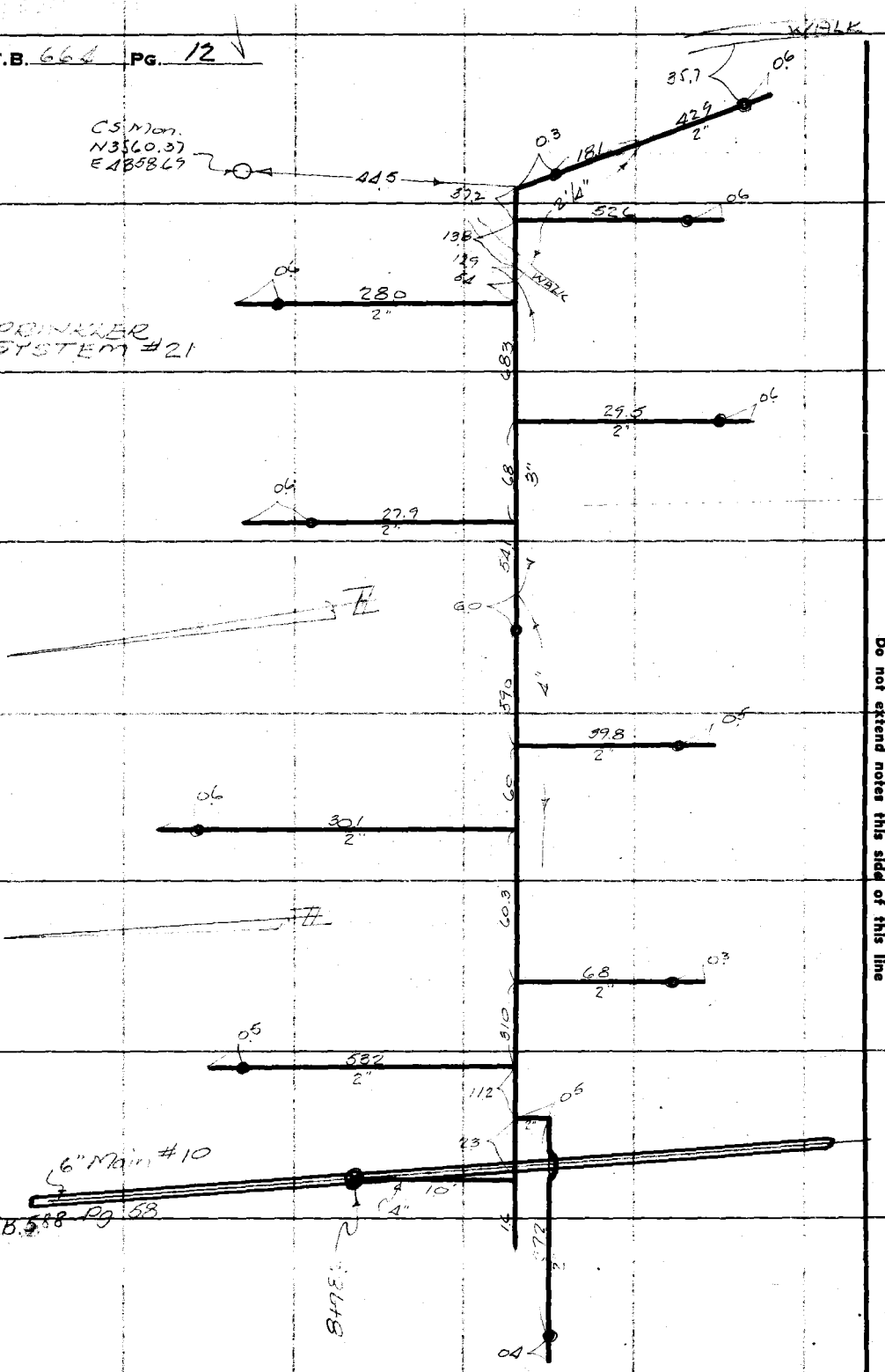

RETURN TO
LOS ANGELES COUNTY SURVEYOR
700 HALL OF RECORDS

Do not extend notes this side of this line

Note: Any Additions or Changes on This Sheet Must be Made or Circled in Red Ink With Date and Name of Person Making Change.

Notes Ck'd by	Survey of Ross Field
Map No. B-1338	W. O. 8106 Tape No. St'd °F.
Office Work J.A.L.	Surveyed by R.B. Emmett
Checked	Notes R.B.E. Date Sept '36
Date	Indexed C. Johnson

F.B. 664 PG. 13

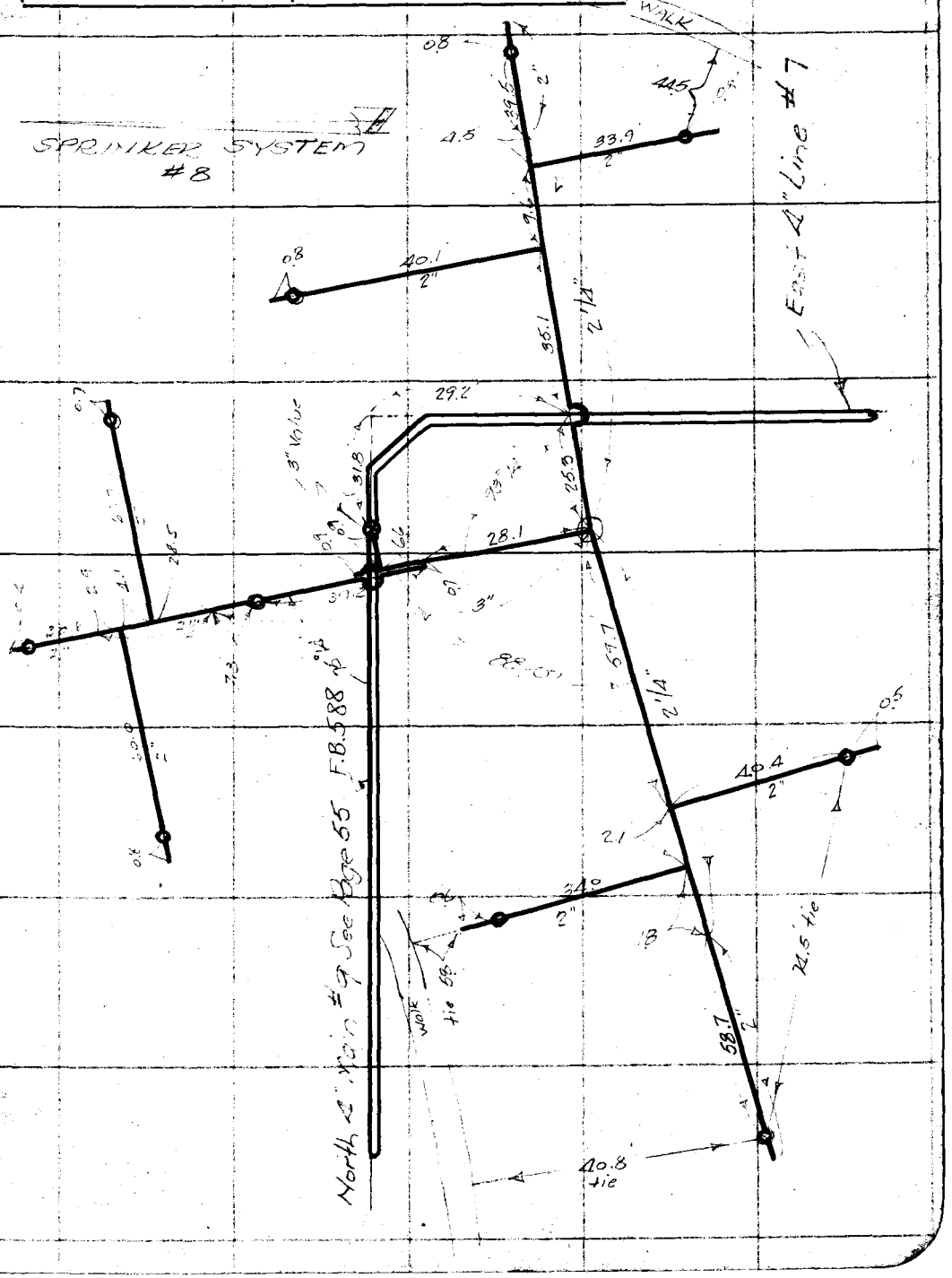

Note: Any Additions or Changes on This Sheet Must be Made or Circled in Red Ink With Date and Name of Person Making Change.

Do not extend notes this side of this line

RETURN TO
LOS ANGELES COUNTY SURVEYOR
700 HALL OF RECORDS

FORM 247 10M 11-35

F.B. 664 PG. 12 V

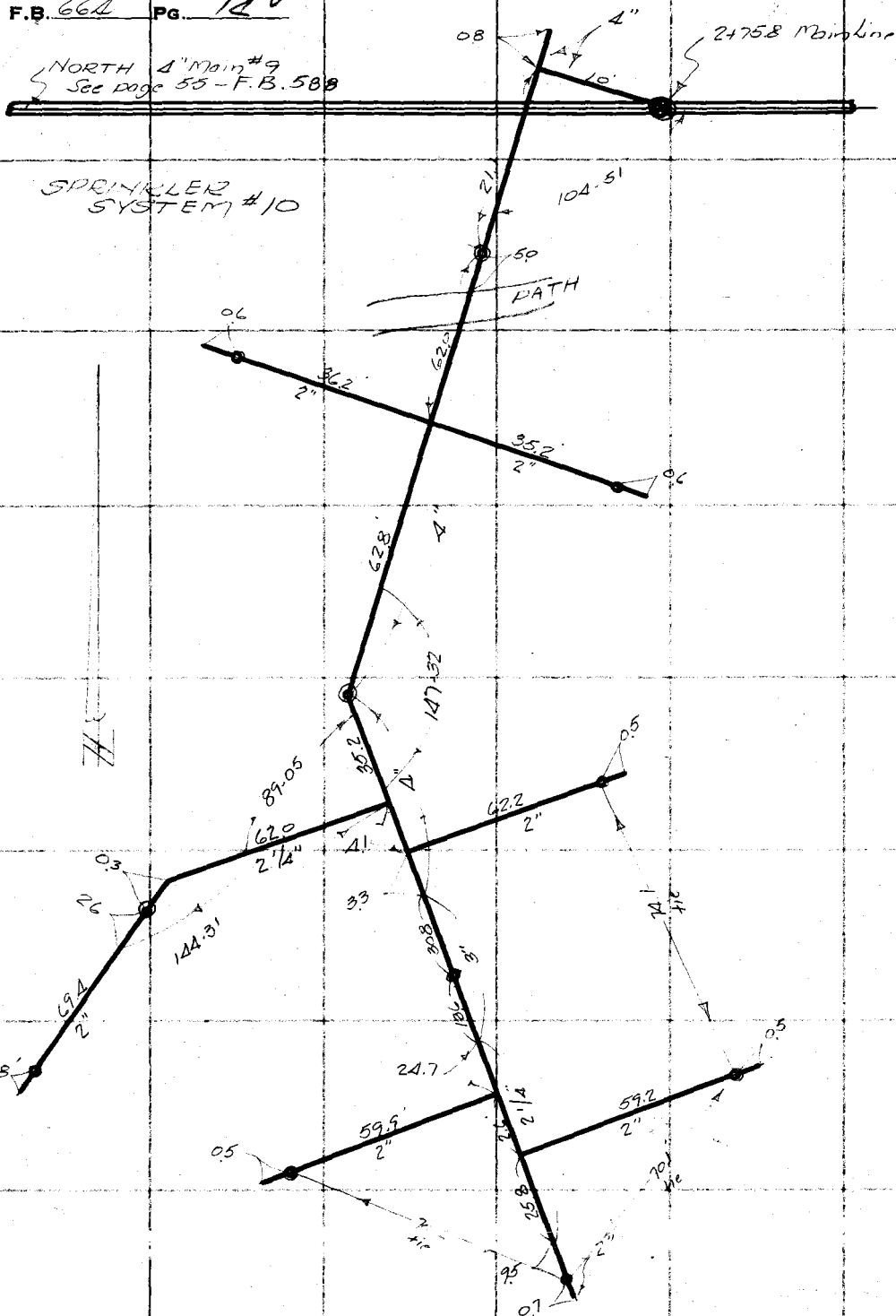

RETURN TO
LOS ANGELES COUNTY SURVEYOR
700 HALL OF RECORDS

Note: Any Additions or Changes on This Sheet Must be Made or Circled in Red Ink With Date and Name of Person Making Change.

Do not extend notes this side of this line

Notes Ck'd by	Survey of Ross Field
Map No. B-1338	W. O. 8100 Tape No. St'd 84° F.
Office Work J.A.L.	Surveyed by Emmett
Checked	Notes Emmett Date Sept 36
Date	Indexed C.

F.B. 664 PG. 15 ✓

SPRINKLER SYSTEM #22 ✓

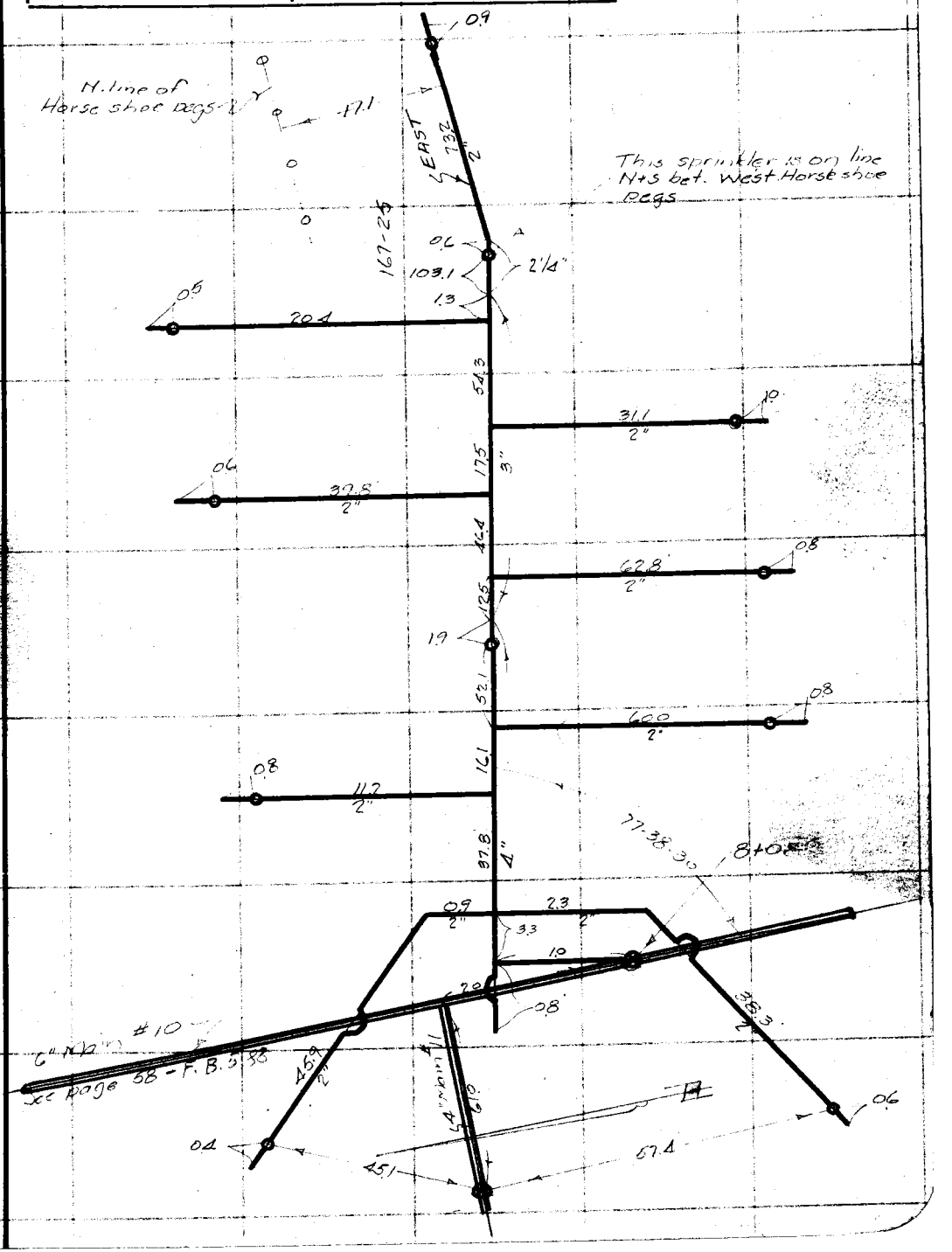

Note: Any Additions or Changes on This Sheet Must be Made or Circled in Red Ink With Date and Name of Person Making Change.

Do not write above this line

RETURN TO
LOS ANGELES COUNTY SURVEYOR
700 HALL OF RECORDS

FORM 247 10M 11-35

F.B. 664 PG. 16

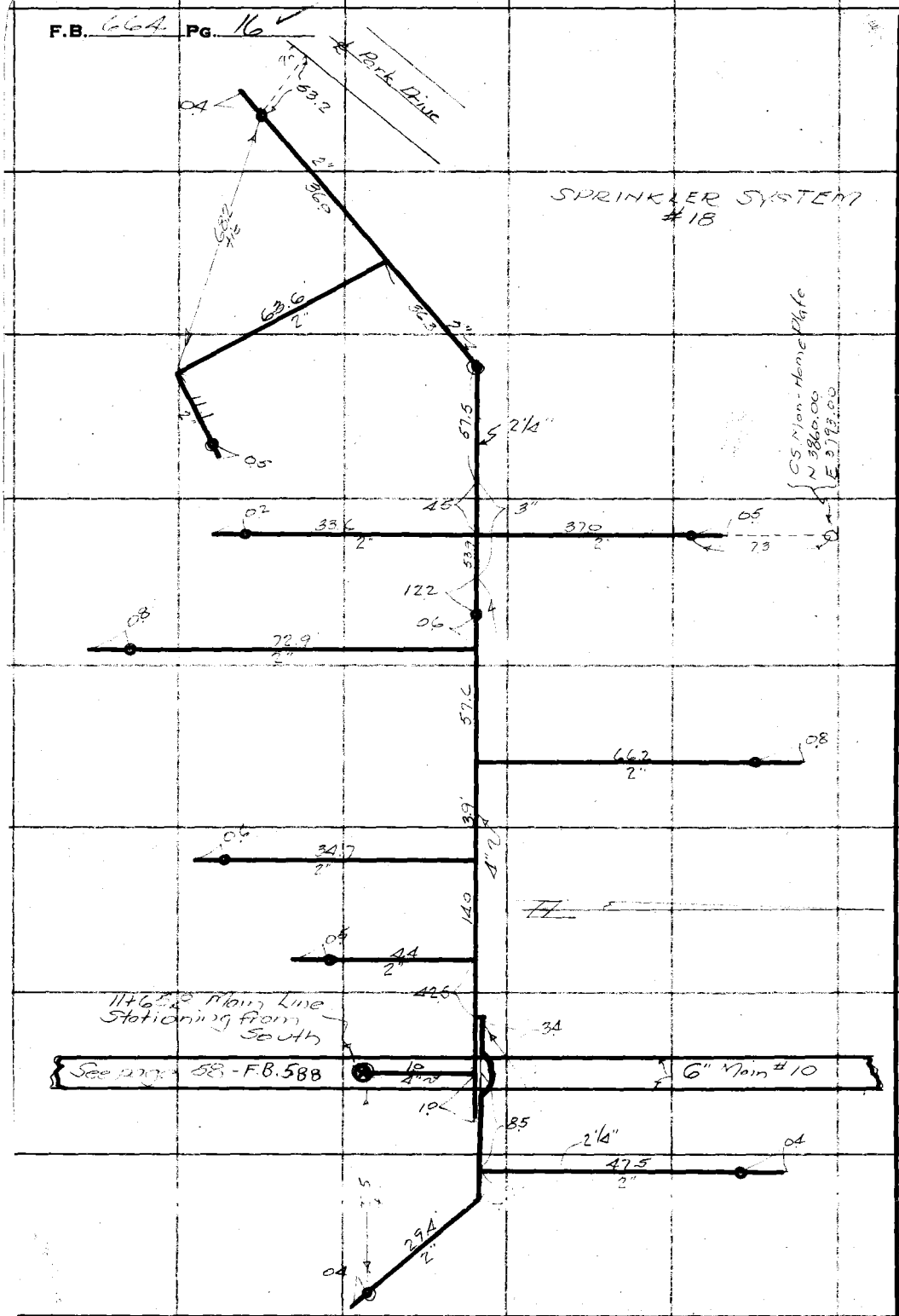

RETURN TO
LOS ANGELES COUNTY SURVEYOR
700 HALL OF RECORDS

Do not extend notes this side of this line

Note: Any Additions or Changes on This Sheet Must be Made or Circled in Red Ink With Date and Name of Person Making Change.

Notes Ck'd by	Survey of Rose Field
Map No. B-1338	W. O. 8100 Tape No. St'd 64 °F.
Office Work J.A.L.	Surveyed by Emmett
Checked	Notes RBE Date Sept 36
Date	Indexed A. C. Jones

F.B. 664 PG. 17

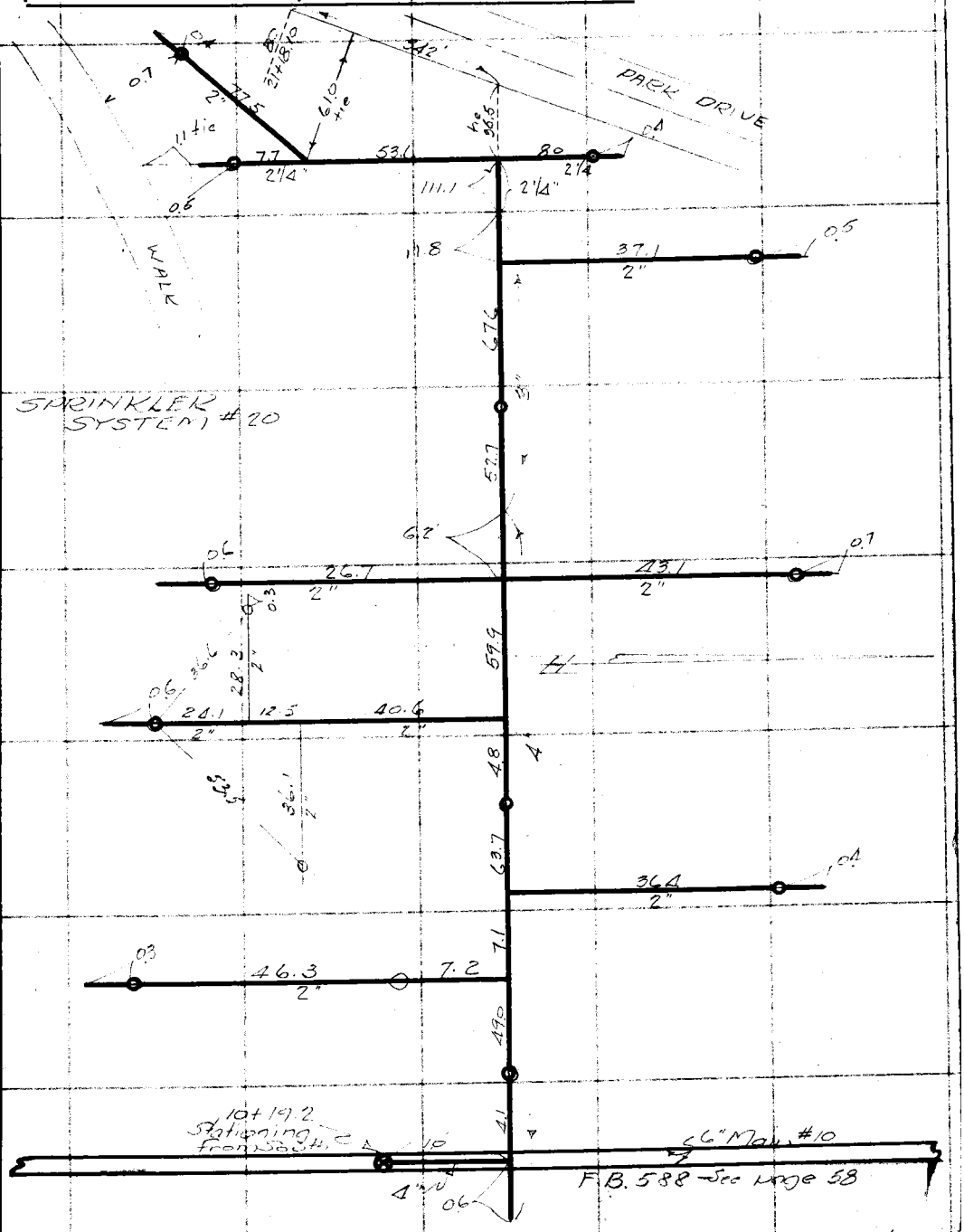

Note: Any Additions or Changes on This Sheet Must be Made or Circled in Red Ink With Date and Name of Person Making Change.

Do not extend notes this side of this line

RETURN TO
LOS ANGELES COUNTY SURVEYOR
700 HALL OF RECORDS

FORM 247 10M 11-35

F.B. 664 PG. 18

RETURN TO
LOS ANGELES COUNTY SURVEYOR
700 HALL OF RECORDS

Note: Any Additions or Changes on This Sheet Must be Made or Circled in Red Ink With Date and Name of Person Making Change.

Do not extend notes this side of this line

Notes Ck'd by	Survey of Ross Field
Map No. B-1338	W. O. 8100 Tape No. St'd °F.
Office Work J.A.L.	Surveyed by Emmott
Checked	Notes RBE Date Sept '36
Date	Indexed C. Johnson

F.B. 664 PG. 19 V

SPRINKLER SYSTEM #9

Opp. Sta 6+75 Park Dr. and 83 S. of S. line

Opp. Sta 6+02 Park Dr. and 8.0 S. of S. line

Opp. Sta 5+34.2 Park Dr. and 8.3 S. of S. line

Opp. Sta 4+60.7 Park Dr. 82 S. of S. line

(North) 4" main #9 See page 55-F.B. 588

Station 2+09.1 W from east

95.58

Note: Any Additions or Changes on This Sheet Must be Made or Circled in Red Ink With Date and Name of Person Making Change.

Do not extend notes this side of this line

RETURN TO
LOS ANGELES COUNTY SURVEYOR
700 HALL OF RECORDS

FORM 247 10M 11-35

RETURN TO
LOS ANGELES COUNTY SURVEYOR
700 HALL OF RECORDS

Note: Any Additions or Changes on This Sheet Must be Made or Circled in Red Ink With Date and Name of Person Making Change.

Do not extend notes this side of this line

F.B. 664 PG. 20

Notes Ck'd by	Survey of Ross Field
Map No. B-1338	W. O. 8100 Tape No. St'd °F.
Office Work J.A.L.	Surveyed by R. B. Emmett
Checked	Notes [illegible] Date July '3[illegible]
Date	Indexed A. C. Johnson

F.B. 664 Pg. 21

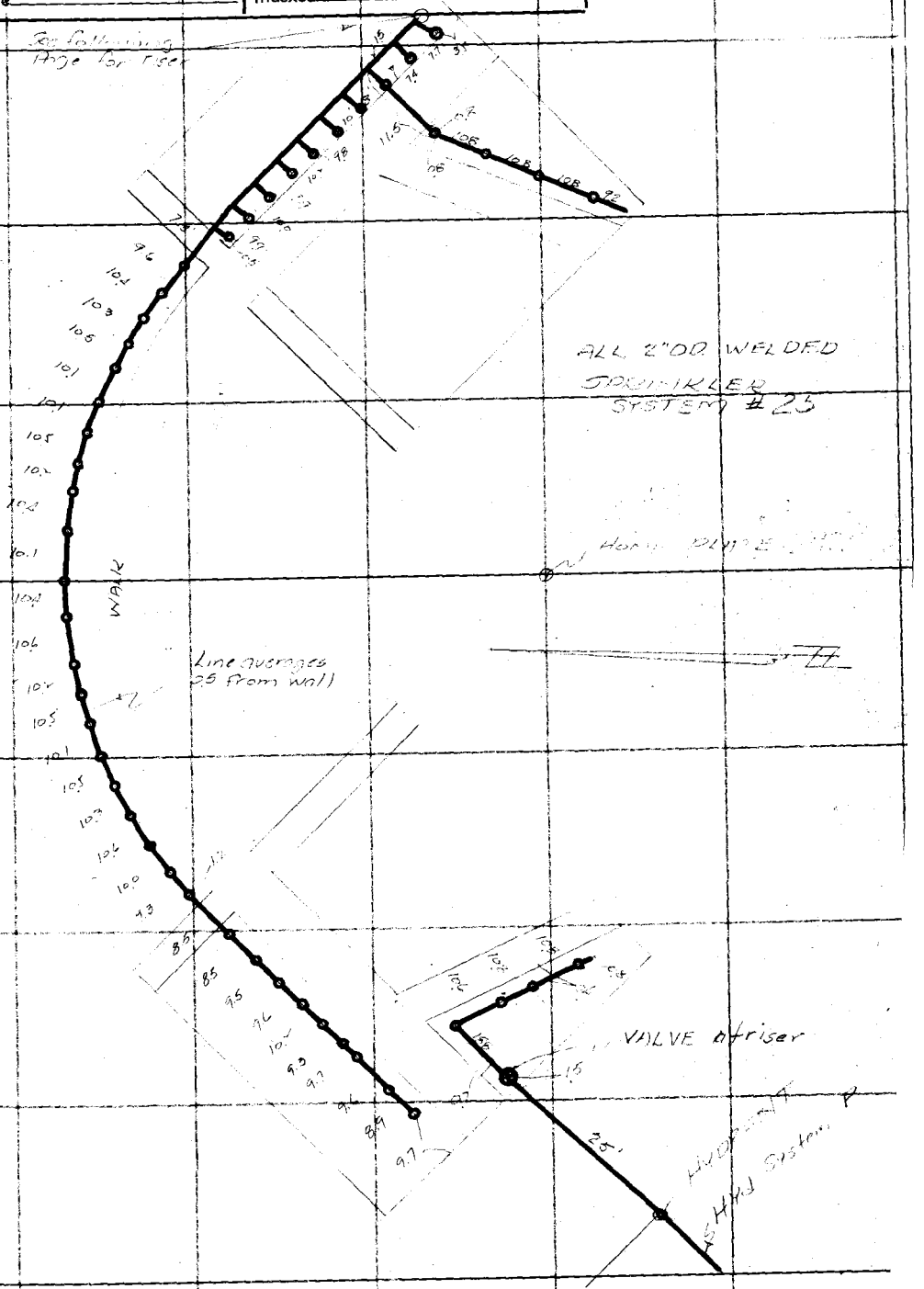

Note: Any Additions or Changes on This Sheet Must be Made or Circled in Red Ink With Date and Name of Person Making Change

Do not extend notes this side of this line

RETURN TO
LOS ANGELES COUNTY SURVEYOR
700 HALL OF RECORDS

FORM 247 10M 11-38

RETURN TO
LOS ANGELES COUNTY SURVEYOR
700 HALL OF RECORDS

Note: Any Additions or Changes on This Sheet Must be Made or Circled in **Red Ink** With Date and Name of Person Making Change.

Do not extend notes this side of this line

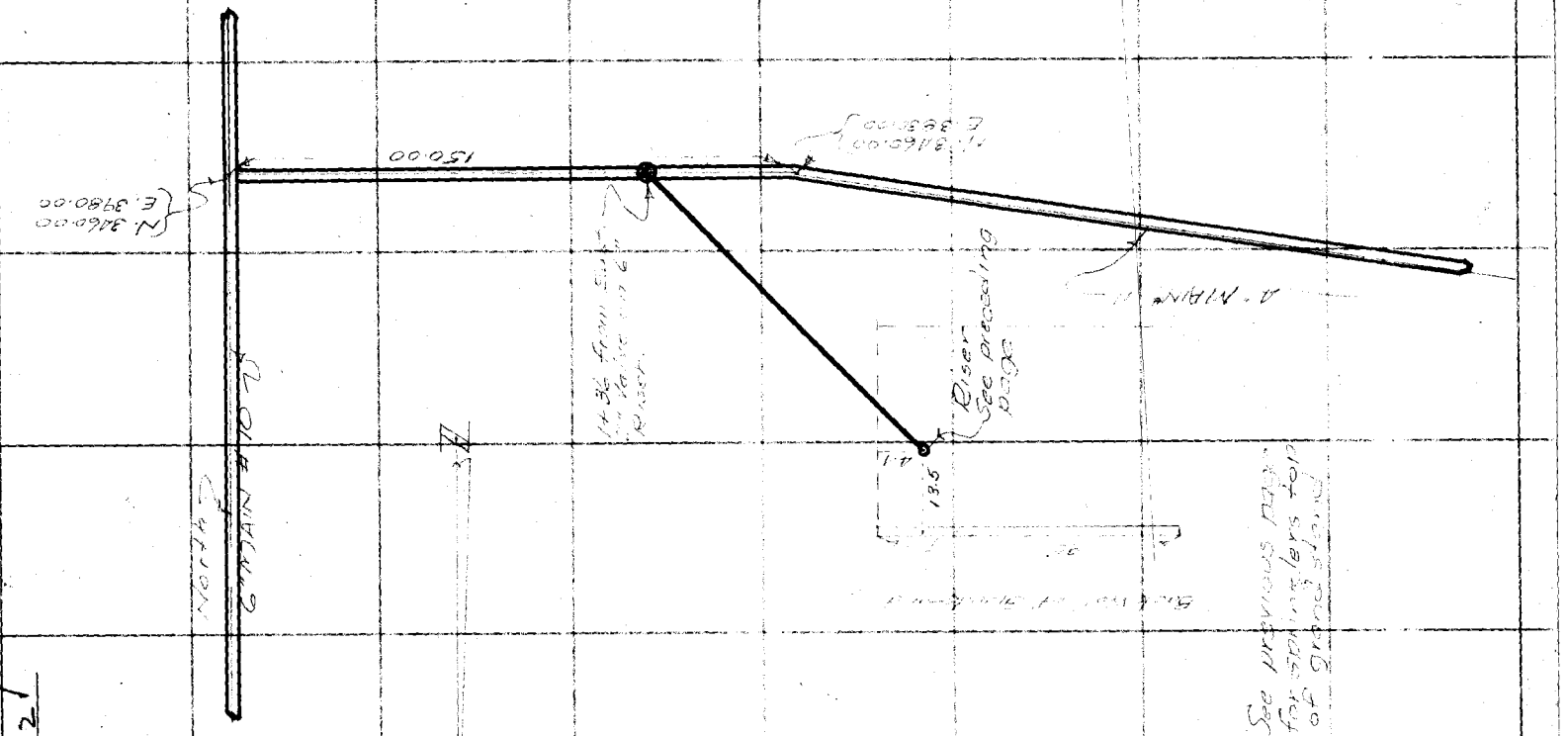

F.B. 664 PG. 22

Notes Ck'd by	Survey of Ross Field
Map No. B-1338	W. O. 8100 Tape No. St'd 84 °F.
Office Work J.A.L.	Surveyed by Emmott
Checked	Notes UBE Date Sept '36
Date	Indexed A. C. Johnson

F.B. 664 Pg. 23

SPRINKLER SYSTEM #3

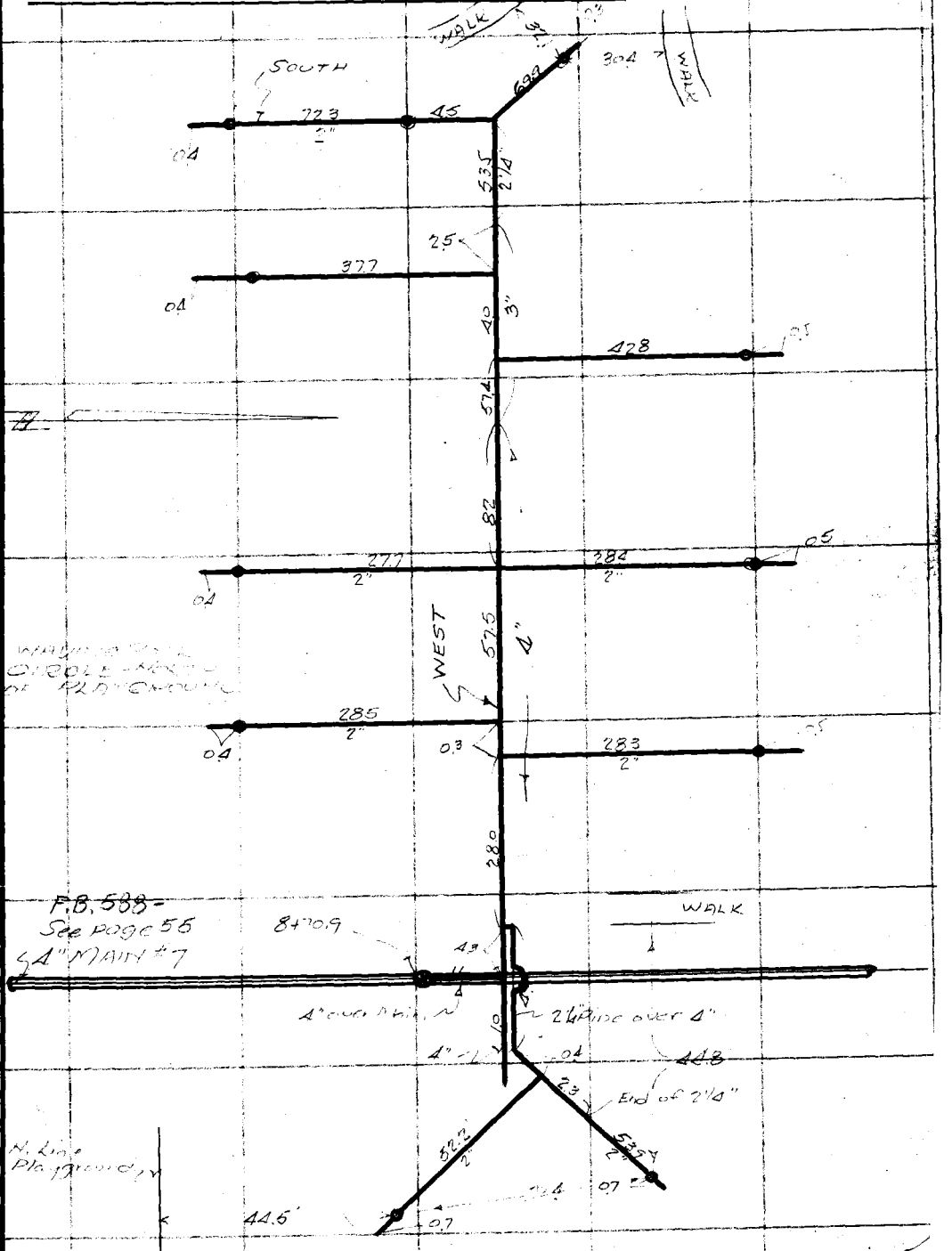

Note: Any Additions or Changes on This Sheet Must be Made or Circled in Red Ink With Date and Name of Person Making Change.

Do not extend notes this side of this line

RETURN TO
LOS ANGELES COUNTY SURVEYOR
700 HALL OF RECORDS

FORM 247 10M 11-35

RETURN TO
LOS ANGELES COUNTY SURVEYOR
700 HALL OF RECORDS

Note: Any Additions or Changes on This Sheet Must be Made or Circled in **Red Ink** With Date and Name of Person Making Change.

Do not extend notes this side of this line

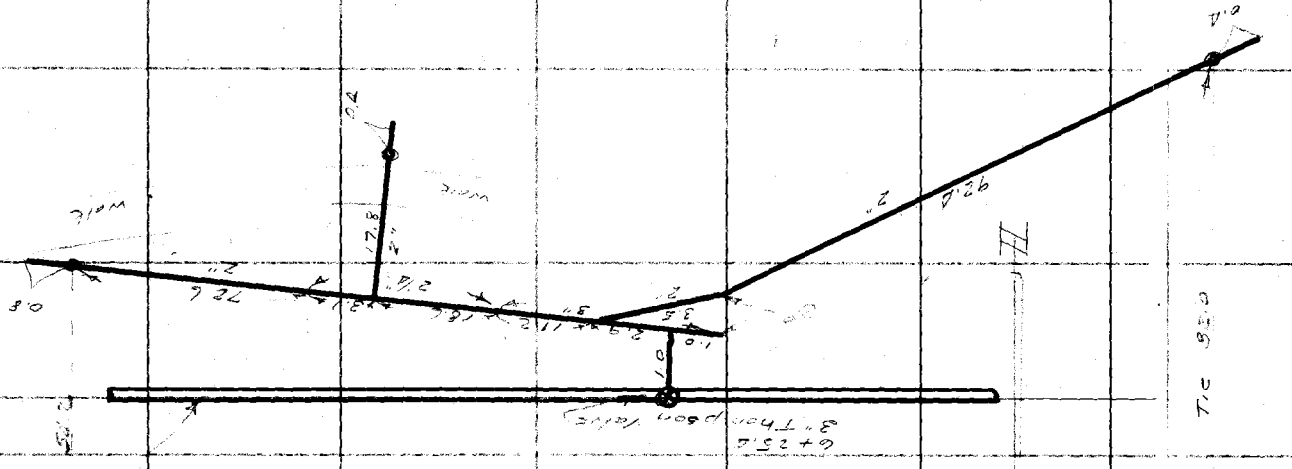

F.B. 664 Pg. 24 V

SPRINKLER SYSTEM = 30

Notes Ck'd by	Survey of Ross Field
Map No. B-1338	W. O. 8100 Tape No. St'd °F.
Office Work	Surveyed by R.B. Emmett
Checked	Notes Naumann Date Sept. 36
Date	Indexed C. Johnson

F.B. 66L PG. 25

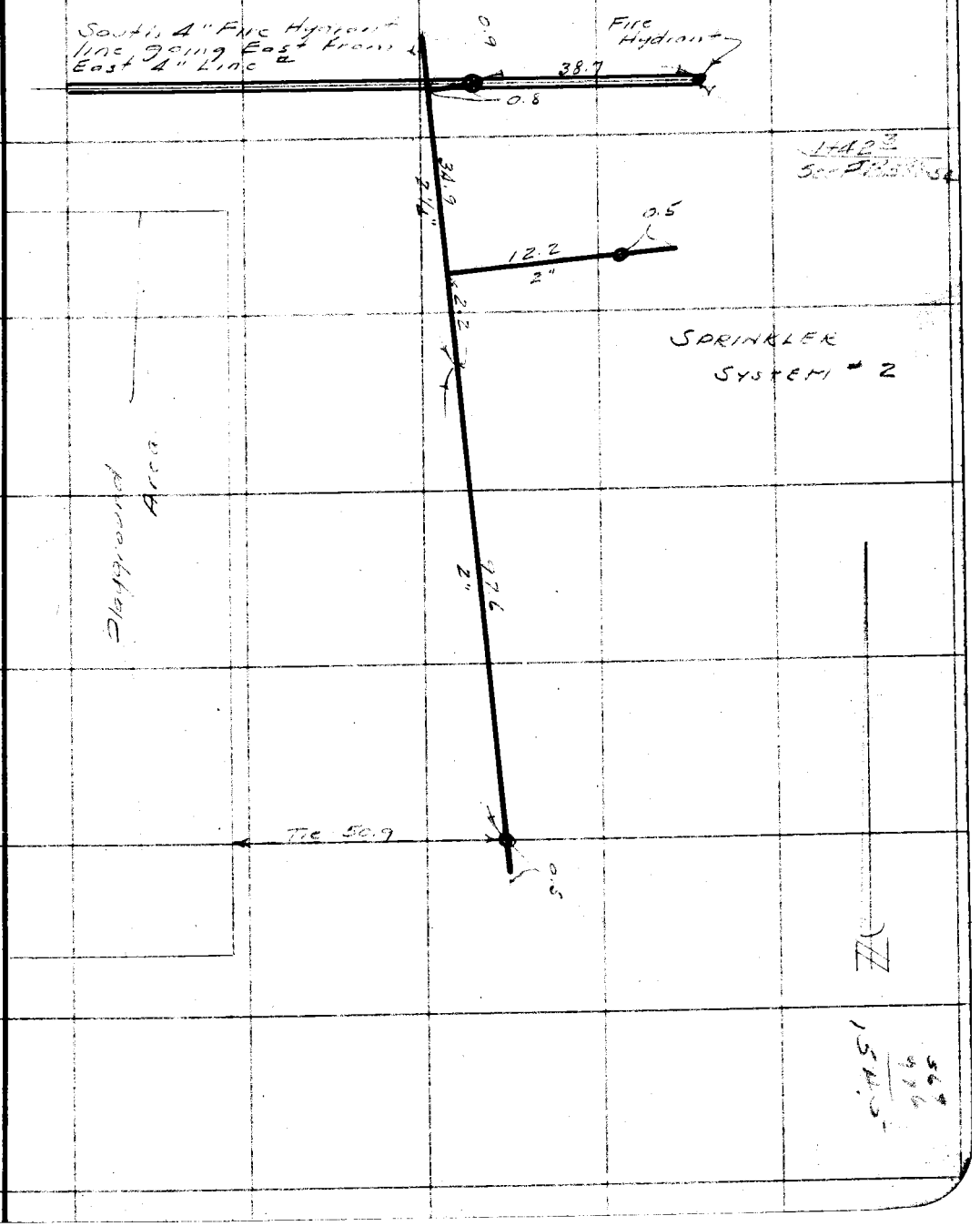

Note: Any Additions or Changes on This Sheet Must be Made or Circled in Red Ink With Date and Name of Person Making Change.

Do not extend notes this side of this line

RETURN TO
LOS ANGELES COUNTY SURVEYOR
700 HALL OF RECORDS

FORM 247 10M 11-35

F.B. 664 PG. 26

SPRINKLER SYSTEM #7

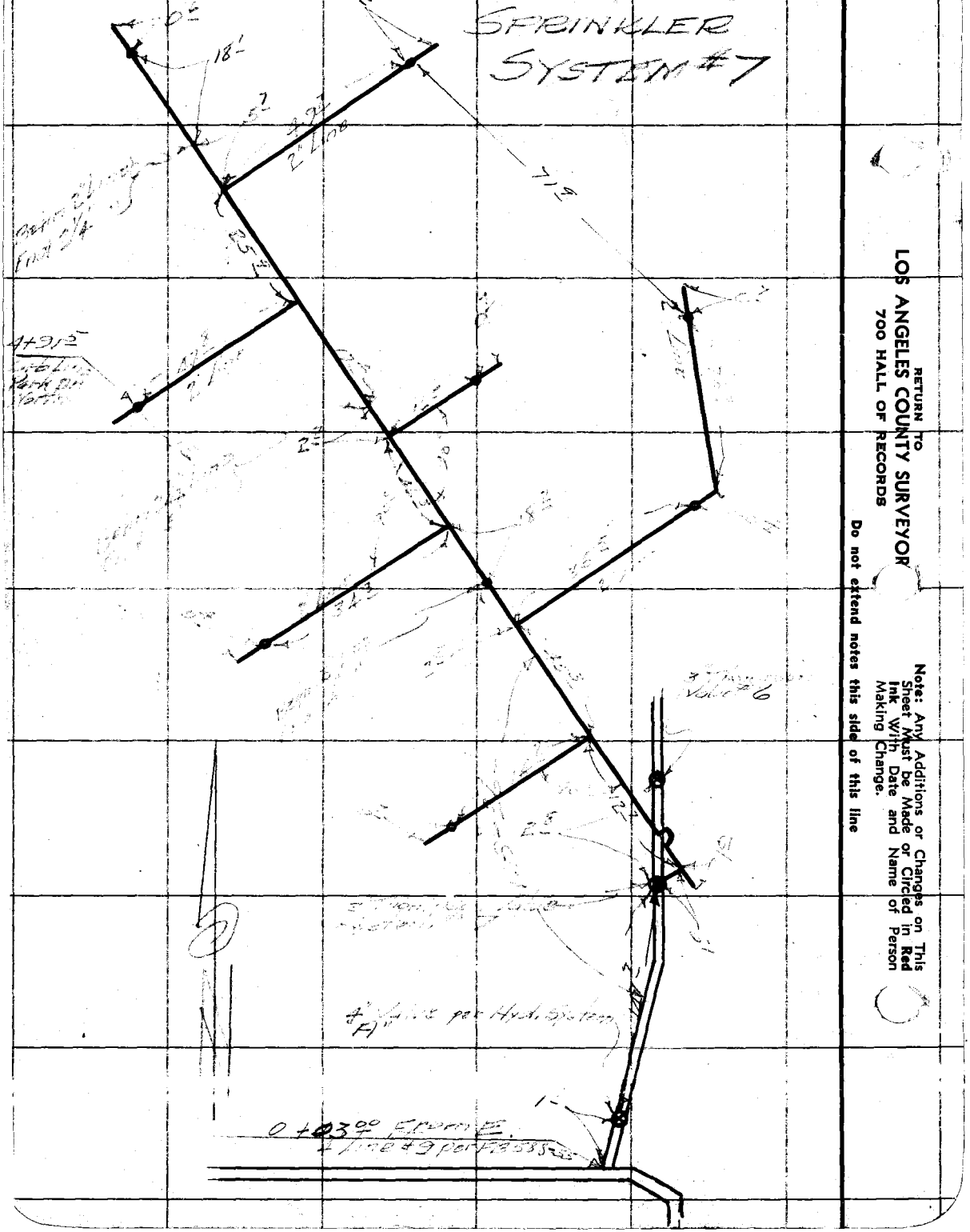

RETURN TO
LOS ANGELES COUNTY SURVEYOR
700 HALL OF RECORDS

Do not extend notes this side of this line

Note: Any Additions or Changes on This Sheet Must be Made or Circled in Red Ink With Date and Name of Person Making Change.

Notes Ck'd by	Survey of
Map No. B-1338	W. O. Tape No. St'd °F.
Office Work	Surveyed by
Checked	Notes Date
Date	Indexed C. Johnson

F.B. 664 PG. 27V

SPRINKLER SYSTEM #6

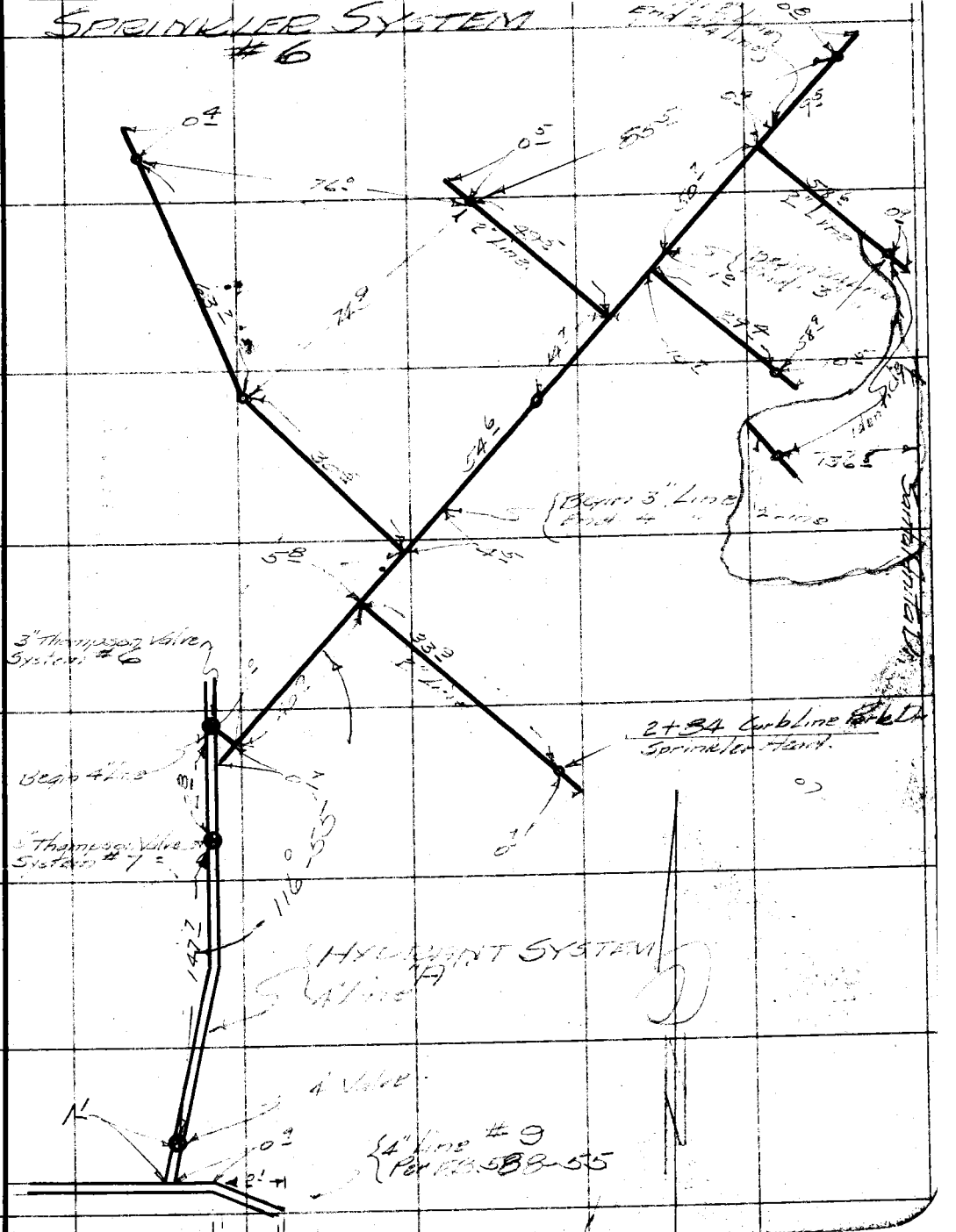

RETURN TO
LOS ANGELES COUNTY SURVEYOR
700 HALL OF RECORDS

Note: Any Additions or Changes on This Sheet Must be Made or Circled in Red Ink With Date and Name of Person Making Change.

Do not extend notes this side of this line

FORM 247 10M 11-55

RETURN TO
LOS ANGELES COUNTY SURVEYOR
700 HALL OF RECORDS

Note: Any Additions or Changes on This Sheet Must be Made or Circled in **Red** Ink With Date and Name of Person Making Change.

Do not extend notes this side of this line

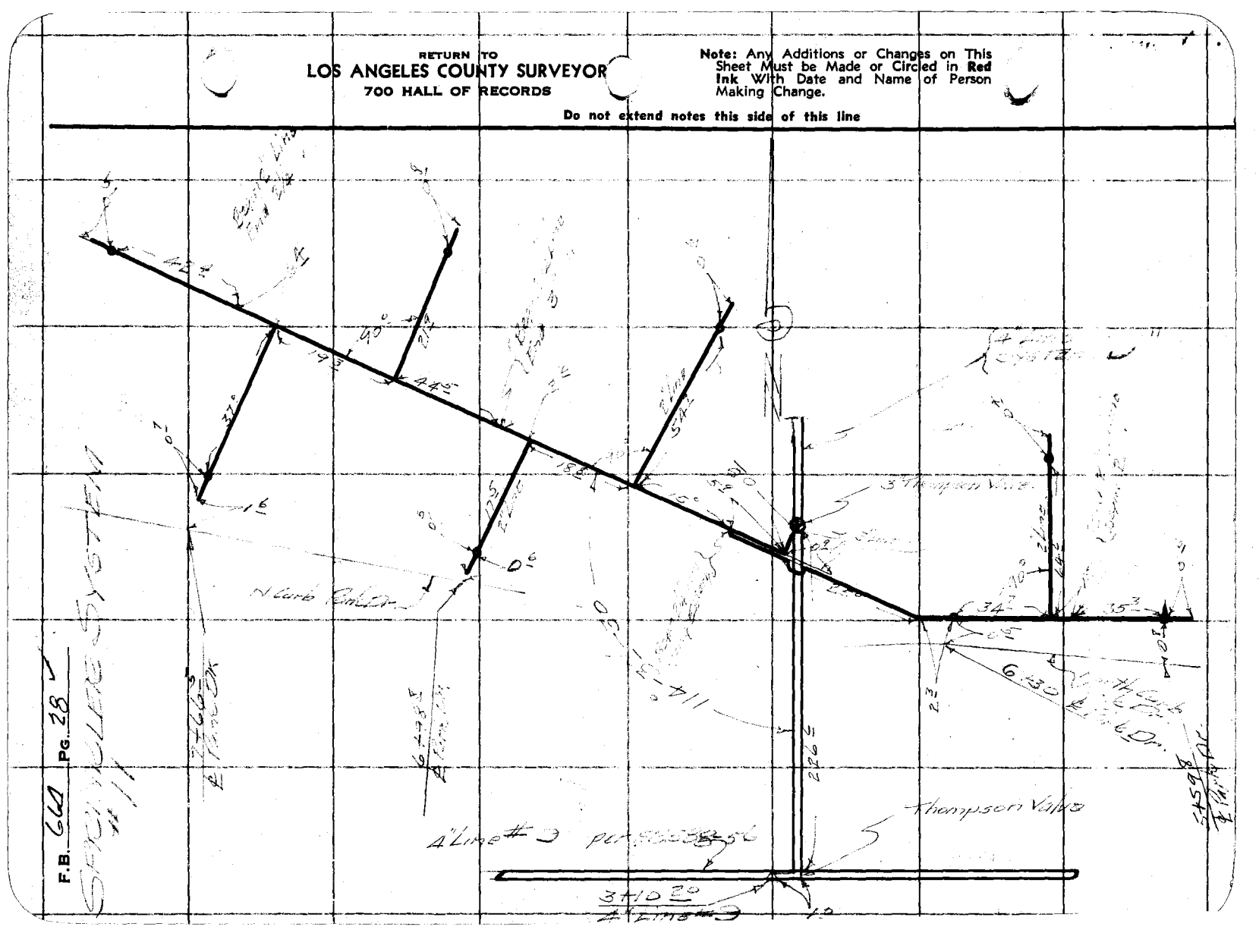

Notes Ck'd by	Survey of Ross Field	F.B. 66A PG. 29
Map No. B-1338	W. O. 3100 Tape No. St'd °F.	
Office Work	Surveyed by RB Eng H	
Checked	Notes RBE Date Aug 36	
Date	Indexed C. Johnson	

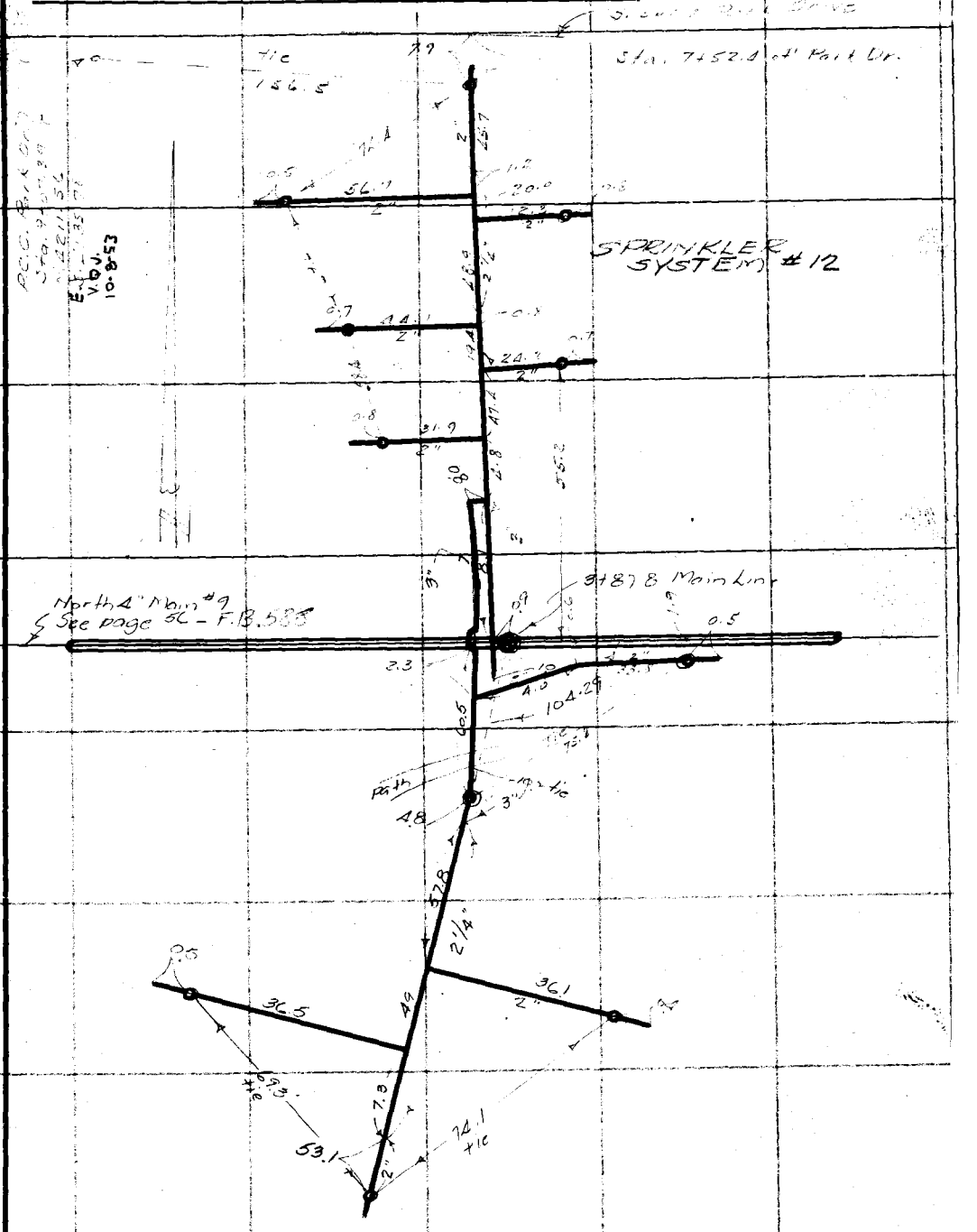

Note: Any Additions or Changes on This Sheet Must be Made or Circled in Red Ink With Date and Name of Person Making Change.

Do not extend notes this side of this line

RETURN TO
LOS ANGELES COUNTY SURVEYOR
700 HALL OF RECORDS

FORM 247 10M 11-35

F.B. 564 Pg. 30

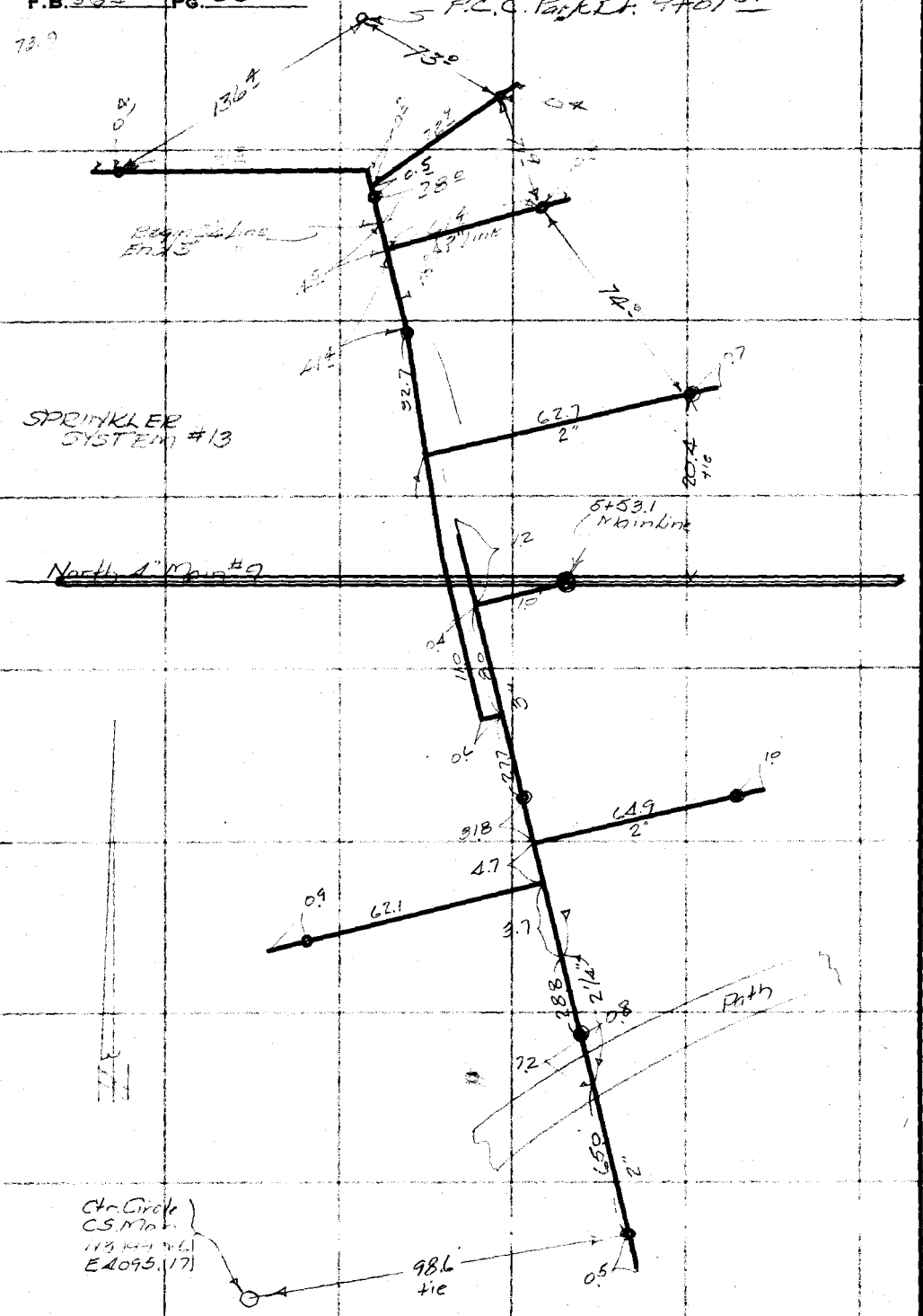

RETURN TO
LOS ANGELES COUNTY SURVEYOR
700 HALL OF RECORDS

Note: Any Additions or Changes on This Sheet Must be Made or Circled in Red Ink With Date and Name of Person Making Change.

Do not extend notes this side of this line

Notes Ck'd by	Survey of Ross Field
Map No. B-1338	W. O. 8100 Tape No. ___ St'd ___ °F.
Office Work J.A.L.	Surveyed by
Checked	Notes Brock Date 2-4-36
Date	Indexed A. C. Johnson

F.B. 664 PG. 31

RETURN TO
LOS ANGELES COUNTY SURVEYOR
700 HALL OF RECORDS

Note: Any Additions or Changes on This Sheet Must be Made or Circled in Red Ink With Date and Name of Person Making Change.

Do not extend notes this side of this line

FORM 247 10M 11-35

F.B. 664 Pg. 32

SPRINKLER SYSTEM #15

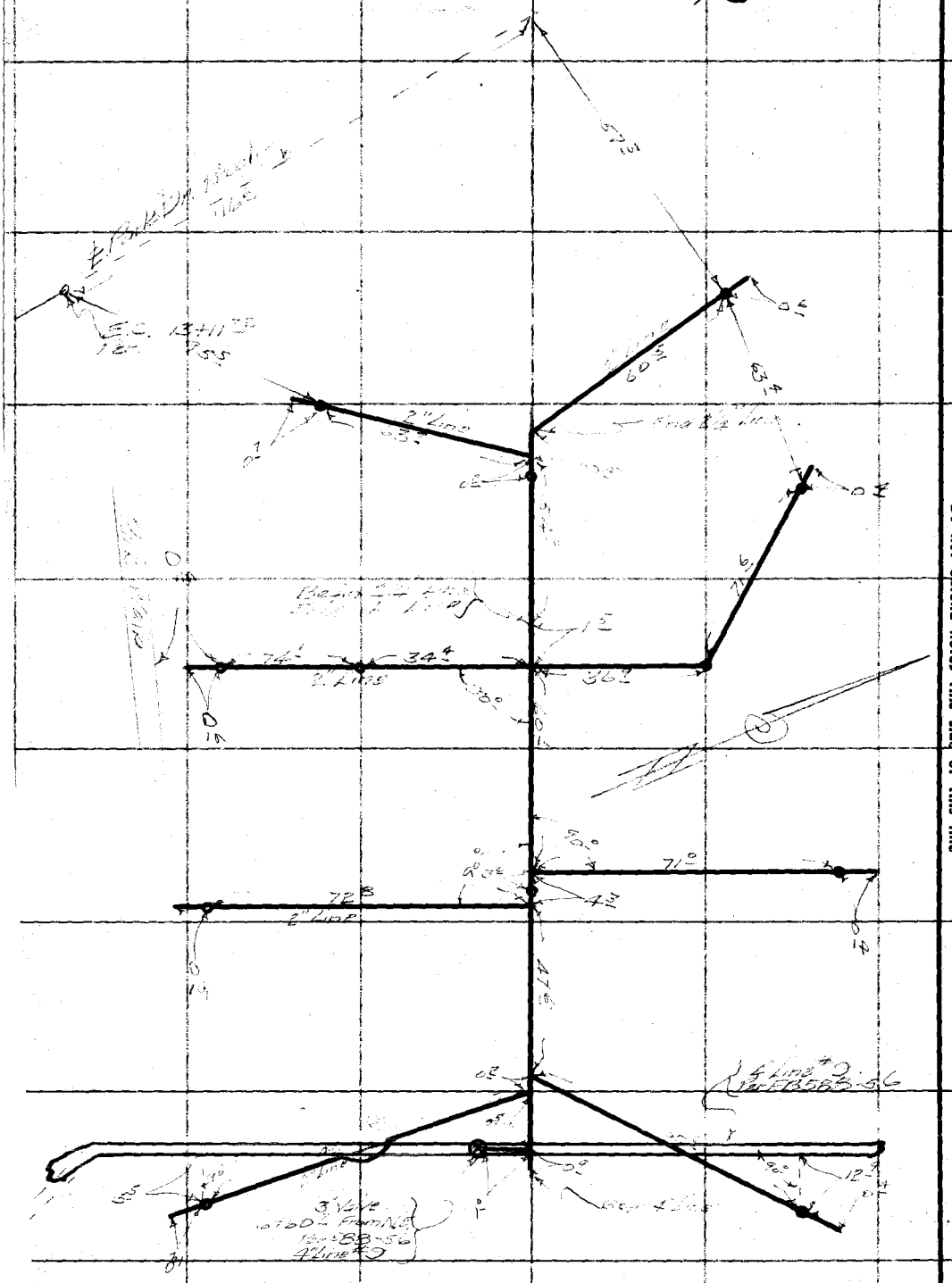

RETURN TO
LOS ANGELES COUNTY SURVEYOR
700 HALL OF RECORDS

Note: Any Additions or Changes on This Sheet Must be Made or Circled in Red Ink With Date and Name of Person Making Change.

Do not extend notes this side of this line

Notes Ck'd by	Survey of Los Feliz
Map No. B-1338	W. O. 2- Tape No. St'd °F.
Office Work JAL	Surveyed by
Checked	Notes Date Oct 36
Date	Indexed C. Johnson

F.B. 664 PG. 331

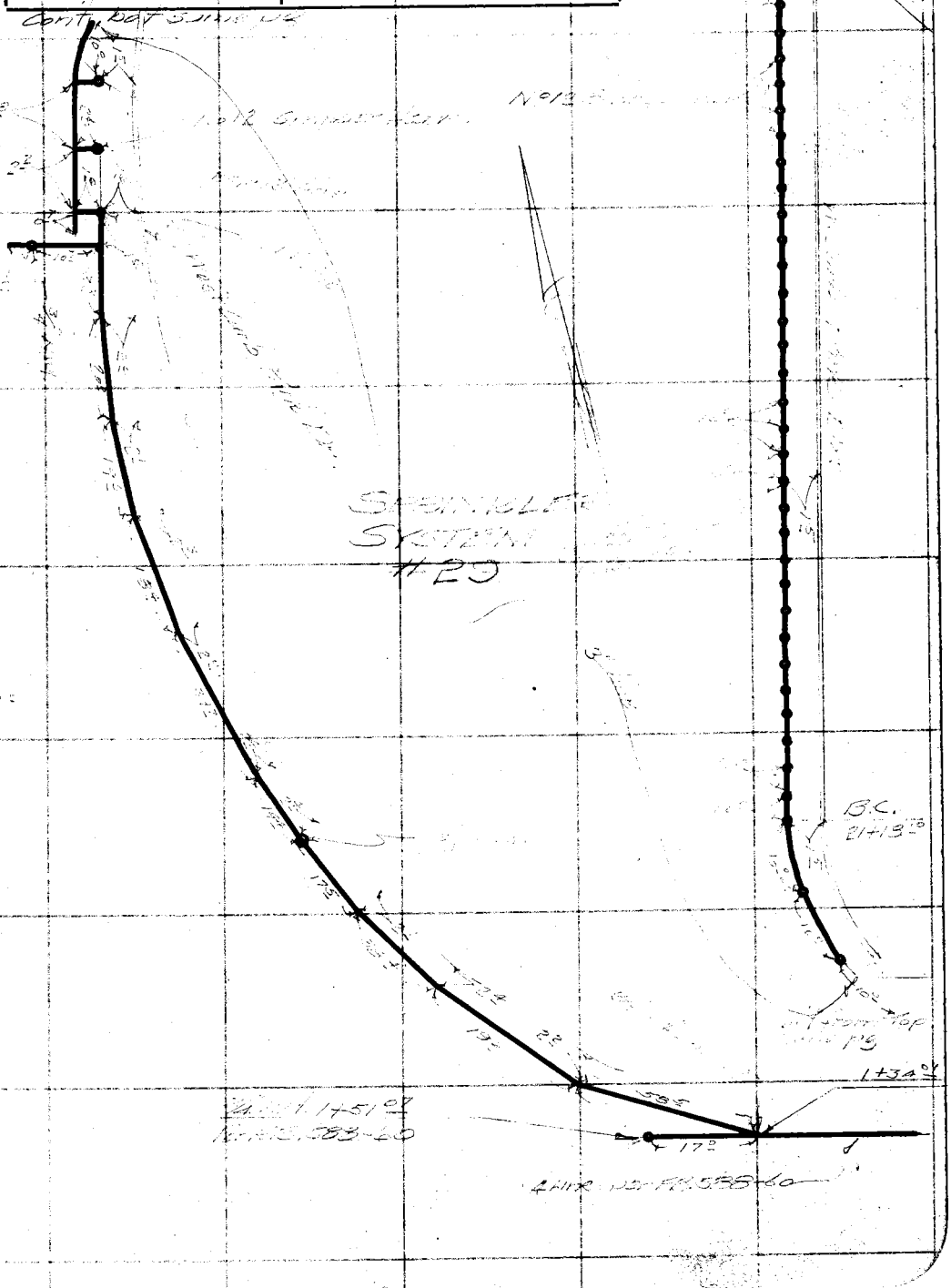

Note: Any Additions or Changes on This Sheet Must be Made or Circled in Red Ink With Date and Name of Person Making Change.

Do not extend notes this side of this line

RETURN TO
LOS ANGELES COUNTY SURVEYOR
700 HALL OF RECORDS

FORM 247 10M 11-38

F.B. 66 PG. 34 ✓

SYSTEM # 32

Void
See FB 34-A

RETURN TO
LOS ANGELES COUNTY SURVEYOR
700 HALL OF RECORDS

Note: Any Additions or Changes on This Sheet Must be Made or Circled in Red Ink With Date and Name of Person Making Change.

Do not extend notes this side of this line

Notes Ck'd by
Map No. B-1338
Office Work J.A.L.
Checked
Date

Survey of Ross Field
W. O. 8100 Tape No. St'd °F.
Surveyed by R.B. Emmott
Notes Block Date 11-37
Indexed

F.B. 664 Pg. 34A.

Note: Any Additions or Changes on This Sheet Must be Made or Circled in Red Ink With Date and Name of Person Making Change.

Do not extend notes this side of this line

RETURN TO
LOS ANGELES COUNTY SURVEYOR
700 HALL OF RECORDS

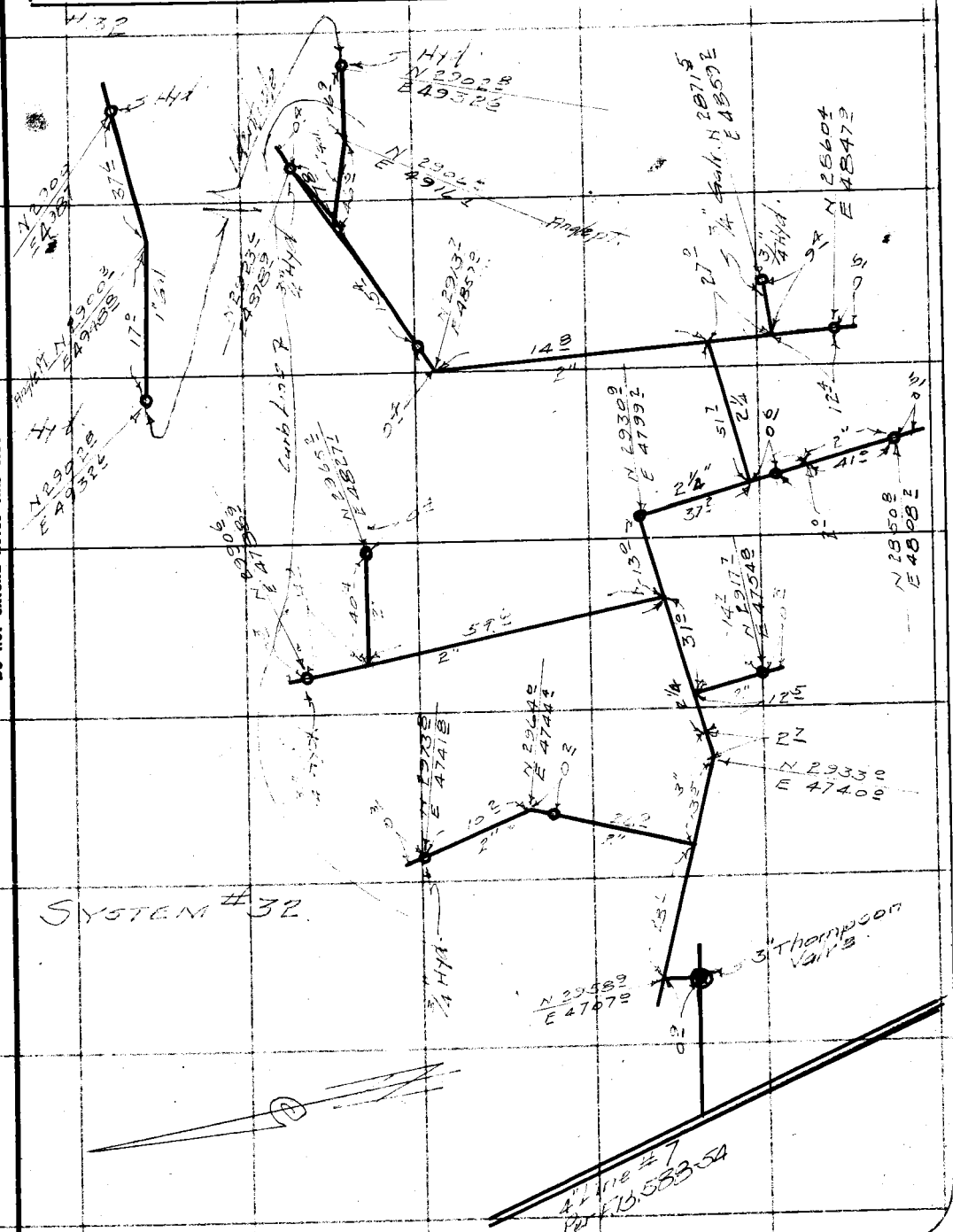

FORM 247 10M 11-38

RETURN TO
LOS ANGELES COUNTY SURVEYOR
700 HALL OF RECORDS

Note: Any Additions or Changes on This Sheet Must be Made or Circled in **Red Ink** With Date and Name of Person Making Change.

Do not extend notes this side of this line

F.B. 664 PG. 34 B

Notes Ck'd by	Survey of Ross Field
Map No. B-1338	W. O. 8100 Tape No. St'd °F.
Office Work J.A.L.	Surveyed by R.B. Emmott
Checked	Notes Naumann Date Dec 36
Date	Indexed C. Johnson 8-3-39

F.B. 664 PG. 35

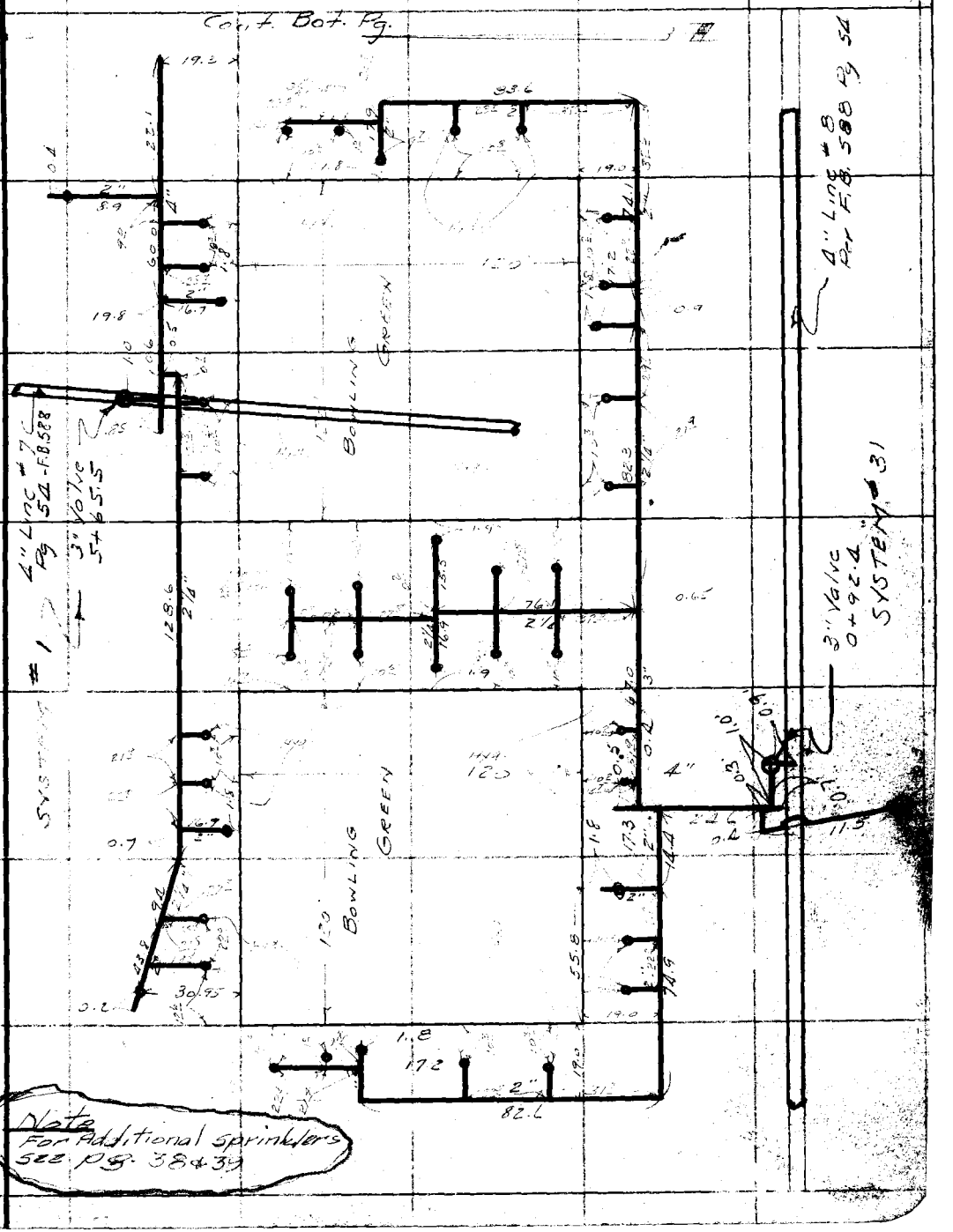

Note
For Additional sprinklers
see pg. 38 & 39

Note: Any Additions or Changes on This Sheet Must be Made or Circled in Red Ink With Date and Name of Person Making Change.

Do not extend notes this side of this line

RETURN TO
LOS ANGELES COUNTY SURVEYOR
700 HALL OF RECORDS

FORM 247 10M 11-38

RETURN TO
LOS ANGELES COUNTY SURVEYOR
700 HALL OF RECORDS

Note: Any Additions or Changes on This Sheet Must be Made or Circled in **Red Ink** With Date and Name of Person Making Change.

Do not extend notes this side of this line

F.B. 664 PG. 36

SURVEY #1

Notes Ck'd by	Survey of ROSS FIELD
Map No.	W. O. 8100 Tape No. St'd °F.
Office Work	Surveyed by E.B. EMMOTT
Checked	Notes BROCK Date JUL '37
Date	Indexed C. JOHNSON

F.B. 664 PG. 37

Note: Any Additions or Changes on This Sheet Must be Made or Circled in Red Ink With Date and Name of Person Making Change.

Do not extend notes this side of this line

RETURN TO
LOS ANGELES COUNTY SURVEYOR
700 HALL OF RECORDS

FORM 247 10M 11-38

F.B. 664 Pg. 38

RETURN TO
LOS ANGELES COUNTY SURVEYOR
700 HALL OF RECORDS

Note: Any Additions or Changes on This Sheet Must be Made or Circled in Red Ink With Date and Name of Person Making Change.

Do not extend notes this side of this line

Notes Ck'd by	Survey of ROSSFIELD
Map No. B-1338	W. O. 8100 Tape No. St'd °F.
Office Work J.A.L.	Surveyed by R.B. Emmott
Checked	Notes Brock Date July '37
Date	Indexed C. Johnson

F.B. 664 Pg. 39

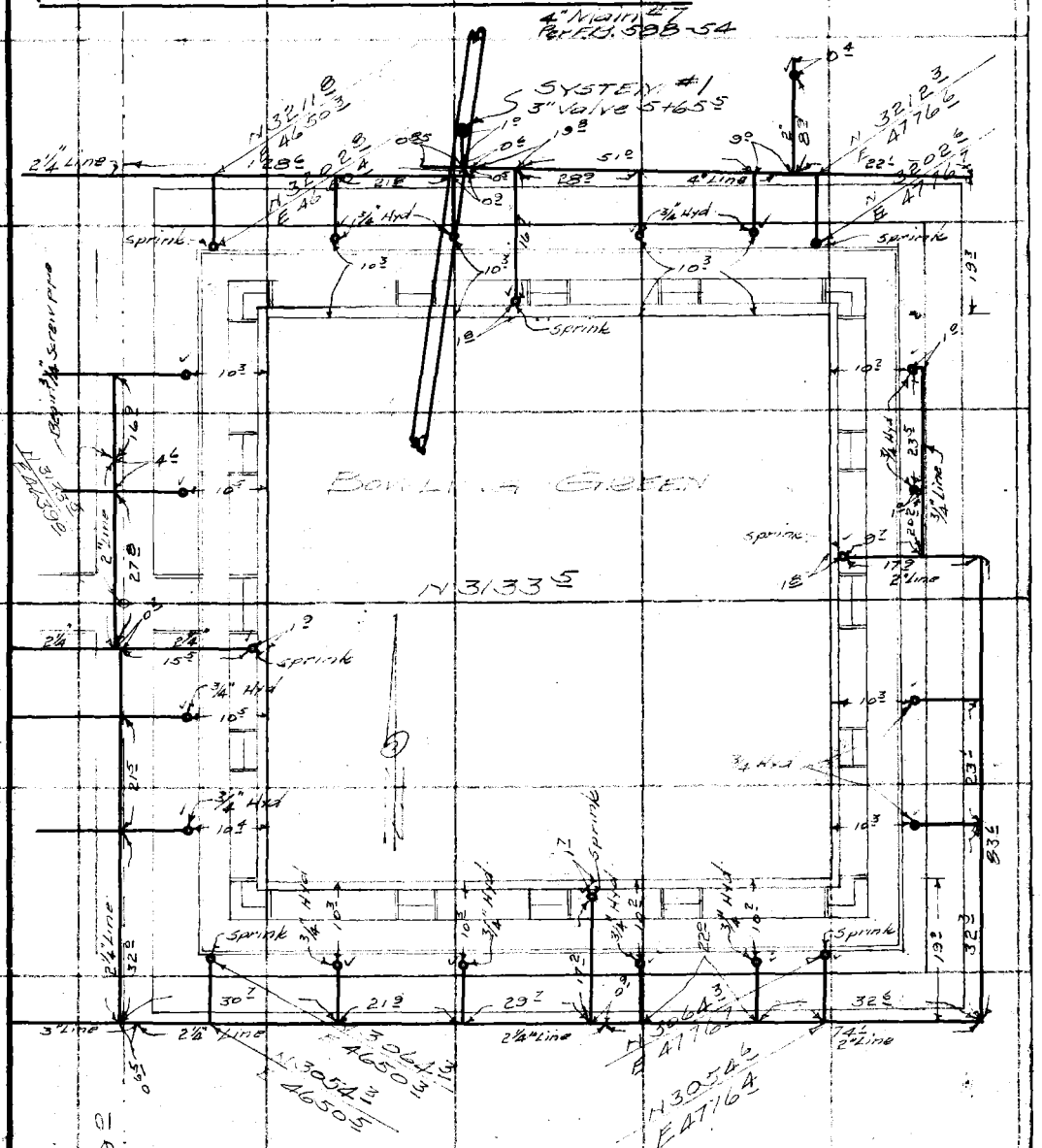

Note
For Original Notes
See pg 35

Note: Any Additions or Changes on This Sheet Must be Made or Circled in Red Ink With Date and Name of Person Making Change.

Do not extend notes this side of this line

RETURN TO
LOS ANGELES COUNTY SURVEYOR
700 HALL OF RECORDS

FORM 247 10M 11-38

F.B. 664 PG. 40 Map Nº B-1338

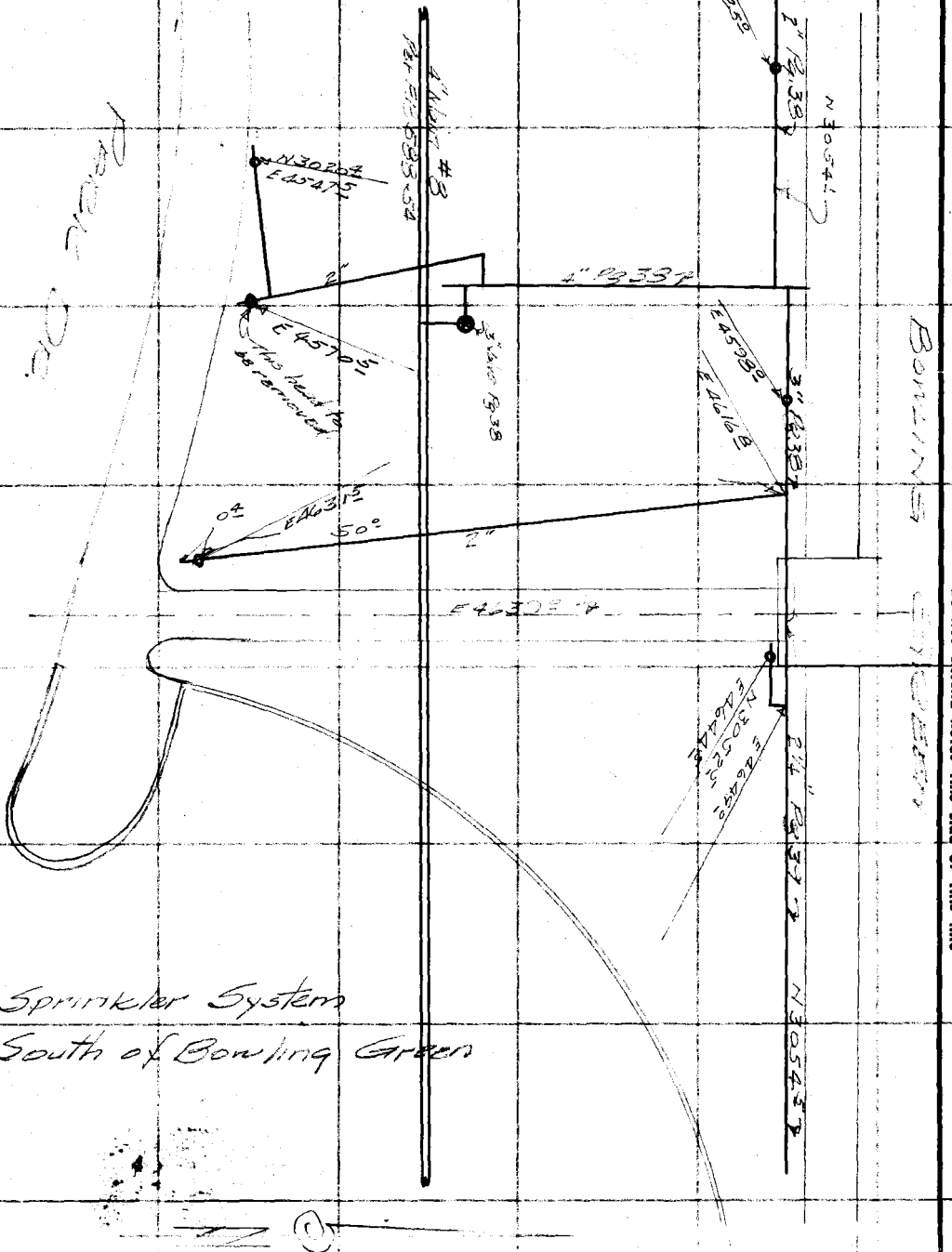

RETURN TO
LOS ANGELES COUNTY SURVEYOR
700 HALL OF RECORDS

Note: Any Additions or Changes on This Sheet Must be Made or Circled in Red Ink With Date and Name of Person Making Change.

Do not extend notes this side of this line

Notes Ck'd by		Survey of	
Map No.		W. O.	Tape No. St'd °F.
Office Work		Surveyed by	
Checked		Notes	Date
Date		Indexed	C. J. [illegible] 8-3-39

F.B. 668 PG. 41

PLAYGROUND
AREA

Note: Any Additions or Changes on This Sheet Must be Made or Circled in Red Ink With Date and Name of Person Making Change.

Do not extend notes this side of this line

RETURN TO
LOS ANGELES COUNTY SURVEYOR
700 HALL OF RECORDS

FORM 247 10M 11-35

RETURN TO
LOS ANGELES COUNTY SURVEYOR
700 HALL OF RECORDS

Note: Any Additions or Changes on This Sheet Must be Made or Circled in **Red Ink** With Date and Name of Person Making Change.

Do not extend notes this side of this line

F.B. C64 PG. 42

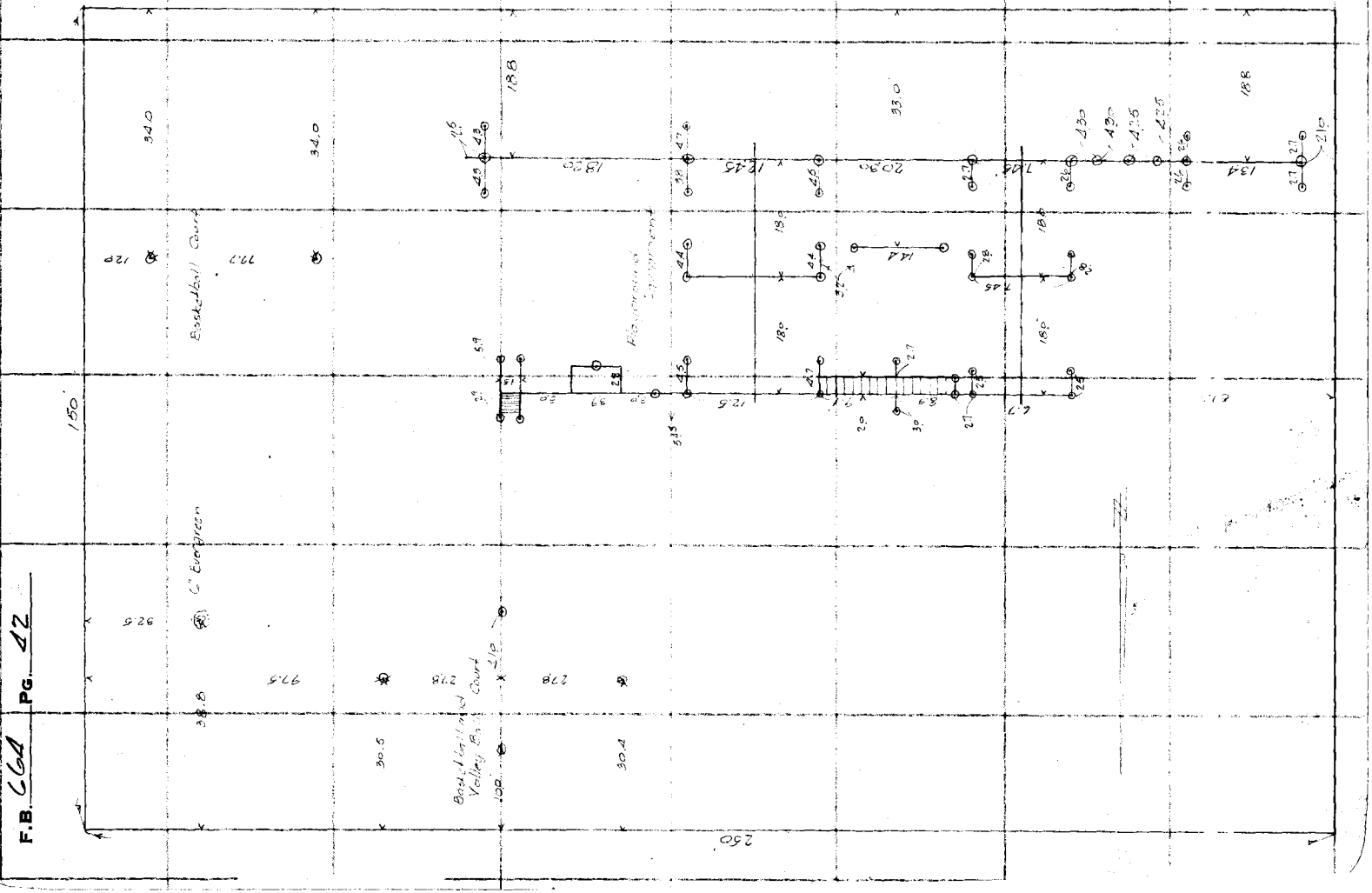

Notes Ck'd by	Survey of Ross Field	F.B. 664 Pg. 43
Map No.	W. O. 8100 Tape No. St'd °F.	
Office Work	Surveyed by Emmott	
Checked	Notes RBE Date April 37	
Date	Indexed A. C. Johnson 8-3-39	

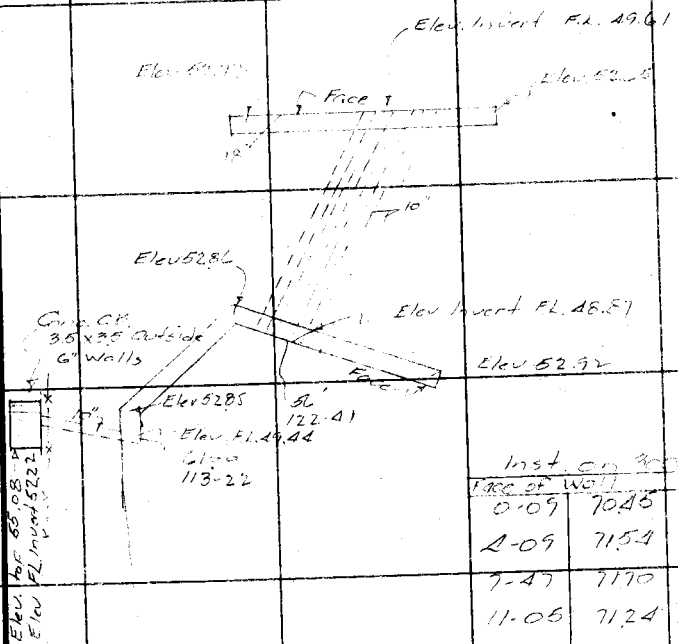

Inst. on 3000 N 3100 E Sight West

Face of Wall		Culv.		
0-09	70.45	122.41	56.00	S. end 4-10 pipe culvert
4-09	71.54			
7-47	71.70	Conc. C.B.		
11-05	71.24	108.20	80.10	SE Corner
14-45	70.37	[illegible]	81.30	NE. Corner
19-49	68.82	North Head Wall-face		
23-52	67.41	[illegible]	[illegible]	NE Corner
30.36	64.75	[illegible]	96.34	N.W. Corner
35.42	62.45			
40-36	60.33			
46.48	58.07			
52-46	56.44			
60-03	54.67			
67-07	53.77			
75-49	53.39			
83-00	53.93			
90-06	55.08			
End of Wall Elev. 52.42	95.10	56.02		
	102-07	57.62		
	107-14	59.16		
	114.48	61.75		
	122-49	58.85		
	123-27	46.86		

Note: Any Additions or Changes on This Sheet Must be Made or Circled in Red Ink With Date and Name of Person Making Change.

Do not extend notes this side of this line

RETURN TO
LOS ANGELES COUNTY SURVEYOR
700 HALL OF RECORDS

FORM 247 10M 11-35

F.B. 664 PG. 44

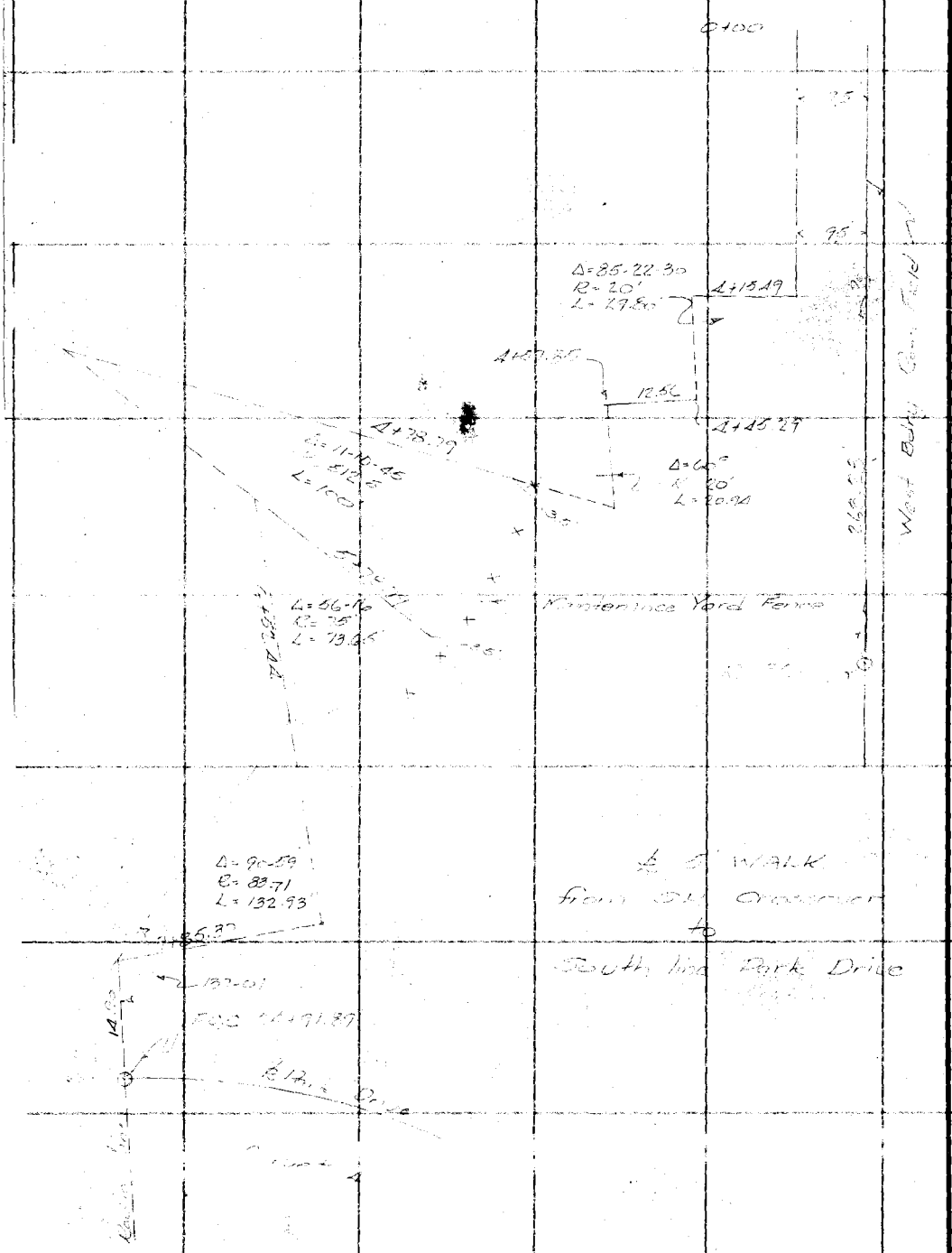

RETURN TO
LOS ANGELES COUNTY SURVEYOR
700 HALL OF RECORDS

Note: Any Additions or Changes on This Sheet Must be Made or Circled in Red Ink With Date and Name of Person Making Change.

Do not extend notes this side of this line

Notes Ck'd by	Survey of Ross Field
Map No.	W. O. Tape No St'd of
Office Work	Surveyed by A. N. HELLSTROM
Checked	Notes Date
Date	Indexed A. C. Johnson 8-8-33

F.B. 664 PG. 45

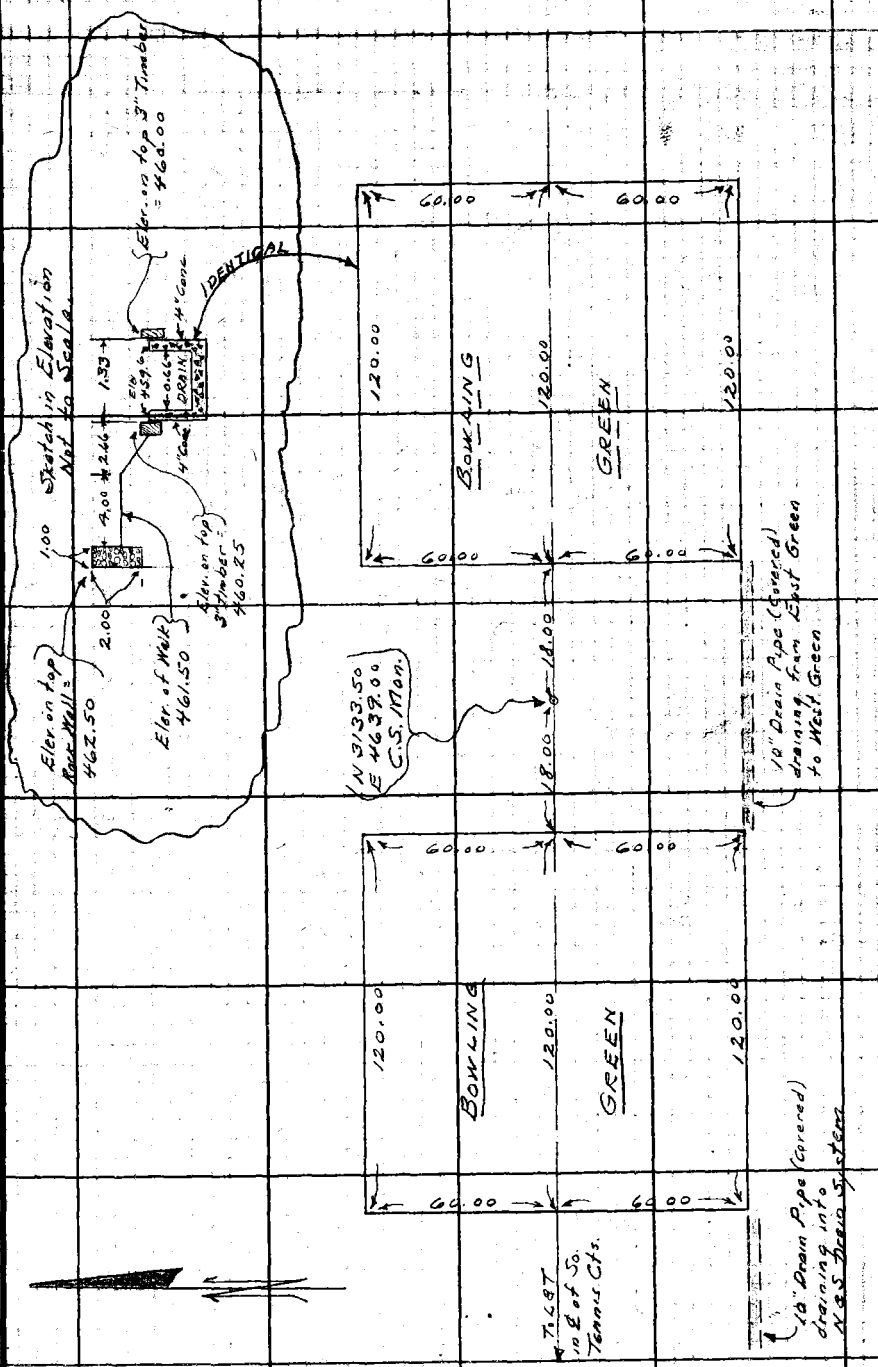

Note: ANY ADDITIONS OR CHANGES ON THIS SHEET MUST BE MADE OR CIRCLED IN Red Ink WITH DATE AND NAME OF PERSON MAKING CHANGE.

Do not extend notes this side of this line

RETURN TO
LOS ANGELES COUNTY SURVEYOR
700 HALL OF RECORDS

FORM 247 5M 2-34

RETURN TO

LOS ANGELES COUNTY SURVEYOR

700 HALL OF RECORDS

Note: ANY ADDITIONS OR CHANGES ON THIS SHEET MUST BE MADE OR CIRCLED IN Red Ink WITH DATE AND NAME OF PERSON MAKING CHANGE.

Do not extend notes this side of this line

F.B. 664 PG. 44

Form 307 5M 11-35

PLEASE RETURN TO
LOS ANGELES COUNTY SURVEYOR
700 HALL OF RECORDS

NOTE: ANY ADDITIONS OR CHANGES ON THIS SHEET MUST BE MADE OR CIRCLED IN RED INK, WITH DATE AND NAME OF PERSON MAKING CHANGE

Do not extend notes this side of this line

STATION	B. S.	H. I.	F. S.	ELEV.		
00	0 00	100 00		100 00	✓ On Rail opp. BC #4 Park Drive	
20' L			3 65	96 35	✓	
1+00			1 10	98 90	✓	
20' L			5 30	94.7	✓	
2+00			2 4	97.6	✓	
20' L			6 3	93 7	✓	
3+00			3 7	96 3	✓	
~~3+00~~ 20' L			7 1	92.9	✓	
4+00			5 0	95.0	✓	
20 L			7 9	92.1	✓	
5+00			6 1	93.9	✓	
20' L			8 9	91.1	✓	
6+00			7 20	92.8	✓	
			10 3	89.7	✓	
~~7+00~~ TP	1.10	93 90	7 20	92 80		
7+00			2 1	91.8	✓	
			6 5	87.4	✓	
8+00			3 1	90.8	✓	
			7 5	86.4	✓	
9+00			4 2	89.7	✓	
			6 9	87.0	✓	

Profile No. ____ Notes Red. ____ Plotted ____ Job No. ____ Division No. ____ F. B. 664 PG. 47

X-Sec. No. ____ Date ____ Date ____ Survey of Rossfield

Notes Chkd. ____ Checked ____ Survey by Emmett Notes ____ Date Feb '37

Date ____ Date ____ Map No. ____ Indexed G. Johnson Date

Form 307 5M 11-35

PLEASE RETURN TO
LOS ANGELES COUNTY SURVEYOR
700 HALL OF RECORDS

NOTE: ANY ADDITIONS OR CHANGES ON THIS SHEET MUST BE MADE OR CIRCLED IN RED INK, WITH DATE AND NAME OF PERSON MAKING CHANGE

Do not extend notes this side of this line

Profile No. ____ X-Sec. No. ____

Job No. ____ Division No. ____ Notes Red. ____ Date ____ Plotted ____ Date ____

Survey of ____ Notes ____ Notes Chkd. ____ Date ____ Checked ____ Date ____

Survey by ____ Date ____

Indexed ____

F. BK 64 PG. 48

STATION	B. S.	H. I.	F. S.	ELEV.		
~~10+00~~		93.90				
10+00			5.2	88.8	✓	
			8.6	85.3	✓	
11+00			6.0	87.9	✓	
			9.6	84.3	✓	
12+00			7.1	86.8	✓	
20'L			11.1	82.8	✓	
TP	1.45	88.00	7.15	86.75		
13+00			2.3	85.7	✓	
			6.4	81.6	✓	
14+00			3.4	84.6	✓	
			7.5	80.5	✓	
15+00			4.4	83.6	✓	
20'L			7.6	80.4	✓	
40'L			11.3	76.7	✓	
16+00			5.5	82.5	✓	
20'L			8.8	79.2	✓	
50'L			12.3	75.7		
17+00			6.7	81.3	✓	

Form 307 5M 11-35

PLEASE RETURN TO
LOS ANGELES COUNTY SURVEYOR
700 HALL OF RECORDS

NOTE: ANY ADDITIONS OR CHANGES ON THIS SHEET MUST BE MADE OR CIRCLED IN RED INK, WITH DATE AND NAME OF PERSON MAKING CHANGE

Do not extend notes this side of this line

STATION	B. S.	H. I.	F. S.	ELEV.		
BM # 4	476	467 63		462 87	Diamond St.	
1 - RP			500	62 63	63.45	F. 0.82.
2			495	62 68	6355	F. 0.87.
3			467	62 96	6367	F0.71
4			460	63 03	6379	F076.
5			450	63 13	63.90	F0.77.
6 RP			431	63 32	63.60	F0.28.
7			466	62 97	63.50	F 0.53.
8			490	62 73	63.00	F 0.27.
9			495	62 68	62.50	C 0.18.
10			508	62 55	62.00	C 0.55.
11			519	62 44	61.50	C 0.94.
12 +8.2			521	62 42	61.34	C-1.08.
13			587	61 76	61.30	C.044 61.34
14 RP			596	61 67	61.17	C-0.50.
15 RP			591	61 72	60.96	C-0.76.
16			585	61 78	61.20	C.058 61.30
17 +10.3			521	62 42	61.29	C.1.13. 61.17
18			516	62 47	61 50	C0.97.
19			506	62 57	62.00	C.0.57.
20			486	62 77	62.50	C.0.27.

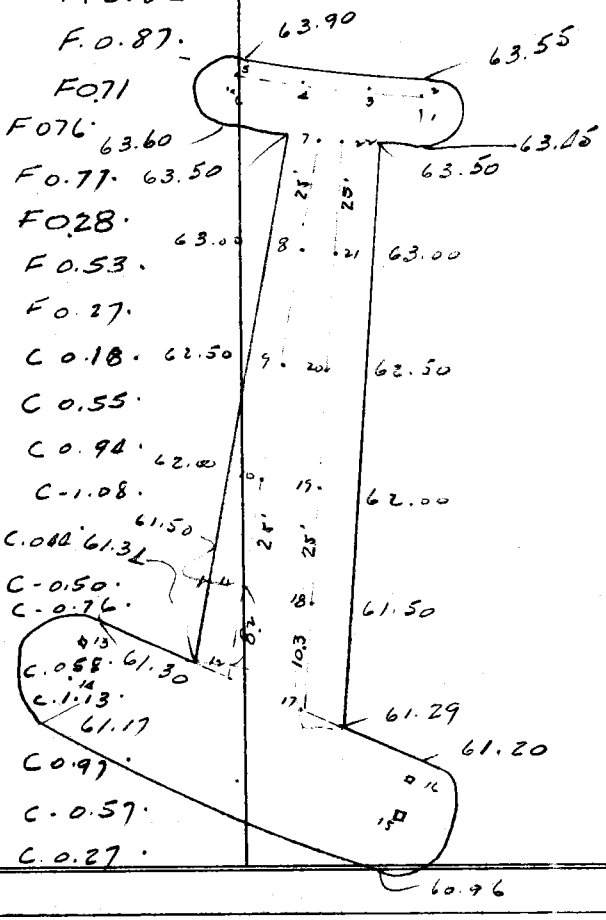

Profile No. ____ Notes Red ____ Plotted ____ Job No. 8100 Division No. ____ F. B. 664 Pg. 49
X-Sec. No. ____ Date ____ Date ____ Survey of Rossfield
Notes Chkd. ____ Checked ____ Survey by Emmott Notes RBE Date Jan '37
Date ____ Date ____ Map No. ____ Index C. Johnson Date 8-3-39

Form 307 5M 11-35

PLEASE RETURN TO
LOS ANGELES COUNTY SURVEYOR
700 HALL OF RECORDS

NOTE: ANY ADDITIONS OR CHANGES ON THIS SHEET MUST BE MADE OR CIRCLED IN RED INK, WITH DATE AND NAME OF PERSON MAKING CHANGE

Do not extend notes this side of this line

F. B. 644 Pg. 50 | Job No. 8100 Division No. | Notes Red. | Plotted | Profile
Survey of Ross Field | Date | No.
Survey by Emmett | Notes RBE | Notes Chkd. | Checked | X-Sec.
Indexed | Date Jan 37 | Date | Date | No.

STATION	B. S.	H. I.	F. S.	ELEV.		
		467 63				
21			492	462 69	63.00	F. 0.31.
22			447	63 16	63.50	F 0.34.
A - RP			427	63 36		
B			373	63 90		
C			460	63 03		
D			455	63 08		
E			481	62 82		
F			514	62 49		
G			505	62 58		
H			516	62 47		
	5 93				S.M.	Diamond

Form 307 5M 10-34

PLEASE RETURN TO
LOS ANGELES COUNTY SURVEYOR
700 HALL OF RECORDS

NOTE: ANY ADDITIONS OR CHANGES ON THIS SHEET MUST BE MADE OR CIRCLED IN RED INK, WITH DATE AND NAME OF PERSON MAKING CHANGE

Do not extend notes this side of this line

Profile No. ____ Notes Rcd. ____ Platted ____ Job No. ____ Division No. ____
X-Sec. No. ____ Date ____ Date ____ Survey of ____
Notes Chkd. Date ____ Checked Date ____ Survey by ____ Notes Date ____
Map No. ____ Index C. Johnson 8-3-59

STATION	B. S.	H. I.	F. S	ELEV.				
B.M.	3 605	471 571		467 966	B.M. #15 See page 19			
								West Header
13 + 11.72			0 91	470 66	7135	F0.69 ✓	054	471.03 ✓
+ 25			0 80	70 77	7117	F0.40 ✓	073	7084 ✓
+ 50			1 22	70 35	7085	F0.50 ✓	117	70.40 — (70.5Y)
+ 75			2 07	69 50	705✓	F1.0✓ ✓	139	70.18 — (70.Y9)
14 + 00			2 48	69 09	70.70	F1.11 ✓	175	69.82 ✓
+ 25			2 53	69 04	6987	F0.83 ✓	203	69.54 ✓
+ 50			2 68	68 89	6955	F0.66 ✓	235	69.22 ✓
+ 75			2 87	68 70	69.✓✓	F0.5✓ ✓	262	68.95 ✓
15 + 00			2 99	68 58	68.90	F0.3✓ ✓	297	68.60 ✓
+ 25			3 41	68 16	6857	F0.41 ✓	333	68.24 ✓
+ 50			3 49	68 08	68.✓5	F0.17 ✓	362	67.93 ✓
+ 75			4 26	67 31	679✓	F0.61 ✓	397	67.60 ✓
16 + 00			4 81	66 76	6760	F0.8✓ ✓	429	6728 ✓
+ 25			5 12	66 45	67✓7	F0.8✓ ✓	465	66.92 ✓
+ 50			5 31	66 26	6695	F0.69 ✓	495	66.62 ✓
+ 75			5 50	66 07	666✓	F0.5✓ ✓	528	65.29 ✓
17 + 00			5 92	65 65	6600	F0.65 ✓	558	65.99 ✓
T.P + 25	2 77	467 99	6 35	465 22	6597	F.0.75 ✓	591	6566 ✓
+ 50			3 20	66 79	656✓	F0.8✓ ✓	267	65.32 ✓

Profile of Proposed 5' - 6" R.C. Pipe Drain in Park Dr. Contract to East.

Form 307 5M 10-34

PLEASE RETURN TO
LOS ANGELES COUNTY SURVEYOR
700 HALL OF RECORDS

NOTE: ANY ADDITIONS OR CHANGES ON THIS SHEET MUST BE MADE OR CIRCLED IN RED INK, WITH DATE AND NAME OF PERSON MAKING CHANGE

Do not extend notes this side of this line

181
18
1448
181
3258

STATION	B. S.	H. I.	F. S	ELEV.				
		467 99						West Header
17+75			3 43	464 56	6532	F0.76	300	464.99
18+00			3 42	64 57	6500	F. 0.43	334	64.65
+25			3 83	64 16	6467	F 0.51	363	64.3[illegible]
+50			4 11	63 88	6435	F0.47	394	64.05
+75			4 34	63 65	6402	F0.37	426	63.73
19+00			4 65	63 34	6370	F0.36	460	63.3[illegible]
+25			4 98	63 01	6337	F036	495	63.0[illegible]
+50			5 35	62 64	6305	F0.41	527	62.7[illegible]
+75			5 38	62 61	6272	F0.11	559	62.4[illegible]
20+00			5 73	62 26	6240	F0.14	590	62.0[illegible]
+25			5 99	62 00	6207	F0.07	624	61.7[illegible]
+50			6 22	61 77	6175	C 0.02	659	61.4[illegible]
+75			6 48	61 51	6142	C 0.09	689	61.10
21+00			6 70	61 29	6110	C 0.19	724	60.7[illegible]
B.C. +18.10			7 20	60 79	6077	C0.02	750	60.49
B.M. #15			0 03	467 960	B.M. #15	See page #19		Elev. 467 966

Profile No. ___ Plotted ___ Date ___ Notes Red ___ Date ___ Division No. ___ Job. No. ___ Survey of ___ Survey by ___ Indexed ___ Notes ___ Date ___ Notes Chkd. ___ Date ___ Checked ___ Date ___ X-Sec. ___ No. ___

L.B. 664 P.G. 52

Form 307 5M 10-34

PLEASE RETURN TO
LOS ANGELES COUNTY SURVEYOR
700 HALL OF RECORDS

NOTE: ANY ADDITIONS OR CHANGES ON THIS SHEET MUST BE MADE OR CIRCLED IN RED INK, WITH DATE AND NAME OF PERSON MAKING CHANGE

Do not extend notes this side of this line

STATION	B. S.	H. I.	F. S	ELEV.					
T.B.M.	6 50	463 99		457 492	T.B.M.	See Page	18		
	1 82	462 07	3 74	460 25	Grade			West Header	
B.C. 21+18.10			1 28	460 79	60.78	C-0.01	1.59	460.48	+0.04
+25			1 42	60 65	60.65	Grade	1.66	60.41	+0.09
+50			1 87	60 20	60.20	"	2.10	59.97	+0.10
+75			1 82	60 25	59.75	C-0.50	2.33	59.74	+0.8[illegible]
22+00			2 65	59 42	59.30	C-0.12	2.64	59.43	+0.4[illegible]
+25			2 45	59 62	58.95	C-0.67	2.99	59.08	+0.46
+50			2 87	59 20	58.60	C-0.60	3.30	58.77	+0.[illegible]
+75			3 28	58 79	58.25	C-0.54	3.72	58.35	+0.4
23+00			3 42	58 65	57.90	C-0.75	3.92	58.15	+0.6
+25			3 58	58 49	57.55	C-0.94	4.32	57.75	+0.7
+50			4 62	57 45	57.20	C-0.25	4.56	57.51	+0.7
+75			5 06	57 01	56.85	C-0.16		End.	
24+00			4 71	57 36	56.50	C-0.86		56.77 Fence	
+25			4 76	57 31	56.35	C-0.96			
+50			5 44	56 63	56.20	C-0.43			
+75			4 92	57 15	56.05	C-1.10			
+91.89			5 07	57 00	55.95	C-1.05			
B.M. #21			7 01	455 06	B.M. #21	SEE PAGE #20			

Park Drive Profile E. Side

Profile Notes Red. ____ Platted ____ Job No. 8100 Division No. ____ L. B. 664 Pg. 53
Date ____ Date ____ Survey of Ross Field
X-Sec. Notes Chkd. ____ Checked ____ Survey by R. H. E. Notes H. F. N. Date July-36
Date ____ Date ____ Map No. ____ Indexed C. Johnson Date ____

Form 307 5M 10-34

PLEASE RETURN TO
LOS ANGELES COUNTY SURVEYOR
700 HALL OF RECORDS

NOTE: ANY ADDITIONS OR CHANGES ON THIS SHEET MUST BE MADE OR CIRCLED IN RED INK, WITH DATE AND NAME OF PERSON MAKING CHANGE

Do not extend notes this side of this line

455.92

STATION	B. S.	H. I.	F. S	ELEV.			GRADE
	6 24	461 30		455 06	GRADE		52.64 Inlet FL.
							50.64 Outlet FL.
W - N			4 56	456 74	455.92	C - 0.82	
E - N			4 56	456 72	455.92	C - 0.82	
W - S	6		4 51	456 79	50.64	C - 6.15	
E - S	6		4 52	456 78	50.64	C - 6.14	
E - S	10		4 59	456 71	50.64	C - 6.07	
W - S	10		4 63	456 67	50.64	C - 6.03	

Top of Curb North side Park Dr.

outlet FL

Culvert @ Sta 25+05 Park Dr.

Job. No. ____ Division No. ____ Notes Red ____ Plotted ____ Pro. No. ____
Date ____ Date ____ Date ____ No. ____
Survey of ____ Notes ____ Notes Chkd. ____ Checked ____ X-S ____
Survey by ____ Date ____ Date ____ Date ____ No. ____
Indexed ____

P.G. 54

Form 307 5M 10-34

PLEASE RETURN TO
LOS ANGELES COUNTY SURVEYOR
700 HALL OF RECORDS

NOTE: ANY ADDITIONS OR CHANGES ON THIS SHEET MUST BE MADE OR CIRCLED IN RED INK, WITH DATE AND NAME OF PERSON MAKING CHANGE

Do not extend notes this side of this line

STATION	B. S.	H. I.	F. S	ELEV.			
B.M. #6	2 60	483 20		480 60	B.M. #6 - See page #10		
T.P.	2 59	479 68	6 11	477 09			
S 1+75 S			2 94	76 72	476.60	C-0.14	
2+00 S			3 47	76 21	76.40	F-0.19	
2+25 N			3 08	76 60	76.30	C-0.30	
" S			4 19	75 49	76.30	F-0.81	
2+50 N			2 99	76 69	76.20	C-0.49	
" S			4 12	75 56	76.20	F-0.64	
2+75 N			3 18	76 50	76.10	C-0.40	
" S			3 72	75 96	76.10	F-0.14	
3+00 N			3 44	76 22	76.00	C-0.24	
" S			4 22	75 34	76.00	F-0.66	
3+25 N			3 29	75 39	75.90	F-0.51	
" S			4 70	74 98	75.90	F-0.92	
3+50 N			2 82	76 86	75.80	C-1.06	
" S			4 10	75 58	75.80	F-0.22	
3+75 N			3 29	76 39	75.70	C-0.69	
" S			4 27	75 41	75.70	F-0.29	
4+00 N			3 28	76 40	75.60	C-0.80	
" S			4 21	75 47	75.60	F-0.13	

Profile No. ____ Notes Red. ____ Platted ____ Job No. ____ Division No. ____ L. B. 664 Pg. 89
X-Sec. No. ____ Date ____ Date ____ Survey of Park Dr. Profile
Notes Chkd. ____ Checked ____ Survey by ____ Notes ____ Date ____
Date ____ Date ____ Map No. ____ Indexed C. Johnson Date ____

Form 307 5M 10-34

PLEASE RETURN TO
LOS ANGELES COUNTY SURVEYOR
700 HALL OF RECORDS

NOTE: ANY ADDITIONS OR CHANGES ON THIS SHEET MUST BE MADE OR CIRCLED IN RED INK, WITH DATE AND NAME OF PERSON MAKING CHANGE

Do not extend notes this side of this line

STATION	B. S.	H. I.	F. S	ELEV.		
		479 68				
4+25-N			4 04	475 64	75.50	C-0.14
" -S			4 48	75 20	75.50	F-0.30
P.R.C. 4+47.20	N.		4 29	75 39	75.41	F-0.02
"	S.		5 03	74 65	75.41	F-0.76
4+75-N			3 [illegible]	76 02	75.30	C-0.72
" -S			4 81	74 87	75.30	F-0.43
5+00-N			4 37	75 21	75.20	C-0.11
" -S			4 62	75 06	75.20	F-0.14
5+25 N			[illegible]	75 46	75.10	C-0.36
" -S			[illegible]	75 42	75.10	C-0.32
5+50-N			4 [illegible]	75 57	75.00	C-0.57
" -S			4 17	75 51	75.00	C-0.51
5+75 N			3 94	75 74	74.90	C-0.84
" -S			4 20	75 48	74.90	C-0.58
6+00 N			4 47	75 21	74.80	C-0.41
" -S			4 33	75 35	74.80	C-0.55
6+25 N			4 45	75 13	74.70	C-0.43
" -S	not set				74.70	
6+50 N			4 28	75 40	74.60	C-0.80
"			4 92	74 76	74.60	C-0.16

L.B. 664 P.G. 56

Job. No. 8100 Division No. ____ Notes Red ____ Plotted ____ Profile ____

Survey of Park Dr. Profile Date ____ Date ____ No. ____

Survey by R.B.E. Notes [illegible] Notes Chkd. ____ Checked ____ X-Sec. ____

Indexed ____ Date ____ Date ____ No. ____

Form 307 5M 10-34

PLEASE RETURN TO
LOS ANGELES COUNTY SURVEYOR
700 HALL OF RECORDS

NOTE: ANY ADDITIONS OR CHANGES ON THIS SHEET MUST BE MADE OR CIRCLED IN RED INK, WITH DATE AND NAME OF PERSON MAKING CHANGE

Do not extend notes this side of this line

STATION	B. S.	H. I.	F. S	ELEV.			
		479 68					
6+75 N			4 30	475 38	74.50	C. 0.88	
T.P. " S	4 78	479 50	4 96	474 72	74.50	C-0.22	
7+00 - N			4 35	475 15	74.40	C-0.75	
" - S			4 63	74 87	74.40	C-0.47	
7+25 - N			4 16	75 34	74.30	C-1.04	
" - S			4 42	75 08	74.30	C-0.78	
7+50 - N			4 27	75 23	74.20	C-1.03	
" - S			4 36	75 14	74.20	C-0.94	
7+75 - N			4 25	75 25	74.10	C-1.15	
" - S			4 11	75 39	74.10	C-1.29	
8+00 - N			4 49	75 01	74.00	C-1.01	
" - S			4 04	75 46	74.00	C-1.46	
8+25 - N			4 36	75 14	73.87	C-1.27	
" - S	[illegible]						
8+50 - N			4 25	75 25	73.75	C-1.50	
- S	"	"					
8+75 N			3 97	75 53	73.62	C-1.91	
- S	"	"					
9+00 - N			4 14	75 36	73.50	C 1.86	
" - S	"	"					

Profile No. ____ Notes Red. ____ Platted ____ Job No. ____ Division No. ____ L. B. 64 Pg 57
Date ____ Date ____ Survey of Park Dr. Profile
X-Sec. No. ____ Notes Chkd. ____ Checked ____ Survey by ____ Notes ____ Date ____
Date ____ Date ____ Map No. ____ Index ____ C. Johns Date ____

Form 307 5M 10-34

PLEASE RETURN TO
LOS ANGELES COUNTY SURVEYOR
700 HALL OF RECORDS

NOTE: ANY ADDITIONS OR CHANGES ON THIS SHEET MUST BE MADE OR CIRCLED IN RED INK, WITH DATE AND NAME OF PERSON MAKING CHANGE

Do not extend notes this side of this line

Profile No. ____ X-Sec. No. ____
Plotted ____ Date ____
Checked ____ Date ____
Notes Red ____ Date ____
Notes Chkd. ____ Date ____
Division No. ____
Job. No. ____
Notes ____
Date ____
Survey of Park Dr. Profile
Survey by ____
Indexed ____

L.B.624 P.58

STATION	B. S.	H. I.	F. S	ELEV.		
		479 50				
P.C.C.						
9+07.39 - N			3 22	476 28	73.46	C - 2.82
" " S	not set					
9+25 - N.			3 91	75 59	73.37	C - 2.22
" - S.	" "					
9+50 - N.			3 96	75 54	73.25	C - 2.29
" - S.			4 07	75 43	73.25	C - 2.18
9+75 - N			3 97	75 53	73.12	C - 2.41
" - S.			4 27	75 23	73.12	C - 2.11
10+00 - N			4 22	75 28	73.00	C - 2.28
" - S			4 29	75 01	73.00	C - 2.01
10+25 - N			4 28	75 22	72.87	C - 2.35
" - S			4 74	74 76	72.87	C - 1.89
10+50 - N			4 69	74 81	72.75	C - 2.06
" - S			4 95	74 55	72.75	C - 1.80
10+75 - N			5 48	74 02	72.62	C - 1.40
" - S			5 42	74 08	72.62	C - 1.46
11+00 - N			5 64	73 86	72.50	C - 1.36
" - S.			5 75	73 75	72.50	C - 1.25
11+25 - N			6 12	73 38	72.37	C - 1.01
" - S			6 34	73 16	72.37	C - 0.79

Form 307 5M 10-34

PLEASE RETURN TO
LOS ANGELES COUNTY SURVEYOR
700 HALL OF RECORDS

NOTE: ANY ADDITIONS OR CHANGES ON THIS SHEET MUST BE MADE OR CIRCLED IN RED INK, WITH DATE AND NAME OF PERSON MAKING CHANGE

Do not extend notes this side of this line

Profile No.____ X-Sec. No.____ Notes Red.____ Date____ Notes Chkd.____ Date____ Platted____ Date____ Checked____ Date____ Job No.____ Survey of Park Dr. Profile Survey by____ Map No.____ Division No.____ Notes____ Indexed C. Johnson Date____ Date____ L.B. 664 Pg 59

STATION	B. S.	H. I.	F. S	ELEV.			
		479 50			Grade		
11+50 N.			6 26	473 24	472.25	C - 0.99	
" - S.			6 56	72 94	472.25	C - 0.69	
11+75 - N.			6 74	72 76	72.12	C - 0.64	
" - S.			6 54	72 96	72.12	C - 0.84	
12+00 - N.			6 68	72 82	72.00	C - 0.82	
" - S.			7 23	72 27	72.00	C - 0.27	
12+25 - N.			7 24	72 26	71.87	C - 0.39	
" - S.			7 65	71 85	71.87	F - 0.02	
12+50 - N.			7 48	72 02	71.75	C - 0.27	
" - S.			8 02	71 48	71.75	F - 0.27	
+75 - N.			7 96	71 54	71.62	F - 0.08	
" - S.			8 23	71 27	71.62	F - 0.35	
13+00 - N.			8 96	70 54	71.50	F - 0.96	
" - S.			8 67	70 83	71.60	F - 0.67	
E.C. 13+11.72 -	E.		8 86	70 64	71.35		Elev. 470.66

L.B 664 P.G. 60 | Job. No. | Division No. | Notes Red | Plotted | Profile

Survey of | Date | Date | No.

Survey by | Notes | Notes Chkd. | Checked | X-Sec.

Indexed | Date | Date | Date | No.

STATION	B.S.	H.I.	F.S	ELEV.	

Form 307 5M 10-34

PLEASE RETURN TO
LOS ANGELES COUNTY SURVEYOR
700 HALL OF RECORDS

Do not extend notes this side of this line

NOTE: ANY ADDITIONS OR CHANGES ON THIS SHEET MUST BE MADE OR CIRCLED IN RED INK, WITH DATE AND NAME OF PERSON MAKING CHANGE

Form 807 5M 10-34

PLEASE RETURN TO
LOS ANGELES COUNTY SURVEYOR
700 HALL OF RECORDS

NOTE: ANY ADDITIONS OR CHANGES ON THIS SHEET MUST BE MADE OR CIRCLED IN RED INK, WITH DATE AND NAME OF PERSON MAKING CHANGE

Do not extend notes this side of this line

STATION	B. S.	H. I.	F. S	ELEV.		
B.M. #20	3 935	465 745		462 810	B.M. #20 Seal brass #20	
37+50 - N.			5 33	461 42	460.23	C - 1.19
" - S.			6 59	60 16	60.23	F - 0.07
37+75 - N.			5 06	61 69	60.34	C - 1.31
" - S.			6 23	60 52	60.26	C - 0.12
38+00 - N.			5 08	61 67	60.53	C - 1.12
" - S.			6 15	60 60	60.53	C - 0.07
38+25 - N.			4 96	61 79	60.67	C - 1.12
" - S.			6 45	60 30	60.67	F - 0.37
38+50 - N.			4 78	61 97	60.82	C - 1.15
" - S.			5 92	60 83	60.81	C - 0.01
+75 - N.			4 82	61 93	60.97	C - 0.96
" - S.			5 82	60 93	60.97	F - 0.04
39+00 - N.			4 87	61 88	61.12	C - 0.76
" - S.			6 05	60 70	61.12	F - 0.42
+25 N.			4 68	62 07	61.36	C - 0.71
" S.			4 67	62 08	61.26	C - 0.82
+50 N.			4 33	62 42	61.41	C - 1.01
" S.			4 23	62 52	61.41	C - 1.11

File Notes Red. Platted Job No. 8100 Division No. L. B. 664 Pg. 61
Sec. Date Date Survey of Sak Dr Bch Lts
Notes Chkd. Checked Survey by R&E Notes MEN Date July-26
Date Date Map No. Indexed C. Johnson Date

Form 307 5M 10-34

PLEASE RETURN TO
LOS ANGELES COUNTY SURVEYOR
700 HALL OF RECORDS

NOTE: ANY ADDITIONS OR CHANGES ON THIS SHEET MUST BE MADE OR CIRCLED IN RED INK, WITH DATE AND NAME OF PERSON MAKING CHANGE

Do not extend notes this side of this line

L.B. 564 P.G. 42 | Job. No. 8102 | Division No. | Notes Red | Plotted | Profile No.
Survey of Park Dr. Profile | Date | Date | X-Sec. No.
Survey by R.B.E. | Notes H.F.N. | Notes Chkd. | Checked
Indexed | Date | Date | Date

STATION	B. S.	H. I.	F. S	ELEV.		
		466 745				
39+75-N			5 32	46 43	461.56	F-0.13
" -S.			4 22	62 51	61.50	C-1.01
40+00 N			4 74	62 01	61.70	C-0.21
" S.			5 35	61 40	61.75	F-0.30
+25 - N			4 93	61 82	61.85	F-0.03
" - S.			4 96	61 79	61.83	F-0.06
P.R.C. +46.71-N			5 19	61 56	61.98	F-0.22
" S			5 16	61 59	61.98	F-0.39
+75 - N			4 30	62 45	61.83	C-0.62
" - S			5 27	61 48	61.83	F-0.35
41+00 N			4 10	62 65	61.67	C-0.98
" S.			4 80	61 95	61.67	C-0.28
+25 N			4 53	62 22	61.50	C-0.72
" S.			4 93	61 82	61.50	C-0.32
+50 N.			4 24	62 51	61.33	C-1.18
" S.			4 89	61 86	61.33	C-0.53
+75- N			4 47	62 28	61.17	C-1.11
" S.			4 78	61 97	61.17	C-0.80
42+00 N			4 38	62 37	61.00	C-1.37
" S.			4 92	61 81	61.00	C-0.81

Form 307 5M 10-34

PLEASE RETURN TO
LOS ANGELES COUNTY SURVEYOR
700 HALL OF RECORDS

NOTE: ANY ADDITIONS OR CHANGES ON THIS SHEET MUST BE MADE OR CIRCLED IN RED INK, WITH DATE AND NAME OF PERSON MAKING CHANGE

Do not extend notes this side of this line

STATION	B. S.	H. I.	F. S	ELEV.			
		466 745					
42+25 N			4 47	462 28	460.84	C-1.44	
" -S.			4 96	61 79	60.84	C-0.95	
42+50 N.			4 01	62 74	60.67	C-2.07	
" -S.			4 52	62 23	60.67	C-1.56	
+75 N.			4 45	62 30	60.50	C-1.80	
" -S.			4 65	62 10	60.50	C-1.60	
43+00 N			5 02	61 73	60.34	C-1.39	
" -S.			5 80	60 95	60.34	C-0.61	
B.M. # 4			3 880	462 865	B.M. #4	See page #10	El. 462.871

Profile No. ____ Notes Red. ____ Platted ____ Job No. 8100 Division No. ____ L. B. 664 Pg. 63
Date ____ Date ____ Survey of Park Dr. Profile
X-Sec. No. ____ Notes Chkd. ____ Checked ____ Survey by R.B.E. Notes H.F.N. Date July-36
Date ____ Date ____ Map No. ____ Indexed C. Johnson Date ____

Form 307-FM 10-34

PLEASE RETURN TO
LOS ANGELES COUNTY SURVEYOR
700 HALL OF RECORDS

NOTE: ANY ADDITIONS OR CHANGES ON THIS SHEET MUST BE MADE OR CIRCLED IN RED INK, WITH DATE AND NAME OF PERSON MAKING CHANGE

Do not extend notes this side of this line

L.B. 444 P.G. 44 | Job. No. 8100 Division No. ____ Notes Red ____ Plotted ____ Profile ____ No. ____
Survey of Park Dr. Profile | Date ____ Date ____ X-Sec. ____ No. ____
Survey by R.B.E. Notes H.E.N. | Notes Chkd. ____ Checked ____
Indexed ____ Date ____ Date ____

STATION	B. S.	H. I.	F. S	ELEV.		
B.M. # 20	2 83	465 64		462 810	B.M. # 20	See page # 10
35+25-N			6 73	458 91	458.91	Gr.
" S.			7 08	58 56	58.91	F-0.35
+50 - N			6 40	59 24	59.06	C-0.18
" - S.			6 65	58 99	59.06	F-0.07
+75 - N			5 70	59 94	59.20	C-0.74
" - S			6 69	58 95	59.20	F-0.25
36+00 - N			5 90	59 74	59.35	C-0.39
" - S.			5 77	59 87	59.35	C-0.52
+25 - N			5 63	60 01	59.50	C-0.51
" - S.			5 27	60 37	59.50	C-0.87
+50 - N			5 55	60 09	59.65	C-0.44
" - S.			5 54	60 10	59.65	C-0.45
+75 - N			5 78	60 36	59.75	C-0.61
" - S			5 91	59 73	59.75	F-0.02
37+00 - N	not set					
"	"	"				
P.C.C.						
29.22-N			4 61	61 03	60.11	C-0.92
" - S			5 85	59 79	60.11	F-0.32
B.M. # 20			2 83	462 810	B.M. # 20	See page

Form 307 5M 10-34

PLEASE RETURN TO
LOS ANGELES COUNTY SURVEYOR
700 HALL OF RECORDS

NOTE: ANY ADDITIONS OR CHANGES ON THIS SHEET MUST BE MADE OR CIRCLED IN RED INK, WITH DATE AND NAME OF PERSON MAKING CHANGE

Do not extend notes this side of this line

STATION	B. S.	H. I.	F. S	ELEV.		
B.M. #21	6 55	461 61		455 06	B.M. #21 See page #20	
[illegible] N			4 60	457 01	455.95	C-1.06
" S			5 17	56 44	55 95	C-0.49
[illegible] N			4 58	57 03	5600	C-1.03
" S			4 95	[illegible]	5600	C-0.66
4 50 N			[illegible]	[illegible]	5611	C-0.81
" S			[illegible]	[illegible]	5611	C-0.45
[illegible]			[illegible]	[illegible]	5621	C-1.39
" S			5 [illegible]	[illegible]	5621	C-0.34
[illegible] N			[illegible]	57 46	5632	C-1.14
" S			[illegible]	56 74	5632	C-0.42
[illegible]			[illegible]	57 14	5642	C-0.74
" S			[illegible]	56 72	5642	C-0.30
[illegible]			[illegible]	56 97	5653	C-0.44
" S			[illegible]	[illegible]	5653	C-0.46
[illegible] N			4 55	[illegible]	5663	C-0.43
" S			4 57	57 04	5663	C-0.41
27+00 N			4 45	57 16	5674	C-0.42
" S			5 09	56 52	5674	F-0.22

Profile No. ____ Notes Red. ____ Platted ____ Job No. 8100 Division No. ____ L. B. 664 Pg. 65
X-Sec. No. ____ Date ____ Date ____ Survey of Park Dr. Profile
Notes Chkd. ____ Checked ____ Survey by R.B.E. Notes H.F.N. Date July-36
Date ____ Date ____ Map No. ____ Index No. C. Johnson Date ____

Form 307 5M 10-34

PLEASE RETURN TO
LOS ANGELES COUNTY SURVEYOR
700 HALL OF RECORDS

NOTE: ANY ADDITIONS OR CHANGES ON THIS SHEET MUST BE MADE OR CIRCLED IN RED INK, WITH DATE AND NAME OF PERSON MAKING CHANGE

Do not extend notes this side of this line

STATION	B. S.	H. I.	F. S	ELEV.		
		461 [illegible]				
27+25 - N			4 39	57 [illegible]	45685	C-0.37
" S.			5 33	56 28	5685	F-0.57
+50 N			4 [illegible]	57 12	5695	C-0.17
" S.			5 03	56 [illegible]	5695	F-0.37
+75 N			4 45	57 16	5705	C-0.11
" S.			5 18	56 43	5705	F-0.62
28+00 - N.			4 62	56 [illegible]	5716	F-0.17
" S.			4 [illegible]	57 [illegible]	5716	C-0.03
+25 - N			[illegible]	57 [illegible]	5726	F-0.10
" S			4 48	57 13	5726	F-0.13
P.C.C. +54.74			4 33	57 [illegible]	5739	F-0.11
" S			4 98	56 63	5739	F-0.76
+75 N			4 [illegible]	57 [illegible]	5747	F-0.07
" S.			[illegible]	[illegible]	5747	F-0.57
29+00 [illegible]			4 11	57 [illegible]	5758	F-0.08
" S			4 77	[illegible]	5758	F-0.74
+25 - N			3 [illegible]	57 [illegible]	5768	C-0.03
" S			[illegible]	[illegible]	5768	F-0.46
+50 - N			3 70	57 91	5779	C-0.12
" S.			[illegible] 32	57 [illegible]	5779	F-0.50

L.B. 664 P.G. 66 Job. No. 8100 Division No. Notes Red Plotted Profile
Survey of [illegible] Date July-36 Date No.
Survey by R.B.R. Notes [illegible] Notes Chkd. Checked X-Sec.
Indexed Date Date No.

Form 307 5M 10-34

PLEASE RETURN TO
LOS ANGELES COUNTY SURVEYOR
700 HALL OF RECORDS

NOTE: ANY ADDITIONS OR CHANGES ON THIS SHEET MUST BE MADE OR CIRCLED IN RED INK, WITH DATE AND NAME OF PERSON MAKING CHANGE

Do not extend notes this side of this line

Profile Notes Red. Platted Job No. 8100 Division No. L. B. 664 Pg. 67
Date Date Survey of Park Dr. Profile
N. K-Sec. Notes Chkd. Checked Survey by R.B.E. Notes HFN Date July-36
Date Date Map No. Index C. Johnson Date

STATION	B. S.	H. I.	F. S	ELEV.		
		461 61				
29+75 N			3 75	457 86	5790	F-0.04
S.			4 26	57 35	5790	F-0.55
30+00 N			4 07	57 54	5800	F-0.46
" S			4 40	57 21	5800	F-0.79
+25 N			2 47	58 14	5787	C-0.27
T.P. " S.	4 97	462 91	3 67	457 94	5787	C-0.07
+50-N			4 86	58 05	57.75	C-0.30
" - S			5 55	57 36	5775	F-0.39
+75 - N			5 53	57 38	5762	F-0.24
" S.			5 01	57 90	5762	C-0.28
31+00 - N			4 50	58 41	57.50	C-0.91
" - S.			4 99	57 92	5750	C-0.42
+25 - N			4 25	58 66	5737	C-1.29
" - S.			4 80	58 11	5737	C-0.74
+50 - N			4 51	58 39	5725	C-1.14
" - S			4 76	58 13	5725	C-0.88
+75-N			3 82	59 07	5712	F-0.05
" - S	not set.				5712	
32+00-N	"	"			5700	
" - S			4 54	58 37	5700	C-1.37

Form 307 5M 10-34

PLEASE RETURN TO
LOS ANGELES COUNTY SURVEYOR
700 HALL OF RECORDS

NOTE: ANY ADDITIONS OR CHANGES ON THIS SHEET MUST BE MADE OR CIRCLED IN RED INK, WITH DATE AND NAME OF PERSON MAKING CHANGE

Do not extend notes this side of this line

STATION	B. S.	H. I.	F. S	ELEV.		
		462.91				
32+25 N			4 25	458 66	457.15	C-1.51
" S			4 74	58 17	57.15	C-0.02
+50 N			4 45	58 46	57.29	C-1.17
" S			5 06	57 85	57.29	C-0.56
+75 N			[illegible]	58 30	57.44	C-0.86
" S			4 67	58 24	57.44	C-0.80
33+00 N			4 57	58 34	57.59	C-0.75
" S			[illegible]	57 95	57.59	C-0.36
+25 N			[illegible]	58 65	57.74	C-0.91
" S			4 82	58 [illegible]	57.74	C-0.35
+50 N			[illegible]	58 [illegible]	57.88	C-0.95
" S			[illegible]	58 [illegible]	57.88	C-0.37
+75 N			4 15	[illegible]	58.03	C-0.73
" S			4 52	[illegible]	58.03	C-0.36
34+00 N			4 36	[illegible]	58.18	C-0.37
" S			4 68	[illegible]	58.18	C-0.05
+25 N			4 62	[illegible]	58.32	F-0.03
" S			4 [illegible]	[illegible]	58.32	C-0.09
+50 N			4 [illegible]	[illegible]	58.47	C-0.02
" S			4 [illegible]	[illegible]	58.47	F-0.03

L.B. 664 P.G. 68 Job. No. 8100 Division No. Notes Red Plotted Profile
Survey of Park Dr. Profile Date July 36 Date No.
Survey by R.B.E. Notes H.F.N. Notes Chkd. Checked X-Sec.
Indexed Date Date No.

Form 307 5M 10-34

PLEASE RETURN TO
LOS ANGELES COUNTY SURVEYOR
700 HALL OF RECORDS

NOTE: ANY ADDITIONS OR CHANGES ON THIS SHEET MUST BE MADE OR CIRCLED IN RED INK, WITH DATE AND NAME OF PERSON MAKING CHANGE

Do not extend notes this side of this line

STATION	B. S.	H. I.	F. S	ELEV.		
		462 91				
34+75 N			4 35	458 56	458.62	F-0.06
" S.			3 96	58 95	58.62	C-0.33
P.R.C. +95.66 - N			4 30	58 61	58.73	F-0.12
"			4 18	58 73	58.73	Gr.
B.M. #14			2 56	460 35	B.M. #14 See page [illegible]	Elev. 460.350

Profile No. ____ Notes Red. ____ Platted ____ Job No. 8100 Division No. ____ L. B. 664 Pg. 69
X-Sec. No. ____ Date ____ Date ____ Survey of Rm. & Dr. Profile
Notes Chkd. ____ Checked ____ Survey by R.B.E. Notes H.F.N. Date July-36
Date ____ Date ____ Map No. ____ Index ____ C. Johnson Date ____

L.B. 44 P.G. 70 | Job. No. | Division No. | Notes Red | Plotted | Profile

Survey of | Date | Date | No.

Survey by | Notes | Notes Chkd. | Checked | X-Sec.

Indexed | Date | Date | Date | No.

STATION	B. S.	H. I.	F. S	ELEV.

Form 307 5M 10-34

PLEASE RETURN TO
LOS ANGELES COUNTY SURVEYOR
700 HALL OF RECORDS

NOTE: ANY ADDITIONS OR CHANGES ON THIS SHEET MUST BE MADE OR CIRCLED IN RED INK. WITH DATE AND NAME OF PERSON MAKING CHANGE

Do not extend notes this side of this line

Form 307 5M 11-35

PLEASE RETURN TO
LOS ANGELES COUNTY SURVEYOR
700 HALL OF RECORDS

NOTE: ANY ADDITIONS OR CHANGES ON THIS SHEET MUST BE MADE OR CIRCLED IN RED INK, WITH DATE AND NAME OF PERSON MAKING CHANGE

Do not extend notes this side of this line

STATION	B. S.	H. I.	F. S.	ELEV.				
	5485	476 39		470 904	B.M. #5 Kitchen Oak.			
E-N			2 62	73 77	74.70	F .93	74.24	F.47
" - S.			3 17	73 22	73.99	F .77	73.85	F.63
F - N.			3 90	72 49	73.79	F 1.30	73.33	F. 84
" - S.			2 93	73 46	72.92	C-.54	72.79	C-67.
G - N			4 42	71 97	72 87	F .90	72.42	F .45.
- S.			4 79	71 60	72.21	F-61	72.04	F .44.
H - N			4 31	72 08	72.07	C-01	71.70	C-38.
S.			6 16	70 23	71.33	F 1.10	71.16	F 93.
I - N			6 52	69 87	71 13	F 1.26	70.66	F 79.
" S			7 07	69 32	70.45	F 1.13	70.28	F 96.
J -			7 76	68 63	70.25	F 1.62	69.78	F 1.15.
					West.		East.	

Parking Area
Grades

Profile No. ____ Notes Red. ____ Plotted ____ Job No. ____ Division No. ____
X-Sec. No. ____ Date ____ Date ____ Survey of ____
Notes Chkd. ____ Checked ____ Survey by ____ Notes ____ Date ____
Date ____ Date ____ Map No. ____ Index No. C. Johns Date 8-3-39

F. B. 664 PG. 71

F. B 661 PG. 72 | Job No. | Division No. | Notes Red. | Plotted | Profile

Survey of | Date | Date | No.

Survey by | Notes | Notes Chkd. | Checked | X-Sec.

Indexed | Date | Date | Date | No.

STATION

B. S.

H. I.

F. S.

ELEV.

Form 307 5M 11-35

PLEASE RETURN TO
LOS ANGELES COUNTY SURVEYOR
700 HALL OF RECORDS

NOTE: ANY ADDITIONS OR CHANGES ON THIS SHEET MUST BE MADE OR CIRCLED IN RED INK, WITH DATE AND NAME OF PERSON MAKING CHANGE

Do not extend notes this side of this line

Profile No. | Notes Red. | Plotted | Job No. | Division No. | F. B. 664 Pg. 73

X-Sec. No. | Notes Chkd. | Checked | Survey by | Notes | Date

Date | Date | Map No. | Index | C. Johnson | Date

NOTE: ANY ADDITIONS OR CHANGES ON THIS SHEET MUST BE MADE OR CIRCLED IN RED INK, WITH DATE AND NAME OF PERSON MAKING CHANGE

Do not extend notes this side of this line

STATION	B. S.	H. I.	F. S.	ELEV.	

PLEASE RETURN TO
LOS ANGELES COUNTY SURVEYOR
700 HALL OF RECORDS

Form 307 5M 11-35

F. B 664 PG. 74

Job No. 8100	Division No.	Notes Red.	Plotted	Profile
Survey of [illegible]		Date	Date	No.
Survey by Emmott	Notes Brown	Notes Chkd.	Checked	X-Sec.
Indexed	Date Oct 22-'36	Date	Date	No.

STATION	B. S.	H. I.	F. S.	ELEV.

Form 307 5M 11-35

PLEASE RETURN TO
LOS ANGELES COUNTY SURVEYOR
700 HALL OF RECORDS

Do not extend notes this side of this line

NOTE: ANY ADDITIONS OR CHANGES ON THIS SHEET MUST BE MADE OR CIRCLED IN RED INK, WITH DATE AND NAME OF PERSON MAKING CHANGE

Form 307 5M 11-35

PLEASE RETURN TO
LOS ANGELES COUNTY SURVEYOR
700 HALL OF RECORDS

NOTE: ANY ADDITIONS OR CHANGES ON THIS SHEET MUST BE MADE OR CIRCLED IN RED INK, WITH DATE AND NAME OF PERSON MAKING CHANGE

Do not extend notes this side of this line

STATION	B. S.	H. I.	F. S.	ELEV.				
					Sargis	C-F		
					[illegible]	[illegible]		[illegible]
					[illegible]			1.2[illegible]
			6.3	[illegible]	[illegible]	[illegible]		[illegible]
			6.9	[illegible]	[illegible]	[illegible]		[illegible]
			7.0	[illegible]	[illegible]	[illegible]		
			8.1	[illegible]	[illegible]	[illegible]		
			7.7	[illegible]	[illegible]	[illegible]		
			[illegible]	[illegible]	[illegible]	[illegible]		
			[illegible]	[illegible]	77.1	[illegible]		
			[illegible]	[illegible]	[illegible]	[illegible]		
			7.8	[illegible]	[illegible]	[illegible]		
			8.2	[illegible]	[illegible]	[illegible]		
[illegible]				[illegible]				
[illegible]	5.30	481.[illegible]		[illegible]	[illegible]	[illegible]	[illegible]	[illegible]
16 - A			4.2	4769	77.70	F0.8	✓	
B			4.4	[illegible]	77.0	F0.3	✓	
C			5.1	[illegible]	76.3	F0.3	✓	
D			5.9	[illegible]	75.6	F0.4	✓	

Profile No. ____ Notes Red. ____ Plotted ____ Job No. 800 Division No. ____
X-Sec. No. ____ Date ____ Date ____ Survey of ____
Notes Chkd. ____ Checked ____ Survey by ____ Notes ____ Date ____
Date ____ Date ____ Map No. ____ Indexed ____ Date ____

F. B. 64 PG. 75

Form 307 5M 11-35

PLEASE RETURN TO
LOS ANGELES COUNTY SURVEYOR
700 HALL OF RECORDS

NOTE: ANY ADDITIONS OR CHANGES ON THIS SHEET MUST BE MADE OR CIRCLED IN RED INK, WITH DATE AND NAME OF PERSON MAKING CHANGE

Do not extend notes this side of this line

STATION	B. S.	H. I.	F. S.	ELEV.			
		[illegible]			Grade	C-F	
[illegible]			4.5	[illegible]	77.58	F 1.0	✓
[illegible]			5.0	[illegible]	76.9	F 0.8	✓
[illegible]			[illegible]	[illegible]	76.2	Grade	✓
12 - [illegible]			[illegible]	[illegible]	75.5	F 0.3	✓
13 - [illegible]			[illegible]	[illegible]	77.46	F 1.2	✓
B			[illegible]	[illegible]	76.8	F 0.2	✓
C			[illegible]	[illegible]	76.1	F 0.5	✓
14 - A			5.1	[illegible]	77.34	F 1.3	✓
[illegible]			[illegible]	[illegible]	76.5	F 0.9	✓
C			[illegible]	[illegible]	75.7	F 0.3	✓
15 - A			[illegible]	76.0	77.22	F 1.2	✓
B			[illegible]	[illegible]	76.3	F 0.8	✓
C			[illegible]	[illegible]	75.4	C 0.3	✓
16 A			[illegible]	[illegible]	77.10	F 1.2	✓
B			[illegible]	[illegible]	76.2	F 0.8	✓
C			[illegible]	[illegible]	75.3	C 0.1	✓
17 A			4.3	[illegible]	[illegible]	F 0.7	✓
B			[illegible]	[illegible]	76.0	F 0.5	✓
C			[illegible]	[illegible]	75.0	C 0.2	✓

F. B. 64A PG. 76

Job No. [illegible] Division No. [illegible] Notes Red. [illegible] Plotted [illegible] Profile No. [illegible]

Survey of [illegible] Date [illegible] Date [illegible] X-Sec. No. [illegible]

Survey by [illegible] Notes [illegible] Notes Chkd. [illegible] Checked [illegible]

Indexed [illegible] Date [illegible] Date [illegible] Date [illegible]

Form 307 5M 11-35

PLEASE RETURN TO
LOS ANGELES COUNTY SURVEYOR
700 HALL OF RECORDS

NOTE: ANY ADDITIONS OR CHANGES ON THIS SHEET MUST BE MADE OR CIRCLED IN RED INK, WITH DATE AND NAME OF PERSON MAKING CHANGE

Do not extend notes this side of this line

STATION	B. S.	H. I.	F. S.	ELEV.				
		[illegible]			Grade	C-F		[illegible]
18 A			4.7	4764	77.02	F 0.6	✓	77.6
B			5.1	4760	76.0	Grade	✓	
C			[illegible]	[illegible]	75.0	C 0.3	✓	
[illegible]	[illegible]	[illegible]	5.17	[illegible]				
[illegible]			[illegible]	[illegible]	77.06	F 0.9		
B			[illegible]	[illegible]	75.6	C 0.2	✓	
C			[illegible]	[illegible]	74.8	C 0.9	✓	
20 A			4.6	[illegible]	77.10	F 0.8	✓	
B			[illegible]	[illegible]	75.3	C 0.5		
C			5.5	75.6	74.4	C 1.2	✓	
21 A			4.4	[illegible]	77.14	F 0.6	✓	
B			5.0	75.9	75.4	C 0.5	✓	
C			5.2	[illegible]	75.3	C 0.4	✓	
22 A			4.7	76.6	77.18	F 0.6	✓	
B			[illegible]	[illegible]	75.1	C 1.0	✓	
C			[illegible]	[illegible]	73.8	C 2.1	✓	
[illegible] A			4.1	76.8	77.22	F 0.4	✓	
B			4.2	76.7	74.6	C 2.1	✓	
C			5.0	[illegible]	73.8	C 2.1	✓	

Profile No. ____ Notes Red. ____ Plotted ____ Job No. [illegible] Division No. ____ F. B. 664 PG. 77

X-Sec. No. ____ Date ____ Date ____ Survey of [illegible] Notes [illegible] Date [illegible]

Notes Chkd. ____ Checked ____ Survey by [illegible] Notes [illegible] Date [illegible]

Date ____ Date ____ Map No. ____ Indexed C. Johnson

F. B. 664 PG. 78 | Job No. 3100 | Division No. | Notes Red. | Plotted | Profile
Survey of | Date | Date | No.
Survey by | Notes | Notes Chkd. | Checked | X-Sec.
Indexed | Date | Date | Date | No.

STATION	B. S.	H. I.	F. S.	ELEV.	
				Grade	C-F
				77.26	Grade
				74.0	C-2.6
				73.5	C 3.2
				71.30	C 0.2
				75.4	C 1.3
				71.3	C 1.5

Form 307 5M 11-35

PLEASE RETURN TO
LOS ANGELES COUNTY SURVEYOR
700 HALL OF RECORDS

Do not extend notes this side of this line

NOTE: ANY ADDITIONS OR CHANGES ON THIS SHEET MUST BE MADE OR CIRCLED IN RED INK, WITH DATE AND NAME OF PERSON MAKING CHANGE

Form 307 5M 11-35

PLEASE RETURN TO
LOS ANGELES COUNTY SURVEYOR
700 HALL OF RECORDS

NOTE: ANY ADDITIONS OR CHANGES ON THIS SHEET MUST BE MADE OR CIRCLED IN RED INK, WITH DATE AND NAME OF PERSON MAKING CHANGE

Do not extend notes this side of this line

STATION	B. S.	H. I.	F. S.	ELEV.		
B - N						
S						
C - N						
S						
D - N						
S						
E - N						
S						
F - N						
S				73 45		ck C 0.66
						ck C 0.53

Profile
No. X-Sec.
Notes Rcd. Date
Notes Chkd. Date
Plotted Date
Checked Date
Job No. Survey of
Survey by Map No.
Division No.
Notes Date
Notes Date
Indexed C. Johnson

F.B. 664 Pg. 79

Form 307 5M 11-35

PLEASE RETURN TO
LOS ANGELES COUNTY SURVEYOR
700 HALL OF RECORDS

NOTE: ANY ADDITIONS OR CHANGES ON THIS SHEET MUST BE MADE OR CIRCLED IN RED INK, WITH DATE AND NAME OF PERSON MAKING CHANGE

Do not extend notes this side of this line

Profile No. _____ X-Sec. No. _____

Job No. _____ Division No. _____ Notes Red. _____ Date _____ Plotted _____ Date _____

Survey of _____ Notes _____ Date _____ Notes Chkd. _____ Date _____ Checked _____ Date _____

Survey by _____ Date _____

Indexed _____

F.B. 614 PG. 80

STATION	B. S.	H. I.	F. S.	ELEV.		
B-M						
S						
A-M					71.7	
S						
I-M						
J-M						

Form 307 5M 10-34

PLEASE RETURN TO
LOS ANGELES COUNTY SURVEYOR
700 HALL OF RECORDS

NOTE: ANY ADDITIONS OR CHANGES ON THIS SHEET MUST BE MADE OR CIRCLED IN RED INK, WITH DATE AND NAME OF PERSON MAKING CHANGE

Do not extend notes this side of this line

Profile No. ____ Notes Red. ____ Plotted ____ Job No. 810 Division No. ____ L.B. 6x4 Pg. 21
X-Sec. No. ____ Date ____ Date ____ Survey of Boss Field
Notes Chkd. ____ Checked ____ Survey by R.S.E. Notes 4 F.N. Date July '36
Date ____ Date ____ Map No. ____ Index C. Johnstone

STATION	B. S.	H. I.	F. S	ELEV.			
B.M. 6	3 29	283 89		280 601	B.M. # 6 See page #10		
							A.L.?
							So. Edge of [illegible] Ave. 47.?.??
B.C. 50 Curve going East			A 50	279 34.	79.50	F0.11	✓
			A 35	79 52.	79.50	C0.04	✓
			A 25	79 64.	79.48	C0.16	✓
			A 15	79 72.	79.45	C0.19	✓
			A	79 78.	79.41	C0.37	✓
			A 15	79 74.	79.36	C0.38	✓
			A 21	79 65.	79.39	C0.36	✓
			A 19	79 70.	79.33	C0.48	✓
			A 12	79 77.	79.15	C0.62	✓
			A 08	79 81.	79.08	C0.73	✓
			A 16	79 73.	79.01	C0.72	✓
			A 37	79 52.	78.94	C0.58	✓
			A 54	79 35.	7887	C0.48	✓
			A 54	79 35.	7880	C0.55	✓
			A 60	79 29.	78.73	C0.56	✓
E.C. 50 Curve B.C. 21° "			S 16	78 73.	78.66	C0.07	✓
			6 21	77 68.	78.55	F0.87	✓
			6 42	77 47.	78.44	F0.97	✓
			6 43	77 46.	78.33	F0.87	✓

Parking or Curbing West of Park Dr. along Huntington Dr.

Form 307 5M 10-34

PLEASE RETURN TO
LOS ANGELES COUNTY SURVEYOR
700 HALL OF RECORDS

NOTE: ANY ADDITIONS OR CHANGES ON THIS SHEET MUST BE MADE OR CIRCLED IN RED INK, WITH DATE AND NAME OF PERSON MAKING CHANGE

Do not extend notes this side of this line

Profile No. ____ Plotted ____ Date ____
X-Sec. No. ____ Checked ____ Date ____
Notes Red ____ Date ____
Notes Chkd. ____ Date ____
Notes ____ Date ____
Job. No. ____ Division No. ____
Survey of ____
Survey by ____
Indexed ____

L.B. 64 P.G 82

STATION	B. S.	H. I.	F. S	ELEV.		
		283 89				
			6 25	277 64	7827	F0.78 ✓
			6 42	77 47	7811	F0.64 ✓
			6 28	77 61	78.00	F0.39 ✓
P.C.C. B.C. 100' Curve			6 35	77 54	7789	F0.35 ✓
			6 38	77 51	7777	F0.76 ✓
			6 16	77 73	77.65	C 0.08 ✓
			6 20	77 69	77.54	F0.05 ✓
			6 27	77 62	7743	F0.01 ✓
			6 52	77 37	7737	C0.05 ✓
			6 63	77 26	7721	C0.05 ✓
			6 77	77 12	77.10	C0.07 ✓
			6 20	77 69	76.99	C0.70 ✓
			6 95	76 94	76.88	C0.06 ✓
			7 12	76 77	76.77	GRADE ✓
			7 28	76 61	76.66	F0.05 ✓
			7 31	76 58	7655	C 0.03 ✓
			7 43	76 46	7640	C 0.07 ✓
			7 42	76 47	7633	C 0.14 ✓

Form 307 5M 10-34

PLEASE RETURN TO
LOS ANGELES COUNTY SURVEYOR
700 HALL OF RECORDS

NOTE: ANY ADDITIONS OR CHANGES ON THIS SHEET MUST BE MADE OR CIRCLED IN RED INK, WITH DATE AND NAME OF PERSON MAKING CHANGE

Do not extend notes this side of this line

38
45
83

STATION	B. S.	H. I.	F. S	ELEV.			
B.M. #6	2 65	483 25		480 601	B.M. #6	See page	#10
5' Rod. pt.	going N		5 96	477 29			
4' off at 10' R at street			5 87	77 82	77.71-(E)	C0.11	✓
			5 39	77 86	77.79	C-0.07	✓
			6 34	76 91	77.71	F0.80	✓
			6 56	76 69	77.63	F0.94	✓
			6 31	76 94	77.55	F-0.61	✓
			6 53	76 72	77.46	F-0.74	✓
			6 25	77 00	77.37	F-0.37	✓
			6 27	76 98	77.28	F-0.30	✓
			6 40	76 85	77.19	F-0.34	✓
					76.86-(S)	F-0.28	✓
4' R.			6 67	76 58	77.10-(N)	F-0.52	✓
			6 50	76 75	77.04	F-0.29	✓
			6 60	76 65	77.22	F-0.57	✓
			6 60	76 65	77.40	F0.75	✓
			5 92	77 33	77.58	F0.25	✓
					77.37-(E)	F0.08	✓
5' R. closing.			5 96	77 29	77.48-(W)	F0.19	

Parking Area "A"
Parking Area "A"

Profile No. ____ Notes Red. ____ Platted ____ Job No. 8100 Division No. ____ L.B. 664 Pg. 88
X-Sec. No. ____ Date ____ Date ____ Survey of Parking Area "A"
Notes Chkd. ____ Checked ____ Survey by R.B.E. Notes H.F.N. Date July '36
Date ____ Date ____ Map No. ____ Index A. C. Johnson

L.B. 64 P.G 84 Job. No._____ Division No._____ Notes Red_____ Plotted_____ Profile

Survey of_____ Date_____ Date_____ No._____

Survey by_____ Notes_____ Notes Chkd._____ Checked_____ X-Sec.

Indexed_____ Date_____ Date_____ Date_____ No._____

STATION	B. S.	H. I.	F. S	ELEV.	

Form 307 5M 10-34

PLEASE RETURN TO
LOS ANGELES COUNTY SURVEYOR
700 HALL OF RECORDS

Do not extend notes this side of this line

NOTE: ANY ADDITIONS OR CHANGES ON THIS SHEET MUST BE MADE OR CIRCLED IN RED INK. WITH DATE AND NAME OF PERSON MAKING CHANGE

Form 307 5M 10-34

PLEASE RETURN TO
LOS ANGELES COUNTY SURVEYOR
700 HALL OF RECORDS

NOTE: ANY ADDITIONS OR CHANGES ON THIS SHEET MUST BE MADE OR CIRCLED IN RED INK, WITH DATE AND NAME OF PERSON MAKING CHANGE

Do not extend notes this side of this line

STATION	B. S.	H. I.	F. S	ELEV.		
B.M. #6	2 65	483 25		480 601	B.M. #6 See page 10	
B.C. on double dr. going North			3 73	479 52	7975	
			3 70	479 55	7982	
			3 55	79 70	7989	
			3 34	79 91	7996	
			3 39	79 86	8000	
			3 45	79 80	8000	
			3 45	79 80	7992	
			3 52	79 73	7974	
			3 64	79 61	7956	
			3 62	79 63	7938	
E.C. P.R.C.			3 68	79 57	7920	
			3 85	79 40	7914	
			4 17	79 08	7908	
			4 26	78 99	7902	
			5 03	78 22	7895	
			5 45	77 80	7889	
			5 75	77 50	7883	
			5 86	77 39	7876	
B.C. going So P.R.C.			5 87	77 35	7870	

N.E. Parking Area.

N.E. Parking Area.

Profile No. ____ Notes Red. ____ Platted ____ Job No. ____ Division No. ____ L. B. 664 Pg. 85

X-Sec. No. ____ Date ____ Date ____ Survey of Parking Area

Notes Chkd. ____ Checked ____ Survey by R.B.E. Notes H.F.N. Date July '36

Date ____ Date ____ Map No. ____ Indexed L. C. Johnson

Form 307-5M 10-34

PLEASE RETURN TO
LOS ANGELES COUNTY SURVEYOR
700 HALL OF RECORDS

NOTE: ANY ADDITIONS OR CHANGES ON THIS SHEET MUST BE MADE OR CIRCLED IN RED INK, WITH DATE AND NAME OF PERSON MAKING CHANGE

Do not extend notes this side of this line

Job No. ____ Division No. ____ Notes Red ____ Profile No. ____
Date ____ Plotted ____ Date ____ X-Sec. No. ____
Notes ____ Checked ____ Date ____
Notes Chkd. ____ Date ____
Date ____
Survey of ____
Survey by ____
Indexed ____

STATION	B. S.	H. I.	F. S	ELEV.		
		483 25				
			5 92	477 33	7870	
			5 74	77 51	" "	
			5 80	77 41	" "	
			5 89	77 36	" "	
			5 88	77 37	" "	
			5 91	77 34	" "	
			5 94	77 31	" "	
			5 61	77 64	" "	
			5 09	78 16	" "	
E.C. going No.			4 88	78 37	7870	
			4 67	78 58	7887	
			4 68	78 57	7905	
			4 35	78 80	7922	
			4 13	79 12	7940	
			3 95	79 30	7957	
B.C. going N.			3 73	79 52	7975	

Form 307 5M 11-35

PLEASE RETURN TO
LOS ANGELES COUNTY SURVEYOR
700 HALL OF RECORDS

NOTE: ANY ADDITIONS OR CHANGES ON THIS SHEET MUST BE MADE OR CIRCLED IN RED INK, WITH DATE AND NAME OF PERSON MAKING CHANGE

Do not extend notes this side of this line

STATION	B. S.	H. I.	F. S.	ELEV.		
	742	462.48		455.06	BM #21 Page 20 -	PCC 24+91.89 [illegible]
0+00			3.20	59.28	58.74	CO 54
+25			3.39	59.09	58.[illegible]	CO 51
+50			3.68	58.80	58.42	CO 38
+75			3.74	58.74	58.26	CO 48
1+00			3.93	58.55	58.10	CO 45
+25			3.78	58.70	58.[illegible]	CO 54
+50			3.[illegible]	58.75	58.[illegible]	CO 52
+75			4.00	58.48	58.[illegible]	CO 15
2+00			3.71	58.77	43	CO 34
+25			3.87	58.61	53	CO 08
+50			3.92	58.56	64	FO 08
+75			3.80	58.68	74	FO 06
3+00			3.68	58.80	84	FO 04
+25			3.56	58.92	94	FO 02
+50			3.36	59.12	59.05	CO 07
+75			3.28	59.20	15	CO 05
4+00			3.18	59.30	25	CO 05
+25			2.87	59.61	35	CO 26
+50			2.57	59.91	46	CO 45
+75			3.06	59.42	56	FO 14

Profile No. ____ Notes Red. ____ Plotted ____ Job No. ____ Division No. ____ F. B. 664 Pg 87
Date ____ Date ____ Survey of ____
X-Sec. No. ____ Notes Chkd. ____ Checked ____ Survey by ____ Notes ____ Date ____
Date ____ Date ____ Map No. ____ Indexed A. C. John Date ____

Form 307 5M 11-35

PLEASE RETURN TO
LOS ANGELES COUNTY SURVEYOR
700 HALL OF RECORDS

NOTE: ANY ADDITIONS OR CHANGES ON THIS SHEET MUST BE MADE OR CIRCLED IN RED INK, WITH DATE AND NAME OF PERSON MAKING CHANGE

Do not extend notes this side of this line

Profile No. _____ X-Sec. No. _____

Job No. _____ Division No. _____ Notes Red. _____ Platted _____ Date _____ Checked _____ Date _____

Survey of _____ Notes _____ Notes Clkd. _____ Date _____

Survey by _____ Date _____

Indexed _____

F. B. 444 Pg. 88

STATION	B. S.	H. I.	F. S.	ELEV.		
		462.48			400	
5+00			2.14	460.34	59.66	C 0.68
+25			2.07	460.41	59.76	C 0.65
+50					59.87	
	5'					

Form 307 5M 11-35

PLEASE RETURN TO
LOS ANGELES COUNTY SURVEYOR
700 HALL OF RECORDS

NOTE: ANY ADDITIONS OR CHANGES ON THIS SHEET MUST BE MADE OR CIRCLED IN RED INK, WITH DATE AND NAME OF PERSON MAKING CHANGE

Do not extend notes this side of this line

STATION	B. S.	H. I.	F. S.	ELEV.		
	STOCKPILE BM #7			Level Set on Park BM #8 L.B. 588:13.		~~Hdel 381.54~~ to Elev.
	4.83	481.53		476.70		
0+00			4.38	477.16	C 1.77	
				~~477.76~~	~~475.39~~	
0+00		500.00 481.64	4.38	~~25.62~~ 476.40	~~99.80~~	F.L. 10" pipes 43' So. of Hummingbird
Edge Pav.			5.14	~~24.86~~		
				476.96	75.28	
0+25			4.58	~~25.42~~ 476.47	~~99.74~~ C 1.68	Top of Curb at 0+00 = 476.89 ~~95.35~~ assumed
Edge Pav.			5.07	~~24.93~~		
				477.17	75.17	
+50			4.57	~~25.20~~	~~99.63~~ C 2.00	
				476.56		
4.99				~~25.02~~		
				477.27	75.06	
+75			+.27	~~25.73~~	~~99.52~~ C 2.21	
				476.69		
4.35				~~25.15~~		
				477.18	74.94	
1+00			4.36	~~25.64~~	~~99.40~~ C 2.24	
				476.87		
4.57				~~25.13~~		
				477.18	74.83	
+25			4.36	~~25.64~~	~~99.29~~ C 2.35	
				477.09		
+.45				~~25.55~~		
				477.21	74.72	
+50			4.33	~~25.67~~	~~99.18~~ C 2.49	
				477.28		
4.26				~~25.74~~	74.61	
				477.26		
+75			4.23	~~25.72~~	~~99.07~~ C 2.65	
				477.40		
4.14				~~25.86~~		
				477.05		
1+25			4.49	~~25.51~~	74.29 Grade Service Road E. Side	
2+00			4.97	476.57 ~~25.03~~	~~92.95~~ C 2.08	

Profile Notes Red. Plotted Job No. 8100 Division No.
No. Date Date Survey of Ross Field F.B. 6Cd. Pg. 89
X-Sec. Notes Chkd. 7/45 Checked Survey by R.B. Emmett Notes Date
No. Date Aug. 29, '41 Date Map No. C.S.B. 1222 Indexed C. Johnson 9-3-39

Form 307 5M 11-35

PLEASE RETURN TO
LOS ANGELES COUNTY SURVEYOR
700 HALL OF RECORDS

NOTE: ANY ADDITIONS OR CHANGES ON THIS SHEET MUST BE MADE OR CIRCLED IN RED INK, WITH DATE AND NAME OF PERSON MAKING CHANGE

Do not extend notes this side of this line

STATION	B. S.	H. I.	F. S.	ELEV.		
		481.54 ~~10500~~				
Pave.			409	477.46 ~~95.92~~		
2+17			449	77.05 ~~95.51~~		
2+25			481	76.73 ~~95.19~~	74.38 ~~97.84~~	C 2.35
Edge Pave + Top Hall			412	77.42 ~~[illegible]~~		
2+28			6.76	74.78 ~~93.[illegible]~~		
33' So. of Hum. Dr. 2+30			7.01	74.53 ~~92.9[illegible]~~		
43' So. [illegible] 2+3[illegible]			7.22	74.32 ~~92.73~~		
20' [illegible]			7.51	74.03 ~~92.49~~		
[illegible] 310' [illegible]			1.8[illegible]	69.74 ~~[illegible]20~~		

W. side Park Dr.

Edge Pave + Top Hall

Invert [illegible] Culvert

Bot [illegible]

" "

" "

" "

Profile No. ____ X-Sec. No. ____

Plotted ____ Date ____ Checked ____ Date ____

Notes Red. ____ Date ____ Notes Chkd. ____ Date ____

Division No. ____ Notes ____ Date ____

Job No. ____

Survey of ____

Survey by ____

Indexed ____

F. B. 664 PG. 90

Form 307 5M 11-35

PLEASE RETURN TO
LOS ANGELES COUNTY SURVEYOR
700 HALL OF RECORDS

NOTE: ANY ADDITIONS OR CHANGES ON THIS SHEET MUST BE MADE OR CIRCLED IN RED INK, WITH DATE AND NAME OF PERSON MAKING CHANGE

Do not extend notes this side of this line

Profile No. ____ Notes Red ____ Plotted ____ Job No 3100 Division No. ____
X-Sec. No. ____ Date ____ Date ____ Survey of Ross Field ____
Notes Chkd. ____ Checked ____ Survey by ____ Notes ____ Date ____
Date ____ Date ____ Map No. ____ Index C. Johnson

F.B. 644 Pg. 1

STATION	B. S.	H. I.	F. S.	ELEV.		
BM	1031	458.95		4304	EXE N-2500 E-2500	
			5.91	453.04	Top Nail 25' W of 0+00	
0+00			8.63	50.27	5050	Fo 23 ✓
0+20			8.31	5064	5070	Fo 06 ✓
+40			8.31	5064	5090	Fo 26 ✓
+60			8.26	5069	5110	Fo 41 ✓
+80			7.98	5097	5130	Fo 33 ✓
1 +00			7.81	51.14	5150	Fo 36 ✓
+20			7.47	5148	5170	Fo 22 ✓
+40			7.36	51.59	5190	Fo 32 ✓
+60			7.36	5159	5210	Fo 51 ✓
+80			7.20	51.75	5230	Fo 55 ✓
2 +00			7.03	51.92	5250	Fo 58 ✓
+20			6.88	5267	5270	Fo 03 ✓
+40			6.21	52.74	5290	Fo 16 ✓
+60			6.00	5295	5310	Fo 15 ✓
+80			5.16	53.79	5330	Co 49 ✓
3 +00			4.86	54.09	5360	Co 49 ✓
+20			4.65	54.30	5414	Co 19 ✓
+40			4.27	5468	5473	Fo 05 ✓
+60			4.20	5475	5534	Fo 59 ✓

Point on Point on
Peyton to Park Drive

Form 307 5M 11-35

PLEASE RETURN TO
LOS ANGELES COUNTY SURVEYOR
700 HALL OF RECORDS

NOTE: ANY ADDITIONS OR CHANGES ON THIS SHEET MUST BE MADE OR CIRCLED IN RED INK, WITH DATE AND NAME OF PERSON MAKING CHANGE

Do not extend notes this side of this line

Profile No. ____ X-Sec. No. ____
Job No. ____ Division No. ____ Plotted ____ Date ____ Checked ____ Date ____
Notes Red ____ Date ____ Notes Chkd. ____ Date ____
Notes ____ Date ____
F. B. 644 PG. 92
Survey of ____
Survey by ____
Indexed ____

STATION	B. S.	H. I.	F. S.	ELEV.		
		45895				
3 +90			3.92	45503	55.96	F 0.93 ✓
4+00			2.51	56.44	55.45	F 0.01 ✓
4+15 49			2.03	56.92	B.C. 55.63	C 0.49 ✓
			1.55	57.40	Top Wall 25' Lt. of 4+15 49	
4+21 45			1.62	57.33	55.27	C 0.66 ✓
+27 41			1.40	57.55	55.67	C 0.88 ✓
T.P. +33 37	2.47	45999	1.43	457.52	55.41	C 0.86 ✓
+39 33			2.54	57.45	55.61	C 0.84 ✓
E.C. +45 29			2.94	5705	E.C. 56.55	C 0.50 ✓
B.C. +67 95			2.55	57.44	B.C. 56.34	C 1.10 ✓
+64 34			2.61	57.38	56.76	C 1.14 ✓
+68 98			3.31	5668	56.17	C 0.51 ✓
+68 32			4.00	55.99	56.08	F 0.09 ✓
+75 81			4.38	55.61	55.98	F 0.37 ✓
+75 39			4.61	55.38	55.88	F 0.50 ✓
P.C. +78 79			4.69	55.30	P.C. 55.75	F 0.45 ✓
4+98 79			5.19	54.80	55.21	F 0.41 ✓
5+18 79			5.06	54.93	55.00	F 0.07 ✓
+18 79			7.35	52.64	9' So. of Top Wall	

Form 307 5M 11-35

PLEASE RETURN TO
LOS ANGELES COUNTY SURVEYOR
700 HALL OF RECORDS

NOTE: ANY ADDITIONS OR CHANGES ON THIS SHEET MUST BE MADE OR CIRCLED IN RED INK, WITH DATE AND NAME OF PERSON MAKING CHANGE

Do not extend notes this side of this line

Profile No. _____ Plotted _____ Job No. _____ Division No. _____
Name Red _____ Date _____ Survey of _____
X-Sec. No. _____ Notes Chkd. _____ Date _____ Checked _____ Date _____ Survey by _____ Map No. _____ Notes _____ Date _____
Index C. Jobe

STATION	B. S.	H. I.	F. S.	ELEV.		
		459.99				
5+38.79			4.64	55.35	55.00	C 0.35
+68.79			5.11	54.89	55.00	F 0.11
P.C. 5+38.79			5.18	54.81	P.C. = 55.00	F 0.19
5+38.79			7.12	52.87	11' So. of Top Wall	
T.P.	5.70	461.13	4.56	455.43		
5+87.29			6.25	54.88	55.00	F 0.12
5+87.20			6.37	54.76	55.00	F 0.24
6+06.40			6.19	54.94	55.03	F 0.09
+15.61			6.62	54.51	55.08	F 0.57
24.81			6.65	54.48	55.12	F 0.64
38.02			6.19	54.94	55.17	F 0.23
43.23			5.62	55.51	55.72	C 0.29
+52.44			5.70	55.43	P.R.C. 55.26	C 0.17
69.20			5.55	55.59	55.34	C 0.24
85.66			5.15	55.99	55.43	C 0.56
7+02.27			4.83	56.30	55.51	C 0.79
18.89			4.77	56.36	55.60	C 0.76
35.51			5.00	56.13	55.68	C 0.45
52.13			5.10	56.03	55.79	C 0.24
68.29			5.58	55.55	55.85	F 0.39
85.37			5.19	55.94	55.94 GRADE	
					Top Curb Park Dr.	

F. B.

Form 307 5M 11-35

PLEASE RETURN TO
LOS ANGELES COUNTY SURVEYOR
700 HALL OF RECORDS

NOTE: ANY ADDITIONS OR CHANGES ON THIS SHEET MUST BE MADE OR CIRCLED IN RED INK, WITH DATE AND NAME OF PERSON MAKING CHANGE

Do not extend notes this side of this line

Profile No. ____ X-Sec. No. ____

Job No. ____ Division No. ____ Notes Red. ____ Date ____ Plotted ____ Date ____

Survey of ____ Notes ____ Notes Chkd. ____ Checked ____ Date ____

Survey by ____ Date ____ Date ____ Date ____

Indexed ____

F. B. 644 PG. 94

STATION	B. S.	H. I.	F. S.	ELEV.	
		460 60			
6+01 02			521	5539	Fence Line
5+42 79			535	5525	" "
4+82 79			550	5505	" "
B.M.			~~382~~	~~5423~~	B.M. Head Wall
			[illegible]	[illegible]	" " "
	282	460 60		457 78	B.M. Head Wall
			520	455 40	

Profile No. _____ Notes Red. _____ Platted _____ Job No. 8100 Division No. _____ L. B. 164 Pg. 90

Date _____ Date _____ Survey of Ross Field

X-Sec. No. _____ Notes Chkd. _____ Checked _____ Survey by _____ Notes _____ Date _____

Date _____ Date _____ Map No. _____ Indexed A. C. Johnson 8-3-39

LEVELS TO ESTABLISH GRADES

IN BUILDING AREA

Feb. 19, 1936

Emmott
Brock
Naumann
Maxwell

STATION	B. S.	H. I.	F. S	ELEV.

NOTE: ANY ADDITIONS OR CHANGES ON THIS SHEET MUST BE MADE OR CIRCLED IN RED INK, WITH DATE AND NAME OF PERSON MAKING CHANGE

Do not extend notes this side of this line

PLEASE RETURN TO
LOS ANGELES COUNTY SURVEYOR
700 HALL OF RECORDS

Form 307 5M 10-34

Form 307 5M 10-34

PLEASE RETURN TO
LOS ANGELES COUNTY SURVEYOR
700 HALL OF RECORDS

NOTE: ANY ADDITIONS OR CHANGES ON THIS SHEET MUST BE MADE OR CIRCLED IN RED INK, WITH DATE AND NAME OF PERSON MAKING CHANGE

Do not extend notes this side of this line

STATION	B. S.	H. I.	F. S	ELEV.		
BM #9	4.84	458.14		453.305	C.S. Mon. at Twin Sycamore per page 13	
T.P.	4.57	457.02	5.69	452.45		
"	6.64	457.79	5.87	451.15		
	6.15	460.62	3.32	454.47		
Return Circuit.			3.10	457.52	C.S. Mon - R.F. #6. Elev. 457.492. SEE PAGE 18.	
	3.39	[illegible]				
	[illegible]	457.66	[illegible]	[illegible]		
	5.88	457.07	6.47	451.[illegible]		
	5.67	458.13	4.61	[illegible] 46		
BM #9			4.82	453.31	C.S. Mon. at Twin Sycamore per page 13	
B.M. #9	6.02	459.33		453.[illegible]	C.S. Mon. at Twin Sycamore per page 13	
	6.01	463.[illegible]	2.31	45[illegible].99		
T.B.M.			0.[illegible]	[illegible]	Top of Fire Hydrant	[illegible] of West line and 80.0 [illegible] of Courts.
	0.35	463.22				
	3.02	459.53	6.71	456.5[illegible]		
B.M. #9.			6.22	453.31	C.S. Mon. at Twin Sycamore per page 13	

L.B. 664 P.G. 96 Job. No. 8100 Division No. Notes Red Plotted Profile No.
Survey of Ross Field Date Date X-Sec.
Survey by Emmott Notes HFH Notes Chkd. Checked No.
Indexed Date Feb '36 Date Date

Form 307 5M 10-34

PLEASE RETURN TO
LOS ANGELES COUNTY SURVEYOR
700 HALL OF RECORDS

NOTE: ANY ADDITIONS OR CHANGES ON THIS SHEET MUST BE MADE OR CIRCLED IN RED INK, WITH DATE AND NAME OF PERSON MAKING CHANGE

Do not extend notes this side of this line

STATION	B. S.	H. I.	F. S	ELEV.	
T.B.M.	4 11	466 98		462 87	Finish Grade
1-A			6 4	460 6	460.78
1-B			6 4	460 6	61.08
1-C			6 3	460 7	61.38
1-D			6 3	460 7	61.68
1-E			6 5	460 5	61.98
2-A			5 1	461 9	62.27
2-B			5 5	461 5	61.17
2-C			5 8	461 2	61.69
2-D			5 9	461 1	61.39
2-E			6 0	461 0	61.09
3-A			4 9	462 1	61.40
3-B			4 [illegible]	461 9	61.70
3-C			4 7	462 2	62.00
3-D			4 9	462 1	62.30
3-E			4 9	462 1	62.60
4-A			4 2	462 8	62.91
4-B			4 5	462 5	62.61
4-C			4 6	462 4	62.31
4-D			4 5	462 5	62.01
4-E			4 3	462 7	61.71

T.B.M. See page 24



Profile No. ____ Notes Red. ____ Platted ____ Job No. 8100 Division No. ____ L.B. 664 Pg. 97

X-Sec. No. ____ Date ____ Date ____ Survey of Ross Field

Notes Chkd. ____ Checked ____ Survey by Emmett Notes HFN Date Feb '36

Date ____ Date ____ Map No. ____ Indexed A. C. Job Date ____

P.G. 75 | Job. No. 8160 | Division No. | Notes Red | Plotted | Profile

Survey of Ross Field | Date | Date | No.

Survey by Emmott | Notes HFN | Notes Chkd. | Checked | X-Sec.

Indexed | Date Feb. 36 | Date | Date | No.

Form 307 EM 10-34

PLEASE RETURN TO
LOS ANGELES COUNTY SURVEYOR
700 HALL OF RECORDS

NOTE: ANY ADDITIONS OR CHANGES ON THIS SHEET MUST BE MADE OR CIRCLED IN RED INK, WITH DATE AND NAME OF PERSON MAKING CHANGE

Do not extend notes this side of this line

STATION	B. S.	H. I.	F. S	ELEV.	FINISH Grade
5-A		466.98			462.02
5-B			3.5	[illegible]	62.32
5-C			3.3	[illegible]	62.62
5-D			3.4	[illegible]	62.92
5-E			3.9	[illegible]	[illegible]

Notes Ck'd by		Survey of	
Map No.		W. O.	Tape No. St'd °F.
Office Work		Surveyed by	
Checked		Notes	Date
Date		Indexed	A. C. Johnson 5-3-38

F.B. 664 PG. 99

ROSS FIELD

J.N. 8100

GOLF COURSE

SPRINKLER SYSTEMS

December 1936

NOTE

With the present pressure the number of heads per unit area is entirely inadequate to obtain proper coverage. Much of the pipe will not stand the additional pressure necessary to cover.

Emmott
Brock
Naumann
Wilson
Harris
Maxwell
Johnston

Note: Any Additions or Changes on This Sheet Must be Made or Circled in Red Ink With Date and Name of Person Making Change.

Do not extend notes this side of this line

RETURN TO
LOS ANGELES COUNTY SURVEYOR
700 HALL OF RECORDS

10M 11-35

RETURN TO
LOS ANGELES COUNTY SURVEYOR
700 HALL OF RECORDS

Note: Any Additions or Changes on This Sheet Must be Made or Circled in **Red Ink** With Date and Name of Person Making Change.

Do not extend notes this side of this line

F.B. 664 PG. 160

Notes Ck'd by	Survey of Rose Field
Map No. B-1337	W. 02100 Tape No. St'd °F.
Office Work J.A.L.	Surveyed by Emmoff
Checked	Notes RBE Date Dec 36
Date	Indexed A. C. Johnson

F.B. 664 Pg. 101

System Nº 1

Note: Any Additions or Changes on This Sheet Must be Made or Circled in Red Ink With Date and Name of Person Making Change

Do not extend notes this side of this line

RETURN TO
LOS ANGELES COUNTY SURVEYOR
700 HALL OF RECORDS

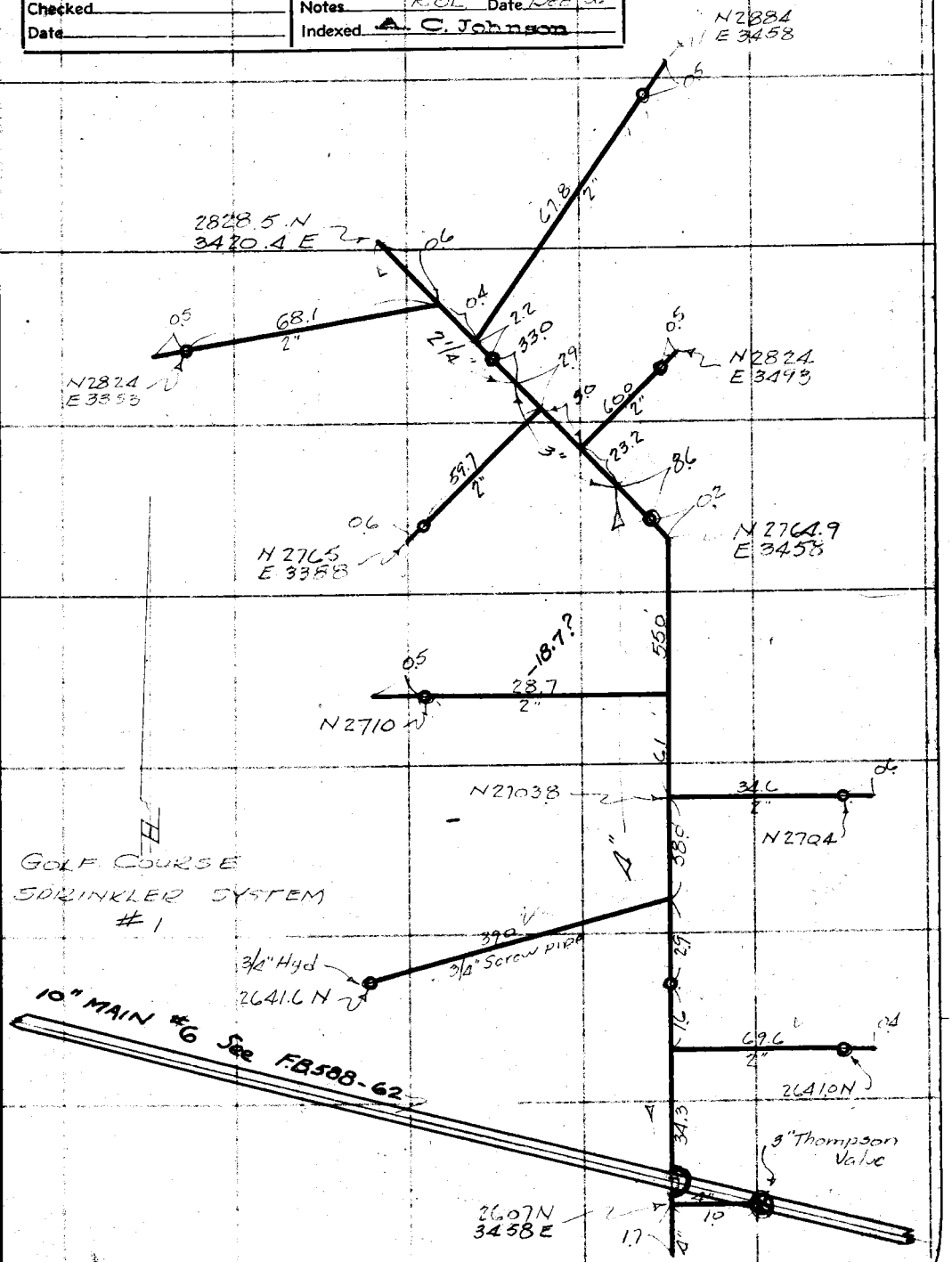

FORM 247 10M 11-35

F.B. 664 Pg. 102

System No 2

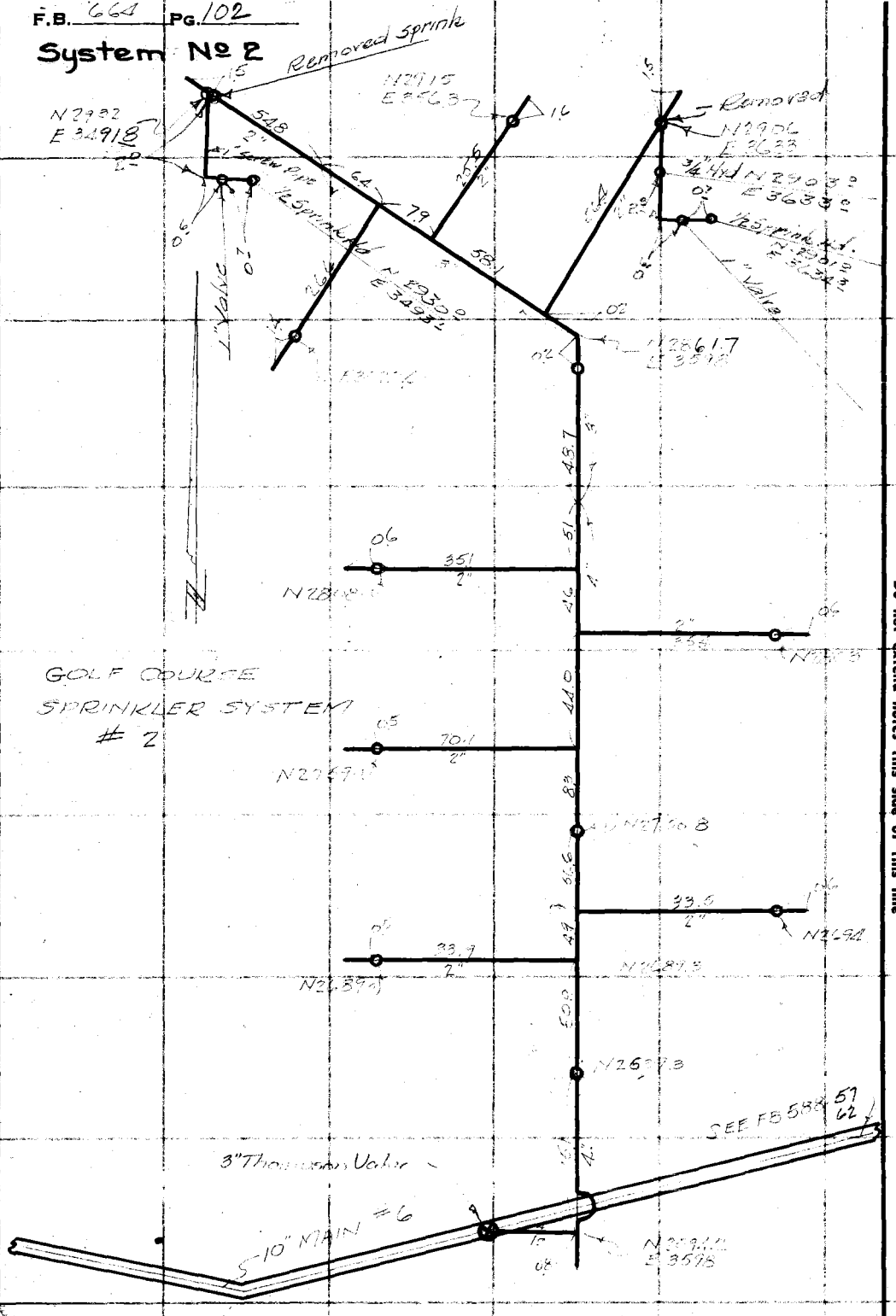

RETURN TO
LOS ANGELES COUNTY SURVEYOR
700 HALL OF RECORDS

Note: Any Additions or Changes on This Sheet Must be Made or Circled in Red Ink With Date and Name of Person Making Change.

Do not extend notes this side of this line

Notes Ck'd by	Survey of
Map No. B-1337	W. O. 5100 Tape No. St'd °F.
Office Work J.A.L.	Surveyed by
Checked	Notes Date:
Date	Indexed A. C. Johnson

F.B. 664 - Pg. 103

System Nº 3

Note: Any Additions or Changes on This Sheet Must be Made or Circled in Red Ink With Date and Name of Person Making Change.

Do not extend notes this side of this line

RETURN TO
LOS ANGELES COUNTY SURVEYOR
500 HALL OF RECORDS

FORM 247 10M 11-38

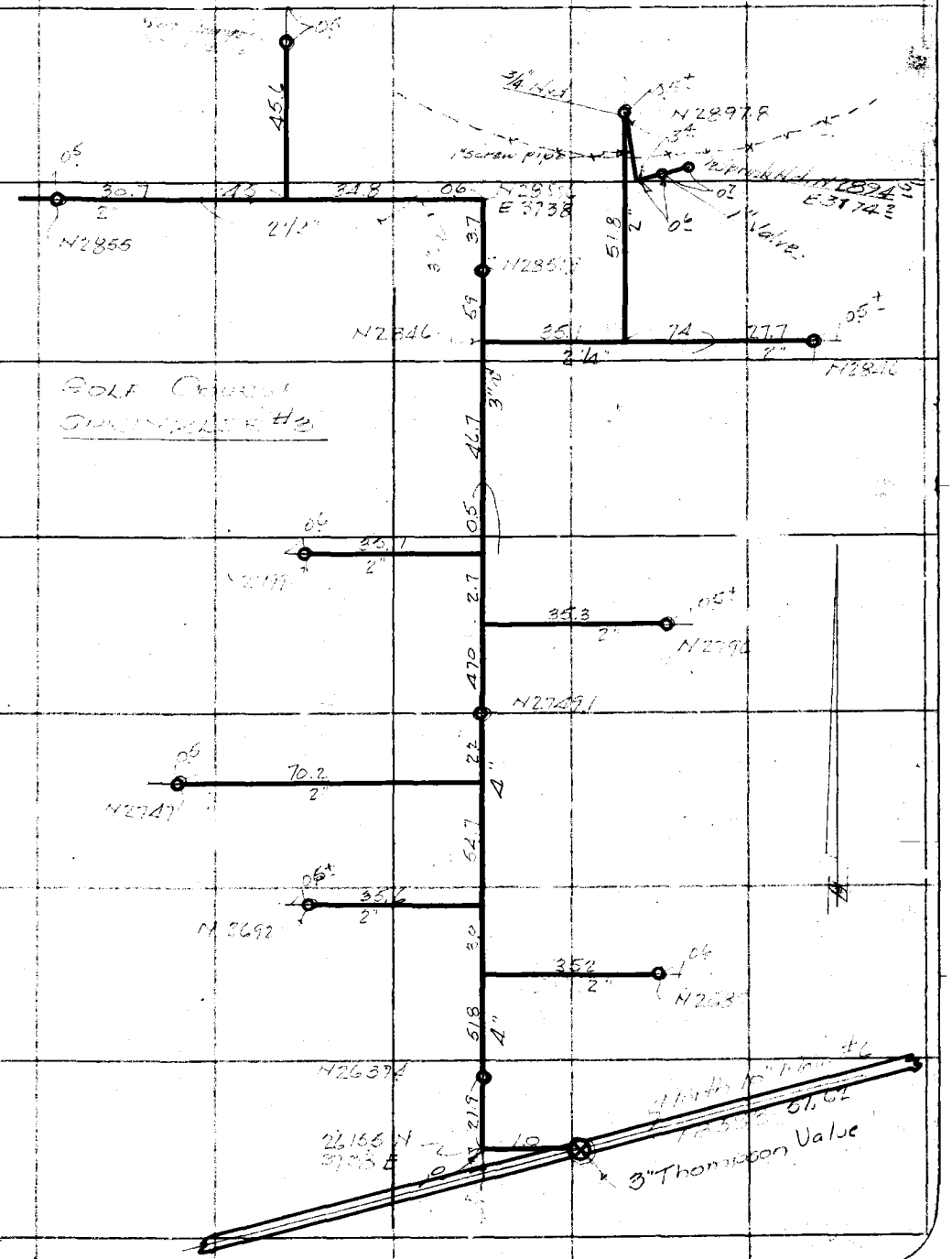

F.B. 664 Pg. 104

System No 4

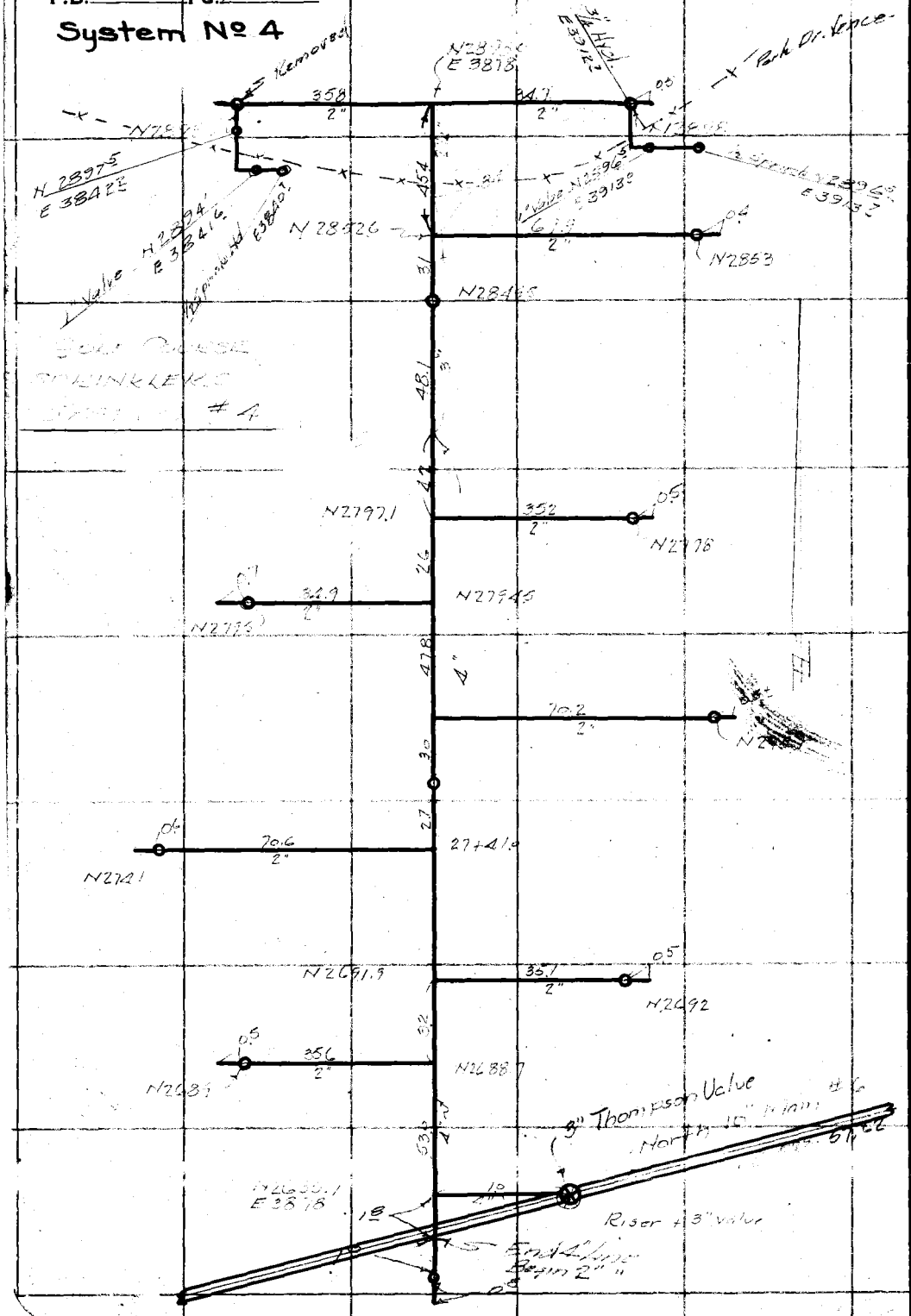

RETURN TO
LOS ANGELES COUNTY SURVEYOR
700 HALL OF RECORDS

Do not extend notes this side of this line

Note: Any Additions or Changes on This Sheet Must be Made or Circled in Red Ink With Date and Name of Person Making Change.

Notes Ck'd by	Survey of Ross Field
Map No. B-1337	W. 0 8100 Tape No. St'd °F.
Office Work I.A.L.	Surveyed by Emmott
Checked	Notes R B E Date Jan. '37
Date	Indexed ~~Mrs.~~ C. Jabusson

F.B. 664 Pg. 105

System No 5

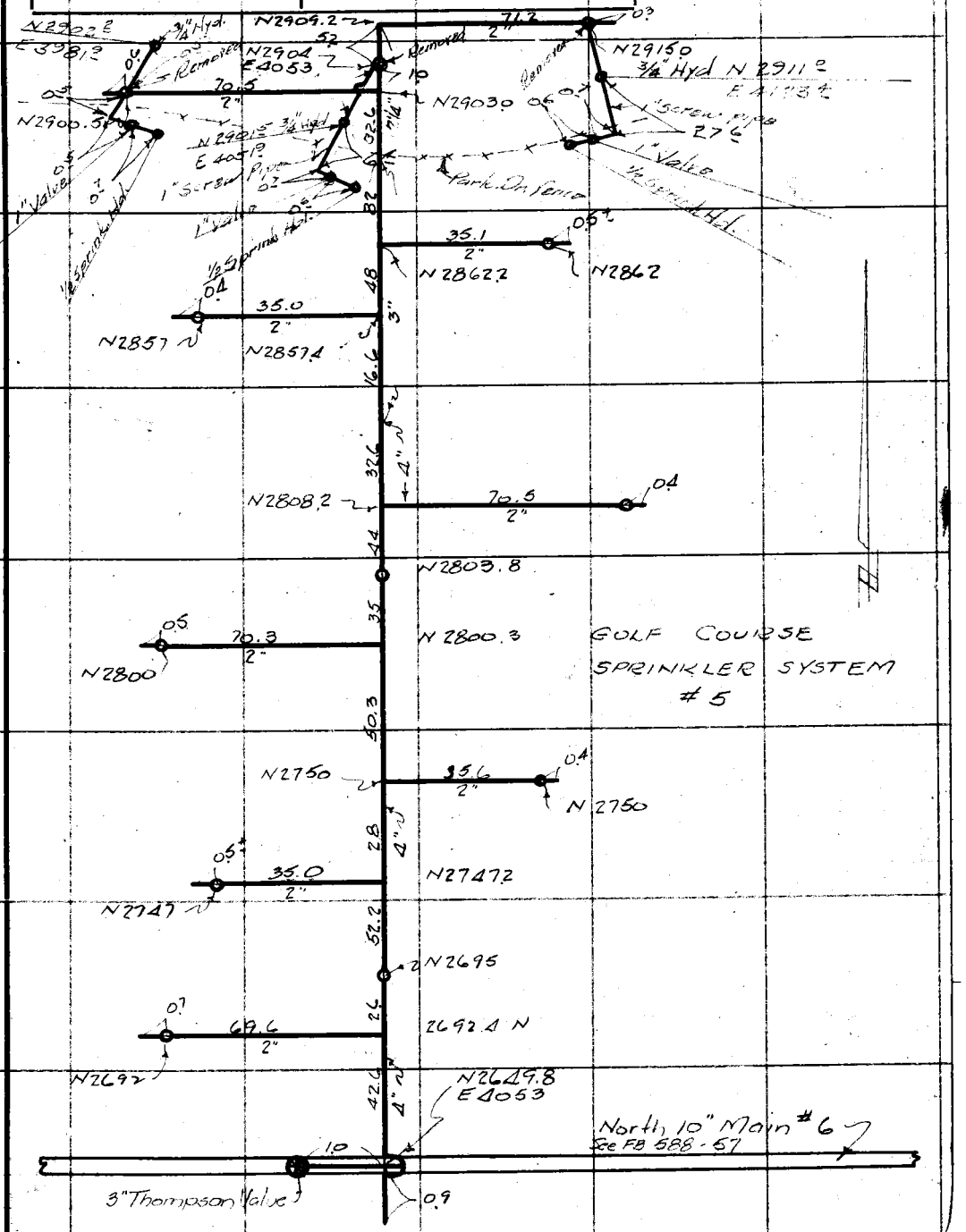

Note: Any Additions or Changes on This Sheet Must be Made or Circled in Red Ink With Date and Name of Person Making Change

Do not extend notes this side of this line

RETURN TO
LOS ANGELES COUNTY SURVEYOR
700 HALL OF RECORDS

FORM 247 10M 11-35

F.B. 664 PG. 106

System № 6

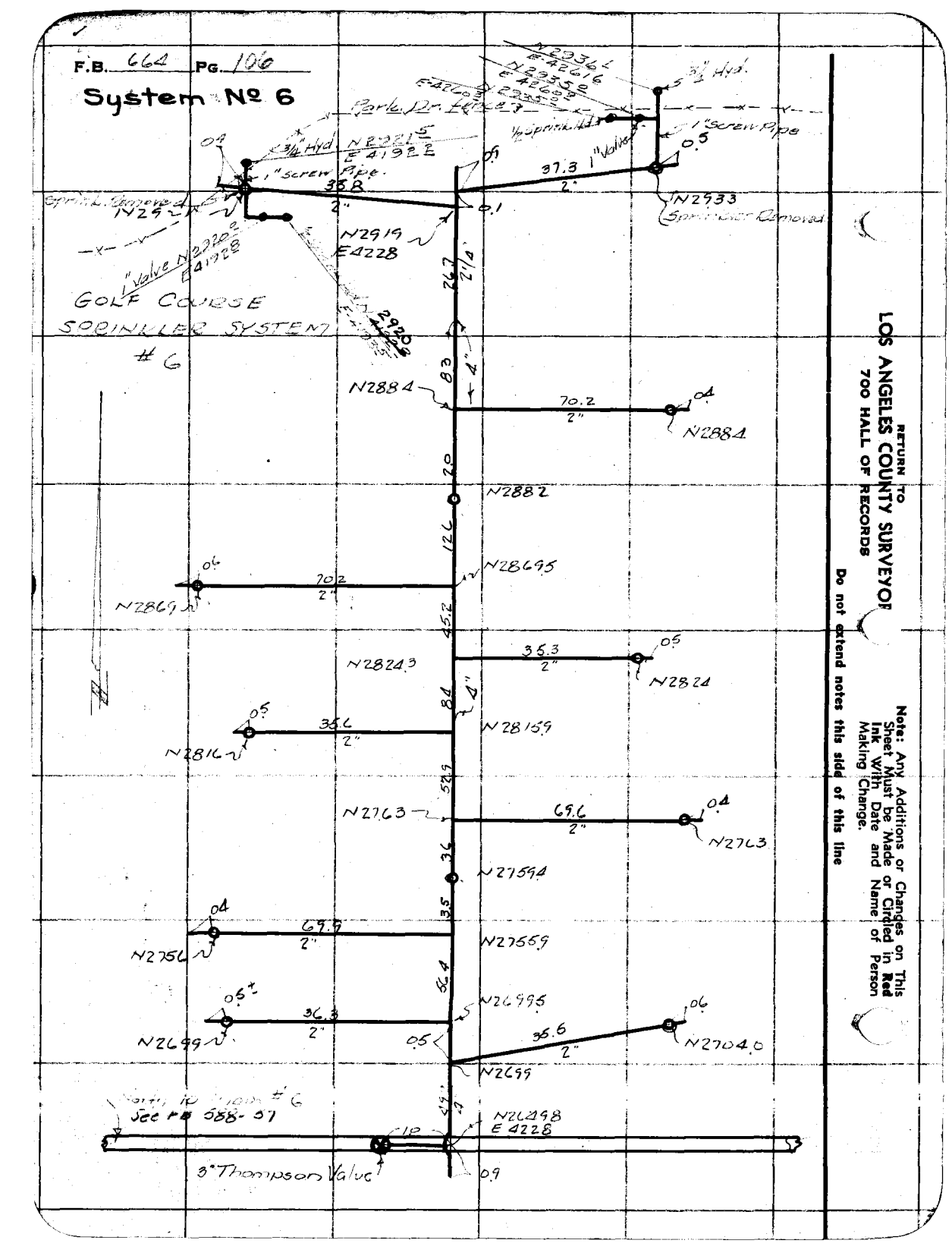

RETURN TO
LOS ANGELES COUNTY SURVEYOR
700 HALL OF RECORDS

Do not extend notes this side of this line

Note: Any Additions or Changes on This Sheet Must be Made or Circled in Red Ink With Date and Name of Person Making Change.

Notes Ck'd by	
Map No. B-1337	
Office Work JAL	
Checked	
Date	

Survey of	Boss Field
W. O. 8100	Tape No.	St'd °F.
Surveyed by	R.B. Emmott
Notes	R.B.E	Date Jan. 37
Indexed	A. C. Johnson

F.B. 464 Pg. 107

System No 7

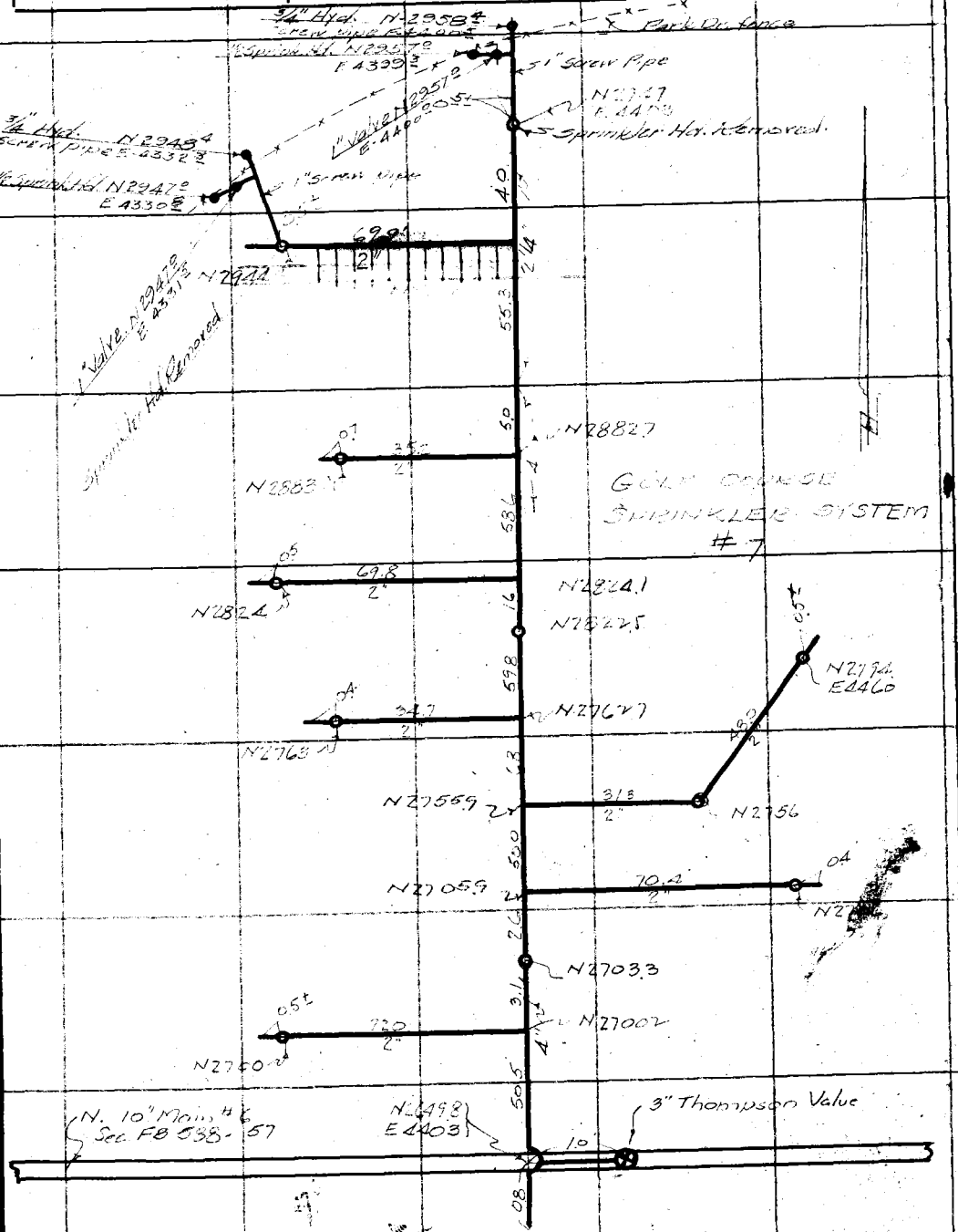

Note: Any Additions or Changes on This Sheet Must be Made or Circled in Red Ink With Date and Name of Person Making Change.

Do not extend notes this side of this line

RETURN TO
LOS ANGELES COUNTY SURVEYOR
700 HALL OF RECORDS

FORM 247 10M 11-35

F.B. 664 Pg. 108

System № 8

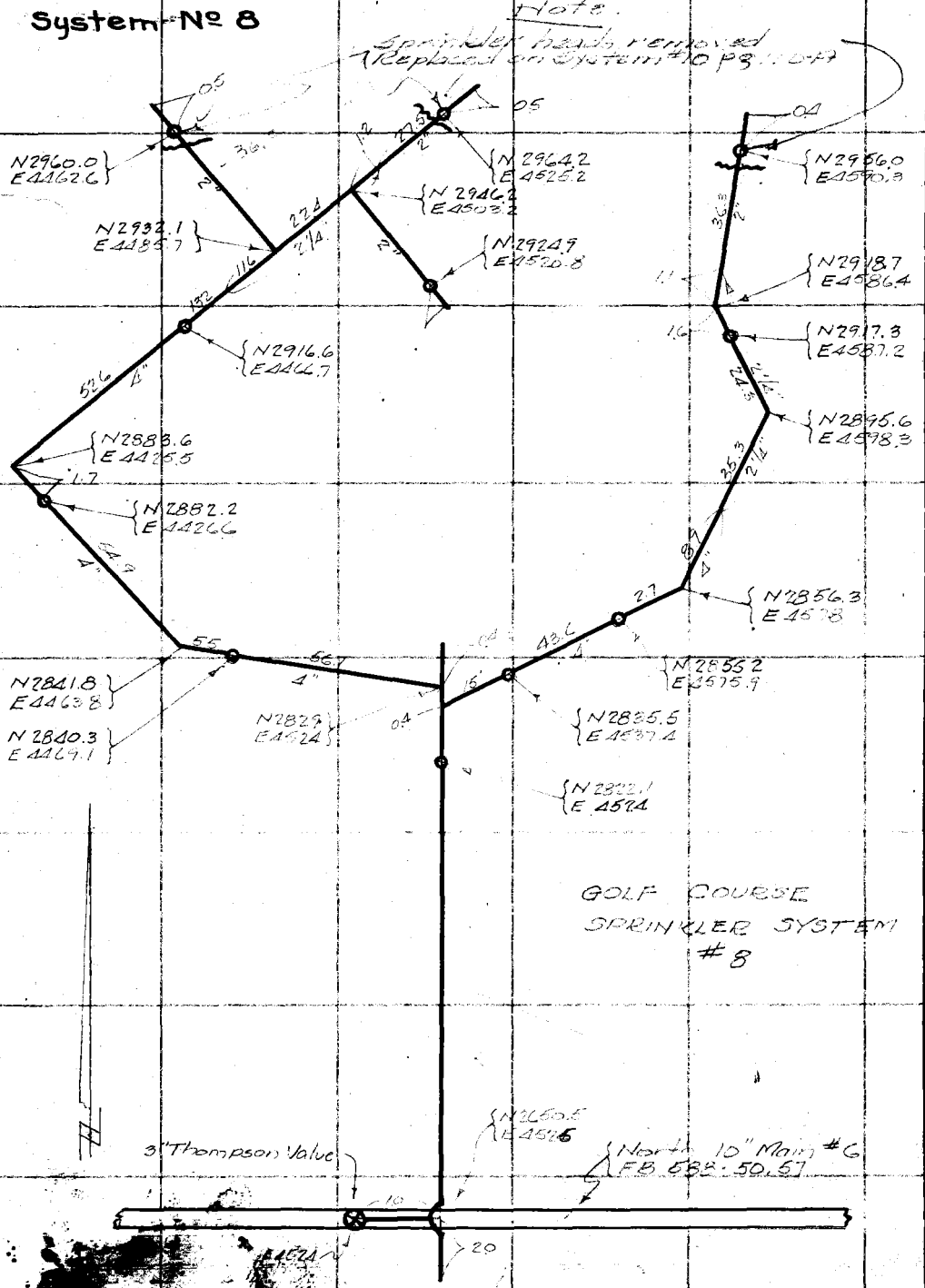

RETURN TO
LOS ANGELES COUNTY SURVEYOR
700 HALL OF RECORDS

Do not extend notes this side of this line

Note: Any Additions or Changes on This Sheet Must be Made or Checked in Red Ink With Date and Name of Person Making Change.

Notes Ck'd by	Survey of Rose Field
Map No. B-1337	W. O. 3102 Tape No. St'd °F.
Office Work J.A.L.	Surveyed by Emmett
Checked	Notes R&E Date Jan '37
Date	Indexed C. Johnson

F.B. 664 Pg. 109

System No 9

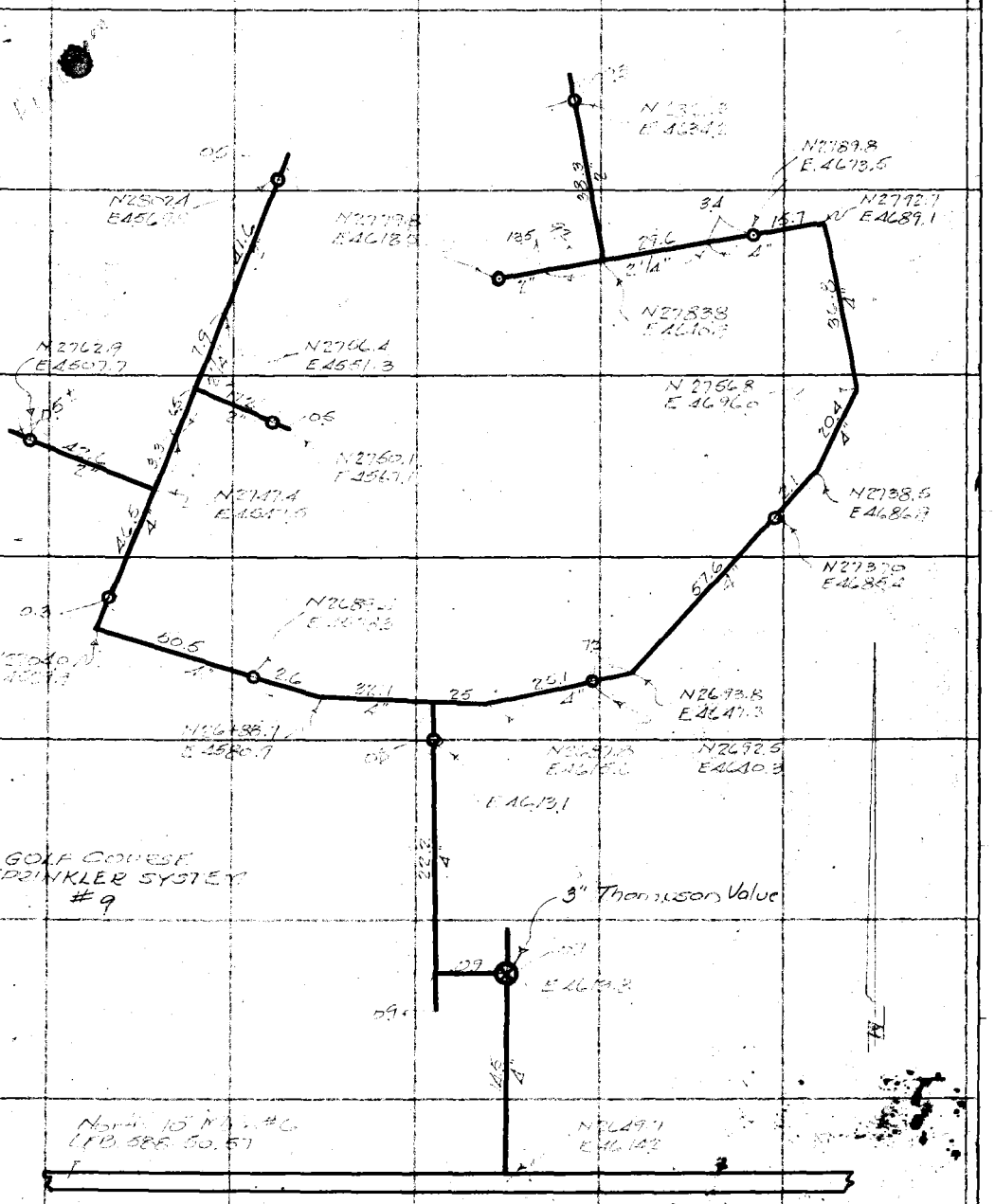

Note: Any Additions or Changes on This Sheet Must be Made or Circled in Red Ink With Date and Name of Person Making Change

Do not extend notes this side of this line

RETURN TO
LOS ANGELES COUNTY SURVEYOR
700 HALL OF RECORDS

FORM 247 10M 11-35

F.B. 664 Pg. 110

System No 10

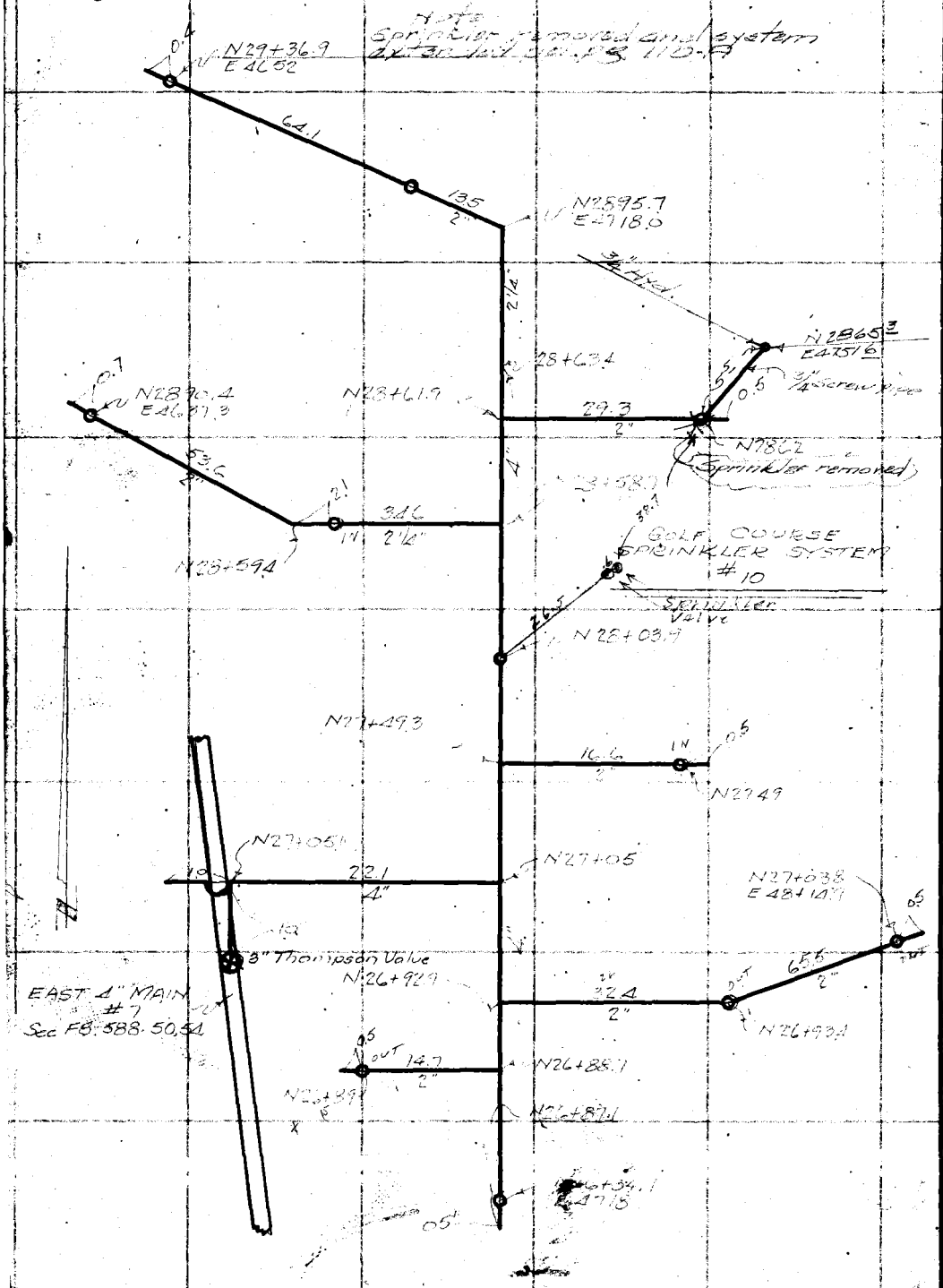

RETURN TO
LOS ANGELES COUNTY SURVEYOR
700 HALL OF RECORDS

Note: Any Additions or Changes on This Sheet Must be Made or Circled in Red Ink With Date and Name of Person Making Change.

Do not extend notes this side of this line

Notes Ck'd [illegible]	Survey of Ross Field	F.B. 66A Pg. 110A
Map No. [illegible]	W. O. 8100 Tape No. ____ St'd ____ °F.	
Office Work [illegible]	Surveyed by R.B. Emmett	
Checked	Notes Brock Date 1-38	
Date	Indexed C. Johnson	

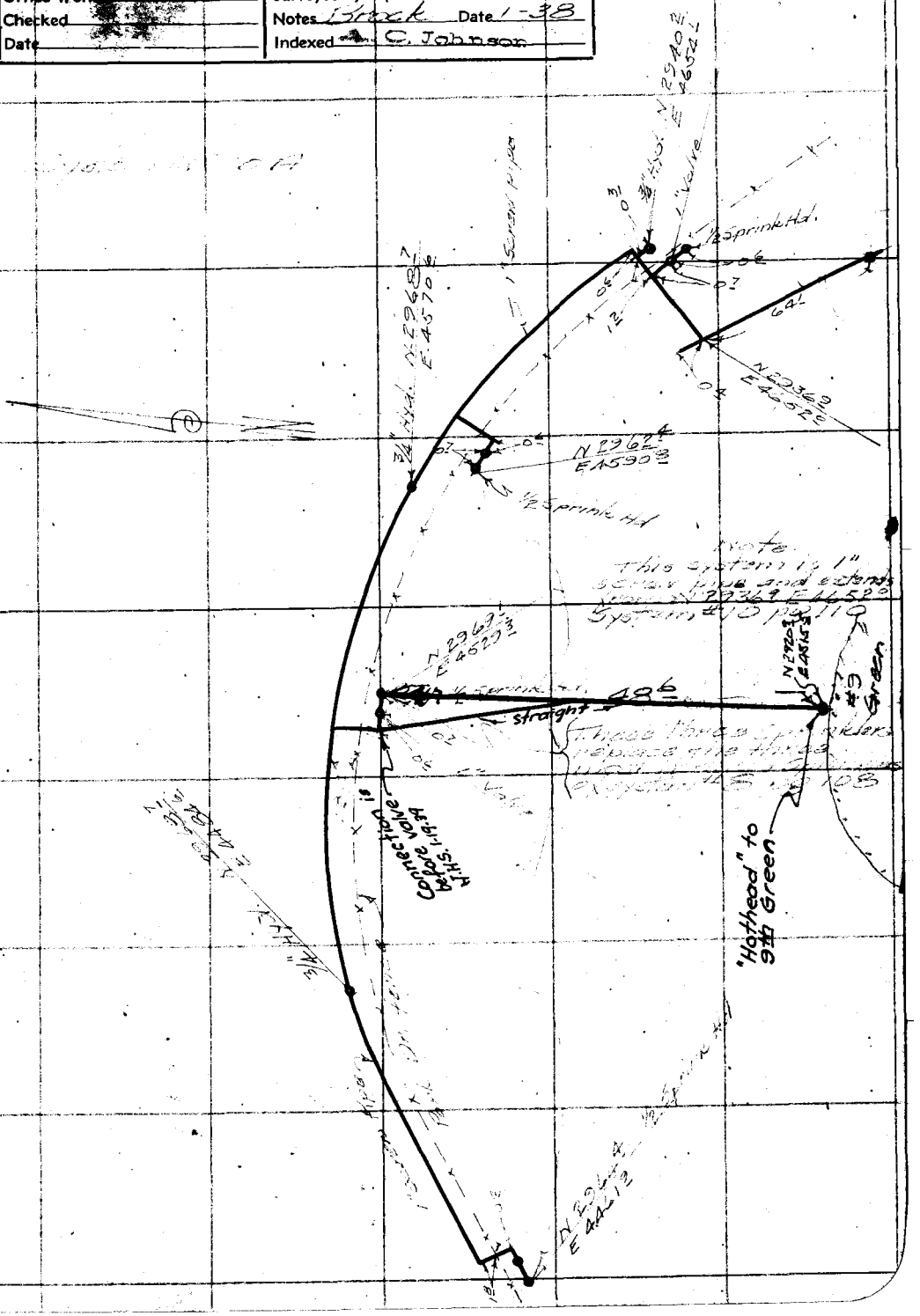

Note: Any Additions or Changes on This Sheet Must be Made or Circled in Red Ink With Date and Name of Person Making Change.

Do not extend notes this side of this line

RETURN TO
LOS ANGELES COUNTY SURVEYOR
700 HALL OF RECORDS

FORM 247 10M 11-35

RETURN TO
LOS ANGELES COUNTY SURVEYOR
700 HALL OF RECORDS

Note: Any Additions or Changes on This Sheet Must be Made or Circled in **Red Ink** With Date and Name of Person Making Change.

Do not extend notes this side of this line

F.B. 664 PG. 110B

Notes Ck'd by	Survey of
Map No. B-1337	W. O.	Tape No.	St'd °F.
Office Work J.A.L.	Surveyed by
Checked	Notes R.P.	Date Feb 37
Date	Indexed by K. Johnson

F.B. [illegible] Pg. 111

System No 11

Note: Any Additions or Changes on This Sheet Must be Made or Circled in Red Ink With Date and Name of Person Making Change.

Do not extend notes this side of this line

RETURN TO
LOS ANGELES COUNTY SURVEYOR
706 HALL OF RECORDS

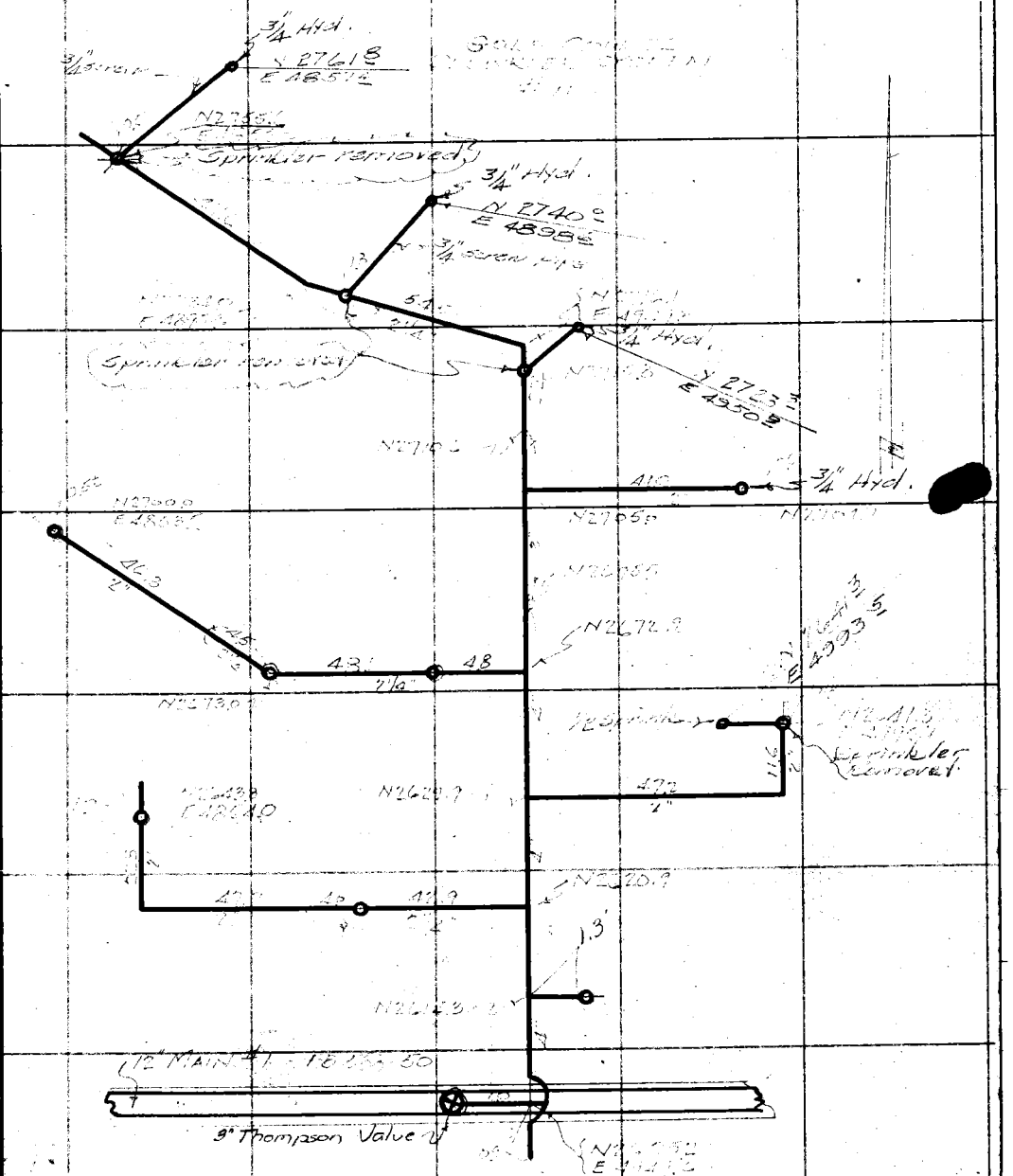

FORM 247 10M 11-36

F.B. 624 Pg. 112

System № 12

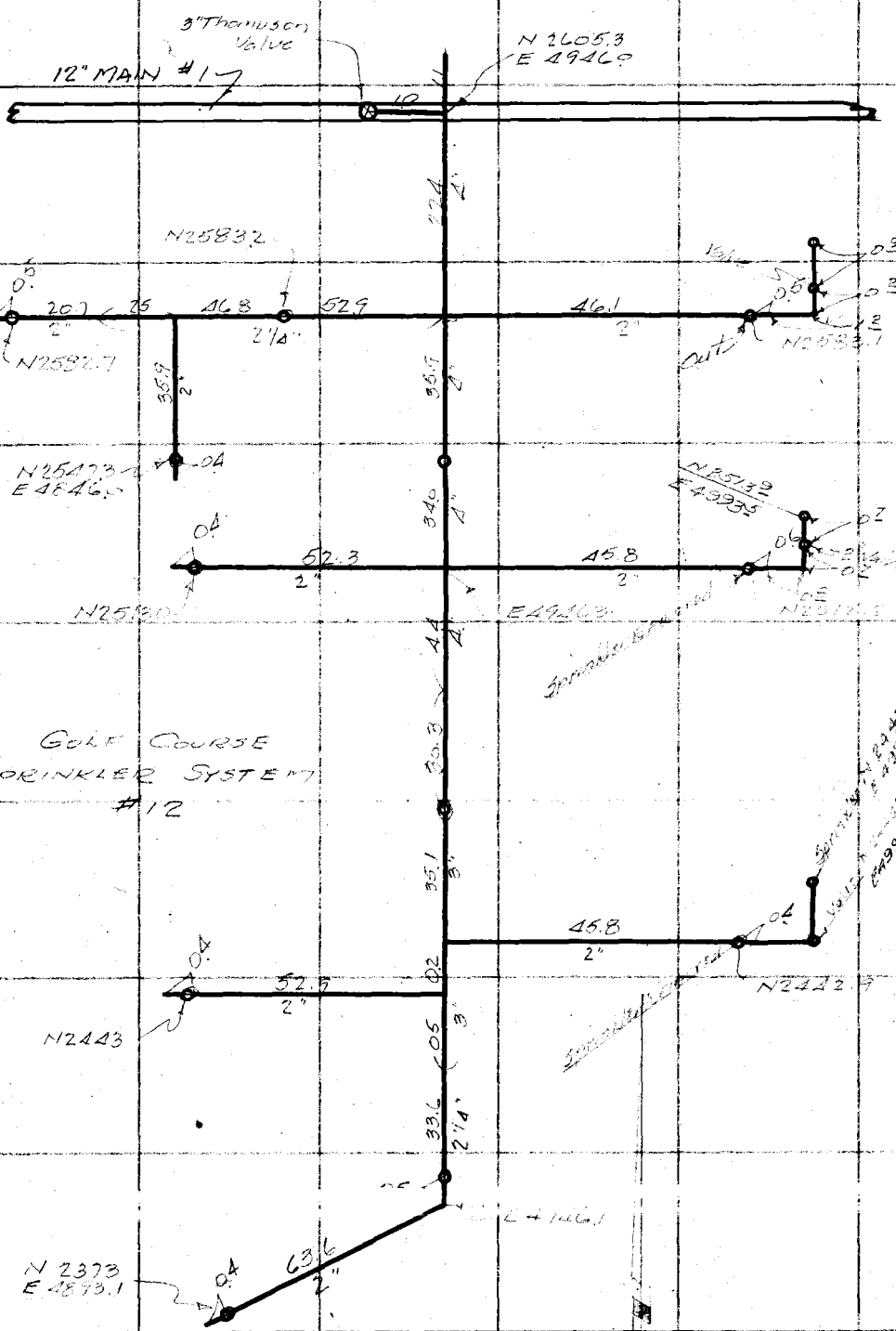

RETURN TO
LOS ANGELES COUNTY SURVEYOR
700 HALL OF RECORDS

Do not extend notes this side of this line

Note: Any Additions or Changes on This Sheet Must be Made or Circled in Red Ink With Date and Name of Person Making Change.

Notes Ck'd by	Survey of Ross Field
Map No. B-1337	W. O. 8100 Tape No. St'd 84 °F.
Office Work J.A.L.	Surveyed by Emmott
Checked	Notes RBE Date April 37
Date	Indexed A. C. Johnson

F.B. 664 Pg. 113

System No. 13

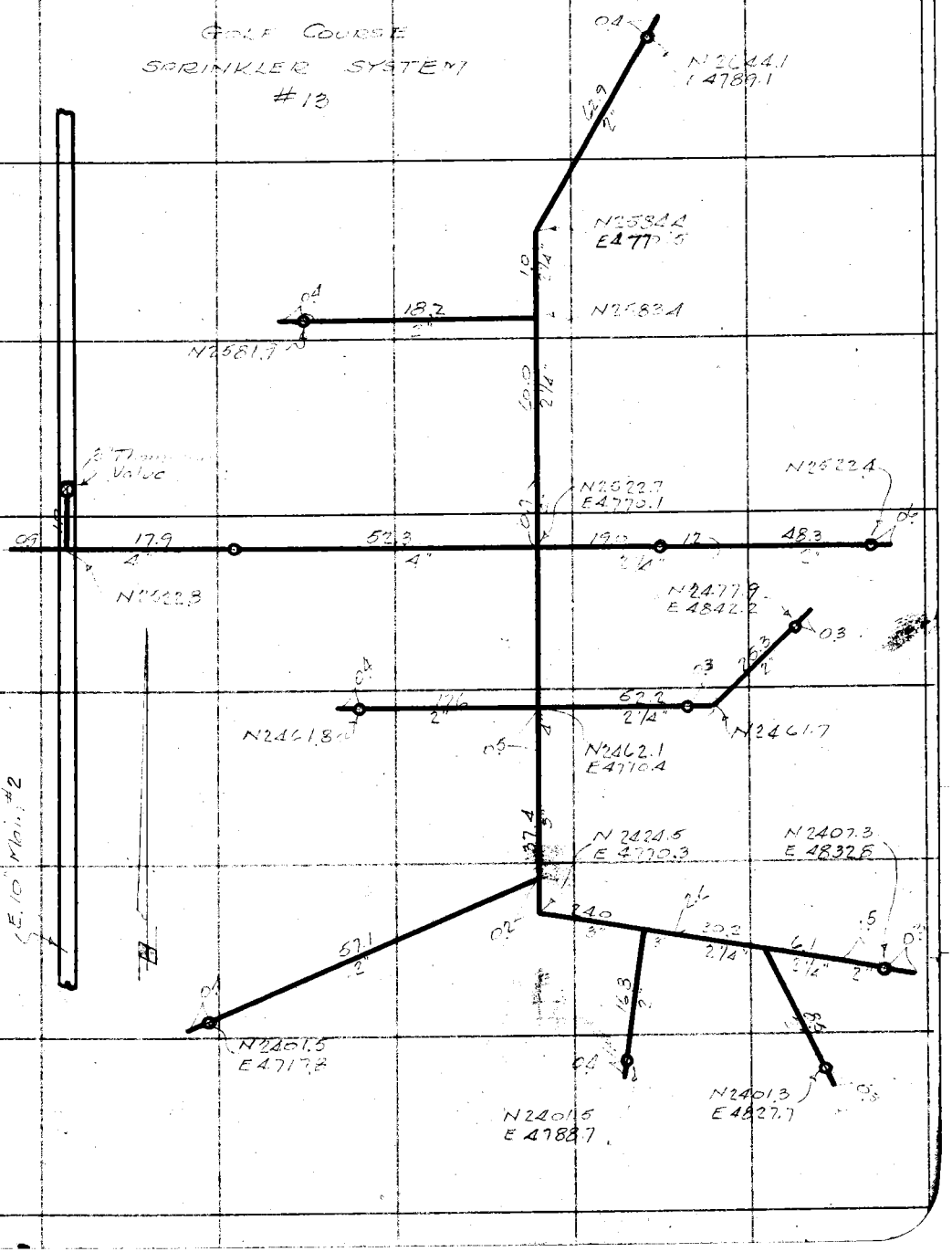

Note: Any Additions or Changes on This Sheet Must be Made or Circled in Red Ink With Date and Name of Person Making Change.

Do not extend notes this side of this line

RETURN TO
LOS ANGELES COUNTY SURVEYOR
700 HALL OF RECORDS

FORM 247 10M 11-35

F.B. 664 PG. 114

System № 14

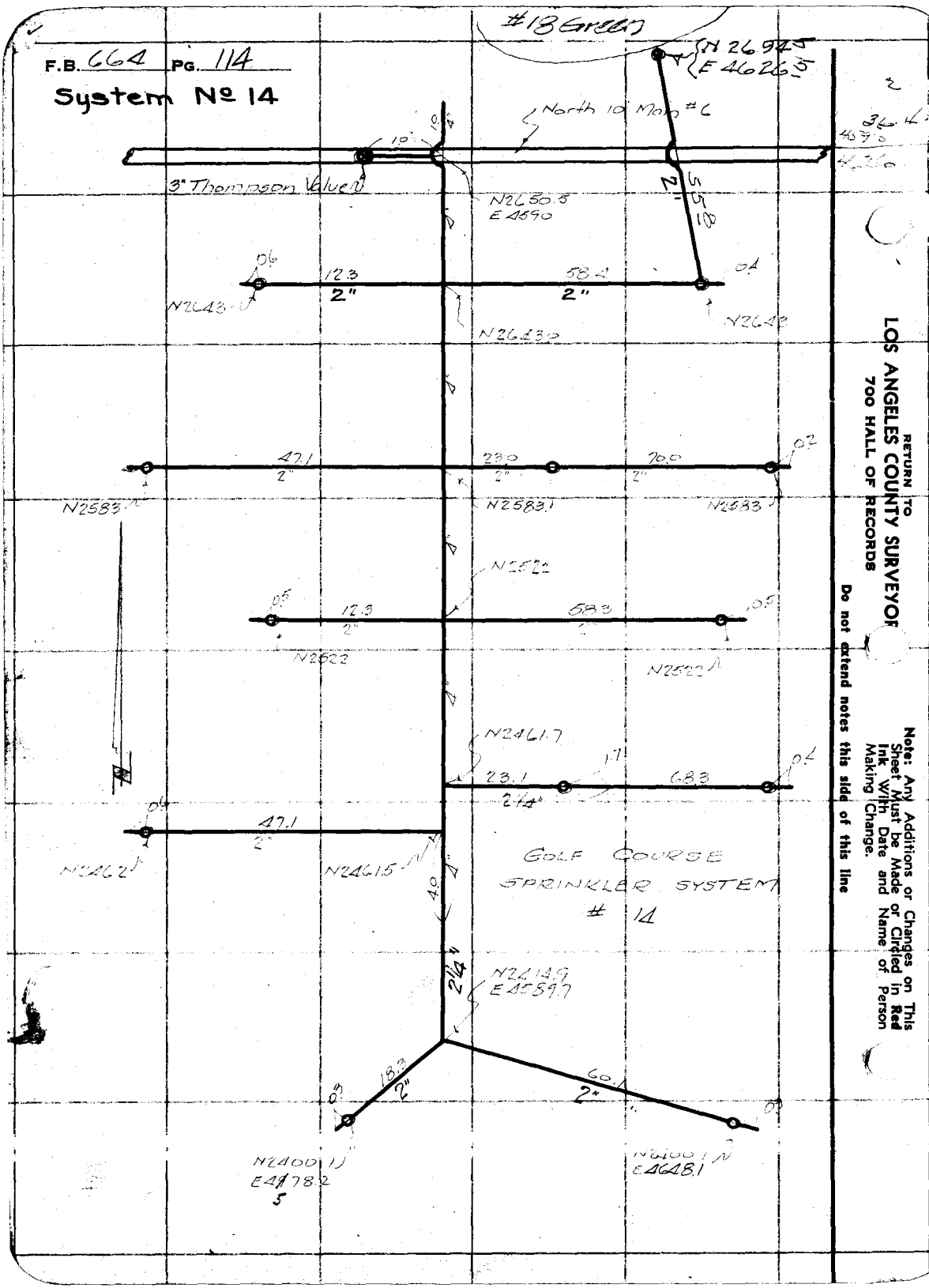

RETURN TO
LOS ANGELES COUNTY SURVEYOR
700 HALL OF RECORDS

Do not extend notes this side of this line

Note: Any Additions or Changes on This Sheet Must be Made or Circled in Red Ink With Date and Name of Person Making Change.

Notes Ck'd by	Survey of Ross Field
Map No. B-1337	W. 0 8100 Tape No. St'd °F.
Office Work O. A. L.	Surveyed by Emmott
Checked	Notes RBE Date Mar '37
Date	Indexed C. Johnson

F.B. 664 Pg. 115

System No 15

GOLF COURSE

SPRINKLER SYSTEM

15

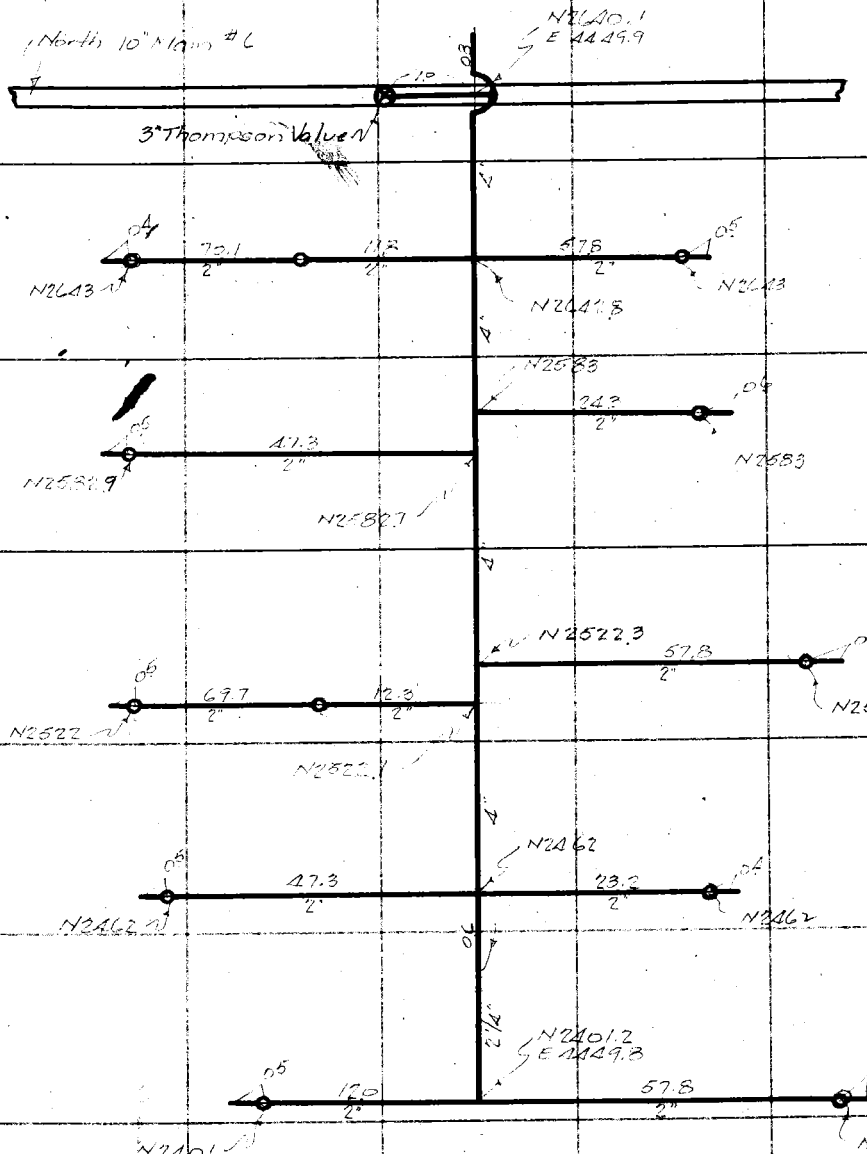

Note: Any Additions or Changes on This Sheet Must be Made or Circled in Red Ink With Date and Name of Person Making Change

Do not extend notes this side of this line

RETURN TO
LOS ANGELES COUNTY SURVEYOR
700 HALL OF RECORDS

FORM 247 10M 11-35

F.B. 604 Pg. 116

System Nº 16

GOLF COURSE
SPRINKLER SYSTEM
16

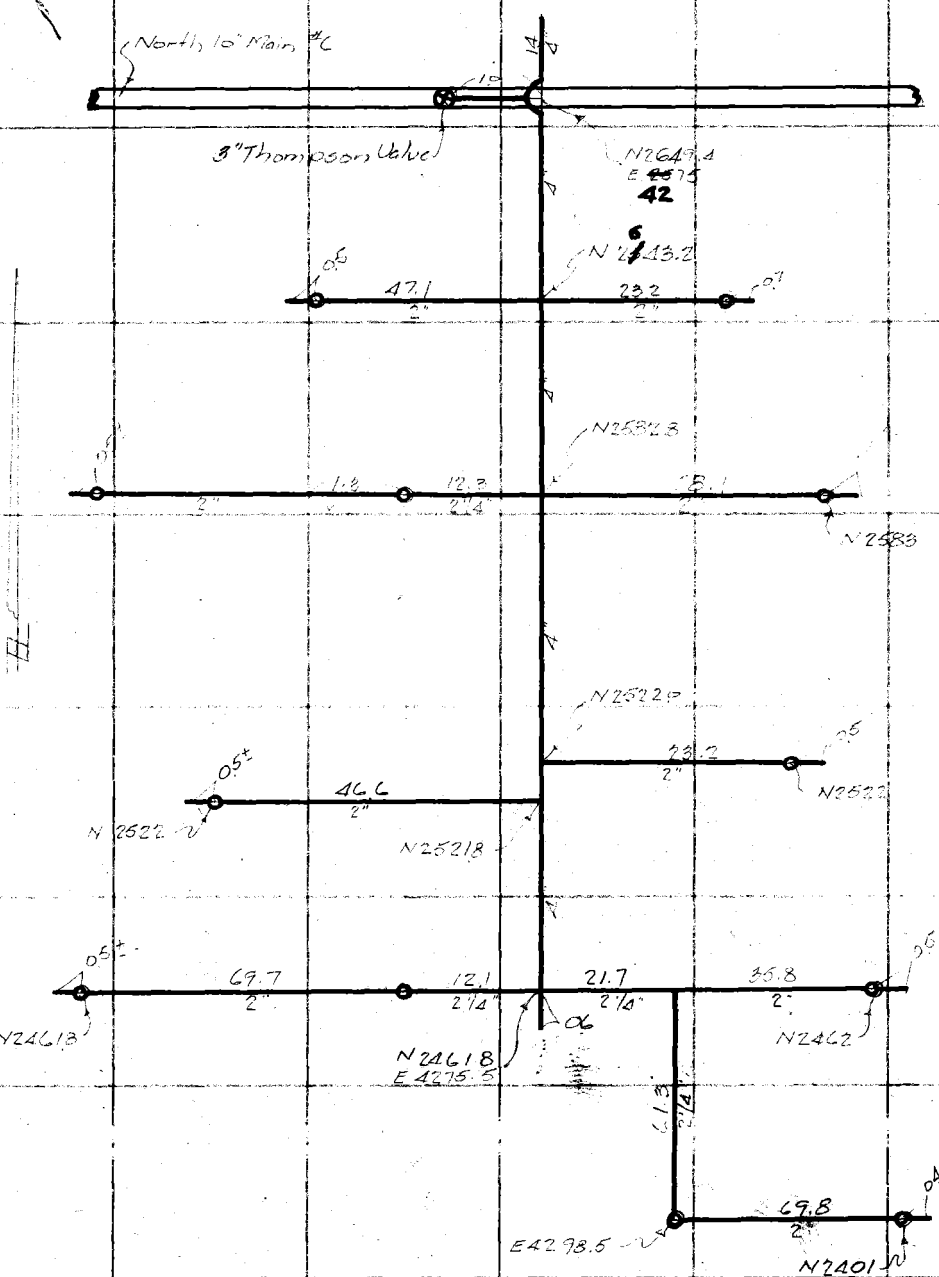

RETURN TO
LOS ANGELES COUNTY SURVEYOR
700 HALL OF RECORDS

Note: Any Additions or Changes on This Sheet Must be Made or Circled in Red Ink With Date and Name of Person Making Change.

Do not extend notes this side of this line

Notes Ck'd by	Survey of Ross Field
Map No. B-1337	W. 08100 Tape No. St'd °F.
Office Work JAL	Surveyed by Emmott
Checked	Notes R43E Date Feb 07
Date	Indexed A. C. Johnson

F.B. 664 PG. 117

System Nº 171

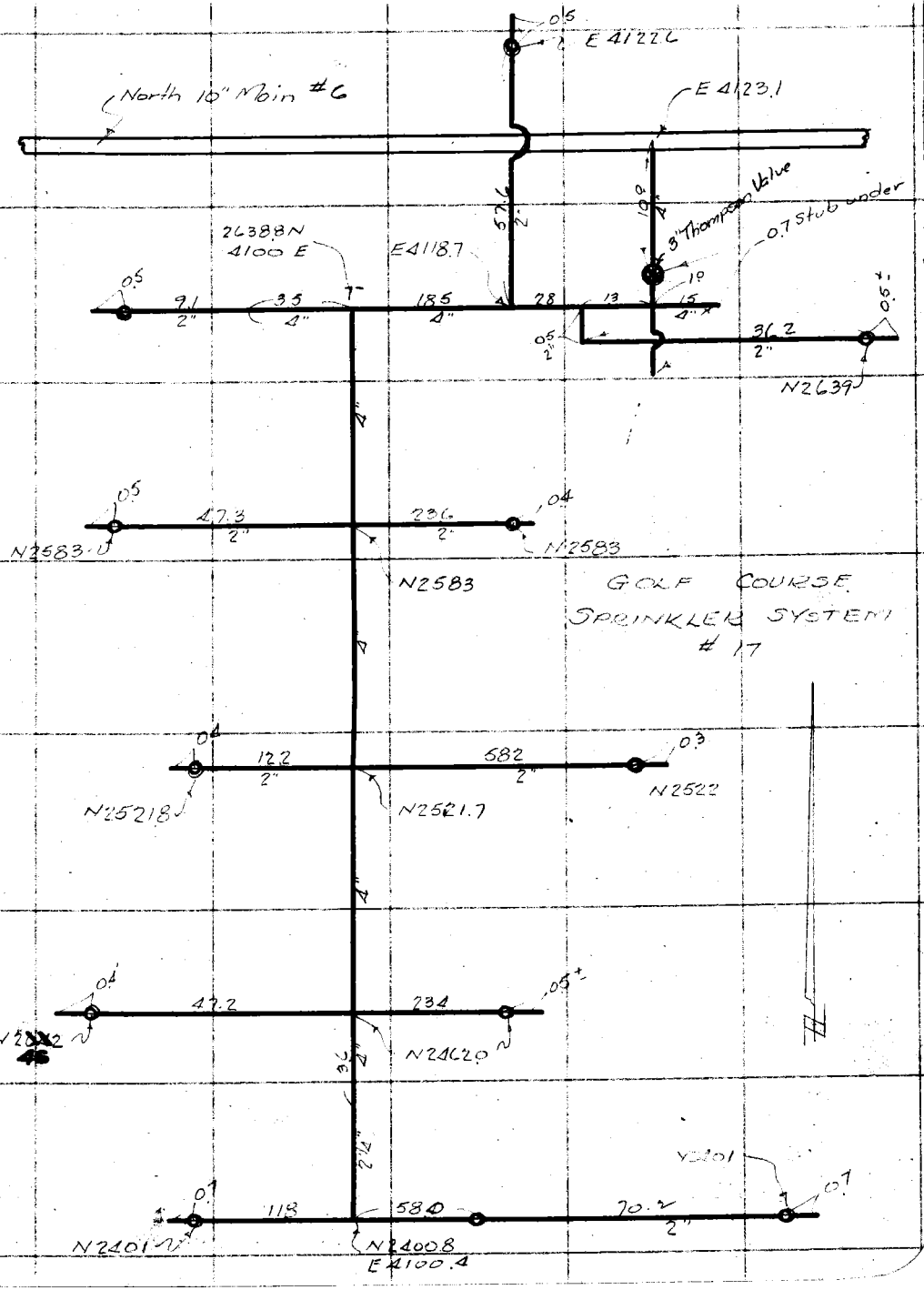

RETURN TO
LOS ANGELES COUNTY SURVEYOR
700 HALL OF RECORDS

Note: Any Additions or Changes on This Sheet Must be Made or Circled in Red Ink With Date and Name of Person Making Change.

Do not extend notes this side of this line

FORM 247 10M 11-35

F.B. 664 PG. 11E

System No 18

GOLF COURSE
SPRINKLER SYSTEM
#18

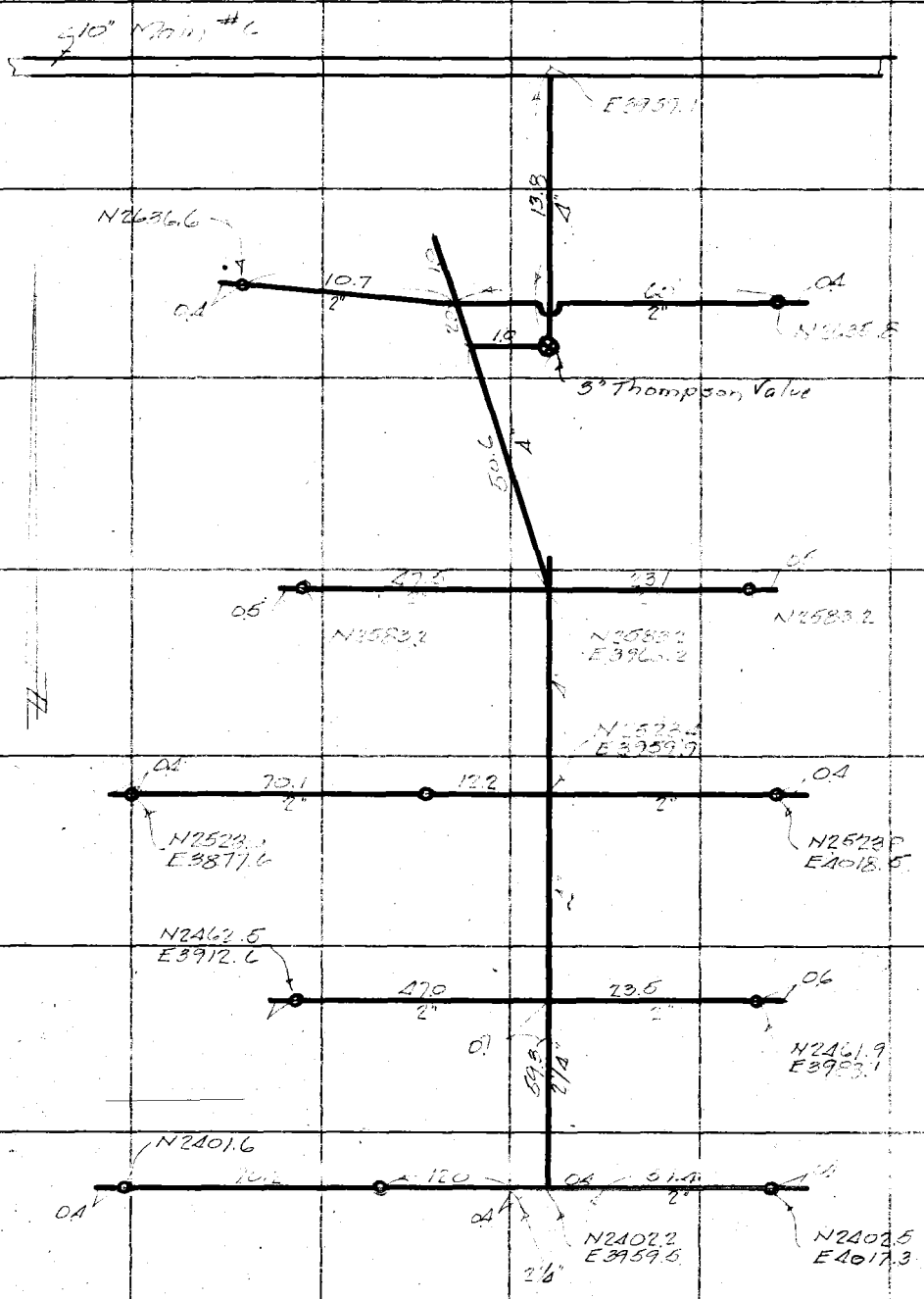

RETURN TO
LOS ANGELES COUNTY SURVEYOR
700 HALL OF RECORDS

Note: Any Additions or Changes on This Sheet Must be Made or Circled in Red Ink With Date and Name of Person Making Change.

Do not extend notes this side of this line

Notes Ck'd by		Survey of Ross Field	F.B. 664 Pg. 119
Map No. B-1337		W. O. 8109 Tape No. 066 St'd 84 °F.	System Nº 19
Office Work J.A.L.		Surveyed by Emmott	
Checked		Notes RBE Date Feb 37	
Date		Indexed C. Johnson	

Note: Any Additions or Changes on This Sheet Must be Made or Circled in Red Ink With Date and Name of Person Making Change.

Do not extend notes this side of this line

RETURN TO
LOS ANGELES COUNTY SURVEYOR
700 HALL OF RECORDS

3" Thompson Valve

North 10" Main #6

N2618.6
E3760.7

N2637.9
E3668.0

N2583.9
E3760.1

N2683

N2583

N2521

N2521.6

N2522

N2461.7

N2462

GOLF COURSE
SPRINKLER SYSTEM
19

N2401
E3737.6

N2421.8
E3759.8

N2401
E3807.8

FORM 247 10M 11-36

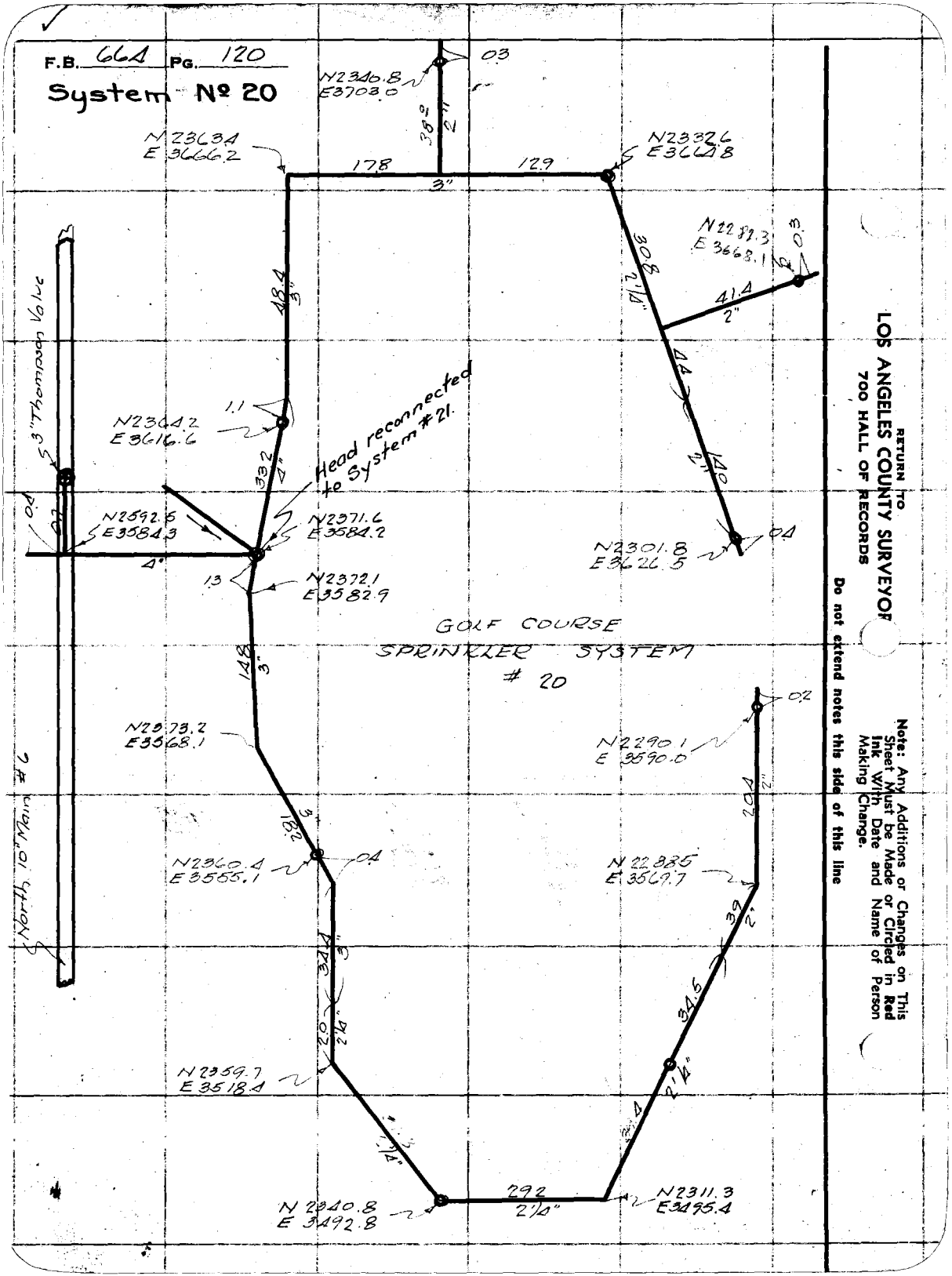

RETURN TO
LOS ANGELES COUNTY SURVEYOR
700 HALL OF RECORDS

Note: Any Additions or Changes on This Sheet Must be Made or Circled in Red Ink With Date and Name of Person Making Change.

Do not extend notes this side of this line

Notes Ck'd by	Survey of Ross Field	F.B. 664 Pg. 121
Map No. B-1337	W. 08100 Tape No. St'd °F.	System № 21
Office Work J.A.L.	Surveyed by Emmott	
Checked	Notes RBE Date Mar. 37	
Date	Indexed A. C. Johnson	

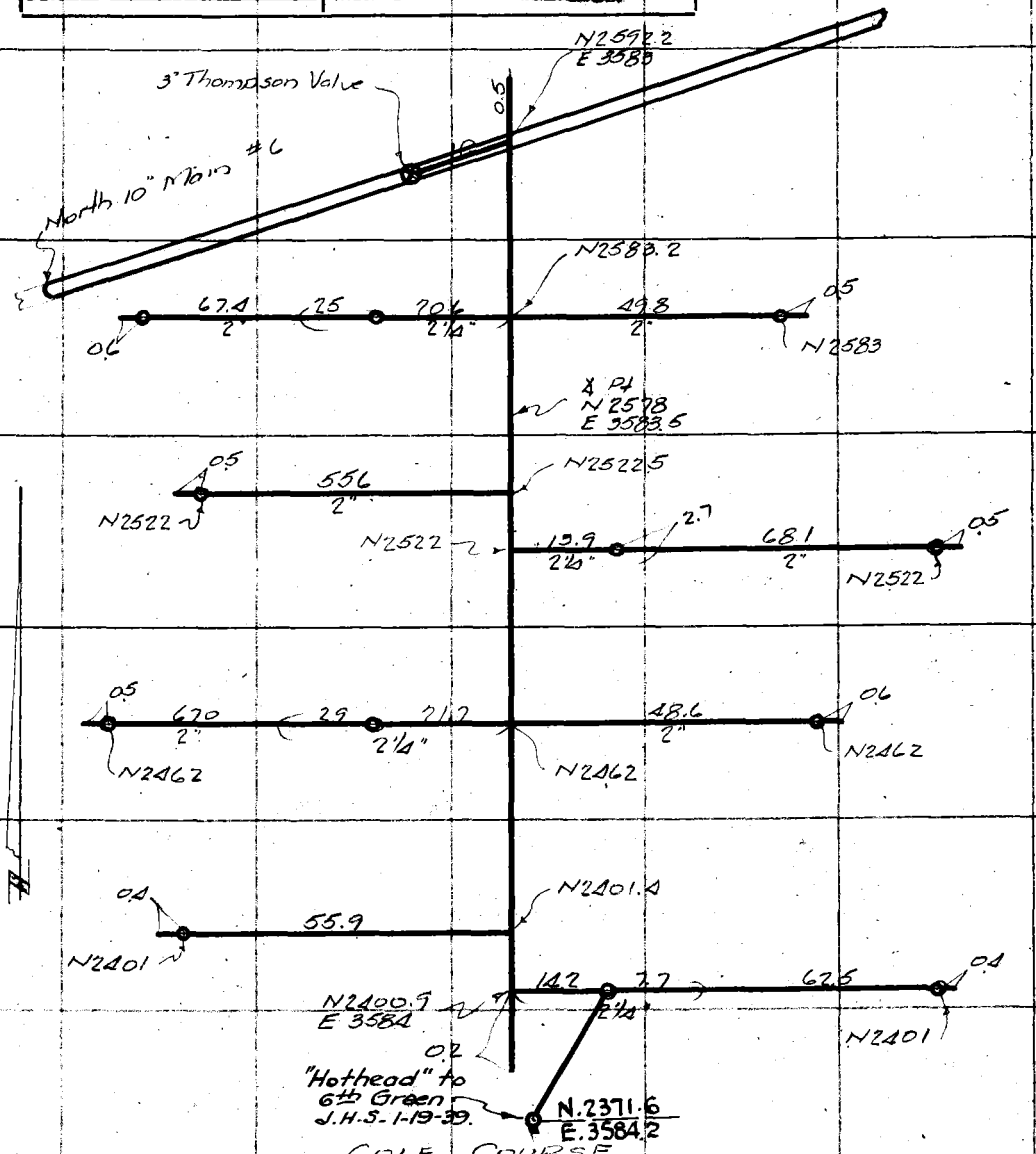

Note: Any Additions or Changes on This Sheet Must be Made or Circled in Red Ink With Date and Name of Person Making Change.

Do not extend notes this side of this line

RETURN TO
LOS ANGELES COUNTY SURVEYOR
700 HALL OF RECORDS

FORM 247 10M 11-38

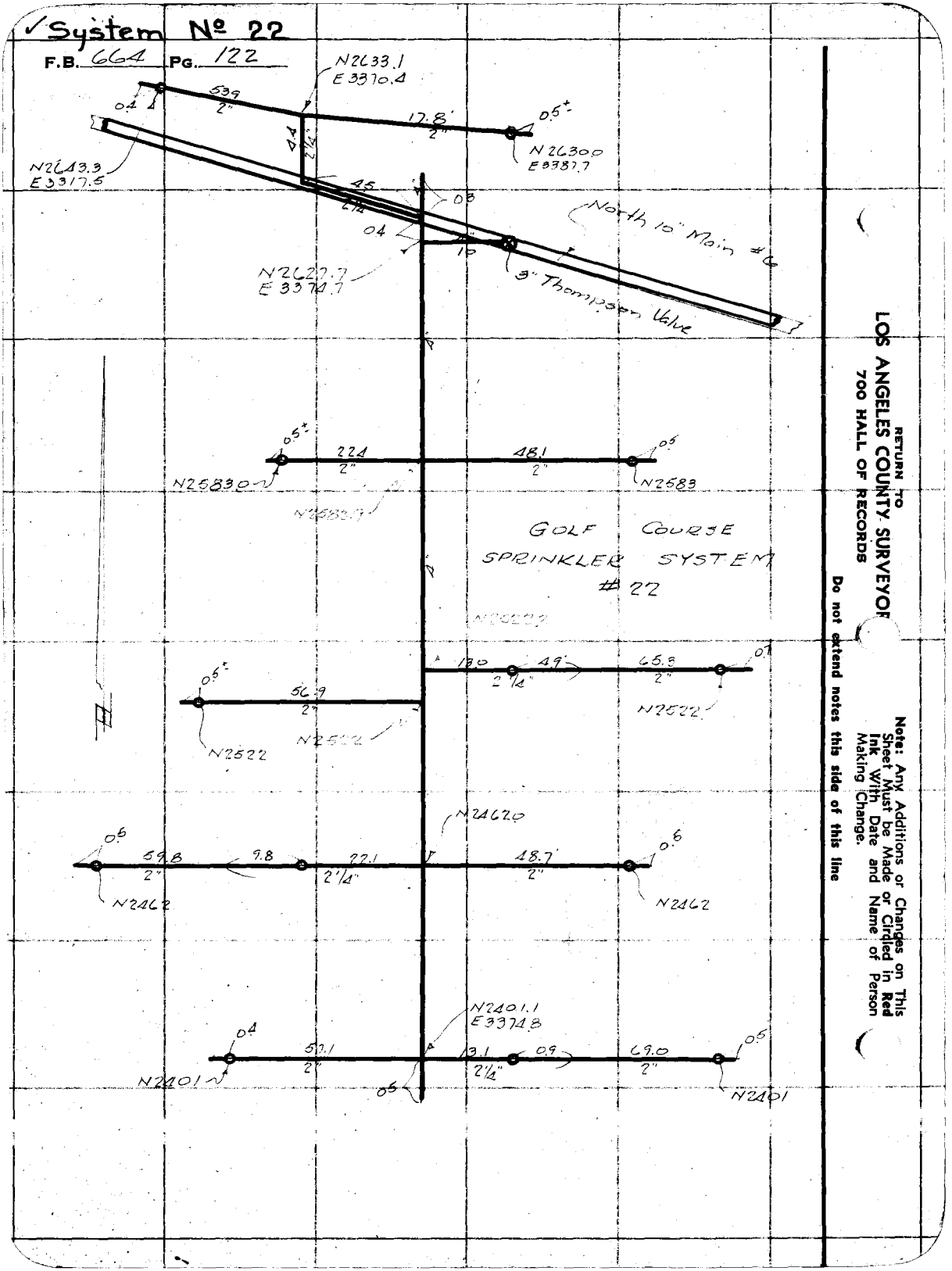

RETURN TO
LOS ANGELES COUNTY SURVEYOR
700 HALL OF RECORDS

Do not extend notes this side of this line

Note: Any Additions or Changes on This Sheet Must be Made or Circled in Red Ink With Date and Name of Person Making Change.

Notes Ck'd by	
Map No. B-1337	
Office Work JAL	
Checked	
Date	

Survey of	Ross Field
W. 0.5100 Tape No.	St'd 32 °F.
Surveyed by	Emmott
Notes	Date Mar '37
Indexed	C. Johnson

F.B. 664 PG. 123

System No 23

GOLF COURSE SPRINKLER SYSTEM #23

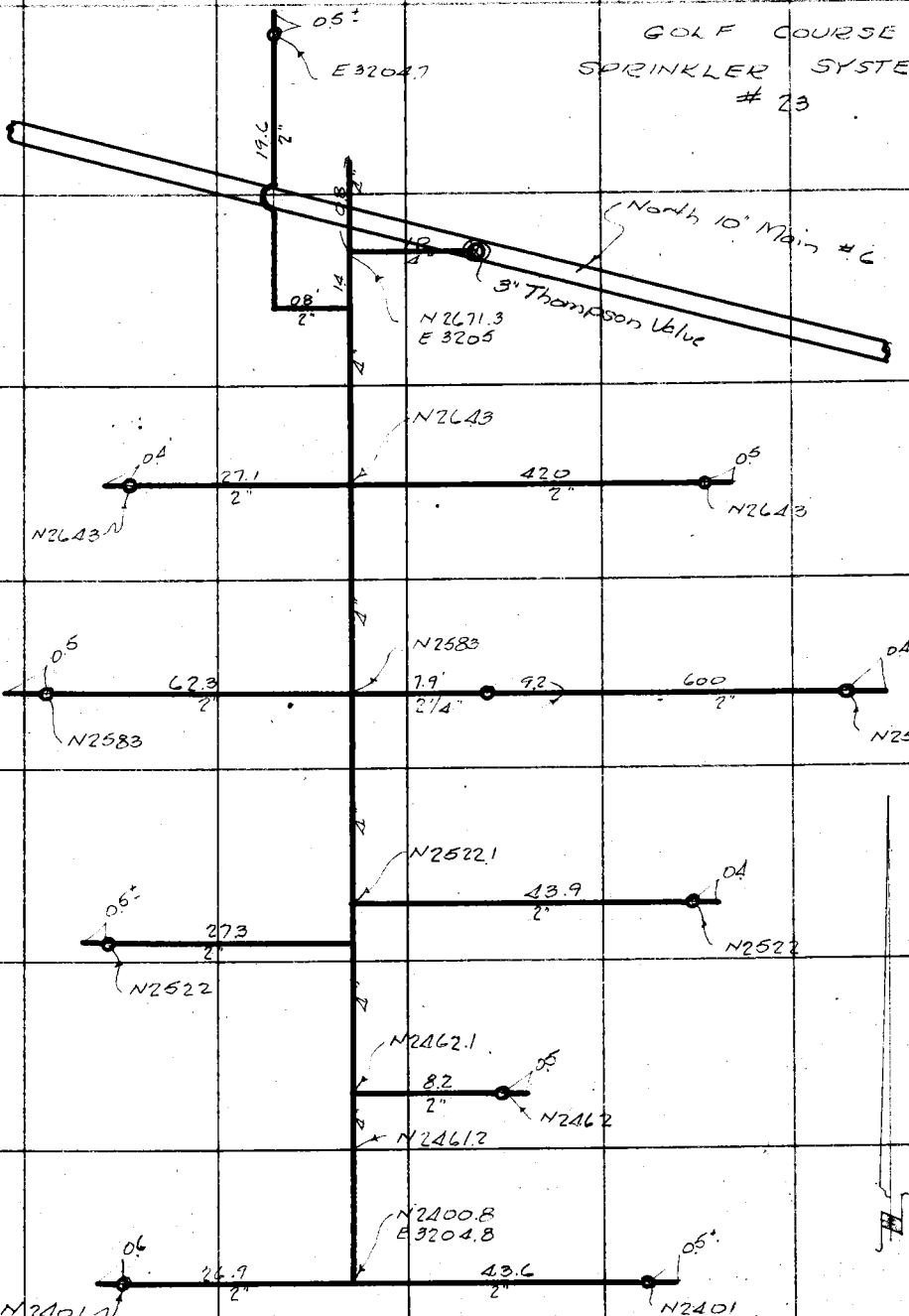

Note: Any Additions or Changes on This Sheet Must be Made or Circled in Red Ink With Date and Name of Person Making Change.

Do not extend notes this side of this line

RETURN TO
LOS ANGELES COUNTY SURVEYOR
720 HALL OF RECORDS

FORM 247 10M 11-35

F.B. 664 Pg. 124

System Nº 24

Golf Course
Sprinkler System
#24

RETURN TO
LOS ANGELES COUNTY SURVEYOR
700 HALL OF RECORDS

Note: Any Additions or Changes on This Sheet Must be Made or Circled in Red Ink With Date and Name of Person Making Change.

Do not extend notes this side of this line

Notes Ck'd by	Survey of Ross Field
Map No. B-1337	W. 08100 Tape No. St'd °F.
Office Work J.A.L.	Surveyed by Emmott
Checked	Notes RBE Date Mar 37
Date	Indexed A. C. Johnson

F.B. 664 PG. 125

System No 25

Note: Any Additions or Changes on This Sheet Must be Made or Circled in Red Ink With Date and Name of Person Making Change

Do not extend notes this side of this line

RETURN TO
LOS ANGELES COUNTY SURVEYOR
700 HALL OF RECORDS

FORM 247 10M 11-35

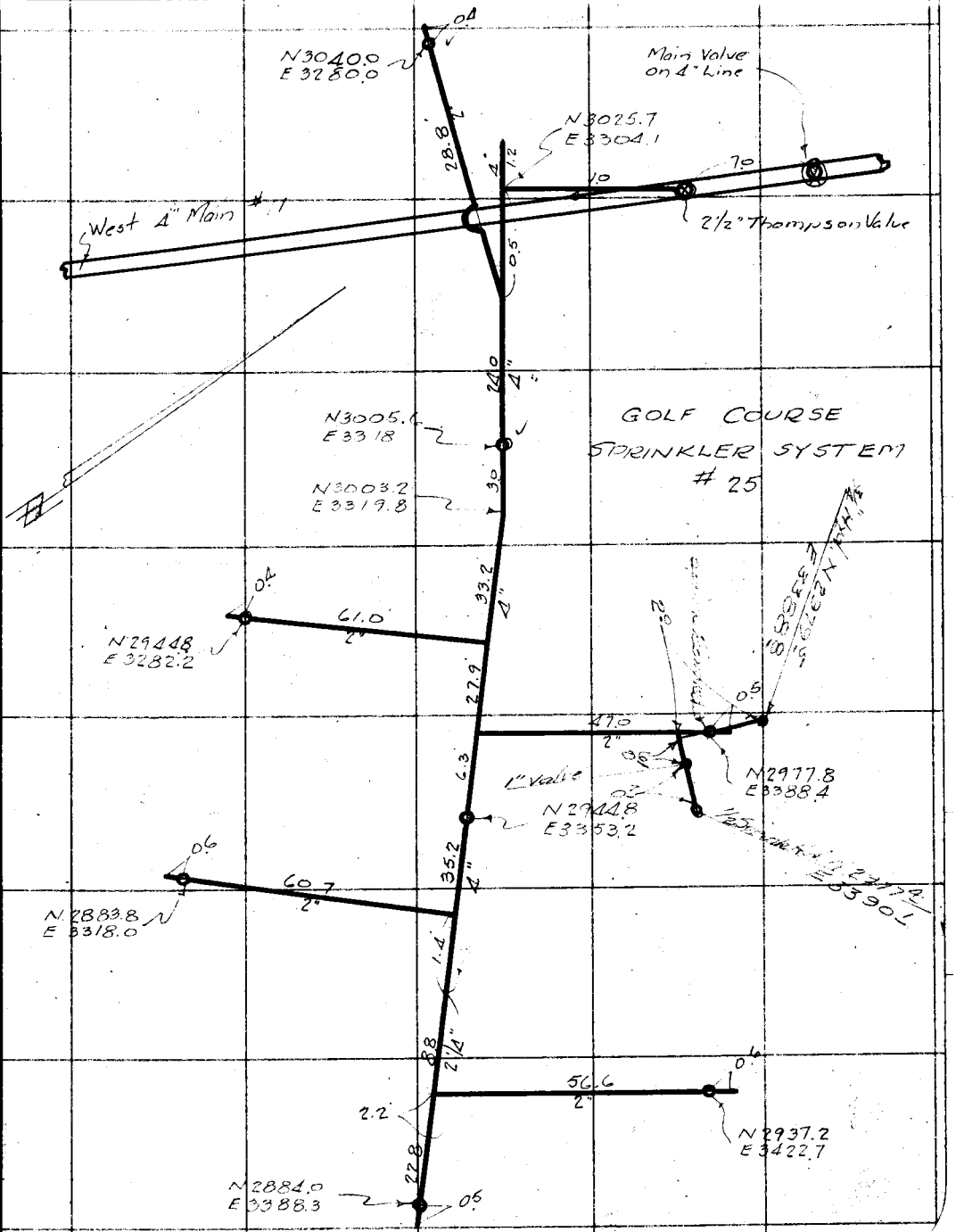

F.B. 664 PG. 126

System No 26

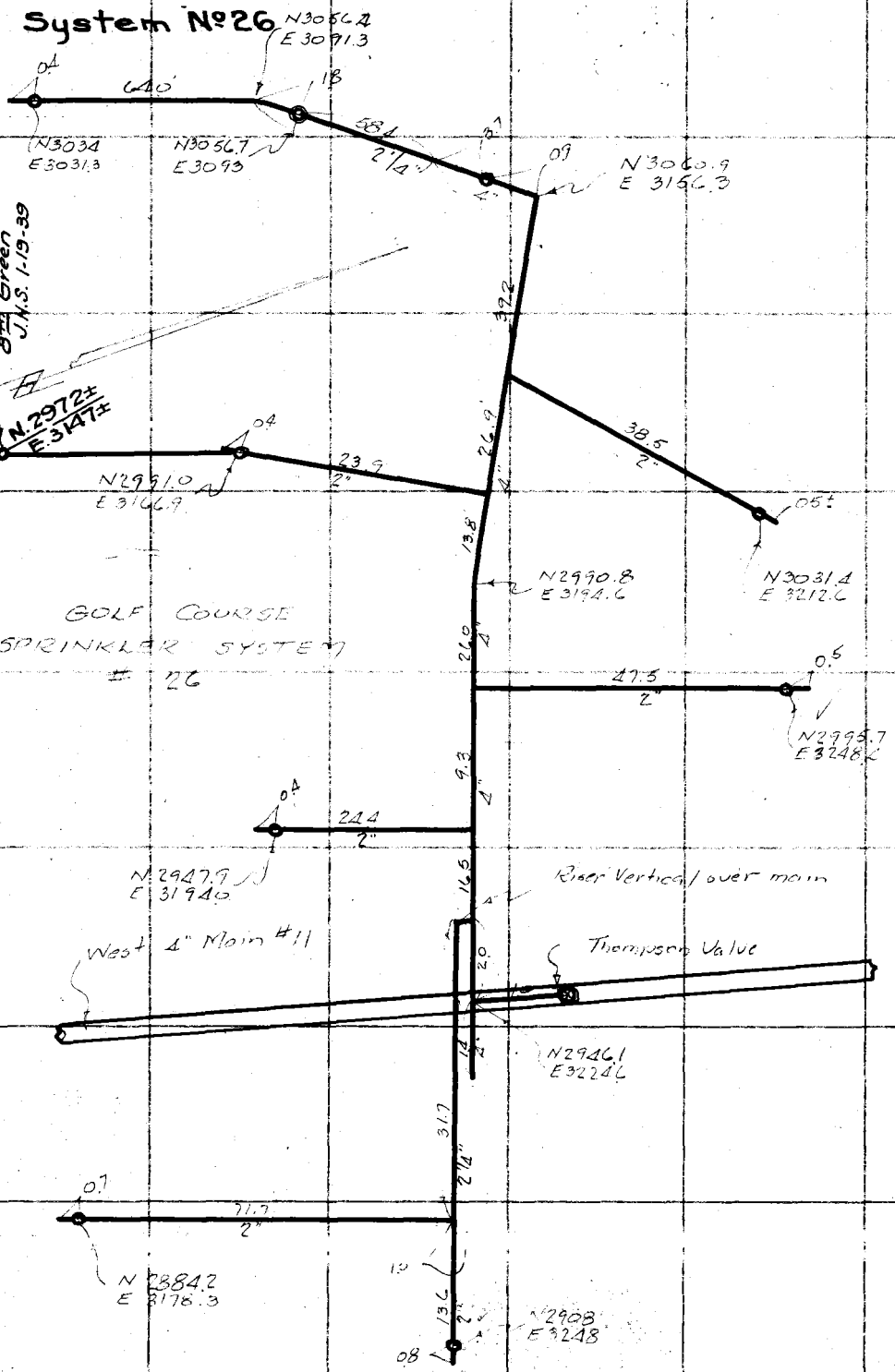

RETURN TO
LOS ANGELES COUNTY SURVEYOR
700 HALL OF RECORDS

Note: Any Additions or Changes on This Sheet Must be Made or Circled in Red Ink With Date and Name of Person Making Change.

Do not extend notes this side of this line

Notes Ck'd by	Survey of Ross Field
Map No. B-1337	W. O. 810 Tape No. St'd °F.
Office Work J.A.L.	Surveyed by Emmott
Checked	Notes RBE Date May 37
Date	Indexed C. Johnson

F.B. 664 PG. 127

System No 27

Note: Any Additions or Changes on Sheet Must be Made in Red Ink or Circled in With Date and Name of Person Making Change.

Do not extend notes this side of this line

RETURN TO
LOS ANGELES COUNTY SURVEYOR
700 HALL OF RECORDS

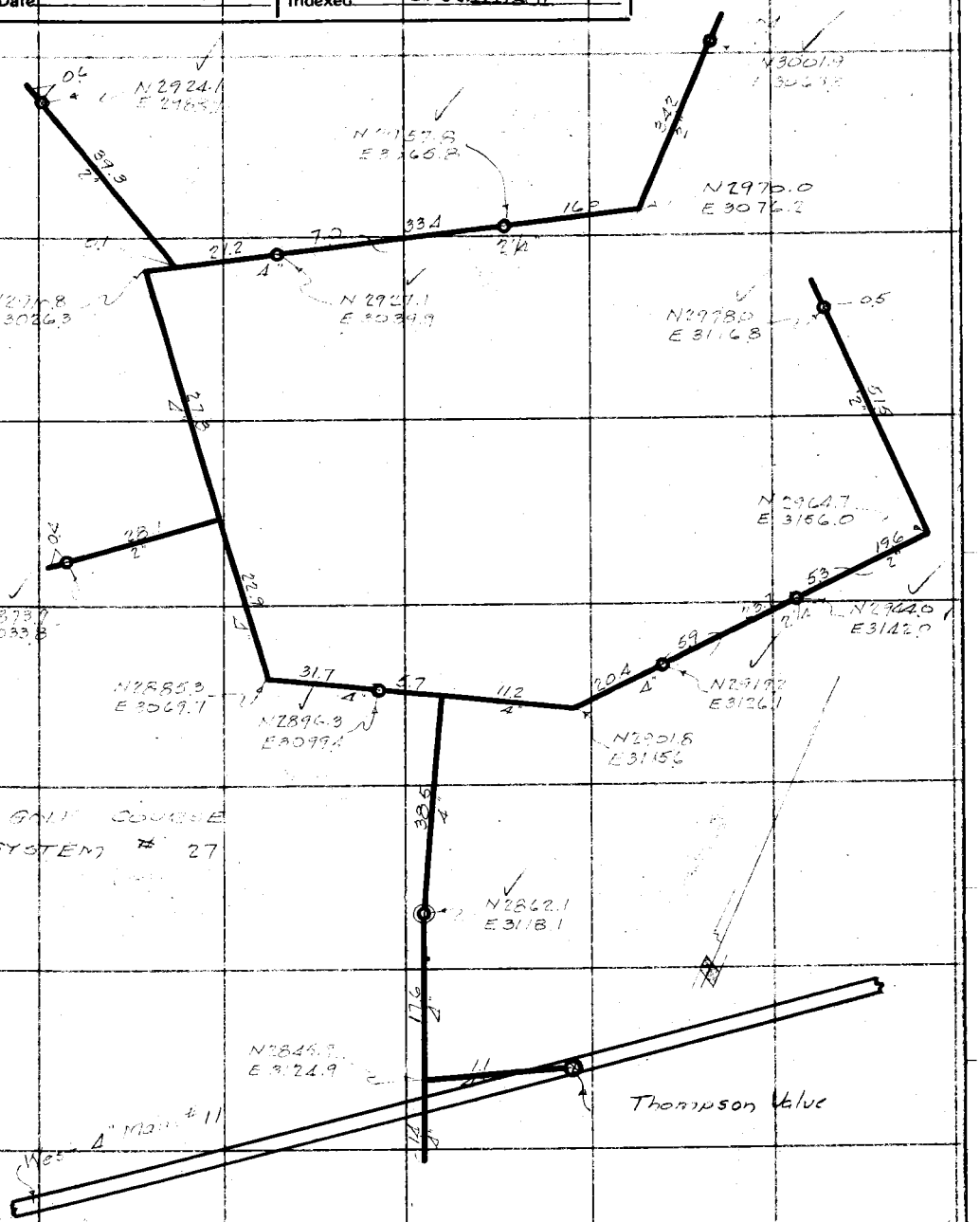

FORM 247 10M 11-35

F.B. 664 PG. 128

System Nº 28

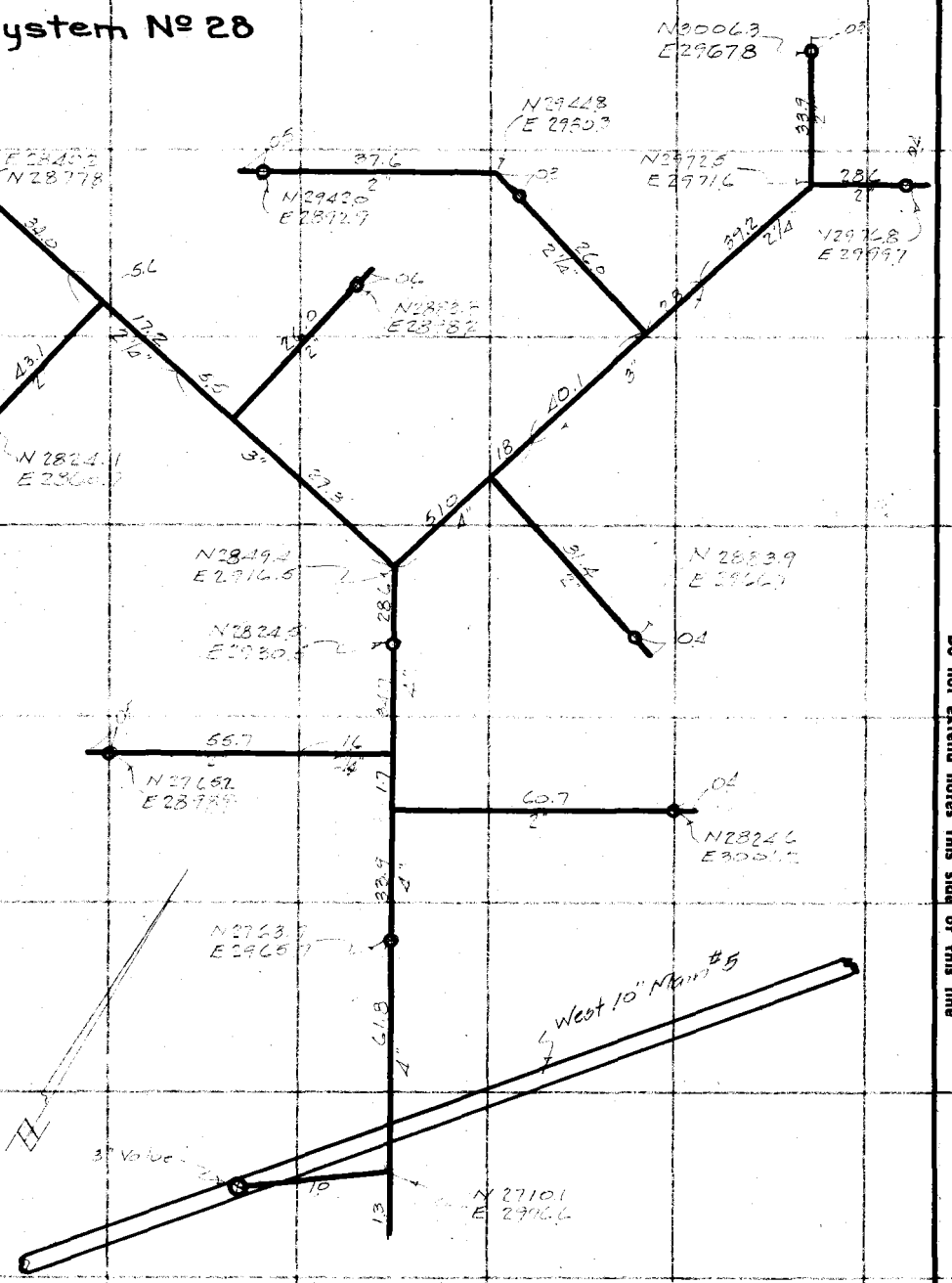

RETURN TO
LOS ANGELES COUNTY SURVEYOR
700 HALL OF RECORDS

Note: Any Additions or Changes on This Sheet Must be Made or Circled in Red Ink With Date and Name of Person Making Change.

Do not extend notes this side of this line

SYSTEM
#28

Notes Ck'd by	Survey of Rose Field
Map No. B-1337	W. O. 3100 Tape No. St'd 84°F.
Office Work I.A.L.	Surveyed by Emmett
Checked	Notes RBE Date Mar 37
Date	Indexed C. Johnson

F.B. 64 PG. 129

System No 29

GOLF COURSE
SPRINKLER SYSTEM
#29

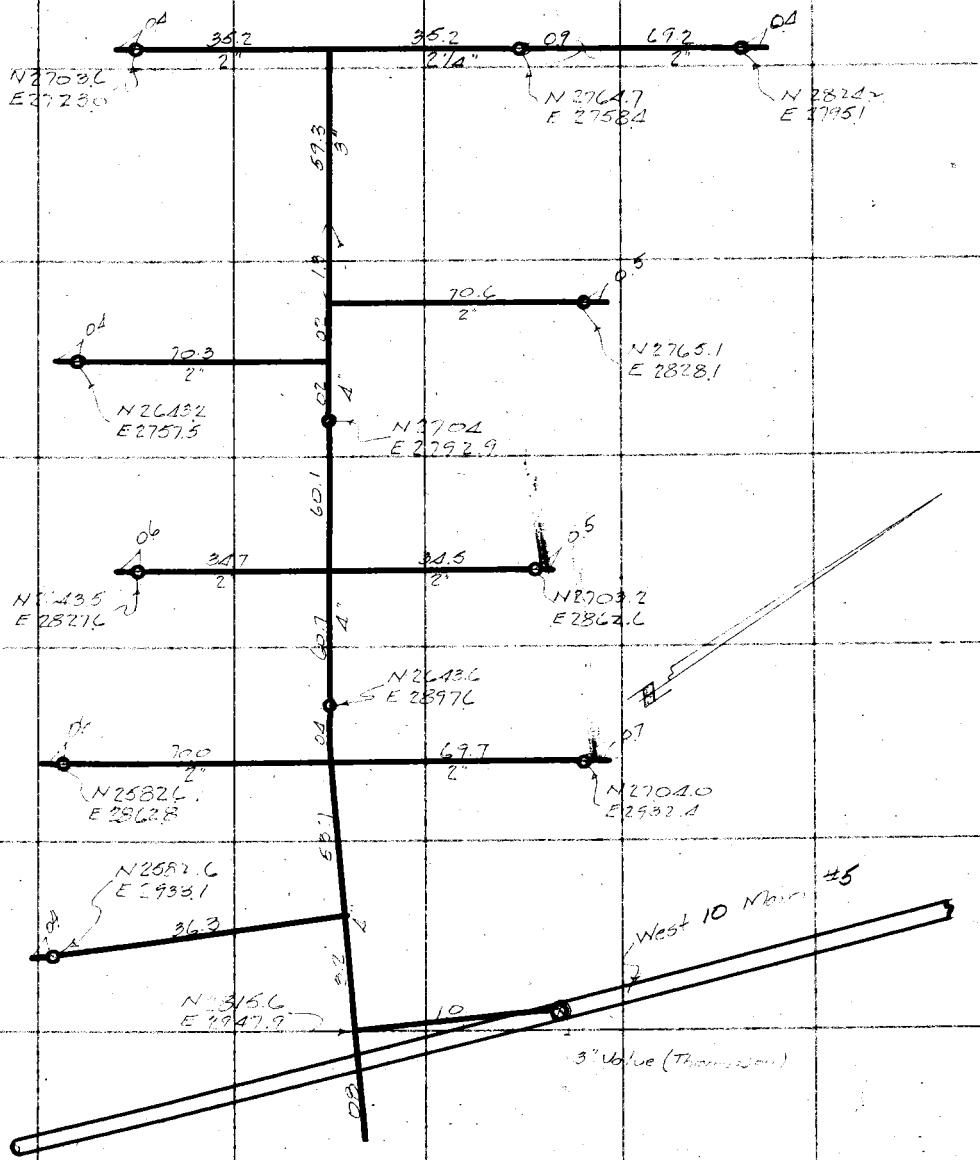

Note: Any Additions or Changes on This Sheet Must be Made or Circled in Red Ink With Date and Name of Person Making Change.

Do not extend notes this side of this line

RETURN TO
LOS ANGELES COUNTY SURVEYOR
700 HALL OF RECORDS

FORM 247 10M 11-36

F.B. 664 PG. 130

System No 30

GOLF COURSE

SPRINKLER SYSTEM

30

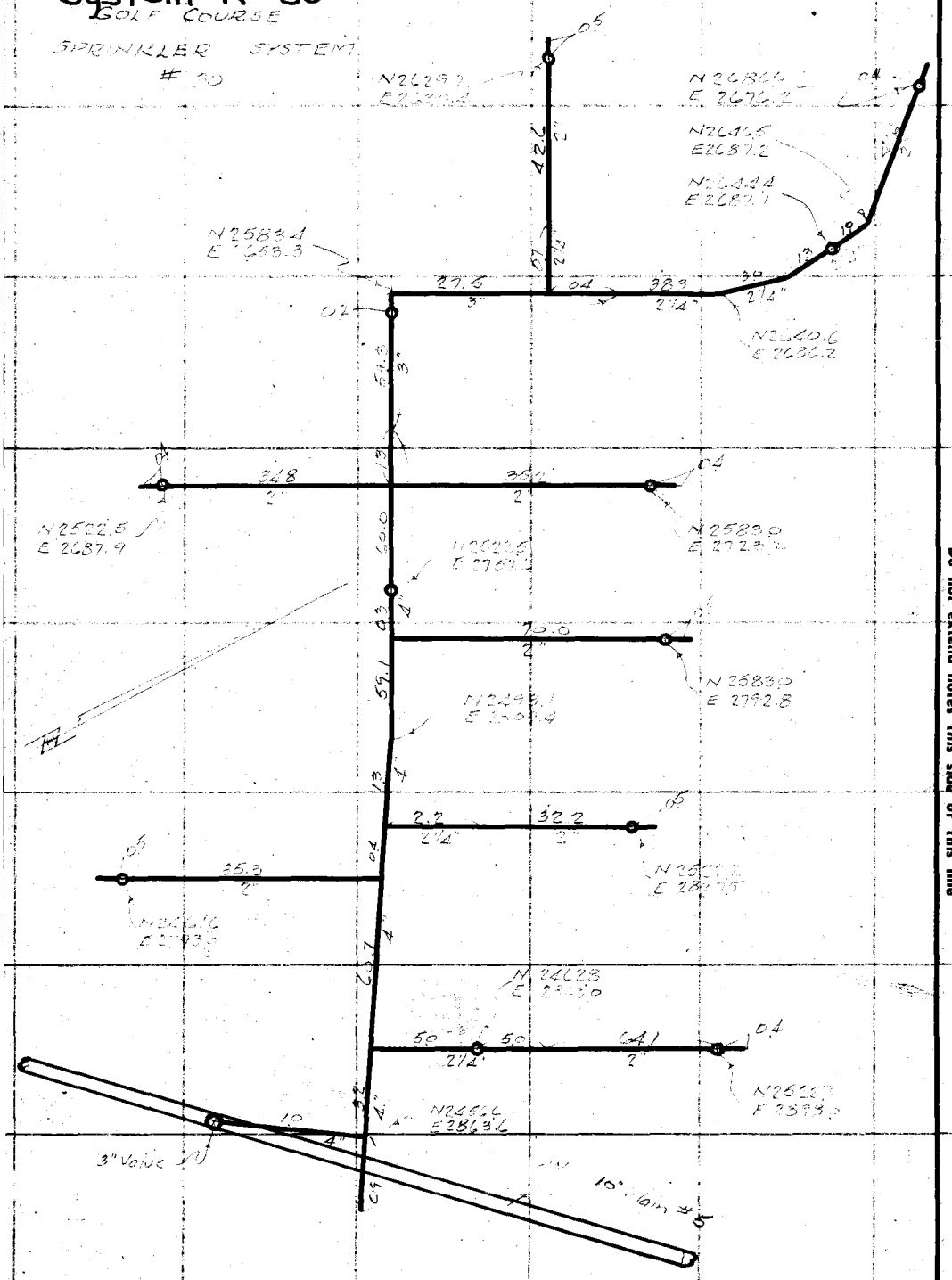

RETURN TO
LOS ANGELES COUNTY SURVEYOR
700 HALL OF RECORDS

Do not extend notes this side of this line

Note: Any Additions or Changes on This Sheet Must be Made or Circled in Red Ink With Date and Name of Person Making Change.

Notes Ck'd by	Survey of Loss Field
Map No. B-1337	W. O. 6100 Tape No. St'd °F.
Office Work J.A.L.	Surveyed by Emmott
Checked	Notes RDE Date Mar 37
Date	Indexed A. C. Johnson

F.B. 64 PG. 131

System Nº 31

GOLF COURSE SPRINKLER SYSTEM #31

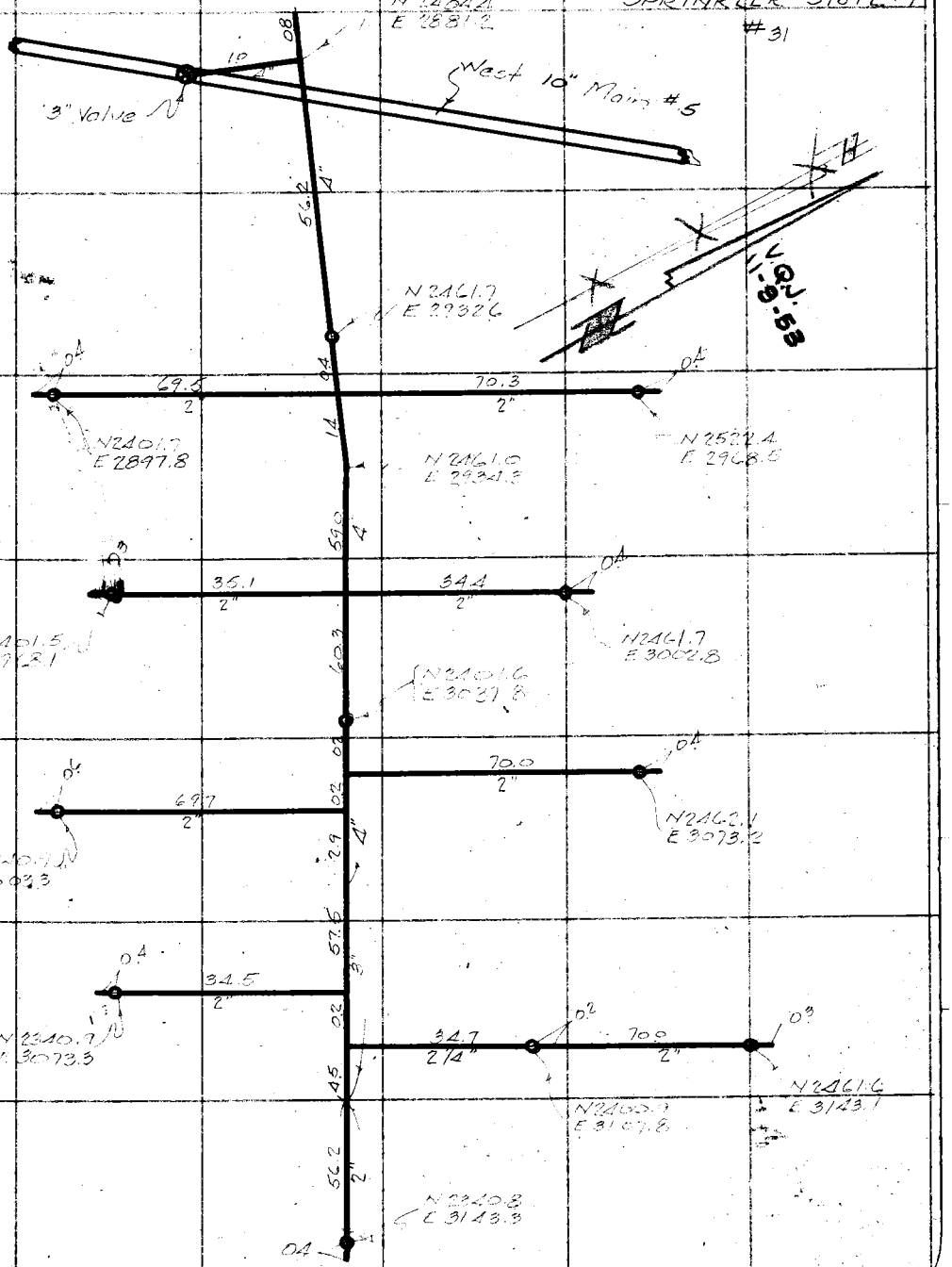

Note: Any Additions or Changes on This Sheet Must be Made or Circled in Red Ink With Date and Name of Person Making Change.

Do not extend notes this side of this line

RETURN TO
LOS ANGELES COUNTY SURVEYOR
700 HALL OF RECORDS

FORM 247 10M 11-38

F.B. 664 Pg. 132

System Nº 32

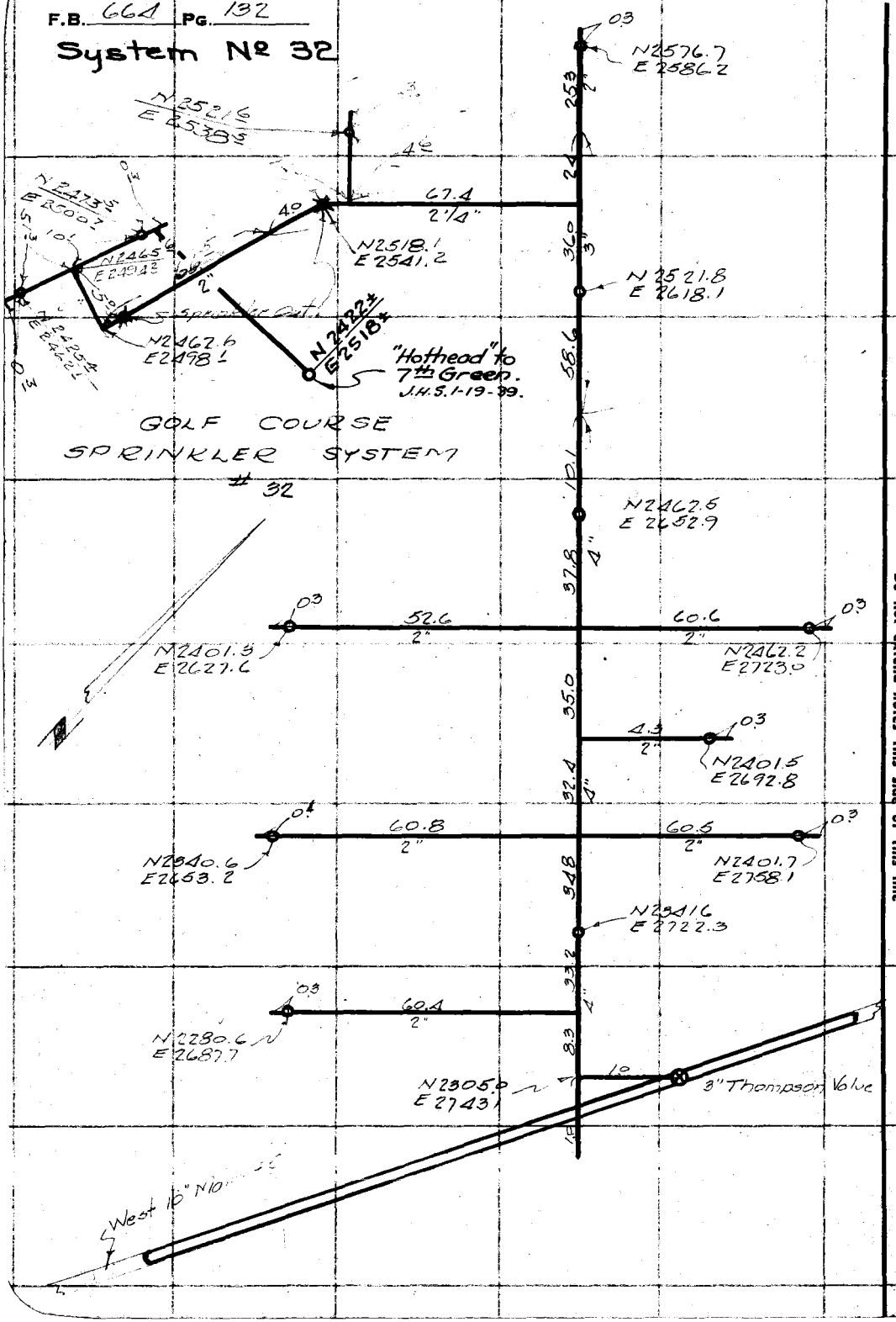

RETURN TO
LOS ANGELES COUNTY SURVEYOR
700 HALL OF RECORDS

Do not extend notes this side of this line

Note: Any Additions or Changes on This Sheet Must be Made or Circled in Red Ink With Date and Name of Person Making Change.

Notes Ck'd by	Survey of Ross Field
Map No. B-1337	W. O. 8100 Tape No. ___ St'd ___ °F.
Office Work J.A.L.	Surveyed by Emmott
Checked	Notes Brock Date May 37
Date	Indexed A. C. Johnson

F.B. 664 Pg. 133

System № 33

GOLF COURSE
SPRINKLER SYSTEM
#33

Note: Any Additions or Changes on This Sheet Must be Made or Circled in Red Ink With Date and Name of Person Making Change.

Do not extend notes this side of this line

RETURN TO
LOS ANGELES COUNTY SURVEYOR
700 HALL OF RECORDS

FORM 247 10M 11-36

RETURN TO
LOS ANGELES COUNTY SURVEYOR
700 HALL OF RECORDS

Note: Any Additions or Changes on This Sheet Must be Made or Circled in **Red Ink** With Date and Name of Person Making Change.

Do not extend notes this side of this line

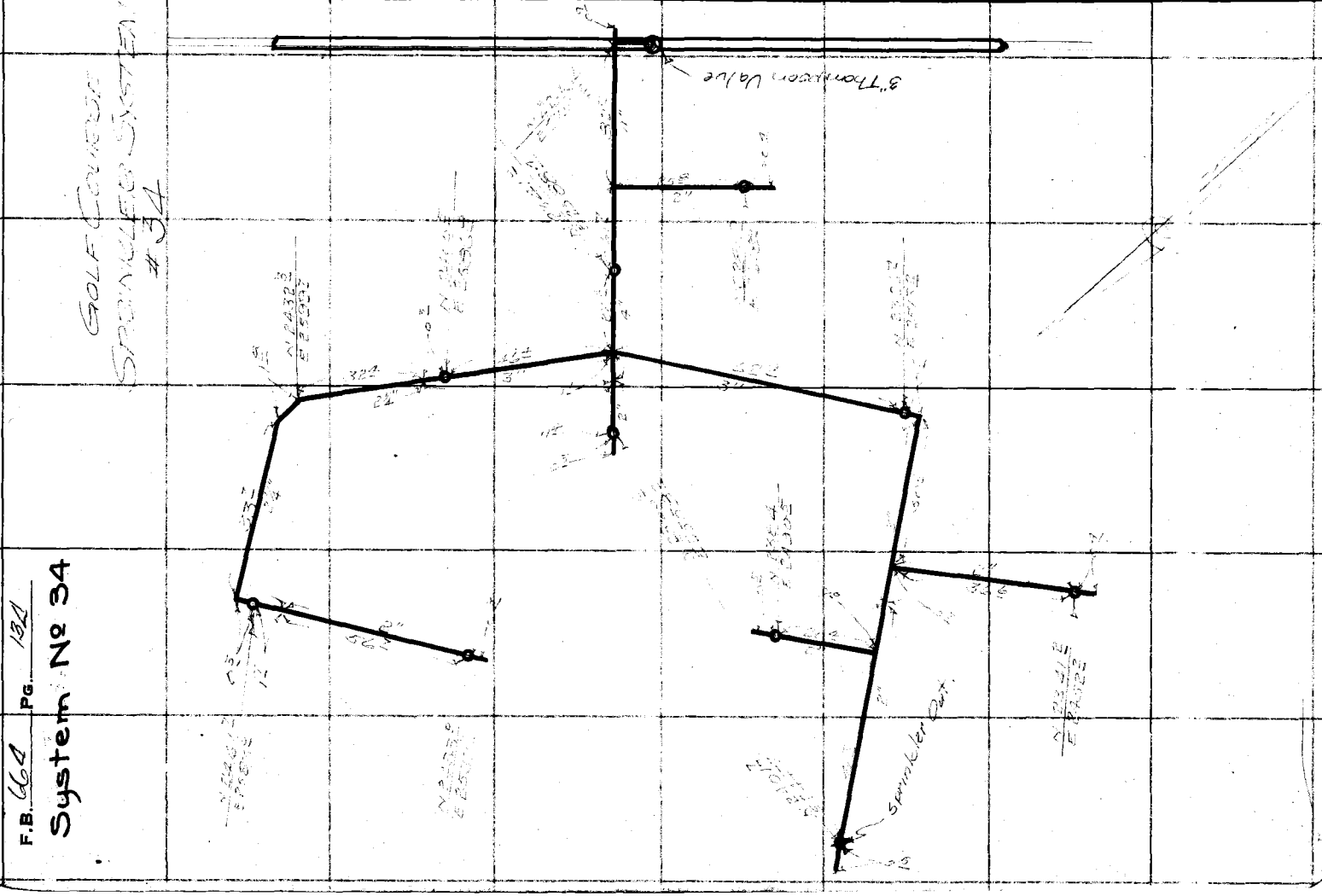

F.B. 464 Pg. 121

System Nº 34

Notes Ck'd by	Survey of [illegible] FIELD
Map No. B-1337	W. O. [illegible] Tape No. ____ St'd ____ °F.
Office Work J.A.L.	Surveyed by [illegible]
Checked	Notes [illegible] Date 7-37
Date	Indexed A. C. Johnson

F.B. 664 Pg. 135

System № 35

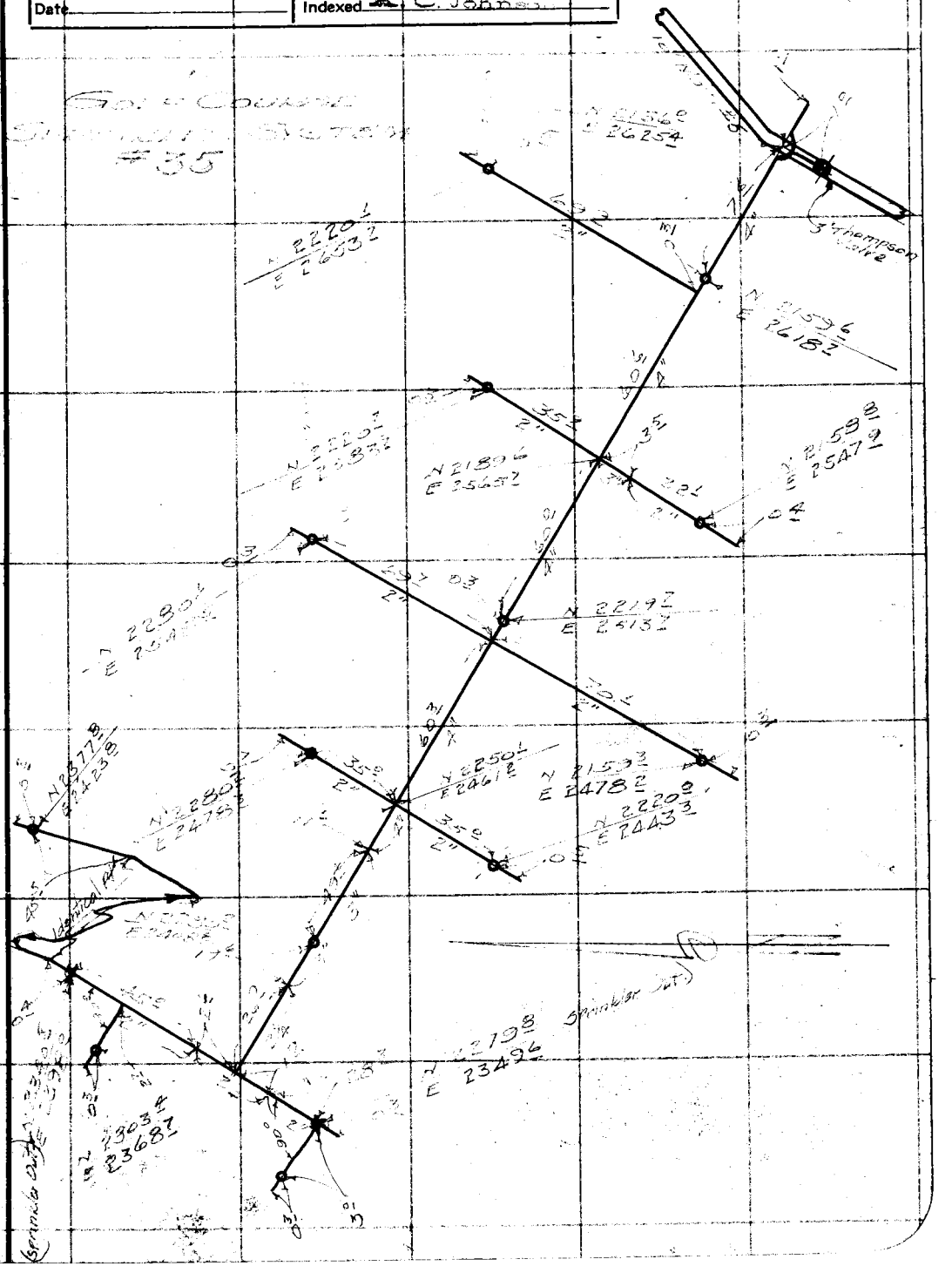

Note: Any Additions or Changes on This Sheet Must be Made or Circled in Red Ink With Date and Name of Person Making Change.

Do not extend notes this side of this line

RETURN TO
LOS ANGELES COUNTY SURVEYOR
700 HALL OF RECORDS

FORM 247 10M 11-35

F.B. 664 PG. 136

System Nº 36

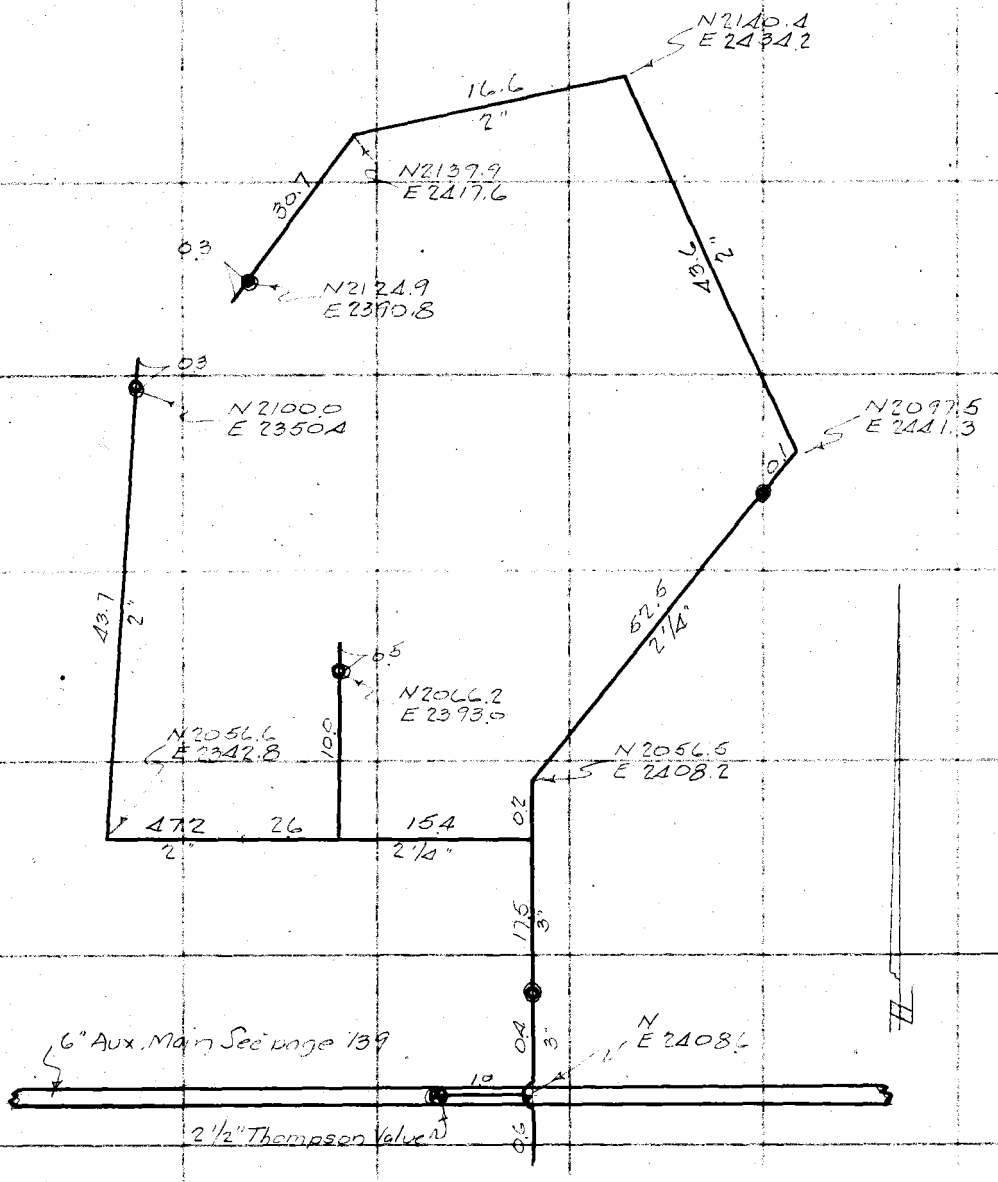

GOLF COURSE
SPRINKLER SYSTEM
#36

RETURN TO
LOS ANGELES COUNTY SURVEYOR
700 HALL OF RECORDS

Do not extend notes this side of this line

Note: Any Additions or Changes on This Sheet Must be Made or Circled in Red Ink With Date and Name of Person Making Change.

Notes Ck'd by	Survey of Ross Field
Map No. B-1337	W. O. 8100 Tape No. St'd °F.
Office Work J.A.L.	Surveyed by Emmott
Checked	Notes RBL Date Nov 37
Date	Indexed A. C. Johnson

F.B. 664 Pg. 137

System № 37

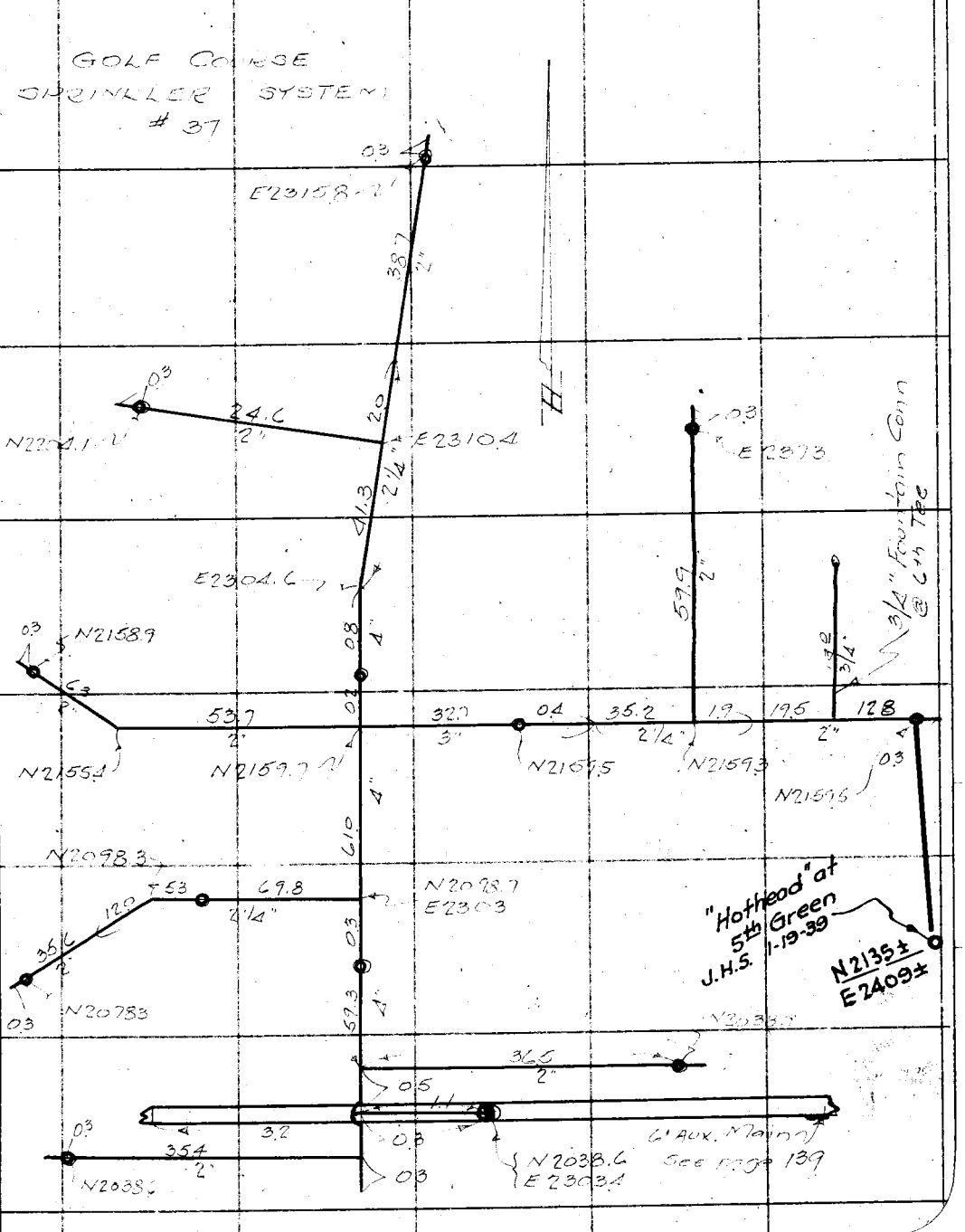

Note: Any Additions or Changes on This Sheet Must be Made or Circled in Red Ink With Date and Name of Person Making Change.

Do not extend notes this side of this line

RETURN TO
LOS ANGELES COUNTY SURVEYOR
700 HALL OF RECORDS

FORM 247 10M 11-35

F.B. 664 PG. 138

System Nº 38

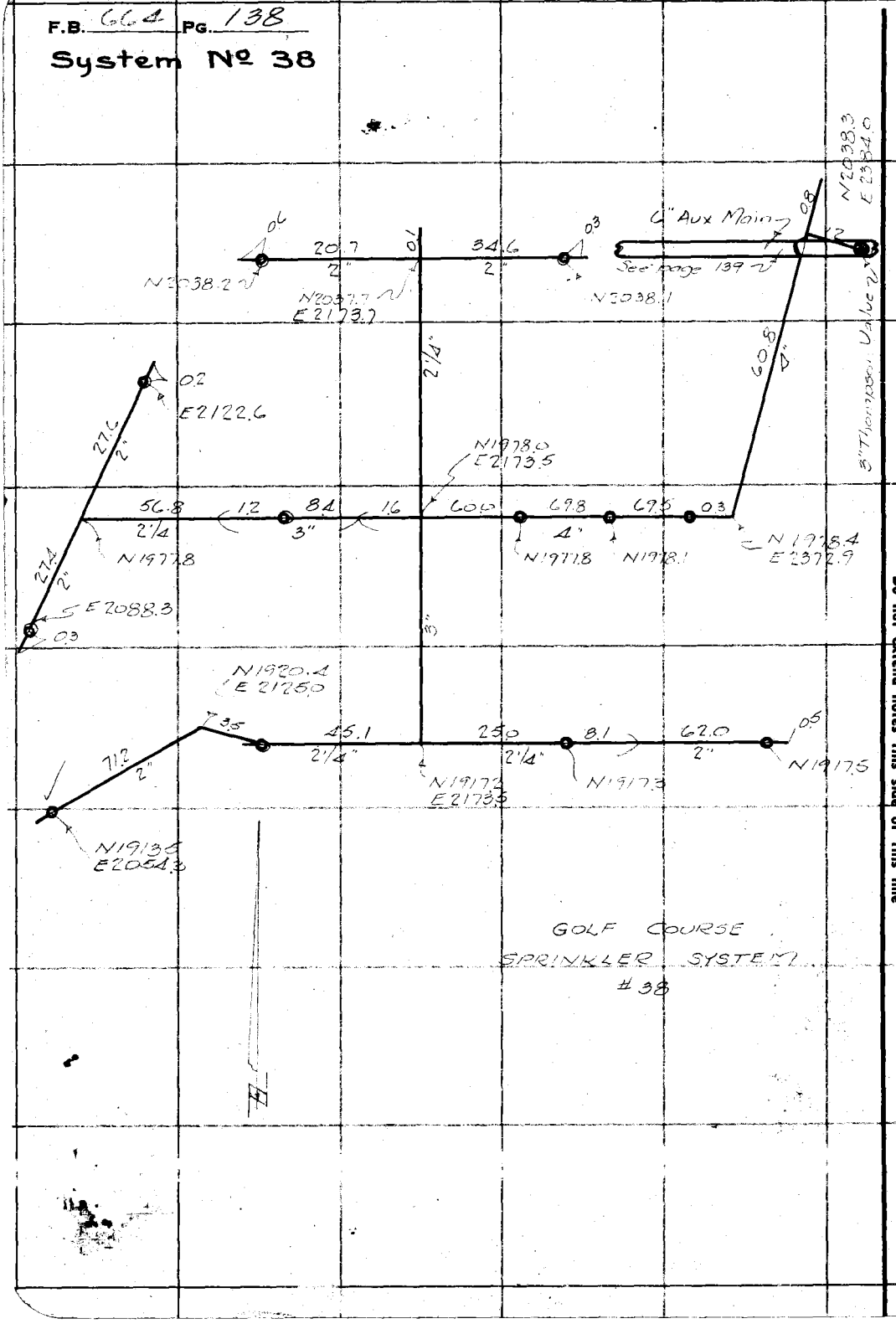

RETURN TO
LOS ANGELES COUNTY SURVEYOR
700 HALL OF RECORDS

Note: Any Additions or Changes on This Sheet Must be Made or Circled in Red Ink With Date and Name of Person Making Change.

Do not extend notes this side of this line

Notes Ck'd by	Survey of Ross Field	F.B. 664 Pg. 139
Map No. B-1337	W. O. 8100 Tape No. 066 St'd 34°F.	System No 39
Office Work J.A.L.	Surveyed by [illegible]	& Auxiliary 6" Main.
Checked	Notes Date July 37	
Date	Indexed A. C. Johnson	

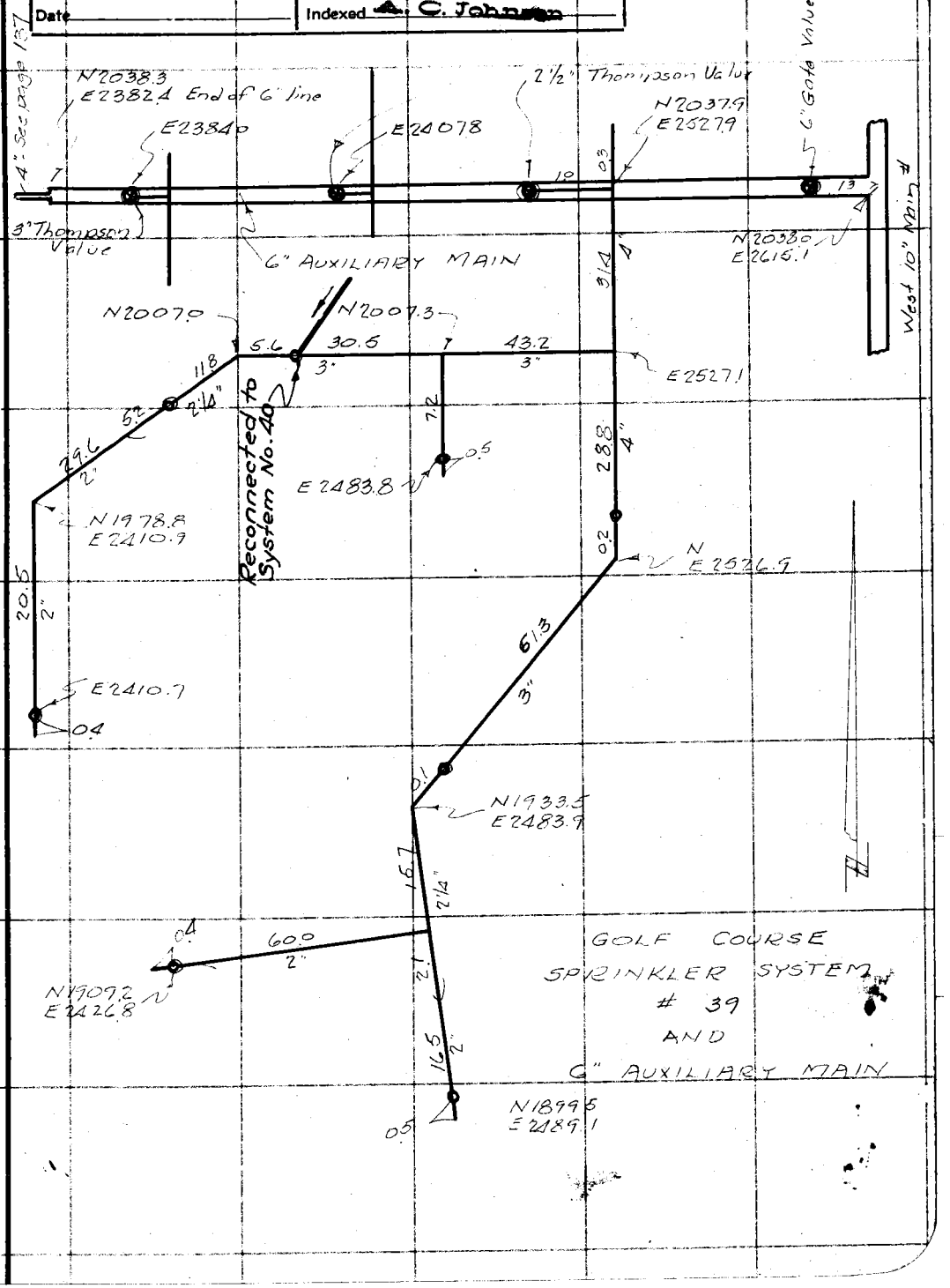

Note: Any Additions or Changes on This Sheet Must be Made or Circled in Red Ink With Date and Name of Person Making Change.

Do not extend notes this side of this line

RETURN TO
LOS ANGELES COUNTY SURVEYOR
700 HALL OF RECORDS

FORM 247 10M 11-35

F.B. 664 PG. 140

System № 40

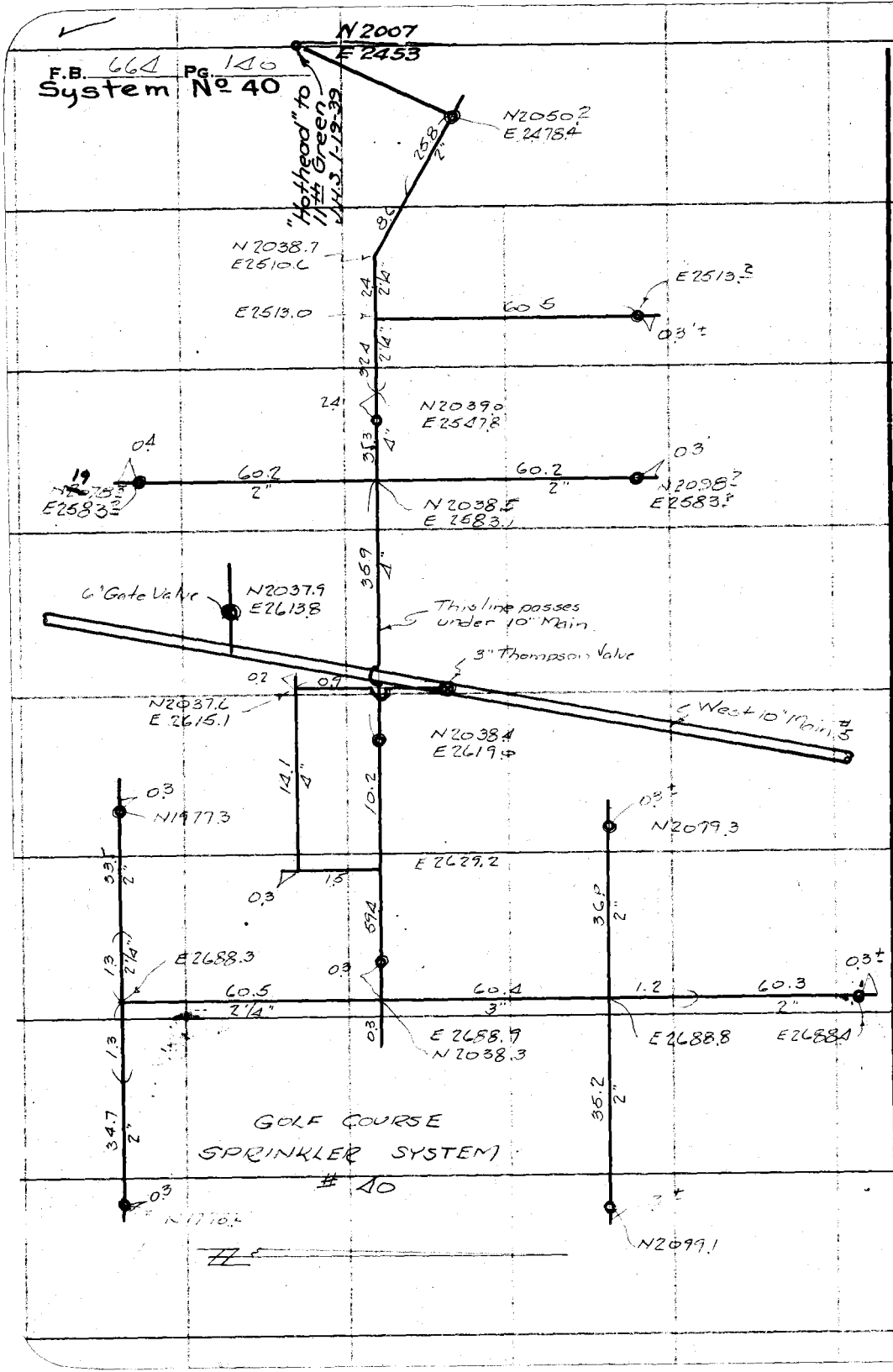

RETURN TO
LOS ANGELES COUNTY SURVEYOR
700 HALL OF RECORDS

Do not extend notes this side of this line

Note: Any Additions or Changes on This Sheet Must be Made or Circled in Red Ink With Date and Name of Person Making Change.

Notes Ck'd by	Survey of ROSS FIELD
Map No. B-1337	W. 08100 Tape No. St'd °F.
Office Work J.A.L.	Surveyed by KIRKPATRICK
Checked	Notes B.D.-C Date 7-37
Date	Indexed A. C. Johnson

F.B. 664 Pg. 141

System No 41

GOLF COURSE SPRINKLER SYSTEM #41

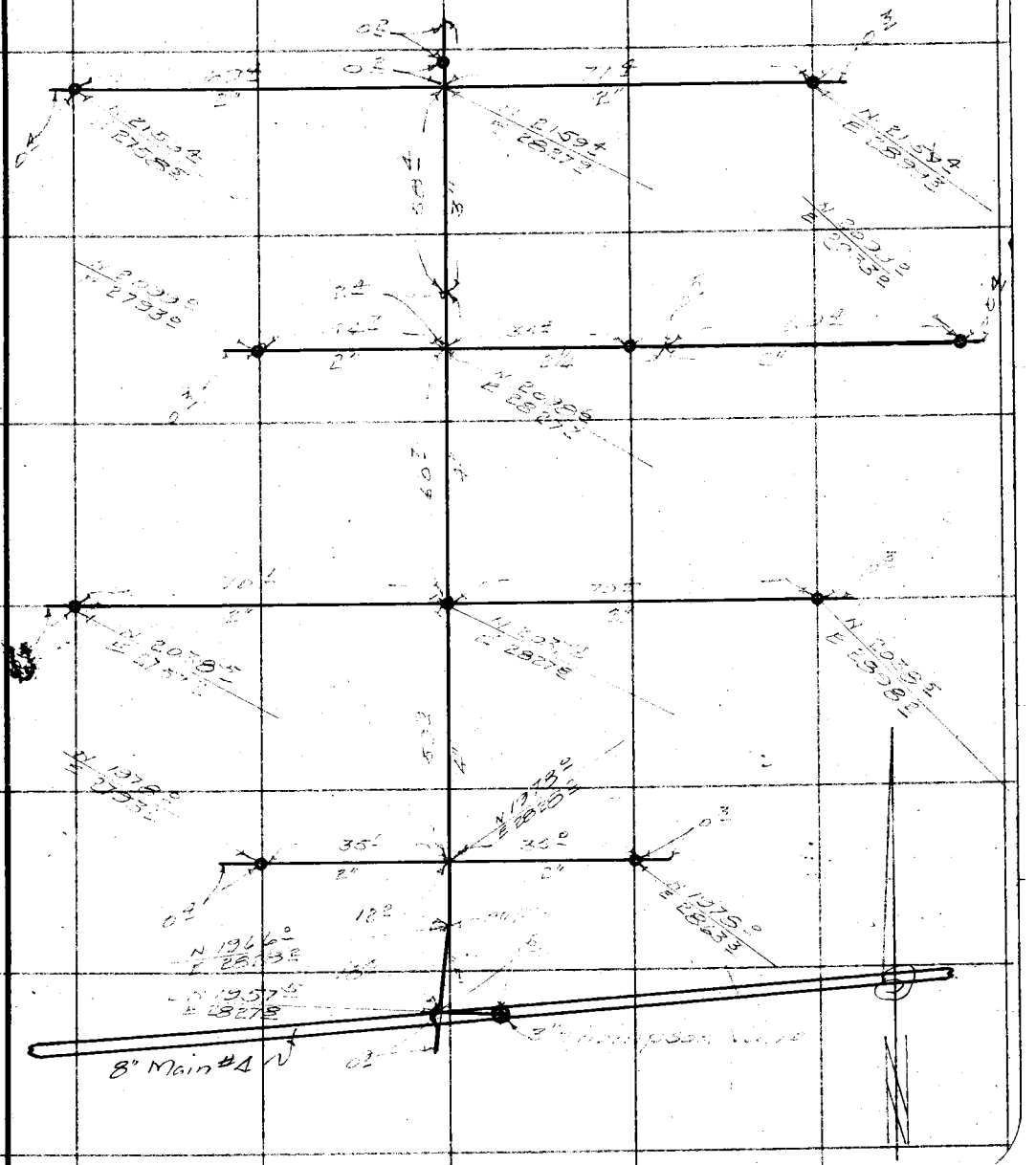

Note: Any Additions or Changes on This Sheet Must be Made or Circled in Red Ink With Date and Name of Person Making Change

Do not extend notes this side of this line

RETURN TO
LOS ANGELES COUNTY SURVEYOR
700 HALL OF RECORDS

FORM 247 10M 11-35

F.B. 664 Pg. 142

System Nº 42

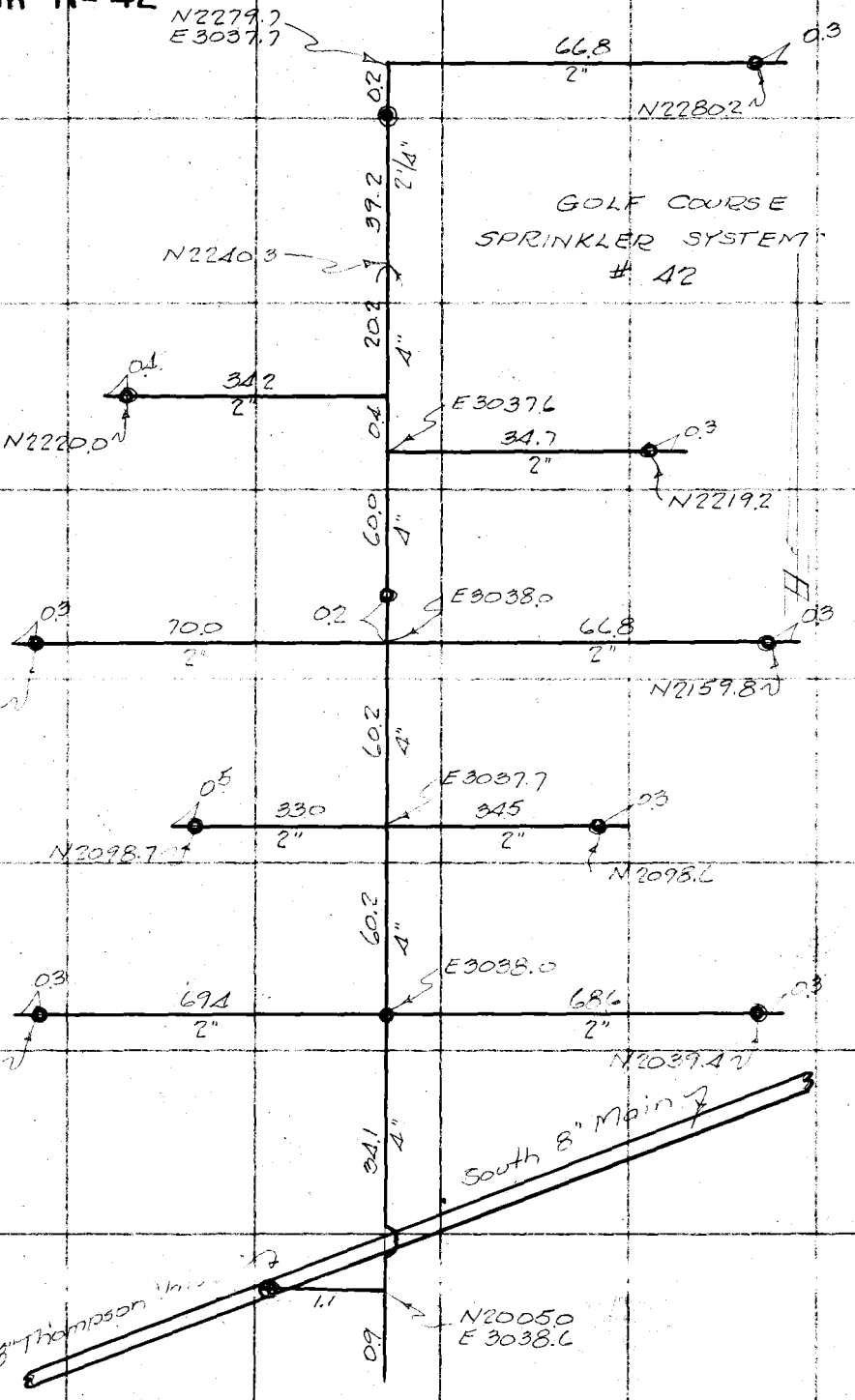

RETURN TO
LOS ANGELES COUNTY SURVEYOR
700 HALL OF RECORDS

Do not extend notes this side of this line

Note: Any Additions or Changes on This Sheet Must be Made or Circled in Red Ink With Date and Name of Person Making Change.

Notes Ck'd by	Survey of
Map No. B-1337	W. O. Tape No. St'd °F.
Office Work J.A.L.	Surveyed by
Checked	Notes Date
Date	Indexed A. C. Johnson

F.B. PG. 143

System # 43

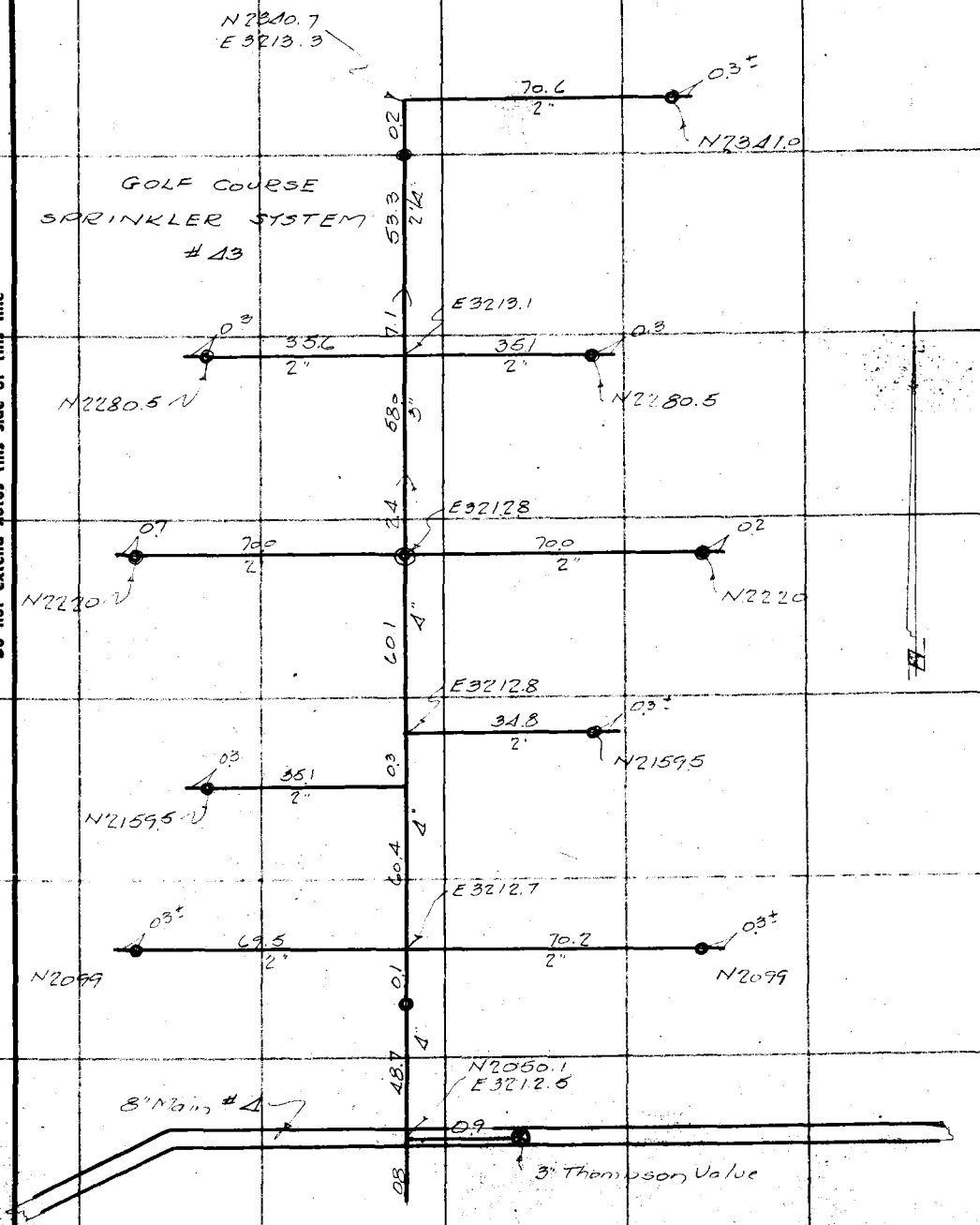

Note: Any Additions or Changes on This Sheet Must be Made or Circled in Red Ink With Date and Name of Person Making Change

Do not extend notes this side of this line

RETURN TO
LOS ANGELES COUNTY SURVEYOR
700 HALL OF RECORDS

FORM 247 10M 11-38

F.B. 664 PG. 144

System #44

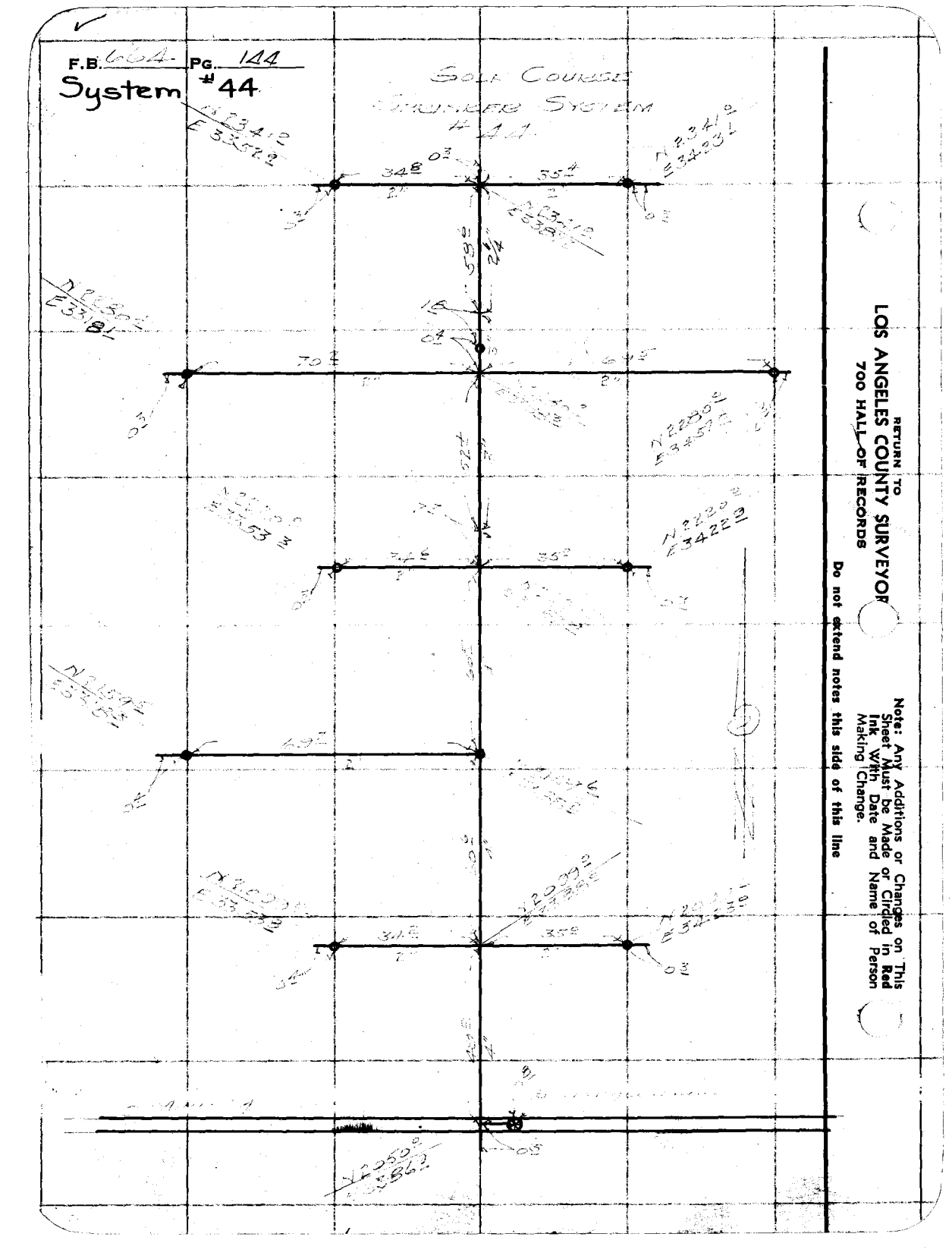

RETURN TO
LOS ANGELES COUNTY SURVEYOR
700 HALL OF RECORDS

Note: Any Additions or Changes on This Sheet Must be Made or Circled in Red Ink With Date and Name of Person Making Change.

Do not extend notes this side of this line

Notes Ck'd by	Survey of Boss Field
Map No. B-1337	W. O. 3100 Tape No. St'd 36°F.
Office Work J.A.L.	Surveyed by B.B. Emmott
Checked	Notes Brady Date June '37
Date	Indexed A. C. Johnson

F.B. 664 Pg. 145

System № 45

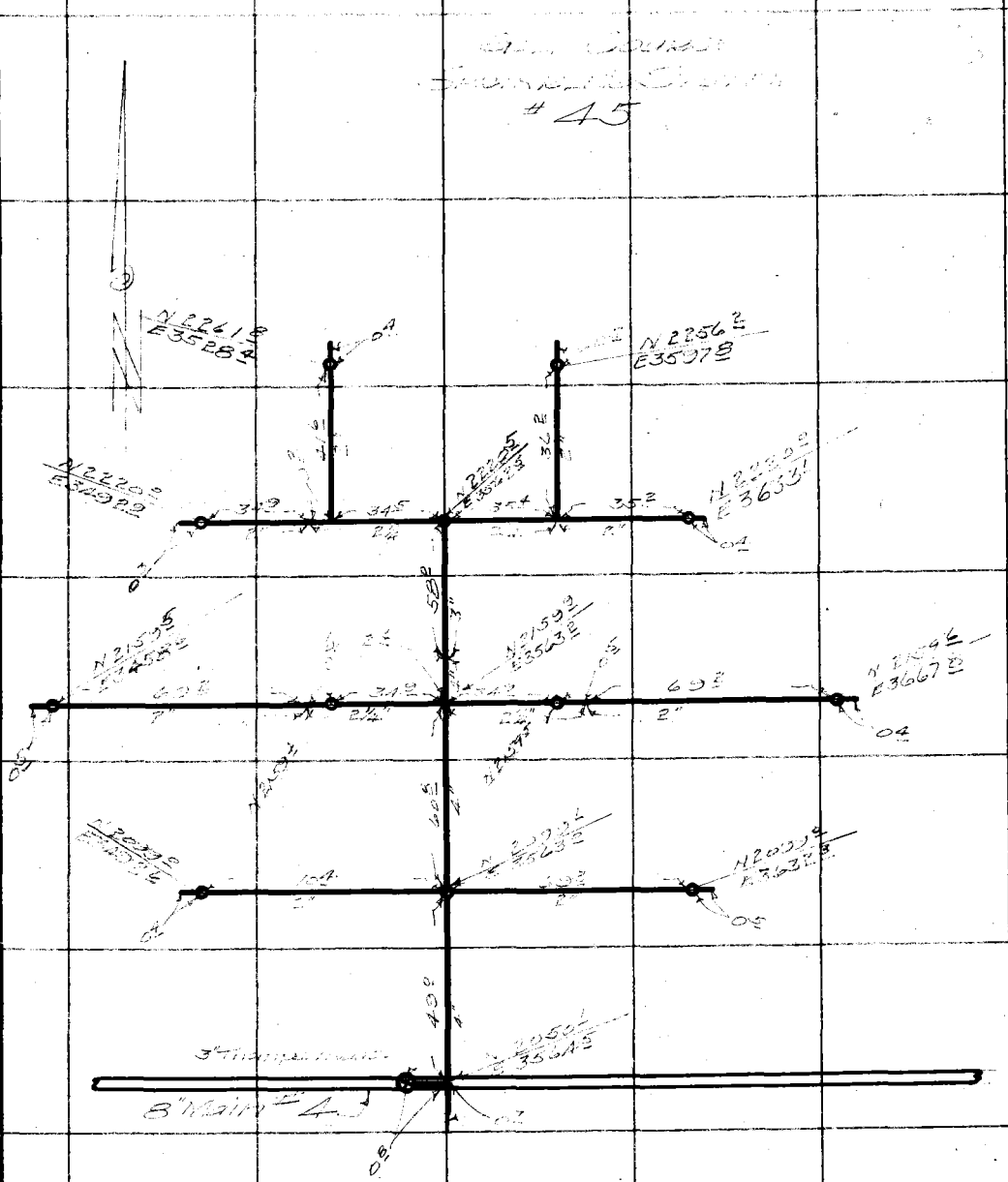

Note: Any Additions or Changes on This Sheet Must be Made or Circled in Red Ink With Date and Name of Person Making Change

Do not extend notes this side of this line

RETURN TO
LOS ANGELES COUNTY SURVEYOR
700 HALL OF RECORDS

FORM 247 10M 11-35

RETURN TO
LOS ANGELES COUNTY SURVEYOR
700 HALL OF RECORDS

Note: Any Additions or Changes on This Sheet Must be Made or Circled in **Red Ink** With Date and Name of Person Making Change.

Do not extend notes this side of this line

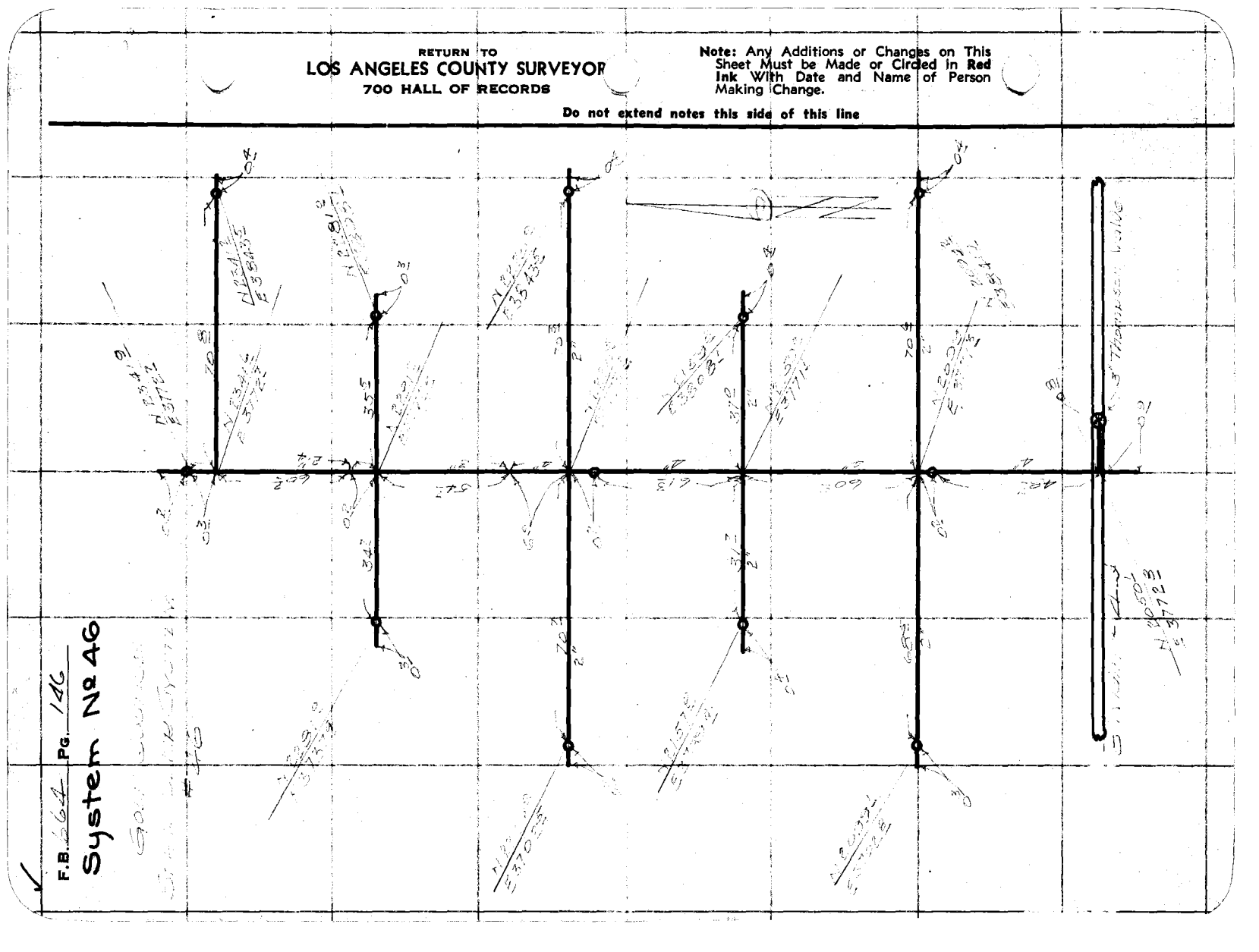

F.B. 264 PG. 146

System No 46

Notes Ck'd by	Survey of
Map No. B-1337	W. O.	Tape No.	St'd	°F.
Office Work J.A.	Surveyed by
Checked	Notes	Date
Date	Indexed

F.B. [illegible] PG. 147

System No 47

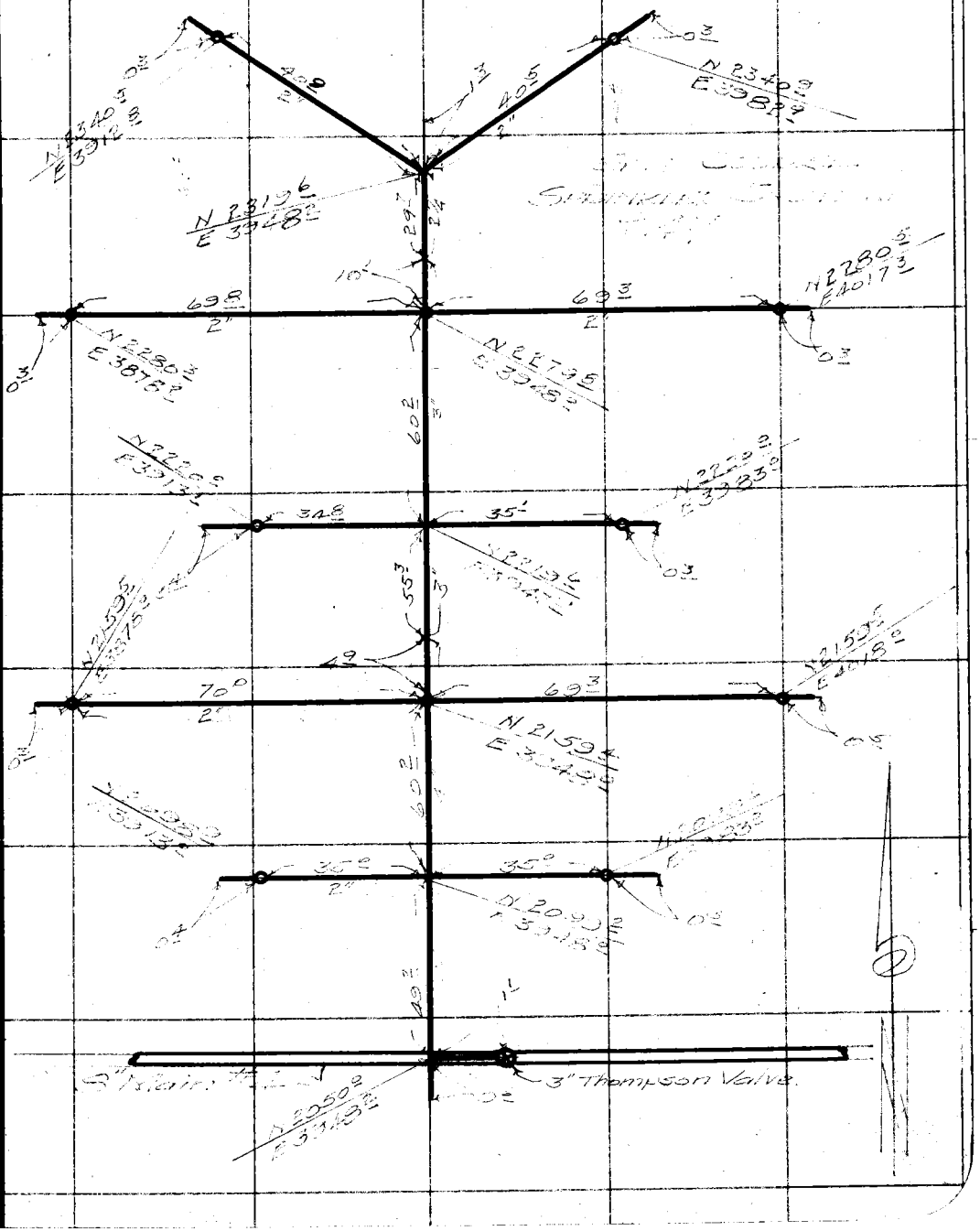

Note: Any Additions or Changes on This Sheet Must be Made or Circled in Red Ink With Date and Name of Person Making Change.

Do not extend notes this side of this line

RETURN TO
LOS ANGELES COUNTY SURVEYOR
700 HALL OF RECORDS

FORM 247 10M 11-35

F.B. 664 PG. 148

System No 48

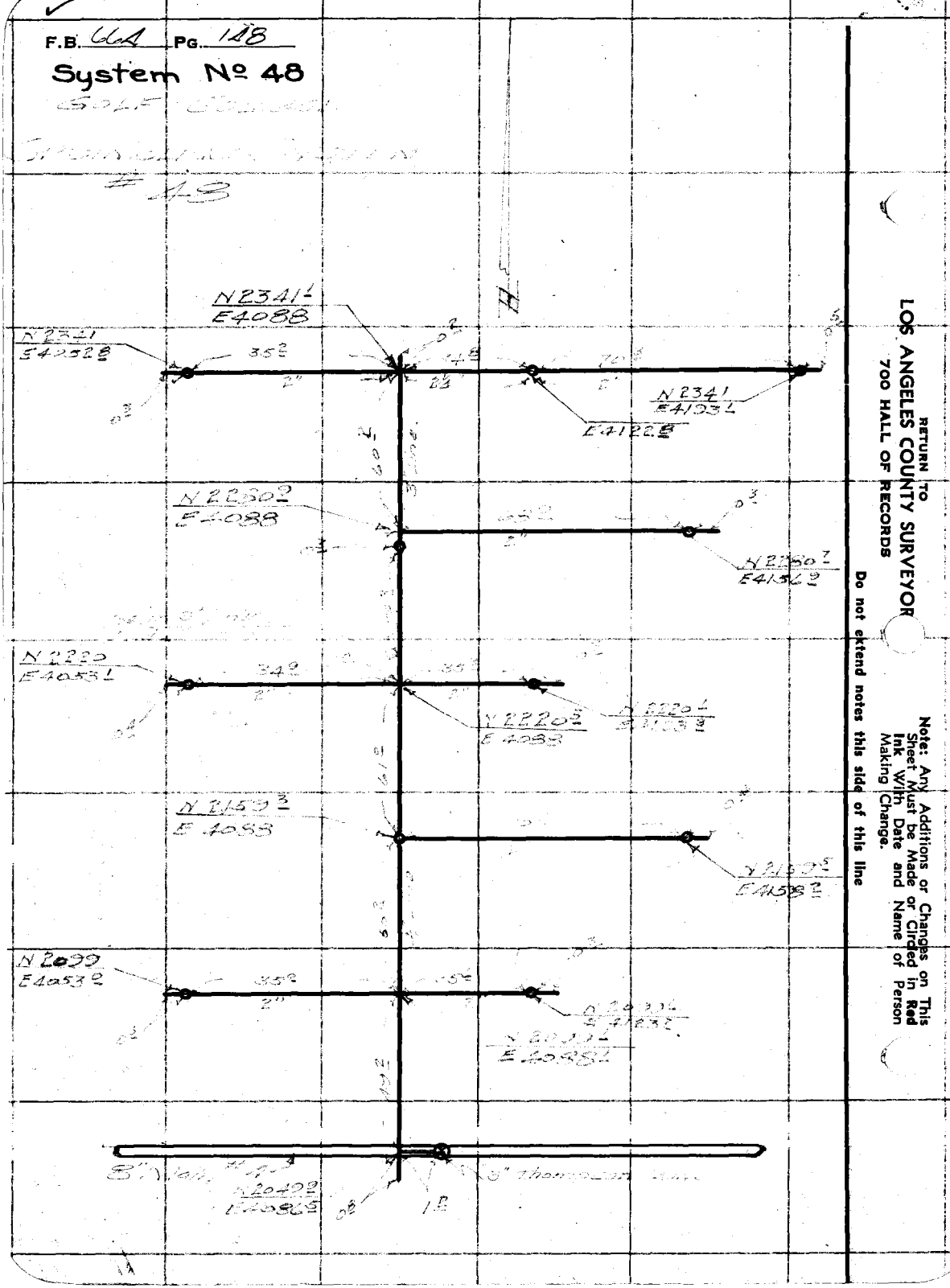

RETURN TO
LOS ANGELES COUNTY SURVEYOR
700 HALL OF RECORDS

Do not extend notes this side of this line

Note: Any Additions or Changes on This Sheet Must be Made or Circled in Red Ink With Date and Name of Person Making Change.

Notes Ck'd by	Survey of Ross Field	F.B. 664 Pg. 149
Map No. B-1337	W. O. 8100 Tape No. 061 St'd 84 °F.	**System № 49**
Office Work J.A.L.	Surveyed by Emmott	
Checked	Notes RBE Date April '37	
Date	Indexed C. Johnson	

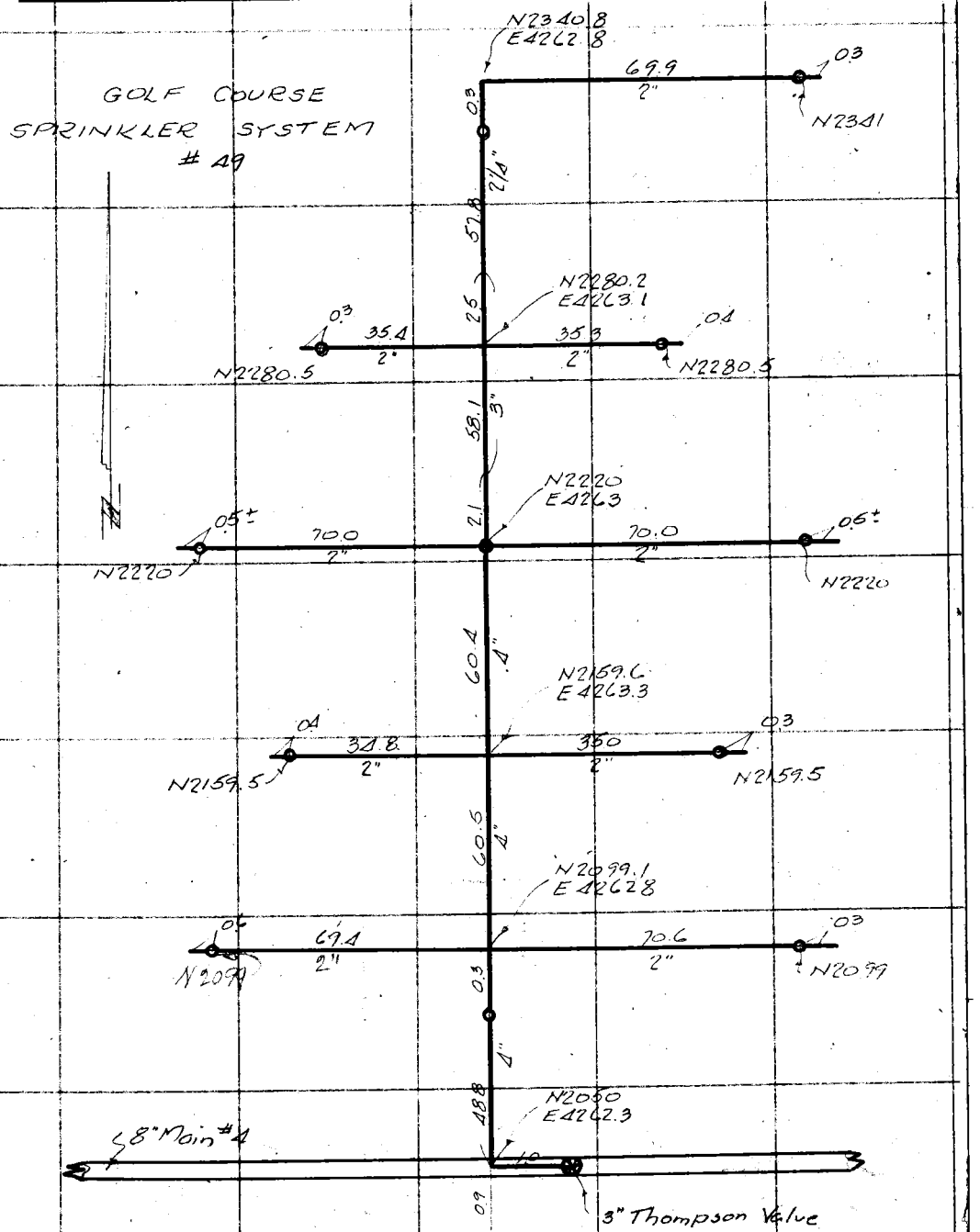

Note: Any Additions or Changes on This Sheet Must be Made or Circled in Red Ink With Date and Name of Person Making Change.

Do not extend notes this side of this line

RETURN TO
LOS ANGELES COUNTY SURVEYOR
700 HALL OF RECORDS

FORM 247 10M 11-35

F.B. 664 Pg. 150

System Nº 50

GOLF COURSE SPRINKLER SYSTEM # 50

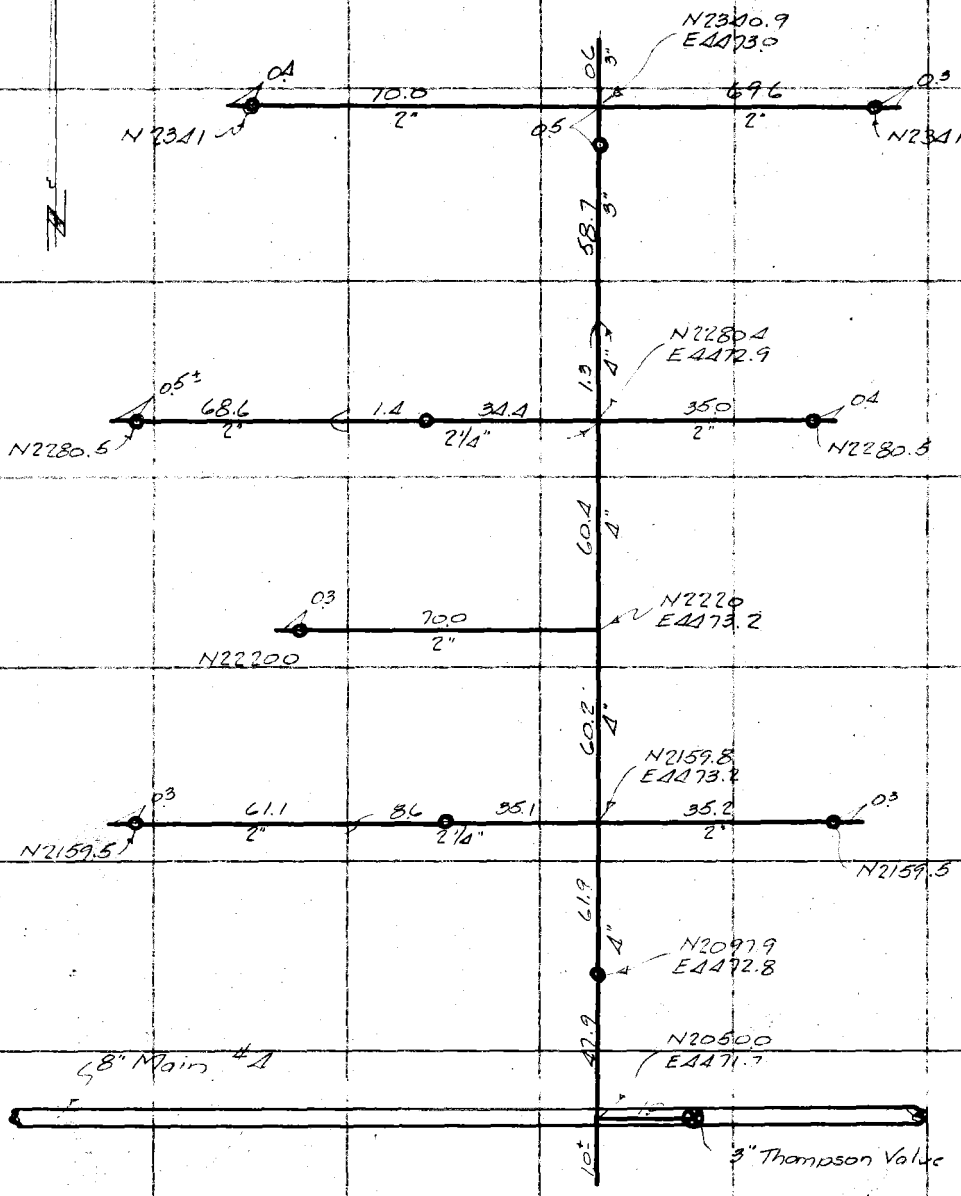

RETURN TO
LOS ANGELES COUNTY SURVEYOR
700 HALL OF RECORDS

Do not extend notes this side of this line

Note: Any Additions or Changes on This Sheet Must be Made or Circled in Red Ink With Date and Name of Person Making Change.

Notes Ck'd by	Survey of Rose Field
Map No. B-1337	W. O 3100 Tape No. 66 St'd °F.
Office Work J.A.L.	Surveyed by Emmott
Checked	Notes RBE Date April 37
Date	Indexed C. Johnson

F.B. 664 Pg. 151

System № 51

Note: Any Additions or Changes on This Sheet Must be Made or Circled in Red Ink With Date and Name of Person Making Change.

Do not extend notes this side of this line

RETURN TO
LOS ANGELES COUNTY SURVEYOR
700 HALL OF RECORDS

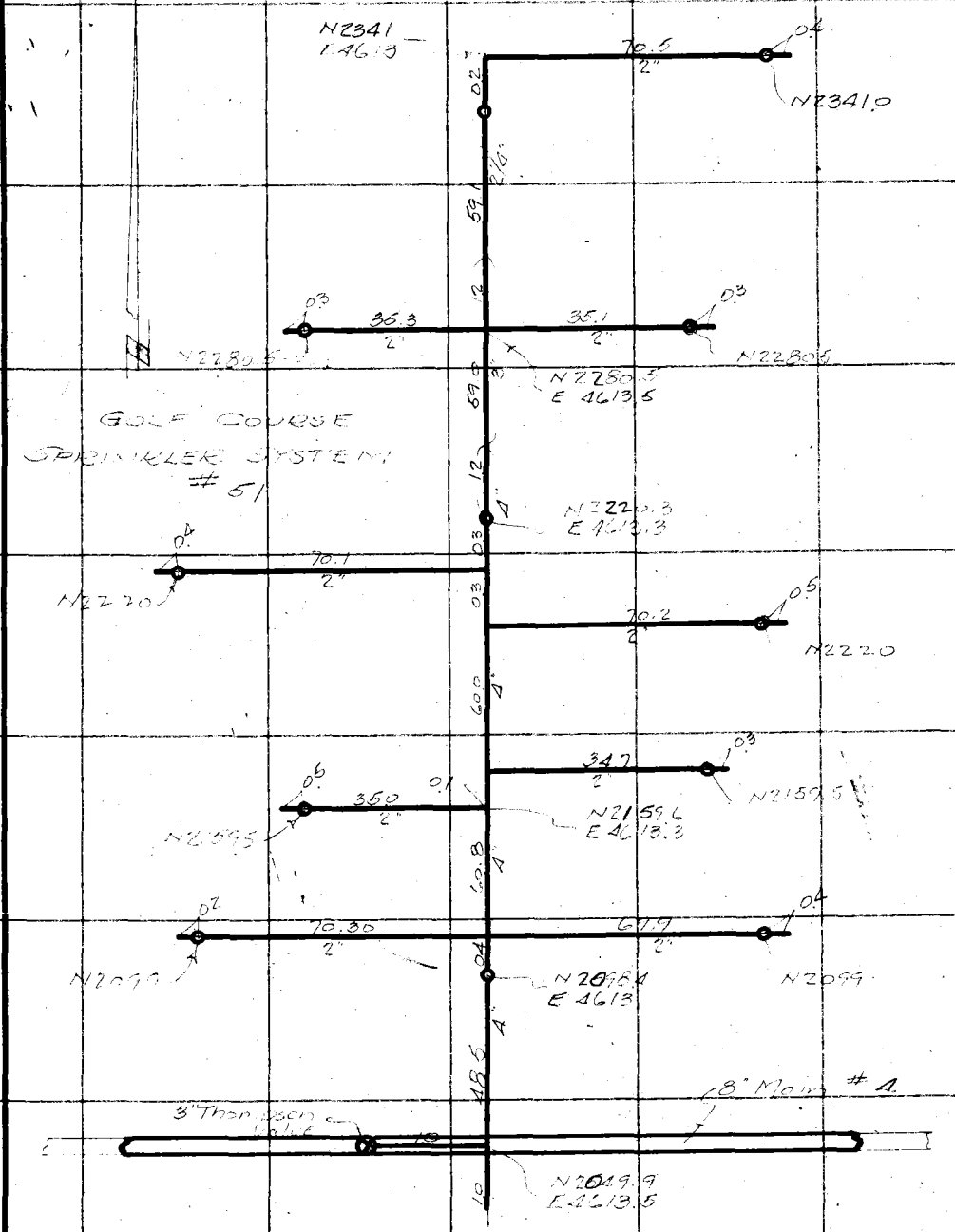

FORM 247 10M 11-38

F.B. 664 PG. 152

System № 52

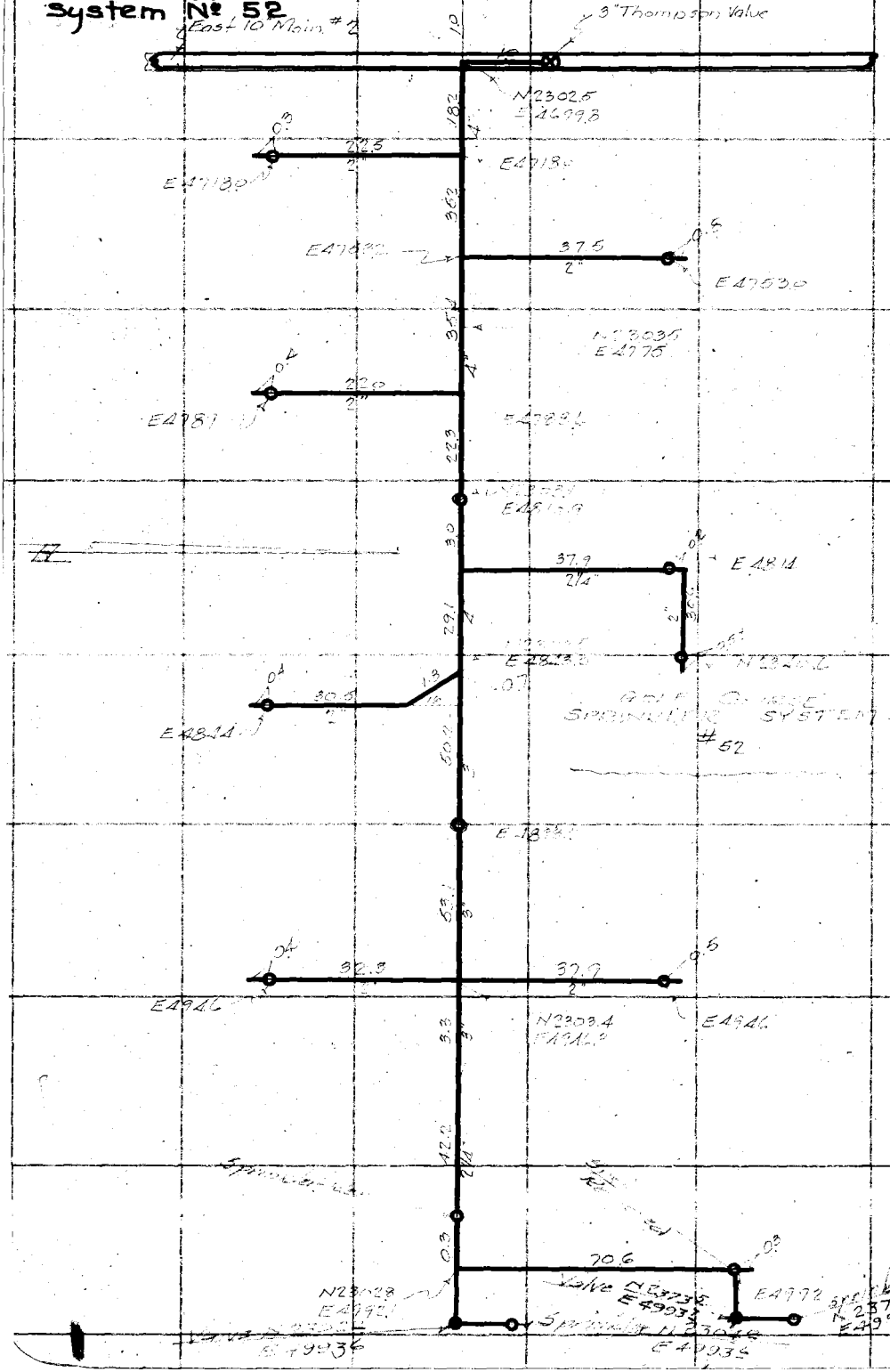

RETURN TO
LOS ANGELES COUNTY SURVEYOR
700 HALL OF RECORDS

Do not extend notes this side of this line

Note: Any Additions or Changes on This Sheet Must be Made or Circled in Red Ink With Date and Name of Person Making Change.

Notes Ck'd by	Survey of Golf Course
Map No. B-1337	W. O. 3100 Tape No. 6 St'd °F.
Office Work J.A.L	Surveyed by [illegible]
Checked	Notes [illegible] Date [illegible]
Date	Indexed A. C. Johnson

F.B. 664 Pg. 153

System Nº 53

GOLF COURSE

SPRINKLER SYSTEM

#53

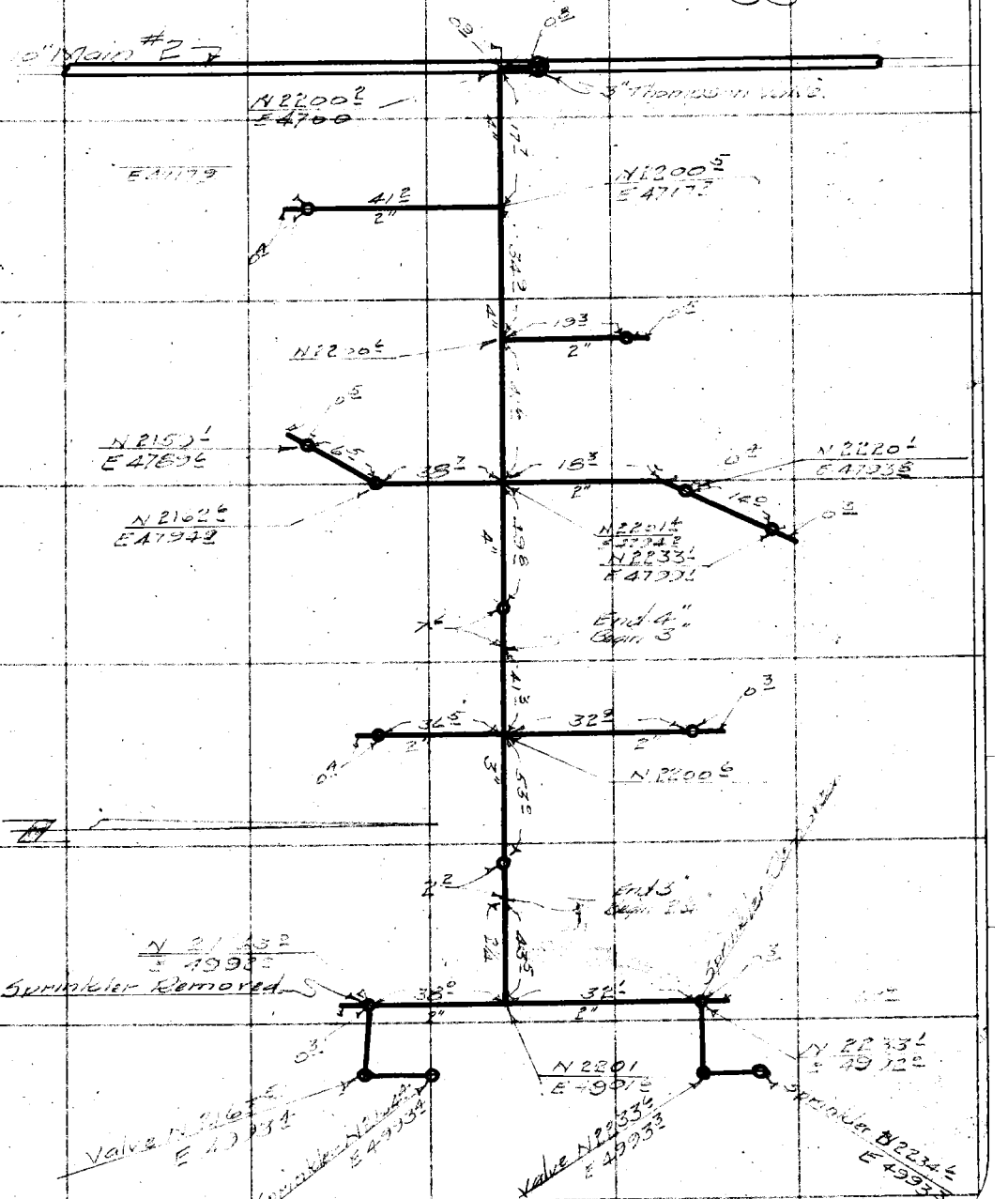

RETURN TO
LOS ANGELES COUNTY SURVEYOR
700 HALL OF RECORDS

Note: Any Additions or Changes on This Sheet Must be Made or Circled in Red Ink With Date and Name of Person Making Change

Do not extend notes this side of this line

FORM 247 10M 11-35

F.B. 664 PG. 154

System Nº 54

GOLF COURSE SPRINKLER SYSTEM #54

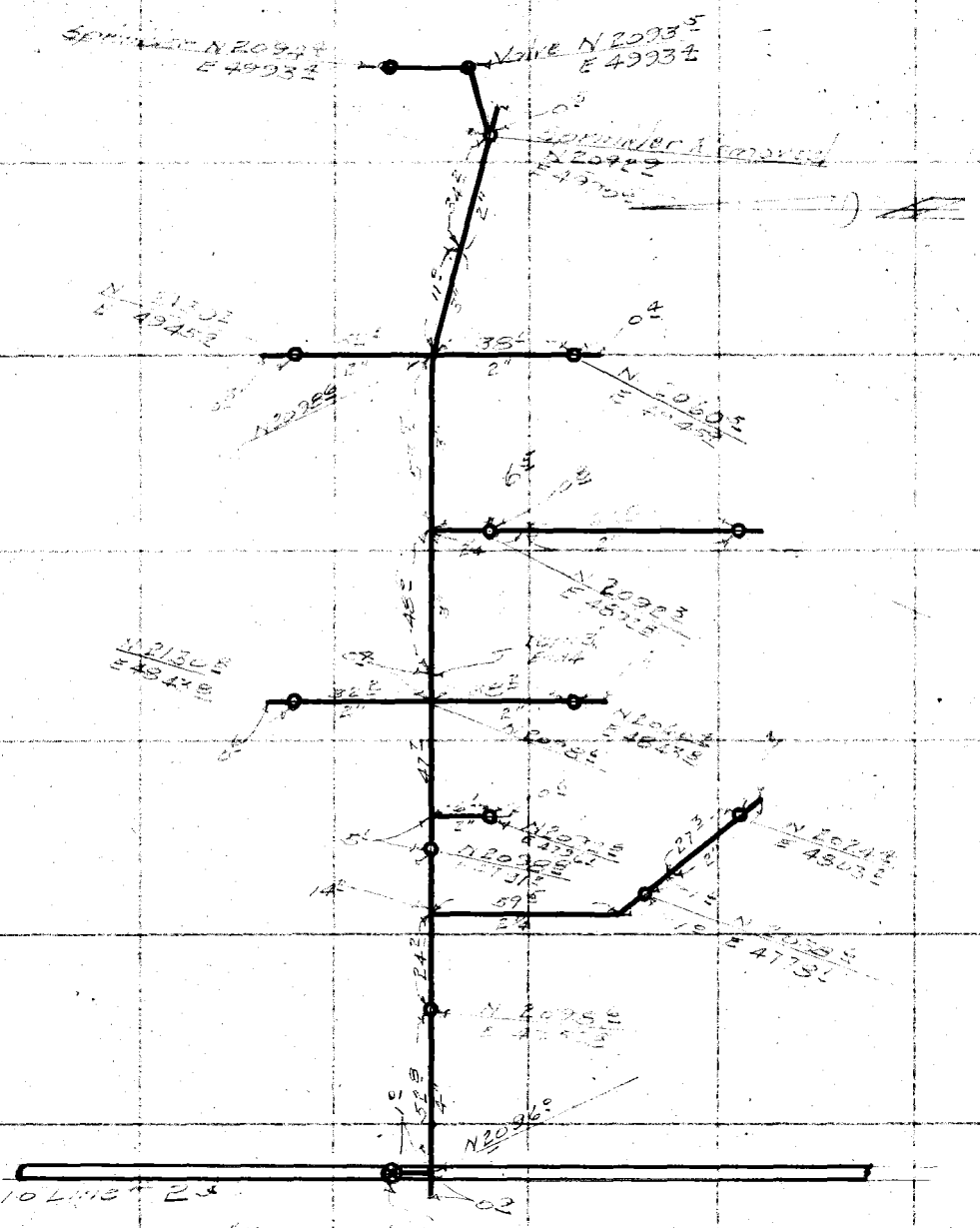

RETURN TO
LOS ANGELES COUNTY SURVEYOR
700 HALL OF RECORDS

Note: Any Additions or Changes on This Sheet Must be Made or Circled in Red Ink With Date and Name of Person Making Change.

Do not extend notes this side of this line

Notes Ck'd by	Survey of Ross Field	F.B. 664 Pg. 155
Map No. B-1337	W. O. 8100 Tape No. St'd °F.	System No 55
Office Work J.A.L.	Surveyed by Emmott	
Checked	Notes R.B.E. Date May 37	
Date	Indexed A. C. Johnson	

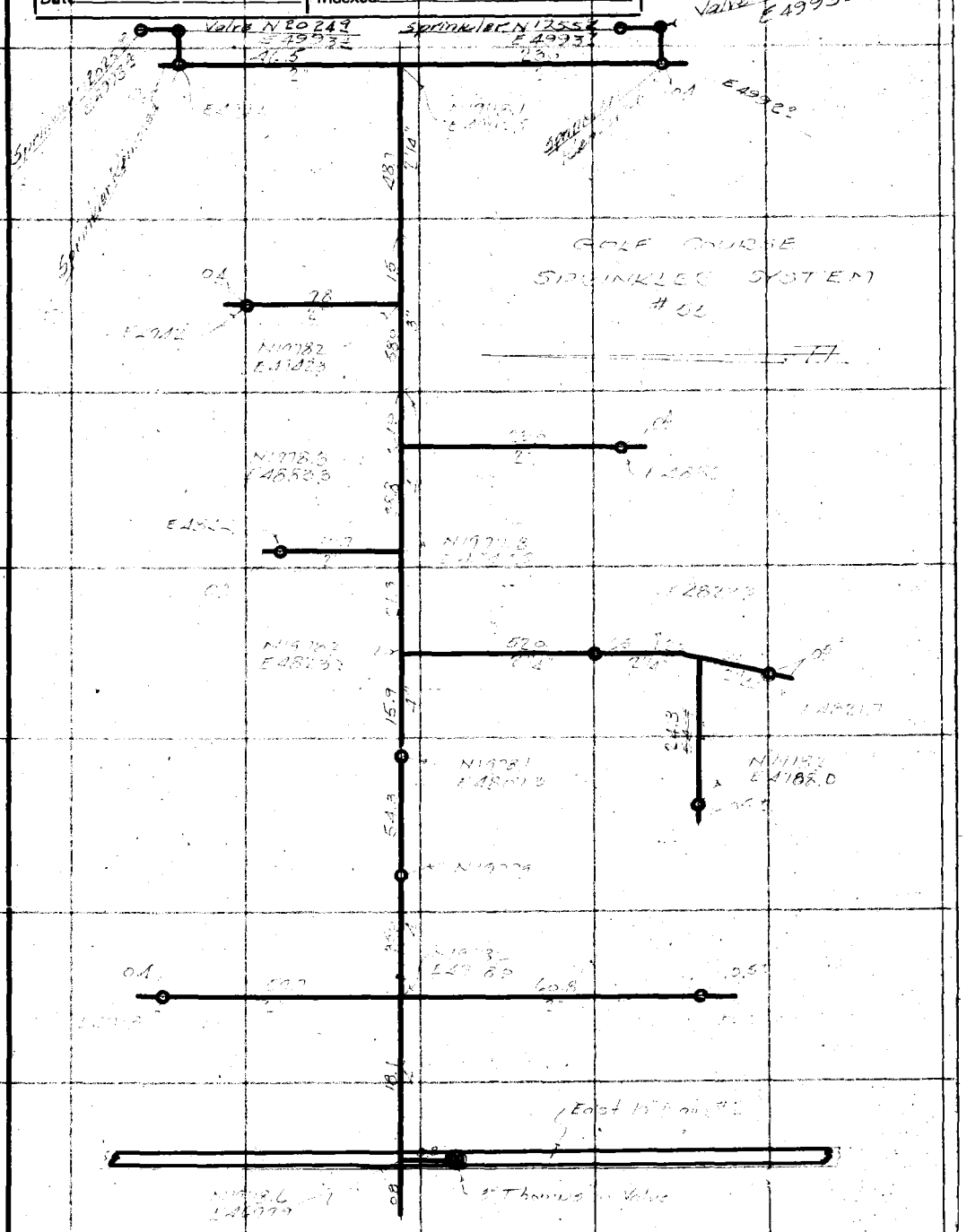

Note: Any Additions or Changes on This Sheet Must be Made or Circled in Red Ink With Date and Name of Person Making Change

Do not extend notes this side of this line

RETURN TO
LOS ANGELES COUNTY SURVEYOR
700 HALL OF RECORDS

FORM 247 10M 11-35

F.B. 664 Pg. 156

System Nº 56

GOLF COURSE
SPRINKLER SYSTEM
#56

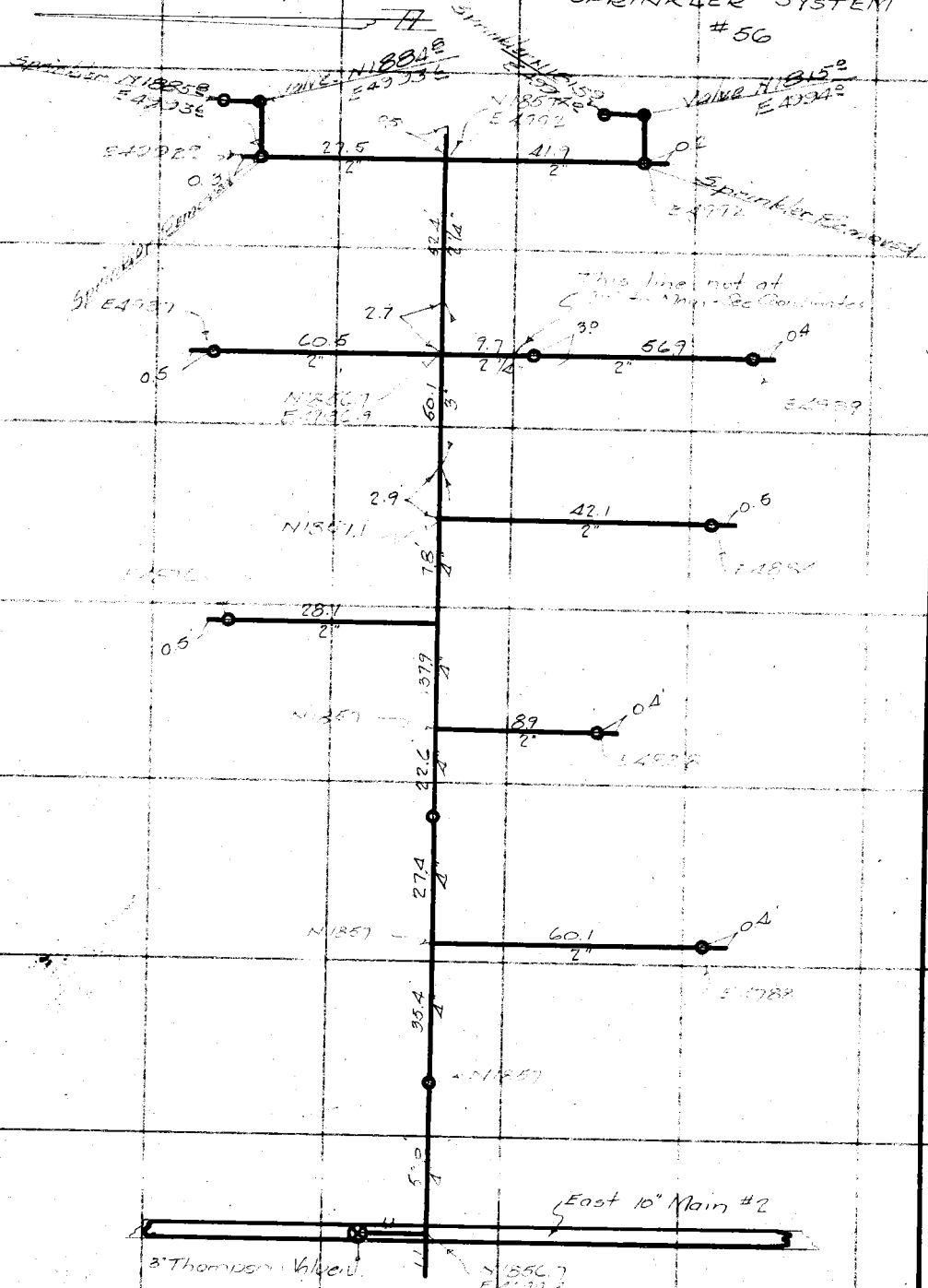

RETURN TO
LOS ANGELES COUNTY SURVEYOR
700 HALL OF RECORDS

Note: Any Additions or Changes on This Sheet Must be Made or Circled in Red Ink With Date and Name of Person Making Change.

Do not extend notes this side of this line

Notes Ck'd by	Survey of ROSS FIELD
Map No. B-1337	W. O. 8102 Tape No. St'd °F.
Office Work J.A.L.	Surveyed by ELLIOTT
Checked	Notes [illegible] Date [illegible]
Date	Indexed [illegible]

F.B. 664 Pg. 157

System No 57

GOLF COURSE SPRINKLING SYSTEM #57

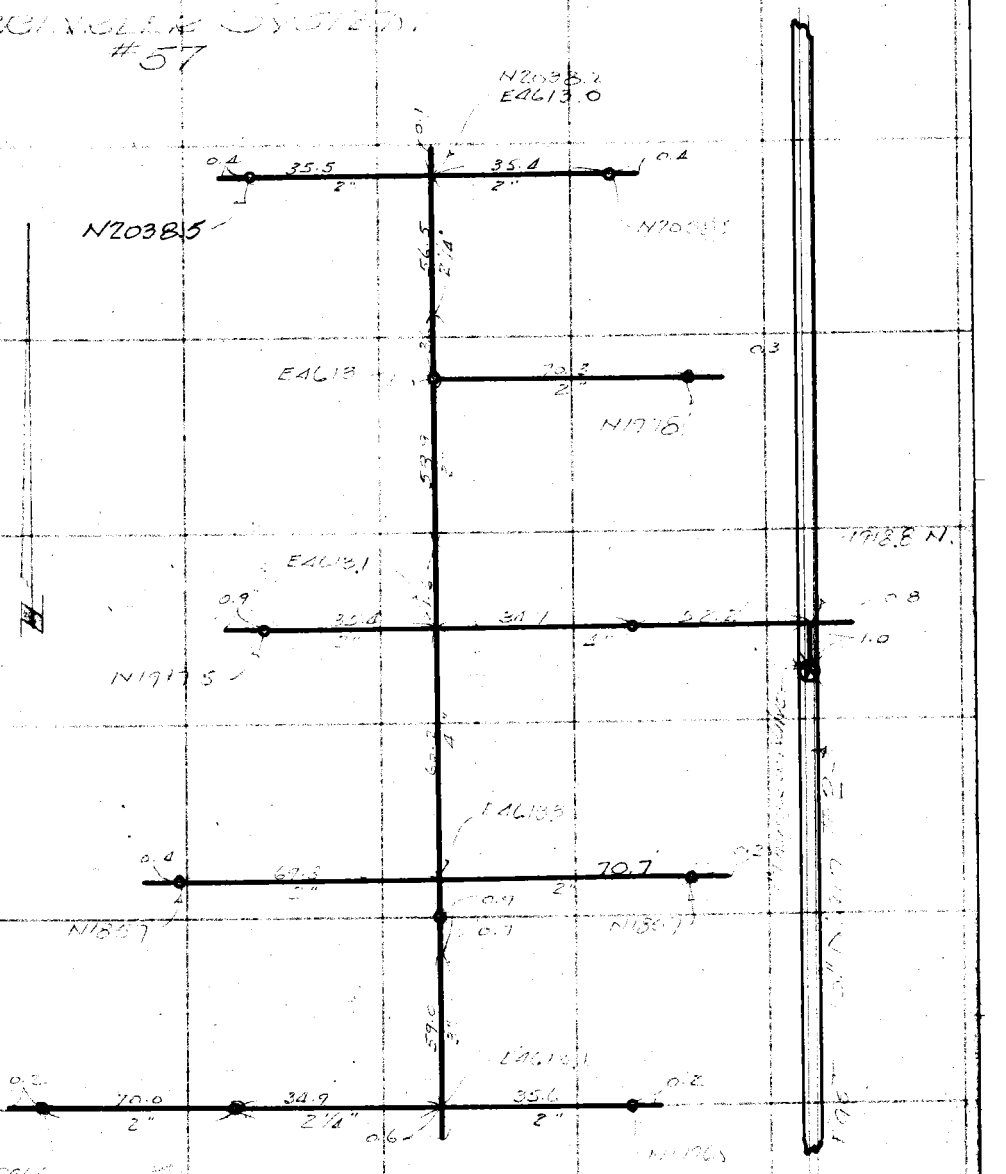

RETURN TO
LOS ANGELES COUNTY SURVEYOR
700 HALL OF RECORDS

Note: Any Additions or Changes on This Sheet Must Be Made or Circled in Red Ink With Date and Name of Person Making Change

Do not extend notes this side of this line

FORM 247 10M 11-38

F.B. 664 Pg. 158

System Nº 58

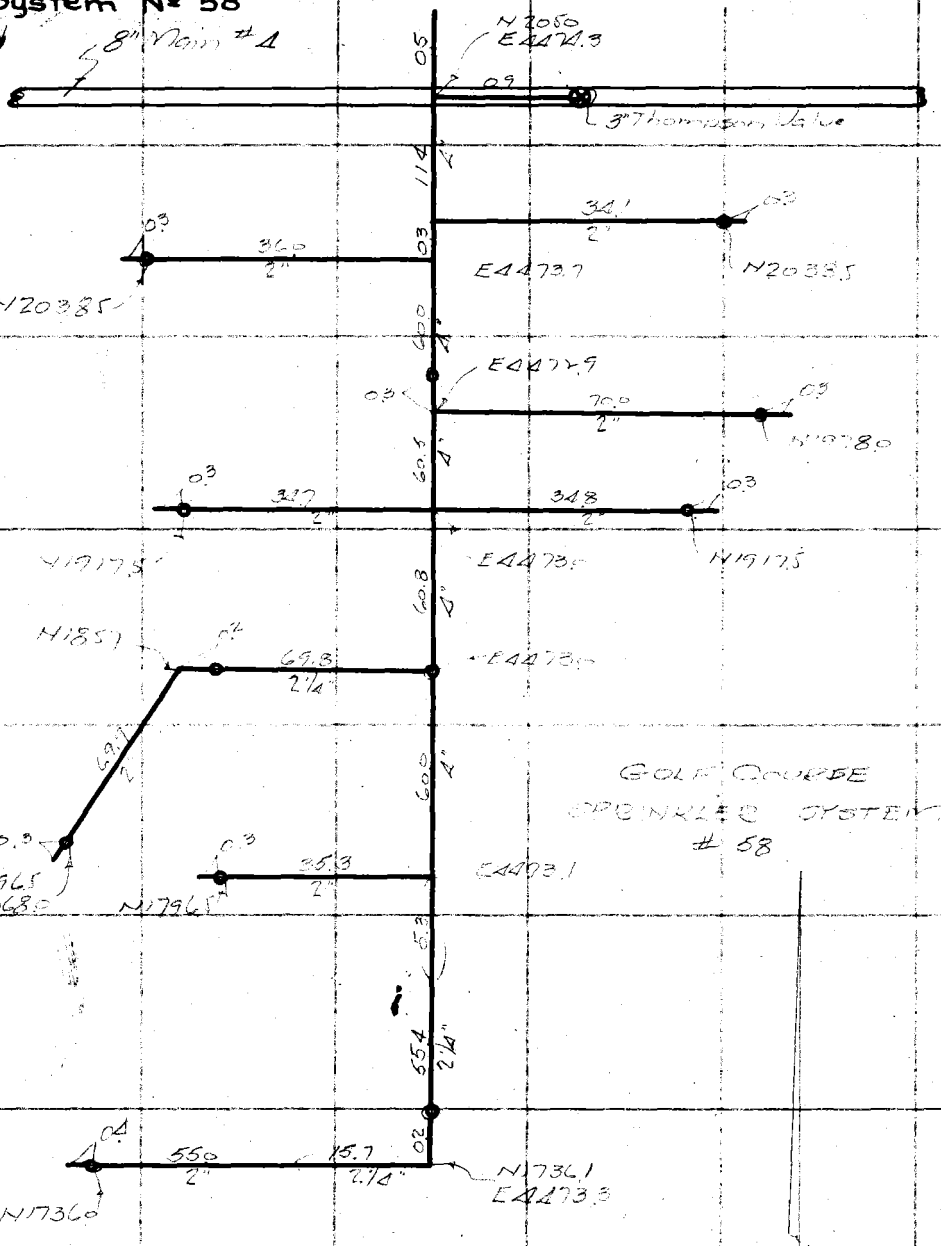

RETURN TO
LOS ANGELES COUNTY SURVEYOR
700 HALL OF RECORDS

Do not extend notes this side of this line

Note: Any Additions or Changes on This Sheet Must be Made or Circled in Red Ink With Date and Name of Person Making Change.

Notes Ck'd by	Survey of Ross Field
Map No. B-1337	W. O. 8100 Tape No. 066 St'd 34 F.
Office Work J.A.L.	Surveyed by Emmott
Checked	Notes RBE Date July '37
Date	Indexed C. Johnson

F.B. 664 PG. 159

System № 59

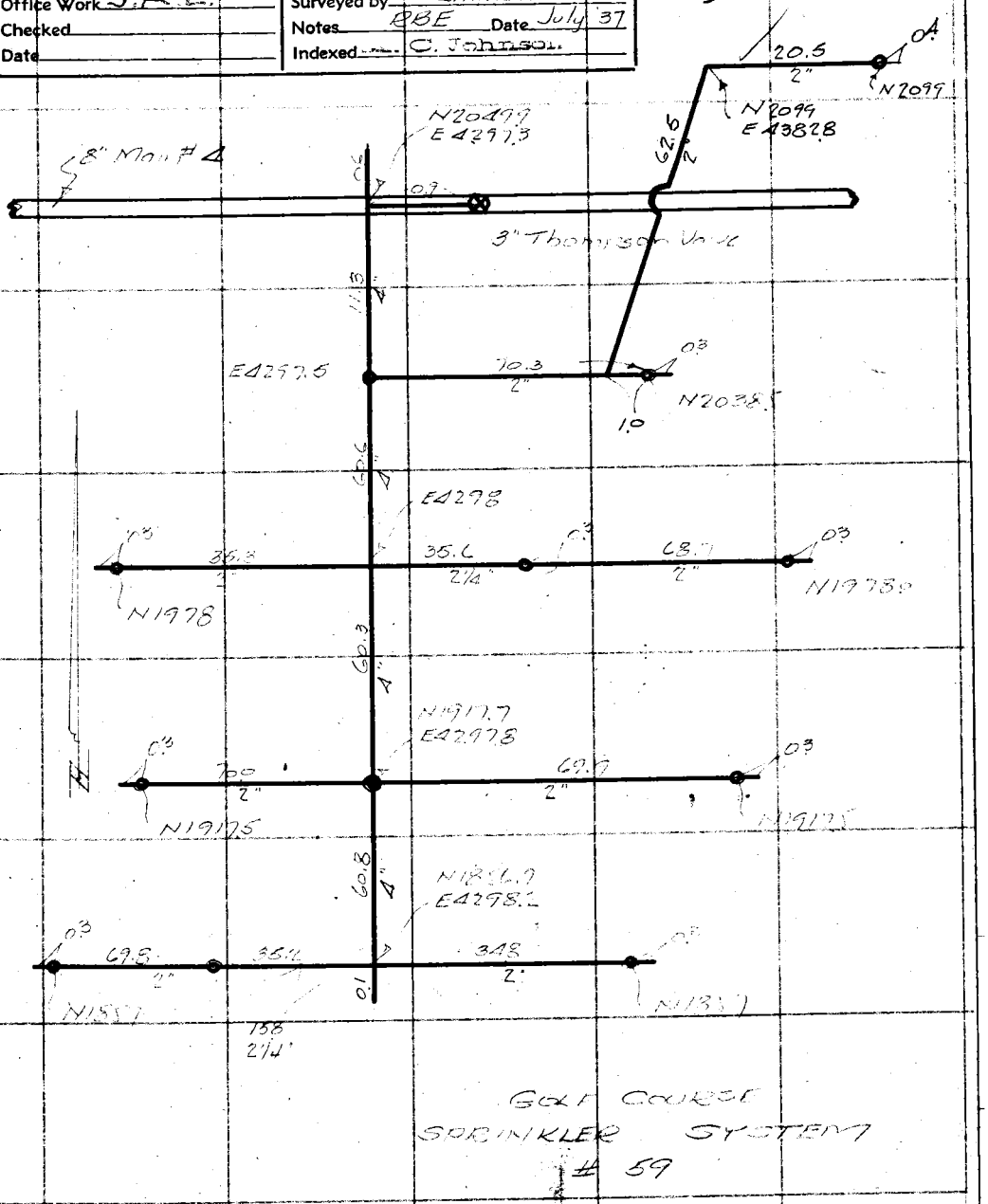

Golf Course
Sprinkler System
59

RETURN TO
LOS ANGELES COUNTY SURVEYOR
700 HALL OF RECORDS

Note: Any Additions or Changes on This Sheet Must be Made or Circled in Red Ink With Date and Name of Person Making Change.

Do not extend notes this side of this line

FORM 247 10M 11-35

F.B. 664 PG. 160

System Nº 60

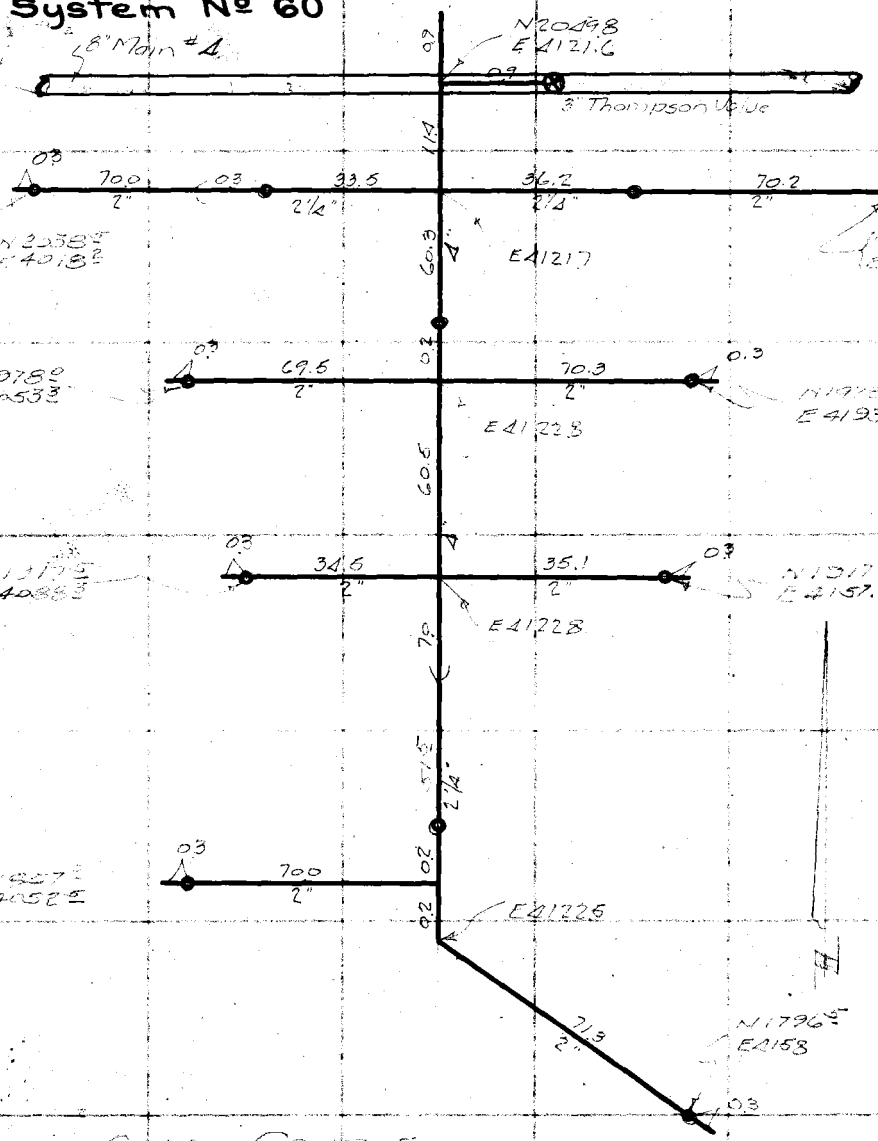

RETURN TO
LOS ANGELES COUNTY SURVEYOR
700 HALL OF RECORDS

Do not extend notes this side of this line

Note: Any Additions or Changes on This Sheet Must be Made or Circled in Red Ink With Date and Name of Person Making Change.

40

Notes Ck'd by	Survey of Ross Field
Map No. B-1337	W. O. 8100 Tape No. ___ St'd ___ °F.
Office Work J.A.L.	Surveyed by A. N. HELLSTROM
Checked	Notes Brock Date July '32
Date	Indexed

F.B. 664 PG. 161

System № 61

GOLF COURSE
SPRINKLER SYSTEM
#61

Note: Any Additions or Changes on This Sheet Must be Made or Circled in Red Ink With Date and Name of Person Making Change.

Do not extend notes this side of this line

RETURN TO
LOS ANGELES COUNTY SURVEYOR
700 HALL OF RECORDS

FORM 247 10M 11-35

F.B. 664 Pg. 162

System No 62

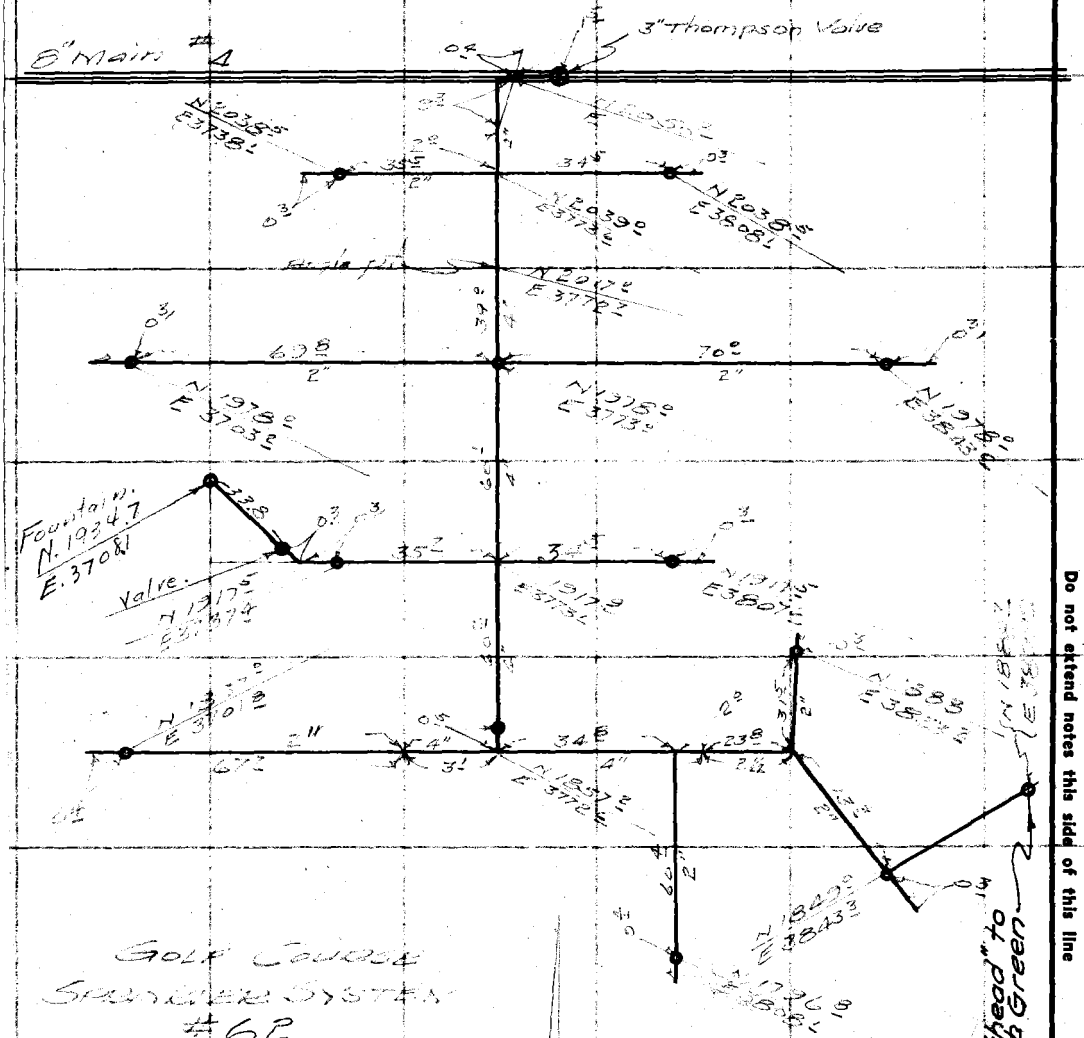

RETURN TO
LOS ANGELES COUNTY SURVEYOR
700 HALL OF RECORDS

Note: Any Additions or Changes on This Sheet Must be Made or Circled in Red Ink with Date and Name of Person Making Change.

Do not extend notes this side of this line

Notes Ck'd by		Survey of Ross Field	F.B. 664 Pg. 163
Map No. B-1337		W. 05100 Tape No. 066 St'd 84 °F.	System #63
Office Work		Surveyed by Emmott	
Checked		Notes RBE Date July 37	
Date		Indexed A. C. Johnson	

Note: Any Additions or Changes on This Sheet Must be Made in Red Ink or Circled and Name of Person Making Change With Date

Do not extend notes this side of this line

RETURN TO
LOS ANGELES COUNTY SURVEYOR
700 HALL OF RECORDS

"Hothead" to 13th Green V.H.S. 1-19-39

N. 1892±
E. 3555±

3" Thompson Valve

Sprinkler Control Valve

FORM 247 10M 11-35

F.B. 664 Pg. 164

System # 64

GOLF COURSE

SPRINKLER SYSTEM

64

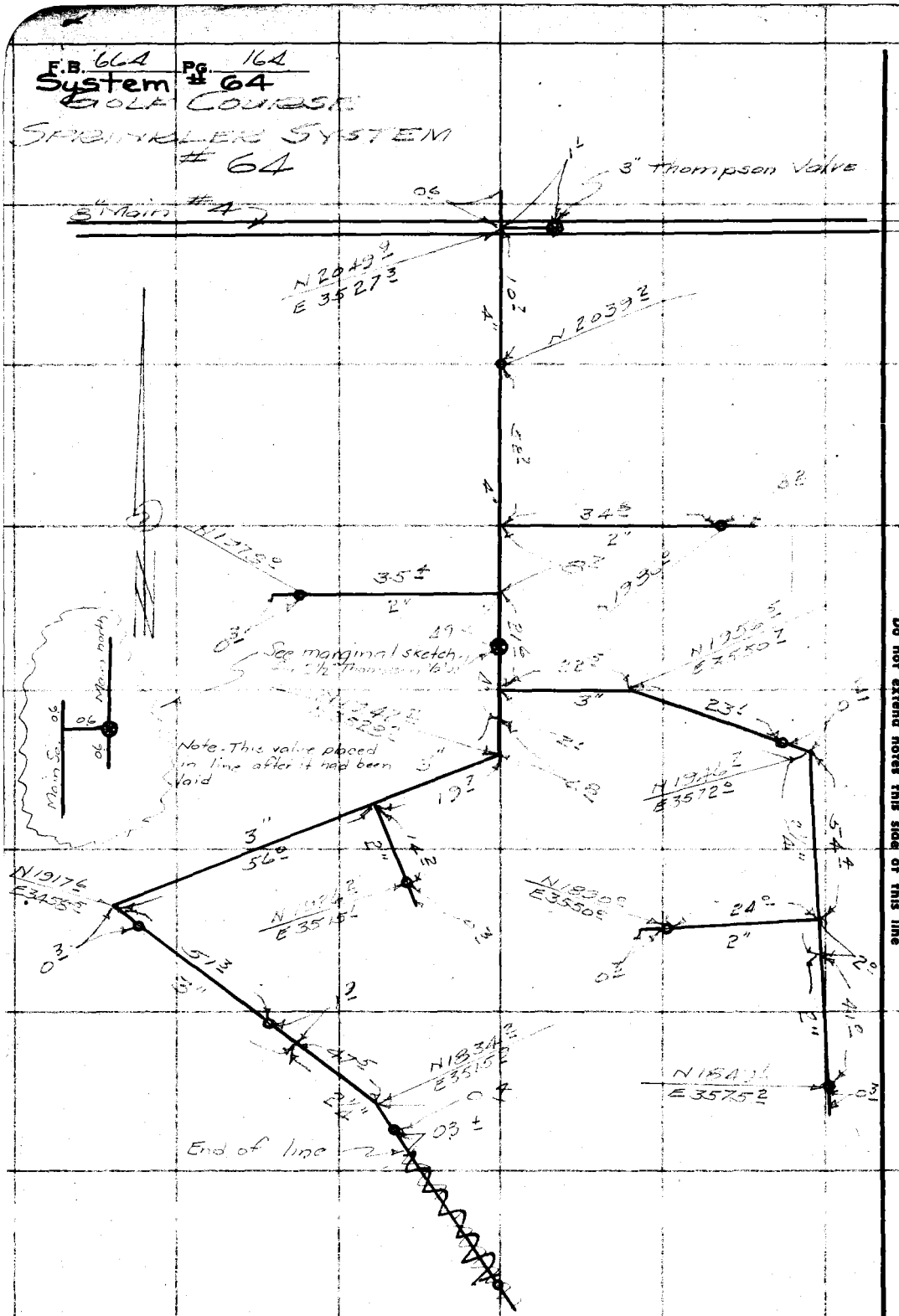

RETURN TO
LOS ANGELES COUNTY SURVEYOR
700 HALL OF RECORDS

Note: Any Additions or Changes on This Sheet Must be Made or Circled in Red Ink With Date and Name of Person Making Change.

Do not extend notes this side of this line

Notes Ck'd by	Survey of Ross Field	F.B. 66A Pg. 165
Map No. B-1337	W. O. 8100 Tape No. St'd °F.	System #65
Office Work J.A.L.	Surveyed by R.B. Emmott	Golf Course
Checked	Notes Naumann Date Sept 37	Sprinkler System
Date	Indexed A. C. Johnson	No 65



Note: Any Additions or Changes on This Sheet Must be Made or Circled in Red Ink With Date and Name of Person Making Change.

Do not extend notes this side of this line

RETURN TO
LOS ANGELES COUNTY SURVEYOR
700 HALL OF RECORDS

FORM 247 10M 11-35

F.B. 664 PG. 166

System No 66

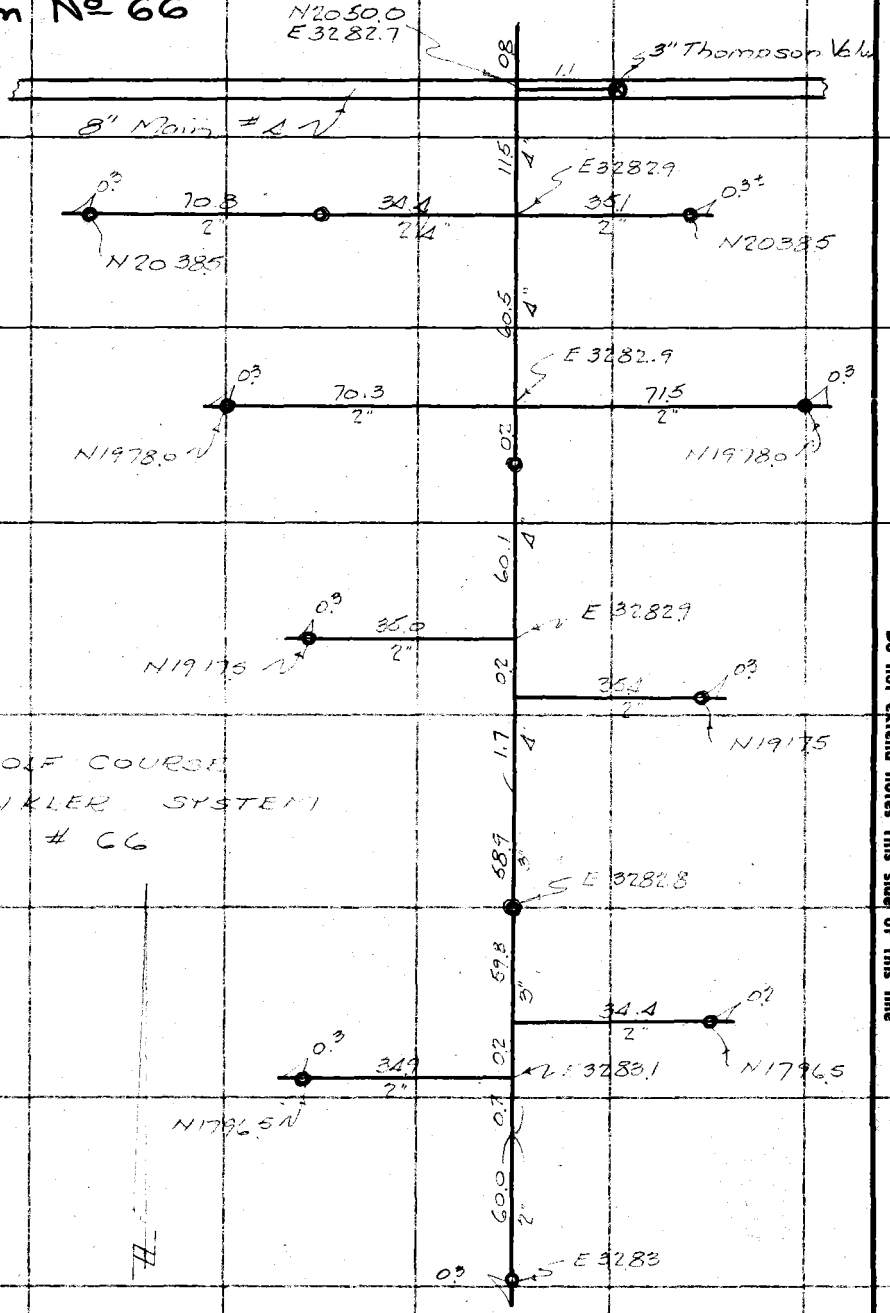

RETURN TO
LOS ANGELES COUNTY SURVEYOR
700 HALL OF RECORDS

Do not extend notes this side of this line

Note: Any Additions or Changes on This Sheet Must be Made or Circled in Red Ink With Date and Name of Person Making Change.

Notes Ck'd by	Survey of Ross Field
Map No. B-1337	W. O. 8100 Tape No. 066 St'd 84 °F.
Office Work J.A.L.	Surveyed by Emmott
Checked	Notes Date Sept '37
Date	Indexed A. C. Johnson

F.B. 664 Pg. 167

System No 67

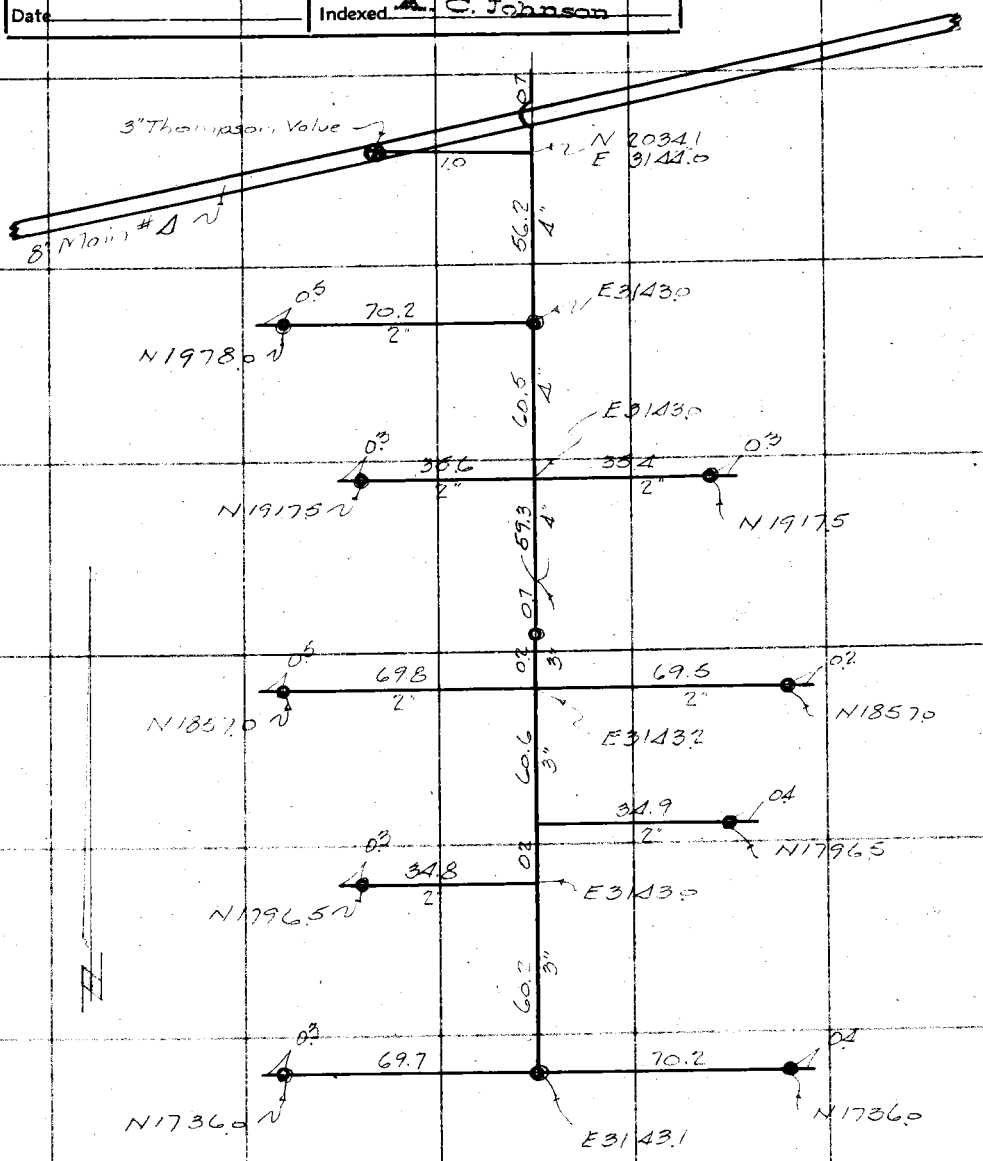

GOLF COURSE
SPRINKLER SYSTEM
66

Note: Any Additions or Changes on This Sheet Must be Made or Circled in Red Ink With Date and Name of Person Making Change.

Do not extend notes this side of this line

RETURN TO
LOS ANGELES COUNTY SURVEYOR
700 HALL OF RECORDS

FORM 247 10M 11-36

F.B. 664 PG. 168

System Nº 68

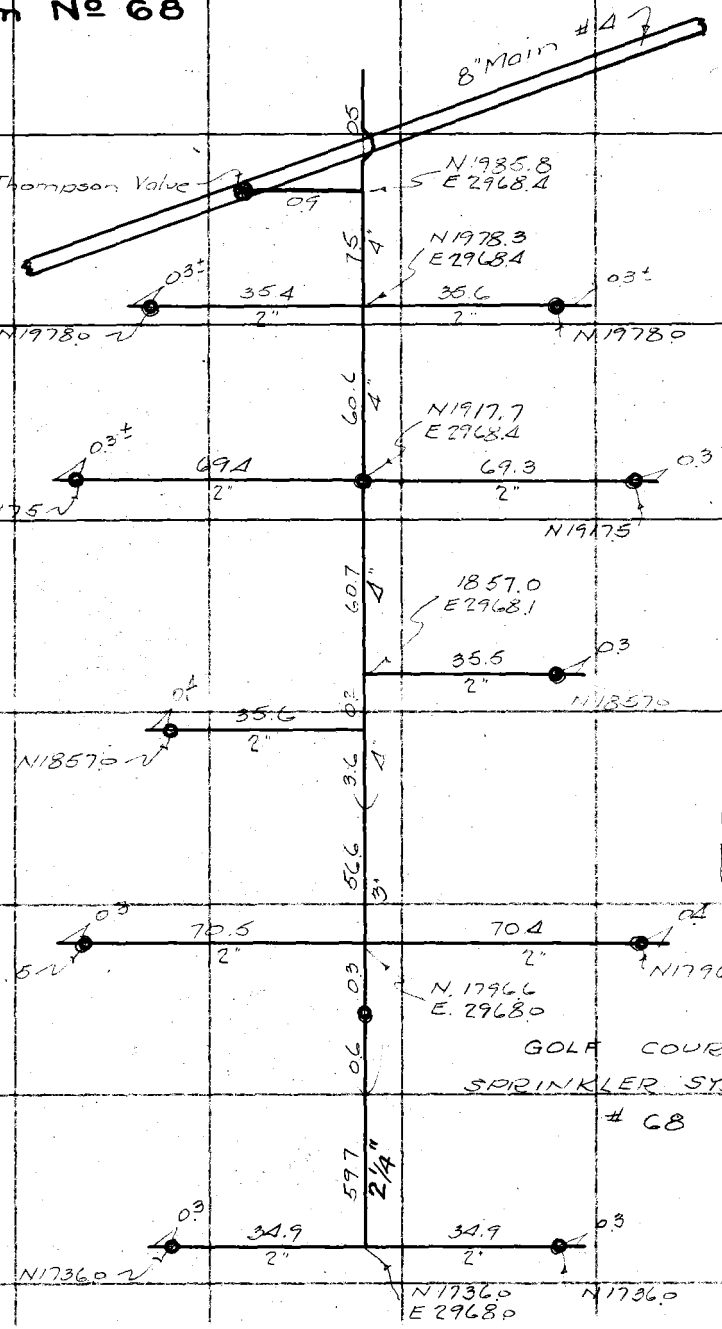

RETURN TO
LOS ANGELES COUNTY SURVEYOR
700 HALL OF RECORDS

Do not extend notes this side of this line

Note: Any Additions or Changes on This Sheet Must be Made or Circled in Red Ink With Date and Name of Person Making Change.

Notes Ck'd by	Survey of Ross Field
Map No. B-1337	W. O 8100 Tape No. 066 St'd 84° F.
Office Work J.A.L.	Surveyed by Emmott
Checked	Notes RBE Date Oct. '37
Date	Indexed A. C. Johnson

F.B. 664 Pg. 169

System No 69

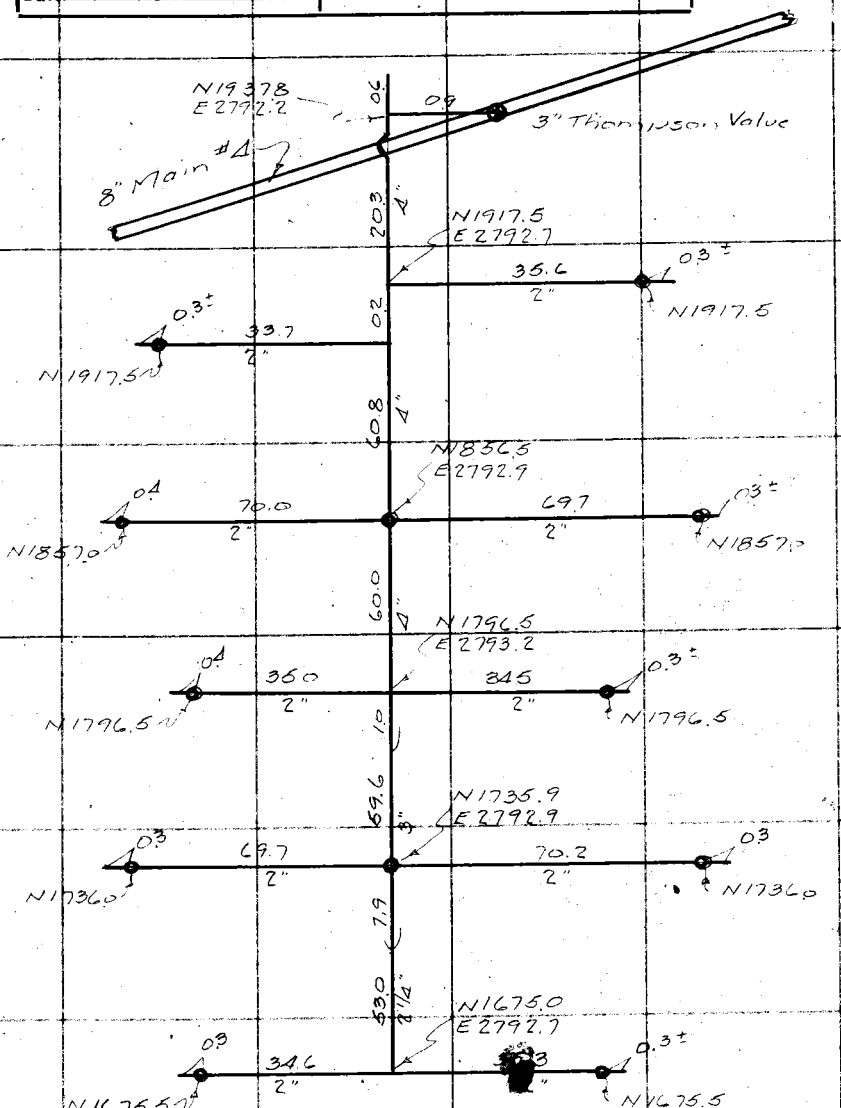

RETURN TO
LOS ANGELES COUNTY SURVEYOR
700 HALL OF RECORDS

Note: Any Additions or Changes on This Sheet Must be Made or Circled in Red Ink With Date and Name of Person Making Change.

Do not extend notes this side of this line

FORM 247 10M 11-35

F.B. 664 PG. 170

System Nº 70

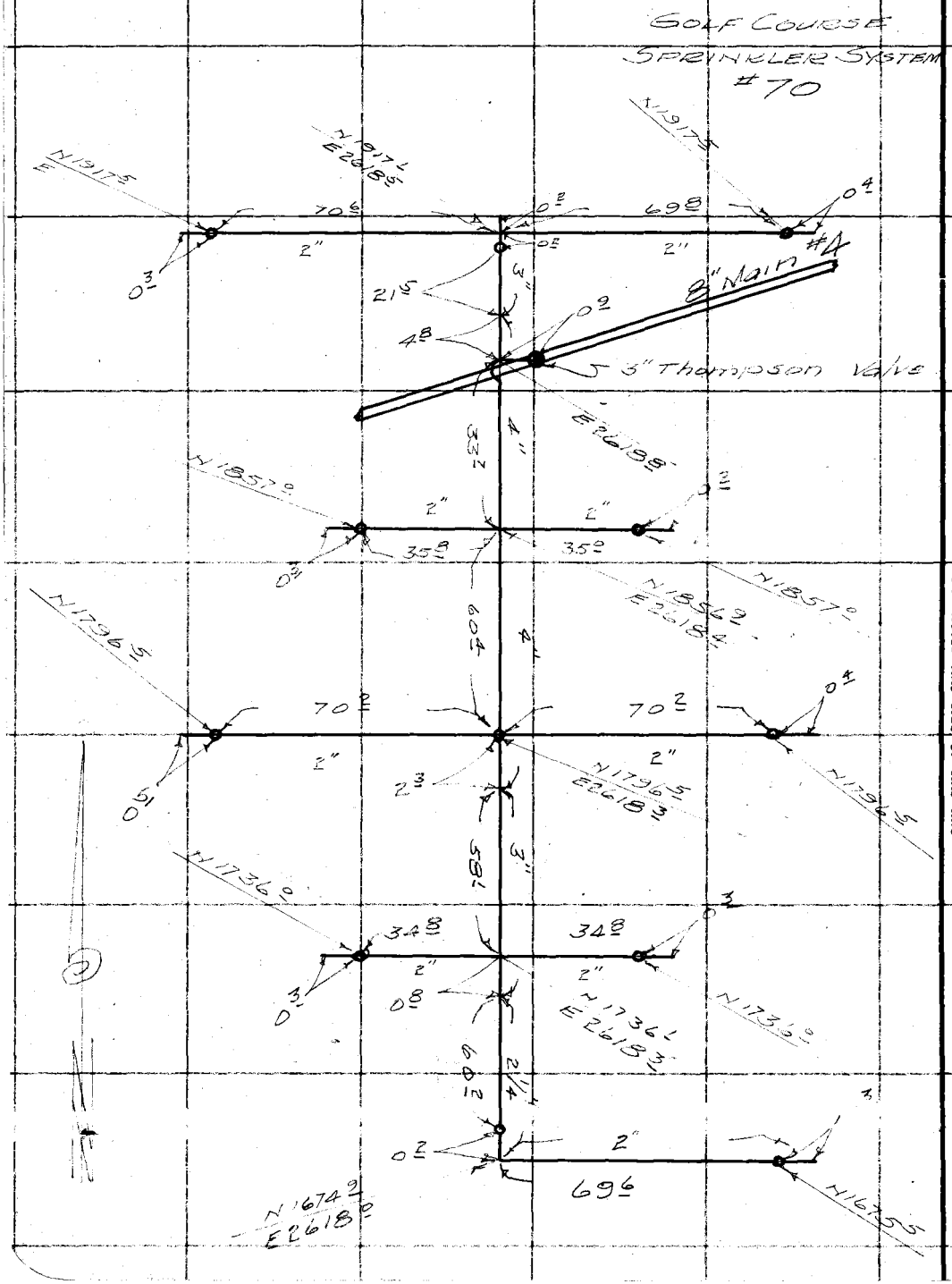

RETURN TO
LOS ANGELES COUNTY SURVEYOR
700 HALL OF RECORDS

Note: Any Additions or Changes on This Sheet Must be Made or Circled in Red Ink With Date and Name of Person Making Change.

Do not extend notes this side of this line

Notes Ck'd by	Survey of Moss Field
Map No. B-1337	W. O. 8100 Tape No. 066 St'd 84° F.
Office Work J. A. L.	Surveyed by
Checked	Notes Date
Date	Indexed A. C. Johnson

F.B. 664 Pg. 171

System Nº 71

Note: Any Additions or Changes on This Sheet Must be Made or Circled in Red Ink With Date and Name of Person Making Change.

Do not extend notes this side of this line

RETURN TO
LOS ANGELES COUNTY SURVEYOR
720 HALL OF RECORDS

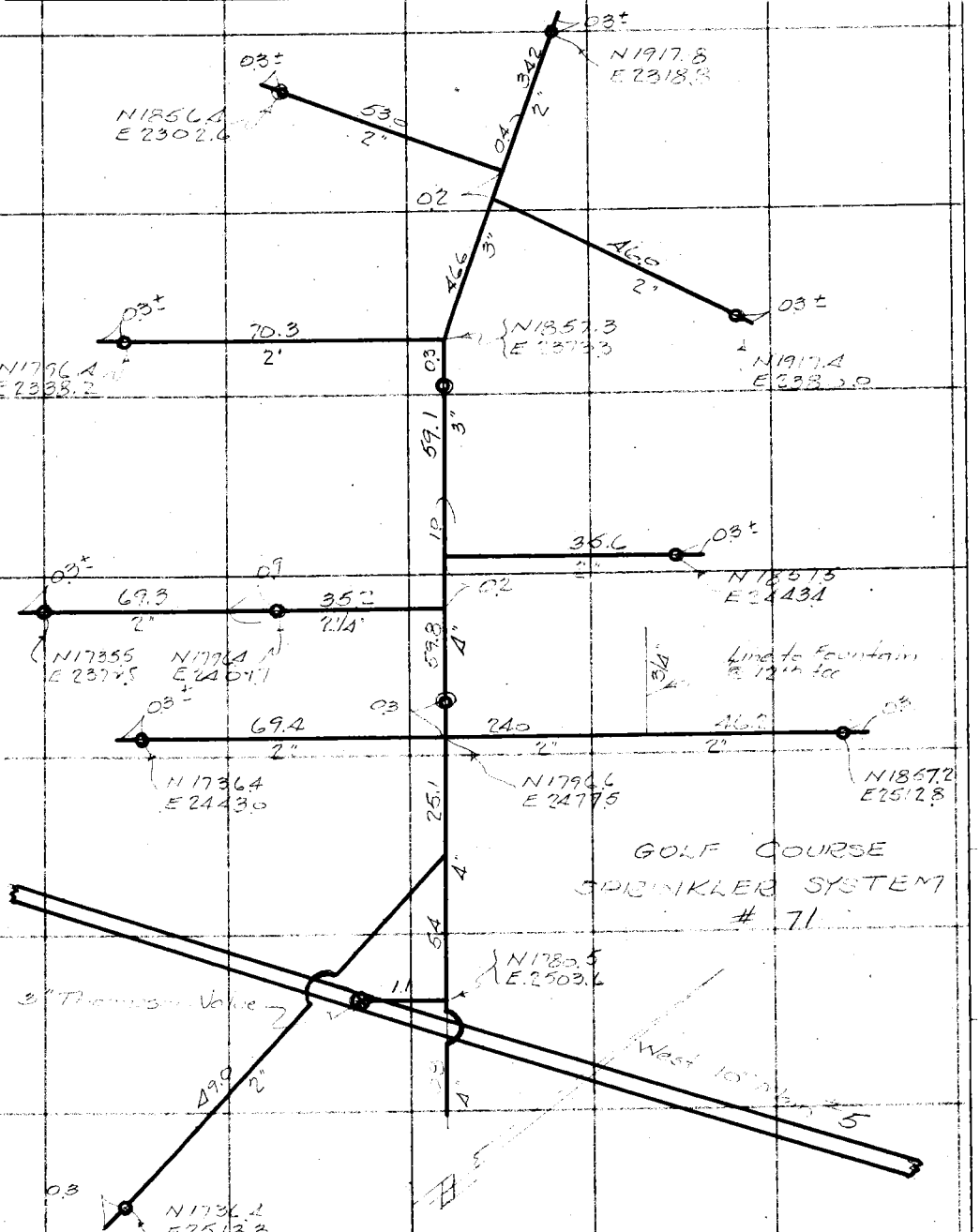

FORM 247 10M 11-35

F.B. 664 PG. 17

System Nº 72

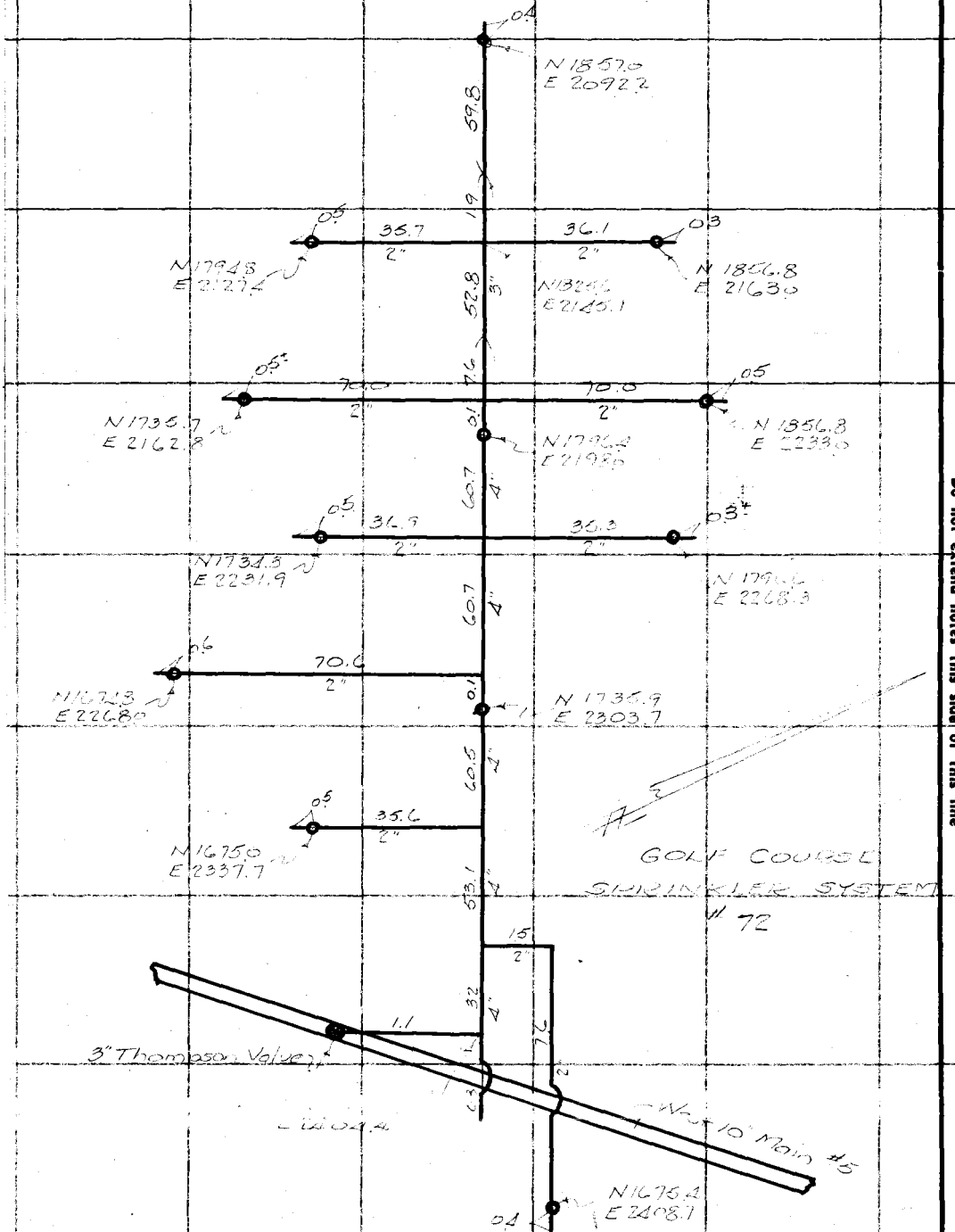

RETURN TO
LOS ANGELES COUNTY SURVEYOR
700 HALL OF RECORDS

Do not extend notes this side of this line

Note: Any Additions or Changes on This Sheet Must be Made or Circled in Red Ink With Date and Name of Person Making Change.

Notes Ck'd by	Survey of Ross Field	F.B. 664 Pg. 173
Map No. B-1337	W. O. 8100 Tape No. 066 St'd °F.	System Nº 73
Office Work J.A.L.	Surveyed by R.B. Emmett	
Checked	Notes Newman Date Feb '38	
Date	Indexed A. C. Johnson	

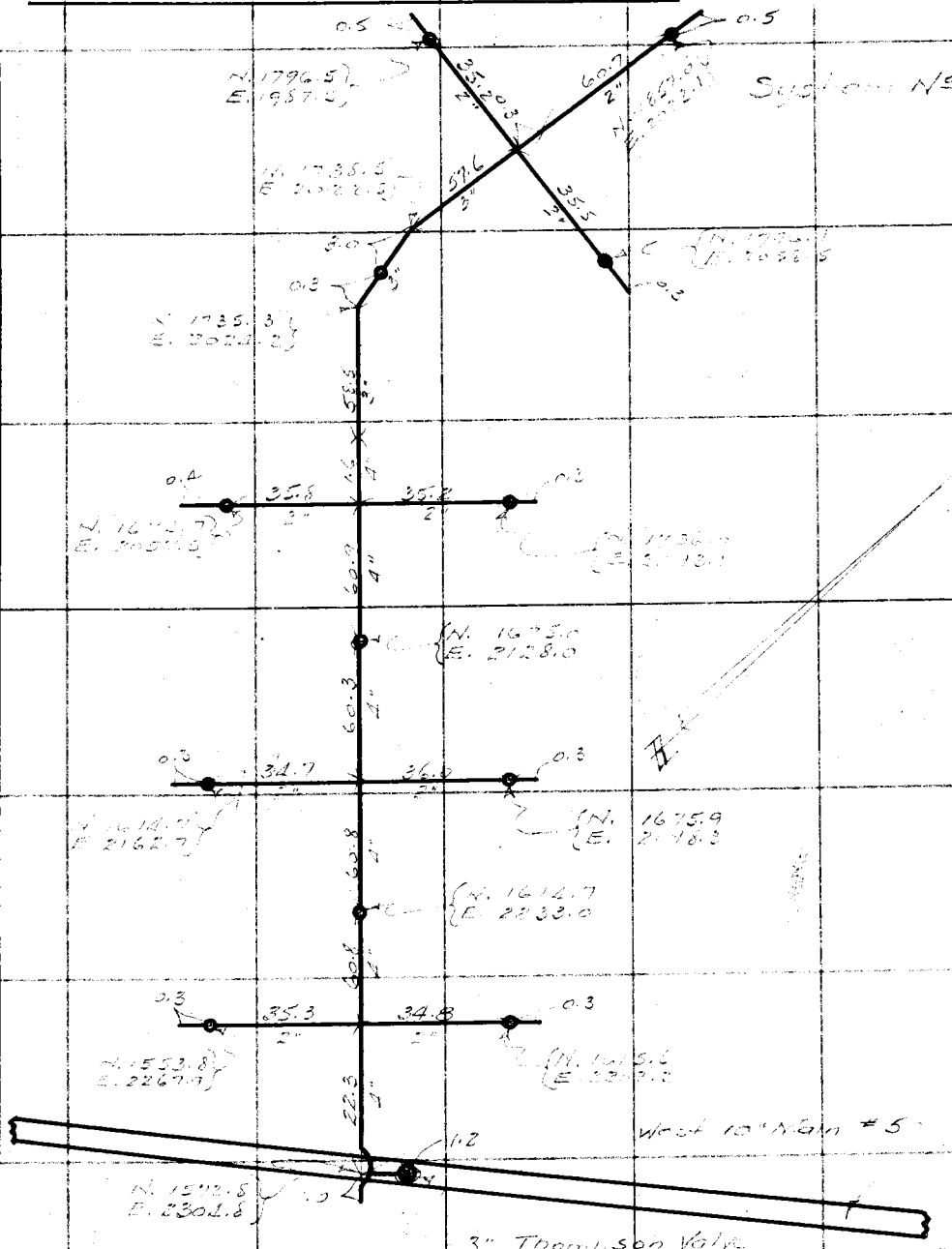

Note: Any Additions or Changes on This Sheet Must be Made or Circled in Red Ink With Date and Name of Person Making Change.

Do not extend notes this side of this line

RETURN TO
LOS ANGELES COUNTY SURVEYOR
700 HALL OF RECORDS

FORM 247 10M 11-85

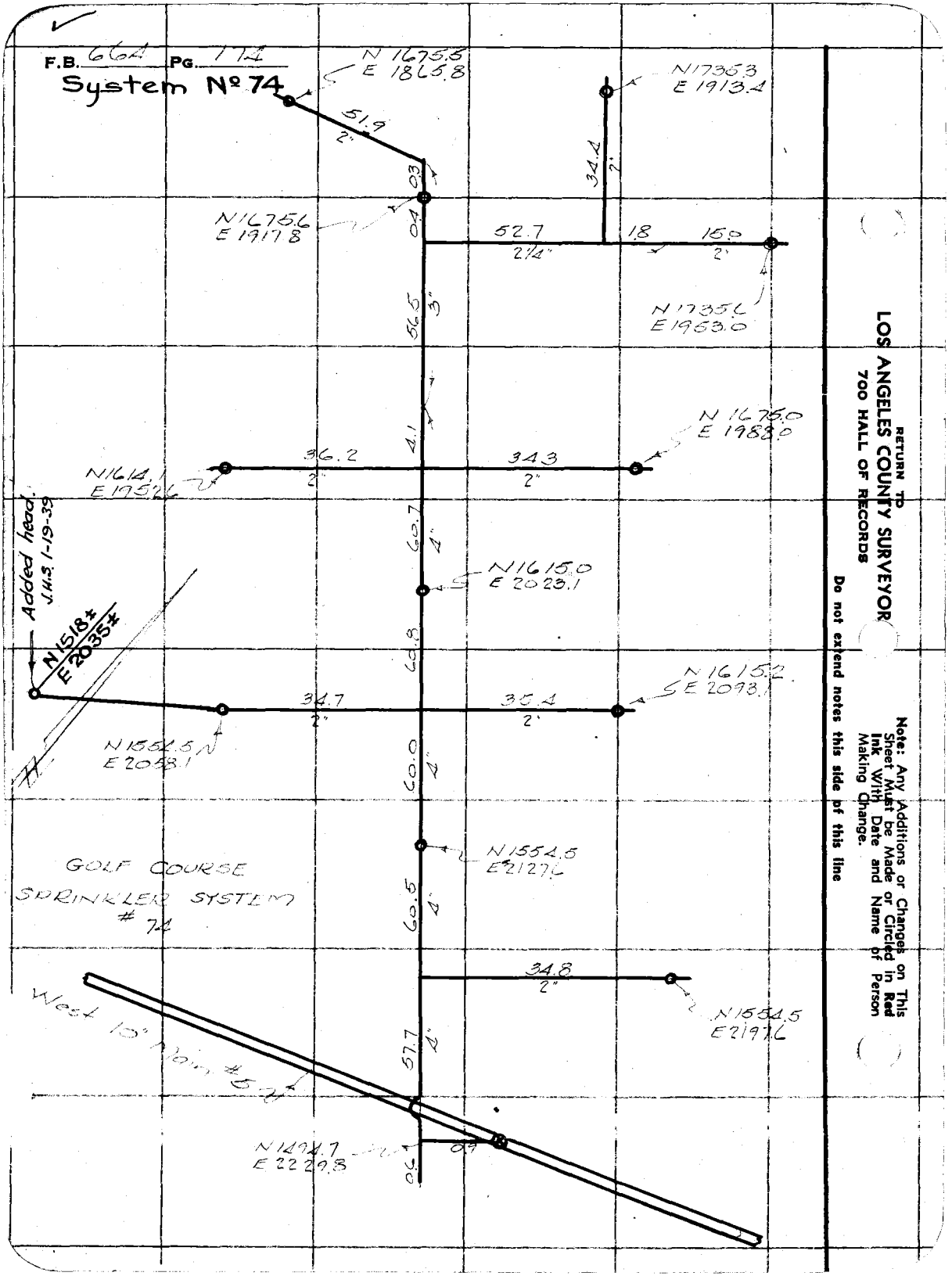

RETURN TO
LOS ANGELES COUNTY SURVEYOR
700 HALL OF RECORDS

Do not extend notes this side of this line

Note: Any Additions or Changes on This Sheet Must be Made or Circled in Red Ink With Date and Name of Person Making Change.

Notes Ck'd by	Survey of Ross Field	F.B. 664 Pg. 175
Map No. B-1337	W. O. 8100 Tape No. 066 St'd 84°F.	System № 75
Office Work [illegible]	Surveyed by Emmott	
Checked	Notes RBE Date Dec '37	
Date	Indexed A. C. Johnson	

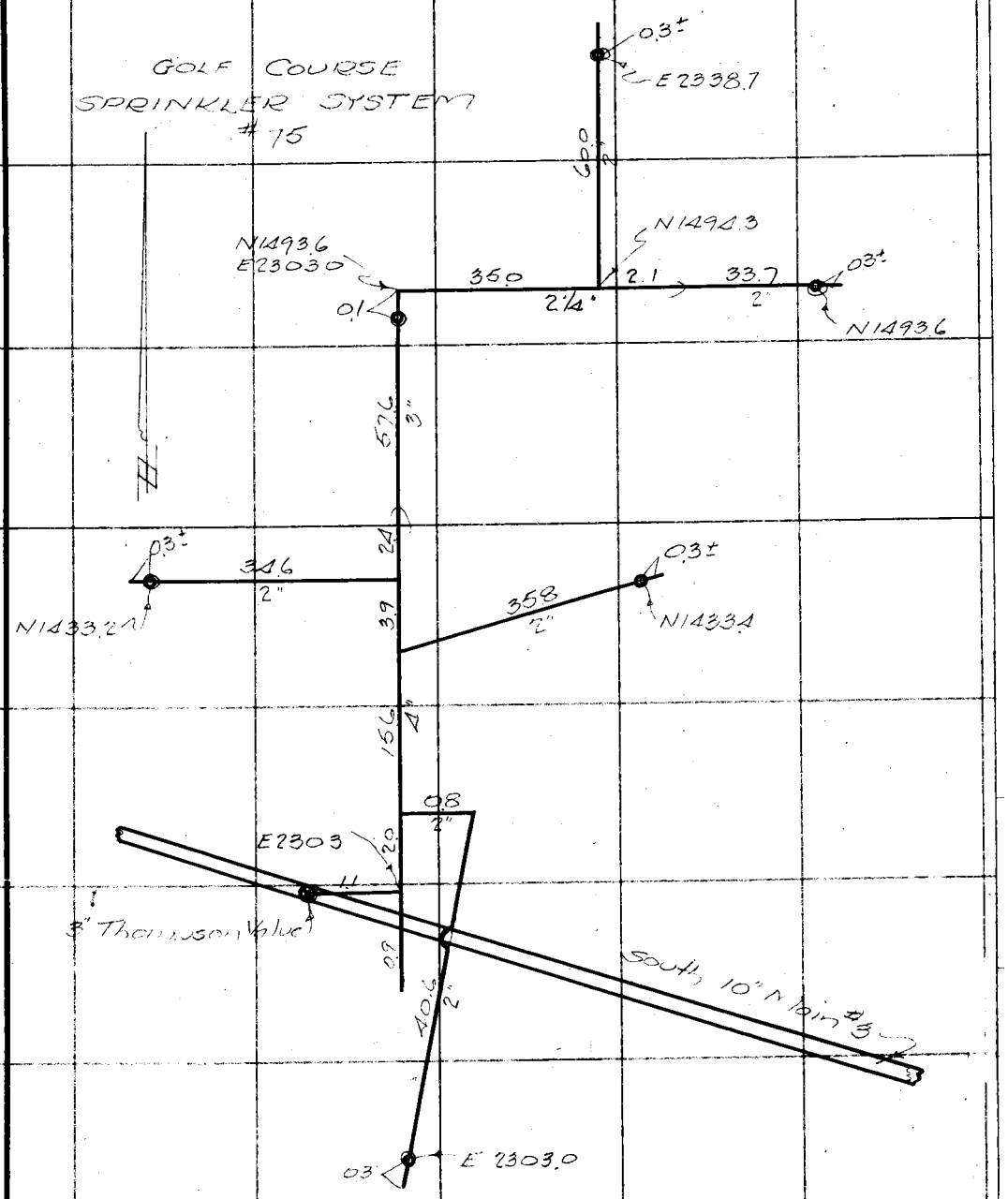

Note: Any Additions or Changes on This Sheet Must be Made or Circled in Red Ink With Date and Name of Person Making Change.

Do not extend notes this side of this line

RETURN TO
LOS ANGELES COUNTY SURVEYOR
700 HALL OF RECORDS

FORM 247 10M 11-35

F.B. 664 Pg. 176
System Nº 76

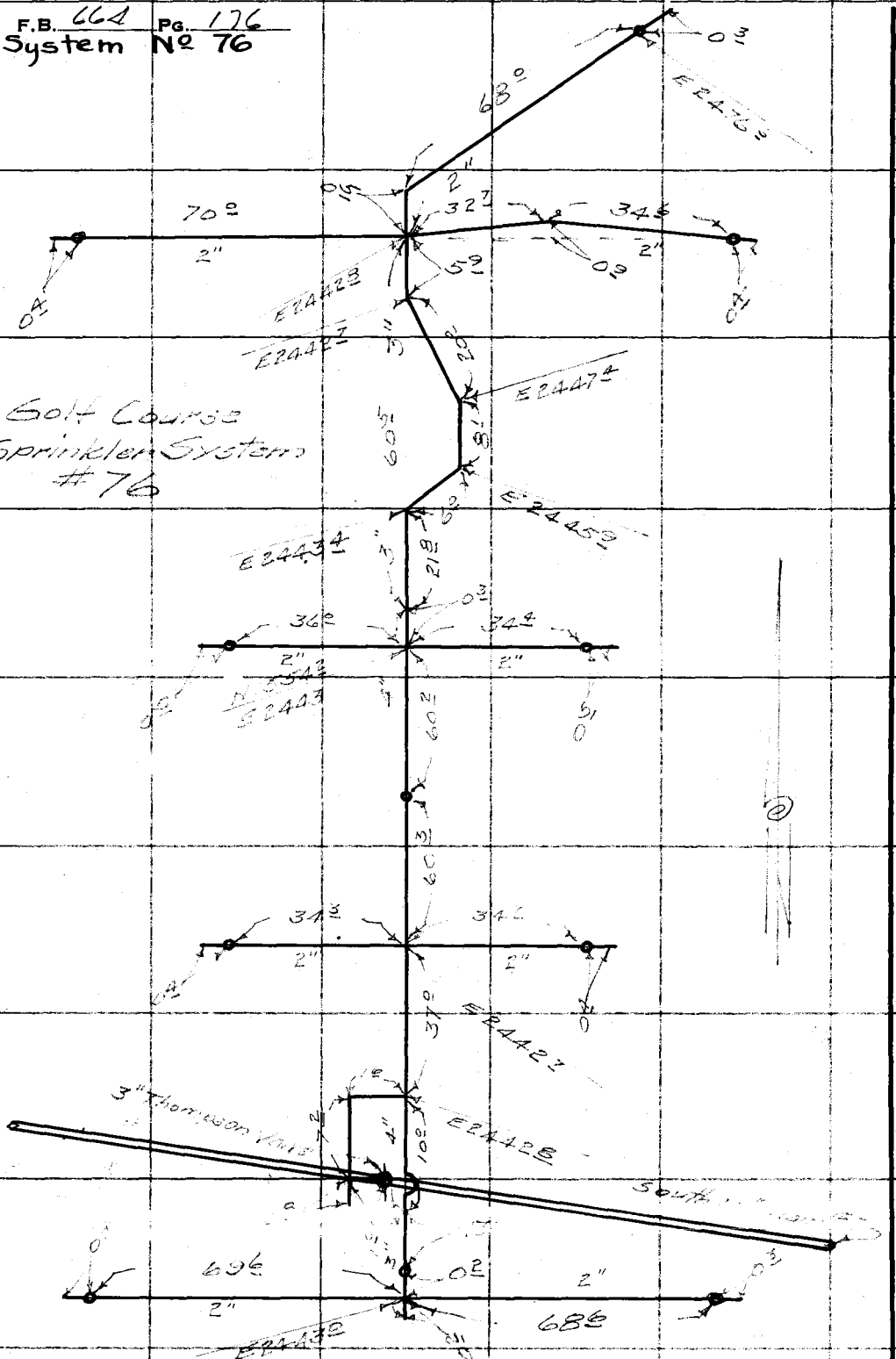

RETURN TO
LOS ANGELES COUNTY SURVEYOR
700 HALL OF RECORDS

Note: Any Additions or Changes on This Sheet Must be Made or Circled in Red Ink With Date and Name of Person Making Change.

Do not extend notes this side of this line

Notes Ck'd by	Survey of Ross Field
Map No. B-1337	W. O. 8100 Tape No. 066 St'd 84° F.
Office Work	Surveyed by Emmott
Checked	Notes OSE Date Dec. 38
Date	Indexed A. C. Johnson

F.B. 664 Pg. 177

System No 77

Note: Any Additions or Changes on This Sheet Must be Made or Circled in Red Ink With Date and Name of Person Making Change.

Do not extend notes this side of this line

RETURN TO
LOS ANGELES COUNTY SURVEYOR
700 HALL OF RECORDS

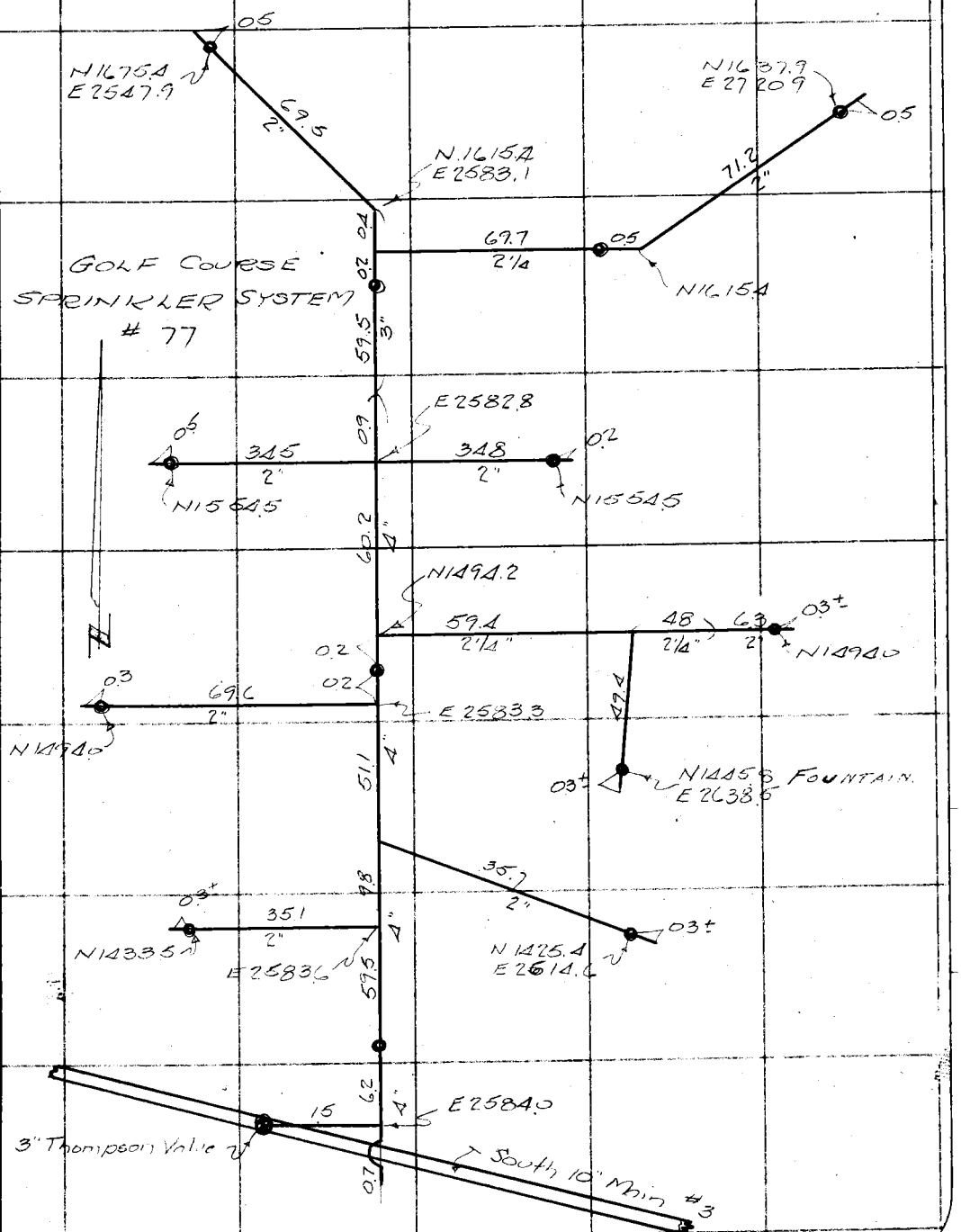

FORM 247 10M 11-38

F.B. 664 PG. 178

System Nº 78

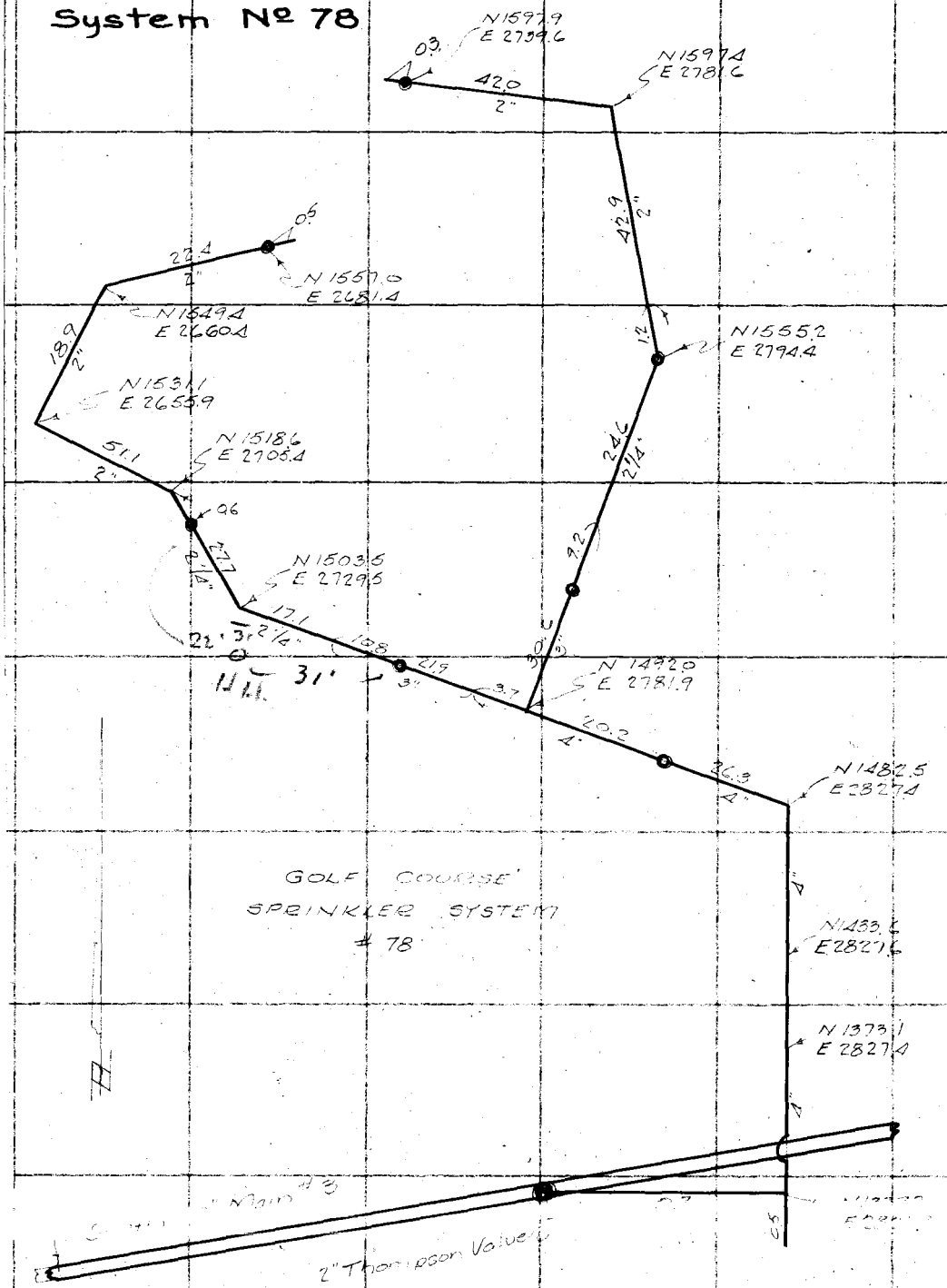

RETURN TO
LOS ANGELES COUNTY SURVEYOR
700 HALL OF RECORDS

Note: Any Additions or Changes on This Sheet Must be Made or Circled in Red Ink With Date and Name of Person Making Change.

Do not extend notes this side of this line

Notes Ck'd by	Survey of Ross Field
Map No. B-1337	W. 08100 Tape No. 966 St'd 84 °F.
Office Work J. P. L.	Surveyed by Emmott
Checked	Notes KBE Date Aug. 37
Date	Indexed A. C. Johnson

F.B. 664 PG. 179

System No 79

Note: Any Additions or Changes on This Sheet Must be Made or Circled in Red Ink With Date and Name of Person Making Change.

Do not extend notes this side of this line

RETURN TO
LOS ANGELES COUNTY SURVEYOR
720 HALL OF RECORDS

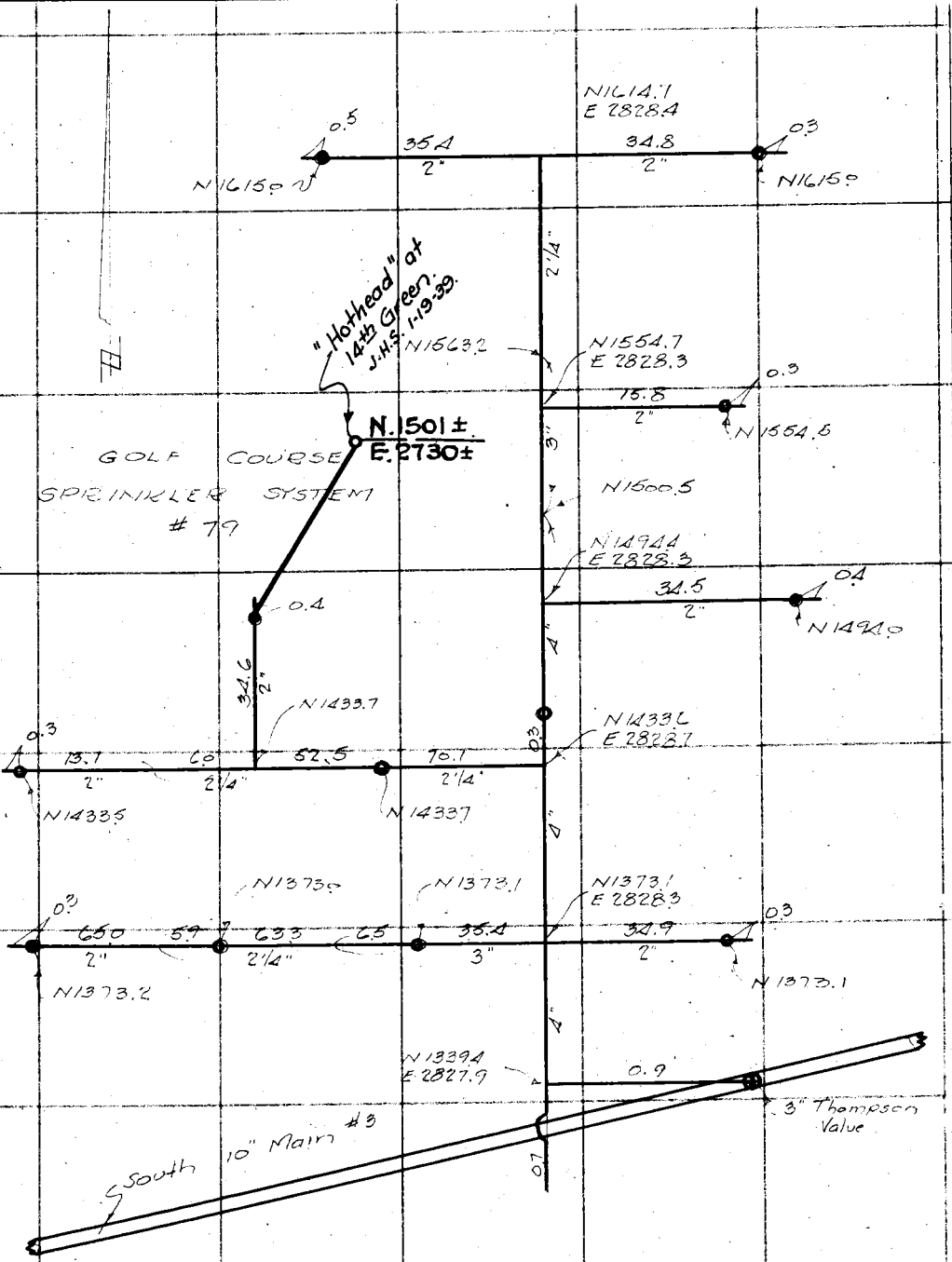

FORM 247 10M 11-35

F.B. 664 PG. 180

System Nº 80

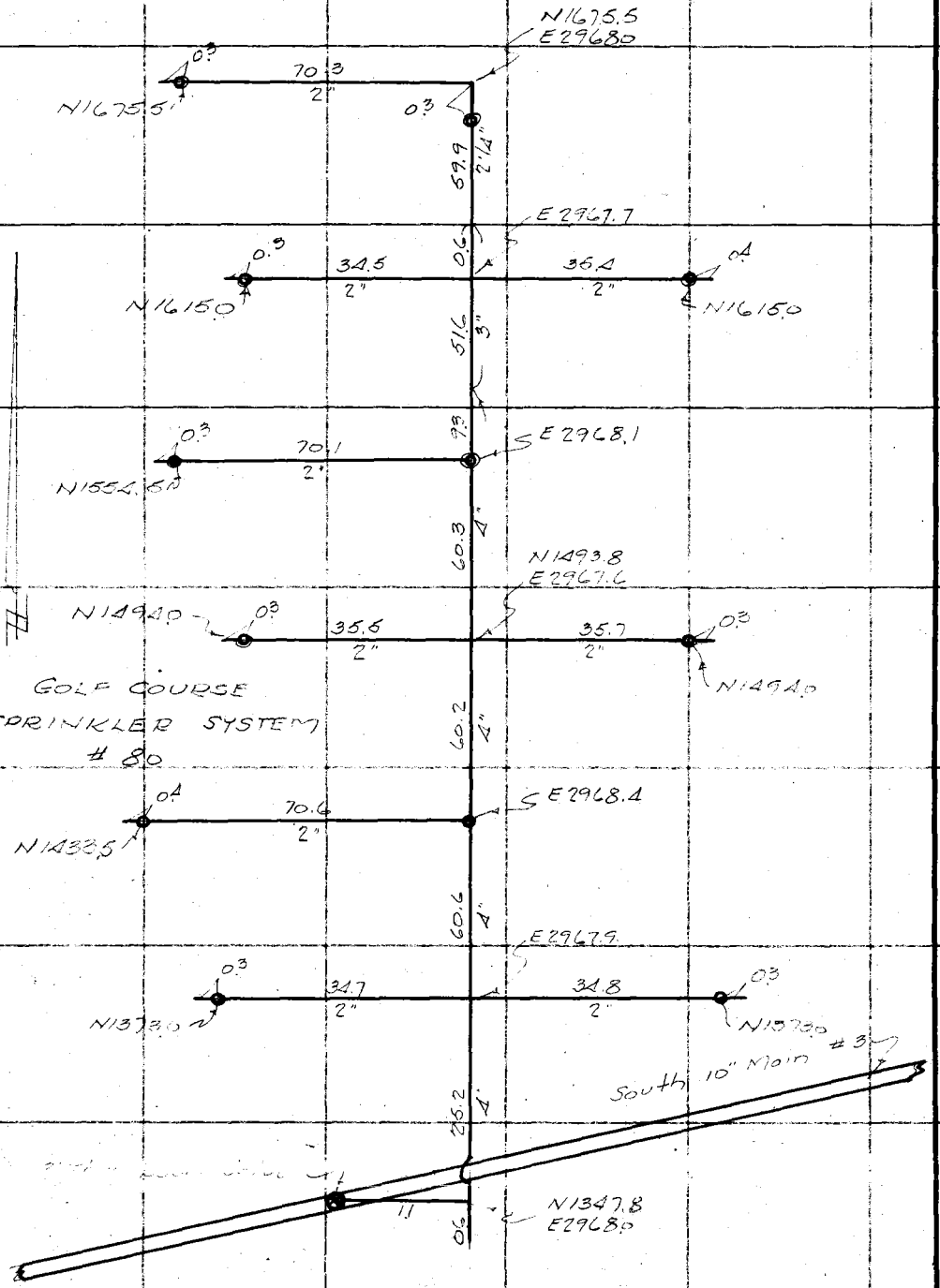

RETURN TO
LOS ANGELES COUNTY SURVEYOR
700 HALL OF RECORDS

Note: Any Additions or Changes on This Sheet Must be Made or Circled in Red Ink With Date and Name of Person Making Change.

Do not extend notes this side of this line

Notes Ck'd by	Survey of Ross Field
Map No. B-1337	W. O. 8100 Tape No. St'd °F.
Office Work J. P. L.	Surveyed by Emmott
Checked	Notes " Date Oct. '37
Date	Indexed A. C. Johnson

F.B. 664 Pg. 181

System No 81

Note: Any Additions or Changes on This Sheet Must be Made or Circled in Red Ink With Date and Name of Person Making Change.

Do not extend notes this side of this line

RETURN TO
LOS ANGELES COUNTY SURVEYOR
700 HALL OF RECORDS

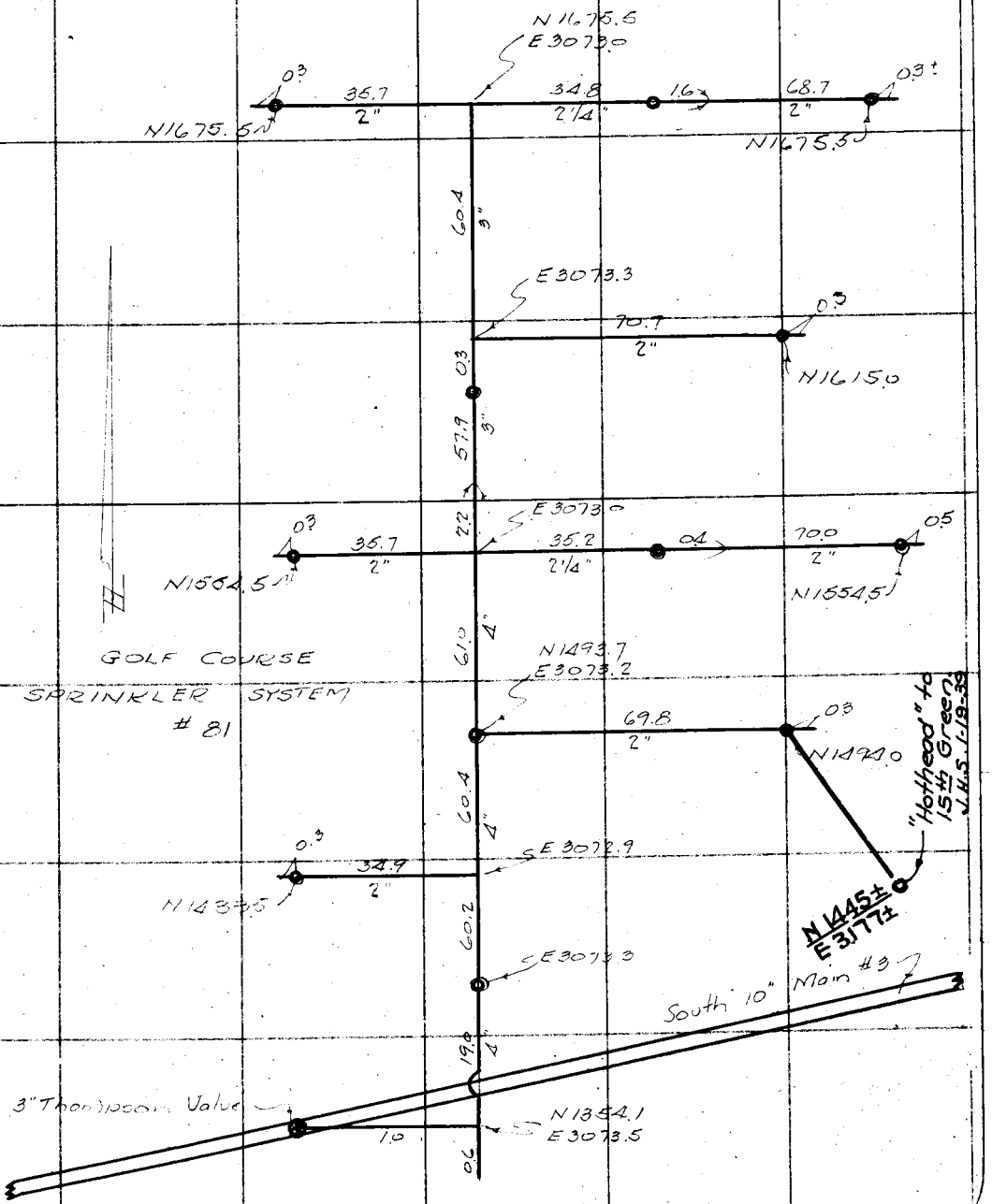

FORM 247 10M 11-35

RETURN TO
LOS ANGELES COUNTY SURVEYOR
700 HALL OF RECORDS

Note: Any Additions or Changes on This Sheet Must be Made or Circled in **Red Ink** With Date and Name of Person Making Change.

Do not extend notes this side of this line

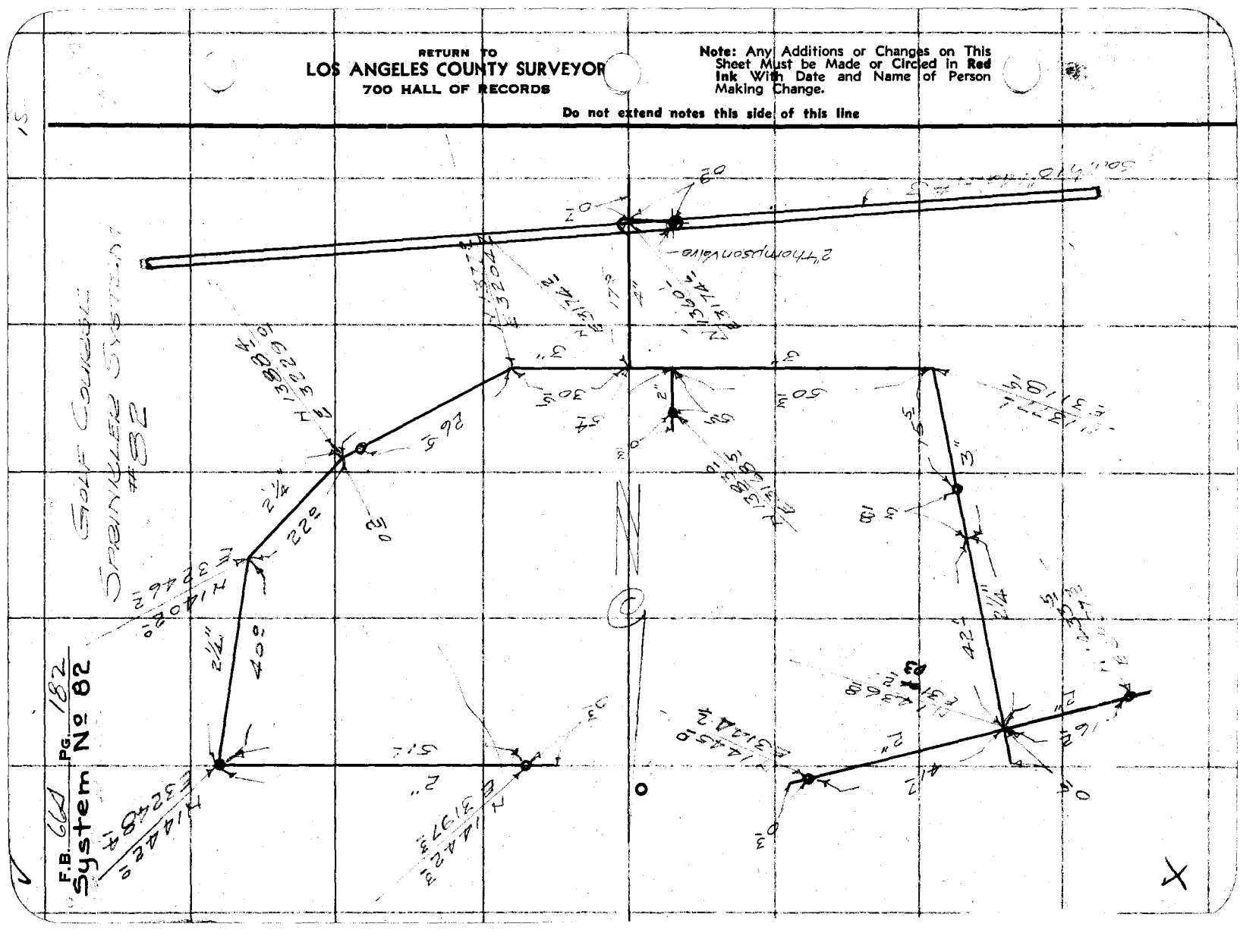

Notes Ck'd by	Survey of Ross Field
Map No. B-1337	W. O. 8100 Tape No. St'd °F.
Office Work JAL	Surveyed by Emmott
Checked	Notes " Date Sept 37
Date	Indexed A. C. Johnson

F.B. 664 PG. 183

System No 83

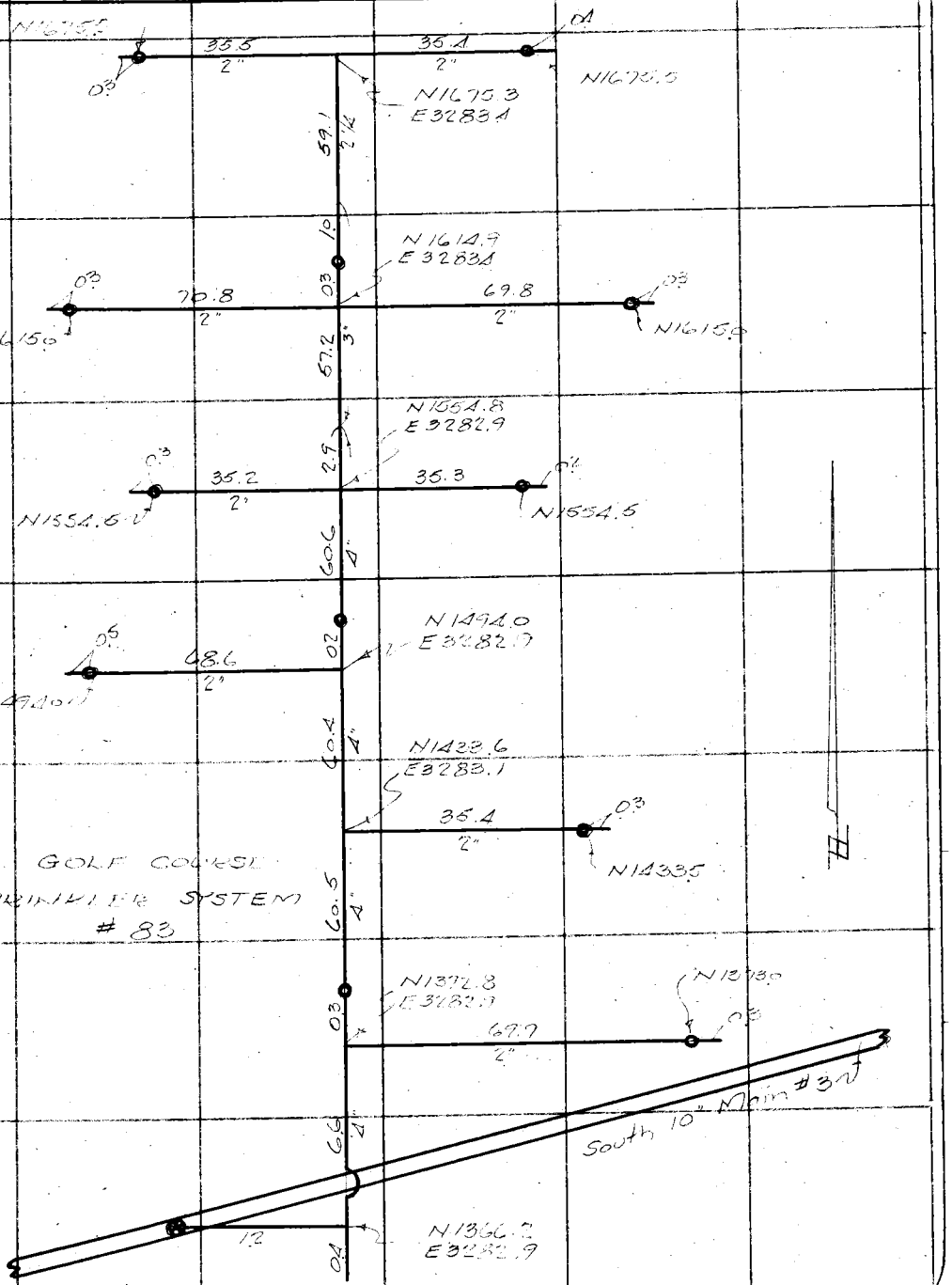

Note: Any Additions or Changes on This Sheet Must be Made or Circled in Red Ink With Date and Name of Person Making Change.

Do not extend notes this side of this line

RETURN TO
LOS ANGELES COUNTY SURVEYOR
7do HALL OF RECORDS

FORM 247 10M 11-35

F.B. 664 Pg. 184

System No 84

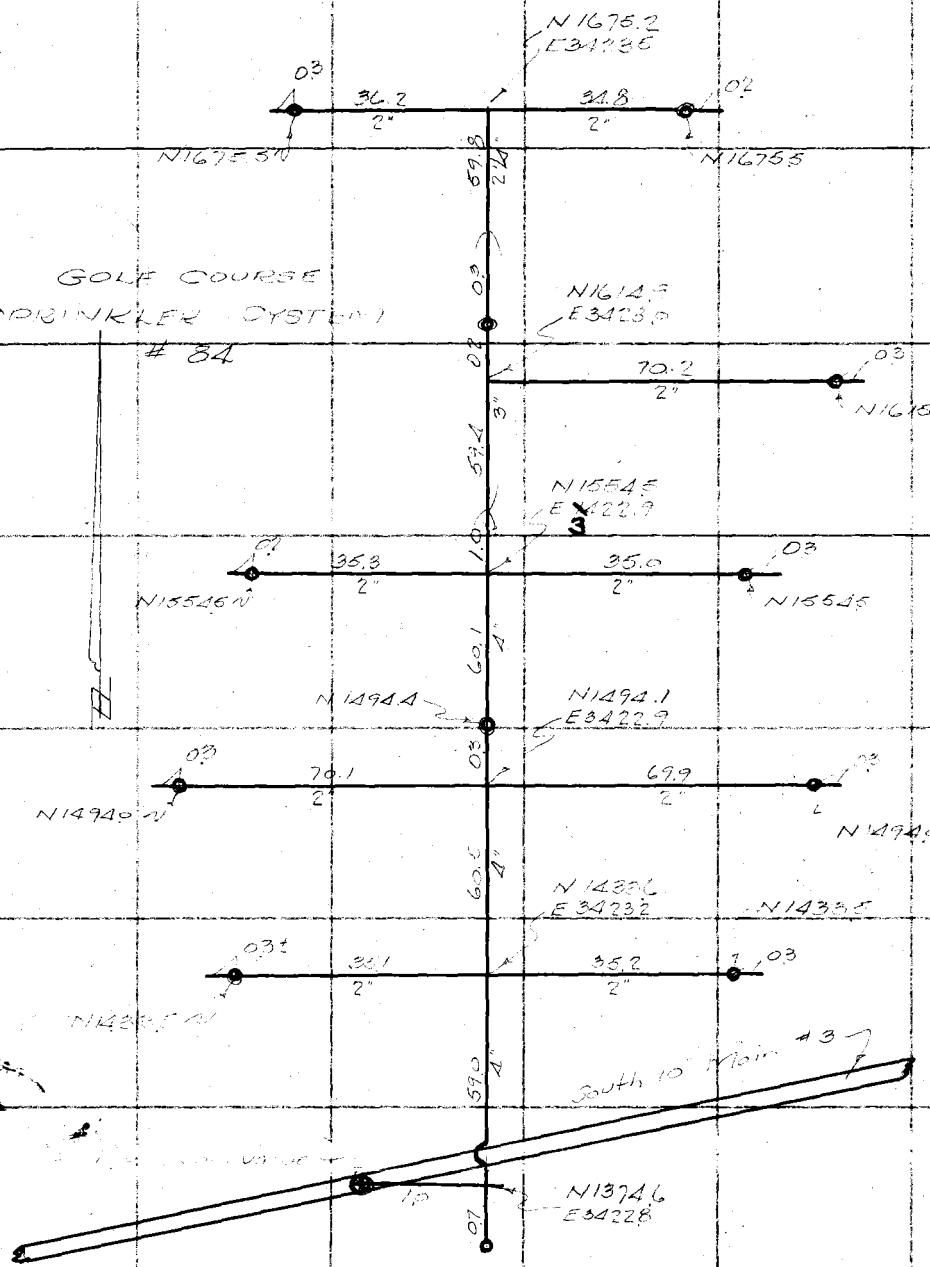

RETURN TO
LOS ANGELES COUNTY SURVEYOR
700 HALL OF RECORDS

Do not extend notes this side of this line

Note: Any Additions or Changes on This Sheet Must be Made or Circled in Red Ink With Date and Name of Person Making Change.

Notes Ck'd by	Survey of Ross Field
Map No. B-1337	W. 0.8100 Tape No. St'd °F.
Office Work J.A.L.	Surveyed by R.B. Emmett
Checked	Notes Nauman Date Sept 37
Date	Indexed C. Johnson

F.B. 664 Pg. 185

System # 85

GOLF COURSE SPRINKLER SYSTEM

№ 85



Note: Any Additions or Changes on This Sheet Must be Made or Circled in Red Ink With Date and Name of Person Making Change.

Do not extend notes this side of this line

RETURN TO
LOS ANGELES COUNTY SURVEYOR
700 HALL OF RECORDS

FORM 247 10M 11-35

✓

F.B. 664 Pg. 186

System # 86

GREEN #17

GOLF COURSE
SPRINKLER SYSTEM
#86

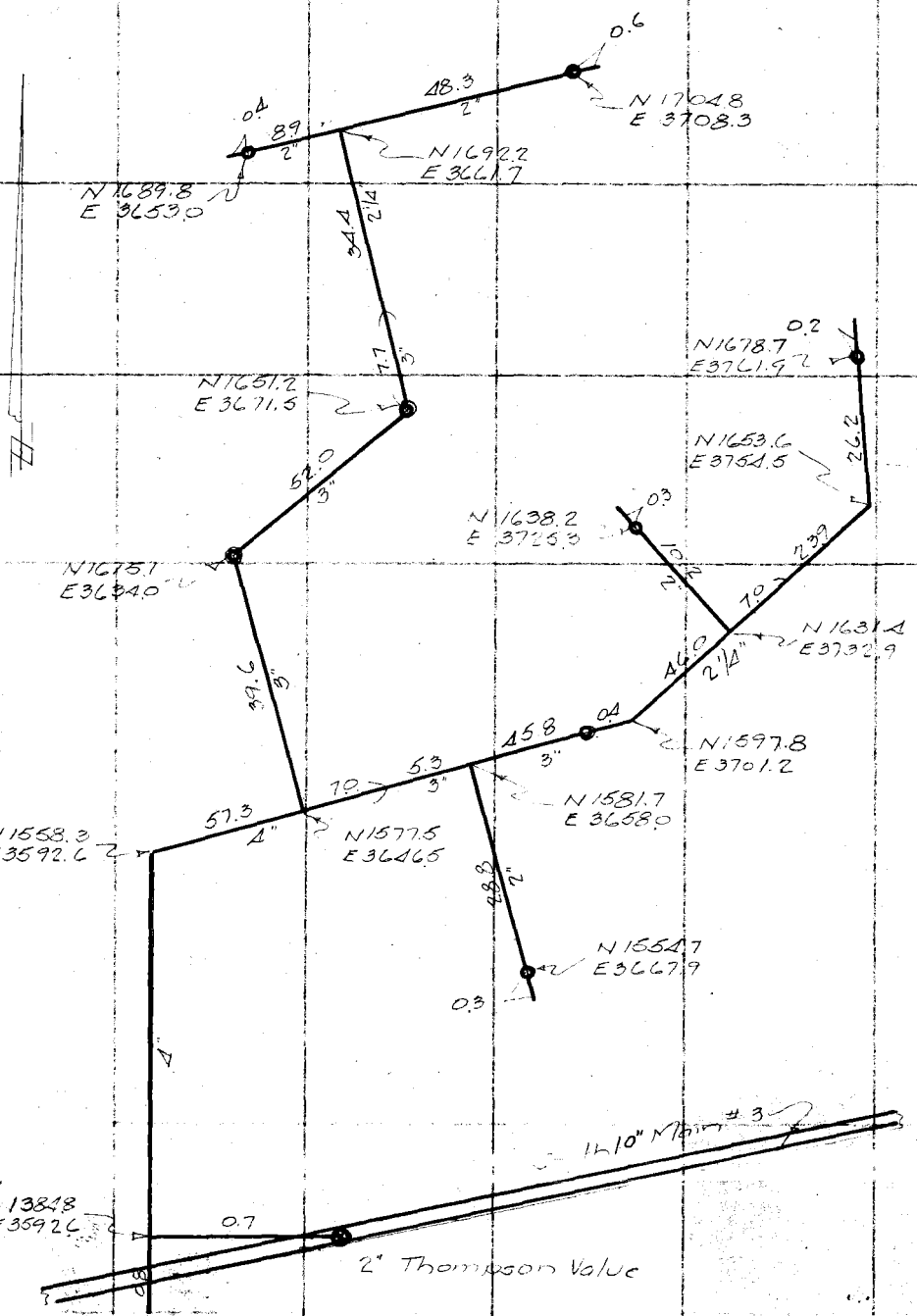

RETURN TO
LOS ANGELES COUNTY SURVEYOR
700 HALL OF RECORDS

Note: Any Additions or Changes on This Sheet Must be Made or Circled in Red Ink With Date and Name of Person Making Change.

Do not extend notes this side of this line

Notes Ck'd by	Survey of
Map No. B-1337	W. O.	Tape No.	St'd °F.
Office Work J.A.	Surveyed by
Checked	Notes	Date
Date	Indexed A. C. Johnson

F.B. 604 PG. 187

System No 87

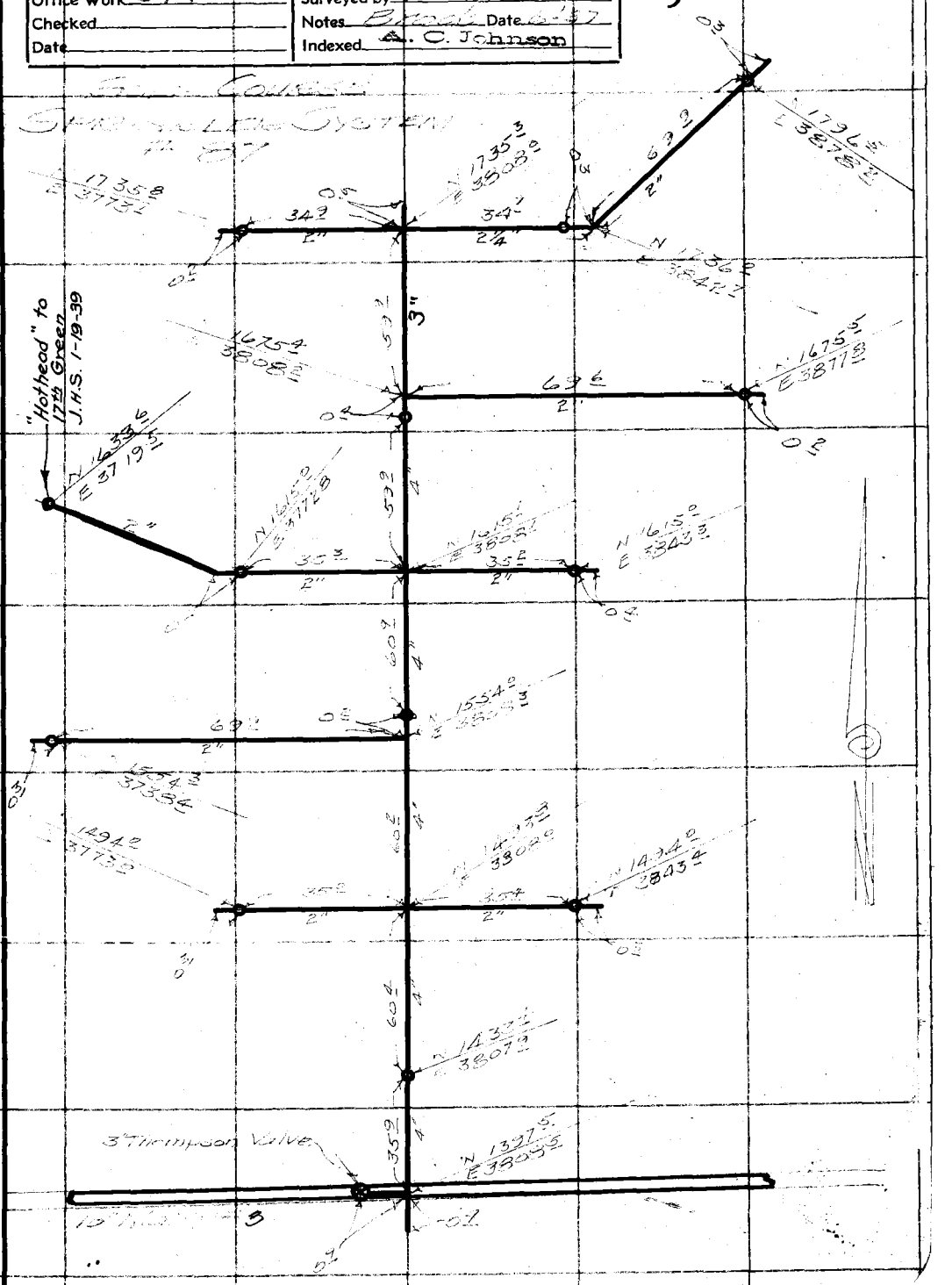

Note: Any Additions or Changes on This Sheet Must be Made or Circled in Red Ink With Date and Name of Person Making Change

Do not extend notes this side of this line

RETURN TO
LOS ANGELES COUNTY SURVEYOR
700 HALL OF RECORDS

FORM 247 10M 11-38

F.B. 664 Pg. 185

System No 88

GOLF COURSE

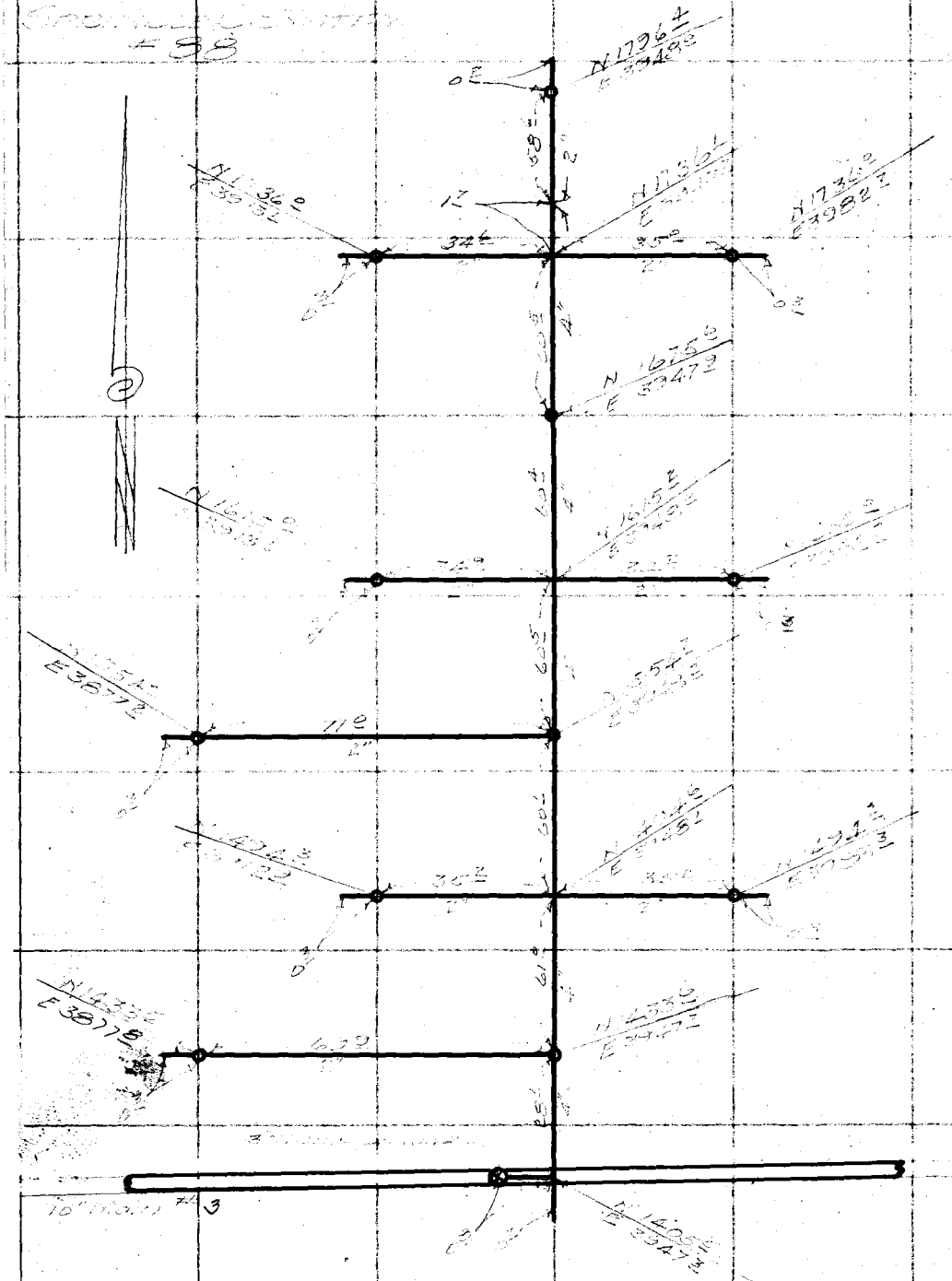

RETURN TO
LOS ANGELES COUNTY SURVEYOR
700 HALL OF RECORDS

Note: Any Additions or Changes on This Sheet Must be Made or Circled in Red Ink With Date and Name of Person Making Change.

Do not extend notes this side of this line

Notes Ck'd by	Survey of
Map No. B-1337	W. O. [illegible] Tape No. St'd °F.
Office Work J.A.L.	Surveyed by
Checked	Notes Date June '37
Date	Indexed A. C. Johnson

F.B. [illegible] Pg. 18[illegible]

System № 89

Note: Any Additions or Changes on This Sheet Must be Made or Circled in Red Ink With Date and Name of Person Making Change

Do not extend notes this side of this line

RETURN TO
LOS ANGELES COUNTY SURVEYOR
700 HALL OF RECORDS

FORM 247 10M 11-38

F.B. [illegible] Pg. 190

System Nº 90

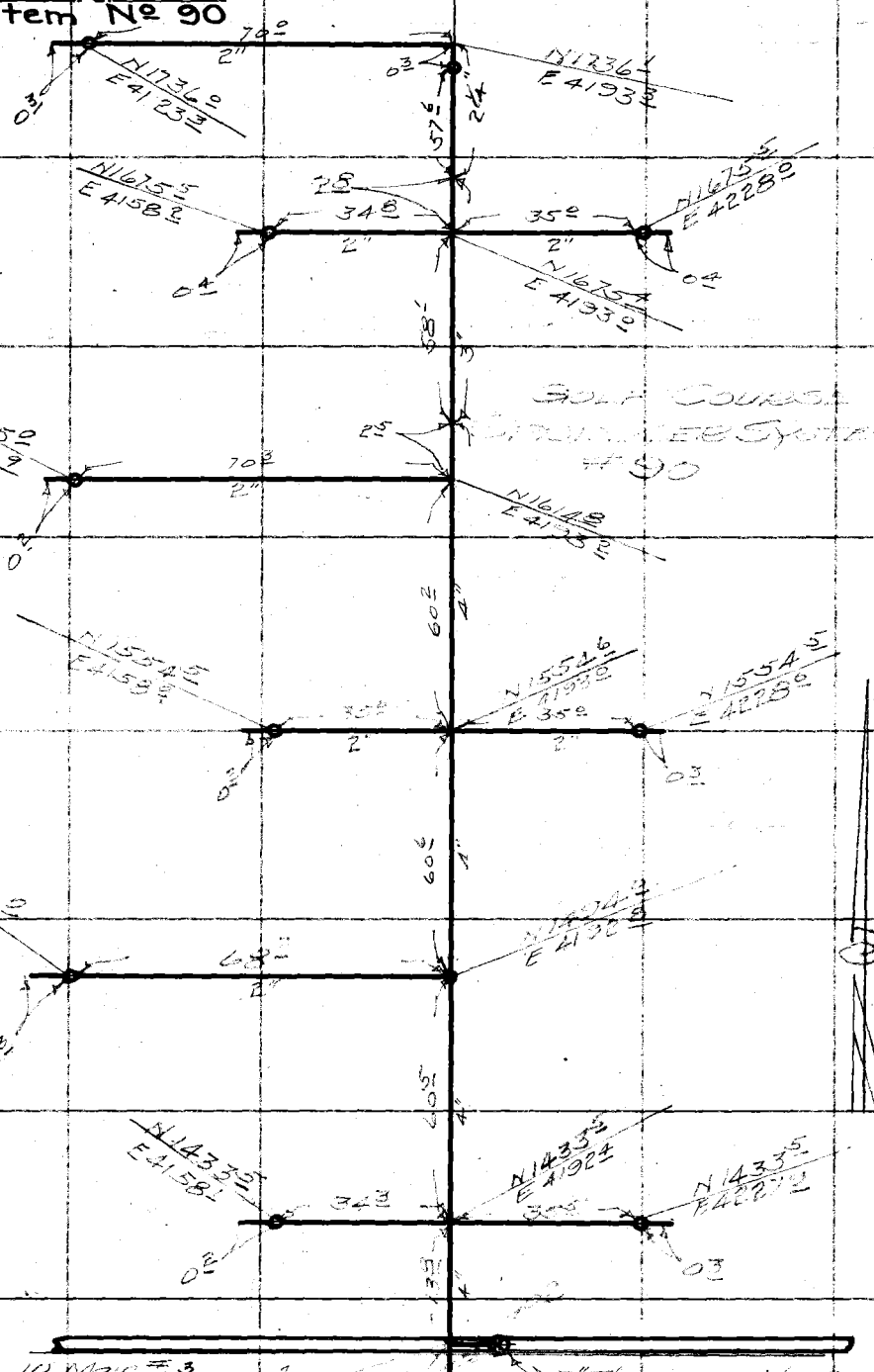

RETURN TO
LOS ANGELES COUNTY SURVEYOR
700 HALL OF RECORDS

Note: Any Additions or Changes on This Sheet Must be Made or Circled in Red Ink With Date and Name of Person Making Change.

Do not extend notes this side of this line

Notes Ck'd by	Survey of Ross Field
Map No. B-1337	W. 08/20 Tape No. St'd °F
Office Work JA	Surveyed by
Checked	Notes Date
Date	Indexed C. Johnson

F.B. 324 Pg. 191

System Nº 91

Note: Any Additions or Changes on This Sheet Must be Made or Circled in Red Ink With Date and Name of Person Making Change

Do not extend notes this side of this line

RETURN TO
LOS ANGELES COUNTY SURVEYOR
700 HALL OF RECORDS

FORM 247 10M 11-38

RETURN TO
LOS ANGELES COUNTY SURVEYOR
700 HALL OF RECORDS

Note: Any Additions or Changes on This Sheet Must be Made or Circled In **Red Ink** With Date and Name of Person Making Change.

Do not extend notes this side of this line

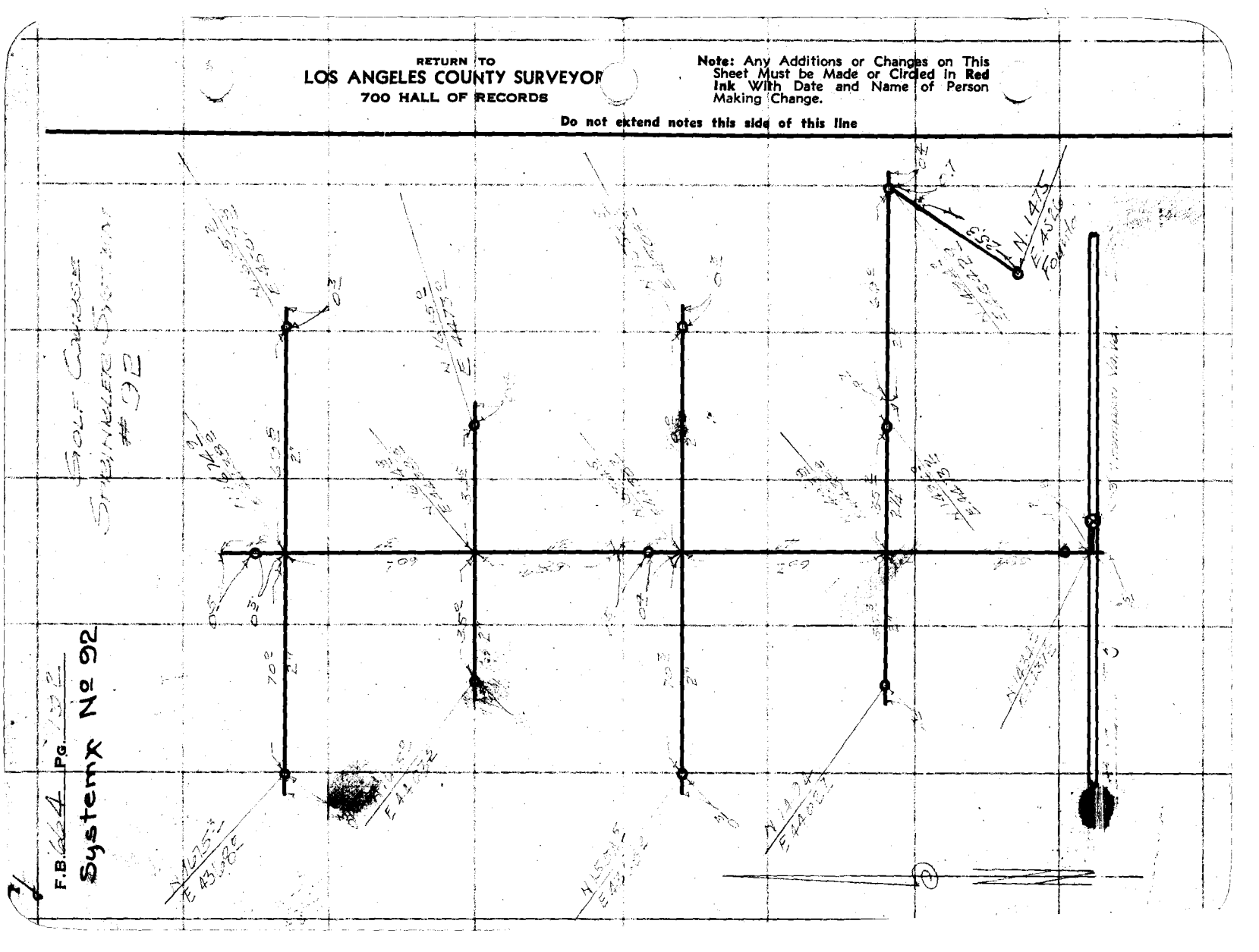

Notes Ck'd by	Survey of Cross Field
Map No. B-1337	W. 0 8/100 Tape No. St'd °F.
Office Work J.A.L.	Surveyed by Emmott
Checked	Notes RBE Date May '37
Date	Indexed A. C. Johnson

F.B. 664 PG. 193

System No. 93

Note: Any Additions or Changes on This Sheet Must be Made or Circled in Red Ink With Date and Name of Person Making Change

Do not extend notes this side of this line

RETURN TO
LOS ANGELES COUNTY SURVEYOR
700 HALL OF RECORDS

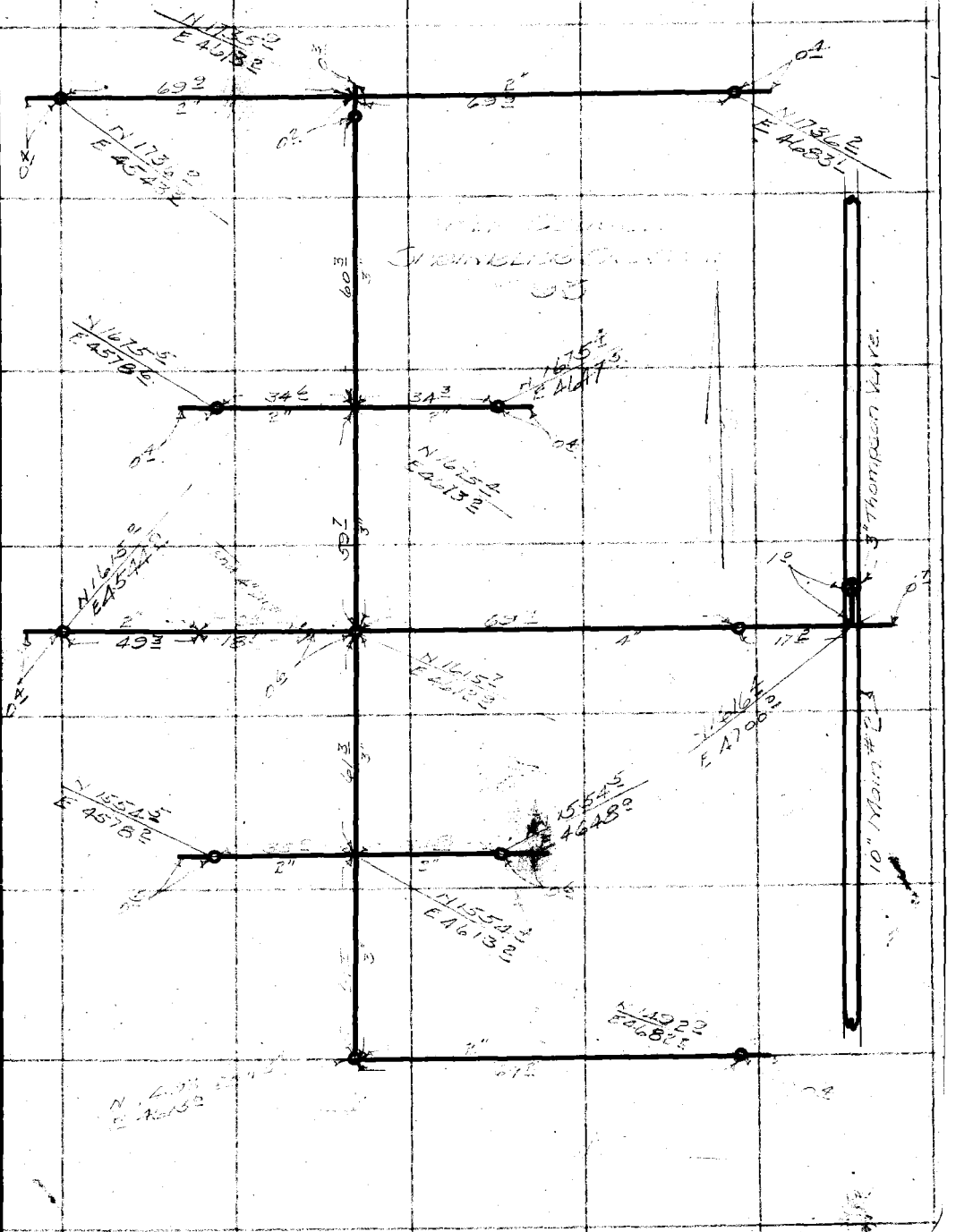

FORM 247 10M 11-35

F.B. 664 PG. [illegible]

System № 94

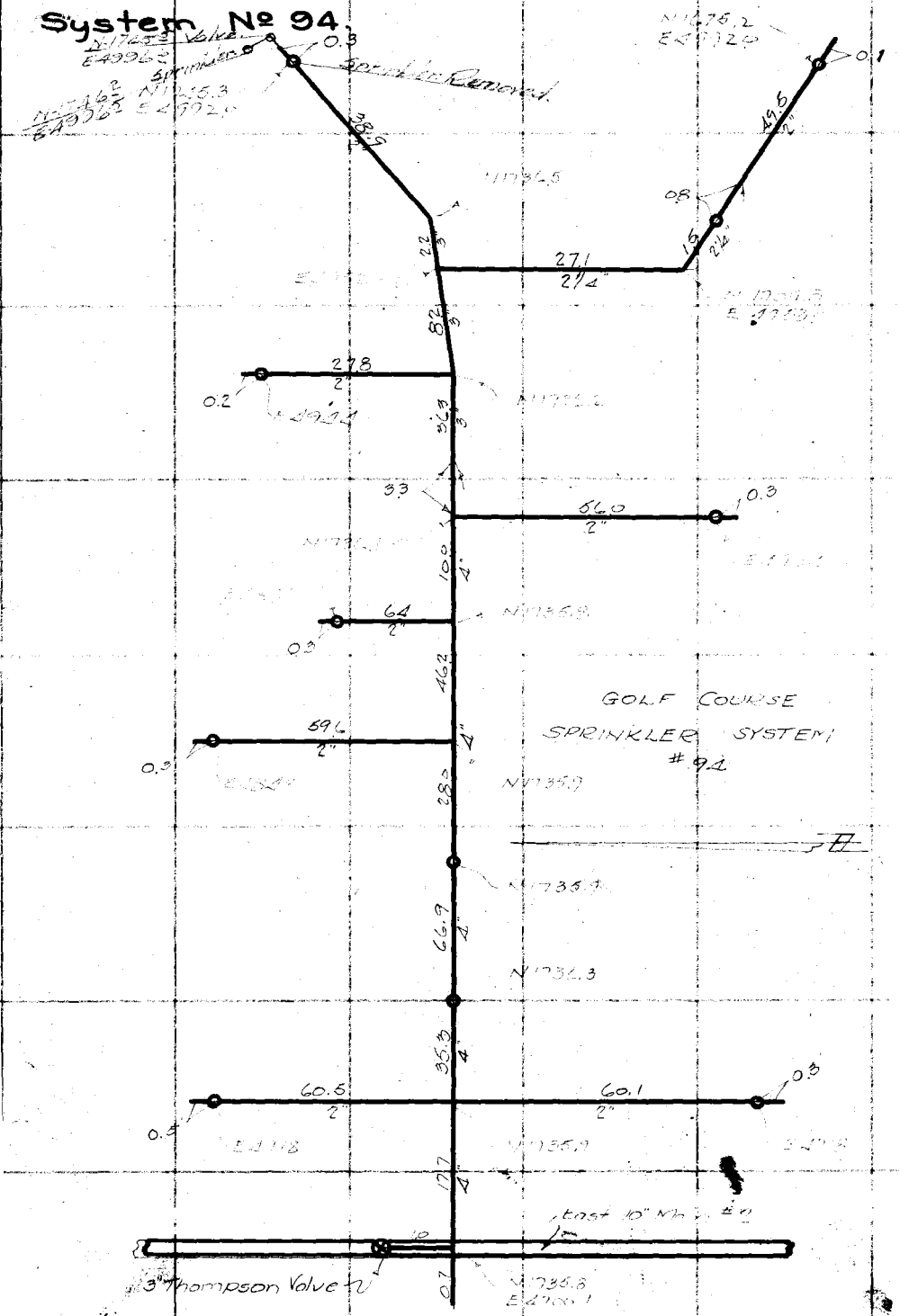

RETURN TO
LOS ANGELES COUNTY SURVEYOR
700 HALL OF RECORDS

Note: Any Additions or Changes on This Sheet Must be Made or Circled in Red Ink With Date and Name of Person Making Change.

Do not extend notes this side of this line

Notes Ck'd by	Survey of Ross Field
Map No. B-1337	W. O. 8102 Tape No. St'd °F.
Office Work J.A.L.	Surveyed by Emmott
Checked	Notes RBE Date May 37
Date	Indexed A. C. Johnson

F.B. 664 Pg. 195

System No. 95

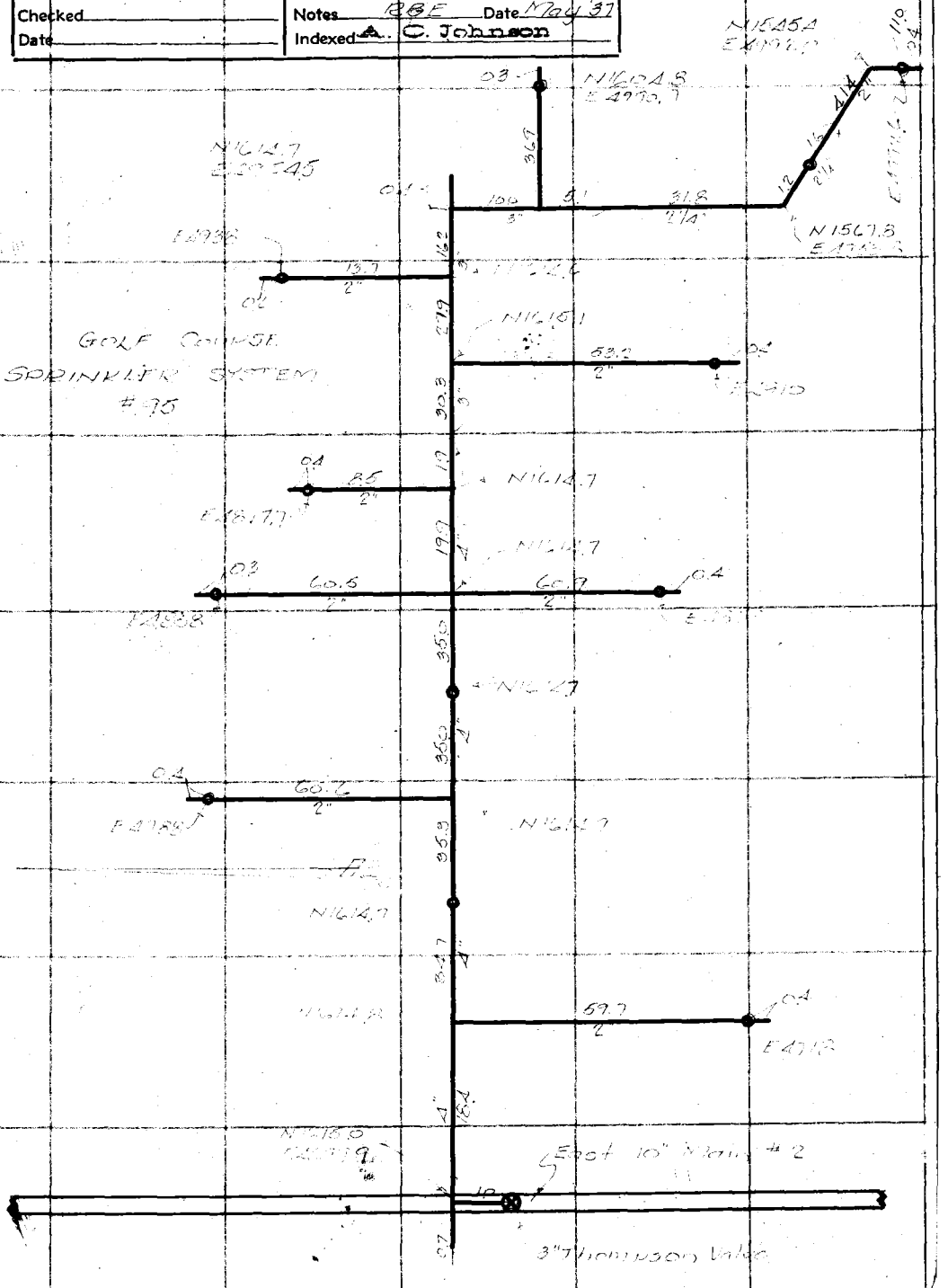

RETURN TO
LOS ANGELES COUNTY SURVEYOR
700 HALL OF RECORDS

Note: Any Additions or Changes on This Sheet Must be Made or Circled in **Red** Ink With Date and Name of Person Making Change

Do not extend notes this side of this line

FORM 247 10M 11-38

F.B. 664 PG. 196

System Nº 96

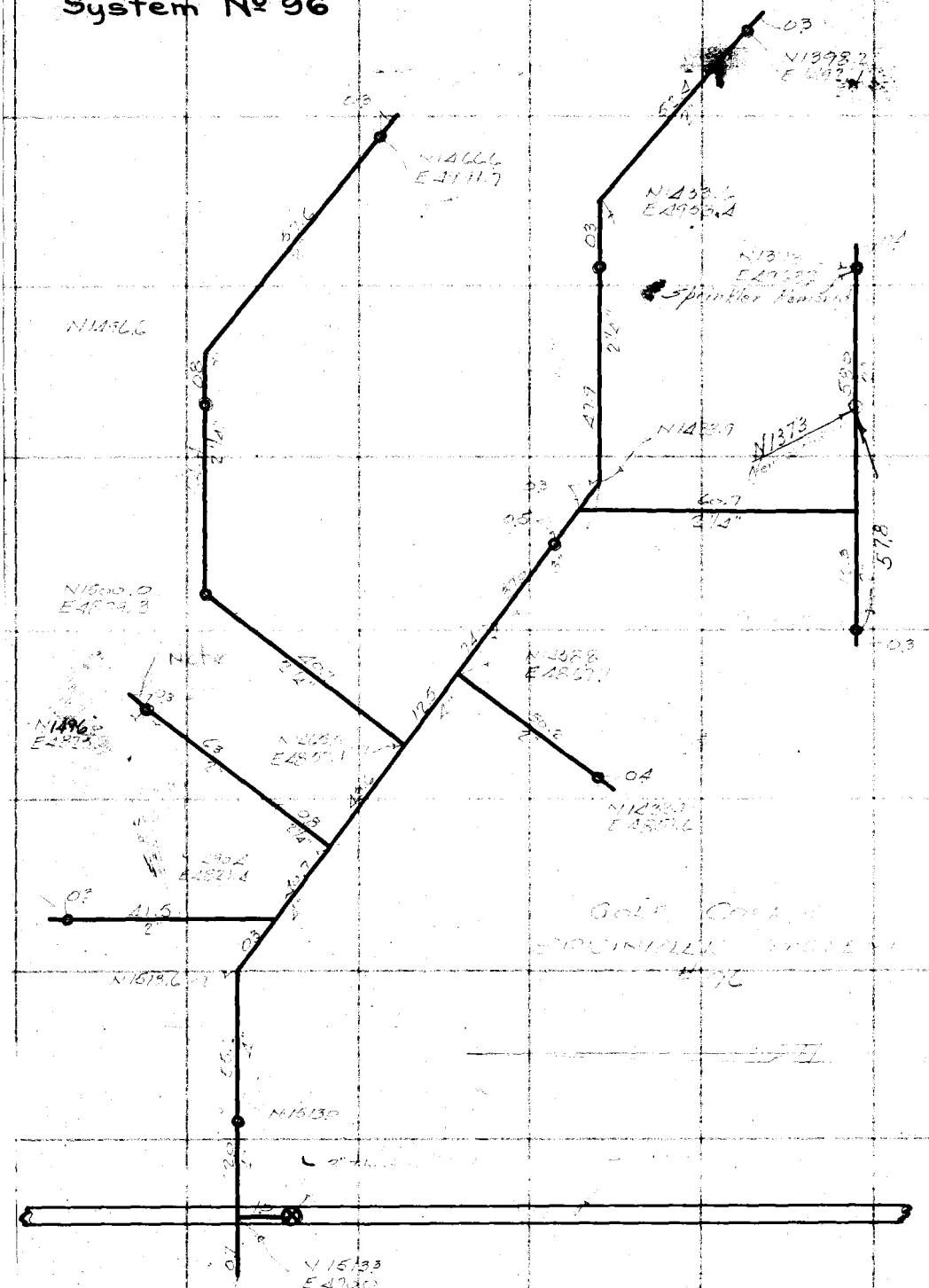

RETURN TO
LOS ANGELES COUNTY SURVEYOR
700 HALL OF RECORDS

Note: Any Additions or Changes on This Sheet Must be Made or Circled in Red Ink With Date and Name of Person Making Change.

Do not extend notes this side of this line

Green #1

Notes Ck'd by	Survey of Ross Field	F.B. 664 Pg. 197
Map No. B-1337	W. O. 8100 Tape No. 966 St'd 62 °F.	System № 97
Office Work J.A.L.	Surveyed by Emmott	
Checked	Notes RSE Date May '37	
Date	Indexed A. C. Johnson	

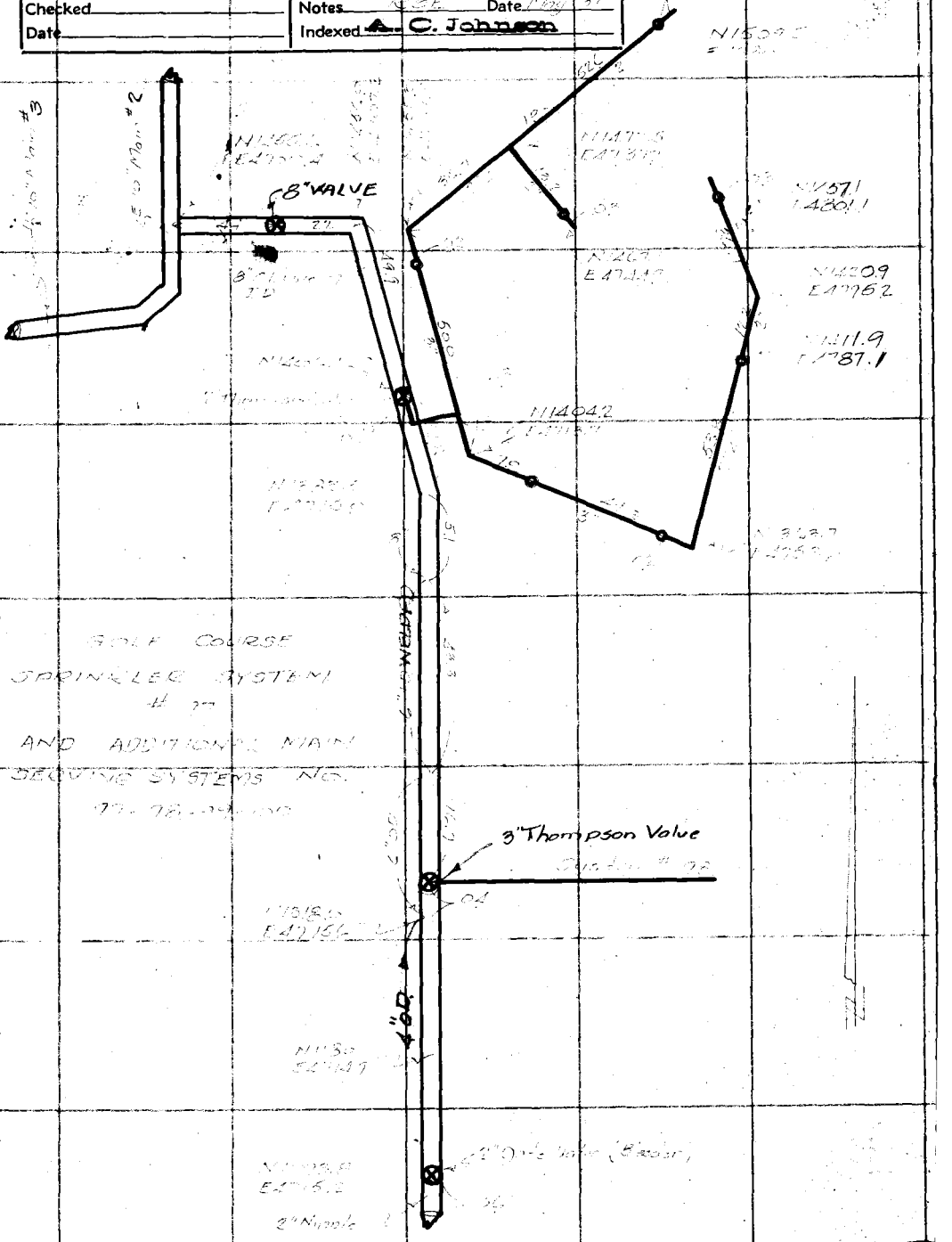

Note: Any Additions or Changes on This Sheet Must be Made or Circled in Red Ink With Date and Name of Person Making Change

Do not extend notes this side of this line

RETURN TO
LOS ANGELES COUNTY SURVEYOR
700 HALL OF RECORDS

FORM 247 10M 11-35

F.B. 664 PG. 176

System № 98

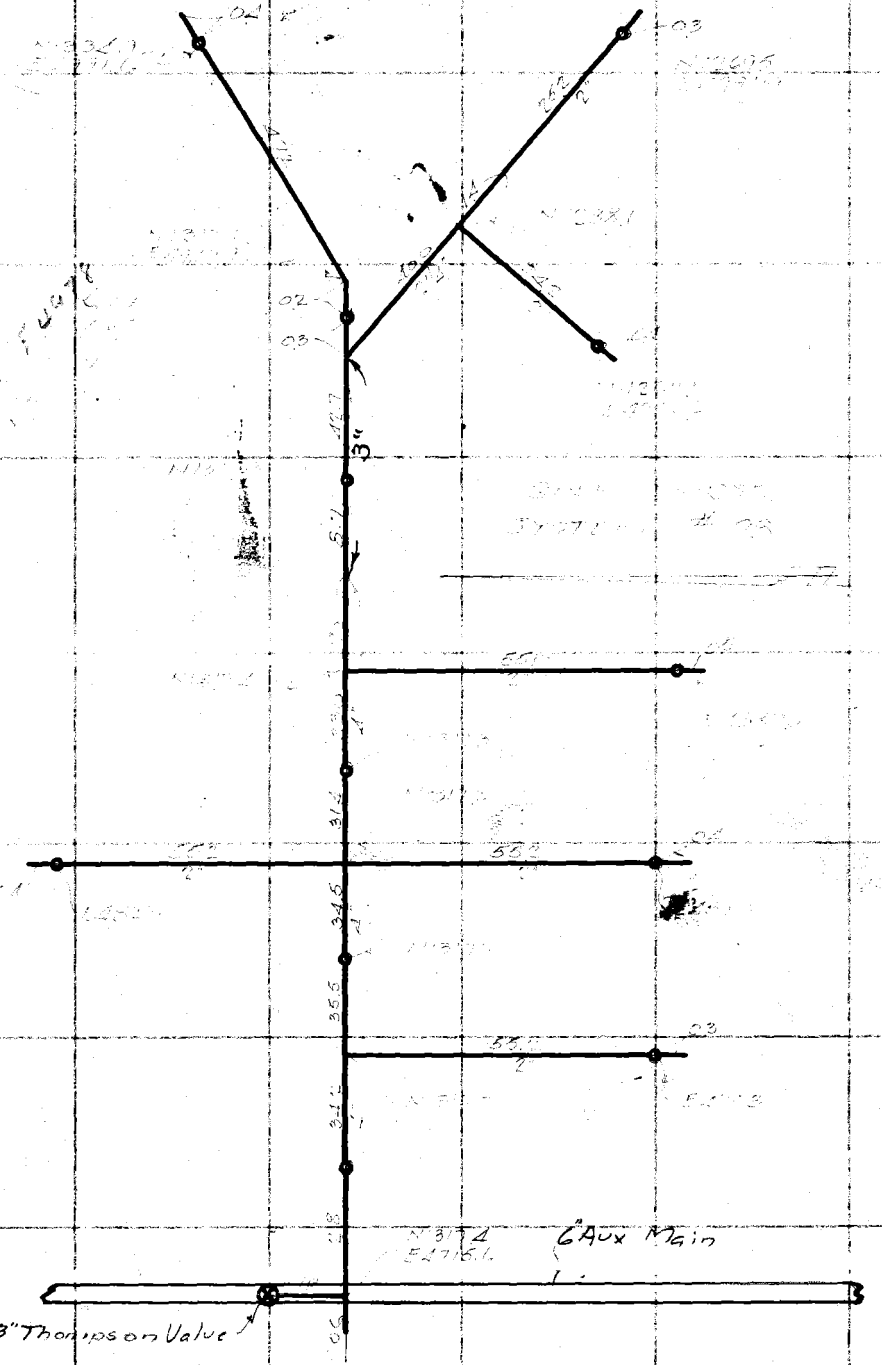

RETURN TO
LOS ANGELES COUNTY SURVEYOR
700 HALL OF RECORDS

Note: Any Additions or Changes on This Sheet Must be Made or Circled in Red Ink With Date and Name of Person Making Change.

Do not extend notes this side of this line

Notes Ck'd by	Survey of Cross FIELD
Map No. B-1337	W. O. 8100 Tape No. 046 St'd 84 °F.
Office Work JAL	Surveyed by Emmott
Checked	Notes Book Date Aug '37
Date	Indexed A. C. Johnson

F.B. 664 Pg. 199

System No 99

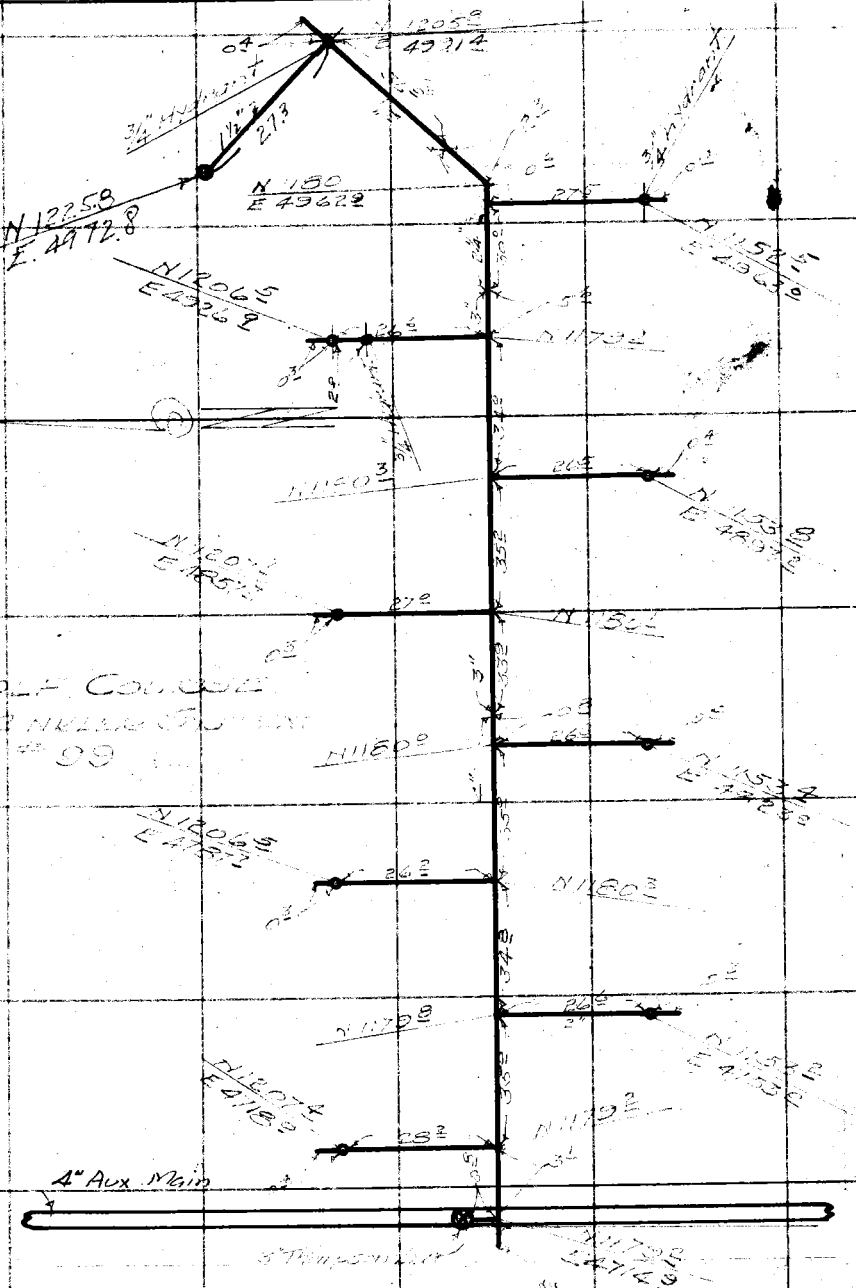

Note: Any Additions or Changes on This Sheet Must be Made or Circled in Red Ink With Date and Name of Person Making Change

Do not extend notes this side of this line

RETURN TO
LOS ANGELES COUNTY SURVEYOR
700 HALL OF RECORDS

FORM 247 10M 11-35

F.B. 664 Pg. 200

System No 100

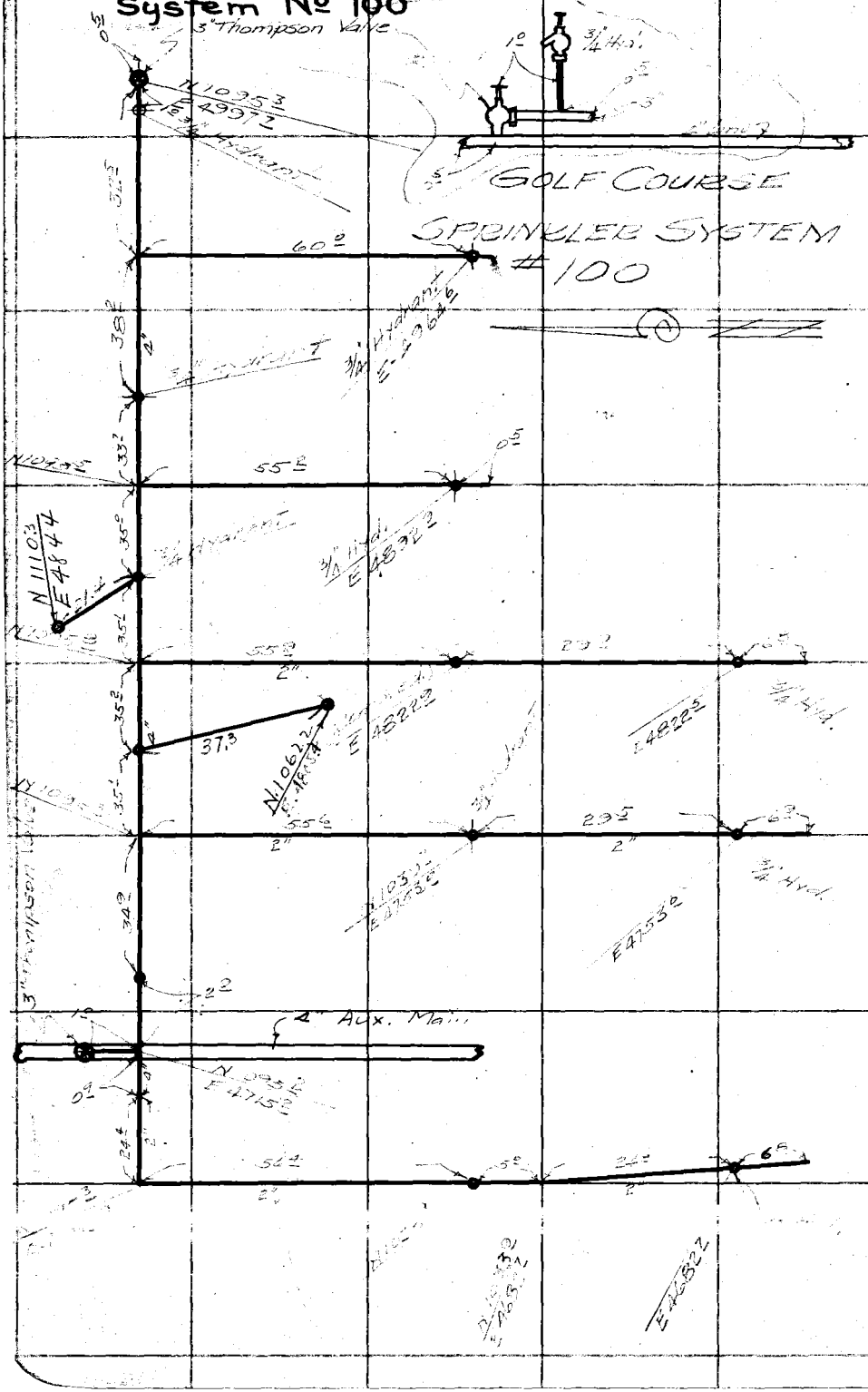

RETURN TO
LOS ANGELES COUNTY SURVEYOR
700 HALL OF RECORDS

Note: Any Additions or Changes on This Sheet Must be Made or Circled in Red Ink With Date and Name of Person Making Change.

Do not extend notes this side of this line

Notes Ck'd by	Survey of Ross Field
Map No. B-1337	W. O. 8100 Tape No. 966 St'd 64 °F.
Office Work J.A.L.	Surveyed by Emmott
Checked	Notes RBE Date June '37
Date	Indexed C. Johnson

F.B. 664 PG. 201

System No 101

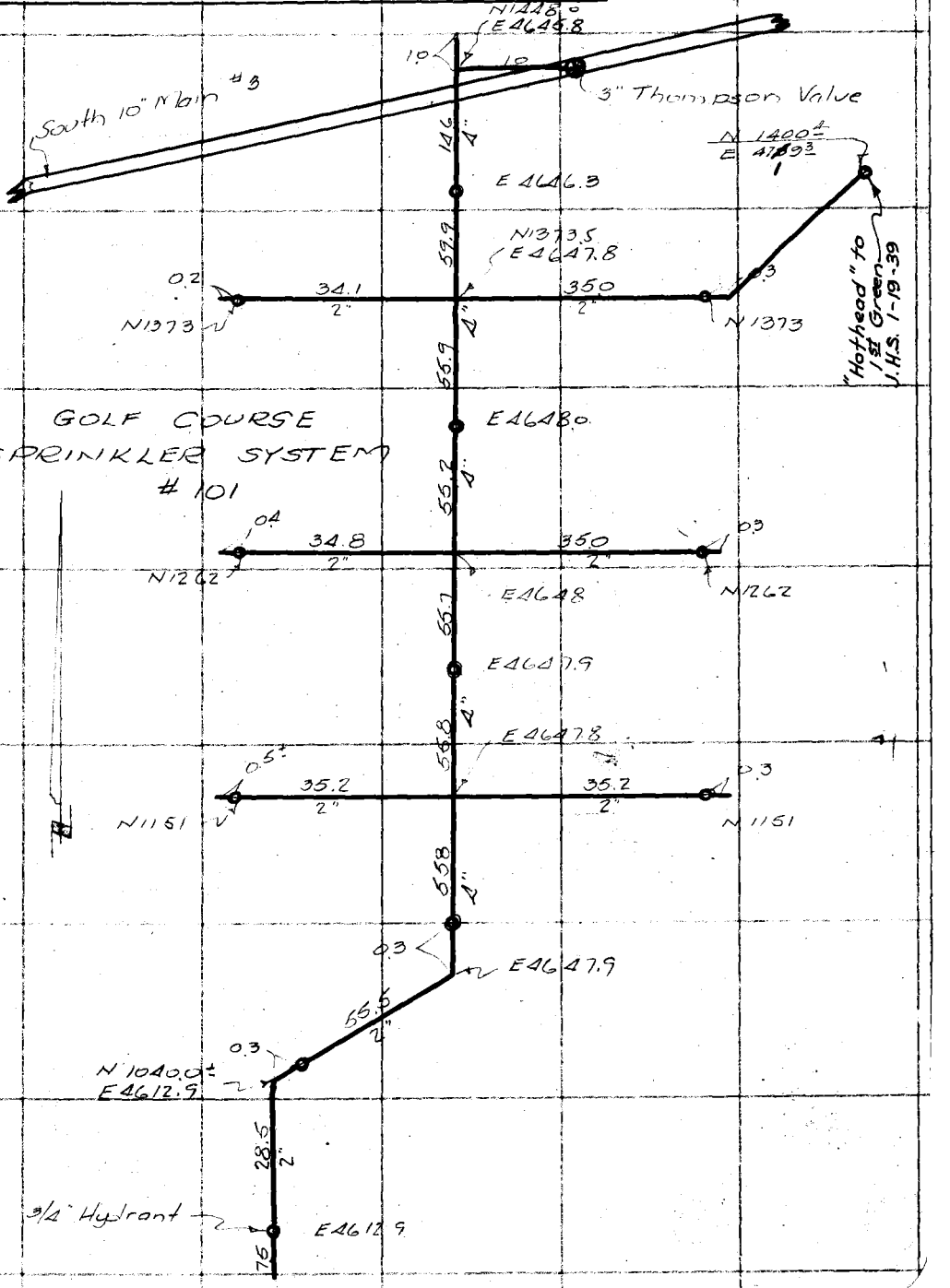

Note: Any Additions or Changes on This Sheet Must be Made or Circled in Red Ink With Date and Name of Person Making Change

Do not extend notes this side of this line

RETURN TO
LOS ANGELES COUNTY SURVEYOR
700 HALL OF RECORDS

FORM 247 10M 11-38

F.B. 664 Pg. 202

System No. 102

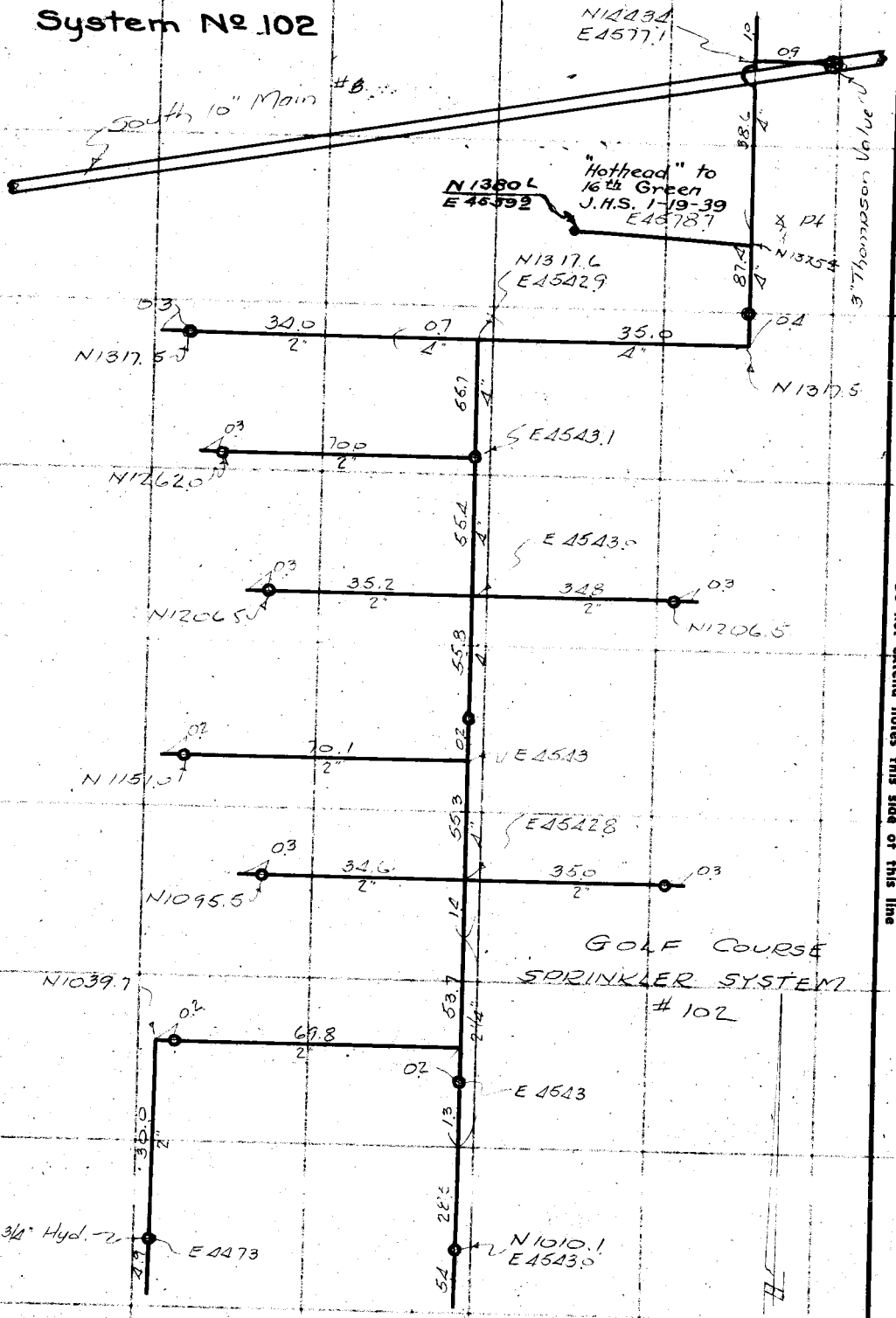

RETURN TO
LOS ANGELES COUNTY SURVEYOR
700 HALL OF RECORDS

Note: Any Additions or Changes on This Sheet Must be Made or Circled in Red Ink With Date and Name of Person Making Change.

Do not extend notes this side of this line

Notes Ck'd by	Survey of Ross Field
Map No. B-1337	W. O. 8100 Tape No. 066 St'd 84° F.
Office Work J.A.L.	Surveyed by Emmott
Checked	Notes RBE. Date June 37
Date	Indexed A. C. Johnson

F.B. 664 Pg. 203

System Nº 103

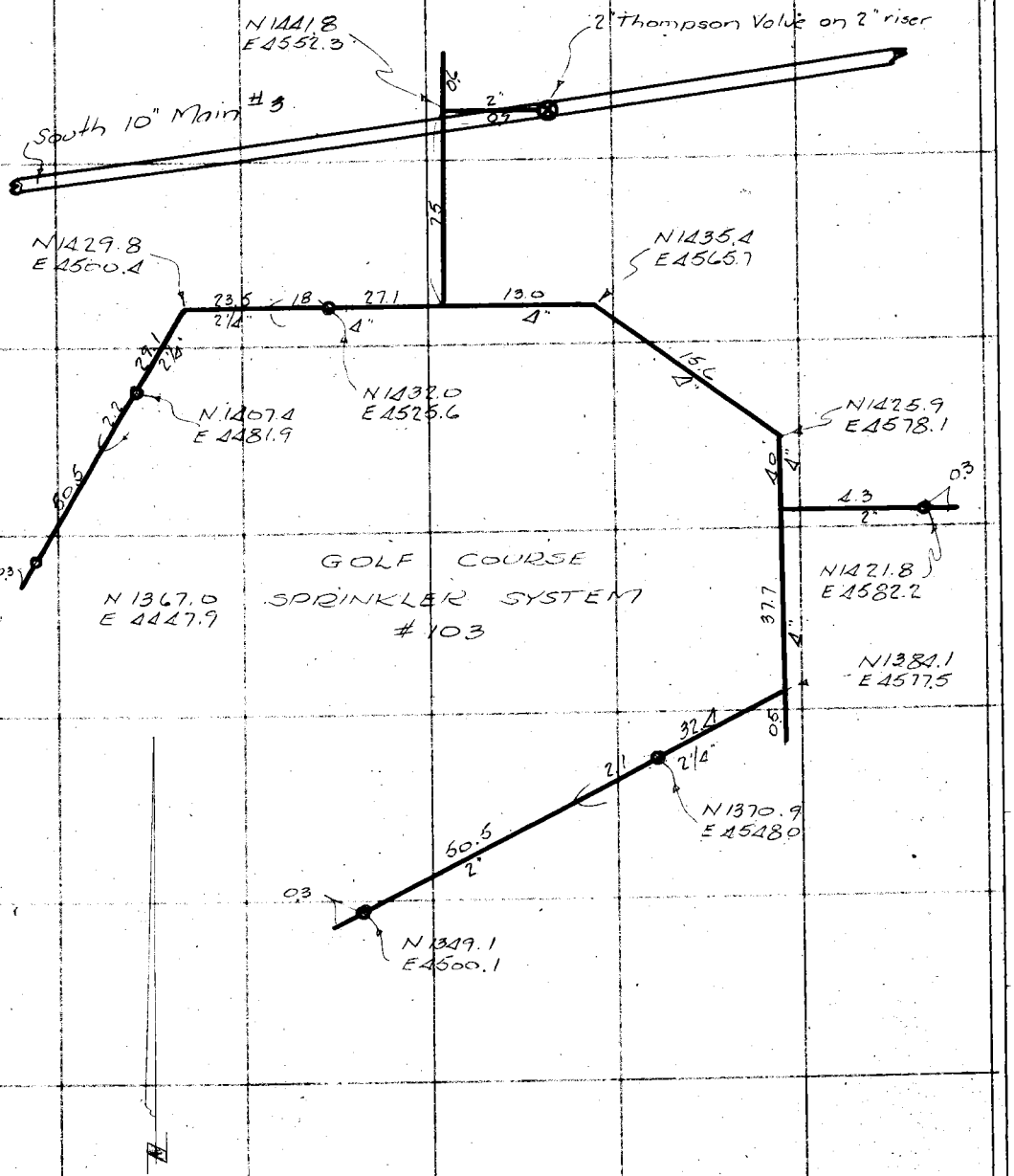

Note: Any Additions or Changes on This Sheet Must be Made or Circled in Red Ink With Date and Name of Person Making Change

Do not extend notes this side of this line

RETURN TO
LOS ANGELES COUNTY SURVEYOR
700 HALL OF RECORDS

FORM 247 10M 11-38

F.B. 664 Pg. 20A

System № 104

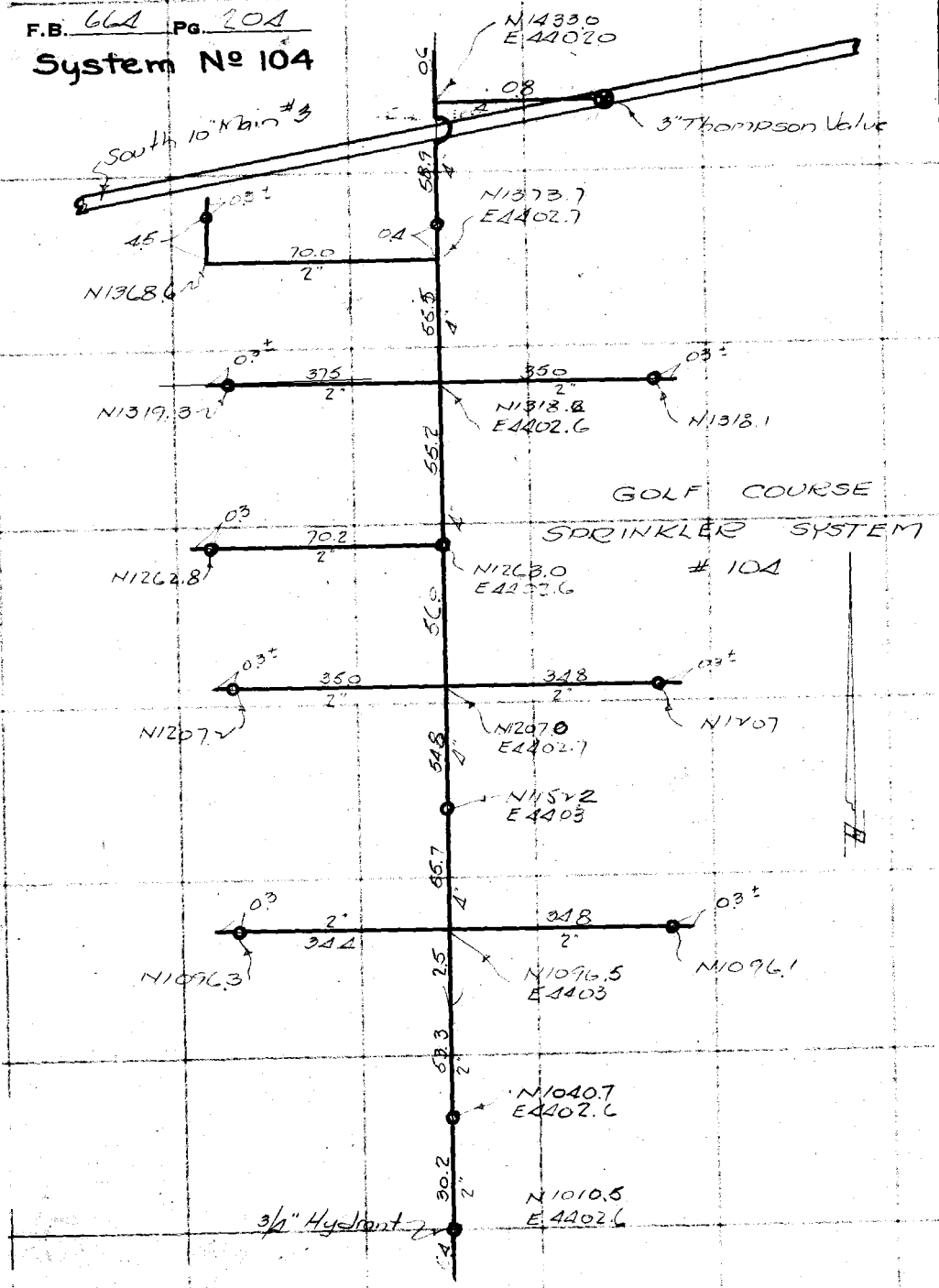

RETURN TO
LOS ANGELES COUNTY SURVEYOR
700 HALL OF RECORDS

Note: Any Additions or Changes on This Sheet Must be Made or Circled in Red Ink With Date and Name of Person Making Change.

Do not extend notes this side of this line

Notes Ck'd by	Survey of Ross Field
Map No. B-1337	W. 08/00 Tape No. 066 St'd 84° F.
Office Work J.A.L.	Surveyed by R.P. Ennis et al
Checked	Notes Brook Date 6-'37
Date	Indexed A. C. Johnson

F.B. 664 Pg. 205

System No. 105

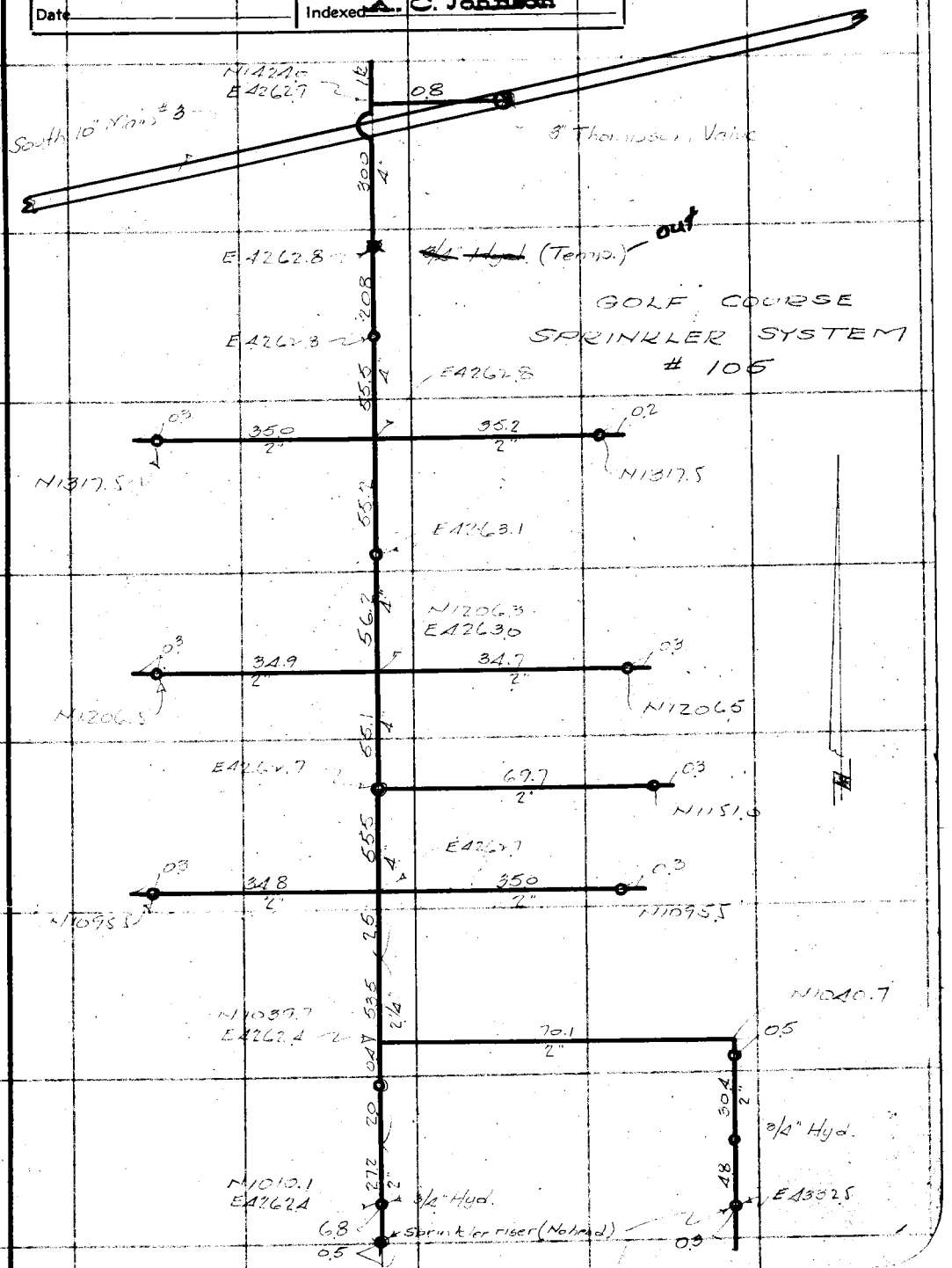

Note: Any Additions or Changes on This Sheet Must be Made or Circled in Red Ink With Date and Name of Person Making Change

Do not extend notes this side of this line

RETURN TO
LOS ANGELES COUNTY SURVEYOR
700 HALL OF RECORDS

FORM 247 10M 11-35

F.B. 664 Pg. 206

System No. 106

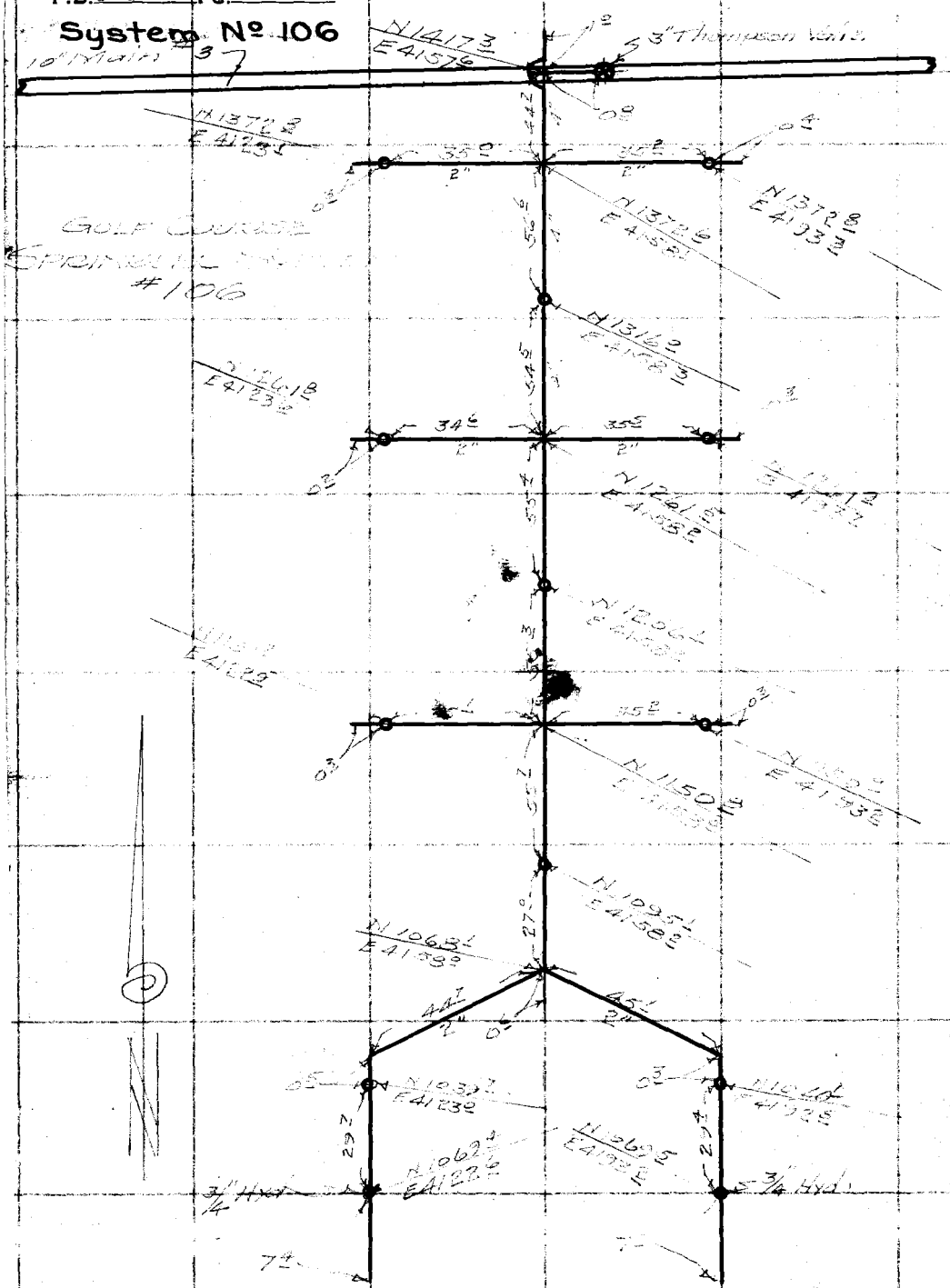

RETURN TO
LOS ANGELES COUNTY SURVEYOR
700 HALL OF RECORDS

Note: Any Additions or Changes on This Sheet Must be Made or Circled in Red Ink With Date and Name of Person Making Change.

Do not extend notes this side of this line

Notes Ck'd by
Map No. B-1337
Office Work J.A.L.
Checked
Date

Survey of Ross Field
W. O. 8100 Tape No. 066 St'd 24 °F.
Surveyed by Emmott
Notes RBE Date July 37
Indexed A. C. Johnson

F.B. 664 PG. 207

System No. 107

Note: Any Additions or Changes on This Sheet Must be Made or Circled in Red Ink With Date and Name of Person Making Change.

Do not extend notes this side of this line

RETURN TO
LOS ANGELES COUNTY SURVEYOR
700 HALL OF RECORDS

FORM 247 10M 11-35

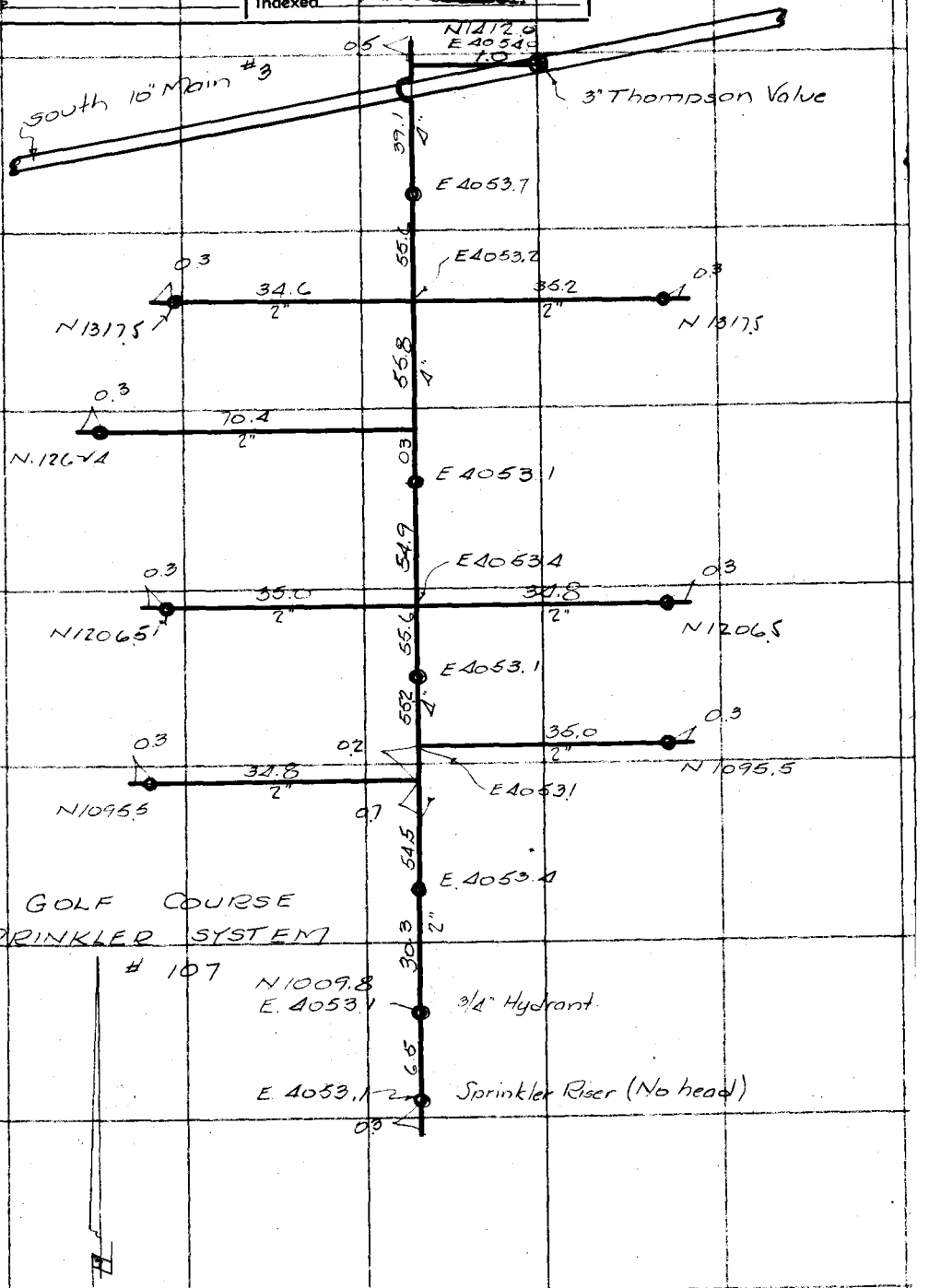

F.B. 664 Pg. 208

System No. 108

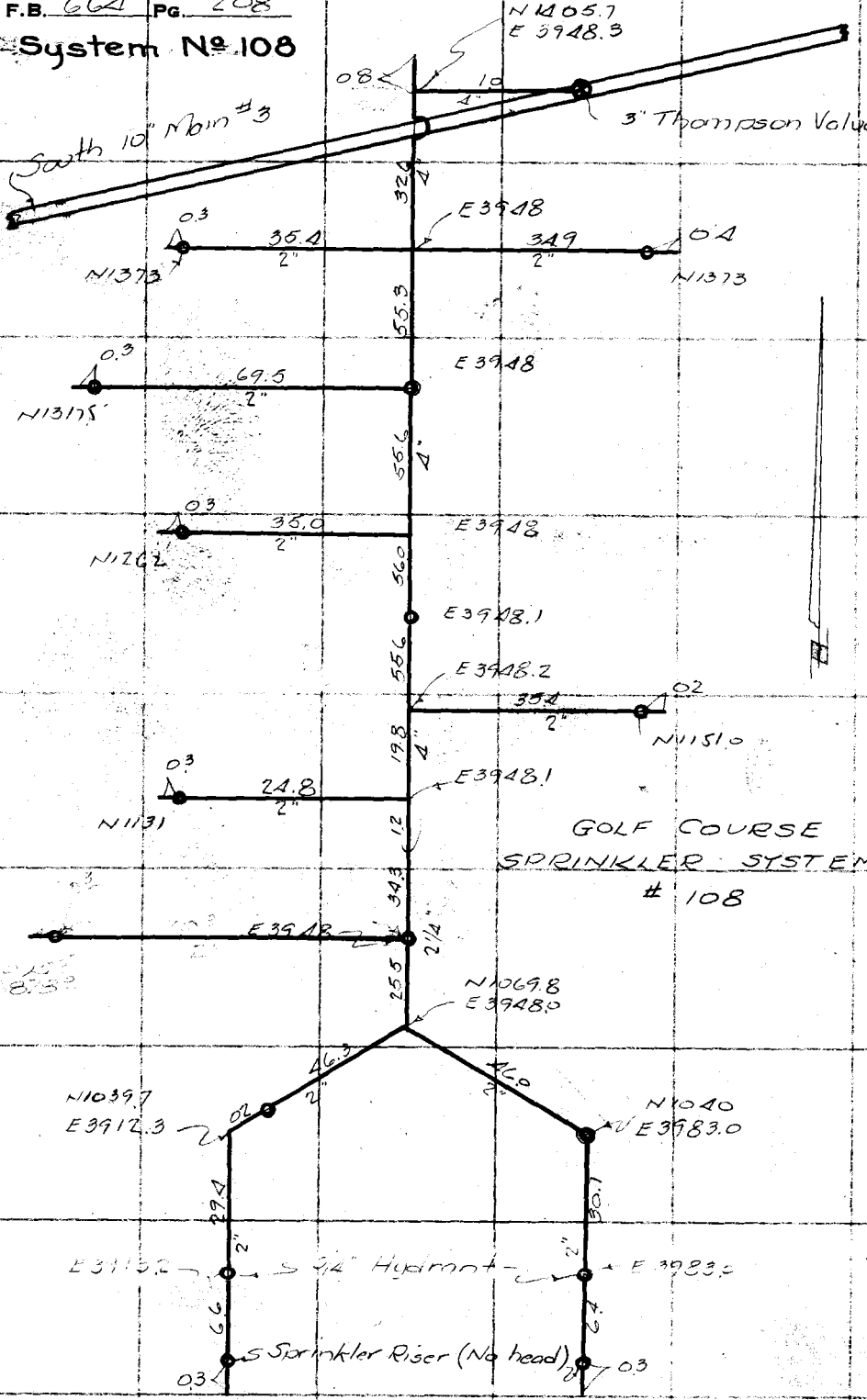

RETURN TO
LOS ANGELES COUNTY SURVEYOR
700 HALL OF RECORDS

Note: Any Additions or Changes on This Sheet Must be Made or Circled in Red Ink With Date and Name of Person Making Change.

Do not extend notes this side of this line

Notes Ck'd by
Map No. B-1337
Office Work J.P.L.
Checked
Date

Survey of Ross Field
W. O. 8100 Tape No. 066 St'd 84 °F.
Surveyed by Emmoff
Notes R13E Date July 37
Indexed A. C. Johnson

F.B. 664 PG. 209

System Nº 109

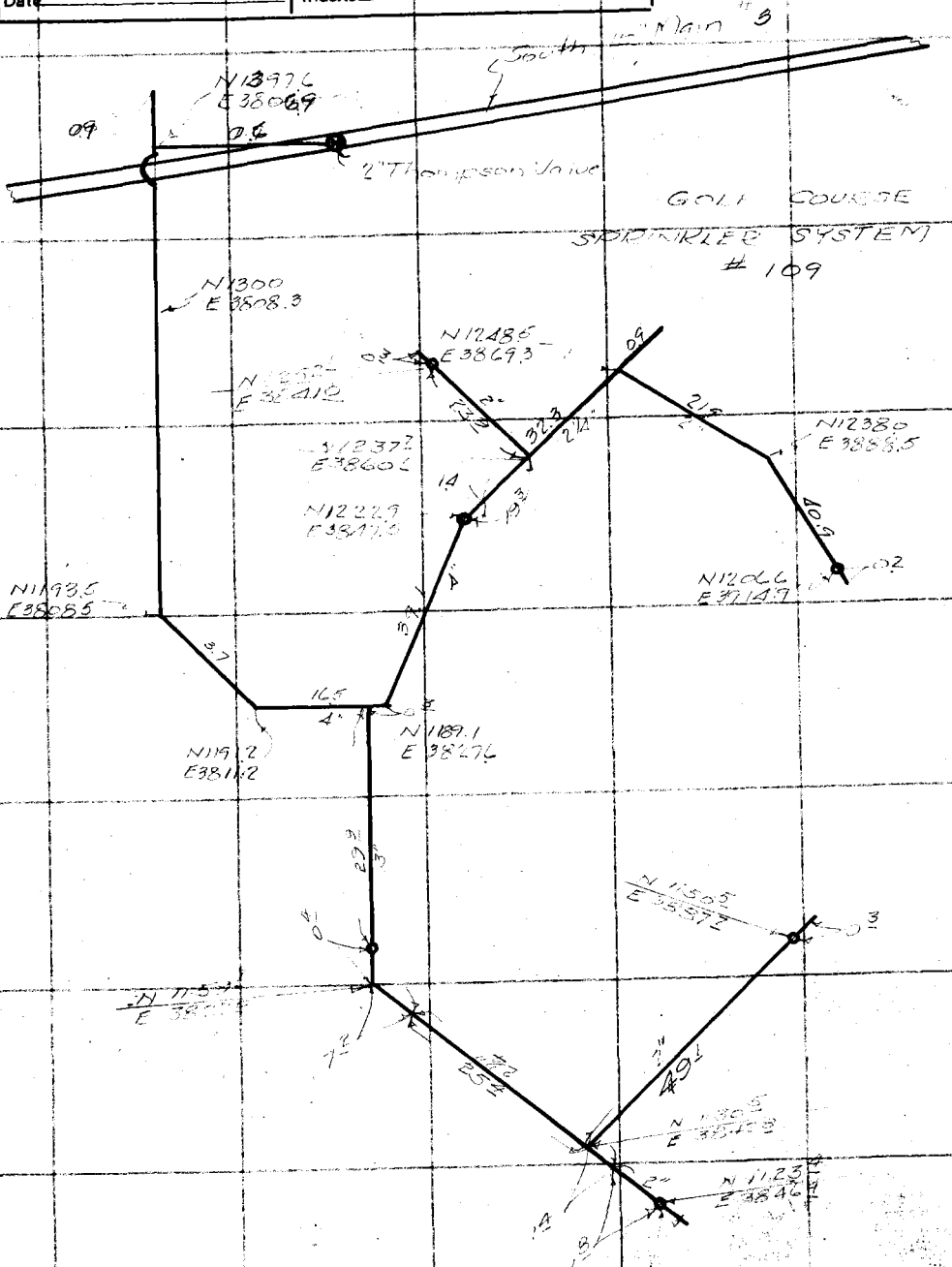

Note: Any Additions or Changes on This Sheet Must be Made or Circled in Red Ink With Date and Name of Person Making Change

Do not extend notes this side of this line

RETURN TO
LOS ANGELES COUNTY SURVEYOR
700 HALL OF RECORDS

FORM 247 10M 11-38

F.B. 664 Pg. 210

System No 110

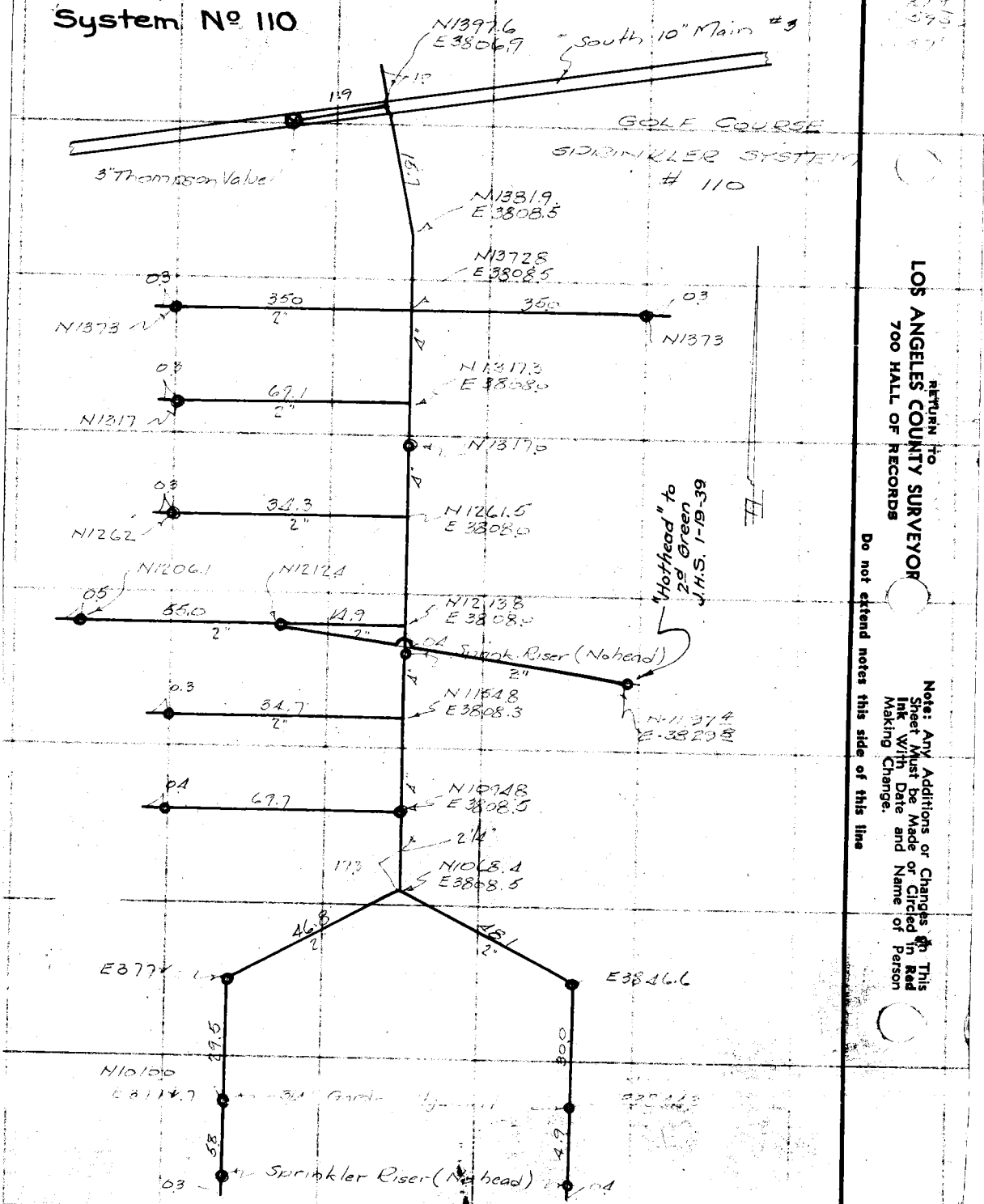

RETURN TO
LOS ANGELES COUNTY SURVEYOR
700 HALL OF RECORDS

Note: Any Additions or Changes on This Sheet Must be Made or Circled in Red Ink With Date and Name of Person Making Change.

Do not extend notes this side of this line

Notes Ck'd by	Survey of Ross Field
Map No. B-1337	W. O. 8100 Tape No. 066 St'd 34 °F.
Office Work J.A.L.	Surveyed by Emmott
Checked	Notes RBE Date Aug 37
Date	Indexed A. C. Johnson

F.B. 664 Pg. 211

System Nº 111

Note: Any Additions or Changes on This Sheet Must be Made or Circled in Red Ink With Date and Name of Person Making Change

Do not extend notes this side of this line

RETURN TO
LOS ANGELES COUNTY SURVEYOR
700 HALL OF RECORDS

FORM 247 10M 11-36

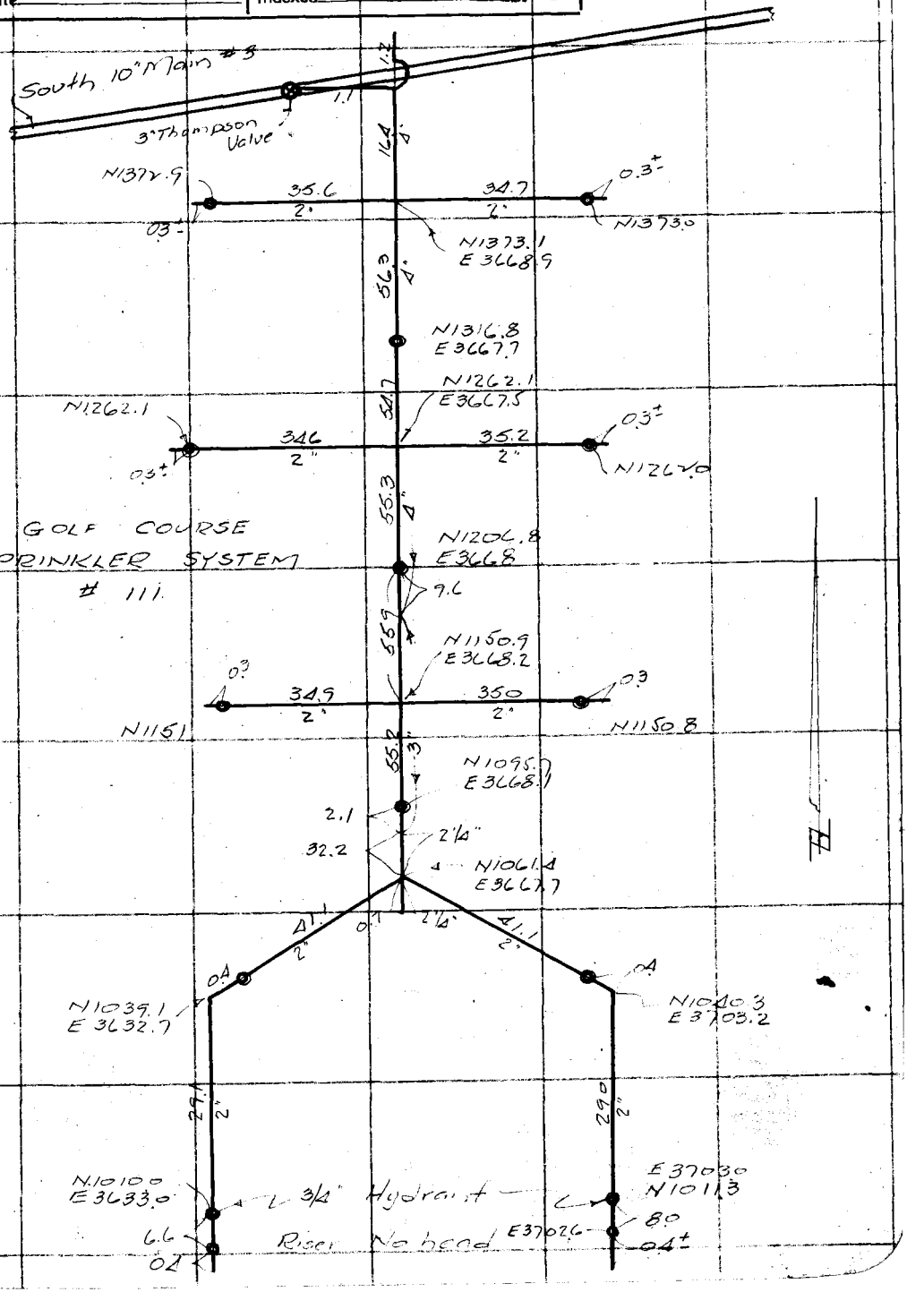

F.B. 664 Pg. 212

System № 112

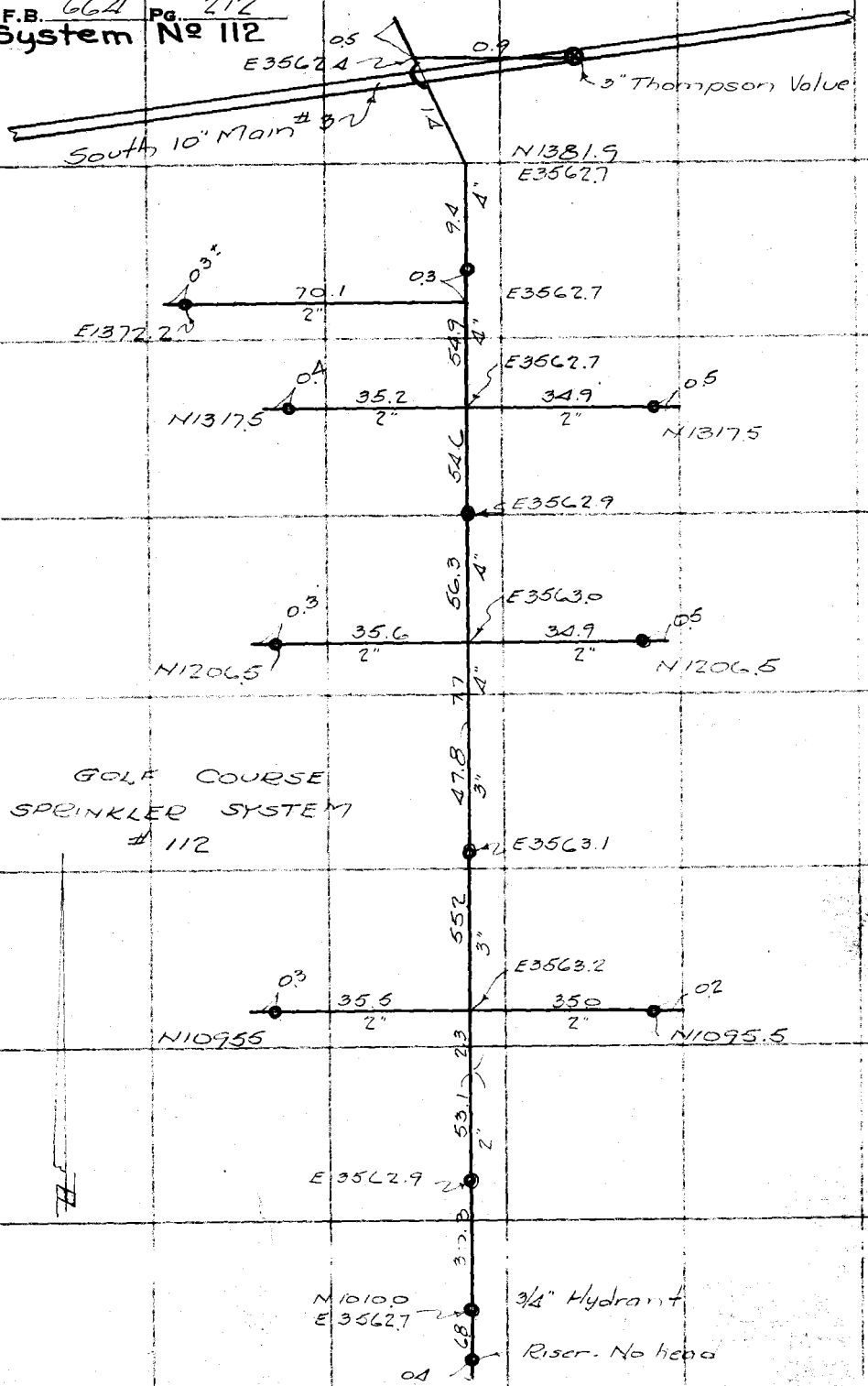

RETURN TO
LOS ANGELES COUNTY SURVEYOR
700 HALL OF RECORDS

Do not extend notes this side of this line

Note: Any Additions or Changes on This Sheet Must be Made or Circled in Red Ink with Date and Name of Person Making Change.

Notes Ck'd by
Map No. B-1337
Office Work J.A.L
Checked
Date

Survey of Ross Field
W. 08100 Tape No. 066 St'd 34 °F.
Surveyed by Emmott
Notes RBE Date Aug 37
Indexed A. C. Johnson

F.B. 664 Pg. 213

System Nº 113

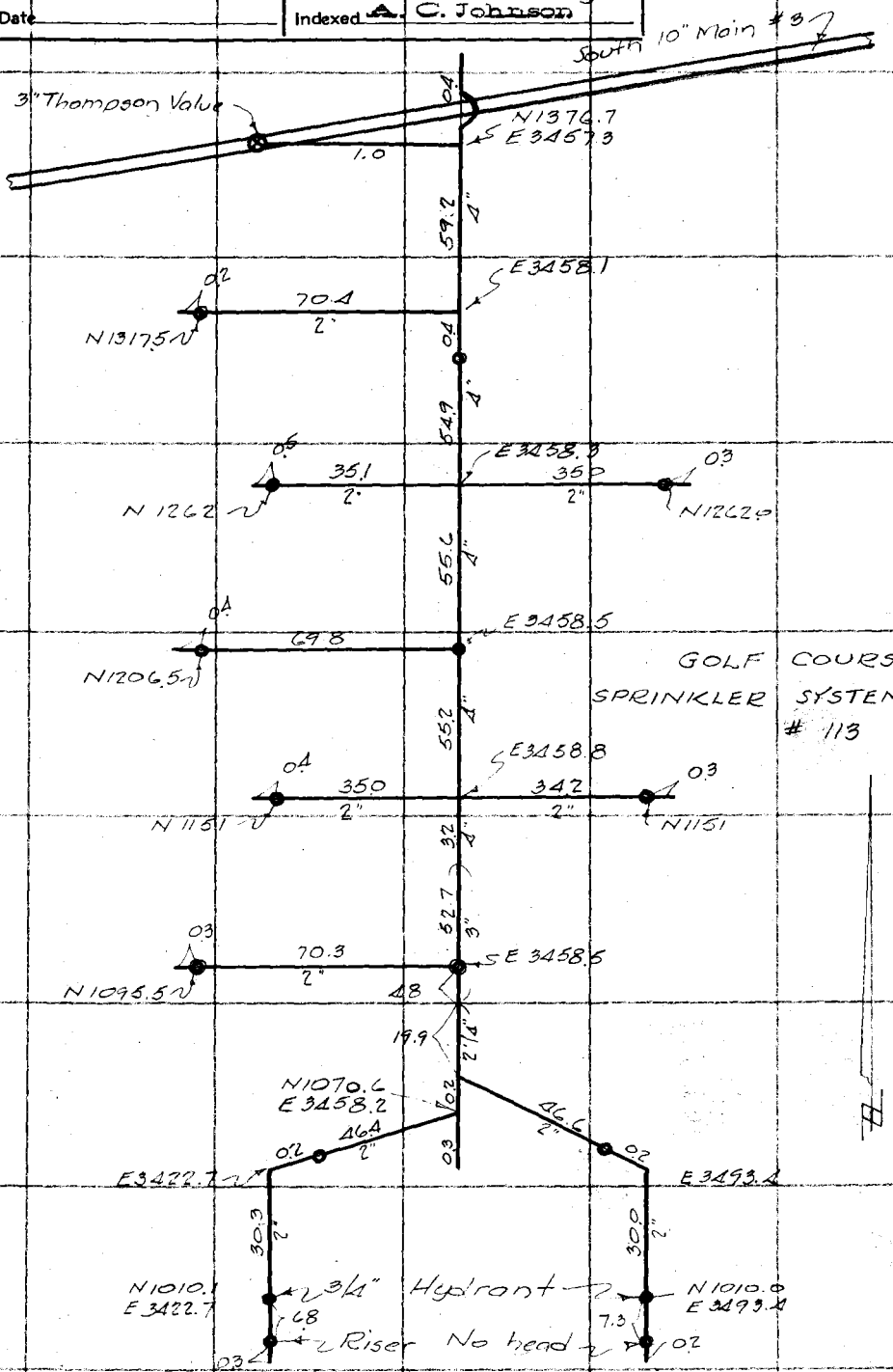

GOLF COURSE
SPRINKLER SYSTEM
113

Note: Any Additions or Changes on This Sheet Must be Made or Circled in Red Ink With Date and Name of Person Making Change

Do not extend notes this side of this line

RETURN TO
LOS ANGELES COUNTY SURVEYOR
700 HALL OF RECORDS

FORM 247 10M 11-35

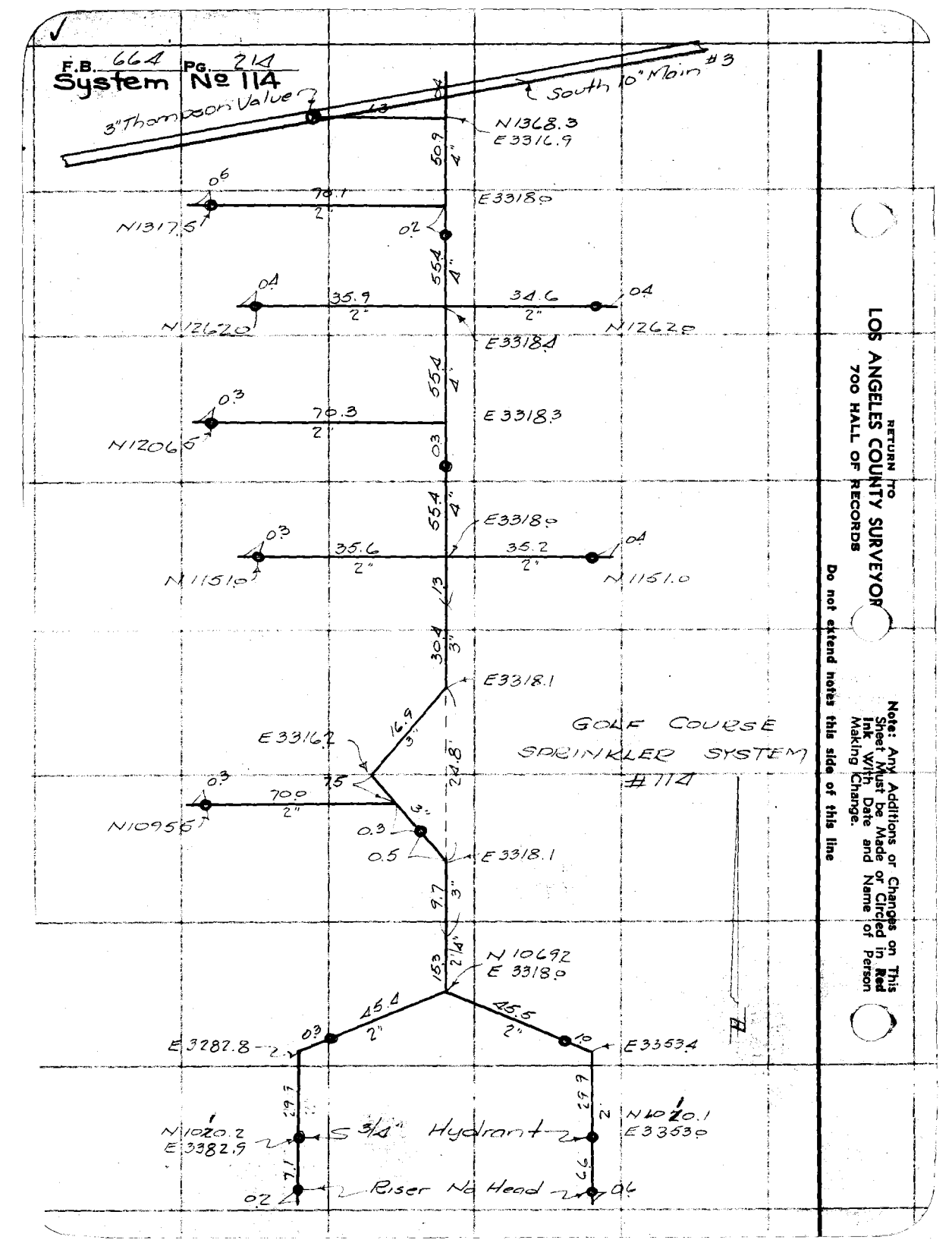

RETURN TO
LOS ANGELES COUNTY SURVEYOR
700 HALL OF RECORDS

Note: Any Additions or Changes on This Sheet Must be Made or Circled in Red Ink With Date and Name of Person Making Change.

Do not extend notes this side of this line

Notes Ck'd by
Map No. B-1337
Office Work LA
Checked
Date

Survey of Rossi Field
W. O. 8100 Tape No. 066 St'd 8.6 F.
Surveyed by Emmott
Notes RBE Date Aug. 37
Indexed A. C. Johnson

F.B. 664 Pg. 215

System Nº 115

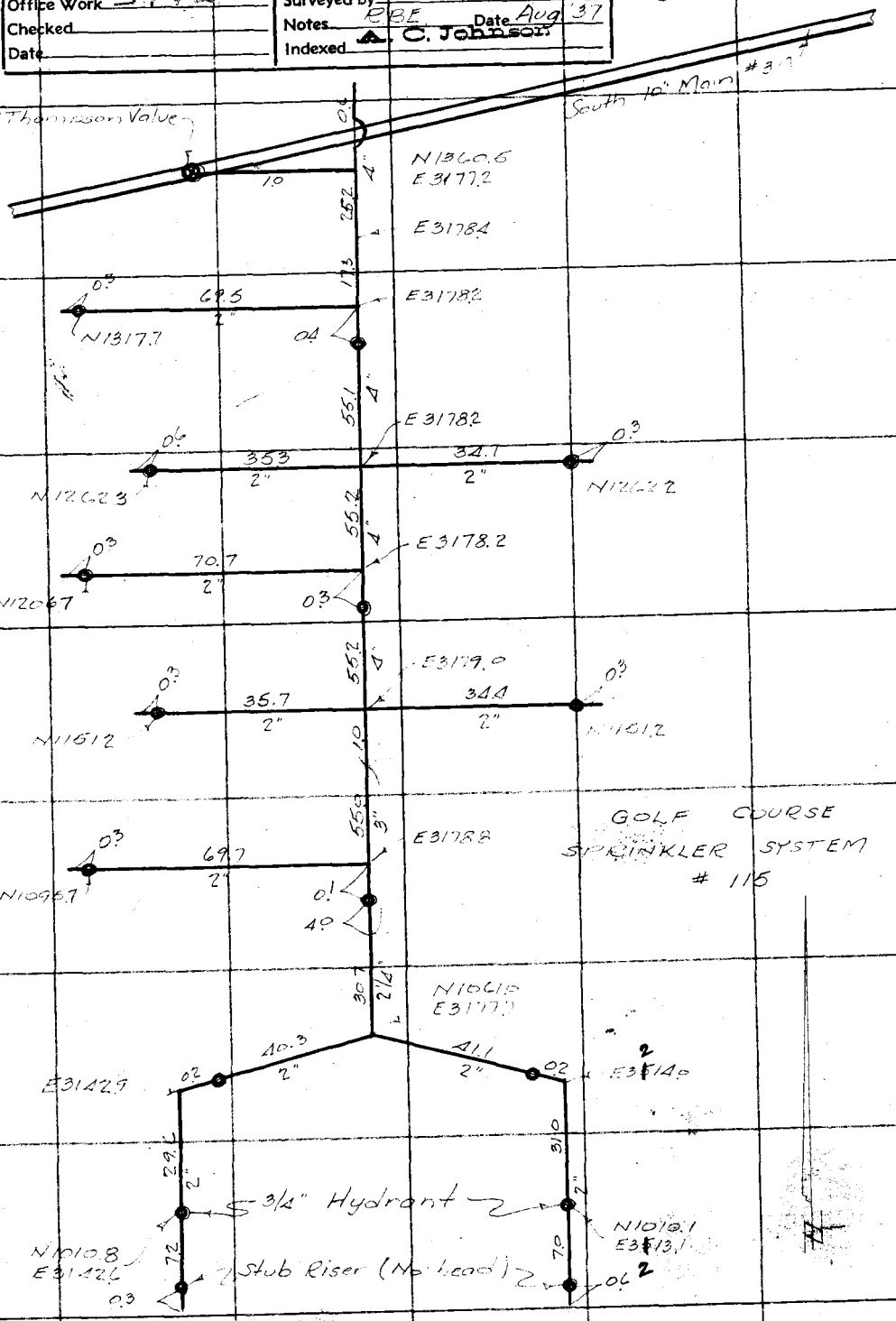

Note: Any Additions or Changes on This Sheet Must be Made or Circled in Red Ink With Date and Name of Person Making Change.

Do not extend notes this side of this line

RETURN TO
LOS ANGELES COUNTY SURVEYOR
7000 HALL OF RECORDS

FORM 247 10M 11-35

F.B. 664 PG. 216

System No 116

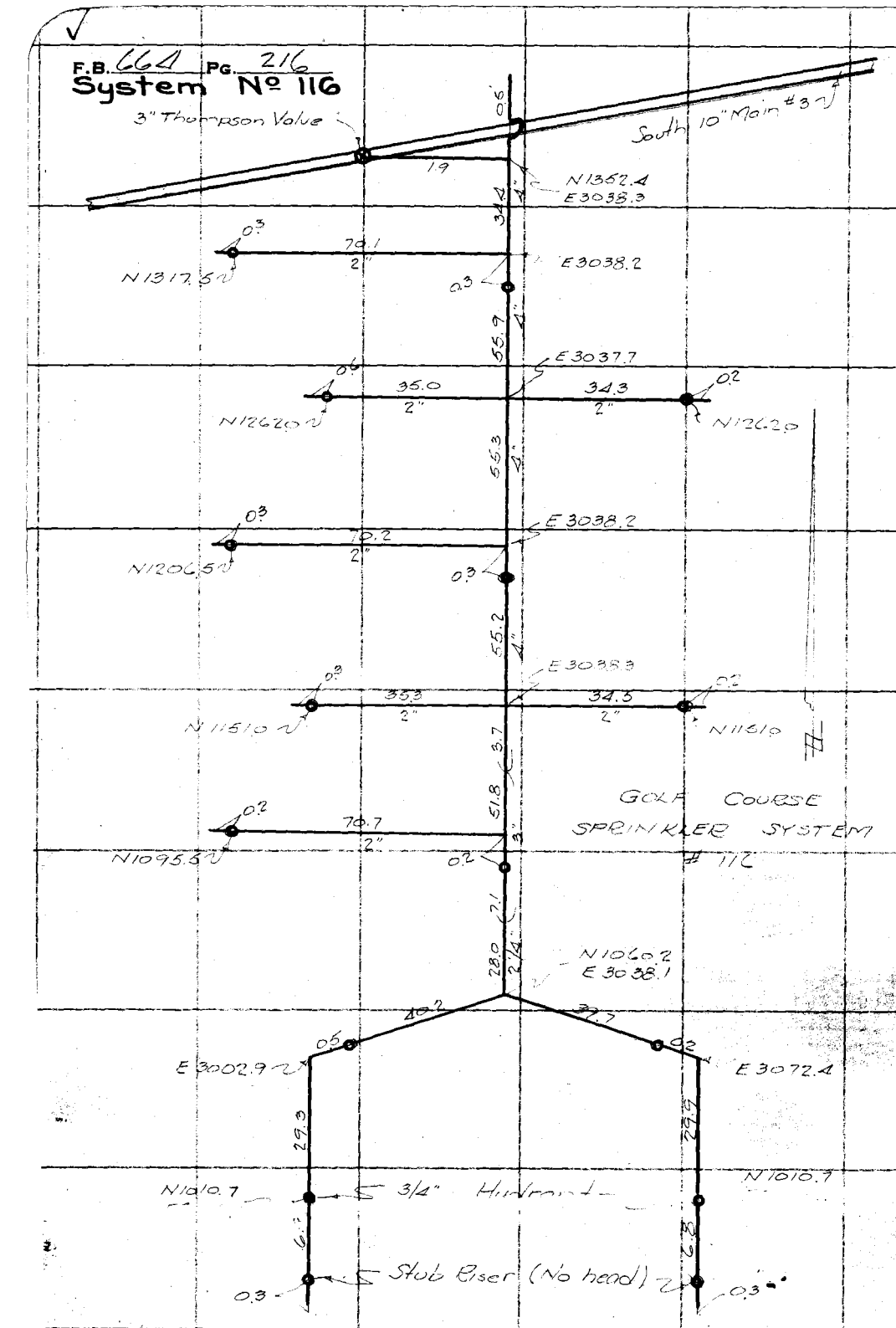

RETURN TO
LOS ANGELES COUNTY SURVEYOR
700 HALL OF RECORDS

Do not extend notes this side of this line

Note: Any Additions or Changes on This Sheet Must be Made or Corrected in Red Ink With Date and Name of Person Making Change.

Notes Ck'd by	Survey of Ross Field
Map No. B-1337	W. O. 8100 Tape No. 066 St'd 84°F.
Office Work J.A.L.	Surveyed by Emmatt
Checked	Notes Brock Date Aug '37
Date	Indexed A. C. Johnson

F.B. 664 PG. 217

System #117

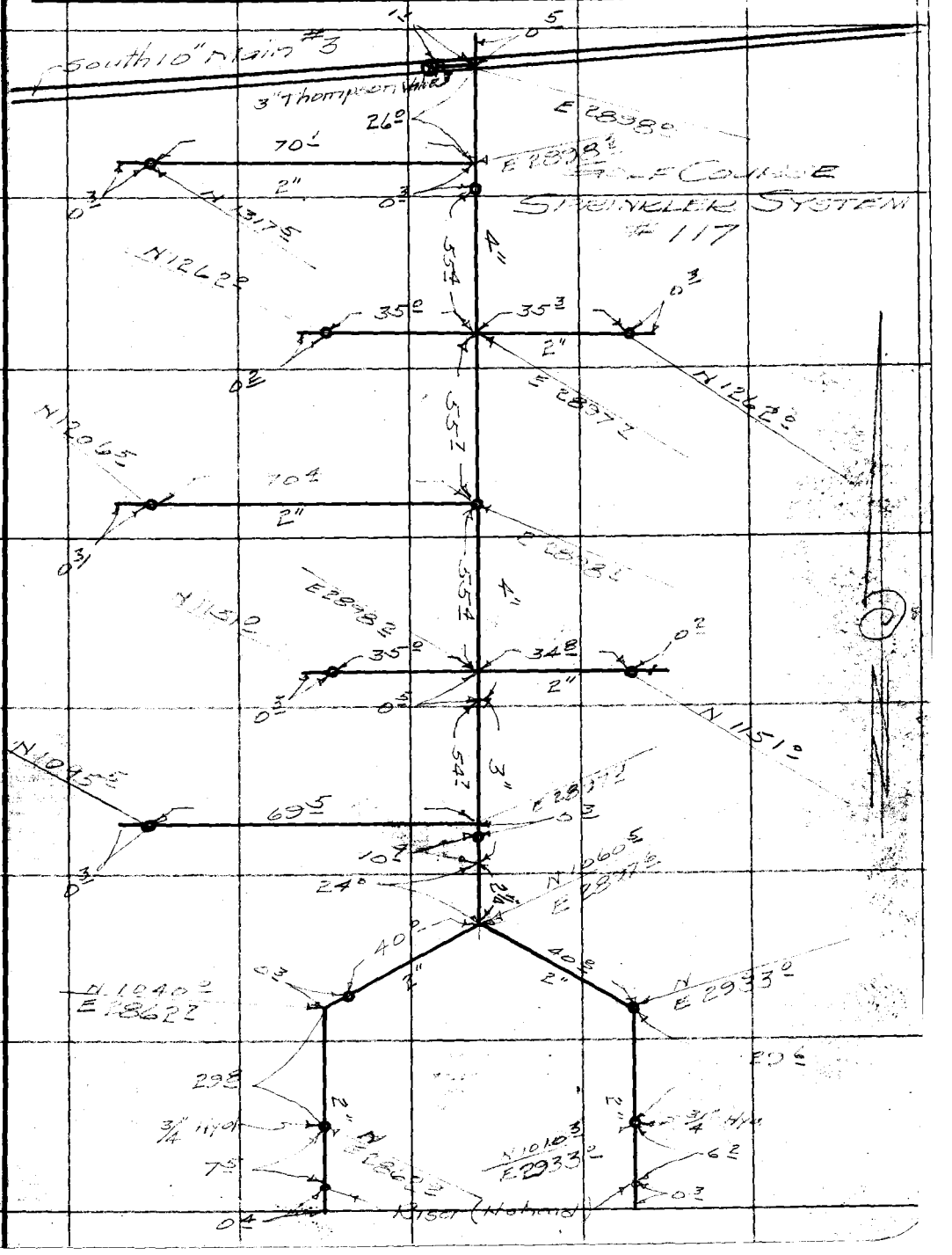

Note: Any Additions or Changes on This Sheet Must be Made or Circled in Red Ink With Date and Name of Person Making Change.

Do not extend notes this side of this line

RETURN TO
LOS ANGELES COUNTY SURVEYOR
700 HALL OF RECORDS

FORM 247 10M 11-35

F.B. 662 PG. 218

System # 118

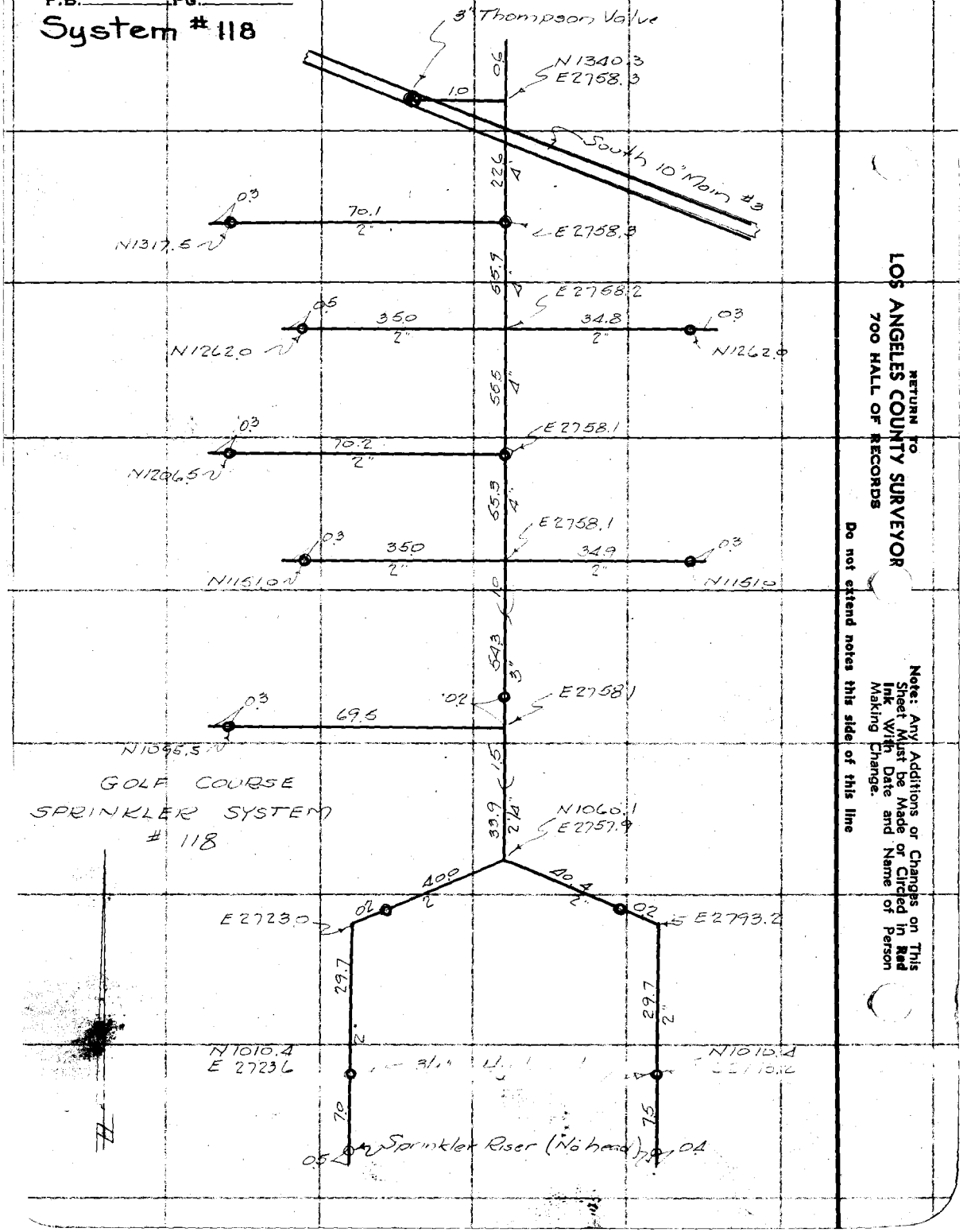

RETURN TO
LOS ANGELES COUNTY SURVEYOR
700 HALL OF RECORDS

Note: Any Additions or Changes on This Sheet Must be Made or Circled in Red Ink With Date and Name of Person Making Change.

Do not extend notes this side of this line

Notes Ck'd by	Survey of Ross Field
Map No. B-1337	W. O. 8100 Tape No. 066 St'd 34 °F.
Office Work J.A.L.	Surveyed by Emmott
Checked	Notes " Date Sept 37
Date	Indexed C. Johnson

F.B. 664 Pg. 219

System No 119

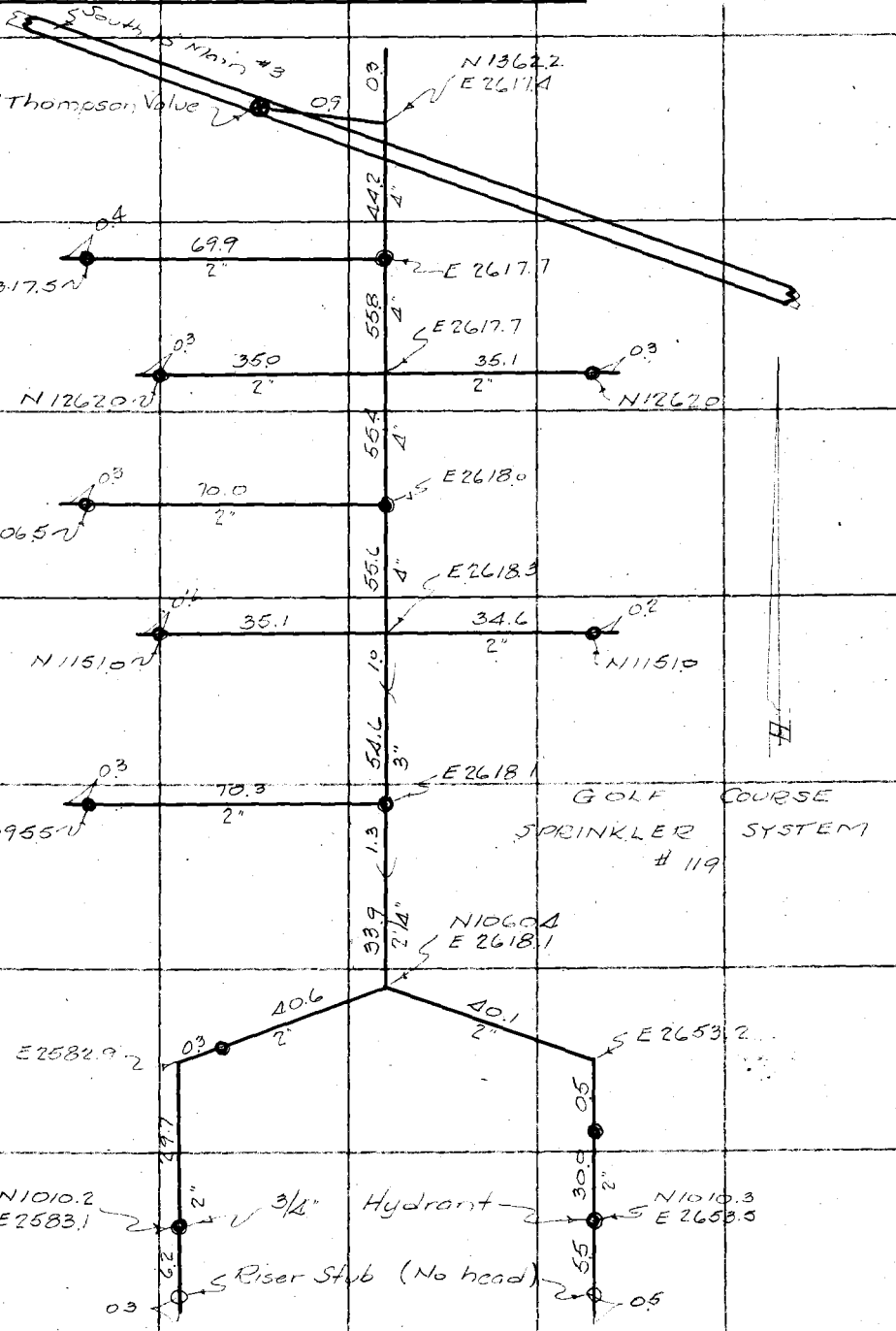

Note: Any Additions or Changes on This Sheet Must be Made or Circled in Red Ink With Date and Name of Person Making Change.

Do not extend notes this side of this line

RETURN TO
LOS ANGELES COUNTY SURVEYOR
700 HALL OF RECORDS

FORM 247 10M 11-35

F.B. 64 PG. 220

System Nº 120

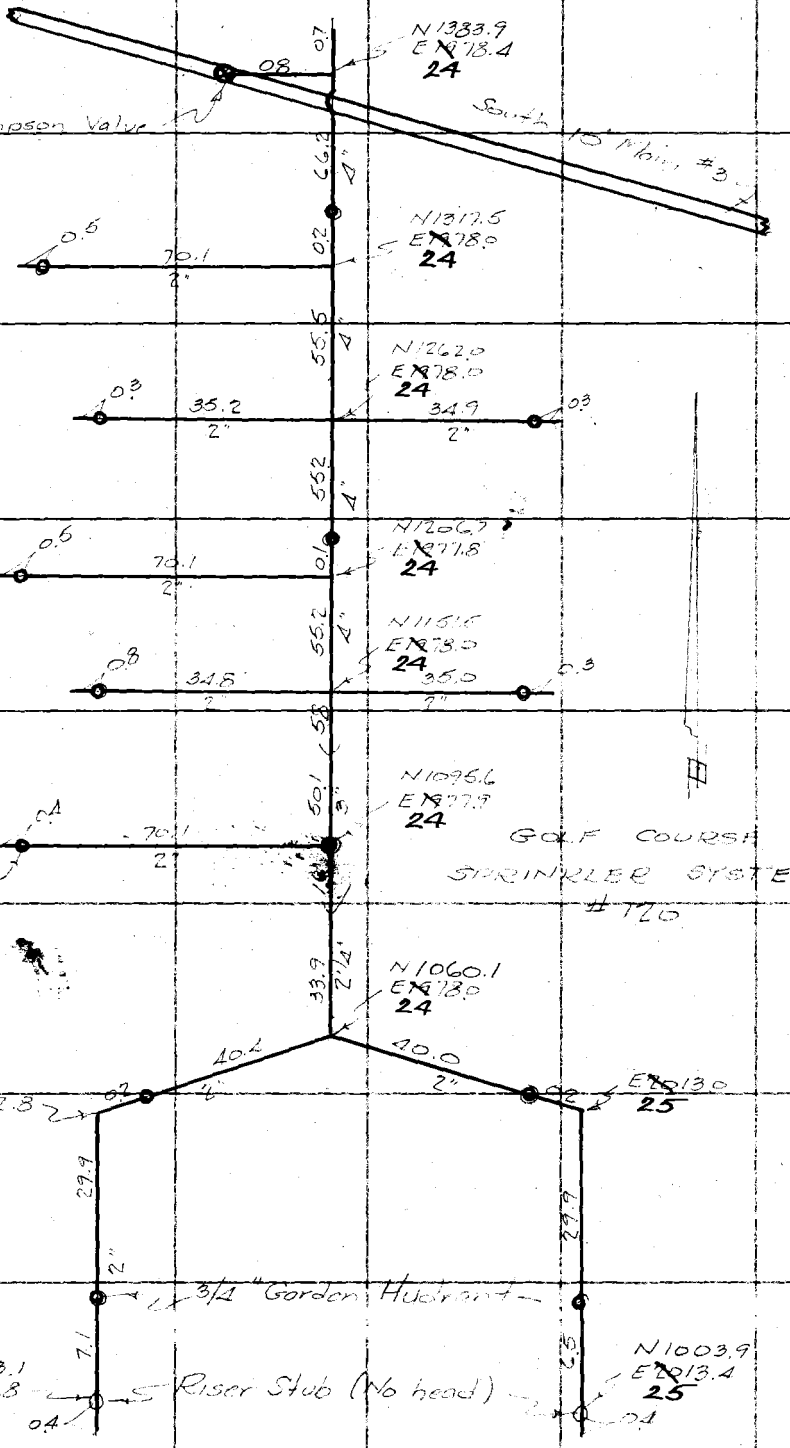

RETURN TO
LOS ANGELES COUNTY SURVEYOR
700 HALL OF RECORDS

Do not extend notes this side of this line

Note: Any Additions or Changes on This Sheet Must be Made or Circled in Red Ink With Date and Name of Person Making Change.

Notes Ck'd by	Survey of Ross Field
Map No. B-1337	W. O. 8100 Tape No. 061 St'd 84 °F.
Office Work	Surveyed by Emmott
Checked	Notes RBE Date Nov. '37
Date	Indexed A. C. Johnson

F.B. 664 PG. 221

System No 121.

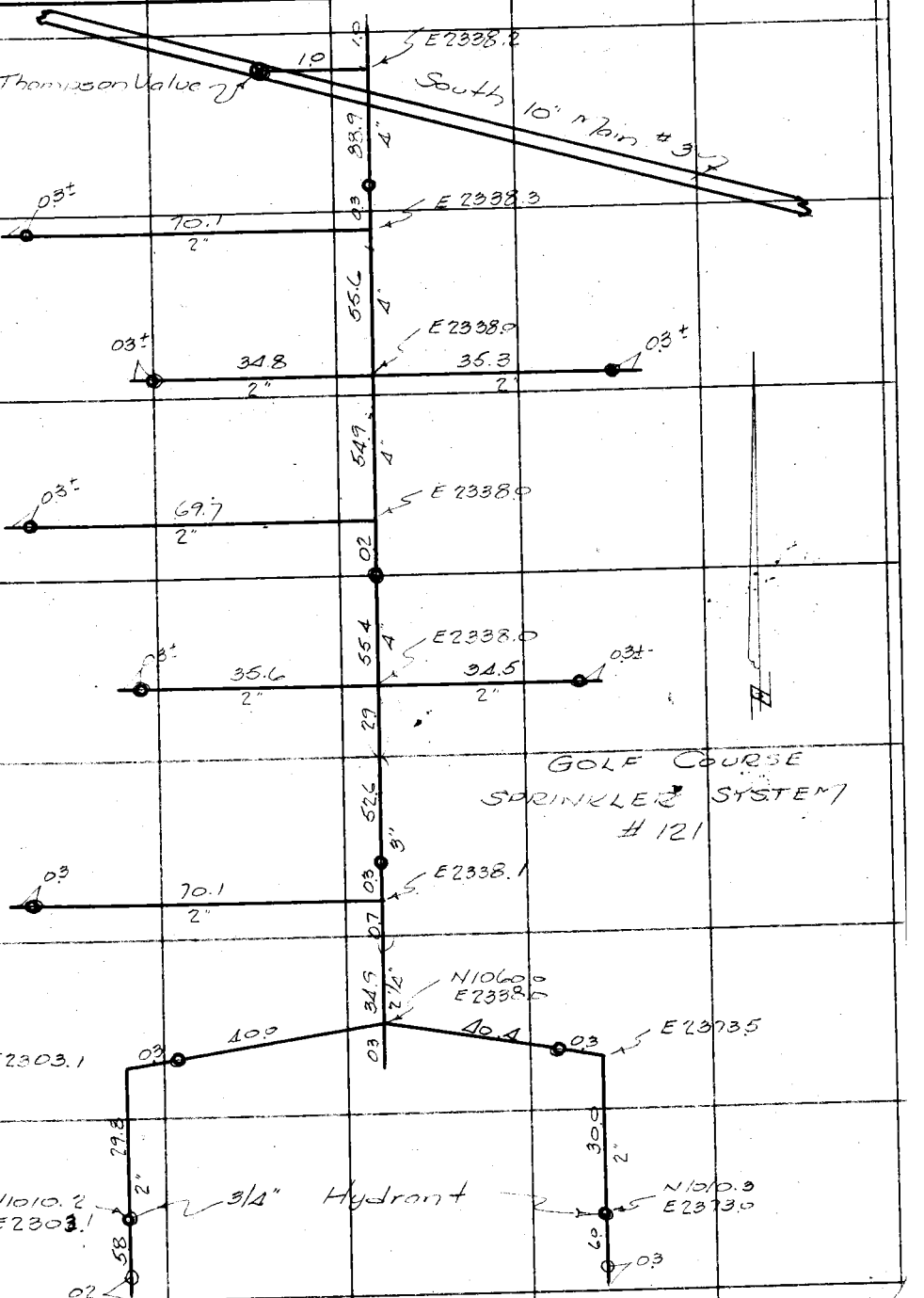

Note: Any Additions or Changes on This Sheet Must be Made or Circled in Red Ink With Date and Name of Person Making Change.

Do not extend notes this side of this line

RETURN TO
LOS ANGELES COUNTY SURVEYOR
700 HALL OF RECORDS

FORM 247 10M 11-35

F.B. 664 Pg. 222

System No 122

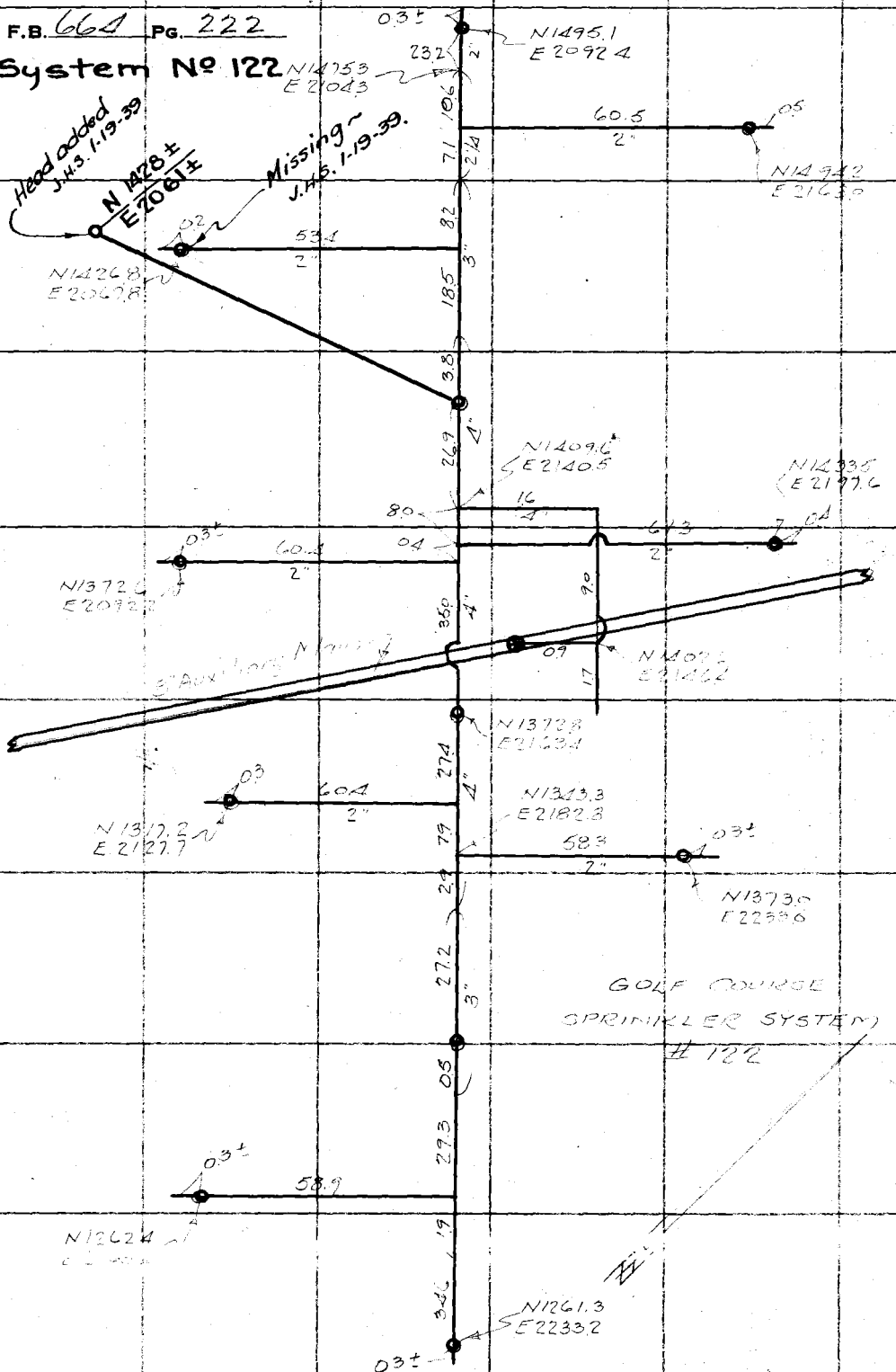

RETURN TO
LOS ANGELES COUNTY SURVEYOR
700 HALL OF RECORDS

Note: Any Additions or Changes on This Sheet Must be Made or Circled in Red Ink With Date and Name of Person Making Change.

Do not extend notes this side of this line

Notes Ck'd by	Survey of Ross Field
Map No. B-1337	W. O. 8100 Tape No. 066 St'd 24 °F.
Office Work J.A.L.	Surveyed by Emmott
Checked	Notes R.O.E. Date Dec 37
Date	Indexed C. Johnson

F.B. 664 Pg. 223

System Nº 123

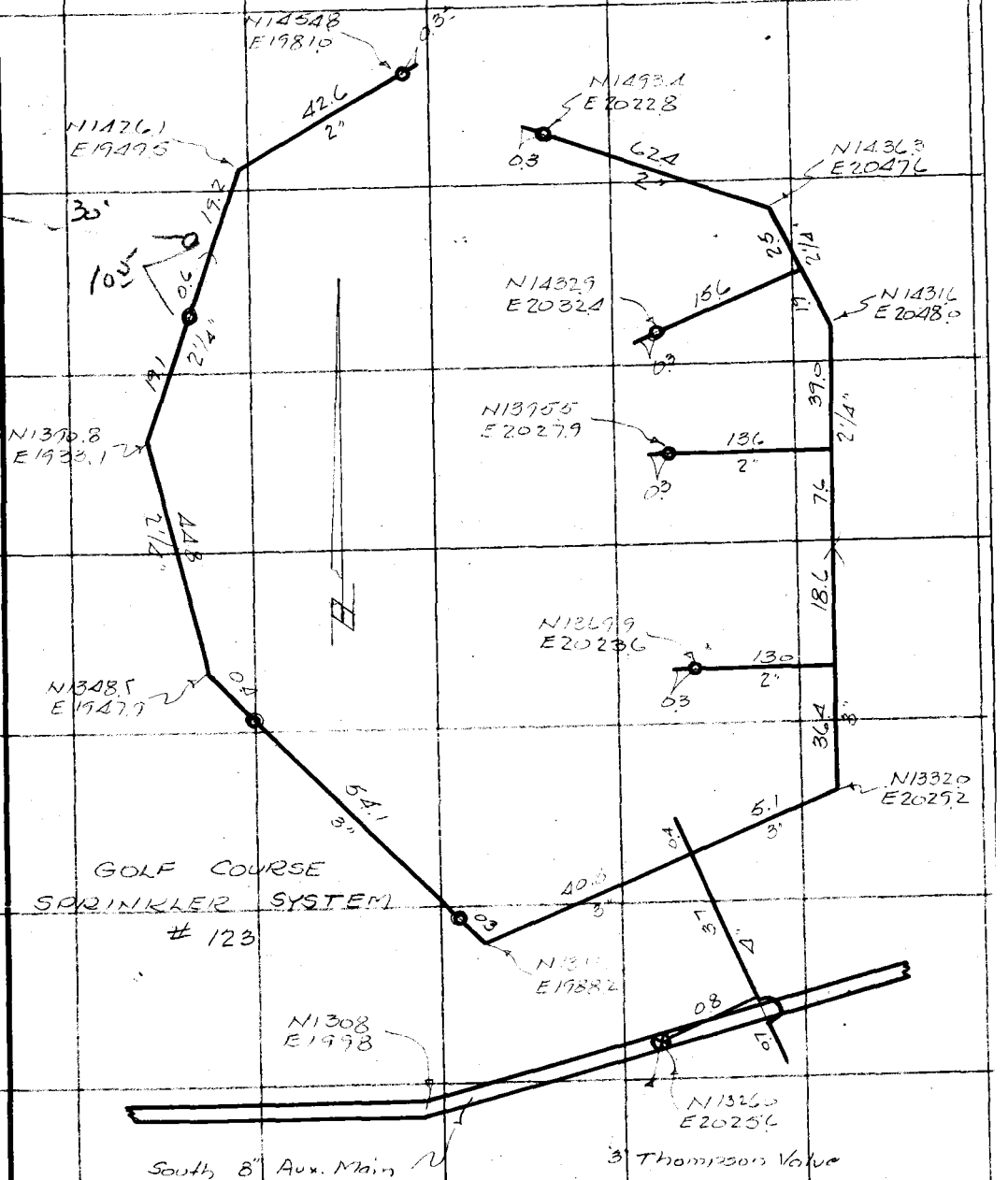

Note: Any Additions or Changes on This Sheet Must be Made or Circled in Red Ink With Date and Name of Person Making Change.

Do not extend notes this side of this line

RETURN TO
LOS ANGELES COUNTY SURVEYOR
700 HALL OF RECORDS

FORM 247 10M 11-38

F.B. 664 PG. 224

System Nº 124

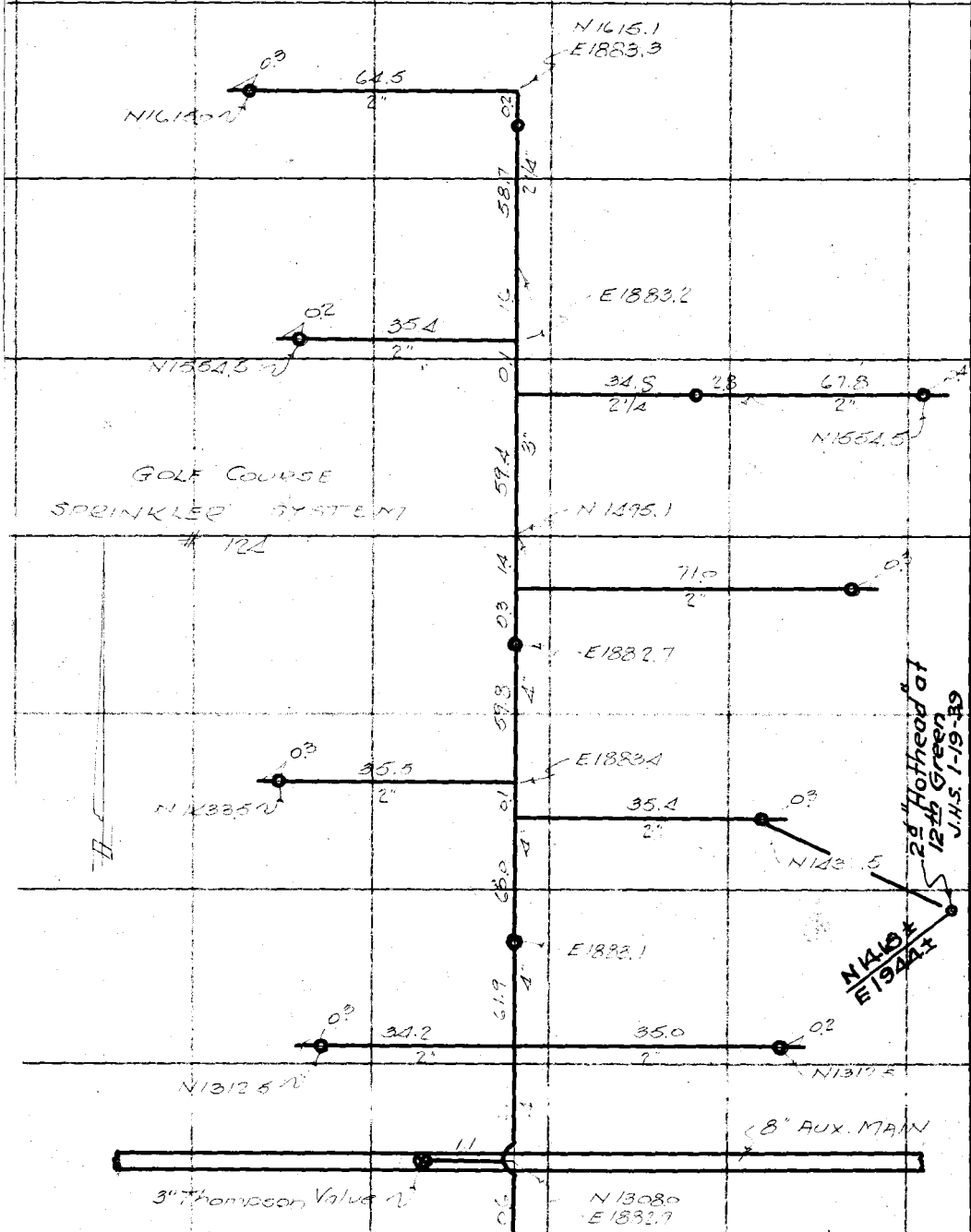

RETURN TO
LOS ANGELES COUNTY SURVEYOR
700 HALL OF RECORDS

Do not extend notes this side of this line

Note: Any Additions or Changes on This Sheet Must be Made or Circled in Red Ink With Date and Name of Person Making Change.

Notes Ck'd by	Survey of Ross Field
Map No. B-1337	W. O. 8100 Tape No. 066 St'd 24° F.
Office Work J.A.L.	Surveyed by Emmott
Checked	Notes CBE Date Jan 38
Date	Indexed A. C. Johnson

F.B. 664 Pg. 225

System Nº 125

GOLF COURSE
SPRINKLER SYSTEM
#125

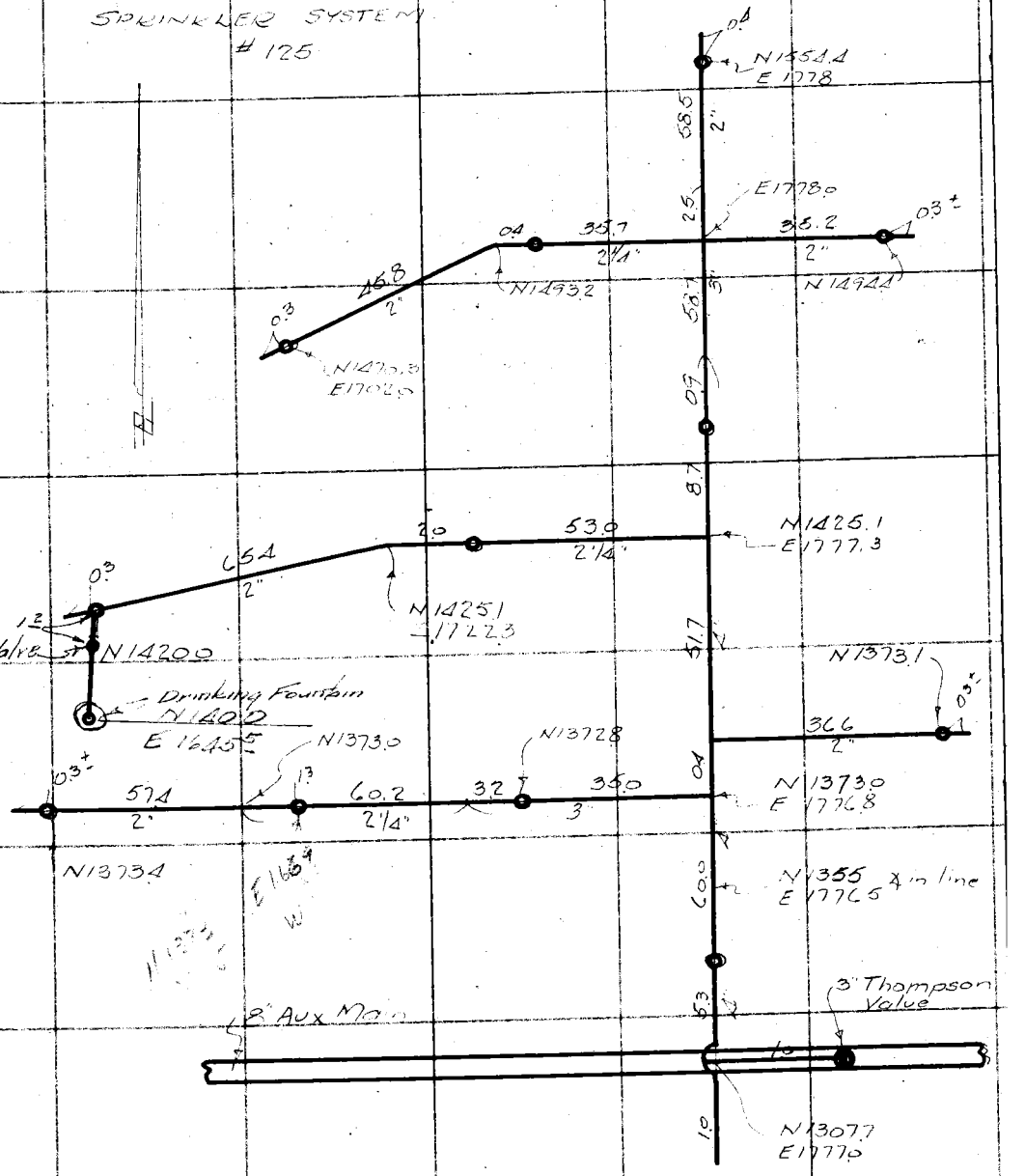

RETURN TO
LOS ANGELES COUNTY SURVEYOR
700 HALL OF RECORDS

Note: Any Additions or Changes on This Sheet Must be Made or Circled in Red Ink With Date and Name of Person Making Change.

Do not extend notes this side of this line

FORM 247 10M 11-38

F.B. 664 PG. 226

System Nº 126

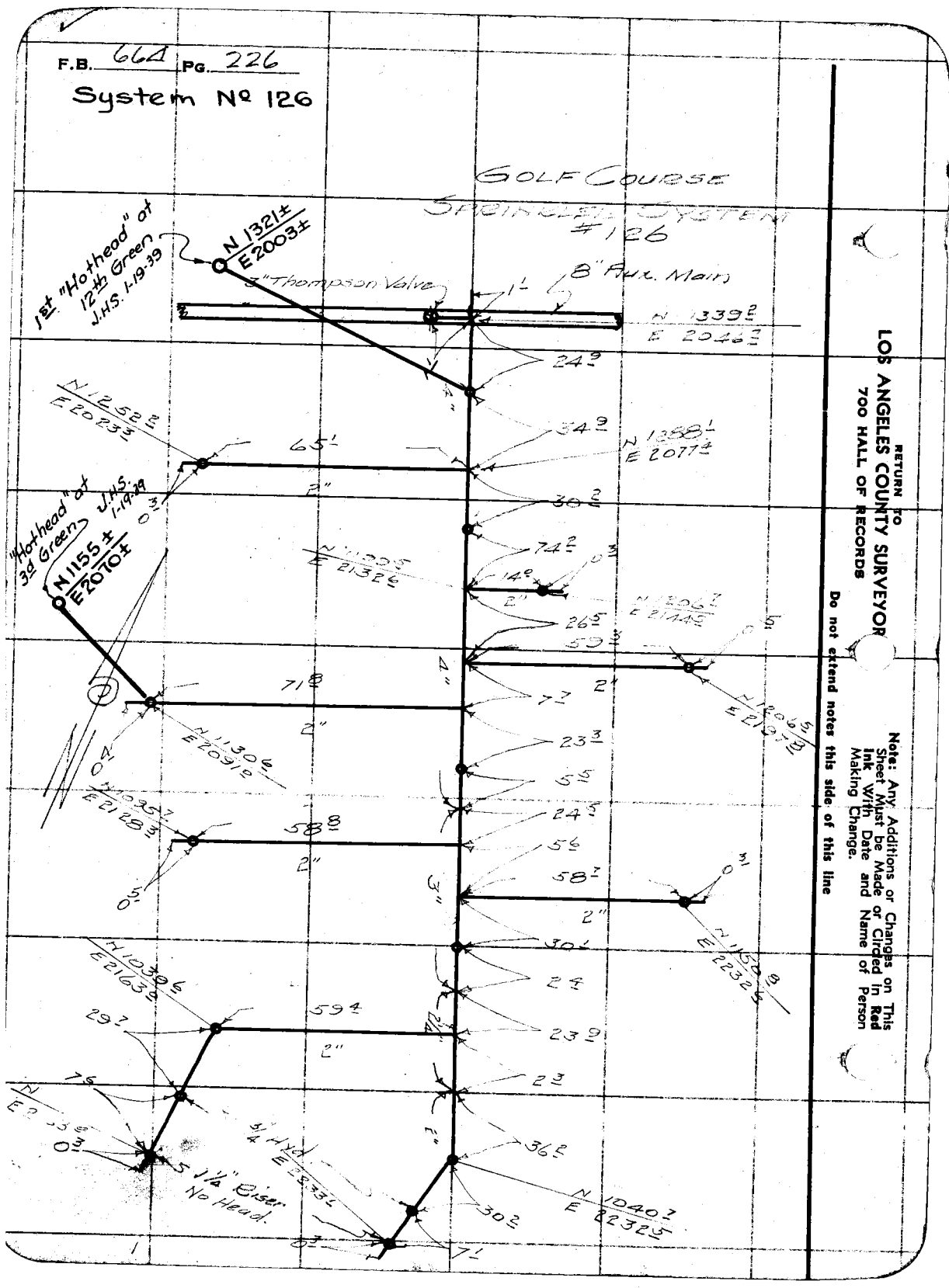

RETURN TO
LOS ANGELES COUNTY SURVEYOR
700 HALL OF RECORDS

Note: Any Additions or Changes on This Sheet Must be Made in Red Ink With Date and Name of Person Making Change.

Do not extend notes this side of this line

Notes Ck'd by	Survey of Ross Field
Map No. B-1337	W. O. 8100 Tape No. St'd eF.
Office Work J.A.L.	Surveyed by R.R. Emmott
Checked	Notes Brock Date 12-'37
Date	Indexed C. Johnson

F.B. 664 Pg. 227

System Nº 127

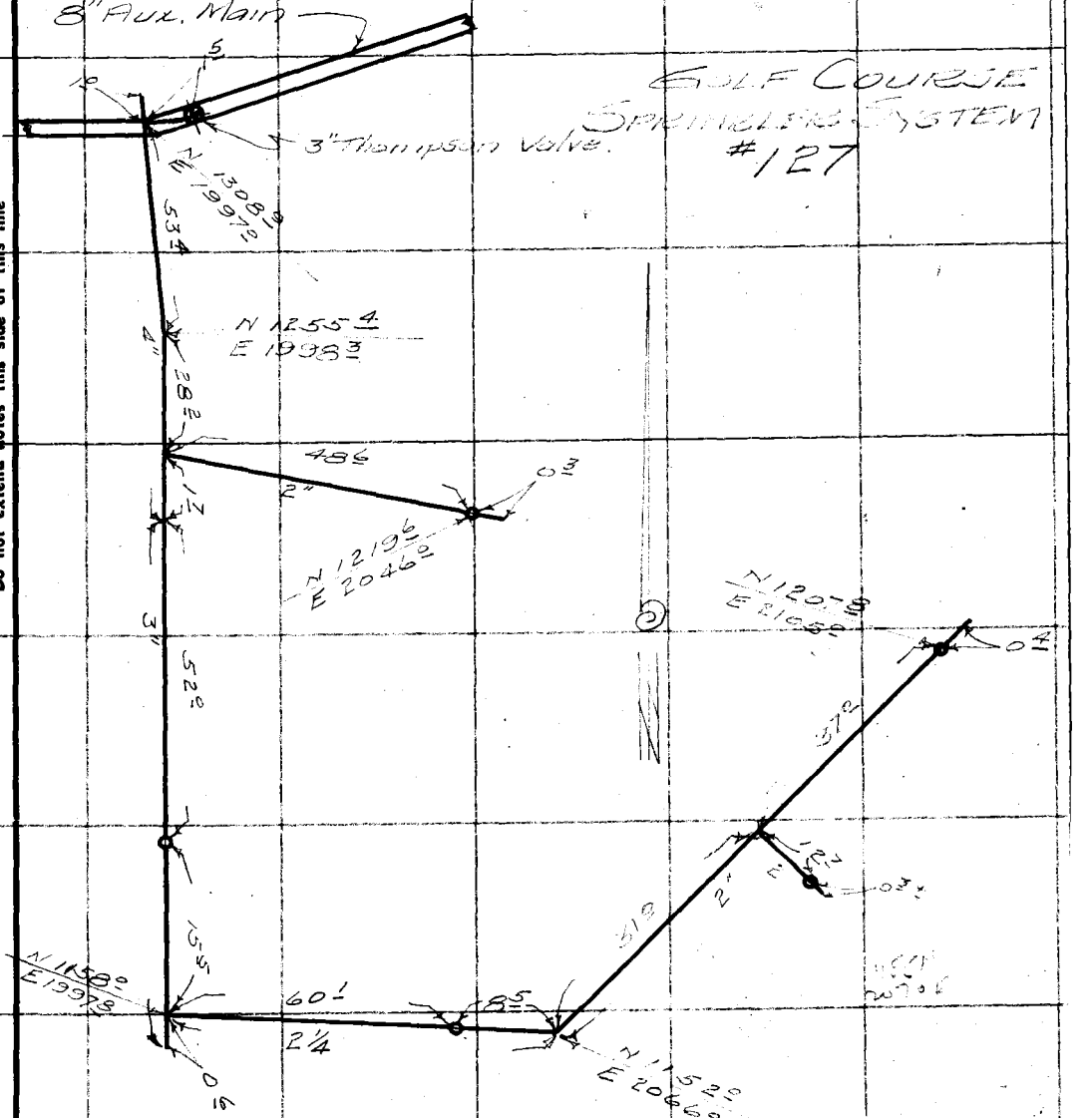

RETURN TO
LOS ANGELES COUNTY SURVEYOR
700 HALL OF RECORDS

Note: Any Additions or Changes on This Sheet Must be Made or Circled in Red Ink With Date and Name of Person Making Change.

Do not extend notes this side of this line

FORM 247 10M 11-38

F.B. 664 Pg. 228

System No 128

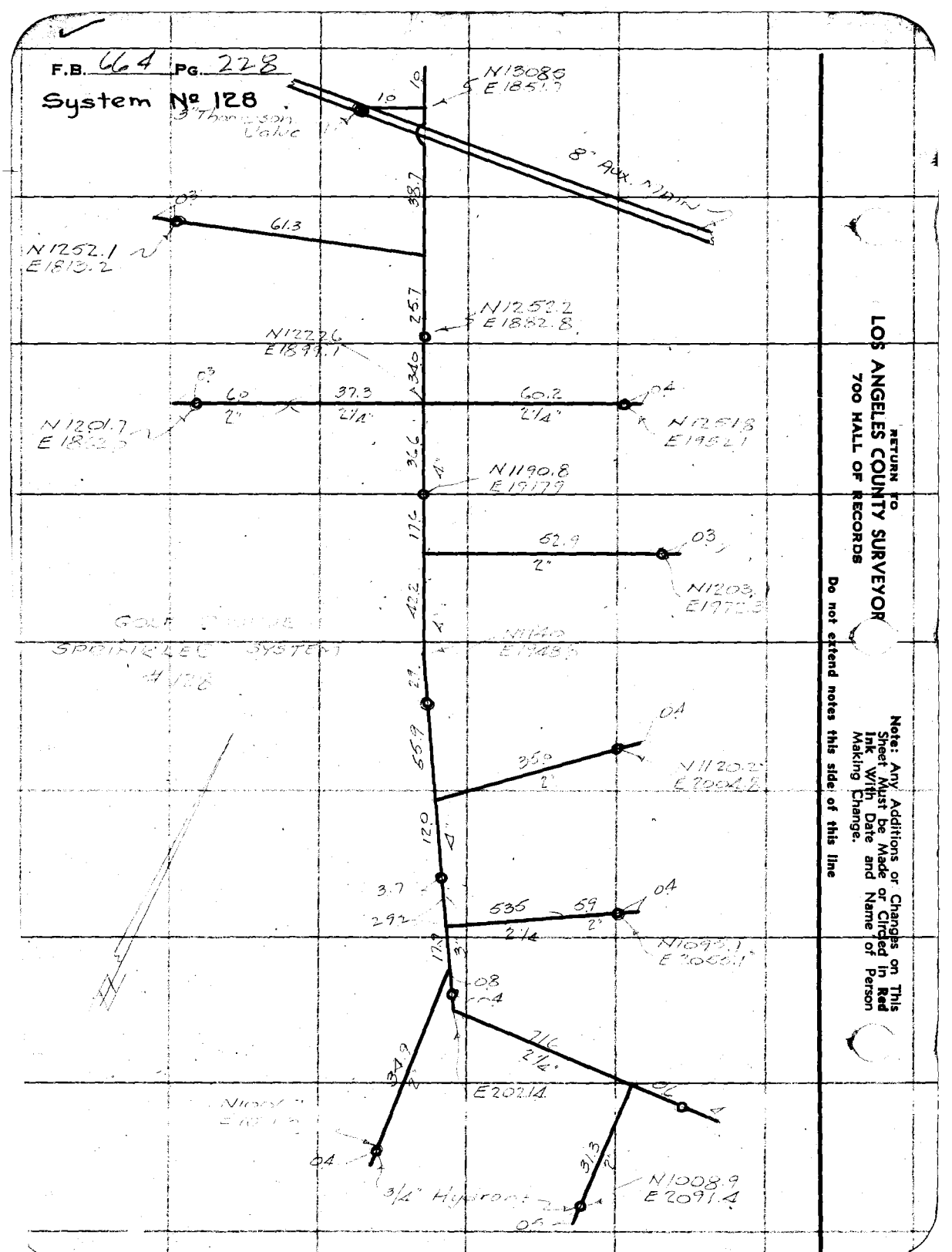

RETURN TO
LOS ANGELES COUNTY SURVEYOR
700 HALL OF RECORDS

Note: Any Additions or Changes on This Sheet Must be Made or Circled in Red Ink With Date and Name of Person Making Change.

Do not extend notes this side of this line

Notes Ck'd by	Survey of Ross Field
Map No. B-1337	W. O. 8100 Tape No. 060 St'd 84 °F.
Office Work J.A.L.	Surveyed by Emmet
Checked	Notes RBE Date Jan 38
Date	Indexed A. C. Johnson

F.B. 664 Pg. 229
System № 129

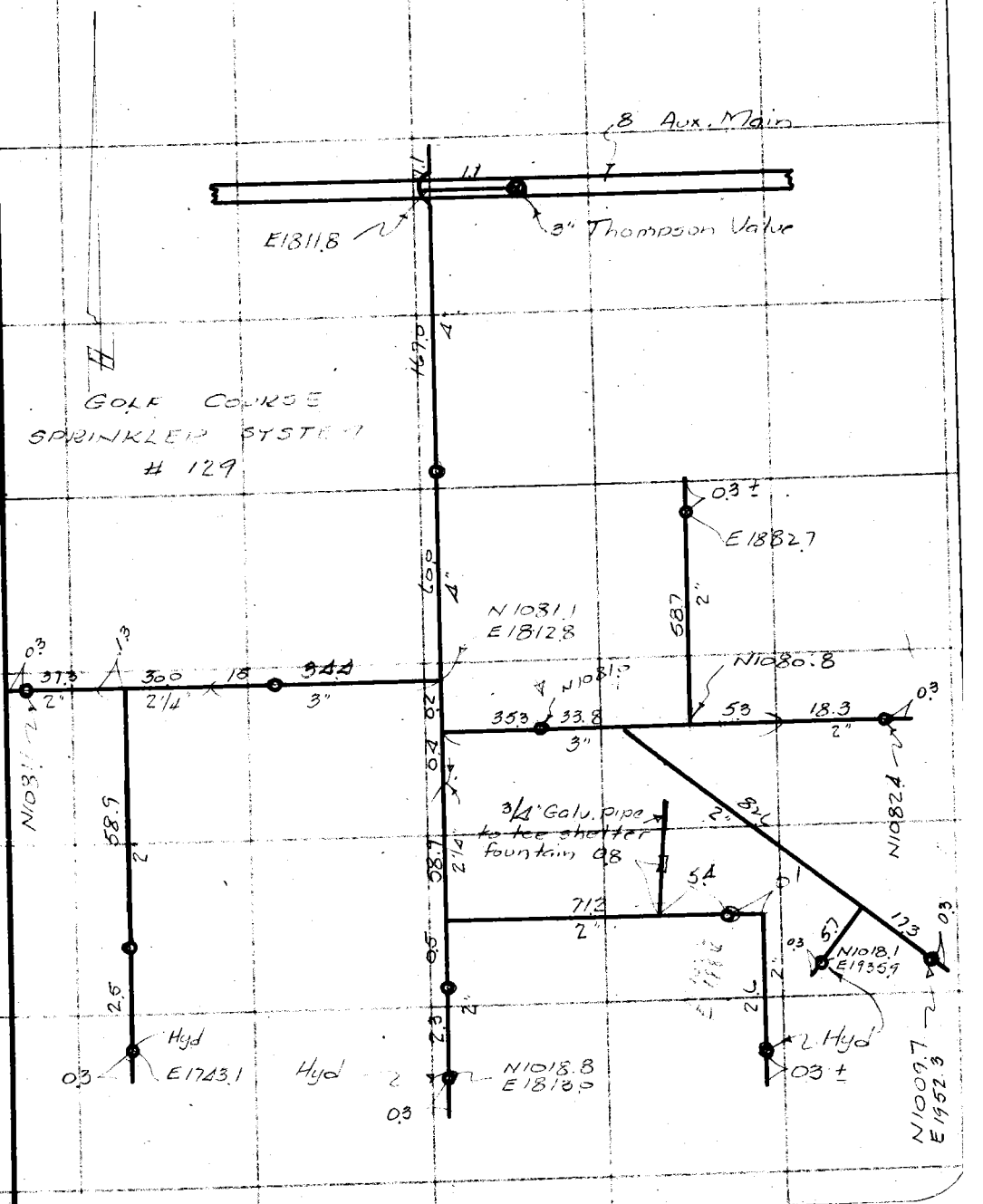

Note: Any Additions or Changes on This Sheet Must be Made or Circled in Red Ink With Date and Name of Person Making Change.

Do not extend notes this side of this line

RETURN TO
LOS ANGELES COUNTY SURVEYOR
700 HALL OF RECORDS

FORM 247 10M 11-38

F.B. 64 Pg. 230

System № 130

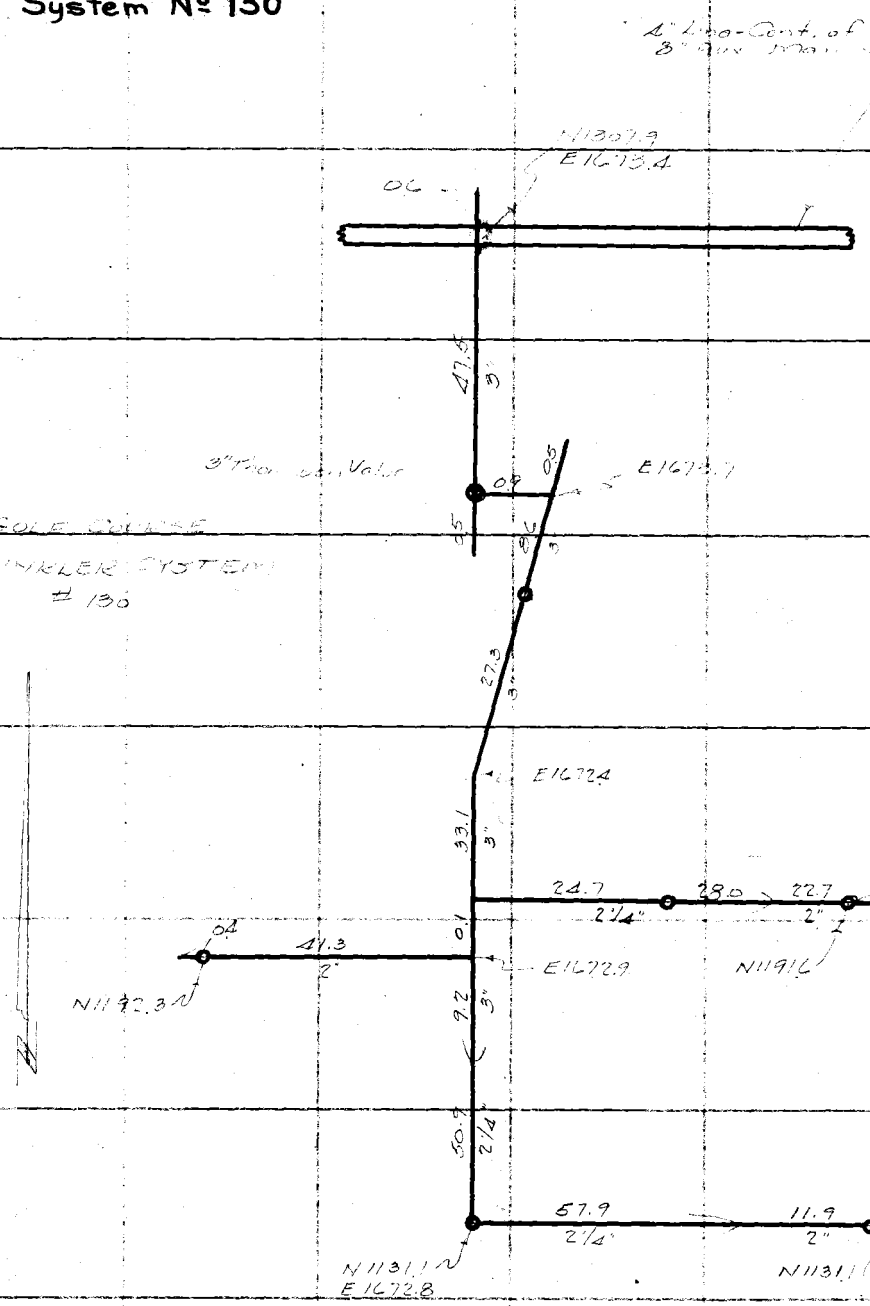

RETURN TO
LOS ANGELES COUNTY SURVEYOR
700 HALL OF RECORDS

Do not extend notes this side of this line

Note: Any Additions or Changes on This Sheet Must be Made or Circled in Red Ink With Date and Name of Person Making Change.

Notes Ck'd by	Survey of Ross Field
Map No. B-1337	W. O. 8100 Tape No. St'd 84°F.
Office Work J. A. L.	Surveyed by Emmott
Checked	Notes RBE Date Mar '38
Date	Indexed A. C. Johnson

F.B. 664 Pg. 231

System № 131

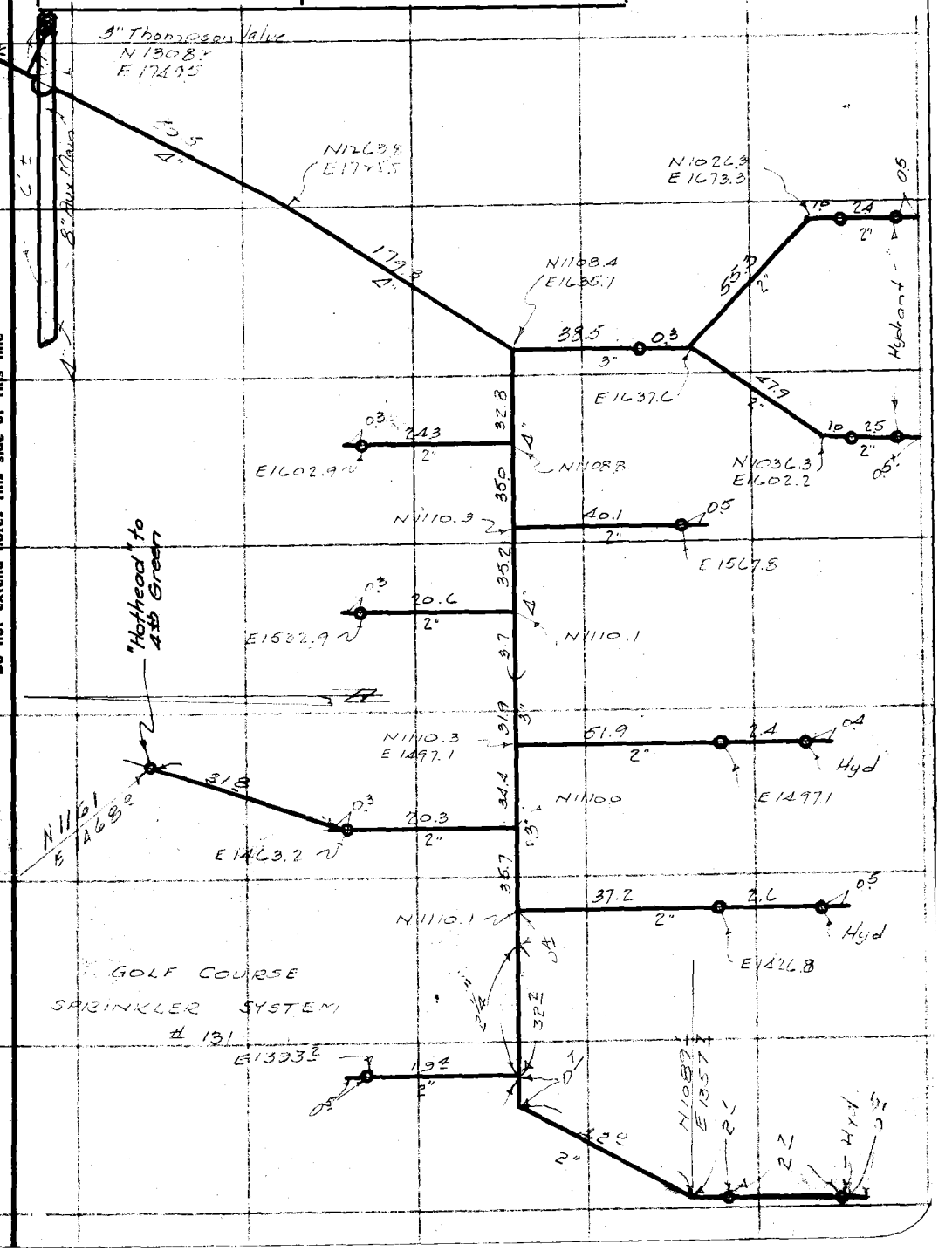

Note: Any Additions or Changes on This Sheet Must be Made or Circled in Red Ink With Date and Name of Person Making Change.

Do not extend notes this side of this line

RETURN TO
LOS ANGELES COUNTY SURVEYOR
700 HALL OF RECORDS

FORM 247 10M 11-35

F.B. 664 PG. 232
System N° 132

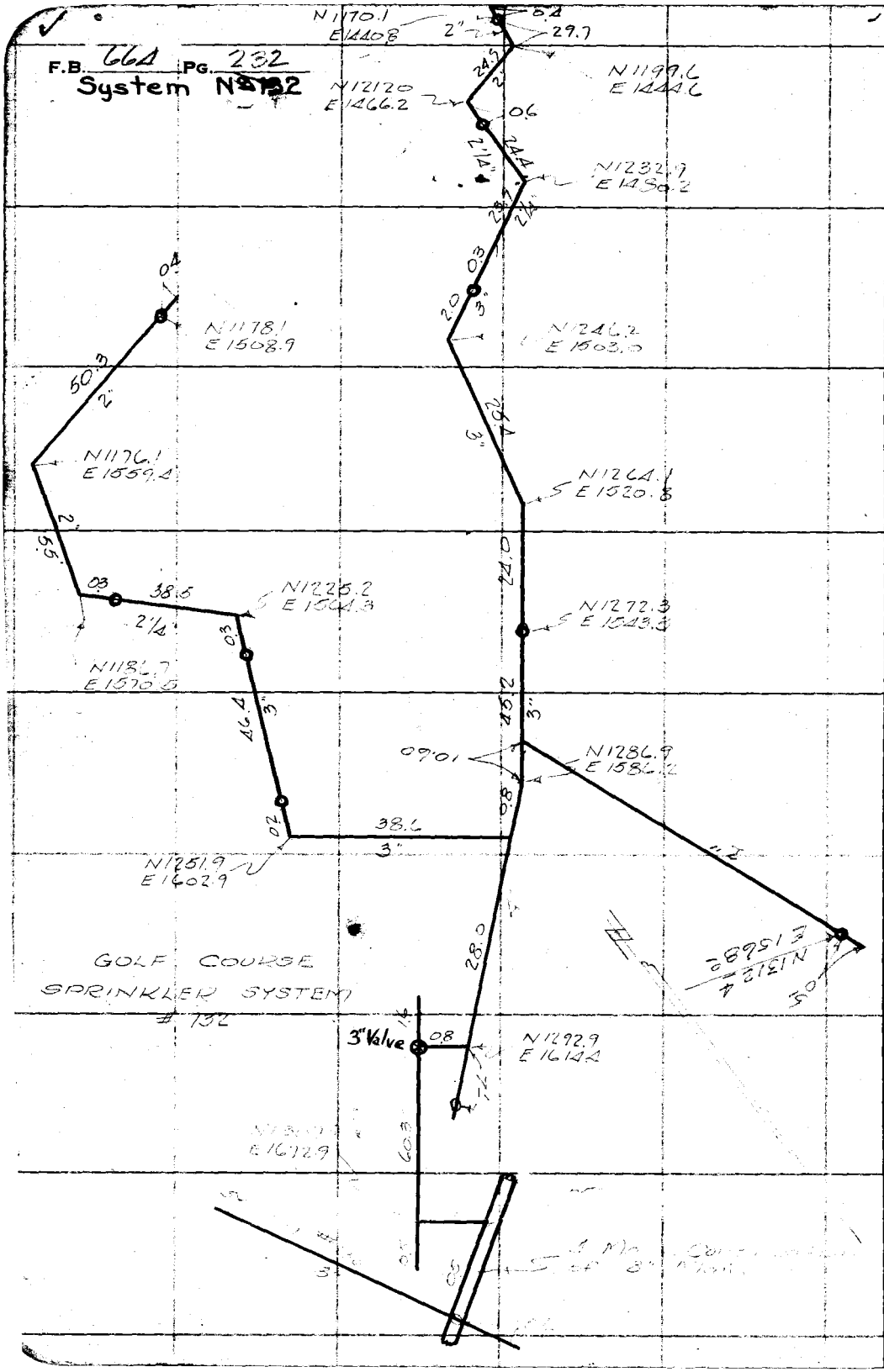

RETURN TO
LOS ANGELES COUNTY SURVEYOR
700 HALL OF RECORDS

Note: Any Additions or Changes on This Sheet Must be Made or Circled in Red Ink With Date and Name of Person Making Change.

Do not extend notes this side of this line

Notes Ck'd by	Survey of	F.B. 664 PG. 235
Map No. B-1088	W. O. Tape No. St'd °F.	
Office Work	Surveyed by	
Checked	Notes Date	
Date	Indexed A. C. Johnson 8-3-38	



Note: Any Additions or Changes on This Sheet Must be Made or Circled in Red Ink With Date and Name of Person Making Change.

Do not extend notes this side of this line

RETURN TO
LOS ANGELES COUNTY SURVEYOR
700 HALL OF RECORDS

FORM 247 10M 11-35

RETURN TO
LOS ANGELES COUNTY SURVEYOR
700 HALL OF RECORDS

Note: Any Additions or Changes on This Sheet Must be Made or Circled in Red Ink With Date and Name of Person Making Change.

Do not extend notes this side of this line

F.B. 664 PG. 136

Notes Ck'd by	Survey of Rose Field
Map No. B-1088	W. O. 8100 Tape No. 026 St'd 34 °F.
Office Work J.A.L.	Surveyed by Emmett
Checked	Notes R.B.F. Date Feb '38
Date	Indexed A. C. Johnson

F.B. 664 PG. 237



Note: Any Additions or Changes on This Sheet Must be Made or Circled in Red Ink With Date and Name of Person Making Change

Do not extend notes this side of this line

RETURN TO
LOS ANGELES COUNTY SURVEYOR
700 HALL OF RECORDS

FORM 247 10M 11-35

F.B. 664 Pg. 238

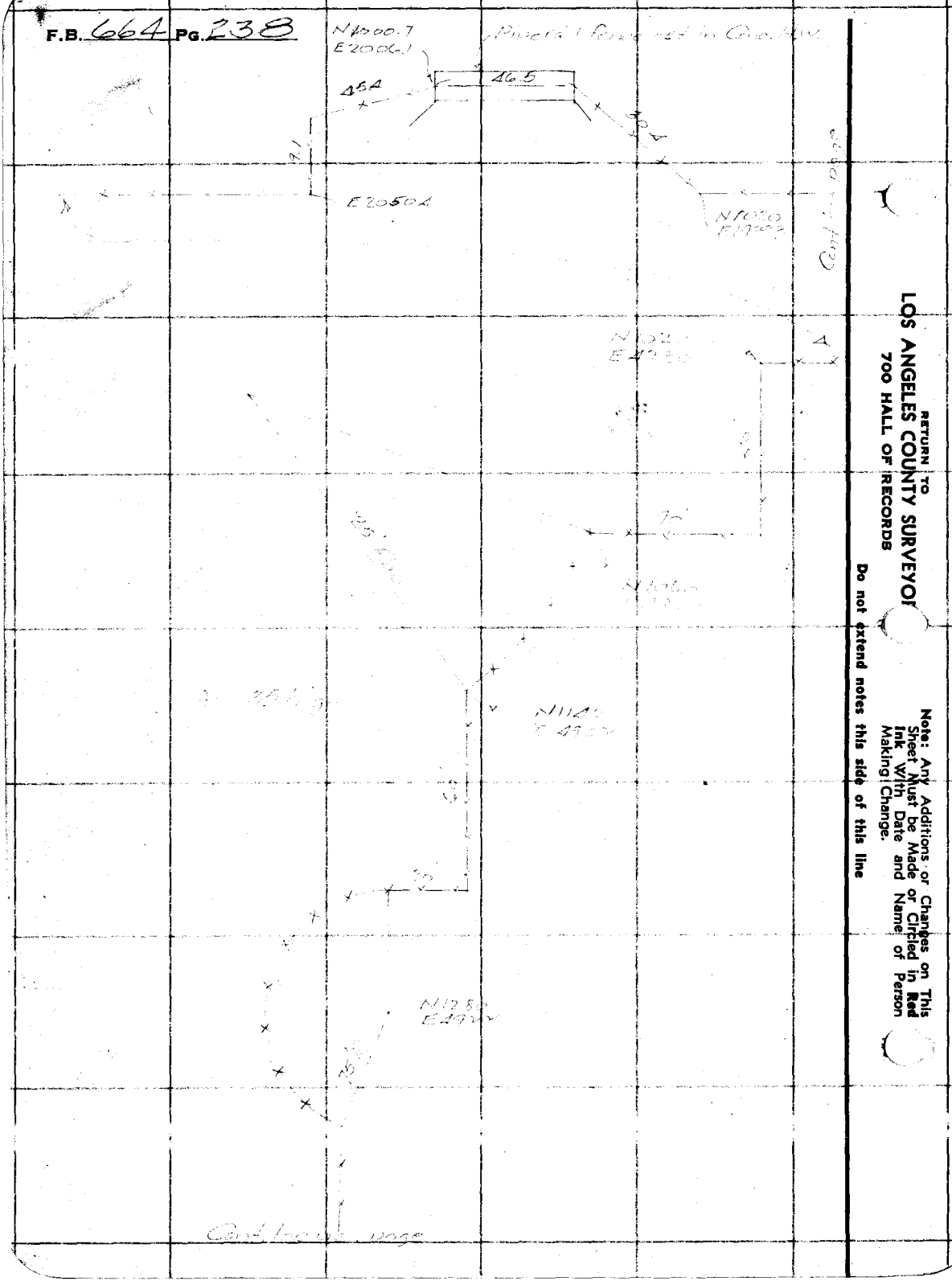

RETURN TO
LOS ANGELES COUNTY SURVEYOR
700 HALL OF RECORDS

Do not extend notes this side of this line

Note: Any Additions or Changes on This Sheet Must be Made or Circled in Red Ink With Date and Name of Person Making Change.

Notes Ck'd by	Survey of Ross Field	F.B. 664 Pg. 239
Map No. B-1088	W. O. 8100 Tape No. 061 St'd. °F.	
Office Work J.A.L.	Surveyed by Emmott	
Checked	Notes " Date Nov 7	
Date	Indexed A. C. Johnson	



Note: Any Additions or Changes on This Sheet Must be Made or Circled in Red Ink With Date and Name of Person Making Change.

Do not extend notes this side of this line

RETURN TO
LOS ANGELES COUNTY SURVEYOR
700 HALL OF RECORDS

FORM 247 10M 11-35

RETURN TO
LOS ANGELES COUNTY SURVEYOR
700 HALL OF RECORDS

Note: Any Additions or Changes on This Sheet Must be Made or Circled in **Red Ink** With Date and Name of Person Making Change.

Do not extend notes this side of this line

F.B. 664 PG. 240

Notes Ck'd by	Survey of ARCADIA PARK
Map No.	W. O. 8100 Tape No. St'd. °F
Office Work	Surveyed by Hellstrom
Checked	Notes A.H.B. Date 5-5-49
Date	Indexed A. C. Johnson 5/10/49

F. B. 664 Pg. 241

J.N. 8100

Survey To Establish Corners

For Newly Acquired Ground On

Westerly Side Of Present Park Bdry

And E'ly Side Of P.E. R.R. R/W.

Note: Any Additions or Changes on This Sheet Must be Made or Circled in Red Ink With Date and Name of Person Making Change.

Do not extend notes this side of this line.

RETURN TO
LOS ANGELES COUNTY SURVEYOR
700 HALL OF RECORDS

FORM 247 SM 5-46

RETURN TO
LOS ANGELES COUNTY SURVEYOR
700 HALL OF RECORDS

Note: Any Additions or Changes on This Sheet Must be Made or Circled in Red Ink With Date and Name of Person Making Change.

Do not extend notes this side of this line.

LOT "S"

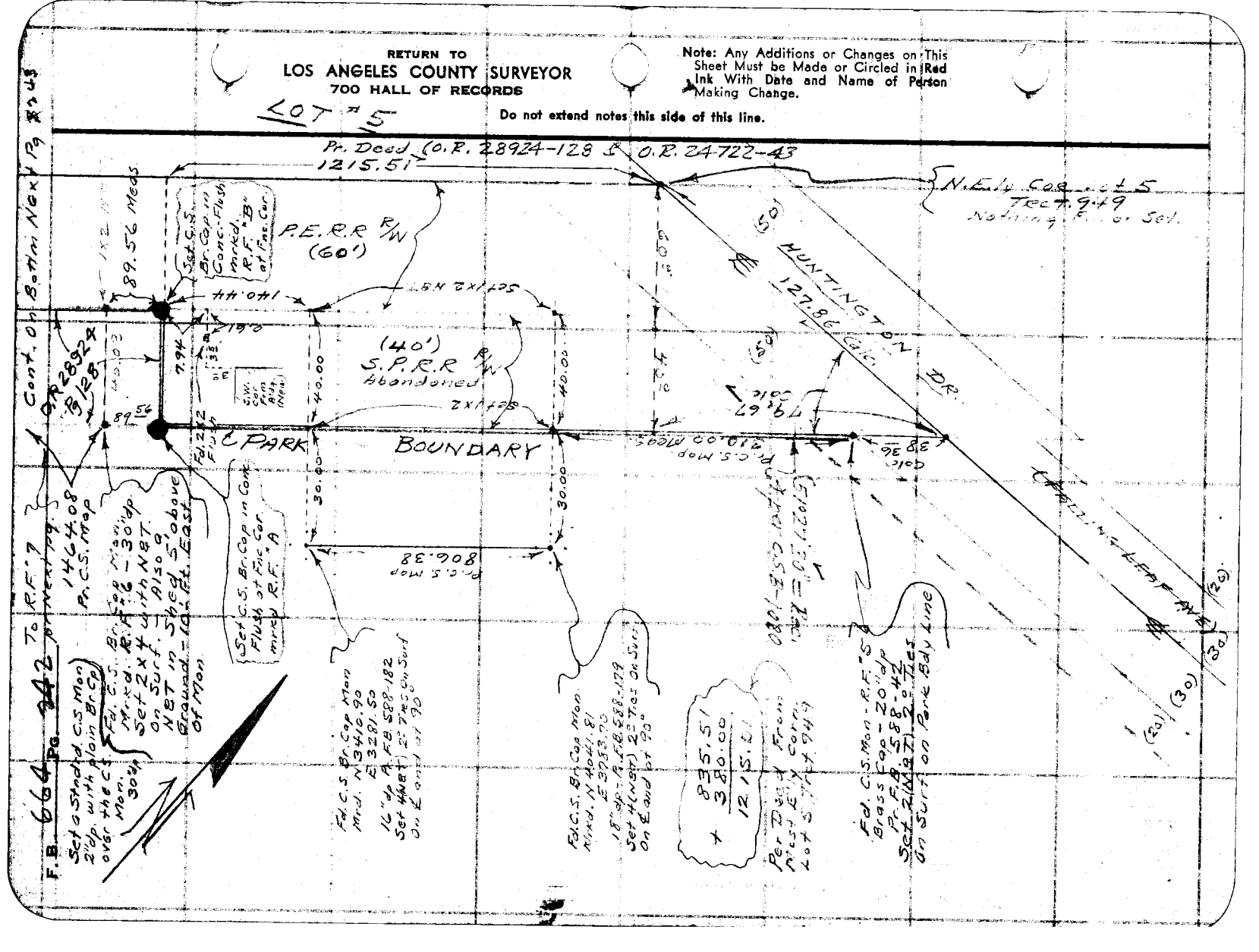

F.B. 664 PG. 243

Notes Ck'd by	Survey of ARCADIA PARK
Map No.	W. O. 8100 Tape No. 023 St'd 68 °F
Office Work	Surveyed by Hellstrom
Checked	Notes B.N.H. Date 5-6-49
Date	Indexed A. C. Johnson

24996

Note: Any Additions or Changes on This Sheet Must be Made or Circled in Red Ink With Date and Name of Person Making Change.

Do not extend notes this side of this line.

RETURN TO
LOS ANGELES COUNTY SURVEYOR
700 HALL OF RECORDS

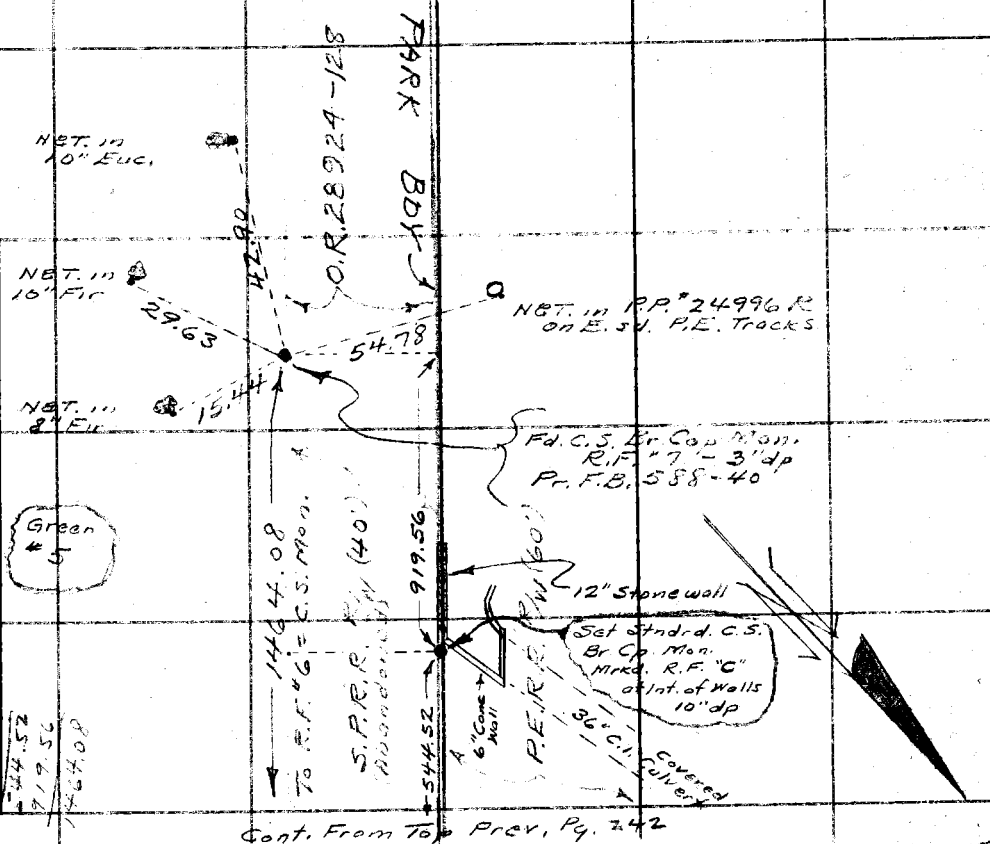

Cont. From Top Prev. Pg. 242

FORM 247 5M 5-48

5°58'
548.60
T 96
548.70
-4.18
544.52
919.56
1464.08

RETURN TO
LOS ANGELES COUNTY SURVEYOR
700 HALL OF RECORDS

Note: Any Additions or Changes on This Sheet Must be Made or Circled in Red Ink With Date and Name of Person Making Change.

Do not extend notes this side of this line.

F.B. 664 PG. 244

F. B. 664 PG. 245

Profile No. ____ Notes Red ____ Plotted ____ Job No. 2254-7 Division No. 11

Date ____ Date ____ Survey of ARCADIA [illegible]

X-Sec. No. ____ Notes Chk'd. ____ Checked ____ Survey by M. SOTO Notes M. S. Date 4-14-70

Date ____ Date ____ Map No. ____ Indexed C. J. GALLI Date MAY 14 '70

J. N. 0551-07

ARCADIA COUNTY [illegible]

BENCH LEVELS ON

SANTA ANITA AVE. [illegible]

REF. F.B. 171-26

M. SOTO

M. SMITH

[illegible]

STATION	B. S.	H. I.	F. S.	ELEV.

NOTE: ANY ADDITIONS OR CHANGES ON THIS SHEET MUST BE MADE OR CIRCLED IN RED INK, WITH DATE AND NAME OF PERSON MAKING CHANGE.

Do not extend notes this side of this line.

PLEASE RETURN TO
LOS ANGELES COUNTY ENGINEER
403 LOS ANGELES COUNTY ENGINEERING BLDG.

76-L-298 CE 307 5-66

76-L-298 CE 307 5-66

PLEASE RETURN TO
LOS ANGELES COUNTY ENGINEER
403 LOS ANGELES COUNTY ENGINEERING BLDG.

NOTE: ANY ADDITIONS OR CHANGES ON THIS SHEET MUST BE MADE OR CIRCLED IN RED INK, WITH DATE AND NAME OF PERSON MAKING CHANGE.

Do not extend notes this side of this line.

STATION	B. S.	H. I.	F. S.	ELEV.		
FD. B.M. #20				462.521	ARCADIA CO. PARK. 92.0'± SOUTH OF CO. BLDG #[illegible]. C.S. MON. DN. 3" MIDDLE OF GRASS WALK BETWEEN BOWLING GREENS. N 3133.50 E 4639.00 FB 771-266 ELEV. 462.521	
	4.022	466.543				
T.P.			5.101	461.442		
	5.661	467.103				
FD. T.B.M.			5.216	461.887	ARCADIA CO. PARK. 29.0'± EAST & 33.0'± NORTH OF N.W. COR. CLUB HOUSE BLDG #[illegible]7 LET IN SOUTH CURB OF ENTRANCE TO PARK F.B. 771-266 ELEV. 461.887	
	4.787	466.674				
T.P.			5.968	461.706		
	3.328	464.034				
T.P.			6.437	457.597		
	3.652	461.249				
T.P.			6.491	454.758		
	3.396	458.154				
T.P.			6.559	451.595		
	4.661	456.256				
SET B.M.			[illegible]	450.386	SANTA ANITA AVE & FANO ST. [illegible] SPIKE IN LEAD. WEST CURB SANTA ANITA AVE & THE SOUTH CURB PROD. OF FANO ST.	
	3.648	454.034				

F. B. 664 Pg. 246

Job No. [illegible] Division No. Notes Red Plotted Profile

Survey of ARCADIA COUNTY PARK Date Date No.

Survey by [illegible] Notes N. SMITH Notes Chk'd. Checked X-Sec.

Indexed C. J. GALLI Date Date Date No.

76-L-298 CE 307 5-66

PLEASE RETURN TO
LOS ANGELES COUNTY ENGINEER
403 LOS ANGELES COUNTY ENGINEERING BLDG.

NOTE: ANY ADDITIONS OR CHANGES ON THIS SHEET MUST BE MADE OR CIRCLED IN RED INK, WITH DATE AND NAME OF PERSON MAKING CHANGE.

Do not extend notes this side of this line.

STATION	B. S.	H. I.	F. S.	ELEV.		
T.P.			6.927	447.107		
	3.986	451.093				
T.P.			6.860	444.233		
	3.[illegible]	447.461				
T.P.			6.342	441.119		
	4.129	445.248				
T.P.			6.059	439.189		
	5.080	444.269				
SET 3.M.			5.263	439.006	SANTA ANITA AVE & CAMPUS DR. SMALL SPK. IN LEAD 6.0 WEST CURB RETURN NORTH SIDE CAMPUS DR. N.W. COR. CAMPUS DR. & SANTA ANITA AVE.	
	3.480	442.486				
T.P.			5.300	437.186		
	4.825	442.011				
T.P.			5.466	436.545		
	3.947	440.492				
T.P.			4.690	435.802		
	3.745	439.547				
T.P.			4.440	435.107		
	3.352	438.459				
T.P.			3.930	434.5[illegible]		

Profile No. ____ Notes Red ____ Date ____ Plotted ____ Date ____ Job No. 0054 09 Division No. ____ Survey of ARCADIA [illegible] Survey by M. SOTRO Notes H.S. Date 4-14-70

X-Sec. No. ____ Notes Chk'd. ____ Date ____ Checked ____ Date ____ Map No. ____ Indexed C. J. GALLI Date MAY 14 '70

F. B. 664 Pg. 247

76-L-298 CE 307 5-66

PLEASE RETURN TO
LOS ANGELES COUNTY ENGINEER
403 Los Angeles County Engineering Bldg.

NOTE: ANY ADDITIONS OR CHANGES ON THIS SHEET MUST BE MADE OR CIRCLED IN RED INK, WITH DATE AND NAME OF PERSON MAKING CHANGE.

F. B. 664 Pg. 248 | Job No. 2340 | Division No. ____ | Notes Red ____ | Plotted ____ | Profile ____
Survey of Lakewood Country Club
Survey by W. Sec. 12 T. 3S R. 12W | Notes ____ | Date ____ | Date ____ | No. ____ | X-Sec. ____
Indexed C. J. GALT | Date ____ | Notes Chk'd. ____ | Checked ____ | No. ____

Do not extend notes this side of this line.

STATION	B. S.	H. I.	F. S.	ELEV.	
T.P.				432.609	
	4.545	439.074			
T.P.			5.380	433.694	
	4.662	438.362			
T.P.			5.317	433.045	CAMPUS DR. & 210th ST. AT E. L. WITH CHISELED CROSS IN LEAD NORTH CURB OF 210th ST. 1.1' ± PENCIL HOLE AT N.E. CORNER OF CONC. CURB. S 89.5° E. 64' ± CURB & GUTTER OF EAST END OF 210th ST. & CAMPUS DR.
	4.870	437.925			
T.P.			5.687	433.238	
	4.852	437.975			
T.P.			5.169	432.806	
	4.880	438.786			
T.P.			5.192	433.594	
	5.093	438.687			
T.P.			5.413	433.274	
	5.147	438.421			
T.P.			5.680	432.741	
	6.035	438.776			
T.P.			3.530	435.246	CAMPUS DR. & EL 100th ST. AT N.E. RIM OF CONC. CATCH BASIN. 0.2' ± LEAD IN N.E. SIDE OF GOOD CONTROL CHANNEL 0.6' ± WEST APPROX. 1' ± EL 100th ST. APP. 100' ± SIDE CAMPUS DR.
	4.859	437.905			

76-L-298 CE 307 5-66

PLEASE RETURN TO
LOS ANGELES COUNTY ENGINEER
403 LOS ANGELES COUNTY ENGINEERING BLDG.

NOTE: ANY ADDITIONS OR CHANGES ON THIS SHEET MUST BE MADE OR CIRCLED IN RED INK, WITH DATE AND NAME OF PERSON MAKING CHANGE.

Do not extend notes this side of this line.

Profile Notes Red____ Plotted____ Job No. 2241-Y Division No.____
No.____ Date____ Date____ Survey of____
X-Sec. Notes Chk'd.____ Checked____ Survey by [illegible] Notes M. S. Date 4-22-70
No.____ Date____ Date____ Map No.____ Indexed J. GALLI Date MAY 14 '70

F. B. 6-49 Pg. 249

STATION	B. S.	H. I.	F. S.	ELEV.		
T.P.			4.208	433.697		
	5.432	439.129				
T.P.			4.452	434.677		
	3.345	440.022				
T.P.			2.360	437.462		
	8.639	446.101				
T.P.			2.962	443.139		
	3.782	446.919				
T.P.			3.782	445.137		
	6.843	451.980				
T.P.			2.780	448.740		
	6.530	455.270				
T.P. B.M.			4.058	451.212	CANYON DR. FLORAL A/P. SMALL SPIKE IN 6.0 FACE CURB RETURN N.E. SW.C. CANYON DR. & Holly A/P. TOP BOLT SPIKE 7X3½ S. [illegible] 423-2 ELEV. 451.21 FB 1615 [illegible] 77	
	3.983	455.195				
T.P.			6.433	448.762		
	2.863	451.695				
T.P.			6.415	445.197		
	3.812	448.739				
T.P.			5.656	443.333		

76-L-298 CE 307 5-66

PLEASE RETURN TO
LOS ANGELES COUNTY ENGINEER
403 LOS ANGELES COUNTY ENGINEERING BLDG.

NOTE: ANY ADDITIONS OR CHANGES ON THIS SHEET MUST BE MADE OR CIRCLED IN RED INK, WITH DATE AND NAME OF PERSON MAKING CHANGE.

Do not extend notes this side of this line.

STATION	B. S.	H. I.	F. S.	ELEV.		
T.P.				[illegible]		
	3.740	[illegible]				
T.P.			7.635	[illegible]		
	1.530	440.968				
T.P.			6.040	[illegible]		
	4.343	439.271				
T.P.			3.320	[illegible]		
	4.338	438.289				
T.P.			[illegible]	[illegible]		
	4.673	[illegible]				
[illegible]			4.640	[illegible]	CAMPUS DR. [illegible] SMALL SFK. [illegible] 75'± WEST [illegible] MONTE AVE. [illegible] CAMPUS DR. [illegible] 664-348 [illegible]	
	5.834	[illegible]				
[illegible]			5.463	[illegible]		
	[illegible]	[illegible]				
[illegible]			4.740	[illegible]		
	[illegible]	[illegible]				
[illegible]			[illegible]	[illegible]	[illegible] F.B. [illegible] ELEV. 437.847	

F. B. [illegible] PG. 250

Job No. [illegible] Division No. ____ Notes Red ____ Plotted ____ Profile ____

Survey of [illegible] Date ____ Date ____ No. ____

Survey by [illegible] Notes [illegible] Notes Chk'd. ____ Checked ____ X-Sec. ____

Indexed C. J. GALLI Date ____ Date ____ Date ____ No. ____

F. B. 664 Pg. 251

Profile No. _____ Notes Red _____ Plotted _____ Job No. 0755-95 Division No. _____
Date _____ Date _____ Survey of ARCADIA COUNTY PARK
X-Sec. No. _____ Notes Chk'd. _____ Checked _____ Survey by L. L. BROWN Notes L.L.13. Date 3-18-76
Date _____ Date _____ Map No. _____ Indexed PALMER Date JUL 1 1976

ARCADIA COUNTY PARK

J.N. 0755-95

BOWLING GREEN DEVELOPMENT

BENCH LEVELS

SEE PLAN OF HIGHWAYS DIVISION DEPT. OF PARKS AND RECREATION NO. NUMBER ON PLAN

STATION	B.S.	H.I.	F.S.	ELEV.
		PARTY L.L. BROWN R.G. MASSEY V.E. HENDERSON		

NOTE: ANY ADDITIONS OR CHANGES ON THIS SHEET MUST BE MADE OR CIRCLED IN RED INK, WITH DATE AND NAME OF PERSON MAKING CHANGE.

PLEASE RETURN TO
LOS ANGELES COUNTY ENGINEER
403 Los Angeles County Engineering Bldg.

Do not extend notes this side of this line.

76-L-298 CE 307 8-70

76-L-298 CE 307 8-70

PLEASE RETURN TO
LOS ANGELES COUNTY ENGINEER
403 LOS ANGELES COUNTY ENGINEERING BLDG.

NOTE: ANY ADDITIONS OR CHANGES ON THIS SHEET MUST BE MADE OR CIRCLED IN RED INK, WITH DATE AND NAME OF PERSON MAKING CHANGE.

Do not extend notes this side of this line.

STATION	B. S.	H. I.	F. S.	ELEV.	
(FD.) B.M. No. 20				462 52	B.M. No. 20 ELEV. 462.521 F.B. 664-246, F.B. 771-266 ARCADIA CO. PARK. 92'± S. OF CO. BLDG. No. 2412 C.S. MON. DN. 3" MIDDLE OF GRASS WALK BETWEEN BOWLING GREENS N 3133.50 E 4639.00
	7 29	469 81			
T.P.			4 58	465 23	T.P.
	6 48	471 71			
(SET) T.B.M. No. 1			4 09	467 62	T.B.M. No. 1 EL. 467.62 LARGE B.T. [illegible] IN CONC. WALK (EXPANSION [illegible]) 10'± N. OF [illegible] CONC. STEP. @ S.W. CORNER OF EXISTING BOWLING GREEN SEE PG. 254 FOR SKETCH OF LOCATION
	4 42	472 04			
T.P.			6 81	465 23	T.P.
	4 42	469 65			
(FD.) B.M. No. 20			7 13	462 52	B.M. No. 20 ELEV. 462.521 SEE ABOVE

FOR DESC.

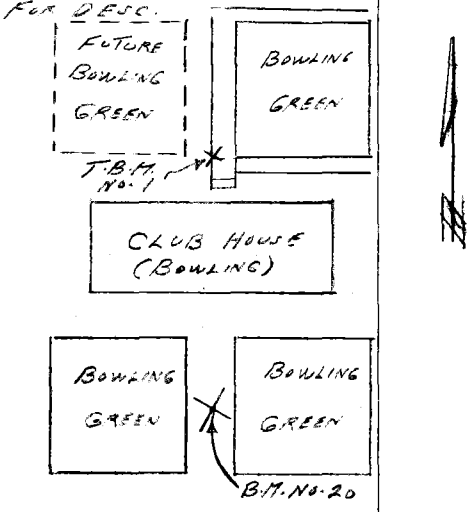

F. B. 664 Pg. 252
Job No. 0755 95 Division No. ____ Notes Red ____ Plotted ____ Profile ____
Survey of ARCADIA COUNTY PARK Date ____ Date ____ No. ____
Survey by L.L. BROWN Notes L.L.B. Notes Chk'd. ____ Checked ____ X-Sec. ____
Indexed L. M. PALMER Date JUL 1 1976 Date ____ Date ____ No. ____

Notes Ck'd by	Survey of ARCADIA Co. PARK
Map No.	JN 0755.95 Tape — Std — °F
Office Work	Surveyed by L. L. BROWN
Checked	Notes L. L. BROWN Date 3-10-67
Date	Indexed PALMER JUL 1 1970

F. B. 664 PG. 253

ARCADIA COUNTY PARK

U. N. 0755.95

BOWLING GREEN DEVELOPMENT

PLOT LAYOUT

PER PLAN OF PLANNING DIVISION DEPT. OF PARKS AND RECREATION NO. NUMBER ON PLANS. DRAWN BY LUDVIK

PARTY

L. L. BROWN

R. G. MASSEY

V. E. HENDERSON

Note: Any Additions or Changes on This Sheet Must be Made or Circled in Red Ink With Date and Name of Person Making Change.

Do not extend this side of this line.

PLEASE RETURN TO
COUNTY OF LOS ANGELES
DEPARTMENT OF COUNTY ENGINEER
403 LOS ANGELES COUNTY ENGINEERING BLDG.

76F3095 CE#310 3-69

PLEASE RETURN TO
COUNTY OF LOS ANGELES
DEPARTMENT OF COUNTY ENGINEER
403 LOS ANGELES COUNTY ENGINEERING BLDG.

Note: Any Additions or Changes on This Sheet Must be Made or Circled in Red Ink With Date and Name of Person Making Change.

Do not extend this side of this line.

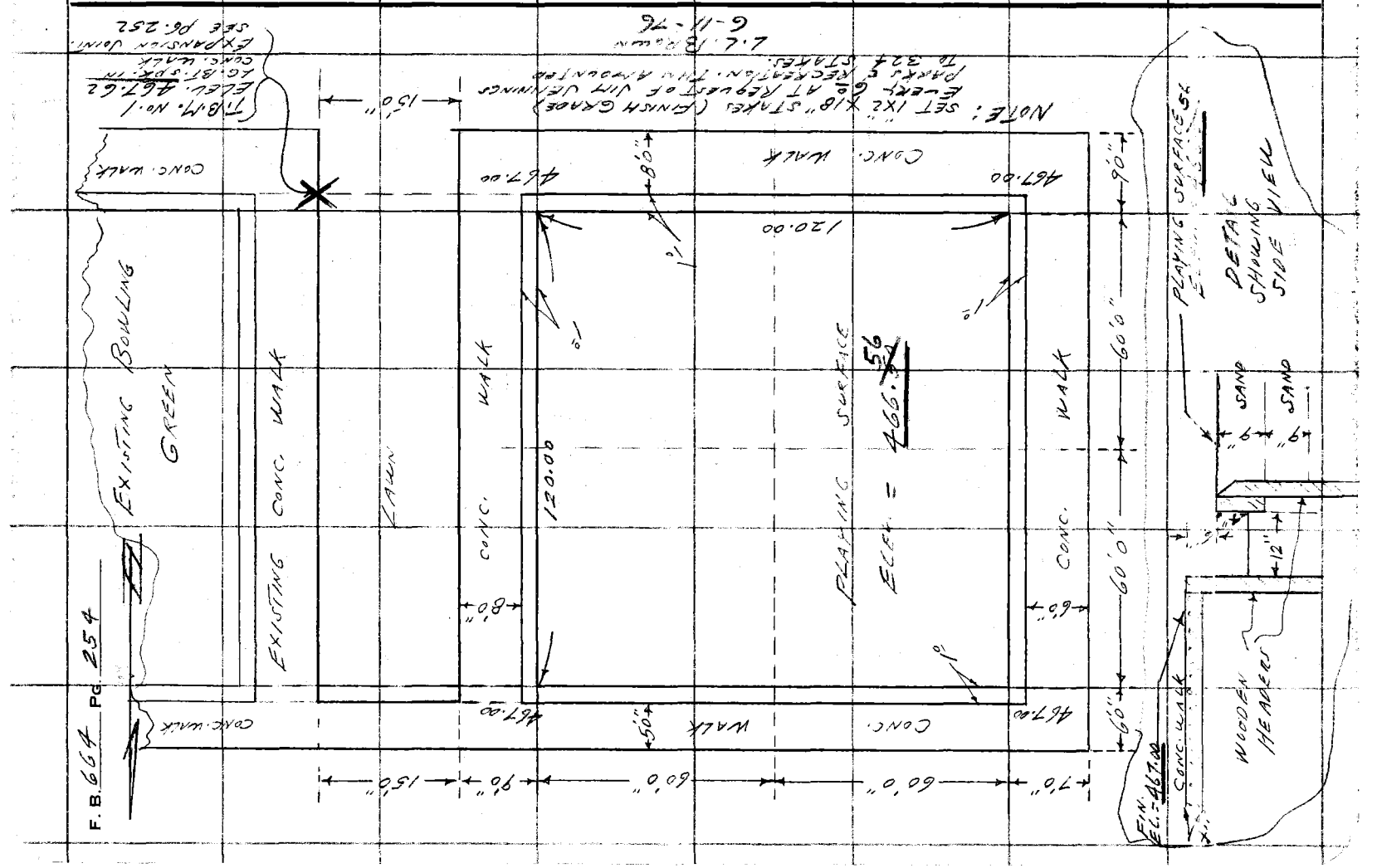

F. B. 664 Pg. 255

Profile No. ____ Notes Red ____ Plotted ____ Job No. 0755-95 Division No. ____
Date ____ Date ____ Survey of ARCADIA COUNTY PARK

X-Sec. No. ____ Notes Chk'd. ____ Checked ____ Survey by L.L.BROWN Notes L.L.B. Date 3-30-76
Date ____ Date ____ Map No. ____ Indexed R. PALMER Date JUL 1 1976

ARCADIA COUNTY PARK
J.N. 0755-95
BOWLING GREEN
DEVELOPMENT

GRADES

STATION	B. S.	H. I.	F. S.	ELEV.
		PARTY L. L. BROWN R. G. MASSEY J. E. HENDERSON		

NOTE: ANY ADDITIONS OR CHANGES ON THIS SHEET MUST BE MADE OR CIRCLED IN RED INK, WITH DATE AND NAME OF PERSON MAKING CHANGE.

PLEASE RETURN TO
LOS ANGELES COUNTY ENGINEER
403 Los Angeles County Engineering Bldg.

Do not extend notes this side of this line.

76-L-298 CE 307 8-70

76-L-298 CE 307 8-70

PLEASE RETURN TO
LOS ANGELES COUNTY ENGINEER
403 LOS ANGELES COUNTY ENGINEERING BLDG.

NOTE: ANY ADDITIONS OR CHANGES ON THIS SHEET MUST BE MADE OR CIRCLED IN RED INK, WITH DATE AND NAME OF PERSON MAKING CHANGE.

Do not extend notes this side of this line.

F. B. 6664 PG. 256 Job No. 0755.25 Division No. Notes Red Plotted Profile
Survey of ARCADIA COUNTY PARK Date Date No.
Survey by L.L.Brown Notes L.L.S. Notes Chk'd. Checked X-Sec.
Indexed R. H. PALMER Date JUL 1 1976 Date Date No.

STATION	B. S.	H. I.	F. S.	ELEV.		
T.B.M. No.1				467 62	GRADE	C/F
1				466 75	467.00	F0.25
2				466 69		F 0.31
3				466 71		F 0.29
4				466 48		F 0.52
5				466 42		F0.58
6				466 47		F0.53
7				466 46		F0.54
8				466 66		F0.34
9				466 62		F0.38
10				466 71		F0.29
11				466 73		F0.27
12				466 65		F0.35
13				466 81		F0.19
14				466 66		F0.34
15				466 84		F0.16
16				466 79		F0.21
17				466 76		F0.24
18				466 75		F0.25
19				466 77		F0.23
20				466 75		F0.25

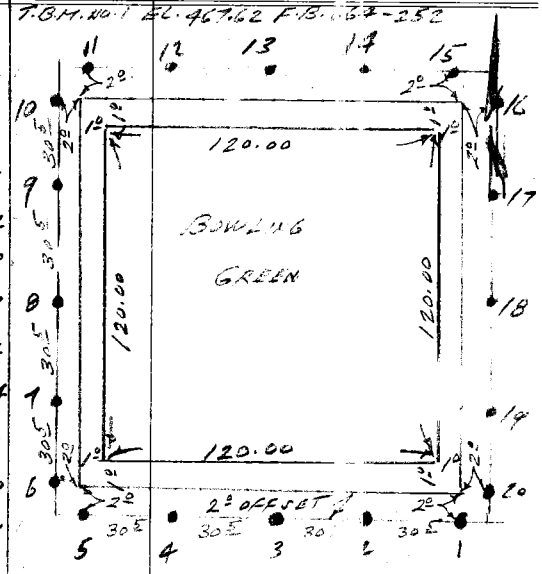

76-L-298 CE 307 2-63

PLEASE RETURN TO
LOS ANGELES COUNTY ENGINEER
403 LOS ANGELES COUNTY ENGINEERING BLDG.

NOTE: ANY ADDITIONS OR CHANGES ON THIS SHEET MUST BE MADE OR CIRCLED IN RED INK, WITH DATE AND NAME OF PERSON MAKING CHANGE.

Do not extend notes this side of this line.

STATION	B. S.	H. I.	F. S.	ELEV.		

Profile Notes Red____ Plotted____ Job No.____ Division No.____ F. B.____ Pg.____

No.____ X-Sec. Notes Chkd.____ Checked____ Survey by____ Notes____

No.____ Date____ Date____ Date____ Survey of____ Date____

Date____ Map No.____ Indexed____ Date____

F. B. Pg.

Job No. Division No. Notes Red Plotted Profile

Survey of Date Date No.

Survey by Notes Notes Chkd. Checked X-Sec.

Indexed Date Date Date No.

STATION	B.S.	H.I.	F.S.	ELEV.

Do not extend notes this side of this line.

PLEASE RETURN TO

LOS ANGELES COUNTY ENGINEER

403 Los Angeles County Engineering Bldg.

NOTE: ANY ADDITIONS OR CHANGES ON THIS SHEET MUST BE MADE OR CIRCLED IN RED INK, WITH DATE AND NAME OF PERSON MAKING CHANGE

76-L-298 CE 307 2-63

Notes Ck'd by	Survey of
Map No.	JN Tape Std °F
Office Work	Surveyed by
Checked	Notes Date
Date	Indexed

F.B. PG.

Note: Any Additions or Changes on this Sheet Must be Made or Circled in Red Ink With Date and Name of Person Making Change.

Do not extend this side of this line.

PLEASE RETURN TO
LOS ANGELES COUNTY ENGINEER
403 LOS ANGELES COUNTY ENGINEERING BLDG.

76F3098 CE#310 9-67

PLEASE RETURN TO
LOS ANGELES COUNTY ENGINEER
403 Los Angeles County Engineering Bldg.

Note: Any Additions or Changes on this Sheet Must be Made or Circled in Red Ink With Date and Name of Person Making Change.

Do not extend this side of this line.

664

F.B. _____ Pg. _____