Profile Notes Red. _____ Plotted _____ Job No. _____ Division No. _____ F.B. PG.

_____ Date _____ Survey of _____

_____ Checked _____ Survey by _____ Notes _____ Date _____

_____ Date _____ Map No. _____ Indexed _____ Date _____

STATION

76L298 307 E-49

F.B. PG.

Job No._____ Division No._____ Notes Red._____ Plotted_____ Profile

Survey of_____ Date_____ Date_____ No._____

Survey by_____ Notes_____ Notes Chkd._____ Checked_____ X-Sec.

Indexed_____ Date_____ Date_____ Date_____ No._____

STATION	B. S.	H. I.	F. S.	ELEV.	

PLEASE RETURN TO

LOS ANGELES COUNTY SURVEYOR

726 LOS ANGELES COUNTY ENGINEERING BLDG.

Do not extend notes this side of this line.

NOTE: ANY ADDITIONS OR CHANGES ON THIS SHEET MUST BE MADE OR CIRCLED IN RED INK, WITH DATE AND NAME OF PERSON MAKING CHANGE.

76L[illegible] 307 5-49

Profile	Notes Red.	Plotted	Job No. 8095	Division No.	F. B. 665 Pg. 5
No.	Date	Date	Survey of Forestry Tel Line - P-30		
X-Sec.	Notes Chkd.	Checked	Survey by J. A. Willess, F. J. Mc Neal	Notes	Date
No.	Date	Date	Map No.	Indexed	Date 9-2-37

SURVEY OF
FORESTRY TELEPHONE LINE
ARROYO SECO DIVISION
JOB No. 8095

September 1936

JA. Willess
F.H. Blanchard
J.C. Wilson
W.J. McDonnell
J.F. Castro

F.J. Mc Neal
J.A. Willess
J.L. Willey
D.S. Waltermire

P303 From near Olive View Sanitarium Pg 7

TO : North end La Crescenta Ave., Pg 51

STATION	B. S.	H. I.	F. S.	ELEV.

NOTE: ANY ADDITIONS OR CHANGES ON THIS SHEET MUST BE MADE OR CIRCLED IN RED INK, WITH DATE AND NAME OF PERSON MAKING CHANGE

Do not extend notes this side of this line

PLEASE RETURN TO
LOS ANGELES COUNTY SURVEYOR
700 HALL OF RECORDS

Form 307 5M 11-35

F. B. 665 PG. 6 | Job No. 8095 Division No. _____ Notes Red. _____ Plotted _____ Profile

Survey of Forestry Tel Line - Pines Date _____ Date _____ No. _____

Survey by F. J. M. Notes _____ Notes Chkd. _____ Checked _____ X-Sec.

Indexed A. C. Johnson Date _____ Date _____ Date _____ No. _____

STATION	B. S.	H. I.	F. S.	ELEV.

Form 307 5M 11-35

PLEASE RETURN TO
LOS ANGELES COUNTY SURVEYOR
700 HALL OF RECORDS

Do not extend notes this side of this line

NOTE: ANY ADDITIONS OR CHANGES ON THIS SHEET MUST BE MADE OR CIRCLED IN RED INK, WITH DATE AND NAME OF PERSON MAKING CHANGE

Form 307 5M 11-35

PLEASE RETURN TO
LOS ANGELES COUNTY SURVEYOR
700 HALL OF RECORDS

NOTE: ANY ADDITIONS OR CHANGES ON THIS SHEET MUST BE MADE OR CIRCLED IN RED INK, WITH DATE AND NAME OF PERSON MAKING CHANGE

Do not extend notes this side of this line

STATION	B. S.	H. I.	F. S.	ELEV.	(P303)	
BM.	4.08	1421 86		1417 78		BM#127-1 LA County Flood cont. Roxford & Foothill NW. cor. Bronze Tablet in top of Conc. Culvert Head Wall. Elev. 1417.78 FB 585-4
Turning Point	0.44	1410 88	11 42	1410 44		
" "	1.05	1400 12	11 81	1399 07		
" "	9 57	1405 27	4 42	1395 70		
" "	3 15	1403 59	4 83	1400 44		
" "	10 36	1408 39	5 56	1398 03		
" "	11 19	1419 41	0 17	1408 22		
" "	2 88	1422 15	0 14	1419 27		
TBM T.P. 358949E	7 20	1423 91	5 44	1416 71		TBM. set cut SPK. East Side of Pole No. 358949E
			7.5		T.P. 358949E ⊠ Pt	
			0.1		T.P. 478312E	
		+	3.3		TP 478311 E	
Turning Point	8 44	1428 86	3 49	1420 42		
			1 9		T.P. 478310E	
			9.0		T.P. 478309E	
Turning Point	0 41	1417 43	11 84	1417 02		
			8.2		TP 478308E	
Turning Point	0 43	1405 98	11.88	1405 55		
			5.4		TP 478307E	
			8.2		TP 478306E	
			8.2		TP 370303E	

FB 583-83 [illegible]

Profile No. ____ Notes Red. ____ Plotted ____ Job No. 8095 Division No. Arroyo F.B. 665 Pg. 7
Date ____ Date ____ Survey of Forestry Pole Line
X-Sec. No. ____ Notes Chkd. ____ Checked ____ Survey by JA Willess Notes JAW Date 9-15-36
Date ____ Date ____ Map No. ____ Indexed [illegible] C. Johnson Date ____

Form 307 5M 11-35

PLEASE RETURN TO
LOS ANGELES COUNTY SURVEYOR
700 HALL OF RECORDS

NOTE: ANY ADDITIONS OR CHANGES ON THIS SHEET MUST BE MADE OR CIRCLED IN RED INK, WITH DATE AND NAME OF PERSON MAKING CHANGE

Do not extend notes this side of this line

F. B. 665 Pg. 8 | Job No. 3095 Division No. | Notes Red | Plotted | Profile No.
Survey of Forestry Phone Line | Date | Date | X-Sec. No.
Survey by J.A. Willess | Notes J.A.W. | Notes Chkd. | Checked
Indexed C. Johnson | Date 4-16-26 | Date | Date

STATION	B. S.	H. I.	F. S.	ELEV.	(P303)
			59		TP 370304E
			36		TP 478305E
			33		TP 478304E
Turn Point	9 70	1408 14	7 59	1399 44	
			56		TP No Number
			79		TP 478303E
			52		TP 478302E
			53		TP 478301E
Turn Point	11 86	1412 30	7 70	1400 44	
			85		TP 438384E
			69		TP 438387E
			86		TP 438386E
			82		TP 438385E
Turn Point	1 48	1402 08	11 75	1400 55	
		+	05		TP 438384E
			51		TP 438383E
			73		TP 438382E
			52		TP 438381E
			23		TP 438380E
Turn Point	11 66	1406 46	7 23	1399 80	

FB 593 - 22 & 31

Form 307 5M 11-35

PLEASE RETURN TO
LOS ANGELES COUNTY SURVEYOR
700 HALL OF RECORDS

NOTE: ANY ADDITIONS OR CHANGES ON THIS SHEET MUST BE MADE OR CIRCLED IN RED INK, WITH DATE AND NAME OF PERSON MAKING CHANGE

Do not extend notes this side of this line

STATION	B. S.	H. I.	F. S.	ELEV.	(P303)	
			32		TP 438379E	
			47		TP 438378E	
			56		TP 438377E	
			10		TP 438376E	
Turn Point	9 53	1413 70	1 29	1405 17		
			[illegible]		TP 438375E	
Turn Point	[illegible] 56	1421 19	[illegible]	1413 63		
			1 70		TP 438374E	
		+	0.2		TP 374770E	
			34		TP 374771E Call Box #24	
BM	5 81	1423 59	3 40	1417 ~~79~~ .78		BM# 127-1 L.A County Flood Cont. Rolford & Foothill N.W cor. Bronze Tablet in top conc. culvert Headwall Elev
			40		TP 374772E	
			47		TP 374774E	
			75		TP 374773E	
			10.0		TP 374775E	
			92		TP 374776E	
			11.1		TP 374777E	
			12.8		TP 374778E	
Turn Point	8 72	1424 38	7 93	1415 56		
			187		TP 374779E	

FB 583-81 & 80

Profile No. ____ Notes Red. ____ Plotted ____ Job No. 8095 Division No. Arroyo F.B. 665 Pg. 9
X-Sec. No. ____ Date ____ Date ____ Survey of Forestry Pole Line
Notes Chkd. ____ Checked ____ Survey by J.A. Willess Notes J.A.W. Date 9-15-36
Date ____ Date ____ Map No. ____ Indexed A. C. Johnson

Form 307 5M 11-35

PLEASE RETURN TO
LOS ANGELES COUNTY SURVEYOR
700 HALL OF RECORDS

NOTE: ANY ADDITIONS OR CHANGES ON THIS SHEET MUST BE MADE OR CIRCLED IN RED INK, WITH DATE AND NAME OF PERSON MAKING CHANGE

Do not extend notes this side of this line

STATION	B. S.	H. I.	F. S.	ELEV.	(P303)
			64		TP 374780E
			53		TP 374781E
			44		TP 374782E
			37		TP 374783E
			35		TP 374784E
Turn Point	0 47	1415 19	9 66	1414 72	
			10		TP 374785E
			73		TP 374786E
			119		TP 374787E
Turn Point	1 24	1404 79	11 64	1403 55	
			38		TP 374788E
			45		TP 374789E
			70		TP 374790E
			93		TP 374791E
			111		TP 374792E
Turn Point	0 79	1393 87	11 71	1393 08	
			26		TP 374793E
			53		TP 374794E
			89		TP 374795E
			113		TP 374796E

FB 583 - 80 + 17 + 78

F. B 665 Pg. 10 Job No. 8095 Division No. Notes Red. Plotted Profile No.
Survey of Forestry Phone Line Date Date X-Sec.
Survey by J A Willess Notes J.A.W. Notes Chkd. Checked No.
Indexed C. Johnson Date 9-16-36 Date Date

Form 307 5M 11-35

PLEASE RETURN TO
LOS ANGELES COUNTY SURVEYOR
700 HALL OF RECORDS

NOTE: ANY ADDITIONS OR CHANGES ON THIS SHEET MUST BE MADE OR CIRCLED IN RED INK, WITH DATE AND NAME OF PERSON MAKING CHANGE

Do not extend notes this side of this line

STATION	B. S.	H. I.	F. S.	ELEV.	(P 303)
			132		TP 374797E
Turn Point	0 29	1382 95	11 21	1382 66	
			52		TP 374798E
			72		TP 374799E
			99		TP 374800E
Turn Point	1 34	1373 04	11 25	1371 70	
			24		TP 370331E
			41		TP 370332E
			72		TP 370333E
			93		TP 370334E
Turn Point	1 49	1364 54	9 99	1363 05	
			33		TP 370335E
			62		TP 370336E
			92		TP 370337E
Turn Point	3 09	1359 56	9 07	1355 47	
			37		TP 370338E
			58		TP 370339E
			95		TP 370340E
Turn Point	1 51	1349 35	10 72	1347 84	
			33		TP 370341E

FB 583-78 & 77

Profile No. ____ Notes Red. ____ Plotted ____ Job No. 8095 Division No. ____ F. B. 665 Pg. 11
X-Sec. No. ____ Date ____ Date ____ Survey of Forestry Phone Line
Notes Chkd. ____ Checked ____ Survey by JAWilless Notes JAW Date 9-16-36
Date ____ Date ____ Map No. ____ Indexed A. C. Johnson

Form 307 5M 11-35

PLEASE RETURN TO
LOS ANGELES COUNTY SURVEYOR
700 HALL OF RECORDS

NOTE: ANY ADDITIONS OR CHANGES ON THIS SHEET MUST BE MADE OR CIRCLED IN RED INK, WITH DATE AND NAME OF PERSON MAKING CHANGE

Do not extend notes this side of this line

STATION	B. S.	H. I.	F. S.	ELEV.	(P303)	
			51		TP 370342E	
			89		TP 370343E	
T.B.M.	0 66	1338 39	11 62	1337 73		T.B.M Foothill & Polk N.W. Cor. Chiseled Square in N.E. Angle of Conc. Culver + Head Wall.
			04		TP 370344E	
			46		TP 370345E	
			73		TP 370346E	
			103		TP 370347E	
Turn Point	0.32	1326 92	11 79	1326 60		
			2,0		TP 370348E	
			5,0		TP 370349E	
			6,9		TP 370350E	
			9.2		TP 397581E	
Turn Point.	.33	1316 02	11,23	1315 69		
			0,5		TP 397582E	
			2,3		TP No Number	Astoria Ave.
			3.6		TP 397584E	
			61		TP 397585E	
			65		TP 397586E	
Turn Point	2.37	1310 43	7,96	1308 06		
			08		TP 397587E	

F.B. 6612
Survey by Forestry Phone Line
Survey by J.A. Willess
Indexed A. C. Johnson
Division No.
Date 9-16-36
Notes Chkd.
Date
Checked
Date
X-Sec.
No.

Form 307 5M 11-35

PLEASE RETURN TO
LOS ANGELES COUNTY SURVEYOR
700 HALL OF RECORDS

NOTE: ANY ADDITIONS OR CHANGES ON THIS SHEET MUST BE MADE OR CIRCLED IN RED INK, WITH DATE AND NAME OF PERSON MAKING CHANGE

Do not extend notes this side of this line

STATION	B. S.	H. I.	F. S.	ELEV.	(P303)	
			2.1		TP 397588E	
			5.4		TP 397589E	
			6.9		TP 397590E	
			7.4		TP 397591E	
Turn Point	3.15	1303 45	10.13	1300 30		
			4.20		TP 397592E	
			6.7		TP NO Number	
			2.7		TP 397594E ← Sayre Ave.	
			4.2		TP 383505E	
			5.2		TP 383506E	
			5.1		TP 383507E	
Turn Point.	2.06	1298 20	7.31	1296 14		
			2.1		TP 383508E	
			3.1		TP 383509E	
			3.3		TP 383510E	
			5.1		TP 383511E	
			6.3		TP 383512E	
			6.8		TP 397580E	
			6.0		TP 374769E ← Hubbard Ave	
Turn Point	0.07	1289 93	8.34	1289 86		

FB583-76&75

Profile No. ____ Notes Red. ____ Plotted ____ Job No. 8095 Division No. ____ F. B. 665 Pg. 13
X-Sec. No. ____ Date ____ Date ____ Survey of Forestry Phone Line
Notes Chkd. ____ Checked ____ Survey by JA Willess Notes JAW Date 9-16-36
Date ____ Date ____ Map No. ____ Indexed A. C. Johnson

Form 307 5M 11-35

PLEASE RETURN TO
LOS ANGELES COUNTY SURVEYOR
700 HALL OF RECORDS

NOTE: ANY ADDITIONS OR CHANGES ON THIS SHEET MUST BE MADE OR CIRCLED IN RED INK, WITH DATE AND NAME OF PERSON MAKING CHANGE

Do not extend notes this side of this line

STATION	B. S.	H. I.	F. S.	ELEV.	(P303)
			1.7		TP 397566E
			12.5		TP 397567E
Turn Point	0.06	1279 93	10.06	1279 87	
			11.8		TP 397568E
			9.5		TP 397569E
			9.5		TP 397570E
			12 0		TP 412370E
Turn Point,	0.13	1268 77	11 29	1268 64	
			4 0		TP 412369E
			12 0		TP 412368E
Turn Point,	0 04	1256 80	12 01	1256 76	
			7 5		TP 412367E
			9 5		TP 333349E
			10 8		TP 333350E
Turn Point	3 30	1248 26	11 84	1244 96	← Gridley Ave
			5.6		TP 397595E
			9 2		TP 397596E
			6 2		TP 397597E
			4.0		TP 372584E Fremont Ave
			3 4		TP 372585E

F.D. 583-75 & 74

F. B 665 Pg. 14 Job No. 8095 Division No. ____ Notes Red. ____ Plotted ____ Profile ____
Survey of Forestry Phone Line Date ____ Date ____ No. ____
Survey by JAWilless Notes JAW Notes Chkd. ____ Checked ____ X-Sec. ____
Indexed C. Johnson Date 9-16-36 Date ____ Date ____ No. ____

Form 307 5M 11-35

PLEASE RETURN TO
LOS ANGELES COUNTY SURVEYOR
700 HALL OF RECORDS

NOTE: ANY ADDITIONS OR CHANGES ON THIS SHEET MUST BE MADE OR CIRCLED IN RED INK, WITH DATE AND NAME OF PERSON MAKING CHANGE

Do not extend notes this side of this line

STATION	B. S.	H. I.	F. S.	ELEV.	(P303)	
			106		TP NO Number	
TBM.	0.21	1239 87	8 60	1239 66		TBM. Set cut spk in TP No Number. 2nd Pole E. of Fremont Ave & Foothill.
			106		T.P. 372587E	
Turn Point	0.17	1229 80	11 24	1229 63		
			52		TP 370326E	
			79		TP 370327E	
			122		TP 370328E	
Turn Point	0 47	1217 74	11 53	1217 27		
			20		TP 370329E	
			54		TP 374765E	
			82		TP 374766E	
			90		TP 374767E	
			96		TP 374768E	
			112		TP 383501E	
Turn Point	0 08	1207 50	10 32	1207 42		
			47		TP 383502E	
			10.5		TP 383503E Call Box NO 22.	
TBM	0.40	1199 50	8 40	1199 10	TBM Maclay & Foothill S.W. Cor. 2' W. Call Box NO 22 T.B.M. Marked in top Fire Hydrant. ← Maclay Ave.	
			4.7		T.P 383504E	
			77		TP 438372E	

FB 583-73872

Profile No. ____ Notes Red. ____ Plotted ____ Job No. 2095 Division No. 665 F. B. 665 Pg. 15
X-Sec. No. ____ Date ____ Date ____ Survey of Forestry Phone Line
Notes Chkd. ____ Checked ____ Survey by JA Willess Notes JAW Date 9-16-36
Date ____ Date ____ Map No. ____ Indexed A. C. Johnson

Form 307 5M 11-35

PLEASE RETURN TO
LOS ANGELES COUNTY SURVEYOR
700 HALL OF RECORDS

NOTE: ANY ADDITIONS OR CHANGES ON THIS SHEET MUST BE MADE OR CIRCLED IN RED INK, WITH DATE AND NAME OF PERSON MAKING CHANGE

Do not extend notes this side of this line

STATION	B. S.	H. I.	F. S.	ELEV.	(P 303)
			102		TP 438371E
			116		TP 438370E
			112		TP 438369E
			85		TP 438368E
			60		TP 438367E
			78		TP 438366E
Turn Point	0.10	1187 78	11 82	1187 68	
			39		TP 438365E
			45		TP 438364E
			63		TP 438363E
			70		TP 438362E
			69		TP 438361E
Turn Point	0.19	1181 81	6 16	1181 62	
			24		TP 438360E
			37		TP 438359E
			54		TP 438358E
			83		TP 438357E
			108		TP 438356E
Turn Point	0.96	1173 26	9 51	1172 30	
			35		TP 438355E

F.B. 563 - 71 & 72

F. B. 665 PG. 16 Job No. 8095 Division No. Notes Red. Plotted Profile
Survey of Forest Phone Line Date Date No.
Survey by J.A. Willess Notes J.A.W. Notes Chkd. Checked X-Sec.
Indexed C. Johnson Date 9-17-36 Date Date No.

Form 307 5M 11-35

PLEASE RETURN TO
LOS ANGELES COUNTY SURVEYOR
700 HALL OF RECORDS

NOTE: ANY ADDITIONS OR CHANGES ON THIS SHEET MUST BE MADE OR CIRCLED IN RED INK, WITH DATE AND NAME OF PERSON MAKING CHANGE

Do not extend notes this side of this line

STATION	B. S.	H. I.	F. S.	ELEV.	(P303)
			53		TP 438354E
			74		TP 438353E
			82		TP 438352E
Turn Point	0 83	1166 13	7 95	1165 31	
			36		TP 438351E
			68		TP 438350E
			82		TP 438349E
Turn Point	2,35	1159 69	8.79	1157 34	
			42		TP 438348E
			47		TP 438347E
			61		TP 438346E
			95		TP 438345E
Turn Point	1 30	1150 60	10 39	1149 30	
			33		TP 438344E
			47		TP 438343E
			55		TP 438342E
			43		TP 438341E
Turn Point	10 07	1156 17	4 50	1146 10	
			79		TP 438340E
			39		TP 438339

FB 583-70 & 71

Profile No. ____ Notes Red. ____ Plotted ____ Job No. 8090 Division No. ____ F. B. 665 Pg. 17
X-Sec. No. ____ Date ____ Date ____ Survey of Forestry Phone Line
Notes Chkd. ____ Checked ____ Survey by J A Willess Notes J A W Date 9-17-36
Date ____ Date ____ Map No. ____ Indexed A. C. Johnson Date ____

Form 307 5M 11-35

PLEASE RETURN TO
LOS ANGELES COUNTY SURVEYOR
700 HALL OF RECORDS

NOTE: ANY ADDITIONS OR CHANGES ON THIS SHEET MUST BE MADE OR CIRCLED IN RED INK, WITH DATE AND NAME OF PERSON MAKING CHANGE

Do not extend notes this side of this line

STATION	B. S.	H. I.	F. S.	ELEV.	(P303)
			12		TP 438338E
Turn Point	9 40	1165 26	031	1162 86	
			73		TP 438337E
			65		TP 438336E
			24		TP 438335E
Turn Point	6 67	1168 72	321	1162 05	
			68		TP 438334E
			69		TP 438333E
			87		TP 438332E
			95		TP 438331E
			89		TP 438330E ← Fillmore Ave.
			45		TP 438329E
			35		TP 438328E
			52		TP 438327E
			63		TP 438326E
Turn Point	1 97	1164 07	6 62	1162 10	
			31		TP 438325E
			48		TP 438324E
			46		TP 438323E
			54		TP 438322E

F.B. 583-69 & 70

F. B 665 PG. 18 Job No. 8095 Division No. Notes Red. Plotted Profile
Survey of Forestry Phone Line Date Date No.
Survey by J A Willess Notes J A Willess Notes Chkd. Checked X-Sec.
Indexed L. C. Johnson Date 9-17-36 Date Date No.

Form 307 5M 11-35

PLEASE RETURN TO
LOS ANGELES COUNTY SURVEYOR
700 HALL OF RECORDS

NOTE: ANY ADDITIONS OR CHANGES ON THIS SHEET MUST BE MADE OR CIRCLED IN RED INK, WITH DATE AND NAME OF PERSON MAKING CHANGE

Do not extend notes this side of this line

STATION	B. S.	H. I.	F. S.	ELEV.	(P303)	
			52		TP 438321E ← Van Nuys Blvd	
Turn Point	030	1161 10	327	1160 90		
			380		TP 438320E	
			41		TP 438319E	
			57		TP 438318E	
			73		TP 438317E	
			96		TP 438316E	
			114		TP 438315E	
Turn Point	081	1151 33	1058	1150 52		
			42		TP 438314E	
			73		TP 438313E	
			97		TP 438312E	
			140		TP 438311E	
Turn Point	064	1140 16	1181	1139 52		
			44		TP 438310E	
			73		TP 438309E	
			103		TP 438308E	
Turn Point	062	1129 63	1115	1129 01		
			25		TP 438307E	
			53		TP 438306	

FB 583-68 & 69

Profile No. ____ Notes Red. ____ Plotted ____ Job No. 8095 Division No. ____ F. B. 665 Pg. 19
X-Sec. No. ____ Date ____ Date ____ Survey of Forestry Phone Line
Notes Chkd. ____ Checked ____ Survey by JAWilless Notes JAW Date 9-17-36
Date ____ Date ____ Map No. ____ Indexed A. C. Johnson

Form 307 5M 11-35

PLEASE RETURN TO
LOS ANGELES COUNTY SURVEYOR
700 HALL OF RECORDS

NOTE: ANY ADDITIONS OR CHANGES ON THIS SHEET MUST BE MADE OR CIRCLED IN RED INK, WITH DATE AND NAME OF PERSON MAKING CHANGE

Do not extend notes this side of this line

B. 665 Pg. 20 | Job No. 8092 | Division No. | Notes Red | Plotted | Profile No.
Survey of Forestry Phone Line | Notes | Date | Date | X-Sec. No.
Survey by JAWilless | Notes Chkd. | Checked
Indexed D. Johnson | Date 9-17-86 | Date | Date

STATION	B. S.	H. I.	F. S.	ELEV.	P303	
			107		TP 438305E	
TBM	0.37	1120.66	1124	1120.29		TBM [illegible]
			64		TP 438304E	
			118		TP 438303E	
Turn Point	0.46	[illegible]	1197	[illegible]		
			44		TP 438302E	
			86		TP 438301E	
Turn Point	1.70	1096.73	1132	1095.03		
			24	[illegible]	TP 438300E	
			69		TP 438299E	
			114		TP 438298E	
Turn Point	0.44	1081.61	1166	1080.17		
			45		TP 438297E	
			96		TP 438296E	
Turn Point	0.17	1077.18	1050	1077.01		
			31		TP 438295E	
			70		TP 438294E	
			95		TP 438293E	
			113		TP 438292E	
Turn Point	0.32	1067.09	1041	1066.77		

FB 583-67 & 68

Form 307 5M 11-35

PLEASE RETURN TO
LOS ANGELES COUNTY SURVEYOR
700 HALL OF RECORDS

NOTE: ANY ADDITIONS OR CHANGES ON THIS SHEET MUST BE MADE OR CIRCLED IN RED INK, WITH DATE AND NAME OF PERSON MAKING CHANGE

Do not extend notes this side of this line

STATION	B. S.	H. I.	F. S.	ELEV.	(P303)	
		1067 39				
			12		TP 438292E	
			32		TP 438291E	
			57		TP 438290E	
			100		TP 438289E	
			113	105470	TP 43[illegible]	
Turn Point	0 42	1055 12	11 73	105536	See Osborne Ave Branch	F.B 665-79
			106		TP 414262E	
			86		TP 414261E	
Turn Point	1 24	1047 86	8 50	1046 62		
			35		TP 438287E	
			49		TP 438286E	
			65		TP 438285E	
			56		TP 438284E	
			51		TP 438283E	
Turn Point	1 62	1053 21	4 21	1043,65		
			87		TP 438282E ← GLADSTONE	
			68		TP 438281E	
			40		TP 438280E	
			10		TP 438279E	
Turn P.	11 01	1064 15	0 13	1053 14		

FB 593-56 & 67

Profile No. ____ Notes Red. ____ Plotted ____ Job No. 3095 Division No. ____ F. B. 665 PG. 21
X-Sec. No. ____ Date ____ Date ____ Survey of Forestry Phone Line
Notes Chkd. ____ Checked ____ Survey by J.A. Willess Notes J.A.W. Date 9-17-36
Date ____ Date ____ Map No. ____ Indexed A. C. Johnson Date ____

Form 307 5M 11-35

PLEASE RETURN TO
LOS ANGELES COUNTY SURVEYOR
700 HALL OF RECORDS

NOTE: ANY ADDITIONS OR CHANGES ON THIS SHEET MUST BE MADE OR CIRCLED IN RED INK, WITH DATE AND NAME OF PERSON MAKING CHANGE

Do not extend notes this side of this line

STATION	B. S.	H. I.	F. S.	ELEV.	(P303)
		1064 15			
			85		TP438278E
			59		TP414260E
			22		TP 414259E
Turn Point	1047	1074 54	0 08	1064 07	
			90		TP 414258E
			56		TP 414257E ← Fenton
			12		TP 438277E
Turn Point	11 55	1085 33	0 26	1074 28	
			97		TP 303418E
			68	[illegible]	TP 303417E
			37		TP 303416E
Turn Point	10 86	1096 52	0 17	1085 66	
			104		TP 303415E
			70		TP 303414E
			21		TP 303413E
	11 51	[illegible]	0 20	1096 32	
			[illegible]		TP[illegible]E
			57		TP[illegible]E
			12		TP 303410E
Turn Point	[illegible]	[illegible]	[illegible]	[illegible]	

FB 583-64865

Profile No. ___ X-Sec. No. ___
Plotted ___ Date ___ Checked ___ Date ___
Notes Red. ___ Date ___ Notes Chkd. ___ Date ___
Job No. 8095 Division No. ___
Survey of Forestry Phone Line
Survey by J.A. Willess Notes JAW
Indexed L. C. Johnson Date 9-22-36
B 665 Pg. 22

Form 307 5M 11-35

PLEASE RETURN TO
LOS ANGELES COUNTY SURVEYOR
700 HALL OF RECORDS

NOTE: ANY ADDITIONS OR CHANGES ON THIS SHEET MUST BE MADE OR CIRCLED IN RED INK, WITH DATE AND NAME OF PERSON MAKING CHANGE

Do not extend notes this side of this line

STATION	B. S.	H. I.	F. S.	ELEV.	(P303)	
		1113 76				
			50		TP [illegible]	
USBM 930	1202	1123 23	[illegible]	1111 [illegible]		BM 930 Pacoima 4.0 Mi. N.E. of N.W. & of intersec. of Osborne AV & Eldridge St. at street marker top of concrete post chiseled □ Marked 7.51, 110. Elev 1111.21.
			100		TP 303408E	
			76		TP 90557 M	
			36		TP 90558 M	
Turn Point	799	1130 90	032	1122 91		
			7.1		TP 90559 M (Transformer T42-2-18)	
			4.5		TP 90560 M	
			31		TP 90561 M	
			06		TP 90562 M	
Turn Point	846	1138 26	110	1129 80		
			63		TP 90563 M	
			38		TP 90565 M	
			34		TP 90566 M	
			13		TP 90567 M (Transformer T42-2-08)	
Turn Point	11.95	1149.85	036	1137 90		
			112		TP 90568 M (L6)	
			82		TP 97020 M	
			44		TP 97019 M	
			78		TP 303-407	

FB 583-63 & 64

Profile No. ____ Notes Red. ____ Plotted ____ Job No. 8095 Division No. ____ F. B. 665 Pg. 23
X-Sec. No. ____ Date ____ Date ____ Survey of Forestry Phone Line
Notes Chkd. ____ Checked ____ Survey by J. A. Willess Notes J. A. W. Date 1-22-36
Date ____ Date ____ Map No. ____ Indexed A. C. Johnson Date ____

Form 307 5M 11-35

PLEASE RETURN TO
LOS ANGELES COUNTY SURVEYOR
700 HALL OF RECORDS

NOTE: ANY ADDITIONS OR CHANGES ON THIS SHEET MUST BE MADE OR CIRCLED IN RED INK, WITH DATE AND NAME OF PERSON MAKING CHANGE

Do not extend notes this side of this line

STATION	B. S.	H. I.	F. S.	ELEV.	(P 303)
		1149 65			
Turn Point.	1 28	1140 40	1073	1139 12	
			17		TP 303406
			59		TP 303405
			105		TP 303404
Turn Point	1 53	1131 07	1086	1129 54	
			106		TP 303403
Turn Point.	0 65	1120 19	11 53	1119 54	
Turn Point,	1 83	1110 19	11.83	1108 36	
			74		TP 303402
			123		TP 303401
Turn Point	0 53	1099 41	11 31	1096.88	
			40		TP 86166M (T42-2-10)
			74		TP 86162M
			99		TP 86163M
Turn Point	0 15	1088 72	10 84	1088 57	
			21		TP 86164M
			51		TP 86108M L10
			77		TP 86106M
			120		TP 303-400
			91		TP 86423M

F.B. 583-62863

F. B. 565 Pg. 24 | Job No. 8095 Division No. | Profile No. | X-Sec. No.
Survey of Forestry Phone Line | Notes Red. | Plotted
Survey by JAWilless | Notes JAW | Notes Chkd. | Checked
Indexed A. C. Johnson | Date 9-22-36 | Date | Date | Date

Form 307 5M 11-35

PLEASE RETURN TO
LOS ANGELES COUNTY SURVEYOR
700 HALL OF RECORDS

NOTE: ANY ADDITIONS OR CHANGES ON THIS SHEET MUST BE MADE OR CIRCLED IN RED INK, WITH DATE AND NAME OF PERSON MAKING CHANGE

Do not extend notes this side of this line

STATION	B. S.	H. I.	F. S.	ELEV.	(P303)	
		1088 72				
Turn Point	3 78	1085 40	7 10	1081 62		
			10 6		TP 86422M	
			6 5		TP 86421M	
			7 6		TP 86420M	
			5 5		TP 86419M (∠12)	
			4 9		TP 86418M	
			2 2		TP 86417M	
	11 03	1094 73	1 60	1083.80		
			3 9		TP 86416M	
		+	3 2		TP 86415M	
Turn Point	6 54	1101.22	0 15	1094 68		
			2 6		TP 86414M	
			3 0	1098 7	TP 86413M	
BM.	5 15	1101 16	5 21	1096 01		BM#929 2.9 Mi. N.W. of Sunland P.O. .5 Mi. W. Tujunga District School in intersect of Tujunga Walley + Orcas Av. ℄ of Conc. Hwy. Chiseled □ Marked 1094.95 Elev 1096.01
			2 7		TP 86412M (∠14)	
Turn Point	5 35	1101 96	4 55	1096 61		
			4 1		TP 86411M	
			3 6		TP 86410M	
			1 5		TP 86409M	
			1 5		TP 86408M	

FB 583-60&61

Profile No. ____ Notes Red ____ Plotted ____ Job No. 8095 Division No. ____ F. B. 665 Pg. 25
X-Sec. No. ____ Date ____ Date ____ Survey of Forestry Phone Line
Notes Chkd. ____ Checked ____ Survey by JAWilless Notes JAW Date 9-22-36
Date ____ Date ____ Map No. ____ Indexed A. C. John Date ____

F. B. 665 PG. 26 | Job No. 8095 | Division No. | Notes Red. | Plotted | Profile
Survey of Forestry Phone Line | Date | Date | No.
Survey by JAWilless | Notes JHW | Notes Chkd. | Checked | X-Sec.
Indexed C. Johnson | Date 9-22-36 | Date | Date | No.

Form 307 5M 11-35

PLEASE RETURN TO
LOS ANGELES COUNTY SURVEYOR
700 HALL OF RECORDS

NOTE: ANY ADDITIONS OR CHANGES ON THIS SHEET MUST BE MADE OR CIRCLED IN RED INK, WITH DATE AND NAME OF PERSON MAKING CHANGE

Do not extend notes this side of this line

STATION	B. S.	H. I.	F. S.	ELEV.	(P 300)
		1101 96			
Turn Point	11 73	1113 26	0 63	1101 33	
			105		TP 86407M
			76		TP 86406M (216)
			50		TP 86405M
			13		TP 86404M
Turn Point	10 90	1123 65	0 51	1112 75	
			68		TP 86403M
			25		TP 86402M
Turn Point	9 63	1133 18	[illegible]	1123 55	
			71		TP 86401M
			34		TP 86400M
			19		TP 86398M (218)
			04		TP 86397M
Turn Point	7 17	1139 39	0 96	1132 22	
			22		TP 8682?M
			13		TP 86825M
			[illegible]		[illegible]
			53		TP 862?8M
			410		TP [illegible]
[illegible]	5 42	1143 21	[illegible]	[illegible]	

F.B. 583 - 59&60

Form 307 5M 11-35

PLEASE RETURN TO
LOS ANGELES COUNTY SURVEYOR
700 HALL OF RECORDS

NOTE: ANY ADDITIONS OR CHANGES ON THIS SHEET MUST BE MADE OR CIRCLED IN RED INK, WITH DATE AND NAME OF PERSON MAKING CHANGE

Do not extend notes this side of this line

STATION	B. S.	H. I.	F. S.	ELEV.	(P 3-2)	
		1143.21				
			[illegible]	1141.0	TP [illegible] (L 20)	
			1.[illegible]		TP [illegible]	
			0.[illegible]		TP [illegible]	
			[illegible]		TP [illegible]	
			[illegible]		TP [illegible]	
			2.[illegible]		TP [illegible]	
Turning Point		1141.91	[illegible]	1139.93		
			[illegible]		TP [illegible]	
			4.5		TP [illegible]	
					TP [illegible]	
Turning Point 4	[illegible]	[illegible]		[illegible]		
			[illegible]		TP [illegible]	
					TP [illegible]	
Turning Point 4						
					TP [illegible]	
			1.[illegible]		TP [illegible]	
					TP [illegible]	
Turning Point 4	1.40	1159.75		[illegible]		

FB 582 - 2.44.59

Profile No.____ X-Sec. No.____

Notes Red.____ Date____ Notes Chkd.____ Date____

Plotted____ Date____ Checked____ Date____

Job No. 3095 Division No.____ Survey of FORESTLY PLOTTING LINE Survey by JAW/WBS Map No.____

Notes JAW Indexed A. C. [illegible]

Date 7-22-36 Date____

F. B. 665 Pg. 27

Form 307 5M 11-35

PLEASE RETURN TO
LOS ANGELES COUNTY SURVEYOR
700 HALL OF RECORDS

NOTE: ANY ADDITIONS OR CHANGES ON THIS SHEET MUST BE MADE OR CIRCLED IN RED INK, WITH DATE AND NAME OF PERSON MAKING CHANGE

Do not extend notes this side of this line

Profile No. ____ X-Sec. No. ____

Notes Red. ____ Plotted ____ Date ____ Date ____ Notes Chkd. ____ Checked ____ Date ____ Date ____

Division No. ____ Job No. 8095

Survey of Forestry Phone Line

Survey by JAW/less Notes JAW

Indexed A. C. Johnson Date 9-22-36

F. B. 665 PG. 28

STATION	B. S.	H. I.	F. S.	ELEV.	(P303)	
		1159 75				
			00		TP 86376M	
			14		TP 86375M (T42-2-27)	
			37		TP 86374M	
			51		TP 86373M (L26)	
			62		TP 86372M	
Turn Point	1204	1166 46	533	1163 42		
			20		TP 86367M	
			97		TP 86366M	
			40		TP 86366M	
Turn Point	1147	1177 77	016	1166 30		
			79		TP 86365M	
Turn Point	1150	1188 78	029	1177 48		
			105		TP 86364M	
			03		TP 86363M	
Turn Point	1032	1198 69	062	1198 36		
			32		TP 86361M	
			00		TP 86360M	
Turn Point	722	1203 57	233	1196 35		
			30		TP 359M	
			44		TP 357M	

FB 553-57 & 58

Here

Form 307 5M 11-35

PLEASE RETURN TO
LOS ANGELES COUNTY SURVEYOR
700 HALL OF RECORDS

NOTE: ANY ADDITIONS OR CHANGES ON THIS SHEET MUST BE MADE OR CIRCLED IN RED INK, WITH DATE AND NAME OF PERSON MAKING CHANGE

Do not extend notes this side of this line

STATION	B. S.	H. I.	F. S.	ELEV.	(P303)	
		1203 57				
Turn Point	861	1202 76	9 42	1194 15		
			63		TP 86355M	
			71		TP 86354M	
		.	56		TP 86353M	
		+	24		TP 86352M	
	3 84	1206 27	033	1202 43		
			03	[illegible]	TP 86351M	
			37	1202.[illegible]	TP 86349M	
			56	1200.7	TP 86348M	
			79	1198.4	TP No number (LS)	
BM US 926	1 76	1200 36	7 76	1198 ~~51~~ 60		US 926 [illegible]
Turn Point	0 22	1188 89	11 69	1188 67		of [illegible]
			51		TP 303399	[illegible]
			62		TP 303398	[illegible]
			63		TP 303397	[illegible]
			54		TP 303396	[illegible]
			49		TP 303395	[illegible]
Turn Point	4 55	1192 51	0 93	1187 96		[illegible]
			77		TP 303394	[illegible]
			55		TP 303393	Final [illegible]

FB 583-56[illegible]

Profile No. ____ Notes Red. ____ Plotted ____ Job No. 8095 Division No. ____ F.B. 665 Pg. 29
X-Sec. No. ____ Date ____ Date ____ Survey of Forestry Phone Line
Notes Chkd. ____ Checked ____ Survey by JAWilless Notes JAW Date 9-24-36
Date ____ Date ____ Map No. ____ Indexed A. C. Johnson Date ____

Form 307 5M 11-35

PLEASE RETURN TO
LOS ANGELES COUNTY SURVEYOR
700 HALL OF RECORDS

NOTE: ANY ADDITIONS OR CHANGES ON THIS SHEET MUST BE MADE OR CIRCLED IN RED INK, WITH DATE AND NAME OF PERSON MAKING CHANGE

Do not extend notes this side of this line

STATION	B. S.	H. I.	F. S.	ELEV.	(P303)
		1192 51			
			49		TP 303392
			55		TP 303391
			53		TP 303390
			50		TP 303389
Turn Point	6 5[illegible]	1196 10	294	1189 57	
			10[illegible]		TP 303388 E4
			9 1		TP 303387
			9 3		TP 303386
			6[illegible]		TP 303385
			6 1		TP 303384
			5[illegible]		TP 303383
Turn Point	1[illegible]	1201 83	4[illegible]	1[illegible]	
			10[illegible]		TP 303381
			98		TP 303380 E6
			67		TP 303379
			[illegible]	1196.2	TP 303378
			35	1193.[illegible]	TP 303377
			21	1199.7	TP 303376
			18		TP 303375
			08		TP 303374

F.B. 583 - 55456

F. B. 665 PG. 30 Job No. 8095 Division No. Notes Red. Plotted Profile
Survey of Forestry Phone Line Date Date No.
Survey by JAWilless Notes JAW. Notes Chkd. Checked X-Sec.
Indexed [illegible] Date 9-24-36 Date Date No.

Form 307 5M 11-35

PLEASE RETURN TO
LOS ANGELES COUNTY SURVEYOR
700 HALL OF RECORDS

NOTE: ANY ADDITIONS OR CHANGES ON THIS SHEET MUST BE MADE OR CIRCLED IN RED INK, WITH DATE AND NAME OF PERSON MAKING CHANGE

Do not extend notes this side of this line

STATION	B. S.	H. I.	F. S.	ELEV.	(P303)
		[illegible]			
Turn [illegible]	10 80	1211 62	[illegible]	[illegible]	
			[illegible]		TP 303373 E8
			55		TP 30[illegible]
			51		TP 30[illegible]71
			35		TP [illegible]
			36		No [illegible]
			17		" "
T. [illegible]	11 05	[illegible] 21	046	[illegible]	
			79		[illegible]
			67		" "
			[illegible]		TP [illegible] E10
			17		TP [illegible]
Turn [illegible]	10 04	1230 96	[illegible]	[illegible]	
			90		TP 303362
			67		TP 303361
			43		TP 303360
			25		TP 303359
Turn Point	7 60	1236 78	1 78	1229 18	
			76		TP 303358
			71		TP 303357 (E12)

F.B 583-54455

Profile No. ____ Notes Red. ____ Plotted ____ Job No. 8095 Division No. ____ F. B. 665 Pg. 31
X-Sec. No. ____ Date ____ Date ____ Survey of Forestry Phone Line
Notes Chkd. ____ Checked ____ Survey by JAWilless Notes JAW Date 9-24-36
Date ____ Date ____ Map No. ____ Indexed A. C. Johnson Date ____

Form 307 5M 11-35

PLEASE RETURN TO
LOS ANGELES COUNTY SURVEYOR
700 HALL OF RECORDS

NOTE: ANY ADDITIONS OR CHANGES ON THIS SHEET MUST BE MADE OR CIRCLED IN RED INK, WITH DATE AND NAME OF PERSON MAKING CHANGE

Do not extend notes this side of this line

STATION	B. S.	H. I.	F. S.	ELEV.	(P303)
		123678			
			54		TP 303356
			36		TP 303355
			25		TP 303354
			00		TP 303353
Turn Point	839	1244.65	052	123626	
			79		TP 303352
			81		TP 303351
			44		TP NO Number
			26		TP " " (E14)
			15		TP X19E
Turn Point.	897	1253 21	041	124424	
			82		TP 419711E
			45		TP 419710E
			15		TP X24E
Turn Point	1041	126325	037	125284	
			81		TP X6E
			47		TP X3E (E16)
			0.0		T.P. 154848E
Turn Point	1137	1273 71	091	126234	
			46		TP 154847E

F.B. 583 - 52, 53454

F. B665 PG. 32 Job No. 8095 Division No. Notes Red. Plotted Profile
Survey of Forestry Phone Line Date Date No.
Survey by J A Willess Notes JAW Notes Chkd. Checked X-Sec.
Indexed A. C. Johnson Date 9-24-36 Date Date No.

Form 307 5M 11-35

PLEASE RETURN TO
LOS ANGELES COUNTY SURVEYOR
700 HALL OF RECORDS

NOTE: ANY ADDITIONS OR CHANGES ON THIS SHEET MUST BE MADE OR CIRCLED IN RED INK, WITH DATE AND NAME OF PERSON MAKING CHANGE

Do not extend notes this side of this line

STATION	B. S.	H. I.	F. S.	ELEV.		
		1273 71				
Turn Point	11 70	1285 26	0 15	1273 56		
			10 9		TP 362891E	
			6 6		TP No Number	
			2 6		TP 362893E	
Turn Point	9 15	1293 75	0 66	1284 60		
			10 7		TP 362894E	
			8 4		TP 303350	
Turn Point	11 89	1305 55	0 09	1293 66		
			10 3		TP 303349	
			5 0		TP 412243E	
Turn Point	11 80	1317 08	0 27	1305 28		
			1 4		TP 412242E Transformer	
Turn Point	11 70	1328 23	0 55	1316 53		
			7 6		TP 29756 E	
			1.5		TP 412241E	
Turn Point	8 99	1336 64	0 58	1327 65		
			7 2		TP 303348E	
			9 9		TP 350061 E	
			5 1		TP 201150E	
Turn Point	11 93	1348 23	0 34	1336 30		

F.B. 583 - 51452

Profile No. ____ Notes Red. ____ Plotted ____ Job No. 8095 Division No. ____ F. B. 665 Pg. 33
X-Sec. No. ____ Date ____ Date ____ Survey of Forestry Phone Line
Notes Chkd. ____ Checked ____ Survey by JA Willes Notes J.A.W. Date 9-24-36
Date ____ Date ____ Map No. ____ Indexed A. C. Johnson Date ____

Form 307 5M 11-35

PLEASE RETURN TO
LOS ANGELES COUNTY SURVEYOR
700 HALL OF RECORDS

NOTE: ANY ADDITIONS OR CHANGES ON THIS SHEET MUST BE MADE OR CIRCLED IN RED INK, WITH DATE AND NAME OF PERSON MAKING CHANGE

Do not extend notes this side of this line

STATION	B. S.	H. I.	F. S.	ELEV.		
		1348 23				
			10 5		TP 200548 E	
			4 1		TP 200547 E	
Turn Point	11 89	1359.27	0 85	1341 38		
			9 7		TP 200546 E	
			5 2		TP 166652 E	
Turn Point	11 27	1370 33	0 21	1359 06		
			9 8		TP 419738 E (E22)	
			3 5		TP 303347	
Turn Point	11 02	1386 75	0 60	1368 73		
			8 9		TP 303346	
			3 2		TP 303345	
Turn Point	11 24	1391 37	[illegible]	1380 13		
			7 8		TP 303344	
			3 6		TP 303343	
Turn Point	11 72	1402.63	0 46	1390 91		
			7 4		TP 303342	
			2 4		TP 303341	
Turn Point	11 54	1414 17	.000	1402 63		
			7 3		TP 303340	
			0 40		TP 303339 (E24)	

F. B. 583 - 51

F. B 665 PG. 34 Job No. 8095 Division No. ____ Notes Red. ____ Plotted ____ Profile ____
Survey of Forestry Phase [illegible] Date ____ Date ____ No. ____
Survey by J.A. Willis Notes F.H.B. Notes Chkd. ____ Checked ____ X-Sec. ____
Indexed A. C. Johnson Date 9-24-36 Date ____ Date ____ No. ____

Form 307 5M 11-35

PLEASE RETURN TO
LOS ANGELES COUNTY SURVEYOR
700 HALL OF RECORDS

[illegible] ADDITIONS OR CHANGES ON THIS SHEET MUST BE MADE OR CIRCLED IN RED INK, WITH DATE AND NAME OF PERSON MAKING CHANGE

Do not extend notes this side of this line

STATION	B. S.	H. I.	F. S.	ELEV.		
		1414 17				
Turn Point	1153	1425 61	009	1414 08		
			56		TP 303338	
			00		TP 303337	
Turn Point	1167	1436 75	0 53	1425 08		
			44		TP 303336	
	1183	1448 12	[illegible]	1436 [illegible]		
			32		TP 303335	
			23		TP 303334	
Turn Point	1170	1459 46	0 36	1447 76		
			83		TP [illegible]	
			24		TP 303332	
Turn Point	1165	1471 07	004	[illegible]		
			102		TP 303331 (E 26)	
			27		TP 303330	
Turn Point	1133	1481 92	0 48	[illegible]		
			70		TP 303329	
			23		TP [illegible]	
Turn Point	1175	1493 45	022	1481 70		
			59		TP 303327	
T. Point	1143	1504 88	0 00	1493 45		

F.B. 593 - 50

Profile No. ____ Notes Red. ____ Plotted ____ Job No. 87 Division No. ____ F. B. 665 PG 35
Date ____ Date ____ Survey of [illegible]
X-Sec. No. ____ Notes Chkd. ____ Checked ____ Survey by JA Wilkins Notes FTL Date 9-14-36
Date ____ Date ____ Map No. ____ Indexed A. C. Johnson Date ____

Form 307 5M 11-35

PLEASE RETURN TO
LOS ANGELES COUNTY SURVEYOR
700 HALL OF RECORDS

NOTE: ANY ADDITIONS OR CHANGES ON THIS SHEET MUST BE MADE OR CIRCLED IN RED INK, WITH DATE AND NAME OF PERSON MAKING CHANGE

Do not extend notes this side of this line

F. B. PG. 36 | Job No. 3095 | Division No. | Notes Red | Plotted | Profile No.
Survey of Forestry Phone Line | Date | Date | X-Sec. No.
Survey by TA Willess | Notes 3AW | Notes Chkd. | Checked
Indexed A. C. Johns | Date 7-25-36 | Date | Date

STATION	B. S.	H. I.	F. S.	ELEV.	(5303)	
		1504 88				
			63		TP 303326	
Turn Point	4 27	1508 27	0 43	1504 40		
			10		TP No Number	
Turn Point	3 67	1511 63	1 71	1509 96		
BMUS 1719	5 55	1511.50	4 06	~~1507 07~~ 1505 95	BMUS# 1719	0.52 Mi. N. Mich. Ave. TBM. at intersec. Mt. Gleason & Forsythe in N.W.A. Power Pole with ER Spot Painted U.S. 1506 Elev 1505 95
Turn Point	10 39	1521 36	0 53	1510 97		
			77		TP 303324	
Turn Point	10 99	1531 86	0 49	1520 87		
			1 07		TP 303323 (E23)	
			14		TP 303322	
Turn Point	11 75	1543 05	0 56	1531 30		
			43		TP 303321	
Turn Point	11 17	1553 92	0.30	1543 75		
			74		TP 303320	
Turn Point	11 51	1565 31	0 12	1553 80		
			91		TP 303319	
			0.0		TP 303318	
Turn Point	11 47	1576 38	0.40	1564 91		
			08		TP 303317	
Turn Point	11 19	1587 55	0 02	1576 36		

F.B. 583 - 49450

Form 307 5M 11-35

PLEASE RETURN TO
LOS ANGELES COUNTY SURVEYOR
700 HALL OF RECORDS

NOTE: ANY ADDITIONS OR CHANGES ON THIS SHEET MUST BE MADE OR CIRCLED IN RED INK, WITH DATE AND NAME OF PERSON MAKING CHANGE

Do not extend notes this side of this line

STATION	B. S.	H. I.	F. S.	ELEV.	(P 303)
		1587 55			
			33		TP 303316 (E 30)
Turn Point	11 51	1598 94	012	1587 43	
			79		TP 303315
Turn Point	11 31	1610.08	017	1598 77	
			124		TP 303314
Turn Point	9 21	1619 07	022	1609 86	
			94		TP 303313
			60		TP 303312
			35		TP 303311
			40		TP 28869E
			35		TP 29283E
			36		TP No Number (E 32)
Turn Point	0.83	1608 24	1166	1607 41	
			27		TP 29282E
			87		TP 200170E
Turn Point	0 43	1597.32	1135	1596 89	
			47		TP 29281 E
			44		TP 199118E
			40		TP 29280 E E 34
Turn Pt.	8 08	1601 00	4 40	1592 92	

F.B. 583 - 49

Profile No. ____ Notes Red. ____ Plotted ____ Job No. 8095 Division No. ____ F. B. 665 Pg. 37
Date ____ Date ____ Survey of Forestry Plant Line
X-Sec. No. ____ Notes Chkd. ____ Checked ____ Survey by [illegible] Notes [illegible] Date 7-25-36
Date ____ Date ____ Map No. ____ Indexed A. C. Johnson Date ____

Form 307 5M 11-35

PLEASE RETURN TO
LOS ANGELES COUNTY SURVEYOR
700 HALL OF RECORDS

NOTE: ANY ADDITIONS OR CHANGES ON THIS SHEET MUST BE MADE OR CIRCLED IN RED INK, WITH DATE AND NAME OF PERSON MAKING CHANGE

Do not extend notes this side of this line

STATION	B. S.	H. I.	F. S.	ELEV.	(P 303)
		1601 00			
			45		TP 29279E
			08		TP 303310
Turn Point	11 67	1612 34	033	1600 67	
			54		TP 303309
			05		TP 303308
Turn Point	11 35	1623 43	026	1612 08	
			53		TP 303307
Turn Point	11 92	1635 18	017	1623 26	
			110		TP 202904E
			41		TP 202304E
Turn Point	11 66	1646 70	014	1635 04	
			77		TP 202303E (E 36)
Turn Point	11 15	1657 14	071	1645 99	
			109		TP 202302E
			31		TP 202301E
Turn Point	11 39	1668 00	053	1656 61	
			67		TP 30057 E
			19		TP 202443E
Turn Point	11 65	1679 53	012	1667 88	
			27		TP 202442E (E 38)

F.B. 583 - 48

F.B. 665 PG. 38 Job No. 8095 Division No. Notes Red. Plotted Profile
Survey of Forestry Phone Line Date Date No.
Survey by JA Willess Notes JAW Notes Chkd. Checked X-Sec.
Indexed C. Johnson Date 9-25-36 Date Date No.

Form 307 5M 11-35

PLEASE RETURN TO
LOS ANGELES COUNTY SURVEYOR
700 HALL OF RECORDS

NOTE: ANY ADDITIONS OR CHANGES ON THIS SHEET MUST BE MADE OR CIRCLED IN RED INK, WITH DATE AND NAME OF PERSON MAKING CHANGE

Do not extend notes this side of this line

STATION	B. S.	H. I.	F. S.	ELEV.	(P303)	
		1679 53				
Turn Point	11 86	1691 17	0 22	1679 31		
			24		TP 412260E	
Turn Point	11 72	1702 59	0 30	1690 87		
			22		TP 200174E	
Turn Point	11 66	1714 12	[illegible]	1702.16		
			37		TP 477762E	
Turn Point	11 61	1725 44	0 19	1713 93		
			37		TP 2[illegible]133E	
Turn Point	11 78	1736 91	0 81	1725 13		
			27		TP 29[illegible] E	
Turn Point	11 30	1748.00	0 21	1736 70		
" "	11 37	1759 32	0 15	1747 95		
			86		TP 299054E	
			02		TP 4[illegible]61E	
Turn Point	11 42	1770.35	0 34	1758 13		
"	11 23	1781 22	0 36	1769.99		
			1030		TP 29452 E	
Turn Point	11 25	1792 26	0 21	1781 01		
			107		TP 442950E	
Turn Point	11 21	1803 10	0 37	1791 89		

F.B. 583 - 47

Profile No. ____ Notes Red ____ Plotted ____ Job No. 3005 Division No. ____ F. B. 665 Pg. 39
X-Sec. No. ____ Date ____ Date ____ Survey of Forestry Branch Line
Notes Chkd. ____ Checked ____ Survey by JA Willess Notes JAW Date 7-25-36
Date ____ Date ____ Map No. ____ Indexed by ____ Date ____

Form 307 5M 11-35

PLEASE RETURN TO
LOS ANGELES COUNTY SURVEYOR
700 HALL OF RECORDS

NOTE: ANY ADDITIONS OR CHANGES ON THIS SHEET MUST BE MADE OR CIRCLED IN RED INK, WITH DATE AND NAME OF PERSON MAKING CHANGE

Do not extend notes this side of this line

F.B. 665 PG. 40 | Job No. 8095 | Division No. | Notes Red. | Plotted | Profile No.
Survey of Forestry Phone Line | Date | Date | X-Sec. No.
Survey by SAWHESS | Notes SAWHESS | Notes Chkd. | Checked
Indexed A. C. Johnson | Date 7-25-35 | Date | Date

STATION	B. S.	H. I.	F. S.	ELEV.	(P303)
1		1803 10			
			87		TP 29699E
			23		33[illegible]96E
Turn Point	11 36	1814 16	0 30	1802 [illegible]	
			64		TP 29699 E
Turn Point	11 18	1825 21	0 13	1813 03	
			107		TP 45[illegible]E
Turn Point	9 12	1833 85	0 48	1824 73	
			56		TP 30565 E
Turn Point	9 82	1840 79	2 36	1830 97	
			62		TP 362876E (E42)
Turn Point.	10 57	1851 06	0 30	1840 49	
			34		TP 30564E
Turn Point	11 16	1862 13	09	1850 97	
			65		TP 30563E
Turn Point	[illegible]	1871 16	[illegible]	1860 [illegible]	
			69		TP 30562E
			41		TP 362878E
			34		TP 30561 E (E44)
			17		TP 1[illegible]69E
Turn Point	5 45	1875 43	1 98	1869 98	

F.B. 583 - 46447

Form 307 5M 11-35

PLEASE RETURN TO
LOS ANGELES COUNTY SURVEYOR
700 HALL OF RECORDS

NOTE: ANY ADDITIONS OR CHANGES ON THIS SHEET MUST BE MADE OR CIRCLED IN RED INK, WITH DATE AND NAME OF PERSON MAKING CHANGE

Do not extend notes this side of this line

STATION	B. S.	H. I.	F. S.	ELEV.	(P303)	
		1875 43				
			47		TP 1505	
			41		TP 165851E	
			20		TP 166468E	
Turn Point	3 10	1875 81	2 72	1872 71		
			1.7		TP 166467E	
			36		TP 166466E (E46)	
			80		TP 166465E	
Turn Point	0 25	1866 08	9 98	1865 83		
			19		TP 166464E	
			74		TP 346504E	
			63		TP 155652E	
Turn Point	11 70	1876 36	1 42	1864 66		
			02		TP 199797E	
Turn Point	10 93	1886 16	0 33	1876 03		
	10 93	1897 44	0 05	1886 91		
			93		TP 199798E	
			03		TP 420084E	
Turn Point	11 55	1908 76	0 63	1897 21		
			29		TP 15575E	
Turn Point	10 92	1919 47	0 21	1908 55		

F.B. 583-45446

Profile No. ____ Notes Red. ____ Plotted ____ Job No. 8095 Division No. ____ F. B. 665 Pg. 41
X-Sec. No. ____ Date ____ Date ____ Survey of Forestry Phone Line
Notes Chkd. ____ Checked ____ Survey by JAWilless Notes JAW Date 9-25-36
Date ____ Date ____ Map No. ____ Indexed ____ Date ____

Form 307 5M 11-35

PLEASE RETURN TO
LOS ANGELES COUNTY SURVEYOR
700 HALL OF RECORDS

NOTE: ANY ADDITIONS OR CHANGES ON THIS SHEET MUST BE MADE OR CIRCLED IN RED INK, WITH DATE AND NAME OF PERSON MAKING CHANGE

Do not extend notes this side of this line

STATION	B. S.	H. I.	F. S.	ELEV.	(P303)	
		1919 47				
			44		TP 820[illegible]3E	
Turn Point	11 68	1930 64	0 57	[illegible] 96		
			37		TP 27055E	
Turn Point	10 57	1941 12	0 09	1930 55		
" "	11 10	1951 94	0 28	1940 84		
			110		TP 420[illegible]2E	
			12		TP 27054E	(E50)
Turn Point	11 40	1962 74	0 6[illegible]	1951 34	Turn [illegible] 27054E	37 sec [illegible]
" "	11 87	1974 52	0 09	1962 65		BM# 17 [illegible] = 1168[illegible]
			112		TP 420081E	
			22		TP 27053 E	
Turn Point	11 42	1985 86	0 08	1974 44		
			66		TP No Number	(Marcus Ave)
			45		TP 28506 E	
Turn Point	10 71	1996 51	[illegible]	1985 80		
			76		TP X21E	
		+	27	1999 2	TP 203657E	(Glory Ave
			132		TP 202999E (E52)	
Turn Point			11 78	1984 73		
	0 08	1984 81				

F.B. 583 - 44 & 45

F. B. 665 PG. 42 Job No. 8095 Division No. Notes Red. Plotted Profile No.
Survey of Forestry Phone Line Date Date X-Sec. No.
Survey by J A Willess Notes J A Willess Notes Chkd. Checked
Indexed C. Johnson Date 9-25-36 Date Date

Form 307 5M 11-35

PLEASE RETURN TO
LOS ANGELES COUNTY SURVEYOR
700 HALL OF RECORDS

NOTE: ANY ADDITIONS OR CHANGES ON THIS SHEET MUST BE MADE OR CIRCLED IN RED INK, WITH DATE AND NAME OF PERSON MAKING CHANGE

Do not extend notes this side of this line

STATION	B. S.	H. I.	F. S.	ELEV.	(P303)	
		1984 81				
Turn Point	0.11	1973 00	11 92	1972 89		
			27		TP 200177E	
Turn Point	0.09	1961 18	11 91	1961 09		
			10.0		TP 200176E	
Turn Point	0 43	1949 71	11 90	1949 28		
			57		TP 463375E	
Turn Point	7 01	1944 67	12 05	1937.66		
			68		TP 154502E	
			33		TP 154501E	
Turn Point	4 28	1948 75	0 20	1944 47		
			31		TP 199215E	(E54)
			34		TP 29499 E	
			14		TP 199220E	
Turn Point	2 59	1951 30	0 04	1948 71		
			12		TP 29677 E	(Heins Canyon Ave)
			28		TP 463374E	
			99		TP 29678 E	
			131		TP 450481E	(E 56) Gish Ave
			144		TP 29679 E	
			99		TP 284406E	

Profile No. ____ X-Sec. No. ____ Notes Red. ____ Date ____ Plotted ____ Date ____ Notes Chkd. ____ Date ____ Checked ____ Date ____ Job No. 8095 Division No. ____ Survey of Forestry Phone Line Survey by H. J. McNeal Notes JAW Date 12-9-36 Map No. ____ Indexed A. C. Johnson Date ____

F. B. 665 PG. 43

Form 307 5M 11-35

PLEASE RETURN TO
LOS ANGELES COUNTY SURVEYOR
700 HALL OF RECORDS

NOTE: ANY ADDITIONS OR CHANGES ON THIS SHEET MUST BE MADE OR CIRCLED IN RED INK, WITH DATE AND NAME OF PERSON MAKING CHANGE

Do not extend notes this side of this line

STATION	B. S.	H. I.	F. S.	ELEV.	P 302	
		1951 30				
Turn Point	11 60	1962 85	0[illegible]	1951 25		
			109		TP 30550 E	Leon[illegible] Ave
T. P.	11.62	1974 40	008	1962 77		
			10.[illegible]		TP 30551 E	
			4.4		T.P. [illegible] E	
T. P.	[illegible]	[illegible]	011	1974 .29		Slusher Ave
			8.6		TP 202870 E ([illegible])	
			1.1		Pole # 29[illegible]	[illegible]
T. P.	[illegible]	[illegible]	008	[illegible]		Breidt Ave.
			3.7		Pole # 166441 E	
T. P.	[illegible]	2009 5[illegible]	0[illegible]7	[illegible]		
			[illegible]		Pole # 166[illegible] E	Covert Av
			0.1		Pole # 202 900 E	
T. P.	11.18	2020 43	[illegible]	[illegible] .25		
			[illegible]		Pole # [illegible] E	Durkee Av
			0.6		Pole # 166[illegible]	
T. P.	7.47	2027.23	007	[illegible]		
			2.3		Pole # [illegible]	
			0.9		Pole # [illegible]	Wash
			5.0		Pole # Gone	

FB. 583-A2+13

F. B. 665 PG. 44 | Job No. 8095 | Division No. | Notes Red. | Plotted | Profile No.
Survey of Forestry Phone Line | Date | Date | X-Sec. No.
Survey by F. J. McNeal | Notes JAW | Notes Chkd. | Checked
Indexed A. C. Johnson | Date | Date | Date

Form 307 5M 11-35

PLEASE RETURN TO
LOS ANGELES COUNTY SURVEYOR
700 HALL OF RECORDS

NOTE: ANY ADDITIONS OR CHANGES ON THIS SHEET MUST BE MADE OR CIRCLED IN RED INK, WITH DATE AND NAME OF PERSON MAKING CHANGE

Do not extend notes this side of this line

STATION	B. S.	H. I.	F. S.	ELEV.	(P303)	
		2027.83				
			0.8		Pole" 303-303	
T.P.	0.11	2015.80	1214	2015.69		
	[illegible]	2021.05 ~~2033.01~~	4.61	2011.19 ~~2023.22~~	C.S. Mon N.W. Cor [illegible] LaCan 7' W. P[illegible]	
			98		Pole" 303-302	
			77		TP 303301	
			34		TP 303300	
Turn Point	11 80	20 ~~43 32~~ 31 62	1 23	20 ~~31 86~~ 19 82		
" "	12 23	20 ~~55 78~~ 43 75	0 10	20 ~~43 55~~		
			56		TP 303299	
Turn Point	12 01	20 ~~67 73~~ 55 60	0 06	20 ~~55 72~~		
Turn Point	11 93	20 ~~77 53~~ 66 40	1 13	20 ~~66 60~~		
			196		TP 303298	
			47		TP 303297	
Turn Point	11 50	20 ~~88 82~~ 76 79	1 21	20 ~~77 32~~		
" "	11 55	20 ~~99 41~~ 87 38	0 96	20 ~~87 86~~		
" "	12 02	2099 22 ~~2111 .25~~	0 18	20 ~~99 23~~		
			58		TP 303296	
Turn Point	11 67	21 ~~22 84~~ 10 85	0 04	21 ~~11 21~~		
			46		TP 303295	
			81		TP 303294	

FB 583-42

Profile No. ____ Notes Red. ____ Plotted ____ Job No. 8095 Division No. ____ F. B. 665 PG. 45
X-Sec. No. ____ Date ____ Date ____ Survey of Forestry Tel Line
Notes Chkd. ____ Checked ____ Survey by F. J. McNeal Notes Mc Date 12-9-36
Date ____ Date ____ Map No. ____ Indexed [illegible] Date ____

Form 307 5M 11-35

PLEASE RETURN TO
LOS ANGELES COUNTY SURVEYOR
700 HALL OF RECORDS

NOTE: ANY ADDITIONS OR CHANGES ON THIS SHEET MUST BE MADE OR CIRCLED IN RED INK, WITH DATE AND NAME OF PERSON MAKING CHANGE

Do not extend notes this side of this line

F. B. 1665 Pg. 42 | Job No. 8095 Division No. | Profile No. | X-Sec. No.
Survey of Elevations | Notes Red | Plotted | Notes Chkd. | Checked
Survey by F. J. McNeal | Notes | Date | Date | Date | Date
Indexed A. C. Johnson | Date | Date | Date | Date

STATION	B. S.	H. I.	F. S.	ELEV.	(P303)
		2122 99			
		20 44			
[illegible]	10 52	21 ~~32 47~~	0 13	21 ~~21 95~~	
			400		TP 303293
			9 2		TP 303292
		08 45			
Turn Point	0 07	21 ~~20 16~~	12 06	21 ~~20 41~~	[illegible]
			75		TP 303291
				2101 20	
Turn Point	11 56	12 78	7 25	~~2113 23~~	Set Hopkins S.S. Pole #303291
			37		TP 303290
		14 29			
Turn Point	12 22	21 ~~36 32~~	0 71	21 ~~21 10~~	
			77		TP 303289
			26		TP 303288
		35 80			
Turn Point	11 65	21 ~~47 83~~	0 14	21 ~~36 18~~	
			42		TP 303287 (E2)
		47 19			
Turn Point	11 56	21 ~~59 22~~	0 17	21 ~~41 64~~	
			1 8		TP 303286
		58 98			
Turn Point	11 84	21 ~~71 01~~	0 15	21 ~~59 17~~	
			51		TP 303285
		70 42			
Turn Point	11 53	21 ~~82 45~~	0 09	~~2170 92~~	
			41		TP 303284 Pushed To Hillcrest Sanitarium
		21 81 73		2170.39	
Turn Point	11 34	~~21 93 76~~	03	21 ~~82 42~~	TP 303283 (E4)(Hillcrest Call [illegible])
			10 2		

FB 583-41

Form 307 5M 11-35

PLEASE RETURN TO
LOS ANGELES COUNTY SURVEYOR
700 HALL OF RECORDS

NOTE: ANY ADDITIONS OR CHANGES ON THIS SHEET MUST BE MADE OR CIRCLED IN RED INK, WITH DATE AND NAME OF PERSON MAKING CHANGE

Do not extend notes this side of this line

STATION	B. S.	H. I.	F. S.	ELEV.	(P303)	
		81 73 21~~93 76~~				
			56		TP 303282	
			40		TP 303281	
			123		TP 303280	Cook Cn. Wash.
Turn Point	11 45	21 92 90 ~~22 04 93~~	.28	21~~93 48~~		
			12.7		TP 303279 (E6)	
			60		TP 303278	
			112		TP 303277	
T. Point	0 15	81 67 21~~93 70~~	11 38	21~~93 55~~		
			91		TP 303276	
Turn Point	0 35	73.79 21~~85.82~~	8 23	73 44 21~~85 47~~	Ctsuk in Pole # 303276	
			5.30		TP 303275 (E8)	
Turn Point	0 39	62 23 21~~74 26~~	11 95	21~~73 87~~		
			40		TP 303274	
			132		TP 303273	
Turn Point	0 29	50 49 21~~62 52~~	12 03	21~~62 23~~	3	
			90		TP 303272	
			181		TP 303271 (E10)	
			203		TP 303270	
			178		TP 303269	
			139		TP 303268	

F.B. 583 - 40 & 41

Profile No. ____ Notes Red. ____ Plotted ____ Job No. 8095 Division No. ____ F.B. 665 PG. 47
Date ____ Date ____ Survey of Forestry Phone Line
X-Sec. No. ____ Notes Chkd. ____ Checked ____ Survey by F. J. McNeal Notes JAW Date 12-11-36
Date ____ Date ____ Map No. ____ Indexed A. C. Johnson

Form 307 5M 11-35

PLEASE RETURN TO
LOS ANGELES COUNTY SURVEYOR
700 HALL OF RECORDS

NOTE: ANY ADDITIONS OR CHANGES ON THIS SHEET MUST BE MADE OR CIRCLED IN RED INK, WITH DATE AND NAME OF PERSON MAKING CHANGE

Do not extend notes this side of this line

STATION	B. S.	H. I.	F. S.	ELEV.	P(303)
Turn Point		50 49 ~~2162 52~~			
	11 48	53 83 ~~2165 86~~	8 14	~~2154 38~~	
			15 3		TP 303267 (E 12)
			13 2		TP 303266
			9 6		No Number
			4 7		TP 303264
Turn Point	10 19	63 77 ~~2175 80~~	0 25	~~2165 61~~	
			9 6		TP 303263 (E 14)
			6 5		TP 303262
			4 6		TP 303261
			1 5		TP 303260
Turn Point	5 82	72 43 ~~2184 46~~	0 16	~~2175 64~~	
			5 7		TP 303259 (E 16)
			1 4		TP 303258
			3 7		TP 303257
		See Pg. 45	2 4		TP 303256
Turn Point	2 44	2172.42 ~~2184 45~~	2 45	~~2183 01~~	
			7 3		No Number New York Ave
[illegible]	0 69	2166 24	6 87	2165.55	U.S.E.D. B.M.-D-16-Elev. 2165.5
					6 and E. Cb on New York Ave
			11 0		TP 303254

F.B. 583-39 & 40

F. B. 665 Pg. 48 Job No. 8095 Division No. Notes Red. Plotted Profile
Survey of Forestry Phone Line Date Date No.
Survey by F. J. McNeal Notes D.S. Waltermire Notes Chkd. Checked X-Sec.
Indexed A. C. Johnson Date Date Date No.

Form 307 5M 11-35

PLEASE RETURN TO
LOS ANGELES COUNTY SURVEYOR
700 HALL OF RECORDS

NOTE: ANY ADDITIONS OR CHANGES ON THIS SHEET MUST BE MADE OR CIRCLED IN RED INK, WITH DATE AND NAME OF PERSON MAKING CHANGE

Do not extend notes this side of this line

STATION	B. S.	H. I.	F. S.	ELEV.	(P303)
		2166 24			
Turn Point	0 37	2154 64	11 97	2154 27	
			38		TP 303253
			16 2		TP 303252
Turn Point	0 16	2142 78	12 02	2142 62	
			15 2		TP 303251 (E20)
Turn Point	0 [illegible]	2131 22	11 64	2131 14	
" "	0 16	2119 41	11 97	2119.25	
			11 2		TP 303250
Turn Point	[illegible]	2107 44	12 00	2107 41	
" "	77	2096 10	12 11	2095 33	
			54		TP 303249
Turn Point	0 24	2084 47	11 87	2084 23	
			79		TP 303248
	0 23	2072 60	12 10	2072 37	
			72		TP 303247 (E22)
			16 2		TP 303246
Turn Point	0 10	2060 86	11 84	2060 76	
			8.9		Pole # 303245
T.P.	0.32	2049.30	11.88	2048.98	
			5.2		Pole # 303244

F.B 533 - 38437

Profile No. ____ Notes Red. ____ Plotted ____ Job No. 8095 Division No. ____ F.B. 665 PG. 49
Date ____ Date ____ Survey of Forestry Tel Line P-303
X-Sec. No. ____ Notes Chkd. ____ Checked ____ Survey by F. J. McNeal Notes J. A. W. Date 12-14-36
Date ____ Date ____ Map No. ____ Indexed A. C. Johnson Date ____

Form 307 5M 11-35

PLEASE RETURN TO
LOS ANGELES COUNTY SURVEYOR
700 HALL OF RECORDS

NOTE: ANY ADDITIONS OR CHANGES ON THIS SHEET MUST BE MADE OR CIRCLED IN RED INK, WITH DATE AND NAME OF PERSON MAKING CHANGE

Do not extend notes this side of this line

F. B. 665 Pg. 50 | Job No. 8085 | Division No. P-303 | Notes Red. | Plotted | Profile No.
Survey of Forestry Tel. Line Mc | Date | Date | X-Sec. No.
Survey by F. J. McNeal | Notes Chkd. | Checked
Indexed A. C. Johnson | Notes | Date | Date

STATION	B. S.	H. I.	F. S.	ELEV.	(P-303)	
		2049 30				
T.P.	0.27	2037 57	12.00	2037.30		
			6.7		Pole # 303243	(E 24) Pennsylvania Ave
			6.5		Pole # 303242	
T.P.	11.24	2047.28	0.53	2037.04		
			8.9		Pole # 303241	
T.P.	6.73	2055 47	0.34	2048.57		
			9.2		Pole # 303240	
			6.5		Pole # 303239	(E 26)
			8.3		Pole # 303238	
			12.3		Pole # 303237	
			14.0		Pole # 303236	
T.P.	12.14	2053.65	11.95	2043.52		
			15.5		Pole # 303235	(E 28)
			15.2		Pole # 303234	
			5.6		Pole # 303233	
T.P.	10.34	2065.34	0.16	2055.50		
			6.1		Pole # 303232	
T.P.	10.65	2076.40	0.09	2065.75		
			10.8		Pole # 303231	(E 30) Pennsylvania Ave
			2.7		Pole # 303230	

-37438

Form 307 5M 11-35

PLEASE RETURN TO
LOS ANGELES COUNTY SURVEYOR
700 HALL OF RECORDS

NOTE: ANY ADDITIONS OR CHANGES ON THIS SHEET MUST BE MADE OR CIRCLED IN RED INK, WITH DATE AND NAME OF PERSON MAKING CHANGE

Do not extend notes this side of this line

STATION	B. S.	H. I.	F. S.	ELEV.	(P-303)
		2076.40			
			8.2		Pole # 303229
			8.3		Pole # 303228
T.P.	11.52	2087.87	0.05	2076.35	
			5.9		Pole # 303227 (E 32)
T.P.	11.70	2099.22	0.35	2087.52	
			1.1		Pole # 303226
T.P.	11.19	2110.25	0.16	2099.0[illegible]	
T.P.	11.7~~2~~0	2121.9~~2~~0	0.05	2010.20	
			9.4		Pole # 303225
T.P.	4.90	2126.64	0.16	2121.7~~3~~4	
			4.5		Pole # 303223
T.P.			4.42	2122.22	2' I.P. marked Clarence P. Day 120' E. Pole # 303225

Wires strung in Trees @ present
New plole line to be built

37

Profile No. ____ Notes Red. ____ Plotted ____ Job No. 8095 Division No. ____ F.B. 665 PG. 51
X-Sec. No. ____ Date ____ Date ____ Survey of Forestry Tel Line P-303
Notes Chkd. ____ Checked ____ Survey by J. McNeal Notes Me Date 12-14-36
Date ____ Date ____ Map No. ____ Indexed A. C. Johnson Date ____

F. B. 665 Pg. 52 | Job No. 8095 Division No. | Notes Red. | Plotted | Profile

Survey of Forestry Tel. Line P-303 | Date | Date | No.

Survey by F. J. McNeal | Notes | Notes Chkd. | Checked | X-Sec.

Indexed A. C. Johnson | Date | Date | Date | No.

STATION	B. S.	H. I.	F. S.	ELEV.

Form 307 5M 11-35

PLEASE RETURN TO
LOS ANGELES COUNTY SURVEYOR
700 HALL OF RECORDS

Do not extend notes this side of this line

NOTE: ANY ADDITIONS OR CHANGES ON THIS SHEET MUST BE MADE OR CIRCLED IN RED INK, WITH DATE AND NAME OF PERSON MAKING CHANGE

SIDNA PROFILE

P-303

J.N. 8095

From T.L. # 46 - Pole # 303-204 @ N. end La Crescenta Ave.
See F.B. 583-35

To Pole # 303-98 - See F.B. 583-24 + F.B. 265-64

F. J. McNeal
J. A. Willess
J. L. Willey
D. G. Walter Knipe

Form 301 10M 3-34

PLEASE RETURN TO
LOS ANGELES COUNTY SURVEYOR
700 HALL OF RECORDS

NOTE: ANY ADDITIONS OR CHANGES ON THIS SHEET MUST BE MADE OR CIRCLED IN RED INK, WITH DATE AND NAME OF PERSON MAKING CHANGE

Do not extend notes this side of this line

Transit at	Sight on	Stadia Intercepts	Stadia Distance	Stadia Rod	Horizontal Angle 0° to 360° Right	Horiz. Distance	+ − Vertical Angle	Elevation of Point	+ Back Sight	+ − Difference Elevation	Height of Instrument	+ − Vertical Distance	REMARKS Station Left Right
A									1		1942 4		
	BM	628 / 1	529	3 6			+ 4 59	1984 6	2	+ 42 2		+ 45 8	U.S.E.D. B.M. E.S. 14 1984 6
		892 / 7	193	8 0			+ 8 16	1961 9	3	+ 19 5		+ 27 5	Pole # 303-204 4' N. of Pole
P#303 200								1997 9	4 5 0		2002 9		
		879 / 4	480	6 0			[illegible] 12		5	41 0		35 0	Pole # 303-204 back shot
		1000 / 6	401	8 0			4 13		6				Pole # 303-203
		1066 / 8	267	9 0			6 02		7				Pole # 303-202
		1040 / 9	141	10 0			6 48		8				Pole # 303-201
		1024 / 9	125	9 5			+ 4 10		9				Pole # 303-199
		843 / 6	244	7 0			+ 4 32		10				Pole # 303-198 (E 40)
		576 / 2	377	4 0			+ 8 29		11				Pole # 303-197
		643 / 1	544	4 0			+ 12 37		12				Pole # 303-196
		1142 / 5	643	1 8			+ 14 53		13				Pole # 303-195
		1148 / 4	749	14 0			+ 14 44		14				Pole # 303-194 (E 4)
		1200 / 299	902	6 0			+ 15 30	22291 / 22303	15 TP	+ 226 2		+ 232 2	T.P.W. 1 Ro. L.MAN Pole 1 higher Pole # 303-193
P#303 193									16 4 6		2234 9		(12-16-36) r Shot
		1200 / 299	902	6 0			− 15 24	1998 0	17	− 236 9		− 230 9	Pole # 303-200
		1034 / 8	235	9 0			− 11 01		18				Pole # 303-192
		789 / 3	490	5 5			− 0 0		19				Pole # 303-191
		806 / 200	607	5 0		603	+ 4 47	2280 4	20	+ 45 5		+ 50 5	Pole # 303-190 (E 50)
									21				

Add'n'l Inform. (P-303)

F.B. 583-34435

Form 301 10M 3-34

PLEASE RETURN TO
LOS ANGELES COUNTY SURVEYOR
700 HALL OF RECORDS

NOTE: ANY ADDITIONS OR CHANGES ON THIS SHEET MUST BE MADE OR CIRCLED IN RED INK, WITH DATE AND NAME OF PERSON MAKING CHANGE

Do not extend notes this side of this line

Transit at	Sight on	Stadia Intercepts	Stadia Distance	Stadia Rod—	Horizontal Angle 0° to 360° Right	Horiz. Distance	+ −	Vertical Angle	Elevation of Point	+ Back Sight	+ −	Difference Elevation	Height of Instrument	+ −	Vertical Distance	REMARKS Station	Left	Right
P#303 190							−		22804	1 49	−		22853	−				
				50		603	−	4 44	22305	2	−	548		−	498	✓ Shot Pole #303-193		
		635 / 4	236	50			−	9 27		3	−			−		Pole No# (Fire) 189		
		527 / 2	328	40			−	3 46		4	−			−		Pole No# 188		
	1/2	1195 / 10	391	100			−	4 10		5	−			−		Pole #303-187		
		838 / 2	639	50		637	+	3 17	23169	6	+	316		+	366	Pole #303-186 (E52)		
P#303 186							−			7 60	−		23229	−				
				50		637	−	3 21	22807	8	−	422		−	372	✓ Shot Pole #303-190		
		550 / 4		50			−	10 41		9	−			−		Pole #303-185		
		512 / 2		40			−	1 34		10	−			−		Pole #303-184		
		1200 / 191	1010	70		1002	+	5 02	24043	11	+	814		+	884	Pole #303-176		
P#303 176							−			12 44	−		24087	−				
				50		1002	−	4 57	23170	13	−	917		−	867	✓ Shot Pole #303-186		
		858 / 1		60			−	12 25		14	−			−		Pole #303-183		
		678 / 2		50			−	18 08		15	−			−		Pole #303-182		
		839 / 4		60			−	25 57		16	−			−		Pole #303-181-(E54)		
		1052 / 8		90			−	37 42		17	−			−		Pole #303-180		
		1172 / 10		110			−	36 08		18	−			−		Pole #303-179		
		1106 / 10		105			−	36 47		19	−			−		Pole #303-178		
		1127 / 11		115			−	25 28		20	−			−		Pole #303-177 (E58)		
		588 / 3	289	45		256	+	19 35	24954	21	+	867		+	912	Pole #303-173		

Add'n'l Inform. (P-303)

F.B. 583-32-34

Form 301 10M 3-34

PLEASE RETURN TO
LOS ANGELES COUNTY SURVEYOR
700 HALL OF RECORDS

NOTE: ANY ADDITIONS OR CHANGES ON THIS SHEET MUST BE MADE OR CIRCLED IN RED INK, WITH DATE AND NAME OF PERSON MAKING CHANGE

Do not extend notes this side of this line

Transit at	Sight on	Stadia Intercepts	Stadia Distance	Stadia Rod—	Horizontal Angle 0° to 360° Right	Horiz. Distance	+ — Vertical Angle	Elevation of Point	+ Back Sight	+ — Difference Elevation	Height of Instrument	+ — Vertical Distance	REMARKS Station	Left	Right
P 303					° '		° '	T.P. 2495.4	3.7		2499.1		(12-1-36)		
173					° '		° '						v Shot		
		1083			° '		° '	2404.1		95.0		85.0	Pole # 303-176		
		8	284	10.0	° '		18.22								
		508			° '										
		3	209	4.0	° '		22.03						Pole # 16 # 175		
		1092			° '										
		10	93	17.0	° '		21.26						Pole # 303-174		
		1196			° '										
		11	97	15.3	° '		0.0						Pole # 16 # 172		
		895			° '										
		7	196	8.0	° '		3.08						Pole # 303-171		
		1115			° '										
		8	316	10.0	° '		3.12						Pole # 303-170		
		633			° '										
		2	434	4.0	° '		1.46						Pole # 303-169 (E60)		
		1200			° '			T.P. 2491.1					T.P. 41 higher		
		519	682	7.0	° '		0.05			8.0		1.0	Pole # 303-167		
P # 303					° '										
167					° '				5.2		2496.3				
					° '								v Shot on T.P.		
				0.9	° '		0.0	2495.4		0.9			Pole # 303-176		
				11.2	° '		0.0								
				6.7	° '		0.0						Pole # 303-168		
				11.3	° '		0.0	2485.0		11.3			Pole # 303-166 Carlin Drive		
P # 303					° '								Pole # 303-165 Tel. Box		
165					° '				5.0		2490.0				
		1039			° '								v Shot T.P.		
		8	240	9.0	° '		+ 2.28	2491.3		+ 1.3		10.3	Pole # 303-167		
		840			° '										
		7	141	8.0	° '		4.12						Pole # 303-164		
		679			° '										
		2	480	4.0	° '		+ 3.29						Pole # 303-163		
		958			° '										
		4	559	7.0	° '		+ 8.01						Pole # 303-162		
		826			° '										
		2	627	5.0	° '		+ 11.33						Pole # 303-161 (EF2)		

Additional Information: P-303

F.B. 583-31432

Form 261 10M 8-34

PLEASE RETURN TO
LOS ANGELES COUNTY SURVEYOR
700 HALL OF RECORDS

NOTE: ANY ADDITIONS OR CHANGES ON THIS SHEET MUST BE MADE OR CIRCLED IN RED INK, WITH DATE AND NAME OF PERSON MAKING CHANGE

Do not extend notes this side of this line

Transit at	Sight on	Stadia Intercepts	Stadia Distance	Stadia Red—	Horizontal Angle 0° to 360° Right	Horiz. Distance	+ − Vertical Angle	Elevation of Point	+ Back Sight	+ − Difference Elevation	Height of Instrument	+ − Vertical Distance	REMARKS Station	Left	Right
P# 303 165									1		2490 0				
		1089 / 3	790	7 0			+ 11 54		2				Pole # 303 - 159		
		885 / 1	786	5 0			+ 9 30	2613 0	3	+ 123 0		+ 128 0	#162 Per F.B. 583-31 Pole # 303 - 158		
P# No#								2595 9	4 3 9		2599 8		P# 163 Per F.B. 583-31		
		1098 / 3	799	7 0			+ 1 27	2613 0	5	+ 13 2		+ 20 2	Back Shot Pole # 303 - 158		
		1090 / 10	91	10 5			− 27 25		6				P# 164 Per F.B. 583-30		
		876 / 8	77	8 4			+ 31 45		7				Pole # 162		
		872 / 8	173	8 8			+ 29 21	2665 0	8	+ 65 2		+ 74 0	Pole # 161		
P# 161									9 5 8		2670 8				
		1200 / 1036	165	11 2			− 25 19	2595 8	10	− 75 0		− 63 8	✓ Shot Pole # 163		
		416 / 3	117	3 6	See F.B. 583		+ 22 15	27066 ~~27082~~	11	+ 37 4		+ 41 0	Pole # 160 (Sun)		
P# 160									12 4 2		2710 8				
		810 / 7	111	7 6			− 21 45	2665 0	13	− 45 8		− 38 2	✓ Shot P# 161		
		1104 / 10	105	14 5			− 18 14	2665 1	14	− 45 7		− 31 2	✓ Shot P# 161 (hung on Arm)		
		407 / 3	108	3 5			+ 18 29		15				P# 159		
		432 / 2	233	3 2			+ 20 15		16				P# 158		
		523 / 2	324	3 6			+ 21 24		17				P# 157		
		713 / 3	414	5 0	See F.B. 583		+ 21 50	28467 ~~28486~~	18	+ 137 8		+ 142 8	P# 156 ✓ (Sun)		
P# 156									19 4 7		2851 4				
		1002 / 6	403	10 7 ~~8 0~~			− 20 52	2706 6	20	− 144 8		− 134 1	✓ Shot P# 160		
		1101 / 7	402	11 7			− 20 42	2706 8	21	− 144 6		− 132 9	✓ Shot P# 160		

F.B. 583-30 & 31

Add'n'l Inform.

(P-303)

Form 301 10M 3-34

PLEASE RETURN TO
LOS ANGELES COUNTY SURVEYOR
700 HALL OF RECORDS

NOTE: ANY ADDITIONS OR CHANGES ON THIS SHEET MUST BE MADE OR CIRCLED IN RED INK, WITH DATE AND NAME OF PERSON MAKING CHANGE

Do not extend notes this side of this line

Transit at	Sight on	Stadia Intercepts	Stadia Distance	Stadia Rod	Horizontal Angle 0° to 360° Right	Horiz. Distance	+ − Vertical Angle	Elevation of Point	+ Back Sight	+ − Difference Elevation	Height of Instrument	+ − Vertical Distance	REMARKS Station	Left	Right
P# 156									1		2851.4				
		357 / 2	158	3.0			+ 12.40		2				P# 155		
		579 / 3	280	4.4			+ 16.24	2922.9	3	+ 71.5		+ 75.9	P# 154		
P# 154									4	4.5	2927.4				
		479 / 2	280	6.5			− 16.03	2846.5	5	− 80.9		− 74.4	✓ Shot P# 156		
		530 / 4	131	4.6			+ 9.08		6				End Earl Cn Br. Pole 153 ∡.		
		1037 / 8	238	9.0			+ 9.09		7				P# 152		
	1/2	1167 / 10	335	14.2			+ 9.01		8				P# 151		
		731 / 3	432	5.0			+ 9.30	Turn Point 2992.5	9	+ 65.1		+ 70.1	T.F. Pole 2 lower P# 150		
P# 150									10	4.8	2997.3				
		1130 / 7	431	9.0			− 8.53	2922.7	11	− 74.6		− 65.6	✓ Shot P# 154		
				3.1			− 0.0		12				P# 149		
				0.3			− 0.0		13				P# 148		
		355 / 1	256	2.0			+ 3.24		14				P# 147		
		1051 / 7	352	9.0			+ 4.07		15				P# 146		
		555 / 1	456	3.0			+ 4.02		16				P# 145		
		732 / 2	533	5.0			+ 5.49		17				P# 144 ∡.		
		1107 / 5	608	8.0			+ 5.32	3048.2 ~~3047.7~~	18	+ 50.4		+ 58.4	P# 143 (Sun) N.G.		
P# 143									19	5.1	3053.3				
		910 / 3	611	6.0			− 5.10	2992.5	20	− 60.8		− 54.8	✓ Shot P# 150		
		909 / 3	610	6.0			− 5.10	2992.6	21	− 60.7		− 54.7	✓ Shot P# 150		

Add'l Inform. (P-303)

FB 583-28-30

Form 301 10M 3-34

PLEASE RETURN TO
LOS ANGELES COUNTY SURVEYOR
700 HALL OF RECORDS

NOTE: ANY ADDITIONS OR CHANGES ON THIS SHEET MUST BE MADE OR CIRCLED IN RED INK. WITH DATE AND NAME OF PERSON MAKING CHANGE

Do not extend notes this side of this line

Transit at	Sight on	Stadia Intercepts	Stadia Distance	Stadia Rod—	Horizontal Angle 0° to 360° Right	Horiz. Distance	+ − Vertical Angle	Elevation of Point	+ Back Sight	+ − Difference Elevation	Height of Instrument	+ − Vertical Distance	REMARKS Station	Left	Right
P# 143									1		3053 3				
				6 6			0 0		2				P# 142		
				11 8			0 0	3041 5	3				P# 141		
P# 141									4 4 3		3045 8				
		1200 / 1120	81	11 6			17 59		5				P# 140		
		1210 / 10	211	11 0			19 25		6				P# 139		
		1066 / 7	367	9 0			19 24		7				P# 138		
T.B.M.		940 / 5	441	7 0			14 00	Bt. Spk 2935 3	8	110 5		103 5	Bt. Spk 0.2 up P# 137		
P# 137									9 3 3		2938 6				
		739 / 3	440	5 0			+ 14 35	3041 6	10	+ 103 0		+ 108 0	v Shot P# 141		
		272 / 2	73	2 4			+ 3 34		11				P# 136		
		571 / 4	172	5 0		169	+ 7 18	2955 2	12	+ 16 6		+ 21 6	P# 135		
P# 135									13 4 6		2959 8				
				0 0		169	8 15	2935 2	14	24 6		24 6	v Shot T.P P# 137		
				12 0			0 0	2947 8	15				T.P.		
T.P.									16 1 9		2949 7				4 9
				8 0			0 0		17				P# 134		
		1116 / 10	117	10 6			13 10		18				P# 133 ✗		
		987 / 8		9 0			19 19		19				P# 132		
		1083 / 8	284	9 0			11 53		20				P# 131		
									21						

Remarks: This T.B.M. is in S. Side Tel. Pole near Forest Bdy. Marker (Earl Cn Rd)

Date: Checked: Date: Checked: Date: Date: Surveyor: J. McNeal Note: Map No.

F.B. 583-27428

Form 301 10M 3-34

PLEASE RETURN TO
LOS ANGELES COUNTY SURVEYOR
700 HALL OF RECORDS

NOTE: ANY ADDITIONS OR CHANGES ON THIS SHEET MUST BE MADE OR CIRCLED IN RED INK, WITH DATE AND NAME OF PERSON MAKING CHANGE

Do not extend notes this side of this line

Transit at	Sight on	Stadia Intercepts	Stadia Distance	Stadia Rod—	Horizontal Angle 0° to 360° Right	Horiz. Distance	+ — Vertical Angle	Elevation of Point	+ Back Sight	+ — Difference Elevation	Height of Instrument	+ — Vertical Distance	REMARKS Station Left Right
T.P.											29497		
		434 / 1	335	3 0			− 6 51	29071		− 426		− 396	P# 130
P# 130									48		29119		
		533 / 2	334	1 0			+ 6 85	29480		+ 361		+ 371	v Shot on P
		1120 / 10		10 6			− 5 34						P' 29
		1154 / 9		10 0			− 5 36						P# 28 ✗
		885 / 4	486	6 0			− 10 03	28225		− 894		− 834	P# 125
P# 125									48		28273		(12-18-36)
		785 / 3	486	5 0			+ 10 13	29072		+ 799		+ 849	v Shot P# 130
		493 / 3	194	4 0			+ 10 26						P# 127
		304 / 2	105	2 5			+ 4 43						P# 126
		573 / 5	74	5 4			− 17 52						P# 124
		1168 / 10	169	11 0			− 16 26	27704		− 569		− 459	P# 123
P# 123									50		27754		
		572 / 4	173	5 0			+ 18 28	28224		+ 470		+ 520	v Shot P# 125
		1087 / 10		10 5			− 25 04						P# 122
		886 / 7	187	8 0			− 22 41						Pole 303-121
		1068 / 8	269	9 0			− 20 11						Pole 303-120
		1110 / 7	411	9 0			− 16 28						Pole 303-119

(P. 303)

FB583-26427

Form 301 10M 3-34

PLEASE RETURN TO
LOS ANGELES COUNTY SURVEYOR
700 HALL OF RECORDS

NOTE: ANY ADDITIONS OR CHANGES ON THIS SHEET MUST BE MADE OR CIRCLED IN RED INK, WITH DATE AND NAME OF PERSON MAKING CHANGE

Do not extend notes this side of this line

Transit at	Sight on	Stadia Intercepts	Stadia Distance	Stadia Rod—	Horizontal Angle 0° to 360° Right	Horiz. Distance	+ Vertical Angle —	Elevation of Point	+ Back Sight	+ Difference Elevation	Height of Instrument	+ Vertical Distance	REMARKS Station	Left	Right
P# 123					° '		° '								
				—	° '		° '				27.75 4				
		1082			° '			26490	2				See below		
		6	483	8 0			1431	~~2150 4~~		1250		117 0	Pole 303-118		
B.M.				—	° '		° '		4 4				C.S. Mon B.M.# 11		
		372			° '										
		3	73	3 4			+ 1658	2770 4					P# 123		
P303 118				—	° '		° '	2649 0	4 9		2653 9				
		688			° '								v Shot		
		2	489	4 0	° '		+ 1446	2770 4		+ 1165		+ 1205	P# 123		
		1072			° '										
		10	73	10 4	° '		2416						Pole 303-117		
		1139			° '										
		10	140	14 8	° '		2744						Pole 303-116		
		1200													
		481	720	8 5	° '	578	2624	2358 6		2953		2868	Pole 303-115		
		588											v Shot		
		1	489	3 0	° '		+ 1440	2770 7		+ 1168		+ 1198	P# 123		
P303 111				—	° '		° '	2358 6	4 3		2362 9				
					° '								v Shot		
				5 0	° '	578	+ 2644	2649 0		+ 2861		+ 2911	Pole 303-118		
		570													
		1	471	3 0	° '		+ 2310						Pole 303-115		
		625													
		2	425	4 0	° '		+ 2110						Pole 303-114		
		1045													
	1/2	9	291	10 ~~45~~	° '		+ 1345						Pole 303-113		
		1079													
		9	180	10 0	° '		+ 1336						Pole 303-112		
		1015													
		9	116	9 5	° '		2830						Pole No# (110)		
		1120													
		9	221	23 6 ~~10~~	° '		2916						Pole 303-109		
		1073													
	1/2	9	347	15 0 ~~9~~	° '		2906						Pole 303-108		
		12													

Notes Checked Date Checked Date Survey of Forestry Dept. Survey by F. J. McNeer Notes by N.C. Date 12-7-34 Field Book 1 Page 1 Field Book 1 Page 1 Job No. 2095 Sheet No. 1 Total Sheets 1

Sheet No. 1 Total Sheets 1

F.B. 583 - 25426

P-303

Form 301 10M 3-34

PLEASE RETURN TO
LOS ANGELES COUNTY SURVEYOR
700 HALL OF RECORDS

NOTE: ANY ADDITIONS OR CHANGES ON THIS SHEET MUST BE MADE OR CIRCLED IN RED INK, WITH DATE AND NAME OF PERSON MAKING CHANGE

Do not extend notes this side of this line

Transit at	Sight on	Stadia Intercepts	Stadia Distance	Stadia Rod	Horizontal Angle 0° to 360° Right	Horiz. Distance	+ Vertical Angle −	Elevation of Point	+ Back Sight	+ Difference Elevation −	Height of Instrument	+ Vertical Distance −	REMARKS Station	Left	Right
P303 (1)											23.62 9				
		1070													
		6	471	8 0			2 39						Pole 303-107		
		1200						Turn Point					T.P. Pole 3.5 lower		
		5.65	636	9 0		566	19 25	21 54 5		208 4		199 4	Pole 303-105		
P303 105									5 0		21 59 5				
													v shot		
				5 0		566	+ 19 53	23 58 6		+ 199 1		+ 204 1	Pole 303-111		
		815													
		7	116	7 5			+ 7 51						Pole 303-106 E18		
		650													
		1	551	4 0			+ 2 28						Pole 303-102		
				4 7			0 0						Pole 303-103 E20		
		541													
		1	442	3 0			3 49						Pole 303-104		
		797													
		2	598	5 0			+ 3 41	21 92 8		+ 33 3		+ 38 3	Pole 303-101		
P303 101									4 3		21 97 1				
		1200											v Shot		
		605	596	9 0			3 13	21 54 8		42 3		33 3	Pole 303-105		
		292													
		1	193	2 0			+ 2 44						Pole 303-100		
		676													
		4	277	5 0			+ 2 58						Pole 303-99		
		585													
		2	386	4 0			+ 3 31	22 16 7		+ 19 6		+ 23 6	Pole 303-98		
P303 98									5 0		22 21 7				
													v shot		
		587													
		2	388	4 0			3 41	21 92 9		28 8		24 8	Pole 303-101		
T.P.				4 0			0 0	22 17 7					T.P. in W. side B.H. Spk.		
													Pole 3 - 98		
					This Pole is on Platform above & E. of Hall										
					See F.B. 583-24										
					For Continuation of Profile See F.B. 665-64										

F.B. 583-24 & 25

Notes Red. _____ Plotted _____ Job No. 8095 Division No. _____ F.B. 665 Pg. 63

Date _____ Date _____ Survey of Forestry Tel. Line P-303

Notes Chkd. _____ Checked _____ Survey by F. J. McNeal Notes Mc Date 12-18-36

Date _____ Date _____ Map No. _____ Indexed A. C. Johnson

PROFILE

FORESTRY TELEPHONE LINE

P-303

J.N. 8095

From Pole #303-98 - See F.B. 583-24 & F.B. 665-62

To Pole #303-15 @ Michigan & Gould See F.B. 583-17

For Distances See F.B. 583-15 to 24

F.J. McNeal

J.A. Willess

J.L. Willey

D.S. Wattermire

Transit at	Sight on	Stadia Intercepts	Stadia Distance	Stadia Rod—	Horizontal Angle 0° to 360° Right	Horiz. Distance	+ − Vertical Angle	Elevation of Point	+ Back Sight	+ − Difference Elevation	Height of Instrument	+ − Vertical Distance	REMARKS Station	Left	Right
									1						
									2						
									3						
									4						
									5						
									6						
									7						
									8						
									9						
									10						
									11						
									12						
									13						
									14						
									15						
									16						
									17						
									18						
									19						
									20						
									21						

NOTE: ANY ADDITIONS OR CHANGES ON THIS SHEET MUST BE MADE OR CIRCLED IN RED INK, WITH DATE AND NAME OF PERSON MAKING CHANGE

PLEASE RETURN TO

LOS ANGELES COUNTY SURVEYOR

700 HALL OF RECORDS

Do not extend notes this side of this line

Form 301 16M 3-34

Add'n'l Inform.

Form 391 10M 3-34

PLEASE RETURN TO
LOS ANGELES COUNTY SURVEYOR
700 HALL OF RECORDS

NOTE: ANY ADDITIONS OR CHANGES ON THIS SHEET MUST BE MADE OR CIRCLED IN RED INK. WITH DATE AND NAME OF PERSON MAKING CHANGE

Do not extend notes this side of this line

Transit at	Sight on	Stadia Intercepts	Stadia Distance	Stadia Rod	Horizontal Angle 0° to 360° Right	Horiz. Distance	+ − Vertical Angle	Elevation of Point	+ Back Sight	+ − Difference Elevation	Height of Instrument	+ − Vertical Distance	REMARKS Station Left Right
T.P.								2217.7	4.0		2221.7		Bt. Sp. in P303-98 See F.B. 665-62
		540 / 5	41	5.2			14.53						Pole 303-97
		See F.B. 583 Pg 24		19.0		223.5	18.13						Pole 303-96 (E22)
		See F.B. 583 Pg 24		12.0		318	16.35	2114.9		106.8		94.8	1x2 + t T.L. #12 - See F.B. 583-24
T.L. #12									4.6		2119.5		
				6.0		318	+ 18.07						✓ Shot T.P. or Pole 303-98
				9.4			0.0						Pole 303-95
				18.7			0.0						Pole 303-94
		1014 / 8		9.0			15.33						Pole 303-93
		See F.B. 583 Pg 24		4.6		850	13.00	1918.6		200.9		196.3	Ch. Pt
Ch Pt									4.8		1923.4		
				4.8		850	13.00						✓ Shot T.L. #12
				0.4			0.0	19~~23~~ 21.3			1921.7		U.S. ED. D.M. HW 154 El. 19[illegible].297 Pole # 203649E
		809 / 2	610	5.0			+ 9.29						Pole 303-92
		1090 / 7	391	13.0 ~~8~~			+ 6.18						Pole 303-91
		245 / 2	46	3.0			+ 5.58						Pole 303-90 E24
		415 / 3	116	3.5			+ 4.42						Pole 303-89
				1.1			0.0						Pole 203649E
				16.8			0.0						Pole 203648E
	1/2	1160 / 10	321	11.6			2.23						Pole 203647 E26

F.B. 583-23 & 24

(P 303)

Form 361 10M 3-34

PLEASE RETURN TO
LOS ANGELES COUNTY SURVEYOR
700 HALL OF RECORDS

NOTE: ANY ADDITIONS OR CHANGES ON THIS SHEET MUST BE MADE OR CIRCLED IN RED INK. WITH DATE AND NAME OF PERSON MAKING CHANGE

Do not extend notes this side of this line

Transit at	Sight on	Stadia Intercepts	Stadia Distance	Stadia Rod—	Horizontal Angle 0° to 360° Right	Horiz. Distance	+ − Vertical Angle	Elevation of Point	+ Back Sight	+ − Difference Elevation	Height of Instrument	+ − Vertical Distance	REMARKS Station	Left	Right
Ch Pt					° '		° '		1		192.1 7				
		See F.B. 583			° '		° '		2						
		P 923		4 0	° '	649	5 49						T.L. #11		
T.L. # 11					° '		° '		3						
									5 0						
				5 0	° '	649	+ 5 45		4				v Shot Ch. Pt.		
				+91	° '		0 0		5				Pole # 203646 E		
				76	° '		0 0		6				Pole 475500E Turn Point		
		See F.B. 583			° '	411			7				~~T.L. #10~~		
		P 923		5 0	° '	~~425~~	+ 7 26		8				(12-21-36)		
T.P. T.L. # 10									4 6						
					° '		° '		9				v Shot		
				4 6	° '	411	7 26		10				T.L. # 11		
		1201			° '										
		10	202	15 0	° '		7 44		11				Pole # 203508E		
		1124													
		11	25	11 0	° '		16 50		12				Pole # 475465E		
		565													
		4	165	4 6	° '		+ 2 26		13				T.L. # 9		
T.L. # 9									4 6						
					° '		° '		14				v Shot		
			165	4 6	° '		2 27		15				~~T.L. # 10~~ T.P.		
				9 3	° '	15	0 0		16				Pole # No # (E 28)		
		1169													
	1/2	10.8	1.79	10 8	° '		7 38		17				Pole # 203505E		
		1200													
		141	1060	6 0	° '		0 53		18				T.P.		
T.P.					° '		° '		4 4						
		1200			° '		° '		19				v Shot		
	1/2	672	1059	6 7	° '		+ 1 05		20				T.L. # 9		
		1200													
		518	683	8 6	° '		4 04		21				Pole # 203504E		
		636													
		1.	537	4 0			5 14						Pole # 203503E		

Add'n'l Inform. (P. 303)

Work Tied ____ Date ____ Notes Checked ____ Date ____

Job No. 5812 Division No. ____ Survey of Fairchild Tel Line P.303 Survey by F. J. McNeal Notes ____ Was No. ____ Inverse Bkg. C. J. [illegible] Date 12-12-36

F.B. 583-23

Form 301 10M 3-34

PLEASE RETURN TO
LOS ANGELES COUNTY SURVEYOR
700 HALL OF RECORDS

NOTE: ANY ADDITIONS OR CHANGES ON THIS SHEET MUST BE MADE OR CIRCLED IN RED INK, WITH DATE AND NAME OF PERSON MAKING CHANGE

Do not extend notes this side of this line

Transit at	Sight on	Stadia Intercepts	Stadia Distance	Stadia Rod	Horizontal Angle 0° to 360° Right	Horiz. Distance	+ − Vertical Angle	Elevation of Point	+ Back Sight	+ − Difference Elevation	Height of Instrument	+ − Vertical Distance	REMARKS Station Left Right
T.P.									1 4 4				
		437 / 1	338	3 0			8 43		2				Pole # 28144E
		528 / 3	229	4 0			11 18		3				Pole # 30388 (E30)
				15 0			0 0		4				Pole # 28143
				11 3			0 0		5				Pole # 30387
		434 / 1	335	3 0			+ 5 55		6				Pole # 30386 (E32)
		601 / 2	401	4 0			+ 7 49		7				T.L. 7
T.L. #7									8 5 0				
		500 / 1	400	3 0			8 04		9				✓ shot T.P
		600 / 2	401	4 0			7 56		10				✓ shot T.P.
				6 0			0 0		11				Pole # 28142 E
				11 5			0 0		12				T.L # 6
T.L. #6									13 5 1				
		1121 / 10	122	10 5			13 04		14				Pole # 30385
	1/2	1117 / 10	235	10 0			14 19		15				Pole # 28141 E
		See F.B. 583 Pg 22		12 0		1313	11 00		16				T.L # 5
									17 5 4				
				3 8		1313	+ 11 14		18				✓ Sho T.L. # 6
				4 5		1313	+ 11 15		19				✓ Sho T.L. # 6
	1/2	1108 / 6	1017	11 1			+ 8 39		20				Pole # 30384
	1/2	979 / 6	759	17 0 ~~10 0~~			+ 5 50		21				Pole # Transformer 201546 E

F.B. 583-21422

(4)

P 303

Form 301 10M 3-34

PLEASE RETURN TO
LOS ANGELES COUNTY SURVEYOR
700 HALL OF RECORDS

NOTE: ANY ADDITIONS OR CHANGES ON THIS SHEET MUST BE MADE OR CIRCLED IN RED INK, WITH DATE AND NAME OF PERSON MAKING CHANGE

Do not extend notes this side of this line

Transit at	Sight on	Stadia Intercepts	Stadia Distance	Stadia Rod—	Horizontal Angle 0° to 360° Right	Horiz. Distance	+ − Vertical Angle	Elevation of Point	+ Back Sight	+ − Difference Elevation	Height of Instrument	+ − Vertical Distance	REMARKS Station	Left	Right
T.L#6					° '		° '		1 54						
					° '		° '		2						
	1/2	1168		11 6	° '		+ 6 16		3				Pole# 201545E		
		9	337		° '										
		595		4 0	° '		+ 5 16		4				Pole# 201544E		
		2	396		° '										
		570		4 0	° '		+ 5 26		5				Pole# 201543E		
		3	271		° '										
		450		4 0	° '		+ 5 33		6				Pole# 201542E		
		3	151		° '										
				1 7	° '		0 0		7				Pole# 199865E Vista Del Valle		
				7 3	° '		0 0		8				Pole# 201408E (E36)		
				11 2	° '		0 0		9				Pole# 201409E		
				15 7	° '		0 0		10				Pole# 201410E		
				11 75	° '		0 0		11				Turn Point		
T.P.					° '		° '		09						
				11 3	° '		0 0	2	12				U.S.D.M. #1663 Vista Del Valle Haskell St & Vista Del Valle Sq in M.C.R. S.W. Cor		
				8 2	° '		0 0		13				Pole# 201411E		
				3 1	° '		0 0		14				Pole# 328055E		
				0 0	° '		0 0		15				Turn Point		
T.P.					° '		° '		16 11 7						
				6 0	° '		0 0		17				Pole# 201412E (E38)		
				+1 2	° '		° '		18				Pole# 201413E		
		314	215	2 0	° '		+ 3 00		19				Pole# 201414E		
		1			° '										
		672	373	2 5	° '		+ 3 19		20				Pole# 201415E		
		3			° '										
				5 5			0 0		21				T.P		

Add'n'l Inform. P303

Notes Chkd. Date
Chkd. Date
Checked Date
Notes Chkd. Date
Computed F. J. McNeal Date 12-21-31
Plotted F. C. Johnson Date 12-21-31
Field Book 1163
F.B. 583-20421

Form 301 10M 3-34

PLEASE RETURN TO
LOS ANGELES COUNTY SURVEYOR
700 HALL OF RECORDS

NOTE: ANY ADDITIONS OR CHANGES ON THIS SHEET MUST BE MADE OR CIRCLED IN RED INK. WITH DATE AND NAME OF PERSON MAKING CHANGE

Do not extend notes this side of this line

Transit at	Sight on	Stadia Intercepts	Stadia Distance	Stadia Rod	Horizontal Angle 0° to 360° Right	Horiz. Distance	+ − Vertical Angle	Elevation of Point	+ − Back Sight	+ − Difference Elevation	Height of Instrument	+ − Vertical Distance	REMARKS Station	Left	Right
T.P.'									5.5						
		774		5 0			+ 3 11						T.P.		
		2	57.5												
T.P.									5.3						
		677		4 0			3 22						v. Spot on T.P.'		
		1	57.8												
				1 8			0 0						Pole # 201 416 E		
		362		3 0			+ 3 02						Pole # 201 417 E.		
		2	16.3										Ch. D.L. 1x1 near bridge		
				2 6			0 0						See F.B. 583-20		
Ch. Pt.									4.9						
				5 6									Telephone Box		
		1151		11 0			19 10						Pole # 303-83		
		1.0	15.2												
		980		8 0			13 32						Pole # 303-82		
		7	28.1												
		1092		9 0			10 53						Pole # 303-81 (E40)		
	1/2	9	38.5												
		908		7 0			9 48						Pole # 303-80		
		4	50.9												
		1011		7 0			8 47						Pole # 303-79		
	1/2	7	62.3												
		See F.B. 583 Pg. 20		4 9		72.7	6 11						Pole # 303-78		
T.L. # 2									4.8				T.L. # 2		
				4 8		72.7	6 12						v. Sh. Ch. Pt.		
				3 3			0 0						Pole # 303-77		
		1110		10 5			4 00								
		10	11.1										Pole # 303-76 (E42)		
		922		8 0			5 52								
		7	22.3										Pole # 303-75		
		777		8 0			6 12								
	1/2	8	35.5										Pole # 303-74		

Add'n'l Inform. P 303

F.B. 583-19420

Form 301 10M 3-34

PLEASE RETURN TO
LOS ANGELES COUNTY SURVEYOR
700 HALL OF RECORDS

NOTE: ANY ADDITIONS OR CHANGES ON THIS SHEET MUST BE MADE OR CIRCLED IN RED INK, WITH DATE AND NAME OF PERSON MAKING CHANGE

Do not extend notes this side of this line

Transit at	Sight on	Stadia Intercepts	Stadia Distance	Stadia Rod—	Horizontal Angle 0° to 360° Right	Horiz. Distance	+ — Vertical Angle	Elevation of Point	Back Sight	+ — Difference Elevation	Height of Instrument	+ — Vertical Distance	REMARKS Station	Left	Right
T.L. #2					° '		° '		1						
					° '		° '		48 2						
		1174 / 8	375	10.0	° '		6 07						Turn Point		
T.P.					° '		° '		54 3						
		1175 / 8	376	10.0	° '		+ 7 37		4				v Shot T.L. #2		
		1109 / 10	110	10.5	° '		10 00		5				Pole #303-73		
		1137 / 9	238	10.0	° '		6 55		6				Pole #303-72		
		1055 / 7	356	9.0	° '		4 26		7				Pole #303-71		
		1116 / 6	517	9.0	° '		4 55		8				Turn Point		
T.P.					° '		° '		50 9						
	1/2	1158 / 9	575	9.0	° '		+ 5 45		10				v Shot T.P.		
				3.0	° '		0 0		11				Pole #303-70		
		1102 / 10	103	10.5	° '		14 41		12				Pole #303-69		
		921 / 7	222	8.0	° '		10 32		13				Pole #303-68		
		1041 / 7	342	8.0	° '		8 44		14				Pole #303-67		
		1057 / 6	458	7.0	° '		7 31		15				Pole #303-66		
	1/2	906 / 6	6 N.C. X 13	9.1	° '		6 14		16				Turn Point		
T.P.					° '		° '		47 17						
		908 / 3	609	6.0	° '		+ 6 44		18				v Shot T.P.		
		708 / 1	609	4.0	° '		+ 6 32		19				v Shot T.P.		
				3.0	° '		0 0		20				Pole #303-65		
		1110 / 10	111	10.5	° '		6 00		21				Pole #303-64		

Add'n'l Inform. P 303

Survey of Forest Trail Tract 8303 Date 12-21-32
Surveyed by F. J. McNeal Notes A. C. Jacobson
Map No. Checked Date
Notes Chk'd Date
Drawn Date
Traced Date
Map No. 8303 Sheet No. 8
F.B. 5-83-19

Form 301 10M 3-34

PLEASE RETURN TO
LOS ANGELES COUNTY SURVEYOR
700 HALL OF RECORDS

NOTE: ANY ADDITIONS OR CHANGES ON THIS SHEET MUST BE MADE OR CIRCLED IN RED INK, WITH DATE AND NAME OF PERSON MAKING CHANGE

Do not extend notes this side of this line

Transit at	Sight on	Stadia Intercepts	Stadia Distance	Stadia Rod	Horizontal Angle 0° to 360° Right	Horiz. Distance	+ Vertical Angle −	Elevation of Point	+ Back Sight	+ Difference Elevation −	Height of Instrument	+ Vertical Distance −	REMARKS Station	Left	Right
T.P.					° '		° '		1 4 7						
		1040			° '		° '		2						
		8	2.41	9 0	° '		5 38						Pole # 303-63 (E 46)		
		1165							3						
		8	3.66	10 0	° '		5 19						Pole # 303-62		
		1119							4						
		6	5.20	9 0	° '		5 10						Pole # 303-61		
		850							5						
		3	5.51	6 0	° '		5 11						ch. pt.		
Ch. Pt.									6 4 6						
		1049			° '		° '		7						
		5	5.50	8 0	° '		+ 5 40						v shot T.P.		
		11.01							8						
		10	1.02	10 5	° '		2 47						Pole # 303-60		
		1140							9						
		9	2.41	10 0	° '		4 10		10				Pole # 303-59		
		1070													
		9	3.71	9 0	° '		4 02		11				Pole # 303-58		
		1089													
		6	4.90	9 0	° '		4 08		12				Pole # 303-57		
		11 ~~25~~ 30													
		5	6.31	8 0	° '		4 26		13				Pole # 303-56		
		See F.B. P91	5.83 3.19	4 6	° '	7.48	4 08		14				T.L. # 1		
T.L. # 1									5 1						
					° '		° '		15				v shot ch. pt.		
				5 1	° '	7.48	+ 4 08								
									16						
				5 0	° '		0 0		17				Pole # 303-55		
				11 7			0 0								
		1075			° '				18				Pole # 303-54		
		8	2.76	9 0	° '		1 59								
		1120							19				Pole # 303-53		
		7	4.21	9 0	° '		2 27								
		893							20				Pole # 303-52		
	1/2	6	5.87	9 0	° '		2 27						Pole # 303-51		
									21						

F.B. 5983-18+19

P 303

Form 301 10M 3-34

PLEASE RETURN TO
LOS ANGELES COUNTY SURVEYOR
700 HALL OF RECORDS

NOTE: ANY ADDITIONS OR CHANGES ON THIS SHEET MUST BE MADE OR CIRCLED IN RED INK, WITH DATE AND NAME OF PERSON MAKING CHANGE

Do not extend notes this side of this line

Transit at	Sight on	Stadia Intercepts	Stadia Distance	Stadia Rod—	Horizontal Angle 0° to 360° Right	Horiz. Distance	+ − Vertical Angle	Elevation of Point	+ Back Sight	+ − Difference Elevation	Height of Instrument	+ − Vertical Distance	REMARKS Station	Left	Right
T.L. #1					° '		° '		1						
					° '		° '		2 51				C.S. Mon		
		See F.B. 583 Pg 18		5 1	° '	590	3 10						See F.B. 583-18		
C.S. Mon					° '		° '		3 4 8				12-22-36		
				4 8	° '	590	3 11		4				r shot		
				12 4	° '		0 0		5				T.L. #1 Exp Rd.		
				14 6	° '		0 0		6				Pole # 303-49		
				15 2	° '		0 0		7				Pole # 303-48 (E50)		
				16 4	° '		0 0		8				Pole # 303-47		
				18 0	° '		0 0		9				Pole # 303-46		
				18 0	° '		0 0		10				Pole # 303-45		
T.P.					° '		° '		11 1				Turn Point		
				8 0	° '		0 0		12				Pole # 303-44		
				9 6	° '		0 0		13				Pole # 303-42 Gould Ave		
				11 4	° '		0 0		14				1x2 @ Gould Ave 25' W		
1x2					° '		° '		15 53						
				8 4	° '		0 0		16				Pole # 303-41		
				7 7	° '		0 0		17				Pole # 303-40		
				13 0	° '		0 0		18				Pole # 303-39 (E52)		
				18 3	° '		0 0		19				Pole # 303-38		
		1123 6	524	10 0	° '		1 42		20				Turn Point		
T.P.					° '		° '		21 52						

Add'l Inform. P 303

Notes Red. Date Notes Check Date Checked Date Map No. Indexed

Plotted Date Survey of Fast Field Book Survey by F. J. McNea Notes A. C. Johnson Date 12-27-36

Job No. 8085 Station No. F.B. 665 P. 303

Form 391 10M 3-34

PLEASE RETURN TO
LOS ANGELES COUNTY SURVEYOR
700 HALL OF RECORDS

NOTE: ANY ADDITIONS OR CHANGES ON THIS SHEET MUST BE MADE OR CIRCLED IN RED INK, WITH DATE AND NAME OF PERSON MAKING CHANGE

Do not extend notes this side of this line

Transit at	Sight on	Stadia Intercepts	Stadia Distance	Stadia Rod—	Horizontal Angle 0° to 360° Right	Horiz. Distance	+ − Vertical Angle	Elevation of Point	+ Back Sight	+ − Difference Elevation	Height of Instrument	+ − Vertical Distance	REMARKS Station	Left	Right
T.P					° '		° '		1 5 2						
		824		6 0	° '		° '		2				v Shot		
		3	525		° '		+ 2 10						1X2		
				4 1	° '		0 0		3				Pole 303-37		
				10 7	° '		° '		4				Pole 303-36		
				15 8	° '		° '		5				Pole # 303-35		
		459		3 0	° '		° '		6				No # 303-34		
		1	360		° '		2 52		7				Pole # 303-33 (E54)		
		1077		8 0	° '		° '		8				Turn Point		
		6	478		° '		2 12		9				v Shot		
		1096		8 0	° '		° '		10				1X2		
		5	597		° '		2 13		5 2						
		824		6 0	° '		° '		11				v Shot		
		3	525		° '		+ 2 10		12				T.P.		
T.P.					° '		° '		13				Pole 303-32		
		695		4 0	° '		° '		14				Pole # 303-31		
		1	596		° '		+ 2 22		15				Pole # 303-30		
				4 7	° '		0 0		16				Pole # 303-29		
				7 2	° '		0 0		17				Pole # 303-28		
				9 7	° '		0 0		18				Turn Point		
				13 8	° '		0 0		19				v Shot		
				17 9	° '		0 0		20				T.P.		
		866		6 0	° '		° '		21				Pole # 303-27		
		3	567		° '		1 40						Pole # 303-26		
T.P					° '		° '								
		867		6 0	° '		° '								
		3	568		° '		1 49								
				4 6	° '		0 0								
				8 9	° '		0 0								

Same

F.B. 583-17

P 303

Form 301 10M 3-34

PLEASE RETURN TO
LOS ANGELES COUNTY SURVEYOR
700 HALL OF RECORDS

NOTE: ANY ADDITIONS OR CHANGES ON THIS SHEET MUST BE MADE OR CIRCLED IN RED INK, WITH DATE AND NAME OF PERSON MAKING CHANGE

Do not extend notes this side of this line

Transit at	Sight on	Stadia Intercepts	Stadia Distance	Stadia Rod—	Horizontal Angle 0° to 360° Right	Horiz. Distance	+ — Vertical Angle	Elevation of Point	+ Back Sight	+ — Difference Elevation	Height of Instrument	+ — Vertical Distance	REMARKS Station	Left	Right
T.P					° '		° '		1 5 2						
					° '		° '		2						
				13 0	° '		0 0		3				Pole # 303-25		
				17 2	° '		0 0						Pole # 303-24		
		977			° '		° '		4						
		5	478	7 0	° '		1 45						Pole # 303-23		
		1091			° '		° '		5						
		5	592	8 0	° '		1 53						Turn Point		
T.P					° '		° '		6 5 3						
		690			° '		° '		7				v Shot T.P.		
		1	591	4 0	° '		+ 2 02								
				4 5	° '		0 0		8				Pole # 303-22		
				9 2	° '		0 0		9				Pole # 303-21		
				14 4	° '		0 0		10				Pole # 303-20		
				19 0	° '		0 0		11				Pole # 303-19		
		1069			° '		° '		12						
		6	470	8 0	° '		2 09						Turn Point		
T.P.					° '		° '		13 5 1						
		571			° '		° '		14				v Shot T.P		
		1	472	3 0	° '		+ 2 13								
				4 2	° '		0 0		15				Pole # 303-18		
				9 1	° '		0 0		16				Pole # 303-17		
				14 8	° '		0 0		17				Pole # 303-16		
		1135			° '		° '		18						
		8		10 0	° '		1 30						Turn Point		
T.P.					° '		° '		19 5 4						
		436			° '		° '		20				v Shot T.P		
		1		3 0	° '		+ 1 57								
				4 8	° '		° '		21				Pole 303-15		

Add'n'l Inform. P-303

Notes Rec. Date Checked Date Notes Chkd. Date Checked Date Plotted Date Traversed by F. J. McNea Survey No. Notes No. Traversed A. C. Schwarz Date 12-22-36 Map No. 2095 Division No. Tax Title Map P-303 Date

FB 5583-17

Form 301 10M 8-34

PLEASE RETURN TO
LOS ANGELES COUNTY SURVEYOR
700 HALL OF RECORDS

NOTE: ANY ADDITIONS OR CHANGES ON THIS SHEET MUST BE MADE OR CIRCLED IN RED INK, WITH DATE AND NAME OF PERSON MAKING CHANGE

Do not extend notes this side of this line

Transit at	Sight on	Stadia Intercepts	Stadia Distance	Stadia Rod—	Horizontal Angle 0° to 360° Right	Horiz. Distance	+ − Vertical Angle	Elevation of Point (Elev +)	+ Back Sight	+ − Difference Elevation	Height of Instrument	+ − Vertical Distance	REMARKS Station	Left	Right
T.P.									1 5 4						
									2				B.M. in Gum Tree Michigan & Gould Elev 197.928		
				3 9			0 0								
									3						
B.M.								1197 93	4						
									5						
									6						
									7						
									8						
									9						
									10						
									11						
									12						
									13						
									14						
									15						
									16						
									17						
									18						
									19						
									20						
									21						

Telephone Line Runs in Conduit from here
To Arroyo Secco Headquarters per Mr. Barton of L.A.Co. F.D.
12-22-36 F.J.M.

P-303

Profile No.	Notes Red.	Plotted	Job No. 8095	Division No.	F.B. 665 Pg. 75
	Date	Date	Survey of Forestry Tel Line P-303		
X-Sec. No.	Notes Chkd.	Checked	Survey by J. A. Willess	Notes	Date
	Date	Date	Map No.	Indexed C. Johnson	Date 3-2-37

PROFILE
OSBORNE AVE. BRANCH
FORESTRY TELEPHONE LINE
J.N. 8095

From Forestry Warehouse North of San Fernando Rd on Osborne Ave.

To Forestry Tel. Line P-303 See FB 665-21

"P"-303-Branch.

J.A. Willess
F.H. Blanchard
L.C. Wilson
W.J. McDonnell
J.F. Castro

STATION	B. S.	H. I.	F. S.	ELEV.

NOTE: ANY ADDITIONS OR CHANGES ON THIS SHEET MUST BE MADE OR CIRCLED IN RED INK, WITH DATE AND NAME OF PERSON MAKING CHANGE

Do not extend notes this side of this line

PLEASE RETURN TO
LOS ANGELES COUNTY SURVEYOR
700 HALL OF RECORDS

Form 307 5M 11-35

Form 307 5M 11-35

PLEASE RETURN TO
LOS ANGELES COUNTY SURVEYOR
700 HALL OF RECORDS

NOTE: ANY ADDITIONS OR CHANGES ON THIS SHEET MUST BE MADE OR CIRCLED IN RED INK, WITH DATE AND NAME OF PERSON MAKING CHANGE

Do not extend notes this side of this line

STATION	B. S.	H. I.	F. S.	ELEV.		
BM#10	4 45	958 76		954 31		BM#10 L&T in East Cor. Conc. base R.R. Signal N.W. Cor Osborne & San-Fernando Rd. LB 152-66 Elev. 954.308
	5 26	958 60	5 42	953.34		
			4 9		TP No Number	
			5 4		TP 56405M	
			5 3		TP 67248M	
			6 0		TP 67249M	
			5 6		TP 67250M	
Turn Point	4 08	955 46	7 22	951 38		
			3 7		TP 67251M Pradley St	
			5 0		TP 67252M	
			5 7		TP 67253M	
			8 0		TP 67254M	
			9 6		TP 67255M	
Turn Point	4 13	948 96	11 63	944 83		FB 583-87488
			4 6		TP 67256M Norris St.	
			5 5		TP 67257M	
			5 6	943.4	TP 67258M Transformer	
			4 8		TP No Number.	
			3 7		TP 67260M	
Turn Point	11 68	960 15	0 49	948 47		
			11 4		TP 67261M RS2	

F. B 665 PG. 76 | Job No. 8095 | Division No. | Notes Red. | Plotted | Profile No.
Survey of Forestry Phone Line | Date | Date | X-Sec. No. 2
Survey by J.A. Willess | Notes JAW | Notes Chkd. | Checked
Indexed A. C. Johnson | Date 9-18-36 | Date | Date

Form 307 5M 11-35

PLEASE RETURN TO
LOS ANGELES COUNTY SURVEYOR
700 HALL OF RECORDS

NOTE: ANY ADDITIONS OR CHANGES ON THIS SHEET MUST BE MADE OR CIRCLED IN RED INK, WITH DATE AND NAME OF PERSON MAKING CHANGE

Do not extend notes this side of this line

STATION	B. S.	H. I.	F. S.	ELEV.		
		960 15				
			76		TP 67262M	
			37		TP 67263M	
			0.2		TP 67264M	
Turn Point	11 82	971 31	0 66	959 49		
			10.0		TP 84867M	
			5.7		TP 84868M	
			15		TP 112490M	
Turn Point	11 21	981 84	0.68	970 63		
			92		TP 303438 303439	
			60		TP303-437	
			28		TP 303-436 R2	
			0.5		TP 303-435	
Turn Point	11 29	992 63	.50	981 34		
			97		TP 303-434	
			57		TP 303-433	
			25		TP 303-432	
	11 60	1003 48	0.35	992 28		
			112		TP 303-431	
			90		TP 303-430	
			78		TP 303-429	

FB 583-86887

Profile No. ____ Notes Red. ____ Plotted ____ Job No. 8095 Division No. ____ F. B. 665 Pg. 77
X-Sec. No. ____ Date ____ Date ____ Survey of Forestry Phone Line
Notes Chkd. ____ Checked ____ Survey by JAWilless Notes JAW Date 9-18-36
Date ____ Date ____ Map No. ____ Indexed A. C. Johnson Date ____

Form 307 5M 11-35

PLEASE RETURN TO
LOS ANGELES COUNTY SURVEYOR
700 HALL OF RECORDS

NOTE: ANY ADDITIONS OR CHANGES ON THIS SHEET MUST BE MADE OR CIRCLED IN RED INK, WITH DATE AND NAME OF PERSON MAKING CHANGE

Do not extend notes this side of this line

STATION	B. S.	H. I.	F. S.	ELEV.		
		1003 88				
			36		TP 303-428	
			0.3		TP 303-427	
Turn Point	[illegible]	1015 01	0 81	1003 07		
			75		TP 303-426	
			41		TP 303-425	
			18		TP 303-424	
Turn Point	11 37	1026 12	0 26	1014 75		
			101		TP 303-423	
			24		TP 303-422	
			67		TP 303-421	
			50		TP 303-420	
			18		TP 303-419	
Turn Point	5 52	1031 63	0 01	1025 11		
			68		TP 102197M	Transformer
			64		TP 102195M	R2
			68		TP 102194M	
			48		TP 102193M	
			28		TP 102192M	
Turn Point	11 89	1042 23	1 29	1030 34		
			101		TP 102191M	

FB 583-85 & 86

F. B 665 PG. 78 Job No. 8095 Division No. Notes Red. Plotted Profile
Survey of Forestry Phone Line Date Date No.
Survey by J A Willess Notes JAW Notes Chkd. Checked X-Sec.
Indexed A. C. Johnson Date 9-18-36 Date No. 7

Form 307 5M 11-35

PLEASE RETURN TO
LOS ANGELES COUNTY SURVEYOR
700 HALL OF RECORDS

NOTE: ANY ADDITIONS OR CHANGES ON THIS SHEET MUST BE MADE OR CIRCLED IN RED INK, WITH DATE AND NAME OF PERSON MAKING CHANGE

Do not extend notes this side of this line

STATION	B. S.	H. I.	F. S.	ELEV.		
		1042.23				
			70		TP 102190M	FB583-35
			51		TP 102189M	
			30		TP 102188M	
Turn Point	1201	1053.92	[illegible]	1041.[illegible]		
			12.9		TP [illegible]	
Turn Point	750	1021.[illegible]	[illegible]38	1053.54		
Turn Point			[illegible]34	1054.70		T.P. Per pg 21

Profile No. ____ Notes Red. ____ Plotted ____ Job No. 8095 Division No. ____ F. B. 665 Pg. 79
X-Sec. No. ____ Date ____ Date ____ Survey of Forestry Phone Line
Notes Chkd. ____ Checked ____ Survey by J. Willess Notes JAW Date 9-18-36
Date ____ Date ____ Map No. ____ Indexed A. C. Johnson Date ____

F. B. 665 PG. 80 | Job No. 8095 Division No. _____ Notes Red. _____ Plotted _____ Profile

Survey of Forestry Tel. Line P-303 Date _____ Date _____ No. _____

Survey by _____ Notes _____ Notes Chkd. _____ Checked _____ X-Sec.

Indexed A. C. Johnson Date _____ Date _____ Date _____ No. 6

STATION	B. S.	H. I.	F. S.	ELEV.

Form 307 5M 11-35

PLEASE RETURN TO
LOS ANGELES COUNTY SURVEYOR
700 HALL OF RECORDS

Do not extend notes this side of this line

NOTE: ANY ADDITIONS OR CHANGES ON THIS SHEET MUST BE MADE OR CIRCLED IN RED INK, WITH DATE AND NAME OF PERSON MAKING CHANGE

Profile	Notes Red	Plotted	Job No. 8095	Division No.	F.B. 665 Pg. 81
No.	Date	Date	Survey of Forestry Tel. Line P202		
X-Sec.	Notes Chkd.	Checked	Surveyed by F. J. McNeal	Notes Mc	Date 12-22-36
No.	Date	Date	Map No.	Indexed A. C. Johnson	Date 3-2-37

PROFILE
FORESTRY TELEPHONE LINE

P 202
J.N. 8095

From Pole # 97019 M — See F.B. 533-63
To Pole # 202-186 — See F.B. 583-122

F. J. Mc Neal
J. A Willess
J. L. Willey
D. S Waltermire

STATION	B. S.	H. I.	F. S.	ELEV.

NOTE: ANY ADDITIONS OR CHANGES ON THIS SHEET MUST BE MADE OR CIRCLED IN RED INK, WITH DATE AND NAME OF PERSON MAKING CHANGE

Do not extend notes this side of this line

PLEASE RETURN TO
LOS ANGELES COUNTY SURVEYOR
700 HALL OF RECORDS

Form 307 5M 11-35

Form 307 5M 11-35

PLEASE RETURN TO
LOS ANGELES COUNTY SURVEYOR
700 HALL OF RECORDS

NOTE: ANY ADDITIONS OR CHANGES ON THIS SHEET MUST BE MADE OR CIRCLED IN RED INK, WITH DATE AND NAME OF PERSON MAKING CHANGE

Do not extend notes this side of this line

STATION	B. S.	H. I.	F. S.	ELEV.	(P202)
US BM 730	10 59	1121 80		1111 21	BM 730 {4.0 MI. NE of Pacoima NW ∠ of intersection of Osborne Ave & Eldridge. Top of Concrete Post Chiseled □ Marked U.S. 11[illegible] Elev 1111.21
T.P.	10 12	1131 88	0 04	1121 76	
T.P.	10 97	1142 64	0 21	1131 67	
T.P.	[illegible] 52	1151 05	[illegible]	1142 03	
			55		TP 17019M [illegible] 583-63
			3[illegible]		TP 21[illegible] [illegible] 583-16[illegible]
			2 2		TP [illegible]
			125		TP 217
Turn Point	0 33	1139 45	11 [illegible]	1139 12	
			66		TP 216
			92		TP 215
			54		TP 214
Turn Point	4 61	1139 28	[illegible]	1134 27	
			76		TP 213
			47		TP 212
			15		TP 211
Turn Point.	11 83	1150 68	0 03	1138 85	
		+	9.5	1160 2	TP 210
Turn Point	12 07	1162 65	0 10	1150 58	
		+	78	1170 4	TP 209
Turn Point	11 63	1174 24	0 04	1162 61	

F.B. 583-1064-125

F. B. 665 Pg. 82 Job No. 8095 Division No. Notes Red. Plotted Profile No.
Survey of Forestry Phone Line Date Date X-Sec.
Survey by F. J. McNeal Notes JAW Notes Chkd. Checked No.
Indexed A. C. Johnson Date Date

Form 307 5M 11-35

PLEASE RETURN TO
LOS ANGELES COUNTY SURVEYOR
700 HALL OF RECORDS

NOTE: ANY ADDITIONS OR CHANGES ON THIS SHEET MUST BE MADE OR CIRCLED IN RED INK, WITH DATE AND NAME OF PERSON MAKING CHANGE

Do not extend notes this side of this line

STATION	B. S.	H. I.	F. S.	ELEV.	B202
		1174 24			
			33		TP 2[illegible]
		+	73	11[illegible]5	TP 207
Turn Point	12.15	1186 27	0 12	1174 12	
		+	1 3	11876	TP 2[illegible]
		+	08	11871	TP 205
		+	32	11895	TP 204
Turn Point	11 6[illegible]	1197 [illegible]	004	118623	
			83		TP 203
			1 8		TP 202
Turn Point	11 96	1209 80	007	1197 [illegible]	
			53		TP 201
			00		TP 200
Turn Point	11 39	1221 19	00	120980	
		+	32	12244	Pole #202-199
Turn Point	11 11	1232 29	0.01	1221 18	
			5.1		Pole #202-198
		+	2.4	12347	Pole #202-194 =
		+	3.5		Pole #202-197
			2.8		Pole #202-196
T. Point	5.67	1231.32	6.64	1225.65	

F.B. 583-123-125

Profile No. ____ Notes Red. ____ Plotted ____ Job No. 3095 Division No. ____ F. B. 665 PG. 8R3
X-Sec. No. ____ Date ____ Date ____ Survey of Forestry Phone Line
Notes Chkd. ____ Checked ____ Surveyed by J. McNeal Notes Jay Date 12-22-36
Date ____ Date ____ Map No. ____ Indexed A. C. Johnson Date ____

Form 307 5M 11-35

PLEASE RETURN TO
LOS ANGELES COUNTY SURVEYOR
700 HALL OF RECORDS

NOTE: ANY ADDITIONS OR CHANGES ON THIS SHEET MUST BE MADE OR CIRCLED IN RED INK, WITH DATE AND NAME OF PERSON MAKING CHANGE

Do not extend notes this side of this line

STATION	B. S.	H. I.	F. S.	ELEV.	P 202	
		1231 32				
			0.7		Pole # 202-195	
		+	1.0	1232.3	Pole # 202-193	
			2.0		Pole # 202-192	U.S.B.M. □ in Cul. Hwll
B.M.			3.97	1227.35		Elev 1227.3
			1.9		Pole # 202-191	opp DeMille Sta
Turn Point	11.65	1240 14	2.83	1228 49		
		+	0.7	1246.8	Pole # 202-190	
			3.8		Pole # 202-189	
			2.6		Pole # 202-188	
Turn Point	~~11~~ 10.80	1255 50 73	0.21	1239 93		
			8.8	1241 9	Pole # 202-187	
			1.1		Pole # 202-186	
T.P.			7.04	1243.69	N&T T.L. # 36	See F.B. 583-122
		For Continuation of Profile See F.B. 665-86				

F.B. 583-122 & 123

F.B. 665 PG. 84 | Job No. 8095 | Division No. P-202 | Notes Red. | Plotted | Profile
Survey of Forestry Tel. Line | Date | Date | No.
Survey by F. J. McNeal | Notes | Notes Ckkd. | Checked | X-Sec.
Indexed A. C. Johnson | Date | Date | Date | No.

Form 201 Rev 3-54

PLEASE RETURN TO
LOS ANGELES COUNTY SURVEYOR
700 HALL OF RECORDS

NOTE: ALL ADDITIONS OR CHANGES ON THIS SHEET MUST BE MADE OR CIRCLED IN RED INK, WITH DATE AND NAME OF PERSON MAKING CHANGE

Do not extend notes this side of this line

Transit at	Sight on	Stadia Intercepts	Stadia Distance	Stadia Red—	Horizontal Angle 0° to 360° Right	Horiz. Distance	+ −	Vertical Angle	Elevation of Point	+ Back Sight	+ −	Difference Elevation	Height of Instrument	+ −	Vertical Distance	REMARKS Station	Left Right
					° ′			° ′		1							
					° ′			° ′		2							
					° ′			° ′		3							
					° ′			° ′		4							
					° ′			° ′		5							
					° ′			° ′		6							
					° ′			° ′		7							
					° ′			° ′		8							
					° ′			° ′		9							
					° ′			° ′		10							
					° ′			° ′		11							
					° ′			° ′		12							
					° ′			° ′		13							
					° ′			° ′		14							
					° ′			° ′		15							
					° ′			° ′		16							
					° ′			° ′		17							
					° ′			° ′		18							
					° ′			° ′		19							
					° ′			° ′		20							
					° ′			° ′		21							

FORESTRY TELEPHONE LINE

P 202
J.N. 8095

From Pole #202-185-1200± S.W. of NE Cor Sec 5
Sec. F.B. 583-121-122
" " 665-84

To Leonis Ranch

Sec. F.B. 583-103

F. H. McNeal
J. A. Wittess
J. L. Wilsey
D. S. Waltermire

PROFILE

Form 1
Form.

Form 301 10M 3-34

PLEASE RETURN TO
LOS ANGELES COUNTY SURVEYOR
700 HALL OF RECORDS

NOTE: ANY ADDITIONS OR CHANGES ON THIS SHEET MUST BE MADE OR CIRCLED IN RED INK, WITH DATE AND NAME OF PERSON MAKING CHANGE

Do not extend notes this side of this line

Transit at	Sight on	Stadia Intercepts	Stadia Distance	Stadia Rod	Horizontal Angle 0° to 360° Right	Horiz. Distance	+ Vertical Angle −	Elevation of Point	+ Back Sight	+ Difference Elevation −	Height of Instrument	+ Vertical Distance −	REMARKS Station	Left	Right
T.L. #36								1243.7	5.4		1249.1		See F.B. 583-122		
													See F.B. 665-84		
	1/2	532		5.0			+12.27						Pole 202-185		
		5	6.5												
		415		3.5			+20.12						Pole 202-184		
		3	11.6												
		See F.B. 583											T.L. 35A		
		P. 122		5.4		53.6	+0.32								
				0.3			0.0	1248.8					T.L. 35A		
T.L. #35A									5.4		1254.2				
		538													
		2	3.39	4.0			+2.26						Pole 202-183		
		622													
		4	2.23	5.0			+1.03						Pole 202-182		
		464													
		4		4.3			+10.03						Pole 202-181		
		422													
		3	1.23	3.6			+22.35						Pole 202-180		
				2.8			0.0						Pole 202-179		
				1.3			0.0						Pole 202-178		
				10.0			0.0						Pole 202-177		
				9.4			0.0	1244.8					T.P.		
T.P.									5.1		1249.9				
				2.5			0.0						Pole 202-176		
		344													
		1	2.45	2.0			+5.23						Pole 202-175		
		631													
		3	3.32	5.0			+10.12						Pole 202-174		
		1078													
		6	4.79	9.0			+10.07						Pole 202-173		
				3.4			0.0	1241.4					Entrance to Forest Rd. 4X4 Iron post		
													See F.B. 583-121		

(P 202)

F.B. 583-121 & 122

Form 301 10M 3-34

PLEASE RETURN TO
LOS ANGELES COUNTY SURVEYOR
700 HALL OF RECORDS

NOTE: ANY ADDITIONS OR CHANGES ON THIS SHEET MUST BE MADE OR CIRCLED IN RED INK, WITH DATE AND NAME OF PERSON MAKING CHANGE

Do not extend notes this side of this line

Transit at	Sight on	Stadia Intercepts	Stadia Distance	Stadia Rod—	Horizontal Angle 0° to 360° Right	Horiz. Distance	± Vertical Angle	Elevation of Point	+ Back Sight	± Difference Elevation	Height of Instrument	± Vertical Distance	REMARKS Station	Left	Right
T.L.# 34					° '		° '	1255 3	5 4		12 60 7				
		1150 8	351	10 0	° '		1 31	1241 4		19 3		9 3	4x4 See Pg 86		
			351	7 0	° '		2 01	1241 4					" " "		
		508 2	309	4 0	° '		+ 8 18						Pole# 202-171		
	1/2	565 3	531	5 7	° '		+ 6 55						Pole# No# 170		
		See F.B. 583 Pg 120		5 4	° '	520	+ 4 02						T.L.# 33A		
T.L.# 33A					° '		° '		5 3				(12-23-36)		
				5 3	° '	520	4 03						✓ Shot T.L.# 34		
		449 3	150	3 7	° '		+ 10 16						Pole# No# 169		
		608 3		4 5	° '		+ 3 46						Pole# 202-168		
	1/2	1034 98	469	10 8	° '		+ 2 43						Pole# 202-167		
		1020 4	621	7 0	° '		+ 2 59						Pole# 202-166		
		See F.B. 583 Pg 119+120		5 3	° '	836	+ 1 58						T.L.# 33		
T.L.# 33					° '		° '		4 6						
					° '	836	1 58						✓ Shot T.L.# 33A		
				7 3	° '		0 0						Pole# 202-165		
		1157 5	658	8 0	° '		0 59						T.P. 1x2 marker		
T.P.					° '		° '		4 4						
		1200 544	657	9 0	° '		+ 1 21						✓ Shot T.L.# 33		
				2 6	° '		0 0						Pole# 202-170		
			657	8 0	° '		+ 1 35						✓ Shot T.L.# 33		

Add a form. (~~P-303~~) (P-202)

Notes Clkd. Date
Checked Date
Plotted Date
Surveyed by F. J. McNea Date 12-22-36
Notes Red. Date
Survey of Forestry Tolerance P 202
Map No. Division No.
Job No. 8095 Page 87
Field Book No. 1165 Pg. 87

Form 301 10M 3-34

PLEASE RETURN TO
LOS ANGELES COUNTY SURVEYOR
700 HALL OF RECORDS

NOTE: ANY ADDITIONS OR CHANGES ON THIS SHEET MUST BE MADE OR CIRCLED IN RED INK, WITH DATE AND NAME OF PERSON MAKING CHANGE

Do not extend notes this side of this line

Transit at	Sight on	Stadia Intercepts	Stadia Distance	Stadia Rod	Horizontal Angle 0° to 360° Right	Horiz. Distance	+ − Vertical Angle	Elevation of Point	+ − Back Sight	+ − Difference Elevation	Height of Instrument	+ − Vertical Distance	REMARKS Station	Left	Right
T.P.									4 4						
		964													
		5	465	7 0			+ 3 04						Pole 202 - 164		
		686													
		4	287	6 0			+ 3 27						Pole 202 - 163		
		207													
		1	108	1 5			+ 11 24						Pole # 202 - 169		
		615													
		4	216	5 0			+ 1 26						Pole # 202-162		
		578													
	1/2	4	357	4 0			+ 1 54						Pole # 202-161		
				3 0			0 0						T.L. # 31		
T.L. # 31									5 3						
		366													
		2	167	3 0			+ 5 27						Pole # 202 -160		
		922													
		6	323	8 0			+ 5 16						Pole # 202 - 159		
		779		12 0											
		3	480				+ 3 51						Pole # 202 - 158		
		See Pg 583													
		Pg. 118+119		5 3		696	+ 2 24						T.L. # 30		
T.L. # 30									4 5						
				4 5		696	2 25						v shot T.L. # 31		
		788													
		7	89	7 5			+ 4 28						Pole # 202 - 157		
				8 2			0 0						Pole # 202 - 156		
				9 0			0 0						Pole # 202 - 155		
				13 4			0 0						Pole # 202 - 154		
				11 2			0 0						T.L. # 29		
T.L. # 29									5 3						
				4 5			0 0						T.L. # 28		

(P 202)

F.B. 583 - 118+119

Form 301 10M 3-34

PLEASE RETURN TO
LOS ANGELES COUNTY SURVEYOR
700 HALL OF RECORDS

NOTE: ANY ADDITIONS OR CHANGES ON THIS SHEET MUST BE MADE OR CIRCLED IN RED INK, WITH DATE AND NAME OF PERSON MAKING CHANGE

Do not extend notes this side of this line

Transit at	Sight on	Stadia Intercepts	Stadia Distance	Stadia Rod—	Horizontal Angle 0° to 360° Right	Horiz. Distance	+ — Vertical Angle	Elevation of Point	+ Back Sight	+ — Difference Elevation	Height of Instrument	+ — Vertical Distance	REMARKS Station	Left	Right
T.L.#28					° '		° '		1 5 2						
					° '		° '		2						
				6 3	° '		0 0		3				Pole #202-153		
				3 4	° '		0 0		4				Pole #202-152		
		325			° '										
		1.	220	2 0	° '		+ 1 02		5				Pole #No#		
		See F.B.	583												
		Pg 117		5 2	° '	453	+ 1 29		6				T.L.#27		
T.L.# 27									5 3						
					° '				7				v shot		
				5 3	° '	453	1 30		8				T.L.#28		
				0 8	° '		0 0		9				Pole #202-151		
				5 6	° '		0 0		10				Pole #202-150		
		400													
		120	281	3 0	° '		+ 0 40		11				Pole #202-149		
		326													
	1/2	1	453	1 0	° '		+ 0 44		12				T.P.		
T.P.									5 4						
					° '				13				v shot		
		327													
	1/2	1	455	1 0	° '		1 51		14				T.L.#27		
				10 2	° '		0 0		15				Pole #202-148		
				4 2	° '		0 0		16				Pole #202-147		
		976													
		7	277	8 0	° '		+ 1 40		17				Pole #202-146		
		1200													
		481	720	8 0	° '		+ 2 28		18				T.L.#25		
T.L.# 25									5 4						
					° '				19				v shot		
		1200													
		481	720		° '		2 04		20				T.P		
		1146													
	1/2	10	293	15 1	° '		+ 1 57		21				Pole #202-145		
				1 7			0 0						Pole #202-144		

Add'n'l Inform. (P 202)

Notes Rod. Page 8 Date Checked Date Notes Chkd. Date Checked Date Job No. 8035 Station No. Survey of Fourth Tel Line Survey by F. J. McNeal Map No. Checked A. C. Jones Date 12-23-36 Field Book F.B. 665 Pg. 39 Date Date

FB 583-116-118

Form 301 10M 3-34

PLEASE RETURN TO
LOS ANGELES COUNTY SURVEYOR
700 HALL OF RECORDS

NOTE: ANY ADDITIONS OR CHANGES ON THIS SHEET MUST BE MADE OR CIRCLED IN RED INK, WITH DATE AND NAME OF PERSON MAKING CHANGE

Do not extend notes this side of this line

Transit at	Sight on	Stadia Intercepts	Stadia Distance	Stadia Rod—	Horizontal Angle 0° to 360° Right	Horiz. Distance	+ — Vertical Angle	Elevation of Point	+ Back Sight	+ — Difference Elevation	Height of Instrument	+ — Vertical Distance	REMARKS Station	Left	Right
T.L.# 25									1 5 4						
		5.87 / 5	88	5 5			+ 14 13		2				Pole # 202-143		
		4.44 / 1	345	3 0			+ 8 26		3				Pole # 202-142		
	1/2	1200 / 9.75	551	9 8			+ 8 57		4				Pole # 202-141		
		See F.B. 583 Pg. 116		5 4		413	+ 2 38		5				T.L. # 24		
									6 5 3						
T.L.# 24				5 3		413	2 38		7				✓ Sh T.L. # 25		
		514 / 3	215	4 0			+ 3 55		8				Pole #	140	
	1/2	679 / 5	359	5 0			+ 4 12		9				Pole	139	
	1/2	1059 / 8	519	8 0			+ 2 59		10				Pole	138	
	1/2	1200 / 8.61	679	8 6			+ 3 24		11				Pole	137	
		1007 / 2	808	6 0			+ 2 23		12				T.P.		
T.P.								Assumed 10	13 5 4		105 4				
		1200 / 3.93	808	8 0			2 09		14				✓ Shot T.L. # 24		
		435 / 4	36	4 2			+ 16 59		15				Pole	136	
				4 1			0 0		16				B.M. # 741 El. 1440.7		
				0 8			0 0	104 6	17				T.P.		
T.P.²								107 3	5 4		112 7				
				8 1			0 0	104 6	18				T.P.¹ (Back Shot)		
		832 / 3	533	6 0			+ 3 46		19				Pole	135	
		608 / 2	409	4 0			+ 6 59		20				Pole	134	
		569 / 3	270	4 0			+ 10 39		21				Pole # 202-133		

(P 202)

F.B. 583 - 1159 116

Form 301 10M 3-34

PLEASE RETURN TO
LOS ANGELES COUNTY SURVEYOR
700 HALL OF RECORDS

NOTE: ANY ADDITIONS OR CHANGES ON THIS SHEET MUST BE MADE OR CIRCLED IN RED INK. WITH DATE AND NAME OF PERSON MAKING CHANGE

Do not extend notes this side of this line

Transit at	Sight on	Stadia Intercepts	Stadia Distance	Stadia Rod—	Horizontal Angle 0° to 360° Right	Horiz. Distance	+ Vertical Angle —	Elevation of Point	+ Back Sight	+ Difference Elevation —	Height of Instrument	+ Vertical Distance —	REMARKS Station	Left	Right
T.P.²					° '		° '		1		Assumed 212				
					° '		° '		2 5 4						
		5.84 / 4	185	5 0	° '		+ 15 56		3				Pole # 202-132		
		2.94 / 2	95	2 5	° '		+ 32 00		4				Pole # 202-131		
		8.57 / 7	158	7 8	° '		+ 20 13		5				Pole # 202-130		
		6.18 / 2	419	4 0	° '		+ 8 50		6				T.L. # 20		
T.L. #20					° '		° '		4 2						
		11.15 / 7	416	9 0	° '		− 8 21		7				✓ Shot T.P.²		
					° '		° '		8						
				3 0	° '		− 0 0		9				Pole # 202-129		
				10 4	° '		− 0 0		10				Pole # 202-128		
				6 7	° '		− 0 0		11				Pole # 202-127		
				13 8	° '		− 0 0		12				Pole # 202-126		
				2 2	° '		− 0 0		13				Pole # 202-125		
		See F.B. 583 Pg 134-114		4 2	° '	1038	+ 4 23		14				T.L. # 19		
T.L. # 19					° '		° '		4 2						
				4 2	° '	1038	− 4 23		15				✓ Shot T.L. # 20		
		12.00 / 8.29	372	10 0	° '		− 6 49		16				Pole # 202-124		
		5.95 / 5	96	5 4	° '		− 7 16		17				Pole # 202-123		
				7 0	° '		− 0 0		18				Pole # 202-122		
		11.17 / 9	218	10 0	° '		− 15 26		19				Pole # 202-121		
					° '		° '		20				—		
					° '		° '		21						

Add'l Inform. P202

Date 12-23-52

Survey by F.J. McNeal Form C. Johnson

Field Book No. F.B. 583 Page 134

Notes Checked Checked

Date

F.B. 583 + 134-114

Form 301 10M 3-34

PLEASE RETURN TO
LOS ANGELES COUNTY SURVEYOR
700 HALL OF RECORDS

NOTE: ANY ADDITIONS OR CHANGES ON THIS SHEET MUST BE MADE OR CIRCLED IN RED INK, WITH DATE AND NAME OF PERSON MAKING CHANGE

Do not extend notes this side of this line

Transit at	Sight on	Stadia Intercepts	Stadia Distance	Stadia Rod	Horizontal Angle 0° to 360° Right	Horiz. Distance	+ Vertical Angle −	Elevation of Point	+ Back Sight	+ Difference Elevation −	Height of Instrument	+ Vertical Distance −	REMARKS Station	Left	Right
T.L.# 19					° ′		° ′		4 2						
		1.076			° ′										
		6.	47.7	8 0	° ′		10 12						T.P.		
T.P.					° ′				5 3						
		6.76			° ′		° ′						v Shot		
		2	47.7	4 5	° ′		+ 10 35						T.L.# 19		
				12 0	° ′		0 0						Pole 202-120		
				9 0	° ′		0 0						Pole 202-119		
				3 7	° ′		0 0						Pole# 202-118		
	1/2	5.85			° ′										
		4.	37.1	4 0	° ′		+ 1 16						Pole 202-117		
		9.77			° ′										
		5.	47.8	7 0	° ′		+ 2 03						Pole# 202-116		
		7.94			° ′										
		2	59.5	5 0	° ′		+ 2 08						T.P.'		
T.P.'					° ′				5 2						
		6.95			° ′		° ′						v Shot		
		1	59.6	4 0	° ′		− 2 17						T.P.		
				10 4	° ′		0 0						Pole#202-115		
				5 7	° ′		0 0						Pole#202-114		
	1/2	11.45			° ′										
		1.0	29.1	10 0	° ′		+ 3 27						Pole#202-113		
	1/2	12.00			° ′										
		1.0	40.0	10 0	° ′		+ 3 39						Pole#202-112		
		7.49			° ′										
		2	55.0	5 0	° ′		+ 4 47						T.L.# 14		
T.L.# 14					° ′				4 1						
		8.49			° ′		° ′						v Shot		
		3	55.0	5 0	° ′		− 5 44						T.P.'		
		11.27			° ′										
		14	28	11 1	° ′		− 9 52						Pole# 202-111		
				3 6	° ′		− 0 0						Pole# 202-110		

F.B. 583-111 & 112

(P202)

Form 301 10M 3-34

PLEASE RETURN TO
LOS ANGELES COUNTY SURVEYOR
700 HALL OF RECORDS

NOTE: ANY ADDITIONS OR CHANGES ON THIS SHEET MUST BE MADE OR CIRCLED IN RED INK, WITH DATE AND NAME OF PERSON MAKING CHANGE

Do not extend notes this side of this line

Transit at	Sight on	Stadia Intercepts	Stadia Distance	Stadia Rod—	Horizontal Angle 0° to 360° Right	Horiz. Distance	+ − Vertical Angle	Elevation of Point	+ Back Sight	+ − Difference Elevation	Height of Instrument	+ − Vertical Distance	REMARKS Station	Left	Right
T.L.# 14					° '		° '		1 4 1						
		See F.B. 583 Pg 111		4 1	° '	327	+ 5 31		2				T.L. # 13		
T.L.# 13					° '		° '		3 4 6						
				4 6	° '		5 31		4				v Shot T.L. #14		
				6 0	° '		0 0		5				Pole # 202-109		
				9 7	° '		0 0		6				Pole # 202-108		
				13 7	° '		0 0		7				Pole # 202-107		
				12 6	° '		0 0		8				Pole # 202-106		
		See F.B. 583 Pg 111		4 6	° '	709	+ 4 22		9				T.L. # 12		
T.L. # 12	T.L. # 13				Angles to Rt.				10 4 2						
				4 5	0 0	709	4 20		11				v Shot T.L. # 13		
		1134 9	235	10 0	0 19		14 22		12				Pole # 202-106		
		1144 10	145	10 8	1 14		18 26		13				Pole No #		
		547 5	48	5 2	54 57		+ 13 21		14				Pole # 202-105		
		1066 10	67	10 3	101 23		+ 28 32		15				Pole # ~~202~~ No #		
	1/2	1200 11.49	102	18 5	137 12		+ 0 20		16				Pole # 202-104		
		1053 8	254	9 0	151 21		10 17		17				Pole # 202-103		
		1001 6	402	8 9	155 05		5 33		18				Pole # 202-102		
		See F.B. 583 Pg 110		5 0	157 22	579	0 0		19				T.L. # 11		
					° '		° '		20						
					° '		° '		21						

Add'l Inform.

Notes Chkd. Date
Checked Date
Survey by F. J. McNeal Date 12-23-36
Notes by A. C. Jackson
Field Book 202
F.B. 583-110-111

Form 301 10M 3-34

PLEASE RETURN TO
LOS ANGELES COUNTY SURVEYOR
700 HALL OF RECORDS

NOTE: ANY ADDITIONS OR CHANGES ON THIS SHEET MUST BE MADE OR CIRCLED IN RED INK, WITH DATE AND NAME OF PERSON MAKING CHANGE

Do not extend notes this side of this line

Transit at	Sight on	Stadia Intercepts	Stadia Distance	Stadia Rod—	Horizontal Angle 0° to 360° Right	Horiz. Distance	+ — Vertical Angle	Elevation of Point	+ Back Sight	+ — Difference Elevation	Height of Instrument	+ — Vertical Distance	REMARKS Station Left Right
T.L.# 11									4 5				See Pg 93
													T.P. By Spk. E. Side
				5 5			0 0						N. Pole of 2 Poles
				6 7			0 0						Pole 101
				9 4			0 0						Pole 101 A
		473 / 3	174	4 0			+ 4 40						Pole # 202-99
								Same as Pole # 99					Pole # 202-100
		664 / 2	465	4 0			+ 6 41						Pole 202-98
		664 / 2	465	6 5			+ 6 41						Pole 202-97
		See F.B. 583 Pg. 110		4 5		800	+ 8 57						T.L. # 10
				1 3			0 0						T.P.
					Pole 202-93 is 0.6 higher than T.L. #10								
					Pole 202-97 is 1.3 higher than T.L. #10								
T.P.									10 4				
				0 0			0 0						Pole # 202-95
				6 2			0 0						Call Box Pole # 202-96
	1/2	075 / 01	66	0 1			+ 0 21						U.S.B.M. # 1742 Elev 1671.38

U.S. 1742 P.B.M. In Little Tujunga Canyon, 6.5 miles from San Fernando Road, 3.0 miles South of Dillon Ranch, 1/4 mile north of Aetna Products Plant, where road forks, in the north Angle 25 feet from Road on slope in boulder; bronze tablet stamped "R68-1929" Painted U.S. 1671.4 B.M." Field Elev. 1671.384

Add'n'l Inform.

P-202

F.B. 583-1094110

Form 301 10M 3-34

PLEASE RETURN TO
LOS ANGELES COUNTY SURVEYOR
700 HALL OF RECORDS

NOTE: ANY ADDITIONS OR CHANGES ON THIS SHEET MUST BE MADE OR CIRCLED IN RED INK, WITH DATE AND NAME OF PERSON MAKING CHANGE

Do not extend notes this side of this line

Transit at	Sight on	Stadia Intercepts	Stadia Distance	Stadia Rod—	Horizontal Angle 0° to 360° Right	Horiz. Distance	+ Vertical Angle —	Elevation of Point	+ Back Sight	— Difference Elevation	Height of Instrument	— Vertical Distance	REMARKS Station	Left	Right
U.S. B.M.					° '		° '	1671.4	1 1.4		1682.8		U.S.B.M. # 1742 See Pg 94		
				0.4	° '		0° 0'	1682.4							
T.P.					° '		° '		3 8.7		1691.1		T.P.		
				5.9	° '		0° 0'	1685.2	4						
T.L.# 9A					° '		° '		5 4.5				T.L. # 9-A		
				6.0	° '		0° 0'		6						
				7.6	° '		° '		7				Pole # 202-91		
		See F.B. 583 Pg 109		4.5	° '	276	+ 19° 57'		8				Pole # 202-92		
T.L.# 9					° '		° '		9 5.0				T.L. # 9		
				5.0	° '	276	19° 56'		10				v Shot T.L. 9		
				4.7	° '		0° 0'		11				Pole # 202-89		
				3.4	° '		0° 0'		12				Pole # 202-90		
		10.25 9	126	9.5	° '		17° 32'		13				Pole # 202-88		
		10.64 8	265	9.2	° '		11° 24'		14				Pole # 202-87		
		See F.B. 583 Pg 109		5.0	° '	384	4° 59'		15				T.L. # 8		
				12.0	° '	384	3° 57'		16				T.L. # 8 v Shot (12-28-36)		
T.L.# 8					° '		° '		17 4.6						
				2.4	° '		0° 0'		18				Pole # 202-86		
		See F.B. 583 Pg 108		4.6	° '	436	2° 17'		19				T.L. # 7		
T.L.# 7					° '		° '		20 4.8						
				4.8	° '		+ 2° 17'		21				v Shot T.L. # 8		

Add'n'l Inform.

Date 12-24-36
Survey by F. J. McNeal Notes A. C. Johnson
Transit A. C. Johnson
Map No.
Notes Chkd.
Checked
Date
Plotted
Date
Drawn
Traced
Map No. 2075 Division No. 95
Bkd. F.B. 605 Pg. 95
Bkd. F.B. 583 Pg. 109

Form 301 10M 3-34

PLEASE RETURN TO
LOS ANGELES COUNTY SURVEYOR
700 HALL OF RECORDS

NOTE: ANY ADDITIONS OR CHANGES ON THIS SHEET MUST BE MADE OR CIRCLED IN RED INK, WITH DATE AND NAME OF PERSON MAKING CHANGE

Do not extend notes this side of this line

Transit at	Sight on	Stadia Intercepts	Stadia Distance	Stadia Rod	Horizontal Angle 0° to 360° Right	Horiz. Distance	+ − Vertical Angle	Elevation of Point	+ Back Sight	+ − Difference Elevation	Height of Instrument	+ − Vertical Distance	REMARKS Station	Left	Right
T.L.# 7									1 4 8						
									2						
				16 7			0 0						Pole# 02-85		
									3						
				6 0			0 0						Pole# 02-84		
		917							4						
		7	218	8 0			+ 5 39						Pole# 02-83		
		See F.B. 583							5						
		Pg. 108		4 8		399	+ 4 17						T.L.# 6-A		
T.L.# 6-A									6 4 7						
									7				✓ Sh[illegible]		
				4 7		399	− 4 17						T.L.# 7		
									8						
				5 3			0 0						Pole# 02-82		
		973							9						
		8	174	9 0			− 3 15						Pole# 02-81		
		1026							10						
		7	327	9 0			− 0 41						Pole# 02-80		
		1123							11						
		6	524	9 0			+ 2 52						Pole# 2-78		
		1142							12						
		5	643	8 0			+ 5 59						T.L. 5		
T.L.# 5									13 4 6						
									14				✓ Sh[illegible]		
		1141													
		5	642	8 0			− 5 22						T.L.# 4		
									15						
				5 6			− 0 0						Pole# 2-77		
		1122							16						
		9	223	10 0			− 2 36						Pole# 2-76		
		1089							17						
		6	490	8 0			+ 2 16						Pole# 2-75		
		See F.B. 583							18						
		Pg. 107				659	+ 1 47						T.L.# 4		
T.L.# 4									19 5 5						
									20				✓ Sh[illegible]		
						659	− 1 46						T.L.# 5		
									21						

Add'n Inform.

F.B. 583-1074/108

F.B. 66-2 Pg. 96

Topography Description Legend: Side Hill ... S.H. Side of Draw S.D. Side of Ridge S.R. Head of Draw H.D. Bottom Draw B.D. Bottom Wash B.W. Top of Ridge T.R. Toe of Slope T.S. Interp. of Draw ... Break in Slope ... Steep Slope ... Top of Cliff ... T.Cl. Bottom of Cliff ... B.Cl. Top of Spur ... T.Sp. Bottom Canyon ... B.Cn. Side of Canyon ... S.Cn. Top of Bank ... T.B. Bottom of Bank ... B.B. Top of Cut ... T.C. Bottom of Cut ... B.C. Top of Fill ... T.F. Bottom of Fill ... B.F. Saddle ... Sa. Swale ... Sw. Flat ... Fl. Stream ... Str. Trail ... Tr. Pavement ... Pvt. Edge of Road ... E.Rd. Transmit Sw. ... Sw. Fence ... Fn. Int. Fences ... V.Fn. Ditch ... Dt. Telephone Pole ... T.P. Power Pole ... P.P. Culvert ... Cul. Dis. ... Ft. Ft. Spec. Pt. Cedar ... Cs. Spectrum ... Sp. Eucalyptus ... Eu. Plus combinations of these and all common standard abbreviations.

Form 301 10M 3-34

PLEASE RETURN TO
LOS ANGELES COUNTY SURVEYOR
700 HALL OF RECORDS

NOTE: ANY ADDITIONS OR CHANGES ON THIS SHEET MUST BE MADE OR CIRCLED IN RED INK. WITH DATE AND NAME OF PERSON MAKING CHANGE

Do not extend notes this side of this line

Notes Rcd. ____ Plotted ____ Job No. 8095 Division No. ____ F.B. 665 Pg. 97
Date ____ Date ____ Survey of Forestry Tel Line P-202
Notes Chkd. ____ Checked ____ Survey by F. J. McNeal Notes Mc Date 12-28-36
Date ____ Date ____ Map No. ____ Indexed A. C. Johnson

F.B. 583-1054/107

Transit at	Sight on	Stadia Intercepts	Stadia Distance	Stadia Rod	Horizontal Angle 0° to 360° Right	Horiz. Distance	Vertical Angle	Elevation of Point	Line	+ Back Sight	Difference Elevation	Height of Instrument	Vertical Distance	Remarks Station
T.L.# 4					° '		° '		1					
		See F.B.	583		° '		° '		2	5 5				
T.L.# 3		Pg 1054	/107	5 5	° '	695	+ 6° 53'		3					T.L.# 3
					° '		° '		4					✓ Shot
				4 9	° '	695	6° 53'		5	4 9				T.L.# 4
		1168 / 5	669	9 0	° '		4° 44'		6					Pole # 202-74
	1/2	940 / 7	481	12 4 (9 crossed out)	° '		6° 14'		7					Pole # 202-73
	1/2	1070 / 9	341	10 7	° '		6° 12'		8					Pole # 202-72
		1080 / 8	281	9 0 (10 crossed out)	° '		8° 22'		9					Pole # 202-71
				9 0	° '		0° 0'		10					Pole # 202-70
		484 / 3	185	4 0	° '		+ 13° 39'		11					Pole # 202-69
T.L.# 2		See F.B. 583 Pg. 105		4 9	° '	184	+ 13° 50'		12	4 6				T.L.# 2
					° '		° '		13					✓ shot
				4 6	° '	184	− 13° 51'		14					T.L.# 3
				10 8	° '		− [illegible]° 20'		15					Pole # 202-68
		1039 / 7	340	8 5	° '		− 10° 44'		16					Pole T.P.#1-E 105
		614 / 3.70	245	4 9	° '		− 22° 49'		17					Base of 24" Tree & Ground near hse.
		568 / 3	269	4 5	° '		− 23° 15'		18					T.P. ✓Shot T.P.
		10.00 / 735	266	8 7	° '		− 22° 21'		19					
T.F					° '		° '		20	5 0				
				2 5	° '		0° 0'		21					U.S.B.M.# 1744 Elev = 1880.343

See Next Pg. for Description of B.M.

Add'l Inform.

F.B. [illegible] Pg. 98

Topography Description Legend:

Side Hill ..... S.H.	Bottom Draw B.D.	Inters. of Draws V.D's	Side of Canyon S.Cn.	Saddle ..... Sd.	Trestle ..... Tr.
Side of Draw S.D.	Bottom Wash B.W.	Break in Slope ..Bk.S.	Top of Bank .. T.B.	Swale ..... Sw.	Fence ..... Fn.
Side of Ridge S.R.	Top of Ridge T.R.	Steep Slope ..... S.S.	Bottom of Bank B.B.	Flat ..... Fl.	Int. Fences V.Fns.
Head of Draw H.D.	Toe of Slope .. T.S.	Top of Cliff ..... T.Cl.	Top of Cut ..... T.C.	Stream ..... Str.	Ditch ..... Dl.
		Bottom of Cliff .. B.Cl.	Bottom of Cut .. B.C.	Trail ..... Tr.	Telephone Pole T.P.
		Top of Spur ..... T.Sp.	Top of Fill ..... T.F.	Pavement ..... Pvt.	Power Pole ... P.P.
		Bottom Canyon .. B.Cn.	Bottom of Fill B.F.	Edge of Road E.Rd.	Culvert ..... Cul.

Oak ..... Oak. Pine ..... Pine. Sycamore ..... Sy. Eucalyptus ..... Eu. Plus combinations of these and all common standard abbreviations.

Form 301 10M 3-34

PLEASE RETURN TO
LOS ANGELES COUNTY SURVEYOR
700 HALL OF RECORDS

NOTE: ANY ADDITIONS OR CHANGES ON THIS SHEET MUST BE MADE OR CIRCLED IN RED INK, WITH DATE AND NAME OF PERSON MAKING CHANGE

Do not extend notes this side of this line

Transit at	Sight on	Stadia Intercepts	Stadia Distance	Stadia Rod	Horizontal Angle 0° to 360° Right	Horiz. Distance	+ − Vertical Angle	Elevation of Point	+ Back Sight	+ − Difference Elevation	Height of Instrument	+ − Vertical Distance	REMARKS Station	Left	Right

U.S.B.M. 1744 Elev. 1880.343

T.B.M., in Little Tujunga Canyon, 2.3 miles South of Dillon Ranch, near house, at end of road on east side of Canyon, where old road along bottom of canyon crosses creek-bed, 80 ft. north of a pointed ridge coming in from the west; east edge of creekbed and 20 ft. west of road, on large boulder; Chiseled Square, Painted "U.S. 1880.3 B.M."

Add'n'l Inform.

Form 301 10M 3-34

PLEASE RETURN TO
LOS ANGELES COUNTY SURVEYOR
700 HALL OF RECORDS

Do not extend notes this side of this line

NOTE: ANY ADDITIONS OR CHANGES ON THIS SHEET MUST BE MADE OR CIRCLED IN RED INK. WITH DATE AND NAME OF PERSON MAKING CHANGE

Notes Red. _____ Plotted _____ Job No. 8095 Division No. _____ F.B. 665 Pg. 97
Date _____ Date _____ Survey of Forestry Tel. Line P-204
Notes Chkd. _____ Checked _____ Survey by F. J. McNeal Notes Mc Date 12-29-36
Date _____ Date _____ Map No. _____ Indexed A. C. Johnson Date [illegible]

Station	Left	Right	Remarks
			PROFILE
			FORESTRY TELEPHONE LINE
			P-204
			J.N-8095

Vertical Distance	Height of Instrument	Difference Elevation	Back Sight	Elevation of Point	Vertical Angle	Horiz. Distance	Horizontal Angle 0° to 360° Right	Stadia Rod—	Stadia Distance	Stadia Intercept	Sight on	Transit at
From Pole #202-177-Near N.E. Cor Sec 5-See F.B. 583-121												
To Pole #204-19 @ Kagel Canyon Patrol Sta See F.B. 583-134												
	See F.B. 665-86											
			1									
			2									
			3									
			4									
			5									
			6									
			7									
			8									
			9									
			10									
			11									
			12									
			13									
			14	F.J. McNeal								
			15	J.A. Willess								
			16	J.L. Willey								
			17	D.S. Waltermire								
			18									
			19									
			20									
			21									

Form 301 10M 3-34

PLEASE RETURN TO
LOS ANGELES COUNTY SURVEYOR
700 HALL OF RECORDS

NOTE: ANY ADDITIONS OR CHANGES ON THIS SHEET MUST BE MADE OR CIRCLED IN RED INK, WITH DATE AND NAME OF PERSON MAKING CHANGE

Do not extend notes this side of this line

Transit at	Sight on	Stadia Intercepts	Stadia Distance	Stadia Rod—	Horizontal Angle 0° to 360° Right	Horiz. Distance	+ — Vertical Angle	Elevation of Point	+ Back Sight	+ — Difference Elevation	Height of Instrument	+ — Vertical Distance	REMARKS: Station	Left	Right
									1				12-29-3 4x4 Iron Post		
4x4								1241.4	4.3		1245.7		See F.B. 665-86		
				6.0				1239.7	2				Pole 202-177		
			+	5.7				1251.4	3				Pole # 204-1		
	1/2	1135 / 10		10.0			+ 15.52		4				Pole # 204-2		
		976 / 7	277	8.4			+ 20.48		5				T.P.		
T.P.									6						
		374 / 1	275	2.4			20.23		4.5				v Shot 4x4		
				3.5			0.0		8				Pole # 204-3		
				2.5			0.0		9				Pole # 204-5		
				4.5			0.0		10				T.P.		
T.P.									11						
		1200 / 617	584	9.0			+ 10.31		4.8				T.L. 3		
T.L. # 3									12						
		1200 / 615	586	9.0			9.40		4.6				v Shot T.P.		
				4.1			0.0		14				Pole # 204-4		
				5.2			0.0		15				Pole # 204-6		
		1200 / 618	583	9.0			9.40		16				v Shot T.P.		
		See F.B. 583 Pg 133		4.6		1386	+ 5.42		17				T.L. # 4		
T.L. # 4									18						
				4.6		1386	5.43		19				v Shot T.L. 3		
									20						
									21						

Same

F.B. 583-121, 1324-133

Add'l Inform.

Form 301 10M 3-34

PLEASE RETURN TO
LOS ANGELES COUNTY SURVEYOR
700 HALL OF RECORDS

NOTE: ANY ADDITIONS OR CHANGES ON THIS SHEET MUST BE MADE OR CIRCLED IN RED INK, WITH DATE AND NAME OF PERSON MAKING CHANGE

Do not extend notes this side of this line

Transit at	Sight on	Stadia Intercepts	Stadia Distance	Stadia Rod—	Horizontal Angle 0° to 360° Right	Horiz. Distance	+ — Vertical Angle	Elevation of Point	+ Back Sight	+ — Difference Elevation	Height of Instrument	+ — Vertical Distance	REMARKS Station	Left	Right
T.L.# 4					° '		° '		1 4 9						
				5 2	° '		0 0		2				Pole# 204-7		
				6 1	° '		0 0		3				Pole# 204-8		
		12 00 / 4.43	758	8 0	° '		5 43		4				Pole# 204-9		
		12 00 / 4.43	758	6 0	° '		5 43		5				Pole# 204-10		
		See F.B. 583 Pg 133		6 0	° '	1661	0 0		6				T.L. # 5		
T.L.# 5					° '		° '		7 5 0						
				4 7	° '		0 0		8				Pole# 204-11 Wires are above this Pole		
		11 96 / 9	297	10 5	° '		23 55		9				Pole# 204-12		
		See F.B. 583 Pg 133		5 0	° '	612	14 19		10				T.L. # 6		
T.L.# 6					° '		° '		11 5 0						
				5 0	° '	612	+ 14 20		12				v Shot T.L. # 5		
				5 2	° '		0 0		13				Pole# 204-13		
				4 2	° '		0 0		14				Pole# 204-14 No# No Wire		
				4 3	° '	3 3	0 0		15				Round Pole No# No Wire		
		11 52 / 10	153	10 7	° '		+ 8 02		16				Round Pole		
		11 67 / 10	168	10 8	° '		7 40		17				Pole# 204-17		
		See F.B. 583 Pg 9		5 0	° '	695±	+ 6 05		18				T.L. # 7		
T.L.# 7					° '		° '		19 4 9						
				4 9	° '		6 05		20				v Shot T.L. # 6		
									21						

F.B. 583-133 + 134

J. McNeal 1/72

Form 1-1 Enterprise

Form 301 10M 3-34

PLEASE RETURN TO
LOS ANGELES COUNTY SURVEYOR
700 HALL OF RECORDS

NOTE: ANY ADDITIONS OR CHANGES ON THIS SHEET MUST BE MADE OR CIRCLED IN RED INK, WITH DATE AND NAME OF PERSON MAKING CHANGE

Do not extend notes this side of this line

Transit at	Sight on	Stadia Intercepts	Stadia Distance	Stadia Rod—	Horizontal Angle 0° to 360° Right	Horiz. Distance	+ — Vertical Angle	Elevation of Point	+ Back Sight	+ — Difference Elevation	Height of Instrument	+ — Vertical Distance	REMARKS Station	Left	Right
T.L.# 7					° ′		° ′		1 4 9						
		956 / 7	513	7 0	° ′		° ′ 6 00		2						
	1/2	956 / 7	513	5 6	° ′		° ′ 6 00		3				Pole# 204-18		
	1/2			3 5	° ′		° ′ 0 0		4				Pole# 204-19		
				4 0	° ′		° ′ 0 0		5				No. Po @ T.L. #7		
		1088 / 10	89	10 4	° ′		° ′ 21 18		6				So. " " " " Conc Base of Flag Pole @ Kag Co. Patrol Sta r Stot Same		
		989 / 9	90	9 4	° ′		° ′ 21 56		7						
					° ′		° ′		8						
					° ′		° ′		9						
					° ′		° ′		10						
					° ′		° ′		11						
					° ′		° ′		12						
					° ′		° ′		13						
					° ′		° ′		14						
					° ′		° ′		15						
					° ′		° ′		16						
					° ′		° ′		17						
					° ′		° ′		18						
					° ′		° ′		19						
					° ′		° ′		20						
					° ′		° ′		21						

Add'n'l Inform.

FB 583-134

Date Run ____ Project ____ Date ____ Checked ____ Date ____ Map No. ____ Indexed ____

Forestry Tel Line P-203

F. J. McNeal

Date 12-22-36

PROFILE

FORESTRY TELEPHONE LINE

P-203

J.N.-8095

Station	Vertical Distance	Height of Instrument	Difference Elevation	Back Sight	Elevation of Point	Vertical Angle	Horiz. Distance	Horizontal Angle 0° to 360° Right	Stadia Rod	Stadia Distance	Stadia Intercepts	Sight on	Transit at
	From Pole T.P.101												
		To De Mille Ranch											
1													
2													
3													
4													
5													
6													
7													
8													
9													
10													
11													
12													
13													
14													
15													
16													
17													
18													
19													
20													
21													

F.J. McNeal
J.A. Willess
J.L. Willey
D.S. Waltermire

NOTE: ANY ADDITIONS OR CHANGES ON THIS SHEET MUST BE MADE OR CIRCLED IN RED INK, WITH DATE AND NAME OF PERSON MAKING CHANGE

PLEASE RETURN TO
LOS ANGELES COUNTY SURVEYOR
700 HALL OF RECORDS

Do not extend notes this side of this line

Form 381 10M 3-34

Form 301 10M 3-34

PLEASE RETURN TO
LOS ANGELES COUNTY SURVEYOR
700 HALL OF RECORDS

NOTE: ANY ADDITIONS OR CHANGES ON THIS SHEET MUST BE MADE OR CIRCLED IN RED INK. WITH DATE AND NAME OF PERSON MAKING CHANGE

Do not extend notes this side of this line

Transit #	Sight on	Stadia Intervals	Stadia Distance	Stadia Rod	Horizontal Angle 0° to 360° Right	Horiz. Distance	+ Vertical Angle −	Elevation of Point	+ Back Sight	+ Difference Elevation −	Height of Instrument	+ Vertical Distance −	REMARKS Station	Left	Right
T.L.# 11									1 4 6				See F.B. 665-94		
				5 6			0 0		2				Lt. Spk. F. Side T.P. N. Pole of 2 Poles		
		10 96 / 8	2 9 7	9 5			4 41		3				T.P. # 1 (North)		
		10 96 / 8	2 9 7	10 1			4 41		4				T.P. # 2 (South)		
		See F.B. 583 Pg 127		4 6		8 5 4	+ 13 46		5				T.L. # 1		
T.L.# 1									6 4 2						
				4 2		8 5 4	13 46		7				v Sh. t		
		11 49 / 11	50	11 2			19 42		8				T.L. # 11		
				3 0			0 0		9				Pole T.P. 3		
				10 5			0 0		10				T.P. # 4		
				0 2			0 0		11				T.P. # 5		
		See F.B. 583 Pg. 127		4 2		4 9 5	+ 2 58		12				T.P. 6		
T.L.# 2									13 4 8				T.L. # 2		
				1 6		4 9 5	3 20		14				v Shot T.L. # 1		
				6 8			0 0		15				T.P. 7		
		11 49 / 10		10 7			6 56		16				T.P. # 8		
		See F.B. 583 Pg 127		0 0		5 6 8	1 54		17				T.P. # 9		
		See F.B. 583 P 127		4 8		9 6 4	+ 0 45		18				T.L. # 3		
T.L.# 3									19 4 7						
				4 2		9 6 4	0 47		20				v Sh. t T.L. 2		
									21						

FB 583-110, 127

Form 301 10M 3-34

PLEASE RETURN TO
LOS ANGELES COUNTY SURVEYOR
700 HALL OF RECORDS

NOTE: ANY ADDITIONS OR CHANGES ON THIS SHEET MUST BE MADE OR CIRCLED IN RED INK, WITH DATE AND NAME OF PERSON MAKING CHANGE

Do not extend notes this side of this line

Transit at	Sight on	Stadia Intercepts	Stadia Distance	Stadia Rod—	Horizontal Angle 0° to 360° Right	Horiz. Distance	+ − Vertical Angle	Elevation of Point	+ Back Sight	+ − Difference Elevation	Height of Instrument	+ Vertical Distance	REMARKS Station	Left	Right
T.L.# 3					° '		° '		1 47						
				4 3	° '		0 0		2				T.P.#10		
		5 7 0 / 4		5 0	° '		8 00		3				T.P.#11		
		7 2 4 / 2		5 0	° '		8 31		4				T.P.#12		
		9 6 2 / 1		6 0	° '		2 02		5				T.P.#13		
				2 5	° '		0 0		6				T.P.#14		
		See F.B. 583 Pg. 128		4 7	° '	1179	+ 0 59		7				T.P. opp Pole		
T.P.					° '				8 43						
				4 5	° '	1179	0 58		9				v Shot T.L.#3		
				4 3	° '		0 0		10				T.P.#15		
		See F.B. 583 Pg. 128		4 1	° '	212	0 0		11				T.L.3-A		
T.L.# 3-A					° '				12 50						
				3 6	° '		0 0		13				T.P.#16		
				9 9	° '		0 0		14				T.L.#4		
				9 6	° '		0 0		15				T.P.#17		
		4 9 5 / 2	296	4 0	° '		+ 2 48		16				T.P.#18		
	1/2	10 8 5 / 9	371	10 8	° '		+ 10 17		17				T.P.#19		
		9 0 0 / 5	401	7 0	° '		+ 14 51		18				T.P. (Tin) Y-Alu-Flag		
T.P.					° '				19 49				(12-30-30)		
		8 9 / 10 9 8 / 7	390	9 0	° '		13 57		20				v Shot T.L.#3-A	Same	
		9 8 8 / 6	389	8 0	° '		14 05		21				v Shot T.L.#3-A	Same	

Map No. 583-128

Form 301 10M 3-34

PLEASE RETURN TO
LOS ANGELES COUNTY SURVEYOR
700 HALL OF RECORDS

NOTE: ANY ADDITIONS OR CHANGES ON THIS SHEET MUST BE MADE OR CIRCLED IN RED INK, WITH DATE AND NAME OF PERSON MAKING CHANGE

Do not extend notes this side of this line

Transit At	Sight on	Stadia Intercepts	Stadia Distance	Stadia Rod→	Horizontal Angle 0° to 360° Right	Horiz. Distance	+ Vertical Angle —	Elevation of Point	+ Back Sight	+ Difference Elevation —	Height of Instrument	+ Vertical Distance —	REMARKS Station	Left	Right
T.P.					° '		° '		1 4 9						
				8 3	° '		0 0		2						
		851			° '								T.P. #20		
		6	2 5 2	7 0	° '		+ 7 16		3				T.P. 21		
		976			° '										
		6	3 7 7	8 0	° '		+ 8 33		4				T.P.		
T.P.					° '				5 0						
		1075			° '				6				v s 1 0 +		
		7	3 7 6	9 0	° '		7 32						T.P.		
				5 0	° '		0 0		7						
		798			° '				8				T.P. #22		
		6	1 9 9	7 0	° '		4 0 7						T.P. 23		
				1 4	° '		0 0		9						
		604			° '				10				T.P. 24		
		7	5 0 5	4 0	° '		+ 3 42						T.L. #4A		
T.L. #4A					° '				11						
					° '				4 5				1-4-37		
		1103			° '				12				v s 1 4		
		6	5 0 4	8 5	° '		3 22						T.P.		
		956			° '				13						
		9	5 7	9 3	° '		1 2 27						T.P. #25		
		See F.B.	5 8 3		° '				14						
		Pg	1 2 9	4 5	° '	84	7 30						T.L. #5		
T.L. #5					° '				15						
					° '				5 0						
				5 0	° '	84	+ 7 30		16				v s 1 +		
					° '								T.L. #4A		
				5 9	° '		0 0		17						
		938			° '								T.P. 26		
		7	2 3 9	8 0	° '		2 48		18						
		1105			° '								T.P. #27		
		7	4 0 6	9 0	° '		2 29		19						
					° '				20				T.P. 28		
					° '				21						

Topography Description Legend:
Top of Hill ... G.H. Bottom Draw B.D.
Side of Draw S.D. Bottom Wash B.W.
Side of Ridge S.R. Top of Ridge T.R.
Head of Draw H.D. Toe of Slope T.S.

Fence ... Fc. Cover ... Cv.
Hedge ... Hg. Shrubs ... Sb.
Tree ... Tr. Telephone Pole T.P.
Ditch ... Dt. Power Pole ... P.P.
Culvert ... Cvt. Sign ... Sg.
Water Meter ... W.M. Mailbox ... Mb.
Gate ... Gt. Pavement ... Pvt.
Fence ... Fc. Edge of Road E.Rd.
Curb ... Cb.
Sidewalk ... Sw.
Flume ... Fl.
Stake ... St.
Trail ... Tl.
Curb ... Cb.
Top of Bank T.B.
Bottom of Bank B.B.
Top of Cut T.C.
Bottom of Cut B.C.
Top of Fill T.F.
Bottom of Fill B.F.
Edge of Pavement E.P.
Top of Curb T.C.
Bottom of Curb B.C.
Top of Gutter T.G.
Bottom of Gutter B.G.
Top of Rock R.
Bottom of Rock B.R.
Top of Bank T.B.
Bottom of Canyon B.C.

F.B. 665 Pg. 106

F5553-128412

Form 301 15M 3-34

PLEASE RETURN TO
LOS ANGELES COUNTY SURVEYOR
700 HALL OF RECORDS

NOTE: ANY ADDITIONS OR CHANGES ON THIS SHEET MUST BE MADE OR CIRCLED IN RED INK, WITH DATE AND NAME OF PERSON MAKING CHANGE

Do not extend notes this side of this line

Transit #°	Sight on	Stadia Intercepts	Stadia Distance	Stadia Rod—	Horizontal Angle 0° to 360° Right	Horiz. Distance	± Vertical Angle	Elevation of Point	± Back Sight	± Difference Elevation	Height of Instrument	± Vertical Distance	REMARKS Station	DATE	BOOK
T.L. # 5					° '		° '		1 5 0						
		See F.B. 583			° '		° '		2						
		P.9 129		8 1	° '	784	0 0						T.L. #6		
T.L. # 6					° '		° '		3 4 8						
		1025			° '		° '		4						
		8		9 0	° '		3 52		5				T.P. # 29		
				6 5	° '		0 0		6				T.P. # 30		
		245			° '										FB 588-129 & 130
		1	146	1 7	° '		+ 6 32		7				T.P. # 31		
		354			° '										
		2	155	2 8	° '		+ 6 38		8				T.P.		
T.P.					° '				4 8						
		455			° '				9				v shot T.L. #6		
		3	156	3 8	° '		7 45		10						
				2 0	° '		0 0		11				T.P. # 32		
				2 0	° '		0 0						Ch. Pt. near T.P. #32		
Ch. Pt.					° '				12 5 1						
		944			° '				13						
		7	245	8 0	° '		+ 3 32		14				T.P. # 33		
		1009			° '										
		6	410	8 0	° '		+ 4 01		15				T.P. # 34		
		647			° '										
		1	548	4 0	° '		+ 4 04		16				T.P. # 35		
	1/2	1140			° '										
		8	781	11 4	° '		+ 5 00		17				T.P. # 36		
		See F.B. 583			° '										
		P.9 130		5 1	° '	830	+ 6 27		18				T.L. # 8		
T.L. # 8					° '				4 5						
					° '				19				v shot Ch. Pt.		
				4 5	° '	830	6 27		20						
					° '										
				5 7	° '		0 0		21				T.P. # 37		

Sheet 1 Inform.

Date
Date
Map No.

Form 301 10M 3-34

PLEASE RETURN TO
LOS ANGELES COUNTY SURVEYOR
700 HALL OF RECORDS

NOTE: ANY ADDITIONS OR CHANGES ON THIS SHEET MUST BE MADE OR CIRCLED IN RED INK, WITH DATE AND NAME OF PERSON MAKING CHANGE

Do not extend notes this side of this line

Transit at	Sight on	Stadia Intercepts	Stadia Distance	Stadia Rod	Horizontal Angle 0° to 360° Right	Horiz. Distance	+ − Vertical Angle	Elevation of Point	+ − Back Sight	+ − Difference Elevation	Height of Instrument	+ − Vertical Distance	REMARKS Station	Left	Right
T.L.# 8									1 4 5						
		See F.B. 583 Pg 130		4 5		167.5	+ 8 32						T.L.# 8A		
T.L.# 8A									2 4 8						
				4 8		167.5	8 33						v shot T.L. # 8		
				5 6			0 0		3				T.P.# 38		
				2 7			0 0		4				T.P.# 39		
		9 4 8	2 4 9	8 0			+ 5 44		5				T.P.' 40		
		7 8 5 8	3 5 9	7 0			+ 7 57		6				T.P.# 41		
		See F.B. 583 Pg 130		4 8		459	+ 7 57		7				T.L.# 9		
T.L.# 9									8 4 8						
				4 8		459	7 59		9				v sh. t T.L. # 8-A		
				4 8			0 0		10				T.P. # 42		
				6 0		459	7 51		11				v sh. t T.L. 8-A		
				2 1			0 0		12				T.P. # 43		
		See F.B. 583 P 130		10 0		181	0 0		13				T.L.# 10		
T.L.# 10									14 5 0						
				0 1			0 0		15				T.P.°		
T.P.°									16 1 2 3						
				0 1			0 0		17				T.P.'		
T.P.'									18 1 0 1						
				0 4			0 0		19				T.P.		

Addn'l

FB. 583 - 130 4/31

Topography Description Legend: Bar Hill...B.H. Bottom Draw B.D. Side of Draw S.D. Bottom Wash B.W. Top of Ridge T.R. Top of Slope T.S. Side of Ridge S.R. Toe of Draw H.D.

Top of Bank T.B. Bottom of Bank B.B. Top of Cut T.C. Bottom of Cut B.C. Top of Fill T.F. Bottom of Fill B.F.

Top of Cliff T.Cl. Bottom of Cliff B.Cl. Top of Spur T.Sp. Bottom Canyon B.Cn.

Top of Slope T.S. Bottom Slope B.S. Top of Cliff T.Cl. Bottom of Cliff B.Cl. Top of Spur T.Sp. Bottom Canyon B.Cn.

Fence Fence V.Fn. Electric Electric V.El. Telephone Pole T.P. Power Pole P.P. Culvert Culv. Pipe Pipe V.Pp. Culvert Culv.

Fence Fence V.Fn. Electric Electric V.El. Telephone Pole T.P. Power Pole P.P. Culvert Culv.

Curb Curb Fill Fill Trail Trail Pavement Pvt. Edge of Road E.Rd.

Curb Curb Fill Fill Trail Trail Pavement Pvt. Edge of Road E.Rd.

Top of Bank T.B. Bottom of Bank B.B. Top of Cut T.C. Bottom of Cut B.C. Top of Fill T.F. Bottom of Fill B.F.

Top of Bank T.B. Bottom of Bank B.B. Top of Cut T.C. Bottom of Cut B.C. Top of Fill T.F. Bottom of Fill B.F.

Top of Cliff T.Cl. Bottom of Cliff B.Cl. Top of Spur T.Sp. Bottom Canyon B.Cn.

Top of Cliff T.Cl. Bottom of Cliff B.Cl. Top of Spur T.Sp. Bottom Canyon B.Cn.

Top of Slope T.S. Bottom Slope B.S. Top of Cliff T.Cl. Bottom of Cliff B.Cl. Top of Spur T.Sp. Bottom Canyon B.Cn.

Top of Slope T.S. Bottom Slope B.S. Top of Cliff T.Cl. Bottom of Cliff B.Cl. Top of Spur T.Sp. Bottom Canyon B.Cn.

Bar Hill...B.H. Bottom Draw B.D. Side of Draw S.D. Bottom Wash B.W. Top of Ridge T.R. Top of Slope T.S. Side of Ridge S.R. Toe of Draw H.D.

Bar Hill...B.H. Bottom Draw B.D. Side of Draw S.D. Bottom Wash B.W. Top of Ridge T.R. Top of Slope T.S. Side of Ridge S.R. Toe of Draw H.D.

Bar Hill...B.H. Bottom Draw B.D. Side of Draw S.D. Bottom Wash B.W. Top of Ridge T.R. Top of Slope T.S. Side of Ridge S.R. Toe of Draw H.D.

Bar Hill...B.H. Bottom Draw B.D. Side of Draw S.D. Bottom Wash B.W. Top of Ridge T.R. Top of Slope T.S. Side of Ridge S.R. Toe of Draw H.D.

Bar Hill...B.H. Bottom Draw B.D. Side of Draw S.D. Bottom Wash B.W. Top of Ridge T.R. Top of Slope T.S. Side of Ridge S.R. Toe of Draw H.D.

Bar Hill...B.H. Bottom Draw B.D. Side of Draw S.D. Bottom Wash B.W. Top of Ridge T.R. Top of Slope T.S. Side of Ridge S.R. Toe of Draw H.D.

Bar Hill...B.H. Bottom Draw B.D. Side of Draw S.D. Bottom Wash B.W. Top of Ridge T.R. Top of Slope T.S. Side of Ridge S.R. Toe of Draw H.D.

Bar Hill...B.H. Bottom Draw B.D. Side of Draw S.D. Bottom Wash B.W. Top of Ridge T.R. Top of Slope T.S. Side of Ridge S.R. Toe of Draw H.D.

Bar Hill...B.H. Bottom Draw B.D. Side of Draw S.D. Bottom Wash B.W. Top of Ridge T.R. Top of Slope T.S. Side of Ridge S.R. Toe of Draw H.D.

Bar Hill...B.H. Bottom Draw B.D. Side of Draw S.D. Bottom Wash B.W. Top of Ridge T.R. Top of Slope T.S. Side of Ridge S.R. Toe of Draw H.D.

Form 301 10M 3-34

PLEASE RETURN TO
LOS ANGELES COUNTY SURVEYOR
700 HALL OF RECORDS

NOTE: ANY ADDITIONS OR CHANGES ON THIS SHEET MUST BE MADE OR CIRCLED IN RED INK, WITH DATE AND NAME OF PERSON MAKING CHANGE

Do not extend notes this side of this line

Transit at	Sight on	Stadia Intercepts	Stadia Distance	Stadia Rod	Horizontal Angle 0° to 360° Right	Horiz. Distance	± Vertical Angle	Elevation of Point	+ Back Sight	± Difference Elevation	Height of Instrument	± Vertical Distance	REMARKS Station	Line Right
T.P.2					° ′		° ′		1					
					° ′		° ′		2 10 2					
				0 2	° ′		0 0		3				T.P.3	
T.P.3					° ′		° ′		4 10 1					
				0 1	° ′		0 0		5				Set Cut Spk. w/ Side P. — Pole # 405-818-E Last Pole (Tran. Tower)	
				8 2	° ′		0 0		6				Top Radio Ground pipe	
					° ′		° ′		7					
					° ′		° ′		8					
					° ′		° ′		9					
					° ′		° ′		10					
					° ′		° ′		11					
					° ′		° ′		12					
					° ′		° ′		13					
					° ′		° ′		14					
					° ′		° ′		15					
					° ′		° ′		16					
					° ′		° ′		17					
					° ′		° ′		18					
					° ′		° ′		19					
					° ′		° ′		20					
					° ′		° ′		21					

Form

Form [illegible] 1SM 3-34

PLEASE RETURN TO
LOS ANGELES COUNTY SURVEYOR
700 HALL OF RECORDS

NOTE: ANY ADDITIONS OR CHANGES ON THIS SHEET MUST BE MADE OR CIRCLED IN RED INK, WITH DATE AND NAME OF PERSON MAKING CHANGE

Do not extend notes this side of this line

Transit at	Sight on	Stadia Intercepts	Stadia Distance	Stadia Rod—	Horizontal Angle 0° to 360° Right	Horiz. Distance	+ — Vertical Angle	Elevation of Point	+ Back Sight	+ — Difference Elevation	Height of Instrument	+ — Vertical Distance	REMARKS Station	Left	Right
					° ′		° ′		1						
					° ′		° ′		2						
					° ′		° ′		3						
					° ′		° ′		4						
					° ′		° ′		5						
					° ′		° ′		6						
					° ′		° ′		7						
					° ′		° ′		8						
					° ′		° ′		9						
					° ′		° ′		10						
					° ′		° ′		11						
					° ′		° ′		12						
					° ′		° ′		13						
					° ′		° ′		14						
					° ′		° ′		15						
					° ′		° ′		16						
					° ′		° ′		17						
					° ′		° ′		18						
					° ′		° ′		19						
					° ′		° ′		20						
					° ′		° ′		21						

Profile No.	Notes Red.	Plotted	Job No. 8095	Division No.	F. B. 665 PG. 111
	Date	Date	Survey of Forestry Tel Line P-306		
X-Sec. No. 1	Notes Chkd.	Checked	Survey by F. J. McNeal	Notes J. A. W	Date 12-16-36
	Date	Date	Map No.	Indexed A. C. Johnson	Date 3-2-37

PROFILE
FORESTRY TELEPHONE LINE
VERDUGO LOOKOUT BRANCH
"P-306"
From North end of Lowell Ave.
To Tuna Camp & Verdugo Look out
J.N.-8095
See F.B. 583-89-104

See F.B. 665 Pg 119 & 123

F. J. McNeal
J. A. Willess
J. L. Willey
D. S. Wattermire

STATION	B. S.	H. I.	F. S.	ELEV.

NOTE: ANY ADDITIONS OR CHANGES ON THIS SHEET MUST BE MADE OR CIRCLED IN RED INK, WITH DATE AND NAME OF PERSON MAKING CHANGE

Do not extend notes this side of this line

PLEASE RETURN TO
LOS ANGELES COUNTY SURVEYOR
700 HALL OF RECORDS

Form 307 5M 11-35

Form 307 5M 11-35

PLEASE RETURN TO
LOS ANGELES COUNTY SURVEYOR
700 HALL OF RECORDS

NOTE: ANY ADDITIONS OR CHANGES ON THIS SHEET MUST BE MADE OR CIRCLED IN RED INK, WITH DATE AND NAME OF PERSON MAKING CHANGE

Do not extend notes this side of this line

STATION	B. S.	H. I.	F. S.	ELEV.	(P-306)
[illegible]	[illegible]	2101 22		2101 20	Bt. sp[illegible] # 303291 [illegible]
" "	[illegible]	[illegible] 25	121	[illegible] 18	
" "	032	2077 [illegible]	11 19	2077 [illegible]	
			[illegible]		[illegible]
			[illegible]		[illegible]
[illegible]	0 [illegible]	[illegible]	[illegible]	[illegible]	
			[illegible]		[illegible] = 157
			[illegible]		[illegible] = 150
					[illegible] = 155
	0,10	2053 70			
			107		TP 30[illegible] [illegible]
			[illegible]		TP 30[illegible] [illegible]
Turn Point	053	2042 [illegible]	[illegible]	2041 [illegible]	
			6[illegible]		TP 306[illegible] [illegible]
			111		TP 306[illegible] = [illegible]
[illegible]	0,26	2030 [illegible]	[illegible]	[illegible]	
			[illegible]		TP 30610 = 150
[illegible]	[illegible]	[illegible]	1204	[illegible]	
			[illegible]		[illegible] = 149
			[illegible]		[illegible] = 178
[illegible]	[illegible]	[illegible]	[illegible]	[illegible]	

F. B. 665 PG. 112 Job No. 8095 Division No. Notes Red. Plotted Profile
Survey of Forestry Tel Line P-306 Date Date No.
Survey by F. J. McNeal Notes Notes Chkd. Checked X-Sec.
Indexed A. C. Johnson Date Date No.

Profile No.	Notes Red.	Plotted	Job No. 9095	Division No.	F. B. 665 PG. 113
	Date	Date	Survey of [illegible]		
X-Sec. No. 3	Notes Chkd.	Checked	Surveyed by F. J. McNeal	Notes	Date [illegible]
	Date	Date	Map No.	Indexed A. C. Johnson	Date

FB 583 - 39 [illegible]

STATION	B. S.	H. I.	F. S.	ELEV.	

NOTE: ANY ADDITIONS OR CHANGES ON THIS SHEET MUST BE MADE OR CIRCLED IN RED INK, WITH DATE AND NAME OF PERSON MAKING CHANGE

Do not extend notes this side of this line

PLEASE RETURN TO
LOS ANGELES COUNTY SURVEYOR
700 HALL OF RECORDS

Form 307 5M 11-35

F. B. 665 PG. 114 | Job No. 9095 | Division No. P.306 | Notes Red. | Plotted | Profile No.

Survey of | Date | Date

Survey by F. J. McNeal | Notes | Notes Chkd. | Checked | X-Sec. No.

Indexed A. C. Johnson | Date | Date | Date

Form 307 5M 11-35

PLEASE RETURN TO
LOS ANGELES COUNTY SURVEYOR
700 HALL OF RECORDS

NOTE: ANY ADDITIONS OR CHANGES ON THIS SHEET MUST BE MADE OR CIRCLED IN RED INK, WITH DATE AND NAME OF PERSON MAKING CHANGE

Do not extend notes this side of this line

STATION	B. S.	H. I.	F. S.	ELEV.		
					137	
[illegible]	0 12	1826 90	[illegible]		Set blk spk [illegible]	
			1 27		TP 30[illegible]8 = 132	
Turn Point	0 02	1814 74	12 03	1814 72		
" "	0 22	18[illegible] 92	12 09	1802 70		
			47		TP 30629 = 131	
Turn Point	0 09	179[illegible]	[illegible]	1770 [illegible]		
			31	"	TP 30630 = 130	
Turn Point	0 17	17[illegible]	12 11	17[illegible] 61		
			47		TP 30[illegible] = 129	
Turn Point	0 33	1766 90	12 21	1766 57		

FB 535-9049

Form 307 5M 11-35

PLEASE RETURN TO
LOS ANGELES COUNTY SURVEYOR
700 HALL OF RECORDS

NOTE: ANY ADDITIONS OR CHANGES ON THIS SHEET MUST BE MADE OR CIRCLED IN RED INK, WITH DATE AND NAME OF PERSON MAKING CHANGE

Do not extend notes this side of this line

STATION	B. S.	H. I.	F. S.	ELEV.	P-306	
					[illegible] = 128	12[illegible]
[illegible]	043	1761 06	[illegible]	[illegible]	[illegible]	
[illegible]	[illegible]	1748 39	12 23	1748 83		
		+	1[illegible]	[illegible]	TP [illegible] = 127	
[illegible]	[illegible]	1737 41	[illegible]	1736 [illegible]		
		+	[illegible]	1734 1	TP [illegible] = 126	
[illegible]	[illegible]	1726 14	[illegible]	1725 1[illegible]		
			[illegible]		TP [illegible] = 125	
			[illegible]		TP 30636 = 124	
Turn Point	018	1715 54	[illegible]	1715 [illegible]	[illegible]	
			139		TP 30637 = 123	
Turn Point	020	1703 66	1208	1703 46		
" "	024	1691 85	1205	1691 61		
			28		TP 30638 = 122	
Turn Point.	035	1680.20	1200	1679 85		
			22		TP 30639 = 121	
			128		TP 30640 = 120	
Turn Point	010	1668 31	11 99	1668.21		
			12[illegible]		TP 30641 = 119	11[illegible]
T Point	015	1656 42	12 04	1656 27		

F.B. 583 - 91

Profile No. ____ Notes Red. ____ Plotted ____ Job No. 8095 Division No. ____ F. B. 665 PG. 115

X-Sec. No. ____ Date ____ Date ____ Survey of [illegible]

Notes Chkd. ____ Checked ____ Survey By J. McNeal Notes [illegible] Date [illegible]

Date ____ Date ____ Map No. ____ Indexed A. C. Johnson Date ____

Form 307 5M 11-35

PLEASE RETURN TO
LOS ANGELES COUNTY SURVEYOR
700 HALL OF RECORDS

NOTE: ANY ADDITIONS OR CHANGES ON THIS SHEET MUST BE MADE OR CIRCLED IN RED INK, WITH DATE AND NAME OF PERSON MAKING CHANGE

Do not extend notes this side of this line

STATION	B. S.	H. I.	F. S.	ELEV.	P-306	
		1656 42				
			106		TP 30642 = 118	118
Turn Point,	015	1644 33	1224	1644 18		
			79		TP 30643 = 117	
Turn Point	007	1632 18	1222	1632 11		
			63		TP 30644 = 116	
Turn Point	028	1620 24	1222	1619 96		
			65		TP 30645 = 115	
Turn Point	016	1608 17	1223	1608 01		
			42		TP 30646 = 114	
			122		TP 30647 = 113	
Turn Point	027	1596 26	1218	1595 99		
			102		TP 30648 = 112	
Turn Point	010	1584 16	1220	1584.06		
			94		TP 30649 = 111	
			188		TP 30650 = 110	
			148		TP 30652 = 108	
			116		TP 30653 = 107	
			84		TP 30654 = 106	
Turn Point	11 97	1589 58	655	1577 61		
			67		TP 30655 = 105	105

F.B. 593 92

F. B. 665 PG. 116 Job No. 8095 Division No. Notes Red. Plotted Profile No.
Survey of Forestry Phone Line Date Date X-Sec.
Survey by R. J. McNeil Notes JAW Notes Chkd. Checked No.
Indexed A. C. Johnson Date Date

6

Form 307 5M 11-35

PLEASE RETURN TO
LOS ANGELES COUNTY SURVEYOR
700 HALL OF RECORDS

NOTE: ANY ADDITIONS OR CHANGES ON THIS SHEET MUST BE MADE OR CIRCLED IN RED INK, WITH DATE AND NAME OF PERSON MAKING CHANGE

Do not extend notes this side of this line

STATION	B. S.	H. I.	F. S.	ELEV.	P-306	
		1589 58				
		+	04	1590 0	TP 30656 = 104	
Turn Point	12 13	1601 71	000	1589 58		
			68		TP 30657 = 103	
			12		TP 30658 = 102	
Turn Point	10 50	1612 19	002	1601 69		
			35		TP 30659 = 101	
Turn Point	11 12	1623 21	010	1612 09		
			86		TP 30660 = 100	
			64		TP 30661 = 99	
			35		TP 30662 = 98	
			10		TP 30663 = 97	
			+ 13	1624 5	Ground where wire enters Building Bt. Spk in So. Side TP 30663	
Turn Point			0 50	1622 71	See F.B. 665-129	

For Continuation of Profile See F.B. 665 Pg. 129

F.B. 583 - 93

Profile No. ____ Notes Red. ____ Plotted ____ Job No. 8095 Division No. ____ F.B. 665 Pg. 117
Date ____ Date ____ Survey of Forestry Phone Line
X-Sec. No. ____ Notes Chkd. ____ Checked ____ Survey by J. McNeal Notes JAW Date 12-31-36
Date ____ Date ____ Map No. ____ Indexed L. C. Johnson Date ____

F. B665 PG. 118 | Job No. 8095 Division No. | Notes Red. | Plotted | Profile

Survey of Forestry Tel. Line P-306 | Date | Date | No.

Survey by | Notes | Notes Chkd. | Checked | X-Sec.

Indexed A. C. Johnson Date | Date | Date | No.

STATION	B. S.	H. I.	F. S.	ELEV.

Form 307 5M 11-35

PLEASE RETURN TO
LOS ANGELES COUNTY SURVEYOR
700 HALL OF RECORDS

NOTE: ANY ADDITIONS OR CHANGES ON THIS SHEET MUST BE MADE OR CIRCLED IN RED INK, WITH DATE AND NAME OF PERSON MAKING CHANGE

Do not extend notes this side of this line

Profile No.	Notes Red.	Plotted	Job No. 8095	Division No.	F. B. 565 Pg. 119
	Date	Date	Survey of Forestry Tel Line P-306		
X-Sec. No.	Notes Chkd.	Checked	Survey by F. J. McNeal	Notes	Date
	Date	Date	Map No.	Indexed	Date

'BENCH MARK LEVELS'

See L.B. 738-167-169

PROFILE

FORESTRY TELEPHONE LINE

P-306

J.N. 8095

From Verdugo Lookout See F.B 583-95

To Pole #3[illegible] See F.B 665-[illegible] & F.B 583-[illegible]

F.J. McNeal
J.A. Willess
J.L. Willey
D.S. Waltermire

STATION	B. S.	H. I.	F. S.	ELEV.

NOTE: ANY ADDITIONS OR CHANGES ON THIS SHEET MUST BE MADE OR CIRCLED IN RED INK, WITH DATE AND NAME OF PERSON MAKING CHANGE

Do not extend notes this side of this line

PLEASE RETURN TO
LOS ANGELES COUNTY SURVEYOR
700 HALL OF RECORDS

Form 307 5M 11-35

Form 307 5M 11-35

PLEASE RETURN TO
LOS ANGELES COUNTY SURVEYOR
700 HALL OF RECORDS

NOTE: ANY ADDITIONS OR CHANGES ON THIS SHEET MUST BE MADE OR CIRCLED IN RED INK, WITH DATE AND NAME OF PERSON MAKING CHANGE

Do not extend notes this side of this line

STATION	B. S.	H. I.	F. S.	ELEV.	P-306
					See L.B. 738 Pg. 169
B.M.	1,525	2989.530		2988.005	Bt. Spk. S.E. Cor. Look out Tower (Verdugo)
			1.0	2988.5	Pole# 306 158 = T.P.# 2
			7.4	2982.1	Pole# 306 150 = T.P.# 10
			19.8	2969.7	Pole# 306 151 = T.P.# 9
			6.1	2983.4	Pole# 306 152 = T.P.# 8
T.P.	0.130	2978.030	11.630	2977.900	
T.P.	0.300	2966.360	11.970	2966.060	
			11.8	2954.5	Pole# 306 153 = T.P. #7
T.P.	0.190	2954.740	11.810	2953.550	
			4.9	2949.8	Pole# 306 157 = T.P. #3
T.P	1.180	2943.955	11.965	2942.775	
			5.0	2939.0	Pole# 306 156 = T.P. #4
T.P.	0.000	2932.535	11.420	2932.535	
			11.8	2920.7	Pole No# = T.P.# 6
			15.3	2917.2	Pole# 306 155 = T.P.# 5
T.P.	11.580	2932.815	11.300	2921.235	Bt. Spk. in Pole T.P.# 6
T.P.	11.445	2943.940	0.330	2932.415	
T.P.	11.170	2954.660	0.460	2943.490	
T.P.	11.910	2966.520	0.[illegible]	2954.610	[illegible] Spk
T.P.	11.605	2978.005	0.120	2966.400	
T.P.	11.720	2989.695	0.030	2977.975	

F.B. 665 Pg. 120 Job No. 8095 Division No. Notes Red. Plotted Profile No.
Survey of Forestry Tel Line P-306 Date Date X-Sec.
Survey by F. J. McNeal Notes Mc Notes Chkd. Checked No.
Indexed A. C. Johnson Date Date

F.B. 5783-93

Profile No.	Notes Red.	Plotted	Job No. 3075	Division No.	F. B. 665	Pg. 121
	Date	Date	Survey of Forestry Telephone [illegible]			
X-Sec. No.	Notes Chkd.	Checked	Survey By. F. J. McNeal	Notes [illegible]	Date [illegible]	
	Date	Date	Map No.	Indexed A. C. Johnson	Date	

Form 307 5M 11-35

PLEASE RETURN TO
LOS ANGELES COUNTY SURVEYOR
700 HALL OF RECORDS

NOTE: ANY ADDITIONS OR CHANGES ON THIS SHEET MUST BE MADE OR CIRCLED IN RED INK, WITH DATE AND NAME OF PERSON MAKING CHANGE

Do not extend notes this side of this line

STATION	B. S.	H. I.	F. S.	ELEV.	[illegible]
T.P.	[illegible]	[illegible]	[illegible]	[illegible]	
			12.1		Pole # 306 [illegible]
			18.1		Pole # 306 [illegible]
			[illegible]		Pole [illegible]
			3.8		Pole # 306 146 = T.P. [illegible]
			[illegible]		Pole # 306 145 [illegible]
T.P.	[illegible]	[illegible]	[illegible]	[illegible]	
	[illegible]	[illegible]	[illegible]	[illegible]	
			[illegible]	3012.2	Pole # 306 - 144 = T.P. [illegible]
			1.4	302.38	Pole # 306 - 143 [illegible]
T.P.	[illegible]	[illegible]	11.6	[illegible]	
			14.8	[illegible]	Pole # 306 - [illegible] = [illegible]
	[illegible]	[illegible]	11.[illegible]	[illegible]	
			[illegible]	[illegible]	
			4.1	1977.3	[illegible] 41 [illegible]
			11.7		Pole # [illegible] 40 [illegible]
			3.4		Pole # [illegible] 39 [illegible]
T.P.	[illegible]	[illegible]	[illegible]	[illegible]	
			3.3		Pole # 306 - [illegible] = [illegible]

Form 307 5M 11-35

PLEASE RETURN TO
LOS ANGELES COUNTY SURVEYOR
700 HALL OF RECORDS

NOTE: ANY ADDITIONS OR CHANGES ON THIS SHEET MUST BE MADE OR CIRCLED IN RED INK, WITH DATE AND NAME OF PERSON MAKING CHANGE

Do not extend notes this side of this line

STATION	B. S.	H. I.	F. S.	ELEV.	P-306	
		2979.700				
			1.[illegible]		Pole 30[illegible] 13[illegible]	[illegible]
[illegible]	3.[illegible]	[illegible]		2[illegible]	[illegible] Pole	
			4.4		[illegible] 6 T[illegible]	24
			5.[illegible]		Pole 30[illegible] 13[illegible]	25
			4.[illegible]		[illegible]	
			3.[illegible]		[illegible] -133	27
			2.2		[illegible] 132	28
			2.[illegible]		Pole [illegible] 131	[illegible]
B.M.	3.[illegible]	[illegible]	3.47	[illegible]	[illegible]	[illegible] Sec [illegible]13.738-167
B.M.			2.[illegible]	[illegible]	Fd 2x2 Sec 2.13.738	[illegible] 167 + 125
			[illegible]	[illegible]	Profile Sec [illegible] 665	Pg. 12[illegible]

F. B 665 PG. 122 Job No 8095 Division No. Notes Red. Plotted Profile
Survey of Forestry Tel Line P-306 Date Date No.
Survey by F. J. McNeal Notes Mc Notes Chkd. Checked X-Sec.
Indexed A. C. Johnson Date Date No.

PROFILE

FORESTRY TELEPHONE LINE

P-306

J.N. 8095

From Pole # 306-131 = TP # 29 See F.B. 665-122 & F.B. 583-78

To La Tuna Camp See F.B. 665-117 & F.B. 583-[illegible]

F.J. McNeal
J.A. Willess
J.L. Willey
D.S. Waltermire

NOTE: ANY AUDITIONS OR REPORTS ON THIS SHEET MUST BE MADE OR CHECKED IN RED INK WITH DATE AND NAME OF PERSON MAKING CHANGE

PLEASE RETURN TO
LOS ANGELES COUNTY SURVEYOR
700 HALL OF RECORDS

Do not extend notes this side of this line

Form 301 10M 3-34

PLEASE RETURN TO
LOS ANGELES COUNTY SURVEYOR
700 HALL OF RECORDS

NOTE: ANY ADDITIONS OR CHANGES ON THIS SHEET MUST BE MADE OR CIRCLED IN RED INK. WITH DATE AND NAME OF PERSON MAKING CHANGE

Do not extend notes this side of this line

Transit at	Sight on	Stadia Intercepts	Stadia Distance	Stadia Rod—	Horizontal Angle 0° to 360° Right	Horiz. Distance	+ — Vertical Angle	Elevation of Point	+ Back Sight	+ — Difference Elevation	Height of Instrument	+ — Vertical Distance	REMARKS Station	Left	Right
Ch.Pt.					° '		° '						Near line 306-130 = 30		
				—	° '		° '	2971 2	5 1	—	2976 3	—	See F.B. 583-98		
		186			° '				2				Fd. Cut-pk. Pole 306-131		
		1	87	14	° '		+ 1 00	2976 4		+ 0 1		+ 1 5	See F.B. 665-122		
				6 2	° '		0 0		3	—		—			
		286			° '				4	—		—	Pole 306-130 = 30		
		2	87	24	° '		+ 1 40	2976 4		+ 0 1		+ 2 5	v Sh		
		1130			° '				5				Cut Sp. on Pole 306-131		
		10	131	140	° '		14 14			—		—			
		1056			° '				6	—		—	Pole 306-129 = 31		
		8	257	90	° '		11 21			—		—			
		1127			° '				7	—		—	Pole 306-128 = 32		
		8	328	100	° '		11 57			—		—			
		1136			° '				8	—		—	Pole 306-127 = 33		
		7	437	90	° '		10 13			—		—			
		1117			° '				9	—		—	Pole 306-126 = 34		
		6	518	90	° '		5 43			—		—			
		834			° '				10	—		—	Pole 306-125 = 35		
		2	635	60	° '		3 42			—		—			
		See F.B. 583			° '				11	—		—	Pole 306-124 = 36		
		Pg 98		5 1	° '	648	3 45	2928 2		48 1		43 0	T.L. # A		
					° '				12						
					° '				5 0	—		—			
					° '		° '		13	—		—	v Sh		
				5 0	° '	643	+ 3 41			—		—	Ch. Pt.		
									14	—		—			
				12 3	° '		0 0			—		—			
		See F.B. 583							15				Pole 306-123 = 37		
		Pg 98		5 0	° '	174	6 16			—		—	T.L. # 10		
T.L. # 10					° '				16						
									4 2						
				—	° '		° '		17	—		—			
													v Sh		
				4 2	° '	174	+ 6 16		18	—		—	T.L. # 9-A		
				2 9	° '		0 0		19	—		—	Pole 306-122 = 38		
		1069			° '					—		—			
		9	170	10 0	° '		20 21		20	—		—	Pole 306-121 = 39		
		1096			° '					—		—			
		8	297	9 5	° '		14 24		21	—		—	Pole 306-120 = 40		
		1114			° '					—		—			
		7	415	9 0	° '		14 03			—		—	Pole 306-119 = 41		

Add'n'l Inform.

FB 583-98

Topography Description Legend: Side Hill ... S.H. Side of Draw S.D. Side of Ridge S.R. Head of Draw H.D. Bottom Draw B.D. Bottom Wash B.W. Top of Ridge T.R. Toe of Slope T.S.

Side of Drive S.D. Side Hill S.H. Slope Bank Top of Bank T.B. Bottom of Bank B.B. Top of Cut T.C. Bottom of Cut B.C. Top of Fill T.F. Bottom of Fill B.F.

Height of Drive H.D. Brush in Slope B.S. Steep Slope S.S. Top of Cliff T.Cl. Bottom of Cliff B.Cl. Top of Spur T.Sp. Bottom Canyon B.Cn.

Fence Fence V.F. Int. Fence I.F. Ditch Ditch Telephone Pole T.P. Power Pole P.P. Culvert Cul. Pavement Pvt. Edge of Road E.Rd.

Stake Stake Flag Flag Stream Str. Trail Tr. Pavement Pvt. Edge of Road E.Rd.

Side of Drive S.D. Side Hill S.H. Slope Bank Top of Bank T.B. Bottom of Bank B.B. Top of Cut T.C. Bottom of Cut B.C. Top of Fill T.F. Bottom of Fill B.F.

Height of Drive H.D. Brush in Slope B.S. Steep Slope S.S. Top of Cliff T.Cl. Bottom of Cliff B.Cl. Top of Spur T.Sp. Bottom Canyon B.Cn.

Fence Fence V.F. Int. Fence I.F. Ditch Ditch Telephone Pole T.P. Power Pole P.P. Culvert Cul. Pavement Pvt. Edge of Road E.Rd.

Stake Stake Flag Flag Stream Str. Trail Tr. Pavement Pvt. Edge of Road E.Rd.

Side of Drive S.D. Side Hill S.H. Slope Bank Top of Bank T.B. Bottom of Bank B.B. Top of Cut T.C. Bottom of Cut B.C. Top of Fill T.F. Bottom of Fill B.F.

Height of Drive H.D. Brush in Slope B.S. Steep Slope S.S. Top of Cliff T.Cl. Bottom of Cliff B.Cl. Top of Spur T.Sp. Bottom Canyon B.Cn.

Fence Fence V.F. Int. Fence I.F. Ditch Ditch Telephone Pole T.P. Power Pole P.P. Culvert Cul. Pavement Pvt. Edge of Road E.Rd.

Stake Stake Flag Flag Stream Str. Trail Tr. Pavement Pvt. Edge of Road E.Rd.

Side of Drive S.D. Side Hill S.H. Slope Bank Top of Bank T.B. Bottom of Bank B.B. Top of Cut T.C. Bottom of Cut B.C. Top of Fill T.F. Bottom of Fill B.F.

Height of Drive H.D. Brush in Slope B.S. Steep Slope S.S. Top of Cliff T.Cl. Bottom of Cliff B.Cl. Top of Spur T.Sp. Bottom Canyon B.Cn.

Fence Fence V.F. Int. Fence I.F. Ditch Ditch Telephone Pole T.P. Power Pole P.P. Culvert Cul. Pavement Pvt. Edge of Road E.Rd.

Stake Stake Flag Flag Stream Str. Trail Tr. Pavement Pvt. Edge of Road E.Rd.

Side of Drive S.D. Side Hill S.H. Slope Bank Top of Bank T.B. Bottom of Bank B.B. Top of Cut T.C. Bottom of Cut B.C. Top of Fill T.F. Bottom of Fill B.F.

Height of Drive H.D. Brush in Slope B.S. Steep Slope S.S. Top of Cliff T.Cl. Bottom of Cliff B.Cl. Top of Spur T.Sp. Bottom Canyon B.Cn.

Fence Fence V.F. Int. Fence I.F. Ditch Ditch Telephone Pole T.P. Power Pole P.P. Culvert Cul. Pavement Pvt. Edge of Road E.Rd.

Stake Stake Flag Flag Stream Str. Trail Tr. Pavement Pvt. Edge of Road E.Rd.

Side of Drive S.D. Side Hill S.H. Slope Bank Top of Bank T.B. Bottom of Bank B.B. Top of Cut T.C. Bottom of Cut B.C. Top of Fill T.F. Bottom of Fill B.F.

Height of Drive H.D. Brush in Slope B.S. Steep Slope S.S. Top of Cliff T.Cl. Bottom of Cliff B.Cl. Top of Spur T.Sp. Bottom Canyon B.Cn.

Fence Fence V.F. Int. Fence I.F. Ditch Ditch Telephone Pole T.P. Power Pole P.P. Culvert Cul. Pavement Pvt. Edge of Road E.Rd.

Stake Stake Flag Flag Stream Str. Trail Tr. Pavement Pvt. Edge of Road E.Rd.

Side of Drive S.D. Side Hill S.H. Slope Bank Top of Bank T.B. Bottom of Bank B.B. Top of Cut T.C. Bottom of Cut B.C. Top of Fill T.F. Bottom of Fill B.F.

Height of Drive H.D. Brush in Slope B.S. Steep Slope S.S. Top of Cliff T.Cl. Bottom of Cliff B.Cl. Top of Spur T.Sp. Bottom Canyon B.Cn.

Fence Fence V.F. Int. Fence I.F. Ditch Ditch Telephone Pole T.P. Power Pole P.P. Culvert Cul. Pavement Pvt. Edge of Road E.Rd.

Stake Stake Flag Flag Stream Str. Trail Tr. Pavement Pvt. Edge of Road E.Rd.

Side of Drive S.D. Side Hill S.H. Slope Bank Top of Bank T.B. Bottom of Bank B.B. Top of Cut T.C. Bottom of Cut B.C. Top of Fill T.F. Bottom of Fill B.F.

Height of Drive H.D. Brush in Slope B.S. Steep Slope S.S. Top of Cliff T.Cl. Bottom of Cliff B.Cl. Top of Spur T.Sp. Bottom Canyon B.Cn.

Fence Fence V.F. Int. Fence I.F. Ditch Ditch Telephone Pole T.P. Power Pole P.P. Culvert Cul. Pavement Pvt. Edge of Road E.Rd.

Stake Stake Flag Flag Stream Str. Trail Tr. Pavement Pvt. Edge of Road E.Rd.

Side of Drive S.D. Side Hill S.H. Slope Bank Top of Bank T.B. Bottom of Bank B.B. Top of Cut T.C. Bottom of Cut B.C. Top of Fill T.F. Bottom of Fill B.F.

Height of Drive H.D. Brush in Slope B.S. Steep Slope S.S. Top of Cliff T.Cl. Bottom of Cliff B.Cl. Top of Spur T.Sp. Bottom Canyon B.Cn.

Fence Fence V.F. Int. Fence I.F. Ditch Ditch Telephone Pole T.P. Power Pole P.P. Culvert Cul. Pavement Pvt. Edge of Road E.Rd.

Stake Stake Flag Flag Stream Str. Trail Tr. Pavement Pvt. Edge of Road E.Rd.

Side of Drive S.D. Side Hill S.H. Slope Bank Top of Bank T.B. Bottom of Bank B.B. Top of Cut T.C. Bottom of Cut B.C. Top of Fill T.F. Bottom of Fill B.F.

Height of Drive H.D. Brush in Slope B.S. Steep Slope S.S. Top of Cliff T.Cl. Bottom of Cliff B.Cl. Top of Spur T.Sp. Bottom Canyon B.Cn.

Fence Fence V.F. Int. Fence I.F. Ditch Ditch Telephone Pole T.P. Power Pole P.P. Culvert Cul. Pavement Pvt. Edge of Road E.Rd.

Stake Stake Flag Flag Stream Str. Trail Tr. Pavement Pvt. Edge of Road E.Rd.

Side of Drive S.D. Side Hill S.H. Slope Bank Top of Bank T.B. Bottom of Bank B.B. Top of Cut T.C. Bottom of Cut B.C. Top of Fill T.F. Bottom of Fill B.F.

Height of Drive H.D. Brush in Slope B.S. Steep Slope S.S. Top of Cliff T.Cl. Bottom of Cliff B.Cl. Top of Spur T.Sp. Bottom Canyon B.Cn.

Fence Fence V.F. Int. Fence I.F. Ditch Ditch Telephone Pole T.P. Power Pole P.P. Culvert Cul. Pavement Pvt. Edge of Road E.Rd.

Stake Stake Flag Flag Stream Str. Trail Tr. Pavement Pvt. Edge of Road E.Rd.

Side of Drive S.D. Side Hill S.H. Slope Bank Top of Bank T.B. Bottom of Bank B.B. Top of Cut T.C. Bottom of Cut B.C. Top of Fill T.F. Bottom of Fill B.F.

Height of Drive H.D. Brush in Slope B.S. Steep Slope S.S. Top of Cliff T.Cl. Bottom of Cliff B.Cl. Top of Spur T.Sp. Bottom Canyon B.Cn.

Fence Fence V.F. Int. Fence I.F. Ditch Ditch Telephone Pole T.P. Power Pole P.P. Culvert Cul. Pavement Pvt. Edge of Road E.Rd.

Stake Stake Flag Flag Stream Str. Trail Tr. Pavement Pvt. Edge of Road E.Rd.

Form 301 18M 3-34

PLEASE RETURN TO
LOS ANGELES COUNTY SURVEYOR
700 HALL OF RECORDS

NOTE: ANY ADDITIONS OR CHANGES ON THIS SHEET MUST BE MADE OR CIRCLED IN RED INK, WITH DATE AND NAME OF PERSON MAKING CHANGE

Do not extend notes this side of this line

Forestry Tel Line P-306 — Survey F. J. McNeal — Notes Mc

F.B. 583-99

Transit at	Sight on	Stadia Intercepts	Stadia Distance	Stadia Rod	Horizontal Angle 0° to 360° Right	Horiz. Distance	± Vertical Angle	Elevation of Point	± Back Sight	± Difference Elevation	Height of Instrument	± Vertical Distance	Remarks Station
T.L.# 10									4.2				
		1000 / 5		7.5			13° 27'						Pole 306-118 = #42
		1188 / 5		8.0			13° 46'						Pole 306-117 = #43
		See F.B. 583 Pg 98 & 99		4.2		1097	10° 16'						T.L. # 11
									4.6				1-5-37 ✓shot
T.L.# 11				4.6		1097	+ 10° 15'						T.L. # 10
		863 / 4	46.4	6.0			+ 9° 32'						Pole # 306-116 = #44
		668 / 3	369	5.0			+ 6° 29'						Pole # 306-115 = #45
		525 / 3	220	4.0			+ 6° 24'						Pole # 306-114 = #46
		231 / 1	132	1.7			+ 4° 45'						Pole # 306-113 = #47
				5.7			0° 0'						Pole # 306-112 = #48
				17.0			0° 0'						Pole # 306-111 = #49
		1063 / 8	264	9.0			3° 52'						Pole # 306-110 = #50
	1/2	12 / 10	401	10.0			4° 46'						Pole # 306-109 = #51
		1040 / 5	541	8.0			4° 25'						Pole # 306-108 = #52
		See F.B. 583 Pg 99		4.6		701	4° 09'						T.L. # 12
T.L.# 12									4.9				
				4.9		701	+ 4° 09'						✓shot T.L. # 11
				2.2			0° 0'						Pole # 306-107 = #53
				8.4			0° 0'						Pole # 306-106 = #54

Add'l Inform.

Form 301 10M 2-34

PLEASE RETURN TO
LOS ANGELES COUNTY SURVEYOR
700 HALL OF RECORDS

NOTE: ANY ADDITIONS OR CHANGES ON THIS SHEET MUST BE MADE OR CIRCLED IN RED INK, WITH DATE AND NAME OF PERSON MAKING CHANGE

Do not extend notes this side of this line

Transit at	Sight on	Stadia Intercepts	Stadia Distance	Stadia Rod	Horizontal Angle 0° to 360° Right	Horiz. Distance	+ Vertical Angle −	Elevation of Point	+ Back Sight −	+ Difference Elevation −	Height of Instrument	+ Vertical Distance −	REMARKS Station	Left	Right
T.L.# 12					° '		° '		1 4 9						
		See F.B. 583 Pg 100		4 9	° '	179	2 45		2						
T.L.# 13					° '		° '		3 4 6				T.L. 13		
					° '	179	+ 2 45		4				v Sight T.L. 12		
				6 5	° '		0 0		5				Pole# 6-105=55		
				16 5	° '		0 0		6				Pole# 6-104=56		
		1034		9 0	° '		3 32		7				Pole# 6-103=57		
		8 See F.B. 583 Pg 100		4 6	° '	37	5 0		8				T.L. 14		
T.L.# 14					° '		° '		9 4 3						
				4 3	° '	371	+ 5 00		10				v Sight T.L.		
				3 6	° '		0 0		11				Pole# 6-102=58		
				9 4	° '		0 0		12				Pole# 6-101=59		
		See F.B. 583 Pg 100		4 3	° '	198	4 11		13				T.L. 15		
T.L.# 15					° '		° '		14 4 6						
				4 6	° '	198	+ 4 10		15				v Sight T.L. 14		
				4 3	° '		0 0		16				Pole# 6-100=60		
				12 1	° '		0 0		17				Pole# 6-99=61		
		789		7 0	° '		3 56		18				Pole# 6-98=62		
		6 1134	190	16 0	° '				19				Pole# 6-97=63		
		8	335		° '		° '		20						
					° '		° '		21						

Add'l Inform.

Topography Description Legend: Side Hill S.H. Bottom Draw B.D. Side of Draw S.D. Bottom Wash B.W. Side of Ridge S.R. Top of Ridge T.R. Head of Draw H.D. Toe of Slope T.S.

Pg 72 6

Trees: Pine Pine, Fence V.Fn. Sycamore Sy. Int. Ditch Eucalyptus Euc. Telephone Pole T.P. Plus combination Power Pole P.P. of these and all Culvert Cul. common standard abbreviations.

Fences: Fence Fn. Flat Flat Stream Str. Trail Tr. Pavement Pvt. Edge of Road E.Rd.

Roads: Road Rd. Gate Gate Trail Tr. Pavement Pvt. Edge of Road E.Rd.

Canyon B.Cn.: Top of Bank T.B. Bottom of Bank B.B. Top of Cut T.C. Bottom of Cut B.C. Top of Fill T.F. Bottom of Fill B.F.

Side of Draw S.D.: Top of Bank T.B. Bottom of Bank B.B. Top of Cut T.C. Bottom of Cut B.C. Top of Fill T.F. Bottom of Fill B.F.

Top of Draw T.D.: Bank B.Bk. Steep Slope S.S. Top of Cliff T.Cl. Bottom of Cliff B.Cl. Top of Spur T.Sp. Bottom Canyon B.Cn.

Side of Draw S.D.: Bank B.Bk. Steep Slope S.S. Top of Cliff T.Cl. Bottom of Cliff B.Cl. Top of Spur T.Sp. Bottom Canyon B.Cn.

F.B. 583

Form 301 10M 3-34

PLEASE RETURN TO
LOS ANGELES COUNTY SURVEYOR
700 HALL OF RECORDS

NOTE: ANY ADDITIONS OR CHANGES ON THIS SHEET MUST BE MADE OR CIRCLED IN RED INK, WITH DATE AND NAME OF PERSON MAKING CHANGE

Do not extend notes this side of this line

Transit at	Sight on	Stadia Intercepts	Stadia Distance	Stadia Red—	Horizontal Angle 0° to 360° Right	Horiz. Distance	± Vertical Angle	Elevation of Point	+ Back Sight	± Difference Elevation	Height of Instrument	± Vertical Distance	REMARKS Station	Left	Right
T.L.# 15					° '		° '		1 4 6						
		See F.B. Pg. 101	3.583	4 6	° '	5.45	4 24		2						
T.L.# 16					° '		° '		3				T.L. # 16		
					° '	5.45	4 25		4 7				✓ Shot T.L. #15		F.B. 583
		10.86 10	8.7	10 5	° '		5 53		5				Pole #306-96	64	
				4 7	° '		0 0		6				Pole #306-95	65	
		11.27 10	12.8	10 6	° '		24 37		7				Pole #306-94	66	1014102
		11.32 7	43.3	9 0	° '		24 56		8				Pole #306-92	68	
	1/2	12 9.20	54.9	15 3	° '		25 07		9				Pole #306-91	69	
279		12 8.51	69.7	—	° '		25 02		10				Pole #306-90	70	
29	1/2	See F.B. 583 Pg. 101		4 6	° '	10.42	17 19		11				T.L. # 17		
T.L.# 17					° '		17 58		12 4 2						
				4 9	° '	10.42	~~+ 22 02~~		13				✓ Shot T.L. #16		
		12.00 3.10	8.91	7 0	° '		+ 14 43		14				Pole #306-93	67	
				9 0	° '	10.42	+ 18 11		15				✓ Shot T.L. #16		
		5.43 2	3.44	4 0	° '		+ 2 28		16				Pole #306-89	71	
		11.09 9	21.0	10 0	° '		3 36		17				Pole #306-88	72	
		10.84 10	8.5	10 5	° '		3 51		18				Pole #306-87	73	
				4 5	° '		0 0		19				Pole #306-86	74	
		11.29 10	13.0	10 6	° '		17 59		20				Pole #306-85	75	
					18'	about	Pole #306-83	See Next Pg.	21				Pole #306-84	76	
Add'n'l Inform.				13.0			13-19								

Date Made 1-25-72 Made by R. T. McNeal Notes Checked by R. C. Weber Date 1-25-72 Survey Date Survey Chief Date Survey No. 1-25-72 Map No. 1-25-72 Map Checked Date

Form 301 10M 3-34

PLEASE RETURN TO
LOS ANGELES COUNTY SURVEYOR
700 HALL OF RECORDS

NOTE: ANY ADDITIONS OR CHANGES ON THIS SHEET MUST BE MADE OR CIRCLED IN RED INK, WITH DATE AND NAME OF PERSON MAKING CHANGE

Do not extend notes this side of this line

Transit at	Sight on	Stadia Intercepts	Stadia Distance	Stadia Rod—	Horizontal Angle 0° to 360° Right	Horiz. Distance	+ Vertical Angle —	Elevation of Point	+ Back Sight —	+ Difference Elevation —	Height of Instrument	+ Vertical Distance —	REMARKS Station	Left	Right
T.L.# 17					° '		° '		1						
					° '		° '		2 4 9						
		12 821	370	10 0	° '		19 ° '		3				Pole# 12-83=77		
		12 726	+75	9 5	° '		15 ° '		4				Pole# 16-82=78		
		See FB 583 P 102		4 9	° '	5[illegible]	14 ° '		5				T.L.# 17A		
T.L.# 17-A					° '		° '		4 9 6						
				4 9	° '		+ 4 ° '		7				v Sh + T.L.# 17		
				5 7	° '		° '		8				Pole# 16-81=79		
		135 10	130	11 2	° '		7 ° '		9				Pole# 16-80=80		
		See FB 583 Pg 102+103		4 9	° '	765	18 07 ° '		10				Pole# 16-79=81		
T.L.# 18					° '		° '		11 4 9 12				T.L.# 18		
				4 9	° '	765	+ 18 07 ° '		13				v Sh + T.L.# 17-A		
		1200 735	466	15 5	° '		+ 14 41 ° '		14				Pole# 16-78=82		
		1010 7 422	311	14 5	° '		+ 14 54 ° '		15				Pole# 16-77=83		
		2 202	223	3 0	° '		+ 14 33 ° '		16				Pole# 16-76=84		
		1.	103	1 5	° '		+ 11 53 ° '		17				Pole# 16-75=85		
		11 8		5 7	° '		0 0 ° '		18				Pole# 16-74=86		
		1.0 1124	119	10 6	° '		18 31 ° '		19				Pole# 16-73=87		
		9	225	10 0	° '		18 53 ° '		20				Pole# 16-72=88		
					° '		° '		21						

Add'l Inform.

F.B. 665 Pg 22

Topography Description Legend: Side Hill...S.H. Bottom Draw B.D. Side of Draw S.D. Bottom Wash B.W. Side of Ridge S.R. Top of Ridge...T.R. Head of Draw H.D. Top of Slope...T.S.

Intersection of Draw I.D.: Break in Slope...B.S. Swale...S.S. Top of Cliff...T.Cl. Bottom of Cliff...B.Cl. Top of Spur...T.Sp. Bottom Canyon...B.Cn.

Side of Road S.R.: Top of Bank...T.B. Bottom of Bank...B.B. Top of Cut...T.C. Bottom of Cut...B.C. Top of Fill...T.F. Bottom of Fill...B.F.

Fence...Fc. Int. Fences...F.Fc. Sycamore...Sy. Dish...Ds. Eucalyptus...E.C. Telephone Pole...T.P. Power Pole...P.P. Culvert...Cul. Plus combinations of these and all common standard abbreviations.

Stream...St. Flat...Fl. Trail...Tr. Pavement...Pvt. Edge of Road...E.Rd.

Form 381 10M 3-34

PLEASE RETURN TO
LOS ANGELES COUNTY SURVEYOR
700 HALL OF RECORDS

NOTE: ANY ADDITIONS OR CHANGES ON THIS SHEET MUST BE MADE OR CIRCLED IN RED INK, WITH DATE AND NAME OF PERSON MAKING CHANGE

Do not extend notes this side of this line

Transit at	Sight on	Stadia Intercepts	Stadia Distance	Stadia Red—	Horizontal Angle 0° to 360° Right	Horiz. Distance	± Vertical Angle	Elevation of Point	+ Back Sight	± Difference Elevation	Height of Instrument	± Vertical Distance	REMARKS Station	Left	Right
T.L.# 18					° '		° '		1 4 9						
		See F.B. 583			° '		° '		2						
		P.9. 103		8 0	° '	302	22 01		3				T.L. #19		
T.L.# 19					° '		° '		5 0 4						
				8 0	° '	302	+ 23 17						v Shot T.L. #18 } Same.		
				8 0	° '	302	+ 22 58		5				v Shot T.L. #18		
				10 0	° '	302	+ 23 17		6				v Shot T.L. #18 } Same.		
				5 0	° '		0 0		7				Pole #306-71=89		
		1135			° '				8						
		10	136	10 1	° '		22 10						Pole #306-70=90		
		1078			° '				9						
		8	279	9 4	° '		14 17						Pole #306-69=91		
		1200			° '				10						
		480	721	8 0	° '		7 55						T.P		
T.P.					° '		° '		5 1 11						
		1200			° '								v Shot T.L. #19		
		480	721	8 0	° '		+ 8 23		12						
		543			° '				13						
		2	344	4 0	° '		2 44						Pole #306-68=92		
		729			° '				14						
	1/2	6	259	6 0	° '		3 34						Pole #306-67=93		
				11 8	° '		0 0		15						
									16				Pole #306-66=94		
				8 4	° '		0 0								
									17				Pole #306-65=95		
				3 1	° '		0 0								
									18				Pole #306-64=96		
		291			° '								Bt. Spk S. Side Pole 306-63		
		1	192	2 0	° '		+ 2 08						See F.B. 665-117		
		591			° '				19				v Shot		
		2	192	3 0	° '		+ 2 26	1622	7				Same.		
									20						
									21						

For Continuation of Profile See F.B. 665-117

F.B. 583 - 93 + 103

Date Checked Date Recorded Date Entered Date Checked Date Recorded Date Entered

Recorded by T. J. McNeal Date 1/5/ Checked by C. Cooper Date 1/5/

ADE 41 Inform.

Form 301 10M 3-34

PLEASE RETURN TO

LOS ANGELES COUNTY SURVEYOR

700 HALL OF RECORDS

NOTE: ANY ADDITIONS OR CHANGES ON THIS SHEET MUST BE MADE OR CIRCLED IN RED INK. WITH DATE AND NAME OF PERSON MAKING CHANGE

Do not extend notes this side of this line

Transit at	Sight on	Stadia Intercepts	Stadia Distance	Stadia Rod—	Horizontal Angle 0° to 360° Right	Horiz. Distance	+ Vertical Angle —	Elevation of Point	+ Back Sight —	+ Difference Elevation —	Height of Instrument	+ Vertical Distance —	REMARKS Station	Left	Right
					° ′		° ′		1						
					° ′		° ′		2						
					° ′		° ′		3						
					° ′		° ′		4						
					° ′		° ′		5						
					° ′		° ′		6						
					° ′		° ′		7						
					° ′		° ′		8						
					° ′		° ′		9						
					° ′		° ′		10						
					° ′		° ′		11						
					° ′		° ′		12						
					° ′		° ′		13						
					° ′		° ′		14						
					° ′		° ′		15						
					° ′		° ′		16						
					° ′		° ′		17						
					° ′		° ′		18						
					° ′		° ′		19						
					° ′		° ′		20						
					° ′		° ′		21						

Add'n'l Inform.

Topography Description Legend:

Side Hill	S.H.	Bottom Draw	B.D.
Side of Draw	S.D.	Bottom Wash	B.W.
Side of Ridge	S.R.	Top of Ridge	T.R.
Head of Draw	H.D.	Top of Slope	T.S.

Interior of Break in Slope	Draw	Top of Cliff	T.Cl.
	Valley	Bottom of Cliff	B.Cl.
	Slope	Top of Spur	T.Sp.
	Bottom	Bottom Canyon	B.Cn.

Side of Bank	Top of Bank	Top of Cut	T.C.
	Bottom of Bank	Bottom of Cut	B.C.
	Top of Fill	Top of Fill	T.F.
	Bottom of Fill	Bottom of Fill	B.F.

Saddle	Sd.	Edge	Fd.
Swale	Sw.	Tot. Fence	V.Fnc.
Flat	Fl.	Ditch	Dt.
Stream	Str.	Telephone Pole	T.P.
Trail	Tr.	Power Pole	P.P.
Pavement	Pvt.	Culvert	Cul.
Edge of Road	E.Rd.		

Trees and Brush	Oak	Pine-Fir	Pf.
	Pine-Fir	Cedar	Cd.
	Sycamore	Sy.	
	Eucalyptus	Euc.	
	Pine combinations of those and all common standard abbreviations.		

Notes Red. Plotted
Date Date
Notes Chkd. Checked
Date Date

Survey Forestry Tel. Line P-304
Survey F. J. McNeal Notes Mc Date 1-5-37
Map No. Tracked A. C. Johnson

PROFILE

FORESTRY TELEPHONE LINE

P-304

J.N. 8095

Station	Left	Right	Vertical Distance	Height of Instrument	Difference Elevation	Back Sight	Elevation of Point	Vertical Angle	Horiz. Distance	Horizontal Angle 0° to 360° Right	Stadia Rod—	Stadia Distance	Stadia Intercepts	Sight on	Transit at
			From North end of Gould Ave @ Township Road												
			To Fair Oaks Ave. & Loma Alta Drive												
			For Continuation of Profile See F.B. 665-144 " " " -150 " " " -172												
							F.J. McNeal J.A. Willess J.L. Willey D.S. Waltermire								

REMARKS

NOTE: ANY ADDITIONS OR CHANGES ON THIS SHEET MUST BE MADE OR CIRCLED IN RED INK, WITH DATE AND NAME OF PERSON MAKING CHANGE

PLEASE RETURN TO
LOS ANGELES COUNTY SURVEYOR
700 HALL OF RECORDS

Do not extend notes this side of this line

Form 301 10M 3-34

Form 301 10M 3-34

PLEASE RETURN TO
LOS ANGELES COUNTY SURVEYOR
700 HALL OF RECORDS

NOTE: ANY ADDITIONS OR CHANGES ON THIS SHEET MUST BE MADE OR CIRCLED IN RED INK, WITH DATE AND NAME OF PERSON MAKING CHANGE

Do not extend notes this side of this line

Transit at	Sight on	Stadia Intercepts	Stadia Distance	Stadia Rod—	Horizontal Angle 0° to 360° Right	Horiz. Distance	+ − Vertical Angle	Elevation of Point	+ − Back Sight	+ − Difference Elevation	Height of Instrument	+ − Vertical Distance	REMARKS Station	Left	Right
1X2					° ′		° ′	See F.B. 665 Pg 71	1 54				See F.B. 583 Pg 18		
					° ′		° ′		2				See F.B. 665 Pg 71		
				3 6	° ′		0 0						Pole 3 [illegible]-42		
									3				See F.B. 665-71		
				6 5	° ′		0 0								
									4				Pole #30[illegible]-1		
				10 7	° ′		0 0								
									5				Pole #3[illegible]-2		
				14 3	° ′		0 0								
									6				Pole #3[illegible]4-3		
				16 3	° ′		0 0								
									7				Pole #[illegible]4-4		
				17 4	° ′		0 0								
		See F.B. 583 Pg 141		5 4	° ′	585	1 17		8				Pole #[illegible]4-5		
B-131 4X4					° ′								B-1[illegible] Twp. [illegible] 4X4 (1-6-37) v sh 1X2		
									9 2 7						
				2 7	° ′	685	+ 1 17		10						
									11						
				4 2	° ′								Pole #[illegible]4-6		
									12						
				7 8	° ′								Pole #3[illegible]4-7		
									13						
				13 7	° ′								Pole #3[illegible]4-8		
									14						
		1115 7	416	9 0	° ′		1 33						Pole #[illegible]4-9		
									15						
		1114 6	515	9 0	° ′		1 51						Pole #3[illegible]4-10		
									16						
	1/2	1200 876	649	14 7 8	° ′		2 27						Pole #3[illegible]4-11		
									17						
		11.00 3.53	748	7 0	° ′		2 02								
									18				Pole #[illegible]4-12		
				0 5	° ′		0 0						B#-1[illegible]		
									19						
B# 134					° ′				20 1 8						
				10 1	° ′		0 0						Pole #3[illegible]-13		
									21						
				4 3	° ′		0 0						Pole #3[illegible]-14		

Add'n'l Inform.

FB. 583-141 142

Pg. 132

Topography Description Legend: Hill ... H. Bottom Draw B.D. Side of Draw S.D. Bottom Wash B.W. Side of Bldg. S.R. Top of Ridge T.R. Head of Draw H.D. Toe of Slope T.S.

Inform. of Draw V.Dr. Break in Slope B.S. Steep Slope S.S. Top of Cliff T.Cl. Bottom of Cliff B.Cl. Top of Spur T.Sp. Bottom Canyon B.Cn.

Side of Canyon S.Cn. Top of Bank T.B. Bottom of Bank B.B. Top of Cut T.C. Bottom of Cut B.C. Top of Fill T.F. Bottom of Fill B.F.

Trees Top T.Tr. Bottom B.Tr. Fence Fn. Fence Pl. Cons. F. Cottonwood Cw. Eucalyptus Eu. Pine Pn. Combination of these all common standard abbreviations.

Ditch Dt. Telephone Pole T.P. Power Pole P.P. Culvert Cul.

Form 301 10M 3-34

PLEASE RETURN TO
LOS ANGELES COUNTY SURVEYOR
700 HALL OF RECORDS

NOTE: ANY ADDITIONS OR CHANGES ON THIS SHEET MUST BE MADE OR CIRCLED IN RED INK, WITH DATE AND NAME OF PERSON MAKING CHANGE

Do not extend notes this side of this line

Transit at	Sight on	Stadia Intercepts	Stadia Distance	Stadia Rod—	Horizontal Angle 0° to 360° Right	Horiz. Distance	+ − Vertical Angle	Elevation of Point	+ Back Sight	+ − Difference Elevation	Height of Instrument	+ − Vertical Distance	REMARKS Station	Date	Map No.
B# 134					° '		° '		1 4 8						
					° '		° '		2						
				3 7	° '		0 0						Pole #304-15		
		523			° '				3						
		2.	3 2 4	4 0	° '		+ 3 46						Pole #304-16		
		1200			° '				4						
		4.72	7.2 9	4 8	° '	7.26	+ 3 46						T.P. 1x2		
T.P. 1x2					° '		° '		5 4 8						
					° '		° '		6				v Shot B# 134		
				4 8	° '	7.26	3 47								
		1083			° '				7						
		8.	2 8 4	9 5	° '		5 24						Pole #304-17		
		1077			° '				8						
		9.	1 7 8	10 0	° '		9 06						Pole #304-18		
					° '				9						
				13 2	° '		0 0						Pole #304-19		
					° '				10						
				7 0	° '		0 0						Pole # No# ~~304-20~~		
		417			° '				11						
		2.	2 1 8	3 0	° '		+ 2 28						B# 138		
B# 138					° '				12 5 1						
		517			° '				13				v Shot T.P. 1x2		
		3.	2 1 8	4 0	° '		3 12								
				6 7	° '		0 0		14				Pole #304-21 Fire Truck Trail		
		1101			° '				15						
		1.0.	1 0 2	10 5	° '		4 24						Pole #304-22		
		1150			° '				16						
		9.	2 5 1	10 0	° '		− 2 19						Pole #304-23		
		1048			° '				17						
		7.	3 4 9	9 0	° '		0 52						Pole No# (24)		
				10 2	° '		0 0		18						
		1118			° '				19				Pole #304-25		
		5.	6 1 9	8 0	° '		+ 0 45						Pole #304-26		
		1200			° '				20						
		4 5 0	7 5 1	8 0	° '		+ 2 51						Pole No# (27)		
		1200			° '				21						
		3 3 7	8 6 4	8 0	° '		+ 4 07						Pole #304-28		

Date

Date

Map No.

Indexed A. C. Hollywood

FB 583 - 1424 443

ASPO 1 Inform.

Form 361 10M 3-34

PLEASE RETURN TO
LOS ANGELES COUNTY SURVEYOR
700 HALL OF RECORDS

NOTE: ANY ADDITIONS OR CHANGES ON THIS SHEET MUST BE MADE OR CIRCLED IN RED INK. WITH DATE AND NAME OF PERSON MAKING CHANGE

Do not extend notes this side of this line

Transit at	Sight on	Stadia Intercepts	Stadia Distance	Stadia Rod—	Horizontal Angle 0° to 360° Right	Horiz. Distance	+ — Vertical Angle	Elevation of Point	+ Back Sight	+ — Difference Elevation	Height of Instrument	+ — Vertical Distance	REMARKS Station	Left	Right
B# 138									1 5 1						
		See F.B. 583 Pg. 142+143		5 1		1432	+ 6 51		2						
B# 143									3 5 0				B# 143		
				5 0			6 51		4				v Sight B# 8		
		11.72 7	4.73	9 0			10.36		5				Pole No# 04-29		
		10.88 7	3.89	14 7 X 8			11.40		6				Pole No# (30)		
								12 5	7 higher than Pole # 30				Pole No# (31)		
		9.42 8	1.43	9 0			11.37		8				Pole No# (32)		
		10.75 10	.76	10 4			6.00		9				Pole 04-33		
				0 0			0.00		10				Pole # 04-34		
		5.13 4	1.14	4 6			+ 4.44		11				T.P.		
T.P.									12 5 2						
		6.14 5	1.15	5 0			4.43		13				v Sight B# 1[illegible]		
				6 4			0.00		14				Pole [illegible]ck Trail		
				11 0			0.00		15				Pole 04-35		
B# 145									16 4 2				B# [illegible]5		
				1 5			0.00		17						
		See F.B. 583 Pg. 143+144		0 0		2.52	22.58		18				Pole 04-36		
		"	"	0 0		4.83	21.48		19				Pole 04-37		
		"	"	0 0		5.77	19.50		20				Pole [illegible] (38)		
				~~0 0~~		~~6.89~~			21				Pole 04-39		
													~~Pole # 04-40~~		

F.B. 583-143 & 144

F.B. 583 PG. 134

Topography Description Legend: Side Hill ... S.H. Bottom Draw ... B.D. Bottom of Draw ... B.D. Bottom Wash ... B.W. Side of Ridge ... S.R. Top of Ridge ... T.R. Head of Draw ... H.D. Toe of Slope ... T.S.

Index of Draw ... I.D. Bottom of Slope ... B.S. Steep Slope ... S.S. Top of Cliff ... T.Cl. Bottom of Cliff ... B.Cl. Top of Spur ... T.Sp. Bottom Canyon ... B.Cn.

Side of Canyon ... S.C. Top of Bank ... T.B. Bottom of Bank ... B.B. Top of Cut ... T.C. Bottom of Cut ... B.C. Top of Fill ... T.F. Bottom of Fill ... B.F.

Stadia ... St. Flat ... Fl. Stream ... St. Trail ... Tr. Easement ... Ea. Edge of Road ... E.Rd.

Township Line ... T.L. Snow Fence ... S.Fe. Ditch ... Di. Telephone Pole ... T.P. Culvert ... Cul.

Pole-Pt. Cedar ... Ce. Sycamore ... Sy. Eucalyptus ... Eu. Pine ... Pi. Pine combinations ... pi. Common trees and standard abbreviations.

Form 301 10M 3-34

PLEASE RETURN TO
LOS ANGELES COUNTY SURVEYOR
700 HALL OF RECORDS

NOTE: ANY ADDITIONS OR CHANGES ON THIS SHEET MUST BE MADE OR CIRCLED IN RED INK, WITH DATE AND NAME OF PERSON MAKING CHANGE

Do not extend notes this side of this line

Transit at	Sight on	Stadia Intercepts	Stadia Distance	Stadia Rod—	Horizontal Angle 0° to 360° Right	Horiz. Distance	+ — Vertical Angle	Elevation of Point	+ Back Sight	— Difference Elevation	Height of Instrument	+ — Vertical Distance	REMARKS Station	Left	Right
B# 145					° '		° '		1 4 2						
		See F.B. 583 Pg 143 & 144		4 2	° '	691	14 18		2				B# 149		
B# 149					° '		° '		3 4 2						
				4 2	° '	691	+ 14 17		4				v Shot B# 145		
				2 2	° '		0 0		5				Pole# 304-40		
		See F.B. 583 Pg. 144		4 2	° '	76	+ 4 48		6				B# 150		
B# 150					° '		° '		7 5 1						
				5 1	° '	76	4 47		8				v Shot B# 149		
				4 1	° '		0 0		9				Pole# 304-41		
				14 3	° '		0 0		10				Pole# 304-43 (F.C.)		
				13 3	° '		0 0		11				Pole# 304-42 Arroyo Seco Canyon X		
		See F.B. 583 Pg 144		5 1	° '	1475	2-00		12				C-4		
C-4					° '		° '		13 4 5						
				4 7	° '		+ 1 59		14				v Shot B# 150		
				2 6	° '		0 0		15				Pole No# (44)		
				2 0	° '		0 0		16				Pole No# (45)		
		4 19 / 3	1 20	3 6	° '		+ 3 10		17				Pole No# (46)		
		10 38 / 8	2 39	9 0	° '		+ 3 28		18				Pole# 304-47		
		6 64 / 3	3 65	5 0	° '		+ 4 30		19				Pole# 304-48 Wires on this PP.		
	B# 150	5 08 / 1	4 09	3 0	To Rt. 181 07 ° '		+ 4 58		20				Pole# 48 M P C 30 S 20 Sol		
		7 80 / 3	4 81	5 0			+ 5 57		21				Pole# 304-49		

Form 301 Interim

Survey of Forrestel Lane P.S.B.
Date 1/2/
Party F. J. McNeal
Recorder A. O. Johnson
Date 1/2/
Book
Page
Checked
Date
Book Date
Page

Form 301 10M 3-34

PLEASE RETURN TO
LOS ANGELES COUNTY SURVEYOR
700 HALL OF RECORDS

NOTE: ANY ADDITIONS OR CHANGES ON THIS SHEET MUST BE MADE OR CIRCLED IN RED INK, WITH DATE AND NAME OF PERSON MAKING CHANGE

Do not extend notes this side of this line

Transit at	Sight on	Stadia Intercepts	Stadia Distance	Stadia Rod—	Horizontal Angle 0° to 360° Right	Horiz. Distance	+ Vertical Angle —	Elevation of Point	+ Back Sight —	+ Difference Elevation —	Height of Instrument	+ Vertical Distance —	REMARKS Station	Left	Right
C-4									4 5						
		763													
		2	564	5 0			+ 9 13						Pole# 4-50		
		910													
		3	611	6 0			+ 10 30						Pole#3 4-51		
		See F.B. 583											Road		
		Pg 145		4 5		644	+ 11 03						C-5		
C-5									4 9						
				4 9		644	11 03						v shot		
													C-4		
				4 3			0 0						Pole N (52)		
		313													
		2	114	2 5			+ 1 43						Pole#3 1-53(L2)		
		628													
		4	229	4 6			+ 1 43						Pole#3 4-54		
		See F.B. 583													
		Pg 145		4 9		238	+ 1 36						C-6		
C-6									5 1						
				5 1		238	1 37						v shot		
													C-5		
				1 7			0 0						Pole#3 4-55		
				1 2			0 0						Pole#3 4-56		
		See F.B. 583													
		Pg. 145 & 146		5 1		1037	+ 0 55						1X2 4 6 9 No. of C-12		
1X2 @ C-12									5 1						
				5 1		1037	0 55						v shot		
													C-6		
				4 2			0 0						Pole# 1-57		
				4 5			0 0						Pole#30 4-58		
		445													
		5	146	3 7			+ 1 43						Pole#30 -59(L4)		
		587													
		3	288	4 5			+ 3 30						Pole#30 60		

F.B. 583-144 & 145

Form 301 10M 3-34 Inform.

Form 381 10M 3-34

PLEASE RETURN TO
LOS ANGELES COUNTY SURVEYOR
700 HALL OF RECORDS

NOTE: ANY ADDITIONS OR CHANGES ON THIS SHEET MUST BE MADE OR CIRCLED IN RED INK, WITH DATE AND NAME OF PERSON MAKING CHANGE

Do not extend notes this side of this line

Job No. 3045 F.B. 665 Pg. 137
Survey of Arcata Tel Line P-304
F. J. McNeal Mc Date 1-6-37
Map No. Indexed A. C. Johnson

FB 583 - X 464147

Transit at	Sight on	Stadia intercepts	Stadia Distance	Stadia Rod	Horizontal Angle 0° to 360° Right	Horiz. Distance	+ −	Vertical Angle	Elevation of Point	+ Back Sight	+ − Difference Elevation	Height of Instrument	+ − Vertical Distance	Remarks Station
1x2 @C-12										5 1				
	1/2	600 / 4	401	4.0			+	4 22						Pole #304-61
		See F.B. 583 Pg. 146		5.1		489	+	4 11						C-13
C-13										4 7				
														v Shot
				4.7		489	−	4 11						1x2@C-12
				5.8				0 0						Pole #304-62
				8.2				0 0						Pole #304-63 Road to La Viña
				17.1				0 0						Pole #304-64 (Call Box)
				6.6				0 0						Pole #304-65
	1/2	408 / 2	417	2.0			+	2 34						Pole #304-66
		See F.B. 583 Pg. 146		2.9 ~~3.0~~		432	+	2 52						O-4 1x2
O-4 1x2										5 0				
														v shot ✓
				4.7		432	−	3 10						C-13
														Set Bt+Spk N.Side Pole #304-66 (1-7-37)
				6.3				0 0						
				3.2				0 0						Pole #304-67 (LC)
		See F.B. 583 Pg. 146		5.0		300	+	1 53						C-15
C-15										5 4				
														v Shot
						300	−	1 53						O-4 (1x2
				4.6				0 0						Pole #304-68
		904 / 7	205	8.0			−	4 28						Pole No.# (69)

Add'n'l Inform.

Form 301 10M 3-34

PLEASE RETURN TO
LOS ANGELES COUNTY SURVEYOR
700 HALL OF RECORDS

NOTE: ANY ADDITIONS OR CHANGES ON THIS SHEET MUST BE MADE OR CIRCLED IN RED INK, WITH DATE AND NAME OF PERSON MAKING CHANGE

Do not extend notes this side of this line

Transit at	Sight on	Stadia Intercepts	Stadia Distance	Stadia Rod—	Horizontal Angle 0° to 360° Right	Horiz. Distance	+ − Vertical Angle	Elevation of Point	+ Back Sight	+ − Difference Elevation	Height of Instrument	+ − Vertical Distance	REMARKS Station	Left	Right
C-15					° '		° '		1 5 4						
		See F.B. 583 Pg. 147		5 4	° '	721	2 11		2				C-18		
C-18					° '		° '		3 5 0						
				5 0	° '	721	+ 2 07		4				▽ Shot		
		413			° '		° '		5				C-15		
		1.	314	3 0	° '		7 39		6				Pole ~~04~~ V3# -(70)		
				5 9	° '		0 0		7				Pole 304-71		
				6 4	° '		+ 2 13		8				▽ Shot C-18		
		See F.B. 583 Pg. 147		7 8	° '	115	0 0		9				C-19		
C-19					° '		° '		10 4 9						
					° '		° '		11				▽ Shot C-18		
				4 4	° '		0 0		12				Pole 304-72		
		1122 10	123	10 6	° '		29 27		13				Pole 304-73		
		1125 9	226	10 0	° '		25 13		14				Pole # (74) Bot Canyon		
		1125 8	326	9 5	° '		13 22		15				Pole 304-75		
		1114 7	415	9 0	° '		5 [illegible]		16				Pole 304-76		
		1166 7	467	9 0	° '		2 01		17				Pole # 304-77		
				19 2	° '		0 0		18				Pole # 304-78		
				9 4	° '		0 0		19				Pole 304-79		
		1200 395	806	8 0	° '		+ 1 29		20				Pole 16# (80)		
		1200 307	894	8 5	° '		+ 3 06		21				Pole # 304-81		

Add'l Intern. 4 9 4 7 7

F.B. 583-147 & 148

Topography Description Legend: Side Hill...S.H. Bottom Draw B.D. Side of Draw S.D. Bottom Wash B.W. Side of Ridge S.R. Top of Ridge T.R. Head of Draw H.D. Toe of Slope...T.S.

Side of Draw S.D. Top of Bank T.B. Bottom of Bank B.B. Top of Cut...T.C. Bottom of Cut...B.C. Top of Fill...T.F. Bottom of Fill...B.F.

Bottom of Draw...B.D. Break in Slope...B.S. Top of Slope...T.S. Top of Cliff...T.Cl. Bottom of Cliff...B.Cl. Top of Spur...T.Sp. Bottom Canyon...B.Cn.

Fence...Fc. Inf. Fence...I.Fc. Ditch...Dt. Telephone Pole...T.P. Power Pole...P.P. Culvert...Cul. Edge of Road...E.Rd. Pavement...Pvt. Top of Fill...T.F. Bottom of Fill...B.F.

Pine...Pn. Pine-Pl. Cedar...Cd. Sycamore...Sy. Eucalyptus...Euc. Plat combination of these and common standard abbreviations.

Form 381 10M 3-34

PLEASE RETURN TO
LOS ANGELES COUNTY SURVEYOR
700 HALL OF RECORDS

NOTE: ANY ADDITIONS OR CHANGES ON THIS SHEET MUST BE MADE OR CIRCLED IN RED INK, WITH DATE AND NAME OF PERSON MAKING CHANGE

Do not extend notes this side of this line

Survey F. J. McNeal — Notes 172 — Date 2-7-37

F.B. 583-148+149

Transit at	Sight on	Stadia Intercepts	Stadia Distance	Stadia Rod—	Horizontal Angle 0° to 360° Right	Horiz. Distance	±	Vertical Angle	Elevation of Point	+ Back Sight	±	Difference Elevation	Height of Instrument	±	Vertical Distance	Remarks Station	Left	Right
C-19										4.9								
		See F.B. 583 Pg. 147+148		4.9		1748	+	4 32								2" I.P. 3.8 E. of F. of C-25		
2" I.P.										3.8								
				4.9		1748		4 30								v Shot C-19		
				4.2				0 0								Pole No# (88)		
		12.00 / 4.41	760	8.0				9 22								Pole #304-82		
		12.00 / 6.10	591	9.0				15 24								Pole# 304-83		
	½	12.00 / 9.40	521	9.4				18 09								Pole#304-84		
	219 ½	12 / 9.84	437	9.8				18 17								Pole#304-85		
		12 / 8.50	351	10.0				17 56								Pole# 304-86		
		11.12 / 9	213	10.0				16 00								Pole# No# ~~304~~ (87) 88		
		11.14 / 10	115	10.5				9 07								Pole No# (88)		
		10.97 / 9	198	10.0				11 15								Pole#304-90		
				18.5				0 0								Pole No# -91 Road		
		See F.B. 583 Pg. 149		3.8		395.4		1 51								T-4		
T-4										4.8								
				4.8		395.4	+	1 51								v Shot 2" I.P. Set Bt-Spk So. S. of Pole 304-91 W. Side Sunset Ridge Rd		
				6.4				0 0										
				3.4				0 0								Pole No# 92		
		See F.B. 583 Pg. 149		4.8		742.5	+	3 13								C-28		

Add'l Inform.

Form 301 10M 3-34

PLEASE RETURN TO
LOS ANGELES COUNTY SURVEYOR
700 HALL OF RECORDS

NOTE: ANY ADDITIONS OR CHANGES ON THIS SHEET MUST BE MADE OR CIRCLED IN RED INK, WITH DATE AND NAME OF PERSON MAKING CHANGE

Do not extend notes this side of this line

Transit at	Sight on	Stadia Intercepts	Stadia Distance	Stadia Rod	Horizontal Angle 0° to 360° Right	Horiz. Distance	+ Vertical Angle −	Elevation of Point	+ Back Sight	+ Difference Elevation −	Height of Instrument	+ Vertical Distance −	REMARKS Station	Left	Right
C-28					° '		° '		1 4 9						
		See F.B. 583			° '		° '		2				v s t		
		Pg. 149			° '	742.5	3 13		3				T-		
		12 / 6.03	5.98	9 0	° '		8 18		4				Pole 10# (93)		
		12 / 7.19	4.82	9 0	° '		9 50		5				Pole 304-94		
		12 / 8.33	3.68	10 0	° '		11 19		6				Pole # 304-95		
					° '		° '	3' higher than		#304-95			Pole # 304-96		
		10.48 / 9	1.49	10 0	° '		9 29		7				Pole # 304-97		
				5 5	° '		0 0		8				Pole # (98)		
		5.49 / 4	1.50	5 0	° '		+ 2 58		9				Pole # 304-99		
		See F.B. 583 Pg. 149		11 0	° '	244	+ 2 55		10				C-		
C-30					° '		° '		11 5 0						
				9 0	° '	244	− 0 34		12				v s t		
				5 4	° '		0 0		13				C-		
		11.56 / 9	2.57	10 0	° '		9 51		14				Pole 304-100		
		11.10 / 7	4.11	9 0	° '		5 42		15				Pole 10# (101)		
		11.41 / 6	5.42	8 0	° '		3 18		16				Pole # 4-102		
				8 2	° '		0 0		17				Pole 304-103		
T.L. 1-A					° '		° '		18 4 9				T.L. -A		
		1.87 / 1	.88	1 4	° '		+ 2 05		19				New location (See F.B. 583-150)		
				1 1	° '		0 0		20				Pole # 3 -104		
		11.58 / 11	5.9	11 3	° '		4 43		21				Pole No# (105)		
													Pole # 4-106		

F.B. 583 - 149 150

Topography Description Legend: Side Hill ... S.H. Bottom Draw B.D. Side of Draw S.D. Bottom Wash B.W. Side of Ridge S.R. Top of Ridge T.R. Base of Draw H.D. Toe of Slope T.S.

Add'n'l

Form 301 15M 3-34

PLEASE RETURN TO
LOS ANGELES COUNTY SURVEYOR
700 HALL OF RECORDS

NOTE: ANY ADDITIONS OR CHANGES ON THIS SHEET MUST BE MADE OR CIRCLED IN RED INK, WITH DATE AND NAME OF PERSON MAKING CHANGE

Do not extend notes this side of this line

F.B. 583-151

Transit at	Sight on	Stadia Intercepts	Stadia Distance	Stadia Rod—	Horizontal Angle 0° to 360° Right	Horiz. Distance	+ —	Vertical Angle	Elevation of Point	+ Back Sight	+ — Difference Elevation	Height of Instrument	+ — Vertical Distance	REMARKS Station
T.L. 1-A										49				-
		See F.B. 583 Pg 150/151		49		374		5 07						T.L. # 2
T.L. #2										50				
				50		374	+	5 07						r shot T.L. 1-A
		986 8	187	90			+	3 29						Pole No # 107
		287 2	88	24			+	2 33						Pole # 304-108
				54			—	0 0						Pole # 304-109
				142			—	0 0						Pole # 304-110
		1144 9	245	100			—	3 16						Pole # 304-111
		1158 8	359	100			—	3 49						Pole # 304-112
		1083 6	484	80			—	4 17						Pole # 304 113
		1128 7	429	90			—	3 59						Pole # 304-114 (L 20)
		1090 7	391	90			—	3 48						Pole # 304-115
		947 5	448	75			—	3 48						T.P.
T.P.										54				
		647 2	448	40			+	4 08						r shot T.L. # 2
		177 1	78	14			+	2 03						Pole # 304-116
		748 3	449	50			+	4 16						r shot T.L. # 2 (Same)
				117			—	0 0						119 in F.B. 583 Pole # 304-118
		1102 9	203	100			—	3 12						Pole # 304-119 ([illegible])
		1127 8	328	100			—	3 40						Pole # 304-120 ([illegible])

Add'l Inform.

Notes Red. ____ Date ____ Plotted ____ Date ____
Survey of Forestry Tel line P-304
Survey by F. J. McNeal Notes Mc Date 1-7-37
Map No. ____ Indexed A. C. Johnson
F.B. 583 Pg. 151

Form 301 [illegible]

PLEASE RETURN TO
LOS ANGELES COUNTY SURVEYOR
700 HALL OF RECORDS

NOTE: ANY ADDITIONS OR CHANGES ON THIS SHEET MUST BE MADE OR CIRCLED IN RED INK, WITH DATE AND NAME OF PERSON MAKING CHANGE

Do not extend notes this side of this line

Station	Sight on	Stadia Intercepts	Stadia Distance	Stadia Rod—	Horizontal Angle 0° to 360° Right	Horiz. Distance	+ — Vertical Angle	Elevation of Point	+ Back Sight	+ — Difference Elevation	Height of Instrument	+ — Vertical Distance	REMARKS Station	Left	Right
T.P.									1 5 4						
		1145 / 7	446	9 0			3 59		2				Pole # 304-121 (122)		
		1168 / 6	569	9 0			4 06		3				Pole 304-122 (123)		
		1200 / 477	724	8 0			4 25		4				T.L. # 4		
T.L. #4									5 5 6						
		1200 / 474	727	8 0			+ 4 49		6				✓ Shot T.P.		✓
				2 2			0 0		7				Call Box		
				+1 3				See Pg 144 1557 8	8				Pole 16# (124). Fd Bt Spk S. Side PP# 155 714E No Ref		
									9						

This Pole is @ N.E. Cor Fair Oaks + Loma Alta
See F.B. 665-144 for Elevation
For Continuation of Profile See F.B. 665-144

F.B. 583-151

Profile No.	Notes Red	Plotted	Job No.	Division No.	F. B. 565 Pg. 143
	Date	Date	Survey of Forestry Telephone Line		
X-Sec. No.	Notes Chkd.	Checked	Survey by F. J. McNeal	Notes Mc	Date 1-7-37
	Date	Date	Map No.	Indexed S. C. Johnson	Date

PROFILE
FORESTRY TELEPHONE LINE

P-304
J.N. 8095

From Fair Oaks Ave & Loma Alta Drive

To Lake Ave & Loma Alta Drive.

F.J. McNeal
J.A. Willess
J.L. Willey
D.S. Wallermire

STATION	B. S.	H. I.	F. S.	ELEV.

NOTE: ANY ADDITIONS OR CHANGES ON THIS SHEET MUST BE MADE OR CIRCLED IN RED INK, WITH DATE AND NAME OF PERSON MAKING CHANGE

Do not extend notes this side of this line

PLEASE RETURN TO
LOS ANGELES COUNTY SURVEYOR
700 HALL OF RECORDS

Form 307 5M 11-35

Form 307 5M 11-35

PLEASE RETURN TO
LOS ANGELES COUNTY SURVEYOR
700 HALL OF RECORDS

NOTE: ANY ADDITIONS OR CHANGES ON THIS SHEET MUST BE MADE OR CIRCLED IN RED INK, WITH DATE AND NAME OF PERSON MAKING CHANGE

Do not extend notes this side of this line

STATION	B. S.	H. I.	F. S.	ELEV.	P-304 Cont. from F.B. 665-142
B.M.	[illegible]	1567 [illegible]		[illegible]	[illegible] in N.E. Cor [illegible] ±700' E. of Fair Oaks on N. Side [illegible] Elev. [illegible] See Flood Control F.C. 947 [illegible] in S. Side PP#155114E
			10 73	155[illegible] 77	[illegible] See F.B. 665-142
			10 7		TP 304126
			7 5		TP 304127
			29		TP 304128
		+	11	[illegible]	TP 304129
		+	4 [illegible]	[illegible]	TP 304130
			[illegible]		TP 304131 (124)
[illegible]	[illegible]	1577 [illegible]	[illegible]	15[illegible] 17	
			87		[illegible]
					[illegible]
[illegible]	12[illegible]	15[illegible] [illegible]	[illegible]		
			[illegible]		[illegible]
			14		TP [illegible]
[illegible]	[illegible]	[illegible]		159[illegible] [illegible]	
			53		TP [illegible]
[illegible]	[illegible]	[illegible]		[illegible]	

F.B. 583-132

F.B. 665 Pg. 144 Job No. 8095 Division No. Notes Red. Plotted Profile
Survey of Forestry Tel. Line P-304 Date Date No.
Survey by F. J. McNeal Notes No. Notes Chkd. Checked X-Sec.
Indexed A. C. Johnson Date Date No.

Profile No.	Notes Red.	Plotted	Job No. 8095	Division No.	F. B. 665 PG. 145
X-Sec. No.	Notes Chkd.	Checked	Survey of Forestry Tel. Line P-304		
	Date	Date	Survey by F. J. McNeal	Notes J. A. W.	Date 1-7-37
			Map No.	Indexed	Date

These are new

See F. B. 583-153

NOTE: ANY ADDITIONS OR CHANGES ON THIS SHEET MUST BE MADE OR CIRCLED IN RED INK, WITH DATE AND NAME OF PERSON MAKING CHANGE

Do not extend notes this side of this line

PLEASE RETURN TO
LOS ANGELES COUNTY SURVEYOR
700 HALL OF RECORDS

Form 307 5M 11-35

P-304

STATION	B. S.	H. I.	F. S.	ELEV.	
	12.20	1713.95	8.70	1701.75	TP 3 … Set BT … BM #304-146

Form 307 5M 11-35

PLEASE RETURN TO
LOS ANGELES COUNTY SURVEYOR
700 HALL OF RECORDS

NOTE: ANY ADDITIONS OR CHANGES ON THIS SHEET MUST BE MADE OR CIRCLED IN RED INK, WITH DATE AND NAME OF PERSON MAKING CHANGE

Do not extend notes this side of this line

STATION	B. S.	H. I.	F. S.	ELEV.	[illegible]	
		1713 95				
			09		TP 304 47	
Turn Point	[illegible]	1725 95	0 07	1713 88		
" "	1222	1738 13	0 04	1725 71		
			75		TP No [illegible] (304 [illegible])	
			20		TP 304 49	
Turn Point	1226	1750 37	0 02	1738 11		
" "	1215	1762 46	0 06	1750 31		
			77		TP 304 150	
Turn Point	1197	1774 39	0 04	1762 [illegible]		
			104		TP 304 151	
			27		TP 304 152	
Turn Point	1220	1786 57	0 02	1774 31		
			67		TP 304 153	
			16		TP 304 154	
			30		TP 304 155	
Turn Point	1215	[illegible] 61	0 11	1786 46		
			77		TP 304 156	
Turn Point	[illegible]	1804 57	[illegible]	[illegible] 57	T.L. #7 See F.B. [illegible]	
			[illegible]	[illegible]		
			00		TP 304 157	(E8)(L 31) 2 Wi[illegible] South
Turn Point	0 53	1792 91	12 19	1792 38		

Profile No. ____ X-Sec. No. ____

Plotted ____ Date ____ Checked ____ Date ____ Notes Red. ____ Date ____ Notes Chkd. ____ Date ____ Division No. ____ Job No. 8095 Notes JAW Date ____

Survey of Forestry Tel. line P. 304

Survey by F. J. McNeal

Indexed ____

F. B. 665 PG. 146

See F.B. 583-154

[illegible] new #

Form 307 5M 11-35

PLEASE RETURN TO
LOS ANGELES COUNTY SURVEYOR
700 HALL OF RECORDS

NOTE: ANY ADDITIONS OR CHANGES ON THIS SHEET MUST BE MADE OR CIRCLED IN RED INK, WITH DATE AND NAME OF PERSON MAKING CHANGE

Do not extend notes this side of this line

STATION	B. S.	H. I.	F. S.	ELEV.	P-304	
		1798 91				
Tar[illegible]	4 70	1786 55	[illegible] 12	178[illegible] 79		
BM# A54			7 02	1779 53	BM# A54 Elev [illegible]	FB [illegible]
					[illegible] Lake & McWilton Pl. SW cor	
					Bt spk, 10' W of E. end [illegible] McWilton Pl.	
		For Continuation of Profile See [illegible]				

Profile No. ____ Notes Red ____ Plotted ____ Job No. 8085 Division No. ____ F. B. 665 PG. 147
Date ____ Date ____ Survey of Forestry Tel Line P-304
X-Sec. No. ____ Notes Chkd ____ Checked ____ Survey by J. McNeal Notes J.A.W. Date 1-8-37
Date ____ Date ____ Map No. ____ Indexed A. C. Johnson Date ____

F. B. 555 Pg. 148 | Job No. 3075 | Division No. | Notes Red. | Plotted | Profile

Survey of [illegible] | Date | Date | No.

Survey by F. J. McNeal | Notes | Notes Chkd. | Checked | X-Sec.

Indexed C. Johnson | Date | Date | Date | No.

STATION	B. S.	H. I.	F. S.	ELEV.

Form 307 5M 11-35

PLEASE RETURN TO
LOS ANGELES COUNTY SURVEYOR
700 HALL OF RECORDS

Do not extend notes this side of this line

NOTE: ANY ADDITIONS OR CHANGES ON THIS SHEET MUST BE MADE OR CIRCLED IN RED INK, WITH DATE AND NAME OF PERSON MAKING CHANGE

PROFILE

FORESTRY TELEPHONE LINE

P-304

J.N.-8095

From Lake Ave & Loma Alta Drive

To Pole # 304-335 - Near Eaton Canyon Patrol Station

F.J. McNeal
J.A. Willess
J.L. Willey
D.S. Waltermire

Station	Station Distance	Station Reading	Horizontal Angle 0° to 360° Right	Horiz. Distance	Vertical Angle	Elevation of Point	Back Sight	Difference Elevation	Height of Instrument	Vertical Distance
							1			
							2			
							3			
							4			
							5			
							6			
							7			
							8			
							9			
							10			
							11			
							12			
							13			
							14			
							15			
							16			
							17			
							18			
							19			
							20			
							21			

NOTE: ANY ADDITIONS OR REVISIONS ON THIS SHEET MUST BE SIGNED OR CHECKED IN RED AND NAME OF PERSON MAKING CHANGE AND NAME OF PERSON MAKING CHANGE

CLEARS RETURN TO
LOS ANGELES COUNTY SURVEYOR
700 HALL OF RECORDS

Do not extend notes this side of this line

Form 301 10M 3-34

PLEASE RETURN TO
LOS ANGELES COUNTY SURVEYOR
700 HALL OF RECORDS

NOTE: ANY ADDITIONS OR CHANGES ON THIS SHEET MUST BE MADE OR CIRCLED IN RED INK. WITH DATE AND NAME OF PERSON MAKING CHANGE

Do not extend notes this side of this line

Transit at	Sight on	Stadia Intercepts	Stadia Distance	Stadia Rod	Horizontal Angle 0° to 360° Right	Horiz. Distance	+ Vertical Angle −	Elevation of Point	+ Back Sight	+ Difference Elevation −	Height of Instrument	+ Vertical Distance −	REMARKS Station	Left	Right
					Profile, Continued, from F.B. 665						146				
T.L. #7								1801 0	5 3		1806		See F.B. 583-154		
													See F.B. 665-146		
				1 7			0 0	1804 6					Pole #304-157		
		2 30											160 in F.B. 583		
		1	131	1 6			+ 2 35						Pole #304-159		
		3 48		1 8											
		1	249				+ 3 42						Pole #304-160		
		4 68		6 4											
		1	369				+ 4 14						Pole #304-161		
		See F.B. 583													
		Pg. 154 + 157		5 3		443	+ 4 40						T.L. #8		
T.L. #8									4 8						
													v shot		
				4 8		443	4 40						T.L. #7		
				2 1			0 0						T.L. #9		
T.L. #9									5 3						
				10 0			0 0						Pole #304-162 (EZ)		
		See F.B. 583													
		Pg. 157		5 3		176	+ 4 20						T.L. #9-A		
T.L. #9-A									5 0						
				5 0		176	4 20						v sho		
													T.L.		
				13 2			0 0						Pole #304-163		
				15 3			0 0						Pole #304-164		
		3 72		2 0			+ 2 29								
		1											Pole #304-165		
		See F.B. 583													
		Pg. 157		5 0		356	+ 6 46						T.L. #10		
T.L. #10															
									4 8						
				4 8		356	6 46						v shot		
													T.L. #10-A		

Note #change — F.B. 583-154 + 157

Form 381 16M 3-34

PLEASE RETURN TO
LOS ANGELES COUNTY SURVEYOR
700 HALL OF RECORDS

NOTE: ANY ADDITIONS OR CHANGES ON THIS SHEET MUST BE MADE OR CIRCLED IN RED INK, WITH DATE AND NAME OF PERSON MAKING CHANGE

Do not extend notes this side of this line

Transit at	Sight on	Stadia intercepts	Stadia Distance	Stadia Rod—	Horizontal Angle 0° to 360° Right	Horiz. Distance	+ — Vertical Angle	Elevation of Point	+ Back Sight	+ — Difference Elevation	Height of Instrument	+ — Vertical Distance	REMARKS Station	Left	Right
T.L. #10					° '		° '		1 4 8						
				4 7	° '		0 0		2				Pole # 304-166		
		10 90 / 1.0	91	10 5	° '		3 25		3				Pole # 304-167		
				5 7	° '	268	0 0		4				T.L. # 11		
T.L. # 11					° '		° '		5 4 7						
				6 2	° '		0 0		6				Pole # 304-168		
				7 3	° '		0 0		7				Pole # 304-169		
		See F.B. 583 Pg. 158		4 7	° '	191	2 39		8				T.L. # 12		
T.L. # 12					° '		° '		9 4 9						
				4 9	° '	191	+ 2 39		10				v Shot T.L. # 11		
				1 8	° '		0 0		11				Pole No # (170)		
		11 15 / 1.0	116	10 6	° '		16 42		12				Pole # 304-171		
		11 43 / 9		10 0	° '		15 47		13				Pole # 304-172		
		10 67 / 7		9 0	° '		15 05		14				Pole No # (173)		
		12 00 / 5.82	619	8 5	° '		14 49		15				T.P. @ Pole # 304-125		
T.P. @ Pole # 125					° '		° '		16 5 2						
		8 19 / 2	620	5 0	° '		+ 15 09		17				v Shot T.L. # 12		
		3 21 / 2	122	2 5	° '		+ 9 54		18				Pole No # (174)		
				5 0	° '		0 0		19				Pole # 304-175		
				5 0	° '		0 0		20				Pole No # (176)		
					° '		° '		21				Conduit # 117		

Note # 1 Page 583

F.B. 583-158

Field Book 304
Page 1 of 1
Date 1/13/70

Sheet 1 of 1 Sheets

Chkd. Date

Drawn Date

Scale

Div.

Dwg. No.

Add'n'l Inform.

Form 301 10M 3-34

PLEASE RETURN TO
LOS ANGELES COUNTY SURVEYOR
700 HALL OF RECORDS

NOTE: ANY ADDITIONS OR CHANGES ON THIS SHEET MUST BE MADE OR CIRCLED IN RED INK. WITH DATE AND NAME OF PERSON MAKING CHANGE

Do not extend notes this side of this line

Transit at	Sight on	Stadia Intercepts	Stadia Distance	Stadia Rod—	Horizontal Angle 0° to 360° Right	Horiz. Distance	+ — Vertical Angle	Elevation of Point	+ Back Sight	+ — Difference Elevation	Height of Instrument	+ — Vertical Distance	REMARKS Station	Left	Right
T.P.@ #175									1 5 2						
									2				Mt. L[illegible]e RR		
				12 3			0 0						Pole #3[illegible]-177		
									3						
				11 1			0 0						T.P.1		
T.P.1									4 5 1						
		287 / 2		2 5			4 05		5						
		1119 / 6	520	9 0			3 16		6				Pole #304-178 (FB)		
									7				T.P.2		
T.P.2									4 7						
		900 / 6.42	516	6 4			+ 3 53		8				v Sh[illegible]		
	1/2												T.P.		
		381 / 1	282	2 5			+ 2 58		9				Pole #3[illegible]-179		
		243 / 1	144	2 0			+ 1 18		10				Pole #[illegible] 1.80		
				5 7			0 0		11				Pole No (1.81)		
				5 7			0 0		12				Pole N[illegible] (1.82)		
				13 1			0 0		13				Pole N[illegible] (1.83)		
				11 9			0 0		14				T.P.3		
T.P.3									15 4 2						
				9 1			0 0		16				T.L. #17-A		
T.L. #17-A									17 5 1						
		See F.B. 583 Pg. 161		5 1		75	23 16		18				T.L. #18		
#18 T.L.									19 4 9						
									20				v Sh[illegible]		
						75	+ 23 16		21				T.L. #17-A		

Continued on Pg. 154

F.B. 665-[illegible]
F.B. 583-159 to 161

Form 201 FSM 3-34

PLEASE RETURN TO
LOS ANGELES COUNTY SURVEYOR
700 HALL OF RECORDS

Do not extend notes this side of this line

NOTE: ANY ADDITIONS OR CHANGES ON THIS SHEET MUST BE MADE OR CIRCLED IN RED INK, WITH DATE AND NAME OF PERSON MAKING CHANGE

Surveyor: F. J. McNeal

See F.B. 583-159 to 161

Pole Line #304
Arroyo Seco Div.

SEE FB 1574-119
12/49 R.J.M.

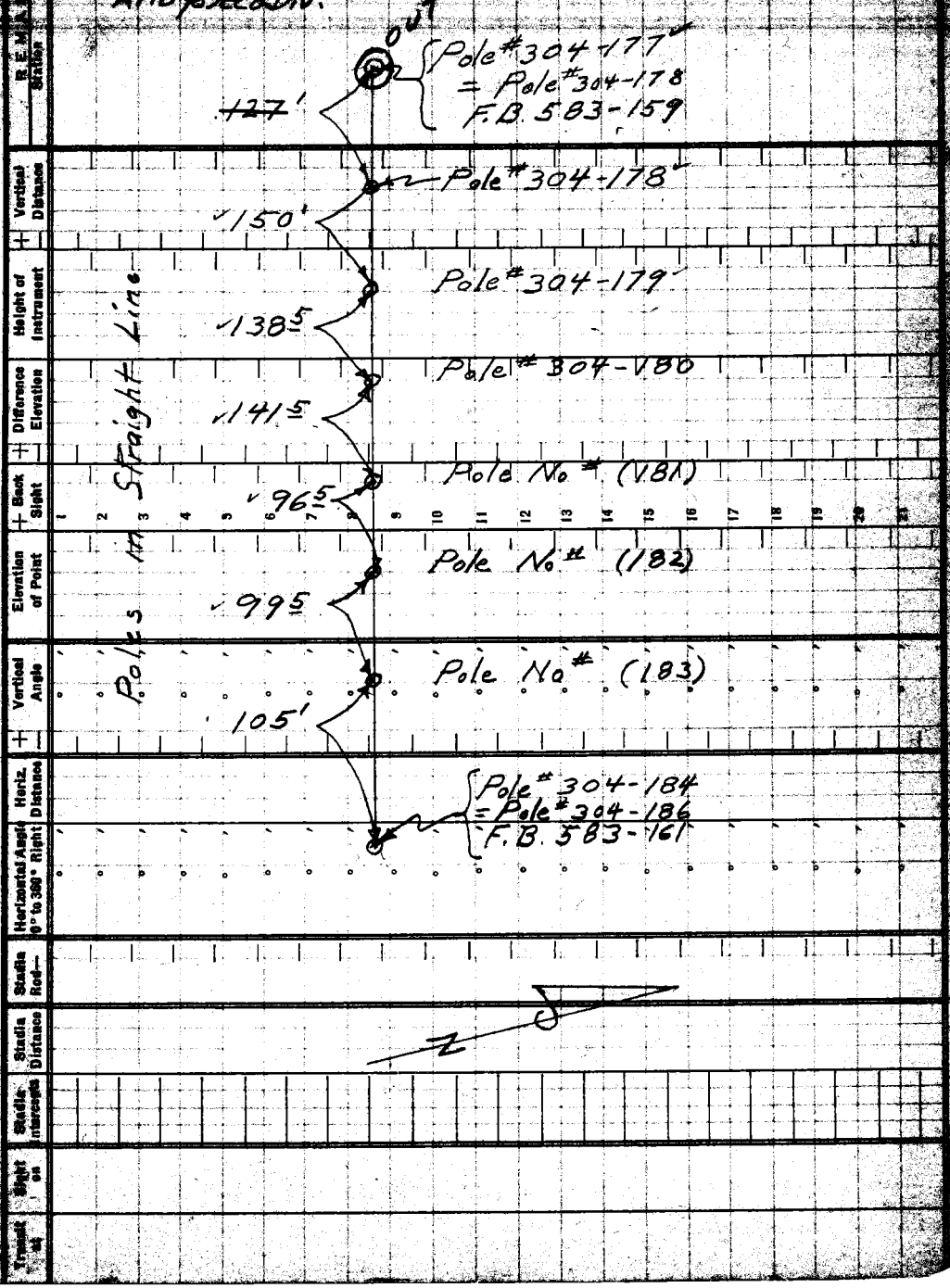

Form 301 10M 3-34

PLEASE RETURN TO
LOS ANGELES COUNTY SURVEYOR
700 HALL OF RECORDS

NOTE: ANY ADDITIONS OR CHANGES ON THIS SHEET MUST BE MADE OR CIRCLED IN RED INK, WITH DATE AND NAME OF PERSON MAKING CHANGE

Do not extend notes this side of this line

Transit at	Sight on	Stadia Intercepts	Stadia Distance	Stadia Rod—	Horizontal Angle 0° to 360° Right	Horiz. Distance	+ — Vertical Angle	Elevation of Point	+ Back Sight	+ — Difference Elevation	Height of Instrument	+ — Vertical Distance	REMARKS Station	Left	Right
					Continued		from	Pg	152						
T.L.# 18									49						
				44									Pole# 304-184		
		1129 / 10	130	110			4.57						Pole# 304-185(E12)		
		972 / 7	273	80			7.03						Pole# 304-186		
		1200 / 289	412	100			6.08						Pole# 304-187		
		1200 / 542	659	90			3.45						T.P.'		
T.P.'									54						
		1200 / 541	660	90			+ 4.25						✓ Shot T.L.# 18		
				52			0.0						Pole# 304-188		
				105			0.0						Pole# 304-190(E14)		
		305 / 1	206	20			4.06						Pole# 304-191		
		495 / 050	446	30			4.08						T.P.		
T.P.²									51						
	1/2	423 / 2	447	42			+ 3.43						✓ Shot ✓ T.P.		
		218 / 1	119	15			+ 3.14						Pole# 304-192		
				06			0.0						Pole# 304-193		
				118			0.0						Pole# 304-194(E16)		
		1086 / 8		100			2.10						Pole# 304-195		
		1119 / 7		90			1.44						Pole# 304-196		

Note # Change

F.B. 583-16/4/62

Add'n'l Inform.

Form 301 10M 3-34

PLEASE RETURN TO
LOS ANGELES COUNTY SURVEYOR
700 HALL OF RECORDS

NOTE: ANY ADDITIONS OR CHANGES ON THIS SHEET MUST BE MADE OR CIRCLED IN RED INK, WITH DATE AND NAME OF PERSON MAKING CHANGE

Do not extend notes this side of this line

Transit at	Sight on	Stadia Intercepts	Stadia Distance	Stadia Rod—	Horizontal Angle 0° to 360° Right	Horiz. Distance	+ − Vertical Angle	Elevation of Point	Back Sight	+ − Difference Elevation	Height of Instrument	+ − Vertical Distance	REMARKS Station	Left	Right
T.P.2					° '		° '		1 5 1						
		1200 / 655	546	9 0	° '		2 14		2				T.P.3 Set Q+Spk P.K.		197
T.P.3					° '		° '		3 3 6						
	1/2	500 / 228	545	5 0	° '		+ 2 44 / 2 30		4				v Shot T.P.2		
				4 6	° '		0 0		5				Pole #304-192		
				16 2	° '		0 0		6				Pole #304-198 (E18)		
		1060 / 8		9 0	° '		2 35		7				Pole #304-199		
		1172 / 8		10 0	° '		2 57		8				Pole #304-200		
				10 4	° '	500±	0 0		9				T.P.4		
T.P.4					° '		° '		10 4 9						
				5 1	° '		0 0		11				Pole #304-201		
				10 4	° '		0 0		12				Pole #304-202 (E20)		
				12 2	° '	210±	0 0		13				T.P.5		
T.P.5					° '		° '		14 4 6						
				8 0	° '		0 0		15				Pole #304-203		
				19 2	° '		0 0		16				Pole #304-204		
				17 9	° '		0 0		17				Pole #304-205		
		999 / 7	300	13 5	° '		3 18		18				Pole #304-206		
		923 / 5	424	7 0	° '		2 42		19				Pole #304-207		
					° '		° '		20						
					° '		° '		21						

Add'n'l Inform.

FB. 583-162 4/63

Note # Change

Form 301 10M 3-34

PLEASE RETURN TO
LOS ANGELES COUNTY SURVEYOR
700 HALL OF RECORDS

NOTE: ANY ADDITIONS OR CHANGES ON THIS SHEET MUST BE MADE OR CIRCLED IN RED INK. WITH DATE AND NAME OF PERSON MAKING CHANGE

Do not extend notes this side of this line

Transit at	Sight on	Stadia Intercepts	Stadia Distance	Stadia Rod	Horizontal Angle 0° to 360° Right	Horiz. Distance	+ − Vertical Angle	Elevation of Point	+ − Back Sight	+ − Difference Elevation	Height of Instrument	+ − Vertical Distance	REMARKS Station	Left	Right
T.P. 5									1 4 6						
		1122 / 7	423	9 0			− 2 20		2				TP 6, Nail in Pole # 304-207		
T.P. 6									3 6						
		823 / 4	424	6 0			+ 3		4				✓ St ✓ T.P.		
				4 0			0 0		5				Pole 304-208		
				5 4			0 0		6				Pole # 304-209		
				5 3		361	0 0		7				Set 13 Spk. T.P. 7 in Pol 304-210		
T.P. 7									8 3 9				(1-11-37)		
				5 0			0 0		9				Pole # 304-210.		
		305 / 2	106	2 5			+ 4 47		10				Pole # 304-211.		
		506 / 4	107	4 5			+ 5 11		11			9	T.P. 8		
T.P. 8									12 5 1						
				14 1			0 0		13				✓ Spot ✓ T.P. 7		
				10 6			0 0		14				Pole # 304-212		
		1086 / 9	187	10 0			− 2 51		15				Pole # 304-213		
				4 8			0 0		16				Pole # 304 214 (E24)		
				3 3		375	0 0		17				T.P. 9		
T.P. 9									18 5 0						
				8 1			0 0		19				Pole # 215		
				6 0			0 0		20				Pole # 304-216		
				5 1			0 0		21				Pole # 304-217		

FB 583-163 & 164

Note # Change

Form 301 10M 3-34

PLEASE RETURN TO
LOS ANGELES COUNTY SURVEYOR
700 HALL OF RECORDS

NOTE: ANY ADDITIONS OR CHANGES ON THIS SHEET MUST BE MADE OR CIRCLED IN RED INK, WITH DATE AND NAME OF PERSON MAKING CHANGE

Do not extend notes this side of this line

Transit at	Sight on	Stadia Intercepts	Stadia Distance	Stadia Rod—	Horizontal Angle 0° to 360° Right	Horiz. Distance	+ − Vertical Angle	Elevation of Point	+ Back Sight	+ − Difference Elevation	Height of Instrument	+ − Vertical Distance	REMARKS Station	Left	Right
T.P.9					° ′		° ′		1 5.0						
	1/2	422 / 2	445	4.2	° ′		+ 0.38		2				T.P.10		
T.P.10					° ′		° ′		3 4.9						
	1/2	523 / 3	447	5.2	° ′		+ 0.42		4				✓ Shot T.P.9		
				8.5	° ′		0.0		5				Pole No# (218)		
		171 / 1	72	1.4	° ′		+ 2.28		6				Pole #304-219 (E26)		
		706 / 5	207	6.0	° ′		+ 2.49		7				T.P.11		
T.P.11					° ′		° ′		8 5.0						
	1/2	503 / 4	207	5.0	° ′		2.31		9				✓ Shot T.P.10		
		1143 / 11	44	11.2	° ′		2.17	? 1532.5	10				? Per Forestry Class Boys		
				3.5	° ′		0.0		11				Pole #304-220		
				11.5	° ′		0.0		12				Pole #304-221		
		1087 / 9	188	10.0	° ′		3.00		13				T.P.12		
					° ′		° ′		14						
T.P.12					° ′		° ′		15 5.0						
		888 / 7	189	8.0	° ′		+ 5.23 ~~4.36~~		16				✓ Shot T.L.11		
				11.9	° ′		0.0		17				Pole #304-222		
		998 / 9	99	9.5	° ′		13.13		18				Pole #304-223 (E28)		
	1/2	1100 / 1010	181	10.1	° ′		5.08		19				Pole #304-224		
					° ′		° ′		20						
					° ′		° ′		21						

Date

Date

Map No.

Inserted

F. J. McNeal

Date

Date

Note # Change

Add'n Inform.

Form 301 10M 3-34

PLEASE RETURN TO
LOS ANGELES COUNTY SURVEYOR
700 HALL OF RECORDS

NOTE: ANY ADDITIONS OR CHANGES ON THIS SHEET MUST BE MADE OR CIRCLED IN RED INK, WITH DATE AND NAME OF PERSON MAKING CHANGE

Do not extend notes this side of this line

Transit at	Sight on	Stadia Intercepts	Stadia Distance	Stadia Rod	Horizontal Angle 0° to 360° Right	Horiz. Distance	+ Vertical Angle −	Elevation of Point	+ Back Sight	+ Difference Elevation −	Height of Instrument	+ Vertical Distance −	REMARKS Station	Left	Right
T.P.12					° '		° '		1 5 0						
	1/2	4	287		° '		° '		2						
		257		4 0	° '		4 05						T.P. 3		
T.P.13					° '		° '		3 4 7						
		415			° '		° '		4				v Shot		
		130	286	2 7			+ 3 08						T.P. 2		
				8 7			0 0		5				Pole # 304-225		
		879			° '		° '		6				Pole # 304-226		
		9	180	8 0			6 00						v Sh 2		
		415			° '		° '		7				T.P. 2		
		130	286	2 7			+ 3 28						Bt.Sp. N Side		
		511			° '		° '		8				Pole # 304-227		
		2	312	3 6			6 07								
Bt.Spk					° '		° '		9 4 4						
Pole # 227															
		510			° '		° '		10				v Shot		
		354	313	3 5			+ 5 45						T.P. 3		
				5 0	° '		0 0		11						
		428			° '		° '		12				Pole # 304-227		
		3	129	3 6			6 12								
		390			° '		° '		13				Pole # 304-228		
		2	191	3 0			6 00								
T.P.14					° '		° '		14 5 3				T.P. 4		
		590			° '		° '		15						
		4	191	4 4			+ 5 23						v Shot		
					° '		° '		16				Bt.Sp. Pole 304-227		
					Profile Continued on Pg. 159										
		12.00			° '		° '		17						
		20.4	997	7 0		9.91	4 36	1367.82					U.S.G.&S.		
		11.00			° '		° '		18				v Shot		
		1.06	995	6 0			4 41						U.S.G.&S.		
					° '		° '		19				v Shot		
				12 0		9.91	4 20						U.S.G.&S.		
									20						

U.S.G.&S. Altadena. 45 feet north of center of Altadena Drive and 13 feet west of west curb of Allen Ave. set flush in concrete post; bronze tablet stamped "S-66-1923" Elev. 1367.819

Same

FB 583-165

Note # Change

Form 301 10M 3-34

PLEASE RETURN TO
LOS ANGELES COUNTY SURVEYOR
700 HALL OF RECORDS

NOTE: ANY ADDITIONS OR CHANGES ON THIS SHEET MUST BE MADE OR CIRCLED IN RED INK, WITH DATE AND NAME OF PERSON MAKING CHANGE

Do not extend notes this side of this line

F. J. McNeal

F.B. 583-166

Transit at	Sight on	Stadia Intercept	Stadia Distance	Stadia Rod—	Horizontal Angle 0° to 360° Right	Horiz. Distance	±	Vertical Angle	Elevation of Point	+ Back Sight	±	Difference Elevation	Height of Instrument	±	Vertical Distance	Remarks Station
T.P.14										5 3						See Pg 158
				2 3			—	0 0								Pole No# @ End of Call Box Road Dr.
		1 80 / 1	81	1 4			+	9 12								Pole #304-229 (E30)
		1148 / 1.0	149	16 0			+	12 04								Pole #304-230
		5.42 / 3	243	4 0			+	9 32								Pole #304-231
		425 / 1	326	2 6			+	14 11								C-72
C-72										4 2						
		1126 / 8	327	10 0			—	13 45								✓ Shot T.P.14
				5 4			—	0 0								Pole #304-232
				15 7			—	0 0								Pole #304-233
		1110 / 10	111	10 5			—	16 03								Pole #304-234
		1111 / 9	212	10 0			—	10 28								PP #443 021E
		842 / 6	243	7 0			—	9 48								Pole #304-235
		1104 / 8	305	9 5			—	7 20								PP 201 211E
		1139 / 8	340	10 0			—	2 26								Pole #304-236 (E32)
		489 / 1	390	3 0			+	2 41								Pole #304-237
		513 / 1	414	3 0			+	4 06								Top 2" I.P.
2" I.P.										5 5						1-13-37
		1114 / 7	415	9 0			—	3 51								✓ Shot C-72
				6 5			—	0 0								PP# 201 210

Note* Change

Form 301 16M 3-34

PLEASE RETURN TO
LOS ANGELES COUNTY SURVEYOR
700 HALL OF RECORDS

NOTE: ANY ADDITIONS OR CHANGES ON THIS SHEET MUST BE MADE OR CIRCLED IN RED INK. WITH DATE AND NAME OF PERSON MAKING CHANGE

Do not extend notes this side of this line

Transit at	Sight on	Stadia Intercepts	Stadia Distance	Stadia Rod—	Horizontal Angle 0° to 360° Right	Horiz. Distance	+ — Vertical Angle	Elevation of Point	+ Back Sight	+ — Difference Elevation	Height of Instrument	+ — Vertical Distance	REMARKS Station	Left	Right
2" I.P.									1 5 5						
				9 4			0 0		2				Pole #3 4-238		
				7 7		80'	0 0		3				T.P.		
T.P.1									4 3 8						
		1095 / 10	96	10 5			8 35		5				Pole # 239(E34)		
		1150 / 10	151	11 0			9 46		6				P.P. 2 229		
		1147 / 10	148	11 0			7 04		7				T.P.		
T.P.2									8 4 5						
		949 / 8	150	9 0			8 [illegible]		9				v Sh T.P.	✓	
				14 1			0 0		10				Pole # 4-240		
		12 / 6 95	506	9 0			10 41		11				2" I.P. (near P.P.)		
2" I.P.									12 4 5						
		703 / 2	504	4 5			+ 11 12		13				v Sh T.P.	✓	
		743 / 3	444	5 0			+ 10 48		14				Pole #3 4-241		
	1/2	990 / 8	381	13 9			+ 10 16		15				Pole # 4-242		
		489 / 2	290	3 5			+ 10 22		16				Pole # 04 243		
		284 / 1	185	2 0			+ 7 07		17				Pole #3 4-244		
	1/2	1138 / 11	77	11 4			+ 10 35		18				Pole #3 4-245		
				2 5			0 0		19				Pole #3 4-246(E36)		
									20						
									21						

F.B. 583-1664167

Note # Change

Add'n'l Interval

Form 301 10M 3-34

PLEASE RETURN TO
LOS ANGELES COUNTY SURVEYOR
700 HALL OF RECORDS

NOTE: ANY ADDITIONS OR CHANGES ON THIS SHEET MUST BE MADE OR CIRCLED IN RED INK, WITH DATE AND NAME OF PERSON MAKING CHANGE

Do not extend notes this side of this line

Transit at	Sight on	Stadia Intercepts	Stadia Distance	Stadia Rod—	Horizontal Angle 0° to 360° Right	Horiz. Distance	+ Vertical Angle —	Elevation of Point	+ Back Sight	+ Difference Elevation —	Height of Instrument	+ Vertical Distance —	REMARKS Station	Left	Right
2" I.P.									1 4 5						
		1159 / 11	60	11 3			10 49		2						
C-76									3 4 9				C-76		
		763 / 7	64	7 3			+ 19 20		4				✓ Shot ✓ 2" I.P.		
				8 5			0 0		5						
		1142 / 10	143	10 7			26 02		6				Pole # 304-247		
		1145 / 7	446	9 3			21 32		7				Pole # 304-248		
C-77									8 4 7				C-77		
		648 / 2	449	4 0			+ 22 01		9				✓ Shot ✓		
		501 / 3	202	4 0			+ 13 02		10				C-76		
		422 / 3	123	3 6			+ 11 53		11				Pole # 304-249		
		129 / 1133	30	1 1			+ 4 36		12				Pole # 304-250		
		9 / 534	234	10 0			2 53		13				Pole # 304-251 B.M. C-173		
		3	235	4 0			4 21		14				✓ Shot B.M. C-173 ✓		
									15						
			B.M. C-173 Fd. Brass Cap Mon. marked "Coast + Geodetic" B.M. C-173-1934						16						
			@ N.E. Cor. of Bridge on Mt. Wilson Toll Road over						17						
			Eaton Canyon; 2' from west end of wing wall						18						
			No Reference						19						
									20						
							Profile Continued on Pg 162		21						

Date ____ Map No. ____ Indexed ____ Date ____

Note Rod ____ Plotted ____ Job No. 8073 Division No. ____ F.B. 665 Pg. 121

Notes Checked ____ Date ____ Drawn ____ Date ____ Surveyed J. McNeal Date 4-13-37 Recorded ____ Date ____ Survey Line P 304

Note # Change

Add'l Inform.

Form 301 10M 3-34

PLEASE RETURN TO
LOS ANGELES COUNTY SURVEYOR
700 HALL OF RECORDS

NOTE: ANY ADDITIONS OR CHANGES ON THIS SHEET MUST BE MADE OR CIRCLED IN RED INK, WITH DATE AND NAME OF PERSON MAKING CHANGE

Do not extend notes this side of this line

Transit at	Sight on	Stadia Intercepts	Stadia Distance	Stadia Rod	Horizontal Angle 0° to 360° Right	Horiz. Distance	+ Vertical Angle	Elevation of Point	+ Back Sight	+ Difference Elevation	Height of Instrument	+ Vertical Distance	REMARKS Station	Left	Right
				Continued	from		Pg.	161	1						
C-77									2 4 7						
		1041 / 10		17 4			0 0		3				Mt. Wilson Rd. Pole 304-252		
		355 / 2	156	3 0			23 39		4				Pole # 304-253 (E38)		
		1130 / 9	231	10 0			13 13		5				Pole # 304-254		
		433 / 1	334	2 0			11 14		6				Pole # 304-255		
		820 / 4	421	6 0			7 08		7				T.P. S[illegible] Bt Spk Pole 304-256 ∡		
Bt Spk									8 4 6						
		521 / 1	422	3 0			+ 7 00		9				v Shot C-77		
				5 2			0 0		10				Pole # 304-256 ∡		
				7 9			0 0		11				Pole # 304-257		
				6 0		416	+ 7 24		12				v Sh[illegible] C-77		
				11 9		140	0 0		13				T.P		
T.P.[1]									14 5 2						
				19 0			0 0		15				Pole 304-258		
	1/2	1103 / 10	207	11 0			6 26		16				Pole # 304-259 (E40)		
	1/2	613 / 4.5	327	6 0			4 39		17				Pole # 304-260		
	1/2	740 / 5.59	363	5 6			4 14		18				T.P		
T.P.[2]									19 5 3						
		665 / 3	366	5 0			+ 4 14		20				v Shot T.P.		
				9 3			0 0		21				Pole # 304-261		

F.B. 583 - 1684169

same.

Note # change

Add'n Letters 18.1

Form 301 10M 3-34

PLEASE RETURN TO
LOS ANGELES COUNTY SURVEYOR
700 HALL OF RECORDS

NOTE: ANY ADDITIONS OR CHANGES ON THIS SHEET MUST BE MADE OR CIRCLED IN RED INK, WITH DATE AND NAME OF PERSON MAKING CHANGE

Do not extend notes this side of this line

Transit at	Sight on	Stadia Intercepts	Stadia Distance	Stadia Rod—	Horizontal Angle 0° to 360° Right	Horiz. Distance	+ — Vertical Angle	Elevation of Point	+ Back Sight	+ — Difference Elevation	Height of Instrument	+ — Vertical Distance	REMARKS Station	Left	Right
T.P.2					° '		° '		1 5 3						
		247			° '		° '		2						
		1	148	20	° '		3° 44'						Pole No #(262)		
		339			° '				3						
		1	240	20	° '		3° 16'						Pole #304-263		
		3.32			° '				4						
		0.40	293	20	° '		1° 59'						T.P.3		
T.P.3					° '				5 4 8						
		2			° '		° '		6						
		0.54	293	20	° '		+ 0° 46'						v Shot T.P.2 ✓		
				25	° '		0° 0'		7						
				13	° '	65±	0° 0'		8				Pole No #(264)		
													T.L. #22-A		
T.L. # 22-A					° '		° '		9 5 5						
				132	° '		0° 0'		10						
					° '				11				Pole #304-265		
				126	° '		0° 0'						Pole #304-266		
									12						
				168	° '		0° 0'						Pole #304-267		
		1153			° '				13						
		8	354	100	° '		2° 09'						Pole #304-268		
		1200			° '				14						
		774	427	90	° '		2° 42'						T.P.4		
T.P.4					° '				15 4 6						
					° '		° '		16						
		1127			° '								v Shot T.L. #22 A ✓		
		7	428	90	° '		+ 3° 46'		17						
				51	° '		0° 0'						Pole No #(269)		
		312			° '				18						
		2	113	25	° '		3° 36'						Pole No #(270)		
		510			° '				19						
		3	211	40	° '		4° 06'						Pole No #(271)		
					° '		° '		20						
					° '		° '		21						

Add'l Inform. 146

Date ____ Date ____ Map No. ____ Indexed A. C. Johnson Date ____

Notes Red. ____ Job No. 8083 Division No. ____ Plotted ____ Date ____ Checked ____ Date ____ Survey of Forster, Tolme P.304 Survey of F. J. McNeal Drawn Mc Date 1-17-57

F.B. 665 Pg. 133

White # Change

Form 301 10M 3-34

PLEASE RETURN TO
LOS ANGELES COUNTY SURVEYOR
700 HALL OF RECORDS

NOTE: ANY ADDITIONS OR CHANGES ON THIS SHEET MUST BE MADE OR CIRCLED IN RED INK. WITH DATE AND NAME OF PERSON MAKING CHANGE

Do not extend notes this side of this line

Transit at	Sight on	Stadia Intercepts	Stadia Distance	Stadia Rod	Horizontal Angle 0° to 360° Right	Horiz. Distance	+ Vertical Angle	Elevation of Point	+ Back Sight	+ Difference Elevation	Height of Instrument	+ Vertical Distance	REMARKS Station	Left	Right
T.P.4									1 4 6						
		605 / 3	306	4 5			4 17		2				T.P. 5		
T.P.5									3 5 1						
	1/2	400 / 246	309	4 0			+ 4 03		4				✓ Sh[illegible]t ✓ T.P. 4		
				2 5			0 0		5				Pole [illegible]#(272)		
				7 5			0 0		6				Pole [illegible]4-273(E44)		
		475 / 3	176	4 0			3 11		7				T.P. #6		
T.P.6									8 5 1						
		375 / 2	176	3 0			+ 2 06		9				✓ Sh[illegible] ✓ T.P. 5		
				4 9			0 0		10				Pole [illegible]4-274		
				6 5			0 0		11				Pole [illegible]4-275		
				12 3			0 0		12				Pole [illegible]4-276		
				12 2		200±			13				T.P.		
T.P.7									14 5 2						
				8 8					15				Pole # [illegible]4-277		
				8 8		140 / 180			16				T.P.		
T.P.8									17 1 1						
				3 9			0 0		18				Pole # [illegible]-278		
				6 7			0 0		19				Pole # [illegible]-279		
				10 7					20				Pole # [illegible]-280		
				14 0					21				Pole # [illegible]-281		

154

FB 583-170 & 171

Note # Change

F.B. 665 Pg. 164

Topography Description Legend: Side Hill ... S.H. Side of Draw S.D. Side of Ridge S.R. Head of Draw H.D. Bottom Draw B.D. Bottom Wash B.W. Top of Ridge T.R. Top of Slope T.S. Inters. of Draws V.D's Break in Slope Bk.S. Steep Slope ... S.S. Top of Cliff ... T.Cl. Bottom of Cliff B.Cl. Top of Spur ... T.Sp. Bottom Canyon B.Cn. Side of Canyon S.Cn. Top of Bank T.B. Bottom of Bank B.B. Top of Cut ... T.C. Bottom of Cut B.C. Top of Fill ... T.F. Bottom of Fill B.F. Bundle ... Bn. Swale ... Sw. Flat ... Fl. Stream ... Str. Trail ... Tr. Pavement ... Pvt. Edge of Road E.Rd. Transit Rd. Tr. Rd. Fence ... Fn. Int. Fenced V.Fn. Ditch ... Dt. Telephone Pole T.P. Power Pole P.P. Culvert ... Cul. Gas-S. Fir-Fr. Pine-Pt. Cedar-Cd. Sycamore ... Sy. Eucalyptus ... Ex. Plus combinations of these and all common standard abbreviations.

Form 301 10M 3-34

PLEASE RETURN TO
LOS ANGELES COUNTY SURVEYOR
700 HALL OF RECORDS

NOTE: ANY ADDITIONS OR CHANGES ON THIS SHEET MUST BE MADE OR CIRCLED IN RED INK, WITH DATE AND NAME OF PERSON MAKING CHANGE

Do not extend notes this side of this line

Transit at	Sight on	Stadia Intercepts	Stadia Distance	Stadia Rod—	Horizontal Angle 0° to 360° Right	Horiz. Distance	+ − Vertical Angle	Elevation of Point	+ Back Sight	+ − Difference Elevation	Height of Instrument	+ − Vertical Distance	REMARKS Station	Left	Right
T.P. 8									1 1						
				17 9			0 0		2				Pole #304-282		
				14 2			0 0		3				Pole No # (283)		
				11 8		555+ 1301	0 0		4				T.P. 9		
T.P. 9									5 7 2						
				4 0			0 0		6				Pole #304-284 (E48)		
				4 6			0 0		7				Pole #304-285		
				13 6			0 0		8				Pole #304-286		
		518 2	319	3 5			5 53		9				T.P. 10		
T.P. 10									10 5 1						
		780							11				v Shot T.P. 9		
	1/2	6,22	317	6 2			+ 5 24		12						
		1044 9	145	9 7			+ 6 06		13				Pole #304-287		
				2 5			0 0		14				Pole #304-288		
				6 9			0 0		15				Pole #304-289		
				12 0					16				Pole #304-290		
				9 3					17				Pole #304-291 (E50)		
				7 7		400'	0 0		18				T.P. 11		
T.P. 11									19 4 9						
				7 2			0 0		20				Pole #304-292		
		170 1	71	1 4			+ 2 18		21				Pole #304-293		

Add'n'l Inform.

Date Note Chkd. Date Checked Date Map No. Date Note Bed Date Plotted Date Survey of Forestry Tel Line P-304 Survey by F. J. McNeal Notes Mc Drawn A. C. Johnson Date 1-13-37 Job No. 8085 Drawing No. EB 565 Pg. 165

Note # change

Form 301 10M 3-34

PLEASE RETURN TO
LOS ANGELES COUNTY SURVEYOR
700 HALL OF RECORDS

NOTE: ANY ADDITIONS OR CHANGES ON THIS SHEET MUST BE MADE OR CIRCLED IN RED INK, WITH DATE AND NAME OF PERSON MAKING CHANGE

Do not extend notes this side of this line

Transit at	Sight on	Stadia Intercepts	Stadia Distance	Stadia Rod—	Horizontal Angle 0° to 360° Right	Horiz. Distance	+ Vertical Angle —	Elevation of Point	+ Back Sight	+ Difference Elevation —	Height of Instrument	+ Vertical Distance —	REMARKS Station	Left	Right
T.P.11									4 9						
				4 9		130	0 0						T.P.1		
T.P.12									11 7						
				3 1			0 0						Set Bt. on S. Side Pole #3 -294 X		
				3 7			0 0						Pole #3 -294 X		
				8 6		130±	0 0						T.P.		
T.P.13									4 9						
				2 5									Pole #3 -295		
				12 0		84±	0 0						T.L. # 31		
T.L. #31									5 5						
				5 5			0 0						Pole #3 -296		
				14 6			0 0						Pole #3 -297		
		2 7 2		2 0			+ 1 0 8						Pole #3 -298 E52		
		1	1 7 3												
		See F.B. 582 Pg 173		5 5		240	+ 4 3 8						T.L. # 32		
T.L. #32									5 1						
				5 1		240	4 3 8						v Shot T.L. # 31		
				3 2			0 0						Pole #3 -299		
				8 8			0 0						Pole #3 -300		
		See F.B. 583 Pg 174		5 1		298	7 40						T.L. # 33		
T.L. # 33									5 0						
				5 0		298	+ 7 40						v Shot T.L. #		

F.B. 583-173 & 174

Note # Change

Form 301 10M 3-34

PLEASE RETURN TO
LOS ANGELES COUNTY SURVEYOR
700 HALL OF RECORDS

NOTE: ANY ADDITIONS OR CHANGES ON THIS SHEET MUST BE MADE OR CIRCLED IN RED INK, WITH DATE AND NAME OF PERSON MAKING CHANGE

Do not extend notes this side of this line

Transit at	Sight on	Stadia Intercepts	Stadia Distance	Stadia Rod—	Horizontal Angle 0° to 360° Right	Horiz. Distance	+ Vertical Angle —	Elevation of Point	+ Back Sight	+ Difference Elevation —	Height of Instrument	+ Vertical Distance —	REMARKS Station	Left	Right
T.L.#33					° '		° '		1 5 0						
		8 12			° '		° '		2						
		6	213	7 0	° '		+ 12 21						Pole #304-301		FB 583
		407			° '		° '		3						
		2	208	3 0	° '		+ 5 48						Pole #304-302		
		326			° '		° '		4						
		1	227	2 0	° '		+ 6 38						Pole #304-303		
		292			° '		° '		5						
		1	193	2 0	° '		+ 4 38						Pole #304-304 (E54)		1744
		1007			° '		° '		6						
		8	208	9 0	° '		+ 10 39						Pole #304-305		
		400			° '		° '		7						
		1 70	31	3 0	° '		+ 11 25						Pole #304-306		
		See F.B. 583			° '		° '		8						
		Pg. 175		5 0	° '	424	3 59						T.L. #33 A		175
T.L.# 33A					° '		° '		9 4 9						
					° '		° '		10				Shot		
				4 9	° '	424	+ 3 58						T.L. 33		
					° '		° '		11						
					° '	This	Pole	33' above		Pole #304-308			Pole #304-307		
		4			° '		° '		12						
		157	244	2 8	° '		+ 6 06						Pole #304-308		
		335			° '		° '		13						
	1/2	2.6	151	3 3	° '		+ 7 44						Pole #304-309		
		231			° '		° '		14						
		1	132	2 0	° '		+ 1 57						Pole #304 310 (E56)		
		262			° '		° '		15						
		1	163	2 0	° '		+ 6 10						Pole #304-311		
		See F.B. 583			° '		° '		16						
		Pg. 175		10 7	° '	133	0 0						T.L. #33-B		
T.L.# 33-B					° '		° '		17 4 9						
					° '		° '		18						
				+0 3	° '		0 0						Pole #304-312		
					° '		° '		19						
				8 0	° '		0 0						Pole #304-313		
					° '		° '		20						
				19 0	° '		° '						Pole #304-314		
					° '		° '		21						

Note # change

Add'n'l Inform.

Noted Red. Date
Plotted Date
Stake Chkd. Date
Checked Date
Map No.
Indexed Date
Job No. 8095 Division No.
Survey of Forester Telline P-344
Surveyed by F. J. McNeal Date 1-17-37
Drawn by C. J. Date
Traced Date

Form 301 10M 3-34

PLEASE RETURN TO
LOS ANGELES COUNTY SURVEYOR
700 HALL OF RECORDS

NOTE: ANY ADDITIONS OR CHANGES ON THIS SHEET MUST BE MADE OR CIRCLED IN RED INK. WITH DATE AND NAME OF PERSON MAKING CHANGE

Do not extend notes this side of this line

Transit at	Sight on	Stadia Intercepts	Stadia Distance	Stadia Rod—	Horizontal Angle 0° to 360° Right	Horiz. Distance	+ Vertical Angle —	Elevation of Point	+ Back Sight	+ Difference Elevation —	Height of Instrument	+ Vertical Distance —	REMARKS Station	Left	Right
T.L.# 33-B					° '		° '		1 4 9						
		F.B.583 Pg.175		4 9	° '	3 6 2	2 2 6		2						
T.L.# 34					° '		° '		3 5 0				T.L. 34		
					° '		° '						1-1 -37		
				5 0	° '	3 6 2	+ 2 2 6		4				v Sh		
				3 6	° '		0 0		5				T.L. 3-B		
		3 1 1			° '								Pole # -315		
		2	1 1 2	2 5	° '		+ 1 4 4		6				Pole # -316		
		See F.B.583 Pg.176		1 2	° '	1 7 7	0 0		7				T.L. 35		
T.L.# 35					° '		° '		8 5 0						
	1/2	6.92		6 9	° '		+ 8 0 9		9						
		6.60	6 5		° '				10				Pole -317 (E58)		
		6.00	1 4 7		° '		+ 5 0 4								
	1/2	5.27	7 4	6 0	° '				11				Pole # -318		
				6 4	° '		0 0		12				Pole # -319		
				5 6	° '		0 0						Pole # -320		
		See F.B.583 Pg.176		5 0	° '	4 2 6	3 [illegible]		13				T.L. 36		
T.L.# 36					° '		° '		14 5 2						
				5 2	° '	4 2 6	+ 3 1 4		15				v Sh		
				4 2	° '		[illegible]		16				T.L. 35		
				4 5	° '		0 0		17				Pole # -321		
				8 6	° '		0 0		18				Pole # -322		
				10 5	° '		0 0		19				Pole # -323		
				10 9	° '		° '		20				Pole # -324 (E61)		
					° '		° '		21				Pole # -325		

F.B. 583-176

Note # change

Form 301 10M 3-34

PLEASE RETURN TO
LOS ANGELES COUNTY SURVEYOR
700 HALL OF RECORDS

NOTE: ANY ADDITIONS OR CHANGES ON THIS SHEET MUST BE MADE OR CIRCLED IN RED INK, WITH DATE AND NAME OF PERSON MAKING CHANGE

Do not extend notes this side of this line

Notes Red. ___ Date ___ Notes Chkd. ___ Date ___ Plotted ___ Date ___ Checked ___ Date ___
Job No. 8095 Order No. ___ Survey of Forestry Tel. Line P-304 Surveyor F. J. McNeal Notes Mc Date 1-6-37 C. Johnson Map No. ___ Indexed ___ Date ___ F.B. 665 Pg. 17[illegible]

F.B. 583-177 See Pg 170 Note #change

Transit at	Sight on	Stadia Intercepts	Stadia Distance	Stadia Rod	Horizontal Angle 0° to 360° Right	Horiz. Distance	Vertical Angle	Elevation of Point	Back Sight	Difference Elevation	Height of Instrument	Vertical Distance	Remarks Station
T.L.# 36									5.2				
		11.67 / 7	468	9.0			1°11'						T.L.# 37
T.L.# 37									5.4				
		See F.B. 583 Pg. 177		12.0		465	+2°27'						✓Shot T.L.# 36
				5.0			8°0'						Pole # 304-326
				8.5			0°0'						Pole # 304-327
				11.4		308± 20±	0°0'						T.P.1
T.P.1									3.3				
				5.0			0°0'						Pole # 304-328
				4.7			0°0'						Pole # 304-329 [illegible]
		3.83 / 2	184	3.0			+1°30'						Pole # 304-330
		9.88 / 7	289	8.0			+2°04'						Pole # 304-331
		12.00 / 8	401	10.0			+1°53'						Pole # 304-332
		12.00 / ~~X~~ 20	~~581~~	9.0			+3°43'						T.P.2
T.P.2									5.0				
		6.82 / 2	483	2.2 ~~4.0~~			3°23'						✓Shot T.P.1
				3.0			0°0'						Pole # 304-333
				5.5			0°0'						Pole # 304-334
		10.10 / 9	111	9.5			10°25'						Pole # 304-335
		11.06 / 10	107	10.5			15°53'	942.56					Fd Cut Spk. on Guy Pole # 477730E See F.B. 665-172
		10.06 / 9	107	9.5			16°24'	942.56					✓Shot Same

Profile Continued F.B. 665-172

Add'n'l Inform.



PLEASE RETURN TO
LOS ANGELES COUNTY SURVEYOR
700 HALL OF RECORDS

NOTE: ANY ADDITIONS OR CHANGES ON THIS SHEET MUST BE MADE OR CIRCLED IN RED INK, WITH DATE AND NAME OF PERSON MAKING CHANGE

Do not extend notes this side of this line

Profile No.	Notes Red.	Plotted	Job No. 8095	Division No.	F.B. 665 Pg. 17
	Date	Date	Survey of Forestry Tel. Line P-304		
X-Sec. No.	Notes Chkd.	Checked	Surveyed By F. J. McNeal	Notes	Date
	Date	Date	Map No.	Indexed C. Johnson	Date 3-2-37

PROFILE

FORESTRY TELEPHONE LINE

P-304

J.N. 8095

From Pole #304·336 - Near Eaton Canyon Patrol Station

To Sunset Blvd. & Garibaldi Ave Town of Temple

F.J. McNeal
J.A. Willess
J.L. Willey
D.S. Waltermire

STATION	B. S.	H. I.	F. S.	ELEV.

NOTE: ANY ADDITIONS OR CHANGES ON THIS SHEET MUST BE MADE OR CIRCLED IN RED INK, WITH DATE AND NAME OF PERSON MAKING CHANGE

Do not extend notes this side of this line

PLEASE RETURN TO
LOS ANGELES COUNTY SURVEYOR
700 HALL OF RECORDS

Form 307 5M 11-35

Form 307 5M 11-35

PLEASE RETURN TO
LOS ANGELES COUNTY SURVEYOR
700 HALL OF RECORDS

NOTE: ANY ADDITIONS OR CHANGES ON THIS SHEET MUST BE MADE OR CIRCLED IN RED INK, WITH DATE AND NAME OF PERSON MAKING CHANGE

Do not extend notes this side of this line

STATION	B. S.	H. I.	F. S.	ELEV.	P-304
B.M.	[illegible]	[illegible]		940.23	Fd. Elev. 940.23 marked on lag screw @ S.W. Cor. Bridge on New York Ave 0.2 mi. West of Foothill Blvd. No. Ref. 169
Temp Point	[illegible]	[illegible]	[illegible]	942.56	[illegible] Spk in N. Side Conc Pole #47 130.5 [illegible] N.E. Cor. of above Bridge
Temp Point					

Note # Change

F. B. 665 PG. 172 | Job No. 9085 Division No. | Notes Red. | Plotted | Profile No.
Survey of Forest Tel Line - P-304 | Date | Date | X-Sec. No.
Survey by F. J. McNeal | Notes | Notes Chkd. | Checked
Indexed J. C. Johnson | Date | Date | Date

Profile No.	Notes Red.	Plotted	Job No. 8095	Division No.	F. B. 665	Pg. 173
	Date	Date	Survey of Forestry Tel. Line P-304			
X-Sec. No.	Notes Chkd.	Checked	Survey by F. J. McNeal	Notes	Date	
	Date	Date	Map No.	Indexed C. Johnson	Date	

F.B. 583-214 & 215

STATION	B. S.	H. I.	F. S.	ELEV.		

Form 307 5M 11-35

PLEASE RETURN TO
LOS ANGELES COUNTY SURVEYOR
700 HALL OF RECORDS

NOTE: ANY ADDITIONS OR CHANGES ON THIS SHEET MUST BE MADE OR CIRCLED IN RED INK, WITH DATE AND NAME OF PERSON MAKING CHANGE

Do not extend notes this side of this line

F. B. 665 PG. 174 Job No. [illegible] Division No. Notes Red. Plotted Profile

Survey of [illegible] Date Date No.

Survey by F. J. McNeal Notes Notes Chkd. Checked X-Sec.

Indexed [illegible] Date Date Date No.

Form 307 5M 11-35

PLEASE RETURN TO
LOS ANGELES COUNTY SURVEYOR
700 HALL OF RECORDS

NOTE: ANY ADDITIONS OR CHANGES ON THIS SHEET MUST BE MADE OR CIRCLED IN RED INK, WITH DATE AND NAME OF PERSON MAKING CHANGE

Do not extend notes this side of this line

STATION	B. S.	H. I.	F. S.	ELEV.	P 304
			[illegible]		[illegible]
			[illegible]		No Number #[illegible]
[illegible]	[illegible]	[illegible]	11 90	[illegible]	[illegible]
			3 8		[illegible]
[illegible]	[illegible]	[illegible]	[illegible]	[illegible]	
[illegible]	[illegible]	[illegible]	[illegible]	[illegible]	
			9. [illegible]		[illegible]
	[illegible]	[illegible]			
			[illegible]		4-370
					[illegible] 3
	3 4 [illegible]				
			13.0		[illegible] #304-3[illegible]
			15.5		Pole# [illegible]
			[illegible]		[illegible]
			10.[illegible]		[illegible]

4182

Profile No.	Notes Red.	Plotted	Job No.	Division No.	F. B.	Pg. 175
	Date	Date	Survey of			
X-Sec. No.	Notes Chkd.	Checked	Survey by F. J. McNeal	Notes	Date	
	Date	Date	Map No.	Indexed A. C. Johnson	Date	

182 & 183

STATION	B. S.	H. I.	F. S.	ELEV.	

Form 307 5M 11-35

PLEASE RETURN TO
LOS ANGELES COUNTY SURVEYOR
700 HALL OF RECORDS

NOTE: ANY ADDITIONS OR CHANGES ON THIS SHEET MUST BE MADE, OR CIRCLED IN RED INK, WITH DATE AND NAME OF PERSON MAKING CHANGE

Do not extend notes this side of this line

F. B. 665 Pg. 176 | Job No. 3035 | Division No. | Notes Red. | Plotted | Profile

Survey of Forestry Telline P.O.C.

Date | Date | No.

Survey by F. J. McNeal | Notes SAW | Notes Chkd. | Checked | X-Sec.

Indexed L. C. Johnson | Date | Date | Date | No.

Form 307 5M 11-35

PLEASE RETURN TO
LOS ANGELES COUNTY SURVEYOR
700 HALL OF RECORDS

NOTE: ANY ADDITIONS OR CHANGES ON THIS SHEET MUST BE MADE OR CIRCLED IN RED INK, WITH DATE AND NAME OF PERSON MAKING CHANGE

Do not extend notes this side of this line

STATION	B. S.	H. I.	F. S.	ELEV.	
Turn point		850 OH			
			12.8		
			12.2		
					Pole # 3 2 1 3 1 0
					" 3 2 1 3 1 6
					" # 3 2 1 3 1 5
Turn point	2.00				
		2 1 0 2 2			
			11.0		
			6.7		
					" # 3 2 1 3 1 4
					" 3 2 1 3 1 3
					" 3 2 1 3 1 2
Turn point	12.50				
		2 1 0 2 6			
			3.3		
			5.7		
					Pole # 3 2 1 3 0 7
					" # 3 2 1 3 0 6
					" # 3 2 1 3 0 5
Turn point	12.34				
		2 1 0 2 4			
			6.2		
					Pole # 3 2 1 3 0 4
					" # 3 2 1 3 0 3
					" # 3 2 1 3 0 2
					" # 3 2 1 3 0 1
Turn point	1.10				
		2 0 1 7 2			
			1.4		
			2.4		
			1.4		
			1.8		
					Pole # 3 2 1 3 0 0
					" # 3 2 1 3 0 1
					" # 3 2 1 3 0 2
					" # 3 2 1 3 0 3
					" # 3 2 1 3 0 4
					Pole # 3 2 1 3 1 7

48,458 - 48,484

Form 307 5M 11-35

PLEASE RETURN TO
LOS ANGELES COUNTY SURVEYOR
700 HALL OF RECORDS

NOTE: ANY ADDITIONS OR CHANGES ON THIS SHEET MUST BE MADE OR CIRCLED IN RED INK, WITH DATE AND NAME OF PERSON MAKING CHANGE

Do not extend notes this side of this line

STATION	B. S.	H. I.	F. S.	ELEV.	(P 3 4)	
		901 77				
			13		Pole # 304402	
			32		" # 304407	
			12		" # 304410	
			28		" 304411	
Turn Point	544	902 75	448	897 31		
			40		Pole # 304412	
			37		" # 304413	
			32		" # 304414	
			32		" # 304415	
			31		" # 304416	
			14		" # 304417	
			29		" # 304418	
Turn Point	273	900 41	507	897 68		
			04		Pole # 304419	
			06		" # 304420	
			10		" # 304421	
			10		" # 304422	
			42		" No Number Call by New Pole See FB 583-184	
			101		" # 304423	
T Point	022	888 41	222	888 19		

F.B. 583-184 to 186

Profile No. ____ Notes Red. ____ Plotted ____ Job No. 3095 Division No. ____ F. B. 665 Pg. 177
Date ____ Date ____ Survey of Forestry Phone Line
X-Sec. No. ____ Notes Chkd. ____ Checked ____ Surveyed by J. McNeal Notes JAW Date 1-14-37
Date ____ Date ____ Map No. ____ Indexed L. C. Johnson Date ____

Form 307 5M 11-35

PLEASE RETURN TO
LOS ANGELES COUNTY SURVEYOR
700 HALL OF RECORDS

NOTE: ANY ADDITIONS OR CHANGES ON THIS SHEET MUST BE MADE OR CIRCLED IN RED INK, WITH DATE AND NAME OF PERSON MAKING CHANGE

Do not extend notes this side of this line

STATION	B. S.	H. I.	F. S.	ELEV.	(P304)	
		88[illegible] 41				
			31		Pole # 304424	
			123		" # 304425	
Turn Point	023	87[illegible] 43	1221	876 [illegible]		
			51		Pole # 304426	
Turn Point	[illegible]14	864 51	1206	[illegible] 37		
			45		Pole # 304427	
Turn Point	023	860 92	[illegible]	860 69	set Bt spk in E. side	Pole # 304[illegible]
			81		Pole # 304428	
Turn Point	020	848 [illegible]	1224	848 68		
			43		Pole # 304429	
			120		" # 304430	
Turn Point	024	836 89	1223	836 65		
			59		Pole # 304431	
Turn Point	032	825 [illegible]	1221	821 68		
			25		Pole # 304432	
			96		" # 304433	
Turn Point	009	812 86	1223	812 77		
			45		Pole # 304434 (No Tag)	
			118		" # 304435	
Turn Point	031	800 94	1223	8[illegible] 63		

F.B. 583-186+187

F. B. 665 Pg. 178 Job No. 8095 Division No. Notes Red. Plotted Profile
Survey of Forestry Phone Line Date Date No.
Survey by F. J. McNeal Notes SAW Notes Chkd. Checked X-Sec.
Indexed C. Johnson Date Date No.

Form 307 5M 11-35

PLEASE RETURN TO
LOS ANGELES COUNTY SURVEYOR
700 HALL OF RECORDS

NOTE: ANY ADDITIONS OR CHANGES ON THIS SHEET MUST BE MADE OR CIRCLED IN RED INK, WITH DATE AND NAME OF PERSON MAKING CHANGE

Do not extend notes this side of this line

STATION	B. S.	H. I.	F. S.	ELEV.	(P 304)	
		7[illegible] 74				
			71		Pole # 3[illegible]	
Turn Point	0.32	7[illegible] 2[illegible]	12 05	7[illegible] 99		
			[illegible]		Pole # 304437	
			[illegible]		Pole # 3[illegible]	
[illegible]	[illegible]	777 45	12 20	777 [illegible]		
			3[illegible]		Pole # 3[illegible]	
			1[illegible]		" # 3[illegible]	
[illegible] Point	0.36	765 57	12 24	765 21		
			59		Pole # 3[illegible]	
Turn Point	0.3[illegible]	753 97	12 05	753 52		
			13		Pole # 3[illegible] (No T83)	
			9[illegible]		" # 304443	
Turn Point	0.25	742 04	12 09	74[illegible] 79		
			21		Pole # 3[illegible]	
			34		" # 304[illegible]	
Turn Point	0.3[illegible]	730 2[illegible]	12 11	72[illegible] 93		
			30		Pole # 3[illegible]	
Turn Point	[illegible]	[illegible]29 2[illegible]	2 10	727 59	Fd nail in Pole # 304446	Marked Elev 727.97 No Ret.
			37		Pole # 304447	
T Point	0.22	717 2[illegible]	12 22	717 04		

F.B. 583 - 187 + 193

Profile No. ____ Notes Red. ____ Plotted ____ Job No. 8095 Division No. ____ F.B. 665 Pg. 179
X-Sec. No. ____ Date ____ Date ____ Survey of Forestry Tel Line P 304
Notes Chkd. ____ Checked ____ Survey By J. McNeal Notes ____ Date 1-15-37
Date ____ Date ____ Map No. ____ Indexed L. C. Johnson Date ____

Form 307 5M 11-35

PLEASE RETURN TO
LOS ANGELES COUNTY SURVEYOR
700 HALL OF RECORDS

NOTE: ANY ADDITIONS OR CHANGES ON THIS SHEET MUST BE MADE OR CIRCLED IN RED INK, WITH DATE AND NAME OF PERSON MAKING CHANGE

Do not extend notes this side of this line

F. B. 665 Pg. 120 | Job No. 2095 | Division No. | Notes Red. | Plotted | Prefix No. | X-Sec. No.

Survey of Forestry Phone Line | Date | Notes Chkd. | Checked | Date

Survey by F J McNeal | Notes JAW | Date

Indexed | Date

STATION	B. S.	H. I.	F. S.	ELEV.	REMARKS
		[illegible]			
			38		Pole # [illegible]
			77		" [illegible]
Turn Point	017	[illegible] 22	12 19	[illegible]	
			42		Pole # 304450
			77		" 304451
Turn Point	021	693 11	12 22	615 [illegible]	
			51		Pole # [illegible]
			77		# 304453
Turn Point	0 43	681 55	[illegible] 11	681 12	
			08		Pole # 304454
			75		# 304455
Turn Point,	0 11	661 92	11 74	661 91	
			54		Pole # 304456
			103		" # 304457
Turn Point	052	654 52	11 92	654 60	
			29		Pole # [illegible]
			65		" # 304459
			76		" # 304460
Turn Point	031	646 78	12 05	646 41	
			07		Pole # 304461

FB 583 - 188 & 190

Form 307 5M 11-35

PLEASE RETURN TO
LOS ANGELES COUNTY SURVEYOR
700 HALL OF RECORDS

NOTE: ANY ADDITIONS OR CHANGES ON THIS SHEET MUST BE MADE OR CIRCLED IN RED INK, WITH DATE AND NAME OF PERSON MAKING CHANGE

Do not extend notes this side of this line

STATION	B. S.	H. I.	F. S.	ELEV.		
		646 78				
			58		Pole # 304468	
			76		" # 304463	
			134		" # 304464	
Turn Point	[illegible]	634 47	11 92	634 86		
			47		Pole # 304465	
			70		" # 304466	
			92		" # 304467	
T Point	025	625 26	1 96	625 01		
			00		Pole # 304467	
			12		" # 304469	
			42		" # 304470	
			71		" # 304471	
			86		" # 304472	
			102		" # 304473	
			117		" # 304474	
			129		" # 304475	
Turn Point	32	613 52	12 06	613 20		
			16		Pole # 304476	
			33		" # 304477	
			50		" # 304478	

F.B. 583-1904191

Profile No. ____ Notes Red. ____ Plotted ____ Job No. 2095 Division No. ____ F. B. 665 Pg. 181

X-Sec. No. ____ Date ____ Date ____ Survey of Forestry Phone Line

Notes Chkd. ____ Checked ____ Surveyed by J. McNeal Notes JAW Date 1-15-37

Date ____ Date ____ Map No. ____ Indexed A. C. Johnson Date ____

Form 307 5M 11-35

PLEASE RETURN TO
LOS ANGELES COUNTY SURVEYOR
700 HALL OF RECORDS

NOTE: ANY ADDITIONS OR CHANGES ON THIS SHEET MUST BE MADE OR CIRCLED IN RED INK, WITH DATE AND NAME OF PERSON MAKING CHANGE

Do not extend notes this side of this line

F.B. 583-1924/193

STATION	B. S.	H. I.	F. S.	ELEV.	(P304)	
		613 52				
			75		Pole # 304477	
			77		" # 304480	
			116		" # 304481	
Turn Point	0 80	602 16	1216	601 36		
			14		Pole # 304482	
			67		" # 304483	Elevations on these poles
			82		" # 304484	were taken where pole
			101		" # 304485	enters concrete at
			117		" # 304486 NO Tag	bottom of ditch.
Turn Point	0 75	592 16	1075	591 41		
			43		Pole # 304487 NO Tag	Elev. [illegible] ground.
			64		" # 304488	
			73		" # 304489 (NO Tag)	
			99		" # 304490	
			147		" # 304491	
Turn Point	0 55	580 50	1221	579 95		
			53		Pole # 304492	
Turn Point	1 50	577 27	473	575 77	Pd nail in Pole # 304492 Marked Elev 576.26 No. Ref.	
			44		Pole # 304493	
			104		" # 304494	

F. B. 665 PG. 182 Job No. 3095 Division No. Notes Red. Plotted Profile No.
Survey of Forestry Phone Line Date Date
Survey by F. J. McNeal Notes JAW Notes Chkd. Checked X-Sec.
Indexed C. Johnson Date Date No.

Profile	Notes Red.	Plotted	Job No. 8095	Division No.	F. B. 665 Pg. 183
No.	Date	Date	Survey of Forestry Phone Line		
X-Sec.	Notes Chkd.	Checked	Survey by J. McNeal	Notes JAW	Date 1-15-37
No.	Date	Date	Map No.	Indexed C. John	Date

F.B. 583 · 193 & 194

Form 307 5M 11-35

PLEASE RETURN TO
LOS ANGELES COUNTY SURVEYOR
700 HALL OF RECORDS

NOTE: ANY ADDITIONS OR CHANGES ON THIS SHEET MUST BE MADE OR CIRCLED IN RED INK, WITH DATE AND NAME OF PERSON MAKING CHANGE

Do not extend notes this side of this line

STATION	B. S.	H. I.	F. S.	ELEV.	(P304)
		[illegible] 27			Pole # 304[illegible]
			[illegible]		304[illegible]
			12[illegible]		
[illegible]	[illegible]	5[illegible] 58	[illegible]	565 39	[illegible]
			[illegible]		[illegible]
			15		" # 304[illegible]
			55		" # 304[illegible]
			57		" # 304[illegible]
			83		" # 304501
			83		" 304502
Turn Point	3[illegible]	560 95	642	55[illegible] 16	
			27		Pole # 304[illegible]
			35		" # 304[illegible]
			40		" # 304[illegible]
			44		" # 304[illegible]
			74		" # 304[illegible]
[illegible]	1 31	552 61	[illegible]	551 30	
			09		Pole # 304[illegible] No [illegible]
			40		" # 304[illegible]
			[illegible]		" # 304510 " "
			90		" # 304511 " "

Form 307 5M 11-35

PLEASE RETURN TO
LOS ANGELES COUNTY SURVEYOR
700 HALL OF RECORDS

NOTE: ANY ADDITIONS OR CHANGES ON THIS SHEET MUST BE MADE OR CIRCLED IN RED INK, WITH DATE AND NAME OF PERSON MAKING CHANGE

Do not extend notes this side of this line

STATION	B. S.	H. I.	F. S.	ELEV.	[illegible]	
		552 61				
			11 2		Pole # [illegible] 512 [illegible]	
Turn Point	1 50	544 11	10 [illegible]	[illegible]	[illegible]	
" "	1 65	538 88	6 88	537 23	(Wires underground between	
" "	0 01	528 30	10 57	528 29	Huntington Dr. & Duarte Rd)	
" "	2 07	520 07	10 30	518 [illegible]		
" "	0 23	513 66	1 64	518 43	Top of valve stem Fire Plug # 228 at NE cor	
" "	1 28	509 02	10 92	507 74	Arcadia Ave & Sunset Blvd.	
			63		Pole -1	
			70		" -2	
Turn Point	0 77	498 30	11 49	417 53		
			03		Pole -3	
			29		" -4	
			52		" -5	Neoma Ave
			74		" -6	
			94		" -7	
			112		" -8	
Turn Point	1 10	488 13	11 27	487 03		
			27		Pole -9	
			26		" -10	Camino Real Ave
			63		" -11	

F.B. 583-195, 197 & 198

F. B. 665 PG. 184 Job No. 8095 Division No. Notes Red. Plotted Profile No.
Survey of Forestry Tel. Line P. 304 Date Date
Survey by F. J. McNeal Notes JAW Notes Chkd. Checked X-Sec. No.
Indexed [illegible] Date Date

Form 307 5M 11-35

PLEASE RETURN TO
LOS ANGELES COUNTY SURVEYOR
700 HALL OF RECORDS

NOTE: ANY ADDITIONS OR CHANGES ON THIS SHEET MUST BE MADE OR CIRCLED IN RED INK, WITH DATE AND NAME OF PERSON MAKING CHANGE

Do not extend notes this side of this line

STATION	B. S.	H. I.	F. S.	ELEV.	P-304	
		499 13				
			85		Pole -12	
			105		" -13	
Turn Point	[illegible]	478 04	11 35	47[illegible] 78		
			24		Pole -14	
			48		" -15	
			73		" -16	
			115		" -17	
[illegible]	0 27	466 83	11 50	[illegible] 54		
			3[illegible]		Pole -18	
			57		" -19	Lemon Ave
			87		" -20	
			114		" -21	
Turn Point	[illegible]	455 35	11 65	455 18		
			23		Pole -22	
			47		" -23	
			53		" -24	
			85		" -25	
Turn Point	1 04	446 09	[illegible] 30	445 05		
			07		Pole -26	
			28		" -27	

F.B. 583 - 198 & 199

Profile No. ____ Notes Red. ____ Plotted ____ Job No. 8095 Division No. ____ F.B. 665 Pg. 185
X-Sec. No. ____ Date ____ Date ____ Survey of Forestry Phone Line
Notes Chkd. ____ Checked ____ Surveyed by J. McNeal Notes JAW Date 1-19-37
Date ____ Date ____ Map No. ____ Indexed L. C. Johnson Date ____

Form 307 5M 11-35

PLEASE RETURN TO
LOS ANGELES COUNTY SURVEYOR
700 HALL OF RECORDS

NOTE: ANY ADDITIONS OR CHANGES ON THIS SHEET MUST BE MADE OR CIRCLED IN RED INK, WITH DATE AND NAME OF PERSON MAKING CHANGE

Do not extend notes this side of this line

STATION	B. S.	H. I.	F. S.	ELEV.	P-304	
		446 09				
			46		Pole - 28	
			64		" - 29	Longden Ave
			72		" [illegible]	
			112		" - 31	
Turn Point	167	436 18	[illegible] 58	434 51		
			[illegible]		[illegible] - 32	
			46		" - 33	
			56		- 34	
			85		" - 35	
			103		" - 36	
Turn Point	134	425 81	[illegible] 71	[illegible]		
			16		Pole - 37	
			31		" - 38	
			[illegible]		" - 39	
			619	41 [illegible]	BM Elev FB	
					[illegible] Garibaldi [illegible] E Cor	
					Cut spk 5R [illegible]	
			604	419.[illegible]	BM Elev FB.	
See F.B. 665-208					[illegible] Garibaldi SW [illegible]	
					Cut spk M CR	

F.B. 583-200+201

F.B. 665 Pg. 186 Job No. 8095 Division No. Notes Red. Plotted Profile No.
Survey of Forestry Tel Line P-304 Date Date X-Sec.
Survey by F. J. McNeal Notes Notes Chkd. Checked No.
Indexed C. [illegible] Date Date Date

Form 391-1 R2 3-56

PLEASE RETURN TO
LOS ANGELES COUNTY SURVEYOR
700 HALL OF RECORDS

NOTE: ANY ADDITIONS OR CHANGES ON THIS SHEET MUST BE MADE OR CIRCLED IN RED INK WITH DATE AND NAME OF PERSON MAKING CHANGE

Do not extend notes this side of this line

Transit at	Sight at	Stadia Intercepts	Stadia Distance	Stadia Rod—	Horizontal Angle 0° to 360° Right	Horiz. Distance	+ −	Vertical Angle	Elevation of Point	+ Back Sight	+ −	Difference Elevation	Height of Instrument	+ −	Vertical Distance	REMARKS Station	Left	Right
					° ′			° ′		1						FORESTRY		
					° ′			° ′		2						P-302		
					° ′			° ′		3						JN-8095		
					° ′			° ′		4						From Henninger Flats Nursery		
					° ′			° ′		5						To Flat Rock Canyon near Bridge on Mt. Wilson Rd.		
					° ′			° ′		6								
					° ′			° ′		7								
					° ′			° ′		8								
					° ′			° ′		9								
					° ′			° ′		10								
					° ′			° ′		11								
					° ′			° ′		12								
					° ′			° ′		13								
					° ′			° ′		14								
					° ′			° ′		15								
					° ′			° ′		16								
					° ′			° ′		17								
					° ′			° ′		18								
					° ′			° ′		19								
					° ′			° ′		20								
					° ′			° ′		21								

D.S. Walterhouse
J. T. Westfather
J. A. Wilcox
F. T. McNeal

Forestry
Bureau
Engineering
Field Notes
Line
Mt. Wilson Rd.
Flat Rock Canyon
Bridge
Henninger Flats
Nursery
Forestry
Bureau
Engineering
Field Notes
Line

Agent informed.

Form 381 10M 3-34

PLEASE RETURN TO
LOS ANGELES COUNTY SURVEYOR
700 HALL OF RECORDS

NOTE: ANY ADDITIONS OR CHANGES ON THIS SHEET MUST BE MADE OR CIRCLED IN RED INK. WITH DATE AND NAME OF PERSON MAKING CHANGE

Do not extend notes this side of this line

Transit at	Sight on	Stadia Intercepts	Stadia Distance	Stadia Rod—	Horizontal Angle 0° to 360° Right	Horiz. Distance	+ — Vertical Angle	Elevation of Point	+ Back Sight	+ — Difference Elevation	Height of Instrument	+ — Vertical Distance	REMARKS Station	Left	Right
									1						
									2						
					Work	back	from	B.M.	on	Pg. 189					
									3						
									4						
									5						
#1									4 2				1X2 wedge Rd.		
		8 27 / 7	128	11 6			+ 14 53		6				T.P. 1		
				1 2			0 0		7				T.P.# 2		
				10 6			0 0		8				T.P. 3		
		11 44 / 10	145	10 7			5 27		9				T.Point 1		
T.Point 1									10						
									5 3						
		6 44 / 5	145	4 6			+ 7 45		11				v sh #1		
				3 5			0 0		12				T.P.# 4		
				2 6			0 0		13				#3 1X2		
#3									14						
									4 8						
				5 1			0 0		15				T.P.# 5		
		10 73 / 9	174	10 0			12 21		16				T.P.# 6		
		See F.B. 583 Pg. 7		4 8		237	12 04		17				#4 1X2		
#4									18						
									4 9						
				4 9		237	12 03		19				v sh #3		
				4 3			0 0		20				T.P.#7 47		
		8 87 / 7 7	118	8 3			10 28		21				T.P.# 6		

F.B. 583-7

Form 381 10M 3-34

PLEASE RETURN TO
LOS ANGELES COUNTY SURVEYOR
700 HALL OF RECORDS

NOTE: ANY ADDITIONS OR CHANGES ON THIS SHEET MUST BE MADE OR CIRCLED IN RED INK, WITH DATE AND NAME OF PERSON MAKING CHANGE

Do not extend notes this side of this line

Transit at	Sight on	Stadia Intercepts	Stadia Distance	Stadia Rod—	Horizontal Angle 0° to 360° Right	Horiz. Distance	+ — Vertical Angle	Elevation of Point	+ Back Sight	+ — Difference Elevation	Height of Instrument	+ — Vertical Distance	REMARKS Station	Left	Right
#4					° '		° '		1						
					° '		° '		4 9						
	1/2	1.4 0.55	1.71	0 6	° '		17.11		2				U.S.B.M 2268 Elev 2631.851		
					° '				3						
					U.S. 2268 - Henninger Flats, on Mt. Wilson road @ switchback				4						
					where road forks to nursery, 5.0 ft. west & 12 ft. below road, in grove of				5						
					Small oak trees, in boulder; bronze tablet stamped "R-16-1930"				6				Pointed U.S.B.M. 2631.9		
U.S.B.M. #2268					° '			2631.9	2 7						
		4.00			° '				7				# 4 v Shot		
	1/2	3.15	1.71	4 0	° '		+ 16.06		8				v Shot #4 Same		
	1/2	4.4 3.55	1.71	4 4	° '		+ 16.14		9						
		5.61 5	62	5 3	° '		+ 12.27		10				Turn Point'		
Turn Point'					° '				5 2						
		959 9	60	9 3	° '		6.09		11				v Shot U.S.B.M. #2268 Same		
		917 8	118	8 6	° '		5.08		12				Turn Point 2		
		1058 10	59	10 3	° '		5.12		13				v Shot U.S.B.M. #2268		
Turn Point 2					° '				14						
					° '				5 3						
		818 7	119	7 6	° '		+ 7.53		15				v Shot Turn Point'		
		518 4	119	5 0	° '		+ 6.37		16				v Shot Turn Point'		
				0 0	° '		0.0		17				T.P. #45		
				11 0	° '		0.0		18				T.P. #44		
		1167 10	168	11 0	° '		3.34		19				T.P. #43		
					° '				20						
					° '				21						

Notes Red. Planned Date Date Notes Chkd. Checked Date Date Map No. Indexed Date

Subdivision Checked No. Survey of Forest Home Tract Long P-302 Survey By F. J. McNeal Notes N/C Date 1-30-37 Chief Engineer C. Jobson

F.B. 583 Pg. 189

F.B. 583-7

Form 301 10M 3-34

PLEASE RETURN TO
LOS ANGELES COUNTY SURVEYOR
700-HALL OF RECORDS

NOTE: ANY ADDITIONS OR CHANGES ON THIS SHEET MUST BE MADE OR CIRCLED IN RED INK, WITH DATE AND NAME OF PERSON MAKING CHANGE

Do not extend notes this side of this line

Transit at	Sight on	Stadia Intercepts	Stadia Distance	Stadia Rod	Horizontal Angle 0° to 360° Right	Horiz. Distance	+ Vertical Angle —	Elevation of Point	+ Back Sight —	+ Difference Elevation —	Height of Instrument	+ Vertical Distance —	REMARKS Station	Left	Right
Turn Point 2									1 5 3						
	1/2	4.60 / 3.10	3 0.1	4 6			6 13						Turn Point 3		
Turn P 3									3 5 0						
	1/2	2 / 0.50	3 0.1	2 0			+ 5 30						v shot Turn Point 2		
				1 7			0 0						T.P. # 42		
				5 5			0 0						T.P. # 41		
		5 3 6 / 4	1 3 7	4 7			5 13						T.P. # 40		
	1/2	6 / 4.71	2 5 9	6 0			5 40						Turn Point 4		
Turn P 4									5 1						
	1/2	6 / 4.72	2 5 7	4 7			+ 5 47						v shot Turn Point 3		
				1 7			0 0						T.P. # 39		
				9 1			0 0						Turn P 5		
Turn P 5									5 3						
		7 1 6 / 6	1 1 7	6 6			3 58						T.P. # 38		
	1/2	8 2 1 / 7	2 4 3	8 2			4 14						# 8	1X2	
# 8									5 0						
		10 4 5 / 8	2 4 6	9 2			+ 5 54						v shot Turn P 5		
				5 7			0 0						T.P. # 37		
		See F.B. 583 / P. 98		5 0		44	20 53						# 9	1X2	
# 9									5 0						
							+ 20 52						v shot # 8		

F.B. 583-8

Form 301 10M 3-34

PLEASE RETURN TO
LOS ANGELES COUNTY SURVEYOR
700 HALL OF RECORDS

NOTE: ANY ADDITIONS OR CHANGES ON THIS SHEET MUST BE MADE OR CIRCLED IN RED INK, WITH DATE AND NAME OF PERSON MAKING CHANGE

Do not extend notes this side of this line

Transit at	Sight on	Stadia intercepts	Stadia Distance	Stadia Rod—	Horizontal Angle 0° to 360° Right	Horiz. Distance	+ — Vertical Angle	Elevation of Point	+ Back Sight	+ — Difference Elevation	Height of Instrument	+ — Vertical Distance	REMARKS Station	Left	Right
#9					° '		° '		1 5 0						
					° '		° '		2						
				4 0	° '		0 0						T.P. # 8		
		546			° '		° '		3						
		5	47	5 2	° '		10 41						T.P. # 1-A		
		906			° '		° '		4						
		7	207	8 0	° '		9 52						T.P. # 2-A		
		See F.B.	583		° '		° '		5						
		Pg. 9		5 0	° '	307	7 02						#9-A 1x2		
#9-A					° '		° '		6 5 0						
					° '		° '		7						
				5 0	° '	307	+ 7 02						v Shot #9		
					° '		° '		8						
				6 5	° '		0 0						T.P. # 3-A		
					° '		° '		9						
				2 8	° '		0 0						T.P. # 4 A		
		11.11			° '		° '		10						
		10	112	10 6	° '		2 14						T.P. # 5-A		
					° '		° '		11						
				3 0	° '		0 0						T.P. # 6-A		
		1163			° '		° '		12						
	1/2	10	327	15 0	° '		+ 5 05						T.P. # 7-A		
					° '		° '		13						
					° '	Eng.	Spur Line		14						
#9					° '		° '		5 0				See above		
					° '		° '		15						
		600			° '										
		5	101	5 5	° '		39 03		16				T.P. # 36		
		1142			° '		° '								
		9	243	14 0	° '		36 11		17				T.P. # 35		
		1100			° '		° '								
		7	401	9 0	° '		35 05		18				T.P. # 34		
		1200			° '		° '								
	1/2	920	561	13 2	° '		33 24		19				T.P. # 33		
		1200			° '		° '								
	1/2	885	631	8 9	° '		31 38		20				T.P. # 32		
					° '		° '								
					° '		° '		21						
					° '		° '								

Add'n'l Inform. 280

Notes Rod. Field Book No. F.B. 665 Pg. 191
Date Date Job No. 3025 Drawing No.
Notes Chkd. Checked Surveyed by F. J. McNeal Notes Mg. Dup. 1-20-
Date Date Map No. Indexed A. C. Jacobson

FB 583-8 & 10

Form 301 10M 3-34

PLEASE RETURN TO
LOS ANGELES COUNTY SURVEYOR
700 HALL OF RECORDS

NOTE: ANY ADDITIONS OR CHANGES ON THIS SHEET MUST BE MADE OR CIRCLED IN RED INK, WITH DATE AND NAME OF PERSON MAKING CHANGE

Do not extend notes this side of this line

Transit at	Sight on	Stadia Intercepts	Stadia Distance	Stadia Rod	Horizontal Angle 0° to 360° Right	Horiz. Distance	+ — Vertical Angle	Elevation of Point	+ — Back Sight	+ — Difference Elevation	Height of Instrument	+ — Vertical Distance	REMARKS Station	Left Right
#9									1 5 0					
		See F.B. 583		5 0		538	30 42		2				R.P. to #10	
R.P. to #10		P.9-10							3 4 5					
				4 5		538	+ 30 41		4				v Shot #9	
				1 1			0 0		5					
				7 1			0 0		6				T.P. #31 #10 1x2	
#10									7 5 3					
		922							8					
		9	223	8 0			5 41		9				T.P. 30	
		1033												
		7	334	8 5			5 14		10				T.P. 29	
		See F.B. 583												
		P.9-10		5 3		492	5 42		11				P.O. 1x2	
P.O.T.									5 4					
									12				v Shot #10	
				5 5		492			13					
				4 2			0 0		14				T.P. #28 #11 1x2	
		See F.B. 583												
		P.9-10		5 4		231	8 12		15					
#11									4 8					
									16				v Shot P.O.	
				4 8		231	+ 8 11		17					
				4 8			0 0		18				T.P. #27	
		572												
		4	173	5 0			6 53		19				T.P. #26	
		See F.B. 583												
		P.9-10		4 8		346	6 19		20				#12	
#12									5 0					
				5 0		346	+ 6 19		21				v Sho #11	

F.B. 583-10

Form 301 10M 3-34

PLEASE RETURN TO
LOS ANGELES COUNTY SURVEYOR
700 HALL OF RECORDS

NOTE: ANY ADDITIONS OR CHANGES ON THIS SHEET MUST BE MADE OR CIRCLED IN RED INK, WITH DATE AND NAME OF PERSON MAKING CHANGE

Do not extend notes this side of this line

Transit at	Sight on	Stadia intercepts	Stadia Distance	Stadia Rod—	Horizontal Angle 0° to 360° Right	Horiz. Distance	+ − Vertical Angle	Elevation of Point	+ Back Sight	+ − Difference Elevation	Height of Instrument	+ − Vertical Distance	REMARKS Station	Left	Right
#12					° '		° '		1 5 0						
					° '		° '		2				B.M. El. 208		2
				4 2	° '		0 0						Per F.B. 583		11
					° '		° '		3						
				6 2	° '		0 0						T.P. #25		
		50.7			° '		° '		4						
		3	208	4 0	° '		5 33						T.P. #24		
		106.7			° '		° '		5				Set Bt. Spk. in		
		7	368	9 0	° '		4 38						Guard Post		
Bt. Spk					° '		° '		6 3 5						
					° '		° '		7				1-21-37		
		968			° '		° '						v Shot		
		5	369	7 0	° '		+ 5 47		8				#12		
					° '		° '								
				7 3	° '		0 0		9				T.P. #23		
		1139			° '		° '								
		11	40	11 2	° '		17 42		10				P.O.T.		
P.O.T					° '		° '		4 5						
					° '		° '		11				v Shot		
		142			° '		° '						Bt. Spk.		
		1	43	1 2	° '		+ 23 45		12						
		1185			° '		° '						T.P. #22		
		11	86	11 4	° '		37 52		13						
		1143			° '		° '						T.P. #21		
		10	144	10 7	° '		40 44		14				v Shot		
		242			° '		° '						Bt. Spk		
		2	43	2 2	° '		+ 25 06		15						
		1122			° '		° '						T.P. #20		
		7	423	9 2	° '		40 58		16						
		See F.B. 583			° '		° '						#14 1x2		
		Pg. 11		4 5	° '	586	38 21		17				v Shot		
					° '		° '						#14 1x2		
				12 0	° '	586	37 54		18						
#14					° '		° '		5 2						
					° '		° '		19						
		See F.B. 583			° '	297'									
		Pg. 12		0 0	° '	@31°	+ 30 26		20				T.P. #19		
	1/2	569	63	6 0	° '		+ 11 14								
		1112			° '		° '		21				T.P. #18		
		10	113	10 6	° '		8 02						T.P. #17		
Adj'd Inform.			31	12 0			37 54								

Date Rec'd _____ Plotted _____ Date _____ Checked _____ Date _____ Notes Chkd. _____ Date _____ Survey of Forest Fellows Tract 2382 Made by F. J. McNeal Date 1-21-37 Traced A. C. Date Reg No. _____ Date _____

F.B. 583 - 11 & 12

Form 361 10M 3-34

PLEASE RETURN TO
LOS ANGELES COUNTY SURVEYOR
700 HALL OF RECORDS

NOTE: ANY ADDITIONS OR CHANGES ON THIS SHEET MUST BE MADE OR CIRCLED IN RED INK, WITH DATE AND NAME OF PERSON MAKING CHANGE

Do not extend notes this side of this line

Transit at	Sight on	Stadia intercepts	Stadia Distance	Stadia Rod→	Horizontal Angle 0° to 360° Right	Horiz. Distance	+ − Vertical Angle	Elevation of Point	+ Back Sight	+ − Difference Elevation	Height of Instrument	+ − Vertical Distance	REMARKS Station	Left	Right
#14									1 5 2						
									2						
	1/2	554		4 0			8 00						T.P. #16		
		4	309						3						
		183.4											P# 1 1x2		
		5	355	7 0			7 06								
P#19									4 4 9						
									5						
		956											v shot		
		6	357	8 0			+ 7 55						#11		
		1104							6						
		9	205	10 0			5 10						T.P. #15		
		983							7						
		6	384	8 0			5 38						P# 18 1x2		
P#18									8						
									5 3						
		884							9						
		5	385	6 9			+ 6 19						v shot		
													P#		
				5 2			0 0		10						
													T.P. #14		
		1067							11						
		9	168	10 0			4 29						T.P. #13		
		1060							12						
		8	261	9 0			4 32						T.P. #12		
		1054							13						
		6	455	8 0			5 19						#19 = 1 5 1x2		
#19									14						
									5 0						
									15						
		754											v shot		
		3	455	5 0			+ 5 29						P# 18		
									16						
				4 9			0 0								
									17				T.P. #		
		See F.B. 583													
		Pg. 13		5 0		136	4 54						#20		
									18						
#20									4 5						
									19						
				4 5		136	+ 4 54						v shot		
													#19		
									20						
				5 3			0 0								
													T.P. #		
									21						

FB 583 - 12 & 13

Form 301 10M 3-34

PLEASE RETURN TO
LOS ANGELES COUNTY SURVEYOR
700 HALL OF RECORDS

NOTE: ANY ADDITIONS OR CHANGES ON THIS SHEET MUST BE MADE OR CIRCLED IN RED INK, WITH DATE AND NAME OF PERSON MAKING CHANGE

Do not extend notes this side of this line

Transit at	Sight on	Stadia Intercepts	Stadia Distance	Stadia Rod—	Horizontal Angle 0° to 360° Right	Horiz. Distance	± Vertical Angle	Elevation of Point	+ Back Sight	± Difference Elevation	Height of Instrument	± Vertical Distance	REMARKS Station	Left	Right
#20					° '		° '		1 4 5						
		Sec F.B. 583			° '		° '						#21 1x2		
		P.g. 13		4 5	° '	302	5 52		2						
#21					° '		° '		3 4 8						
				4 8	° '	302	+ 5 52		4				✓ Shot #20		
					° '		T.P. #9		5 1 5	out					
				4 5	° '		0 0		6				T.P. #8		
		1037 9	138	9 7	° '		3 49		7				T.P. #7		
		1016 7	317	8 6	° '		5 56		8				T.P. #6		
		Sec F.B. 583 P.g. 13		4 8	° '	526	X 05		9				#22 - SW4T		
#22					° '		° '		10 2 6						
				2 6	° '	526	+ 6 04		11				✓ Shot #21		
				1 8	° '		0 0		12				T.P. #5		
		5.50 4	151	4 8	° '		16 59		13				T.P. #4		
		1146 6	547	9 0	° '		14 00		14				Turn Point		
Turn Point					° '		° '		15 5 4						
		7.48 2	549	5 0	° '		+ 14 35		16				✓ Shot #22		
		896 8	97	8 5	° '		+ 7 00		17				T.P. #3		
				3 0	° '		0 0		18				Ed. Br. Spk in Pole 04-256		
					° '		End of		19				Per F.B. 665-162		
					° '		° '		20 P = 302						
					° '		° '		21						

Add'l Inform.

Book No. 3002 Page 1 Project Feasibility Tolluna P.302
Date Date
Name Clerk Checked Survey of F. J. McNeal Now Mc Date 1-21-37
Date Date Map No. Notes A. C. Jacobsen
FB 583 - 13 & 14

Form 301 (Rev 3-24)

PLEASE RETURN TO
LOS ANGELES COUNTY SURVEYOR
700 HALL OF RECORDS

NOTE: ANY ADDITIONS OR CHANGES ON THIS SHEET MUST BE MADE OR CIRCLED IN RED INK. WITH DATE AND NAME OF PERSON MAKING CHANGE

Do not extend notes this side of this line

Transit at	Sight on	Stadia Intervals	Stadia Distance	Stadia Rod—	Horizontal Angle 0° to 360° Right	Horiz. Distance	+ — Vertical Angle	Elevation of Point	+ Back Sight	+ — Difference Elevation	Height of Instrument	+ — Vertical Distance	REMARKS Station	Left	Right
					° ′		° ′		1						
					° ′		° ′		2						
					° ′		° ′		3						
					° ′		° ′		4						
					° ′		° ′		5						
					° ′		° ′		6						
					° ′		° ′		7						
					° ′		° ′		8						
					° ′		° ′		9						
					° ′		° ′		10						
					° ′		° ′		11						
					° ′		° ′		12						
					° ′		° ′		13						
					° ′		° ′		14						
					° ′		° ′		15						
					° ′		° ′		16						
					° ′		° ′		17						
					° ′		° ′		18						
					° ′		° ′		19						
					° ′		° ′		20						
					° ′		° ′		21						

Profile No.	Notes Red	Plotted	Job No. 8095	Division No.	F. B. 665 Pg. 197
	Date	Date	Survey of Forestry Tel. Line P-304		
X-Sec. No.	Notes Chkd.	Checked	Survey by F. J. McNeal	Notes J.A.W.	Date 1-21-37
	Date	Date	Map No.	Indexed C. Johnson	

PROFILE
FORESTRY TELEPHONE LINE
P-304
J.N-8095

From Lake Ave & Alta Loma Dr.

To County Park @ N. Lake Ave. & Mt. Curve Ave.

F.J. McNeal
J.A. Willess
D.S. Waltermire
T.T. Hostettler

STATION	B. S.	H. I.	F. S.	ELEV.

NOTE: ANY ADDITIONS OR CHANGES ON THIS SHEET MUST BE MADE OR CIRCLED IN RED INK, WITH DATE AND NAME OF PERSON MAKING CHANGE

Do not extend notes this side of this line

PLEASE RETURN TO
LOS ANGELES COUNTY SURVEYOR
700 HALL OF RECORDS

Form 307 5M 11-35

Form 307 5M 11-35

PLEASE RETURN TO
LOS ANGELES COUNTY SURVEYOR
700 HALL OF RECORDS

NOTE: ANY ADDITIONS OR CHANGES ON THIS SHEET MUST BE MADE OR CIRCLED IN RED INK, WITH DATE AND NAME OF PERSON MAKING CHANGE

Do not extend notes this side of this line

STATION	B. S.	H. I.	F. S.	ELEV.	(P-304)
					BM# A54 Elev 1779.53 F.B. 66 [illegible]
BM# A54	[illegible]	[illegible]		1779 53	N. Lake & [illegible] Wilton Pl. SW Co
	11 56	1801 22	[illegible]	[illegible]	Bt Spk 10' W.E. [illegible]
		+	3.3	[illegible]	[illegible]
			7 4		T.P. #1
	0 54	1787 [illegible]		[illegible] 28	
			[illegible]		T.P. #2
			[illegible]		T.P. #3
[illegible]	0 43	[illegible] 41	[illegible]	[illegible]	
			[illegible]		T.P. #4
[illegible]	0 44	1766 97	[illegible]	1766 [illegible]	
			12 0		T.P. #5
Turn Point,	0 24	1755 34	11 87	1755 10	
			12 4		T.P. #6
Turn Point	0 44	1743 86	11 92	1743 42	
			11 6		T.P. #7
Turn Point	0 29	1732 21	11 94	1731 92	
			9 9		T.P. #8
Turn Point	0 70	1721 28	11 63	1720 [illegible]	
BM# A51	0 16	1720 80	0 64	1720 64	BM# A51 Elev FB N. Lake & Mt. Curve Av
					NE Cor. Bt Spk 10' E.E. end CR.

F.B. 583-154 & 155

F. B. 665 Pg. 198 Job No. 8095 Division No. Notes Red. Plotted Profile
Survey of Forestry Tel Line P-304 Date Date No.
Survey by [illegible] McNeal Notes Checked X-Sec.
Indexed A. C. Johnson Date Date No.

Form 307 5M 11-35

PLEASE RETURN TO
LOS ANGELES COUNTY SURVEYOR
700 HALL OF RECORDS

NOTE: ANY ADDITIONS OR CHANGES ON THIS SHEET MUST BE MADE OR CIRCLED IN RED INK, WITH DATE AND NAME OF PERSON MAKING CHANGE

Do not extend notes this side of this line

STATION	B. S.	H. I.	F. S.	ELEV.	P-304	
		1720 90				
			57		Pole # 40597 E	
			50		" # 48[illegible]97 E	
Turn Point	131	[illegible] 37	1 92	1721 98		
			1 12		" # 48[illegible]97 E	
[illegible]	146	1698 [illegible]	[illegible]	1619 [illegible]		
			57		T.P. # 9	
Turn Point	1 52	1692 55	3 70	1629 95		
			104		Pole T.P. # 10	2
Turn Point	0 12	1691 32	1 33	1691 20		
			3 8		Pole T.P. # 11	4
Turn Point	174	1675 39	7 57	1668 65		
			13 8		Pole T.P. # 12	15
Turn Point	0 70	1664 61	4 5	1663 91		
Turn Point	0 38	1652 81	12 18	1652 43		
			2 13		Pole T.P. # 13	16
			4 0		Pole T.P. # 14	17
Turn Point	0 33	1642 05	1 74	1641 37	BM # 42 Elev	F 5
Turn Point	5 30	1647 32	0 33	1642 02	N. Lake & Concha St. N.E. Cor	
Turn	9 41	1655 27	1 46	1645 86	Bt. Sp. K. 5 ft E. of E. C.R.	
BM # A42			4 51	1650 76		

F.B. 583 - 155 & 156

Profile No. ____ Notes Red. ____ Plotted ____ Job No. 2345 Division No. ____ F. B. 1165 Pg. 179

X-Sec. No. ____ Date ____ Date ____ Date ____ Survey of Lake Concha Park Date 12-1-37

Notes Chkd. ____ Date ____ Checked ____ Date ____ Surveyed By J. McNeal Map No. ____ Notes ____ Indexed ____ Date ____ A. C. Johnson

F. B. 665 PG. 200 | Job No. 8095 Division No. _____ Notes Red. _____ Plotted _____ Profile

Survey of Forestry Tel. Line P-304 Date _____ Date _____ No. _____

Survey by F. J. McNeal Notes _____ Notes Chkd. _____ Checked _____ X-Sec.

Indexed A. C. Thomas Date _____ Date _____ Date _____ No. _____

STATION	B. S.	H. I.	F. S.	ELEV.

Form 307 5M 11-35

PLEASE RETURN TO
LOS ANGELES COUNTY SURVEYOR
700 HALL OF RECORDS

Do not extend notes this side of this line

NOTE: ANY ADDITIONS OR CHANGES ON THIS SHEET MUST BE MADE OR CIRCLED IN RED INK, WITH DATE AND NAME OF PERSON MAKING CHANGE

Make Red _____ Plotted _____ J.N. 8095 Book No. _____ Page No. 107

Date _____ Date _____ Survey of Forestry Telephone Line P-305

Water Board _____ Subdivision _____ Tract _____ By F. J. McNeal Date 1-25-37

Date _____ Date _____ Map No. _____ Indexed A. C. Johnson

Station	Left	Right	REMARKS	Vertical Distance +	Height of Instrument	Difference Elevation +	Back Sight +	Elevation of Point	Vertical Angle + −	Horiz. Distance	Horizontal Angle 0° to 360° Right	Stadia Rod—	Stadia Distance	Stadia Intercepts	Sight on	Transit at
			PROFILE													
			FORESTRY TELEPHONE LINE													
			P-305													
			J.N. 8095													
			From San Rafiel Lookout Tower													
			To Fire Station @ Inverness Dr. & Glencagles Dr.													
							1									
							2									
							3									
							4									
							5									
							6									
							7									
							8									
							9									
							10									
							11									
							12									
							13									
							14									
							15									
							16									
							17									
							18									
							19									
							20									
							21									
								F.J. McNeal								
								J.A. Willess								
								D.S. Wallermire								
								T.T. Hostettler								

NOTE: ANY ADDITIONS OR CHANGES ON THIS SHEET MUST BE MADE OR CIRCLED (IN) RED INK, WITH DATE AND NAME OF PERSON MAKING CHANGE

Do not extend notes this side of this line

PLEASE RETURN TO
LOS ANGELES COUNTY SURVEYOR
700 HALL OF RECORDS

FORM 301 1M 3-34

Right Tower

Form 301 10M 3-34

PLEASE RETURN TO
LOS ANGELES COUNTY SURVEYOR
700 HALL OF RECORDS

NOTE: ANY ADDITIONS OR CHANGES ON THIS SHEET MUST BE MADE OR CIRCLED IN RED INK, WITH DATE AND NAME OF PERSON MAKING CHANGE

Do not extend notes this side of this line

Transit at	Sight on	Stadia Intercepts	Stadia Distance	Stadia Rod—	Horizontal Angle 0° to 360° Right	Horiz. Distance	+ — Vertical Angle	Elevation of Point	+ Back Sight	+ — Difference Elevation	Height of Instrument	+ — Vertical Distance	REMARKS Station	Left	Right
C.S. Mon									1 5 0				See notes on San Rafael Lookout		
				16 4			0 0		2				Pole P#1		
		See F.B. 583 Pg 135		5 0		138	0 0		3				Cerro Negro		
Cerro Negro									4 5 0						
				15 2			0 0		5				T.P. #2		
				17 3			0 0		6				T.P. #3		
		1167 / 10	168	11 0			8 42		7				T.P. #4		
		1075 / 8	276	9 5			9 57		8				T.P. #5		
		1093 / 6	494	8 5			9 39		9				Turn Point #1		
Turn P#1									10 4 9						
		593 / 1	474	3 5			+ 9 54		11				✓ Shot Cerro Negro		
		205 / 1	106	1 5			+ 1 01		12				T.P. 5-A		
				11 9			0 0		13				T.P. #6		
		1111 / 10	112	10 5			10 25		14				T.P. #7		
		940 / 7	241	8 0			10 25		15				T.P. #8		
		1155 / 5	656	8 0			8 30		16				Turn Point #2		
Turn P#2									17 5 2						
		960 / 3	661	6 0			+ 8 49		18				✓ Shot Turn Point #1		
		425 / 1	326	3 0			+ 6 20		19				T.P. #9		
		322 / 1	223	2 0			+ 1 42		20				T.P. #10		
				10 3			0 0		21				T.P. #11		

F.B. 583-135 & 136

Add'n'l Inform.

Form 301 10M 3-34

PLEASE RETURN TO
LOS ANGELES COUNTY SURVEYOR
700 HALL OF RECORDS

NOTE: ANY ADDITIONS OR CHANGES ON THIS SHEET MUST BE MADE OR CIRCLED IN RED INK, WITH DATE AND NAME OF PERSON MAKING CHANGE

Do not extend notes this side of this line

Transit at	Sight on	Stadia Intercepts	Stadia Distance	Stadia Rod—	Horizontal Angle 0° to 360° Right	Horiz. Distance	+ — Vertical Angle	Elevation of Point	+ Back Sight	+ — Difference Elevation	Height of Instrument	+ — Vertical Distance	REMARKS Station	Left	Right
Turn #2					° '		° '		1 5 2						
					° '		° '		2						
				4 8	° '		0 0						T.P. # 12		
		1070 / 10	71	10 4	° '		8 45		3				T.P. # 13		
		1129 / 10	130	10 6	° '		10 40		4				T.P. # 14		
		1035 / 8	236	9 0	° '		12 25		5				T.P. # 15		
		1125 / 8	326	9 6	° '		9 03		6				Turn Point #3		
Turn #3					° '		° '		7 5 0						
		526 / 2	327	3 6	° '		+ 9 35		8				v Shot v Turn Point #2		
				6 3	° '		0 0		9				T.P. #16		
		1142 / 11	43	11 2	° '		15 28		10				T.P. #17		
		1200 / 528	673	8 5	° '		9 39		11				Turn Point #4		
Turn #4					° '		° '		12 5 0						
		1200 / 519	682	8 5	° '		+ 10 14		13				v Shot v Turn Point #3		
		593 / 1	494	4 0	° '		+ 6 56		14				T.P. # 18		
		493 / 1	394	3 0	° '		+ 5 16		15				T.P. #19		
		505 / 2	306	3 5	° '		+ 4 20		16				T.P. #20		
		251 / 1	152	1 7	° '		+ 1 15		17				T.P. #21		
				5 4	° '		0 0		18				T.P. #22		
				5 8	° '		0 0		19				T.P. #23		
				16 4	° '		0 0		20				T.P. # 24		
		1095 / 9	196	10 0	° '		5 28		21				T.P. # 25		

Aug'n'l Inform.

Date ____ Date ____ Date ____ Date ____

Notes Red ____ Plotted ____ Job No. 8092 Original No. ____

Checked ____ Checked ____ Checked ____ Checked ____

Map No. ____ Indexed ____ Surveyed by Forsythe Tolline Map No. 16 Page 305 Date 1-22-87

Recorded McNeal

A. C. JOHNSON

F.B. 583 Pg. 203

F.B. 583 - 136 & 137

Form 301 10M 3-34

PLEASE RETURN TO
LOS ANGELES COUNTY SURVEYOR
700 HALL OF RECORDS

NOTE: ANY ADDITIONS OR CHANGES ON THIS SHEET MUST BE MADE OR CIRCLED IN RED INK, WITH DATE AND NAME OF PERSON MAKING CHANGE

Do not extend notes this side of this line

Transit at	Sight on	Stadia Intercepts	Stadia Distance	Stadia Rod—	Horizontal Angle 0° to 360° Right	Horiz. Distance	+ — Vertical Angle	Elevation of Point	+ Back Sight	+ — Difference Elevation	Height of Instrument	+ — Vertical Distance	REMARKS Station	Left	Right
Turn P#4									1 5 0						
		1148 / 8	349	9 7			5 54		2				T.L.#5 N&T		
T.L. #5									3 5 2						
		547 / 2	348	4 0			+ 6 27		4				✓ Shot ✓ Turn Point #4		
				2 4			0 0		5				T.P. #26 ✗.		
		1000 / 9	101	9 5			11 35		6				T.P. #27		
		1073 / 9	174	10 0			6 52		7				T.P. #28 ✗.		
		See F.B. 583 Pg. 137		5 2		241	6 07		8				T.L. #6		
T.L. #6									9 4 6						
				4 6		241	+ 6 06		10				✓ Shot T.L. #5		
				6 2			0 0		11				T.P. #29 ✗.		
		1100 / 10	101	10 5			10 51		12				T.P. #30		
		1104 / 9	205	10 0			7 55		13				T.P. #31		
		1100 / 8	301	10 5			5 12		14				T.P. #32		
		1122 / 7	423	9 0			5 09		15				T.P. #33		
		1044 / 5	545	8 0			5 04		16				T.P. #34		
		See F.B. 583 Pg. 138		4 6		601	5 10		17				T.L. #7		
T.L. #7									18 5 3						
				5 3		601	+ 5 09		19				✓ Shot T.L. #6		
				3 8			0 0		20				T.P. #35		
				6 6			0 0		21				T.P. #36		

F.B. 583 - 137 & 138

Add'n'l Inform.

Form 301 10M 3-34

PLEASE RETURN TO
LOS ANGELES COUNTY SURVEYOR
700 HALL OF RECORDS

NOTE: ANY ADDITIONS OR CHANGES ON THIS SHEET MUST BE MADE OR CIRCLED IN RED INK, WITH DATE AND NAME OF PERSON MAKING CHANGE

Do not extend notes this side of this line

Transit at	Sight on	Stadia Intercepts	Stadia Distance	Stadia Rod—	Horizontal Angle 0° to 360° Right	Horiz. Distance	+ — Vertical Angle	Elevation of Point	+ Back Sight	+ — Difference Elevation	Height of Instrument	+ — Vertical Distance	REMARKS Station	Date
T.L.# 7					° '		° '		1 5 3					
					° '		° '		2					
				13 6	° '		0 0		3				T.P.# 37	
				9 2	° '									
				5 3	° '	236	0 0		4				T.L. # 8	
T.L.# 8					° '		° '		5 2					
		185			° '									
		1.	86	1 5	° '		11 06		6				T.P.# 38	
		1070												
		9.	171	10 0	° '		6 02		7				T.P.# 39	
		1075												
		8.	276	9 0	° '		6 59		8				Turn Point	
Turn P					° '		° '		5 4					
		476			° '		° '		9				v shot	
		2.	277	3 0	° '		+ 7 15		10				T.L. #8	
				6 1	° '		0 0						T.P.# 40	
		151							11					
		0.10	142	0 8	° '		7 10						T.L. #10	
T.L.# 10					° '		° '		12 4 8					
		3.40			° '		° '		13				v shot	
		2.0.	141	2 7	° '		+ 4 25		14				Turn Point	
		See F.P. 2.583												
		P.9.139		0 0	° '	58	+ 7 13		15				T.P.# 41	
				0 0	° '		0 0		16				T.P.# 42	
				13 5	° '		0 0		17				T.P.# 43	
		1044											B.M.# 6 Top Spike in CB	
		6.50	395	8 5	° '		0 54		18				Chevy Chase & Regent Park	
B.M.# 6					° '		° '		4 6					
		796			° '		° '		19				v shot	
		4	397	6 0	° '		+ 1 37		20				T.L. #10	
					° '		° '		21					

Add'l Inform.

Date

Date

Map No.

Tracing No.

Map No. 1 VCM 1

Tracing No. 1 C 3 C 3 - 1 3 8 4 / 1 9

Form 301 10M 3-34

PLEASE RETURN TO
LOS ANGELES COUNTY SURVEYOR
700 HALL OF RECORDS

NOTE: ANY ADDITIONS OR CHANGES ON THIS SHEET MUST BE MADE OR CIRCLED IN RED INK, WITH DATE AND NAME OF PERSON MAKING CHANGE

Do not extend notes this side of this line

Transit at	Sight on	Stadia Intercepts	Stadia Distance	Stadia Rod—	Horizontal Angle 0° to 360° Right	Horiz. Distance	+ − Vertical Angle	Elevation of Point	+ − Back Sight	+ − Difference Elevation	Height of Instrument	+ − Vertical Distance	REMARKS Station	Left	Right
					° ′		° ′		1						
					° ′		° ′		2						
					° ′		° ′		3						
					° ′		° ′		4						
					° ′		° ′		5						
					° ′		° ′		6						
					° ′		° ′		7						
					° ′		° ′		8						
					° ′		° ′		9						
					° ′		° ′		10						
					° ′		° ′		11						
					° ′		° ′		12						
					° ′		° ′		13						
					° ′		° ′		14						
					° ′		° ′		15						
					° ′		° ′		16						
					° ′		° ′		17						
					° ′		° ′		18						
					° ′		° ′		19						
					° ′		° ′		20						
					° ′		° ′		21						

Profile No.	Notes Red	Plotted	Job No. 8095	Division No.	F. B. 665 Pg. 207
	Date	Date	Survey of Forestry Tel Line P-304		
X-Sec. No.	Notes Chkd.	Checked	Survey F. J. McNeal	Notes J. A. W.	Date 1-29-37
	Date	Date	Map No.	Indexed A. C. Johnson	Date

BENCH MARK CIRCUT

FORESTRY TELEPHONE LINE

P-304

J.N 8095

From Garibaldi Ave & Sunset Blvd.

To Baldwin Ave & Walnut Ave.

F.J. Mc Neal
J.A. Willess
D.S. Waltermire
T.T. Hostettler

STATION	B. S.	H. I.	F. S.	ELEV.

Do not extend notes this side of this line

NOTE: ANY ADDITIONS OR CHANGES ON THIS SHEET MUST BE MADE OR CIRCLED IN RED INK, WITH DATE AND NAME OF PERSON MAKING CHANGE

PLEASE RETURN TO
LOS ANGELES COUNTY SURVEYOR
700 HALL OF RECORDS

Form 307 5M 11-35

Form 307 5M 11-35

PLEASE RETURN TO
LOS ANGELES COUNTY SURVEYOR
700 HALL OF RECORDS

NOTE: ANY ADDITIONS OR CHANGES ON THIS SHEET MUST BE MADE OR CIRCLED IN RED INK, WITH DATE AND NAME OF PERSON MAKING CHANGE

Do not extend notes this side of this line

STATION	B. S.	H. I.	F. S.	ELEV.	(P 304)
					BM. Elev. 419.77 F.B. 665-1[illegible]
B.M.	1 [illegible]	421 675		419 77	Sunset Blvd. & Garibaldi S. N. Cor Cut Spk M.C.R.
					BM Elev
BM	[illegible]	421 [illegible]	[illegible]	[illegible]	Sunset Blvd & [illegible] Ave [illegible] E Cor Cut Spk 5.5 E of E end [illegible]
T.P.	4 310	419 [illegible]	6 [illegible]	415 [illegible]	
T.P.	[illegible]	417 [illegible]	[illegible]	41[illegible]	
T.P.	4 610	415 [illegible]	6 210	[illegible]	
[illegible]	4 435	413 770	[illegible]	[illegible]	
T.P.	[illegible]	416 255	[illegible]	407 630	
T.P.	7 7[illegible]	421 515	2500	413 735	
BM US.2622	4 120	424 [illegible]	0710	426 [illegible]	Arcadia, 26 Ft E of ℄ of Baldwin Ave 32 Ft S. of ℄ Walnut Ave set in conc. post bronze tablet (USC&GS RM #42 Pasadena West Base) Sht 45. 1934 Adj Elev. 426 [illegible]93

F.B. 665 PG. 208 Job No. 8095 Division No. Notes Red. Plotted Profile
Survey of Forestry Tel. Line P-304 Date Date No.
Survey by F. J. McNeal Notes [illegible] Notes Chkd. Checked X-Sec.
Indexed [illegible] Date Date No.

76F309S 247 10M 1-49

RETURN TO
LOS ANGELES COUNTY SURVEYOR
726 LOS ANGELES COUNTY
ENGINEERING BLDG.

Note: Any Additions or Changes on This Sheet Must be Made or Circled in Red Ink With Date and Name of Person Making Change.

Do not extend notes this side of this line.

Notes Ck'd by____
Map No.____
Office Work____
Checked____
Date____

Survey of____
W. O.____ Tape No.____ St'd.____ °F
Surveyed by____
Notes____ Date____
Indexed____

F. B.____ Pg.____

RETURN TO
LOS ANGELES COUNTY SURVEYOR
726 LOS ANGELES COUNTY
ENGINEERING BLDG.

Note: Any Additions or Changes on This Sheet Must be Made or Circled in Red Ink With Date and Name of Person Making Change.

Do not extend notes this side of this line.

F. B. _____ Pg. _____

Notes Ck'd by aar	Survey of	F.B. 665 Pg. 221
Map No.	W. Q. Tape No. St'd °F.	
Office Work	Surveyed by	
Checked	Notes Date	
Date	Indexed 6-9-38	

FORESTRY DEPT

ARROYO SECO DIVISION

TELEPHONE LINES

JN 8095

March 1938

Tape No. 0[illegible]

Emmott

Brook

Naumann

Wilson

Note: Any Additions or Changes on This Sheet Must be Made or Circled in Red Ink With Date and Name of Person Making Change.

Do not extend notes this side of this line

RETURN TO
LOS ANGELES COUNTY SURVEYOR
700 HALL OF RECORDS

FORM 247 10M 11-35

F.B. 665 PG. 222

Cont. bot. page 223

WS. 41-D-2

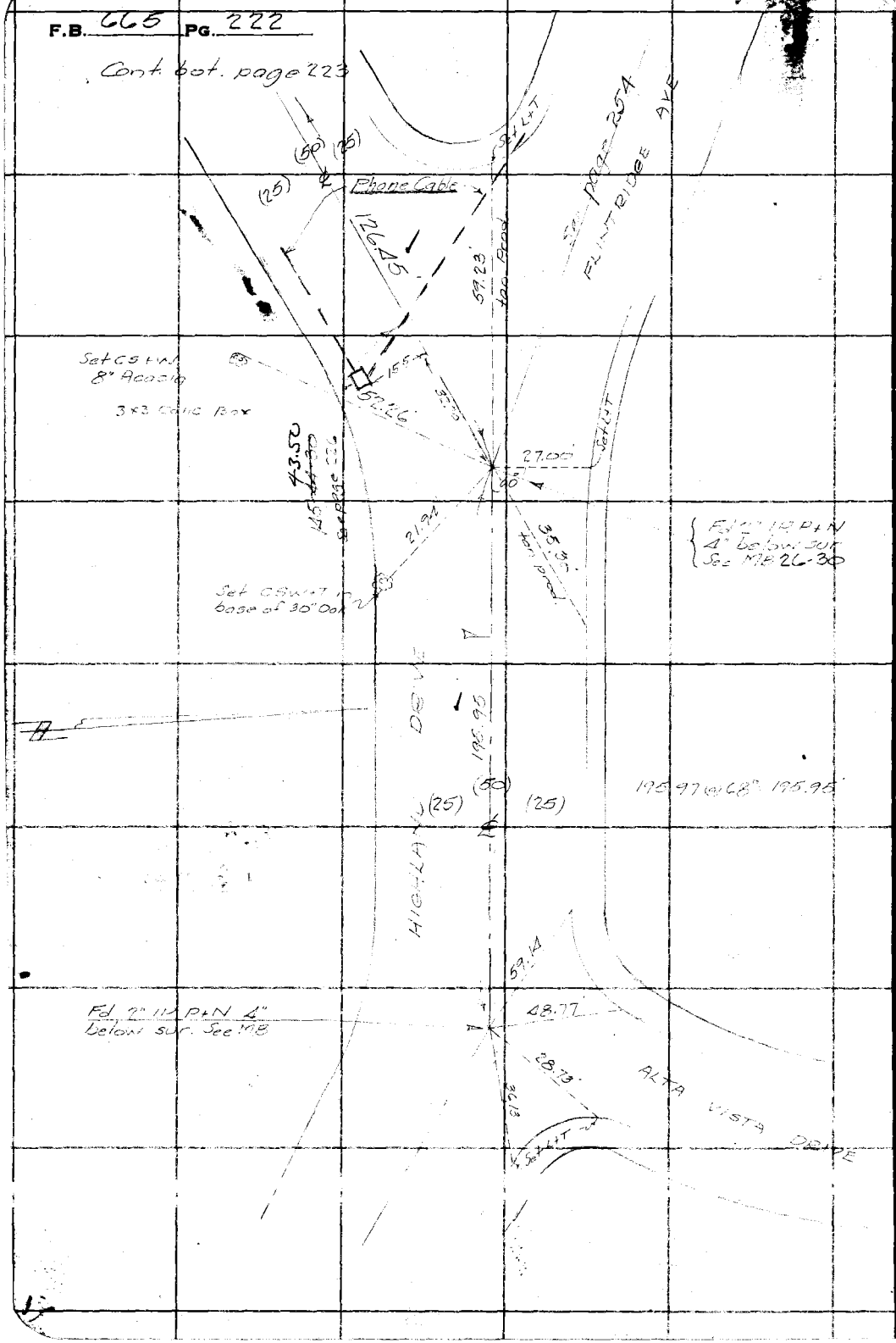

RETURN TO
LOS ANGELES COUNTY SURVEYOR
700 HALL OF RECORDS

Do not extend notes this side of this line

Note: Any Additions or Changes on This Sheet Must be Made or Circled in Red Ink With Date and Name of Person Making change.

Notes Ck'd by Aun	Survey of Forestry Phone Lines	F.B. 665 Pg. 223
Map No.	W. O. 8095 Tape No. 526 St'd 84 °F.	
Office Work	Surveyed by Emmott	
Checked	Notes RBE Date April '38	
Date	Indexed A. C. Johnson	

WS41-D-2

Note: Any Additions or Changes on This Sheet Must be Made or Circled in Red Ink With Date and Name of Person Making Change.

Do not extend notes this side of this line

RETURN TO
LOS ANGELES COUNTY SURVEYOR
700 HALL OF RECORDS

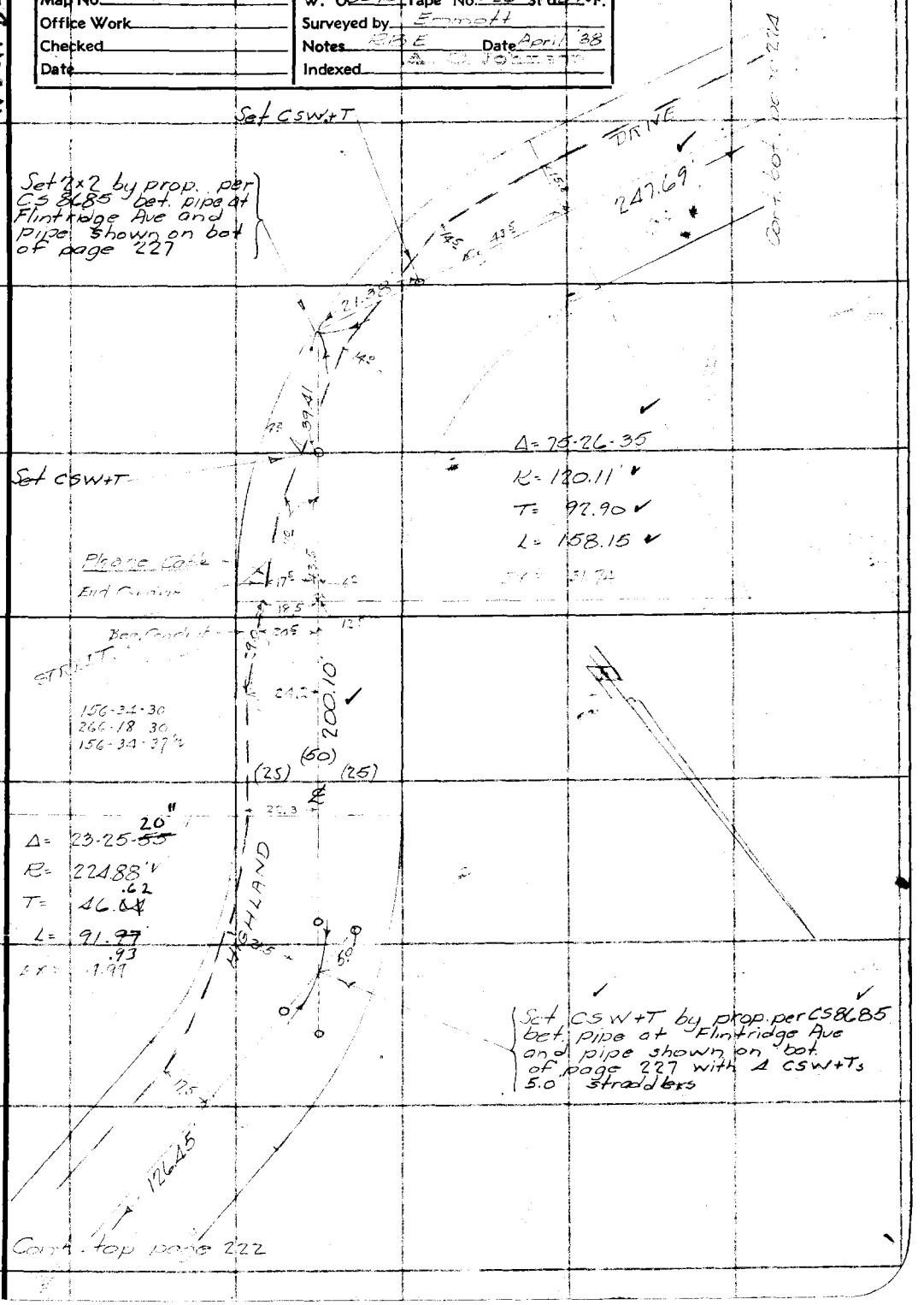

FORM 247 10M 11-35

F.B. 665 PG. 224

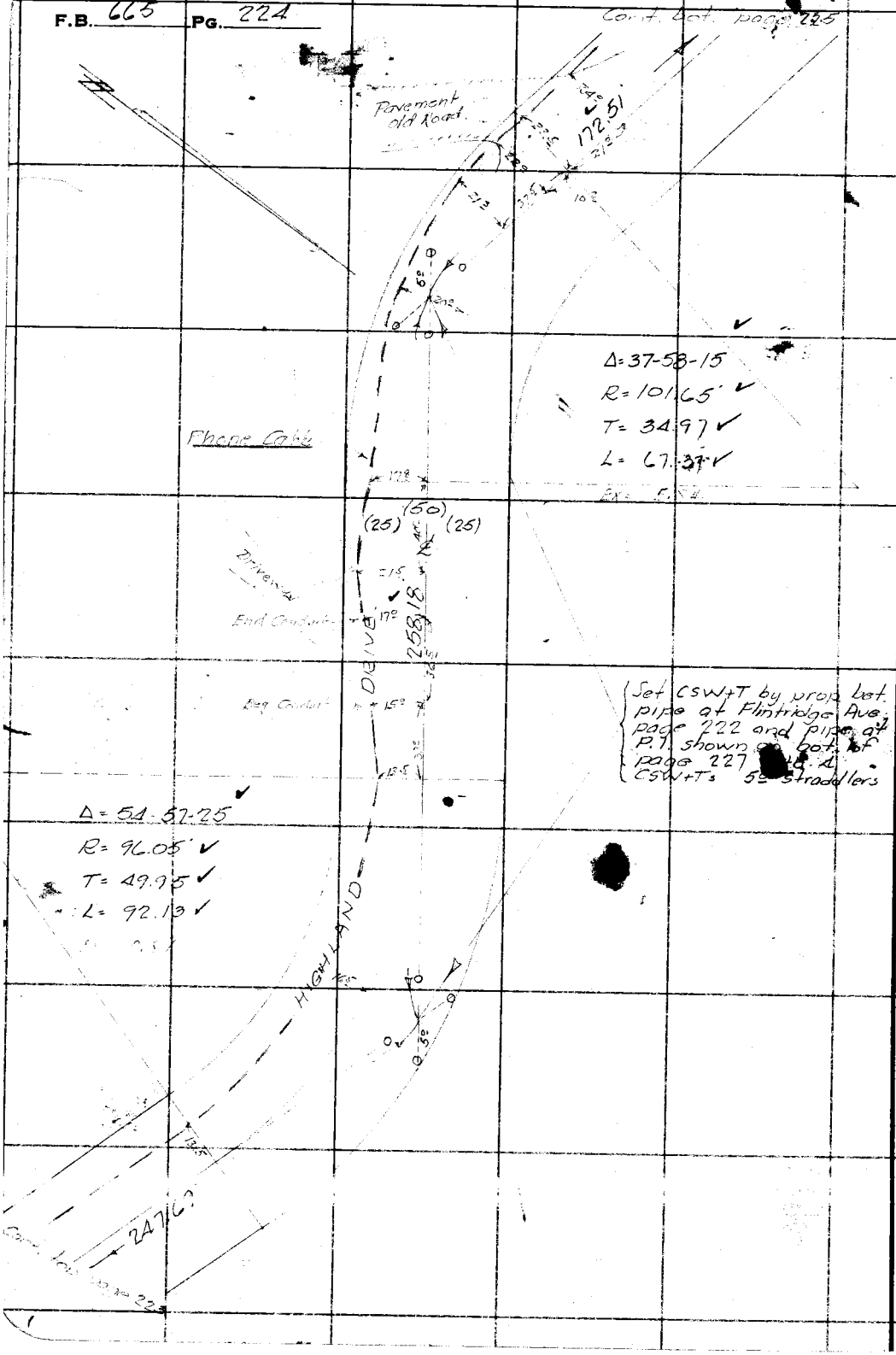

W3.41-D-7

RETURN TO
LOS ANGELES COUNTY SURVEYOR
700 HALL OF RECORDS

Do not extend notes this side of this line

Note: Any Additions or Changes on This Sheet Must be Made or Circled in Red Ink With Date and Name of Person Making Change.

Notes Ck'd by Dean	Survey of Forestry 'Phone Lines
Map No.	W. O. 8095 Tape No. 026 St'd 84°F.
Office Work	Surveyed by Emmott
Checked	Notes RBE Date April '38
Date	Indexed A. C. Johnson

F.B. 665 PG. 225

WS.41-D-2

Note: Any Additions or Changes on This Sheet Must Be Made or Circled in Red Ink With Date and Name of Person Making Change.

Do not extend notes this side of this line

RETURN TO
LOS ANGELES COUNTY SURVEYOR
700 HALL OF RECORDS

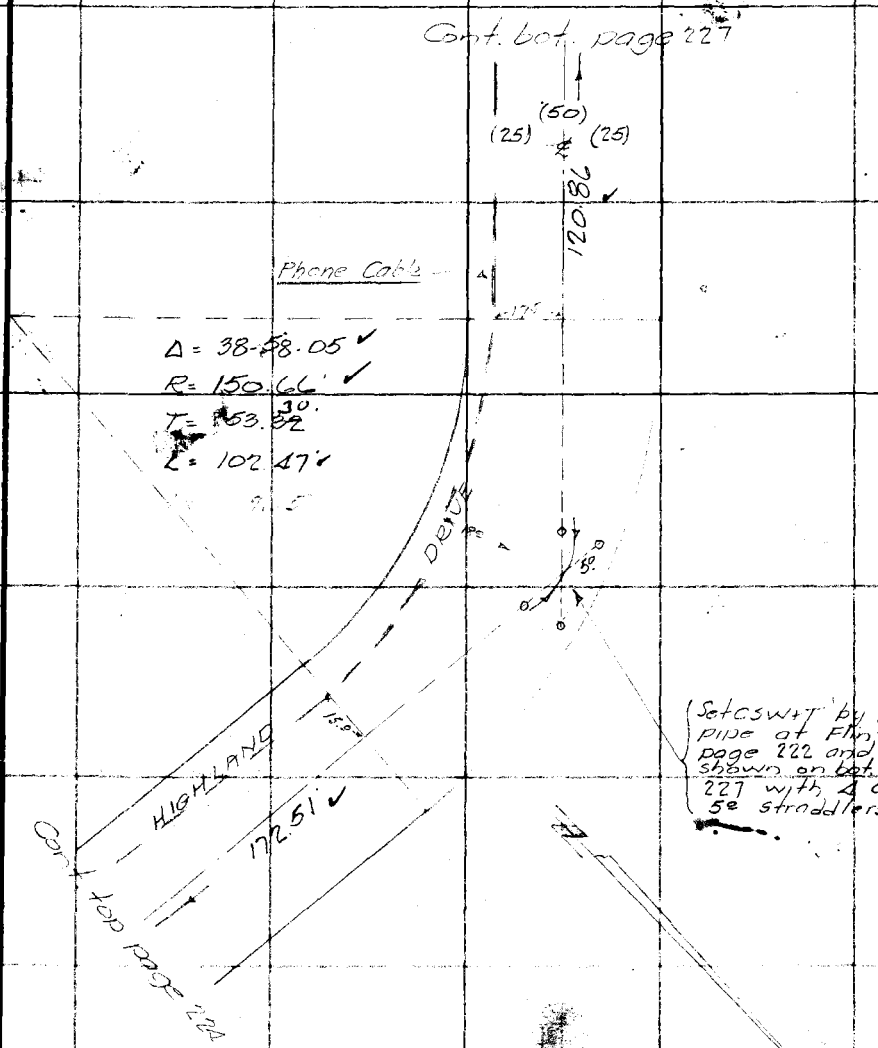

FORM 247 10M 11-38

F.B. 665 PG. 226

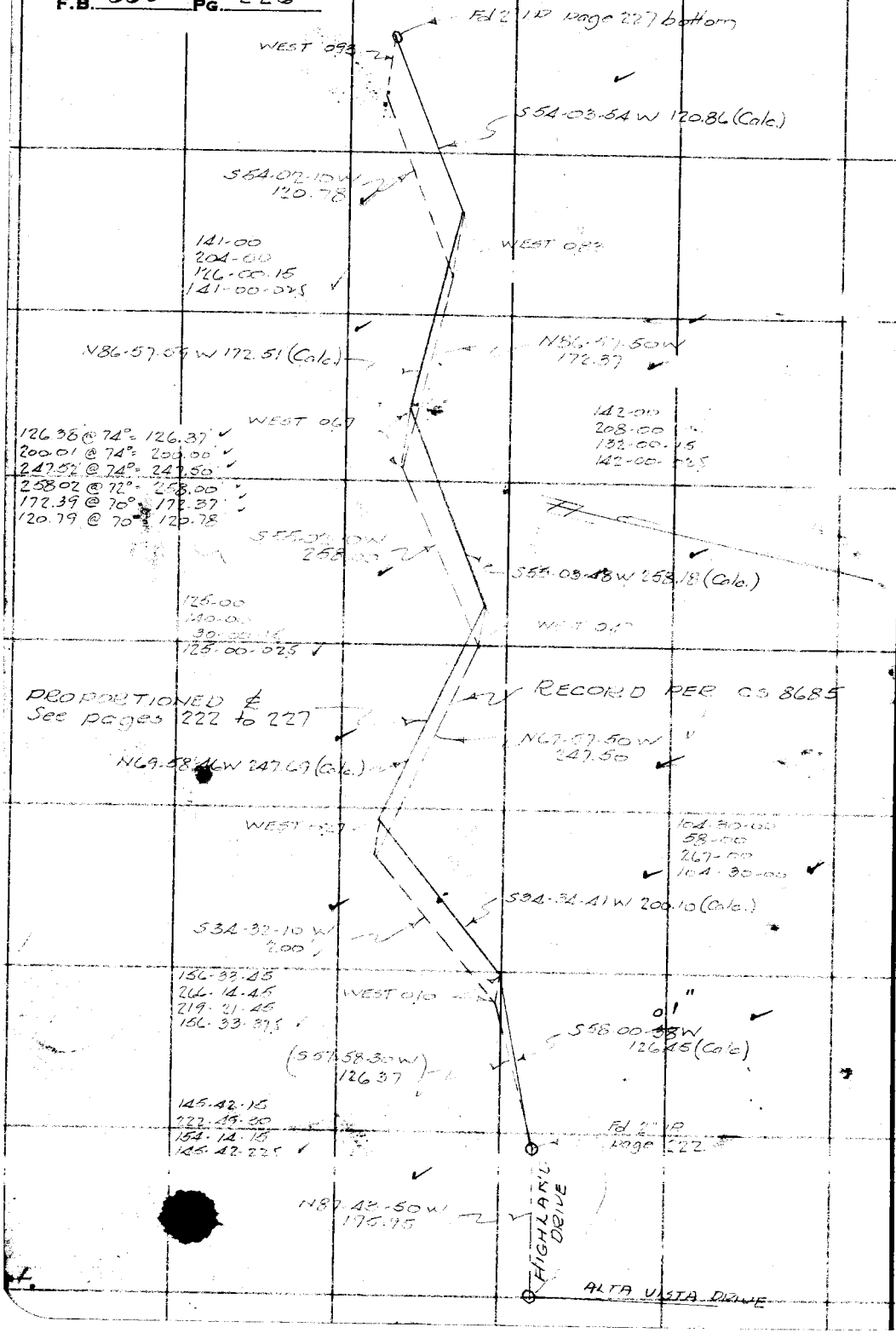

RETURN TO
LOS ANGELES COUNTY SURVEYOR
700 HALL OF RECORDS

Notes: Any Additions or Changes on This Line Must be Made or Circled in Red Ink With Date and Name of Person Making Change.

Do not extend notes this side of this line

Notes Ck'd by [illegible]	Survey of Forestry Phone Lines	F.B. 665 Pg. 227
Map No.	W. O. 8095 Tape No. 026 St'd 84 °F.	
Office Work	Surveyed by [illegible]	
Checked	Notes [illegible] Date April '38	
Date	Indexed	

W5.41-C-2

Cont. bot. page 228

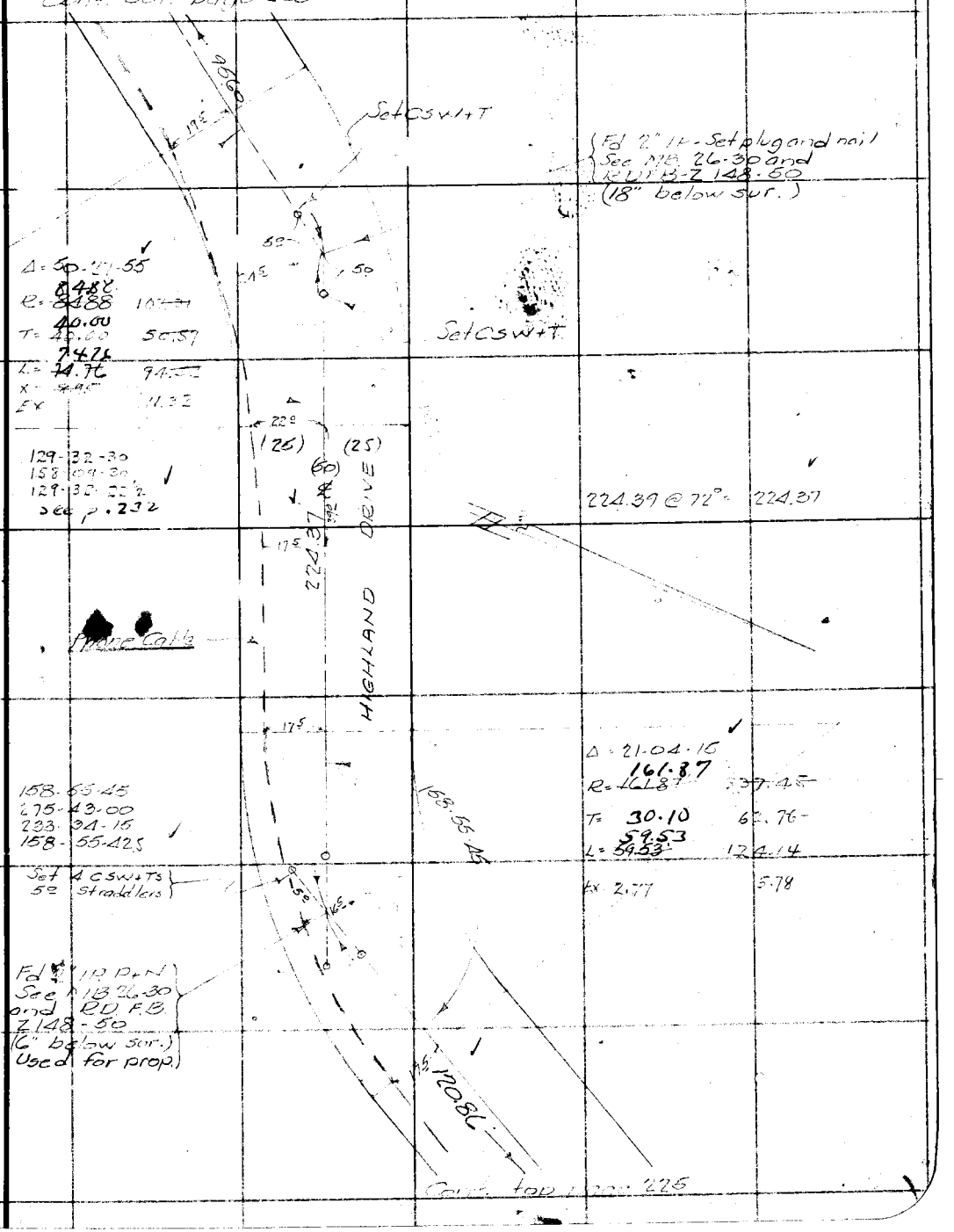

Cont. top page 225

Note: Any Additions or Changes on This Sheet Must be Made or Circled in Red Ink With Date and Name of Person Making Change.

Do not extend notes this side of this line

RETURN TO
LOS ANGELES COUNTY SURVEYOR
700 HALL OF RECORDS

FORM 247 10M 11-35

F.B. 665 PG. 228

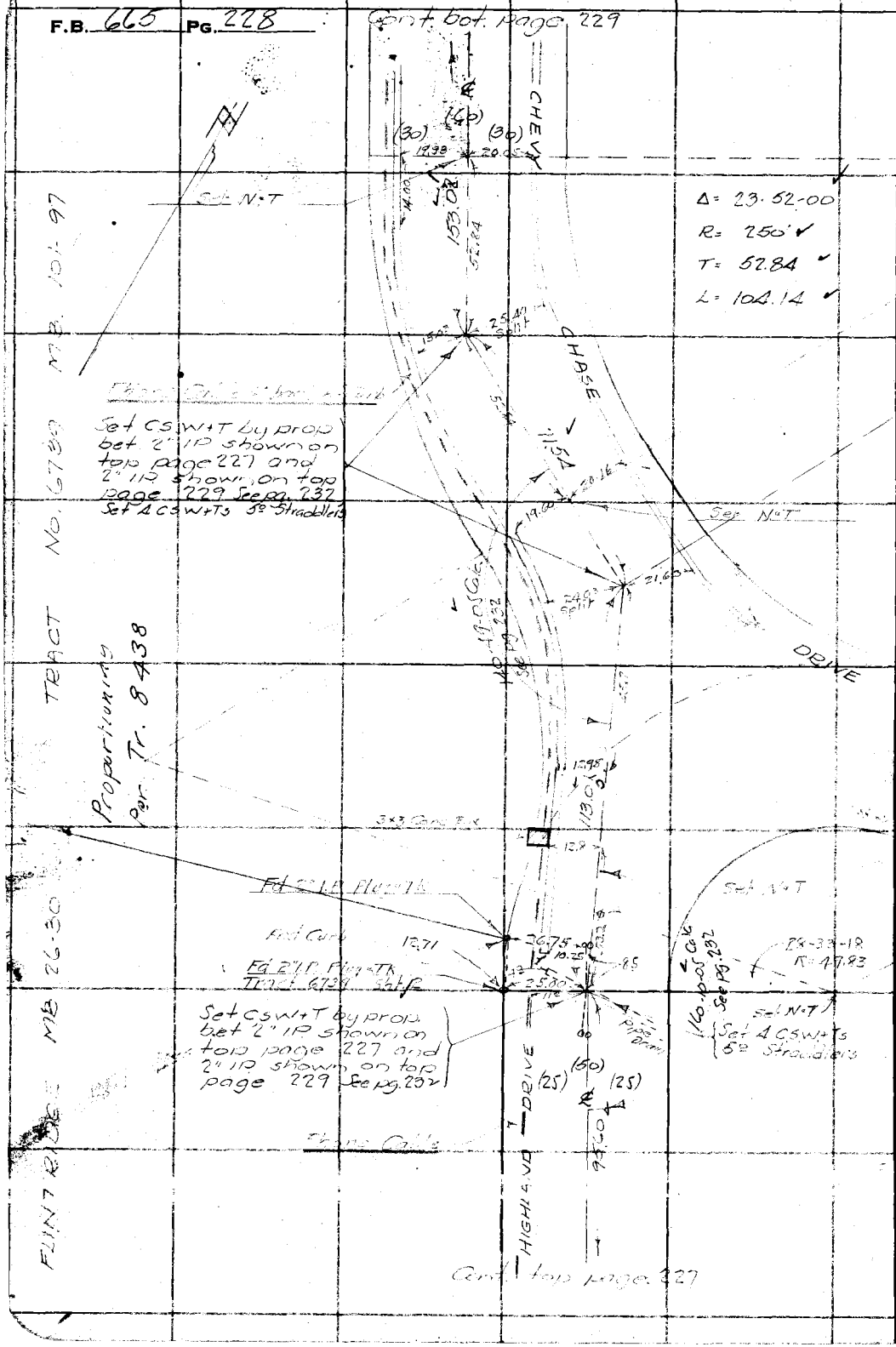

WS-41-C-2

RETURN TO
LOS ANGELES COUNTY SURVEYOR
700 HALL OF RECORDS

Do not extend notes this side of this line

Note: Any Additions or Changes on This Sheet Must be Made or Circled in Red Ink With Date and Name of Person Making Change.

Notes Ck'd by aak	Survey of Forestry Phone Lines	F.B. 665 Pg. 229
Map No.	W. O. 8095 Tape No. 026 St'd 84 °F.	
Office Work	Surveyed by Emmott	
Checked	Notes RB.E. Date April 38	
Date	Indexed [illegible]	

WS.41-C-2

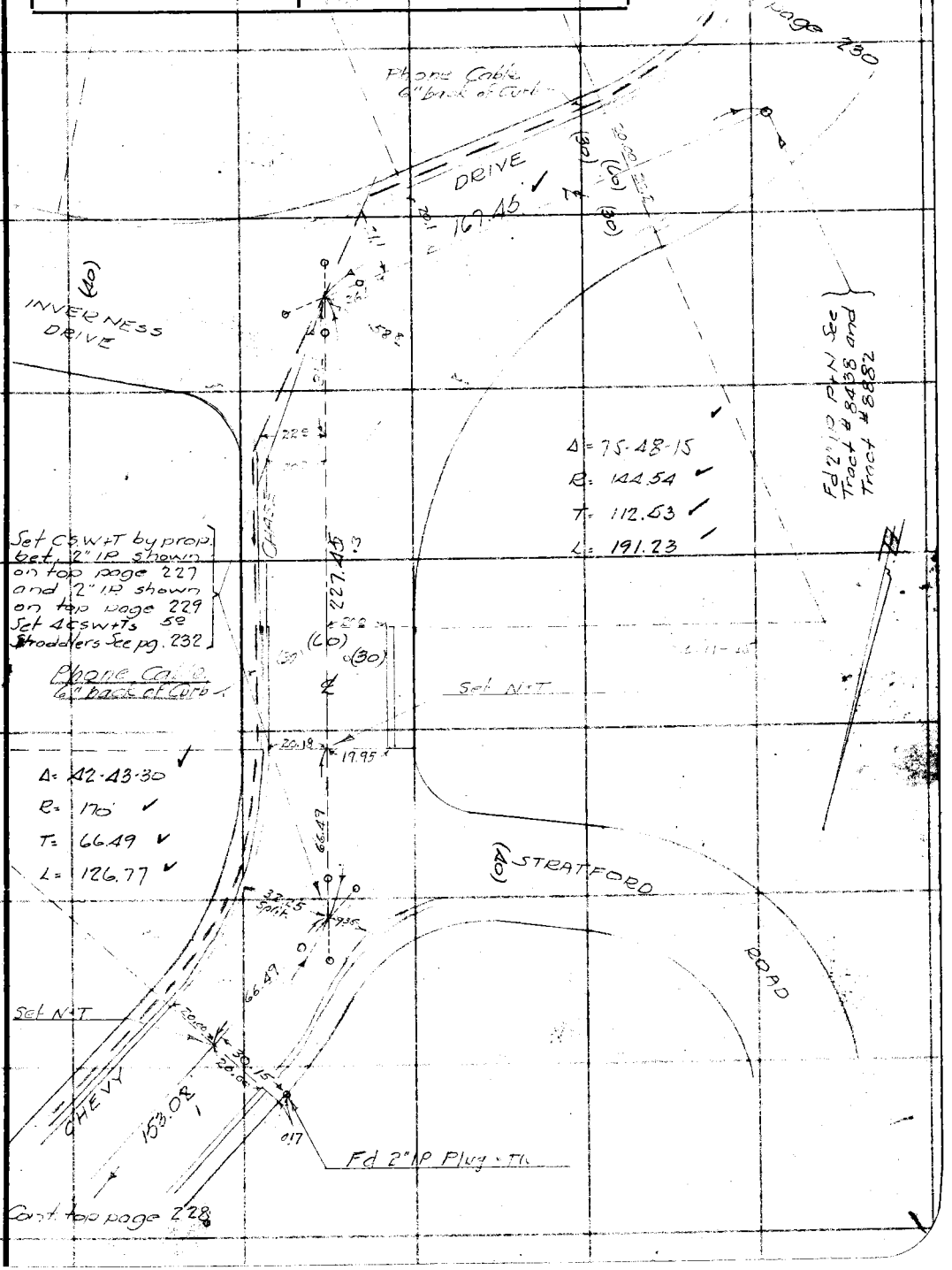

Note: Any Additions or Changes on This Sheet Must be Made or Circled in Red Ink With Date and Name of Person Making Change.

Do not extend notes this side of this line

RETURN TO
LOS ANGELES COUNTY SURVEYOR
700 HALL OF RECORDS

FORM 247 10M 11-35

F.B. 665 PG. 230

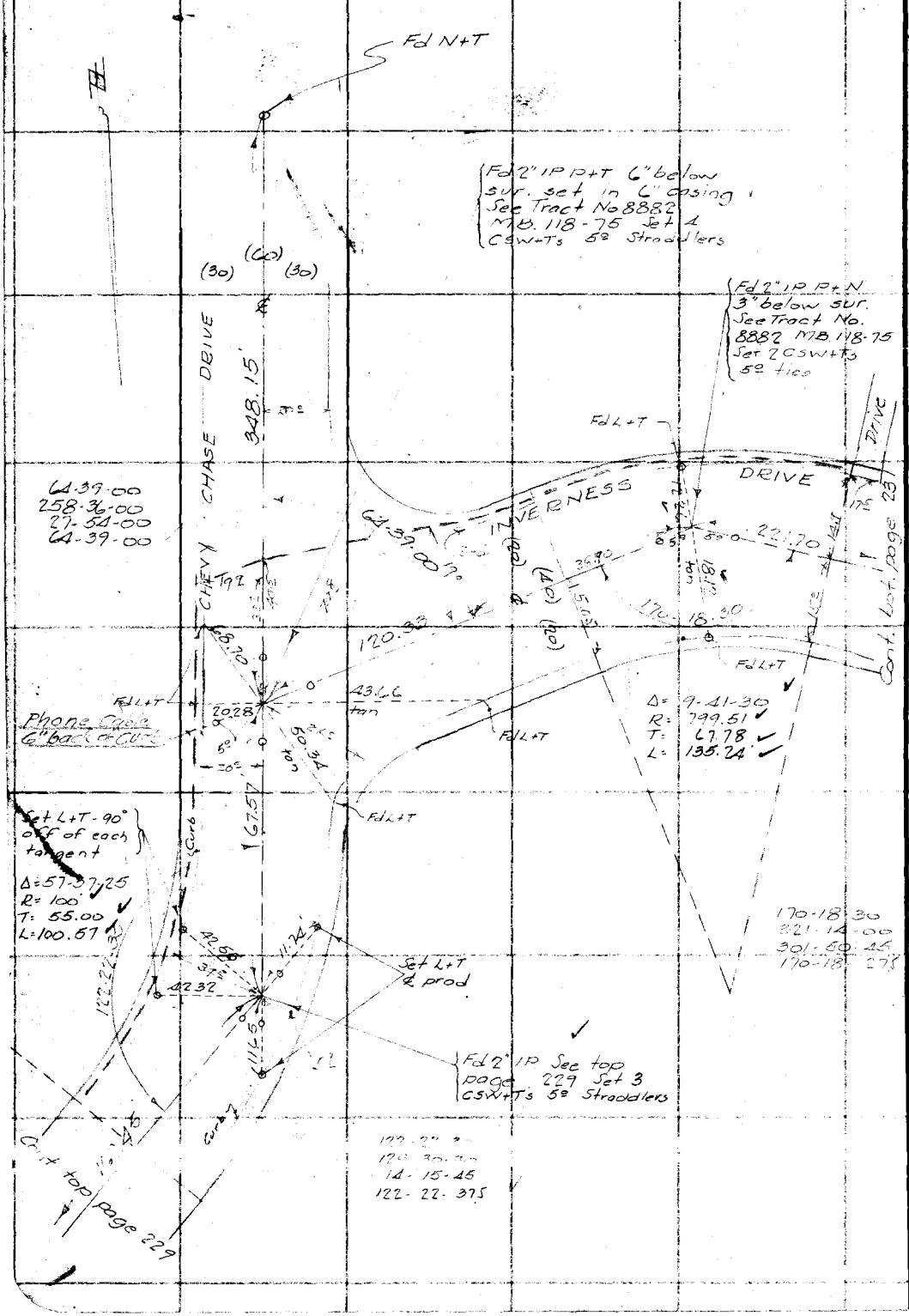

WS.41-C-2

RETURN TO
LOS ANGELES COUNTY SURVEYOR
700 HALL OF RECORDS

Do not extend notes this side of this line

Note: Any Additions or Changes on This Sheet Must be Made or Circled in Red Ink With Date and Name of Person Making Change.

Notes Ck'd by gam	Survey of Forestry Phone Lines	F.B. 665 Pg. 231
Map No.	W. O. 8095 Tape No. 026 St'd 84°F.	
Office Work	Surveyed by Emmott	
Checked	Notes RB E Date April 38	
Date	Indexed A. C. Johnson	

WS.41-C-2

Note: Any Additions or Changes on This Sheet Must be Made or Circled in Red Ink With Date and Name of Person Making Change.

Do not extend notes this side of this line

RETURN TO
LOS ANGELES COUNTY SURVEYOR
700 HALL OF RECORDS

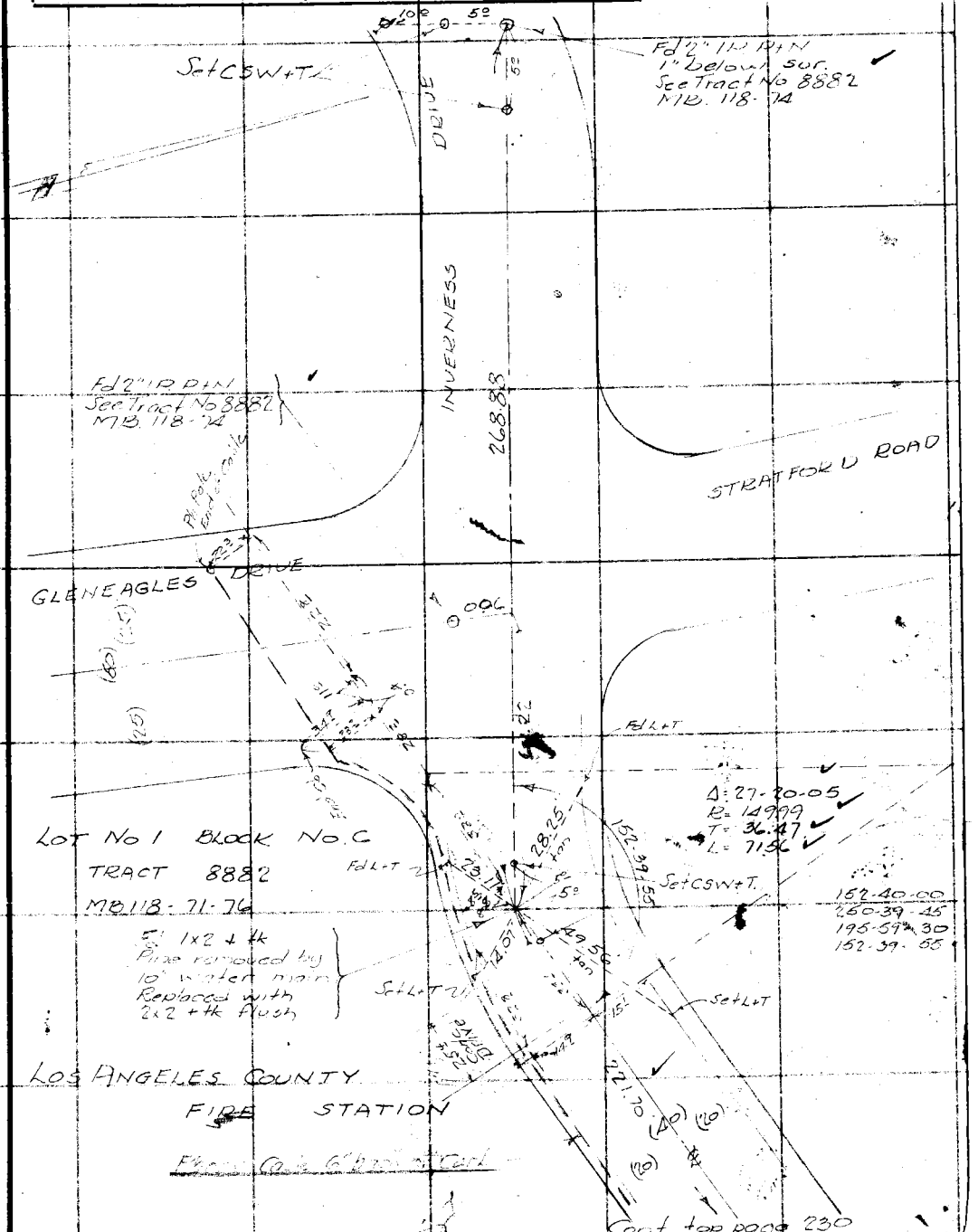

FORM 247 10M 11-35

F.B. 665 Pg. 232

NOTE: Red Figures are Record per Tr. 6739
Emmoths figures are Record per Tr. 8438
Use Emmoths Calcs.

N17-15E 0.06

Fd 2" IP top page 229

South 0.05

S62-14-30W 167.46

S62-14-38W 167.45 Calc.

RECORD per. Tr 6739

104-12
56-48
265-11-45
104-11-57.5

N17-15E 0.06

South 0.04

S13-33-30E 227.45

PROPORTIONED

~~RECORD AND~~ MEASURED
Rec. Tr. 8438

S13-33-39E 227.43 Calc.

137-16-45
189-06-45
103-40-00
137-16-40

N17-15E 0.03

South 0.03

S29-09-50W 153.02

S29-09-53W 153.01 Calc.

152-08
214-32-15
216-48-15
152-08-02.5

N17-15E 0.02

South 0.02

Calc. S5-17-51W 71.54

S5-17-50W 71.54

140-49
203-16
124-54
140-49

N17-15E 0.02

South 0.02

Per Tr. 6739

REC. Per. Tr. 8438 (S44-28-50W 113.01)

(S44-30-45W. 112.93)

S44-23-48W 113.00 Calc.

160-10
280-39-45
240-59-45
160-09-57.5

N17-15E 0.01

South 0.01

(S24-38-50W 95.61)

S24-38-53W 95.60 Calc.

129-37-00
[illegible]
57-12-15
129-32-02.5

Fd 2" IP top page 227

Fd 2" IP bot. page 227

RETURN TO
LOS ANGELES COUNTY SURVEYOR
700 HALL OF RECORDS

Do not extend notes this side of this line

Note: Any Additions or Changes on This Sheet Must be Made or Circled in Red Ink With Date and Name of Person Making Change.

WS 50-A-1

Notes Ck'd by: RAR	Survey of: FORESTRY PH. LINE
Map No.	W. O. 8095 Tape No. 023 St'd 84 °F.
Office Work	Surveyed by: W.A. Miller
Checked	Notes: Miller Date: 4-19-1938
Date	Indexed: A. C. Johnson

F.B. 665 PG. 233

Con. at bottom page 234

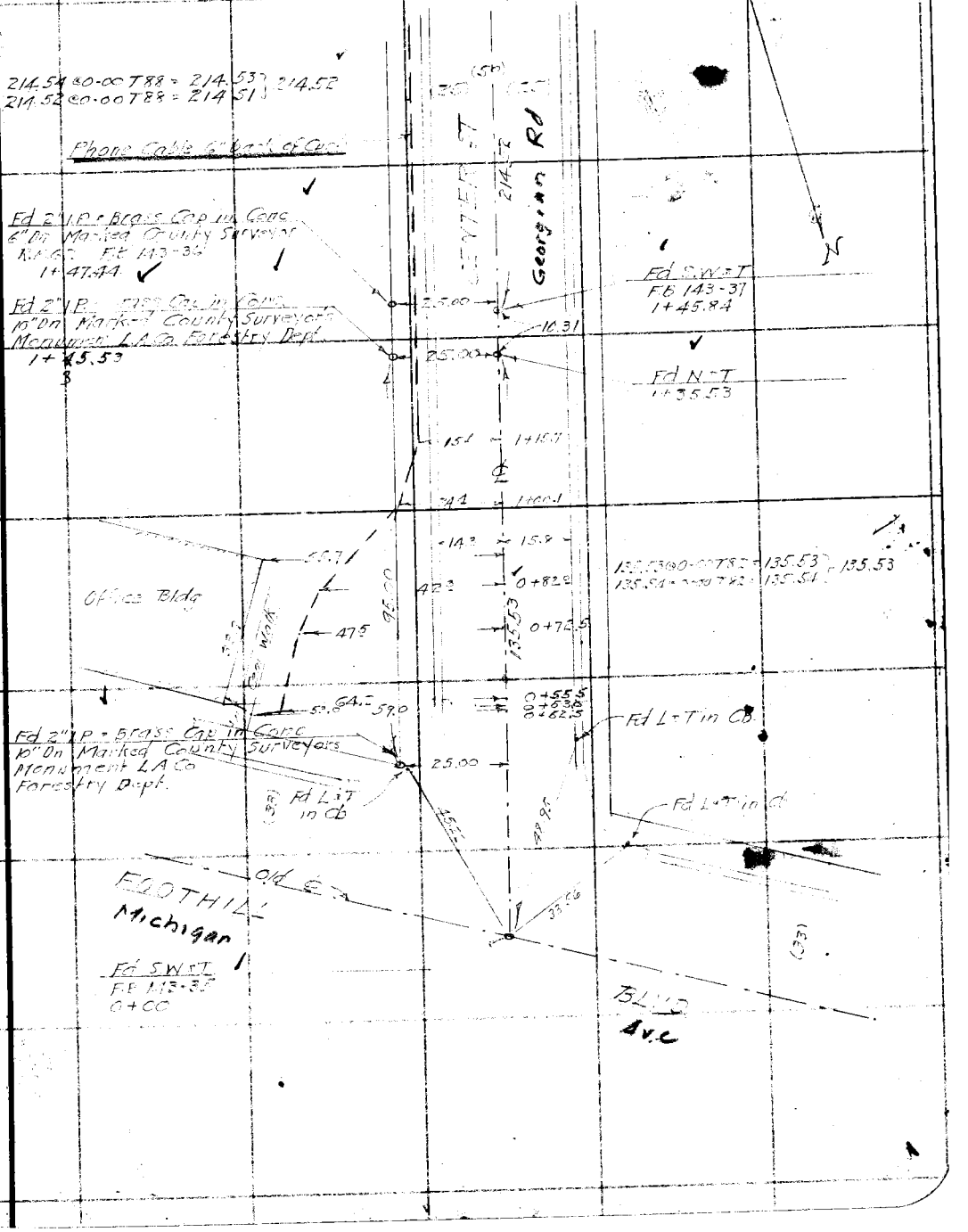

Note: Any Additions or Changes on This Sheet Must be Made or Circled in Red Ink With Date and Name of Person Making Change.

Do not extend notes this side of this line

RETURN TO
LOS ANGELES COUNTY SURVEYOR
700 HALL OF RECORDS

FORM 247 10M 11-35

F.B. 665 PG. 234

1+45.84
2+14.52
3+60.36
3+20.66
6+81.02

207.82 @ 0-00 T 84 = 207.82
207.83 @ 0-00 T 84 = 207.83 } 207.83

Set S.W.+T.
7+32.04 ✓

Fd X in Gutter ℄ Prod
FB 143-34

P.I. #1
Fd 2x1 in Cone Gutter
FB 143-34
6+81.02 ✓

Phone Cable 6" back of Curb

Set S.W.+T.
6+21.02 ✓

320.67 @ 0-00 T 88 = 320.66
320.67 @ 0-00 T 88 = 320.66 } 320.66

Fd S.W.+T.
3+60.36

Con at bottom of pg. 235

16.49
13.49
207.83
25
(50)
(25)

Georgian

Set L.T. in Cb

Δ = 53-52-15
R = 118.06
T = 60
L = 111.02 ✓

1467 1570

Fd X in Cb

126-07-15
144-28-30
126-07-07½ ✓

320.66

Fd X in Cb

Fd X in Cb

Con from top page 233

WS50-A-1
WS51-D-6

RETURN TO
LOS ANGELES COUNTY SURVEYOR
700 HALL OF RECORDS

Note: Any Additions or Changes on This Sheet Must be Made or Circled in Red Ink With Date and Name of Person Making Change.

Do not extend notes this side of this line

WS. 51-D-6

Notes Ck'd by aat	Survey of FORESTRY PH. LINE
Map No.	W.O. 8095 Tape No. 023 St'd 84 °F.
Office Work	Surveyed by W.A. Miller
Checked	Notes Miller Date 4-19-1938
Date	Indexed A. C. Johnson

F.B. 665 PG. 235

6+81.02

Con at bottom page 236

119.42 @ 0-00 T 78 = 119.42
119.42 @ 0-00 T 78 = 119.42 } 119.42

Phone Cable 6" back of Curb

Set S.W. & T
9+18.72

P.I. #2
Fd. S.W. & T
F.B. 143-34

Set S.W. & T
8+39.87

Δ = 23-44-30
R = 190.29
T = 40
L = 78.85

156-15-15
265-00-30
156-15-07½

Con from top page 234

Note: Any Additions or Changes on This Sheet Must be Made or Circled in Red Ink With Date and Name of Person Making Change.

Do not extend notes this side of this line

RETURN TO
LOS ANGELES COUNTY SURVEYOR
700 HALL OF RECORDS

FORM 247 10M 11-35

F.B. 665 PG. 236

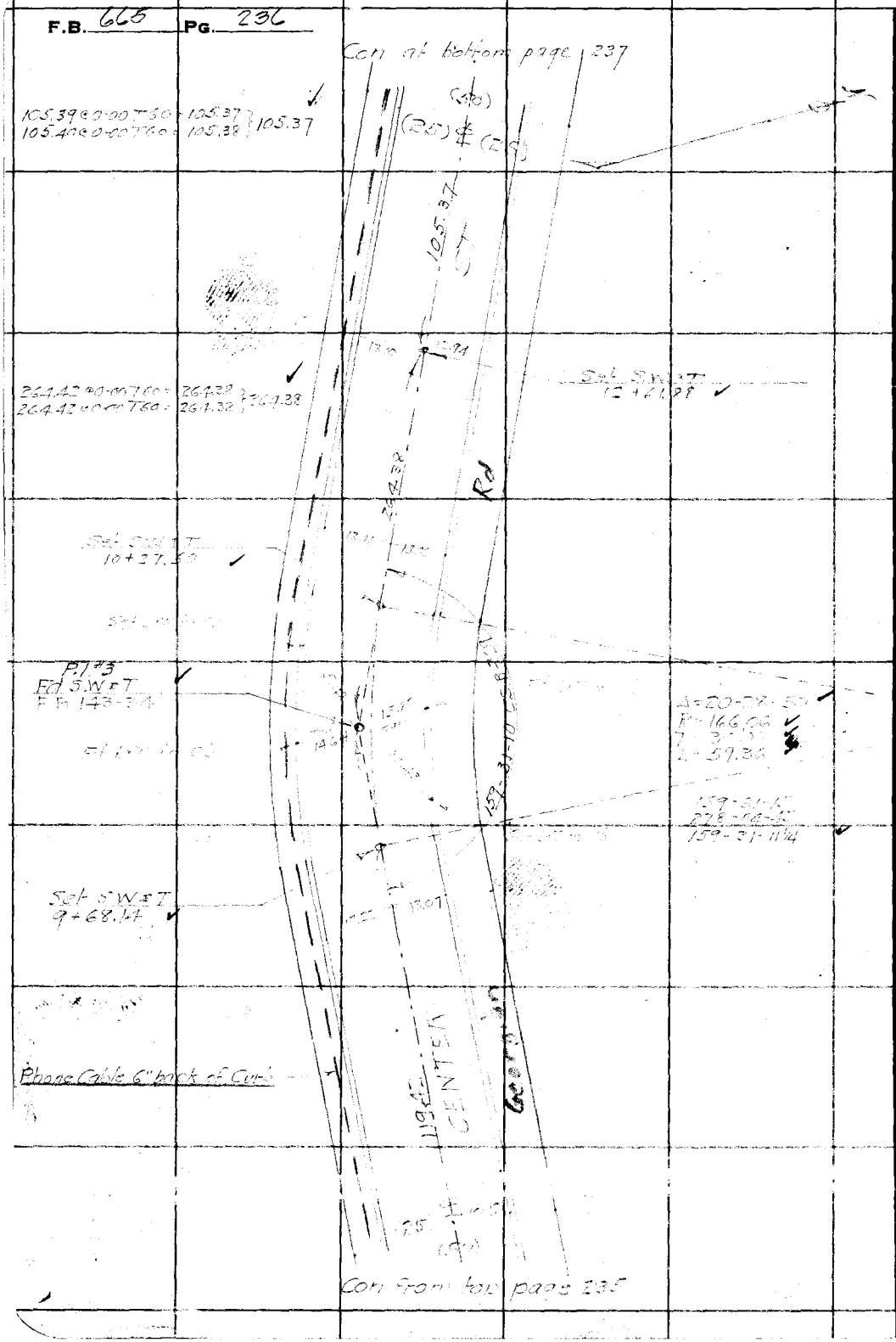

WS 51-D-6

RETURN TO
LOS ANGELES COUNTY SURVEYOR
700 HALL OF RECORDS

Note: Any Additions or Changes on This Sheet Must be Made or Circled in Red Ink With Date and Name of Person Making Change.

Do not extend notes this side of this line

WS.51-D-5+6

Notes Ck'd by aun	Survey of FORESTRY PH. LINE	F.B. 665 Pg. 237
Map No.	W. O 8095 Tape No. 023 St'd 84 °F.	
Office Work	Surveyed by W.A. Miller	
Checked	Notes Miller Date 4-20-1938	
Date	Indexed A. C. Johnson	

Note: Any Additions or Changes on This Sheet Must be Made or Circled in Red Ink With Date and Name of Person Making Change.

Do not extend notes this side of this line

RETURN TO
LOS ANGELES COUNTY SURVEYOR
700 HALL OF RECORDS

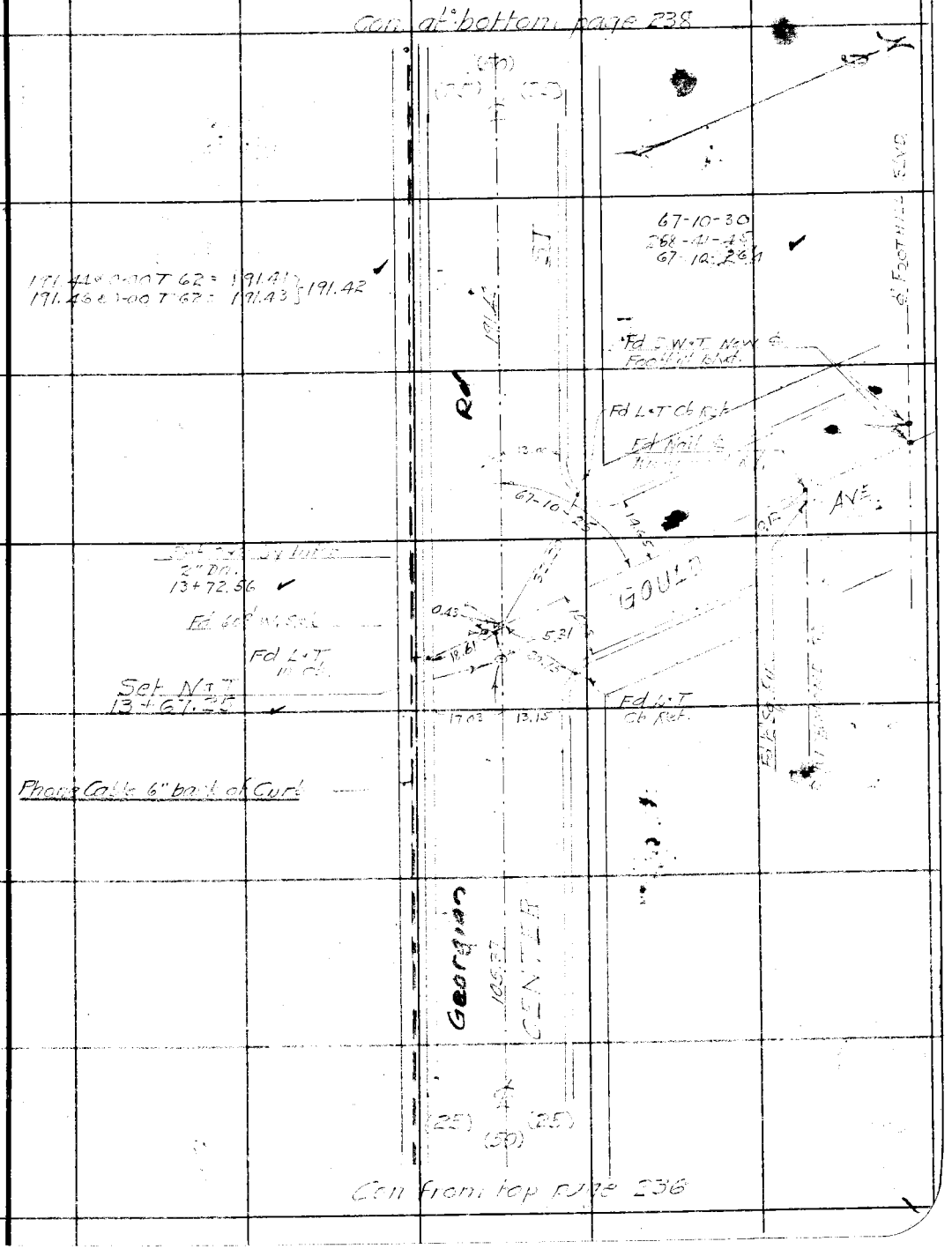

FORM 247 10M 11-35

F.B. 665 PG. 238

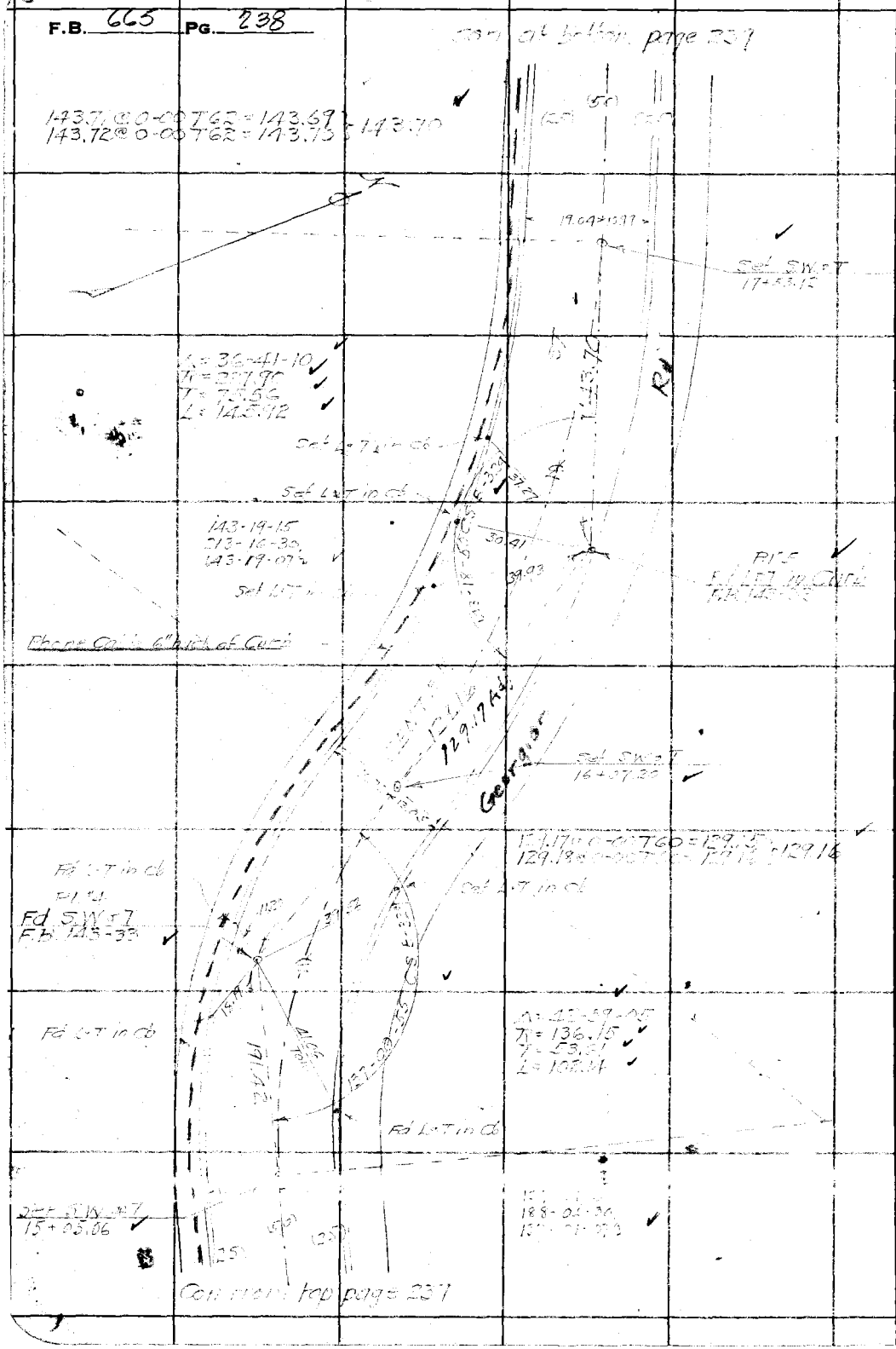

WS 51-D-6

RETURN TO
LOS ANGELES COUNTY SURVEYOR
700 HALL OF RECORDS

Do not extend notes this side of this line

Note: Any Additions or Changes on This Sheet Must be Made or Circled in Red Ink With Date and Name of Person Making Change.

Notes Ck'd by [illegible]	Survey of FORESTRY PH. LINE
Map No.	W. O. 8095 Tape No. 66 St'd 84 °F.
Office Work	Surveyed by W.A. Miller
Checked	Notes Miller Date 4-[illegible]-1938
Date	Indexed A. C. Johnson

F.B. 665 Pg. 239

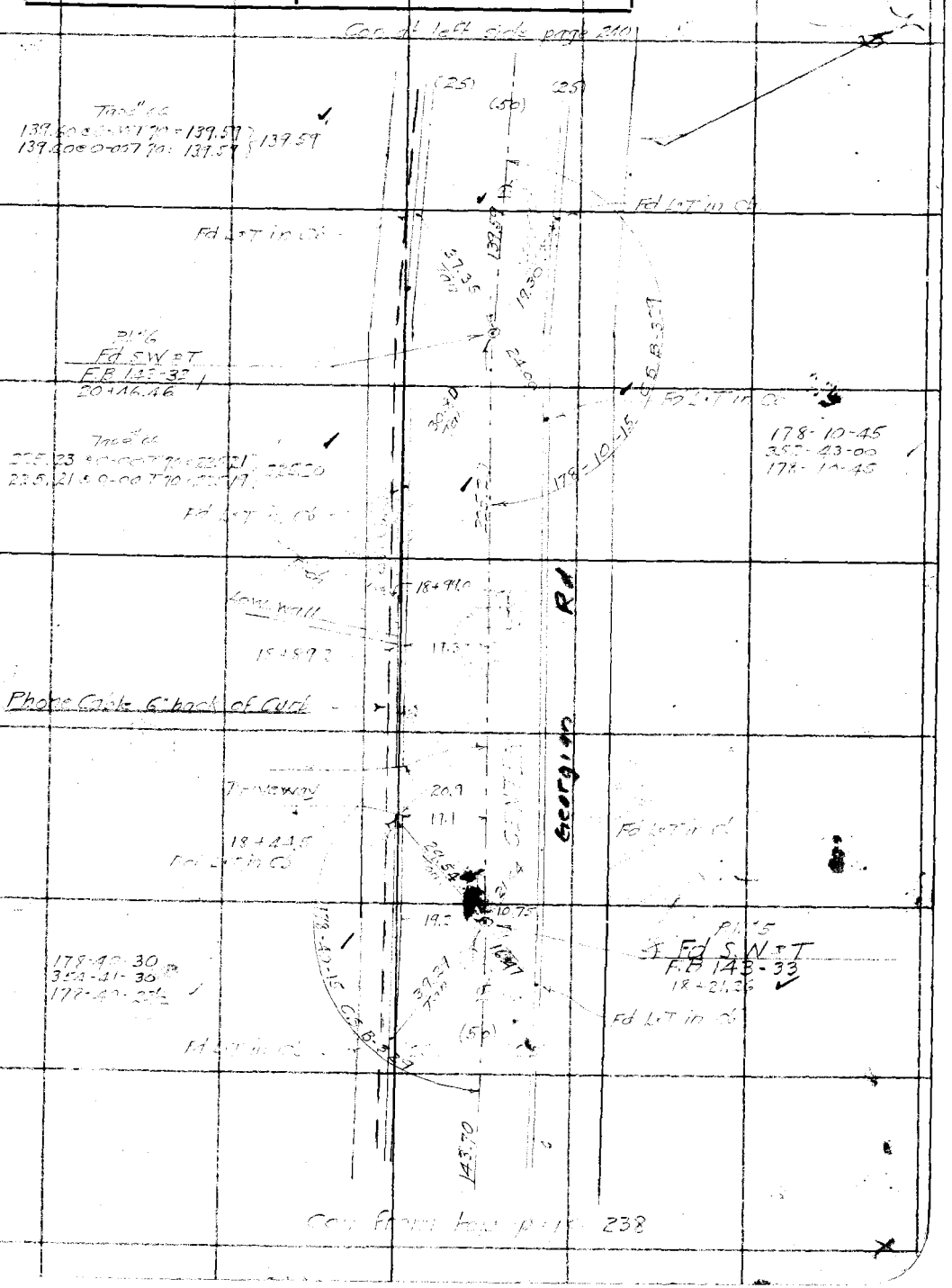

Note: Any Additions or Changes on This Sheet Must be Made or Circled in Red Ink With Date and Name of Person Making Change.

Do not extend notes this side of this line

RETURN TO
LOS ANGELES COUNTY SURVEYOR
700 HALL OF RECORDS

FORM 247 10M 11-38

F.B. 665 Pg. 240

Con at bottom page 241

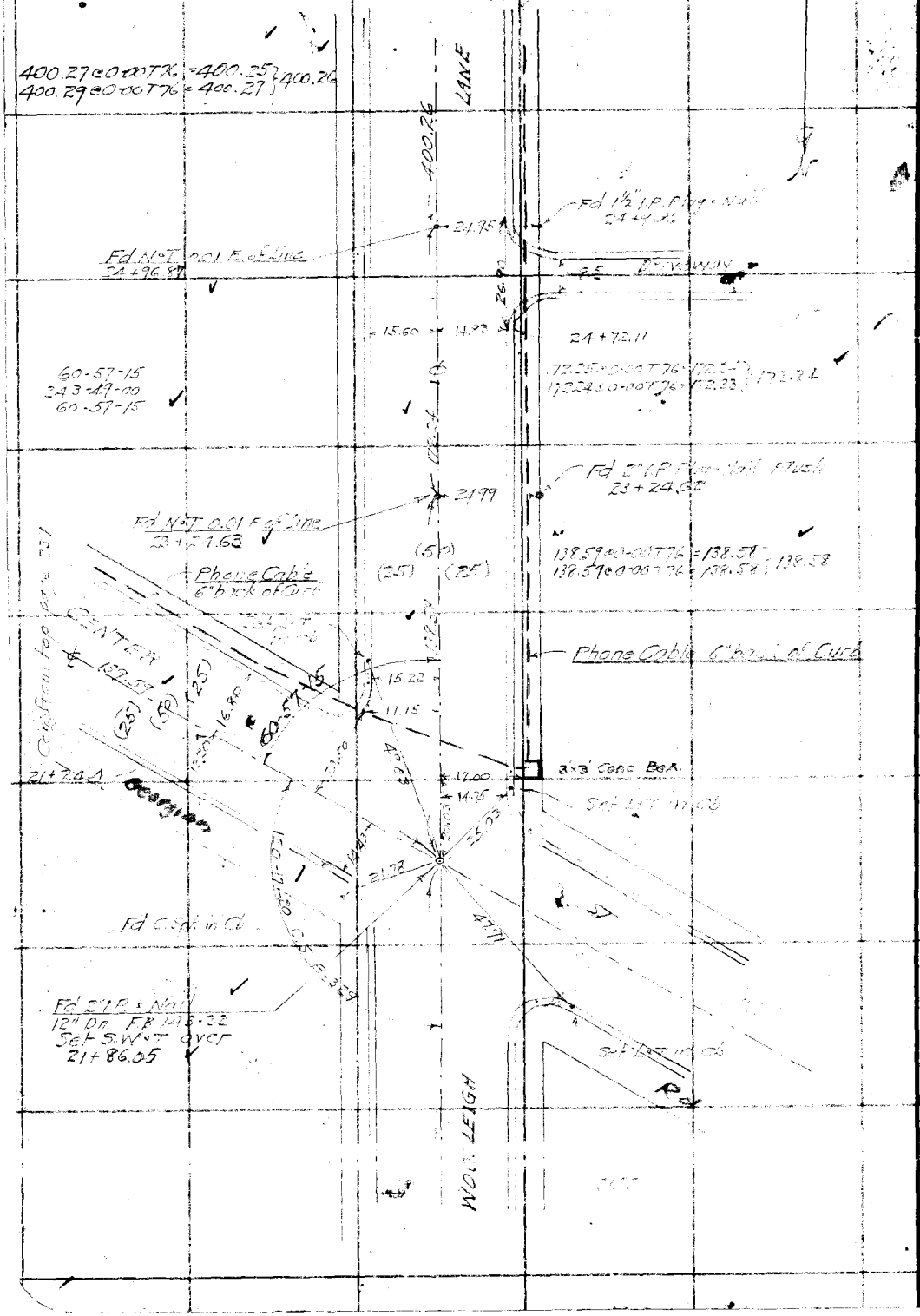

RETURN TO
LOS ANGELES COUNTY SURVEYOR
700 HALL OF RECORDS

Note: Any Additions or Changes on This Sheet Must be Made or Circled in Red Ink With Date and Name of Person Making Change.

Do not extend notes this side of this line

WS 51-D-6

Notes Ck'd by RMP	Survey of FORESTRY PH. LINE
Map No.	W. O. 8095 Tape No. 66 St'd 84 °F.
Office Work	Surveyed by W. A. Miller
Checked	Notes Miller Date 4-22-1938
Date	Indexed A. C. Johnson

F.B. 665 Pg. 241

Con at bottom page 242



Note: Any Additions or Changes on This Sheet Must be Made or Circled in Red Ink With Date and Name of Person Making Change.

Do not extend notes this side of this line

RETURN TO
LOS ANGELES COUNTY SURVEYOR
700 HALL OF RECORDS

FORM 247 10M 11-38

F.B. 665 PG. 242



RETURN TO
LOS ANGELES COUNTY SURVEYOR
700 HALL OF RECORDS

Note: Any Additions or Changes on This Sheet Must be Made or Circled in Red Ink With Date and Name of Person Making Change.

Do not extend notes this side of this line

Notes Ck'd by aum	Survey of FORESTRY PH LINE
Map No.	W. O. 8095 Tape No. St'd °F.
Office Work	Surveyed by W.A. Miller
Checked	Notes Miller Date 4-25-1938
Date	Indexed A. C. Johnson

F.B. 665 Pg. 243

W5.51-D-6

Con at bottom page 244

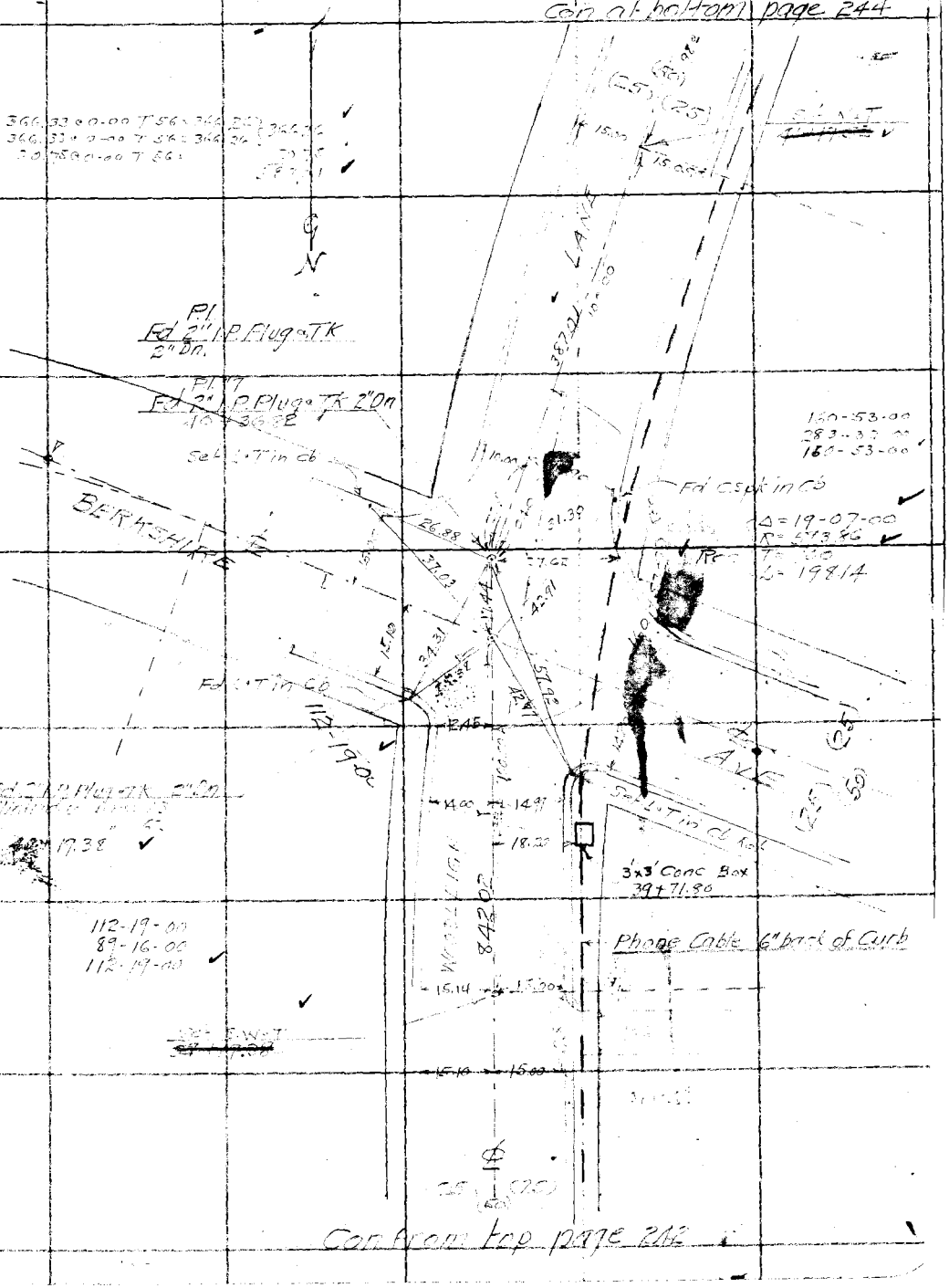

Con from top page 242

Note: Any Additions or Changes on This Sheet Must be Made or Circled in Red Ink With Date and Name of Person Making Change.

Do not extend notes this side of this line

RETURN TO
LOS ANGELES COUNTY SURVEYOR
700 HALL OF RECORDS

FORM 247 10M 11-38

F.B. 665 PG. 244

W3.41-D-1

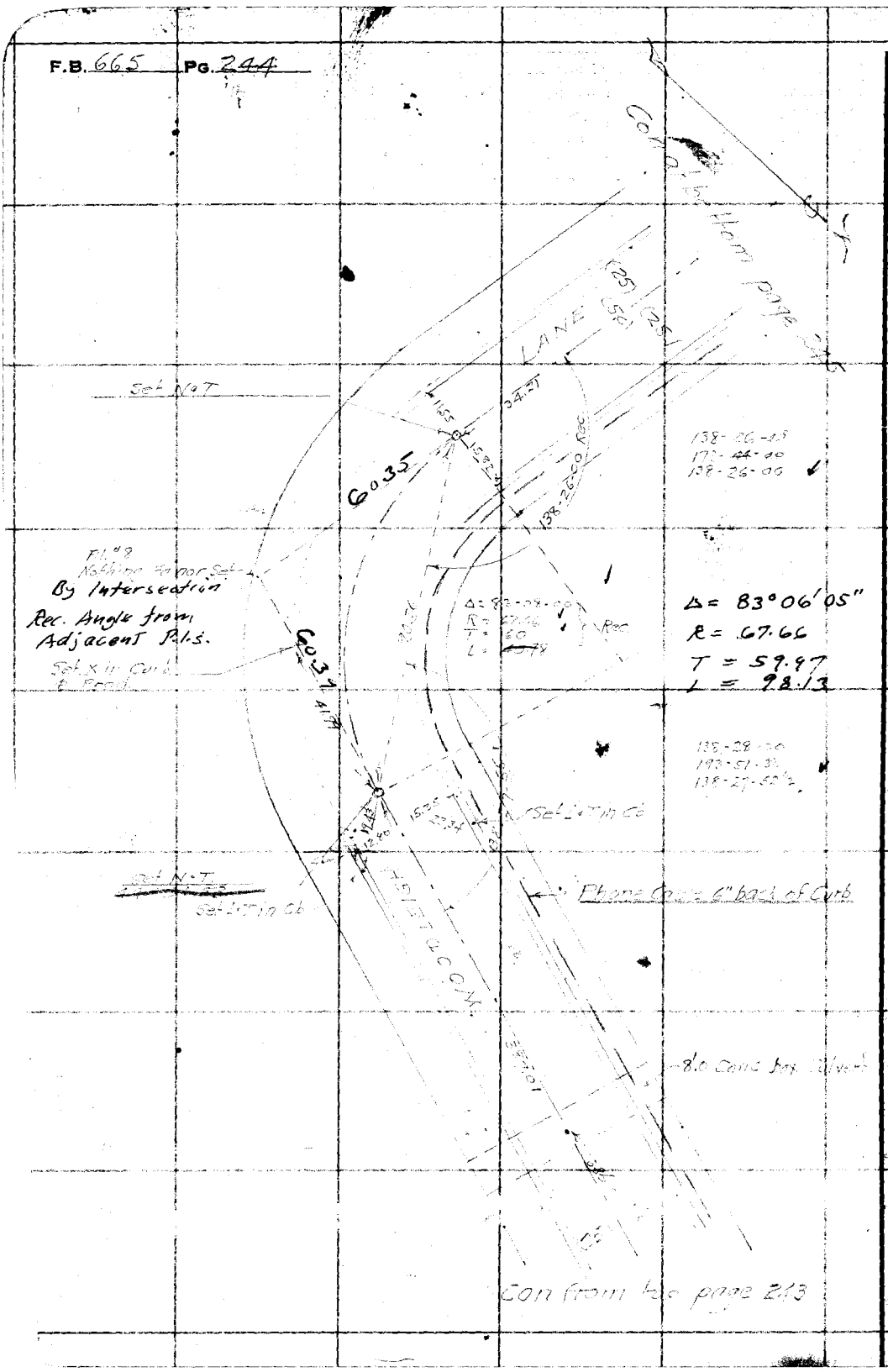

RETURN TO
LOS ANGELES COUNTY SURVEYOR
700 HALL OF RECORDS

Do not extend notes this side of this line

Note: Any Additions or Changes on This Sheet Must be Made or Circled in Red Ink With Date and Name of Person Making Change.

W5,41-D-1

Notes Ck'd by aaR	Survey of FORESTRY PH LINE
Map No.	W. O. 8095 Tape No. 023 St'd 84 °F.
Office Work	Surveyed by W.A. Miller
Checked	Notes Miller Date 4-26-1938
Date	Indexed E. C. Johnson

F.B. 665 Pg. 245

Note: Any Additions or Changes on This Sheet Must be Made or Circled in Red Ink With Date and Name of Person Making Change

Do not extend notes this side of this line

RETURN TO
LOS ANGELES COUNTY SURVEYOR
700 HALL OF RECORDS

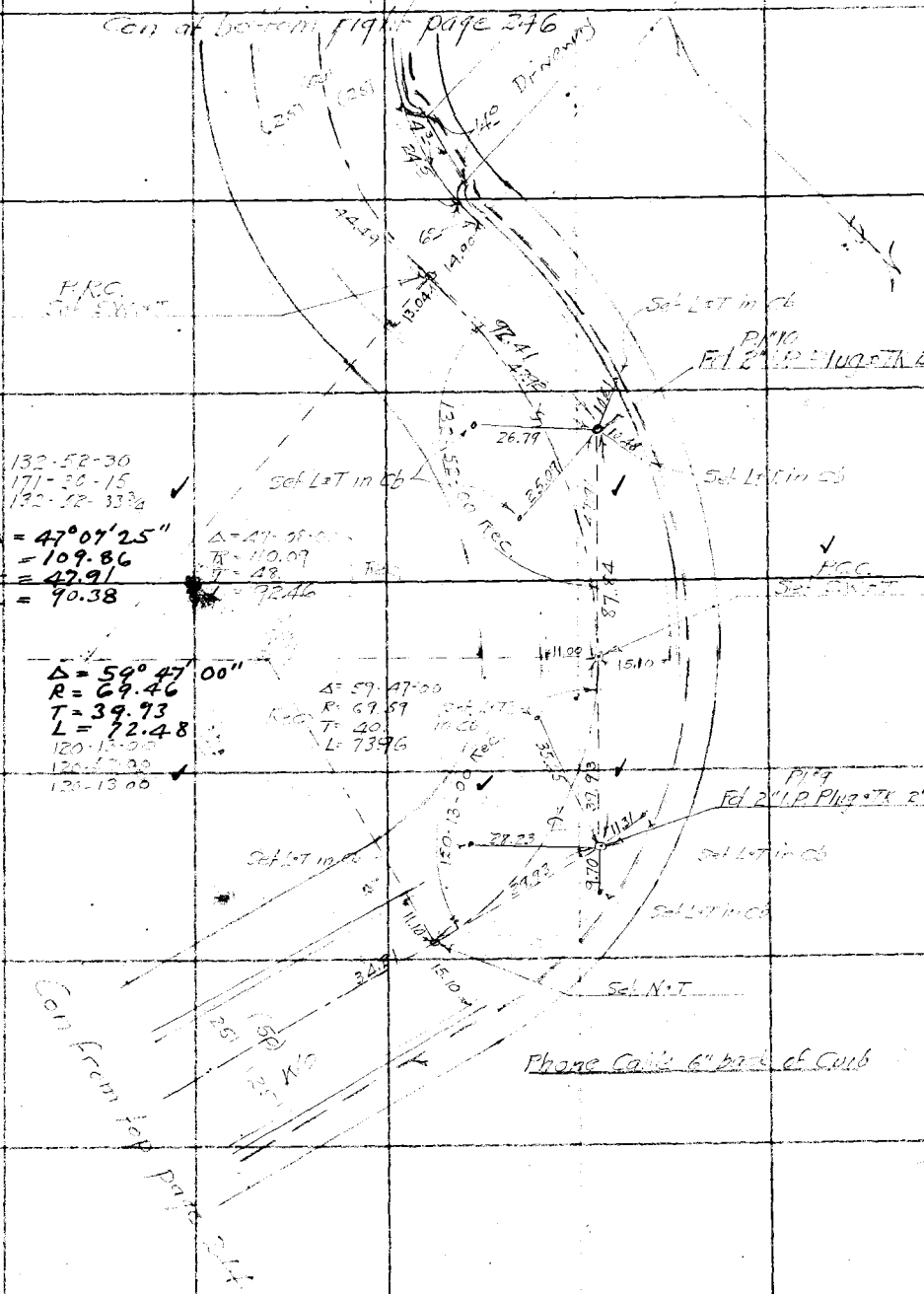

FORM 247 10M 11-38

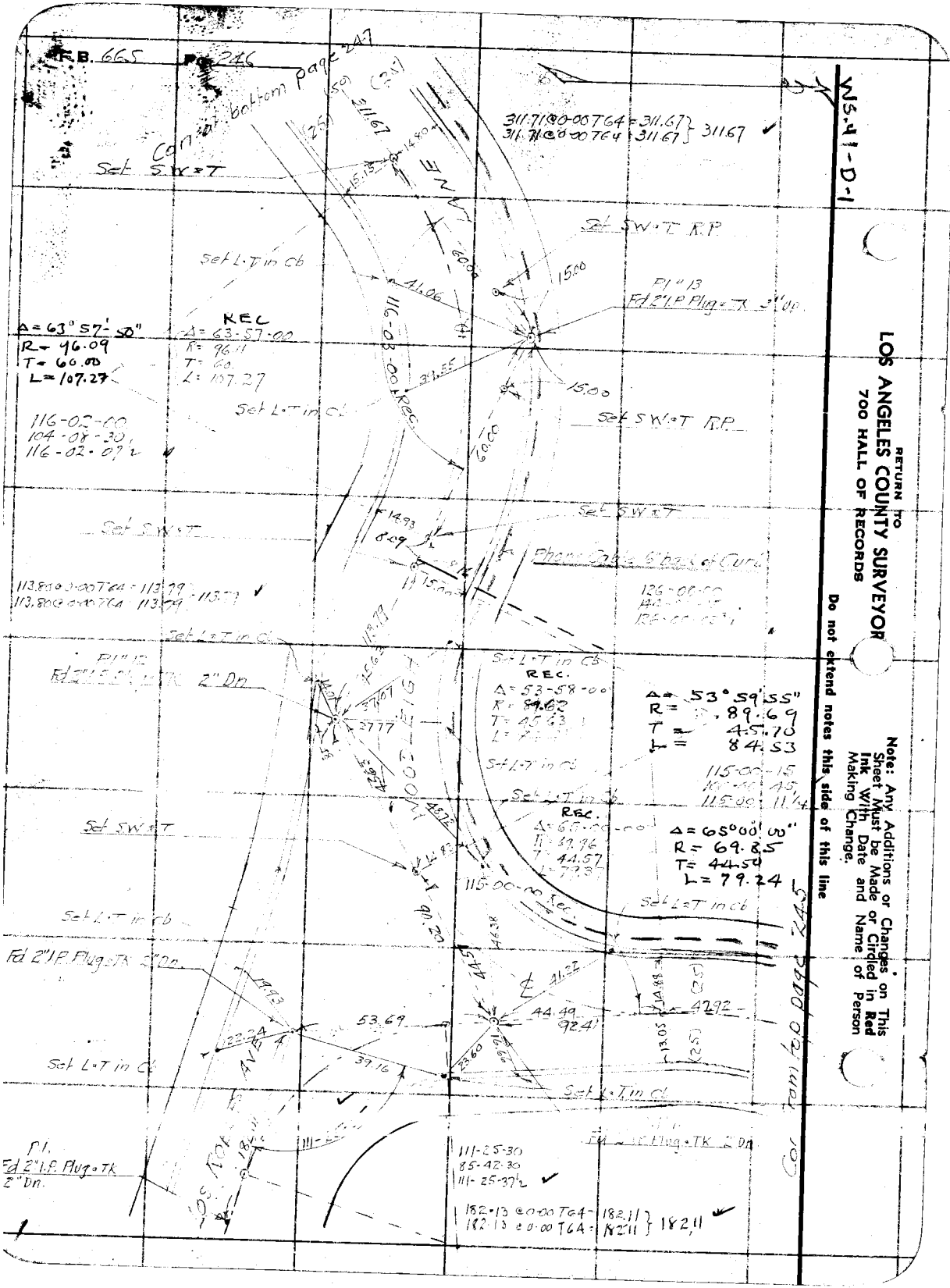
F.B. 665 Pg. 246
Con at bottom page 247
Set SW=T
311.71@0-00 T64 = 311.67
311.71@0-00 T64 = 311.67 } 311.67
Set SW=T R.P.
Set L=T in Cb
Pl 13
Fd 2" I.P. Plug=TK 3" Up
Δ=63°57'-50"
R=96.09
T=60.00
L=107.27
REC
Δ=63-57-00
R=96.11
T=60.
L=107.27
116-03-00 Rec.
Set L=T in Cb
Set SW=T R.P.
116-02-00
104-08-30
116-02-07½
Set SW=T
Set SW=T
Phone Cable 6" back of Curb
113.80@0-00 T64 = 113.79
113.80@0-00 T64 = 113.79 } 113.79
Set L=T in Cb
Pl 12
Fd 2" I.P. Plug=TK 2" Dn
Set L=T in Cb
REC.
Δ=53-58-00
R=89.62
T=45.63
Δ=53°59'55"
R=89.69
T=45.70
L=84.53
Set L=T in Cb
115-00-15
115-00-11¼
Set L=T in Cb
REC.
Δ=65-00-00
R=69.96
T=44.57
L=79.37
Δ=65°00'00"
R=69.85
T=44.50
L=79.24
Set SW=T
115-00-00 Rec.
Set L=T in Cb
Set L=T in Cb
Fd 2" I.P. Plug=TK 2" Dn
53.69
44.49
92.41
Set L=T in Cb
Set L=T in Cb
Pl.
Fd 2" I.P. Plug=TK
2" Dn.
111-25-30
85-42-30
111-25-37½
182.13@0-00 T64 = 182.11
182.13@0-00 T64 = 182.11 } 182.11
Con from top page 245
WS-41-D-1
RETURN TO
LOS ANGELES COUNTY SURVEYOR
700 HALL OF RECORDS
Do not extend notes this side of this line
Note: Any Additions or Changes on This Sheet Must be Made or Circled in Red Ink With Date and Name of Person Making Change.

Notes Ck'd by aak	Survey of FORESTRY PH. LINE	F.B. 665 Pg. 247
Map No.	W. O. 8095 Tape No. 023 St'd 84 °F.	
Office Work	Surveyed by W.A. Miller	
Checked	Notes Miller Date 4-26-1938	
Date	Indexed A. C. Johnson	

W3.+1 C-1 D-1

Note: Any Additions or Changes on This Sheet Must be Made or Circled in Red Ink With Date and Name of Person Making Change.

Do not extend notes this side of this line

RETURN TO
LOS ANGELES COUNTY SURVEYOR
700 HALL OF RECORDS

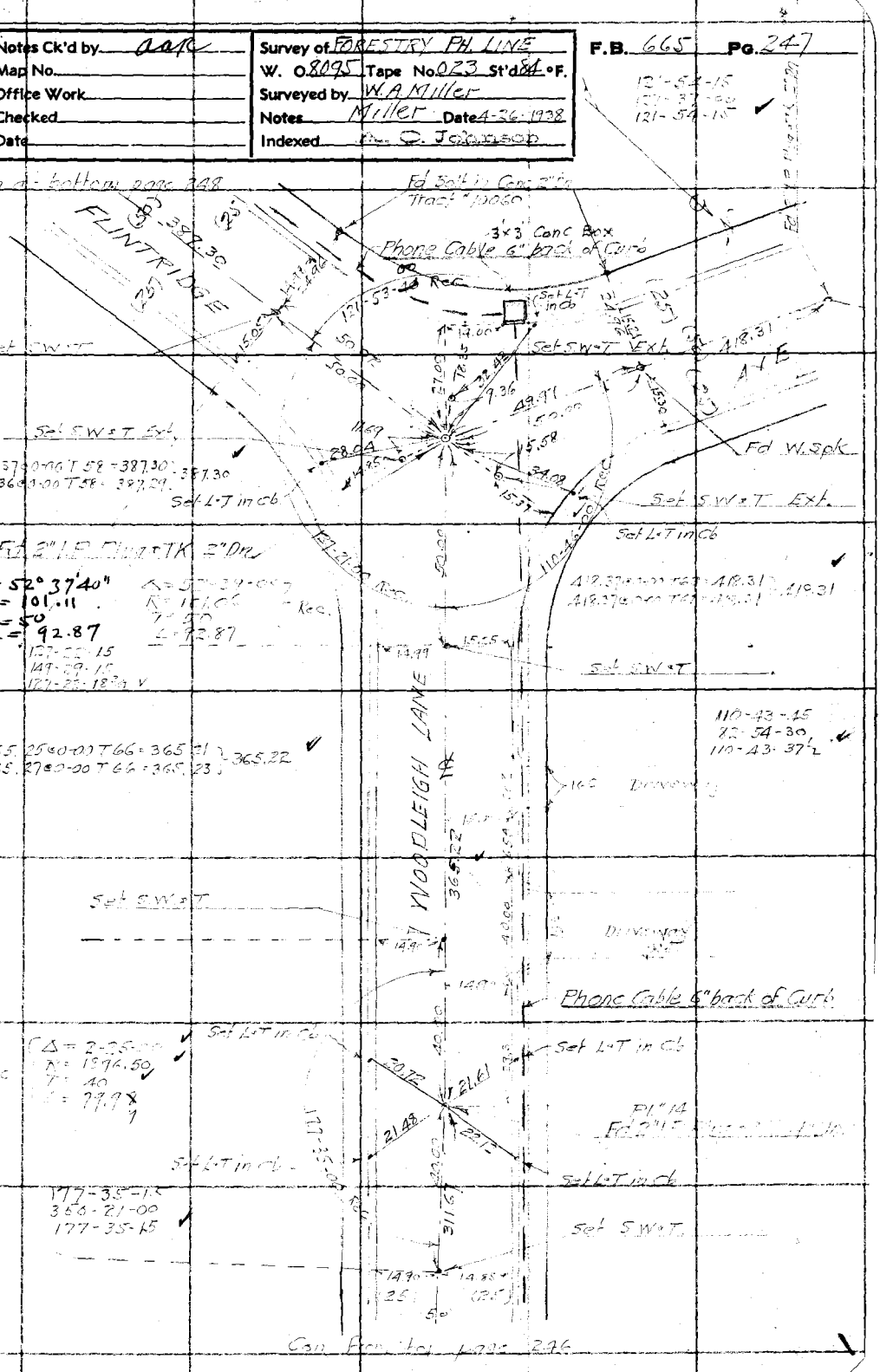

FORM 247 10M 11-38

F.B. 665 PG. 248

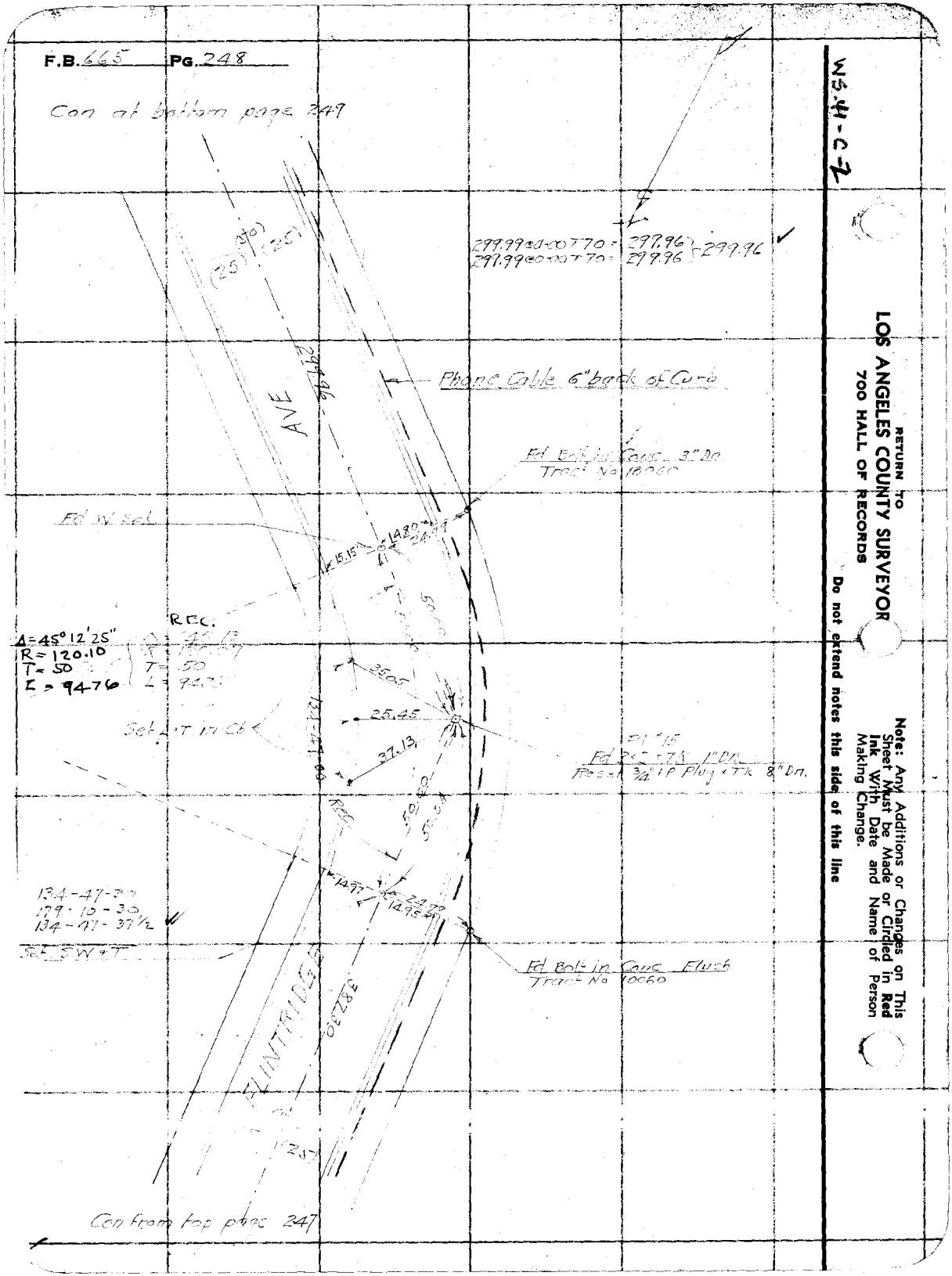

WS-41-C-7

RETURN TO
LOS ANGELES COUNTY SURVEYOR
700 HALL OF RECORDS

Note: Any Additions or Changes on This Sheet Must be Made or Circled in Red Ink With Date and Name of Person Making Change.

Do not extend notes this side of this line

RETURN TO
LOS ANGELES COUNTY SURVEYOR
700 HALL OF RECORDS

Note: Any Additions or Changes on This Sheet Must be Made or Circled in Red Ink With Date and Name of Person Making Change.

WS.41-D-2

Do not extend notes this side of this line

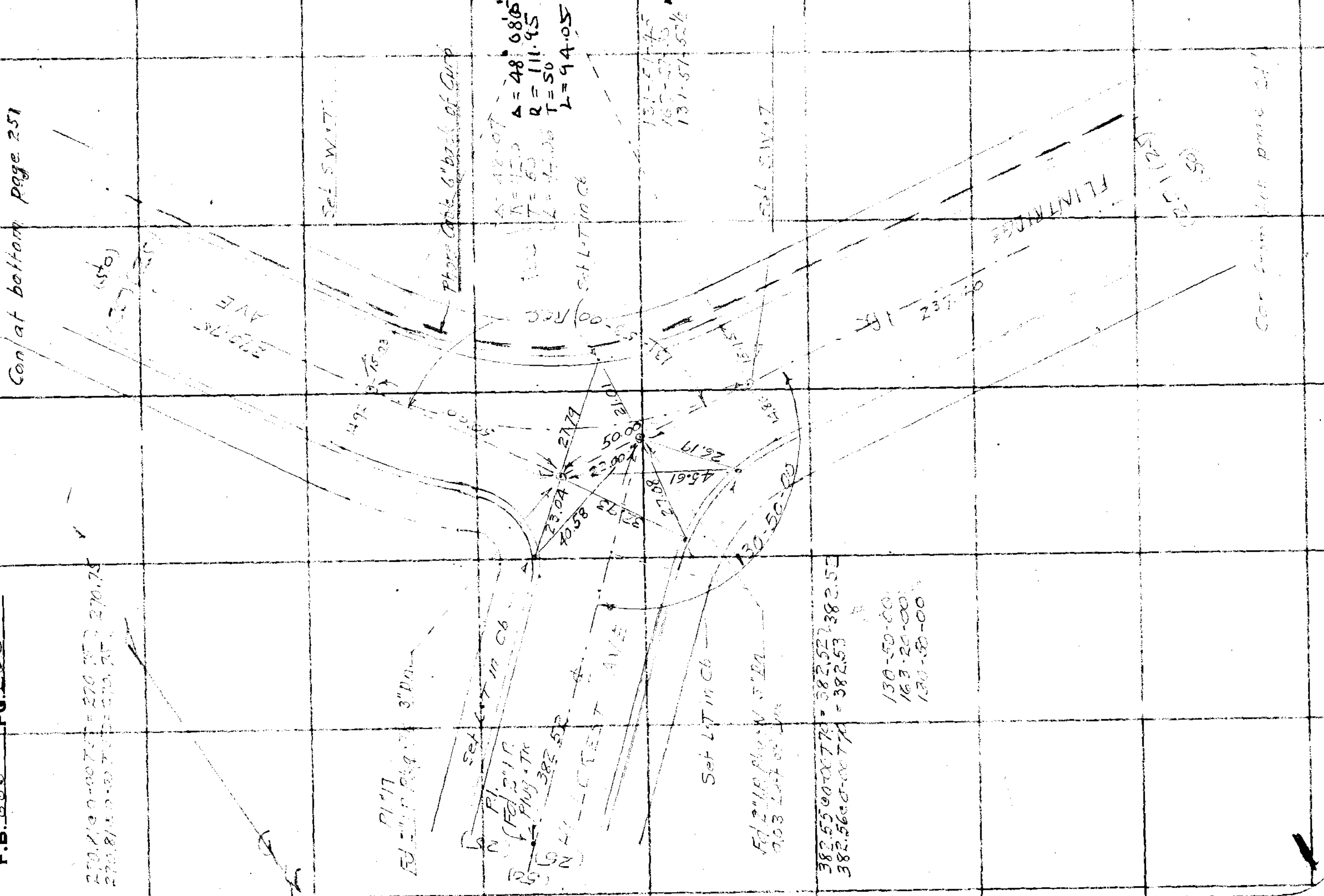

Notes Ck'd by [illegible]	Survey of FORESTRY PH LINE
Map No.	W. O. 8095 Tape No. 023 St'd 84 °F.
Office Work	Surveyed by W.A. Miller
Checked	Notes Miller Date 4-28-1988
Date	Indexed [illegible]

F.B. 665 PG. 249

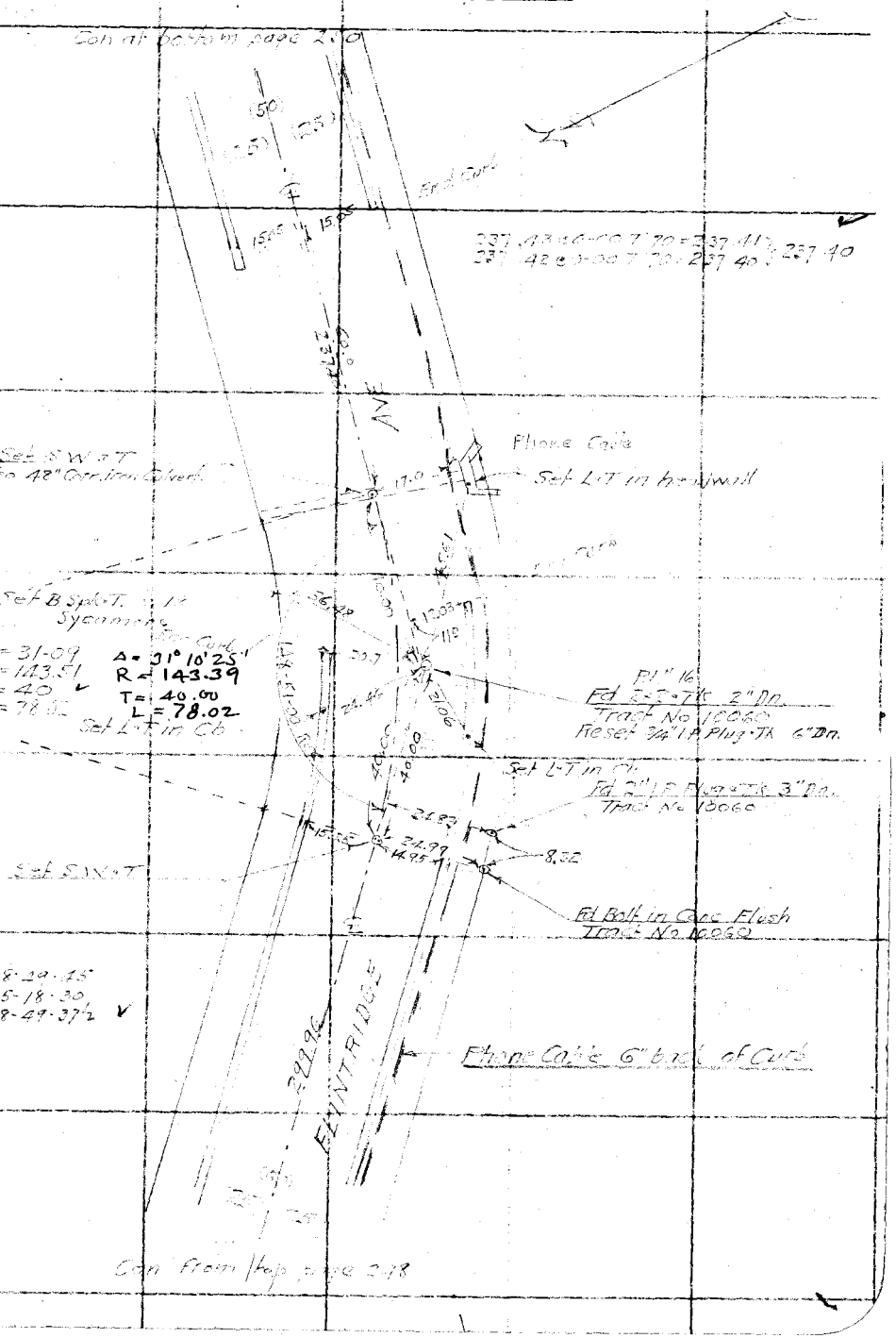

Note: Any Additions or Changes on This Sheet Must be Made or Circled in Red Ink With Date and Name of Person Making Change.

Do not extend notes this side of this line

RETURN TO
LOS ANGELES COUNTY SURVEYOR
700 HALL OF RECORDS

FORM 247 10M '11-35

Notes Ck'd by aar	Survey of [illegible]
Map No.	W. O. [illegible] Tape No. [illegible] St'd [illegible] °F.
Office Work	Surveyed by [illegible]
Checked	Notes [illegible] Date [illegible]
Date	Indexed A. C. Johnson

F.B. 665 PG. [illegible]

WS. 41-D-2

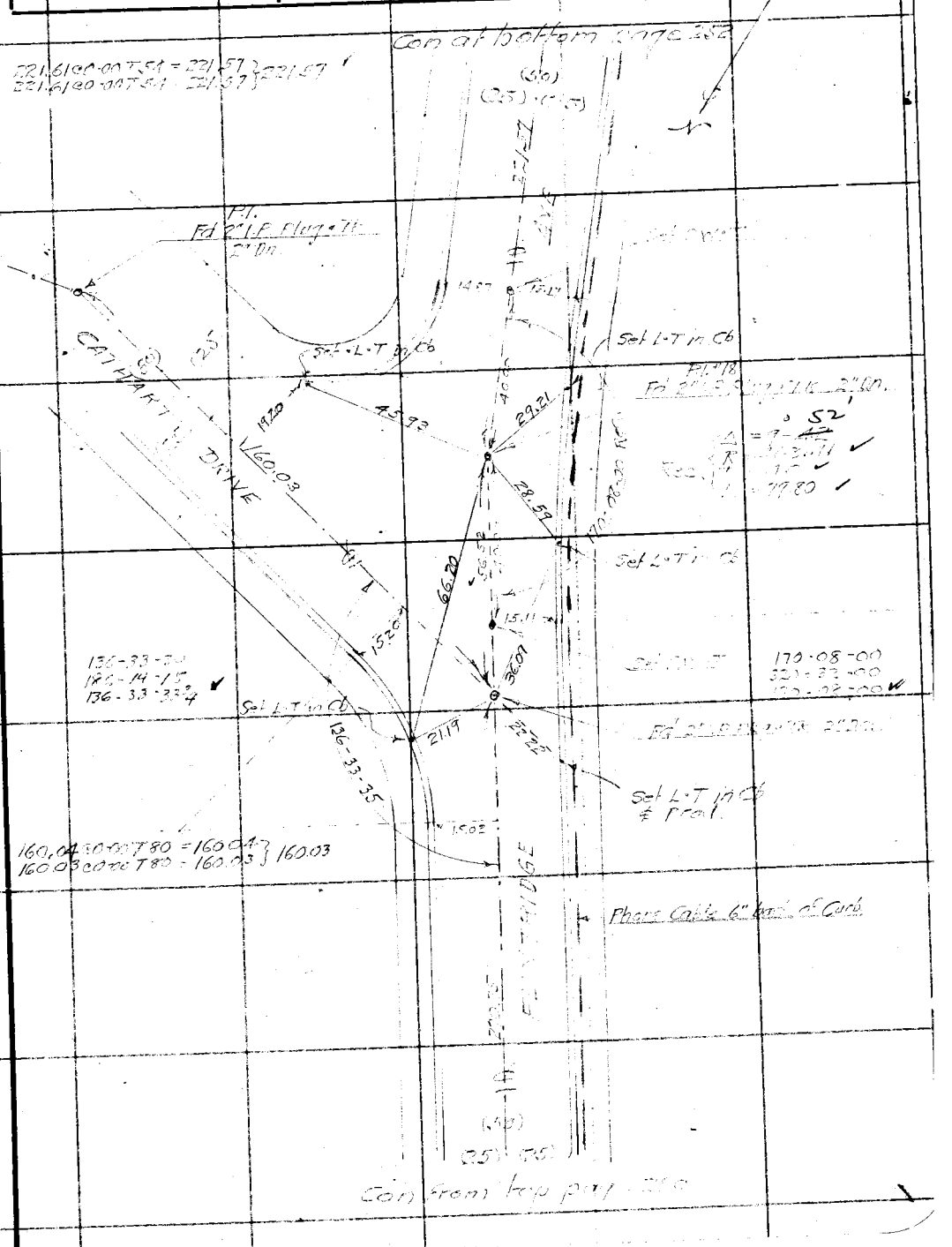

Note: Any Additions or Changes on This Sheet Must be Made or Circled in Red Ink With Date and Name of Person Making Change.

Do not extend notes this side of this line

RETURN TO
LOS ANGELES COUNTY SURVEYOR
700 HALL OF RECORDS

FORM 247 10M 11-38

F.B. 665 PG. 252

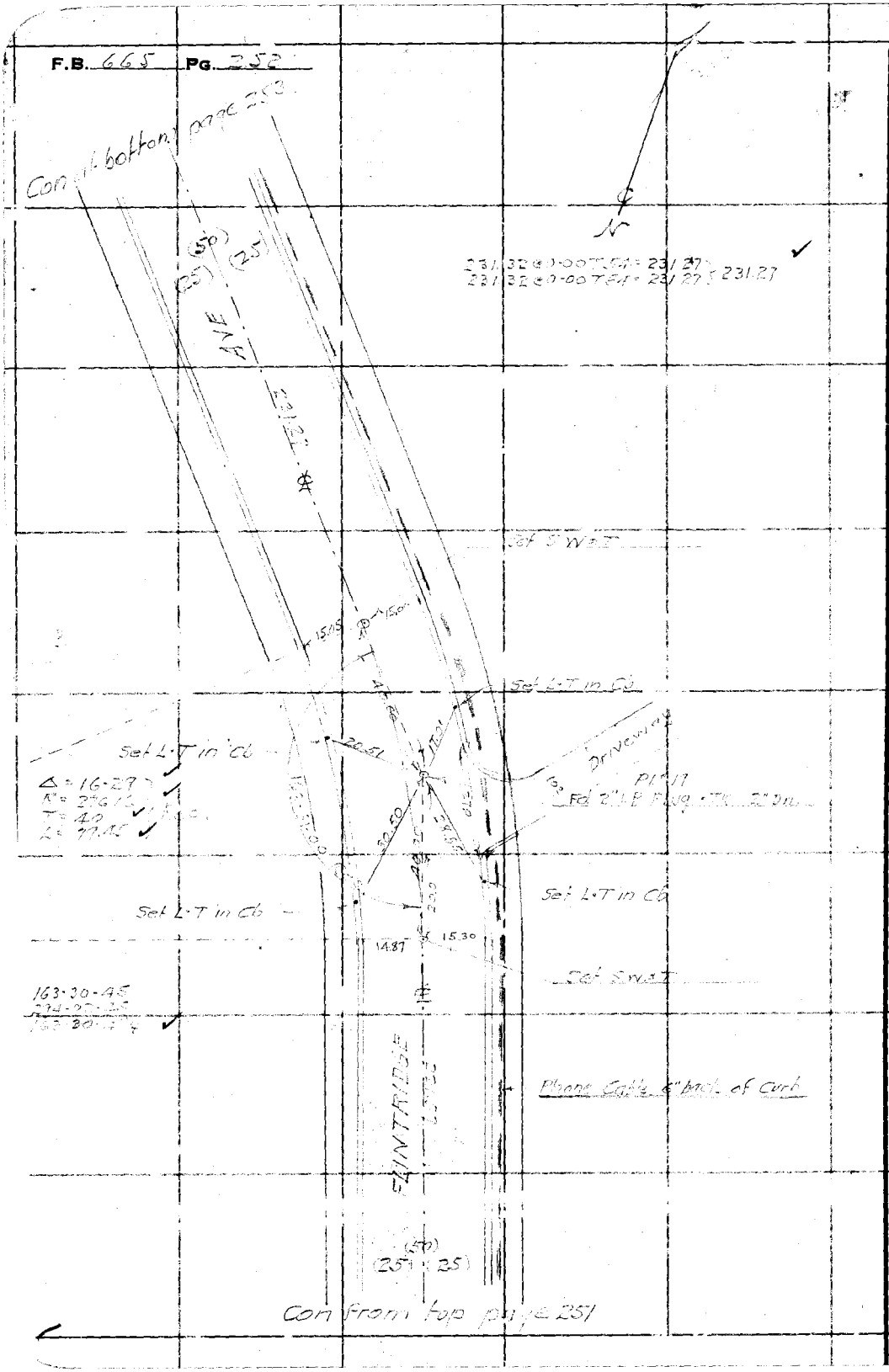

RETURN TO
LOS ANGELES COUNTY SURVEYOR
700 HALL OF RECORDS

Note: Any Additions or Changes on This Sheet Must be Made or Circled in Red Ink With Date and Name of Person Making Change.

Do not extend notes this side of this line

Notes Ck'd by *Oak*	Survey of *FORESTRY PH LINE*	F.B. *665* Pg. *253*
Map No.	W. O. *8095* Tape No. *023* St'd *84* °F.	
Office Work	Surveyed by *W A Miller*	
Checked	Notes *Miller* Date *4-29-1938*	
Date	Indexed *A. C. Johnson*	

WS.41-D-2

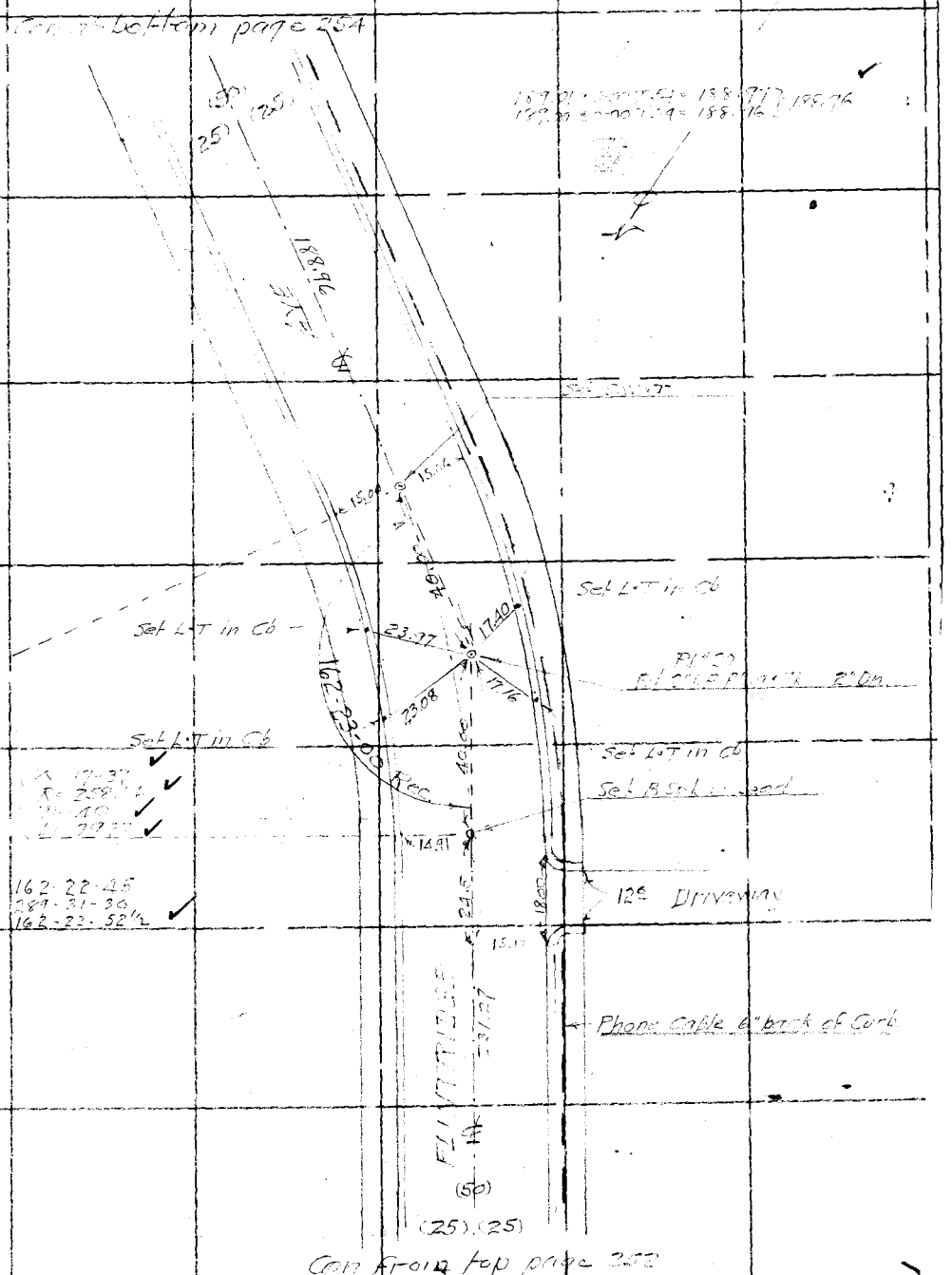

Note: Any Additions or Changes on This Sheet Must be Made or Circled in Red Ink With Date and Name of Person Making Change.

Do not extend notes this side of this line

RETURN TO
LOS ANGELES COUNTY SURVEYOR
700 HALL OF RECORDS

FORM 247 10M 11-38

F.B. 665 Pg. 254

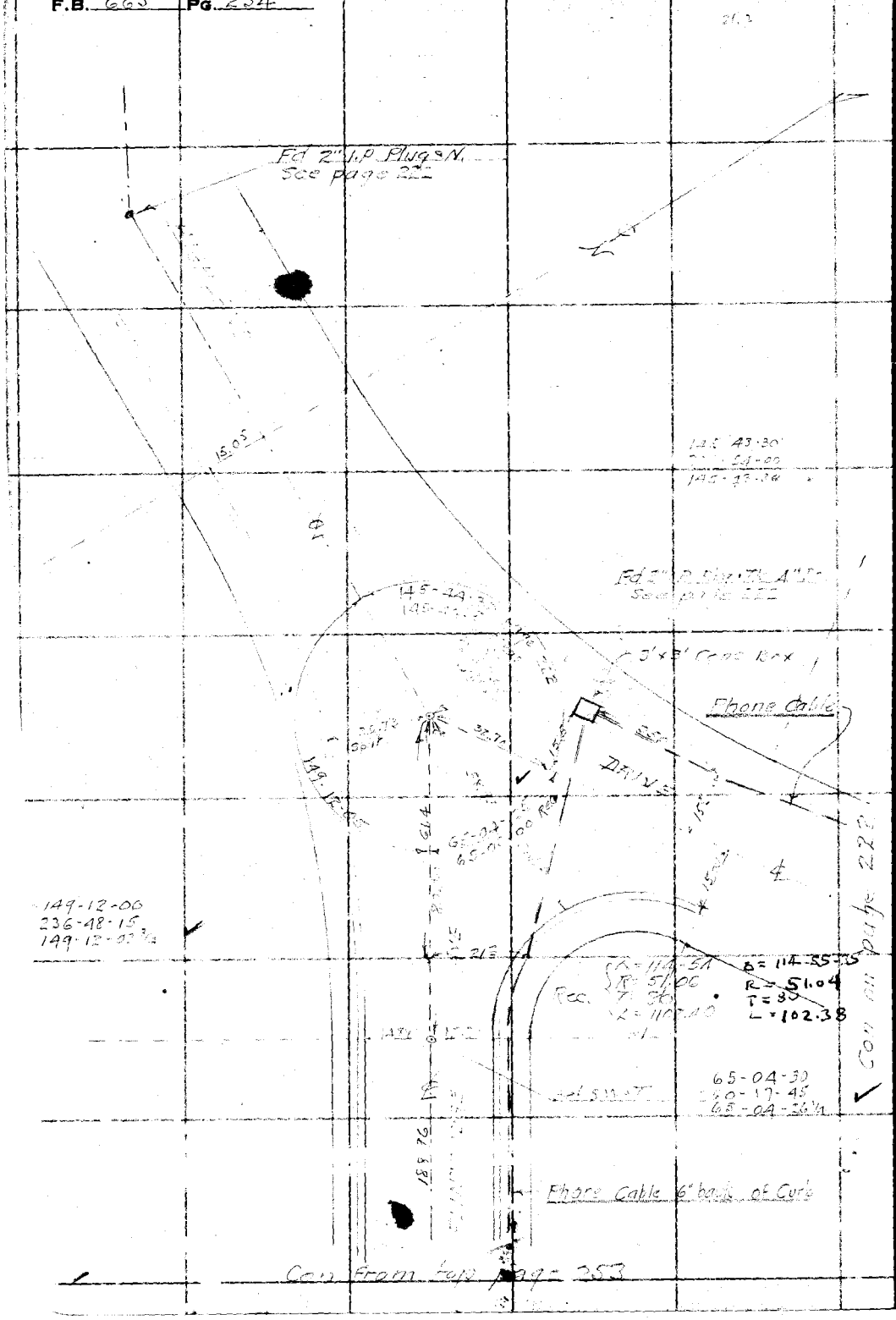

RETURN TO
LOS ANGELES COUNTY SURVEYOR
700 HALL OF RECORDS

Note: Any Additions or Changes on This Sheet Must be Made or Circled in Red Ink With Date and Name of Person Making Change.

Do not extend notes this side of this line

W5-41-D-2

FORM 247 5M 10-39

RETURN TO
LOS ANGELES COUNTY SURVEYOR
700 HALL OF RECORDS

Note: Any Additions or Changes on This Sheet Must be Made or Circled in **Red Ink** With Date and Name of Person Making Change.

Do not extend notes this side of this line.

Notes Ck'd by
Map No.
Office Work
Checked
Date

Survey of
W. O.
Surveyed by
Notes
Indexed

Tape No. St'd °F
Date

F.B. PG.

RETURN TO

LOS ANGELES COUNTY SURVEYOR

700 HALL OF RECORDS

Note:- Any Additions or Changes on This Sheet Must be Made or Checked in Red Ink With Date and Name of Person Making Change.

Do not extend notes this side of this line.

665

F.B. _____ PG. _____