Notes Ck'd by	Survey of [illegible]	F.B. Pg.
Map No.	W. O. [illegible] Tape No [illegible] St'd ___ °F.	
Office Work	Surveyed by [illegible]	
Checked	Notes Brock Date	
	Indexed	

LOS [illegible]

FORM [illegible]

666

RETURN TO

LOS ANGELES COUNTY SURVEYOR

700 HALL OF RECORDS

Note: ANY ADDITIONS OR CHANGES ON THIS SHEET MUST BE MADE OR CIRCLED IN **Red Ink** WITH DATE AND NAME OF PERSON MAKING CHANGE.

Do not extend notes this side of this line

F.B. _____ PG. _____

Notes Ck'd by R.W.M.	Survey of	F.B. 666 Pg. 1
Map No.	W. O. Tape No. St'd of	
Office Work R.W.M.	Surveyed by	
Checked	Notes Date	
Date	Indexed A. C. Johnson 1-15-38	

Note: Any Additions or Changes on This Sheets Must be Made or Circled in **Red Ink** With Date and Name of Person Making Change.

Do not extend notes this side of this line

RETURN TO
LOS ANGELES COUNTY SURVEYOR
700 HALL OF RECORDS

FORM 247 5M 10-37

RETURN TO
LOS ANGELES COUNTY SURVEYOR
700 HALL OF RECORDS

Note: Any Additions or Changes on This Sheets Must be Made or Circled in **Red Ink** With Date and Name of Person Making Change.

Do not extend notes this side of this line

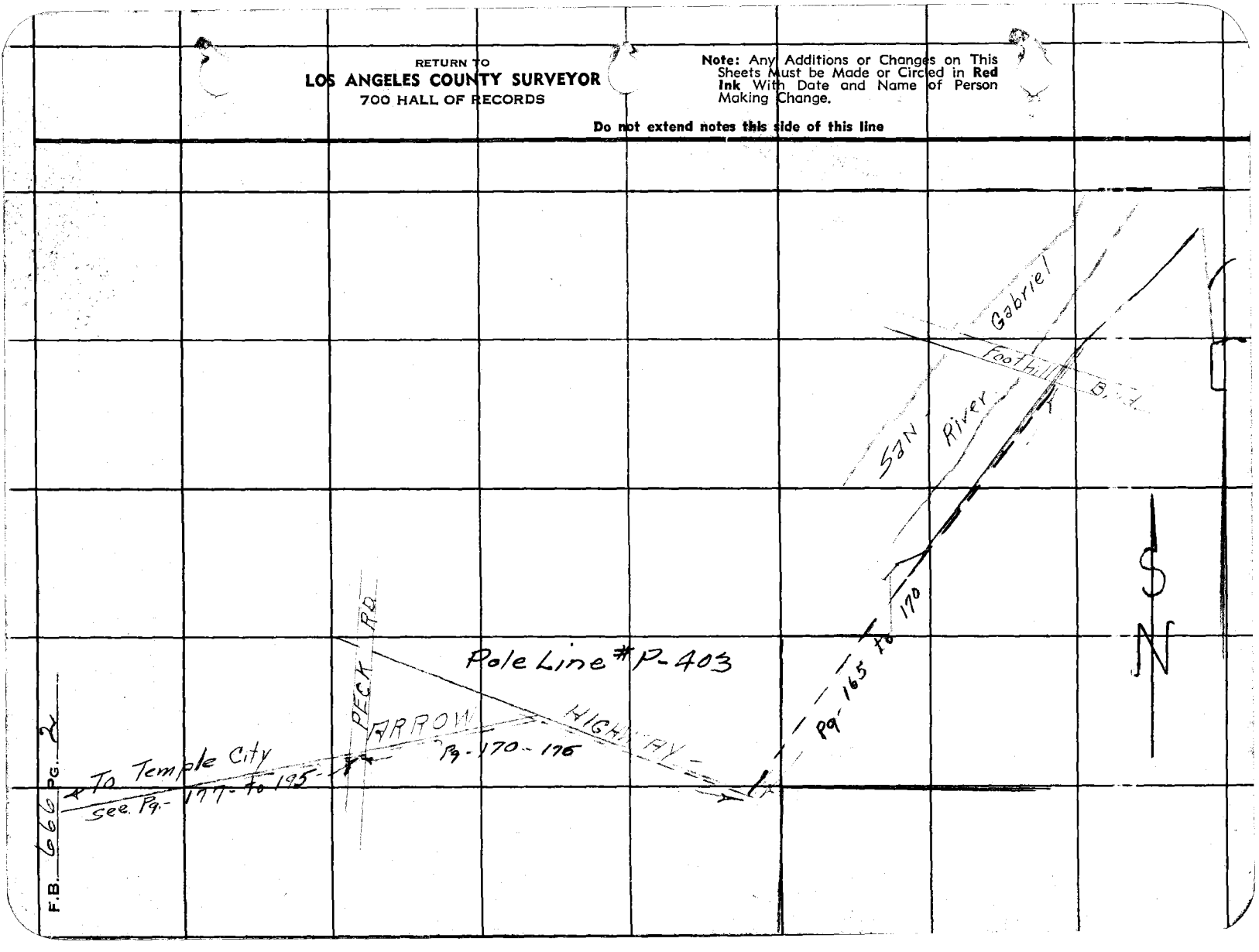

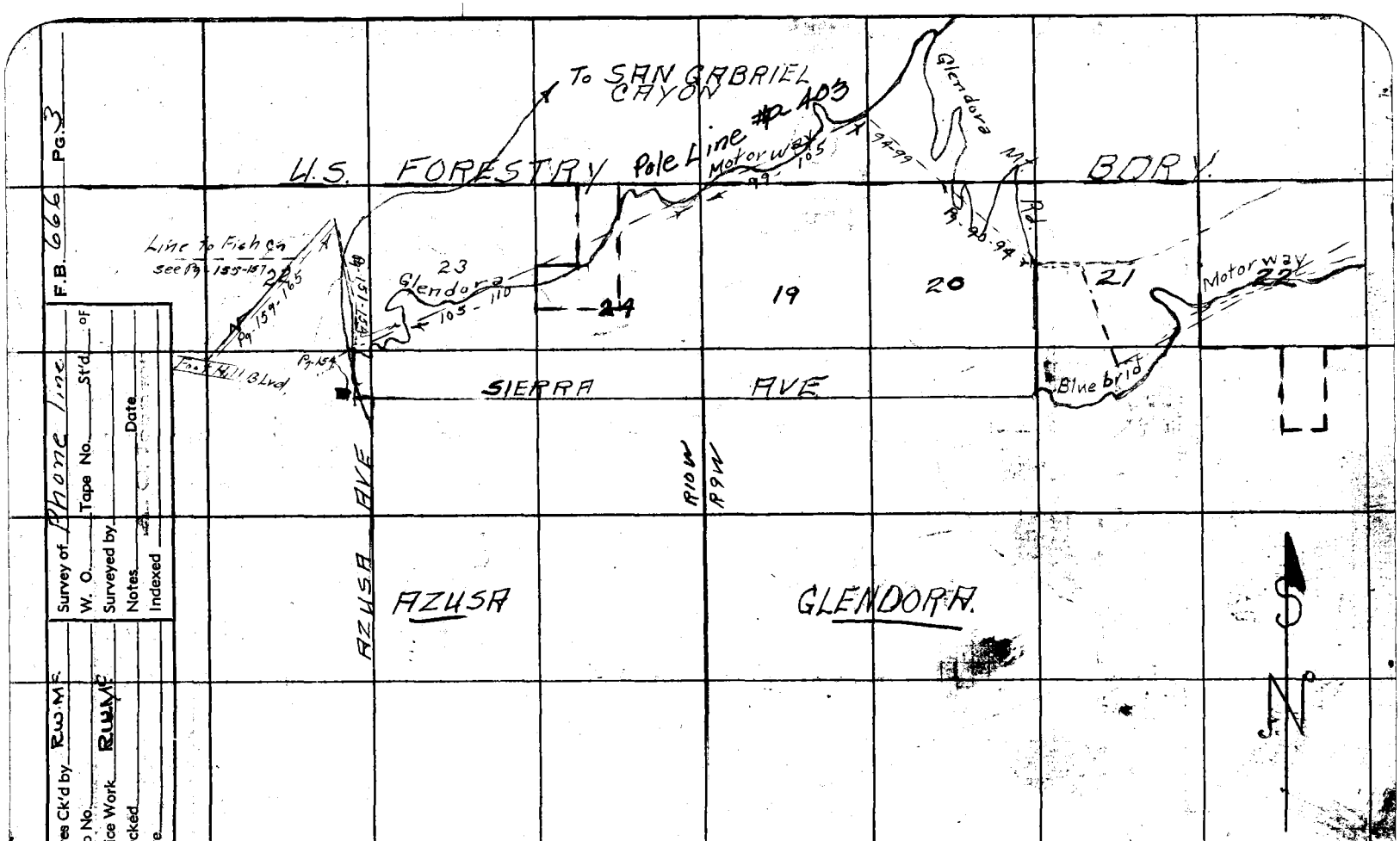

Notes Ck'd by R.W.M.C.
Map No.
Office Work R.W.M.C.
Checked
Date

Survey of Phone Line
W. O. Tape No. Std. of
Surveyed by
Notes Date
Indexed

F.B. 666 PG. 3

Do not extend notes this side of this line

RETURN TO
LOS ANGELES COUNTY SURVEYOR
700 HALL OF RECORDS

Note: Any Additions or Changes on This Sheets Must be Made or Circled in Red Ink With Date and Name of Person Making Change.

FORM 247 5M 10-87

RETURN TO
LOS ANGELES COUNTY SURVEYOR
700 HALL OF RECORDS

Note: Any Additions or Changes on This Sheets Must be Made or Circled in **Red Ink** With Date and Name of Person Making Change.

Do not extend notes this side of this line

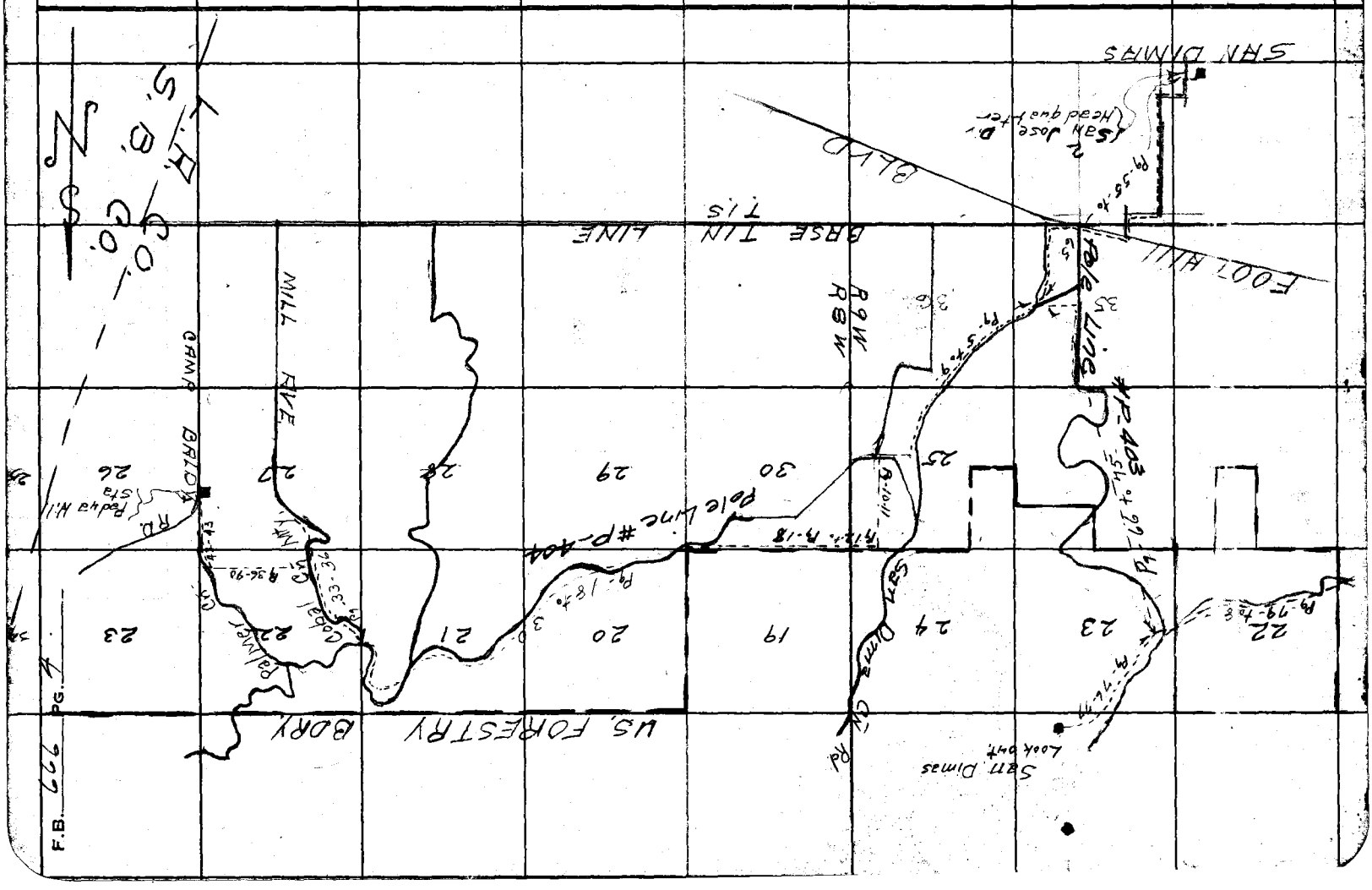

Noted Ck'd by RWMc	Survey of Pole line 404
Map No.	W. O. 8016 Tape No 47 St'd OF.
Office Work RWMc	Surveyed by Emmott
Checked	Notes " Date 7/2/26
Date	Indexed A. C. Jonnson 1:15:58

F.B. 666 PG. 5

Pole Line # P-404

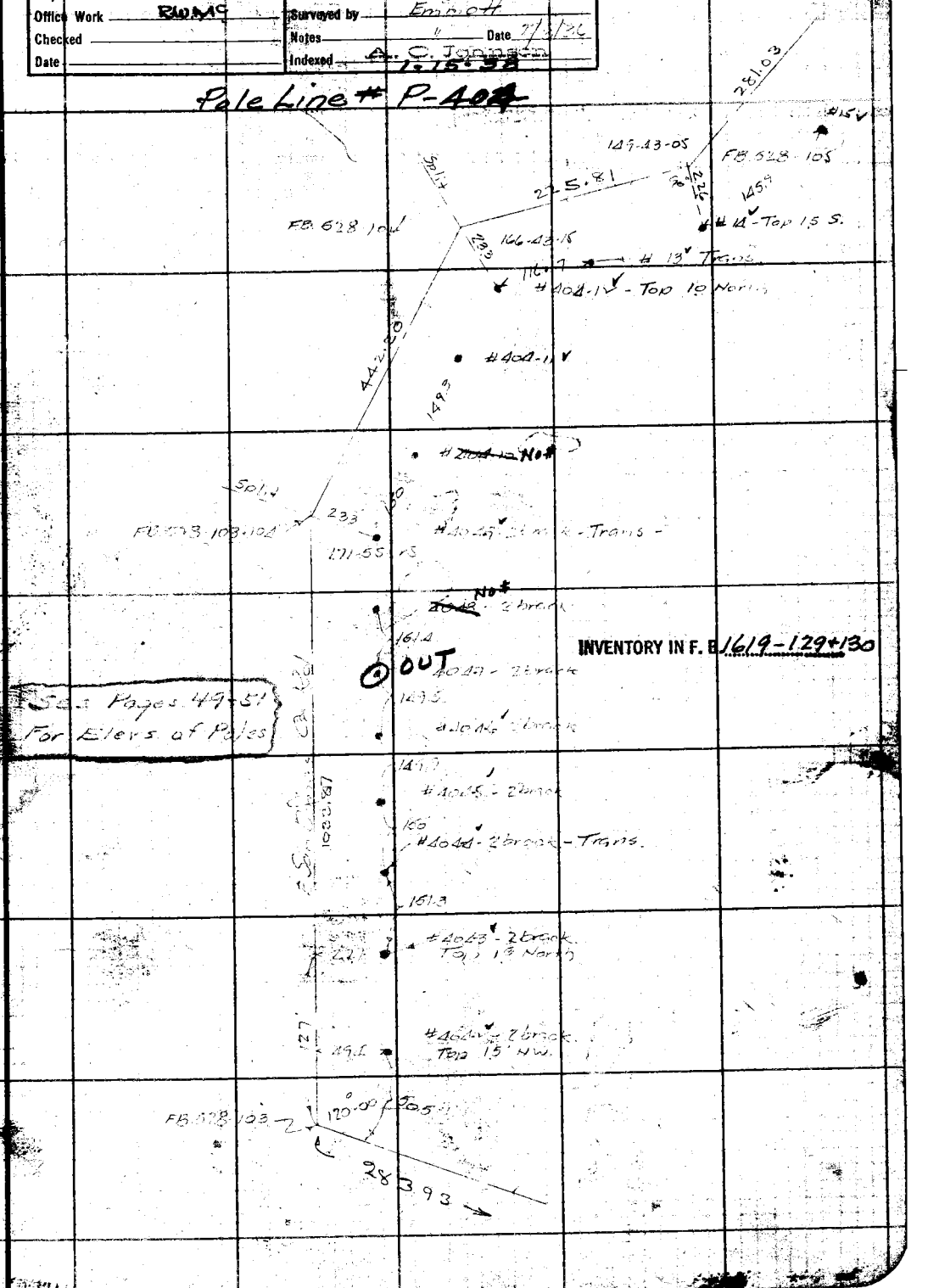

INVENTORY IN F. B. 1619-129+130

Notary ANY ADDITIONS OR CHANGES ON THIS SHEET MUST BE MADE OR CIRCLED IN Red INK WITH DATE AND NAME OF PERSON MAK. THE CHANGE.

Do not exceed notes this side of this line

RETURN TO LOS ANGELES COUNTY SURVEYOR 700 HALL OF RECORDS

FORM 247 BR 2-34

F.B. 666 PG. 6

Pole Line #P-404

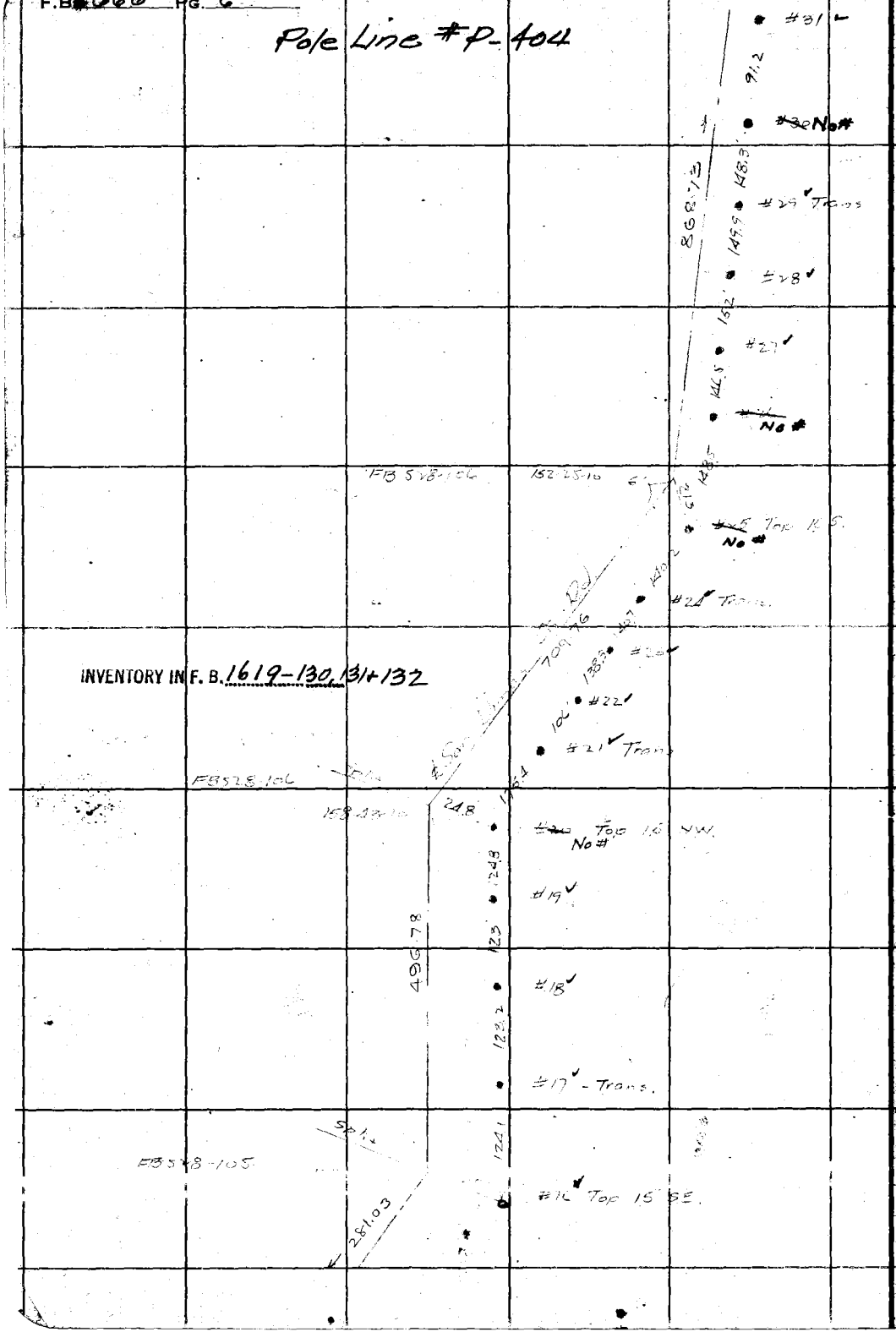

INVENTORY IN F. B. 1619-130, 131+132

RETURN TO

LOS ANGELES COUNTY SURVEYOR

700 HALL OF RECORDS

Do not extend notes this side of this line

Note: ANY ADDITIONS OR CHANGES ON THIS SHEET MUST BE MADE OR CIRCLED IN Red Ink WITH DATE AND NAME OF PERSON MAKING CHANGE.

Notes Ck'd by RW.MC	Survey of Pole line #404	F.B. 666	Pg. 7
Map No.	W. O. 8096 Tape No 47 St'd OF.		
Office Work RW.MC	Surveyed by Emmott		
Checked	Notes " Date Feb 3, 36		
Date	Indexed		

Pole Line #P-404

#43 Top 15 E.

1318.96

148.1

233 #42 FB 528-107 145-27-20

Split

137.6

#41 Trans. No #

159.3

#40 No #

141.5

#39 No #

118.5

#38

142.8

#37 Trans.

139.9

#36

INVENTORY IN F. B. 1619-132 + 133

140.2

#35

141.0

#33

141.0

#34 Trans.

139.5

#32

175-31-15 FB 528-107

#31 Top 15

18.8

RJM 8/22/50

1546.70

Note: ANY ADDITIONS OR CHANGES ON THIS SHEET MUST BE MADE OR CIRCLED IN Red Ink WITH DATE AND NAME OF PERSON MAKING CHANGE.

Do not extend notes this side of this line

RETURN TO
LOS ANGELES COUNTY SURVEYOR
700 HALL OF RECORDS

FORM 247 5M 2-34

F.B. 666 PG. 8

Pole Line #P-404



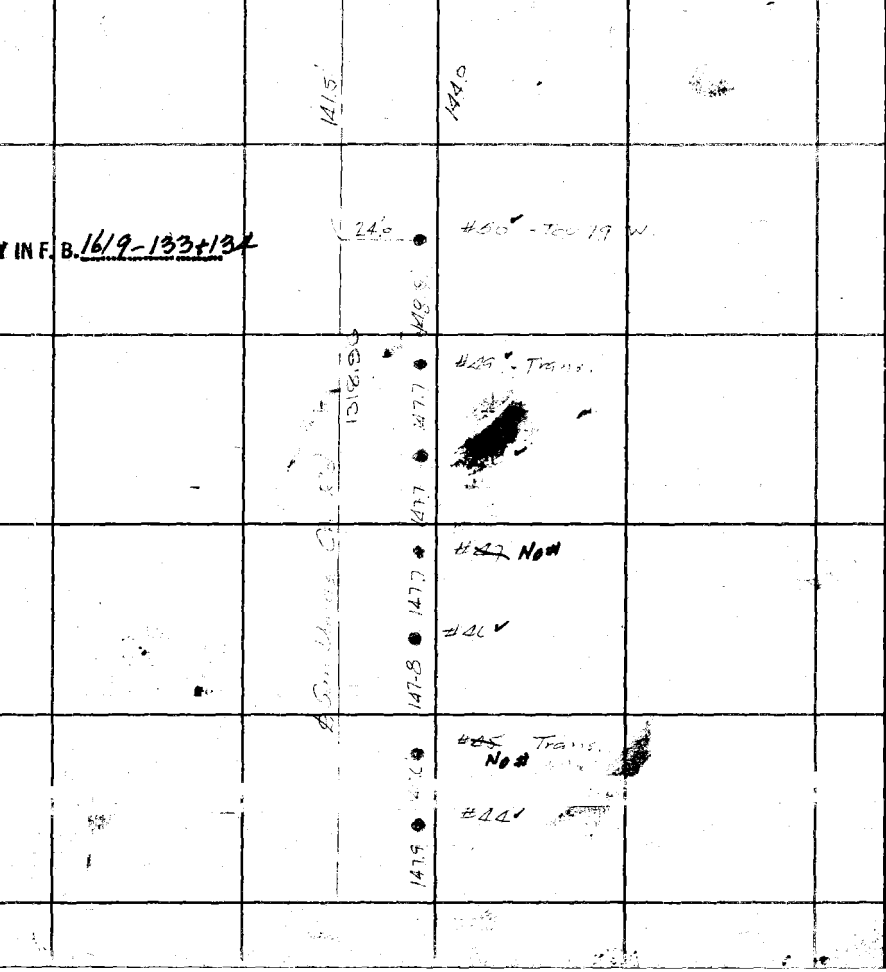

INVENTORY IN F. B. 1619-133+134

RETURN TO
LOS ANGELES COUNTY SURVEYOR
700 HALL OF RECORDS

Do not extend notes this side of this line

Notes: ANY ADDITIONS OR CHANGES ON THIS SHEET MUST BE MADE OR CIRCLED IN Red Ink WITH DATE AND NAME OF PERSON MAKING CHANGE.

5

Notes Ck'd by R.W.M.	Survey of Pole Line #404	F.B. 666 PG. 9
Map No.	W. O. 8096 Tape No 47 St'd OF.	
Office Work R.W.M.	Surveyed by Emmott	
Checked	Notes Date 2/3/[illegible]	
Date	Indexed A. C. Johnson	

POLE DATA VOID
SEE FB 1619-173
RJM 8/22/50

Cont'd in FB 1619-173

Pole Line #P-404

#64' Top 1.5 S. - 4 Brack

#65

133

20

20'

2" IP - 20' NHT

141.3

Cont. dot. next page

See FB 728-108

#63 Trans.

#62

SEC 25 T 1N R9W

#61

#60

INVENTORY IN F.B. 1619-134 + 135

#58 Trans.

121.6

#56

#55

Center of Sec. 25

Note: ANY ADDITIONS OR CHANGES ON THIS SHEET MUST BE MADE OR CIRCLED IN Red Ink WITH DATE AND NAME OF PERSON MAKING CHANGE.

Do not extend notes this side of this line

RETURN TO
LOS ANGELES COUNTY SURVEYOR
700 HALL OF RECORDS

FORM 247 BM 2-34

F.B. 666 PG. 10
Cont. bot. next pg.



RETURN TO
LOS ANGELES COUNTY SURVEYOR
700 HALL OF RECORDS

Do not extend notes this side of this line

Note: ANY ADDITIONS OR CHANGES ON THIS SHEET MUST BE MADE OR CIRCLED IN Red Ink WITH DATE AND NAME OF PERSON MAKING CHANGE.

Notes Ck'd by R.W.M.	Survey of Pole Line 404
Map No.	W. O. 8096 Tape No. 47 St'd °F.
Office Work R.W.M.	Surveyed by Emmott
Checked	Notes Brock Date 2/4/36
Date	Indexed A. C. Johnson

F.B. 666 PG. 11

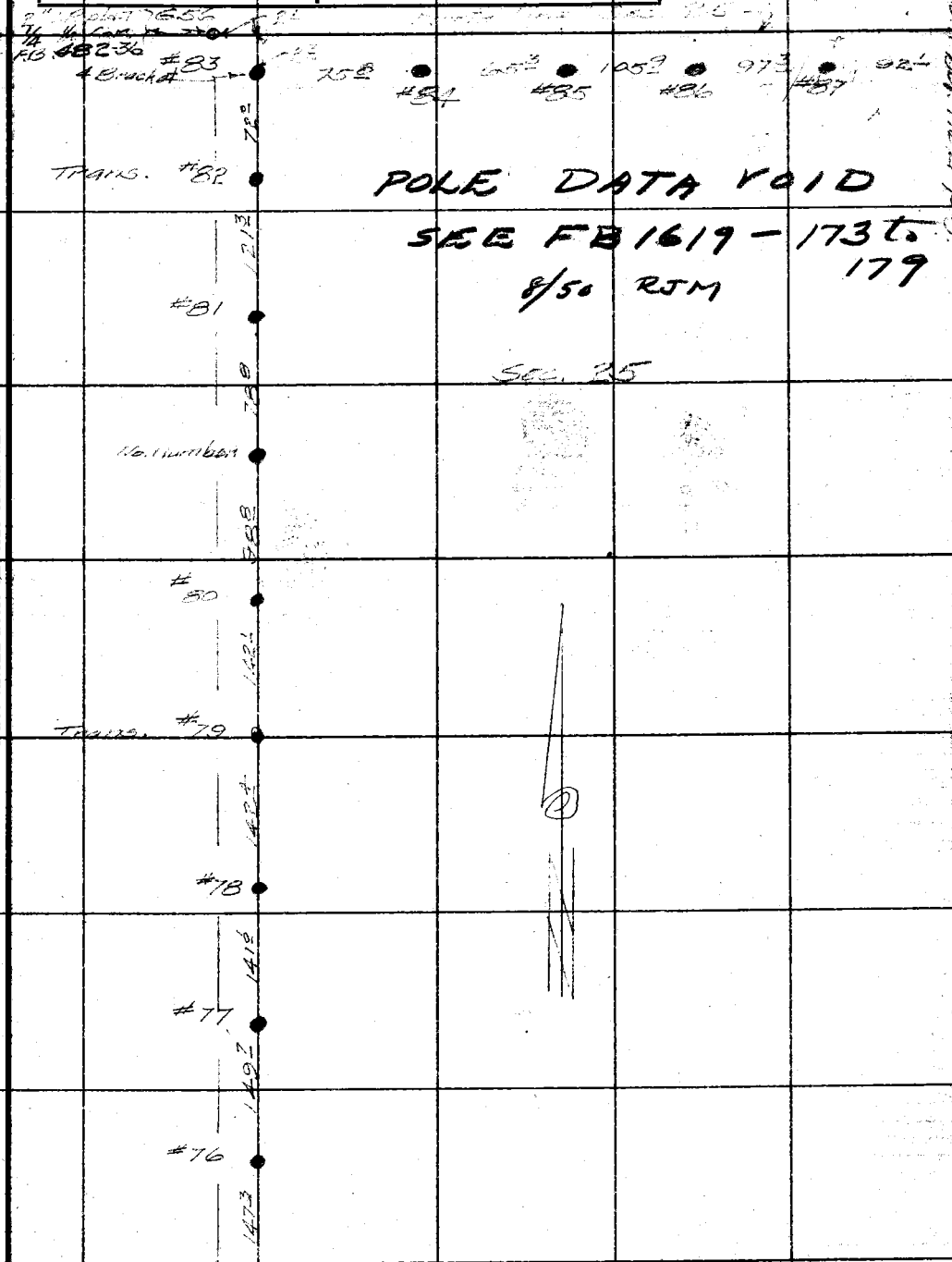

Cont. from Top Prec. PG

Note: ANY ADDITIONS OR CHANGES ON THIS SHEET MUST BE MADE OR CIRCLED IN Red Ink. WITH DATE AND NAME OF PERSON MAKING CHANGE.

Do not extend notes this side of this line

RETURN TO
LOS ANGELES COUNTY SURVEYOR
700 HALL OF RECORDS

FORM 247 10M 5-31

F.B. 666 PG. 12

Cont at bot next Pg

POLE DATA VOID

SEE FB 1619

pgs 173 to 179

(53A)

Fd 2" I.P. Per F.B. 482-35

#96

#95

#94

#93

#92

#91

#90

#89

Sec 25

8/50 RJM

Cont from [illegible]

RETURN TO
LOS ANGELES COUNTY SURVEYOR
700 HALL OF RECORDS

Do not extend notes this side of this line

Note: ANY ADDITIONS OR CHANGES ON THIS SHEET MUST BE MADE OR CIRCLED IN Red Ink. WITH DATE AND NAME OF PERSON MAKING CHANGE.

Notes Ck'd by R.W.McC	Survey of Pole Line 404
Map No.	W. O. 8096 Tape No. 47 St'd °F.
Office Work R.W.McC	Surveyed by Emmott
Checked	Notes Brock Date 2-4-36
Date	Indexed A. C. Johnson

F.B. 666 Pg. 13

Cont at bot next pg

#104 113.2

POLE DATA
VOID
SEE FB 1619 - 173 t. 179

#103 130.5

92.1

#102

95.2

#101

8/50 RJM

60.3

#100

Sec 19 Sec 30

55.2

Trans. #99

40.2

Fd. C.S. Mon. on Pole line
Sec Cor Per F.B. 482-34 G 52

98.5

#98

Sec 24 Sec 25

101.5

#97

100.3

Cont from top prec. pg.

Note: ANY ADDITIONS OR CHANGES ON THIS SHEET MUST BE MADE OR CIRCLED IN Red Ink. WITH DATE AND NAME OF PERSON MAKING CHANGE.

RETURN TO
LOS ANGELES COUNTY SURVEYOR
700 HALL OF RECORDS

Do not extend notes this side of this line

FORM 247 10M 8-31

F.B. 666 PG. 14

Cont at bot next pg

98.5

#113

75.2

#112

70.2

#111

69.5

#110

146.0

#109

114.3

#108

51.0

#107

Fd. 1X2 + TK
Per F.B. 482-34

G 50

2.5

1.6

(119.0)

Trans.

#106

122.3

#105

113.2

Cont from Top prec Pg

POLE DATA VOID
SEE FB 1619 - 1736 179

RJM
8/50

See
30

RETURN TO
LOS ANGELES COUNTY SURVEYOR
700 HALL OF RECORDS

Do not extend notes this side of this line

Note: ANY ADDITIONS OR CHANGES ON THIS SHEET MUST BE MADE OR CIRCLED IN Red Ink. WITH DATE AND NAME OF PERSON MAKING CHANGE.

Notes Ck'd by R.W. McC	Survey of Pole Line 404
Map No.	W. O. 8086 Tape No. 47 St'd °F.
Office Work R.W. McC	Surveyed by Emmott
Checked	Notes Brock Date 2-4-36
Date	Indexed A. C. Johnson

F.B. 666 Pg. 15

POLE DATA VOID
SEE FB 1619 - 173 to 179
RJM 8/50



Note: ANY ADDITIONS OR CHANGES ON THIS SHEET MUST BE MADE OR CIRCLED IN Red Ink. WITH DATE AND NAME OF PERSON MAKING CHANGE.

Do not extend notes this side of this line

RETURN TO
LOS ANGELES COUNTY SURVEYOR
700 HALL OF RECORDS

FORM 247 10M 5-31

F.B. 666 Pg. 16

Cont at bot next pg



POLE DATA
VOID

SEE FB 1619
173 to 177
Top 15 N.M. #126

RJM 8/50

Cont from Rt. Top Prec. 19

RETURN TO
LOS ANGELES COUNTY SURVEYOR
700 HALL OF RECORDS

Do not extend notes this side of this line

Note! ANY ADDITIONS OR CHANGES ON THIS SHEET MUST BE MADE OR CIRCLED IN Red Ink. WITH DATE AND NAME OF PERSON MAKING CHANGE.

13

Notes Ck'd by RWMc	Survey of Pole Line 404	F.B. 666	Pg. 17
Map No.	W. O. 8096 Tape No 47 St'd OF.		
Office Work RWMc	Surveyed by Emmott		
Checked	Notes Brock Date 2-4-36		
Date	Indexed A. C. Johnson		

Cont at bot next pg

Note: ANY ADDITIONS OR CHANGES ON THIS SHEET MUST BE MADE OR CIRCLED IN Red Ink WITH DATE AND NAME OF PERSON MAKING CHANGE.

RETURN TO
LOS ANGELES COUNTY SURVEYOR
700 HALL OF RECORDS

Do not extend notes this side of this line

	#136	178.3
	#135	148.5
	#134	149.6
	#133	155.7
Sec 19	#132	153.0
	#131	149.5
Trans	#130	149.2
	#129	139.0
		136.7

POLE DATA VOID

SEE FB 1619 173 to 179

Sec 30

8/50 RJM

Cont from Top prec pg

FORM 247 5M 2-34

F.B. 666 PG. 18



INVENTORY IN F. 1619-140

RETURN TO
LOS ANGELES COUNTY SURVEYOR
700 HALL OF RECORDS

Do not extend notes this side of this line

Note: ANY ADDITIONS OR CHANGES ON THIS SHEET MUST BE MADE OR CIRCLED IN Red Ink WITH DATE AND NAME OF PERSON MAKING CHANGE.

Notes Ck'd by	RWM	Survey of	Pole Line 404
Map No.		W. 0.8096 Tape No 47	St'd ___ of
Office Work	RWM	Surveyed by	Emmott
Checked		Notes	Brock Date 2-5-36
Date		Indexed	

F.B. 666 Pg. 19

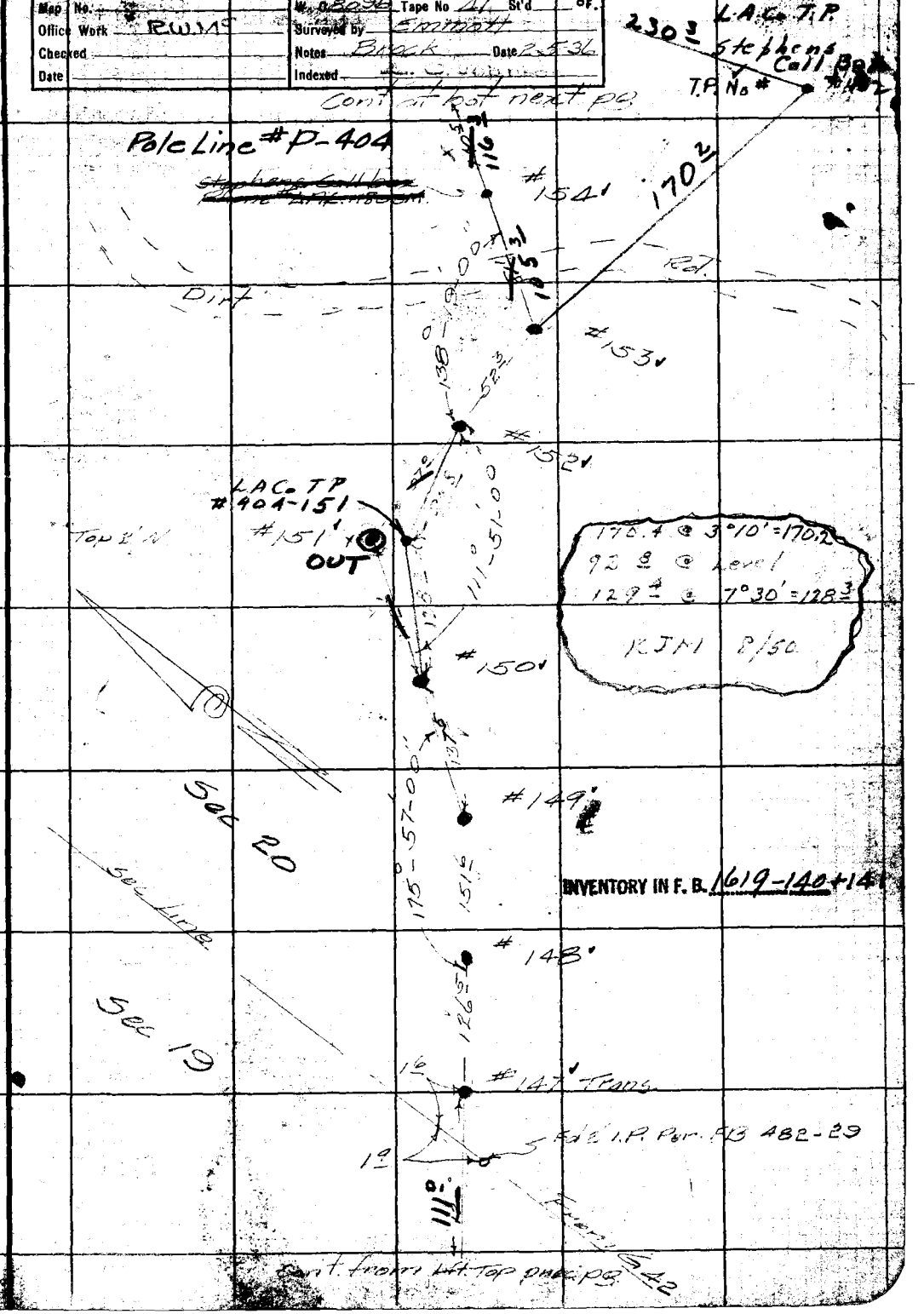

Note: ANY ADDITIONS OR CHANGES ON THIS SHEET MUST BE MADE OR CIRCLED IN Red Ink WITH DATE AND NAME OF PERSON MAKING CHANGE.

RETURN TO
LOS ANGELES COUNTY SURVEYOR
700 HALL OF RECORDS

Do not extend notes this side of this line

FORM 247, 5M 2-34

F.B. 666 PG. 20

Pole Line #P-404

INVENTORY IN F.B. 1619-141+142

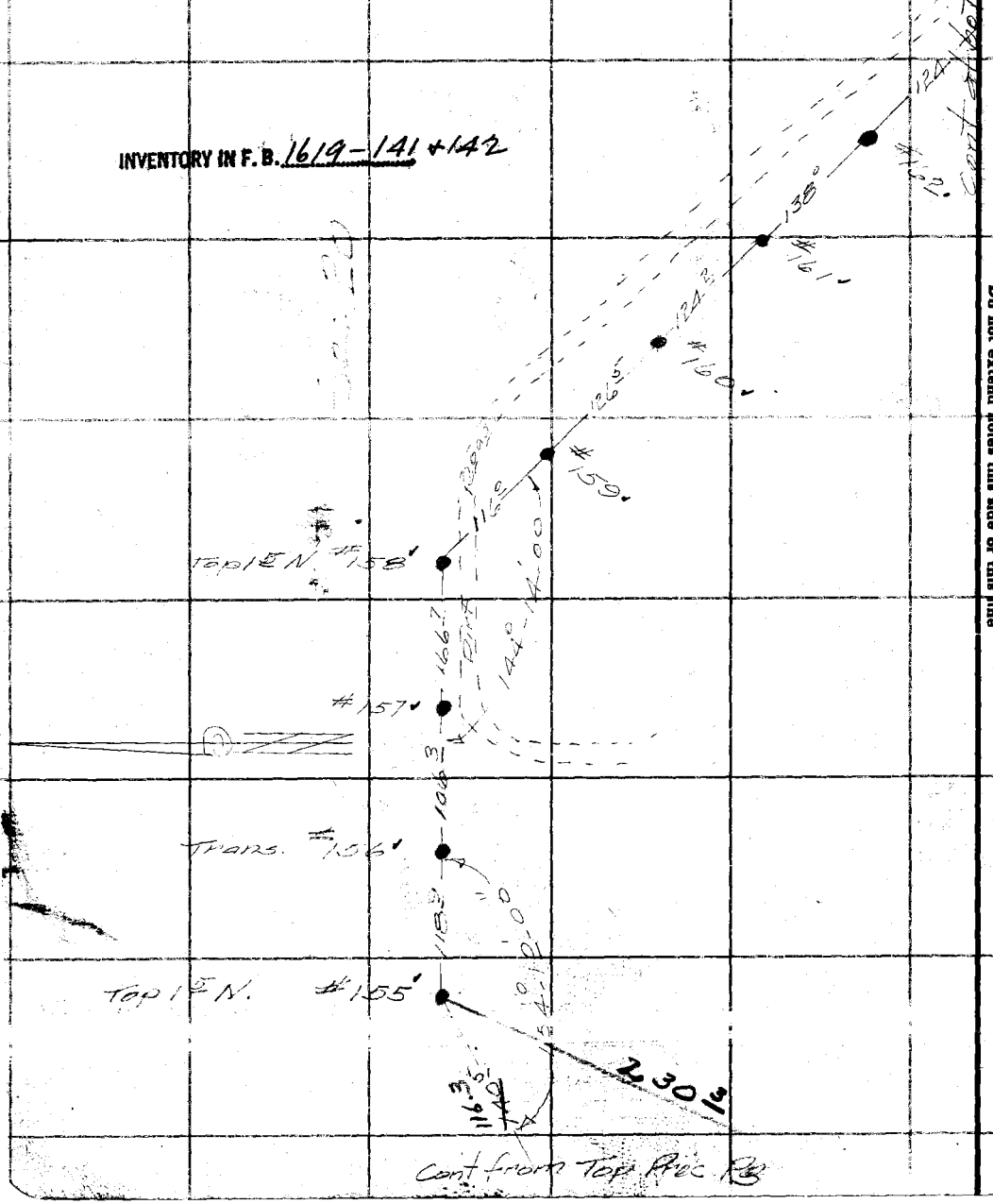

RETURN TO
LOS ANGELES COUNTY SURVEYOR
700 HALL OF RECORDS

Do not extend notes this side of this line

Note: ANY ADDITIONS OR CHANGES ON THIS SHEET MUST BE MADE OR CIRCLED IN Red Ink WITH DATE AND NAME OF PERSON MAKING CHANGE.

Notes Ck'd by RWMc	Survey of Pole Line 404	F.B. 666	Pg. 21
Map No.	W. O. 8096 Tape No St'd OF.		
Office Work RWMc	Surveyed by Emmott		
Checked	Notes Brock Date 2-5-36		
Date	Indexed A. C. Johnson		

Pole Line # P-404

INVENTORY IN F. B. 1619-142+142

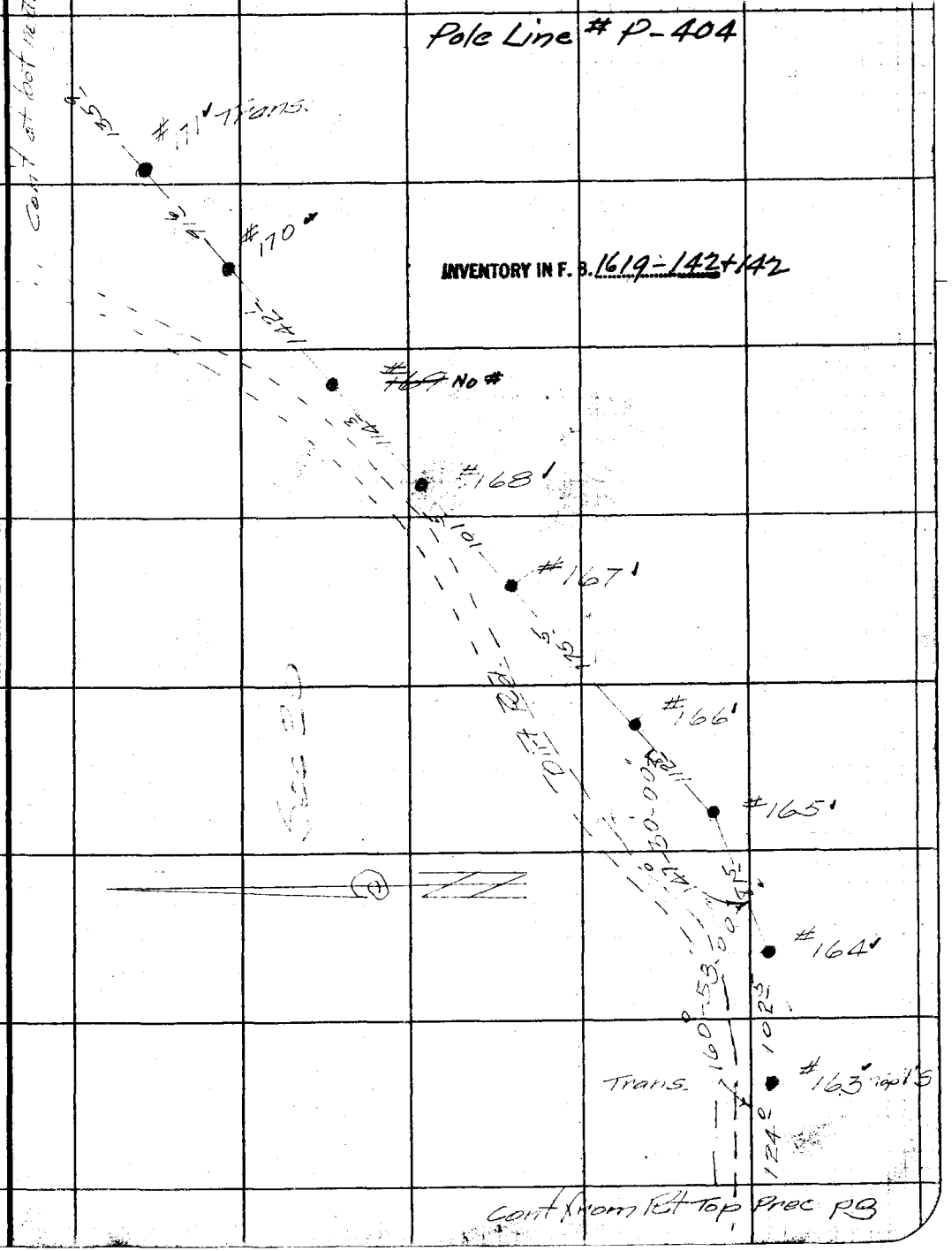

Note: ANY ADDITIONS OR CHANGES ON THIS SHEET MUST BE MADE OR CIRCLED IN Red Ink WITH DATE AND NAME OF PERSON MAKING CHANGE.

Do not extend notes this side of this line

RETURN TO
LOS ANGELES COUNTY SURVEYOR
700 HALL OF RECORDS

FORM 247 5M 2-34

F.B. 666 PG. 22

Pole Line #P-404

INVENTORY IN F. B. 1619-143+144

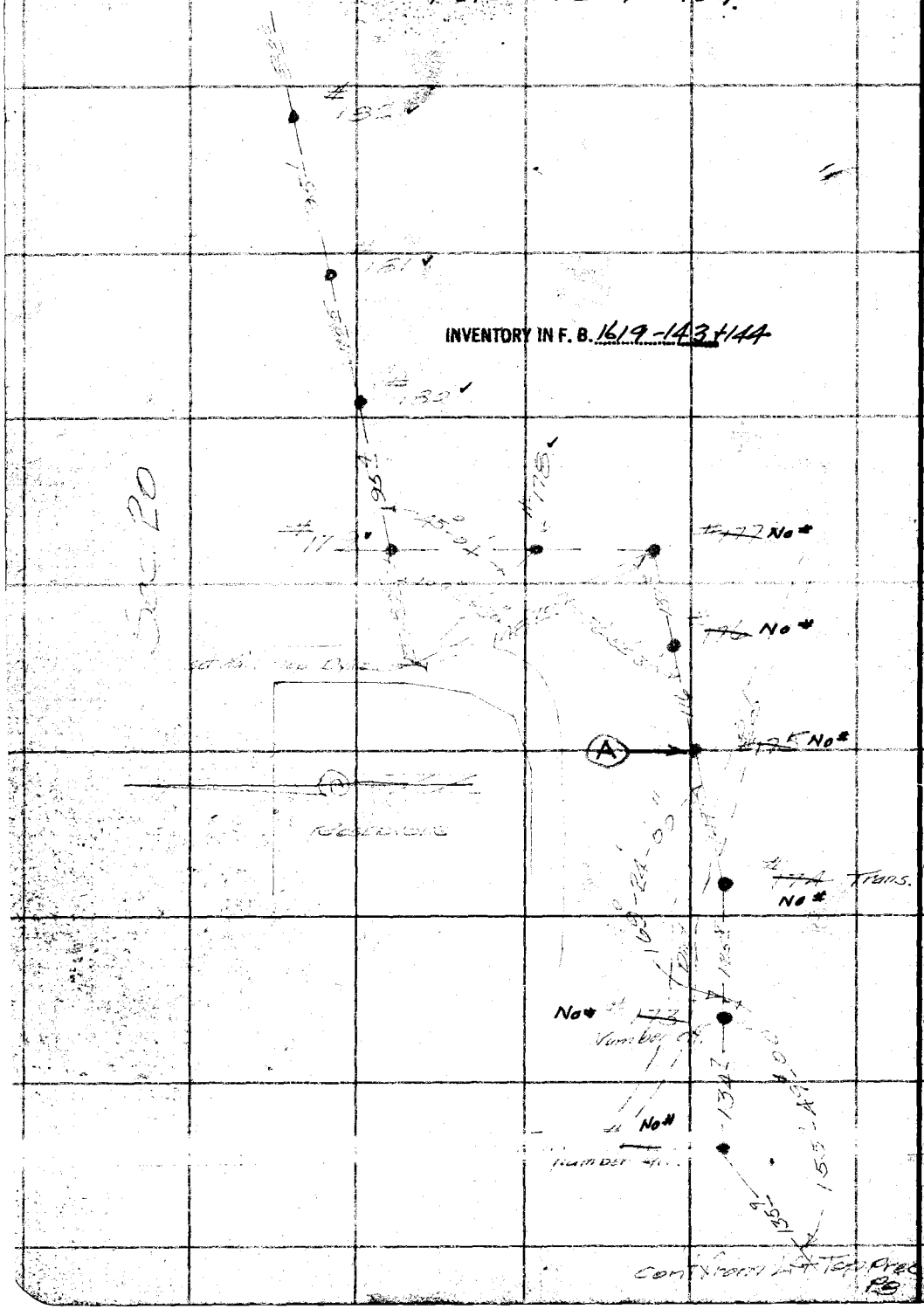

RETURN TO
LOS ANGELES COUNTY SURVEYOR
700 HALL OF RECORDS

Do not extend notes this side of this line

Note: ANY ADDITIONS OR CHANGES ON THIS SHEET MUST BE MADE OR CIRCLED IN Red Ink WITH DATE AND NAME OF PERSON MAKING CHANGE.

Notes Ck'd by R.W.McC	Survey of Pole Line #404	F.B. 666 PG. 23	
Map No.	W.O. 8096 Tape No. 60 St'd OF.	Cont. to bot. next pg.	
Office Work R.W.McC	Surveyed by E.S. Tombleson		
Checked	Notes E.S.T. Date 8-24-36		
Date	Indexed A.C. Johnson		

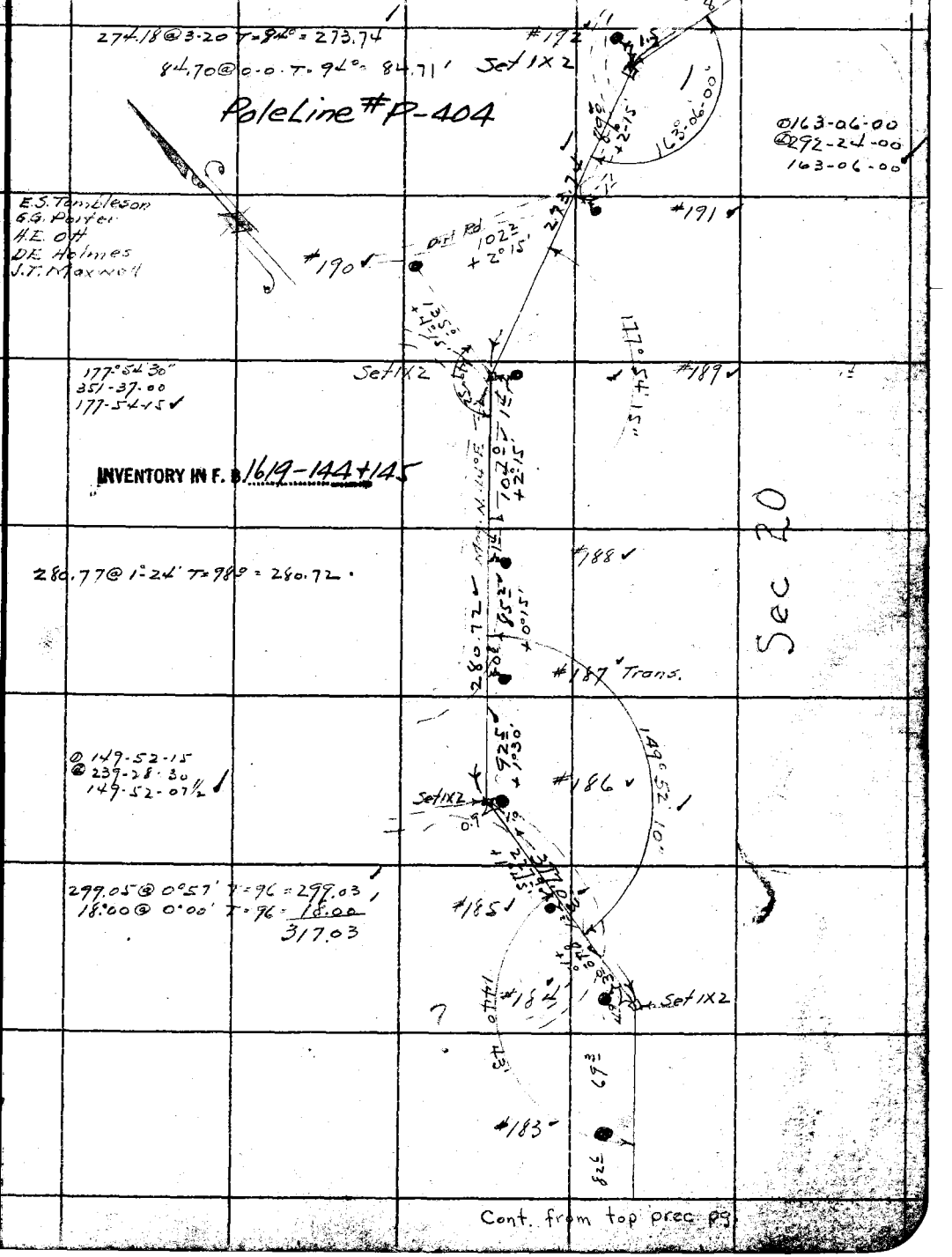

Note: ANY ADDITIONS OR CHANGES ON THIS SHEET MUST BE MADE OR CIRCLED IN Red Ink. WITH DATE AND NAME OF PERSON MAKING CHANGE.

RETURN TO
LOS ANGELES COUNTY SURVEYOR
700 HALL OF RECORDS

Do not extend notes this side of this line

FORM 247 10M 5-31

18

F.B. 666 Pg 24

Cont. to bot next pg.

Pole Line #P-404

#201

129-16-45
157-07-15
129-16-50

119-54-15
119-36-30
119-54-07½

129° 16' 50"

187.72 @ 3-50 T 88° = 187.30

#199

#200

Set 1X2

187.30

#198

91.32 @ 3/15 T=90 = 91.17

119° 54' 10"

149-18-00
237-11-30
149-17-52½

Set 1X2

#197

INVENTORY IN F. B. 1619-145+146

#196

194.85 @ 2-48 T=92 = 194.63

SEC. 20

Set 1X2

#195

166-03-30
304-13-30
166-03-22½

202.38 @ 0.0 T=72 = 202.39

#194 Trans.
No #

168°48'00"
315 11 45

#193

Cont. from top prec. pg.

RETURN TO
LOS ANGELES COUNTY SURVEYOR
700 HALL OF RECORDS
Do not extend notes this side of this line

Note: ANY ADDITIONS OR CHANGES ON THIS SHEET MUST BE MADE OR CIRCLED IN Red Ink. WITH DATE AND NAME OF PERSON MAKING CHANGE.

Notes Ck'd by RWMc	Survey of Pole Line #404
Map No.	W. O. 8096 Tape No. 60 St'd 84 °F.
Office Work RWMc	Surveyed by Tombleson
Checked	Notes " Date 8-24-31
Date	Indexed A. C. Johnson

F.B. 666 25

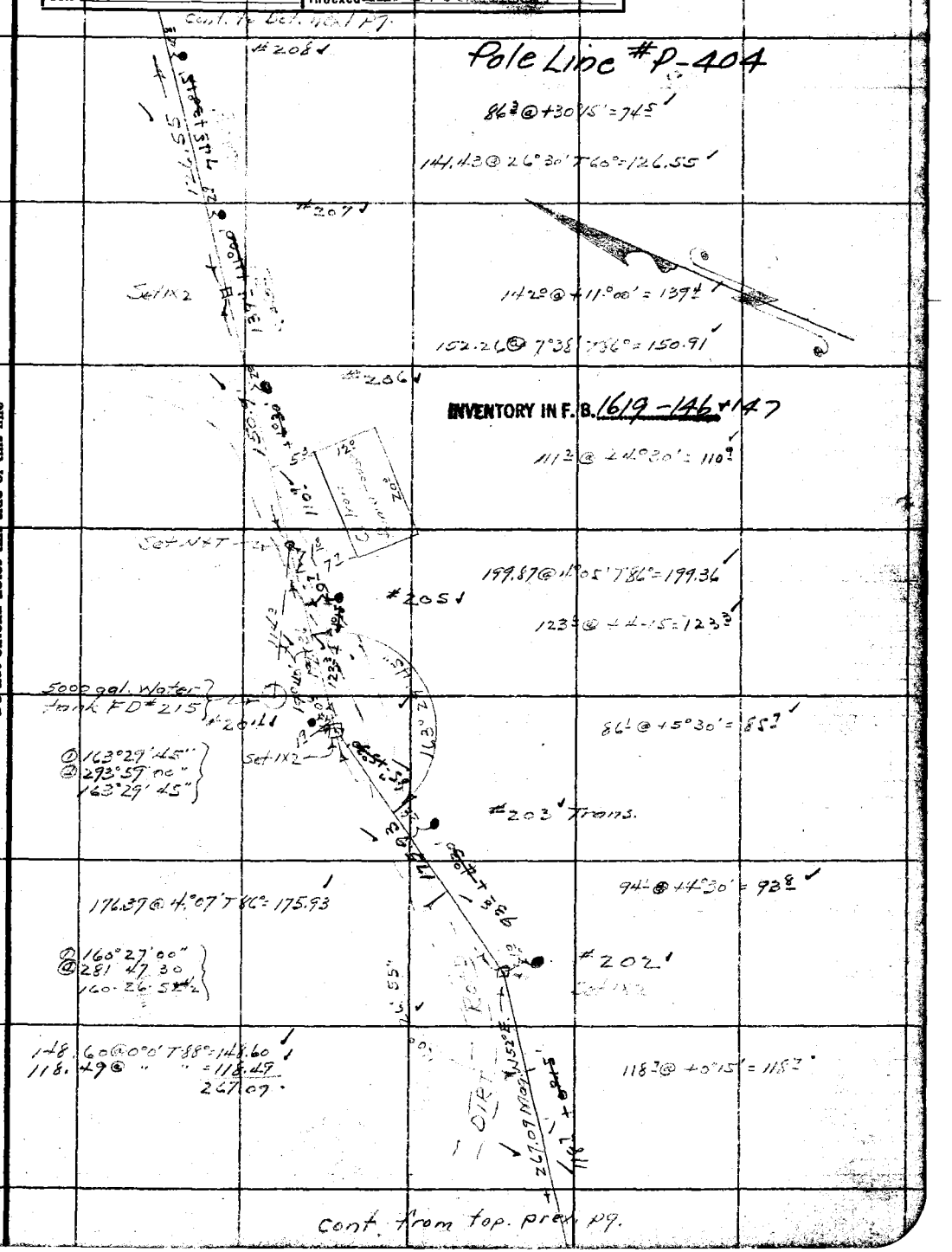

Note: ANY ADDITIONS OR CHANGES ON THIS SHEET MUST BE MADE OR CIRCLED IN Red Ink. WITH DATE AND NAME OF PERSON MAKING CHANGE.

Do not extend notes this side of this line

RETURN TO
LOS ANGELES COUNTY SURVEYOR
700 HALL OF RECORDS

FORM 247 10M 5-31

F.B. 666 PG. 26

Cont. to bot. next pg.

Pole Line #P-404

#215

113.4 @ +10°15' = 111.6

#214

142.6 @ +10°00' = 140.4

#213

126.5 @ +11°00' = 124.2

#212

117.8 @ +1°45' = 117.7

#211

92.8 @ +12°30' = 90.5

INVENTORY IN F. B. 1619-147

#210

116.5 @ +10°00' = 114.2

Set 1x2

60.7 @ +19°15' = 57.3

297.91 @ 6°47' T 72° = 295.78
40.63 @ 5°0' T 72° = 40.63
296.34 @ 10°27' T 72° = 291.40
627.81

178° 09' 45"
352° 39' 00"
178° 09' 45"

242.23 @ 11°36' T 70° = 237.26

#209 Trans

174° 58' 45"
339° 54' 30"
174° 58' 37½"

#208

cont from top prev. pg.

RETURN TO
LOS ANGELES COUNTY SURVEYOR
700 HALL OF RECORDS

Do not extend notes this side of this line

Note: ANY ADDITIONS OR CHANGES ON THIS SHEET MUST BE MADE OR CIRCLED IN Red Ink. WITH DATE AND NAME OF PERSON MAKING CHANGE.

Notes Ck'd by R.W.McC	Survey of Pole Line #404	F.B. 666 PG. 27
Map No.	W. O. 8096 Tape No. 60 St'd ___ °F.	
Office Work RW.McC	Surveyed by Tombleson	
Checked	Notes " Date 9-4-36	
Date	Indexed A. C. Johnson	

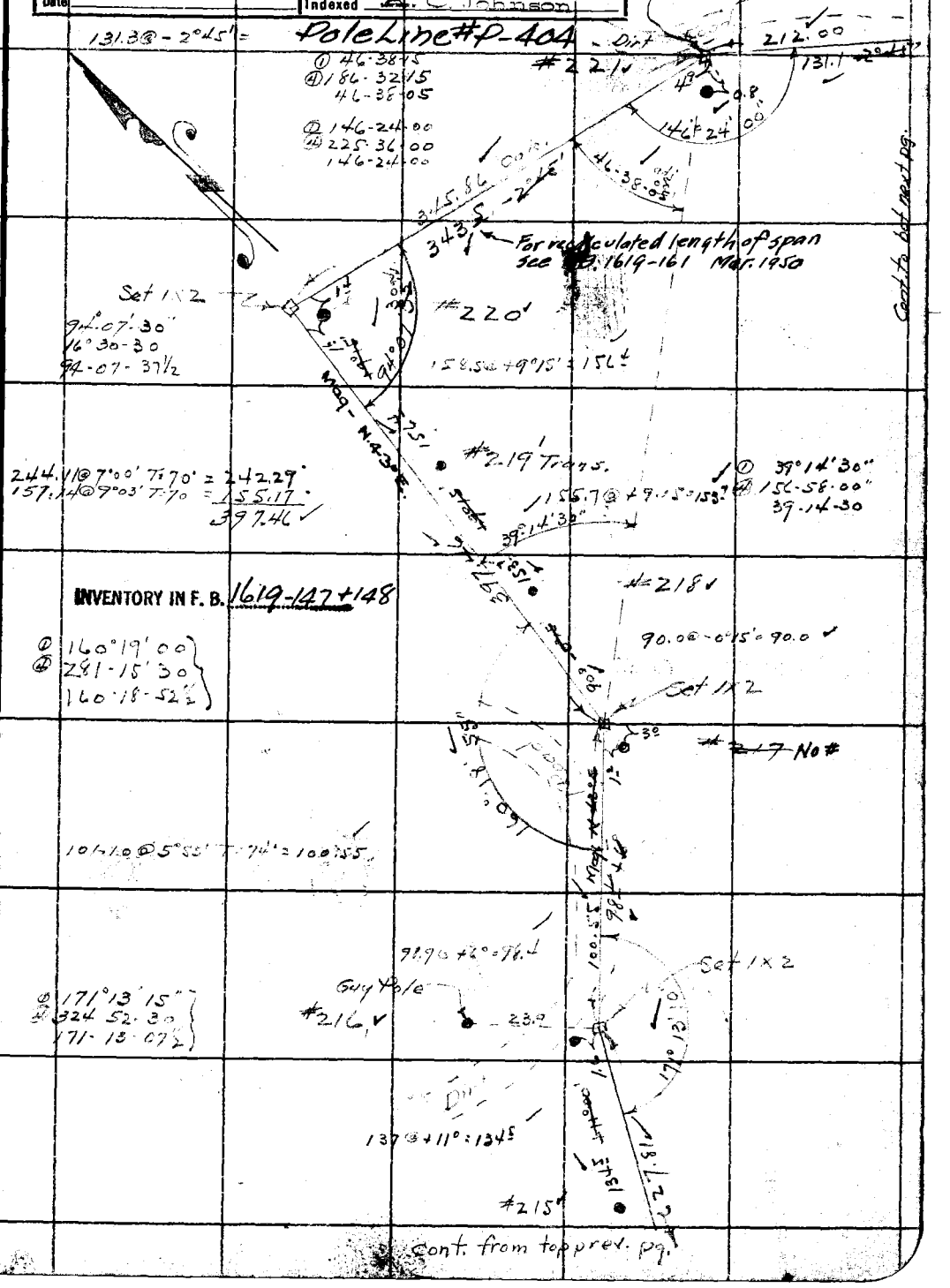

Note: ANY ADDITIONS OR CHANGES ON THIS SHEET MUST BE MADE OR CIRCLED IN Red Ink. WITH DATE AND NAME OF PERSON MAKING CHANGE.

Do not extend notes this side of this line

RETURN TO
LOS ANGELES COUNTY SURVEYOR
700 HALL OF RECORDS

FORM 247 10M 5-31

F.B. 666 Pg. 28

Cont. to bot. next pg.

Pole Line #P-404 @ 168°52'45"
@ 315-31'30
168-52-52½

115.6 @ +3° = 115.4

112.85 @ 2°11' T=66° = 112.76

Set 1x2

#229

134.5 @ +2° = 134.4

#228

62.9 @ -15° = 60.8

197.61 @ 3°55' T=66° = 197.13

#227

150.8 @ +8°45' = 149.9

228.17 @ 3°15' T=66° = 227.77

#226 Trans.

77.28 - 5°30' = 77.2

@ 125°22'00"
@ 141-28-00
125° 22' 00"

Set 1x2

INVENTORY IN F. B. 1619-148 + 149

92.86 - 4-30 = 92.8

196.03 @ 3°32' T=66 = 195.10

#224

Set 1x2

112.2 @ -6° = 111.6

#223

67.6 @ +3° = 67.5

#222

DIRT

212.0 = Mag. S.20 E.

cont. from top prev. pg.

RETURN TO
LOS ANGELES COUNTY SURVEYOR
700 HALL OF RECORDS

Do not extend notes this side of this line

Note: ANY ADDITIONS OR CHANGES ON THIS SHEET MUST BE MADE OR CIRCLED IN Red Ink. WITH DATE AND NAME OF PERSON MAKING CHANGE.

Notes Ck'd by RWMc	Survey of POLE LINE #404
Map No.	W. O. 8096 Tape No. 60 St'd °F.
Office Work RWMc	Surveyed by Tombleson
Checked	Notes " Date 9-4-36
Date	Indexed A. C. Johnson

F.B. 666 PG. 29

Cont. to Lot next pg.

Pole Line #P-404

#236 ✓

160.3 @ +6° = 159.8

159.8 +6°00'

#235 ✓

67.0 @ -0°45' = 67°

67.0 -0°45'

#234 ✓ Trans.

158.0 @ +6°15' = 157.4

157.4 +6°15'

INVENTORY IN F. B. 1619-149

230.64 @ 3°15' T 66° = 230.24
157.46 @ 6°54' T 66° = 156.30
228.97 @ 3°08' T 66° = 228.61
168.33 @ 8°12' T 66° = 166.59
225.20 @ 9°00' T 66° = 223.49
1005.23 ✓

#233 ✓

62.0 @ +13.30 = 60.3

1005.23

60.3 +13°30'

#232 ✓

112.4 @ +1°15' = 112.4

Mag. N 87° E

112.4 +1°15'

#231 ✓

56.5 @ -2°15' = 56.5

56.5 -2°15'

#230 ✓

149° 21' 30"

① 149° 21' 30"
④ 237 26 00
149 21 30

ROAD

DIRT

112.76

115.4 +3°

Cont. from top prev. pg.

Note: ANY ADDITIONS OR CHANGES ON THIS SHEET MUST BE MADE OR CIRCLED IN Red Ink. WITH DATE AND NAME OF PERSON MAKING CHANGE.

RETURN TO
LOS ANGELES COUNTY SURVEYOR
700 HALL OF RECORDS

Do not extend notes this side of this line

FORM 247 10M 5-31

F.B. 666 Pg. 30

24

Pole Line #P-404

Tombleson
Porter
Maxwell
D.E. Holmes

① 8-29-30
② 33-58-15
8-29-35

283.80 @ 3-53 T 74° = 283.13
295.85 @ 5°35' T 74° = 294.43
110.21 @ 2°40' T 74° = 110.08
46.53 @ 0°0' T 76° = 46.53
734.17

#244 No#

78' + 8°30' 8°29'35"

734.17

Cont. to bot. next pg.

No# 243 Phone Box #401

To Johnson's Pasture

159° @ +20' = 159°

159° -1°20'

77° @ +8°30' = 78'

#242

Set 1X2

128' @ +1°00' = 128'

128' + 1°00'

DIRT ROAD

229.98

INVENTORY IN F.B. 1619-149+150

#241 Trans.

230.08 @ 1°28' T 68° = 229.98

107° @ +2°00' = 106°

200.15 @ 3°52' T 64° = 200.14

Set 1X2

No#

81'

82' @ 9°40' = 81'

8/50 RJM

#237

110°

118' @ Level

① 140° 57' 00"
② 203° 55' 45"
140° 58' 55"

140° 58' 55"

#238

224' @ +7°30' = 224'

#237

169° @ +8° = 167'

1005' 3 Mary #1872

167' + 8°

Cont from top prev. pg.

RETURN TO
LOS ANGELES COUNTY SURVEYOR
700 HALL OF RECORDS

Do not extend notes this side of this line

Note: ANY ADDITIONS OR CHANGES ON THIS SHEET MUST BE MADE OR CIRCLED IN Red Ink. WITH DATE AND NAME OF PERSON MAKING CHANGE.

Notes Ck'd by R.W.McC	Survey of Pole Line #404
Map No.	W. O. 8096 Tape No. 60 St'd °F.
Office Work RW McC	Surveyed by Tombleson
Checked	Notes " Date 9-11-36
Date	Indexed A. C. Johnson

F.B. 666 Pg. 31

Pole Line #P-404

Cont. to bot. next pg.

39° 52' 05"

Set 1X2

Trans. #251

#252

79° @ -27°30' = 70'

127.07 @ 10°22' T 78° = 125.00

99.1 @ -11°00' = 77.9

① 39°52'00"
④ 159°28'15"
39°52'05"

RPPOT (73+45.26) Fd 1X2 Per FB 515-187-207

79° 52' 40"

#250

35.20 @ 0°00' T 76° = 35.20

222.88 @ 4°46' T=74 = 222.10

102.00 @ 18°22' T=74 = 96.79

54.2 @ -4°00' = 54'

Set 1X2

6.85

① 152°54'45"
④ 251°37'15"
152°54'50"

96.79

222.10

35.20

Set 1X2

#249

RPPOT (73+45.26) Fd 1X2 Per FB 515-187-207

100.4 @ +3°20' = 100.2

① 79°52'45"
④ 319-30'30"
79°52'30½"

INVENTORY IN F. B. 1619-150+151

#248

82.4 @ +4°15' = 82.2

#247

137.5 @ +6°30' = 136.6

#246

127.0 @ +5°30' = 126.4

#245

55.5 @ +8°15' = 54.9

#~~244~~ No #

DIRT ROAD

Mag. N39°E.

734.17

Cont. from top prev. pg.

Note: ANY ADDITIONS OR CHANGES ON THIS SHEET MUST BE MADE OR CIRCLED IN Red Ink. WITH DATE AND NAME OF PERSON MAKING CHANGE.

Do not extend notes this side of this line

RETURN TO
LOS ANGELES COUNTY SURVEYOR
700 HALL OF RECORDS

FORM 247 10M 5-31

F.B. 666 Pg. 32

Pole Line #P-404

Cont. to bot. next pg.

124± @ -6°45' = 123±

#261

237.85 @ 5°09' T 86° = 236.89
210.97 @ 6°24' T 88° = 209.67
446.56

#260

#259 Trans

135.7 @ -1°20' = 135?

99? @ -10°00' = 97?

#258

Set 1X2

① 145°25'45"
② 221°43'00"
145°25'45"

110? @ +3°30' = 110?

#257

42± @ +9°00' = 41?

#256

INVENTORY IN F.B. 1619-151+152

164± @ -8°45' = 162?

260.78 @ 5°13' T = 82° = 259.70
118.16 @ 6°20' T = 82° = 117.44
377.14

#255

① 149°59'00"
② 239°56'30"
149°59'07½"

67° @ -2°30' = 66?

Set 1X2

#254

133.22 @ 4°48' T 84° = 132.75

DIRT RD.

#253

296.86 @ 13°07' T = 80° = 289.10

46°40'

Cont. from top prev. pg.

RETURN TO
LOS ANGELES COUNTY SURVEYOR
700 HALL OF RECORDS
Do not extend notes this side of this line

Note: ANY ADDITIONS OR CHANGES ON THIS SHEET MUST BE MADE OR CIRCLED IN Red Ink. WITH DATE AND NAME OF PERSON MAKING CHANGE.

Notes Ck'd by R.W.McC	Survey of Pole Line #404	F.B. 666	Pg. 33
Map No.	W. O. 2096 Tape No. 60 St'd 84 °F.		
Office Work RWMC	Surveyed by Tombleson		
Checked	Notes " Date 9-14-36		
Date	Indexed A. C. Johnson		

Pole Line #P-404

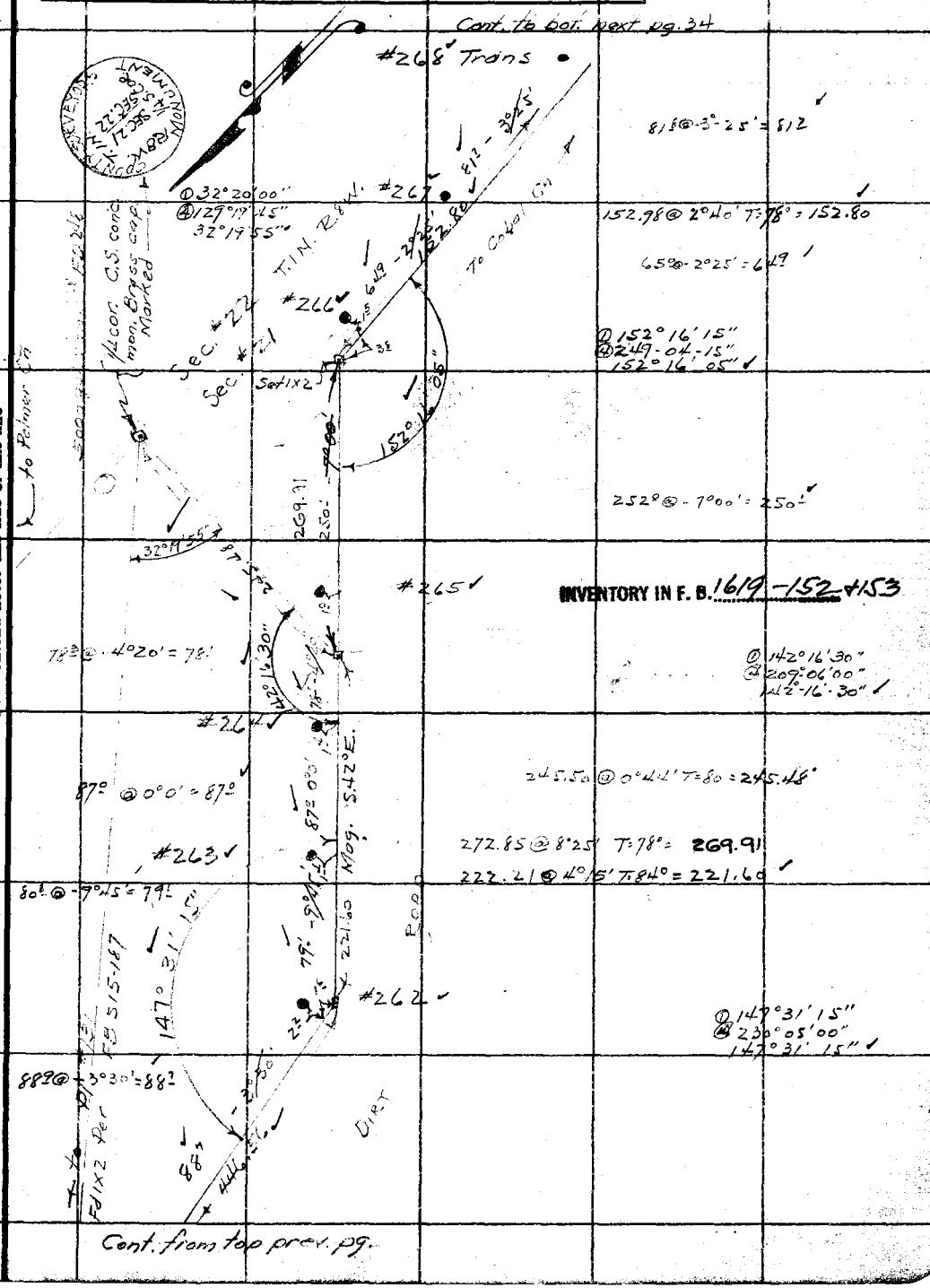

Note: ANY ADDITIONS OR CHANGES ON THIS SHEET MUST BE MADE OR CIRCLED IN Red Ink. WITH DATE AND NAME OF PERSON MAKING CHANGE.

RETURN TO
LOS ANGELES COUNTY SURVEYOR
700 HALL OF RECORDS

Do not extend notes this side of this line

FORM 247 10M 5-31

F.B. 666 Pg. 34

Pole Line #P-404

Cont. to bot. next pg.

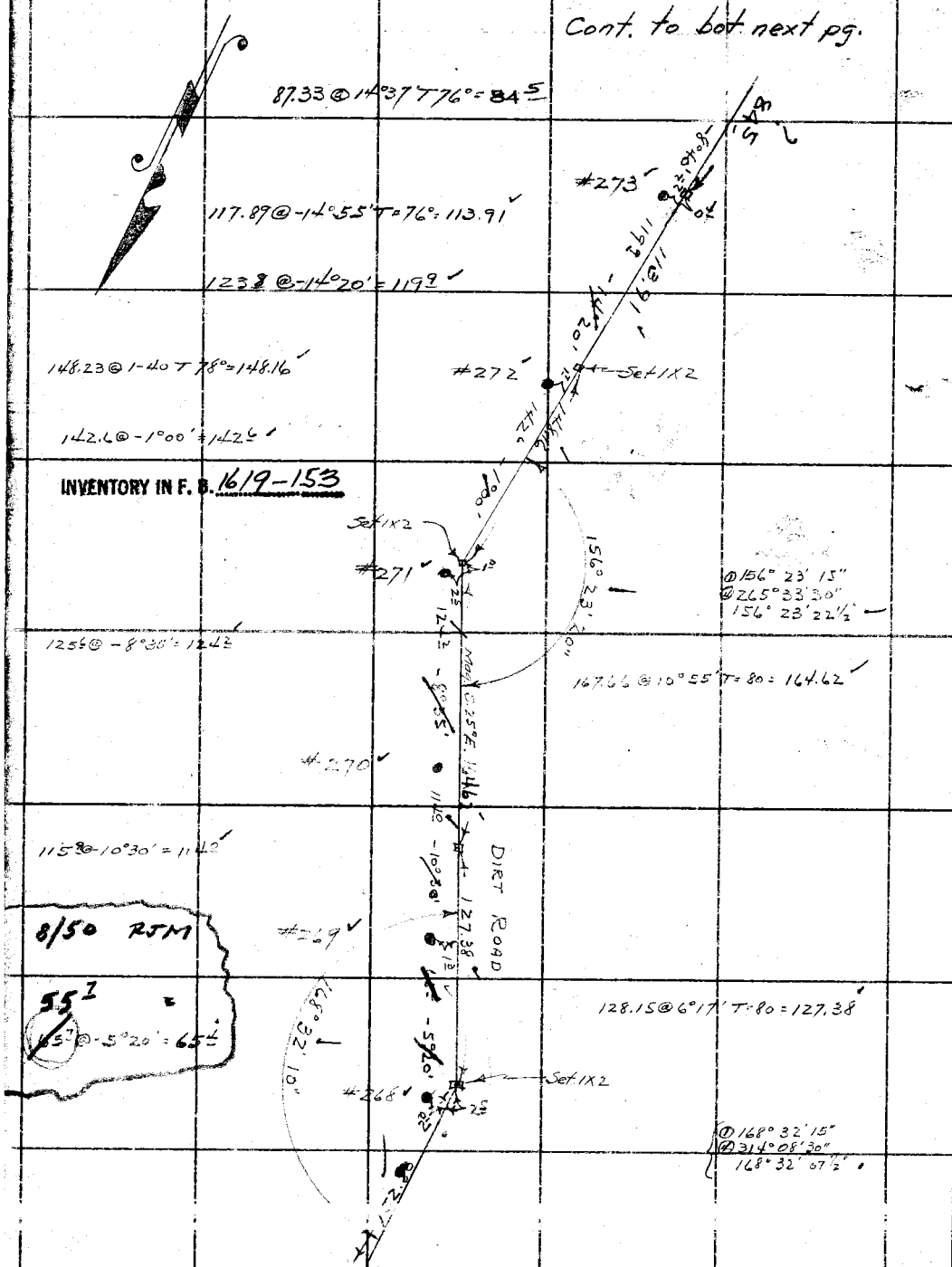

Cont. from top prec. pg.

RETURN TO
LOS ANGELES COUNTY SURVEYOR
700 HALL OF RECORDS
Do not extend notes this side of this line

Note: ANY ADDITIONS OR CHANGES ON THIS SHEET MUST BE MADE OR CIRCLED IN Red Ink. WITH DATE AND NAME OF PERSON MAKING CHANGE.

Notes Ck'd by R.W.McC	Survey of Pole Line #404		F.B. 666 PG. 35
Map No.	W. O. 8096	Tape No. 60	St'd 84 °F.
Office Work RW McC	Surveyed by Tombleson		
Checked	Notes "	Date 9-14-36	
Date	Indexed A. C. Johnson		

Pole Line #P-404

Cont. to bot. next pg.

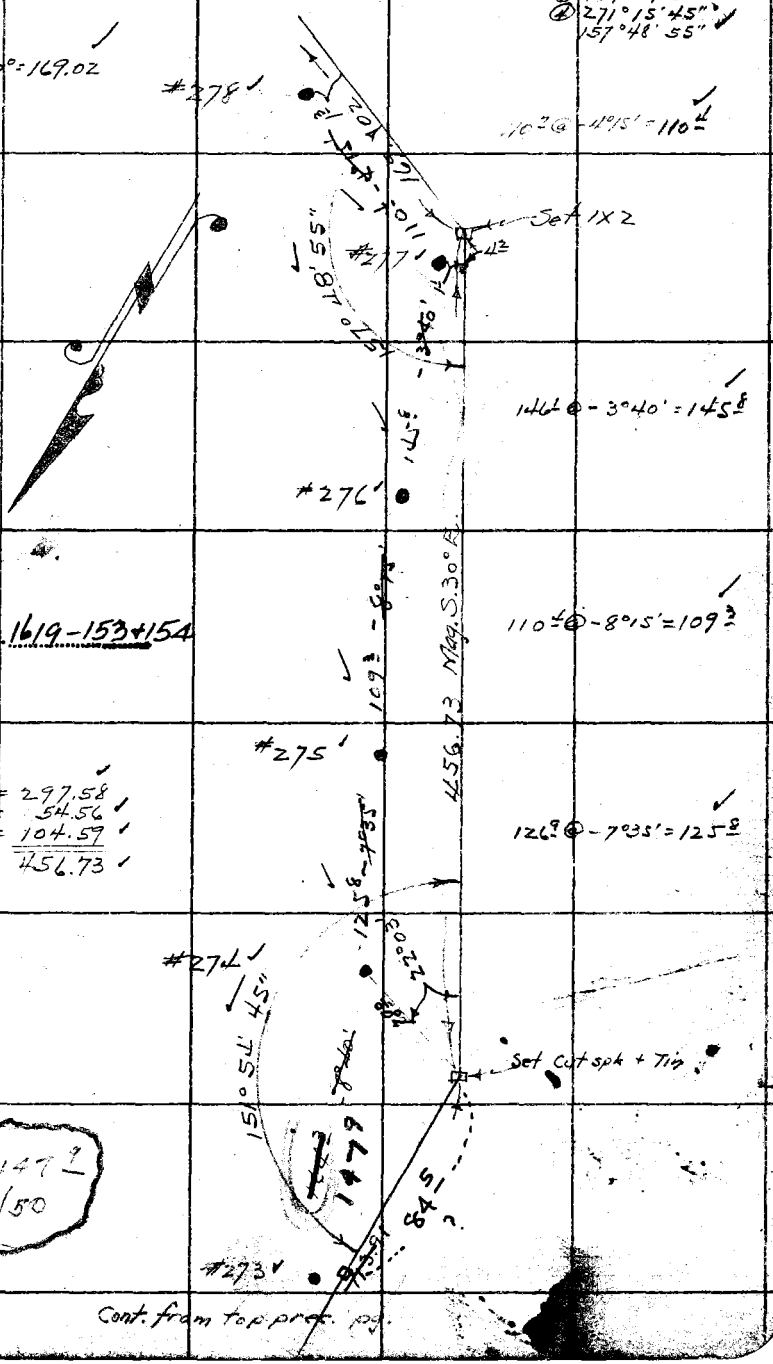

INVENTORY IN F. B. 1619-153+154

300.21 @ 7°34' T 76° = 297.58
54.56 @ 0°0' T 76° = 54.56
104.60 @ 0°0' T 76° = 104.59
456.73

① 151°54'45"
④ 247°39'00"
151°54'45"

Cont. from top prec. pg.

Note: ANY ADDITIONS OR CHANGES ON THIS SHEET MUST BE MADE OR CIRCLED IN Red Ink. WITH DATE AND NAME OF PERSON MAKING CHANGE.

Do not extend notes this side of this line

RETURN TO
LOS ANGELES COUNTY SURVEYOR
700 HALL OF RECORDS

FORM 247 10M 5-31

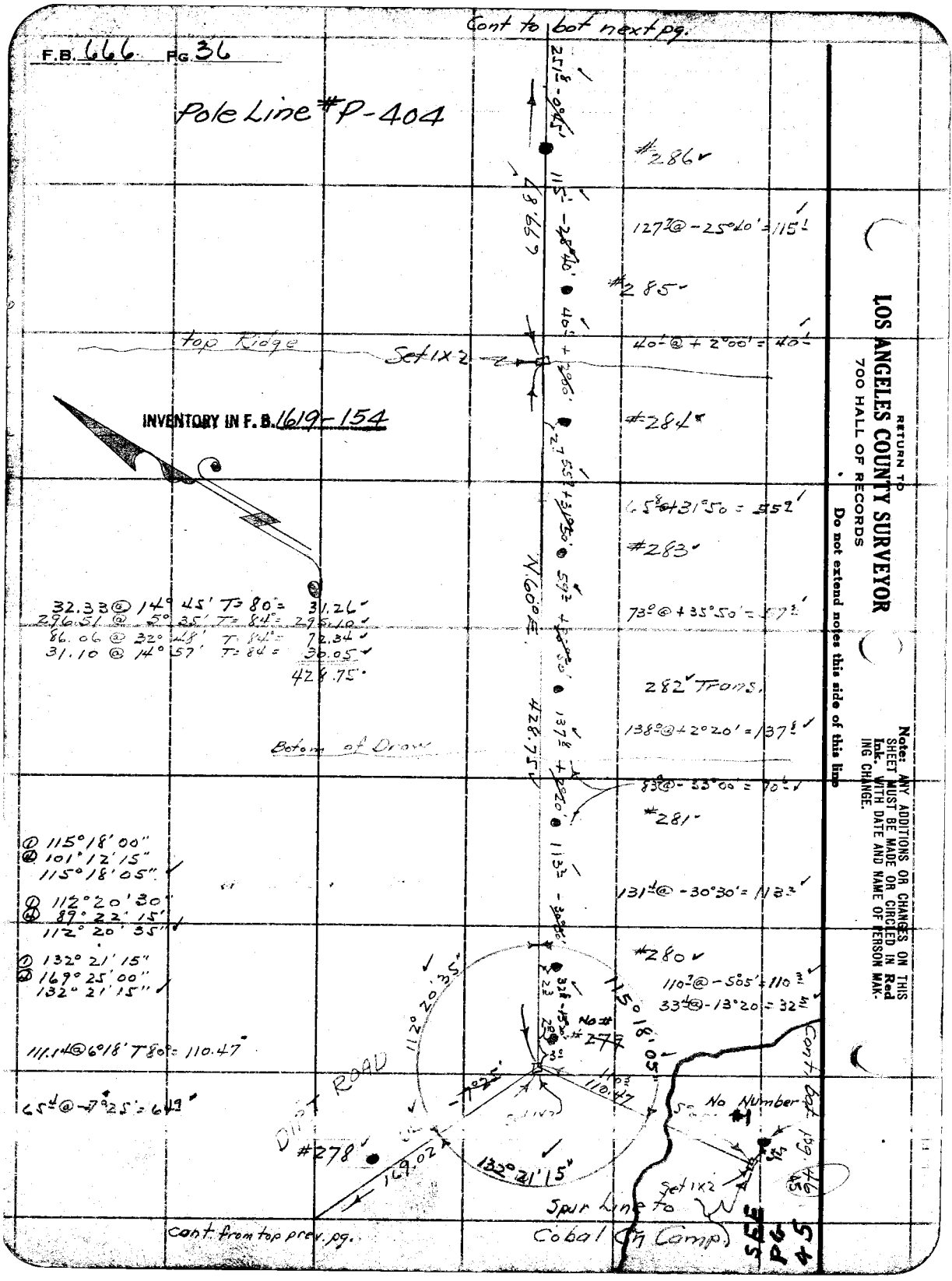

F.B. 666 Pg. 36
Cont to bot next pg.
Pole Line #P-404
#286
127⁷ @ -25°40' = 115¹
#285
40¹ @ + 2°00' = 40¹
top Ridge
Set 1x2
INVENTORY IN F.B. 1619-154
#284
65⁸ @ +31°50 = 55⁹
#283
73° @ + 35°50' = 57⁹
32.33 @ 14° 45' T= 80° = 31.26
296.51 @ 5° 35' T= 84° = 295.10
86.06 @ 32° 48' T= 84° = 72.34
31.10 @ 14° 57' T= 84 = 30.05
428.75
282 Trans.
138° @ + 2°20' = 137⁸
Bottom of Draw
83° @ - 33°00' = 70¹
#281
① 115°18'00"
② 101°12'15"
115°18'05"
131⁴ @ -30°30' = 113³
① 112°20'30"
② 89°22'15"
112°20'35"
#280
① 132°21'15"
② 169°25'00"
132°21'15"
110⁷ @ -5°05' = 110³
33⁴ @ -13°20 = 32⁵
111.14 @ 6°18' T 80° = 110.47
65⁴ @ -7°25' = 64⁹
No #279
115°18'05"
112°20'35"
DIRT ROAD
No Number
#278
169.02
132°21'15"
Set 1x2
Spur Line to Cobal Cn Camp
Cont. from top prev. pg.
Cont. bot. pg. 46
SEE PG 45
RETURN TO
LOS ANGELES COUNTY SURVEYOR
700 HALL OF RECORDS
Do not extend notes this side of this line
Note: ANY ADDITIONS OR CHANGES ON THIS SHEET MUST BE MADE OR CIRCLED IN Red Ink. WITH DATE AND NAME OF PERSON MAKING CHANGE.

Notes Ck'd by R.W.McS	Survey of Pole Line #404	F.B. 666 Pg. 37
Map No.	W. O. 8096 Tape No. 60 St'd 84 °F.	
Office Work R.W.McS	Surveyed by Tombleson	
Checked	Notes " Date 9-15-36	Pole Line #P404
Date	Indexed A. C. Johnson	

Cont. to bot. next pg.

221.19 @ 24°32' T=84 = 201.22
232.59 @ 15°40' T=84 = 223.95
425.17

#294

24.7 @ 15°50' = 23.3

@ 160°16' 45"
@ 281°07' 15'
160°16' 50"

Set 1x2 #293 No #

160°16' 50"

103.4 @ +18°00' = 98.3

#292

283.58

165.9 @ +0°30' = 165.9

284.97 @ 5°40' T 84° = 283.58

#291

54.4 @ +7°40' = 53.6

Set 1x2

#290 Trans.

57.3 @ +20°30' = 53.7

FIRE BREAK

135.6 @ +21°05' = 126.4

#289

Mag N60°E

INVENTORY IN F.B. 1619-154+155

112.7 @ +23°15' = 103.5

#288

699.87

Bot. Draw.

11.86 @ 0°0' T=86° = 11.86
130.93 @ 26°39' T=90° = 117.03
270.98 @ 0°0' T=90° = 270.91
107.67 @ 23°55' T=90° = 98.43
159.59 @ 20°34' T=88° = 149.42
53.79 @ 13°54' T=84° = 52.22
699.87

#287

125.0 @ + 22°40' = 115.3

251.8 @ -0°45' = 251.8

cont. from top Prec. pg.

Note: ANY ADDITIONS OR CHANGES ON THIS SHEET MUST BE MADE OR CIRCLED IN Red Ink. WITH DATE AND NAME OF PERSON MAKING CHANGE.

RETURN TO
LOS ANGELES COUNTY SURVEYOR
700 HALL OF RECORDS

Do not extend notes this side of this line

FORM 247 10M 5-31

F.B. 666 Pg 38

Cont. to bot. next pg.

Pole Line #P-404

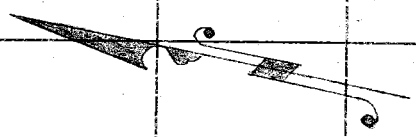

Bot. drain

140⁸ @ +7°25' = 139⁶

~~#302~~ No #

88² @ -26°10' = 79²

#301

107⁷ @ -14°20' = 104³

#300

84⁸ @ -8°15' = 83⁹

#299

118⁹ @ -10°00' = 117¹

#298 Trans.

#297

163°56'15"

① 163°56'15"
② 295°45'00"
163°56'15"

#296

#295

219.36 @ 7°59' T=84 = 217.24
104.27 @ 13°24' T=84 = 101.43
261.69 @ 6°39' T=84 = 259.98
578.60

INVENTORY IN F.B. 1619-155+156

53° @ -5°35' = 52⁷

103° @ +28°40' = 90⁴

151⁴ @ +1°50' = 151⁴

178² @ -26°55' = 159⁰

425.17 Mag N.79°E.

RETURN TO
LOS ANGELES COUNTY SURVEYOR
700 HALL OF RECORDS

Do not extend notes this side of this line

Note: ANY ADDITIONS OR CHANGES ON THIS SHEET MUST BE MADE OR CIRCLED IN Red Ink. WITH DATE AND NAME OF PERSON MAKING CHANGE.

Notes Ck'd by R.W.M.S	Survey of Pole Line #404
Map No.	W. O. 8096 Tape No. 60 St'd 84 °F.
Office Work R.W.M.S	Surveyed by Tombleson
Checked	Notes " Date 9-16-36
Date	Indexed A. C. Johnson

F.B. 666 Pg. 39

Pole Line #P-404

Cont. to bot. next pg.

top Ridge

99° @ +1°05' = 98.5

① 178°27'15"
④ 353°49'00"
178°27'15"

#309 No#

120° @ +1°00' = 120°

#308

112.3 @ +2°30' = 112.2

#307

INVENTORY IN F. B. 1619-156+157

117.9 @ +2°25' = 117.8

#306 Trans.

286.73 @ 1°03' T=86° = 286.68
209.80 @ 1°29' T=90° = 209.74
496.42

128.5 @ 0°0' = 128.5

#305

174.75 @ 4°39' T=84° = 174.18

80.3 @ +9°45' = 79.1

#304

FIRE

94.5 @ +2°15' = 94.4

#303

① 168°11'45"
④ 312°47'30"
168°11'52½"

Cont. from top prec. pg.

Note: ANY ADDITIONS OR CHANGES OF THIS SHEET MUST BE MADE OR CIRCLED IN Red Ink. WITH DATE AND NAME OF PERSON MAKING CHANGE.

RETURN TO
LOS ANGELES COUNTY SURVEYOR
700 HALL OF RECORDS

Do not extend notes this side of this line

FORM 247 10M 5-31

Cont. to botom next page.

F.B. 666 Pg. 40

Pole Line #P-404

Palmer Cn. Rd.

Botom Cn.

#317 out

to Pt.

234°+1°40'

117.04

344.76

109°58'25"

124.75 @ 20°15' T 90° = 117.04

@ 41°47'15"
@ 167°09'30"
41-47-22½"

41°47'25"

See FB. 1619-162

#316

33°55'

242.74

28.34 @ 0°00' T = 90° = 28.34
274.00 @ 15°34' T 88° = 263.96
292.30

96.5 - 11°00

98.3 @ -11°00' = 96.5

Set 1x2 Triangle Pt.

@ 109°58'30"
@ 79°53'45"
109°58'25"

292.30

#315

242.94 @ 2°24' T = 90° = 242.74

130.1 @ -19°35' = 122.6

To Cobar Cn.

#314 Trans.

INVENTORY IN F. B. 1619-157

69° - 14°40'

71.3 @ -14°40' = 69.5

#~~313~~ No #

TOP

105.2 @ -1°20' = 105.2

#312

ROAD

Bot. Draw

481.63

203.5

204.2 @ +4°00' = 203.5

DIRT

115.86 @ 9°42' T 90° = 114.20
295.39 @ 0°37' T 90° = 295.38
72.05 @ 0°00' T 90° = 72.05
481.65

#311

95.3 @ -16°30' = 91.4

S. 70° E.

91.4 - 16°30'

#310

98.5 - 6°05'

RETURN TO
LOS ANGELES COUNTY SURVEYOR
700 HALL OF RECORDS

Do not extend notes this side of this line

Note: ANY ADDITIONS OR CHANGES ON THIS SHEET MUST BE MADE OR CIRCLED IN Red Ink. WITH DATE AND NAME OF PERSON MAKING CHANGE.

Notes Ck'd by R.W.McC	Survey of Pole Line #404
Map No.	W. O. 8096 Tape No. 60 St'd 84 °F.
Office Work R.W.McC	Surveyed by Tembleson
Checked	Notes " Date 9-10-36
Date	Indexed A. C. Johnson

F.B. 666 PG. 41

Pole Line #P-404

Cont. to bottom next pg.

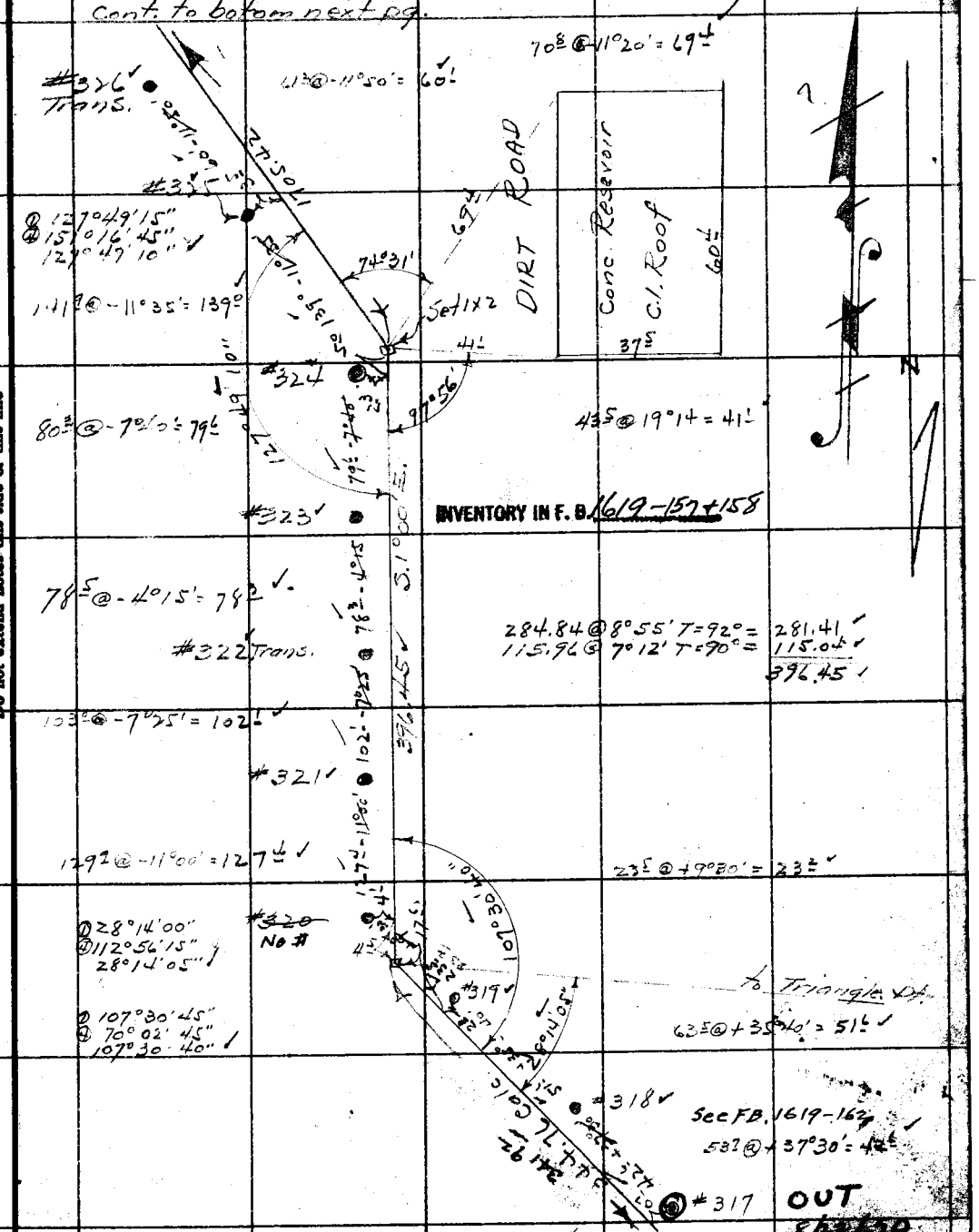

INVENTORY IN F. B. 1619-157+158

Cont. from top prev. page.

Note: ANY ADDITIONS OR CHANGES ON THIS SHEET MUST BE MADE OR CIRCLED IN Red Ink, WITH DATE AND NAME OF PERSON MAKING CHANGE.

RETURN TO
LOS ANGELES COUNTY SURVEYOR
700 HALL OF RECORDS

Do not extend notes this side of this line

FORM 247 10M 5-31

cont. to bot. next pg.

F.B. 666 Pg 42

Pole Line #P-404

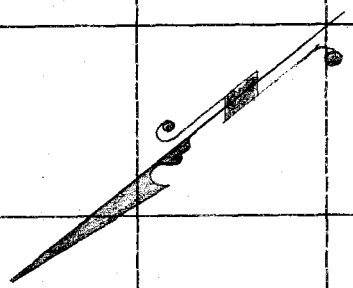

#336 — 103.2 + 0°30'

103.2 @ + 0°30' = 103.2

Trans. #335 — 127.6 - 6°30'

128.6 @ - 6°30' = 127.6

#334 — 238.6 - 4°20'

239.8 @ - 4°20' = 238.6

#333 — 182.4 - 4°30'

183.0 @ - 4°30' = 182.4

#332 — 76.5 @ 0°0'

76.5 @ [illegible]

1705.42

182.66 @ 11°30' T=94° = 179.00
245.92 @ 9°00' T=92° = 242.90
155.14 @ 7°32' T=92° = 153.81
293.81 @ 5°01' T=92° = 292.70
16.88 @ 0°00' T=92° = 16.88
224.53 @ 4°45' T=92° = 223.77
214.69 @ 5°24' T=90° = 213.75
296.95 @ 2°32' T=92° = 296.68
86.17 @ 4°18' T=92° = 85.92

1705.42

#331 — 135.3 - 4°20'

135.3 @ - 4°20' = 135.3

INVENTORY IN F.B. 1619-158 + 159

Trans. #330 — 164.0 - 6°20'

Mag. S. 50° E.

165.0 @ 6°20' = 164.0

#329 — 94.9 - 10°25'

76.5 @ - 10°25' = 94.9

#328 — 59.4 - 4°10'

59.4 @ - 4°10' = 59.4

#327 — 171.4 - 10°30'

174.3 @ - 10°30' = 171.4

cont. from top prev. pg.

RETURN TO
LOS ANGELES COUNTY SURVEYOR
700 HALL OF RECORDS
Do not extend notes this side of this line

Note: ANY ADDITIONS OR CHANGES ON THIS SHEET MUST BE MADE OR CIRCLED IN Red Ink. WITH DATE AND NAME OF PERSON MAKING CHANGE.

Notes Ck'd by R.W.McC	Survey of Pole Line #404
Map No.	W. O. 8096 Tape No. 60 St'd 84 °F.
Office Work R.W.McC	Surveyed by Tembleson
Checked	Notes " Date 9-17-36
Date	Indexed A. C. Johnson

F.B. 666 PG. 43

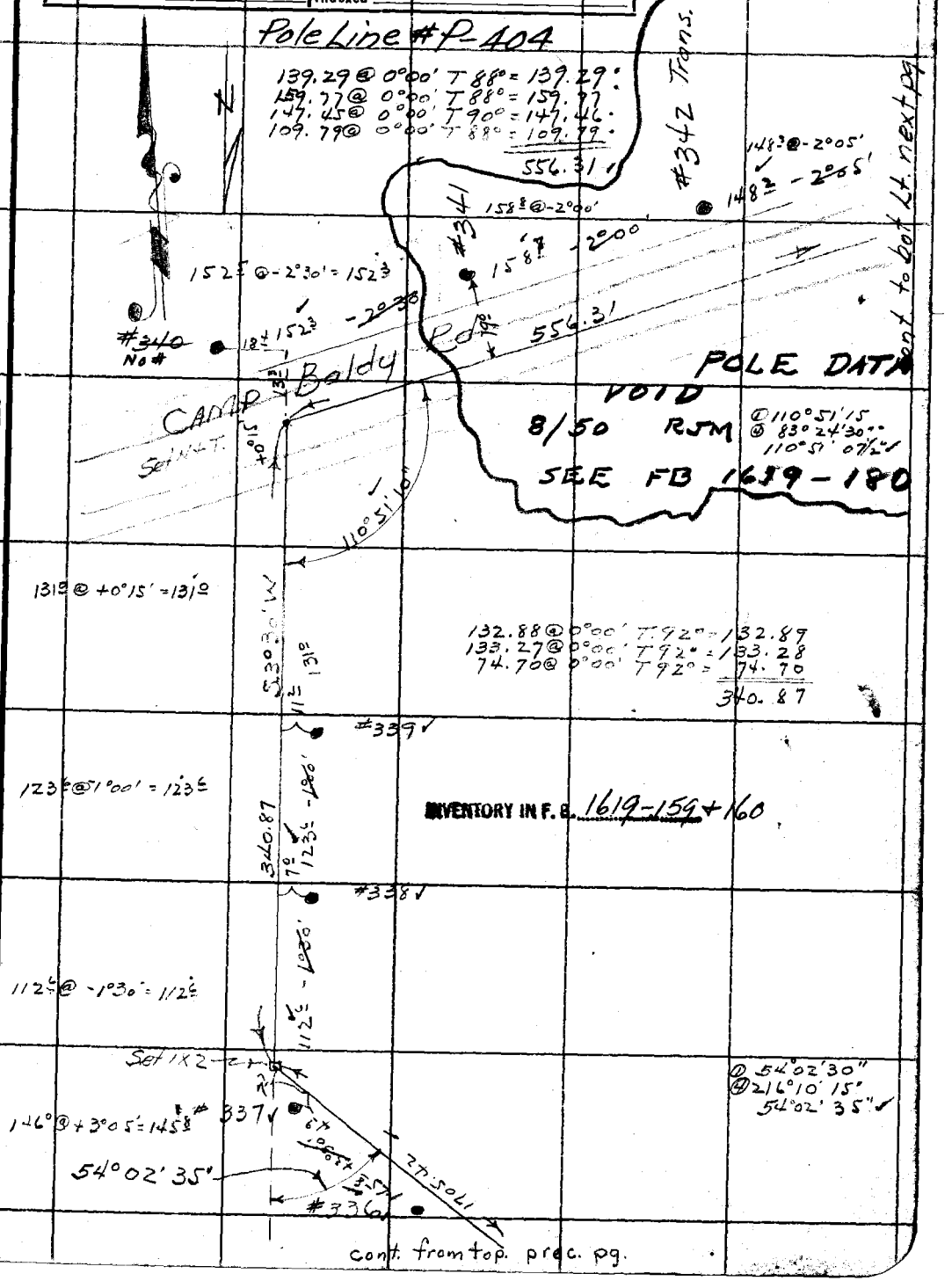

Note: ANY ADDITIONS OR CHANGES ON THIS SHEET MUST BE MADE OR CIRCLED IN Red Ink. WITH DATE AND NAME OF PERSON MAKING CHANGE.

Do not extend notes this side of this line

RETURN TO
LOS ANGELES COUNTY SURVEYOR
700 HALL OF RECORDS

FORM 247 10M 8-31

F.B. 666 Pg. 44

Pole Line #P-404

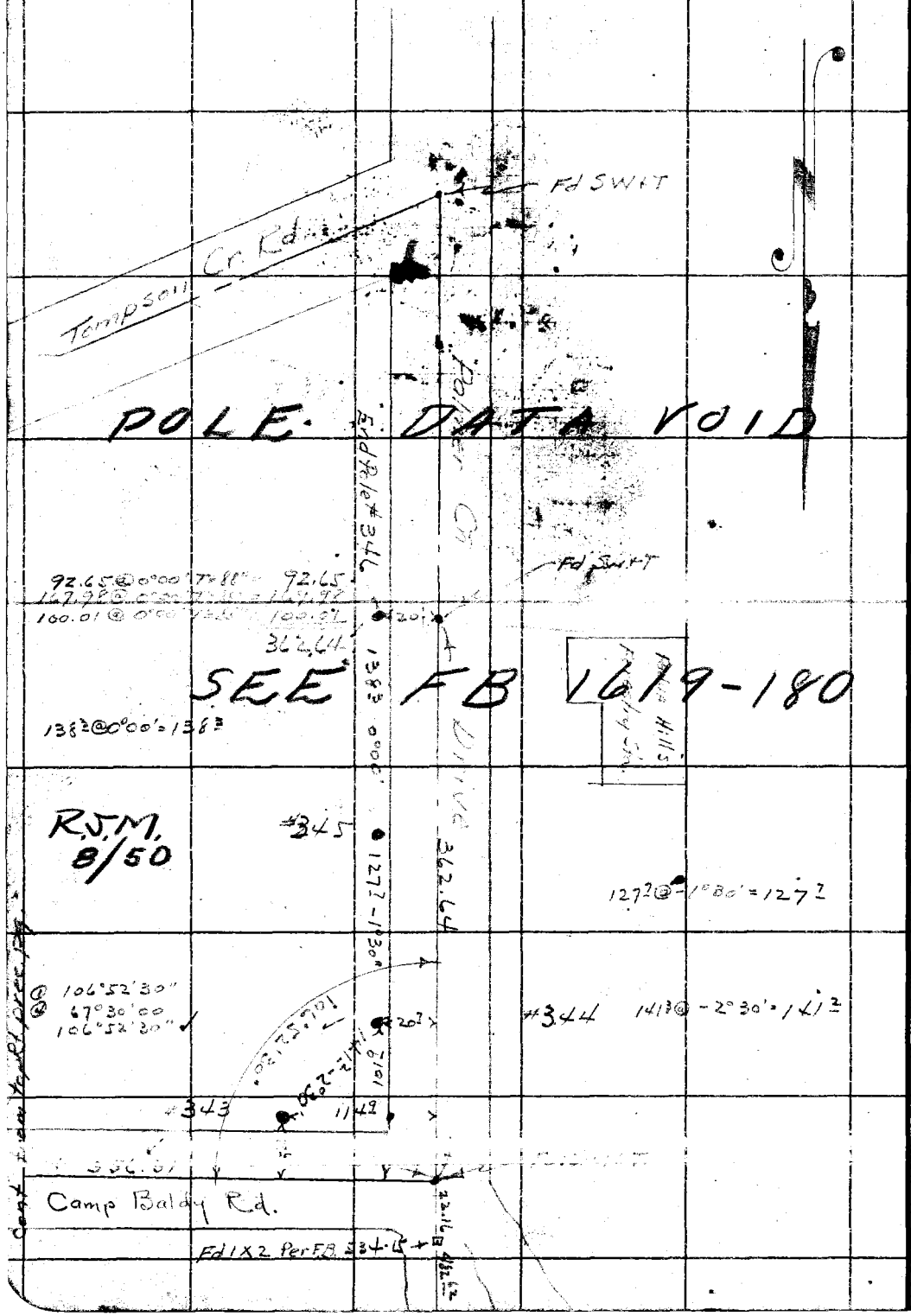

RETURN TO
LOS ANGELES COUNTY SURVEYOR
700 HALL OF RECORDS

Do not extend notes this side of this line

Note: ANY ADDITIONS OR CHANGES ON THIS SHEET MUST BE MADE OR CIRCLED IN Red Ink. WITH DATE AND NAME OF PERSON MAKING CHANGE.

Notes Ck'd by RWMc	Survey of Pole Line #404 Spur to Cobol Camp
Map No.	W. O. 8096 Tape No. 60 St'd 84°F.
Office Work RWMc	Surveyed by Tombleson
Checked	Notes Date 9-18-36
Date	Indexed A. C. Johnson

F.B. 666 PG. 45

Cont. to bot. pg. 46

Note poles on this Spur Line are not numbered

SPUR LINE ABANDONED

RJM 8/22/30

163⁶ @ -6°10' = 162⁷

82⁴ @ -5°50' = 82⁰

#6

188⁶ @ -5°00' = 187⁹

268.99 @ 8°25' T=90° = 266.10
222.35 @ 4°23' T=74° = 221.71
220.51 @ 6°05' T=88° = 219.28
707.09

#5

171² @ -6°25' = 170¹

#4

170⁷ @ -6°00' = 169⁸

182.04 @ 7°07' T=88° = 180.64
205.27 @ 4°52' T=90° = 204.54
385.18

#3

156⁶ @ -6°00' = 155⁷

DIRT ROAD

#2

166³ @ -6°15' = 165³

① 162°05'00"
② 288°20'30"
162°05'07½"

162°05'05"

#1 Set 1X2

Mag. S.22°E. 707.09

Cont. from bot. Rt. pg. 36

Note: ANY ADDITIONS OR CHANGES ON THIS SHEET MUST BE MADE OR CIRCLED IN Red Ink. WITH DATE AND NAME OF PERSON MAKING CHANGE.

RETURN TO
LOS ANGELES COUNTY SURVEYOR
700 HALL OF RECORDS

Do not extend notes this side of this line

FORM 247 10M 5-31

F.B. 666 PG. 46

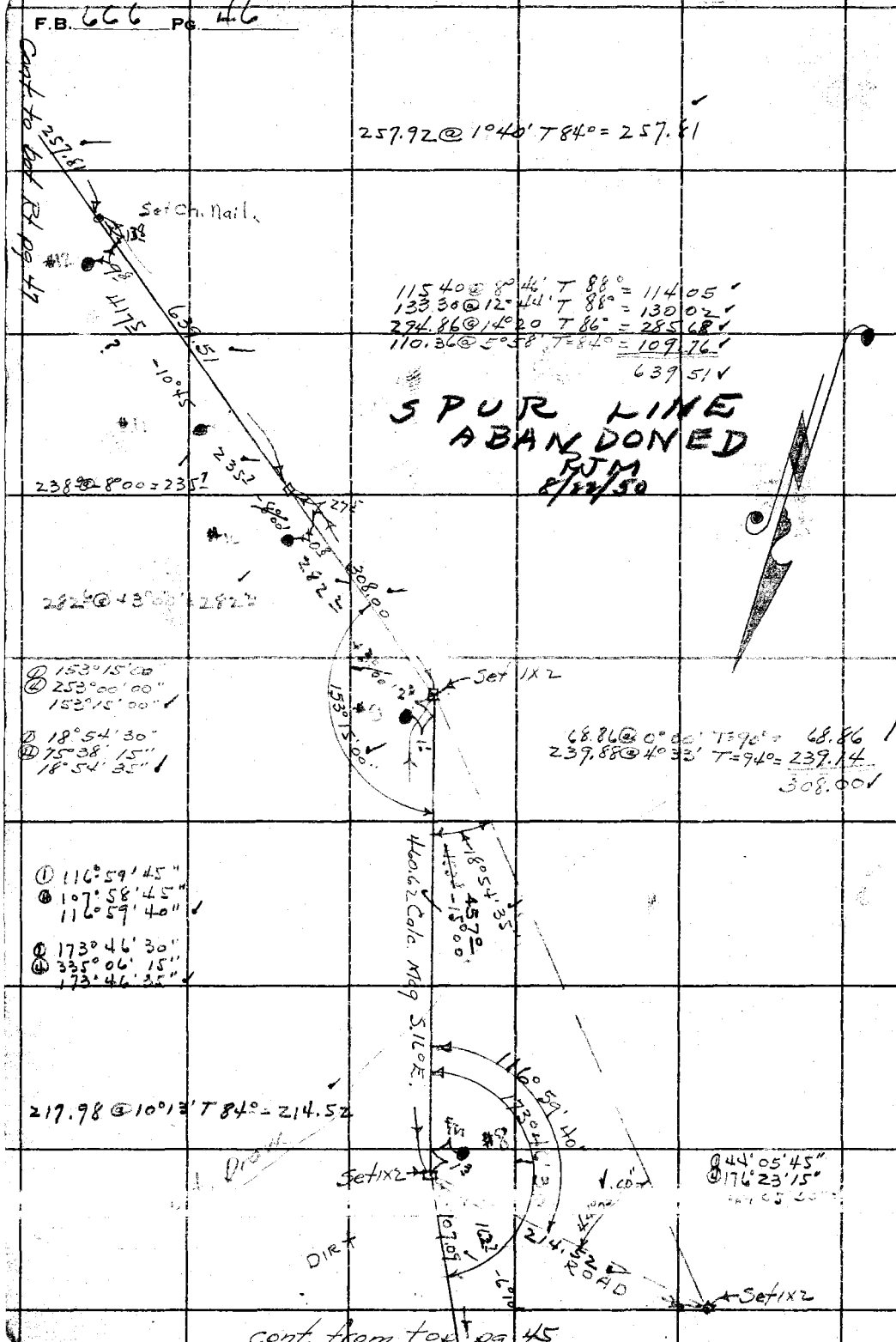

RETURN TO
LOS ANGELES COUNTY SURVEYOR
700 HALL OF RECORDS
Do not extend notes this side of this line

Note: ANY ADDITIONS OR CHANGES ON THIS SHEET MUST BE MADE OR CIRCLED IN Red Ink. WITH DATE AND NAME OF PERSON MAKING CHANGE.

Notes Ck'd by R.W.McC	Survey of Pole Line #404
Map No.	W. O. 8096 Tape No. 60 St'd 84° °F.
Office Work R.W.McC	Surveyed by Tombleson
Checked	Notes Date 9-21-36
Date	Indexed A. C. Johnson

F.B. 666 PG. 47

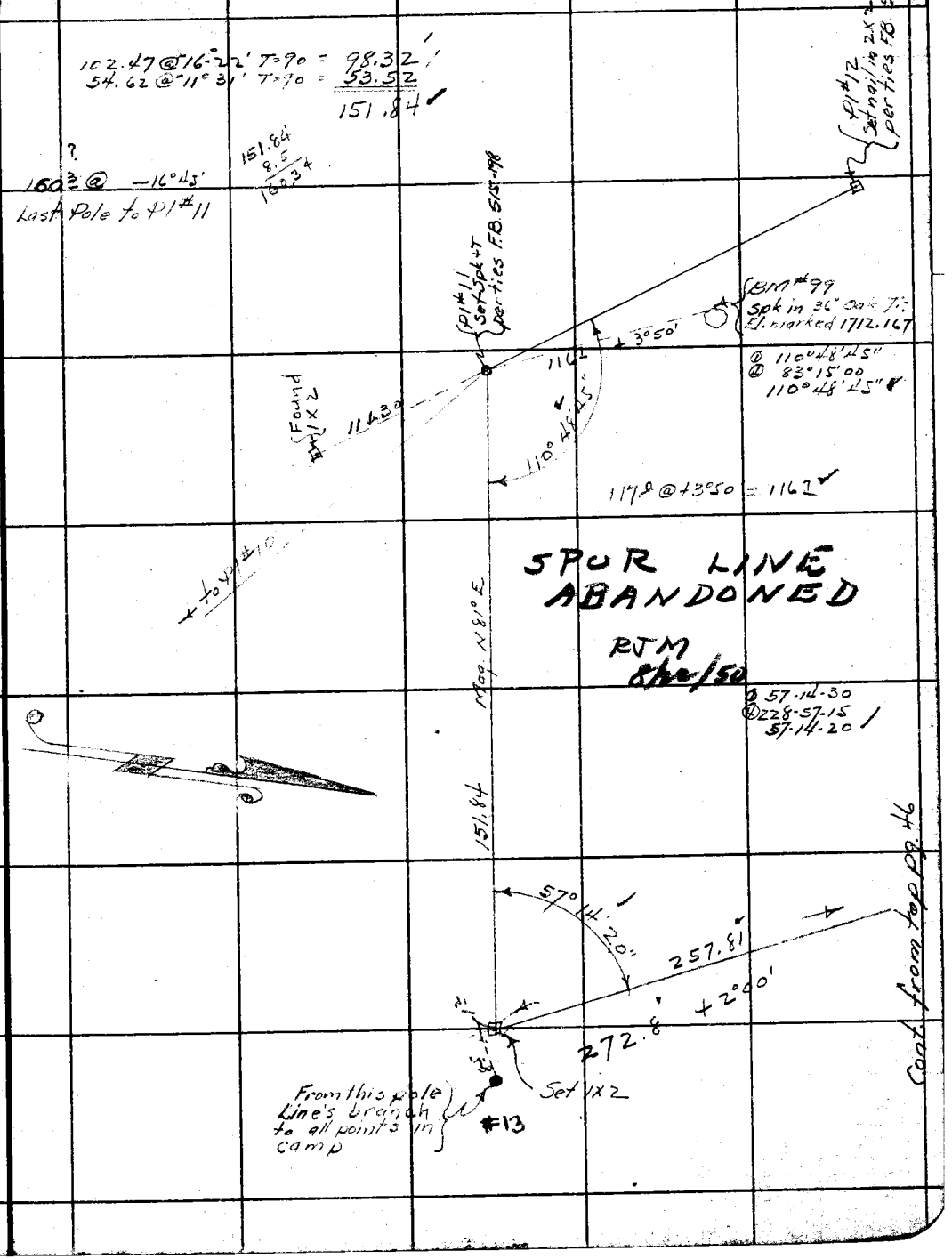

Note: ANY ADDITIONS OR CHANGES ON THIS SHEET MUST BE MADE OR CIRCLED IN Red Ink, WITH DATE AND NAME OF PERSON MAKING CHANGE.

RETURN TO
LOS ANGELES COUNTY SURVEYOR
700 HALL OF RECORDS

Do not extend notes this side of this line

FORM 247 10M 5-31

F.B. 666 PG 48

RETURN TO
LOS ANGELES COUNTY SURVEYOR
700 HALL OF RECORDS

Do not extend notes this side of this line

Note: ANY ADDITIONS OR CHANGES ON THIS SHEET MUST BE MADE OR CIRCLED IN Red Ink- WITH DATE AND NAME OF PERSON MAKING CHANGE.

Notes Ck'd by
Map No.
Office Work
Checked
Date

Survey of Pole Line #404
W. O. 809 Tape No. St'd °F.
Surveyed by A. N. HELLSTROM
Notes A.S.T. Date
Indexed A. S. Johnson 7-15-38

F.B. 666 PG. 49
Elevations of Poles on Pole Line #404

	Horiz.	Dist.	Vert. ∠	Vert.	Elev.					
										2264
		84		+ 1.5	1910		1565		+ 2.5	2309
		227		+ 7.9	12		3		- 1.5	
				+ 2.4	19				- 6.3	2289.4
				+ 0.4	21					2282.5
				+ 4.1	21		1	-6	-11.7	2285
				+ 1.0	22				- 7.8	2273
				+ 4.3	35					2269
				+ 2.5	37				+ 2.2	2262
				+ 2.7	43				- 1.3	2285
				- 1.4	46				+ 1.3	2268
				+ 2.4	44				+ 6.1	2273.5
				+ 6.7	47				- 2.3	2279
				+ 2.5	54				+ 3.5	2277
				+ 1.1	59				+ 1.1	2279.9
					62				+ 1.7	2294
				+ 8.3	69		67		- 0.7	2311.6
				+ 7.5	77				+16.8	2310.7
		115		+ 0.5	85				+ 2.2.5	2327.5
		91		+ 7.1	83				+ 2.7.5	2351.0
		26		+ 2.5	73				0.0	2380.5
				+ 9.3	200				+15.5	2380.5
		125		+ 8.7	10					2396.1
				+ 27	17					2399.8
				+ 42.5	46					2402.0
				+ 20.9	209					2398.3
				+ 20.3	211				+ 8.8	2410.9
				+ 20.1	30				+12.3	2418.9
		117		+ 3.6	50				+12.5	2430.2
					215					2445.8
				+ 24.2	217				+ 5.8	2451.9
				+ 20.3	220			90°0'	- 3.8	2456.1
		113			23					52.3
		127			49				- 17.2	33.3
		79					77		- 36.5	2396.8
					225		164	-15°00'	- 43.9	52.9
				+ 36.2	225		141	+0°30'	+ 1.3	
					228	25				54

Note: Any Additions or Changes on This Sheet Must be Made or Circled in Red Ink With Date and Name of Person Making Change.

Do not extend notes this side of this line

RETURN TO
LOS ANGELES COUNTY SURVEYOR
700 HALL OF RECORDS

FORM 247 10M 11-35

F.B. 666 PG. 50

[illegible]	[illegible]	[illegible]	2.9	2354.1	[illegible]	102.1	+18°00'	+32.9	2356.9		
[illegible]	[illegible]	[illegible]	-25.9	51.7	[illegible]	24.8	-15°50'	-6.9	88.8		
[illegible]	[illegible]	[illegible]	+6.5	26.7	[illegible]	178.3	-26°35'	-80.7	81.9		
[illegible]	113.7	[illegible]	+6.7	32.9	[illegible]	151.4	[illegible]	+4.8	[illegible]		
[illegible]	[illegible]	[illegible]	-17.2	37.5	[illegible]	[illegible]	+28°30'	[illegible]	[illegible]		
[illegible]	105.7	[illegible]	-3.3	22.3	[illegible]	[illegible]	-5°35'	-5.3	55.4		
[illegible]	[illegible]	[illegible]	-14.6	19.1	[illegible]	118.9	[illegible]	-20.9	[illegible]		
[illegible]	[illegible]	[illegible]	-5.4	94.5	[illegible]	[illegible]	[illegible]	[illegible]	29.5		
[illegible]	80.3	-9°45'	-13.6	2291.1	[illegible]	101.7	-14°20'	-26.7	2179.4		
[illegible]	87.9	——	[illegible]	85.5	[illegible]	26.3	[illegible]	-28.1	2070.2		
[illegible]	78.3	-4°20'	-5.9	85.5	[illegible]	146.8	+7°25'	+18.3	51.8		
[illegible]		Good		2283.5	[illegible]	[illegible]	+2°15'	+3.7	[illegible]		
[illegible]	252.9	-7°00'	-30.7	[illegible]	[illegible]	[illegible]	+9°45'	+13.6	[illegible]		
[illegible]	65.9	-2°25'	-2.7	[illegible]	[illegible]	[illegible]	[illegible]	[illegible]	[illegible]		
[illegible]	21.8	-3°25'	-4.9	[illegible]	[illegible]	106.8	——	[illegible]	87.3		
[illegible]	65.7	-5°30'	-6.1	45.3	[illegible]	177.9	+2°25'	[illegible]	[illegible]		
[illegible]	115.9	-10°30'	-21.1	[illegible]	[illegible]	112.3	+2°30'	+4.1	[illegible]		
[illegible]	126.6	-8°25'	-18.7	[illegible]	[illegible]	120.0	-1°00'	+2.4	77.7		
[illegible]	[illegible]	[illegible]	-2.5	2177.4	[illegible]	[illegible]	[illegible]	-10.5	[illegible]		
[illegible]	[illegible]	-14°20'	-30.9	[illegible]	210	[illegible]	[illegible]	-21.1	[illegible]		
[illegible]	164.3	[illegible]	-24.8	62.3	[illegible]	204.5	[illegible]	+11.2	[illegible]		
[illegible]	120.8	[illegible]	-16.7	41.5	[illegible]	102.3	-1°20'	-2.4	[illegible]		
[illegible]	[illegible]	[illegible]	-15.3	[illegible]	[illegible]	77.3	-14°40'	-18.1	[illegible]		
[illegible]	146.1	-3°40'	-9.3	2107.9	[illegible]	[illegible]	[illegible]	-43.6	[illegible]		
[illegible]	110.7	[illegible]	-8.5	2077.1	[illegible]	[illegible]	[illegible]	-18.8	[illegible]		
276	[illegible]	-7°25'	-8.4	71.5		23.5	+1°40'	+0.8	1773.5		
277	[illegible]	[illegible]	-7.7	[illegible]		52.7	+37°20'	+32.7	1771.8		
[illegible]	131.9	-20°30'	-66.7	[illegible]		63.5	+25°40'	+37.9	2032.2		
[illegible]	135.5	+2°20'	+5.6	2008.7		23.5	+9°20'	+3.8	67.5		
[illegible]	73.9	+35°50'	+42.7	[illegible]	[illegible]	127.9	[illegible]	-24.9	[illegible]		
[illegible]	65.8	[illegible]	+24.7	[illegible]		103.0	-7°25'	-13.3	[illegible]		
[illegible]	46.1	+2°00'	+1.4	[illegible]		78.5	[illegible]	-5.8	29.5		
[illegible]	127.7	-25°40'	-55.3	[illegible]		80.9	[illegible]	-10.7	18.8		
[illegible]	251.8	-0°45'	-3.3	[illegible]		141.9	-1°35'	-2.5	[illegible]		
[illegible]	[illegible]	[illegible]	+44.5	[illegible]	[illegible]	[illegible]	[illegible]	-10.6	[illegible]		
[illegible]	[illegible]	[illegible]	[illegible]	[illegible]	[illegible]	174.2	-10°30'	-31.5	[illegible]		
[illegible]	27.3	+30°30'	+20.1	[illegible]	[illegible]	59.6	-4°10'	-4.3	41.9		
[illegible]	[illegible]	+7°40'	+7.3	[illegible]	[illegible]	96.5	-10°25'	-17.4	24.7		
[illegible]	162.9	+0°30'	+1.4	[illegible]	[illegible]	165.2	-6°20'	-18.3	0.62		
[illegible]				[illegible]							

RETURN TO
LOS ANGELES COUNTY SURVEYOR
700 HALL OF RECORDS

Do not extend notes this side of this line

Note: Any Additions or Changes on This Sheet Must be Made or Circled in Red Ink With Date and Name of Person Making Change.

Notes Ck'd by	Survey of Pole Line #404
Map No.	W. O. 8096 Tape No. St'd °F.
Office Work	Surveyed by
Checked	Notes E.S.T. Date
Date	Indexed A. C. Johnson

F.B. 666 Pg. 51

330	135.7	-4°20'	-10.3	1706.5	#279	110.7	-5°05'	-9.8	2083.1
331	76.5	—		1895.7	1	166.3	-6°15'	-18.1	73.3
332	183.0	-4°30'	-14.4	1895.7	2	156.6	-6°00'	-16.4	55.2
333	239.8	-4°20'	-18.1	81.3	3	170.7	-6°00'	-17.8	38.8
334	128.6	-6°30'	-14.6	63.2	4	171.2	-6°25'	-19.1	21.0
335	103.2	+0°30'	+0.9	48.6	5	188.6	-5°00'	-16.1	01.9
336	146.0	+3°05'	+7.9	49.5	6	82.4	-5°50'	-8.4	1985.5
337	112.6	-1°30'	-2.9	57.4	7	163.6	-6°10'	-17.6	77.1
338	123.6	-1°00'	-2.2	54.5	8	453.8	-15°00'	-117.5	59.5
339	131.0	+0°15'	+0.6	52.3	9	282.6	+3°00'	+14.8	1842.0
340	152.5	-2°30'	-6.7	52.9	10	238.0	-8°00'	-33.1	56.8
341	158.8	-2°00'	-5.5	46.2	11	417.5	-10°45'	-77.9	23.7
342	148.3	-2°05'	-5.4	40.7	12	272.8	+2°00	+9.5	1745.8
343	141.3	-2°30'	-6.2	35.3	13	160.3	-15°45'	-46.2	55.3
344	127.7	-1°30'	-3.3	29.1	PI #17	116.7	+3°50'	+7.8	09.1
345	138.3	—	0.0	25.8	BM #77				1716.9
346			+4.9	25.8					1712.2
BM	169.5	+1°39'		30.7					
				1819.1					

U.S. Bldg
□ in top Bolder
W. side Polmer Co. Pt.
[illegible]

Note: ANY ADDITIONS OR CHANGES ON THIS SHEET MUST BE MADE OR CIRCLED IN Red Ink. WITH DATE AND NAME OF PERSON MAKING CHANGE.

RETURN TO
LOS ANGELES COUNTY SURVEYOR
700 HALL OF RECORDS

Do not extend notes this side of this line

FORM 247 10M 8-31

RETURN TO

LOS ANGELES COUNTY SURVEYOR

700 HALL OF RECORDS

Note: ANY ADDITIONS OR CHANGES ON THIS SHEET MUST BE MADE OR CIRCLED IN **Red Ink.** WITH DATE AND NAME OF PERSON MAKING CHANGE.

Do not extend notes this side of this line

F.B. 666 PG. 52

Notes Ck'd by RW.MF	Survey of Pole Line #403
Map No.	W. O. Tape No. St'd °F.
Office Work RWM	Surveyed by
Checked	Notes Date
Date	Indexed A. C. Johnson 1-15-38

F.B. 66 PG. 58

POLE LINE #403 = 4 Wire Line

for

FORESTRY DEPARTMENT.

W.O. 8096

Hellstrom
Tomlieson
Porter
Ott
Holmes
Maxwell

Note: ANY ADDITIONS OR CHANGES ON THIS SHEET MUST BE MADE OR CIRCLED IN Red Ink, WITH DATE AND NAME OF PERSON MAKING CHANGE.

Do not extend notes this side of this line

RETURN TO
LOS ANGELES COUNTY SURVEYOR
700 HALL OF RECORDS

FORM 847 10M 8-31

RETURN TO

LOS ANGELES COUNTY SURVEYOR

700 HALL OF RECORDS

Note: ANY ADDITIONS OR CHANGES ON THIS SHEET MUST BE MADE OR CIRCLED IN **Red Ink.** WITH DATE AND NAME OF PERSON MAKING CHANGE.

Do not extend notes this side of this line

F.B. 666 PG. 1

53

Notes Ck'd by R.W. McC	Survey of Pole Line #403	F.B. 666 PG. [illegible]
Map No.	W. O. [illegible] Tape No. [illegible] St'd [illegible] °F.	
Office Work R.W. McC	Surveyed by A. N. HELLSTROM	
Checked	Notes A.N.H. Date [illegible]	
Date	Indexed A. C. Johnson	

Note: Any Additions or Changes on This Sheet Must be Made or Circled in Red Ink With Date and Name of Person Making Change.

Do not extend notes this side of this line

RETURN TO
LOS ANGELES COUNTY SURVEYOR
700 HALL OF RECORDS

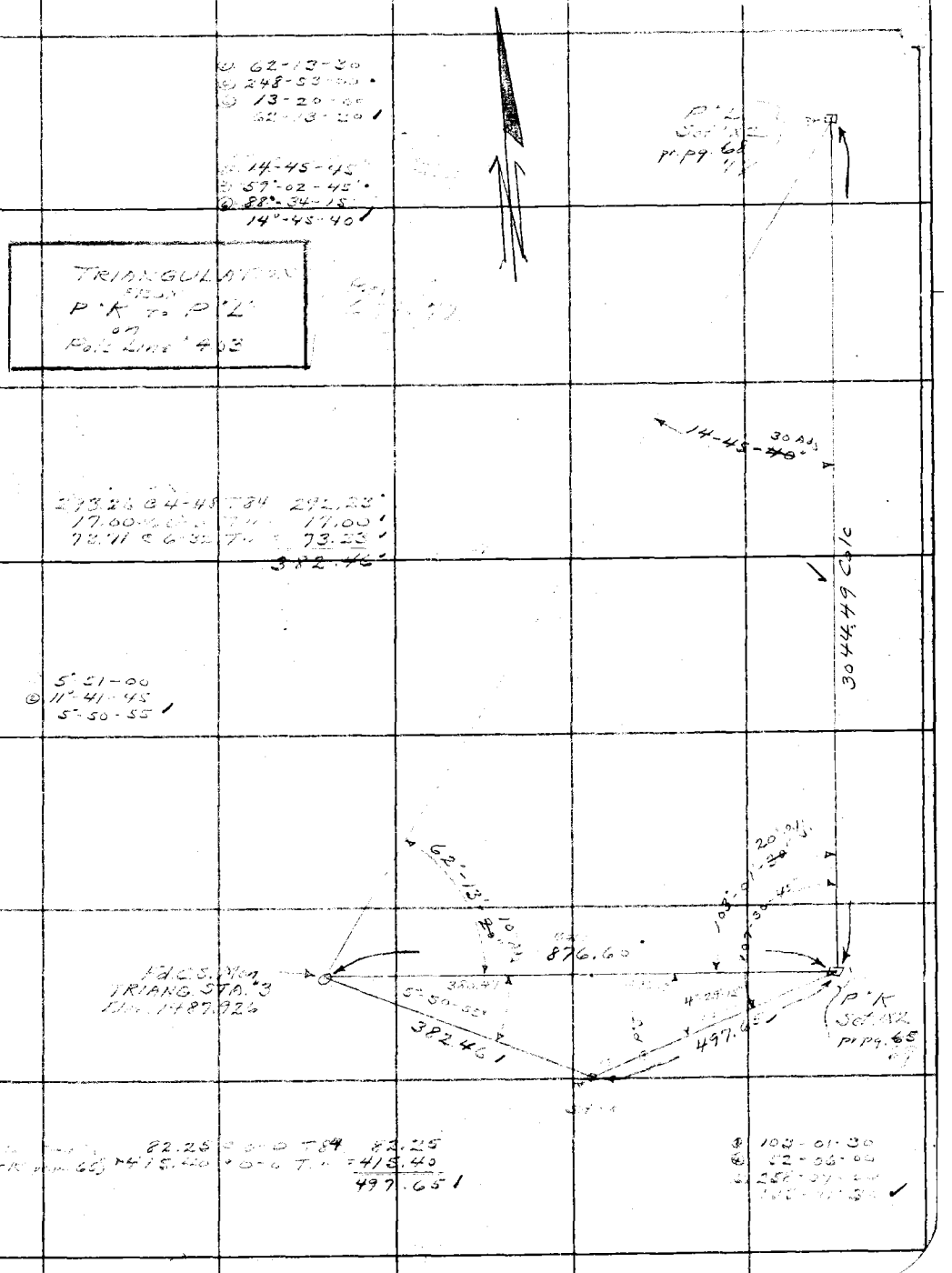

FORM 247 10M 11-35

F.B. 666 PG. ~~70-B~~ 54

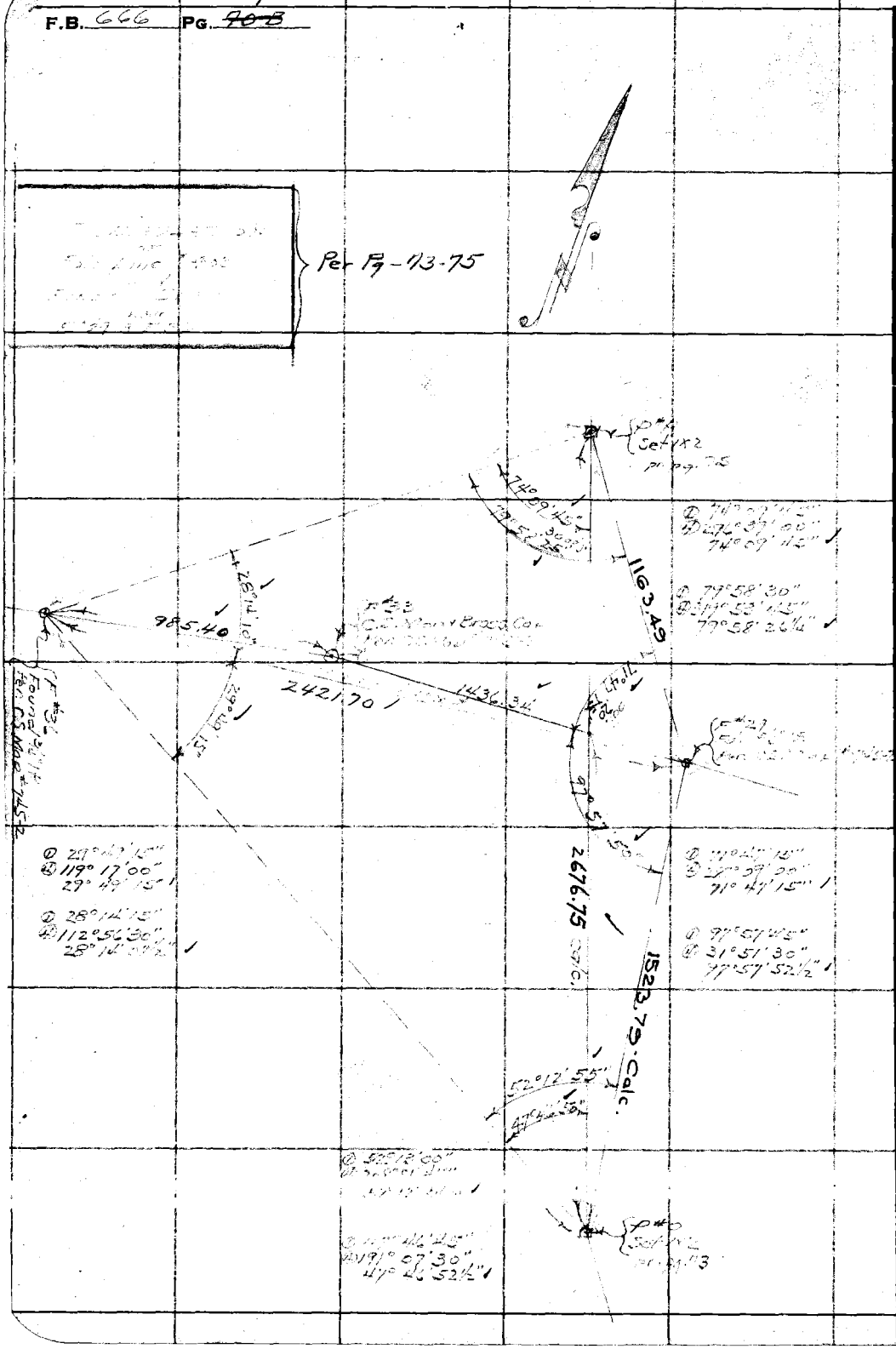

RETURN TO
LOS ANGELES COUNTY SURVEYOR
700 HALL OF RECORDS

Note: Any Additions or Changes on This Sheet Must be Made or Circled in Red Ink With Date and Name of Person Making Change.

Do not extend notes this side of this line

Notes Ck'd by R.W. MC	Survey of Pole Line #403
Map No.	W. O. 8096 Tape No. 60 St'd 84 °F.
Office Work RW. MC	Surveyed by Tombleson
Checked	Notes " Date 9-21-36
Date	Indexed A. C. Johnson

F.B. 666 PG. 55

Cont. on pg. 56

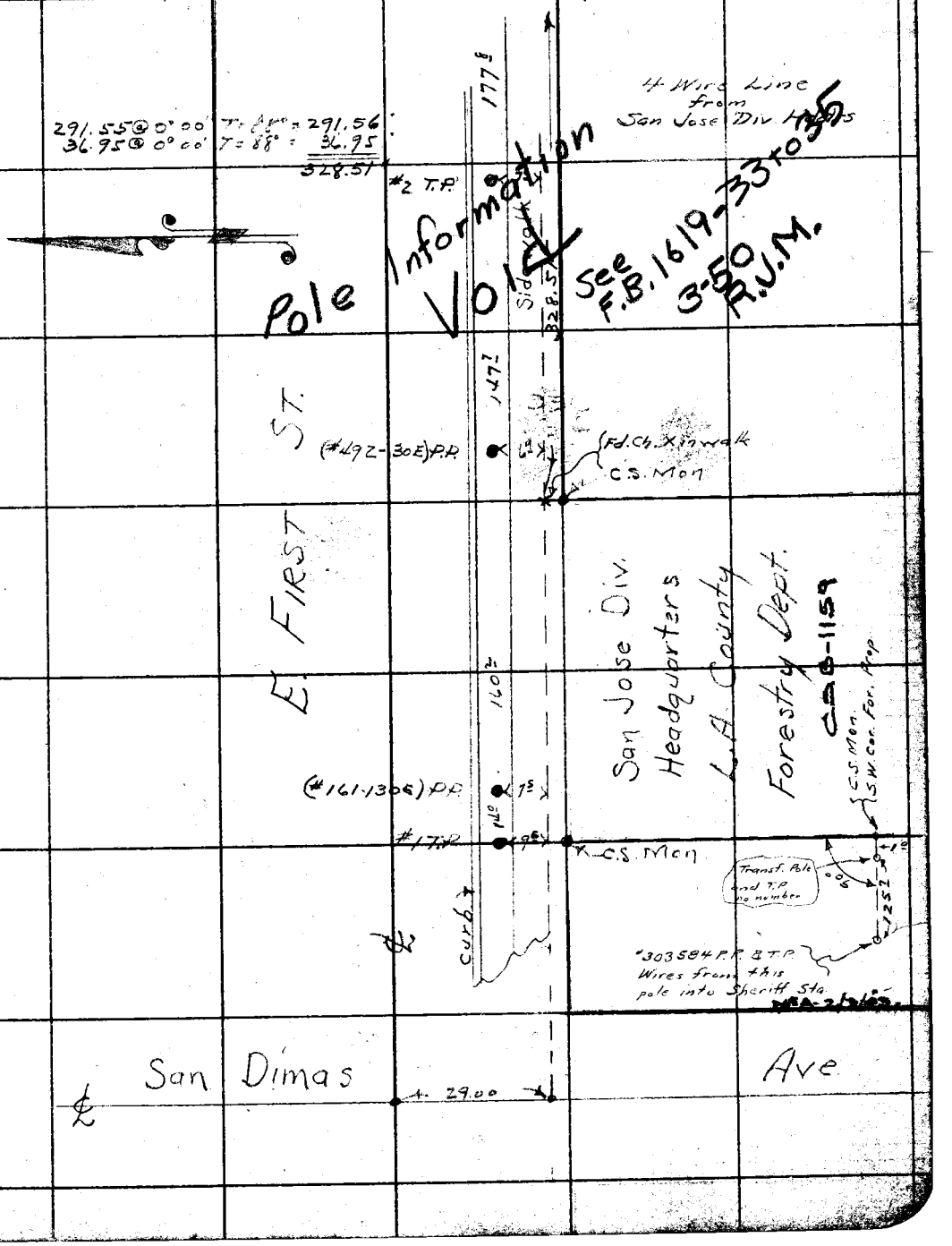

Note: ANY ADDITIONS OR CHANGES ON THIS SHEET MUST BE MADE OR CIRCLED IN Red Ink, WITH DATE AND NAME OF PERSON MAKING CHANGE.

RETURN TO
LOS ANGELES COUNTY SURVEYOR
700 HALL OF RECORDS

Do not extend notes this side of this line

FORM 247 10M 5-31

F.B. 666 Pg 56

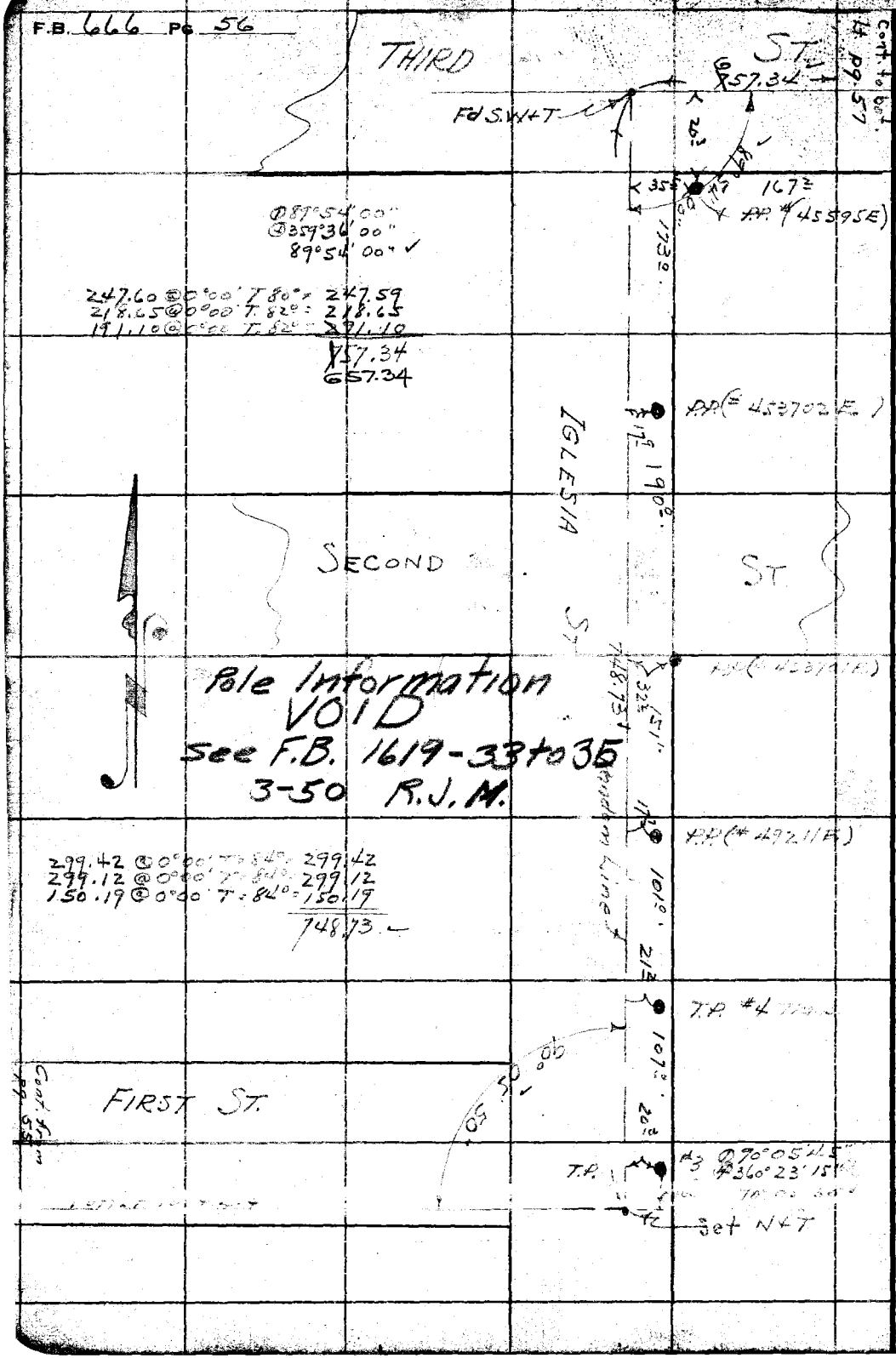

RETURN TO
LOS ANGELES COUNTY SURVEYOR
700 HALL OF RECORDS
Do not extend notes this side of this line

Note: ANY ADDITIONS OR CHANGES ON THIS SHEET MUST BE MADE OR CIRCLED IN Red Ink. WITH DATE AND NAME OF PERSON MAKING CHANGE.

Notes Ck'd by RWMc	Survey of Pole Line #403	F.B. 666 Pg. 57
Map No.	W. O. 8096 Tape No. 60 St'd °F.	Cont on pg. 58
Office Work RWMc	Surveyed by A. N. HELLSTROM	
Checked	Notes [illegible] Date [illegible]	
Date	Indexed [illegible]	



Note: Any Additions or Changes on This Sheet Must be Made or Circled in Red Ink With Date and Name of Person Making Change.

Do not extend notes this side of this line

RETURN TO
LOS ANGELES COUNTY SURVEYOR
700 HALL OF RECORDS

FORM 247 10M 11-35

Cont. to bot. pg. 59

F.B. 666 PG. 58

Pole Information
VOID
See F.B.-1619-36 to 39



Cont. from pg. 57

RETURN TO
LOS ANGELES COUNTY SURVEYOR
700 HALL OF RECORDS

Do not extend notes this side of this line

Note: Any Additions or Changes on This Sheet Must be Made or Circled in Red Ink With Date and Name of Person Making Change.

Notes Ck'd by R.W.MC	Survey of Pole Line #403	F.B. 666 PG. 59
Map No.	W. O. 8096 Tape No. 60 St'd 84°F.	
Office Work RW.MC	Surveyed by A. N. HELLSTROM	
Checked	Notes E.S.T. Date 9-28-36	
Date	Indexed A. C. Johnson	

Cont. on pg. 60

Pole Information
VOID
See F.B. 1619-36-39

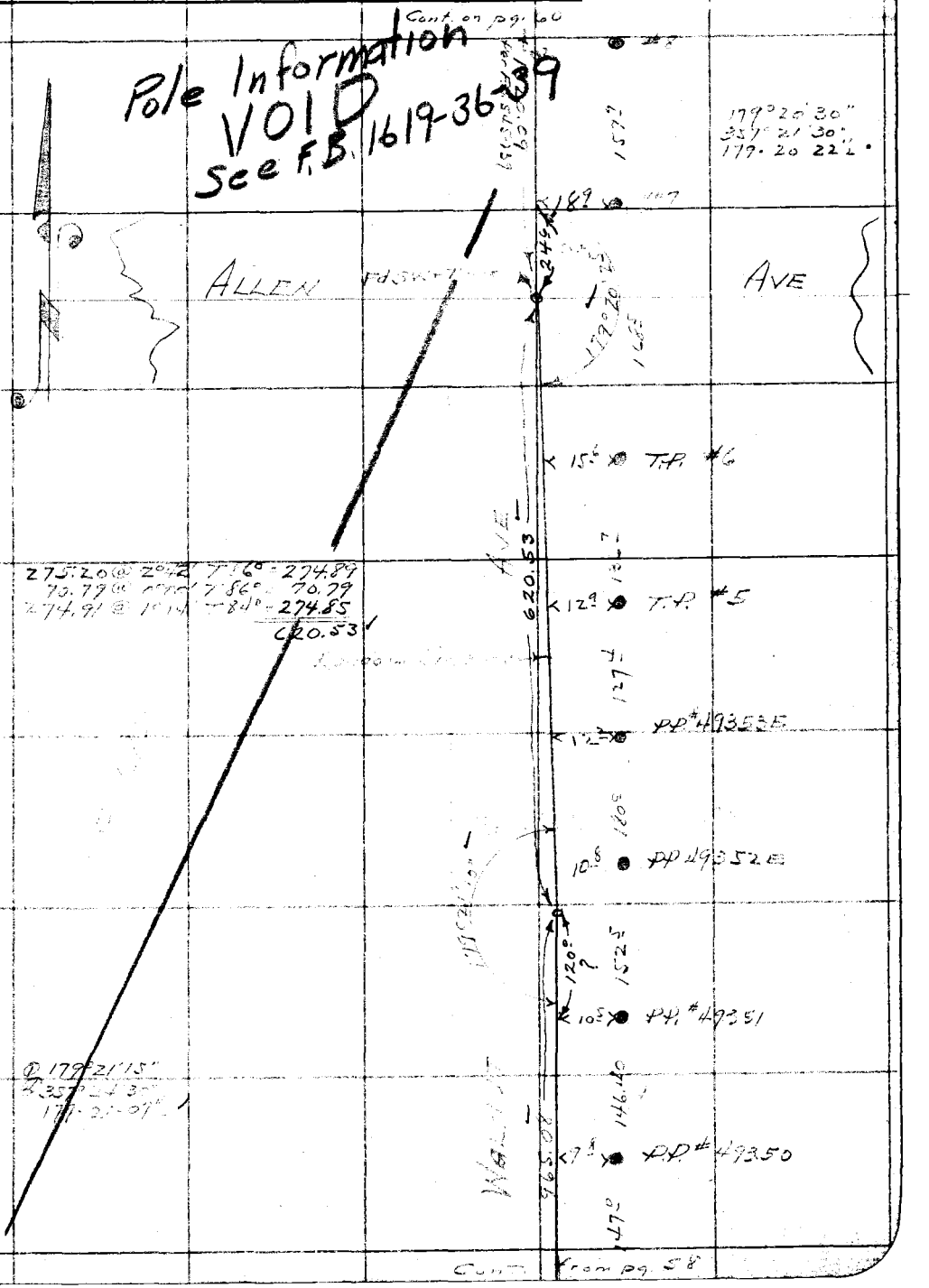

Cont. from pg. 58

Note: Any Additions or Changes on This Sheet Must be Made or Circled in Red Ink With Date and Name of Person Making Change.

Do not extend notes this side of this line

RETURN TO
LOS ANGELES COUNTY SURVEYOR
700 HALL OF RECORDS

FORM 247 10M 11-35

F.B. 666 PG. 60

BASE LINE

R.O.

File Information
VOID
See F.B. 1619 36-39

RETURN TO
LOS ANGELES COUNTY SURVEYOR
700 HALL OF RECORDS

Do not extend notes this side of this line

Note: Any Additions or Changes on This Sheet Must be Made or Circled in Red Ink With Date and Name of Person Making Change.

Notes Ck'd by R.W.McC	Survey of Pole Line #403	F.B. 666 PG. 61
Map No.	W. O. 8096 Tape No. 60 St'd 84 °F.	
Office Work RW.McC	Surveyed by A. N. HELLSTROM	
Checked	Notes A.N.H. Date 10-5-36	
Date	Indexed A. C. Johnson	

Pole Line #P-403

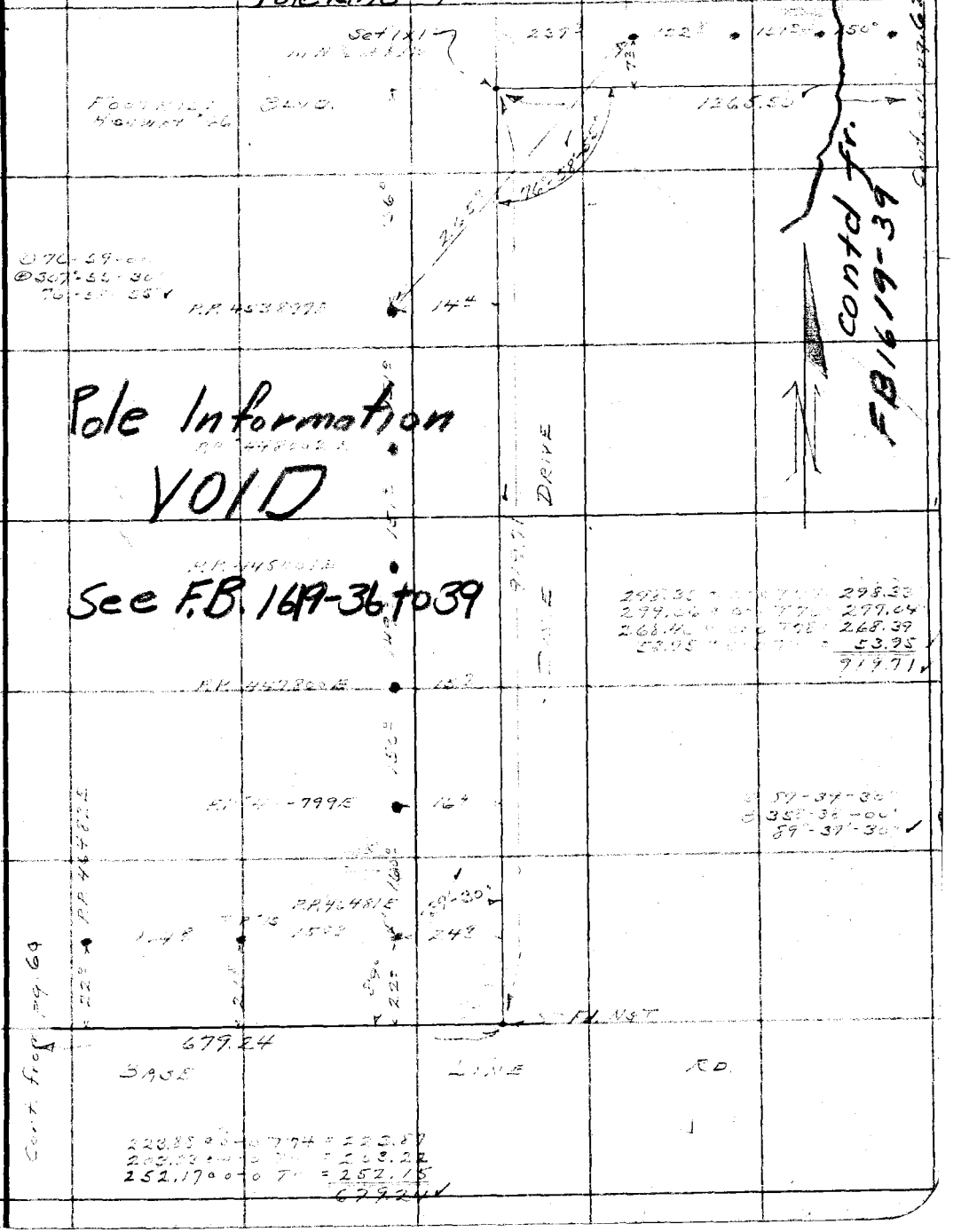

Note: Any Additions or Changes on This Sheet Must be Made or Circled in Red Ink With Date and Name of Person Making Change.

Do not extend notes this side of this line

RETURN TO
LOS ANGELES COUNTY SURVEYOR
700 HALL OF RECORDS

FORM 247 10M 11-35

F.B. 666 PG. 62

Pole Line # P-403

Cont. on pg 63

No# Tel. P. 29

14²

Set H & T in N. side [illegible] Angle Point. See pg 63

No# Tel. P. 28

Paved Road To San Dunas Park

No# Tel. P. 29

No# Tel. P. 26

No# Tel. P. 25

Transpos.

297.57 @ 0 0 T 76 = 297.55
298.55 @ 0 0 T 298.55
300.00 @ 0 0 T 299.98
7.65 @ 0 0 T 7.65
[illegible]

No# Tel. P. 24

B

INVENTORY IN F.B. 921-189

No# Tel. P. 23

No# Tel. P. 22

No# Tel. P. 21

299.47 @ 0 0 T 76 = 299.46
298.86 @ 0 0 T 298.85
231.28 @ 0 0 T 231.27
158.12 @ 0 0 T 158.11
[illegible]
75.92 @ 0 0 T 75.92
1265.50 Tel. P. 20

No#

No# Tel. P. 19

Cont. from pg 61

RETURN TO
LOS ANGELES COUNTY SURVEYOR
700 HALL OF RECORDS

Note: Any Additions or Changes on This Sheet Must be Made or Circled in Red Ink With Date and Name of Person Making Change.

Do not extend notes this side of this line

Notes Ck'd by R.W.Mc	Survey of Pole Line #403
Map No.	W. O. 8096 Tape No. St'd °F.
Office Work R.W.Mc	Surveyed by A. N. HELLSTROM
Checked	Notes A.N.H. Date 10-9-36
Date	Indexed

F.B. 666 PG. 63

Pole Line # P-403

Note: Any Additions or Changes on This Sheet Must be Made or Circled in Red Ink With Date and Name of Person Making Change.

Do not extend notes this side of this line

RETURN TO
LOS ANGELES COUNTY SURVEYOR
700 HALL OF RECORDS

INVENTORY IN F. B. 921-190

FORM 247 10M 11-35

Cont. from pg. 62

Cont. on pg. 65

F.B. 666 PG. 64

Pole Line # P-403

Tel. P. No #

Tel. P. No #

No #

Tel. P. No #

No #

No #

No #

No #

Tel. P. No #

Tel. P. No #

Tel. P. No #

Tel. P. No #

Tel. P. No #

Tel. P. No #

Tel. P. No #

Tel. P. No #

INVENTORY IN F. B. 921-190, 191 + 192

Cont. from pg. 63

RETURN TO
LOS ANGELES COUNTY SURVEYOR
700 HALL OF RECORDS

Do not extend notes this side of this line

Note: Any Additions or Changes on This Sheet Must be Made or Circled in Red Ink With Date and Name of Person Making Change.

Notes Ck'd by R.W.McC	Survey of Pole Line #403	F.B. 666 Pg. 65
Map No.	W. O. 8096 Tape No. 60 St'd 88 °F.	
Office Work R.W.McC	Surveyed by A. N. HELLSTROM	
Checked	Notes A.N.H. Date [illegible]	
Date	Indexed [illegible]	

Pole Line # P-403

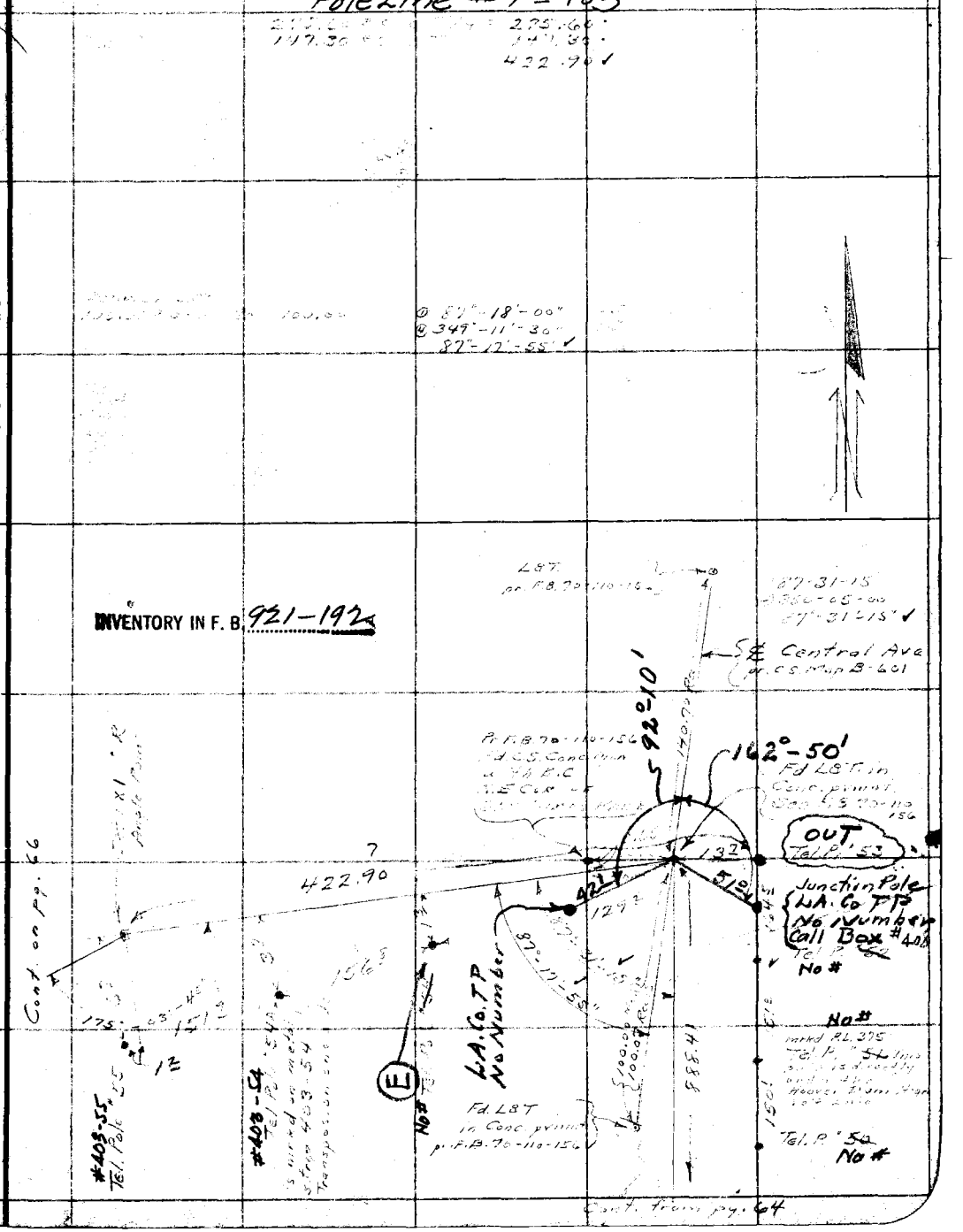

Note: Any Additions or Changes on This Sheet Must be Made or Circled in Red Ink With Date and Name of Person Making Change.

Do not extend notes this side of this line

RETURN TO
LOS ANGELES COUNTY SURVEYOR
700 HALL OF RECORDS

FORM 247 10M 11-35

F.B. 666 PG. 66

Cont. on pg. 67

Pole Line #P-403

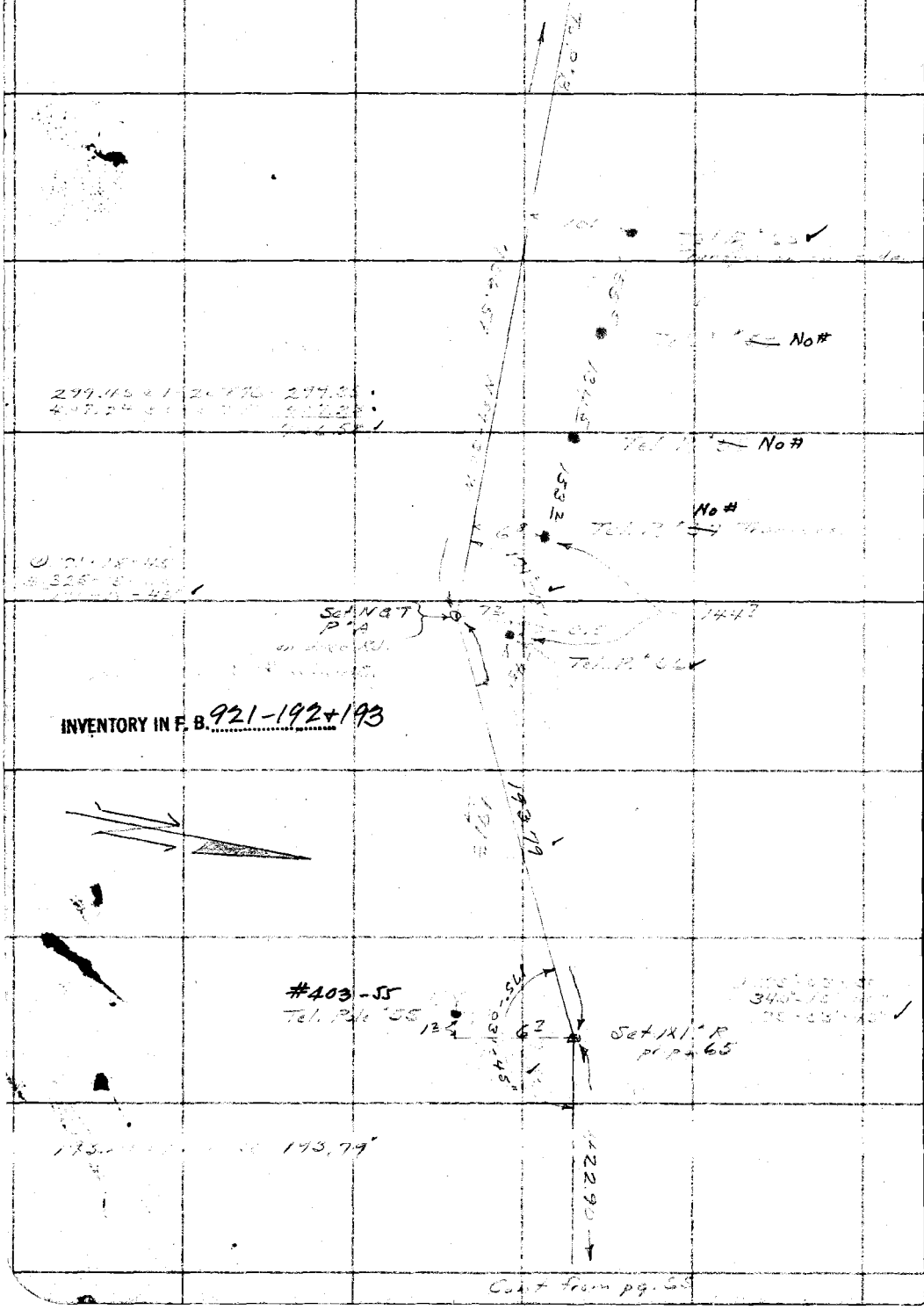

INVENTORY IN F. B. 921-192+193

Cont. from pg. 65

RETURN TO
LOS ANGELES COUNTY SURVEYOR
700 HALL OF RECORDS

Note: Any Additions or Changes on This Sheet Must be Made or Circled in Red Ink With Date and Name of Person Making Change.

Do not extend notes this side of this line

Notes Ck'd by R.W.M.	Survey of Pole Line #403
Map No.	W. O. 8096 Tape No. 60 St'd 24 °F.
Office Work R.W.M.	Surveyed by A. N. HELLSTROM
Checked	Notes A.N.H. Date 10-9-36
Date	Indexed

F.B. 566 PG. 67

Cont. on pg 68

Pole Line #P-403

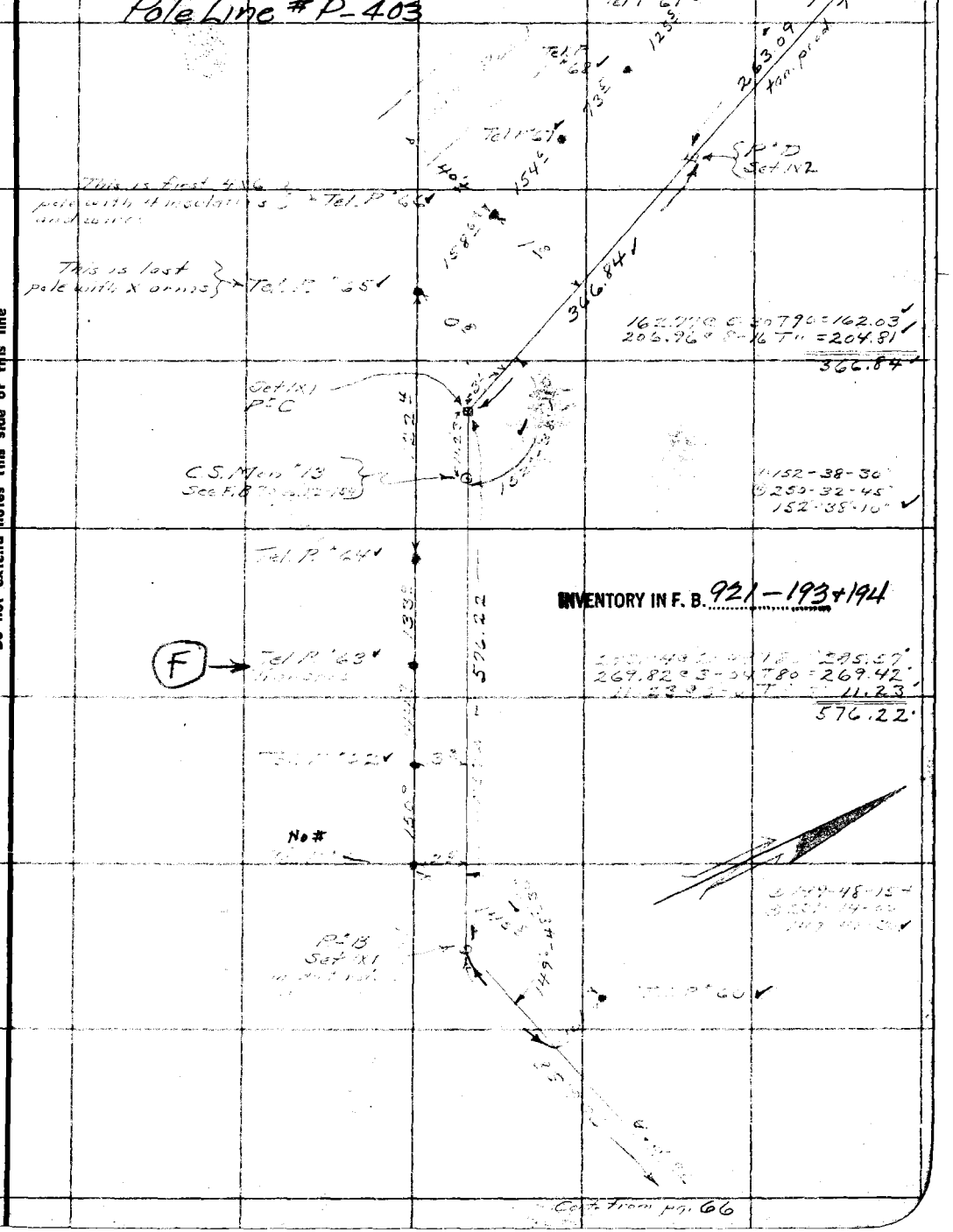

Note: Any Additions or Changes on This Sheet Must be Made or Circled in Red Ink With Date and Name of Person Making Change.

Do not extend notes this side of this line

RETURN TO
LOS ANGELES COUNTY SURVEYOR
700 HALL OF RECORDS

FORM 247 10M 11-35

F.B. 666 PG. 68

Pole Line # P-403

INVENTORY IN F. B. 921-194

55.39 @ 29.59 T90 = 49.08

Angle Pole

Tel. P. 73

Tel. P. 72

Tel. P. 71

Tel. P. 69

Tel. P. 76

151

646.06

N 43° E

113°-53'-00"

49.08

P G Set 1X2

200.02 @ 7-17 T90 = 198.45

148.51 @ 3-50 T90 = 148.19

346.64

23.61 @ 7-01 T90 = 122.76

264.15 @ 5-12 T90 263.09

P F Set 1X2

122.76

P E Set 1X2

263.09

Cont from pg. 67

RETURN TO
LOS ANGELES COUNTY SURVEYOR
700 HALL OF RECORDS

Note: Any Additions or Changes on This Sheet Must be Made or Circled in Red Ink With Date and Name of Person Making Change.

Do not extend notes this side of this line

Notes Ck'd by RW.Mc	Survey of Pole Line "403"	F.B. 666 PG. 69
Map No.	W. O. 5036 Tape No. 60 St'd 64°F.	
Office Work RW.Mc	Surveyed by A. N. HELLSTROM	
Checked	Notes D.N.H. Date 10-6-36	
Date	Indexed	

Pole Line #P-403

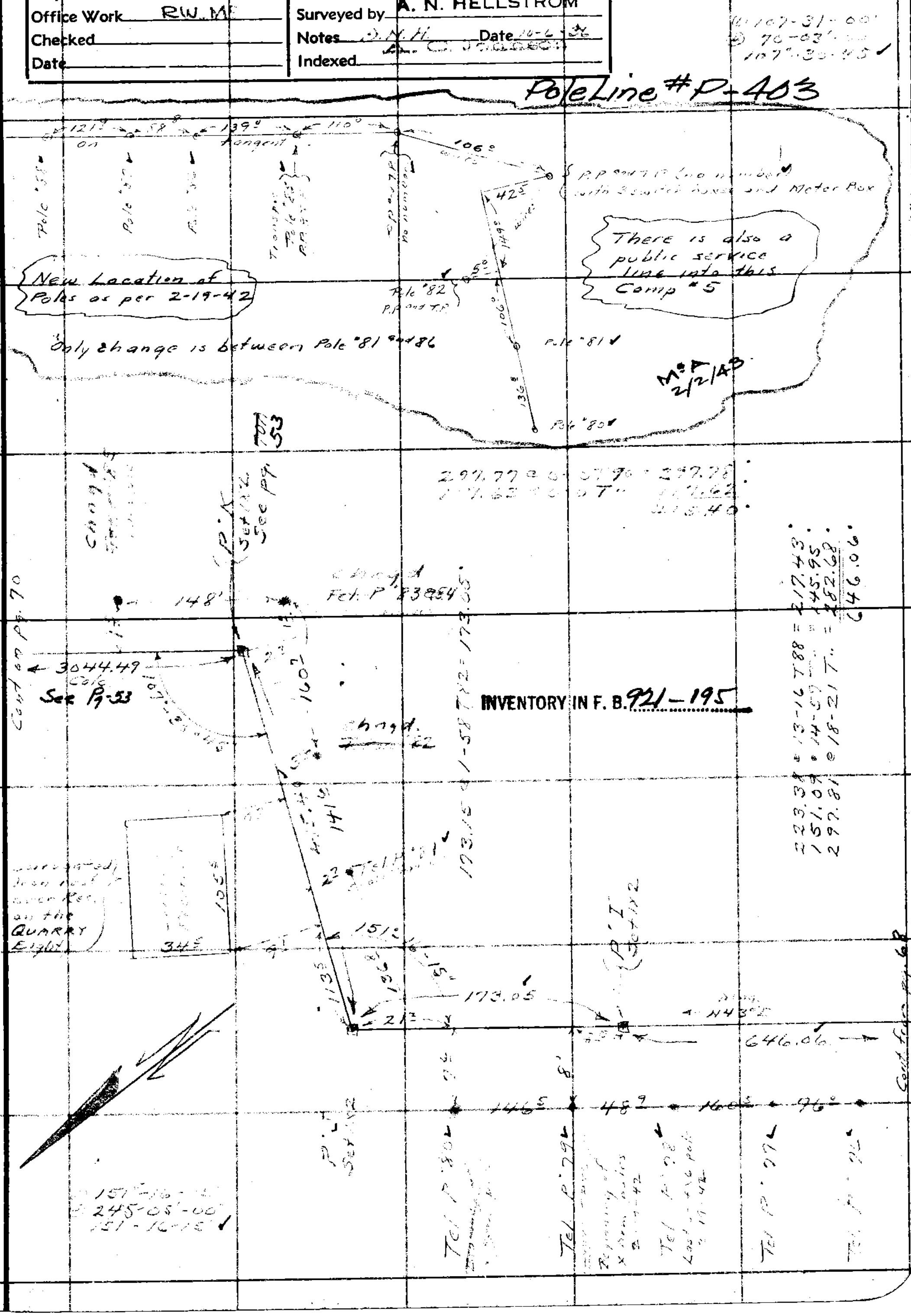

Note: Any Additions or Changes on This Sheet Must be Made or Circled in Red Ink With Date and Name of Person Making Change.

Do not extend notes this side of this line

RETURN TO
LOS ANGELES COUNTY SURVEYOR
700 HALL OF RECORDS

FORM 247 10M 11-38

Cont. on pg. 71

F.B. 666 PG. 70

Pole Line #P-403



Cont. from pg. 69

RETURN TO
LOS ANGELES COUNTY SURVEYOR
700 HALL OF RECORDS

Note: Any Additions or Changes on This Sheet Must be Made or Circled in Red Ink With Date and Name of Person Making Change.

Do not extend notes this side of this line

Notes Ck'd by R.W.McC	Survey of Pole Line #403	F.B. 666 PG. 71
Map No.	W. O. 8096 Tape No. 60 St'd 84 °F.	
Office Work RW.McC	Surveyed by A. N. HELLSTROM	
Checked	Notes A.N.H. Date 10-6-36	
Date	Indexed A. C. [illegible]	

Cont. on pg. 72

Pole Line #P-403

Tel P #107 Transpos.

96°

Tel. P #108

95°

Tel P #107

87°

Tel. P #106

118°

Dry Ravine

Tel. P #105

113°

Tel. P #104 Transpos on one line

See Pg. 53

104°

4⁸

Tel P #103

Calc. 3044.49

179°

INVENTORY IN F. B. 921-197+198

7⁴

Tel P #102

56°

6⁵

Tel P #101

91°

Tel P #100 Transpos.

105°

Tel P #99

N 1°E

96°

Tel P #98

201°

Tel P #97

65°

Tel. P #96 Transpos.

Cont. from pg. 70

Note: Any Additions or Changes on This Sheet Must be Made or Circled in Red Ink With Date and Name of Person Making Change.

Do not extend notes this side of this line

RETURN TO
LOS ANGELES COUNTY SURVEYOR
700 HALL OF RECORDS

FORM 247 10M 11-35

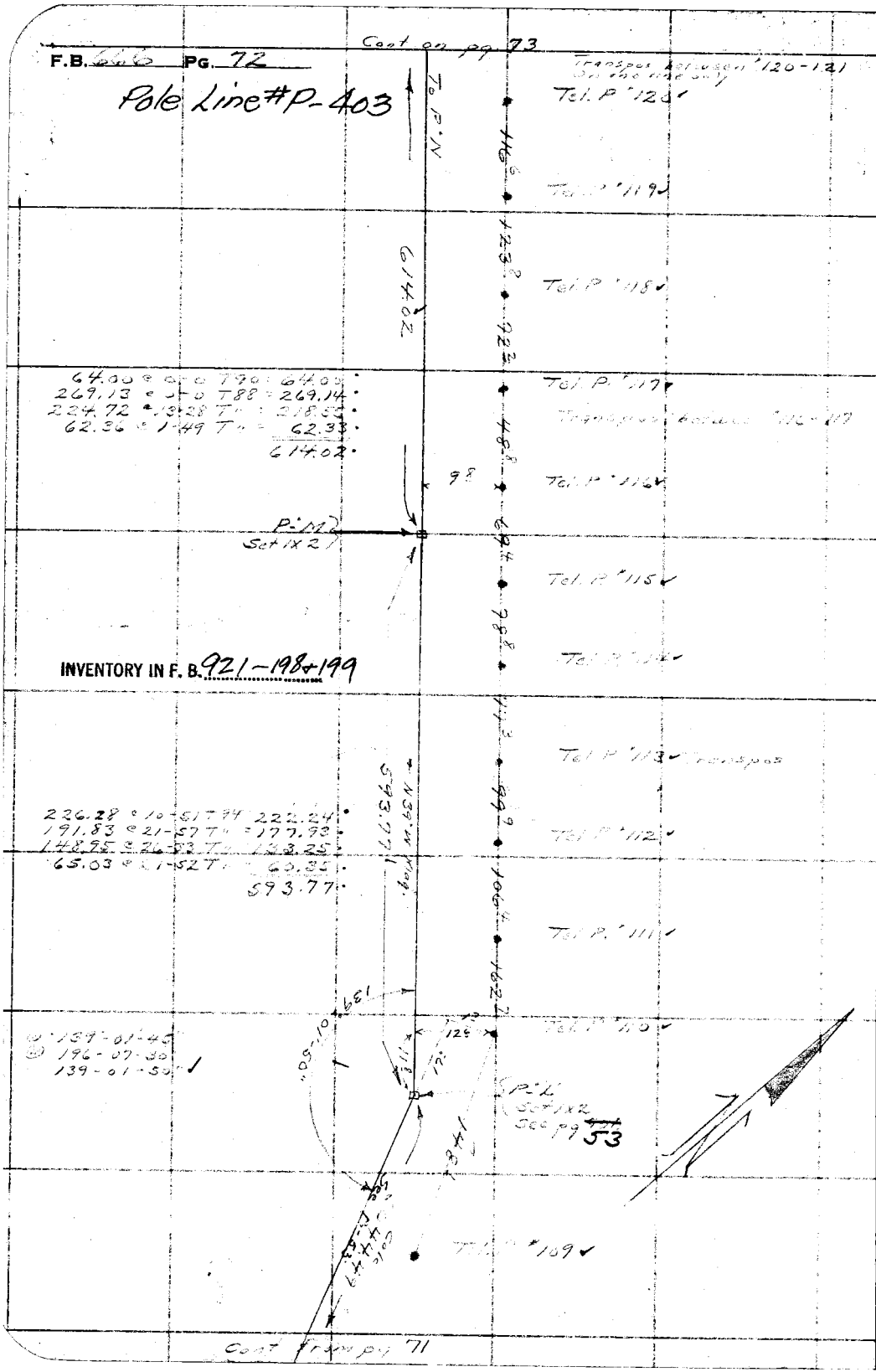

RETURN TO
LOS ANGELES COUNTY SURVEYOR
700 HALL OF RECORDS

Note: Any Additions or Changes on This Sheet Must be Made or Circled in Red Ink With Date and Name of Person Making Change.

Do not extend notes this side of this line

Notes Ck'd by RWMc	Survey of Pole Line #403	F.B. 666 PG. 73
Map No.	W. O. 8096 Tape No. 66 St'd 84°F.	
Office Work RWMc	Surveyed by A. N. HELLSTROM	
Checked	Notes A.N.H. Date 10-3-36	
Date	Indexed A. C. Johnson	

159°-32'-30"
278°-19'-30"
159-32-25

Pole Line # P-403

Tel. Pole #127

Cont. from pg. 74

2676.75

P "O" Set 1x2

159°-32'-25

101°

Tel. P. #125

Transpos

INVENTORY IN F. B. 921-199

397.73

Tel. P. #123

101.42 @ 3-52 To 101.17
297.04 @ 3-07 To 296.56
Avg. 397.73

77°

Tel. P. #122

P "N" Set 1x2

171°-51'-15"
327°-25'-30"
171°-51'-20"

Tel. P. #121

150°

614.02

Tel. P. #120

Cont. from pg. 72

Note: Any Additions or Changes on This Sheet Must be Made or Circled in Red Ink With Date and Name of Person Making Change.

Do not extend notes this side of this line

RETURN TO
LOS ANGELES COUNTY SURVEYOR
700 HALL OF RECORDS

FORM 247 10M 11-35

F.B. 666 PG. 74

Cont. on pg. 75

Pole Line #P-403

Tpole 147

A.N.F. Bdy
N.88°53'00W.

F-29
See Pg. 54

INVENTORY IN F. B. 921-200 & 201

Cont. from pg. 73

RETURN TO
LOS ANGELES COUNTY SURVEYOR
700 HALL OF RECORDS

Do not extend notes this side of this line

Note: Any Additions or Changes on This Sheet Must be Made or Circled in Red Ink With Date and Name of Person Making Change.

Notes Ck'd by R.W.McC	Survey of Pole Line #403	F.B. 666 Pg. 75
Map No.	W. O. 8096 Tape No. 60 St'd 84 °F.	
Office Work R.W.McC	Surveyed by A. N. HELLSTROM	
Checked	Notes A.N.H. Date 12-7-3	
Date	Indexed A. C. Johnson	

Pole Line #P-403

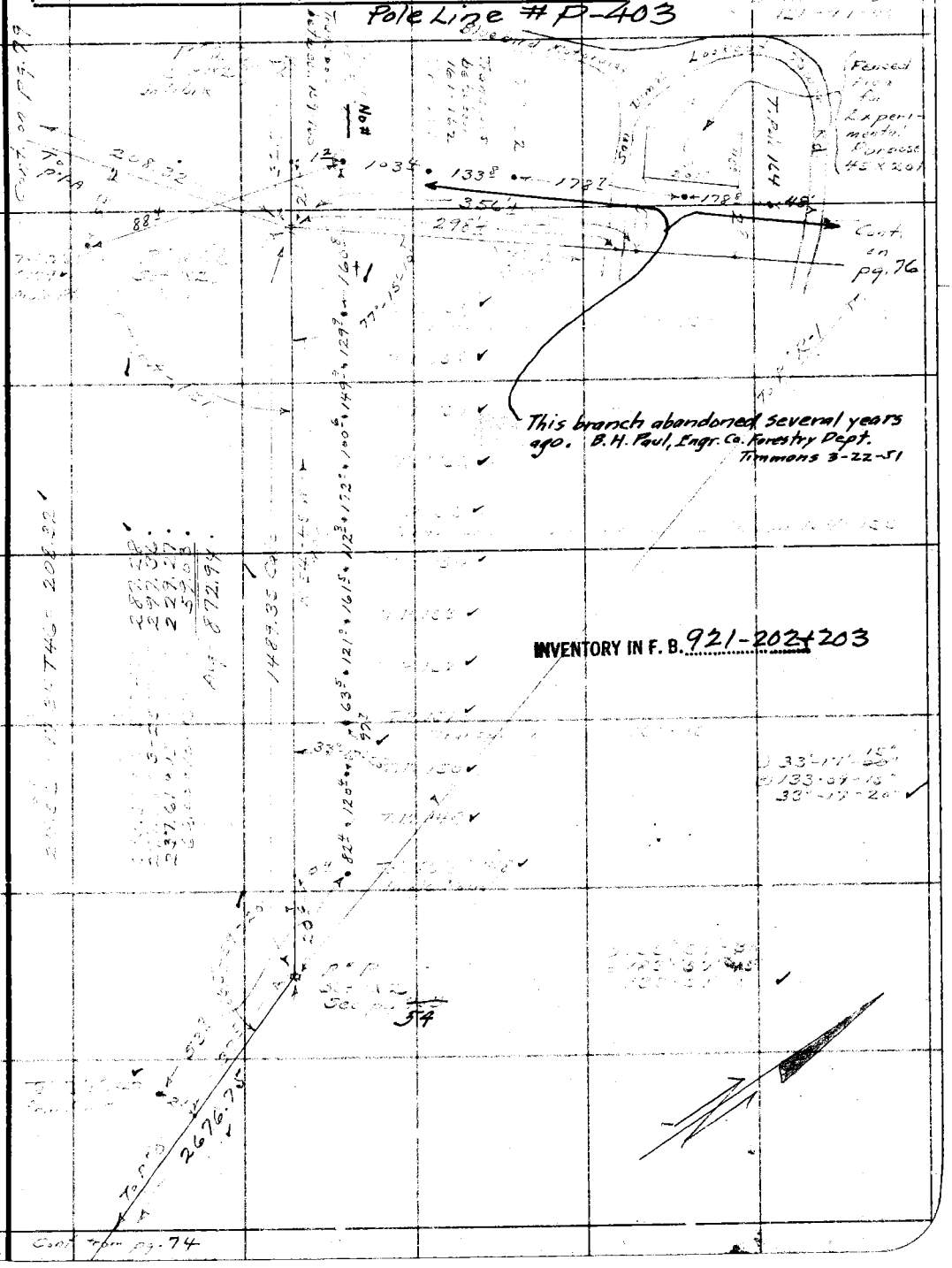

Note: Any Additions or Changes on This Sheet Must be Made or Circled in Red Ink With Date and Name of Person Making Change.

Do not extend notes this side of this line

RETURN TO
LOS ANGELES COUNTY SURVEYOR
700 HALL OF RECORDS

FORM 247 10M 11-35

F.B. 666 PG. 76

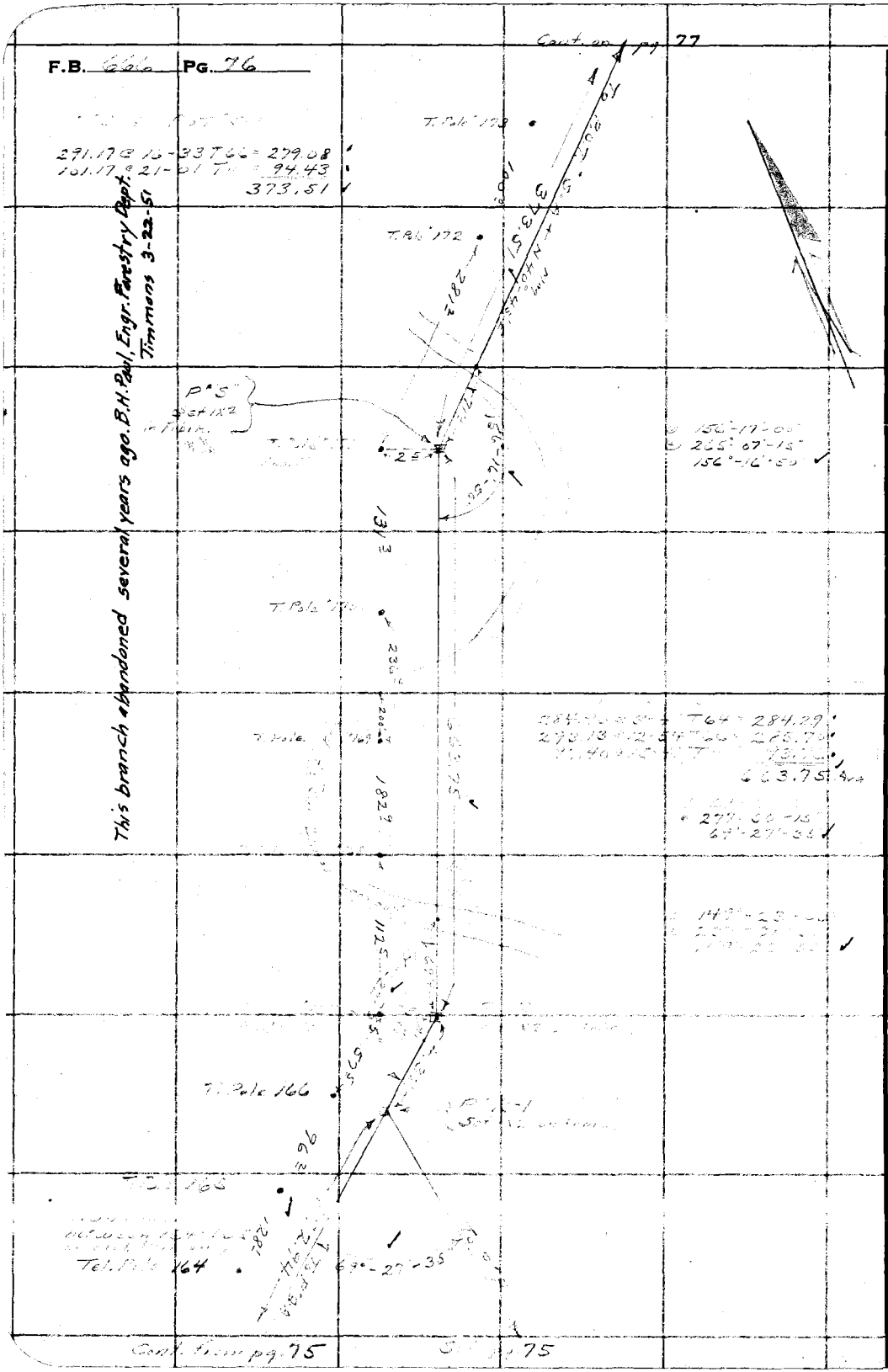

RETURN TO
LOS ANGELES COUNTY SURVEYOR
700 HALL OF RECORDS

Do not extend notes this side of this line

Note: Any Additions or Changes on This Sheet Must be Made or Circled in Red Ink With Date and Name of Person Making Change.

FORM 247 10M 11-35

RETURN TO
LOS ANGELES COUNTY SURVEYOR
700 HALL OF RECORDS

Note: Any Additions or Changes on This Sheet Must be Made or Circled in **Red Ink** With Date and Name of Person Making Change.

Do not extend notes this side of this line

Notes Ck'd by R.W. MC
Map No.
Office Work RW MC
Checked
Date

Survey of
W. O. Tape No. St'd °F.
Surveyed by A. N. HELLSTROM
Notes Date
Indexed

F.B. Pg. 77

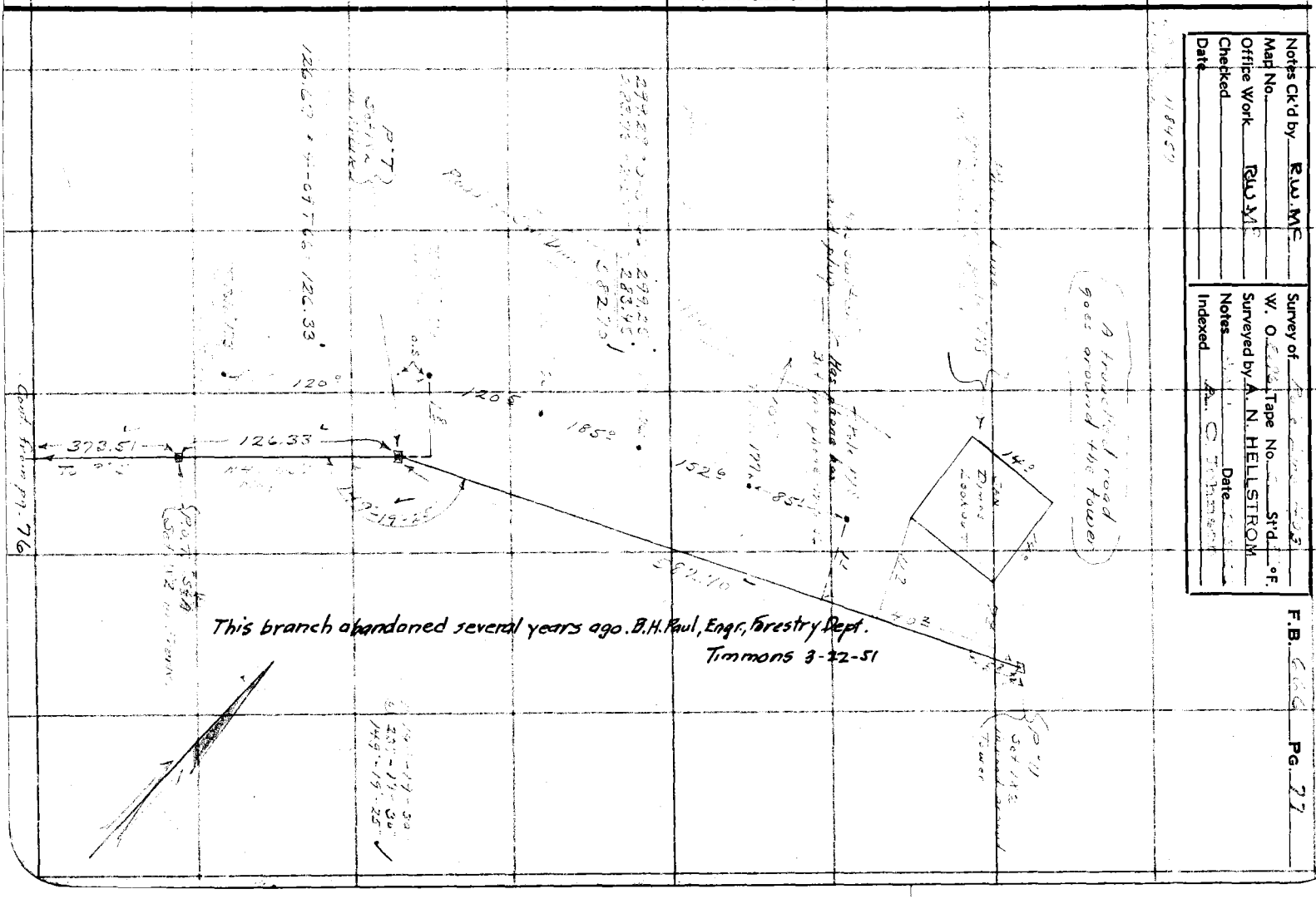

F.B. 666 PG. 78

RETURN TO
LOS ANGELES COUNTY SURVEYOR
700 HALL OF RECORDS

Do not extend notes this side of this line

Note: Any Additions or Changes on This Sheet Must be Made or Circled in Red Ink With Date and Name of Person Making Change.

Notes Ck'd by R.W.M.	Survey of Pole Line #403	F.B. 666 PG. 79
Map No.	W. O. 8896 Tape No. 69 St'd 62°F.	
Office Work R.W.M.	Surveyed by A. N. HELLSTROM	
Checked	Notes A.M.H. Date 12-7-36	
Date	Indexed A. C. Johnson	

Pole Line #P-403

Cont. on pg 80

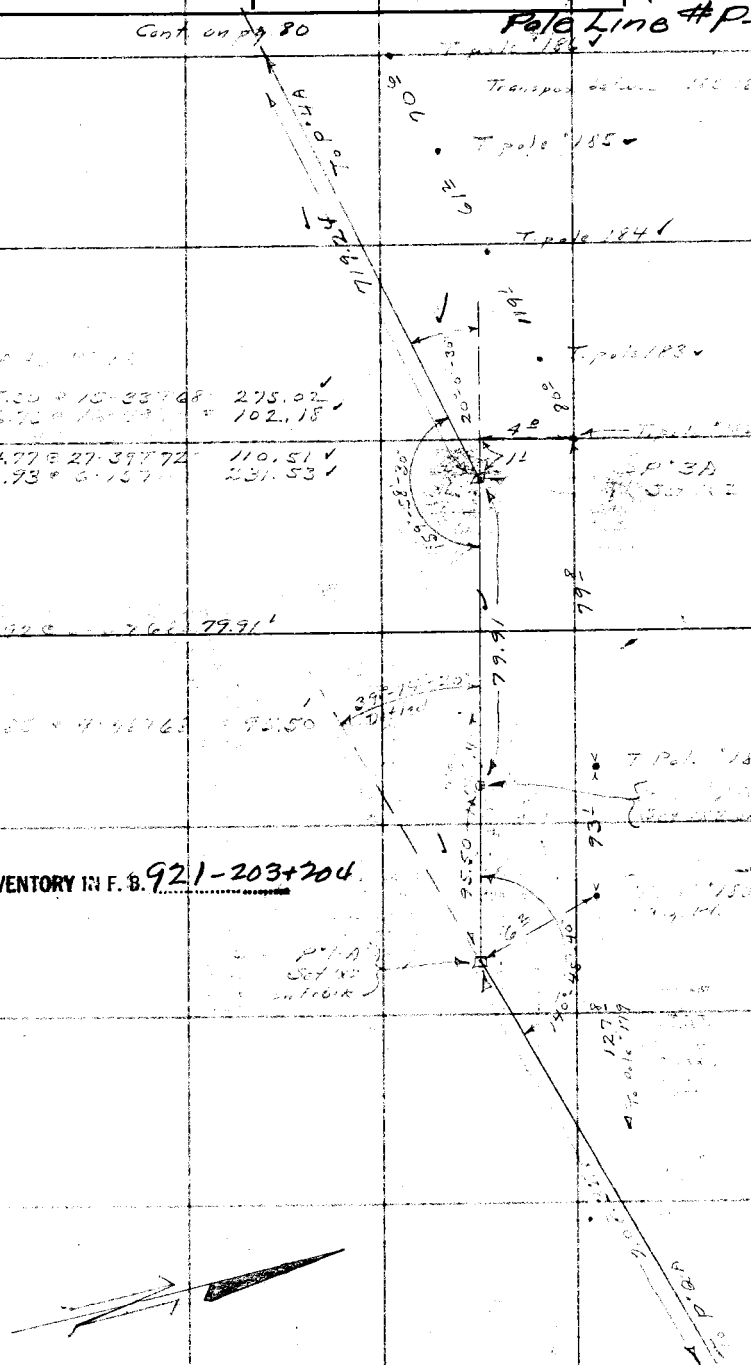

Cont. from pg. 75

INVENTORY IN F. B. 921-203+204

Note: Any Additions or Changes on This Sheet Must be Made or Circled in Red Ink With Date and Name of Person Making Change.

Do not extend notes this side of this line

RETURN TO
LOS ANGELES COUNTY SURVEYOR
700 HALL OF RECORDS

FORM 247 10M 11-35

F.B. 666 PG. 80

Pole Line # P-403

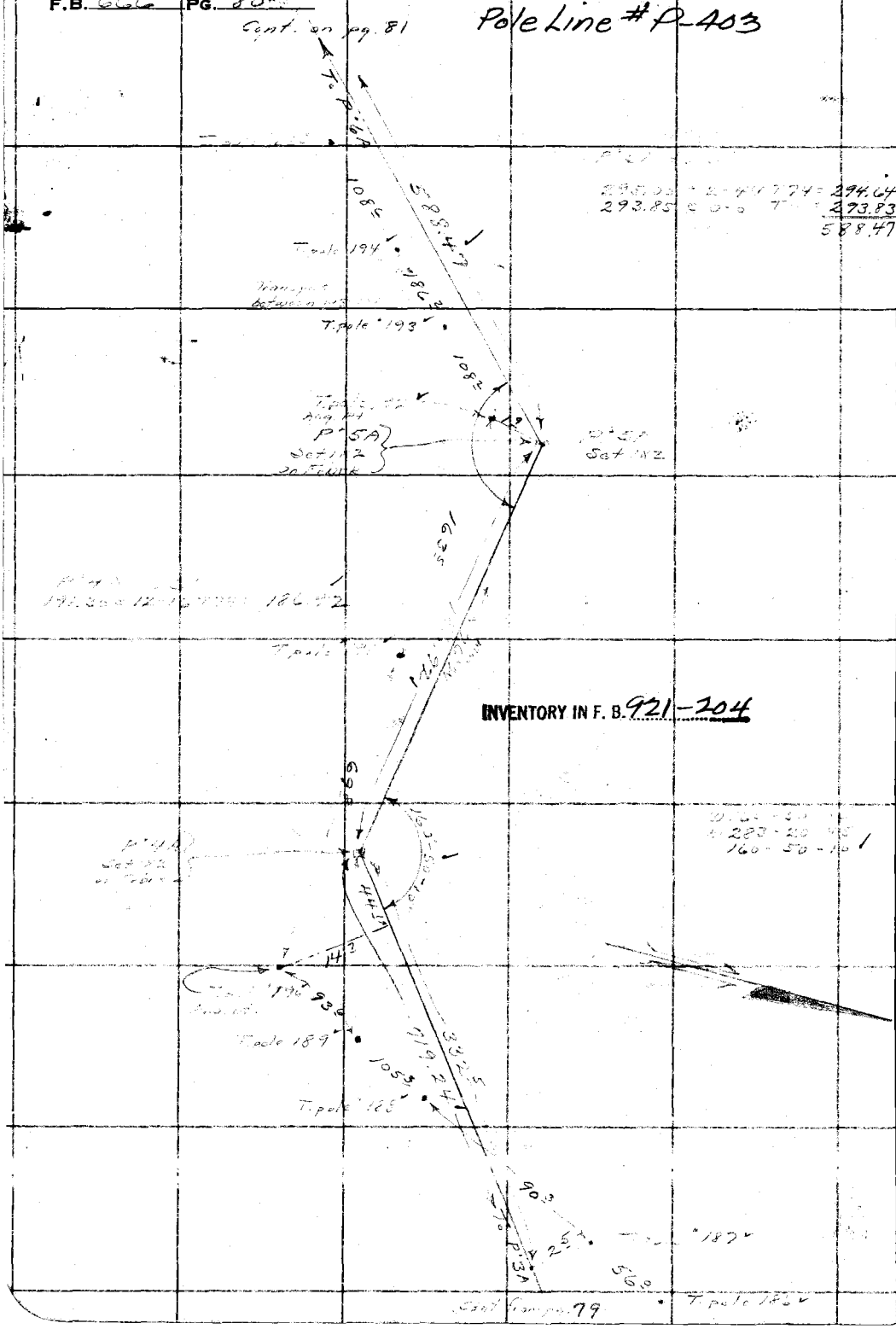

RETURN TO
LOS ANGELES COUNTY SURVEYOR
700 HALL OF RECORDS

Note: Any Additions or Changes on This Sheet Must be Made or Circled in Red Ink With Date and Name of Person Making Change.

Do not extend notes this side of this line

Notes Ck'd by R.W.M.F.	Survey of Pole Line #403	F.B. 666 PG. 81
Map No.	W. O. 8096 Tape No. 66 St'd 84 °F.	
Office Work R.W.M.F.	Surveyed by A. N. HELLSTROM	
Checked	Notes A.N.H. Date 12-7-36	
Date	Indexed A. C. Johnson	

Cont on pg. 82

Pole Line # P-403

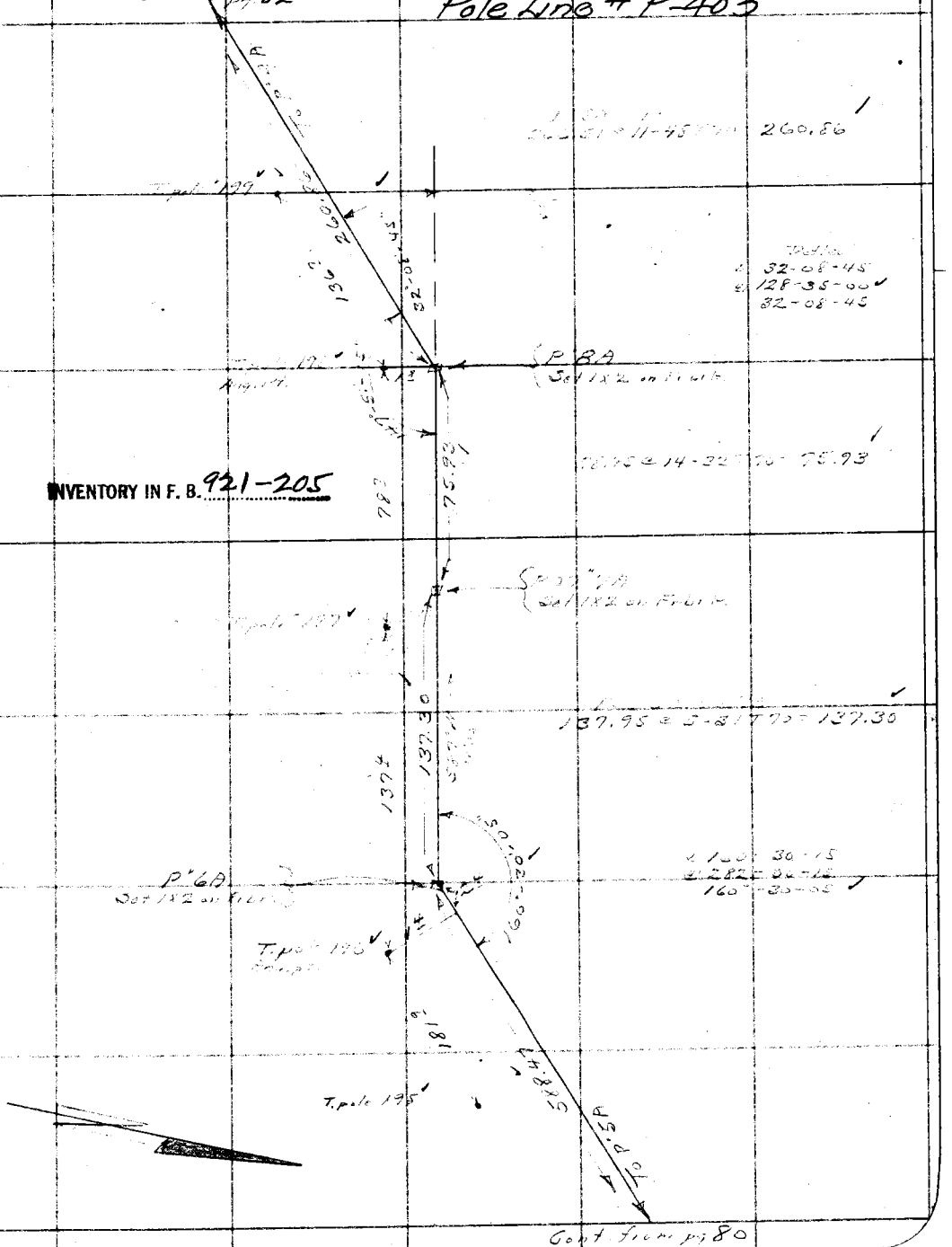

Cont from pg 80

INVENTORY IN F. B. 921-205

Note: Any Additions or Changes on This Sheet Must be Made or Circled in Red Ink With Date and Name of Person Making Change.

Do not extend notes this side of this line

RETURN TO
LOS ANGELES COUNTY SURVEYOR
700 HALL OF RECORDS

FORM 247 10M 11-35

F.B. 666 PG. 82

Cont. on pg. 83

Pole Line #P-403

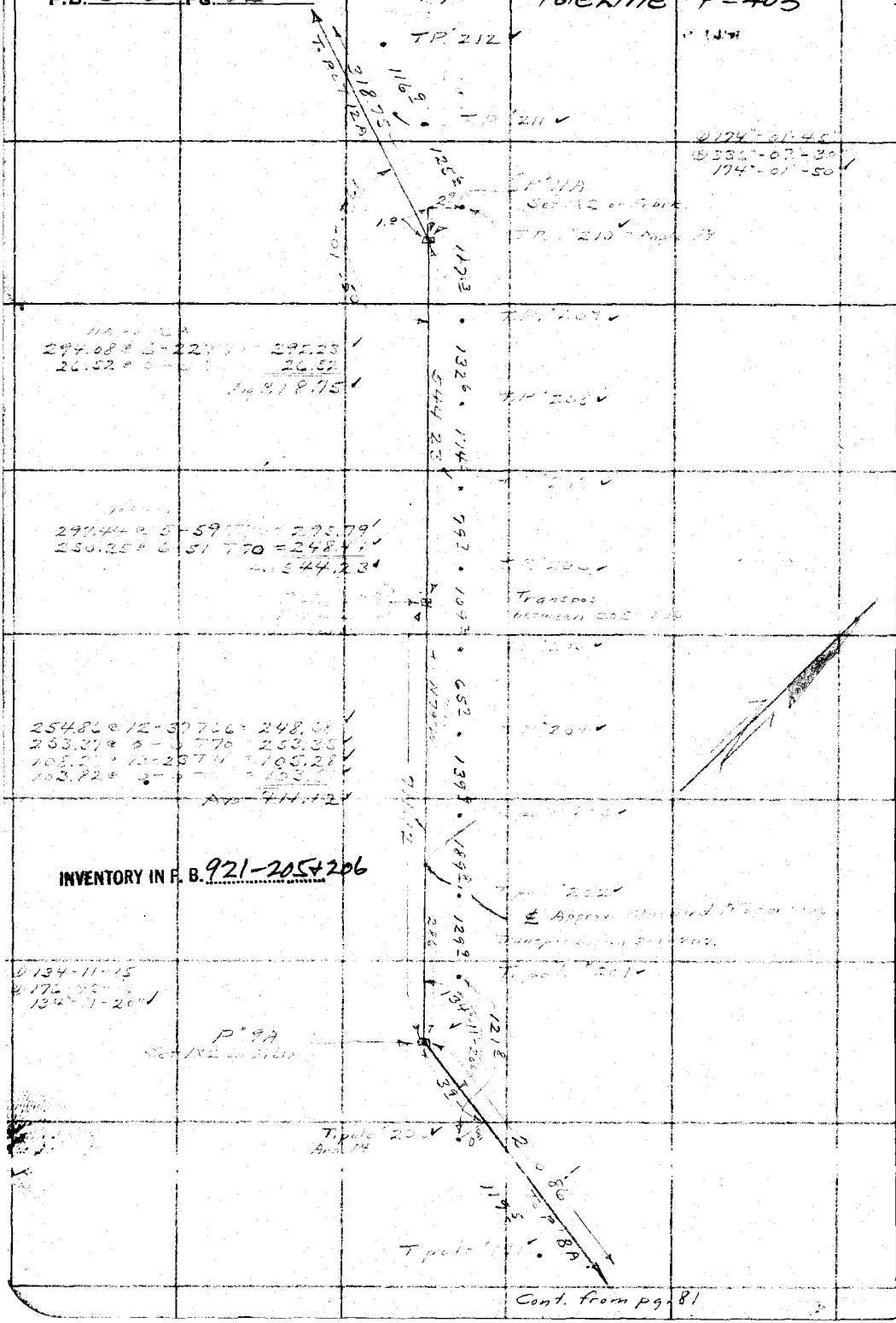

INVENTORY IN F. B. 921-205+206

Cont. from pg. 81

RETURN TO
LOS ANGELES COUNTY SURVEYOR
700 HALL OF RECORDS

Note: Any Additions or Changes on This Sheet Must be Made or Circled in Red Ink With Date and Name of Person Making Change.

Do not extend notes this side of this line

Notes Ck'd by RW.McC	Survey of Pole Line 403	F.B. 666 Pg. 83
Map No.	W. O. 8096 Tape No. St'd °F.	
Office Work RW.McC	Surveyed by A. N. HELLSTROM	
Checked	Notes A.N.H. Date 12-11-36	PoleLine #P-403
Date	Indexed A. C. [illegible]	

Cont. on pg. 84

111.49 @ 22-43 T 68 = 102.83
229.50 @ 18-46 T " = 217.28
287.10 @ 15-02 T " = 277.25
117.10 @ 4-25 T " = 116.74
714.10 Avg

T.P. 223
575
T.P. 222
794
714.10
Transport [illegible] 220-221 on ore line only.
588
T.P. 220
Bloomfield Motorway
P. 14A Set 1x2
165°-33'-45" +
302°-17'-00
165°-34'-15"
165°-34'-15"
110°
135
INVENTORY IN F. B. 921-206+207

133.71 @ 12-41 T 70 = 130.63
130.63
15
T.P. 219 = Avg. PP
P.O.T. 13A Set 1x2 On Fr line
116.2
T.P. 218
115.5
T.P. 217
114.6
T.P. 216
119.8
T.P. 215
113.1
T.P. 214
Transport between 213-214
101.5
T.P. ~~212~~ No #
108.8
T.P. 212
158.24 @ 9-58 T 70 = 155.84 P.O.T. 12A Set 1x2 On Fr line
294.75 @ 9-59 T " = 290.45
152.28 @ 9-42 T " = 150.90
Avg. 597.19
T.P. 11A
318.75
597.19

Cont. from pg. 82

Note: Any Additions or Changes on This Sheet Must be Made or Circled in Red Ink With Date and Name of Person Making Change.

Do not extend notes this side of this line

RETURN TO
LOS ANGELES COUNTY SURVEYOR
700 HALL OF RECORDS

FORM 247 10M 11-35

F.B. 666 PG. 84

Pole Line # P-403

INVENTORY IN F. B. 921-207,208+209

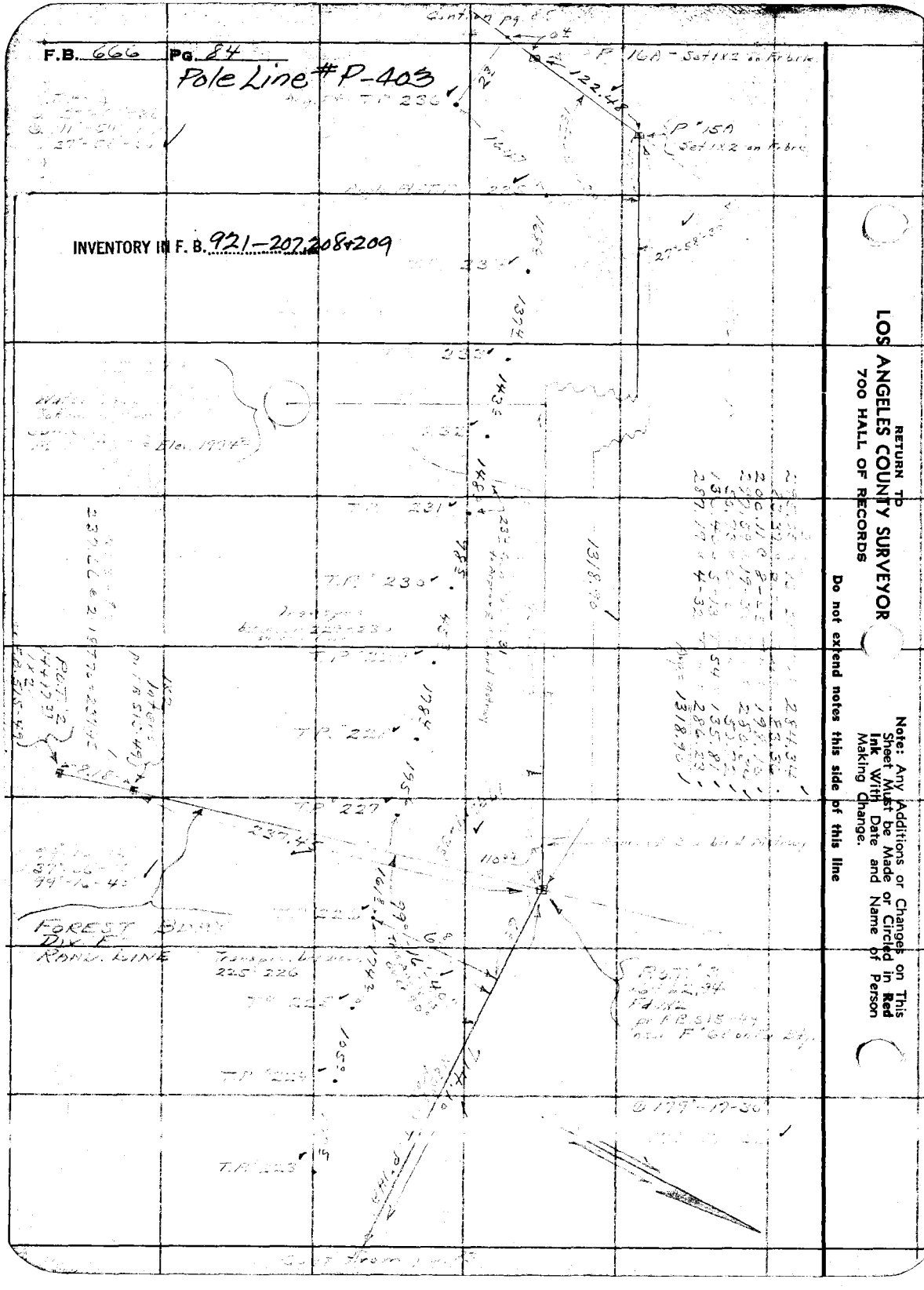

RETURN TO
LOS ANGELES COUNTY SURVEYOR
700 HALL OF RECORDS

Do not extend notes this side of this line

Note: Any Additions or Changes on This Sheet Must be Made or Circled in Red Ink With Date and Name of Person Making Change.

Notes Ck'd by R.W.McC	Survey of Pole Line #403	F.B. 666 PG. 85
Map No.	W. O. 8096 Tape No. 53 St'd 84°F.	
Office Work R.W.McC	Surveyed by A. N. HELLSTROM	
Checked	Notes A.N.H. Date 12-1-36	
Date	Indexed A. C. Johnson	

Pole Line #P-403

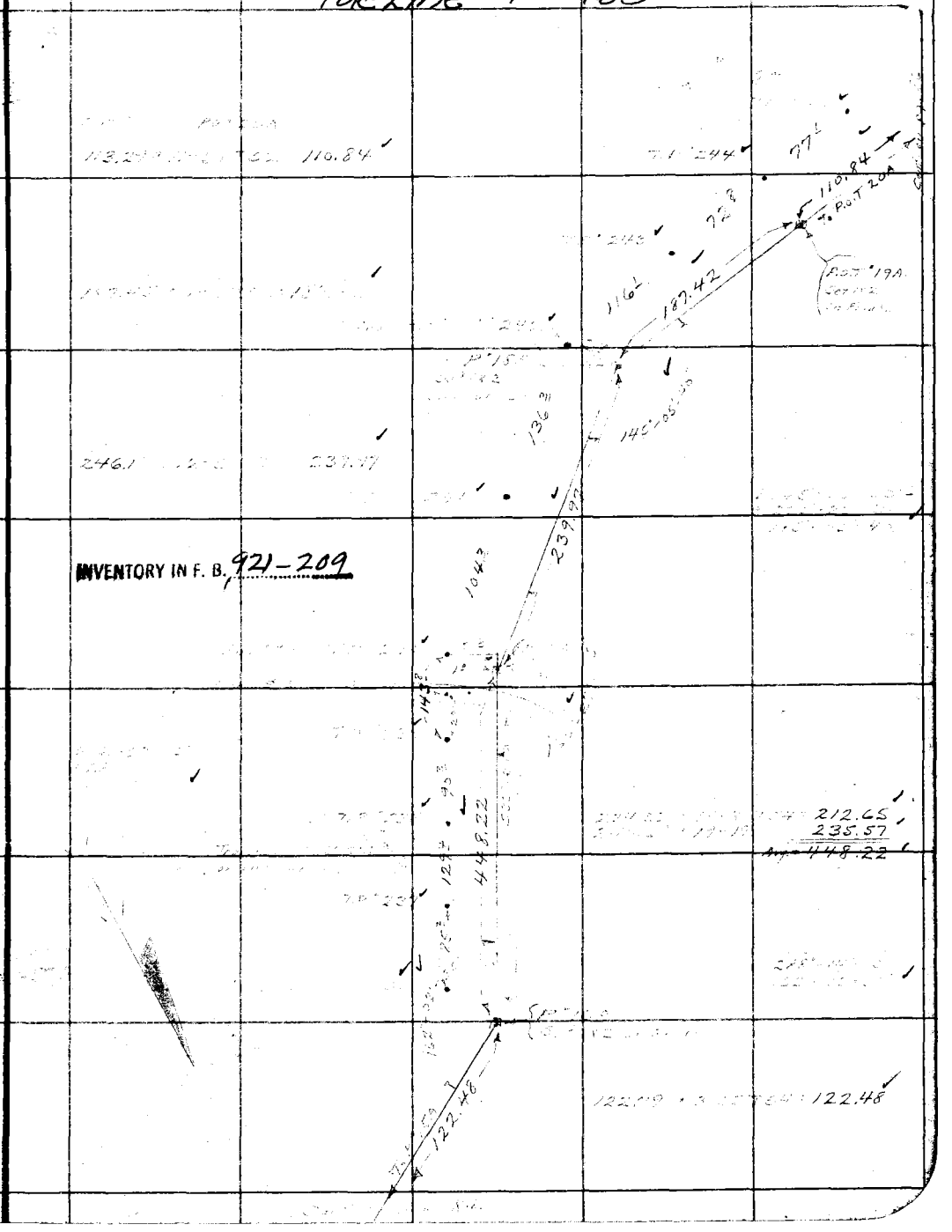

Note: Any Additions or Changes on This Sheet Must be Made or Circled in Red Ink With Date and Name of Person Making Change.

Do not extend notes this side of this line

RETURN TO
LOS ANGELES COUNTY SURVEYOR
700 HALL OF RECORDS

FORM 247 10M 11-35

F.B. 666 PG. 86

Pole Line # P-403

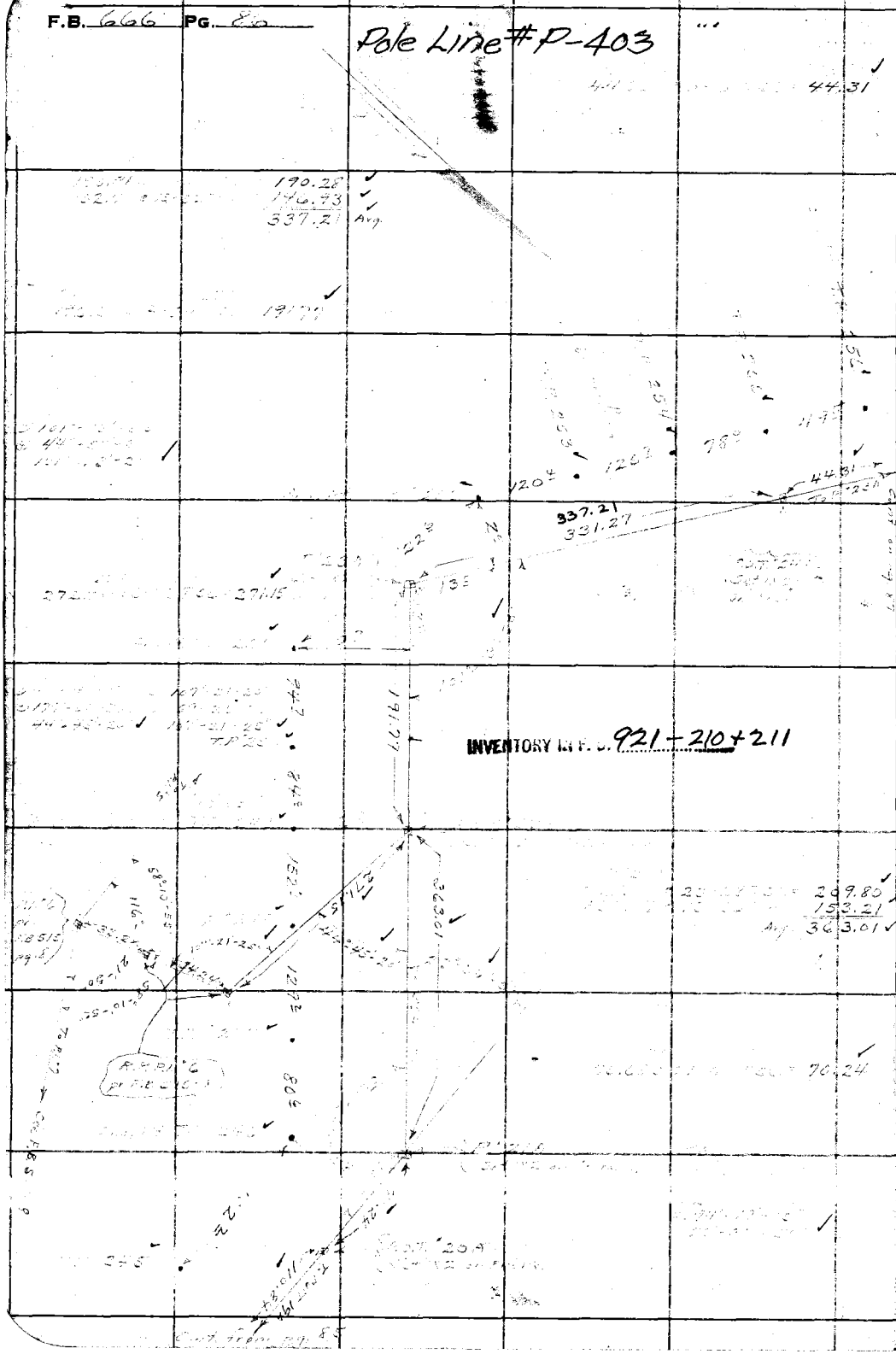

INVENTORY IN F.B. 921-210+211

RETURN TO
LOS ANGELES COUNTY SURVEYOR
700 HALL OF RECORDS

Do not extend notes this side of this line

Note: Any Additions or Changes on This Sheet Must be Made or Circled in Red Ink With Date and Name of Person Making Change.

Notes Ck'd by R.W.McC	Survey of Pole Line #403
Map No.	W. O. 8096 Tape No. 53 St'd 84 °F.
Office Work R.W.McC	Surveyed by A. N. HELLSTROM
Checked	Notes A.N.H. Date 12-16-36
Date	Indexed A. C. Johnson

F.B. 66 Pg. 87

Cont. on pg 88

Pole Line #P-403

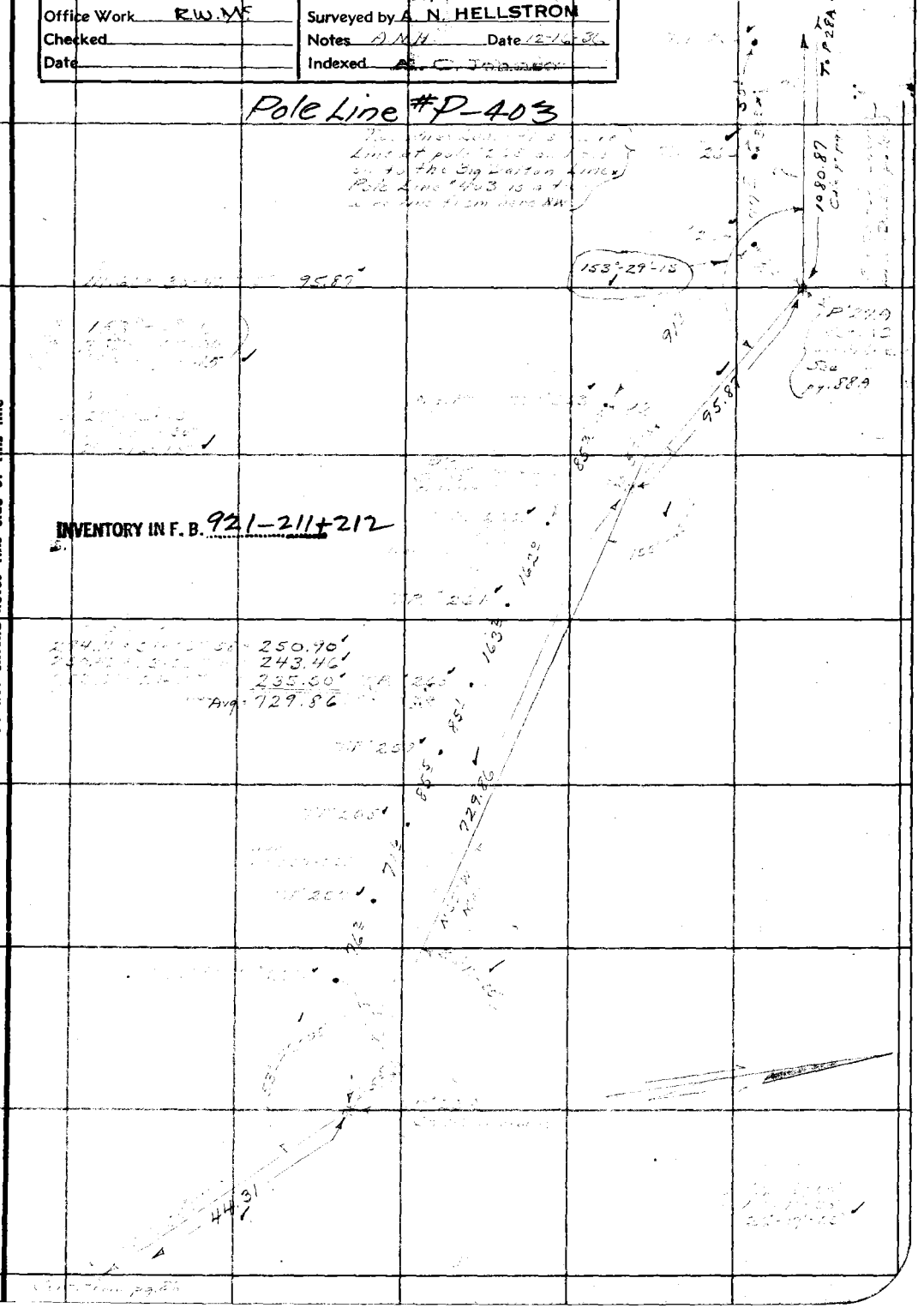

INVENTORY IN F. B. 921-211+212

Note: Any Additions or Changes on This Sheet Must be Made or Circled in Red Ink With Date and Name of Person Making Change.

Do not extend notes this side of this line

RETURN TO
LOS ANGELES COUNTY SURVEYOR
700 HALL OF RECORDS

FORM 247 10M 11-35

F.B. _____ PG. _____

Pole Line # P-403

INVENTORY IN F. B. 921-212+213

RETURN TO
LOS ANGELES COUNTY SURVEYOR
700 HALL OF RECORDS

Do not extend notes this side of this line

Note: Any Additions or Changes on This Sheet Must be Made or Circled in Red Ink With Date and Name of Person Making Change.

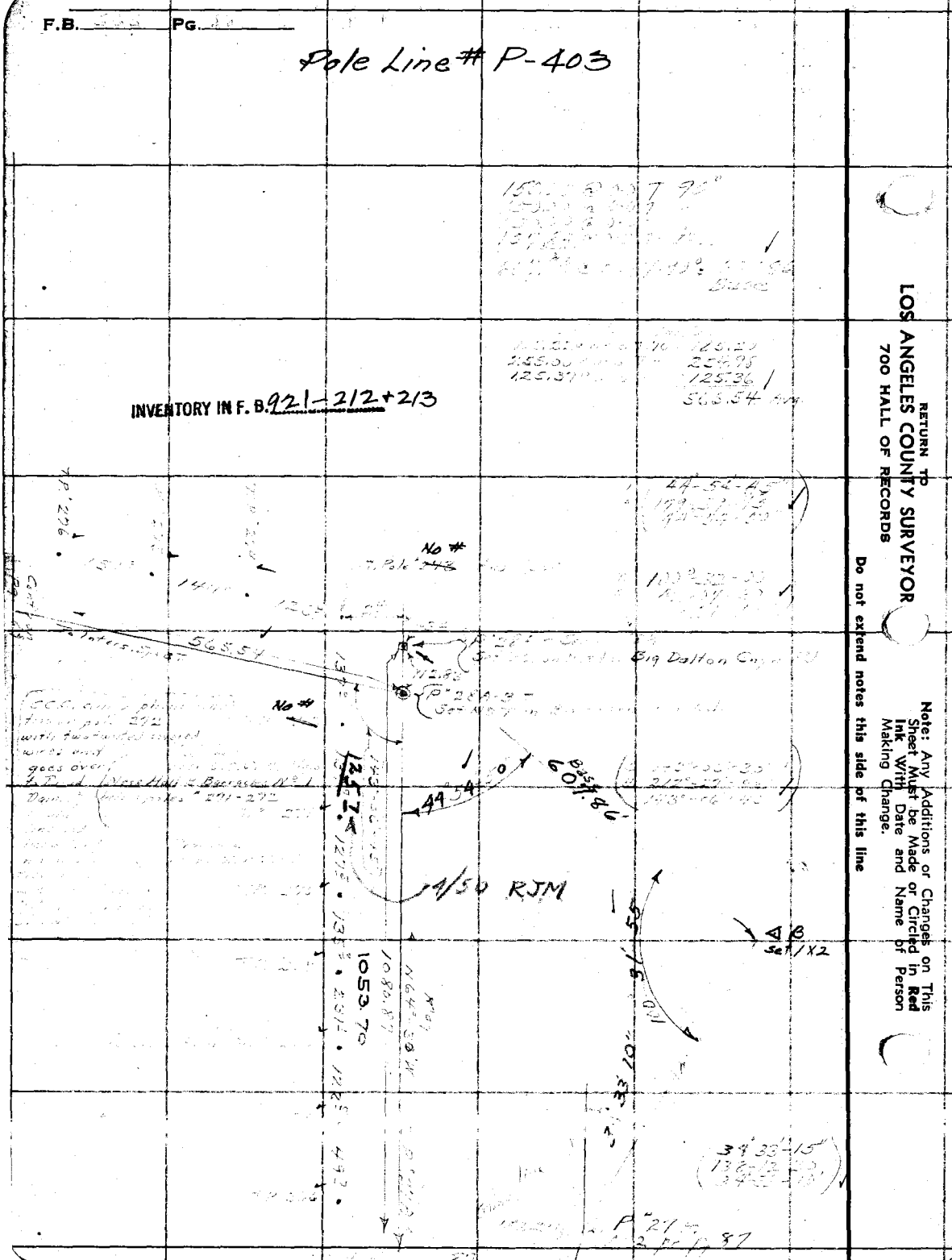

Notes Ck'd by RWMC	Survey of Pole Line #403
Map No.	W. O. 8096 Tape No. 53 St'd 62°F.
Office Work RWMC	Surveyed by A. N. HELLSTROM
Checked	Notes AN H Date 12-27-32
Date	Indexed A. C. Johnson

F.B. 666 PG. 89

Pole Line #P-403

191.39 [illegible] 181.43
181.43 [illegible] 181.43
Avg 372.56'

Cont on pg 90

4 Cor. Secs. 20-21
T. N R 9W
Fd. S.B. Mon. p. T.B. 517-257

[illegible] 46'-15"
[illegible] 79 [illegible]
109 45'-45"

T.P. 278

109°-45'-45"

Fd Wire Spk. 8 ft
Approx. [illegible] Sec Line

T.P. 217.15
Drain pipe with
[illegible]
phone

155

161.5

30.67

565.54

73 P 28A-B

P 29A
C.B. 1X2

134.02

Fd 54 Spk. W. 8 ft

101°-34'-35"

101-34-35
46-18.15
101°-34'-35"

34.03 [illegible] T76	34.03
100.00 [illegible] T76	99.99
124.11 [illegible] T76	124.11
100.00 [illegible] T76	100.00
100.00 [illegible] T76	100.00
100.00 [illegible] T76	99.99
100.00 [illegible] T76	99.99
100.00 [illegible] T76	99.99
100.00 [illegible] T76	99.99
100.00 [illegible] T76	99.99
100.00 [illegible] T76	99.99
93.00 [illegible] T76	93.00
89.74 [illegible] T76	89.74
120.00 [illegible] T76	119.99
268.99 [illegible] 2-25 T74	268.68
	1629.48 Avg

INVENTORY IN F. B. 921-213

Greenleaf Mountain Rd

Cor. 20-21-28-29
T1N R9W
Fd. 2" P. with Nyce Set in cement
in Concrete Monu.
Co. Trig. 517-256-257

Note: Any Additions or Changes on This Sheet Must be Made or Circled in Red Ink With Date and Name of Person Making Change.

Do not extend notes this side of this line

RETURN TO
LOS ANGELES COUNTY SURVEYOR
700 HALL OF RECORDS

FORM 247. 10M 11-33

F.B. 666 PG. 90

Pole Line #P-403

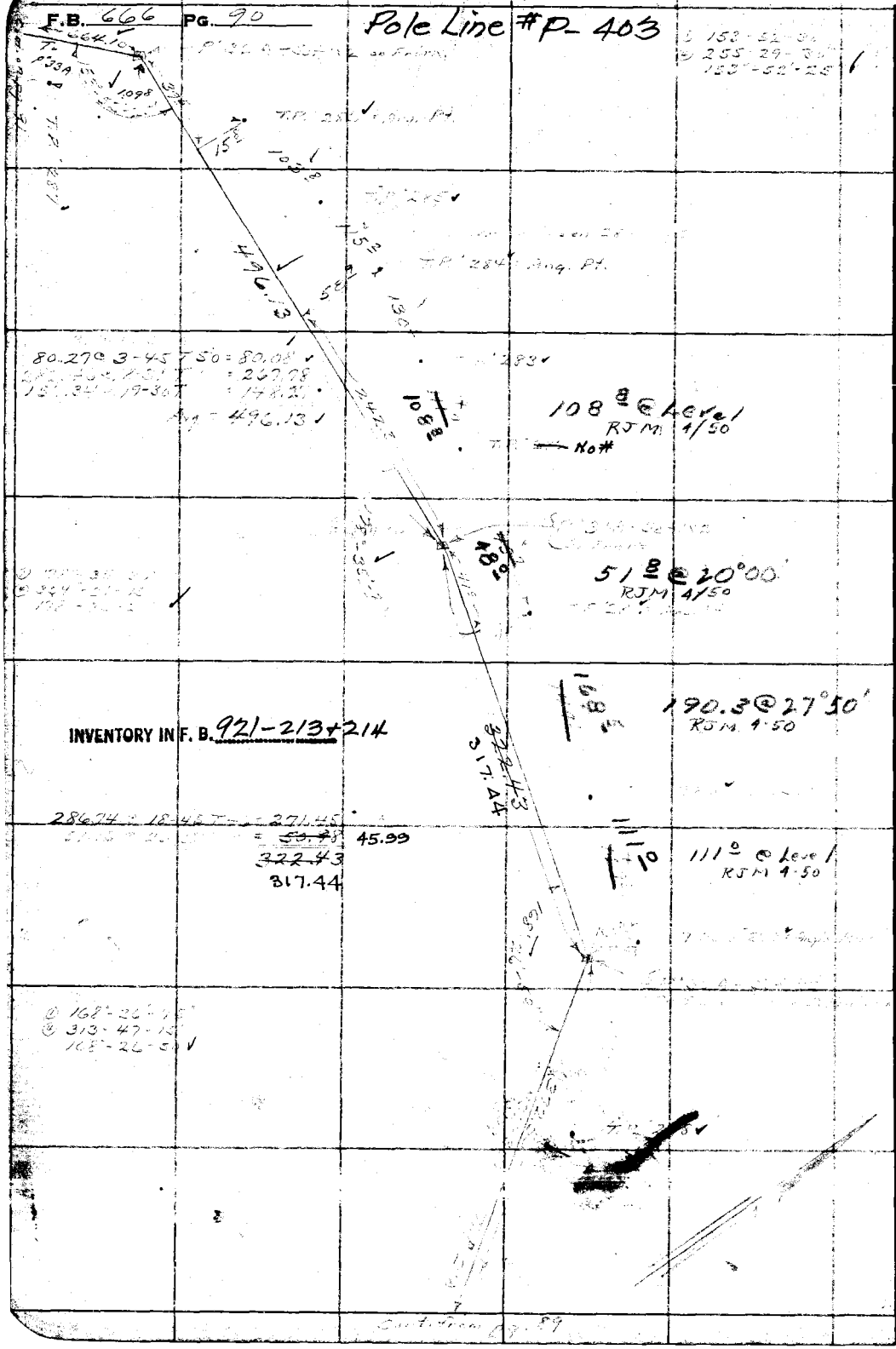

INVENTORY IN F. B. 921-213+214

RETURN TO
LOS ANGELES COUNTY SURVEYOR
700 HALL OF RECORDS

Note: Any Additions or Changes on This Sheet Must be Made or Circled in Red Ink With Date and Name of Person Making Change.

Do not extend notes this side of this line

Notes Ck'd by R.W.MC	Survey of Pole Line #403
Map No.	W. O. Tape No. St'd. °F.
Office Work R.W.MC	Surveyed by A. N. HELLSTROM
Checked	Notes A.N.H. Date 12-24-3
Date	Indexed

F.B. 664 PG. 91

Pole Line #P-403

No #

90° @ 21°50' = 83°

133° @ 16°30' = 128°

76° @ 12°00' = 75°

266.43
60.04
326.47 Avg.

INVENTORY IN F.B. 921-214 & 215

712.26

406.08

295.65
294.68
121.93
Avg = 712.26

99.33
12.48
296.27
406.08 Avg.

664.10

234.45
292.94
136.91
Avg: 664.10

Note: Any Additions or Changes on This Sheet Must be Made or Circled in Red Ink With Date and Name of Person Making Change.

Do not extend notes this side of this line

RETURN TO
LOS ANGELES COUNTY SURVEYOR
700 HALL OF RECORDS

FORM 247 10M 11-35

F.B. 666 PG. 92

Pole Line # P-403

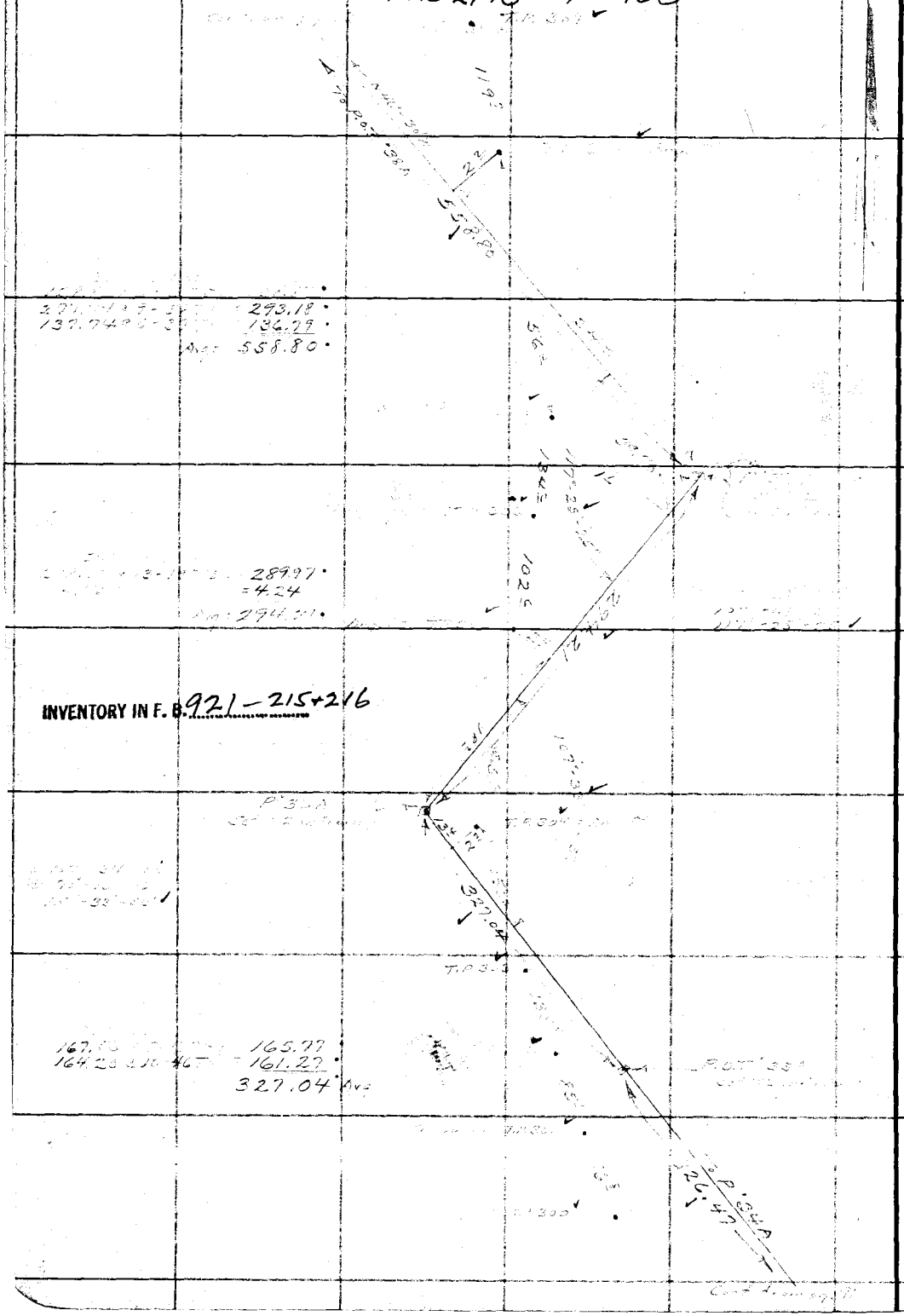

INVENTORY IN F. B. 921 – 215+216

RETURN TO
LOS ANGELES COUNTY SURVEYOR
700 HALL OF RECORDS

Do not extend notes this side of this line

Note: Any Additions or Changes on This Sheet Must be Made or Circled in Red Ink With Date and Name of Person Making Change.

Notes Ck'd by R.W.Mc	Survey of Pole Line #403	F.B. 666 Pg. 93
Map No.	W. O. 8090 Tape No. 53 St'd 84 °F.	
Office Work R.W.Mc	Surveyed by A. N. HELLSTROM	
Checked	Notes A.N.H. Date 12-29-[illegible]	
Date	Indexed A. C. Johnson	

Pole Line #P-403

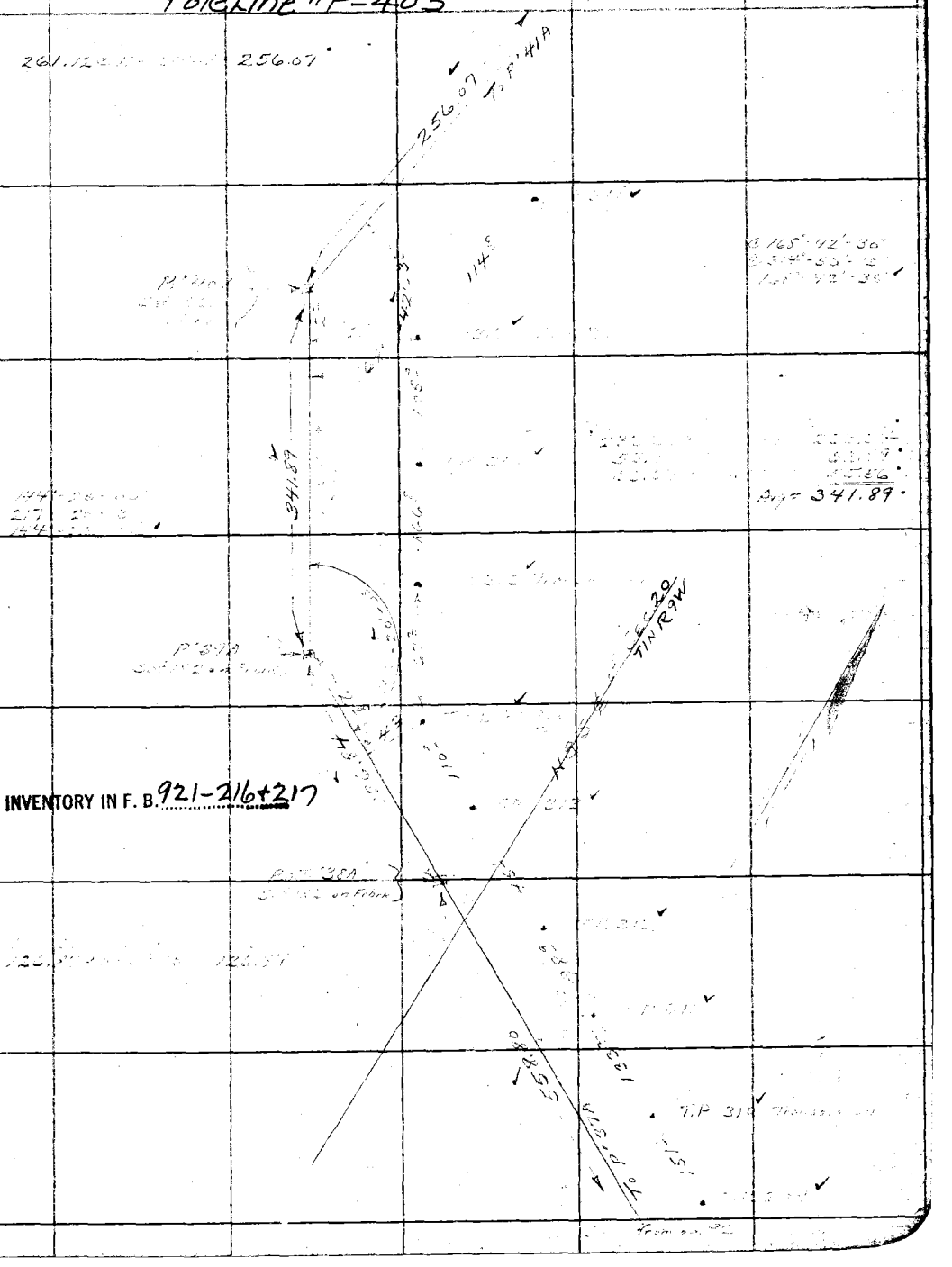

INVENTORY IN F. B. 921-216+217

Note: Any Additions or Changes on This Sheet Must be Made or Circled in Red Ink With Date and Name of Person Making Change.

Do not extend notes this side of this line

RETURN TO
LOS ANGELES COUNTY SURVEYOR
700 HALL OF RECORDS

FORM 247 10M 11-35

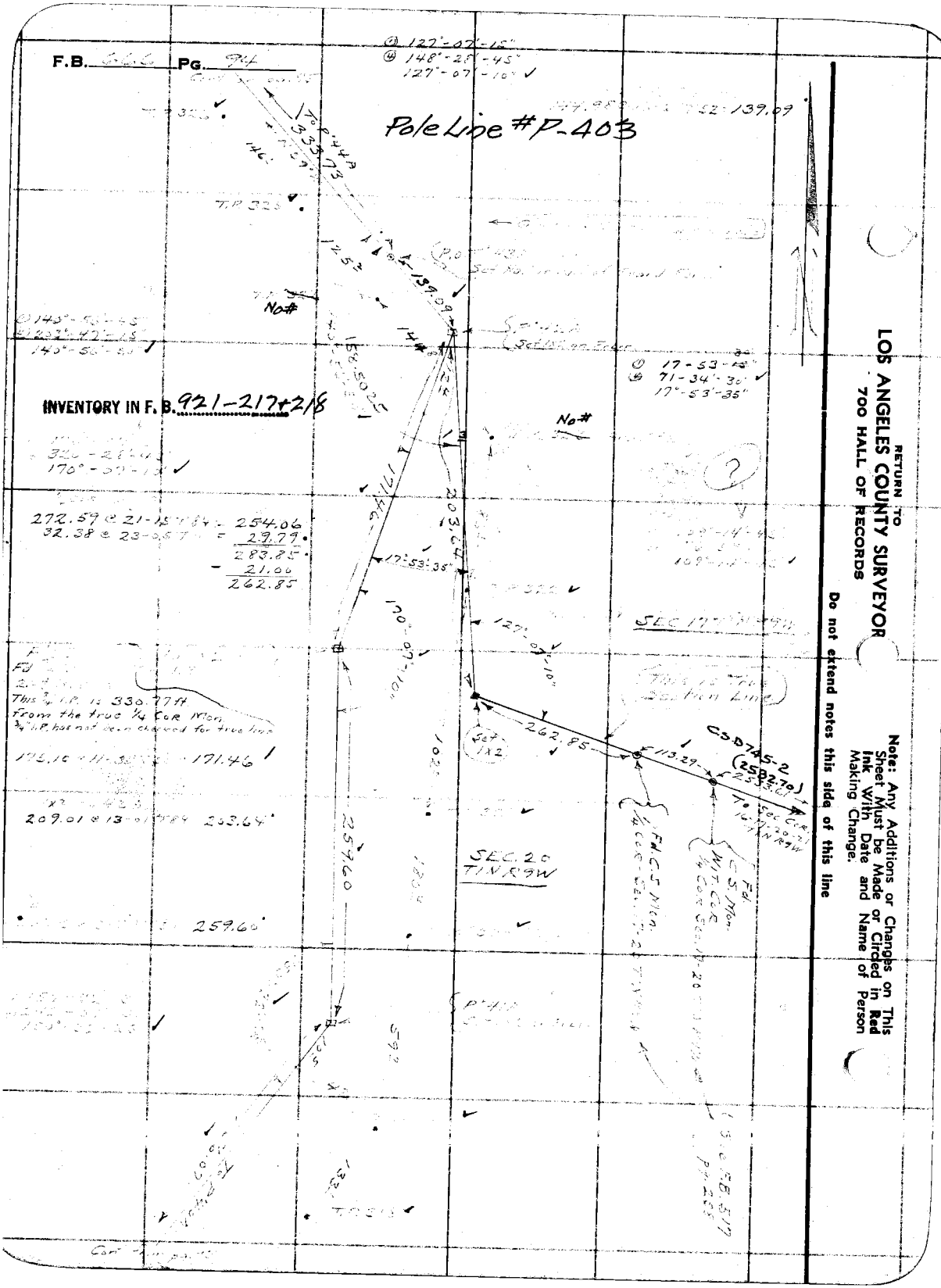
F.B. 666 PG. 94
Pole Line #P-403
INVENTORY IN F. B. 921-217+218
No#
No#
272.59 @ 21-15 T84 = 254.06
32.38 @ 23-05 T = 29.79
283.85
- 21.00
262.85
This ¾" I.P. is 330.77 ft. from the true ¼ Cor Mon. ¾" I.P. has not been checked for true line
171.46
209.01 @ 13-01 T84 203.64
259.60
262.85
113.29
C.S.D 745-2
(2582.70)
SEC. 20 T1N R9W
SEC 17 T1N R9W
This is True Section Line
Set 1x2
Fd. C.S. Mon. ¼ Cor. Sec. 17-20 T1N R9W
Fd. C.S. Mon. W.T. Cor. ¼ Cor. Sec. 17-20 T1N R9W
To Sec Cor. 16-17-20-21 T1N R9W
127°-07'-15"
148°-28'-45"
127°-07'-10"
17°-53'-35"
71-34'-30"
17°-53'-35"
170°-07'-10"
139.09
203.64
171.46
259.60
RETURN TO
LOS ANGELES COUNTY SURVEYOR
700 HALL OF RECORDS
Do not extend notes this side of this line
Note: Any Additions or Changes on This Sheet Must be Made or Circled in Red Ink With Date and Name of Person Making Change.

Notes Ck'd by R.W. Mc	Survey of Pole Line #403	F.B. 666 Pg. 75
Map No.	W. O. 8096 Tape No. 52 St'd °F.	
Office Work R.W. Mc	Surveyed by A. N. HELLSTROM	
Checked	Notes A.N. Date	
Date	Indexed A. C. Johnson	

Pole Line #P-403

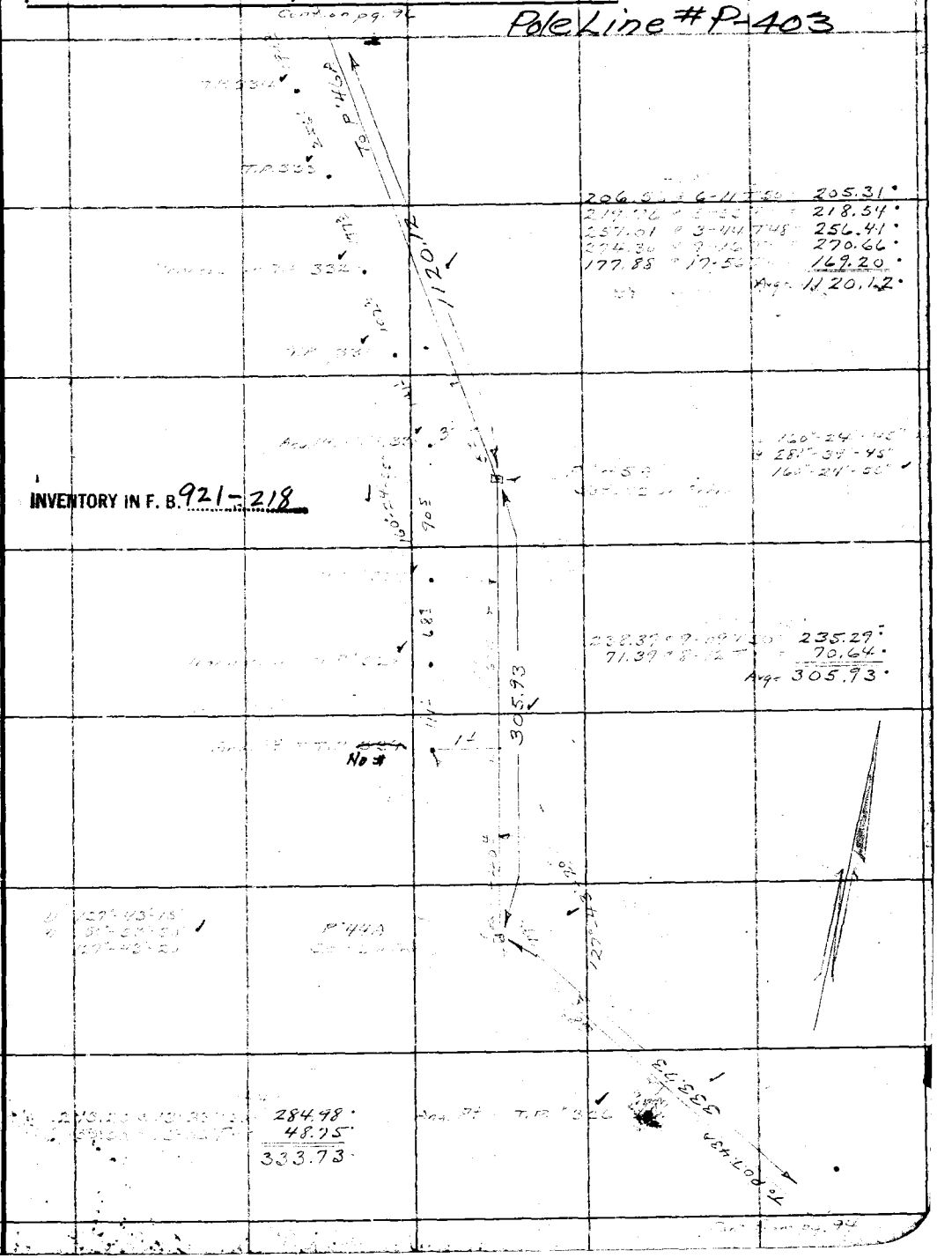

Note: Any Additions or Changes on This Sheet Must be Made or Circled in Red Ink With Date and Name of Person Making Change.

Do not extend notes this side of this line

RETURN TO
LOS ANGELES COUNTY SURVEYOR
700 HALL OF RECORDS

FORM 247 10M 11-35

F.B. 666 Pg. 96

Pole Line #P-403

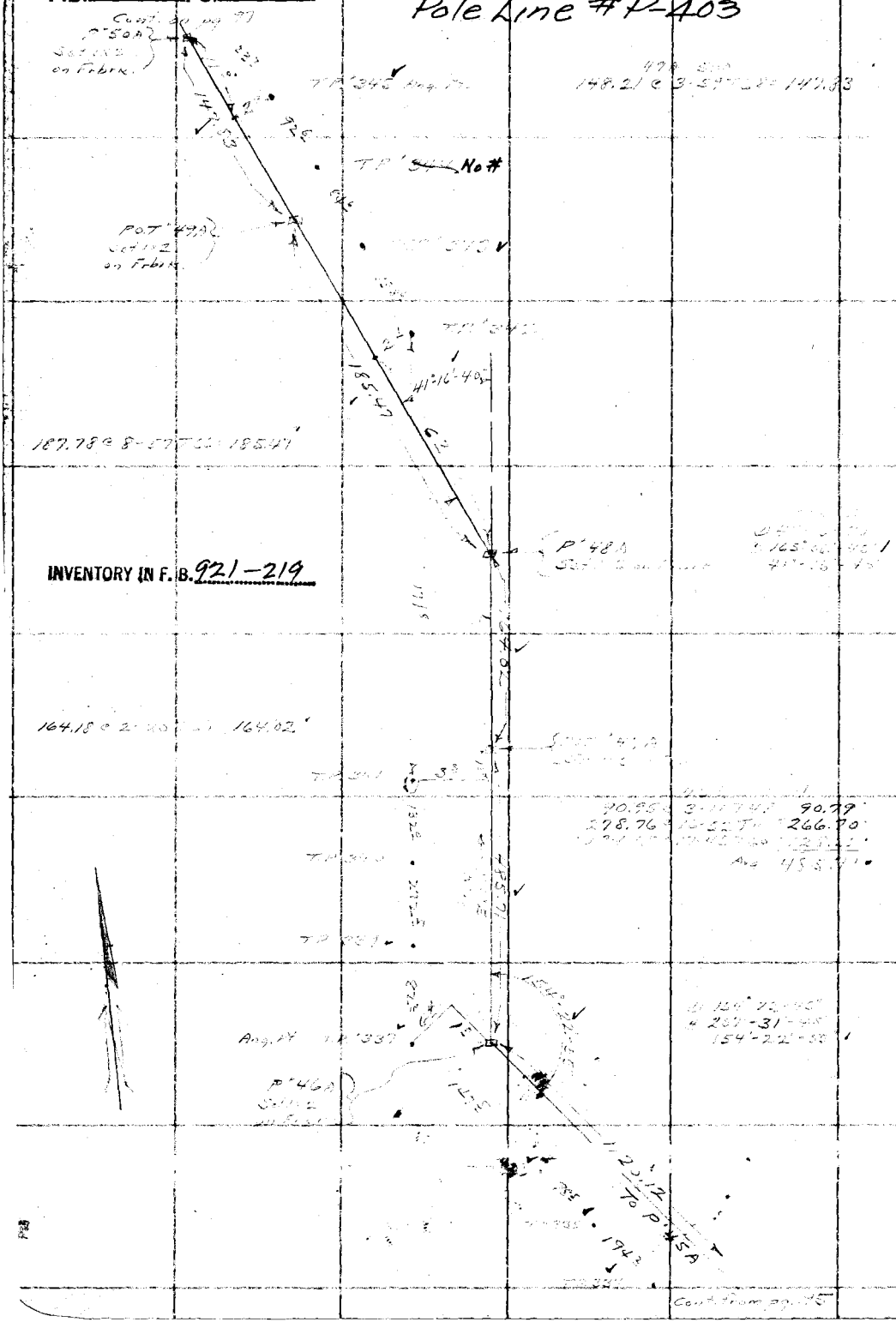

INVENTORY IN F.B. 921-219

RETURN TO
LOS ANGELES COUNTY SURVEYOR
700 HALL OF RECORDS

Do not extend notes this side of this line

Note: Any Additions or Changes on This Sheet Must be Made or Circled in Red Ink With Date and Name of Person Making Change.

Notes Ck'd by R.W.Mc	Survey of Pole Line [illegible]	F.B. [illegible] PG. [illegible]
Map No.	W. O. [illegible] Tape No. 53 St'd [illegible] °F.	
Office Work R.W.Mc	Surveyed by A. N. HELLSTROM	
Checked	Notes A.N.H. Date [illegible]	
Date	Indexed A. C. Johnson	

Pole Line # P-403



INVENTORY IN F. B. 921-220

Note: Any Additions or Changes on This Sheet Must be Made or Circled in Red Ink With Date and Name of Person Making Change.

Do not extend notes this side of this line

RETURN TO
LOS ANGELES COUNTY SURVEYOR
700 HALL OF RECORDS

FORM 247 10M 11-35

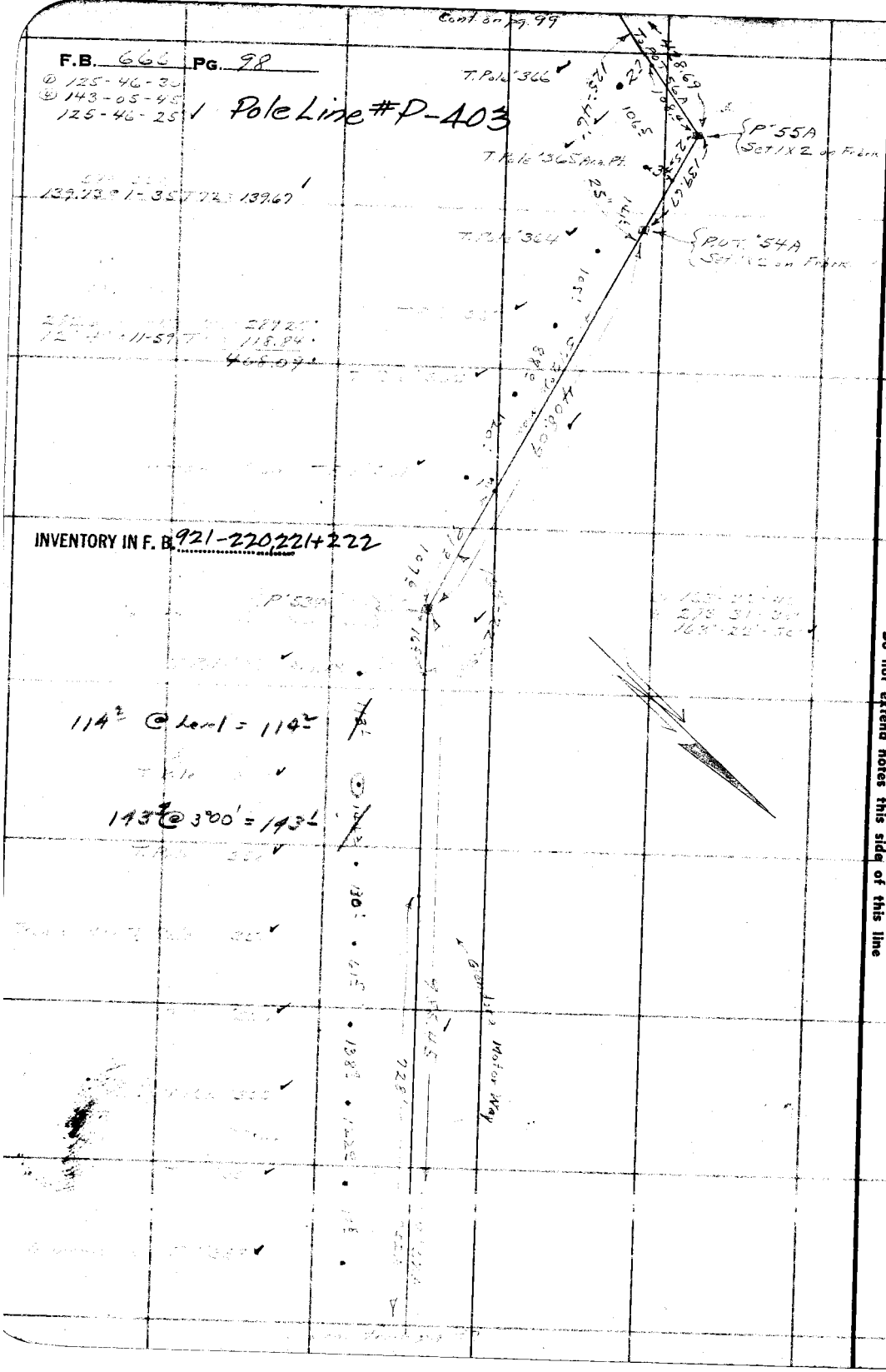

RETURN TO
LOS ANGELES COUNTY SURVEYOR
700 HALL OF RECORDS

Note: Any Additions or Changes on This Sheet Must be Made or Circled in Red Ink With Date and Name of Person Making Change.

Do not extend notes this side of this line

Notes Ck'd by R.W.McC	Survey of Pole Line #403	F.B. 66 PG. 99
Map No.	W. O. 8096 Tape No. 53 St'd 0 °F.	Pole Line #P-403
Office Work R.W.McC	Surveyed by A. N. HELLSTROM	
Checked	Notes A.N.H. Date	
Date	Indexed A. C. Johnson	



Note: Any Additions or Changes on This Sheet Must be Made or Circled in Red Ink With Date and Name of Person Making Change.

Do not extend notes this side of this line

RETURN TO
LOS ANGELES COUNTY SURVEYOR
700 HALL OF RECORDS

FORM 247 10M 11-35

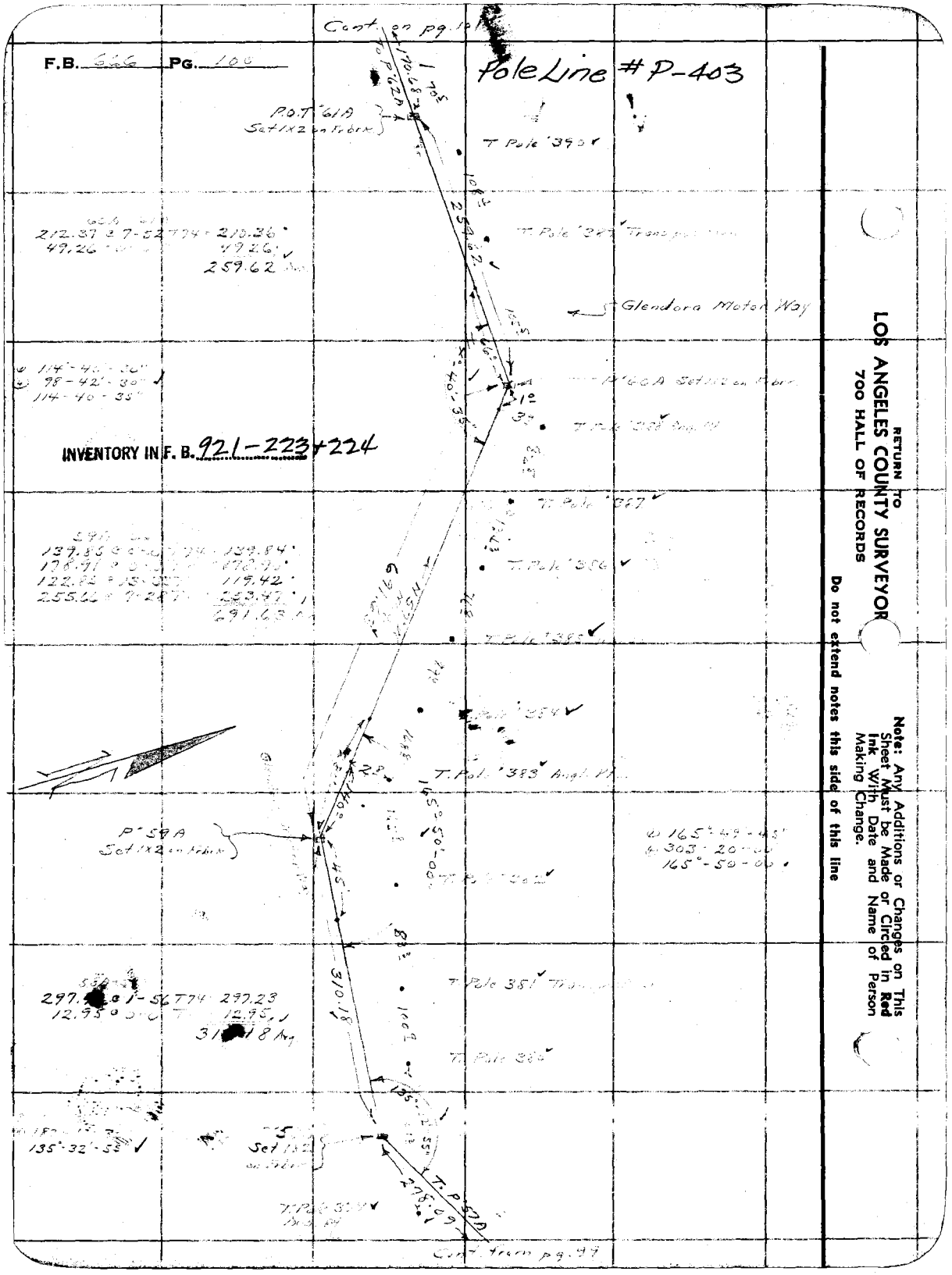

F.B. 666 PG. 100
Pole Line # P-403
Cont. on pg. 101
P.O.T. 61A
Set 1x2 on Fr brk
T Pole 390
Glendora Motor Way
INVENTORY IN F. B. 921-223+224
T. Pole 387
T. Pole 386
T. Pole 385
T. Pole 384
T. Pole 383 Angl. Pt.
P 59A
Set 1x2 on Fr brk
T. Pole 381
T. Pole 380
T. P 57A
Cont. from pg. 99
RETURN TO
LOS ANGELES COUNTY SURVEYOR
700 HALL OF RECORDS
Do not extend notes this side of this line
Note: Any Additions or Changes on This Sheet Must be Made or Circled in Red Ink With Date and Name of Person Making Change.

Notes Ck'd by R.W.Mc	Survey of [illegible]	F.B. [illegible] PG. 101
Map No.	W. O. [illegible] Tape No. 53 St'd 84 °F.	
Office Work RW-Mc	Surveyed by A. N. HELLSTROM	
Checked	Notes A.N.H. Date 6-10-37	
Date	Indexed A. C. [illegible]	

Pole Line # P-403



INVENTORY IN F. B. 921-224 & 225

Note: Any Additions or Changes on This Sheet Must be Made or Circled in Red Ink With Date and Name of Person Making Change.

Do not extend notes this side of this line

RETURN TO
LOS ANGELES COUNTY SURVEYOR
700 HALL OF RECORDS

FORM 247 10M 11-35

F.B. 666 Pg. 102

Pole Line #P-403

INVENTORY IN F. B. 921-225+226

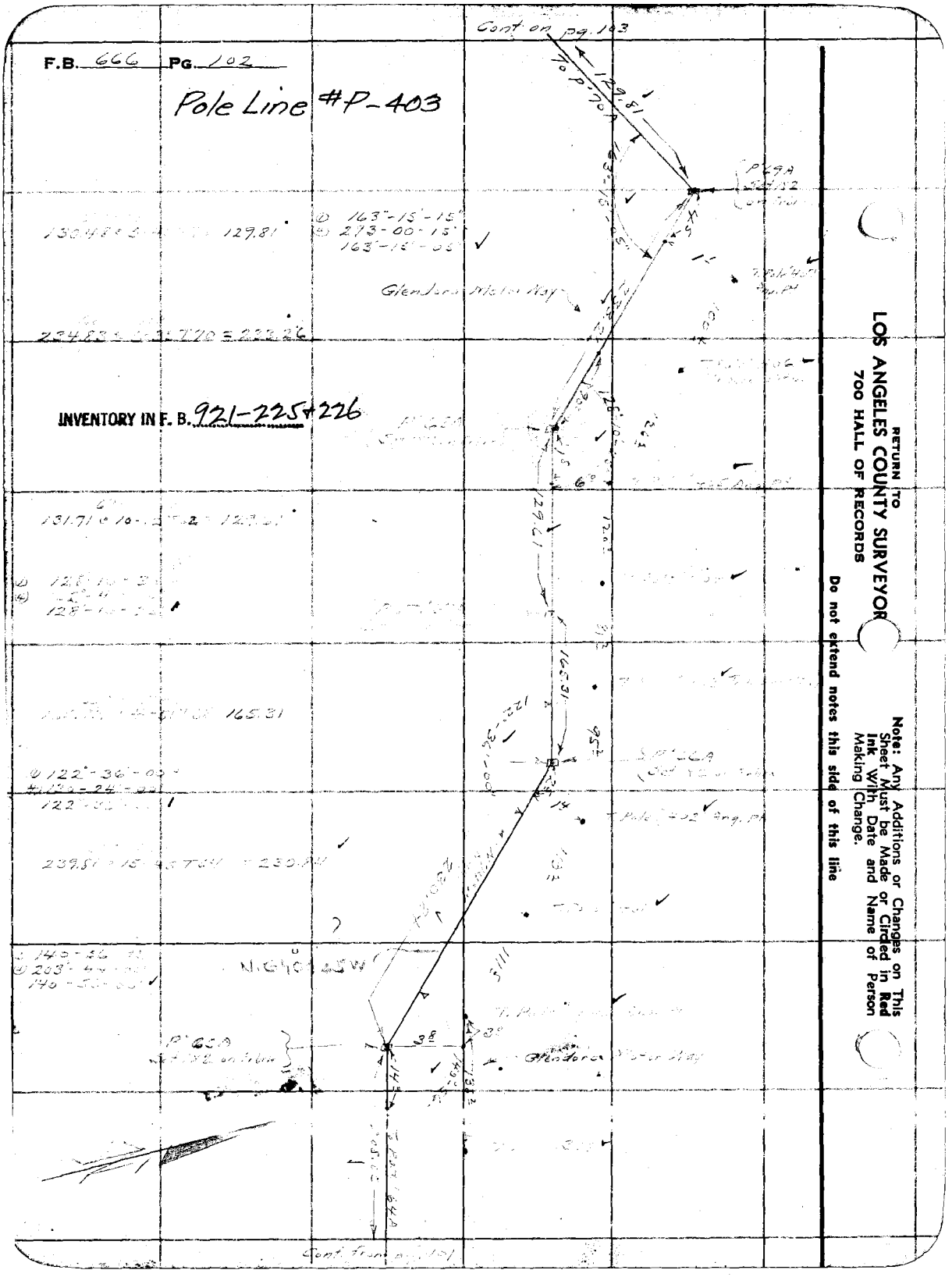

RETURN TO
LOS ANGELES COUNTY SURVEYOR
700 HALL OF RECORDS

Do not extend notes this side of this line

Note: Any Additions or Changes on This Sheet Must be Made or Circled in Red Ink With Date and Name of Person Making Change.

Notes Ck'd by RW.Mc	Survey of POLE LINE #403
Map No.	W. O. 8096 Tape No. 53 St'd 24°F.
Office Work RW.Mc	Surveyed by A. N. HELLSTROM
Checked	Notes A.N.H. Date 6-1-27
Date	Indexed A. C. Johnson

F.B. 666 Pg. 133

Note: Any Additions or Changes on This Sheet Must be Made or Circled in Red Ink With Date and Name of Person Making Change

Do not extend notes this side of this line

RETURN TO
LOS ANGELES COUNTY SURVEYOR
700 HALL OF RECORDS

FORM 247 10M 11-38

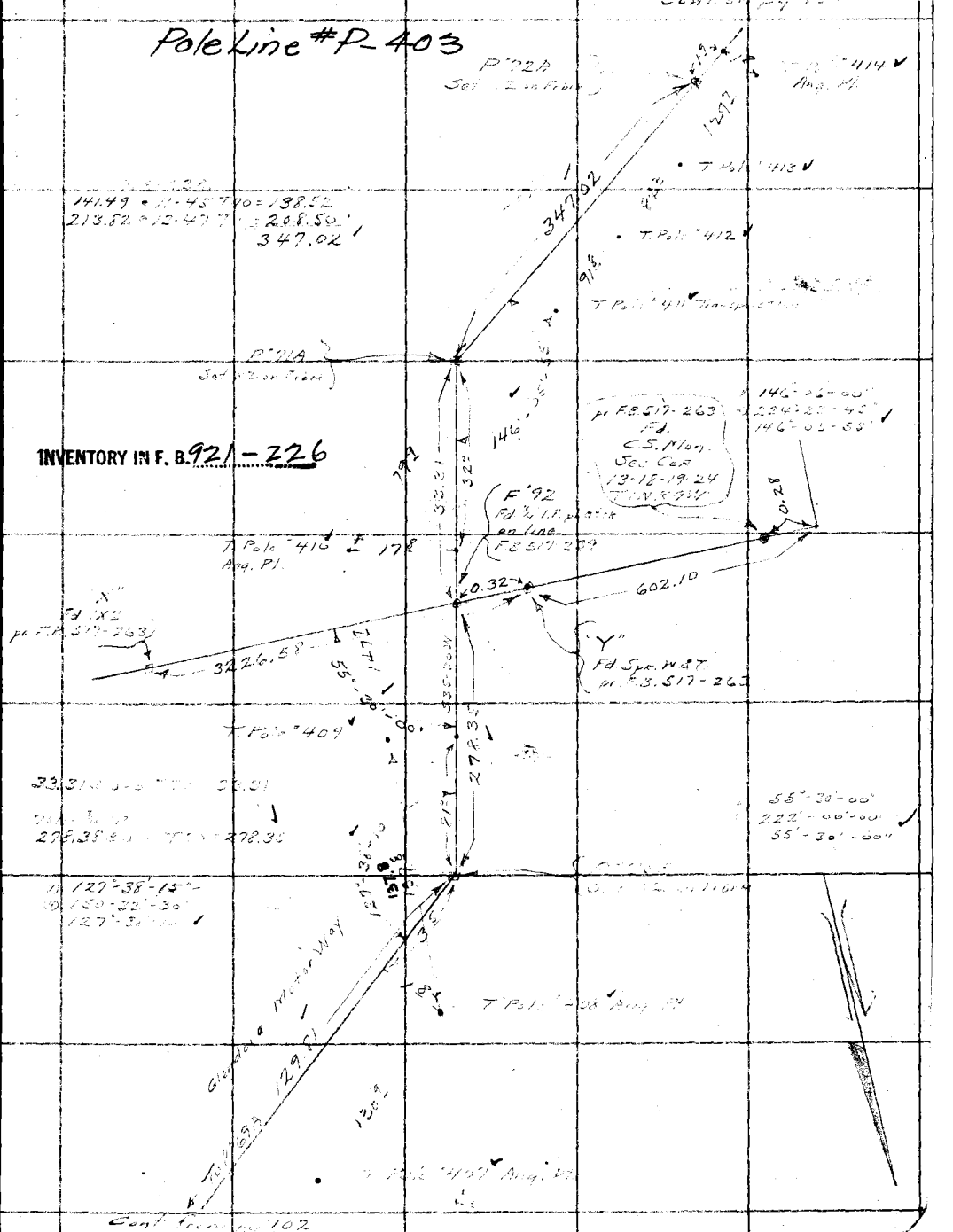

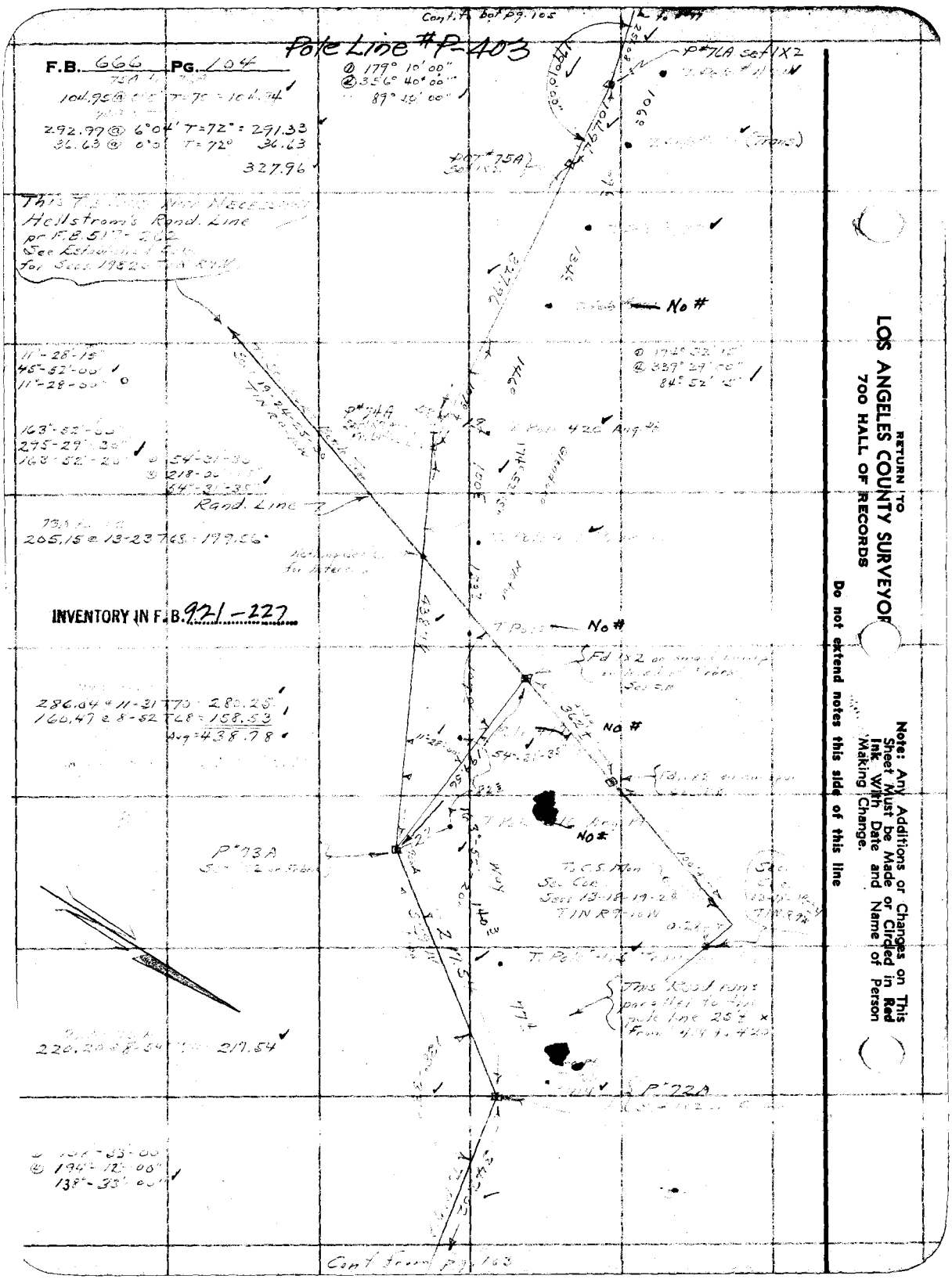

RETURN TO
LOS ANGELES COUNTY SURVEYOR
700 HALL OF RECORDS

Note: Any Additions or Changes on This Sheet Must be Made or Circled in Red Ink With Date and Name of Person Making Change.

Do not extend notes this side of this line

Notes Ck'd by RW.MC	Survey of POLE LINE #403
Map No.	W. O. 8096 Tape No. 53 St'd 84°F.
Office Work RW-MC	Surveyed by A. N. HELLSTROM
Checked	Notes E.S.T. Date 6-16-38
Date	Indexed A. C. Johnson

F.B. 666 Pg. 105

Pole Line #P-403

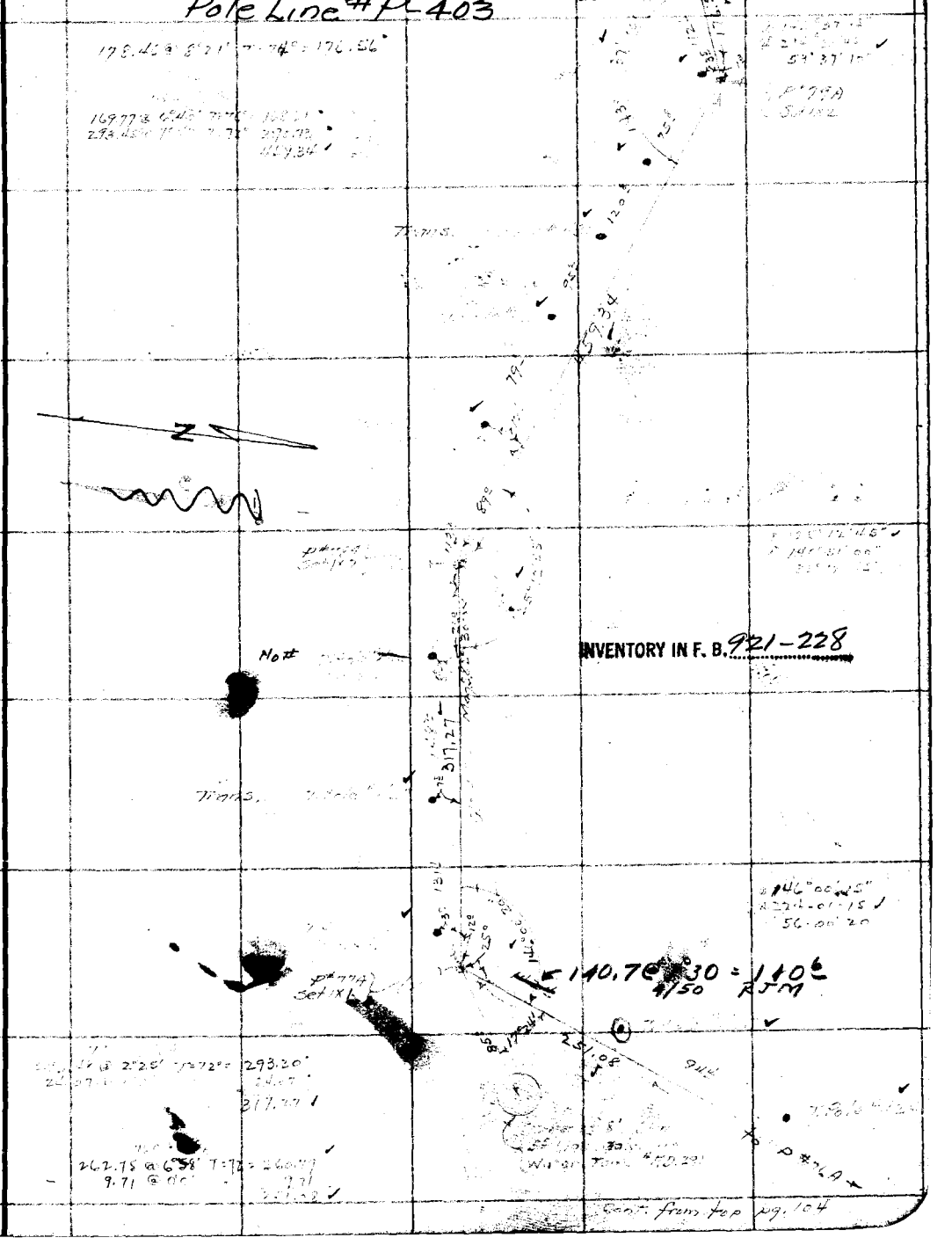

INVENTORY IN F. B. 921-228

Note: Any Additions or Changes on This Sheet Must be Made or Circled in Red Ink With Date and Name of Person Making Change.

Do not extend notes this side of this line

RETURN TO
LOS ANGELES COUNTY SURVEYOR
700 HALL OF RECORDS

FORM 247 10M 11-35

F.B. 666 PG. 106

Pole Line # P-403

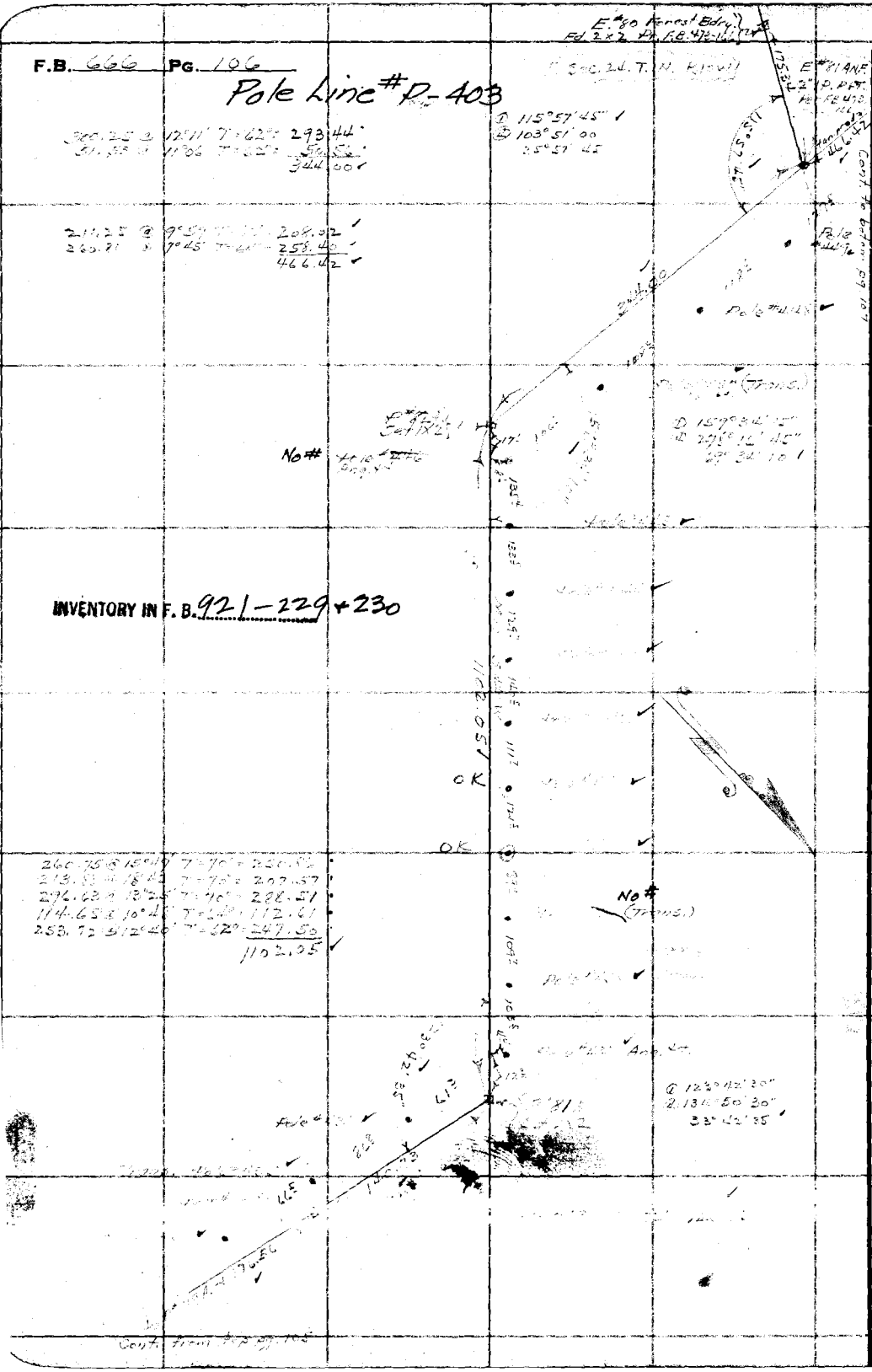

INVENTORY IN F. B. 921-229 + 230

RETURN TO
LOS ANGELES COUNTY SURVEYOR
700 HALL OF RECORDS

Note: Any Additions or Changes on This Sheet Must be Made or Circled in Red Ink With Date and Name of Person Making Change.

Do not extend notes this side of this line

Notes Ck'd by R.W. McC	Survey of Pole Line #403
Map No.	W. O. 8076 Tape No. 53 St'd 84°F.
Office Work R.W. McC	Surveyed by A. N. HELLSTROM
Checked	Notes E.S.T. Date 6-17-33
Date	Indexed A. C. Johnson

F.B. 663 PG. 107

Pole Line #P-403

INVENTORY IN F. B. 921-230, 231+232

Note: Any Additions or Changes on This Sheet Must be Made or Circled in Red Ink With Date and Name of Person Making Change.

Do not extend notes this side of this line

RETURN TO
LOS ANGELES COUNTY SURVEYOR
700 HALL OF RECORDS

FORM 247 10M 11-33

Cont. from top Rt. pg. 106

F.B. 666 PG. 108

Pole Line #P-403

Cont on pg. 109

298.03 @ 10°00' T=74°=293.48
288.42 @ 6°22' T=88°=286.65
207.17 @ 7°48' T=86°=205.25
785.38

Ang. Pt. Pole #482

P#91A. Set 1x2

Pole #481

① 146° 49' 00"
② 227° 16' 30"
56° 49' 05"

Pole #480

115.75 @ 7°31' T=76°=114.75

P#90A. Set 1x2

298.17 @ 5°17' T=78°=296.89
87.36 @ 0°00' T=78°=87.36
384.25

① 160° 47' 45"
② 283° 11' 00"
70° 47' 45"

To E.64

745.70

No #

P#89A. Set 1x2

Fd 2" I.P. Per F.B. 517-157

Set 1x1

156.06 @ 13°2' T=76°=153.80
150.48
264.28

Pole #475

27.15 @ 0°00'

① 92° 16' 00"
② 267° 04' 00"
97° 16' 00"

235.38 @ 7°07' T=76°=233.54

No #

Pole #88A. Set 1x2

① 173° 55' 45"
② 335° 43' 00"
83° 55' 45"

INVENTORY IN F.B. 921-232+233

Pole #473

104.56 @ 2°02' T=76°=104.48
116.83 @ 0°00' T=76°=116.82
221.30

P#87A. Set 1x2

① 178° 54' 00"
② 355° 47' 30"
88° 56' 55"

(Trans.) Pole #471

P#86A. Set 1x2

Ang. Pt.

No #

Cont. from pg. 107

RETURN TO
LOS ANGELES COUNTY SURVEYOR
700 HALL OF RECORDS

Note: Any Additions or Changes on This Sheet Must be Made or Circled in Red Ink With Date and Name of Person Making Change.

Do not extend notes this side of this line

Notes Ck'd by R.W.Mc	Survey of Pole Line 403
Map No.	W. O. 8096 Tape No. 53 St'd 84 °F.
Office Work RWM	Surveyed by A. N. HELLSTROM
Checked	Notes Date
Date	Indexed A. C. Johnson

F.B. 666 Pg. 107

Pole Line #P-403

Note: Any Additions or Changes on This Sheet Must be Made or Circled in Red Ink With Date and Name of Person Making Change.

Do not extend notes this side of this line

RETURN TO
LOS ANGELES COUNTY SURVEYOR
7do HALL OF RECORDS

INVENTORY IN F. B. 921-233234-235

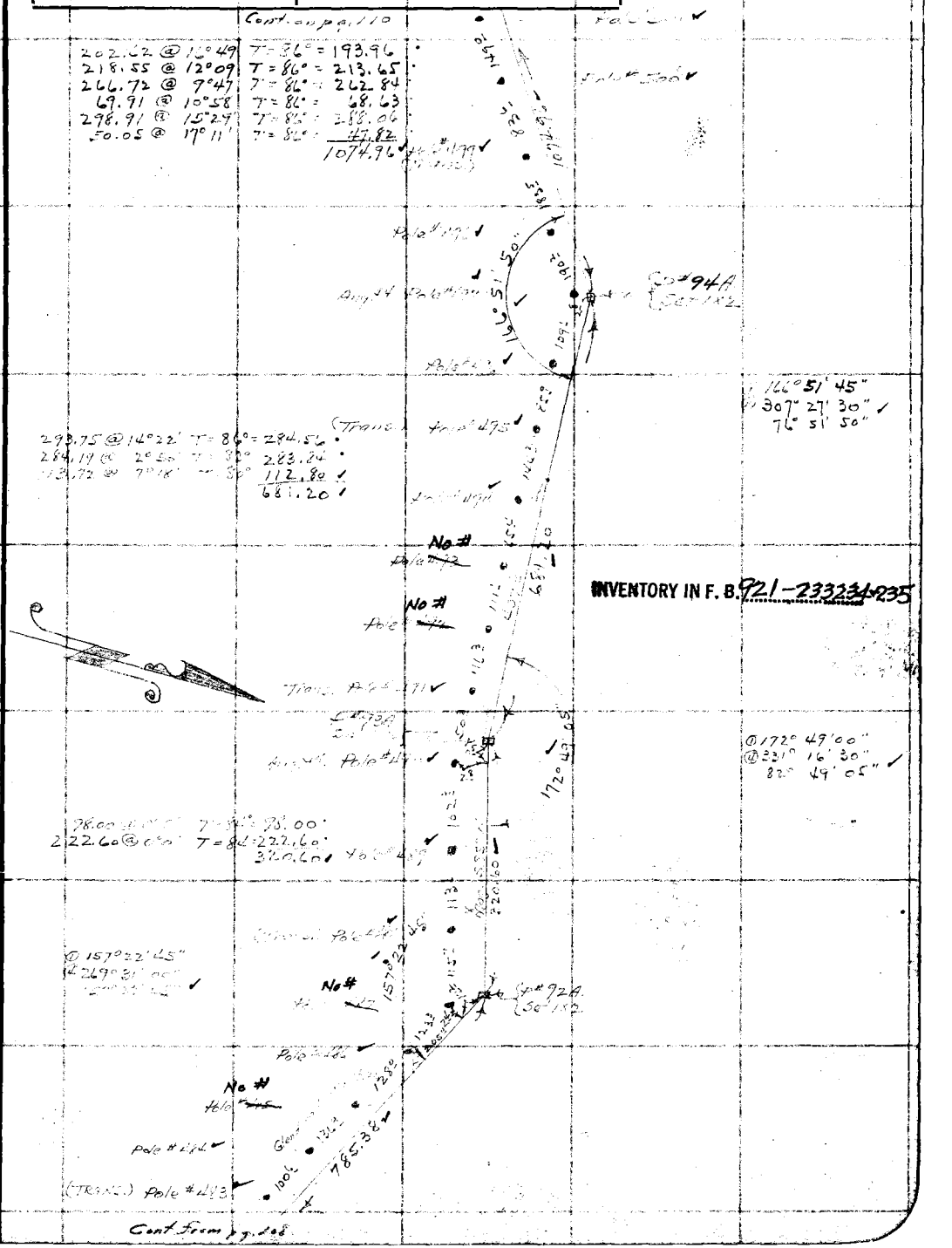

FORM 247 10M 11-35

F.B. 666 PG. 110

Cont. to bot. left. Pg. 151

Pole Line # P-403

INVENTORY IN F. B. 921-235+236

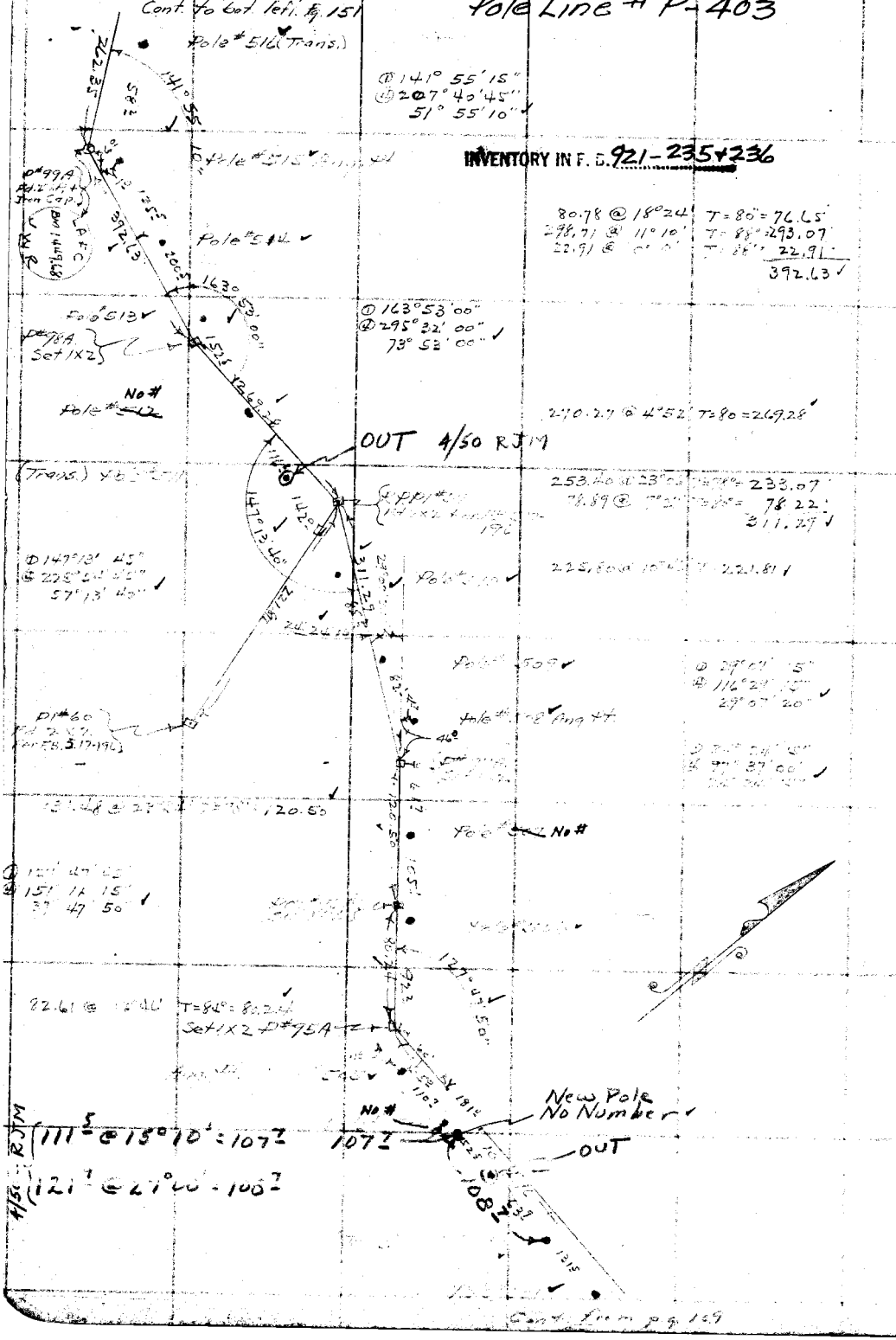

RETURN TO
LOS ANGELES COUNTY SURVEYOR
700 HALL OF RECORDS

Note: Any Additions or Changes on This Sheet Must be Made or Circled in Red Ink With Date and Name of Person Making Change.

Do not extend notes this side of this line

Profile No.____ X-Sec. No.____ Notes Red.____ Date____ Notes Chkd.____ Date____ Plotted____ Date____ Checked____ Date____

Job No. 8096 Division No.____ Survey of Pole Line #403 Survey by HELLSTROM Notes E.S.T. Date 9-28-36 Map No.____ Indexed A. C. Joh[illegible] Date [illegible] 15-38

F. B. 666 PG. 11[illegible]

Form 307 5M 11-35

PLEASE RETURN TO
LOS ANGELES COUNTY SURVEYOR
700 HALL OF RECORDS

NOTE: ANY ADDITIONS OR CHANGES ON THIS SHEET MUST BE MADE OR CIRCLED IN RED INK, WITH DATE AND NAME OF PERSON MAKING CHANGE

Do not extend notes this side of this line

STATION	B. S.	H. I.	F. S.	ELEV.	
[illegible]	[illegible]	[illegible]	[illegible]	[illegible]	[illegible]
T.P.			[illegible]	[illegible]	
T.P.	[illegible]	[illegible]			
Pole Li[illegible]			4.7	[illegible]	
" [illegible]			2.1	[illegible]	
T.P.	10.25	789.99	[illegible]	779.7[illegible]	
Pole Ed. [illegible] E			10.4	79.6	
" [illegible] E			7.7	82.3	
" [illegible]			5.5	84.5	
" [illegible]			4.3	85.7	
" [illegible] E			1.9	88.1	
T.P.			2.75	787.24	

Form 307 5M 11-35

PLEASE RETURN TO
LOS ANGELES COUNTY SURVEYOR
700 HALL OF RECORDS

NOTE: ANY ADDITIONS OR CHANGES ON THIS SHEET MUST BE MADE OR CIRCLED IN RED INK, WITH DATE AND NAME OF PERSON MAKING CHANGE

Do not extend notes this side of this line

STATION	B. S.	H. I.	F. S.	ELEV.		
	11 72	998 96		987 24		
Pole. Ld #47891E			7 5	[illegible]		
" " #47892E			4.7	[illegible]		
T.P	11 75	1010 46	0 45	[illegible]		
" 3[illegible]5E			[illegible]			
" 47894E			5.8			
" T.P	11.07	1021 19	0.36	1010.[illegible]		
" "			10 3			
47896E			4 3			
T.P	5 25	1022 72	3.72	1017 47		
			3 0			
			1 7			
			0.7			
T.P	7 10	1039 52	0 30	1022 42		
49349E			15 [illegible]			
49350E			11 3			
49351E			7 3			
49352E			4 6			
49353E			11 0			
T.P	0 58	1028 31	11.79	1027 73		
#5 Tele Pole.			11.9			

F. B. 666 PG. 112 Job No. 8096 Division No. Notes Red. Plotted Profile
Survey of Pole [illegible] Date Date No.
Survey by Helstrom Notes E.S.T. Notes Chkd. Checked X-Sec.
Indexed A. C. Johnson Date 9-28-36 Date Date No.

Form 307 5M 11-[illegible]

PLEASE RETURN TO
LOS ANGELES COUNTY SURVEYOR
700 HALL OF RECORDS

NOTE: ANY ADDITIONS OR CHANGES ON THIS SHEET MUST BE MADE OR CIRCLED IN RED INK, WITH DATE AND NAME OF PERSON MAKING CHANGE

Do not extend notes this side of this line

STATION	B. S.	H. I.	F. S.	ELEV.		
		1028 31				
T.P.	0.43	1016 87	11 87	1016 44		
[illegible] #6			11 3			
T.P.	5 22	1010 96	[illegible]	1005 74	SW 4T Int [illegible]	
[illegible] 7			4 1			
			3.5			
T.P.	[illegible]	1019 47	0 48	1010 48		
Ed 3-[illegible]			6 1			
#10			[illegible]			
Ed 303571E			5 0			
#11			4.2			
[illegible] 3570F			2.6			
#12			1.2			
Ed [illegible]			0 5			
T.P.	[illegible]	1026 22	0 40	1019 07		
#13			6.3			
Ed 46483E			4.7			
#14			3.2			
Ed 46482E			1.2			
T.P.			0 38	1025 84		

Profile No. ____ Notes Red. ____ Plotted ____ Job No. 8096 Division No. ____ F. B. 666 PG. 113

X-Sec. No. ____ Date ____ Date ____ Survey of Pole Line '403

Notes Chkd. ____ Checked ____ Survey By N. HELLSTROM Notes E.S.T. Date 7-28-36

Date ____ Date ____ Map No. ____ Indexed A. C. Joh Date ____

Form 307 5M 11-35

PLEASE RETURN TO
LOS ANGELES COUNTY SURVEYOR
700 HALL OF RECORDS

NOTE: ANY ADDITIONS OR CHANGES ON THIS SHEET MUST BE MADE OR CIRCLED IN RED INK, WITH DATE AND NAME OF PERSON MAKING CHANGE

Do not extend notes this side of this line

STATION	B. S.	H. I.	F. S.	ELEV.		
T.P.				1025 84		
	7 12	1034 96				
Tel. Pole #[illegible]			[illegible]			
P.P. #464812			3 3			
P.P. #44 799[illegible]			2 [illegible]			
T.P.			2 19	1032 77		
	1 72	1034 49				
P.P. #4478[illegible]			1 9			
P.P. #448[illegible]			1 9			
P.P. #448[illegible]			3 9			
P.P. 453[illegible]			[illegible]			
Tel. P. #16			1 7			
T.P.			0 [illegible]	1033 84		
	[illegible] 94	1045 78				
[illegible]			[illegible]			
[illegible]			[illegible]			
[illegible]			[illegible]			
[illegible]			[illegible]			
T.P.			0 27	1045 51		
	14 03	1059 54				
[illegible] #21			[illegible]			

F. B. 666 PG. 114 Job No. 8096 Division No. _____ Notes Red. _____ Plotted _____ Profile _____
Survey of Pole Line #403 Date _____ Date _____ No. _____
Survey by Hellstrom Notes A.M.H. Notes Chkd. _____ Checked _____ X-Sec. _____
Indexed A. C. Johnson Date 10-5-36 Date _____ Date _____ No. _____

Form 307 5M 11-35

PLEASE RETURN TO
LOS ANGELES COUNTY SURVEYOR
700 HALL OF RECORDS

NOTE: ANY ADDITIONS OR CHANGES ON THIS SHEET MUST BE MADE OR CIRCLED IN RED INK, WITH DATE AND NAME OF PERSON MAKING CHANGE

Do not extend notes this side of this line

STATION	B. S.	H. I.	F. S.	ELEV.		
		1059 54				
[illegible]			[illegible]			
23			[illegible]			
24			2 3			
25			[illegible]			
[illegible]			[illegible]	1058 88		
	[illegible]	1069 12				
Tel [illegible]			9 5			
27			7 8			
28			[illegible]			
[illegible]			4 1			
[illegible]			[illegible]			
[illegible]			1 4			
[illegible]			[illegible]			
[illegible]			[illegible]	1068 68		
	5 15	1073 83				
Tel [illegible]			3 5			
[illegible]			2 4			
TP			1 19	1072 64		
	[illegible]	1082 68				
Tel [illegible]			8 6			

Profile No. ____ Notes Red. ____ Plotted ____ Job No. 8096 Division No. ____ F. B. 666 Pg. 115

X-Sec. No. ____ Date ____ Date ____ Survey of Pale Line 1403

Notes Chkd. ____ Checked ____ Surveyed By HELLSTROM Notes ____ Date ____

Date ____ Date ____ Map No. ____ Indexed A. C. Johnson

F. B. 666 Pg. 116 | Job No. 8096 | Division No. | Notes Red. | Plotted | Profile
Survey of Pole Line #403 | Date | Date | No.
Survey by Hellstrom | Notes A.N.H. | Notes Chkd. | Checked | X-Sec.
Indexed A. C. Johnson | Date | Date | Date | No.

Form 307 5M 11-35

PLEASE RETURN TO
LOS ANGELES COUNTY SURVEYOR
700 HALL OF RECORDS

NOTE: ANY ADDITIONS OR CHANGES ON THIS SHEET MUST BE MADE OR CIRCLED IN RED INK, WITH DATE AND NAME OF PERSON MAKING CHANGE

Do not extend notes this side of this line

STATION	B. S.	H. I.	F. S.	ELEV.
Tel. Pole #36		1082 68		
" " #37			46	
" " #38			43	
" " #39			38	
T.P.			1 47	1081 21
Tel. Pole #40	11 89	1093 10		
" " #41			105	
" " #42			83	
" " #43			57	
T.P.			32	
Tel. Pole #44	13 37	1105 93	0 54	1092 56
" " #45			124	
" " #46			97	
" " #47			72	
" " #48			55	
" " #49			69	
T.P.	3 60	1097 30	93	
			12 23	1093 70

Form 307 5M 11-35

PLEASE RETURN TO
LOS ANGELES COUNTY SURVEYOR
700 HALL OF RECORDS

NOTE: ANY ADDITIONS OR CHANGES ON THIS SHEET MUST BE MADE OR CIRCLED IN RED INK, WITH DATE AND NAME OF PERSON MAKING CHANGE

Do not extend notes this side of this line

STATION	B. S.	H. I.	F. S.	ELEV.		
		1097 30				
Tel. Pole #50			7 0			
" " #51			9 7			
" " #52			8 2			
" " #53			5 0			
T.B.M.			4 85	1092 45	[illegible]	[illegible]
Tel. Pole #54			[illegible]			
" #54A			5 0		This [illegible] is marked [illegible] pole #54 [illegible]	
T.P.			[illegible]	1092 04		
	[illegible]	1096 81				
[illegible] #55			4 7			
T.P.			0 22	1096 59	[illegible]	[illegible]
	7 40	1103 99				
Tel Pole 56			4 6			
P #A			5 19			
T.P.			0 05	1103 94		
	[illegible]	1115 25				
Tel. P #57			[illegible] 3			
" #58			[illegible]			
T.P.			0 40	1114 85		
	[illegible]	1129 06				

Profile No. ____ Notes Red. ____ Plotted ____ Job No. 8096 Division No. ____ F. B. 666 PG. 117
Date ____ Date ____ Survey of Pole Line #403
X-Sec. No. ____ Notes Chkd. ____ Checked ____ Survey By A. N. HELLSTROM Notes A.N.H. Date 10-5-36
Date ____ Date ____ Map No. ____ Indexed A. C. Johnson Date ____

Form 307 5M 11-35

PLEASE RETURN TO
LOS ANGELES COUNTY SURVEYOR
700 HALL OF RECORDS

NOTE: ANY ADDITIONS OR CHANGES ON THIS SHEET MUST BE MADE OR CIRCLED IN RED INK, WITH DATE AND NAME OF PERSON MAKING CHANGE

Do not extend notes this side of this line

STATION	B. S.	H. I.	F. S.	ELEV.		
		1129 06				
Tel. P. '59			12 2			
" " '60			8 2			
" " '61			3 6			
T.P.			0 44	1128 62		
	12 40	1141 02				
[illegible]			[illegible]			
T.P.			0 64	1140 48		
	12 66	1153 14				
Tel. P. '63			[illegible]			
" " '64			3 1			
T.P.			1 30	1151 84		
	7 79	1159 63				
Tel. P. '65			4 0	1155 6		
				1154.46	Correct Elev.	See [illegible] 12-154
C.S. Mon '13			5 43	1154 20	C.S. Mon '13 in San Dimas Park	" [illegible]
	6 09	1160 55				
P.C. M1			4 99	1155 56	P.C. See pg. 53 ?	
		See pgs. 121 and 141				

F. B. 666 PG. 118 Job No. 8096 Division No. Notes Red. Plotted Profile
Survey of Pole Line '403 Date Date No.
Survey by Hellstrom Notes A.N.H. Notes Chkd. Checked X-Sec.
Indexed A. C. Johnson Date 10-5-36 Date No.

Form 307 5M 11-35

PLEASE RETURN TO
LOS ANGELES COUNTY SURVEYOR
700 HALL OF RECORDS

NOTE: ANY ADDITIONS OR CHANGES ON THIS SHEET MUST BE MADE OR CIRCLED IN RED INK, WITH DATE AND NAME OF PERSON MAKING CHANGE

Do not extend notes this side of this line

STATION	B. S.	H. I.	F. S.	ELEV.		
B.M. #2				1147 [illegible]	[illegible] pg. 35 in San Dimas Park.	
	12 [illegible]	1159 [illegible]				
[illegible] in San Dimas Park			535	1154 40	[illegible]	

Profile No. ____ Notes Red ____ Plotted ____ Job No. 8096 Division No. ____ F. B. 666 Pg. 118

X-Sec. No. ____ Date ____ Date ____ Survey of Pole Line #403

Notes Chkd. ____ Checked ____ Survey by HELLSTROM Notes A. N. H. Date 10-8-36

Date ____ Date ____ Map No. ____ Indexed A. C. Johnson Date ____

F. B. 666 PG. 120 | Job No. 8096 | Division No. | Notes Red. | Plotted | Profile

Survey of Pole Line "403" | Date | Date | No.

Survey by Hellstrom | Notes A.N.H. | Notes Chkd. | Checked | X-Sec.

Indexed A. C. Johnson | Date | Date | Date | No.

STATION	B. S.	H. I.	F. S.	ELEV.

Form 307 5M 11-35

PLEASE RETURN TO
LOS ANGELES COUNTY SURVEYOR
700 HALL OF RECORDS

Do not extend notes this side of this line

NOTE: ANY ADDITIONS OR CHANGES ON THIS SHEET MUST BE MADE OR CIRCLED IN RED INK, WITH DATE AND NAME OF PERSON MAKING CHANGE

Form 201 [illegible]

PLEASE RETURN TO
LOS ANGELES COUNTY SURVEYOR
700 HALL OF RECORDS

NOTE: ANY ADDITIONS OR CHANGES ON THIS SHEET MUST BE MADE OR CIRCLED IN RED INK WITH DATE AND NAME OF PERSON MAKING CHANGE

Do not extend notes this side of this line

Transit at	Sight on	Stadia Intercepts	Stadia Distance	Stadia Rod	Horizontal Angle 0° to 360° Right	Horiz. Distance	+ / −	Vertical Angle	Elevation of Point	+ Back Sight	+ / −	Difference Elevation	Height of Instrument	+ / −	Vertical Distance	REMARKS
					Continued from pg. 118											
P C									1155.56	4.99			1160.55			
				4.99		366.84	+	7.12	1201.90		+	41.35		+	46.34	P D
P D									1201.90	4.72			1206.62			
				4.72		263.02	+	5.24	1226.77		+	20.15		+	24.87	P E
P E									1226.77	4.48			1231.25			
				4.3				0.9	1226.9			4.3			—	T. Pole 90
				4.48		122.76	+	7.52	1243.73		+	12.48		+	16.96	P F
P F									1243.73	4.38			1248.11			
				4.38		346.64	+	5.41	1278.23		+	30.12		+	34.50	P G
P G									1278.23	4.67			1282.90			
				4.67		49.08		27.25	1252.77			30.13			25.[illegible]	P H
				4.3				0.0	1278.6			4.3			—	Tot. Pole 72
P H									1252.77	4.74			1257.51			
				4.74		646.04	+	[illegible]	[illegible]		+	[illegible]		+	[illegible]	P [illegible]

Form 301 10M 3-34

PLEASE RETURN TO
LOS ANGELES COUNTY SURVEYOR
700 HALL OF RECORDS

NOTE: ANY ADDITIONS OR CHANGES ON THIS SHEET MUST BE MADE OR CIRCLED IN RED INK, WITH DATE AND NAME OF PERSON MAKING CHANGE

Do not extend notes this side of this line

Transit at	Sight on	Stadia Intercepts	Stadia Distance	Stadia Rod	Horizontal Angle 0° to 360° Right	Horiz. Distance	+ − Vertical Angle	Elevation of Point	+ Back Sight	+ − Difference Elevation	Height of Instrument	+ − Vertical Distance	REMARKS Station	Left	Right
P "I"								1439.86	4.27		1444.13				
				4.27		173.05	+ 2.45	1448.17		+ 4.04		+ 8.31	P "J"		
P "J"								1448.17	4.61		1452.78				
				4.61		415.40	+ 1.23	1458.20		+ 5.42		+ 10.03	P "K"		
P "K"								1458.20	4.97		1463.17				
				4.97			+ 5.04						Old P		
				4.8			0.0	1458.4		4.8		—	Pole 83984		
				4.97		3044.49	+ 12.15	2119.22		+ 656.05		+ 661.02	P "L"		
				4.97		876.69	+ 1.56	1487.79		+ 24.62		+ 29.57	C.S. Mon. Tri Ang Sta 3. Elev. mon. = 1487.926		
P "L"							Corrected Elev	2119.36	4.93		2124.29				
				4.93		593.77	+ 19.07	2325.17		+ 208.88		+ 205.81	P "M"		
				2.0			0.0	2122.3		2.0		—	Tel. P. No. 110		
P "M"								2325.17	4.63		2329.80				
				4.63		614.02	+ 5.59	2389.53		+ 59.73		+ 64.36	P "N"		
				1.6			0.0	2328.2		1.6		—	Tel. P. 116		

Form 281 (Rev 3-5)

PARADE RETURN TO
LOS ANGELES COUNTY SURVEYOR
700 HALL OF RECORDS

NOTE: ANY ADDITIONS OR CHANGES ON THIS SHEET MUST BE MADE OR CIRCLED IN RED INK, WITH DATE AND NAME OF PERSON MAKING CHANGE

Do not extend notes this side of this line

Transit at	Sight on	Stadia Interceptor	Stadia Distance	Stadia Rod—	Horizontal Angle 0° to 360° Right	Horiz. Distance	+ − Vertical Angle	Elevation of Point	+ Back Sight	+ − Difference Elevation	Height of Instrument	+ Vertical Distance	REMARKS Station	Left	Right
P "N"								2389.53	4.82		2394.35				
				4.82		397.75	3.12	2367.29		27.06		22.24	P "O"		
				5.5			0.00	2388.9		5.5			Pole "122"		
P "O"								2367.29	5.05		2372.34				
				5.05		2676.75	+ 9-27-30	2813.24		+ 440.90		+ 445.95	P "P"	on Top	Ridge
				5.2			0.00	2367.2		5.2			Pole "126"		
P "P"						1522.14		2813.24	5.00		2818.24				
				5.00			+ 3.49	2914.78		+ 96.54		+ 101.54	P "Q"		
				2.7			Level	2815.5		2.7			Pole "148"		
P "Q"								2914.78	4.77		2919.55				
				10.43			Level	2909.12		10.43			P "Q A"	2909.12 = 2908.89	
				10.0			"	2909.5		10.0			Pole "160"		
P "QA"					This elev. is backed in from B.M. 10			2908.89	4.73		2913.62				
				4.73		877.26	+ 2.03	2942.29		+ 28.47		+ 31.40	P "R"		
				4.73		208.32	+ 17.42	2975.37		+ 61.75		+ 66.48	P "1A"		
BM															
Sec 1	2710	120	2852.46	4.73	Meas. in field	355.34	9.10	2851.55		62.07		57.34	has been hit		
2nd R.P.													R.P.P.1 "hot" at left		
													Bluebird Road		
													meet same elev. as R.P. 2		

Adopted
Inform.

Surveyed by
KARL HELLSTROM
Jan. 1, 1941

Form 301 10M 3-34

PLEASE RETURN TO
LOS ANGELES COUNTY SURVEYOR
700 HALL OF RECORDS

NOTE: ANY ADDITIONS OR CHANGES ON THIS SHEET MUST BE MADE OR CIRCLED IN RED INK. WITH DATE AND NAME OF PERSON MAKING CHANGE

Do not extend notes this side of this line

Transit at	Sight on	Stadia Intercepts	Stadia Distance	Stadia Rod—	Horizontal Angle 0° to 360° Right	Horiz. Distance	+ Vertical Angle —	Elevation of Point	+ Back Sight	+ Difference Elevation —	Height of Instrument	+ Vertical Distance —	REMARKS Station	Left	Right
P R								2942 29	4 87		2947 16				
				4 87		663 75	+ 9.27	3052 77		+ 105 61		+ 110 48	P "[illegible]		
P S								3052 77	4 63		3057 40				
				4 63		373 51	+ 17.56	3173 65		+ 116 25		+ 120 88	P.O.T. S-A.		
				4 3			0.00	3053 1		4 3		—	Pole 171		
P.O.T. S-A								3173 65	4 40		3178 05				
				4 40		126 33	+ 4.55	3184 52		+ 6 47		+ 10 87	P "T		
P T								3184 52	4 75		3189 27				
				4 75		582 70	+ 1.17	3197 57		+ 8 30		+ 13 05	P "U		
				4 6			—	3184 2		4 6		—	Pole 114		
P 1-A								2975 37	4 77		2980 14				
				4 77		95 50	+ 7.00	2987 16		+ 6 96		+ 11 73	P.O.T 2-A		
				5 2			0.00	2974 9		5 2		—	Pole 180		
POT 2A								2987 10	4 89		2991 49				
				10 54		79 91	0.00	2980 95		10 54		—	P "3		

Add'n'l Interm.

Topography Description Legend:
Side Hill.....S.H. Bottom Draw..B.D.
Side of Draw S.D. Bottom Wash B.W.
Side of Ridge..S.R. Top of Ridge..T.R.
Head of Draw H.D. Toe of Slope...T.S.

Stone Slope.....S.S. Top of Cliff.....T.Cl. Bottom of Cliff...B.Cl. Top of Spur.....T.Sp. Bottom Canyon...B.Cn.

Top of Bank.....T.B. Bottom of Bank..B.B. Top of Cut.....T.C. Bottom of Cut...B.C. Top of Fill.....T.F. Bottom of Fill...B.F.

Fence.....Fe. Fence V.W.F.....V.F. Int. Fence.....Int. Ditch.....Dt. Telephone Pole T.P. Power Pole.....P.P. Culvert.....Cul.

Small Stream.....Sm. Stream.....St. Trail.....Tr. Pavement.....Pvt. Edge of Road.....E.Rd.

Pg. 12

Form 301 10M 3-34

PLEASE RETURN TO
LOS ANGELES COUNTY SURVEYOR
700 HALL OF RECORDS

NOTE: ANY ADDITIONS OR CHANGES ON THIS SHEET MUST BE MADE OR CIRCLED IN RED INK, WITH DATE AND NAME OF PERSON MAKING CHANGE

Do not extend notes this side of this line

Transit at	Sight on	Stadia Intercepts	Stadia Distance	Stadia Rod—	Horizontal Angle 0° to 360° Right	Horiz. Distance	+ — Vertical Angle	Elevation of Point	+ Back Sight	+ — Difference Elevation	Height of Instrument	+ — Vertical Distance	REMARKS Station	Left	Right
P "3A								2980.95	4.48		2985.43				
				4.48		719.24	14.55	2789.35		196.08		191.60	P "4A		
P "4A								2789.35	4.90		2794.25				
				4.90		186.92	11.41	2751.52		42.73		37.83	P "5A		
P 5A								2751.52	4.23		2756.25				
				4.23		588.47	1.36	2735.08		21.17		16.44	P "6A		
				4.9			0.00	2751.4		4.9		—	pole "192		
P "6A								2735.08	4.97		2740.05				
				4.97		137.30	5.05	2722.87		17.18		12.21	P.O.T "7A		
P.O.T. "7A								2722.87	5.12		2727.99				
				5.12		75.93	13.28	2704.69		23.30		18.18	P "8A		
P "8A								2704.69	4.67		2709.36				
				4.67		260.86	11.38	2650.98		58.38		53.91	P "9A		
				4.9			0.00	2704.5		4.9		—	pole "198		

Sub'n'l Form.

Drawn by W. HELLSTROM Checked by C. TOBIAS

Form 301 10M 3-34

PLEASE RETURN TO
LOS ANGELES COUNTY SURVEYOR
700 HALL OF RECORDS

NOTE: ANY ADDITIONS OR CHANGES ON THIS SHEET MUST BE MADE OR CIRCLED IN RED INK, WITH DATE AND NAME OF PERSON MAKING CHANGE

Do not extend notes this side of this line

Transit at	Sight on	Stadia Intercepts	Stadia Distance	Stadia Rod—	Horizontal Angle 0° to 360° Right	Horiz. Distance	+ Vertical Angle —	Elevation of Point	+ Back Sight	+ Difference Elevation —	Height of Instrument	+ Vertical Distance —	REMARKS Station	Left Right
P 9A					° '		° '	2650.98	4.70		2655.68			
				4.70	° '	711.12	2.29	2620.14		35.54		30.84	P.O.T. 10A	
		276.34 e											On Block of Midway	
		12-22 = 269.93		4.70	° '	269.93	12.12	2592.62		63.06		58.36	B.M. 10 pr L.B. 710-1	
P.O.T. 10A					° '		° '							
					° '		° '	2620.14	4.99		2625.13			
				4.99	° '	544.23	6.32	2557.81		67.32		62.33	P 11A	
P 11A					° '		° '							
					° '		° '	2557.81	4.85		2562.66			
				4.85	° '	318.75	6.09	2523.46		39.20		34.35	P.O.T. 12A	
P.O.T. 12A					° '		° '							
					° '		° '	2523.46	4.82		2528.26			
				4.80	° '	597.19	9.21	2425.13		103.13		98.33	P.O.T. 13B	
P.O.T. 13B					° '		° '							
					° '		° '	2425.13	5.08		2430.21			
				5.08	° '	180.63	12.10	2396.97		33.24		28.16	P 14A	
P 14A					° '		° '							
					° '		° '	2396.97	5.05		2402.02			
				5.05	° '	714.19	15.40	2196.69		205.33		200.28	Inter. Bdy Road Ln.	
					° '		° '						P.O.T. 3	

Add'n'l Intercepts

Topography Description Legend:
Side Hill.....S.H. Bottom Draw B.D.
Side of Draw S.D. Bottom Wash B.W.
Side of Ridge S.R. Top of Ridge T.R.
Head of Draw H.D. Toe of Slope T.S.

Show Slope.....S.S. Top of Cliff.....T.Cl.
Bottom of Cliff.....B.Cl.
Top of Sper.....T.Sp.
Bottom Canyon.....B.Cn.

Top of Bank.....T.B. Bottom of Bank.....B.B.
Top of Cut.....T.C. Bottom of Cut.....B.C.
Top of Fill.....T.F. Bottom of Fill.....B.F.

Fence.....Fc. Stream.....St.
Trail.....Tr. Basement.....Bm.
Edge of Road.....E.Rd.

Fence Tresp.....F.Tr.
Ditch.....Dt.
Telephone Pole.....T.P.
Power Pole.....P.P.
Culvert.....Cul.

Flow combination of two and all common standard abbreviations.

Form 301 10M 3-34

PLEASE RETURN TO
LOS ANGELES COUNTY SURVEYOR
700 HALL OF RECORDS

NOTE: ANY ADDITIONS OR CHANGES ON THIS SHEET MUST BE MADE OR CIRCLED IN RED INK, WITH DATE AND NAME OF PERSON MAKING CHANGE

Do not extend notes this side of this line

Transit at	Sight on	Stadia Intercepts	Stadia Distance	Stadia Rod—	Horizontal Angle 0° to 360° Right	Horiz. Distance	+ − Vertical Angle	Elevation of Point	+ Back Sight	+ − Difference Elevation	Height of Instrument	+ − Vertical Distance	REMARKS Station	Left	Right
P.O.T. "3=1a. For Bm.								2196.69	5.10		2201.79				
				5.10		1318.90	10.39	1948.67		253.12		248.02	P "15A		
				4.5			0.00	2197.3		4.5		—	Pole "226		
	Meas in Field	189.8 − 22.48 = 174.3		5.10		174.3	22.48	2123.46		78.33		73.23	Elev. 2123.91 B.M. "8 pr L.B. 210-66		
P "15A							Corrected	1948.67 = 1949.12	4.88		1954.00				
				4.88		122.48	+ 4.34	1958.90		+ 4.90		+ 9.78	P "16A		
P "16A								1958.90	5.00		1963.90				
				5.5			Level	1958.4		5.5		—	Pole "236 Bo. Pt.		
				5.00		448.22	19.09	1803.25		160.65		155.65	P "17A		
P "17A								1803.25	4.67		1807.92				
				4.67		239.97	12.17	1751.00		56.92		52.25	P "18A		
P "18A								1751.00	4.89		1755.89				
				3.83		187.42	Level	1752.06		3.83		—	P.O.T. "19A		
				4.9			"	1751.0		4.9		—	Pole "242		
P.O.T. 19A								1752.06	4.58		1756.64				
				4.58		110.84	12.15	1727.99		28.65		24.97	P.O.T. 20A		

Form 301 Inform.

Surv. N. HELLSTROM

Form 301 10M 3-34

PLEASE RETURN TO
LOS ANGELES COUNTY SURVEYOR
700 HALL OF RECORDS

NOTE: ANY ADDITIONS OR CHANGES ON THIS SHEET MUST BE MADE OR CIRCLED IN RED INK, WITH DATE AND NAME OF PERSON MAKING CHANGE

Do not extend notes this side of this line

Transit at	Sight on	Stadia Intercepts	Stadia Distance	Stadia Red—	Horizontal Angle 0° to 360° Right	Horiz. Distance	+ — Vertical Angle	Elevation of Point	+ Back Sight	+ — Difference Elevation	Height of Instrument	+ — Vertical Distance	REMARKS Station Left Right
P.O.T. 20A								1727.99	4.74		1732.73		
				4.74		70.24	20.13	1702.12		30.61		25.87	P 2
P 21A								1702.12	4.53		1706.65		Elev. 573.56 B.M. [illegible] L.B. 710-10
				4.53		362.50	19-48-30	1571.55		135.10		130.57	B.M. [illegible] 249 Ct Spr [illegible] T.P. 385 above grd. 0.5 [illegible] dist.
P 23A							backed in	1585.88	4.66		1590.54		
				4.66		192.3	3.40	1573.56		16.98		12.32	B.M. 2 [illegible] L.B. 710-10
				4.66		331.27	+ 7.24	1628.91		+ 38.37		+ 43.03	P.O.T. 24A
P.O.T. 24A								1628.91	5.01		1333.92		
				8.47		44.31	Level	1625.45		8.47		—	P 2[illegible]
				12.0			"	1621.9		12.0		—	Pole 256
P 25A								1625.45	4.21		1629.66		
				4.21		729.86	22-40-30	1320.51		309.15		304.94	P 26A
P 26A								1320.51	4.34		1324.85		
				5.8			0.00	1319.0		5.8		—	Pole 263
				4.34		95.87	30.15	1264.60		60.25		55.91	P 2[illegible]

Add'n'l Inform.

Topography Description Legend: Side Hill ... S.H. Side of Draw S.D. Side of Ridge S.R. Road of Draw H.D. Bottom Draw B.D. Bottom Wash B.W. Top of Ridge T.R. Top of Slope T.S. Bottom Canyon B.Cn. Top of Fill T.F. Bottom of Fill B.F. Top of Cut T.C. Bottom of Cut B.C. Top of Cliff T.Cl. Bottom of Cliff B.Cl. Top of Spur T.Sp. Bottom Canyon B.Cn. Top of Bank T.B. Bottom of Bank B.B. Top of Cut T.C. Bottom of Cut B.C. Top of Fill T.F. Bottom of Fill B.F. Saddle Swale Flat Stream Trail Pavement Edge of Road E.Rd. Fence Int. Fence V.Fn. Inst. Fence Dist. Telephone Pole T.P. Power Pole P.P. Culvert Cul. Eucalyptus Pine Pl. Sycamore Eucalyptus Pine combinations of these and all common standard abbreviations.

Form 381 10M 3-34

PLEASE RETURN TO
LOS ANGELES COUNTY SURVEYOR
700 HALL OF RECORDS

NOTE: ANY ADDITIONS OR CHANGES ON THIS SHEET MUST BE MADE OR CIRCLED IN RED INK, WITH DATE AND NAME OF PERSON MAKING CHANGE

Do not extend notes this side of this line

Transit at	Sight on	Stadia Intercepts	Stadia Distance	Stadia Rod—	Horizontal Angle 0° to 360° Right	Horiz. Distance	+ — Vertical Angle	Elevation of Point	+ Back Sight	+ — Difference Elevation	Height of Instrument	+ — Vertical Distance	REMARKS Station	Left	Right
P "27A					° '		° '	1264.60	4.40		1269.00				
				4.40	° '	1080.87	8.51	1096.31		172.69		168.29	P "28A		
P "28A-B					° '		° '	1096.30	5.29		1101.59				
				5.28	° '		0.00	1096.31		5.28		—	P "28A		
				5.3	° '		Level	1096.3		5.3		—	Pole "273		
				5.29	° '	596.2	+ 0.36	1102.54		+ 0.95		+ 6.24	P "29A		
P "29A					° '		° '	1102.54	5.02		1107.56				
				5.02	° '	372.56	+ 2.18	1117.50		+ 9.94		+ 14.96	P "30A		
P "30A					° '		° '	1117.50	4.98		1122.48				
				4.0	° '		Level	1118.5		4.0		—	Pole "279		
				4.98	° '	322.43	+ 19.55	1234.32		+ 111.84		+ 116.82	P "31A		
P "31A					° '		° '	1234.32	4.65		1238.97				
				11.0	° '			1228.0		11.0		—	Pole "282		
P "32A					° '		This Elev. backed in	1383.01	4.42		1387.43				
				4.42	° '	496.13	16.41	1234.32		153.11		148.69	P "31A		
				4.42	° '	664.13	+ 13.05	1537.35		+ 149.92		+ 154.34	P "33A		

Surveyed Dec 1976 Page 403
Book Date
Notes Date Checked
Date
Survey N. HELLSTROM Notes J.N.H. Date 12-7-76
Map No. Tracing
Map No. Tracing
Date

KEE-U-1
Inform.

Form 301 10M 3-34

PLEASE RETURN TO
LOS ANGELES COUNTY SURVEYOR
700 HALL OF RECORDS

NOTE: ANY ADDITIONS OR CHANGES ON THIS SHEET MUST BE MADE OR CIRCLED IN RED INK. WITH DATE AND NAME OF PERSON MAKING CHANGE

Do not extend notes this side of this line

Transit at	Sight on	Stadia Intercepts	Stadia Distance	Stadia Rod	Horizontal Angle 0° to 360° Right	Horiz. Distance	+ Vertical — Angle	Elevation of Point	+ Back Sight	+ Difference — Elevation	Height of Instrument	+ Vertical Distance	REMARKS Station	Left Right
P 33A								1537 35	4 33		1541			
				4 33		712 26	+ 10.48	1673 22		+ 131 54		+ 135 87	P'33A.	
				4 3			0.00	1537 4		4 3		—	Pole 292	
								1537 35					P'3[illegible]	
										+ 3 9	1541 25			
							CK in 3½ low	1542 15		+ 0 9			pr L.B. [illegible]-208 Elev. 1545± 35 + 50 on Colby F.T.T.	
								1673 22 =						
P 34A							Corrected	1676 40	4 49		1680 89			
				4 49		326 47	+ 16.32	1773 31		+ 92 42		+ 96 91	P.O.T. 35A	
P.O.T. 35A								1773 31	4 63		1777 94			
				4 63		327 04	+ 9.17	1826 77		+ 48 83		+ 53 46	P'36A.	
P 36A								1826 77	4 67		1831 44			
				4 67		294 21	+ 13.37	1898 04		+ 66 60		+ 71 27	P'3[illegible]A	
P 37A								1898 04	4 63		1902 67			
				6 7			0.00	1896 0		6 7		—	Pole [illegible]8	
				4 63		558 80	+ 6.28	1961 38		+ 58 71		+ 63 34	P.O.T. [illegible]8A	

Add'l Inform.

Topography Description Legend: Side of Draw S.H. Bottom Draw B.D. Side of Draw S.R. Bottom Wash B.W. Side of Ridge S.R. Top of Ridge T.R. Head of Draw H.D. Toe of Slope T.S.

Side of Drain S.D. Top of Bank T.B. Bottom of Bank B.B. Top of Cut T.C. Bottom of Cut B.C. Top of Fill T.F. Bottom of Fill B.F.

Top of Draw T.D. Bottom of Draw B.D. Top of Cliff T.Cl. Bottom of Cliff B.Cl. Top of Spur T.Sp. Bottom Canyon B.Ca.

Fence Fence V.F. Fence Fence Ist. Fence Bush Telephone Pole T.P. Power Pole P.P. Culvert Cul.

Stream Flat Stream Trail Pavement Edge of Road E.Rd.

Cedar Cc. Sycamore Sy. Eucalyptus Eu. Pine combination of these and all common standard abbreviations.

Form 281 10M 3-34

PLEASE RETURN TO
LOS ANGELES COUNTY SURVEYOR
700 HALL OF RECORDS

NOTE: ANY ADDITIONS OR CHANGES ON THIS SHEET MUST BE MADE OR CIRCLED IN RED INK, WITH DATE AND NAME OF PERSON MAKING CHANGE

Do not extend notes this side of this line

Transit at	Sight on	Stadia Intercepts	Stadia Distance	Stadia Rod—	Horizontal Angle 0° to 360° Right	Horiz. Distance	+ —	Vertical Angle	Elevation of Point	+ Back Sight	+ —	Difference Elevation	Height of Instrument	+ —	Vertical Distance	REMARKS Station	Left	Right
P.O.T.					° '			° '										
"38A									1961.38	4.57			1965.95					
				5.97		126.84		0.00	1959.98			5.97				P "39A		
P																		
"39A									1959.98	4.27			1964.25					
				4.27		341.89	+	1.17	1962.64		+	3.39		+	7.66	P "40A		
P																		
"40A									1962.64	4.83			1972.47					
				5.0				0.00	1962.5			5.0				Pole "312		
				4.83		256.07	+	11.33	2019.97		+	47.50		+	52.33	P "41A		
P																		
"41A									2019.97	4.13			2024.10					
				4.13		259.60	+	6.02	2047.41		+	23.31		+	27.44	1x2 on Fac. Bdy		
1x2 on Fac. Bdy									2047.41	5.16			2052.57					
				5.16		171.46	+	12.36	2085.74		+	33.17		+	38.33	P "42A		
P																		
"42A									2085.74	4.52			2090.26					
				4.52		139.09	+	18.03	2131.07		+	40.81		+	45.33	P.O.T. 43A		
P.O.T.																		
"43A									2131.07	3.04			2134.11					
				3.44		983.23	+	13.44	2212.63		+	98.52		+	81.54	P "44A		

Adm'n Inform.

Bm 1/2 Cor. Sec. 24 T1S R14W
Bearing N HELSTROM Zone 7 NAD 27

Form 301 10M 3-34

PLEASE RETURN TO
LOS ANGELES COUNTY SURVEYOR
700 HALL OF RECORDS

NOTE: ANY ADDITIONS OR CHANGES ON THIS SHEET MUST BE MADE OR CIRCLED IN RED INK. WITH DATE AND NAME OF PERSON MAKING CHANGE

Do not extend notes this side of this line

Transit at	Sight on	Stadia Intercepts	Stadia Distance	Stadia Rod—	Horizontal Angle 0° to 360° Right	Horiz. Distance	+ — Vertical Angle	Elevation of Point	+ Back Sight	+ — Difference Elevation	Height of Instrument	+ — Vertical Distance	REMARKS Station	Left Right
P 44A					° '		° '	2212.63	4.67		2217.30			
				+0.8	° '		° '	2218.1		+ 0.8		—	Pole 47	
				4.67	° '	305.93	+ 8.52	2260.36		+ 43.06		+ 47.73	P 45A	
P 45A					° '		° '	2260.36	4.53		2264.89			
				0.0	° '	1120.12	+ 8.13	2426.64		+ 161.75		+ 161.75	P 46A	
P 46A					° '		° '	2426.64	4.08		2430.72			
				4.08	° '	485.21	+ 14.48	2554.97		+ 124.25		+ 128.33	P.O.T. 47A	
P.O.T. 47A					° '		° '		4.47		2559.44			
				4.47	° '	164.02	+ 3.09	2564.00		+ 4.56		+ 9.03	P 48A	
P 48A					° '		° '		4.82		2568.82			
				3.5	° '		Level	2565.3		3.5			Pole 342	
				4.82	° '	185.47	+ 8.54	2593.04		+ 24.22		+ 29.04	P.O.T. 49A	
P.O.T. 49A					° '		° '		4.70		2597.74			
				4.70	° '	147.83	3.59	2582.75		14.99		10.29	P 50A	

Form 301 IBM 3-34

PLEASE RETURN TO
LOS ANGELES COUNTY SURVEYOR
700 HALL OF RECORDS

NOTE: ANY ADDITIONS OR CHANGES ON THIS SHEET MUST BE MADE OR CIRCLED IN RED INK, WITH DATE AND NAME OF PERSON MAKING CHANGE

Do not extend notes this side of this line

Transit at	Sight on	Stadia Intercepts	Stadia Distance	Stadia Rod—	Horizontal Angle 0° to 360° Right	Horiz. Distance	+ −	Vertical Angle	Elevation of Point	+ Back Sight	+ −	Difference Elevation	Height of Instrument	+ −	Vertical Distance	REMARKS Station	Left	Right
P '50A										5.02			2587.77					
				5.02		499.1		0.57	2574.47			13.30			8.28	P'51A		
P '51A										4.88			2579.35					
				4.88		228.9		10.54	2530.38			48.97			44.9	P'52A		
P '52A										4.63			2535.01					
				7.1				Level	2527.9			7.1				Pole '352		
				4.63		985.45		7.00	2409.39			125.62			120.99	P'53A		
P '53A										4.63			2414.02					
				4.63		408.09	+	9.50	2480.12			66.10		+	70.73	P.O.T. '54A		
P.O.T. '54A										5.00			2485.12					
				5.00		139.67	+	2.14	2485.57		+	0.45		+	5.45	P'55A		
P.O.T. '55A										4.95			2490.52					
				4.0				Level	2486.5			4.0				Pole '365		
				4.95		428.69		0.14								P.O.T. '56A		
				6.76		428.69		Level	2483.76			6.76				"		

Date

Surv. & N. HELLSTRON

Form 301 10M 3-34

PLEASE RETURN TO
LOS ANGELES COUNTY SURVEYOR
700 HALL OF RECORDS

NOTE: ANY ADDITIONS OR CHANGES ON THIS SHEET MUST BE MADE OR CIRCLED IN RED INK, WITH DATE AND NAME OF PERSON MAKING CHANGE

Do not extend notes this side of this line

Transit at	Sight on	Stadia Intercepts	Stadia Distance	Stadia Rod—	Horizontal Angle 0° to 360° Right	Horiz. Distance	+ — Vertical Angle	Elevation of Point	+ Back Sight	+ — Difference Elevation	Height of Instrument	+ — Vertical Distance	REMARKS Station	Left Right
P.O.T. '56A									4.82		2488.58			
				4.82		1022.27	4.36	2401.47		87.11		82.29	P'5[illegible]	
P '57A									5.22		2406.69			
				8.22		278.07	+ 4.53	2422.23		+ 15.54		+ 23.76	P'5[illegible]	
P '58A									4.95		2427.18			
				4.8			Level	2422.4		4.8			Pole 379	
				4.95		310.18	+ 2.06	2433.60		+ 6.42		+ 11.37	P'5[illegible]	
P '59A									4.95		2438.55			
				4.95		691.63	+ 5.16	2497.35		+ 58.80		+ 63.75	P'6[illegible]	
P '60A									4.97					
				4.97		259.62	+ 7.23	2530.99		+ 28.67		+ 33.64	P.O.T. '61A	
P.O.T. '61A									4.91		2535.90			
				4.91		170.68	6.12	2512.45		23.45		18.54	P'6[illegible]	2511.77 Corrected Elev. See pg. 13
P '62A		See pg. 136					Corrected Elev.	2511.77	4.95		2516.72			
				4.95		598.23	+ 6.23	2578.69		+ 61.92		+ 66.92	P'63[illegible]	

Form 301 ISM 3-34

PLEASE RETURN TO
LOS ANGELES COUNTY SURVEYOR
700 HALL OF RECORDS

NOTE: ANY ADDITIONS OR CHANGES ON THIS SHEET MUST BE MADE OR CIRCLED IN RED INK, WITH DATE AND NAME OF PERSON MAKING CHANGE

Do not extend notes this side of this line

Transit at	Sight on	Stadia Intercepts	Stadia Distance	Stadia Rod	Horizontal Angle 0° to 360° Right	Horiz. Distance	+ −	Vertical Angle	Elevation of Point	+ Back Sight	+ −	Difference Elevation	Height of Instrument	+ −	Vertical Distance	REMARKS Station	Left	Right
P '63A									2578.69	4.91			2583.60					
				4.9				Level	2578.7			4.9			—	Pole '397		
				4.49		120.57		Level	2579.11			4.49			—	POT '64A		
P.O.T. '64A									2579.11	4.88			2583.99					
				4.88		208.05		12.26	2533.24			50.75			45.87	P '65A		
P '65A									2533.24	4.88			2538.12					
				4.88		230.84	+	16.06	2599.87		+	61.75		+	66.63	P '66A		
P '66A									2599.87	4.82			2604.69					
				4.82		165.31	+	5.42	2616.37		+	11.68		+	16.50	POT '67A		
P.O.T. '67A									2616.32	4.95			2621.32					
				4.95		129.61		9.27	2594.80			26.52			21.57	P '68A	2594.41 See pg. 136	
									2594.41 corrected									
P '68A									2594.41	4.97			2599.38					
				4.97		233.26	+	7.01	2623.11		+	23.73		+	28.70	P '69A		
P '69A									2623.11	4.68			2627.79					
				4.68		129.81	+	6.25	2637.96		+	9.92		+	14.60	P '70A		

Date

Checked

Date

Sub. No.

Map No.

N. HELLSTROM

Form 301 IBM 8-34

PLEASE RETURN TO
LOS ANGELES COUNTY SURVEYOR
700 HALL OF RECORDS

NOTE: ANY ADDITIONS OR CHANGES ON THIS SHEET MUST BE MADE OR CIRCLED IN RED INK, WITH DATE AND NAME OF PERSON MAKING CHANGE

Do not extend notes this side of this line

Transit at	Sight on	Stadia Intercepts	Stadia Distance	Stadia Rod	Horizontal Angle 0° to 360° Right	Horiz. Distance	+ − Vertical Angle	Elevation of Point	+ Back Sight	+ − Difference Elevation	Height of Instrument	+ − Vertical Distance	REMARKS Station	Left	Right
P 70A								2637.71	4.84		2642.55				
				5.2			Level	2637.3		5.2			Pole 408		
				2.05		311.66	Level	2640.50		2.05			P 71 A		
P 71A								2640.50	4.70		2645.20				
				4.70		347.02	12.26	2564.00		81.20		76.51	P 72 A		
P 72A								2564.00	4.98		2568.98				
				4.98		217.54	8.26	2531.75		37.23		32.25	P 73 A		
P 73A								2531.75	4.96		2536.71				
				4.96		438.78	4.00	2501.06		35.65		30.69	P 74 A		
P 62A	for CK in See pg 134					True Elev of P 62A - Backed in		2511.77	7.11		2518.88				
				3.21			Level	2515.67		3.21		—	R.P.P.I. 74 = 2nd R.P. 1X2 pr F.B. 517-76 pr L.B. 711-176 Elev. = 2515.67		
P 68A	CK in					True Elev of P 68A - Backed in		2594.41	7.64		2602.05				
				2.65			Level	2599.40		2.65		—	R.P.P.I. 92 = 1st RP = 1X2 pr F.B. 517 94 pr L.B. 711 190 Elev. = 2599.40		

FORM 381 10M 3-34

PLEASE RETURN TO
LOS ANGELES COUNTY SURVEYOR
700 HALL OF RECORDS

NOTE: ANY ADDITIONS OR CHANGES ON THIS SHEET MUST BE MADE OR CIRCLED IN RED INK, WITH DATE AND NAME OF PERSON MAKING CHANGE

Do not extend notes this side of this line

Notes Red. ____ Date ____ Note Chkd. ____ Date ____ Plotted ____ Date ____ Checked ____ Date ____
Survey of Pole Line #408
A.N. HELLSTROM
Map No. ____ Indexed ____ Date ____

Transit at	Sight on	Stadia Intercept	Stadia Distance	Stadia Rod—	Horizontal Angle 0° to 360° Right	Horiz. Distance	+ −	Vertical Angle	Elevation of Point	+ Back Sight	+ −	Difference Elevation	Height of Instrument	+ −	Vertical Distance	Remarks Station
P#74A									2501 06	1 4 96			2506 02			
				4 8				—	2501 2	2		4 8				Pole #420
				4 89		327 96	+	6 35	2538 98	3	+	32 96		+	37 65	POT #75A
POT #75A								—		4 4 89			2543 87			
				0 03		104 94		—	2543 84	5		0 03				P #76A
P #76A										6 4 48			2548 32			
				4 48		260 79		6 48	2512 74	7		35 58			31 10	P#X
P#X										8 5 08		2517 82				
				5 02		9 71		—	2512 80	9		5 02				P#77A
P#77A										10 4 86			2517 66			
				4 81		317 27		1 38	2503 75	11		13 91			9 05	P#78A
P#78A										12 5 12			2508 87			
				6 8				level	2502 1	13		6 8				Pole #428
				5 12		459 34	+	7 34	2564 77	14	+	55 90		+	61 02	P#79A
P#79A										15 5 0			2569 72			
				5 0		176 56	+	8 46	2592 00	16	+	22 23		+	27 23	POT #80A
POT 80A										17 4 85			2596 85			
				6 53				level	2596 32	18		6 53				P#81
P #81										19 4 92			2595 24			
				7 0				level	2588 2	20		7 0				Pole #432
				4 92		1102 05		14 34	2305 94	21		291 30			286 98	P#82A

Form 381 IGM 3-34

PLEASE RETURN TO
LOS ANGELES COUNTY SURVEYOR
700 HALL OF RECORDS

NOTE: ANY ADDITIONS OR CHANGES ON THIS SHEET MUST BE MADE OR CIRCLED IN RED INK, WITH DATE AND NAME OF PERSON MAKING CHANGE

Do not extend notes this side of this line

Transit at	Sight on	Stadia Intercepts	Stadia Distance	Stadia Rod—	Horizontal Angle 0° to 360° Right	Horiz. Distance	+ Vertical Angle —	Elevation of Point	+ Back Sight —	+ Difference Elevation —	Height of Instrument	+ Vertical Distance —	REMARKS Station	Left	Right
D #82A								2303.94	5 04		2308 78				
				5 04		344.00	12 07	2230 09		78 89		73 85	POT. 2" I.P. Forest Bdry E 81		
POT. E81									4 35		2234 44				
				4 35		466.42	8 49	2157 74		76 70		72 35	D#83A		
D#83A									5 09		2162 83				
				12 0		507.32	4 44	2108 82		54 01		42 01	D#84A		
D#84A									5 15		2113 97				
				5 15		917.61	5 19	2023 43		90 54		85 37	D#85 Per LB 711-246 BM#1 = C.S. Mon #E50		
E50								2014 42	4 70		2019 12				
				4 70		258.33	+ 2 00	2023 44		+ 4 32		+ 9 02	D#8[illegible]		
D#85A									4 95		2028 39				
				4 95		572.76	+ 4 38	2069 84		+ 41 47		+ 46 42	D#86A		
D#86A									5 10		2074 96				
				5 10		211.30	+ 1 19	2074 95		0 01		+ 5 09	D #87A		
				5 2			level	2069 8		5 2			Pole [illegible] 70		
D#87A								2074 95	4 85		2079 80				
				4 85		233.54	7 22	2044 96		35 04		30 19	POT #[illegible]		
D#87A									5 14		1974 85				
				7 11			level	1967 74		7 11			2" I.P. Plug + Tack BM#18 = 61 Per LB 711-255		
				5 14		264.38	+ 15 51	2044 74		+ 69 89		+ 75 03	POT #[illegible]A.		
				5 24		384.25	3 35	1945 45		29 20		24 06	D #[illegible]9		

Form 301 IBM 3-34

PLEASE RETURN TO
LOS ANGELES COUNTY SURVEYOR
700 HALL OF RECORDS

NOTE: ANY ADDITIONS OR CHANGES ON THIS SHEET MUST BE MADE OR CIRCLED IN RED INK, WITH DATE AND NAME OF PERSON MAKING CHANGE

Do not extend notes this side of this line

Transit at	Sight on	Stadia Intercepts	Stadia Distance	Stadia Rod —	Horizontal Angle 0° to 360° Right	Horiz. Distance	+ — Vertical Angle	Elevation of Point	+ Back Sight	+ — Difference Elevation	Height of Instrument	+ Vertical Distance	REMARKS Station	Left	Right
P#90A								1945.65	1 .50		1950.65				
				.50		114.75	6° 58'	1931.63	2	19.02		14.02	P#91A		
P#91									3 .90		1936.53				
				.90		785.38	3° 55'	1877.86	4	58.67		53.77	P#92A		
P#92A									5 .93		1882.79				
				.93		320.60	0° 36'	1874.50	6	8.29		3.36	P#93A		
P#93A									7 .82		1879.32				
				.82		681.24	6° 10'	1800.89	8	78.43		73.61	P#94A		
P#94A									9 .38		1806.27				
				.38		1074.96	12° 13'	1568.15	10	237.12		232.74	P#95A		
				.37			level	1801.6	11	3.7			Pole #497		
P#95A								1568.15	12 .87		1573.02				
				.87		80.24	12° 58'	1549.67	13	23.35		18.46	POT #96A		
				3.50			level	1576.52	14	+ 3.50			Pen 8.0711.2.16 N5°±L. Sta. 95+20 BM cut SAW ±7 in 18" Pine El. Marked 1577.62		
POT #96A								1549.67	15 .90		1554.57				
				.90		120.50	23° 25'	1497.46	16	57.07		52.19	P #97A		
P#97A									17 .40		1501.88				
				.40		311.29	19° 18'	1388.47	18	113.41		109.01	RPPL #59		
RPPL #59									19 .53		1393.00				
				.53		269.28	+ 5° 24'	1413.93	20	+ 20.93		+ 25.46	P#98A		
									21						

Add'l Inform.

Date Rec'd ____ Date Chkd ____ Checked ____ Date ____ Surveyed N. HELLSTROM Date ____ Recorded ____ Date ____ Book ____ Page ____ Scale ____ Drawn ____ Traced ____ Sheet ____ Pole Line Map

PLEASE RETURN TO
LOS ANGELES COUNTY SURVEYOR
700 HALL OF RECORDS

NOTE: ANY ADDITIONS OR CHANGES ON THIS SHEET MUST BE MADE OR CIRCLED IN RED INK, WITH DATE AND NAME OF PERSON MAKING CHANGE

Do not extend notes this side of this line

Transit at	Sight on	Stadia Intercepts	Stadia Distance	Stadia Rod	Horizontal Angle 0° to 360° Right	Horiz. Distance	+ −	Vertical Angle	Elevation of Point	+ Back Sight	+ −	Difference Elevation	Height of Instrument	+ −	Vertical Distance	REMARKS Station	Left	Right
P#98A									1413 93	5 15			1419 08					
				5 15		392 63	+	5 16	1450 12		+	31 04		+	36 19	P#9[illegible]		
[illegible]										4 46			1454 58					
				12 0		262 35	−	9 28	1398 84		−	55 74		−	43 74	P#[illegible]A		
				5 1				level	1449 5		−	5 1				Pole [illegible]15		
[illegible]									1398 84	5 13			1403 97					
				5 13		30 28	−	23 51	1385 45		−	18 52		−	13 39	POT [illegible]1A		
POT. 101A										4 95			1390 40					
				4 95		388 26	−	31 53	1143 94		−	246 46		−	241 51	POT #102A		
P#104									719 44	5 12			724 56			Per.		
				4 24		1260 47	+	18 36	1144 52		+	419 96		+	424 20	POT #102A.		
P#105									722 95	5 32			728 27					
				8 83				level	719 44		−	8 83				P#10[illegible]		

Notes Ck'd by	Survey of Pole Line #403
Map No.	W. O. 8096 Tape No. 60 St'd 84 °F.
Office Work	Surveyed by A. N. HELLSTROM
Checked	Notes A. N. H. Date 10-6-36
Date	Indexed A. C. Johnson

F.B. 666 PG. [illegible]

Continued from pg. 115

Tel. Pole	Sl. Dist	V. Angle	V. Dist	Elev.	Tel. Pole	Sl. Dist	V. Ang.	V. Dist.	Elev.
#65	159.5 / 158.5	+6°-0'	+16.7	1155.6	#88	100.4 / 100.4	+0°-20'	+0.6	1503.9
#66	155.8 / 154.6	+7°-10'	+19.4	1172.3	[illegible]	93.2 / 91.0	-12°-30'	-20.2	1504.9
#67	74.3 / 73.5	+8°-15'	+10.7	1191.7	[illegible]	110.5 / 100.3	-24°-50'	-46.4	1484.3
#68	126.2 / 125.5	+6°-0'	+13.2	1202.4	#91	169.0 / 168.2	-5°-40'	-16.7	1437.7
#69	117.2 / 116.5	+6°-10'	+12.6	1215.6	#92	96.6 / 96.4	+3-50	+6.9	1421.2
#70	121.0 / 119.9	+7°-40'	+16.1	1228.2	#93	112.2 / 108.9	+14°-00'	+27.1	1427.7
#71	149.5 / [illegible]	+4°-0'	+10.4	1244.3	#94	131.4 / 123.2	+20-20	+45.7	1454.8
#72	197.5 / [illegible]	+7°-0'	+24.1	1254.7	[illegible]	226.5 / 211.5	+21°-0'	+81.2	1500.5
#73	61.9 / [illegible]	-26°-30	-27.6	1278.8	[illegible]	69.6 / 65.3	+20-10	+24.2	1581.7
#74	221.2 / [illegible]	+14°-30'	+55.4	1251.2	#97	215.6 / 201.5	+20-50	+76.7	1605.7
#75	156.8 / 151.1	+15°-30'	+41.9	1306.6	#98	114.5 / 96.2	+32-50'	+62.1	1682.4
#76	76.0 / 76.0	+1°-40'	+2.2	1348.5	#99	127.0 / 105.5	+33°-50'	+70.7	1744.5
#77	173.9 / 160.5	+22-40	+67.0	1350.7	#100	106.0 / 91.2	+30-40	+54.1	1815.2
#78	52.0 / 48.9	+25°-00'	+17.8	1417.7	#101	56.7 / 56.6	+2-40	+2.6	1869.3
#79	146.8 / 146.5	+3°-40'	+9.4	1435.5	#102	180.4 / 177.9	+9-30	+29.8	1871.9
#80	136.8 / 136.8	0°-0'	0.0	1444.9	#103	106.1 / 104.7	-9-10	-16.9	1901.7
#81	141.6 / 141.6	+1°-00'	+2.5	1444.9	#104	113.3 / 113.0	-4-10	-8.2	1884.8
#82	160.9 / 160.7	+3-00	+8.4	1447.4	#105	132.0 / 118.1	+26-30	+58.9	1876.6
#83 & 84	148.7 / 148.1	+2-20	+6.0	1455.8 / 1458.4 Corrected	#106	100.0 / 87.6	+28°-50'	+48.2	1935.5
#85	[illegible]	+6-50	+17.7	1464.4	#107	108.9 / 95.6	+28-40	+52.2	1983.7
#86	149.5 / [illegible]	+7-40	+12.0	1482.3	#108	107.6 / 96.5	+26-50	+48.6	2035.9
#87	122.4 / 121.9	+4-30	+9.6	1494.3	#109	151.8 / 148.1	+12-40	+33.3	2084.5
#88				1503.9	#110	165.7 / 162.7	+10-50	+31.1	2117.8 / 2122.3 Corrected
					#111				2153.4

Note: Any Additions or Changes on This Sheet Must be Made or Circled in Red Ink With Date and Name of Person Making Change.

Do not extend notes this side of this line

RETURN TO
LOS ANGELES COUNTY SURVEYOR
700 HALL OF RECORDS

FORM 247 10M 11-35

F.B. 666 PG. 142

Pole	Slope D.	V. Angle	V. Dist	Elev.	Pole	Slope Dist	V. Angle	V. Dist.	Elev.
111				2153.4					
	110.3 / 106.4	+15-0	+28.5		136	204.2 / 201.7	+9-00	+31.9	2439.8
112				2181.9					
	108.9 / 99.9	+23-30	+43.4		137	135.1 / 123.6	+23-50	+54.6	2471.7
113				2225.3					
	83.2 / 77.3	+21-20	+30.2		138	144.5 / 143.2	+6-10	+15.5	2526.3
114				2255.5					
	88.8 / 78.8	+27-30	+41.0		139	[illegible] / 152.4	-14-40	-39.9	2541.8
115				2296.5					
	74.0 / 69.4	+20-25	+25.8		140	147.4 / 147.1	+3-30	+9.0	2501.9
116				2322.3					
	48.8 / 48.8	+0-50	+0.7	2328.2	141				2510.9
117				2328.9		180.2 / 175.3	+13-30	+42.1	
	73.8 / 72.2	-11-50	-15.1		142				2553.9
118				2313.8		84.3 / 80.6	+17-00	+24.6	
	123.8 / 123.8	-0-15	-0.5		143				2577.6
119				2313.3		145.8 / 137.7	+19-10	+47.9	
	120.4 / 116.6	+14-30	+30.1		144	141.7 / 125.3	+27-50	+66.2	2625.5
120				2343.4					
	154.0 / 150.5	+12-10	+32.5		145	138.4 / 123.7	+26-40	+62.1	2691.7
121				2375.9					
	92.6 / 91.6	+8-20	+13.4		146	89.0 / 76.8	+31-00	+45.8	2753.8
122				2389.3					
	77.7 / 77.2	-1-10	-1.6	2388.9	147	[illegible] / 53.7	-15-00	+14.4	2799.6
123				2387.3					
	123.9 / 124.2	-8-00	-17.3		148	82.5 / 82.4	+3-10	+4.6	2814.0 / 2815.[illegible]
124				2369.8					
	103.8 / 103.8	-1-00	-1.8		149	120.5 / 120.4	+2-00	+4.2	2820.1
125				2368.0					
	101.0 / 101.0	-0-15	-0.4		150	98.1 / 97.7	+5-00	+8.6	2824.3
126				2367.6					
	107.5 / 107.5	+0-50	+1.6	2367.2	151				2832.9
127				2368.8		63.5 / 63.5	+1-10	+1.3	
	123.1 / 123.1	+1-50	+3.7		152	121.0 / 121.0	-1-10	-2.5	2834.2
128				2372.7					
	139.9 / 139.6	-3-30	-8.5		153	161.5 / 161.5	Level	0.0	2831.7
129				2364.2					
	121.5 / 121.3	-3-30	-7.4		154	112.3 / 112.3	+0-40	+1.3	2831.7
130				2356.8					
	143.0 / 143.0	-[illegible]-30	-1.2		155	172.0 / 172.0	-1-00	-3.0	2833.1
131				2355.5					
	144.1 / 141.9	+10-00	+25.0		156	101.0 / 100.9	+5-10	+9.1	2830.0
132				2380.5					
	93.1 / 88.5	+18-00	+28.8		157	152.5 / 149.9	+10-30	+27.8	2839.1
133				2409.3					
	65.2 / 61.3	+20-00	+22.2		158	133.9 / 133.9	+14-00	[illegible]	2866.9
				[illegible]					
	54.0 / 54.0	+2-50	+2.1		159	161.3 / 160.8	+4-40	+13.1	2899.3
135				2434.3					
	171.2 / 171.1	+1-50	+5.5		160	107.3 / 103.4	-15-40	-29.2	2912.4 / 2909.5 corrected.
136				2439.8					
					161				2880.5

RETURN TO
LOS ANGELES COUNTY SURVEYOR
700 HALL OF RECORDS

Do not extend notes this side of this line

Note: Any Additions or Changes on This Sheet Must be Made or Circled in Red Ink With Date and Name of Person Making Change.

Notes Ck'd by	Survey of Pole Line 403
Map No.	W. O. 8096 Tape No. St'd °F.
Office Work	Surveyed by A. N. HELLSTROM
Checked	Notes A.N.H. Date
Date	Indexed A. C. Johnson

F.B. 666 PG. 143

Pole	Sl. Dist	V. Angle	V. Dist	Elev	Pole	Sl. Dist	V. Angle	V. Dist	Elev.
161	135.9 / 133.8	-10-00	-23.6	2880.5	182	85.5 / 80.0	-20-40	-30.2	2979.1
162	178.8 / 178.7	-1-40	-5.2	2856.9	183	123.4 / 119.1	-15-10	-32.3	2948.9
163	177.8 / 178.8	+6-00	+18.8	2851.7	184	61.5 / 61.2	-5-20	-5.7	2916.6
164	132.0 / 128.1	+14-[illegible]	+31.9	2870.5	185	74.0 / 70.6	-17-20	-22.0	2910.9
165	100.2 / 96.2	+16-20	+28.2	2902.4	186	57.0 / 56.0	-18-20	-18.6	2888.9
166	55.1 / 57.5	+8-10	+8.3	2930.6	187	102.0 / 90.3	-27-40	-47.4	2870.3
167	112.4 / 112.5	-0-30	-1.0	2938.9	188	109.3 / 105.2	-15-30	-29.2	2822.9
168	184.6 / 182.9	+7-50	+25.2	2937.9	189	93.6 / 93.6	+0-10	+0.3	2793.7
169	242.1 / 236.4	+12-30	+52.4	2963.1	190	70.5 / 69.8	-8-00	-9.8	2794.0
170	135.7 / 131.3	+15-00	+35.2	3015.5	191	167.0 / 163.8	-11-50	-34.2	2784.2
171	294.0 / 281.2	+17-00	+86.0	3050.7 / 3053.1 Cor.	192	110.6 / 108.3	-12-00	-23.0	2750.0
172	106.7 / 100.0	+20-40	+37.7	3139.1	193	186.5 / 186.3	+3-00	+9.8	2727.0
173	120.4 / 120.4	+4-30	+9.4	3176.8	194	109.1 / 108.6	-5-20	-10.1	2736.8
174	120.5 / 120.5	-0-20	-0.7	3186.3 / 3184.3 Cor.	195	182.0 / 181.9	+2-10	+6.9	2726.1
175	185.1 / 185.0	+1-10	+3.8	3184.0	196	138.0 / 137.4	-5-20	-12.8	2733.6
176	152.6 / 152.6	0-00	0.0	3187.8	197	80.8 / 78.7	-13-10	-18.4	2720.8
177	85.4 / 85.1	+5-00	+7.4	3187.8	198			Corrected Elev.	2702.4 / 2704.5
178				3195.2	199	141.5 / 136.7	-15-00	-36.6	2667.9
					200	120.7 / 119.5	-8-00	-16.8	2651.1
180	92.0 / 88.4	+16-00	+25.4		201	125.5 / 121.8	-14-00	-30.4	2620.7
179	134.0 / 127.8	+17-30	+40.3		202	132.3 / 129.9	-10-40	-24.5	2596.2
180	93.6 / 93.1	+6-00	Corrected Elev. +9.8	2974.9	203	189.8 / 189.8	-0-50	-2.8	2593.4
181	80.0 / 79.8	-4-00	-5.6	2984.7	204	141.4 / 139.9	+8-20	+20.5	2613.9
182				2979.1	205	66.3 / 65.7	+7-40	+8.8	2622.7

Note: Any Additions or Changes on This Sheet Must be Made or Circled in Red Ink With Date and Name of Person Making Change.

Do not extend notes this side of this line

RETURN TO LOS ANGELES COUNTY SURVEYOR 700 HALL OF RECORDS

FORM 247 10M 11-35

F.B. 666 PG. 144

Pole	Slope Dist	V. Ang.	V. Dist	Elev.	Pole	Sl. Dist	V. Ang	V. Dist	Elev.
205	109.3 / 109.2	-2-30	-4.8	2622.7	230	111.2 / 98.5	-27-40	-51.6	2086.4
206	80.0 / 79.7	-5-20	-7.4	2617.9	231	153.5 / 148.0	-15-20	-40.6	2034.8
207	175.3 / 174.1	-6-40	-13.7	2610.5	232	144.1 / 143.6	-5-00	-12.6	1994.2
208	133.7 / 132.6	-7-30	-17.5	2596.8	233	[illegible] / 137.4	-7-10	-17.3	1981.6
209	118.1 / 117.3	-6-40	-13.2	2579.3	234	[illegible]	-5-00	-14.[illegible]	[illegible]
210	127.[illegible] / 125.6	-9-10	-20.3	2565.6	235	[illegible] / 164.[illegible]	+3-10	+9.1	1949.6
211	117.[illegible] / 116.9	-1-50	-3.7	2545.3	236	93.[illegible] / 85.2	-23-40	-37.3	1958.[illegible]
212	107.7 / 108.8	-[illegible]-20	-14.0	2541.6	237	133.[illegible] / 129.4	-13-20	-31.[illegible]	1921.4
213	102.[illegible]	-8-30	-15.2	2527.6	238	[illegible] / 90.3	-2[illegible]	-45.3	1890.4
214	101.5 / [illegible] / 113.1	-15-10	-30.7	2496.9	239	148.[illegible] / 143.[illegible]	-15-00	-3[illegible]	1845.[illegible]
215	121.6 / 119.5	-10-00	-21.1	2466.2	240	[illegible] / 104.2	[illegible]	-31.[illegible]	1806.6
216	[illegible] / 114.6	[illegible]	-9.[illegible]	2445.1	241	[illegible] / 136.[illegible]	[illegible]	-19.[illegible]	1774.[illegible]
217	116.6 / 115.5	-7-50	-15.9	2436.1	242	[illegible] / 116.[illegible]	[illegible]	+0.3	1751.[illegible]
218	119.5 / 116.7	-12-20	-25.5	2420.2	243	72.8 / 72.5	-1-00	-1.3	[illegible]
219	117.[illegible] / 116.[illegible]	-21-00	-42.2	2394.7	244	78.4 / 7[illegible]	-10-20	-14.[illegible]	[illegible]
220	97.4 / 88.[illegible]	-24-30	-40.9	2352.5	245	108.[illegible] / 102.2	-19-10	-35.[illegible]	1735.[illegible]
221	82.5 / 79.4	-15-40	-22.3	2312.1	246	[illegible] / 80.[illegible]	-24-30	-36.[illegible]	[illegible]
222	59.[illegible] / 57.[illegible]	-16-00	-16.5	2289.8	247	140.[illegible] / 129.3	-22-[illegible]	-54.[illegible]	[illegible]
223	117.8	-24-10	-48.3	2273.3	248	158.[illegible] / 152.1	[illegible]	-40.[illegible]	1612.[illegible]
224	105.[illegible] / 105.[illegible]	-0-50	-1.5	2225.1	249	84.3 / 84.[illegible]	+4-10	+6.1	1572.6
225	175.7 / 174.2	-7-30	-22.9	2223.6	250	75.6 / 9[illegible]	+4-40	+7.[illegible]	[illegible]
226	171.[illegible] / 161.8	-18-50	-55.2	2197.[illegible]	251	22.6 / 22.6	+2-50	+1.1	1586.4
227	196.7 / 19[illegible]	-6-00	-20.6	2142.1	252	[illegible] / 120.4	-1-[illegible]	[illegible]	[illegible]
228	180.1 / 178.4	-7-50	-24.5	2121.5	253	12[illegible] / 125.2	+[illegible]	+24.4	1584.[illegible]
229	46.5 / 45.3	-13-10	-10.6	2097.0	254	[illegible] / 78.[illegible]	+[illegible]	+22.6	1609.1
230				2086.4	255				1631.1

RETURN TO
LOS ANGELES COUNTY SURVEYOR
700 HALL OF RECORDS

Note: Any Additions or Changes on This Sheet Must be Made or Circled in Red Ink With Date and Name of Person Making Change.

Do not extend notes this side of this line

Notes Ck'd by	Survey of
Map No.	W. O. Tape No. St'd °F.
Office Work	Surveyed by A. N. HELLSTROM
Checked	Notes Date
Date	Indexed A. C. Johnson

F.B. PG. 145

Pole	Sl. Dist.	V. Ang.	V. Dist.	Elev.	Pole	Sl. Dist.	V. Ang.	V. Dist.	Elev.
[illegible]	49.9 / [illegible]	[illegible]	-6.2	1621.9 Corr.	278	177.5 / 177.4	+1-35	+4.9	1112.8
[illegible]	91.0 / 76.7	-33-10	-49.8	1572.1	279	[illegible] / 129.1	+0-50	+1.9	1118.5
[illegible]	85.4 / [illegible]	-33-00	-46.5	1525.6	280	175.7 / 149.1	+31-35	+91.2	1120.4
[illegible]	97.2 / 85.3	-29-00	-47.2	1477.9	281	[illegible] / 45.2	[illegible]	+15.4	1212.1
[illegible]	74.1 / 85.3	-20-00	-41.7	1436.7	282	111.8 / 111.7	+1-55	+3.7	1227.7 / 1228.9
[illegible]	[illegible] / 163.7	[illegible]	-25.8	1410.9	283	131.3 / 130.1	+18-[illegible]	+43.9	1231.7
[illegible]	172.9	-20-33	-60.6	1350.3	284	[illegible] / 115.2	[illegible]	+54.9	1275.6
[illegible]	163.1 / [illegible]	[illegible]	-32.8	1317.5	285	[illegible] / 103.8	[illegible]	+38.8	1330.5
[illegible]	[illegible] / [illegible]	[illegible]	[illegible]	1263.9	286	[illegible] / 109.8	[illegible]	+31.5	1369.3
[illegible]	[illegible] / 77.8	-32-[illegible]	-49.2	1214.0	287	[illegible] / 127.1	[illegible]	+30.3	1400.8
[illegible]	[illegible] / [illegible]	[illegible]	-35.1	1178.9	288	[illegible] / 122.5	[illegible]	+26.8	1431.1
[illegible]	[illegible] / 49.7	[illegible]	-38.7	1140.5	289	[illegible] / 108.1	[illegible]	+16.3	1457.9
[illegible]	135.6 / 122.5	[illegible]	-45.0	1095.5	290	151.9 / 146.8	+14-50	+38.9	1474.2
[illegible]	231.1	[illegible]	+2.7	1098.2	291	[illegible] / 94.1	+16-00	+27.0	1513.1
[illegible]	135.7	[illegible]	—	1098.2	292	153.8 / 153.8	-0-45	-2.0	1540.1
[illegible]	127.5		—	1098.2	293	161.3 / 159.1	+9-10	+25.7	1538.1
[illegible]	139.9		-2.4	1095.8	294	101.4 / 99.5	+11-05	+19.5	1563.8
[illegible]	137.9	+1-30	+3.6	1096.3	295	78.9 / 78.4	+6-40	+9.2	1583.3
[illegible]	126.9 / 126.6	+4-00	+8.7	1105.2	296	118.3 / 113.7	+16-00	+32.6	1592.5
[illegible]	144.1 / 144.4	-1-20	-3.8	1101.8	297	105.3 / 94.4	+20-[illegible]	+46.5	1625.1
[illegible]	151.7 / 151.1	+1-00	+2.6	1104.4	298	106.1 / 101.7	+16-30	+30.1	1671.6
[illegible]	151.6 / 151.3	Level	0.0	1104.4	299	97.2 / 92.7	+17-05	+28.5	1701.7
[illegible]	181.1 / 180.2	+2-40	+8.4	1112.8	300	92.6 / 86.8	+20-20	+32.2	1730.2
					301				1762.4

Note: Any Additions or Changes on This Sheet Must be Made or Circled in Red Ink With Date and Name of Person Making Change.

Do not extend notes this side of this line

RETURN TO
LOS ANGELES COUNTY SURVEYOR
700 HALL OF RECORDS

FORM 247 10M 11-35

F.B. 666 PG. 146

Pole	St. Dist	V. Ang.	V. Dist	Elev.
301	[illegible] 85.1	+12-45	+19.3	1762.4
302	[illegible] 138.8	+8-25	+20.5	1781.7
303	[illegible] 150.9	+10-00	+26.4	1802.3
304	[illegible] 25.6	+14-30	+6.9	1828.6
305	[illegible] 102.6	[illegible]	+23.5	1835.3
306	139.[illegible] 134.2	[illegible]	+36.[illegible]	1858.7
307	[illegible] 56.0	[illegible]	+6.9	1895.1
308	[illegible] 119.2	[illegible]	-2.1	[illegible]
309	151.5	[illegible]	+10.8	1893.9
310	151.1	[illegible]	+42.8	1904.7
311	[illegible] 133.3	[illegible]	+12.7	1947.5
312	[illegible] 45.1	[illegible]	+3.3	1960.2
313	110.9 110.9	-1-15	-2.4	1963.5
314	67.6 67.2	-6-30	-7.7	1961.1
315	167.1 166.8	+3-35	+10.4	1953.4
316	[illegible] 105.9	+4-50	+9.0	1963.8
317	[illegible] 114.8	+5-10	+10.4	[illegible] 1967.5
318	137.1 133.1	+16-55	+40.5	1977.9
319	60.1 59.3	+6-30	+6.8	2018.4
320	[illegible] 180.4	+6-20	+20.0	[illegible]
321	[illegible] 122.9	+8-00	+14.3	2045.2
322	87.8 86.1	+16-25	+25.4	2057.8
323	155.3 [illegible]	+18-[illegible]	+47.1	[illegible]
324	128.[illegible] 125.2	+12-[illegible]	+[illegible].8	[illegible]
325	151.3 146.1	+15-00	+39.2	2158.9
326				2198.8

Pole	St. Dist	V. Ang.	V. Dist.	Elev.
326	101.5 99.2	+12-40	+22.3	2220.3
327	112.1 111.1	+7-30	Corr. +14.5	2218.1
328	[illegible] 68.9	+13-00	+15.9	2232.7
329	[illegible] 90.8	+5-35	+8.8	2248.6
330	[illegible] 14[illegible]	+7-20	+18.3	2257.4
331	[illegible] 102.2	+3-00	+5.4	2275.6
332	[illegible] 177.3	+5-55	+18.4	2281.0
333	[illegible] 256.1	+5-25	+24.3	2299.4
334	[illegible] 174.3	+6-05	+20.2	[illegible]
335	100.1 98.8	+10-15	+17.8	2344.4
336	[illegible] 147.5	+21-20	+57.6	[illegible]
337	82.5 82.3	+4-40	+6.2	2419.8
338	285.5 272.5	+17-20	+85.1	2426.6
340	137.4 132.2	+16-05	+38.1	2511.6
341	172.2 171.8	+4-00	+12.9	2549.7
342	140.5 138.6	+9-20	Corr. +22.8	2561.7 2565.3
343	84.8 84.6	+3-30	+5.3	2588.6
344	93.0 92.6	-5-25	-8.8	2592.3
345	24.5 23.7	-14-35	-6.3	2584.5
346	[illegible] 111.6	-8-10	-16.9	2578.3
347	113.0 112.0	-0-55	-1.8	2562.3
348	[illegible]	+2-10	+5.1	2560.5
349	[illegible] 112.6	+4-50	+9.7	[illegible]
350	24.3 24.3	-8-25	-3.6	2575.3
338	172.7 1[illegible]9.3	-10-45	-35.2	2571.6
351				2535.8

RETURN TO
LOS ANGELES COUNTY SURVEYOR
700 HALL OF RECORDS

Do not extend notes this side of this line

Note: Any Additions or Changes on This Sheet Must be Made or Circled in Red Ink With Date and Name of Person Making Change.

Notes Ck'd by	Survey of Pole Line # 403	F.B. 666 Pg. 147
Map No.	W. O. 8096 Tape No. St'd °F.	
Office Work	Surveyed by A. N. HELLSTROM	
Checked	Notes Date	
Date	Indexed A. C. Johnson	

Pole	Sl. Dist	V. Ang	V. Dist	Elev	Pole	Sl. Dist	V. Ang	V. Dist	Elev
351	24.1 / 23.1	[illegible]	- 6.8	2517.3 / 2527.9	[illegible]	106.7 / 106.7	-5-00	- 9.4	2414.6
352	136.9 / 133.8	-10-20	- 24.4	2503.5	[illegible]	76.3 / 76.4	-8-45	- 11.8	2402.8
353	119.7 / 118.8	[illegible]	- 14.4	2489.1	[illegible]	133.3 / 133.1	+1-35	+ 3.7	2406.5
354	[illegible] / 122.9	[illegible]	- 38.8	2450.3	[illegible]	144.0 / 142.9	+7-00	+ 17.5	2424.0
355	142.4 / 138.9	[illegible]	- 33.6	2416.7	[illegible]	150.0 / 149.5	+2-35	+ 6.8	2430.8 / 2422.4
356	63.4 / 61.5	[illegible]	- 15.3	2401.4	[illegible]	101.4 / 101.3	+2-10	+ 3.8	2426.2
357	131.6 / 130.1	-5-40	- 19.8	2381.6	[illegible]	101.0 / 100.9	+2-30	+ 4.4	2430.6
358	144.7 / 144.3	+3-15	+ 8.2	2389.8	[illegible]	84.4 / 83.3	+7-15	+ 13.6	2444.2
359	[illegible]	+11-25	+ 20.5	2410.6	[illegible]	[illegible] / 165.8	-2-50	- 8.2	2436.5
360	[illegible]	[illegible]	- 3.0	2407.6	[illegible]	[illegible] / 168.8	+1-25	+ 4.2	2440.2
361	107.5 / 120.1	+12-25	+ 27.5	2435.1	[illegible]	[illegible] / 89.5	+12-10	+ 19.2	2459.4
362	[illegible] / 88.5	+17-40	+ 28.0	2463.1	[illegible]	[illegible] / 76.8	[illegible]	+ 13.2	2472.6
363	107.4 / 135.1	+11-00	+ 20.4	2483.5	[illegible]	135.3 / 134.3	+7-45	+ 16.7	2489.3
364	141.8 / 141.6	+3-00	+ 7.4	2490.9 / 2486.5	[illegible]	83.7 / 82.5	+9-50	+ 14.3	2504.0
365	106.4 / 106.5	-1-50	Corr. - 3.4	2483.1	[illegible]	105.6 / 105.5	+2-30	+ 4.6	2508.6
366	101.5 / 100.7	-6-10	- 10.9	2472.2	[illegible]	111.9 / 108.4	+14-25	+ 27.9	2536.5
367	149.9 / 149.1	-1-40	- 4.3	2467.9	[illegible]	70.5 / 70.5	+1-00	+ 1.2	2537.7
368	[illegible] / 88.8	+9-15	+ 14.4	2482.3	[illegible]	148.6 / 147.5	-5-55	- 15.3	2522.4
369	245.3 / 243.5	[illegible]	- 27.9	2452.4	[illegible]	123.9 / 122.4	-5-40	- 12.1	2510.3
370	86.4 / 86.4	+0-15	+ 0.4	2452.8	[illegible]	144.7 / 143.6	+4-25	+ 11.1	2521.4
371	138.5 / 133.6	-15-25	- 36.6	2416.2	[illegible]	121.3 / 117.7	+13-45	+ 28.8	2550.2
372	118.3 / 118.5	[illegible]	- 8.8	2407.4	[illegible]	114.1 / 111.4	+12-30	+ 24.7	2574.9
373	98.5 / 97.4	+9-40	+ 16.6	2424.0	[illegible]	94.3 / 97.8	+10-05	+ 17.4	2592.3 / 2578.7
374					397				Corrected

Note: Any Additions or Changes on This Sheet Must be Made or Circled in Red Ink With Date and Name of Person Making Change.

Do not extend notes this side of this line

RETURN TO
LOS ANGELES COUNTY SURVEYOR
700 HALL OF RECORDS

FORM 247 10M 11-35

F.B. 666 Pg. 148

Pole	Sl. Dist.	V. Angle	V. Dist	Elev.
397	100.8 / 100.3	+1-50	+3.2	2578.2
398	104.8 / 102.3	-12-40	-23.9	2581.9
399	137.5 / 135.3	-9-50	-23.4	2558.9
400	[illegible] / 111.5	[illegible]	+27.1	2535.5
401	[illegible] / 113.3	[illegible]	+39.9	2562.6
402	[illegible] / 92.3	+5-20	+8.9	2601.6
403	[illegible] / 81.3	[illegible]	+8.3	2610.5
404	121.7 / 120.5	[illegible]	-20.4	2618.8
405	126.5 / 126.3	+3-50	+8.3	2598.4
406	[illegible] / 100.4	[illegible]	+20.4	2606.9
407	[illegible] / 130.9	[illegible]	+14.3	2627.3
408	[illegible]		Corr.	2642.2 / 2637.3
409	137.7 / 148.7	+3-50	+9.9	2630.9
410	[illegible] / 79.9	-3-55	-4.1	2640.8
411	[illegible] / 71.5	-12-30	-20.3	2636.7 / 2616.4
412	[illegible] / 84.3	[illegible]	-30.6	2585.7
413	131.3 / 129.3	[illegible]	-18.3	2567.5
414	[illegible] / 77.4	-9-05	-12.4	2555.1
415	141.5 / 140.3	-7-50	-19.3	2535.8
416	[illegible] / 82.3	-15-15	-22.4	2513.4
417	[illegible] / 107.5	-11-45	-22.3	2491.1
418	153.7	-0-05	-0.3	2490.7
419	152.7			2500.2
420	[illegible] / 146.9	-1-00	Corr.	2501.2
421	139.3 / 134.6	+14-45	+35.4	2498.7
422				2534.1

Pole	Sl. Dist.	V. Angle	V. Dist	Elev.
422	69.8 / 69.6	+4-30	+5.5	2534.1
423	106.9 / 106.5	+1-15	+2.3	2539.6
424	96.7 / 94.4	-12-30	-20.9	2541.9
425	142.5 / 142.4	-2-00	-5.0	2521.9
426	132.4 / 131.4	[illegible]	-20.3	2516.0
427	148.7 / 148.3	+4-30	+11.7	2495.8
428	114.0 / 113.2	+7-00	+13.9	2507.5 / 2502.1
429	80.0 / 79.1	+8-50	+12.3	[illegible]
430	15.4 / 95.3	+3-40	+6.1	2528.3
431	[illegible] / 120.3	+9-00	+19.1	2534.4
432	[illegible] / 75.6	[illegible]	+13.6	2553.5
433	[illegible]	[illegible]	+10.1	[illegible]
434	[illegible] / 66.5	[illegible]	+6.9	[illegible]
435	86.3 / 86.2	[illegible]	+4.2	[illegible]
436	[illegible] / 61.3	[illegible]	-5.2	[illegible]
437	[illegible] / 103.5	[illegible]	-31.5	[illegible]
438	113.6 / 109.7	-15-00	-29.4	[illegible]
439	[illegible] / 89.7	[illegible]	-34.3	[illegible]
440	127.8 / 121.5	-18-00	-39.5	[illegible]
441	117.3 / 117.3	-13-20	-37.0	[illegible]
442	142.5 / 140.5	-10-20	-25.6	[illegible]
443	131.9 / 129.7	-10-25	-23.8	[illegible]
444	[illegible]	[illegible]	[illegible]	[illegible]
445	138.4 / 135.4	-11-15	-26.9	[illegible]
446	[illegible] / 106.1	[illegible]	-23.7	[illegible]
447				[illegible]

RETURN TO
LOS ANGELES COUNTY SURVEYOR
700 HALL OF RECORDS

Note: Any Additions or Changes on This Sheet Must be Made or Circled in Red Ink With Date and Name of Person Making Change.

Do not extend notes this side of this line

Notes Ck'd by
Map No.
Office Work
Checked
Date

Survey of Pole Line #403
W. O. 8096 Tape No. St'd °F.
Surveyed by A. N. HELLSTROM
Notes 3.4.4 Date 1-29-37
Indexed A. C. Johnson

F.B. 660 Pg. 149

Pole #447		V. Dist	V. Ang.	V. Dist	Elev. 22319						
		108				450		122 / 122	+3-00	-1½	20849
448		120 / 118	-2-45	-18	22576	451				Corr.	20679
449		129 / 127	-12-30	-30	22397	452		116 / 116	+0-30	+10	20707
450		116 / 115	-7-20	-15	22087	453		116 / 115	-6-20	-12	20588
451		114 / 113		-16	21929	454		120 / 118	-9-25	-19	20388
452		126 / 125			21799	455		102 / 98	-10-05	-21	20106
453		118 / 117	-6-50	-14	21668	456		104 / 103	-13-40	-30	19805
454		93 / 92	-10-20	-17		457		111 / 110	-12-50	-24	
455		127 / 127	-5-50	-17	21485	458		127 / 126	-5-30	-13	19555
456		126 / 125	-1-10	-2	21365	459		125 / 125	+0-25	+0	19414
457		127 / 127	-5-30	-14	21345	460		121 / 120	-1-20	-3	19423
458		105 / 104	-5-35	-16	21202	461		106 / 104	-12-00	-22	19395
459		115 / 117	-2-20	-11	21102	462		117 / 113	-13-50	-28	19168
460		125 / 125	-10-45	-23	20992	463		125 / 124	-2-55	-6	18888
461		127 / 126	-2-00	-15	20753	464		102 / 100	-11-00	-19	18821
462		103 / 102	-13-00	-27	20603	465		127 / 126	-8-40	-18	18628
463		127 / 126	-4-20	-9	20537	466		125 / 125	+2-55	+6	18466
464		156 / 155	-1-50	-5	2021	467		125 / 125	+6-40	+23	18534
465		143 / 143	+2-30		2016	468		123 / 120	+1-30	+3	18725
466		118 / 118	+1-35	+3	20324	469		113 / 112	-2-20	-5	18795
467		132 / 132	+1-40	+3	20338	470		112 / 112	+2-45	+7	18755
468		136 / 134	+4-25			471		52 / 50	-15-15	-13	18785
469		129 / 127	+9-30	+23	20679	472		129 / 126	-18-00	-37	18645
470		66 / 66	+2-50	+10	20785	473		112 / 111	-3-15	+14	18259
											18109

Note: Any Additions or Changes on This Sheet Must be Made in Red Ink With Date and Name of Person Making Change.

Do not extend notes this side of this line

RETURN TO
LOS ANGELES COUNTY SURVEYOR
700 HALL OF RECORDS

FORM 247 10M 11-35

F.B. 666 PG. 156

Pole	Sl. Dist.	V. Angl.	V. Dist.	Elev.
493				1810.9
	80.8 / 62.2	-2-50	-149	
494				1776.0
	100.8 / 142.7	+3-15	+8.8	
495				1804.7
	87.3 / 72.3	+10-50	+12.2	
496				1820.6
	109.2 / 101.2	-6-05	-12.2	
497				1804.8 / 1801.6
	199.5 / 191.7	-17-35	Corr. -30.2	
498				1741.3
	180.2	-15-25	-47.2	
499	185.2 / 86.0 / 83.2	-15-40	-20.3	1700.3
500				1680.0
	150.3 / 149.2	-7-25	-19.4	
501				1660.5
	132.0 / 131.2	-10-30	-24.4	
502	76.0 / 53.7	-24-30	-29.5	1626.3
503				1607.2
	163.0 / 152.4	-20-40	-57.5	
504				1511.7
	112.6 / 112.1	+10-35	+20.2	
505				1570.4
	93.3 / 92.5	-10-20	-7.7	
506				1555.3
	112.4 / 105.2	-21-00	-40.6	
507				1512.7
	72.8 / 61.2	-31-00	-37.1	
508				1475.6
	87.2 / 82.1	-22-45	-34.4	
509				1441.2
	89.5 / 85.2	-17-50	-27.4	
510				1413.8
	143.4 / 142.0	-7-55	-19.8	
511				1394.0
	117.8 / 116.6	+5-00	+10.2	
512				1404.2
	152.8 / 152.8	+1-30	+4.0	
513				1408.2
	200.8 / 200.5	+1-10	+4.1	
514				1412.3
	143.2 / 135.7	+18-35	+45.6	
515			Corr.	1457.9 / 1449.5
	52.2 / 50.0	-2-[illegible]	-2.2	
516				1442.2
	120.7 / 116.1	-15-00	-31.[illegible]	
517				1411.6
	99.2 / 99.0	-6-45	-11.2	
518				1399.8

Pole	Sl. Dist.	V. Angl.	V. Dist.	Elev.
518				1399.8
	45.0 / 41.1	-24-00	-18.3	
519				1381.5
	99.0 / 75.7	-36-00	-54.6	
520				1326.9
	105.5 / 87.8	-36-00	-63.8	
521				1263.1
	183.0 / 155.9	-30-10	-90.6	
522				1172.5
	93.3 / 87.9	-19-30	-31.1	
523				1141.4
	45.2 / 38.7	-32-30	-24.2	
524				1117.1
	117.6 / 93.7	-39-00	-70.8	
525				1046.3
	128.4 / 105.2	-35-00	-73.6	
526				972.7
	131.3 / 105.1	-32-30	-83.6	
527				889.1
	94.2 / 58.1	-39-00	-47.0	
528				842.1
	93.4 / 87.8	-14-20	-22.6	
529				797
	102.7 / 99.0	-15-00	-24.2	
530				775.5
	114.8 / 112.6	-10-20	-20.5	
531				775.0
	123.9 / 121.1	-14-30	-21.3	
532				753.2
	131.2 / 130.5	-7-15	-16.0	
533				737.2
	119.2 / 119.1	-2-00	-4.1	
534				733.6
			Corr.	723

RETURN TO
LOS ANGELES COUNTY SURVEYOR
700 HALL OF RECORDS

Do not extend notes this side of this line

Note: Any Additions or Changes on This Sheet Must be Made or Circled in Red Ink With Date and Name of Person Making Change.

Notes Ck'd by RW.McC	Survey of Pole Line #403	F.B. 666	Pg. 151
Map No.	W. O. 8096 Tape No St'd OF.		
Office Work RWMC	Surveyed by A. N. HELLSTROM		
Checked	Notes Date		
Date	Indexed A. C. Johnson 1-15-38		

Pole Line #P-403

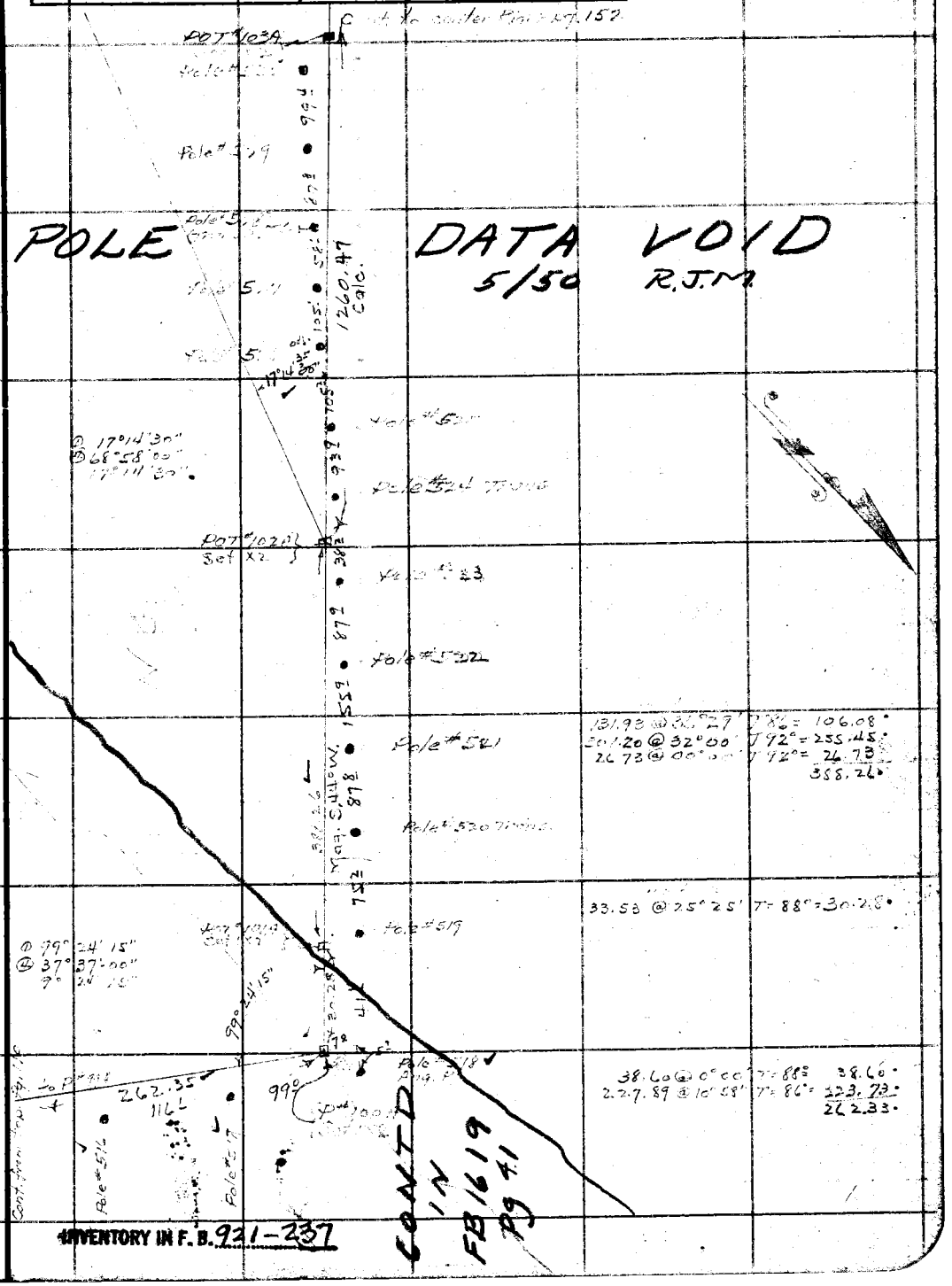

Note: ANY ADDITIONS OR CHANGES ON THIS SHEET MUST BE MADE OR CIRCLED IN Red Ink WITH DATE AND NAME OF PERSON MAKING CHANGE.

Do not extend notes this side of this line

RETURN TO
LOS ANGELES COUNTY SURVEYOR
700 HALL OF RECORDS

FORM 247 5M 2-34

INVENTORY IN F. B. 921-237

F.B. 666 PG. 152

Cont to bot. pg. 153

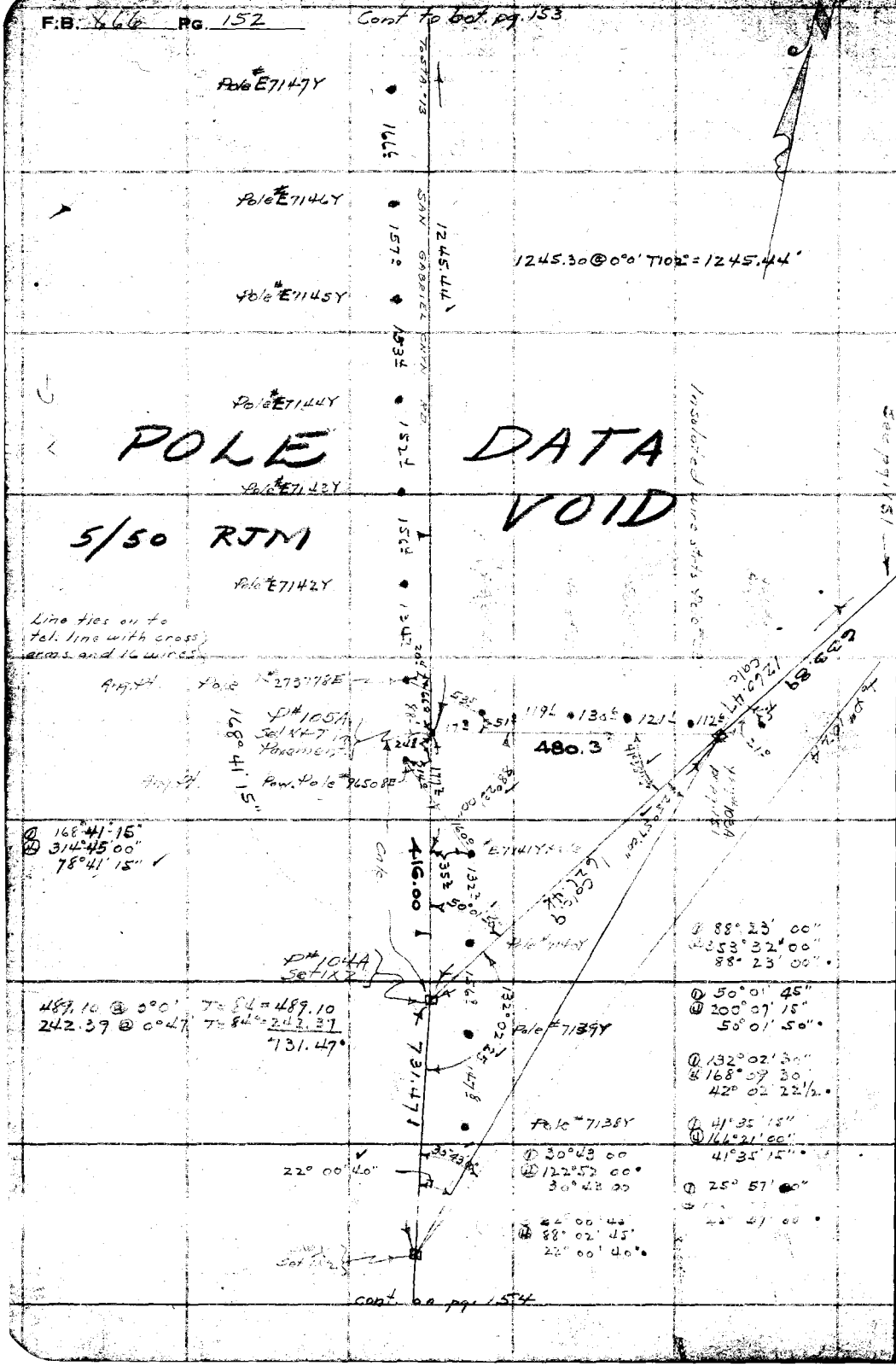

cont. on pg. 154

RETURN TO
LOS ANGELES COUNTY SURVEYOR
700 HALL OF RECORDS

Do not extend notes this side of this line

Note: ANY ADDITIONS OR CHANGES ON THIS SHEET MUST BE MADE OR CIRCLED IN Red Ink WITH DATE AND NAME OF PERSON MAKING CHANGE.

Notes Ck'd by R.W.MC	Survey of Pole Line #403
Map No.	W. O. 8096 Tape No 53 St'd 84 OF.
Office Work R.W. MC	Surveyed by A. N. HELLSTROM
Checked	Notes E.S.T. Date 6-30-37
Date	Indexed A. C. Johnson

F.B. 666 Pg. 153

293.06 @ 1°43 T=86° = 292.93
273.00 @ 0°00' T=86 = 273.00
129.35 @ 0°00' T=86° = 129.35
695.28

@ 79°53'45
319 34 45
79 53 40

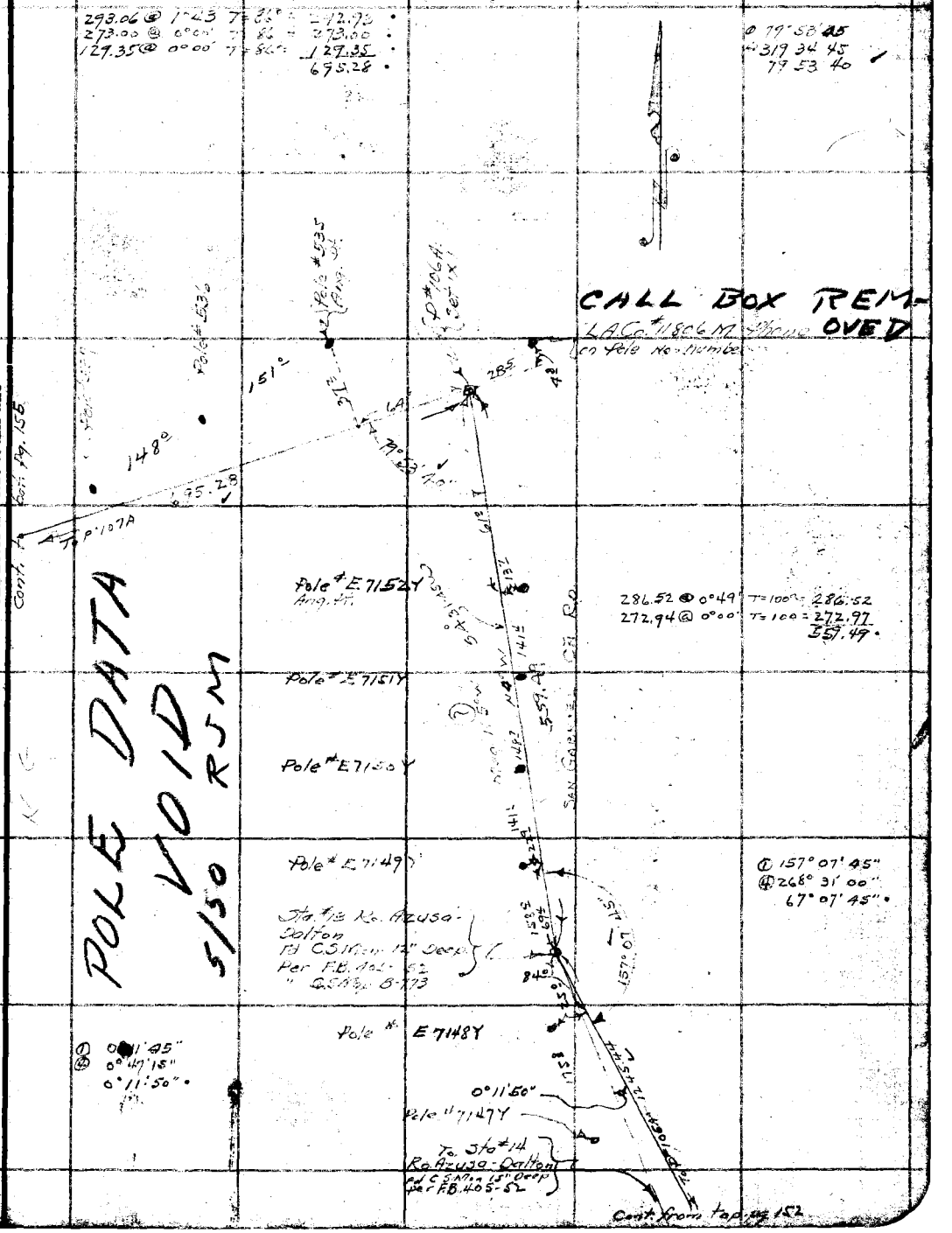

Note: ANY ADDITIONS OR CHANGES ON THIS SHEET MUST BE MADE OR CIRCLED IN Red Ink WITH DATE AND NAME OF PERSON MAKING CHANGE.

Do not extend notes this side of this line

RETURN TO
LOS ANGELES COUNTY SURVEYOR
700 HALL OF RECORDS

FORM 2-47 BM 2-34

F.B. 666 PG. 154



RETURN TO
LOS ANGELES COUNTY SURVEYOR
700 HALL OF RECORDS

Do not extend notes this side of this line

Note: ANY ADDITIONS OR CHANGES ON THIS SHEET MUST BE MADE OR CIRCLED IN Red Ink WITH DATE AND NAME OF PERSON MAKING CHANGE.

Notes Chk'd by R.W.McC	Survey of Pole Line # 403
Map No.	W. O. 8096 Tape No 53 St'd 24 of.
Office Work R.W.McC	Surveyed by A. N. HELLSTROM
Checked	Notes A.N.H Date 7-20-37
Date	Indexed A. C. Johnson

F.B. 660 PG. 155

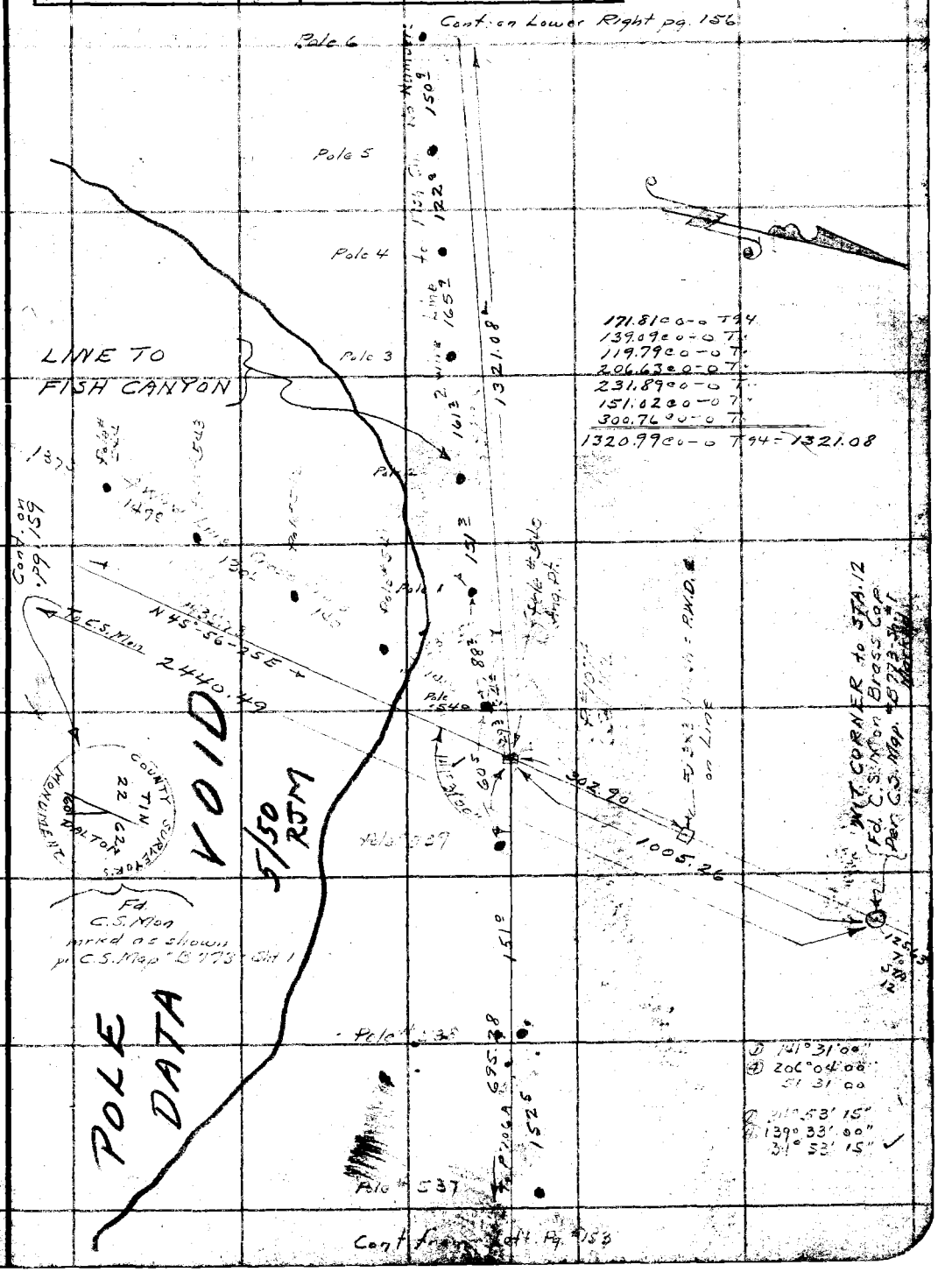

Note: ANY ADDITIONS OR CHANGES ON THIS SHEET MUST BE MADE OR CIRCLED IN Red Ink WITH DATE AND NAME OF PERSON MAKING CHANGE.

Do not extend notes this side of this line

RETURN TO
LOS ANGELES COUNTY SURVEYOR
700 HALL OF RECORDS

FORM 247 5M 2-34

F.B. 666 PG. 156

280.86 @ 8-03 T90 = 278.10'
106.20 @ 0-0 T94 = 106.21'
295.74 @ 1-25 T94 = 295.67'
298.70 @ 0-0 T" = 298.72'
423.05 @ 12-13 T90 = 413.49'
142.16 @ 9-32 T86 = 140.20'
1532.39'

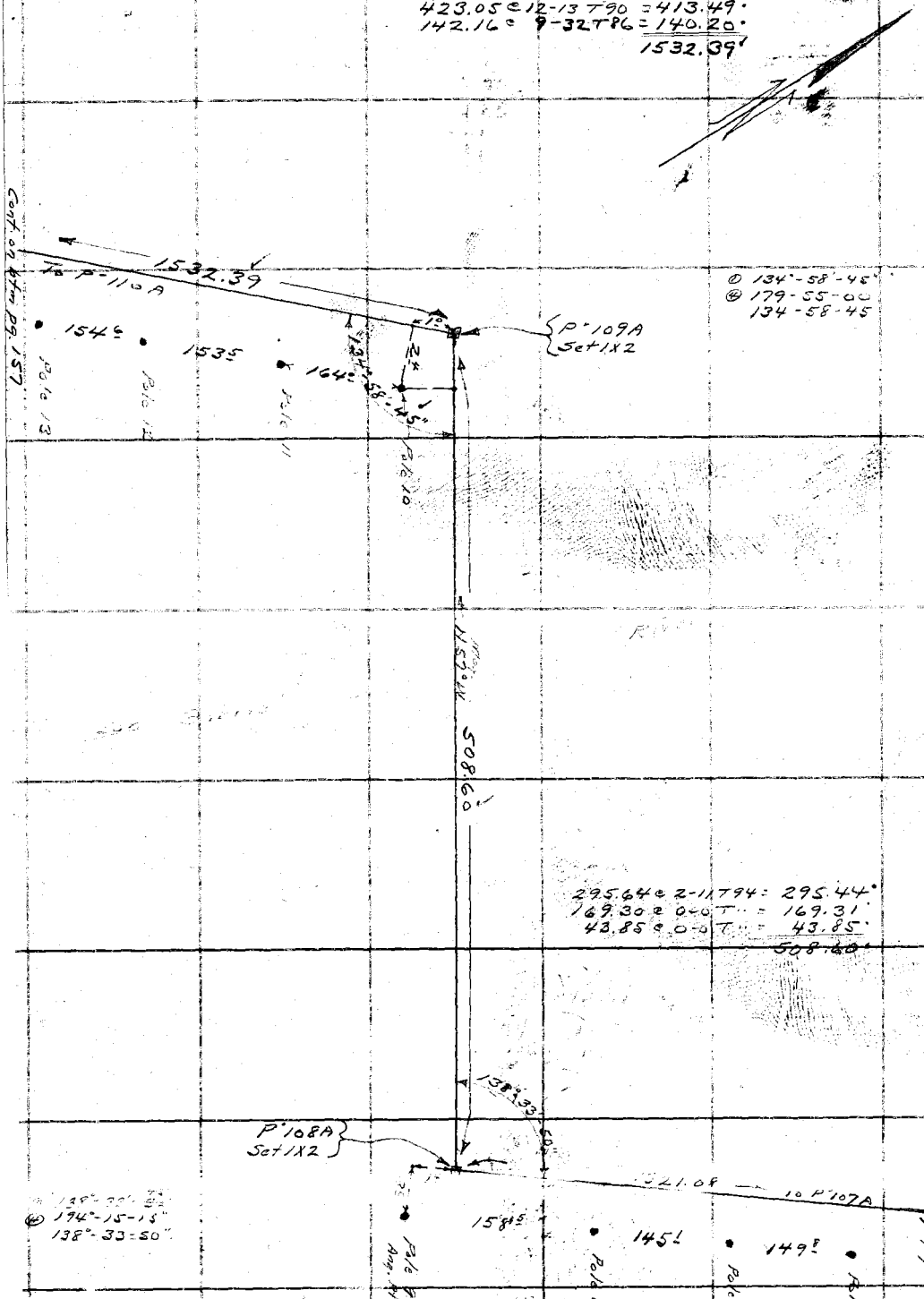

RETURN TO
LOS ANGELES COUNTY SURVEYOR
700 HALL OF RECORDS

Do not extend notes this side of this line

Note: ANY ADDITIONS OR CHANGES ON THIS SHEET MUST BE MADE OR CIRCLED IN Red Ink WITH DATE AND NAME OF PERSON MAKING CHANGE.

Notes Ck'd by R.W.McC	Survey of Pole Line #403
Map No.	W. O. 8096 Tape No. 53 St'd 84°F.
Office Work RW.McC	Surveyed by A. N. HELLSTROM
Checked	Notes A.N.H. Date 7-20-37
Date	Indexed C. Johnson

F.B. 666 PG. 157

174-00-30
174-00-30

Pole 21 is A-frame [illegible] to entr. there is a tie line from 21 to public phone line South

Pole 22

Pole 23

Pole 24 with Phone Box Phone 11804M At Fish Cnyn Camp.

See pg 158 P 111A Set 1X1 on flats at Fish Cnyn Camp.

Pole 20 is an A-frame [illegible]

Pole 19

Pole 18

Pole 17

Pole 16

Pole 15

Pole 14

Pole 13

461.77 16-35 [illegible] 442.56'

Cont. from pg. 156

Note: Any Additions or Changes on This Sheet Must be Made or Circled in Red Ink With Date and Name of Person Making Change.

Do not extend notes this side of this line

RETURN TO
LOS ANGELES COUNTY SURVEYOR
700 HALL OF RECORDS

FORM 247 10M 11-35

F.B. 666 PG. 158

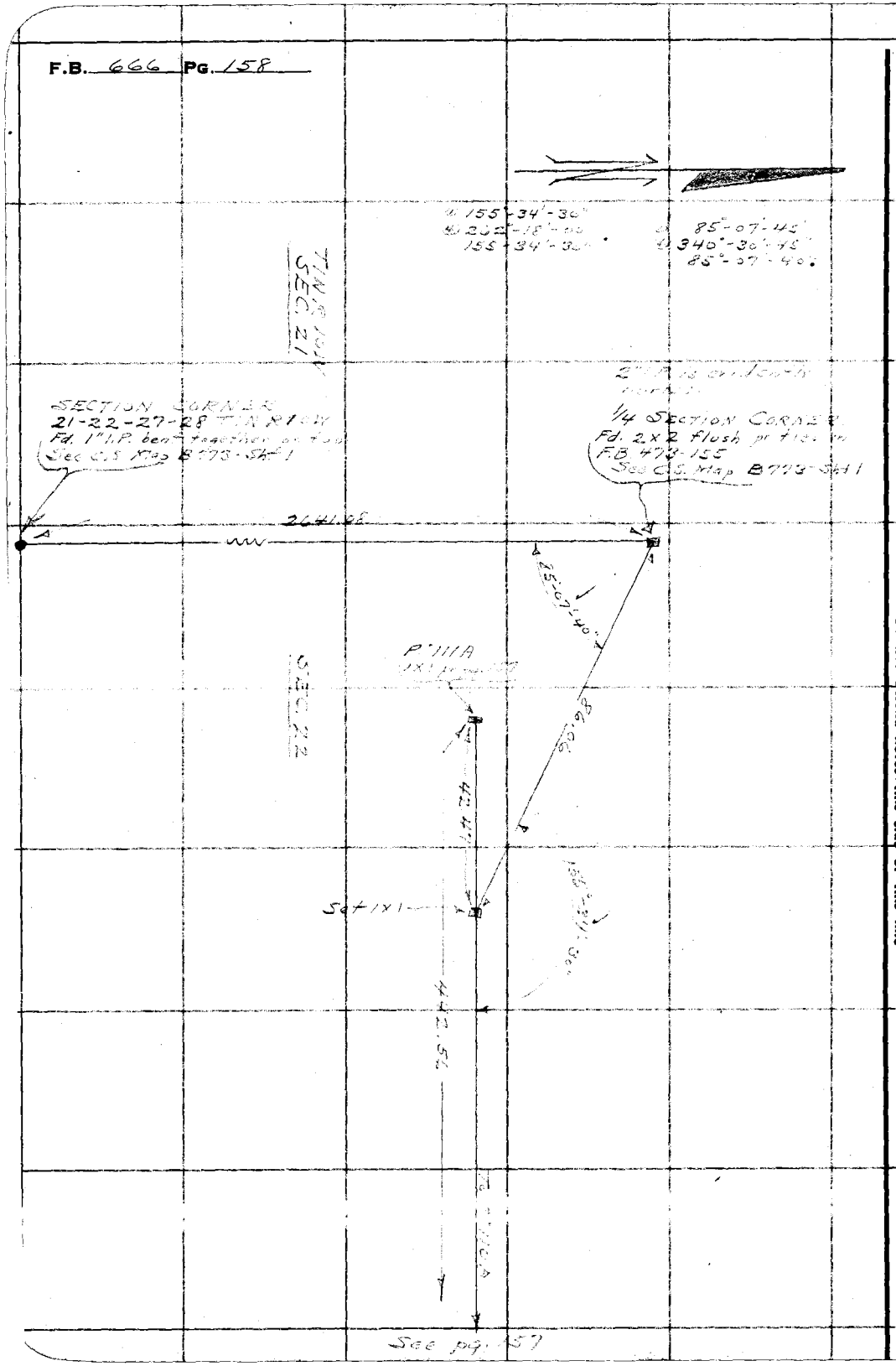

RETURN TO
LOS ANGELES COUNTY SURVEYOR
700 HALL OF RECORDS

Do not extend notes this side of this line

Note: Any Additions or Changes on This Sheet Must be Made or Circled in Red Ink With Date and Name of Person Making Change.

Notes Ck'd by R.W.McF	Survey of Pole Line # [illegible]	F.B. 666 Pg. 159
Map No.	W. O. [illegible] Tape No. [illegible] St'd [illegible] °F.	
Office Work R.W.McF	Surveyed by A. N. HELLSTROM	
Checked	Notes [illegible] Date [illegible]	
Date	Indexed A. C. Johnson	

Cont. on pg. 160



Cont. from pg. 155

Note: Any Additions or Changes on This Sheet Must be Made or Circled in Red Ink With Date and Name of Person Making Change.

Do not extend notes this side of this line

RETURN TO
LOS ANGELES COUNTY SURVEYOR
700 HALL OF RECORDS

FORM 247 10M 11-35

F.B. 666 PG. 160

Cont. on pg 161



Cont. from pg 159

RETURN TO
LOS ANGELES COUNTY SURVEYOR
700 HALL OF RECORDS

Note: Any Additions or Changes on This Sheet Must be Made or Circled in Red Ink With Date and Name of Person Making Change.

Do not extend notes this side of this line

Notes Ck'd by R.W.Mc	Survey of Pole Line #405	F.B. 666 PG. 161
Map No.	W. O. 8096 Tape No. St'd °F.	
Office Work R.W.Mc	Surveyed by A. N. HELLSTROM	
Checked	Notes E.S.T Date 7-22-37	
Date	Indexed A. C. Johnson	

Cont. on pg. 162



Cont. from pg. 160

Note: Any Additions or Changes on This Sheet Must be Made or Circled in Red Ink With Date and Name of Person Making Change.

Do not extend notes this side of this line

RETURN TO
LOS ANGELES COUNTY SURVEYOR
700 HALL OF RECORDS

FORM 247 10M 11-35

Cont to pg. 163

F.B. 666 PG. 162

Pole # 601

Pole # 600

Pole # 599

Pole # 598

Pole # 597

Pole # 596

Pole # 595

Pole # 594

Pole # 593

Pole # 592

Pole # 591

Pole # 590

Pole # 589

Pole # 588

Pole # 587

Pole # 586

Pole # 585

Pole # 584

Pole # 583

Pole # 582

Pole # 581

Pole # 580

Pole # 579

Pole # 578

Pole # 577

Pole # 576

Pole # 575

Pole # 574

Pole # 573

Pole # 572

Pole # 571

Pole # 570

Pole # 569

Pole # 568

Pole # 567

Pole # 566

Pole # 565

Pole # 564

Pole # 563

Pole # 562

Pole # 561

Pole # 560

Pole # 559

Pole # 558

Pole # 557

Pole # 556

Pole # 555

Pole # 554

Pole # 553

Pole # 552

Pole # 551

Pole # 550

Pole # 549

Pole # 548

Pole # 547

Pole # 546

Pole # 545

Pole # 544

Pole # 543

Pole # 542

Pole # 541

Pole # 540

Pole # 539

Pole # 538

Pole # 537

Pole # 536

Pole # 535

Pole # 534

Pole # 533

Pole # 532

Pole # 531

Pole # 530

Pole # 529

Pole # 528

Pole # 527

Pole # 526

Pole # 525

Pole # 524

Pole # 523

Pole # 522

Pole # 521

Pole # 520

Pole # 519

Pole # 518

Pole # 517

Pole # 516

Pole # 515

Pole # 514

Pole # 513

Pole # 512

Pole # 511

Pole # 510

Pole # 509

Pole # 508

Pole # 507

Pole # 506

Pole # 505

Pole # 504

Pole # 503

Pole # 502

Pole # 501

Pole # 500

Pole # 499

Pole # 498

Pole # 497

Pole # 496

Pole # 495

Pole # 494

Pole # 493

Pole # 492

Pole # 491

Pole # 490

Pole # 489

Pole # 488

Pole # 487

Pole # 486

Pole # 485

Pole # 484

Pole # 483

Pole # 482

Pole # 481

Pole # 480

Pole # 479

Pole # 478

Pole # 477

Pole # 476

Pole # 475

Pole # 474

Pole # 473

Pole # 472

Pole # 471

Pole # 470

Pole # 469

Pole # 468

Pole # 467

Pole # 466

Pole # 465

Pole # 464

Pole # 463

Pole # 462

Pole # 461

Pole # 460

Pole # 459

Pole # 458

Pole # 457

Pole # 456

Pole # 455

Pole # 454

Pole # 453

Pole # 452

Pole # 451

Pole # 450

Pole # 449

Pole # 448

Pole # 447

Pole # 446

Pole # 445

Pole # 444

Pole # 443

Pole # 442

Pole # 441

Pole # 440

Pole # 439

Pole # 438

Pole # 437

Pole # 436

Pole # 435

Pole # 434

Pole # 433

Pole # 432

Pole # 431

Pole # 430

Pole # 429

Pole # 428

Pole # 427

Pole # 426

Pole # 425

Pole # 424

Pole # 423

Pole # 422

Pole # 421

Pole # 420

Pole # 419

Pole # 418

Pole # 417

Pole # 416

Pole # 415

Pole # 414

Pole # 413

Pole # 412

Pole # 411

Pole # 410

Pole # 409

Pole # 408

Pole # 407

Pole # 406

Pole # 405

Pole # 404

Pole # 403

Pole # 402

Pole # 401

Pole # 400

Pole # 399

Pole # 398

Pole # 397

Pole # 396

Pole # 395

Pole # 394

Pole # 393

Pole # 392

Pole # 391

Pole # 390

Pole # 389

Pole # 388

Pole # 387

Pole # 386

Pole # 385

Pole # 384

Pole # 383

Pole # 382

Pole # 381

Pole # 380

Pole # 379

Pole # 378

Pole # 377

Pole # 376

Pole # 375

Pole # 374

Pole # 373

Pole # 372

Pole # 371

Pole # 370

Pole # 369

Pole # 368

Pole # 367

Pole # 366

Pole # 365

Pole # 364

Pole # 363

Pole # 362

Pole # 361

Pole # 360

Pole # 359

Pole # 358

Pole # 357

Pole # 356

Pole # 355

Pole # 354

Pole # 353

Pole # 352

Pole # 351

Pole # 350

Pole # 349

Pole # 348

Pole # 347

Pole # 346

Pole # 345

Pole # 344

Pole # 343

Pole # 342

Pole # 341

Pole # 340

Pole # 339

Pole # 338

Pole # 337

Pole # 336

Pole # 335

Pole # 334

Pole # 333

Pole # 332

Pole # 331

Pole # 330

Pole # 329

Pole # 328

Pole # 327

Pole # 326

Pole # 325

Pole # 324

Pole # 323

Pole # 322

Pole # 321

Pole # 320

Pole # 319

Pole # 318

Pole # 317

Pole # 316

Pole # 315

Pole # 314

Pole # 313

Pole # 312

Pole # 311

Pole # 310

Pole # 309

Pole # 308

Pole # 307

Pole # 306

Pole # 305

Pole # 304

Pole # 303

Pole # 302

Pole # 301

Pole # 300

Pole # 299

Pole # 298

Pole # 297

Pole # 296

Pole # 295

Pole # 294

Pole # 293

Pole # 292

Pole # 291

Pole # 290

Pole # 289

Pole # 288

Pole # 287

Pole # 286

Pole # 285

Pole # 284

Pole # 283

Pole # 282

Pole # 281

Pole # 280

Pole # 279

Pole # 278

Pole # 277

Pole # 276

Pole # 275

Pole # 274

Pole # 273

Pole # 272

Pole # 271

Pole # 270

Pole # 269

Pole # 268

Pole # 267

Pole # 266

Pole # 265

Pole # 264

Pole # 263

Pole # 262

Pole # 261

Pole # 260

Pole # 259

Pole # 258

Pole # 257

Pole # 256

Pole # 255

Pole # 254

Pole # 253

Pole # 252

Pole # 251

Pole # 250

Pole # 249

Pole # 248

Pole # 247

Pole # 246

Pole # 245

Pole # 244

Pole # 243

Pole # 242

Pole # 241

Pole # 240

Pole # 239

Pole # 238

Pole # 237

Pole # 236

Pole # 235

Pole # 234

Pole # 233

Pole # 232

Pole # 231

Pole # 230

Pole # 229

Pole # 228

Pole # 227

Pole # 226

Pole # 225

Pole # 224

Pole # 223

Pole # 222

Pole # 221

Pole # 220

Pole # 219

Pole # 218

Pole # 217

Pole # 216

Pole # 215

Pole # 214

Pole # 213

Pole # 212

Pole # 211

Pole # 210

Pole # 209

Pole # 208

Pole # 207

Pole # 206

Pole # 205

Pole # 204

Pole # 203

Pole # 202

Pole # 201

Pole # 200

Pole # 199

Pole # 198

Pole # 197

Pole # 196

Pole # 195

Pole # 194

Pole # 193

Pole # 192

Pole # 191

Pole # 190

Pole # 189

Pole # 188

Pole # 187

Pole # 186

Pole # 185

Pole # 184

Pole # 183

Pole # 182

Pole # 181

Pole # 180

Pole # 179

Pole # 178

Pole # 177

Pole # 176

Pole # 175

Pole # 174

Pole # 173

Pole # 172

Pole # 171

Pole # 170

Pole # 169

Pole # 168

Pole # 167

Pole # 166

Pole # 165

Pole # 164

Pole # 163

Pole # 162

Pole # 161

Pole # 160

Pole # 159

Pole # 158

Pole # 157

Pole # 156

Pole # 155

Pole # 154

Pole # 153

Pole # 152

Pole # 151

Pole # 150

Pole # 149

Pole # 148

Pole # 147

Pole # 146

Pole # 145

Pole # 144

Pole # 143

Pole # 142

Pole # 141

Pole # 140

Pole # 139

Pole # 138

Pole # 137

Pole # 136

Pole # 135

Pole # 134

Pole # 133

Pole # 132

Pole # 131

Pole # 130

Pole # 129

Pole # 128

Pole # 127

Pole # 126

Pole # 125

Pole # 124

Pole # 123

Pole # 122

Pole # 121

Pole # 120

Pole # 119

Pole # 118

Pole # 117

Pole # 116

Pole # 115

Pole # 114

Pole # 113

Pole # 112

Pole # 111

Pole # 110

Pole # 109

Pole # 108

Pole # 107

Pole # 106

Pole # 105

Pole # 104

Pole # 103

Pole # 102

Pole # 101

Pole # 100

Pole # 99

Pole # 98

Pole # 97

Pole # 96

Pole # 95

Pole # 94

Pole # 93

Pole # 92

Pole # 91

Pole # 90

Pole # 89

Pole # 88

Pole # 87

Pole # 86

Pole # 85

Pole # 84

Pole # 83

Pole # 82

Pole # 81

Pole # 80

Pole # 79

Pole # 78

Pole # 77

Pole # 76

Pole # 75

Pole # 74

Pole # 73

Pole # 72

Pole # 71

Pole # 70

Pole # 69

Pole # 68

Pole # 67

Pole # 66

Pole # 65

Pole # 64

Pole # 63

Pole # 62

Pole # 61

Pole # 60

Pole # 59

Pole # 58

Pole # 57

Pole # 56

Pole # 55

Pole # 54

Pole # 53

Pole # 52

Pole # 51

Pole # 50

Pole # 49

Pole # 48

Pole # 47

Pole # 46

Pole # 45

Pole # 44

Pole # 43

Pole # 42

Pole # 41

Pole # 40

Pole # 39

Pole # 38

Pole # 37

Pole # 36

Pole # 35

Pole # 34

Pole # 33

Pole # 32

Pole # 31

Pole # 30

Pole # 29

Pole # 28

Pole # 27

Pole # 26

Pole # 25

Pole # 24

Pole # 23

Pole # 22

Pole # 21

Pole # 20

Pole # 19

Pole # 18

Pole # 17

Pole # 16

Pole # 15

Pole # 14

Pole # 13

Pole # 12

Pole # 11

Pole # 10

Pole # 9

Pole # 8

Pole # 7

Pole # 6

Pole # 5

Pole # 4

Pole # 3

Pole # 2

Pole # 1

Fd. 2" IP + 4"x4" Gard Post.
For FB. 405-232
Fd. 4" Tin Rock
For FB 405 232

N 15°12'45" E

737.15

7.55'

POLE DATA VOID

5/50 RJM

Fd. Cotton Wood
For FB 405 232

Cont. from pg. 161

RETURN TO
LOS ANGELES COUNTY SURVEYOR
700 HALL OF RECORDS

Do not extend notes this side of this line

Note: Any Additions or Changes on This Sheet Must be Made or Circled in Red Ink With Date and Name of Person Making Change.

Notes Ck'd by RW.MC	Survey of Pole Line #422
Map No.	W. O. 8094 Tape No. St'd °F.
Office Work R.W. Mc	Surveyed by A. N. HELLSTROM
Checked	Notes Date
Date	Indexed

F.B. 666 PG. 163

Contd from FB 1619-99 PoleLine #P-403

Note: Any Additions or Changes on This Sheet Must be Made or Circled in Red Ink With Date and Name of Person Making Change

Do not extend notes this side of this line

RETURN TO
LOS ANGELES COUNTY SURVEYOR
700 HALL OF RECORDS

FORM 247 10M 11-35

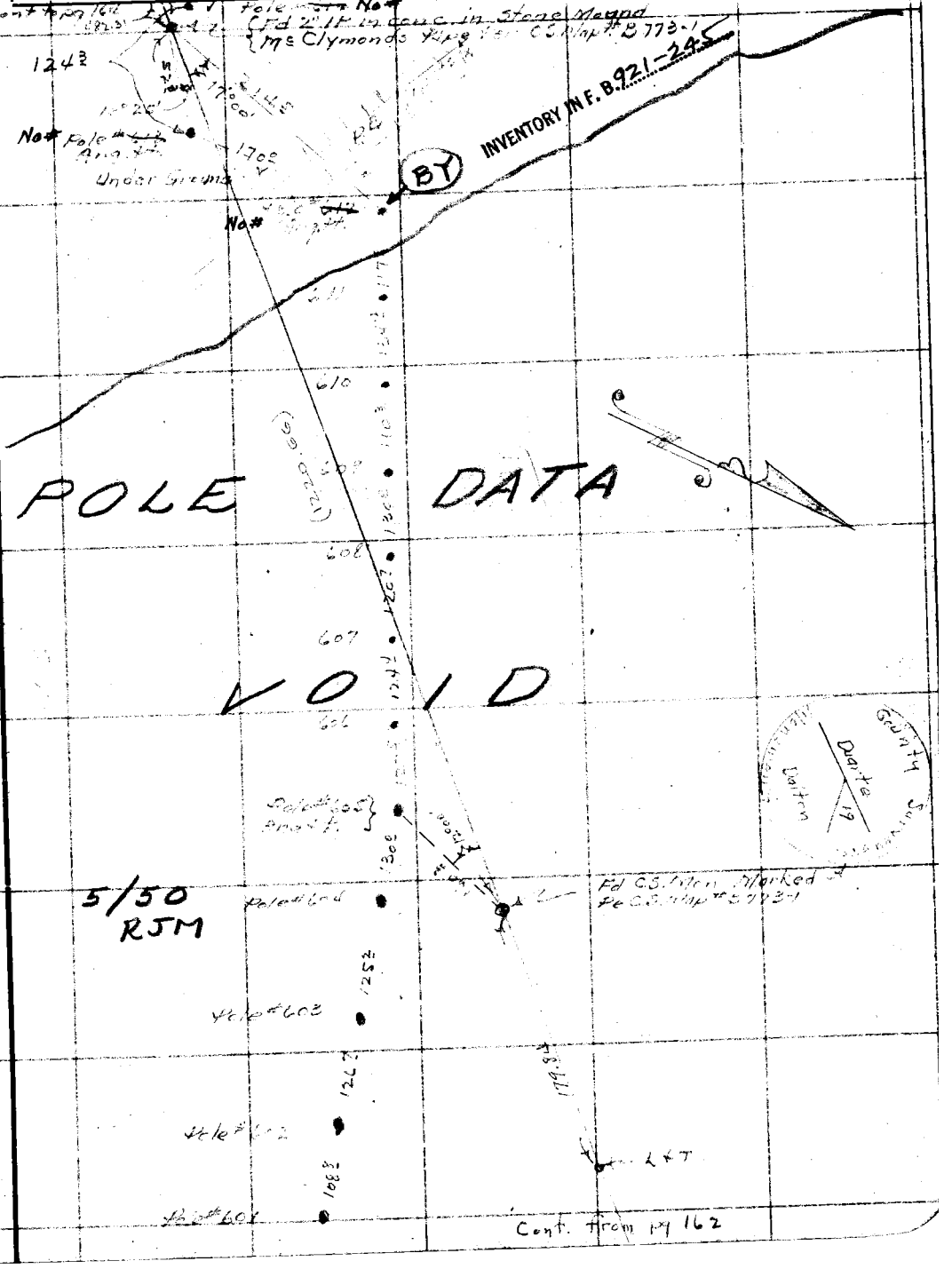

F.B. 666 PG. 164

Pole Line #P-403

Cont. to pg. 165

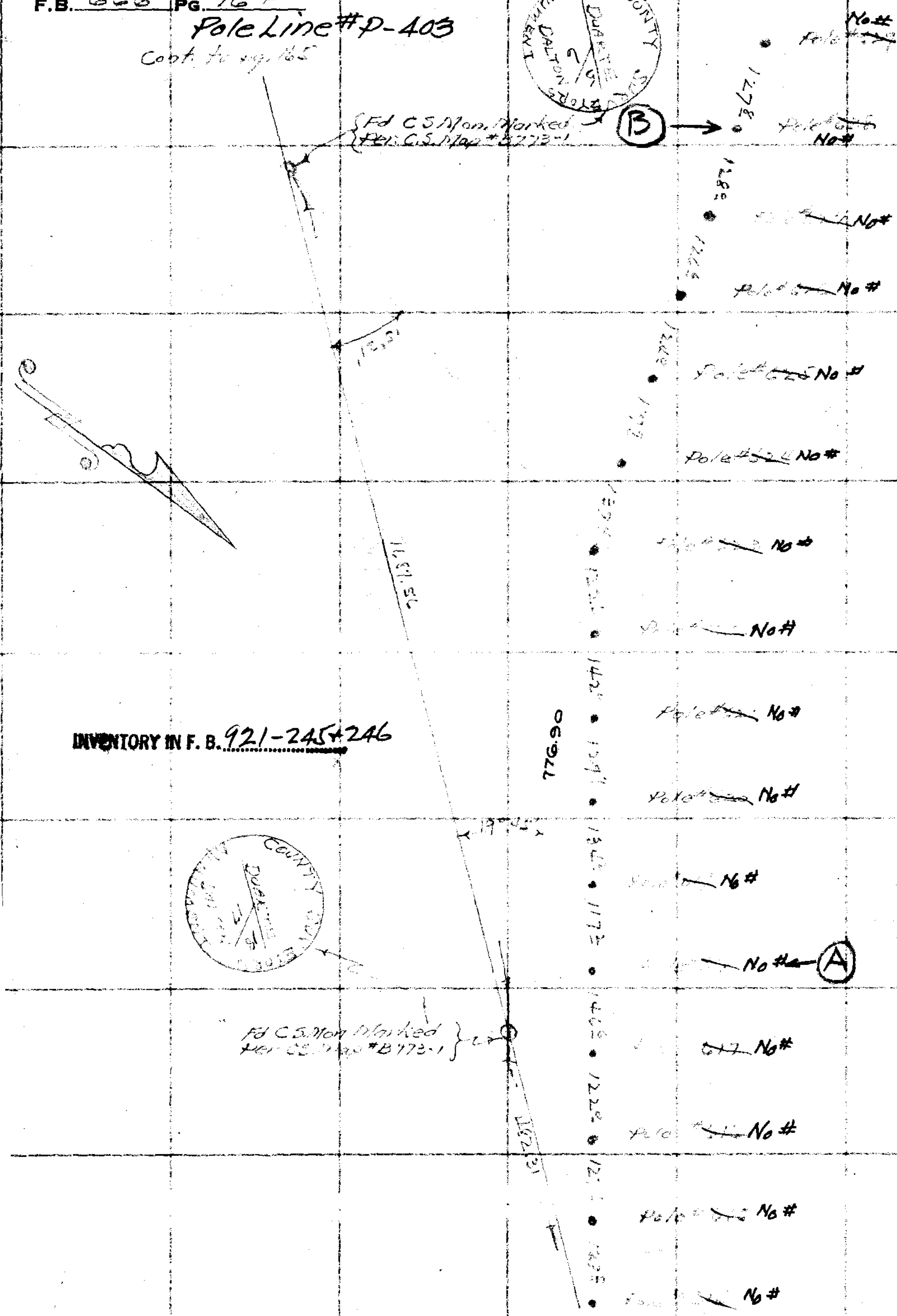

INVENTORY IN F. B. 921-245+246

Cont from pg. 163

RETURN TO
LOS ANGELES COUNTY SURVEYOR
700 HALL OF RECORDS

Note: Any Additions or Changes on This Sheet Must be Made or Circled in Red Ink With Date and Name of Person Making Change.

Do not extend notes this side of this line

Notes Ck'd by R.W.MS	Survey of Pole Line #403
Map No.	W. O. 8096 Tape No. St'd °F.
Office Work R.W.MS	Surveyed by A. N. HELLSTROM
Checked	Notes Date
Date	Indexed

F.B. 666 PG. 165

Pole Line #P-403

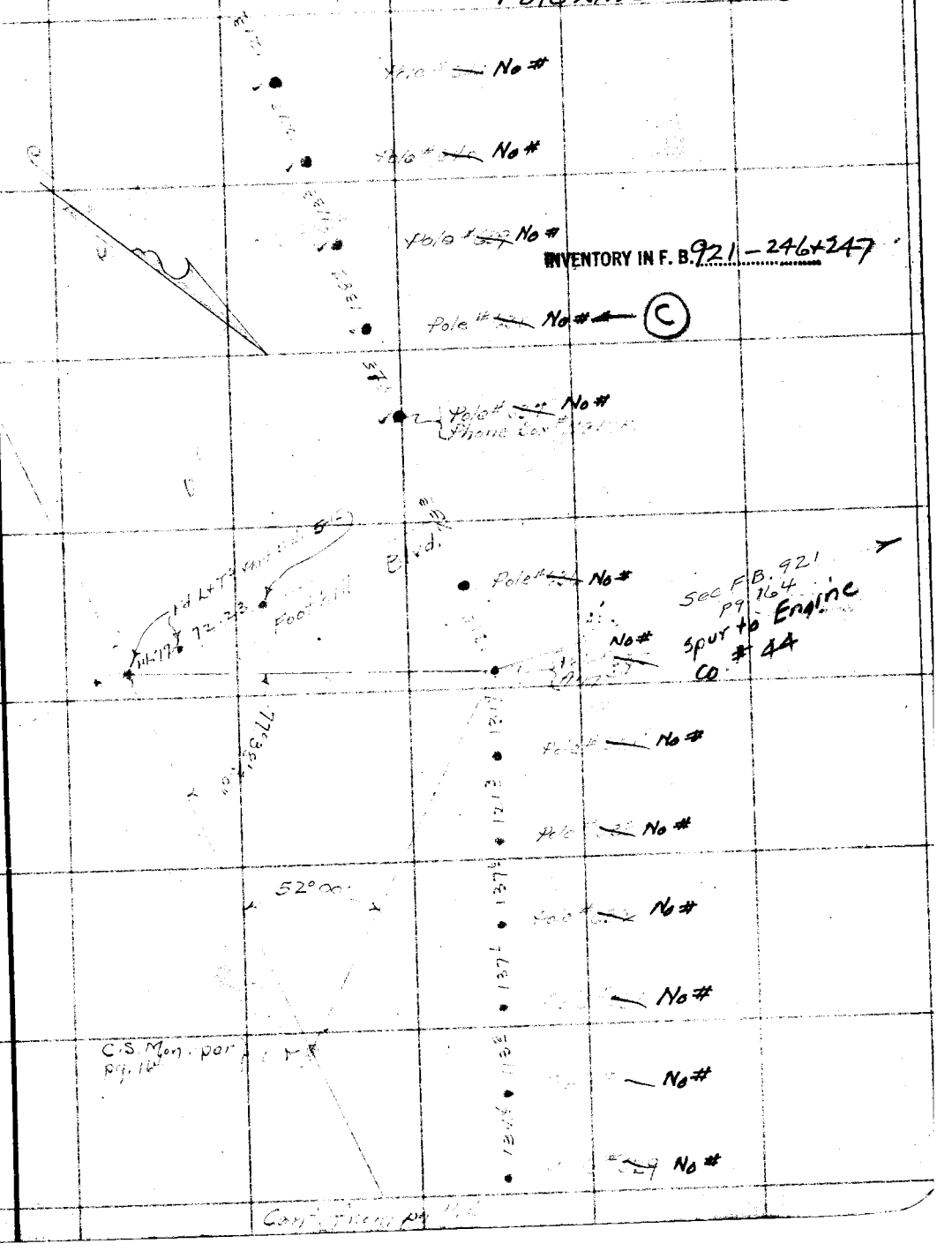

INVENTORY IN F. B. 921 - 246+247

Note: Any Additions or Changes on This Sheet Must be Made or Circled in Red Ink With Date and Name of Person Making Change.

Do not extend notes this side of this line

RETURN TO
LOS ANGELES COUNTY SURVEYOR
700 HALL OF RECORDS

FORM 247 10M 11-35

F.B. 666 PG. 166

Pole Line #P-403

Cont. to pg. 167

AT&SFRR

Pole # ~~656~~ No #

" ~~655~~ No #

" ~~654~~ No #

" ~~653~~ No #

" ~~652~~ No #

" ~~651~~ No #

" ~~650~~ No #

" ~~649~~ No #

" ~~648~~ No # (D)

" ~~647~~ No #

" ~~646~~ No #

" ~~645~~ No #

" ~~644~~ No #

" ~~643~~ No #

" ~~642~~ No #

" ~~641~~ No #

INVENTORY IN F.B. 921-247, 248 + 249

Cont. from pg. 165

RETURN TO
LOS ANGELES COUNTY SURVEYOR
700 HALL OF RECORDS

Note: Any Additions or Changes on This Sheet Must be Made or Circled in Red Ink With Date and Name of Person Making Change.

Do not extend notes this side of this line

Notes Ck'd by R.W.Mc	Survey of Pole Line # 403	F.B. 666 Pg. 167
Map No.	W. O. 8096 Tape No. St'd °F.	
Office Work R.W.Mc	Surveyed by A. N. HELLSTROM	
Checked	Notes [illegible] Date 7-27-37	Pole Line # P-403
Date	Indexed A. C. Johnson	

Cont to pg. 168

Pole # 671

	"	#670
	"	#669
	"	#668
		667
		666
	"	665
	"	664
	"	663
		662
	"	661
		[illegible]
	"	659
		[illegible]
	"	~~657~~ No#

VOID SEE FB 1619 - 51
5/19/50 RJM

Note: Any Additions or Changes on This Sheet Must be Made or Circled in Red Ink With Date and Name of Person Making Change.

Do not extend notes this side of this line

RETURN TO
LOS ANGELES COUNTY SURVEYOR
700 HALL OF RECORDS

INVENTORY IN F. B. 921-249

Contd in FB 1619-51

Cont from pg. [illegible]

FORM 247 10M 11-35

F.B. 666 PG. 168

Cont. to pg 169

~~A.T.S.F. R.R.~~ See pg 166

Pole #686

" #685

" 684

" 683

" 682

" 681

" 680

" 679

" 678

" 677

" 676

" 675

" 674

" 673

" 672

Pole #671

5/50 RJM

VOID

See FB 921.162

Cont. from pg. 167

RETURN TO
LOS ANGELES COUNTY SURVEYOR
700 HALL OF RECORDS

Note: Any Additions or Changes on This Sheet Must be Made or Circled in Red Ink With Date and Name of Person Making Change.

Do not extend notes this side of this line

Notes Ck'd by R.W.McC	Survey of Pole Line #[illegible]
Map No.	W. O. 8096 Tape No. St'd °F.
Office Work R.W.McC	Surveyed by A. N. HELLSTROM
Checked	Notes RST Date
Date	Indexed A. C. Johnson

F.B. 666 PG. 169

Cont to pg 170

Pole #701

Pole #700

Pole #[illegible]

Pole #[illegible]

Pole #[illegible]

Pole #696

Pole #[illegible]

Pole #694

Pole #[illegible]

Pole #[illegible]

Pole #[illegible]

Pole #[illegible]

Pole #[illegible]

Pole #[illegible]

Pole #[illegible]

Cont. from 168

VOID

5/50 RJM

Note: Any Additions or Changes on This Sheet Must be Made or Circled in Red Ink With Date and Name of Person Making Change.

Do not extend notes this side of this line

RETURN TO
LOS ANGELES COUNTY SURVEYOR
700 HALL OF RECORDS

FORM 247 10M 11-35

Cont to pg. 171

F.B. 666 PG. 170

5/50 RJM

1082 • 1109 • 1278 • 1156 • 1112 • 1257 • 1102 • 1188 • 1158 • 1167 • 1280 • 1266 • 1206 • 1195 • 11 • 1297 •

Pole 716

Pole 715

Pole 714

Pole 713

Pole 712

Pole 711

Pole 710

[illegible]

Pole 708

Pole #707

Pole 706

Pole 705

Pole 704

Pole 703

Pole 702

Pole 701

Cont from pg. 169

RETURN TO
LOS ANGELES COUNTY SURVEYOR
700 HALL OF RECORDS

Note: Any Additions or Changes on This Sheet Must be Made or Circled in Red Ink With Date and Name of Person Making Change.

Do not extend notes this side of this line

Notes Ck'd by R.W.McC	Survey of Pole Line #403	F.B. 666 Pg. 171
Map No.	W. O. 8096 Tape No. St'd °F.	Cont to pg. 172
Office Work R.W.McC	Surveyed by A. N. HELLSTROM	Pole #732
Checked	Notes E.S.T. Date 7-27-37	
Date	Indexed A. C. Johnson	

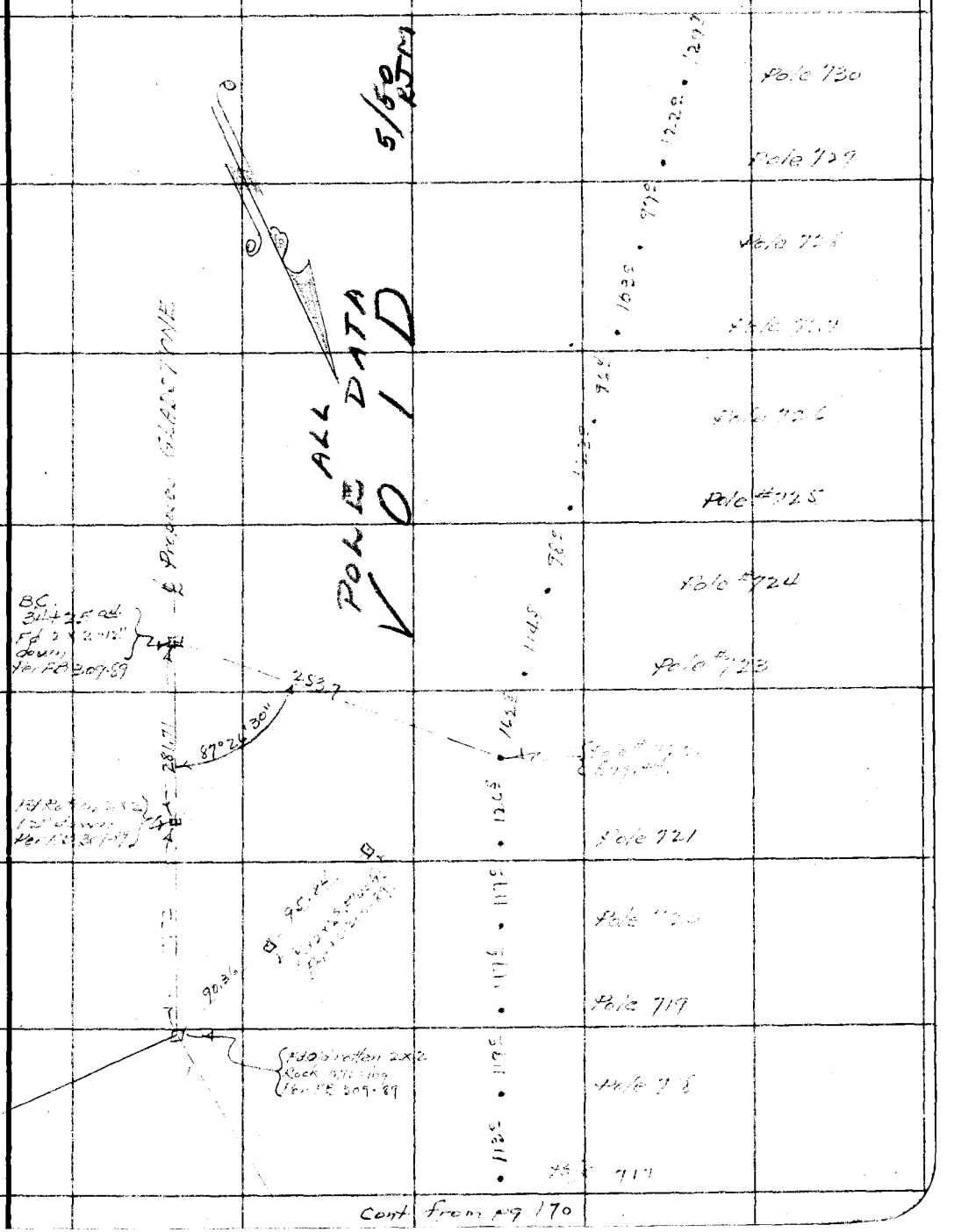

Cont from pg 170

Note: Any Additions or Changes on This Sheet Must be Made or Circled in Red Ink With Date and Name of Person Making Change.

Do not extend notes this side of this line

RETURN TO
LOS ANGELES COUNTY SURVEYOR
700 HALL OF RECORDS

FORM 247 10M 11-35

RETURN TO
LOS ANGELES COUNTY SURVEYOR
700 HALL OF RECORDS

Note: Any Additions or Changes on This Sheet Must be Made or Circled in **Red Ink** With Date and Name of Person Making Change.

Do not extend notes this side of this line

Cont fr pg. 171

Cont to pg. 173

F.B. 666 PG. 172

Notes Ck'd by R.W.Mc	Survey of Pole Line #403
Map No.	W. O. 8096 Tape No. 16 St'd 84°F.
Office Work R.W.Mc	Surveyed by A. N. HELLSTROM
Checked	Notes E.S.T. Date 8-11-37
Date	Indexed A. C. Johnson

F.B. 666 Pg. 173

Cont. on pg. 174



Note: Any Additions or Changes on This Sheet Must be Made or Circled in Red Ink With Date and Name of Person Making Change.

Do not extend notes this side of this line

RETURN TO
LOS ANGELES COUNTY SURVEYOR
700 HALL OF RECORDS

FORM 247 10M 11-35

F.B. 666 PG. 174

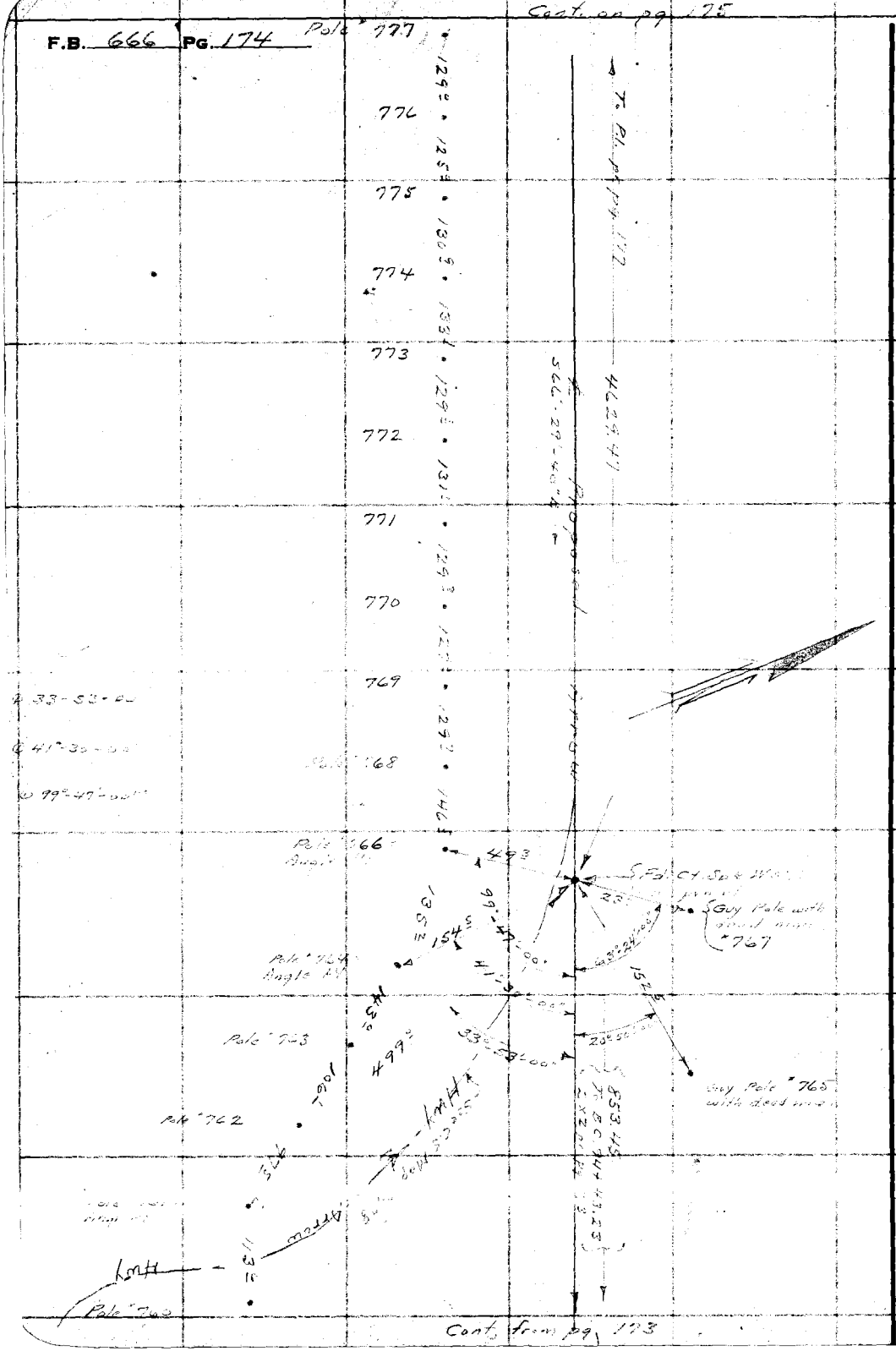

RETURN TO
LOS ANGELES COUNTY SURVEYOR
700 HALL OF RECORDS

Note: Any Additions or Changes on This Sheet Must be Made or Circled in Red Ink With Date and Name of Person Making Change.

Do not extend notes this side of this line

Notes Ck'd by R.W.McC	Survey of ~~Pole Line #403~~	F.B. 666 Pg. 175
Map No.	W. O 8096 Tape No. 16 St'd 84°F.	
Office Work R.W.McC	Surveyed by A. N. HELLSTROM	
Checked	Notes A.N.H. Date 8-11-32	
Date	Indexed A. C. [illegible]	

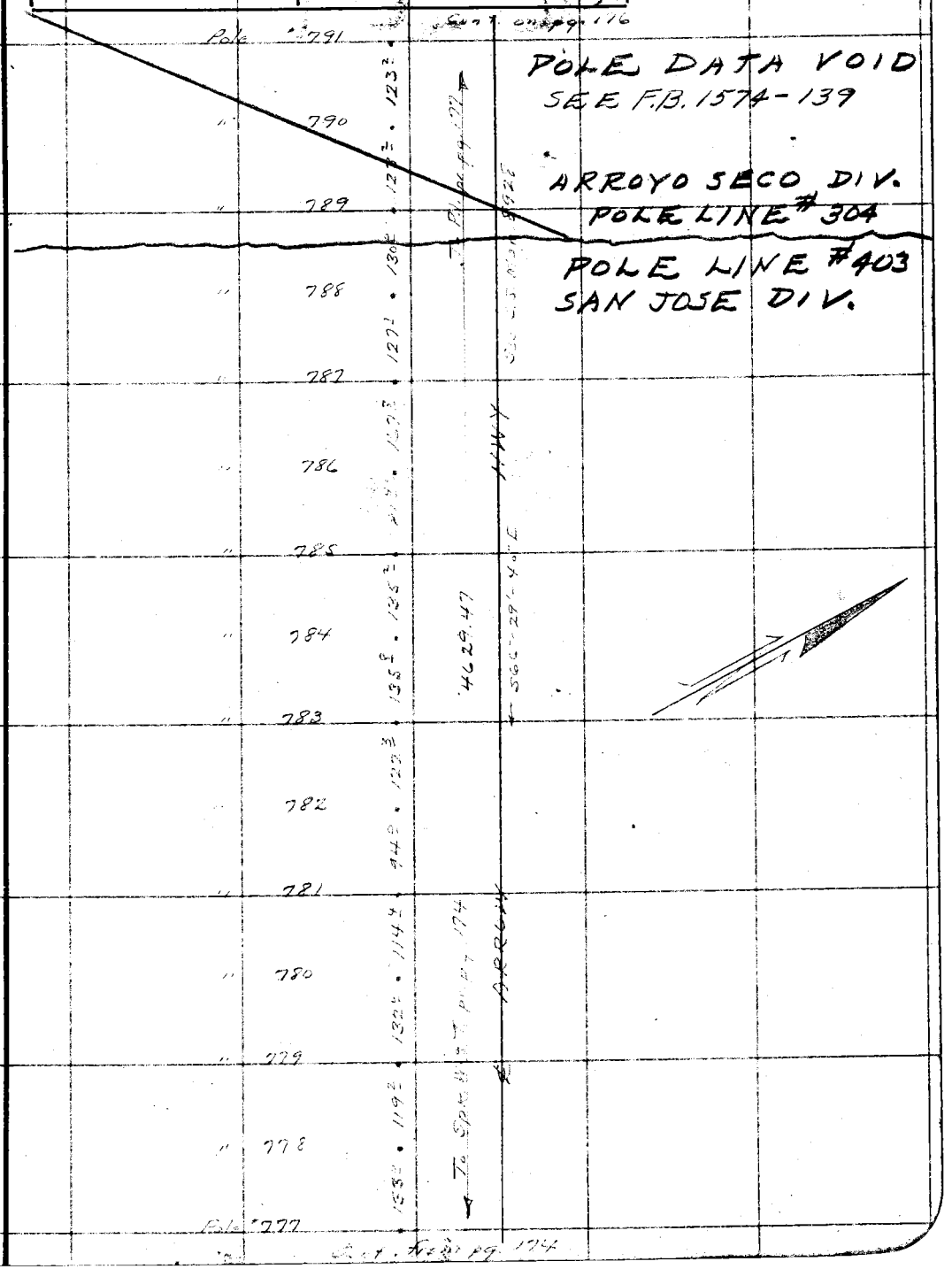

Note: Any Additions or Changes on This Sheet Must be Made or Circled in Red Ink With Date and Name of Person Making Change.

Do not extend notes this side of this line

RETURN TO
LOS ANGELES COUNTY SURVEYOR
700 HALL OF RECORDS

FORM 247 10M 11-35

Cont on pg 177

F.B. 666 PG. 176

ARROYO SECO DIV
POLE LINE #304

POLE DATA VOID
SEE FB 1574-139
1/50

800 OUT
799 OUT
798
797
796
795
794
793
792
Pole 791

THESE POLE STILL
IN PLACE 1/50
COPPIED INTO FB
1574-139

HWY

Cont from pg 175

RETURN TO
LOS ANGELES COUNTY SURVEYOR
700 HALL OF RECORDS

Note: Any Additions or Changes on This Sheet Must be Made or Circled in Red Ink With Date and Name of Person Making Change.

Do not extend notes this side of this line

Notes Ck'd by RW.McC	Survey of Pole Line #303	F.B. 666 Pg. 177
Map No.	W. O. 8096 Tape No. 16 St'd 54°F.	
Office Work RW.McC	Surveyed by A. N. HELLSTROM	
Checked	Notes A.N.H. Date 8-11-37	
Date	Indexed A. O. [illegible]	

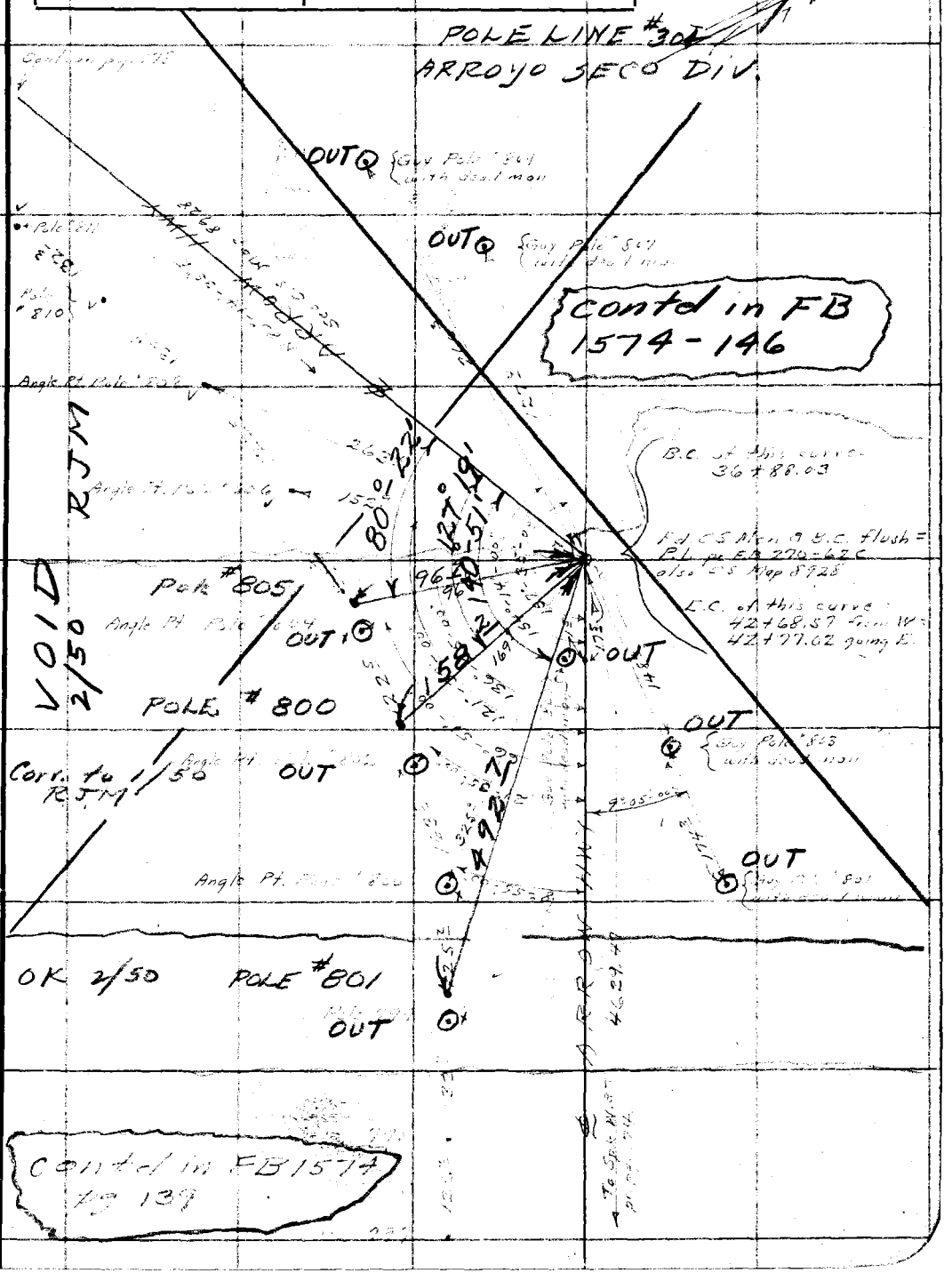

Note: Any Additions or Changes on This Sheet Must be Made or Circled in Red Ink With Date and Name of Person Making Change.

Do not extend notes this side of this line

RETURN TO
LOS ANGELES COUNTY SURVEYOR
700 HALL OF RECORDS

FORM 247 10M 11-35

RETURN TO
LOS ANGELES COUNTY SURVEYOR
700 HALL OF RECORDS

Note: Any Additions or Changes on This Sheet Must be Made or Circled in **Red Ink** With Date and Name of Person Making Change.

Do not extend notes this side of this line



F.B. 66 PG. 178
PULL LINE #304

Notes Ck'd by R.W.M.F.	Survey of Pole Line #304	F.B. 666 Pg. 179
Map No.	W. O. 8096 Tape No. St'd °F.	
Office Work R.W.M.F.	Surveyed by A. E. J. T. STROM	
Checked	Notes E.J.T. Date 9-15-37	
Date	Indexed A. C. Johnson	

Cont. to pg. 180

POLE LINE #304

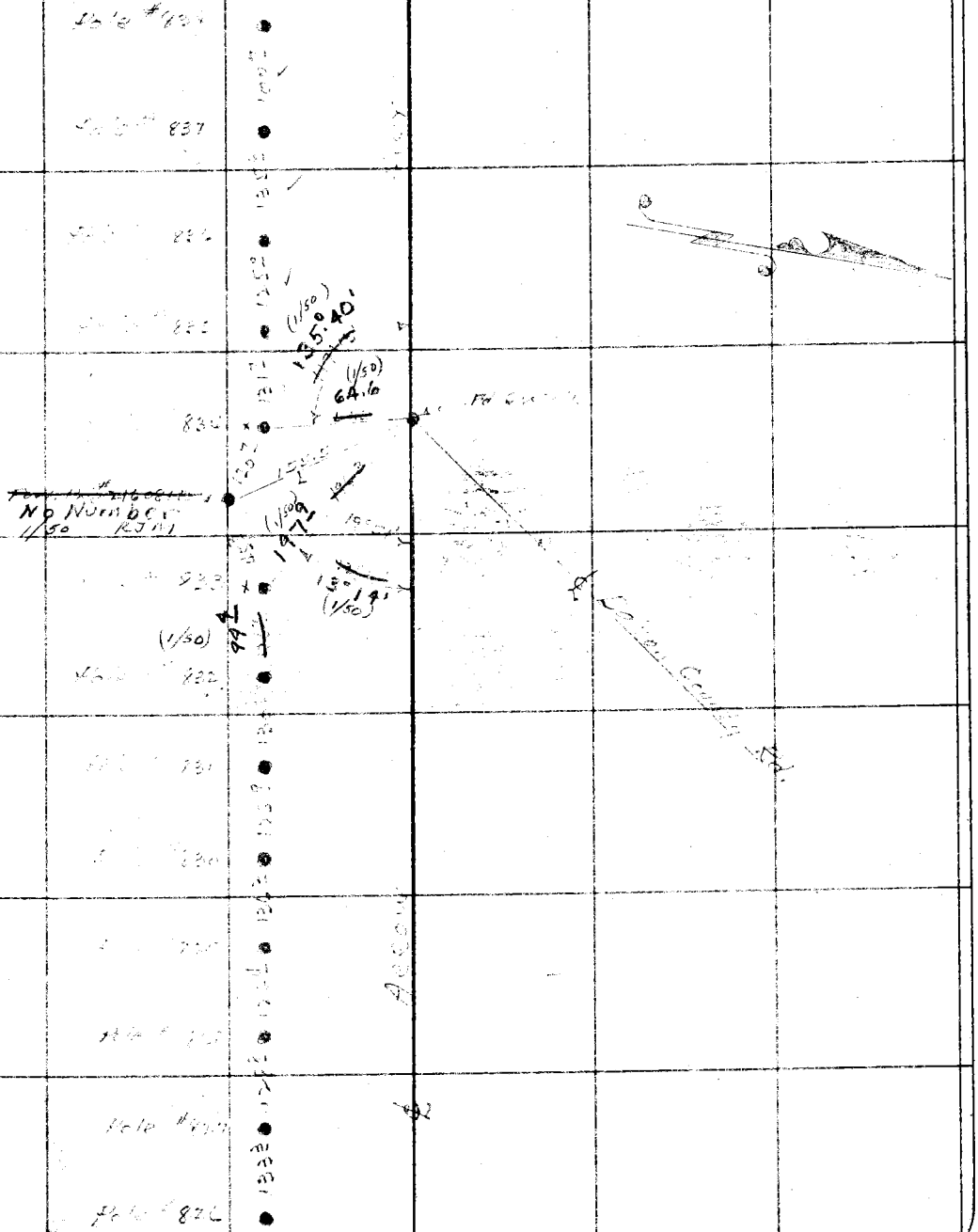

Note: Any Additions or Changes on This Sheet Must be Made or Circled in Red Ink With Date and Name of Person Making Change.

Do not extend notes this side of this line

RETURN TO
LOS ANGELES COUNTY SURVEYOR
700 HALL OF RECORDS

FORM 247 10M 11-35

RETURN TO
LOS ANGELES COUNTY SURVEYOR
700 HALL OF RECORDS

Note: Any Additions or Changes on This Sheet Must be Made or Circled in **Red Ink** With Date and Name of Person Making Change.

Do not extend notes this side of this line

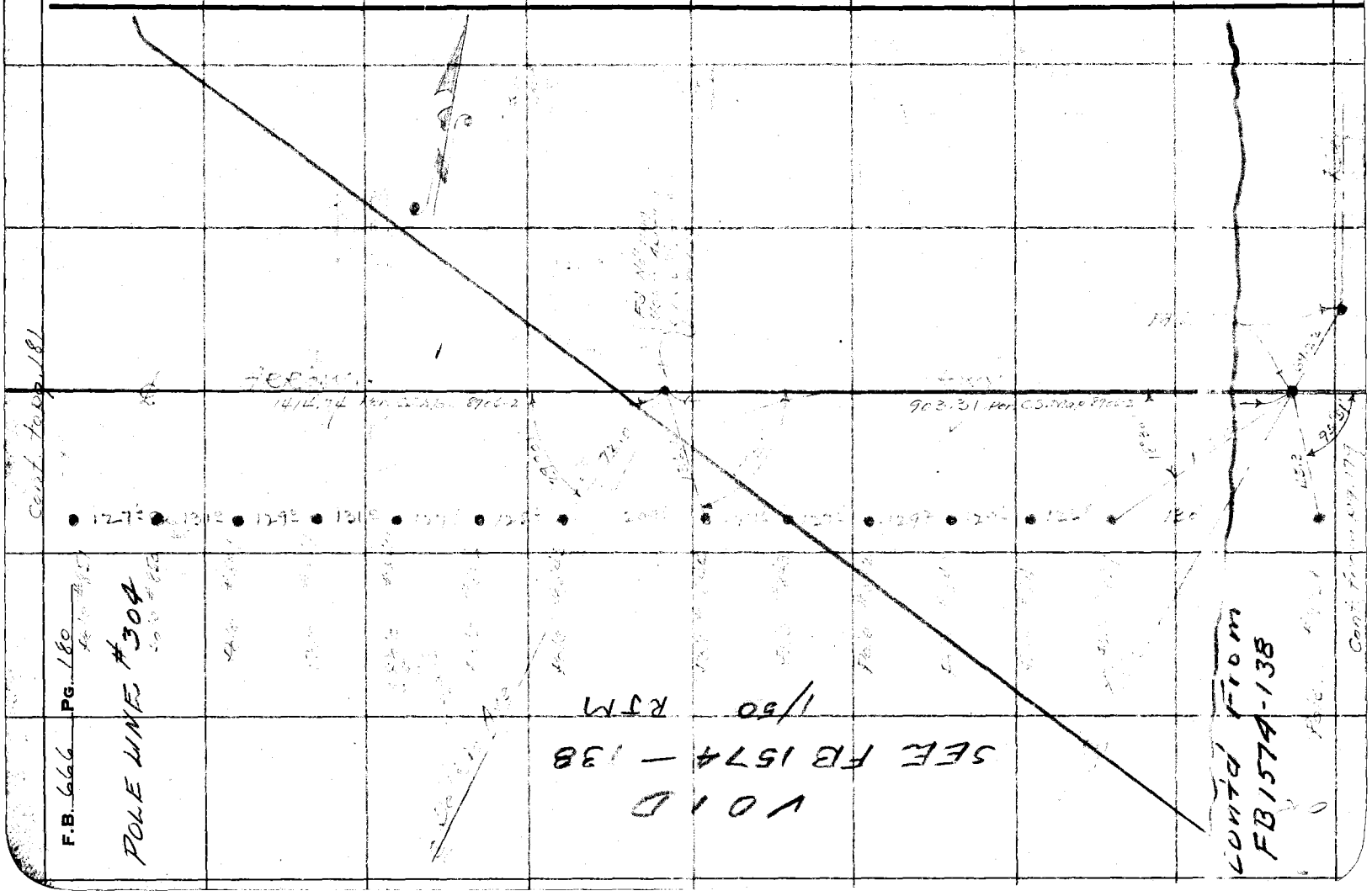

Notes Ck'd by	Survey of ~~Pole Line~~	F.B. 666 PG. 181
Map No.	W. O. 8096 Tape No. St'd °F.	
Office Work RWMc	Surveyed by A. E. SETTSTROM	
Checked	Notes E.S.T. Date 9-15-37	
Date	Indexed A. C. Johnson	

Cont. to pg. 182



cont. from pg. 180

Note: Any Additions or Changes on This Sheet Must be Made or Circled in Red Ink With Date and Name of Person Making Change.

Do not extend notes this side of this line

RETURN TO
LOS ANGELES COUNTY SURVEYOR
700 HALL OF RECORDS

FORM 247 10M 11-35

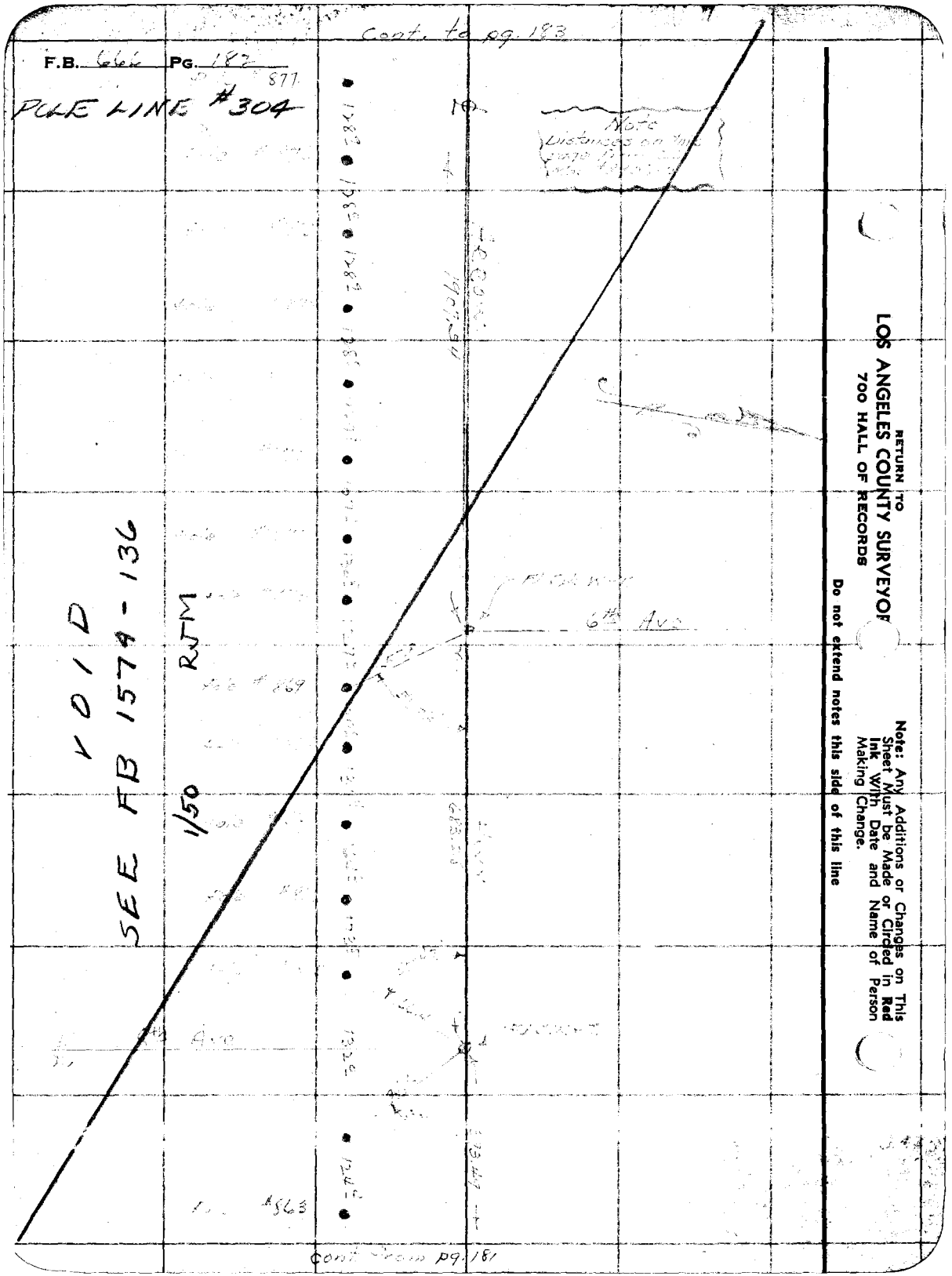
Cont. to pg. 183
F.B. 666 PG. 182
877
POLE LINE #304
Note
Distances on this
VOID
SEE FB 1579-136
RJM
1/50
6th Ave
#869
#863
Cont. from pg. 181
RETURN TO
LOS ANGELES COUNTY SURVEYOR
700 HALL OF RECORDS
Note: Any Additions or Changes on This Sheet Must be Made or Circled in Red Ink With Date and Name of Person Making Change.
Do not extend notes this side of this line

Notes Ck'd by
Map No.
Office Work RW.M[c]
Checked
Date

Survey of ~~Pole Line #403~~
W. O. 0096 Tape No. St'd °F.
Surveyed by
Notes E. S. T. Date 9-15-37
Indexed A. C. Johnson

F.B. 666 PG. 183

POLE LINE
#304

Cont to pg. 184

POLE DATA
VOID
SEE FB 1574-135
1-50 RJM

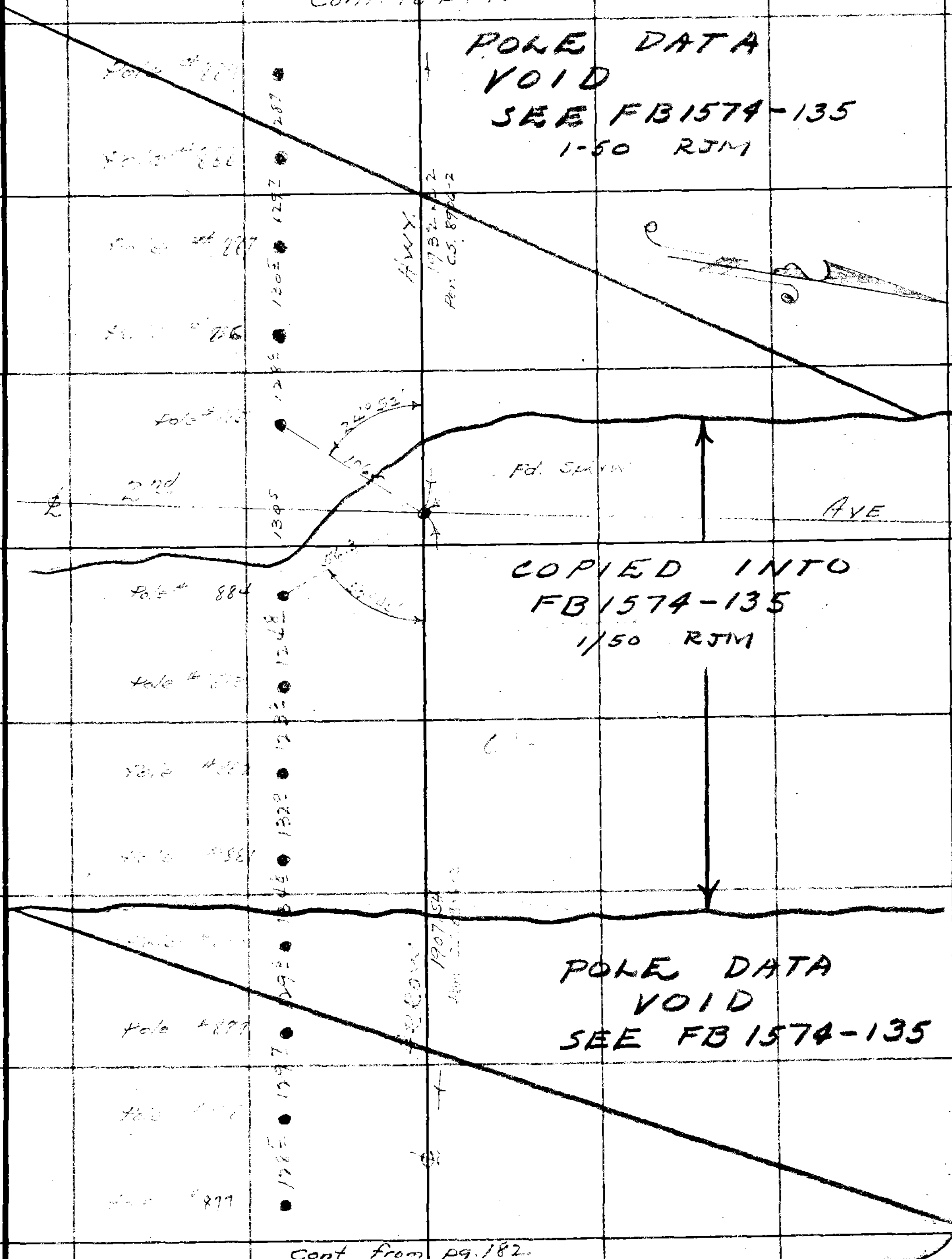

COPIED INTO
FB 1574-135
1/50 RJM

POLE DATA
VOID
SEE FB 1574-135

Cont from pg. 182

Note: Any Additions or Changes on This Sheet Must be Made or Circled in Red Ink With Date and Name of Person Making Change.

Do not extend notes this side of this line

RETURN TO
LOS ANGELES COUNTY SURVEYOR
700 HALL OF RECORDS

FORM 247 10M 11-35

Cont to pg. 185

F.B. 666 Pg. 184

POLE LINE #304

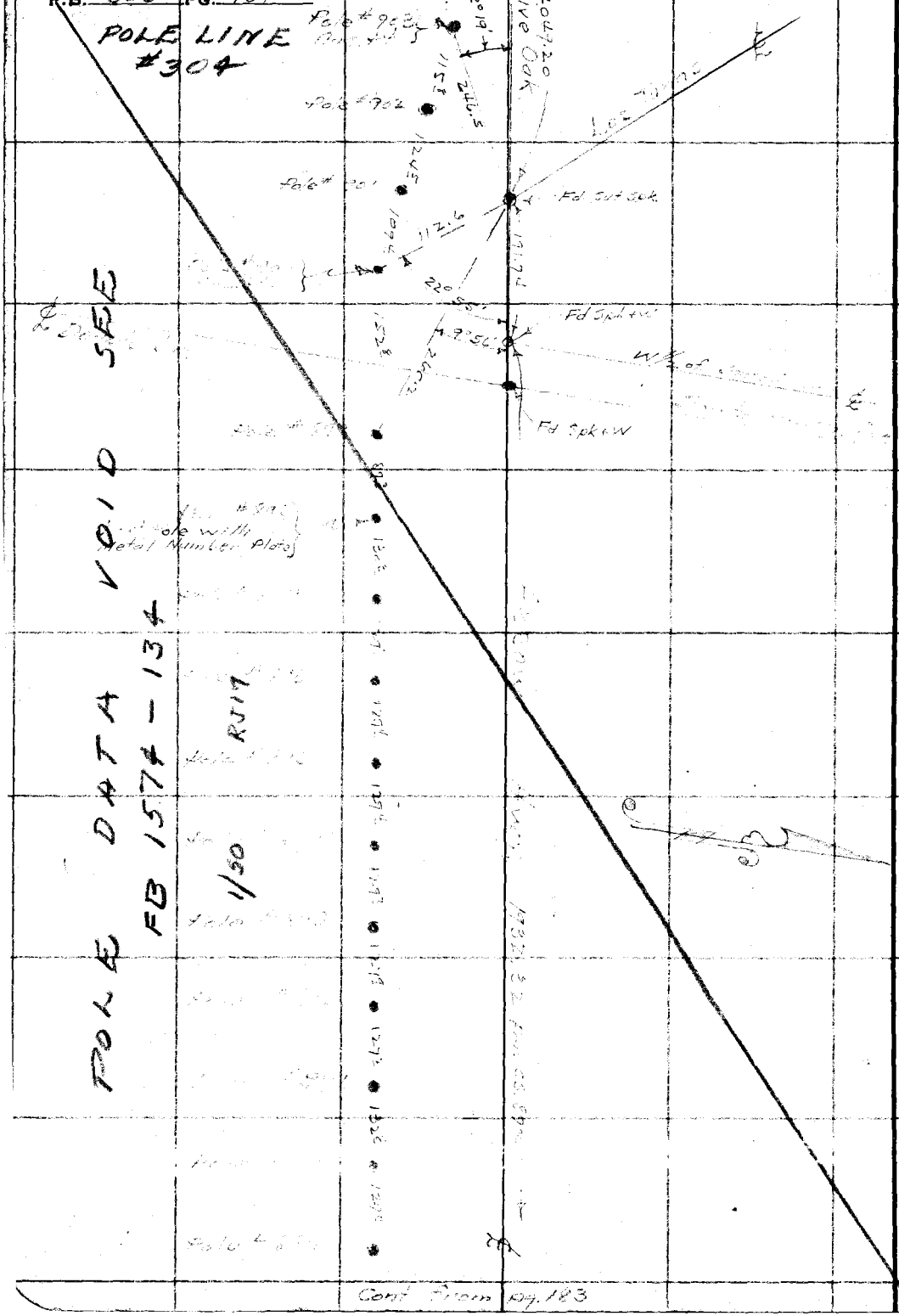

POLE DATA VOID SEE FB 1574-134

RJ17

1/50

Cont From pg. 183

RETURN TO
LOS ANGELES COUNTY SURVEYOR
700 HALL OF RECORDS

Note: Any Additions or Changes on This Sheet Must be Made or Circled in Red Ink With Date and Name of Person Making Change.

Do not extend notes this side of this line

Notes Ck'd by	Survey of ~~Pole Line #1105~~	F.B. 6[illegible] Pg. 185
Map No.	W. O. 8096 Tape No. St'd °F.	
Office Work RW-M	Surveyed by E. J. Tomblesen	
Checked	Notes [illegible] Date 1-16-37	
Date	Indexed A. C. Johnson	

Cont to Pg. 186

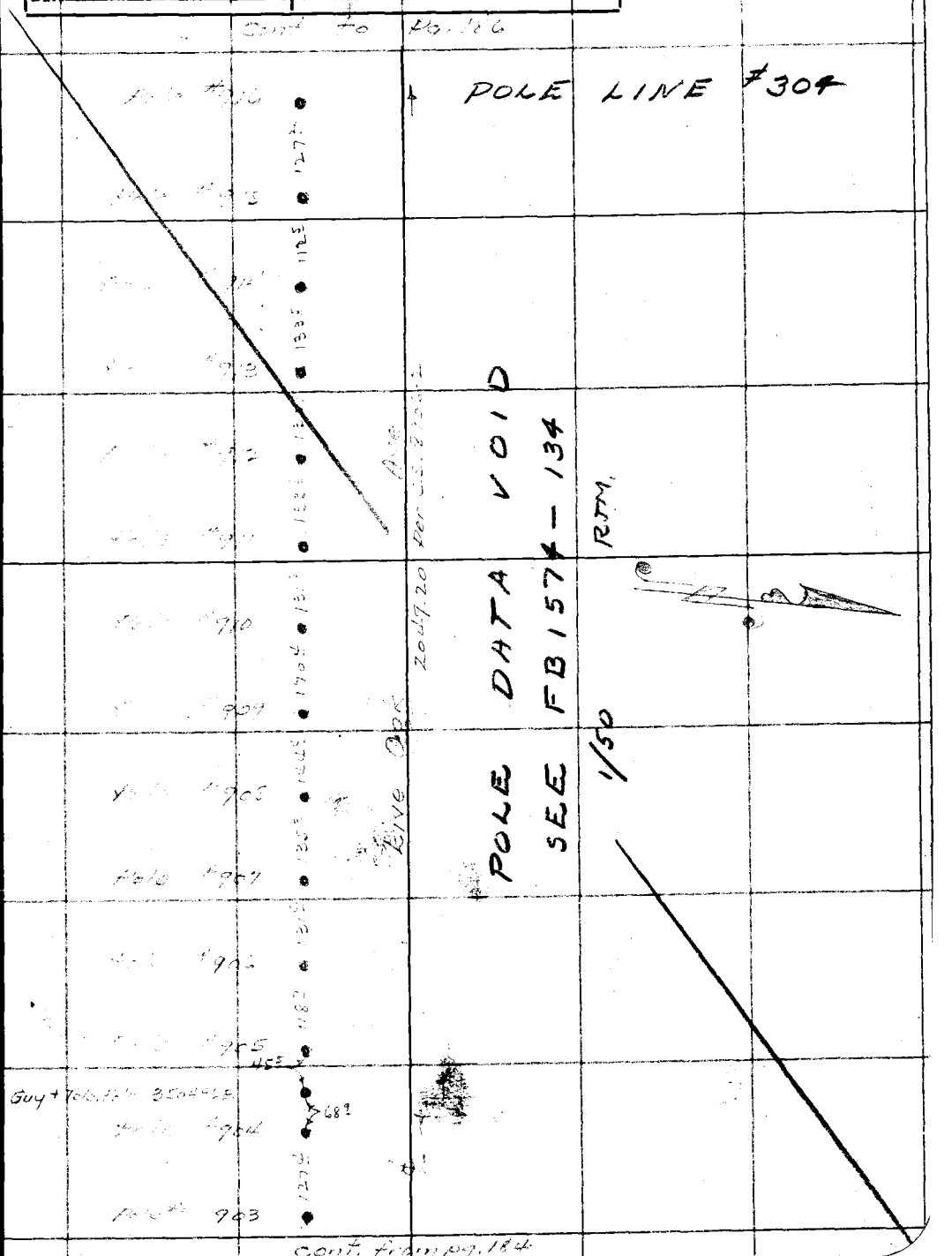

Cont. from pg. 184

Note: Any Additions or Changes on This Sheet Must be Made or Circled in Red Ink With Date and Name of Person Making Change.

Do not extend notes this side of this line

RETURN TO
LOS ANGELES COUNTY SURVEYOR
700 HALL OF RECORDS

FORM 247 10M 11-35

F.B. 666 Pg. 186

Cont. to pg. 187

Pole # 929

Pole # 928

Pole # 927

Pole # 926

Pole # 925

Pole # 924

Pole # 923

Pole # 922

Pole # 921

Pole # 920

Pole # 919

Pole # 918

Pole # 917

Pole # 916

Pole # 915

Pole # 914

POLE DATA VOID
SEE FB 1574-132/133
1/50 RJM

POLE LINE
#304

Live Oak

THIS POLE ONLY STILL IN
POSITION 1/50 RJM

Cont. from pg. 185

RETURN TO
LOS ANGELES COUNTY SURVEYOR
700 HALL OF RECORDS

Do not extend notes this side of this line

Note: Any Additions or Changes on This Sheet Must be Made or Circled in Red Ink With Date and Name of Person Making Change.

Note Ck'd by	Survey of ~~Pole Line~~	F.B. 666 PG. 187
Map	W. O. 8096 Tape No. St'd °F.	POLE LINE # 304
Office Work RWM	Surveyed by	
Checked	Notes E.S.T. Date 7-16-37	
Date	Indexed E. C. Johnson	



INVENTORY IN F.B. 1574-79

contd on F.B. 1574-132

POLE DATA

VOID

SEE FB 1574-132

Cont. from pg. 186

Note: Any Additions or Changes on This Sheet Must be Made or Circled in Red Ink With Date and Name of Person Making Change.

Do not extend notes this side of this line

RETURN TO
LOS ANGELES COUNTY SURVEYOR
700 HALL OF RECORDS

FORM 247 10M 11-35

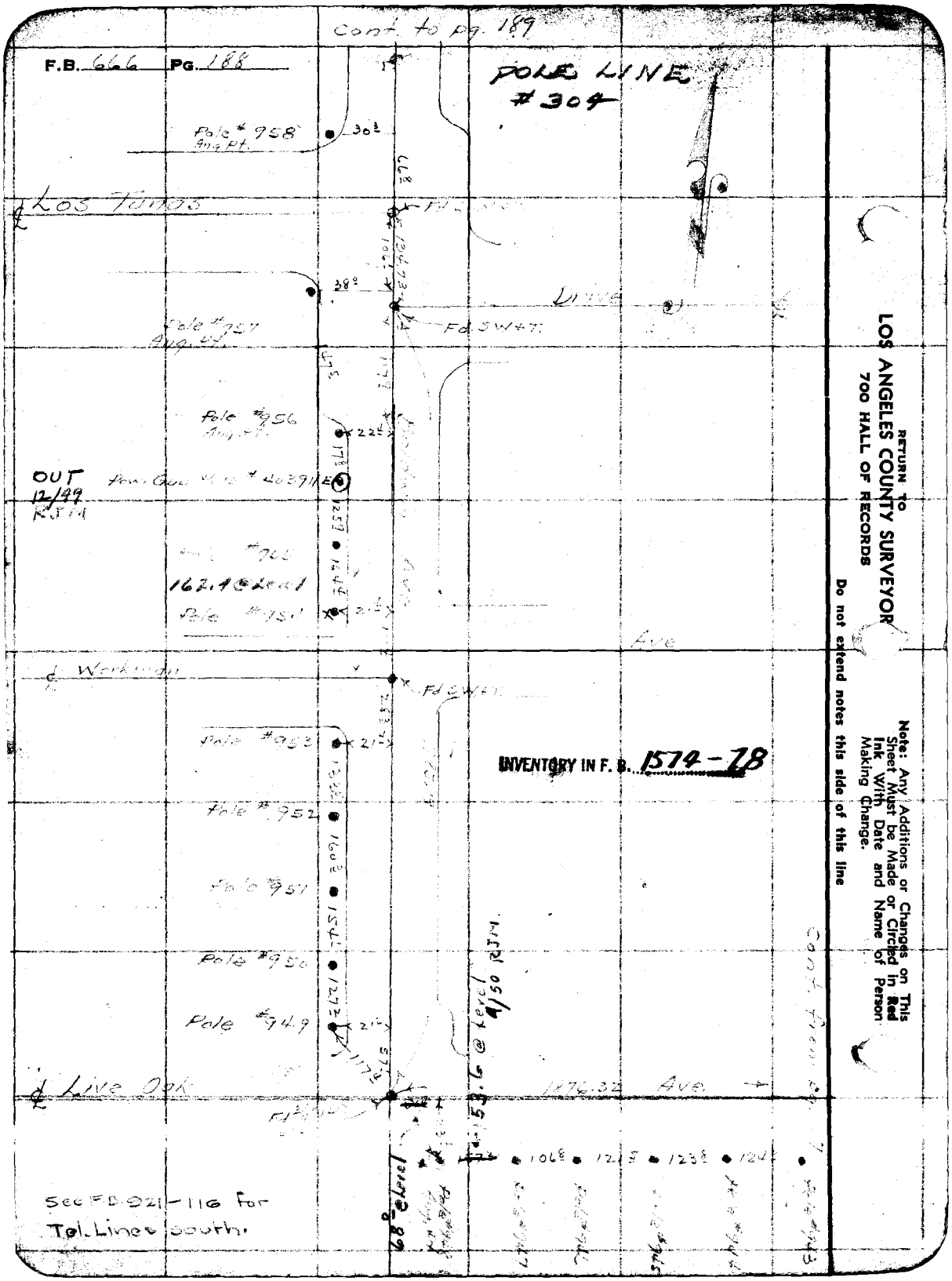
Cont. to pg. 189
F.B. 666 PG. 188
POLE LINE #304
Pole #958 Ang Pt.
Los Tunas
Drive
Fd SW+T
Pole #957 Ang. Pt.
Pole #956 Ang. Pt.
OUT 12/49 RJM
162.4 @ Level
Pole #951
Ave
Workman
Fd SW+T
Pole #953
Pole #952
Pole #951
Pole #950
Pole #949
Live Oak
1876.32 Ave.
53.6 @ Level 9/50 RJM
68 @ Level
See F.B. 921-116 for Tel. Lines south.
Cont. from pg. 7
RETURN TO
LOS ANGELES COUNTY SURVEYOR
700 HALL OF RECORDS
Note: Any Additions or Changes on This Sheet Must be Made or Circled in Red Ink With Date and Name of Person Making Change.
Do not extend notes this side of this line
INVENTORY IN F. B. 1574-78

Notes Ck'd by	Survey of ~~Pole Line #403~~	F.B. 666 PG. 189
Map No.	W. O. 8096 Tape No. St'd °F.	POLE LINE #304
Office Work R.W.M.F.	Surveyed by E. S. Tomblesen	
Checked	Notes E. S. T. Date 9-16-37	
Date	Indexed	

Cont. to pg. 190

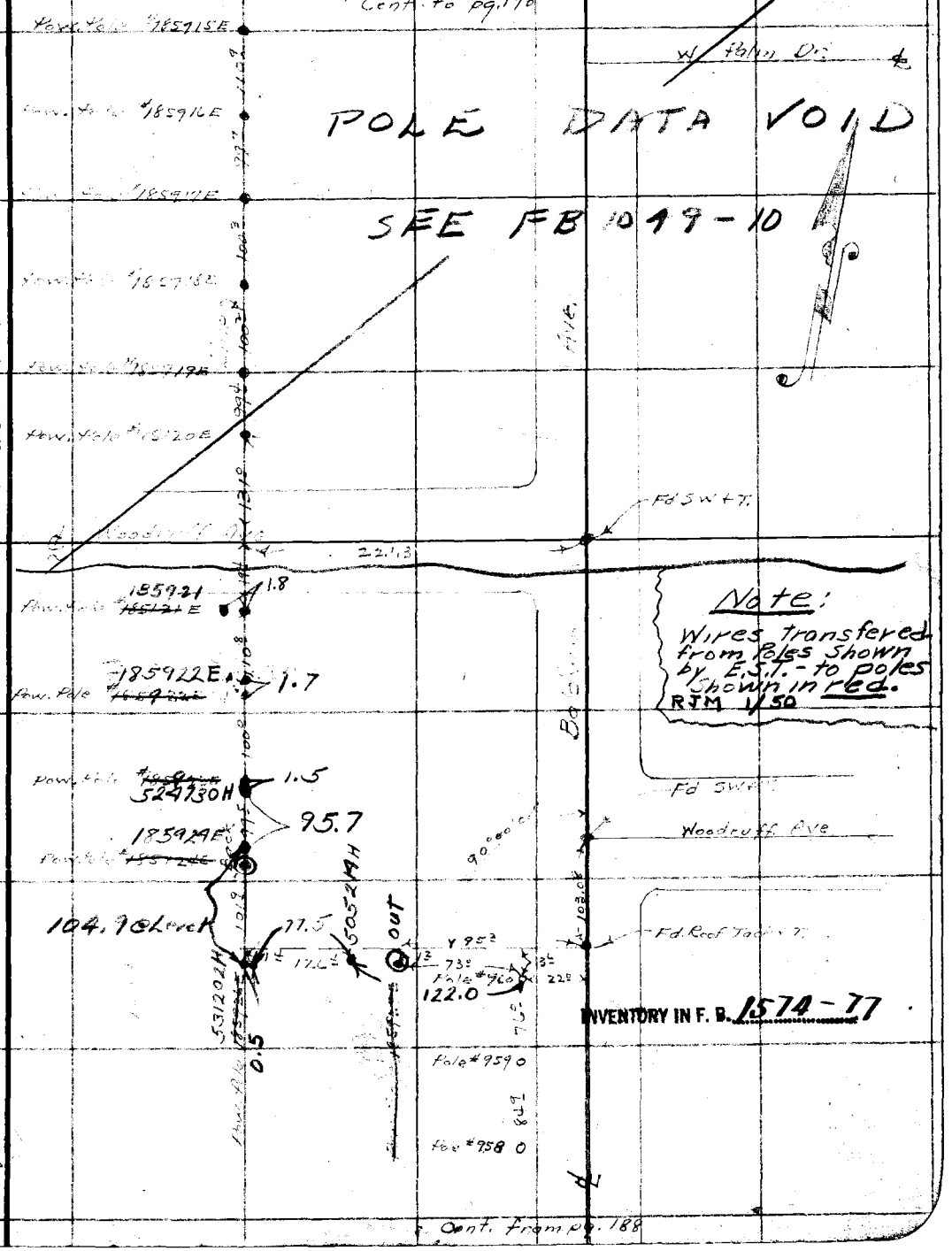

Cont. from pg. 188

INVENTORY IN F. B. 1574-77

Note: Any Additions or Changes on This Sheet Must be Made or Circled in Red Ink With Date and Name of Person Making Change.

Do not extend notes this side of this line

RETURN TO
LOS ANGELES COUNTY SURVEYOR
700 HALL OF RECORDS

FORM 247 10M 11-35

F.B. 666 PG. 190

Cont. to pg. 191

POLE LINE #304

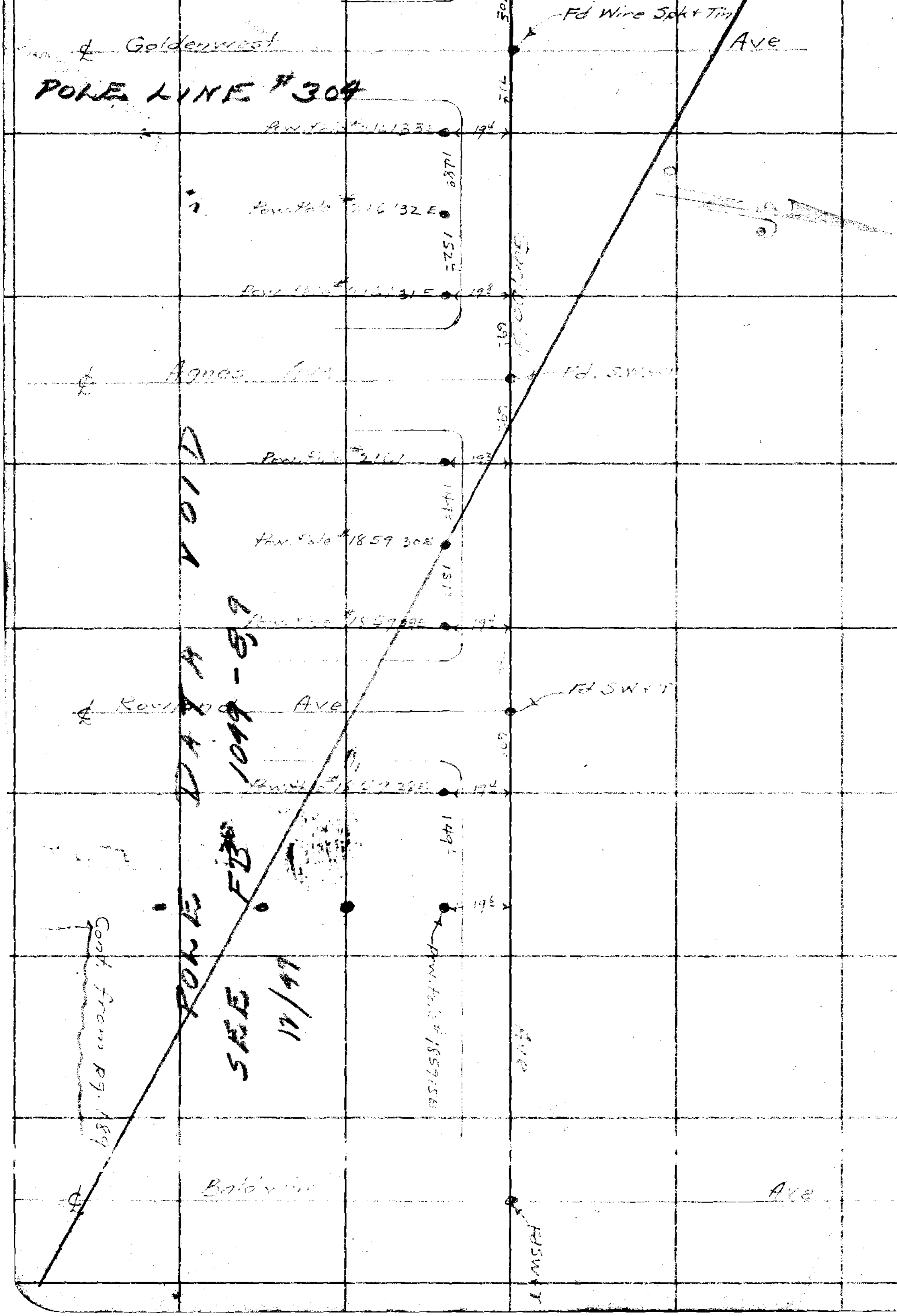

RETURN TO
LOS ANGELES COUNTY SURVEYOR
700 HALL OF RECORDS

Do not extend notes this side of this line

Note: Any Additions or Changes on This Sheet Must be Made or Circled in Red Ink With Date and Name of Person Making Change.

Notes Ck'd by	Survey of ~~Pole Line #1~~	F.B. 66[illegible] Pg. 191
Map No. C.S.B. 1428-10,11	W. O. 8096 Tape No. St'd °F.	
Office Work R.W.Mc	Surveyed by E. S. Tomblesson	
Checked	Notes E. S. T. Date 9-1[illegible]-37	
Date	Indexed A. C. [illegible]	

POLE LINE #38

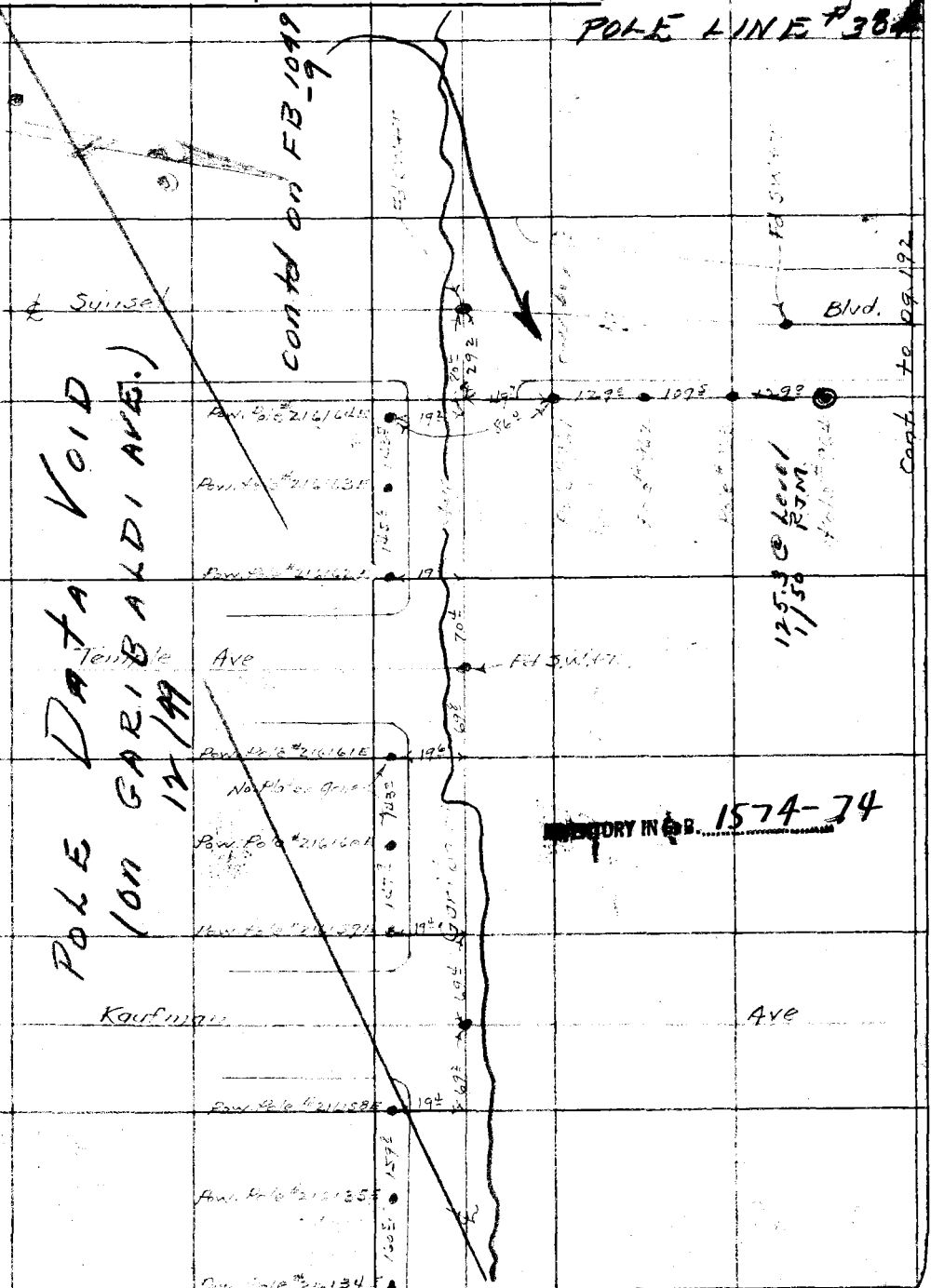

Cont. from pg. 190

INVENTORY IN F.B. 1574-74

Note: Any Additions or Changes on This Sheet Must be Made or Circled in Red Ink With Date and Name of Person Making Change.

Do not extend notes this side of this line

RETURN TO
LOS ANGELES COUNTY SURVEYOR
700 HALL OF RECORDS

FORM 247 10M 11-35

Cont. to pg. 193

F.B. 666 PG. 192

POLE LINE #304

Pole #974

127.6 @ Level
1/50 RJM

Pole #977

Pole #976

Pole #975

Sunset

Pole #974

Pole #973

103.4 @ Level

151.4 @ Level

INVENTORY IN F. B. 1574-73

Pole #968

Pole #967

Pole #966

Pole #965

Pole #964

Pole #963

133.4 @ Level
1/50 RJM

Pole #962

Cont. from pg. 191

RETURN TO
LOS ANGELES COUNTY SURVEYOR
700 HALL OF RECORDS

Note: Any Additions or Changes on This Sheet Must be Made or Circled in Red Ink With Date and Name of Person Making Change.

Do not extend notes this side of this line

Notes Ck'd by	Survey of ~~[illegible]~~
Map No. C.S.B-1428-10,11	W. O. 8096 Tape No. St'd °F.
Office Work R.W.M.	Surveyed by [illegible]
Checked	Notes E.S.T. Date 9-16-37
Date	Indexed [illegible]

F.B. 666 PG. 193

POLE LINE #304



Note: Any Additions or Changes on This Sheet Must be Made or Circled in Red Ink With Date and Name of Person Making Change.

Do not extend notes this side of this line

RETURN TO
LOS ANGELES COUNTY SURVEYOR
700 HALL OF RECORDS

FORM 247 10M 11-35

F.B. 666 PG. 194

POLE LINE # 304

Cont'd in FB 1049-8

Duarte Ave

POLE DATA OK

12/49 RJM

INVENTORY IN F.B. 1574-21

Naomi Ave

152.1 @ Level

1/50 RJM

126.1 @ Level

#970

Cont. From pg. 193

RETURN TO
LOS ANGELES COUNTY SURVEYOR
700 HALL OF RECORDS

Do not extend notes this side of this line

Note: Any Additions or Changes on This Sheet Must be Made or Circled in Red Ink With Date and Name of Person Making Change.

Notes Ck'd by	Survey of Pole Line #453	F.B. 666 Pg. 195
Map No. CSB-1428-11	W. O. 8096 Tape No. St'd °F.	
Office Work R.W.M.	Surveyed by E. S. Tomblesen	
Checked	Notes E.S.T. Date 9-16-37	
Date	Indexed A. C. Johnson	

Cont. to pg. 196



Note: Any Additions or Changes on This Sheet Must be Made or Circled in Red Ink With Date and Name of Person Making Change.

Do not extend notes this side of this line

RETURN TO
LOS ANGELES COUNTY SURVEYOR
700 HALL OF RECORDS

FORM 247 10M 11-35

F.B. 666 PG. 196

LINE OUT
2/50 RJM

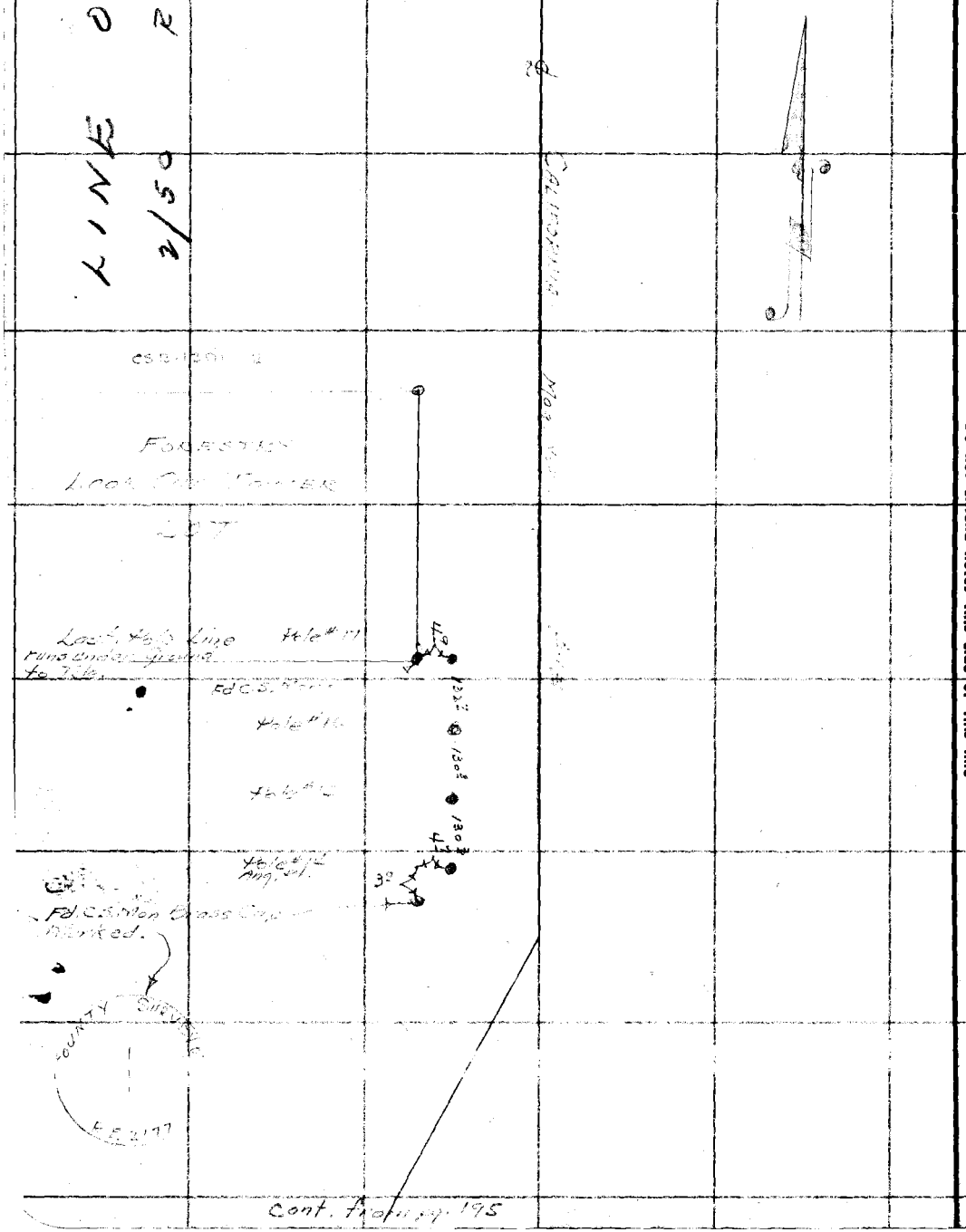

RETURN TO
LOS ANGELES COUNTY SURVEYOR
700 HALL OF RECORDS

Note: Any Additions or Changes on This Sheet Must be Made or Circled in Red Ink With Date and Name of Person Making Change.

Do not extend notes this side of this line

Notes Ck'd by	Survey of [illegible]	F.B. 666 Pg. 49
Map No.	W. O. [illegible] Tape No. St'd °F.	
Office Work	Surveyed by	
Checked	Notes Date	
Date	Indexed A. C. Johnson	

Note: Any Additions or Changes on This Sheet Must be Made or Circled in Red Ink With Date and Name of Person Making Change.

Do not extend notes this side of this line

RETURN TO
LOS ANGELES COUNTY SURVEYOR
700 HALL OF RECORDS

FORM 247 10M 11-35

RETURN TO
LOS ANGELES COUNTY SURVEYOR
700 HALL OF RECORDS

Note: Any Additions or Changes on This Sheet Must be Made or Circled in **Red Ink** With Date and Name of Person Making Change.

Do not extend notes this side of this line

F.B. 6966 PG. 175

Form 2?7 5M 10-34

PLEASE RETURN TO
LOS ANGELES COUNTY SURVEYOR
700 HALL OF RECORDS

NOTE: ANY ADDITIONS OR CHANGES ON THIS SHEET MUST BE MADE OR CIRCLED IN RED INK, WITH DATE AND NAME OF PERSON MAKING CHANGE

Do not extend notes this side of this line

STATION	B. S.	H. I.	F. S	ELEV.		
	1076	700.02		689 26	U.S.G.S. B.M. #2319 Per. LB.	711-270 30' S+W of.
Pole #91520 E			107	89.3	& int. Sierra Madre Ave +	San Gabriel Cn. Rd.
" E 8951Y			86	91 4	R.R. Spk in S.E. Side.	Guy Pole
" 7125Y			26	97 4		
" 7126Y			10	99 6		
" 7127Y			59	94 1		
" 7128Y			49	95 1		
" 7129Y			41	95 9		
" 7130Y			32	96 8		
T.B.M.			216	697 86	T.B.M. El. 697.97 Per. LB.	711:270
	+367	70164		69797	Corrected Elevation	
E 7131Y			29	698.7		
E 7132Y			06	701.0		
T.P.			040	701.24		
	+836	70960				
E 7133Y			64	703 2		
E 7134Y			57	703 9		
E 7135Y			38	705 8		
T.P.			021	709.39		
	+1017	71956				
E 7136Y			92			

Profile No. ____ Notes Red. ____ Platted ____ Job No. 8096 Division No. ____ L. B. 666 Pg. 179
X-Sec. No. ____ Date ____ Date ____ Survey of Pole Line #403
Notes Chkd. ____ Checked ____ Survey By HELLSTROM Notes ____ Date 6-29-39
Date ____ Date ____ Map No. ____ Indexed A. C. John Date 1-15-38

Form 307 5M 10-34

PLEASE RETURN TO
LOS ANGELES COUNTY SURVEYOR
700 HALL OF RECORDS

NOTE: ANY ADDITIONS OR CHANGES ON THIS SHEET MUST BE MADE OR CIRCLED IN RED INK, WITH DATE AND NAME OF PERSON MAKING CHANGE

Do not extend notes this side of this line

STATION	B. S.	H. I.	F. S	ELEV.		
		719 56				
E7137Y			61	713 5		
E7138Y			36	716 0		
E7139Y			09	718 7		
T.P. on P#104?			012	719 44	End of East & West Tangent-Opp. Pole# 96510E	
	+838	727 82				
E7140Y			68	721 0		
E7141Y			49	722 9		
96508E			54	722 4		
273778E			48	723 0		
E7142Y			55	722 3		
E7143Y			42	723 6		
T.P.			3 035	724 735		
	+1044	735 175				
E7144Y			84	726 8		
E7145Y			60	727 [illegible]		
E7146Y			39	731 3		
E7147Y			27	732 5		
E7148Y			22	733 0		
T.P.			053	734 645		
	11 795	746 440				

L.B. 666 P.G. 200 Job No. 8096 Division No. ____ Notes Red ____ Plotted ____ Profile ____
Survey of Pole Line #403 Date ____ Date ____ No. ____
Survey by Hellstrom Notes J.T. Maxwell Notes Chkd. ____ Checked ____ X-Sec. ____
Indexed A. C. Johnson Date June 29, 1937 Date ____ Date ____ No. ____

Form 307 5M 10-34

PLEASE RETURN TO
LOS ANGELES COUNTY SURVEYOR
700 HALL OF RECORDS

NOTE: ANY ADDITIONS OR CHANGES ON THIS SHEET MUST BE MADE OR CIRCLED IN RED INK, WITH DATE AND NAME OF PERSON MAKING CHANGE

Do not extend notes this side of this line

STATION	B. S.	H. I.	F. S	ELEV.		
		746 44				
2 x 2			902	746 42	Sta. #13 Azusa Dalton Rancho Line	
E 7149 Y			95	736 9		
E 7150 Y			55	740 9		
E 7151 Y			46	741 8		
E 7152 Y			17	744 7		
No number			06	745 8	On pole with phone box - no number -	
Pole 535			33	743 1	403 line. Beginning, pole with + arm 4 wire line	
T.P.			555	740 89		
	+2.935	743 825				
536			51	738 7		
537			80	735 8		
538			74	736 4		
539			85			
TP			801	735 815		
	+300	738 815				
T.B.M. 540			1570	737 245	Boat spike in pole 403-540 Angle pt.	
Ground 540			27		4 wire line going southwest - 2 wire line going	
Pole Kieled #1			42		west to Fish Canyon.	
" 2			69			
" 3			98			

Notes Red. ____ Platted ____ Job No. 8096 Division No. ____ L. B. 666 PG. 201
Date ____ Date ____ Survey of Pole Line 403
Notes Chkd. ____ Checked ____ Survey by HELLSTRO Notes ____ Date ____
Date ____ Date ____ Map No. ____ Indexed A. C. John Date ____

Form 307 5M 10-34

PLEASE RETURN TO
LOS ANGELES COUNTY SURVEYOR
700 HALL OF RECORDS

NOTE: ANY ADDITIONS OR CHANGES ON THIS SHEET MUST BE MADE OR CIRCLED IN RED INK, WITH DATE AND NAME OF PERSON MAKING CHANGE

Do not extend notes this side of this line

L.B. 666 P.G. 202 | Job. No. 8096 Division No. ___ Notes Red ___ Plotted ___ Profile ___
Survey of Pole Line #403 Date ___ Date ___ No. ___
Survey by Hellstrom Notes J.T. Murrell Notes Chkd. ___ Checked ___ X-Sec. ___
Indexed A. C. Johnson Date June 29 1937 Date ___ No. ___

STATION	B.S.	H.I.	F.S	ELEV.		
		738 815				
TP			11 890	726 925		
	13 060	729 985				
Pole Kieled # 4			37	72[illegible]3		
" 5			43	72[illegible]7		
" 6			50	72[illegible]		
" 7			71	72[illegible]		
TP			11 550	718 435		
	5 225	723 660				
Pole Kieled Kiel 8			83	715[illegible]		
" 9			60	711 7	Angle point to North	
T.B.M.			4 56	719 10	Small nail in pole	[illegible]
10			11 4	71 2 3	Angle point to west	
TP			10 66	713 00		
	+0 62	713 62				
Pole Kieled # 11			59	707 7		
" 12			81	70[illegible]		
" 13			108	702 8		
" 14			110	702 6		
TP 2			11 85	701 77		
	+4 45	706 22				

Form 307 5M 10-34

PLEASE RETURN TO
LOS ANGELES COUNTY SURVEYOR
700 HALL OF RECORDS

NOTE: ANY ADDITIONS OR CHANGES ON THIS SHEET MUST BE MADE OR CIRCLED IN RED INK, WITH DATE AND NAME OF PERSON MAKING CHANGE

Do not extend notes this side of this line

STATION	B. S.	H. I.	F. S	ELEV.		
		706 22				
TBM			-207	704 15	B[redacted] Spike in Pole #14	
				701 77	T.P. - 3	
	+4 64	706 41				
T.P.			-455	701 86		
	+8 40	718 26				
TP			-031	709 95		
	+9 46	719 41				
T.P.			-021	719 20		
	+11 94	731 14				
T.P.			-367	727 47		
	+10 50	737 97				
T.B.M.			3 67	734.28	Boat Spike in pole #24, with phone box At Fish canyon resort. spike up 15'	

Profile No. ____ Notes Red. ____ Platted ____ Job No. 8096 Division No. ____ L. B. 666 PG. 203

X-Sec. No. ____ Date ____ Date ____ Survey of Pole Line #403

Notes Chkd. ____ Checked ____ Survey by HELLSTROM Notes ____ Date ____

Date ____ Date ____ Map No. ____ Indexed A. C. Johnson Date ____

Form 307 5M 10-34

PLEASE RETURN TO
LOS ANGELES COUNTY SURVEYOR
700 HALL OF RECORDS

NOTE: ANY ADDITIONS OR CHANGES ON THIS SHEET MUST BE MADE OR CIRCLED IN RED INK, WITH DATE AND NAME OF PERSON MAKING CHANGE

Do not extend notes this side of this line

STATION	B. S.	H. I.	F. S	ELEV.		
T.B.M.				737 245	T.B.M. on pole #540 Boat Spk. Angle pt pole See pg. 201	
	1855	739 10				
Pole #541			5 2	733 9	on #403 Pole Line	
" #542			7 1	32 0		
" #543			8 6	3[illegible] 5		
" #544			11 1	28 0		
T.P.			11 28	727 82		
Pole	+1 [illegible]	[illegible]				
" 545			[illegible]	[illegible]		
" 546			4 7	[illegible]		
" [illegible]			7 5	[illegible]		
" [illegible]			9 8	[illegible]		
" [illegible]			[illegible]	[illegible]		
T P			+11 30	[illegible]		
	558	723 52				
Pole #550			8 1	[illegible]		
" 551			10 5	[illegible]		
" [illegible]			11 7	711 8	Angle point	
" 553			12 5	[illegible]		

L.B. 666 P.G 204 Job. No. 8096 Division No. ____ Notes Red ____ Plotted ____ Profile ____
Survey of Pole Line #403 Date ____ Date ____ No. ____
Survey by ____ Notes ____ Notes Chkd. ____ Checked ____ X-Sec. ____
Indexed A. C. Johnson Date ____ Date ____ Date ____ No. ____

Form 307 5M 10-34

PLEASE RETURN TO
LOS ANGELES COUNTY SURVEYOR
700 HALL OF RECORDS

NOTE: ANY ADDITIONS OR CHANGES ON THIS SHEET MUST BE MADE OR CIRCLED IN RED INK, WITH DATE AND NAME OF PERSON MAKING CHANGE

Do not extend notes this side of this line

STATION	B. S.	H. I.	F. S	ELEV.		
		[illegible] 52			Pole line #403	
T.P.			[illegible]	[illegible]		
	+0 54	7 2 69				
[illegible]			[illegible]	[illegible]		
" [illegible]			[illegible]	[illegible]		
556			[illegible]	7047		
557			[illegible]	[illegible]		
T.P.			[illegible]	[illegible]		
	3 06	704 16				
Pole # 558			38	7004		
" 559			[illegible]	6992		
" 560			68	974		
" 561			78	964		
" 562			[illegible]	950		
T.P.			11 00	693 16		
	2 03	695 19				
Pole # 563			23	6929		
" 564			38	91.4		
" 565			49	903		
" 566			55	897		
" 567			77	875		

Profile No. ____ Notes Red. ____ Platted ____ Job No. 8091 Division No. ____ L. B. 666 Pg. 205
Date ____ Date ____ Survey of Pole Line #403
X-Sec. No. ____ Notes Chkd. ____ Checked ____ Survey by A. N. HELLSTROM Notes ____ Date ____
Date ____ Date ____ Map No. ____ Indexed A. C. Johnson Date ____

Form 307 5M 10-34

PLEASE RETURN TO
LOS ANGELES COUNTY SURVEYOR
700 HALL OF RECORDS

NOTE: ANY ADDITIONS OR CHANGES ON THIS SHEET MUST BE MADE OR CIRCLED IN RED INK, WITH DATE AND NAME OF PERSON MAKING CHANGE

Do not extend notes this side of this line

STATION	B. S.	H. I.	F. S	ELEV.		
		695 19				
Pole #568			8 4	686 8	Pole #568 also 121 5 5 E	X-Arm nailed to Edison pole
" 569			9 1	86 1		
" 570			11 6	83 6		
T.B.M.			10 77	684 42	Set Boat Spk T.B.M. in Tel. pole #570	
	2 94	687 36				
Pole #571			4 6	82.8		
" #572			5 1	82.3		
" #573			5 6	81.8		
" #574			7 4	80.0		
" #575			9 5	77.9		
" #576			10 7	76.7		
T.P.			10 32	677 04		
	3 52	680 56				
Pole #577			4 6	76 0		
" #578			5 6	75 0		
" #579			9 2	71 4		
" #580			9 5	71 1		
" #581			10 3	70.3		
T.P.			11 06	669 50		
	1 72	671 22				

L.B. 1666 P.G. 206 Job No. 8096 Division No. ____ Notes Red ____ Plotted ____ Profile ____
Survey of Pole Line #403 Date ____ Date ____ No. ____
Survey by A.N. Hellstrom Notes E.S.T. Notes Chkd. ____ Checked ____ X-Sec. ____
Indexed A. C. Johnson Date ____ Date ____ No. ____

Form 307 5M 11-35

PLEASE RETURN TO
LOS ANGELES COUNTY SURVEYOR
700 HALL OF RECORDS

NOTE: ANY ADDITIONS OR CHANGES ON THIS SHEET MUST BE MADE OR CIRCLED IN RED INK, WITH DATE AND NAME OF PERSON MAKING CHANGE

Do not extend notes this side of this line

STATION	B. S.	H. I.	F. S.	ELEV.		
		671 22				
Pole # 582			36	67.6		
" #583			59	65.3		
" #584			53	65.7		
" #585			71	64.1		
" #586			10 5	60.7		
" #587			11 2	60 0		
T.P.			[illegible]	662 49		
	0 71	663 [illegible]				
[illegible]			24	[illegible]		
[illegible]			69	56.4		
			9.4	[illegible]		
#591			12 5	50 8		
T.P. [illegible]			[illegible]	651 27	Nail in Pole # 591	
	[illegible]	652 77				
Pole # 592			40	[illegible]		
" [illegible]			49	[illegible]		
" [illegible]			62	[illegible]		
" [illegible]			89	43 9		
" #596			11 1	[illegible]		
T.P.			10 05	642 72		

Profile No. ____ Notes Red. ____ Plotted ____ Job No. 8096 Division No. ____ F. B. 666 PG. 2077

X-Sec. No. ____ Date ____ Date ____ Survey of Pole Line #583

Notes Chkd. ____ Checked ____ Survey by N. HELLSTROM Notes ____ Date [illegible]

Date ____ Date ____ Map No. ____ Indexed A. C. Johnson Date ____

Form 307 5M 11-35

PLEASE RETURN TO
LOS ANGELES COUNTY SURVEYOR
700 HALL OF RECORDS

NOTE: ANY ADDITIONS OR CHANGES ON THIS SHEET MUST BE MADE OR CIRCLED IN RED INK, WITH DATE AND NAME OF PERSON MAKING CHANGE

Do not extend notes this side of this line

STATION	B. S.	H. I.	F. S.	ELEV.		
	3 72	646 44		642 72		
Pole #5[illegible]			2 0	[illegible]		
278			[illegible]	[illegible]		
[illegible]			4 9	[illegible] 5		
[illegible]			6 9	[illegible] 5		
" #601			[illegible]	[illegible] 5		
" #602			7 8	36 6		
T.B.M.			11 74	634 70	Boat [illegible] Pole #[illegible]	
	1 00	635 70				
Pole #603			2 6	33 1		
" #604			4 6	31 1		
" #605			7 3	[illegible] 2		
" #606			9 4	26 3		
" #607			11 1	24 6		
T.P.			11 07	624 63		
	6 31	630 94				
Pole #[illegible]			7 9	23 0		
" #[illegible]			10 5	[illegible]		
" #[illegible]			[illegible]	[illegible]		
#611			11 5	[illegible]		
" #612			11 6	19 3		

F. B. 666 PG. 208 Job No. 8096 Division No. Notes Red. Plotted Profile
Survey of Pole Line #403 Date Date No.
Survey by [illegible] Notes [illegible] Notes Chkd. Checked X-Sec.
Indexed A. C. Johnson Date Date No.

Form 307 5M 11-35

PLEASE RETURN TO
LOS ANGELES COUNTY SURVEYOR
700 HALL OF RECORDS

NOTE: ANY ADDITIONS OR CHANGES ON THIS SHEET MUST BE MADE OR CIRCLED IN RED INK, WITH DATE AND NAME OF PERSON MAKING CHANGE

Do not extend notes this side of this line

STATION	B. S.	H. I.	F. S.	ELEV.		
		630 94				
T.P.			10 19	620 75		
	[illegible]	621 74				
[illegible] #613			4 [illegible]	17 6		
" #614			[illegible]	[illegible]		
" #615			5 1	16 6		
" #[illegible]			10 2	11 5		
" #[illegible]			13 2	[illegible]		
T.P.			10 31	[illegible] 43		
	[illegible]	[illegible]				
Pole [illegible]			3 6	09 2		
			[illegible]	[illegible]		
" #620			4 2	08 6		
" [illegible]			[illegible]	[illegible]		
" [illegible]			[illegible]	[illegible]		
" [illegible]			10 [illegible]	02 7		
" #62[illegible]			[illegible]	[illegible]		
T.P.			10 16	602 59		
	1 57	604 .16				
Pole #[illegible]			3 5	600 [illegible]		
" #[illegible]			4 7	[illegible]		

Profile No. ____ Notes Red. ____ Plotted ____ Job No. [illegible] Division No. ____ F. B. [illegible] PG. 209

X-Sec. No. ____ Date ____ Date ____ Survey of ____ Date ____

Notes Chkd. ____ Checked ____ Survey by A. N. HELLSTROM Notes [illegible] Date 7-26-37

Date ____ Date ____ Map No. ____ Indexed A. C. Johnson Date ____

Form 307 5M 11-35

PLEASE RETURN TO
LOS ANGELES COUNTY SURVEYOR
700 HALL OF RECORDS

NOTE: ANY ADDITIONS OR CHANGES ON THIS SHEET MUST BE MADE OR CIRCLED IN RED INK, WITH DATE AND NAME OF PERSON MAKING CHANGE

Do not extend notes this side of this line

STATION	B. S.	H. I.	F. S.	ELEV.		
		604 16				
Pole #627			6 4	97 8		
" #628			7 4	96 8		
" #629			8 4	[illegible]		
" #630			10 4	[illegible] 8		
T.P.			10 [illegible]	593 75		
	2 57	596 32				
Pole #[illegible]			[illegible]	[illegible]		
" [illegible]			[illegible]	90 3		
" #633			7 3	[illegible]		
" #[illegible]			[illegible]	[illegible]		
" #635			9 7	[illegible]		
" #636			7 0	79 3		
T.B.M.			5 68	590 64	L+T N.E. End of Bridge on Foothill Blvd. First Bridge W. of [illegible]	
	2 [illegible]	592 83				
T.P.			11 04	581 79		
	3 92	485 71				
T.P.			5 96	579.75		
	10 79	590 54				
USGS BM #2611			1 32	[illegible]	U.S. 2611 Monrovia 4.5 miles East [illegible] of Foothill Blvd. and [illegible] to Irwin [illegible] 130 feet North of Cntr. of Foothill Blvd. on top of S.E. [illegible] of concrete bridge on route of old highway; bronze tab (U.S.C.&G.S. E-96) 1934 Adj. elev. 589.172	

F. B. 660 Pg. 210 Job No. 8096 Division No. Pole line #403 Notes Red. Date Plotted Date No. Profile
Survey of Survey by [illegible] Notes E 5.77 Notes Chkd. Date Checked Date X-Sec. No.
Indexed A. C. Johnson Date

Form 307 5M 11-35

PLEASE RETURN TO
LOS ANGELES COUNTY SURVEYOR
700 HALL OF RECORDS

NOTE: ANY ADDITIONS OR CHANGES ON THIS SHEET MUST BE MADE OR CIRCLED IN RED INK, WITH DATE AND NAME OF PERSON MAKING CHANGE

Do not extend notes this side of this line

STATION	B. S.	H. I.	F. S.	ELEV.		
					L&T. N.E. end of Bridge on Foothill Blvd.	
T.B.M.				590 54	See prev. pg.	
	4 97	595 51				
Pole # 637			5 9	581 7		
T.P.			11 96	583 55		
	0 85	584 50				
Pole # 638			3 6	580 9		
" 639			6 9	77 6		
" 640			9 5	75 0		
" 641			14 7	69 8		
T.P.			10 13	574 37		
	2 88	577 25				
Pole # 642			9 2	568 0		
" # 643			4 6	72 6		
" # 644			5 7	71 5		
" # 645			8 0	69 2		
T.P.			11 25	566 00		
	2 92	568 92				
Pole # 646			7 8	561 1		
" # 647			4 3	64 6		
" # 648			6 7	62 2		
" # 649			9 6	59 3		

Profile No. ____ Notes Red ____ Plotted ____ Job No. 8096 Division No. ____ F. B. [illegible] PG. 214

X-Sec. No. ____ Date ____ Date ____ Survey of Pole Line #[illegible]

Notes Chkd. ____ Checked ____ Survey By HELLSTROM Notes [illegible] Date 7-27-37

Date ____ Date ____ Map No. ____ Indexed A. C. Johnson Date ____

Form 307 5M 11-35

PLEASE RETURN TO
LOS ANGELES COUNTY SURVEYOR
700 HALL OF RECORDS

NOTE: ANY ADDITIONS OR CHANGES ON THIS SHEET MUST BE MADE OR CIRCLED IN RED INK, WITH DATE AND NAME OF PERSON MAKING CHANGE

Do not extend notes this side of this line

STATION	B. S.	H. I.	F. S.	ELEV.		
		568 92				
Pole # 650			12 7	[illegible] 2		
T.P.			11 85	557 07		
	3 25	560 32				
Pole # 651			5 8	554 5		
" # 652			6 1	54 2		
" # 653			6 5	53 8		
" # 654			8 8	51 5		
" # 655			10 8	49 5		
T.P.			11 03	549 29		
	6 43	555 72				
Pole # 656			9 4	546 3		
" # 657			5 1	[illegible]		
" # 658			6 2	49 5		
" # 659			8 2	47 5		
" # 660			10 0	45 7		
" # 661			12 0	43 7		
T.P.			9 31	546 41		
	2 09	548 50				
Pole # 662			6 3	542 2		
" # 663			8 3	40 2		

F. B. 666 PG. 217 Job No. 8096 Division No. Notes Red. Plotted Profile
Survey of Pole Line #403 Date Date No.
Survey by Hollstrom Notes A.N.H. Notes Chkd. Checked X-Sec.
Indexed A. C. Johnson Date Date No.

Form 307 5M 11-35

PLEASE RETURN TO
LOS ANGELES COUNTY SURVEYOR
700 HALL OF RECORDS

NOTE: ANY ADDITIONS OR CHANGES ON THIS SHEET MUST BE MADE OR CIRCLED IN RED INK, WITH DATE AND NAME OF PERSON MAKING CHANGE

Do not extend notes this side of this line

STATION	B. S.	H. I.	F. S.	ELEV.		
		548 50				
Pole "664			9 9	538 6		
T.P.			9 22	539 28		
	1 24	540 52				
Pole "665			3 8	536 7		
" "666			5 6	34 9		
" "667			7 7	32 8		
" "668			10 0	30 5		
" "669			11 6	28 9		
T.B.M.			11 18	529 34	T.B.M. Small nail in Pole "669	4" above grd. W. side
	1 62	530 96				
Pole "670			3 7	527 3		
" "671			5 4	25 6		
" "672			7 2	23 8		
" "673			9 0	22 0		
" "674			10 7	20 3		
T.P.			10 54	520 42		
	1 92	522 34				
Pole "675			3 8	518 5		
" "676			5 7	16 6		
" "677			8 5	13 8		

Profile No. ____ Notes Red. ____ Plotted ____ Job No. 8096 Division No. ____ F. B. 666 Pg. 213

X-Sec. No. ____ Date ____ Date ____ Survey of Pole Line "[illegible]

Notes Chkd. ____ Checked ____ Survey By HELLSTROM Notes A.N.H. Date 2-22-37

Date ____ Date ____ Map No. ____ Indexed A. C. Johnson Date ____

Form 307 5M 11-35

PLEASE RETURN TO
LOS ANGELES COUNTY SURVEYOR
700 HALL OF RECORDS

NOTE: ANY ADDITIONS OR CHANGES ON THIS SHEET MUST BE MADE OR CIRCLED IN RED INK, WITH DATE AND NAME OF PERSON MAKING CHANGE

Do not extend notes this side of this line

STATION	B. S.	H. I.	F. S.	ELEV.		
		522 34				
Pole # 678			10 4	511 9		
" # 679			12 2	10 1		
T.P.			11 53	510 81		
	1 55	512 36				
Pole # 680			4 2	508 2		
" # 681			6 0	06 4		
" # 682			7 9	04 5		
" # 683			9 7	02 7		
" # 684			11 7	500 7		
T.P.			11 13	501 23		
	2 48	503 71				
Pole # 685			4 3	499 4		
" # 686			6 3	97 4		
" # 687			7 2	96 5		
" # 688			8 6	95 1		
" # 689			10 1	93 6		
" # 690			11 9	91 8		
T.B.M.			11 23	492 ~~68~~ 45	T.B.M. = small nail on E. sd. pole # 690 - 8" above gr.	
	0 43	492 71				
Pole # 691			2 2	490 7		

F. B. 666 PG. 214 Job No. 8096 Division No. Notes Red. Plotted Profile
Survey of Pole Line # 403 Date Date No.
Survey by Hellstrom Notes A.N.H. Notes Chkd. Checked X-Sec.
Indexed A. C. Johnson Date Date No.

Form 307 5M 11-35

PLEASE RETURN TO
LOS ANGELES COUNTY SURVEYOR
700 HALL OF RECORDS

NOTE: ANY ADDITIONS OR CHANGES ON THIS SHEET MUST BE MADE OR CIRCLED IN RED INK, WITH DATE AND NAME OF PERSON MAKING CHANGE

Do not extend notes this side of this line

STATION	B. S.	H. I.	F. S.	ELEV.		
		492 91				
Pole " 692			42	488 7		
" " 693			48	88 1		
" " 694			63	86 6		
" " 695			76	85 3		
" " 696			91	83 8		
" " 697			101	82 8	20 ft North of Pole 697	
T.B.M.			10 10	482 81	T.B.M. = B.M. 68-16 Flood Control Monument Br. Cap.	
		85 98				
[illegible]			[illegible]	80 9		
			[illegible]	79 4		
				78 1		
				76 9		
				75 0		
			[illegible]	73 8		
				73 29		
		0				
			[illegible]	[illegible] 0		
			[illegible]	[illegible] 4		
			[illegible]	[illegible] 5		
			9 [illegible]	66 8		

Profile No. ____ Notes Red ____ Plotted ____ Job No. 8096 Division No. ____ F. B. [illegible] PG. 215 3

X-Sec. No. ____ Date ____ Date ____ Survey of Pole Line '403

Notes Chkd. ____ Checked ____ Survey by HELLSTROM Notes A.N.H. Date 7-27-37

Date ____ Date ____ Map No. ____ Indexed A. C. Johnson Date ____

Form 307 5M 11-35

PLEASE RETURN TO
LOS ANGELES COUNTY SURVEYOR
700 HALL OF RECORDS

NOTE: ANY ADDITIONS OR CHANGES ON THIS SHEET MUST BE MADE OR CIRCLED IN RED INK, WITH DATE AND NAME OF PERSON MAKING CHANGE

Do not extend notes this side of this line

STATION	B. S.	H. I.	F. S.	ELEV.		
		0				
			[illegible]	659		
			[illegible]	4		
			[illegible]	4 21		
	[illegible]	5				
			4	2 8		
				6		
				6		
				3		
			10 [illegible]	[illegible] 0		
			12 [illegible]	[illegible] 4		
			[illegible] 37	[illegible] 0	[illegible]	
	1 05	[illegible] 0				
[illegible]			[illegible]	[illegible] 0		
			[illegible]	[illegible] 6		
			[illegible] 9	[illegible] 2		
#719			7 2	499		
#720			8 4	[illegible] 7		
#721			9 3	47 8		
Aug. St. #722			[illegible]	[illegible] 4		
TBM			11 65	[illegible] 41	boat spk. in E. side	Pole 723

F. B. 666 PG. 216 Job No. 8096 Division No. Notes Red. Plotted Profile
Survey of Pole Line #403 Date Date No.
Survey by Hellstrom Notes Notes Chkd. Checked X-Sec.
Indexed A. C. Johnson Date Date No.

Form 307 5M 10-34

PLEASE RETURN TO
LOS ANGELES COUNTY SURVEYOR
700 HALL OF RECORDS

NOTE: ANY ADDITIONS OR CHANGES ON THIS SHEET MUST BE MADE OR CIRCLED IN RED INK, WITH DATE AND NAME OF PERSON MAKING CHANGE

Do not extend notes this side of this line

STATION	B. S.	H. I.	F. S	ELEV.		
	1 86	447 27		445 41		
Pole #723			2 6	44 7		
#724			4 0	43 3		
" #725			17 5	29 8		
" #726			15 [illegible]	31 5		
" #727			13 9	33.4		
" #728			9 3	38 0		
(T.P.)			9 74	[illegible] 53		
	[illegible]	[illegible] 50				
Pole #729			[illegible]	[illegible] 6		
" #730			[illegible]	[illegible] 3		
" #731			[illegible]	33 8		
" #732			8 0	32 5		
" #733			9 0	[illegible] 5		
(T.P.)			[illegible] 19	431 51		
	1 95	433 56				
Pole #734			3 7	29 9		
" #735			4 9	28 7		
" #736			6 5	27 1		
" #737			7 9	25 7		
" #738			9 3	24 3		

Profile No. ____ Notes Red. ____ Platted ____ Job No. 8096 Division No. ____ L.B. 666 Pg. 217
X-Sec. No. ____ Date ____ Date ____ Survey of Pole Line #403
Notes Chkd. ____ Checked ____ Survey by A. N. HELLSTROM Notes E.S.T. Date 8-16-37
Date ____ Date ____ Map No. ____ Indexed A. C. Johnson

Form 307 5M 10-34

PLEASE RETURN TO
LOS ANGELES COUNTY SURVEYOR
700 HALL OF RECORDS

NOTE: ANY ADDITIONS OR CHANGES ON THIS SHEET MUST BE MADE OR CIRCLED IN RED INK, WITH DATE AND NAME OF PERSON MAKING CHANGE

Do not extend notes this side of this line

STATION	B. S.	H. I.	F. S	ELEV.		
		433 5[illegible]				
Pole #739			10 5	2[illegible] 1		
(T.P.)			10 28	4[illegible] 28		
	2 62	425 9'0				
Pole #740			4 3	21 6		
" #741			5[illegible]	3		
" #742			6 9	[illegible] 0		
" #743			[illegible]	[illegible] 8		
(T.P.)			11 92	413 98		
	0 99	414 97				
" #744			4 1	10 9		
" #745			7 0	08 0		
" #746			5 4	0[illegible] 6		
" #747			7 1	07 9		
Ang. #748			4 2	[illegible] 8		
" #749			5 4	[illegible] 6		
" #750			6 3	0[illegible] 7		
" #751			13 8	0[illegible] 2		
(T.P.)			11 91	[illegible] 06		
	0 63	403 69				
" #752			4 [illegible]	3[illegible] 1		

L.B. 666 P.G. 218 Job. No. 8096 Division No. Notes Red Plotted Profile
Survey of Pole Line #[illegible] Date Date No.
Survey by A. N. HELLSTROM Notes [illegible] Notes Chkd. Checked X-Sec.
Indexed A. C. Johnson Date Date No.

Form 307 5M 10-34

PLEASE RETURN TO
LOS ANGELES COUNTY SURVEYOR
700 HALL OF RECORDS

NOTE: ANY ADDITIONS OR CHANGES ON THIS SHEET MUST BE MADE OR CIRCLED IN RED INK, WITH DATE AND NAME OF PERSON MAKING CHANGE

Do not extend notes this side of this line

STATION	B. S.	H. I.	F. S	ELEV.		
		403 69				
Pole #753			5 7	397 8		
" #754			4 8	98 9		
" #755			3 4	400 3		
" #756 BC 94+43			5 5	398 2		
TBM			2.17	401 52	2x2 on levee Per E.B. 666-173 + C.S. Map #8928	
	2 78	404 30				
Pole #757			8 3	396 0		
" #758			4 5	92 8		
" #759			9 9	94 4		
" #760 Phone Box			9 2	95 1		
" #761			[illegible]	94 8	[illegible]	
" #762			12 1	92 2		
" #763			12 2	92 1		
" #764			10 4	73 9	[illegible]	
Guy #765			9 0	95 3	Guy Pole	
T.P.			7 89	396 41	Boat Ck. in Guy Pole #765	
	1 8	398 22				
[illegible]			3 4	94 8	[illegible]	
Guy #767			3 9	94 3	Guy Pole	
#768			4 1	94 1		

Profile No. ____ Notes Red. ____ Platted ____ Job No. 8096 Division No. ____ L. B. 666 PG. 219
Date ____ Date ____ Survey of [illegible]
X-Sec. No. ____ Notes Chkd. ____ Checked ____ Survey by HELLSTROM Notes [illegible] Date [illegible]
Date ____ Date ____ Map No. ____ Indexed ____ Date C. Johnson

Form 307 5M 10-34

PLEASE RETURN TO
LOS ANGELES COUNTY SURVEYOR
700 HALL OF RECORDS

NOTE: ANY ADDITIONS OR CHANGES ON THIS SHEET MUST BE MADE OR CIRCLED IN RED INK, WITH DATE AND NAME OF PERSON MAKING CHANGE

Do not extend notes this side of this line

STATION	B. S.	H. I.	F. S	ELEV.		
		[illegible] 22				
[illegible]			[illegible]	[illegible] 1		
" #770			5[illegible]	[illegible] 0		
" #771			63	[illegible] 29		
T.P.			55[illegible]	[illegible] 77		
	1[illegible]	39[illegible] 43				
Pole #772			5[illegible]	[illegible] 4		
" #773			42	[illegible] 2		
" #774			53	[illegible] 1		
" [illegible]			[illegible]	[illegible] 6		
" #776			6[illegible]	[illegible] 4		
" #777			55	88 9		
T.P.			555	38[illegible] 88		
	[illegible]	392 19				
" #778			40	88 2		
" #779			38	[illegible] 4		
" #780			45	87 7		
" #781			83	83 9		
" #782			66	85 6		
" #783			76	8[illegible] 6		
T.P.			625	385 93		

L.B. 666 P.G. 220 Job. No. 8096 Division No. Notes Red Plotted Profile
Survey of Pole Line #[illegible] Date Date No.
Survey by A. N. HELLSTROM Notes [illegible] Notes Chkd. Checked X-Sec.
Indexed A. C. Johnson Date Date No.

Form 307 5M 10-34

PLEASE RETURN TO
LOS ANGELES COUNTY SURVEYOR
700 HALL OF RECORDS

NOTE: ANY ADDITIONS OR CHANGES ON THIS SHEET MUST BE MADE OR CIRCLED IN RED INK, WITH DATE AND NAME OF PERSON MAKING CHANGE

Do not extend notes this side of this line

STATION	B. S.	H. I.	F. S	ELEV.		
	3 70	389 63		385 93		
Pole #784			52	[illegible] 0		
" [illegible]			41	[illegible] 5		
" [illegible]			62	[illegible] 4		
" [illegible]			72	[illegible] 4		
" [illegible]			81	[illegible] 5		
[illegible]			82	3[illegible] 62		
[illegible]	[illegible]	[illegible] 5 90				
" [illegible]			25	[illegible] 1		
" [illegible]			42	[illegible] 4		
" [illegible]			57	[illegible] 2		
" [illegible]			58	[illegible] 1		
" #793			72	7[illegible] 7		
[illegible]			[illegible]	78 5		
(T.P.)			7 45	378 45		
	4 55	383 00				
" #795			59	77 1		
" #796			83	74 7		
" #797			6[illegible]	76 9		
" #798			50	78 0		
" #799			66	76 4		

Profile No. ____ Notes Red. ____ Platted ____ Job No. 8096 Division No. ____ L. B. 666 Pg. 221
X-Sec. No. ____ Date ____ Date ____ Survey of [illegible]
Notes Chkd. ____ Checked ____ Survey by HELLSTROM Notes ____ Date ____
Date ____ Date ____ Map No. ____ Indexed A. C. Johnston

Form 307 5M 10-34

PLEASE RETURN TO
LOS ANGELES COUNTY SURVEYOR
700 HALL OF RECORDS

NOTE: ANY ADDITIONS OR CHANGES ON THIS SHEET MUST BE MADE OR CIRCLED IN RED INK, WITH DATE AND NAME OF PERSON MAKING CHANGE

Do not extend notes this side of this line

STATION	B. S.	H. I.	F. S	ELEV.		
		382 00				
Pole #800			98	72 2		
T.P.			12 09	372 91		
	662	379 53				
Pole 801			65	73 0	Guy Pole	
" 802			47	74 8		
" 803			55	74 0	Guy Pole	
" 804			50	74 5		
" 805			37	75 8	Guy Pole	
T.B.M			383	375 70	C.S. Mon Pl. per F.B. 270-62-C	F.B. 66-177
	115	376 85				
Pole # 806			35	73 4		
" #807			22	74 7	Guy Pole	
" #808			48	72 1		
" #809			41	72 8	Guy Pole	
" #810			60	70 9		
" #811			63	[illegible] 6		
" #812			62	70 7		
T.P.			619	370 66		
	321	373 87				
" #813			57	68 3		

Profile No. ____ X-Sec. No. ____
Plotted ____ Date ____ Checked ____ Date ____
Notes Red ____ Date ____ Notes Chkd. ____ Date ____
Job. No. 8096 Division No. ____
Pole Line #403
Survey of ____
Survey by A. N. HELLSTROM Notes E.S.T
Indexed A. C. Johnson Date ____
L.B. 666 P.G. 222

Form 307 5M 10-34

PLEASE RETURN TO
LOS ANGELES COUNTY SURVEYOR
700 HALL OF RECORDS

NOTE: ANY ADDITIONS OR CHANGES ON THIS SHEET MUST BE MADE OR CIRCLED IN RED INK, WITH DATE AND NAME OF PERSON MAKING CHANGE

Do not extend notes this side of this line

STATION	B. S.	H. I.	F. S	ELEV.		
		373 87				
Pole #814			62	67 7		
" #815			60	67 9		
" #816			70	66 9		
" #817			85	65 4		
" #818			97	64 2		
TBM			8 58	365 29	Bed Spk in Pole #818	
	6 55	365 84				
Pole #819			23	63 5		
" #820			29	62 9		
" #821			48	61 0		
" #822			53	[illegible] 5		
" #823			69	58 9		
" #824			81	57 7		
TBM			7 01	358 83	Cut [illegible] in N side Pole #824	
	1 29	360 12				
Pole #825			22	57 9		
" #826			29	57 2		
" #827			37	56 4		
" #828			49	55 2		
" #829			54	54 7		

Profile No. ____ Notes Red. ____ Platted ____ Job No. 8096 Division No. ____ L. B. 666 Pg. 223
X-Sec. No. ____ Date ____ Date ____ Survey of Pole Line #403
Notes Chkd. ____ Checked ____ Survey by HELLSTROM Notes E.S.J. Date 8-16-37
Date ____ Date ____ Map No. ____ Indexed A. C. Johnson Date ____

Form 307 5M 10-34

PLEASE RETURN TO
LOS ANGELES COUNTY SURVEYOR
700 HALL OF RECORDS

NOTE: ANY ADDITIONS OR CHANGES ON THIS SHEET MUST BE MADE OR CIRCLED IN RED INK, WITH DATE AND NAME OF PERSON MAKING CHANGE

Do not extend notes this side of this line

STATION	B. S.	H. I.	F. S	ELEV.		
		360 12				
Pole #830			56	54 5		
T.P.			561	[illegible] 51		
	367	358 18				
Pole #831			41	54 1		
" #832			46	53 6		
" #833			41	54 1		
Pow. Pole #216081 E			39	54 3		
" #834			50	53 2		
" #835			63	51 7		
T.P.			750	[illegible] 68		
	764	358 32				
Pole #836			100	48 3		
" #837			52	53 1		
" #838			52	53 1		
T.B.M.			572	352 60	L+T. M.C.R S.W. Cor Peck Rd. +	L Tunas / Line Oak
	577	358 37				
Pole #839			45	53 9		
" #840			48	53 6		
" 841			53	53 1		

L.B. 666 P.G. 224 Job. No. 8096 Division No. Notes Red Plotted Profile
Survey of Pole Line #403 Date Date No.
Survey by A. N. HELLSTROM Notes E.S.T. Notes Chkd. Checked X-Sec.
Indexed A. C. Johnson Date Date No.

Form 307 5M 11-35

PLEASE RETURN TO
LOS ANGELES COUNTY SURVEYOR
700 HALL OF RECORDS

NOTE: ANY ADDITIONS OR CHANGES ON THIS SHEET MUST BE MADE OR CIRCLED IN RED INK, WITH DATE AND NAME OF PERSON MAKING CHANGE

Do not extend notes this side of this line

STATION	B. S.	H. I.	F. S.	ELEV.		
		3043.17				
			4.0	3026.[illegible]		287th Pole
			0.6	3029.6		28[illegible]th
T.P.	1.95	[illegible]40.74	4.38	3038.79		
			6.1	3034.[illegible]		289th
			4.8	3035.9		290[illegible]
			[illegible]	3038.[illegible]		291st
			4.9	303[illegible].8		292[illegible]
			9.0	[illegible].7		29[illegible]
T.P.	5.80	3036.58	9.96	303[illegible].78		
			8.0	3028.6		294th
			4.9	3031.7		295[illegible]
			2.8	3032.[illegible]		296[illegible]
T.P.	10.[illegible]	3046.89	[illegible]	3036.56		
			10.2	3036.7		29[illegible]th
			2.9	30[illegible]		298th
T.P.	9.45	3055.03	0.34	3045.55		
			6.8	304[illegible]		299[illegible]
			0.7	3055.3		300[illegible]
T.P.	10.26	3065.06	0.20	3055.80		
			3.8	3062.3		301st

Profile No. ____ Notes Red. ____ Plotted ____ Job No. 8094 Division No. ____ F. B. 669 Pg. 221
X-Sec. No. ____ Date ____ Date ____ Survey of Forestry Telephone Line #107
Notes Chkd. ____ Checked ____ Survey by O.K. Crumley Notes S.V.C. Date 3-3-37
Date ____ Date ____ Map No. ____ Indexed A. C. Johnson

Form 307 5M 11-35

PLEASE RETURN TO
LOS ANGELES COUNTY SURVEYOR
700 HALL OF RECORDS

NOTE: ANY ADDITIONS OR CHANGES ON THIS SHEET MUST BE MADE OR CIRCLED IN RED INK, WITH DATE AND NAME OF PERSON MAKING CHANGE

Do not extend notes this side of this line

STATION	B. S.	H. I.	F. S.	ELEV.		
		306[illegible]				
T.P.	10.40	3075.9[illegible]	0.48	[illegible]		
			5.2	3070.[illegible]		302[illegible]
			4.1	307[illegible]		[illegible]
T.P.	10.[illegible]	3086.14	0.67	[illegible]		
			[illegible]	[illegible]		3[illegible]
T.P.	10.58	3096.33	[illegible]	[illegible]		
			[illegible]	[illegible]		[illegible]
			1.3	[illegible]		306th
			[illegible]	[illegible].3		307th
T.P.	7.62	3101.96	1.99	309[illegible].34		
			3.4	309[illegible]		308th
			6.6	309[illegible]		309th
			8.7	[illegible]		310th
T.P.	[illegible].36	309[illegible].76	5.54	309[illegible]		
			6.[illegible]	3090.[illegible]		31[illegible]
			10.[illegible]	[illegible]		31[illegible]
T.P.	2.5[illegible]	3[illegible]	10.10	3[illegible]		
T.B.M.	1.73	3085.19	5.72	3083.46	T.B.M. :- Fd. "X" Top, Middle of N. Headwall Culvert 271+22 - ± 200 E. of Curve - TW. End Long Tang.	
			5.0	308[illegible]		313th [illegible]
			7.4	3077[illegible]		314th [illegible]

F. B. 669 Pg. 222 Job No. 8094 Division No. Notes Red. Plotted Profile
Survey of Forestry Telephone Line #107 Date Date No.
Survey by C.V. Crumley Notes C.V.C. Notes Chkd. Checked X-Sec.
Indexed A. C. Johnson Date 3-3-37 Date Date No.

Form 307 5M 11-35

PLEASE RETURN TO
LOS ANGELES COUNTY SURVEYOR
700 HALL OF RECORDS

NOTE: ANY ADDITIONS OR CHANGES ON THIS SHEET MUST BE MADE OR CIRCLED IN RED INK, WITH DATE AND NAME OF PERSON MAKING CHANGE

Do not extend notes this side of this line

STATION	B. S.	H. I.	F. S.	ELEV.		
		3085.19				
T.P.	1.26	3072.38	12.07	3073.12		
			2.5	3071.9		315th Pole
			4.6	3069.8		316th
			7.7	3066.7		317th
T.P.	1.87	3065.39	10.66	3063.52		
			4.0	3061.4		318th
			9.7	3055.6		319th "
T.P.	2.16	3057.11	10.44	3054.95		
			5.3	3051.8		320th
			9.2	3047.9		321st
			10.0	3047.[illegible]		322nd
T.P.	2.04	3049.24	9.71	3047.20		
			5.1	3044.[illegible]		323rd "
			5.5	3043.7		324th "
			9.3	3039.9		325th "
T.P.	2.11	3041.09	10.26	3038.98		
			3.8	3037.3		326th "
			12.5	3028.6		327th "
T.P.	1.53	3033.42	9.16	3031.93		
			8.2	3025.3		328th "

Profile No. ____ Notes Red ____ Plotted ____ Job No. 8094 Division No. ____ F. B. 669 PG. 223
X-Sec. No. ____ Date ____ Date ____ Survey of Forestry Telephone Line #[illegible]
Notes Chkd. ____ Checked ____ Survey by C.V. Crumley Notes C.V.C. Date 3-3-37
Date ____ Date ____ Map No. ____ Indexed A. C. Johns Date ____

Form 307 5M 11-35

PLEASE RETURN TO
LOS ANGELES COUNTY SURVEYOR
700 HALL OF RECORDS

NOTE: ANY ADDITIONS OR CHANGES ON THIS SHEET MUST BE MADE OR CIRCLED IN RED INK, WITH DATE AND NAME OF PERSON MAKING CHANGE

Do not extend notes this side of this line

STATION	B. S.	H. I.	F. S.	ELEV.		
		3032.46				
			8.0	3025.5		329th
			4.2	3029.3		33[illegible]
T.P.	1.56	3025.2[illegible]	9.76	3023.7[illegible]		
			+1.0	302[illegible].3		331st
			4.0	[illegible].3		332nd
			10.5	[illegible].8		333rd
T.P.	2.44	3018.0[illegible]	9.10	3[illegible]		
			11.2	[illegible].8		334th
			12.5	3005.5		335th
			4.6	3013.4		335th
T.P.	2.67	3010.24	10.43	3007.57		
			5.8	3004.11		337th
			9.3	300[illegible].9		338th
T.B.M.	6.05	3011.98	4.3[illegible]	[illegible]	T.B.M. = N.W. Cor. Culvert Headwall # 303+75 = 125 ft. of Aliso Canyon Road. (Corner Next To Road)	
			9.2	3003.[illegible]		339[illegible]
T.P.	6.72	3016.2[illegible]	2.42	3009.[illegible]		
			1.8	3014.5		340th
			1.5	3015.0		341[illegible]
			3.4	3012.[illegible]		342[illegible]
			4.0	3012.3		343rd

F. B. 669 Pg. 224 Job No. 8094 Division No. Notes Red. Plotted Profile
Survey of Forestry Telephone Line #107 Date Date No.
Survey by C.V. Crumley Notes C.V.C. Notes Chkd. Checked X-Sec.
Indexed [illegible] Date 3-3-37 Date Date No.

Form 307 5M 10-34

PLEASE RETURN TO
LOS ANGELES COUNTY SURVEYOR
700 HALL OF RECORDS

NOTE: ANY ADDITIONS OR CHANGES ON THIS SHEET MUST BE MADE OR CIRCLED IN RED INK, WITH DATE AND NAME OF PERSON MAKING CHANGE

Do not extend notes this side of this line

STATION	B. S.	H. I.	F. S	ELEV.		
		358 37				
POLE #842			5.3	531-		
T.P.			4 97	35340		
	361	357 01				
POLE #843			4 5	52 5		
" #844			5 4	51 6		
" #845			5 4	51 6		
T.P.			6 12	35089-		
	374	354 63				
POLE #846			3 8	50 8		
" #847			4 2	50 4		
" #848			4 6	50 0		
" #849			5 0	49 6		
" #850			5 2	49 4		
T.P.			5 52	3491.1		
	481	353 92				
POLE #851			4 9	49 0		
" #852			4 9	49 0		
" #853			5 0	48 9		
" #854			5 3	48 6		

Profile No. ____ Notes Red. ____ Platted ____ Job No. 8096 Division No. ____ L. B. 666 Pg. 225
Date ____ Date ____ Survey of Pole Line #403
X-Sec. No. ____ Notes Chkd. ____ Checked ____ Survey by HELLSTROM Notes G.G.P. Date 9-16-37
Date ____ Date ____ Map No. ____ Indexed A. C. Johnson Date ____

Form 307 5M 10-34

PLEASE RETURN TO
LOS ANGELES COUNTY SURVEYOR
700 HALL OF RECORDS

NOTE: ANY ADDITIONS OR CHANGES ON THIS SHEET MUST BE MADE OR CIRCLED IN RED INK, WITH DATE AND NAME OF PERSON MAKING CHANGE

Do not extend notes this side of this line

STATION	B. S.	H. I.	F. S	ELEV.		
		353 92				
POLE #855			5°	48 9		
" #856			56	48 3		
" #857			56	48 3		
" #858			6°	47 9		
T.P.			6 05	347 87		
	451	35238				
POLE #859			45	47 9		
" #860			45	47 9		
" #861			42	48 2		
" #862			45	47 9		
" #863			49	47 5		
" #864			53	47 1		
" #865			6°	46 4		
" #866			69	45 5		
T.P.			7 87	344 51		
	632	35083				
POLE #867			47	46 1		
" #868			46	46 2		
" 869			50	45 8		
SP.W.T.			4 62	346 21	LINE OAK + 6TH AVE ℄	

L.B. 66 P.G. 326 Job. No. 8096 Division No. ____ Notes Red ____ Plotted ____ Profile ____
Survey of Pole Line #403 Date ____ Date ____ No. ____
Survey by A. N. HELLSTROM Notes 99 Porter Notes Chkd. ____ Checked ____ X-Sec. ____
Indexed A. C. Johnson Date ____ Date ____ No. ____

Form 307 5M 10-34

PLEASE RETURN TO
LOS ANGELES COUNTY SURVEYOR
700 HALL OF RECORDS

NOTE: ANY ADDITIONS OR CHANGES ON THIS SHEET MUST BE MADE OR CIRCLED IN RED INK, WITH DATE AND NAME OF PERSON MAKING CHANGE

Do not extend notes this side of this line

STATION	B. S.	H. I.	F. S	ELEV.		
		350 83				
POLE #870			50	45 8		
" #871			51	45 7		
" #872			50	45 8		
T.P.			5 84	344 99		
	4 21	349 20				
POLE #873			39	45 3		
" #874			40	45 2		
" #875			44	44 8		
" #876			46	44 6		
" #877			47	44 5		
" #878			50	44 2		
T.P.			5 43	343 77		
	4 54	348 31				
POLE #879			43	44 0		
" #880			48	43 5		
" #881			45	43 8		
" #882			50	43 3		
" #883			50	43 3		
" #884			55	42 8		
T.B.M.			5 14	343 17	M.C.R. LHT. S.W. COR	2nd AVE + LIVE OAK

Profile No. ____ Notes Red. ____ Platted ____ Job No. 8096 Division No. ____ L.B. 666 Pg. 227
Date ____ Date ____ Survey of Pole Line #403
X-Sec. No. ____ Notes Chkd. ____ Checked ____ Survey by N. HELSTROM Notes GGP Date 9-17-37
Date ____ Date ____ Map No. ____ Indexed A. C. Johnson Date

Form 307 5M 10-34

PLEASE RETURN TO
LOS ANGELES COUNTY SURVEYOR
700 HALL OF RECORDS

NOTE: ANY ADDITIONS OR CHANGES ON THIS SHEET MUST BE MADE OR CIRCLED IN RED INK, WITH DATE AND NAME OF PERSON MAKING CHANGE

Do not extend notes this side of this line

STATION	B. S.	H. I.	F. S	ELEV.		
BM.				343 17	Lt. SW Cor. 2nd & Line Ck. M.C.R.	
	734	350 51				
Pole #885			65	44 0		
" #886			55	45 0		
" #887			46	45 9		
" #888			38	46 4		
" #889			28	47 7		
T.P.			230	348 21		
	593	354 14				
Pole #890			58	48 3		
" #891			53	48 8		
" #892			53	48 8		
" #893			50	49 1		
" #894			49	49 2		
" #895			46	49 5		
" #896			46	49 5		
" #897			45	49 6		
" #898			45	49 6		
T.P.			428	349 86		
	597	355 83				
Pole #899			65	49 3		

L.B. 666 P.G. 228 Job. No. 8096 Division No. Notes Red Plotted Profile
Survey of Pole Line #403 Date Date No.
Survey by A. N. EST. FROM Notes G.G. Porter Notes Chkd. Checked X-Sec.
Indexed A. C. Johnson Date Date No.

Form 307 5M 10-34

PLEASE RETURN TO
LOS ANGELES COUNTY SURVEYOR
700 HALL OF RECORDS

NOTE: ANY ADDITIONS OR CHANGES ON THIS SHEET MUST BE MADE OR CIRCLED IN RED INK, WITH DATE AND NAME OF PERSON MAKING CHANGE

Do not extend notes this side of this line

STATION	B. S.	H. I.	F. S	ELEV.		
		355 83				
Pole #900			57	50 1		
" #901			48	51 0		
" #902			42	51 6		
" #903			37	52 1		
" #904			34	52 4		
P.P. 350496E			30	52 8		
Pole #905			30	52 8		
" #906			32	52 6		
T.P.			3 44	352 39		
	3 71	356 10				
Pole #907			30	53 1		
" #908			30	53 1		
" #909			36	52 5		
" #910			24	53 7		
" #911			26	53 5		
" #912			30	53 1		
" #913			31	53 0		
T.P.			4 94	351 16		
	4 35	355 51				
Pole #914			33	52 2		

Profile No. ____ Notes Red. ____ Platted ____ Job No. 8096 Division No. ____ L. B. 666 Pg. 229
X-Sec. No. ____ Date ____ Date ____ Survey of Pole Line #403
Notes Chkd. ____ Checked ____ Survey by H.E. STROM Notes G.G.P. Date 9-17-37
Date ____ Date ____ Map No. ____ Indexed A. C. Johnson Date ____

Form 307 5M 10-34

PLEASE RETURN TO
LOS ANGELES COUNTY SURVEYOR
700 HALL OF RECORDS

NOTE: ANY ADDITIONS OR CHANGES ON THIS SHEET MUST BE MADE OR CIRCLED IN RED INK, WITH DATE AND NAME OF PERSON MAKING CHANGE

Do not extend notes this side of this line

STATION	B. S.	H. I.	F. S	ELEV.		
		355 51				
POLE # 915			25	53 0		
" 916			26	52 9	El. 351.29 M.C.R. Chiseled □ in curb.	
U.S.B.M.			4 35	351 16	US 574-N.W. Cor. EL MONTE + LIVE OAK	
	7 30	358 59		351 29		
POLE # 917			7 4	5[illegible] 2		
P.P. 439582E			6 8	51 8		
" # 918			6 3	52 3		
" # 919			4 6	5[illegible] 0		
" # 920			4 0	5[illegible] 6		
" # 921			3 1	55 5		
" # 922			2 7	55 9		
T.P.			3 01	355 58		
	7 69	363 27				
POLE # 923			7 1	56 2		
" # 924			6 8	56 5		
" # 925			5 2	58 1		
" # 926			4 0	59 3		
" # 927			2 6	60 7		
" # 928			1 4	61 9		
T.P.			1 46	361 81		

L.B. 666 P.G. 230 Job. No. 8096 Division No. Notes Red Plotted Profile
Survey of Pole Line #403 Date Date No.
Survey by N.E.S. & TROM Notes G.G. Porter Notes Chkd. Checked X-Sec.
Indexed C. Johnson Date Date No.

Form 307 5M 10-34

PLEASE RETURN TO
LOS ANGELES COUNTY SURVEYOR
700 HALL OF RECORDS

NOTE: ANY ADDITIONS OR CHANGES ON THIS SHEET MUST BE MADE OR CIRCLED IN RED INK, WITH DATE AND NAME OF PERSON MAKING CHANGE

Do not extend notes this side of this line

STATION	B. S.	H. I.	F. S	ELEV.		
T.P.				361 81		
	4 57	366 38				
POLE #929			4 3	62 1		
" #930			3 7	62 7		
" #931			3 2	63 2		
" #932			3 0	63 4		
" #933			2 1	64 3		
" #934			1 8	64 6		
T.P.			2 73	363 65		
	8 03	371 68				
POLE #935			6 9	64 8		
" #936			6 3	65 4		
" #937			5 3	66 4		
" #938			3 1	68 6		
" #939			2 7	69 0		
" #940			2 4	69 3		
" #941			1 5	70 2		
T.P.			1 46	370 32		
	8 01	378 23				
POLE #942			6 2	72 0		
" #943			5 9	72 3		

Profile No. ____ Notes Red. ____ Platted ____ Job No. 8096 Division No. ____ L. B. 666 Pg. 231
Date ____ Date ____ Survey of ____
X-Sec. No. ____ Notes Chkd. ____ Checked ____ Survey by HELLSTROM Notes ____ Date ____
Date ____ Date ____ Map No. ____ Indexed A. C. J. Date ____

Form 307 5M 10-34

PLEASE RETURN TO
LOS ANGELES COUNTY SURVEYOR
700 HALL OF RECORDS

NOTE: ANY ADDITIONS OR CHANGES ON THIS SHEET MUST BE MADE OR CIRCLED IN RED INK, WITH DATE AND NAME OF PERSON MAKING CHANGE

Do not extend notes this side of this line

STATION	B. S.	H. I.	F. S	ELEV.		
		378 23				
POLE #944			54	72 8		
" #945			46	73 6		
" #946			33	74 9		
" #947			25	75 7		
" #948			21	76 1		
T.P.			201	376 22	LXT NE COR Baldwin Ave + LIVE OAK	Between 2 x LXT
	983	386 05				
POLE #949			96	76 4		
" #950			81	77 9		
" #951			63	79 7		
" #952			42	81 8		
" #953			26	83 4		
" #954			12	84 8		
T.P.			[illegible]	384 81	Nail in W Curb	
	836	393 24				
Pole #955			64	86 5		
Guy Pole #[illegible]			50	[illegible]		
" #956			47	[illegible]		
" #957			36	89 [illegible]		
" #958			15	[illegible] 7		

L.B. 666 P.G. 232 Job. No. 8096 Division No. Notes Red Plotted Profile
Survey of Pole Line #403 Date Date No.
Survey by A. K. HELSTROM Notes GGP Notes Chkd. Checked X-Sec.
Indexed C. Johnson Date Date No.

Form 307 5M 11-35

PLEASE RETURN TO
LOS ANGELES COUNTY SURVEYOR
700 HALL OF RECORDS

NOTE: ANY ADDITIONS OR CHANGES ON THIS SHEET MUST BE MADE OR CIRCLED IN RED INK, WITH DATE AND NAME OF PERSON MAKING CHANGE

Do not extend notes this side of this line

STATION	B. S.	H. I.	F. S.	ELEV.		
		[illegible]				
[illegible]			[illegible]	[illegible]		
	[illegible]	[illegible]				
[illegible]			8 2	[illegible]		
			[illegible]	[illegible]		
[illegible]			[illegible]	[illegible]		
[illegible]			[illegible]	[illegible]		
			5 6	[illegible]		
			[illegible]	[illegible]		
			[illegible]	[illegible]		
[illegible]			[illegible]	[illegible]	[illegible]	[illegible]
	[illegible]	[illegible]				
Pole [illegible]			[illegible]	[illegible]		
(T.P.)			[illegible]	[illegible]		
	10 96	[illegible]				
Pole [illegible]			13 3	[illegible]		
" [illegible]			[illegible]	[illegible]		
" [illegible]			9 7	[illegible]		
" [illegible]			7 7	[illegible]		
" [illegible]			6 2	[illegible]		
" [illegible]			5 6	[illegible]		

Profile No. ____ Notes Red. ____ Plotted ____ Job No. [illegible] Division No. ____ F. B. [illegible] Pg. [illegible]

X-Sec. No. ____ Date ____ Date ____ Survey of [illegible] Notes [illegible] Date [illegible]

Notes Chkd. ____ Checked ____ Survey by [illegible]

Date ____ Date ____ Map No. ____ Indexed A. C. Job Date ____

Form 307 5M 11-35

PLEASE RETURN TO
LOS ANGELES COUNTY SURVEYOR
700 HALL OF RECORDS

NOTE: ANY ADDITIONS OR CHANGES ON THIS SHEET MUST BE MADE OR CIRCLED IN RED INK, WITH DATE AND NAME OF PERSON MAKING CHANGE

Do not extend notes this side of this line

STATION	B. S.	H. I.	F. S.	ELEV.		
		4[illegible] 95				
P.Pole #185728			5 1	[illegible]		
" 1 [illegible]			[illegible]	[illegible]		
" 30			4 2	[illegible]		
" #2161			3 8	11 2		
" #216131			3 3	[illegible]		
T.P.			3 [illegible]	[illegible]		
	8 30	419 70				
Pow. P. #216132E			7 4	12 3		
" #216133E			7 2	12 5		
" #216134E			[illegible]	[illegible]		
" #216135E			6 [illegible]	[illegible]		
" #216158E			[illegible]	[illegible]		
" #216159E			3 [illegible]	[illegible]		
" #216160E			[illegible]	[illegible]		
" #216161E			[illegible]	[illegible]		
" #216162E			2 6	[illegible]		
T.P.			2 54	[illegible]		
	12 21	429 37				
P.Pole #216163E			[illegible]	18 [illegible]		
" #216164E			9 7	19 7		

F. B. 666 PG. 234

Job No. 8096 Division No. _____ Notes Red. _____ Plotted _____ Profile _____

Survey of Pole Line #[illegible] Date _____ Date _____ No. _____

Survey by E. S. Tomelleri Notes [illegible] Notes Chkd. _____ Checked _____ X-Sec. _____

Indexed [illegible] Date _____ Date _____ Date _____ No. _____

Profile No.	Notes Red.	Plotted	Job No.	Division No.	F. B.	PG.
	Date	Date	Survey of			
X-Sec. No.	Notes Chkd.	Checked	Survey by	Notes	Date	
	Date	Date	Map No.	Indexed A. C. Johnson	Date	

STATION	B. S.	H. I.	F. S.	ELEV.	

Do not extend notes this side of this line

NOTE: ANY ADDITIONS OR CHANGES ON THIS SHEET MUST BE MADE OR CIRCLED IN RED INK, WITH DATE AND NAME OF PERSON MAKING CHANGE

PLEASE RETURN TO
LOS ANGELES COUNTY SURVEYOR
700 HALL OF RECORDS

Form 307 5M 11-35

F. B. [illegible] PG. 236 | Job No. 8096 Division No. _____ Notes Red. _____ Plotted _____ Profile No. _____

Survey of [illegible] Date _____ Date _____

Survey by [illegible] Notes _____ Notes Chkd. _____ Checked _____ X-Sec. No. _____

Indexed A. C. Johnson Date _____ Date _____ Date _____

STATION	B. S.	H. I.	F. S.	ELEV.

Form 307 5M 11-35

PLEASE RETURN TO
LOS ANGELES COUNTY SURVEYOR
700 HALL OF RECORDS

Do not extend notes this side of this line

NOTE: ANY ADDITIONS OR CHANGES ON THIS SHEET MUST BE MADE OR CIRCLED IN RED INK, WITH DATE AND NAME OF PERSON MAKING CHANGE

Profile No.	Notes Red.	Plotted	Job No.	Division No.	F. B.	PG.
	Date	Date	Survey of			
X-Sec. No.	Notes Chkd.	Checked	Survey by	Notes	Date	
	Date	Date	Map No.	Indexed A. C. Johnson	Date	

STATION	B. S.	H. I.	F. S.	ELEV.	

Do not extend notes this side of this line

NOTE: ANY ADDITIONS OR CHANGES ON THIS SHEET MUST BE MADE OR CIRCLED IN RED INK, WITH DATE AND NAME OF PERSON MAKING CHANGE

PLEASE RETURN TO
LOS ANGELES COUNTY SURVEYOR
700 HALL OF RECORDS

Form 307 5M 11-35

Form 307 5M 11-35

PLEASE RETURN TO
LOS ANGELES COUNTY SURVEYOR
700 HALL OF RECORDS

NOTE: ANY ADDITIONS OR CHANGES ON THIS SHEET MUST BE MADE OR CIRCLED IN RED INK, WITH DATE AND NAME OF PERSON MAKING CHANGE

Do not extend notes this side of this line

F. B. [illegible] PG. [illegible]

Job No. [illegible] Division No. [illegible] Notes Red. ____ Plotted ____ Profile No. ____

Survey of [illegible] Date ____ Date ____ X-Sec. No. ____

Survey by [illegible] Notes ____ Notes Chkd. ____ Checked ____

Indexed [illegible] Date ____ Date ____ Date ____

STATION	B. S.	H. I.	F. S.	ELEV.		
				[illegible]	[illegible]	
	3 50	362 33				
[illegible]			39	58 4	[illegible]	[illegible] p. 178
Guy [illegible]			41	58 2		
Pole # 2			45	57 8		
" # 3			47	57 7		
" # 4			49	57 5		
" # 5			32	59 2		
" # 6			14	60 9		
" # 7			10	61 4		
" # 8			05	61 5		
T.P.			000	361 73		
	8 65	370 38				
Pole # 9			90	61 4		
" # 10			102	60 2		
" # 11			89	61 5		
" # 12			76	62 8		
" # 13			65	63 9		
" # 14			56	64 8		
" # 15			51	65 3		
" # 16			30	67 4		

Form 307 5M 11-35

PLEASE RETURN TO
LOS ANGELES COUNTY SURVEYOR
700 HALL OF RECORDS

NOTE: ANY ADDITIONS OR CHANGES ON THIS SHEET MUST BE MADE OR CIRCLED IN RED INK, WITH DATE AND NAME OF PERSON MAKING CHANGE

Do not extend notes this side of this line

STATION	B. S.	H. I.	F. S.	ELEV.		
		370 38				
Pole #17			2.3	68 1		
B.M.			2 21	368 17	C.S. MON. SE COR FIRE Lot.	

Profile No.____ Notes Red.____ Plotted____ Job No.____ Division No.____ F. B. 666 PG 239

X-Sec. No.____ Date____ Date____ Survey of____

Notes Chkd.____ Checked____ Survey by____ Notes____ Date____

Date____ Date____ Map No.____ Indexed A. C. Jan Date____

F. B. PG. 166 | Job No. 290 | Division No. | Notes Red. | Plotted | Profile No.

Survey of | Date | Date

Survey by | Notes | Notes Chkd. | Checked | X-Sec. No.

Indexed | Date | Date | Date

STATION	B. S.	H. I.	F. S.	ELEV.

Form 307 5M 11-35

PLEASE RETURN TO
LOS ANGELES COUNTY SURVEYOR
700 HALL OF RECORDS

Do not extend notes this side of this line

NOTE: ANY ADDITIONS OR CHANGES ON THIS SHEET MUST BE MADE OR CIRCLED IN RED INK, WITH DATE AND NAME OF PERSON MAKING CHANGE

Profile No.	Notes Red.	Plotted	Job No.	Division No.	F. B.	PG.
	Date	Date	Survey of			
X-Sec. No.	Notes Chkd.	Checked	Survey by	Notes	Date	
	Date	Date	Map No.	Indexed	Date	

NOTE: ANY ADDITIONS OR CHANGES ON THIS SHEET MUST BE MADE OR CIRCLED IN RED INK, WITH DATE AND NAME OF PERSON MAKING CHANGE

Do not extend notes this side of this line

STATION	B. S.	H. I.	F. S.	ELEV.	

PLEASE RETURN TO
LOS ANGELES COUNTY SURVEYOR
700 HALL OF RECORDS

Form 307 5M 11-35

Form 307 5M 11-35

PLEASE RETURN TO
LOS ANGELES COUNTY SURVEYOR
700 HALL OF RECORDS

NOTE: ANY ADDITIONS OR CHANGES ON THIS SHEET MUST BE MADE OR CIRCLED IN RED INK, WITH DATE AND NAME OF PERSON MAKING CHANGE

Do not extend notes this side of this line

STATION	B. S.	H. I.	F. S.	ELEV.		
		666				

F. B. PG. Job No. Division No. Notes Red Plotted Profile

Survey of Date Date No.

Survey by Notes Notes Chkd. Checked X-Sect.

Indexed Date Date No.