FORM 247 10M 11-[illegible]

LOS ANGELES [illegible] SURVEYOR
[illegible] RECORDS

Notes: Any Additions or Changes on This Sheet Must Be [illegible] Circled in Red Ink With D[illegible] of Person Making Chan[illegible]

Do not [illegible] of this line

673

INDEX TO FIELD BOOK

Date	J.N.	Location	Notes	Pages
24-22-37	6331	SANTA [illegible] from So[illegible] Gate Av[illegible] Mountain View Av.-North Side (9)	Topog.	181-189
12-19-39	6911	Firestone Blvd. & L.A.& S.L. R.R.-S.W. of Intersection Survey of Lots in Tract 8134 for Camp Site	Sketch	191-192
3-1-40	6331	SANTA ANA ST. & SEVILLE AVE.-Changes Due to Street Widening & Extension of L.A.Ry. 56th St.-Los Angeles River Line	℄ & Ties Topog. Levels	193-194 195-196 197-204
4-30-45	"	HELIOTROPE DR., from L.A. River to 56th St.	℄ & Ties	205-209
5- 2-45	"	" " " " "	X-Sects	215-227
"	"	" " " " L.A. Junction R.R.	Topog.	211-213
5-3-45	"	RIVERSIDE DR. at 326' W. of ℄ Heliotrope Dr. M.H. Invert	Elevs.	217
"	"	" & HELIOTROPE DR. " "	"	"
"	"	52nd PLACE, 81.15' E. of ℄ Heliotrope Dr. " "	"	224-227

Notes Ck'd by
Map No.
Office Work
Checked
Date

Survey of
W. O. Tape No. St'd °F.
Surveyed by
Notes Date
Indexed

F.B. 673 PG. Index

RETURN TO
LOS ANGELES COUNTY SURVEYOR
700 HALL OF RECORDS

Note: Any Additions or Changes on This Sheet Must be Made or Circled in Red Ink With Date and Name of Person Making Change.

Do not extend notes this side of this line

Date	J.N.	Location	Notes	Pages

INDEX TO FIELD BOOK NO. 673

F.B. 673 PG. Index

FORM 247 10M 11-35

RETURN TO
LOS ANGELES COUNTY SURVEYOR
700 HALL OF RECORDS

Note: Any Additions or Changes on This Sheet Must be Made or Circled in Red Ink With Date and Name of Person Making Change

Do not extend notes this side of this line

EAST COMPTON CREEK DRAIN. SYST. INDEX TO FIELD BOOK NO. 673

Date	J.N.	Location	Notes	Pages
10-5-36	6331	Additional Topography SANTA ANA ST. Line. Long Beach Blvd. to Santa Fe Ave. (Sheet 10)	Topog.	1-10
"	"	Additional Topography SANTA ANA ST. Line. (Sheet #10) Santa Fe Ave to Roseberry Ave	Topog.	11-14
"	"	Additional Topography (Sheet 10) Walter St. to 2nd. Alley North.	topog profile	15-20 21-26 171-174
10-2-36	"	Extension of MOUNTAIN VIEW AVE LINE. 55th.ST. to 53th.ST. (Sheet 14)	topog. profile ℄ ties	27-32 33-40 27-32
10-20-36	"	53RD ST. from Malabar St to Santa Fe Ave.	topog prof	41-43 45-50
23	"	54 TH ST: from Malabar St. to Santa Fe Ave.	topog prof	51-53 55-61
"	"	55 TH ST. from Malabar St. to Santa Fe Ave.	topog prof ℄ ties	63-66 67-78 66
"	"	56 TH ST. from Malabar St to Santa Fe Ave.	topog prof	79-82 83-90
27	"	57 TH ST. from Malabar St. to Santa Fe Ave.	topog prof	91-93 95-104

Sheet (14) studies

Notes Ck'd by
Map No.
Office Work
Checked
Date

Survey of
W. O. Tape No. St'd °F.
Surveyed by
Notes Date
Indexed 2-26-38

F.B. Index 673 Pg. I

INDEX TO FIELD BOOK NO 673

Date	J.N.	Location	Notes	Pages
11-2-36	6331	58th.ST from Malaber St to Santa FEAv. (Sheet 14)	℄ ties ~~topog.~~ profile	105-108 ~~105-108~~ 111-118
11-4-36 7-30-37	" "	SANTA FE AVE Stub Extension. from Slauson Ave to 58th.ST. to 57th st (Sheet 14)	℄ ties topog. profile	119-121 119-121 123-128
11-5-36	"	Railroad Right of Way North of Slauson Ave From Santa Fe Ave to Regent St. (14)	profile	129-134
10-29-36	"	SLAUSON AVE. from Hampshire Dr.(Alameda St) to Regent St. (14)	℄ ties Topog- ~~Prof.~~	135-142 " " ~~143-154~~
1-20-37	"	HOLLENBECK ST. from Alley S of Gage Ave. to Randolph St.	topog Loc. Sew.	155-162
"	"	" " from Alley S. of Gage Ave. to Alley N. of Gage Ave	Prof.	163-166
"	"	Alley N of Gage Ave. at Bissel St	Loc &Ele. M.H.	167-170
"	"	" N " " " at Newell St	" "	" "
4-21-37	"	Santa Ana St.at Salt Lake Av.-W.of R.R. Sewer Lines to S.E.& S.W. (9)	Topog. Profile	175-180

Do not extend notes this side of this line

RETURN TO
LOS ANGELES COUNTY SURVEYOR
700 HALL OF RECORDS

Note: Any Additions or Changes on This Sheet Must be Made or Circled in Red Ink With Date and Name of Person Making Change.

FB 673 Index

FORM 247 10M 8-31

RETURN TO

LOS ANGELES COUNTY SURVEYOR

700 HALL OF RECORDS

Note: ANY ADDITIONS OR CHANGES ON THIS SHEET MUST BE MADE OR CIRCLED IN **Red Ink.** WITH DATE AND NAME OF PERSON MAKING CHANGE.

Do not extend notes this side of this line

Notes Ck'd by_____

Map No._____

Office Work_____

Checked_____

Date_____

Survey of_____

W. O._____ Tape No._____ St'd_____ °F.

Surveyed by_____

Notes_____ Date_____

Indexed_____

F. B._____ PG._____

RETURN TO

LOS ANGELES COUNTY SURVEYOR

700 HALL OF RECORDS

Note: ANY ADDITIONS OR CHANGES ON THIS SHEET MUST BE MADE OR CIRCLED IN **Red Ink.** WITH DATE AND NAME OF PERSON MAKING CHANGE.

Do not extend notes this side of this line

F.B. _____ PG. _____

(10)

Notes Ck'd by	Survey of Santa Ana St line	F.B. 673 PG. 1
Map No.	W. O. 6331 Tape No. St'd °F.	
Office Work	Surveyed by F. J. McNeal	
Checked	Notes Mc Date 10-5-36	
Date	Indexed	

(10)

ADDITIONAL TOPOGRAPHY
EAST COMPTON CREEK DRAINAGE SYSTEM.
SANTA ANA ST. LINE
From Long Beach Blvd to Santa Fe Ave
J.N. 6331

F.J. McNeal
J.L. Willey
W.A. Harrison

RECEIVED
PROGRESSED
BOOK INDEXED
MAP INDEXED
RECORD INDEXED
MAP INDEXED

Note: Any Additions or Changes on This Sheet Must be Made or Circled in Red Ink With Date and Name of Person Making Change.

Do not extend notes this side of this line

RETURN TO
LOS ANGELES COUNTY SURVEYOR
700 HALL OF RECORDS

FORM 247 10M 11-35

F.B. 673 PG. 2

See Also
F.B. 646-75

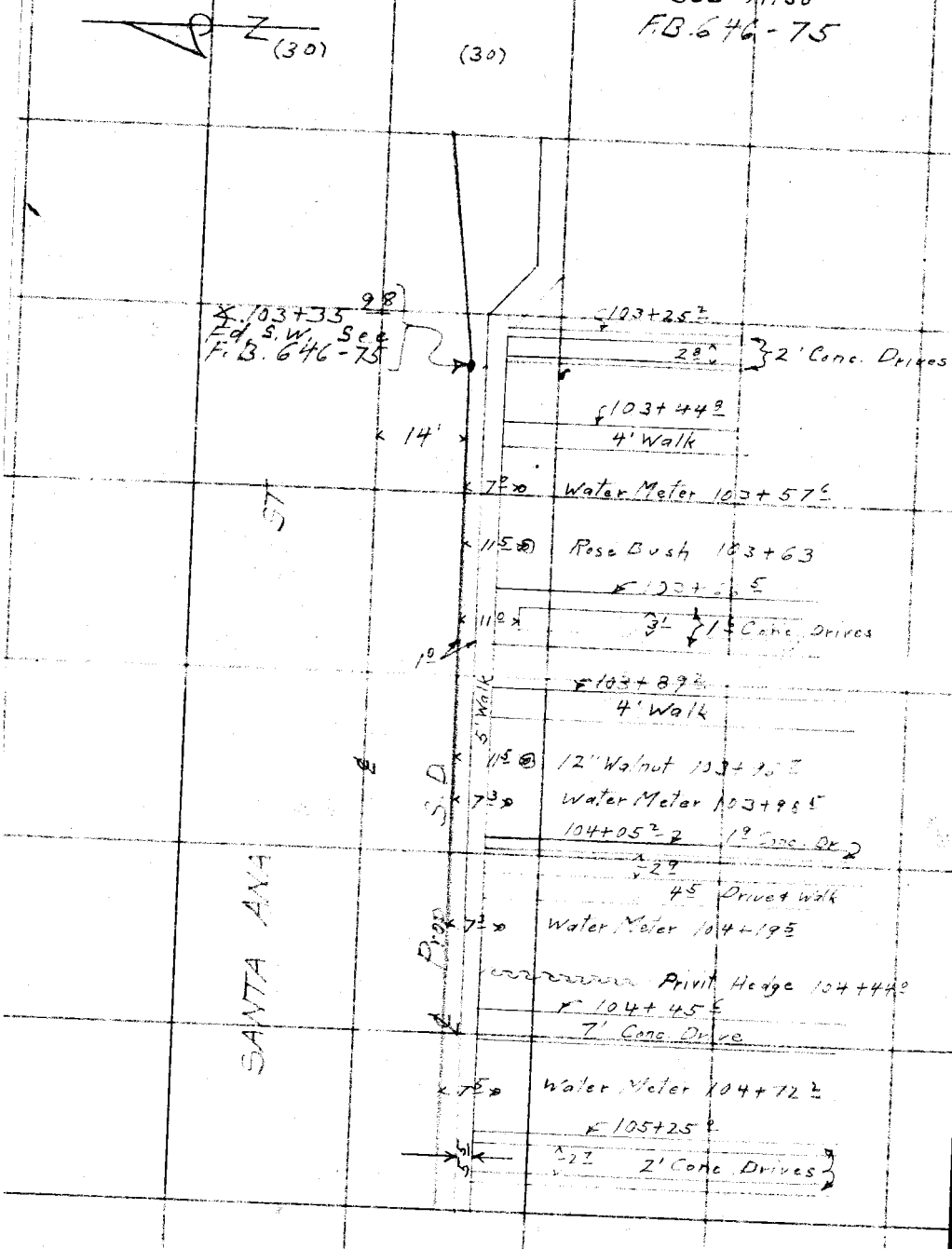

To Top Next Pg.

RETURN TO
LOS ANGELES COUNTY SURVEYOR
700 HALL OF RECORDS

Note: Any Additions or Changes on This Sheet Must be Made or Circled in Red Ink With Date and Name of Person Making Change.

Do not extend notes this side of this line

(10)

Notes Ck'd by	Survey of Santa Ana St. Line	F.B. 673 Pg. 3
Map No.	W. O. 6331 Tape No. St'd °F.	
Office Work	Surveyed by F. J. McNeal	
Checked	Notes Mc Date 10-5-36	
Date	Indexed A. C. Johnson	

Z

From Bot Last Pg

See Also
FB646 - 75+76

(30) (30)

ST

14' 105+31.8

6.7 +38.5 Sprinklers

14'

14.8 +42.7

7.0 Water Meter 105+47.0

6.7 +51.0

13.4 105+63.0

105+65.0

Walk

7' Conc Drive

7.0 Water Meter 105+99.5

106+04.5

6.5 Conc. Drive

6.7 10.6 106+11.3

6.7 +18.0

Sprinklers

6.7 Water Meter +22.4

6.7 8.0 +24.9

106+25.2

5' Walk

SANTA ANA

6.7 8.0 106+30.5

Sprinklers

6.7 +38.3

6.7 8.4 +44.6

106+45.3

3' 2' Conc. Drives

1.0

6.7 Sprinkler 106+57.0

5.5

To Top Next Pg

Note: Any Additions or Changes on This Sheet Must be Made or Circled in Red Ink With Date and Name of Person Making Change.

Do not extend notes this side of this line

RETURN TO
LOS ANGELES COUNTY SURVEYOR
700 HALL OF RECORDS

FORM 247 10M 11-35

F.B. 673 PG. 4

From Bot. Last Pg
(30) (30)

See Also
F.B. 646-75 & 76

ST

SANTA ANA

Prop. S.D.

14'

7.0 Water Meter 106+62.5

6.7 Sprinkler 106+65.3

6.7 " 106+75.0

7.3 12" Guy Pole 106+84.1

106+85.4

2.8 2' Conc Drives

5' Walk

12.0 Sprinkler 106+96.8

107+05.3

4' Walk

7.0 Water Meter 107+09.7

12' Sprinkler 107+17.1

7.7 1.0 107+24.2 Fire Plug & Hedge

107+25.5

3' 2' Conc Drives

107+44.7

4' Walk

7.0 Water Meter 107+57.8

7.2 Hedge 107+64.4

7.0 Water Meter 107+66.5

1.0 107+75.9

107+78.9

18.7 4' Walk

5.5

107+96.4

2.7 1.8 Conc. Drives

To Top Next Pg

RETURN TO
LOS ANGELES COUNTY SURVEYOR
700 HALL OF RECORDS

Do not extend notes this side of this line

Note: Any Additions or Changes on This Sheet Must be Made or Circled in Red Ink With Date and Name of Person Making Change.

(10)

Notes Ck'd by	Survey of Santa Ana St. Line
Map No.	W. O. 6331 Tape No. St'd °F.
Office Work	Surveyed by F.J. McNeal
Checked	Notes Mc Date 10-5-36
Date	Indexed A. C. Johnson

F.B. 673 Pg. 5

Z

See Also F.B. 646 - 75 & 76

From Bot Last Pg

(30) (30)

ST.

108+05.0

108+07.0

14'

10'R 11.5

14.0

4' Walk

108+12.0

7.0 Water Meter 108+31.2

108+35.5

5.5

1.0

2.7 2' Conc. Drives

7.0 Water Meter 108+56.0

108+58.5

4' Walk

5' Walk

13.3 Shrub 108+69.0

108+75.6

2.8 2' Conc. Drives

Prop. S.D.

13.7 Shrub 108+84.1

108+85.4

6.5 Conc. Dr

7.0 Water Meter 109+05.2

7.0 " " 109+37.8

109+44.7

3.5 Walk

109+60.6

3' 1.4 Conc. Drives

SANTA ANA

7.0 Water Meter 109+83.0

109+85.3

5' Walk

To Top Next Pg

Note: Any Additions or Changes on This Sheet Must be Made or Circled in Red Ink With Date and Name of Person Making Change

Do not extend notes this side of this line

RETURN TO
LOS ANGELES COUNTY SURVEYOR
700 HALL OF RECORDS

FORM 247 10M 11-35

F.B. 673 PG. 6

See Also
F.B. 646 - 76

Z

From Bot Last Pg
(30) (30)

ST.

100 + 05'
6.5 Conc Dr.

14'

10.0 Sprinkler 110+17.0

9.3 " " +25.3

10.0 " " + 33.0

7.0 Water Meter 110+39.5

10.2 Sprinkler 110+41.4

7.3 16" Guy Pole 110+44.5

110+45.6

1.0

3' 2' Conc Drives

7.0 Water Meter 110+56.5

110+65.6

5' Walk

9.0 Cedar Hedge 110+86

110+25.7

5.5

2.8 2' Conc Drives

7.0 Water Meter 111+44.5

7.2 Cypress Hedge 111+65.2

111+65.7

2.7 2' Conc Drives

111+83.6

4' Walk

SANTA ANA

℄ Prop S.D.

5' Walk

7.0 Water Meter 111+89.4

7.0 Cypress Hedge 112+03.8

7.3 112+05 Sheet Iron Fence 5' high

7.1 3' board Fence 112+05.2

Hedge & 2 - Fences
bet these 2 lots

To Top Next Pg.

RETURN TO
LOS ANGELES COUNTY SURVEYOR
700 HALL OF RECORDS

Do not extend notes this side of this line

Note: Any Additions or Changes on This Sheet Must be Made or Circled in Red Ink With Date and Name of Person Making Change.

(10)

Notes Ck'd by	Survey of Santa Ana St Line
Map No.	W. O. 6331 Tape No. St'd °F.
Office Work	Surveyed by F. J. McNeal
Checked	Notes Mc Date 10-5-56
Date	Indexed A. C. Johnson

F.B. 673 PG. 7

P Z

See Also F.B. 646 - 76

From Bot Last Pg

(30) (30)



To Top Next Pg.

Note: Any Additions or Changes on This Sheet Must be Made or Circled in Red Ink With Date and Name of Person Making Change.

Do not extend notes this side of this line

RETURN TO
LOS ANGELES COUNTY SURVEYOR
700 HALL OF RECORDS

FORM 247 10M 11-35

F.B. 673 PG. 8

See Also
F.B. 646 - 76

From Bot Last Pg
(30) (30)

ST.

14'

7° Water Meter 113+39.0

6.6 10.8 Sprinklers 113+48.1

6.6 10.8 " 113+59.2

12.0 4" Palm 113+61.0

9.6 Hedge 113+63.9

7.5 Fire Hydrant 113+64.4

℄ 114+05.4

2.3 2' Conc. Drives

3' Walk

13.3 Cypress Hedge 114+12.8

1.0

114+25.0

4' Walk

7.0 Water Meter 114+35.2

11.7 Cypress Hedge 114+43.6

114+45.0

6' Conc. Dr

S.D.

7.0 Water Meter 114+74.5

8.2 Shrub 114+78.4

Prop

7.2 16" Guy Pole & Hedge 114+84.3

6.6 Beg 4' Lath Fence

ANA

7.0 Water Meter 114+96.7

115+14.5

6' Conc. Drive

10.1 8" Walnut 115+22.2

4' Lath Fence & Hedge 115+24.5

SANTA

7.0 Water Meter 115+27.5

115+37.8

3' Walk

5.5

To [illegible]

RETURN TO
LOS ANGELES COUNTY SURVEYOR
700 HALL OF RECORDS

Note: Any Additions or Changes on This Sheet Must be Made or Circled in Red Ink With Date and Name of Person Making Change.

Do not extend notes this side of this line

(10)

Notes Ck'd by	Survey of Santa Ana St Line
Map No.	W. O. 6331 Tape No. St'd °F.
Office Work	Surveyed by F. J. McNeal
Checked	Notes Mc Date 10-5-56
Date	Indexed A. C. Johnson

F.B. 673 PG. 9

Z

See Also
F.B. 646-76 & 77

From Bot Last Pg
(30) (30)

ST

SANTA ANA

℄ Prop S.D.

		← 115+56-4
1°		2 6 2' Conc. Drives
8°	Hedge	115+64 2
7°	Water Meter	115+65 6
12 2	Sprinkler	115+71 2
12°	Shrub	115+78 9
12 2	Sprinkler	115+82 2
		← 115+82 3 4' Walk
12°	Shrub	115+89 5
11 8	Sprinkler	115+92 3
9 5	Shrub	116+02 5
12 2	Sprinkler	116+04 0
		← 116+04 1 5' Walk
12 7	Sprinkler	116+09 2
9 5	Shrub	116+10 2
12 4	Sprinkler	116+19 2
12°	Shrub	116+22 3
12 5	Sprinkler	116+29 2
12 6	"	" +39 2

To Top Next Pg.

Note: Any Additions or Changes on This Sheet Must be Made or Circled in Red Ink With Date and Name of Person Making Change.

Do not extend notes this side of this line

RETURN TO
LOS ANGELES COUNTY SURVEYOR
700 HALL OF RECORDS

FORM 247 10M 11-35

F.B. 673 PG. 10

See Also
F.B. 646 - 77

From Bot Last Pg

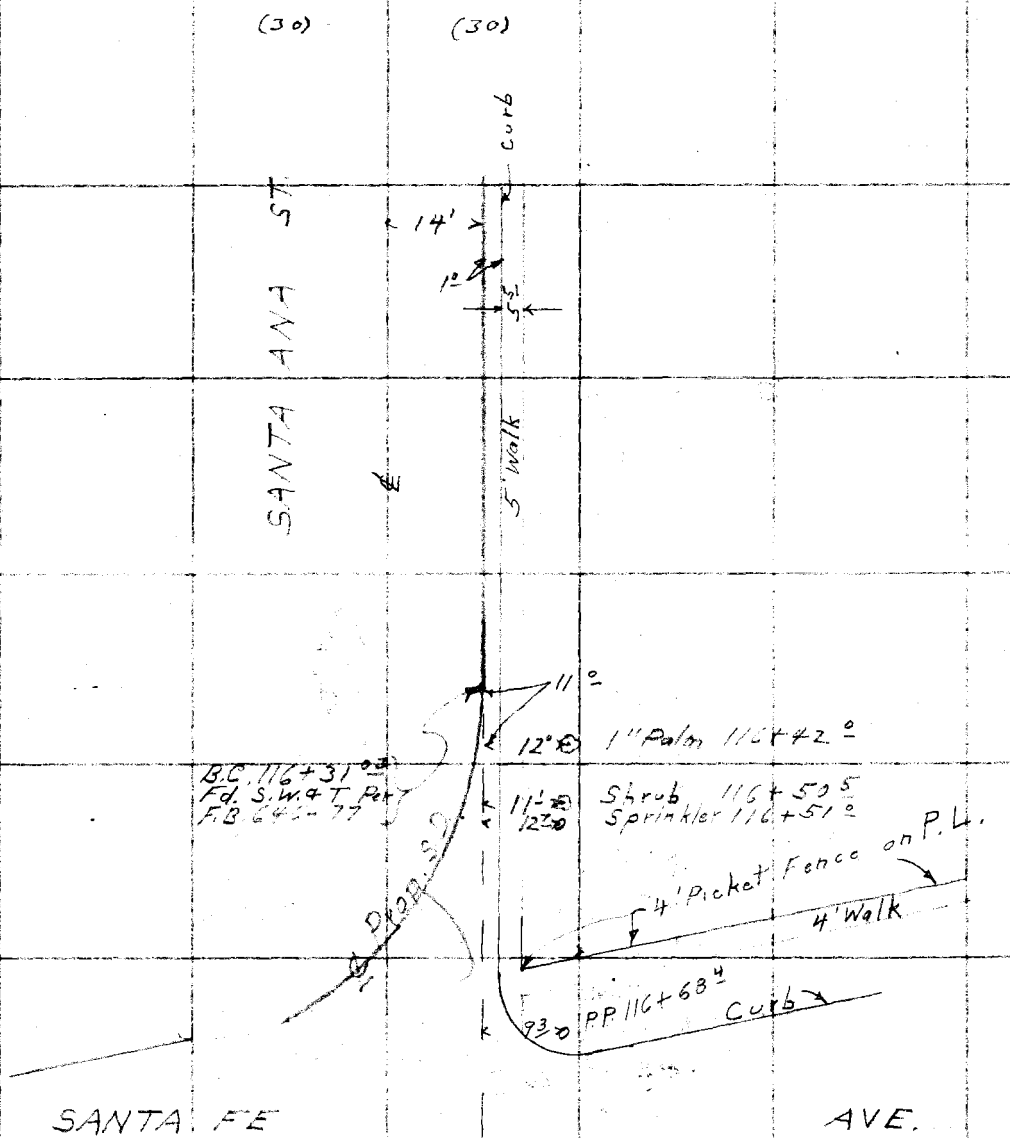

RETURN TO
LOS ANGELES COUNTY SURVEYOR
700 HALL OF RECORDS

Do not extend notes this side of this line

Note: Any Additions or Changes on This Sheet Must be Made or Circled in Red Ink With Date and Name of Person Making Change.

(10)

Notes Ck'd by	Survey of Santa Ana St Line
Map No.	W. O. 6331 Tape No. St'd °F.
Office Work	Surveyed by F. J. McNeal
Checked	Notes Me Date 10-5-56
Date	Indexed A. C. Johnson

F.B. 673 PG. 11

(10)

ADDITIONAL TOPOGRAPHY
EAST COMPTON CREEK [illegible] SYSTEM
SANTA ANA ST LINE
From Santa Fe Ave to Rosecrans Ave.
W.O. 6331

F.J. McNeal
J.L. Willey
W.A. Harrison

RECEIVED 1900
PROGRESSED ✓
BOOK INDEXED —
MAP INDEXED —
RECORD INDEXED ✓
CARD INDEXED —

Note: Any Additions or Changes on This Sheet Must be Made or Circled in Red Ink With Date and Name of Person Making Change.

Do not extend notes this side of this line

RETURN TO
LOS ANGELES COUNTY SURVEYOR
7th HALL OF RECORDS

FORM 247 10M 11-35

F.B. 673 PG. 12

~~Q~~ Z

See Also
F.B. 646 - 83 & 84

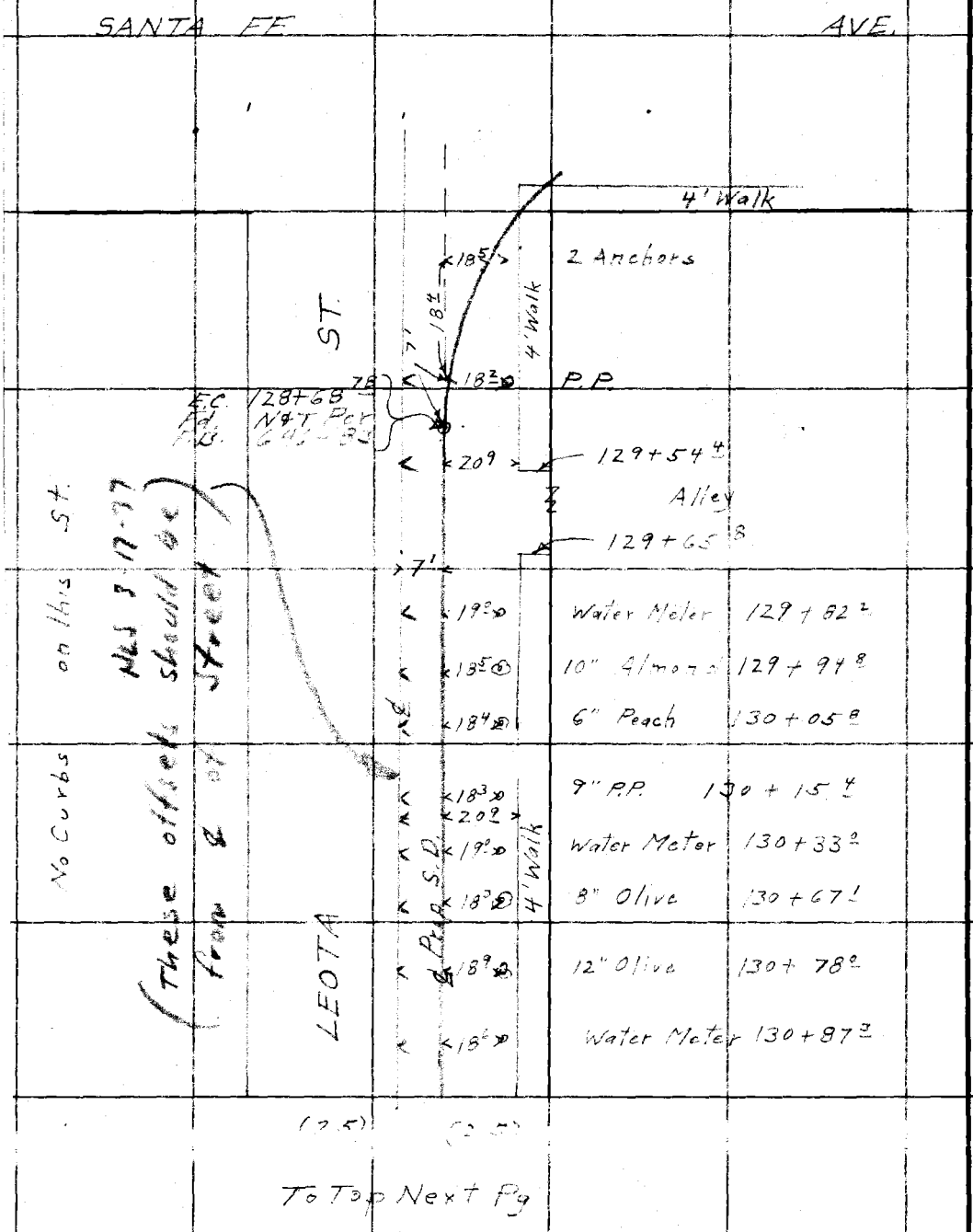

RETURN TO
LOS ANGELES COUNTY SURVEYOR
700 HALL OF RECORDS

Note: Any Additions or Changes on This Sheet Must be Made or Circled in Red Ink With Date and Name of Person Making Change.

Do not extend notes this side of this line

(10)

Notes Ck'd by	Survey of Santa Ana St. Line
Map No.	W. O. 6331 Tape No. St'd °F.
Office Work	Surveyed by F. J. McNeal
Checked	Notes Mc Date 10-5-36
Date	Indexed A. C. Johnson

F.B. 673 PG. 13

P. Z

See Also
F.B. 646 - 84 & 85

From Bot Last Pg

(25) (25)

HLS 3-17-37

These offsets should be from ℄ of St.

ST.

<18³	8" Olive 130+89.0
<18⁹	18" Olive 131+01.8
<18⁶	Water Meter 131+44.4
>7'	
<18⁶	9" P.P. 131+64.8
<18³	Water Meter 132+28.7
<18⁰	" " 132+88.5
<18¹	14" P.P. 133+12
<19⁶	Water Meter 133+42.0
<16⁵	" " 133+84.3
<19⁴	" " 134+35.2

℄ Prop. S.D.

LEOTA

B.C. 134+36.66
Ed. N. & T. Per
F.B. 646 - 85

See Rt. Pg F.B. 646 - 85

Note: Any Additions or Changes on This Sheet Must be Made or Circled in Red Ink With Date and Name of Person Making Change.

Do not extend notes this side of this line

RETURN TO
LOS ANGELES COUNTY SURVEYOR
700 HALL OF RECORDS

FORM 247 10M 11-35

F.B. 673 PG. 14

RETURN TO
LOS ANGELES COUNTY SURVEYOR
700 HALL OF RECORDS

Do not extend notes this side of this line

Note: Any Additions or Changes on This Sheet Must be Made or Circled in Red Ink With Date and Name of Person Making Change.

(10)

Notes Ck'd by	Survey of Santa Ana St. F.B. 673 Pg. 15
Map No.	W. O. 6331 Tape No. St'd °F.
Office Work	Surveyed by F. J. McNeal
Checked	Notes Mc Date 10-5-31
Date	Indexed

(10)

ADDITIONAL TOPOGRAPHY
EAST COMPTON CREEK DRAINAGE SYSTEM
SANTA ANA ST LINE
ROSEBERRY AVE
From Walter St to 1st Alley North
J.N. 6331

F.J. McNeal
J.A. Willess
J.L. Willey
W.A. Harrison

Note: Any Additions or Changes on This Sheet Must be Made or Circled in Red Ink With Date and Name of Person Making Change.

Do not extend notes this side of this line

RETURN TO
LOS ANGELES COUNTY SURVEYOR
700 HALL OF RECORDS

RECEIVED		
PROGRESSED	—	—
BOOK INDEXED	—	—
MAP INDEXED	—	—
RECORD INDEXED	—	—
CARD INDEXED	—	—

FORM 247 10M 11-35

F.B. 673 PG. 16

See Also
F.B 646-87+89



RETURN TO
LOS ANGELES COUNTY SURVEYOR
700 HALL OF RECORDS

Do not extend notes this side of this line

Note: Any Additions or Changes on This Sheet Must be Made or Circled in Red Ink With Date and Name of Person Making Change.

Notes Ck'd by	Survey of Santa Ana St. Line
Map No.	W. O. 6331 Tape No. St'd °F.
Office Work	Surveyed by F. J. McNeal
Checked	Notes Mc Date 10-6-56
Date	Indexed A. C. Johnson

F.B. 673 PG. 17

N

See Also
F.B. 646 - 88

(25) (25)

To Bot. Next Pg

143+64.7 Water Meter	α	13.9 >	
		> 6' <	AVE
	Curb	< 9' >	
143+63.3	Conc Drive		
143+20.1			
143+10.3 Water Meter	α	10.8 >	
142+90 10" P.P.	α	13.0 >	℄
141+71.0 End Dirt Dr.			
141+70.6 Light Std	α	11.2 >	
141+42.8 Water Meter	α	17.3 >	
141+21.5 Beg Dirt Dr.			
141+19.8 15" P.P.	α	12.6 >	℄ Prop S.D.
140+92.5 3"x3" Gutter Pipe			
140+73.6			
140+68.3	Walk		ROSEBERRY
140+39.6	Conc Drive		

From Top Last Pg.

Note: Any Additions or Changes on This Sheet Must be Made or Circled in Red Ink With Date and Name of Person Making Change

Do not extend notes this side of this line

RETURN TO
LOS ANGELES COUNTY SURVEYOR
700 HALL OF RECORDS

FORM 247 10M 11-35

F.B. 673 PG. ~~17~~ 18

See Also
F.B. 646 - 88

(25) (25)

To Bot Next Pg

148 +50 Water Meter @ 12.5 >

148 +42.7 End Dr

148 +32.4 Beg Dirt Dr.

148 +18.0 Water Meter @ 11.5 >

147+50.5 End Drive

147+38.5 Beg Dirt Dr.

Curb < 9' >

147+37.2 Water Meter @ 12.5 >

147+30.5 16" P.P. @ 11.9 >

146+96

Conc. Drive

146+40 < 6' >

145+87.0 - 14" P.P. @ 12.5 >

Walk

145+69.8

145+68.0 Water Meter @ 13.3 >

Conc. Drive

145 + 32.6

145+20.2 Light Std @ 11.5 >

144+27.8 16" P.P. @ 12.8 >

143+95.2 Fire Plug @ 0.6 >

℄ Prop. S.D.

AVE.

ROSEBERRY

from lap Last Pg

RETURN TO
LOS ANGELES COUNTY SURVEYOR
700 HALL OF RECORDS

Note: Any Additions or Changes on This Sheet Must be Made or Circled in Red Ink With Date and Name of Person Making Change.

Do not extend notes this side of this line

Notes Ck'd by	Survey of Santa Ana St Line
Map No.	W. O. 6331 Tape No. St'd °F.
Office Work	Surveyed by F. J. McNeal
Checked	Notes Mc Date 10-5-56
Date	Indexed

F.B. 673 PG. 19 18

See Also
F.B. 646-88

(25) (25)
>6'<
AVE
9'
Curb
℄ Prop S.D.

(15) Alley
See F.B. 646-88

148+90 7 Light Std. α 11 7 >
148+80 4 15" P.P. α 11 7 >
148+77 3 End Drive -
148+66 7 Beg Dirt Dr -

See F.B. 673 p.174

ROSEBERRY

From Top Last Pg.

Note: Any Additions or Changes on This Sheet Must be Made or Circled in Red Ink With Date and Name of Person Making Change.

Do not extend notes this side of this line

RETURN TO
LOS ANGELES COUNTY SURVEYOR
700 HALL OF RECORDS

FORM 247 10M 11-35

F.B. 673 PG. 120

RETURN TO
LOS ANGELES COUNTY SURVEYOR
700 HALL OF RECORDS

Note: Any Additions or Changes on This Sheet Must be Made or Circled in Red Ink With Date and Name of Person Making Change.

Do not extend notes this side of this line

Profile No.	Notes Red	Plotted	Job No. 6331	Division No. V	F.B. 673 Pg. 40
	Date	Date	Survey of Santa Ana St. Line		
X-Sec. No.	Notes Chkd	Checked	Survey By F. J. McNeal	Notes Mc	Date 10-6-36
	Date	Date	Map No.	Indexed A. S. Johnson	Date

(10)

ADDITIONAL PROFILE
EAST COMPTON CREEK DRAINAGE SYSTEM
SANTA ANA ST LINE
ROSEBERRY AVE.
From Walter St to 2ND Alley North
J.N 6331

F.J. McNeal
J.L. Willey
W.A. Harrison
J.A. Willess

STATION	B. S.	H. I.	F. S.	ELEV.

RECEIVED
PROGRESSED
BOOK INDEXED
MAP INDEXED
RECORD INDEXED
CARD INDEXED
REDUCED in field
CHECKED KCM 10-23-36

NOTE: ANY ADDITIONS OR CHANGES ON THIS SHEET MUST BE MADE OR CIRCLED IN RED INK, WITH DATE AND NAME OF PERSON MAKING CHANGE

Do not extend notes this side of this line

PLEASE RETURN TO
LOS ANGELES COUNTY SURVEYOR
700 HALL OF RECORDS

Form 307 5M 11-35

F. B. [illegible] PG. 22 | Job No. 6331 | Division No. V | Notes Red. | Plotted | Profile No.
Survey of Santa Ana [illegible] | Date [illegible] | Date | X-Sec. No.
Survey by F. J. McNeal | Notes MC J.L.W. | Notes Chkd. | Checked
Indexed [illegible] | Date | Date | Date

Form 307 5M 11-35

PLEASE RETURN TO
LOS ANGELES COUNTY SURVEYOR
700 HALL OF RECORDS

NOTE: ANY ADDITIONS OR CHANGES ON THIS SHEET MUST BE MADE OR CIRCLED IN RED INK, WITH DATE AND NAME OF PERSON MAKING CHANGE

Do not extend notes this side of this line

STATION	B. S.	H. I.	F. S.	ELEV.	
Fd. EL. 193	5 12			144 65	BM EL 193 elev 144.397 T.B. 63 - 144
		149 77			R. [illegible] & Walter St. NW [illegible]
					B.M. spk in El. 5' N [illegible]
			1 54	147 [illegible]	Top [illegible] 176.5 W E pro. [illegible] on Ros[illegible] + N
					of E Walters.
					R.
			11 88	137 84	[illegible] 8' outlet E
					[illegible] (Flusher)
					[illegible]
139+00			5 15	144 51	Top Curb (in Drive)
"			5 18	144 57	Gutter " "
T.P.			2 22	148 47	
	4 59	152 [illegible]			
140+00			[illegible]	145 51	Gutter
"			5 45	146 11	Top Cb.
141+00			[illegible]	146 57	Gutter
"			4 41	147 15	Top Cb.
142+00			4 54	147 [illegible]	Gutter
"			4 30	148 06	Top Cb.

N 485 E 485 S 458 W 457
630
11.[illegible]

Profile No.	Notes Red.	Plotted	Job No. 6331	Division No. 1	F. B. 673	PG. 23
X-Sec. No.	Date	Date	Survey of [illegible]			
	Notes Chkd.	Checked	Survey By F. J. McNeal	Notes J.L.W.	Date 10/6/36	
	Date	Date	Map No.	Indexed A. C. Johnson	Date	

Form 307 5M 11-35

PLEASE RETURN TO
LOS ANGELES COUNTY SURVEYOR
700 HALL OF RECORDS

NOTE: ANY ADDITIONS OR CHANGES ON THIS SHEET MUST BE MADE OR CIRCLED IN RED INK, WITH DATE AND NAME OF PERSON MAKING CHANGE

Do not extend notes this side of this line

STATION	B. S.	H. I.	F. S.	ELEV.		
		152 [illegible]				
BM EL 144			[illegible] 34	148 72	[illegible] Elev 148.73	F.B. 631-111
					[illegible]	
					[illegible]	[illegible]
	6 [illegible]	155 [illegible]				
143+[illegible]			6 [illegible]	148 4[illegible]	Gutter	
			6 [illegible]	149 04	Top [illegible]	
[illegible]			6 [illegible]	149 30	Gutter	
			5 [illegible]	149 9[illegible]	Top [illegible]	
[illegible]			5 [illegible]	150 21	Gutter	
			4 [illegible]	150 [illegible]	Top [illegible]	
			4 13	151 1[illegible]	Gutter	
			[illegible]	151 78	Top [illegible]	
BM EL 145			[illegible]	151 [illegible]	[illegible] BM EL 145 Elev 151.915	F.B. 631-14[illegible]
					[illegible] Ave	
	[illegible]	157 [illegible]			[illegible]	
146+[illegible]			[illegible]	151 8[illegible]	Gutter	
			[illegible]	152 4[illegible]	Top [illegible]	
147+[illegible]			[illegible]	[illegible]	Gutter	
			[illegible]	152 [illegible]	Top [illegible]	
[illegible]			5 43	152 21	Gutter	

Form 307 5M 11-35

PLEASE RETURN TO
LOS ANGELES COUNTY SURVEYOR
700 HALL OF RECORDS

NOTE: ANY ADDITIONS OR CHANGES ON THIS SHEET MUST BE MADE OR CIRCLED IN RED INK, WITH DATE AND NAME OF PERSON MAKING CHANGE

Do not extend notes this side of this line

STATION	B. S.	H. I.	F. S.	ELEV.	
148+00		15[illegible] 54	4 86	15[illegible] 7[illegible]	Top [illegible]
149+[illegible]			5 [illegible]	[illegible]	Gutter (in Alley
			5 [illegible]	[illegible]	[illegible] " "
BM EL 196			4 [illegible]	15[illegible] [illegible]	F/ BM EL 196 Elev [illegible]
	5 38	158 [illegible]			[illegible] 110' N. of Alley, 650' [illegible]
					Bd. spk in W Cd. front Hse. # [illegible]
149+[illegible]			6 04	15[illegible] 57	Gutter (In Drive)
"			5 97	15[illegible] [illegible]	Top [illegible] " "
150+[illegible]			5 84	15[illegible] 77	[illegible]
"			5 24	153 37	[illegible]
151+00			5 60	153 01	Gutter (In Drive)
"			5 45	153 1[illegible]6	[illegible] " "
15[illegible]			5 03	153 58	~~[illegible]~~ T.C.
"			5 60	153 01	~~Top Cd.~~ Gutter
153+[illegible]			4 79	153 8[illegible]	~~Gutter~~ T.C.
"			5 [illegible]	15[illegible] [illegible]	~~[illegible]~~ Gutter
T.P.			4 61	154 [illegible]	
	[illegible]	154 [illegible]			
154+[illegible]			5 [illegible]	154 [illegible]	~~Gutter~~ T.C.
"			5 [illegible]	15[illegible] [illegible]	~~[illegible]~~ Gutter
155+[illegible]			5 13	[illegible] 1[illegible]	~~Gutter~~ T.C.

F. B. 673 PG. 24 Job No. [illegible] Division No. V Notes Red. Plotted Profile No.
Survey of Santa Ana St. Line Date 10/8/36 Date Date X-Sec. No.
Survey by F. J. McNeal Notes Atta. J.L.W. Notes Chkd. Checked
Indexed [illegible] Date Date Date

Profile No.	Notes Red.	Plotted	Job No. 6331	Division No. V	F. B. 673	Pg. 25
	Date	Date	Survey of Santa Ana St. Line			
X-Sec. No.	Notes Chkd.	Checked	Survey By J. McNeal	Notes J.L.W.	Date 10-6-36	
	Date	Date	Map No.	Indexed J. Johnson	Date	

STATION	B. S.	H. I.	F. S.	ELEV.
[illegible]		[illegible]	[illegible]	[illegible]

Do not extend notes this side of this line

NOTE: ANY ADDITIONS OR CHANGES ON THIS SHEET MUST BE MADE OR CIRCLED IN RED INK, WITH DATE AND NAME OF PERSON MAKING CHANGE

PLEASE RETURN TO
LOS ANGELES COUNTY SURVEYOR
700 HALL OF RECORDS

Form 307 5M 11-35

F. B. 673 Pg. 26 | Job No. 6331 | Division No. V | Notes Red. | Plotted | Profile

Survey of Santa Ana St Line | Date | Date | No.

Survey by F. J. McNeal | Notes J. L. W. | Notes Chkd. | Checked | X-Sec.

Indexed A. C. Johnson | Date | Date | Date | No.

STATION	B. S.	H. I.	F. S.	ELEV.

Do not extend notes this side of this line

PLEASE RETURN TO
LOS ANGELES COUNTY SURVEYOR
700 HALL OF RECORDS

NOTE: ANY ADDITIONS OR CHANGES ON THIS SHEET MUST BE MADE OR CIRCLED IN RED INK, WITH DATE AND NAME OF PERSON MAKING CHANGE

Form 307 5M 11-35

(14)

Notes Ck'd by	Survey of Mt View Ave Branch
Map No.	W. O. 6331 Tape No. 038 St'd 84 °F.
Office Work	Surveyed by F. J. McNeal
Checked	Notes Mc Date 10-21-36
Date	Indexed A. C. Johnson

F.B. 673 PG. 27

(14)

CENTER LINE SURVEY
EAST COMPTON CREEK DRAINAGE SYSTEM
MALABAR ST.
From 55th St. to 53rd St.
EXTENSION OF
MOUNTAIN VIEW AVE. BRANCH
J.N. 6331
For Profile See F.B 673 Pg 32 to 40

F. J. McNeal
J. A. Willess
J. L. Willey
W. A. Rinner

OCT 26 1936

RECEIVED
PROGRESSED
BOOK INDEXED
MAP INDEXED
RECORD INDEXED
CARD INDEXED

Note: Any Additions or Changes on This Sheet Must be Made or Circled in Red Ink With Date and Name of Person Making Change.

Do not extend notes this side of this line

RETURN TO
LOS ANGELES COUNTY SURVEYOR
700 HALL OF RECORDS

FORM 247 10M 11-35

F.B. 673 Pg. 28.

To Bot. Next Pg.

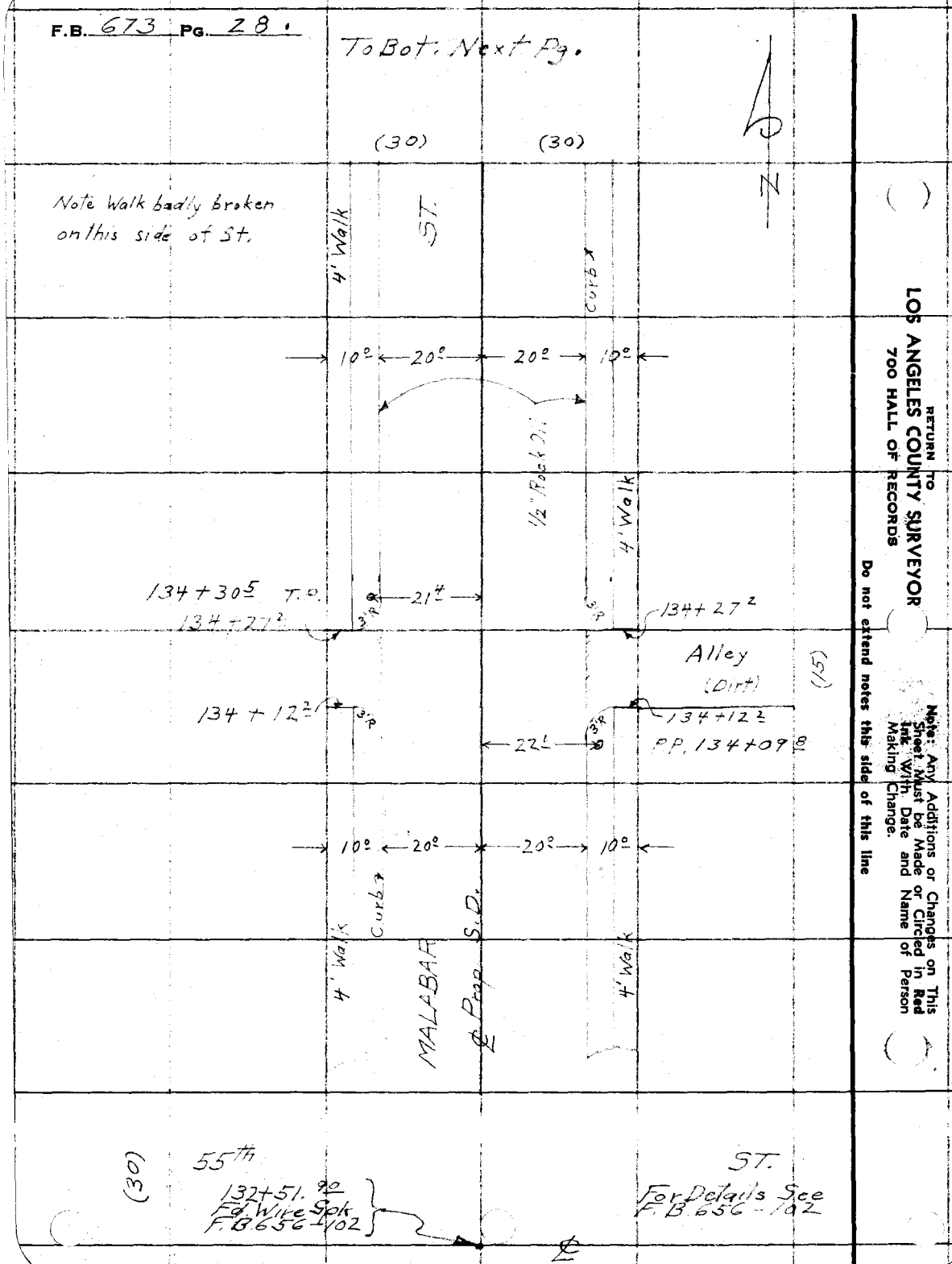

RETURN TO
LOS ANGELES COUNTY SURVEYOR
700 HALL OF RECORDS

Do not extend notes this side of this line

Note: Any Additions or Changes on This Sheet Must be Made or Circled in Red Ink With Date and Name of Person Making Change.

FORM 247 10M 11-35

RETURN TO
LOS ANGELES COUNTY SURVEYOR
700 HALL OF RECORDS

Note: Any Additions or Changes on This Sheet Must be Made or Circled in **Red Ink** With Date and Name of Person Making Change.

Do not extend notes this side of this line

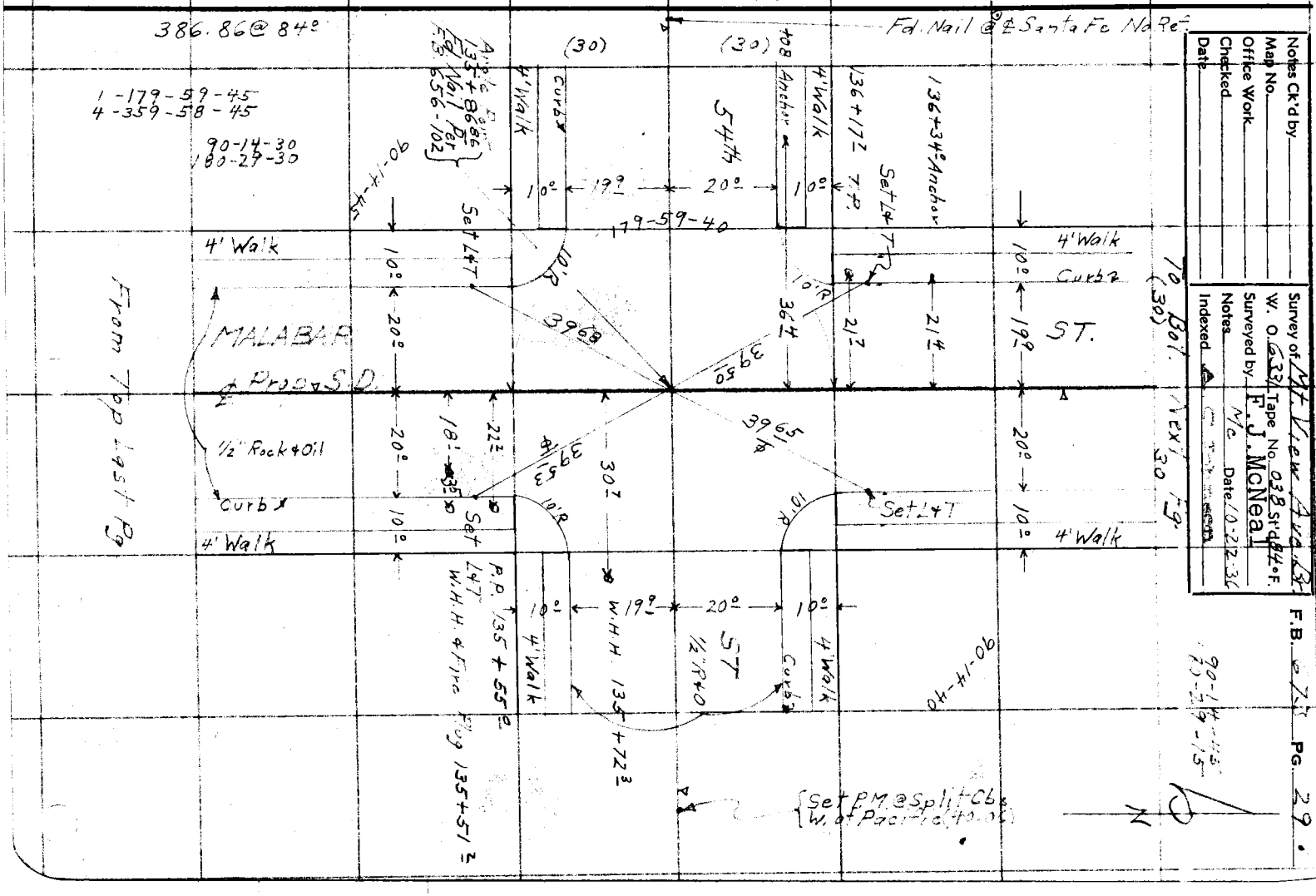

F.B. 673 PG. 30

To Bot. Next Pg.

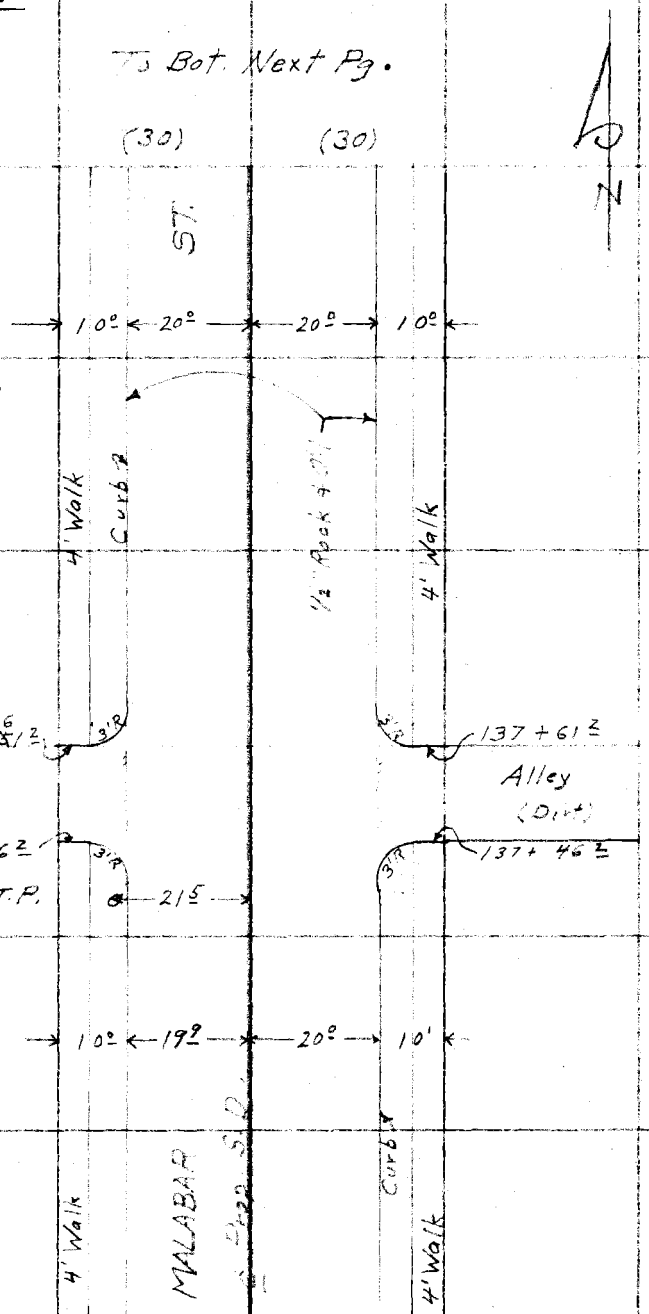

From Top Last Pg.

RETURN TO
LOS ANGELES COUNTY SURVEYOR
700 HALL OF RECORDS

Do not extend notes this side of this line

Note: Any Additions or Changes on This Sheet Must be Made or Circled in Red Ink With Date and Name of Person Making Change.

(14)

Notes Ck'd by	Survey of Mt View Ave Branch
Map No.	W. O. 6331 Tape No. 038 St'd 84°F.
Office Work	Surveyed by F. J. McNeal
Checked	Notes Mc Date 10-22-36
Date	Indexed A. C. Johnson

F.B. 673 PG. 31

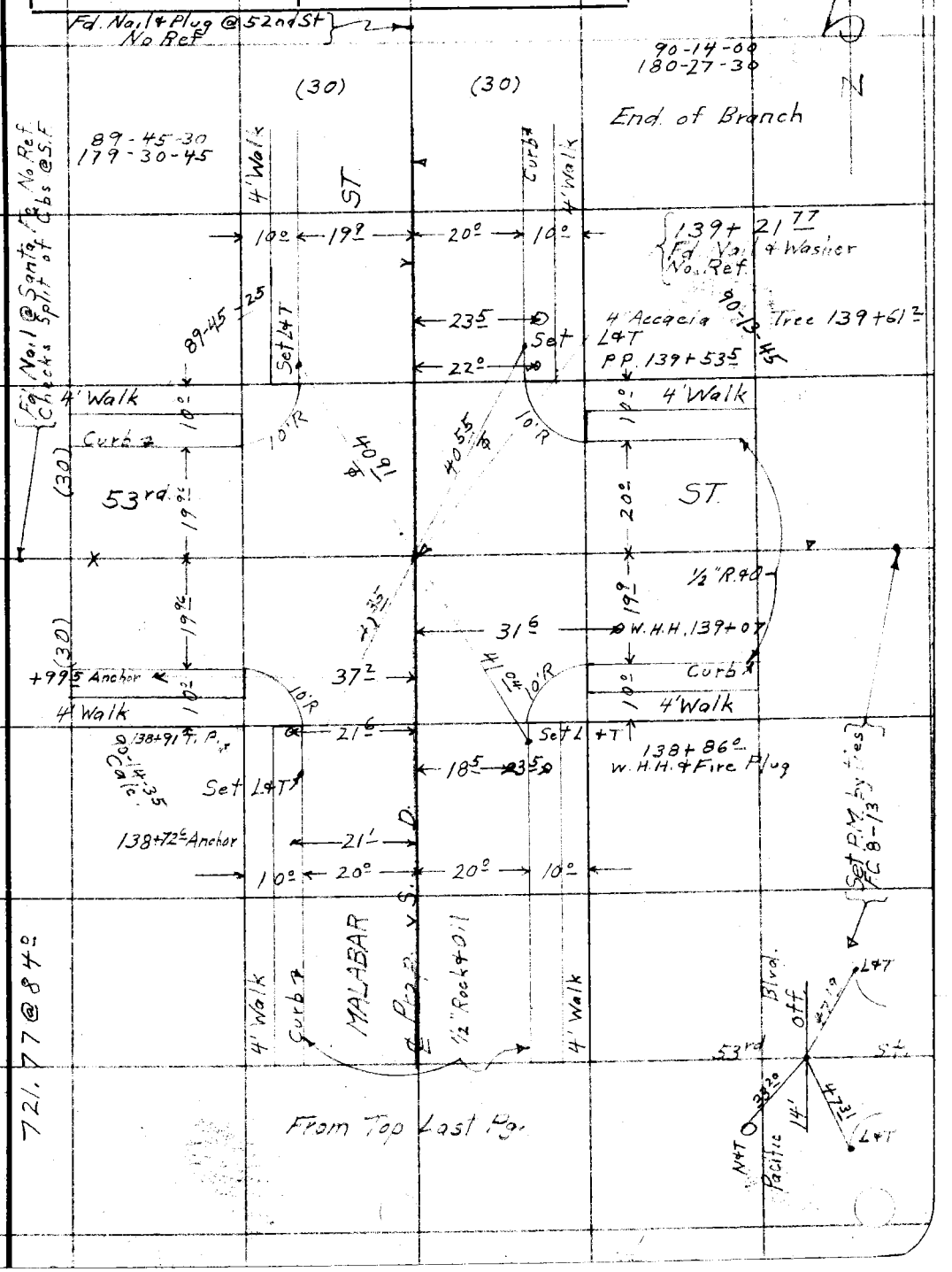

Note: Any Additions or Changes on This Sheet Must be Made or Circled in Red Ink With Date and Name of Person Making Change.

Do not extend notes this side of this line

RETURN TO
LOS ANGELES COUNTY SURVEYOR
700 HALL OF RECORDS

FORM 247 10M 11-35

F.B. 673 PG. 32

RETURN TO
LOS ANGELES COUNTY SURVEYOR
700 HALL OF RECORDS

Note: Any Additions or Changes on This Sheet Must be Made or Circled in Red Ink With Date and Name of Person Making Change.

Do not extend notes this side of this line

Profile No.	Notes Red.	Plotted	Job No. 633	Division No.	F. B. 673 Pg. 33
	Date	Date	Survey of Malabar St		
X-Sec. No.	Notes Chkd.	Checked	Survey by F. J. McNeal	Notes JAW	Date 10-23-36
	Date	Date	Map No.	Indexed A. C. Johnson	Date

CENTER LINE PROFILE
EAST COMPTON CREEK DRAINAGE SYSTEM
MALABAR ST.
From 55th St. TO 53rd St.

EXTENSION OF
MOUNTAIN VIEW AVE. BRANCH

J.N. 633

For Center Line Survey See F.B. 673-27 to 32

F.J. McNeal
J.A. Willess
J.L. Willey
W.A. Rinner

RECEIVED OCT 26 1936
PROGRESSED ✓ ✓
BOOK INDEXED ✓ ✓
MAP INDEXED ✓ ✓
RECORD INDEXED ✓ ✓
CARD INDEXED ✓ ✓
REDUCED in field
CHECKED ACM 10-26-36

ELEV.

F. S.

H. I.

B. S.

STATION

NOTE: ANY ADDITIONS OR CHANGES ON THIS SHEET MUST BE MADE OR CIRCLED IN RED INK, WITH DATE AND NAME OF PERSON MAKING CHANGE

Do not extend notes this side of this line

PLEASE RETURN TO
LOS ANGELES COUNTY SURVEYOR
700 HALL OF RECORDS

Form 307 5M 11-35

Form 307 5M 11-35

PLEASE RETURN TO
LOS ANGELES COUNTY SURVEYOR
700 HALL OF RECORDS

NOTE: ANY ADDITIONS OR CHANGES ON THIS SHEET MUST BE MADE OR CIRCLED IN RED INK, WITH DATE AND NAME OF PERSON MAKING CHANGE

Do not extend notes this side of this line

STATION	B. S.	H. I.	F. S.	ELEV.		
					BM# El 184 Elev 185.963 F.B. 6[illegible] [illegible]	
BM# El 184	4 75	190 71		185 963	Malabar St & 55th St NE [illegible]	
					Bd SPK. 8'N of N end CR.	
132+51			4 69	186 02	℄ Malabar St & 55th St.	
133+00			4 75	185 96		
134+00			4 65	186 06		
134+19			4 68	186 03	℄ Alley.	
			5 21	185 50	Gutter 20' West	
			4 62	186 09	40' "	
			5 07	185 64	Gutter 20' E	
			4 50	186 21	100' "	
			5 12	185 59	Gutter S and SE CR.	
			4 42	186 29	TC " " "	"
			4 24	186 47	Gutter E " "	"
			4 31	186 40	TC " " "	"
			4 62	186 09	Gutter E " NE	"
			4 25	186 46	TC " " "	"
			5 01	185 70	Gutter N " NE	"
			4 27	186 44	TC " " "	"
			5 24	185 47	[illegible] N " NW	"
			4 56	186 15	TC " " "	"

F. B. 673 PG. 34 Job No. 6331 Division No. Malabar St Notes Red. Plotted Profile No.
Survey of Date Date X-Sec.
Survey by F. J. McNeal Notes JAW Checked
Indexed A. C. Johnson Date Date Date No.

Form 307 5M 11-35

PLEASE RETURN TO
LOS ANGELES COUNTY SURVEYOR
700 HALL OF RECORDS

NOTE: ANY ADDITIONS OR CHANGES ON THIS SHEET MUST BE MADE OR CIRCLED IN RED INK, WITH DATE AND NAME OF PERSON MAKING CHANGE

Do not extend notes this side of this line

STATION	B. S.	H. I.	F. S.	ELEV.		
		190 71	4 94	185 77	[illegible] W " NW	
			4 53	186 1[illegible]	[illegible]	
			[illegible]	185 77	[illegible] W SW	
			[illegible]	[illegible]	[illegible] " "	
			[illegible]	185 46	[illegible] S "	
			[illegible]	186 [illegible]	[illegible] " "	
135+00			4 56	[illegible]		
[illegible]			3 77	[illegible]	[illegible]	
					BM#EC 99 Elev [illegible] unadjusted. [illegible]	
BM#EC 99	[illegible]	[illegible]	[illegible]	[illegible]	[illegible]	
				[illegible]	Bt. [illegible]	
			[illegible]	[illegible]	[illegible] E	
			[illegible]	[illegible]	[illegible] E	
			[illegible]	186 45	Gutter [illegible]	
			[illegible]	187 06	[illegible]	
			[illegible]	186 2[illegible]	Gutter [illegible]	
			[illegible]	[illegible] 12	[illegible]	
			[illegible] 75	186 [illegible]	[illegible] W	
			5 46	186 37	[illegible] "	[illegible] Track
			[illegible]	186 35	[illegible] "	" "
			3 91	187 [illegible]	76.5 "	

Profile No. ____ Notes Red. ____ Plotted ____ Job No. 5331 Division No. ____ F. B. 6321 PG. 35

Date ____ Date ____ Survey of Malabar St.

X-Sec. No. ____ Notes Chkd. ____ Checked ____ Survey by F. J. McNeal Notes JAW Date 10-[illegible]

Date ____ Date ____ Map No. ____ Indexed A. C. Johnson Date ____

Form 307 5M 11-35

PLEASE RETURN TO
LOS ANGELES COUNTY SURVEYOR
700 HALL OF RECORDS

NOTE: ANY ADDITIONS OR CHANGES ON THIS SHEET MUST BE MADE OR CIRCLED IN RED INK, WITH DATE AND NAME OF PERSON MAKING CHANGE

Do not extend notes this side of this line

STATION	B. S.	H. I.	F. S.	ELEV.		
		191 [illegible]	[illegible]	187 91	- [illegible] W, Topgrade	
			4 68	187 15	- 10' W	
			6 09	185 74	- " " Gutter TO N.	
			5 70	186 13	- " " TC	
			5 [illegible]	185 91	- " " Gutter TO S	
			5 70	186 13	- " " TC " "	
			5 59	186 24	Gutter N end NW	C.R.
			4 99	186 84	TC " " "	"
			5 47	186 36	Gutter W " "	"
			5 08	186 75	TC " " "	"
			5 [illegible]	186 02	Gutter W " SW	"
			5 24	186 59	" " "	"
			5 79	186 04	Gutter S " "	"
			5 25	186 58	" " " "	"
			5 77	186 06	Gutter " " SE	"
			5 0[illegible]	186 77	TC " " "	"
			5 76	186 07	Gutter E " "	"
			5 11	186 72	TC " " "	"
			5 54	186 29	Gutter " " NE	"
			4 83	187 [illegible]	TC " " "	"

F. B. 673 PG. 36 Job No. 6331 Division No. Notes Red. Plotted Profile
Survey of Malabar St. Date Date No.
Survey by F. J. McNeal Notes JAW Notes Chkd. Checked X-Sec.
Indexed A. C. Johnson Date Date Date No.

Form 307 5M 11-35

PLEASE RETURN TO
LOS ANGELES COUNTY SURVEYOR
700 HALL OF RECORDS

NOTE: ANY ADDITIONS OR CHANGES ON THIS SHEET MUST BE MADE OR CIRCLED IN RED INK, WITH DATE AND NAME OF PERSON MAKING CHANGE

Do not extend notes this side of this line

STATION	B. S.	H. I.	F. S.	ELEV.		
		191 83				
			5 45	186 38	Gutter N [illegible] NE [illegible]	
			4 87	186 [illegible]	" "	
137+[illegible]			4 49	187 [illegible]		
+53[illegible]			4 46	187 37	℄ Alley	
T.P.	4 60	191 [illegible]	4 45	187 38		
			5 26	186 72	20' E Gutter	
			4 47	187 [illegible]	100' E	
			5 34	186 [illegible]	20' W Gutter	
			4 97	187 [illegible]	40' W	
			4 [illegible]	187 [illegible]	Gutter [illegible] Cyd NW CR	
			4 [illegible]	187 34	TC " " "	
			5 33	186 65	Gutter N " "	
			4 [illegible]	187 13	TC " " "	
			5 [illegible]	186 [illegible]	Gutter " " NE	
			4 [illegible]	187 [illegible]	TC " " "	
			4 [illegible]	187 [illegible]	Gutter E " NE	
			4 39	187 5[illegible]	TC " " "	
			5 [illegible]	186 92	Gutter " " SE	
			4 54	187 44	TC " " "	

Profile No. ____ Notes Red. ____ Plotted ____ Job No. 6331 Division No. ____ F. B. 673 Pg. 31

X-Sec. No. ____ Date ____ Date ____ Survey of Malabar St

Notes Chkd. ____ Checked ____ Survey By J. McNeal Notes J. A. W. Date 10-23-36

Date ____ Date ____ Map No. ____ Indexed J. Johnson Date ____

Form 307 5M 11-35

PLEASE RETURN TO
LOS ANGELES COUNTY SURVEYOR
700 HALL OF RECORDS

NOTE: ANY ADDITIONS OR CHANGES ON THIS SHEET MUST BE MADE OR CIRCLED IN RED INK, WITH DATE AND NAME OF PERSON MAKING CHANGE

Do not extend notes this side of this line

STATION	B. S.	H. I.	F. S.	ELEV.		
		191 99				
			5 35	186 63	Gutter S end SE	CR
			4 65	187 33	TC " " "	"
			5 36	186 62	Gutter " " SW	"
			4 86	[illegible]	TC " " "	"
			5 23	[illegible]	Gutter W " SW	"
			4 80	187 18	TC " " "	"
138+00			4 55	187 48		
139+00			4 70	187 29		
139+21.77			4 52	[illegible]	℄ Malabar St 53rd St	
					BM#EC100 Elev 187 [illegible] Readjusted F.B. 39-192	
BM#EC100	4 41	192 39	4 00	187 98	Malabar St + 53rd St NE Cor.	
					Bt Spk 7N of N end CR.	
			5 25	187 14	20' E Gutter	
			4 62	187 77	100' " ℄ 53rd St	
			5 10	187 29	Gutter	to N
			4 93	187 46	TC	
			5 26	187 13	Gutter	to S
			4 73	187 66	TC	
			5 46	186 93	22' W Gutter	
			3 64	188 75	61' " Top Track	

F. B. 673 Pg. 38 Job No. 6331 Division No. Notes Red. Plotted Profile No.
Survey of Malabar St Date Date X-Sec.
Survey by F. J. McNeal Notes J. A. W. Notes Chkd. Checked
Indexed A. C. Johnson Date Date No.

Form 307 5M 11-35

PLEASE RETURN TO
LOS ANGELES COUNTY SURVEYOR
700 HALL OF RECORDS

NOTE: ANY ADDITIONS OR CHANGES ON THIS SHEET MUST BE MADE OR CIRCLED IN RED INK, WITH DATE AND NAME OF PERSON MAKING CHANGE

Do not extend notes this side of this line

STATION	B. S.	H. I.	F. S.	ELEV.		
		192 39				
			3 55	188 84	66' W	Top Thick
			3 36	187 03	77' "	"
			3 32	187 04	77' "	"
			4 84	187 55	100'	
			5 45	186 94		Gutter [illegible]
			5 02	187 37		TC " "
			5 26	187 13		Gutter [illegible]
			5 09	187 30		TC " "
[illegible]			[illegible]	187 [illegible]		
			[illegible]	187 36		Gutter [illegible]
			4 32	187 07		TC
			5 06	[illegible] 63		Gutter [illegible]
			[illegible]	187 02		TC
			[illegible]	187 [illegible]		Gutter N end NW CR. (Malabar & 53)
			4 37	187 [illegible]		TC " " " "
			[illegible]	187 06		Gutter W " "
			4 [illegible]	187 7[illegible]		TC " " " "
			[illegible]	186 91		Gutter " " SW "
			[illegible]	187 63		TC " " " "

Profile No. ____ Notes Red. ____ Plotted ____ Job No. 6331 Division No. ____ F. B. 673 PG. 39

X-Sec. No. ____ Date ____ Date ____ Survey of Malabar St.

Notes Chkd. ____ Checked ____ Surveyed by E. J. McNeal Notes J. A. W. Date 10-[illegible]

Date ____ Date ____ Map No. ____ Indexed Johnson Date ____

Form 307 5M 11-35

PLEASE RETURN TO
LOS ANGELES COUNTY SURVEYOR
700 HALL OF RECORDS

NOTE: ANY ADDITIONS OR CHANGES ON THIS SHEET MUST BE MADE OR CIRCLED IN RED INK, WITH DATE AND NAME OF PERSON MAKING CHANGE

Do not extend notes this side of this line

STATION	B. S.	H. I.	F. S.	ELEV.		
		192 39				
			5 47	186 92	Gutter S end SW	C.R.
			4 80	187 51	TC " " "	"
			5 39	187 [illegible]	[illegible] " " SE	"
			4 65	187 74	TC " " "	"
			5 34	187 [illegible]	[illegible] E " "	"
			4 66	187 73	TC " " "	"
			5 11	187 28	[illegible] " " NE	"
			4 44	187 [illegible]	TC " " "	"
			5 17	187 27	[illegible] N " "	"
			4 45	187 [illegible]	TC " " "	"
					BM#EC 101 Elev 189.160 unadjusted	FB 63 [illegible]
BM#EC 101.			3 23	189 [illegible]	Malabar St & 52nd St NE C[illegible]	
					St SPK 6.5 N of N end CR	

F. B 673 PG. 40 Job No. 6331 Division No. Notes Red. Plotted Profile No.
Survey of Malabar St. Date Date X-Sec.
Survey by F. J. McNeal Notes J. A. W. Notes Chkd. Checked No.
Indexed A. C. Johnson Date Date

Notes Ck'd by	Survey of 53rd ST
Map No.	W. O. 6331 Tape No. 038 St'd 84°F.
Office Work	Surveyed by F. J. McNeal
Checked	Notes J.A.W+Mc Date 10-20-36
Date	Indexed A. C. Johnson

F.B. 673 PG. 41

CENTER LINE SURVEY
EAST COMPTON CREEK DRAINAGE SYSTEM
53rd ST.

From Malabar St. to Santa Fe Ave.
For Profile See F.B 673 Pg 45 to 50

J.N. 6331

F. J. McNeal
J. A. Willess
J. L Willey
W. A. Rinner

RECEIVED OCT 30 1936 Smelze
PROGRESSED ✓ ✓
BOOK INDEXED ✓ ✓
MAP INDEXED ✓ ✓
RECORD INDEXED ✓ ✓
CARD INDEXED ✓ ✓

Note: Any Additions or Changes on This Sheet Must be Made or Circled in Red Ink With Date and Name of Person Making Change.

Do not extend notes this side of this line

RETURN TO
LOS ANGELES COUNTY SURVEYOR
700 HALL OF RECORDS

FORM 247 10M 11-35

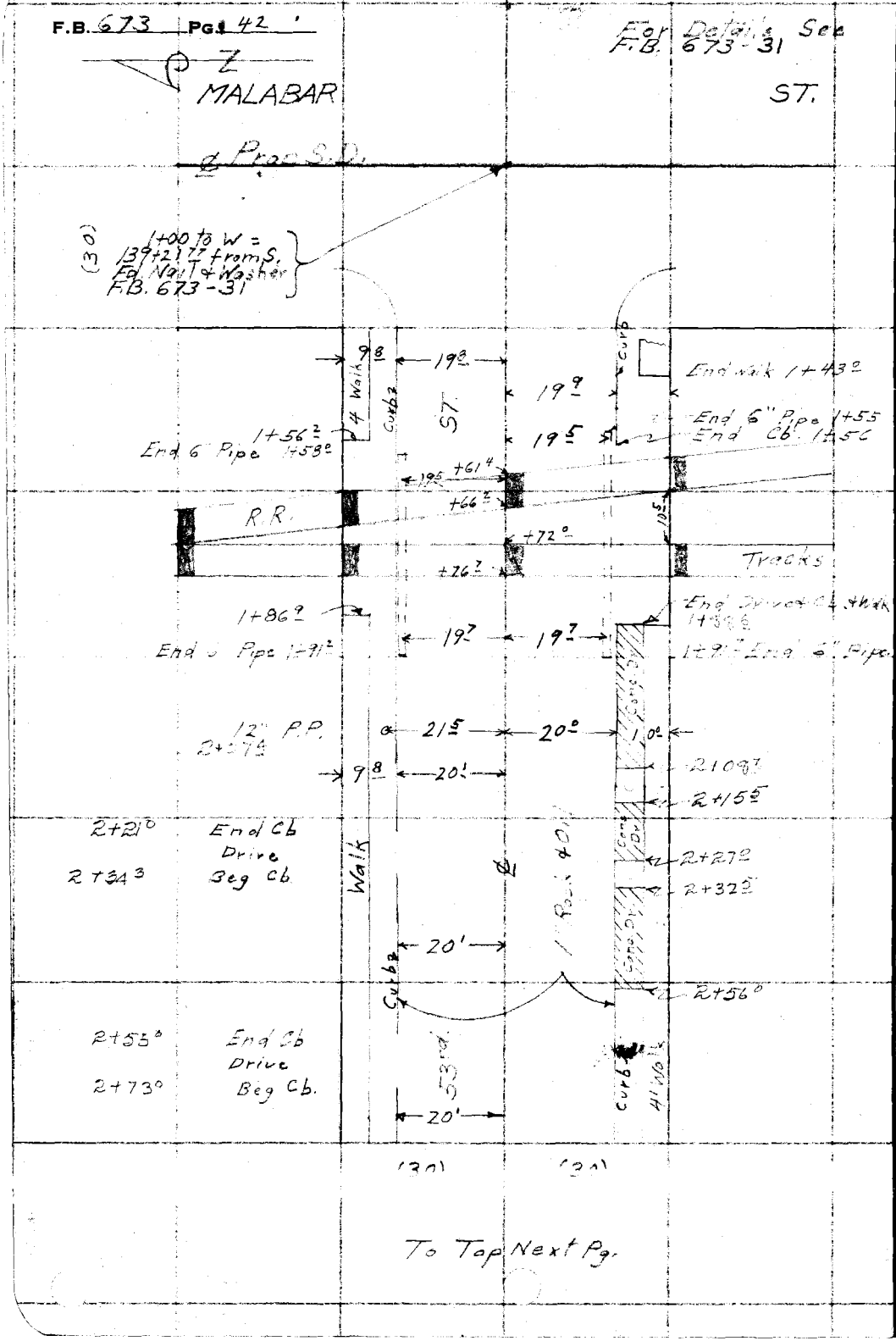

RETURN TO
LOS ANGELES COUNTY SURVEYOR
700 HALL OF RECORDS

Note: Any Additions or Changes on This Sheet Must be Made or Circled in Red Ink With Date and Name of Person Making Change.

Do not extend notes this side of this line

Notes Ck'd by	Survey of 53rd St
Map No.	W. O. 6331 Tape No. 038 St'd 84 °F.
Office Work	Surveyed by F.J. McNeal
Checked	Notes J.A.W. + Mc Date 10-23-36
Date	Indexed A. C. Johnson

F.B. 673 PG. 43.

From Bot Last Pg.

(30) (30)

2+73.8 14" P.P. — 21.5

2+80.2 12" P.P. — 21.9 St.

2+87.5 20" P.P. — 22.1

2+93.6 16" Accacia — 24.0

20.0 — 10.0

2+99.4

Conc. Dr

3+11.3

9.8 — 20'

21.6 — 8" P.P. 3+16.9

1" Rock & Oil

3+26.3 Anchor — 21.6

Curb

4' Walk

3+43.0 30" Accacia — 23.7

3+51.0 20" P.P. — 21.7 — 23.4 — 12" Tree 3+74.0

12" Pepper Tree 3+96.5 — 23.3

22.9 — 10" Tree 3+93.5

9.8 — 20' — 20.0 — 10.0

746.42 @ 72°

4' Walk

Curb

53rd

23.7 — 14" Tree 4+37.3

20' — 6+67.4 S.S. MH

8+46.36 Fd. Nail @ Santa Fe Per F.B. 673-31

Note: Any Additions or Changes on This Sheet Must be Made or Circled in Red Ink With Date and Name of Person Making Change.

Do not extend notes this side of this line

RETURN TO LOS ANGELES COUNTY SURVEYOR 700 HALL OF RECORDS

FORM 247 10M 11-35

F.B. 673 PG. 44

RETURN TO
LOS ANGELES COUNTY SURVEYOR
700 HALL OF RECORDS

Note: Any Additions or Changes on This Sheet Must be Made or Circled in Red Ink With Date and Name of Person Making Change.

Do not extend notes this side of this line

Profile No.	Notes Red.	Plotted	Job No. 6331	Division No.	F. B. 673 Pg. 45
	Date	Date	Survey of 53rd St		
X-Sec. No.	Notes Chkd.	Checked	Survey by F. J. McNeal	Notes J.A.W.	Date 10-26-36
	Date	Date	Map No.	Indexed A. C. Johnson	Date

CENTER LINE PROFILE
EAST COMPTON CREEK DRAINAGE SYSTEM
53rd ST.
From Malabar St. to Santa Fe Ave.
For ℄ Survey Sec Fb 673 Pg 41 to 43

JN 6331

F.J. McNeal
J.A. Willess
J.L. Willey
W.A. Rinner

RECEIVED OCT 30 1936 S
PROGRESSED ✓ ✓
BOOK INDEXED ✓ ✓
MAP INDEXED ✓ ✓
RECORD INDEXED ✓ ✓
CARD INDEXED ✓
REDUCED in field
CHECKED L.C.M. 11-2-36

ELEV.
F. S.
H. I.
B. S.
STATION

NOTE: ANY ADDITIONS OR CHANGES ON THIS SHEET MUST BE MADE OR CIRCLED IN RED INK, WITH DATE AND NAME OF PERSON MAKING CHANGE

Do not extend notes this side of this line

PLEASE RETURN TO
LOS ANGELES COUNTY SURVEYOR
700 HALL OF RECORDS

Form 307 5M 11-35

Form 307 5M 11-35

PLEASE RETURN TO
LOS ANGELES COUNTY SURVEYOR
700 HALL OF RECORDS

NOTE: ANY ADDITIONS OR CHANGES ON THIS SHEET MUST BE MADE OR CIRCLED IN RED INK, WITH DATE AND NAME OF PERSON MAKING CHANGE

Do not extend notes this side of this line

STATION	B. S.	H. I.	F. S.	ELEV.	
					BM#EC100 Elev 187.978 F.B. 63 · 192
BM#EC100	584	193 [illegible]		187 978	Malabar St & 53rd St, NE Cor.
					Bt Spk 7'N of N. end CR.
1+00			638	187 44	℄ Malabar & 53rd St
			6[illegible]	187 16	Gutter N end NW CR
			599	187 83	TC " " " "
			678	187 04	Gutter W " " "
			602	187 80	TC " " " "
			692	186 90	Gutter " " SW "
			621	187 61	TC " " " "
			671	186 91	Gutter S " " "
			623	187 [illegible]	TC " " " "
1+20			684	186 77	Gutter
+61[illegible]			506	188 75	℄ Top Rail
+66[illegible]			498	[illegible]	" " "
+58°			704	186 [illegible]	19⁵N Bot. 6" Pipe
+55°			705	186 77	19⁵S " " "
+72°			481	189 01	℄ Top Rail
+76[illegible]			481	[illegible]	" " "
+91[illegible]			675	187 07	19⁷N Bot 6" Pipe
+91[illegible]			6[illegible]	186 72	19 S " " "

F. B. 673 Pg. 46 Job No. 6331 Division No. Notes Red. Plotted Profile No.
Survey of 53rd St. Date Date X-Sec.
Survey by F. J. McNeal Notes JAW Notes Chkd. Checked No.
Indexed A. C. Johnson Date Date

Form 307 5M 11-35

PLEASE RETURN TO
LOS ANGELES COUNTY SURVEYOR
700 HALL OF RECORDS

NOTE: ANY ADDITIONS OR CHANGES ON THIS SHEET MUST BE MADE OR CIRCLED IN RED INK, WITH DATE AND NAME OF PERSON MAKING CHANGE

Do not extend notes this side of this line

STATION	B. S.	H. I.	F. S.	ELEV.		
		198 [illegible]				
2+00			5 10	19[illegible] [illegible]	-℄	
			6 78	196 [illegible]	- Gutter [illegible]	
			6 43	19[illegible] 39	- TC [illegible]	
			5 02	197 [illegible]	- Prop Line [illegible]	
			6 68	197 14	- Gutter to ℄	
			6 52	19[illegible] 3[illegible]	- TC [illegible]	
			5 44	[illegible] 63	- Prop Line [illegible]	
2+25			6 80	19[illegible] [illegible]	- ℄	
			[illegible]	197 0[illegible]	- Gutter TC N	
			6 54	197 26	- In Drive [illegible]	
1+50			[illegible]	[illegible] 2[illegible]	- Gutter [illegible]	
			6 38	[illegible] 44	- ℄	
			6 66	197 12	- Gutter TON	
			6 4[illegible]	197 41	- TC [illegible]	
			6 24	197 1[illegible]	- Gutter T.C.	
1+75			6 26	19[illegible] [illegible]	- ℄	
			6 72	[illegible]	- Gutter TON	
			6 43	197 [illegible]	- TC [illegible]	
			6 07	1[illegible] 1[illegible]	- Gutter TC	
			[illegible]	197 40	- TC [illegible]	

Profile No. _____ X-Sec. No. _____

Notes Red _____ Date _____ Notes Chkd. _____ Date _____

Plotted _____ Date _____ Checked _____ Date _____

Job No. 6231 Division No. _____ Survey of 235 St Survey By J. McNeal Map No. _____

Notes JAM Date 10-26-36 Indexed _____ Date _____

F. B. 673 Pg. 47

Form 307 5M 11-35

PLEASE RETURN TO
LOS ANGELES COUNTY SURVEYOR
700 HALL OF RECORDS

NOTE: ANY ADDITIONS OR CHANGES ON THIS SHEET MUST BE MADE OR CIRCLED IN RED INK, WITH DATE AND NAME OF PERSON MAKING CHANGE

Do not extend notes this side of this line

STATION	B. S.	H. I.	F. S.	ELEV.		
		173.32				
3+00			6 28	187 57	℄	
			6 61	187 21	Gutter	TON
			6 34	187 [illegible]	TC	"
			6 25	187 [illegible]	Prop Line	"
			6 [illegible]	187 14	Gutter	TOS
			6 42	187 39	TC	" "
			6 14	187 68	Prop Line	" "
3+25			6 20	187 [illegible]	℄	
			6 61	187 18	Gutter	TON
			6 40	187 42	TC	"
			6 62	187 [illegible]	Gutter	TOS
			6 38	187 44	TC	" "
3+50			[illegible]	187 [illegible]	℄	
			6 59	187 [illegible]	Gutter	TON
			6 26	187 [illegible]	TC	" "
			6 57	187 [illegible]	Gutter	TOS
			6 27	187 [illegible]	TC	" "
+75			5 94	187 [illegible]	℄	
			6 58	187 [illegible]	Gutter	TON
			6 [illegible]	187 [illegible]	TC	"

F. B. 673 Pg. 48 | Job No. 6331 | Division No. | Notes Red. | Plotted | Profile
Survey of 73rd St | Date | Date | No.
Survey by F. J. McNeal | Notes JAW | Notes Chkd. | Checked | X-Sec.
Indexed [illegible] | Date | Date | Date | No.

Form 307 5M 11-35

PLEASE RETURN TO
LOS ANGELES COUNTY SURVEYOR
700 HALL OF RECORDS

NOTE: ANY ADDITIONS OR CHANGES ON THIS SHEET MUST BE MADE OR CIRCLED IN RED INK, WITH DATE AND NAME OF PERSON MAKING CHANGE

Do not extend notes this side of this line

STATION	B. S.	H. I.	F. S.	ELEV.		
		193 82				
3+75			652	187 30	Gutter	[illegible]
			628	187 [illegible]	[illegible]	
T.P.	531	193 80	593	187 89		
4+00			532	187 86	℄	
			5[illegible]5	187 85	Gutter	TO N
			560	187 60	TC	" "
			590	187 30	Gutter	TO S
			570	187 50	TC	" "
5+00			536	187 84	℄	
			585	187 35	Gutter	TO N
			549	[illegible]	TC	" "
			609	187 11	Gutter	TO S
			575	187 45	TC	" "
6+00			481	[illegible]	℄	
			537	187 [illegible]	Gutter	TO N
			508	187 18	TC	" "
			547	187 73	Gutter	TO S
			516	187 [illegible]	TC.	" "

Profile No. ____ Notes Red. ____ Plotted ____ Job No. 6331 Division No. ____ F. B. 673 PG. 49

X-Sec. No. ____ Date ____ Date ____ Survey of 53rd St

Notes Chkd. ____ Checked ____ Survey by F. J. McNeal Notes JAW Date 10-26-35

Date ____ Date ____ Map No. ____ Indexed ____ Date ____

Form 307 5M 11-35

PLEASE RETURN TO
LOS ANGELES COUNTY SURVEYOR
700 HALL OF RECORDS

NOTE: ANY ADDITIONS OR CHANGES ON THIS SHEET MUST BE MADE OR CIRCLED IN RED INK, WITH DATE AND NAME OF PERSON MAKING CHANGE

Do not extend notes this side of this line

STATION	B. S.	H. I.	F. S.	ELEV.					
		193 20							
6+67 A			4 83	[illegible] 37	Top SS. MH on ℄	N 4.92	E 4.90	S 4.93	W 4.92
7+00			4 96	[illegible] 24	℄				
			5 20	[illegible]	Gutter TO N				
			4 97	[illegible]	TC "				
			5 47	[illegible] 73	Gutter TO S				
8+00			4 89	[illegible] 31	℄				
			5 22	[illegible] 98	Gutter TO N				
			4 95	[illegible] 25	TC " "				
			5 40	[illegible]	Gutter TO S				
			4 85	[illegible] 35	TC " "				
					BM #188 Elev 188.359 FB 639-139				
BM #1/188			4 83	188 57	Santa Fe Av & 53rd St SE Cor Wire spk 4' E of E end [illegible]				

F. B. 673 PG. 50 Job No. 6331 Division No. Notes Red. Plotted Profile No.
Survey of 53rd St Date Date X-Sec.
Survey by F. J. McNeal Notes JAW. Notes Chkd. Checked No.
Indexed A. C. Johnson Date Date Date

Notes Ck'd by	Survey of 54th St.	F.B. 673 PG. 51
Map No.	W. O. 6331 Tape No. 038 St'd 84°F.	
Office Work	Surveyed by F. J. McNeal	
Checked	Notes Mc Date 10-23-36	
Date	Indexed A. C. Johnson	

CENTER LINE SURVEY
EAST COMPTON CREEK DRAINAGE SYSTEM
54th ST.
From Malabar St to Santa Fe Ave.
J.N. 6331

For Profile See F.B. 673 Pg 55 to 61

F. J. McNeal
J. A. Willess
J. L. Willey
W. A. Rinner

RECEIVED OCT 30 1936 Smalen
PROGRESSED ✓ ✓
BOOK INDEXED ✓ ✓
MAP INDEXED ✓ ✓
RECORD INDEXED ✓ ✓
CARD INDEXED ✓ ✓

Note: Any Additions or Changes on This Sheet Must be Made or Circled in Red Ink With Date and Name of Person Making Change.

Do not extend notes this side of this line

RETURN TO
LOS ANGELES COUNTY SURVEYOR
700 HALL OF RECORDS

FORM 247 10M 11-35

F.B. 673 PG. 52

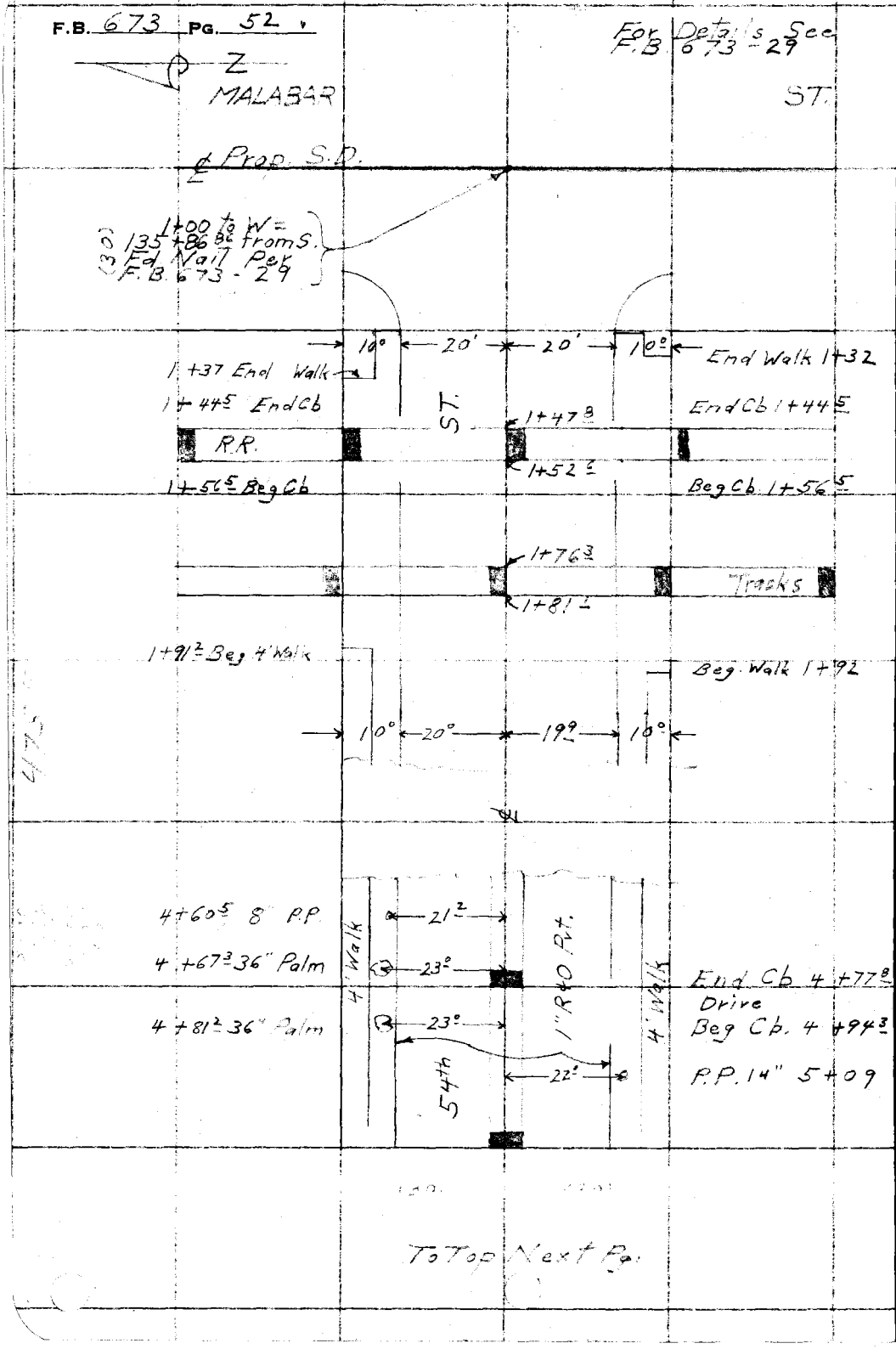

RETURN TO
LOS ANGELES COUNTY SURVEYOR
700 HALL OF RECORDS

Do not extend notes this side of this line

Note: Any Additions or Changes on This Sheet Must be Made or Circled in Red Ink With Date and Name of Person Making Change.

Notes Ck'd by	Survey of 54th St	F.B. 673 Pg. 53
Map No.	W. O. 6331 Tape No. 038 St'd 84 °F.	
Office Work	Surveyed by F. J. McNeal	
Checked	Notes Mc Date 10-23-36	
Date	Indexed C. Johnson	

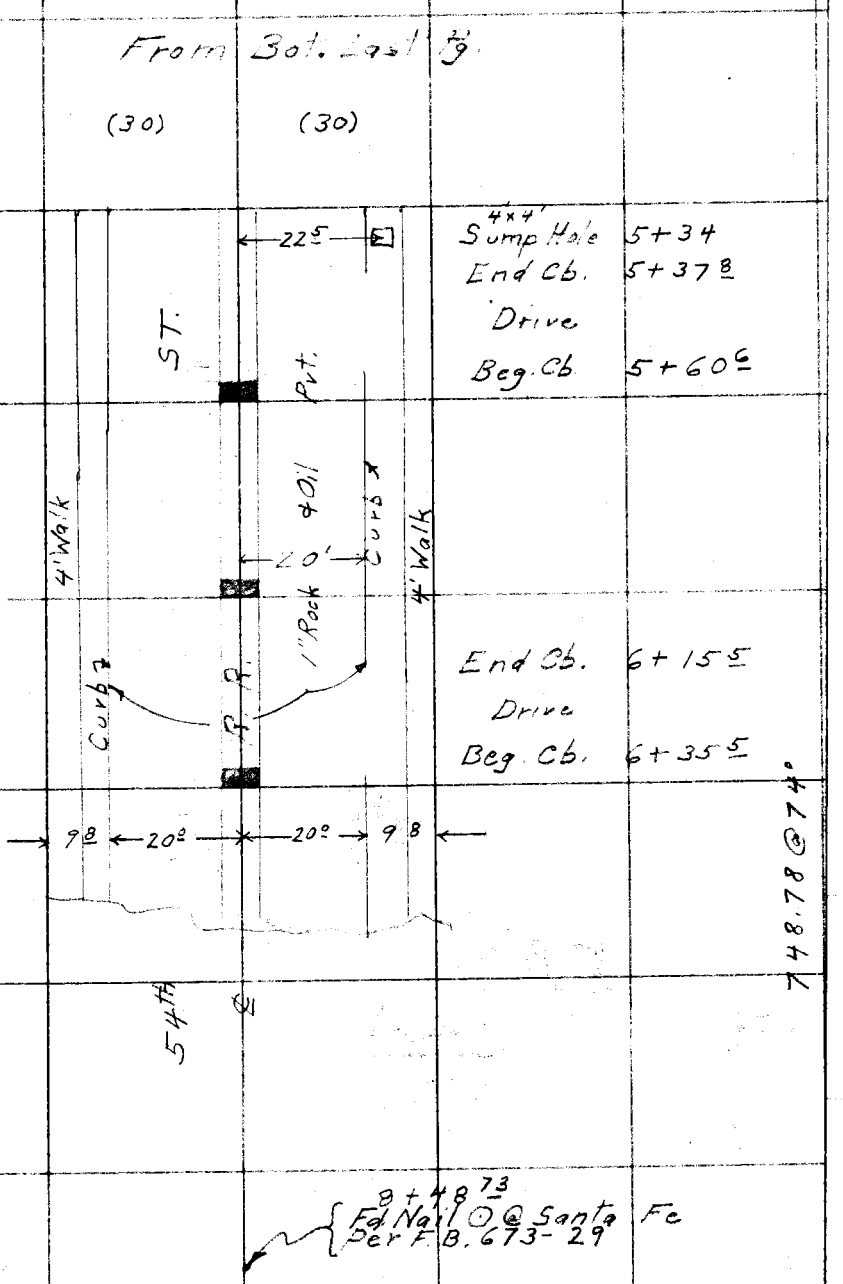

Note: Any Additions or Changes on This Sheet Must be Made or Circled in Red Ink With Date and Name of Person Making Change.

Do not extend notes this side of this line

RETURN TO
LOS ANGELES COUNTY SURVEYOR
700 HALL OF RECORDS

FORM 247 10M 11-35

F.B. 673 PG. 54

RETURN TO
LOS ANGELES COUNTY SURVEYOR
700 HALL OF RECORDS

Note: Any Additions or Changes on This Sheet Must be Made or Circled in Red Ink With Date and Name of Person Making Change.

Do not extend notes this side of this line

Profile	Notes Red.	Plotted	Job No. 6331	Division No.	F. B. 673 Pg. 55
No.	Date	Date	Survey of 54th St		
X-Sec.	Notes Chkd.	Checked	Survey By F. J. McNeal	Notes JAW	Date 10-26-36
No.	Date	Date	Map No.	Indexed G. Johnson	Date

CENTER LINE PROFILE
EAST COMPTON CREEK DRAINAGE SYSTEM
54th ST
From Malabar St TO Santa Fe Ave
For ℄ Survey See Fb 673 Pg 51 to 53
J.N. 6331

F.J. McNeil
J.A. Willess
J.L. Willey
W.A. Rimmer.

RECEIVED OCT 30 1936 S
PROGRESSED ✓ ✓
BOOK INDEXED ✓ ✓
MAP INDEXED ✓ ✓
RECORD INDEXED ✓ ✓
CARD INDEXED ✓ ✓
REDUCED in field
CHECKED LCM

ELEV.
F. S.
H. I.
B. S.
STATION

NOTE: ANY ADDITIONS OR CHANGES ON THIS SHEET MUST BE MADE OR CIRCLED IN RED INK, WITH DATE AND NAME OF PERSON MAKING CHANGE

Do not extend notes this side of this line

PLEASE RETURN TO
LOS ANGELES COUNTY SURVEYOR
700 HALL OF RECORDS

Form 307 5M 11-35

Form 307 5M 11-35

PLEASE RETURN TO
LOS ANGELES COUNTY SURVEYOR
700 HALL OF RECORDS

NOTE: ANY ADDITIONS OR CHANGES ON THIS SHEET MUST BE MADE OR CIRCLED IN RED INK, WITH DATE AND NAME OF PERSON MAKING CHANGE

Do not extend notes this side of this line

STATION	B. S.	H. I.	F. S.	ELEV.	
					BM# 77 Elev 187.[illegible] (adjusted 10) F.B. [illegible] 72
BM# 77	4 26	191 27		187 01	Malabar & 54th St NE Cor.
					St Spk [illegible] N of N end CR
1+[illegible]			4 33	187 94	[illegible]
1+23			[illegible]	186 11	[illegible]
			5 02	186 25	Gutter N end N.W. CR.
			4 43	186 34	TC " " " "
			[illegible]	186 35	Gutter W " " "
			4 [illegible]	186 75	TC " " " "
			[illegible]	186 [illegible]	Gutter W " SW "
			4 [illegible]	186 [illegible]	" " " "
			5 [illegible]	186 [illegible]	Gutter S " " "
			4 [illegible]	186 [illegible]	TC " " " "
1+44.5			[illegible]	186 [illegible]	
"			4 [illegible]	186 41	[illegible] end Cbt N
"			5 02	186 25	" " " " S
1+47.8			4 [illegible]	186 [illegible]	Top Track
+52.6			4 72	186 [illegible]	" " "
+76.3			3 34	187 93	" " "
+[illegible]			[illegible]	187 [illegible]	" " "

F. B. 673 Pg. 56 Job No. 6331 Division No. Notes Red. Plotted Profile No.
Survey of 54th St Date Date X-Sec.
Survey by F. J. McNeal Notes JAW Notes Chkd. Checked
Indexed A. S. Johnson Date Date Date No.

Form 307 5M 11-35

PLEASE RETURN TO
LOS ANGELES COUNTY SURVEYOR
700 HALL OF RECORDS

NOTE: ANY ADDITIONS OR CHANGES ON THIS SHEET MUST BE MADE OR CIRCLED IN RED INK, WITH DATE AND NAME OF PERSON MAKING CHANGE

Do not extend notes this side of this line

STATION	B. S.	H. I.	F. S.	ELEV.		

Profile No. ____ Notes Red. ____ Plotted ____ Job No. ____ Division No. ____ F. B. ____ Pg. ____

X-Sec. No. ____ Date ____ Date ____ Survey of ____ Notes ____ Date ____

Notes Chkd. ____ Date ____ Checked ____ Date ____ Survey By J. McNeal Map No. ____ Indexed Johnson Date ____

F. B. 673 PG. 54 | Job No. 6331 54TH ST | Division No. | Notes Red. | Plotted | Profile

Survey of | Date | Date | No.

Survey by F. J. McNeal | Notes JAW | Notes Chkd. | Checked | X-Sec.

Indexed A. C. Johnson | Date | Date | Date | No.

Form 307 5M 11-35

PLEASE RETURN TO
LOS ANGELES COUNTY SURVEYOR
700 HALL OF RECORDS

NOTE: ANY ADDITIONS OR CHANGES ON THIS SHEET MUST BE MADE OR CIRCLED IN RED INK, WITH DATE AND NAME OF PERSON MAKING CHANGE

Do not extend notes this side of this line

STATION	B. S.	H. I.	F. S.	ELEV.

Profile No.	Notes Red.	Plotted	Job No.	Division No.	F. B.	PG.
	Date	Date	Survey of			
X-Sec. No.	Notes Chkd.	Checked	Survey by F. J. McNeal	Notes	Date	
	Date	Date	Map No.	Indexed A. C. Johnson	Date	

STATION	B. S.	H. I.	F. S.	ELEV.	

NOTE: ANY ADDITIONS OR CHANGES ON THIS SHEET MUST BE MADE OR CIRCLED IN RED INK, WITH DATE AND NAME OF PERSON MAKING CHANGE

Do not extend notes this side of this line

PLEASE RETURN TO
LOS ANGELES COUNTY SURVEYOR
700 HALL OF RECORDS

Form 307 5M 11-35

F. B. 673 PG. 60
Job No. 6331 Division No. Notes Red. Plotted Profile No.
Survey of 54th St Date Date
Survey by F. J. McNeal Notes JAW Notes Chkd. Checked X-Sec. No.
Indexed A. C. Johnson Date Date Date

Form 307 5M 11-35

PLEASE RETURN TO
LOS ANGELES COUNTY SURVEYOR
700 HALL OF RECORDS

NOTE: ANY ADDITIONS OR CHANGES ON THIS SHEET MUST BE MADE OR CIRCLED IN RED INK, WITH DATE AND NAME OF PERSON MAKING CHANGE

Do not extend notes this side of this line

STATION	B. S.	H. I.	F. S.	ELEV.		
67+25			4 92	186 82	[illegible]	
			[illegible]	186 [illegible]	[illegible]	[illegible]
+21			[illegible]	[illegible]	[illegible]	
			[illegible]	[illegible] 62	[illegible]	
			[illegible]	[illegible]	gutter [illegible] N	
			[illegible]	18[illegible] 26	[illegible]	
			[illegible]	186 54	[illegible]	
			[illegible]	[illegible]	[illegible]	
			[illegible]	[illegible] 52	[illegible]	
			[illegible]	[illegible]	[illegible]	
+62			4 52	[illegible]	[illegible] & Alley	
7+[illegible]			[illegible]	18[illegible] 67	[illegible]	
			[illegible]	186 69	gutter [illegible]	
			4 77	[illegible] 7	[illegible]	
			[illegible]	[illegible] 12	[illegible]	
			[illegible]	186 11	[illegible]	
			[illegible]	187 [illegible]	[illegible]	
			[illegible]	186 [illegible]	gutter [illegible] N	
			[illegible]	187 [illegible]	[illegible]	
			[illegible] 80	187 16	Gutter [illegible]	

Profile No.	Notes Red.	Plotted	Job No. 6331	Division No.	F. B.	Pg.
	Date	Date	Survey of			
X-Sec. No.	Notes Chkd.	Checked	Survey by F. J. McNeal	Notes	Date	
	Date	Date	Map No.	Indexed A. C. Johnson	Date	

STATION	B. S.	H. I.	F. S.	ELEV.		

Do not extend notes this side of this line

NOTE: ANY ADDITIONS OR CHANGES ON THIS SHEET MUST BE MADE OR CIRCLED IN RED INK, WITH DATE AND NAME OF PERSON MAKING CHANGE

PLEASE RETURN TO
LOS ANGELES COUNTY SURVEYOR
700 HALL OF RECORDS

Form 307 5M 11-35

F. B. Pg. | Job No. | Division No. | Notes Red. | Plotted | Profile

Survey of | Date | Date | No.

Survey by F. J. McNeal | Notes | Notes Chkd. | Checked | X-Sec.

Indexed A. C. Johnson | Date | Date | Date | No.

STATION	B. S.	H. I.	F. S.	ELEV.

Form 307 5M 11-35

PLEASE RETURN TO
LOS ANGELES COUNTY SURVEYOR
700 HALL OF RECORDS

Do not extend notes this side of this line

NOTE: ANY ADDITIONS OR CHANGES ON THIS SHEET MUST BE MADE OR CIRCLED IN RED INK, WITH DATE AND NAME OF PERSON MAKING CHANGE

Notes Ck'd by	Survey of 55th St	F.B. 673 PG. 63
Map No.	W. O. 6331 Tape No. 038 St'd 84 °F.	
Office Work	Surveyed by F. J. McNeal	
Checked	Notes Mc Date 10-23-36	
Date	Indexed A. C. Johnson	

CENTER LINE SURVEY
EAST COMPTON CREEK DRAINAGE SYSTEM
55th ST.
From Malabar St to Santa Fe Ave.
J.N. 6331

For Profile See F.B 673 Pg 67 to 78

F.J. McNeal
J. A. Willess
J. L. Willey
W. A. Rinner

RECEIVED OCT 30 1936
PROGRESSED
BOOK INDEXED
MAP INDEXED
RECORD INDEXED
CARD INDEXED

Note: Any Additions or Changes on This Sheet Must be Made or Circled in Red Ink With Date and Name of Person Making Change.

Do not extend notes this side of this line

RETURN TO
LOS ANGELES COUNTY SURVEYOR
700 HALL OF RECORDS

FORM 247 10M 11-35

F.B. 673 PG. 64.

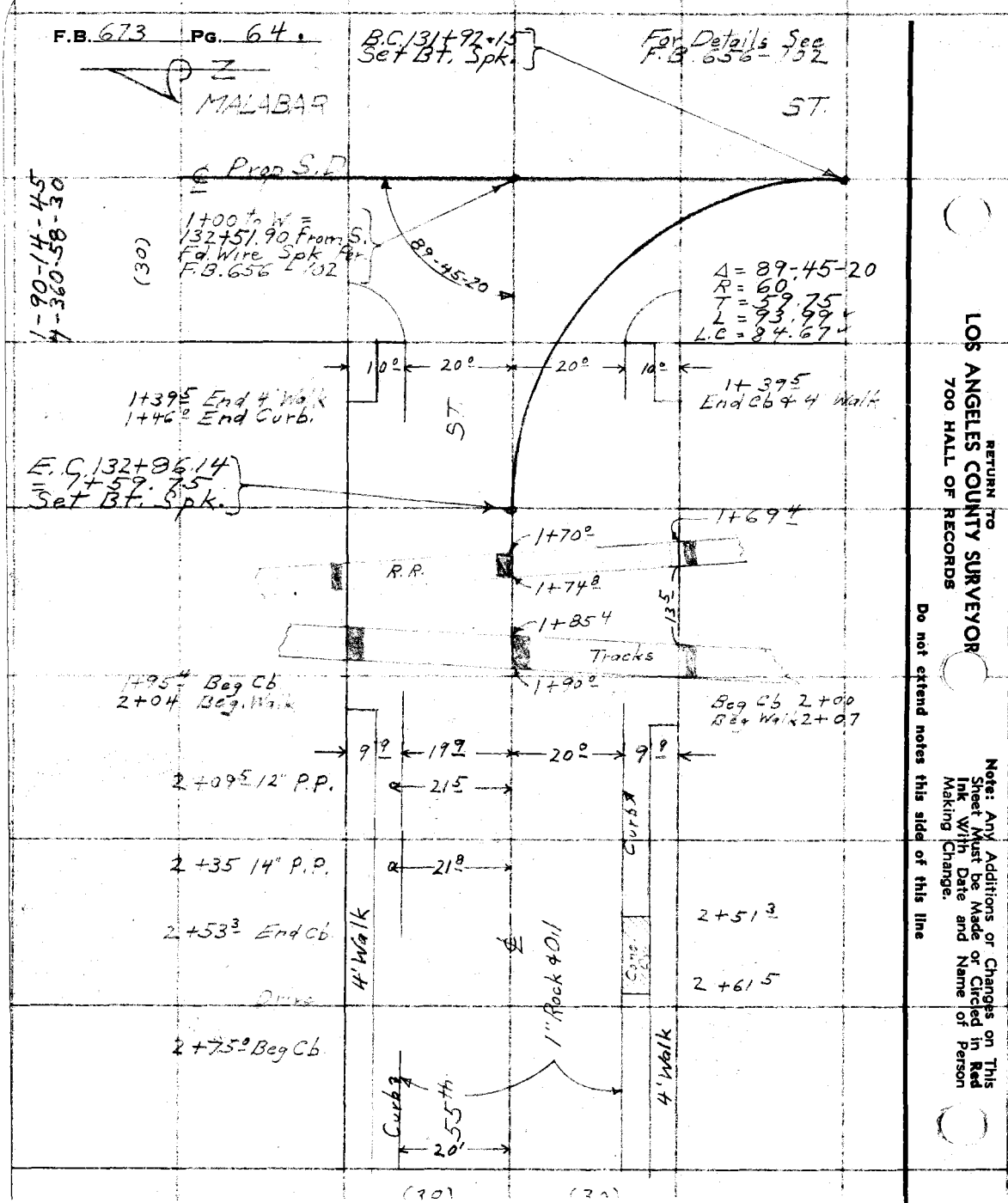

RETURN TO
LOS ANGELES COUNTY SURVEYOR
700 HALL OF RECORDS

Do not extend notes this side of this line

Note: Any Additions or Changes on This Sheet Must be Made or Circled in Red Ink With Date and Name of Person Making Change.

Notes Ck'd by	Survey of 55th St.	F.B. 673 Pg. 65
Map No.	W. O. 6331 Tape No. 038 St'd 84 °F.	
Office Work	Surveyed by F. J. McNeal	
Checked	Notes Mc Date 10-23-36	
Date	Indexed C. Johnson	

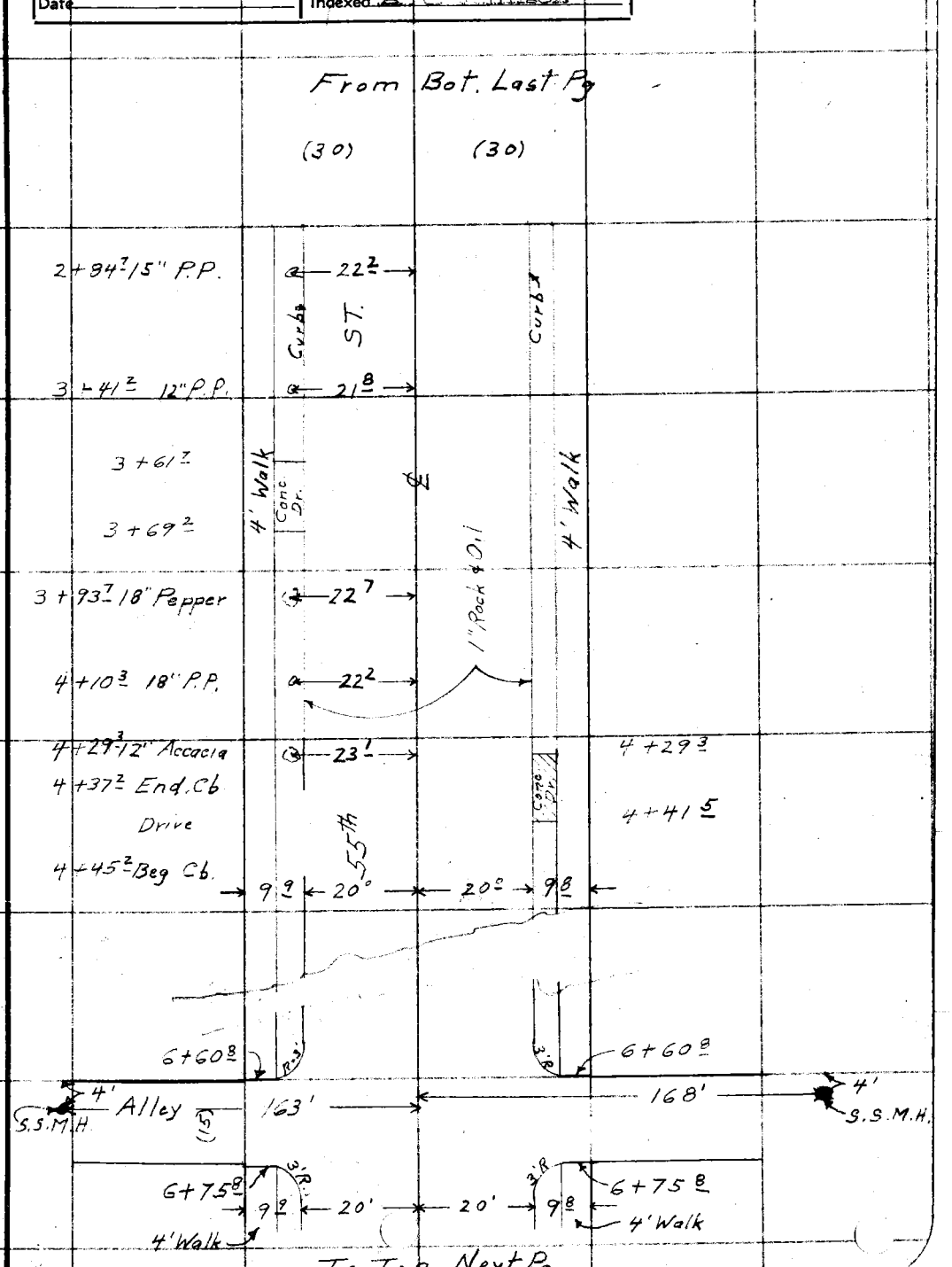

Note: Any Additions or Changes on This Sheet Must be Made or Circled in Red Ink With Date and Name of Person Making Change.

Do not extend notes this side of this line

RETURN TO
LOS ANGELES COUNTY SURVEYOR
700 HALL OF RECORDS

FORM 247 10M 11-35

F.B. 673 PG. 66.

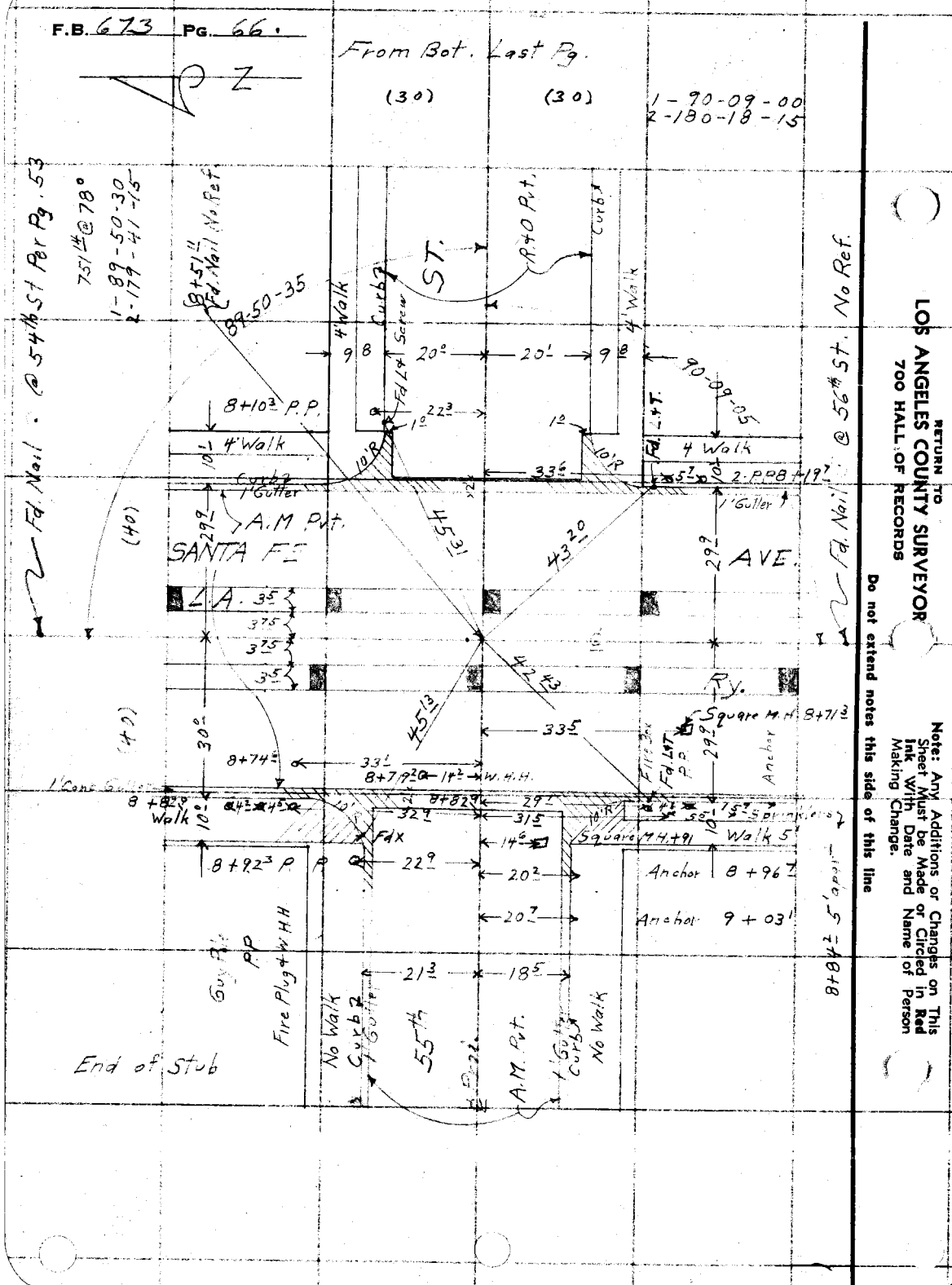

RETURN TO
LOS ANGELES COUNTY SURVEYOR
700 HALL OF RECORDS

Do not extend notes this side of this line

Note: Any Additions or Changes on This Sheet Must be Made or Circled in Red Ink With Date and Name of Person Making Change.

Profile No.	Notes Red.	Plotted	Job No.	Division No.	F. B. 673 Pg. 67
	Date	Date	Survey of		
X-Sec. No.	Notes Chkd.	Checked	Survey by F. J. McNeal	Notes JW	Date
	Date	Date	Map No.	Indexed A. G. Johnson	Date

CENTER LINE PROFILE
EAST COMPTON CREEK DRAINAGE SYSTEM
55th ST
From [illegible] of 70 [illegible] Ave
For [illegible] Survey See FB 673 Pg [illegible]
IN 6331

[illegible]
[illegible]

ELEV.	RECEIVED OCT 30 1936 [illegible]
	PROGRESSED ✓ ✓
	BOOK INDEXED ✓ ✓
	MAP INDEXED ✓ ✓
F. S.	RECORD INDEXED ✓ ✓
	CARD INDEXED ✓ ✓
	REDUCED Field
H. I.	CHECKED LCM 11-5-36
B. S.	
STATION	

NOTE: ANY ADDITIONS OR CHANGES ON THIS SHEET MUST BE MADE OR CIRCLED IN RED INK, WITH DATE AND NAME OF PERSON MAKING CHANGE

Do not extend notes this side of this line

PLEASE RETURN TO
LOS ANGELES COUNTY SURVEYOR
700 HALL OF RECORDS

Form 307 5M 11-35

Form 307 5M 11-35

PLEASE RETURN TO
LOS ANGELES COUNTY SURVEYOR
700 HALL OF RECORDS

NOTE: ANY ADDITIONS OR CHANGES ON THIS SHEET MUST BE MADE OR CIRCLED IN RED INK, WITH DATE AND NAME OF PERSON MAKING CHANGE

Do not extend notes this side of this line

STATION	B. S.	H. I.	F. S.	ELEV.		
					[illegible]	[illegible]
[illegible]	[illegible]	[illegible]		185 96	[illegible] 55th St NE [illegible]	
					Bt. Spk. [illegible]	
1+[illegible]			[illegible]	186 [illegible]	[illegible]	
+20			4 71	185 16	[illegible] Gutter	
			4 [illegible]	185 25	Gutter [illegible] NW	[illegible]
			4 16	185 31	[illegible]	
			4 [illegible]	185 35	Gutter [illegible]	
			4 09	185 78	[illegible]	
			4 54	185 33	Gutter [illegible] SW	
			4 16	185 71	TC [illegible]	
			4 75	185 12	Gutters [illegible]	
			4 23	185 64	[illegible]	
1+39[illegible]			[illegible]	185 78	[illegible]	
1+46[illegible]			[illegible]	[illegible] 47	Gutter [illegible] N	
"			4 16	[illegible] 11	Top end [illegible]	
"			4 16	[illegible] 77	[illegible]	
1+39[illegible]			4 26	185 61	Gutter [illegible]	
			4 18	185 67	[illegible]	
			[illegible]	185 74	Prop Line [illegible]	

F. B. 673 PG. [illegible]
Job No. [illegible] Division No. [illegible]
Survey of [illegible] 55th St
Survey by F. J. McNeal Notes [illegible]
Indexed [illegible] C. Johnson Date [illegible]
Notes Red. [illegible] Plotted [illegible]
Date [illegible] Date [illegible]
Notes Chkd. [illegible] Checked [illegible]
Date [illegible] Date [illegible]
Profile No. [illegible] X-Sec. No. [illegible]

Form 307 5M 11-35

PLEASE RETURN TO
LOS ANGELES COUNTY SURVEYOR
700 HALL OF RECORDS

NOTE: ANY ADDITIONS OR CHANGES ON THIS SHEET MUST BE MADE OR CIRCLED IN RED INK, WITH DATE AND NAME OF PERSON MAKING CHANGE

Do not extend notes this side of this line

STATION	B. S.	H. I.	F. S.	ELEV.		

Profile No. ____ Notes Red. ____ Plotted ____ Job No. ____ Division No. ____
X-Sec. No. ____ Date ____ Date ____ Survey of ____ F. B. ____ Pg. ____
Notes Chkd. ____ Checked ____ Survey by F. J. McNeal Notes ____ Date ____
Date ____ Date ____ Map No. ____ Indexed: Johnson Date ____

F. B. 673 PG. 70 | Job No. 622 | Division No. | Notes Red. | Plotted | Profile

Survey of 55th St | Date | Date | No.

Survey by F. J. McNeal | Notes JAW | Notes Chkd. | Checked | X-Sec.

Indexed A. C. Johnson | Date | Date | Date | No.

STATION	B. S.	H. I.	F. S.	ELEV.

Form 307 5M 11-35

PLEASE RETURN TO
LOS ANGELES COUNTY SURVEYOR
700 HALL OF RECORDS

Do not extend notes this side of this line

NOTE: ANY ADDITIONS OR CHANGES ON THIS SHEET MUST BE MADE OR CIRCLED IN RED INK, WITH DATE AND NAME OF PERSON MAKING CHANGE

Profile No.	Notes Red.	Plotted	Job No. 6331	Division No.	F. B. 673 PG. 71
	Date	Date	Survey of		
X-Sec. No.	Notes Chkd.	Checked	Survey by F. J. McNeal	Notes	Date 10-27-36
	Date	Date	Map No.	Indexed A. C. Johnson	Date

STATION	B. S.	H. I.	F. S.	ELEV.

Form 307 5M 11-35

PLEASE RETURN TO
LOS ANGELES COUNTY SURVEYOR
700 HALL OF RECORDS

NOTE: ANY ADDITIONS OR CHANGES ON THIS SHEET MUST BE MADE OR CIRCLED IN RED INK, WITH DATE AND NAME OF PERSON MAKING CHANGE

Do not extend notes this side of this line

F. B. 673 PG. 72 | Job No. 6331 55th St | Division No. | Notes Red. | Plotted | Profile No.
Survey of | Date | Date
Survey by F. J. McNeal | Notes JAW | Notes Chkd. | Checked | X-Sec. No.
Indexed A. C. Johnson | Date | Date | Date

Form 307 5M 11-35

PLEASE RETURN TO
LOS ANGELES COUNTY SURVEYOR
700 HALL OF RECORDS

NOTE: ANY ADDITIONS OR CHANGES ON THIS SHEET MUST BE MADE OR CIRCLED IN RED INK, WITH DATE AND NAME OF PERSON MAKING CHANGE

Do not extend notes this side of this line

STATION	B. S.	H. I.	F. S.	ELEV.	
BM# E1185		53			BM# E1185 Elev 185.604 F.B. 6[illegible]-138 55th St. 300' E of Santa Fe Av. Bt. SPK. N Cb. Hse. # 2425½

Form 307 5M 11-35

PLEASE RETURN TO
LOS ANGELES COUNTY SURVEYOR
700 HALL OF RECORDS

NOTE: ANY ADDITIONS OR CHANGES ON THIS SHEET MUST BE MADE OR CIRCLED IN RED INK, WITH DATE AND NAME OF PERSON MAKING CHANGE

Do not extend notes this side of this line

STATION	B. S.	H. I.	F. S.	ELEV.		
		[illegible]				
[illegible]			[illegible]	[illegible]	[illegible]	
			[illegible]	184 9[illegible]	[illegible]	
			[illegible]	185 52		
			[illegible]	[illegible]	[illegible]	
[illegible]			[illegible]	185 65	[illegible]	
			[illegible]	[illegible]	[illegible]	
			[illegible]	[illegible]	[illegible]	
			[illegible]	[illegible]	[illegible]	
			5 76	184 77	[illegible]	
			5 33	[illegible]	[illegible]	
			[illegible]	[illegible]	[illegible]	
[illegible]			4 74		[illegible]	[illegible]
			[illegible]		[illegible] 20' N	
			[illegible]	[illegible]		
			[illegible]	[illegible]		
			[illegible]		TOP [illegible]	[illegible]
			13.32	177 51	Invert 4" Outlet S	
			12 94	177 59	" 8" Inlet N	
			[illegible]	177.74	" " " E	

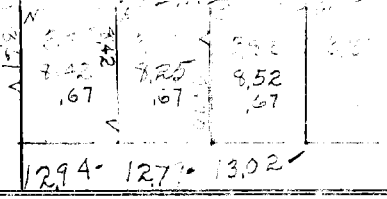

Profile No. ____ Notes Red ____ Plotted ____ Job No. 6341 Division No. ____ F. B. 673 PG. 73
X-Sec. No. ____ Date ____ Date ____ Survey of ____ Notes ____ Date ____
Notes Chkd. ____ Checked ____ Survey by F. J. McNeal Notes ____ Date ____
Date ____ Date ____ Map No. ____ Indexed A. C. Johnson Date ____

Form 307 5M 11-35

PLEASE RETURN TO
LOS ANGELES COUNTY SURVEYOR
700 HALL OF RECORDS

NOTE: ANY ADDITIONS OR CHANGES ON THIS SHEET MUST BE MADE OR CIRCLED IN RED INK, WITH DATE AND NAME OF PERSON MAKING CHANGE

Do not extend notes this side of this line

STATION	B. S.	H. I.	F. S.	ELEV.		
		[illegible]				
			5 46	18[illegible]07	[illegible] 20' [illegible]	
			5 37	185[illegible]	[illegible]	
			[illegible]	185 22	[illegible] 55th [illegible]	[illegible]
			5 [illegible]	184 81	[illegible]	[illegible] A.W. [illegible]
			13 93	17[illegible] 55	Invert 8" Outlet S	
			14 [illegible]	17[illegible]	" 8" Inlet N	
			13 80	17673	" 8" " E	
			5 4[illegible]	185 05	Gutter N End [illegible]	
			5 [illegible]	18525	TC " " "	"
			5 27	18526	Gutter S " "	"
			5 1A	18539	TC " " "	"
			5 3[illegible]	18515	Gutter " " SE	"
			5 1[illegible]	18534	TC " " "	"
			5 4[illegible]	185 06	Gutter E " "	"
			5 3[illegible]	18523	TC " " "	"
			5 [illegible]	185 03	Gutter " " NE	"
			5 [illegible]	18527	TC " " "	"
			5 37	18516	Gutter N " "	"
			5 1[illegible]	18535	TC " "	"

7.80

762 67 1.53 736 67 [illegible] 57 [illegible] 61 [illegible]

14,00 [illegible] 3,99

F. B. 573 PG. 74

Job No. 6331 Division No. 55th St

Survey of

Survey by F. J. McNeal Notes JAW

Indexed A. C. [illegible] Date

Plotted Date

Checked Date

Profile No.

X-Sec. No.

Form 307 5M 11-35

PLEASE RETURN TO
LOS ANGELES COUNTY SURVEYOR
700 HALL OF RECORDS

NOTE: ANY ADDITIONS OR CHANGES ON THIS SHEET MUST BE MADE OR CIRCLED IN RED INK, WITH DATE AND NAME OF PERSON MAKING CHANGE

Do not extend notes this side of this line

STATION	B. S.	H. I.	F. S.	ELEV.		
		[illegible]				
			[illegible]	18526	Gutter N end NW	[illegible]
			[illegible]	18537	TC " " "	"
			[illegible]	18525	Gutter W " "	"
			[illegible]	[illegible]533	TC " " "	"
[illegible]			[illegible]	18573	[illegible]	
			[illegible]	18524	[illegible]	
			[illegible]	18585	[illegible]	
			[illegible]	18490	[illegible]	
			[illegible]	18531	TC	
			[illegible]	18542	[illegible]	
[illegible]				18509	[illegible]	
TP.	[illegible]	[illegible]	[illegible]	[illegible]		
			[illegible]	18473	[illegible]	
			[illegible]	18538	[illegible]	
			[illegible]	18543	[illegible]	
			[illegible]	[illegible]	[illegible]	
			[illegible]	[illegible]520		
			[illegible]	[illegible]	[illegible]	
+11			[illegible]	[illegible]	[illegible]	
[illegible]			[illegible]	[illegible]	[illegible]	

Profile No. ____ Notes Red. ____ Plotted ____ Job No. [illegible] Division No. ____ F. B. 673 PG. 75

X-Sec. No. ____ Date ____ Date ____ Survey of [illegible]

Notes Chkd. ____ Checked ____ Survey By E. J. McNeal Notes [illegible] Date ____

Date ____ Date ____ Map No. ____ Indexed [illegible] Date ____

Form 307 5M 11-35

PLEASE RETURN TO
LOS ANGELES COUNTY SURVEYOR
700 HALL OF RECORDS

NOTE: ANY ADDITIONS OR CHANGES ON THIS SHEET MUST BE MADE OR CIRCLED IN RED INK, WITH DATE AND NAME OF PERSON MAKING CHANGE

Do not extend notes this side of this line

STATION	B. S.	H. I.	F. S.	ELEV.		
		190 09				
+43°			4 79	185 31	Top [illegible]	
+47			4 77	185 32	" " W " " "	
+51			4 76	185 33	[illegible] E [illegible]	
"			4 75	185 34	[illegible] W " " " "	
+55°			4 90	185 17	Top Rail E rail [illegible]	
+5[illegible]			4 [illegible]	185 1[illegible]	" " W " " "	
+81°			5 61	[illegible]	[illegible]	
+92°			4 95	[illegible] 14	[illegible]	
7+00			4 [illegible]	18[illegible]	[illegible]	
			[illegible]	185 04	Gutt[illegible]	
			[illegible]	185 44	[illegible]	
			5 39	184 70	Gutter [illegible]	
			4 81	185 28	[illegible]	
[illegible]			4 44	185 65	[illegible]	
			4 [illegible]	185 24	[illegible]	
			[illegible]	18[illegible]	[illegible]	
			[illegible]	185 06	Gutter [illegible]	
			4 30	185 79	[illegible]	
7+81			4 [illegible]	185 83	[illegible]	
			4 56	184 53	" " Gutter [illegible]	

F. B. 673 Pg. 76 Job No. 6331 Division No. 55th St Notes Red. Plotted Profile No.
Survey of Date Date X-Sec.
Survey by F. J. McNeal Notes JAW Notes Chkd. Checked No.
Indexed C. Johnson Date Date Date

Form 307 5M 11-35

PLEASE RETURN TO
LOS ANGELES COUNTY SURVEYOR
700 HALL OF RECORDS

NOTE: ANY ADDITIONS OR CHANGES ON THIS SHEET MUST BE MADE OR CIRCLED IN RED INK, WITH DATE AND NAME OF PERSON MAKING CHANGE

Do not extend notes this side of this line

STATION	B. S.	H. I.	F. S.	ELEV.				
		190 09						
			4 [illegible]	1[illegible] 43	100' N	TC	TE	
			5 13	1[illegible] 96	" "	Gutter	[illegible]	
			4 32	1[illegible] 77	" "	TC	" "	
			5 12	1[illegible] 17	100' S.	[illegible]	[illegible]	
			6 38	183 71	" "	Gutter	[illegible]	
			5 [illegible]	185 [illegible]	" "	TC	" "	
			[illegible]	184 15	" "	[illegible]		
			5 [illegible]	185 [illegible]	" "	TC	" "	
			5 47	[illegible] 32	Gutter	[illegible]	SW	
			4 [illegible]	1[illegible] 42	TC	"	"	
			5 [illegible]	1[illegible]	Gutter	N	"	"
			4 [illegible]	[illegible]	TC	"	"	"
			5 42	1[illegible] 67	Gutter	"	SW	"
			4 84	1[illegible] 25	TC	"	"	"
			5 [illegible]	184 46	Gutter	S	"	"
			[illegible]	185 27	TC	"	"	"
			4 11	183 [illegible]	Gutter	"	E	"
			4 7[illegible]	185 30	TC	"	"	"
			5 41	184 6[illegible]	Gutter	E	"	"
			4 8[illegible]	185 27	TC	"	"	"

Profile No. ____ Notes Red. ____ Plotted ____ Job No. 6331 Division No. 55th St
X-Sec. No. ____ Date ____ Date ____ Survey of ____ Notes JAW Date 10-[illegible]
Notes Chkd. ____ Checked ____ Survey By F. J. McNeal Indexed Johnson Date ____
Date ____ Date ____ Map No. ____

F. B. 673 Pg. 77

F. B. 673 PG. 78 | Job No. 6331 | Division No. | Notes Red. | Plotted | Profile

Survey of 55th St | Date | Date | No.

Survey by F. J. McNeal | Notes JAW | Notes Chkd. | Checked | X-Sec.

Indexed A. C. Johnson | Date | Date | Date | No.

STATION	B. S.	H. I.	F. S.	ELEV.	

Form 307 5M 11-35

PLEASE RETURN TO
LOS ANGELES COUNTY SURVEYOR
700 HALL OF RECORDS

Do not extend notes this side of this line

NOTE: ANY ADDITIONS OR CHANGES ON THIS SHEET MUST BE MADE OR CIRCLED IN RED INK, WITH DATE AND NAME OF PERSON MAKING CHANGE

Notes Ck'd by	Survey of 56th St.
Map No.	W. O. 6331 Tape No. 038 St'd 84 °F.
Office Work	Surveyed by F. J. McNeal
Checked	Notes Mc Date 10-23-36
Date	Indexed A. C. Johnson

F.B. 673 PG. 79

CENTERLINE SURVEY

EAST COMPTON CREEK [illegible] SYSTEM

56th St.

From Malabar St. to Santa Fe Ave.

J.N. 6331

For Profile See F.B. 673 Pg. 83 to

F.J. McNeal
J. A. Willess
J. L. Willey
W. A. Rimmer

RECEIVED OCT 30 1936

PROGRESSED ✓ ✓

BOOK INDEXED ✓ ✓

MAP INDEXED ✓ ✓

RECORD INDEXED ✓ ✓

CARD INDEXED ✓ ✓

Note: Any Additions or Changes on This Sheet Must be Made or Circled in Red Ink With Date and Name of Person Making Change.

Do not extend notes this side of this line

RETURN TO
LOS ANGELES COUNTY SURVEYOR
700 HALL OF RECORDS

FORM 247 10M 11-35

F.B. 673 PG. 80

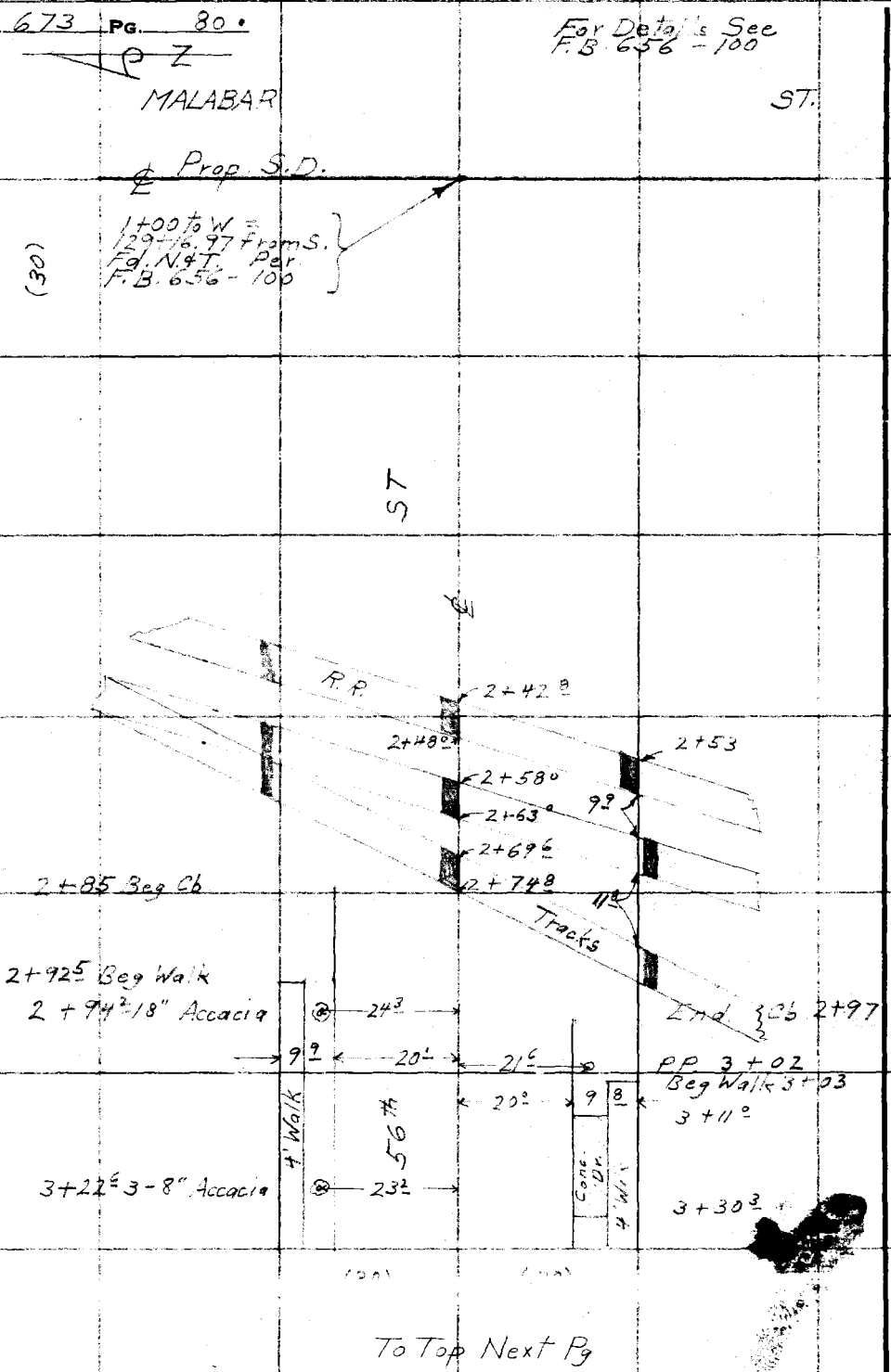

RETURN TO
LOS ANGELES COUNTY SURVEYOR
700 HALL OF RECORDS

Note: Any Additions or Changes on This Sheet Must be Made or Circled in Red Ink With Date and Name of Person Making Change.

Do not extend notes this side of this line

Notes Ck'd by	Survey of 56th St	F.B. 673 Pg. 81.
Map No.	W. O. 6331 Tape No. 038 St'd 84°F.	
Office Work	Surveyed by F. J. McNeal	
Checked	Notes Mc Date 10-27-36	
Date	Indexed A. C. Johnson	



Note: Any Additions or Changes on This Sheet Must be Made or Circled in Red Ink With Date and Name of Person Making Change.

Do not extend notes this side of this line

RETURN TO
LOS ANGELES COUNTY SURVEYOR
700 HALL OF RECORDS

FORM 247 10M 11-35

F.B. 673 PG. 82.

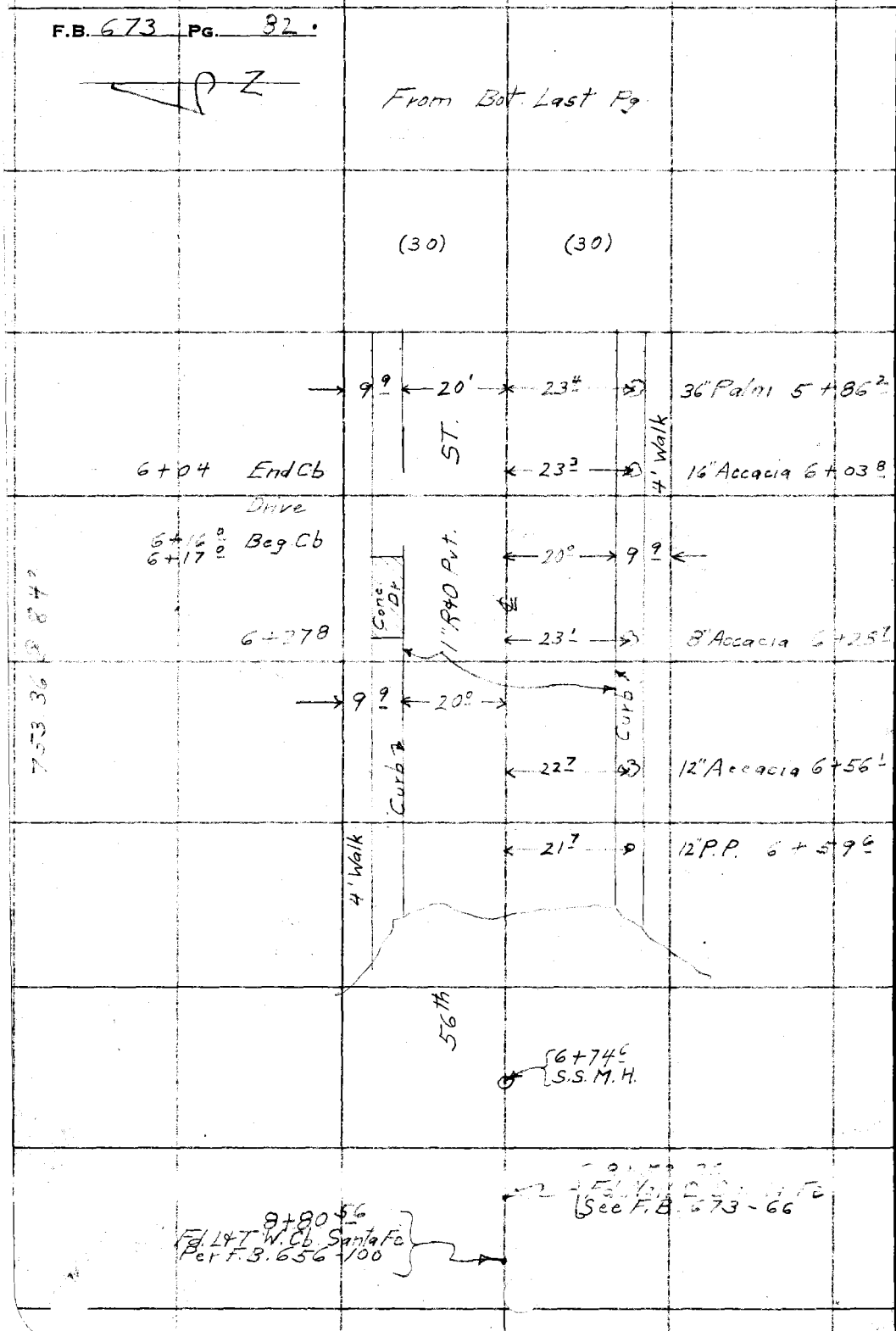

RETURN TO
LOS ANGELES COUNTY SURVEYOR
700 HALL OF RECORDS

Note: Any Additions or Changes on This Sheet Must be Made or Circled in Red Ink With Date and Name of Person Making Change.

Do not extend notes this side of this line

Profile No.	Notes Red.	Plotted	Job No. 6331	Division No.	F. B. 673 Pg. 93
	Date	Date	Survey of 56th St.		
X-Sec. No.	Notes Chkd.	Checked	Survey by F. J. McNeal	Notes JAW	Date 10-27-36
	Date	Date	Map No.	Indexed A. C. Johnson	Date

CENTER LINE PROFILE

EAST COMPTON CREEK DRAINAGE SYSTEM

56th ST.

From Malabar St. to Santa Fe Ave.

J.N. 6331

For Center Line Survey See F.B. 673 Pg 79 to 82

F.J. McNeal
J.A. Willess
J.L. Willey
W.A. Rinner

RECEIVED

PROGRESSED ✓ ✓

BOOK INDEXED

MAP INDEXED ✓ ✓

RECORD INDEXED

CALC. IN

REDUCED in field

CHECKED LCM 11-2-36

ELEV.

F. S.

H. I.

B. S.

STATION

NOTE: ANY ADDITIONS OR CHANGES ON THIS SHEET MUST BE MADE OR CIRCLED IN RED INK, WITH DATE AND NAME OF PERSON MAKING CHANGE

Do not extend notes this side of this line

PLEASE RETURN TO
LOS ANGELES COUNTY SURVEYOR
700 HALL OF RECORDS

Form 307 5M 11-35

Form 307 5M 11-35

PLEASE RETURN TO
LOS ANGELES COUNTY SURVEYOR
700 HALL OF RECORDS

NOTE: ANY ADDITIONS OR CHANGES ON THIS SHEET MUST BE MADE OR CIRCLED IN RED INK, WITH DATE AND NAME OF PERSON MAKING CHANGE

Do not extend notes this side of this line

STATION	B. S.	H. I.	F. S.	ELEV.		
					BM#El183	
BM#El183	511	190 23		1[illegible] 12		
1+00			521	[illegible]	℄ 35th St & ℄ Malabar	
+22			61[illegible]	1[illegible] 13	℄ Gutter	
			591	184 52	Gutter N end NW CB.	
			565	[illegible]	TC " " "	"
			589	1[illegible] 3[illegible]	Gutter W " "	"
			564	1[illegible]	TC " " "	"
			610	1[illegible] 13	Gutter W " SW	"
			570	[illegible]	TC " " "	"
			627	[illegible]	Gutter S " "	"
			571	[illegible]	T.C. " " "	"
2+00			551	[illegible]	℄	
"			612	[illegible]	Gutter [illegible] end cb [illegible]	
2+02			5[illegible]	[illegible]	" " "	" To N
428			479	185 44	℄ [illegible]	
+48[illegible]			[illegible]	185 41	" " W "	"
+5[illegible]			482	185 41	℄	
			470	185 [illegible]3	Edge Pav To N	
			504	185 19	" " " S	

F. B. 673 Pg. 84
Survey of
Survey by F. J. McNeal
Indexed
Job No 6331 Division No. 56th St
Notes JAW
Date
Notes Red.
Date
Notes Chkd.
Date
Plotted
Date
Checked
Date
Profile No.
X-Sec. No.

Form 307 5M 11-35

PLEASE RETURN TO
LOS ANGELES COUNTY SURVEYOR
700 HALL OF RECORDS

NOTE: ANY ADDITIONS OR CHANGES ON THIS SHEET MUST BE MADE OR CIRCLED IN RED INK, WITH DATE AND NAME OF PERSON MAKING CHANGE

Do not extend notes this side of this line

STATION	B. S.	H. I.	F. S.	ELEV.		
		[illegible]				
[illegible]			4 78	185 45	Top F Hall center TT	
+62			[illegible]	[illegible] 36	" W "	
[illegible]			[illegible]	185 24	" [illegible] W	"
[illegible]			[illegible]	185 19	" W " "	"
[illegible]			[illegible]	185 1[illegible]	[illegible]	
			[illegible]	[illegible] 67	Edge [illegible] To	N
			[illegible]	[illegible] 1[illegible]	[illegible]	
			[illegible]	185 [illegible]	[illegible]	
			[illegible]	[illegible] 93	[illegible] "	"
+[illegible]			[illegible]	[illegible]	Top [illegible] "	N
[illegible]			[illegible]	183 84	[illegible] "	S
[illegible]			[illegible]	184 6[illegible]	[illegible]	
			[illegible]	183 54	[illegible] To N	
			[illegible]	[illegible] 71	[illegible]	
			[illegible]	[illegible]	[illegible]	
			[illegible]	183 [illegible]	[illegible]	
			[illegible]	183 40	[illegible] "	
			[illegible]	183 5[illegible]	[illegible] " "	
[illegible]			[illegible]	183 91	[illegible]	
			6 82	183 4[illegible]	Gutter To N	

Profile No. ____ Notes Red. ____ Plotted ____ Job No. 6331 Division No. ____ F. B. 673 PG. 35

X-Sec. No. ____ Date ____ Date ____ Survey of ____ Notes JAW Date 10-27-36

Notes Chkd. ____ Checked ____ Survey by F. J. McNeal Notes [illegible] Johnson

Date ____ Date ____ Map No. ____ Indexed ____ Date ____

Form 307 5M 11-35

PLEASE RETURN TO
LOS ANGELES COUNTY SURVEYOR
700 HALL OF RECORDS

NOTE: ANY ADDITIONS OR CHANGES ON THIS SHEET MUST BE MADE OR CIRCLED IN RED INK, WITH DATE AND NAME OF PERSON MAKING CHANGE

Do not extend notes this side of this line

STATION	B. S.	H. I.	F. S.	ELEV.		
		[illegible] 23				
3+25			[illegible]	183 76	TC	to N
			7 16	183 07	Gutter	in Drive [illegible]
3+50			[illegible]	183 [illegible]	[illegible]	
			[illegible]	183 58	Gutter	[illegible] N
			6 33	183 90	TC	" "
			[illegible]	183 17	Gutter	" S
			6 4[illegible]	183 75	[illegible]	
[illegible]			[illegible]	184 09	[illegible]	
			6 [illegible]	183 51	Gutter	[illegible] N
			[illegible]	183 18	TC	" "
			[illegible]	183 27	[illegible]	[illegible]
			6 [illegible]	183 78	[illegible]	[illegible]
4+[illegible]			[illegible]	184 13	[illegible]	
			[illegible]	[illegible]	[illegible]	[illegible] N
			[illegible]	[illegible]	TC	" "
			[illegible]	184 15	[illegible]	" "
			6 94	183 29	Gutter in Drive	[illegible]
			[illegible] 28	183 95	Prop. Line	
[illegible]			[illegible]	184 [illegible]	[illegible]	

F. B 673 PG. 86 Job No 6331 Division No. Notes Red. Plotted Profile
Survey of 56th St. Date Date No.
Survey by F. J. McNeal Notes JAW Notes Chkd. Checked X-Sec.
Indexed [illegible] Date Date No.

Form 307 5M 11-35

PLEASE RETURN TO
LOS ANGELES COUNTY SURVEYOR
700 HALL OF RECORDS

NOTE: ANY ADDITIONS OR CHANGES ON THIS SHEET MUST BE MADE OR CIRCLED IN RED INK, WITH DATE AND NAME OF PERSON MAKING CHANGE

Do not extend notes this side of this line

STATION	B. S.	H. I.	F. S.	ELEV.		
		[illegible]				
4+25			[illegible]	183 53	Gutter [illegible]	
			[illegible]	184 03	T.C. [illegible]	
			[illegible]	183 31	[illegible]	
T.A.	5 21	189 31	[illegible]	184 10		
4+50			5 19	184 12	±	
			5 70	183 61	Gutter TO N	
			5 33	183 [illegible]	T.C. [illegible]	
			5 92	183 [illegible]	Gutter TO S	
			5 55	183 76	T.C. [illegible]	
+75			[illegible]	[illegible]	±	
			[illegible]	183 52	Gutter TO N	
			[illegible]	[illegible]	T.C.	
			6 20	[illegible]	Gutter TO S	[illegible] Drive
[illegible]			5 34	[illegible]	±	
			[illegible]	[illegible]	Gutter TO N	
			[illegible]	183 91	T.C.	
			[illegible]	184 [illegible]	[illegible]	
			[illegible]	183 [illegible]	Gutter in Drive TO S	
			5 55	183 76	[illegible]	

Profile No. ____ Notes Red ____ Plotted ____ Job No. 6331 Division No. ____ F. B. 673 Pg. 57

X-Sec. No. ____ Date ____ Date ____ Survey of ____ Notes JAW Date 10-27-36

Notes Chkd. ____ Checked ____ Survey by F. J. McNeal Date ____

Date ____ Date ____ Map No. ____ Indexed Johnson Date ____

Form 307 5M 11-35

PLEASE RETURN TO
LOS ANGELES COUNTY SURVEYOR
700 HALL OF RECORDS

NOTE: ANY ADDITIONS OR CHANGES ON THIS SHEET MUST BE MADE OR CIRCLED IN RED INK, WITH DATE AND NAME OF PERSON MAKING CHANGE

Do not extend notes this side of this line

STATION	B. S.	H. I.	F. S.	ELEV.		
		189 31				
5+25			5 32	183 77	℄	
			5 82	183 49	Gutter	TO N
			5 36	183 95	TC	" "
			6 07	183 24	Gutter Indrive	TO S
+50			5 [illegible]	184 11	℄	
			5 72	183 59	Gutter	TO N
			5 29	184 02	TC	" "
			5 11	184 20	Prop Line	" "
			5 98	183 33	Gutter	TO S
			5 53	183 7[illegible]	TC	"
			5 [illegible]	183 99	Prop Line	" "
6+00			4 90	184 41	℄	
			5 [illegible]	183 [illegible]	Gutter	TO N
			5 49	184 22	TC	" "
			5 61	183 70	Gutter	TO S
			5 19	184 12	TC	" "
6+70			1 [illegible]	184 51	℄ 56th & ℄ Alley [illegible]	
			5 20	184 11	Gutter TO N	
			5 34	183 97	" " S	

F. B. 673 PG. 88 Job No. 6331 Division No. 56th St Notes Red. Plotted Profile No.
Survey of Date Date X-Sec.
Survey by F. J. McNeal Notes JAW Notes Chkd. Checked No.
Indexed Date Date

Form 307 5M 11-35

PLEASE RETURN TO
LOS ANGELES COUNTY SURVEYOR
700 HALL OF RECORDS

NOTE: ANY ADDITIONS OR CHANGES ON THIS SHEET MUST BE MADE OR CIRCLED IN RED INK, WITH DATE AND NAME OF PERSON MAKING CHANGE

Do not extend notes this side of this line

STATION	B. S.	H. I.	F. S.	ELEV.		
		1[illegible] 39				
6+74.5			4 78	184 53	Top [illegible]	
						W 4.83 E 4.82 S 4.83 W [illegible]
7+00			5 04	184 23	℄	
			5 30	184 01	Gutter T1 N	
			4 [illegible]	184 41	T C "	
			5 40	183 91	Gutter T1 S	
			4 92	184 39	T C "	
8+00			5 53	183 78	℄	
			5 90	183 41	Gutter T2 N	
			5 35	183 96	T.C. "	
			5 —	183 54	Gutter T1 S	
			5 19	184 12	T C "	
					BM# EC 10A Elev 184 ~~295~~ 301 F.B. 639-196	
BM# EC10A			5 01	184 30	Santa Fe Ave + 5[illegible] St [illegible]	
					Bt spk 5' N of N end [illegible]	

Profile No. ____ Notes Red. ____ Plotted ____ Job No. 6331 Division No. ____ F. B. 673 Pg. 39

X-Sec. No. ____ Date ____ Date ____ Survey of ____ Notes JAW Date 10-27-36

Notes Chkd. ____ Checked ____ Survey by F. J. McNeal Indexed ____ Date ____

Date ____ Date ____ Map No. ____ Date ____

F. B 673 PG. 90 | Job No. 6331 Division No. | Notes Red. | Plotted | Profile

Survey of 56th St | Date | Date | No.

Survey by F. J. McNeal Notes J.A.W. | Notes Chkd. | Checked | X-Sec.

Indexed A. C. Johnson Date | Date | Date | No.

STATION	B. S.	H. I.	F. S.	ELEV.

Form 307 5M 11-35

PLEASE RETURN TO
LOS ANGELES COUNTY SURVEYOR
700 HALL OF RECORDS

Do not extend notes this side of this line

NOTE: ANY ADDITIONS OR CHANGES ON THIS SHEET MUST BE MADE OR CIRCLED IN RED INK, WITH DATE AND NAME OF PERSON MAKING CHANGE

Notes Ck'd by	Survey of 57th St.	F.B. 673 PG. 91
Map No.	W. O. 6331 Tape No. 038 St'd 84°F.	
Office Work	Surveyed by F. J. McNeal	
Checked	Notes Mc Date 10-27-36	
Date	Indexed	

CENTER LINE SURVEY
EAST COMPTON CREEK DRAINAGE SYSTEM
57th St.
From Malabar St. to Santa Fe Ave
J.N. 6331

For Profile See F.B. 673 Pg. 95 to 104

F.J. McNeal
J.A. Willess
J.L. Willey
W.A. Rinner

RECEIVED
PROGRESSED
BOOK INDEXED
MAP INDEXED
RECORD INDEXED
CARD INDEXED

Note: Any Additions or Changes on This Sheet Must be Made or Circled in Red Ink With Date and Name of Person Making Change.

Do not extend notes this side of this line

RETURN TO
LOS ANGELES COUNTY SURVEYOR
700 HALL OF RECORDS

FORM 247 10M 11-35

F.B. 673 PG. 92.

For Details See F.B. 656-98

MALABAR ST.

℄ Prop S.D.

1+00 to W = 125+82.10 from S. Fd. N&T Per F.B. 656-98

(80)

ST

℄

9.9 ← 20° →

← 20° → 9.9

Curb

4' Walk

2" R&O Put.

Curb

4' Walk

3+65.2 18" P.P.

3+78.6 14" P.P.

3+83.2 End Cb.

3+84.7 End Walk

← 22° → 57

← 22' →

End Cb 3+69.6

R&O Drive

3+96.4

To Top Next Pg.

RETURN TO
LOS ANGELES COUNTY SURVEYOR
700 HALL OF RECORDS

Do not extend notes this side of this line

Note: Any Additions or Changes on This Sheet Must be Made or Circled in Red Ink With Date and Name of Person Making Change.

Notes Ck'd by	Survey of 57th St	F.B. 673 Pg. 93.
Map No.	W. O. 6331 Tape No. 038 St'd 84°F.	
Office Work	Surveyed by F. J. McNeal	
Checked	Notes Mc Date 10-28-30	
Date	Indexed A. C. Johnson	

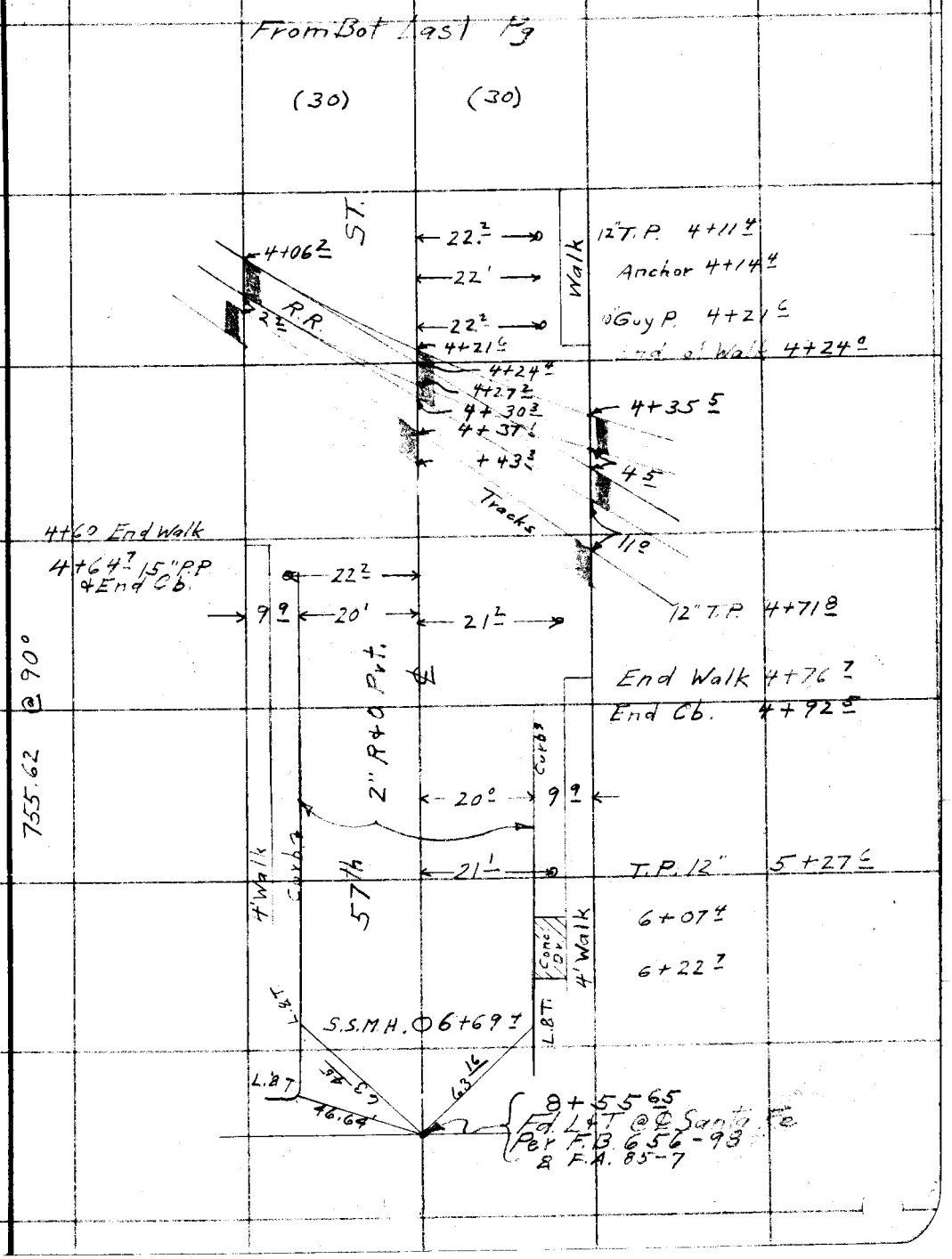

Note: Any Additions or Changes on This Sheet Must be Made or Circled in Red Ink With Date and Name of Person Making Change.

Do not extend notes this side of this line

RETURN TO
LOS ANGELES COUNTY SURVEYOR
700 HALL OF RECORDS

FORM 247 10M 11-35

F.B. 673 PG. 94.

RETURN TO
LOS ANGELES COUNTY SURVEYOR
700 HALL OF RECORDS

Do not extend notes this side of this line

Note: Any Additions or Changes on This Sheet Must be Made or Circled in Red Ink With Date and Name of Person Making Change.

Profile No.	Notes Red.	Plotted	Job No.	Division No.	F. B. 673 PG. 95
	Date	Date	Survey of		
X-Sec. No.	Notes Chkd.	Checked	Survey By F. J. McNeal	Notes	Date
	Date	Date	Map No.	Indexed C. Johnson	Date

CENTER LINE PROFILE
EAST COMPTON CREEK DRAINAGE SYSTEM
STA 37
From Rosecrans St to Santa Fe Ave
JN 6331
For Center Line Survey See F.B. 673 Pg 91 to 94.

F J McNeal
J.A Willess
J.L Willey
W.A Rinner.

RECEIVED OCT 30 1936

PROGRESSED ✓ ✓

BOOK INDEXED — —

MAP INDEXED ✓ ✓

RECORD INDEXED — —

CARD INDEXED — —

REDUCED in field

CHECKED LCM 11-2-36

ELEV.

F. S.

H. I.

B. S.

STATION

Do not extend notes this side of this line

NOTE: ANY ADDITIONS OR CHANGES ON THIS SHEET MUST BE MADE OR CIRCLED IN RED INK, WITH DATE AND NAME OF PERSON MAKING CHANGE

PLEASE RETURN TO
LOS ANGELES COUNTY SURVEYOR
700 HALL OF RECORDS

Form 307 5M 11-35

Form 307 5M 11-35

PLEASE RETURN TO
LOS ANGELES COUNTY SURVEYOR
700 HALL OF RECORDS

NOTE: ANY ADDITIONS OR CHANGES ON THIS SHEET MUST BE MADE OR CIRCLED IN RED INK, WITH DATE AND NAME OF PERSON MAKING CHANGE

Do not extend notes this side of this line

F. B. 673 PG. 96 | Job No. 6331 | Division No. | Notes Red. | Plotted | Profile No.
Survey of 57th St | Date | Date | X-Sec. No.
Survey by F. J. McNeal | Notes JAW | Notes Chkd. | Checked
Indexed A. C. Johnson | Date | Date | Date

STATION	B. S.	H. I.	F. S.	ELEV.	
					BM#E1182 Elev 183.347 FB.631-137
BM#E1182	4.71	188.06		183.35	Malabar St & 57th St NE Cor Bt Spk 6' N. of N end C.R.
1+00			4.72	183.34	℄ Malabar & ℄ 57th st.
1+20			5.45	182.61	℄ Gutter.
1+30			5.19	182.87	℄
			5.24	182.82	Gutter N end NW C.R.
			4.73	183.33	TC " " " "
			5.40	182.66	Gutter W " " "
			4.83	183.23	TC " " " "
			5.52	182.54	Gutter W " SW "
			5.03	183.03	" " " " "
			5.68	182.38	Gutter S " " "
			5.08	182.98	TC. " " " "
2+00			4.57	183.49	℄
			5.01	183.05	Gutter TO N
			4.57	183.49	TC "
			4.46	183.60	Prop Line "
			5.24	182.82	Gutter TO S
			4.84	183.22	TC "
			4.76	183.30	Prop Line "

Form 307 5M 11-35

PLEASE RETURN TO
LOS ANGELES COUNTY SURVEYOR
700 HALL OF RECORDS

NOTE: ANY ADDITIONS OR CHANGES ON THIS SHEET MUST BE MADE OR CIRCLED IN RED INK, WITH DATE AND NAME OF PERSON MAKING CHANGE

Do not extend notes this side of this line

STATION	B. S.	H. I.	F. S.	ELEV.		
		188 06				
2+25			461	183 45	℄	
			501	183 05	Gutter	TON
			463	183 43	TC	" "
			524	182 82	Gutter	TOS
			490	183 16	TC	"
+50			471	183 35	℄	
			508	182 78	Gutter in Drive	TON
			519	182 87	"	TOS
			485	183 21	TC	"
+75			487	183 19	℄	
			532	182 74	Gutter	TON
			482	183 24	TC	"
			516	182 90	Gutter in Dr	TOS
3+00			507	182 99	℄	
			543	182 63	Gutter	TON
			494	183 12	TC	"
			479	183 27	PL.	"
			519	182 87	Gutter	TOS
			498	183 08	TC	"
			482	183 24	PL.	"

Profile No. ____ Notes Red. ____ Plotted ____ Job No. 6331 Division No. 57th St F. B. 673 Pg. 97
Date ____ Date ____ Survey of F. J. McNeal Notes JAW Date 10-28-36
X-Sec. No. ____ Notes Chkd. ____ Checked ____ Survey by ____ Date ____
Date ____ Date ____ Map No. ____ Indexed ____ Date ____

Form 307 5M 11-35

PLEASE RETURN TO
LOS ANGELES COUNTY SURVEYOR
700 HALL OF RECORDS

NOTE: ANY ADDITIONS OR CHANGES ON THIS SHEET MUST BE MADE OR CIRCLED IN RED INK, WITH DATE AND NAME OF PERSON MAKING CHANGE

Do not extend notes this side of this line

STATION	B. S.	H. I.	F. S.	ELEV.		
		188 06				
T.P.	4 21	187 20	5 07	182 99		
3+25			4 24	182 76	℄	
			4 84	182 36	Gutter	TO N
			4 35	182 85	TC	"
			4 40	182 80	Gutter	TO S
			4 27	182 93	TC	"
+50			4 08	183 12	℄	
			4 94	182 26	Gutter	TO N
			4 55	182 65	TC	"
			4 36	182 84	Gutter	TO S
			4 23	182 97	TC	"
+69 6			4 28	182 92	Top end Cb.	TO S
+75			4 00	183 20	℄	
			5 04	182 16	Gutter	TO N
			4 62	182 53	TC	"
			4 36	182 84	Gutter in Dr	TO S.
+83 2			4 74	182 46	T. end Cb	TO N.
4+00			3 55	183 65	℄	
			4 11	183 09	edge Pav	TO N
			4 00	183 20	P.L.	"

F. B 673 PG. 98 Job No. 6331 Division No. 57th St Notes Red. Plotted Profile No.
Survey of Date Date X-Sec.
Survey by F. J. McNeal Notes JAW Notes Chkd. Checked No.
Indexed Date Date

Form 307 5M 11-35

PLEASE RETURN TO
LOS ANGELES COUNTY SURVEYOR
700 HALL OF RECORDS

NOTE: ANY ADDITIONS OR CHANGES ON THIS SHEET MUST BE MADE OR CIRCLED IN RED INK, WITH DATE AND NAME OF PERSON MAKING CHANGE

Do not extend notes this side of this line

STATION	B. S.	H. I.	F. S.	ELEV.		
		1 67 20				
4+00			4 30	182 90	Edge Pav	TO S
			4 31	182 89	P.L.	"
+216			3 31	183 89	Top E rail	E Tr.
[illegible]			3 39	183 81	" " "	Center Tr
+272			3 38	183 82	" W "	E Tr
+303			3 46	183 74	" " "	Center Tr
+371			3 51	183 69	" E "	W "
+483			3 53	183 67	" W "	" "
4+25			3 36	183 84	℄	
"			3 36	183 84	Edge Pav	TO N
"			3 44	183 76	" "	TO S
4+50			3 76	183 44	℄	
			4 77	182 43	Edge Pav	TO N
			3 79	183 41	" "	TO S
+643			4 67	182 53	Beg T.C.	TO N
+75			4 47	182 73	℄	
			5 02	182 18	Gutter	TO N
			4 56	182 64	T.C.	"
			5 65	181 55	Edge Pav	TO S

Profile No. ____ Notes Red. ____ Plotted ____ Job No. 6331 Division No. 57th St. F. B. 673 Pg. 99
X-Sec. No. ____ Date ____ Date ____ Survey of ____ Notes JAW Date 11-28-36
Notes Chkd. ____ Checked ____ Survey by F. J. McNeal Indexed Johnson Date ____
Date ____ Date ____ Map No. ____

Form 307 5M 11-35

PLEASE RETURN TO
LOS ANGELES COUNTY SURVEYOR
700 HALL OF RECORDS

NOTE: ANY ADDITIONS OR CHANGES ON THIS SHEET MUST BE MADE OR CIRCLED IN RED INK, WITH DATE AND NAME OF PERSON MAKING CHANGE

Do not extend notes this side of this line

STATION	B. S.	H. I.	F. S.	ELEV.		
		187 20				
4+92			4 95	182 25	Top Begin Cb	TOS
5+00			4 52	182 68	℄	
			5 03	182 17	Gutter	TON
			4 56	182 64	TC	"
			4 45	182 75	PL	"
			5 26	181 94	Gutter	TOS
			4 91	182 29	TC	"
			4 76	182 44	PL	"
+25			4 50	182 70	℄	
			5 19	182 11	Gutter	TON
			4 52	182 68	TC	"
			5 15	182 05	Gutter	TOS
			4 78	182 42	TC	"
+50			4 51	182 69	℄	
			4 92	182 28	Gutter	TON
			4 48	182 72	TC	"
			5 09	182 11	Gutter	TOS
			4 73	182 47	TC	"

F. B. 673 PG. 100 | Job No. 6331 | Division No. 57th St | Notes Red. | Plotted | Profile No.
Survey of | Survey by F. J. McNeal | Notes JAW | Date | Date | X-Sec. No.
Indexed | Date | Notes Chkd. | Checked | Date

Form 307 5M 11-35

PLEASE RETURN TO
LOS ANGELES COUNTY SURVEYOR
700 HALL OF RECORDS

NOTE: ANY ADDITIONS OR CHANGES ON THIS SHEET MUST BE MADE OR CIRCLED IN RED INK, WITH DATE AND NAME OF PERSON MAKING CHANGE

Do not extend notes this side of this line

STATION	B. S.	H. I.	F. S.	ELEV.		
		187 20				
5475			4 46	182 74	℄	
			4 25	182 35	Gutter	To N
			4 40	182 30	TC	"
			4 91	182 23	Gutter	To S
			4 67	182 53	TC	"
[illegible]			4 44	182 76	℄	
			4 [illegible]	182 41	Gutter	To N
			4 33	182 [illegible]	TC	"
			4 12	18[illegible]	[illegible]	"
			4 80	182 40	Gutter	To S
			4 53	182 67	TC	"
			4 40	182 [illegible]	[illegible]	
[illegible]			4 49	182 71	℄	
			5 02	182 [illegible]	Gutter	To N
			4 54	182 [illegible]	TC	"
			[illegible]	182 20	Gutter	To S
			4 60	182 60	TC	"
[illegible]			4 46	182 74	℄	
			[illegible]	182 14	Gutter	To N
			4 66	182 54	TC	"

Profile No. ____ Notes Red. ____ Plotted ____ Job No. 633 Division No. ____ F. B. 673 Pg. 101

X-Sec. No. ____ Date ____ Date ____ Survey of 57th ST

Notes Chkd. ____ Checked ____ Survey By F. J. McNeal Notes JAW Date 10-28-36

Date ____ Date ____ Map No. ____ Indexed S. Johnson Date ____

Form 307 5M 11-35

PLEASE RETURN TO
LOS ANGELES COUNTY SURVEYOR
700 HALL OF RECORDS

NOTE: ANY ADDITIONS OR CHANGES ON THIS SHEET MUST BE MADE OR CIRCLED IN RED INK, WITH DATE AND NAME OF PERSON MAKING CHANGE

Do not extend notes this side of this line

STATION	B. S.	H. I.	F. S.	ELEV.					
		187 20							
6+50			5 10	182 10	Gutter TOS				
			4 75	182 45	TC "				
6+57			4 31	182 89	Top SSMH on ℄ 57th St				
						434	433	433	432
T.P.	[illegible]	187 45	4 41	182 79					
6+75			4 69	182 74	℄				
			5 04	182 39	Gutter in alley TON				
			5 41	182 02	" " " TOS				
7+00			4 79	182 64	℄				
			5 [illegible]	182 33	Gutter TON				
			4 80	182 [illegible]	TC "				
			4 6[illegible]	182 81	PL "				
			5 46	181 17	Gutter TOS				
			5 16	182 [illegible]	[illegible] "				
			5 07	182 36	PL "				

F. B. 673 Pg. 102 | Job No. 6331 | Division No. 57th St | Notes Red. | Plotted | Profile No.
Survey of | Date | Date | X-Sec. No.
Survey by F. J. McNeal | Notes DAW | Notes Chkd. | Checked
Indexed A. C. Johnson | Date | Date | Date

Form 307 5M 11-35

PLEASE RETURN TO
LOS ANGELES COUNTY SURVEYOR
700 HALL OF RECORDS

NOTE: ANY ADDITIONS OR CHANGES ON THIS SHEET MUST BE MADE OR CIRCLED IN RED INK, WITH DATE AND NAME OF PERSON MAKING CHANGE

Do not extend notes this side of this line

STATION	B. S.	H. I.	F. S.	ELEV.		
		187 43				
8+00			4 70	182 73		
			4 73	182 70	Gutter	TON
			4 22	183 21	TC	"
			5 46	181 97	Gutter	TOC
			4 68	182 75	TC	"
					BM#EC103, Elev 183.125	Adjusted FB 6[illegible]
BM#EC103			4 31	183 12	[illegible]	
					Bt, SPK, 8'N, of N. end CR.	

Profile No. ____ Notes Red. ____ Plotted ____ Job No. 6331 Division No. 57th St F. B. 673 PG. 103
Date ____ Date ____ Survey of ____
X-Sec. No. ____ Notes Chkd. ____ Checked ____ Survey By F. J. McNeal Notes ____ Date 10-29-36
Date ____ Date ____ Map No. ____ Indexed Johnson Date ____

F. B. 673 PG. 104 | Job No. 6331 | Division No. | Notes Red. | Plotted | Profile

Survey of 57th St | Date | Date | No.

Survey by F. J. McNeal | Notes J. A. W. | Notes Chkd. | Checked | X-Sec.

Indexed A. C. Johnson | Date | Date | Date | No.

STATION	B. S.	H. I.	F. S.	ELEV.

Form 307 5M 11-35

PLEASE RETURN TO
LOS ANGELES COUNTY SURVEYOR
700 HALL OF RECORDS

Do not extend notes this side of this line

NOTE: ANY ADDITIONS OR CHANGES ON THIS SHEET MUST BE MADE OR CIRCLED IN RED INK, WITH DATE AND NAME OF PERSON MAKING CHANGE

Notes Ck'd by	Survey of 58th St.	F.B. 673 Pg. 105
Map No.	W. O. 6331 Tape No. 038 St'd 84°F.	
Office Work	Surveyed by F. J. McNeal	
Checked	Notes Mc Date 11-2-36	
Date	Indexed A. C. Johnson	

CENTER LINE SURVEY
EAST COMPTON CREEK DRAINAGE SYSTEM
58th ST.
From Malabar St. to Santa Fe Ave.
U.N. 6331

For Profile See F.B. 673 Pg. 111 to 118

F.J. McNeal
J.A. Willess
J.L. Willey
D.S. Waltermire

RECEIVED NOV 2 1936
PROGRESSED ✓ ✓
BOOK INDEXED ✓ ✓
MAP INDEXED ✓ ✓
RECORD INDEXED ✓ ✓
CARD INDEXED ✓ ✓

Note: Any Additions or Changes on This Sheet Must be Made or Circled in Red Ink With Date and Name of Person Making Change.

Do not extend notes this side of this line

RETURN TO
LOS ANGELES COUNTY SURVEYOR
700 HALL OF RECORDS

FORM 247 10M 11-35

F.B. 673 PG. 106.

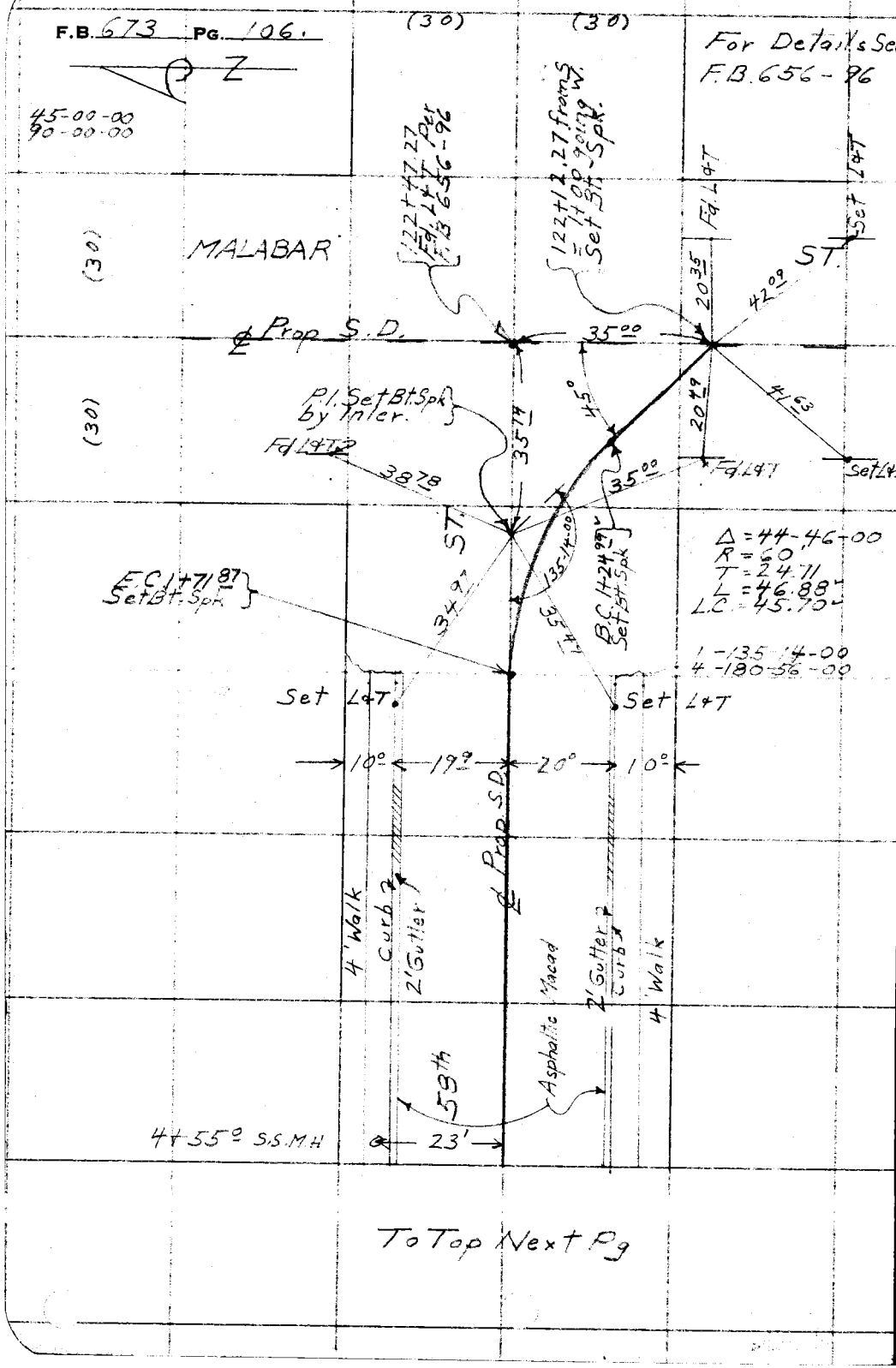

To Top Next Pg

RETURN TO
LOS ANGELES COUNTY SURVEYOR
700 HALL OF RECORDS

Do not extend notes this side of this line

Note: Any Additions or Changes on This Sheet Must be Made or Circled in Red Ink With Date and Name of Person Making Change.

Notes Ck'd by	Survey of 58th St.
Map No.	W. O. 6331 Tape No. 038 St'd 84 °F.
Office Work	Surveyed by F. J. McNeal
Checked	Notes Mc Date 11-2-36
Date	Indexed A. C. Johnson

F.B. 673 PG. 107.

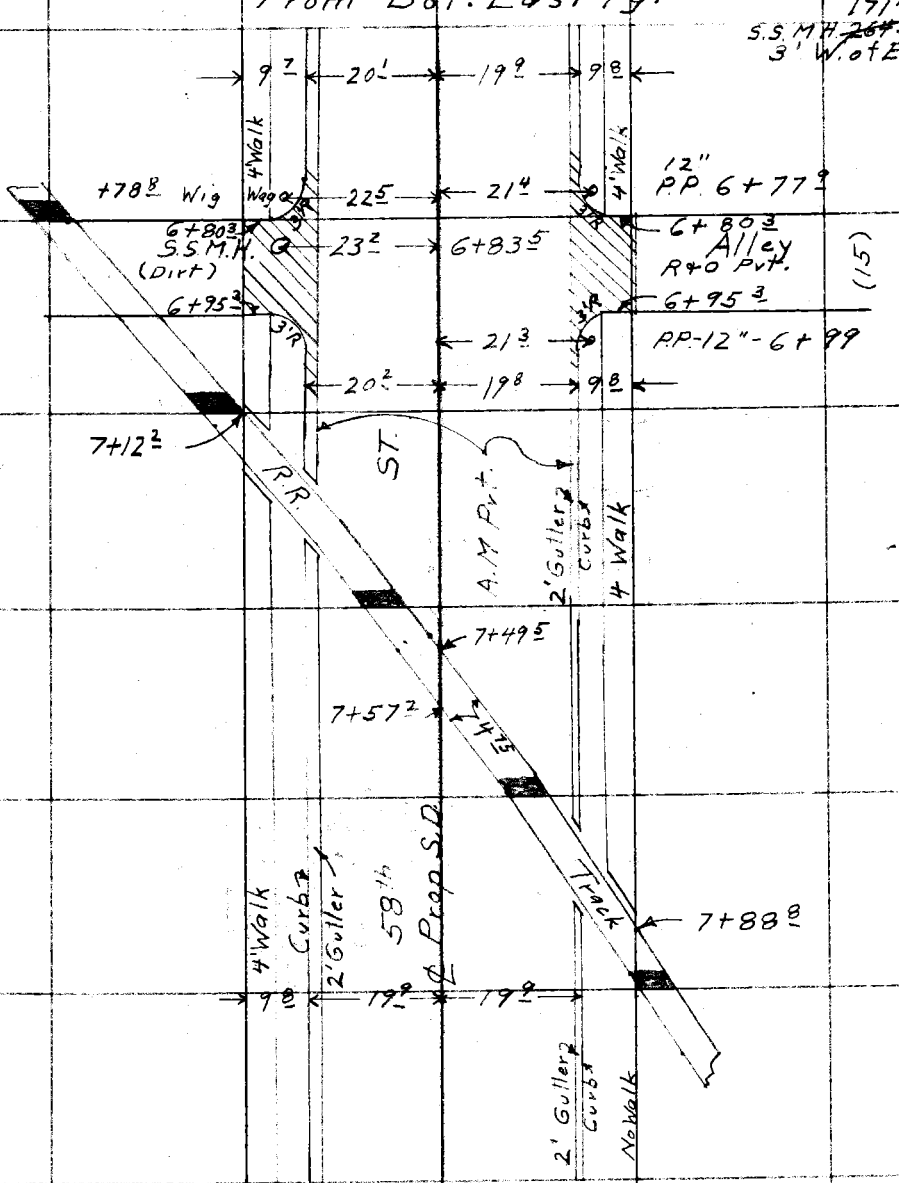

Note: Any Additions or Changes on This Sheet Must be Made or Circled in Red Ink With Date and Name of Person Making Change.

Do not extend notes this side of this line

RETURN TO
LOS ANGELES COUNTY SURVEYOR
700 HALL OF RECORDS

FORM 247 10M 11-35

F.B. 673 PG. 108

For Ties See
F.B. 673-110

1-179-59-30
4-359-58-15

1-89-50-00
4-359-19-45

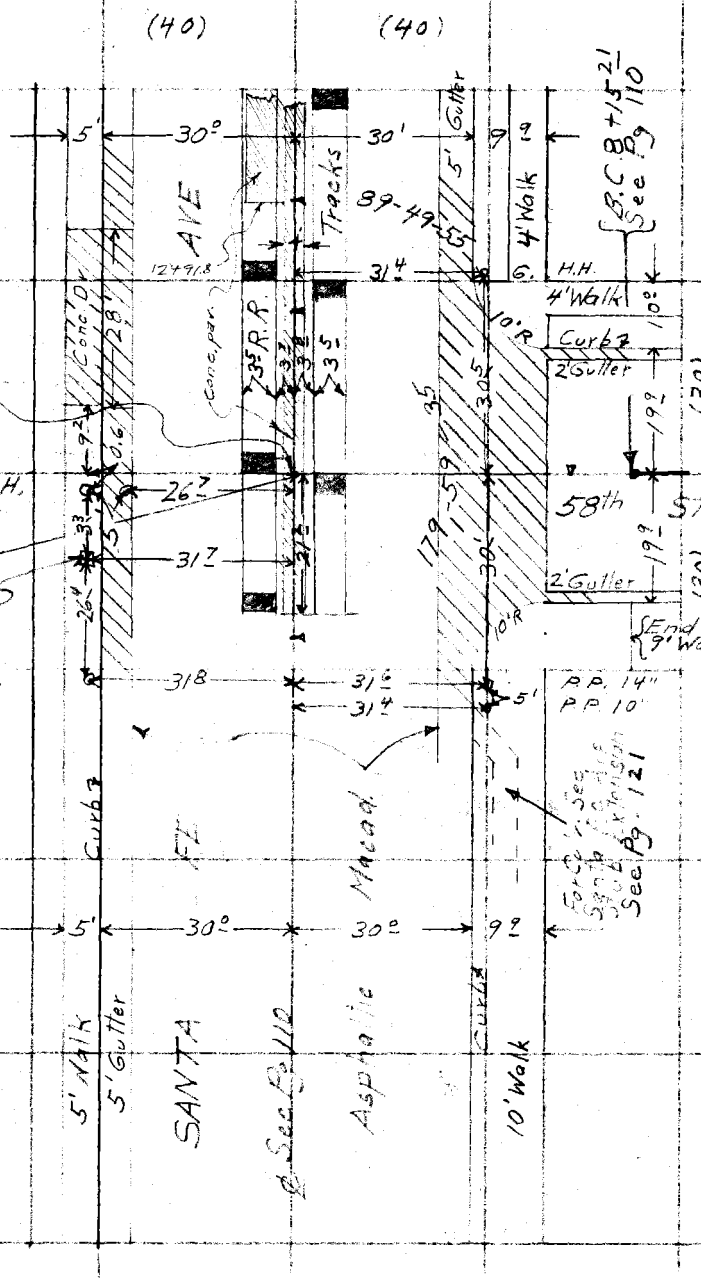

RETURN TO
LOS ANGELES COUNTY SURVEYOR
700 HALL OF RECORDS

Do not extend notes this side of this line

Note: Any Additions or Changes on This Sheet Must be Made or Circled in Red Ink With Date and Name of Person Making Change.

Notes Ck'd by	Survey of 58th St
Map No.	W. O. 6331 Tape No. 038 St'd 84°F.
Office Work	Surveyed by F. J. McNeal
Checked	Notes MC Date 11-2-36
Date	Indexed A. C. Johnson

F.B. 673 PG. 109

CENTER LINE TIES
EAST COMPTON CREEK DRAINAGE SYSTEM
58th ST.
From Malabar St. to Santa Fe Ave.
J.N. 6331

F.J. McNeal
J.A. Willess
J.L. Willey
D.S. Waltermire

RECEIVED NOV 1936
PROGRESSED
BOOK INDEXED
MAP INDEXED
RECORD INDEXED
CARD INDEXED

Note: Any Additions or Changes on This Sheet Must be Made or Circled in Red Ink With Date and Name of Person Making Change.

Do not extend notes this side of this line

RETURN TO
LOS ANGELES COUNTY SURVEYOR
700 HALL OF RECORDS

FORM 247 10M 11-35

F.B. 673 PG. 110

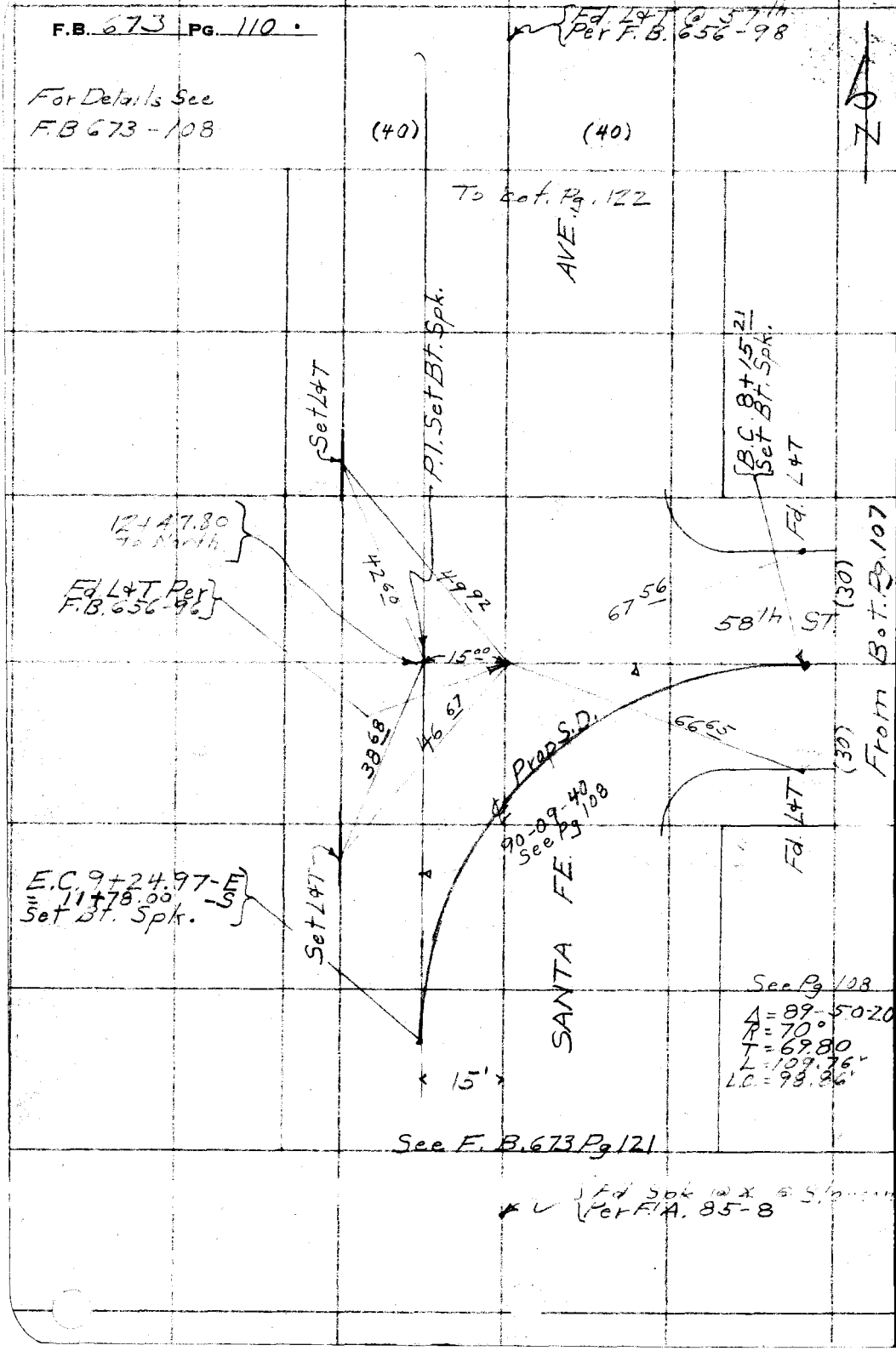

RETURN TO
LOS ANGELES COUNTY SURVEYOR
700 HALL OF RECORDS

Do not extend notes this side of this line

Note: Any Additions or Changes on This Sheet Must be Made or Circled in Red Ink With Date and Name of Person Making Change.

Profile No.	Notes Red	Plotted	Job No.	Division No.	F. B.	PG.
	Date	Date	Survey of 58th St			
X-Sec. No.	Notes Chkd.	Checked	Survey By F. J. McNeal	Notes J. L. W.	Date 11-5-36	
	Date	Date	Map No.	Indexed A. E. Johnson	Date	

CENTER LINE PROFILE
EAST COMPTON CREEK DRAINAGE SYSTEM
58th St.
From Nebobar St TO Santa Fe Ave
J.N. 6331
For Survey See FB 673 Pg 105 to 110

F. J. McNeal
J. A. Wilkes
J. L. Willey
D. S. Waltermire

RECEIVED NOV 6 1936
PROGRESSED ✓ ✓
BOOK INDEXED ✓ ✓
MAP INDEXED ✓ ✓
RECORD INDEXED ✓ ✓
CARD INDEXED ✓ ✓
REDUCED in field
CHECKED LCM 11-6-36

STATION	B. S.	H. I.	F. S.	ELEV.

NOTE: ANY ADDITIONS OR CHANGES ON THIS SHEET MUST BE MADE OR CIRCLED IN RED INK, WITH DATE AND NAME OF PERSON MAKING CHANGE

Do not extend notes this side of this line

PLEASE RETURN TO
LOS ANGELES COUNTY SURVEYOR
700 HALL OF RECORDS

Form 307 5M 11-35

Form 307 5M 11-35

PLEASE RETURN TO
LOS ANGELES COUNTY SURVEYOR
700 HALL OF RECORDS

NOTE: ANY ADDITIONS OR CHANGES ON THIS SHEET MUST BE MADE OR CIRCLED IN RED INK, WITH DATE AND NAME OF PERSON MAKING CHANGE

Do not extend notes this side of this line

STATION	B. S.	H. I.	F. S.	ELEV.	
					[illegible]
BM El 181		186 28		181 67	Malabar St. & 58th St NE Co.
	4 61				L+T in Cb 1.5' N of N end CR
			4 47	181 81	℄
			4 32	181 96	30' N ℄ Int. 58th & Malabar in ℄
			3 95	182 33	100' " " " " " "
			5 39	180 81	20' E ℄ " " " " X Gutter
			5 09	181 19	30 " " " " " "
			4 90	181 38	100' " " " " " "
			4 64	180 64	30' S. " " " " "
			5 18	181 10	100' " " " " " "
			5 20	181 08	20' W " " " " "
			5 09	181 19	30 " " " " " "
1+00 = 122+12.27			4 65	181 63	℄ S.D.
1+24.99 BC			5 18	181 10	" "
			5 05	181 23	Gutter N end NW CR
			4 40	181 88	T.C. " "
			5 20	181 08	Gutter W " " "
			4 42	181 86	T.C. " " " "
			5 21	181 07	Gutter W " S W CR
			4 60	181 68	T.C. " "

F. B. 673 PG. 112
Survey of
Survey by F. J. McNeal
Indexed A. C. Johnson
Job No. 6221
Division No.
Notes Red.
Date
Notes Chkd.
Date
Plotted
Date
Checked
Date
Profile No.
X-Sec. No.

Form 307 5M 11-35

PLEASE RETURN TO
LOS ANGELES COUNTY SURVEYOR
700 HALL OF RECORDS

NOTE: ANY ADDITIONS OR CHANGES ON THIS SHEET MUST BE MADE OR CIRCLED IN RED INK, WITH DATE AND NAME OF PERSON MAKING CHANGE

Do not extend notes this side of this line

STATION	B. S.	H. I.	F. S.	ELEV.		
		186 28				
			5 31	180 97	Gutter S end SW CR	
			4 65	181 63	T.C. " " "	
			5 70	180 58	Gutter S " SE CR	
			4 92	181 36	T.C. " " "	
			5 70	180 [illegible]	Gutter E " "	
			4 93	181 35	T.C. " " "	
			5 40	180 88	Gutter E " NE CR	
			4 64	181 64	T.C. " " "	
			5 31	180 97	Gutter N " "	
			4 62	181 66	T.C. " " "	
1+71 87 EC			4 77	181 51	℄ SD.	
2+00			4 71	181 57	" "	
"			5 06	181 22	Gutter N. Side	
"			4 37	181 91	T.C. " "	
"			5 15	181 13	Gutter S "	
"			4 33	181 95	T.C.	
3+00			4 54	181 74	℄ SD.	
			4 [illegible]	181 33	Gutter N Side	
			4 [illegible]	181 99	T.C.	

Profile No. ____ Notes Red. ____ Plotted ____ Job No. 6331 Division No. ____ F. B. 673 PG. 113

X-Sec. No. ____ Date ____ Date ____ Survey of ____ Notes ____ Date 11-1-36

Notes Chkd. ____ Checked ____ Survey By F. J. McNeal Indexed Johnson Date ____

Date ____ Date ____ Map No. ____ Date ____

Form 307 5M 11-35

PLEASE RETURN TO
LOS ANGELES COUNTY SURVEYOR
700 HALL OF RECORDS

NOTE: ANY ADDITIONS OR CHANGES ON THIS SHEET MUST BE MADE OR CIRCLED IN RED INK, WITH DATE AND NAME OF PERSON MAKING CHANGE

Do not extend notes this side of this line

STATION	B. S.	H. I.	F. S.	ELEV.		
		186 25				
4+00			4 [illegible]	181 87	℄ S.D.	
"			4 [illegible]	181 47	Gutter N side	
"			4 05	182 23	T.C.	
			4 85	181 43	[illegible]	
			4 24	182 04	T.C.	
5+00			4 26	182 02	℄ S.D.	
			4 [illegible]	181 71	Gutter N side	
			3	182 45	T.C.	
			4 [illegible]	181 53	[illegible]	
			[illegible]	182 40	T.C.	
T.P.			4 28	182 00		
	4 80	186 20				
4+55			4 33	182 47	Top S.S.M.H. 23' N ℄ S.D.	
			12 01	174 79	Invert 8" Outlet W. Flushing M.H.	W 435 699 67 717 12,01
T.P.			4 19	182 61		
	4 46	187 [illegible]				

F. B. 673 PG. 114 Job No. 6331 Division No. Notes Red. Plotted Profile
Survey of 58th St. Date Date No.
Survey by [illegible] Notes JLW Notes Chkd. Checked X-Sec.
Indexed [illegible] Date Date No.

439

Form 307 5M 11-35

PLEASE RETURN TO
LOS ANGELES COUNTY SURVEYOR
700 HALL OF RECORDS

NOTE: ANY ADDITIONS OR CHANGES ON THIS SHEET MUST BE MADE OR CIRCLED IN RED INK, WITH DATE AND NAME OF PERSON MAKING CHANGE

Do not extend notes this side of this line

STATION	B. S.	H. I.	F. S.	ELEV.		
		197 07				
[illegible]			4 96	182 11	℄ S.D.	
"			[illegible]	181 68	Gutter [illegible]	
			[illegible]	181 77	Gutter [illegible]	
6+[illegible]			4 96	182 11	Top [illegible] 23' N of ℄ S.D.	
			13 45	173 62	Invert 10" Outlet S	
					" ~~8" Inlet N~~	
			13 22	173 85	" 8" Inlet N	
			13 19	173 88	" 8" " E	
6+[illegible]			[illegible]	182 15	[illegible] S.D. [illegible]	
"			[illegible]	181 97	20' N [illegible]	
"			[illegible]	182 27	[illegible] N Top [illegible]	
"			[illegible]	182 09	[illegible] N [illegible]	
"			4 12	182 95	[illegible] on ℄ [illegible]	
"			[illegible]	181 63	20' S [illegible]	
"			[illegible]	182 33	30' S [illegible]	
"			4 70	182 37	100' S [illegible] on ℄ [illegible]	
			5 42	181 65	Top [illegible] 171° [illegible]	
6+83[illegible]			14 31	172 76	Invert 10" Outlet E	
		JAW 11-3-36	14 05	173 02	" 10" Inlet N	
			13 93	173 14	8" " S	

E 5.53 / 7.95 / .83	N 5.46 / 7.76 / 83	S 5.49 / 7.77 / .67	W 5.43 / Nil
14.31	14.05	13.93	

Profile No. ____ Notes Red. ____ Plotted ____ Job No. [illegible] Division No. ____ F. B. [illegible] PG. [illegible]

X-Sec. No. ____ Date ____ Date ____ Survey of [illegible] Date 11-4-36

Notes Chkd. ____ Checked ____ Survey [illegible] F. J. McNeal Notes [illegible] Date ____

Date ____ Date ____ Map No. ____ Indexed Johnson Date ____

Form 307 5M 11-35

PLEASE RETURN TO
LOS ANGELES COUNTY SURVEYOR
700 HALL OF RECORDS

NOTE: ANY ADDITIONS OR CHANGES ON THIS SHEET MUST BE MADE OR CIRCLED IN RED INK, WITH DATE AND NAME OF PERSON MAKING CHANGE

Do not extend notes this side of this line

STATION	B. S.	H. I.	F. S.	ELEV.		
		182 [illegible]				
			[illegible]	181 64	Gutter N end SWCR.	
			5 24	181 83	[illegible]	
			5 25	181 82	Gutter [illegible] end [illegible] CR	
			[illegible]	181 74	Gutter S end SECR.	
			[illegible]	181 [illegible]	[illegible]	
			5 42	181 65	Gutter [illegible]	
			[illegible]	181 92	T.C.	
			[illegible]	[illegible]	Gutter [illegible] NECR.	
			[illegible] 05	182 02	T.C.	
			[illegible] 05	182 [illegible]	Gutter & T.C. N end NEC.	
			4 85	182 [illegible]	Gutter & T.C. N [illegible] NWC	
			[illegible] 01	182 06	Gutter W end NWCR	
			4 96	182 11	T.C.	
7+00			4 92	182 15	℄ SD.	
7+44.5			[illegible]	181 92	Top Rail	
7+57.3			5 23	181 77	" "	
8+00			5 52	181 45	℄ SD.	

F. B. 673 PG. 116 Job No. 6331 Division No. Notes Red. Plotted Profile No.
Survey of 5th St. Date Date X-Sec.
Survey by F. J. McNeal Notes SLW Notes Chkd. Checked No.
Indexed A. C. Johnson Date Date

Form 307 5M 11-35

PLEASE RETURN TO
LOS ANGELES COUNTY SURVEYOR
700 HALL OF RECORDS

NOTE: ANY ADDITIONS OR CHANGES ON THIS SHEET MUST BE MADE OR CIRCLED IN RED INK, WITH DATE AND NAME OF PERSON MAKING CHANGE

Do not extend notes this side of this line

STATION	B. S.	H. I.	F. S.	ELEV.		
[illegible]		187 07			T.C.	
84+15 ±BC			[illegible]	181 27	± [illegible]	
T.M.		1	5 80	181 27		
	4 61	1 5 68				
			4 17	181 71	± int. [illegible]	
			4 [illegible]	181 66	Top W [illegible] E Track	
			4 [illegible]	181 [illegible]	[illegible]	
			5 02	180 [illegible]	[illegible]	
			4 11	181 17	40' [illegible]	
			4 [illegible]	181 [illegible]	Top [illegible]	
			4 24	181 [illegible]	" W [illegible]	
			[illegible]	180 79	Gutter [illegible]	
			4 [illegible]	181 54	T.C.	
			4 [illegible]	181 [illegible]	[illegible]	
			3 78	181 [illegible]	100' [illegible]	
			4 [illegible]	181 [illegible]	Gutter [illegible]	
			3 [illegible]	181 97	T.C.	
			4 75	181 13	Gutter E "	
			4 10	181 78	T.C. " "	
			4 17	181 71	30' [illegible] of int on ℄ Santa [illegible]	

Profile No. ____ Notes Red. ____ Plotted ____ Job No. 331 Division No. ____ F. B. 673 PG. 117

X-Sec. No. ____ Date ____ Date ____ Survey of [illegible]

Notes Chkd. ____ Checked ____ Survey by F. J. McNeal Notes [illegible] Date [illegible]

Date ____ Date ____ Map No. ____ Indexed [illegible] Johnson Date ____

Form 307 5M 11-35

PLEASE RETURN TO
LOS ANGELES COUNTY SURVEYOR
700 HALL OF RECORDS

NOTE: ANY ADDITIONS OR CHANGES ON THIS SHEET MUST BE MADE OR CIRCLED IN RED INK, WITH DATE AND NAME OF PERSON MAKING CHANGE

Do not extend notes this side of this line

STATION	B. S.	H. I.	F. S.	ELEV.		
		185.88				
[illegible] =~~12478~~ 11+78.00 from S.			4 54	181 34	[illegible]	
			5 2[illegible]	18[illegible]	Gutter W side	
"			4 5[illegible]	181 33	T.C. " "	
"			4 3[illegible]	181 55	Gutter [illegible] (on [illegible])	
			5 2[illegible]	180 66	Flow line Culvert N [illegible], E side	
			5 2[illegible]	18[illegible]	Gutter S end SE CR	
			4 45	1[illegible]1 [illegible]	T.C. " " " "	
			5 10	18[illegible]	Gutter [illegible] " " "	
			4 44	1[illegible]1 44	T.C. " " " "	
			4 85	1[illegible]	Gutter " " NE CR	
			[illegible]	181 62	T.C. " " "	
			[illegible]	180 [illegible]	Gutter N " "	
			4 3[illegible]	181 53	T.C. " " "	
					For [illegible] to S. See Santa [illegible]	
[illegible]			4 31	181.57	[illegible] EC. 102 Elev 181.57 [illegible] 5 F.B. 6[illegible] 16	
					Santa [illegible] NE Cor.	
					Bt spk in Cb, 17' N of N end CR.	

F. B. [illegible] Pg. 118
Job No. [illegible] Division No. [illegible] Notes Red. [illegible] Plotted [illegible] Profile No. [illegible]
Survey of [illegible] Date [illegible] Date [illegible] X-Sec. No. [illegible]
Survey by F. J. McNeal Notes [illegible] Notes Chkd. [illegible] Checked [illegible]
Indexed [illegible] Date [illegible] Date [illegible] Date [illegible]

Notes Ck'd by	Survey of Santa Fe Ave. Stub
Map No.	W. O. 6331 Tape No. 038 St'd 84° F.
Office Work	Surveyed by F. J. McNeal
Checked	Notes Mc Date 11-4-36
Date	Indexed

F.B. 673 PG. 119

CENTER LINE SURVEY
EAST COMPTON CREEK DRAINAGE SYSTEM
SANTA FE AVE. STUB EXTENSION
From Slauson Ave. to 58th St.
J.N. 6331

For Profile See F.B. 673 Pg 123 To 128

F.J. McNeal
J.A. Willess
J.L. Willey
D.S. Waltermire

RECEIVED NOV 6 1936
PROGRESSED
BOOK INDEXED
MAP INDEXED
RECORD INDEXED
CARD INDEXED

Note: Any Additions or Changes on This Sheet Must be Made or Circled in Red Ink With Date and Name of Person Making Change.

Do not extend notes this side of this line

RETURN TO
LOS ANGELES COUNTY SURVEYOR
700 HALL OF RECORDS

FORM 247 10M 11-35

F.B. 673 PG. 120.

To Bot. Next Pg.

1-89-50-45
4-359-22-45

For Details See
F.B 656-160

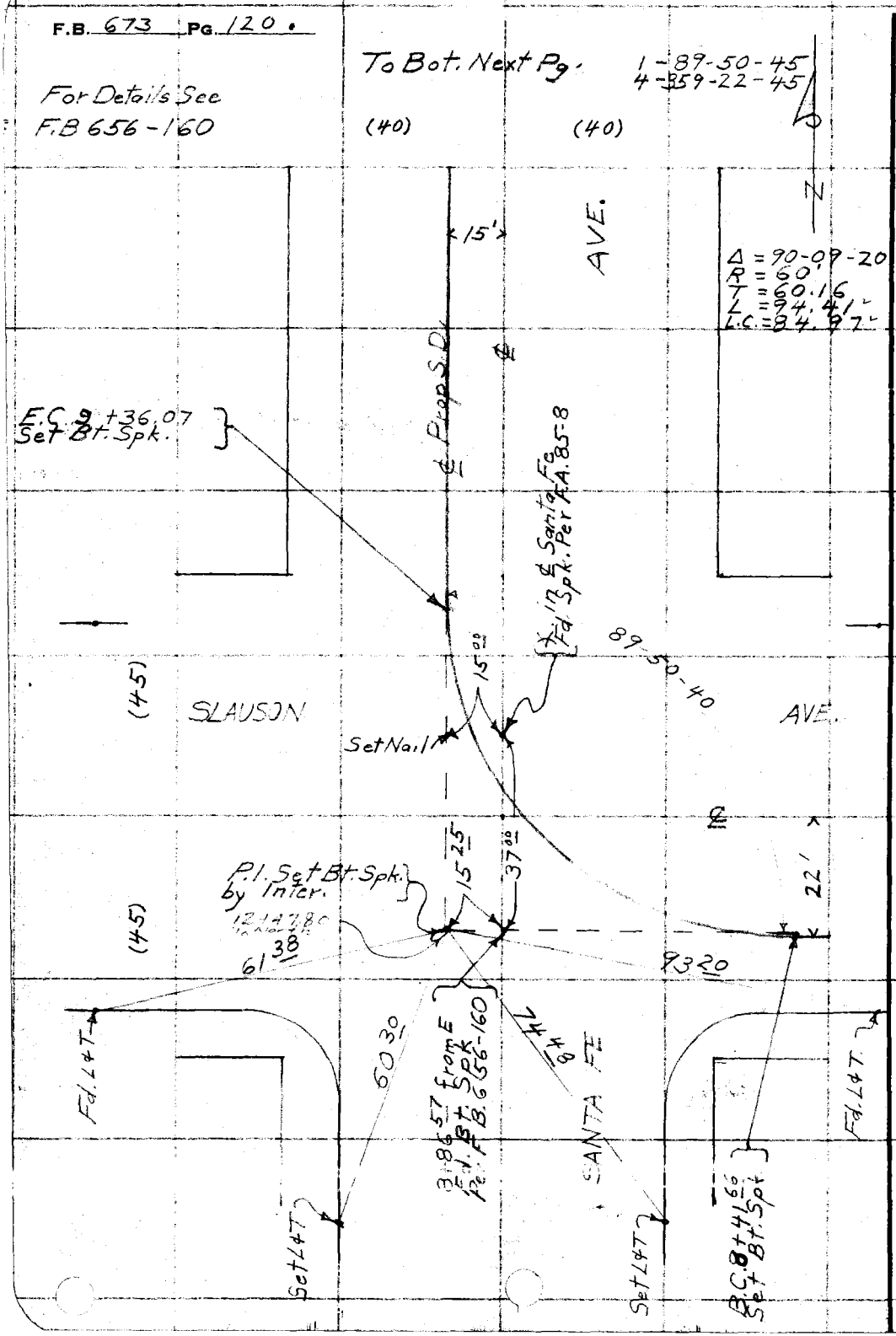

RETURN TO
LOS ANGELES COUNTY SURVEYOR
700 HALL OF RECORDS

Note: Any Additions or Changes on This Sheet Must be Made or Circled in Red Ink With Date and Name of Person Making Change.

Do not extend notes this side of this line

Notes Ck'd by	Survey of Santa Fe Ave Stub
Map No.	W. O. 6331 Tape No. 038 St'd 84°F.
Office Work	Surveyed by F.J. McNeal
Checked	Notes Mc Date 11-4-36
Date	Indexed A. C. Johnson

F.B. 673 PG. 121.

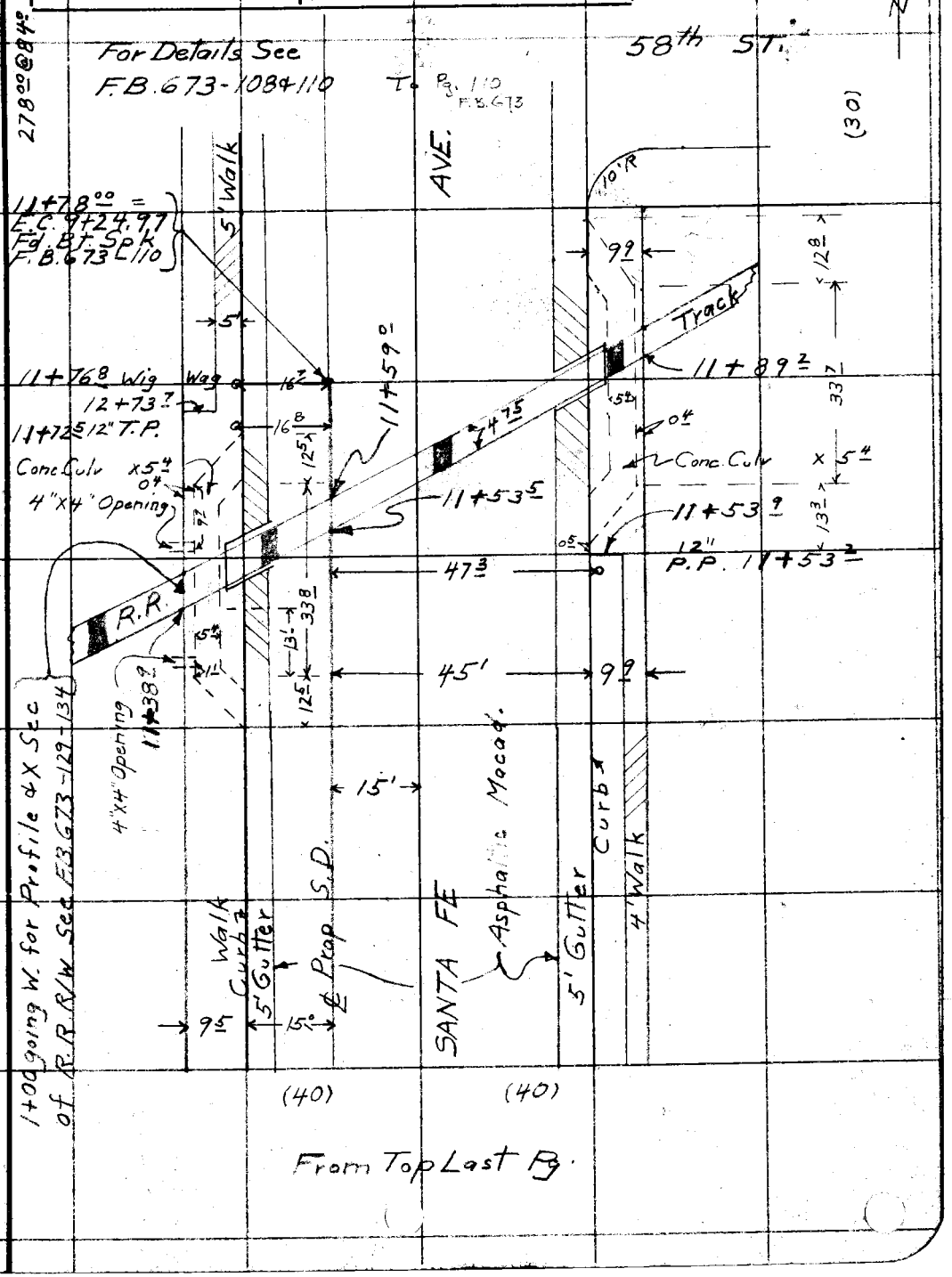

Note: Any Additions or Changes on This Sheet Must be Made or Circled in Red Ink With Date and Name of Person Making Change.

Do not extend notes this side of this line

RETURN TO
LOS ANGELES COUNTY SURVEYOR
700 HALL OF RECORDS

FORM 247 10M 11-35

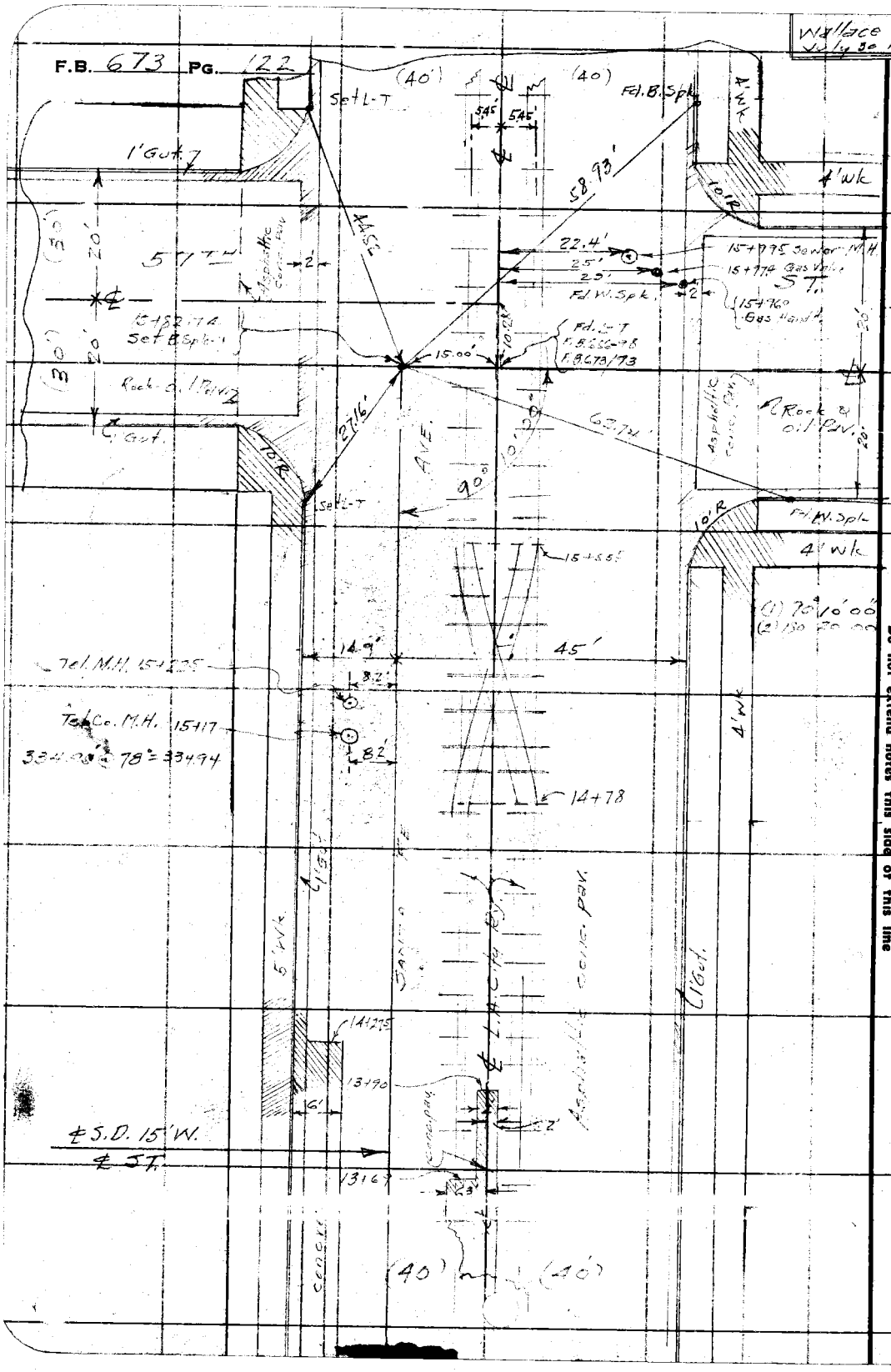

RETURN TO
LOS ANGELES COUNTY SURVEYOR
700 HALL OF RECORDS

Do not extend notes this side of this line

Note: Any Additions or Changes on This Sheet Must be Made or Circled in Red Ink With Date and Name of Person Making Change.

Profile No.	Notes Red.	Plotted	Job No. 6331	Division No.	F. B. 673 Pg. 123
	Date	Date	Survey of Santa Fe Ave Stub		
X-Sec. No.	Notes Chkd.	Checked	Survey by F. J. McNeal	Notes J.A.W.	Date 11-5-36
	Date	Date	Map No.	Indexed A. C. Johnson	Date

CENTER LINE PROFILE

EAST COMPTON CREEK DRAINAGE SYSTEM

SANTA Fe AVE STUB EXTENSION.

From Slauson Ave To 58th St

J.N 6331

F & Survey See FB. 119 Pg. 119 to 122

F J McNeal
J A Willess
J L Willey
D.S. Waltermire

NOV 1936

RECEIVED .....

PROGRESSED ✓ ✓

BOOK INDEXED ✓ ✓

MAP INDEXED ✓ ✓

RECORD INDEXED ✓ ✓

CARD INDEXED ✓ ✓

REDUCED on field

CHECKED LCM 11-6-36

ELEV.

F. S.

H. I.

B. S.

STATION

NOTE: ANY ADDITIONS OR CHANGES ON THIS SHEET MUST BE MADE OR CIRCLED IN RED INK, WITH DATE AND NAME OF PERSON MAKING CHANGE

Do not extend notes this side of this line

PLEASE RETURN TO
LOS ANGELES COUNTY SURVEYOR
700 HALL OF RECORDS

Form 307 5M 11-35

Form 307 5M 11-35

PLEASE RETURN TO
LOS ANGELES COUNTY SURVEYOR
700 HALL OF RECORDS

NOTE: ANY ADDITIONS OR CHANGES ON THIS SHEET MUST BE MADE OR CIRCLED IN RED INK, WITH DATE AND NAME OF PERSON MAKING CHANGE

Do not extend notes this side of this line

STATION	B. S.	H. I.	F. S.	ELEV.		
					BM#EL 224 Elev 178.925 F.B. 639-165	
BM#El 224	572	184 65		178 [illegible]	Slauson Av 75' ± W of ℄ Santa Fe Av	
					L&T, in S, Cb.	
			509	179 56	℄ Santa Fe & ℄ Slauson	
			526	179 39	15' S of " "	
			544	179 21	100' S	
			625	178 40	" Gutter To E	in drive
					" TC " "	
			619	178 46	" Gutt " W	
			549	179 16	" TC " "	
			579	178 46	30' W Gutter	
			552	179 13	40 W PL.	
			477	179 88	100 W	
			579	178 86	Gutt [illegible]	in drive
			505	179 60	" " N	
			566	178 99	30E Gutt	
			526	179 39	40E PL.	
			448	180 17	100E	
			566	178 99	" Gutt To S	
			507	179 59	TC " "	
			485	179 85	Gutt " N	in drive

F. B. 673 PG. 124 Job No. 6331 Division No. Notes Red. Plotted Profile
Survey of Santa Fe Stub Ext. Date Date No.
Survey by F. J. McNeal Notes JAW Notes Chkd. Checked X-Sec.
Indexed A. C. Johnson Date Date No.

Form 307 5M 11-35

PLEASE RETURN TO
LOS ANGELES COUNTY SURVEYOR
700 HALL OF RECORDS

NOTE: ANY ADDITIONS OR CHANGES ON THIS SHEET MUST BE MADE OR CIRCLED IN RED INK, WITH DATE AND NAME OF PERSON MAKING CHANGE

Do not extend notes this side of this line

STATION	B. S.	H. I.	F. S.	ELEV.		
		174 65				
			5 01	179 64	Gutt E end N.E	CR
			4 08	180 57	TC " "	"
			5 16	179 49	Gutt N " "	"
			4 30	180 35	TC " " "	"
			5 45	179 20	Gutt N " NW	"
			4 42	180 23	TC " " "	"
			5 18	179 47	Gutt W " "	"
			4 32	180 33	TC " " "	"
			5 [illegible]	179 [illegible]	[illegible] " " SW	"
			5 35	179 30	TC " " "	"
			[illegible]	178 57	Gutt S " "	"
			5 46	179 19	TC " " "	"
			6 12	179 33	Gutt " " SE	"
			5 [illegible]	179 32	TC " " "	"
			5 92	179 73	Gutt F " "	"
			5 37	179 21	TC " " "	"
BC 9+41 66			5 56	179 [illegible]	℄ S.D	
EC 9+36 [illegible]			4 90	179 75	"	
			4 50	180 15	℄ Santa Fe at N.P.L. Slauson Ave	

Profile No. ____ Notes Red. ____ Plotted ____ Job No. 6331 Division No. ____ F.B. ____ Pg. 125

X-Sec. No. ____ Date ____ Date ____ Survey of Santa Fe Av [illegible]

Notes Chkd. ____ Checked ____ Survey by J. McNeal Notes JAW Date 11-4-36

Date ____ Date ____ Map No. ____ Indexed Johnson Date ____

Form 307 5M 11-35

PLEASE RETURN TO
LOS ANGELES COUNTY SURVEYOR
700 HALL OF RECORDS

NOTE: ANY ADDITIONS OR CHANGES ON THIS SHEET MUST BE MADE OR CIRCLED IN RED INK, WITH DATE AND NAME OF PERSON MAKING CHANGE

Do not extend notes this side of this line

STATION	B. S.	H. I.	F. S.	ELEV.		
		184 65				
10 ~~11~~+00			4 03	180 62	℄ S.D.	
			4 [illegible]	[illegible]	Gutt. TC W	[illegible] Drive
			4 [illegible]	179 65	" " E	" "
11 ~~12~~+00			3 55	[illegible]	℄ S D	
			4 45	180 20	Gutt TC W	
			3 49	[illegible]	TC " "	
			4 70	179 95	Gutt TC E	
			3 71	[illegible]	TC "	
			3 06	181 51	[illegible]	(For profile on [illegible] Track SEC FB 673-129-134)
			3 06	181 [illegible]	" N "	
T.P.	5 10	186 45	3.30	181 35		
			6 16	180 [illegible]	[illegible] Line S end E side	
			5 74	18[illegible] 71	" " N " " "	
			6 16	180 29	" " S " W "	
11 ~~12~~+78.00 = EC [illegible] from E.			5 59	181 [illegible]	N " " "	
			5 10	181 35	℄ S D	
			5 84	180 [illegible]	Gutt TC W	
			5 10	181 35	TC " W	
			4 89	181 56	PL " "	
			4 89	181 56	TC " E	

F. B. 673 Pg. 126 Job No. 6331 Division No. Notes Red. Plotted Profile
Survey of Santa Fe Stub Ext. Date Date No.
Survey by F. J. McNeal Notes JAW Notes Chkd. Checked X-Sec.
Indexed [illegible] Date Date No.

Form 307 5M 11-35

PLEASE RETURN TO
LOS ANGELES COUNTY SURVEYOR
700 HALL OF RECORDS

NOTE: ANY ADDITIONS OR CHANGES ON THIS SHEET MUST BE MADE OR CIRCLED IN RED INK, WITH DATE AND NAME OF PERSON MAKING CHANGE

Do not extend notes this side of this line

STATION	B. S.	H. I.	F. S.	ELEV.		
		186.42				
EC 1+00.02			4.92	181.50	E.P.L.	
					BM EC 102 Elev. 181.570	
BM EC 102			4.12	181.54	[illegible]	
					[illegible]	
					[illegible]	
		Proposed Curb to Match [illegible] 21st St. to 24th St.				
					(E.C. Wolfram)	
B.M. 2102	4.53	6.11		181.58	[illegible] above	
12+47.02			4.60	181.51	INT. ℄ S.D. + ℄ [illegible]	
			4.57	181.54	N.E.C.R. N.S. Cor 5th + Santa Fe	
			5.20	180.91	gutter	
			4.46	181.65	E.E.C.R. N.S. Cor	"
			5.07	181.14	gutter	
13+00			4.42	181.69	℄ S.D.	
"			4.54	181.77	Curb W. Side	
"			5.18	180.93	gutter	
14+00			4.15	182.96	℄ S.D.	
T.P.	4.40	186.72	3.79	182.32		
14+00			4.57	182.15	Curb W. side	
"			5.37	181.35	gutter "	
15+00			4.47	182.25	℄ S.D.	

Profile No. ____ Notes Red. ____ Plotted ____ Job No. 6236 Division No. ____ F. B. ____ Pg. 127
Date ____ Date ____ Survey of Santa Fe Ave. Date ____
X-Sec. No. ____ Notes Chkd. ____ Checked ____ Survey F. J. McNeal Notes ____ Date ____
Date ____ Date ____ Map No. ____ Traced C. Johnson Date ____

Form 307 5M 11-35

PLEASE RETURN TO
LOS ANGELES COUNTY SURVEYOR
700 HALL OF RECORDS

NOTE: ANY ADDITIONS OR CHANGES ON THIS SHEET MUST BE MADE OR CIRCLED IN RED INK, WITH DATE AND NAME OF PERSON MAKING CHANGE

Do not extend notes this side of this line

F. B. 673 PG. 12 | Job No. 6331 Division No. | Notes Red | Plotted | Profile No.
Survey of Santa Fe Ave. Stub Ext | Date | Date | X-Sec. No.
Survey by F. J. McNeal Notes J.A.W. | Notes Chkd. | Checked
Indexed | Date | Date

STATION	B. S.	H. I.	F. S.	ELEV.	Santa Fe Ave. (cont)
		186.72			57th & Santa Fe Ave
			3.94	182.78	S.E.C.R. S.W. Cor
			5.10	181.62	gutter
			3.90	182.82	W.S.C.R. " "
			4.51	182.21	gutter
			3.67	183.05	W.E.C.R. N.W. Cor
			4.27	182.45	gutter " "
			3.68	183.04	N.E.C.R. " "
			4.52	182.20	gutter " "
			3.60	183.12	N.E.C.R. N.E. Cor
			4.95	181.77	gutter
			3.44	183.28	E.E.C.R. " "
			4.10	182.62	gutter
			3.88	182.84	E.E.C.R. S.E. Cor
			4.70	182.02	gutter
			3.96	182.76	S.E.C.R. " "
			5.14	181.58	gutter
15+82 74			4.23	182.49	INT. & S.D. + 99 7th St
	4.76 N	4.44 S	4.46 N		S.M.H. E. side Santa Fe
					B.M. "E.C. 103" ✓ Elev. = 183.12 – F.I. 131. S.P.R. & N. of N.E.R.
B.M. "E.C. 103"			3.60	183.12	N.E. Cor. 57th + Santa Fe

NOTE
Unable to Meas. invert M.H. appr. 20' Deep 10' of Sewerage Standing in M.H.

Profile No.	Notes Red.	Plotted	Job No. 6331	Division No.	F. B. 673 Pg. 129
	Date	Date	Survey of R.R. Tracks		
X-Sec. No.	Notes Chkd.	Checked	Survey by F.J. McNeal	Notes Mc	Date 11-5-36
	Date	Date	Map No.	Indexed A. C. Johnson	Date

CROSS SECTION
EAST COMPTON CREEK DRAINAGE SYSTEM
RAIL ROAD RIGHT OF WAY
NORTH OF SLAUSON
From Santa Fe Ave. to Regent St.
J.N. 6331
For Begining of Survey See F.B. 673 Pg 121

℄ of tracks used as ℄ of survey

F.J. McNeal
J.A. Willess
J.L. Willey
D.S. Waltermire

ELEV.	RECEIVED	
	PROGRESSED	✓ ✓
	BOOK INDEXED	✓ ✓
	MAP INDEXED	✓ ✓
F. S.	RECORD INDEXED	✓ ✓
	CARD INDEXED	✓ ✓
H. I.	FILED	in field
	CHECKED	LCM 11-6-36
B. S.		
STATION		

NOTE: ANY ADDITIONS OR CHANGES ON THIS SHEET MUST BE MADE OR CIRCLED IN RED INK, WITH DATE AND NAME OF PERSON MAKING CHANGE

Do not extend notes this side of this line

PLEASE RETURN TO
LOS ANGELES COUNTY SURVEYOR
700 HALL OF RECORDS

Form 307 5M 11-35

Form 307 5M 11-35

PLEASE RETURN TO
LOS ANGELES COUNTY SURVEYOR
700 HALL OF RECORDS

NOTE: ANY ADDITIONS OR CHANGES ON THIS SHEET MUST BE MADE OR CIRCLED IN RED INK, WITH DATE AND NAME OF PERSON MAKING CHANGE

Do not extend notes this side of this line

STATION	B. S.	H. I.	F. S.	ELEV.		
				181 58	BM#EC102 Elev 181.575 FB 69-196	
BM#EC102	4 50	186 28			Santa Fe Ave & 58th St NE Cor.	
					Bt SPK 17' N of N. end R.	
1+00			4 47	181 41	℄ Tracks [illegible] PL. Santa Fe Ave (on walk)	
			4 45	[illegible]	Flow Line inlet to culvert 14' S	
			5 32	182 76	" " " " " 8' N	
+50			4 89	181 19	℄ Tracks - bot of rails	
			4 89	181 19	8' L	Gutt
			4 [illegible]	181 [illegible]	15' L	PL.
			5 2	18[illegible] 9	SR	Gutt.
			3 2	182 5		1 R PL
2+00			4 9	181 2	℄ Tracks - bot. rails	
			5 1	181 [illegible]	8' L	Gutt
			4 4	181 7	15' L	PL
			5 2	18[illegible] 1	SR	[illegible]
			3 1	182 2		1[illegible] PL
T.P.	4 87	186 27	4 65	181 40		
2+50			4 9	181 4	℄ Tracks - bot. Rails	
			5 1	181 2	8' L	Gutt
			4 7	181 6	15' L	P.L.

F. B. 673 Pg. 130 Job No. 6331 Division No. Notes Red. Plotted Profile No.
Survey of R.R. R/W No of Slauson Date Date
Survey by F.J. McNeal Notes JNW Notes Chkd. Checked X-Sec. No.
Indexed [illegible] Johnson Date Date

Form 307 5M 11-35

PLEASE RETURN TO
LOS ANGELES COUNTY SURVEYOR
700 HALL OF RECORDS

NOTE: ANY ADDITIONS OR CHANGES ON THIS SHEET MUST BE MADE OR CIRCLED IN RED INK, WITH DATE AND NAME OF PERSON MAKING CHANGE

Do not extend notes this side of this line

STATION	B. S.	H. I.	F. S.	ELEV.		
		136.27				
2+50			53	1816		8'R [illegible]
			42	1821		15'R PL
3+50			47	1816	℄ Tracks - bot. rails	
			49	1814	3'L	Gull
			55	1808	15'L	PL
			53	1810		8'R Gull
			42	1821		15'R PL
3+50			45	1818	℄ Tracks - bot. rails	
			48	1815	8'L	Gull
			45	1818	15'L	PL
			53	1813		8'R Gull
			46	1817		15'R PL
4+50			45	1818	℄ Tracks - bot. rails	
			48	1815	8'L	end Gull
			46	1817	15'L	PL
			47	1816		8'R end Gull
			49	1814		15'R
4+50			44	1819	℄ Tracks bot. rails	
			44	1819	8'L	
			44	1819	15'L	PL

Profile No. ____ Notes Red. ____ Plotted ____ Job No. 6331 Division No. ____ F. B. 673 Pg. 131
Date ____ Date ____ Survey of R.R. R/W No. of Stanson
X-Sec. No. ____ Notes Chkd. ____ Checked ____ Survey by F. J. McNeal Notes JAW Date 11-5-36
Date ____ Date ____ Map No. ____ Indexed Johnson Date ____

Form 307 5M 11-35

PLEASE RETURN TO
LOS ANGELES COUNTY SURVEYOR
700 HALL OF RECORDS

NOTE: ANY ADDITIONS OR CHANGES ON THIS SHEET MUST BE MADE OR CIRCLED IN RED INK, WITH DATE AND NAME OF PERSON MAKING CHANGE

Do not extend notes this side of this line

STATION	B. S.	H. I.	F. S.	ELEV.		
		186 [illegible]				
			44	181 [illegible]		8'R
			40	182 3		15 R PL.
5+00			41	18[illegible] 2	℄ Track - bot. rails	
			48	181 5	13'L Bot bank	
			571	180 56	59.5 Top N Cb Slauson	
			46	181 7		8'R
			44	181 9		15 R PL.
5+50			38	182 5	℄ Tracks - bot. rails	
			48	181 5	12'L Bot Bank	
			43	182 [illegible]		15'R PL
6+00			35	18[illegible] 8	℄ Tracks - bot. rails	
			32	183 1	11'L T. Bank	
			53	181 0	17'L Bot "	
			561	180 66	37'L Top N Cb Slauson	
			44	181 9		15'R PL.
6+50			31	183 2	℄ Tracks - bot. rails	
7+00			30	183 3	" "	
			526	181 01	13'L Bot Bank Nelle N Walk Slauson	
			549	180 78	Top N Cb Slauson	
			39	187 4		15'R PL.

F. B. 673 PG. 132 Job No. 6331 Division No. Notes Red. Plotted Profile
Survey of R.R. Tracks No. of Tracks Date Date No.
Survey by F. J. McNeal Notes JAW Notes Chkd. Checked X-Sec.
Indexed Date Date No.

Form 307 5M 11-35

PLEASE RETURN TO
LOS ANGELES COUNTY SURVEYOR
700 HALL OF RECORDS

NOTE: ANY ADDITIONS OR CHANGES ON THIS SHEET MUST BE MADE OR CIRCLED IN RED INK, WITH DATE AND NAME OF PERSON MAKING CHANGE

Do not extend notes this side of this line

STATION	B. S.	H. I.	F. S.	ELEV.		
		186 [illegible]				
TK	319	186 97	349	180 78		
7+50			35	183 5	℄ Track - bot. rails	
8+00			35	183 5	" "	
			606	180 91	13' L Top NCB [illegible]	
			47	182 3		15' R PL.
+50			36	183 4	℄ Track - bot. rails	
9+00			36	183 4	" "	
			60	181 0	13' L Top NCB Station	
			45	182 5		15' R PL
					BM #EC117 Elev [illegible] 362 F.B. [illegible]	
BM #EC117			6 13	180 64	Station AV 625 = ℄ of Regent St.	
	643	186 49		181 06	1 of Spk in S. CB 40' W PL #632 [illegible]	
9+50			33	183 2	℄ Track - bot. rails	
10+00			36	182 9	" " " "	
			3 42	181 07	13' L Top NCB Station	
			42	182 3		15' R PL
+50			39	182 6	℄ Track - bot. rails	
11+00			42	182 3	" "	
			533	181 16	13' L Top NCB Station	
			49	181 6		15' R PL

Profile No. ____ X-Sec. No. ____

Notes Red ____ Date ____ Notes Chkd ____ Date ____

Plotted ____ Date ____ Checked ____ Date ____

Job No. 639 Division No. R.R. R/W No. 01 Survey of Clayson Survey by F. J. McNeal Map No. ____ Notes K.A.W. Date 11-2-[illegible] Indexed Johnson Date ____

F.B. [illegible] Pg. [illegible]

Form 307 5M 11-35

PLEASE RETURN TO
LOS ANGELES COUNTY SURVEYOR
700 HALL OF RECORDS

NOTE: ANY ADDITIONS OR CHANGES ON THIS SHEET MUST BE MADE OR CIRCLED IN RED INK, WITH DATE AND NAME OF PERSON MAKING CHANGE

Do not extend notes this side of this line

STATION	B. S.	H. I.	F. S.	ELEV.		
		186 49				
11+50			44	[illegible]	℄ Track - bot.	rails
12+00			46	181 [illegible]	" "	"
			523	181 21	13L Top	N Cb [illegible]
			52	181 3		15' R [illegible]
+50			49	181 6	℄ Track - bot.	rails
13+00			51	181 4	" "	"
			517	181 [illegible]	13L Top	N Cb [illegible]
			51	181 5		15' R [illegible]
+513			489	181 [illegible]	℄ Track & ℄ 2nd St.	- Top rails
			499	181 50	13L	
			487	181 62		15' R [illegible]
					B.M. [illegible] 180.515	[illegible]
B.M. EC106			398	18051	[illegible] Ave & Regent St [illegible]	
					Lt crew [illegible]	

F. B. 673 Pg. 134 Job No. 6331 Division No. Notes Red. Plotted Profile
Survey of R.R.R.W. No. of Slauson Ave Date Date No.
Survey by F. J. McNeal Notes JAW Notes Chkd. Checked X-Sec.
Indexed [illegible] Date Date No.

Notes Ck'd by	Survey of Slauson Ave	F.B. 673 Pg. 135
Map No.	W. O. 6331 Tape No. 038 St'd 84 °F.	
Office Work	Surveyed by F. J. McNeal	
Checked	Notes A. Mc C. Johnson Date 10-29-36	
Date	Indexed	

TOPOGRAPHY
EAST COMPTON CREEK DRAINAGE SYSTEM
SLAUSON AVE.
From Hampshire Dr. to Regent St.
J.N. 6331

For Profile & X Sections Sec. F.B. 673 Pg 143 to 154

F.J. McNeal
J.A. Willess
J.L. Willey
W.A. Rinner

RECEIVED NOV 9 1936
PROGRESSED
~~BOOK INDEXED~~
MAP INDEXED
RECORD INDEXED
CARD INDEXED

Note: Any Additions or Changes on This Sheet Must be Made or Circled in Red Ink With Date and Name of Person Making Change

Do not extend notes this side of this line

RETURN TO
LOS ANGELES COUNTY SURVEYOR
700 HALL OF RECORDS

FORM 247 10M 11-35

F.B. 673 PG. 136.

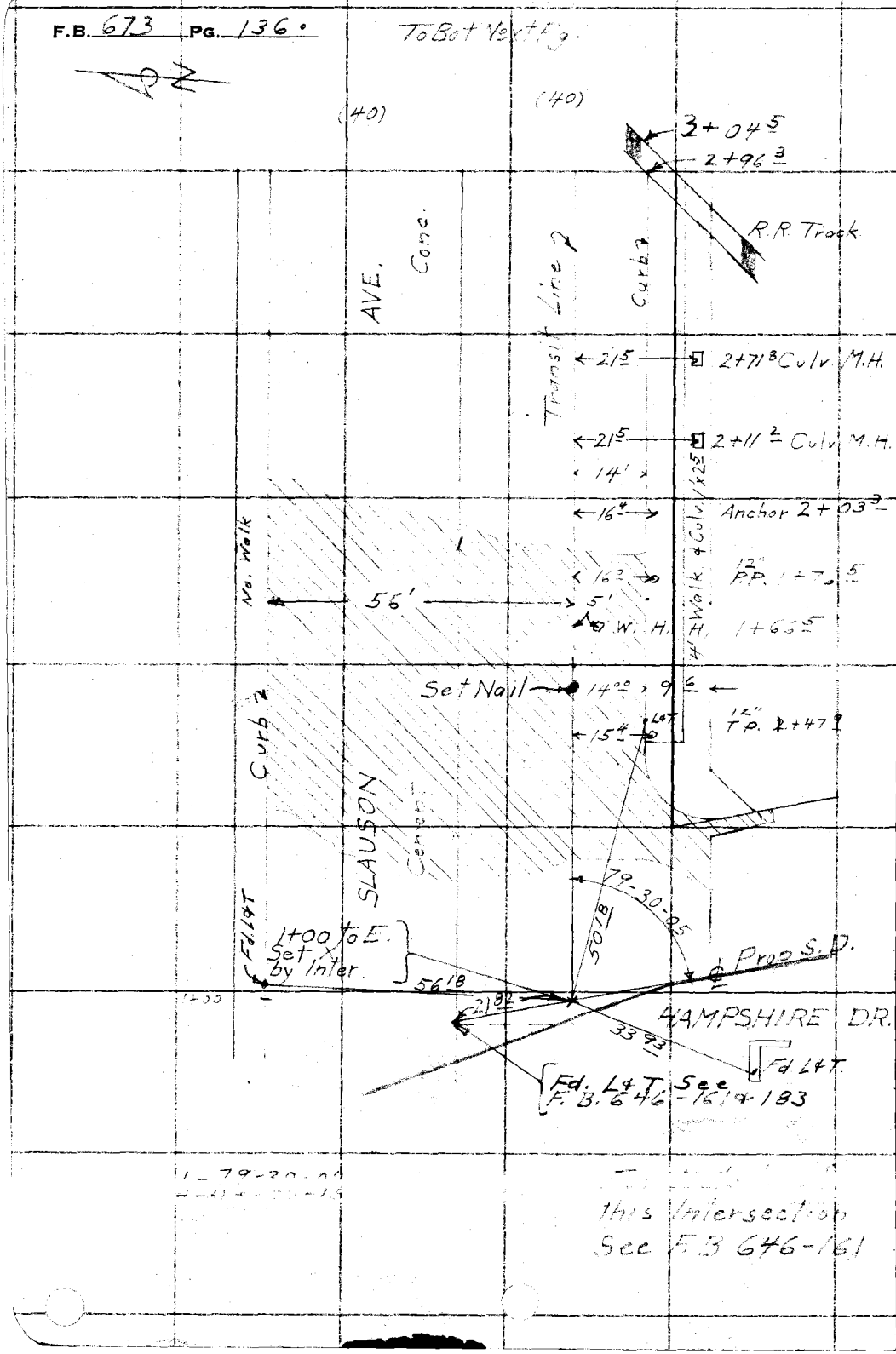

RETURN TO
LOS ANGELES COUNTY SURVEYOR
700 HALL OF RECORDS

Note: Any Additions or Changes on This Sheet Must be Made or Circled in Red Ink With Date and Name of Person Making Change.

Do not extend notes this side of this line

Notes Ck'd by	Survey of Slauson Ave
Map No.	W. O. 6331 Tape No. 238 St'd 34 °F.
Office Work	Surveyed by F. J. Monad
Checked	Notes M2 Date 10-29-36
Date	Indexed A. C. Johnson

F.B. 673 PG. 137

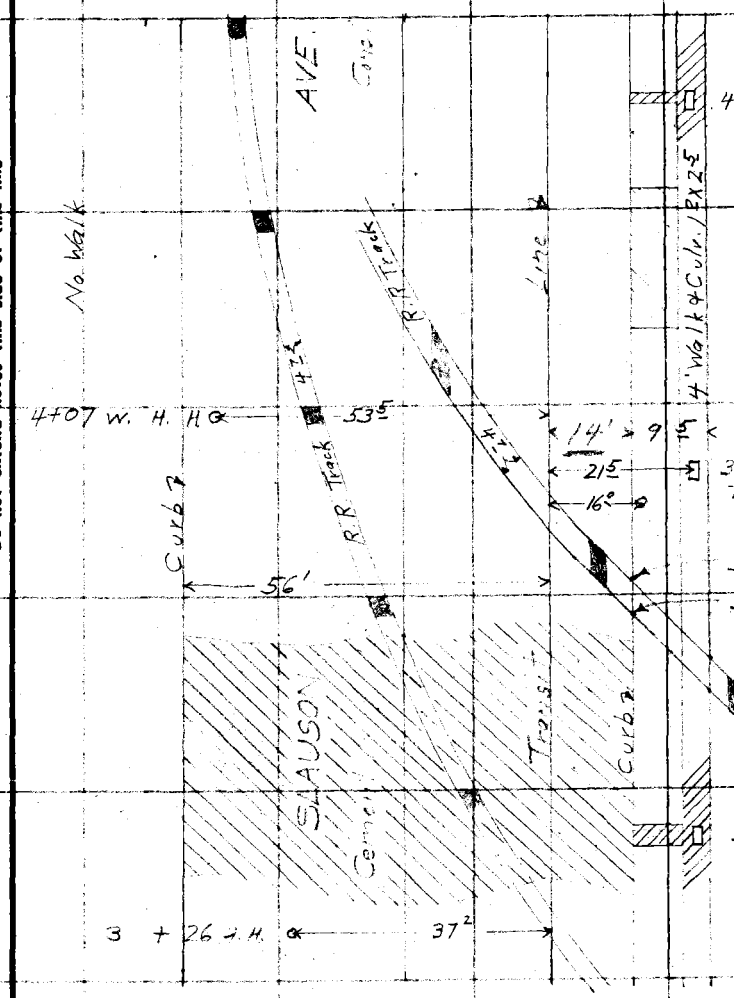

Note: Any Additions or Changes on This Sheet Must be Made or Circled in Red Ink With Date and Name of Person Making Change.

Do not extend notes this side of this line

RETURN TO
LOS ANGELES COUNTY SURVEYOR
700 HALL OF RECORDS

FORM 247 10M 11-35

F.B. 673 PG. 138

To Bot Next Pg.

(40) (40)

16.2 2" Cypress 6+40

6+30

Dirt Drive

6+10

AVE

16.2 Water Meter 6+09

16.4 2" Cypress 4+99.3

14'

16.5 2" Cypress 4+88.2

No Walk

Curb & Cement Conc.

Transit Line

16.3 2" Cypress 5+77.8

5+75.2

Dirt Drive

5+54.2

5+62.8

56.2

5+55 Tel MH.

5+50

48.4

16' Water Meter 5+52.8

5+31

SLAUSON

Curb

5+13.2

5.5 10.4 5+17.2 W.H. & Fire Plug

17.8 G.H. 5+12.2

R.R. Tracks

4+89.7

Dirt Dr.

End Walk 4+73.5

4+69.2

4.7

4.7

14' 9

From Top Last Pg.

RETURN TO
LOS ANGELES COUNTY SURVEYOR
700 HALL OF RECORDS

Do not extend notes this side of this line

Note: Any Additions or Changes on This Sheet Must be Made or Circled in Red Ink With Date and Name of Person Making Change.

Notes Ck'd by	Survey of Slauson Ave
Map No.	W. O. 633/ Tape No. 038 St'd 84° F.
Office Work	Surveyed by F. J. McNeal
Checked	Notes Mc Date 10-30-36
Date	Indexed A. C. Johnson

F.B. 673 PG. 139.

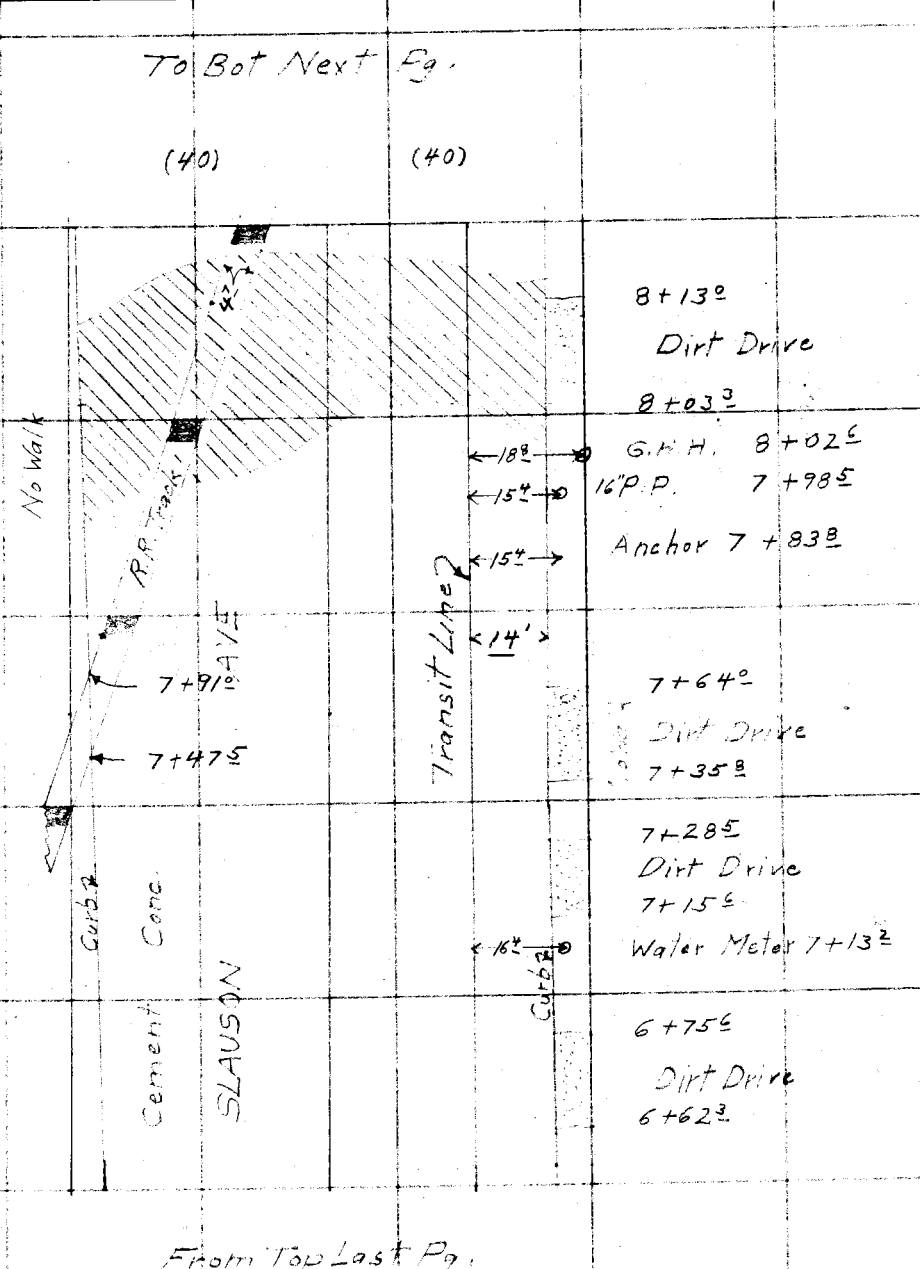

Note: Any Additions or Changes on This Sheet Must be Made or Circled in Red Ink With Date and Name of Person Making Change.

Do not extend notes this side of this line

RETURN TO
LOS ANGELES COUNTY SURVEYOR
700 HALL OF RECORDS

FORM 247 10M 11-35

F.B. 673 PG. 140

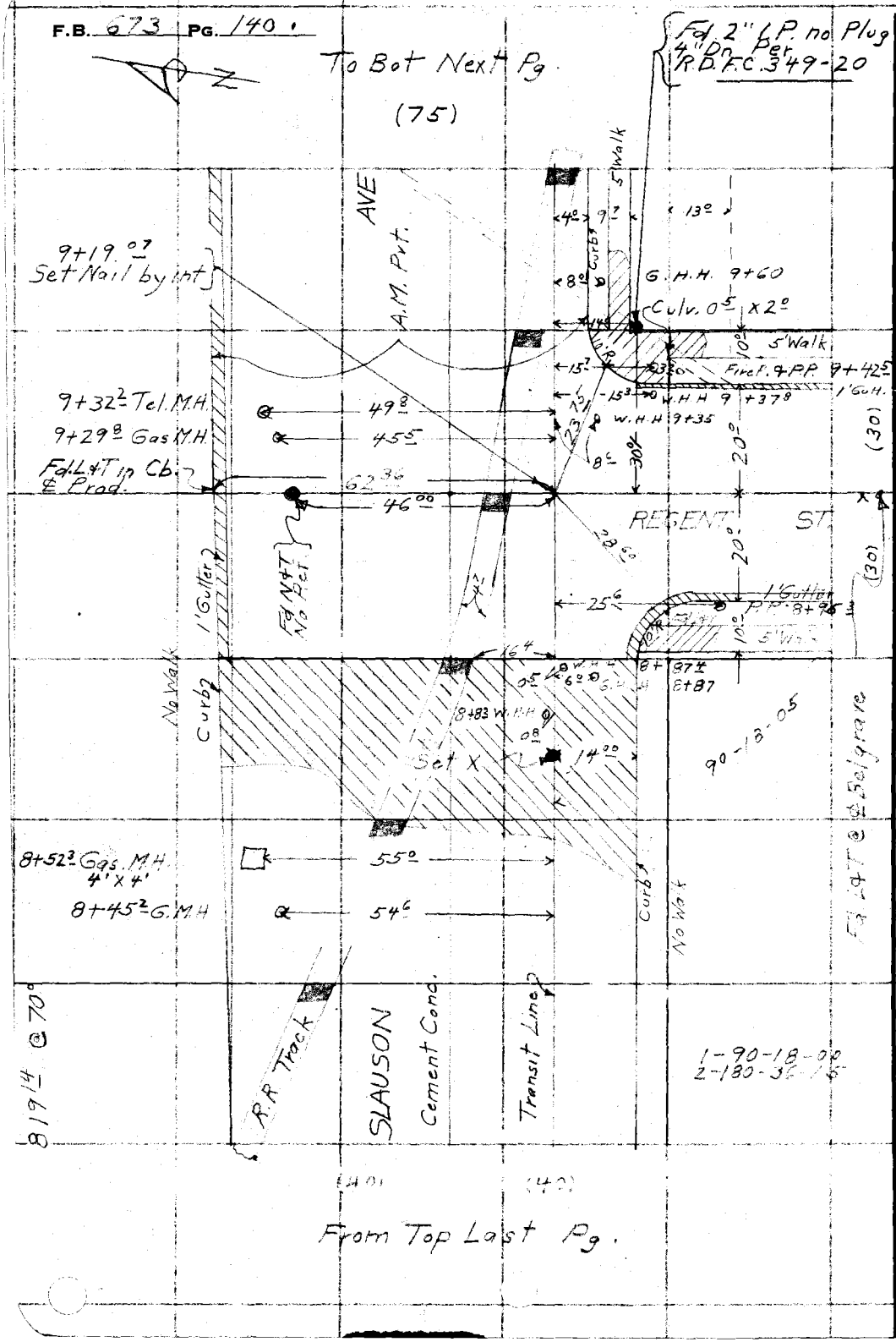

RETURN TO
LOS ANGELES COUNTY SURVEYOR
700 HALL OF RECORDS

Do not extend notes this side of this line

Note: Any Additions or Changes on This Sheet Must be Made or Circled in Red Ink With Date and Name of Person Making Change.

Notes Ck'd by	Survey of Slauson Ave
Map No.	W. O. 6331 Tape No. 038 St'd 84° F.
Office Work	Surveyed by F. J. McNeal
Checked	Notes Mc Date 10-28-36
Date	Indexed A. C. Johnson

F.B. 673 PG. 141.

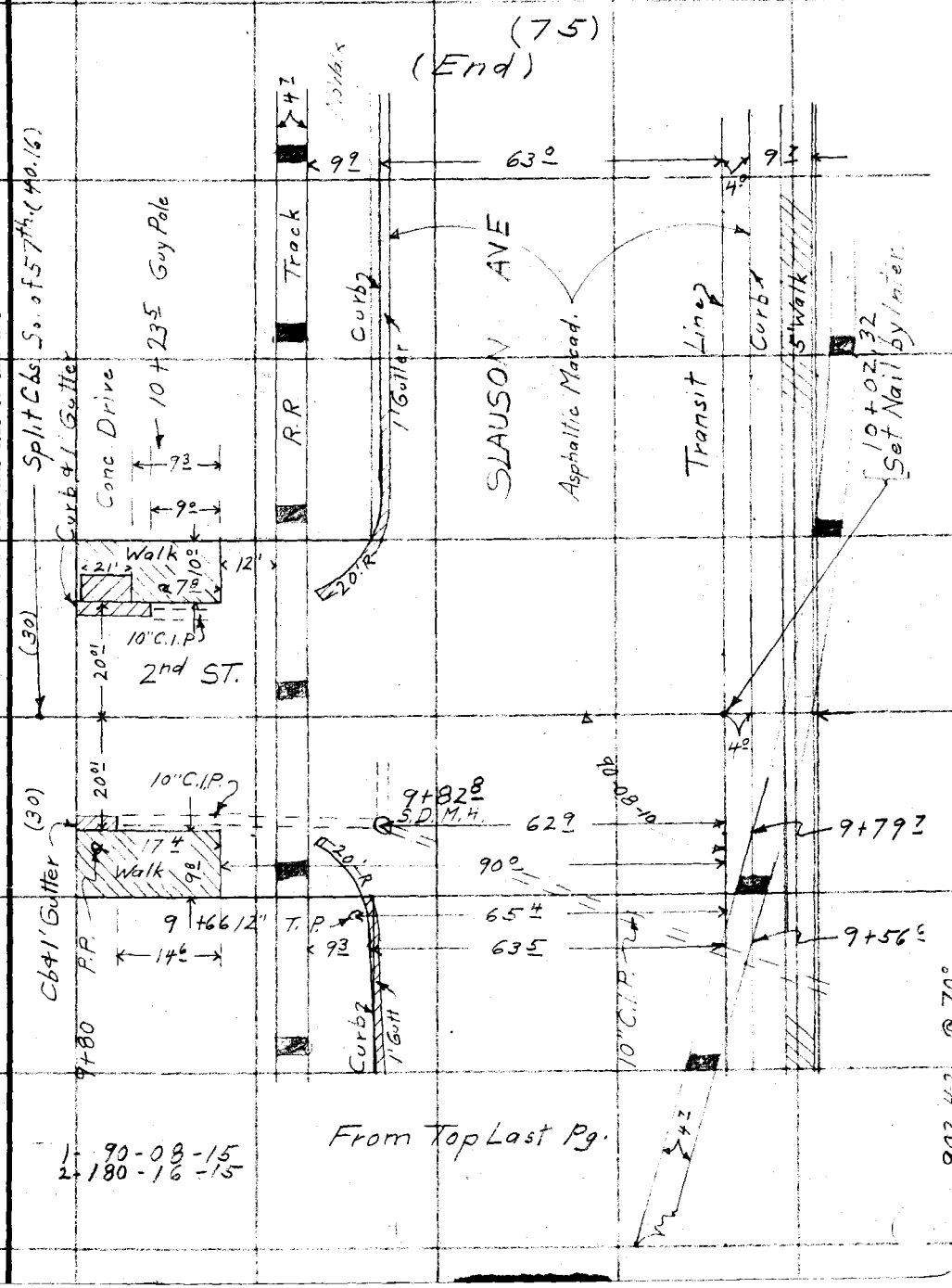

Note: Any Additions or Changes on This Sheet Must be Made or Circled in Red Ink With Date and Name of Person Making Change.

Do not extend notes this side of this line

RETURN TO
LOS ANGELES COUNTY SURVEYOR
700 HALL OF RECORDS

FORM 247 10M 11-35

F.B. 673 PG. 142

RETURN TO
LOS ANGELES COUNTY SURVEYOR
700 HALL OF RECORDS

Note: Any Additions or Changes on This Sheet Must be Made or Circled in Red Ink With Date and Name of Person Making Change.

Do not extend notes this side of this line

Profile No.	Notes Red.	Plotted	Job No.	Division No.	F. B.	Pg. 143
	Date	Date	Survey of			
X-Sec. No.	Notes Chkd.	Checked	Survey by F. J. McNeal	Notes J.A.W.	Date 10-30-36	
	Date	Date	Map No.	Indexed A. C. Johnson	Date	

CENTER LINE PROFILE
EAST CORPTON ORDER DRAINAGE SYSTEM
CLAUSON AVE.

For [illegible] 135-142
[illegible] Regent St.

F. J. McNeal
[illegible] Willess
[illegible] Willey
[illegible]

ELEV.	RECEIVED NOV 9 1936 [illegible]
F. S.	PROGRESSED ✓ ✓ BOOK INDEXED ✓ ✓ MAP INDEXED ✓ ✓
H. I.	RECORD INDEXED ✓ ✓ CARD INDEXED ✓ ✓ REDUCED Field CHECKED ✓ ✓
B. S.	
STATION	

NOTE: ANY ADDITIONS OR CHANGES ON THIS SHEET MUST BE MADE OR CIRCLED IN RED INK, WITH DATE AND NAME OF PERSON MAKING CHANGE

Do not extend notes this side of this line

PLEASE RETURN TO
LOS ANGELES COUNTY SURVEYOR
700 HALL OF RECORDS

Form 307 5M 11-35

Form 307 5M 11-35

PLEASE RETURN TO
LOS ANGELES COUNTY SURVEYOR
700 HALL OF RECORDS

NOTE: ANY ADDITIONS OR CHANGES ON THIS SHEET MUST BE MADE OR CIRCLED IN RED INK, WITH DATE AND NAME OF PERSON MAKING CHANGE

Do not extend notes this side of this line

STATION	B. S.	H. I.	F. S.	ELEV.		
[illegible]	4 42	[illegible]		180 3[illegible]	[illegible]	
					[illegible]	
[illegible]			4 [illegible]	[illegible]	[illegible]	
"			4 19	[illegible] 53	[illegible]	
			6 41	179 31	Invert [illegible]	
1+50			5 03	179 [illegible]	TC	S side
			5 [illegible]	179 9[illegible]	[illegible]	"
			5 02	179 7[illegible]	[illegible]	
			4 71	18[illegible]	[illegible]	V "
			4 26	[illegible] 4[illegible]	TC	" "
2+00			4 93	179 7[illegible]	TC	S "
			5 73	[illegible]	Gutt	" "
			5 06	179 [illegible]	[illegible]	
			[illegible]	179 [illegible]	[illegible]	N side
			4 [illegible]	[illegible] 42	[illegible]	" "
2+11R			6 29	178 43	[illegible]	in MH
2+50			4 7[illegible]	179 [illegible]	TC	[illegible]
			5 34	179 3[illegible]	Gutt	"
			4 97	179 75	[illegible]	

F. B. [illegible] PG. 144 Job No. [illegible] Division No. [illegible] Notes Red. [illegible] Plotted [illegible] Profile No. [illegible]
Survey of [illegible] Date [illegible] Date [illegible] Date [illegible] X-Sec. No. [illegible]
Survey by [illegible] Notes [illegible] Notes Chkd. [illegible] Checked [illegible]
Indexed [illegible] Date [illegible] Date [illegible] Date [illegible]

Form 307 5M 11-35

PLEASE RETURN TO
LOS ANGELES COUNTY SURVEYOR
700 HALL OF RECORDS

NOTE: ANY ADDITIONS OR CHANGES ON THIS SHEET MUST BE MADE OR CIRCLED IN RED INK, WITH DATE AND NAME OF PERSON MAKING CHANGE

Do not extend notes this side of this line

STATION	B. S.	H. I.	F. S.	ELEV.		
2+50			4 70	180 [illegible]	Gutt	TO N
"			4 30	180 [illegible]	TC	" "
3+00			4 [illegible]	180 47	TC	" "
			1 65	180 [illegible]	Gutt	" "
			4 64	[illegible]	[illegible]	
			1 40	180 [illegible]	TC	[illegible]
[illegible]			6 10	[illegible]	Bot Culvert [illegible]	
[illegible]			[illegible]	180 [illegible]	[illegible]	
[illegible]			4 46	[illegible]		
[illegible]			5 81	[illegible]	[illegible]	
			5 [illegible]	[illegible]	Gutter	TO [illegible]
[illegible]			[illegible]	[illegible]		
			[illegible]	[illegible]	[illegible]	
			[illegible]	[illegible]	[illegible]	
			4 57	180 [illegible]	Gutt	[illegible]
			4 36	180 46	TC	" "
			4 17	180 [illegible]	TC	
			4 [illegible]	[illegible]	Gutt	
			4 [illegible]	180 44	[illegible]	

Profile No. ____ Notes Red ____ Plotted ____ Job No. [illegible] Division No. ____ F. B. [illegible] Pg. 145

X-Sec. No. ____ Date ____ Date ____ Survey of ____ Notes [illegible] Date 10-30-36

Notes Chkd. ____ Checked ____ Survey By F. J. McNeal Date ____

Date ____ Date ____ Map No. ____ Indexed ____ Date ____

Form 307 5M 11-35

PLEASE RETURN TO
LOS ANGELES COUNTY SURVEYOR
700 HALL OF RECORDS

NOTE: ANY ADDITIONS OR CHANGES ON THIS SHEET MUST BE MADE OR CIRCLED IN RED INK, WITH DATE AND NAME OF PERSON MAKING CHANGE

Do not extend notes this side of this line

STATION	B. S.	H. I.	F. S.	ELEV.		
		184 72				
[illegible]			4 52	18[illegible] 26	[illegible]	
			4 42	18[illegible] 30	[illegible]	
[illegible]			4 [illegible]	1[illegible] 46	[illegible]	
[illegible]			4 31	18[illegible] 41	[illegible]	
3+[illegible]			5.57	179 1[illegible]	[illegible]	Sump Hole-Flow Line to West 2° [illegible]gher
[illegible]			[illegible]	177 14	[illegible]	
"			[illegible]	179 31	[illegible]	
4+50			4 [illegible]6	18[illegible] 16	[illegible]	
			5 24	17[illegible] 4[illegible]	[illegible]	
			4 [illegible]	18[illegible] 50	[illegible]	
			4 [illegible]	18[illegible] [illegible]	[illegible]	
4+60			[illegible]	1[illegible] 72	[illegible]	
[illegible]			5 13	1[illegible] 7[illegible]	[illegible]	
[illegible]			[illegible] 17	1[illegible] 7[illegible]	[illegible]	
[illegible]			[illegible]	1[illegible] 7[illegible]		
5+50			[illegible]	1[illegible] 7[illegible]		
5+55			4 [illegible]	18[illegible] 55	Top Tel MH. 48⁴ N ⊼ Line E	
			10 2	174 5	Bot 1.5X.6 Cond E	4
			10 2	174 5	" 1.5X.6 " W	2.3 / 2.3 / 1.5 / 10.2

Profile No. X-Sec. No.

Plotted Date Checked Date

Notes Red Date Notes Chkd. Date

Division No. Notes Date

Job No. 6331 Slauson Ave

Survey of F. J. McNeal

Survey by A. C. Johnson

Indexed

F. B. 673 PG. 146

Form 307 5M 11-35

PLEASE RETURN TO
LOS ANGELES COUNTY SURVEYOR
700 HALL OF RECORDS

NOTE: ANY ADDITIONS OR CHANGES ON THIS SHEET MUST BE MADE OR CIRCLED IN RED INK, WITH DATE AND NAME OF PERSON MAKING CHANGE

Do not extend notes this side of this line

STATION	B. S.	H. I.	F. S.	ELEV.		
[illegible]			5 13	180 77	Top Bog Cb [illegible]	
5[illegible]			[illegible]	180 37		
			[illegible]	179 32		
			[illegible]	181 12		
					BM#EC 105 Elev 180.145 FB 639 ~~unadjusted~~	
[illegible]	516	185 30	[illegible]		Clauson, Ave 450' ±E of Hampshire Dr	
					Bt Spk in S Cb 10' W of Fire Plug	
5+50			5 12	180 1[illegible]	TC	[illegible]
			5 94	179 3[illegible]	Gutt	" "
			4 93	180 37	℄	
6+00			5 02	180 28	TC	[illegible]
			5 86	179 44	[illegible]	
			4 99	180 31	℄	
			4 81	180 49	Gutt	TON
			4 42	180 [illegible]	TC	" "
6+50			4 37	180 93	TC	" "
			4 86	180 44	Gutt	" "
			5 00	180 30	℄	
			5 82	179 4[illegible]	Gutt	TOS
			5 00	180 30	TC	" "

Profile No. ____ Notes Red. ____ Plotted ____ Job No. ____ Division No. ____ F. B. 6[illegible] Pg. 147

X-Sec. No. ____ Date ____ Date ____ Survey of ____

Notes Chkd. ____ Checked ____ Survey By F. J. McNeal Notes ____ Date 10-30-36

Date ____ Date ____ Map No. ____ Indexed Johnson Date ____

Form 307 5M 11-35

PLEASE RETURN TO
LOS ANGELES COUNTY SURVEYOR
700 HALL OF RECORDS

NOTE: ANY ADDITIONS OR CHANGES ON THIS SHEET MUST BE MADE OR CIRCLED IN RED INK, WITH DATE AND NAME OF PERSON MAKING CHANGE

Do not extend notes this side of this line

STATION	B. S.	H. I.	F. S.	ELEV.		
		185 30				
7+00			4 95	18[illegible] 3[illegible]	TC	TO S
			5 81	179 49	Gutt	" "
			4 90	180 40	℄	
			4 69	18[illegible] 61	Gutt	TO N
			4 24	181 06	T.C.	" "
7+50			4 [illegible]	181 11	"	" "
			4 32	180 98	Gutt	" "
			4 57	180 73	℄	
			5 73	179 57	Gutt	TO S.
8+00			4 90	18[illegible] 1[illegible]	TC	" "
			5 69	179 [illegible]	Gutt	" "
			4 42	180 8[illegible]	℄	
			4 15	181 15	TC [illegible]	TO N
7+47.5			4 [illegible]	181 29	TOP [illegible]	
7+91.0			4 02	181 28	" "	
7+50			4 36	181 [illegible]4	TC	TO N
			4 53	180 77	Gutt	" "
			4 [illegible]	18[illegible] 76	℄	
			5 [illegible]	[illegible] 64	Gutt	TO S
			4 85	180 4[illegible]	TC	" "

F. B. 673 PG. 144 Job No. 6331 Division No. Notes Red. Plotted Profile
Survey of Slauson Ave Date Date No.
Survey by F. J. McNeal Notes JAW Notes Chkd. Checked X-Sec.
Indexed A. C. Johnson Date Date Date No.

Form 307 5M 11-35

PLEASE RETURN TO
LOS ANGELES COUNTY SURVEYOR
700 HALL OF RECORDS

NOTE: ANY ADDITIONS OR CHANGES ON THIS SHEET MUST BE MADE OR CIRCLED IN RED INK, WITH DATE AND NAME OF PERSON MAKING CHANGE

Do not extend notes this side of this line

STATION	B. S.	H. I.	F. S.	ELEV.		
		185 30				
9+00			4 62	180 60	[illegible]	
			4 98	180 42	Gutt [illegible] N	
			4 35	[illegible]	[illegible]	180.520
					[illegible] ~~180.515~~	[illegible]
[illegible] 10[illegible]	[illegible]	185 47	4 78	[illegible]	[illegible]	[illegible] of SW Cor
					[illegible]	
8+52³			4 70	[illegible]	Top LAG & E MH 55° N of ⊼ Line	
9+29[illegible]			4 56	[illegible]	Top [illegible] MH 45⁵ N ⊼ Line	
			4 34	177 13	Top 6" [illegible] MH 3.78	Pipe running N & S
			4 65	[illegible]	Top [illegible]	54⁶ N ⊼ Line
8+46[illegible]			8 02	177 45	Top valve stem 331	
9+3[illegible]			4 55	[illegible]	Top [illegible] 49 N ⊼ Line	
			10 3	175 2	Bot. 6x1.5 Cond W	
			100	175 5	" .6X1.5 " E	
			81	177 4	" .2x2 " E	



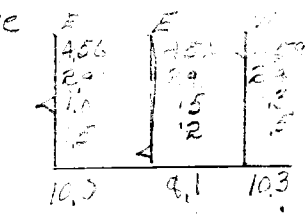

Profile No. ____ Notes Red. ____ Plotted ____ Job No. [illegible] Division No. ____ F. B. [illegible] Pg. 149

X-Sec. No. ____ Date ____ Date ____ Survey of [illegible]

Notes Chkd. ____ Checked ____ Survey by F. J. McNeal Notes [illegible] Date 11-[illegible]

Date ____ Date ____ Map No. ____ Indexed [illegible] Johnson Date ____

Form 307 5M 11-35

PLEASE RETURN TO
LOS ANGELES COUNTY SURVEYOR
700 HALL OF RECORDS

NOTE: ANY ADDITIONS OR CHANGES ON THIS SHEET MUST BE MADE OR CIRCLED IN RED INK, WITH DATE AND NAME OF PERSON MAKING CHANGE

Do not extend notes this side of this line

STATION	B. S.	H. I.	F. S.	ELEV.		
		185 47				
			4 47	[illegible]	T.C. & Regent Prod [illegible]	
			4 95	[illegible]	Gutt [illegible]	[illegible]
			4 57	[illegible]	& Slauson & Regent [illegible]	
9+19 07			4 86	[illegible]	Intersec. transit line & [illegible]	
			5 31	[illegible] 16	& Regent 24" S [illegible]	
			5 50	[illegible]	" " 100" " " "	
			[illegible]	179 36	" " " "	Gutt T W
			5 24	[illegible]		T.C. " "
			5 93	179 54		Gutt T E
			5 11	[illegible]		TC " "
			5 7[illegible]	179 11	[illegible]	
			4 95	[illegible]	Gutt & TC E end	SE. CR.
			5 66	179 11	Gutt S "	" "
			4 96	[illegible]	TC " "	" "
			5 84	[illegible]	Gutt S "	SW "
			4 95	[illegible]	TC " "	" "
			5 76	[illegible]	Gutt W "	" "
			4 94	[illegible]	TC " "	" "
T.P.	4 14	186 55	3 06	182 41		

F. B. 673 PG. 150 Job No. 6331 Division No. Notes Red. Plotted Profile
Survey of Slauson Ave Date Date No.
Survey by F. J. McNeal Notes JAW Notes Chkd. Checked X-Sec.
Indexed A. C. Johnson Date Date No.

Form 307 5M 11-35

PLEASE RETURN TO
LOS ANGELES COUNTY SURVEYOR
700 HALL OF RECORDS

NOTE: ANY ADDITIONS OR CHANGES ON THIS SHEET MUST BE MADE OR CIRCLED IN RED INK, WITH DATE AND NAME OF PERSON MAKING CHANGE

Do not extend notes this side of this line

STATION	B. S.	H. I.	F. S.	ELEV.		
		186.55				
			5 92	180 63	℄ Sleeson WPL Regent [illegible]	
			5 46	181 09		
			5 42	181 13	" " WPL 2nd St	
9+56.6			6 00	180 55	Top Rail	St S. Ch Line [illegible]
9+79.7			6 05	180 51	" "	
			6 01	180 [illegible]	T.C. [illegible] 2nd St Prod.	
			6 23	180 [illegible]	Gutt. " " "	
			6 [illegible]	180 [illegible]	⊼ Line Int with " " "	
			5 43	181 12	℄ Sleeson [illegible] 2nd St	
			5 04	181 47	Top Rail 72± N. ⊼ Line on ℄ 2nd St	
			4 94	181 56	" " 77' " " " " "	
			4 95	181 60	℄ 2nd 89± N ⊼ Line N.P.L. R.R.R.W.	
			5 25	181 30	TC Tow " " " " "	
			5 29	181 27	" Tow " " " "	
			6 09	180 46	Gutt Tow 99.0'	⊼ Bot 9" Pipe N End
			6 06	180 49	" Tow 104.6' " " "	⊼ Bot 9" Pipe [illegible]
			4 [illegible]	181 61	℄ 2nd St 200' N ⊼ Line	
			5 55	181 00	" " "	Gutt Tow
			4 95	181 60	" " "	TC " "
			4 95	181 60	" " "	TC [illegible]

Profile No. ____ Notes Red. ____ Plotted ____ Job No. [illegible] Division No. ____ F. B. 678 Pg. 151

X-Sec. No. ____ Date ____ Date ____ Survey of ____ Notes ____ Date [illegible]-6-36

Notes Chkd. ____ Checked ____ Survey F. J. McNeal Notes ____ Date ____

Date ____ Date ____ Map No. ____ Indexed Johnson Date ____

Form 307 5M 11-35

PLEASE RETURN TO
LOS ANGELES COUNTY SURVEYOR
700 HALL OF RECORDS

NOTE: ANY ADDITIONS OR CHANGES ON THIS SHEET MUST BE MADE OR CIRCLED IN RED INK, WITH DATE AND NAME OF PERSON MAKING CHANGE

Do not extend notes this side of this line

STATION	B. S.	H. I.	F. S.	ELEV.		
		186 55				
			556	180 49	Rod N ⊼ Line on 2nd St E Gutt	
9+82 ±			525	181 30	Top 2 DIA 62 ± N of ⊼ Line	
			684	179 71	Invert 1" outlet S	
			675	179 80	" 9" Inlet E	
			671	179 84	" 9" " N	
			[illegible]	181 53	Gutt E [illegible] NE	CR
			517	181 37	T.C. " " "	"
			518	18 37	[illegible] Gutt N " "	2nd [illegible]
			546	181 09	" " " " NW	" "
			[illegible]	180 54	Gutt W " "	CR
			560	180 93	TC " " "	"
			548	181 07	[illegible]	[illegible]
			570	180 85	[illegible] E "	" "
			663	179 92		Gu[illegible]
			612	180 43		T[illegible] " "
			565	180 [illegible]		[illegible] " N
			526	181 [illegible]		TC " "

N	E		N
526	525	529	531
145	150	155	
671	675	684	

F. B 673 Pg. 152 Job No. 6331 Division No. Glauson Ave Notes Red. Plotted Profile No.
Survey of Date Date X-Sec.
Survey by F. J. McNeal Notes JAW Notes Chkd. Checked No.
Indexed A. C. Johnson Date Date

Form 307 5M 11-35

PLEASE RETURN TO
LOS ANGELES COUNTY SURVEYOR
700 HALL OF RECORDS

NOTE: ANY ADDITIONS OR CHANGES ON THIS SHEET MUST BE MADE OR CIRCLED IN RED INK, WITH DATE AND NAME OF PERSON MAKING CHANGE

Do not extend notes this side of this line

STATION	B. S.	H. I.	F. S.	ELEV.		
		186 55			183.520	
					BM#ECIDC Elev ~~180.515~~ [illegible]	
BM#ECIDC			6 03	180 52	Slauson Ave [illegible] St SW cor	
					[illegible]	

Profile No. ____ Notes Red. ____ Plotted ____ Job No. 6331 Division No. ____ F. B. 673 PG. 153

X-Sec. No. ____ Date ____ Date ____ Survey of Slauson Ave

Notes Chkd. ____ Checked ____ Survey by F. J. McNeal Notes [illegible] Date 11-6-36

Date ____ Date ____ Map No. ____ Indexed E. Johnson Date ____

F. B. 673 PG. 154 | Job No. 6331 | Division No. | Notes Red. | Plotted | Profile No.

Survey of Slauson Ave | Date | Date

Survey by F. J. McNeal | Notes J. A. W. | Notes Chkd. | Checked | X-Sec. No.

Indexed A. C. Johnson | Date | Date | Date

STATION	B. S.	H. I.	F. S.	ELEV.

Form 307 5M 11-35

PLEASE RETURN TO
LOS ANGELES COUNTY SURVEYOR
700 HALL OF RECORDS

NOTE: ANY ADDITIONS OR CHANGES ON THIS SHEET MUST BE MADE OR CIRCLED IN RED INK, WITH DATE AND NAME OF PERSON MAKING CHANGE

Do not extend notes this side of this line

Notes Ck'd by	Survey of E. Compton Cr. D.S.	F.B. 673 PG. 155
Map No.	W. O. 6331 Tape No. St'd °F.	
Office Work	Surveyed by Wallace	
Checked	Notes W. Date 1-18-37	
Date	Indexed A. C. Johnson	

J. N. 6331

E. COMPTON CR. DS.

HOLLENBECK ST.

FROM

1ST ALLEY S. OF GAGE AVE. TO ~~1ST ALLEY N. of GAGE AVE.~~

Topog.

Wallace
Gregory
Green
Tellez

RECEIVED JAN 20 1937

PROGRESSED ✓

BOOK INDEXED ✓

MAP INDEXED ✓ ✓

RECORD INDEXED ✓ ✓

CARD INDEXED ✓ ✓

Note: Any Additions or Changes on This Sheet Must be Made or Circled in Red Ink With Date and Name of Person Making Change.

Do not extend notes this side of this line

RETURN TO
LOS ANGELES COUNTY SURVEYOR
700 HALL OF RECORDS

FORM 247 10M 11-35

F.B. 673 PG. 156

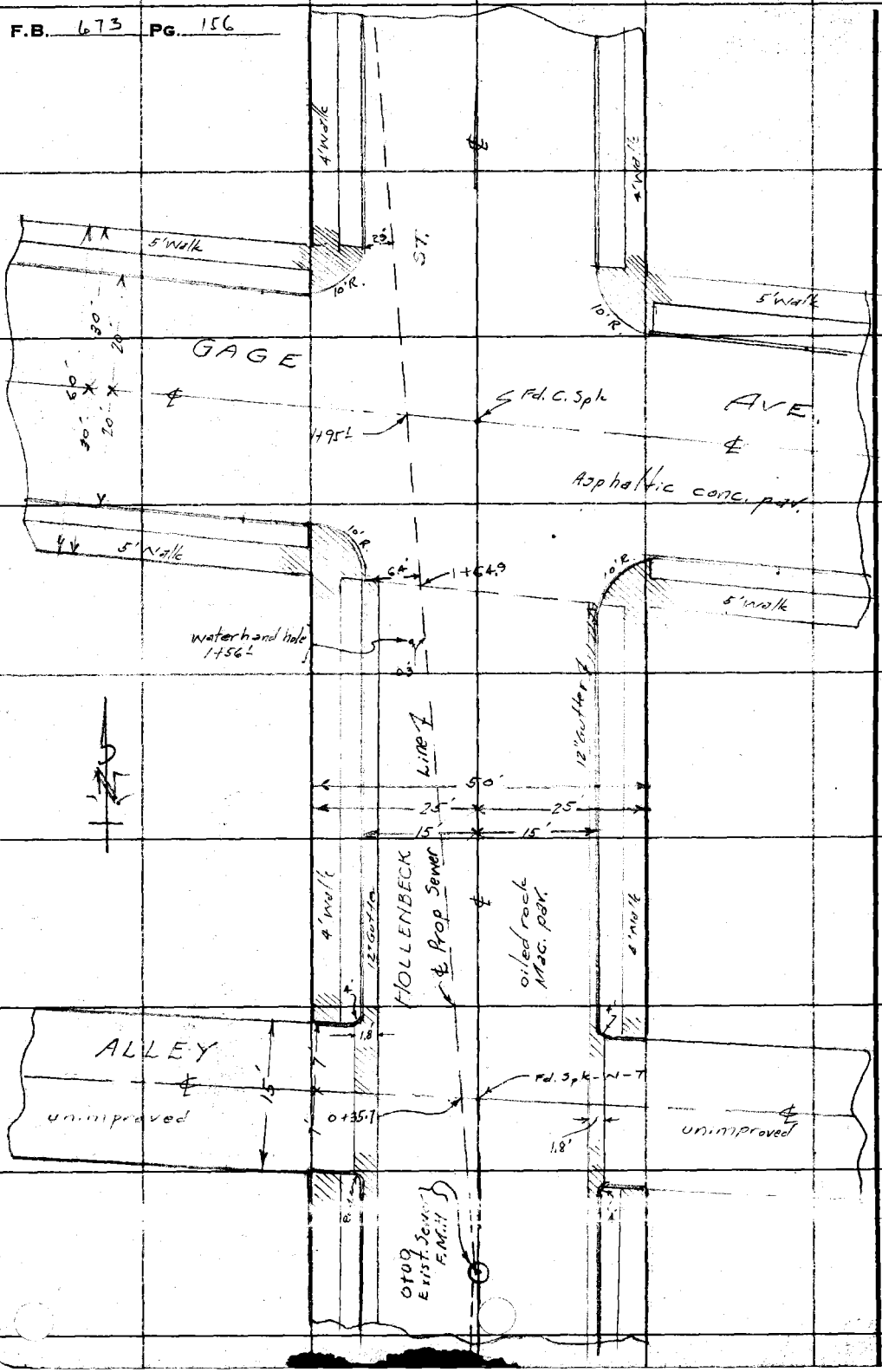

RETURN TO
LOS ANGELES COUNTY SURVEYOR
700 HALL OF RECORDS

Note: Any Additions or Changes on This Sheet Must be Made or Circled in Red Ink With Date and Name of Person Making Change.

Do not extend notes this side of this line

Notes Ck'd by		Survey of E. Compton Cr. D. 3.	F.B. 673 PG. 157
Map No.		W. O. 6337 Tape No. St'd °F.	
Office Work		Surveyed by Wallace	
Checked		Notes W Date 1-18-37	
Date PLK		Indexed A. C. Johnson	

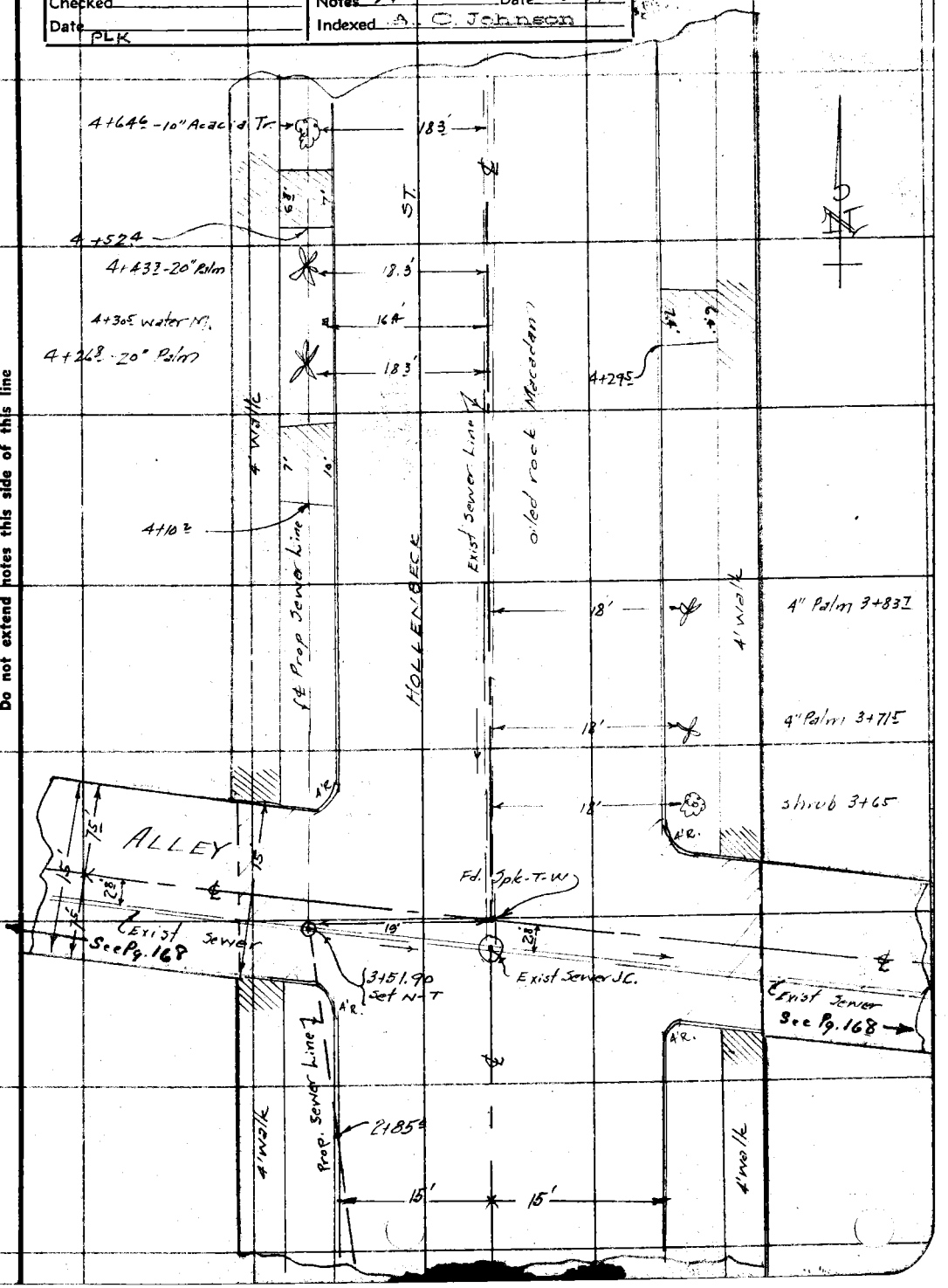

Note: Any Additions or Changes on This Sheet Must be Made or Circled in Red Ink With Date and Name of Person Making Change.

Do not extend notes this side of this line

RETURN TO
LOS ANGELES COUNTY SURVEYOR
700 HALL OF RECORDS

FORM 247 10M 11-35

F.B. 673 PG. 158
PLK

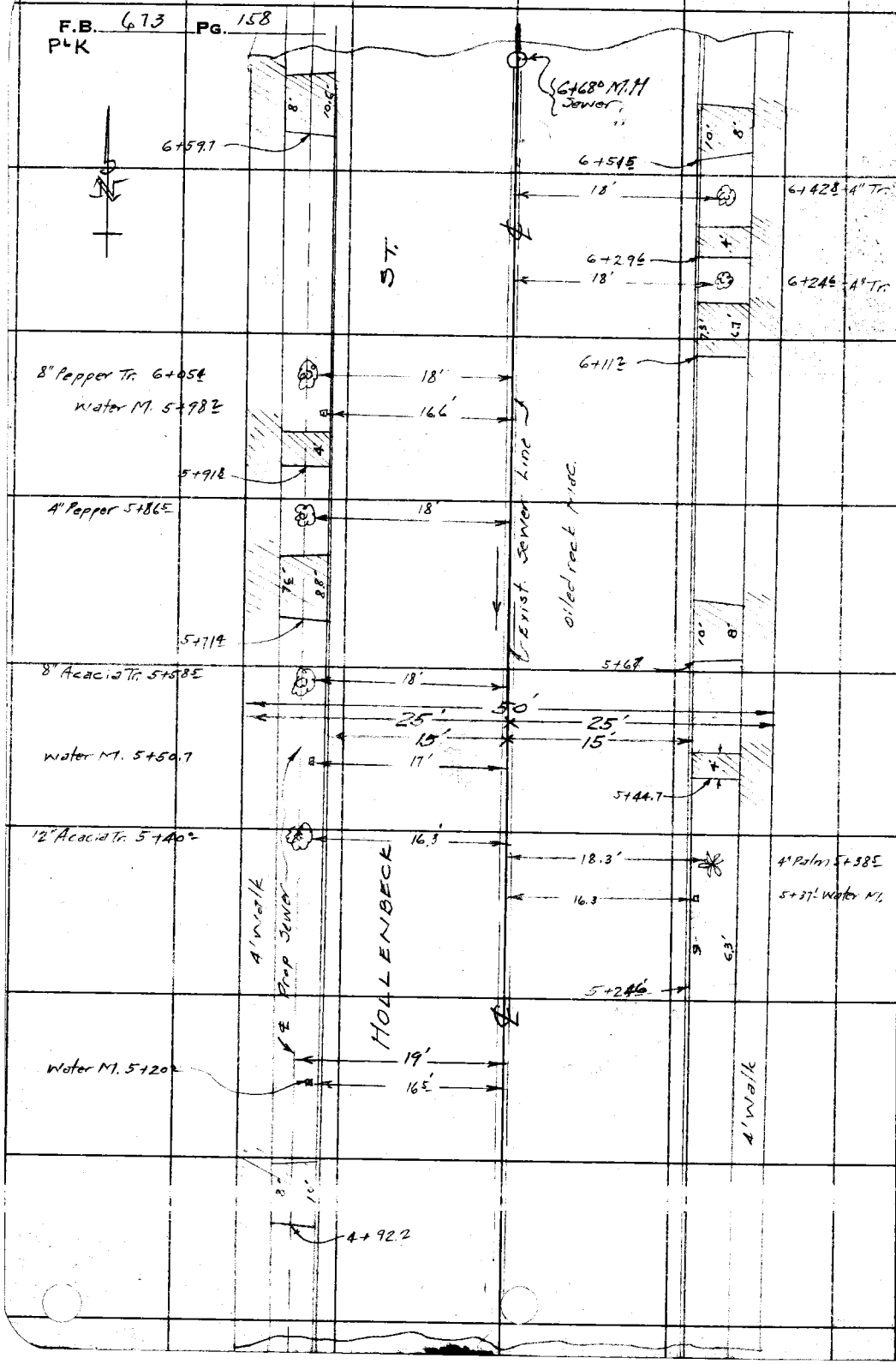

RETURN TO
LOS ANGELES COUNTY SURVEYOR
700 HALL OF RECORDS

Do not extend notes this side of this line

Note: Any Additions or Changes on This Sheet Must be Made or Circled in Red Ink With Date and Name of Person Making Change.

Notes Ck'd by	Survey of E. Compton Cr. D. D
Map No.	W. O. 6331 Tape No. St'd °F.
Office Work	Surveyed by Wallace
Checked	Notes W Date 1-18-57
Date PLK	Indexed E. Johnson

F.B. 673 PG. 159

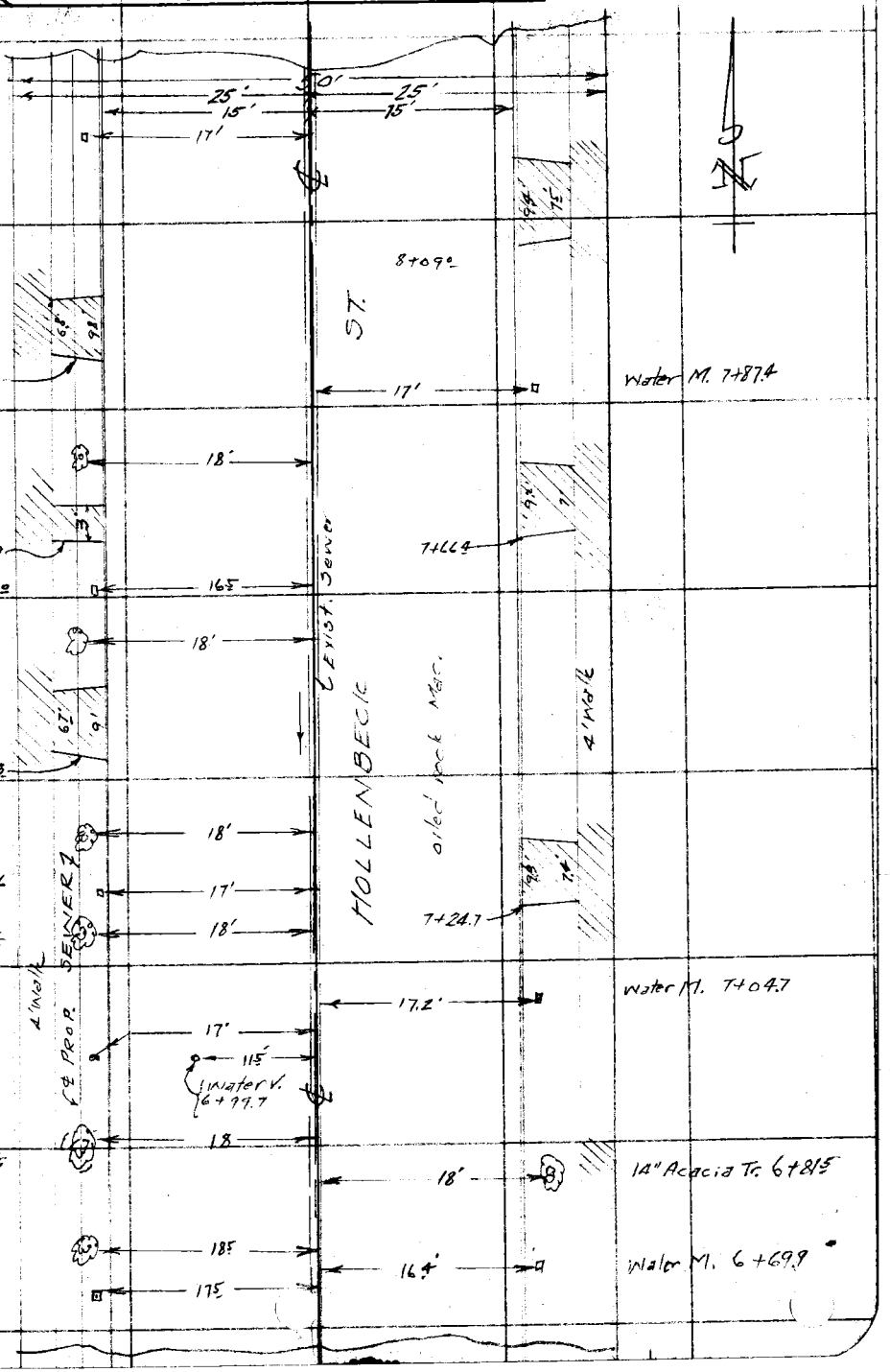

Note: Any Additions or Changes on This Sheet Must be Made or Circled in Red Ink With Date and Name of Person Making Change.

Do not extend notes this side of this line

RETURN TO
LOS ANGELES COUNTY SURVEYOR
700 HALL OF RECORDS

FORM 247 10M 11-35

F.B. 673 PG. 160
PLK

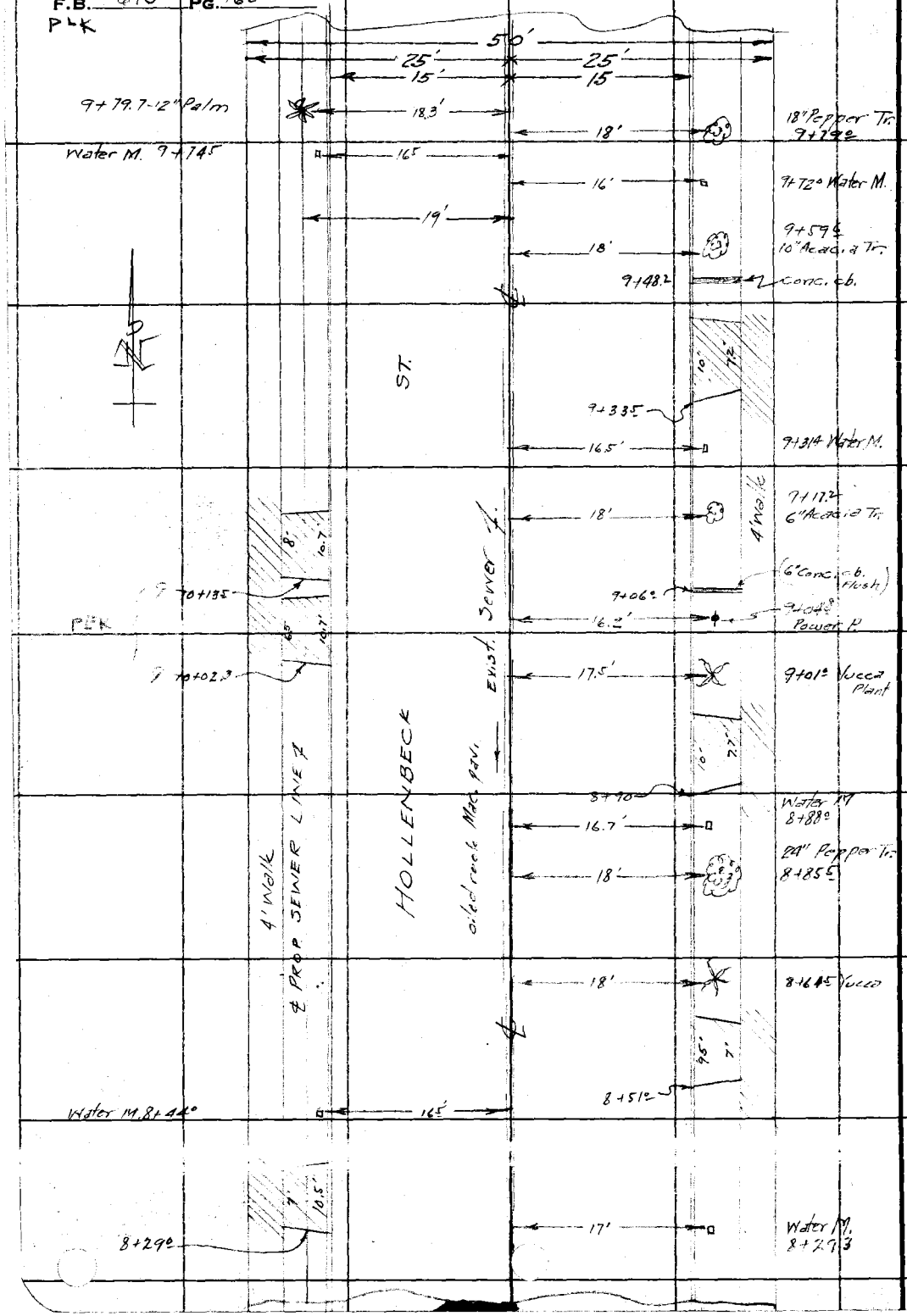

RETURN TO
LOS ANGELES COUNTY SURVEYOR
700 HALL OF RECORDS

Do not extend notes this side of this line

Note: Any Additions or Changes on This Sheet Must be Made or Circled in Red Ink With Date and Name of Person Making Change.

Notes Ck'd by		Survey of E. Cameron Co. S.	F.B. 673 PG. 16'
Map No.		W. O. 6331 Tape No. St'd °F.	
Office Work		Surveyed by W	
Checked		Notes 'A' Date 1-18-57	
Date PLK		Indexed C. Johnson	

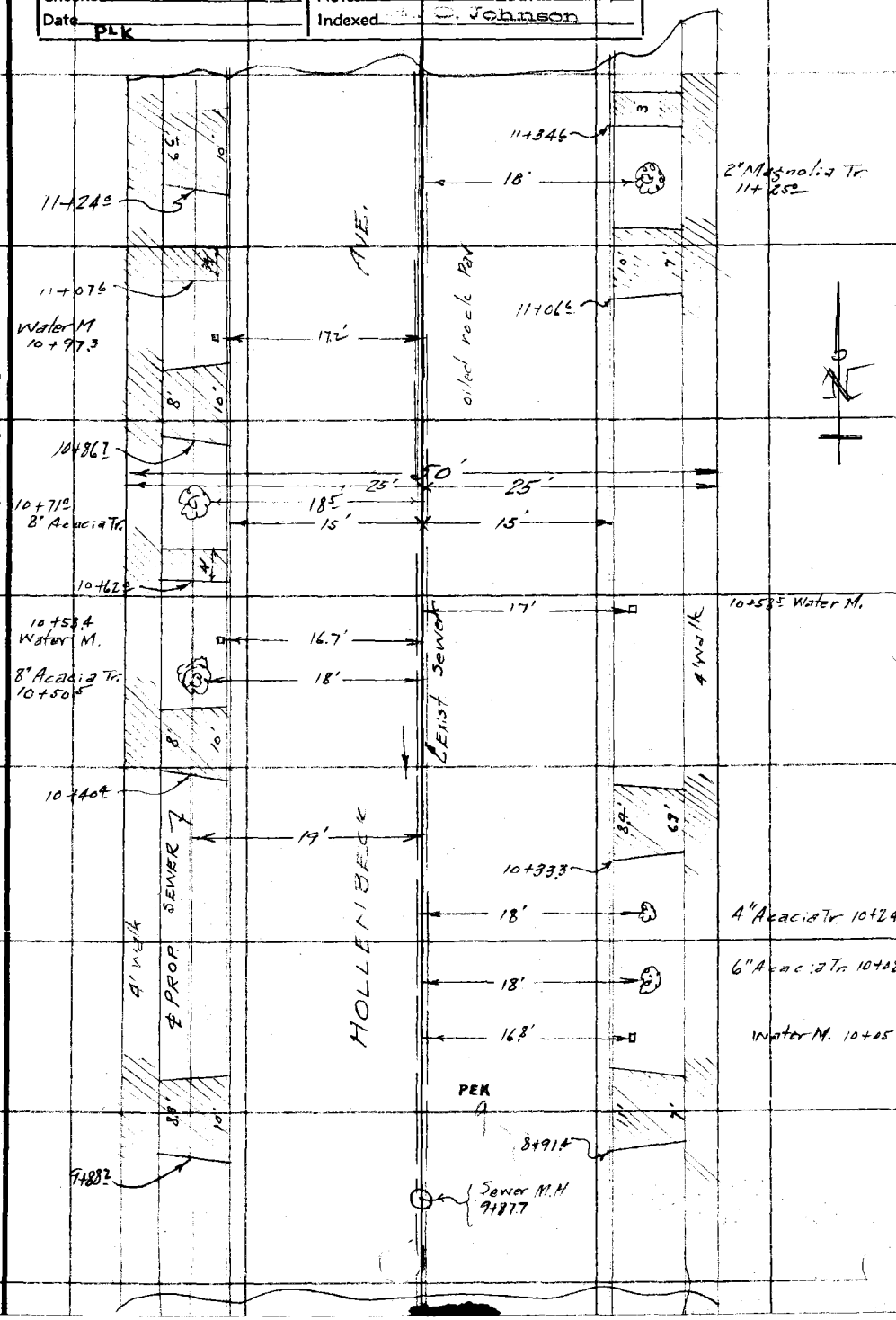

Note: Any Additions or Changes on This Sheet Must be Made or Circled in Red Ink With Date and Name of Person Making Change.

Do not extend notes this side of this line

RETURN TO
LOS ANGELES COUNTY SURVEYOR
700 HALL OF RECORDS

FORM 247 10M 11-35

F.B. 673 PG. 162
PL K

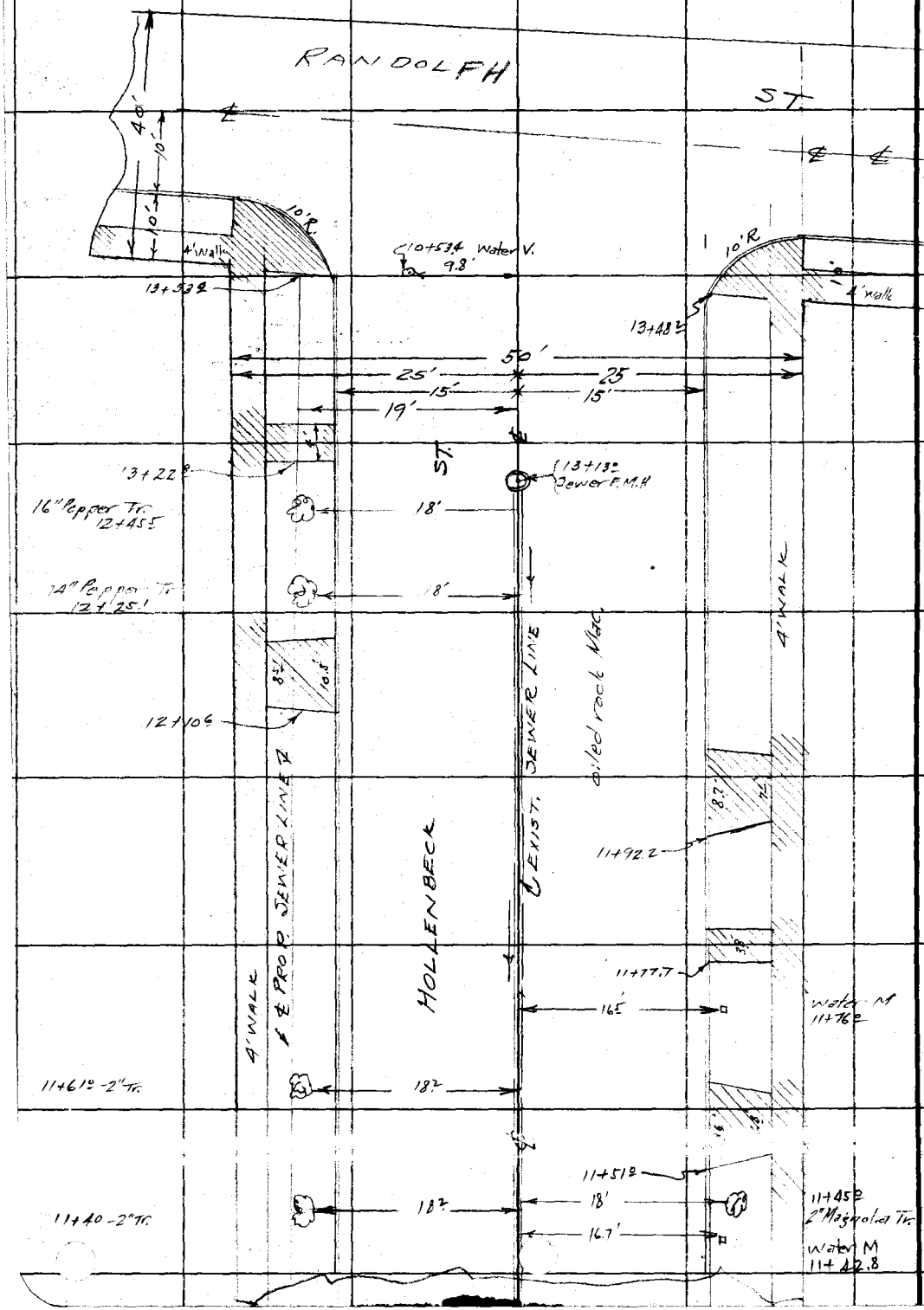

RETURN TO
LOS ANGELES COUNTY SURVEYOR
700 HALL OF RECORDS

Do not extend notes this side of this line

Note: Any Additions or Changes on This Sheet Must be Made or Circled in Red Ink With Date and Name of Person Making Change.

Profile	Notes Red.	Platted	Job No. 6331	Division No.	L. B. 673 Pg. 163
No.	Date	Date	Survey of E. Compton Cr. D.S.		
X-Sec.	Notes Chkd.	Checked	Survey by Wallace	Notes Wallace Gregory	Date 1-18-37
No.	Date	Date	Map No.	Indexed A. C. Johnson	Date

J.N. 6331

E. Compton Cr. D.S.

Hollenbeck St.
from:

1st Alley S. of Gage Ave. to 1st Alley N. of Gage Ave

PROFILE

Wallace
Gregory
Green
Tellez

ELEV.

F. S

H. I.

B. S.

STATION

RECEIVED JAN 20 1937
PROGRESSED ✓ ✓
BOOK INDEXED ✓ HCS
MAP INDEXED ✓ ✓
RECORD INDEXED ✓ ✓
CARD INDEXED ✓ ✓
REDUCED ✓ ✓
CHECKED ✓ HCS.

NOTE: ANY ADDITIONS OR CHANGES ON THIS SHEET MUST BE MADE OR CIRCLED IN RED INK, WITH DATE AND NAME OF PERSON MAKING CHANGE

Do not extend notes this side of this line

PLEASE RETURN TO
LOS ANGELES COUNTY SURVEYOR
700 HALL OF RECORDS

Form 307 5M 10-34

Form 307 5M 10-34

PLEASE RETURN TO
LOS ANGELES COUNTY SURVEYOR
700 HALL OF RECORDS

NOTE: ANY ADDITIONS OR CHANGES ON THIS SHEET MUST BE MADE OR CIRCLED IN RED INK, WITH DATE AND NAME OF PERSON MAKING CHANGE

Do not extend notes this side of this line

L.B. 673 P.G. 144 Job. No. 6231 Division No. _____ Notes Red _____ Plotted _____ Profile _____
Survey of E. Compton Cr. D.3 Date _____ Date _____ No. _____
Survey by W Notes W Notes Chkd. _____ Checked _____ X-Sec. _____
Indexed A. C. Johnson Date _____ Date _____ No. _____

STATION	B. S.	H. I.	F. S	ELEV.		
	Hollenbeck St.		From 1st Alley		S. of Gage St. to 1st Alley N. of Gage St.	
B.M. EC-28	4.63	156.37		151.74	B.M. EC-28 - El. 151.74 Gage & Hollenbeck St. B. Spk. 11' N. of N. end C.R.-N.W. Cor.	
0+00			7.45	148.92	℄ St. Top of East E.M.H.	
			12.03	144.34	8" outlet on S. 7.46 + 4.57 bot. of channel = 12.03	
0+00			7.24	149.13		cb Rt. 15
"			7.21	149.16	cb. 15' Lt.	
0+35.7			7.0	149.4		℄ intr. Alley
"			7.60	148.77	℄ Alley and x-gutter on West	
"			7.59	148.78	℄ " " "	" East
			7.08	149.29	M.C.R. - S.E. Cor	
			7.14	149.23	" S.W. "	
			6.70	149.67	" N.E. Cor	
			6.69	149.68	" N.W. "	
1+00			6.0	150.4	℄ Sewer Line (prop.)	
"			5.72	150.65	cb. Rt.	
"			5.81	150.56	" Lt.	

Form 307 5M 11-35

PLEASE RETURN TO
LOS ANGELES COUNTY SURVEYOR
700 HALL OF RECORDS

NOTE: ANY ADDITIONS OR CHANGES ON THIS SHEET MUST BE MADE OR CIRCLED IN RED INK, WITH DATE AND NAME OF PERSON MAKING CHANGE

Do not extend notes this side of this line

STATION	B. S.	H. I.	F. S.	ELEV.	Hollenbeck St. (cont.)
		156 37			
1+95 L			465	151 72	℄ Prop sewer & S.P.L. Gage St
			448	151 89	S. end C.R. - S.E. Cor.
			461	151 76	E. " " " "
			443	151 94	S. " " S.W. "
			444	151 93	W " " " "
			468	151 69	℄ intr. prop sewer line & ℄ Gage Ave.
			494	151 43	E. end C.R. - N.E. Cor.
			483	151 54	N. " " " "
			457	151 80	W. " " N.W. "
			464	151 73	N. " " " "
2+00			47	151 7	℄ prop Sewer L.
2+85.0			471	151 66	Top of West cb. intr. of prop Sewer L.
"			536	151 01	gutter " " " "
3+00			48	151 6	℄ Prop sewer line
3+51.9			55	1509	℄ Intr. of prop. sewer line and Exist. Sewer line in 1st Alley N. of Gage Ave.
			490	151 47	M.C.R. - S.E. Cor.
			473	151 44	" N.E. "
			475	151 62	" S.W. "
			477	151 60	" N.W. "

Profile No. ____ Notes Red. ____ Plotted ____ Job No. 6331 Division No. ____ F.B. 673 Pg. 165
X-Sec. No. ____ Date ____ Date ____ Survey of E. Compton CR. P.S.
Notes Chkd. ____ Checked ____ Survey by KV Notes KV Date 1-18-37
Date ____ Date ____ Map No. ____ Indexed ____ Date ____

Form 307 5M 11-35

PLEASE RETURN TO
LOS ANGELES COUNTY SURVEYOR
700 HALL OF RECORDS

NOTE: ANY ADDITIONS OR CHANGES ON THIS SHEET MUST BE MADE OR CIRCLED IN RED INK, WITH DATE AND NAME OF PERSON MAKING CHANGE

Do not extend notes this side of this line

STATION	B. S.	H. I.	F. S.	ELEV.	Hollenbeck St. (cont)	
		156 37				
3+54.7			55	150 9	℄ intr. Hollenbeck St. & 1st Alley N. Gage Ave.	
B.M. EC-29			274	151 63	B.M. EC-29. El. 151.63 1st Alley N. Gage Ave & Hollenbeck St. B. Spk. in cb. 6' N. of N. end C... N.W. Cor.	

F. B. 673 PG. 166 Job No. 6531 Division No. Notes Red. Plotted Profile No.
Survey of Date Date X-Sec.
Survey by W Notes W.B.G Notes Chkd. Checked No.
Indexed S. C. Johnson Date Date Date

Notes Ck'd by	Survey of E. Compton Cr. D.S.
Map No.	W. O. 6331 Tape No. St'd °F.
Office Work	Surveyed by Wallace
Checked	Notes W. Date 1-19-37
Date	Indexed A. C. Johnson

F.B. 673 PG. 167

J. N. 6331

EAST COMPTON CR. D.S.

Location of Sewer J.C.s 1st Alley N. of Gage Ave. and Bissel St. —
1st Alley N. of Gage Ave. and Newell St.

Wallace
Gregory
Green
Tellez

RECEIVED JAN 20 1937
PROGRESSED ✓ ✓
BOOK INDEXED ✓ H.L.S.
MAP INDEXED ✓ ✓
RECORD INDEXED ✓ ✓
CARD INDEXED ✓ ✓

Note: Any Additions or Changes on This Sheet Must be Made or Circled in Red Ink With Date and Name of Person Making Change.

Do not extend notes this side of this line

RETURN TO
LOS ANGELES COUNTY SURVEYOR
700 HALL OF RECORDS

FORM 247 10M 11-35

RETURN TO
LOS ANGELES COUNTY SURVEYOR
700 HALL OF RECORDS

Note: Any Additions or Changes on This Sheet Must be Made or Circled in **Red Ink** With Date and Name of Person Making Change.

Do not extend notes this side of this line

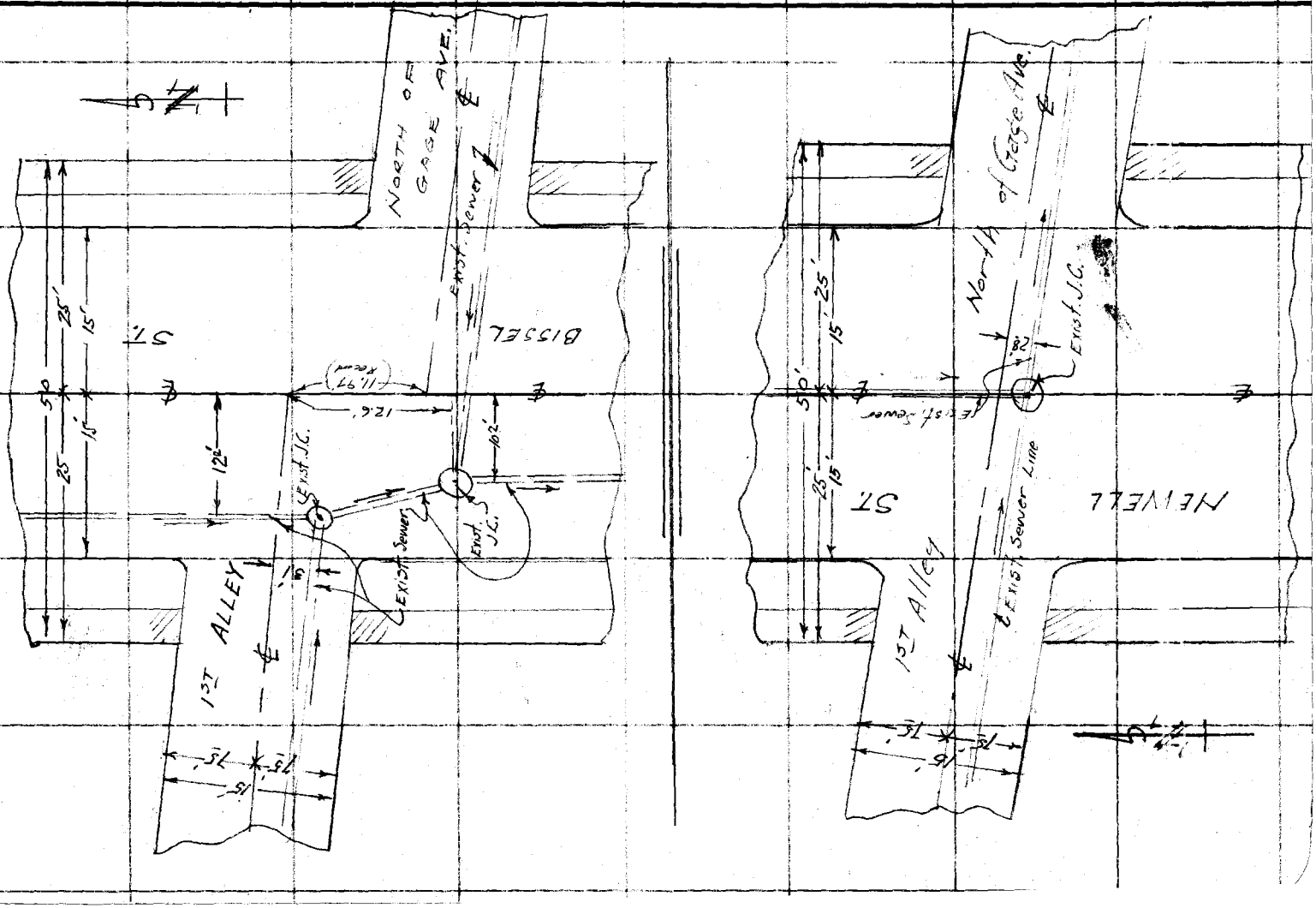

F.B. 673 PG. 168

Profile No.	Notes Red	Plotted	Job No. 6331	Division No.	F. B. 673	Pg. 169
	Date	Date	Survey of E. Compton Cr D S			
X-Sec. No.	Notes Chkd.	Checked	Survey by Wallace	Notes Gregory	Date 1-8-37	
	Date	Date	Map No.	Indexed A. S. Johnson	Date	

J.N. 6331

E. Compton Cr. D.S.

Elev. of Sewer J.C. 1st Alley N. of Gage Ave. & Newell St.

Elev. of Sewer J.C. 1st Alley N. " " " & Bissel St.

Wallace
Gregory
Green
Tellez

ELEV.	F. S.	H. I.	B. S.	STATION

RECEIVED JAN 1937

PROGRESSED

BOOK INDEXED

MAP INDEXED

RECORD INDEXED

CARD INDEXED

REDUCED Field

CHECKED

NOTE: ANY ADDITIONS OR CHANGES ON THIS SHEET MUST BE MADE OR CIRCLED IN RED INK, WITH DATE AND NAME OF PERSON MAKING CHANGE

Do not extend notes this side of this line

PLEASE RETURN TO
LOS ANGELES COUNTY SURVEYOR
700 HALL OF RECORDS

Form 307 5M 11-35

Form 307 5M 11-35

PLEASE RETURN TO
LOS ANGELES COUNTY SURVEYOR
700 HALL OF RECORDS

NOTE: ANY ADDITIONS OR CHANGES ON THIS SHEET MUST BE MADE OR CIRCLED IN RED INK, WITH DATE AND NAME OF PERSON MAKING CHANGE

Do not extend notes this side of this line

STATION	B. S.	H. I.	F. S.	ELEV.		
				151 63	Fd B.M. EC-29 Elev. 151.627 F.E. 639-25	
BM EC-29	4 20	155 83			Hollenbeck St. & Alley N. of Gage Ave " N.W. Cor.	
					Bt Spk in Cb 6' N of N end C.R.	
Sewer J.C. 1st Alley N. of Gage Ave. & NEWELL ST.					S.S. M.H. J.C.	(Meas. taken to bot. of pipe)
			8 42	147 46	8" Inlet North	N: 3.98, 4.44, 8.42 / W: 3.98, 4.47, 8.45 / E: 3.95, 4.59, 8.54
			8 45	147 38	8" " West	
			8 54	147 29	8" Outlet East	
Sewer J.C. 1st Alley N. of Gage Ave. & Bissel St.						(Meas. taken to bot. of Pipe)
			5 42	150 41	Top of M.H.	N: 5.65, 5.42, 11.07 / W: 5.70, 5.40, 11.10 / E: 5.65, 5.46, 11.11
			11 07	144.76	8" Inlet N	
			11 10	144 73	8" " W	
			11 11	144 72	8" Outlet S.	
					Fd B.M. EC-28 Elev. 151.741 F.E. 639-25	
BM. EC-28			4 08	151.76	Gage Ave & Hollenbeck St. N.W. Cor.	
					Bt. Spk in Cb. 11' N of N. end C.R.	

F. B. 673 PG. 170 Job No. 6331 Division No. Notes Red. Plotted Profile No.
Survey of E. Compton Cr. D.S. Date Date X-Sec.
Survey by Wallace Notes Gregory Notes Chkd. Checked No.
Indexed A. C. Johnson Date Date

Notes Ck'd by	Survey of E. Compton Co. Eng.
Map No.	W. O. 6331 Tape No. St'd °F.
Office Work	Surveyed by IN
Checked	Notes Wallace Date 3-18-31
Date	Indexed A. C. Johnson

F.B. 673 PG. 171

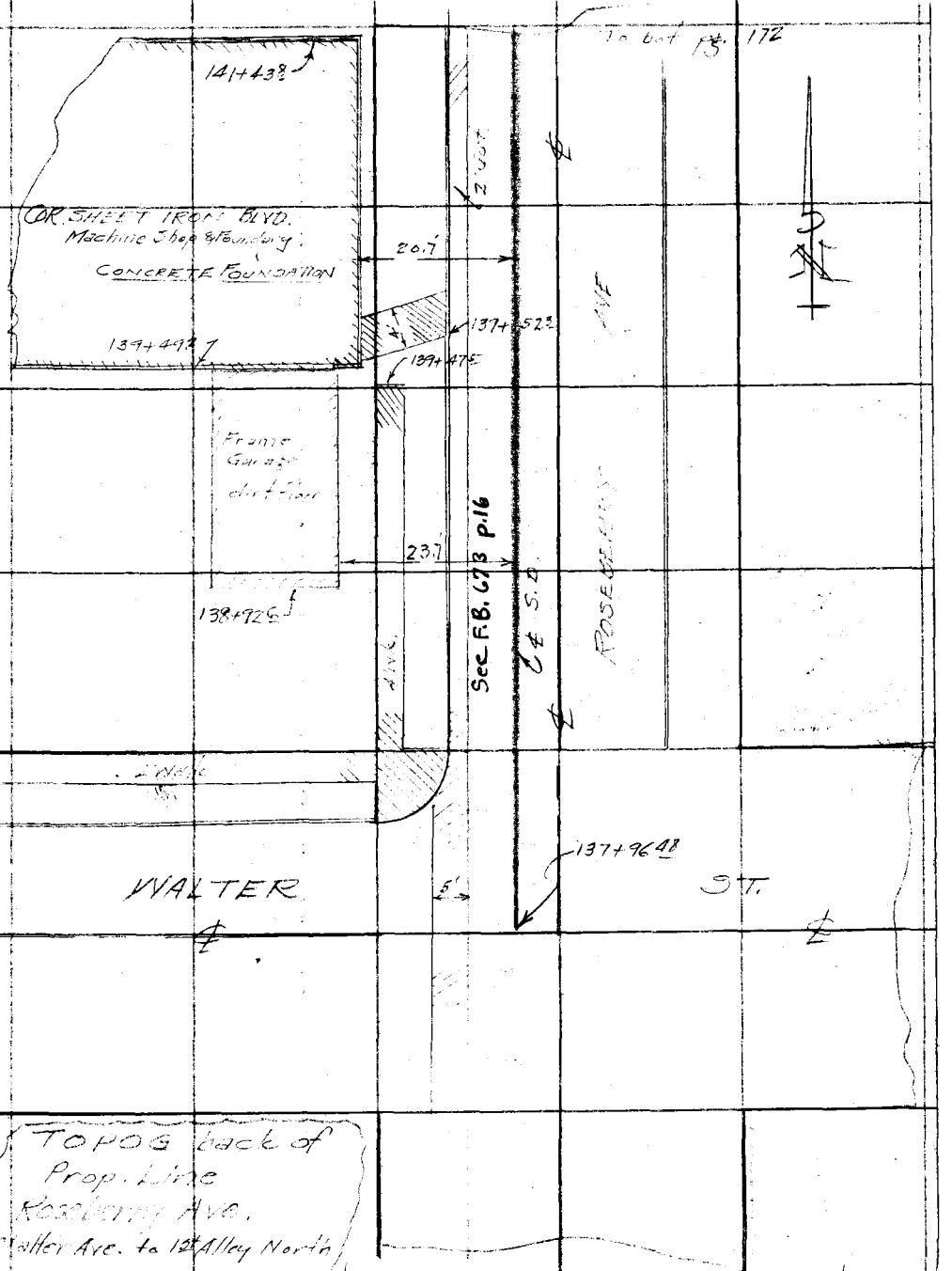

Note: Any Additions or Changes on This Sheet Must be Made or Circled in Red Ink With Date and Name of Person Making Change

Do not extend notes this side of this line

RETURN TO
LOS ANGELES COUNTY SURVEYOR
700 HALL OF RECORDS

FORM 247 10M 11-35

F.B. 673 PG. 172

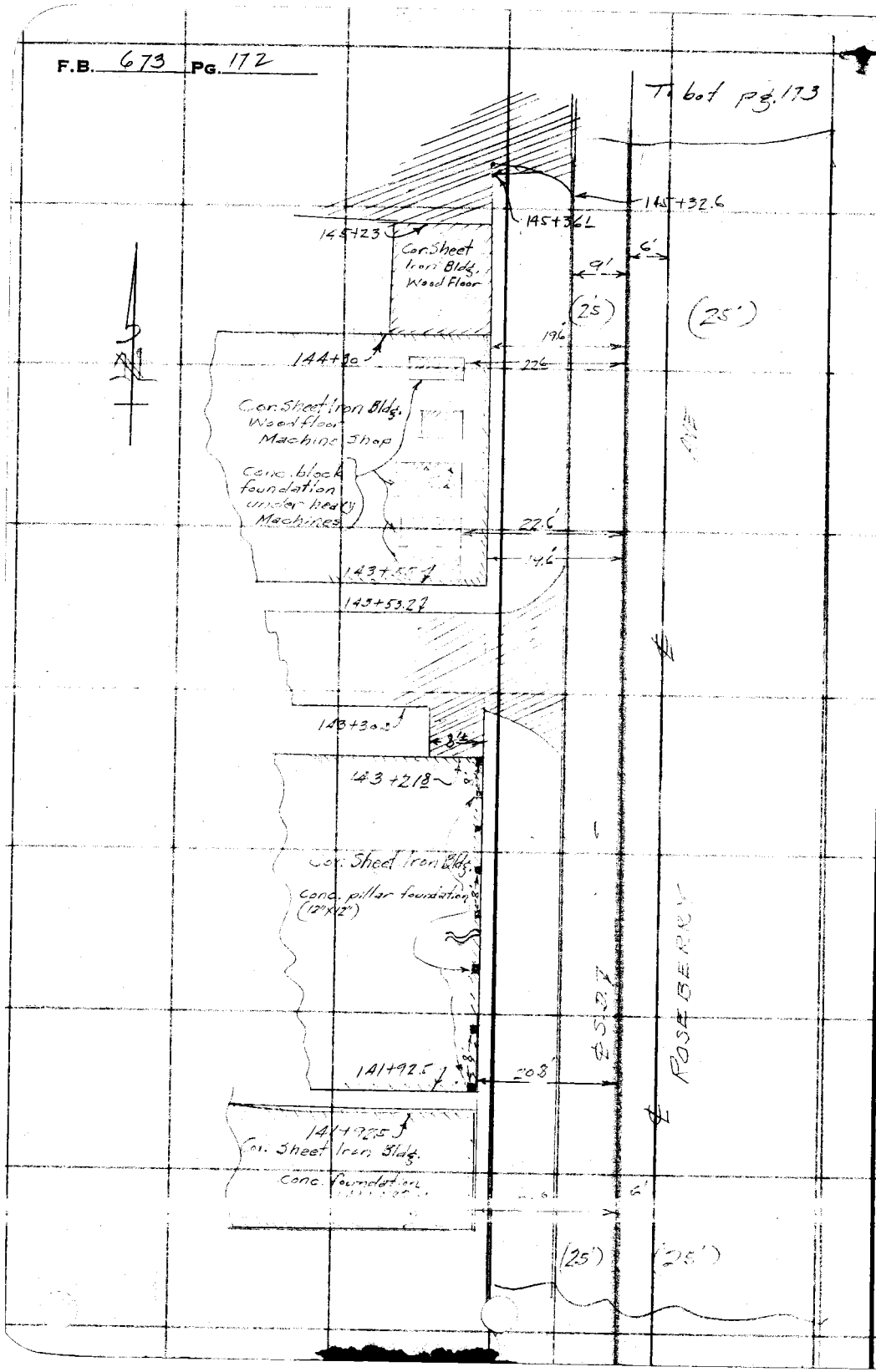

RETURN TO
LOS ANGELES COUNTY SURVEYOR
700 HALL OF RECORDS

Do not extend notes this side of this line

Note: Any Additions or Changes on This Sheet Must be Made or Circled in Red Ink With Date and Name of Person Making Change.

Notes Ck'd by	Survey of [illegible]	F.B. 673 Pg. 173
Map No.	W. O. 6331 Tape No. St'd °F.	
Office Work	Surveyed by Wallace	
Checked	Notes Date 3-18-27	
Date	Indexed A. C. Johnson	

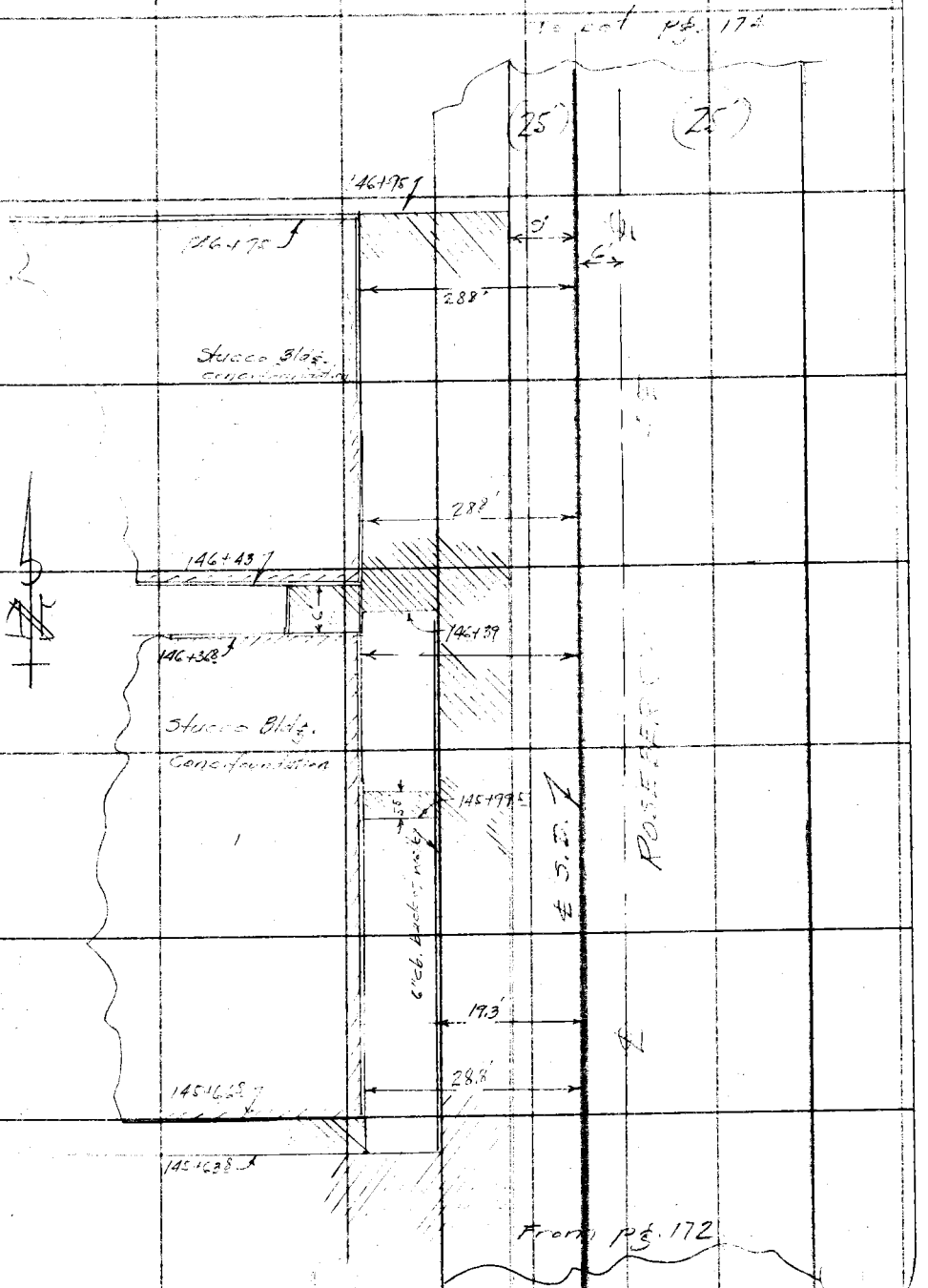

Note: Any Additions or Changes on This Sheet Must be Made or Circled in Red Ink With Date and Name of Person Making Change

Do not extend notes this side of this line

RETURN TO
LOS ANGELES COUNTY SURVEYOR
700 HALL OF RECORDS

FORM 247 10M 11-35

RETURN TO
LOS ANGELES COUNTY SURVEYOR
700 HALL OF RECORDS

Note: Any Additions or Changes on This Sheet Must be Made or Circled in **Red Ink** With Date and Name of Person Making Change.

Do not extend notes this side of this line

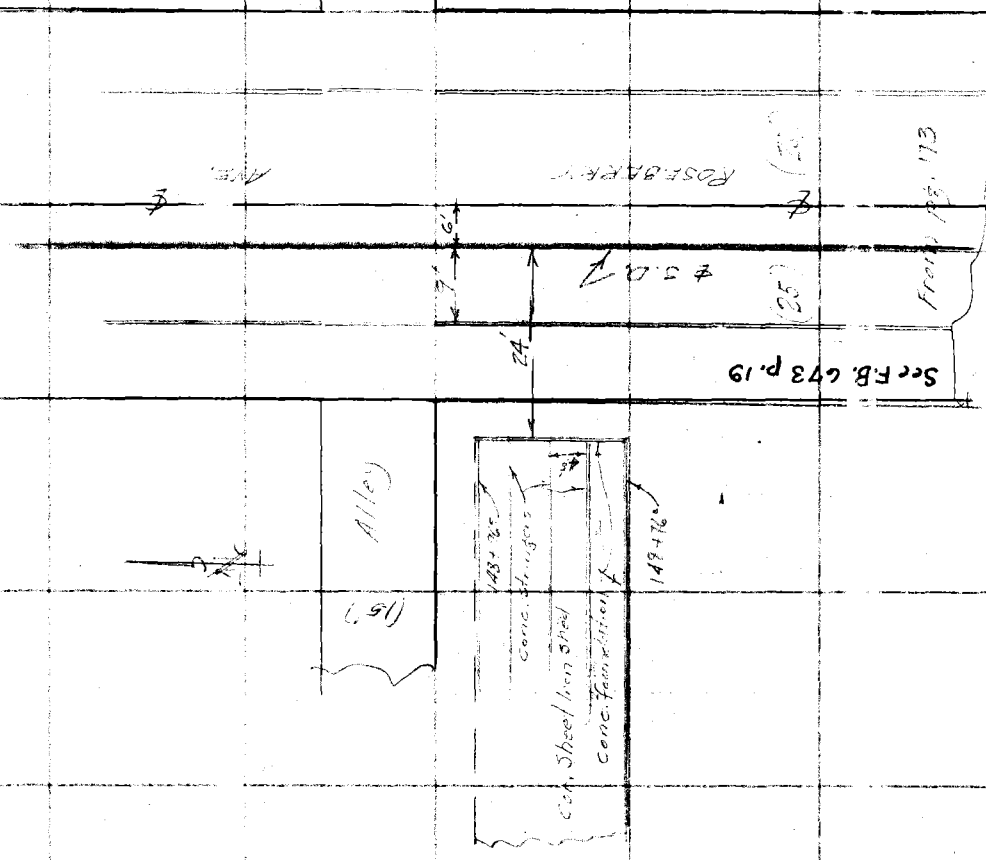

F.B. 673 Pg. 174

Notes Ck'd by	Survey of E. Compton Creek M.S.
Map No.	W. O. 6331 Tape No. 257 St'd 54°F.
Office Work	Surveyed by Brunty
Checked	Notes Brunty Date 4-21-37
Date	Indexed A. C. Johnson

F.B. 673 Pg. 175

Sheet 9
J.N. 6331

J.N. 6331

EAST COMPTON CREEK
DRAINAGE SYSTEM

LEVLS - TOPOG - PROFILES - M.H. CHECK OF
SEWER LINES RUNNING INTO J.C.
IN SANTA ANA ST. AT SALT LAKE
AVE. WEST OF L.A. & S.L. R.R. -
FROM THE SOUTH

C.E. Brunty
H.M. Smith
J.L. Willey
M.A. Van Deren

RECEIVED W.I.G. APR 22 1937
PROGRESSED W.I.G. (HLS)
BOOK INDEXED W.I.G. APR 22 1937
MAP INDEXED W.I.G. 4-23-37
RECORD INDEXED " APR 22 1937
CARD INDEXED " APR 23 1937
REDUCED Infield
CHECKED W.I.G. APR 23 1937

Note: Any Additions or Changes on This Sheet Must be Made or Circled in Red Ink With Date and Name of Person Making Change.

Do not extend notes this side of this line

RETURN TO
LOS ANGELES COUNTY SURVEYOR
700 HALL OF RECORDS

FORM 247 10M 11-35

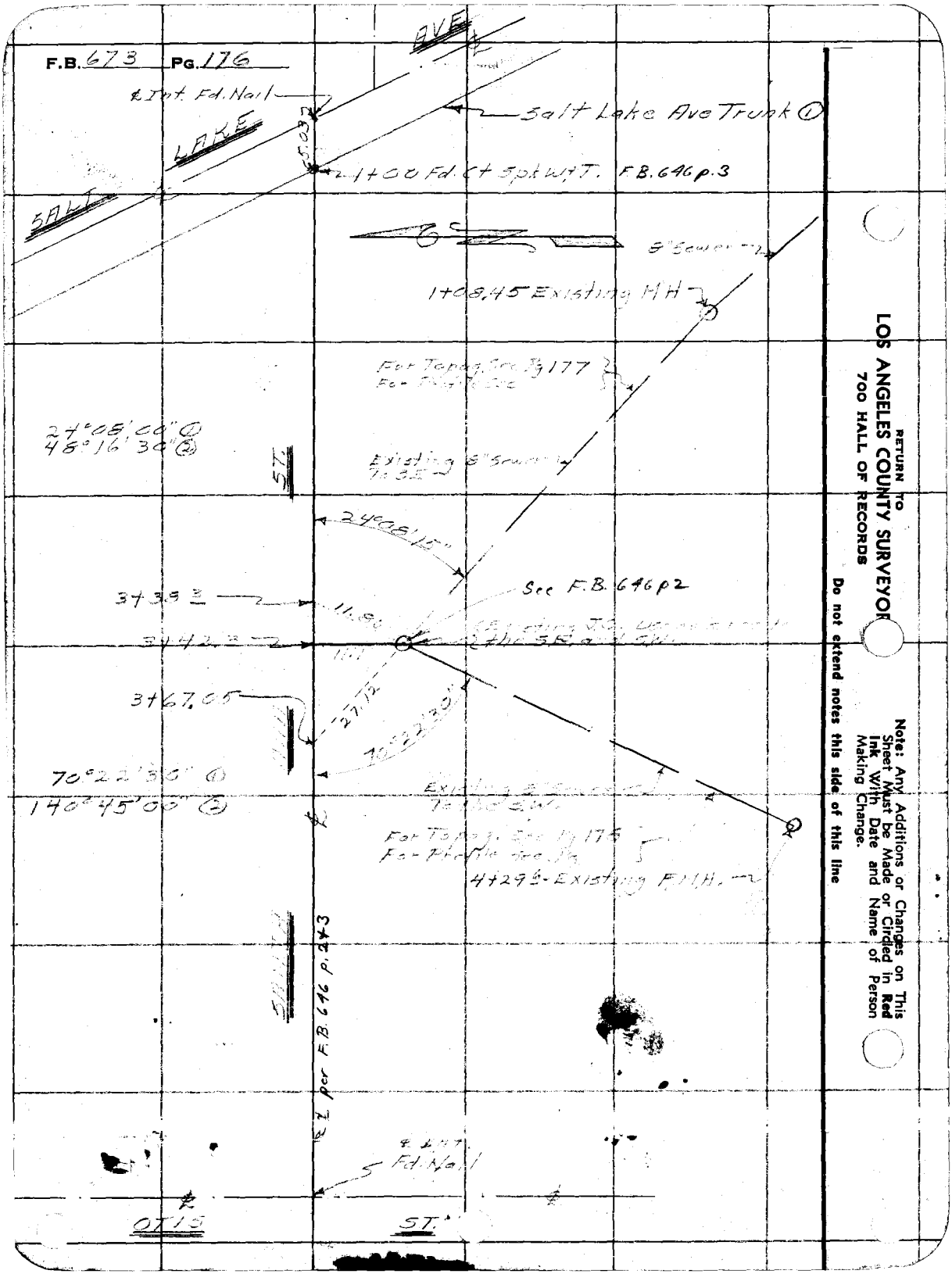

RETURN TO
LOS ANGELES COUNTY SURVEYOR
700 HALL OF RECORDS

Note: Any Additions or Changes on This Sheet Must be Made or Circled in Red Ink With Date and Name of Person Making Change.

Do not extend notes this side of this line

Notes Ck'd by	Survey of E. Compton Creek DS	F.B. 673 Pg. 177
Map No.	W. O 6331 Tape No 057 St'd 84°F.	
Office Work	Surveyed by Brunty	
Checked	Notes " Date 4-21-37	
Date	Indexed A. C. Johnson	

Topog. Along Existing 8" Sewer To S.E. Per Pg. 176



Note: Any Additions or Changes on This Sheet Must be Made or Circled in Red Ink With Date and Name of Person Making Change.

Do not extend notes this side of this line

RETURN TO
LOS ANGELES COUNTY SURVEYOR
700 HALL OF RECORDS

FORM 247 10M 11-35

F.B. 673 Pg. 178

Topog. Along Existing 8" Sewer S.W. Per Pg. 176



RETURN TO
LOS ANGELES COUNTY SURVEYOR
700 HALL OF RECORDS

Note: Any Additions or Changes on This Sheet Must be Made or Circled in Red Ink With Date and Name of Person Making Change.

Do not extend notes this side of this line

Form 307 5M 11-35

PLEASE RETURN TO
LOS ANGELES COUNTY SURVEYOR
700 HALL OF RECORDS

NOTE: ANY ADDITIONS OR CHANGES ON THIS SHEET MUST BE MADE OR CIRCLED IN RED INK, WITH DATE AND NAME OF PERSON MAKING CHANGE

Do not extend notes this side of this line

STATION	B. S.	H. I.	F. S.	ELEV.		
Line to S.E.					B.M. "EL-1" El. 124.25 F.B. 637 Pg. 48	
B.M. "EL-1"				124.25	Sa. Fe Lake Ave (W. Side) & Sonora St. S.W. Co.	
π	5.50	129.95			Bt. Spk. in Cb. 22' W. of W. end CR.	
0+00			5.3	125.3	Fd. Surface over J.C.	
0+25.4			4.8	125.2	Edge of	
0+26.7			6.6	123.4	Ditch	
0+28.8			6.26	123.77	Top Curb	
0+61.2			5.6	124.4	Bot. Railroad	
0+73.97			3.61	126.44	Bot. Rail	
0+79.95			3.53	126.52	"	
0+99			5.3	124.7	Bot. Ballast	
1+00			5.2	124.5		
1+06.45	Existing Bottom		16.01	114.24	575.84 / 5.73 = 16.01'	
1+08.45	to 114+1.					
1+10.45	Existing 5.73		15.97	114.12	575.84 / 5.73 = 15.97	
					B.M. "E.C.-13" El. 125.64 F.B. 637 Pg. 13	
B.M. EC13			4.40	125.36	Sa. Fe Lake Ave & Santa Fe St. - S.W. Co.	
					Bt. Spk. N. end Conc. Culvert Headwall	

Profile of Existing Sidewalk Per R. 177

Profile No. _____ X-Sec. No. _____ Notes Red. _____ Date _____ Notes Chkd. _____ Date _____ Plotted _____ Date _____ Checked _____ Date _____ Job No. 6331 Division No. _____ Survey of _____ Survey by _____ Map No. _____ Notes _____ Indexed _____ Date _____ F. B. 673 Pg. 178 Date _____

Form 307 5M 11-35

PLEASE RETURN TO
LOS ANGELES COUNTY SURVEYOR
700 HALL OF RECORDS

NOTE: ANY ADDITIONS OR CHANGES ON THIS SHEET MUST BE MADE OR CIRCLED IN RED INK, WITH DATE AND NAME OF PERSON MAKING CHANGE

Do not extend notes this side of this line

F. B. 6173 PG. 150 | Job No. 6231 | Division No. | Notes Red. | Plotted | Profile No.
Survey of E. Lanstein Court D.S. | Date | Date | X-Sec. No.
Survey by Brunotty | Notes Brunotty | Notes Chkd. | Checked
Indexed | Date 4-21-37 | Date | Date

STATION	B. S.	H. I.	F. S.	ELEV.		
Line % S.W.						
B.M. EL-1"				124.25	BM "EL-1" El. 124.250 Salt Lake Ave & Santa Ana St. Spk. on Bt. Spk. in Ch. 20' W. of Wlno C.R.	FB 6397 Pg. 45
T	5.80	130.05				
0+00			5.0	125.0	Rd Surface over J.C.	
0+08			5.5	124.5		
+12			6.6	123.4	Gutter	
+12½			6.21	123.84	Top Ch.	
0+24½			5.5	124.5	Fm.	
1+00			4.8	125.2		
+70			4.8	125.2	Top Bank	
+75			7.4	122.6	Bot "	
+30½			6.77	123.23	Bot Rail	
+55½			6.92	123.13	" "	
+91½			7.2	122.8	Bot Bank	
+97½			5.5	124.5	Top "	
3+00			6.5	123.5		
4+00			5.0	125.0		
4+21½	Existing 8" Outlet		11.83	113.23	Gutter 4+16 Rd } 11.83	
4+29½	B.M.H.					
BM "EC-13"			4.40	125.65	B.M. "EC-13" El. 125.641 Salt Lake Ave & Santa Ana St. S.W. Bt. Spk. Wlnd Conc. Culvert Hdwall	FB 6397 Pg. 3

Profile of Existing 8" Sewer to S.W. Per Pg. 175

Notes Ck'd by	Survey of
Map No.	W. O. 6331 Tape No. St'd °F.
Office Work	Surveyed by
Checked	Notes Date
Date	Indexed C. Johnson

F.B. 673 PG.

Sheet 9

J.N. 6331

East Compton Creek Drainage System

SANTA ANA STREET

From South Gate Ave. to Mountain View Ave.

TOPOGRAPHY

NORTH SIDE

Between Curb and Property Line

Supplemental to F.B. 646 pages 19 to 24

C.E. Brunty
H.M. Smith
J.L. Willey
M.A. Van Deren

RECEIVED W.I.G. APR 23 1937
PROGRESSED HLS APR 24 1937
BOOK INDEXED W.I.G. APR 24 1937
MAP INDEXED W.I.G. APR 24 1937
RECORD INDEXED W.I.G. APR 24 1937
CARD INDEXED W.I.G. APR 24 1937

Note: Any Additions or Changes on This Sheet Must be Made or Circled in Red Ink With Date and Name of Person Making Change.

Do not extend notes this side of this line

RETURN TO
LOS ANGELES COUNTY SURVEYOR
700 HALL OF RECORDS

FM 247 10M 11-35

F.B. 673 PG. 153

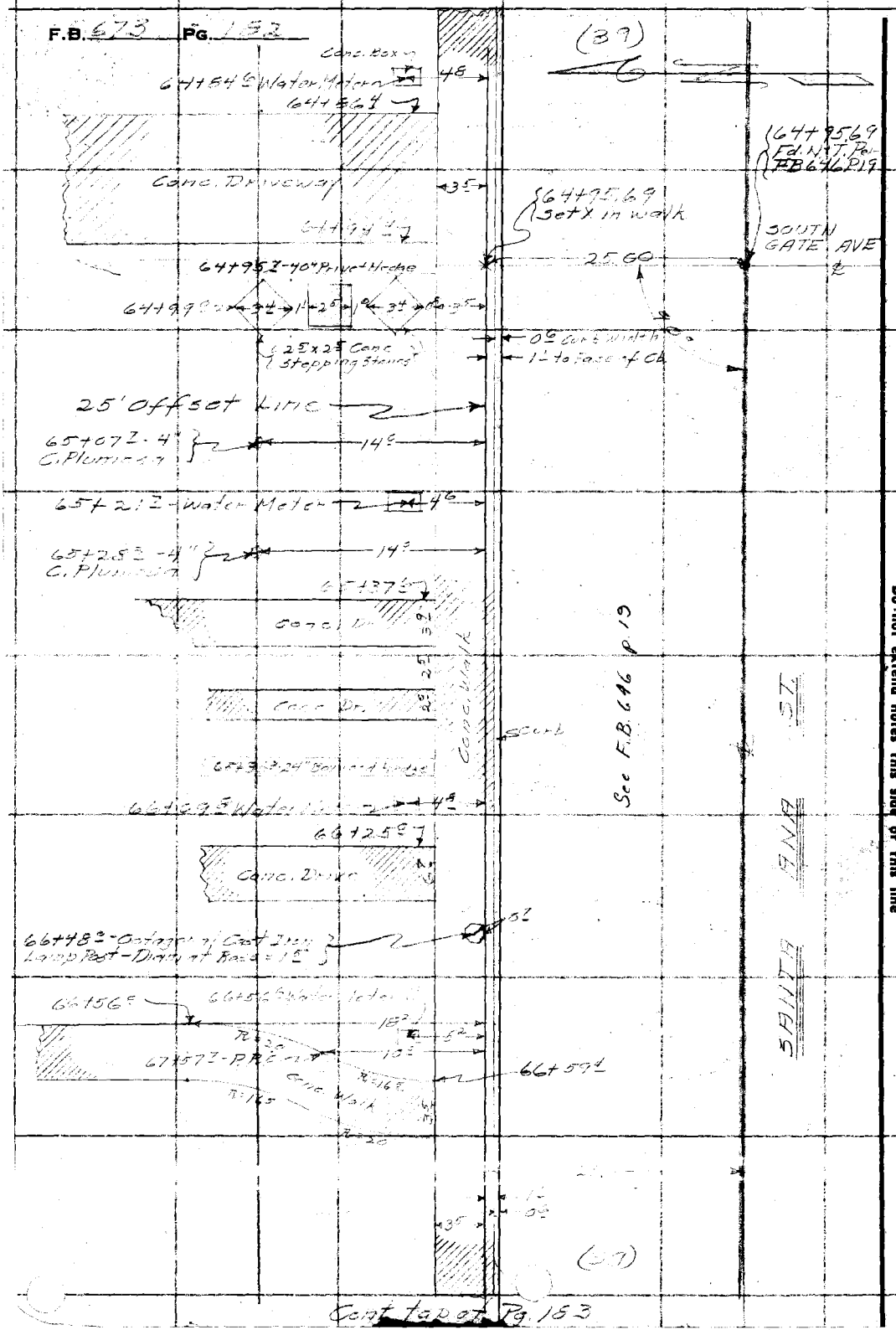

Cont. top of Pg. 153

RETURN TO
LOS ANGELES COUNTY SURVEYOR
700 HALL OF RECORDS

Note: Any Additions or Changes on This Sheet Must be Made or Circled in Red Ink With Date and Name of Person Making Change.

Do not extend notes this side of this line

Notes Ck'd by	Survey of Santa Ana St Line
Map No.	W. O. 6331 Tape No. 057 St'd 84°F.
Office Work	Surveyed by Brownfy
Checked	Notes " Date 4-21-37
Date	Indexed A. C. Johnson

F.B. 673 Pg. 183

From Bot of Pg. 182

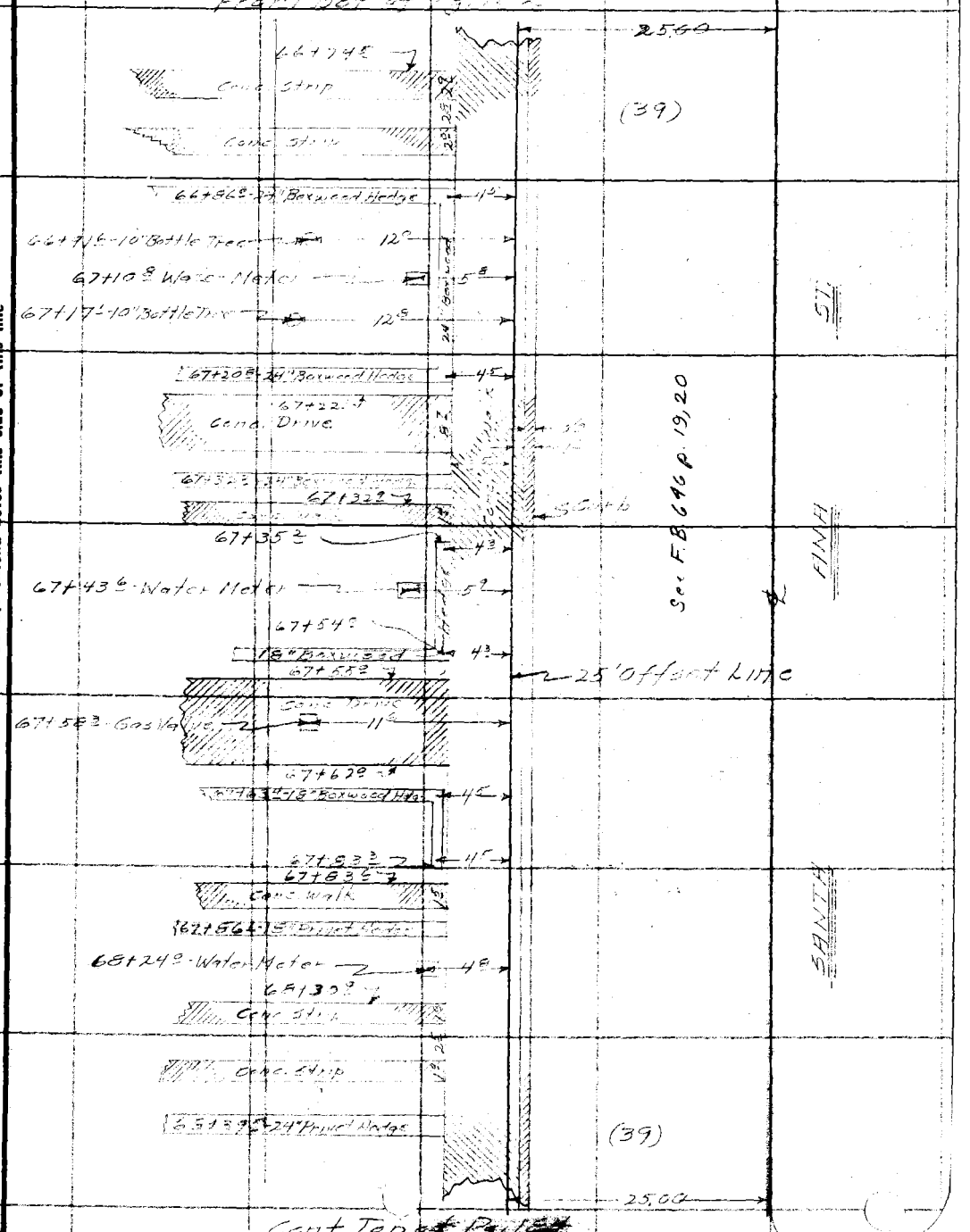

Cont Top of Page

Note: Any Additions or Changes on This Sheet Must be Made or Circled in Red Ink With Date and Name of Person Making Change.

Do not extend notes this side of this line

RETURN TO
LOS ANGELES COUNTY SURVEYOR
700 HALL OF RECORDS

FORM 247 10M 11-35

From Bot of Pg. 183

F.B. 673 PG. 184



RETURN TO
LOS ANGELES COUNTY SURVEYOR
700 HALL OF RECORDS

Note: Any Additions or Changes on This Sheet Must be Made or Circled in Red Ink With Date and Name of Person Making Change.

Do not extend notes this side of this line

Notes Ck'd by	Survey of [illegible] St Line
Map No.	W. O. 6331 Tape No. 057 St'd 84 °F.
Office Work	Surveyed by Brundy
Checked	Notes Date 4-21-37
Date	Indexed A. C. Johns[illegible]

F.B. [illegible] Pg. [illegible]



Note: Any Additions or Changes on This Sheet Must be Made or Circled in Red Ink With Date and Name of Person Making Change.

Do not extend notes this side of this line

RETURN TO
LOS ANGELES COUNTY SURVEYOR
700 HALL OF RECORDS

FORM 247 10M 11-38

From Bot of Pg. 185

F.B. 673 Pg. 186

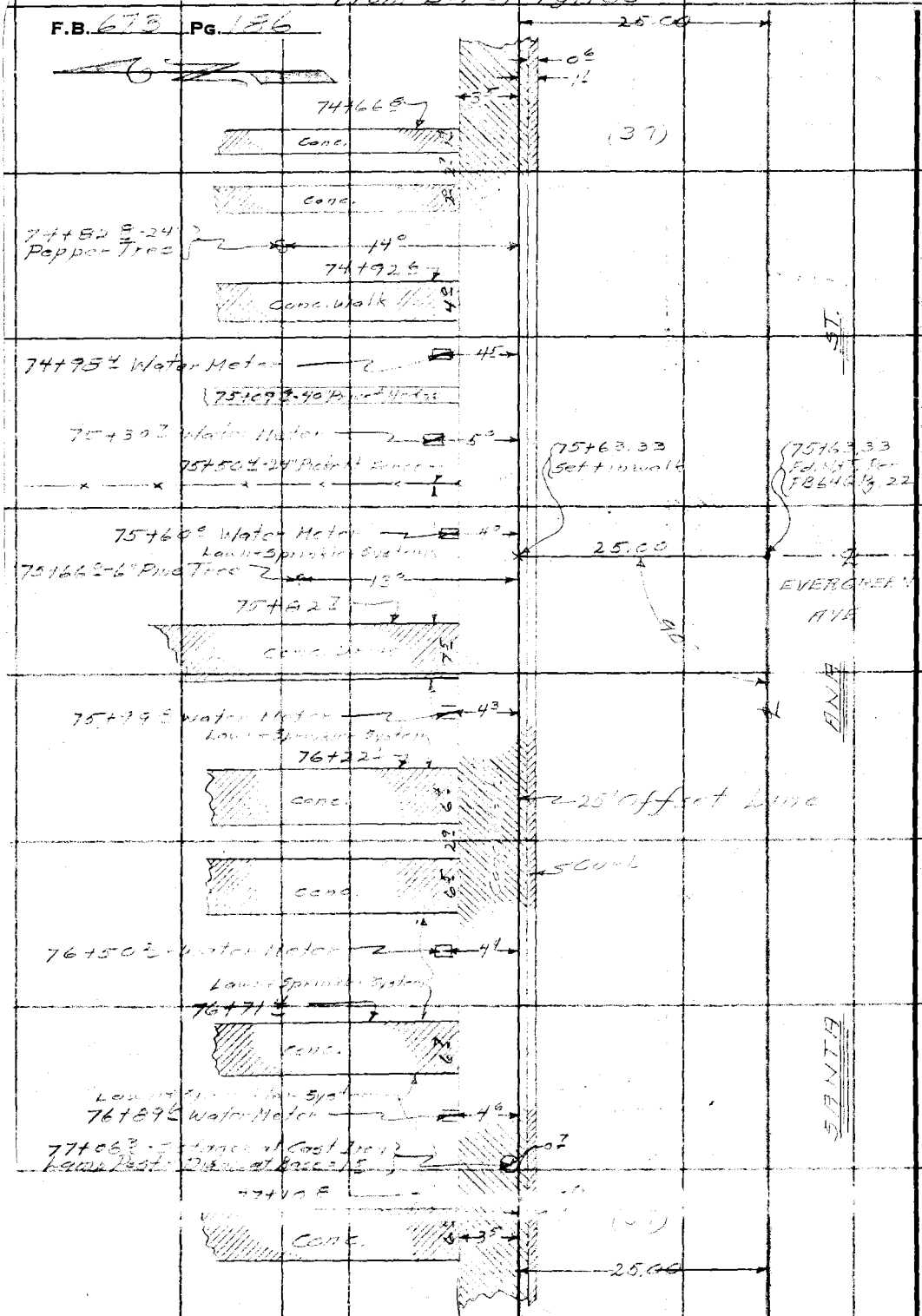

[redacted] Pg. 187

RETURN TO
LOS ANGELES COUNTY SURVEYOR
700 HALL OF RECORDS

Note: Any Additions or Changes on This Sheet Must be Made or Circled in Red Ink With Date and Name of Person Making Change.

Do not extend notes this side of this line

Notes Ck'd by	Survey of	F.B.	Pg.
Map No.	W. O.	Tape No.	St'd °F.
Office Work	Surveyed by		
Checked	Notes	Date	
Date	Indexed		



Note: Any Additions or Changes on This Sheet Must be Made or Circled in Red Ink With Date and Name of Person Making Change.

Do not extend notes this side of this line

RETURN TO
LOS ANGELES COUNTY SURVEYOR
700 HALL OF RECORDS

FORM 247 10M 11-38

F.B. 673 PG. 188

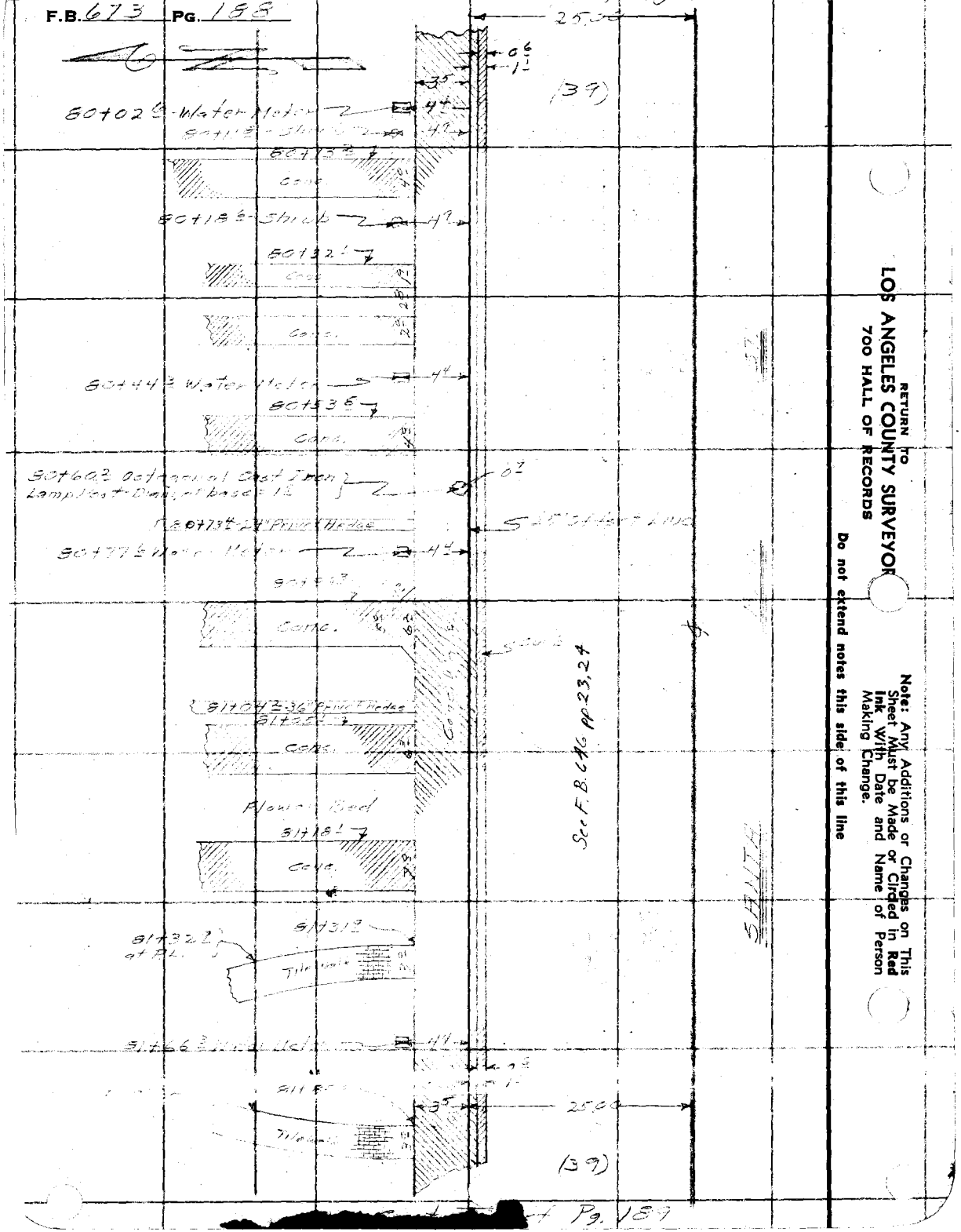

RETURN TO
LOS ANGELES COUNTY SURVEYOR
700 HALL OF RECORDS

Do not extend notes this side of this line

Note: Any Additions or Changes on This Sheet Must be Made or Circled in Red Ink With Date and Name of Person Making Change.

Notes Ck'd by	Survey of [illegible]
Map No.	W. O. 6331 Tape No. 257 St'd 54 °F.
Office Work	Surveyed by [illegible]
Checked	Notes [illegible] Date [illegible]
Date	Indexed A. C. Johnson

F.B. 673 PG. 1[illegible]

From Bat 64 Pg. 188

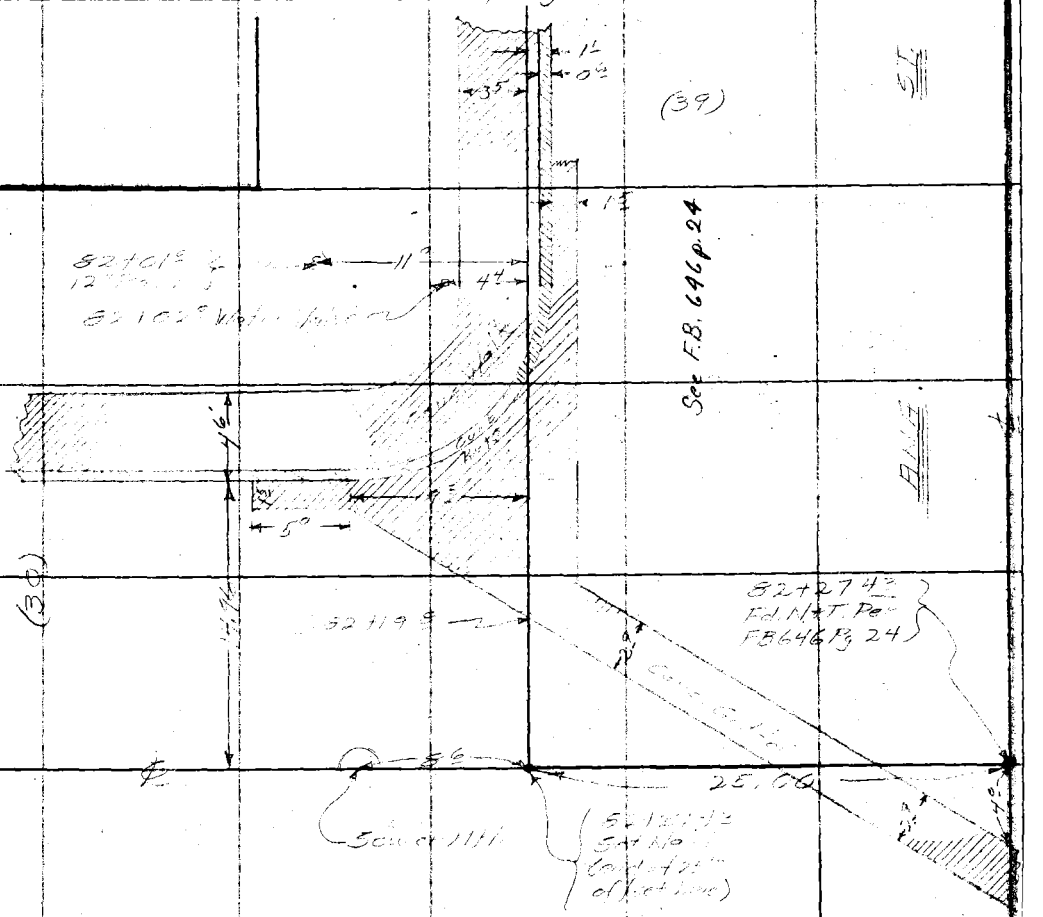

Note: Any Additions or Changes on This Sheet Must be Made or Circled in Red Ink With Date and Name of Person Making Change.

Do not extend notes this side of this line

RETURN TO
LOS ANGELES COUNTY SURVEYOR
700 HALL OF RECORDS

FORM 24A-10M 11-35

F.B. 673 PG. 190

RETURN TO
LOS ANGELES COUNTY SURVEYOR
700 HALL OF RECORDS

Note: Any Additions or Changes on This Sheet Must be Made or Circled in Red Ink With Date and Name of Person Making Change.

Do not extend notes this side of this line

Notes Ck'd by	Survey of E.C. Creek D.S. Sec A-1	F.B. 673	Pg. 191
Map No.	W. O. 6911 Tape No. 677 St'd 4 of		
Office Work	Surveyed by Brunty		
Checked	Notes " Date 12-1939		
Date	Indexed		

EAST COMPTON CREEK DRAINAGE SYSTEM. — SECTION "A-1"

JN 6911

SURVEY for MATERIAL YARD

AT FIRESTONE BLVD. and U.P.R.R.

Reference — Map of TRACT # 8134

Boundary of Material Yard marked in Red

C.E. Brunty
H.M. Smith
M.A. Van Deren
J.L. Willey
N.R. Smith

Note: Any Additions or Changes on This Sheets Must be Made or Circled in Red Ink With Date and Name of Person Making Change.

Do not extend notes this side of this line

RETURN TO
LOS ANGELES COUNTY SURVEYOR
700 HALL OF RECORDS

FORM 247 5M 10-37

F.B. 673 PG. 192

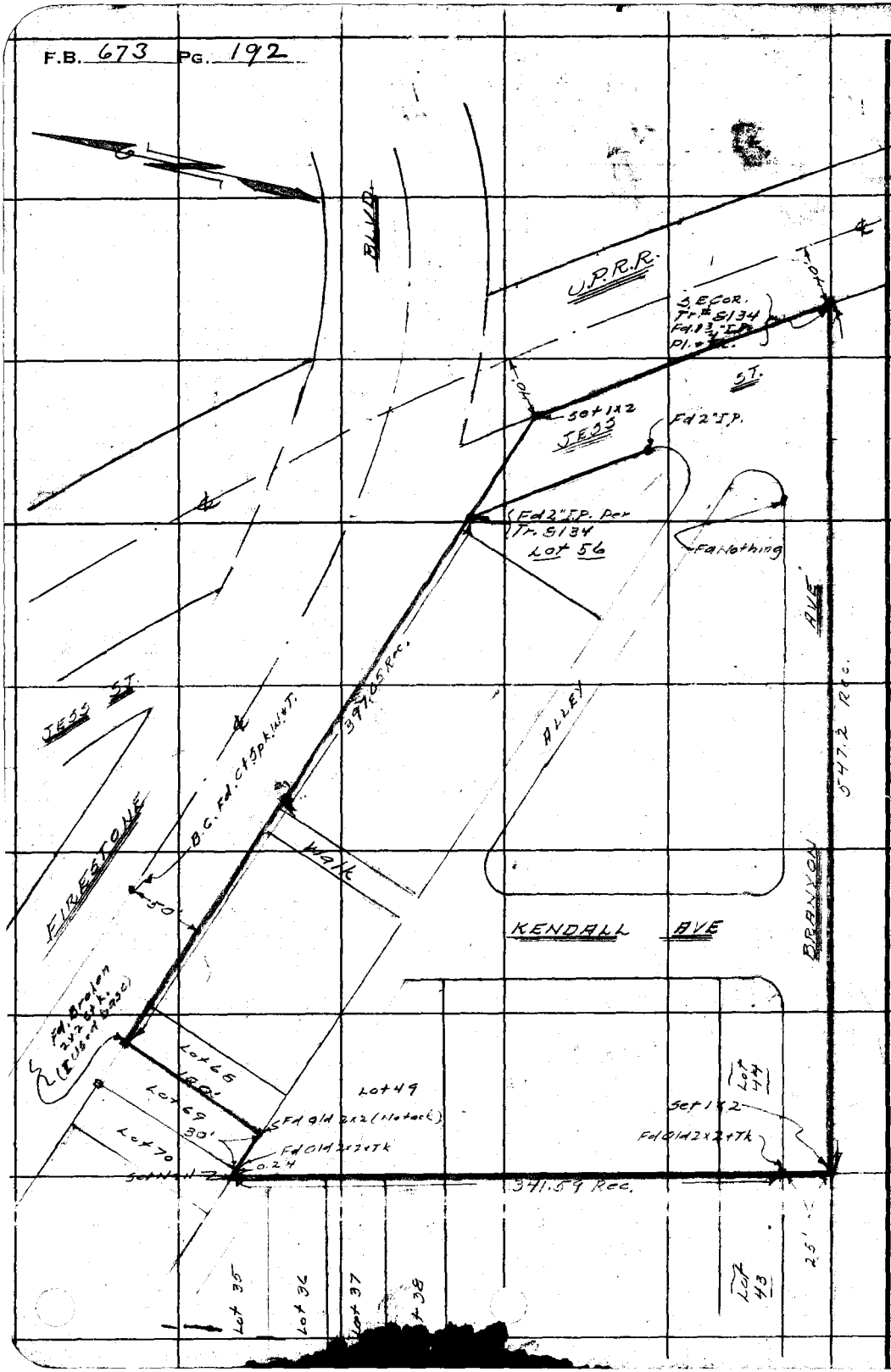

RETURN TO
LOS ANGELES COUNTY SURVEYOR
700 HALL OF RECORDS

Note: Any Additions or Changes on This Sheets Must be Made or Circled in **Red Ink** With Date and Name of Person Making Change.

Do not extend notes this side of this line

Notes Ck'd by	Survey of E.C. Creek D.S. #1	F.B. 673 PG. 193
Map No.	W. O 6331 Tape No. 577 St'd 64 OF	
Office Work	Surveyed by Brunty	
Checked	Notes " Date 2-29-40	
Date	Indexed	

E. C. CREEK D. S. #1

JN 6331

SANTA ANA ST. LINE

ADDITIONAL WORK AT SANTA ANA ST. & SEVILLE AVE.
DUE TO STREET WIDENING AND L.A.Ry. EXTENSION

& SURVEY

C E Brunty
H M Smith
M A Van Deren
J L Wilcy
N R Smith

Prog. C.V.C.
2-29-40

Note: Any Additions or Changes on This Sheets Must be Made or Circled in Red Ink With Date and Name of Person Making Change.

Do not extend notes this side of this line

RETURN TO
LOS ANGELES COUNTY SURVEYOR
700 HALL OF RECORDS

FORM 247 5M 10-37

F.B. 673 PG. 194

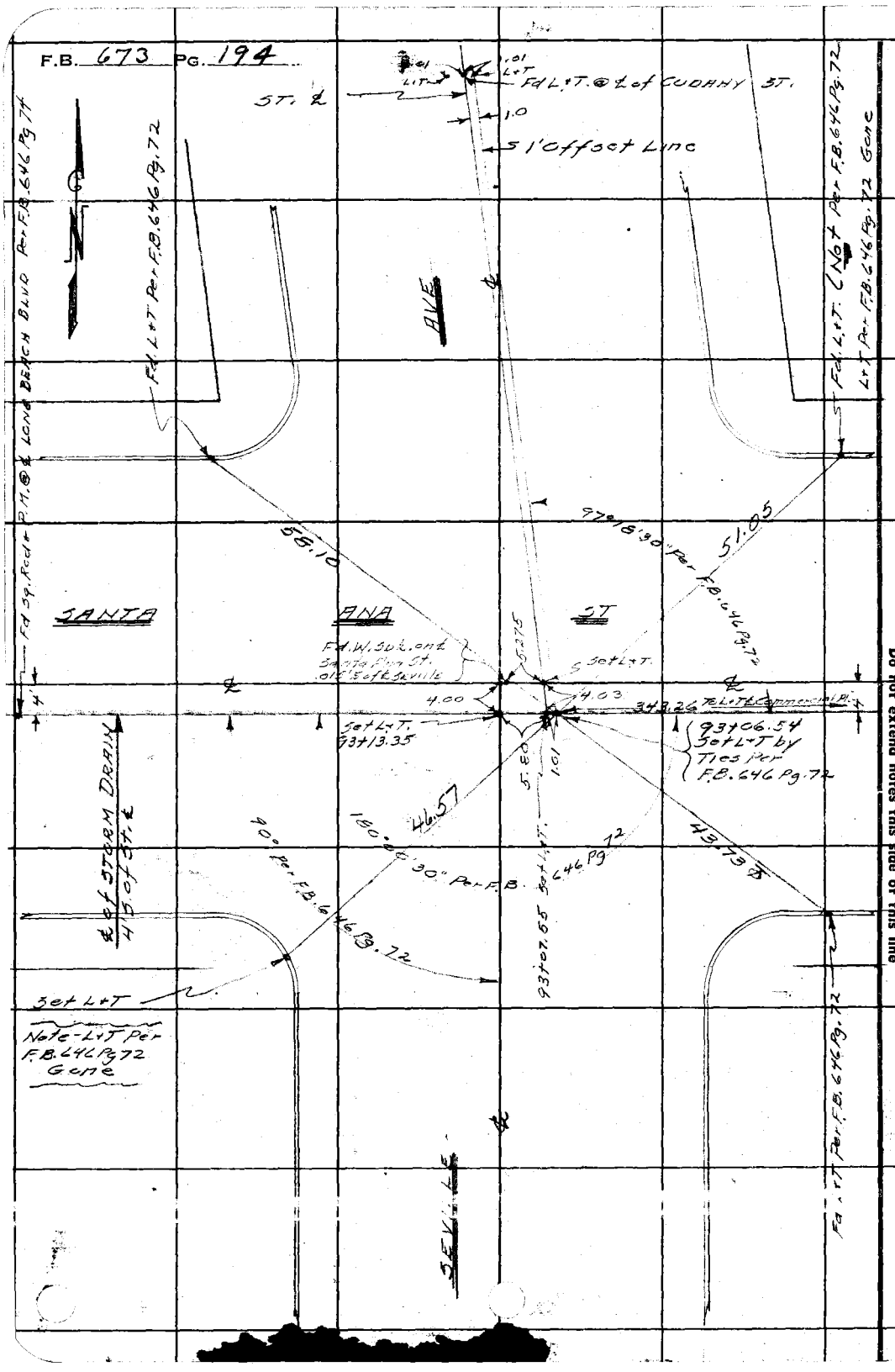

RETURN TO
LOS ANGELES COUNTY SURVEYOR
700 HALL OF RECORDS

Note: Any Additions or Changes on This Sheets Must be Made or Circled in **Red Ink** With Date and Name of Person Making Change.

Do not extend notes this side of this line

Notes Ck'd by	Survey of EAST COMPTON CREEK #1
Map No.	W. O. 6331 Tape No. 07 St'd 68 °F
Office Work	Surveyed by C. V. CRUMLEY
Checked	Notes C. V. C. Date 4-30-45
Date	Indexed

F.B. 673 Pg. 205

J.N. 6331
EAST COMPTON CREEK #1 - D.S.

CENTER LINE
56TH ST. - LOS ANGELES RIVER LINE

SEE F.B. 649-208
FOR ORIGINAL SURVEY.
Also F.B. 649-208-209

TOPOG - Page 211-213
X-SECT. PAGE 215-227

APRIL 30TH, 1945.

C. V. CRUMLEY.
H. D. HAZER.
H. E. FRONK.
H. E. COLP.

Note: Any Additions or Changes on This Sheet Must be Made or Circled in Red Ink With Date and Name of Person Making Change.

Do not extend notes this side of this line.

RETURN TO
LOS ANGELES COUNTY SURVEYOR
700 HALL OF RECORDS

FORM 247 5M 12-50

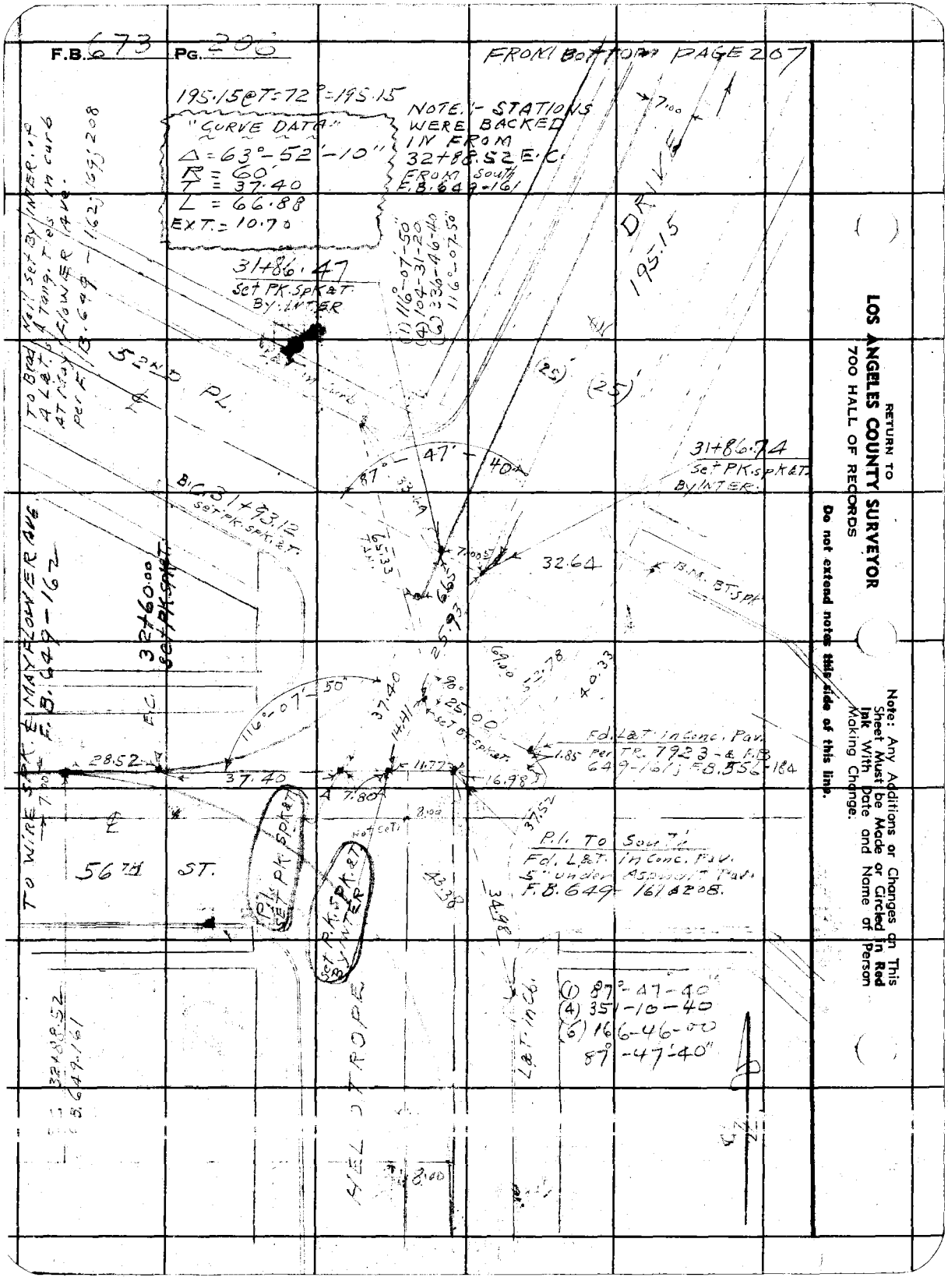
F.B. 673 Pg. 206
FROM BOTTOM PAGE 207
195.15@T=72°=195.15
"CURVE DATA"
Δ=63°-52'-10"
R=60'
T=37.40
L=66.88
EXT.=10.70
NOTE:- STATIONS WERE BACKED IN FROM 32+88.52 E.C. FROM South F.B. 649-161
31+86.47 Set PK. SPK&T. By INTER
(1) 116°-07'-50"
(4) 104-31-20
(6) 336-46-40
116°-07'-50"
DRIVE
195.15
52ND PL.
(25)
(25)
31+86.74 Set PK. SPK&T. By INTER.
87°-47'-40"
B.C. 31+93.12 Set PK. SPK&T.
32.64
B.M. BT. SPK
32+60.00 Set PK. SPK&T.
116°-07'-50"
37.40
25.00
Set BT. SPK&T.
Fd. L&T. in Conc. Pav. Per TR. 7923 - & F.B. 649-161; F.B. 556-184
28.52
37.40
7.80
11.77
16.98
37.52
P.I. To South
Fd. L&T. in Conc. Pav. 5" under Asphalt Pav. F.B. 649-161 & 208.
56TH ST.
P.I. SET PK. SPK&T.
Set PK. SPK&T. By INTER
43.38
34.98
L&T. in Cb.
(1) 87°-47'-40"
(4) 351-10-40
(6) 166-46-00
87°-47'-40"
HELIOTROPE
32+88.52 F.B. 649-161
TO WIRE SPK. & MAYFLOWER AVE. F.B. 649-162
TO Brad Nail Set By INTER. of 4 L&T. & Tang. Ties in curb at Mayflower Ave. per F.B. 649-162; 169; 208
RETURN TO
LOS ANGELES COUNTY SURVEYOR
700 HALL OF RECORDS
Do not extend notes this side of this line.
Note: Any Additions or Changes on This Sheet Must be Made or Circled in Red Ink With Date and Name of Person Making Change.

Notes Ck'd by	Survey of E.C. Creek D.S. #1	F.B. 673 PG. 195
Map No.	W. O 6331 Tape No. 077 St'd 64 OF	
Office Work	Surveyed by Brunty	
Checked	Notes " Date 2-29-40	
Date	Indexed	

E.C. CREEK D.S. #1

JN 6331

SANTA ANA ST LINE

ADDITIONAL WORK AT SANTA ANA ST. + SEVILLE AVE
DUE TO ST. WIDENING AND L.A.RY. EXTENSION

TOPOGRAPHY

CE Brunty
HM Smith
MA Van Deren
JL Wiley
NR Smith

Note: Any Additions or Changes on This Sheets Must be Made or Circled in Red Ink With Date and Name of Person Making Change.

Do not extend notes this side of this line

RETURN TO
LOS ANGELES COUNTY SURVEYOR
700 HALL OF RECORDS

Prog. C.V.C.
2-29-40

FORM 247 5M 10-37

F.B. 673 PG. 196

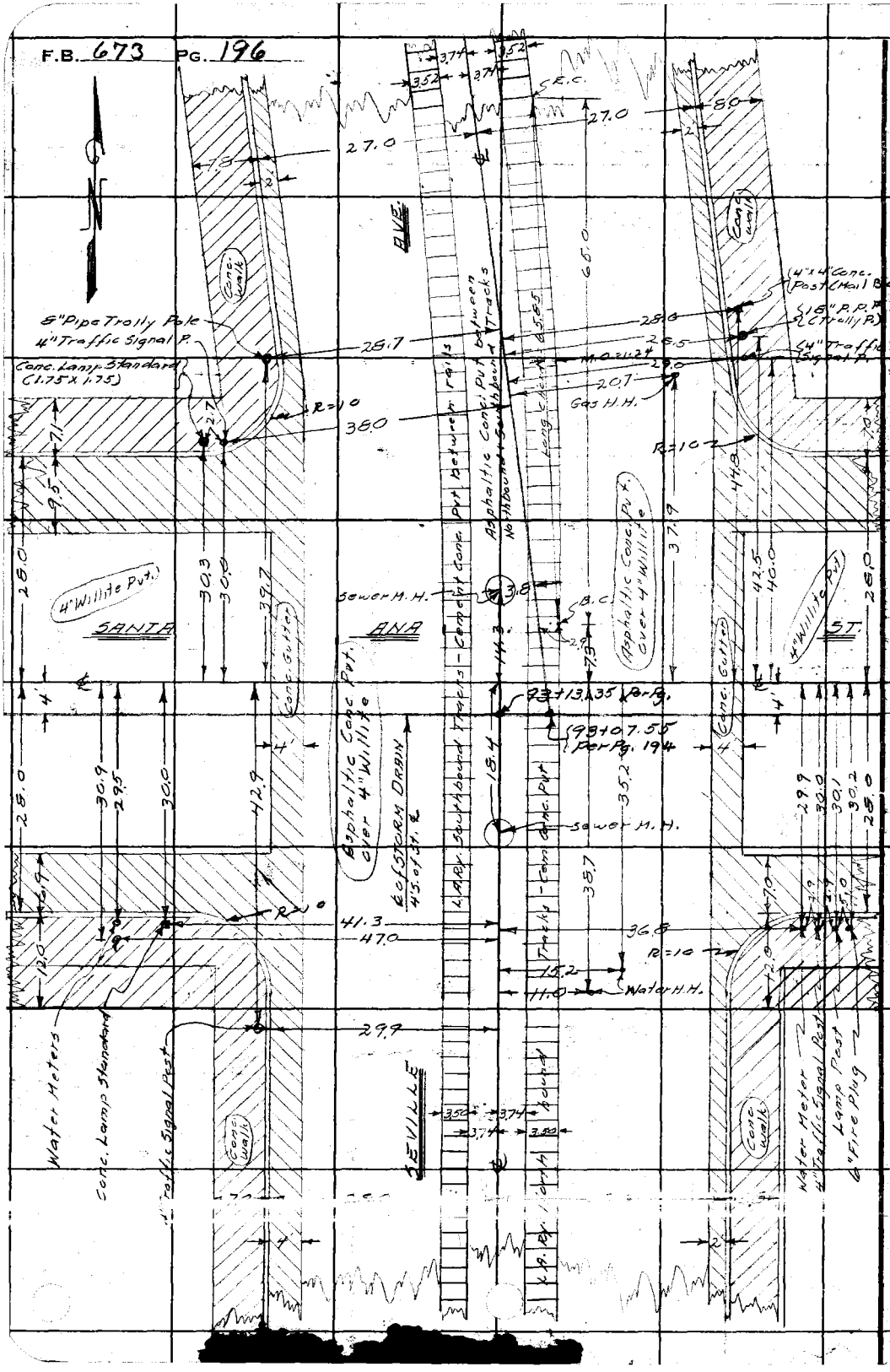

RETURN TO
LOS ANGELES COUNTY SURVEYOR
700 HALL OF RECORDS

Note: Any Additions or Changes on This Sheets Must be Made or Circled in **Red Ink** With Date and Name of Person Making Change.

Do not extend notes this side of this line

Profile	Notes Red.	Plotted	Job No. 6331	Division No.	F. B. 673 PG. 197
No.	Date	Date	Survey of E. COMP. CR. D.S. #1		
X-Sec.	Notes Chkd.	Checked	Survey by BRUNTY	Notes H.M.S.	Date 3-1-40
No.	Date	Date	Map No.	Indexed	Date

NOTE: ANY ADDITIONS OR CHANGES ON THIS SHEET MUST BE MADE OR CIRCLED IN RED INK, WITH DATE AND NAME OF PERSON MAKING CHANGE

Do not extend notes this side of this line

PLEASE RETURN TO
LOS ANGELES COUNTY SURVEYOR
700 HALL OF RECORDS

Form 307 5M 10-37

EAST COMPTON CREEK DRAINAGE SYSTEM #1.

J.N. 6331

SANTA ANA STREET LINE

(ADDITIONAL WORK of SANTA ANA ST. & SEVILLE AVE DUE TO ST. WIDENING and L.A. Ry. EXTENSION.)

CROSS—SECTION.

C.E. BRUNTY
H.M. SMITH.
M.A. VAN DEBEN.
L.L. WILLEY
N.R. SMITH.

ELEV.

F. S.

RECEIVED W.I.G. 3-1-40
PROCESSED C.V.C. 2-29-40

H. I.

BOOK INDEXED yes
MAP INDEXED
RECORD INDEXED yes

B. S.

CARD INDEXED
REDUCED In Field
CHECKED C.V.C. 3-1-40

STATION

Form 307 5M 10-37

PLEASE RETURN TO
LOS ANGELES COUNTY SURVEYOR
700 HALL OF RECORDS

NOTE: ANY ADDITIONS OR CHANGES ON THIS SHEET MUST BE MADE OR CIRCLED IN RED INK, WITH DATE AND NAME OF PERSON MAKING CHANGE

Do not extend notes this side of this line

STATION	B. S.	H. I.	F. S.	ELEV.	CROSS-SECTION SANTA ANA & SEVILLE
B.M#E.L.135				133.26	BM# E.L. 135 Elev. 133.260 FB 639 [illegible] 114 SANTA ANA ST & SEVILLE AVE. S.W. COR. BT. spk. 0.5' W. OF W. end Cb.R.
π	.576	139.02			
℄ INT. 93+07.55			5.37	133.65	℄ INT. SANTA ANA & SEVILLE NORTH.
1.75 EAST			539	133.63	℄ " " Top Rail
22.2 "			607	132.95	" " " Cross-Gut
32.2 "			575	133.27	" " "
"			580	133.22	4' So. ℄ S.D.
"			600	133.02	14' So.
"			630	132.72	26' " edge Gut
"			5.83	133.19	28" " Top Cb (E end. Cb. [illegible] S.E. Cor)
"			6.32	132.70	" Gut. (" " " " ")
"			573	133.29	14' NORTH.
"			577	133.25	21' " edge Gut
"			5.12	133.90	28' " Tp. Cb (E. end C. R. N.E. Cor)
"			5.82	133.20	" " Gut (")
82.2 E. ℄ INT.			558	133.44	℄ SANTA ANA
"			5.90	133.12	14' So.
"			606	132.96	21' " edge Gut
"			5.72	133.30	28" " Tp Cb

F. B. 673 Pg. 198 | Job No. 633 | Division No. | Notes Red. | Plotted | Profile
Survey of E. Comp. Cr. DS#1 | Date | Date | No.
Survey by BRUNTY | Notes H.M.S. 3-1-40 | Notes Chkd. C.V.C. | Checked | X-Sec.
Indexed | Date | Date 3-1-40 | Date | No.

For[illegible] 5M 10-37

PLEASE RETURN TO
LOS ANGELES COUNTY SURVEYOR
700 HALL OF RECORDS

NOTE: ANY ADDITIONS OR CHANGES ON THIS SHEET MUST BE MADE OR CIRCLED IN RED INK, WITH DATE AND NAME OF PERSON MAKING CHANGE

Do not extend notes this side of this line

STATION	B.	H. I.	S.	ELEV.	CROSS SECTION. SANTA ANA & SEVILLE
		13[illegible]02			
82.2	EAST & INT		[illegible]	132.71	28' So. GUT
	"		[illegible]	133.53	14' NORTH.
	"		[illegible]8	134.04	28' " Tp Cb
	"		578	133.[illegible]	" " GUT
127'	" "		549	133.[illegible]3	& SANTA ANA.
	"		548	133.54	14' NORTH.
	"		555	13[illegible].47	21' " edge GUT
	"		490	134.12	28' " Tp. Cb.
	"		567	13[illegible].35	" " GUT.
182.2	" "	"	537	133.65	& SANTA ANA.
			543	133.59	4' So. & S.D
			569	133.33	14' "
			598	133.04	21' " edge GUT
			562	133.40	28' " Tp. Cb
			61[illegible]	132.84	" " GUT.
37' N. &	INT.		510	133.92	& SEVILLE
	"		509	133.93	EAST TOP RAIL
	"		509	133.93	" " "
	"		535	133.67	13.5 "
	"		573	133.29	25' " edge GUT

Profile
No. ____ Date ____
X-Sec.
No. ____ Date ____

Notes Red. ____ Plotted ____ Job No. 6331 Division No. ____
Date ____ Date ____ Survey of E. Comp. Cr. D.S. #1
Notes Chkd. C.V.C. Checked ____ Survey by B Notes S. Date 3-1-40
Date 3-1-40 Date ____ Map No. ____ Indexed ____ Date ____

F. B. 673 PG. 199

Form 307 5M 10-37

PLEASE RETURN TO
LOS ANGELES COUNTY SURVEYOR
700 HALL OF RECORDS

NOTE: ANY ADDITIONS OR CHANGES ON THIS SHEET MUST BE MADE OR CIRCLED IN RED INK, WITH DATE AND NAME OF PERSON MAKING CHANGE

Do not extend notes this side of this line

STATION	B. S.	H. I.	F. S.	ELEV.	CROSS SECTION SANTA ANA & SEVILLE.
		139 02			
37' N. ℄ SANTA ANA.			504	133.98	Tp. Cb 27' EAST (N. end Cb N. E. Cor)
"			580	133.22	" " Gut (" " " ")
38' N "	"	"	504	133.98	℄ SEVILLE
"			507	133.95	WEST Tp. RAIL
"			507	133.95	" " "
"			530	133.72	13'5 "
"			577	133.25	25' " edge Gut
"			512	133.90	27' " Tp. Cb (N. end Cb N.W. Cor)
"			581	133.21	" " Gut (")
98' N "	"	"	450	134.52	℄ SEVILLE.
"			449	134.53	3.74 EAST. Tp. RAIL.
"			450	134.52	7.26 " " "
"			468	134.34	13.5 "
"			513	133.87	25' " edge Gut
"			453	134.49	27' " Tp. Cb.
"			518	133.84	27 " Gut.
"			452	134.50	3.74 WEST Tp. RAIL
"			452	134.50	7.26 " " "
"			485	134.17	13.5 "
"			527	133.75	25' " edge Gut

F. B. 673 PG. 200 | Job No. 633' | Division No. | Notes Red. | Plotted | Profile
Survey of E. COMP. CR. D.S. #1 | Date | Date | No.
Survey by BRUNTY | Notes 5 3-1-40 | Notes Chkd. C.V.C. | Checked | X-Sec.
Indexed | Date | Date 3-1-40 | Date | No.

Form 307 5M 10-37

PLEASE RETURN TO
LOS ANGELES COUNTY SURVEYOR
700 HALL OF RECORDS

NOTE: ANY ADDITIONS OR CHANGES ON THIS SHEET MUST BE MADE OR CIRCLED IN RED INK, WITH DATE AND NAME OF PERSON MAKING CHANGE

Do not extend notes this side of this line

STATION	B. S.	H. I.	F. S.	ELEV.	CROSS-SECTION SANTA ANA & SEVILLE.
		139.02			
98' N. ℄ INT.			465	134.37	27' WEST Tp. Cb
"			530	133.72	" " GUT.
198' N. ℄ INT.			369	135.33	℄ SEVILLE
"			363	135.39	3.74 EAST Tp. RAIL.
"			363	135.39	7.26 " " "
"			382	135.20	13.5 "
"			—		(No edge of Gutter - All Conc. Put. to Cb)
"			373	135.29	27' " Tp. Cb.
"			436	134.66	27' " Gut.
"			367	135.35	3.74 WEST Tp. RAIL
"			368	135.34	7.26 " " "
"			397	135.05	13.5 "
"					(No edge of Gutter - All Conc. Put to Cb)
"			371	135.31	27 " Top. Cb
"			433	134.69	" " Gut.
℄ INT.	93+13.35		542	133.60	INT. SANTA ANA & SEVILLE. SOUTH
38' So. ℄ INT.			563	133.39	℄ SEVILLE
	"		560	133.42	3.74 EAST Tp. RAIL.
	"		561	133.41	7.24 " " "
	"		575	133.27	14' "

Profile No. ____ Notes Red. ____ Plotted ____ Job No. 6331 Division No. ____ F.B. 673 Pg. 201
Date ____ Date ____ Survey of E. Comp. Cr. D.S. #1
X-Sec. No. ____ Notes Chkd. C.V.C. Checked ____ Survey by B Notes S. Date 3-1-40
Date 3-1-40 Date ____ Map No. ____ Indexed ____ Date ____

Form 307 5M 10-37

PLEASE RETURN TO
LOS ANGELES COUNTY SURVEYOR
700 HALL OF RECORDS

NOTE: ANY ADDITIONS OR CHANGES ON THIS SHEET MUST BE MADE OR CIRCLED IN RED INK, WITH DATE AND NAME OF PERSON MAKING CHANGE

Do not extend notes this side of this line

STATION	B. S.	H. I.	F. S.	ELEV.	CROSS SECTION SANTA ANA & SEVILLE.
		139 02			
38' So. ℄ INT.			6.32	132.70	26' EAST. edge Gut
"			5.62	133.40	28' " Tp. Cb (S end. Cb. R S E Cor)
"			6.40	132.62	" " Gut (" " " " ")
			5.62	133.40	3.74 WEST Top RAIL
			5.62	133.40	7.24 " " "
			5.86	133.16	14' "
			6.30	132.72	24' " edge Gut
			6.43	132.59	26' " " Center Gut
			5.60	133.42	28 " Tp Cb (S end. Cb. R S.W Cor)
			629	132.73	" " Gut. (")
88' So. ℄ INT.			582	133.20	℄ SEVILLE
			581	133.21	3.74 EAST Tp. RAIL
			580	133.22	7.24 " " "
			595	133.07	14' "
			6.47	132.55	26' " edge Gut
			590	133.12	28' " Tp Cb
			664	132.38	28' " Gut.
			582	133.20	3.74 WEST Tp RAIL
			583	133.19	7.24 " " "
			606	132.96	14' "
			660	132.42	24 " edge Gut

F. B 673 PG. 202 Job No. 6331 Division No. Notes Red. Plotted Profile
Survey of E. COMP. (R.D.S. #1) Date Date No.
Survey by BRUNTY Notes H.M.S. 3-1-40 Notes Chkd. C.V.C. Checked X-Sec.
Indexed Date Date 3-1-40 Date No.

Form 307 5M 5-39

PLEASE RETURN TO
LOS ANGELES COUNTY SURVEYOR
700 HALL OF RECORDS

NOTE: ANY ADDITIONS OR CHANGES ON THIS SHEET MUST BE MADE OR CIRCLED IN RED INK, WITH DATE AND NAME OF PERSON MAKING CHANGE

Do not extend notes this side of this line

STATION	B. S.	H. I.	F. S.	ELEV.	CROSS-SECTION } SANTA ANA & SEVILLE.
		139 02			
88' So. ℄ INT			674	132 28	26' WEST Cent. Gut
"			598	133 04	28' " Tp. Cb.
"			662	132 40	" " Gut.
"			544	133 58	3.74' W. ℄ SEVILLE. Tp. RAIL
"			544	133 58	7.24' " " " " "
"			616	132 86	28' " " " Cross-gut.
Opp. W. end. Cb. R. N.W. Cor			583	133 19	℄ SANTA ANA.
"			575	133 27	14' NORTH.
"			576	133 26	18.5 " edge Gut
"			515	133 87	28' " Tp. Cb (W. end Cb. R. N.W. Cor)
"			579	133 23	" " Gut (")
93+51.35 Opp. W. end. Cb. R. S.W. Cor			576	133 26	℄ SANTA ANA
"			595	133 07	14' SOUTH.
"			615	132 87	21' " edge Gut
"			576	133 26	28' " Tp Cb (W. end. Cb. R. S.W. Cor)
"			632	132 70	28' " Gut "
94+01.4 (50' E end. Cb. R)			546	133 56	℄ SANTA ANA.
"			544	133 58	14' NORTH
"			558	133 44	18.5 " edge gut
"			500	134 02	28' " Tp. Cb.

Profile No. ____ Date ____ Notes Red. ____ Plotted ____ Job No. 6331 Division No. ____ F B. 673 PG. 203

X-Sec. No. ____ Date ____ Notes Chkd. C.V.C. Date ____ Checked ____ Survey of E. Comp. Cr. DS #1

Date 3-1-40 Date ____ Survey by BRUNTY Notes H.M.S. Date 3-1-40

Map No. ____ Indexed ____ Date ____

Form 307 5M 5-39

PLEASE RETURN TO
LOS ANGELES COUNTY SURVEYOR
700 HALL OF RECORDS

NOTE: ANY ADDITIONS OR CHANGES ON THIS SHEET MUST BE MADE OR CIRCLED IN RED INK, WITH DATE AND NAME OF PERSON MAKING CHANGE

Do not extend notes this side of this line

STATION	B. S.	H. I.	F. S.	ELEV.	CROSS-SECTION SANTA ANA & SEVILLE
		139.02			
94+01.4 (50' W. end Cb. R)			580	133 22	28' N. & S.A. GUT.
"		"	580	133 22	14' So.
"		"	607	132 95	21.1 " edge Gut
"		"	565	133 37	28' " Tp. Cb
"		"	627	133 75	" " Gut.
18.4 So. & INT.			552	133 50	ON & SEVILLE. S.M.H. Top. R.M.
14.3 N. & INT.			527	133 75	3.8' W & " " " "
95+01 (150' W. end Cb. R)			530	133 72	& SANTA ANA.
"		"	534	133 68	14' NORTH
"		"	549	133 53	18.5 " edge Gut
"		"	499	134 03	28' " Tp. Cb
"		"	568	133 34	" " Gut
"		"	562	133 40	14' SOUTH
"		"	586	133 16	21' " edge Gut
"		"	555	133 47	28' " Tp Cb
"		"	608	132 94	" " Gut.
T.P.			554	133 48	
	4.67	138 15			B.M#EL.136 Elev. = 133.809 F.B. 639 @ 115
B.M#EL.136			435	133 80	SANTA ANA St @ 425' E. L.B. Blvd
					BT. Spk. So Cb. #Ho. 2638. at light Post.

F.B. 673 Pg. 204 Job No. 633 Division No. Notes Red. Plotted Profile
Survey of E. Comp. Co. D.S. #1 Date Date No.
Survey by BRUNTY Notes SMITH Notes Chkd. C.V.C. Checked X-Sec.
Indexed Date Date 3-1-40 Date No.

Notes Ck'd by	Survey of EAST COMPTON CREEK
Map No.	W. O. 6331 Tape No. 07 St'd 68°F
Office Work	Surveyed by C.V. CRUMLEY
Checked	Notes C. V.C. Date 4-30-45
Date	Indexed

F.B. 673 Pg. 207

4.37
26.42

FROM BOTTOM PAGE 208

488.76 = T = 72° = 488.77

℄ S.D. 7' W. of ST. ℄

(1) 87°-48'-20"
(4) 351-13-20
(6) 166-50-10
87°-48'-20

488.77

BT. Spk. in Cl.

29+91.26
SET L&T.

48'-20"

34.17 TAN.

Fd S.W.&T.

7.00

.03

.03

29+91.53
Set Nail By INTER.

52ND DR.

87°

32.15

33.92 Tan

Fd. L&T. in Curb

25.00

(25)

B.M.W.-20
Spk. in Curb

24.99

Fd. 2" I.P. (No Nail)
N.E. Cor. TR. 5952
M.B. 64-11
F.B. 556-184; 222
F.B. 649-209

Fd. 2" I.P. Pl. & Nail
S.E. Cor. King Ave & 52ND DR.
N'ly Cor. Lot 2403 - TR. 5952 - Per TR. 7923 - M.B. 113-80

(25)

195.15

(25)

BT. Spk. B.M. W.22

9.84

10.16

Set ℄ X in Curb

HELIOTROPE

SEE F.B. 649 - Page 209

TO TOP PAGE 206

Note: Any Additions or Changes on This Sheet Must be Made or Circled in Red Ink With Date and Name of Person Making Change.

Do not extend notes this side of this line.

RETURN TO
LOS ANGELES COUNTY SURVEYOR
700 HALL OF RECORDS

FORM 247 5M 12-40

F.B. 673 PG. 208

FROM Bottom PAGE 209

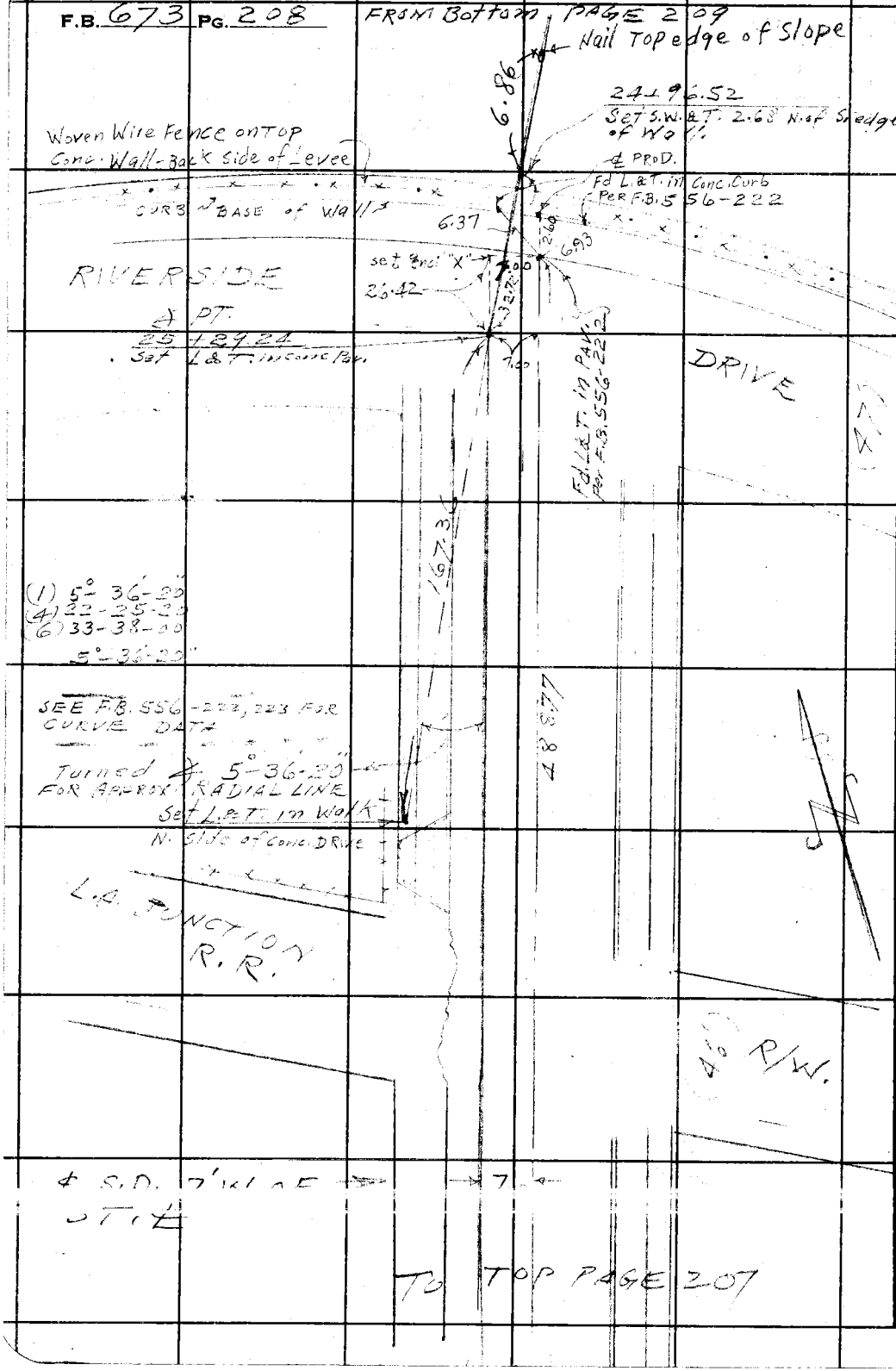

TO TOP PAGE 207

92.36
75.
167.36

RETURN TO
LOS ANGELES COUNTY SURVEYOR
700 HALL OF RECORDS

Do not extend notes this side of this line.

Note: Any Additions or Changes on This Sheet Must be Made or Circled in Red Ink With Date and Name of Person Making Change.

Notes Ck'd by	Survey of EAST COMPTON CREEK
Map No.	W. O. 2281 Tape No. 07 Std 68 °F
Office Work	Surveyed by C. V. CRUMLEY
Checked	Notes C. V. C. Date 5-2-45
Date	Indexed

F.B. 673 Pg. 209

Note: Any Additions or Changes on This Sheet Must be Made or Circled in Red Ink With Date and Name of Person Making Change.

Do not extend notes this side of this line.

RETURN TO
LOS ANGELES COUNTY SURVEYOR
700 HALL OF RECORDS

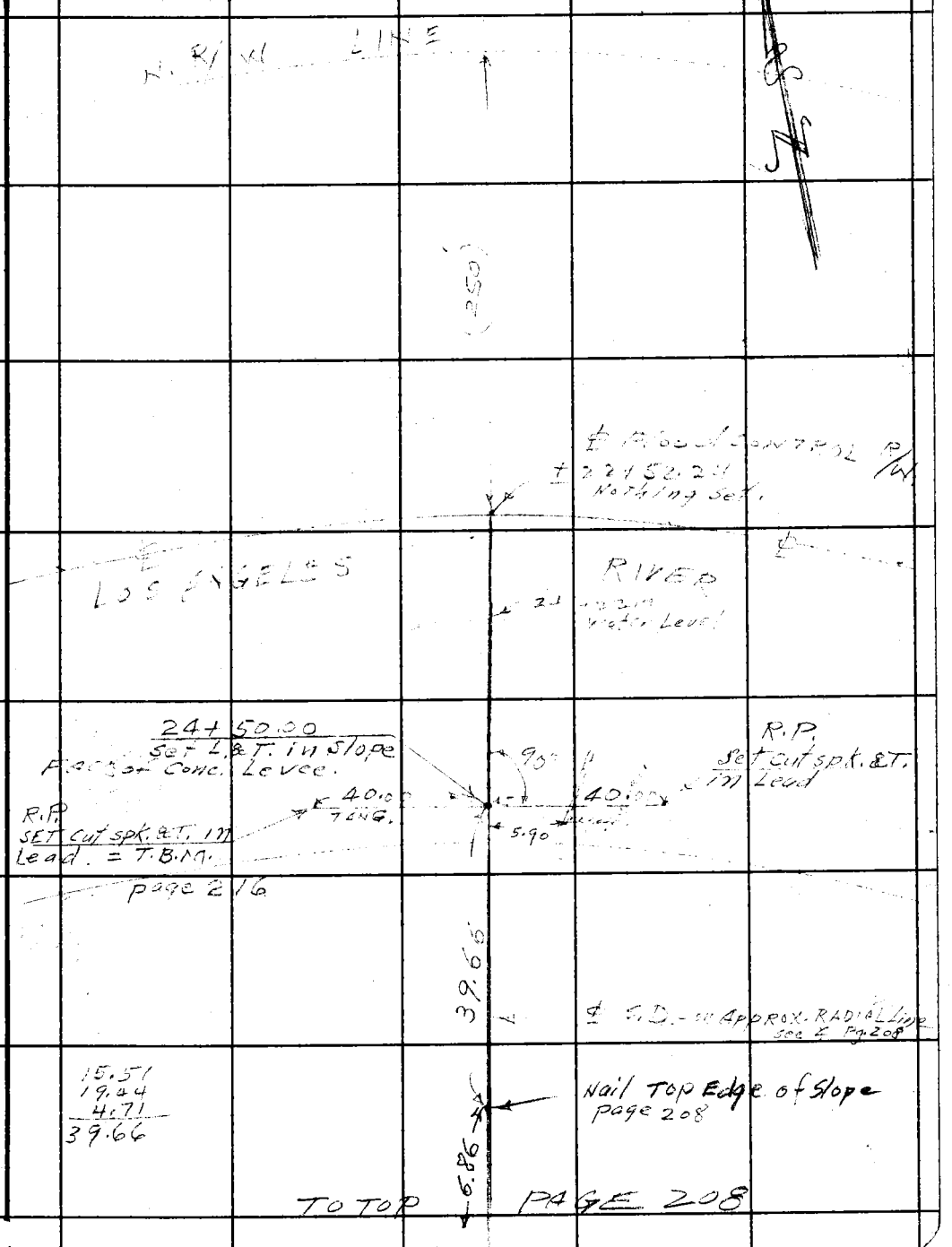

FORM 247 5M 12-40

F.B. 673 PG. 210

RETURN TO
LOS ANGELES COUNTY SURVEYOR
700 HALL OF RECORDS

Do not extend notes this side of this line.

Note: Any Additions or Changes on This Sheet Must be Made or Circled in **Red Ink** With Date and Name of Person Making Change.

Notes Ck'd by	Survey of EAST COMPTON CREEK #1 - D.S.
Map No.	W. O. 6331 Tape No. 67 St'd 68 °F
Office Work	Surveyed by C. V. CRUMLEY
Checked	Notes C.V.C. Date 5-2-45
Date	Indexed

F.B. 673 Pg. 211

J. N. 6331
EAST COMPTON CREEK #1 - D.S.

56TH ST. - LOS ANGELES RIVER LINE.
ON HELIOTROPE AVE.

TOPOGRAPHY

℄ PAGES 205-209
X-SECT. PAGES 215-237

MAY 1-2, 1945

C. V. CRUMLEY
H. D. HEBER
H. E. FRONK
H. E. CULP.

Note: Any Additions or Changes on This Sheet Must be Made in Red Ink or Circled in Red With Date and Name of Person Making Change.

Do not extend notes this side of this line.

RETURN TO
LOS ANGELES COUNTY SURVEYOR
730 HALL OF RECORDS

FORM 247 5M 12-60

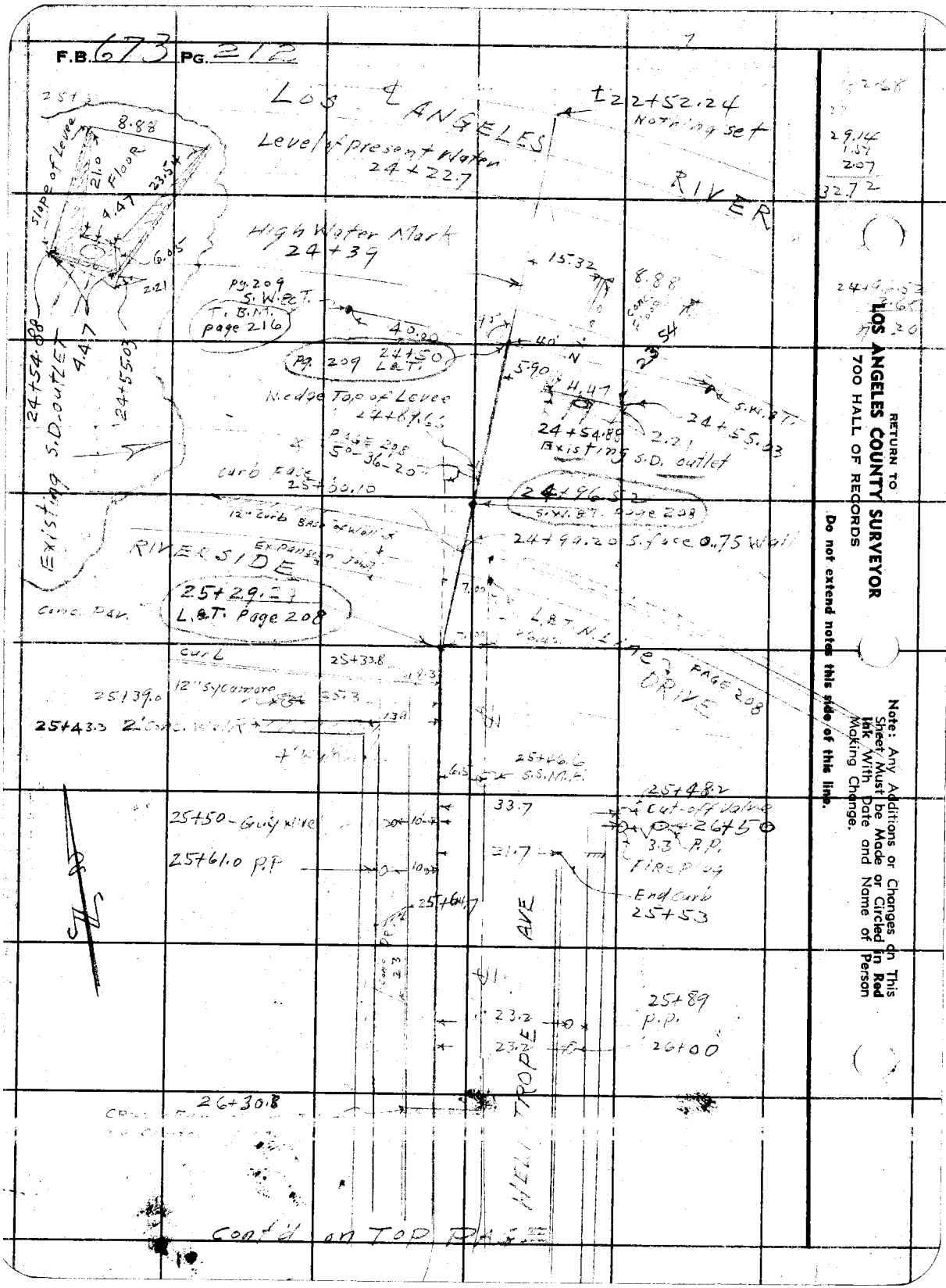
F.B. 673 PG. 212
LOS ANGELES RIVER
Level of present Water 24+22.7
22+52.24 Nothing set
High Water Mark 24+39
Pg. 209 S.W.&T.
T.B.M. page 216
Pg. 209 24+50 L&T.
Slope of Levee
Floor
Existing S.D. outlet
24+54.88
24+55.03
Ridge Top of Levee 24+87.66
PAGE 208 5°-36-20
Curb Face 25+60.10
24+96.52 S.W.&T. Page 208
24+99.20 S. face 0.75 Wall
12" Curb Base of Wall
Expansion Joint
RIVERSIDE
25+29.29 L.&T. Page 208
Conc. Pav.
Curb
25+33.8
12" Sycamore
25+39.0
25+43.3 2' Conc. Walk
25+46.6 S.S.M.H.
25+48.2 Cut-off Valve
26+50
3.3 P.P.
Fire Plug
End Curb 25+53
25+50 - Guy wire
25+61.0 P.P.
25+64.7
HELIOTROPE AVE
25+89 P.P.
26+00
26+30.8
Cont'd on TOP PAGE
RETURN TO
LOS ANGELES COUNTY SURVEYOR
700 HALL OF RECORDS
Do not extend notes this side of this line.
Note: Any Additions or Changes on This Sheet Must be Made or Circled in Red Ink With Date and Name of Person Making Change.

Notes Ck'd by	Survey of EAST COMPTON CREEK
Map No.	W. O. 6331 Tape No. 07 St'd 68 °F
Office Work	Surveyed by C.V. Crumley
Checked	Notes C.V.C. Date 5-1-45
Date	Indexed

F.B. 673 Pg. 213

15.57
19.44
34.95

Cont'd From Bottom Page

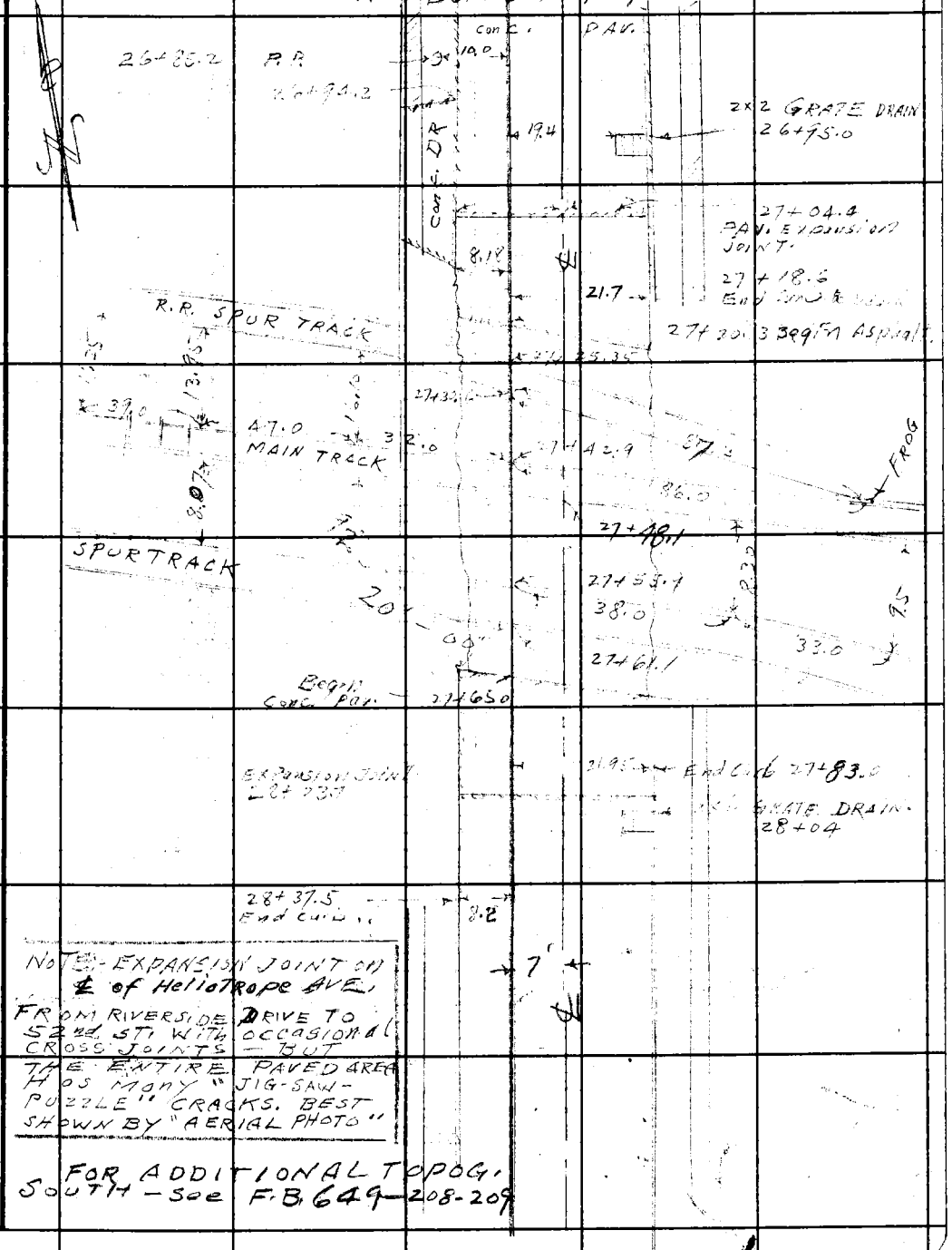

NOTE - EXPANSION JOINT ON ℄ of Heliotrope AVE. FROM RIVERSIDE DRIVE TO 52nd ST. WITH OCCASIONAL CROSS JOINTS - BUT THE ENTIRE PAVED AREA HAS MANY "JIG-SAW-PUZZLE" CRACKS. BEST SHOWN BY "AERIAL PHOTO"

FOR ADDITIONAL TOPOG. SOUTH - See F.B. 649-208-209

Note: Any Additions or Changes on This Sheet Must be Made or Circled in Red Ink With Date and Name of Person Making Change. R.R. ℄ SW 92+20.00

Do not extend notes this side of this line.

RETURN TO
LOS ANGELES COUNTY SURVEYOR
700 HALL OF RECORDS

FORM 247 5M 12-40

RETURN TO
LOS ANGELES COUNTY SURVEYOR
700 HALL OF RECORDS

Note: Any Additions or Changes on This Sheet Must be Made or Circled in **Red Ink** With Date and Name of Person Making Change.

Do not extend notes this side of this line.

F.B. 672 PG. 214

Profile	Notes Red.	Plotted	Job No. 6331	Division No.	F.B. 673 Pg. 215
No.	Date	Date	Survey of EAST COMPTON CREEK #1-D.S.		
X-Sec.	Notes Chkd.	Checked	Survey by C.V.CRUMLEY	Notes C.V.C.	Date 5-2-45
No.	Date	Date	Map No.	Indexed	Date

J.N. 6331

EAST COMPTON CREEK #1-D.S.

56TH ST.-LOS ANGELES RIVER LINE.

CROSS-SECTIONS

Pages 208-209

Pages 211-213

MAY 2ND, 1945

ELEV.	C.V.CRUMLEY. H.D.HESER H.E.FROKR
F. S.	
H. I.	
B. S.	
STATION	

NOTE: ANY ADDITIONS OR CHANGES ON THIS SHEET MUST BE MADE OR CIRCLED IN RED INK, WITH DATE AND NAME OF PERSON MAKING CHANGE

Do not extend notes this side of this line

PLEASE RETURN TO
LOS ANGELES COUNTY SURVEYOR
700 HALL OF RECORDS

FORM 307 5M 7-43

FORM 307 5M 7-43

PLEASE RETURN TO
LOS ANGELES COUNTY SURVEYOR
700 HALL OF RECORDS

NOTE: ANY ADDITIONS OR CHANGES ON THIS SHEET MUST BE MADE OR CIRCLED IN RED INK, WITH DATE AND NAME OF PERSON MAKING CHANGE

Do not extend notes this side of this line

F.B. 673 Pg. 216 | Job No. 6331 | Division No. | Notes Red. | Plotted | Profile
Survey of: EAST COMPTON CREEK #1 | Date | Date | No.
Survey by: VICRUMEY | Notes C.V.C. | Notes Chkd AET | Checked | X-Sec.
Indexed | Date 5-2-45 | Date 5-7-45 | Date | No.

STATION	B. S.	H. I.	F. S.	ELEV.	Adopted Elev.	
B.M. E.B. 175	5.823	152.821		146.998	BM E.B. 175 Elev. 146.998 - F. 640-131. HELIOTROPE AVE & 52ND DR. N.W. COR. BT. SPIKE IN Cor. & 2" Line of N. curb	
U.S.E.D. # 2306	7.810	156.832	3.749	[illegible]	Fd. B.M. U.S.E.D. #2306 RIVERSIDE DR. & HELIOTROPE AVE. N. Side Fd. Nail & Washer in Lead Marked U.S.E.D. 2306 S/W Wing Line Hdwall Riverside DR. PA[illegible]	Adopted Elev. Elev. 149.075 per U.S.E.B. LA-145-41
T.P.	[illegible]	146.428	11.036	145.846	T.P. Cemented Pebble Rock center of Weep Pipe S.D. Cor. S.D. outlet	
24+22.7 ±	S.D.		12.40	134.07	Present Water Level Los Angeles River	
24+39 ±	[illegible]		6.73	139.74	[illegible]	
24+54.88			7.68	138.79	8.80 Lt of ℄ (East) Flow Exist'g Out	
21' North			7.68	138.84	Top of Wing	
			7.74	138.13	15.22	Flow Out
24+55.03			7.71	138.76		
23.54 N.			7.79	138.77		
			2.68	139.79	(Gate is Bolted Shut) Approx. Flow line of 24" S.D.	
24+53 ±			3.17	143.30	Approx. Proposed S.D. - Shore Face of Wing	
T.B.M.	10.870	154.27	3.067	143.401	S.W. & T. 40' Left of Sta. 24+50 ℄ ± 45' W. of Existing S.D. Outlet - See Dg. 209	
T.P.	5.886	159.123	1.034	153.237	T.P.	
24+89.66 ±			2.83	156.29	Hedge Bottom Top of Levee	
24+96.52 ±			2.402	156.721	S.W. & T. Top of Levee Near Fence on Wall	
24+99.20 ±			2.38	156.74	Top of Wall	
25+00.10 ±			10.10	149.02	Top of Curb N. Side Riverside DR.	

FORM 307 5M 7-43

PLEASE RETURN TO
LOS ANGELES COUNTY SURVEYOR
700 HALL OF RECORDS

NOTE: ANY ADDITIONS OR CHANGES ON THIS SHEET MUST BE MADE OR CIRCLED IN RED INK. WITH DATE AND NAME OF PERSON MAKING CHANGE

Do not extend notes this side of this line

STATION	B. S.	H. I.	F. S.	ELEV.		
U.S.E.D.		159.123			B.M. U.S.E.D. #2306 Elev 149.072 Page 216	
B.M. 2306	4.522	153.595	10.050	149.573	HELIOTROPE AVE. & RIVERSIDE DRIVE. N. Curb. Nail & Washer In Lead. W. Curb Line Heliotrope Ave. PROD	
25+00.34			5.58	148.52	Gut N. Side Riverside DR.	
25+18±			5.56	148.04	Center Pav.	
100 Rt. (West)			5.13	148.47	"	
118 "			5.10	148.50	"	
" "			5.11	148.49	Gut 1.8' North	
" "			4.16	149.44	T. CB.	
" "			5.25	148.35	Gut - 16.1 South - [illegible]	
" "			4.60	149.00	Top Curb	
M.H. 32	6' W. of ℄ Heliotrope Ave AT Sta. 25+46.6.					M.H.
43.5 S. of	S. face of Conc. Wall - N. side Riverside DR.					
			9.51	144.09	6" Inlet West 4.50 Rim 4.51 Meas. 0.50 Dia 9.51	4.51 Rim 4.63 Meas 0.50 Dia 9.64
			9.64	143.96	6" outlet East	
M.H. 6.5	Lt. of	Sta. 25+46.6			- S. Line Riverside DR. & Heliotrope	M.H.
		(F.B. 673-212)				
			10.52	143.08	INVERT 6" Inlet West 5.61 Rim 4.41 Meas. 0.50 Dia 10.52	5.65 Rim 4.46 Meas. 0.50 Dia 10.61
			10.61	142.99	6" out East	

Profile No. ____ Notes Red. ____ Plotted ____ Date ____
X-Sec. No. ____ Notes Chkd. AET Date 5-7-45 Checked ____ Date ____
Job No. 6331 Division No. ____ Survey of EAST COMPTON CREEK #1-D.S. Survey by C.V. CRUMLEY Notes C.V.C. Date 5-3-45 Map No. ____ Indexed ____ Date ____

F.B. 673 PG. 217

FORM 307 5M 7-43

634

PLEASE RETURN TO
LOS ANGELES COUNTY SURVEYOR
700 HALL OF RECORDS

NOTE: ANY ADDITIONS OR CHANGES ON THIS SHEET MUST BE MADE OR CIRCLED IN RED INK. WITH DATE AND NAME OF PERSON MAKING CHANGE

Do not extend notes this side of this line

STATION	B. S.	H. I.	F. S.	ELEV.		
257+18 ℄		153 [illegible]				
150 Lt			600	147 65	℄ [illegible] Riverside	D.C. 18' [illegible]
200 "			600	147 26	"	"
15 South			6[illegible]	147[illegible]	Sculptured	
18' [illegible]			628	147 30	[illegible]	
" "			5[illegible]	147 33	Tar Curb	
PT. 251+24 [illegible]			520	14[illegible]	℄ [illegible]	
25[illegible]			558	[illegible]	"	
			553	147 77	[illegible] 8' Rt.	
			4[illegible]	148 [illegible]	+ Curb "	
254+50 ℄			5[illegible]	147 96	℄ [illegible]	
254+53			565	147 95	" "	
" 7' Lt			566	147 44	℄ [illegible]	
21.7 "			590	147 70	[illegible]	
" "			534	148 26	J.Cb.	
U.S.E.D. B.M. #2306	3.911	152.991	4522	147 83	B.M. U.S.E.D. #2306	Page 168 & 217
264+00 ℄			522	147 77		
8' Rt			524	147 75	[illegible]	
" "			457	148 [illegible]	J.Cb.	
7 Lt			523	147 79	℄ ST	

F.B. 673 PG. 212

Job No. 6321 Division No. [illegible] Plotted _____ Profile _____

Survey of EAST [illegible] TOWN CREEK #1-DS Notes Red. _____ No. _____

Survey by C.Y. Crowley Notes 2 Vs Date _____ Checked _____ X-Sec. _____

Indexed _____ Date 5-2-45 Notes Chkd. AET Date 5-7-45 Date _____ No. _____

FORM 307 5M 7-43

PLEASE RETURN TO
LOS ANGELES COUNTY SURVEYOR
700 HALL OF RECORDS

NOTE: ANY ADDITIONS OR CHANGES ON THIS SHEET MUST BE MADE OR CIRCLED IN RED INK. WITH DATE AND NAME OF PERSON MAKING CHANGE

Do not extend notes this side of this line

STATION	B. S.	H. I.	F. S.	ELEV.		
26+00						
21.7 LT		152 99	5 43	147 56	Gut	
"			4 77	148 22	T. Cb.	
26+50 ±			5 43	147 56	℄ S.D.	
27+00			5 64	147 35	" "	
8' RT.			5 65	147 34	Gut	
			4 97	148 02	T. Cb. - 6.5' N. @ C DRIVE	
7 LT			5 63	147 36	℄ ST.	
21.7 "			5 85	147 14	Gut	
"			5 18	147 81	T. Co.	
27+04.4			5 63	147 36	Break - ℄ S.D	
27+20.3			4.82	148 17	℄ S.D.	
8' RT			4 92	148 07	Edge Pav.	
7 LT			4 82	148 13	℄ ST.	
21.7 "			5 10	147 89	Edge Pav.	
			5 21	147 78	Top Cb. 1.7 North	
27+28.35			4 71	148 28	Top [illegible]	
27+30.65			4 68	148 31	" S "	
27+32.90			4 7[illegible]	148 28	" " [illegible]	
27+41.10			4 73	148 26	" S "	
27+50			4 62	148 37	℄ S.D.	
9.5 LT			4 66	148 33	W. edge Pav.	

Profile No. ____ Notes Red. ____ Plotted ____ Job No. 6331 Division No. ____ F.B. 673 PG 219

X-Sec. No. ____ Date ____ Date ____ Survey of EAST COMPTON CREEK #1-DIS

Notes Chkd. AET Checked ____ Survey by C.V. CRUMLEY Notes C.V.C. Date 5-3-45

Date 5-7-45 Date ____ Map No. ____ Indexed ____ Date ____

FORM 307 5M 7-43

PLEASE RETURN TO
LOS ANGELES COUNTY SURVEYOR
700 HALL OF RECORDS

NOTE: ANY ADDITIONS OR CHANGES ON THIS SHEET MUST BE MADE OR CIRCLED IN RED INK, WITH DATE AND NAME OF PERSON MAKING CHANGE

Do not extend notes this side of this line

STATION	B. S.	H. I.	F. S.	ELEV.		
27+50 7' Lt.		152.991	4 63	148 36	℄ ST	
23' Lt			4 [illegible]	148 22	E. edge Pav.	
27+55 90			4 51	148 48	N. Rail South [illegible]	
27+61 [illegible]			4 50	148 49	S.	
27+65 [illegible]			4 65	148 34	℄ S.D.	
9' Rt			4 63	148 36	W. edge Pav	
7 Lt			4 [illegible]	148 38	℄ ST.	
21. "			4 7[illegible]	148 27	E. edge Pav	
27+8[illegible] 21.9 Lt			5 [illegible]	147 53	End [illegible]	
28+00 ℄			5 [illegible]	147 10	℄ S.D.	
[illegible]			6 01	146 98	[illegible]	
8' [illegible]			6 20	146 99	[illegible]	
7' Lt			5 [illegible]	147 01	℄ ST.	
2[illegible]			6 13	146 86	[illegible]	
"			5 46	147 53	T. [illegible]	
28+37.5 8' Rt			6 17	146 82	Gut	
"			5 58	147 41	T. North end Curb	
28+50 ℄			6 [illegible]	146 81	℄ S.D.	
29+00 "			6 35	146 64	"	
8' [illegible]				146 61	Gut	
" "			5 [illegible]	147 27	T. [illegible]	

F.B. 673 Pg. 220 Job No. 6331 Division No. Notes Red. Plotted Profile
Survey of EAST COMPTON CREEK #1 - D.S. Date Date No.
Survey by C.V. CRUMLEY Notes C.V.C. Notes Chkd. AET Checked X-Sec.
Indexed Date 5-3-45 Date 5-7-45 Date No.

FORM 307 5M 7-43

PLEASE RETURN TO
LOS ANGELES COUNTY SURVEYOR
700 HALL OF RECORDS

NOTE: ANY ADDITIONS OR CHANGES ON THIS SHEET MUST BE MADE OR CIRCLED IN RED INK. WITH DATE AND NAME OF PERSON MAKING CHANGE

Do not extend notes this side of this line

STATION	B. S.	H. I.	F. S.	ELEV.		
29+00 7' LT		152.99	.631	146.68	.℄ ST.	
21.9 "			6[illegible]	146.43	.Gut	
			5[illegible]	147.10	.T. Curb	
29+50			656	146.43	.℄ [illegible]	SEE PAGE 216
					B.M. E.B. 175 - Elev. 146.998 - F.B. 640-134.	
B.M. E.B. 175	5504	152.503	.5990	147.001	.HELIOTROPE & 52ND DR. N.W. COR.	
					BT. SPK. IN Curb 5' N. of N. END CR.	
29+91.26			616	146.35	.℄ [illegible] & ℄ 52nd DR.	
8' RT			620	146.31	.Gut, " "	
18.0"			608	146.43	. "	
" "			620	146.3[illegible]	.N. Gut - 15' North	
" "			556	146.95	.T. Curb - " "	
			640	146.11	.Gut - 15' South	
" "			574	146.77	.T. Curb - " "	
100' RT			572	147.79	.℄ 52nd DR.	
200 "			535	147.16	.	
			543	147.08	.Gut - 15' North	
			476	147.75	.T. Cb. " "	
			558	146.93	.Gut 15' South	
			490	147.55	.T. Cb. Adopted Elev.	
					B.M. W-20 - Elev 147.168 - L.B. 412-60.	
B.M. W-20			5728	146.777	.HELIOTROPE AVE. & 52ND DR. S.W. COR.	
					BT. SPK. in Curb - ±4' W. of W. end CR.	

Profile No. ____ Notes Red. ____ Plotted ____ Job No. 6331 Division No. ____ F.B. 673 Pg. 221

X-Sec. No. ____ Date ____ Notes Chkd. AET Date 5-7-45 Checked ____ Date ____ Survey of EAST COMPTON CREEK #1

Survey by C. VICROMLEY Notes C. V. C. Date 5-3-45

Map No. ____ Indexed ____ Date ____

FORM 307 5M 7-43

PLEASE RETURN TO
LOS ANGELES COUNTY SURVEYOR
700 HALL OF RECORDS

NOTE: ANY ADDITIONS OR CHANGES ON THIS SHEET MUST BE MADE OR CIRCLED IN RED INK, WITH DATE AND NAME OF PERSON MAKING CHANGE

Do not extend notes this side of this line

F.B. 678 PG. 222 | Job No. 6331 | Division No. | Notes Req. | Plotted | Profile
Survey of EAST CONROTON CREEK #1 | Date | Date | No.
Survey by C.V. CRUMLEY | Notes Chkd. AET | Checked | X-Sec.
Notes C.V.C. | Date | Date | No.
Indexed | Date 5-3-45 | Date

STATION	B. S.	H. I.	F. S.	ELEV.		
		152.505				
SWBS - 52ND DR. & HELIOTROPE AVE.						
			6.20	14.[illegible]	Gut. N. end CR. K.W. Cor. Heliotrope & 52ND DR.	
			5.56	14.95	T. Curb " " "	
			6.20	14.51	Gut. W. end " " "	
			5.50	14.95	T. Cb. " " "	
			6.40	[illegible]	Gut. " " " S.W. Cor.	
			5.74	[illegible]	T. Cb. " "	
			6.10	[illegible]	Gut. S. end CR. "	
			5.75	[illegible]	T. Cb. " "	
33+00 ℄			6.21	[illegible]	℄ I.S.D.	NOTE:- ENTIRE INTER.
33+50			6.47	[illegible]		AT Heliotrope & 52ND ST. &
8' RT			6.55	14.96	Gut.	52nd Place Has Conc. Pav.
			5.87	14.42	T. Cb.	covered over with 2"TO 5"
7' LT			6.43	[illegible]	℄ ST	of PRE-MIX Asphalt.
21.9 "			5.55	[illegible]	Gut.	
			5.90	14.51	T. Cb.	
30+82.0 ℄			6.60	14.91	#150 Brass Nail North End of Asphalt Covering over Conc. Pav.	
31+00 "			6.57	14.99	I.S.D.	
8' RT.			6.66	14.85	Gut.	
" "			6.14	[illegible]	T. Cb. - 3' S. of Drive Way	

FORM 307 5M 7-43

PLEASE RETURN TO
LOS ANGELES COUNTY SURVEYOR
700 HALL OF RECORDS

NOTE: ANY ADDITIONS OR CHANGES ON THIS SHEET MUST BE MADE OR CIRCLED IN RED INK, WITH DATE AND NAME OF PERSON MAKING CHANGE

Do not extend notes this side of this line

STATION	B. S.	H. I.	F. S.	ELEV.		
31+33						
7' LT.		152.505	651	146.00	± S.D.	
21.9			669	145.82	Gut	
			612	146.39	T.Cb.	
31+50 ±			652	145.89	± S.D.	
31+61.5			666	145.85	" "	
7' RT.			680	145.71	Gut	
" "			656	145.96	T.Cb.	
7' LT.			663	145.88	± S.D.	
21.9			678	145.73	Gut	
			642	146.07	T.Cb.	
					B.M. E.B. 40 - Elev. 146.163 - F.B. 640-35. ← Adopted Elev.	
B.M. E.B. 40	4.755	150.909	635	146.154	HELIOTROPE AVE. & 52ND PL. N.E. Cor. 37.62', Found - 5' E. of E end Cb.	
31+71.5 ±			515	145.76	Cr. Pipe - Gut ± S.D.	
31+80.479			491	146.00	± S.D. & ± 52ND PL.	
25' RT.			479	146.12	± 52ND "	
" "			515	145.76	Gut. 15' North	
			476	146.15	± S.D. "	
			507	145.84	Gut. 15' South	
			475	146.16	T.Cb. "	
100'			447	146.44	± 52ND PL.	
200'			420	146.71	" " "	

Profile No. ____ Notes Red. ____ Plotted ____
X-Sec. No. ____ Date ____ Date ____
Notes Chkd. AET Date 5-3-45 Checked ____ Date ____
Job No. 6331 Division No. ____
Survey of EAST COMPTON VICE PREC. #1 D.S.
Survey by CVR UMLEY Notes C.V.S. Date 5-3-45
Map No. ____ Indexed ____ Date ____
F.B. 673 PG. 223

FORM 307 5M 7-43

PLEASE RETURN TO
LOS ANGELES COUNTY SURVEYOR
700 HALL OF RECORDS

NOTE: ANY ADDITIONS OR CHANGES ON THIS SHEET MUST BE MADE OR CIRCLED IN RED INK. WITH DATE AND NAME OF PERSON MAKING CHANGE

Do not extend notes this side of this line

STATION	B. S.	H. I.	F. S.	ELEV.		
314 [illegible] 47						
200' RT.		150 [illegible]	4 69	146 22	Gut - 15' North	
" "			3 [illegible]	146 97	T.C.b. - " "	
"			4 [illegible]	146 22	Gut 15' South	
" "			4 00	146 91	T.C.b. - "	
7' LT.			4 93	145 98	℄ [illegible] ℄ 52ND PL	
32'			5 00	145 87	℄ 52ND PL.	
" "			5 [illegible]	145 [illegible]	Gut 15' North	
" "			4 77	14[illegible] 14	T.C.b. - " "	
75 "			5 26	14[illegible] 65	℄ 52ND	
100' "			5 23	145 68	" "	
" "			5 26	145 65	Gut 15' North	
" "			4 [illegible]	14[illegible]	T.C.b.	
" "			5 23	145 68	Gut - 15 [illegible]	
" "			4 [illegible]	14[illegible] 29	T.C.b. - " "	M.H.
∡ PT. IN SEWER.						
[illegible] M.H. IN North WALK. 52ND PL - 81.15' E. ℄ HELIOTROPE AVE						- F.B. 649 - Page 208
			12 56	138.35	10" INLET West	4.45 Rim 7.28 Meas. 2.83 Dia 12.56
			12 59	138.32	10" OUTLET S. East	2.49 Rim 7.27 Meas. [illegible] Dia 2.59
B.C. 314 [illegible]			4 [illegible]	1[illegible] 00	℄ [illegible]	

F.B. 673 PG. 224 Job No. 6331 Division No. Notes Red. Plotted Profile
Survey of EAST COMPTON CREEK #1 [illegible] Date Date No.
Survey by C.V. CROMLEY Notes C.V.C. Notes Chkd. AET Checked X-Sec.
Indexed Date 5-3-45 Date 5-7-45 Date No.

FORM 307 5M 7-43

PLEASE RETURN TO
LOS ANGELES COUNTY SURVEYOR
700 HALL OF RECORDS

NOTE: ANY ADDITIONS OR CHANGES ON THIS SHEET MUST BE MADE OR CIRCLED IN RED INK, WITH DATE AND NAME OF PERSON MAKING CHANGE

Do not extend notes this side of this line

STATION	B. S.	H. I.	F. S.	ELEV.		
EXT. 32+26.56		150.909	.510	145.81	℄ S.D.	32+26.56
1.7 RT			507	145.84	Gut	
" "			483	146.08	T. Curb	
10.5			449	146.42	Back of Work	
25			440	146.51	Ground	
18 LT.			512	145.79	Asphalt Pav.	
36.5 LT			520	145.71	"	
E.C. 32+60.00			486	146.05	℄ S.D.	
8' RT.			509	145.82	Gut	
" "			473	146.18	T. Curb.	
7' LT			486	146.05	℄ 56th ST.	
22 "			514	145.77	Gut.	
" "			476	146.15	T. Curb.	
old E.C. 32+88.52			485	146.06	℄ S.D.	
33+00 ℄			483	146.08	"	
34+00 ℄			476	146.15	" "	
8' RT			492	145.95	Gut	
			444	146.47	T. Co.	
7 LT.			469	146.22	℄ 56th St.	
22 "			498	145.93	Gut	
" "			448	146.43	T. Cb.	

Profile No. ____ Notes Red. ____ Plotted ____ Job No. 6331 Division No. ____ F.B. 673 PG. 225
X-Sec. No. ____ Date ____ Date ____ Survey of EAST COMPTON CREEK # 1-D.S.
Notes Chkd. AET Checked ____ Survey by C.V. CRUMLEY Notes C.V.C. Date 5-3-45
Date 5-7-45 Date ____ Map No. ____ Indexed ____ Date ____

FORM 307 5M 7-43

PLEASE RETURN TO
LOS ANGELES COUNTY SURVEYOR
700 HALL OF RECORDS

NOTE: ANY ADDITIONS OR CHANGES ON THIS SHEET MUST BE MADE OR CIRCLED IN RED INK. WITH DATE AND NAME OF PERSON MAKING CHANGE

Do not extend notes this side of this line

Profile No. ___ X-Sec. No. ___

Plotted ___ Date ___ Checked ___ Date ___

Notes Red ___ Date ___ Notes Chkd. AET Date 5-7-45

Division No. 21 Job No. 2371 Notes C.V.C. Date 5-3-45

Survey of EAST COMPTON CREEK

Survey by C.V. CRUMLEY

Indexed ___

F.B. 673 PG. 226

STATION	B. S.	H. I.	F. S.	ELEV.			
CUB'S RETURNS							
		150 909	5 19	145 72	Sat. N. end CR. N.W. COR.	Pole-Road	& Bank
			4 84	146 07	T.Cb. " " "	"	"
			5 15	145 76	Sat. W. end " "	"	"
			4 76	146 15	T.Cb. " "	"	"
			5 07	145 84	Sat. " " S.W. "	"	" "
			4 75	146 16	T.Cb. " " " "	"	"
			5 20	145 71	Sat. N. end CR. N.E. COR		
			4 94	145 97	T.Cb. " "	"	"
			5 15	145 76	Sat. E. end " "	"	"
			4 77	146 14	T.Cb. " " " "	"	"
			5 21	145 70	Sat. " " " S.E. COR	"	& Cb. ST.
			4 76	146 15	T.Cb. " " " "	"	"
			5 13	145 78	Sat. S. end CR. "	"	"
			4 77	146 14	T.Cb. " " "	"	"
			5 17	145 74	Sat. " " S.W. COR.	"	"
			4 82	146 09	T.Cb. " " "	"	"
			5 14	145 77	Sat. W. end CR. "	"	"
			4 79	146 12	T.Cb. " " "	"	"
			5 14	145 77	Sat. " N.W. COR	"	"
			4 80	146 11	T.Cb. " " "	"	"

FORM 307 5M 7-43

PLEASE RETURN TO
LOS ANGELES COUNTY SURVEYOR
700 HALL OF RECORDS

NOTE: ANY ADDITIONS OR CHANGES ON THIS SHEET MUST BE MADE OR CIRCLED IN RED INK, WITH DATE AND NAME OF PERSON MAKING CHANGE

Do not extend notes this side of this line

STATION	B. S.	H. I.	F. S.	ELEV.		
		150 909	5 08	145 83	Gut. N. end CR. N.W. Cor. Heliotrope & 56th ST	
			4 82	146 09	T. Cb. " " " "	
			5 10	145 81		
			5 75	146 15	Adopted Elev	
B.M. W-19			4 701	146 162	B.M. W-19 Elev. 146.557. LB. 412-60. Heliotrope Ave. & 56th ST. S.E. Cor. BT. Spk. in Curb - 1.5 E. of E. end CR.	
0+00 South			5 10	145 81	℄ Inter. Heliotrope & 56th ST.	
0+15 "			5 20	145 71	Cross Gut. ℄ "	
0+26 "			4 95	145 96	Break	
1+00 South			5 14	145 77	℄ "	
15 RT.			5 32	145 58	West Gut	
			4 91	146 00	T. " Curb.	
" LT			5 35	145 56	E. Gut	
			4 89	146 02	Adopted Elev.	
B.M. E.B. 40			4 755	146.154	B.M. E.B. 40 - Elev. 146.163 - F.B. 640-35. Heliotrope Ave. & 52nd Pl. N.E. Cor. BT. Spk. in Curb - 5' E. of E. end CR.	

Profile No. ____ Notes Red. ____ Plotted ____ Date ____
X-Sec. No. ____ Notes Chkd. AET Date 5-7-45 Checked ____ Date ____
Job No. 6331 Division No. ____ Survey of East Compton Creek #1-D.S. Survey by C.V.C. Notes C.V.C. Date 5-3-45 Map No. ____ Indexed ____ Date ____
F.B. 673 Pg. 227

F.B 673 PG. 228

Job No. _____ Division No. _____ Notes Red. _____ Plotted _____ Profile _____

Survey of _____ Date _____ Date _____ No. _____

Survey by _____ Notes _____ Notes Chkd. _____ Checked _____ X-Ref. _____

Indexed _____ Date _____ Date _____ Date _____ No. _____

FORM 307 5M 7-43

PLEASE RETURN TO

LOS ANGELES COUNTY SURVEYOR

700 HA[illegible] RECORDS

NOTE: ANY ADDITIONS OR CHANGES [illegible] SHEET MUST BE MADE OR [illegible] WITH DATE AND [illegible] MAKING CHANGE

STATION | B.G. | H.I. | F.S. | ELEV.

6 A 3