Ck'd by

Work

Date

Survey of

W. O. Tape No. St'd. °F

Surveyed by

Notes Date

Indexed

F. B. PG.

6 74

RETURN TO
LOS ANGELES COUNTY SURVEYOR
726 LOS ANGELES COUNTY
ENGINEERING BLDG.

Note: Any Additions or Changes on This Sheet Must be Made or Circled in Red Ink With Date and Name of Person Making Change.

Do not extend notes this side of this line.

F. B. ____ PG. ____

Notes Ck'd by Aja	Survey of SECTION LINES
Map No.	W. O. 0302.01 Tape No. 64 St'd. 84 °F
Office Work	Surveyed by W. S. Couhard
Checked	Notes W. S. C. Date 3/4/57
Date	Indexed K. C. Johnson 3-27-57

F. B. 674 PG. 5

SECTION LINES

RESETTING WEST 1/4 COR. SEC. 21
T.1.S. R.19.W.

JN. 0302.01

MAR-57

Reference

B-520-1
B-1396-1

FB 384-86,87
FB 671-pg 194 To 197

Party

W. S. Couhard
J. Terranova
R. Pace
R. Massey

Note: Any Additions or Changes on This Sheet Must be Made or Circled in Red Ink With Date and Name of Person Making Change.

Do not extend notes this side of this line.

RETURN TO
LOS ANGELES COUNTY SURVEYOR
726 LOS ANGELES COUNTY
ENGINEERING BLDG.

76F309S S&E #247. 8-54

F.B. 674 PG. 6

INDEX

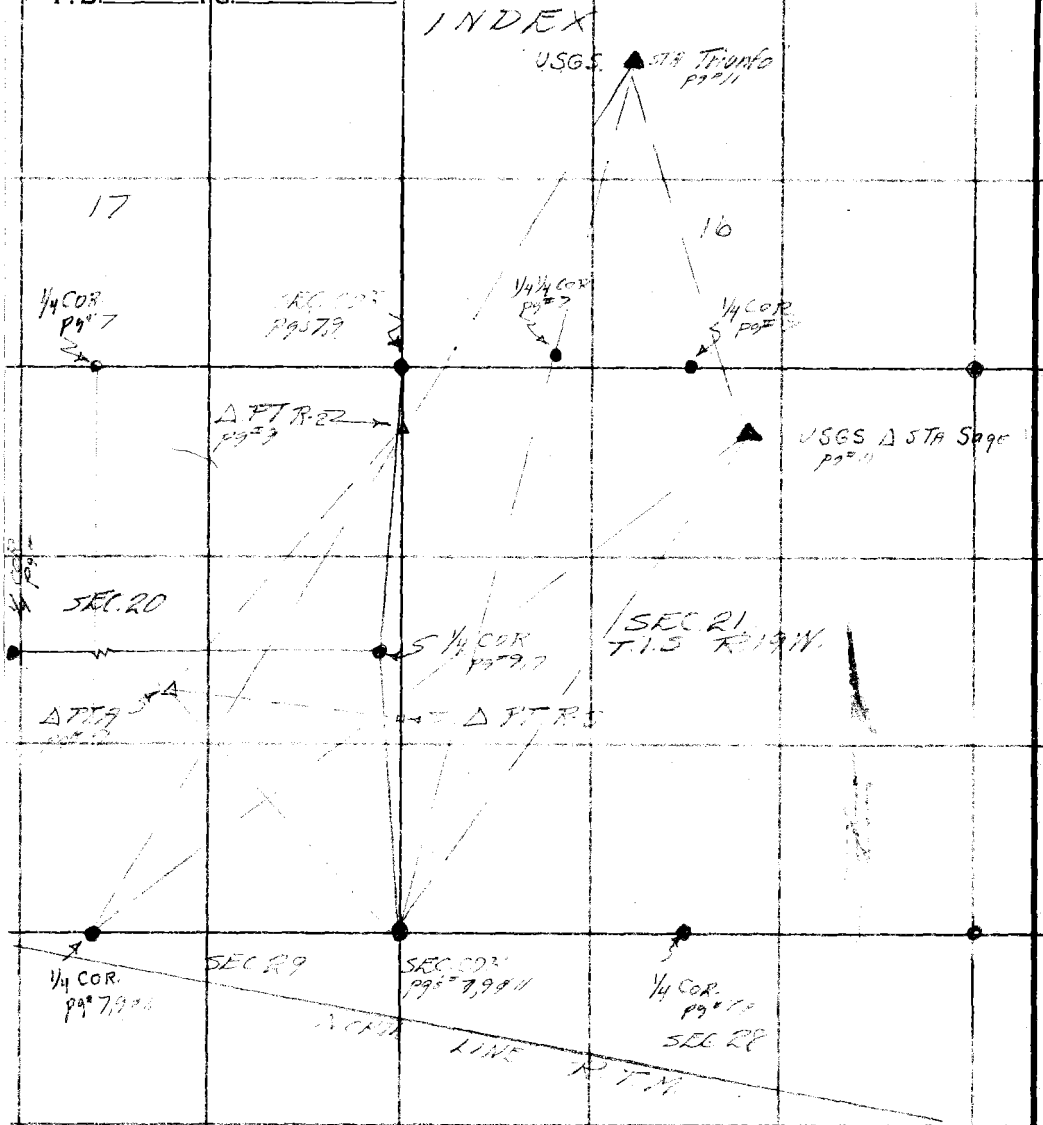

TABLE of CONTENTS

Pages Angles on True Section Lines in SEC 20 & 21 T.1.S. R.1W.

RETURN TO
LOS ANGELES COUNTY SURVEYOR
720 LOS ANGELES COUNTY
ENGINEERING BLDG.

Do not extend notes this side of this line.

Note: Any Additions or Changes on This Sheet Must be Made or Circled in Red Ink With Date and Name of Person Making Change.

Notes Ck'd by Aja
Map No.
Office Work
Checked
Date

Survey of SECTION LINE
W. O. 0302.0 Tape No. 84 St'd. 84 °F
Surveyed by W. S. Cowherd
Notes W S C Date 3-12-57
Indexed E. C. Johnson

F.B. 674 Pg. 7

W.S. 9 B-4, C-3, C-4 &c
W.S. 4 A-1, A-3

Note: Any Additions or Changes on This Sheet Must be Made or Circled in Red Ink With Date and Name of Person Making Change.

Do not extend notes this side of this line.

RETURN TO
LOS ANGELES COUNTY SURVEYOR
726 LOS ANGELES COUNTY ENGINEERING BLDG.

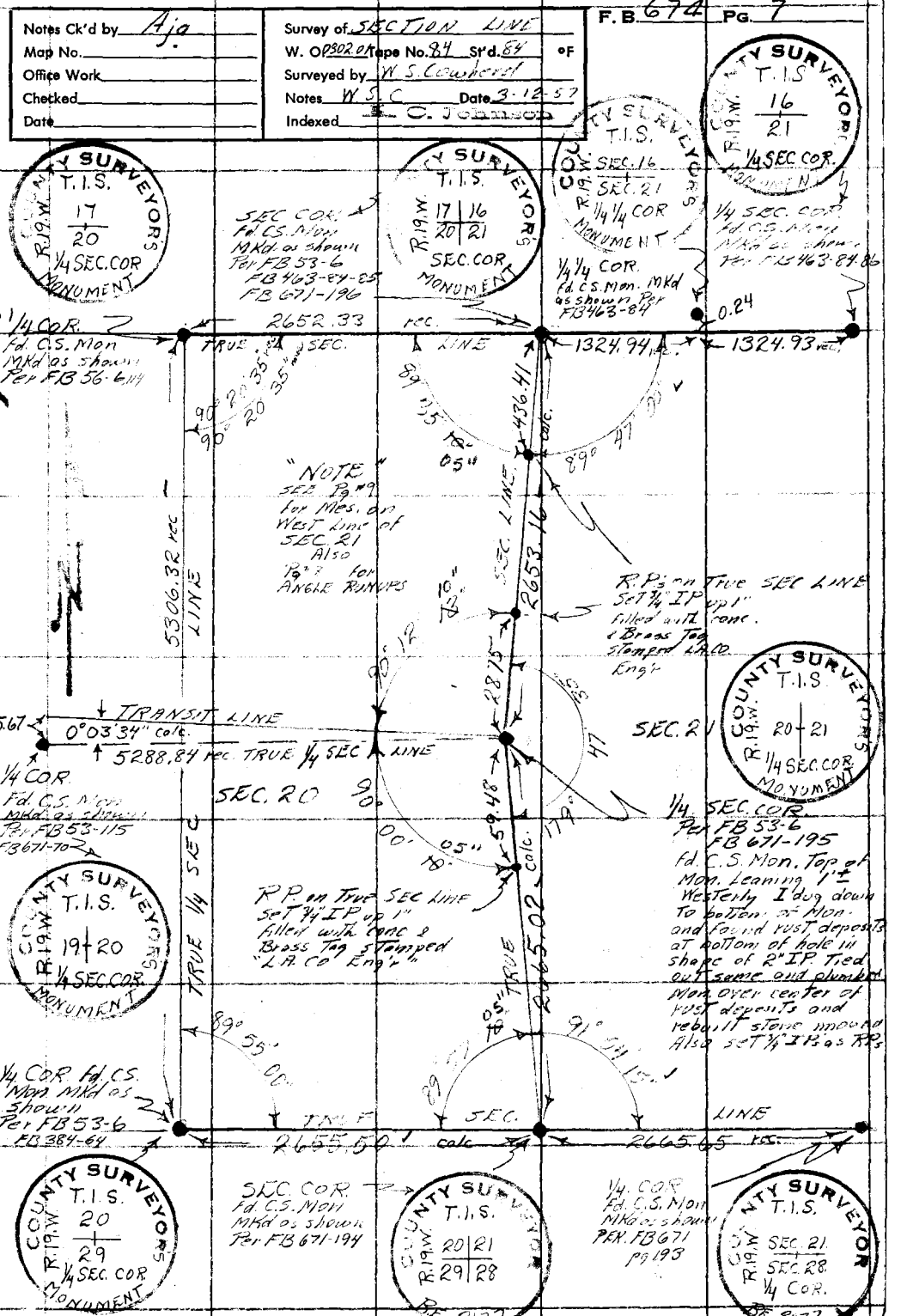

76F309S S&E #247. 8-54

F. B. 674 PG. 8

ANGLE RUN UPS IN SEC. 20 & 21 T.1.S R.19.W

π at N¼ Cor SEC. 20

2	180	41 20
4	361	22 30
6	182	03 30
	90	20 35 ✓

π at NE COR SEC. 20

2	179	10 10+	2	179	34 00
4	358	20 40	4	359	27 50
6	177	31 00-	6	178	42 00
	89	35 12 ✓		89	47 00 ✓

π at East ¼ Cor SEC. 20

2	180	24 30	2	180	00 20	2	359	30 20
4	360	49 00	4	360	05 40	4	359	10 20
6	181	13 20	6	180	01 00-	6	358	15 30+
	90	12 13 ✓			90 30 10 ✓		179	47 35 ✓

π South ¼ Cor. Sec 20

2	179	50 00
4	359	40 00
6	179	30 00
	89	25 00 ✓

π at SE Cor. SEC. 20.

2	179	54 20	2	182	06 20
4	359	46 30	4	364	12 00
6	179	42 10	6	186	25 30+
	89	57 10 ✓		91	04 15 ✓

Chaining on TRUE SEC. LINE

5 [illegible] 5.31 ✓
[illegible] 296.21 ✓
[illegible] 74.55 ✓
50.48 [illegible] 49.48 ✓
[illegible] 70.41 ✓
[illegible] 130.41 ✓

59 49 00 T62 = 59.48 ✓
29 32 00 T62 = 28.75 4

TIE TO Brunton Transit Line Pot #10 (P.O.B.) AND off set on N¼ Cor. SEC 21 T1S R19W

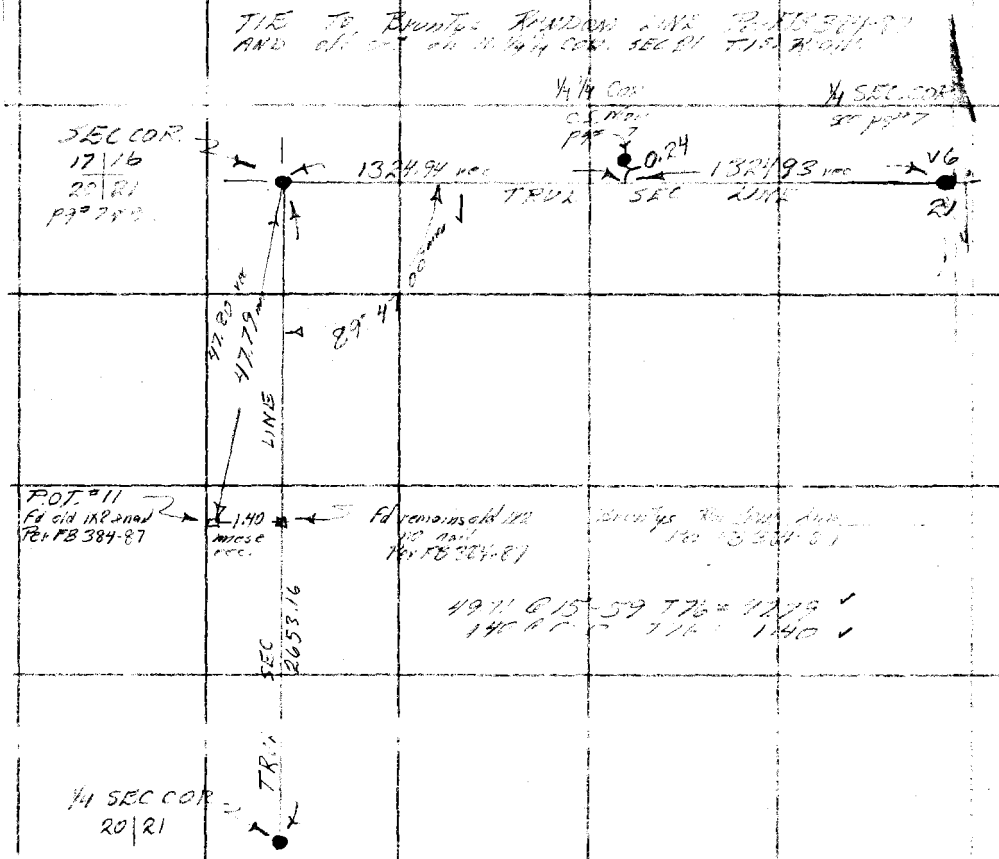

49 11 00 15 59 T76 = 49.19 ✓
140 [illegible] 1.40 ✓

RETURN TO
LOS ANGELES COUNTY SURVEYOR
726 LOS ANGELES COUNTY
ENGINEERING BLDG.

WS. 94, C-3, WS. 95, A-1 & A-2.

Do not extend notes this side of this line.

Note: Any Additions or Changes on This Sheet Must be Made or Circled in Red Ink With Date and Name of Person Making Change.

Notes Ck'd by: Aja	Survey of: SECTION LINE
Map No.	W. O. 23020 Tape No. 84 St'd. 84 °F
Office Work	Surveyed by: W. S. Cowlherd
Checked	Notes: W.S.C. Date: 3-15-57
Date	Indexed: A. C. Johnson

F.B. 574 Pg. 9

MEASUREMENTS & TRIANGULATION NOT INVOLVED IN ESTABLISHING LOCATION OF WEST LINE OF SEC. 21, T.1.S. R.19.W.

(2)	81	40	42	(2)	124	26	20	(2)	90	01	20
(4)	163	21	00	(4)	248	50	40	(4)	180	02	40
(6)	245	06	20	(6)	13	19	10+	(6)	270	04	20
	40	50	23 ✓		62	13	12 ✓		45	00	45
(2)	214	28	00	(2)	153	[illegible]	00	(2)	206	07	[illegible]
(4)	68	56	00	(4)	307	46	00	(4)	358	14	10+
(6)	283	24	00	(6)	101	32	50	(6)	258	21	20+
	107	14	00 ✓		76	56	251		103	21	[illegible]
									103°	03'	30"
(2)	94	58	20	(2)	84	55	40				
(4)	189	56	40	(4)	169	51	20				
(6)	284	55	00	(6)	254	47	00				
	47	27	10 ✓		42	27	50 ✓				
(2)	100	06	10	(2)	88	51	20				
(4)	360	12	20	(4)	177	39	40				
(6)	160	18	20	(6)	267	30	00				
	95	03	50 ✓		31	55	40 ✓				

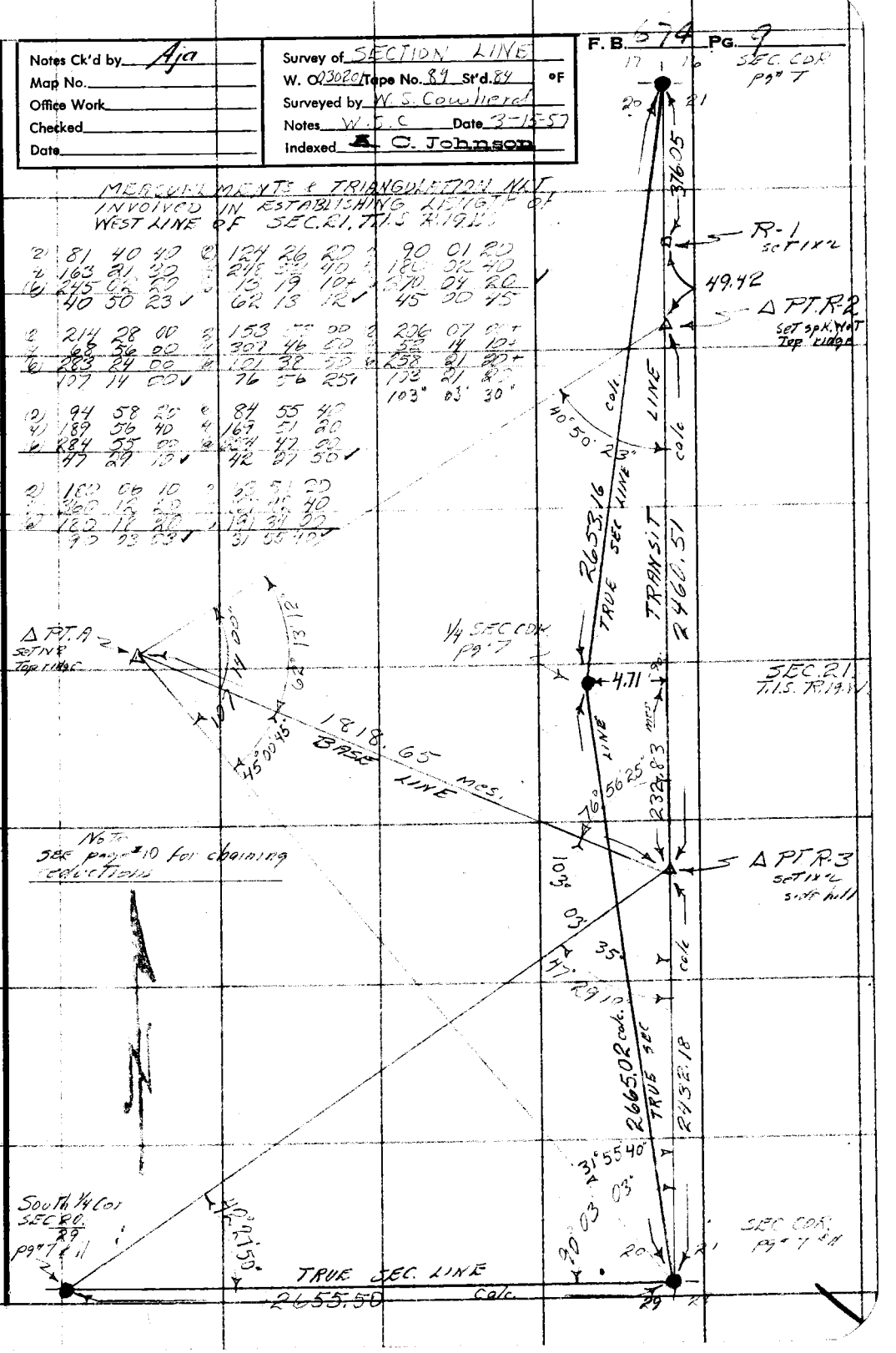

Note: Any Additions or Changes on This Sheet Must be Made or Circled In Red Ink With Date and Name of Person Making Change.

WS 99, C-3, W.S. 95, A-2.

Do not extend notes this side of this line.

RETURN TO
LOS ANGELES COUNTY SURVEYOR
726 LOS ANGELES COUNTY
ENGINEERING BLDG.

76F309S S&E #247. 8-54

F.B. 674 PG. 10

N.W. Cor. SEC 21 T.1S. R.1W.
South To R-1

5.31 @ 00 T58 = 5.31 ✓
= 297.78 @ 5-48 T58 = 296.21 ✓
72.91 @ 16-54 T54 = 74.53 ✓
376.05 ✓

R-1 To R-2 = 50.48 @ 11-43 T68 = 49.42 ✓

R-3 North To 1/4 Cor. = 230.85 @ 1-37 T58 = 230.72 ✓
2.11 @ [illegible] T58 = 2.11
232.83 ✓

Off set To 1/4 Cor 4.71 @ 00 T58 = 4.71 ✓

BASE LINE Changing Δ STA "A" To Δ R-3

298.49 @ 22-26	T76 = 275.86	89	
298.72 @ 22-33	T76 = 275.88 ✓		275.87 ✓
293.18 @ 16-26	T74 = 281.18 ✓		281.19 ✓
293.32 @ 16-31	T74 = 281.20 ✓		
176.53 @ 9-15	T74 = 174.22	82	174.28 ✓
176.42 @ 9-03	T74 = 174.21 ✓		
202.78 @ 8-27	T80 = 200.57 ✓		200.56 ✓
202.52 @ 7-58	T80 = 200.56 ✓		
235.57 @ 4-57	T76 = 234.68 ✓		234.68 ✓
235.60 @ 5-03	T76 = 234.68 ✓		
298.50 @ 5-23	T76 = 297.16 ✓		297.17 ✓
298.41 @ 5-10	T76 = 297.18 ✓		
168.43 @ 20-55	T76 = 157.32 ✓		157.33 ✓
168.85 @ 21-16	T76 = 157.34 ✓		
209.57 @ 19-26	T76 = 197.62 ✓		197.63 ✓
209.80 @ 19-36	T76 = 197.63 ✓		
			1818.65 ✓

RETURN TO
LOS ANGELES COUNTY SURVEYOR
726 LOS ANGELES COUNTY
ENGINEERING BLDG.

Do not extend notes this side of this line.

Note: Any Additions or Changes on This Sheet Must be Made or Circled in Red Ink With Date and Name of Person Making Change.

W.S.95,A-2

Notes Ck'd by Aja	Survey of SECTION LINE
Map No.	W. O. 0302.01 Tape No. 84 St'd. 84 °F
Office Work	Surveyed by W.S. Cowan
Checked	Notes W.S.C. Date 3-18
Date	Indexed A. C. Johnson

F.B. 674 PG. 11

TIE INTO U.S.G.S. △ NET (△ STA. TRIUNFO & SAGE)
OF THE
S 1/4 & SE. COR. of SEC. 20, T.1.S. R.19.W

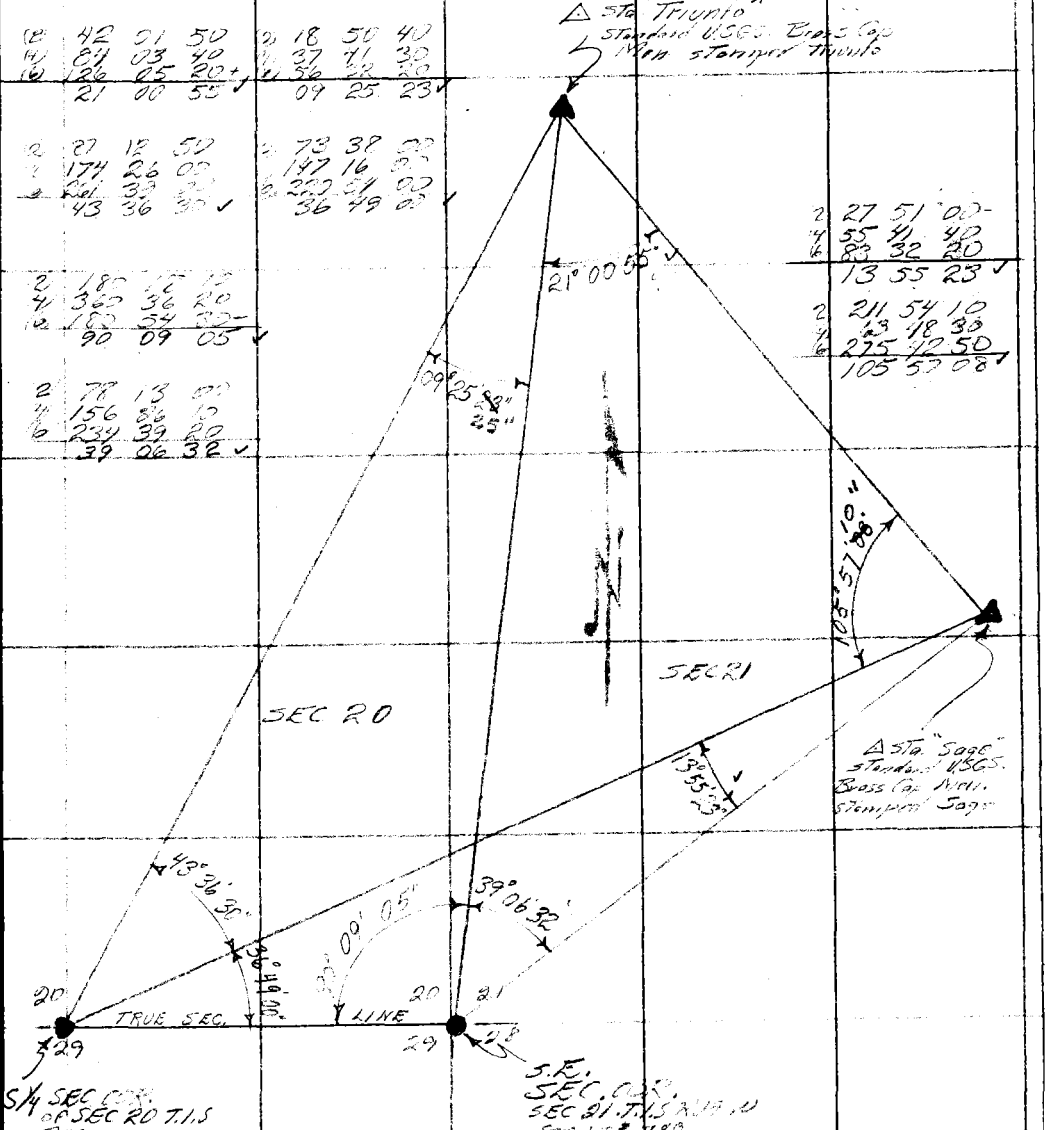

Note: Any Additions or Changes on This Sheet Must be Made or Circled in Red Ink With Date and Name of Person Making Change.

Do not extend notes this side of this line.

RETURN TO
LOS ANGELES COUNTY SURVEYOR
726 LOS ANGELES COUNTY
ENGINEERING BLDG.

76F3095 S&E #247. 8-54

F. B. 674 PG. 12

RETURN TO
LOS ANGELES COUNTY SURVEYOR
720 LOS ANGELES COUNTY
ENGINEERING BLDG.

Do not extend notes this side of this line.

Note: Any Additions or Changes on This Sheet Must be Made or Circled in Red Ink With Date and Name of Person Making Change.

Notes Ck'd by	Survey of SECTION LINES
Map No.	W. O. 03020 Tape No. 84 St'd. 84 °F
Office Work	Surveyed by W. S. Cowherd
Checked	Notes W. S. C. Date 3/2/57
Date	Indexed A. C. Johnson 4-10-57

F. B. 674 PG. 13

W.S. 93, A-5

REPLACEMENT of ORIGINAL 1/4 SECTION CORNER BETWEEN SEC. 11/14 T.1.S R.19.W. WITH L.A. CO. ENGr. BRASS CAP MON.

SEC. 11.

S 89° 50' 55" E — 2655.10 rec. per L.A. Co. Rd. Dept.

S 89° 43' 31" E — 2679.52 rec. per L.A. Co. ROAD DEPT.

SEC. 14.

1/4 SEC. COR. Fd Original sand stone 18X10X8" MKd. 1/4 on N. face Drill hole in Top of stone Remains of stone mound laying around mon. Replaced with L.A. Co Engineers Brass cap mon. 6" up. marked as shown.

COUNTY ENGINEER T.1.S. 11 14 R.19.W. 1/4 SEC. COR.

SEE Road Dept Work Order #2205 Sheet #1-C
" " " pages #134, 130, 134-C

Note: Any Additions or Changes on This Sheet Must be Made or Circled In Red Ink With Date and Name of Person Making Change.

Do not extend notes this side of this line.

RETURN TO
LOS ANGELES COUNTY SURVEYOR
726 LOS ANGELES COUNTY
ENGINEERING BLDG.

76F309S S&E #247. 8-54

F.B 674 PG. 14

RETURN TO
LOS ANGELES COUNTY SURVEYOR
720 LOS ANGELES COUNTY
ENGINEERING BLDG.

Do not extend notes this side of this line.

Note: Any Additions or Changes on This Sheet Must be Made or Circled In Red Ink With Date and Name of Person Making Change.

76F309S S&E #247. 8-54

RETURN TO
LOS ANGELES COUNTY SURVEYOR
726 LOS ANGELES COUNTY
ENGINEERING BLDG.

Note: Any Additions or Changes on This Sheet Must be Made or Circled In Red Ink With Date and Name of Person Making Change.

Do not extend notes this side of this line.

Notes Ck'd by_____
Map No._____
Office Work_____
Checked_____
Date_____

Survey of_____
W. O._____ Tape No._____ Sr'd._____ °F
Surveyed by_____
Notes_____ Date_____
Indexed_____

F. B._____ PG._____

RETURN TO
LOS ANGELES COUNTY SURVEYOR
726 LOS ANGELES COUNTY
ENGINEERING BLDG.

Note: Any Additions or Changes on This Sheet Must be Made or Circled in Red Ink With Date and Name of Person Making Change.

Do not extend notes this side of this line.

F. B. _____ PG. _____

Notes Ck'd by K.R.M.	Surveyed
Map No. B-1390	W. D. Tape No. St'd °F.
Office Work	Surveyed by
Checked	Notes Date
Date	Indexed

F.B. 674 pg. 27

SURVEY OF

UPPER RAMERA MOTORWAY

J.N. 8142

INDEX ON NEXT PAGE

(To be C.S. B-1390)

Party
T.J. Stevenson
G.H. Nichols
M. Taylor
C.E. Durbin
J.R. Kelly.

Note: Any Additions or Changes on This Sheet Must be Made or Circled in Red Ink With Date and Name of Person Making Change.

Do not extend notes this side of this line

RETURN TO
LOS ANGELES COUNTY SURVEYOR
700 HALL OF RECORDS

FORM 247 10M 11-35

F.B. 674 PG. 28

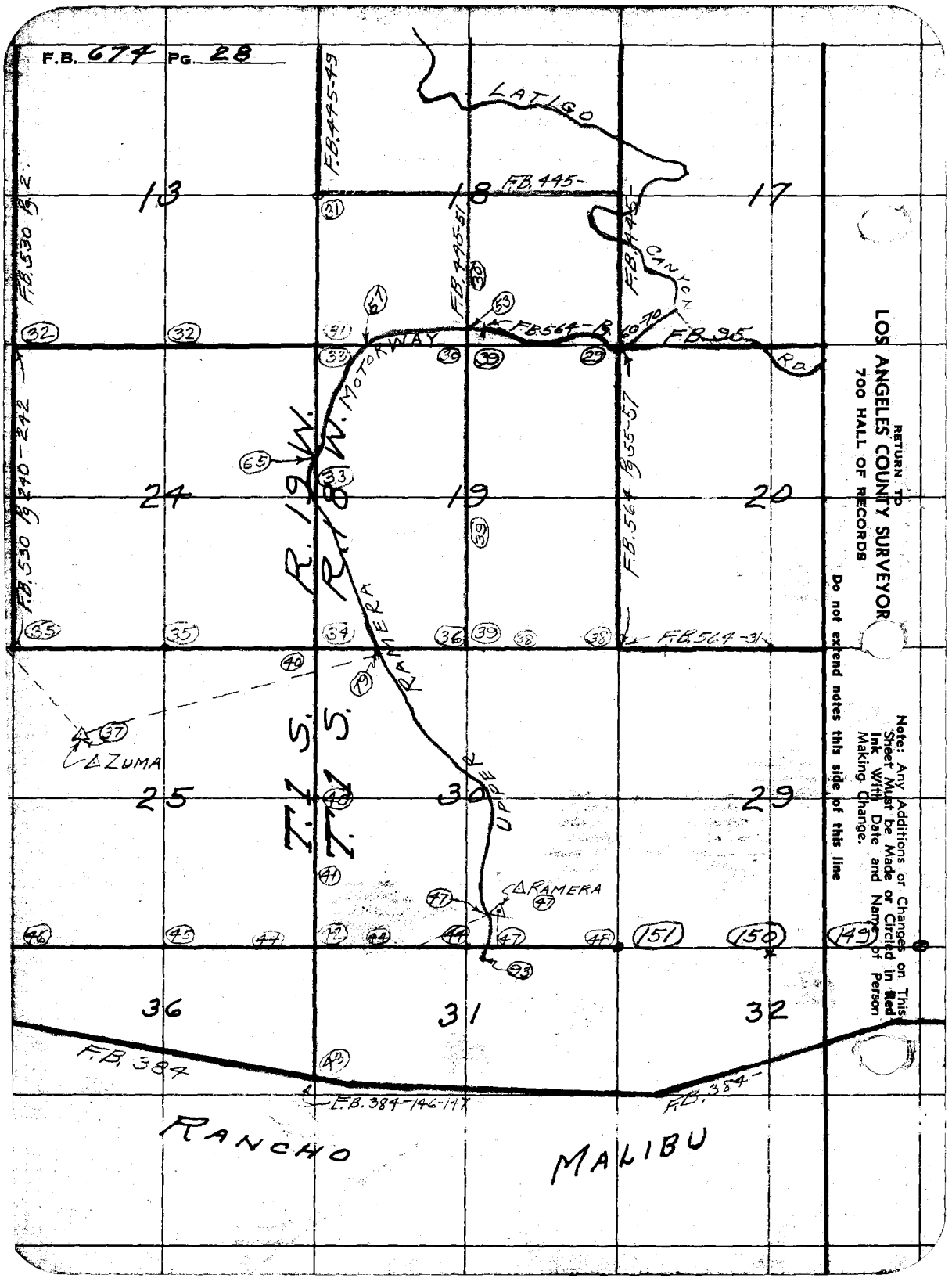

RETURN TO
LOS ANGELES COUNTY SURVEYOR
700 HALL OF RECORDS

Do not extend notes this side of this line

Note: Any Additions or Changes on This Sheet Must be Made or Circled in Red Ink With Date and Name of Person Making Change.

Notes Ck'd by	K.A.M.	Survey of	Upper Romera Motorway
Map No.	B-1390-1	W. O. 8142	Tape No 46 St'd 84 of
Office Work	F. A. W.	Surveyed by	Stevenson
Checked	K.A.M.	Notes	T J S. Date 3-31-36
Date	July 1940	Indexed	A. C. Johnson

F.B. 674 Pg.

W.S. 92, A-1

107.74
299.07 @ 20° 50 = T 50 279.44
68.50 @ 14° 21 = T 50 = 453.52

20° 17 30 ①
81° 10 15 ④
121° 45 30 ⑥

SEC 19

20° 17 35

76° 09 00 ①
30 4 ④
⑥

1x2 Spun

2359.78

83° 34 40

83° 33 15
334 13 00
141° 19 30

Ck Transit Line

76 09 10

83° 33 15

Reset 5-23-60

Int Set 10 nail

R/W

0+00 West per F.B. 564-55

842.92

Random Line
F55 F.B. 564

FOR LATER SURVEY
SEE F.B. 2605-223

C.S. Mon Per F.B. 95-132
F.B. 564-55

Note: ANY ADDITIONS OR CHANGES ON THIS SHEET MUST BE MADE OR CIRCLED IN RED INK WITH DATE AND NAME OF PERSON MAKING CHANGE.

Do not extend notes this side of this line

RETURN TO
LOS ANGELES COUNTY SURVEYOR
700 HALL OF RECORDS

FORM 247 5M 2-34

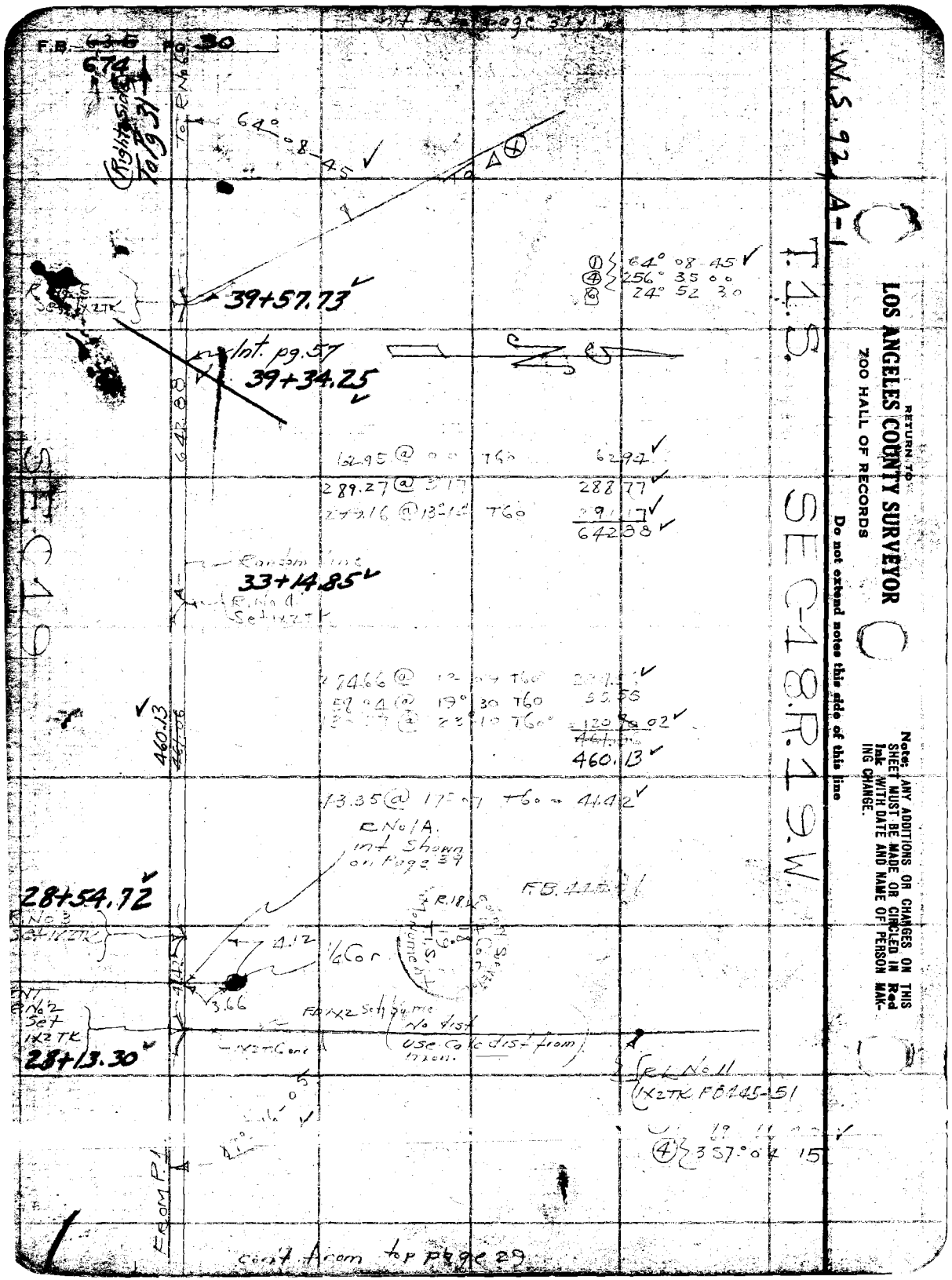
F.B. 674 Pg. 30
Right side To Pg 31
64° 08 45
39+57.73
Int. pg. 57
39+34.25
64° 08 45
256° 35 00
24° 52 30
642.88
62.95 @ 0 0 T60 62.94
289.27 @ 3 17 288.77
299.16 @ 13° 14 T60 291.17
642.88
Random line
33+14.85
R. No 4 Set 1x2 TK
460.13
460.13
43.35 @ 17° 07 T60 = 41.42
R No 1 A. int Shown on Page 39
28+54.72
R. No 3 Set 1x2 TK
4.12
1/4 Cor
3.66
R. No 2 Set 1x2 TK
28+13.30
No dist
Use Calc dist from
R.L. No 11
1x2 TK FB 445-51
357° 04 15
From P.1
cont from top page 29
T.1.S.
SEC 18 R.19 W.
W.S. 92 A-1
RETURN TO
LOS ANGELES COUNTY SURVEYOR
700 HALL OF RECORDS
Do not extend notes this side of this line
Note: ANY ADDITIONS OR CHANGES ON THIS SHEET MUST BE MADE OR CIRCLED IN Red Ink WITH DATE AND NAME OF PERSON MAKING CHANGE.

Notes Ck'd by K.R.M.	Survey of Upper Ramera Motorway	F.B. 674 Pg. 31	
Map No. B-1390-1	W. O. 8142 Tape No 46 St'd 84 of.		
Office Work F. A. W.	Surveyed by Stevenson		
Checked K.R.M.	Notes T.J.S. Date 4-6-36		
Date July 1940	Indexed A. C. Johnson		

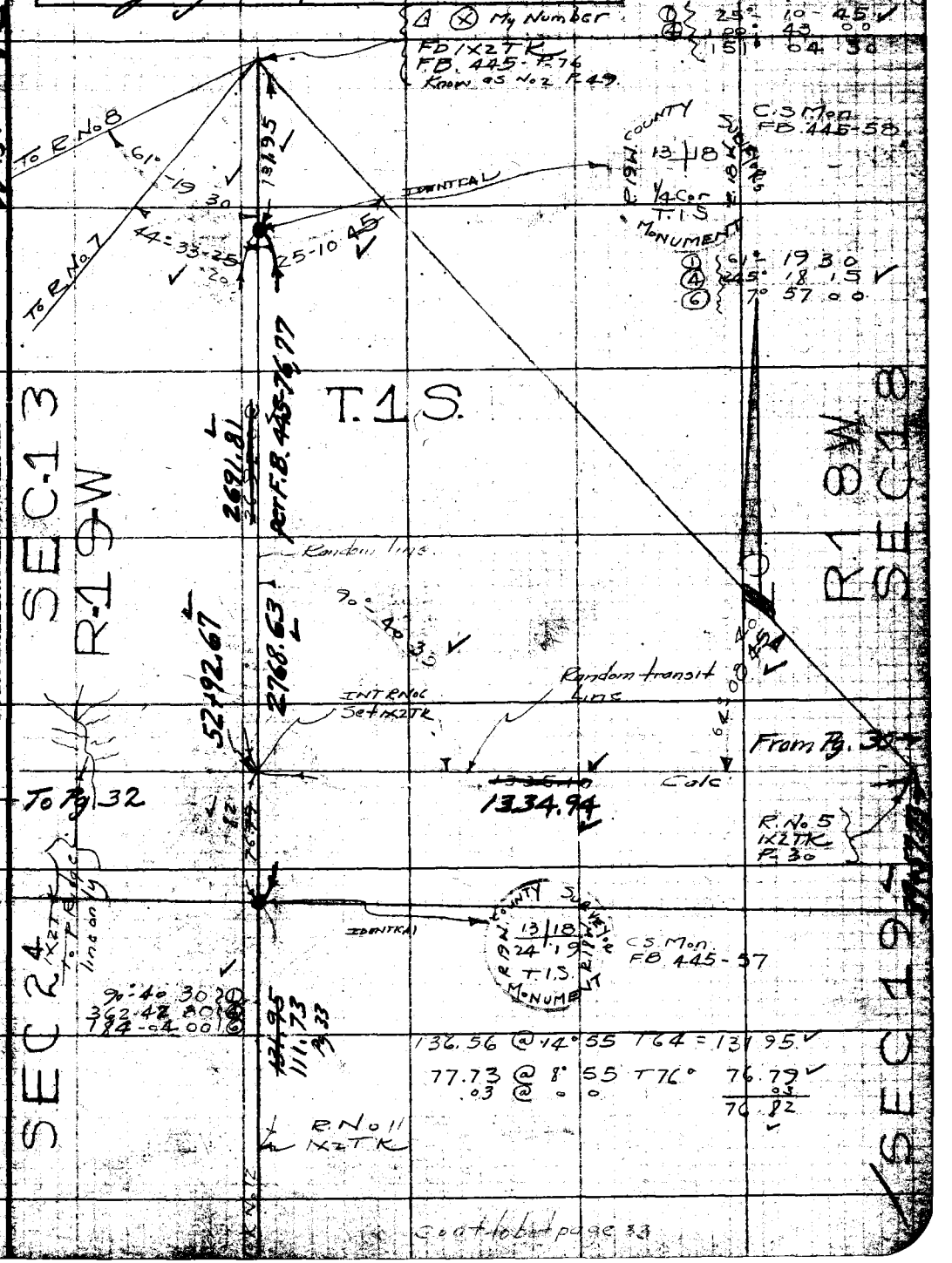

Note: ANY ADDITIONS OR CHANGES ON THIS SHEET MUST BE MADE OR CIRCLED IN Red Ink WITH DATE AND NAME OF PERSON MAKING CHANGE.

Do not extend notes this side of this line

RETURN TO
LOS ANGELES COUNTY SURVEYOR
700 HALL OF RECORDS

FORM 247 SM 2-34

Coat to bot page 33

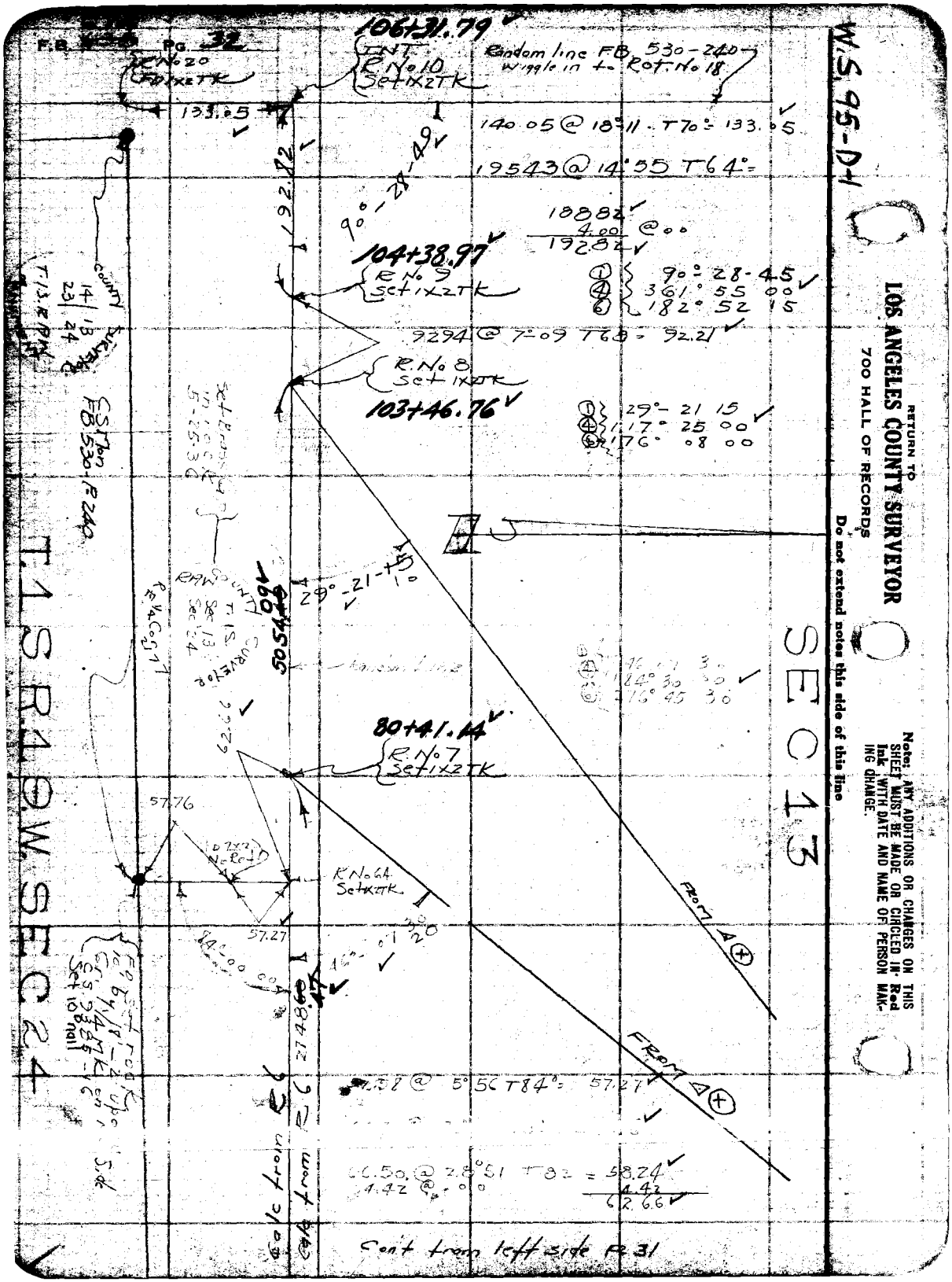

F.B. Pg. 32
106+31.79
INT
R No 10
Set 1x2 TK
Random line FB 530-240
Wiggle in to Rot. No 18
R No 20
133.05
140.05 @ 18°11 T70° = 133.05
19543 @ 14°55 T64° =
188.82
4.00 @ 00
192.82
90°-28-49
104+38.97
R No 9
Set 1x2 TK
90°-28-45
361°55 00
182°52 15
9294 @ 7°09 T68 = 92.21
R No 8
Set 1x2 TK
103+46.76
29°-21 15
117°25 00
176°08 00
29°-21-15
50 54 09
80+41.14
R No 7
Set 1x2 TK
57.76
R No 6A
Set 1x2 TK
57.27
FROM A
FROM A
2.58 @ 5°56 T84° = 57.27
66.50 @ 2.8°51 T82 = 58.24
4.42 @ 00
62.66
Cont from left side Pg 31
T.1 S R.1 W. SEC 24
SEC 13
W.S. 95-D-1
RETURN TO
LOS ANGELES COUNTY SURVEYOR
700 HALL OF RECORDS
Do not extend notes this side of this line
Note: ANY ADDITIONS OR CHANGES ON THIS SHEET MUST BE MADE OR CIRCLED IN Red Ink WITH DATE AND NAME OF PERSON MAKING CHANGE.

Notes Ck'd by L.R.M.	Survey of Upper Ramera Roadway
Map No. B-2390-1	W. O. 8142 Tape No. 46 St'd 84° F.
Office Work F. A. W.	Surveyed by Stevenson
Checked K.R.M.	Notes T.J.S. Date 4-7-36
Date July 1940	Indexed A. C. Johnson

F.B. 674 ~~635~~ Pg. 33

95-D-1

W.S.

Note: Any Additions or Changes on This Sheet Must be Made or Checked in Red Ink With Date and Name of Person Making Change.

Do not extend notes this side of this line

RETURN TO LOS ANGELES COUNTY SURVEYOR 700 HALL OF RECORDS

T. 1 S. R. 13 W. S. 19

R. 19 W. S. E. C. 24

Fd rock marked with a closed 1/4 on top at main divide between Zuma and Ramera Can's. This corner is away out of position for topog called and the way the 1/4 is made leads me to believe it is not the original called for in C.S. 9335.

No Evidence found in 1931 1/4 Cor. falls in very steep

cont to bot page 34

121° 57-00 ✓
243° 34 15 ✓

440.13 ✓

To R 17

26+09.88

439.71 ✓ 8°-03-00 ✓

274.49 ✓

299.77 ✓

518.71 ✓

79.00

32.77 @ 0 0 — 32.77 ✓
293.75 @ 16° 45 T66 — 281.44 ✓
160.15 @ 38° 40 T66 — 125.56 ✓
439.71 ✓

79.06 @ 2° 17 T66° = 79.00 ✓

1X2 TK

[illegible] 55 @ [illegible] T72 = 87.87 ✓
363.43 @ 45° 47 T72 — 211.90 ✓
299.77 ✓

23+35.39
R No 16
Set iron pin
Top rocky
Knob.

19.43 @ 0° 0 — 19.43 ✓
233.22 @ 33° 41 T66 — 194.05 ✓
[illegible] 25 @ 105 3 T66 — 286.36 ✓
491.44 ✓

491.44

c/int. pg. 65

19+36.30

R. No 15
Set 1x2 TK

232.06 @ 6° 36 T66 — 230.50 ✓

Random line

230.50

18+43.95

16+13.45
R. No 14
Set 1x2 TK

237.37 @ 0 0 T78 — 237.36 ✓
285.68 @ 4° 31 " — 284.78 ✓
137.50 @ 6° 00 — 136.85 ✓
658.89
260.21 @ 21° 06 T80 — 242.76 ✓
141.22 @ 12° 17 T80 — 137.79 ✓
380.75

9+54.56
R No 13
Set 1x2 TK

5+73.81
R No 12

222.69 @ 19° 54 T82 — 207.51 ✓
256.75 @ 17° 23 T84 — 254.57 ✓
462.08 ✓

462.08

1+11.73
R No 11
Set 1x2 TK

123.74 @ 25° 27 T84 — 111.73 ✓

111.73

0+00
C.S Mon
Sec. Cor
R. 31

cont from bot page 31

FORM 247 10M 11-35

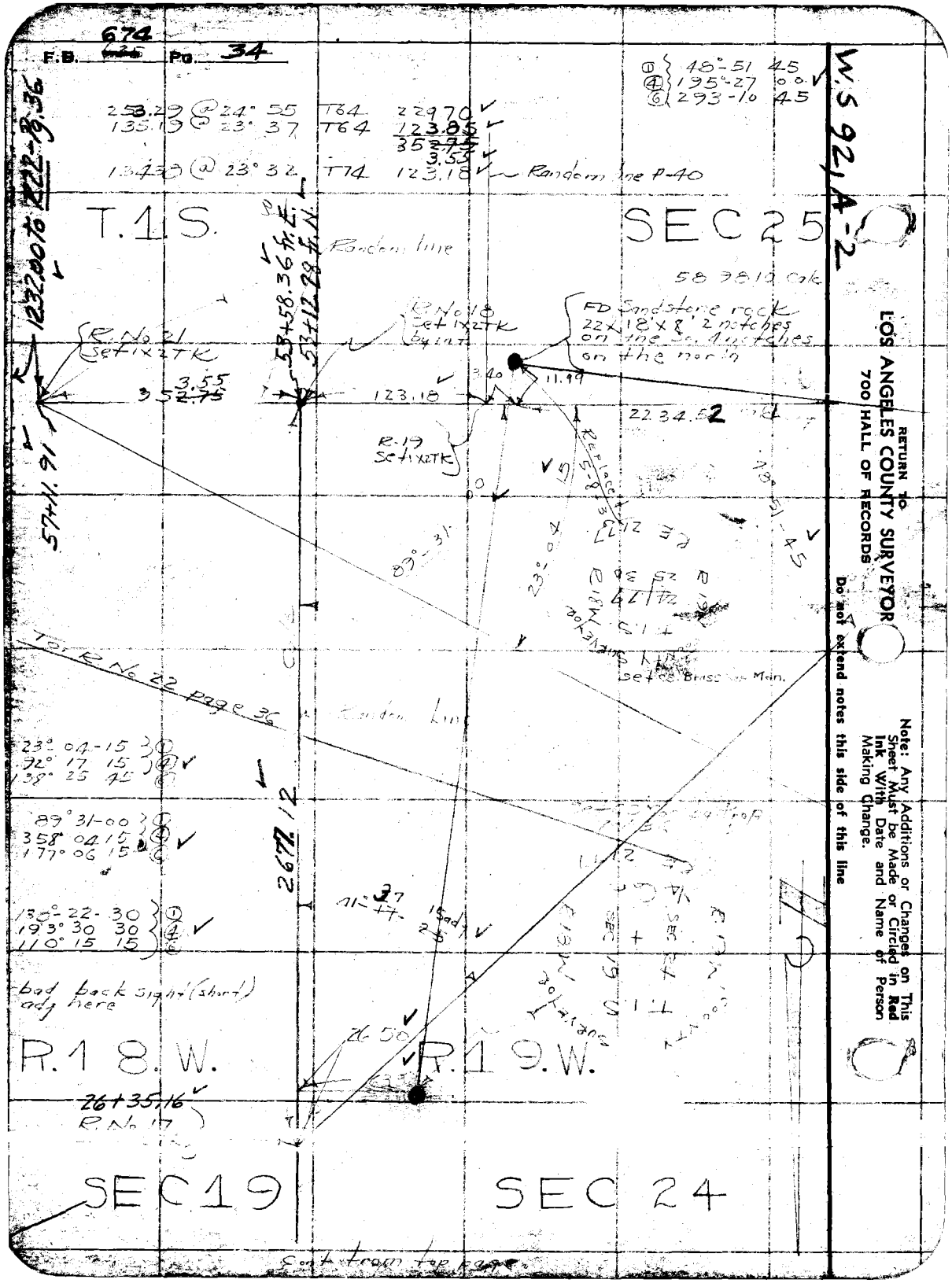

F.B. 674 Pg. 34
W.S 92, A-2
RETURN TO
LOS ANGELES COUNTY SURVEYOR
700 HALL OF RECORDS
Do not extend notes this side of this line
Note: Any Additions or Changes on This Sheet Must be Made or Circled in Red Ink With Date and Name of Person Making Change.
① 48°-51 45
④ 195°-27 00
⑥ 293-10 45
253.29 @ 24° 55 T64 229.70
135.19 @ 23° 37 T64 123.85
3.55
13.43 @ 23° 32 T74 123.18
Random line P-40
T.1S.
SEC 25
Random line
58 9810 Calc
FD Sandstone rock 22x18'x8' 2 notches on the So. 4 notches on the north
R. No 18 Set 1x2TK by int.
R. No 21 Set 1x2TK
3.55
123.18
3.40
11.99
2234.52
R-19 Set 1x2TK
Replace
57+11.91
53+58.36 ft. E.
53+12.28 ft. N.
89°-31
23°-04
Set Brass Cap Mon.
To R No 22 page 36
Random Line
23° 04-15
92° 17 15
138° 25 45
89° 31-00
358° 04 15
177° 06 15
2677.12
130°-22-30
193° 30 30
110° 15 15
bad back sight (short) adj here
26.50
R.18.W.
R.19.W.
26+35.16
R. No 17
SEC 19
SEC 24
Cont from top page

Notes Ck'd by K.R.M.		Survey of Upper Rimera Motorway	F.B. 674 635 Pg. 35
Map No. B-1390-1		W. O. 8142 Tape No. 14 St'd 84°F.	
Office Work F. A. W.		Surveyed by Stevenson	
Checked K.R.M.		Notes J. S. Date 4-15-36	
Date July 1940		Indexed A. C. Johnson	

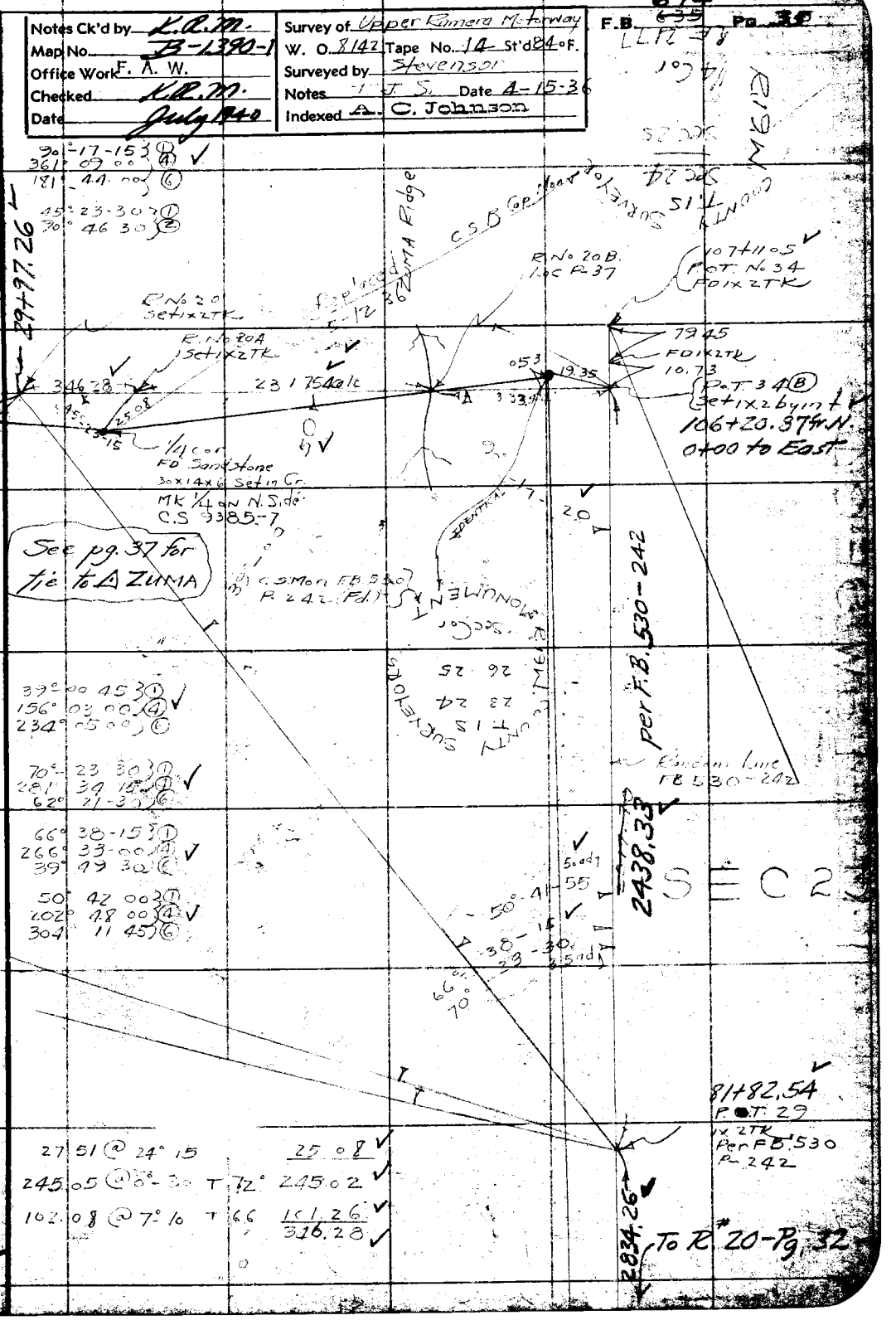

Note: Any Additions or Changes on This Sheet Must be Made on Circled in Red Ink With Date and Name of Person Making Change.

Do not extend notes this side of this line

RETURN TO
LOS ANGELES COUNTY SURVEYOR
700 HALL OF RECORDS

FORM 247 10M 11-35

674
F.B. ~~635~~ Pg. 36

Cont to bot page 32

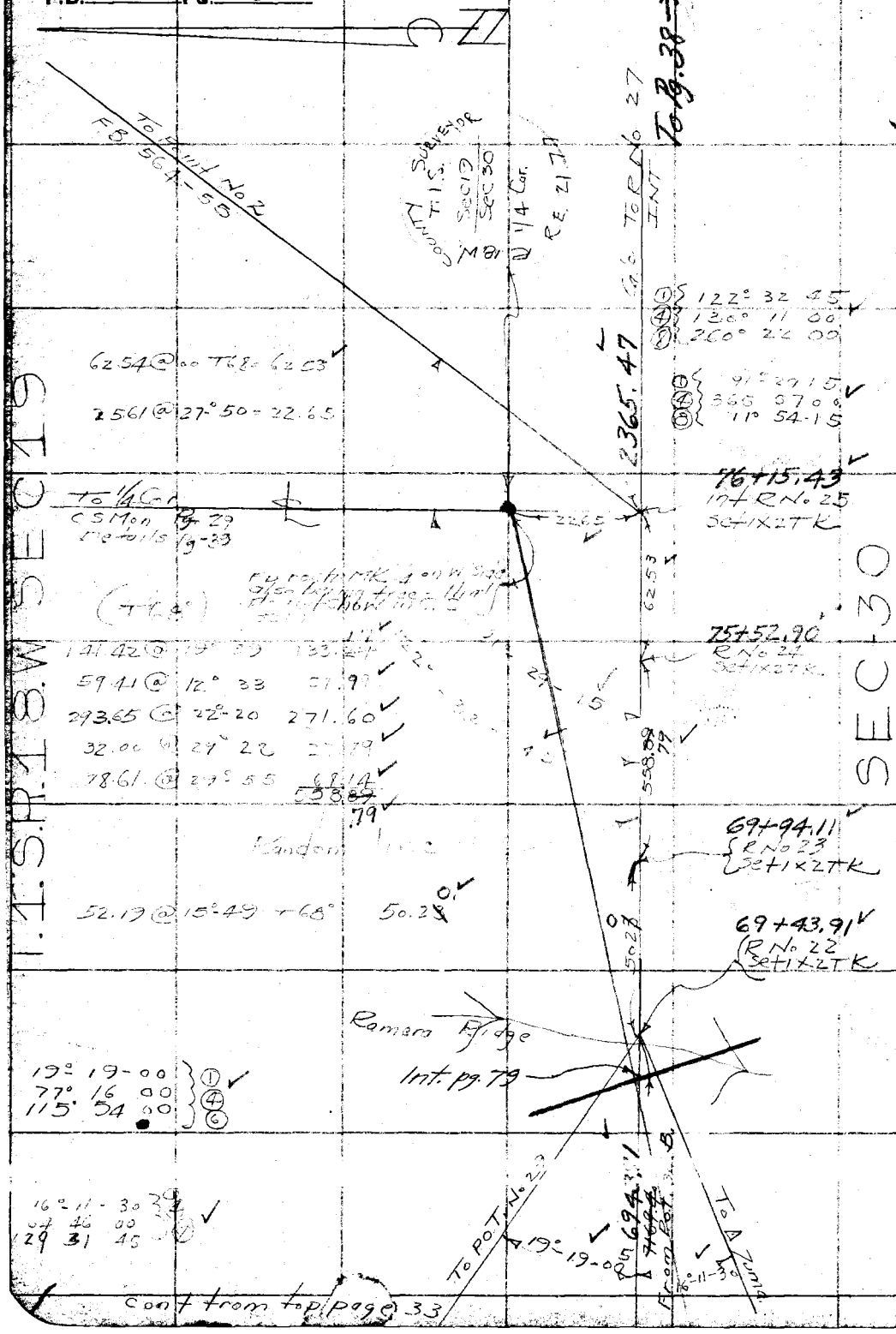

Cont from top page 33

RETURN TO
LOS ANGELES COUNTY SURVEYOR
700 HALL OF RECORDS
Do not extend notes this side of this line
Note: Any Additions or Changes on This Sheet Must be Made or Circled in Red Ink With Date and Name of Person Making Change.

W.S. 92, A-2

674

Notes Ck'd by K.R.M.	Survey of Upper Camera Motorway
Map No. B-1390-1	W. O. 8142 Tape No. 14 St'd °F.
Office Work F. A. W.	Surveyed by Stevenson
Checked K.R.M.	Notes T.J.S. Date 4-21-36
Date July 1940	Indexed A. C. Johnson 9-4-36

F.B. ~~635~~ PG. 37

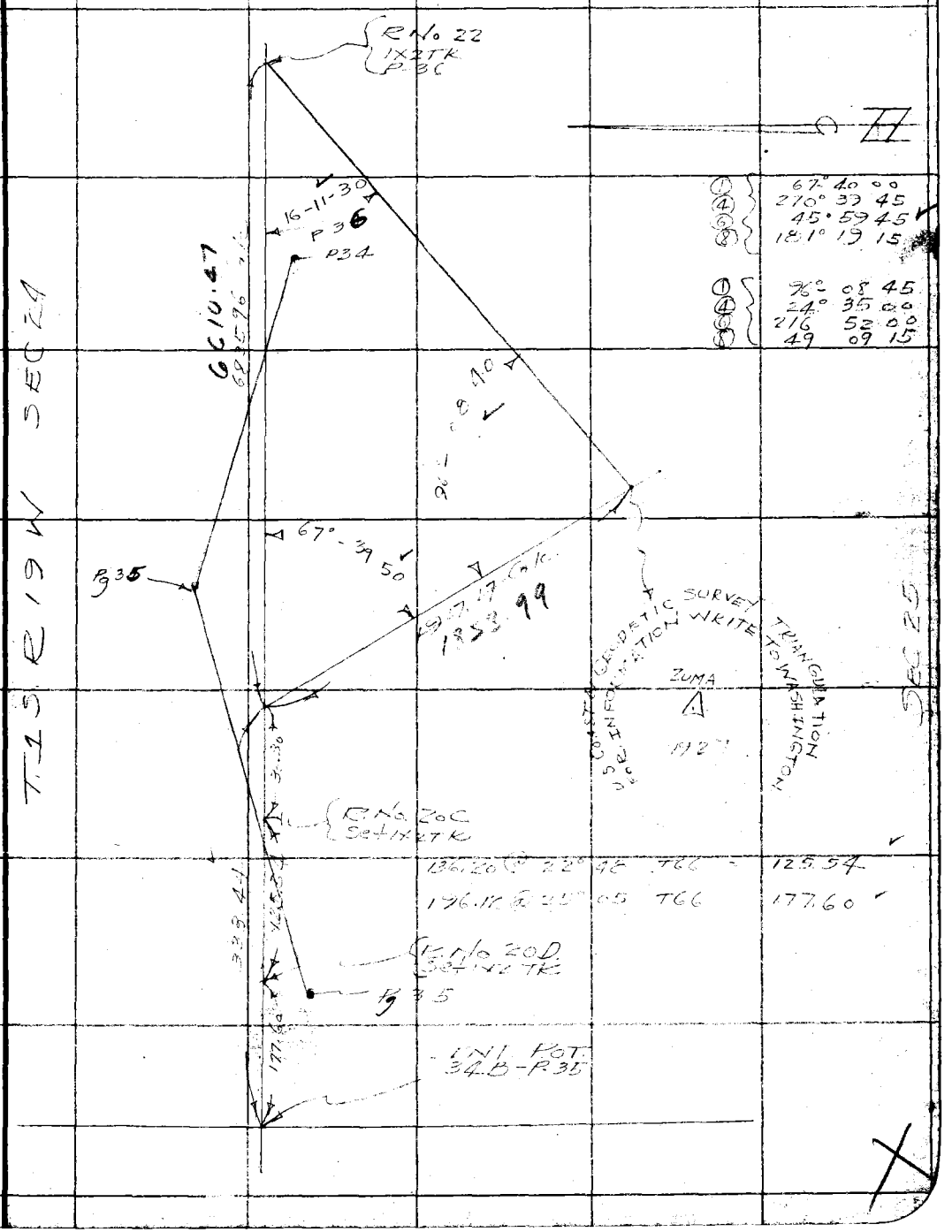

Note: Any Additions or Changes on This Sheet Must be Made or Circled in Red Ink With Date and Name of Person Making Change.

Do not extend notes this side of this line

RETURN TO
LOS ANGELES COUNTY SURVEYOR
700 HALL OF RECORDS

FORM 247 10M 11-35

674

F.B. ~~635~~ PG. 38

96°- 37-00 ① ✓
26° 28 00 ④
52° 56 00 ⑧

59.28 @ 13° 24 T68 = 57.66 ✓
.07 @ 0 0 .07
57.73 ✓

20

29

Random line F.B.564 Pg 55-57
Transit Line

Point No 2
1X2 TK
F.B.564-55

0.95

F.B.564-55-57 ✓
4506.36 Calc

57.73 ✓

99+80.90 ✓
INT. R.No 26
Set 1X2 TK

0.45

154° 05-40 ✓

25° 55-40 ✓

96° 37-00 ✓

154°-05-45 ①
256° 22 45 ④ ✓
152° 45 30 ⑧

25° 55 45 ①
103° 43 00 ④
207 25 45 ⑧

IDENTICAL

5378.03 Calc

F.B. 564-57

19

30

SURVEYOR

COUNTY T.I.S.

MONUMENT

81

57° 27 15
P. 34

76+15.43 ✓
R.No 25
1X2 TK
P-36

Cont. from top pg. 36

T. I. S. R. 19 W.

RETURN TO
LOS ANGELES COUNTY SURVEYOR
700 HALL OF RECORDS

Note: Any Additions or Changes on This Sheet Must be Made or Circled in Red Ink With Date and Name of Person Making Change.

Do not extend notes this side of this line

W.S. 92, A-2.

674

Notes Ck'd by K.R.M.	Survey of Upper Ramona Motorway
Map No. B-1390-1	W. O. 8142 Tape No. 14 St'd 81°F.
Office Work F. A. W.	Surveyed by Stevenson
Checked K.R.M.	Notes T.J.S. A.C. Johnson Date
Date July 1940	Indexed

F.B. ~~636~~ PG. 37

A-1, A-2

W. 5,921

Note: Any Additions or Changes on This Sheet Must be Made, or Circled in Red Ink With Date and Name of Person Making Change.

Do not extend notes this side of this line

RETURN TO
LOS ANGELES COUNTY SURVEYOR
700 HALL OF RECORDS

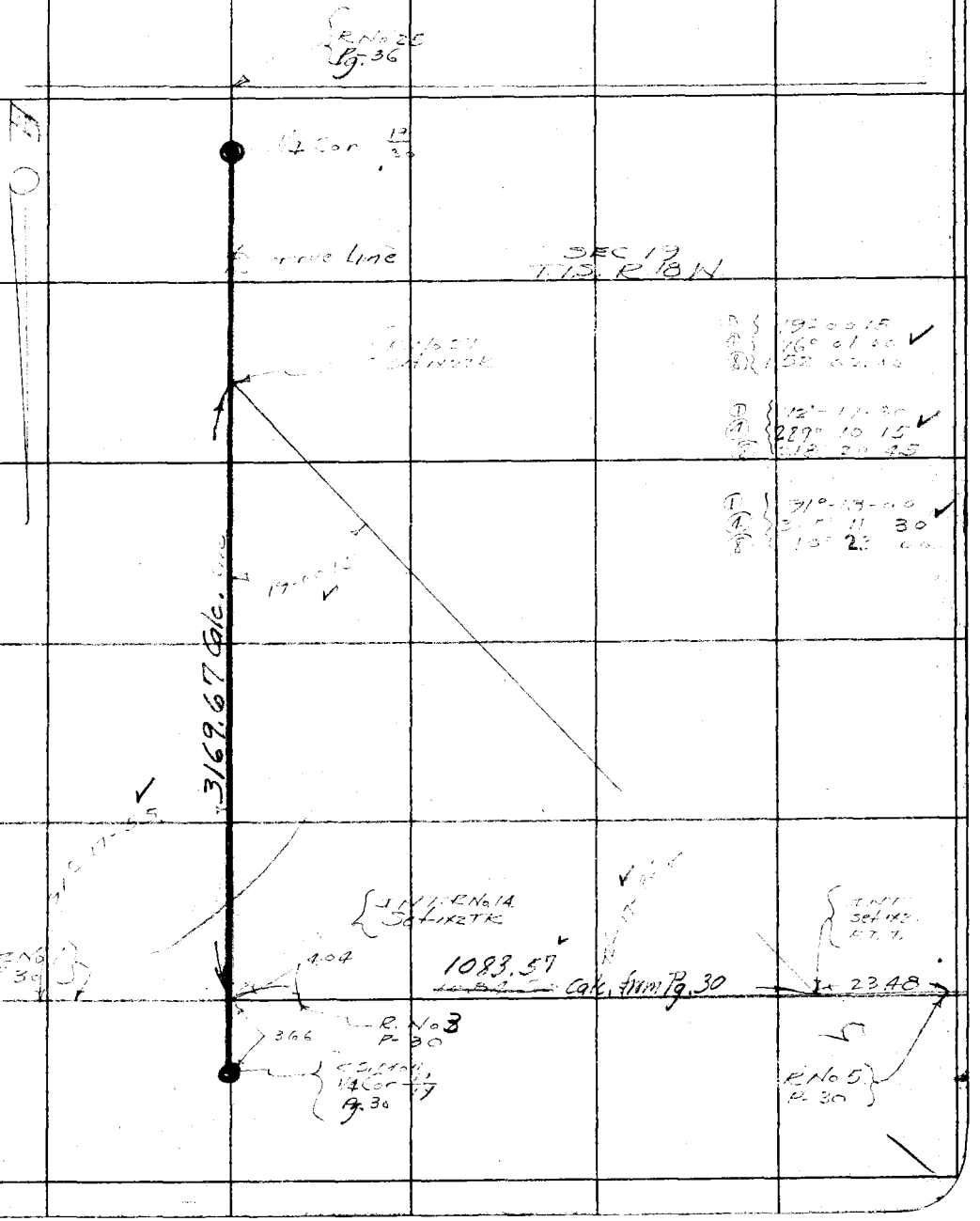

FORM 247 10M 11-39

674

F.B. ~~635~~ PG. 40

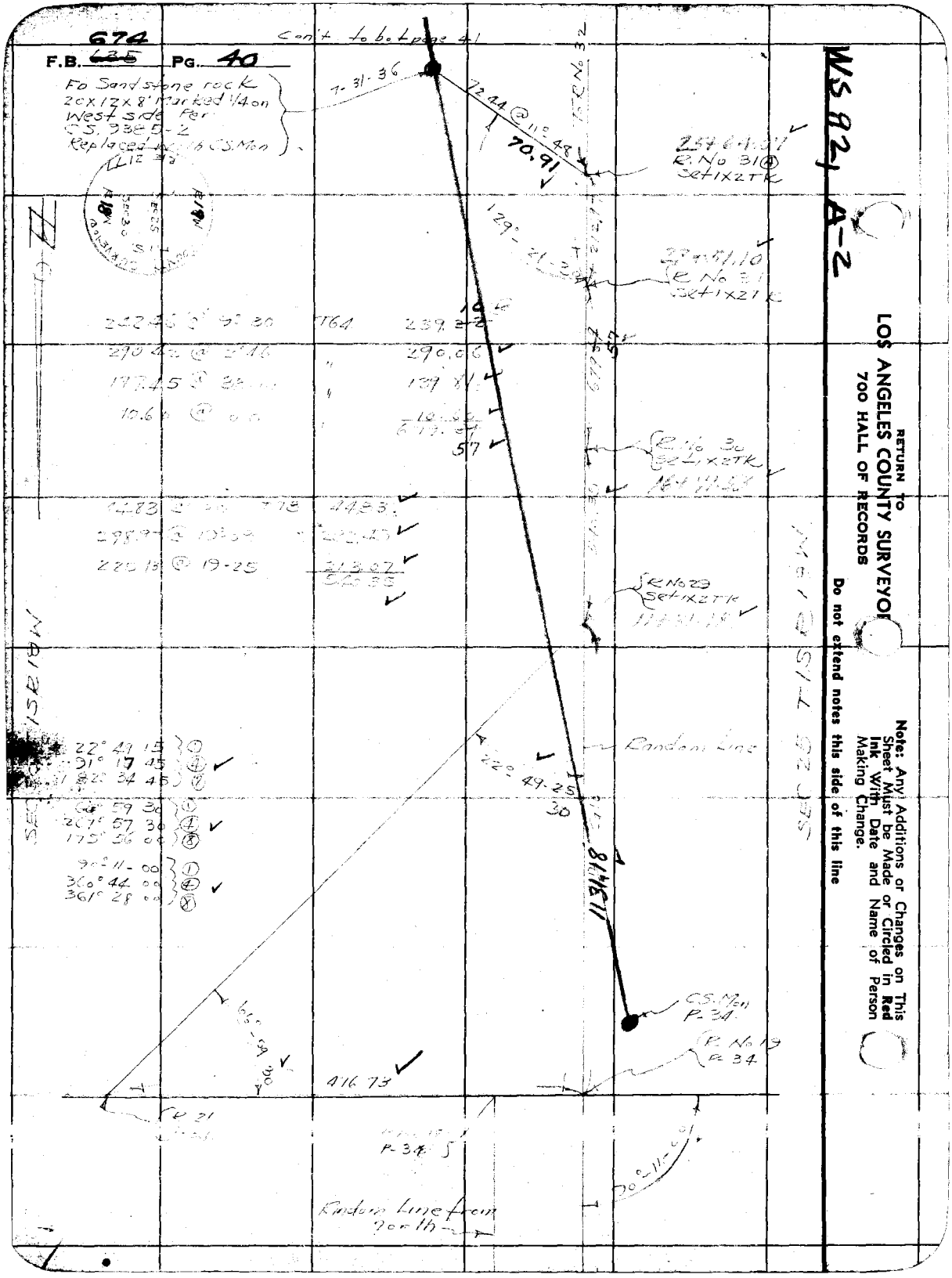

WS 92, A-2

RETURN TO
LOS ANGELES COUNTY SURVEYOR
700 HALL OF RECORDS

Note: Any Additions or Changes on This Sheet Must be Made or Circled in Red Ink With Date and Name of Person Making Change.

Do not extend notes this side of this line

674

Notes Ck'd by K.R.M.	Survey of Upper Kamera Motorway	F.B. ~~635~~ PG. 41
Map No. B-1390-1	W. O. 8142 Tape No. 46-14 St'd 84°F.	
Office Work F. A. W.	Surveyed by Stevenson	
Checked K.R.M.	Notes T-J-S Date 7-9-36	
Date July 1940	Indexed A. C. Johnson	

Cont. to bot page 44

10325 @ 4°15 T 89 108.95 ✓

10895 To R. No 36

R No 35 Set 1x27 K
45+32.19 ✓

114.16 @ 9°24 T 88 112.63 ✓
234.98 @ 18°42 T 84 [illegible] 58 ✓
[illegible] @ 28°02 T 66 244.27 ✓
[illegible] @ 38°55 [illegible] 116.45 ✓
[illegible] 48 [illegible] ✓
46.66 @ 28°07 41.15 ✓
[illegible] 12 ✓

793.12 ✓

R No 34 Set 1x27 K
37+39.07 ✓

30.64 @ 0°0 30.64 ✓
166.56 @ 10°49 163.58 ✓
207.25 @ 21°15 184.22 ✓
378.44 ✓

378.44 ✓

33+60.63 ✓
R No 33 Set 1x27 K

38.80 @ 21°21 T 66° [illegible] ✓
300.25 @ 7°35 " 276.03 ✓
71.50 @ 13°21 67.82 ✓
400.34 6

400.34 6 South

R No 32 Set 1x27 K
29+60.27 ✓

74.14 @ 7°05 T 66 73.57 ✓
267.47 @ 26°32 [illegible] 27 ✓
298.74 @ 7°14 276.33 ✓
609.17 ✓

609.17 From R. No 31

Cont. from top page 39

Note: Any Additions or Changes on This Sheet Must be Made or Circled in Red Ink With Date and Name of Person Making Change.

Do not extend notes this side of this line

RETURN TO
LOS ANGELES COUNTY SURVEYOR
700 HALL OF RECORDS

FORM 247 10M 11-35

Cont to bot page 43

F.B. ~~636~~ 674 PG. 42

29.52 @ [illegible] 29.52
62.72 @ 25° 10 " 56.78
29.74 @ 21° 12 " 27~~2.09~~ 1.98
269.35 @ 9° 05 " 265.95
81.61 @ 5° 5[illegible] 81.18
296.13 @ 4° 4[illegible] " 295.11
1000 ~~63~~ 52

R No 40 Set 1x2 TK
57+52.03

[illegible] 257.31
30.34 @ [illegible]
18.09 @ [illegible] 18.09
305.74

R No 39 Set 1x2 TK
54+46.29

7265 @ [illegible] 72[illegible]
257.41 @ [illegible] 251.40
33[illegible] ~~15~~ 06

51+16.23
R No 38 [illegible]

+42.83

FD rock 12x12 [illegible]
No. [illegible]

89°

R No 37 Set 1x2 TK
47+46.19

7390 @ 20° 3[illegible] +94 69.05
[illegible] @ [illegible] 492
[illegible] @ [illegible] [illegible]
305.21 @ 12° 07 +94 294.13
Random [illegible]

106.01 @ 7° 1[illegible] [illegible] 105.05

46+41.14

Cont from top page 41

W.S.92, A-3, W.S.95, D-3

RETURN TO
LOS ANGELES COUNTY SURVEYOR
700 HALL OF RECORDS

Do not extend notes this side of this line

Note: Any Additions or Changes on This Sheet Must be Made or Circled in Red Ink With Date and Name of Person Making Change.

Notes Ck'd by	K.A.M.	Survey of	Upper Ramera Motorway
Map No.	B-1390-1	W. O.	8142 Tape No. 1 St'd 84 of
Office Work	F. A. W.	Surveyed by	Stevenson
Checked	K.A.M.	Notes	T.J.S. Date 7.29.36
Date	July 1940	Indexed	A. C. Johnson 10-5-36

F.B. [illegible]

WS 92A-3

MALIBU Ranch

T.M. No 9 FD rock Per FB 384-146

Transit Line Shown FB 384-146

Location for C.C.

T.M. No 9 FD rock

3.87

4.00

425.62

POT. 1 0+30% FD 1x2TK Per FB 384-147

DIST. D.K. Checked 10-31-41 LSH

100° 28 15 ①
41° 52 45 ④

327.10 = Record per Dessery & West

INT R. No 2 Set 1x2TK by int.

74+25.53

Fd in poor condition Top broken off 10-31-41 LSH

28-10

POT No 25 FD 1x2TK

67298

299.18 @ 3°-24 T76° 298.63
127.00 @ 0 0 T76 126.99
425.62

298.12 @ 29°-26 T76 259.20
31.74 @ 11° 45 31.08
299.73 @ 3° 52 T80 299.30
83.40 @ 0 0 T80 83.40
672.98

R No 41 Set 1x2TK

67+52.55

To R No 43 R44

FROM R40

SEC 31 T1S R18W

Note: ANY ADDITIONS OR CHANGES ON THIS SHEET MUST BE MADE OR CIRCLED IN Red Ink WITH DATE AND NAME OF PERSON MAKING CHANGE.

Do not extend notes this side of this line

RETURN TO LOS ANGELES COUNTY SURVEYOR 700 HALL OF RECORDS

Cont from top page 42

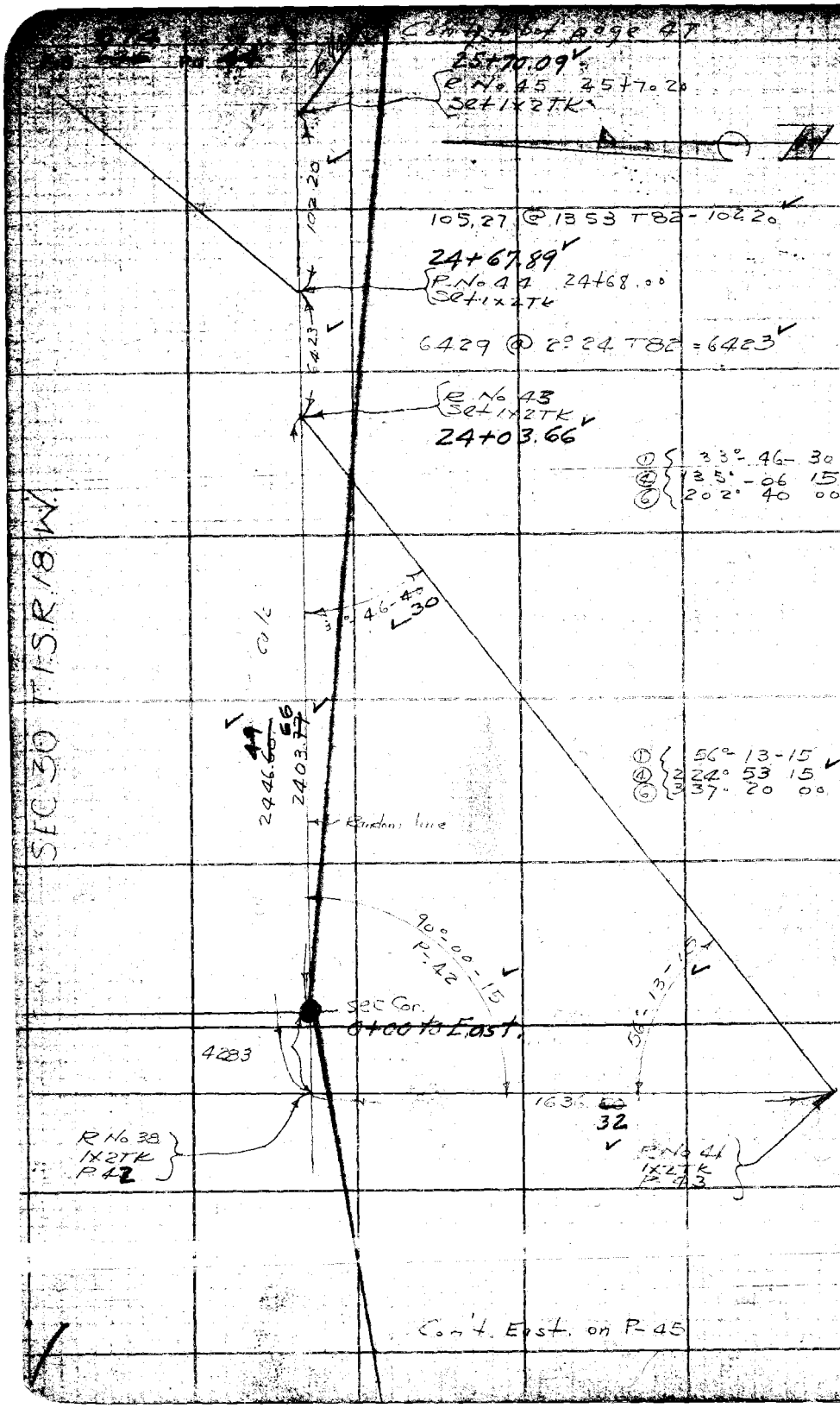

RETURN TO
LOS ANGELES COUNTY SURVEYOR
700 HALL OF RECORDS
Do not extend notes this side of this line
Note: ANY ADDITIONS OR CHANGES ON THIS SHEET MUST BE MADE OR CIRCLED IN Red Ink WITH DATE AND NAME OF PERSON MAKING CHANGE.

W.S. 92 A-3, W.S. 95, D-3.

674

Notes Ck'd by K.R.M.	Survey of Upper Ramera Motorway F.B. ~~635~~ Pg. 46
Map No. B-1390-N	W. O. 8142 Tape No. St'd °F.
Office Work F. A. W.	Surveyed by Stevenson
Checked K.R.M.	Notes T.J.S. Date 8
Date July 1940	Indexed A. C. Johnson

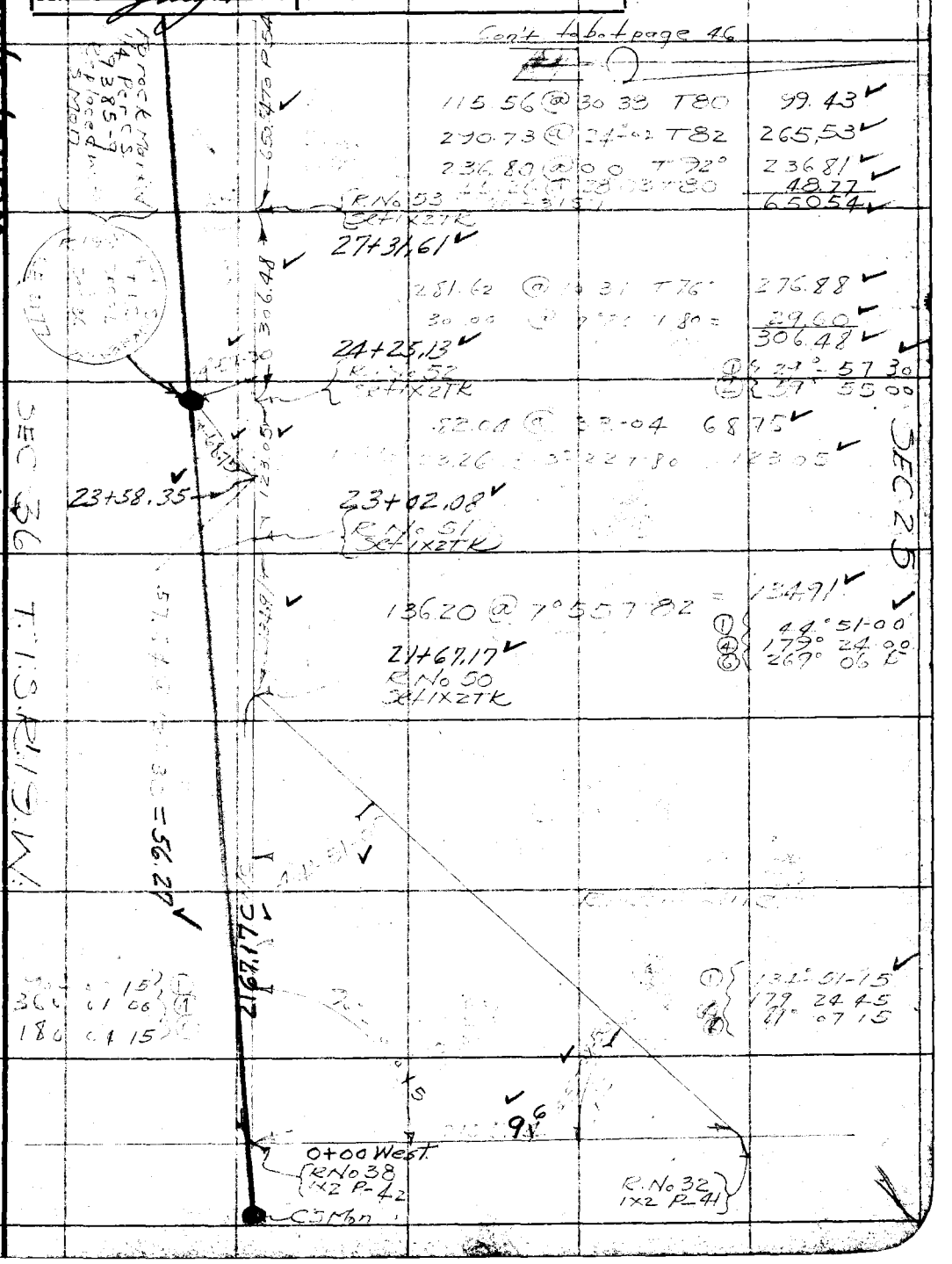

Note: Any Additions or Changes on This Sheet Must be Made or Circled in Red Ink With Date and Name of Person Making Change

Do not extend notes this side of this line

RETURN TO
LOS ANGELES COUNTY SURVEYOR
700 HALL OF RECORDS

FORM 247 10M 11-38

674

F.B. ~~635~~ PG. 46

Cont to

113.56 @ 23°19 T 76

FD rock 12+4 X 20 Marked with 1 notch on So 1 notch on east

Replaced

51+57.48

R. No 59 Set 1X2 TK

50+86.67

132° 46-00

2 265° 32.00

47+82.57

R No 58 Set 1X2 TK

44+44.57

R No 5 Set 1X2 TK

129.25 @ 12°25 T80 = 126.22

43+18.35

Random line R No 56 Set 1X2 TK

37.89 @ 0.0 T72 37.89

159.02 @ 10°29 T72° 156.36

293.66 @ 8°57 T72° 290.06

232.32 @ 14°07 T72° 225.28

709.62

59

36+08.76

R 55 Set 1X2 TK

N & S. RIDGE

179.66 @ 7°02

Set 1X2 TK

33+82.15

Cont. from top page 45

T.1 S. R. 19 W. SEC 36

SEC 25

WS 95, D-3

RETURN TO
LOS ANGELES COUNTY SURVEYOR
700 HALL OF RECORDS

Note: Any Additions or Changes on This Sheet Must be Made or Circled in Red Ink With Date and Name of Person Making Change.

Do not extend notes this side of this line

Notes Ck'd by	K.R.M.	Survey of	Upper Ramera Mt.
Map No.	II-1390-1	W. O.	8142 Tape No. 39 St'd 84 ft.
Office Work	F. A. W.	Surveyed by	Stevenson
Checked	K.R.M.	Notes	Date 9-30-36
Date	July 1940	Indexed	A. C. Johnson

Cont to bot page 48



Note: ANY ADDITIONS OR CHANGES ON THIS SHEET MUST BE MADE OR CIRCLED IN Red Ink WITH DATE AND NAME OF PERSON MAKING CHANGE.

Do not extend notes this side of this line

RETURN TO LOS ANGELES COUNTY SURVEYOR 700 HALL OF RECORDS

Cont from top page 44

Pg. 48

FD rock marked with 5 notches on East and 1 notch on the So. Also Bearing Trees as Shown in CS 9219-37

118.32 @ 24-26 T72 - 107.71

51
58+04.70

10433 Calc

10423.00 } ①
57-31-15 } ④

57+77.75
R No 50X
Set 1x2TK

107.71

104°-22-55

255.27 @ 19.00	T72°	241.34	
200.11 @ 28.45	"	175.42	
212.39 @ 20°10	"	199.35	
176.48 @ 30-17	"	152.39	
284.21 @ 19.16	"	268.27	
296.40 @ 27-22	"	263.21	
73.00 @ 36°50	"	58.43	
136.41 @ 32°43	"	114.76	
79.86 @ 29°05	"	69.78	
		1542.93	

Pg. 47
Slope Dists between R45 R46

113.09 @ 23°-01 -	T72 =	104.08
217.26 @ 12°-09	T72	212.37
		316.45

R50Y
Set 1x2TK
42+34.80

178.15 @ 23°14 +80° 163.~~68~~ 70

163.~~68~~ 70

40+71.10
R No 50Z
Set 1x2TK

89.11

39+~~82.22~~ 81.99

R 50

87.11

Cont from top page 47

SEC 30 T1S R18W

WS 92, A-3

RETURN TO
LOS ANGELES COUNTY SURVEYOR
700 HALL OF RECORDS

Do not extend notes this side of this line

Note: ANY ADDITIONS OR CHANGES ON THIS SHEET MUST BE MADE OR CIRCLED IN Red Ink WITH DATE AND NAME OF PERSON MAKING CHANGE.

Notes Ck'd by K.R.M.	Survey of Upper Ramera M.W.
Map No. B-1390-1	W. O. 8142 Tape No. 10 St'd 84°F.
Office Work F. A. W.	Surveyed by L. S. Hammond
Checked K.R.M.	Notes L.S.H. Date [illegible]
Date July 1940	Indexed A. C. Johnson 3-22-38

F.B. 674 PG. 51

SURVEY OF

UPPER RAMERA M.W.

J.N. 8142

℄ Continued from F.B. 564 - 69 & 70

L. S. Hammond
F. S. Livingston
Hugh Baker
K. C. Murray

Centerline pgs. 53 to 73 inc
Profile " 101 to 142 inc.
Bench levels " 143 to 147 inc.

Note: Any Additions or Changes on This Sheet Must be Made or Circled in Red Ink With Date and Name of Person Making Change.

Do not extend notes this side of this line

RETURN TO
LOS ANGELES COUNTY SURVEYOR
700 HALL OF RECORDS

FORM 247 10M 11-35

RETURN TO
LOS ANGELES COUNTY SURVEYOR
700 HALL OF RECORDS

Note: Any Additions or Changes on This Sheet Must be Made or Circled in **Red Ink** With Date and Name of Person Making Change.

Do not extend notes this side of this line

F.B. 624 PG. 52

Notes Ck'd by B-1390-1	Survey of Upper Pacoima Div.
Map No. K.R.M.	W. O. 8142 Tape No. 16 St'd 84 °F.
Office Work F. A. W.	Surveyed by [illegible]
Checked K.R.M.	Notes [illegible] Date [illegible]
Date July 1940	Indexed [illegible]

F.B. 674 PG. 58

W.S. 92, A-1

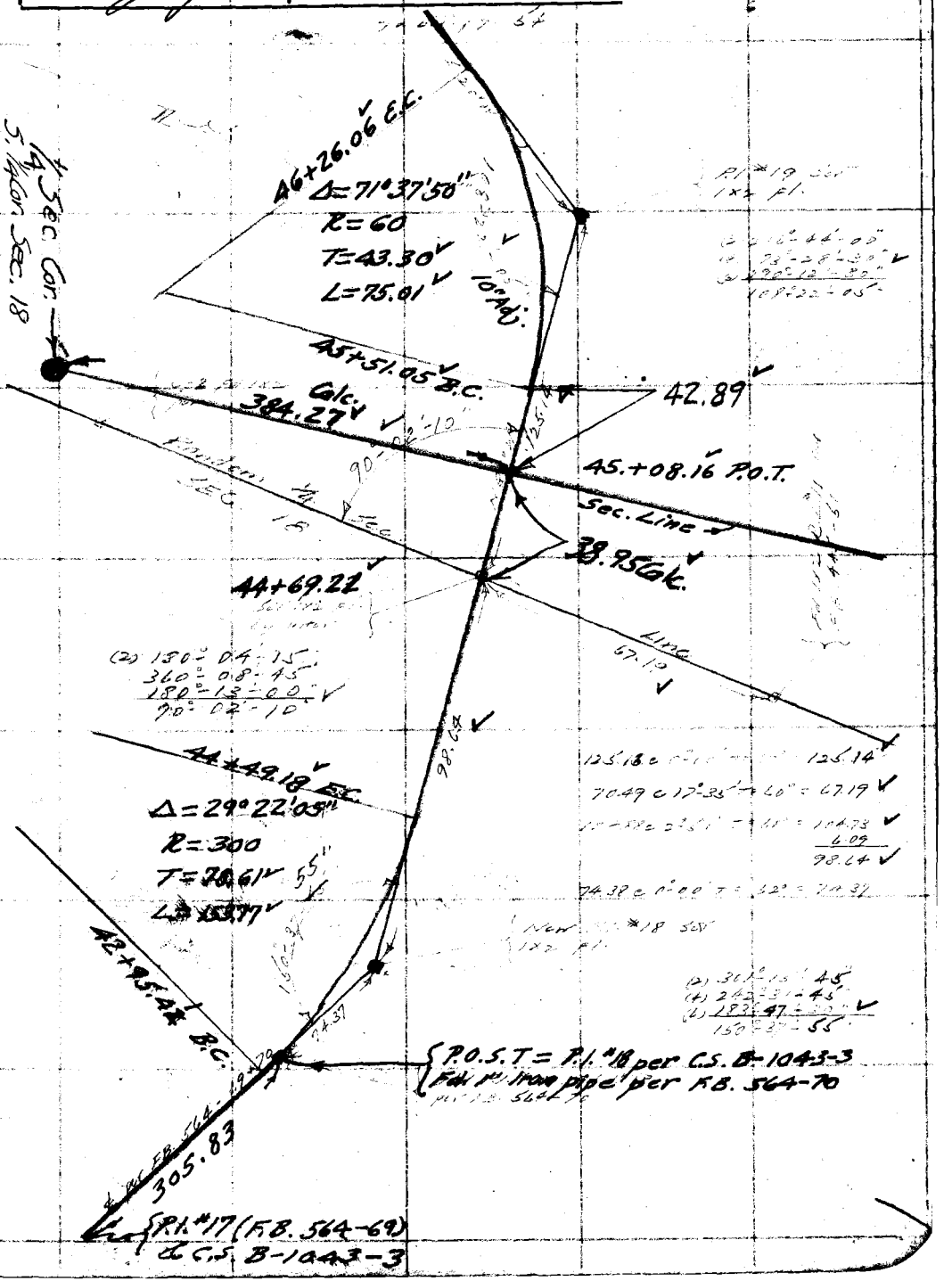

Note: Any Additions or Changes on This Sheet Must be Made or Circled in Red Ink With Date and Name of Person Making Change.

Do not extend notes this side of this line

RETURN TO
LOS ANGELES COUNTY SURVEYOR
700 HALL OF RECORDS

FORM 247 10M 11-33

F.B. 674 PG. 54

W.S. 97-A-1

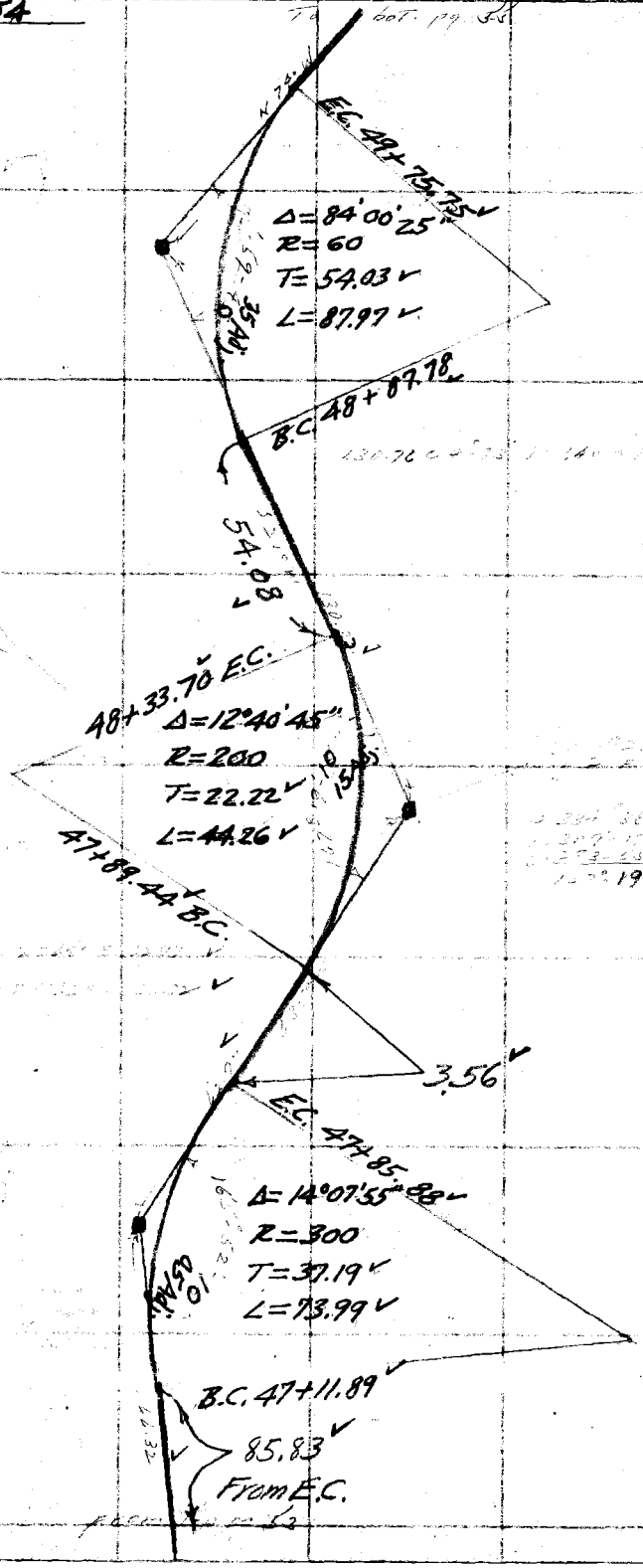

RETURN TO
LOS ANGELES COUNTY SURVEYOR
700 HALL OF RECORDS

Do not extend notes this side of this line

Note: Any Additions or Changes on This Sheet Must be Made or Circled in Red Ink With Date and Name of Person Making Change.

Notes Ck'd by K.R.M.	Survey of Upper Sucker Rod
Map No. B-1390-1	W. O. 2142 Tape No. 2 St'd 72 °F.
Office Work F. A. W.	Surveyed by L. S. Hammond
Checked K.R.M.	Notes S.M. Date 7-2-40
Date July 1940	Indexed A. C. Johnson

F.B. 674 PG. 55

W.S. 93, A-1

Note: Any Additions or Changes on This Sheet Must be Made or Circled in Red Ink With Date and Name of Person Making Change.

Do not extend notes this side of this line

RETURN TO
LOS ANGELES COUNTY SURVEYOR
700 HALL OF RECORDS

FORM 247 10M 11-35

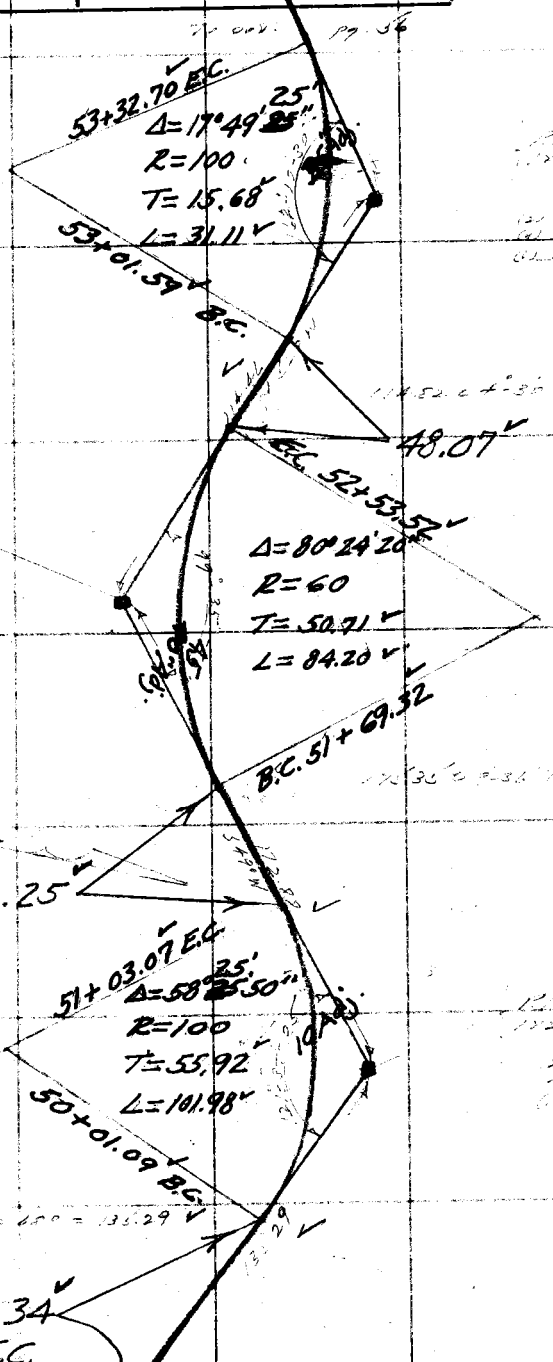

F.B. 674 PG. 56

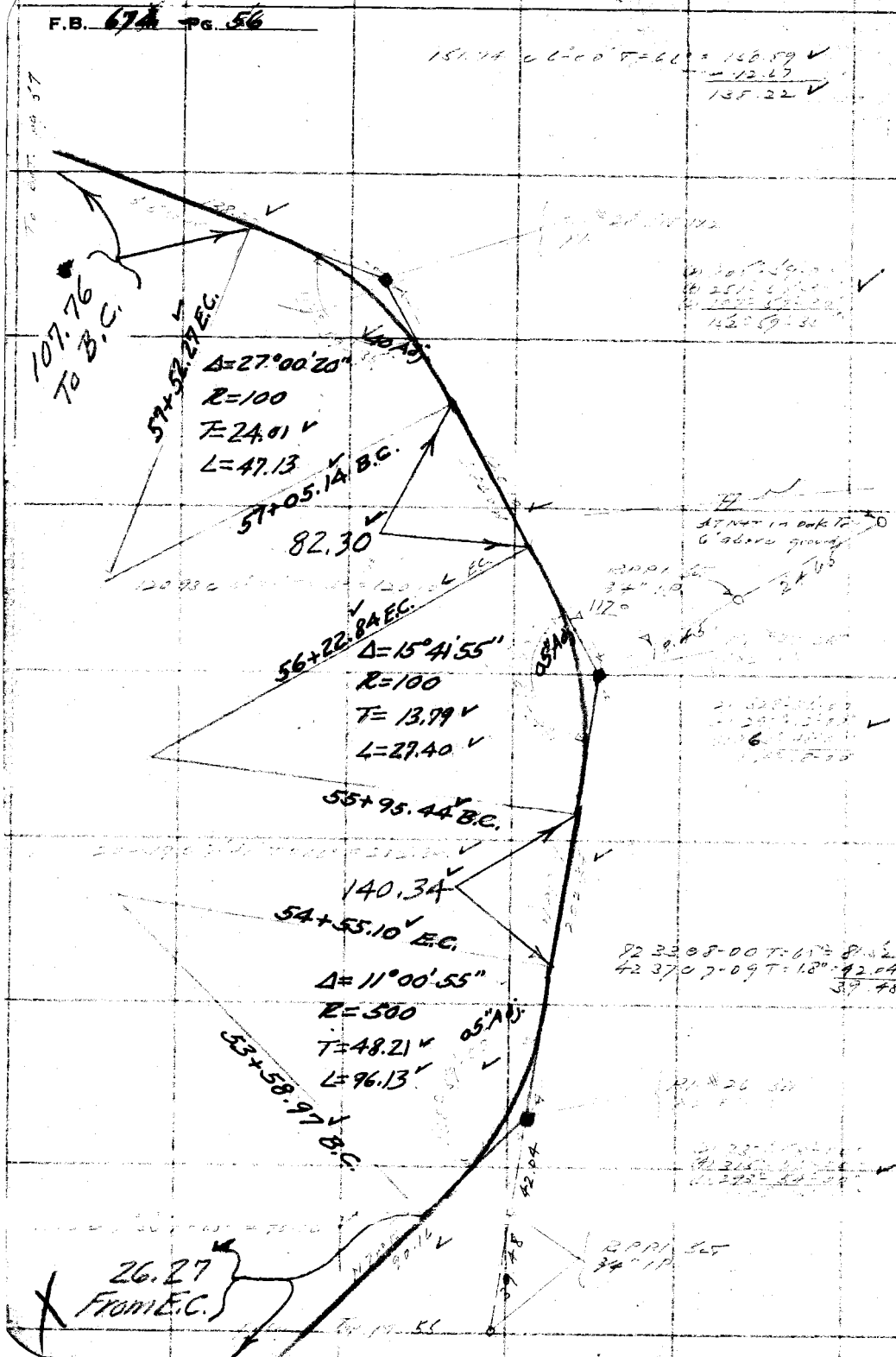

RETURN TO
LOS ANGELES COUNTY SURVEYOR
700 HALL OF RECORDS

Do not extend notes this side of this line

Note: Any Additions or Changes on This Sheet Must be Made or Circled in Red Ink With Date and Name of Person Making Change.

Notes Ck'd by K.R.M.	Survey of Upper Ramona [illegible]	F.B. 674	Pg. 57
Map No. B-1390-1	W. O. 8142 Tape No. [illegible] St'd [illegible] °F.		(57)
Office Work F. A. W.	Surveyed by [illegible]		
Checked K.R.M.	Notes [illegible] Date [illegible]		
Date July 1940	Indexed [illegible]		

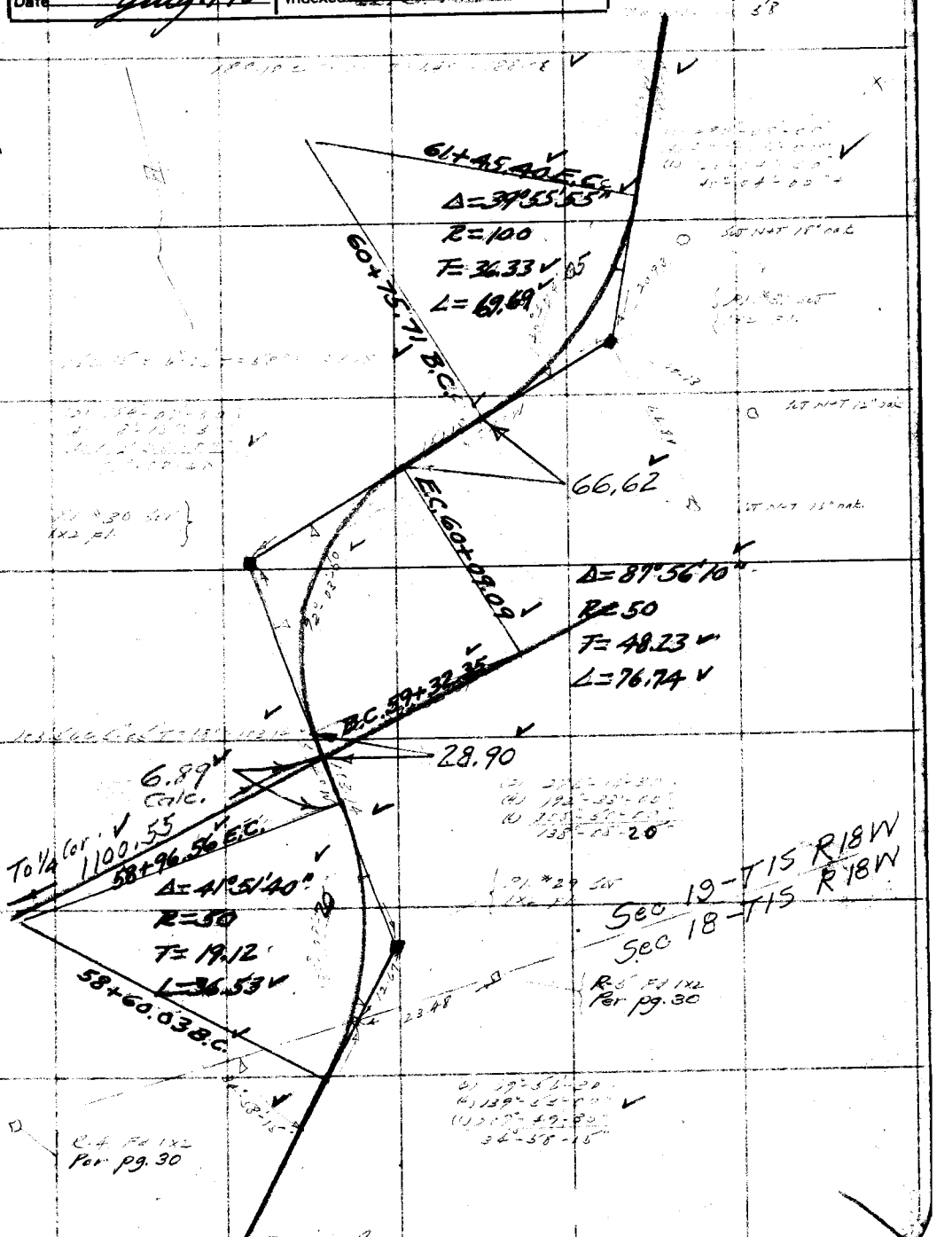

Note: Any Additions or Changes on This Sheet Must be Made or Circled in Red Ink With Date and Name of Person Making Change.

Do not extend notes this side of this line

W.392, A-1

RETURN TO
LOS ANGELES COUNTY SURVEYOR
700 HALL OF RECORDS

FORM 247 10M 11-35

F.B. 674 PG. 58

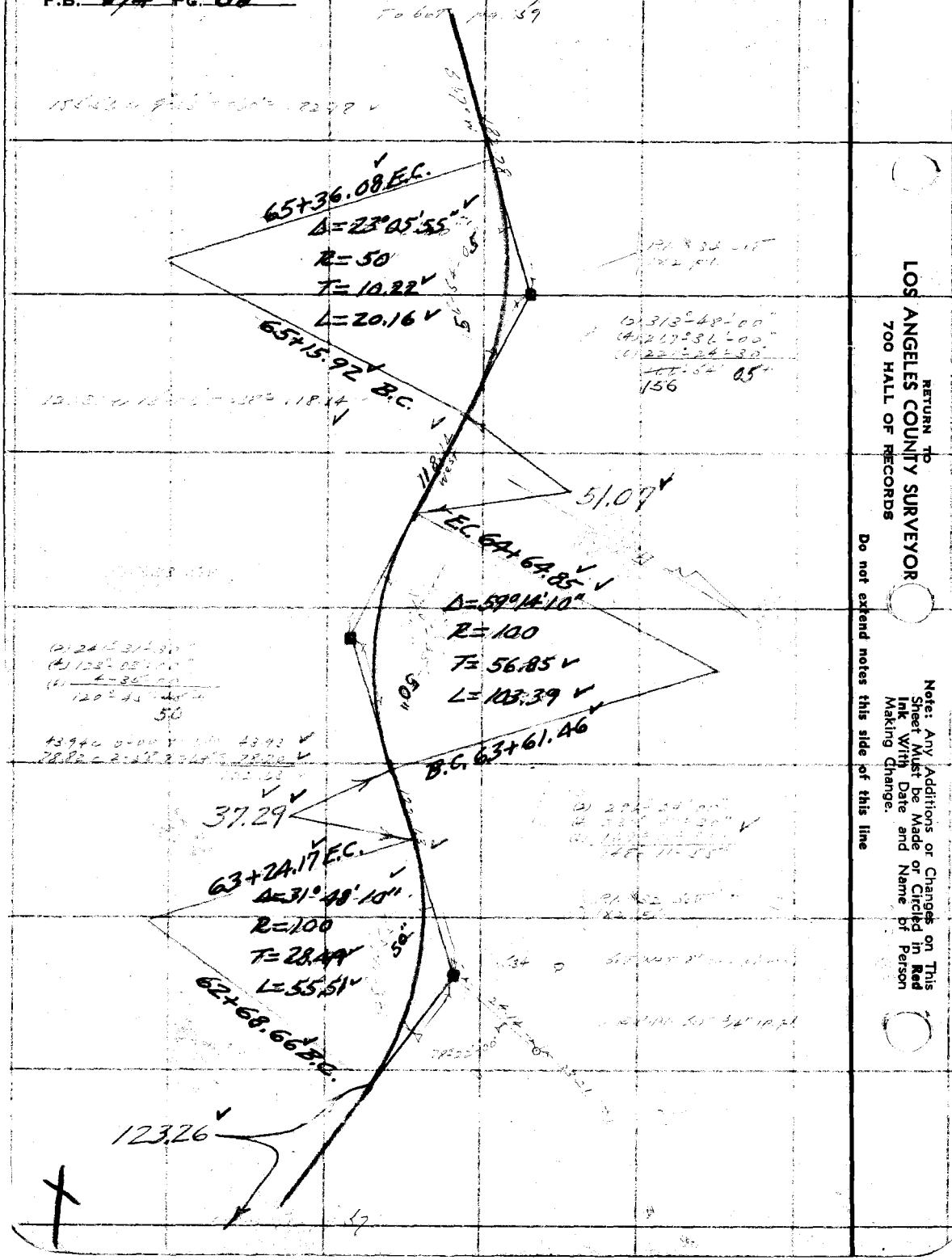

RETURN TO
LOS ANGELES COUNTY SURVEYOR
700 HALL OF RECORDS

Do not extend notes this side of this line

Note: Any Additions or Changes on This Sheet Must be Made or Circled in Red Ink With Date and Name of Person Making Change.

Notes Ck'd by K.R.M.	Survey of [illegible]
Map No. B-1390-1	W. O. [illegible] Tape No. 16 St'd [illegible] °F.
Office Work F. A. W.	Surveyed by [illegible]
Checked K.R.M.	Notes [illegible] Date [illegible]
Date July 1940	Indexed [illegible]

F.B. 674 Pg. 59

69+16.91 E.C.
Δ=33°45'55"
R=100
T=30.35
L=58.93
68+57.98 B.C.

E.C. 67+86.97
Δ=15°25'40"
R=200
T=27.09
L=53.85
B.C. 67+33.12

6.64

69+26.48 E.C.
Δ=20°40'00"
R=100
T=18.23
L=36.07
66+90.41 B.C.

154.33

Note: Any Additions or Changes on This Sheet Must be Made or Circled in Red Ink With Date and Name of Person Making Change.

Do not extend notes this side of this line

RETURN TO
LOS ANGELES COUNTY SURVEYOR
700 HALL OF RECORDS

FORM 247 10M 11-35

F.B. 674 PG. 60

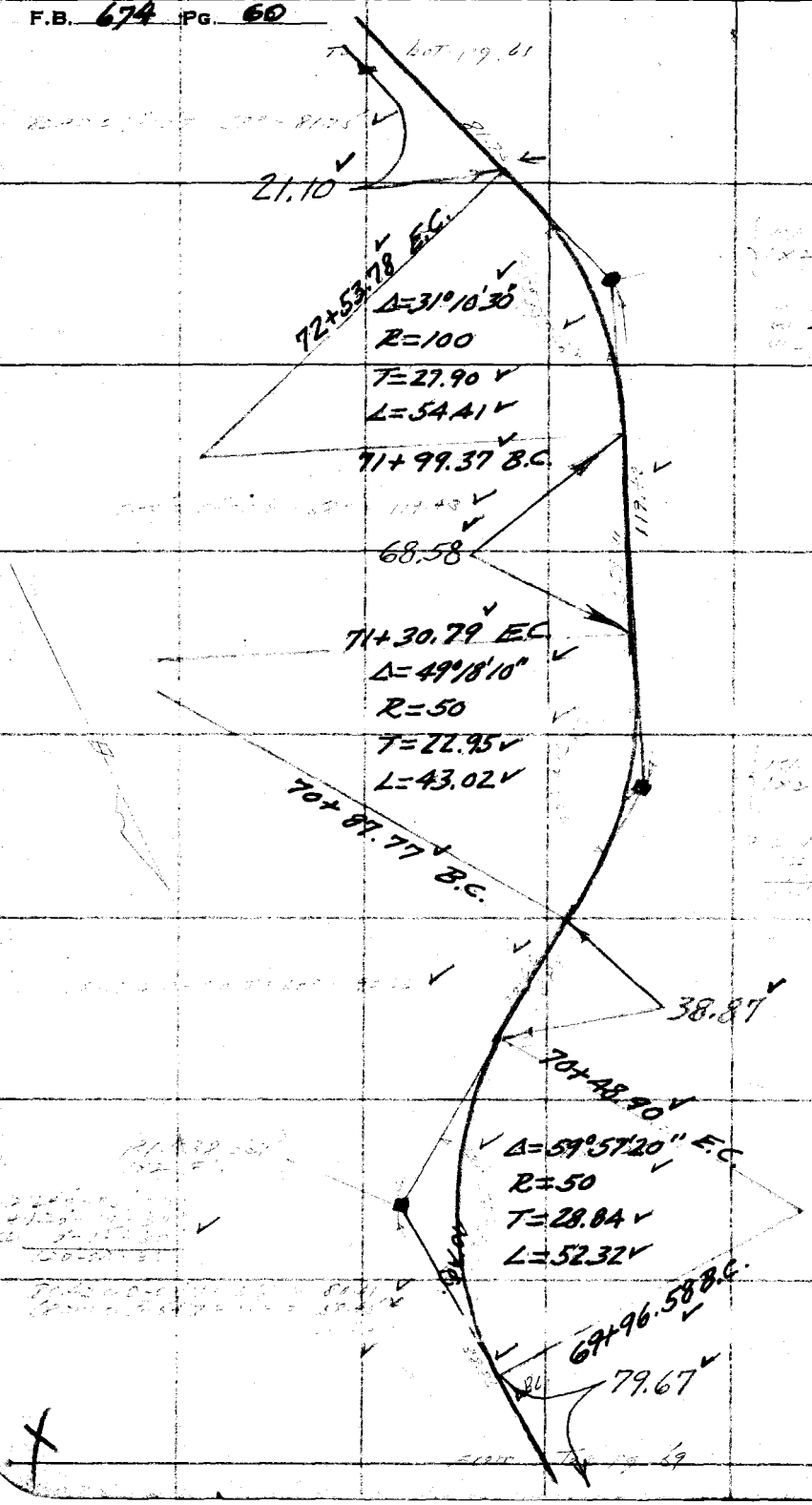

RETURN TO
LOS ANGELES COUNTY SURVEYOR
700 HALL OF RECORDS

Do not extend notes this side of this line

Note: Any Additions or Changes on This Sheet Must be Made or Circled in Red Ink With Date and Name of Person Making Change.

Notes Ck'd by K.R.M.	Survey of
Map No. B-1390-1	W. O. Tape No. St'd. °F.
Office Work F. A. W.	Surveyed by
Checked K.R.M.	Notes Date
Date July 1940	Indexed A. C. Johnson

F.B. 674 PG. 61

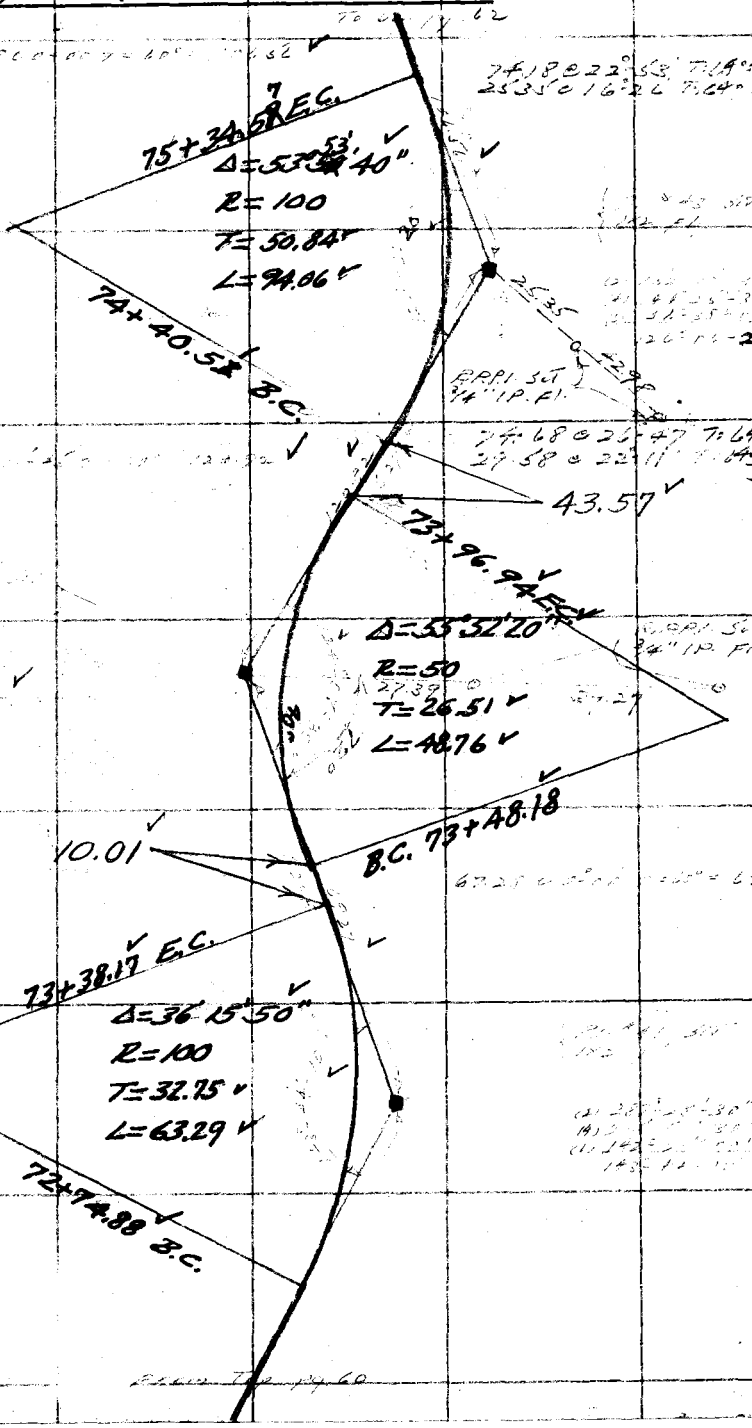

Note: Any Additions or Changes on This Sheet Must be Made or Circled in Red Ink With Date and Name of Person Making Change.

Do not extend notes this side of this line

RETURN TO
LOS ANGELES COUNTY SURVEYOR
700 HALL OF RECORDS

FORM 247 10M 11-39

F.B. 674 PG. 62

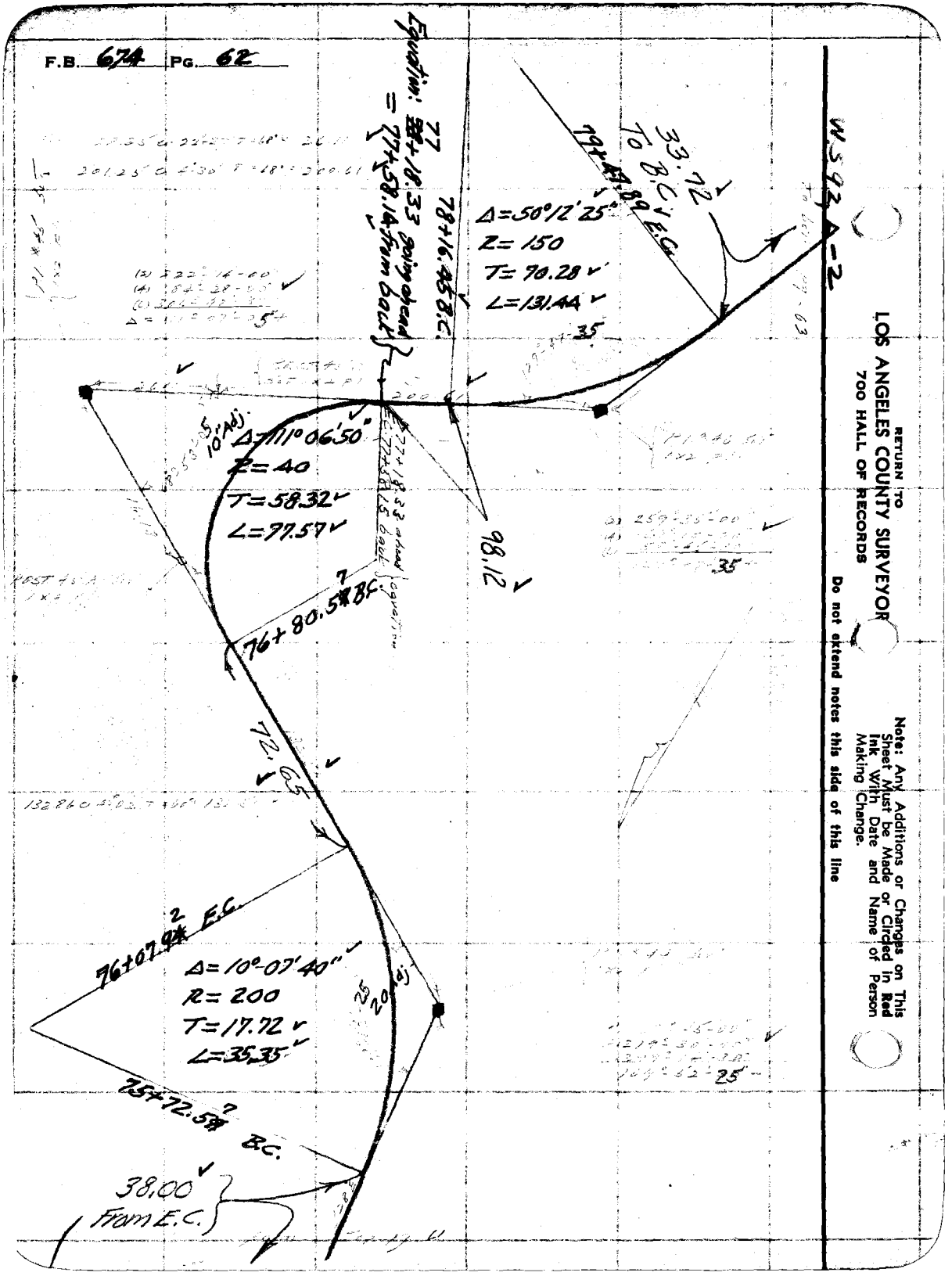

RETURN TO
LOS ANGELES COUNTY SURVEYOR
700 HALL OF RECORDS

Note: Any Additions or Changes on This Sheet Must be Made or Circled in Red Ink With Date and Name of Person Making Change.

Do not extend notes this side of this line

Notes Ck'd by K.R.M.	Survey of
Map No. B-1390-1	W. O. Tape No. St'd °F.
Office Work F. A. W.	Surveyed by
Checked K.R.M.	Notes Date
Date July 1940	Indexed A. C. Johnson

F.B. 674 PG. 63

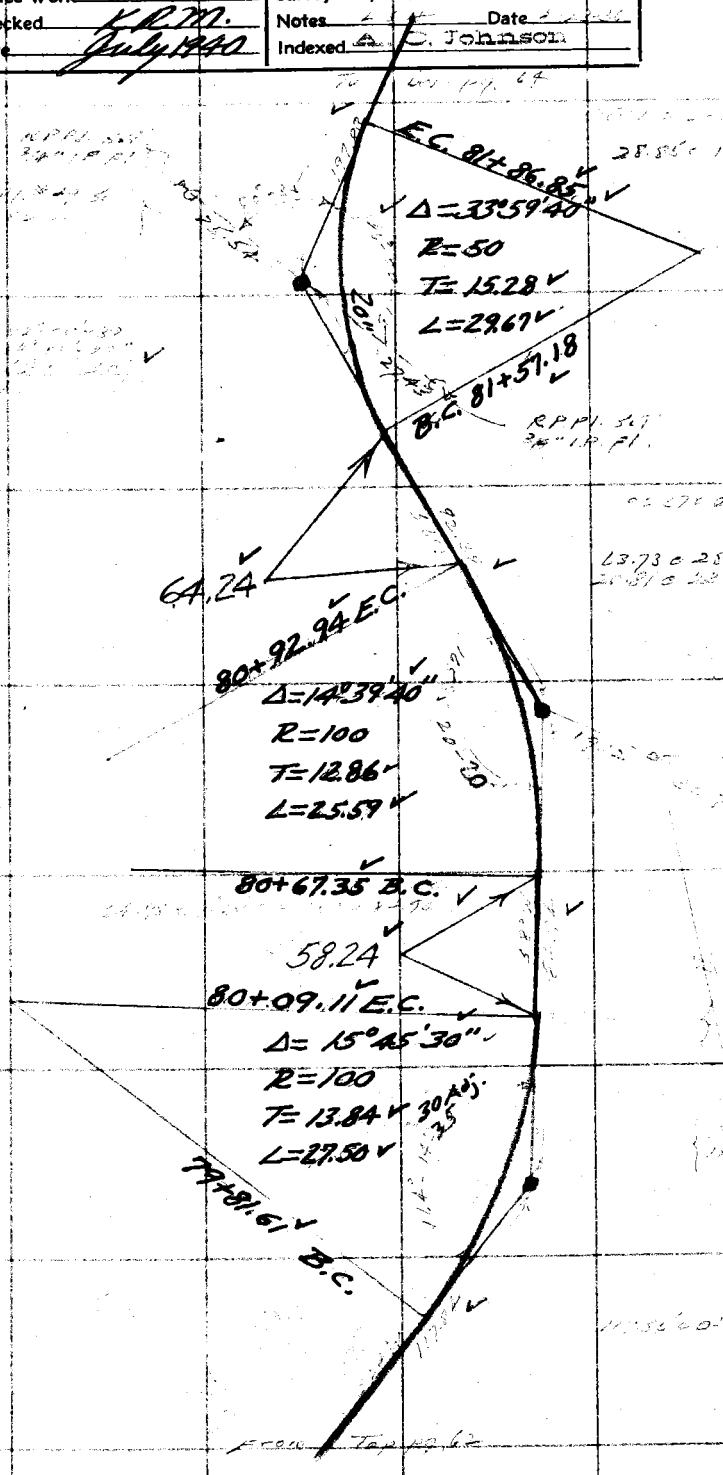

Note: Any Additions or Changes on This Sheet Must be Made or Circled in Red Ink With Date and Name of Person Making Change.

Do not extend notes this side of this line

RETURN TO
LOS ANGELES COUNTY SURVEYOR
700 HALL OF RECORDS

FORM 247 10M 11-38

F.B. 674 PG. 64

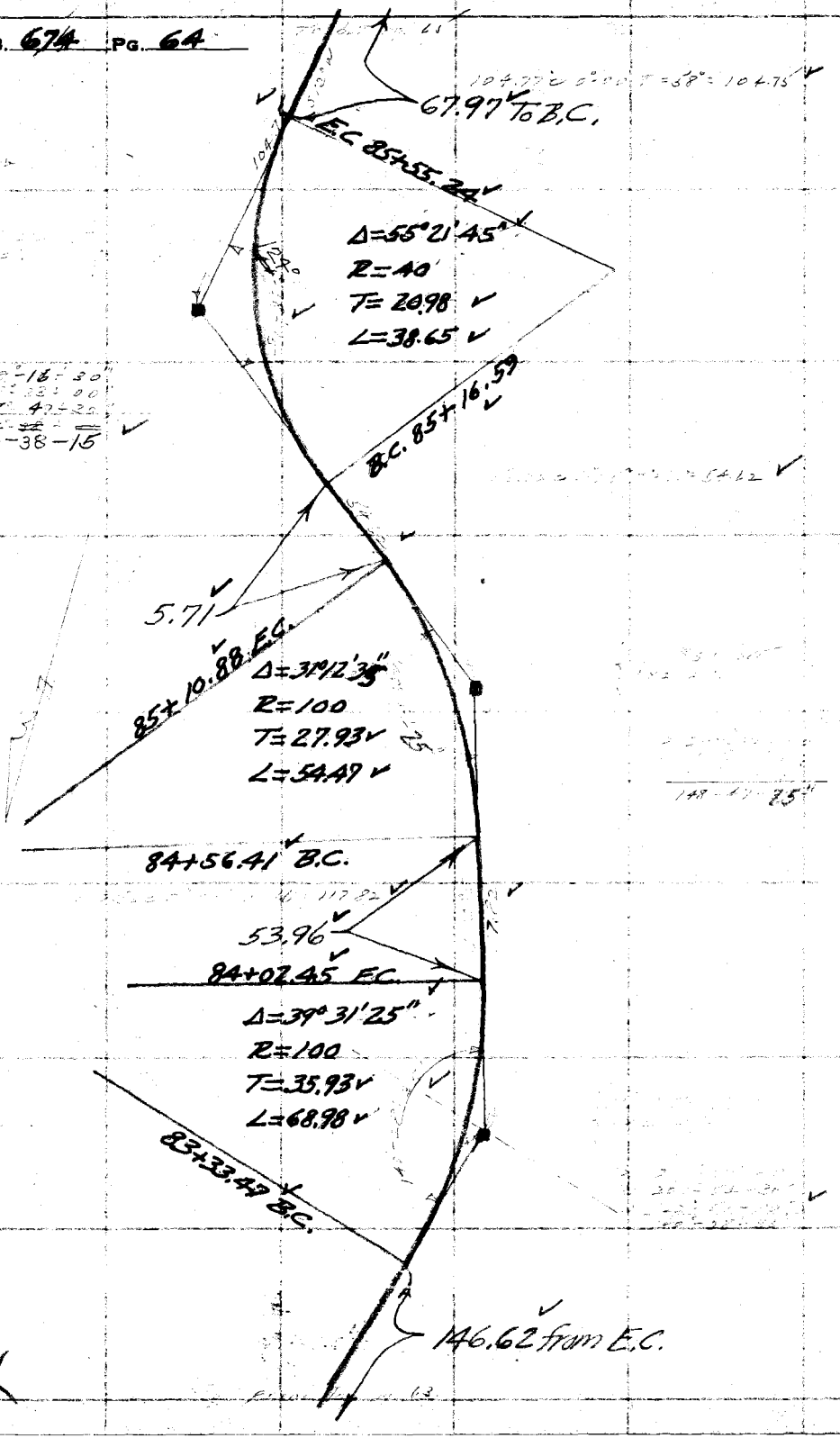

RETURN TO
LOS ANGELES COUNTY SURVEYOR
700 HALL OF RECORDS

Do not extend notes this side of this line

Note: Any Additions or Changes on This Sheet Must be Made or Circled in Red Ink With Date and Name of Person Making Change.

Notes Ck'd by K.R.M.	Survey of Upper Ramona MW
Map No. B-1390-1	W. O. 8142 Tape No. [illegible] St'd [illegible] °F.
Office Work F. A. W.	Surveyed by [illegible]
Checked K.R.M.	Notes [illegible] Date 4-28-36
Date July 1940	Indexed A. C. Johnson

F.B. 674 PG. 65

W.S. 92, A-2

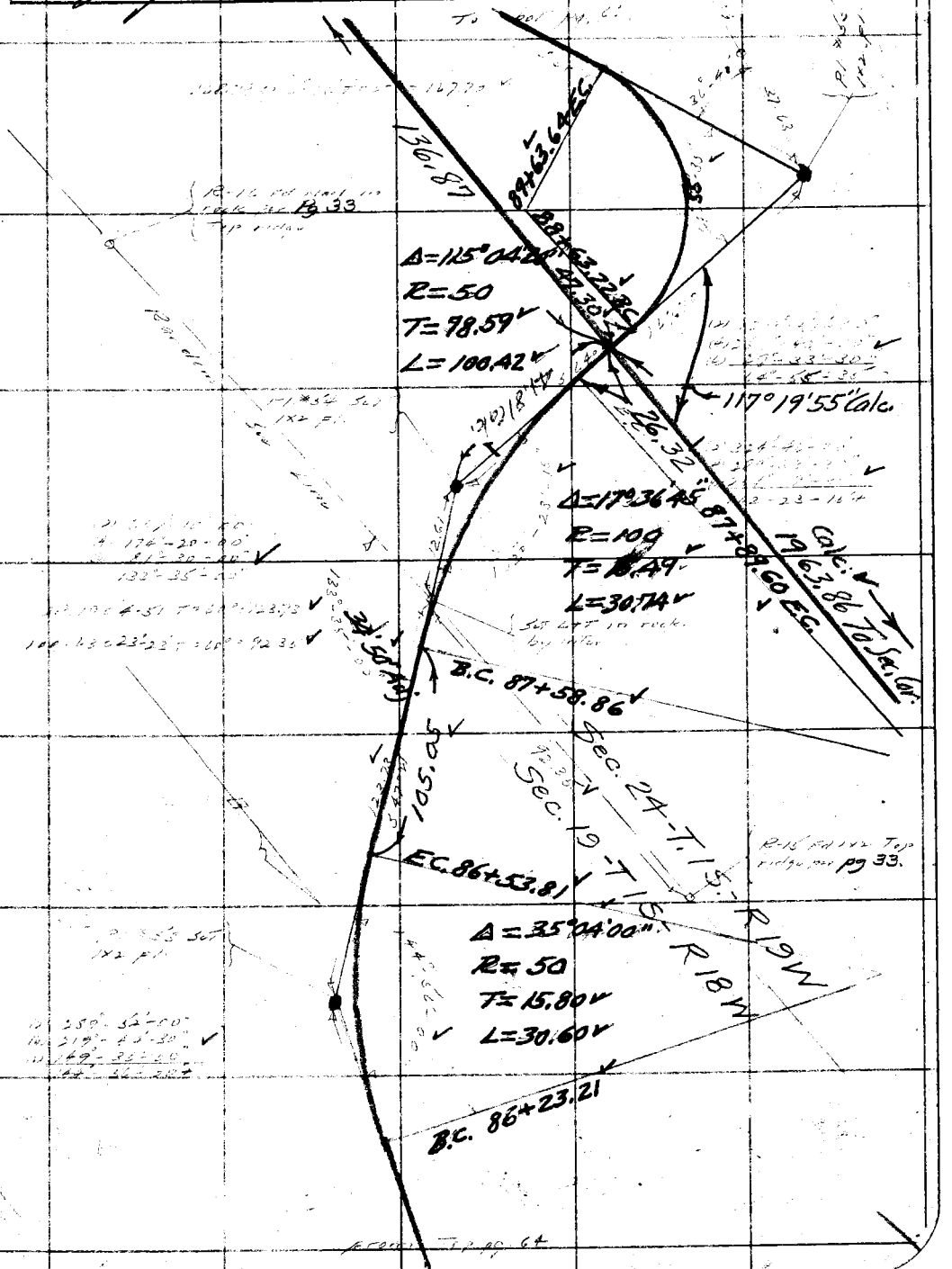

Note: Any Additions or Changes on This Sheet Must be Made or Circled in Red Ink With Date and Name of Person Making Change.

Do not extend notes this side of this line

RETURN TO
LOS ANGELES COUNTY SURVEYOR
700 HALL OF RECORDS

FORM 247 10M 11-35

F.B. 674 PG. 66

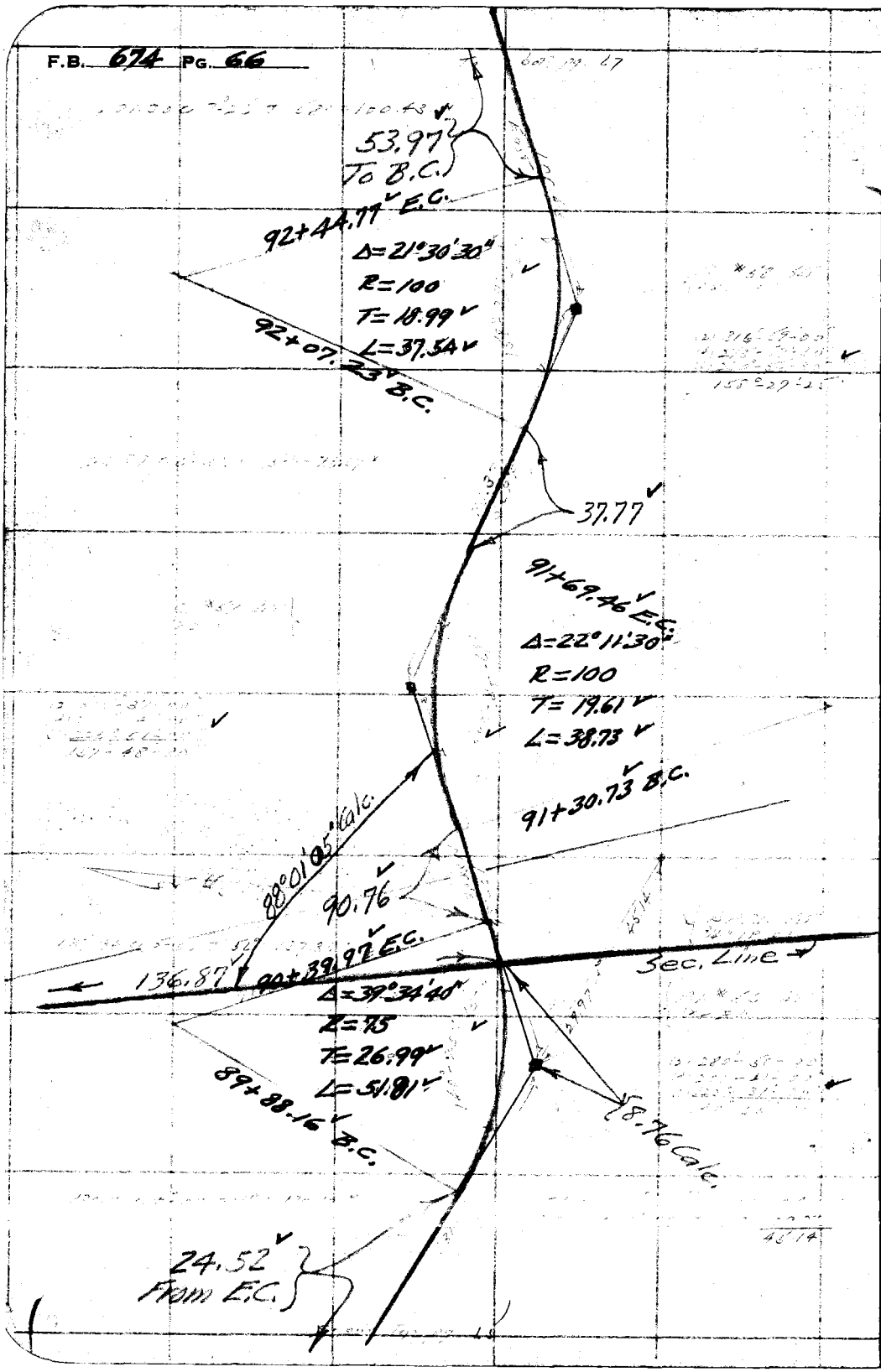

W.S.92, A-2

RETURN TO
LOS ANGELES COUNTY SURVEYOR
700 HALL OF RECORDS

Do not extend notes this side of this line

Note: Any Additions or Changes on This Sheet Must be Made or Circled in Red Ink With Date and Name of Person Making Change.

Notes Ck'd by McPherson	Survey of Upper Rancho [illegible]
Map No. B-1890-2	W. O. [illegible] Tape No. [illegible] St'd [illegible] °F.
Office Work F. A. W.	Surveyed by [illegible]
Checked K. R. M.	Notes [illegible] Date [illegible]
Date July 1940	Indexed A. C. Johnson

F.B. 674 PG. 67

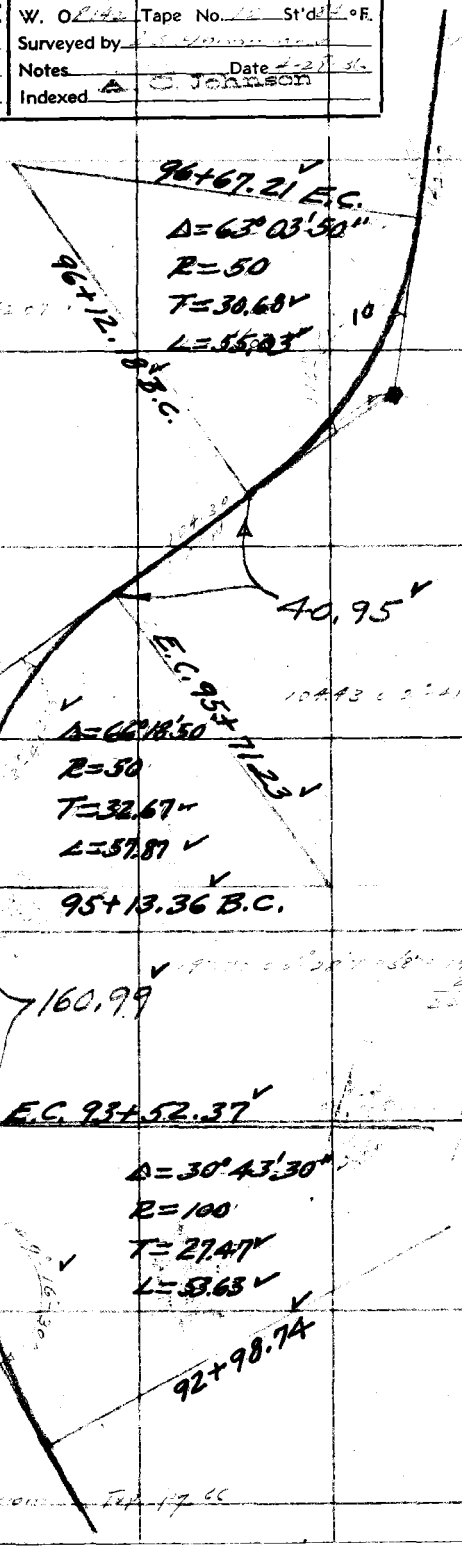

Note: Any Additions or Changes on This Sheet Must be Made or Circled in Red Ink With Date and Name of Person Making Change.

Do not extend notes this side of this line

RETURN TO
LOS ANGELES COUNTY SURVEYOR
700 HALL OF RECORDS

FORM 247 10M 11-35

F.B. 674 PG. 68

W.S. 92-A-2

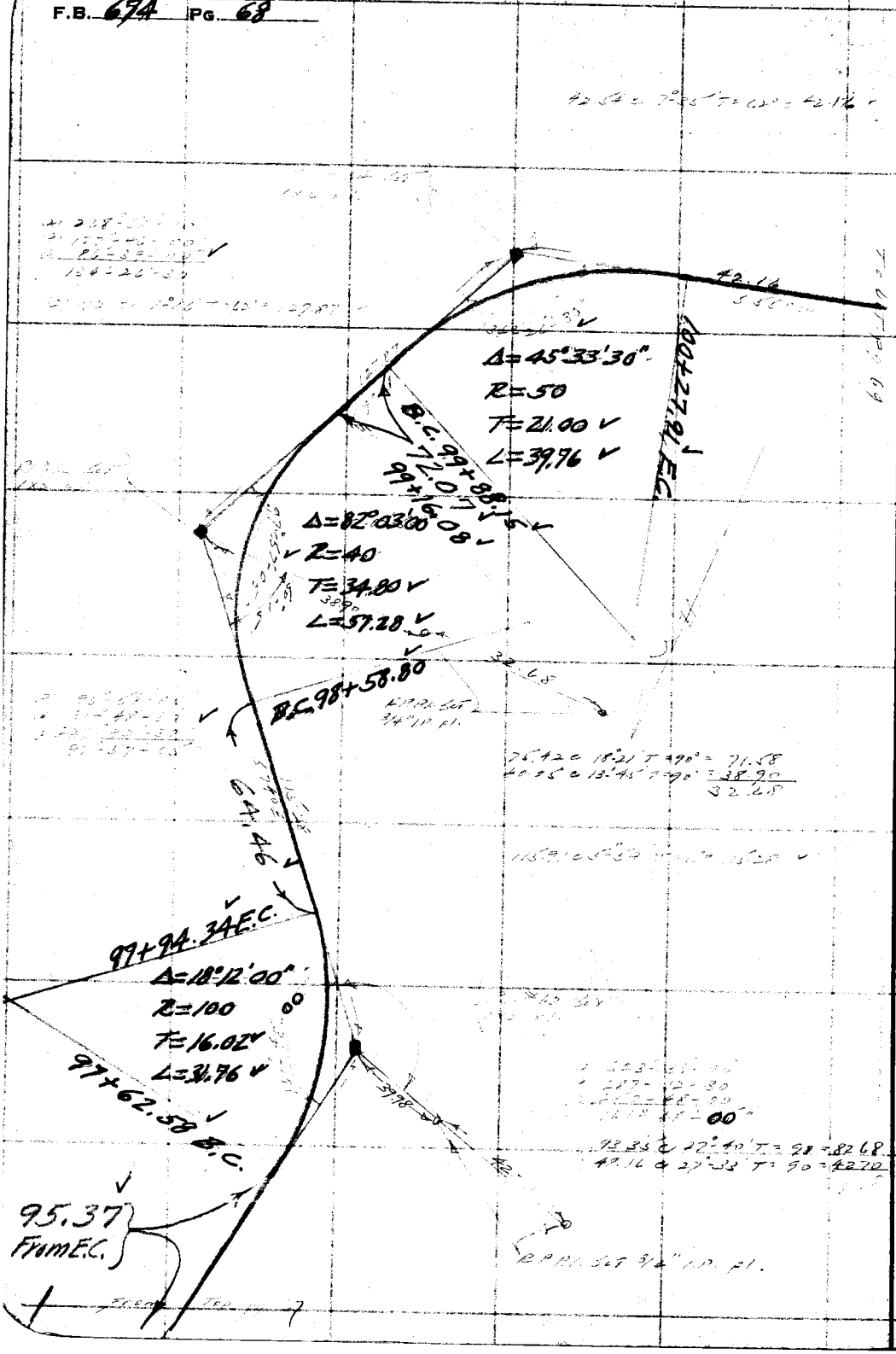

RETURN TO
LOS ANGELES COUNTY SURVEYOR
700 HALL OF RECORDS

Do not extend notes this side of this line

Note: Any Additions or Changes on This Sheet Must be Made or Circled in Red Ink With Date and Name of Person Making Change.

Notes Ck'd by K.R.M.	Survey of Upper Ramera Wy.
Map No. B-1390-2	W. O. 8142 Tape No. 10 St'd 84°F.
Office Work F. A. W.	Surveyed by L. S. Hammond
Checked K.R.M.	Notes [illegible] Date [illegible]
Date July 1940	Indexed A. C. Johnson

F.B. 674 Pg. 69

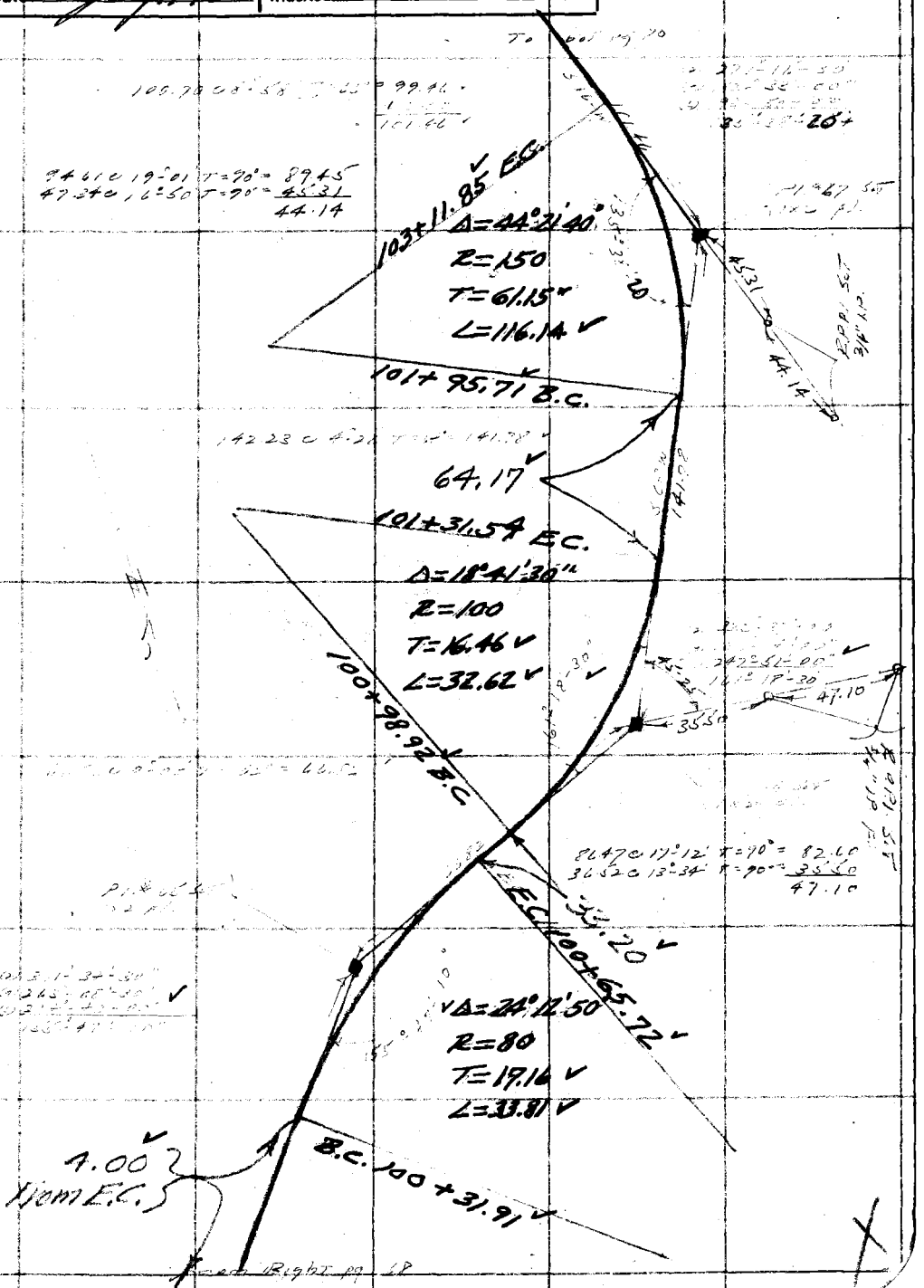

Note: Any Additions or Changes on This Sheet Must be Made or Circled in Red Ink With Date and Name of Person Making Change.

Do not extend notes this side of this line

RETURN TO
LOS ANGELES COUNTY SURVEYOR
700 HALL OF RECORDS

FORM 247 10M 11-35

F.B. 674 Pg. 70

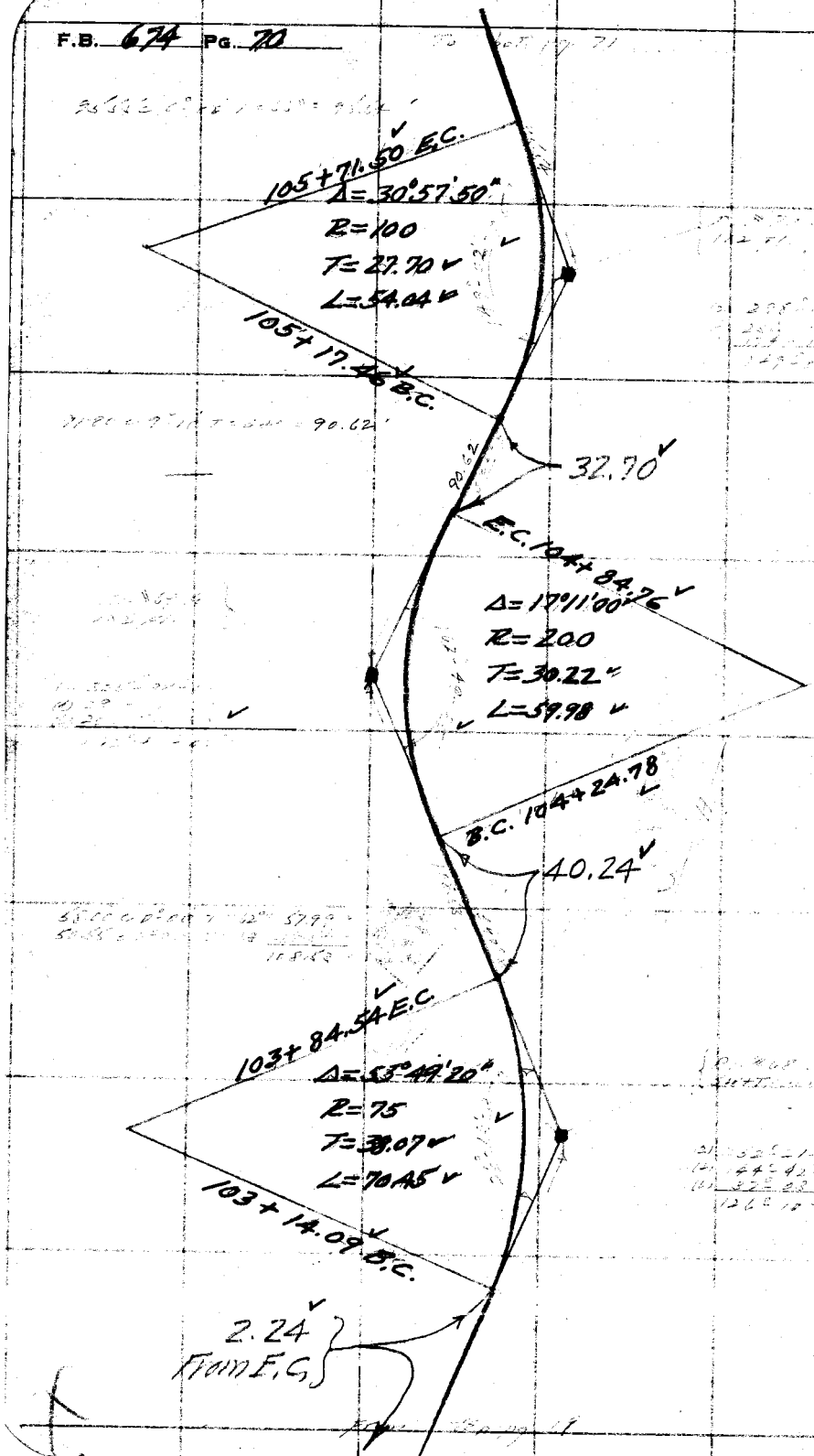

RETURN TO
LOS ANGELES COUNTY SURVEYOR
700 HALL OF RECORDS

Do not extend notes this side of this line

Note: Any Additions or Changes on This Sheet Must be Made or Circled in Red Ink With Date and Name of Person Making Change.

W.S. 92, A-2

Notes Ck'd by L.A.M.	Survey of [illegible]
Map No. B-1390-2	W. O. 8142 Tape No. 11 St'd 74 °F.
Office Work F. A. W.	Surveyed by [illegible]
Checked L.A.M.	Notes [illegible] Date 4-29-36
Date July 1940	Indexed A. C. Johnson

F.B. 674 PG. 91

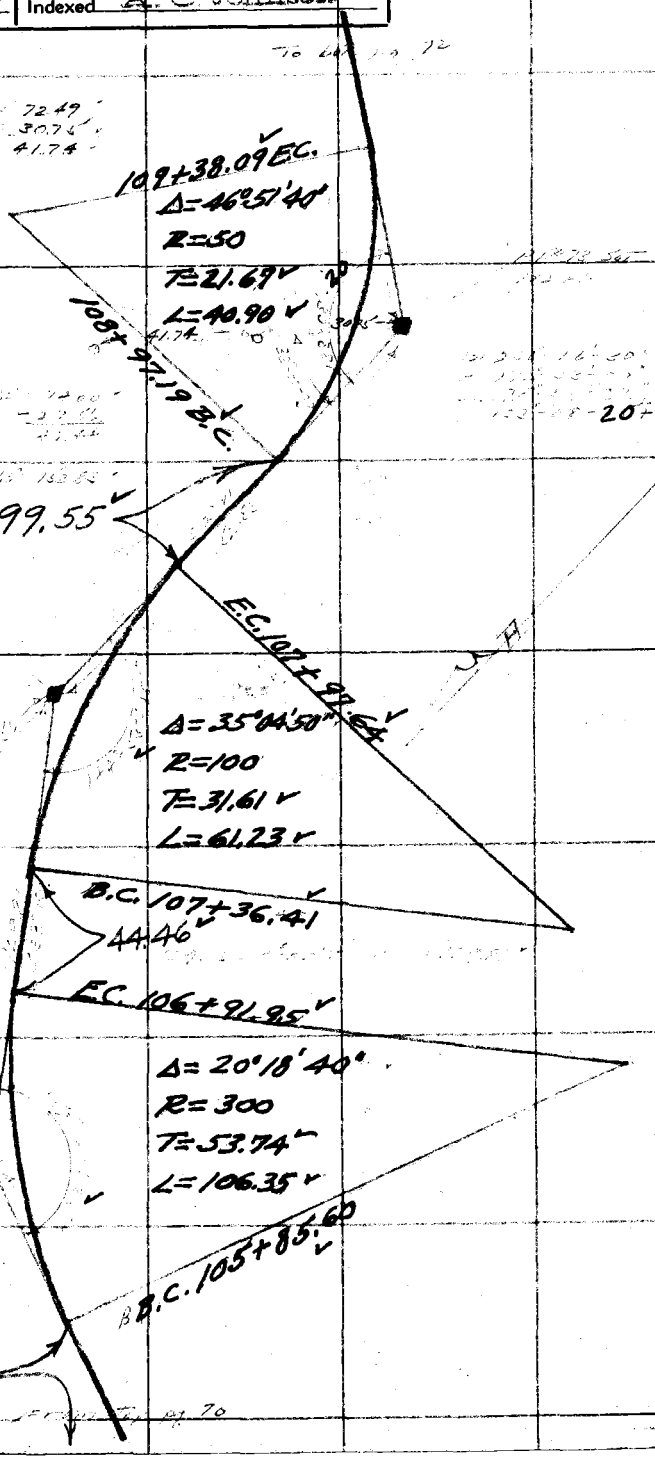

Note: Any Additions or Changes on This Sheet Must be Made or Circled in Red Ink With Date and Name of Person Making Change.

Do not extend notes this side of this line

RETURN TO
LOS ANGELES COUNTY SURVEYOR
700 HALL OF RECORDS

FORM 247 10M 11-35

F.B. 674 PG. 72

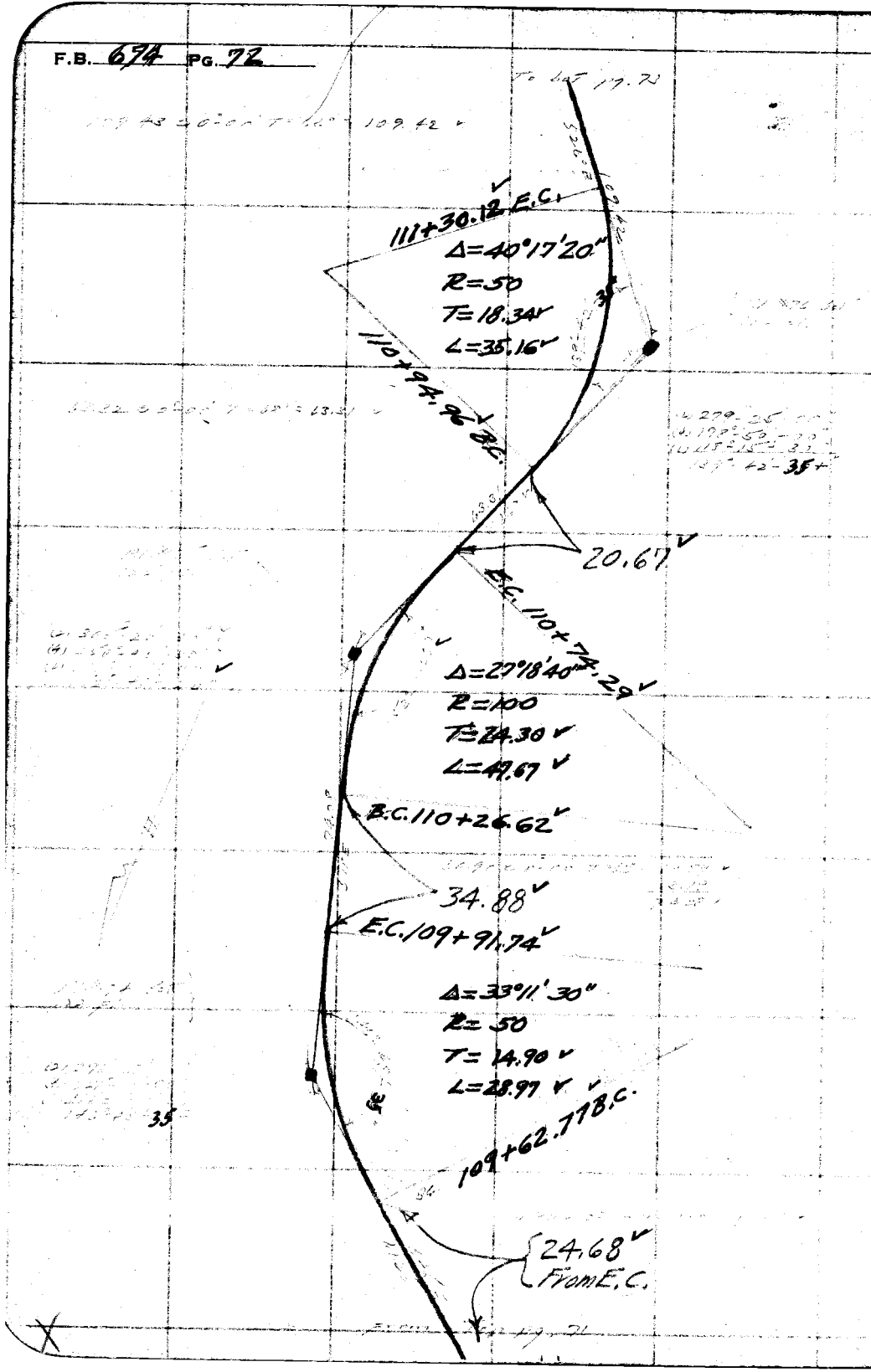

RETURN TO
LOS ANGELES COUNTY SURVEYOR
700 HALL OF RECORDS

Note: Any Additions or Changes on This Sheet Must be Made or Circled in Red Ink With Date and Name of Person Making Change.

Do not extend notes this side of this line

Notes Ck'd by K.R.M.	Survey of Upper Ramona Mtn
Map No. B-1390-2	W. O. 5142 Tape No. 16 St'd 84°F.
Office Work F. A. W.	Surveyed by Hammond
Checked K.R.M.	Notes [illegible] Date 7-23-36
Date July 1940	Indexed A. C. Johnson

F.B. 674 PG. 73

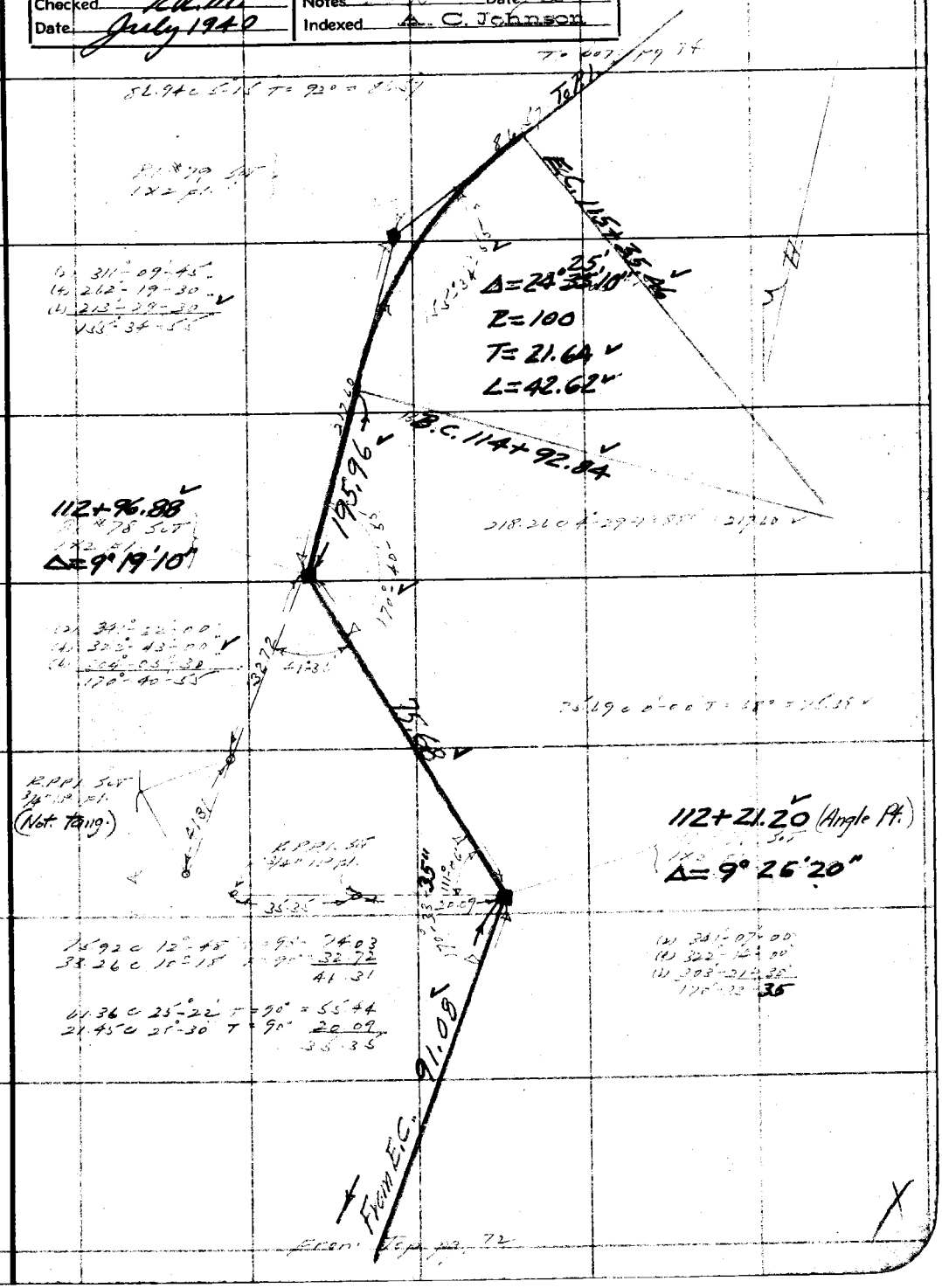

Note: Any Additions or Changes on This Sheet Must be Made or Circled in Red Ink With Date and Name of Person Making Change.

Do not extend notes this side of this line

RETURN TO
LOS ANGELES COUNTY SURVEYOR
700 HALL OF RECORDS

FORM 247 10M 11-35

F.B. 674 PG. 74

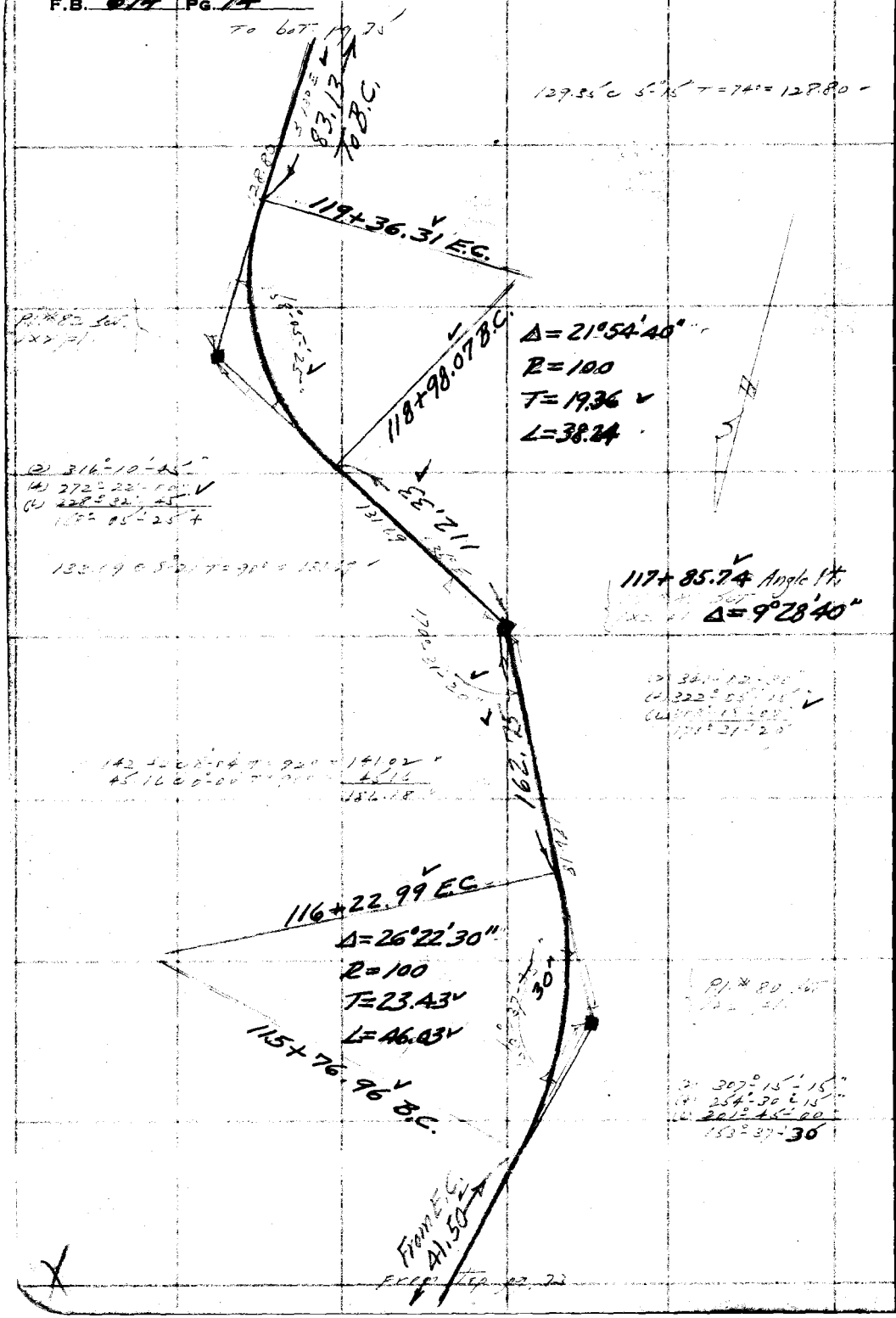

RETURN TO
LOS ANGELES COUNTY SURVEYOR
700 HALL OF RECORDS

Note: Any Additions or Changes on This Sheet Must be Made or Circled in Red Ink With Date and Name of Person Making Change.

Do not extend notes this side of this line

Notes Ck'd by K.R.M.	Survey of Upper Pacoima W.W.
Map No. B-1390-2	W. O. 8142 Tape No. 1 St'd 74 °F.
Office Work F. A. W.	Surveyed by Hammond
Checked K.R.M.	Notes 1-15 Date 2-27-31
Date July 1940	Indexed A. C. Johnson

F.B. 674 PG. 75

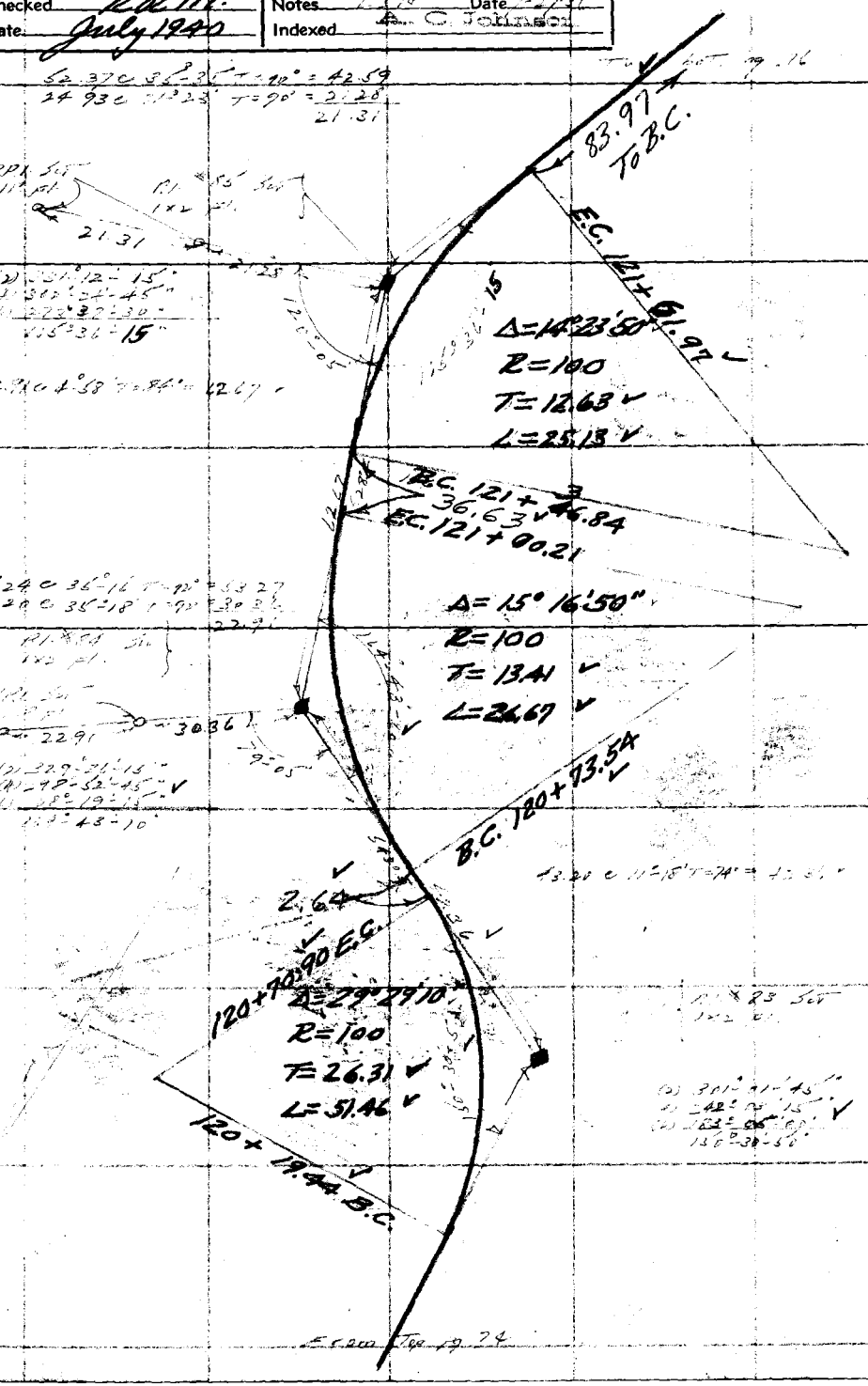

Note: Any Additions or Changes on This Sheet Must be Made or Circled in Red Ink With Date and Name of Person Making Change.

Do not extend notes this side of this line

RETURN TO
LOS ANGELES COUNTY SURVEYOR
700 HALL OF RECORDS

FORM 247 10M 11-35

F.B. 674 PG. 76

To bot. pg. 77

124+17.35

Δ=1°59'40"

82.16

123+35.19

Δ=8°27'50"

31.02

E.C. 123+04.17

Δ=16°40'50"

R=200

T=29.32

L=58.23

B.C. 122+45.94

RETURN TO
LOS ANGELES COUNTY SURVEYOR
700 HALL OF RECORDS

Do not extend notes this side of this line

Note: Any Additions or Changes on This Sheet Must be Made or Circled in Red Ink With Date and Name of Person Making Change.

Notes Ck'd by K.R.M.	Survey of Upper Ramona M.W.	F.B. 674 PG. 77
Map No. B-1390-2	W. 0.8142 Tape No. 16 St'd 54°F.	
Office Work F. A. W.	Surveyed by Hammond	
Checked K.R.M.	Notes 1-14 Date 1-28-36	
Date July 1940	Indexed A. C. Johnson	

W.S. 92 A-2

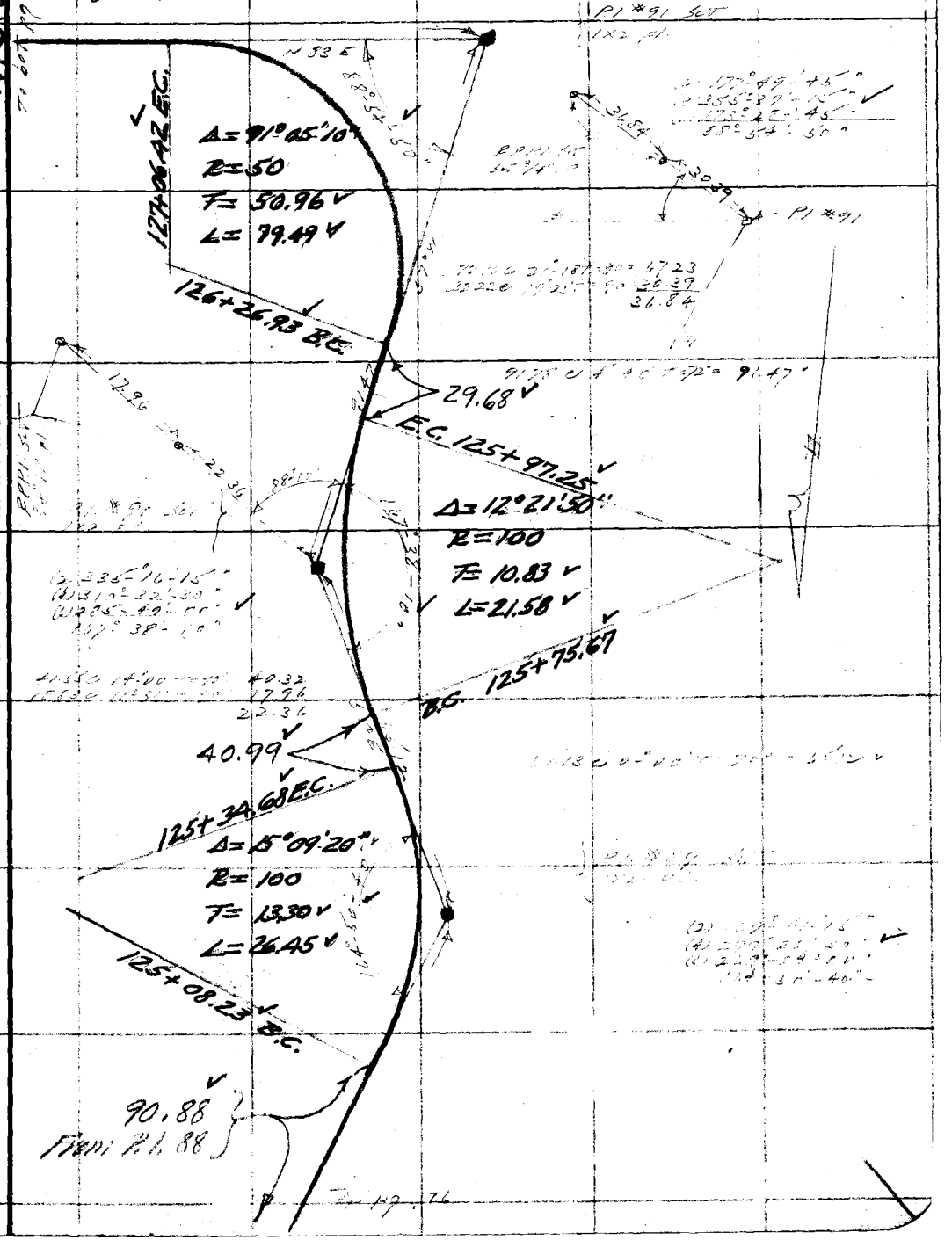

Note: Any Additions or Changes on This Sheet Must be Made or Circled in Red Ink With Date and Name of Person Making Change.

Do not extend notes this side of this line

RETURN TO
LOS ANGELES COUNTY SURVEYOR
700 HALL OF RECORDS

FORM 247 10M 11-35

F.B. 6714 PG. 78

129+27.50 E.C.

Δ=42°03'00"

R=95

T=28.83

L=55.04

128+72.46 B.C.

9.42

E.C. 128+63.04

Δ=17°11'50"

R=100

T=15.12

L=30.01

B.C. 128+33.03

52.62

E.C. 127+80.41

Δ=31°43'40"

R=100

T=28.42

L=55.38

B.C. 127+25.03

18.61 From E.C.

RETURN TO
LOS ANGELES COUNTY SURVEYOR
700 HALL OF RECORDS

Do not extend notes this side of this line

Note: Any Additions or Changes on This Sheet Must be Made or Circled in Red Ink With Date and Name of Person Making Change.

W.S. 92, A-2

Notes Ck'd by K.R.M.	Survey of Upper Ramera N.W.
Map No. B-1390-2	W. O. 8142 Tape No. 16 St'd 84°F.
Office Work F. A. W.	Surveyed by Hammond
Checked K.R.M.	Notes L.S.14 Date 7-29-36
Date July 1940	Indexed A. C. Johnson

F.B. 674 PG. 79

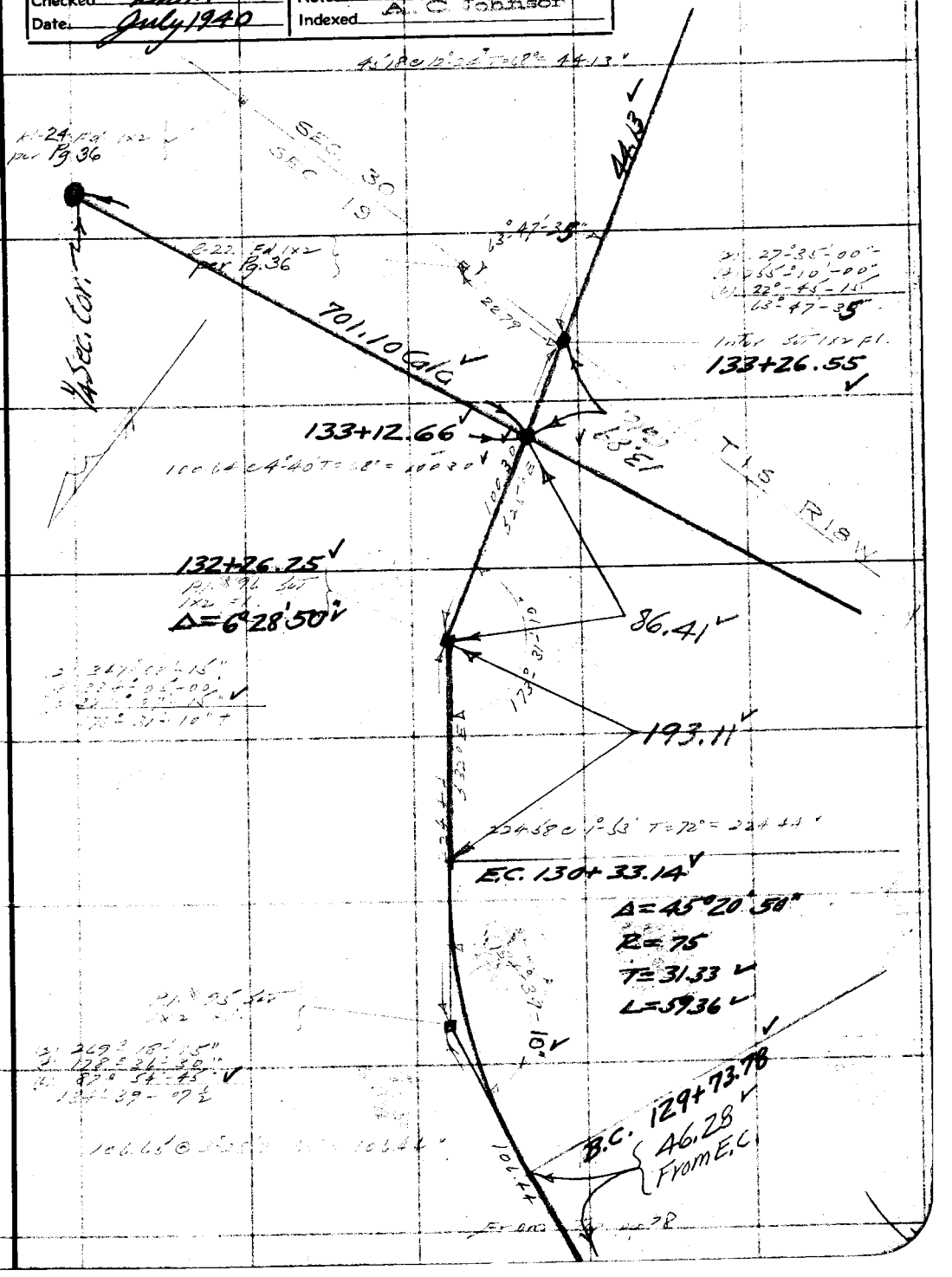

Note: Any Additions or Changes on This Sheet Must be Made or Circled in Red Ink With Date and Name of Person Making Change.

Do not extend notes this side of this line

RETURN TO
LOS ANGELES COUNTY SURVEYOR
700 HALL OF RECORDS

FORM 247 10M 11-35

F.B. 674 PG. 80

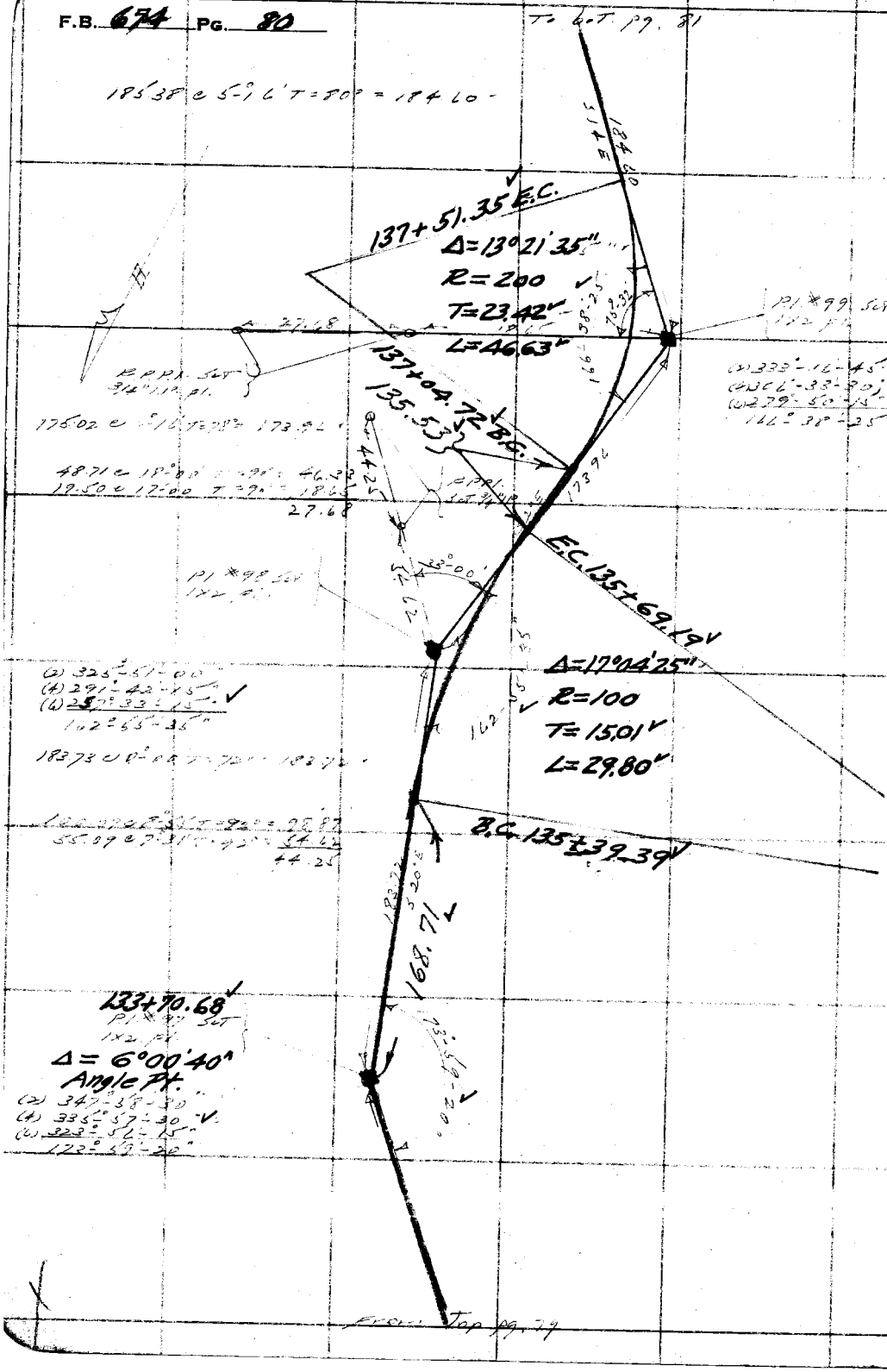

RETURN TO
LOS ANGELES COUNTY SURVEYOR
700 HALL OF RECORDS

Note: Any Additions or Changes on This Sheet Must be Made or Circled in Red Ink With Date and Name of Person Making Change.

Do not extend notes this side of this line

Notes Ck'd by K.R.M.	Survey of Upper Ramera M.W.
Map No. B-1390-2	W. O. 8142 Tape No. 16 St'd 84°F.
Office Work F. A. W.	Surveyed by Hammond
Checked K.R.M.	Notes [illegible] Date 7-29-36
Date July 1940	Indexed A. C. Johnson

F.B. 674 PG. 81

W.S. 92, A-2

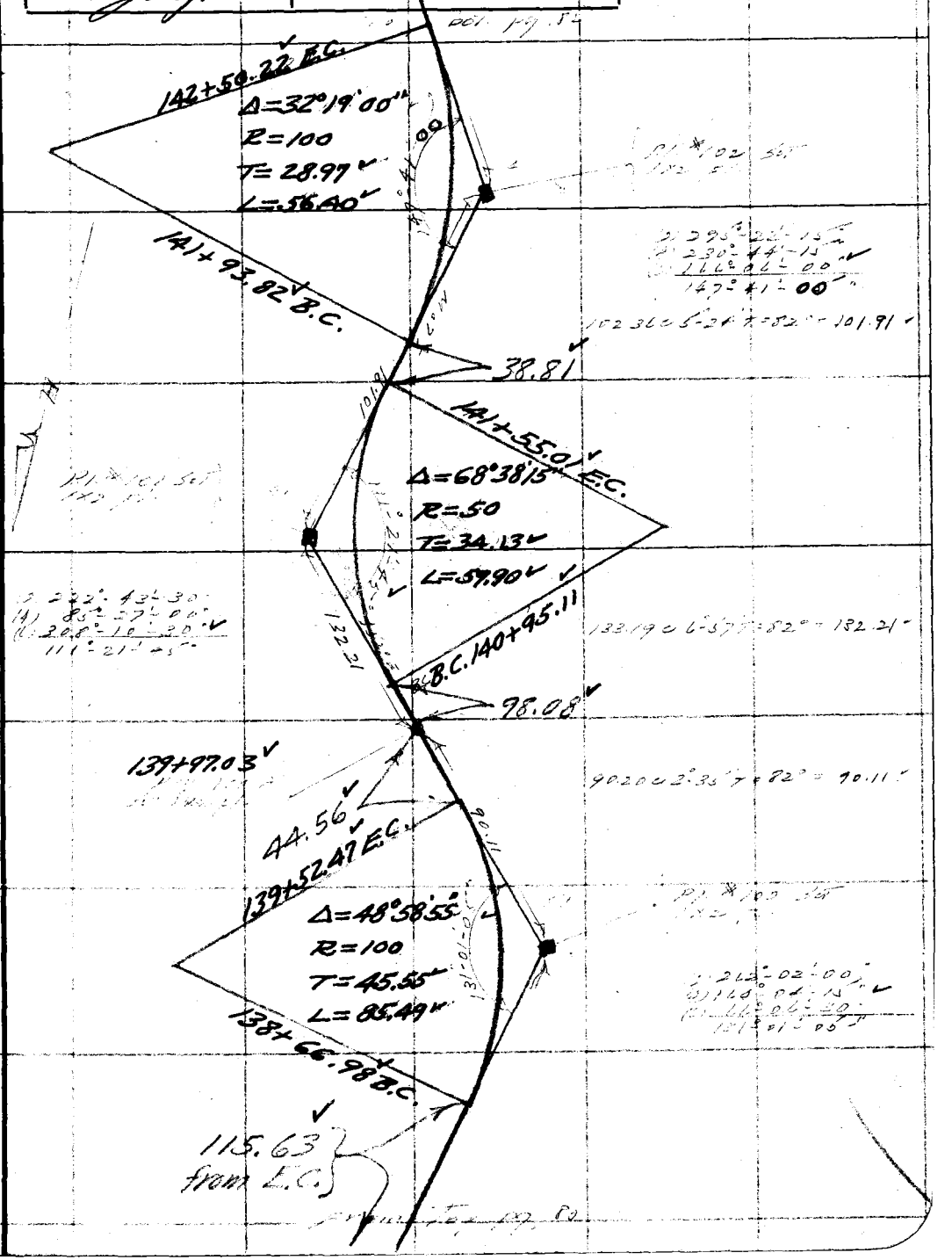

Note: Any Additions or Changes on This Sheet Must be Made or Circled in Red Ink With Date and Name of Person Making Change.

Do not extend notes this side of this line

RETURN TO
LOS ANGELES COUNTY SURVEYOR
700 HALL OF RECORDS

FORM 247 10M 11-35

F.B. 674 PG. 82

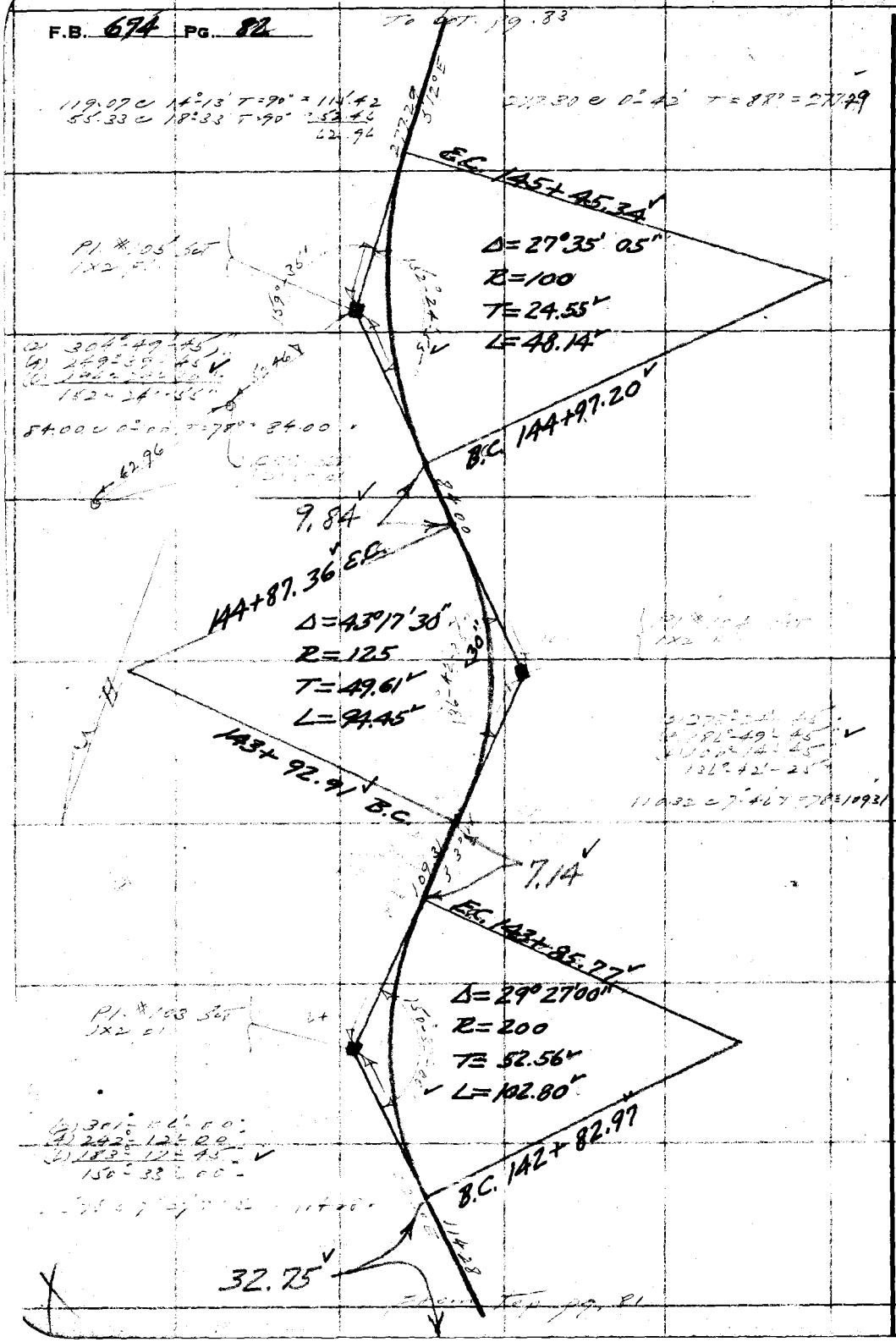

RETURN TO
LOS ANGELES COUNTY SURVEYOR
700 HALL OF RECORDS

Note: Any Additions or Changes on This Sheet Must be Made or Circled in Red Ink With Date and Name of Person Making Change.

Do not extend notes this side of this line

Notes Ck'd by K.R.M.	Survey of [illegible]
Map No. B-1390-2	W. O. [illegible] Tape No. [illegible] St'd [illegible] °F.
Office Work F. A. W.	Surveyed by [illegible]
Checked K.R.M.	Notes [illegible] Date 7-31-[illegible]
Date July 1940	Indexed A. C. Johnson

F.B. 634 Pg. 83

M.S. 92, A-2

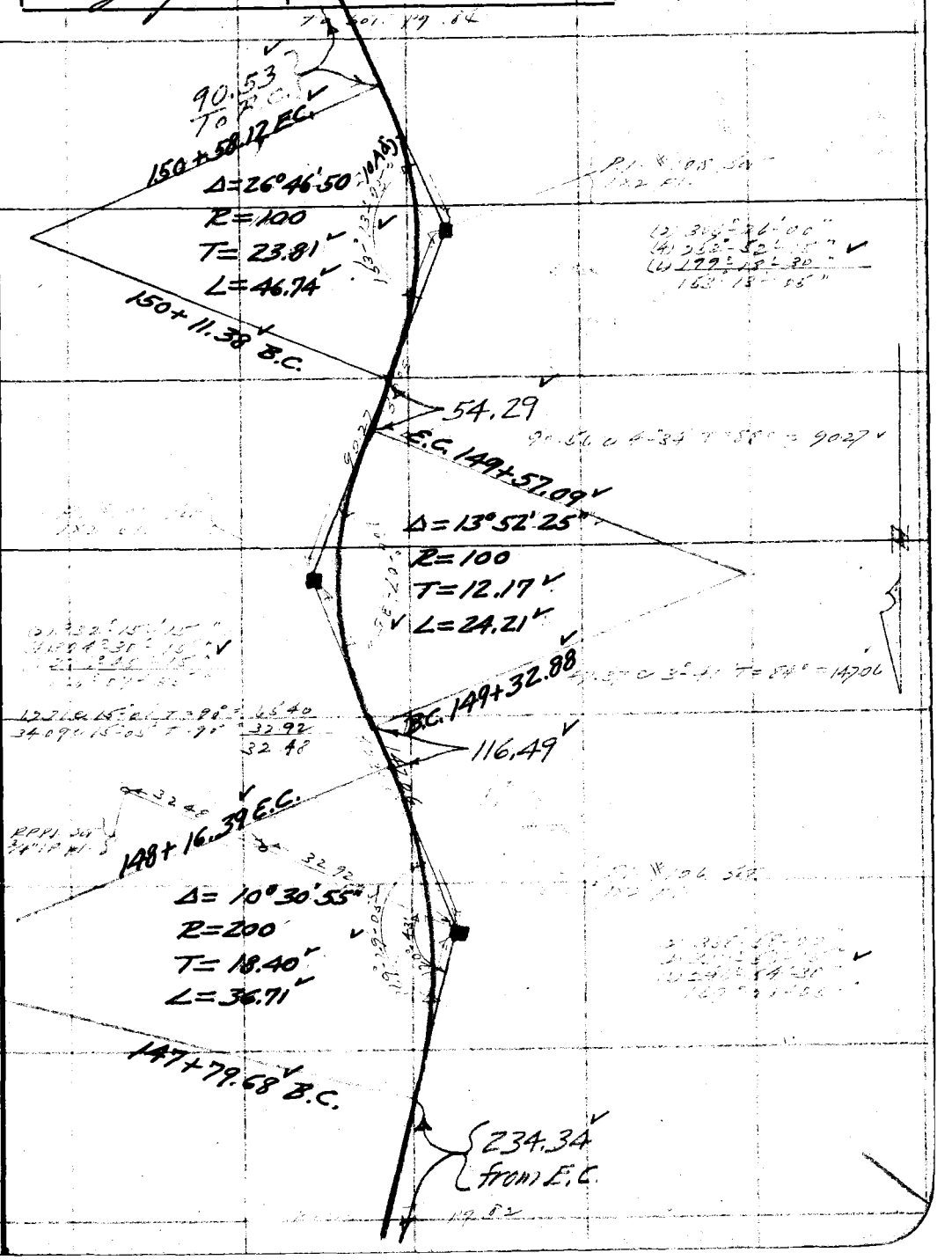

Note: Any Additions or Changes on This Sheet Must be Made or Circled in Red Ink With Date and Name of Person Making Change.

Do not extend notes this side of this line

RETURN TO
LOS ANGELES COUNTY SURVEYOR
700 HALL OF RECORDS

FORM 247 10M 11-35

F.B. 674 PG. 84

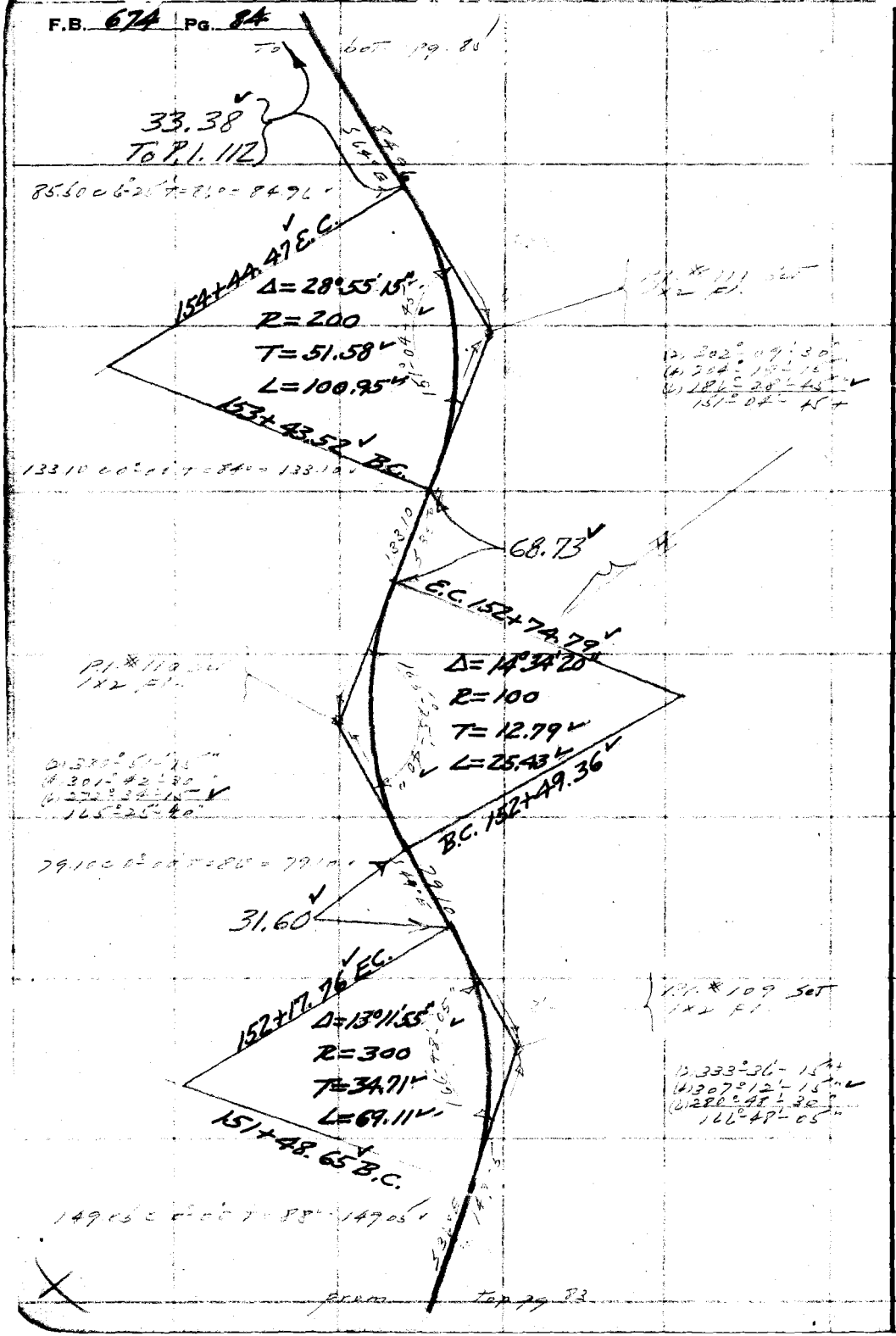

RETURN TO
LOS ANGELES COUNTY SURVEYOR
700 HALL OF RECORDS

Note: Any Additions or Changes on This Sheet Must be Made or Circled in Red Ink With Date and Name of Person Making Change.

Do not extend notes this side of this line

Notes Ck'd by K.R.M.	Survey of Upper Ramera W	F.B. 674	Pg. 85
Map No. B-1390-2	W. O. 8142 Tape No. 16 St'd 84°F.		
Office Work F. A. W.	Surveyed by Hammond		
Checked K.R.M.	Notes L.S.H. Date 7-31-36		
Date July 1940	Indexed A. C. Johnson		

W.S. 92, A-2

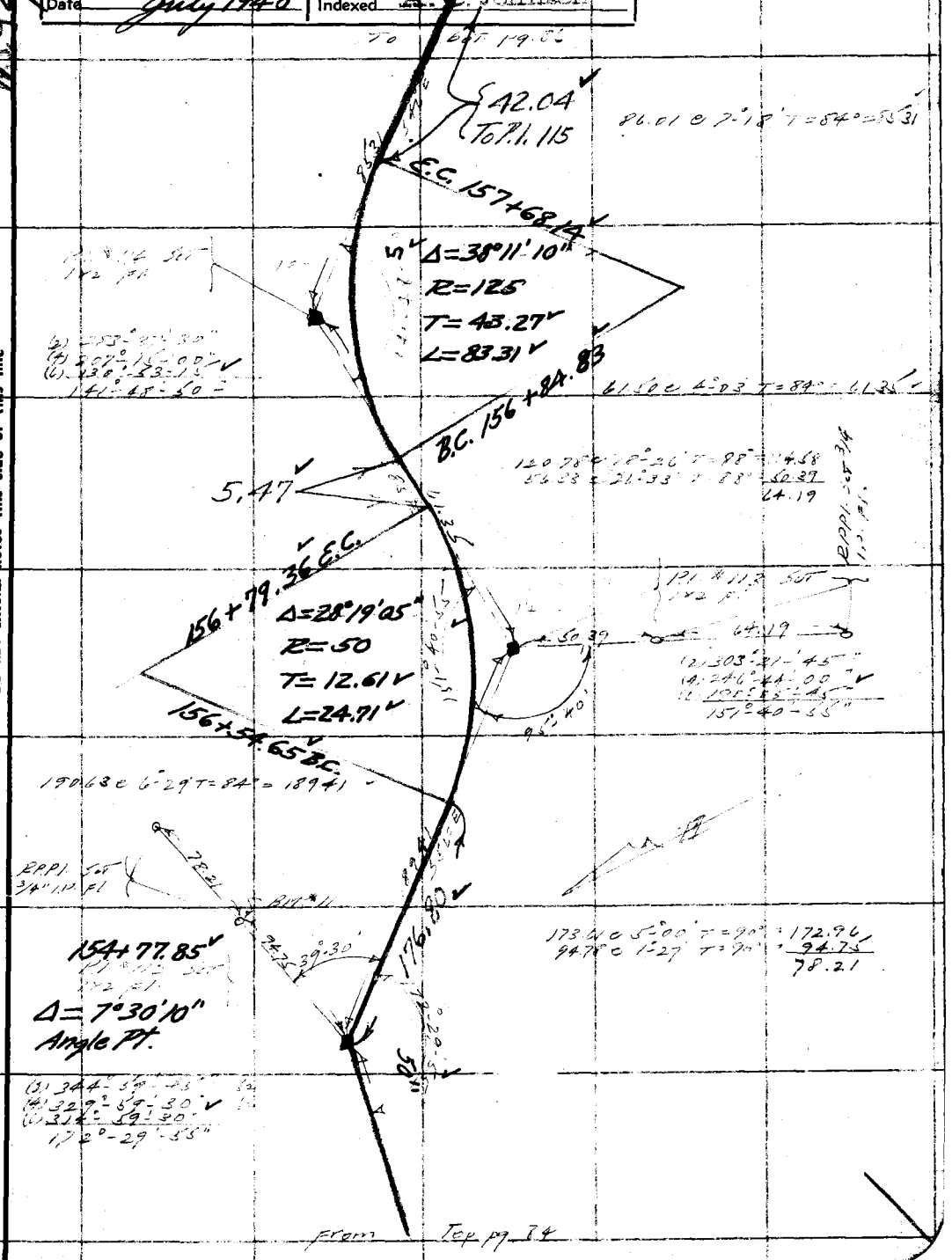

Note: Any Additions or Changes on This Sheet Must be Made or Circled in Red Ink With Date and Name of Person Making Change.

Do not extend notes this side of this line

RETURN TO
LOS ANGELES COUNTY SURVEYOR
700 HALL OF RECORDS

FORM 247 10M 11-35

F.B. 674 PG. 86

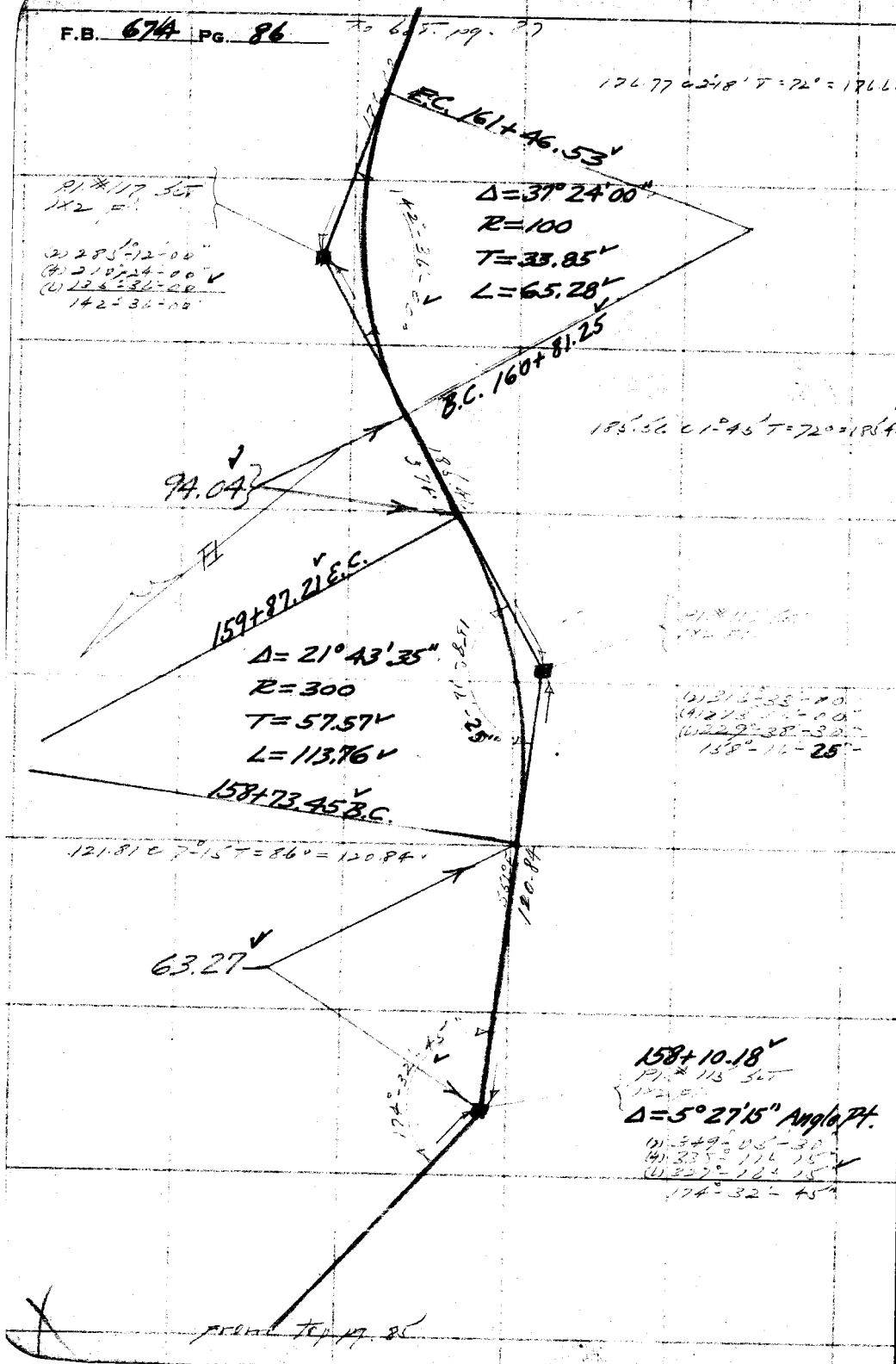

RETURN TO
LOS ANGELES COUNTY SURVEYOR
700 HALL OF RECORDS
Do not extend notes this side of this line
Note: Any Additions or Changes on This Sheet Must be Made or Circled in Red Ink With Date and Name of Person Making Change.

Notes Ck'd by R.R.M.	Survey of Upper Ventura Rd.
Map No. B-1390-2	W. O. 8142 Tape No. 34 St'd 84 °F.
Office Work F. A. W.	Surveyed by Hammond
Checked R.R.M.	Notes 1 S 14 Date 9-18-36
Date July 1940	Indexed A. C. Johnson

F.B. 674 PG. 89

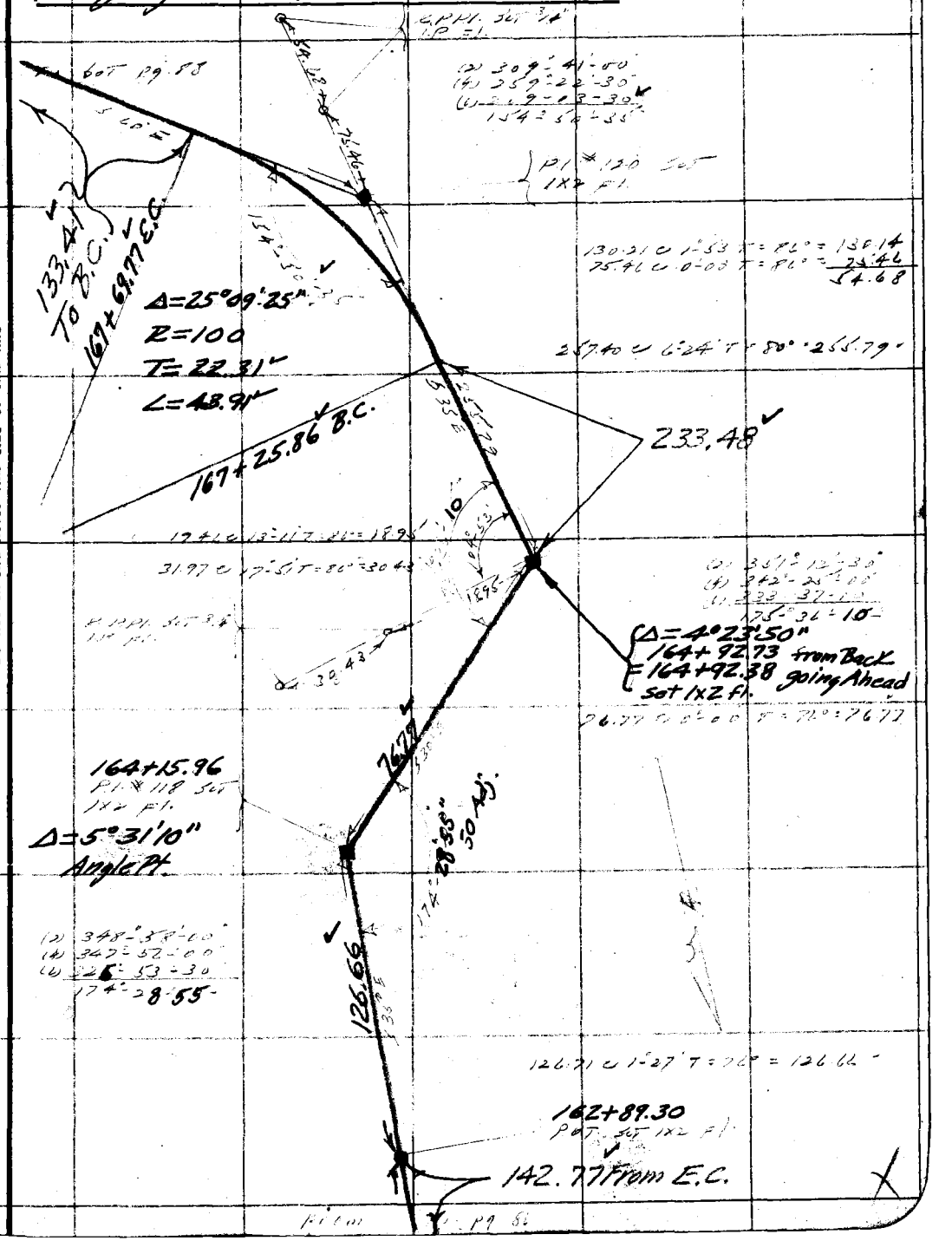

Note: Any Additions or Changes on This Sheet Must be Made or Circled in Red Ink With Date and Name of Person Making Change.

Do not extend notes this side of this line

RETURN TO
LOS ANGELES COUNTY SURVEYOR
700 HALL OF RECORDS

FORM 247 10M 11-35

F.B. 674 PG. 88

WS 92 / A-3

173+15.96 E.C.

Δ=57°38'55"

R=50

T=27.52

L=50.31

172+65.65 B.C.

119.81

E.C. 171+45.84

Δ=62°25'10"

R=50

T=30.29

L=54.47

B.C. 170+91.37

115.24

B.C. 169+76.13

Δ=41°47'40"

R=100

T=38.18

L=72.95

B.C. 169+03.18

RETURN TO
LOS ANGELES COUNTY SURVEYOR
700 HALL OF RECORDS

Do not extend notes this side of this line

Note: Any Additions or Changes on This Sheet Must be Made or Circled in Red Ink With Date and Name of Person Making Change.

Notes Ck'd by K.R.M.	Survey of Upper Ramona Hwy	F.B. 674 Pg. 89
Map No. B-1390-2	W. O. 8142 Tape No. 34 St'd 54°F.	
Office Work F. A. W.	Surveyed by Hammond	
Checked K.R.M.	Notes L S H Date 9-18-36	
Date July 1940	Indexed A. C. Johnson	

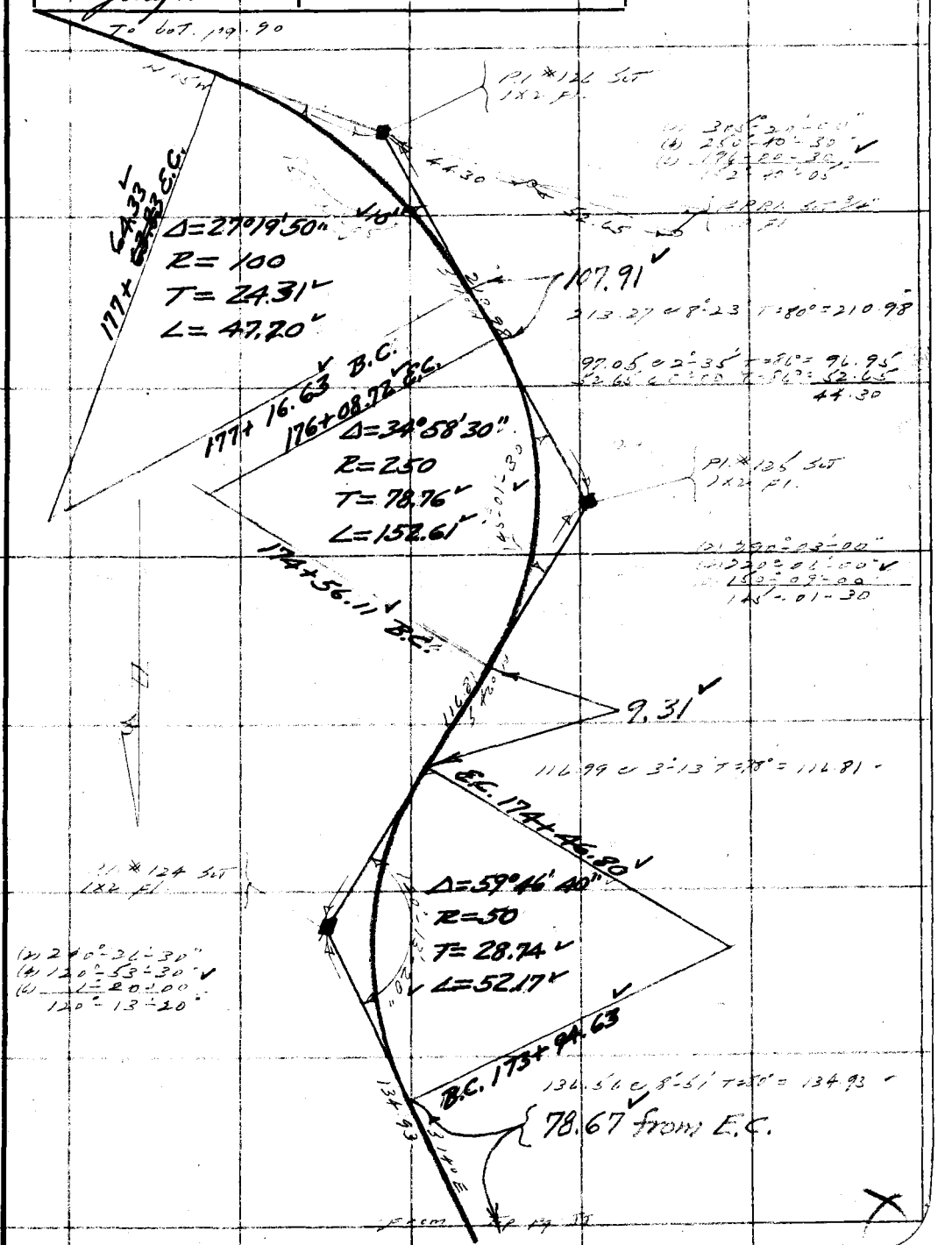

Note: Any Additions or Changes on This Sheet Must be Made or Circled in Red Ink With Date and Name of Person Making Change.

Do not extend notes this side of this line

RETURN TO
LOS ANGELES COUNTY SURVEYOR
700 HALL OF RECORDS

FORM 247 10M 11-35

F.B. 674 PG. 90

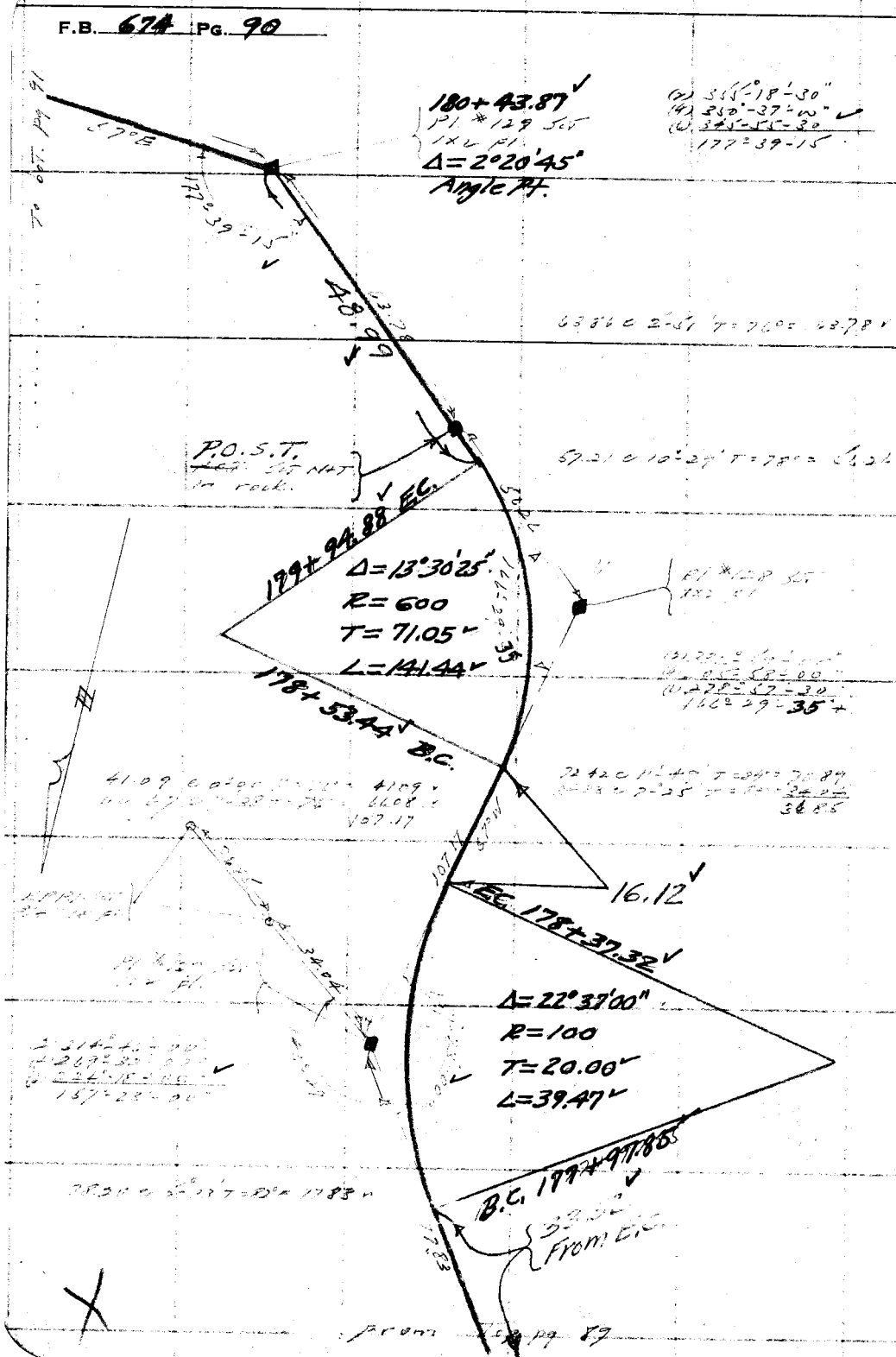

RETURN TO
LOS ANGELES COUNTY SURVEYOR
700 HALL OF RECORDS

Note: Any Additions or Changes on This Sheet Must be Made or Circled in Red Ink With Date and Name of Person Making Change.

Do not extend notes this side of this line

Notes Ck'd by K.R.M.	Survey of Upper Pamora Mtn.	F.B. 6774 Pg. 91
Map No. B-1390-2	W. O. 8142 Tape No. 34 St'd 81°F.	
Office Work F. A. W.	Surveyed by Hammond	
Checked K.R.M.	Notes L.S.H. Date 9-14-36	
Date July 1940	Indexed A. C. Johnson	

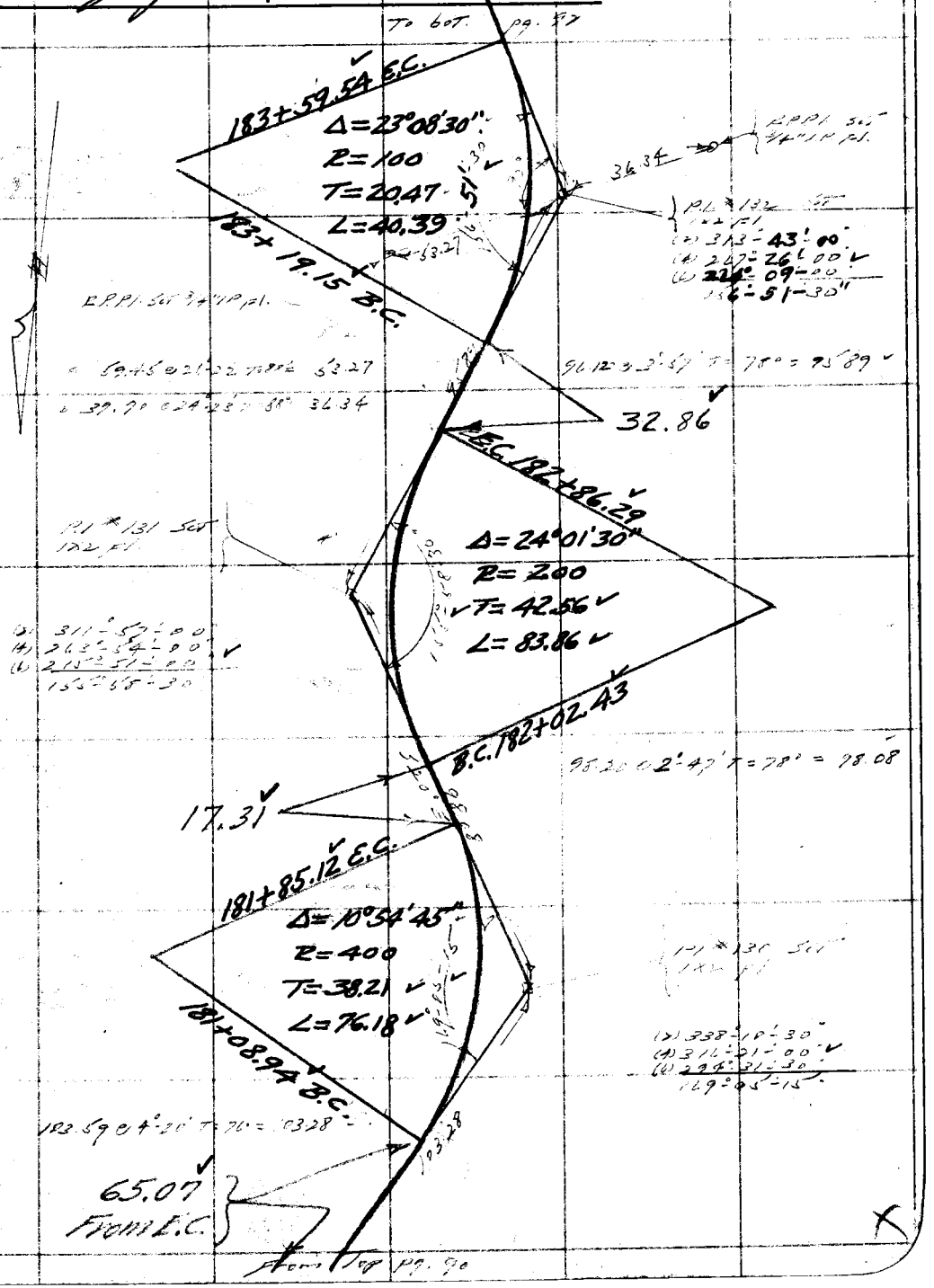

Note: Any Additions or Changes on This Sheet Must be Made or Circled in Red Ink With Date and Name of Person Making Change.

Do not extend notes this side of this line

RETURN TO
LOS ANGELES COUNTY SURVEYOR
700 HALL OF RECORDS

FORM 247 10M 11-35

F.B. 674 Pg. 92

W.S. 92 A-3

188+78.44 E.C.
Δ=26°56'50"
R=200
T=47.92
L=94.06
187+84.38 B.C.

30.65

E.C. 187+53.73
Δ=23°34'35"
R=100
T=20.87
L=41.15

B.C. 187+12.58

156.38

E.C. 185+56.20
Δ=28°32'30"
R=200
T=50.87
L=99.63

B.C. 184+56.57

97.03
From E.C.

RETURN TO
LOS ANGELES COUNTY SURVEYOR
700 HALL OF RECORDS

Do not extend notes this side of this line

Note: Any Additions or Changes on This Sheet Must be Made or Circled in Red Ink With Date and Name of Person Making Change.

W.S. 92, A-3

Notes Ck'd by K.R.M.	Survey of Upper Ramera MW	F.B. 694 Pg. 93
Map No. B-1390-2	W. O. 8142 Tape No. 34 St'd 84 °F.	
Office Work F. A. W.	Surveyed by Hammond	
Checked K.R.M.	Notes L S H Date 9-18-36	
Date July 1940	Indexed A. C. Johnson	

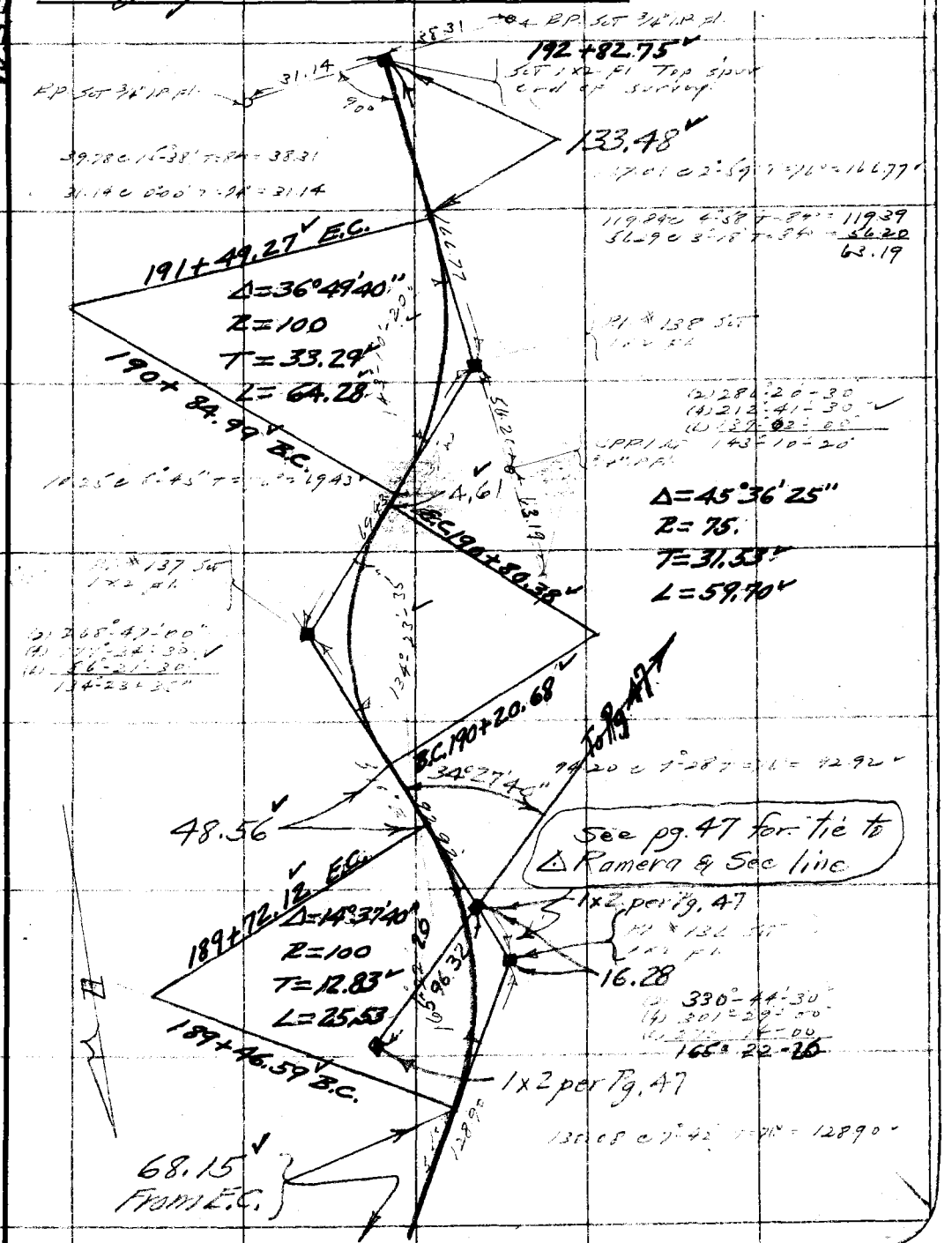

Note: Any Additions or Changes on This Sheet Must be Made or Circled in Red Ink With Date and Name of Person Making Change.

Do not extend notes this side of this line

RETURN TO
LOS ANGELES COUNTY SURVEYOR
700 HALL OF RECORDS

FORM 247 10M 11-35

F.B. 674 PG. 94

RETURN TO
LOS ANGELES COUNTY SURVEYOR
700 HALL OF RECORDS

Note: Any Additions or Changes on This Sheet Must be Made or Circled in Red Ink With Date and Name of Person Making Change.

Do not extend notes this side of this line

Profile	Notes Red.	Plotted	Job No.	Division No.	F. B. 674 Pg. 104
No.	Date	Date	Survey of UPPER RAMERA MW		
X-Sec.	Notes Chkd.	Checked	Survey by [illegible]	Notes [illegible]	Date
No.	Date	Date	Map No.	Indexed [illegible]	Date 3-22-38

℄ PROFILE
OF
UPPER RAMERA M.W.
J.N. 3142

FOR ℄ NOTES SEE F.B. 674 - Pgs. 51 to 97

[illegible]

STATION	B. S.	H. I.	F. S.	ELEV.

NOTE: ANY ADDITIONS OR CHANGES ON THIS SHEET MUST BE MADE OR CIRCLED IN RED INK, WITH DATE AND NAME OF PERSON MAKING CHANGE

Do not extend notes this side of this line

PLEASE RETURN TO
LOS ANGELES COUNTY SURVEYOR
700 HALL OF RECORDS

Form 307 5M 11-35

Form 307 5M 11-35

PLEASE RETURN TO
LOS ANGELES COUNTY SURVEYOR
700 HALL OF RECORDS

NOTE: ANY ADDITIONS OR CHANGES ON THIS SHEET MUST BE MADE OR CIRCLED IN RED INK, WITH DATE AND NAME OF PERSON MAKING CHANGE

Do not extend notes this side of this line

STATION	B. S.	H. I.	F. S.	ELEV.		
	[illegible]	[illegible] 31		[illegible]	[illegible]	
B.C. [illegible]			[illegible]	1897.3		
[illegible]			[illegible]	1890.2		
[illegible]			[illegible]	1895.6		
[illegible]			[illegible]	1895.5		
[illegible]			[illegible]	[illegible]		
	[illegible]	1896.[illegible]		[illegible]		
[illegible]			[illegible]	1894.4		
[illegible]			[illegible]	1894.4		
[illegible]			[illegible]	1893.2		
+69			[illegible]	1891.9		
[illegible]			[illegible]	1891.7		
[illegible]			[illegible]	1891.0		
[illegible]			[illegible]	1889.7		
[illegible]			[illegible]	1889.1		
[illegible]			[illegible]	[illegible]		
[illegible]			[illegible]	[illegible]		
[illegible]			[illegible]	1887.1		
[illegible]			[illegible]	1881.6		
[illegible]			[illegible]	[illegible]		

F. B. 174 PG. 182 Job No. 8142 Division No. Notes Red. Plotted Profile No.
Survey of Upper Hammond Rd. Date Date X-Sec.
Survey by Hammond Notes Checked J. A. LYON
Indexed C. Johnson Date Date 1940 OCT 1 1940 No.

Form 307 5M 11-35

PLEASE RETURN TO
LOS ANGELES COUNTY SURVEYOR
700 HALL OF RECORDS

NOTE: ANY ADDITIONS OR CHANGES ON THIS SHEET, MUST BE MADE OR CIRCLED IN RED INK, WITH DATE AND NAME OF PERSON MAKING CHANGE

Do not extend notes this side of this line

STATION	B. S.	H. I.	F. S.	ELEV.		
	4.52	[illegible]	~~4.62~~			
[illegible]			5 [illegible]	18[illegible].6		
[illegible]			[illegible]	[illegible].3		
[illegible]			6 [illegible]	1884.2		
B.S. [illegible]			7 [illegible]	1883.5		
[illegible]			9 [illegible]	1882.0		
[illegible]			[illegible]	1880.6		
[illegible]			[illegible]	1880.1		
[illegible]			[illegible]	1877.[illegible]		
[illegible]			[illegible]	1879.[illegible]		
T.P.			11.71	[illegible]		
	[illegible]	[illegible].77				
[illegible]			3 [illegible]	1878.1		
[illegible]			4 [illegible]	1877.4		
[illegible]			5 [illegible]	1876.[illegible]		
B.S. [illegible]			[illegible]	1874.7		
[illegible]			8 [illegible]	1873.6		
[illegible]			9 [illegible]	1873.0		
[illegible]			[illegible]	1872.1		
T.P.			9.67	1872.09		
	[illegible]	[illegible]				

Profile No. ____ Notes Red. ____ Plotted ____ Job No. 2142 Division No. ____ F. B. 674 Pg. 103

Date ____ Date ____ Survey of Upper Ramona [illegible]

X-Sec. No. ____ Notes Chkd. [illegible] Checked [illegible] Survey by [illegible] Notes [illegible] Date [illegible]

Date [illegible] 1940 Date [illegible] 1940 Map No. ____ Indexed [illegible] Date ____

Form 307 5M 11-35

PLEASE RETURN TO
LOS ANGELES COUNTY SURVEYOR
700 HALL OF RECORDS

NOTE: ANY ADDITIONS OR CHANGES ON THIS SHEET MUST BE MADE OR CIRCLED IN RED INK, WITH DATE AND NAME OF PERSON MAKING CHANGE

Do not extend notes this side of this line

STATION	B. S.	H. I.	F. S.	ELEV.
		[illegible]		
[illegible]			32	1871.5
B.C. [illegible]			55	[illegible]
+25			[illegible]	[illegible]
[illegible]			[illegible]	1867.8
+77			[illegible]	[illegible]
B.C. 51+03.64			102	[illegible]
T.P.			10.[illegible]	[illegible]
	2.25	[illegible]		
51+23			44	[illegible]
+48			[illegible]	[illegible]
B.C. 51+[illegible]			102	[illegible]
T.P.			11.91	[illegible]
	[illegible]	1855.[illegible]		
[illegible]			[illegible]	1853.6
[illegible]			45	[illegible]
[illegible]			[illegible]	[illegible]
B.C. 5[illegible]			[illegible]	1845.[illegible]
[illegible]			[illegible]	[illegible]
	1.[illegible]	[illegible]		
52+[illegible]			32	1841.6

F. B. 674 Pg. 104 Job No. 8142 Division No. Notes Red. Plotted Profile
Survey of Upper Kearney Inw Date Date No.
Survey by [illegible] Notes Baker Notes Chkd. [illegible] Checked J. A. LYON X-Sec.
Indexed Date Date SEP 16 1940 Date OCT 1 1940 No.

Form 307 5M 11-35

PLEASE RETURN TO
LOS ANGELES COUNTY SURVEYOR
700 HALL OF RECORDS

NOTE: ANY ADDITIONS OR CHANGES ON THIS SHEET MUST BE MADE OR CIRCLED IN RED INK, WITH DATE AND NAME OF PERSON MAKING CHANGE

Do not extend notes this side of this line

STATION	B. S.	H. I.	F. S.	ELEV.		
[illegible]		[illegible]	6.2	1838.6		
+17			7.8	1837.5		
E.C. 53+37.72			9.5	1835.8		
T.P.			11.75	1833.52		
	1.03	[illegible]				
[illegible]			[illegible]	1832.6		
			4.5	1830.1		
[illegible]			7.5	1827.0		
[illegible]			[illegible]	1822.8		
[illegible]			11.52	[illegible]		
	[illegible]	[illegible]				
[illegible]			[illegible]	1819.3		
[illegible]			[illegible]	[illegible]		
55+[illegible]			[illegible]	1815.1		
[illegible]			[illegible]	1813.2		
[illegible]			[illegible]	[illegible]		
	[illegible]	[illegible]				
55+55			[illegible]	1809.5		
[illegible]			[illegible]	[illegible]		
[illegible] 55+95.45			[illegible]	[illegible]		
56+10			[illegible]	1800.8		

Profile No. _____ Notes Red _____ Plotted _____ Job No. 8117 Division No. _____ F. B. 674 PG. 105

X-Sec. No. _____ Date _____ Date _____ Survey of Upper [illegible]

Notes Chkd. Keagle Checked [illegible] Survey by [illegible] Notes [illegible] Date 2-20-36

Date 1941 Date OCT 1 1940 Map No. _____ Indexed A. C. [illegible] Date _____

Form 307 5M 11-35

PLEASE RETURN TO
LOS ANGELES COUNTY SURVEYOR
700 HALL OF RECORDS

NOTE: ANY ADDITIONS OR CHANGES ON THIS SHEET MUST BE MADE OR CIRCLED IN RED INK, WITH DATE AND NAME OF PERSON MAKING CHANGE

Do not extend notes this side of this line

STATION	B. S.	H. I.	F. S.	ELEV.		
T. P.			[illegible]	[illegible]		
	[illegible]	[illegible]				
[illegible]			[illegible]	[illegible]		
[illegible]			[illegible]	[illegible]		
[illegible]			[illegible]	[illegible]		
[illegible]			[illegible]	[illegible]		
[illegible]			[illegible]	[illegible]		
	[illegible]	[illegible]				
[illegible]			[illegible]	[illegible]		
[illegible]			[illegible]	[illegible]		
[illegible]			[illegible]	[illegible]		
+75			[illegible]	[illegible]		
T. P.			[illegible]	[illegible]		
	[illegible]	[illegible]				
[illegible]			[illegible]	[illegible]		
[illegible]			[illegible]	[illegible]		
[illegible]			[illegible]	[illegible]		
[illegible]			[illegible]	[illegible]		
[illegible]			[illegible]	[illegible]		
[illegible]			[illegible]	[illegible]		
[illegible]			[illegible]	[illegible]		

F. B. 674 Pg. 106 Job No. 2142 Division No. Notes Red. Plotted CLT Profile
Survey of Upper Ramona MW Date Date 9-30 No.
Survey by Hammond Notes Baker Notes Chkd. Engle Checked A. LYON X-Sec.
Indexed A. C. Johnson Date Date 1940 Date OCT 1 1940 No.

Form 307 5M 11-35

PLEASE RETURN TO
LOS ANGELES COUNTY SURVEYOR
700 HALL OF RECORDS

NOTE: ANY ADDITIONS OR CHANGES ON THIS SHEET MUST BE MADE OR CIRCLED IN RED INK, WITH DATE AND NAME OF PERSON MAKING CHANGE

Do not extend notes this side of this line

STATION	B. S.	H. I.	F. S.	ELEV.	5'-2		
B. M. #6		1780.24	9.69	1770.55	[illegible]		5 Prong 10" Oak
					30' Right 59+20		
	3.73	1774.28					
59+32.31 BC			3.4	1770.9	4.4		
+50			5.2	1769.1	6.2		
+69			6.3	1768.0	6.9		
+89			9.3	1765.0	11.0		
	0.99	1763.59	11.68	1762.60			
60+09.11 EC			2.2	1761.4	4.0		
+30			4.9	1758.7	6.8		
+55			7.9	1755.7	9.9		
+75.73 BC			10.5	1753.1	11.8		
	1.03	1754.13	10.49	1753.10			
+93			3.3	1750.8	4.1		
61+11			6.2	1747.9	6.7		
+28			8.5	1745.6	9.0		
+45.43 EC			9.7	1744.4	10.1		
+70			10.4	1743.7	10.9		
+95			11.9	1742.2	12.3		
	9.11	1751.35	11.89	1742.24			
62+20			9.7	1741.7	9.8		

Profile No. ____ Notes Red. ____ Plotted ____ Job No. 8142 Division No. ____ F. B. 674 PG. 107
Date ____ Date ____ Survey of Upper Ramona Mtn.
X-Sec. No. ____ Notes Chkd. Eagle Checked J. A. LYON Survey by Hammond Notes [illegible] Date 9-24-36
Date [illegible] 1946 Date OCT 1 1940 Map No. ____ Indexed [illegible] Date ____

Form 307 5M 11-35

PLEASE RETURN TO
LOS ANGELES COUNTY SURVEYOR
700 HALL OF RECORDS

NOTE: ANY ADDITIONS OR CHANGES ON THIS SHEET MUST BE MADE OR CIRCLED IN RED INK, WITH DATE AND NAME OF PERSON MAKING CHANGE

Do not extend notes this side of this line

STATION	B. S.	H. I.	F. S.	ELEV.	5'-2
		1751.35			
62+45			10.0	1741.4	10.3
+68.69 BC.			8.8	1742.6	9.2
+96			4.9	1746.5	5.6
	11.50	1762.27	0.58	1750.77	
63+24.19 EC.			10.8	1751.5	11.3
+56			5.3	1757.0	7.0
+61.48 BC.			2.9	1757.4	4.6
	11.80	1773.32	0.75	1761.52	
+89			9.4	1763.9	12.0
64+[illegible]			5.2	1768.1	7.5
+44			0.4	1772.9	3.8
	11.45	1784.41	0.36	1772.96	
+64.87 EC.			9.7	1774.7	13.2
+90			6.1	1778.3	11.1
	10.85	1795.01	0.25	1784.16	
65+15.94 BC.			9.2	1785.8	13.3
+27			4.7	1790.3	8.2
+36.10 EC.			4.1	1790.9	9.0
+45			4.4	1790.6	12.0
+65			14.0	1781.0	22.0

F. B. 674 PG. 108 Job No. 8142 Division No. Notes Red. Plotted Profile
Survey of Upper Ramona Mtn. Date Date No.
Survey by Hammond Notes L.S.H. Notes Chkd. Keagan Checked J. A. LYON X-Sec.
Indexed C. Johnson Date Date SEP 11 1940 Date OCT 1 1940 No.

Form 307 5M 10-34

PLEASE RETURN TO
LOS ANGELES COUNTY SURVEYOR
700 HALL OF RECORDS

NOTE: ANY ADDITIONS OR CHANGES ON THIS SHEET MUST BE MADE OR CIRCLED IN RED INK, WITH DATE AND NAME OF PERSON MAKING CHANGE

Do not extend notes this side of this line

STATION	B. S.	H. I.	F. S	ELEV.	5'-L		
		1795.01					
	3.33	1786.57	11.77	1783.24			
	2.39	1777.40	11.56	1775.01			
65+90			5.3	1772.1	10.2		
66+15			4.4	1773.0	10.6		
+40			9.0	1768.4	13.2		
	1.63	1767.84	11.19	1766.21			
+65			2.8	1765.0	6.2		
+90.43 BC			6.2	1761.6	10.3		
67+08			7.6	1760.2	12.3		
+26.50 EC			10.6	1757.8	15.6		
	0.44	1757.67	10.61	1757.23			
+33.14 BC			2.6	1755.1	6.7		
+61.8			7.8	1749.9	10.8		
+87.00 EC			11.5	1746.2	14.3		
	0.91	1747.10	11.48	1746.19			
68+15			4.0	1743.1	6.0		
+40			7.0	1740.1	8.8		
+58.01 BC			9.5	1737.6	10.6		
	2.54	1738.27	11.37	1735.73			

Profile No. ____ Notes Red. ____ Platted ____ Job No. 8142 Division No. ____ L. B. 674 Pg. 189
Date ____ Date ____ Survey of Upper Ramona Mns
X-Sec. No. ____ Notes Chkd. [illegible] Checked J. A. LYON Survey by Hammond Notes 6 S.H. Date 9-24-36
Date SEP 16 1940 Date OCT 1 1940 Map No. ____ Indexed A. C. Johnson Date

Form 307 5M 10-34

PLEASE RETURN TO
LOS ANGELES COUNTY SURVEYOR
700 HALL OF RECORDS

NOTE: ANY ADDITIONS OR CHANGES ON THIS SHEET MUST BE MADE OR CIRCLED IN RED INK, WITH DATE AND NAME OF PERSON MAKING CHANGE

Do not extend notes this side of this line

L.B. 74 P.G. 116 | Job: No. 8142 Division No. ___ Notes Red ___ Plotted C.L.C. Profile
Survey of Upper Kanaga Rd. Date ___ Date 10-1-40 No.
Survey by Hannaman Notes ___ Notes Chkd. Keagle Checked J. A. LYON X-Sec.
Indexed C. Johnson Date ___ Date SEP 10 1940 Date OCT 1 1940 No.

STATION	B. S.	H. I.	F. S	ELEV.	S-L		
		1738.27					
68+88			4.6	1733.7	5.0		
69+16.94 EC.			5.9	1732.4	6.5		
+45			5.4	1732.9	6.5		
+70			5.5	1732.8	7.7		
	2.47	1738.31	2.43	1736.84		BM. #7 Set Sw[illegible] In. 18" [illegible] In. Saddle 45 Rt. of Sta. 69+45	
	1.27	1734.07	5.81	1732.80			
+96.61 BC.			7.0	1727.1	10.4		
70+20			3.0	1731.1	8.0		
	2.44	1726.28	11.28	1723.84			
+48.93 EC			1.4	1722.0	6.9		
+65			3.1	1723.2	8.0		
+87.80 BC			4.4	1721.9	7.4		
71+10			5.4	1720.9	7.3		
+30.82 EC.			7.5	1718.5	9.5		
+55			11.4	1714.9	12.0		
	11.06	1726.91	11.43	1715.85			
+80			12.3	1713.6	13.1		
+99			10.8	1715.1	11.7		
72+26			6.8	1719.1	9.1		
+53.81 EC.			5.8	1722.1	6.[illegible]		

Form 307 5M 11-35

PLEASE RETURN TO
LOS ANGELES COUNTY SURVEYOR
700 HALL OF RECORDS

NOTE: ANY ADDITIONS OR CHANGES ON THIS SHEET MUST BE MADE OR CIRCLED IN RED INK, WITH DATE AND NAME OF PERSON MAKING CHANGE

Do not extend notes this side of this line

STATION	B. S.	H. I.	F. S.	ELEV.	S-L		
		1726.91					
72+[illegible]91.26			0.1	1726.8	+0		
	10.62	1736.40	0.13	1726.78			
+90			1.0	1727.4	0.0		
73+05			2.2	1727.2	1.0		
+20			4.0	1726.4	0.0		
+[illegible]20.26			2.6	1726.5	1.0		
+[illegible]21.26			[illegible]	[illegible]	1.4		
	[illegible]	[illegible]	[illegible]	1734.64			
+[illegible]			[illegible]	1734.1	7.0		
+[illegible]97.26			2.4	[illegible]	9.0		
74+[illegible]			2.1	[illegible]	[illegible]		
	[illegible]	[illegible]	[illegible]	[illegible]			
+[illegible]64.26			2.5	1741.4	[illegible]		
+85			[illegible]	[illegible]	[illegible]		
+90			[illegible]	1746.1	5.4		
75+05			4.0	1745.9	7.0		
+[illegible]26.26			[illegible]	[illegible]	4.0		
	10.78	[illegible]	[illegible]	[illegible]			
+60			6.4	1750.0	10.0		
+[illegible]			[illegible]	[illegible]	8.7		

Profile No. ____ X-Sec. No. ____ Notes Red. ____ Date ____ Plotted ____ Date ____ Job No. 8142 Division No. ____ Survey of Upper Kowalski Mill Notes Chkd. Kaufe Date SEP 1 0 1940 Checked J. A. LYON Date OCT 1 1940 Survey by Francis Engineering Map No. ____ Notes 2 [illegible] Date 9-24-85 Indexed ____ Date ____

F. B. 674 PG. 111

Form 307 5M 11-35

PLEASE RETURN TO
LOS ANGELES COUNTY SURVEYOR
700 HALL OF RECORDS

NOTE: ANY ADDITIONS OR CHANGES ON THIS SHEET MUST BE MADE OR CIRCLED IN RED INK, WITH DATE AND NAME OF PERSON MAKING CHANGE

Do not extend notes this side of this line

STATION	B. S.	H. I.	F. S.	ELEV.	5'-2
		1766.39			
76+41			2.4	1764.0	[illegible]
76+07.94 BC			1.2	1765.2	80
	10.70	1776.82	1.2	1765.[illegible]	
+50			2.2	1768.7	110
+55			[illegible]	1770.4	[illegible]
+87.58 [illegible]			3.0	1772.8	60
	1.29	1786.59	[illegible]	1[illegible]	
+90			12.2	1774.4	145
77+00			10.0	1776.6	128
+10			7.4	1779.2	95
+20			1.2	1785.4	65
	1.51	1787.30	0.80	1785.79	
+30			1.8	1785.5	23
+40			4.1	1783.2	65
+50			7.0	1780.3	92
+18.33 +58.15 BC			7.8	1779.5	100
+47			8.0	1779.3	104
+67			3.6	1783.7	55
	11.02	1787.04	1.28	1786.02	
+87			10.3	1786.7	125

F. B. 674 PG. 112

Job No. ____ Division No. ____ Notes Red. ____ Plotted ____ Profile ____

Survey of Upper Sonora Mtn Date ____ Date ____ No. ____

Survey by Hammond Notes [illegible] Notes Chkd. [illegible] Checked J. A. LYON X-Sec. ____

Indexed [illegible] Date ____ Date SEP 16 1940 Date OCT 1 1940 No. ____

Form 307 5M 11-35

PLEASE RETURN TO
LOS ANGELES COUNTY SURVEYOR
700 HALL OF RECORDS

NOTE: ANY ADDITIONS OR CHANGES ON THIS SHEET MUST BE MADE OR CIRCLED IN RED INK, WITH DATE AND NAME OF PERSON MAKING CHANGE

Do not extend notes this side of this line

STATION	B. S.	H. I.	F. S.	ELEV.	S-2		
		1597.04	–				
95+07			12.4	7/1584.6	142		
+16.44 BC			12.2	7/1584.8	143		
+42			11.6	7/1585.4	132		
+57			10.4	7/1586.4	131		
+87			4.7	7/1592.3	4.7		
99+12			0.6	7/1596.4	1.6		
	10.42	8/1604.51	2.95	8/1594.09			
+57			5.2	7/1599.3	77		
+47.89 EC			5.8	7/1598.7	4.3		
+52			8.5	7/1595.0	2.2		
+81.61 BC			10.3	7/1593.2	130		
+95			7.0	7/1596.5	[illegible]		
80+09.11 EC			6.3	7/1595.2	[illegible]		
+27			5.9	7/1598.2	85		
+47			3.4	8/1601.1	57		
+.738 BC			4.2	8/1600.3	4.3		
+80			2.0	8/1600.7	1.8		
+92.97 EC			2.4	8/1602.1	1.2		
	9.95	8/1612.04	2.42	8/1602.09			
81+17			9.5	8/1602.5	12.2		

Profile No. _____ Notes Red. _____ Plotted _____ Job No. P142 Division No. _____
X-Sec. No. _____ Date _____ Date _____ Survey of Kipper Pipeline
Notes Chkd. [illegible] Checked J. A. LYON Survey by Surveyor Notes 1516 Date 8-15-36
Date 9-17-[illegible] Date OCT 1 1940 Map No. _____ Indexed _____ Date _____

F. B. 1174 Pg. 113

F. B. 674 PG. 114 Job No. 5142 Division No. ___ Notes Red. ___ Plotted ___ Profile
Survey of Upper Rancas M.W. Date ___ Date ___ No. ___
Survey by Hammond Notes LJH Notes Chkd. ___ Checked J. A. LYON X-Sec.
Indexed A. C. Johnson Date ___ Date ___ Date OCT 1 1940 No. ___

Form 307 5M 11-35

PLEASE RETURN TO
LOS ANGELES COUNTY SURVEYOR
700 HALL OF RECORDS

NOTE: ANY ADDITIONS OR CHANGES ON THIS SHEET MUST BE MADE OR CIRCLED IN RED INK, WITH DATE AND NAME OF PERSON MAKING CHANGE

Do not extend notes this side of this line

STATION	B. S.	H. I.	F. S.	ELEV.	5-2
		1812.04			
81+37			8.8	1803.2	11.3
+57.24 BC			9.3	1802.7	10.7
+73			7.5	1804.2	9.8
+86.91 EC			4.8	1807.2	6.2
	6.28	1815.52	4.80	1807.24	
82+12			11.5	[illegible]	[illegible]
+32			15.0	[illegible]	12.0
+47			[illegible]	[illegible]	[illegible]
+67			12.0	[illegible]	12.7
+87			[illegible]	[illegible]	14.5
83+02			[illegible]	[illegible]	[illegible]
+22			9.7	1805.8	12.2
+23.53			[illegible]	[illegible]	9.7
+52			6.5	[illegible]	9.1
+79			[illegible]	1799.[illegible]	[illegible]
+97			[illegible]	[illegible]	8.4
84+02.51 BC			[illegible]	[illegible]	7.4
+27			[illegible]	[illegible]	[illegible]
	9.65	1824.02	1.12	1814.40	
+56.47 BC			[illegible]	1814.6	11.2

Form 307 5M 10-34

PLEASE RETURN TO
LOS ANGELES COUNTY SURVEYOR
700 HALL OF RECORDS

NOTE: ANY ADDITIONS OR CHANGES ON THIS SHEET MUST BE MADE OR CIRCLED IN RED INK, WITH DATE AND NAME OF PERSON MAKING CHANGE

Do not extend notes this side of this line

STATION	B. S.	H. I.	F. S	ELEV.	5'-L		
		8 1X24.05					
84+72			10.4	8 1X13.7	12.2		
+84			12.2	8 1X11.4	19.2	6. Harrow dr	(Fill)
85+40.94 EC			9.8	8 1X14.3	12.0		
+12.40 BC			4.0	8 1X18.1	8.8		
+38			1.6	8 1X22.5	4.0		
+55.30 EC			2.4	8 1X21.7	4.7		
+70			5.0	8 1X19.1	8.0		
86+00			3.0	8 1X21.1	7.2		
+23.27 BC			2.9	8 1X21.2	5.3		
+40			+1.3	8 1X25.4	0.7		
	2.91	8 1X23.27	3.69	8 1X20.36			
+53.87 EC			1.5	8 1X21.8	4.2		
+80			7.2	8 1X16.1	10.3		
87+05			8.0	8 1X15.3	11.0		
+35			10.6	8 1X12.7	12.0		
13.0 +58.92			10.7	8 1X12.6	13.7		
	2.12	8 1X14.30	11.13	8 1X12.14			
+75			3.7	8 1X10.6	6.3		
+89.26 EC			5.3	8 1X09.0	7.6		
88+20			8.4	8 1X05.9	10.4		

Profile No. ____ Notes Red. ____ Plotted ____ Job No. 216 Division No. ____ L. B. 674 Pg. 115

X-Sec. No. ____ Date ____ Date ____ Survey of Upper Kenneth Mtn

Notes Chkd. ____ Checked J. A. LYON Survey by Harmon Notes ____ Date 10-5-36

Date SEP 1 1940 Date OCT 1 1940 Map No. ____ Indexed ____

Form 307 5M 10-34

PLEASE RETURN TO
LOS ANGELES COUNTY SURVEYOR
700 HALL OF RECORDS

NOTE: ANY ADDITIONS OR CHANGES ON THIS SHEET MUST BE MADE OR CIRCLED IN RED INK, WITH DATE AND NAME OF PERSON MAKING CHANGE

Do not extend notes this side of this line

L.B. 674 P.G. 116 | Job No. 842 Division No. | Notes Red | Plotted | Profile
Survey of Upper Kanawa 17W | Date | Date | No.
Survey by Hammond Notes 45/4 | Notes Chkd. Keagle | Checked J. A. | X-Sec.
Indexed J. C. Johnson Date | Date SEP 17 1940 | Date | No.

STATION	B. S.	H. I.	F. S	ELEV.	S-L		
		8 X1430					
55+40			11.9	8 X1002.4	134	BM #5 [illegible] 18' S of sta 55+62 base of 2'x4' boulder [illegible]	
	0.79	8 X1008.41	6.69	8 X1001.41			
BC +63.60			7.8	8 X1000.6	9.1		
+70			8.5	7 X999.9	100		
+80			10.0	7 X998.4	110		
+90			11.2	7 X997.2	122		
	2.17	7 X999.36	11.21	7 X997.19			
89+00			3.7	7 X995.7	40		
+10			4.7	7 X994.7	50		
+20			5.7	7 X993.7	60		
+30			6.1	7 X993.3	65		
+40			6.9	7 X992.5	71		
+50			7.4	7 X992.0	78		
+60			7.8	7 X991.6	83		
EC +63.19			7.80	7 X991.6	85		
BC +88.20			8.6	7 X990.8	92		
90+14			9.7	7 X989.7	111		
EC +90.01			11.9	7 X987.5	136		
+100			13.2	7 X986.2	143		
	0.88	7 X988.53	11.21	7 X987.65			

Form 307 5M 10-34

PLEASE RETURN TO
LOS ANGELES COUNTY SURVEYOR
700 HALL OF RECORDS

NOTE: ANY ADDITIONS OR CHANGES ON THIS SHEET MUST BE MADE OR CIRCLED IN RED INK, WITH DATE AND NAME OF PERSON MAKING CHANGE

Do not extend notes this side of this line

STATION	B. S.	H. I.	F. S	ELEV.	5'L		
		7 ~~1588~~ 53					
90+85			2.4	7 ~~1586~~ .1	4.0		
91+10			4.0	7 ~~1584~~ .5	5.5		
B.C. +30.77			7.0	7 ~~1581~~ .5	8.4		
+50			8.3	7 ~~1580~~ .2	10.0		
E.C. +69.50			10.4	7 ~~1578~~ .1	11.8		
	0.13	7 ~~1577~~ .22	11.44	7 ~~1577~~ .09			
91+90			2.0	7 ~~1575~~ .2	3.4		
B.C. 92+07.27			4.0	7 ~~1573~~ .2	5.8		
+26			5.2	7 ~~1572~~ .0	7.3		
E.C. +44.81			7.8	7 ~~1569~~ .4	9.7		
+75			9.0	7 ~~1568~~ .2	11.7		
B.C. +98.78			12.2	7 ~~1565~~ .0	15.0		
	1.01	7 ~~1566~~ .58	11.65	7 ~~1565~~ .57			
93+25			3.7	7 ~~1562~~ .9	6.0		
E.C. +52.41			8.0	7 ~~1558~~ .6	11.0		
+80			11.3	7 ~~1555~~ .3	13.3		
	1.31	1556.57	11.32	7 ~~1555~~ .26			
94+10			3.4	7 ~~1553~~ .2	6.0		
+40			6.6	7 ~~1550~~ .0	9.6		
+70			10.4	7 ~~1546~~ .2	13.0		

Profile No. ____ Notes Red. ____ Platted ____ Job No. 8142 Division No. ____ L. B. 674 Pg. 117
X-Sec. No. ____ Date ____ Date ____ Survey of Upper Ramona MN
Notes Chkd. [illegible] Checked J. A. LYON Survey by Hammond Notes LSH Date 10-5-86
Date 1940 Date OCT 3 1940 Map No. ____ Indexed ____ Date ____

Form 307 5M 10-34

PLEASE RETURN TO
LOS ANGELES COUNTY SURVEYOR
700 HALL OF RECORDS

NOTE: ANY ADDITIONS OR CHANGES ON THIS SHEET MUST BE MADE OR CIRCLED IN RED INK, WITH DATE AND NAME OF PERSON MAKING CHANGE

Do not extend notes this side of this line

STATION	B. S.	H. I.	F. S	ELEV.	5"-L
		1756.57			
95+00			10.4	1746.2	13.0
B.C. +13.41			11.4	1745.2	14.7
	2.89	1747.86	11.60	1744.97	
+41			4.8	1743.1	7.5
E.C. +71.28			6.1	1741.8	8.7
+90			5.8	1742.1	9.1
B.C. 96+12.24			7.8	1741.1	11.8
+28			9.8	1738.1	12.4
+40			7.8	1740.1	11.0
E.C. +67.27			7.5	1740.4	11.0
	1.98	1742.35	7.49	1740.37	
+95			6.6	1735.8	9.5
97+25			6.2	1736.2	10.0
+45			8.0	1734.4	11.1
B.C. +62.64			9.5	1732.9	12.4
+79			10.7	1731.7	13.7
E.C. +94.40			11.3	1731.1	14.2
	4.07	1735.15	11.27	1731.08	
98+20			5.7	1729.5	8.8
+35			6.2	1729.0	8.8

L.B. 674 P.G. 118 Job. No. 8142 Division No. ____ Notes Red ____ Plotted ____ Profile ____
Survey of Upper Kamera MW Date ____ Date ____ No. ____
Survey by Hammond Notes LSA Notes Chkd. Bergle Checked J. A. LYON X-Sec. ____
Indexed C. Johnson Date ____ Date SEP 17 1940 Date OCT 3 1940 No. ____

Form 307 5M 10-34

PLEASE RETURN TO
LOS ANGELES COUNTY SURVEYOR
700 HALL OF RECORDS

NOTE: ANY ADDITIONS OR CHANGES ON THIS SHEET MUST BE MADE OR CIRCLED IN RED INK, WITH DATE AND NAME OF PERSON MAKING CHANGE

Do not extend notes this side of this line

STATION	B. S.	H. I.	F. S	ELEV.	S-L		
		1735.15					
98+58.86 B.C.			10.2	1725.0	12.3		
+87			7.8	1727.4	9.6		
99+02			9.0	1723.2	12.0		
+12.14 E.C.			10.8	1724.4	13.4		
	2.14	1726.26	11.03	1724.12			
+50			3.4	1722.9	5.8		
+60			3.4	1722.9	6.0		
+81.21 B.C.			2.0	1724.3	4.3		
+98			1.2	1725.1	3.5		
100+08 E.C.			3.5	1722.8	6.4		
+27.97 B.C.			6.8	1719.5	9.7		
+31.97			7.4	1718.9	9.8		
+48			9.6	1716.7	12.3		
+65.78 E.C.			8.3	1718.0	11.3		
+98.98 B.C.			9.9	1716.4	12.0		
	0.66	1716.19	10.73	1715.53			
101+16			2.7	1713.5	5.2		
+31.60			2.6	1713.6	5.0		
+60			4.5	1711.7	6.8		
+80			6.3	1709.9	9.0		

Profile No. ____ Notes Red. ____ Platted ____ Job No. 1162 Division No. ____ L. B. 1676 Pg. 119

X-Sec. No. ____ Date ____ Date ____ Survey of Lippiatt Commercial Park

Notes Chkd. Date SEP 17 1940 Checked J. A. LYON Survey by Hammond Notes 654 Date 10-5-36

Date OCT 8 1940 Map No. ____ Indexed ____ Date ____

Form 307 5M 10-34

PLEASE RETURN TO
LOS ANGELES COUNTY SURVEYOR
700 HALL OF RECORDS

NOTE: ANY ADDITIONS OR CHANGES ON THIS SHEET MUST BE MADE OR CIRCLED IN RED INK, WITH DATE AND NAME OF PERSON MAKING CHANGE

Do not extend notes this side of this line

L.B. 24 P.G. 120 Job. No. 8142 Division No. ___ Notes Red ___ Plotted ___ Profile No. ___

Survey of Upper Romero Wash Date ___ Date ___ Checked J. A. LYON X-Sec. No. ___

Survey by Hammond Notes Chkd. Notes 4 5 Date OCT 3 1940

Indexed C. Johnson Date ___ Date SEP 17 1940

STATION	B. S.	H. I.	F. S	ELEV.	S-L		
		1716.19					
BC 101+95.76			7.6	1708.6	10.0		
102+25			10.0	1706.2	12.0	BM #9 Set C spk. in rock o Terrace above saddle 30±L of Sta 103+35	
	2.12	1714.62	3.68	1712.51			
+55			11.2	1703.4	12.0		
	0.89	1703.69	11.83	1702.80	5.12	—	
+85			2.9	1700.8	4.0		
EC 103+11.90			6.1	1697.6	8.7		
BC +14.13			6.1	1697.6	9.0		
+40			8.8	1694.9	10.3		
+50			5.3	1698.4	12.1		
	1.99	1694.20	11.98	1692.21			
+72			1.8	1692.4	5.3		
EC +84.50			3.2	1691.0	4.5		
104+05			6.3	1687.9	8.6		
BC +24.83			8.2	1686.0	12.4		
	1.02	1683.28	11.54	1682.66			
104+55			3.6	1680.1	6.2		
EC +84.81			7.3	1676.4	10.0		
105+10			9.0	1674.7	11.8		
BC +17.54			10.2	1673.5	12.3		

Form 307 5M 11-35

PLEASE RETURN TO
LOS ANGELES COUNTY SURVEYOR
700 HALL OF RECORDS

NOTE: ANY ADDITIONS OR CHANGES ON THIS SHEET MUST BE MADE OR CIRCLED IN RED INK, WITH DATE AND NAME OF PERSON MAKING CHANGE

Do not extend notes this side of this line

STATION	B. S.	H. I.	F. S.	ELEV.	5-R
		1683.68			
	9.23	1672.76	11.15	1672.53	
105+44			3.2	1669.6	6.1
EC +71.56			6.0	1666.8	7.8
BC +85.67			5.7	1667.1	5.8
106+10			8.0	1664.8	10.7
+38			9.3	1663.5	13.1
	9.53	1673.04	9.25	1663.51	
+70			11.1	1661.9	14.1
+92.01			5.4	1667.6	7.7
107+15			8.8	1664.2	11.1
BC +36.28			10.3	1662.7	12.3
+67			9.7	1663.3	12.3
EC +97.70			8.9	1664.1	10.8
	5.00	1669.12	8.92	1664.12	
108+30			5.5	1663.6	7.8
+55			4.8	1664.3	7.0
+70			4.0	1665.1	5.8
BC +97.25			3.4	1665.7	5.6
109+18			2.8	1666.3	5.6
EC +38.15			3.0	1666.1	6.0

Profile No. ____ Notes Red ____ Plotted ____ Job No. 8142 Division No. ____ F. B. 674 PG. 121

Date ____ Date ____ Survey of Upper Rancho Mtn.

X-Sec. No. ____ Notes Chkd. Keyolo Date SEP 17 1940 Checked J. A. LYON Date OCT 3 1940 Survey by Hammond Map No. ____ Notes 1 5 R Date 8-5-85 Indexed ____ Date ____

Form 307 5M 11-35

PLEASE RETURN TO
LOS ANGELES COUNTY SURVEYOR
700 HALL OF RECORDS

NOTE: ANY ADDITIONS OR CHANGES ON THIS SHEET MUST BE MADE OR CIRCLED IN RED INK, WITH DATE AND NAME OF PERSON MAKING CHANGE

Do not extend notes this side of this line

STATION	B. S.	H. I.	F. S.	ELEV.	5'-12		
		1669.12					
BC. 109+62.83			2.9	1666.2	5.0		
	5.37	1673.85	0.64	1668.48		T.P. P1 #74	
+77			6.2	1667.2	10.0		
BC. +91.80			6.3	1667.6	9.7		
110+10			5.3	1668.6	9.3		
BC. +26.68			6.0	1667.9	10.0		
+51			8.0	1665.9	11.0		
BC. +74.35			6.0	1667.9	7.8		
BC. +95.02			5.0	1668.9	8.7		
111+13			3.0	1670.9	5.7		
	2.55	1673.24	3.16	1670.69			
BC. +30.18			2.2	1671.0	4.8		
+50			3.5	1669.7	5.7		
+70			5.6	1667.6	7.8		
+95			6.8	1666.4	9.5		
3 PT. 112+21.26			8.3	1664.9	10.8		
+45			9.5	1663.7	12.0		
+70			11.0	1662.2	12.4		
	8.85	1671.14	10.95	1662.29			

F. B. 674 PG. 122 Job No. 8142 Division No. Notes Red. Plotted Profile
Survey of Upper Ramona M.W. Date Date No.
Survey by Hammond Notes L.S.H. Notes Chkd. Keagle Checked J. A. LYON X-Sec.
Indexed Date Date SEP 1940 Date OCT 3 1940 No.

Form 307 5M 11-35

PLEASE RETURN TO
LOS ANGELES COUNTY SURVEYOR
700 HALL OF RECORDS

NOTE: ANY ADDITIONS OR CHANGES ON THIS SHEET MUST BE MADE OR CIRCLED IN RED INK, WITH DATE AND NAME OF PERSON MAKING CHANGE

Do not extend notes this side of this line

STATION	B. S.	H. I.	F. S.	ELEV.	S.E.R.		
		1671.14					
+96.34			10.1	1661.0	11.6		
					S-L		
113+20			12.0	1659.1	12.3	Saddle	
+40			12.0	1659.1	12.3		
+65			12.0	1659.1	12.3		
					S-R		
+90			9.3	1661.8	10.3		
114+20			5.2	1665.9	6.7		
+50			1.1	1670.0	3.1		
	1181	1681.87	1.08	1670.06			
+75			8.2	1673 ~~1672~~	11.0		
BC. +92.90			6.1	1675.8	8.8		
115+14			3.1	1678.8	6.6		
BC. +35.52			1.1	1680.8	4.3		
	1170	1692.42	1.11	1680.76			
+55			8.7	1683.8	12.0		
BC. +77.02			6.0	1686.6	8.6		
116+50			2.3	1690.2	5.8		
BC. +23.05			0.3	1692.2	3.1		
	1184	1703.99	0.31	1692.15			
+40			7.0	1696.2	12.2		
+65			6.8	1697.2	10.1		

Profile No. ____ Notes Red. ____ Plotted ____ Job No. 8142 Division No. ____ F. B. 674 PG. 123

X-Sec. No. ____ Date ____ Date ____ Survey of Upper Kamera Mtn

Notes Chkd. Nelson Checked J. A. [illegible] Survey by Hammond Notes LSIT Date 10-7-36

Date SEP 1940 Date OCT 3 1940 Map No. ____ Indexed ____ Date ____

Form 307 5M 11-35

PLEASE RETURN TO
LOS ANGELES COUNTY SURVEYOR
700 HALL OF RECORDS

NOTE: ANY ADDITIONS OR CHANGES ON THIS SHEET MUST BE MADE OR CIRCLED IN RED INK, WITH DATE AND NAME OF PERSON MAKING CHANGE

Do not extend notes this side of this line

STATION	B. S.	H. I.	F. S.	ELEV.	5' R.
		1703.99			
116+90			2.6	1701.4	62
	11.79	1715.43	0.35	1703.64	
117+20			10.2	1705.2	140
+50			6.3	1708.1	10.0
+85.78			4.7	1710.7	78
118+10			0.8	1714.6	44
	11.68	1726.33	8.78	1717.65	
+35			7.5	1718.8	113
+60			4.0	1722.3	71
+85			3.4	1725.9	38
	12.00	1737.96	0.37	1725.96	
BC +98.11			10.8	1727.2	145
119+17			8.0	1730.0	112
BC +36.35			7.2	1730.8	110
+55			5.6	1732.4	86
	11.58	1748.68	0.86	1737.10	
+75			10.8	1737.9	123
120+00			8.5	1739.9	120
+19.48			6.7	1742.0	100
+44			4.0	1744.7	75

F. B. 674 PG. 124 Job No. 8142 Division No. Notes Red. Plotted Profile
Survey of Upper Ramera Mtn. Date Date No.
Survey by Notes Notes Chkd. Checked J. A. LYON X-Sec.
Indexed Date Date SEP 17 1940 Date OCT 3 1940 No.

Form 307 5M 11-35

PLEASE RETURN TO
LOS ANGELES COUNTY SURVEYOR
700 HALL OF RECORDS

NOTE: ANY ADDITIONS OR CHANGES ON THIS SHEET MUST BE MADE OR CIRCLED IN RED INK, WITH DATE AND NAME OF PERSON MAKING CHANGE

Do not extend notes this side of this line

STATION	B. S.	H. I.	F. S.	ELEV.	5'-R
		1748.65			
E.C. 120+70.96			0.6	1748.1	5.2
	11.86	1759.[illegible]	0.66	1748.12	
B.C. +75.[illegible]			11.3	1748.7	
+80			9.0	1751.0	12.3
E.C. 121+50.27			8.0	1752.0	11.8
+[illegible]			6.0	1754.0	10.0
B.C. +36.90			2.4	1757.6	6.4
+50			2.0	1758.0	6.1
E.C. +62.03			1.8	1758.2	5.0
	11.64	1771.[illegible]	0.17	1759.8[illegible]	
+90			8.0	1763.5	12.0
122+2[illegible]			4.0	[illegible]	8.0
	10.50	1781.86	0.09	1771.36	
B.C. +42.00			11.8	70.1	16.0
+75			7.8	74.1	11.8
E.C. 123+04.22			7.0	74.9	10.[illegible]
4 ft +35.[illegible]			4.8	77.1	7.5
+60			3.0	78.9	6.7
+90			6.0	75.9	9.3
X ft +17.40			[illegible]	76.3	8.4

Profile No. ____ Notes Red. ____ Plotted ____ Job No. 8142 Division No. ____ F. B. 674 PG. 125

X-Sec. No. ____ Date ____ Date ____ Survey of Upper Camera Chkd

Notes Chkd. Rec. [illegible] Checked J. A. [illegible] Survey by Hammond Notes [illegible] Date 12-7-36

Date SEP 17 1940 Date OCT 3 1940 Map No. ____ Indexed ____ Date ____

Form 307 5M 11-35

PLEASE RETURN TO
LOS ANGELES COUNTY SURVEYOR
700 HALL OF RECORDS

NOTE: ANY ADDITIONS OR CHANGES ON THIS SHEET MUST BE MADE OR CIRCLED IN RED INK, WITH DATE AND NAME OF PERSON MAKING CHANGE

Do not extend notes this side of this line

STATION	B. S.	H. I.	F. S.	ELEV.	
		1781.86			
124+45			5.0	1776.9	5.6
+70			5.7	76.2	9.2
	3.96	1777.67	8.15	1773.71	
+90			1.8	75.9	5.0
125+08.28 BC			3.1	74.6	5.7
+22			4.3	73.4	6.2
+34.73 EC			4.1	73.6	6.4
+54			3.0	74.7	5.3
+75.72 BC			2.6	75.1	5.1
+87			3.0	74.7	5.0
+97.30 EC			2.5	75.2	4.2
126+26.98 BC			4.2	73.5	6.1
+45			4.7	73.0	6.5
+65			5.4	72.3	6.0
+85			5.8	68.9	9.5
127+06.47 EC			12.2	65.5	13.3
	8.10	1774.35	11.42	1766.25	
+25.08 BC			12.3	62.1	13.4
+53			16.6	57.8	17.2
+80.42 EC			19.2	55.2	19.2

F. B. 674 PG. 126 Job No. 8142 Division No. Notes Red. Plotted SLK Profile
Survey of Upper Lamera MW Date Date 10-2-40 No.
Survey by Hammond Notes E.S.M. Notes Chkd. Keagin Checked J. A. LYON X-Sec.
Indexed Date Date SEP 17 1940 Date OCT 3 1940 No.

Form 307 5M 11-35

PLEASE RETURN TO
LOS ANGELES COUNTY SURVEYOR
700 HALL OF RECORDS

NOTE: ANY ADDITIONS OR CHANGES ON THIS SHEET MUST BE MADE OR CIRCLED IN RED INK, WITH DATE AND NAME OF PERSON MAKING CHANGE

Do not extend notes this side of this line

STATION	B. S.	H. I.	F. S.	ELEV.	5'R	
		1774.35				
128+05			18.2	1756.2	19.0	
B.C. +33.08			14.0	60.4	16.0	
+48			11.8	[illegible]	14.5	
E.C. +63.39			10.6	63.8	13.0	
B.C. +72.51			9.6	64.8	11.8	
129+00			[illegible]	[illegible]	7.7	
E.C. +27.52			3.5	[illegible]	5.7	
+50			2.4	[illegible]	5.2	
B.C. +73.84			1.0	[illegible]	3.0	5'L
130+04			1.7	[illegible]	2.4	1.6
E.C. +33.20			4.0	[illegible]	5.0	3.0
+65			8.1	[illegible]	9.5	7.6
+95			8.8	[illegible]	10.3	9.3
131+25			9.0	[illegible]	10.5	9.8
+55			7.1	[illegible]	8.7	7.8
	3.45	1770.74	7.06	1767.29		
+80			2.8	[illegible]	3.8	3.2
132+00			2.8	[illegible]	3.2	2.5
4 PT +26.31			4.2	[illegible]	4.5	5.2
+55			[illegible]	[illegible]	9.3	7.5

Profile No. ____ Notes Red. ____ Plotted ____ Job No. 8142 Division No. ____ F. B. 674 PG. 127

X-Sec. No. ____ Date ____ Date ____ Survey of Upper Ramona Mud

Notes Chkd. Keagle Checked J. A. [illegible] Survey by [illegible] Notes [illegible] Date 10-7-36

Date [illegible] 1940 Date OCT 3 1940 Map No. ____ Indexed ____ Date ____

Form 307 5M 11-35

PLEASE RETURN TO
LOS ANGELES COUNTY SURVEYOR
700 HALL OF RECORDS

NOTE: ANY ADDITIONS OR CHANGES ON THIS SHEET MUST BE MADE OR CIRCLED IN RED INK, WITH DATE AND NAME OF PERSON MAKING CHANGE

Do not extend notes this side of this line

STATION	B. S.	H. I.	F. S.	ELEV.	5'-R	
		1770.74				
132+80			10.8	[illegible]	12.2	
	2.05	1761.22	11.57	[illegible]		
133+00			3.0	[illegible]	5.9	
+25			4.8	[illegible]	7.1	
+50			9.6	[illegible]	12.0	
	3.29	1752.87	11.64	[illegible]		
+70.74			4.3	[illegible]	6.9	
134+00			8.5	[illegible]	10.4	
+30			12.2	[illegible]	13.0	
+60			14.0	[illegible]	14.0	14.5
+90			13.6	[illegible]	14.0	13.6
135+20			10.5	[illegible]	11.0	10.4
BC +39.45			8.3	[illegible]	9.3	
+55			6.2	[illegible]	7.0	
EC +69.25			5.2	[illegible]	6.0	
136+00			1.1	[illegible]	2.0	
	11.88	1764.62	0.13	1752.74		
+30			8.2	[illegible]	10.6	
+60			4.1	[illegible]	6.8	
+90			2.0	[illegible]	3.5	

F. B. 674 PG. 128 | Job No. 8142 | Division No. | Notes Red. | Plotted | Profile
Survey of Upper Ramona Mtn | Date | Date | No.
Survey by Hammond | Notes 4 5 14 | Notes Chkd. Keagle | Checked J. A. LYON | X-Sec.
Indexed | Date | Date SEP 1940 | Date OCT 3 1940 | No.

Form 307 5M 11-35

PLEASE RETURN TO
LOS ANGELES COUNTY SURVEYOR
700 HALL OF RECORDS

NOTE: ANY ADDITIONS OR CHANGES ON THIS SHEET MUST BE MADE OR CIRCLED IN RED INK, WITH DATE AND NAME OF PERSON MAKING CHANGE

Do not extend notes this side of this line

STATION	B. S.	H. I.	F. S.	ELEV.	5'-R		
		1764.62					
	12.01	1775.93	0.70	1763.92			
BC. 137+04.78			10.8	[illegible]	13.5		
+28			7.9	[illegible]	9.8		
EC. +51.41			5.2	[illegible]	7.0		
+80			2.4	73.5	4.4		
	11.48	1787.15	0.26	1775.67			
138+10			10.7	[illegible]	11.4		
+40			7.5	[illegible]	7.0		
BC. +67.04			4.7	[illegible]	5.3		
+85			3.6	[illegible]	4.1		
					5'-L 2.7		
139+10			2.4	[illegible]			
+35			2.0	[illegible]	2.1		
EC. +52.[illegible]			2.3	[illegible]	2.8		
+80			3.7	[illegible]	4.5		
140+10			7.0	[illegible]	8.0		
+40			11.2	[illegible]	12.3		
	0.62	1778.62	9.15	1778.00		BM#10 SET 3/4 IP 40' R	Sta. 140+47
+70			5.8	[illegible]	6.9		
BC. +95.17			8.4	70.2	9.4		
141+25			10.5	[illegible]	12.1		

Profile No. ____ Notes Red ____ Plotted ____ Job No. 8162 Division No. ____ F. B. 674 PG. 129

X-Sec. No. ____ Date ____ Date ____ Survey of Upper Ramona Tyn

Notes Chkd. Kendle Checked J. A. Lyons Survey by Hammond Notes L.S.H. Date 10-7-36

Date SEP 17 1940 Date OCT 3 1940 Map No. ____ Indexed ____ Date ____

Form 307 5M 11-35

PLEASE RETURN TO
LOS ANGELES COUNTY SURVEYOR
700 HALL OF RECORDS

NOTE: ANY ADDITIONS OR CHANGES ON THIS SHEET MUST BE MADE OR CIRCLED IN RED INK, WITH DATE AND NAME OF PERSON MAKING CHANGE

Do not extend notes this side of this line

F. B. 674 PG. 130 | Job No. 8142 Division No. _____ Notes Red. _____ Plotted _____ Profile No. _____

Survey of Upper Pacoima Dam

Survey by Harvey and _____ Notes _____ Date _____ Date _____ Date _____ M-Sec. No. _____

Indexed _____ Date _____ Notes Chkd. _____ Date _____ Checked J. A. LYON Date OCT 3 1940

STATION	B. S.	H. I.	F. S.	ELEV.	S.L.
		1778.62			
	1.13	1748.34	11.41	1737.21	
EC					
141+55.09			5.0	[illegible]	4.5
+80			9.8	[illegible]	12.0
BC					
+93.82			10.7	[illegible]	12.5
	0.60	1757.21	11.73	1745.48	
142+20			5.0	[illegible]	4.2
EC					
+50.28			7.8	[illegible]	9.8
	1.27	1746.80	11.68	1735.13	
BC					
+83.03			2.2	[illegible]	+4
143+05			4.4	[illegible]	6.6
+32			8.5	[illegible]	10.6
	1.28	1736.32	10.75	1725.57	
+60			2.8	[illegible]	+2
EC					
+85.83			6.8	[illegible]	8.6
BC					
+92.97			8.0	[illegible]	9.5
144+15			12.2	[illegible]	14.2
+41			16.0	[illegible]	17.2
+65			17.0	[illegible]	17.3
					5-13. 5'L
EC					
+87.42			[illegible]	[illegible]	17.2 16.5
BC					
+97.22			15.7	[illegible]	16.4

Form 307 5M 11-35

PLEASE RETURN TO
LOS ANGELES COUNTY SURVEYOR
700 HALL OF RECORDS

NOTE: ANY ADDITIONS OR CHANGES ON THIS SHEET MUST BE MADE OR CIRCLED IN RED INK, WITH DATE AND NAME OF PERSON MAKING CHANGE

Do not extend notes this side of this line

STATION	B. S.	H. I.	F. S.	ELEV.			
		1731.23					
145+21			12.2	1724.1	14.4		
+45 EC			10.6	26.7	13.6		
+75			11.40	24.9	13.4		
	1.95	1726.89	11.39	1724.94		52	
146+05			4.0	22.9	3.7	5.0	
+35			6.6	[illegible]	7.3	6.8	
+70			4.4	22.5	6.3	4.2	
147+00			5.0	[illegible]	5.2	5.6	
+30			6.0	[illegible]	7.1	6.4	
+60			7.6	[illegible]	8.7	8.2	
+78.24 BC			6.9	[illegible]	7.4	8.0	
+95			5.4	[illegible]	6.0	6.7	
148+15 EC			4.3	[illegible]	6.0	6.5	
+45			3.6	[illegible]	4.4	4.0	
+75			2.0	24.9	2.6	2.0	
	11.65	1737.99	0.55	1726.34			
149+05			10.6	[illegible]	11.8	10.4	
+32.94 BC			7.3	[illegible]	8.4		
+45			5.1	[illegible]	7.0		
+57.15 EC			2.8	[illegible]	4.3		

Profile No. _____ Notes Red _____ Job No. 7142 Division No. _____ F.B. 674 PG. 131
X-Sec. No. _____ Date _____ Plotted _____ Date _____ Survey of Upper Reservoir
Notes Chkd. _____ Checked J. A. LYON Survey by Parsons & Notes 2 Date 10-7-26
Date SEP 17 1940 Date OCT 8 1940 Map No. _____ Indexed _____ Date _____

Form 307 5M 11-35

PLEASE RETURN TO
LOS ANGELES COUNTY SURVEYOR
700 HALL OF RECORDS

NOTE: ANY ADDITIONS OR CHANGES ON THIS SHEET MUST BE MADE OR CIRCLED IN RED INK, WITH DATE AND NAME OF PERSON MAKING CHANGE

Do not extend notes this side of this line

F.B. 672 PG. 132 | Job No. 8162 Division No. | Profile No. | X-Sec. No.

Survey of: Upper Rosecrans Road | Plotted | Notes Red | Checked J. A. LYON

Survey by: Hamm & Co. | Date | Date | Notes Chkd | Date OCT 3 1940

Indexed: | Notes: 4 St | Date | Date | Date

STATION	B. S.	H. I.	F. S.	ELEV.	S.P.		
		1737.99					
	10.66	1748.41	0.19	1737.80			
149+85			9.0	39.5	11.0		
150+11.44 BC			7.5	41.0	7.8		
+35			8.3	40.2	10.6		
+58.18 EC			8.5	40.0	10.2		
+85			8.8	39.7	10.6		
151+15			9.9	38.8	11.2	5.2 L	
+48.21 BC			9.4	39.1	10.0 5.1 L	9.5	
+83			11.3	37.2	12.0		
152+17.32 EC			11.8	36.7	13.6		
	9.66	1746.32	11.80	1736.66			
+49.42 BC			10.3	36.3	12.0		
+63			10.1	36.2	12.2		
+79.85 EC			10.4	35.9	13.0		
153+05			11.1	35.2	13.6		
+35			12.2	34.1	14.7		
+43.58 BC			12.2	34.1	14.8		
+70			13.3	32.0	15.3		
+93			13.3	32.0	15.2		
	1.19	1733.45	11.86	1734.46			

Form 307 5M 11-35

PLEASE RETURN TO
LOS ANGELES COUNTY SURVEYOR
700 HALL OF RECORDS

NOTE: ANY ADDITIONS OR CHANGES ON THIS SHEET MUST BE MADE OR CIRCLED IN RED INK, WITH DATE AND NAME OF PERSON MAKING CHANGE

Do not extend notes this side of this line

STATION	B. S.	H. I.	F. S.	ELEV.	5'-L		
		1735.65					
154+20			2.7	1733.0	32		
EC. +44.53			4.7	30.9	52		
4 PT. +77.91			10.0	25.6	10.7		
	3.47	1732.90	6.22	1729.43		B.M. #11 set 3/4" IP. 70' L of sta 158+75 in saddle.	
155+05			10.8	22.1	12.3		
	1.18	1722.27	11.91	1721.09			
+35			2.8	19.5	4.2		
+65			6.4	15.9	7.8		
+95			9.0	13.3	11.3		
156+25			12.1	10.2	14.5		
	0.67	1711.75	11.19	1711.08			
BC +54.71			5.7	06.1	7.2		
+68			6.5	05.3	9.0		
EC +79.42			6.6	05.2	9.0		
BC +84.89			6.5	05.3	9.2		
157+04			10.3	01.5	12.3		
	0.04	1700.33	11.42	1700.29			
+26			1.8	1698.5	4.0		
+48			3.8	96.5	6.0		
EC. +68.20			6.4	93.9	8.6		

Profile No. ____ Notes Red. ____ Plotted ____ Job No. 8142 Division No. ____ F. B. 674 Pg. 133
Date ____ Date ____ Survey of Upper Ramona Mtn
X-Sec. No. ____ Notes Chkd. Kengle Checked J. A. Lyons Survey by Hammond Notes 6 Lit Date 10-8-36
Date SEP 17 1940 Date OCT 3 1940 Map No. ____ Indexed ____ Date ____

Form 307 5M 11-35

PLEASE RETURN TO
LOS ANGELES COUNTY SURVEYOR
700 HALL OF RECORDS

NOTE: ANY ADDITIONS OR CHANGES ON THIS SHEET MUST BE MADE OR CIRCLED IN RED INK, WITH DATE AND NAME OF PERSON MAKING CHANGE

Do not extend notes this side of this line

STATION	B. S.	H. I.	F. S.	ELEV.	C.R.	
		1700.33				
157+88			7.3	1643.0	9.6	
158+10.24			10.2	90.1	12.3	
	1.02	1689.63	11.72	1688.61		
+40			2.5	87.1	5.3	
+70			5.3	84.3	8.0	
BC +73.51			6.2	88.4	8.7	
159+00			9.9	[illegible]	12.4	
	3.88	1681.96	11.55	1678.08		
+30			5.0	77.0	7.0	
+56			6.0	76.0	8.7	
EC +87.26			6.0	76.0	9.4	
160+15			8.9	73.1	11.6	
+45			11.2	70.5	14.0	
+75			7.7	74.3	11.0	
BC +81.30			9.5	72.2	10.6	
	8.95	1681.41	9.50	1672.46		
161+14			13.6	67.8	14.4	
EC +42.57			15.0	66.4	17.0	
+75			14.5	66.9	16.0	5-2
162+05			13.4	68.0	14.0	13.6

F. B. 674 PG. 134 Job No. 8142 Division No. Notes Red. Plotted Profile
Survey of Upper Hammond Notes Date Date No.
Survey by Hammond Notes L.S.H. Notes Chkd. Keagle Checked J. A. LYON X-Sec.
Indexed A. C. Schmeer Date SEP 27 1940 Date OCT 3 1940 No.

Form 307 5M 11-35

PLEASE RETURN TO
LOS ANGELES COUNTY SURVEYOR
700 HALL OF RECORDS

NOTE: ANY ADDITIONS OR CHANGES ON THIS SHEET MUST BE MADE OR CIRCLED IN RED INK, WITH DATE AND NAME OF PERSON MAKING CHANGE

Do not extend notes this side of this line

STATION	B. S.	H. I.	F. S.	ELEV.	5'R	5'L	
		1681.41					
162+35			9.3	1672.1	9.0	10.7	
+65			6.7	74.7	8.0	8.3	
+95			4.7	76.7	6.0	5.1	
163+25			4.9	76.5	6.8	5.2	
+55			6.6	76.8	7.4	7.2	Maybe yes, maybe no
+85			7.4	74.0	7.4	8.5	
164+15.61			6.2	75.2	6.6	6.8	
+45			4.7	76.7	7.0		
+65			6.0	75.4	8.2		
	1.07	1676.60	5.88	1675.53			
4+05 +9238			4.5	72.1	7.5		
165+20			8.0	68.6	10.4		
	4.02	1669.17	11.45	1665.15			
+50			5.0	64.2	7.0		
+80			7.6	61.6	9.0		
166+10			8.5	60.7	10.8		
	0.42	1657.79	11.84	1657.33			
+40			1.1	56.7	5.1		
+70			6.4	51.4	8.3		
167+00			11.1	46.7	12.4		

Profile No. ____ Notes Red ____ Plotted ____ Job No. 2142 Division No. ____ F. B. 674 PG. 135

X-Sec. No. ____ Date ____ Date ____ Survey of Upper Ramona Road

Notes Chkd. Keagle Checked ____ Survey by Hammond Notes 1514 Date 10-7-36

Date SEP 17 1940 Date OCT 3 1940 Map No. ____ Indexed ____ Date ____

Form 307 5M 11-35

PLEASE RETURN TO
LOS ANGELES COUNTY SURVEYOR
700 HALL OF RECORDS

NOTE: ANY ADDITIONS OR CHANGES ON THIS SHEET MUST BE MADE OR CIRCLED IN RED INK, WITH DATE AND NAME OF PERSON MAKING CHANGE

Do not extend notes this side of this line

STATION	B. S.	H. I.	F. S.	ELEV.	S-R	
		1657.79				
167+25.86 BC			13.3	1644.5	15.0	
	1.09	1647.53	11.35	1646.44		5.2
+48			4.7	42.8	4.2	5.0
+69.77 EC			7.3	40.2	8.5	
+95			10.1	37.4	12.0	
	2.20	1638.18	11.55	1635.98		
168+25			5.2	[illegible]	7.6	
+55			7.6	[illegible]	10.0	
+85			12.2	[illegible]	14.4	
	1.74	1628.09	11.83	1626.35		
169+03.17 EC			4.0	24.1	5.7	
+38			6.0	22.1	8.1	
+76.13 BC			11.7	16.4	14.3	
	1.18	1617.62	11.65	1616.44		
170+05			5.4	12.2	7.3	
+35			9.2	08.4	11.8	
	0.33	1606.47	11.48	1606.14		
+65			1.8	04.7	3.4	
+91.37 BC			5.1	01.4	6.8	
171+17			7.7	1598.8	10.2	

F. B. 674 PG. 136 Job No. 8142 Division No. Notes Red. Plotted Profile
Survey of Upper Hammond Notes 6514 Date Date No.
Survey by Hammond Notes Chkd. Keagle Checked A. LYON X-Sec.
Indexed [illegible] Date SEP 17 1940 Date OCT 3 1940 No.

Form 307 5M 11-35

PLEASE RETURN TO
LOS ANGELES COUNTY SURVEYOR
700 HALL OF RECORDS

NOTE: ANY ADDITIONS OR CHANGES ON THIS SHEET MUST BE MADE OR CIRCLED IN RED INK, WITH DATE AND NAME OF PERSON MAKING CHANGE

Do not extend notes this side of this line

STATION	B. S.	H. I.	F. S.	ELEV.	SFL
		1606.47			
171 + 45.84			10.2	1596.2	12.8
	0.87	1595.93	11.47	1595.06	
+70			2.1	73.8	45
172 + 00			8.2	87.7	10.0
+30			11.4	84.5	13.0
+65.2			13.2	82.7	15.0
+90			14.2	81.7	15.4
	0.82	1585.22	11.53	1584.40	
173 + 15.96			[illegible]	79.2	7.7
+45			12.0	73.2	[illegible]
	0.23	1573.76	11.69	1573.53	
+75			4.0	69.8	5.1
+94.63			7.2	66.6	9.7
174 + 20			8.2	65.6	9.7
+46.80			13.0	60.8	14.4
	0.79	1562.77	11.78	1561.98	
+56.11			3.0	57.8	[illegible]
+80			6.2	56.6	8.2
175 + 05			8.7	54.1	11.0
+35			10.6	52.2	13.0

Profile No. ____ Notes Red. ____ Plotted ____ Job No. 8142 Division No. ____ F. B. 674 PG. 137

X-Sec. No. ____ Date ____ Date ____ Survey of Upper Ramona [illegible]

Notes Chkd. Keagle Checked J. A. [illegible] Survey by Hammond Notes [illegible] Date 10-8-36

Date SEP 17 1940 Date OCT 3 1940 Map No. ____ Indexed ____ Date ____

Form 307 5M 11-35

PLEASE RETURN TO
LOS ANGELES COUNTY SURVEYOR
700 HALL OF RECORDS

NOTE: ANY ADDITIONS OR CHANGES ON THIS SHEET MUST BE MADE OR CIRCLED IN RED INK, WITH DATE AND NAME OF PERSON MAKING CHANGE

Do not extend notes this side of this line

F. B. 674 PG. 138 | Job No. 8142 | Division No. | Notes Red. | Plotted | Proof | Survey of Hazard Control 1940 | Date | Date | Date | Survey by Harmsted & Lyon | Notes Chkd. | Checked A. LYON | X-Sec. | Notes | Date | Date | Date OCT 3 1940 | Indexed | Date | 1940 No.

STATION	B. S.	H. I.	F. S.	ELEV.	S.C.		
		1562.77					
175+60			12.2	[illegible]	15.0		
	0.55	[illegible]	9.6	1552.17		BM. X-C SET 3/4" [illegible]	
						on ridge above [illegible]	
+85 BC			6.0	[illegible]	7.9		
176+15.72			9.5	[illegible]	11.0		
+35			15.3	[illegible]	15.0		
	11.73	1563.73	11.32	1552.41			
+65			16.3	[illegible]	16.6		
+90			19.7	[illegible]	20.0		
177+16.73 BC			24.0	[illegible]	24.1		
+40			27.5	[illegible]	27.6	5-R. 27.6	
+64.33 EC			26.6	[illegible]	27.0		
+97.83 BC			22.7	[illegible]	22.8		
178+18			18.6	[illegible]	19.0		
+37.32			15.0	[illegible]	15.7		
+53.83 EC			12.0	[illegible]	14.0		
+75			8.3	[illegible]	11.4		
179+00			6.7	[illegible]	9.5		
+25			3.0	[illegible]	6.4		
	11.15	1563.02	1.86	1551.87			
+45			1.2	[illegible]	1.6		

Form 307 5M 11-35

PLEASE RETURN TO
LOS ANGELES COUNTY SURVEYOR
700 HALL OF RECORDS

NOTE: ANY ADDITIONS OR CHANGES ON THIS SHEET MUST BE MADE OR CIRCLED IN RED INK, WITH DATE AND NAME OF PERSON MAKING CHANGE.

Do not extend notes this side of this line

STATION	B. S.	H. I.	F. S.	ELEV.	[illegible]
		1563.02			
179+65			5.0	1558.0	9.0
+86			+1.4	64.4	6.0
	11.46	1574.20	0.28	1560.74	
EC +94.89			11.3	62.9	15.3
180+20			10.4	63.8	15.4
+43.87			8.3	65.9	11.5
+70			5.0	69.2	8.3
181+00			3.2	71.[illegible]	6.7
BC +08.94			2.6	71.6	
+25			0.5	73.7	3.1
	9.96	1583.63	0.53	1573.67	
+47			7.4	76.2	9.1
+65			4.8	78.8	7.2
EC +85.12			4.4	79.2	6.8
BC 182+02.43			4.0	79.6	6.3
+25			4.0	[illegible]	6.2
+45			5.1	78.[illegible]	7.7
+65			5.3	78.3	8.0
EC +86.29			5.4	78.2	8.4
BC 183+19.12			6.2	77.[illegible]	8.8

Profile No. ____ Notes Red ____ Plotted ____ Job No. 2142 Division No. ____ F. B. 674 PG. 139
Date ____ Date ____ Survey of Upper Rancho MWD
X-Sec. No. ____ Notes Chkd. Keagle Checked J. A. LYON Survey by Hammond Notes [illegible] Date 10-8-31
Date SEP 17 1940 Date OCT 3 1940 Map No. ____ Indexed ____ Date ____

Form 307 5M 11-35

PLEASE RETURN TO
LOS ANGELES COUNTY SURVEYOR
700 HALL OF RECORDS

NOTE: ANY ADDITIONS OR CHANGES ON THIS SHEET MUST BE MADE OR CIRCLED IN RED INK, WITH DATE AND NAME OF PERSON MAKING CHANGE

Do not extend notes this side of this line

F. B. 674 PG. 140 | Job No. 8142 | Division No. | Notes Red. | Plotted | Profile No.
Survey of Lynwood Lawsen 17W | Date | Date | X-Sec. No.
Survey by Lawson | Notes Chkd. Keagh | Checked J. A. LYON
Indexed | Notes 4 4 14 | Date SEP 1940 | Date OCT 3 1940

STATION	B. S.	H. I.	F. S.	ELEV.	5-12		
		1583 13					
	4 78	1580 48	7.93	1575 70		21.4182	
183+40			3 7	76 8	6 1		
+59.57			5 1	75 4	7 4		
+90			4 8	75 7	7.0		
184+25			3 2	75 9	8 0		
BC +32.37			6.3	7[illegible] 2	9 6		
+80			6 2	7[illegible] 3	9.1		
185+06			7.3	7[illegible] 2	9.0	5-6	
+30			9 5	7[illegible]	10 3	9.0	
+52.20 EC			10.0	7[illegible] 1	9 7	10.3	
+60			5.6	7[illegible]	5-6 10.2		
186+10			10 0	7[illegible]	11.2		
+40			9.7	7[illegible] 8	11.7		
+70			8 6	7[illegible] 9	10 4		
	2 19	1572 70	9.97	1570 81			
187+00			1 8	76 9	2 8		
BC +12.58			2 3	70 4	3 3		
+33 EC			1.8	7[illegible] 9	2 3	5-12	
+53.73			3 2	6[illegible] 2	2 9	40	
BC +84.38			6.1	6[illegible] 6	1	7.4	

Form 307 5M 11-35

PLEASE RETURN TO
LOS ANGELES COUNTY SURVEYOR
700 HALL OF RECORDS

NOTE: ANY ADDITIONS OR CHANGES ON THIS SHEET MUST BE MADE OR CIRCLED IN RED INK, WITH DATE AND NAME OF PERSON MAKING CHANGE

Do not extend notes this side of this line

STATION	B. S.	H. I.	F. S.	ELEV.	S-R		
		1572.70					
188+10			92	[illegible]	110		
+30			13.0	[illegible]	15.0		
	0.95	1561.80	11.85	1560.85			
+55			61	55.7	70		
EC +78.45			87	53.1	104		
	0.84	1551.10	11.54	1550.26			
189+05			20	[illegible]	38		
+35			6.6	[illegible]	74		
BC +46.59			6.9	[illegible]	78		
+60			10.0	[illegible]	109		
	0.43	1539.72	11.81	1539.29			
EC +72.12			2.3	[illegible]	31	[illegible]	
BC 190+20.67			81	[illegible]	93	84	
	0.98	1529.03	11.67	1528.25			
+51			24	[illegible]	2.6	21	
EC +80.37			5.6	[illegible]	6.1		
EC +84.98			6.0	[illegible]	6.7		
191+15			108	[illegible]	115		
	0.98	1519.25	10.72	1518.27			
EC +49.26			67	[illegible]	67		

Profile No. ____ Plotted ____ Job No. 8142 Division No. ____ F.B. 674 PG. 141
Date ____ Date ____ Survey of Upper Ramona Mtn
X-Sec. No. ____ Notes Chkd. Keagle Checked [illegible] Survey by [illegible] Notes [illegible] Date 10-8-36
Date SEP 17 1940 Date OCT 3 1940 Map No. ____ Indexed ____ Date ____

Form 307 5M 11-35

PLEASE RETURN TO
LOS ANGELES COUNTY SURVEYOR
700 HALL OF RECORDS

NOTE: ANY ADDITIONS OR CHANGES ON THIS SHEET MUST BE MADE OR CIRCLED IN RED INK, WITH DATE AND NAME OF PERSON MAKING CHANGE

Do not extend notes this side of this line

STATION	B. S.	H. I.	F. S.	ELEV.	5-R	5-L
		1519.25				
191+75			9.3	1510.0	9.5	
192+05			13.2	06.1	13.4	13.3
+35			12.2	07.1	12.3	11.8
+60			9.9	0[illegible]	10.3	9.8
+82.74	11.49	1520.33	10.41	1508.84	10.6	10.6
	11.79	1531.11	1.01	1519.32		
	11.23	1542.07	0.27	1530.84		
	11.65	1552.87	0.85	154[illegible].22		
	[illegible].82	1563.61	1.08	1551.79		
	11.59	1574.71	0.49	1563.12		
			2.00	1572.71		U.S. C.&G. Survey. Std brass disc - Δ Ramona

F. B. 674 Pg. 142 Job No. 8142 Division No. Notes Red. Plotted Profile
Survey of Upper Ramona Road Date Date No.
Survey by Hammond Notes L.J.K. Notes Chkd. Checked X-Sec.
Indexed Date Date SEP 17 1941 Date No.

Form 307 5M 11-35

PLEASE RETURN TO
LOS ANGELES COUNTY SURVEYOR
700 HALL OF RECORDS

NOTE: ANY ADDITIONS OR CHANGES ON THIS SHEET MUST BE MADE OR CIRCLED IN RED INK, WITH DATE AND NAME OF PERSON MAKING CHANGE

Do not extend notes this side of this line

STATION	B. S.	H. I.	F. S.	ELEV.		
				1897.09	BM #6 Fd. 6 spk. + W. E. side [illegible] 20.5 [illegible] L.B. 795-111	
	3.23	[illegible]	11.68	1888.64		
	3.10	[illegible]	[illegible]	1880.20		
	4.[illegible]	[illegible]	11.48	1872.37		
	.72	1873.59	11.78	1861.3[illegible]		
	.21	1862.10	11.79	1850.3[illegible]		
	.63	1850.9[illegible]	11.73	1839.21		
	.82	1842.03	11.76	1828.27		
	.24	1825.5[illegible]	11.69	1816.87		
	.39	[illegible]	11.84	1805.71		
	[illegible]	1806.11	11.91	1794.2[illegible]		
	.40	1791.[illegible]	11.66	1783.[illegible]		
	.34	1783.[illegible]	11.57	1772.01		
	2.[illegible]	[illegible]	4.0[illegible]	[illegible]	BM. #6 pg. 107	
	1.65	1772.2[illegible]	11.81	1760.39		
	[illegible]	1767.62	10.75	1756.87		
	[illegible]	1751.7[illegible]	11.65	1746.10		
	.2[illegible]	[illegible]	[illegible]	1735.27		
	1.99	1737.2[illegible]	1.45	1735.81	BM. #7 pg 110	
	2.11	1737.92	7.30	1730.62		

BENCH LEVELS

Profile No. ____ Notes Bd. ____ Plotted ____ Date ____ Job No. 812 Division No. ____ Survey of Upper Rancho [illegible] Notes Type ____ Date 10-36 F. B. 174 PG. 143

X-Sec. No. ____ Notes Chkd. Kaczur Date SEP 17 1940 Checked ____ Date ____ Survey by Hammond Map No. ____ Indexed ____ Date 3-22-53

Form 307 5M 11-35

PLEASE RETURN TO
LOS ANGELES COUNTY SURVEYOR
700 HALL OF RECORDS

NOTE: ANY ADDITIONS OR CHANGES ON THIS SHEET MUST BE MADE OR CIRCLED IN RED INK, WITH DATE AND NAME OF PERSON MAKING CHANGE

Do not extend notes this side of this line

F. B. 174 PG. 144 Job No. 8142 Division No. _____ Notes Red. _____ Plotted _____ Profile No. _____

Survey of Paper Road Notes Date _____ Date _____ X-Sec. No. _____

Survey by Hammond Notes Hope Notes Chkd. Kerr Checked _____

Indexed _____ Date _____ Date _____

STATION	B. S.	H. I.	F. S.	ELEV.		
				1727.66		
	10.73	1737.9[illegible]	11.15	1730.17		
	6.19	1736.3[illegible]	11.86	1724.50		
	8.82	1732.[illegible]	11.71	1721.61		
	10.42	1742.03	0.85	1731.16		
	11.92	1743.[illegible]	1.02	1741.47		
	11.94	1753.41	0.69	1742.73		
	11.48	1764.31	0.31	1763.82		
	11.78	1776.51	0.32	1771.05		
	11.70	1786.75	0.21	1776.54		
	11.61	1793.15	0.50	1797.65		
	10.3[illegible]	1[illegible].45	0.85	1801.1[illegible]	{B.M. #8	Pg 116
	11.26	1812.3[illegible]	8.77	1804.87		
	5.38	1[illegible].27	11.92	1803.35		
	0.42	1803.77	11.85	1791.17		
	0.40	1792.37	11.88	1780.[illegible]		
	0.20	1780.[illegible]	11.74	1768.15		
	0.19	1767.93	11.79	1756.14		
	0.25	1756.39	11.67	1744.72		
	0.21	1747.01	11.91	1735.10		
	0.61	1736.71	11.06	1727.65		

Form 307 5M 11-35

PLEASE RETURN TO
LOS ANGELES COUNTY SURVEYOR
700 HALL OF RECORDS

NOTE: ANY ADDITIONS OR CHANGES ON THIS SHEET MUST BE MADE OR CIRCLED IN RED INK, WITH DATE AND NAME OF PERSON MAKING CHANGE

Do not extend notes this side of this line

STATION	B. S.	H. I.	F. S.	ELEV.		
				1724.55		
	0.41	1725.50	11.97	1714.09		
	4.70	1725.79	6.32	1724.47	{B.M. #9	pg 120
	6.90	1724.37	11.55	1717.82		
	9.32	1717.14	5.98	1711.16		
	6.33	1717.49	2.70	1714.79		
	11.90	1726.69	0.06	1726.63		
	11.52	1738.15	0.98	1737.17		
	6.26	1743.43	1.55	1741.88		
	11.21	1753.09	0.99	1752.10		
	11.38	1763.43	0.11	1763.32		
	11.32	1774.54	0.19	1774.45		
	5.28	1779.73	6.67	1773.06		
	6.57	1779.13	11.21	1767.92		
	10.34	1779.81	2.36	1776.45		
	10.91	1787.36	9.33	1778.03	{B.M. #10	pg 129
	2.34	1790.34	11.49	1788.85		
	0.93	1769.53	11.60	1758.93		
	0.81	1758.54	11.83	1757.71		
	1.95	1748.62	11.79	1736.87		
	2.28	1739.16	9.72	1729.44	{B.M. #11	pg 133

Profile No. ____ Notes Red ____ Plotted ____ Job No. 2142 Division No. ____ F. B. 276 PG. 145
Date ____ Date ____ Survey of Upper Bonita Dam
X-Sec. No. ____ Notes Chkd. ____ Checked ____ Survey by Bonnewell Notes 4 Page Date 10-36
Date ____ Date ____ Map No. ____ Indexed ____ Date ____

Form 307 5M 11-35

PLEASE RETURN TO
LOS ANGELES COUNTY SURVEYOR
700 HALL OF RECORDS

NOTE: ANY ADDITIONS OR CHANGES ON THIS SHEET MUST BE MADE OR CIRCLED IN RED INK, WITH DATE AND NAME OF PERSON MAKING CHANGE

Do not extend notes this side of this line

STATION	B. S.	H. I.	F. S.	ELEV.		
				[illegible]		
	1.97	173[illegible]	[illegible]	1119.84		
	4.10	1723.[illegible]	11.[illegible]	1712.26		
	0.84	1713.[illegible]	11.68	170[illegible].42		
	2.55	1703.[illegible]	11.77	169[illegible]		
	0.37	1692.57	11.90	[illegible]		
	1.07	16[illegible].74	11.84	1669.90		
	0.58	1670.48	11.30	16[illegible]		
	0.77	1659.95	11.4[illegible]	16[illegible]		
	0.97	1649.51	11.67	1637.84		
	0.85	1638.69	[illegible].35	162[illegible]		
	0.5[illegible]	1627.44	[illegible].80	16[illegible]		
	0.27	1615.9[illegible]	11.73	160[illegible]		
	0.[illegible]	1604.[illegible]	[illegible]	[illegible]		
	1.04	1594.04	11.83	158[illegible]		
	0.70	1582.72	11.48	1571.48		
	0.48	1571.96	11.39	15[illegible]		
	2.[illegible]	1562.66	9.53	15[illegible]	B.M. #12	Pg 138
	2.80	1555.93	5.6[illegible]	15[illegible]		
	10.79	1561.12	0.[illegible]	15[illegible]		
	11.76	1572.24	1.02	1571.22		

F. B. 674 PG. 146 Job No. 8142 Division No. Notes Red. Plotted Profile No.
Survey of Upper Hammond Road Date Date X-Sec.
Survey by Hammond Notes Hope Notes Chkd. Checked No.
Indexed [illegible] Date Date [illegible] Date

Form 307 5M 11-35

PLEASE RETURN TO
LOS ANGELES COUNTY SURVEYOR
700 HALL OF RECORDS

NOTE: ANY ADDITIONS OR CHANGES ON THIS SHEET MUST BE MADE OR CIRCLED IN RED INK, WITH DATE AND NAME OF PERSON MAKING CHANGE

Do not extend notes this side of this line

STATION	B. S.	H. I.	F. S.	ELEV.		
				1571.22		
	11.97	1583.19	4.06	1579.13		
	1.91	1581.07	8.34	1572.70	U.S. C+G. Bronze tablet	△ Ramera pg 142

Profile No. ____ Notes Red. ____ Plotted ____ Job No. 8141 Division No. ____ F. B. 674 PG. 147
Date ____ Date ____ Survey of Upper Ramera Mtn
X-Sec. No. ____ Notes Chkd. Keagle Checked ____ Survey by Hammond Notes Hope Date ____
Date SEP 17 1940 Date ____ Map No. ____ Indexed ____ Date ____

F. B. 674 PG. 148 | Job No. | Division No. | Notes Red. | Plotted | Profile

Survey of | Date | Date | No.

Survey by | Notes | Notes Chkd. | Checked | X-Sec.

Indexed | Date | Date | Date | No.

STATION	B. S.	H. I.	F. S.	ELEV.

Form 307 5M 11-35

PLEASE RETURN TO
LOS ANGELES COUNTY SURVEYOR
700 HALL OF RECORDS

Do not extend notes this side of this line

NOTE: ANY ADDITIONS OR CHANGES ON THIS SHEET MUST BE MADE OR CIRCLED IN RED INK, WITH DATE AND NAME OF PERSON MAKING CHANGE

Notes Ck'd by A.A.O.
Map No.
Office Work
Checked
Date

Survey of Upper Ramona Rd
W.O. 1142 Tape No. 42 St'd 84F
Surveyed by L.S. Hammond
Notes L.S.H. Date 11-26-41
Indexed 12-17-41

F.B. 174 Pg. 149

B-3

W.5.92

Note: Any Additions or Changes on This Sheet Must be Made or Circled in Red Ink With Date and Name of Person Making Change

Do not extend notes this side of this line.

RETURN TO
LOS ANGELES COUNTY SURVEYOR
700 HALL OF RECORDS

FORM 247 5M 10-39

To East 99.60

R2 14+71.86
Set 1x2 Pl.

421.90 0-00-00 78°-42.19

R-1 14+32.67
Set 1x2 Pl.
T. ridge.

(2) 138°-08-00
(4) 56°-17-30
(6) 264°-25-45
104°-04-15
200.00

(2) 130°-31-15
(4) 211°-82-15
(6) 316°-33-45
52°-45-35
48.00

(2) 132°-26-45
(4) 267°-13-45
(6) 40°-20-30
66°-48'-25"

COUNTY SURVEYOR
R18W.
T.1S.
SEC. COR.
32 29
33 28
MONUMENT

SEC. COR. Fd. C.S. 1 in pot per F.B. 95-64 0.00 N.thw. mkd. as shown.

(2) 46°-20-00
(4) 92°-48-00
(6) 138°-10-00
23°-10-00

(2) 172°-39-30
(4) 355°-19-00
(6) 172°-58-45
88°-49'-45"

Set 1x2 Pl. Top Spur.

SEC. 20

SEC. 29

14-33.67 Lab.

104.20

23°-10-00

88°-49'-45"

TOP 1335.18

BRIDGE

908.17

Set 1x2 Pl.

427.01

66°-48-25

298.750 12-11 T=80° } 292.41
298.230 11-59 T=80°
297.030 7-15 T=82° } 294.61
297.190 7-29 T=82°
100.290 6-24 T=82° } 99.67
100.190 5-50 T=82°
221.010 9-38 T=82° } 221.84
224.850 9-23 T=82°
908.17

282.830 0-00 T=80° } 282.82
144.340 7-12 T=86° } 144.19
144.430 7-28 T=83
427.01

63.220 23-02 T=72° = 58.18
297.190 28-44 T=72° } = 260.57
297.860 28-58 T=72°
85.41 0 0-00 T=72° = 85.40
404.15

SEC. 28

Fd 1x1 Tk. 3+24.15 per F.B. 95-64

Set 1x2 Pl. Top Spur.

From Top pg. 151

F.B. 674 PG. 150

(2) 196°-27'-00"
(4) 32°-53'-30"
(6) 229°-20'-30"
98°-13'-25"

(2) 108°-41'-30"
(4) 217°-23'-15"
(6) 326°-04'-45"
54°-20'-45"+

54°-20'-45"+
98°-13'-25"

53°-40'-10"
1026.77

R-5 Set 1x2 Fl.

107°-20'-15"+
214°-40'-45"
322°-01'-15"
53°-40'-10"+

51.34

TOP RIDGE

Set 1x2 Fl.

188.77 @ 8°-05' T=64 } 186.88
188.54 @ 7°-47' T=64
185.68 @ 18°-04'-30" T=68 } 182.79
185.75 @ 10°-12'-30" T=68
277.67 @ 10°-27' T=70 } 272.02
277.48 @ 10°-15' T=70
292.80 @ 19°-00'-30" T=66 } 276.80
292.76 @ 18°-59' T=66
113.46 @ 18°-58' T=64 } 107.28
113.72 @ 19°-22' T=64
1026.77

R-4 34+60.53
Set 1x2 Fl.

37°-15'-50"

51.34 @ 0°-00' T=78° = 51.34'

Set Nail rock ledge

Set Nail stump

(2) 74°-31'-45"
(4) 149°-03'-45"
(6) 225°-35'-15"
37°-15'-50"+

Fd Sandstone 30"x20"x10" mkd. as shown evidence of mound to North. This slab lying flat on surface and marking in wrong position to agree with C.S. 9219 Tied in center of slab

52.72 calc.

26+43.05

26+43.05

30°-53'-45"

88.11 calc.

112.46 @ 24°-03' T=60° = 102.68

R-3B 25+54.94
Set 1x2 Fl.

160.34 @ 30°-27'-30" T=74° } 138.20
168.58 @ 30°-33' T=74°

SEC.

SEC.

R-3A 24+16.74
Set 1x2 Fl.

138.20

2026.98 calc.

133.19 @ 14°-32' T=78° = 128.92

R-3 22+87.82
Set 1x2 Fl.

128.92

296.39 @ 4°-51' T=80° = 295.32
[illegible]
[illegible]
278.91 @ 14°-05' T=78° = 289.96
80.49 @ 21°-25' T=84° = 74.93
68.83 @ 13°-12'-30" T=80° = 67.01
811.96

811.96

From Top pg 149

RETURN TO
LOS ANGELES COUNTY SURVEYOR
700 HALL OF RECORDS

Do not extend notes this side of this line.

Note: Any Additions or Changes on This Sheet Must be Made or Circled in Red Ink With Date and Name of Person Making Change.

W592, A-3

Notes Ck'd by A. A. R.	Survey of Upper Ramona Mn
Map No.	W. O. 8142 Tape No. 42 St'd 84 °F
Office Work	Surveyed by L. S. Hammond
Checked	Notes L. S. H. Date 12-1-41
Date	Indexed A. C. Johnson

F.B. 674 PG. 151

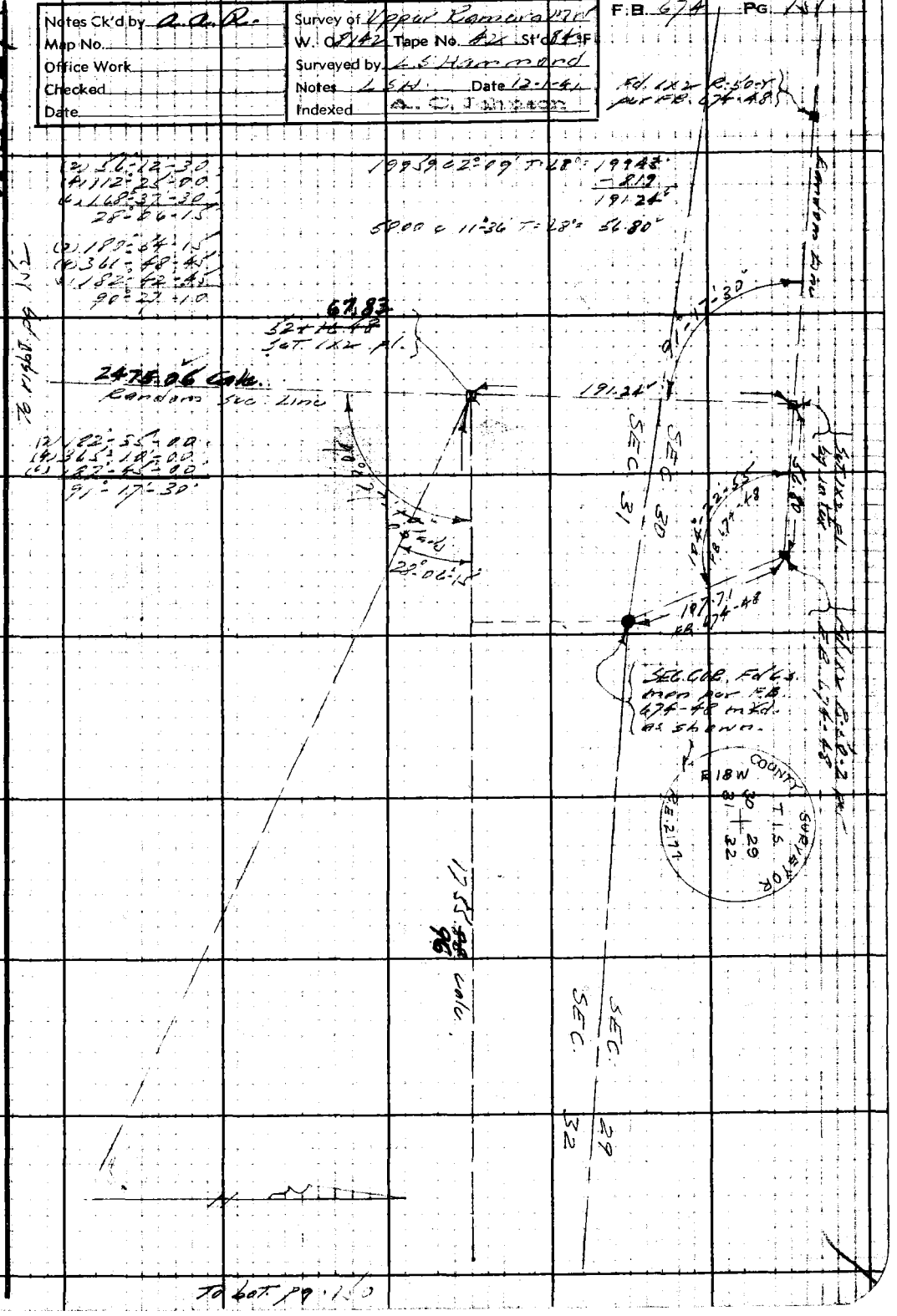

Note: Any Additions or Changes on This Sheet Must be Made or Circled in Red Ink With Date and Name of Person Making Change

Do not extend notes this side of this line.

RETURN TO
LOS ANGELES COUNTY SURVEYOR
700 HALL OF RECORDS

FORM 247 5M 10-39



RETURN TO
LOS ANGELES COUNTY SURVEYOR
700 HALL OF RECORDS

Do not extend notes this side of this line.

Note: Any Additions or Changes on This Sheet Must be Made or Circled in **Red Ink** With Date and Name of Person Making Change.

Notes Ck'd by	Survey of Upper Ramera MW
Map No.	W. O. 8142 Tape No. 42 St'd 84°F
Office Work	Surveyed by L. S. Hammond
Checked	Notes L S H Date 1-30-42
Date	Indexed A. C. Johnson

F.B. 674 PG. 153

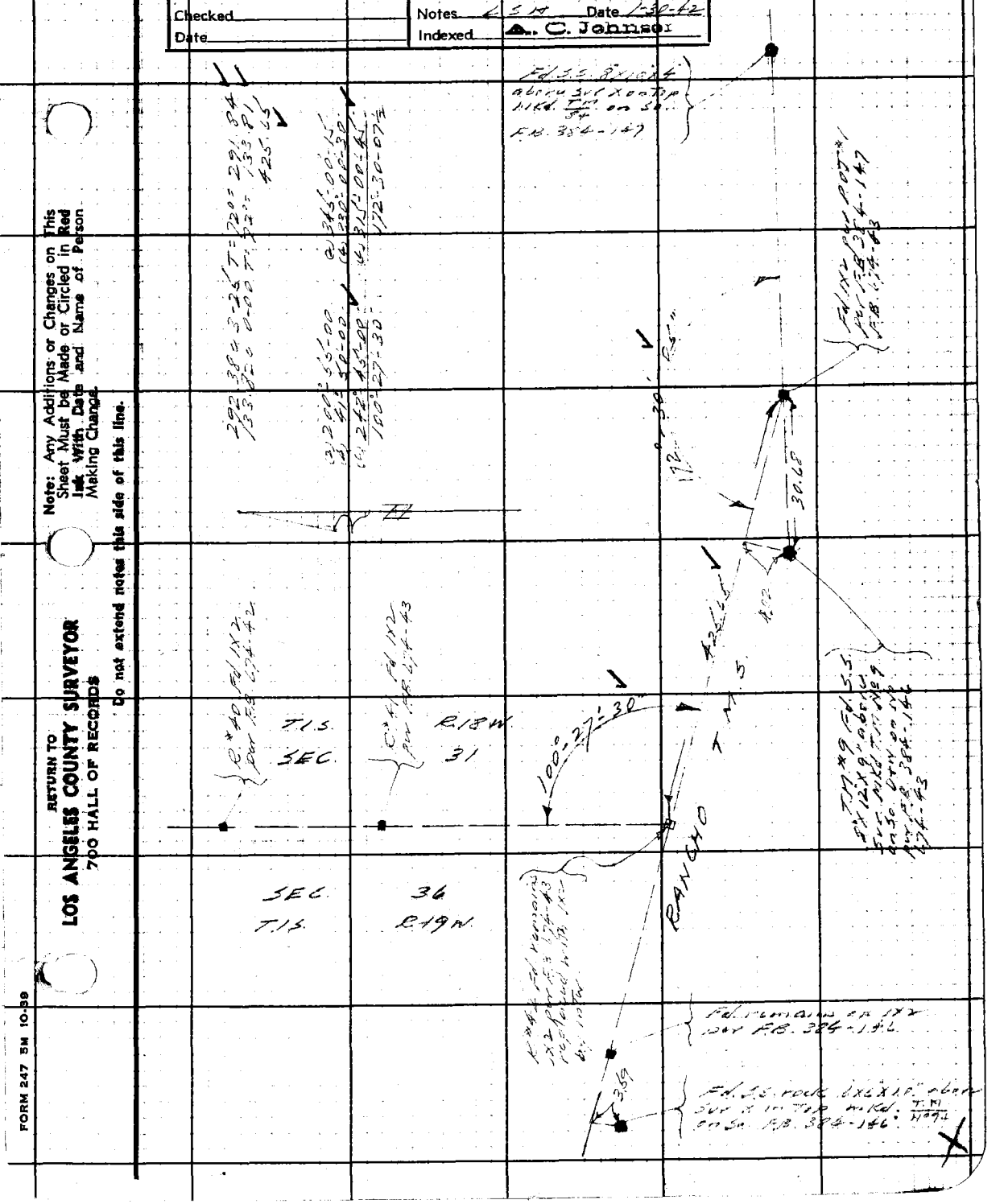

Note: Any Additions or Changes on This Sheet Must be Made or Circled in Red Ink With Date and Name of Person Making Change.

Do not extend notes this side of this line.

RETURN TO
LOS ANGELES COUNTY SURVEYOR
700 HALL OF RECORDS

FORM 247 5M 10-39

RETURN TO
LOS ANGELES COUNTY SURVEYOR
700 HALL OF RECORDS

Note: Any [illegible] Making Change.

Do not extend [illegible] of this line.

674

F.B. _____ PG _____