Notes Ck'd by	Survey of Dorothy Dr.	F.B. 675 Pg. 7
Map No.	W. O. 7988 Tape No. 14 St'd 84°F.	
Office Work	Surveyed by L.S. Hammond	
Checked	Notes L.S.H. Date 10-28-36	
Date	Indexed A. C. Johnson 12-28-36	

675

DOROTHY-DR.

J.N. 7988.

LOCATION OF PROPOSED ℄
FROM INTER. LAS VIRGENES
TO STA. 40+67.30

L.S. HAMMOND
F.S. LIVINGSTON
H.W. GUNDERSON
HUGH BAKER
H.R. FORNEY

Note: Any Additions or Changes on This Sheet Must be Made or Circled in Red Ink With Date and Name of Person Making Change.

Do not extend notes this side of this line

RETURN TO
LOS ANGELES COUNTY SURVEYOR
700 HALL OF RECORDS

FORM 247 10M 11-35

F.B. 675 PG. 8

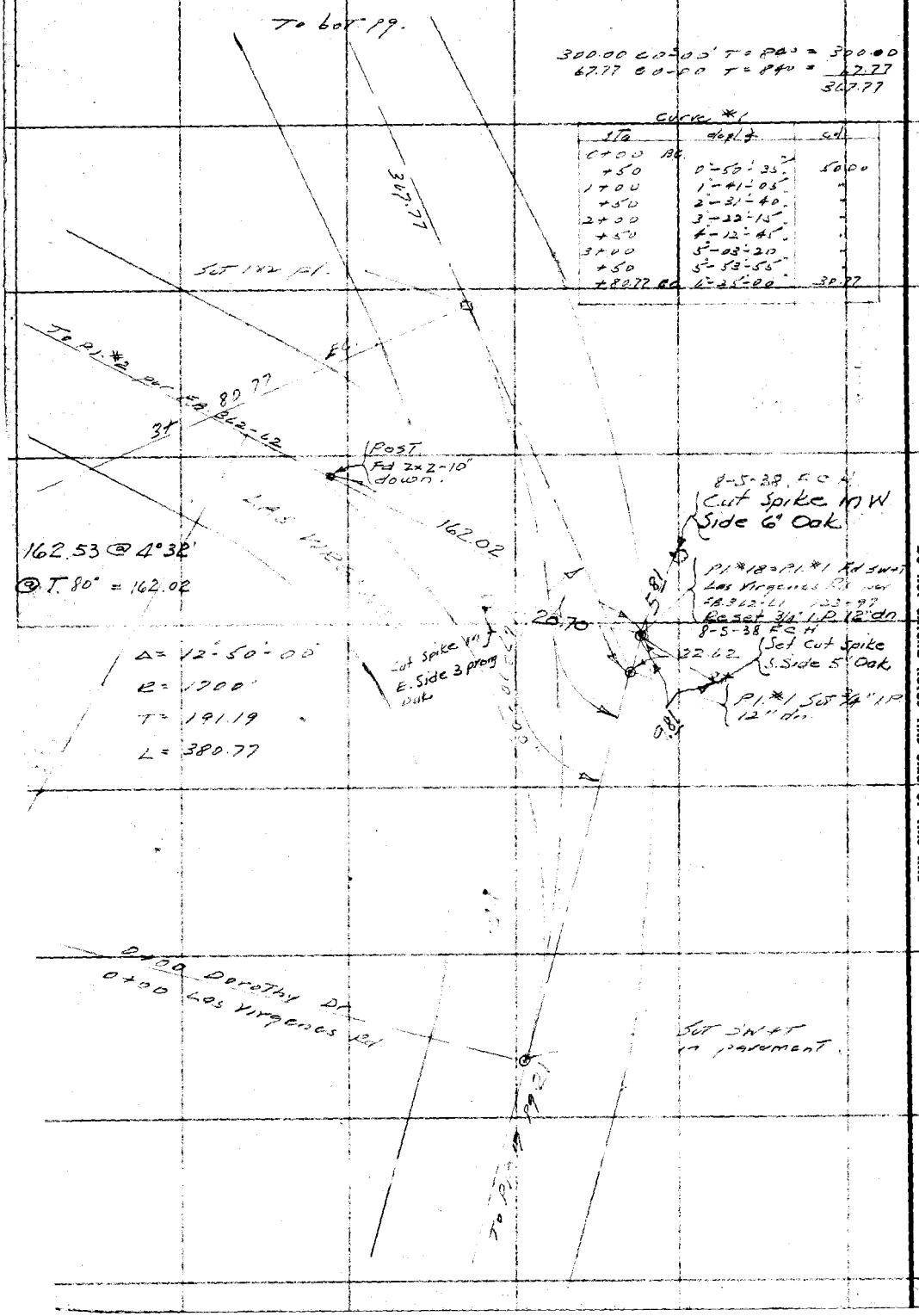

RETURN TO
LOS ANGELES COUNTY SURVEYOR
700 HALL OF RECORDS

Do not extend notes this side of this line

Note: Any Additions or Changes on This Sheet Must be Made or Circled in Red Ink With Date and Name of Person Making Change.

Notes Ck'd by	Survey of Dorothy Dr.
Map No.	W. O. 7988 Tape No. St'd °F.
Office Work	Surveyed by Hammond
Checked	Notes L S H Date 10-28-36
Date	Indexed A. C. Johnson

F.B. 675 PG. 9

178.55 @ 3°13' T = 84° = 178.27

Curve #2

Sta	defl #	cd
BC 4+83.36	1	
5+00	1-21-45	16.63
+50	5-27-15	49.96
6+00	9-32-50	"
+50	13-38-25	"
7+00	17-43-55	"
+50	21-49-30	"
8+00	25-55-00	"
EC. +14.06	27-04-05	14.05

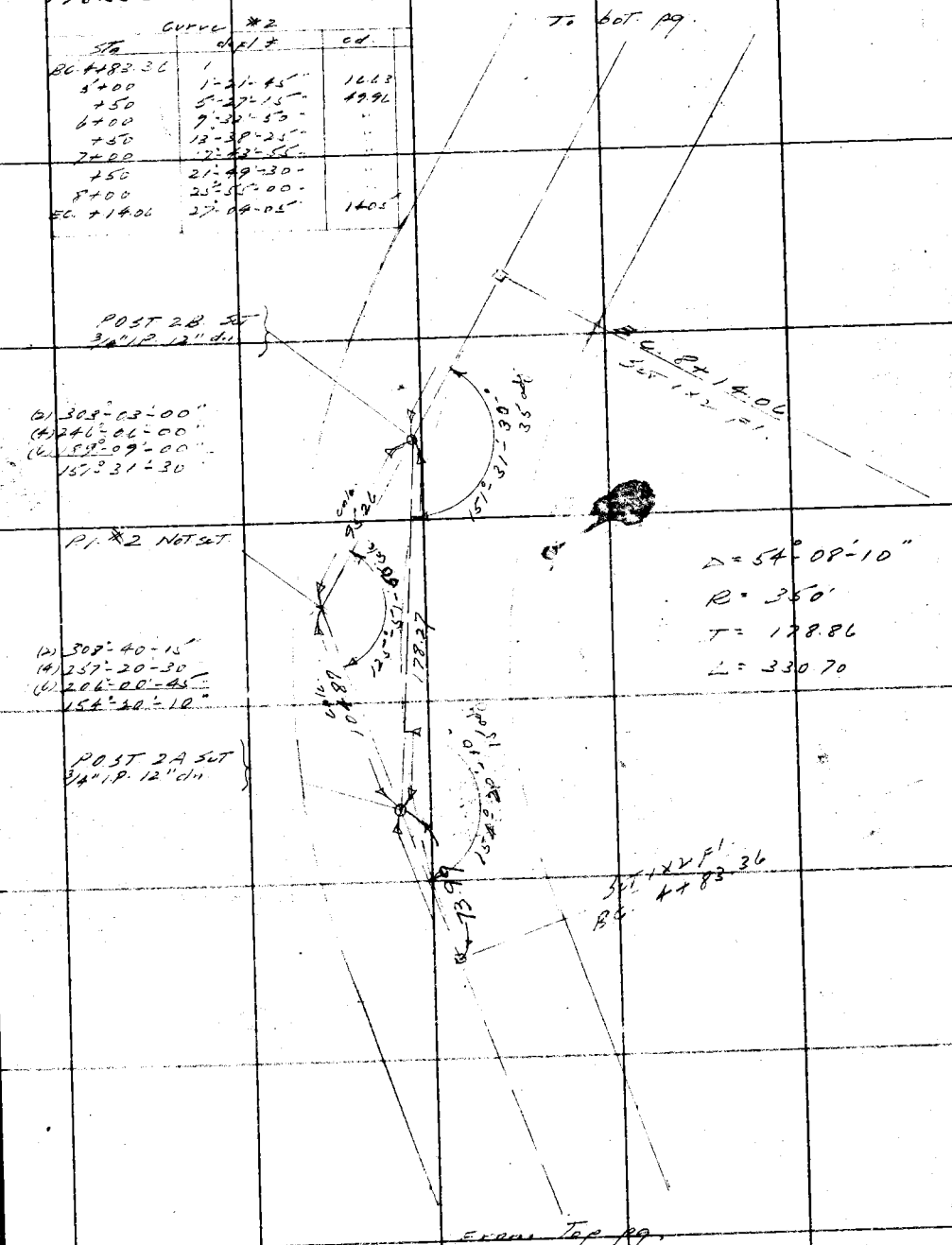

Note: Any Additions or Changes on This Sheet Must be Made or Circled in Red Ink With Date and Name of Person Making Change.

Do not extend notes this side of this line

RETURN TO
LOS ANGELES COUNTY SURVEYOR
700 HALL OF RECORDS

FORM 247 10M 11-35

F.B. 675 Pg. 10

298.08 @ 1°-50' T = 62° = 297.89
138.84 @ 1°-07' T = 62° = 138.79
436.68

Curve #3

Sta	Defl ∡	Cd
B.C. 10+39.69		
+50	0-35-25	14.31
11+00	3-27-20	49.98
+50	6-19-15	-
12+00	9-11-05	-
+50	12-03-00	-
13+00	14-54-55	-
E.C. +33.33	12° 49'-27½	33.32

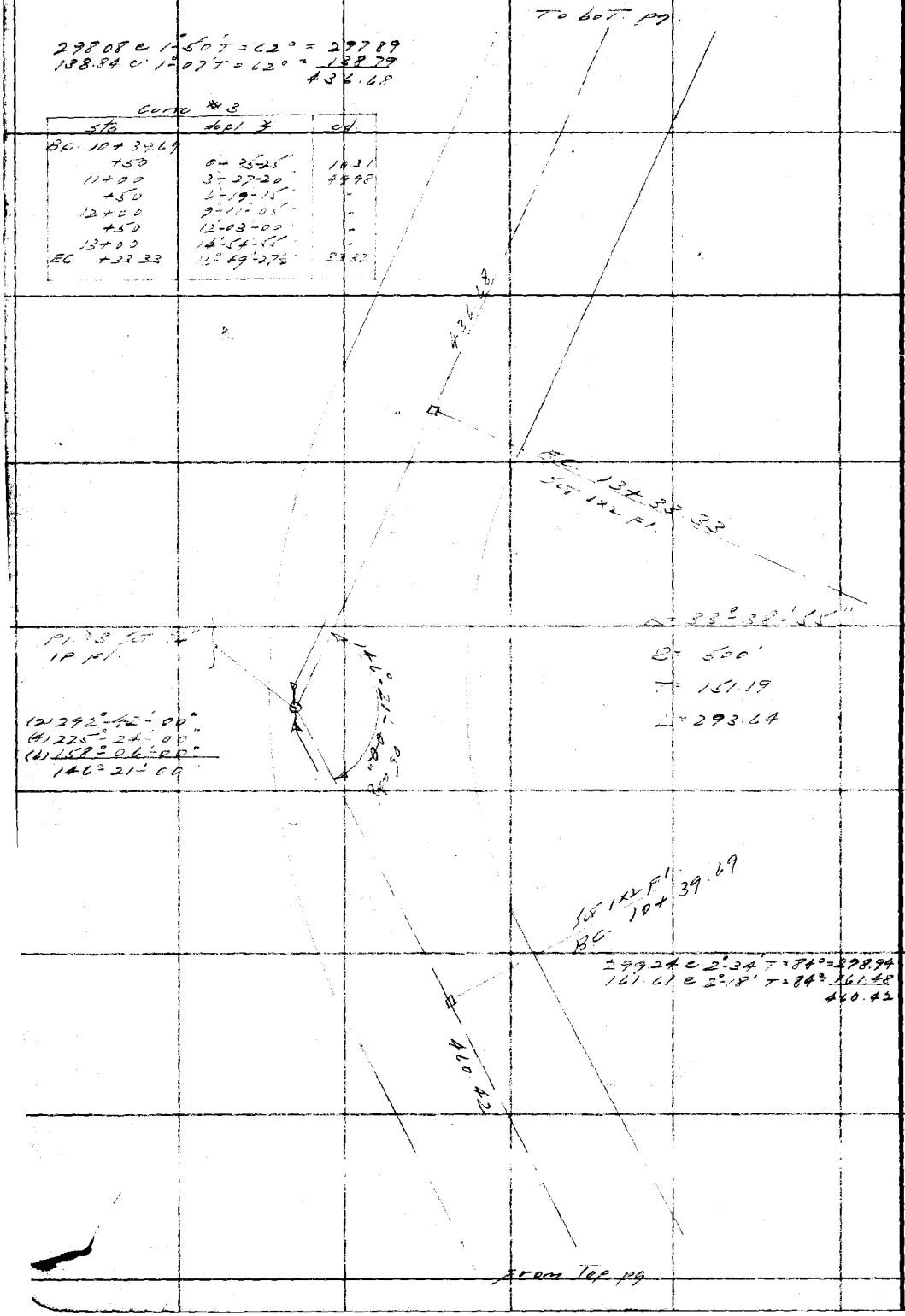

RETURN TO
LOS ANGELES COUNTY SURVEYOR
700 HALL OF RECORDS
Do not extend notes this side of this line
Note: Any Additions or Changes on This Sheet Must be Made or Circled in Red Ink With Date and Name of Person Making Change.

Notes Ck'd by McPherson	Survey of Dorothy Dr	F.B. 675 PG. 11
Map No. Sur. Div 15-56	W. O. 2988 Tape No. St'd °F.	
Office Work Wood	Surveyed by Hammond	
Checked Drew	Notes L S 14 Date 10-15-36	
Date Oct. 1936	Indexed A. C. Johnson 10-23-36	

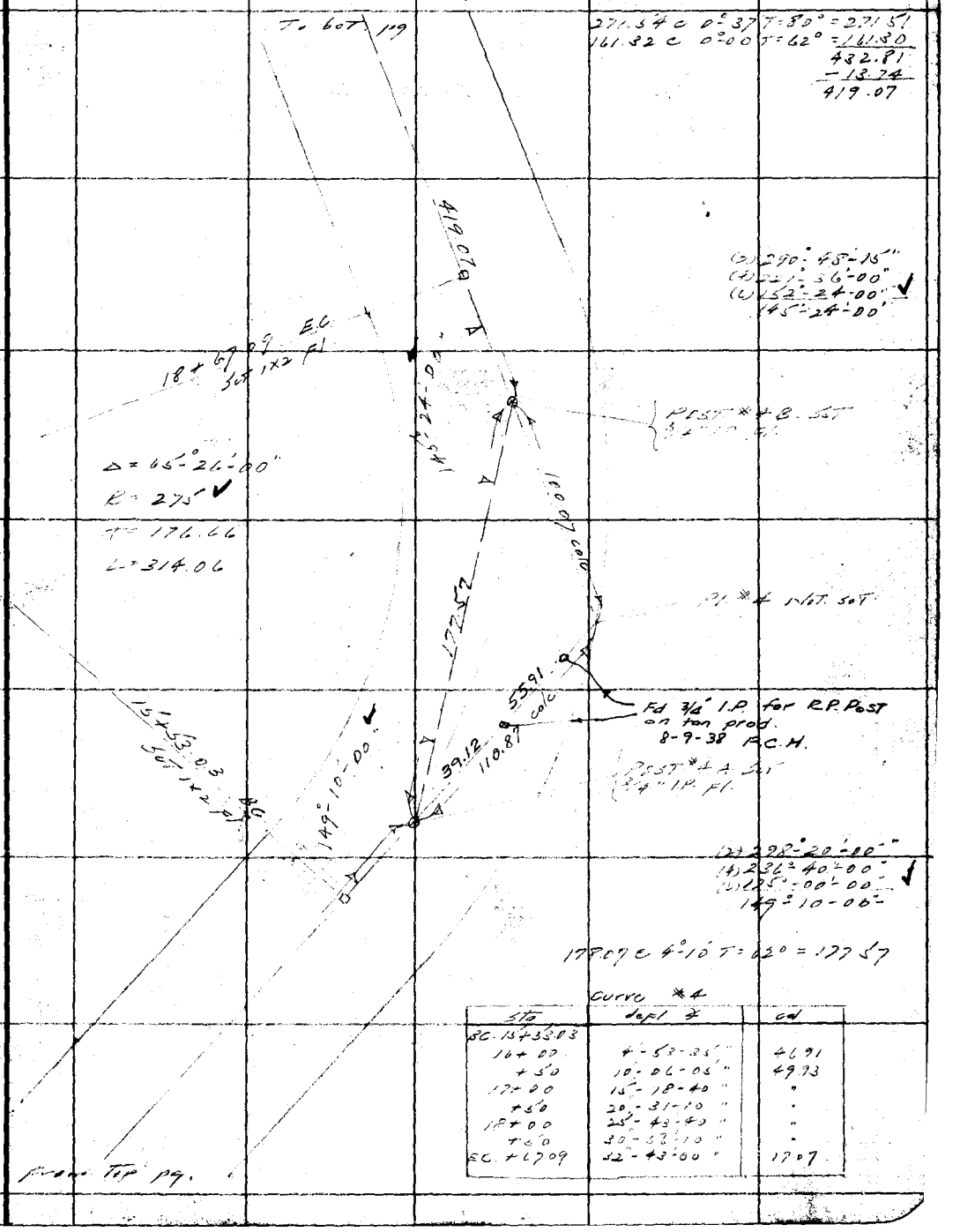

Curve #4

Sta	defl ∡	cal
BC. 15+53.03		
16+00	4°-53-35"	46.91
+50	10°-06-05"	49.93
17+00	15°-18-40"	"
+50	20°-31-10"	"
18+00	25°-43-40"	"
+50	30°-56-10"	"
EC. +67.09	32°-43-00"	17.07

Note: Any Additions or Changes on This Sheet Must be Made or Circled in Red Ink With Date and Name of Person Making Change.

Do not extend notes this side of this line

RETURN TO
LOS ANGELES COUNTY SURVEYOR
700 HALL OF RECORDS

FORM 247 10M 11-38

F.B. 675 PG. 12

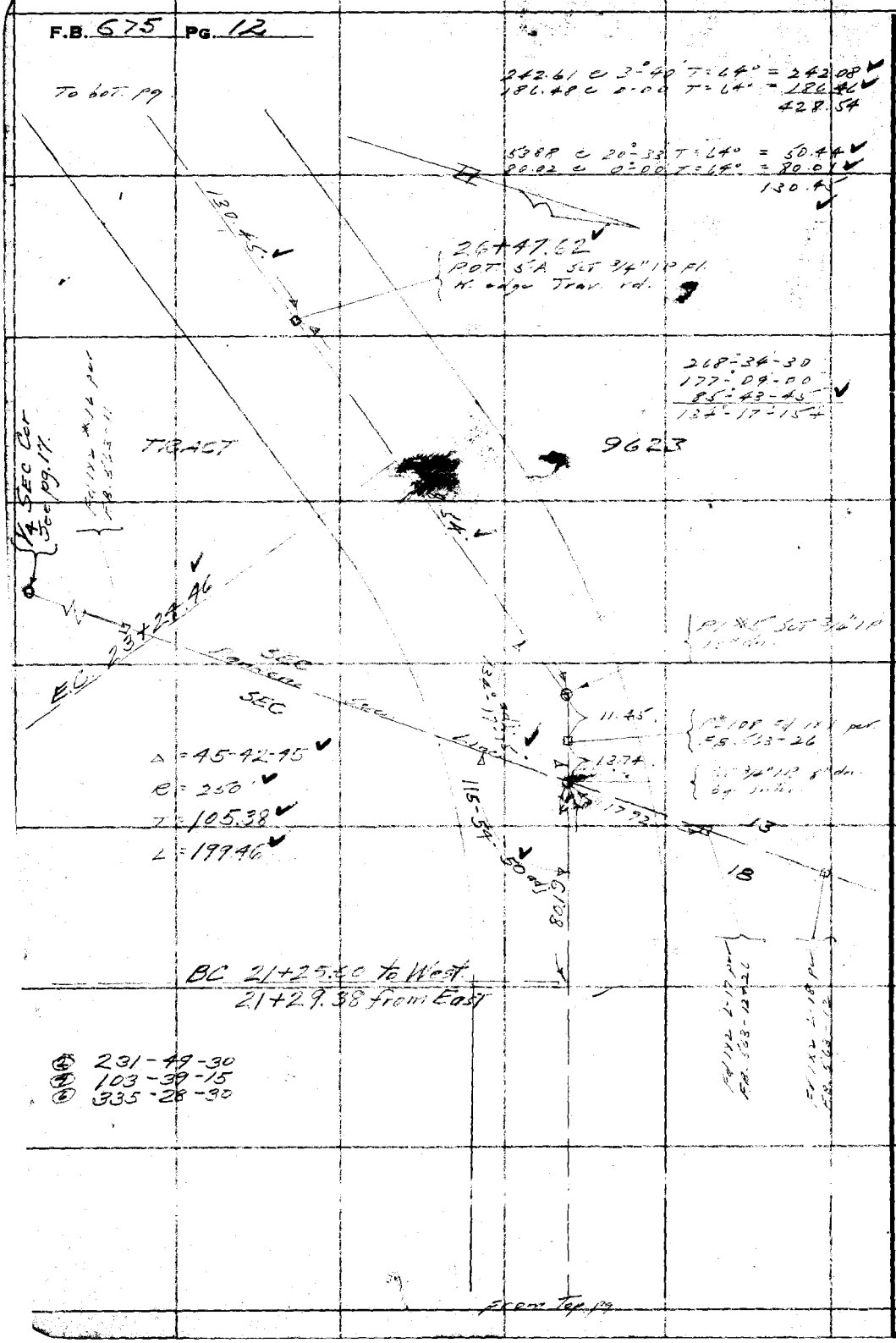

RETURN TO
LOS ANGELES COUNTY SURVEYOR
700 HALL OF RECORDS

Note: Any Additions or Changes on This Sheet Must be Made or Circled in Red Ink With Date and Name of Person Making Change.

Do not extend notes this side of this line

Notes Ck'd by McPherson	Survey of Dorothy Dr	F.B. 675 PG. 13
Map No. Sur. Div. 15-56	W. O. 2988 Tape No. ____ St'd ____ °F.	
Office Work Wood	Surveyed by Hammond	
Checked Drew	Notes L S K Date 10-15-36	
Date Oct. 1936	Indexed A. C. Johnson	

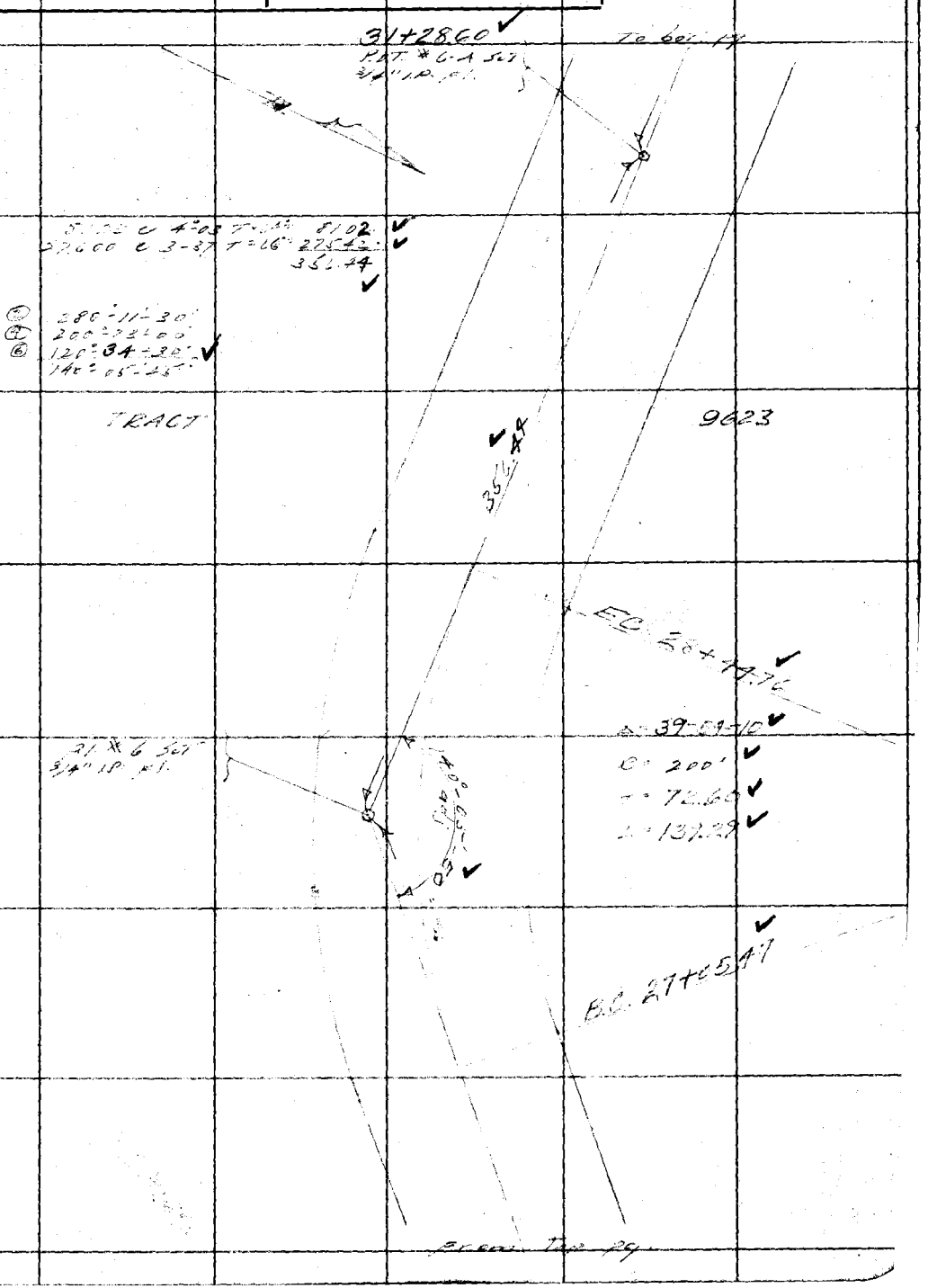

Note: Any Additions or Changes on This Sheet Must be Made or Circled in Red Ink With Date and Name of Person Making Change.

Do not extend notes this side of this line

RETURN TO
LOS ANGELES COUNTY SURVEYOR
700 HALL OF RECORDS

FORM 247 10M 11-35

F.B. 675 PG. 14



RETURN TO
LOS ANGELES COUNTY SURVEYOR
700 HALL OF RECORDS

Note: Any Additions or Changes on This Sheet Must be Made or Circled in Red Ink With Date and Name of Person Making Change.

Do not extend notes this side of this line

Notes Ck'd by McPherson	Survey of Dorothy Dr
Map No. Sur. Div. 15-56	W. O. 7988 Tape No. St'd °F.
Office Work Wood	Surveyed by Hammond
Checked Drew.	Notes L & M Date 10-15-36
Date Oct. 1936	Indexed A. C. Johnson

F.B. 625 PG. 15

Note: Any Additions or Changes on This Sheet Must be Made or Circled in Red Ink With Date and Name of Person Making Change.

Do not extend notes this side of this line

RETURN TO
LOS ANGELES COUNTY SURVEYOR
700 HALL OF RECORDS

FORM 247 10M 11-39

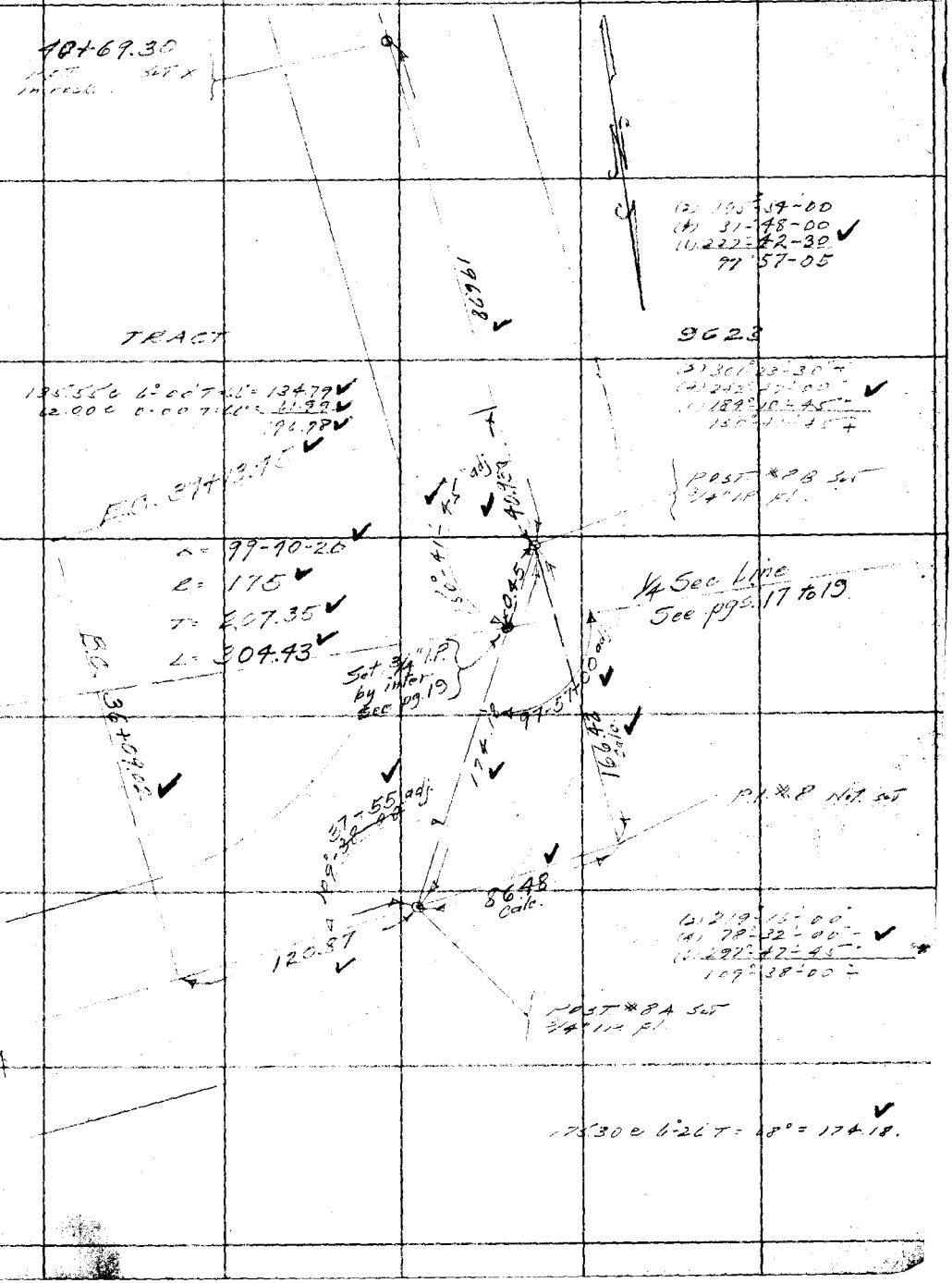

F.B. 675 PG. 16

RETURN TO
LOS ANGELES COUNTY SURVEYOR
700 HALL OF RECORDS

Do not extend notes this side of this line

Note: Any Additions or Changes on This Sheet Must be Made or Circled in Red Ink With Date and Name of Person Making Change.

Notes Ck'd by McPherson	Survey of SEC. 13, T. 1 S. R. 18 W.	F.B. 675 Pg. 17
Map No. Sur. Div. 15-56	W. O. ____ Tape No. ____ St'd ____ °F.	
Office Work Wood	Surveyed by Livingston	
Checked Drew	Notes F.S.L. Date 10-20-36	
Date Oct. 1936	Indexed A. C. Johnson	

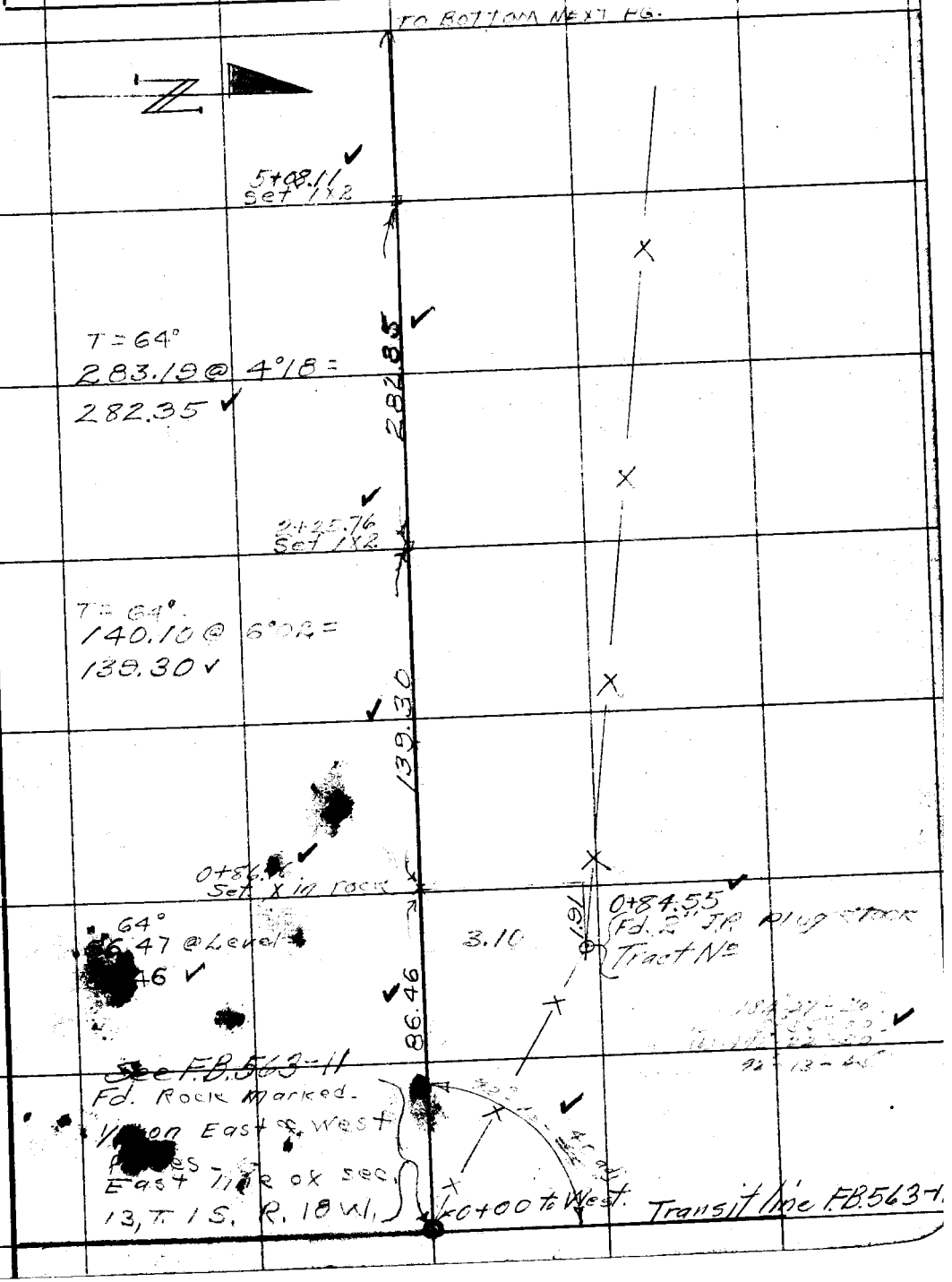

Note: Any Additions or Changes on This Sheet Must be Made or Circled in Red Ink With Date and Name of Person Making Change.

Do not extend notes this side of this line

RETURN TO
LOS ANGELES COUNTY SURVEYOR
700 HALL OF RECORDS

FORM 247 10M 11-35

F.B. 675 Pg. 18

TO NEXT PG.

Ch. Pt.

19.11 @ Level
19.11 ✓

19.11

Ch. Pt.

T = 64°
111.19 @ 2°55'
111.04 ✓

111.

Ch. Pt.

T = 64°
107.65 @ Level
107.64 ✓

107.64

Ch. Pt.

T = 64°
97.80 @ 2°25' =
97.70 ✓

97.70

5+08.11 1X2

RETURN TO
LOS ANGELES COUNTY SURVEYOR
700 HALL OF RECORDS

Do not extend notes this side of this line

Note: Any Additions or Changes on This Sheet Must be Made in Red Ink or Circled With Date and Name of Person Making Change.

Notes Ck'd by McPherson	Survey of Sec. 13, T. 1S, R. 18 W.
Map No. Sur. Div. 15-56	W. O. ____ Tape No. ____ St'd ____ °F.
Office Work Wood	Surveyed by Livingston
Checked Drew	Notes F.S.L. Date 10-20-36
Date Oct. 1936	Indexed A. C. Johnson

F.B. 675 PG. 19

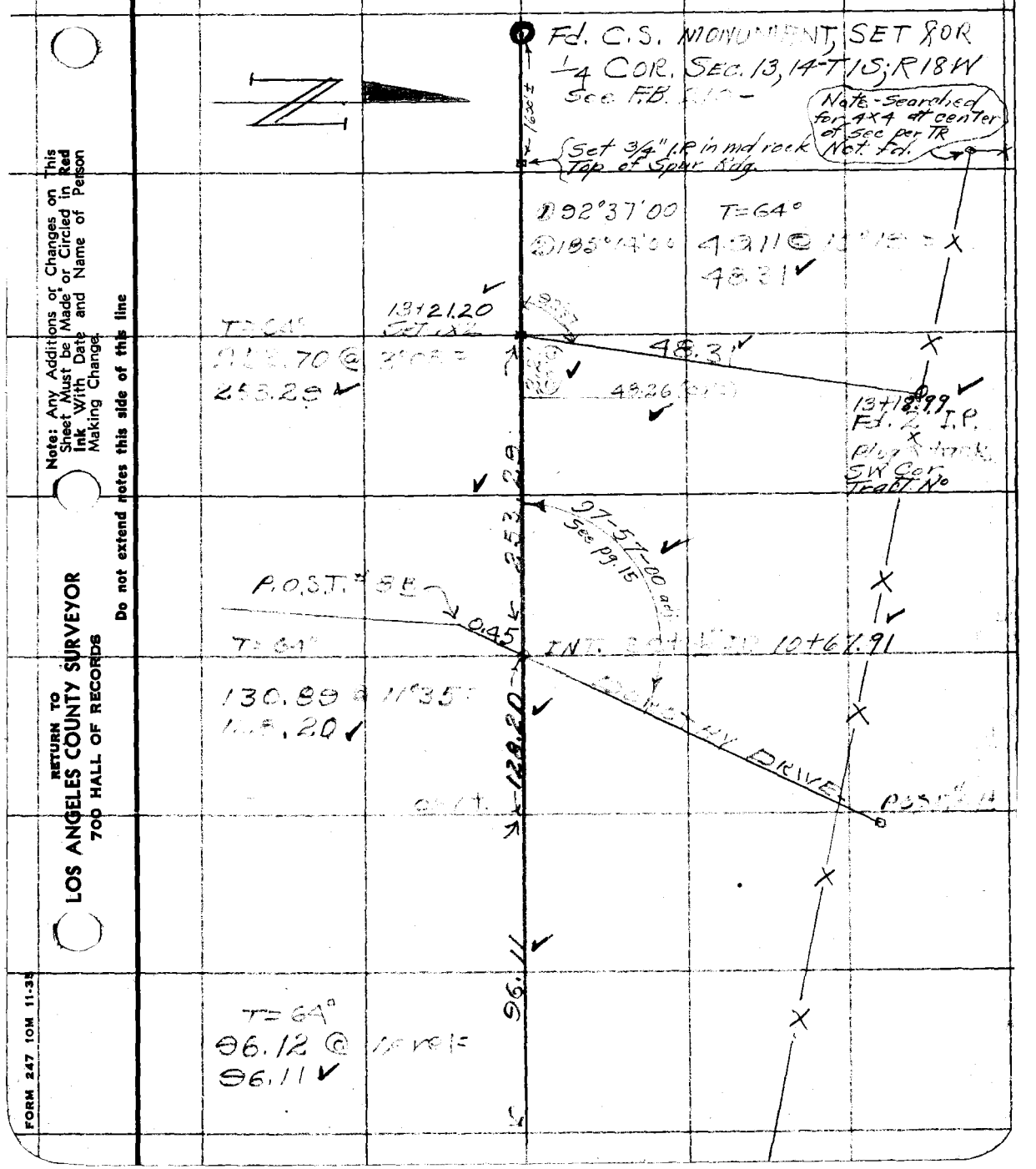

Note: Any Additions or Changes on This Sheet Must be Made or Circled in Red Ink With Date and Name of Person Making Change.

Do not extend notes this side of this line

RETURN TO
LOS ANGELES COUNTY SURVEYOR
700 HALL OF RECORDS

FORM 247 10M 11-35

F.B. 675 PG. 20

RETURN TO
LOS ANGELES COUNTY SURVEYOR
700 HALL OF RECORDS

Do not extend notes this side of this line

Note: Any Additions or Changes on This Sheet Must be Made or Circled in Red Ink With Date and Name of Person Making Change.

Notes Ck'd by	Survey of Dorothy Dr.	F.B. 675 PG. 21
Map No.	W. O. 2988 Tape No. 14 St'd 84 °F.	
Office Work	Surveyed by Hammond	
Checked	Notes L.S.H. Date 10-27-36	
Date	Indexed A. C. Johnson 12-28-36	

RELOCATION OF ℄ OF LAS VIRGENES RD. FROM PI #13 TO PI #18

155.75 Level @ T.74° = 155.74

To 60T pg 26

① 171°21'10"
④ 325°25'00"
⑧ 290°50'00"
171°21'15

Set N+T pave

P.O.T. Set 3/4" I.P. 12" deep.

121.62

155.74

Fd 1x2 loose - Reset 1x2 Flush.

77.86 @ 6°06' @ T 74° = 77.41

Set 1x2 pl. Top bk.

121.62 @ 0°00' T = 80° = 121.62

77.83 @ 5°01' T = 85° = 77.45

77.45

PI #17 Set 3/4" I.P. 12" dn.

8°26'20"

0.02

299.18 @ 0°00' T = 62° = 299.14

104.63 @ 0°00' T = 62° = 104.61

403.75

58.54 @ 7°36' T = 62° = 58.02

134°13'50"

58.05

58.02

Set 1x2 Rec pur F.B. 123-97 (destroyed)

58.67 @ 9°22' @ T.74° = 58.05

Set 1x2 pl. Top bk. Reset 2x2

0.015

Set 1x2 pl. Top bk. (destroyed)

① 142°52'30"
④ 211°30'00"
⑧ 63°00'00"

142°52'30"

Rec ℄

adopted ℄

403.75

PI #18 = PI #1 Fd. S.W.T. pur F.B. 362-61 F.B. 123-97 See pg 8

113°19'15"

To PI #2 F.B. 362-62

Note: Any Additions or Changes on This Sheet Must be Made or Circled in Red Ink With Date and Name of Person Making Change.

Do not extend notes this side of this line

RETURN TO
LOS ANGELES COUNTY SURVEYOR
700 HALL OF RECORDS

FORM 847 10M 11-38

F.B. 675 PG. 22

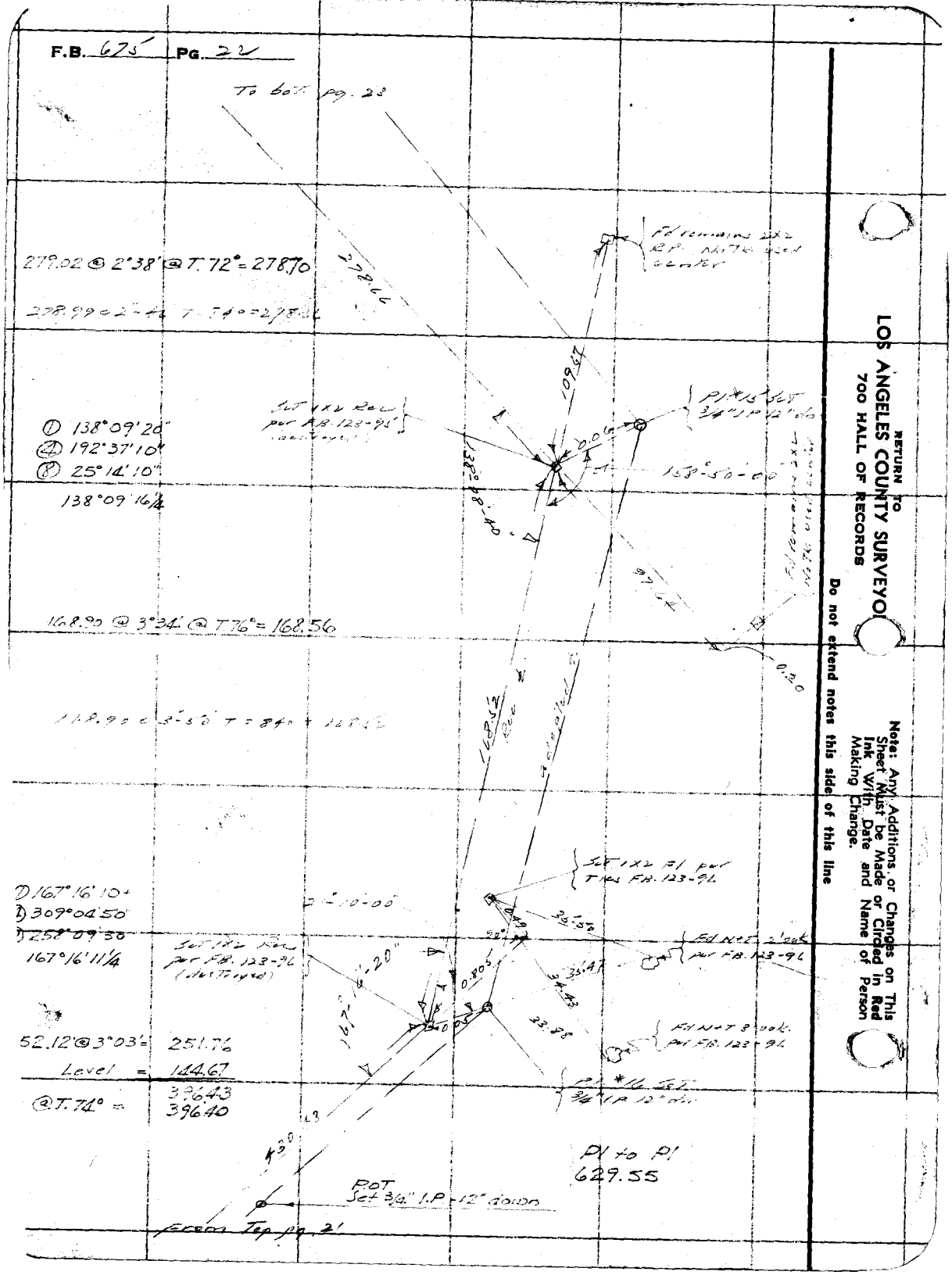

RETURN TO
LOS ANGELES COUNTY SURVEYOR
700 HALL OF RECORDS

Note: Any Additions or Changes on This Sheet Must be Made or Circled in Red Ink With Date and Name of Person Making Change.

Do not extend notes this side of this line

Notes Ck'd by	Survey of Dorothy Dr.
Map No.	W. 02988 Tape No. 14 St'd 74 °F.
Office Work	Surveyed by Hammon
Checked	Notes 2 5 14 Date 10-27-86
Date	Indexed A. C. Johnson

F.B. 675 PG. 23

Note: Any Additions or Changes on This Sheet Must be Made or Circled in Red Ink With Date and Name of Person Making Change

Do not extend notes this side of this line

RETURN TO
LOS ANGELES COUNTY SURVEYOR
700 HALL OF RECORDS

FORM 247 10M 11-3B

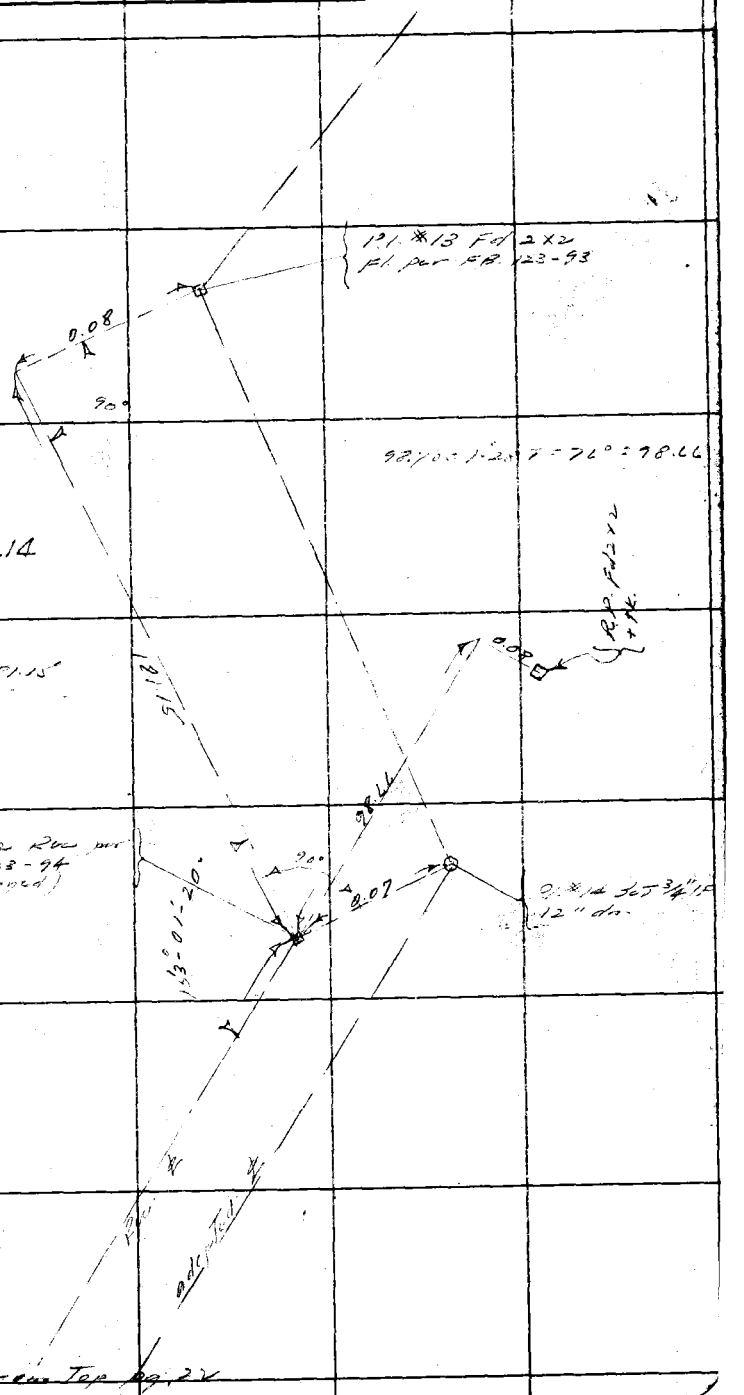

F.B. 675 PG. 24

To bot pg 25

Location Conc Slab and Trees at Crossing of Malibu Creek.



Location conc. slab on Traveled road of creek crossing. This slab broken and irregular in shape

Elev. of slab.

(A) 459.0
(B) 459.3
(C) 457.9
(D) 458.1
(E) 457.7
(F) 457.8
(G) 458.2
(H) 458.4

RETURN TO
LOS ANGELES COUNTY SURVEYOR
700 HALL OF RECORDS

Note: Any Additions or Changes on This Sheet Must be Made or Circled in Red Ink With Date and Name of Person Making Change.

Do not extend notes this side of this line

Notes Ck'd by	Survey of Dorothy Dr.
Map No.	W. O. 7988 Tape No. St'd °F.
Office Work	Surveyed by Hammond
Checked	Notes L S 14 Date 11-12-36
Date	Indexed A. C. Johnson

F.B. 675 PG. 25

Note: Any Additions or Changes on This Sheet Must be Made in Red Ink or Circled in Red With Date and Name of Person Making Change.

Do not extend notes this side of this line

RETURN TO
LOS ANGELES COUNTY SURVEYOR
700 HALL OF RECORDS

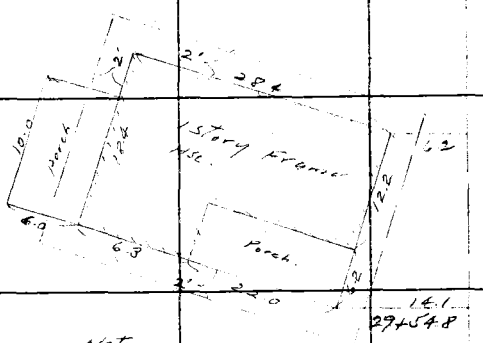

Note
Roof overhangs
2' on each side.

FORM 247 10M 11-35

From Top pg. 24

RETURN TO
LOS ANGELES COUNTY SURVEYOR
700 HALL OF RECORDS

Note: Any Additions or Changes on This Sheet Must be Made or Circled in **Red Ink** With Date and Name of Person Making Change.

Do not extend notes this side of this line

F.B. 4751 PG. 26

Profile No.	Notes Red.	Plotted	Job No. 7988	Division No.	F. B. 125	Pg. 27
	Date	Date	Survey of Dorothy Dr			
X-Sec. No.	Notes Chkd.	Checked	Survey by Hammond	Notes Hupe	Date 10-30-36	
	Date	Date	Map No.	Indexed C. Johnson	Date 12-28-39	

DOROTHY DRIVE

V.N. 7988

℄ Profile from Sta 0+00 to 40+69

F.S. Livingston
J.H. Hupe
Ben Augustine

STATION	B. S.	H. I.	F. S.	ELEV.

NOTE: ANY ADDITIONS OR CHANGES ON THIS SHEET MUST BE MADE OR CIRCLED IN RED INK, WITH DATE AND NAME OF PERSON MAKING CHANGE

Do not extend notes this side of this line

PLEASE RETURN TO
LOS ANGELES COUNTY SURVEYOR
700 HALL OF RECORDS

Form 307 5M 11-35

Form 307 5M 11-35

PLEASE RETURN TO
LOS ANGELES COUNTY SURVEYOR
700 HALL OF RECORDS

NOTE: ANY ADDITIONS OR CHANGES ON THIS SHEET MUST BE MADE OR CIRCLED IN RED INK, WITH DATE AND NAME OF PERSON MAKING CHANGE

Do not extend notes this side of this line

STATION	B. S.	H. I.	F. S.	ELEV.		
				[illegible].23	B.M. * D-1 per FB. 563-53 Fd 2" [illegible] + 90 S.W. Cor inter Las Virgenes Rd + Dorothy Dr. (Elev. 5[illegible].624)	
	6.92	520.18			correction to Dorothy Dr. B.M.	− [illegible].398
						51[illegible].226
0 + 00			6.1			
0 + 50			6.8			
1 + 00			6.7			
1 + 50			6.[illegible]			
2 + 00			5.3			
2 + 50			5.2			
3 + 00			5.5			
3 + 50			3.[illegible]			
E.C. 3 + 81.[illegible]			2.1			
[illegible]			1.63	518.55		
	4.59	523.14				
[illegible]						
[illegible]						
[illegible]						
[illegible]						
[illegible]						
[illegible]						
[illegible]						
[illegible]			24	522.90		

F. B. 67 PG. 28 Job No. 2988 Division No. Notes Red. Plotted Profile No.
Survey of Dorothy Dr. Date Date X-Sec.
Survey by Hammond Notes Hyde Notes Chkd. Checked No.
Indexed A. C. Johnson Date Date

Form 307 5M 11-35

PLEASE RETURN TO
LOS ANGELES COUNTY SURVEYOR
700 HALL OF RECORDS

NOTE: ANY ADDITIONS OR CHANGES ON THIS SHEET MUST BE MADE OR CIRCLED IN RED INK, WITH DATE AND NAME OF PERSON MAKING CHANGE

Do not extend notes this side of this line

Profile No. ____ X-Sec. No. ____
Notes Red. ____ Date ____ Notes Chkd. ____ Date ____
Plotted ____ Date ____ Checked ____ Date ____
Job No. 7988 Division No. ____
Survey of Dorothy Dr.
Survey by Hammond Notes [illegible] Date 10-30-36
Map No. ____ Indexed C. Johnson Date ____
F.B. 676 PG. 29

STATION	B. S.	H. I.	F. S.	ELEV.		
				522.90		
		5[illegible].78				
E.C. [illegible]						
T.P.			[illegible].12	5[illegible].86		
	2.[illegible]	5[illegible]				
B.M.						
T.P.				509.[illegible]		
		512.[illegible]				
			4.0			
E.C. [illegible] 338			4.7			
13+[illegible]			[illegible]			

Form 307 5M 11-35

PLEASE RETURN TO
LOS ANGELES COUNTY SURVEYOR
700 HALL OF RECORDS

NOTE: ANY ADDITIONS OR CHANGES ON THIS SHEET MUST BE MADE OR CIRCLED IN RED INK, WITH DATE AND NAME OF PERSON MAKING CHANGE

Do not extend notes this side of this line

STATION	B. S.	H. I.	F. S.	ELEV.		
		512.68				
14 + [illegible]			[illegible]			
14 + [illegible]						
15 + [illegible]			[illegible]			
T.P.			[illegible]	501.15		
	[illegible]	502.37				
15 + [illegible]						
B.C. 15+53 [illegible]			[illegible]			
16 + [illegible]			[illegible]			
16 + [illegible]			[illegible]			
T.P.				491.65		
		491.65				
17 + [illegible]			1.7			
17 + 50			.6			
18 + 00			8.3			
18 + 50			9.5			
T.P.			9.40	482.25		
	2.12	484.45				
E.C. 18+67.00			2.4			
19 + 00			2.6			
19 + [illegible]			2.7			

Survey of [illegible] Job No. [illegible] Designed [illegible] Date [illegible] Checked [illegible] Date [illegible] Project No. [illegible]
Survey by [illegible] Notes [illegible] Notes Chk'd [illegible] Date [illegible] Checked [illegible] Date [illegible] X-Sec. No. [illegible]
Indexed by C. Johnson Date [illegible]

Form 307 5M 11-35

PLEASE RETURN TO
LOS ANGELES COUNTY SURVEYOR
700 HALL OF RECORDS

NOTE: ANY ADDITIONS OR CHANGES ON THIS SHEET MUST BE MADE OR CIRCLED IN RED INK, WITH DATE AND NAME OF PERSON MAKING CHANGE

Do not extend notes this side of this line

STATION	B. S.	H. I.	F. S.	ELEV.		
		484.40				
20+00			2.7			
+50			5.9			
21+00			6.0			
+25			6.2			
			8.06	476.34	[illegible]	

Notes Ed. ____ Plotted ____ Job No. 7988 Division No. ____ F. B. 676 Pg. 31
No. ____ Date ____ Date ____ Survey of Dorothy Dr
X-Sec. ____ Notes Chkd. ____ Checked ____ Survey by Hammond Notes Hupy Date 10-30-36
No. ____ Date ____ Date ____ Map No. ____ Indexed ____ Date ____

Form 307 5M 11-35

PLEASE RETURN TO
LOS-ANGELES COUNTY SURVEYOR
700 HALL OF RECORDS

NOTE: ANY ADDITIONS OR CHANGES ON THIS SHEET MUST BE MADE OR CIRCLED IN RED INK, WITH DATE AND NAME OF PERSON MAKING CHANGE

Do not extend notes this side of this line

STATION	B. S.	H. I.	F. S.	ELEV.	
				486.63	B.M. "D-2" [illegible] in conc. [illegible] SE of [illegible] 2' E + 5' S of SW [illegible] gate post per L.B. 563-67.
	0.76	487.39	11.55	475.84	
	0.20	476.04	10.92	465.12	
	5.76	470.88	0.45	470.43	
	11.24	481.67	5.37	476.30	B.M. East portal of gate 3/4 iron pipe
21 + 25	5.98	482.28	4.2	478.1	
21 + 50			3.3	478.5	
21 + 75			3.3	479.0	
22 + 00			3.6	478.7	
22 + 25			4.7	477.6	
22 + 50			5.1	473.[illegible]	
22 + 75			6.8	475.5	
23 + 00			7.5	474.8	
T.P. 23 + 2[illegible]			8.30	473.98	
	1.19	475.17			
23 + [illegible]			1.9	473.3	
24 + 00			4.7	470.5	
24 + 50			9.3	465.[illegible]	
T.P.			11.40	463.77	
	1.83	465.60			

F.B. 671 PG. 32 | Job No. 7988 | Division No. | Notes Red. | Plotted | Profile No.
Survey of Dorothy Dr. | Date | Date | X-Sec. No.
Survey by Hammond | Notes Hyper | Notes Chkd. | Checked
Indexed A. C. Johnson | Date | Date

Form 307 5M 11-35

PLEASE RETURN TO
LOS ANGELES COUNTY SURVEYOR
700 HALL OF RECORDS

NOTE: ANY ADDITIONS OR CHANGES ON THIS SHEET MUST BE MADE OR CIRCLED IN RED INK, WITH DATE AND NAME OF PERSON MAKING CHANGE

Do not extend notes this side of this line

STATION	B. S.	H. I.	F. S.	ELEV.		
		455.60				
25 + [illegible]			5.4	460.2		℄ creek
25 + [illegible]			7.7	457.9		
26 + [illegible]			6.4	459.2		
[illegible] 5A			2.1	463.5		
26 + 50			1.1	464.5		
T.P.			.47	465.13		
	10.74	475.87	.45	475.42		
[illegible]	11.28	486.70				
27 + 00			2.0	484.7		
B.C. 27 + [illegible]			[illegible]	484.7		
27 + 25			1.6	485.1		
T.P.			.46	486.24		
	9.52	495.76				
27 + [illegible]			6.9	485.9		
27 + 75			4.1	491.7		
28 + 00			1.7	494.1		
			[illegible]	486.61	B.M.# D-2 486.63	
				486.63		
	11.97	498.60				
28 + 25			2.3	496.3		

Profile No. ____ Notes Red. ____ Plotted ____ Job No. 7581 Division No. ____ F. B. 675 Pg. 33

X-Sec. No. ____ Date ____ Date ____ Survey of Dorothy Dr.

Notes Chkd. ____ Checked ____ Survey by Harmond Notes Hyde Date 10-23-36

Date ____ Date ____ Map No. ____ Indexed ____ Date ____

Form 307 5M 11-35

PLEASE RETURN TO
LOS ANGELES COUNTY SURVEYOR
700 HALL OF RECORDS

NOTE: ANY ADDITIONS OR CHANGES ON THIS SHEET MUST BE MADE OR CIRCLED IN RED INK, WITH DATE AND NAME OF PERSON MAKING CHANGE

Do not extend notes this side of this line

STATION	B. S.	H. I.	F. S.	ELEV.		
		[illegible]				
28+[illegible]			1.6	497.0		
28+60			2.3	[illegible]		
28+79			7.8	493.8		
29+00			3.1	494.7		
29+50			.74	497.8[illegible]		
	10.87	508.73				
30+00			7.1	[illegible]		
30+30			5.3	[illegible]		
30+50			5.5	[illegible]		
T.P.			.61	508.12		
	11.71	519.83				
31+00			9.1	[illegible]		
31+28.60 P.O.T. 6A			7.4	512.4		
31+50			5.7	514.1		
32+00			5.6	514.2		
32+13			10.3	509.5		
32+38			1.5	518.3		
T.P.			.34	[illegible]		
	11.42	530.91				
32+58			8.4	522.5		

F. B. 675 Pg. 34 Job No. 2878 Division No. Notes Red. Plotted Profile No.
Survey of Decatur Dr. Date Date X-Sec.
Survey by Hammond Notes Hope Notes Chkd. Checked
Indexed A. C. Johnson Date Date No.

Form 307 5M 11-35

PLEASE RETURN TO
LOS ANGELES COUNTY SURVEYOR
700 HALL OF RECORDS

NOTE: ANY ADDITIONS OR CHANGES ON THIS SHEET MUST BE MADE OR CIRCLED IN RED INK, WITH DATE AND NAME OF PERSON MAKING CHANGE

Do not extend notes this side of this line

STATION	B. S.	H. I.	F. S.	ELEV.		
		530.[illegible]				
33+03			3.1	528.8		
T.P.			[illegible]	530.77		
	[illegible]	540.71				
33+30			8.[illegible]	532.2		
B.C. 33+[illegible]			7.1	533.[illegible]		
33+[illegible]			[illegible]	534.[illegible]		
34+[illegible]			5.7	535.0		
34+[illegible]			4.7	535.0		
34+[illegible]			1.9	538.8		
T.P.			1.03	[illegible]		
	7.57	547.20				
34+[illegible]			7.2	540.0		
35+[illegible]			5.4	541.8		
E.C. 35+14.41			5.2	542.0		
T.P. 35+50			[illegible]	[illegible]		
	[illegible]	557.1				
36+[illegible]			6.6	550.6		
B.C. 36+09.02			5.8	551.4		
36+25			5.1	552.1		
36+50			3.4	553.8		

Profile No. ____ Notes Red. ____ Plotted ____ Job No. 7988 Division No. ____ F. B. 675 Pg. 35

Date ____ Date ____ Survey of Dorothy Dr.

X-Sec. No. ____ Notes Chkd. ____ Checked ____ Survey by Harmon Notes Hyde Date 10-23-36

Date ____ Date ____ Map No. ____ Indexed A. C. John Date ____

Form 307 5M 11-35

PLEASE RETURN TO
LOS ANGELES COUNTY SURVEYOR
700 HALL OF RECORDS

NOTE: ANY ADDITIONS OR CHANGES ON THIS SHEET MUST BE MADE OR CIRCLED IN RED INK, WITH DATE AND NAME OF PERSON MAKING CHANGE

Do not extend notes this side of this line

STATION	B. S.	H. I.	F. S.	ELEV.		
		[illegible]				
[illegible]			[illegible]	[illegible]		
T. P.			[illegible]	[illegible]		
	6.65	560.49				
37 [illegible]			7.1	[illegible]		
37+08			7.2	[illegible]		
37+25			[illegible]	[illegible]	Bottom of draw	
37+37			11.0	[illegible]		
37+50			10.0	[illegible]		
37+75			4.3	[illegible]		
38+00			2.7	[illegible]		
T.P.			.75	[illegible].79		
	[illegible]	570.33				
38+25			9.8	[illegible]		
T. P.			.11	[illegible].22		
	11.20	581.42				
38+50			9.7	[illegible]		
38+75			2.5	[illegible]		
T. P.			0.89	580.53		
	11.62	592.15				
39+00			[illegible]	[illegible]		

F. B. 675 PG. 36 Job No. 7988 Division No. Notes Red. Plotted Profile No.
Survey of Dorothy Dr. Date Date X-Sec.
Survey by Hammond Notes Hyper Notes Chkd. Checked No.
Indexed A. C. Johnson Date Date

Form 307 5M 11-35

PLEASE RETURN TO
LOS ANGELES COUNTY SURVEYOR
700 HALL OF RECORDS

NOTE: ANY ADDITIONS OR CHANGES ON THIS SHEET MUST BE MADE OR CIRCLED IN RED INK, WITH DATE AND NAME OF PERSON MAKING CHANGE

Do not extend notes this side of this line

STATION	B. S.	H. I.	F. S.	ELEV.		
		592.15				
E.C. 39+12.45			7.3	584.9		
39+40			6.6	585.6		
39+70			5.8	586.4		
T.P.			[illegible]	591.[illegible]		
	9.58	600.84				
40+25			5.7	595.1		
40+35			4.0	596.8		
40+69			[illegible]	59[illegible]	T.B.M.	
	3.67	598.92	11.88	587.04		
	1.83	586.87	11.30	57[illegible]		
	.11	577.68	11.19	[illegible]		
	.73	567.42	[illegible]	564.25	B.M. #D3	

Profile No. ____ Notes Red ____ Plotted ____ Job No. 7987 Division No. ____ F.B. 675 PG. 37

Date ____ Date ____ Survey of Dorothy Dr.

X-Sec. No. ____ Notes Chkd. ____ Checked ____ Survey by Hammond Notes Hope Date 10-23-36

Date ____ Date ____ Map No. ____ Indexed ____ Date ____

F. B. 675 PG. 38

Job No. _____ Division No. _____ Notes Red. _____ Plotted _____ Profile No. _____

Survey of _____ Date _____ Date _____

Survey by _____ Notes _____ Notes Ckkd. _____ Checked _____ X-Sec. No. _____

Indexed A. C. Johns Date _____ Date _____ Date _____

STATION	B. S.	H. I.	F. S.	ELEV.

Form 307 5M 11-35

PLEASE RETURN TO
LOS ANGELES COUNTY SURVEYOR
700 HALL OF RECORDS

Do not extend notes this side of this line

NOTE: ANY ADDITIONS OR CHANGES ON THIS SHEET MUST BE MADE OR CIRCLED IN RED INK, WITH DATE AND NAME OF PERSON MAKING CHANGE

Notes Red. _____ Platted _____ Job No. 7988 Division No. _____ F.B. 625 Pg. 39

Date _____ Date _____ Survey of Dorothy Dr.

Notes Chkd. _____ Checked _____ Survey by Hammond Notes L 515 Date 10-30-26

Date _____ Date _____ Map No. _____ Indexed A. C. John Date 12-28-36

NOTE: ANY ADDITIONS OR CHANGES ON THIS SHEET MUST BE MADE OR CIRCLED IN RED INK, WITH DATE AND NAME OF PERSON MAKING CHANGE

Do not extend notes this side of this line

PLEASE RETURN TO LOS ANGELES COUNTY SURVEYOR 700 HALL OF RECORDS

Transit at	Sight on	Stadia Intercepts	Stadia Distance	Stadia Rod—	Horizontal Angle 0° to 360° Right	Horiz. Distance	Vertical Angle + −	Elevation of Point	Back Sight +	Difference Elevation + −	Height of Instrument	Vertical Distance + −	REMARKS Station Left Right
									1				DOROTHY DRIVE
									2				U.N. 7988
									3				X-Sections from Sta 0+00 to 40+35
									4				
									5				
									6				
									7				
									8				
									9				
									10				
									11				
									12				
									13				
									14				
									15				
									16				
									17				
									18				
									19				
									20				
									21				

L. S. Hammond
H. W. Gunderson
Hugh Baker
H. E. Farney

Form 301 10M 3-34

Add'l Interns.

Form 301 10M 3-34

PLEASE RETURN TO
LOS ANGELES COUNTY SURVEYOR
700 HALL OF RECORDS

NOTE: ANY ADDITIONS OR CHANGES ON THIS SHEET MUST BE MADE OR CIRCLED IN RED INK, WITH DATE AND NAME OF PERSON MAKING CHANGE

Do not extend notes this side of this line

Sta 31 dist

Transit at	Sight on	Stadia Intercepts	Stadia Distance	Stadia Rod—	Horizontal Angle 0° to 360° Right	Horiz. Distance	+ — Vertical Angle	Elevation of Point	+ Back Sight	+ — Difference Elevation	Height of Instrument	+ — Vertical Distance	REMARKS Station Left Right
					° '		° '		1				
0+00					° '		° '		2 8°				
				8°	10 L		° '		3				S. edge pave
				8°	16 L		° '		4				T [illegible]
				11°	24 L		° '		5				b "
				15°	50 L		° '		6				Flt
				7°	7 R		° '		7				N edge pave
				8°	11 R		° '		8				b. cut
				4°	17 R		° '		9				T
				0°	50 R		° '		10				S.R.
					° '		° '		11				
0+50					° '		° '		12 8°				
				9°	11 L		° '		13				S edge pave
				9°	16 L		° '		14				T b.
				11°	20 L		° '		15				b -
				14°	50 L		° '		16				Flt
				7°	7 R		° '		17				N edge pave
				7°	12 R		° '		18				b. cut
				5°	17 R		° '		19				T "
				2°	° '		° '		20				
					° '		° '		21				

Add'n'l Inform.

Topography Description Legend:
Side Hill....S.H. Bottom Draw.B.D.
Side of Draw.S.D. Bottom Wash B.W.
Side of Ridge.S.R. Top of Ridge.T.R.
Head of Draw H.D. Toe of Slope..T.S.

Inters. of Draws.V.D's Side of Canyon S.Cn. Saddle .....Sa.
Break in Slope..Bk.S. Top of Bank..T.B. Swale .....Sw.
Steep Slope.....S.S. Bottom of Bank.B.B. Flat .....Fl.
Top of Cliff.....T.Cl. Top of Cut.....T.C. Stream .....Str.
Bottom of Cliff..B.Cl. Bottom of Cut..B.C. Trail .....Tr.
Top of Spur.....T.Sp. Top of Fill.....T.F. Pavement ....Pvt.
Bottom Canyon..B.Cn. Bottom of Fill.B.F. Edge of Road E.Rd.

Traveled Rd. Tr.Rd. Oak-O. Fir-Fr.
Fence .....Fn. Pine-Pl. Cedar-Ce.
Int. Fences.V.Fns. Sycamore .....Sy.
Ditch .....Di. Eucalyptus .....Eu.
Telephone Pole T.P. Plus combinations
Power Pole...P.P. of these and all
Culvert .....Cul. common standard abbreviations.

F.B. 675 PG. 40

Form 301 10M 3-34

PLEASE RETURN TO
LOS ANGELES COUNTY SURVEYOR
700 HALL OF RECORDS

NOTE: ANY ADDITIONS OR CHANGES ON THIS SHEET MUST BE MADE OR CIRCLED IN RED INK. WITH DATE AND NAME OF PERSON MAKING CHANGE

Do not extend notes this side of this line

Sta Sl. dist

Transit at	Sight on	Stadia Intercepts	Stadia Distance	Stadia Rod—	Horizontal Angle 0° to 360° Right	Horiz. Distance	+ — Vertical Angle	Elevation of Point	+ Back Sight	+ — Difference Elevation	Height of Instrument	+ — Vertical Distance	REMARKS Station	Left	Right
					° ′		° ′		1						
1+00					° ′		° ′		2 8°						
				10°	17° L,		° ′		3				S edge pave		
				11.8	32° L,		° ′		4				flat		
				14.2	50° L,		° ′		5				"		
				8.2	3° R,		° ′		6				N edge pave		
				8°	10° R,		° ′		7				b. cut		
				6.4	15° R,		° ′		8				T "		
				0°	38° R,		° ′		9				S. R.		
					° ′		° ′		10						
1+50					° ′		° ′		11 8°						
				10°	14° L,		° ′		12				N edge pave		
				11°	33° L,		° ′		13				S " "		
				13.6	50° L,		° ′		14				flat.		
				7.2	11° B,		° ′		15				b. cut		
				5.6	14° R,		° ′		16				T "		
				3.1	50° B,		° ′		17				flat		
					° ′		° ′		18						
2+00					° ′		° ′		19 7°				S. edge rd.		
				9.4	20° L,		° ′		20				brk		
				10.1	36° L,		° ′		21				N edge pave		
				12.9	58° L								S " "		

Add'n'l Inform.

Notes Red. ____ Platted ____ Job No. 7988 Division No. ____ F.B. 675 Pg. 41
Date ____ Date ____ Survey of Dorothy Dr.
Notes Chkd. ____ Checked ____ Survey by Hammond Notes LSH Date 10-30-36
Date ____ Date ____ Map No. ____ Indexed A. C. Johnson Date

Form 301 10M 3-34

PLEASE RETURN TO
LOS ANGELES COUNTY SURVEYOR
700 HALL OF RECORDS

NOTE: ANY ADDITIONS OR CHANGES ON THIS SHEET MUST BE MADE OR CIRCLED IN RED INK, WITH DATE AND NAME OF PERSON MAKING CHANGE

Do not extend notes this side of this line

Transit at	Sight on	Stadia Intercepts	Stadia Distance	Stadia Rod—	Horizontal Angle 0° to 360° Right	Horiz. Distance	+ — Vertical Angle	Elevation of Point	+ Back Sight	+ — Difference Elevation	Height of Instrument	+ — Vertical Distance	REMARKS Station	Left	Right
2+00									1						
									2						
				6 3	14 R				3				[illegible]		
				5 0	18 R				4				T[illegible]		
				2 4	50 R				5				F[illegible]		
									6						
2+50									7 6 0				S[illegible]		
				8 2	30 L				8				T[illegible]		
				10 2	41 L				9				b		
				11 3	50 L				10				g[illegible]		
				5 5	15 R				11				[illegible]		
				2 3	30 R				12				F[illegible]		
									13						
3+00									14 6 0				S[illegible]		
				9 8	39 L				15				br[illegible]		
				10 1	50 L				16						
				5 2	17 R				17				[illegible]		
				3 8	22 R				18				T[illegible]		
				1 2	50 R				19				F[illegible]		
									20						
									21						

Add'n'l Inform.

Topography Description Legend:
Side Hill.....S.H. | Bottom Draw.B.D.
Side of Draw.S.D. | Bottom Wash B.W.
Side of Ridge.S.R. | Top of Ridge.T.R.
Head of Draw H.D. | Toe of Slope..T.S.

Inters. of Draws.V.D's | Side of Canyon S.Cn. | Saddle ..... Sa. | Traveled Rd. Tr. Rd. | Oak-O. Fir-Fr.
Break in Slope..Bk.S. | Top of Bank..T.B. | Swale ..... Sw. | Fence ..... Fn. | Pine-Pl. Cedar-Ce.
Steep Slope..... S.S. | Bottom of Bank.B.B. | Flat ..... Fl. | Int. Fences.V.Fns. | Sycamore ..... Sy.
Top of Cliff..... T.Cl. | Top of Cut..... T.C. | Stream ..... Str. | Ditch ..... Di. | Eucalyptus ..... Eu.
Bottom of Cliff..B.Cl. | Bottom of Cut..B.C. | Trail ..... Tr. | Telephone Pole T.P. | Plus combinations of these and all common standard abbreviations.
Top of Spur..... T.Sp. | Top of Fill..... T.F. | Pavement ..... Pvt. | Power Pole.... P.P.
Bottom Canyon..B.Cn. | Bottom of Fill.B.F. | Edge of Road E.Rd. | Culvert ..... Cul.

F.B. 675 PG. 42

Form 301 10M 3-34

PLEASE RETURN TO
LOS ANGELES COUNTY SURVEYOR
700 HALL OF RECORDS

NOTE: ANY ADDITIONS OR CHANGES ON THIS SHEET, MUST BE MADE OR CIRCLED IN RED INK, WITH DATE AND NAME OF PERSON MAKING CHANGE

Do not extend notes this side of this line

Transit at	Sight on	Stadia Intercepts	Stadia Distance	Stadia Rod—	Horizontal Angle 0° to 360° Right	Horiz. Distance	+ — Vertical Angle	Elevation of Point	+ Back Sight	+ — Difference Elevation	Height of Instrument	+ — Vertical Distance	REMARKS Station	Left	Right
					° ′		° ′		1						
3+50					° ′		° ′		2 L 0				S edge rd		
				8 2	18. L,		— ° ′		3				brk flat		
				10 4	50. L,		— ° ′		4				"		
				6 8	13. R,		— ° ′		5				N edge rd. b. cut		
				4 2	19. R,		— ° ′		6				T "		
				2 0	50. R,		— ° ′		7				flat		
					° ′		° ′		8						
	EC				° ′		° ′		9 L 0				S edge rd		
5+20.77				8 5	23. L		— ° ′		10				brk flat		
				10 5	50. L,		— ° ′		11				"		
				5 5	12. R,		— ° ′		12				N edge rd b cut		
				3 8	13. R,		— ° ′		13				T cut		
				0 4	50. R,		— ° ′		14				flat		
					° ′		° ′		15						
4+50					° ′		° ′		16 L 0						
				5 2	3. L,		° ′		17				June S edge Rd.		
				8 1	21. L,		° ′		18				brk flat		
				10 4	50. L,		° ′		19				"		
				5 2	11. R,		° ′		20				N edge rd b cut		
				3 2	12. R,		° ′		21				T "		
				0 4	50 R								flat		

Add'n'l Inform.

Notes Rod. Plotted Job No. 7988 Division No. F.B. 631 PG. 43
Date Date Survey of Parcelle Pk.
Notes Chkd. Checked Survey by Hoogendyk Notes L.S.K. Date 10-20-36
Date Date Map No. Indexed E. C. Johnson Date

Form 301 10M 3-34

PLEASE RETURN TO
LOS ANGELES COUNTY SURVEYOR
700 HALL OF RECORDS

NOTE: ANY ADDITIONS OR CHANGES ON THIS SHEET MUST BE MADE OR CIRCLED IN RED INK, WITH DATE AND NAME OF PERSON MAKING CHANGE

Do not extend notes this side of this line

sta d dist

Transit at	Sight on	Stadia Intercepts	Stadia Distance	Stadia Rod—	Horizontal Angle 0° to 360° Right	Horiz. Distance	+ — Vertical Angle	Elevation of Point	+ Back Sight	+ — Difference Elevation	Height of Instrument	+ — Vertical Distance	REMARKS Station	Left Right
					° '		° '		1					
4+50					° '		° '		2 7°					
				6 6	6. L,		° '		3				S edge rd	dune 6'E
				9 0	12. L,		° '		4				N edge rd	
				9 4	21. L,		° '		5				S " "	
				10 4	34. L,		° '		6				Flat	
				10 6	50. L,		° '		7				"	
				6 6	8. R,		° '		8				N edge rd	b. cut
				5 5	11. R,		° '		9					T cut
				0 0	49. R,		° '		10				T	
					° '		° '		11					
BC. 4+83 36					° '		° '		12 5 5					
				4 8	7. L,		° '		13				S edge rd	T bk.
				10 3	20. L,		° '		14				N " "	bk.
				10 2	28. L,		° '		15				S " "	
				12 2	37. L,		° '		16				brk flat	
				13 0	50. L,		° '		17				"	
				4 9	4. R,		° '		18				N edge rd	b. cut
				0 3	8. R,		° '		19					T cut
				5 5	50. R,		+25 32		20				S.B.	
					° '		° '		21					

Add'n'l Inform.

F.B. 67 PG. 44

Topography Description Legend:
Side Hill.....S.H. Bottom Draw.B.D.
Side of Draw.S.D. Bottom Wash B.W.
Side of Ridge.S.R. Top of Ridge.T.R.
Head of Draw H.D. Toe of Slope..T.S.

Inters. of Draws.V.D's
Break in Slope..Bk.S.
Steep Slope.....S.S.
Top of Cliff.....T.Cl.
Bottom of Cliff..B.Cl.
Top of Spur.....T.Sp.
Bottom Canyon..B.Cn.

Side of Canyon S.Cn.
Top of Bank...T.B.
Bottom of Bank.B.B.
Top of Cut.....T.C.
Bottom of Cut..B.C.
Top of Fill.....T.F.
Bottom of Fill.B.F.

Saddle .....Sa.
Swale .....Sw.
Flat .....Fl.
Stream .....Str.
Trail .....Tr.
Pavement ....Pvt.
Edge of Road E.Rd.

Traveled Rd. Tr. Rd.
Fence .....Fn.
Int. Fences.V.Fns.
Ditch .....Di.
Telephone Pole T.P.
Power Pole....P.P.
Culvert .....Cul.

Oak-O. Fir-Fr.
Pine-Pl. Cedar-Ce.
Sycamore ....Sy.
Eucalyptus ....Eu.
Plus combinations of these and all common standard abbreviations.

Form 301 10M 3-34

PLEASE RETURN TO
LOS ANGELES COUNTY SURVEYOR
700 HALL OF RECORDS

NOTE: ANY ADDITIONS OR CHANGES ON THIS SHEET MUST BE MADE OR CIRCLED IN RED INK, WITH DATE AND NAME OF PERSON MAKING CHANGE

Do not extend notes this side of this line

5 to 9 — 5/d 45

Transit at	Sight on	Stadia Intercepts	Stadia Distance	Stadia Rod—	Horizontal Angle 0° to 360° Right	Horiz. Distance	+ — Vertical Angle	Elevation of Point	+ Back Sight	+ — Difference Elevation	Height of Instrument	+ — Vertical Distance	REMARKS Station	Left Right
5+00					° '		° '		1					
					° '		° '		2 5 L					
				9 8	9 . L		— ° '		3				S edge rd T bk.	
				11 2	21 . L		— ° '		4				N " b. bk.	
				11 2	29 . L		— ° '		5				S " "	
				12 L	35 . L		— ° '		6				Flat.	
				14 L	50 . L		— ° '		7				"	
				5 1	4 . R		— ° '		8				N edge rd. B cut	
				1 L	9 . R		+ 10 . 59		9				T cut	
				5 4	50 . R		+ 29 . 56		10				S. 18	
					° '		° '		11					
5+50					° '		° '		12 5 L					
				4 2	8 . L		— ° '		13				S edge rd T bk.	
				10 9	24 . L		— ° '		14				brk bk.	
				12 L	28 . L		— ° '		15				N edge rd	
				13 2	40 . L		— ° '		16				S "	
				14 2	50 . L		— ° '		17				Flat.	
				4 L	7 . R		— ° '		18				N edge rd b. cut	
				1 L	12 . R		+ 11 . 36		19				T cut	
				5 L	50 . R		+ 28 14		20				S N.	
					° '		° '		21					

Add'n'l Inform.

Notes Red. ____ Platted ____ Job No. 7282 Division No. ____ F.B. 67 PG. 4

Date ____ Date ____ Survey of Dorothy Dr.

Notes Chkd. ____ Checked ____ Survey by Hammett Notes L.S.K. Date 10-30-36

Date ____ Date ____ Map No. ____ Indexed A. C. Johnson Date

Form 301 10M 3-34

PLEASE RETURN TO
LOS ANGELES COUNTY SURVEYOR
700 HALL OF RECORDS

NOTE: ANY ADDITIONS OR CHANGES ON THIS SHEET MUST BE MADE OR CIRCLED IN RED INK, WITH DATE AND NAME OF PERSON MAKING CHANGE

Do not extend notes this side of this line

sta sl. dist

Transit at	Sight on	Stadia Intercepts	Stadia Distance	Stadia Rod—	Horizontal Angle 0° to 360° Right	Horiz. Distance	+ — Vertical Angle	Elevation of Point	+ Back Sight	+ — Difference Elevation	Height of Instrument	+ — Vertical Distance	REMARKS Station	Left	Right
					° ′		° ′		1						
6+00									5 4						
					° ′		° ′		2						
				49	4 L								S. side rd		
				53	8 L				3					bk	
							° ′		4						
				84	15 L									"	
							° ′		5						
				110	50 L									F. T.	
							° ′		6						
				50	10 R								N edge rd	b. cut	
							° ′		7						
				13	15 R									T cut.	
							° ′		8						
				54	50 R		+20.38						S. t.		
									9						
					° ′		° ′		10						
6+50									5 4						
					° ′		° ′		11						
				46	5 L								S edge rd	T bk	
							° ′		12						
				68	14 L								b bk		
							° ′		13						
				91	40 L								b. t.	S H.	
							° ′		14						
				62	50 L								"	"	
							° ′		15						
				52	11 R								N edge rd	b. cut	
							° ′		16						
				20	14 R									T "	
							° ′		17						
				54	50 R		+18.25						S. t.		
									18						
					° ′		° ′		19						
7+00									5 4						
					° ′		° ′		20						
				46	8 L								S edge rd	T bk	
							° ′		21						
				78	21 L									b "	

Add'n'l Inform.

Topography Description Legend:
Side Hill.....S.H. Bottom Draw.B.D.
Side of Draw.S.D. Bottom Wash B.W.
Side of Ridge.S.R. Top of Ridge.T.R.
Head of Draw H.D. Toe of Slope..T.S.

Inters. of Draws.V.D's
Break in Slope..Bk.S.
Steep Slope.....S.S.
Top of Cliff.....T.Cl.
Bottom of Cliff..B.Cl.
Top of Spur.....T.Sp.
Bottom Canyon..B.Cn.

Side of Canyon S.Cn.
Top of Bank...T.B.
Bottom of Bank.B.B.
Top of Cut.....T.C.
Bottom of Cut..B.C.
Top of Fill.....T.F.
Bottom of Fill.B.F.

Saddle .....Sa.
Swale .....Sw.
Flat .....Fl.
Stream .....Str.
Trail .....Tr.
Pavement ....Pvt.
Edge of Road E.Rd.

Traveled Rd. Tr.Rd.
Fence .....Fe.
Int. Fences.V.Fns.
Ditch .....Dl.
Telephone Pole T.P.
Power Pole....P.P.
Culvert .....Cul.

Oak-O. Ek.
Pine-Pl. Cedar
Sycamore .....Sy.
Eucalyptus .....Eu.
Plus combinations of these and all common standard abbreviations.

F.B. 675 PG. 42

Form 301 10M 3-34

PLEASE RETURN TO
LOS ANGELES COUNTY SURVEYOR
700 HALL OF RECORDS

NOTE: ANY ADDITIONS OR CHANGES ON THIS SHEET, MUST BE MADE OR CIRCLED IN RED INK, WITH DATE AND NAME OF PERSON MAKING CHANGE

Do not extend notes this side of this line

Sta. 5/4 — Sl. dist

Transit at	Sight on	Stadia Intercepts	Stadia Distance	Stadia Rod—	Horizontal Angle 0° to 360° Right	Horiz. Distance	+ − Vertical Angle	Elevation of Point	+ Back Sight	+ − Difference Elevation	Height of Instrument	+ − Vertical Distance	REMARKS Station	Left	Right
					° ′		° ′		1						
7+00				7 8	50. L		— ° ′						5. 14		
				5 6	9. R		— ° ′		2						
				2 2	13. R		— ° ′		3				N edge rd	b out	
				5 4	50. R		+ 16.83		4					T out	
					° ′		° ′		5				5 14		
					° ′		° ′		6						
7+50					° ′		° ′		14 7						
				4 2	12. L		— ° ′		8				S. edge rd	T bk	
				11 1	27. L		— ° ′		9					b bk	
				12 2	50. L		— ° ′		10				5. 14		
				5 0	5. R		— ° ′		11				N edge rd	b out	
				0 5	11. R		— ° ′		12					T "	
				9 0	50. R		+ 23.57		13				5. 14		
					° ′		° ′		14						
8+00					° ′		° ′		15 5/4						
				4 0	14. L		— ° ′		16				S edge rd	T bk	
				1 2	22. L		— ° ′		17					b bk	
				7 2	35. L		— ° ′		18				bk 5 14		
				12 2	53. L		— ° ′		19						
				4 2	4. R		— ° ′		20				N edge rd	b out	
				0 0	9. R		— ° ′		21					T "	
				5 14	37 R		+ 19 48						bk 5 14		

Add'n'l Inform.

Date Date Date Date Date

Notes Chkd. Checked Survey of Derathy Dr. Job No. 7922 Division No.

Map No. Indexed C. Johnson Notes Date 10-30-36 Platted

F.B. 678 PG. 57

Form 301 10M 3-34

PLEASE RETURN TO
LOS ANGELES COUNTY SURVEYOR
700 HALL OF RECORDS

NOTE: ANY ADDITIONS OR CHANGES ON THIS SHEET MUST BE MADE OR CIRCLED IN RED INK, WITH DATE AND NAME OF PERSON MAKING CHANGE

Do not extend notes this side of this line

Sta Slope

Transit at	Sight on	Stadia Intercepts	Stadia Distance	Stadia Rod—	Horizontal Angle 0° to 360° Right	Horiz. Distance	+ Vertical Angle —	Elevation of Point	+ Back Sight —	+ Difference Elevation —	Height of Instrument	+ Vertical Distance —	REMARKS Station	Left	Right
					° '		° '		1						
8+00				5.4	50. R		+20. 59,		2				bk 5.4		
					° '		° '		3						
8+50					° '		° '		5.4 4						
				5.0	7. L,		° '		5				s [illegible] rd/ ⅞ bk		
				12.0	32. L,		-10. 54,		6				L bk.		
				12.0	50. L,		-10. 36,		7				T 1/.		
				4.8	11. R,		° '		8				N [illegible] rd b cut		
				0.2	19. R,		° '		9				T cut		
				5.4	50. R,		+21. 50,		10				s 1+		
					° '		° '		11						
9+00					° '		° '		12 5.4						
				5.4	5. L,		° '		13				s [illegible] rd T bk		
				10.5	17. L,		° '		14				b bk.		
				16.7	50. L,		° '		15				s 1+		
				4.6	11. R,		° '		16				N sig rd b. cut		
				1.4	16. R,		° '		17				T cut		
				5.4	29. R,		+ 16. 12,		18				s. [illegible]		
				5.4	50. R,		+ 19. 36,		19				"		
					° '		° '		20						
					° '		° '		21						

Add'l Inform.

F.B. 67 PG. 22

Topography Description Legend:
Side Hill...S.H. Bottom Draw B.D.
Side of Draw S.D. Bottom Wash B.W.
Side of Ridge S.R. Top of Ridge T.R.
Head of Draw H.D. Toe of Slope...T.S.

Intersection of Draw, V.D's Break in Slope...Bk.S. Bottom S.S. Steep Slope...T.Cl. Top of Cliff...B.Cl. Bottom of Cliff...T.Sp. Top of Spur...B.Cn. Bottom Canyon...B.Cn.

Side of Canyon S.Cn. Top of Bank T.B. Bottom of Bank B.B. Top of Cut T.C. Bottom of Cut B.C. Top of Fill T.F. Bottom of Fill B.F.

Saddle Sa. Swale Sw. Flat Fl. Stream Str. Trail Tr. Pavement Pvt. Edge of Road E.Rd.

Traveled Rd. Tr.Rd. Fence Fn. Int. Fences V.Fn. Ditch Di. Telephone Pole T.P. Power Pole P.P. Culvert Cul.

Oak O. Pine-Pl. Co. Sycamore Sy. Eucalyptus Eu. Plus combinations of these and all common standard abbreviations.

Form 381 1M 3-34

PLEASE RETURN TO
LOS ANGELES COUNTY SURVEYOR
700 HALL OF RECORDS

NOTE: ANY ADDITIONS OR CHANGES ON THIS SHEET, MUST BE MADE, OR CIRCLED, IN RED INK, WITH DATE AND NAME OF PERSON MAKING CHANGE

Do not extend notes this side of this line

Sta — Sl. dist

Transit at	Sight on	Stadia Intercept	Stadia Distance	Stadia Red—	Horizontal Angle 0° to 360° Right	Horiz. Distance	+ — Vertical Angle	Elevation of Point	+ Back Sight	+ — Difference Elevation	Height of Instrument	+ — Vertical Distance	Remarks
					° '		° '						
9+50					° '		° '		1 S4				
					° '		° '		2				
				48	9.L		° '		3				S edge of
				39	14.L		° '		4				T dk
				13	52.L		° '		5				S. int
				50	5.R		° '		6				N edge of [illegible]
				04	12.R		° '		7				T int
				60	48.R		+17.38		8				S int
					° '		° '		9				
10+00					° '		° '		10 S2				
				45	13.L		° '		11				S edge of [illegible]
				42	18.L		° '		12				T dk
				70	23.L		° '		13				S dk
				12	52.L		° '		14				S. int
				54	4.R		° '		15				N edge of [illegible] int
				05	9.R		° '		16				T int
				80	51.R		+21.38		17				S. int
					° '		° '		18				
10+50					° '		° '		19 S4				
				49	10.L		° '		20				S edge of T dk
				73	17.L		° '		21				S. dk
				12	55.L								S. int

Add'l Inform.

F.B. 675 PG. 50

Topography Description Legend:

Side Hill.....S.H.	Bottom Draw.B.D.	Inters. of Draws.V.D's	Side of Canyon S.Ca.	Saddle.....Sd.	Sat.-C. Fir-Fr.
Side of Draw.S.D.	Bottom Wash B.W.	Break in Slope..Bk.S.	Top of Bank...T.B.	Swale.....Sw.	Pine-Pi. Cedar-Ce.
Side of Ridge.S.R.	Top of Ridge.T.R.	Steep Slope.....S.S.	Bottom of Bank.B.B.	Flat.....Fl.	Sycamore.....Sy.
Head of Draw H.D.	Toe of Slope..T.S.	Top of Cliff.....T.Cl.	Top of Cut.....T.C.	Stream.....Str.	Eucalyptus.....Eu.
		Bottom of Cliff..B.Cl.	Bottom of Cut..B.C.	Trail.....Tr.	Fence.....Fe.
		Toe of Spur.....T.Sp.	Top of Fill.....T.F.	Pavement.....Pvt.	Int. Fences V.Fes.
		Bottom Canyon..B.Ca.	Bottom of Fill.B.F.	Edge of Road E.Rd.	Ditch.....Di.
					Telephone Pole T.P.
					Power Pole..P.P.
					Culvert.....Cul.

Plus combinations of these and all common standard abbreviations.

Form 301 10M 3-34

PLEASE RETURN TO
LOS ANGELES COUNTY SURVEYOR
700 HALL OF RECORDS

NOTE: ANY ADDITIONS OR CHANGES ON THIS SHEET MUST BE MADE OR CIRCLED IN RED INK, WITH DATE AND NAME OF PERSON MAKING CHANGE

Sta　　St. dist

Do not extend notes this side of this line

Transit at	Sight on	Stadia Intercepts	Stadia Distance	Stadia Rod—	Horizontal Angle 0° to 360° Right	Horiz. Distance	± Vertical Angle	Elevation of Point	+ Back Sight	± Difference Elevation	Height of Instrument	± Vertical Distance	REMARKS Station	Left Right
									1					
10+50									2					
				5.4	7 R				3				S. edg. of rd	6 cut
				1.6	12 R				4					T cut
				12.0	55 R		+27° 39'		5				S. [illegible]	
									6					
11+00									7 54					
				5.1	6 L				8				S. edg. of rd.	T bk
				7.9	13 L				9					6 bk
				12.6	50 L				10				[illegible]	
				5.1	9 R				11				N side rd	6 cut
				1.1	14 R				12					T "
				7.0	51 R		+24° 02'		13				[illegible]	
									14					
11+50									15 54					
				4.8	8 L				16				S. edg. of rd	T bk
				8.1	17 L				17					6 bk
				14.0	49 L				18				S.H.	
				5.3	8 R				19				N edg. of rd	6 cut
				1.4	12 R				20					T cut
				7.0	50 R		+24° 30'		21				S T	

Add'n'l Inform.

Form 301 10M 3-34

PLEASE RETURN TO
LOS ANGELES COUNTY SURVEYOR
700 HALL OF RECORDS

NOTE: ANY ADDITIONS OR CHANGES ON THIS SHEET MUST BE MADE OR CIRCLED IN RED INK, WITH DATE AND NAME OF PERSON MAKING CHANGE

Do not extend notes this side of this line

Sta Sl dist

Transit at	Sight on	Stadia Intercepts	Stadia Distance	Stadia Rod—	Horizontal Angle 0° to 360° Right	Horiz. Distance	+ − Vertical Angle	Elevation of Point	+ Back Sight	+ − Difference Elevation	Height of Instrument	+ − Vertical Distance	REMARKS Station	Left
12+00									1					
									2					
				4 2	7. L		—		3				S side rd	
				4 5	12. L		—		4				T bk	
				7 7	18. L		—		5				b. bk	
				12 5	50. L		—		6				S. lt	
				5 3	6. R		—		7				N edge rd b cut	
				1 9	10. R		—		8				T cut	
				6 0	32. R		+22.04		9				brk sh	
				5 4	54. R		+21.54		10					
									11					
12+50									12					
				4 8	7. L		—		13				S edge rd	
				4 2	12. L		—		14				T bk	
				7 4	18. L		—		15				b "	
				12 5	51. L		—		16				S. lt	
				5 4	6. R		—		17				N edge rd b cut	
				1 1	11. R		—		18				T cut	
				5 4	51. R		+18.28		19				S. lt	
									20					
									21					

Add'n'l Inform.

F.B. 27[illegible] Pg. 3[illegible]

Topography Description Legend:
Side Hill .... S.H. | Bottom Draw B.D.
Side of Draw S.D. | Bottom Wash B.W.
Side of Ridge S.R. | Top of Ridge T.R.
Head of Draw H.D. | Toe of Slope T.S.
Break in Slope ... | Steep Slope ... S.S. | Top of Cliff ... T.Cl. | Bottom of Cliff B.Cl. | Top of Spur ... T.Sp. | Bottom Canyon B.Ca.
Top of Cut ... T.C. | Bottom of Cut B.C. | Top of Fill ... T.F. | Bottom of Fill B.F.
Fill ... Fl. | Stream ... Str. | Trail ... Tr. | Pavement ... Pav. | Edge of Road E.Rd.
Fence ... F. | Int. Fence V.Fn. | Ditch ... Di. | Telephone Pole T.P. | Power Pole ... P.P. | Culvert ... Cul.
Pine-Pl. Cedar-Ce. | Sycamore ... Sy. | Eucalyptus ... Eu. | Plus combinations of these and all common standard abbreviations.

Form 301 10M 3-34

PLEASE RETURN TO
LOS ANGELES COUNTY SURVEYOR
700 HALL OF RECORDS

NOTE: ANY ADDITIONS OR CHANGES ON THIS SHEET MUST BE MADE OR CIRCLED IN RED INK, WITH DATE AND NAME OF PERSON MAKING CHANGE

ate — 5' dist.

Do not extend notes this side of this line

	Transit at	Sight on	Stadia Intercepts	Stadia Distance	Stadia Rod—	Horizontal Angle 0° to 360° Right	Horiz. Distance	+ − Vertical Angle	Elevation of Point	+ Back Sight	+ − Difference Elevation	Height of Instrument	+ − Vertical Distance	REMARKS Station	Left	Right
1																
2	13+00									5.4						
3					4.8	8 L								3 [illegible] rd.		T bk
4					7.2	15 L										6. bk
5					11.8	32 L								. 14		
6					5.4	9 R								Hedge rd.		6. cut
7					2.4	12 R										T. cut
8					9.0	31 R		+12.45						6 [illegible] s.H		
9					8.0	57 R		+18.34								
10																
11	13+50									5.4						
12					5.4	7 L								5 edge rd		T bk
13					7.2	15 L								6 [illegible] s.H		
14					10.8	51 L								"		
15					5.3	10 R								4 edge rd.		6. cut
16					3.3	14 R								7 cut		
17					5.4	37 R		+13.54						6 [illegible] s.H		
18					5.4	55 R		+18.22						"		
19																
20	14+00									5.4						
21					5.6	8 L								5. ed; c rd		T bk
					8.3	25 L										6. bk

Add'l Inform.

Form 381 ISM 3-34

PLEASE RETURN TO
LOS ANGELES COUNTY SURVEYOR
700 HALL OF RECORDS

NOTE: ANY ADDITIONS OR CHANGES ON THIS SHEET MUST BE MADE OR CIRCLED IN RED INK WITH DATE AND NAME OF PERSON MAKING CHANGE

Do not extend notes this side of this line

Sta. Sl. dist.

Transit at	Sight on	Stadia Intercepts	Stadia Distance	Stadia Red—	Horizontal Angle 0° to 360° Right	Horiz. Distance	+ — Vertical Angle	Elevation of Point	+ Back Sight	+ — Difference Elevation	Height of Instrument	+ — Vertical Distance	REMARKS Station
					° '		° '						
14+00				92	51 L		— ° '		1				S.H.
				52	11 R		— ° '		2				N edge rd. back
				24	16 R		— ° '		3				T cut
				54	32 R		+15.00		4				S.H.
				54	52 R		+20.49		5				"
					° '		° '		6				
14+50					° '		° '		7				
				54	6 L		— ° '		8	54			
				49	8 L		— ° '		9				S edge rd
				70	35 L		— ° '		10				T bk.
				82	51 L		— ° '		11				S.H.
				45	14 R		— ° '		12				"
				15	29 R		— ° '		13				N side rd
				54	50 R		+15.59		14				bk cut
					° '		° '		15				" S.H.
15+00					° '		° '		16				
				63	6 L		— ° '		17	54			
				46	10 L		— ° '		18				S edge rd bk
				54	32 L		— ° '		19				T bk
				46	12 R		— ° '		20				Flat
				22	26 R		—		21				N edge rd
													bk cut

Ass'n't Inform.

Form 301 10M 3-34

PLEASE RETURN TO
LOS ANGELES COUNTY SURVEYOR
700 HALL OF RECORDS

NOTE: ANY ADDITIONS OR CHANGES ON THIS SHEET MUST BE MADE OR CIRCLED IN RED INK, WITH DATE AND NAME OF PERSON MAKING CHANGE

Do not extend notes this side of this line

Sta. Sl. dist.

Transit at	Sight on	Stadia Intercepts	Stadia Distance	Stadia Rod—	Horizontal Angle 0° to 360° Right	Horiz. Distance	± Vertical Angle	Elevation of Point	+ Back Sight	± Difference Elevation	Height of Instrument	± Vertical Distance	REMARKS Station	Left	Right
14+00				5 4	60. R,		+ 9.16,		1						
									2				C. H.		
									3				Sedge		
15+50									4 7 D						
				7 1	7. L,				5				Sedge rd b. cut		
				6 1	11. L,				6				T. cut		
				7 0	28. L,				7				F. cut		
				5 0	50. L,				8						
				6 0	8. R,				9				Nedge rd		
				6 0	12. R,				10				b. c.		
				6 2	50. R,				11				F.		
									12						
16+00									13 7 D						
				8 0	10. L,				14				Sedge rd b. cut		
				6 2	13. L,				15				T. cut		
				7 0	19. L,				16				brk. S. H.		
				5 2	29. L,				17				" "		
				4 4	50. L,				18				" "		
				6 4	6. R,				19				Nedge rd.		
				5 5	50. R,				20				F.		
									21						

Add'l Inform.

Topography Description Legend:
Side Hill ... S.H. Bottom Draw ... B.D.
Side of Draw ... S.D. Bottom Wash ... B.W.
Side of Ridge ... S.R. Top of Ridge ... T.R.
Head of Draw ... H.D. Toe of Slope ... T.S.

Top of Slope ... T.Sp. Bottom Canyon ... B.Ca.
Top of Spur ... T.Sp.
Top of Cliff ... T.Cl. Bottom of Cliff ... B.Cl.
Step Slope ... S.S.
Top of Cut ... T.C. Bottom of Cut ... B.C.
Top of Fill ... T.F. Bottom of Fill ... B.F.
Edge of Road ... E.Rd. Pavement ... Pvt. Trail ... Tr. Stream ... Str. Fence ... Fc. Ditch ... Dch. Telephone Pole ... T.P. Power Pole ... P.P. Culvert ... Cul.
Bridge ... Br. Culvert ... Cul. Power Poles ... P.P. Telephone Poles ... T.P. Ditch ... Dch. Fence ... Fc. Stream ... Str. Trail ... Tr. Pavement ... Pvt. Edge of Road ... E.Rd.
Top of Bank ... T.B. Bottom of Bank ... B.B. Top of Cut ... T.C. Bottom of Cut ... B.C. Top of Fill ... T.F. Bottom of Fill ... B.F.
Top of Slope ... T.Sp. Bottom Canyon ... B.Ca.
Step Slope ... S.S. Top of Cliff ... T.Cl. Bottom of Cliff ... B.Cl.
Top of Spur ... T.Sp.
Top of Ridge ... T.R. Toe of Slope ... T.S.

Form 361 10M 3-34

PLEASE RETURN TO
LOS ANGELES COUNTY SURVEYOR
700 HALL OF RECORDS

NOTE: ANY ADDITIONS OR CHANGES ON THIS SHEET MUST BE MADE OR CIRCLED IN RED INK, WITH DATE AND NAME OF PERSON MAKING CHANGE

Do not extend notes this side of this line

Transit at	Sight on	Stadia Intercepts	Stadia Distance	Stadia Rod—	Horizontal Angle 0° to 360° Right	Horiz. Distance	+ − Vertical Angle	Elevation of Point	+ Back Sight	+ − Difference Elevation	Height of Instrument	+ − Vertical Distance	REMARKS Station	Left
					° ′		° ′		1					
16+50					° ′		° ′		2 7°					
				7 9	10. L,		—,		3				S edge rd	b. cut
				6 0	13. L,		—,		4					T cut
				3 1	50. L,		—,		5				S. lt	
				6 0	7. R,		—,		6				N edge rd	
				5 0	50. R,		—,		7				Flat	
					° ′		° ′		8					
17+00					° ′		° ′		9 7°					
				8 1	8. L,		—,		10				S edge rd	b. cut
				5 2	11. L,		—,		11					T
				3 2	50. L,		—,		12				T sl	
				5 6	10. R,		—,		13				N edge rd	
				7 1	50. R,		—,		14				flat	
					° ′		° ′		15					
17+50					° ′		° ′		16 8°					
				8 3	8. L,		—,		17				S edge rd	b. cut
				6 1	11. L,		—,		18					T
				4 4	28. L,		—,		19				brk	
				0 3	50. L,		—,		20				S. lt	
				7 0	10. R,		—,		21				N edge rd	
				8 9	22. R		—						brk	flat

Add'n'l Inform.

Form 301 10M 3-34

PLEASE RETURN TO
LOS ANGELES COUNTY SURVEYOR
700 HALL OF RECORDS

NOTE: ANY ADDITIONS OR CHANGES ON THIS SHEET MUST BE MADE OR CIRCLED IN RED INK, WITH DATE AND NAME OF PERSON MAKING CHANGE

Do not extend notes this side of this line

Sta. S/. d/ST

Transit at	Sight on	Stadia Intercepts	Stadia Distance	Stadia Rod—	Horizontal Angle 0° to 360° Right	Horiz. Distance	+ Vertical Angle —	Elevation of Point	+ Back Sight	+ Difference Elevation —	Height of Instrument	+ Vertical Distance —	REMARKS Station	Left Right
					° '		° '							
12+50				9	50.R		—		1				F.&T.	
									2					
									3					
18+00									4 8					
				7	10.L		—		5				S edg rd	& cut
				6	13.L		—		6					T.
				3	33.L		—		7				T sl	
				0	50.L		—		8				S. t.	
				7	8.R		—		9				H edg rd	T brk
				8	25.R		—		10				F.&T.	
				7	50.R		—		11					
									12					
19+60									13 7					
				7	4.L		—		14				S edg rd	
				7	11.L		—		15				T cut & H wall	
				8	14.L		—		16				& drain	
				3	30.L		—		17				brk S.H.	
				14	50.L		—		18					
				6	7.R		—		19				H edge rd	
				3	18.R		—		20				T sl.	
									21					

Alt'n Inform.

Topography Description Legend: Hill S.H. Side of Draw S.D. Side of Ridge S.R. Head of Draw H.D. Bottom Draw B.D. Bottom Wash B.W. Top of Ridge T.R. Top of Slope T.S.

Trees Fence Fir Fence Pine Fence V. Pine Shrubs Sycamore Black Walnut Telephone Pole T.P. Power Pole P.P. Culvert Culv. Pine Sycamore Cedar Oak Other Trees and all unknown Standard abbreviations.

Roads Sidewalk Sd. Curb Cr. Fence Fl. Trail Tr. Stream Str. Pavement Pvt. Edge of Road E.Rd.

Ditch Top of Bank T.B. Bottom of Bank B.B. Top of Cut T.C. Bottom of Cut B.C. Top of Fill T.F. Bottom of Fill B.F.

Top of Slope T.S. Bottom of Slope B.S. Top of Cliff T.Cl. Bottom of Cliff B.Cl. Top of Spur T.Sp. Bottom Canyon B.Cn.

Break in Slope B.S. Step Step Top of Cliff T.Cl. Bottom of Cliff B.Cl. Top of Spur T.Sp. Bottom Canyon B.Cn.

F.B. 673 Pg. 56

Form 501 10M 3-34

PLEASE RETURN TO
LOS ANGELES COUNTY SURVEYOR
700 HALL OF RECORDS

NOTE: ANY ADDITIONS OR CHANGES ON THIS SHEET MUST BE MADE OR CIRCLED IN RED INK WITH DATE AND NAME OF PERSON MAKING CHANGE

Do not extend notes this side of this line

Sta Sl. dist

Transit at	Sight on	Stadia Intercepts	Stadia Distance	Stadia Rod—	Horizontal Angle 0° to 360° Right	Horiz. Distance	+ — Vertical Angle	Elevation of Point	+ Back Sight	+ — Difference Elevation	Height of Instrument	+ — Vertical Distance	REMARKS Station
					° ′		° ′		1				
19+00					° ′		° ′		2 8°				
				7 5	11. L,		— ′		3				Sedge rd
				7 2	13. L,		— ′		4				T bk
				11 0	25 L		— ′		5				b. drain
				1 0	50. L,		— ′		6				S. lt
				7 3	7. R,		— ′		7				H edge rd b cut
				4 2	12. R		— ′		8				T
				+1 0	50. R,		— ′		9				flat
					° ′		° ′		10				
19+50					° ′		° ′		11 7°				T cut
				9 7	2. L,		— ′		12				b cut
				10 2	6. L,		— ′		13				H edge rd T
				9 0	20. L,		— ′		14				S. " T bk
				12 2	37. L,		— ′		15				b drain
				8 3	50. L,		— ′		16				S. lt
				1 1	50. R,		— ′		17				"
					° ′		° ′		18				
20+00					° ′		° ′		19 6°				
				6 7	5. L,		— ′		20				T cut
				8 2	6. L,		— ′		21				H edge rd b cut
				8 2	22 L		—						S " T bk

Add'n'l Inform.

F.B. 27? Pg. ...

Topography Description Legend:
Side Hill....S.H. | Bottom Draw B.D. | Head of Draw, V.D.'s | Break in Slope..Bk.S. | Steep Slope....S.S. | Top of Cliff....T.Cl. | Bottom of Cliff..B.Cl. | Top of Spur....T.Sp. | Bottom Canyon..B.Cn.
Side of Draw.S.D. | Bottom Wash B.W. | Side of Canyon S.Cn. | Top of Bank....T.B. | Bottom of Bank.B.B. | Top of Cut....T.C. | Bottom of Cut..B.C. | Top of Fill....T.F. | Bottom of Fill.B.F.
Side of Ridge.S.R. | Top of Ridge.T.R. | Saddle....Sa. | Swale....Sw. | Flat....Fl. | Stream....Str. | Trail....Tr. | Pavement....Pvt. | Edge of Road E.Rd.
Head of Draw H.D. | Toe of Slope..T.S. | Fence....F. | Int. Fence, V.Fnc. | Ditch....Dt. | Telephone Pole T.P. | Power Pole....P.P. | Culvert....Cul.
Oak, Sy.-Fr., Pine-Pl., Cedar-Ce., Sycamore....Sy., Eucalyptus....Eu. Plus combinations of these and all common standard abbreviations.

Form 301 18M 3-34

PLEASE RETURN TO
LOS ANGELES COUNTY SURVEYOR
700 HALL OF RECORDS

NOTE: ANY ADDITIONS OR CHANGES ON THIS SHEET MUST BE MADE OR CIRCLED IN RED INK, WITH DATE AND NAME OF PERSON MAKING CHANGE

Sta — St. dist —

Do not extend notes this side of this line

Transit at	Sight on	Stadia Intercepts	Stadia Distance	Stadia Rod—	Horizontal Angle 0° to 360° Right	Horiz. Distance	+ — Vertical Angle	Elevation of Point	+ Back Sight	+ — Difference Elevation	Height of Instrument	+ — Vertical Distance	REMARKS Station	Left	Right
									1						
20+00				11.0	34 L		—		2				b drain		
				6.3	50 L		—		3				w. l.		
				2.5	50 R		—		4				"		
									5						
20+50									6 7°				b cut N edge rd		
				7.2	16 L		—		7				S edge rd		
				9.0	26 L		—		8				b drain		
				7.0	50 L		—		9				Flat		
				6.2	2 R		—		10				T cut		
				3.3	14 R		—		11				dr plot		
				2.3	50 R		—		12						
									13						
21+00									14 9°						
				9.0	11 L		—		15				S edge rd TBK		
				11.1	23 L		—		16				b. drain		
				8.5	50 L		—		17				Flat		
				8.4	6 R				18				N edge rd b cut		
				5.7	10 R				19				T cut		
				3.2	29 R				20				dr. s.k.		
				2.4	50 R				21						

Adj'n't Inform.

Form 301 10M 3-34

PLEASE RETURN TO
LOS ANGELES COUNTY SURVEYOR
700 HALL OF RECORDS

NOTE: ANY ADDITIONS OR CHANGES ON THIS SHEET MUST BE MADE OR CIRCLED IN RED INK. WITH DATE AND NAME OF PERSON MAKING CHANGE

Do not extend notes this side of this line

Transit at	Sight on	Stadia Intercepts	Stadia Distance	Stadia Rod—	Horizontal Angle 0° to 360° Right	Horiz. Distance	+ — Vertical Angle	Elevation of Point	+ Back Sight	+ — Difference Elevation	Height of Instrument	+ — Vertical Distance	REMARKS Station	Left	Right
					° ′		° ′		1						
					° ′		° ′		2						
					° ′		° ′		3						
					° ′		° ′		4						
					° ′		° ′		5						
					° ′		° ′		6						
					° ′		° ′		7						
					° ′		° ′		8						
					° ′		° ′		9						
					° ′		° ′		10						
					° ′		° ′		11						
					° ′		° ′		12						
					° ′		° ′		13						
					° ′		° ′		14						
					° ′		° ′		15						
					° ′		° ′		16						
					° ′		° ′		17						
					° ′		° ′		18						
					° ′		° ′		19						
					° ′		° ′		20						
					° ′		° ′		21						

Add'n'l Inform.

Notes Red. _____ Platted _____ Job No. 7988 Division No. _____ F.B. 675 PG. 59

Date _____ Date _____ Survey of Dorothy Dr.

Notes Chkd. _____ Checked _____ Survey by Hammond Notes KSH Date 11-2-56

Date _____ Date _____ Map No. _____ Indexed A. C. Johnson

Form 301 10M 3-34

PLEASE RETURN TO
LOS ANGELES COUNTY SURVEYOR
700 HALL OF RECORDS

NOTE: ANY ADDITIONS OR CHANGES ON THIS SHEET MUST BE MADE OR CIRCLED IN RED INK, WITH DATE AND NAME OF PERSON MAKING CHANGE

Do not extend notes this side of this line

Sta — Sl. dist

Transit at	Sight on	Stadia Intercepts	Stadia Distance	Stadia Rod—	Horizontal Angle 0° to 360° Right	Horiz. Distance	+ — Vertical Angle	Elevation of Point	+ Back Sight	+ — Difference Elevation	Height of Instrument	+ — Vertical Distance	REMARKS Station	Left	Right
	B.C.				° '		° '		1						
21+25	00				° '		° '	478 L	6 0		484		℄		
				5 9	8 L		° '		2				E edge rd.		
				7 2	15 L		° '		3				b. bk.		
				7 2	50 L		° '		4				Flat		
				5 5	10 R		° '		5				W edge rd		
				4 2	14 R		° '		6				T. b		
				3 0	36 R		° '		7				S. lt		
				1 0	50 R		° '		8				"		
					° '		° '		9						
					° '		° '		10						
21+	50				° '		° '	478 5	6 0		484 5		℄		
				5 8	9 L		° '		11				E edge rd		
				8 8	21 L		° '		12				b. bk.		
				8 8	30 L		° '		13				Flat		
				5 8	9 R		° '		14				W. edge rd.		
				3 9	16 R		° '		15				T bk.		
				1 6	39 R		° '		16				S. lt		
				0 0	47 R		° '		17				"		
					° '		° '		18						
					° '		° '		19						
21+	75				° '		° '	479 0	7 0		486 0		℄		
				7 8	7.5 L		° '		20				E edge rd.		
				10 8	22 L				21				b. bk.		

Add'n'l Inform.

Oak-O. Fir-Fr. Pine-Pi. Cedar-Ce. Sycamore .....Sy. Eucalyptus .....Eu. Plus combinations of these and all common standard abbreviations.

Traveled Rd. Tr. Rd. Fence .....Fn. Int. Fences. V.Fns. Ditch .....Di. Telephone Pole T.P. Power Pole....P.P. Culvert .....Cul.

Saddle .....Sa. Swale .....Sw. Flat .....Fl. Stream .....Str. Trail .....Tr. Pavement ....Pvt. Edge of Road E.Rd.

Side of Canyon S.Cn. Top of Bank...T.B. Bottom of Bank.B.B. Top of Cut....T.C. Bottom of Cut..B.C. Top of Fill....T.F. Bottom of Fill.B.F.

Inters. of Draws. V.D's Break in Slope..Bk.S. Steep Slope.....S.S. Top of Cliff.....T.Cl. Bottom of Cliff..B.Cl. Top of Spur.....T.Sp. Bottom Canyon..B.Cn.

F.B. 675 PG. 60

Topography Description Legend:
Side Hill.....S.H. Bottom Draw.B.D.
Side of Draw.S.D. Bottom Wash B.W.
Side of Ridge.S.R. Top of Ridge.T.R.
Head of Draw H.D. Toe of Slope..T.S.

Form 301 10M 3-34

PLEASE RETURN TO
LOS ANGELES COUNTY SURVEYOR
700 HALL OF RECORDS

NOTE: ANY ADDITIONS OR CHANGES ON THIS SHEET MUST BE MADE OR CIRCLED IN RED INK, WITH DATE AND NAME OF PERSON MAKING CHANGE

Do not extend notes this side of this line

3 ta. 3/. dist.

Transit at	Sight on	Stadia Intercepts	Stadia Distance	Stadia Rod—	Horizontal Angle 0° to 360° Right	Horiz. Distance	+ Vertical Angle —	Elevation of Point	+ Back Sight	+ Difference Elevation —	Height of Instrument	+ Vertical Distance —	REMARKS Station	Left	Right
					° '		° '		1						
21+75				10.7	50. 2,		—						flat		
							° '		2						
				6 3	12. R,		—						W edge rd.		
							° '		3						
				4 0	21. R,		—						T brk. 3X		
							° '		4						
				0 0	43. R,		—						b. " "		
							° '		5						
							° '		6						
22+00					° '		° '	478 7	7 0		485 7		E edge rd.		
					° '		° '								
				9 3	22. L,		—		8				brk. "		
							° '								
				11 0	44. L,		—		9				flat. b. drain		
							° '								
				10 6	50. L,		—		10				"		
							° '								
				6 2	13. R,		—		11				W edge rd.		
							° '								
				5 3	23. R,		—		12				T s/.		
							° '								
				1.3	32. R,		—		13				brk.		
							° '								
				42 5	50. R,		—		14				5.14		
							° '		15						
					° '		° '								
22+25					° '		° '	477 6	6 0		483 6		E edge rd.		
							° '		16						
				6 2	16. L,		—						T brk		
							° '		17						
				9 0	31. L,		—						b. " b. drain		
							° '		18						
				8 3	50. L,		—						flat		
							° '		19						
				5 1 2	13. R,		—						W edge rd		
							° '		20						
				3 2	31. R,		—						b. bk		
							° '		21						
				42 2	41 R		—						T "		

Add'n'l Inform.

Notes Red. ____ Platted ____ Job No. 7288 Division No. ____ F.B. 671 PG. 61
Date ____ Date ____ Survey of Dorothy Dr
Notes Chkd. ____ Checked ____ Survey by Hancock Notes 2 SX Date 10-2-56
Date ____ Date ____ Map No. ____ Indexed ____ C. Johnson Date ____

Form 301 10M 3-34

PLEASE RETURN TO
LOS ANGELES COUNTY SURVEYOR
700 HALL OF RECORDS

NOTE: ANY ADDITIONS OR CHANGES ON THIS SHEET MUST BE MADE OR CIRCLED IN RED INK, WITH DATE AND NAME OF PERSON MAKING CHANGE

Do not extend notes this side of this line

Transit at	Sight on	Stadia Intercepts	Stadia Distance	Stadia Rod—	Horizontal Angle 0° to 360° Right	Horiz. Distance	+ — Vertical Angle	Elevation of Point	+ Back Sight	+ — Difference Elevation	Height of Instrument	+ — Vertical Distance	REMARKS Station	Left	Right
					° '		° '		1						
22+25				+3 2	50. R		—						S. T.		
							° '		2						
					° '		° '		3						
22+50					° '		° '	476 4	7 0		483 4		E [illegible] rd.		
									4						
				7 8	23. L		—						T [illegible]		
				8 6	37. L		° '		5				b.		
				8 2	50. L		—		6						
							° '		7				F. T.		
				6 4	9. R		—						W [illegible] rd.		
				4 0	41. R		° '		8				T. [illegible]		
				0 2	50. R		—		9				S. [illegible]		
							° '		10						
					° '		° '		11						
22+75					° '		° '	475 5	6 0		481 5				
									12						
				6 2	7. L		—						E [illegible] rd.		
				6 2	25. L		° '		13				brk		
				8 5	50. L		—		14				Fla		
				6 0	5. R		° '		15				W [illegible] rd		
				3 3	50. R		—		16				Fla		
							° '		17						
					° '		° '		18						
23+00					° '		° '	474 8	5 0		479 8				
									19						
				5 2	10. L		—		20				E. [illegible] rd		
				5 6	25. L		° '		21				T br.		
				7 0	50 L		—						b. "		

Add'n'l Inform.

Topography Description Legend:
Side Hill.....S.H. Bottom Draw.B.D.
Side of Draw.S.D. Bottom Wash.B.W.
Side of Ridge.S.R. Top of Ridge.T.R.
Head of Draw H.D. Toe of Slope..T.S.

Inters. of Draws. V.D's
Break in Slope..Bk.S.
Steep Slope.....S.S.
Top of Cliff.....T.Cl.
Bottom of Cliff..B.Cl.
Top of Spur.....T.Sp.
Bottom Canyon..B.Cn.

Side of Canyon S.Cn.
Top of Bank...T.B.
Bottom of Bank.B.B.
Top of Cut.....T.C.
Bottom of Cut..B.C.
Top of Fill.....T.F.
Bottom of Fill.B.F.

Saddle .....Sa.
Swale .....Sw.
Flat .....Fl.
Stream .....Str.
Trail .....Tr.
Pavement ....Pvt.
Edge of Road E.Rd.

Traveled Rd. Tr. Rd.
Fence .....Fn.
Int. Fences.V.Fns.
Ditch .....Di.
Telephone Pole T.P.
Power Pole....P.P.
Culvert .....Cul.

Oak-O. Fir-Fr.
Pine-Pl. Cedar-Ce.
Sycamore .....Sy.
Eucalyptus .....Eu.
Plus combinations of these and all common standard abbreviations.

F.B. 625 PG. 62

Form 301 10M 3-34

PLEASE RETURN TO
LOS ANGELES COUNTY SURVEYOR
700 HALL OF RECORDS

NOTE: ANY ADDITIONS OR CHANGES ON THIS SHEET MUST BE MADE OR CIRCLED IN RED INK, WITH DATE AND NAME OF PERSON MAKING CHANGE

Do not extend notes this side of this line

Sta Sl. dist

Transit at	Sight on	Stadia Intercepts	Stadia Distance	Stadia Rod	Horizontal Angle 0° to 360° Right	Horiz. Distance	+ − Vertical Angle	Elevation of Point	+ Back Sight	+ − Difference Elevation	Height of Instrument	+ − Vertical Distance	REMARKS Station	Left	Right
					° ′		° ′		1						
23+00				5.0	4. R,		—		2				W edge rd		
				5.2	17. R,		—		3				b brk		
				4.8	18. R,		—		4				T "		
				5.0	34. R,		—		5				Flat		
				3.5	50. R,		—		6				"		
					° ′		° ′		7						
23+24.42	EC				° ′		° ′	474.0	8 5.0		479.0		E edge rd		
				5.1	11. L,		—		9				W "		
				6.0	44. L,		—		10				Flat		
				7.8	30. L,		—		11				brk		
				5.8	16. R,		—		12				b brk		
				5.0	18. R,		—		13				T "		
				4.8	50. R,		—		14				Flat		
					° ′		° ′		15						
23+50					° ′		° ′	473.3	16 5.0		478.3		E edge rd		
				5.2	11. L,		—		17				W " "		
				6.2	45. L,		—		18				T brk		
				7.0	50. L,		—		19				b "		
				5.8	17. R,		—		20				b brk		
				4.8	19. R,		—		21				T brk		
				5.2	50. R		—						Flat		

Add'l Inform.

F.B. 621 PG. [illegible]

Topography Description Legend: Side Hill S.H. · Side of Draw S.D. · Side of Ridge S.R. · Head of Draw H.D. · Bottom Draw B.D. · Bottom Wash B.W. · Top of Ridge T.R. · Toe of Slope T.S. · Steep Slope S.S. · Top of Cliff T.Cl. · Bottom of Cliff B.Cl. · Top of Spur T.Sp. · Bottom Canyon B.Cn. · Top of Bank T.B. · Bottom of Bank B.B. · Top of Cut T.C. · Bottom of Cut B.C. · Top of Fill T.F. · Bottom of Fill B.F. · Saddle Sa. · Swale Sw. · Flat Fl. · Stream Str. · Trail Tr. · Pavement Pvt. · Edge of Road E.Rd. · Traveled Rd. Tr.Rd. · Fence Fe. · Int. Fence V.Fe. · Ditch Di. · Telephone Pole T.P. · Power Pole P.P. · Culvert Cul. · Oak O. · Fir Fr. · Palm Pt. · Cedar Cd. · Sycamore Sy. · Eucalyptus Eu. · Plus combinations of these and all common standard abbreviations.

Form 301 10M 3-34

PLEASE RETURN TO
LOS ANGELES COUNTY SURVEYOR
700 HALL OF RECORDS

NOTE: ANY ADDITIONS OR CHANGES ON THIS SHEET MUST BE MADE OR CIRCLED IN RED INK, WITH DATE AND NAME OF PERSON MAKING CHANGE

Do not extend notes this side of this line

5th Street

Transit at	Sight on	Stadia Intercepts	Stadia Distance	Stadia Rod	Horizontal Angle 0° to 360° Right	Horiz. Distance	± Vertical Angle	Elevation of Point		+ Back Sight	± Difference Elevation	Height of Instrument	± Vertical Distance	REMARKS Station	Left	Right
									1							
24+00								470.5	2	5.0		475.5				
				5.3	10. L				3					E. curb		
				5.1	19. L				4					B. brk		
				4.5	21. L				5					T.		
				5.0	50. L				6					flat		
				5.0	7. R				7					W. edge rd.		
				5.2	19. R				8					B. brk		
				4.8	22. R				9					T.		
				4.8	30. R				10					flat		
									11							
24+50								465.9	12	7.0 [illegible]		472.9				
				6.2	11. L				13					E. edge rd.		
				6.1	18. L				14					B. [illegible]		
				4.0	19. L				15					T. [illegible]		
				4.4	42. L				16					T. [illegible]		
				9.1	50. L				17					B. [illegible]		
				6.9	3. R				18					W. edge rd.		
				5.6	23. R				19					brk flat		
				6.0	50. R				20							
									21							

Add'l Inform.

Form 301 10M 3-34

PLEASE RETURN TO
LOS ANGELES COUNTY SURVEYOR
700 HALL OF RECORDS

NOTE: ANY ADDITIONS OR CHANGES ON THIS SHEET MUST BE MADE OR CIRCLED IN RED INK, WITH DATE AND NAME OF PERSON MAKING CHANGE

Do not extend notes this side of this line

Transit at (Sta)	Sight on	Stadia Intercepts	Stadia Distance	Stadia Rod—	Horizontal Angle 0° to 360° Right (Sl. dist.)	Horiz. Distance	+ Vertical — Angle	Elevation of Point	+ Back Sight	+ Difference — Elevation	Height of Instrument	+ Vertical — Distance	REMARKS Station	Left	Right
					° '		° '		1						
25+00				—	° '		° '	460 2	7 0		467 2		W edge rd.		
				7 2	11. L,		° '		2				E "		
				6 3	17. L,		° '		3				b. brk.		
				5 0	22. L,		° '		4				T "		
				7 0	27. L,		° '		5				b "		
				4 8	30. L,		° '		6				T "		
				1 8	50. L,		° '		7				Flat.		
				6 8	13. R,		° '		8				brk		
				8 0	22. R,		° '		9				"		
				8 6	50. R,		° '		10				T bk creek		
				—	° '		° '		11						
				—	° '		° '		12						
25+50				—	° '		° '	457 9	5 0		462 9				
				5 0	4. L,		° '		13				W edge rd	edge conc b creek	
				4 7	50. L,		° '		14				b creek		
				4 8	5. R,		° '		15				E edge rd.	edge conc	
				4 8	50. R,		° '		16				"		
				—	° '		° '		17						
				—	° '		° '		18						
26+00				—	° '		° '	459 2	7 0		466 2				
				7 2	16. L,		° '		19				brk		
				6 0	20. L,		° '		20				"		
				1 6	50. L				21				"		

Add'n'l Inform.

Notes Red. ____ Platted ____ Job No. 7988 Division No. ____
Date ____ Date ____ Survey of Dorothy Dr.
Notes Chkd. ____ Checked ____ Survey by Hammond Notes 65A Date 10-21-36
Date ____ Date ____ Map No. ____ Indexed A. C. Johnson

F.B. 675 PG. 66

Form 301 10M 3-34

PLEASE RETURN TO
LOS ANGELES COUNTY SURVEYOR
700 HALL OF RECORDS

NOTE: ANY ADDITIONS OR CHANGES ON THIS SHEET MUST BE MADE OR CIRCLED IN RED INK. WITH DATE AND NAME OF PERSON MAKING CHANGE

Do not extend notes this side of this line

S/ dist.

Transit at	Sight on	Stadia Intercepts	Stadia Distance	Stadia Rod—	Horizontal Angle 0° to 360° Right	Horiz. Distance	+ Vertical Angle	Elevation of Point	+ Back Sight	+ Difference Elevation	Height of Instrument	+ Vertical Distance	REMARKS Station	Left	Right
					° '		° '		1						
26+00					° '		° '		2						
				58	10 R		° '		3				W edge rd		
				49	20 R		° '		4				E		
				49	50 R		° '		5				flat		
					° '		° '		6				(10 lower than 26+50)		
26+47					° '		° '	463 5	7 50		468 5		T sl W edge rd.		
				50	12 L		° '		8				E " "		
				48	31 L		° '		9				bk.		
				63	41 L		° '		10				bk.		
				92	60 L		° '		11				b. bk creek edge		
				51	34 R		+29.58		12				+ brk		
				80	48 R		+25.45		13				br.		
				120	66 R		+25.45		14				S		
					° '		° '		15						
27+00					° '		° '	484 7	16 49		489 6				
				83	13 L		° '		17				brk S.H.		
				49	37 L		-14.38		18						
				49	56 L		-14.35		19				Toe sl W edge rd		
				49	66 L		-12.34		20				" "		
				49	74 L		-10.54		21				b.		
				49	90 L		-10.04								

Add'n'l Inform.

Topography Description Legend:
Side Hill.....S.H. Bottom Draw.B.D.
Side of Draw.S.D. Bottom Wash.B.W.
Side of Ridge.S.R. Top of Ridge.T.R.
Head of Draw H.D. Toe of Slope..T.S.

Inters. of Draws.V.D's Break in Slope..Bk.S. Steep Slope.....S.S. Top of Cliff.....T.Cl. Bottom of Cliff..B.Cl. Top of Spur.....T.Sp. Bottom Canyon..B.Cn.

Side of Canyon S.Cn. Top of Bank..T.B. Bottom of Bank.B.B. Top of Cut.....T.C. Bottom of Cut..B.C. Top of Fill.....T.F. Bottom of Fill.B.F.

Saddle .....Sa. Swale .....Sw. Flat .....Fl. Stream .....Str. Trail .....Tr. Pavement ....Pvt. Edge of Road E.Rd.

Traveled Rd. Tr.Rd. Fence .....Fn. Int. Fences.V.Fns. Ditch .....Di. Telephone Pole T.P. Power Pole....P.P. Culvert .....Cul.

Oak-O. Fir-Fr. Pine-Pl. Cedar-Ce. Sycamore .....Sy. Eucalyptus .....Eu. Plus combinations of these and all common standard abbreviations.

F.B. 675 PG. 66

Form 301 10M 3-34

PLEASE RETURN TO
LOS ANGELES COUNTY SURVEYOR
700 HALL OF RECORDS

NOTE: ANY ADDITIONS OR CHANGES ON THIS SHEET MUST BE MADE OR CIRCLED IN RED INK, WITH DATE AND NAME OF PERSON MAKING CHANGE

Do not extend notes this side of this line

Transit at	Sight on	Stadia Intercepts	Stadia Distance	Stadia Rod—	Horizontal Angle 0° to 360° Right	Horiz. Distance	+ — Vertical Angle	Elevation of Point	+ Back Sight	+ — Difference Elevation	Height of Instrument	+ — Vertical Distance	REMARKS Station	Left	Right
					° '		° '		1						
27+00				1 9	11. R,		— ° '		2				brk SH.		
				0 7	20. R,		— ° '		3				"		
				4 2	38. R,		+ 17.34,		4				"		
				4 2	66. R,		+ 18.19		5				SH.		
					° '		° '		6						
27+25					° '		° '	485 1	7 5 0		490 1				
				5 8	8. L,		— ° '		8				SH		
				8 1	17. —,		— ° '		9				"		
				5 0	90. L,		— 6.83,		10				"		
				4 5	4. R,		— ° '		11				" brk		
				0 3	11. R,		— ° '		12				"		
				5 0	23. R,		+ 17.28,		13				"		
				5 0	25. R,		+ 18.57,		14				"		
					° '		° '		15						
27+50					° '		° '	488 2	16 5 1		494 0				
				7 8	16. L,		— ° '		17				brk SH		
				11 0	27. L,		— ° '		18				"		
				5 1	76. L,		— 7.42,		19				"		
				1 8	16. R,		— ° '		20				"		
				5 1	60. R,		+ 11.19,		21				"		

Add'n'l Inform.

Notes Red. ____ Platted ____ Job No. 2988 Division No. ____
Date ____ Date ____ Survey of Dorothy Dr.
Notes Chkd. ____ Checked ____ Survey by Hammond Notes 2 sts Date 10-21-36
Date ____ Date ____ Map No. ____ Indexed A. C. Johnson Date

F.B. 675 PG. 67

Form 301 10M 3-34

PLEASE RETURN TO
LOS ANGELES COUNTY SURVEYOR
700 HALL OF RECORDS

NOTE: ANY ADDITIONS OR CHANGES ON THIS SHEET MUST BE MADE OR CIRCLED IN RED INK, WITH DATE AND NAME OF PERSON MAKING CHANGE

Do not extend notes this side of this line

Sta Sl. dist

Transit at	Sight on	Stadia Intercepts	Stadia Distance	Stadia Rod—	Horizontal Angle 0° to 360° Right	Horiz. Distance	+ — Vertical Angle	Elevation of Point	+ Back Sight	+ — Difference Elevation	Height of Instrument	+ — Vertical Distance	REMARKS Station	Left	Right
					° '		° '		1						
27+75					° '		° '	491 7	51		496 8				
				5 1	31. L,		— 9. 0[illegible],		2				S. [illegible] brk		
				5 1	87. L,		— 6. 0[illegible],		3						
				1 [illegible]	16. R,		° '		4						
				5 1	62. R,		+ 15. 40,		5						
					° '		° '		6						
					° '		° '		7						
28+25					° '		° '	496 3	51		501 4				
				9 6	29. L,		° '		8				S. H.		
				5 1	62. L,		— 8. 5[illegible],		9				T. [illegible]		
				3 6	8. R,		° '		10				brk S. H.		
				5 1	65. R,		+ 14. 5[illegible],		11						
					° '		° '		12						
					° '		° '		13						
28+60					° '		° '	496 3	49		501 2				
				5 2	27. L,		° '		14				brk S. H.		
				10 5	30. L,		° '		15						
				13 6	59. L,		° '		16						
				1 3	20. R,		° '		17				Flo		
				4 2	68. R,		+ 14. 49,		18				S. [illegible]		
					° '		° '		19						
					° '		° '		20						
28+79					° '		° '	493 8	51		498 9				
				5 8	7. L		—		21				T. [illegible]	b. sw	

Add'n'l Inform.

F.B. 675 PG. 68

Topography Description Legend:
Side Hill.....S.H. Bottom Draw.B.D.
Side of Draw.S.D. Bottom Wash B.W.
Side of Ridge.S.R. Top of Ridge.T.R.
Head of Draw H.D. Toe of Slope..T.S.

Inters. of Draws.V.D's
Break in Slope..Bk.S.
Steep Slope.....S.S.
Top of Cliff.....T.Cl.
Bottom of Cliff..B.Cl.
Top of Spur.....T.Sp.
Bottom Canyon..B.Cn.

Side of Canyon S.Cn.
Top of Bank..T.B.
Bottom of Bank.B.B.
Top of Cut.....T.C.
Bottom of Cut..B.C.
Top of Fill.....T.F.
Bottom of Fill.B.F.

Saddle .....Sa.
Swale .....Sw.
Flat .....Fl.
Stream .....Str.
Trail .....Tr.
Pavement ....Pvt.
Edge of Road E.Rd.

Traveled Rd. Tr.Rd.
Fence .....Fn.
Int. Fences.V.Fns.
Ditch .....Di.
Telephone Pole T.P.
Power Pole....P.P.
Culvert .....Cul.

Oak-O. Fir-Fr.
Pine-Pi. Cedar-Ce.
Sycamore ....Sy.
Eucalyptus ....Eu.
Plus combinations of these and all common standard abbreviations.

Form 301 10M 3-34

PLEASE-RETURN TO
LOS ANGELES COUNTY SURVEYOR
700 HALL OF RECORDS

NOTE: ANY ADDITIONS OR CHANGES ON THIS SHEET MUST BE MADE OR CIRCLED IN RED INK, WITH DATE AND NAME OF PERSON MAKING CHANGE

Do not extend notes this side of this line

Sta 5/4.5

Transit at	Sight on	Stadia Intercepts	Stadia Distance	Stadia Rod—	Horizontal Angle 0° to 360° Right	Horiz. Distance	+ Vertical Angle —	Elevation of Point	+ Back Sight	+ Difference Elevation —	Height of Instrument	+ Vertical Distance —	REMARKS Station	Left	Right
					° '		° '								
28+70				10 L	65. L,		—		1				Flat		
				12	11. R,		—		2				5.15 brk		
				16	27. R,		—		3						
				5 L	42. R		+ 18.02		4						
				5 L	72. R,		+ 18.23,		5						
									6						
									7						
29+00								494 7	8		499 9				
				5 L	74. L,		— 4.82,		9				Flat.		
				12	31. R,		—		10				5.50		
				5 L	75. L,		+ 12.27,		11				5.14		
									12						
29+50								497 9	13		503 2				
				5 9	14. L,		—		14				brk. plat edge wa		
				7 5	20. L,		—		15						
				8 6	58. L,		—		16				edge 1foo		
				12	45. R,		—		17				5.10		
									18						
30+00								501 6	19		506 6				
				5	20. L,		—		20				T bk		
				18	49. L,		— 1.20,		21				5. c/train		
				16	61 L		— 1 16						T bk		

Add'nl Inform.

Notes Rod_____ Platted_____ Date_____ Job No. 2282 Division No._____ F.B. 678 Pg. 69
Date_____ Date_____ Survey of Dorothy St
Notes Chkd._____ Checked_____ Survey by Hennessy Notes Date 10-27-36
Date_____ Date_____ Map No._____ Indexed A. C. Johnson Date

Form 301 10M 3-34

PLEASE RETURN TO
LOS ANGELES COUNTY SURVEYOR
700 HALL OF RECORDS

NOTE: ANY ADDITIONS OR CHANGES ON THIS SHEET MUST BE MADE OR CIRCLED IN RED INK, WITH DATE AND NAME OF PERSON MAKING CHANGE

Do not extend notes this side of this line

sta Sl. dist.

Transit at	Sight on	Stadia Intercepts	Stadia Distance	Stadia Rod—	Horizontal Angle 0° to 360° Right	Horiz. Distance	+ − Vertical Angle	Elevation of Point	+ Back Sight	+ − Difference Elevation	Height of Instrument	+ − Vertical Distance	REMARKS Station	Left	Right
					° ′		° ′		1						
30+00				0 6	28 R		° ′		2				S [illegible]		
					° ′		° ′		3						
30+30					° ′		° ′	503 4	5 0		508 4				
				7 2	13 L		° ′		4				T bk.		
				14 0	43 L		− 8.02		5				b [illegible]		
				12 0	52 L		− 6.01		6				T [illegible]		
				3 6	20 R		° ′		7				br [illegible]		
				0 0	35 R		° ′		8						
				5 0	45 R		+ 11.47		9				T [illegible]		
					° ′		° ′		10						
30+50					° ′		° ′	503 2	5 2		508 4				
				8 2	18 L		° ′		11				br [illegible]		
				7 5	21 L		° ′		12				T bk.		
				5 2	64 L		− 11.12		13				b [illegible]		
				1 5	25 R		° ′		14				br [illegible]		
				5 2	59 R		+ 13.29		15						
					° ′		° ′		16						
31+00					° ′		° ′	510 2	5 1		515 8				
				8 9	29 L		° ′		17				T bk.		
				12 0	70 L		− 8.45		18				b [illegible]		
				5 9	31 R		° ′		19				b [illegible]		

Add'n'l Inform.

F.B. 625 PG. 20

Topography Description Legend:
Side of Hill....S.H. | Bottom Draw.B.D.
Side of Draw.S.D. | Bottom Wash B.W.
Side of Ridge.S.R. | Top of Ridge.T.R.
Head of Draw H.D. | Toe of Slope..T.S.

Inters. of Draws.V.D's
Break in Slope..Bk.S.
Steep Slope.....S.S.
Top of Cliff.....T.Cl.
Bottom of Cliff..B.Cl.
Top of Spur.....T.Sp.
Bottom Canyon..B.Cn.

Side of Canyon S.Cn.
Top of Bank...T.B.
Bottom of Bank.B.B.
Top of Cut.....T.C.
Bottom of Cut..B.C.
Top of Fill.....T.F.
Bottom of Fill.B.F.

Saddle .....Sa.
Swale .....Sw.
Flat .....Fl.
Stream .....Str.
Trail .....Tr.
Pavement ....Pvt.
Edge of Road E.Rd.

Traveled Rd. Tr.Rd.
Fence .....Fn.
Int. Fences.V.Fns.
Ditch .....Di.
Telephone Pole T.P.
Power Pole...P.P.
Culvert .....Cul.

Dist. O. Fr. Pl.
Pine-Pl. Cedar
Sycamore .....Sy.
Eucalyptus .....Eu.
Plus combinations of these and all common standard abbreviations.

Form 301 10M 3-34

PLEASE RETURN TO
LOS ANGELES COUNTY SURVEYOR
700 HALL OF RECORDS

NOTE: ANY ADDITIONS OR CHANGES ON THIS SHEET MUST BE MADE OR CIRCLED IN RED INK, WITH DATE AND NAME OF PERSON MAKING CHANGE

Do not extend notes this side of this line

Transit at	Sight on	Stadia Intercepts	Stadia Distance	Stadia Rod—	Horizontal Angle 0° to 360° Right	Horiz. Distance	+ — Vertical Angle	Elevation of Point	+ Back Sight	+ — Difference Elevation	Height of Instrument	+ — Vertical Distance	REMARKS Station	Left	Right
					° '		° '		1						
31+00				2 6	43. R,		—		2				T brk s.H.		
				5 1	70. R,		+ 7.30,		3				brk "		
					° '		° '		4						
31+50					° '		° '	514 1	5 2		519 3				
				9 0	41. L,		—		6				T bk		
				19 0	67. L,		− 1.32,		7				b.dw		
				0 2	31. R,		—		8				brk s.H.		
				5 2	33. R,		+ 5.36,		9				" "		
					° '		° '		10						
32+00					° '		° '	514 2	4 9		519 1		brk into dw		
				8 1	17. L,		—		11				T bk		
				4 2	42. L,		− 17.18,		12				b.dw		
				4 2	61. L,		− 8.29		13				T brk		
				4 2	30. R,		− 9.31,		14				brk s.H.		
				4 2	81. R,		+ 10.28,		15				" "		
					° '		° '		16						
32+13					° '		° '	509 5	5 1		514 6		b.sw		
				5 1	34. L,		− 12.10,		18				b.dw		
				5 1	50. L,		− 5.21,		19				brk bk		
				5 1	65. L,		− 2.08,		20				" "		
				5 1	22 R		+ 19.48		21				T brk		

Add'n'l Inform.

Notes Red. ____ Platted ____ Job No. 7988 Division No. ____ F.B. 675 Pg. 74
Date ____ Date ____ Survey of Dorothy Dr.
Notes Chkd. ____ Checked ____ Survey by Hansen Notes L.S.H. Date 10-21-36
Date ____ Date ____ Map No. ____ Indexed A. C. Johnson

Form 301 10M 3-34

PLEASE RETURN TO
LOS ANGELES COUNTY SURVEYOR
700 HALL OF RECORDS

NOTE: ANY ADDITIONS OR CHANGES ON THIS SHEET MUST BE MADE OR CIRCLED IN RED INK. WITH DATE AND NAME OF PERSON MAKING CHANGE

Do not extend notes this side of this line

Transit at	Sight on	Stadia Intercepts	Stadia Distance	Stadia Rod	Horizontal Angle 0° to 360° Right	Horiz. Distance	+ − Vertical Angle	Elevation of Point	+ Back Sight	+ − Difference Elevation	Height of Instrument	+ − Vertical Distance	REMARKS Station	Left	Right
					° ′		° ′		1						
22+13				5 2	52. R.		+13.44		2				3. [illegible]		
					° ′		° ′		3						
32+38					° ′		° ′	518 3	5 1		523 4				
				6 2	10. L.		— ° ′		4				T. [illegible]		
				5 2	22. L.		−12.4[illegible]		5				b. [illegible]		
				5 1	48. L.		−16.54		6				b. [illegible]		
				8 2	21. R.		— ° ′		7				b. [illegible] b. sw.		
				3 2	46. R.		— ° ′		8				T. [illegible]		
				5 1	70. R.		+5.25		9						
					° ′		° ′		10						
32+58					° ′		° ′	522 5	4 8		527 3				
				4 8	21. L.		−22.1[illegible]		11				b. [illegible]		
				4 8	53. L.		−17.5[illegible]		12				b. [illegible]		
				4 8	74. L.		+8.47		13				T. [illegible]		
				8 9	42. R.		— ° ′		14				b. [illegible]		
				0 0	77. R.		— ° ′		15				b. [illegible] SH.		
					° ′		° ′		16						
33+08					° ′		° ′	528 8	4 8		533 6				
				4 8	28. L.		−21.22		17				b. [illegible]		
				4 8	52. L.		−18.54		18				[illegible]		
				4 8	60. L.		−20.40		19				b. [illegible]		

Add'n'l Inform.

Topography Description Legend:
Side Hill.....S.H.
Side of Draw.S.D.
Side of Ridge.S.R.
Head of Draw H.D.
Bottom Draw.B.D.
Bottom Wash B.W.
Top of Ridge.T.R.
Toe of Slope..T.S.
Side of Draw.V.Fr.
Brow of Slope.....B.S.
Stop Slope.....S.S.
Top of Cliff.....T.Cl.
Bottom of Cliff...B.Cl.
Top of Spur.....T.Sp.
Bottom Canyon..B.Cn.
Side of Canyon S.Cn.
Top of Bank...T.B.
Bottom of Bank.B.B.
Top of Cut.....T.C.
Bottom of Cut..B.C.
Top of Fill.....T.F.
Bottom of Fill.B.F.
Saddle .....Sa.
Swale .....Sw.
Flat .....Fl.
Stream .....Str.
Trail .....Tr.
Pavement ....Pvt.
Edge of Road E.Rd.
Traveled Rd. T.Rd.
Fence .....Fe.
Inf. Fence V.Fns.
Ditch .....Di.
Telephone Pole T.P.
Power Pole....P.P.
Culvert .....Cul.
Bld.-D. Fir-Fr.
Pine-Pl. Cedar-Cd.
Sycamore .....Sy.
Eucalyptus .....Eu.
Plus combinations of these and all common standard abbreviations.

Form 301 [illegible]

PLEASE RETURN TO
LOS ANGELES COUNTY SURVEYOR
700 HALL OF RECORDS

NOTE: ANY ADDITIONS OR CHANGES ON THIS SHEET MUST BE MADE OR CIRCLED IN RED INK, WITH DATE AND NAME OF PERSON MAKING CHANGE

Do not extend notes this side of this line

sta sl. dist

Transit on	Sight on	Stadia Intercepts	Stadia Distance	Stadia Rod	Horizontal Angle 0° to 360° Right	Horiz. Distance	+ − Vertical Angle	Elevation of Point	+ Back Sight	+ − Difference Elevation	Height of Instrument	+ − Vertical Distance	Remarks Station
					° ′		° ′		1				
33+08				4.8	90. L		−7.51		2				T bk
				1.5	19. R		—		3				brk [illegible]
				4.8	41. R		+2.35		4				"
				7.0	55. R		+2.20		5				Head [illegible]
				4.8	74. R		+3.58		6				brk [illegible]
					° ′		° ′		7				
					° ′		° ′	532.2	4.9		537.1		
33+30				7.8	14. L		° ′		8				brk
				4.8	55. L		−22.10		9				"
				4.2	18. L		−21.00		10				b dw
				4.8	86. L		−11.20		11				T bk
				2.4	26. R		—		12				T brk
				4.2	53. R		—		13				b "
				4.9	74. R		+2.40		14				S 14
					° ′		° ′		15				
33+58.95					° ′		° ′	533.6	5.2		538.8		
				7.6	15. L		—		16				brk
				7.9	26. L		—		17				"
				6.0	29. L		−15.40		18				"
				7.0	42. L		−10.35		19				"
				9.0	[illegible]		[illegible]		20				[illegible]

F.B. 674 Pg. 76

Topography Description Legend:
Side Hill....S.H. | Bottom Draw B.D. | Slope of Draw..S.D. | Top of Bank..T.B. | Swale......Sw. | Fence | Pole, Line, etc.
Side of Draw.S.D. | Bottom Wash B.W. | Break in Slope..B.S. | Bottom of Bank.B.B. | Flat........Fl. | Int. Fence, V.Fnc | Sidewalk....Sw.
Side of Ridge.S.R. | Top of Ridge.T.R. | Steep Slope....S.S. | Top of Cut.....T.C. | Stream......Str. | Ditch.........Di. | Substation.....Sb.
Head of Draw H.D. | Toe of Slope..T.S. | Top of Cliff.....T.Cl. | Bottom of Cut..B.C. | Trail........Tr. | Telephone Pole T.P. | Plus combinations
 | | Bottom of Cliff..B.Cl. | Top of Fill.....T.F. | Pavement....Pvt. | Power Pole...P.P. | of these and all
 | | Top of Spur.....T.Sp. | Bottom of Fill.B.F. | Edge of Road E.Rd. | Culvert.......Cul. | common standard
 | | Bottom Canyon..B.Cn. | | | | abbreviations.

Form 301 10M 3-34

PLEASE RETURN TO
LOS ANGELES COUNTY SURVEYOR
700 HALL OF RECORDS

NOTE: ANY ADDITIONS OR CHANGES ON THIS SHEET MUST BE MADE OR CIRCLED IN RED INK. WITH DATE AND NAME OF PERSON MAKING CHANGE

Ste 5/dist.

Do not extend notes this side of this line

Transit at	Sight on	Stadia Intercepts	Stadia Distance	Stadia Rod	Horizontal Angle 0° to 360° Right	Horiz. Distance	± Vertical Angle	Elevation of Point	+ Back Sight	± Difference Elevation	Height of Instrument	± Vertical Distance	Remarks Station	Left	Right
33+58				5.2	62 R		+7 45						5.1+		
33+75								534.2	5.0		539.6				
				9.5	13 L		—						b.k.		
				5.0	54 L		-11 10						T. bk.		
				8.0	80 L		13 40						b. dw		
				5.0	70 R		7 35						3. [illegible]		
34+00								535.2	5.1		540.1				
				9.0	22 L		—						brk.		
				5.0	59 L		-7 30						"		
				9.0	84 L		-9 20						b. dw		
				5.0	34 R		+9 30						brx. 3.1+		
				5.0	75 R		-8 45								
34+25								536.0	5.1		541.0				
				6.0	19 L		—						brx		
				9.0	42 L		—						"		
				5.1	69 L		-7 40						T. bk.		
				8.0	90 L		-9 50						b. dw inter. small		
				5.1	36 R		+9 30						brk 5H.		

Add'n'l Inform.

Form 381 1M 3-34

PLEASE RETURN TO
LOS ANGELES COUNTY SURVEYOR
700 HALL OF RECORDS

NOTE: ANY ADDITIONS OR CHANGES ON THIS SHEET MUST BE MADE IN CIRCLED IN RED INK, WITH DATE AND NAME OF PERSON MAKING CHANGE

Do not extend notes this side of this line

379 51. dist

Transit at	Sight on	Stadia Intercepts	Stadia Distance	Stadia Rod—	Horizontal Angle 0° to 360° Right	Horiz. Distance	+ − Vertical Angle	Elevation of Point	+ Back Sight	+ − Difference Elevation	Height of Instrument	+ − Vertical Distance	REMARKS Station	Left	Right
					° '		° '								
34+25				5.1	86. R,		+ 9.20,		1				5.14		
					° '		° '		2						
34+50					° '		° '	5.28.8	3 5.1		5.42.9				
				5.1	42. L,		−8.05,		4				brk		
				5.1	64. L,		−11.10,		5				b. dw		
				5.1	65. R,		+ 7.30,		6				5.14		
					° '		° '		7						
34+75					° '		° '	5.40.0	8 5.0		5.45.0				
				8.5	20. L,		° '		9				brk		
				5.0	42. L,		−9.00,		10				T. bk		
				5.0	53. L,		−13.30,		11				b. dw		
				5.0	70. L,		−8.20,		12				T. bk		
				5.0	18. R,		+ 2.35,		13				5.14		
					° '		° '		14						
35+00					° '		° '	5.41.8	15 49		5.46.7				
				9.0	32. L,		° '		16				T. bk		
				6.0	54. L,		−12.45,		17				b. dw		
				8.0	14. L,		+ 6.65,		18				T. bk		
				4.9	13. R,		+ 6.20,		19				5.14		
					° '		° '		20						
									21						

Add'l Inform.

Form 301 10M 8-54

PLEASE RETURN TO
LOS ANGELES COUNTY SURVEYOR
700 HALL OF RECORDS

NOTE: ANY ADDITIONS OR CHANGES ON THIS SHEET MUST BE MADE OR CIRCLED IN RED INK, WITH DATE AND NAME OF PERSON MAKING CHANGE

Do not extend notes this side of this line

Transit at	Sight on	Stadia Intercepts	Stadia Distance	Stadia Rod	Horizontal Angle 0° to 360° Right	Horiz. Distance	+ Vertical Angle −	Elevation of Point	+ Back Sight	+ Difference Elevation −	Height of Instrument	+ Vertical Distance −	REMARKS Station	Left Right
35+50					° '		° '	545.9	4.9		550.8			
				6.8	13.2		—						br.	
					° '		° '							
				11.2	38.2		—						T.B.	
					° '		° '							
				5.0	59.2		−12.45						b.	
				5.0	76.2		−6.40						br.	
				5.2	13.12		+1.35						s.	
					° '		° '							
36+00					° '		° '	550.2	5.0		555.6			
				6.5	7.2		—						T.B.	
					° '		° '							
				5.0	41.2		−18.20						b. drain	
				5.0	50.2		−15.20							
				9.0	60.2		−5.35						b.	
				5.0	62.2		+1.20						s.	
					° '		° '							
36+25					° '		° '	552.1	4.9		557.0		T.B.	
				5.0	23.2		−30.20						b. drain.	
				5.0	26.2		−26.40							
				5.0	33.2		−17.10						b.	
				5.0	51.2		13.40							
				5.0	69.2		−9.20						b. dw	
				2.2	8.2								b.	

Form 301 10M 3-34

PLEASE RETURN TO
LOS ANGELES COUNTY SURVEYOR
700 HALL OF RECORDS

NOTE: ANY ADDITIONS OR CHANGES ON THIS SHEET MUST BE MADE OR CIRCLED IN RED INK, WITH DATE AND NAME OF PERSON MAKING CHANGE

Do not extend notes this side of this line

sta sl. dist

Transit at	Sight on	Stadia Intercepts	Stadia Distance	Stadia Rod—	Horizontal Angle 0° to 360° Right	Horiz. Distance	+ − Vertical Angle	Elevation of Point	+ Back Sight	+ − Difference Elevation	Height of Instrument	+ − Vertical Distance	REMARKS Station	Left	Right
					° ′		° ′		1						
36+25				5.0	70. R,		+ 7.30,		2						
					° ′		° ′		3						
36+50					° ′		° ′	553.8	5.0		558.8		t. bk		
				9.8	12. L,		—,		4				brk		
				5.0	24. L,		− 28.00,		5				b. drain		
				5.0	32. L,		− 23.30,		6				"		
				5.0	35. L,		− 7.40,		7				brk		
				5.0	54. L,		− 12.00,		8				"		
				4.0	70. L,		− 7.25,		9				flat		
				5.0	33. R,		+ 10.40,		10				s. 12		
				5.0	66. R,		+ 8.50,		11				"		
					° ′		° ′		12						
36+75					° ′		° ′	554.2	5.1		559.3				
				6.2	4. L,		—,		13				brk		
				5.0	22. L,		− 22.00,		14				"		
				5.0	28. L,		− 22.10,		15				b. drain		
				5.0	34. L,		− 19.35,		16				"		
				5.0	39. L,		− 16.40,		17				T bk		
				5.0	52. L,		− 16.30,		18				brk		
				5.0	67. L,		− 7.40,		19				flat		
				5.0	13. L		+ 15.00		20				brk		
									21						

Add'n'l Inform.

Form 381 10M 3-34

PLEASE RETURN TO
LOS ANGELES COUNTY SURVEYOR
700 HALL OF RECORDS

NOTE: ANY ADDITIONS OR CHANGES ON THIS SHEET MUST BE MADE OR CIRCLED IN RED INK. WITH DATE AND NAME OF PERSON MAKING CHANGE

Do not extend notes this side of this line

Transit at	Sight on	Stadia Intercepts	Stadia Distance	Stadia Rod	Horizontal Angle 0° to 360° Right	Horiz. Distance	+ − Vertical Angle	Elevation of Point	+ Back Sight	+ − Difference Elevation	Height of Instrument	+ − Vertical Distance	REMARKS Station	Left	Right
36+75				5.0	36.0 R		+ 10.30						S. [illegible]		
				8.0	68.0 R		+ 7.40								
37+00								553.4	4.8		558.2				
				1.2	5.0 L								b. [illegible]		
				4.8	18.0 L		− 19.30								
				4.8	20.0 L		− 23.50						b. drain		
				4.8	24.0 L		− 20.2[illegible]								
				4.8	38.0 L		− 9.40						b. [illegible]		
				4.8	53.0 L		− 4.30								
				4.8	70.0 L		− 3.15						F[illegible]		
				1.2	11.0 R								b. [illegible]		
				4.8	58.0 R		+ 10.50						S. [illegible]		
37+25								545.5	5.3		550.8		b. drain		
				4.5	6.0 L										
				3.5	10.0 L								T [illegible]		
				3.7	34.0 L								b. [illegible]		
				0.0	52.0 L										
				5.3	69.0 L		+ 3.05						Fla[illegible]		
				3.2	7 R								b. [illegible]		

Add'n'l Inform.

Form 381 1000 8-34

PLEASE RETURN TO
LOS ANGELES COUNTY SURVEYOR
700 HALL OF RECORDS

NOTE: ANY ADDITIONS OR CHANGES ON THIS SHEET MUST BE MADE OR CIRCLED IN RED INK, WITH DATE AND NAME OF PERSON MAKING CHANGE

Do not extend notes this side of this line

Transit at	Sight on	Stadia Intercepts	Stadia Distance	Stadia Rod—	Horizontal Angle 0° to 360° Right	Horiz. Distance	+ Vertical Angle —	Elevation of Point	+ Back Sight	+ Difference Elevation —	Height of Instrument	+ Vertical Distance —	REMARKS Station	Left	Right
					° '		° '								
37+25				5 3	40. R,		+ 20. 10,		1				brk		
				5 3	64. R,		+ 17. 05,		2				5.10		
				—	° '		° '		3						
37+50				—	° '		° '	550 5	4 5 1		555 6				
				5 7	21. L,		— ° '		5				brk		
				2 5	31. L,		— ° '		6				"		
				2 7	52. L,		— ° '		7				"		
				5 2	7. R,		— ° '		8				"		
				7 6	26. R,		— ° '		9				b. dr. 2 dk		
				5 2	55. R,		+ 1. 20,		10				T. BL		
				5 2	79. R,		+ 1. 20,		11				s. [illegible]		
				—	° '		° '		12						
37+75				—	° '		° '	556 2	13 5 1		561 3				
				2 4	23. L,		— ° '		14				brk		
				5 3	61. L,		— ° '		15				[illegible]		
				3 1	19 R,		— ° '		16				brk		
				5 3	25. R,		— ° '		17				"		
				5 7	35. R,		— ° '		18				"		
				7 5	48. R,		— ° '		19				T. bk.		
				9 2	51. R,		— ° '		20				b. dr.		
				7 2	67 R		—		21				b. bk		

Date

Date

Adm'n Informa.

Form 301 10

PLEASE RETURN TO
LOS ANGELES COUNTY SURVEYOR
700 HALL OF RECORDS

NOTE: ANY ADDITIONS OR CHANGES ON THIS SHEET MUST BE MADE OR CIRCLED IN RED INK. WITH DATE AND NAME OF PERSON MAKING CHANGE

Do not extend notes this side of this line

Transit at	Sight on	Stadia Intercepts	Stadia Distance	Stadia Rod	Horizontal Angle 0° to 360° Right	Horiz. Distance	+ − Vertical Angle	Elevation of Point	+ Back Sight	+ − Difference Elevation	Height of Instrument	+ − Vertical Distance	REMARKS Station	Left	Right
38+00								557.8	5.3		563.1				
				7.2	60. L								Flat.		
				5.3	58. R		+ 4.50								
38+25								560.5	5.1		565.6		T. sl		
				9.0	63. L								Flat		
				2.5	60. R								"		
38+50								571.2	5.1		576.8				
				9.1	25. L								brk. sl		
				11.0	38. L								"		
				8.0	65. L		− 8.30						"		
				5.1	33. R		+ 4.00						"		
				5.1	61. R		+ 2.00						"		
38+75								578.9	5.0		583.9				
				8.0	10. L								brk sl.		
				10.1	17. L								"		
				5.1	35. L		− 17.20						"		
				7.0	58. L		− 14.10						"		
				7.0	86. L		− 13.35						"		

Form 301 10M 3-34

PLEASE RETURN TO
LOS ANGELES COUNTY SURVEYOR
700 HALL OF RECORDS

NOTE: ANY ADDITIONS OR CHANGES ON THIS SHEET MUST BE MADE OR CIRCLED IN RED INK. WITH DATE AND NAME OF PERSON MAKING CHANGE

Do not extend notes this side of this line

Transit at	Sight on	Stadia Intercepts	Stadia Distance	Stadia Rod—	Horizontal Angle 0° to 360° Right	Horiz. Distance	+ — Vertical Angle	Elevation of Point	+ Back Sight	+ — Difference Elevation	Height of Instrument	+ — Vertical Distance	REMARKS Station	Left	Right
					° '		° '		1						
38+75				5.1	52 R		+ 4.20		2				brk sl		
				6.0	72 R		+ 4.20		3				"		
					° '		° '		4						
39+13.45	EC.				° '		° '	584.9	5 49		589.8				
				7.6	11 L		— ° '		6				brk sl		
				10.2	15 L		— ° '		7				"		
				7.0	37 L		− 17.00		8				"		
				19.0	71 L		− 11.25		9				"		
				4.9	17 R		+ 15.20		10				"		
				4.2	39 R		+ 10.35		11				"		
				4.9	52 R		+ 13.30		12				"		
					° '		° '		13						
39+40					° '		° '	585.6	14 49		590.5				
				12.0	21 L		— ° '		15				brk sl		
				4.9	40 L		− 21.50		16				"		
				4.9	67 L		− 19.30		17				T sl		
				2.3	8 R		— ° '		18				brk sl		
				4.9	29 R		+ 16.15		19				"		
				4.9	69 R		+ 16.10		20				"		
					° '		° '		21						

Add'n'l Inform.

Notes Red. ____ Platted ____ Job No. 7988 Division No. ____ F.B. 675 PG. 81
Date ____ Date ____ Survey of Dorothy Dr.
Notes Chkd. ____ Checked ____ Survey by Hammond Notes LSH Date 10-23-36
Date ____ Date ____ Map No. ____ Indexed A. C. Johnson

Form 301 10M 3-34

PLEASE RETURN TO
LOS ANGELES COUNTY SURVEYOR
700 HALL OF RECORDS

NOTE: ANY ADDITIONS OR CHANGES ON THIS SHEET MUST BE MADE OR CIRCLED IN RED INK, WITH DATE AND NAME OF PERSON MAKING CHANGE

Do not extend notes this side of this line

Sta sl. dist

Transit at	Sight on	Stadia Intercepts	Stadia Distance	Stadia Rod—	Horizontal Angle 0° to 360° Right	Horiz. Distance	+ — Vertical Angle	Elevation of Point	+ Back Sight	+ — Difference Elevation	Height of Instrument	+ — Vertical Distance	REMARKS Station	Left	Right
					° '		° '		1						
39+70					° '		° '	586 4	49		591 3				
				49	17 L		-21 20		2				brk sl.		
				49	28 L		-18 05		3				"		
				49	59 L		-18 30		4				"		
				49	22 R		+22 10		5				"		
				49	59 R		+17 00		6				"		
					° '		° '		7						
40+05					° '		° '	595 1	48		599 9				
				10 0	14 L		—		9				brk sl.		
				13 0	35 L		-12 00		10				"		
				17 0	24 L		-15 30		11				T. sl.		
				48	19 R		+16 20		12				brk sl.		
				48	33 R		+14 15		13				"		
				48	63 R		+16 30		14						
					° '		° '		15						
40+35					° '		° '	596 8	42		601 5				
				47	31 R		+16 20		17				brk sl.		
				47	58 R		+18 00		18				"		
				9 1	14 L		—		19				"		
				12 0	63 L		-15 20		20				"		
									21						

Add'n'l Inform.

F.B. 675 Pg. 82

Topography Description Legend:
Side Hill.....S.H. Bottom Draw.B.D.
Side of Draw.S.D. Bottom Wash B.W.
Side of Ridge.S.R. Top of Ridge.T.R.
Head of Draw H.D. Toe of Slope..T.S.

Inters. of Draws.V.D's
Break in Slope..Bk.S.
Steep Slope.....S.S.
Top of Cliff.....T.Cl.
Bottom of Cliff..B.Cl.
Top of Spur.....T.Sp.
Bottom Canyon..B.Cn.

Side of Canyon S.Cn.
Top of Bank..T.B.
Bottom of Bank.B.B.
Top of Cut.....T.C.
Bottom of Cut..B.C.
Top of Fill.....T.F.
Bottom of Fill.B.F.

Saddle .....Sa.
Swale .....Sw.
Flat .....Fl.
Stream .....Str.
Trail .....Tr.
Pavement ....Pvt.
Edge of Road E.Rd.

Traveled Rd. Tr.Rd.
Fence .....Fn.
Int. Fences.V.Fns.
Ditch .....Dl.
Telephone Pole T.P.
Power Pole....P.P.
Culvert .....Cul.

Oak-O. Fir-Fr.
Pine-Pi. Cedar-Ce.
Sycamore .....Sy.
Eucalyptus .....Eu.
Plus combinations of these and all common standard abbreviations.

Form 301 10M 3-34

PLEASE RETURN TO
LOS ANGELES COUNTY SURVEYOR
700 HALL OF RECORDS

NOTE: ANY ADDITIONS OR CHANGES ON THIS SHEET MUST BE MADE OR CHECKED IN RED INK, WITH DATE AND NAME OF PERSON MAKING CHANGE

Do not extend notes this side of this line

Transit at	Sight on	Stadia Intercepts	Stadia Distance	Stadia Rod—	Horizontal Angle 0° to 360° Right	Horiz. Distance	+ − Vertical Angle	Elevation of Point	+ Back Sight	+ − Difference Elevation	Height of Instrument	+ − Vertical Distance	REMARKS Station	Left	Right
					Additional Topog. at crossing										
					of Malibu Creek										
Sta 24+00	Pl. #5							470 5	5 3		47 5 8				
		243 / 1		2 0	1.30		+ 1.0						℄		
		307 / 2		3 0	1.25		+ 1.10						"		
		346 / 3		2 6	2.10		—						"		
		418 / 4		4 3	1.10		—						"		
		830 / 8		8 0	179.10		—						"		
		1169 / 11		12 0	177.10		—						"		
		1060 / 10		9 2	189.40		—						W edge Tr W		
		1166 / 11		11 0	170.10		—						E "		
		615 / 6		6 3	231.05		—						W "		
		615 / 6		6 4	130.20		—						E "		
		335 / 3		3 6	344.20		—						W "		
		337 / 3		3 7	19.40		—						E "		
		186 / 1		1 6	354.30		—						W "		
		191 / 1		1 6	8.20		—						E "		
		243 / 1		2 0	359.50		+ 1.05						W "		
		242 / 1		2 0	5.05		+ 0.55						E "		
		222 / 1		0 5	353.40		—						Cent W side		

Add'n'l Inform.

Form 301 10M 3-34

PLEASE RETURN TO
LOS ANGELES COUNTY SURVEYOR
700 HALL OF RECORDS

NOTE: ANY ADDITIONS OR CHANGES ON THIS SHEET MUST BE MADE OR CIRCLED IN RED INK, WITH DATE AND NAME OF PERSON MAKING CHANGE

Do not extend notes this side of this line

Transit at	Sight on	Stadia intercepts	Stadia Distance	Stadia Rod—	Horizontal Angle 0° to 360° Right	Horiz. Distance	+ Vertical Angle —	Elevation of Point	+ Back Sight	+ Difference Elevation —	Height of Instrument	+ Vertical Distance —	REMARKS Station	Left	Right
Sta 24+00	Pl. #5				° '		° '		1						
		221			° '		° '		2						
		1		0 6	10.45		° '		3				b.c.	E	side
		279													
		2		2 2	348.00		° '		4				"	W	"
		272													
		2		2 4	14.45		° '		5				"	E	"
		342													
		3		3 6	335.05		° '		6				"	W	"
		341													
		3		3 2	29.50		° '		7				"	E	"
		520													
		5		5 1	293.30		° '		8				"	W	"
		521													
		5		5 2	67.05		° '		9				"	E	"
		623													
		6		6 8	229.20		° '		10				"	W	"
		626													
		6		6 8	135.50		° '		11				"	E	"
		844													
		8		8 3	212.15		° '		12				"	W	"
		844													
		8		8 4	157.10		° '		13				"	E	"
		851													
		8		8 2	205.00		° '		14				"	W	"
		1125													
		11		11 4	117.45		° '		15				"	E	"
		1075													
		10		10 5	198.10		° '		16				end cut	T.B.K.	
		525													
		5		5 0	17.20		5.35		17				b.cut	W side	
		640													
		6		6 2	216.20		° '		18				T cut	E side	
		1195													
		11		11 0	167.55		° '		19				"	W	"
		760													
		7		7 5	118.40		° '		20				"	W	"
		725													
		5		5 6	127.50		° '		21				"	W	"
		521													
		5		4 9	282.30								"	VE	"

Add 1' Inform.

Topography Description Legend: Side Hill... S.H. Side of Draw... S.D. Side of Ridge... S.R. Head of Draw H.D. Bottom Draw B.D. Bottom Wash B.W. Top of Ridge... T.R. Top of Slope... T.S.

Intersect. of Draws V.D.* Break of Slope... B.S. Steep Slope... S.S. Top of Cliff... T.Cl. Bottom of Cliff... B.Cl. Top of Spur... T.Sp. Bottom Canyon... B.Cn.

Side of Dam S.Cn. Top of Bank... T.B. Bottom of Bank... B.B. Top of Cut... T.C. Bottom of Cut... B.C. Top of Fill... T.F. Bottom of Fill... B.F.

Saddle ... Sd. Swale ... Sw. Flat ... Fl. Stream ... St. Trail ... Tr. Pavement ... Pvt. Edge of Road ... E.Rd.

Trailed Rd. Tr. Rd. Fence ... Fn. Line Fence ... L.Fn. Ditch ... Dt. Spring ... Sp. Telephone Pole ... T.P. Power Pole ... P.P. Culvert ... Cul.

Pine-Pl. Cedar-Cd. Sycamore ... Sy. Blue Gum ... B.G. Other trees and shrubs ... Trees

F.B. 62 Pg. 96

Form 301 (Rev. 3-34)

PLEASE RETURN TO
LOS ANGELES COUNTY SURVEYOR
700 HALL OF RECORDS

NOTE: ANY ADDITIONS OR CHANGES ON THIS SHEET MUST BE MADE OR CIRCLED IN RED INK, WITH DATE AND NAME OF PERSON MAKING CHANGE

Do not extend notes this side of this line

Transit at	Sight on	Stadia Intercepts	Stadia Distance	Stadia Rod—	Horizontal Angle 0° to 360° Right	Horiz. Distance	+ − Vertical Angle	Elevation of Point	+ Back Sight	+ − Difference Elevation	Height of Instrument	+ − Vertical Distance	REMARKS Station	Left	Right
					° ′		° ′		1						
					° ′		° ′		2						
		422		62	17.05		— ° ′						Tout W side		
		4 249							3						
		2 352		2 L	335.00		— ° ′		4				E		
		3 180		2 8	26.40		— ° ′		5				W		
		1 285		1 3	342.55		— ° ′		6				E		
		2 244		2 1	17.00		— ° ′		7				end out		
		1 215		2 2	355.30		+ 1.18		8						
		1 418		2 0	339.40		+ 0.55		9				flat		
		3 382		4 0	19.05		+ 1.07		10						
		3 381		3 0	328.30		+ 0.40		11						
		3 448		2 9	28.50		— ° ′		12						
		4 442		4 2	301.25		— ° ′		13						
		4 653		4 1	59.45		— ° ′		14						
		6 652		6 1	241.30		— ° ′		15						
		6 820		6 4	127.20		— ° ′		16						
		8 742		8 3	145.30		— ° ′		17				T bk		
		7 10.80		7 8	231.42		— ° ′		18				flat		
		10 922		10 1	218.00		— ° ′		19				T bk		
		9		9 0	15.40		— 2.55		20				L sw		
							— ° ′		21						

Date | Weather | Chained | Rod | Transit | Level | Field Book | Page | Sheet No.

Add'l Inform.

F.B. 675 PG. 86

Topography Description Legend:

Side Hill....S.H. · Side of Draw S.D. · Side of Ridge S.R. · Head of Draw H.D. · Bottom Draw B.D. · Bottom Wash B.W. · Top of Ridge T.R. · Top of Slope..T.S. · Inters. of Draws V.D.'s · Break in Slope..Bk.S. · Steep Slope......S.S. · Top of Cliff.....T.Cl. · Bottom of Cliff..B.Cl. · Top of Spur.....T.Sp. · Bottom Canyon..B.Cn. · Side of Canyon S.Cn. · Top of Bank.....T.B. · Bottom of Bank B.B. · Top of Cut.....T.C. · Bottom of Cut..B.C. · Top of Fill.....T.F. · Bottom of Fill B.F. · Saddle........Sa. · Swale.........Sw. · Flat..........Fl. · Stream.......Str. · Trail.........Tr. · Pavement.....Pvt. · Edge of Road E.Rd. · Traveled Rd. Tr.Rd. · Fence.........Fn. · Int. Fences V.Fns. · Ditch.........Di. · Telephone Pole T.P. · Power Pole...P.P. · Culvert......Cul. · Oak-O. Fir-Fr. · Pine-Pi. Cedar-Ce. · Sycamore.....Sy. · Eucalyptus.....Eu. · Plus combinations of these and all common standard abbreviations.

Form 301 10M 3-34

PLEASE RETURN TO
LOS ANGELES COUNTY SURVEYOR
700 HALL OF RECORDS

NOTE: ANY ADDITIONS OR CHANGES ON THIS SHEET MUST BE MADE OR CIRCLED IN RED INK, WITH DATE AND NAME OF PERSON MAKING CHANGE

Do not extend notes this side of this line

Transit at	Sight on	Stadia Intercepts	Stadia Distance	Stadia Rod—	Horizontal Angle 0° to 360° Right	Horiz. Distance	± Vertical Angle	Elevation of Point	+ Back Sight	± Difference Elevation	Height of Instrument	± Vertical Distance	REMARKS Station	Left	Right
Sta 25+60	P.I. #5				° '		° '	457.9	1 3		463.2				
		5 30		5 5	2-.25'		° '		2				N edge Cr. bed		
		5 22		4 8	210.40'		° '		3				S "		
		5 34		4 8	248.00'		° '		4				S "		
		5 50		5 8	324.00'		° '		5				N "		
		5 51		5 14	276.00'		° '		6				S "		
		5 89		5 18	310.30'		° '		7				N "		
		5 88		5 12	287.30'		° '		8				S "		
		6 25		5 9	304.40'		° '		9				N "		
		5 95		5 2	291.45'		° '		10				S "		
		6 61		5 9	302.15'		° '		11				N "		
		6 58		5 9	293.05'		° '		12				S "		
		5 45		4 3	305.10'		° '		13				T of K		
		4 313		3 0	285.20'		° '		14				"		
		2 506		4 5	310.20'		° '		15				"		
		4 451		4 5	328.10'		° '		16				"		
		4 421		4 3	1.25'		° '		17				"		
		4 762		5 2	311.15'		° '		18				b. ck.		
		6 422		3 4	317.20'		° '		19				"		
		3 427		3 9	325.40'		° '		20				"		
		4 348		3 1	351.01'		° '		21				"		

Add'n'l Inform.

Form 301 10M 3-34

PLEASE RETURN TO
LOS ANGELES COUNTY SURVEYOR
700 HALL OF RECORDS

NOTE: ANY ADDITIONS OR CHANGES ON THIS SHEET MUST BE MADE OR CIRCLED IN RED INK, WITH DATE AND NAME OF PERSON MAKING CHANGE

Do not extend notes this side of this line

Transit at	Sight on	Stadia Intercepts	Stadia Distance	Stadia Rod—	Horizontal Angle 0° to 360° Right	Horiz. Distance	+ − Vertical Angle	Elevation of Point	+ Back Sight	+ − Difference Elevation	Height of Instrument	+ − Vertical Distance	REMARKS Station
S/O	P1.	265			° '		° '		1				
25+50	#5	2		2 6	337.40,		—,		2				6 bk
	1/2	1145											
		11		12 0	317.20,		+ 4.35,		3				I bk
		349											
		3		3 5	268.20,		—,		4				S bk
		280											
		2		2 2	276.30,		—,		5				"
		311											
		2		2 2	280.10,		—,		6				"
		341											
		2		2 5	282.30,		—,		7				"
		432											
		[illegible]		4 0	277.25,		+ 1.20,		8				I bk
		[illegible]											
		[illegible]		4 0	272.45,		+ 1.50,		9				"
		[illegible]											
		3		3 0	263.50,		+ 2.10,		10				"
		248											
		2		2 0	249.30,		+ 1.40,		11				"
		339											
		3		2 9	235.40,		—,		12				" edge rd
		332											
		3		3 4	214.00,		—,		13				junc
		432											
		4		3 8	190.00,		—,		14				
		151											
		1		1 3	228.55,		—,		15				S edge Tr rd
		248											
		2		2 1	243.00,		—,		16				N "
		185											
		1		1 3	251.40,		—,		17				S "
		375											
		3		3 0	257.30,		+ 1.12,		18				N "
		515											
		4		5 0	263.40,		+ 2.10		19				S "
		505											
		4		5 10	268.30		+ 2.05		20				N "
		947											
		8		9 0	256.20		+ 2.20,		21				I st
		422											
		3		4 0	243.35		+ 1.20						"

Add'l Inform.

Notes Red. Plotted
Date
Checked
Date
Map No.
Traced A. C. Johnson
Date

Form 301 10M 3-34

PLEASE RETURN TO
LOS ANGELES COUNTY SURVEYOR
700 HALL OF RECORDS

NOTE: ANY ADDITIONS OR CHANGES ON THIS SHEET MUST BE MADE OR CIRCLED IN RED INK, WITH DATE AND NAME OF PERSON MAKING CHANGE

Do not extend notes this side of this line

Transit at	Sight on	Stadia intercepts	Stadia Distance	Stadia Rod—	Horizontal Angle 0° to 360° Right	Horiz. Distance	+ Vertical Angle −	Elevation of Point	+ Back Sight −	+ Difference Elevation −	Height of Instrument	+ Vertical Distance −	REMARKS Station	Left	Right
3/4	P1	992			° '		° '		1						
25+50	*5	9		9°	224°40'		+4°20'						T 1		
		280							2						
		2		2°	205°30'		— ° '								
		278							3						
		2		2°	185°10'		— ° '								
		183							4						
		1		1°	177°40'		— ° '								
		255							5				T 6A		
		2		2°	181°45'		— ° '								
		306							6						
		2		3°	176°10'		+2°25'								
		250							7				T 5	edge	Trad
		1		2°	179°25'		+8°50'								
		295							8				T 6	K	
		2		2°	187°30'		+6°40'								
		333							9					14	
		4		3°	197°50'		+14°10'								
		441							10				T 7	K	edge
		3		4°	209°50'		+14°45'								
		252							11						
		1		2°	226°25'		+12°10'								
		272							12						
		2		3°	242°00'		+10°25'								
		306							13						
		2		3°	207°30'		+8°35'								
		120							14					14	
		5		1°	222°25'		+9°35'								
		535							15						
		4		5°	231°00'		+9°50'								
		247							16						
		1		2°	238°25'		+7°45'								
		189							17						
		4		4°	189°30'		+3°50'								
		181							18				rock	out	wsp
		1		0°	194°30'		— ° '								
		186							19						
		1		1°	202°35'		+1°45'								
		395							20						
		1		3°	205°15'		+6°20'								
		492							21						
		9		4°	200°50'		+11°05'								

Topography Description Legend:
Side Hill....S.H. Bottom Draw B.D. Side of Cliff....S.C. Top of Cliff....T.C. Side of Draw S.D. Bottom Wash B.W. Bottom of Cliff....B.C. Top of Cut....T.Cu. Side of Ridge S.R. Top of Ridge T.R. Top of Spur....T.Sp. Top of Fill....T.F. Head of Draw H.D. Top of Slope....T.S. Bottom Canyon....B.Cn. Bottom of Fill....B.F.

Side of Canyon S.Cn. Top of Bank....T.B. Bottom of Bank B.B. Top of Cut....T.C. Bottom of Cut....B.C. Top of Fill....T.F. Bottom of Fill....B.F.

Swamp....Sw. Swale....Sl. Flat....Fl. Stream....St. Trail....Tr. Pavement....Pvt. Edge of Road....E.Rd.

Interm. of Draw V.D. Break in Slope....B.S. Stop Slope....S.S. Top of Cliff....T.Cl. Bottom of Cliff....B.Cl. Top of Spur....T.Sp. Bottom Canyon....B.Cn.

Transit Rd. Tr. Rd. Fence....Fe. Int. Fence V. Fe. Ditch....Di. Telephone Pole T.P. Power Pole....P.P. Culvert....Cul.

Cedar....Ce. Pine....Pi. Oak....Oa. Sycamore....Sy. Eucalyptus....Eu. Plus weed-stations at these and all changes standard stations.

F B 675 Pg. 82

Agent Interm.

Form 381 10M 3-34

PLEASE RETURN TO
LOS ANGELES COUNTY SURVEYOR
700 HALL OF RECORDS

NOTE: ANY ADDITIONS OR CHANGES ON THIS SHEET MUST BE MADE OR CIRCLED IN RED INK, WITH DATE AND NAME OF PERSON MAKING CHANGE

Do not extend notes this side of this line

Transit at	Sight on	Stadia Intercepts	Stadia Distance	Stadia Red→	Horizontal Angle 0° to 360° Right	Horiz. Distance	+ Vertical Angle −	Elevation of Point	+ Back Sight	+ Difference − Elevation	Height of Instrument	+ Vertical Distance −	REMARKS Station	Left	Right
314	101	495			° ′		° ′		1						
25+60	*5	3		4°	194.45,		+11.00,		2				rock out crop		
		295													
		2		2°	198.15,		+6.25,		3				"		
		293													
		2		2°	192.10,		+5.40,		4				"		
		289													
		2		2°	195.25,		+5.45,		5				"		
		299													
		2		2°	197.10,		+7.25,		6				"		
		298													
		2		2°	193.40,		+6.42,		7				"		
		535													
		5		4°	29.25,		—°—′,		8				edge of T bk		
		550													
		5		5°	63.40,		+3.10,		9				T bk		
		377													
		8		3°	85.50,		—°—′,		10				"		
		320													
		2		3°	84.00,		+2.20,		11				bk		
		348													
		2		3°	87.10,		+1.50,		12				bk		
		840													
		7		7°	99.30,		+1.20,		13				T bk		
		808													
		7		8°	98.40,		+1.25,		14				"		
		1140													
		10		11°	104.20,		+1.40,		15				bk edge crub		
		297													
		3		3°	101.10,		−2.10,		16				"		
		652													
		6		6°	74.50,		—°—′,		17				"		
		622													
		6		6°	69.30,		−3.10,		18				bk		
		295													
		3		3°	69.20,		+3.20,		19				"		
		162													
		1		5°	48.30,		+7.25,		20				"		
		152													
		5		5°	50.40,		+3.40,		21				"		

Date

Bkg. No.

Page

Date

Date

Form

Form 301 10M 3-34

PLEASE RETURN TO
LOS ANGELES COUNTY SURVEYOR
700 HALL OF RECORDS

NOTE: ANY ADDITIONS OR CHANGES ON THIS SHEET MUST BE MADE OR CIRCLED IN RED INK, WITH DATE AND NAME OF PERSON MAKING CHANGE

Do not extend notes this side of this line

Transit at	Sight on	Stadia intercepts	Stadia Distance	Stadia Rod—	Horizontal Angle 0° to 360° Right	Horiz. Distance	+ Vertical Angle —	Elevation of Point	+ Back Sight	+ Difference Elevation	Height of Instrument	+ Vertical Distance	REMARKS Station	Left	Right
1															
2													b. creek bed.	brk	
3														T. brk	
4														brk	
5														T. brk.	
6														brk	
7															
8								464.5	4.8		469.3				
9													b. creek bed.		
10															
11															
12														b. brk.	
13															
14															
15															
16															
17															
18															
19															
20														brk	
21															

Side of Canyon S.Cn. Top of Bank T.B. Bottom of Bank B.B. Top of Cut T.C. Bottom of Cut B.C. Top of Fill T.F. Bottom of Fill B.F.

Intersection of Drawn V.D. Break in Slope B.S. Stop Slope S.S. Top of Cliff T.Cl. Bottom of Cliff B.Cl. Top of Spur T.Sp. Bottom Canyon B.Cn.

Topography Description Legend: Hill H. Side Hill S.H. Side of Draw S.D. Side of Ridge S.R. Head of Draw H.D. Bottom Draw B.D. Bottom Wash B.W. Top of Ridge T.R. Top of Slope T.S.

Saddle Sa. Swale Sw. Flat Fl. Stream St. Trail Tr. Pavement Pvt. Edge of Road E.Rd.

Fence Fence V.Fe. Int. Fence Int. Fe. Ditch Di. Telephone Pole T.P. Power Pole P.P. Culvert Cul.

Fir Fr. Pine Pi. Cedar Cd. Sycamore Sy. Eucalyptus Eu. Pur. combinations of these and all common standard abbreviations.

F.B. 67 Pg. 70

Add'l Interm.

Form 381 16M 3-34

PLEASE RETURN TO
LOS ANGELES COUNTY SURVEYOR
700 HALL OF RECORDS

NOTE: ANY ADDITIONS OR CHANGES ON THIS SHEET MUST BE MADE OR CIRCLED IN RED INK, WITH DATE AND NAME OF PERSON MAKING CHANGE

Do not extend notes this side of this line

Job No. 2914 Division No. ___ F.B. 673 Pg. ___
Survey of Dorothy Dr.
Notes 6116 Date 11-13-36
Indexed A. C. John Date ___
Map No. ___

Transit at	Sight on	Stadia Intercepts	Stadia Distance	Stadia Red.—	Horizontal Angle 0° to 360° Right	Horiz. Distance	± Vertical Angle	Elevation of Point	+ Back Sight	± Difference Elevation	Height of Instrument	± Vertical Distance	REMARKS Station
26+50	P.I. *5	966 / 9		9	42°20'		—°'		1				S. creek bed brk
		1171 / 11		11	89°20'		—°'		2				" S. side
		1030 / 10		9	14°45'		—°'		3				"
		808 / 7		8	84°50'		-1°20'		4				"
		836 / 8		8	76°20'		-3°52'		5				S edge creek E sl.
		411 / 8		9	96°50'		-1°30'		6				"
		1073 / 10		10	92°50'		-0°40'		7				"
		710 / 6		7	108°10'		+2°40'		8				S. sl. brk.
		776 / 7		7	104°40'		+2°35'		9				"
		256 / 2		2	107°40'		—°'		10				"
		995 / 9		9	116°40'		+5°20'		11				"
		421 / 4		4	95°00'		—°'		12				"
		496 / 4		5	123°20'		+4°10'		13				N edge Tr. rd.
		245 / 2		2	119°20'		—°'		14				N "
		516 / 5		5	92°10'		—°'		15				N "
		303 / 3		3	127°50'		+3°50'		16				S "
		231 / 2		2	133°20'		—°'		17				S " & blk
		133 / 1		1	147°24'		+5°00'		18				brk. sl
		552 / 5		5	137°50'		+8°05'		19				"
		256 / 2		2	148°10'		+15°40'		20				"
		685 / 6		2	144°00'		+9°40'		21				"

Add'n'l Inform.

F.B. 62? PG. 52

Topography Description Legend:

Side Hill....S.H. | Side of Draw.S.D. | Side of Ridge.S.R. | Head of Draw H.D.
Bottom Draw.B.D. | Bottom Wash B.W. | Top of Ridge.T.R. | Toe of Slope..T.S.
Inters. of Draws.V.D's | Break in Slope..Bk.S. | Steep Slope......S.S. | Top of Cliff.....T.Cl. | Bottom of Cliff..B.Cl. | Top of Spur.....T.Sp. | Bottom Canyon..B.Cn.
Side of Canyon S.Ca. | Top of Bank...T.B. | Bottom of Bank.B.B. | Top of Cut.....T.C. | Bottom of Cut..B.C. | Top of Fill.....T.F. | Bottom of Fill.B.F.
Saddle.......Sa. | Swale.......Sw. | Flat.......Fl. | Stream.......Str. | Trail.......Tr. | Pavement.......Pvt. | Edge of Road E.Rd.
Traveled Rd. Tr.Rd. | Fence.......Fe. | Int. Fences.V.Fes. | Ditch.......Di. | Telephone Pole T.P. | Power Pole...P.P. | Culvert.......Cul.
Oak-O. Fir-Fr. | Palm-Pl. Cedar-Ce. | Sycamore.......Sy. | Eucalyptus.......Eu. | Plus combinations of these and all common standard abbreviations.

Form 301 10M 3-34

PLEASE RETURN TO
LOS ANGELES COUNTY SURVEYOR
700 HALL OF RECORDS

NOTE: ANY ADDITIONS OR CHANGES ON THIS SHEET MUST BE MADE OR CIRCLED IN RED INK, WITH DATE AND NAME OF PERSON MAKING CHANGE

Do not extend notes this side of this line

Transit at	Sight on	Stadia Intercepts	Stadia Distance	Stadia Rod	Horizontal Angle 0° to 360° Right	Horiz. Distance	± Vertical Angle	Elevation of Point		+ Back Sight	± Difference Elevation	Height of Instrument	± Vertical Distance	REMARKS Station	Left	Right
BC 27+26.49	PI #5				° '		° '	484.2	1	0		489.7				
		10.92		.	° '		° '		2							
		10 / 5.54		10 0	294°30'		+9°35'		3					S edge Tr. rd.		
		5 / 1.21		5 2	302°10'		+8°45'		4					S		
		1 / 2.15		1 0	284°10'		— 0° '		5					S		
		2 / 6.35		1 4	298°50'		— 0° '		6					N		
		6 / 4.31		5 7	164°40'		— 0° '		7					S		
		6 / 8.46		6 3	152°50'		— 0° '		8					N		
		8 / 9.59		8 2	145°30'		— 0° '		9					S		
		9 / 10.10		8 8	137°20'		— 0° '		10					N		S.14
		10 / 9.33		10 5	122°40'		— 0° '		11					.14		
		9 / 2.26		8 8	134°10'		— 0° '		12							
		7 / 2.42		7 5	143°30'		— 0° '		13					7 bk.		
		3 / 1.31		5 0	159°10'		— 0° '		14							
		1 / 1.24		0 7	195°35'		— 0° '		15							
		1 / 1.40		1 0	258°30'		+7°18'		16							
		1 / 6.75		1 0	291°40'		+9°02'		17							
		6 / 5.05		6 0	290°30'		+14°25'		18							
		4 / 3.78		4 0	141°25'		— '		19					1.14		
		3 / 4.26		3 0	183°20'		+3°05'		20							
		4 / 3.63		4 0	209°20'		+9°00'		21							
		3		3 0	230°50'		+13°15'									

Add'l Inform.

Form 301 10M 3-34

PLEASE RETURN TO
LOS ANGELES COUNTY SURVEYOR
700 HALL OF RECORDS

NOTE: ANY ADDITIONS OR CHANGES ON THIS SHEET MUST BE MADE OR CIRCLED IN RED INK, WITH DATE AND NAME OF PERSON MAKING CHANGE

Do not extend notes this side of this line

Transit at	Sight on	Stadia Intercepts	Stadia Distance	Stadia Rod—	Horizontal Angle 0° to 360° Right	Horiz. Distance	+ — Vertical Angle	Elevation of Point	+ Back Sight	+ — Difference Elevation	Height of Instrument	+ — Vertical Distance	Remarks
BC 27+85.49	P.I. 85	488			° ′		° ′		1				
		4		4°	242.30,		+17.20,						S. 1
		370							2				
		3		3°	269.30,		+17.20,						
		342							3				
		3		3°	207.00,		+6.30,						
		333							4				
		9		9°	64.30,		−9.30,						
		0.31							5				(A) base 36" oak
		D.		0°	64.30,		+4.50,						(B) also bend
		820							6				
		8		+79	65.50,		— ° ′						(C) -
		209							7				
		7		+67	51.40,		— ° ′						(D) -
									8				
									9				Note
									10				This Limb could be cut off without serious damage to tree.
									11				
									12				
									13				
									14				
									15				
									16				
									17				
									18				
									19				
									20				
									21				

Date 10/10

Indexed A. C. Johnson Date 10/10/22

ADDITIONAL Informa.

Form 301 10m 3-34

PLEASE RETURN TO
LOS ANGELES COUNTY SURVEYOR
700 HALL OF RECORDS

NOTE: ANY ADDITIONS OR CHANGES ON THIS SHEET MUST BE MADE OR CIRCLED IN RED INK, WITH DATE AND NAME OF PERSON MAKING CHANGE

Do not extend notes this side of this line

Transit at	Sight on	Stadia Intercepts	Stadia Distance	Stadia Red—	Horizontal Angle 0° to 360° Right	Horiz. Distance	+ − Vertical Angle	Elevation of Point	+ Back Sight	+ − Difference Elevation	Height of Instrument	+ − Vertical Distance	REMARKS Station	Left	Right
					° ′		° ′		1						
					° ′		° ′		2						
					° ′		° ′		3						
					° ′		° ′		4						
					° ′		° ′		5						
					° ′		° ′		6						
					° ′		° ′		7						
					° ′		° ′		8						
					° ′		° ′		9						
					° ′		° ′		10						
					° ′		° ′		11						
					° ′		° ′		12						
					° ′		° ′		13						
					° ′		° ′		14						
					° ′		° ′		15						
					° ′		° ′		16						
					° ′		° ′		17						
					° ′		° ′		18						
					° ′		° ′		19						
					° ′		° ′		20						
					° ′		° ′		21						

Topography Description Legend:
Top of Hill ....S.H. Bottom Draw B.D.
Side of Draw S.D. Bottom Wash B.W.
Side of Ridge S.R. Top of Ridge T.R.
Head of Draw H.D. Top of Slope...T.S.

Interp. of Draws, V.B's Break in Slope....B.S. Steep Slope.....S.S. Top of Cliff.....T.C. Top of Gliff...B.Cl. Top of Spur.....T.Spr. Bottom Canyon...B.Cn.

Size of Drain Pipe Top of Bank....T.B. Bottom of Bank...B.B. Top of Cut.....T.C. Bottom of Cut...B.C. Top of Fill.....T.F. Bottom of Fill...B.F.

Topography Bank.....Bk. Flat.....Fl. Stream.....Str. Trail.....Tr. Pavement.....Pvt. Edge of Road...E.Rd.

Trees Fence.....Fe. Tree.....Tr. Fence Post...F.P. Culvert.....Cul.

Shrubs Sh. Shrubbery.....Sh. Pine combinations of these and common standard abbreviations.

Ditch.....Dt. Telephone Pole T.P. Power Pole....P.P.

Page 24

Form 301 10m 3-34

Form 301 10M 3-34

PLEASE RETURN TO
LOS ANGELES COUNTY SURVEYOR
700 HALL OF RECORDS

NOTE: ANY ADDITIONS OR CHANGES ON THIS SHEET, MUST BE MADE OR CIRCLED IN RED INK, WITH DATE AND NAME OF PERSON MAKING CHANGE

Do not extend notes this side of this line

Transit at	Sight on	Stadia Intercepts	Stadia Distance	Stadia Rod —	Horizontal Angle 0° to 360° Right	Horiz. Distance	+ — Vertical Angle	Elevation of Point	+ Back Sight	+ — Difference Elevation	Height of Instrument	+ — Vertical Distance	REMARKS Station	Left	Right
					° ′		° ′		1						
					° ′		° ′		2						
					° ′		° ′		3						
					° ′		° ′		4						
					° ′		° ′		5						
					° ′		° ′		6						
					° ′		° ′		7						
					° ′		° ′		8						
					° ′		° ′		9						
					° ′		° ′		10						
					° ′		° ′		11						
					° ′		° ′		12						
					° ′		° ′		13						
					° ′		° ′		14						
					° ′		° ′		15						
					° ′		° ′		16						
					° ′		° ′		17						
					° ′		° ′		18						
					° ′		° ′		19						
					° ′		° ′		20						
					° ′		° ′		21						

Add'n'l Inform.

Notes Rod. _____ Platted _____ Job No. _____ Division No. _____ F.B. _____ Pg. _____

Date _____ Date _____ Survey of _____

Notes Chkd. _____ Checked _____ Survey by _____ Notes _____

Date _____ Date _____ Map No. _____ Indexed _____ Date _____

Form 301 10M 3-34

PLEASE RETURN TO
LOS ANGELES COUNTY SURVEYOR
700 HALL OF RECORDS

NOTE: ANY ADDITIONS OR CHANGES ON THIS SHEET MUST BE MADE OR CIRCLED IN RED INK, WITH DATE AND NAME OF PERSON MAKING CHANGE

Do not extend notes this side of this line

Transit at	Sight on	Stadia Intercepts	Stadia Distance	Stadia Rod—	Horizontal Angle 0° to 360° Right	Horiz. Distance	+ Vertical Angle —	Elevation of Point	+ Back Sight	+ Difference Elevation —	Height of Instrument	+ Vertical Distance —	REMARKS Station	Left	Right
					° ′		° ′		1						
					° ′		° ′		2						
					° ′		° ′		3						
					° ′		° ′		4						
					° ′		° ′		5						
					° ′		° ′		6						
					° ′		° ′		7						
					° ′		° ′		8						
					° ′		° ′		9						
					° ′		° ′		10						
					° ′		° ′		11						
					° ′		° ′		12						
					° ′		° ′		13						
					° ′		° ′		14						
					° ′		° ′		15						
					° ′		° ′		16						
					° ′		° ′		17						
					° ′		° ′		18						
					° ′		° ′		19						
					° ′		° ′		20						
					° ′		° ′		21						

675

Add'l Inform.

F. B. Pg.

Topography Description Legend:
Side Hill...S.H. Bottom Draw B.D.
Side of Draw S.D. Bottom Wash B.W.
Side of Ridge S.R. Top of Ridge T.R.
Head of Draw H.D. Toe of Slope...T.S.

Inform. of Draw V.D's
Break in Slope Sec. Top of Cliff...T.Cl.
Bottom of Cliff...B.Cl.
Top of Spur...T.Sp.
Bottom Canyon...B.Cn.

Side of Draw
Top of Bank...T.B.
Bottom of Bank...B.B.
Top of Cut...T.C.
Bottom of Cut...B.C.
Top of Fill...T.F.
Bottom of Fill...B.F.

Flat
Stream
Trail
Pavement
Edge of Road

Fence
Ditch
Telephone Pole
Power Pole
Culvert

Fence...V.Fn.
Pipe...P.L.
Pipe combinations
Eucalyptus...Eu.
Sycamore...Sy.
Cedar...Ce.
Pine...Pi.
Other trees use all common standard abbreviations.