F.B. 679 PG. 2

SURVEY OF CLARA ST. FROM RIO HONDO TO SALT LAKE AVE.

Hugh F. Evans - Dep.
Henry L. Martin - "
Delbert S. Sedig - H.C.
Nathan R. Smith - R.C.
Arlie B. Landtiser - Flagman.

Tape #072 calibrated to 100.000 @ 84° F.

For location impvts. see pgs. 47 to 102

To Est. pg. 4

Notes Ck'd by D.M. Finley	Survey of Clara St
Map No. B-1319	W. O. 2169 Tape No. 072 St'd 84 F.
Office Work C.W. Cox	Surveyed by Evans
Checked D. M. Finley	Notes HE Date 10-18-36 to 1-6-37
Date Dec. 1938	Indexed A. C. Johnson 1-12-37

F.B. 679 Pg. 3

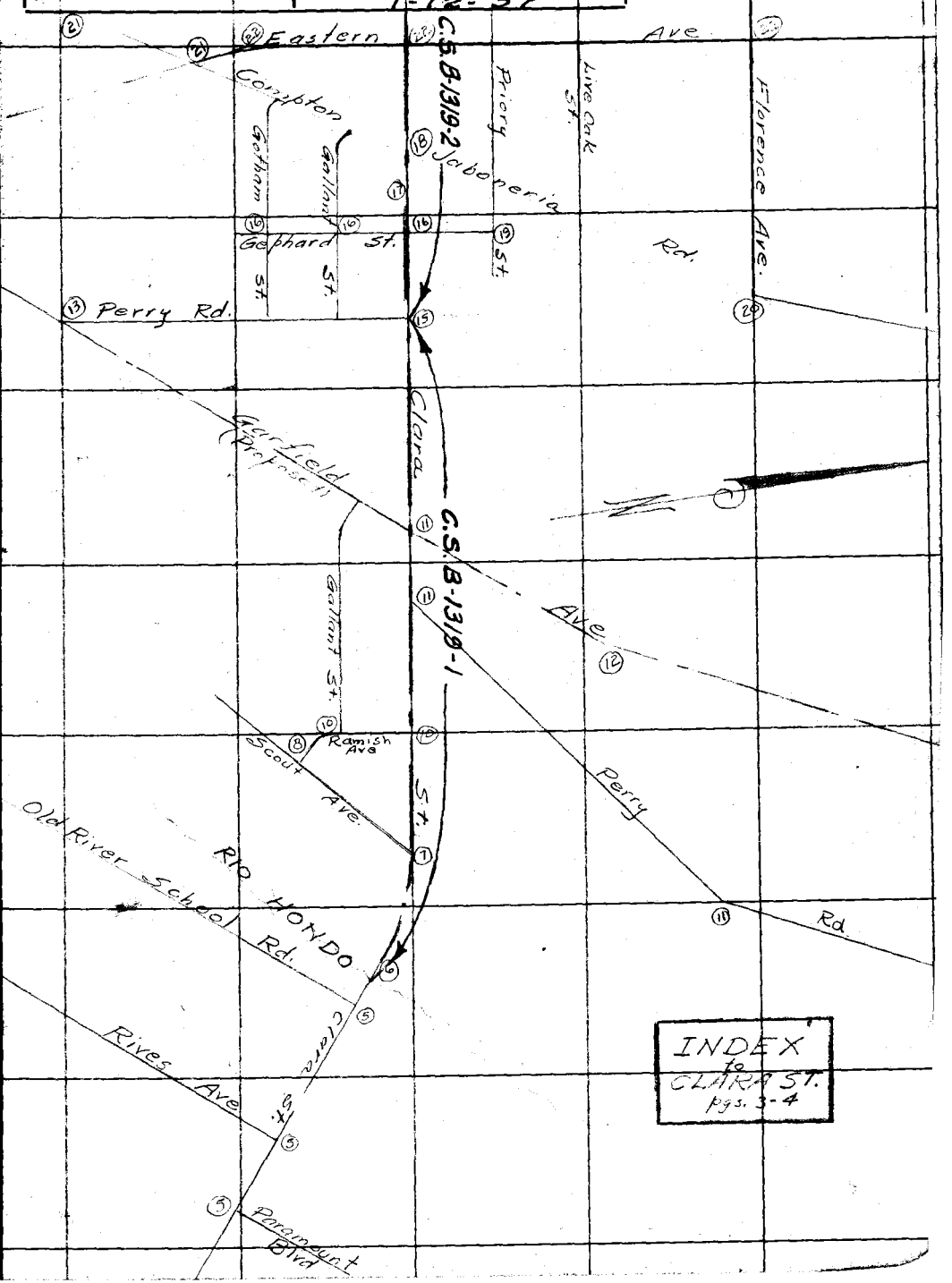

INDEX to CLARA ST. pgs. 3-4

Note: Any Additions or Changes on This Sheet Must be Made or Circled in Red Ink With Date and Name of Person Making Change.

Do not extend notes this side of this line

RETURN TO
LOS ANGELES COUNTY SURVEYOR
700 HALL OF RECORDS

FORM 247 10M 11-35

RETURN TO
LOS ANGELES COUNTY SURVEYOR
700 HALL OF RECORDS

Note: Any Additions or Changes on This Sheet Must be Made or Circled in Red Ink With Date and Name of Person Making Change.

Do not extend notes this side of this line

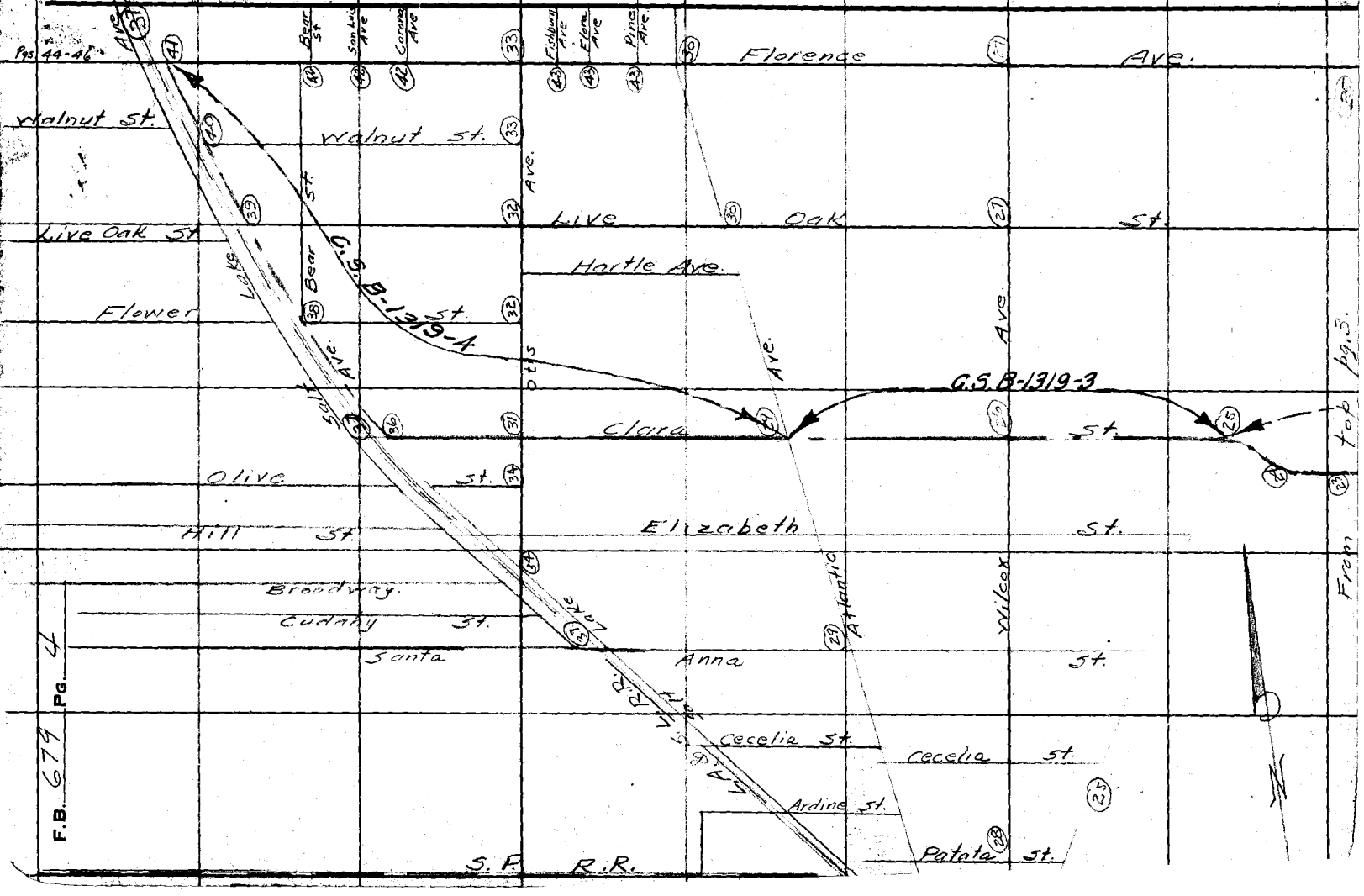

Notes Ck'd by D. M. Finley	Survey of Clara St.
Map No. B-1919-1	W. O. 8164 Tape No. 077 St'd 84°F.
Office Work C. W. Cox	Surveyed by Evans
Checked D. M. Finley	Notes 12 Date 10/1[illegible]
Date Dec. 1938	Indexed A. C. Johnson

F.B. 679 Pg. 5

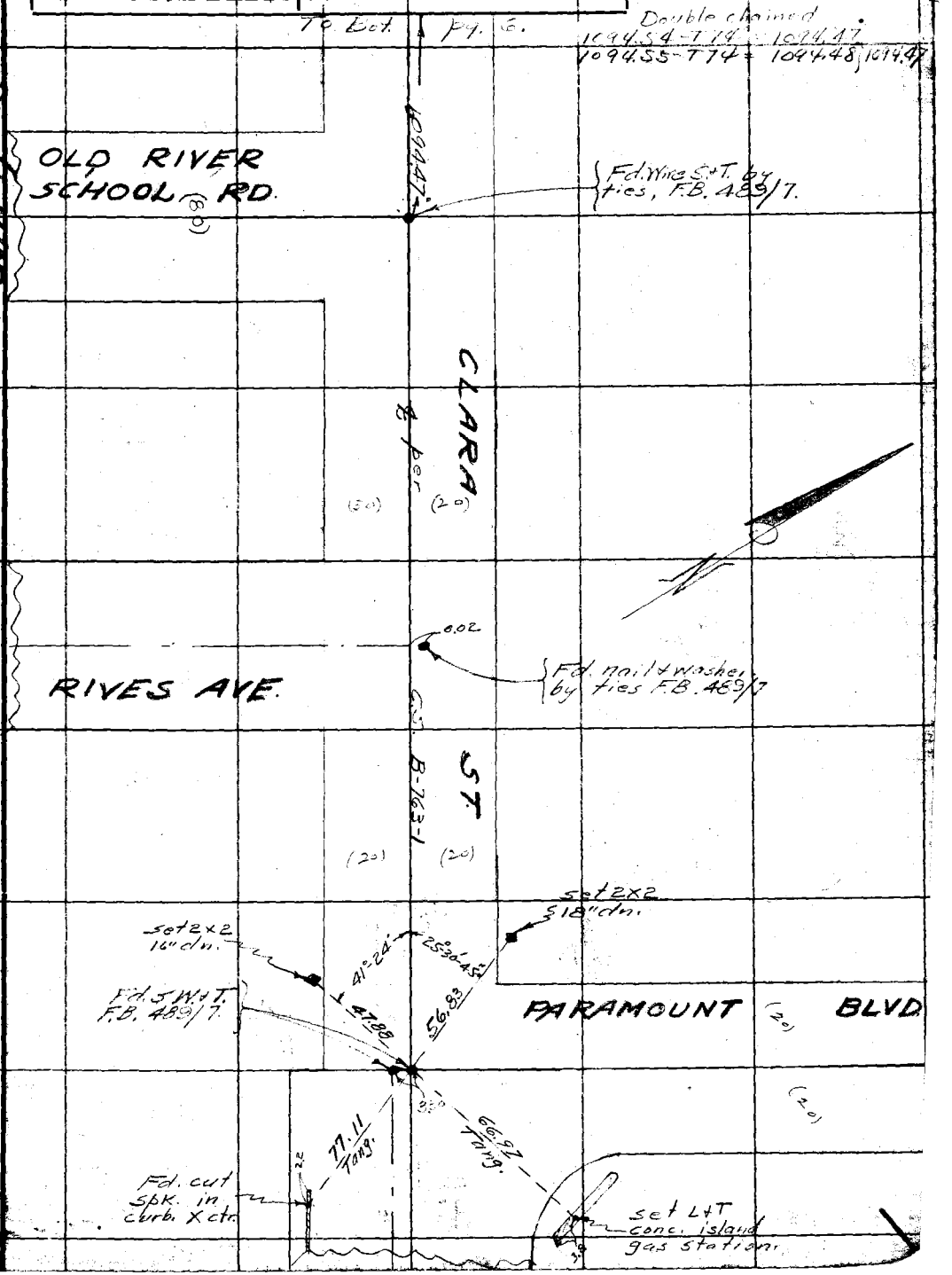

Note: Any Additions or Changes on This Sheet Must be Made or Circled in Red Ink With Date and Name of Person Making Change.

Do not extend notes this side of this line W.S. 33, A-1, W.S. 36 B-6

RETURN TO
LOS ANGELES COUNTY SURVEYOR
700 HALL OF RECORDS

FORM 247 10M 11-35

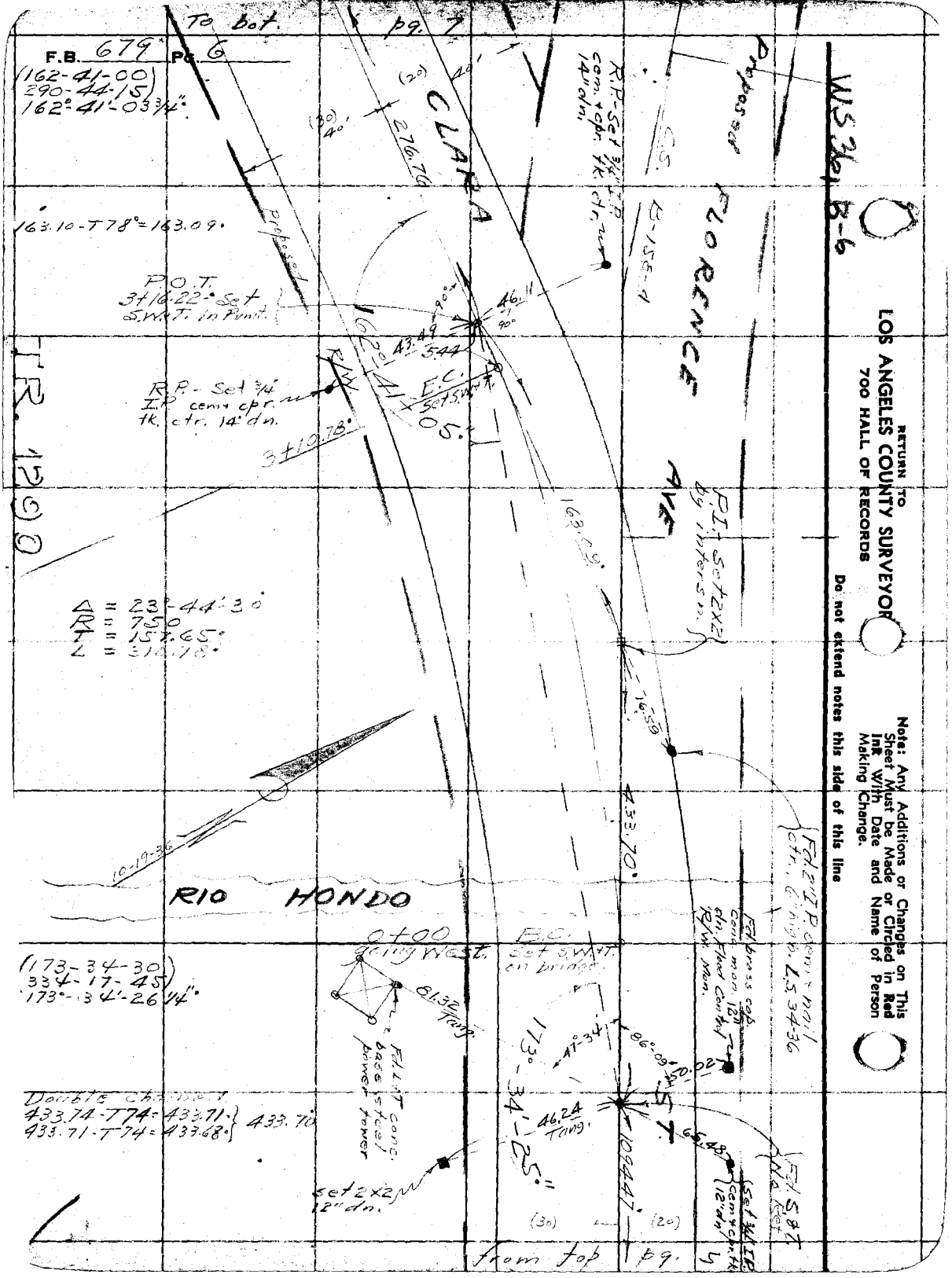

RETURN TO
LOS ANGELES COUNTY SURVEYOR
700 HALL OF RECORDS

Do not extend notes this side of this line

Note: Any Additions or Changes on This Sheet Must be Made or Circled in Red Ink With Date and Name of Person Making Change.

Notes Ck'd by D. M. Finley	Survey of CLARA ST.
Map No. B-1319-1	W. O. 8160 Tape No. 072 St'd 84 °F.
Office Work C. W. Cox	Surveyed by Evans
Checked D. M. Finley	Notes H Date 10-19-36
Date Dec. 1938.	Indexed A. C. Johnson

F.B. 679 Pg. 7

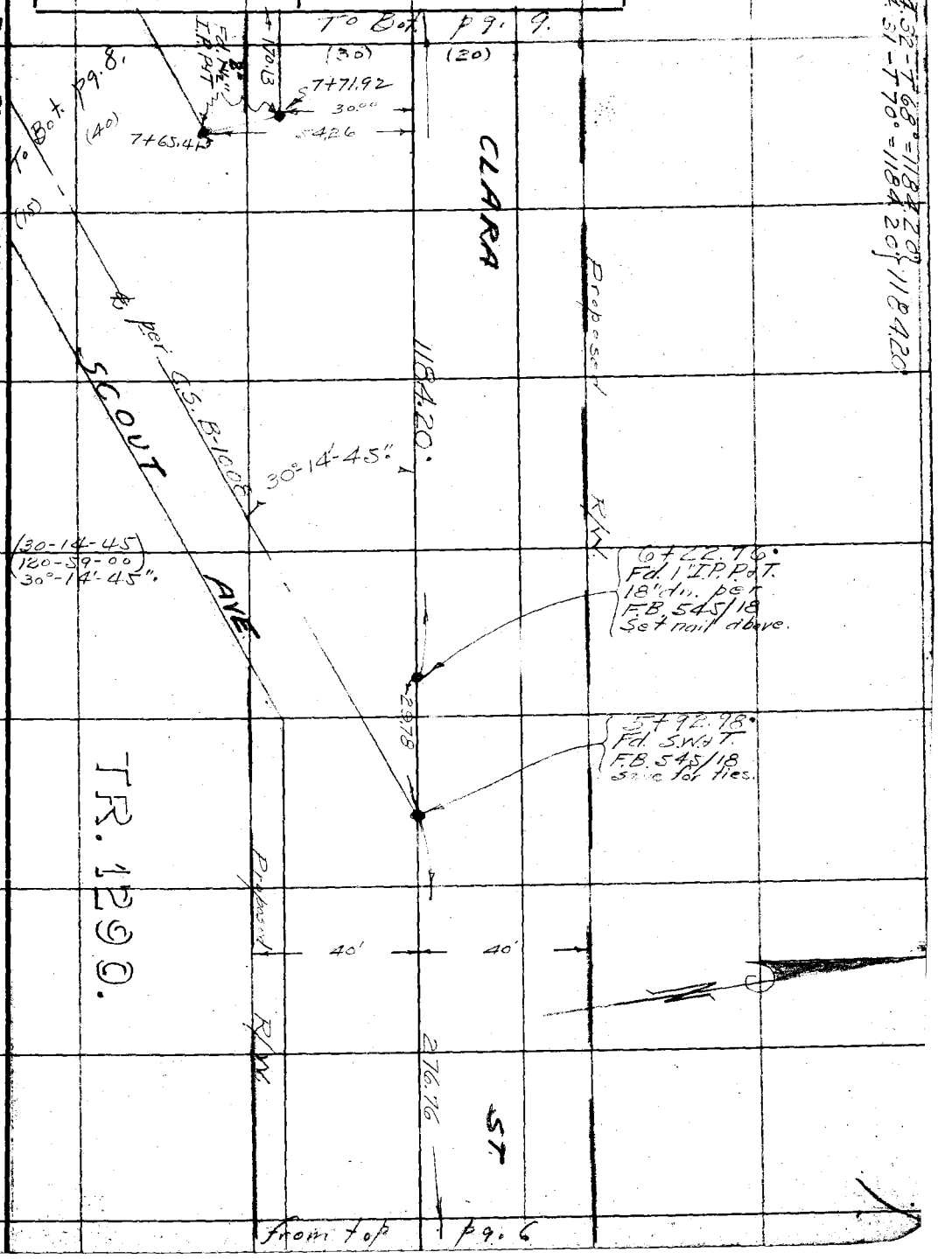

W 536 B-6

Note: Any Additions or Changes on This Sheet Must be Made or Circled in Red Ink With Date and Name of Person Making Change.

Do not extend notes this side of this line

RETURN TO
LOS ANGELES COUNTY SURVEYOR
700 HALL OF RECORDS

FORM 247 10M 11-35

RETURN TO
LOS ANGELES COUNTY SURVEYOR
700 HALL OF RECORDS

Note: Any Additions or Changes on This Sheet Must be Made or Circled in **Red Ink** With Date and Name of Person Making Change.

Do not extend notes this side of this line

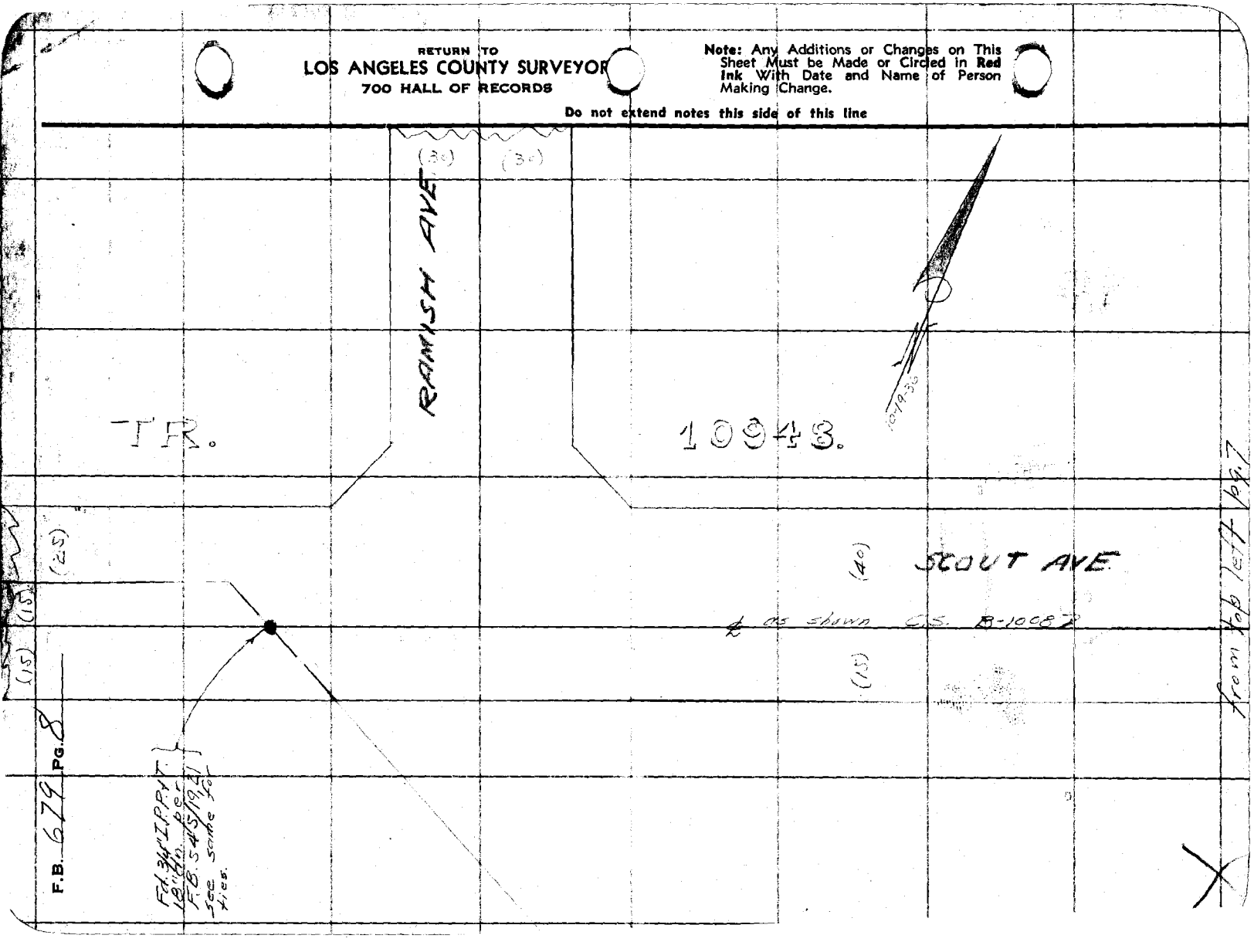

Notes Ck'd by D. M. Finley	Survey of Clara St
Map No. B-1319-1	W. O. 8160 Tape No. 072 St'd 84°F.
Office Work C.W. Cox	Surveyed by Evans
Checked D. M. Finley	Notes HE Date 10-20-36
Date Dec. 1938.	Indexed A. C. Johnson

F.B. 679 PG. 9



Note: Any Additions or Changes on This Sheet Must be Made or Circled in Red Ink With Date and Name of Person Making Change.

Do not extend notes this side of this line

RETURN TO
LOS ANGELES COUNTY SURVEYOR
700 HALL OF RECORDS

FORM 247 10M 11-35

RETURN TO
LOS ANGELES COUNTY SURVEYOR
700 HALL OF RECORDS

Note: Any Additions or Changes on This Sheet Must be Made or Circled in **Red Ink** With Date and Name of Person Making Change.

Do not extend notes this side of this line

WS 361, B-4

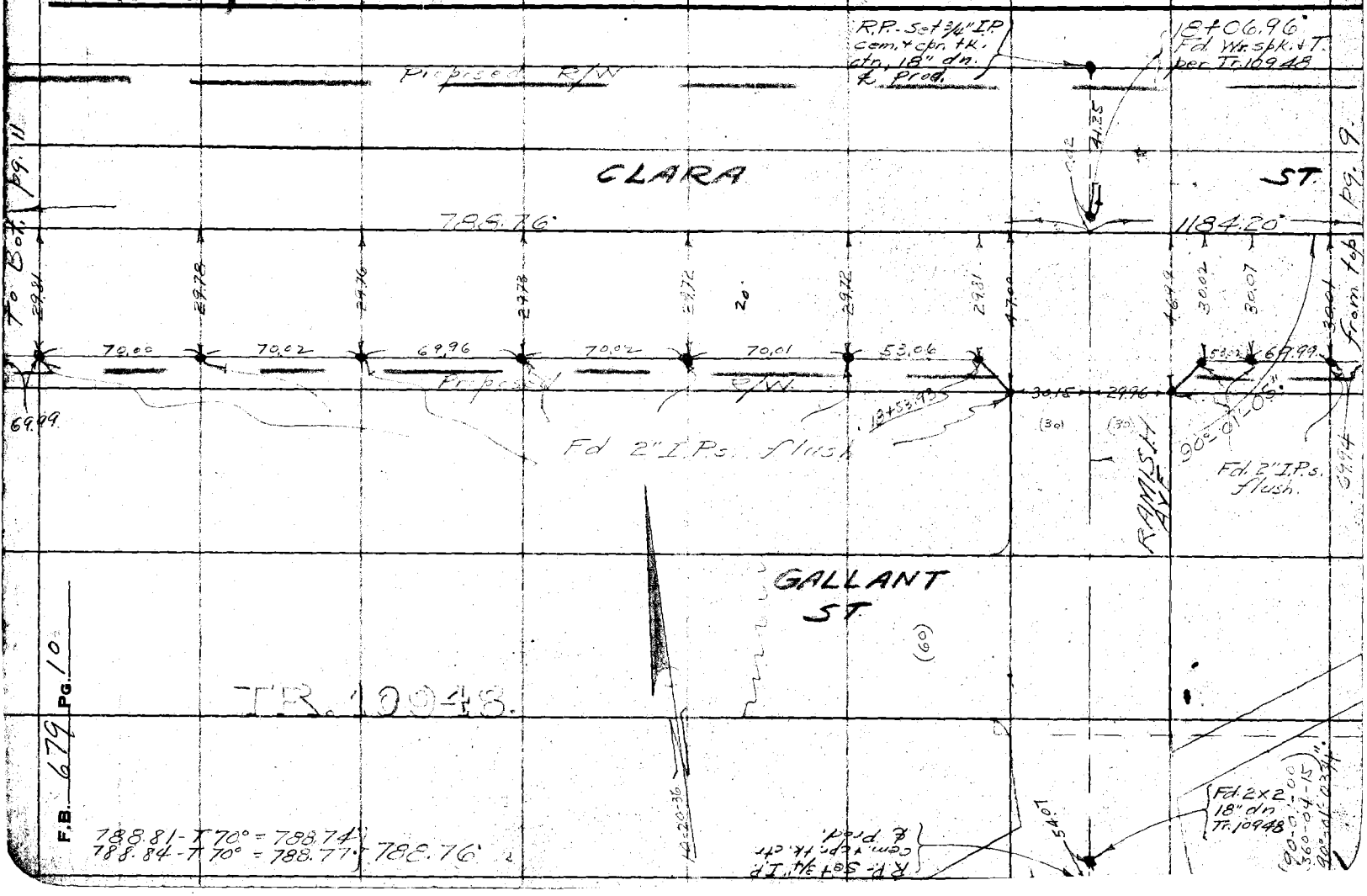

F.B. 679 Pg. 10

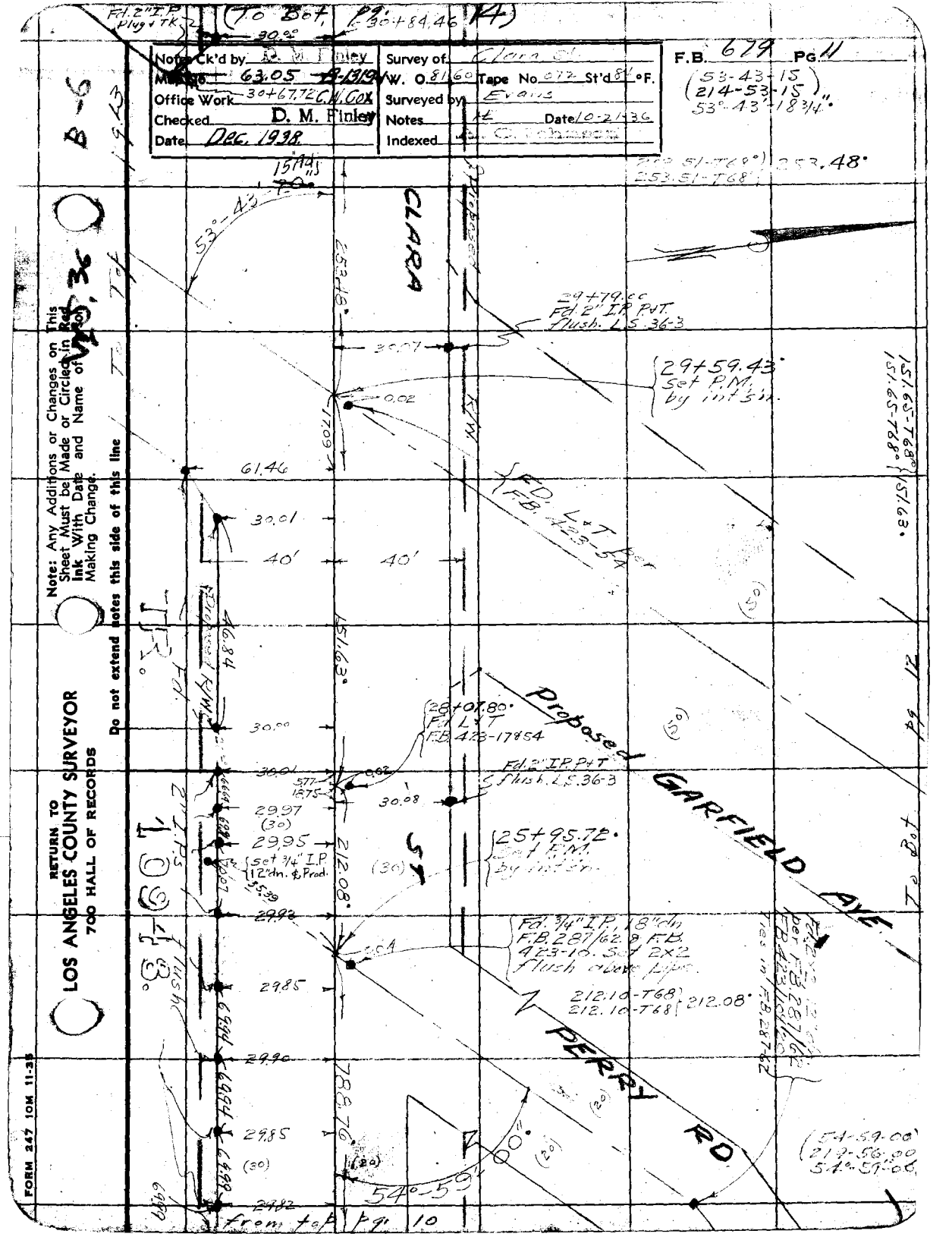

Note: Any Additions or Changes on This Sheet Must be Made or Circled in Red Ink With Date and Name of Making Change.

Do not extend notes this side of this line

RETURN TO
LOS ANGELES COUNTY SURVEYOR
700 HALL OF RECORDS

FORM 247 10M 11-35

F.B. 679 PG. 12



RETURN TO
LOS ANGELES COUNTY SURVEYOR
700 HALL OF RECORDS

Note: Any Additions or Changes on This Sheet Must be Made or Circled in Red Ink With Date and Name of Person Making Change.

Do not extend notes this side of this line

from Rt. side pg. 11

Notes Ck'd by D. M. Finley	Survey of Clair St.
Map No. B-1319-1	W. O. 8160 Tape No. 072 St'd 84°F.
Office Work C. W. Cox	Surveyed by Evans
Checked D. M. Finley	Notes HE Date 10/21/36
Date Dec. 1938	Indexed A. C. Johnson

F.B. 679 PG. 13

from Lt. side pg. 11

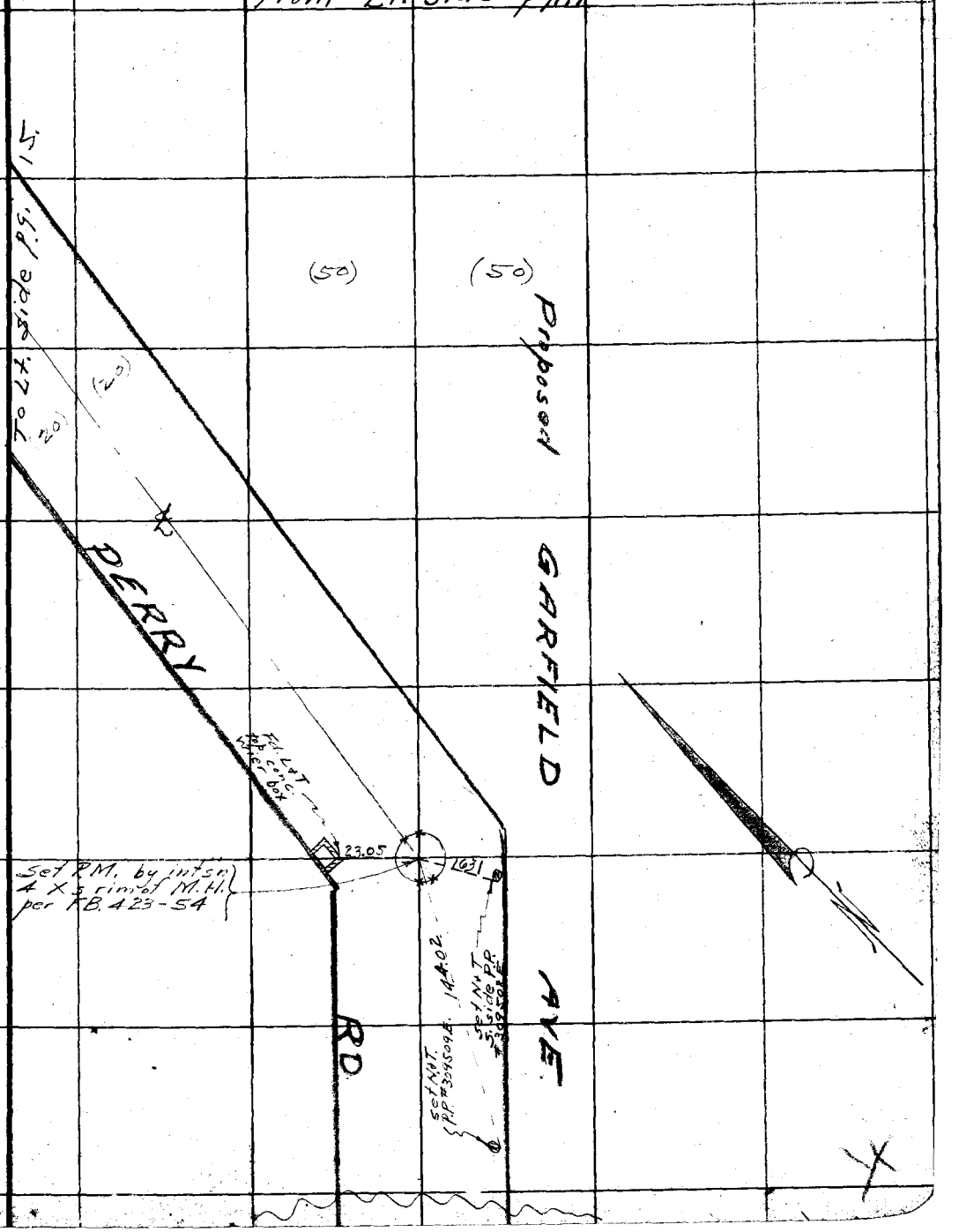

Note: Any Additions or Changes on This Sheet Must be Made or Circled in Red Ink With Date and Name of Person Making Change.

Do not extend notes this side of this line

RETURN TO
LOS ANGELES COUNTY SURVEYOR
700 HALL OF RECORDS

FORM 247 10M 11-35

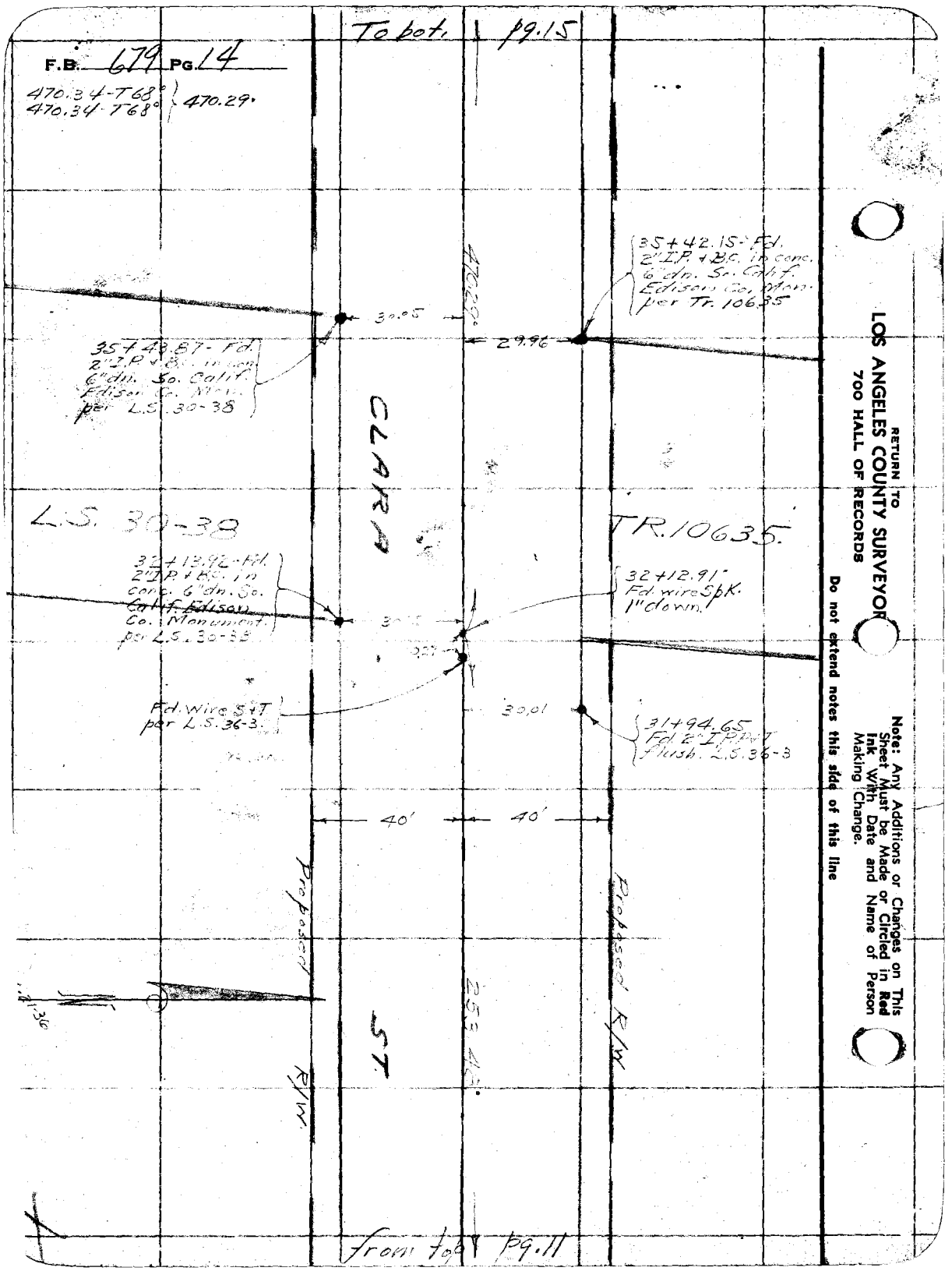

RETURN TO
LOS ANGELES COUNTY SURVEYOR
700 HALL OF RECORDS

Note: Any Additions or Changes on This Sheet Must be Made or Circled in Red Ink With Date and Name of Person Making Change.

Do not extend notes this side of this line

To Lt. side pg. 16

Notes Ck'd by D. M. Finley	Survey of Clara 4	F.B. 679 Pg. 15
Map No. B-1319-1	W. O. 8160 Tape No. 672 St'd 54 °F.	
Office Work C. W. Cox	Surveyed by Evans	
Checked D. M. Finley	Notes H Date 10/21/36	
Date Dec. 1938.	Indexed A. C. Johnson	

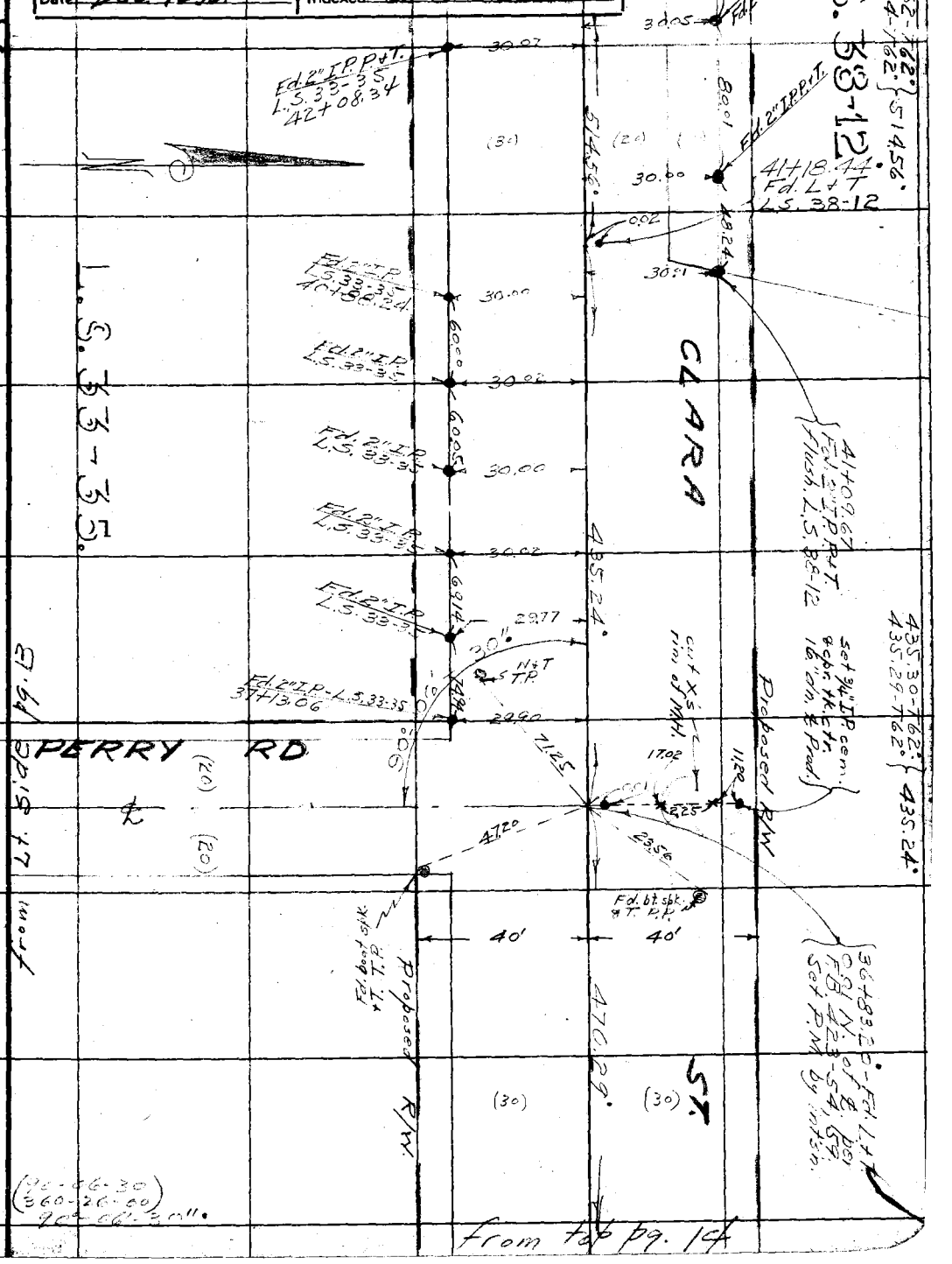

Note: Any Additions or Changes on This Sheet Must be Made or Circled in Red Ink With Date and Name of Person Making Change.

Do not extend notes this side of this line

RETURN TO
LOS ANGELES COUNTY SURVEYOR
700 HALL OF RECORDS

FORM 247 10M 11-35

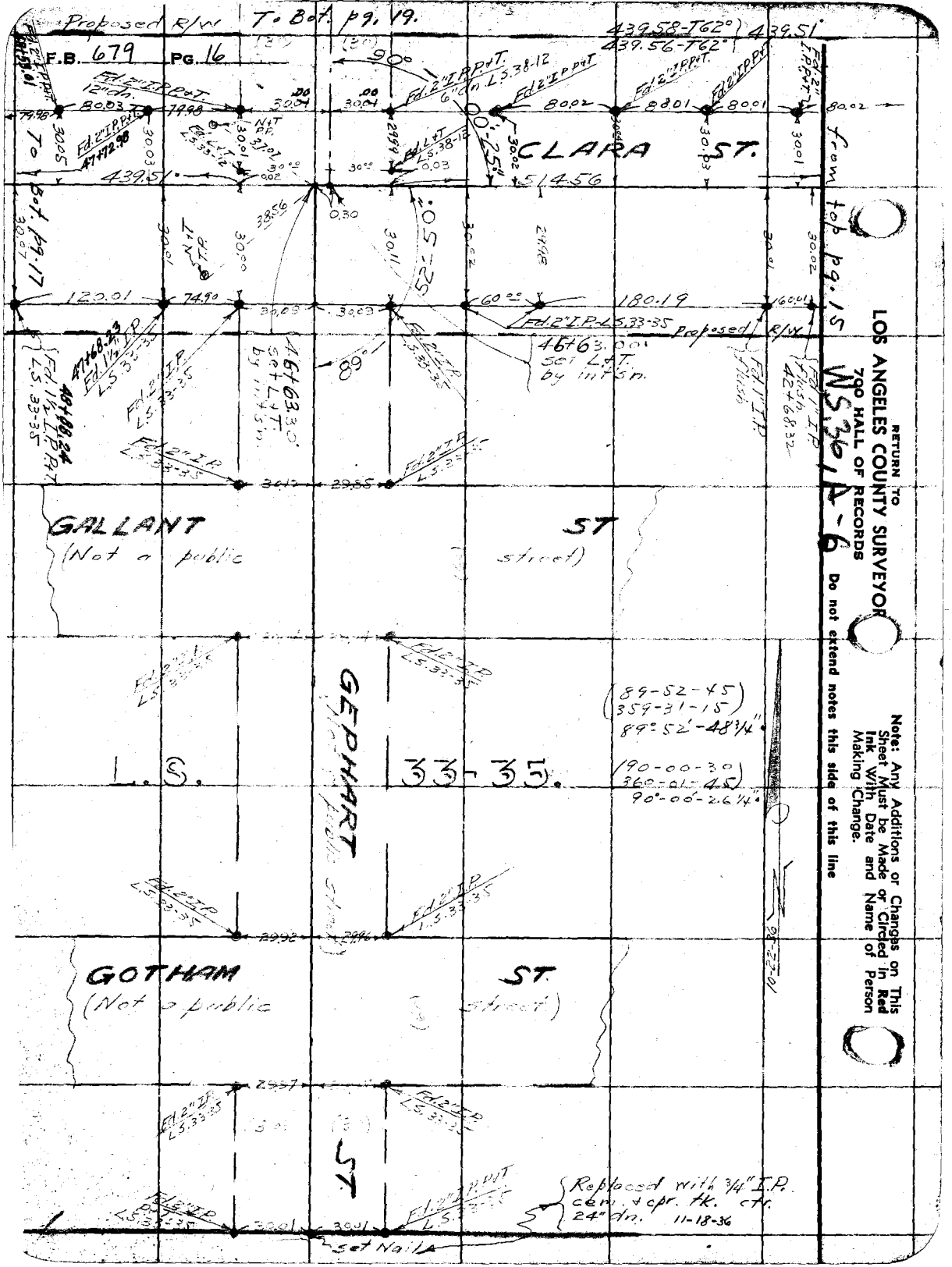

RETURN TO
LOS ANGELES COUNTY SURVEYOR
700 HALL OF RECORDS

WS 36, A-6

Do not extend notes this side of this line

Note: Any Additions or Changes on This Sheet Must be Made or Circled in Red Ink With Date and Name of Person Making Change.

Notes Ck'd by D. M. Finley	Survey of Clara St
Map No. B-1319-2	W. O. 8160 Tape No. 072 St'd 84°F.
Office Work C. W. Cox	Surveyed by Evans
Checked D. M. Finley	Notes HE Date 10-22-36
Date Dec. 1938	Indexed [illegible]

F.B. 679 PG. 17

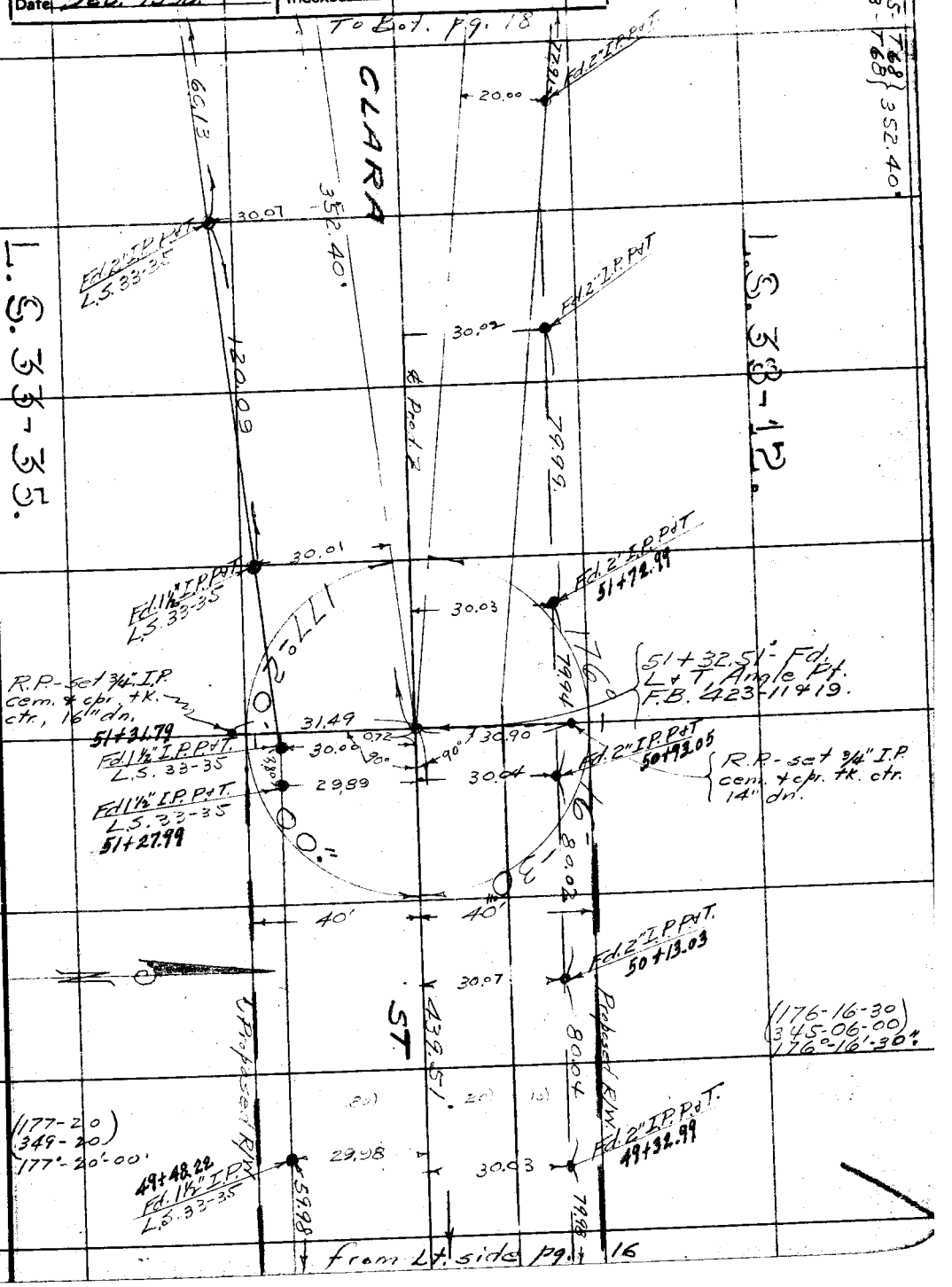

Note: Any Additions or Changes on This Sheet Must be Made or Circled in Red Ink With Date and Name of Person Making Change.

Do not extend notes this side of this line

WS 36, A-6

RETURN TO
LOS ANGELES COUNTY SURVEYOR
700 HALL OF RECORDS

FORM 247 10M 11-35

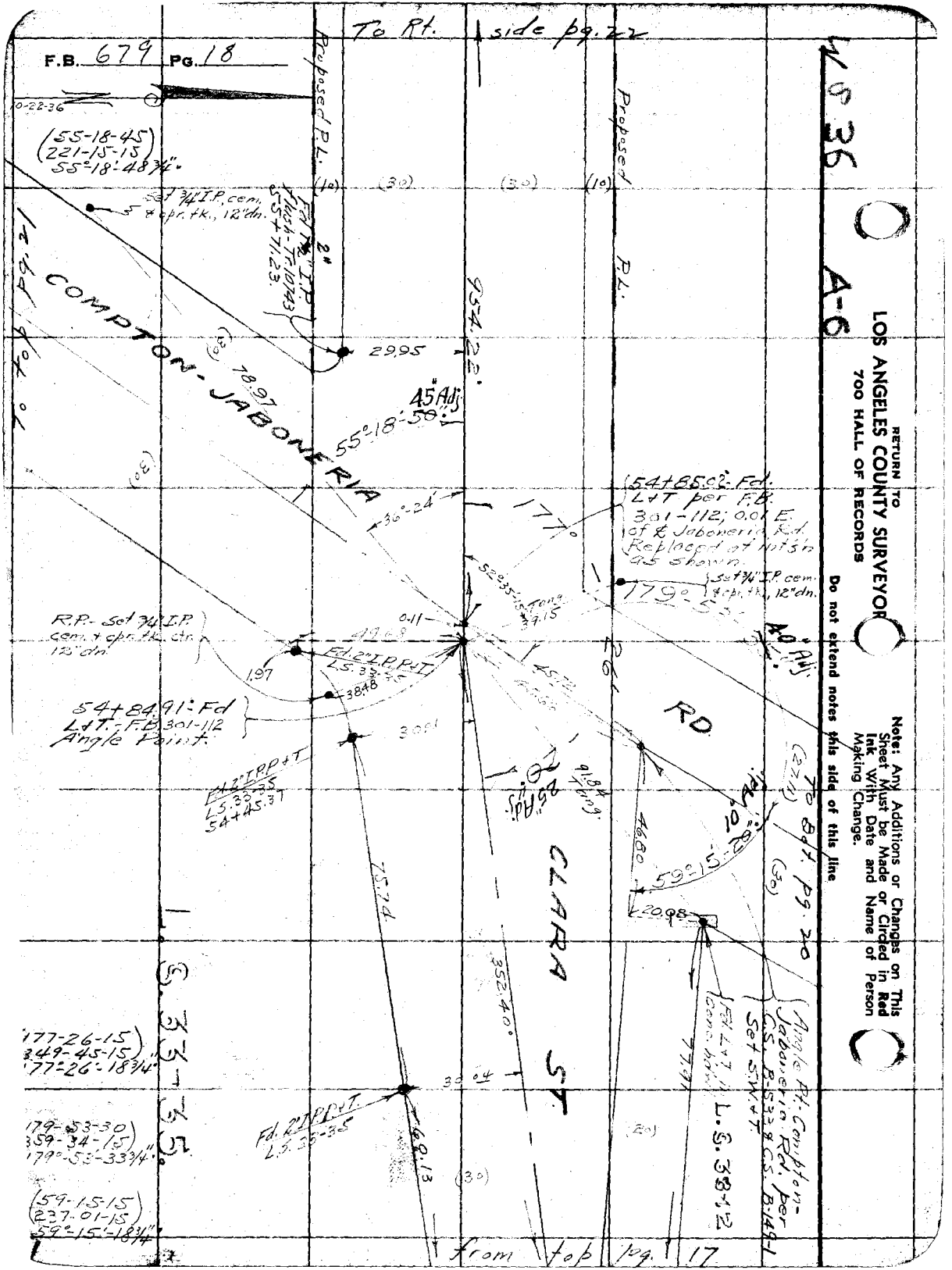

W S 36

A-6

RETURN TO
LOS ANGELES COUNTY SURVEYOR
700 HALL OF RECORDS

Do not extend notes this side of this line

Note: Any Additions or Changes on This Sheet Must be Made or Circled in Red Ink With Date and Name of Person Making Change.

Notes Ck'd by D. M. Finley	Survey of Clara St.
Map No. B-1319-2	W. O. 8160 Tape No. 077 St'd 84 °F.
Office Work C. W. Cox	Surveyed by Evans
Checked D. M. Finley	Notes HE Date 10/21/36
Date Dec. 1938	Indexed [illegible]

F.B. 679 Pg. 19

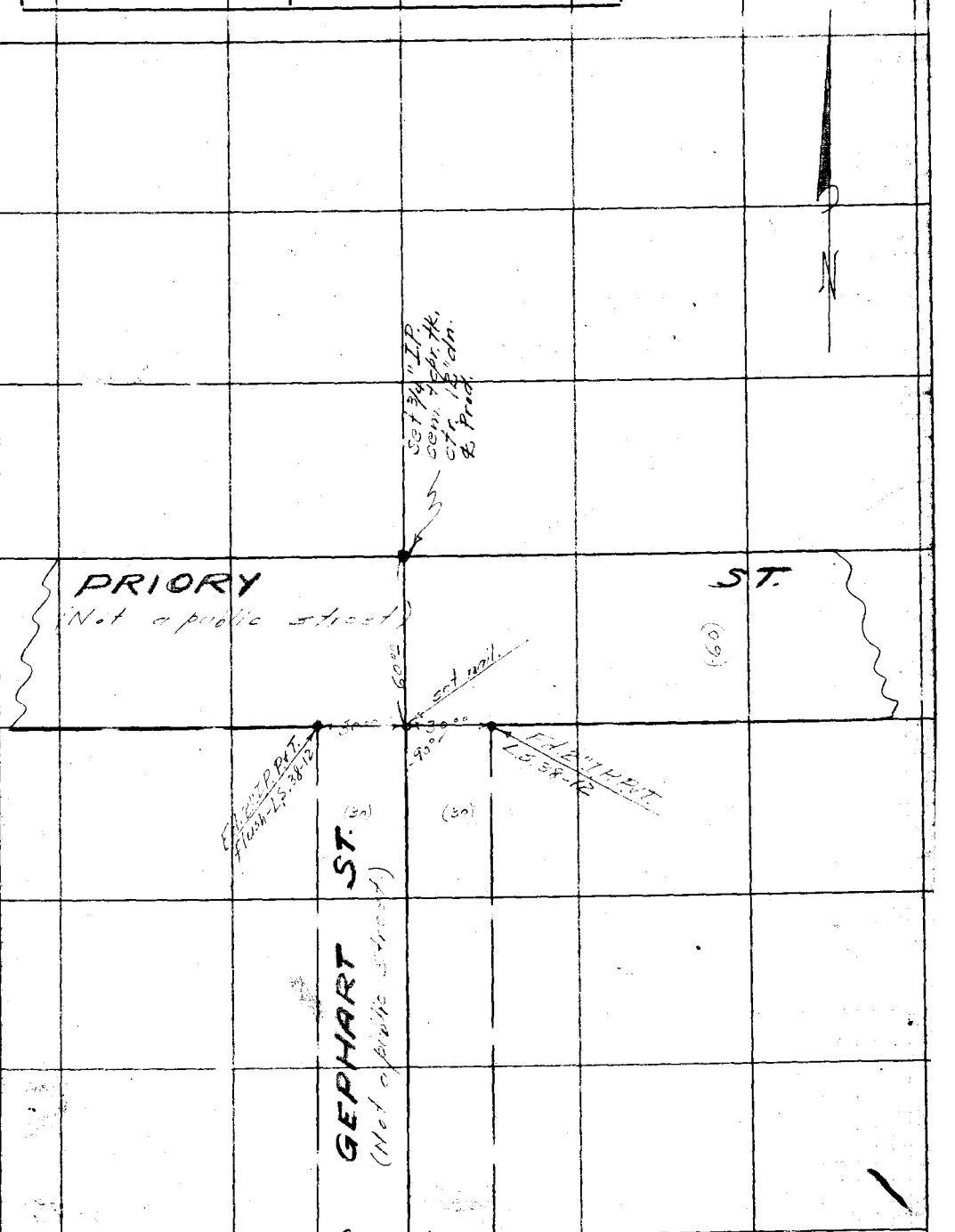

from top Pg. 16

Note: Any Additions or Changes on This Sheet Must be Made or Circled in Red Ink With Date and Name of Person Making Change.

Do not extend notes this side of this line

WS36A-5

RETURN TO
LOS ANGELES COUNTY SURVEYOR
700 HALL OF RECORDS

FORM 247 10M 11-35

F.B. 679 PG. 20

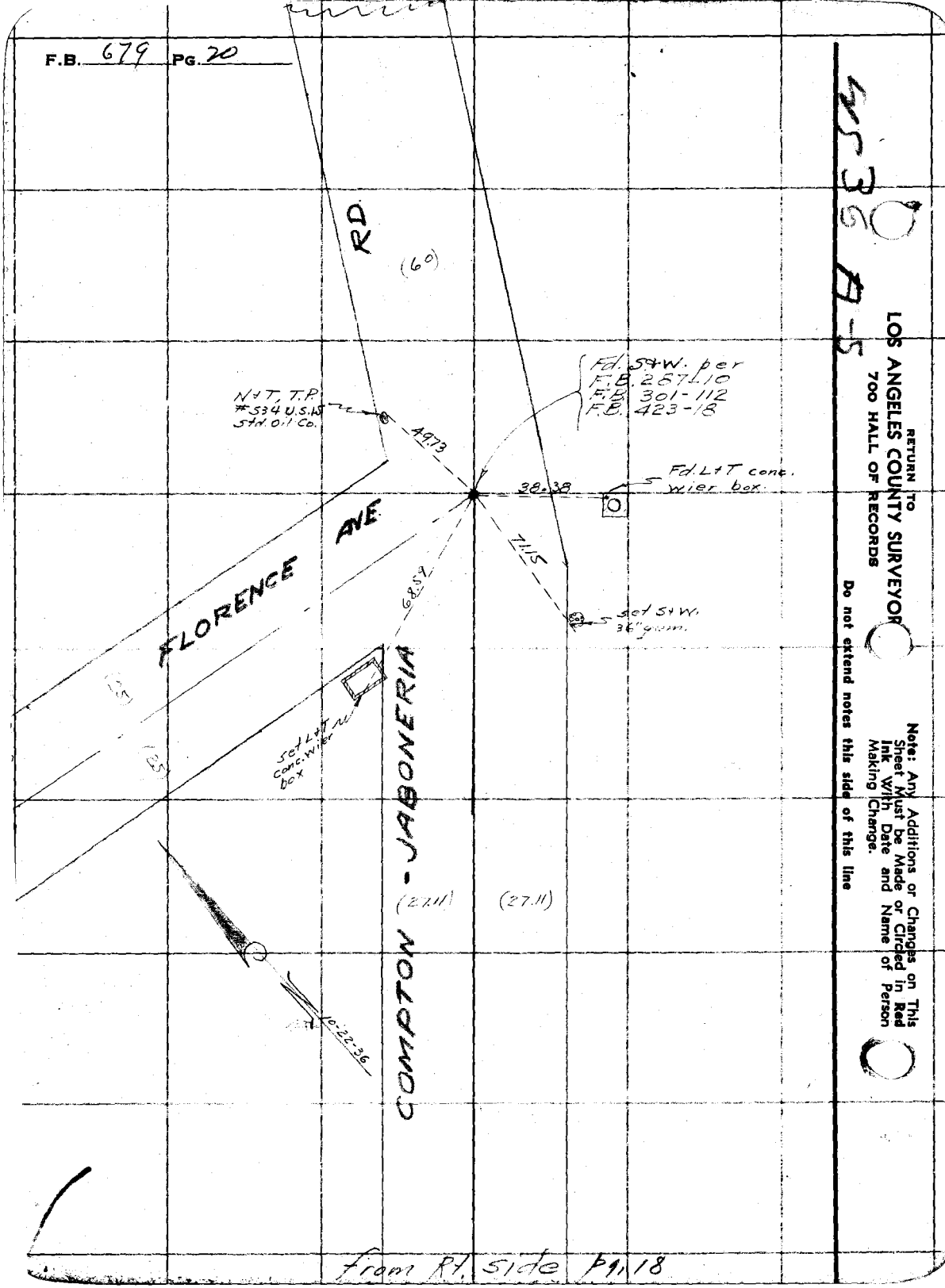

RETURN TO
LOS ANGELES COUNTY SURVEYOR
700 HALL OF RECORDS

Note: Any Additions or Changes on This Sheet Must be Made or Circled in Red Ink With Date and Name of Person Making Change.

Do not extend notes this side of this line

from Rt. side p 91, 18

Notes Ck'd by D. M. Finley	Survey of Clara St.
Map No. B-1319-2	W. O. 8160 Tape No. 072 St'd 84 °F.
Office Work C. W. Cox	Surveyed by Evans.
Checked D. M. Finley	Notes HE Date 10-22-36
Date Dec. 1938	Indexed A. C. Johnson

F.B. 679 Pg. 21

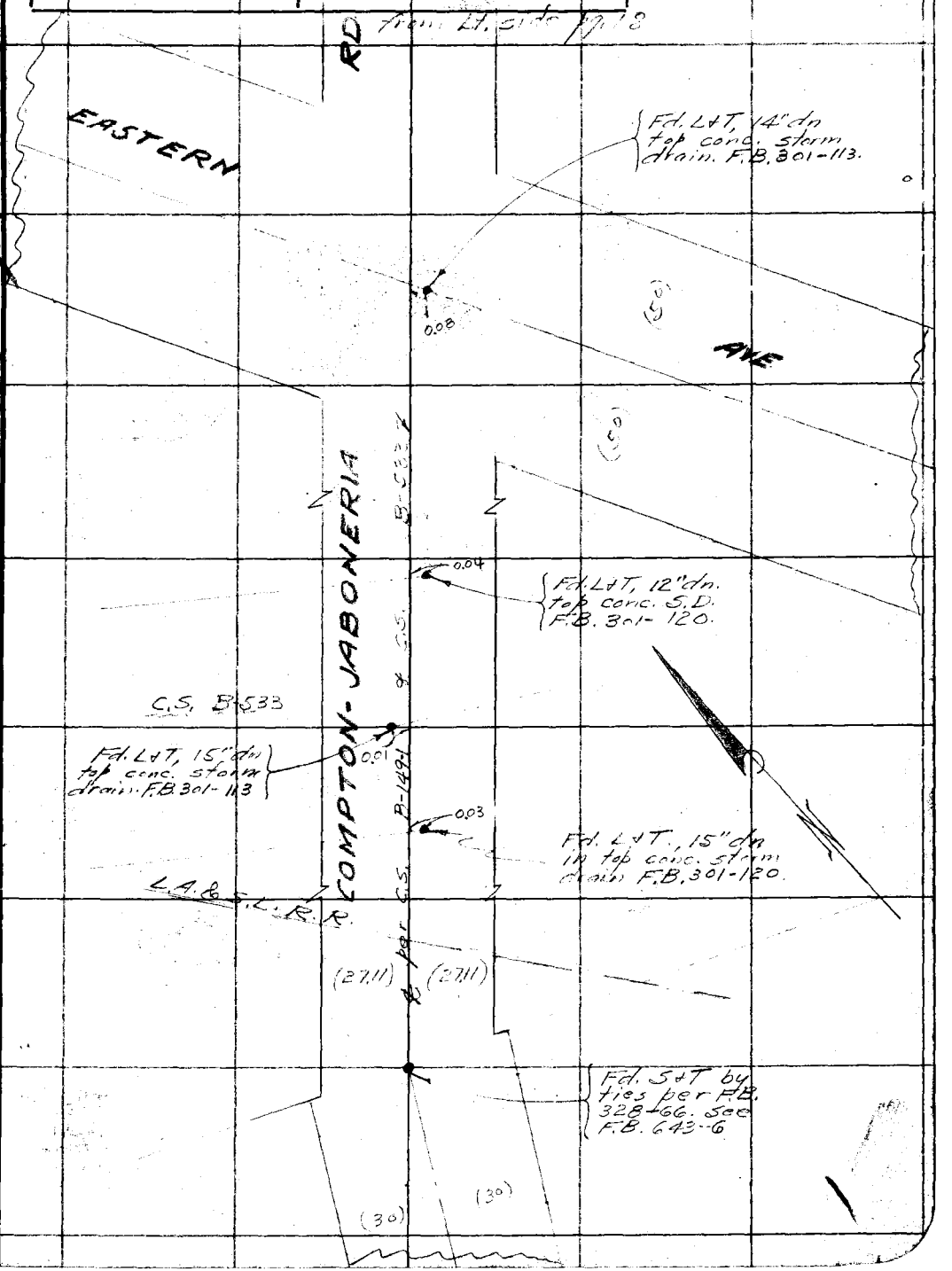

Note: Any Additions or Changes on This Sheet Must be Made or Circled in Red Ink With Date and Name of Person Making Change.

Do not extend notes this sheet this line

W.S. 36 A 6

RETURN TO
LOS ANGELES COUNTY SURVEYOR
700 HALL OF RECORDS

FORM 247 10M 11-35

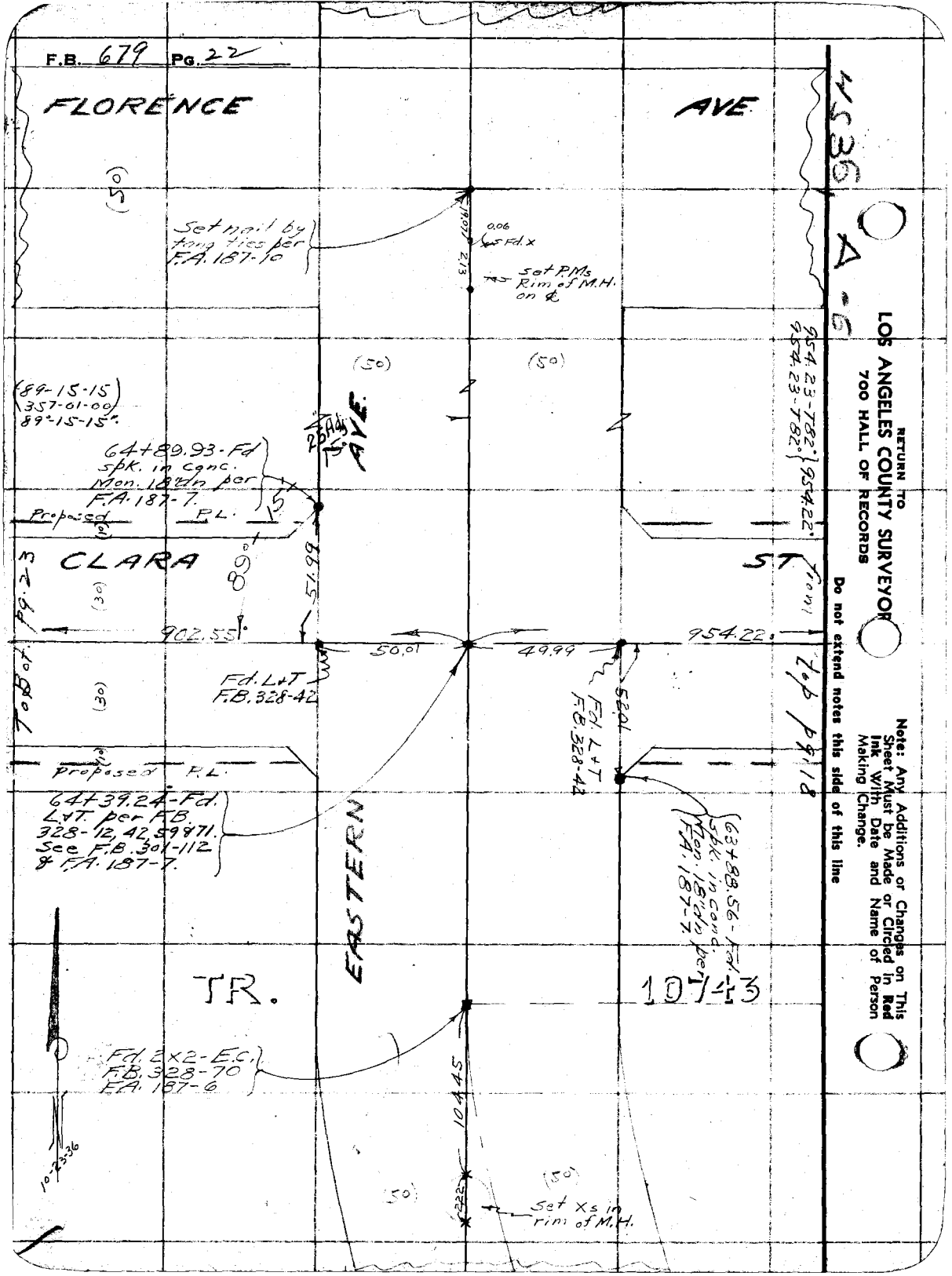
F.B. 679 Pg. 22
FLORENCE
AVE
Set nail by tang ties per F.A. 187-10
0.06 Fd. x
Set P.M.s Rim of M.H. on ℄
(50)
(50)
(50)
(89-15-15)
(357-01-00)
89°-15-15"
64+89.93-Fd spk. in conc. Mon. 18"dn per F.A. 187-7.
25 Adj 15
AVE
Proposed P.L.
CLARA
ST
89°
51.99
902.55
954.22
50.01
49.99
52.01
Fd. L+T F.B. 328-42
Fd. L+T F.B. 328-42
Proposed P.L.
64+39.24-Fd. L+T. per F.B. 328-12, 42, 59 & 71. See F.B. 301-112 & F.A. 187-7.
63+88.56-Fd. spk. in conc. Mon. 18"dn per F.A. 187-7.
EASTERN
TR.
10743
Fd. 2x2-E.C. F.B. 328-70 F.A. 187-6
104.45
(50)
(50)
Set Xs in rim of M.H.
10-23-36
954.23-T82°
954.23-T82°
954.22°
Top pg. 18
Top pg. 23
Top pg. 18
A-6
RETURN TO
LOS ANGELES COUNTY SURVEYOR
700 HALL OF RECORDS
Note: Any Additions or Changes on This Sheet Must be Made or Circled in Red Ink With Date and Name of Person Making Change.
Do not extend notes this side of this line

To Bot. pg. 24

Notes Ck'd by D. M. Finley	Survey of Clara St.
Map No. B-1319-2	W. O. 8160 Tape No. 072 St'd 84 °F.
Office Work C.W. Cox	Surveyed by Evans
Checked D. M. Finley	Notes H Date 10/23/36
Date Dec. 1938.	Indexed A. C. Tabinsky

F.B. 679 Pg. 23

(172-56-45)
(331-47-30)
172°-56'-52½"

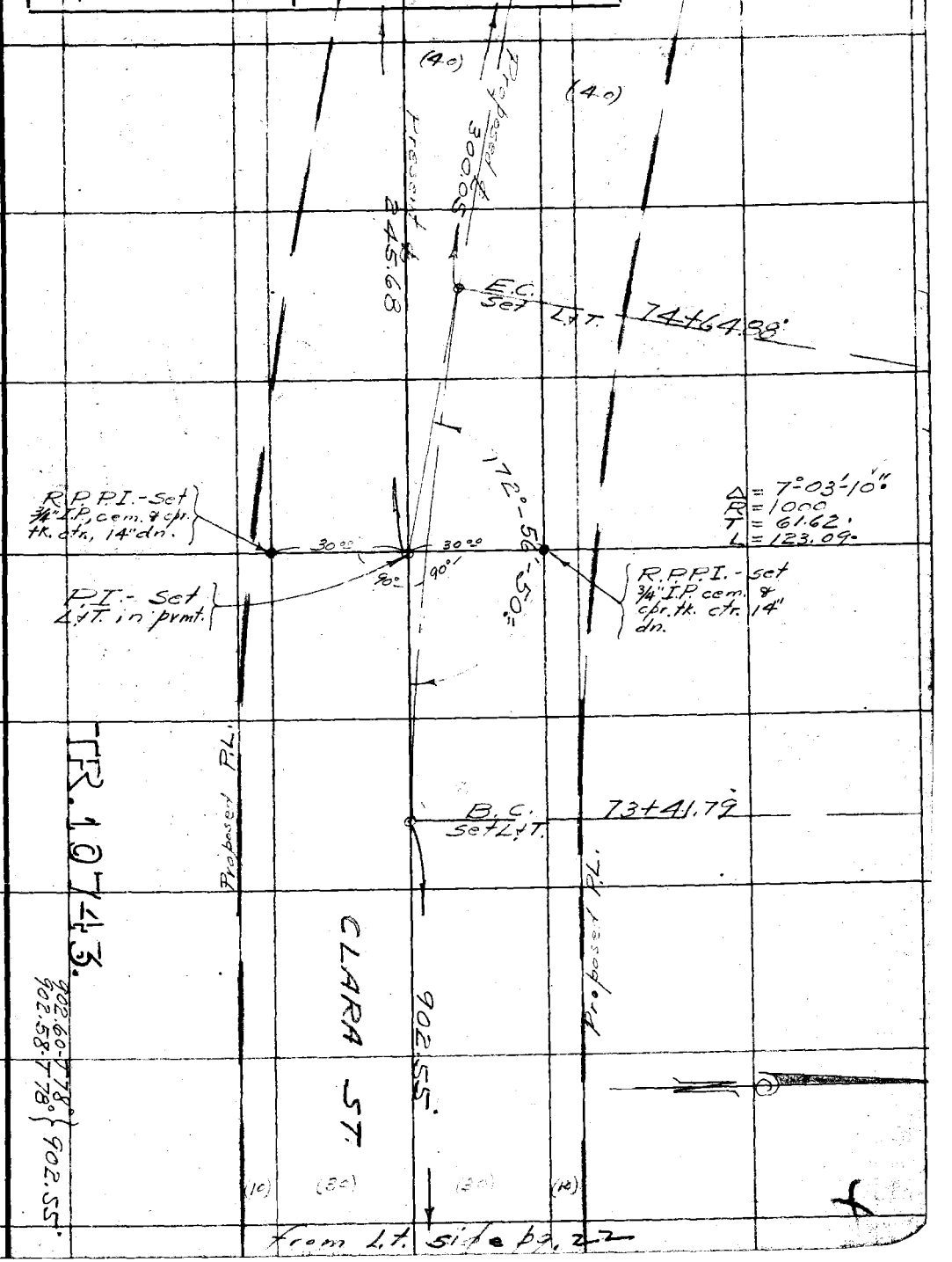

from Lt. side pg. 22

Note: Any Additions or Changes on This Sheet Must be Made or Circled in Red Ink With Date and Name of Person Making Change.

Do not extend notes this side of this line

RETURN TO
LOS ANGELES COUNTY SURVEYOR
700 HALL OF RECORDS

FORM 247 10M 11-35

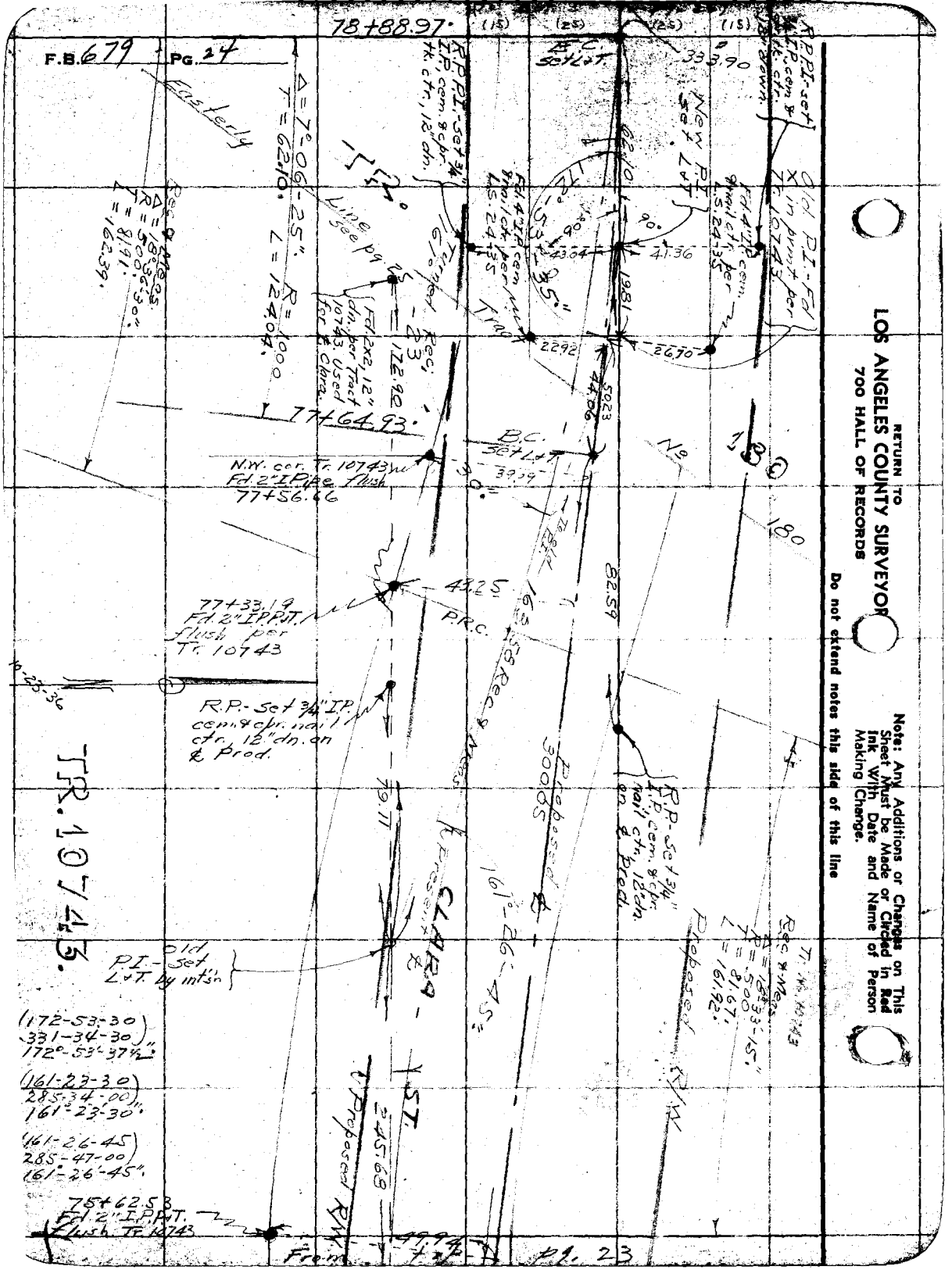
F.B. 679 Pg. 24
78+88.97
(15)
(25)
(25)
(15)
B.C. Set L+T.
333.90
R.P.P.I.-set 3/4" I.P. cem. & tk. ctr. 18" down.
New P.I. Set L+T.
Old P.I.-Fd X in print per Tr. 10743
Fd. 4" I.P. cem. & nail ctr. per L.S. 24-35
Fd. 4" I.P. cem. & nail ctr. per L.S. 24-35
R.P.P.I.-Set 3/4" I.P. cem. & cpr. tk. ctr., 12" dn.
Easterly
Δ = 7°-06'-25". R = 1000
T = 62.10. L = 124.04.
Line see pg. 25
Tr. 10743
Fd. 2x2, 12" dn. per Tract 10743. Used for ℄ Clara.
Fd. 4" I.P. cem. & nail ctr. per L.S. 24-35
Tract
Rec. 61°
Rec. 23
172.90
77+64.93
B.C. Set L+T.
N.W. cor. Tr. 10743 Fd. 2" I.Pipe flush 77+56.66
No 180
180
82.59
43.25
P.R.C.
77+33.19 Fd. 2" I.P.P.T. flush per Tr. 10743
R.P.-Set 3/4" I.P. cem. & cpr. nail ctr. 12" dn. on ℄ Prod.
R.P.-Set 3/4" I.P. cem. & cpr. nail ctr. 12" dn. on ℄ Prod.
Proposed ℄
300.65
161°-26'-45"
CLARA ST.
Old P.I.-Set L+T. by int'sn
Proposed R/W
Proposed R/W
Tr. No. 10743
Rec. & Meas.
Δ = 18°33'-15". R = 500. T = 81.67. L = 161.92.
(172-53-30) (331-34-30) 172°-53'-37½"
(161-23-30) (285-34-00) 161°-23'-30"
(161-26-45) (285-47-00) 161°-26'-45"
75+62.53 Fd. 2" I.P.P.T. flush Tr. 10743
From
Pg. 23
TR. 10743.
RETURN TO
LOS ANGELES COUNTY SURVEYOR
700 HALL OF RECORDS
Do not extend notes this side of this line
Note: Any Additions or Changes on This Sheet Must be Made or Circled in Red Ink With Date and Name of Person Making Change.

Notes Ck'd by D. M. Finley	Survey of Clara St	F.B. 679	Pg. 25
Map No. B-1319-3	W. O. 8160 Tape No. 072 St'd 84°F.		
Office Work C. W. Cox	Surveyed by Evans		
Checked D. M. Finley	Notes FE Date 10/26/36		
Date Dec. 1938	Indexed A. C. Johnson		

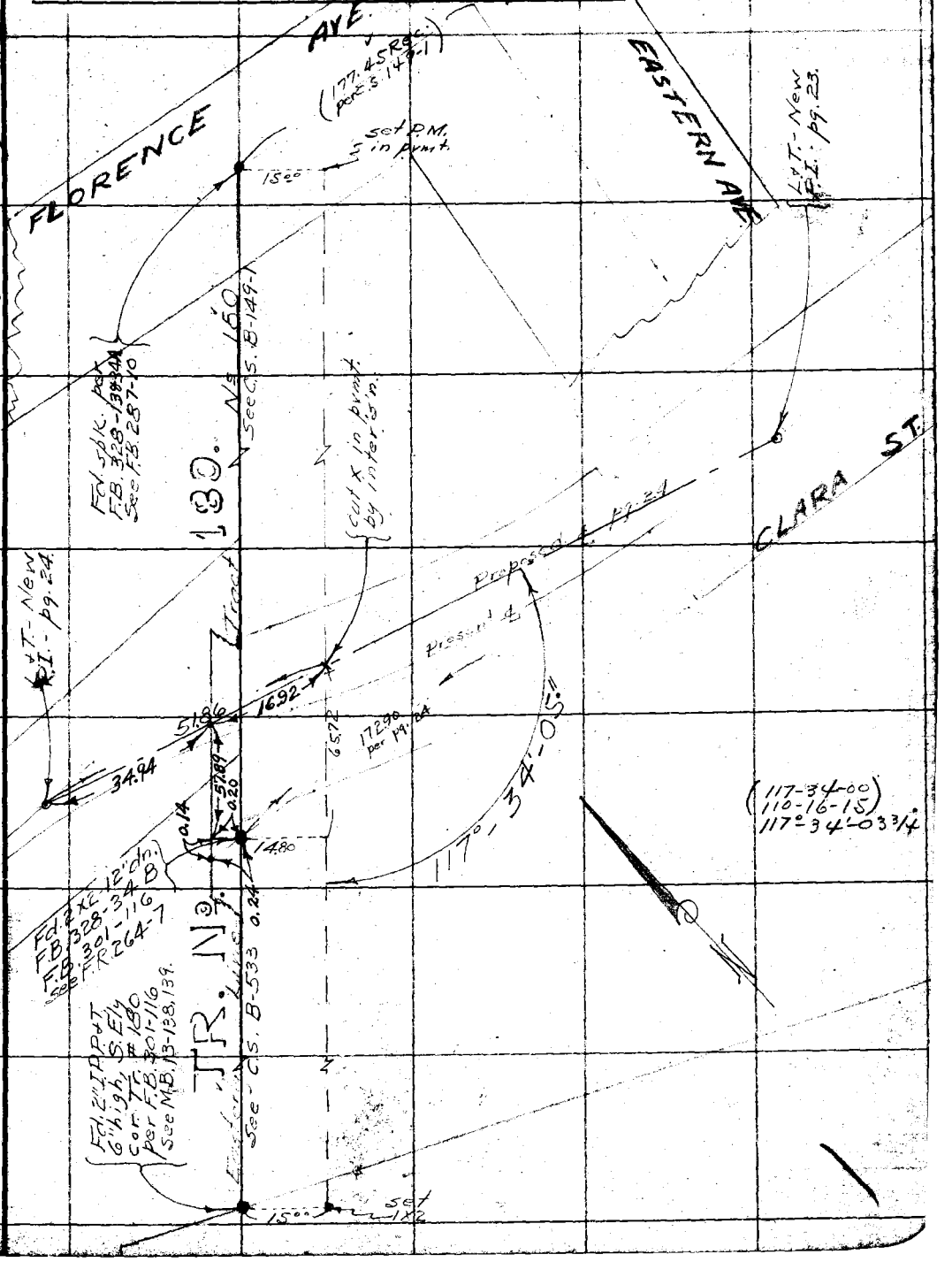

Note: Any Additions or Changes on This Sheet Must be Made or Circled in Red Ink With Date and Name of Person Making Change.

Do not extend notes this side of this line

WS 36, 4

RETURN TO
LOS ANGELES COUNTY SURVEYOR
700 HALL OF RECORDS

FORM 247 10M 11-38

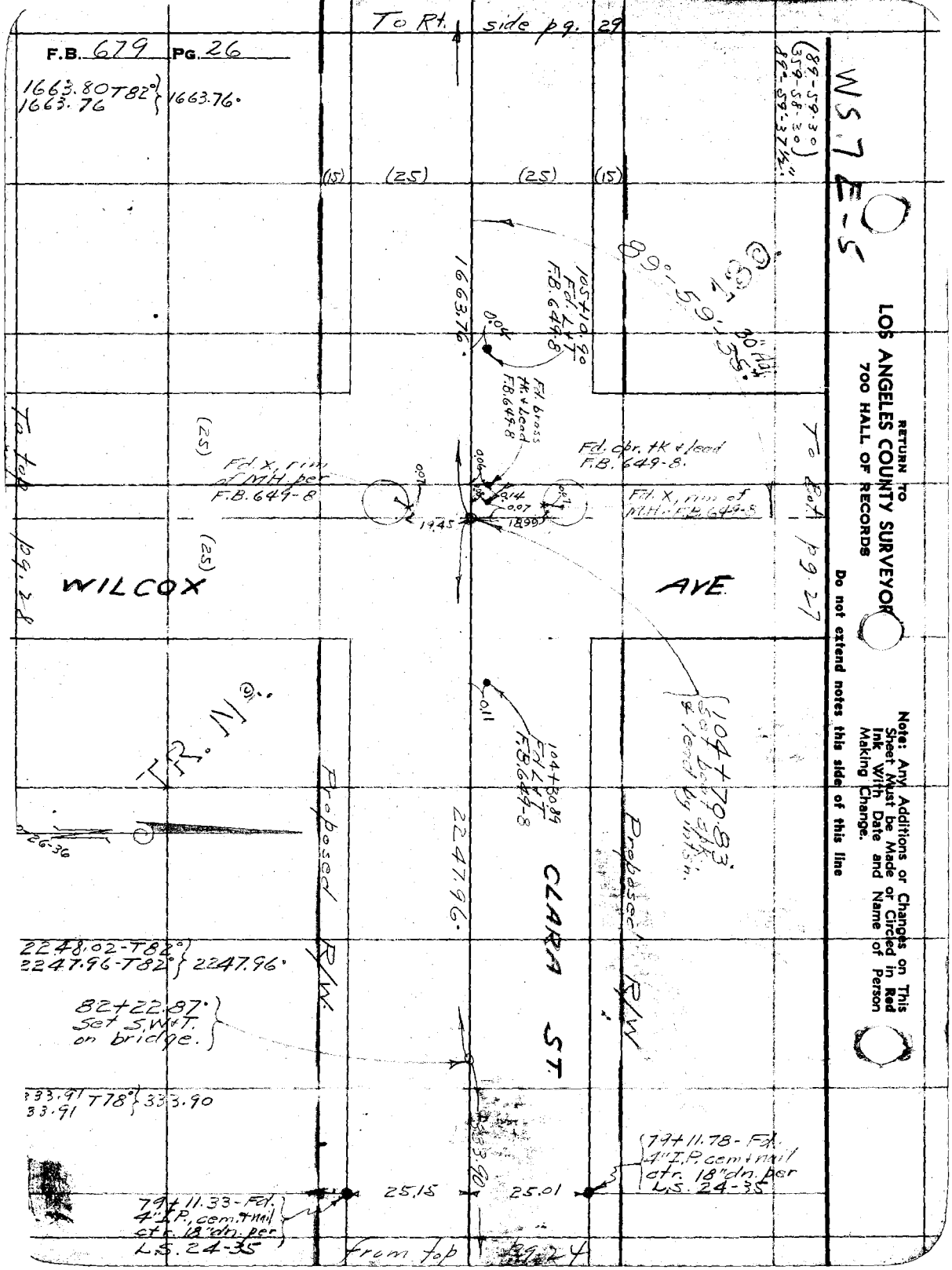

RETURN TO
LOS ANGELES COUNTY SURVEYOR
700 HALL OF RECORDS

Do not extend notes this side of this line

Note: Any Additions or Changes on This Sheet Must be Made or Circled in Red Ink With Date and Name of Person Making Change.

Notes Ck'd by D. M. Finley	Survey of Clara St.
Map No. B-1319-3	W. 08160 Tape No. 072 St'd 84 °F.
Office Work C. W. Cox	Surveyed by Evans
Checked D. M. Finley	Notes HE Date 10/27/36
Date Dec. 1938.	Indexed

F.B. 679 Pg. 27

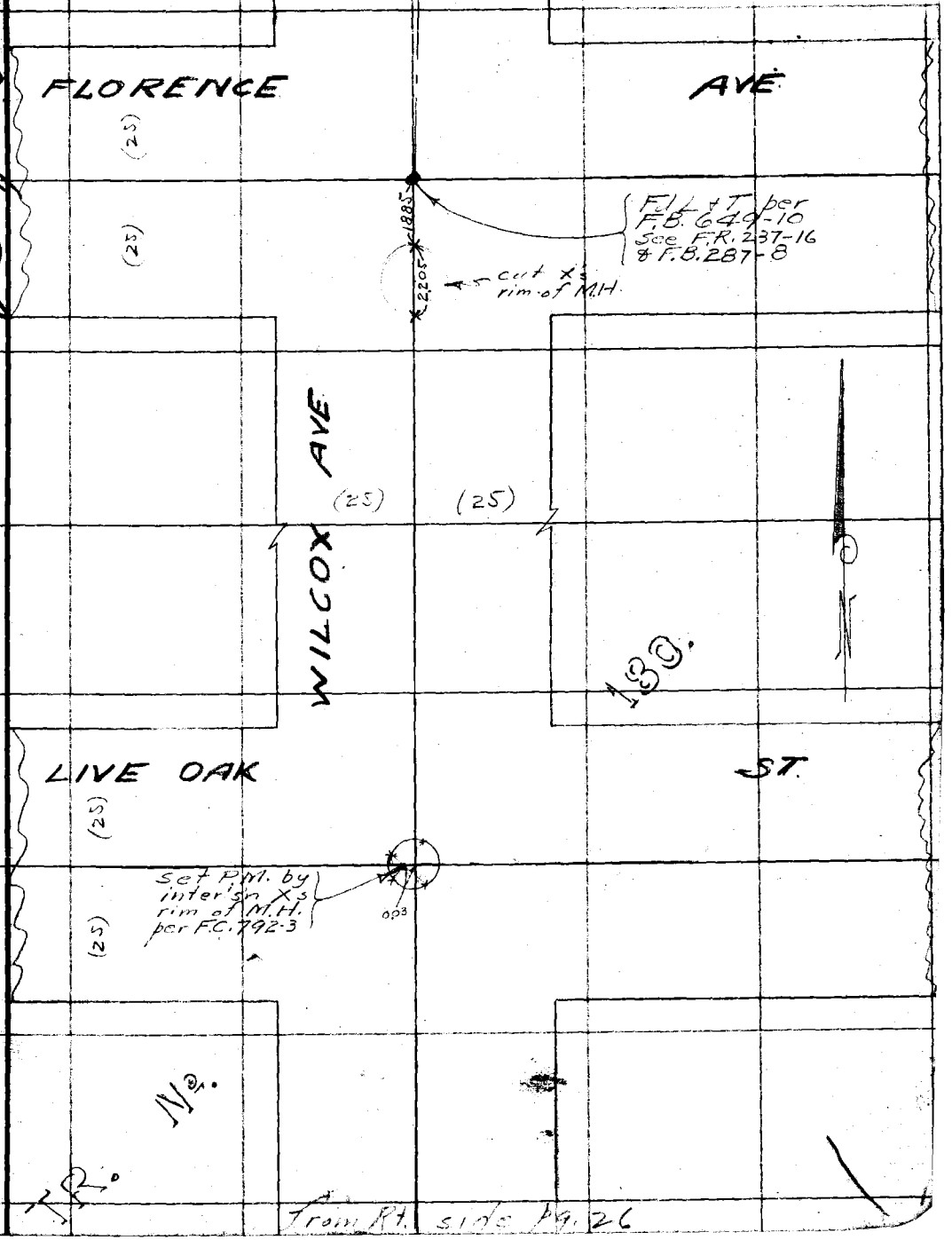

From Rt. side pg. 26

Note: Any Additions or Changes on This Sheet Must be Made or Circled in Red Ink With Date and Name of Person Making Change.

Do not extend notes this side of this line

RETURN TO
LOS ANGELES COUNTY SURVEYOR
700 HALL OF RECORDS

FORM 247 10M 11-35

from bt. side pg. 26

F.B. 679 Pg. 28

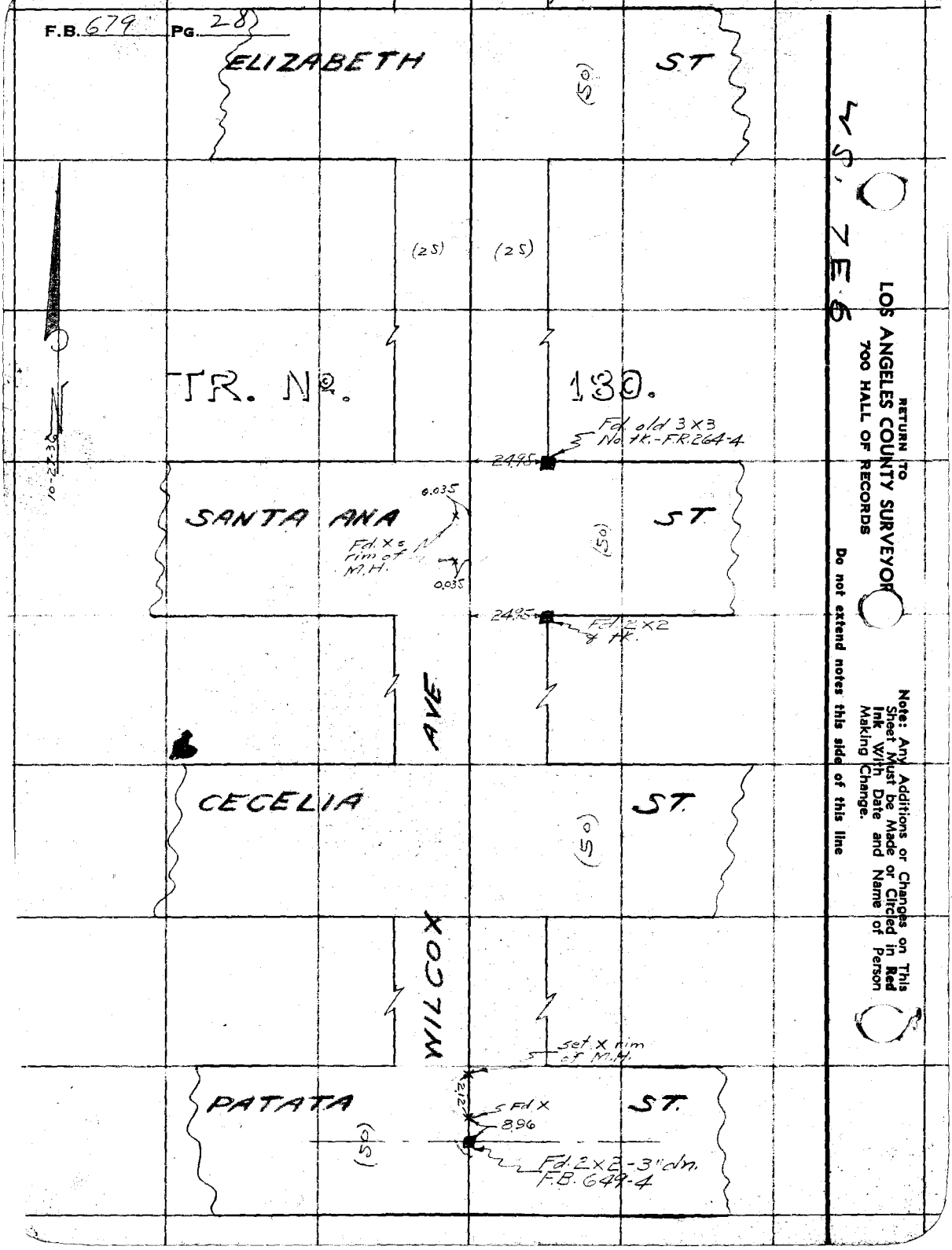

Notes Ck'd by D. M. Finley	Survey of Clara St.	F.B. 679 Pg. 29
Map No. B-1319-3	W. O. 8160 Tape No. 072 St'd 84°F.	
Office Work C. W. Cox	Surveyed by Evans	
Checked D. M. Finley	Notes HE Date 10/28/36	
Date Dec. 1938.	Indexed A. C. Johnson	

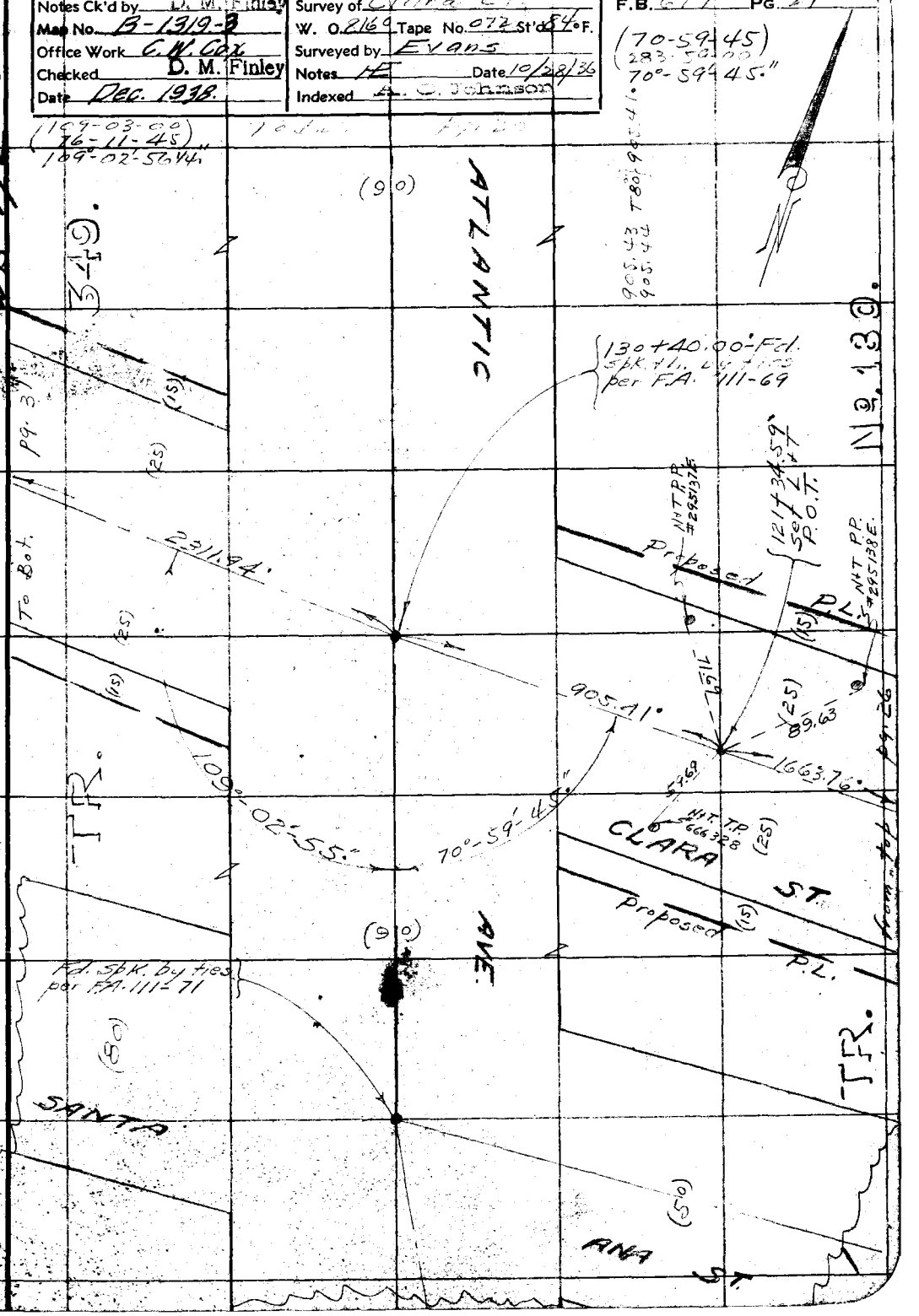

Note: Any Additions or Changes on this Sheet Must be Made or Circled in Red Ink With Date and Name of Person Making Change.

Do not extend notes this side of this line

RETURN TO
LOS ANGELES COUNTY SURVEYOR
700 HALL OF RECORDS

FORM 247 10M 11-35

F.B. 679 Pg. 30

RETURN TO
LOS ANGELES COUNTY SURVEYOR
700 HALL OF RECORDS

Note: Any Additions or Changes on This Sheet Must be Made or Circled in Red Ink With Date and Name of Person Making Change.

Do not extend notes this side of this line

Notes Ck'd by D. M. Finley	Survey of Clara St	F.B. 679 PG. 31
Map No. B-1319-4	W. O. 8160 Tape No. 072 St'd 84°F.	
Office Work C. W. Cox	Surveyed by Evans	
Checked D. M. Finley	Notes 1½ Date 10/30/36	
Date Dec. 1938	Indexed	

1662

MS 7 D-5

155+87.23 Fd. 2" I.P. P&T flush - L.S. 28-36

155+86.91 Fd. 2" I.P. & cap. per Tr. 6645 flush

25.08 24.80

(15) (25) (25) (15)

153+51.94 Set P.M. in M.H. lid by inter'sh & 2 P.Ms. in rim, ℄ Clara Fd. 4 Xs in rim as shown per F.B. 655-128

N.E. cor. L.S. 28-36 Fd. 2" I.P. P&T

Fd. axel 6" dn.

25.38 24.77

Fd. 2" I.P. P&T L.S. 28-36

To top

OTIS (25)

24.68 25.25 25.22

Set P.M.

AVE

To Bot.

Pg. 34

(25)

25.11 24.92

Pg. 32

25.10 24.92 25.08

Fd. old rotten 1x2

Fd. old 2x3 & tk. 6" dn. See F.B. 241-64A F.R. 212-4

153+26.82 - Fd. 2" I.P. P&T, 3" dn. leaning N.E. F.B. 241-64A F.C. 422-5

Proposed P.L.

148+01.96 - Fd. 2x3 & tk. flush.

25.35

CLARA ST.

89°-59'-50" (90°-00'-00" Record) Turned

Proposed P.L.

TR.

349.

2311.94

140+67.51 - Fd. 3/4" I.P., 3" dn. No tk.

25.16

139+86.65 cut X's rim of M.H.

2.04

138+57.77 - Fd old rotten 1x2 8" dn. No tk.

25.05

2312.14 - T70° = 2311.93 2312.18 - T68° = 2311.94 2311.94

(89-59-45 359-59-15 89°-59'-48 3/4")

Fd. 3/8" Iron Pin flush. 135+42.63

24.87

(from Lt. side Pg. 29)

Note: Any Additions or Changes on This Sheet Must be Made or Circled in Red Ink With Date and Name of Person Making Change.

Do not extend notes this side of this line

RETURN TO LOS ANGELES COUNTY SURVEYOR 700 HALL OF RECORDS

FORM 247 10M 11-35

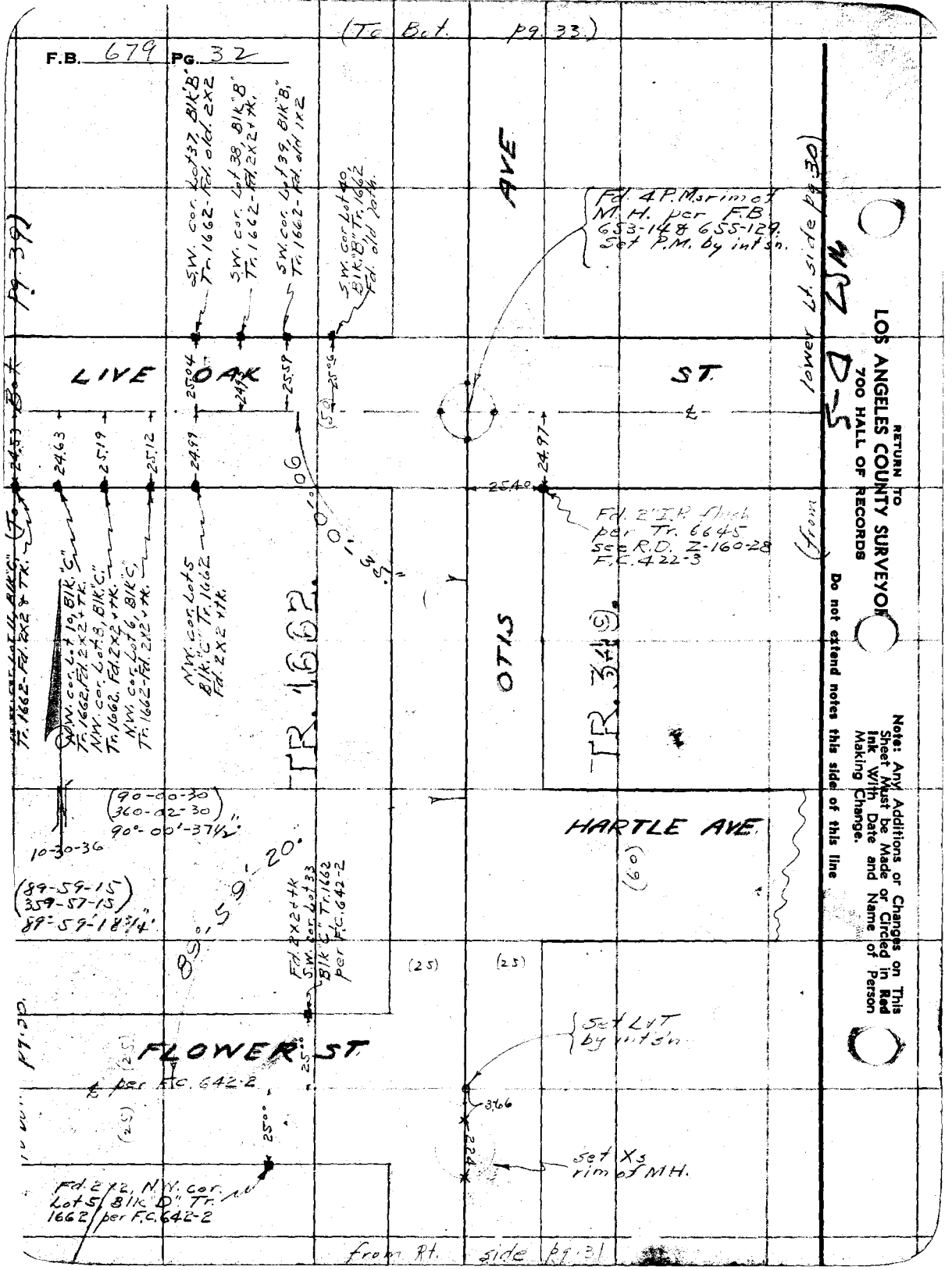

RETURN TO
LOS ANGELES COUNTY SURVEYOR
700 HALL OF RECORDS
Do not extend notes this side of this line
Note: Any Additions or Changes on This Sheet Must be Made or Circled in Red Ink With Date and Name of Person Making Change.

Notes Ck'd by D. M. Finley	Survey of Clara St.
Map No. B-1319-4	W. O. 8160 Tape No. 072 St'd 84°F.
Office Work C. W. Cox	Surveyed by Evans
Checked D. M. Finley	Notes HE Date 10/30/36
Date Dec. 1938	Indexed A. D. Johnson

F.B. 679 Pg. 33

WS 7, D-5

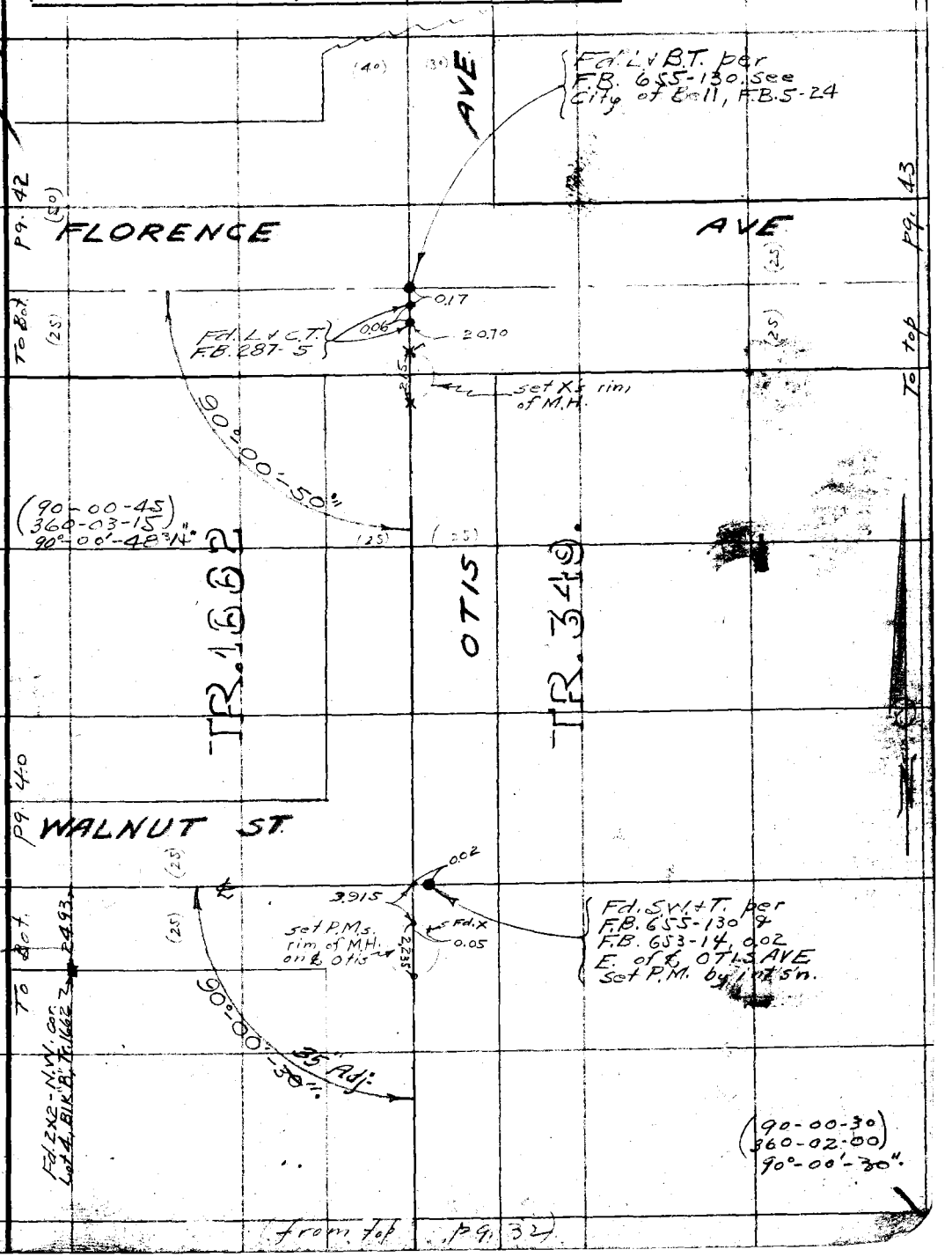

Note: Any Additions or Changes on This Sheet Must be Made or Circled in Red Ink With Date and Name of Person Making Change.

Do not extend notes this side of this line

RETURN TO
LOS ANGELES COUNTY SURVEYOR
700 HALL OF RECORDS

FORM 247 10M 11-35

from Lt. side pg. 34

F.B. 679 PG. 34

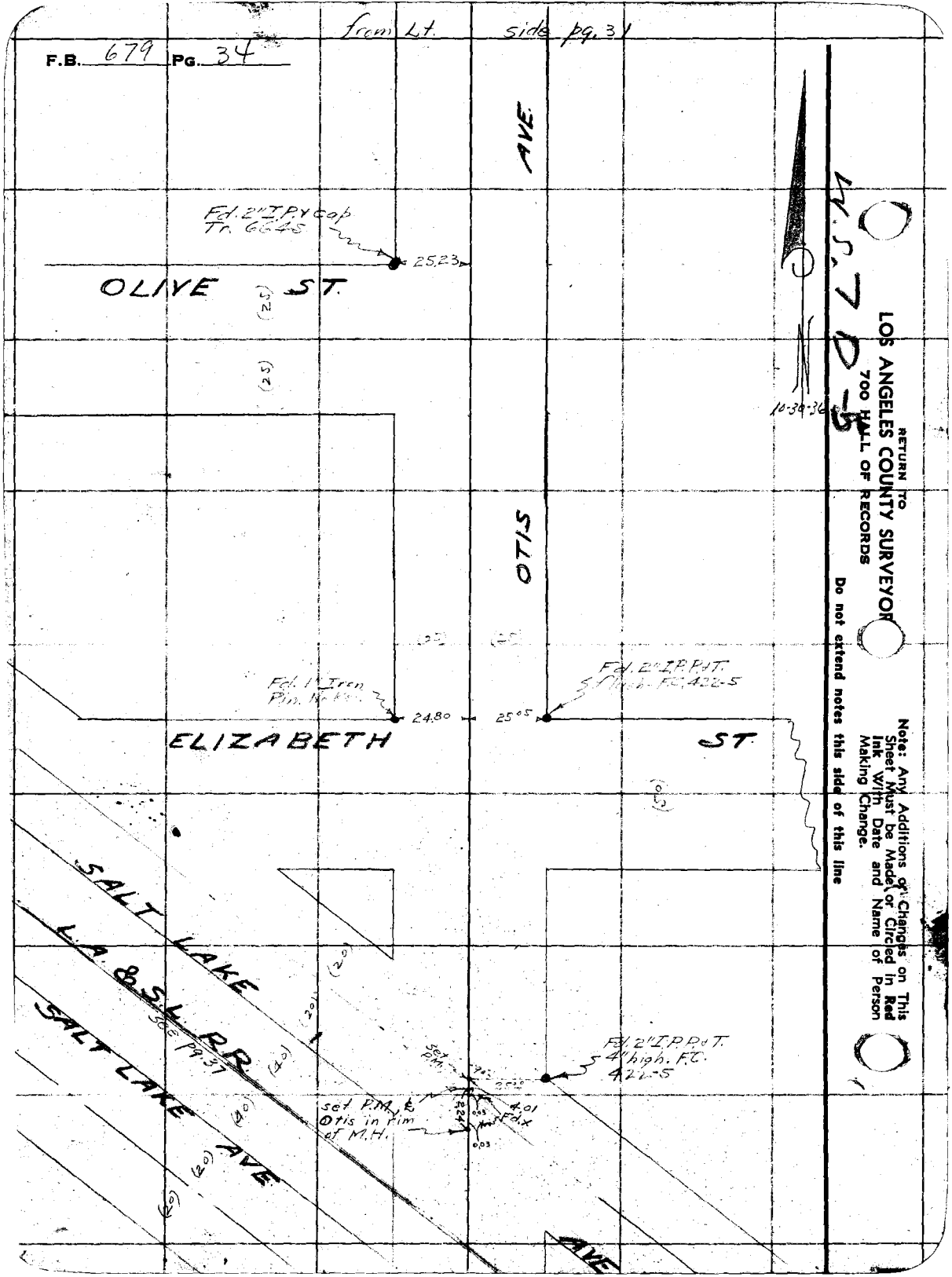

RETURN TO
LOS ANGELES COUNTY SURVEYOR
700 HALL OF RECORDS

Do not extend notes this side of this line

Note: Any Additions or Changes on This Sheet Must be Made or Circled in Red Ink With Date and Name of Person Making Change.

Notes Ck'd by D. M. Finley	Survey of Clara St.	F.B. 679 Pg. 35
Map No. B-1319-A	W. O. 8160 Tape No. 072 St'd 84 °F.	
Office Work C. W. Cox	Surveyed by Evans	
Checked D. M. Finley	Notes H Date 10/30/36	
Date Dec. 1938.	Indexed A. C. Johnson	

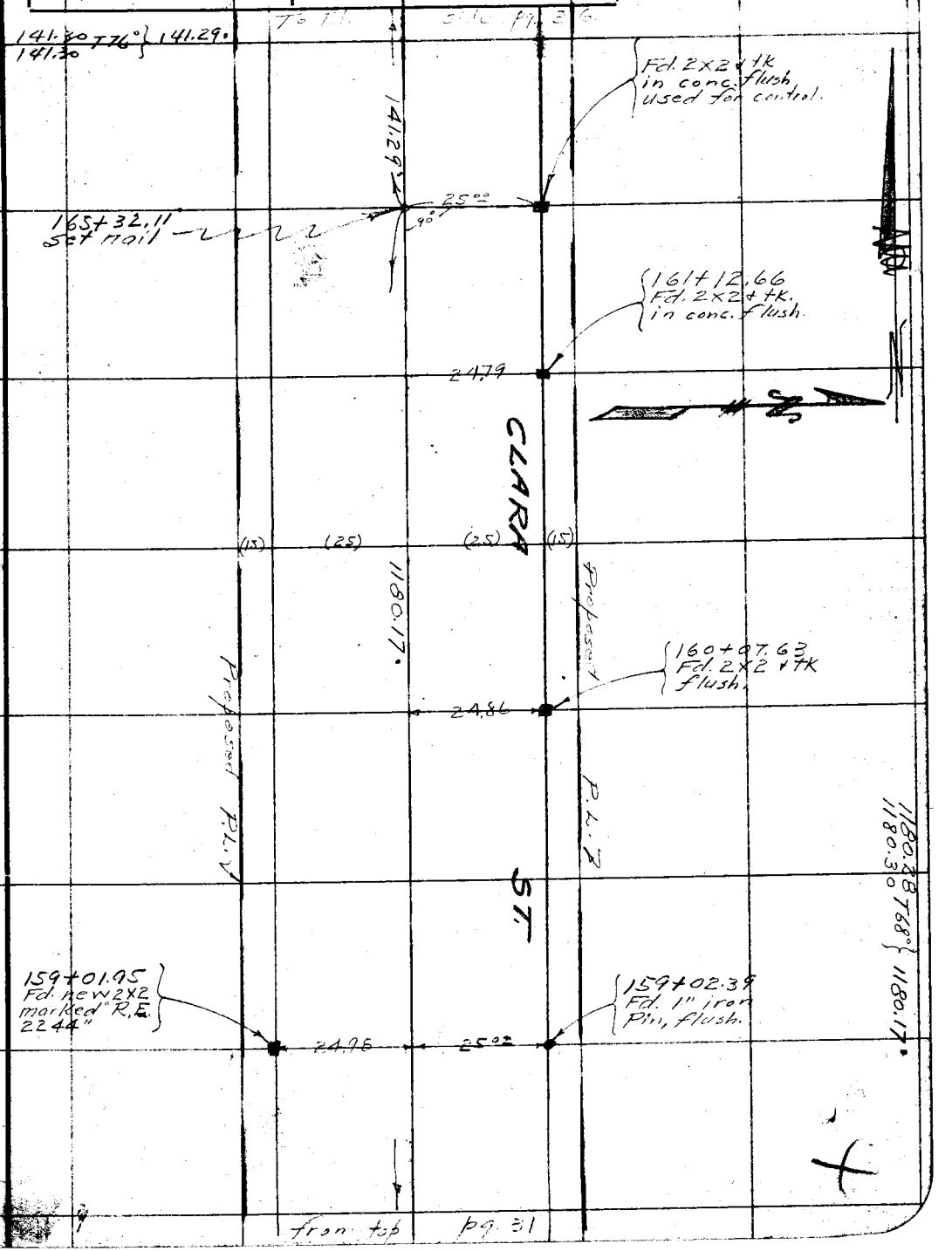

Note: Any Additions or Changes on This Sheet Must be Made or Circled in Red Ink With Date and Name of Person Making Change.

Do not extend notes this side of this line

RETURN TO
LOS ANGELES COUNTY SURVEYOR
700 HALL OF RECORDS

FORM 247 10M 11-35

RETURN TO
LOS ANGELES COUNTY SURVEYOR
700 HALL OF RECORDS

Note: Any Additions or Changes on This Sheet Must be Made or Circled in **Red Ink** With Date and Name of Person Making Change.

Do not extend notes this side of this line

WSZ, D-5

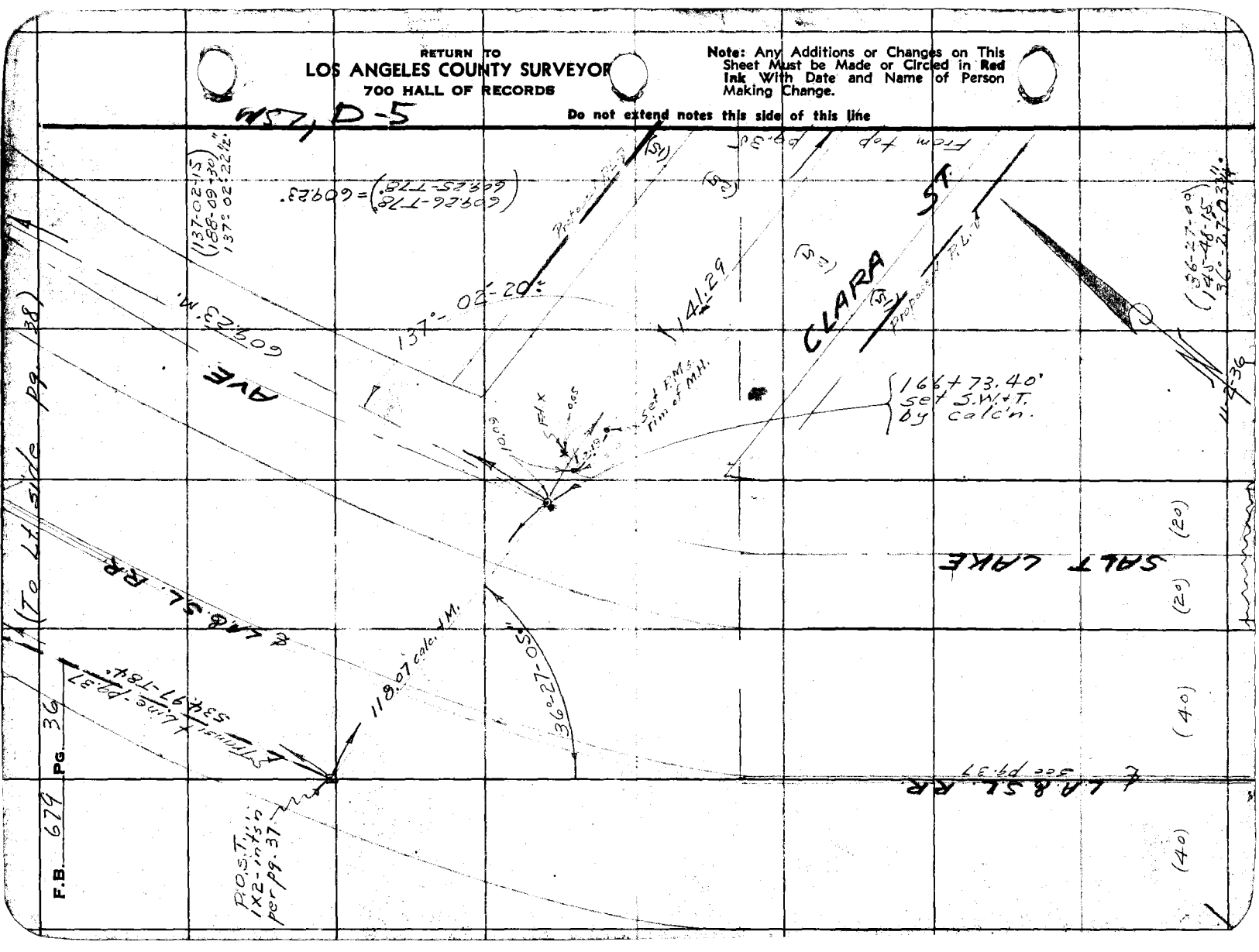

Notes Ck'd by D. M. Finley	Survey of Clara St	F.B. 679 PG. 37
Map No. B-1219-A	W. O. 8160 Tape No. 072 St'd 84°F.	
Office Work C. W. Cox	Surveyed by Evans	
Checked D. M. Finley	Notes HE Date 11-2-36	
Date Dec. 1938.	Indexed A. C. Johnson	

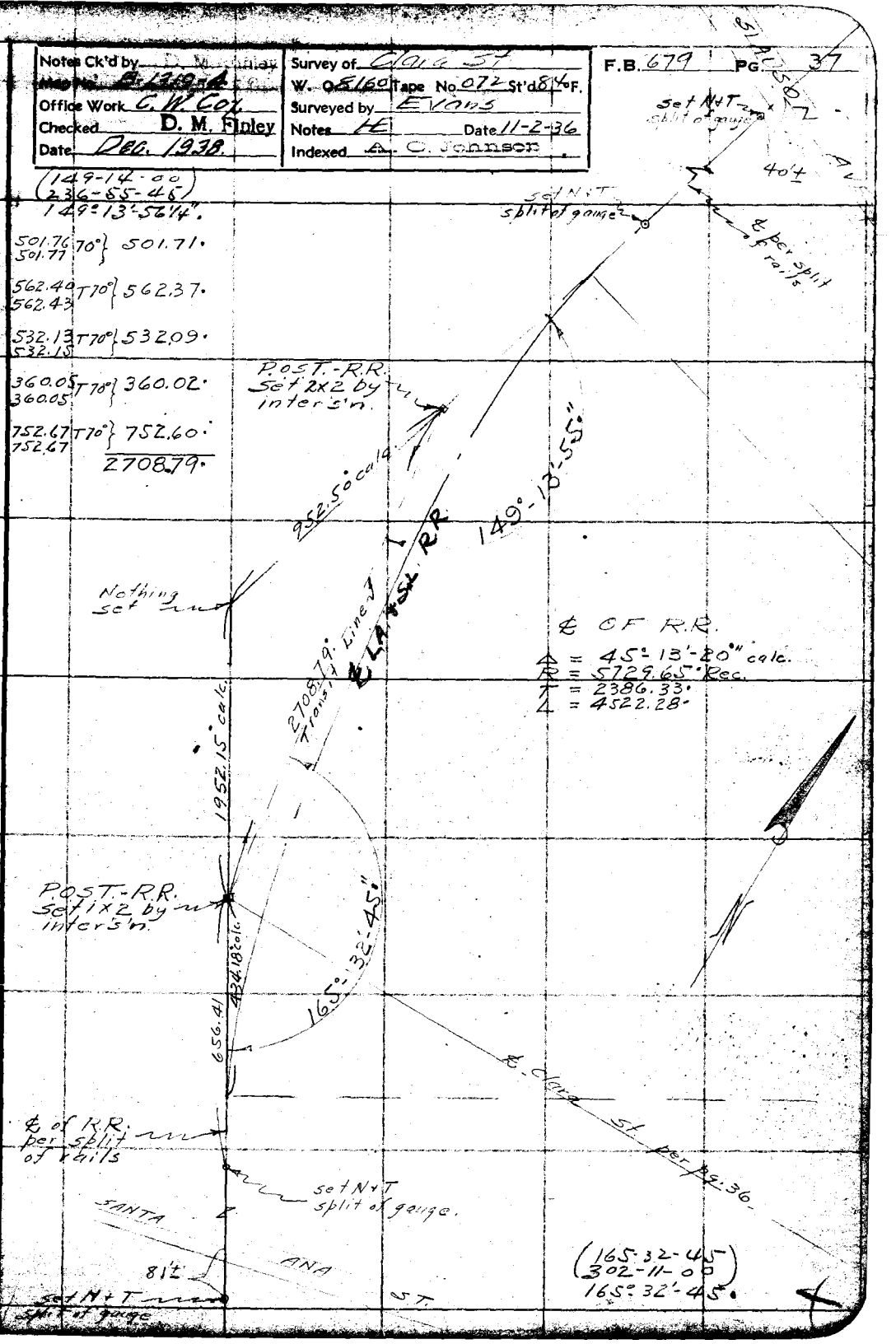

Note: Any Additions or Changes on This Sheet Must be Made or Circled in Red Ink With Date and Name of Person Making Change.

Do not extend notes this side of this line

RETURN TO
LOS ANGELES COUNTY SURVEYOR
700 HALL OF RECORDS

FORM 247 10M 11-35

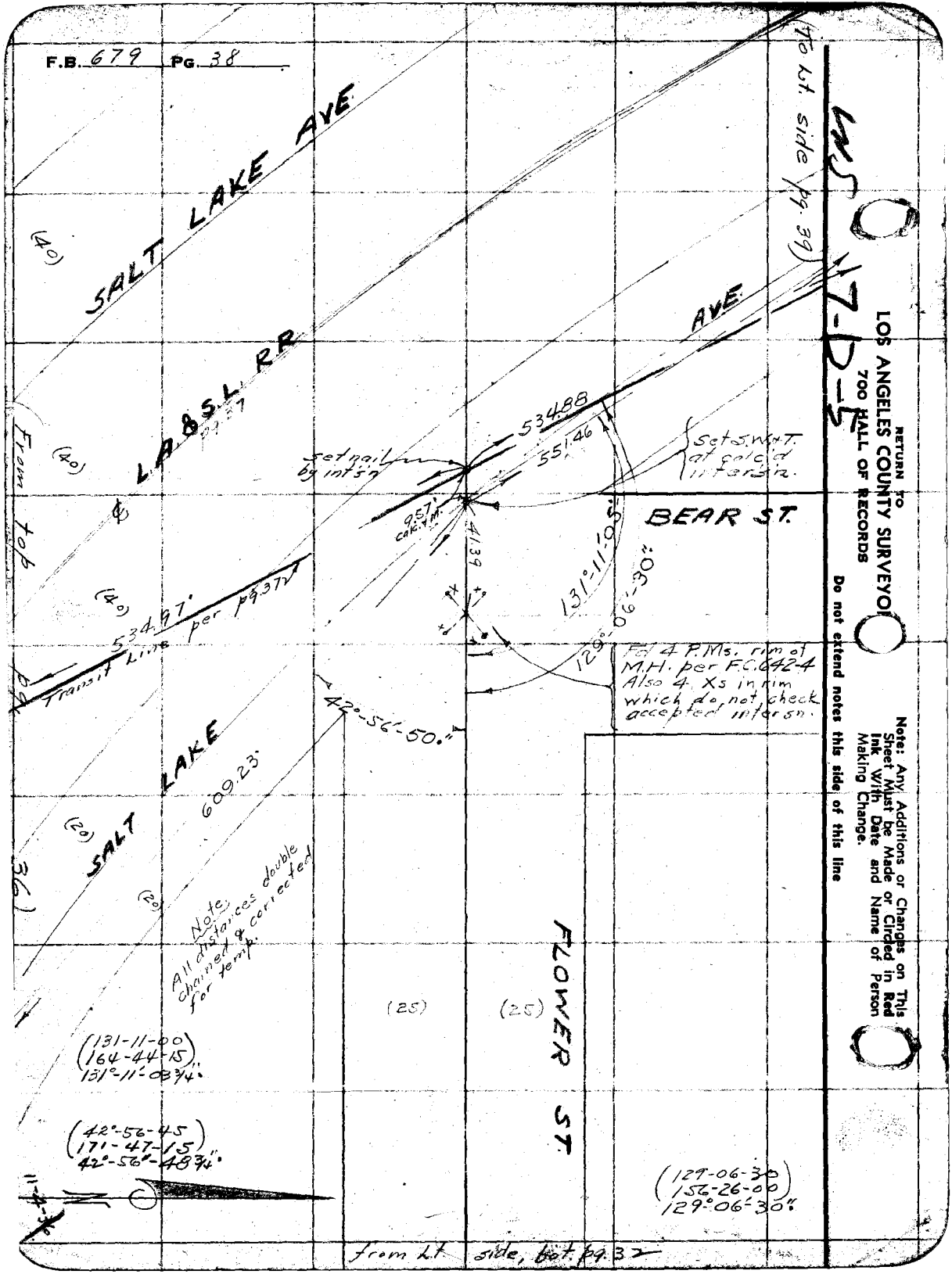
F.B. 679 PG. 38
SALT LAKE AVE
LA & S.L. RR
AVE
BEAR ST.
SALT LAKE
FLOWER ST.
To Lt. side pg. 39
From top
Transit Line per pg. 37
534.88
551.46
534.97
609.23
Set nail by int'sn
Set S.W.&T. at calc'd intersn.
Fd 4 P.Ms. rim of M.H. per F.C. 642-4 Also 4 Xs in rim which do not check accepted intersn.
42°-56'-50."
131°-11'-05"
129°-06'-30"
Note: All distances double chained & corrected for temp.
(131-11-00)
(164-44-15)
131°-11'-03¾"
(42°-56-45)
(171-47-15)
42°-56'-48¾"
(129-06-30)
(156-26-00)
129°-06'-30"
from Lt. side, bot. pg. 32
RETURN TO
LOS ANGELES COUNTY SURVEYOR
700 HALL OF RECORDS
Do not extend notes this side of this line
Note: Any Additions or Changes on This Sheet Must be Made or Circled in Red Ink With Date and Name of Person Making Change.

Notes Ck'd by D. M. Finley	Survey of Clara St.
Map No. B-1319-4	W. O. 8169 Tape No. 072 St'd 84 F.
Office Work C.W. Cox	Surveyed by Evans
Checked D. M. Finley	Notes HE Date 11-16-36
Date Dec. 1938.	Indexed

F.B. 679 Pg. 39

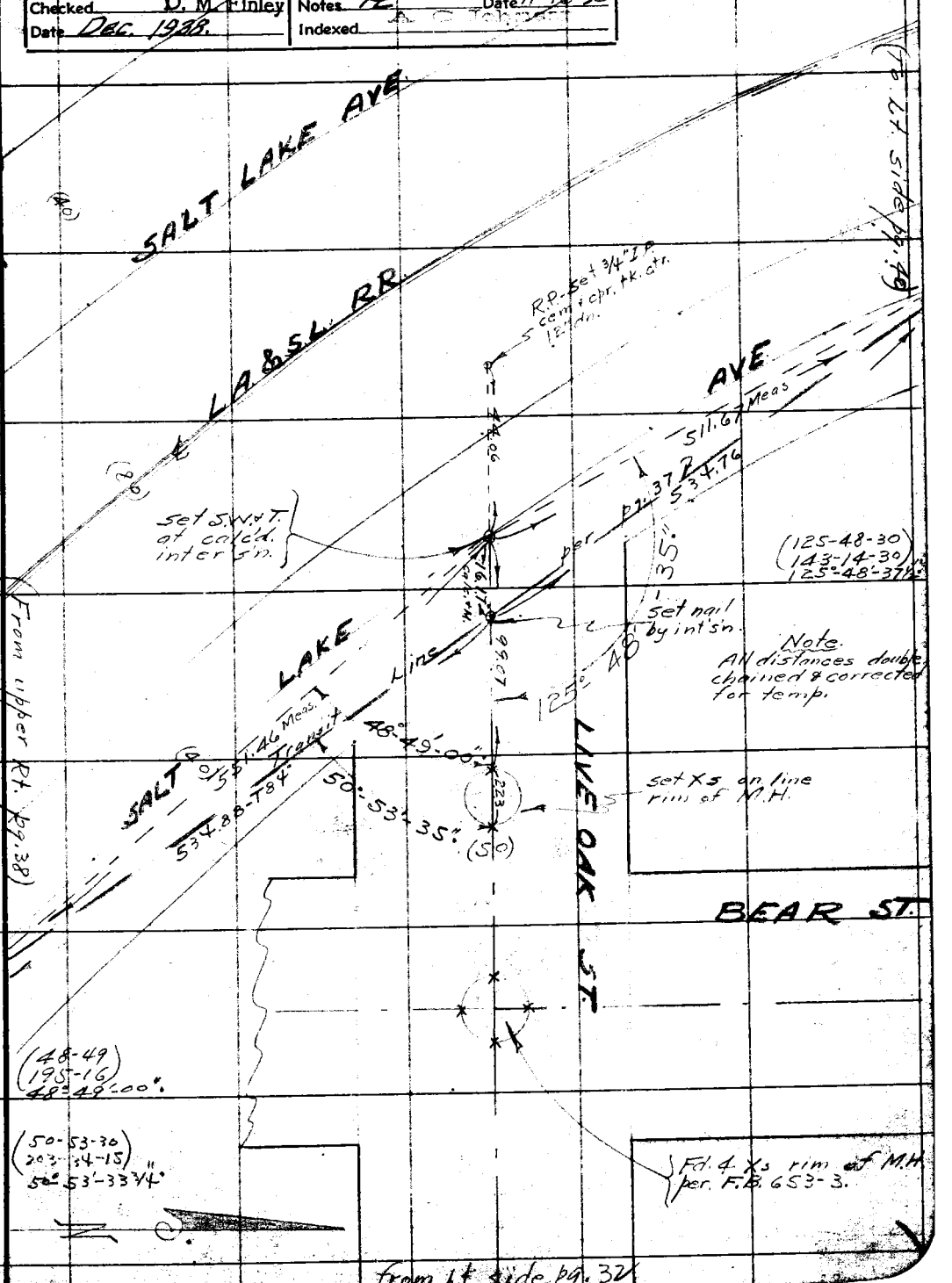

Note: Any Additions or Changes on This Sheet Must be Made or Circled in Red Ink With Date and Name of Person Making Change.

Do not extend notes this side of this line

RETURN TO
LOS ANGELES COUNTY SURVEYOR
700 HALL OF RECORDS

FORM 247 10M 11-38

F.B. 679 Pg. 40

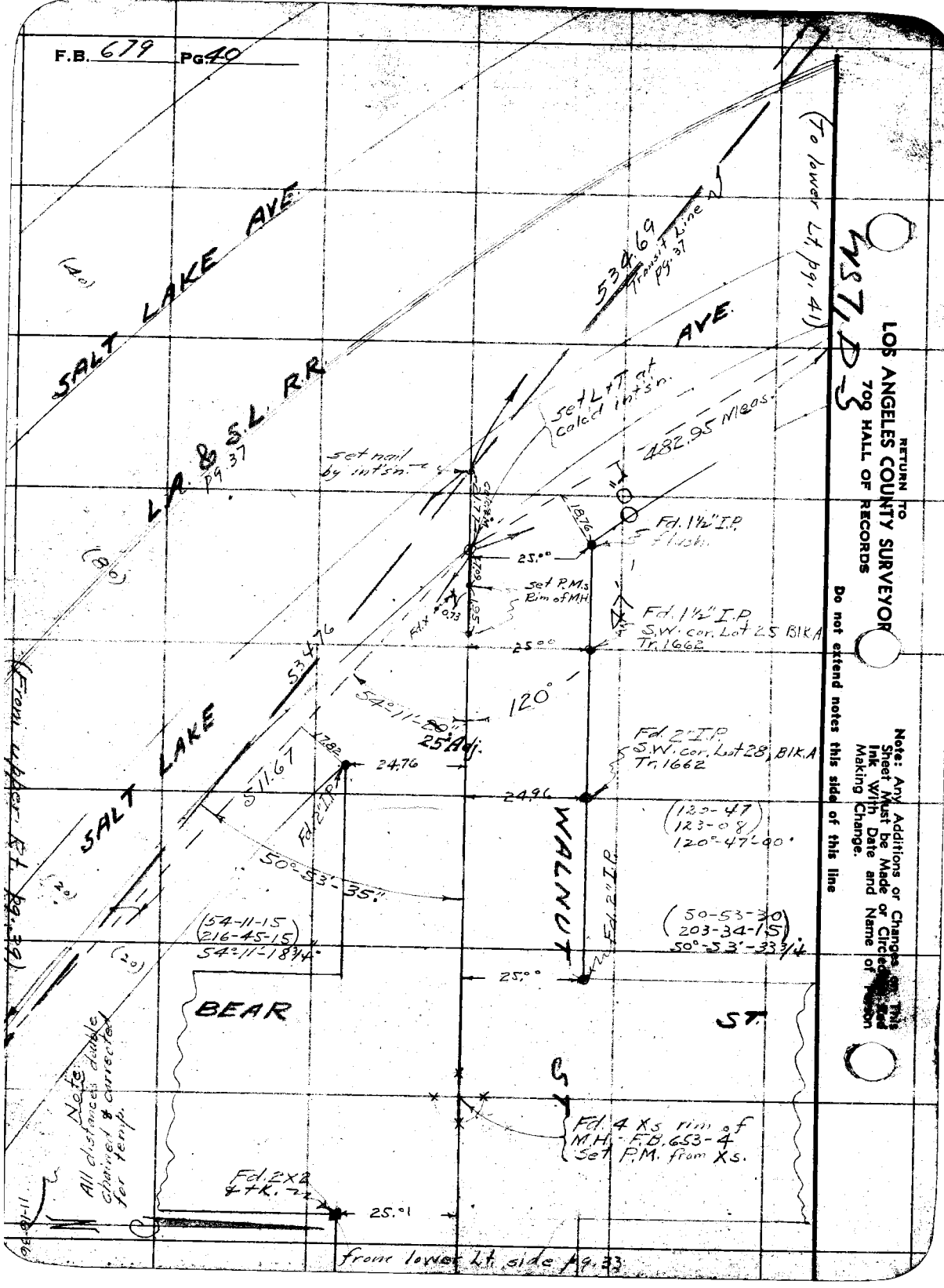

RETURN TO
LOS ANGELES COUNTY SURVEYOR
709 HALL OF RECORDS

Do not extend notes this side of this line

Note: Any Additions or Changes on This Sheet Must be Made or Circled and Ink With Date and Name of Person Making Change.

Notes Ck'd by
Map No. B-1319-A
Office Work C. W. Cox
Checked D. M. Finley
Date DEC. 1938.

Survey of Clara St.
W. O. 8160 Tape No. 072 St'd 84°F.
Surveyed by Evans
Notes HE Date 11-16-36
Indexed A. C. Johnson

F.B. 674 PG. 41

Note: Any Additions or Changes on This Sheet Must be Made or Circled in Red Ink With Date and Name of Person Making Change.

Do not extend notes this side of this line

RETURN TO
LOS ANGELES COUNTY SURVEYOR
700 HALL OF RECORDS

FORM 247 10M 11-38

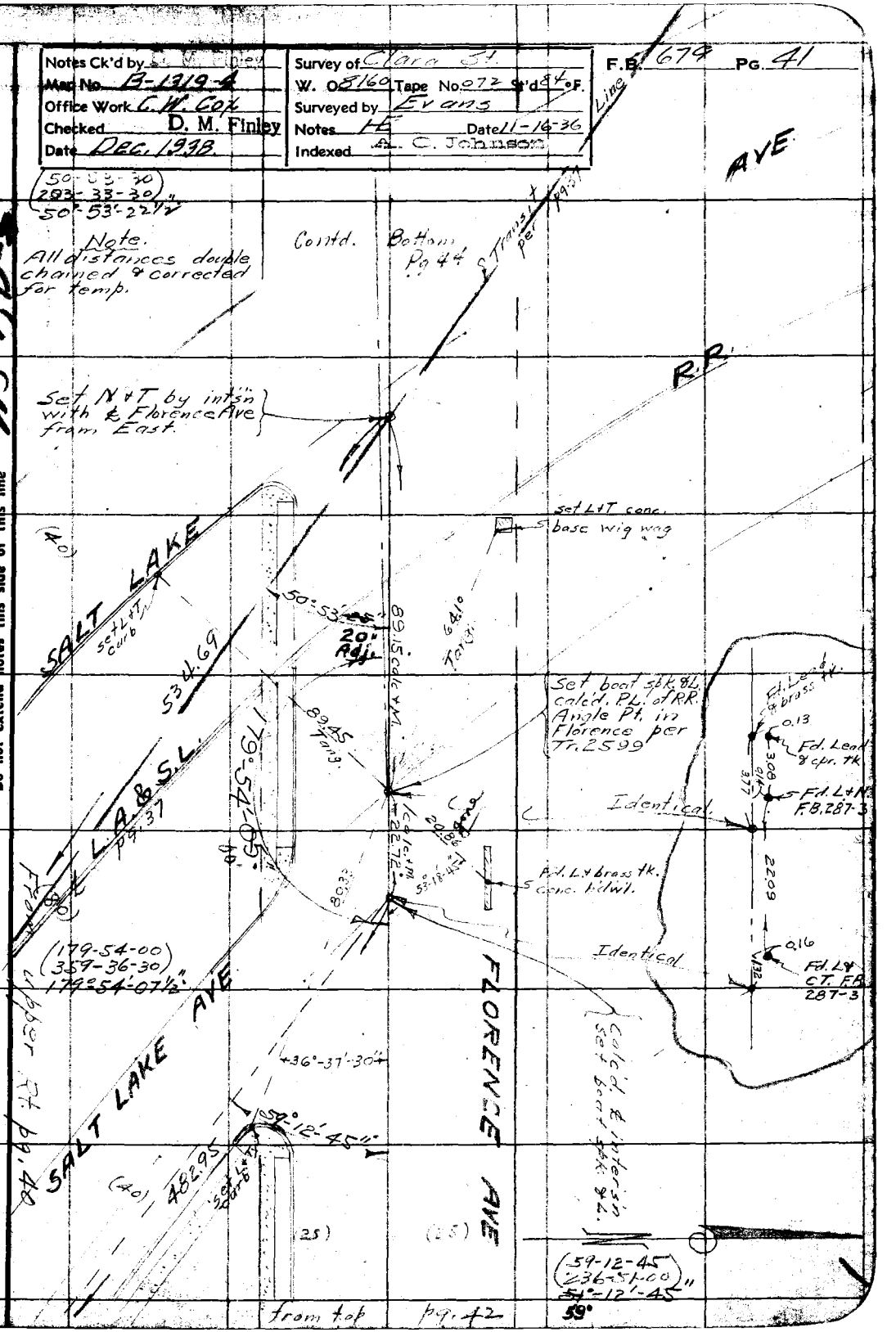

F.B. 679 PG. 42

BEAR ST.

Fd. L & C.T. on line per C.S. F.B. 653-5

Fd. L & C.T. F.B. 287-8

BEAR AVE

Fd. L & B.T. F.B. 653-5. City of Bell F.B. 5-27

0.02 0.07 0.10

Fd. L. & N. F.B. 287-3.

29.54

Fd. 2" I.P. F.B. 287-3

11-13-26

FLORENCE AVE.

Fd. L & B.T. City of Bell F.B. 5-?

SAN LUIS AVE

Fd. L & C.T. F.B. 287-4

0.02 0.04 0.07

Note:
Points on Florence Ave. apparently were shifted by the earthquake of 1933. The brass tacks set by City of Bell seem to be the only points that come close to being a straight line. Since this line also fits fairly well the C.S. offsets to P.L. Mon.s, I accept & use same.
H.E.

CORONA AVE

Fd. L & B.T. City of Bell F.B. 5-?

Fd. L & N. F.B. 287-4

0.08

Fd. 2" I.P. & T. per F.B. 287-4

50.07

RETURN TO
LOS ANGELES COUNTY SURVEYOR
700 HALL OF RECORDS

Do not extend notes this side of this line

Note: Any Additions or Changes on This Sheet Must be Made or Circled in Red Ink With Date and Name of Person Making Change.

Notes Ck'd by [illegible]	Survey of Clara St.	F.B. 679 Pg. 43
Map No. B-1319-A	W. O. 8160 Tape No. 072 St'd 84°F.	
Office Work C. W. Cox	Surveyed by Evans	
Checked D. M. Finley	Notes HE Date 11-13-36	
Date Dec. 1938	Indexed A. C. Johnson	

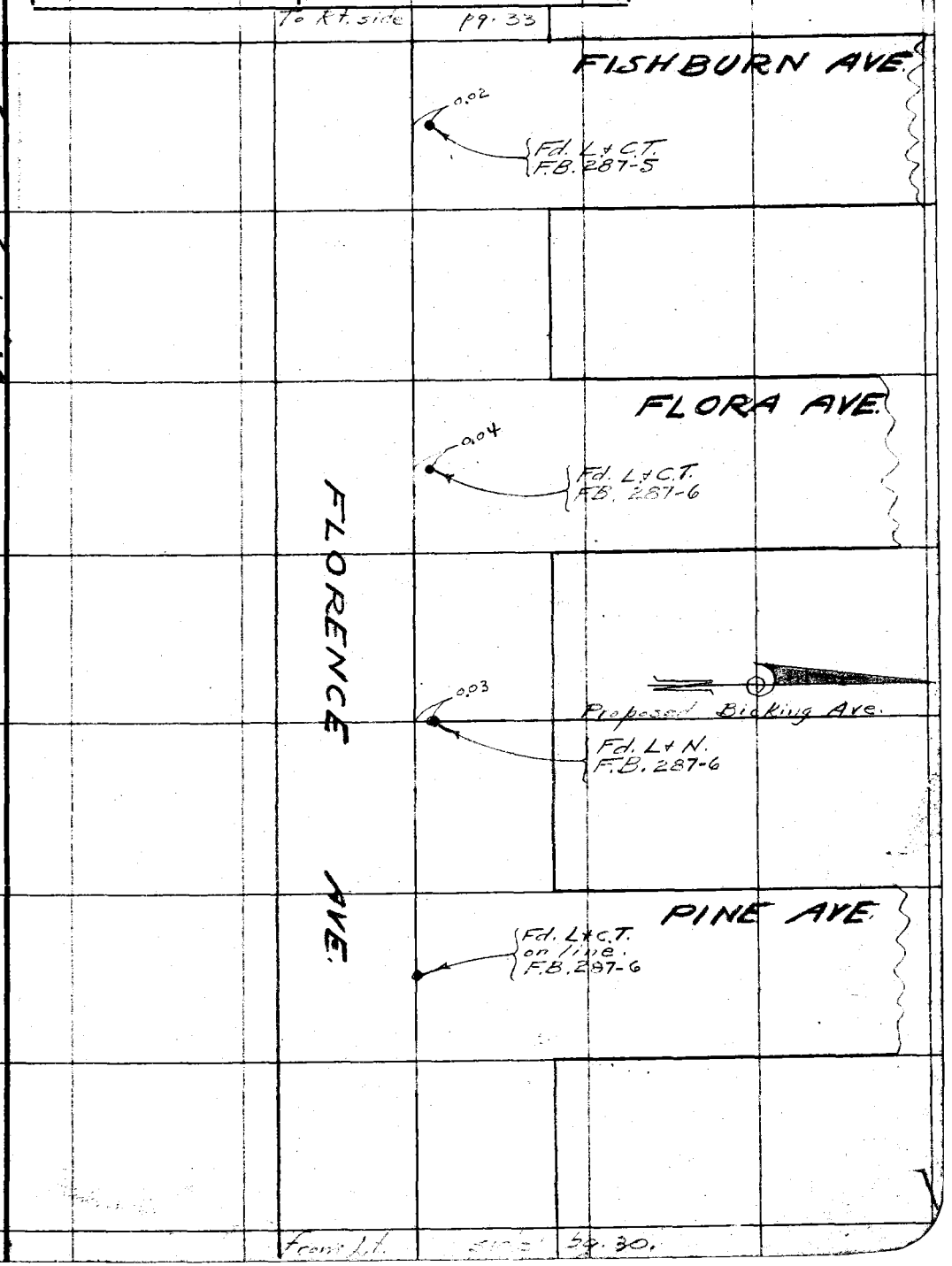

Note: Any Additions or Changes on This Sheet Must be Made or Circled in Red Ink With Date and Name of Person Making Change.

Do not extend notes this side of the line

RETURN TO
LOS ANGELES COUNTY SURVEYOR
700 HALL OF RECORDS

FORM 247 10M 11-35

To Bot. pg. 45

F.B. 679 PG. 44

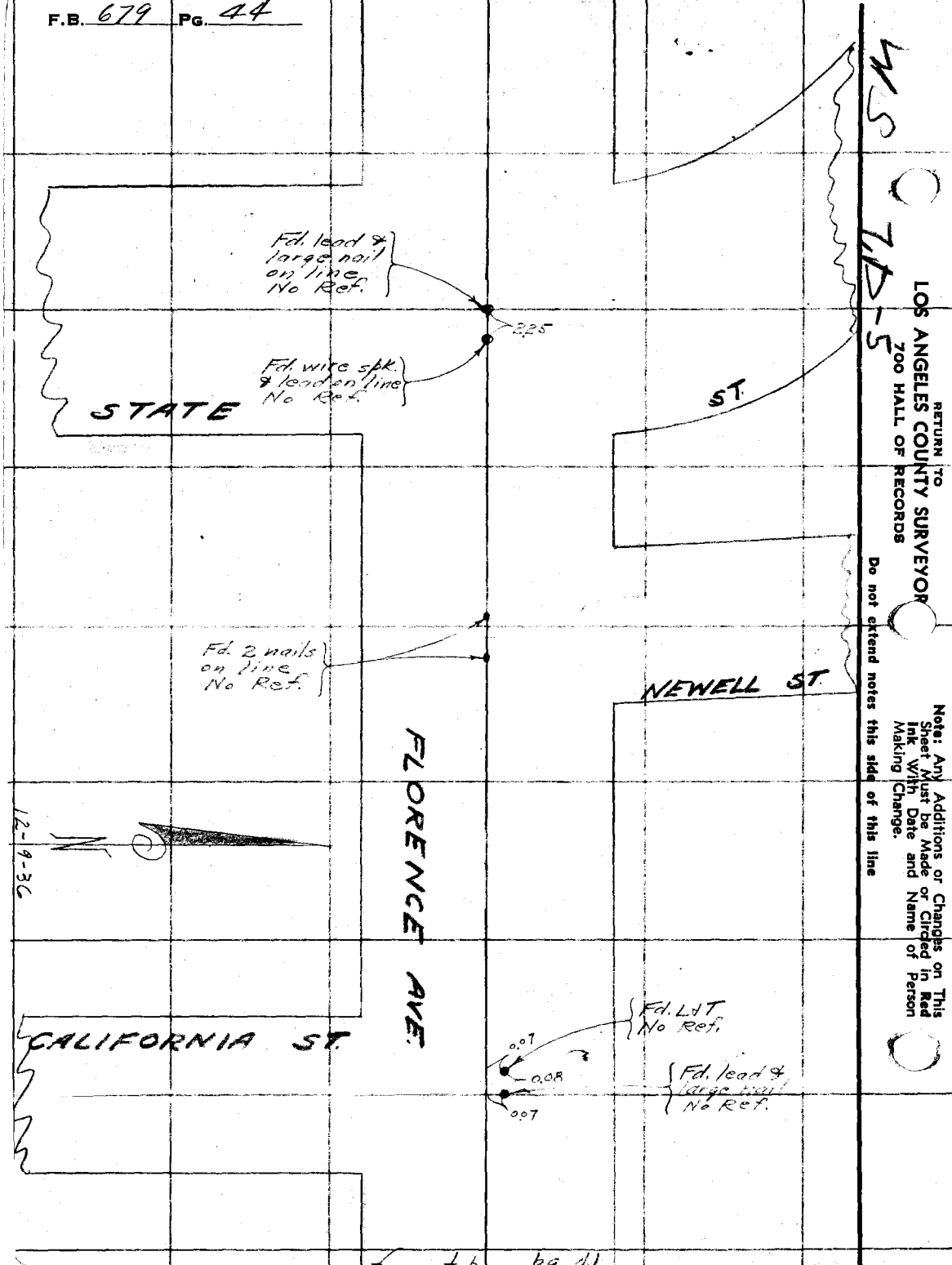

RETURN TO
LOS ANGELES COUNTY SURVEYOR
700 HALL OF RECORDS

Do not extend notes this side of this line

Note: Any Additions or Changes on This Sheet Must be Made or Circled in Red Ink With Date and Name of Person Making Change.

from top pg. 41

Notes Ck'd by D. M. Finley	Survey of Clara St
Map No. B-1319-4	W. O. 8160 Tape No. 072 St'd 24 F.
Office Work C. W. Cox	Surveyed by Evans
Checked D. M. Finley	Notes HE Date 12-9-36
Date Dec. 1938	Indexed A. C. Johnson

F.B. 679 Pg. 45

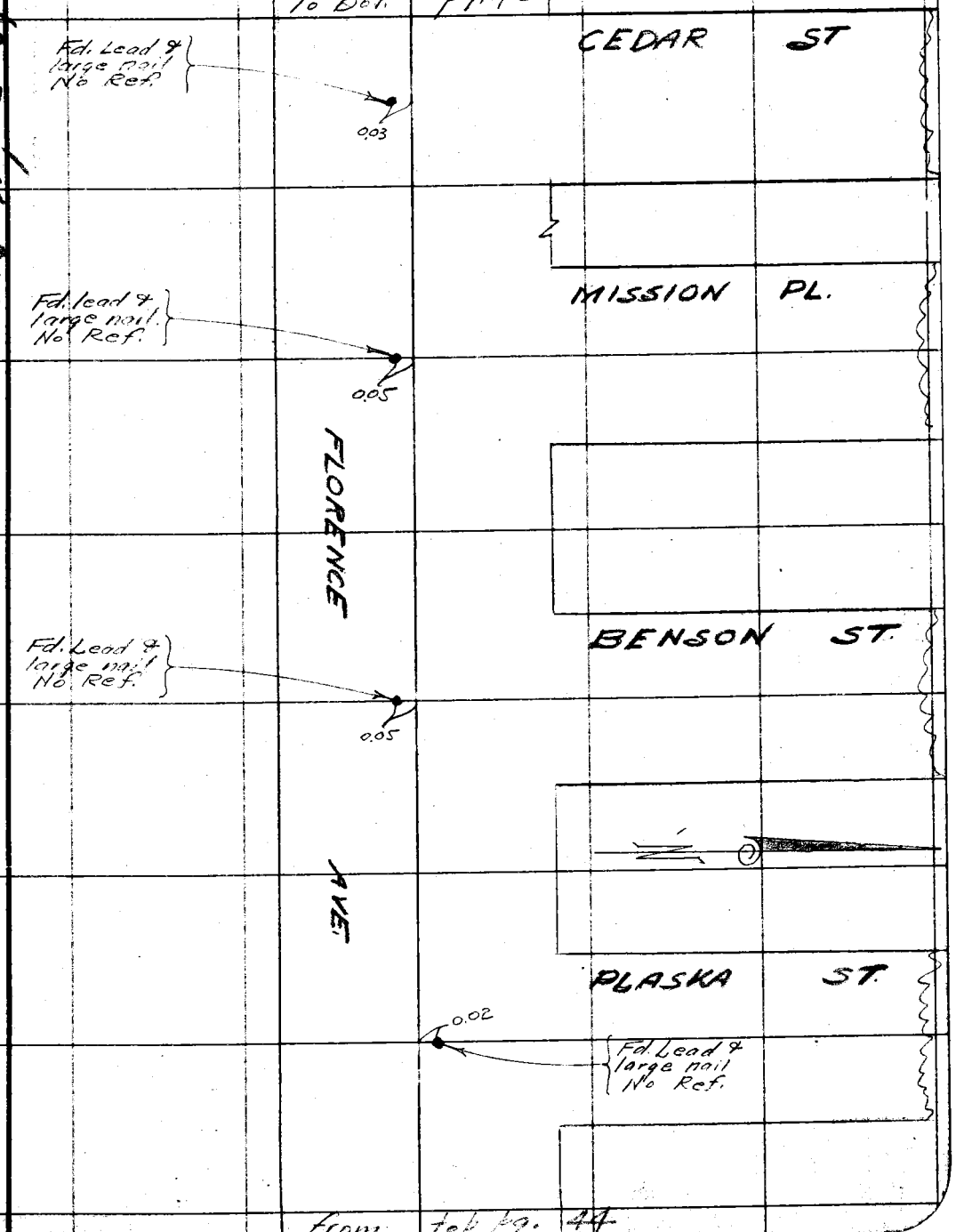

Note: Any Additions or Changes on This Sheet Must be Made or Circled in Red Ink With Date and Name of Person Making Change.

Do not extend notes this side of this line

W.S. 7, C-5, D-5

RETURN TO
LOS ANGELES COUNTY SURVEYOR
700 HALL OF RECORDS

FORM 247 10M 11-35

F.B. 679 PG. 46

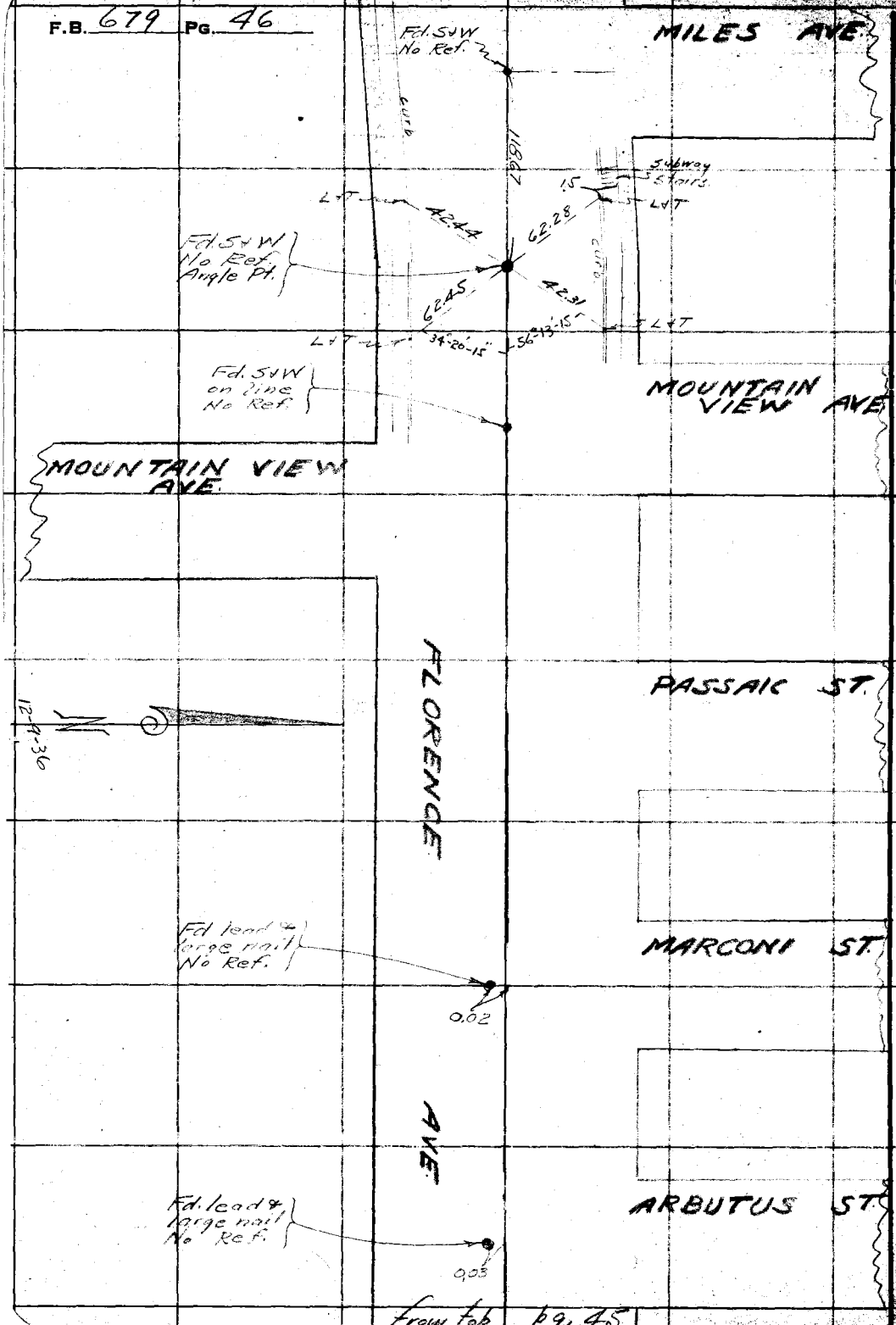

RETURN TO
LOS ANGELES COUNTY SURVEYOR
700 HALL OF RECORDS

Do not extend notes this side of this line

Note: Any Additions or Changes on This Sheet Must be Made or Circled in Red Ink With Date and Name of Person Making Change.

from top pg. 45

Notes Ck'd by D. M. Finley	Survey of Clara St.
Map No. B-1319-1	W. O. 8160 Tape No. 072 St'd 54°F.
Office Work C. W. Cox	Surveyed by Evans
Checked D. M. Finley	Notes Martin Date 12-8-36
Date Dec. 1938	Indexed 1-12-39

F.B. 679 Pg. 47

(To Bot. Page 48)

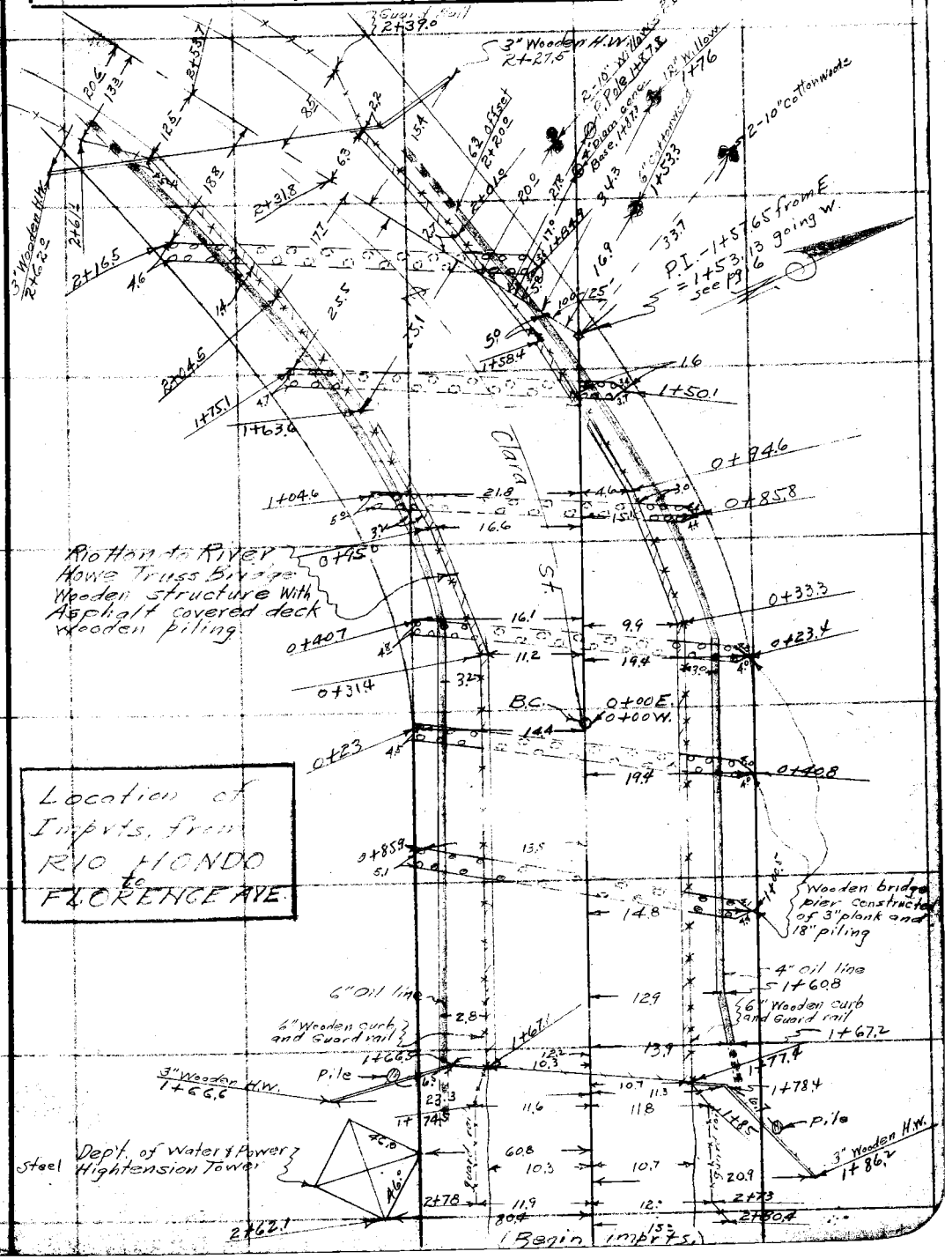

RETURN TO
LOS ANGELES COUNTY SURVEYOR
700 HALL OF RECORDS

Note: Any Additions or Changes on This Sheet Must be Made or Circled in Red Ink With Date and Name of Person Making Change.

Do not extend notes this side of this line

(To Bot. Page 47)

F.B. 679 PG. 48

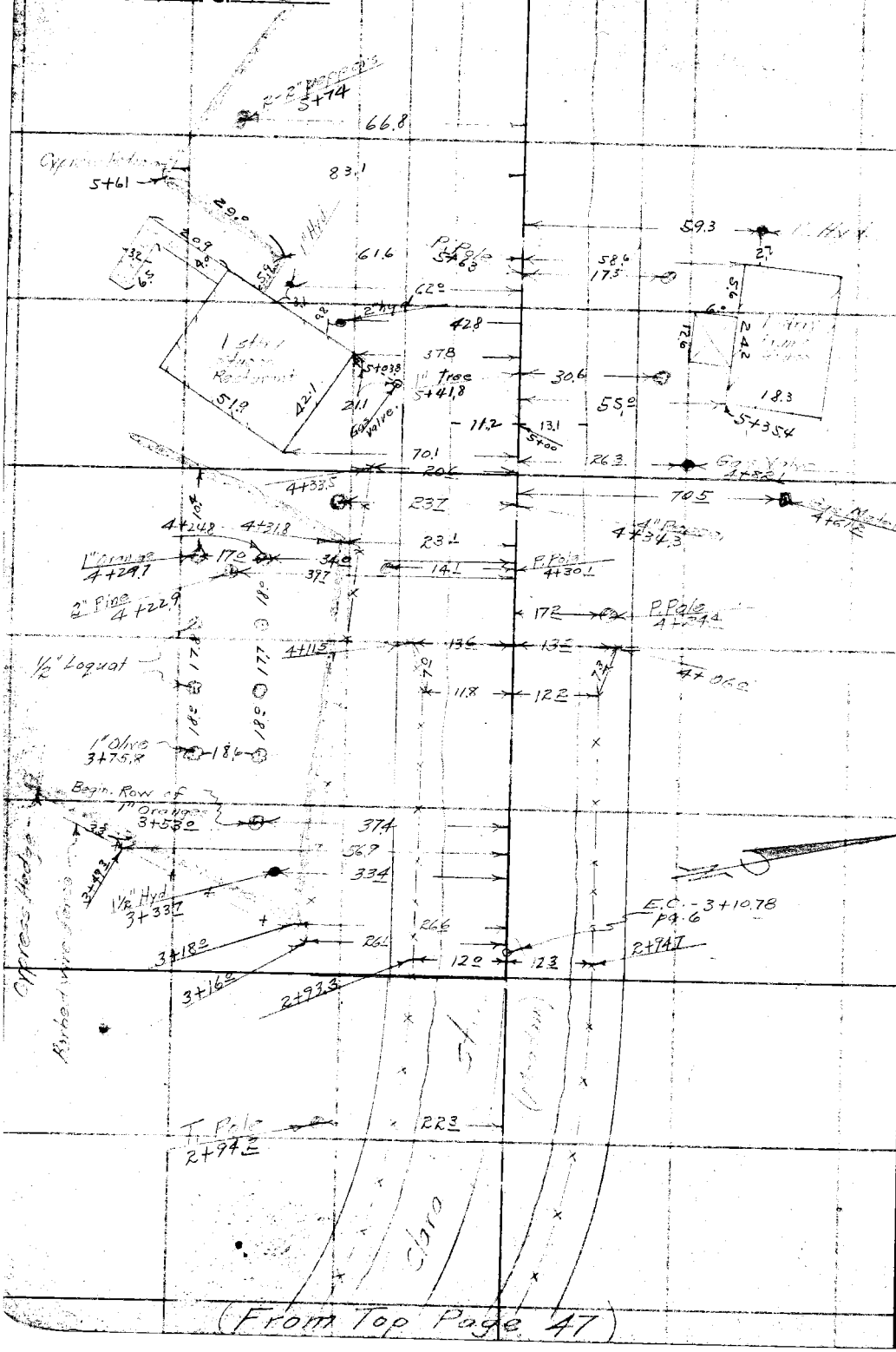

(From Top Page 47)

RETURN TO
LOS ANGELES COUNTY SURVEYOR
700 HALL OF RECORDS

Note: Any Additions or Changes on This Sheet Must be Made or Circled in Red Ink With Date and Name of Person Making Change.

Do not extend notes this side of this line

Notes Ck'd by D. M. Finley	Survey of
Map No. B-1319-1	W. O. 8160 Tape No. 272 St'd 24°F.
Office Work C.W. Cox	Surveyed by Evans
Checked D. M. Finley	Notes Date 12-17-36
Date Dec. 1938	Indexed E. C. Johnson

F.B. 177 PG. 19

(To Bot. Page 50)

Schicken wire fence

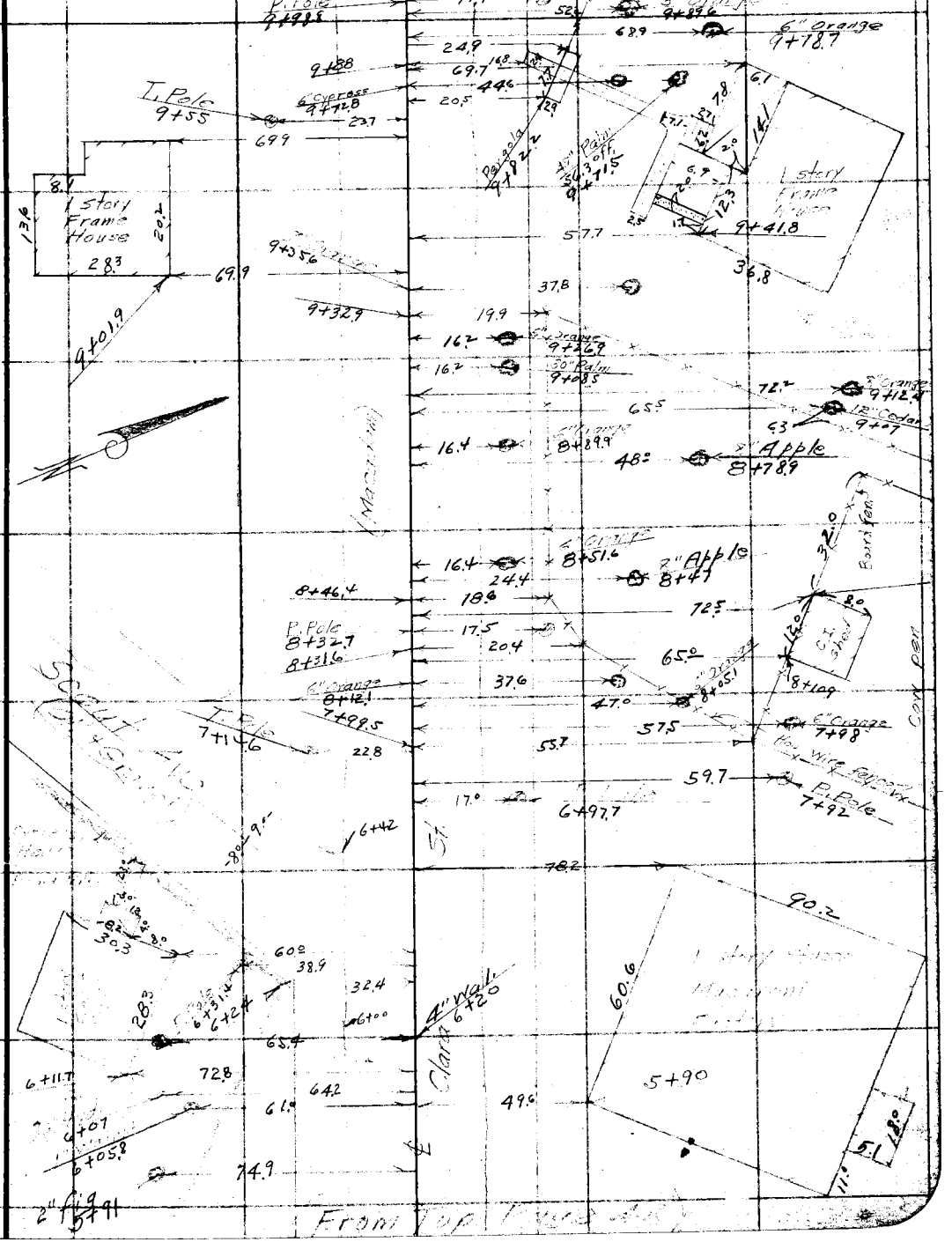

Note: Any Additions or Changes on This Sheet Must be Made or Circled in Red Ink With Date and Name of Person Making Change.

Do not extend notes this side of this line

RETURN TO
LOS ANGELES COUNTY SURVEYOR
790 HALL OF RECORDS

FORM 242 50M 11-38

(To Bot. Page 51)

F.B. 679 Pg. 50

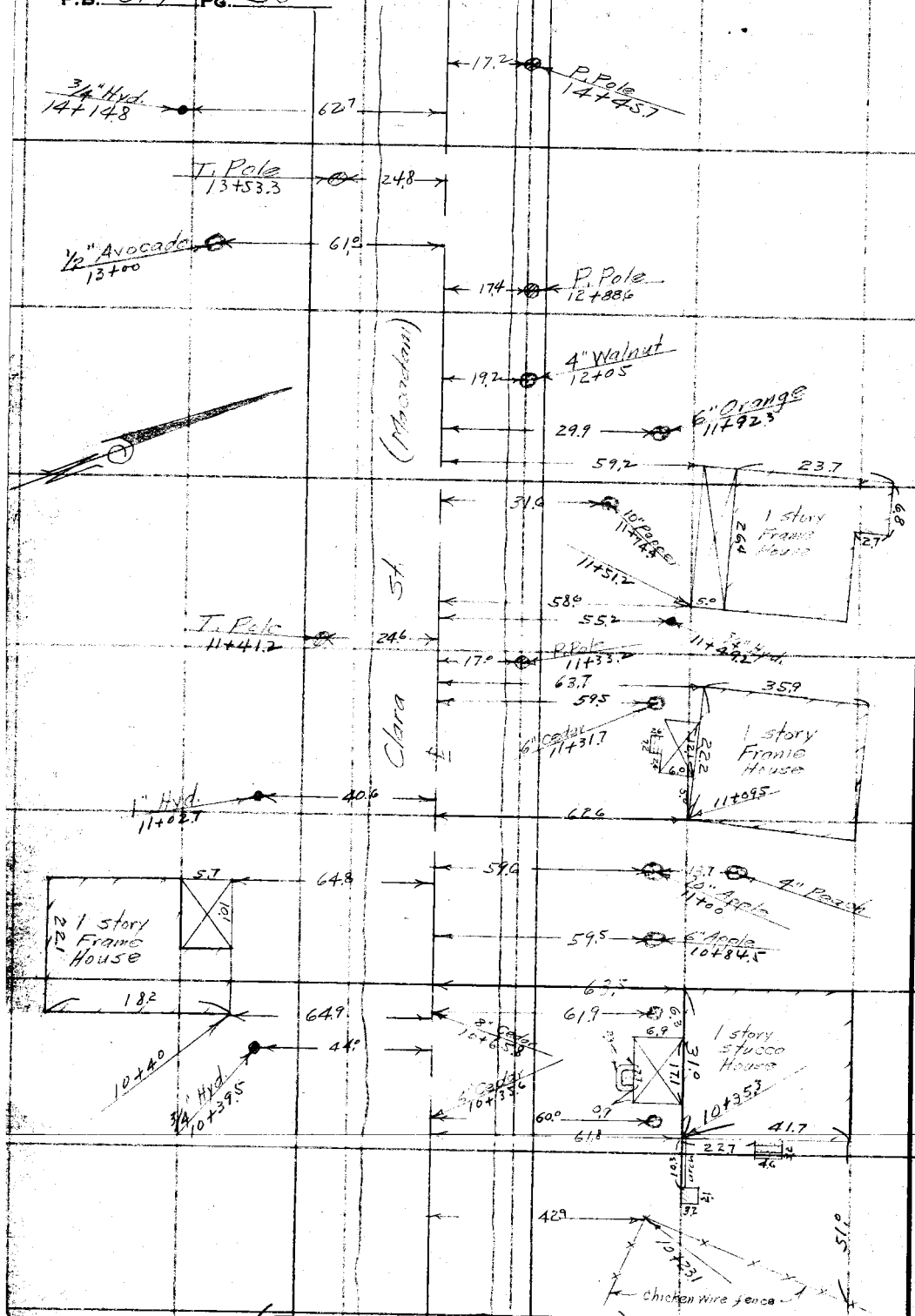

(From Top Page 49)

RETURN TO
LOS ANGELES COUNTY SURVEYOR
700 HALL OF RECORDS

Do not extend notes this side of this line

Note: Any Additions or Changes on This Sheet Must be Made or Circled in Red Ink With Date and Name of Person Making Change.

Notes Ck'd by D. M. Finley	Survey of Clara St.
Map No. B-1319-1	W. O. 8160 Tape No. 672 St'd 84°F.
Office Work C. W. Cox	Surveyed by Evans
Checked D. M. Finley	Notes Martin Date 12-11-36
Date Dec. 1938	Indexed C. Johnson

F.B. 579 PG. 51

(To Bot. Page 52)



(From Top Page 50)

Note: Any Additions or Changes on This Sheet Must be Made or Circled in Red Ink With Date and Name of Person Making Change.

Do not extend notes this side of this line

RETURN TO
LOS ANGELES COUNTY SURVEYOR
7do HALL OF RECORDS

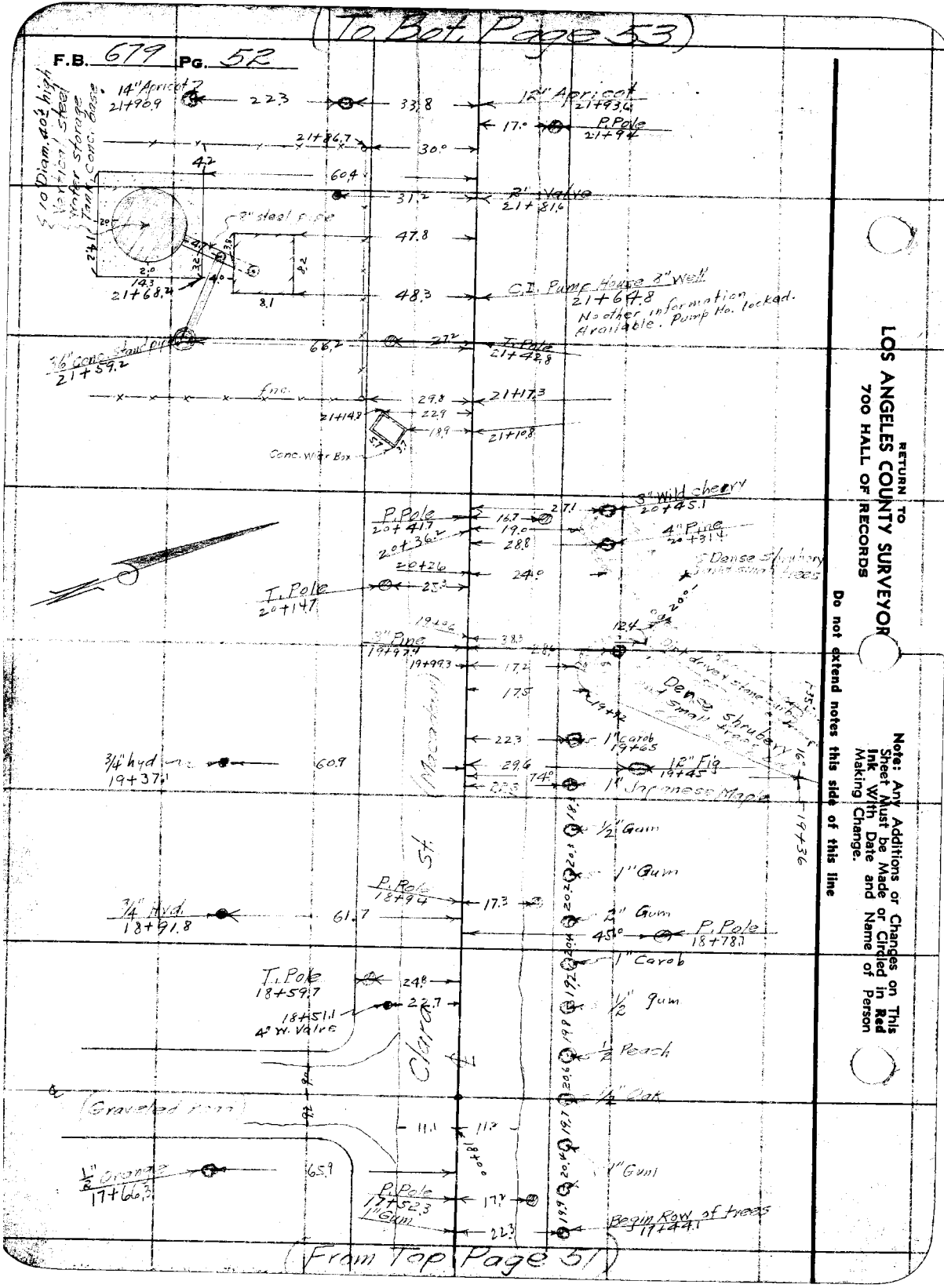
(To Bot. Page 53)
F.B. 679 PG. 52
14" Apricot 21+90.9
22.3
33.8
12" Apricot 21+93.6
17.0
P. Pole 21+94
21+86.7
30.0
4.2
60.4
31.2
2" Valve 21+81.6
10' Diam. 40' high Vertical Steel Water storage Tank, Conc. base
2" steel pipe
47.8
21+68.4
14.3
8.1
48.3
C.I. Pump House 3" Well 21+64.8
No other information Available. Pump Ho. locked.
3/4" Conc. Stand pipe 21+59.2
66.2
27.2
T. Pole 21+42.8
fnc.
29.8
21+17.3
21+14.8
22.9
18.9
21+10.8
Conc. Wier Box
P. Pole 20+41.7
16.7
27.1
3" Wild cherry 20+45.1
19.0
20+36.2
28.8
4" Pine 20+31.4
20+26
24.0
Dense Shrubery
T. Pole 20+14.7
25.3
19+06
38.3
12.4
3" Pine 19+97.4
28.6
19+99.3
17.2
17.5
Dense Shrubery and Small trees
22.3
1" Carob 19+65
3/4" hyd 19+37.1
60.9
29.6
12" Fig 19+45
74.0
22.3
1" Japanese Maple
Macadam
St.
1/2" Gum
1" Gum
P. Pole 18+94
17.3
3/4" Hyd. 18+91.8
61.7
2" Gum
45.0
P. Pole 18+78.3
1" Carob
T. Pole 18+59.7
24.8
22.7
18+51.1 4" W. Valve
1/2" gum
Clara
1/2 Peach
(Graveled road)
1/2" Oak
11.1
11.2
18+00
1" Gum
1/2" Orange 17+66.3
65.9
P. Pole 17+52.3
17.2
1" Gum
22.3
Begin Row of trees 17+44.1
(From Top Page 51)
RETURN TO
LOS ANGELES COUNTY SURVEYOR
700 HALL OF RECORDS
Note: Any Additions or Changes on This Sheet Must be Made or Circled in Red Ink With Date and Name of Person Making Change.
Do not extend notes this side of this line

Notes Ck'd by D. M. Finley	Survey of Clara St.	F.B. 679 Pg. 53
Map No. B-1319-1	W. O. 8160 Tape No. 072 St'd 84 °F.	(To Bot. Page 54)
Office Work C. W. Cox	Surveyed by Evans	
Checked D. M. Finley	Notes Martin & H. Date 12-11-36	
Date Dec. 1938	Indexed A. C. Johnson	

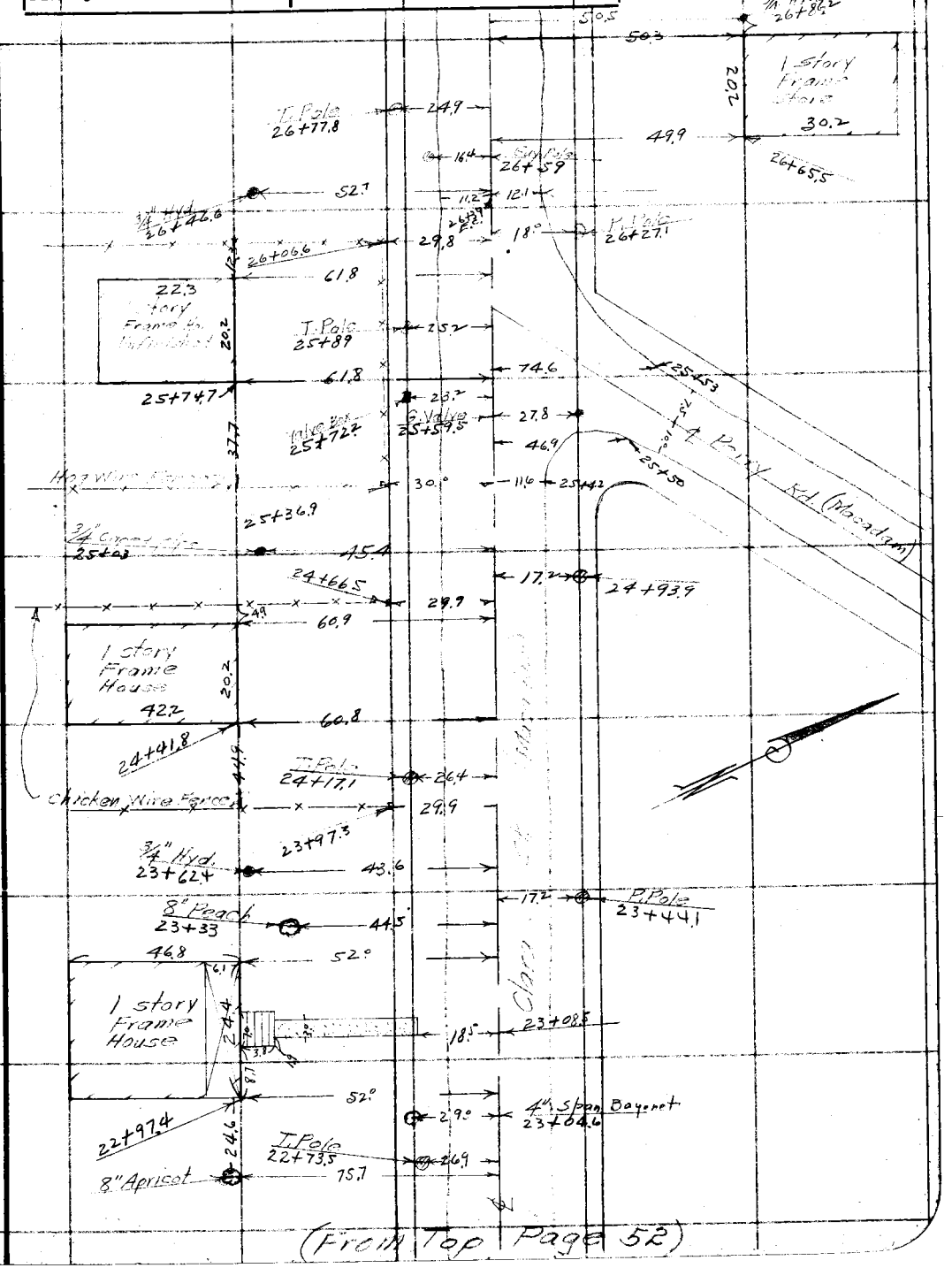

(From Top Page 52)

Note: Any Additions or Changes on This Sheet Must be Made or Circled in Red Ink With Date and Name of Person Making Change.

Do not extend notes this side of this line

RETURN TO
LOS ANGELES COUNTY SURVEYOR
700 HALL OF RECORDS

FORM 247 10M 11-38

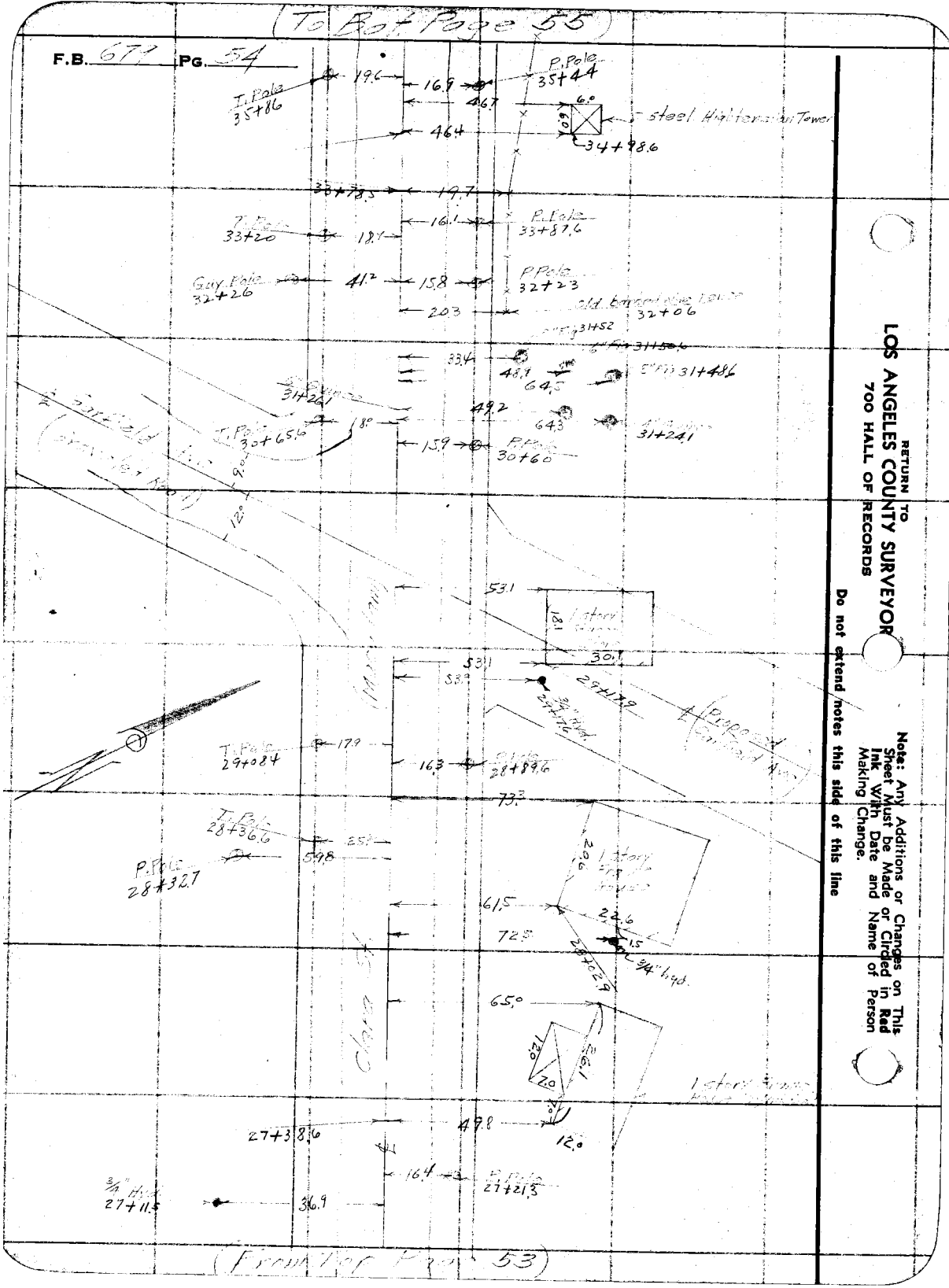

RETURN TO
LOS ANGELES COUNTY SURVEYOR
700 HALL OF RECORDS

Note: Any Additions or Changes on This Sheet Must be Made or Circled in Red Ink With Date and Name of Person Making Change.

Do not extend notes this side of this line

Notes Ck'd by D. M. Finley	Survey of Clara St.
Map No. B-1319-1	W. O. 8160 Tape No. 672 St'd 64° F.
Office Work C. W. Cox	Surveyed by Evans
Checked D. M. Finley	Notes Martin Date 12-11-36
Date Dec. 1938	Indexed A. C. Johnson

F.B. 677 PG. 55

(To Bk. Page 56)



(From Top Page 54)

Note: Any Additions or Changes on This Sheet Must be Made or Circled in Red Ink With Date and Name of Person Making Change.
Do not extend notes this side of this line
RETURN TO
LOS ANGELES COUNTY SURVEYOR
790 HALL OF RECORDS
FORM 247 10M 11-38

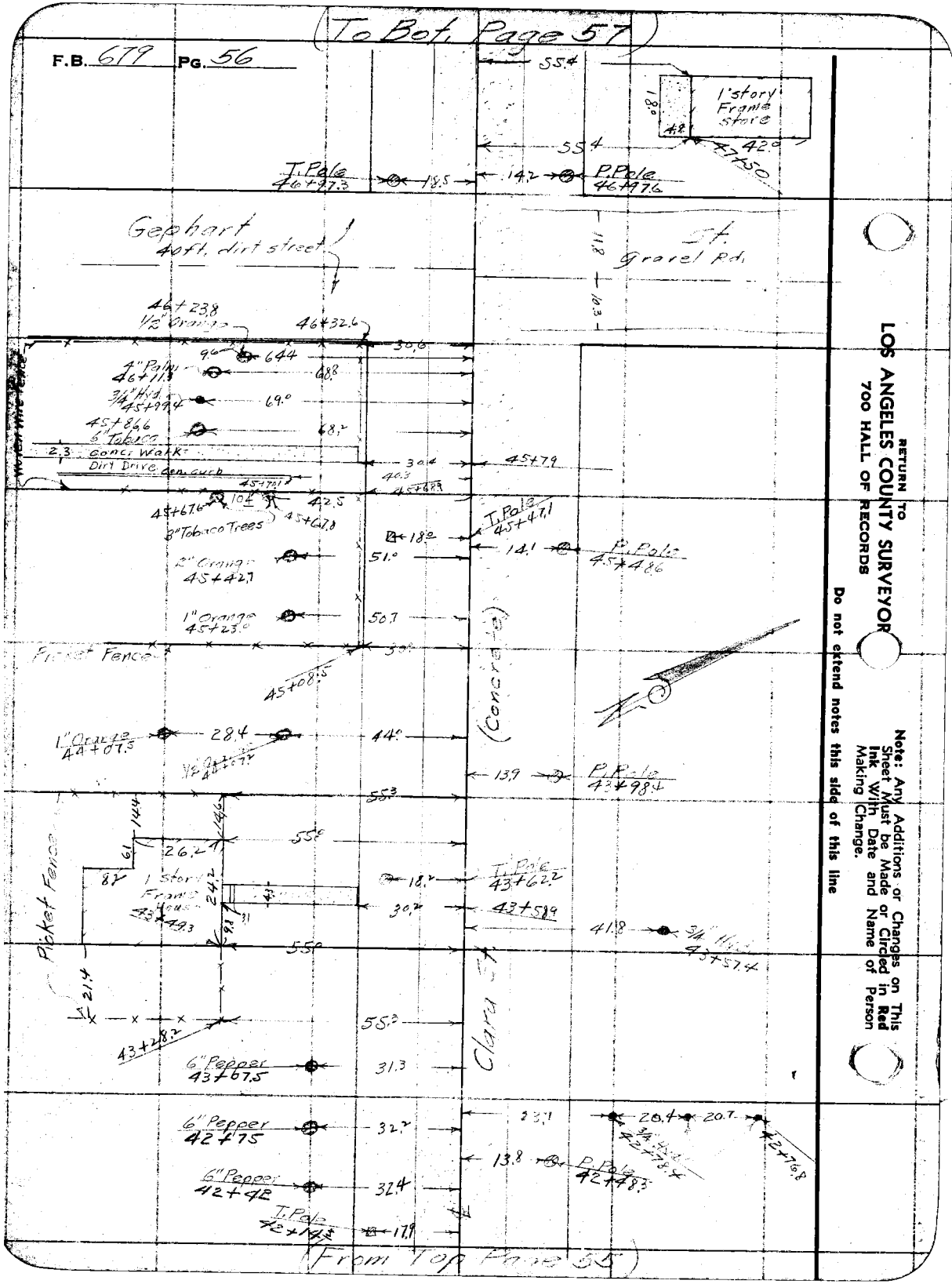
(To Bot. Page 57)
F.B. 679 PG. 56
1 story Frame store
T. Pole 46+97.3
P. Pole 46+97.6
Gephart 40 ft. dirt street
St. Gravel Rd.
46+23.8 1/2" Orange
46+32.6
4" Palm 46+11.3
3/4" Hyd. 45+99.4
45+86.6 6" Tobacco
Conc. Walk
Dirt Drive
Gen. curb
45+67.6
3" Tobacco Trees
45+67.8
T. Pole 45+47.1
P. Pole 45+48.6
2" Orange 45+42.7
1" Orange 45+23.0
Picket Fence
45+08.5
(Concrete)
1" Orange 44+07.5
P. Pole 43+98.4
1 Story Frame House
T. Pole 43+62.2
43+58.9
3/4" Hyd. 43+57.4
Picket Fence
Clara St.
43+28.2
6" Pepper 43+67.5
6" Pepper 42+75
6" Pepper 42+42
P. Pole 42+48.3
T. Pole 42+14.3
(From Top Page 55)
RETURN TO
LOS ANGELES COUNTY SURVEYOR
700 HALL OF RECORDS
Note: Any Additions or Changes on This Sheet Must be Made or Circled in Red Ink With Date and Name of Person Making Change.
Do not extend notes this side of this line

Notes Ck'd by D. M. Finley	Survey of Clara St.
Map No. B-1319-2	W. O. 8160 Tape No. 072 St'd 84° F.
Office Work C. W. Cox	Surveyed by Evans
Checked D. M. Finley	Notes Martin Date 12-11-36
Date DEC. 1938.	Indexed A. C. Johnson

F.B. 679 PG. 57

(To Bot. Page 58)

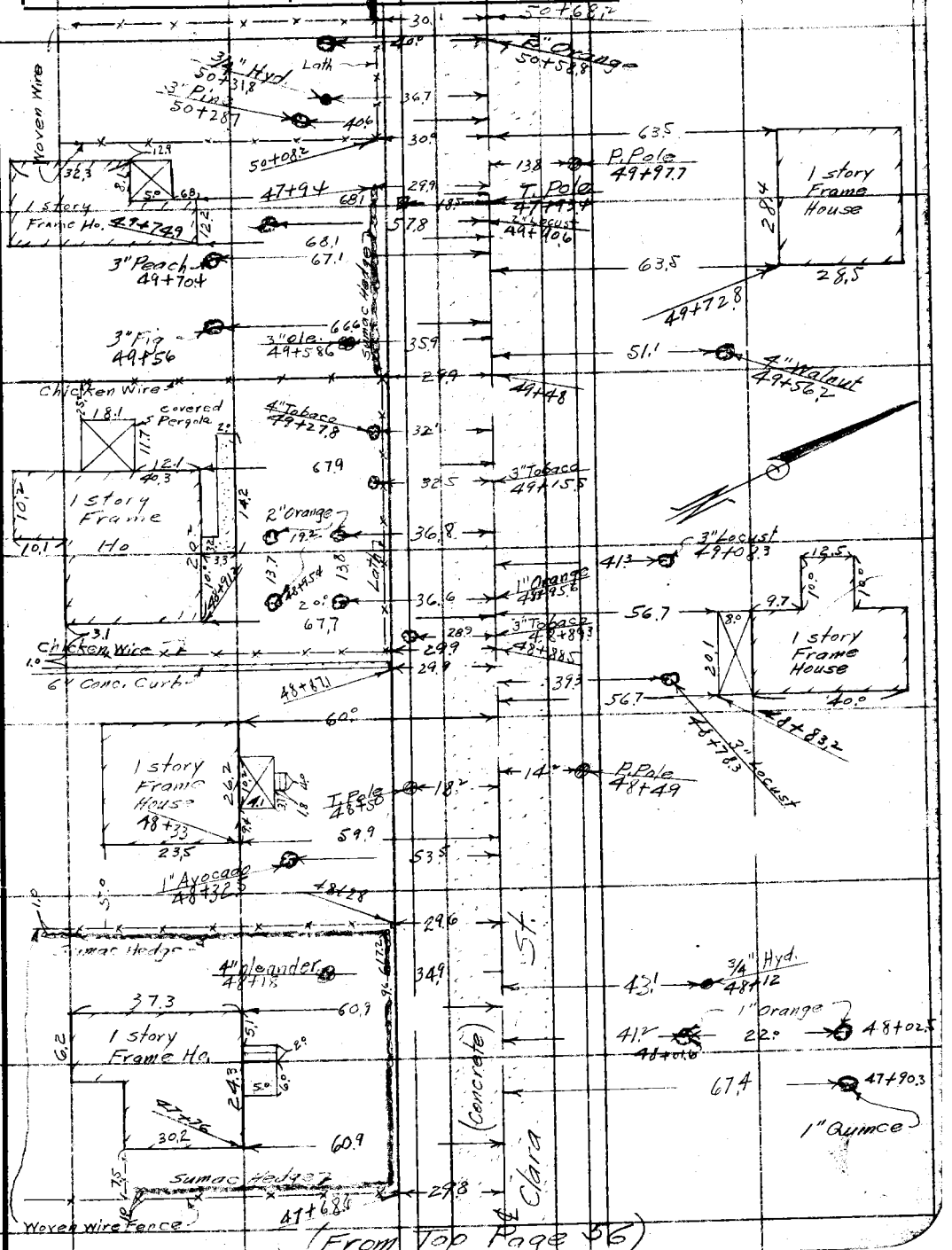

Note: Any Additions or Changes on This Sheet Must be Made or Circled in Red Ink With Date and Name of Person Making Change.

Do not extend notes this side of this line

RETURN TO
LOS ANGELES COUNTY SURVEYOR
700 HALL OF RECORDS

(To Bot. Page 57)

F.B. 679 Pg. 58

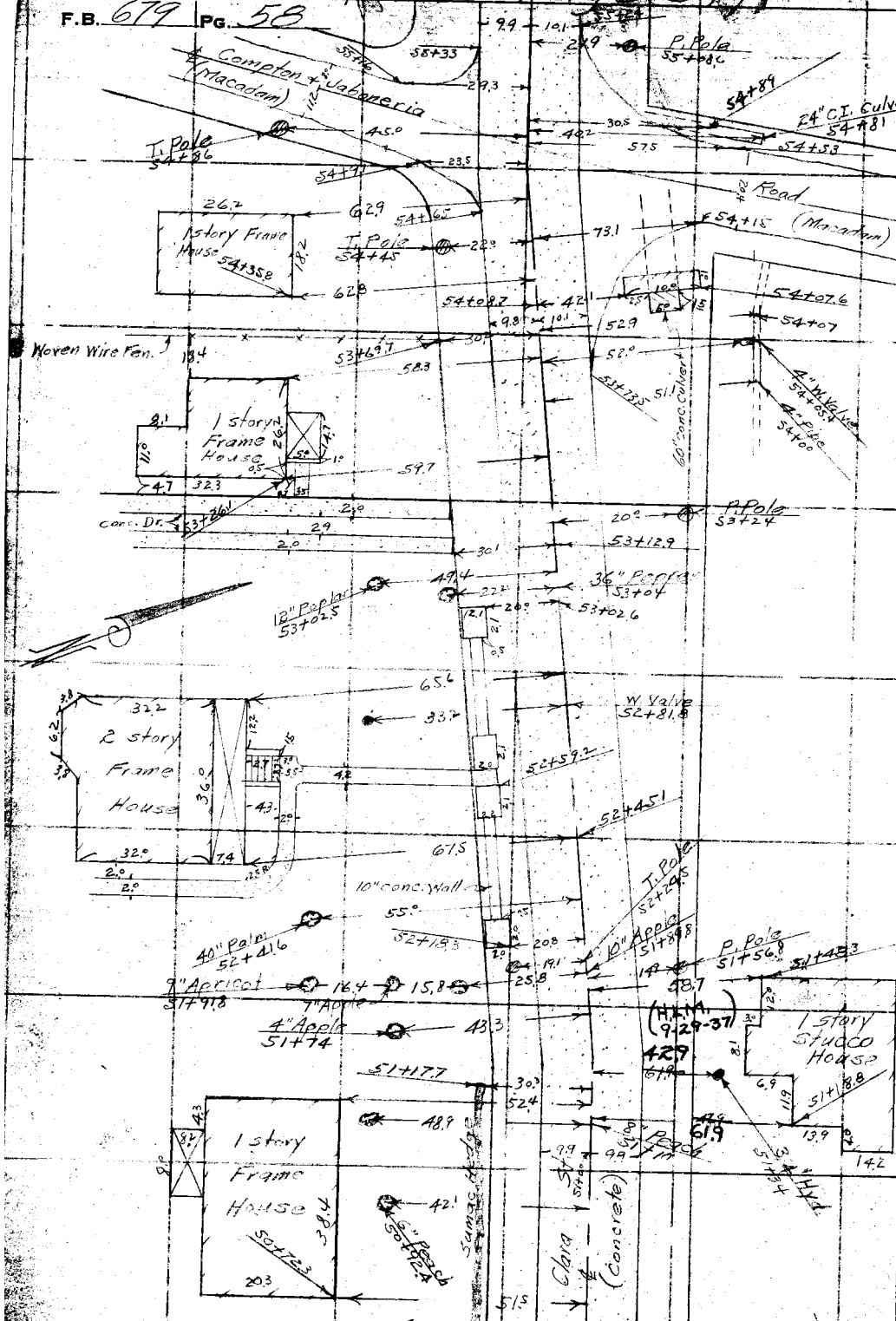

(From Top Page 57)

RETURN TO
LOS ANGELES COUNTY SURVEYOR
700 HALL OF RECORDS

Do not extend notes this side of this line

Note: Any Additions or Changes on This Sheet Must be Made or Circled in Red Ink With Date and Name of Person Making Change.

Notes Ck'd by L. M. Finley	Survey of Clara St.
Map No. B-1319-2	W. O. 8160 Tape No. 072 St'd 84°F.
Office Work C. W. Cox	Surveyed by Evans
Checked D. M. Finley	Notes Martin Date 12-14-36
Date Dec. 1938	Indexed A. C. Johnson

F.B. 679 PG. 59

(To Bot. Page 60)

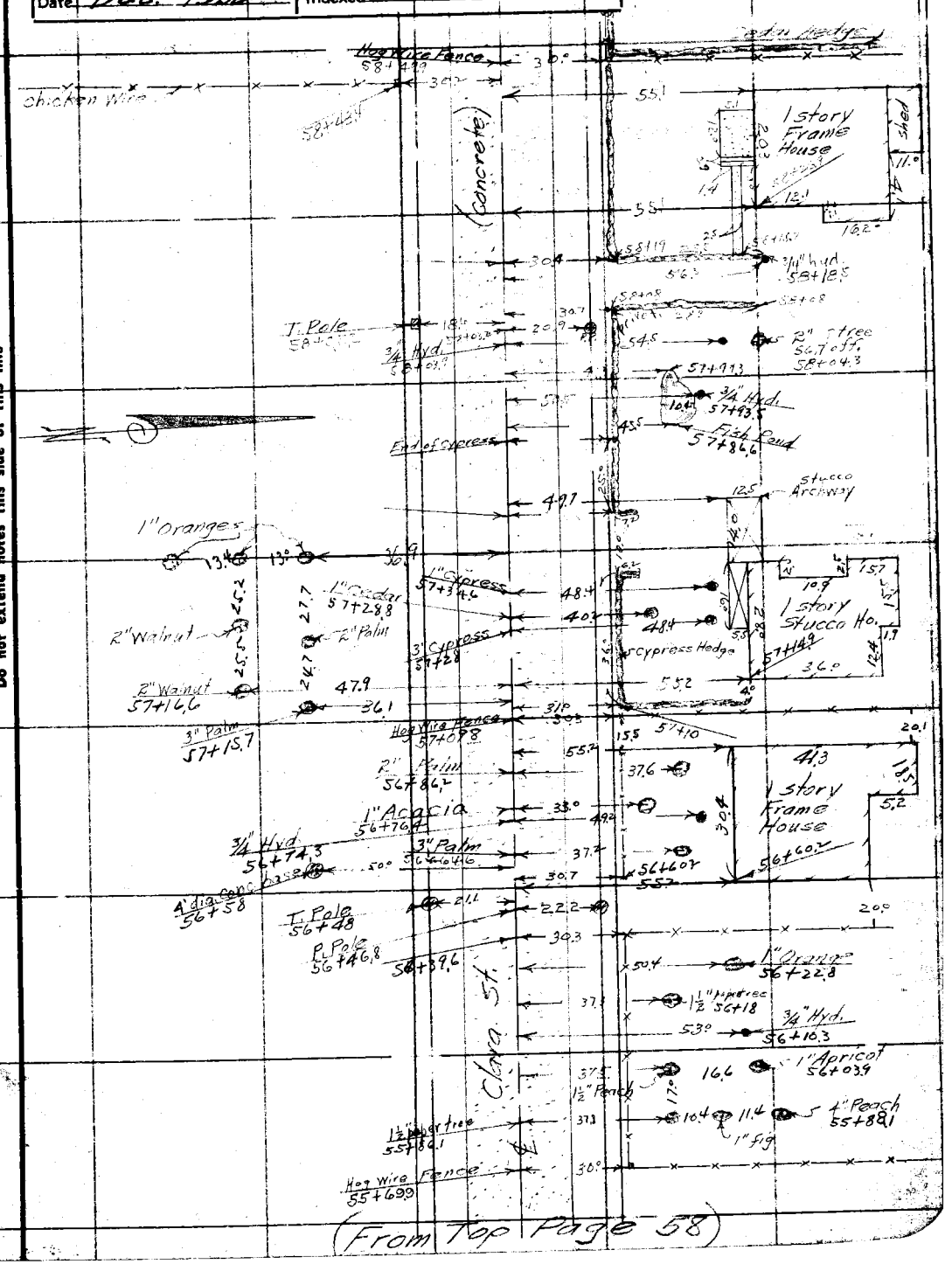

(From Top Page 58)

Note: Any Additions or Changes on This Sheet Must be Made or Circled in Red Ink With Date and Name of Person Making Change.

Do not extend notes this side of this line

RETURN TO
LOS ANGELES COUNTY SURVEYOR
700 HALL OF RECORDS

(To Bk. Page 61)

F.B. 679 PG. 60

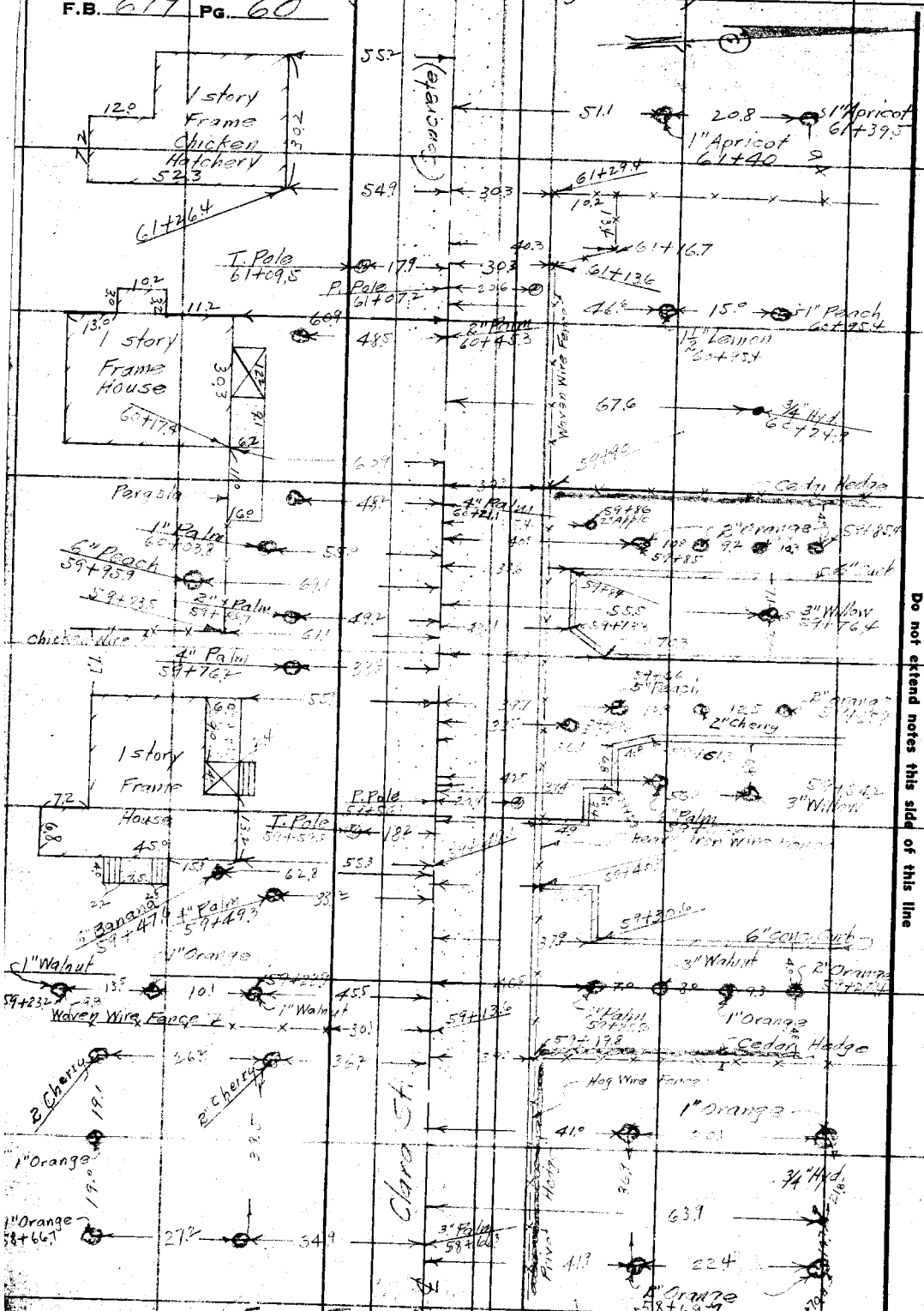

(From Top Page 59)

RETURN TO
LOS ANGELES COUNTY SURVEYOR
700 HALL OF RECORDS

Do not extend notes this side of this line

Note: Any Additions or Changes on This Sheet Must be Made in Red Ink With Date and Name of Person Making Change.

Notes Ck'd by D. M. Finley	Survey of Clara St.	F.B. 679 Pg. 61
Map No. B-1319-2	W. O. 8160 Tape No. 072 St'd 84 °F.	(To Bot. Page 62)
Office Work C. W. Cox	Surveyed by Evans	
Checked D. M. Finley	Notes Martin Date 12-14-36	
Date Dec. 1938	Indexed A. C. Johnson	

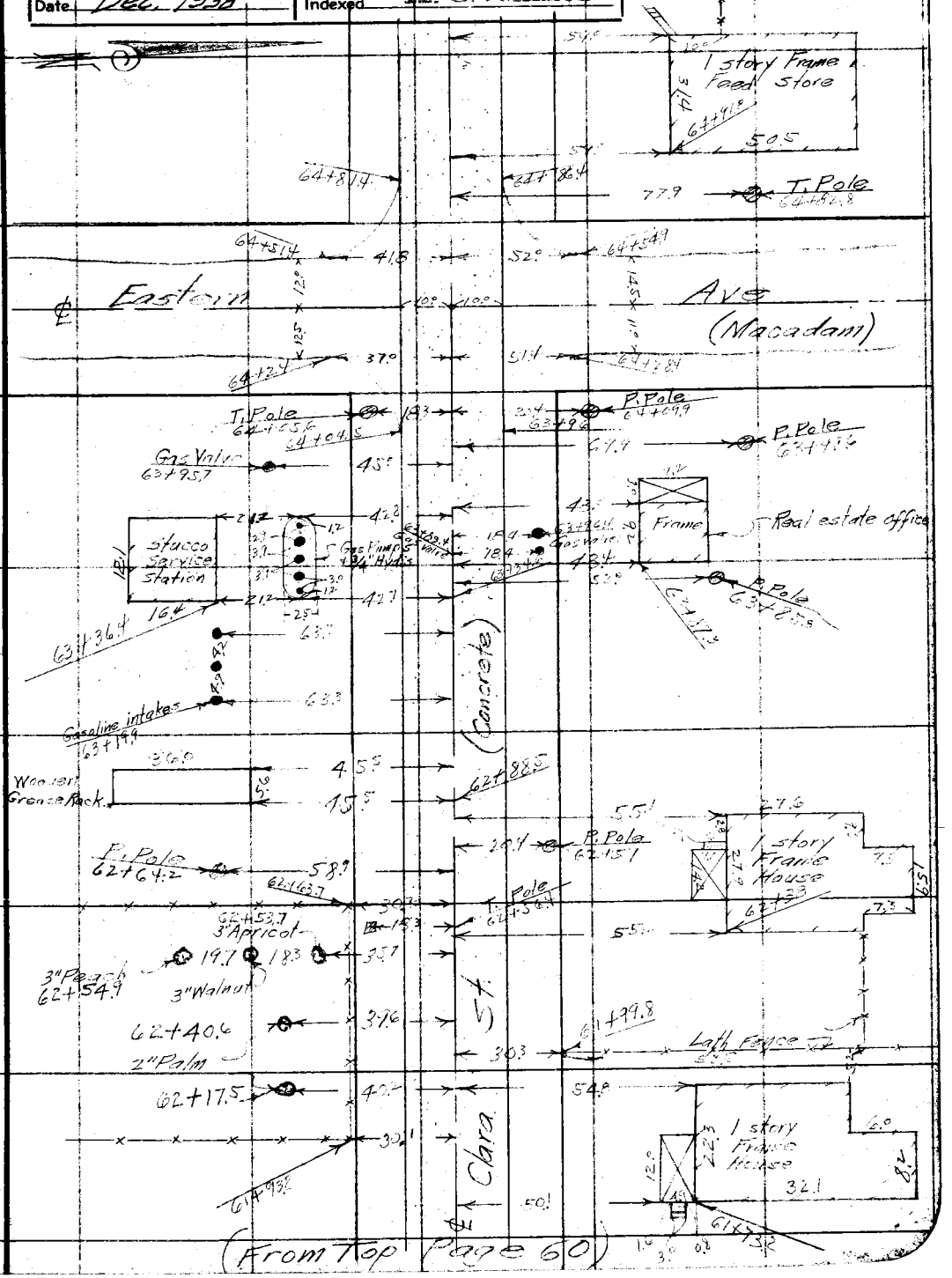

Note: Any Additions or Changes on This Sheet Must be Made or Circled in Red Ink With Date and Name of Person Making Change.

Do not extend notes this side of this line

RETURN TO
LOS ANGELES COUNTY SURVEYOR
700 HALL OF RECORDS

(To Bot. Page 63)

F.B. 679 PG. 62

33.1
3" Poplar 62+43
1" Orange 68+37.2
43.6
18.4
3" Lemon
1" Apple 68+27
1" Arcadia
44.2
Chicken Wire Fence
68+17.7
(Concrete)
39.3
1" Poplar
42.7
24.2
53.6
3/4" Hyd. 68+13
57.0
3" Apple 68+10.2
60.3
68+03.5
3/4" Hyd. 67+81.4
69.3
1/2" Poplar 67+70.2
Woven Wire Fen.
G. Meter 67+69.9
41.4
61.4
Rock Fish Pond
67+82.1 Fish Pond
Cedar Hedge
67+47.7
32.3
73
60.5
51.2
3/4" Hyd. 67+81.1
1 Story Stucco House
37.2
54.1
4" Arcadia 67+33.7
4" Lemon 67+17.6
41.6
1 1/2" Orange 67+72.4
42.8
14.7
12.4
T. Pole 67+13.6
12.3
Pig Pen
37.4
1 1/2" Pine 67+23
30.3
21.8
60.5
18.0
29.0
1" Acacia 66+26
23.0
3/4" Hyd. 67+22.7
49.0
59.8
23.7
1 1/2" Magnolia 66+74.9
1" Loquat
52.5
40.0
20.3
P. Pole 67+11.5
1 Story Frame House 66+97.1
11.0
1" Magnolia 66+57.5
41.8
1 1/2" Gum 66+51.9
53.4
51.0
St.
Brick Walk
66+48.3
Brick Walk
66+48.3
61.5
50.5
Hog Wire
3/4" Hyd. 66+46.5
66+41.1
44.0
66+52.6
30.3
Board Fence
21.6
66+32.7
12" Elder
68.7
66+26.4
33.7
52.8
36.2
1 Story Stucco House
33.4
Lin. Tree 66+22.3
33.8
6.6
5.5
Cypress Hedge
Pergola
66+17.1
P. Pole 66+11.1
64.2
3/4" Hyd. 66+07.4
59.2
53.3
T. Pole 65+61
18.4
51.0
1" Walnut 65+88.7
65+10.5
20.6
P. Pole
Clara
54.2
14.7
Hog Wire Fen.
65+35.2
59.0
Frame Stand
6" Conc. Curb 65+30.5
59.0
54.3

(From Top Page 61)

RETURN TO
LOS ANGELES COUNTY SURVEYOR
700 HALL OF RECORDS

Do not extend notes this side of this line

Note: Any Additions or Changes on This Sheet Must be Made or Circled in Red Ink With Date and Name of Person Making Change.

Notes Ck'd by D. M. Finley	Survey of Clara St.
Map No. B-1319-2	W. O. 8160 Tape No. 072 St'd 84° F.
Office Work C. W. Cox	Surveyed by Evans
Checked D. M. Finley	Notes Martin Date 12-15-36
Date Dec. 1938.	Indexed A. C. Johnson

F.B. 679 PG. 63

(To Bot. Page 61)

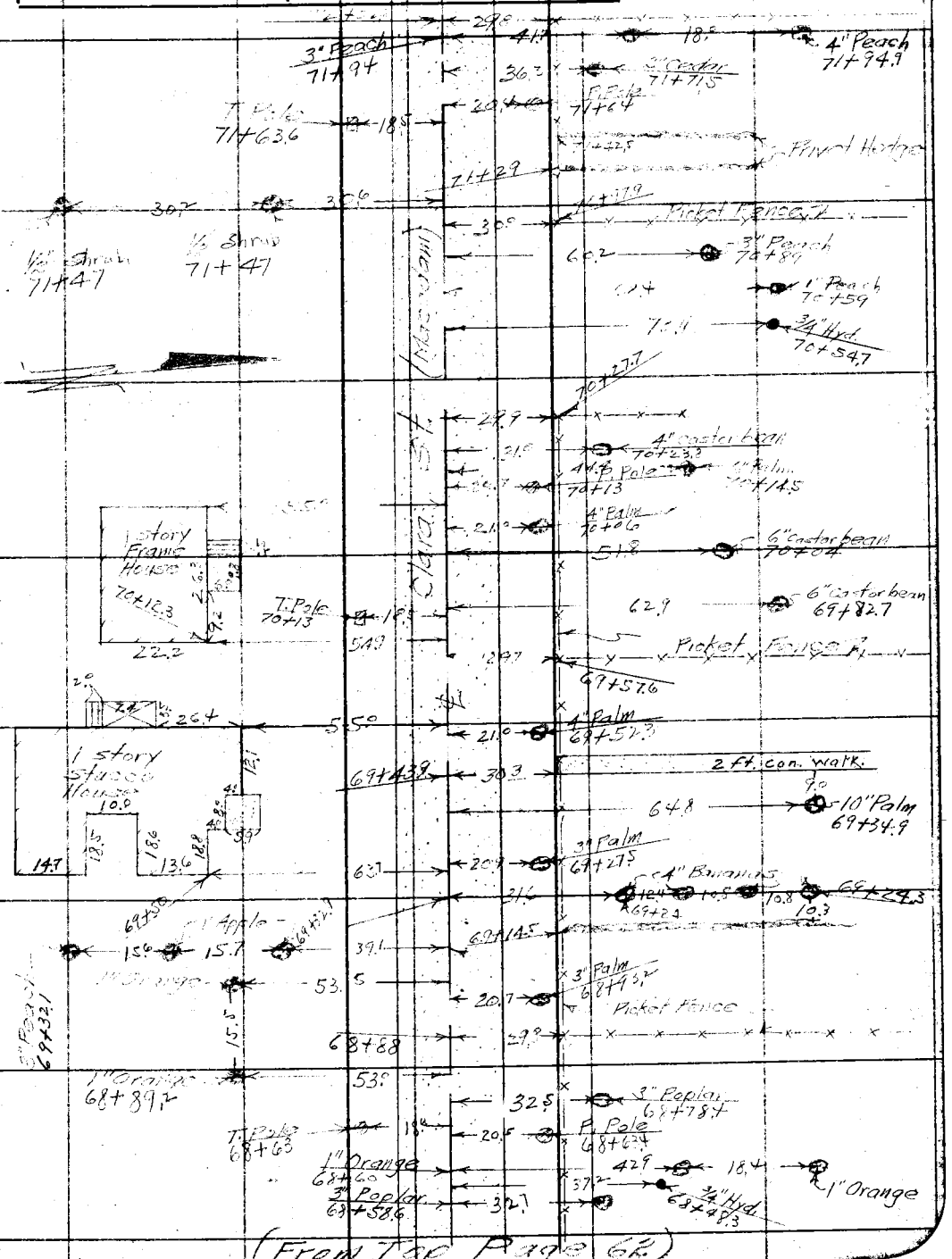

(From Top Page 62)

Note: Any Additions or Changes on This Sheet Must be Made or Circled in Red Ink With Date and Name of Person Making Change.

Do not extend notes this side of this line

RETURN TO
LOS ANGELES COUNTY SURVEYOR
700 HALL OF RECORDS

RM 247 10M 11-35

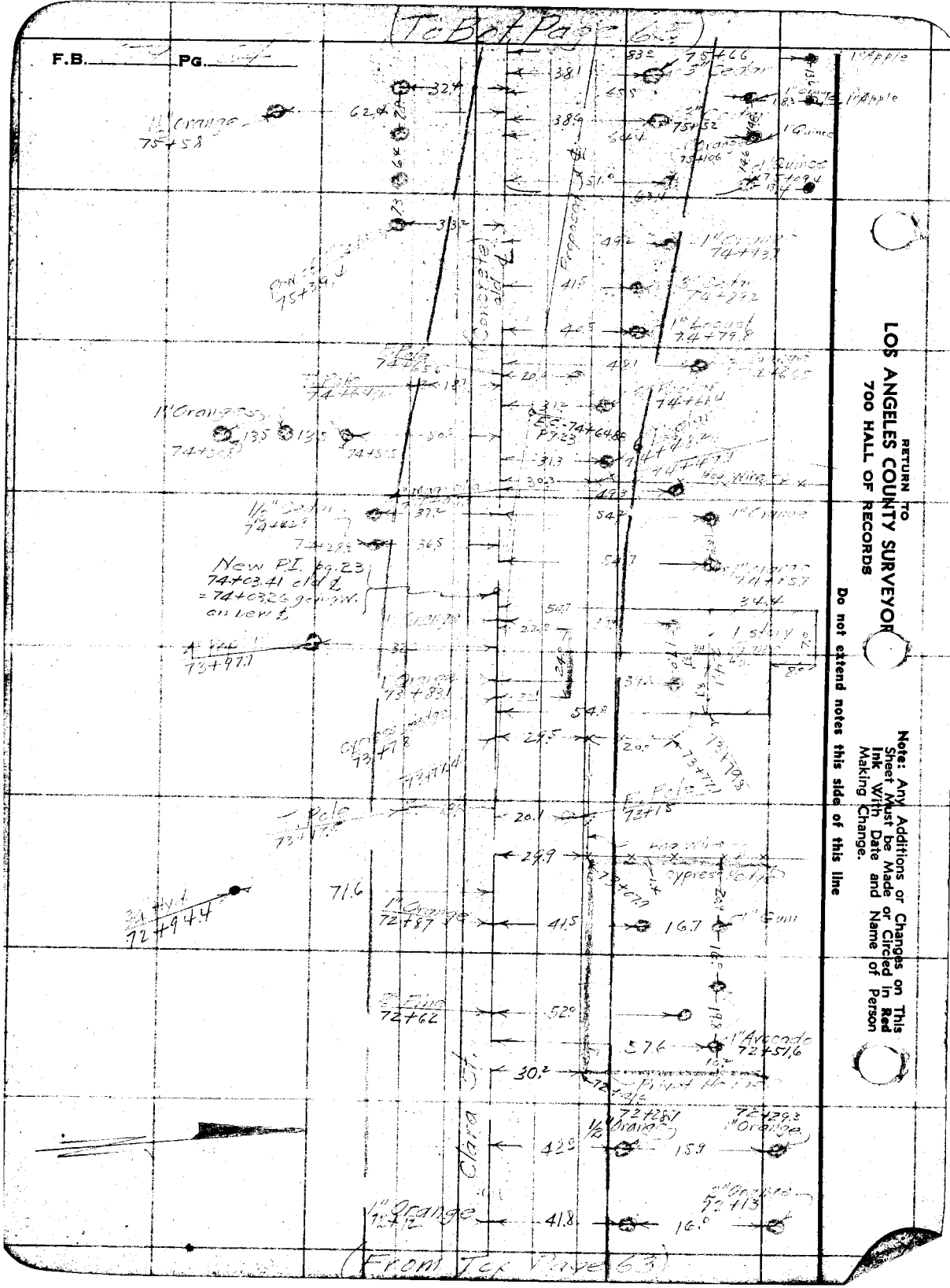

(To Bot Page 65)
F.B.
PG.
1½" Orange 75+58
New P.I. pg. 23 74+03.41 old ℄ = 74+03.26 going W. on new ℄
1" Orange 72+87
2" Fine 72+62
1" Avocado 72+51.6
1" Orange 72+12
(From Top Page 63)
Clara St.
Proposed ℄
Concrete old ℄
Cypress Ridge
Fog Wire
Gum
Private Hedge
RETURN TO
LOS ANGELES COUNTY SURVEYOR
700 HALL OF RECORDS
Do not extend notes this side of this line
Note: Any Additions or Changes on This Sheet Must be Made or Circled in Red Ink With Date and Name of Person Making Change.

(To Bot. Page 66)

Notes Ck'd by D. M. Finley	Survey of Clara St.
Map No. B-1319-2	W. O. 8160 Tape No. 072 St'd 44°F.
Office Work C. W. Cox	Surveyed by Evans
Checked D. M. Finley	Notes Martin Date 12-16-38
Date Dec. 1938.	Indexed A. C. Johnson

F.B. 679 PG. 65

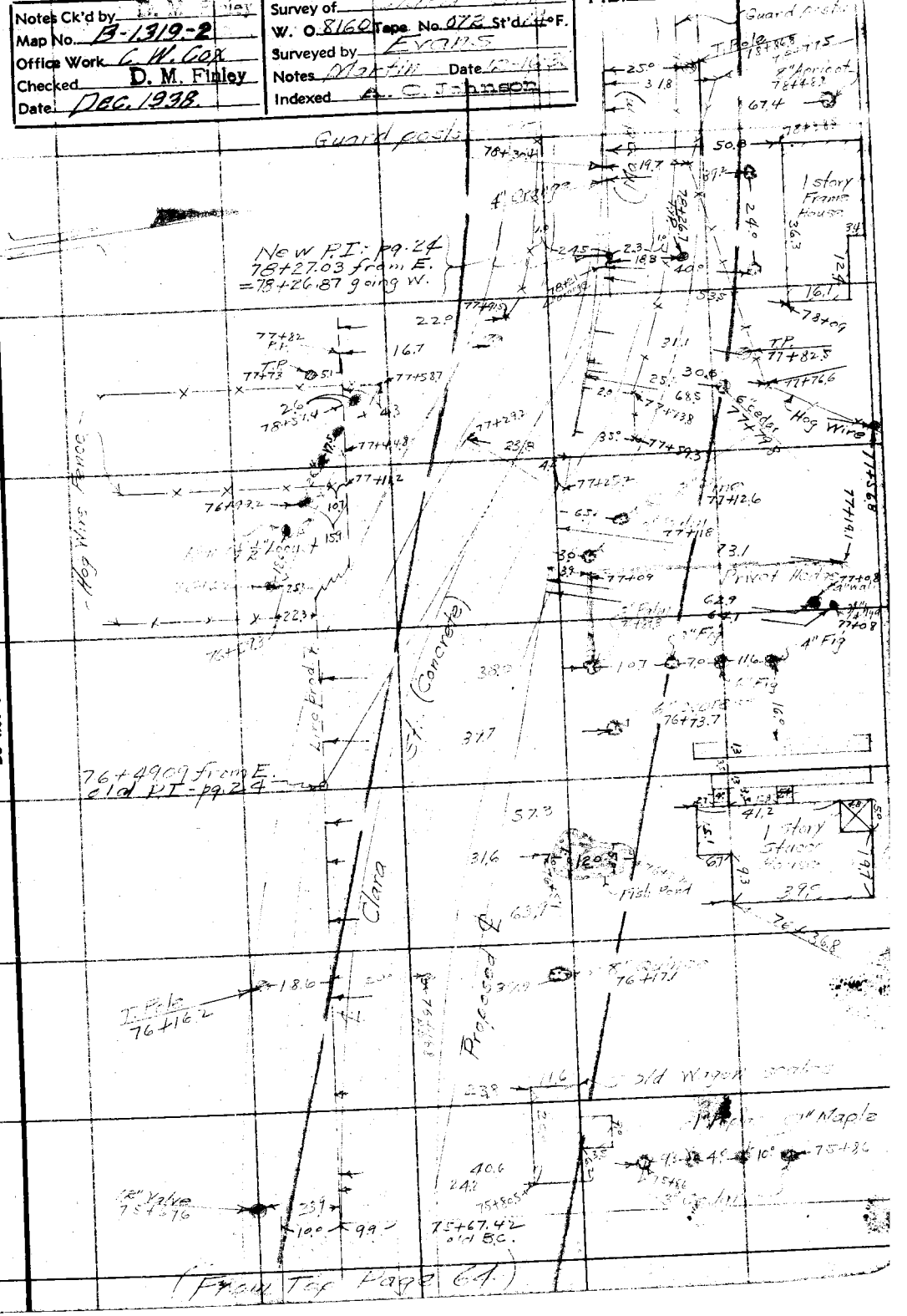

Note: Any Additions or Changes on This Sheet Must be Made or Circled in Red Ink With Date and Name of Person Making Change.

Do not extend notes this side of this line

RETURN TO
LOS ANGELES COUNTY SURVEYOR
700 HALL OF RECORDS

FORM 247 10M 11-35

(To Bot. Page 67)

F.B. 679 PG. 66



RETURN TO
LOS ANGELES COUNTY SURVEYOR
700 HALL OF RECORDS

Note: Any Additions or Changes on This Sheet Must be Made or Circled in Red Ink With Date and Name of Person Making Change.

Do not extend notes this side of this line

(To Bot. Page 68)

F.B. 677 PG. 61

Notes Ck'd by D. M. Finley	Survey of Stara St.
Map No. B-1319-3	W. O. 8160 Tape No. 072 St'd 84°F.
Office Work C. W. Cox	Surveyed by Evans
Checked D. M. Finley	Notes Martin Date 12-17-38
Date Dec. 1938.	Indexed A. C. Johnson

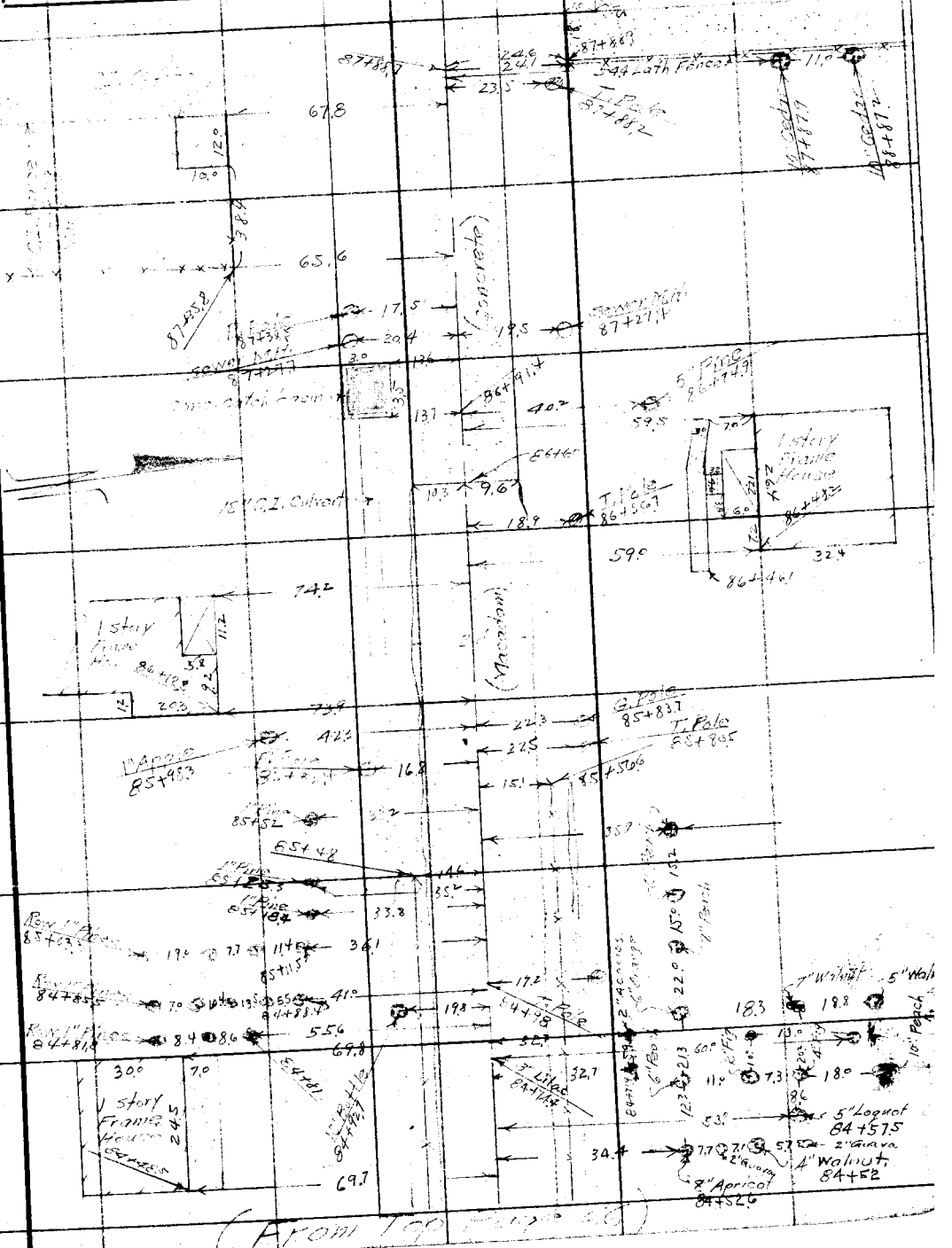

Note: Any Additions or Changes on This Sheet Must be Made or Circled in Red Ink With Date and Name of Person Making Change.

Do not extend notes this side of this line

RETURN TO
LOS ANGELES COUNTY SURVEYOR
700 HALL OF RECORDS

FORM 247 10M 11-38

F.B. 679 Pg. 68

RETURN TO
LOS ANGELES COUNTY SURVEYOR
700 HALL OF RECORDS

Do not extend notes this side of this line

Note: Any Additions or Changes on This Sheet Must be Made or Circled in Red Ink With Date and Name of Person Making Change.

(To B. 4 Page 70)

F.B. 614 PG. 61

Notes Ck'd by D. M. Finley	Survey of
Map No. B-1319-3	W. O. 8160 Tape No. St'd °F.
Office Work C. W. Cox	Surveyed by Evans
Checked D. M. Finley	Notes Martin Date
Date Dec. 1938	Indexed A. C. Johnson



(From Top Page 60)

Note: Any Additions or Changes on This Sheet Must be Made or Circled in Red Ink With Date and Name of Person Making Change.

Do not extend notes this side of this line

RETURN TO
LOS ANGELES COUNTY SURVEYOR
700 HALL OF RECORDS

FORM 7 10M 11-35

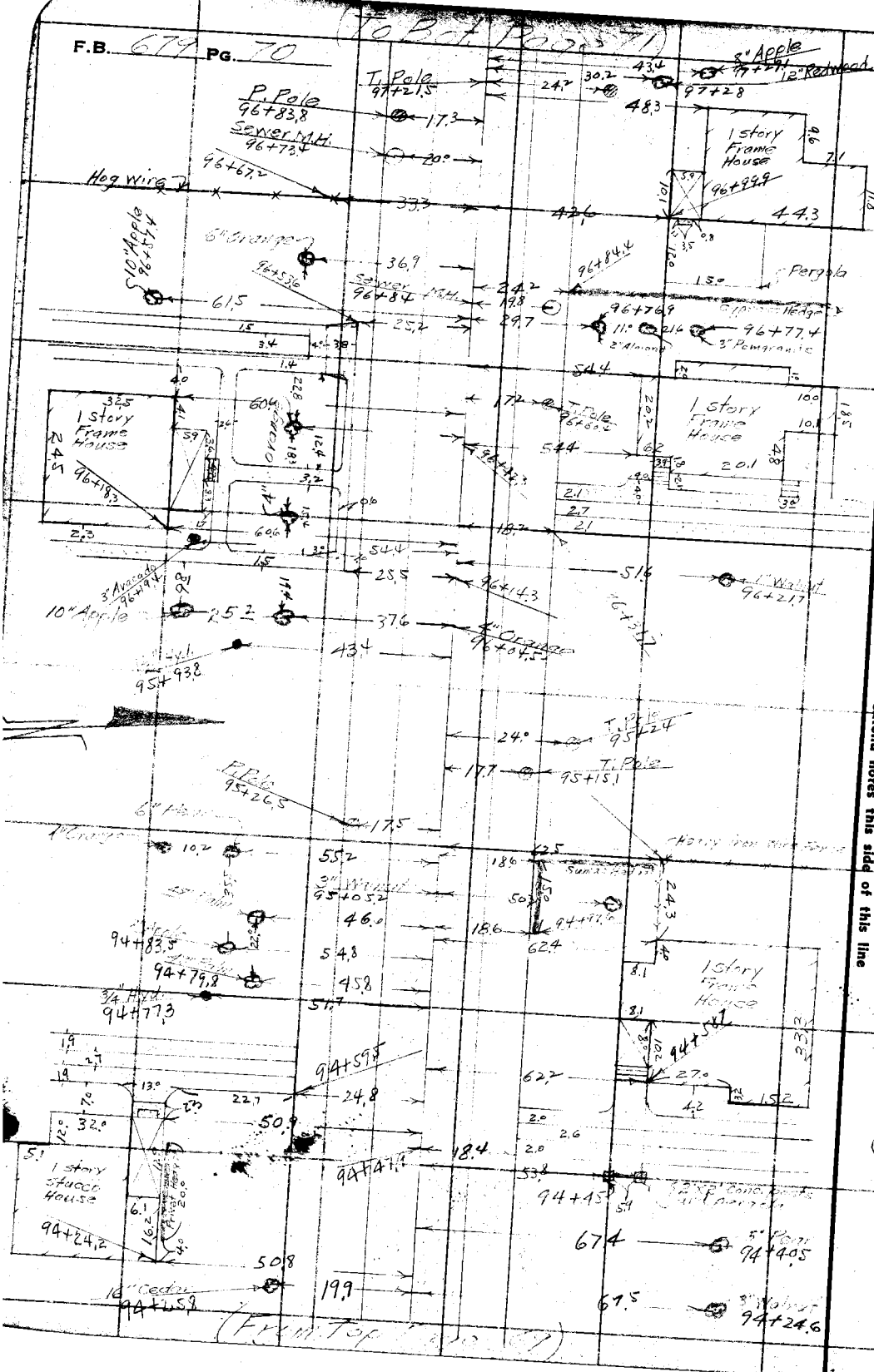

RETURN TO
LOS ANGELES COUNTY SURVEYOR
700 HALL OF RECORDS

Note: Any Additions or Changes on This Sheet Must be Made or Circled in Red Ink With Date and Name of Person Making Change.

Do not extend notes this side of this line

(To Bat. Page 72)

F.B. _____ PG. 71

Notes Ck'd by D. M.	Survey of Clara St.
Map No. B-1319-2	W. O. 8160 Tape No. 072 St'd 84°F.
Office Work C. W. Cox	Surveyed by Evans
Checked D. M. Finley	Notes Martin Date 12-18-36
Date Dec. 1938	Indexed A. C. Johnson

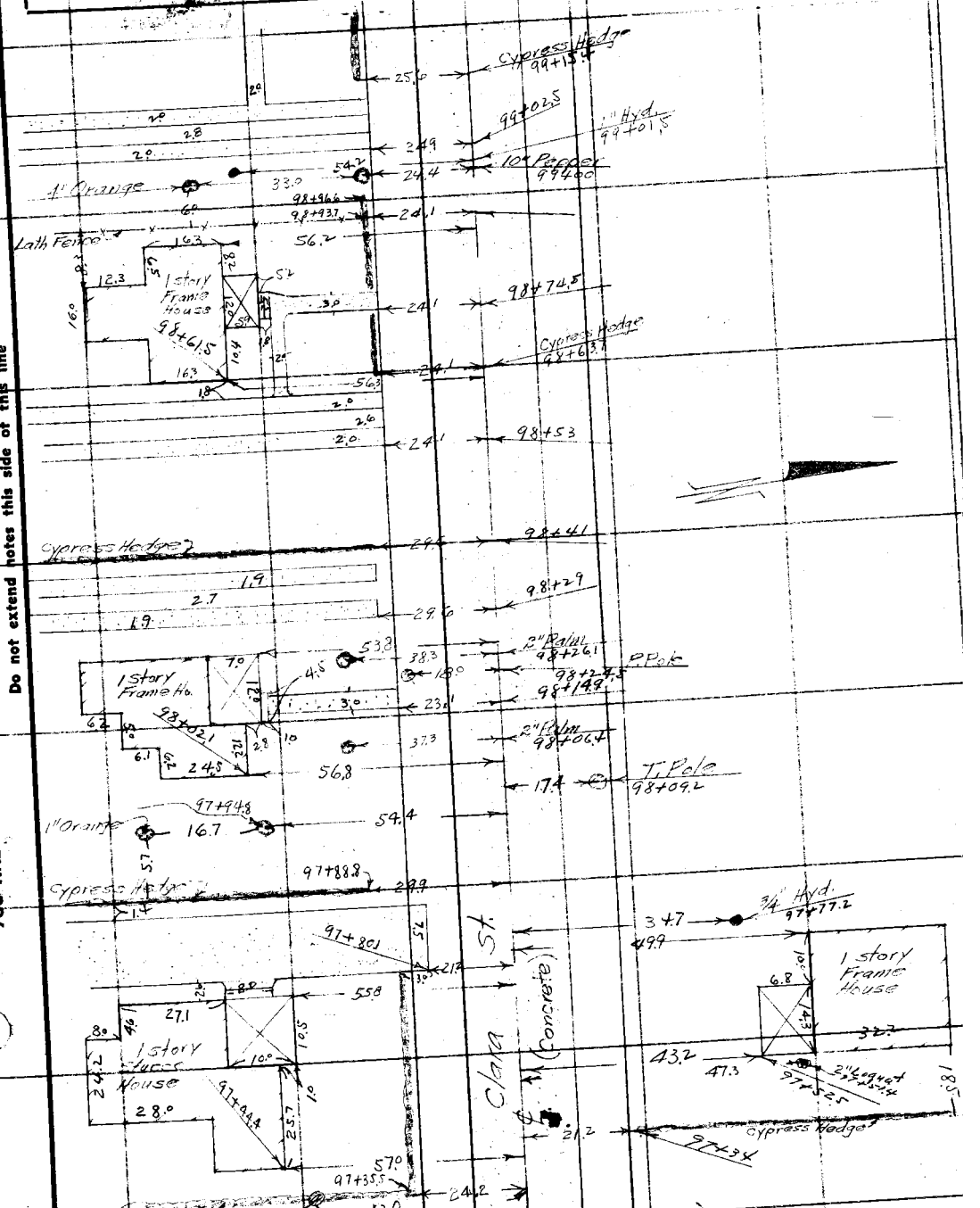

(From Top Page 70)

Note: Any Additions or Changes on This Sheet Must be Made or Circled in Red Ink With Date and Name of Person Making Change.

Do not extend notes this side of this line

RETURN TO
LOS ANGELES COUNTY SURVEYOR
700 HALL OF RECORDS

FORM 247 10M 11-38

F.B. 679 PG. 72 (To Bot. Page 73)

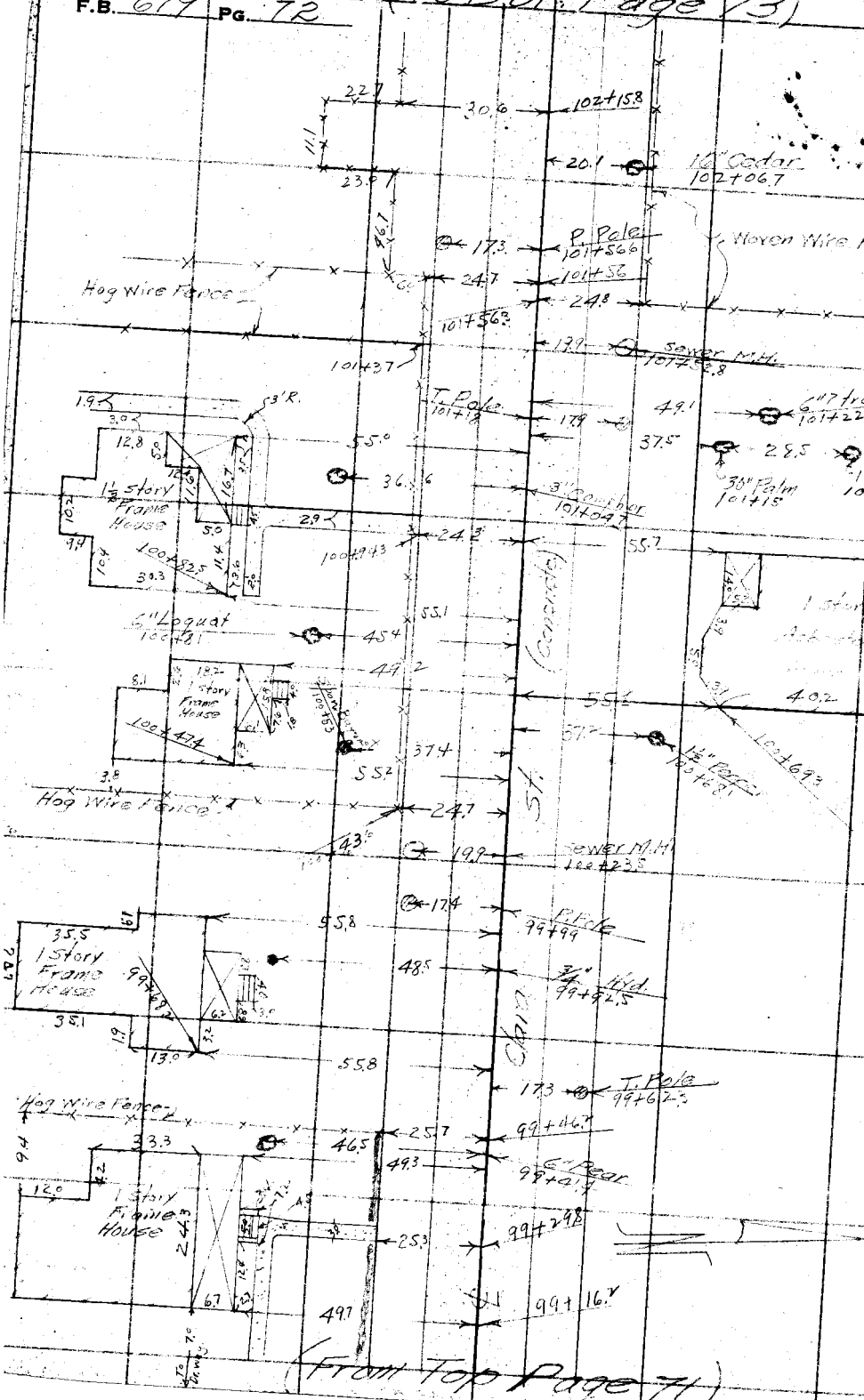

RETURN TO
LOS ANGELES COUNTY SURVEYOR
700 HALL OF RECORDS

Note: Any Additions or Changes on This Sheet Must be Made or Circled in Red Ink With Date and Name of Person Making Change.

Do not extend notes this side of this line

(To Bot Page 4)

F.B. 61 A PG. 73

Notes Ck'd by D. M. Finley	Survey of Clara St.
Map No. B-1319-3	W. O. 8160 Tape No. 076 St'd 84 °F.
Office Work G. W. Cox	Surveyed by Evans
Checked D. M. Finley	Notes Martin Date 12-21-38
Date Dec. 1938	Indexed A. C. Johnson

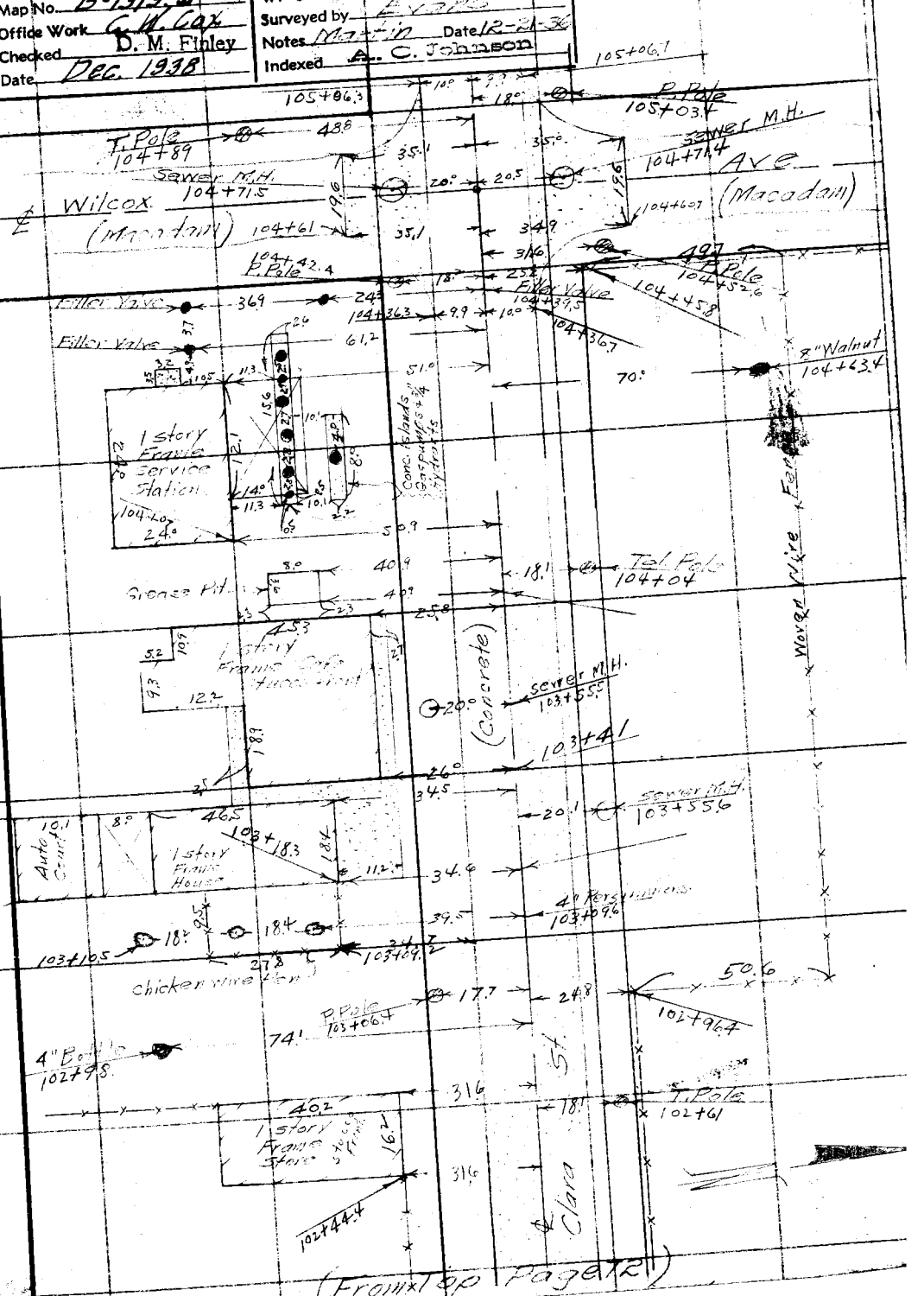

Note: Any Additions or Changes on This Sheet Must be Made or Circled in Red Ink With Date and Name of Person Making Change.

Do not extend notes this side of this line

RETURN TO
LOS ANGELES COUNTY SURVEYOR
700 HALL OF RECORDS

FORM 247 10M 11-38

(To Bot. Page 75)

F.B. 679 Pg. 74

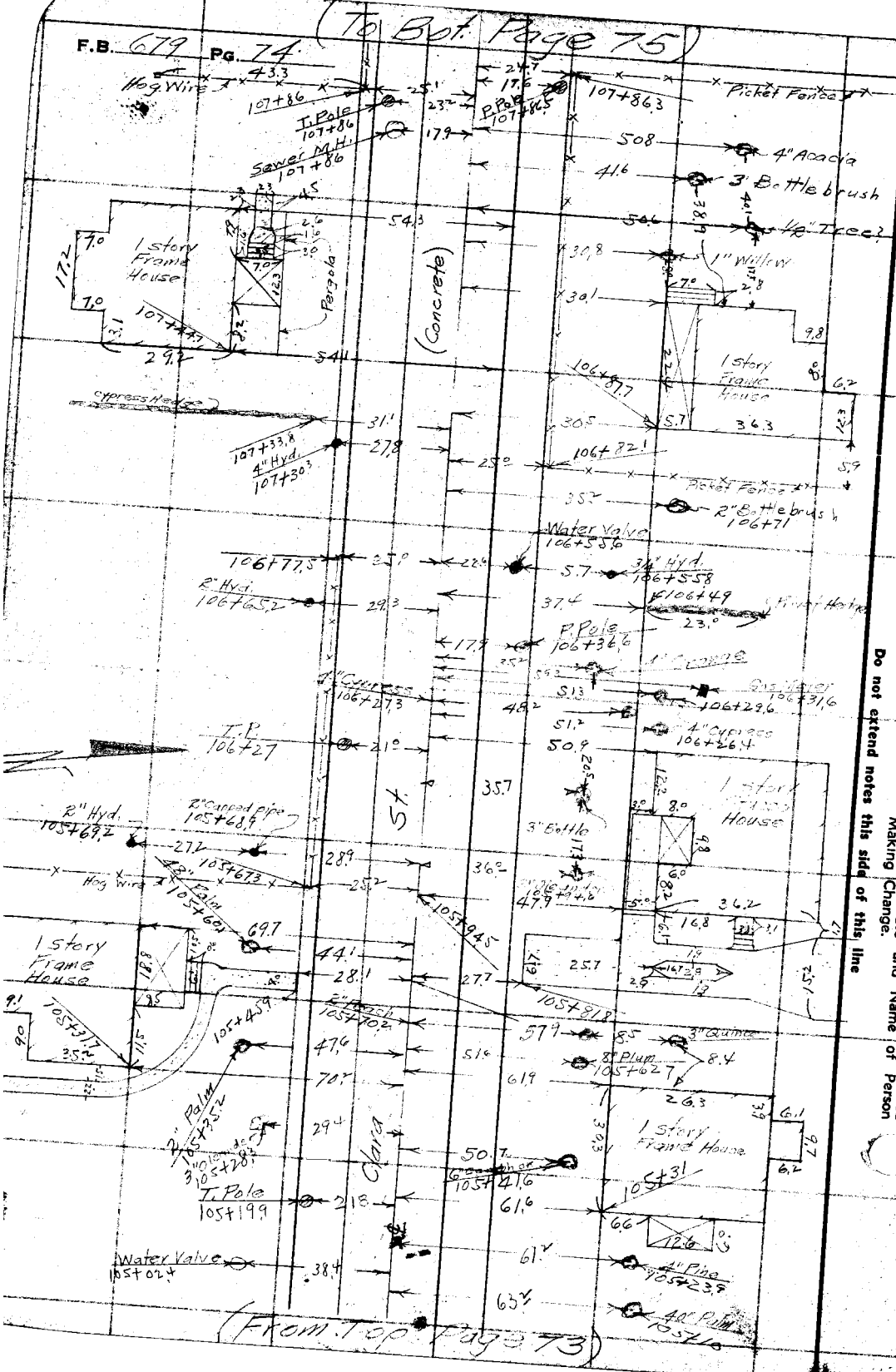

RETURN TO
LOS ANGELES COUNTY SURVEYOR
700 HALL OF RECORDS

Note: Any Additions or Changes on This Sheet Must be Made or Circled in Red Ink With Date and Name of Person Making Change.

Do not extend notes this side of this line

(To Bot. Page 76)

F.B. 679 PG. 75

Notes Ck'd by C. M. Finley	Survey of Clara St.
Map No. B-1319-3	W. O. 8160 Tape No. 072 St'd 84°F.
Office Work C. W. Cox	Surveyed by Evans
Checked D. M. Finley	Notes Martin Date 12-21-36
Date Dec. 1938.	Indexed A. C. Tennson

Note: Any Additions or Changes on This Sheet Must be Made or Circled in Red Ink With Date and Name of Person Making Change.

Do not extend notes this side of this line

RETURN TO
LOS ANGELES COUNTY SURVEYOR
700 HALL OF RECORDS

11-35

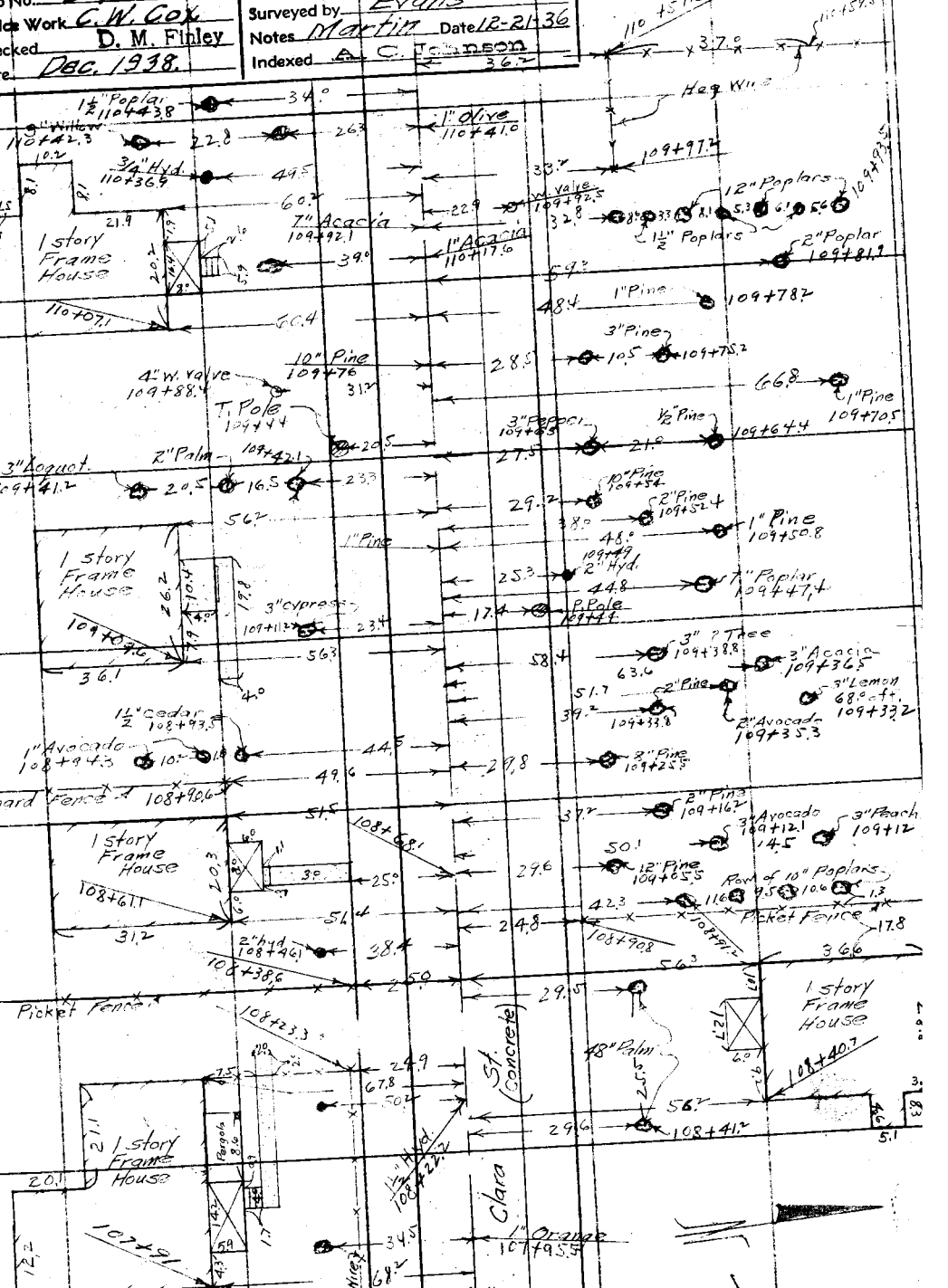

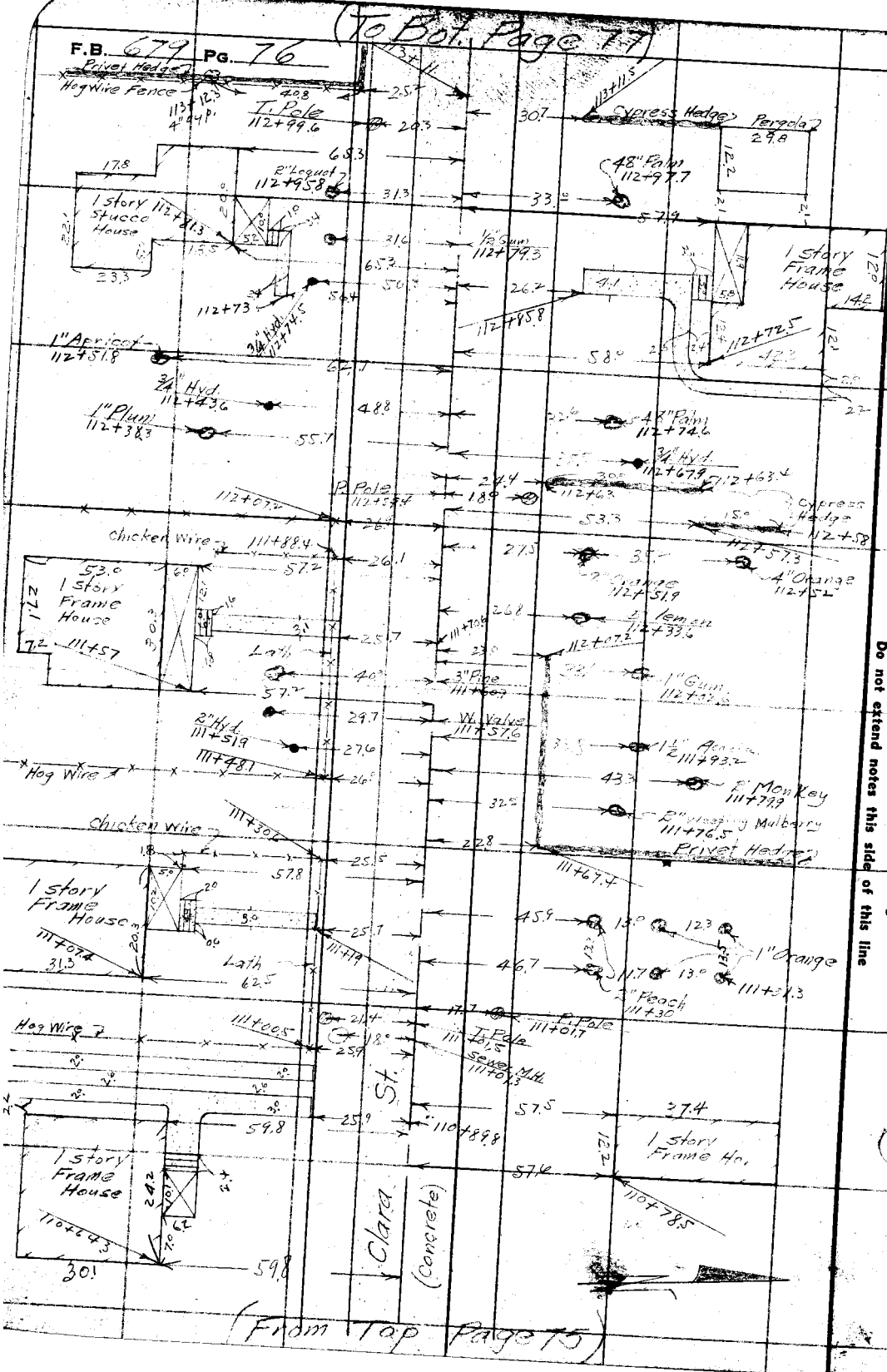

RETURN TO
LOS ANGELES COUNTY SURVEYOR
700 HALL OF RECORDS

Note: Any Additions or Changes on This Sheet Must be Made or Circled in Red Ink With Date and Name of Person Making Change.

Do not extend notes this side of this line

(To Bot. Page 78)

F.B. 679 PG. 77

Notes Ck'd by D. M. Finley	Survey of Clara St.
Map No. B-1319-3	W. O. 8160 Tape No. 072 St'd 84°F.
Office Work C. W. Cox	Surveyed by Evans
Checked D. M. Finley	Notes Martin Date 12-22-36
Date Dec. 1938.	Indexed A. C. Johnson

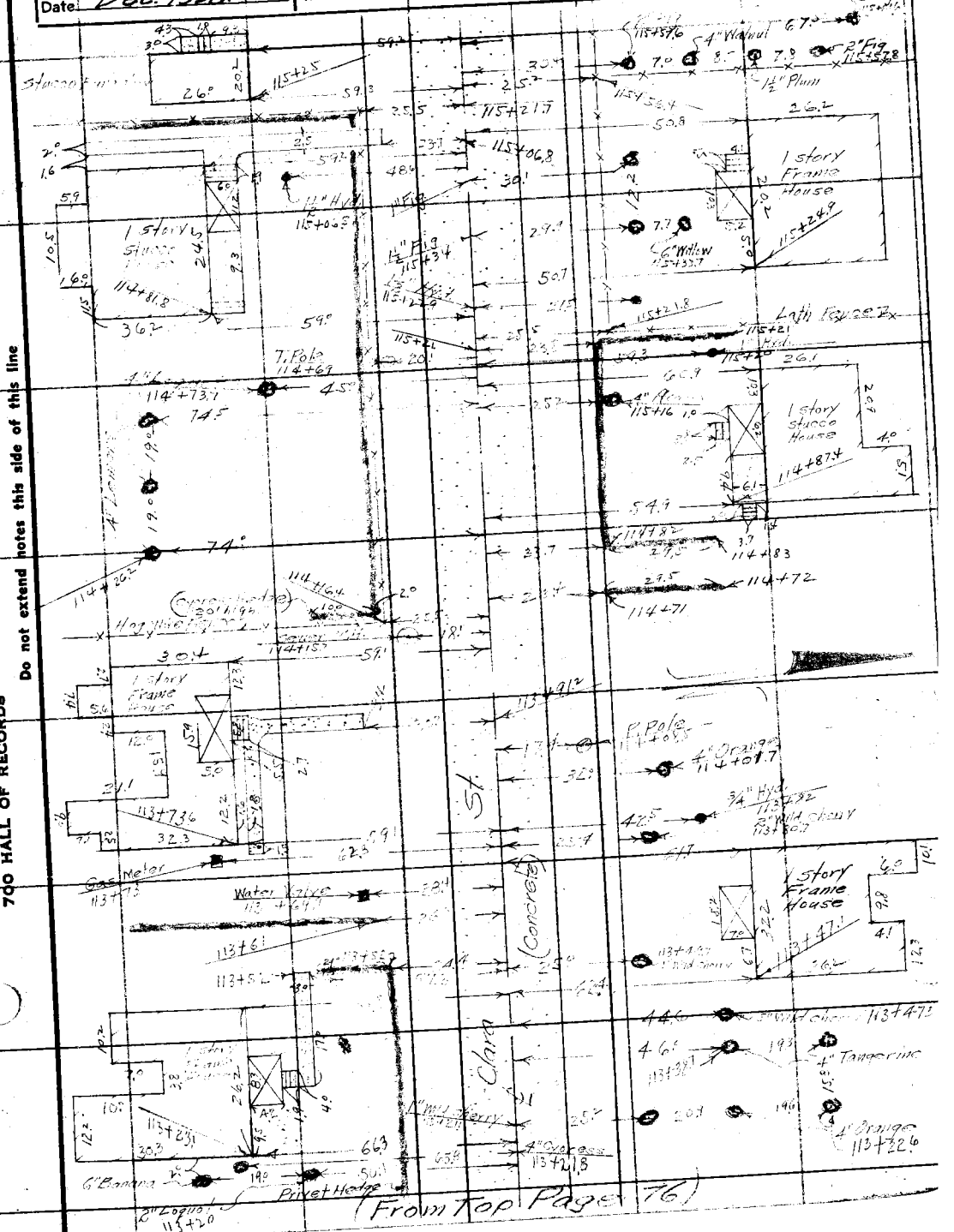

(From Top Page 76)

Note: Any Additions or Changes on This Sheet Must be Made or Circled in Red Ink With Date and Name of Person Making Change.

Do not extend notes this side of this line

RETURN TO
LOS ANGELES COUNTY SURVEYOR
700 HALL OF RECORDS

FORM 247 10M 11-35

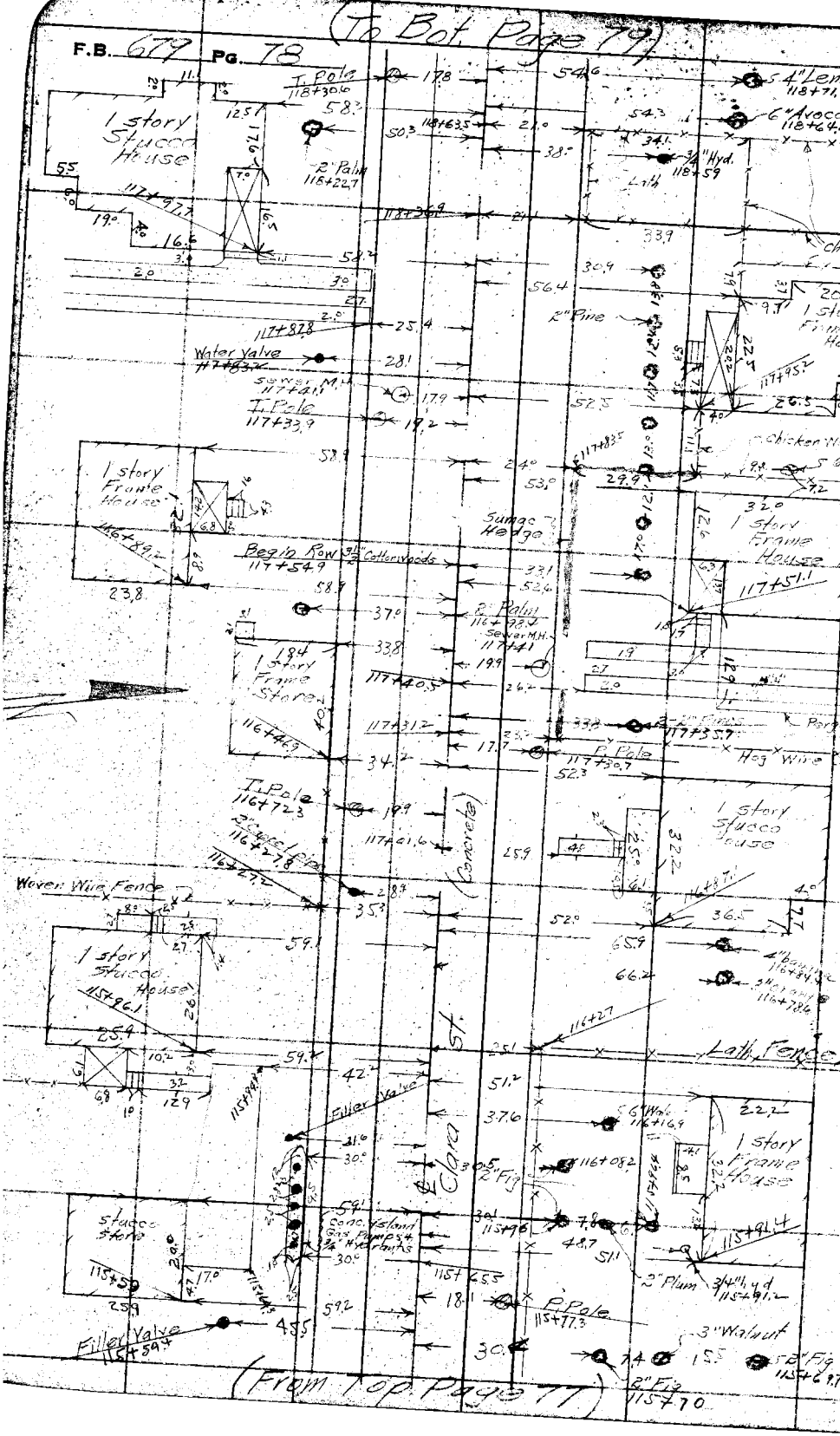

RETURN TO
LOS ANGELES COUNTY SURVEYOR
700 HALL OF RECORDS

Do not extend notes this side of this line

Note: Any Additions or Changes on This Sheet Must be Made or Circled in Red Ink With Date and Name of Person Making Change.

(To Bk. Page 80)

F.B. 679 PG. 77

Notes Ck'd by D. M. Finley
Map No. B-1919-2
Office Work C. W. Cox
Checked D. M. Finley
Date Dec. 1938

Survey of Clara St.
W. O. 8160 Tape No. 072 St'd 84°F.
Surveyed by Evans
Notes Martin Date 12-22-36
Indexed

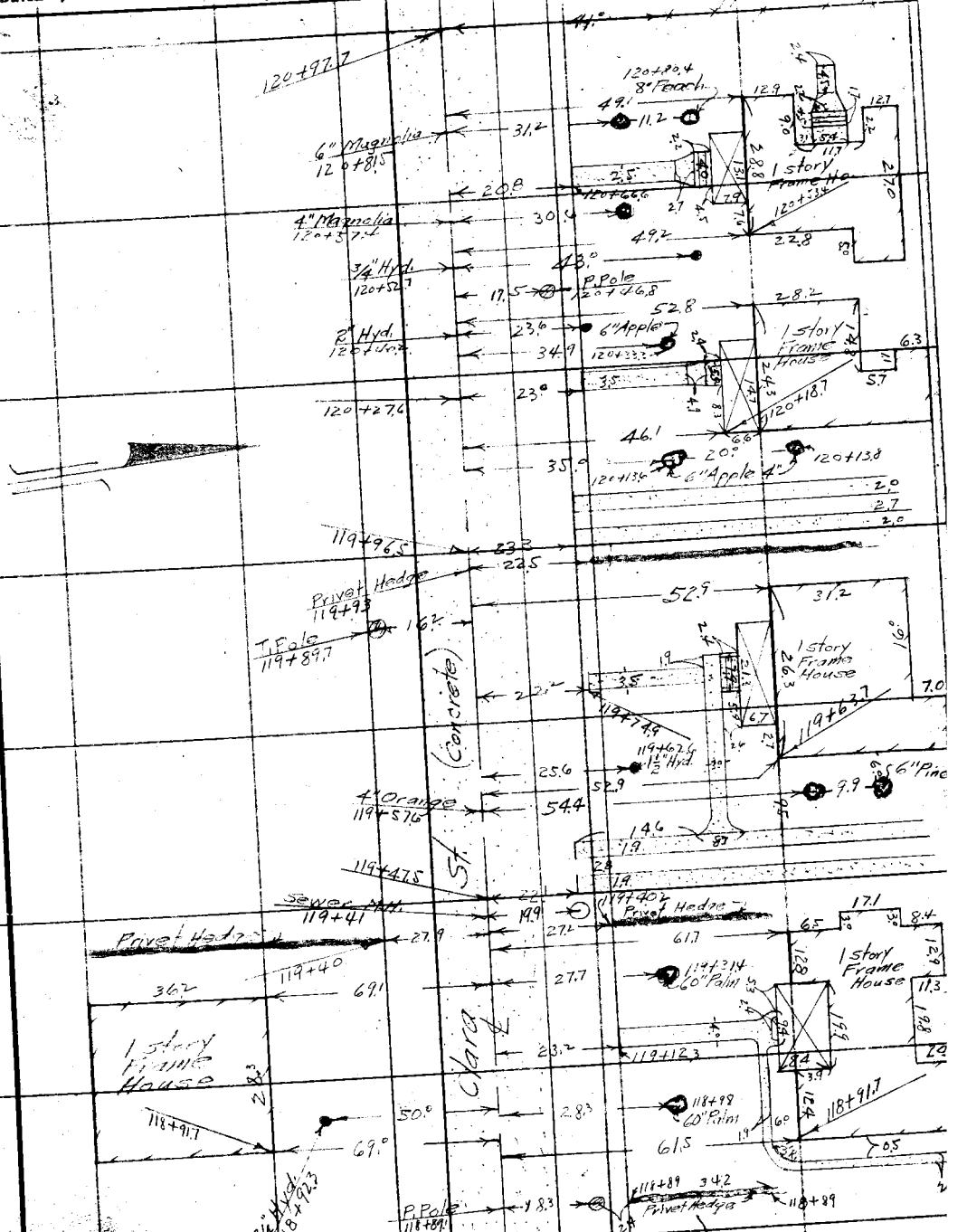

(From Top Page 78)

Note: Any Additions or Changes on This Sheet Must be Made or Circled in Red Ink With Date and Name of Person Making Change.

Do not extend notes this side of this line

RETURN TO
LOS ANGELES COUNTY SURVEYOR
700 HALL OF RECORDS

FORM 247 TOM 11-48

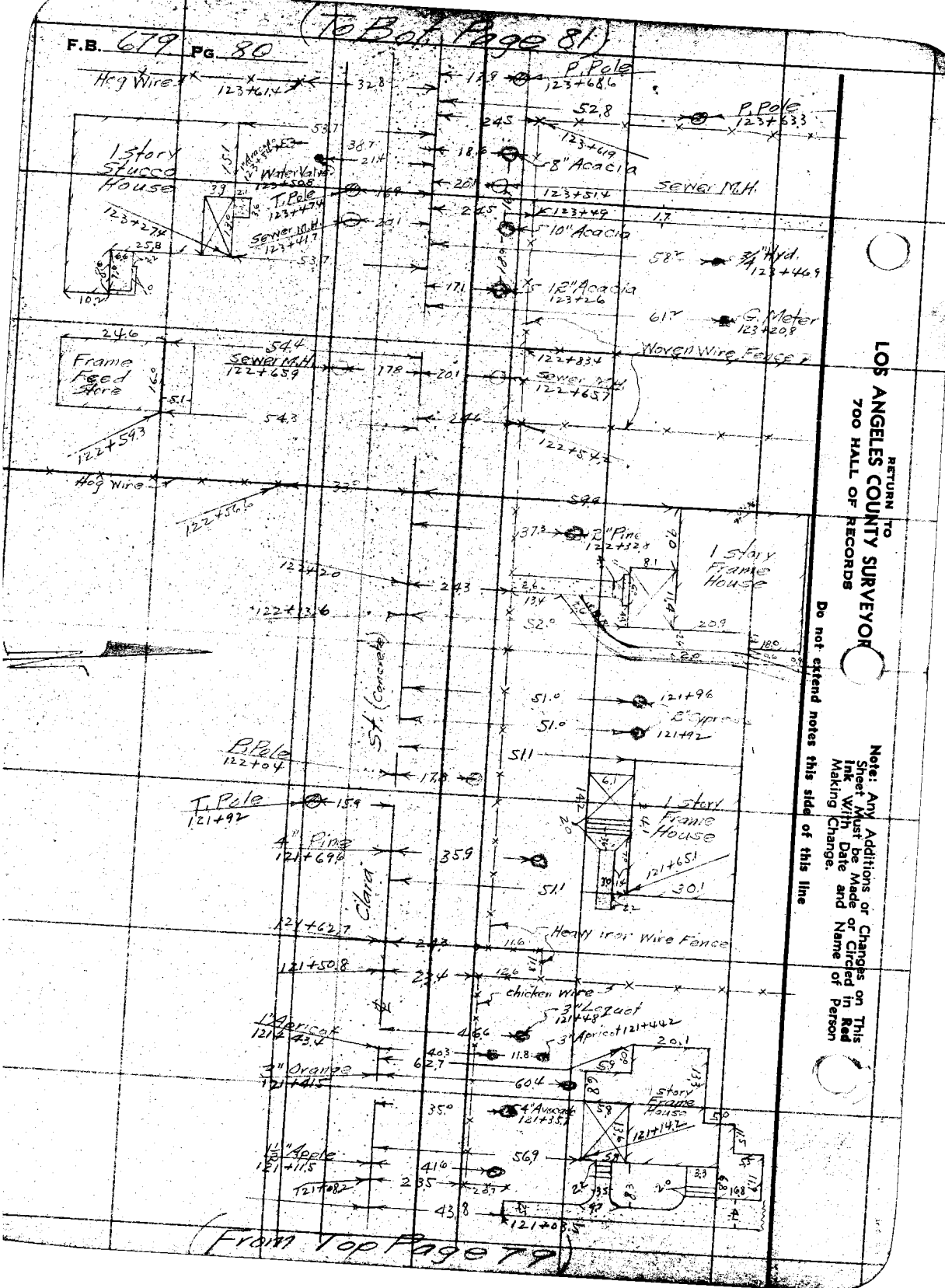

RETURN TO
LOS ANGELES COUNTY SURVEYOR
700 HALL OF RECORDS

Note: Any Additions or Changes on This Sheet Must be Made or Circled in Red Ink With Date and Name of Person Making Change.

Do not extend notes this side of this line

(To Bot. Page 80)

Notes Ck'd by D. M. Finley	Survey of
Map No. B-1319-2	W. O. 8166 Tape No. St'd °F.
Office Work C. W. Cox	Surveyed by
Checked D. M. Finley	Notes Date
Date Dec. 1938	Indexed A. C. Johnson

F.B. 674 PG. 81

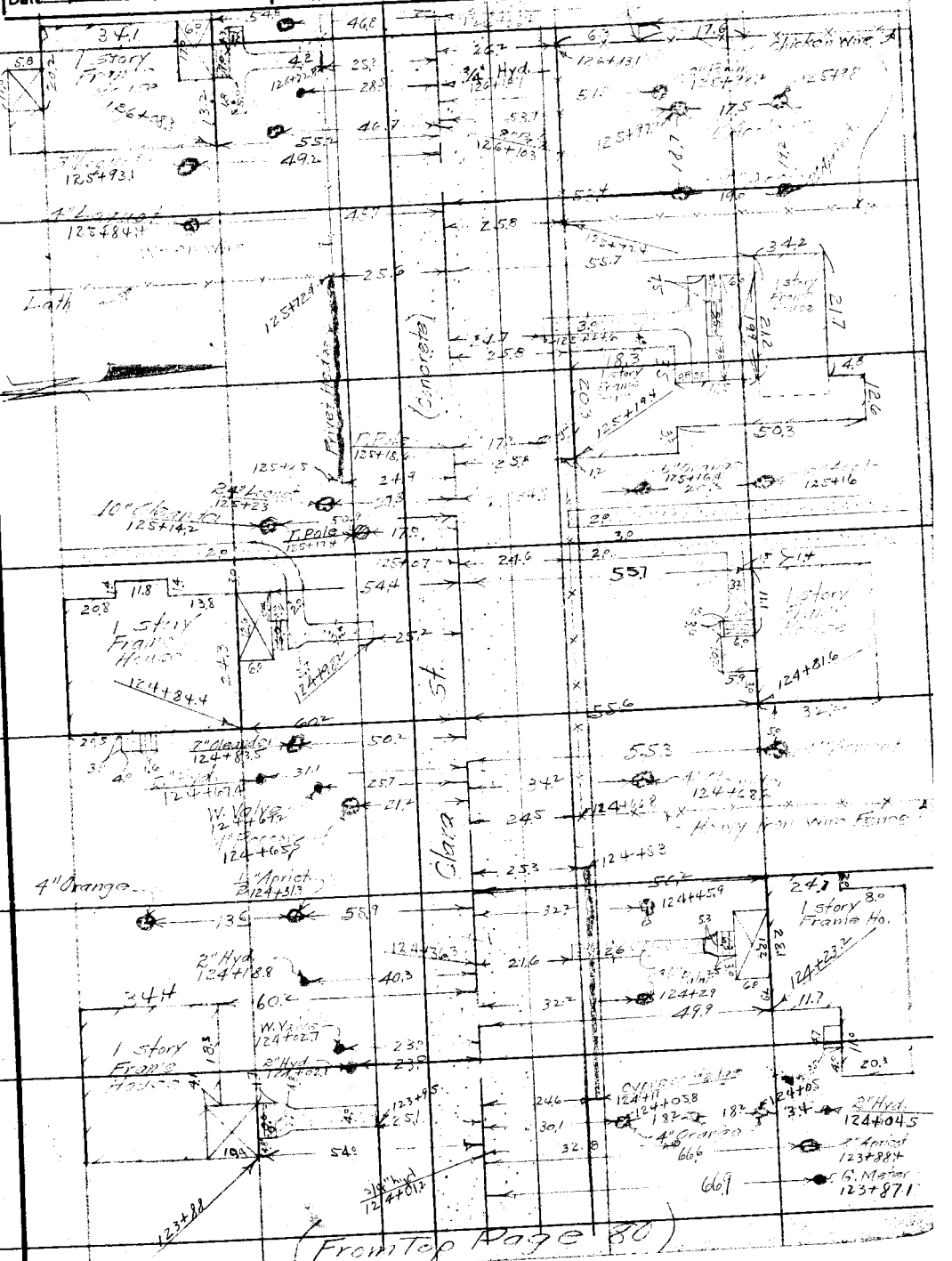

(From Top Page 80)

Note: Any Additions or Changes on This Sheet Must be Made or Circled in Red Ink With Date and Name of Person Making Change.

Do not extend notes this side of this line

RETURN TO
LOS ANGELES COUNTY SURVEYOR
700 HALL OF RECORDS

FORM 247 10M 11-38

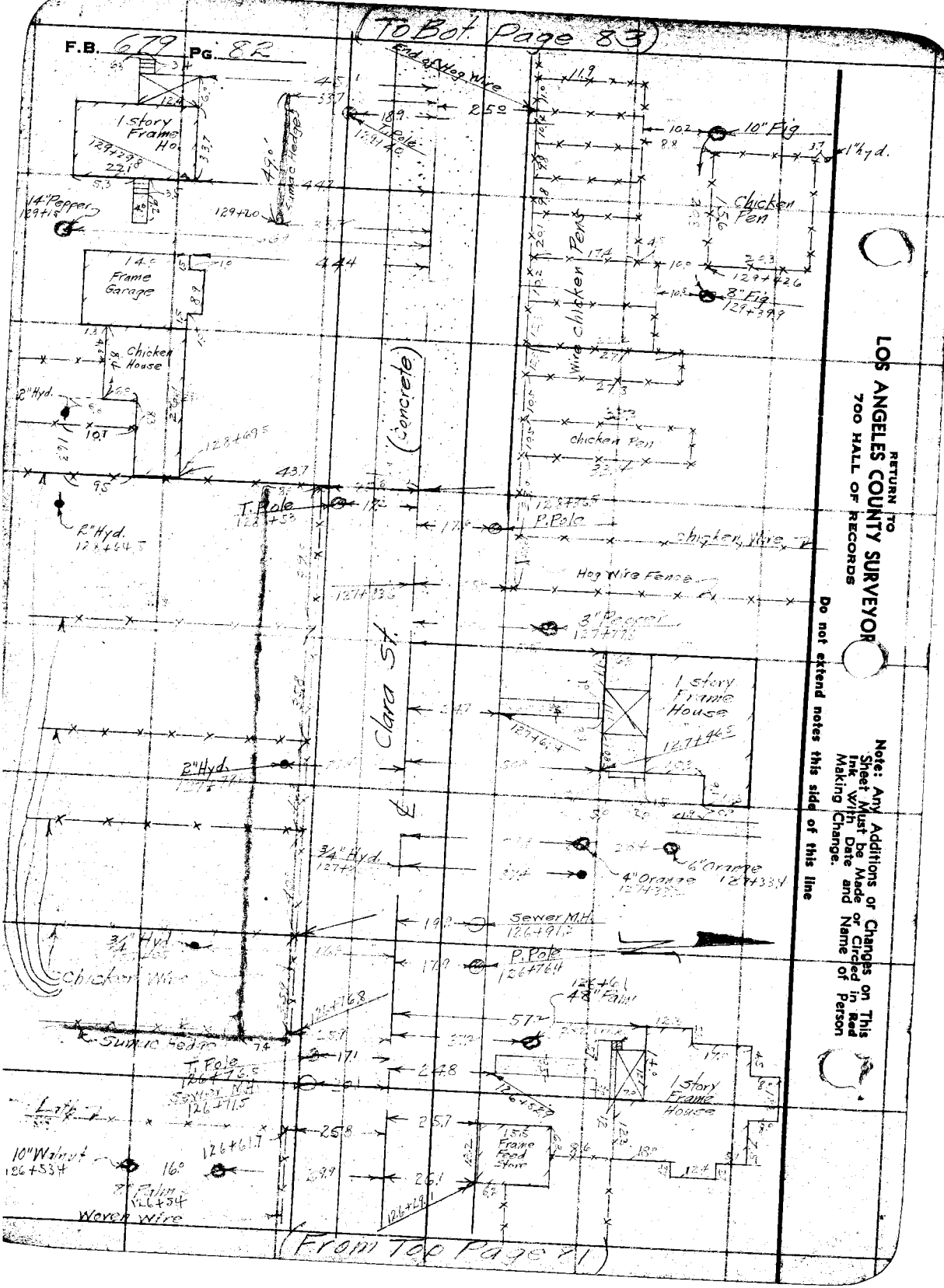

RETURN TO
LOS ANGELES COUNTY SURVEYOR
700 HALL OF RECORDS

Note: Any Additions or Changes on This Sheet Must be Made or Circled in Red Ink With Date and Name of Person Making Change.

Do not extend notes this side of this line

(To Bot. Page 84)

F.B. 679 PG. 83

Notes Ck'd by D. M. Finley	Survey of Clara St.
Map No. B-1319-2	W. O. 8160 Tape No. 072 St'd 84 °F.
Office Work C. W. Cox	Surveyed by Evans
Checked D. M. Finley	Notes Martin Date 12-23-36
Date Dec. 1938	Indexed A. C. Johnson

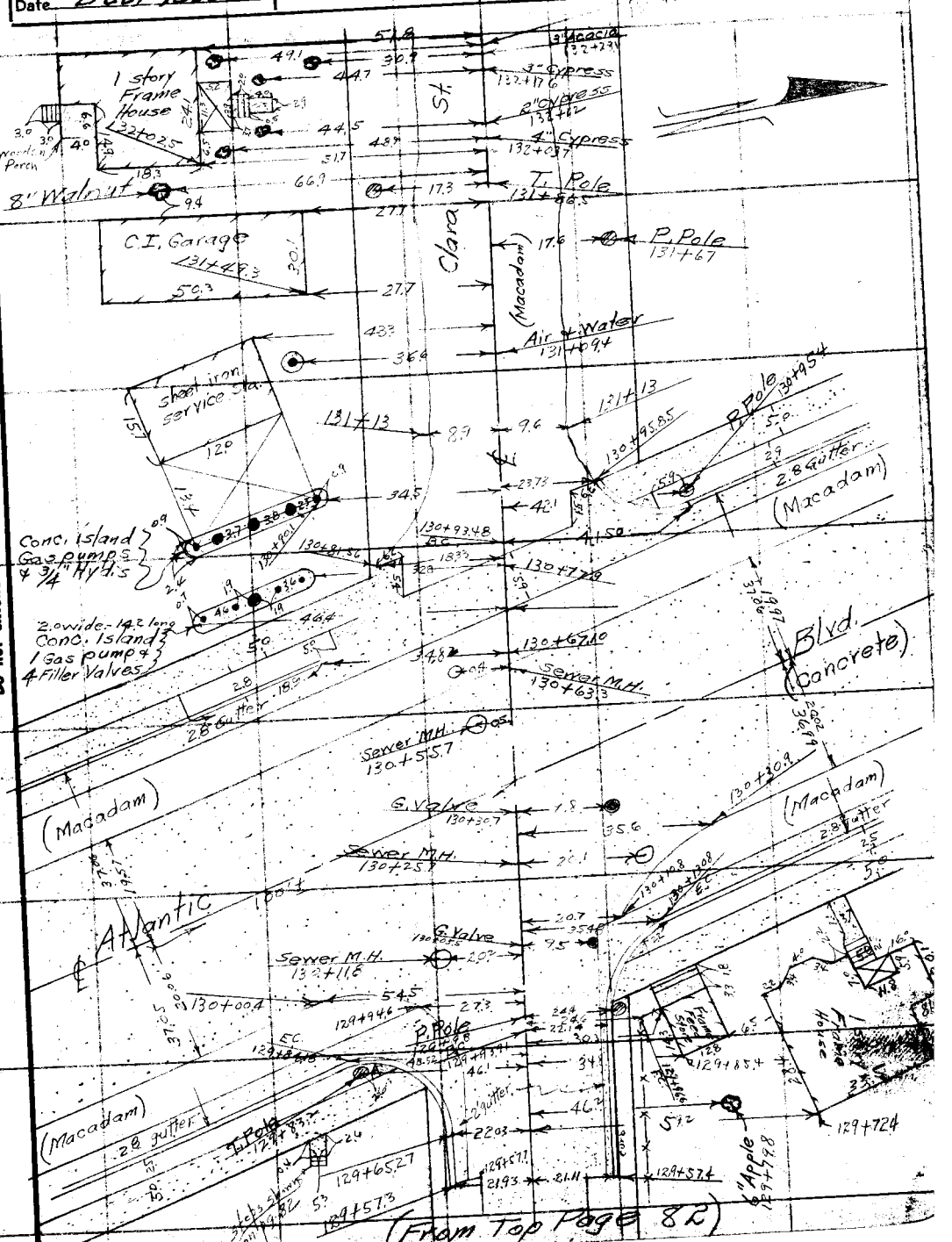

Note: Any Additions or Changes on This Sheet Must be Made or Circled in Red Ink With Date and Name of Person Making Change

Do not extend notes this side of this line

RETURN TO
LOS ANGELES COUNTY SURVEYOR
700 HALL OF RECORDS

Form 31-38

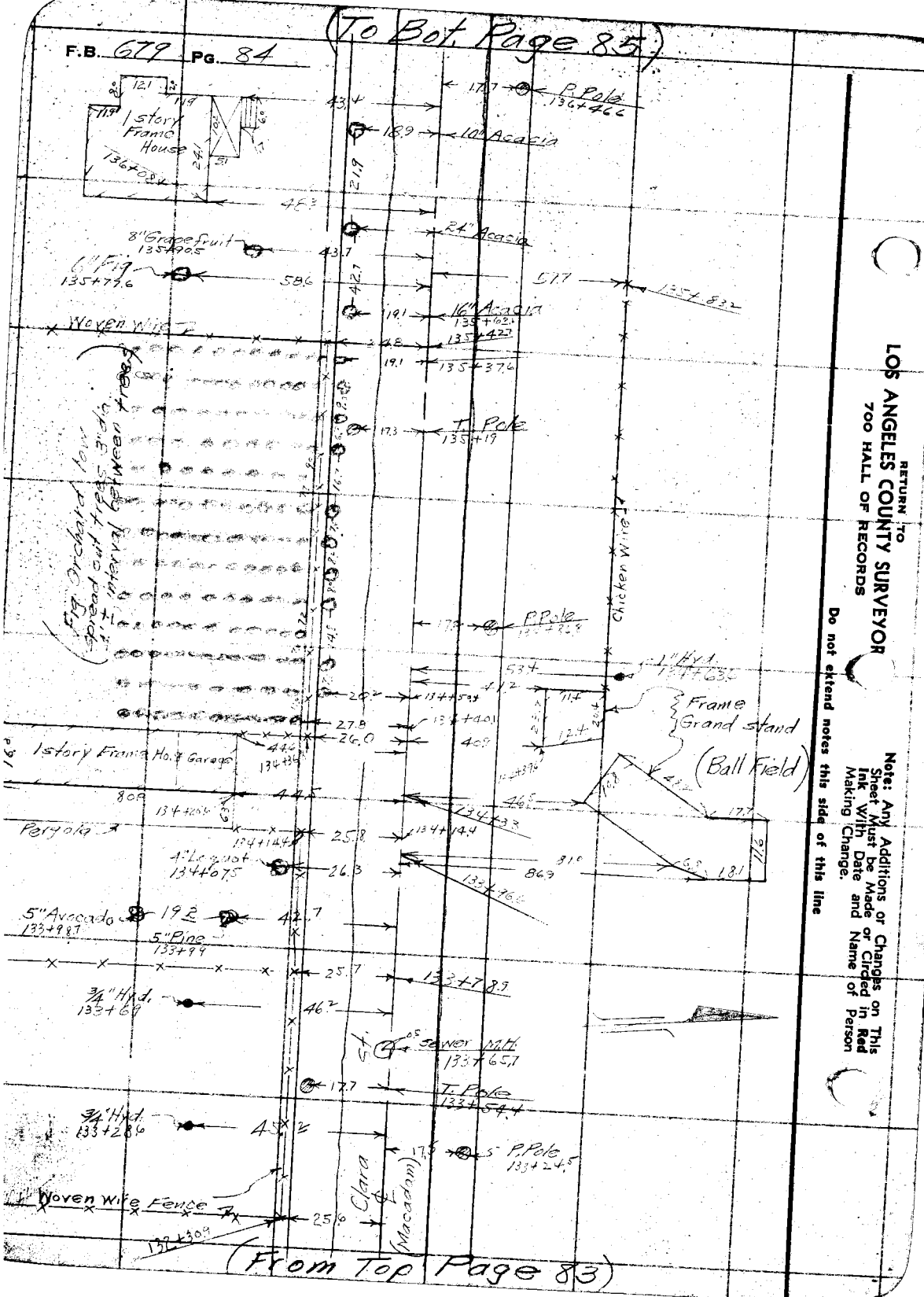

RETURN TO
LOS ANGELES COUNTY SURVEYOR
700 HALL OF RECORDS

Do not extend notes this side of this line

Note: Any Additions or Changes on This Sheet Must be Made or Circled in Red Ink With Date and Name of Person Making Change.

(To Bot. Page 86)

F.B. 679 PG. 85

Notes Ck'd by D. M. Finley	Survey of Clara St.
Map No. B-1319-3	W. O. 8160 Tape No. 072 St'd 84 °F.
Office Work C. W. Cox	Surveyed by Evans
Checked D. M. Finley	Notes Martin Date 12-23-36
Date Dec. 1938.	Indexed A. C. Johnson

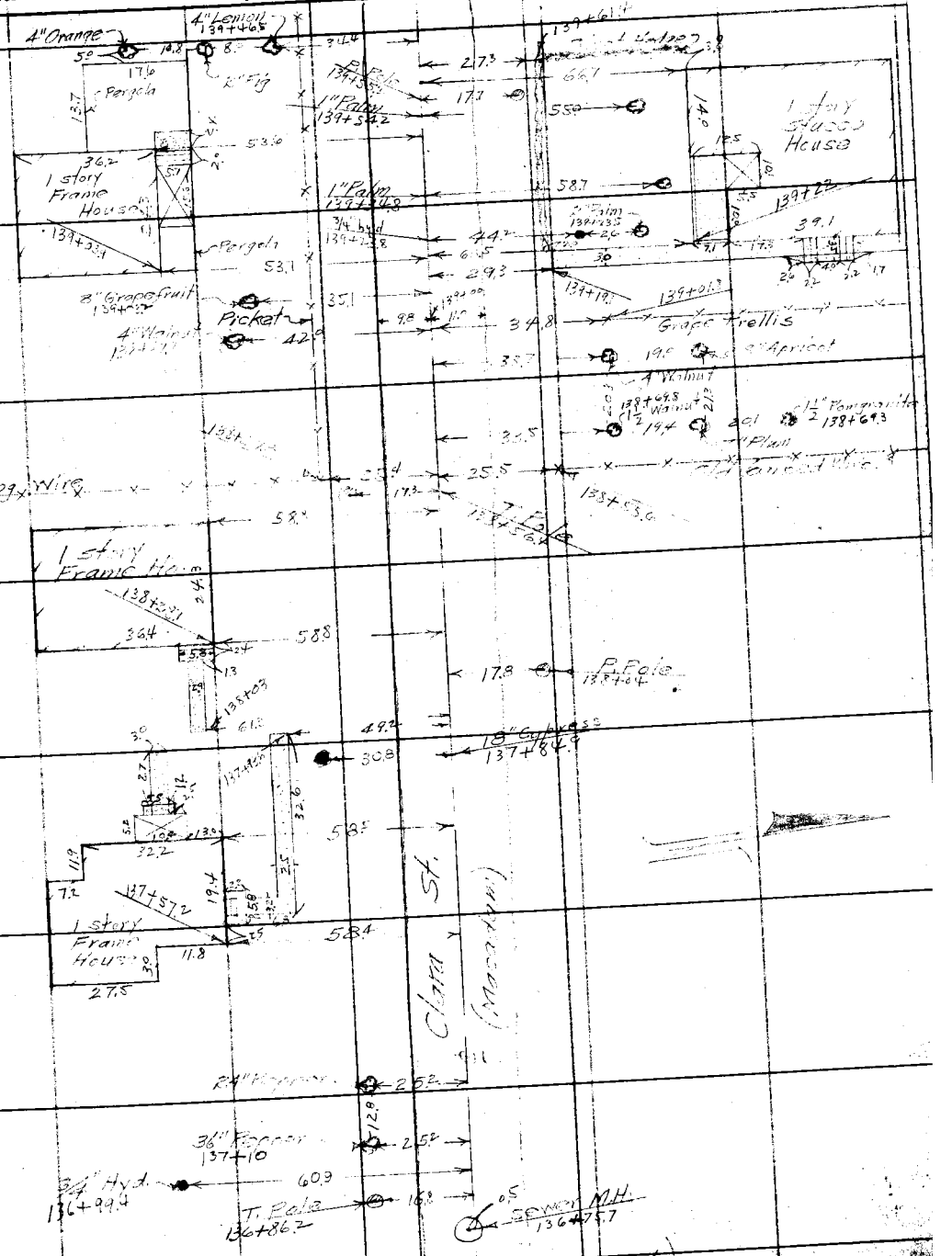

(From Top Page 84)

Note: Any Additions or Changes on This Sheet Must be Made or Circled in Red Ink With Date and Name of Person Making Change.

Do not extend notes this side of this line

RETURN TO
LOS ANGELES COUNTY SURVEYOR
700 HALL OF RECORDS

FORM 247 10M 11-38

(To Bot. Page 87)

F.B. 679 PG. 86

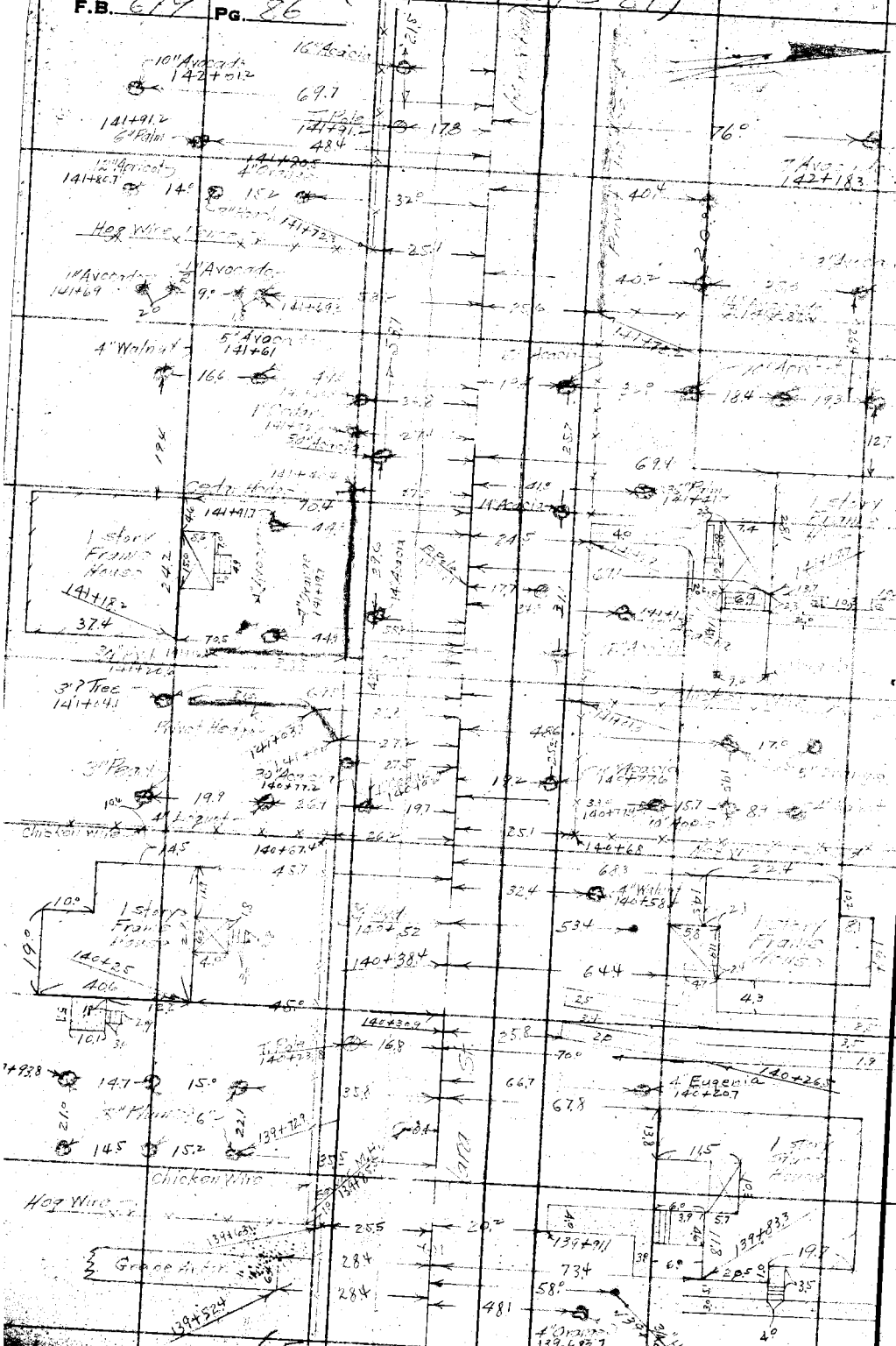

(From Top Page 85)

RETURN TO
LOS ANGELES COUNTY SURVEYOR
700 HALL OF RECORDS

Note: Any Additions or Changes on This Sheet Must be Made or Circled in Red Ink With Date and Name of Person Making Change.

Do not extend notes this side of this line

(To F. Page 84)

Notes Ck'd by D. M. Finley	Survey of
Map No. 1919-8	W. O. 8160 Tape No. 072 St'd 84°F.
Office Work G. W. Cox	Surveyed by
Checked D. M. Finley	Notes Date
Date Dec. 1938	Indexed A. C. Johnson

F.B. 170 PG. 87

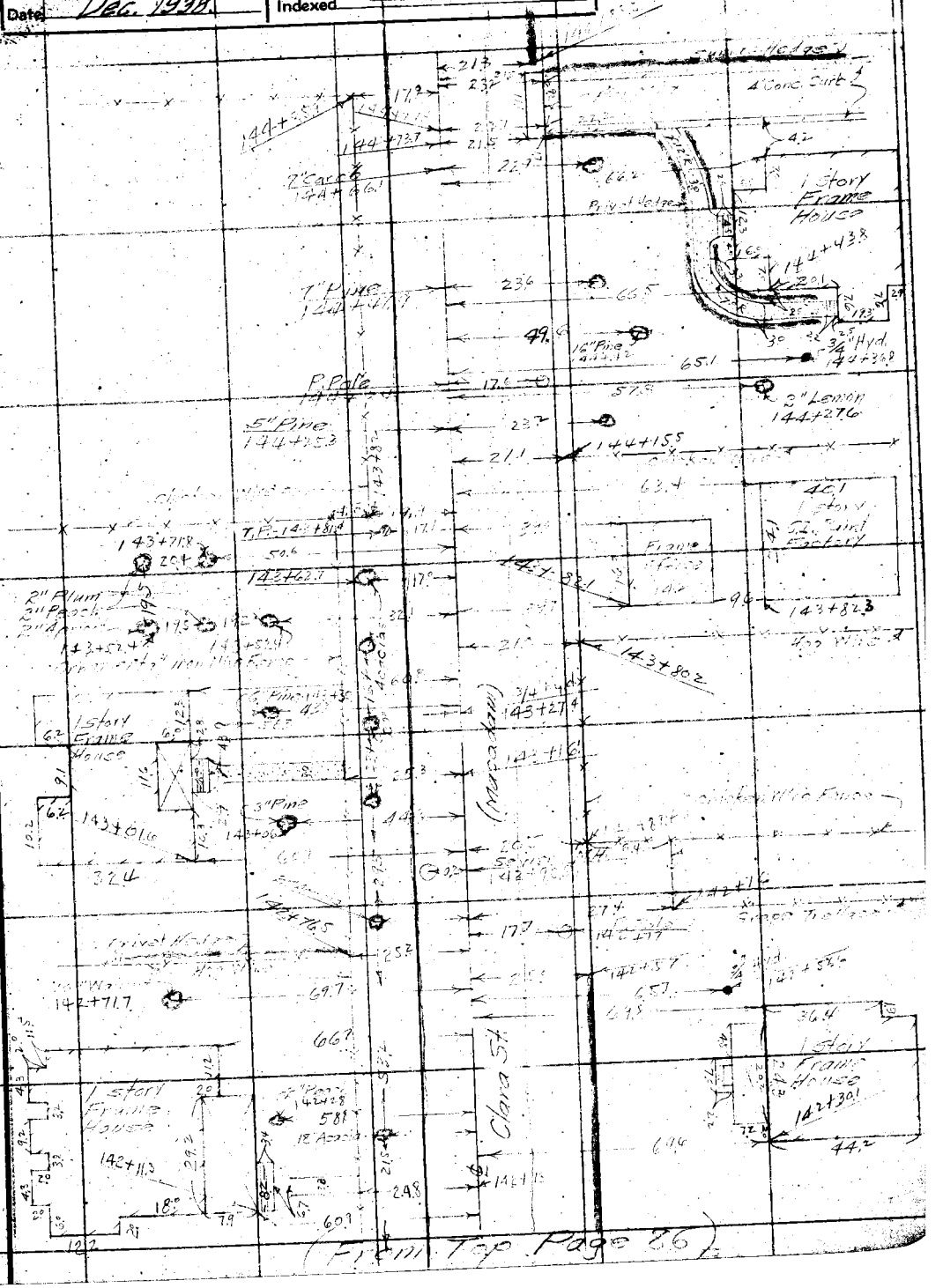

Note: Any Additions or Changes on This Sheet Must be Made or Circled in Red Ink With Date and Name of Person Making Change.

Do not extend notes this side of this line

RETURN TO
LOS ANGELES COUNTY SURVEYOR
700 HALL OF RECORDS

FORM 247 10M 11-38

RETURN TO
LOS ANGELES COUNTY SURVEYOR
700 HALL OF RECORDS

Note: Any Additions or Changes on This Sheet Must be Made or Circled in Red Ink With Date and Name of Person Making Change.

Do not extend notes this side of this line

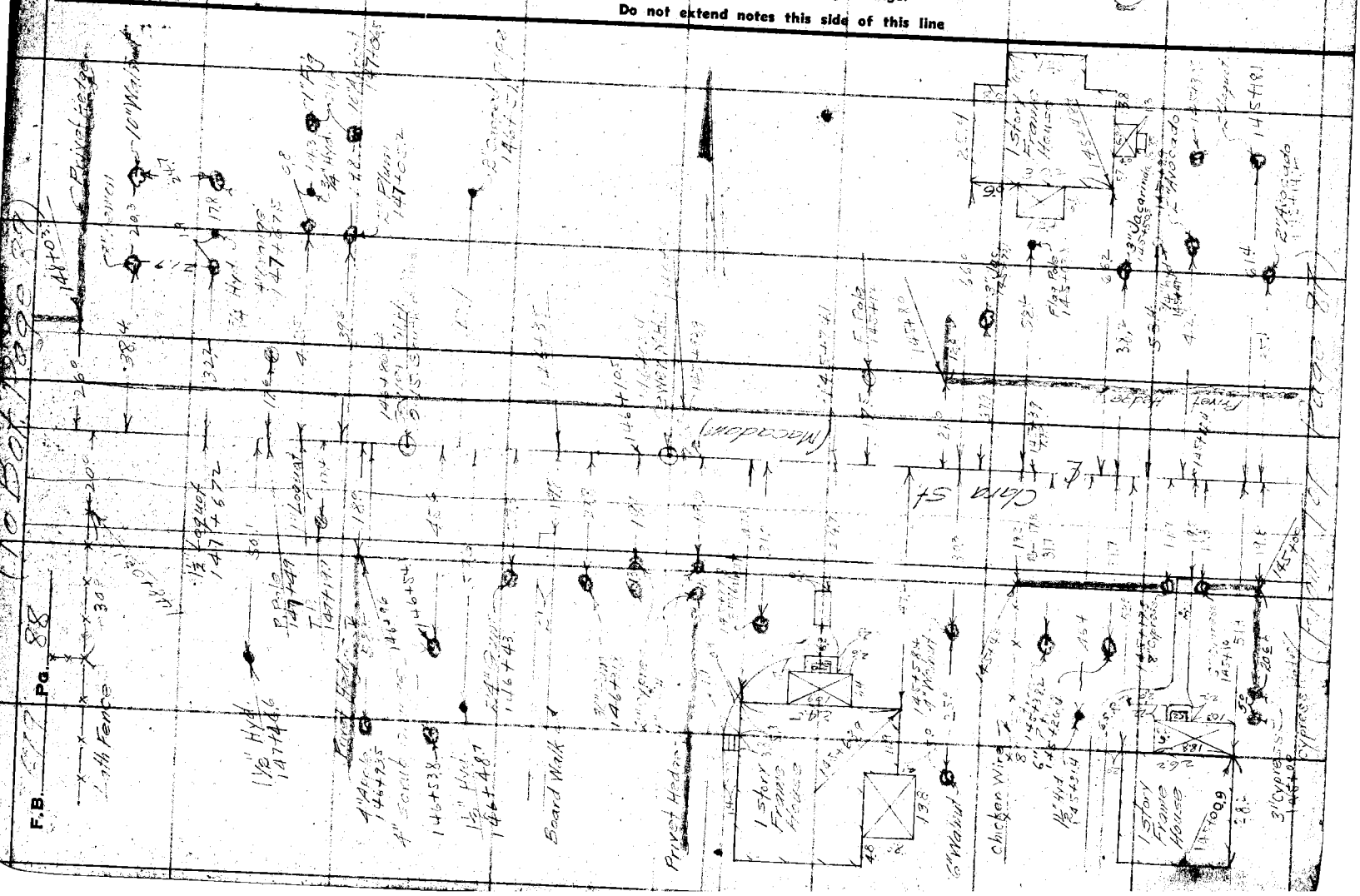

(To B.T. Page 90)

F.B. 679 PG. 84

Notes Ck'd by T. M. Finley	Survey of Clara St
Map No. B-1319-2	W. O. 8160 Tape No. 075 St'd 24 °F.
Office Work G. W. Cox	Surveyed by Evans
Checked D. M. Finley	Notes Martin Date 12-24-36
Date Dec. 1938	Indexed A. C. Johnson



(From Top Page 88)

Note: Any Additions or Changes on This Sheet Must be Made or Circled in Red Ink With Date and Name of Person Making Change

Do not extend notes this side of this line

RETURN TO
LOS ANGELES COUNTY SURVEYOR
700 HALL OF RECORDS

FORM 247 10M 11-35



RETURN TO
LOS ANGELES COUNTY SURVEYOR
700 HALL OF RECORDS

Note: Any Additions or Changes on This Sheet Must be Made or Circled in Red Ink With Date and Name of Person Making Change.

Do not extend notes: this side of this line

(To Bk. Page 70)

Notes Ck'd by D. M. Finley	Survey of
Map No. B-1319-A	W. O. 8160 Tape No. 01 St'd 62 °F.
Office Work C. W. Cox	Surveyed by Frame
Checked D. M. Finley	Notes Martin Date 12-[illegible]
Date Dec. 1938	Indexed C. Schmidt

F.B. 174 PG. 91

Note: Any Additions or Changes on This Sheet Must be Made or Circled in Red Ink With Date and Name of Person Making Change.

Do not extend notes this side of this line

RETURN TO
LOS ANGELES COUNTY SURVEYOR
700 HALL OF RECORDS

FORM 247 10M 11-35

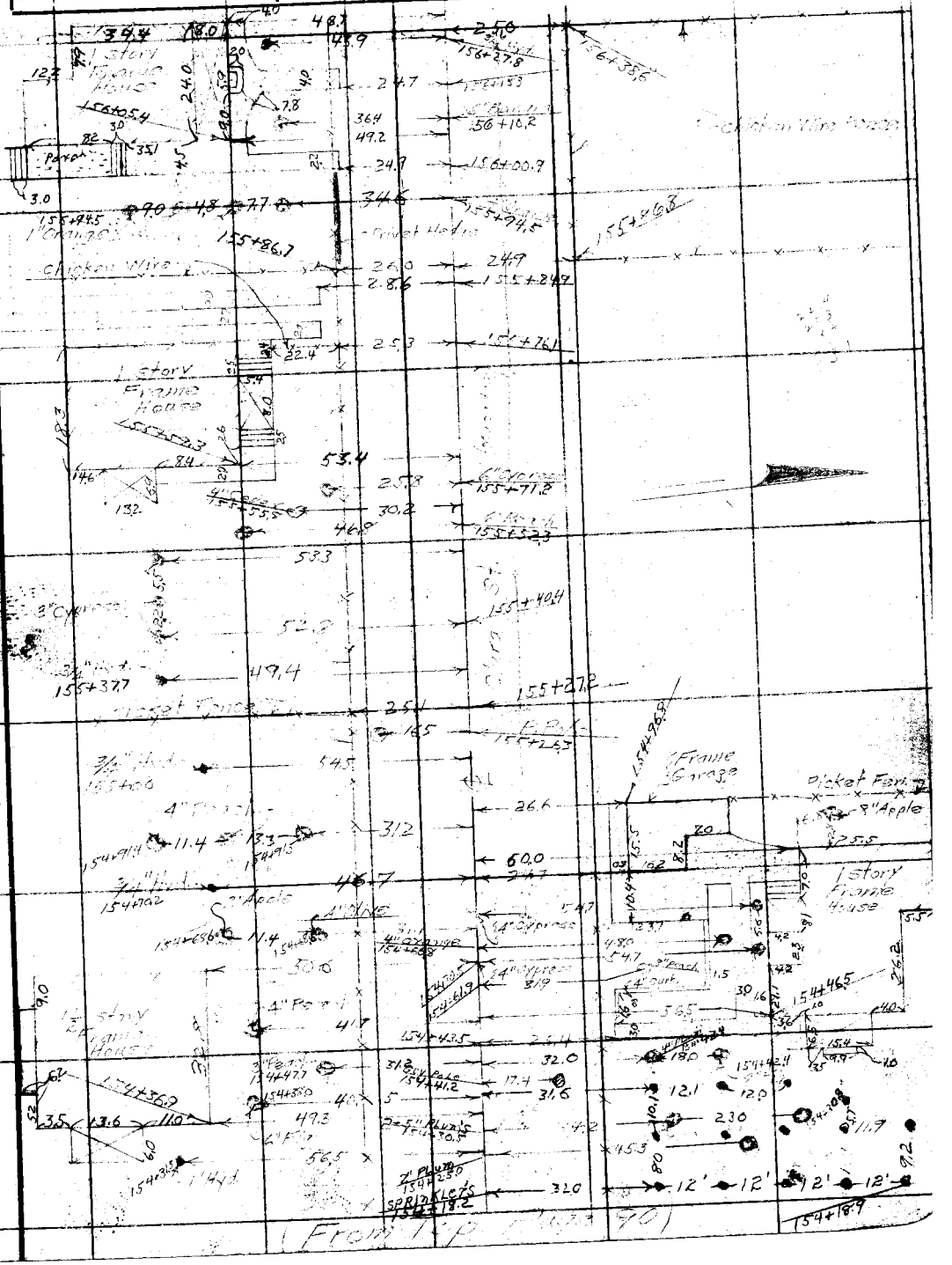

F.B. 679 Pg. 93

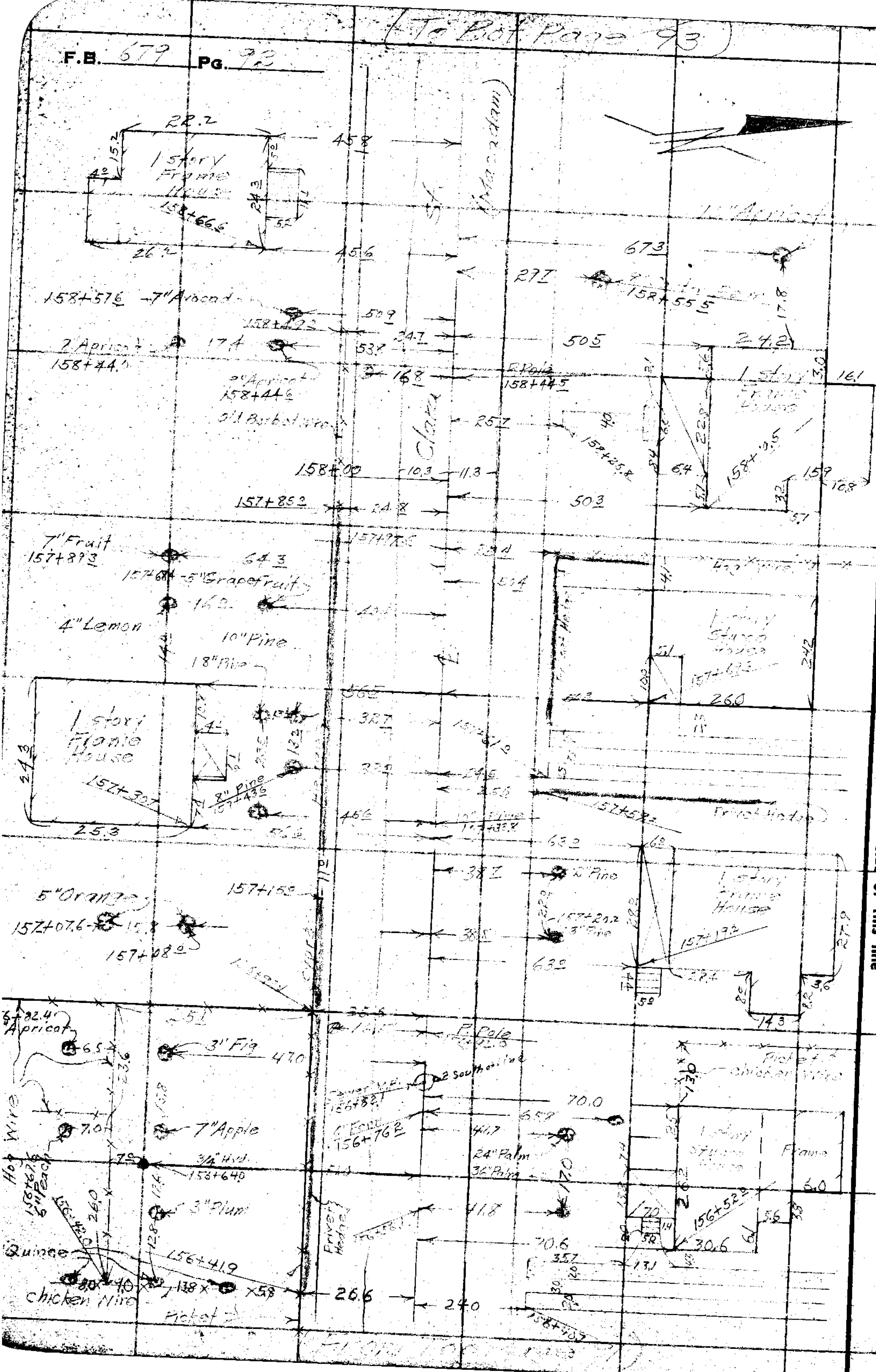

RETURN TO
LOS ANGELES COUNTY SURVEYOR
700 HALL OF RECORDS

Do not extend notes this side of this line

Note: Any Additions or Changes on This Sheet Must be Made or Circled in Red Ink With Date and Name of Person Making Change.

(To Bot. Page 94)

Notes Ck'd by D. M. Finley	Survey of Clara St.
Map No. B-1319-4	W. O. 8160 Tape No. 072 St'd 84°F.
Office Work C. W. Cox	Surveyed by Evans
Checked D. M. Finley	Notes Martin Date 12-30-36
Date Dec. 1938	Indexed A. C. Johnson

F.B. 179 PG. 93

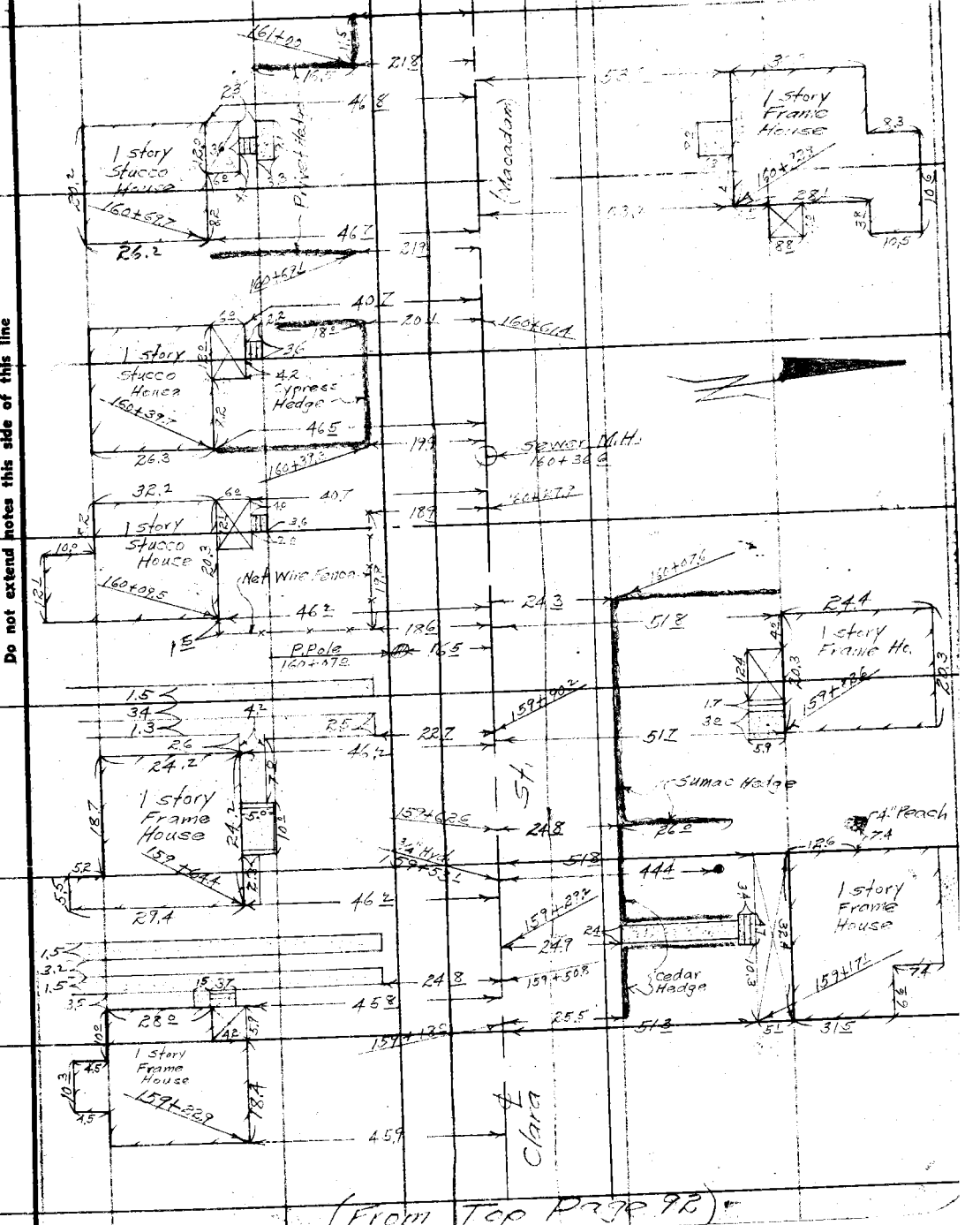

(From Top Page 92)

Note: Any Additions or Changes on This Sheet Must be Made or Circled in Red Ink With Date and Name of Person Making Change.

Do not extend notes this side of this line

RETURN TO
LOS ANGELES COUNTY SURVEYOR
700 HALL OF RECORDS

FORM 247 10M 11-35

(To Bot. Page 95)

F.B. 679 Pg. 74

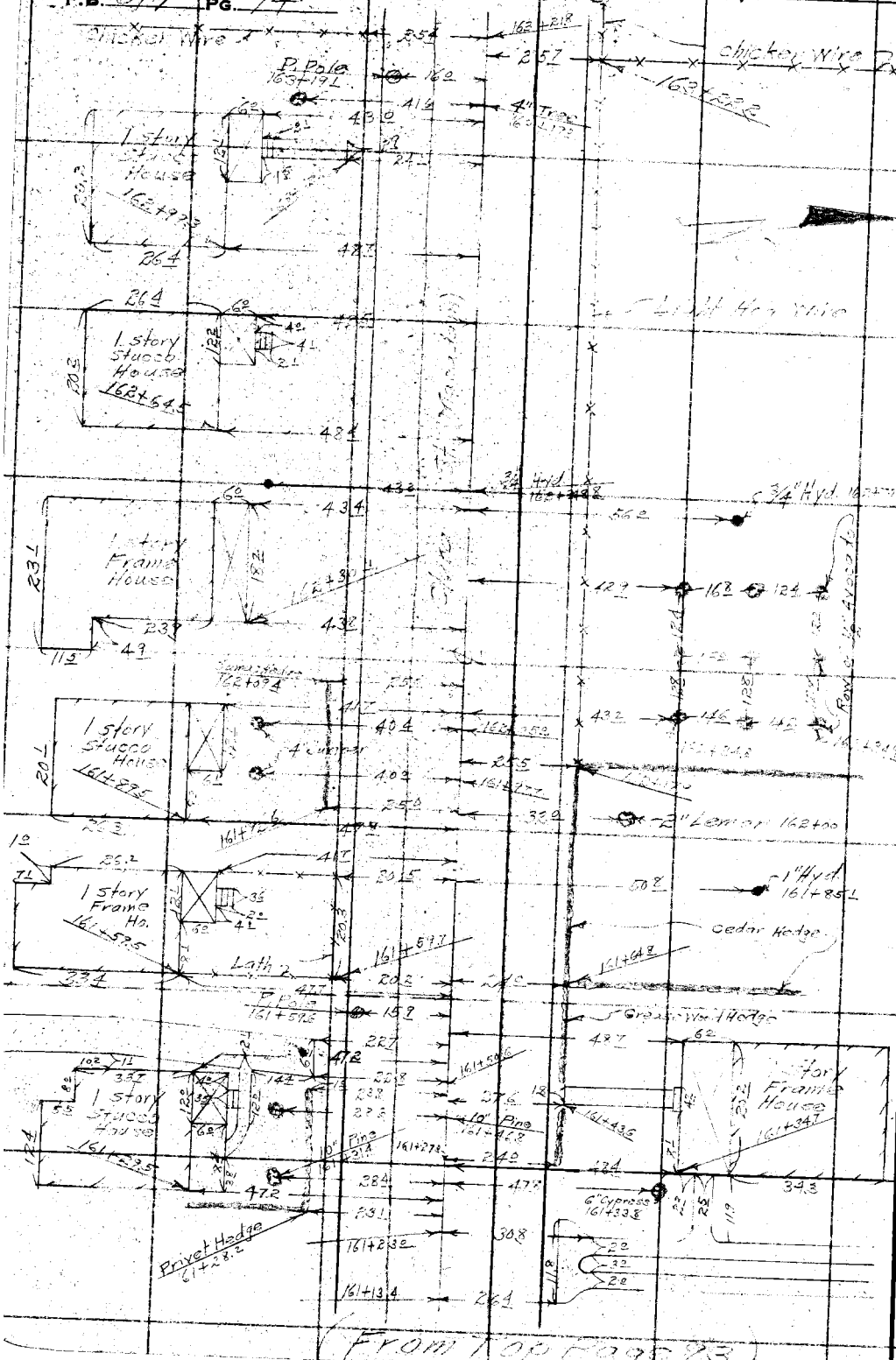

(From Top Page 93)

RETURN TO
LOS ANGELES COUNTY SURVEYOR
700 HALL OF RECORDS

Do not extend notes this side of this line

Note: Any Additions or Changes on This Sheet Must be Made or Circled in Red Ink With Date and Name of Person Making Change.

(To Right Side Page 91)

Notes Ck'd by D. M. Finley	Survey of Clara St.
Map No. B-1319	W. O. 8160 Tape No. OTR St'd 84°F.
Office Work C. W. Cox	Surveyed by Evans
Checked D. M. Finley	Notes Martin Date 12-30-36
Date Dec. 1938.	Indexed A. C. Johnson

F.B. 679 PG. 95



(From Top Page 91)

Note: Any Additions or Changes on This Sheet Must be Made in Ink With Date and Name of Person Making Change or Circled in Red.

Do not extend notes this side of this line

RETURN TO LOS ANGELES COUNTY SURVEYOR 700 HALL OF RECORDS

FORM 247 10M 11-38

F.B. 679 PG. 96

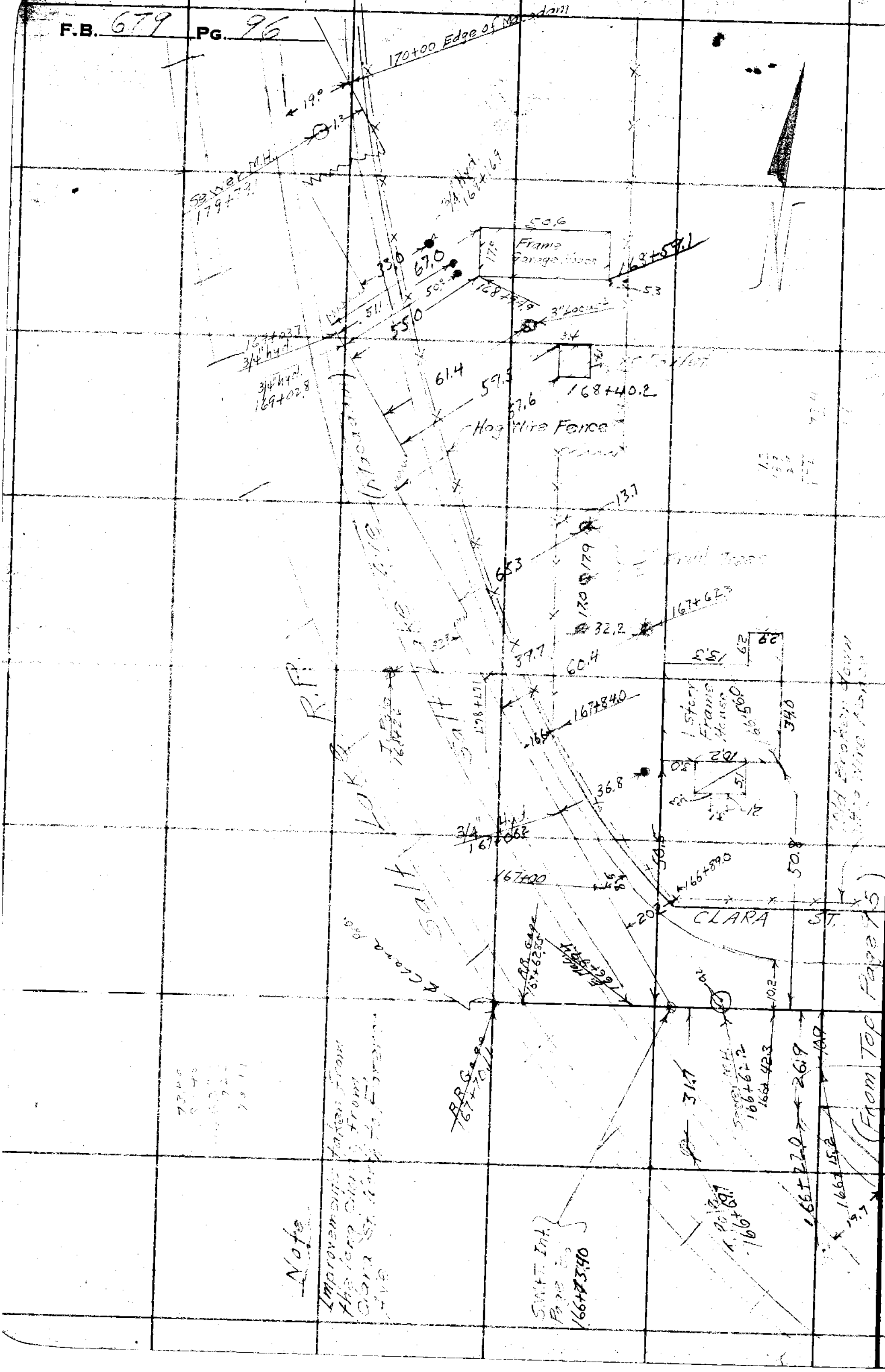

RETURN TO
LOS ANGELES COUNTY SURVEYOR
700 HALL OF RECORDS

Do not extend notes this side of this line

Note: Any Additions or Changes on This Sheet Must be Made or Circled in Red Ink With Date and Name of Person Making Change.

(To Bot. Page 98)

Notes Ck'd by D. M. Finley	Survey of Clara St.	F.B. 679 PG. 97
Map No. B-1319-4	W. O. 8160 Tape No. 072 St'd 84 °F.	
Office Work C. W. Cox	Surveyed by Evans	
Checked D. M. Finley	Notes Martin Date 12-31-36	
Date Dec. 1938.	Indexed A. C. Johnson	

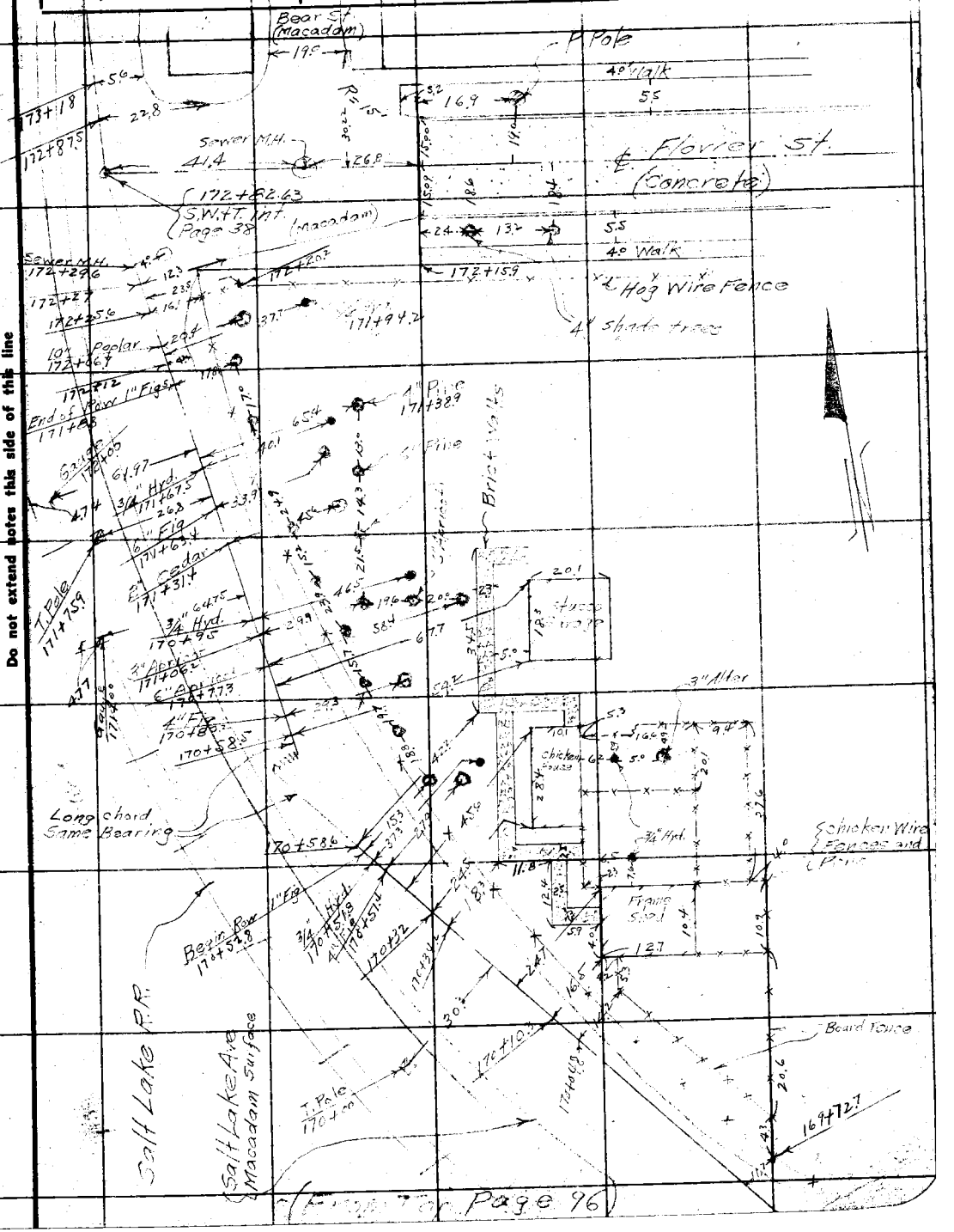

(From Top Page 96)

Note: Any Additions or Changes on This Sheet Must be Made or Circled in Red Ink With Date and Name of Person Making Change.

Do not extend notes this side of this line

RETURN TO
LOS ANGELES COUNTY SURVEYOR
700 HALL OF RECORDS

FORM 247 10M 11-35

F.B. 679 Pg. 98

(To Bot. Page 99)

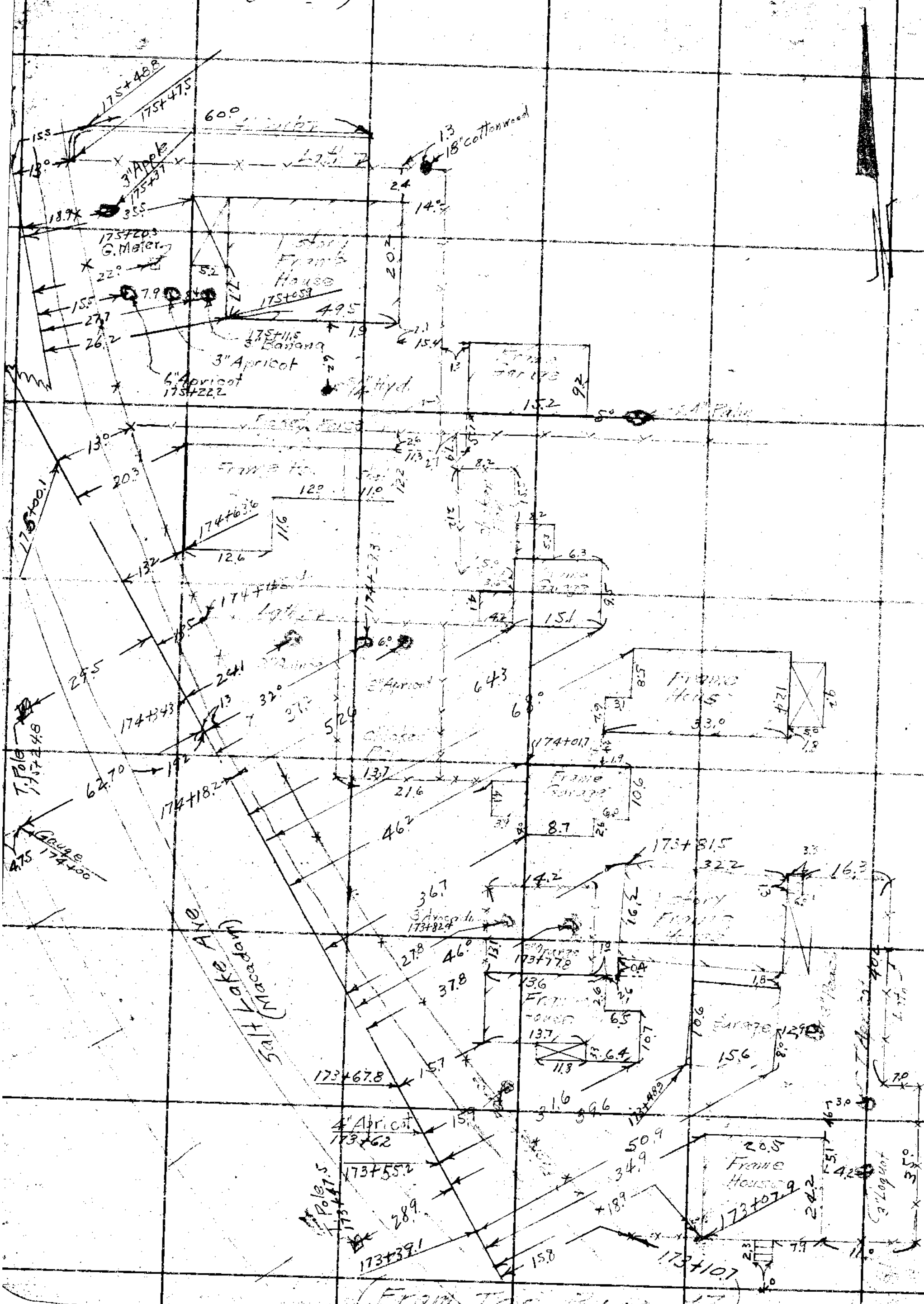

(From Top Page 97)

RETURN TO
LOS ANGELES COUNTY SURVEYOR
700 HALL OF RECORDS

Note: Any Additions or Changes on This Sheet Must be Made or Circled in Red Ink With Date and Name of Person Making Change.

Do not extend notes this side of this line

(To Bof. Page 100)

Notes Ck'd by D. M. Finley	Survey of Clara St.
Map No. B-1319.4	W. O. 8160 Tape No. 078 St'd 84°F.
Office Work C.W. Cox	Surveyed by Evans
Checked D. M. Finley	Notes Martin Date 1-4-37
Date Dec. 1938	Indexed A. C. Johnson

F.B. 679 PG. 99

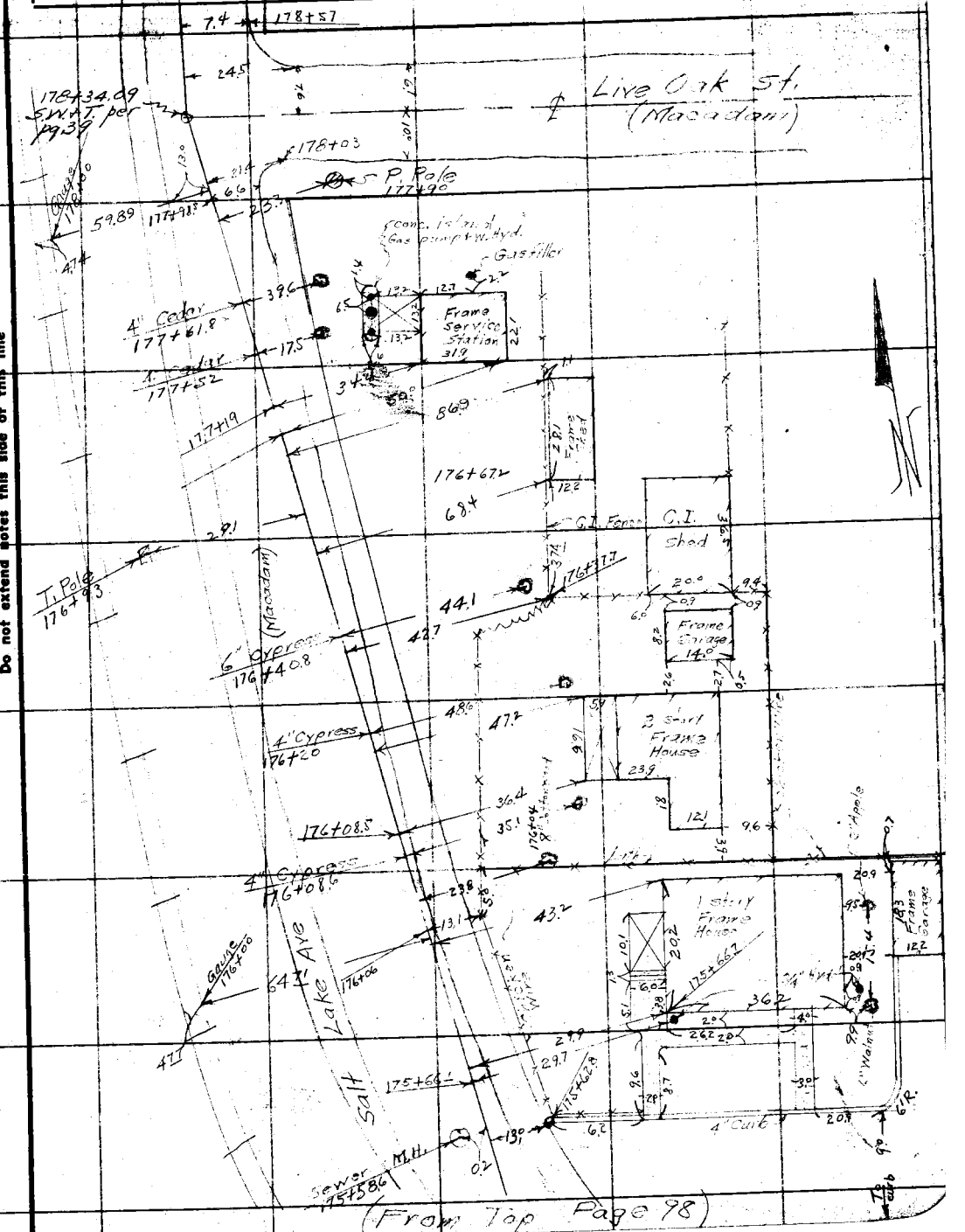

Note: Any Additions or Changes on This Sheet Must be Made or Circled in Red Ink With Date and Name of Person Making Change.

Do not extend notes this side of this line

RETURN TO
LOS ANGELES COUNTY SURVEYOR
700 HALL OF RECORDS

FORM 247 10M 11-38

F.B. 679 PG. 100

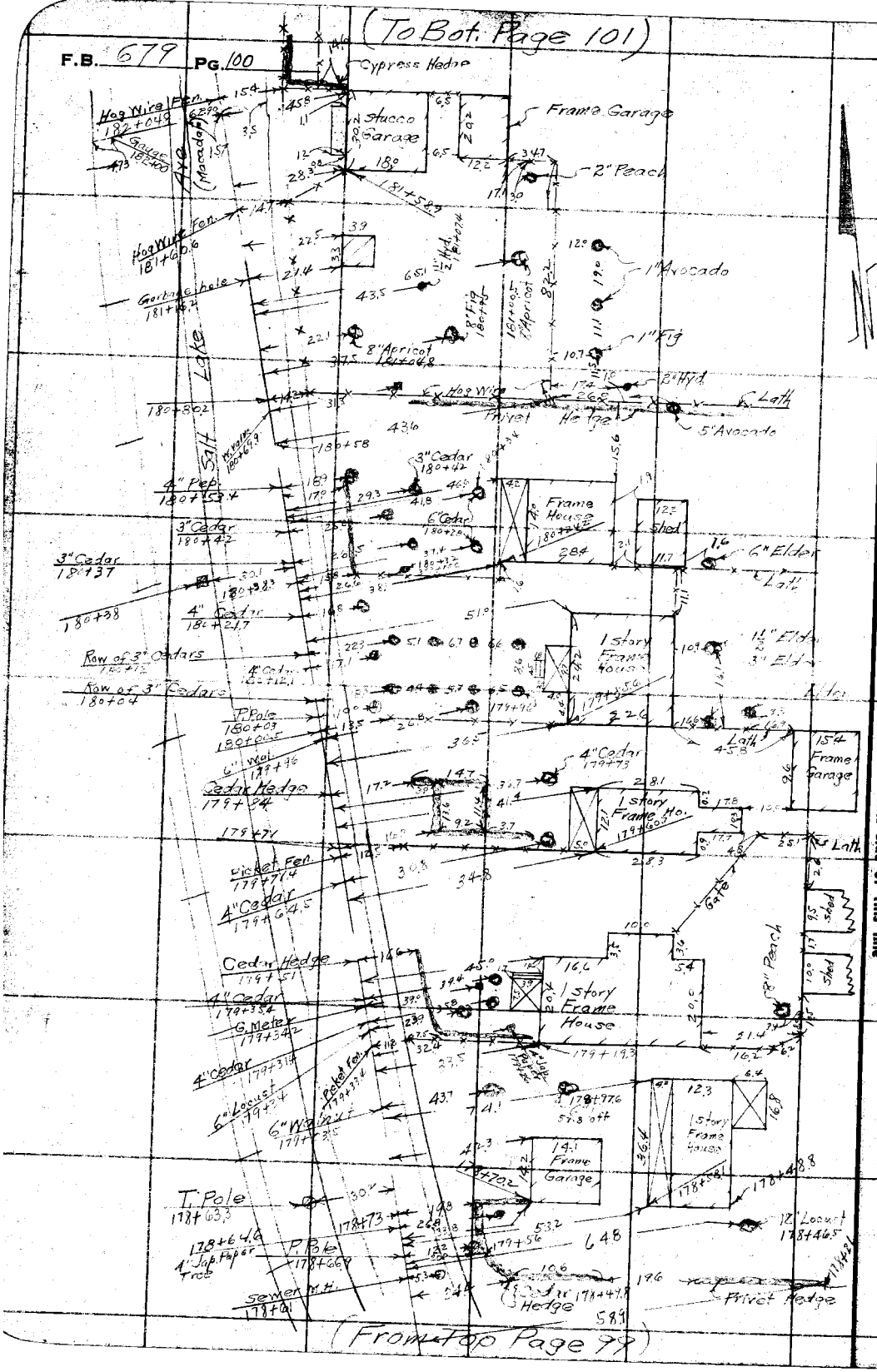

RETURN TO
LOS ANGELES COUNTY SURVEYOR
700 HALL OF RECORDS

Note: Any Additions or Changes on This Sheet Must be Made or Circled in Red Ink With Date and Name of Person Making Change.

Do not extend notes this side of this line

(To Bot. Page 102)

Notes Ck'd by D. M. Finley	Survey of Clara St.
Map No. B-1319-4	W. O. 8160 Tape No. 012 St'd 84 °F.
Office Work C. W. Cox	Surveyed by Evans
Checked D. M. Finley	Notes Martin Date 1-5-37
Date Dec. 1938	Indexed A. C. Johnson

F.B. C79 PG. 101

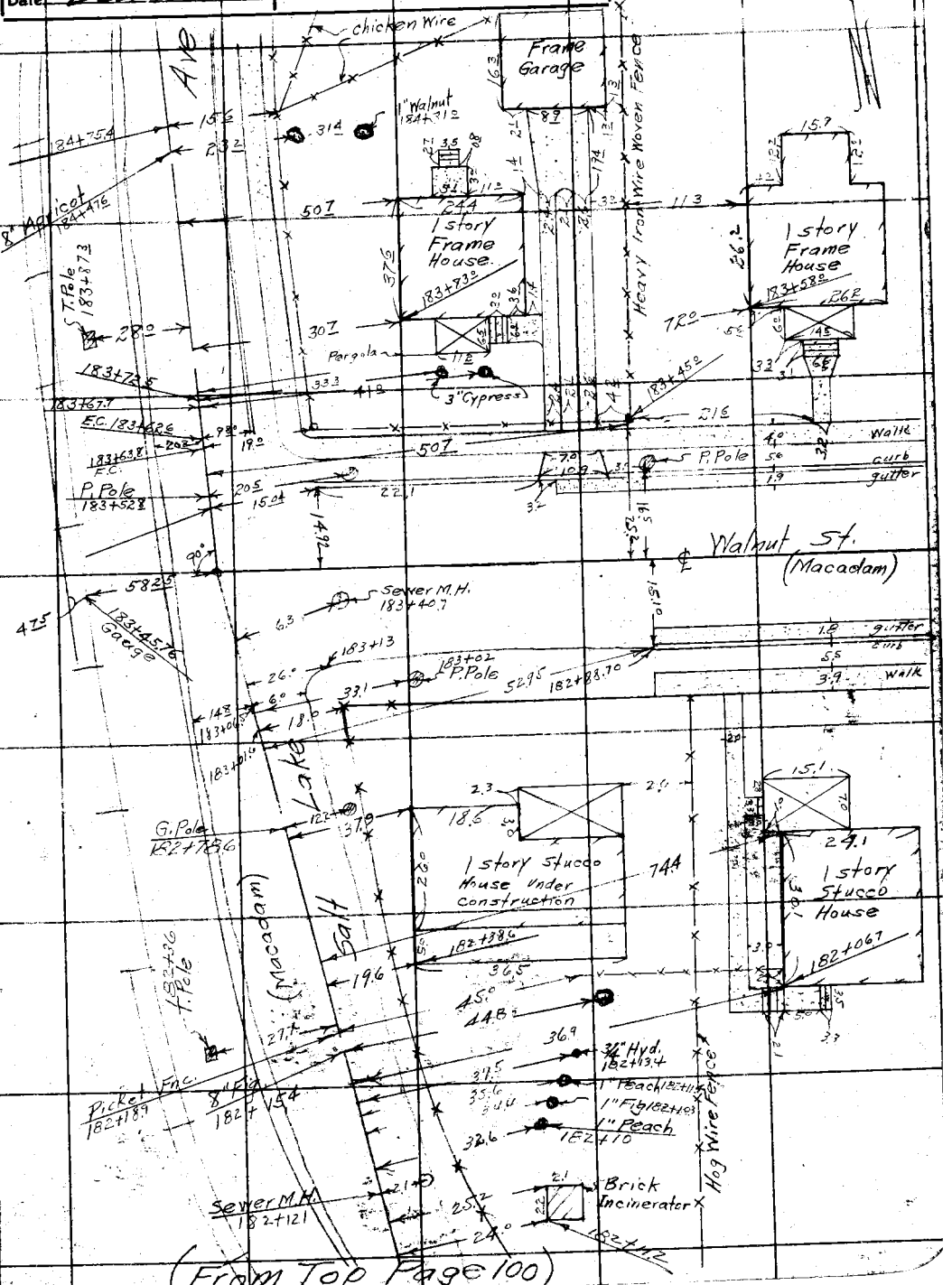

(From Top Page 100)

Note: Any Additions or Changes on This Sheet Must be Made or Circled in Red Ink With Date and Name of Person Making Change.

Do not extend notes this side of this line

RETURN TO
LOS ANGELES COUNTY SURVEYOR
720 HALL OF RECORDS

FORM 247 10M 11-38

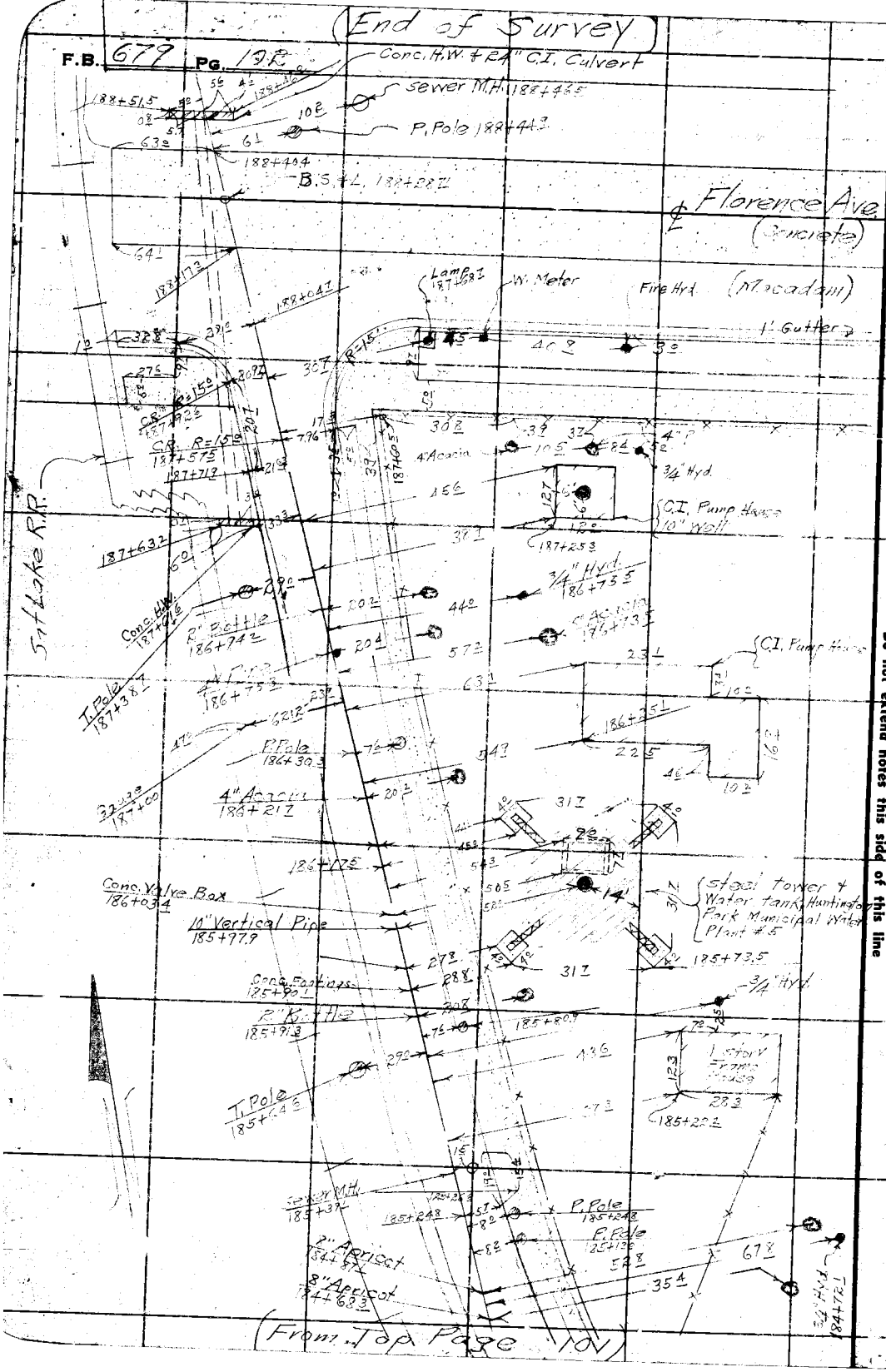

RETURN TO
LOS ANGELES COUNTY SURVEYOR
700 HALL OF RECORDS

Do not extend notes this side of this line

Note: Any Additions or Changes on This Sheet Must be Made or Circled in Red Ink With Date and Name of Person Making Change.

Notes Ck'd by	Survey of PRIM DR. ①
Map No.	W. O. 0501 Tape No. 9118 Std. 68 °F.
Office Work	Surveyed by Wallace
Checked	Notes EZW Date 3-3-50
Date	Indexed A. C. Johnson 3-6-50

F. B. 619 Pg. 103

J. N. 0501

PRIAM DR. ①

℄ SURVEY

Note: Any Additions or Changes of This Sheet Must be Made or Circled in Red Ink With Date and Name of Person Making Change.

Do not extend notes this side of this line.

RETURN TO
LOS ANGELES COUNTY SURVEYOR
726 LOS ANGELES COUNTY
ENGINEERING BLDG.

76F3098 247 10M 1-49

F. B. 679 PG. 104

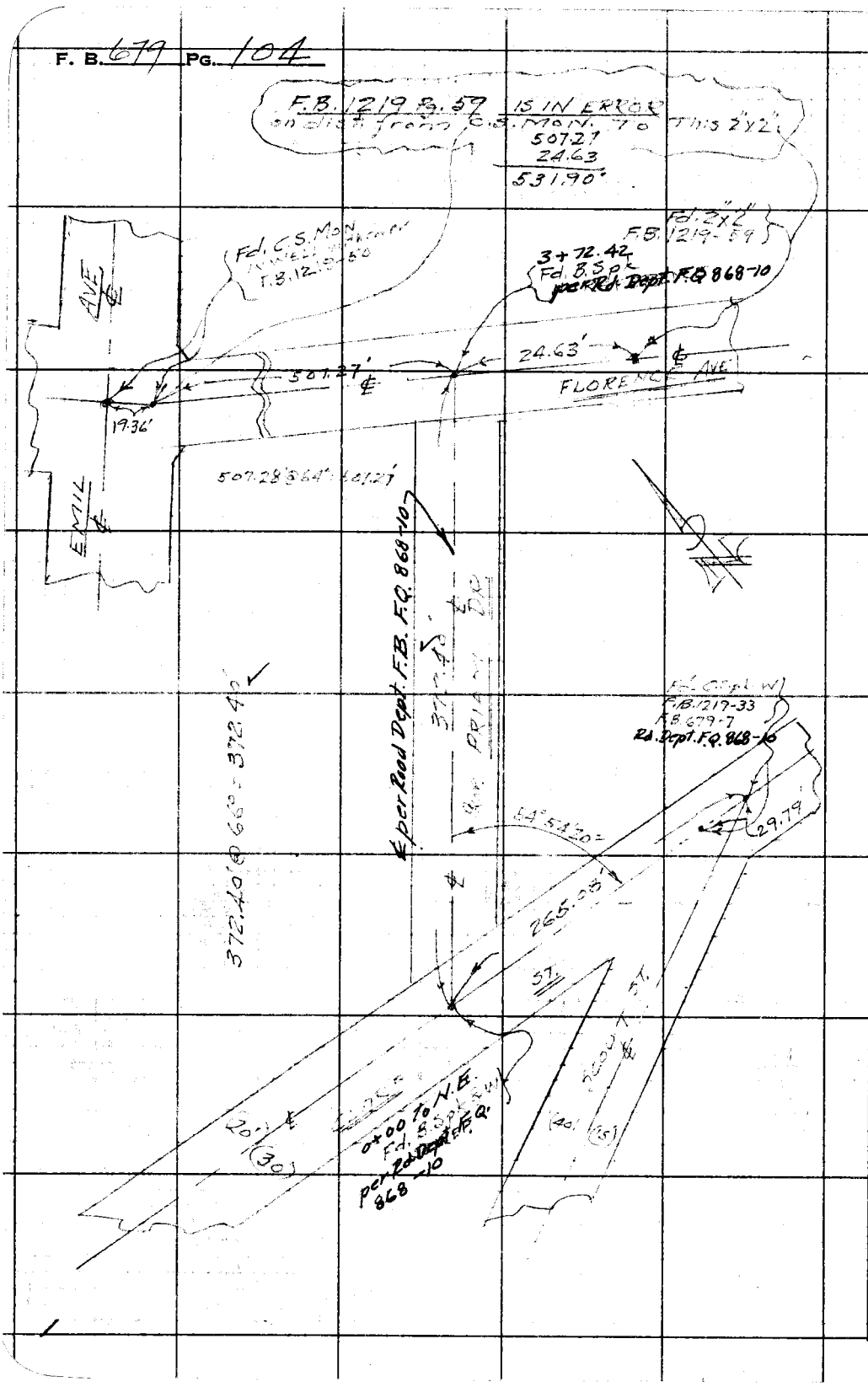

WS 36-B-6

RETURN TO
LOS ANGELES COUNTY SURVEYOR
726 LOS ANGELES COUNTY
ENGINEERING BLDG.

Do not extend notes this side of this line.

Note: Any Additions or Changes on This Sheet Must be Made or Circled in Red Ink With Date and Name of Person Making Change.

Notes Ck'd by	Survey of PRIAM DR ①
Map No.	W. 0501 Tape No. Std. °F
Office Work	Surveyed by Wallace
Checked	Notes EOW Date 3-3-50
Date	Indexed A. C. Johnson

F. B. 679 PG. 105

J.N. 0501
PRIAM DR. ①

TOPOG

Note: Any Additions or Changes on This Sheet Must be Made or Circled in Red Ink With Date and Name of Person Making Change.

Do not extend notes this side of this line.

RETURN TO
LOS ANGELES COUNTY SURVEYOR
726 LOS ANGELES COUNTY
ENGINEERING BLDG.

76F309S 247 10M 1-49

F. B. 679 PG. 106

To bot Pg. 107

Shown on next pg

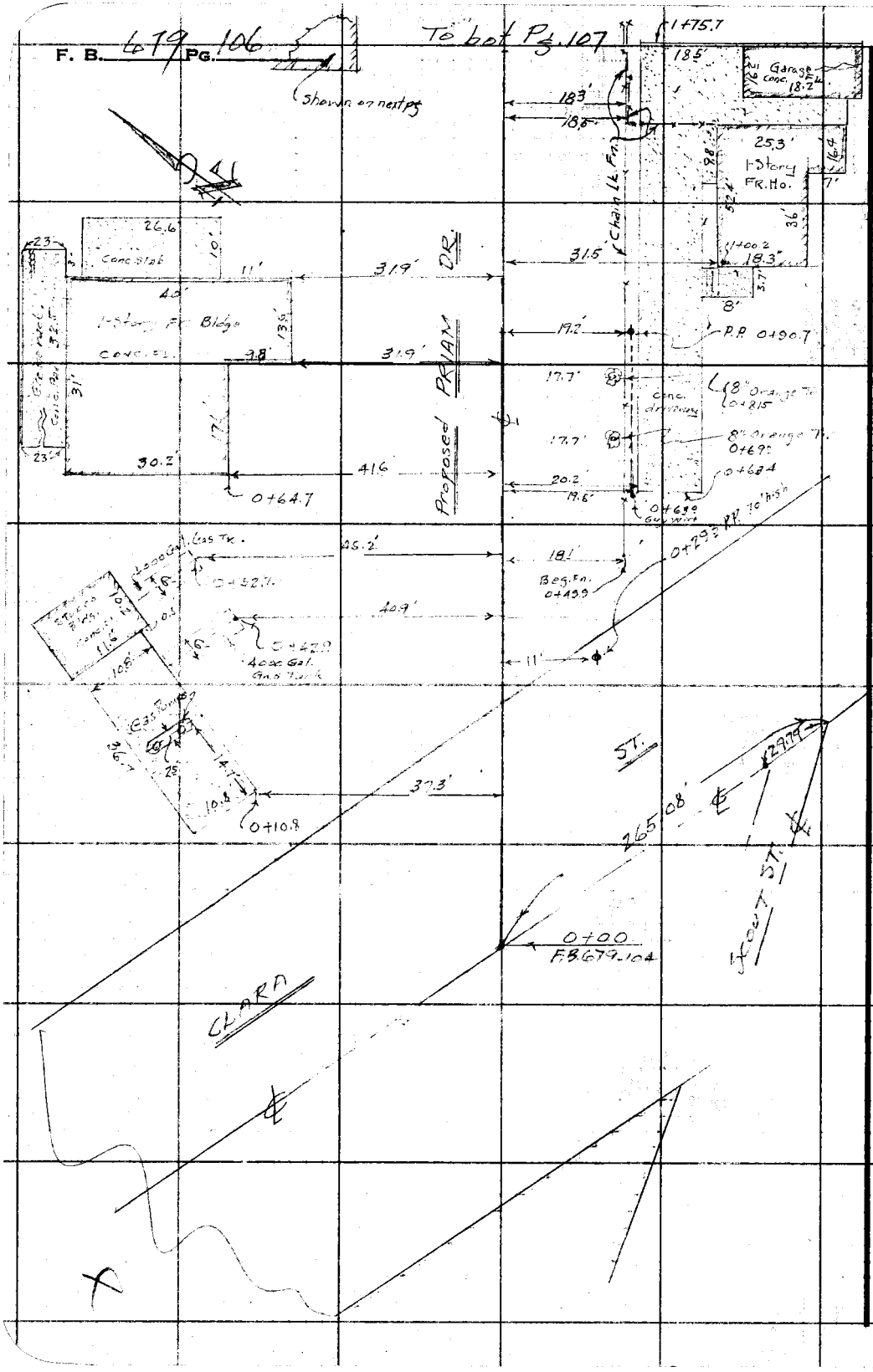

RETURN TO
LOS ANGELES COUNTY SURVEYOR
725 LOS ANGELES COUNTY
ENGINEERING BLDG.

Do not extend notes this side of this line.

Note: Any Additions or Changes on This Sheet Must be Made or Circled in Red Ink With Date and Name of Person Making Change.

Notes Ck'd by	Survey of PRIAM DR. ①
Map No.	W. 0050' Tape No. Std. °F.
Office Work	Surveyed by Wallace
Checked	Notes ECW Date 3-3-50
Date	Indexed C. Johnson

F. B. 679 PG. 101

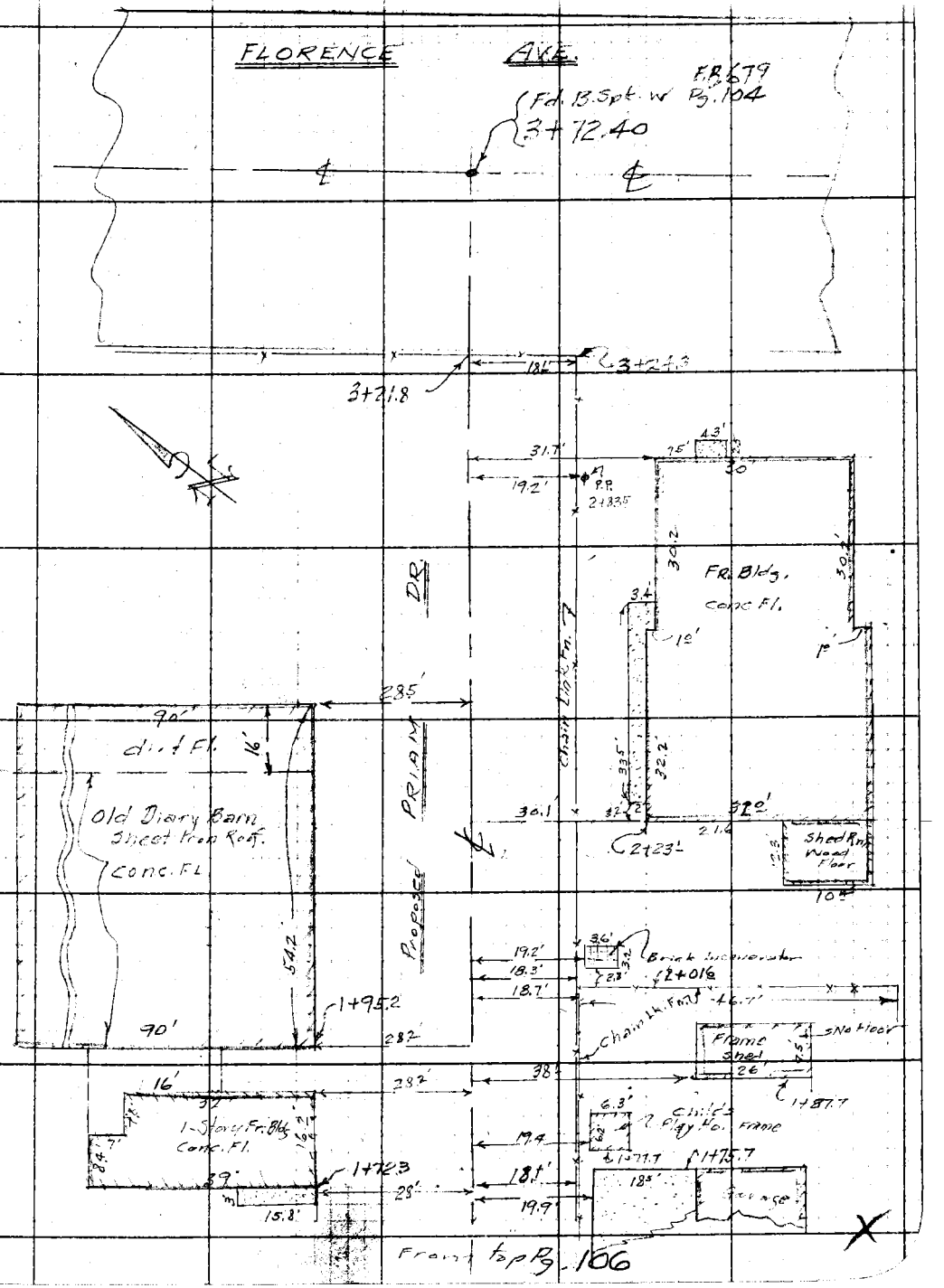

Note: Any Additions or Changes on This Sheet Must be Made or Circled in Red Ink With Date and Name of Person Making Change.

Do not extend notes this side of this line.

RETURN TO
LOS ANGELES COUNTY SURVEYOR
726 LOS ANGELES COUNTY
ENGINEERING BLDG.

76F309S 247 10M 1-49

F. B. 679 PG. 108

RETURN TO
LOS ANGELES COUNTY SURVEYOR
726 LOS ANGELES COUNTY
ENGINEERING BLDG.

Do not extend notes this side of this line.

Notes: Any Additions or Changes on This Sheet Must be Made or Circled in Red Ink With Date and Name of Person Making Change.

Notes Ck'd by	Survey of GARFIELD AVE	F. B. 679 PG. 115
Map No.	W. O. R-039 Page No. 0123 St'd. 68 °F	21# pull
Office Work	Surveyed by H E GRANQUIST	
Checked	Notes HE G Date 2-26-52	
Date	Indexed A. C. Johnson MAR 4 '52	

GARFIELD AVE, APPRAISAL.

J.N. R-039

℄ SURVEY and TOPOGRAPHY

FROM SLY LINE of TRACT No 11675 MB 218 Pg 17 TO CLARA St.

℄ Notes = F.B. 679 Pg 115 to Pg 120
Topog. " 679 Pg 121 to Pg 126

HE GRANQUIST Chief
A CARRASCO Instr.
DON LEGAULT Hi Chain
R BARNENOLT R "

Note: Any Additions or Changes on This Sheet Must be Made or Circled in Red Ink With Date and Name of Person Making Change.

Do not extend notes this side of this line.

RETURN TO
LOS ANGELES COUNTY SURVEYOR
726 LOS ANGELES COUNTY
ENGINEERING BLDG.

76F309S 247 10M 1-49

F. B. 679 PG. 116

RETURN TO
LOS ANGELES COUNTY SURVEYOR
725 LOS ANGELES COUNTY
ENGINEERING BLDG.

Do not extend notes this side of this line.

Note: Any Additions or Changes on This Sheet Must be Made or Circled in Red Ink With Date and Name of Person Making Change.

76F309S 247 10M 1-49

RETURN TO
LOS ANGELES COUNTY SURVEYOR
726 LOS ANGELES COUNTY
ENGINEERING BLDG.

Note: Any Additions or Changes on This Sheet Must be Made or Circled in Red Ink With Date and Name of Person Making Change.

Do not extend notes this side of this line. WS36, B-6

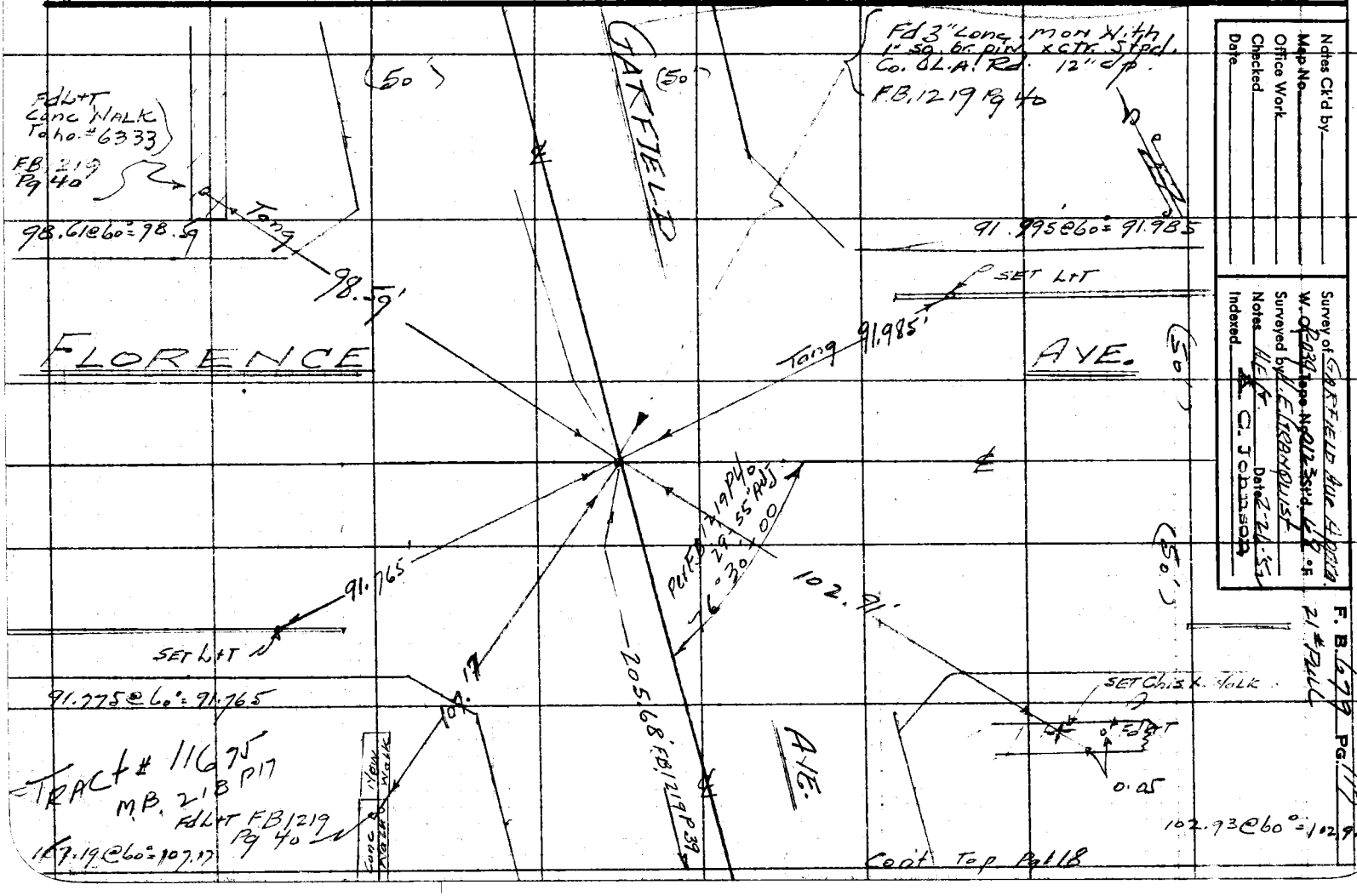

Notes Ck'd by
Map No.
Office Work
Checked
Date

Survey of GARFIELD Ave Hydra.
W. O. 2039 Tape No. 2123 Std. 69 °F.
Surveyed by H. E. TRANQUIST
Notes HE Ft. Date 2-26-52
Indexed C. Johnson

F. B. 679 Pg. 117
21 # Pull

con't Pg 117 Rt. side

F. B. 679 PG. 118

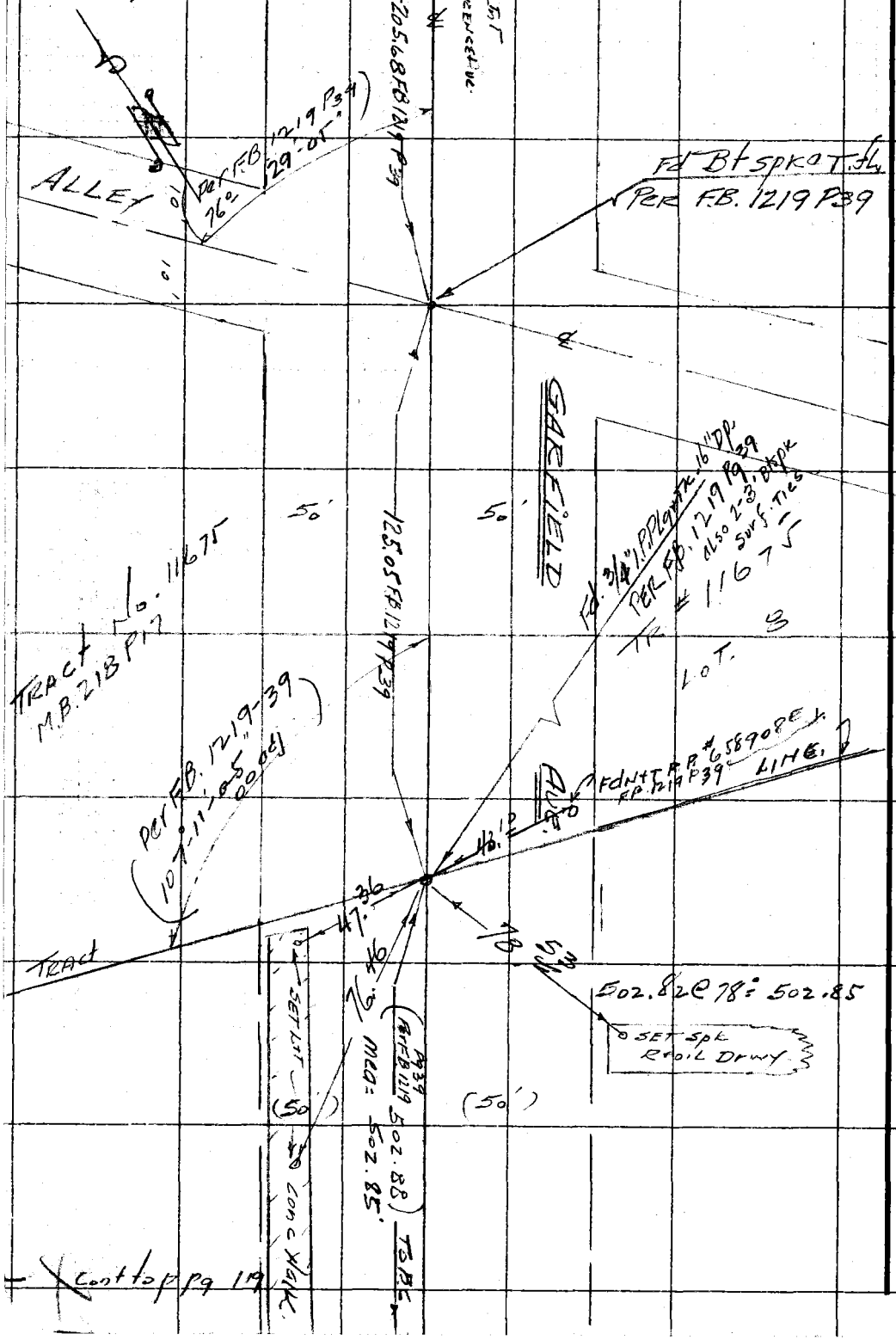

Cont to pg 119

RETURN TO
LOS ANGELES COUNTY SURVEYOR
726 LOS ANGELES COUNTY
ENGINEERING BLDG.

Do not extend notes this side of this line.

Note: Any Additions or Changes on This Sheet Must be Made or Circled in Red Ink With Date and Name of Person Making Change.

Notes Ck'd by
Map No.
Office Work
Checked
Date

Survey of GAR FIELD AVE APPRAISAL
W. O. R-039 Tape No. 0123 Std. 68 °F
Surveyed by H. E. GRANQUIST
Notes HEG Date 2-27-57
Indexed R. C. Johnson

F. B. 679 PG. 119

Cont Pg 118 To Tr Line
Bot
Proposed
Fd spk in conc 1.8" deep Per F.B. 1219 P 39 spk
Fd 2"x2" stk
SET H&T 4"x6" in Post
Fd spk conc Mark 10" deep Recov Dist'bd leaning Reset Mon as per F.B. 1219 Pg 39
Fd 2" I.P. Hood Plug & BR Tag R.E. 1797 in Conc base to 6"x8" in Post SEE R.S. 36-3 map. N W'stly Cor. 2.5 Acres
Fd 2" x 2" stk
Post Fd 2" x 2" stk cond. fair
Post Fd 2" x 2" stk cond. fair
Fd 1" I.P. Tag F.L. L.S. 2498 on line Ho Rec
Board Fence 7' High
Curve data Per C.S. P 485 F.B. 423 P 53
Δ = 19°01'40"
R = 1000
Tang = 167.59
L = 332.10
SET 1" I.P. R.P.
SET H&T conc slab
R.P.P.I.
Fd 2"x2" stk & 1.8" deep Per F.B. 423 P 53 Dist'bd same & SET 1" I.P. conc Plug & Tack 18" deep
99.96 @ 68° = 99.97 Tape #103
167.61 @ 78° = 167.62
149.74 @ 78° = 149.75
P.I. Fd Rotten 2"x2" stk. No or pt SET 1" I.P. 18" deep 4.80 from Post as per F.B. 423 Pg. 53, & C.S.B. 485-1 (Map)
SET ch. S.X. side of 24" Standard ring & lid
Pro. GARFIELD AVE.
FC Fd 2"x2" stk & Nail 24" deep as per F.B. 423, Pg. 53 disturbed this pt and SET 1" I.P. 24" deep in place of above pt
Fd spk & N. in conc. 18" deep
Fd spk & N in conc 18" deep
Cont To Pg 112 & Proposed R. side.

Note: Any Additions or Changes on This Sheet Must be Made or Circled in Red Ink With Date and Name of Person Making Change.

Do not extend notes this side of this line.

RETURN TO
LOS ANGELES COUNTY SURVEYOR
726 LOS ANGELES COUNTY
ENGINEERING BLDG.

76F309S 247 10M 1-49

RETURN TO
LOS ANGELES COUNTY SURVEYOR
726 LOS ANGELES COUNTY
ENGINEERING BLDG.

Note: Any Additions or Changes on This Sheet Must be Made or Circled in Red Ink With Date and Name of Person Making Change.

Do not extend notes this side of this line.

WB.56, A-6

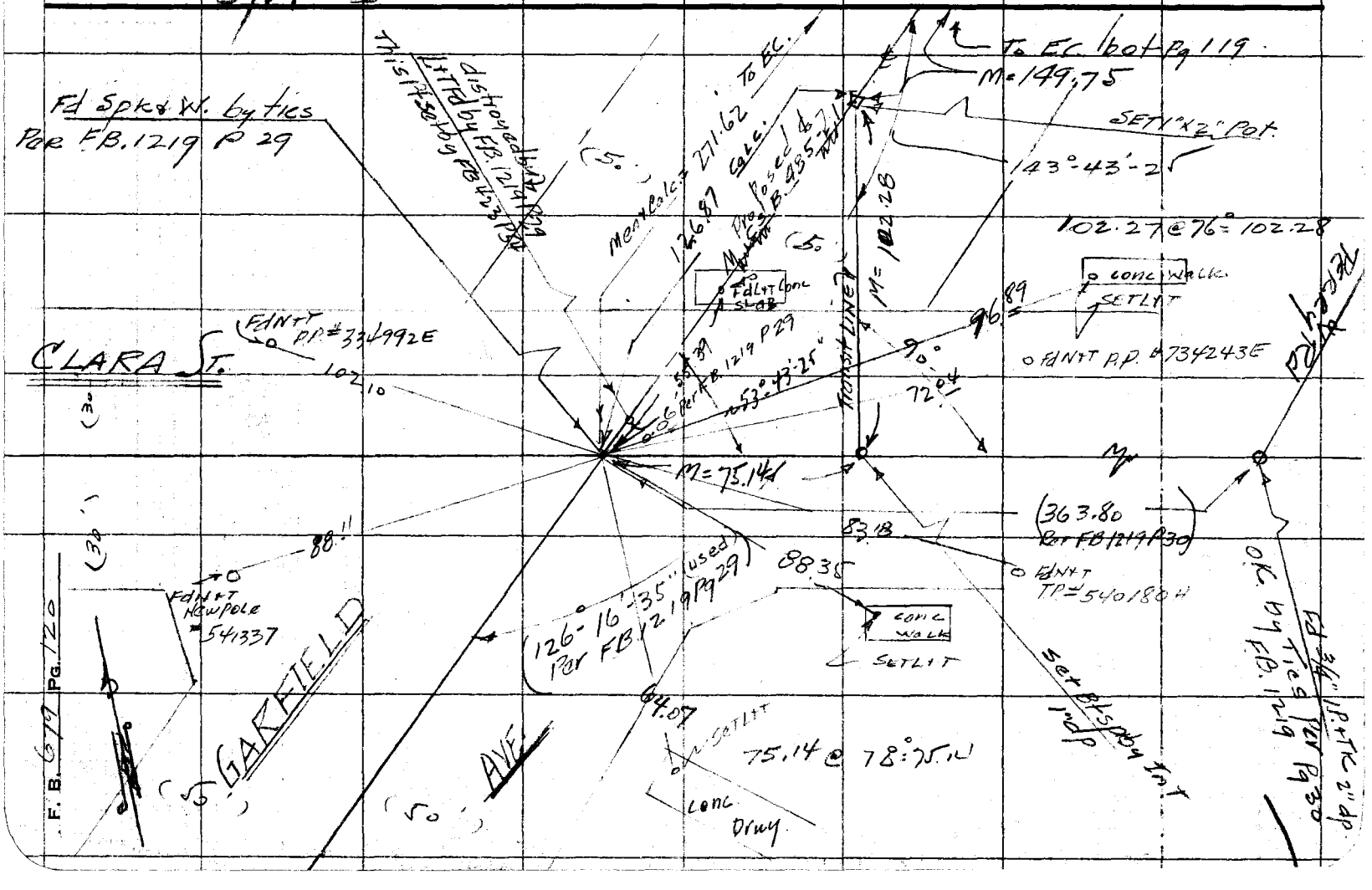

Notes Ck'd by	Survey of GARFIELD AVE ANNEX
Map No.	W. O. P-033 Tape No. 0123 Std. 68 °F
Office Work	Surveyed by H. E. GRANQUIST
Checked	Notes H. E. G. Date 2-28-52
Date	Indexed A. C. Johnson

F. B. 679 PG. 121

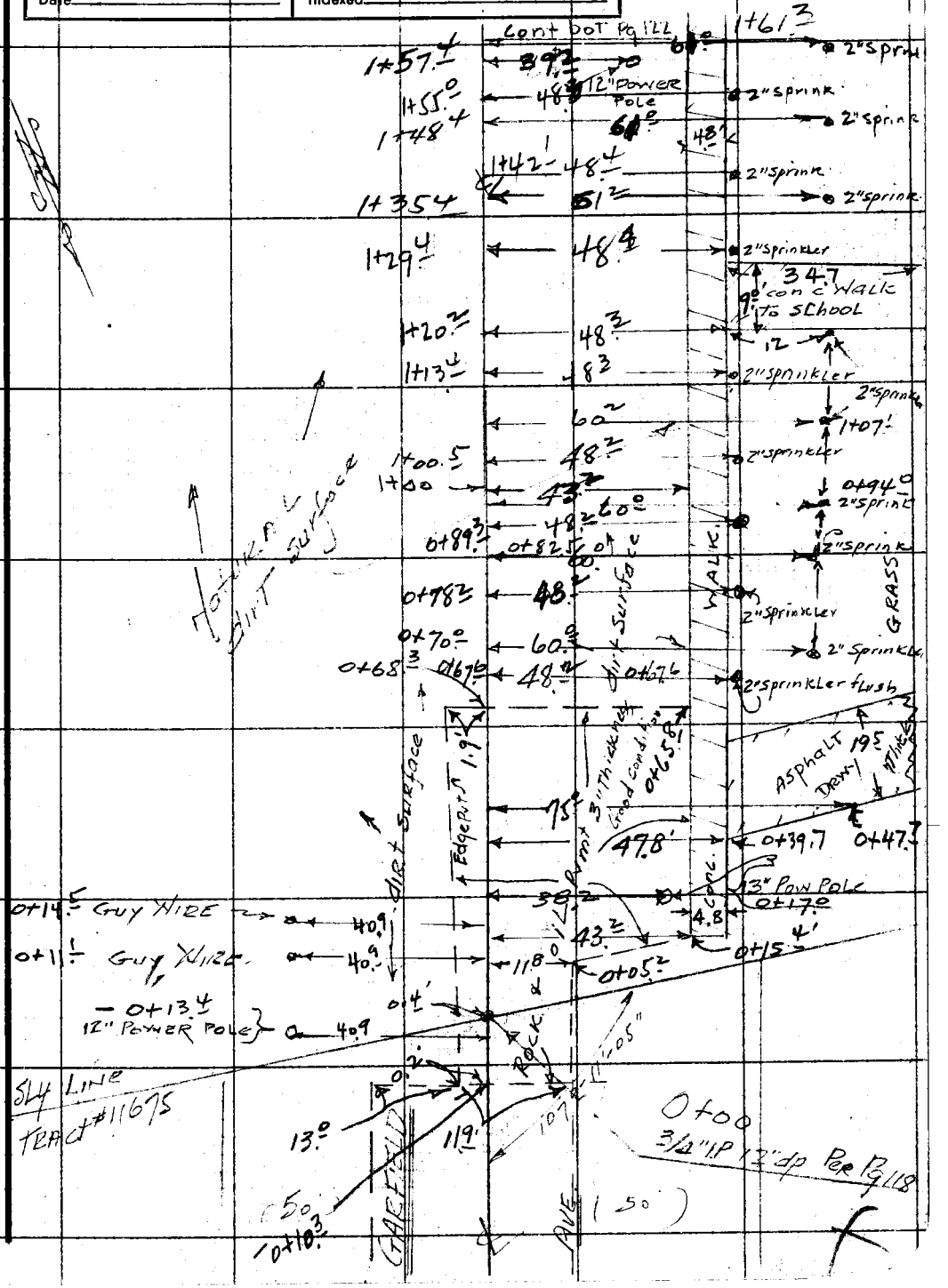

Note: Any Additions or Changes on This Sheet Must be Made or Circled in Red Ink With Date and Name of Person Making Change.

Do not extend notes this side of this line.

RETURN TO
LOS ANGELES COUNTY SURVEYOR
726 LOS ANGELES COUNTY
ENGINEERING BLDG.

76F309S 247 10M 1-49

F. B. 679 PG. 122

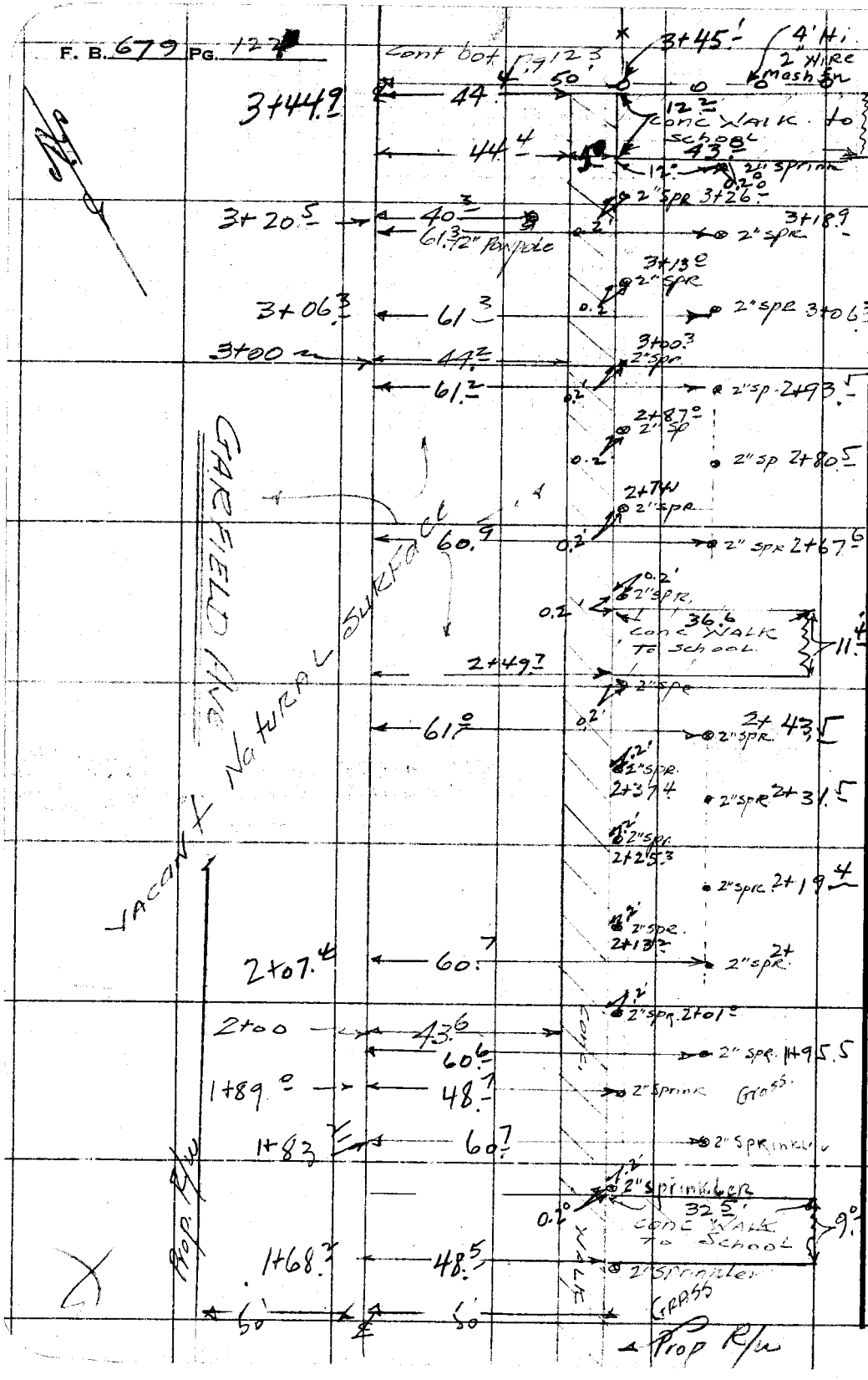

RETURN TO
LOS ANGELES COUNTY SURVEYOR
726 LOS ANGELES COUNTY
ENGINEERING BLDG.

Do not extend notes this side of this line.

Note: Any Additions or Changes on This Sheet Must Be Made or Circled in Red Ink With Date and Name of Person Making Change.

Notes Ck'd by	Survey of Garfield Ave Appraisal
Map No.	W. O. R-03 Tape No. 0123 Std. 68 °F
Office Work	Surveyed by H. E. Granquist
Checked	Notes H. E. G. Date 2-28-52
Date	Indexed A. C. Johnson

F. B. 679 Pg. 123

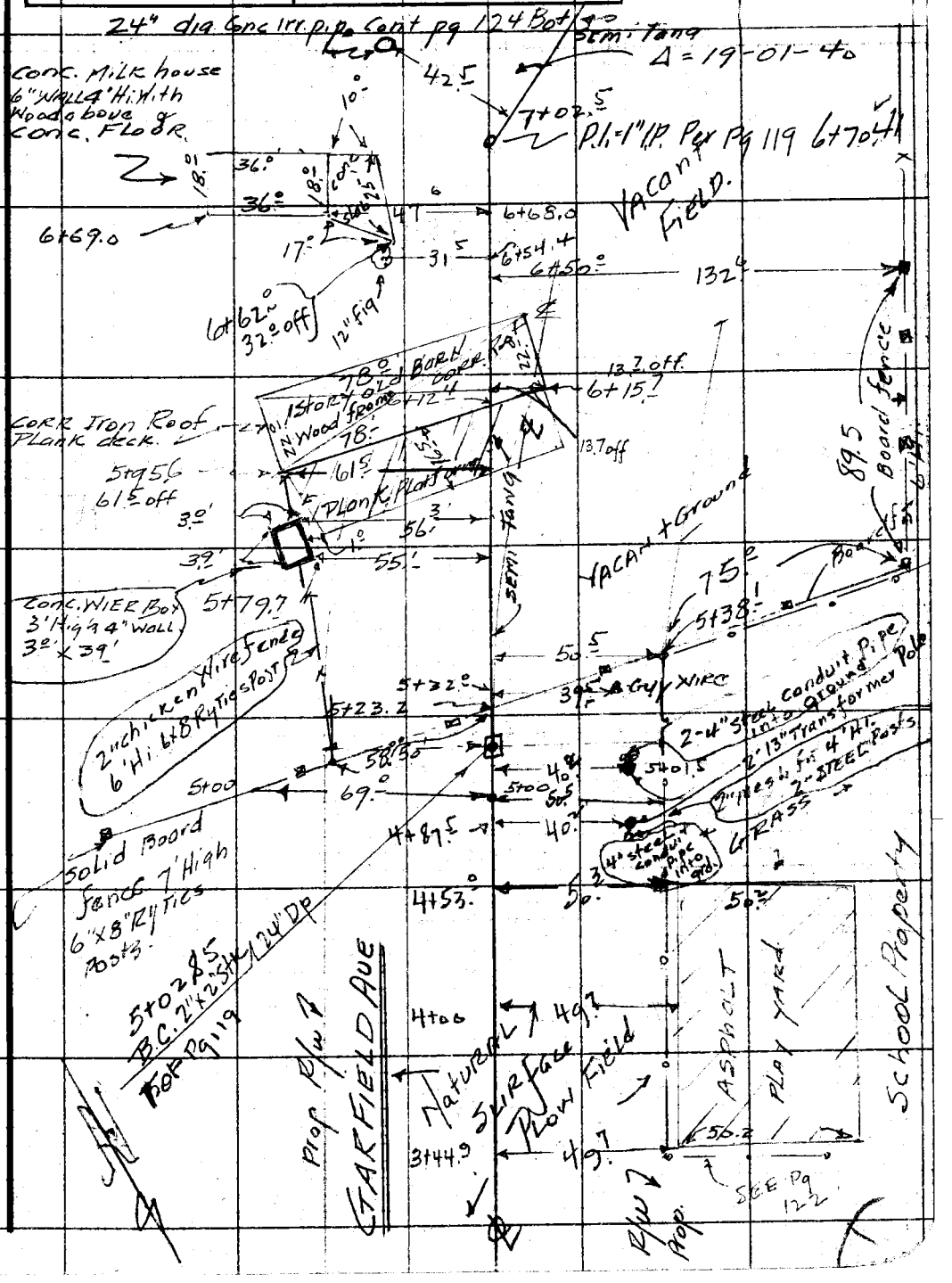

Note: Any Additions or Changes on This Sheet Must be Made or Circled in Red Ink With Date and Name of Person Making Change.

Do not extend notes this side of this line.

RETURN TO
LOS ANGELES COUNTY SURVEYOR
726 LOS ANGELES COUNTY
ENGINEERING BLDG.

76F3098 247 10M 1-49

F. B. 679 PG. 124

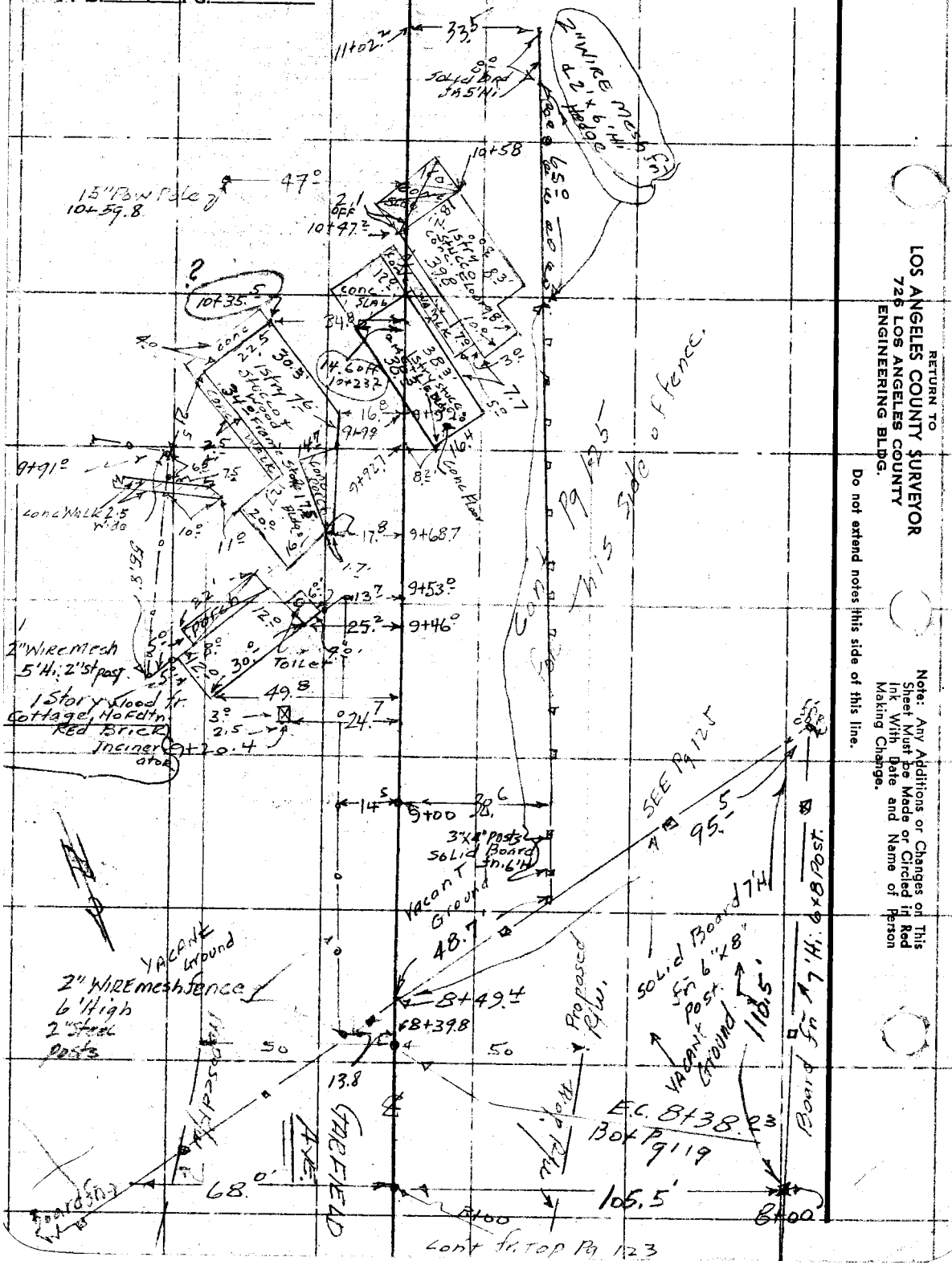

RETURN TO
LOS ANGELES COUNTY SURVEYOR
726 LOS ANGELES COUNTY
ENGINEERING BLDG.

Do not extend notes this side of this line.

Note: Any Additions or Changes on This Sheet Must be Made or Circled in Red Ink, With Date and Name of Person Making Change.

Notes Ck'd by	Survey of GARFIELD AVE APPR. SOL.
Map No.	W. O. R-039 Tape No. 0123 St'd. 68 °F
Office Work	Surveyed by H. E. GRANQUIST
Checked	Notes Granquist Date 2-29-52
Date	Indexed A. C. Johnson

F. B. 679 PG. 125

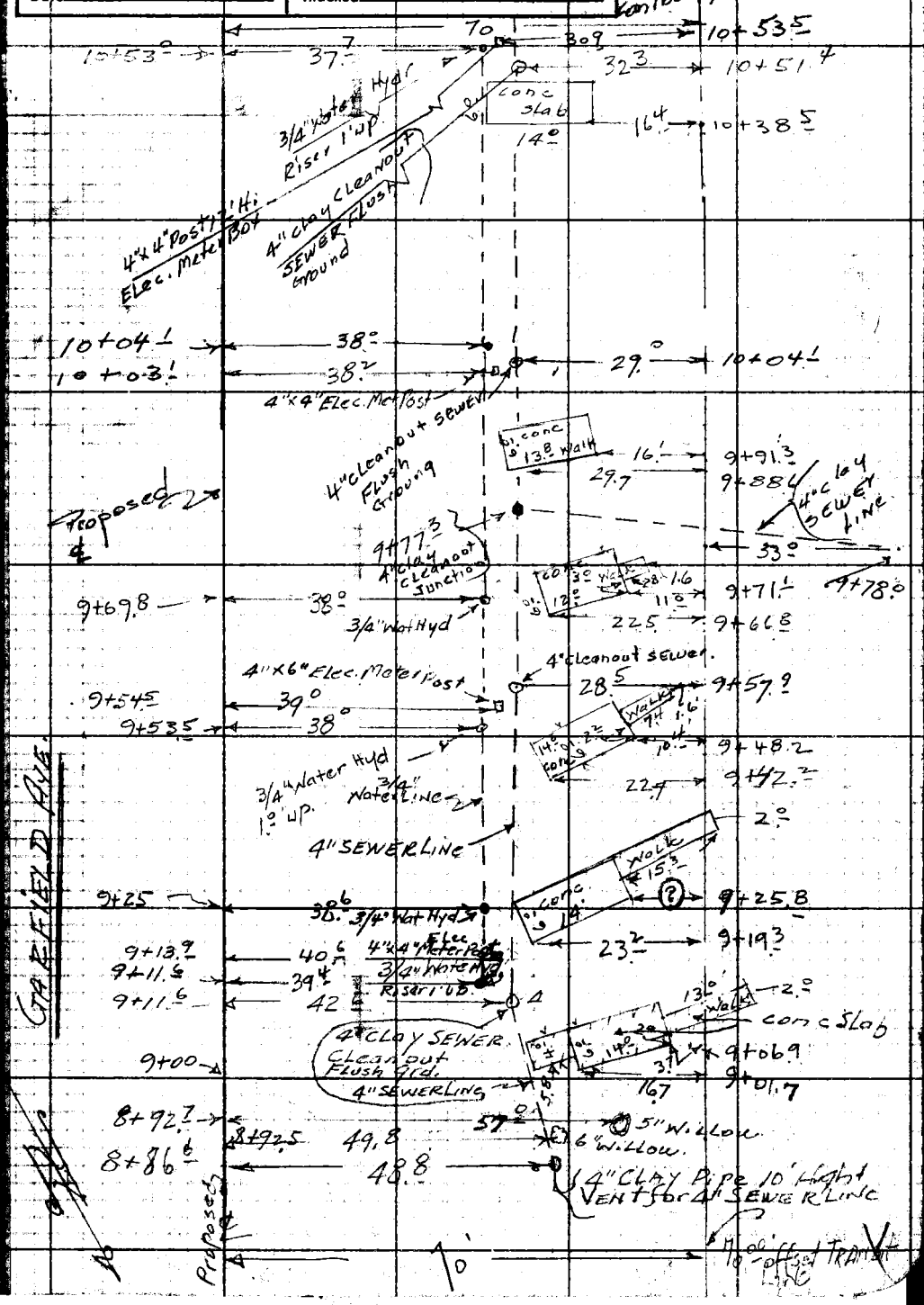

F. B. 679 PG. 126

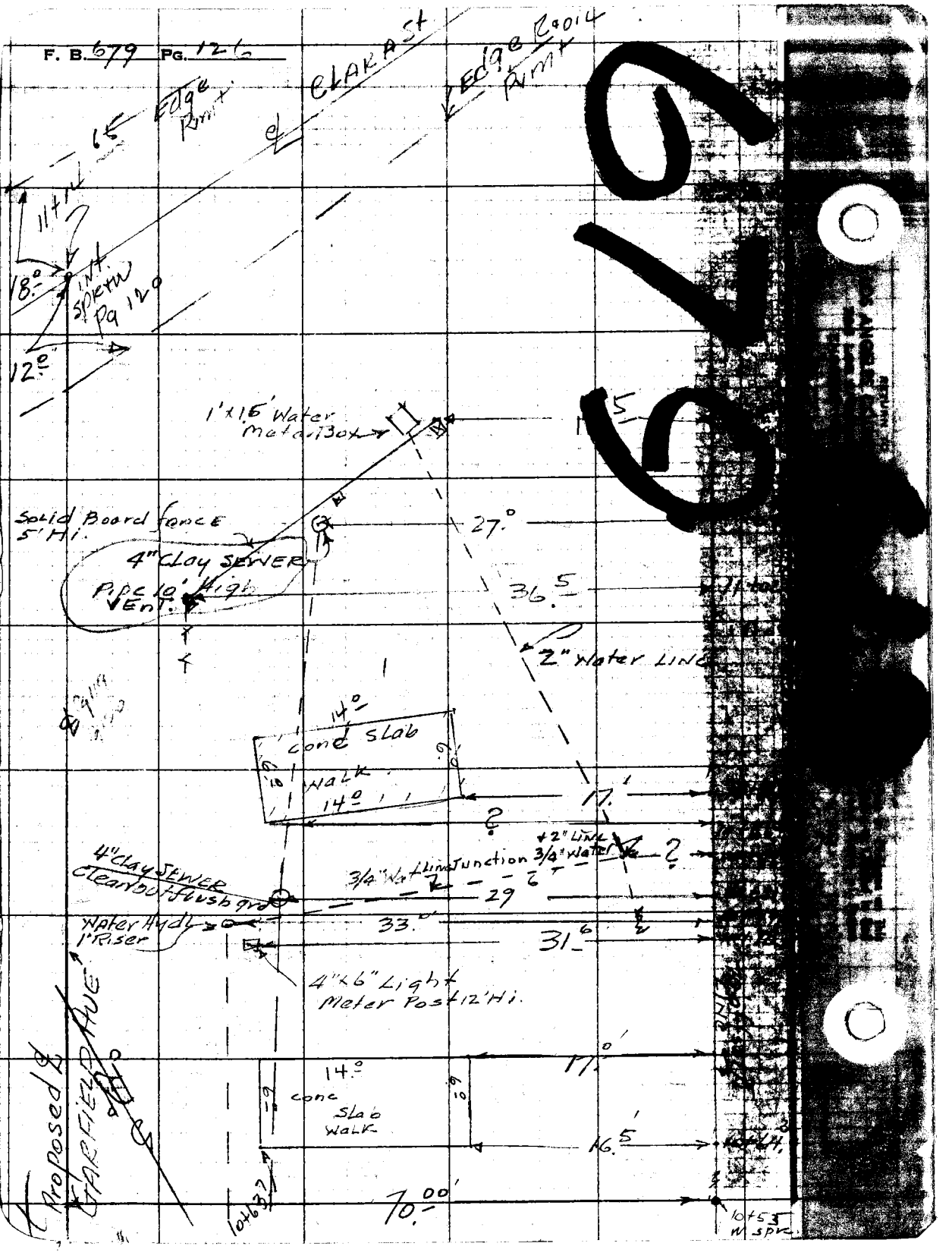

CLARA St
Edge Rmt
Edge Rmt
65
11+14
18.0
Int. Spk Tw Pg 120
12.0
1'x1.5' Water Meter Box
Solid Board fence 5' Hi.
4" Clay SEWER Pipe 10' High Vent.
27.0
36.5
2" Water Line
14.0
Conc Slab Walk
14.0
17.1
?
+2" Line
3/4" Water
3/4" Water Line Junction
4" Clay SEWER Clean out flush grd
29
Water Hydl 1" Riser
33.0
31.6
4"x6" Light Meter Post 12' Hi.
Proposed ℄ GARFIELD AVE
14.0
Conc Slab Walk
17.0
16.5
70.00
10+63.7
10+53 W Spk