Notes Ck'd by	Survey of
Map No.	W. O. Tape No. St'd. °F.
Office Work	Surveyed by
Checked	Notes Date
Date	Indexed

F. B. PG.

LOS A

680

76F3008 2-47 1-49

RETURN TO
LOS ANGELES COUNTY SURVEYOR
726 LOS ANGELES COUNTY
ENGINEERING BLDG.

Note: Any Additions or Changes on This Sheet Must be Made or Circled in Red Ink With Date and Name of Person Making Change.

Do not extend notes this side of this line.

F. B.____ PG.____

Notes Ck'd by	Survey of
Map No.	W. O. Tape No. Std. °F
Office Work	Surveyed by
Checked	Notes Date
Date	Indexed

F.B. 666 Pg. 3

INDEX
F.O.R. PARK

JN. 5224

Jan. 1947
W.E. Braden

Note: Any Additions or Changes on This Sheet Must be Made or Circled in Red Ink With Date and Name of Person Making Change.

Do not extend notes this side of this line.

RETURN TO
LOS ANGELES COUNTY SURVEYOR
720 HALL OF RECORDS

FORM 247 5M 12-52

F.B. 650 Pg. 4

INDEX - Jan. 1947 WAB

See F.B. 846 - Also

BOUNDARY SURVEY				8 - 12
Additional Boundary				181 - 195
BMS				13 - 19
CONTROL LINES				35 - 38
WADING POOL				39 - 40
Sewer				41 - 48
Water Lines				50 - 54 - 68
"	"			141, 163 - 176
BALL DIAMOND - BLEACHERS				77, 93
TOILETS Main Bldg				94
VOLLEY BALL - 4 CRSS 540.5 Cts.				116
ROCKE Prop (3 ACRES S.W. Cor. Park)				252

RETURN TO
LOS ANGELES COUNTY SURVEYOR
700 HALL OF RECORDS

Do not extend notes this side of this line.

Note: Any Additions or Changes on This Sheet Must be Made or Circled in Red Ink With Date and Name of Person Making Change.

Notes Ck'd by	Survey of [illegible]	F.B. 680 Pg. 5
Map No.	W. 04318 Tape No. [illegible] St'd [illegible] °F.	
Office Work	Surveyed by [illegible] D Moore	
Checked	Notes [illegible] Date [illegible]	
Date	Indexed [illegible] 10-26-36	

SURVEY
of
MIRAMONTE RECREATION AREA
Job # 4318

FRANKLIN DELANO ROOSEVELT
~~RECREATION AREA~~
PLAYGROUND
JN 5224 OK

Note: Any Additions or Changes on This Sheet Must be Made or Circled in Red Ink With Date and Name of Person Making Change

Do not extend notes this side of this line

RETURN TO
LOS ANGELES COUNTY SURVEYOR
700 HALL OF RECORDS

FORM 247 10M 11-35

RETURN TO
LOS ANGELES COUNTY SURVEYOR
700 HALL OF RECORDS

Note: Any Additions or Changes on This Sheet Must be Made or Circled in **Red** Ink With Date and Name of Person Making Change.

Do not extend notes this side of this line

F.B. 680

PG. 6

Notes Ck'd by aaR	Survey of Monrovia Recreation
Map No. B-1246	W. O. 4318 Tape No. 073 St'd 76 °F.
Office Work C. J. TERRY	Surveyed by L D Moore
Checked aaR	Notes Moore Date 10-23-36
Date NOV 1936	Indexed A. C. Johnson

F.B. 680 Pg. 7

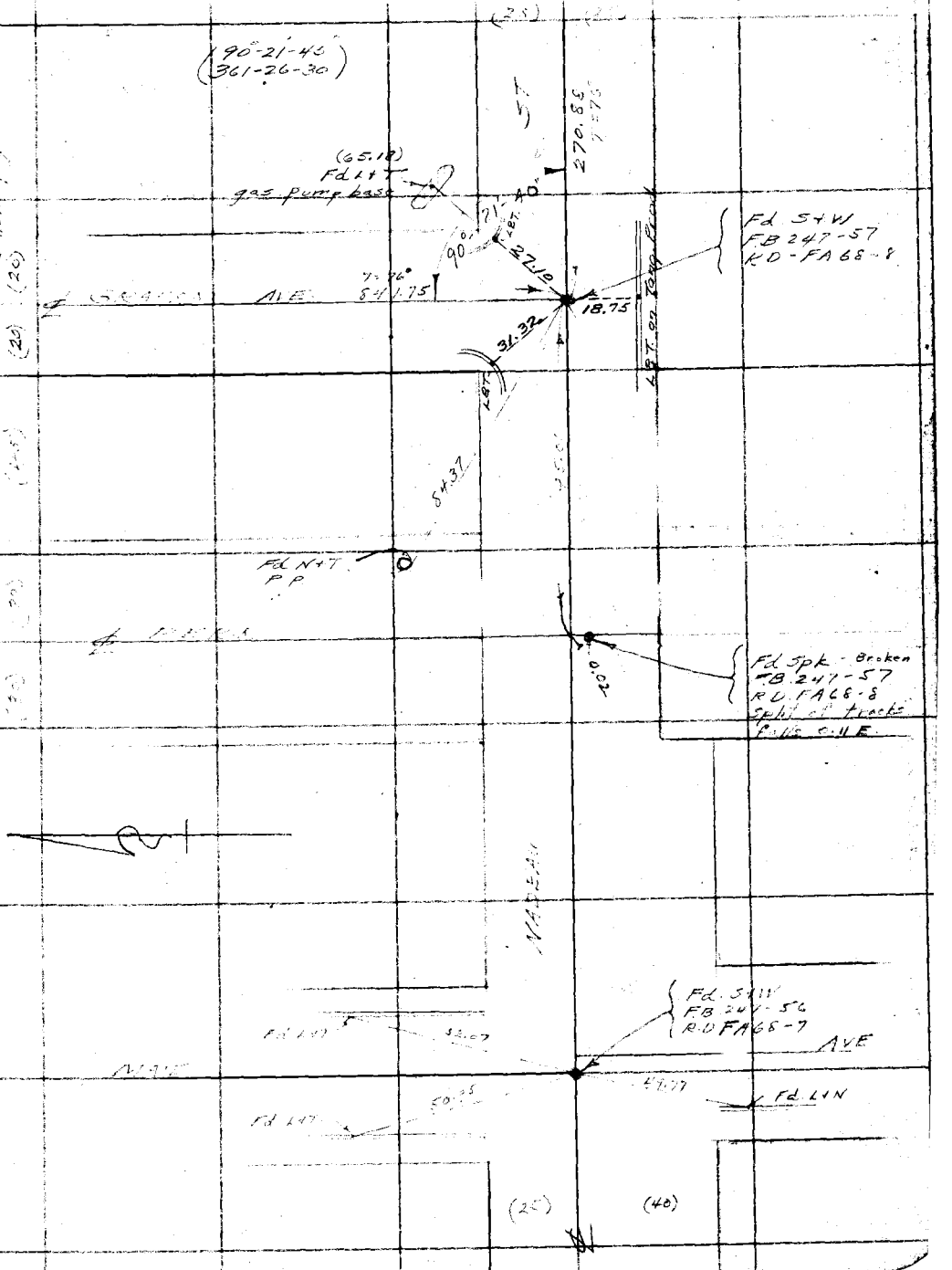

Note: Any Additions or Changes on This Sheet Must be Made or Circled in Red Ink With Date and Name of Person Making Change.

Do not extend notes this side of this line

RETURN TO
LOS ANGELES COUNTY SURVEYOR
700 HALL OF RECORDS

FORM 247 10M 11-35

RETURN TO
LOS ANGELES COUNTY SURVEYOR
700 HALL OF RECORDS

Note: Any Additions or Changes on This Sheet Must be Made or Circled in **Red Ink** With Date and Name of Person Making Change.

Do not extend notes this side of this line

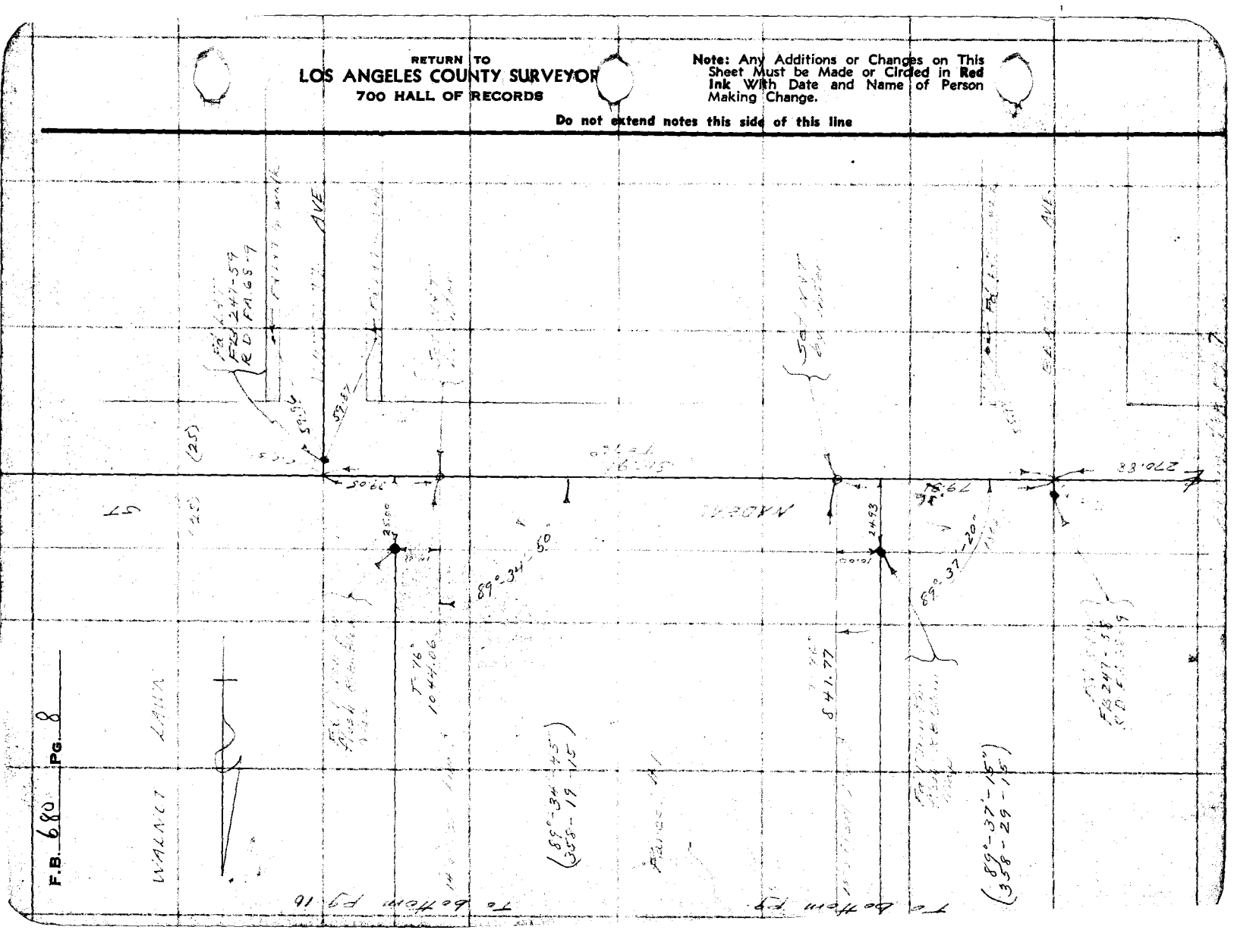

Notes Ck'd by OAR	Survey of Miramonte Recreation Area
Map No. B-1242	W. 0.4318 Tape No. 073 St'd 76°F.
Office Work C. J. TERRY	Surveyed by L. D. Moore
Checked OAR	Notes Moore Date 10-23-36
Date NOV 1936	Indexed [illegible]

F.B. 680 PG. 9

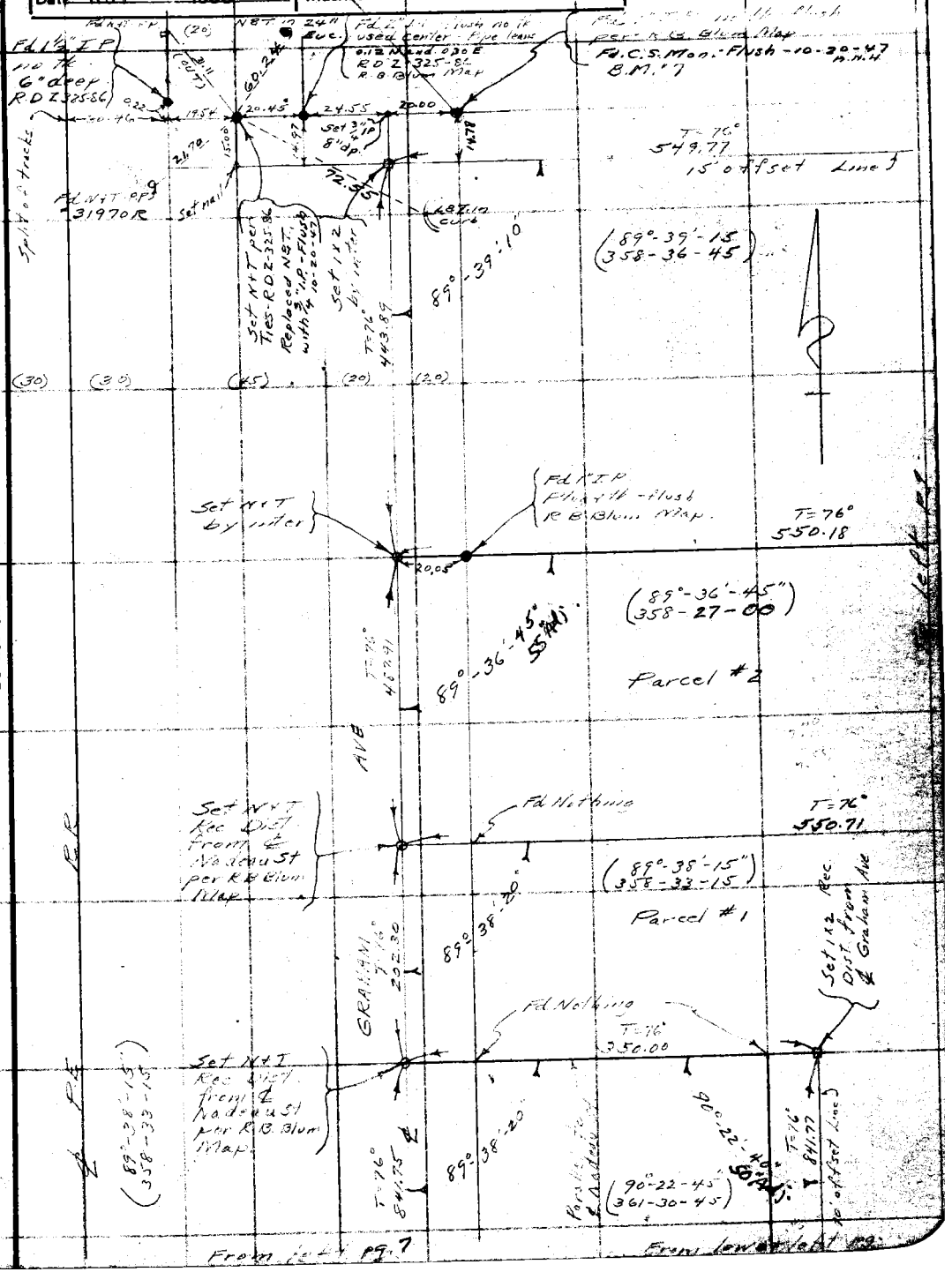

Note: Any Additions or Changes on This Sheet Must be Made or Circled in Red Ink With Date and Name of Person Making Change.

Do not extend notes this side of this line

RETURN TO
LOS ANGELES COUNTY SURVEYOR
700 HALL OF RECORDS

FORM 247 10M 11-35

F.B. 680 PG. 10

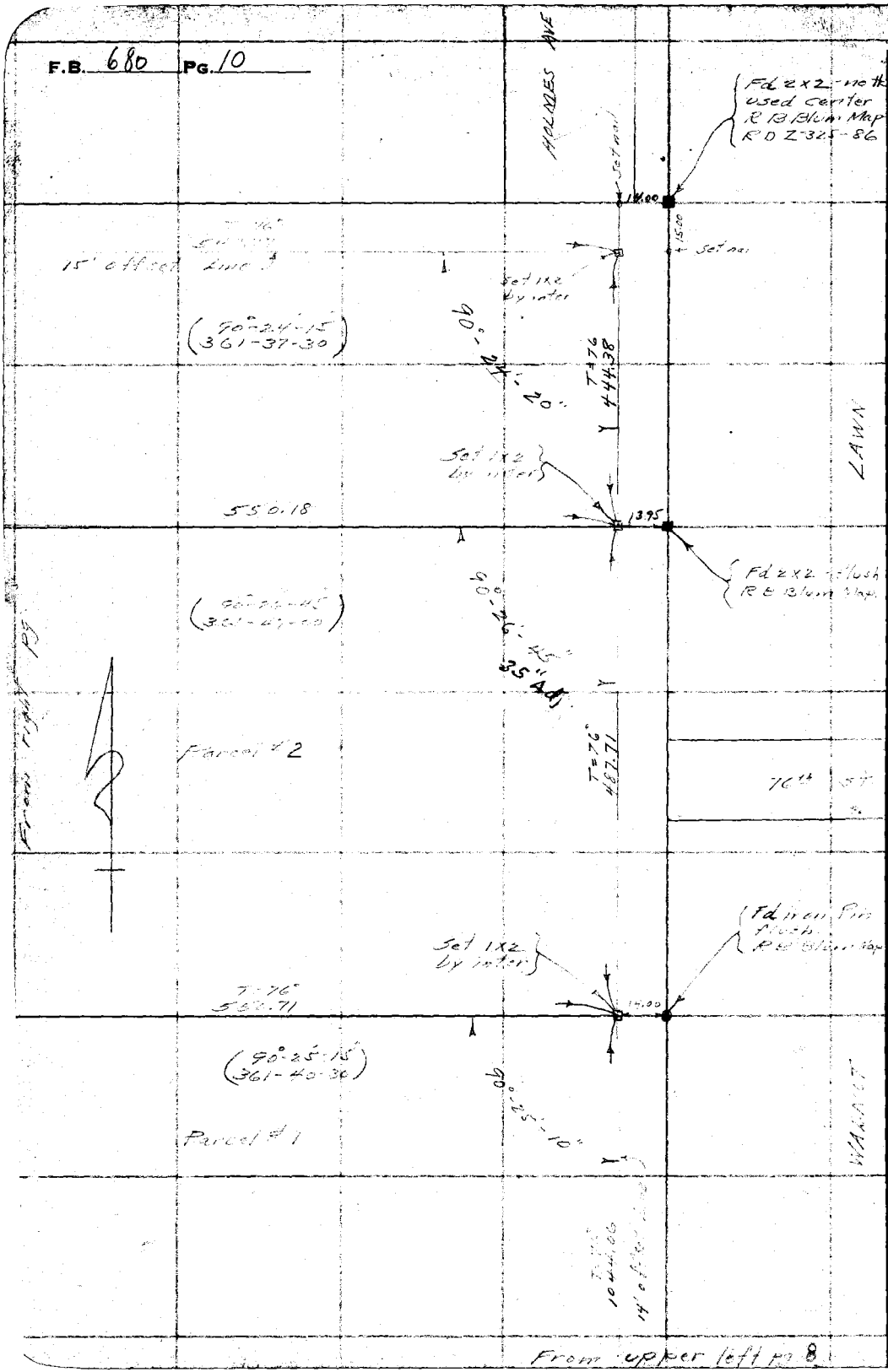

RETURN TO
LOS ANGELES COUNTY SURVEYOR
700 HALL OF RECORDS

Note: Any Additions or Changes on This Sheet Must be Made or Circled in Red Ink With Date and Name of Person Making Change.

Do not extend notes this side of this line

Notes Ck'd by	Survey of [illegible]
Map No. B-1246	W. O. 4318 Tape No. [illegible] St'd 76 °F.
Office Work C. J. TERRY	Surveyed by L. D. Moore
Checked [illegible]	Notes Moore Date 10-29-36
Date NOV 1936	Indexed [illegible]

Area F.B. 680 PG. 11

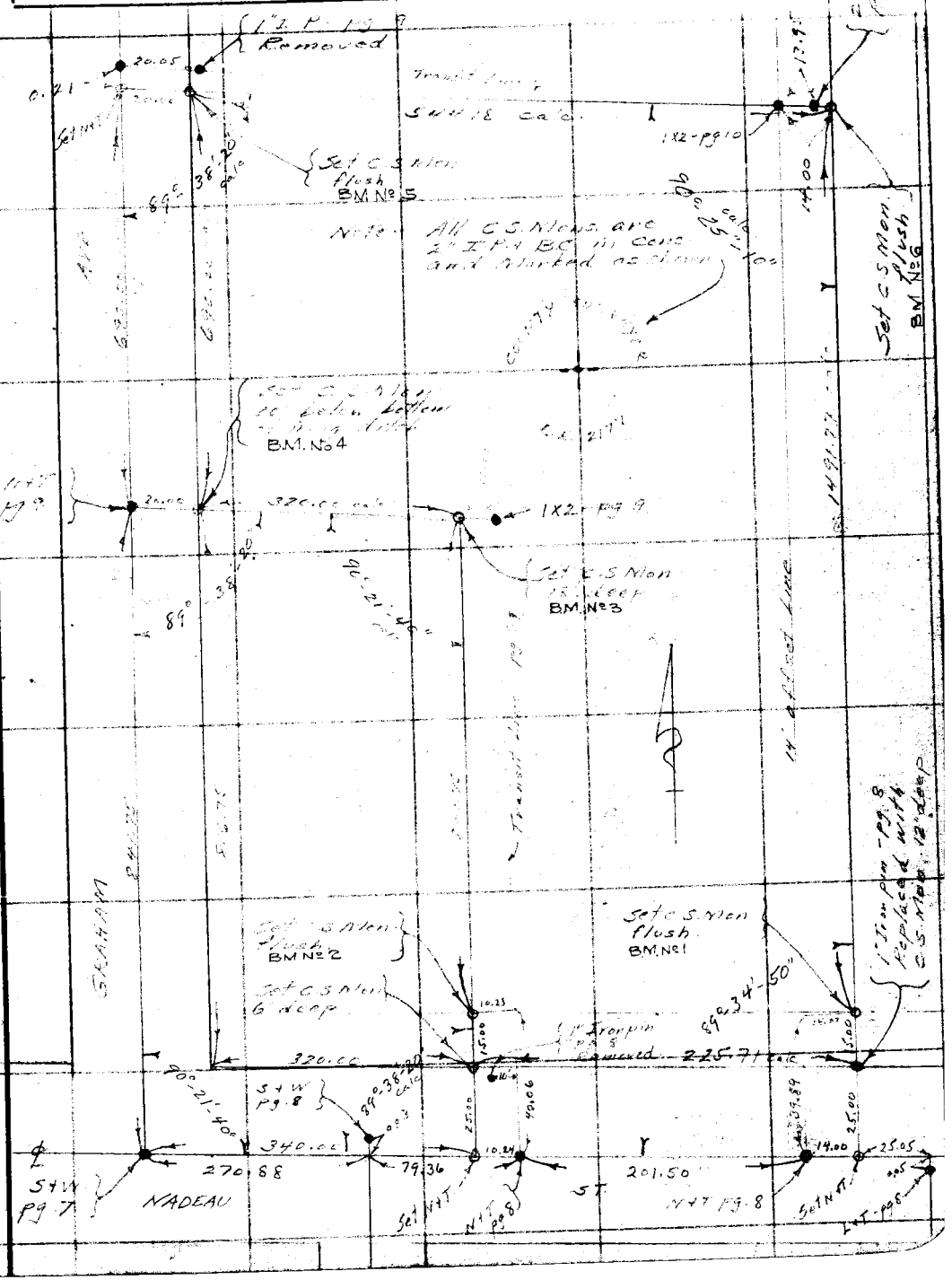

Note: Any Additions or Changes on This Sheet Must be Made or Circled in Red Ink With Date and Name of Person Making Change.

Do not extend notes this side of this line

RETURN TO
LOS ANGELES COUNTY SURVEYOR
700 HALL OF RECORDS

FORM 247 10M 11-35

RETURN TO
LOS ANGELES COUNTY SURVEYOR
700 HALL OF RECORDS

Note: Any Additions or Changes on This Sheet Must be Made or Circled in Red Ink With Date and Name of Person Making Change.

Do not extend notes this side of this line

F.B. 680 PG. 12

Profile No. | Notes Red. | Plotted | Job No. 43/8 | Division No. | F. B. 680 Pg. 13
X-Sec. No. | Date | Date | Survey of MIRAMONTE RECREATION AREA
Notes Chkd. J TERR | Checked | Survey by T. WALSH | Notes WALSH | Date 10-30-36
Date NOV 1936 | Date | Map No. | Indexed | Date 11-6-36

NOTE: ANY ADDITIONS OR CHANGES ON THIS SHEET MUST BE MADE OR CIRCLED IN RED INK, WITH DATE AND NAME OF PERSON MAKING CHANGE

Do not extend notes this side of this line

PLEASE RETURN TO
LOS ANGELES COUNTY SURVEYOR
700 HALL OF RECORDS

Form 307 5M 11-35

MIRAMONTE RECREATION AREA

BENCH LEVELS

TO ESTABLISH BENCH MARKS AT RECREATION AREA & TO FURNISH VERTICAL CONTROL FOR TOPOGRAPHIC MAP.

BASED ON U.S.C.&G.S. 1934 ADJ

WALSH
GREENWOOD
R. GARDNER
H. THORGERSON

STATION	B. S.	H. I.	F. S.	ELEV.

Note:- See page 11 for Location of Bench Marks at Recreation Area

F. B. 650 PG. 14 | Job No. | Division No. | Notes Red. | Plotted | Profile

Survey of MIRAMONTE RECREATION AREA | Date 10-30-36 | Date | No.

Survey by J. KALSTA | Notes KALSTA | Notes Chkd. C. J. TERRY | Checked | X-Sec.

Indexed | Date | Date NOV 1936 | Date | No.

SHOWING LOCATIONS OF BENCH MARKS AT PARK SITE.
FOR A MORE DETAILED LOCATION SEE PAGE 11

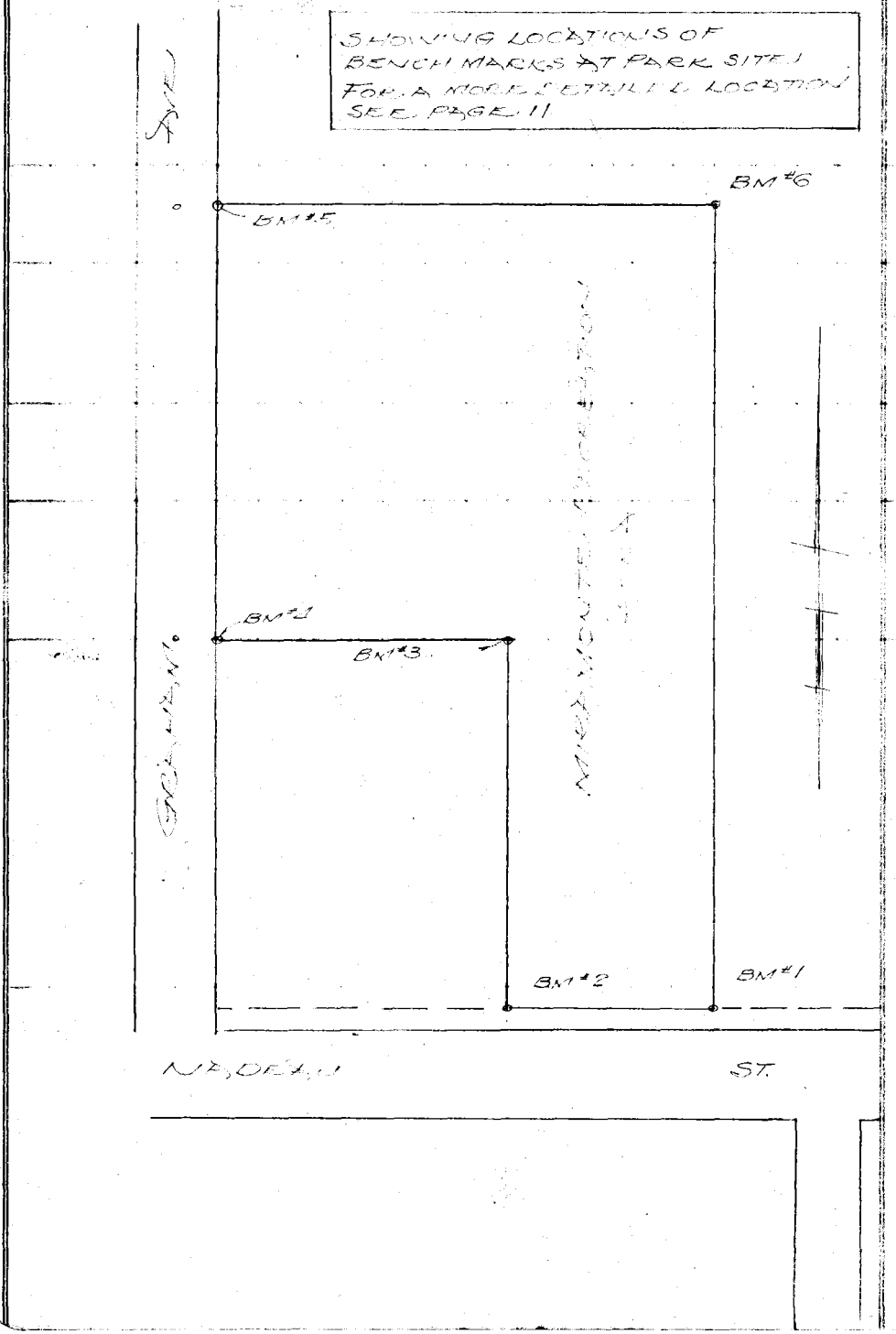

STATION | B. S. | H. I. | F. S. | ELEV.

Form 307 5M 11-35

PLEASE RETURN TO
LOS ANGELES COUNTY SURVEYOR
700 HALL OF RECORDS

Do not extend notes this side of this line

NOTE: ANY ADDITIONS OR CHANGES ON THIS SHEET MUST BE MADE OR CIRCLED IN RED INK, WITH DATE AND NAME OF PERSON MAKING CHANGE

Form 307 5M 11-35

PLEASE RETURN TO
LOS ANGELES COUNTY SURVEYOR
700 HALL OF RECORDS

NOTE: ANY ADDITIONS OR CHANGES ON THIS SHEET MUST BE MADE OR CIRCLED IN RED INK, WITH DATE AND NAME OF PERSON MAKING CHANGE
ARC

Do not extend notes this side of this line

STATION	B. S.	H. I.	F. S.	ELEV.	
US BM#Y-32				141 102	USBM#Y32 (U.S.#1) ALAMEDA ST & NADEAU ST, S.W. Cor. Bronze Disc set in Concrete Walk at entrance of Building (which has been removed since 1933) EL = 141.102 1934 Adj
	4758	145 860	5506	140 354	
	4910	145 264	5042	140 222	
	4950	145 172	4508	140 664	This BM reset in 1940 HNB LB. 919-141
	4227	144 891	4321	140 570	
BM.#A12			5273	139 618	BM#A12 - NADEAU ST. & CROCKETT BLVD. S.E. Corner C. Spk & W. in S. end of Curb ret.
	5697	146 267			El. = 140.061 Per L.B. 357-2 Per List of Walnut Lawn C.I. 686, Bench Marks
			5252	141 015	
	4962	145 977	5153	140 824	
	4859	145 683	4753	140 930	
BM#G101	5603	146 533	5056	141 477	BM#G101 - NADEAU ST & WHITSETT AVE NE. Cor. C. Spk. N. End of Curb ret.
	4840	146 317			El. = 141.936 Per L.B. 357-2, C.I. 686 Per List of Walnut Lawn
BM#1			5258	141 059	BM#1 - Miramonte Rec. Area. S.E. Cor. Property 40' N. of ℄ of Nadeau C.S. MON. Set flush. See PG. 11 for location
	4872	145 931			
BM#2			5140	140 791	BM#2 - Miramonte Rec. Area Most So. West Prop. Corner 40' N. of ℄ Nadeau St. C.S. MON. See PG. 11 for location
	5334	146 125	3858	142 267	
	5390	147 657			
			4266	143 391	

Profile No. ____ Notes Red. ____ Plotted ____ Job No. 4318 Division No. ____ F.B. 680 PG. 15
X-Sec. No. ____ Date ____ Date ____ Survey of MIRAMONTE RECREATION AREA
Notes Chkd. C. J. TERRY Checked ____ Survey by T. WALSH Notes WALSH Date 10-30-36
Date NOV 1936 Date ____ Map No. ____ Indexed A. C. Johnson

Form 30[illegible] 5M 11-35

PLEASE RETURN TO
LOS ANGELES COUNTY SURVEYOR
700 HALL OF RECORDS

NOTE: ANY ADDITIONS OR CHANGES ON THIS SHEET MUST BE MADE OR CIRCLED IN RED INK, WITH DATE AND NAME OF PERSON MAKING CHANGE

Do not extend notes this side of this line

STATION	B. S.	H. I.	F. S.	ELEV.		
				143 391		
	5430	148 821				
BM #3			5395	143 436	BM #3 -	Miramonte Rec. Area. Property Cor. C.S. Mon. 18" under. See page 11 for location
	5795	149 231				
BM #4			5496	143 735	BM #4	Miramonte Rec. Area. Property Cor. C.S. Mon. 18" under See Pg 11 for location.
	[illegible]	149 611	3802	145 809		
	5387	151 196				
BM #5			3762	147 434	BM #5	Miramonte Rec. Area. N.W. Property Cor. C.S. Mon flush. See Pg. 11 for location
	4404	151 838	4937	146 901		BM #5 New Elev. per F.B. 963-30. Elev. 147.129
	5077	151 978				
BM #6			4444	147 534	BM #6	Miramonte Rec. Area. N.E. Property Cor. C.S. Mon flush. See Pg 11 for location.
	4069	151 603				
			3598	148 005		
	2930	150 935	4928	146 007		
	4693	150 700	4782	145 918		
BM #G131	4202	150 120	4186	145 934	BM #G131 -	BELL AVE. & 76th PL. L&T. in N. Curb. of 76th PL. on ℄ Bell Ave. Prod. EL = 146.337 LB 357-61 Walnut Lawn Cl. 686 List of BM's
	5123	151 057	4690	146 367		
	4502	150 869	4938	145 931		

F.B. 680 Pg. 16 Job No. 4318 Division No. Notes Red. Plotted Profile No.
Survey of MIRAMONTE RECREATION Date Date No.
Survey by T. WALSH Notes WALSH Notes Chkd. C. J. TERRY Checked X-Sec.
Indexed A. G. Johnson Date 10-30-36 Date NOV 1936 Date No.

Form 307 5M 11-35

PLEASE RETURN TO
LOS ANGELES COUNTY SURVEYOR
700 HALL OF RECORDS

NOTE: ANY ADDITIONS OR CHANGES ON THIS SHEET MUST BE MADE OR CIRCLED IN RED INK, WITH DATE AND NAME OF PERSON MAKING CHANGE

Do not extend notes this side of this line

Profile No. ____ Notes Red ____ Plotted ____ Job No. 13B Division No. ____
X-Sec. No. ____ Date ____ Date ____ Survey of MIRAMONTE REC. AREA
Notes Chkd. J. TERRY Checked ____ Survey by T. MACKEY Notes MONTEREY Date 10-30-36
Date NOV 1936 Date ____ Map No. ____ Indexed ____ F. B. 650 Pg. 17

STATION	B. S.	H. I.	F. S.	ELEV.		
				145 931		
	5422	151 353	4003	147 350		
	5593	152 743	4033	148 910		
	5392	154 596	5052	149 544		
	5715	155 287	4078	151 211		
BM #33Y	5300	156 601	5570	151 031	BM #33Y	ALAMEDA ST & 74TH ST N Cor. 10"x10" Conc. Block & Copper disk, MARKED "BM 33" L.A. Co. Rd. Dept., 22.39'E & 22.66'N of C. of Inter. 1' Deep. EL = Per L.B
	5552	156 595				
BM #34Y			5594	150 991	BM #34Y	ALAMEDA ST & 74TH ST. 10"x10" Conc block & Copper disk, Marked BM 34 L.A. Co Rd Dept. 18.59' N of E. of 74 ST., 113.32' W of E of Alameda St. 1' Deep. EL = Per L.B
	Additional B.M. JAN. 8, 1936 (Jmc)					
BM #5				147 432	See Pg 16	
	5618	153 052				
BM #7			2805	150 227	C.S. Mon.	See pg 182 for location
	3158	153 705				
BM #8			4050	149 655	C.S. Mon.	See page 182 for location
	3540	153 195				
BM #6			5661	147 534	Page 16	

F. B680 PG. 18 | Job No. | Division No. | Notes Red. | Plotted | Profile

Survey of | Date | Date | No.

Survey by | Notes | Notes Chkd. | Checked | X-Sec.

Indexed | Date | Date | Date | No.

Form 307 5M 11-35

PLEASE RETURN TO
LOS ANGELES COUNTY SURVEYOR
700 HALL OF RECORDS

Do not extend notes this side of this line

NOTE: ANY ADDITIONS OR CHANGES ON THIS SHEET MUST BE MADE OR CIRCLED IN RED INK, WITH DATE AND NAME OF PERSON MAKING CHANGE

STATION	B. S.	H. I.	F. S.	ELEV.

Notes Ck'd by McPherson	Survey of [illegible]
Map No.	W. O. 4318 Tape No. St'd °F.
Office Work Not Mapped	Surveyed by [illegible]
Checked	Notes [illegible] Date [illegible]
Date	Indexed A. C. Johnson JUL 29 '37

Area F.B. [illegible] PG. [illegible]

STAKING
for
BALL DIAMOND
MIRAMONTE RECREATION AREA

Job # 4318

July 28, 1937

Staked according to a diagram furnished by the Dept. of Recreation Camps and Playgrounds.

Note: Any Additions or Changes on This Sheet Must be Made or Circled in Red Ink With Date and Name of Person Making Change.

Do not extend notes this side of this line

RETURN TO
LOS ANGELES COUNTY SURVEYOR
700 HALL OF RECORDS

FORM 247 10M 11-35

F.B. 680 PG. 20

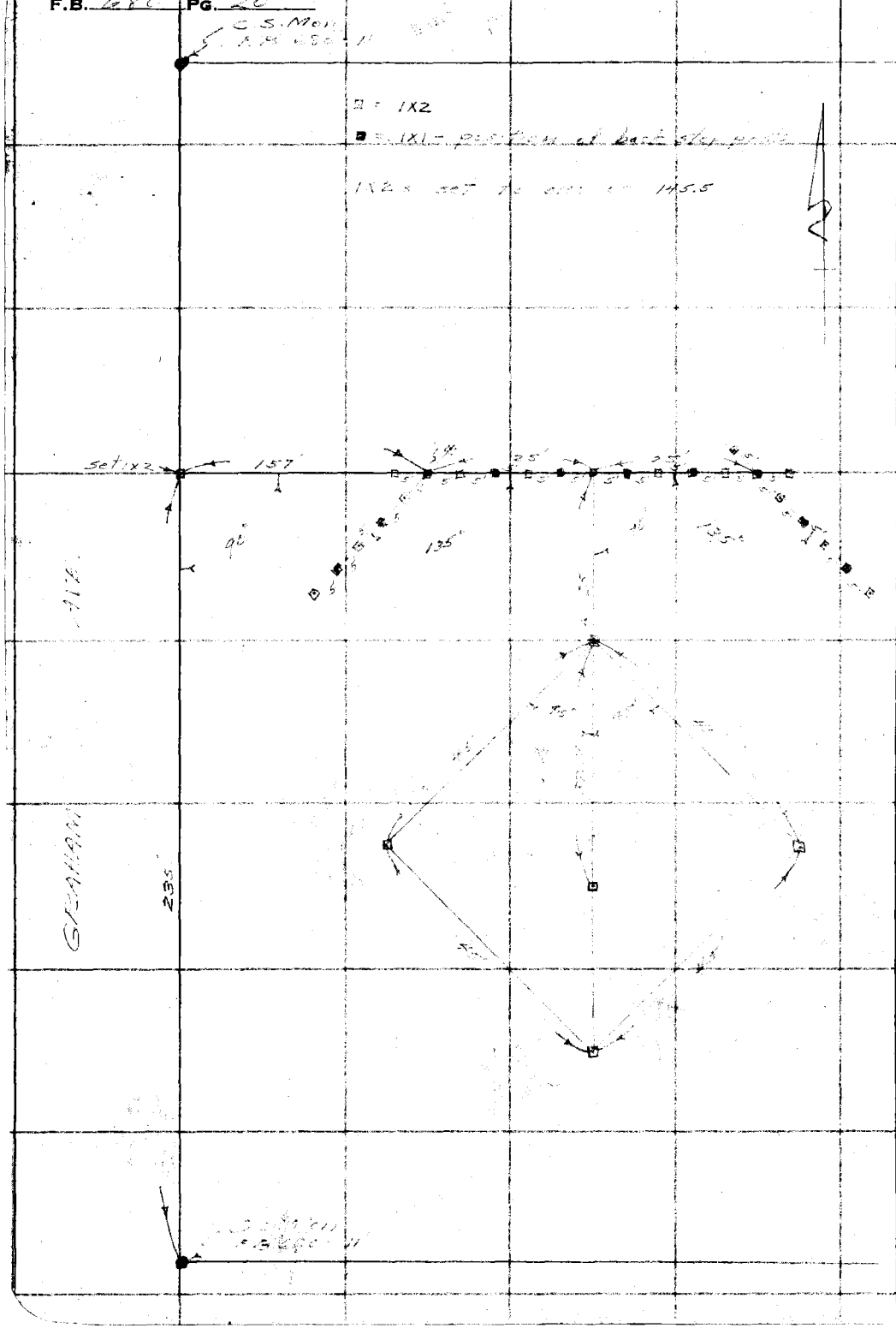

RETURN TO
LOS ANGELES COUNTY SURVEYOR
700 HALL OF RECORDS

Note: Any Additions or Changes on This Sheet Must be Made or Circled in Red Ink With Date and Name of Person Making Change.

Do not extend notes this side of this line

Notes Ck'd by M.D.D.	Survey of F.D.R. Recreation Area F.B. 680 PG. 21
Map No.	W. O. 5224 Tape No. C6 St'd 3/4 F.
Office Work	Surveyed by L.D. Moore
Checked	Notes L.D. Moore Date 1-26-38
Date	Indexed [illegible] 1-27-38

STAKING
FOR
CYCLE TRACK
FDR RECREATION AREA
Job # 5224

FDR PLAYGROUND

Jan 26, 1938

Moore
Scott
Lawson
Scott

Note: Any Additions or Changes on This Sheet Must be Made or Circled in Red Ink With Date and Name of Person Making Change.

Do not extend notes this side of this line

RETURN TO
LOS ANGELES COUNTY SURVEYOR
700 HALL OF RECORDS

FORM 247 10M 11-38

F.B. 680 Pg. 22

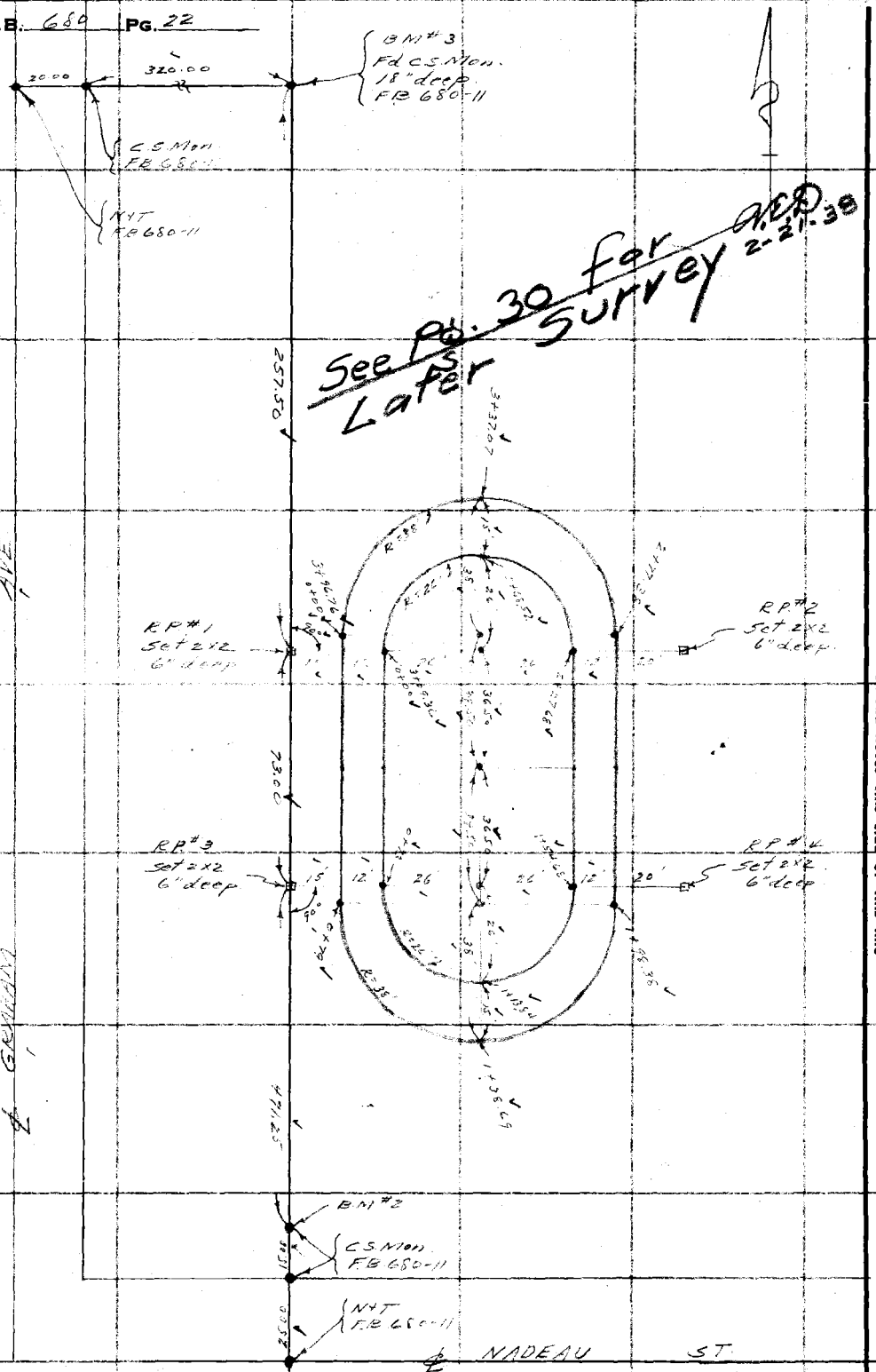

RETURN TO
LOS ANGELES COUNTY SURVEYOR
700 HALL OF RECORDS

Note: Any Additions or Changes on This Sheet Must be Made or Circled in Red Ink With Date and Name of Person Making Change.

Do not extend notes this side of this line

Form 307 5M 10-37

PLEASE RETURN TO
LOS ANGELES COUNTY SURVEYOR
700 HALL OF RECORDS

NOTE: ANY ADDITIONS OR CHANGES ON THIS SHEET MUST BE MADE OR CIRCLED IN RED INK, WITH DATE AND NAME OF PERSON MAKING CHANGE

Do not extend notes this side of this line

Profile Notes Red MDP Plotted Job No. 5222 Division No. K F.B. 668 Pg. 23
No. X-Sec. Date 2/11/30 Date Survey of F.D.S. Outside Area
No. Date 2/23/30 Date Survey by Weers Notes Weers Date 1-26-35
Map No. Indexed Date

STATION	B. S.	H. I.	F. S.	ELEV.			
BM #3	4 91	148 35		143 44	B.M. #3 - C.S. Mon. - pg 15		
RP #1			544	142 91	2X2 - 6 deep.		
RP #2			525	143 10			
RP #3			~~695~~	~~142 40~~			
RP #4			~~582~~	~~142 53~~			
Outside Line					Grade Grade		
0+00 E.C.			496	143 39			
0+03			491	143 44	144.96 4.21	F 1.52	F 1.52/5.28
+12 13			499	143 36	144.38 4.79	F 1.02	F 1.02/4.53
+21 25			502	143 33	143.78 5.23	F 0.45	F 0.45/3.67
+30 38			501	143 34	143.34 5.80	Grade	
+39 50			515	143 20	143.20 5.97	Grade	
+48 63			514	143 21	143.34	F 0.13	F 0.13/3.20
+57 75			525	143 10	143.78	F 0.68	F 0.68/4.02
+66.88			528	143 07	144.38	F 1.31	F 1.31/4.96
+76 00			522	143 13	144.96	F 1.83	F 1.83/5.74
+79 00 B.C.			542	142 93			
+86 46			540	142 95	145.79	F 2.84	F 2.84/7.26
+93 92			549	142 86	146.41	F 3.55	F 3.55/8.32
1+01 38			537	142 98	147.04	F 4.06	F 4.06/9.09
+08 84			551	142 84	147.68	F 4.84	F 4.84/10.26
+16 31			551	142 84	148.29	F 5.45	F 5.45/11.17
+23 77			535	143 00	148.79	F 5.79	F 5.79/11.69



Profile of Outside Line

Form 307 5M 10-37

PLEASE RETURN TO
LOS ANGELES COUNTY SURVEYOR
700 HALL OF RECORDS

NOTE: ANY ADDITIONS OR CHANGES ON THIS SHEET MUST BE MADE OR CIRCLED IN RED INK, WITH DATE AND NAME OF PERSON MAKING CHANGE

Do not extend notes this side of this line

F. B. 680 Pg. 24 | Job No. 5224 | Division No. V | Notes Red. | Plotted | Profile
Survey of Flood Control Easements Area | Date | No.
Survey by Wilcox | Notes Wilcox | Date | Checked | X-Sec.
Indexed | Date | Date 2/1/38 | Notes Chkd. MDD | Date | No.

STATION	B. S.	H. I.	F. S.	ELEV.			
outside Line		148 35 ✓		Grade			
1+31 23			532	143 03 ✓	149.08	F 6.05	F6.05 / 12.07
+38 69			547	142 88 ✓	149.20	F 6.32	F6.32 / 12.48
+46 15			556	142 79 ✓	149.08	F 6.29	F6.29 / 12.44
+53 61			551	142 84 ✓	148.79	F 5.95	F5.95 / 11.92
+61 07		VOID	556	142 79 ✓	148.29	F 5.50	F5.50 / 11.25
+68 53			548	142 87 ✓	147.68	F 4.81	F4.81 / 10.20
+76 00			528	143 07 ✓	147.04	F 3.97	F3.97 / 8.95
+83 46			534	142 01 ✓	146.41	F 3.40	F3.40 / 8.10
+90 92			549	142 86 ✓	145.79	F 2.93	F2.93 / 7.39
+98 38 EC			527	143 08 ✓			
2 +01 38			527	143 08	144.96	F 1.88	F1.88 / 5.62
+10 51			525	143 10 ✓	144.38	F 1.28	F1.28 / 4.92
+19 63			500	143 35	143.78	F 0.43	F0.43 / 3.64
+28 76			501	143 34 ✓	143.34	Grade	
+37 88	✓	148.17	515	143 20 ✓	143.20 ✓	Grade ✓	5.97
+47 01	✓		501	143 34 ✓	143.34 ✓	Grade ✓	5.83
+56 13	✓		484	143 51 ✓	143.78 ✓	F 0.27 ✓	5.39 F0.27 / 3.40 ✓
+65.26	✓		487	143 51 ✓	144.38 ✓	F 0.87 ✓	4.99 F0.87 / 4.30 ✓
+74.35	✓		488	143 47	144.96 ✓	F 1.49 ✓	4.21 F1.49 / 5.24 ✓
+77 38 BC	✓	0.F	480	143 55 ✓			
+84 84	✓		472	143 63	145.79 ✓	F 2.16 ✓	3.38 F2.16 / 6.24 ✓
92 30	✓		491	143 44 ✓	146.41 ✓	F 2.97 ✓	2.76 F2.97 / 7.45 ✓

Form 307 5M 10-37

PLEASE RETURN TO
LOS ANGELES COUNTY SURVEYOR
700 HALL OF RECORDS

NOTE: ANY ADDITIONS OR CHANGES ON THIS SHEET MUST BE MADE OR CIRCLED IN RED INK, WITH DATE AND NAME OF PERSON MAKING CHANGE

Do not extend notes this side of this line

STATION	B. S.	H. I.	F. S.	ELEV.				
Outside Line		148 35			Grade		Gr. Pod.	
2+99.76		14[illegible]	4 85	143 50	147.04	F3.54	2.13	F 3.54 / 8.31
3+07.22			4 65	143 70	147.68	F3.98	1.49	F 3.98 / 8.97
+14.69			4 85	143 50	148.29	F4.79	0.88	F 4.79 / 10.19
+22.15			4 69	143 66	148.79	F5.13	0.38	F 5.13 / 10.69
+29.61			4 79	143 56	149.08	F5.52	0.09	F 5.52 / 11.28
+37.07			4 58	143 77	149.20	F5.43	+0.03	F 5.43 / 11.14
+44.53		ok	4 77	143 58	149.08	F5.50	0.[illegible]	F 5.50 / 11.25
+51.99			4 73	143 62	148.79	F5.17	0.38	F 5.17 / 10.75
+59.45			4 78	143 57	148.29	F4.72	0.88	F 4.72 / 10.08
+66.91			4 75	143 60	147.68	F4.08	1.49	F 4.08 / 9.12
+74.38			5 05	143 30	147.04	F3.74	2.13	F 3.74 / 8.61
+81.84			4 87	143 48	146.41	F2.93	2.76	F 2.93 / 7.39
+89.30			5 00	143 35	145.79	F2.44	3.38	F 2.44 / 6.66
Inside Line								
0+00 EC			4 81	143 54	141.20	C2.34		
+07.13			4 99	143 36	"	C2.16		
+18.25			5 06	143 29	"	C2.09		
+27.38			5 00	143 35	"	C2.15		
+36.50			5 01	143 34	"	C2.14		

Profile
No. ____ Notes Red. ____ Plotted ____ Job No. 5224 Division No. V
Date ____ Date ____ Survey of F.D.R. Reservation Area
X-Sec. Notes Chkd. MDD Checked ____ Survey by [illegible] Notes [illegible] Date 1-26-38
No. ____ Date 2/1/38 Date ____ Map No. ____ Indexed A. C. Johnson Date ____

F. B. 680 PG. 25

Form 307 5M 10-37

PLEASE RETURN TO
LOS ANGELES COUNTY SURVEYOR
700 HALL OF RECORDS

NOTE: ANY ADDITIONS OR CHANGES ON THIS SHEET MUST BE MADE OR CIRCLED IN RED INK, WITH DATE AND NAME OF PERSON MAKING CHANGE

Do not extend notes this side of this line

F.B. 6800 Pg. 26 | Job No. 5224 Division No. V | Notes Red. | Plotted | Profile
Survey of EDR Recreation Area | Date | Date | No.
Survey by Pflueger | Notes Chkd. MDD | Checked | X-Sec.
Indexed by C. Johns | Notes | Date 2/1/38 | Date | No.

STATION	B. S.	H. I.	F. S.	ELEV.		
Inside Line		148 35			Grade	
0+45 63			5 13	143 22	141.20	C 2.02
+54 75			5 40	142 95	"	C 1.75
+63 86			5 36	142 99	"	C 1.79
+73 00	EC		5 34	143 01	"	C 1.81
+78 11			5 30	143 05	"	C 1.85
+83 21			5 32	143 03	"	C 1.83
+88 32			5 43	142 92	"	C 1.72
+93 42			5 33	143 02	"	C 1.82
+98 53			5 37	142 98	"	C 1.78
1+03 63			5 32	143 03	"	C 1.83
+08 74			5 32	143 03	"	C 1.83
+13 84			5 41	142 94	"	C 1.74
+18 95			5 37	142 98	"	C 1.78
+24 05			5 43	142 92	"	C 1.72
+29 16			5 32	143 03	"	C 1.83
+34 26			5 19	143 16	"	C 1.96
+39 37			5 16	143 19	"	C 1.99
+44 47			5 28	143 07	"	C 1.87
+49 58			5 39	142 96	"	C 1.76
+54 68	EC.		5 23	143 12	"	C 1.92

V-10

Form 307 5M 10-37

PLEASE RETURN TO
LOS ANGELES COUNTY SURVEYOR
700 HALL OF RECORDS

NOTE: ANY ADDITIONS OR CHANGES ON THIS SHEET MUST BE MADE OR CIRCLED IN RED INK, WITH DATE AND NAME OF PERSON MAKING CHANGE

Do not extend notes this side of this line

STATION	B. S.	H. I.	F. S.	ELEV.			
Inside Line		148 35			Grade		
1+63 81			5 10	143 25	✓ 141.20	C 2.05	
+72 93		VOID	5 17	143 18	✓ "	C 1.98	
+82 06		↓	5 09	143 26	✓ "	C 2.06	
+91 18	✓		5 02	143 33	✓ " ✓	C 2.13 ✓	
2+00 31	✓		4 89	143 46	✓ " ✓	C 2.26 ✓	
+09 43	✓		4 90	143 45	✓ " ✓	C 2.25 ✓	
+18 56	✓		5 00	143 35	✓ " ✓	C 2.15 ✓	
+27 68	B.C. ✓		4 93	143 42	✓ " ✓	C 2.22 ✓	
+32 79	✓		4 95	143 40	✓ " ✓	C 2.20 ✓	
+37 89	✓		4 67	143 68	✓ " ✓	C 2.48 ✓	
+43 00	✓	O.K.	4 77	143 58	✓ " ✓	C 2.38 ✓	
+48 [illegible]	✓		4 75	143 60	✓ " ✓	C 2.40 ✓	
+53 21	✓		4 95	143 40	✓ " ✓	C 2.20 ✓	
+58 31	✓		4 79	143 56	✓ " ✓	C 2.36 ✓	
+63 42	✓		4 78	143 57	✓ " ✓	C 2.37 ✓	
+68 52	✓		4 66	143 69	✓ " ✓	C 2.49 ✓	
+73 63	✓		4 51	143 84	✓ " ✓	C 2.64 ✓	
+78 73	✓		4 73	143 62	✓ " ✓	C 2.42 ✓	
+83 84	✓		4 73	143 62	✓ " ✓	C 2.42 ✓	
+88 94	✓		4 78	143 57	✓ " ✓	C 2.37 ✓	

Profile No. ____ Notes Red. ____ Plotted ____ Job No. 5224 Division No. ✓ F. B. 668 Pg. 27
X-Sec. No. ____ Date ____ Date ____ Survey of [illegible] Area
Notes Chkd. MDD Checked ____ Survey by Moore Notes Moore Date 1-26-38
Date 2/1/38 Date ____ Map No. ____ Indexed ____ Date ____

2/23/38

Form 307 5M 10-37

PLEASE RETURN TO
LOS ANGELES COUNTY SURVEYOR
700 HALL OF RECORDS

NOTE: ANY ADDITIONS OR CHANGES ON THIS SHEET MUST BE MADE OR CIRCLED IN RED INK, WITH DATE AND NAME OF PERSON MAKING CHANGE

Do not extend notes this side of this line

STATION	B. S.	H. I.	F. S.	ELEV.			
Inside Line		148 35	✓		Grade		
2+94 05	✓		4 79	143 56 ✓	141.20 ✓	C 2.36 ✓	
+ 79 15	✓		4 88	143 47 ✓	" ✓	C 2.27 ✓	
3 + 04 26	✓		4 91	143 44 ✓	" ✓	C 2.24 ✓	
Center Inside Area			~~5 00~~	~~143 35~~ ✓	~~140.70~~	~~C 2.55~~	catch basin
N 26 Rad Pt			4 84	143 51 ✓	140.99	C 2.52	
S 26 Rad Pt			~~5 23~~	~~143 12~~ ✓	"	~~C 2.73~~	
BM #3			4 91	143 44 ✓	B.M. #3 - CS Mon Elev. - pg. 23		

F. B. 680 PG. 28 Job No. 5224 Division No. V Notes Red. Plotted Profile
Survey of F.D.R. Recreation Area Date Date No.
Survey by L. C. Moore Notes Moore Notes Chkd. MDD Checked X-Sec.
Indexed C. Johnson Date Date 2/1/38 Date No.

Notes Ck'd by M.D.Darling	Survey of F.D.R. Recreation Area	F.B. 680	PG. 79
Map No.	W. O. 5224 Tape No. St'd of		
Office Work	Surveyed by L.D. Moore		
Checked	Notes Moore Date 2-15-37		
Date	Indexed [illegible] 2-23-38		

CHANGE
OF
CYCLE TRACK
AT
~~FDR RECREATION AREA~~
Job # 5224
FDR PLAYGROUND

Note: Any Additions or Changes on This Sheets Must be Made or Circled in Red Ink With Date and Name of Person Making Change.

Do not extend notes this side of this line

RETURN TO
LOS ANGELES COUNTY SURVEYOR
700 HALL OF RECORDS

FORM 247 5M 10-37

RETURN TO
LOS ANGELES COUNTY SURVEYOR
700 HALL OF RECORDS

Note: Any Additions or Changes on This Sheets Must be Made or Circled in **Red Ink** With Date and Name of Person Making Change.

Do not extend notes this side of this line

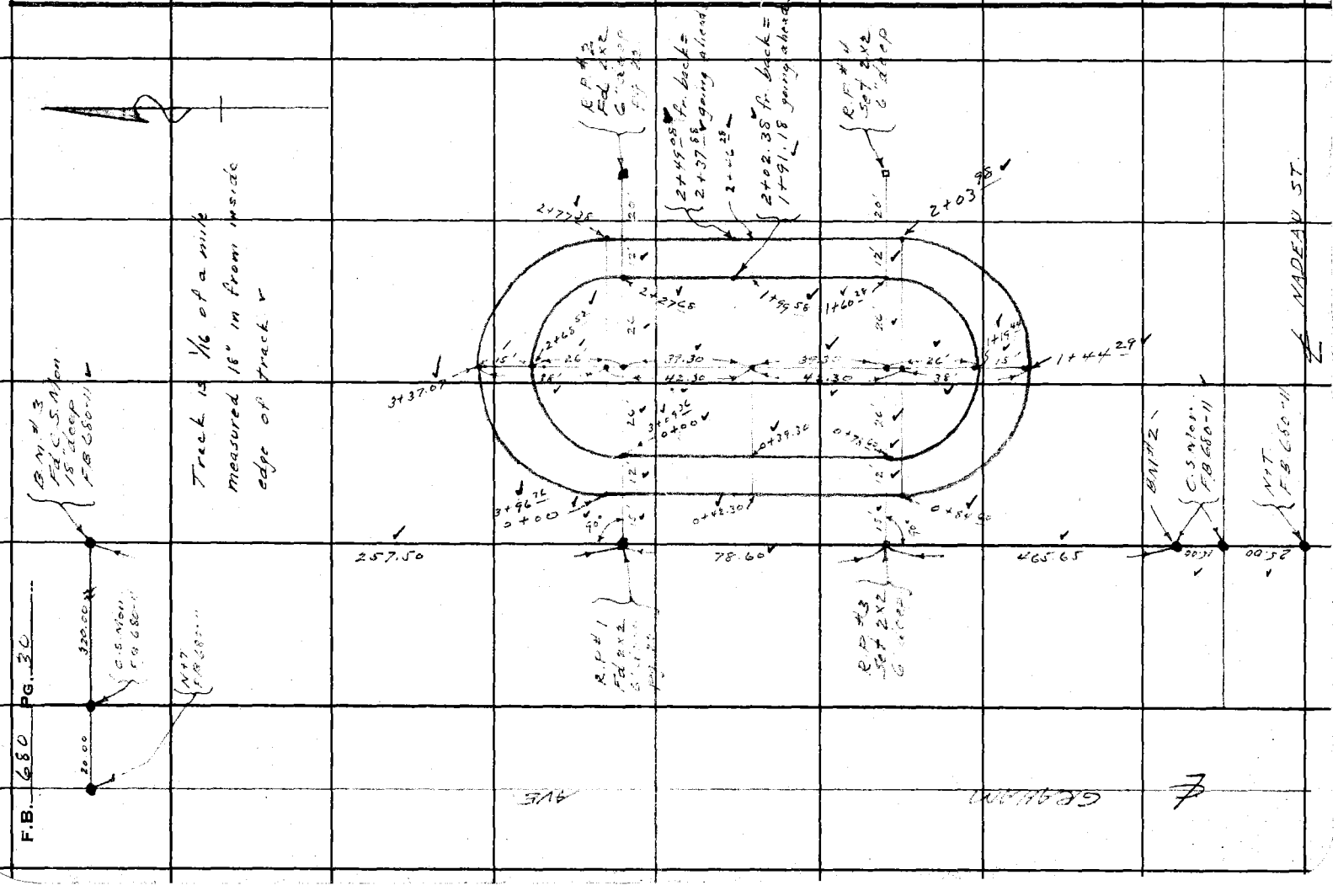

Form 307 5M 10-37

PLEASE RETURN TO
LOS ANGELES COUNTY SURVEYOR
700 HALL OF RECORDS

NOTE: ANY ADDITIONS OR CHANGES ON THIS SHEET MUST BE MADE OR CIRCLED IN RED INK, WITH DATE AND NAME OF PERSON MAKING CHANGE

Do not extend notes this side of this line

STATION	B. S.	H. I.	F. S.	ELEV.				
R.P. #1 Outside Line	5 20 New H.I.	148 11 149 17		142 91	Pg. 23 Grade	Gr. Rd.		
0+42.30					143.20	5.97		
+45.10			4 91	143 20	143.20	5.97	Grade	
+54.23			5 00	143 11	143.34	5.83	F0.23	F0.23 / 3.34
+63.35			4 99	143 12	143.78	5.37	F0.66	F0.66 / 3.99
+72.48			5 22	142 89	144.38	4.79	F1.49	F1.49 / 5.23
+81.60			5 09	143 02	144.96	4.21	F1.94	F1.94 / 5.91
+92.06			5 29	142 82	145.79	3.38	F2.97	F2.97 / 7.45
+99.52			5 24	142 87	146.41	2.76	F3.54	F3.54 / 8.31
1+06.98			5 32	142 79	147.04	2.13	F4.25	F4.25 / 9.37
+14.44			5 30	142 81	147.68	1.49	F4.87	F4.87 / 10.30
+21.91			5 27	142 84	148.29	0.88	F5.45	F5.45 / 11.17
+29.37			5 19	142 92	148.79	0.38	F5.87	F5.87 / 11.80
+36.83			5 25	142 86	149.08	0.09	F6.22	F6.22 / 12.33
+44.29			5 27	142 84	149.20	+0.03	F6.36	F6.36 / 12.54
+51.75			5 27	142 84	149.08	0.09	F6.24	F6.24 / 12.36
+59.21			5 16	142 95	148.79	0.38	F5.84	F5.84 / 11.76
+66.67			5 24	142 87	148.29	0.88	F5.42	F5.42 / 11.13
+74.14			5 20	142 91	147.68	1.49	F4.77	F4.77 / 10.15
+81.60			5 12	142 99	147.04	2.13	F4.05	F4.05 / 9.07

Profile
No. ____ Notes Red. ____ Plotted ____ Job No. 5224 Division No. 4
Date ____ Date ____ Survey of [illegible]
X-Sec. ____ Notes Chkd. M.D.D. Checked ____ Survey by Moore Notes Moore Date 2-15-38
No. ____ Date 2-23-38 Date ____ Map No. ____ Indexed [illegible] Date ____

F. B. 686 PG. 31

Form 307 5M 10-37

PLEASE RETURN TO
LOS ANGELES COUNTY SURVEYOR
700 HALL OF RECORDS

NOTE: ANY ADDITIONS OR CHANGES ON THIS SHEET MUST BE MADE OR CIRCLED IN RED INK, WITH DATE AND NAME OF PERSON MAKING CHANGE

Do not extend notes this side of this line

STATION	B. S.	H. I.	F. S.	ELEV.	Grade			
Outside Line		148.11				Grade		
1+89.06		149.12	5.04	143.07	146.41	2.36	F 3.34	F 3.34 / 8.01
+96.52			5.10	143.01	145.79	3.38	F 2.78	F 2.78 / 7.17
2+03.98								
+06.98			4.96	143.15	144.96	4.21	F 1.81	F 1.81 / 5.7[illegible]
+16.11			4.93	143.18	144.38	4.79	F 1.20	F 1.20 / 4.80
+25.23			4.99	143.12	143.78	5.39	F 0.66	F 0.66 / 3.9[illegible]
+34.36			4.77	143.34	143.34	5.83	Grade	
+4[illegible].48			4.91	143.20	143.20	5.97	Grade	
+46.28					143.20	5.97		
2+49.08 fr back = 2+37.88 going ahead			4.91	143.20	143.20	5.97	Grade	
Inside Line					141.20			
0+39.30			4.89	143.22	"	"	C 2.02	
+42.10			4.75	143.36	"	"	C 2.16	
+51.23			5.18	142.93	"	"	C 1.73	
+60.35			5.03	143.08	"	"	C 1.88	
+69.48			5.24	142.87	"	"	C 1.67	
+78.60 BC			5.00	143.11	"	"	C 1.91	
+83.71			5.10	143.01	"	"	C 1.81	
+88.81			5.16	142.95	"	"	C 1.75	

F. B. 680 PG. 32 | Job No. 5224 | Division No. V | Notes Red. | Plotted | Profile
Survey of F.D.R. Recreation Area | Date | Date | No.
Survey by Moore | Notes Moore | Notes Chkd. M.D.D. | Checked | X-Sec.
Indexed | Date | Date 2-23-38 | Date | No.

Form 307 5M 10-37

PLEASE RETURN TO
LOS ANGELES COUNTY SURVEYOR
700 HALL OF RECORDS

NOTE: ANY ADDITIONS OR CHANGES ON THIS SHEET MUST BE MADE OR CIRCLED IN RED INK, WITH DATE AND NAME OF PERSON MAKING CHANGE

Do not extend notes this side of this line

STATION	B. S.	H. I.	F. S.	ELEV.	Grade	
Inside Line	✓	142 1 ✓				
0+93 92	✓		5 08	143 03 ✓	141.20 ✓	C 1.83 ✓
+99 02	✓		5 14	142 97 ✓	" ✓	C 1.77 ✓
1+04 13	✓		5 09	143 02 ✓	" ✓	C 1.82 ✓
+09 23	✓		5 13	142 98 ✓	" ✓	C 1.78 ✓
+14 34	✓		5 08	143 03 ✓	" ✓	C 1.83 ✓
+19 44	✓		5 07	143 04 ✓	" ✓	C 1.84 ✓
+24 55	✓		4 90	143 12 ✓	" ✓	C 1.92 ✓
+29 65	✓		5 23	142 88 ✓	" ✓	C 1.68 ✓
+34 76	✓		5 17	142 94 ✓	" ✓	C 1.74 ✓
+39 86	✓		5 18	142 93 ✓	" ✓	C 1.73 ✓
+44 97	✓		5 02	143 09 ✓	" ✓	C 1.89 ✓
+50 07	✓		5 01	143 10 ✓	" ✓	C 1.90 ✓
+55 18	✓		4 99	143 21 ✓	" ✓	C 2.01 ✓
+60 28	✓ E.C.		5 11	143 00 ✓	" ✓	C 1.80 ✓
+69 41	✓		4 94	143 17 ✓	" ✓	C 1.97 ✓
+78 53	✓		4 94	143 17 ✓	" ✓	C 1.97 ✓
+87 66	✓		4 91	143 20 ✓	" ✓	C 2.00 ✓
+96 78	✓		4 88	143 23 ✓	" ✓	C 2.03 ✓
+99 58	✓		4 85	143 26 ✓	" ✓	C 2.06 ✓
2+02.38 fr. back ✓			4 78	143 33 ✓	" ✓	C 2.13 ✓
1+[illegible]18 going ahead ✓						

Profile No. ____ Notes Red. ____ Plotted ____ Job No. 5224 Division No. ✓ F. B. 656 PG. [illegible]
Date ____ Date ____ Survey of [illegible]
X-Sec. No. ____ Notes Chkd. M.D.D. Checked ____ Survey by Moore Notes Moore Date 2-15-38
Date 2-23-38 Date ____ Map No. ____ Indexed [illegible] Date ____

F. B. 680 PG. 34 | Job No. 5224 | Division No. ✓ | Notes Red. | Plotted | Profile

Survey of F.D.R. Recreation Area | Date | Date | No.

Survey by Moore | Notes Moore | Notes Chkd. M.D.D. | Checked | X-Sec.

Indexed | Date | Date 2-23-38 | Date | No.

Form 307 5M 10-37

PLEASE RETURN TO
LOS ANGELES COUNTY SURVEYOR
700 HALL OF RECORDS

NOTE: ANY ADDITIONS OR CHANGES ON THIS SHEET MUST BE MADE OR CIRCLED IN RED INK, WITH DATE AND NAME OF PERSON MAKING CHANGE

Do not extend notes this side of this line

STATION	B. S.	H. I.	F. S.	ELEV.	Grade	
Center inside Area		148.[illegible] ✓	480	143.31 ✓	140.70 ✓	C 261 ✓
5' 26' Rad Tt.			502	143.09 ✓	141.00 ✓	C 2.09 ✓
R.R. #2					[illegible]	Pg. 23

Notes Ck'd by	Survey of F.D.R. PLAYGROUND F.B. 680 PG. 35
Map No.	W. O. 5224 Tape No. 023 St'd 84 °F.
Office Work	Surveyed by W.A. Miller
Checked	Notes Miller Date 5-31-1938
Date	Indexed 6-2-39

FDR PLAYGROUND
J.N 5224

LOCATION
OF
CONTROL LINE

Miller
Bragdon
Watermire
Climie

Note: Any Additions or Changes on This Sheet Must be Made or Circled in Red Ink With Date and Name of Person Making Change.

Do not extend notes this side of this line

RETURN TO
LOS ANGELES COUNTY SURVEYOR
700 HALL OF RECORDS

FORM 247 10M 11-35

F.B. 680 PG. 36

Con at bottom page 37

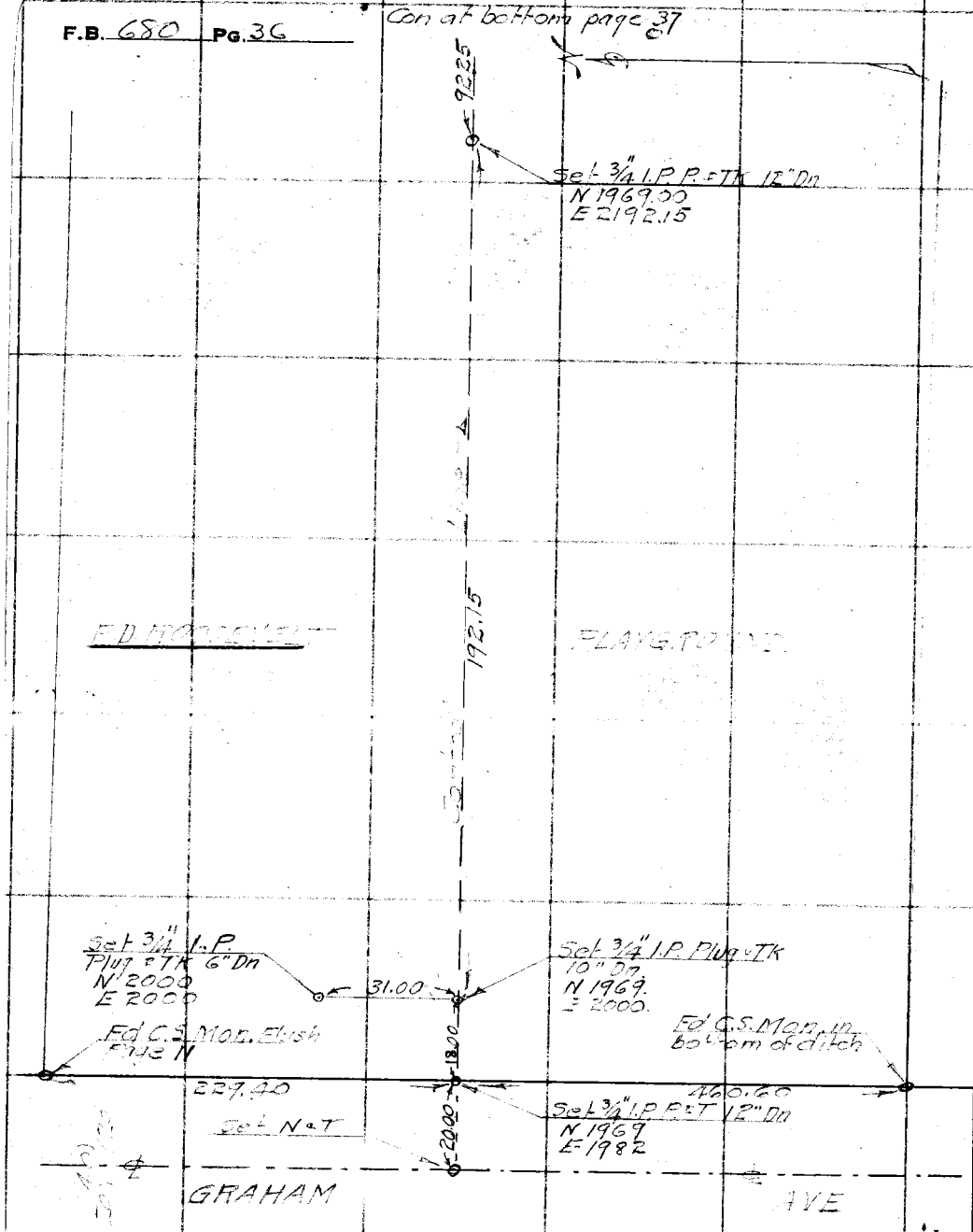

RETURN TO
LOS ANGELES COUNTY SURVEYOR
700 HALL OF RECORDS

Note: Any Additions or Changes on This Sheet Must be Made or Circled in Red Ink With Date and Name of Person Making Change.

Do not extend notes this side of this line

Notes Ck'd by	Survey of F.D.R. PLAYGROUND
Map No.	W. O. 5224 Tape No. 023 St'd 84°F.
Office Work	Surveyed by W.A. Miller
Checked	Notes Miller Date 5-31-1938
Date	Indexed

F.B. 650 PG. 37

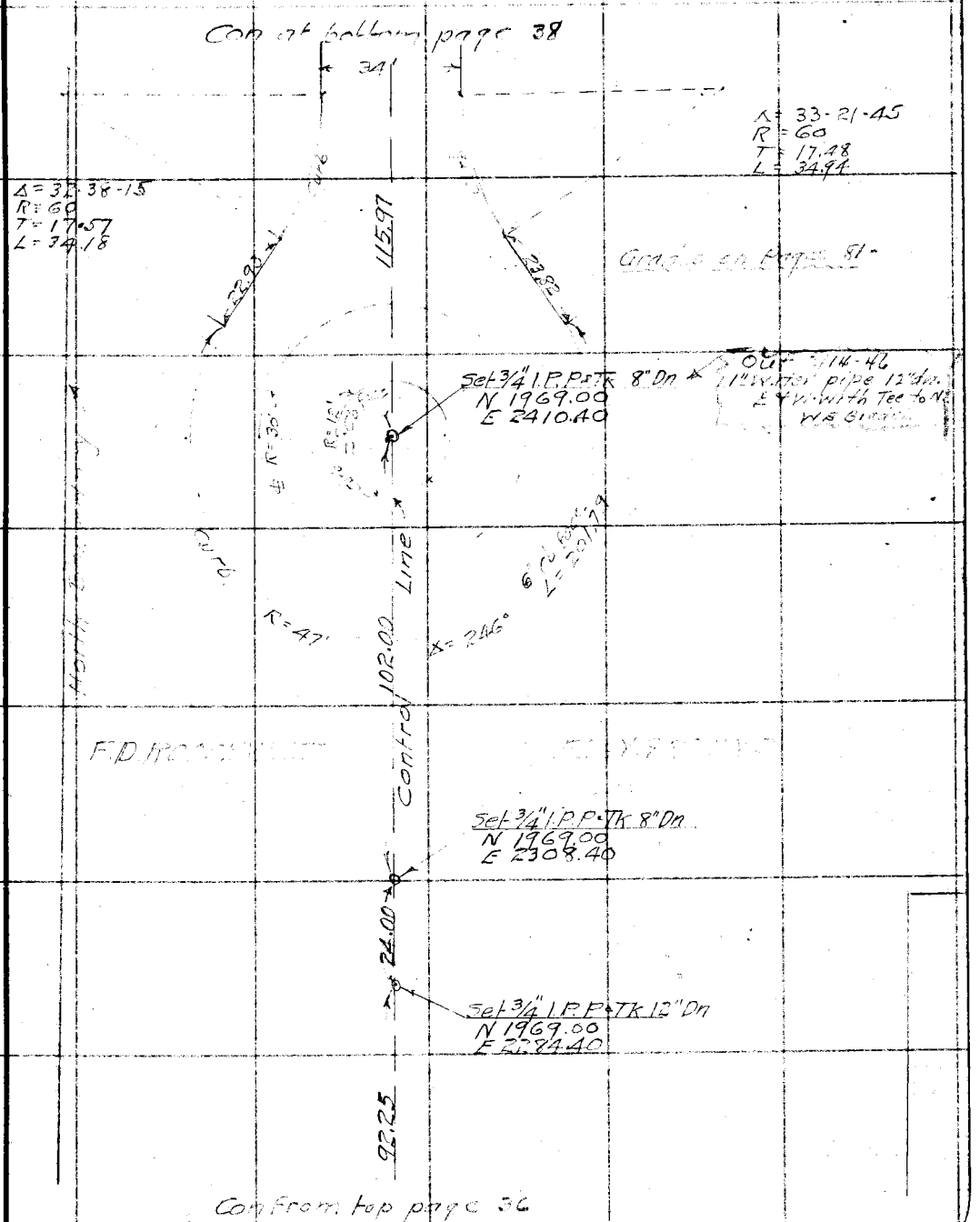

Note: Any Additions or Changes on This Sheet Must be Made or Circled in Red Ink With Date and Name of Person Making Change.

Do not extend notes this side of this line

RETURN TO
LOS ANGELES COUNTY SURVEYOR
700 HALL OF RECORDS

FORM 247 10M 11-35

F.B. 680 Pg. 38

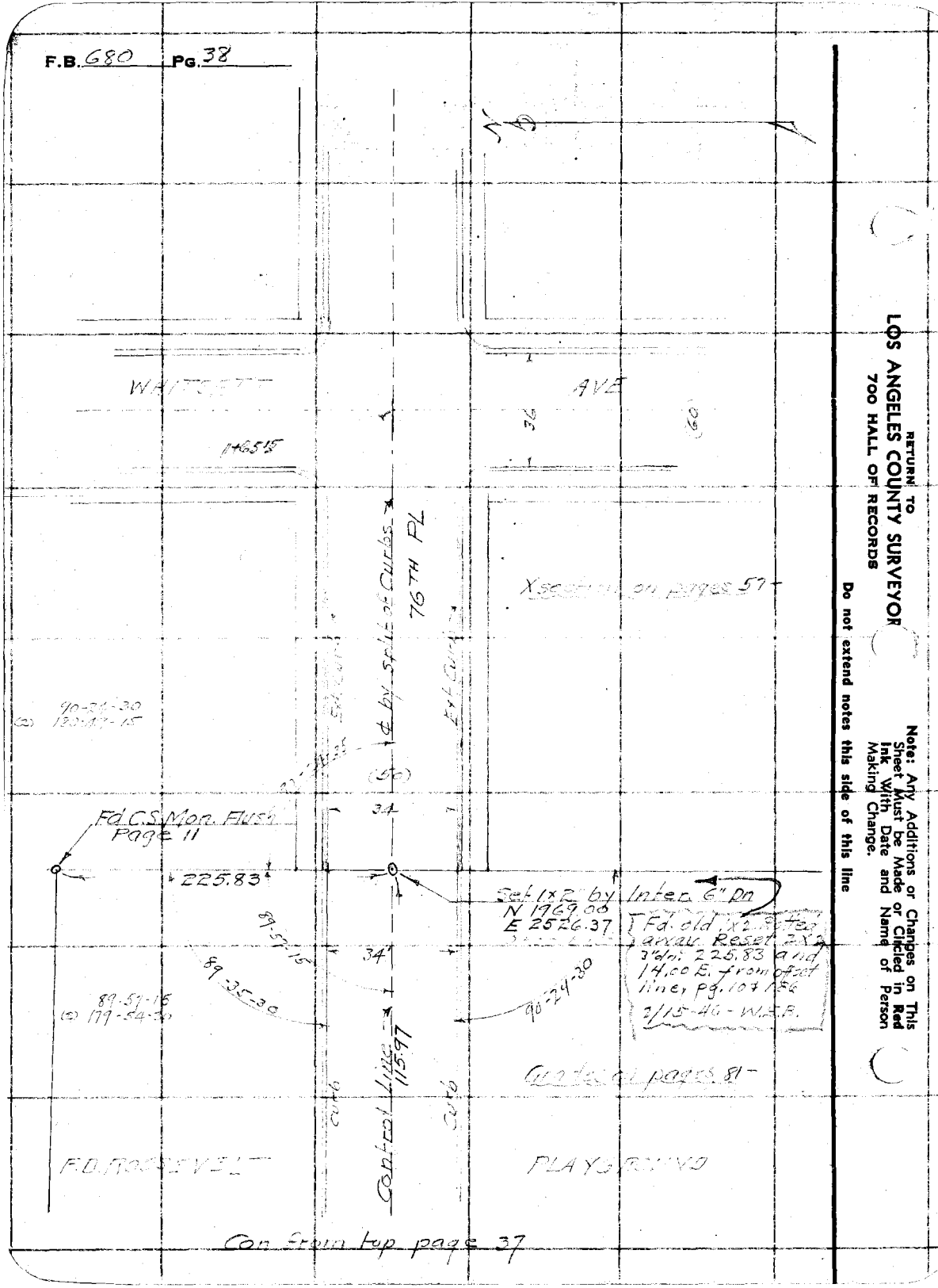

Con from top page 37

RETURN TO
LOS ANGELES COUNTY SURVEYOR
700 HALL OF RECORDS

Note: Any Additions or Changes on This Sheet Must be Made or Circled in Red Ink With Date and Name of Person Making Change.

Do not extend notes this side of this line

Notes Ck'd by	Survey of FDR PLAYGROUND
Map No.	W. O. 5224 Tape No. 023 St'd 84 °F.
Office Work	Surveyed by W.A. Miller
Checked	Notes Miller Date 5-31-1938
Date	Indexed

F.B. 680 PG. 39

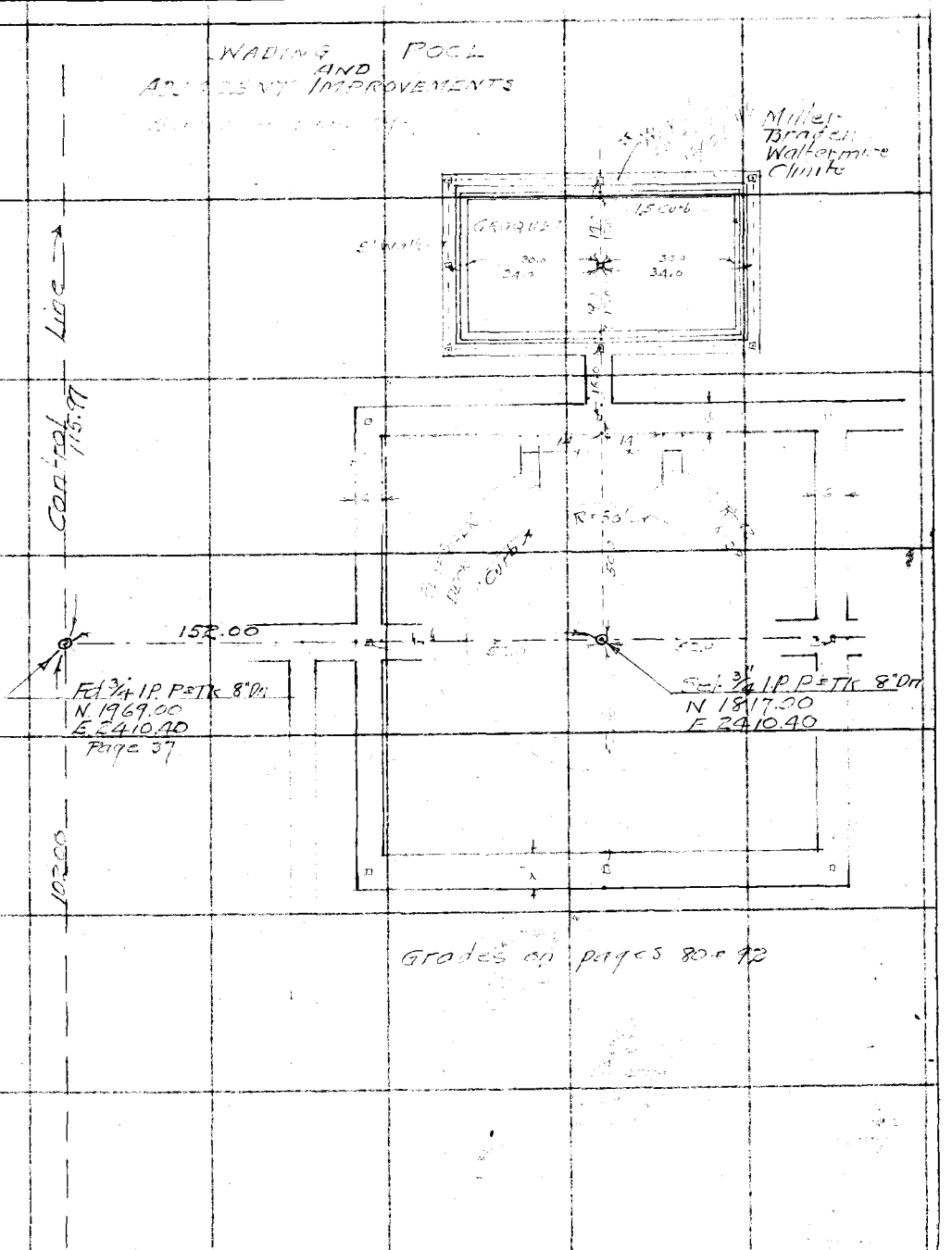

Note: Any Additions or Changes on This Sheet Must be Made or Circled in Red Ink With Date and Name of Person Making Change.

Do not extend notes this side of this line

RETURN TO
LOS ANGELES COUNTY SURVEYOR
700 HALL OF RECORDS

FORM 247 10M 11-35

F.B. 680 Pg. 20

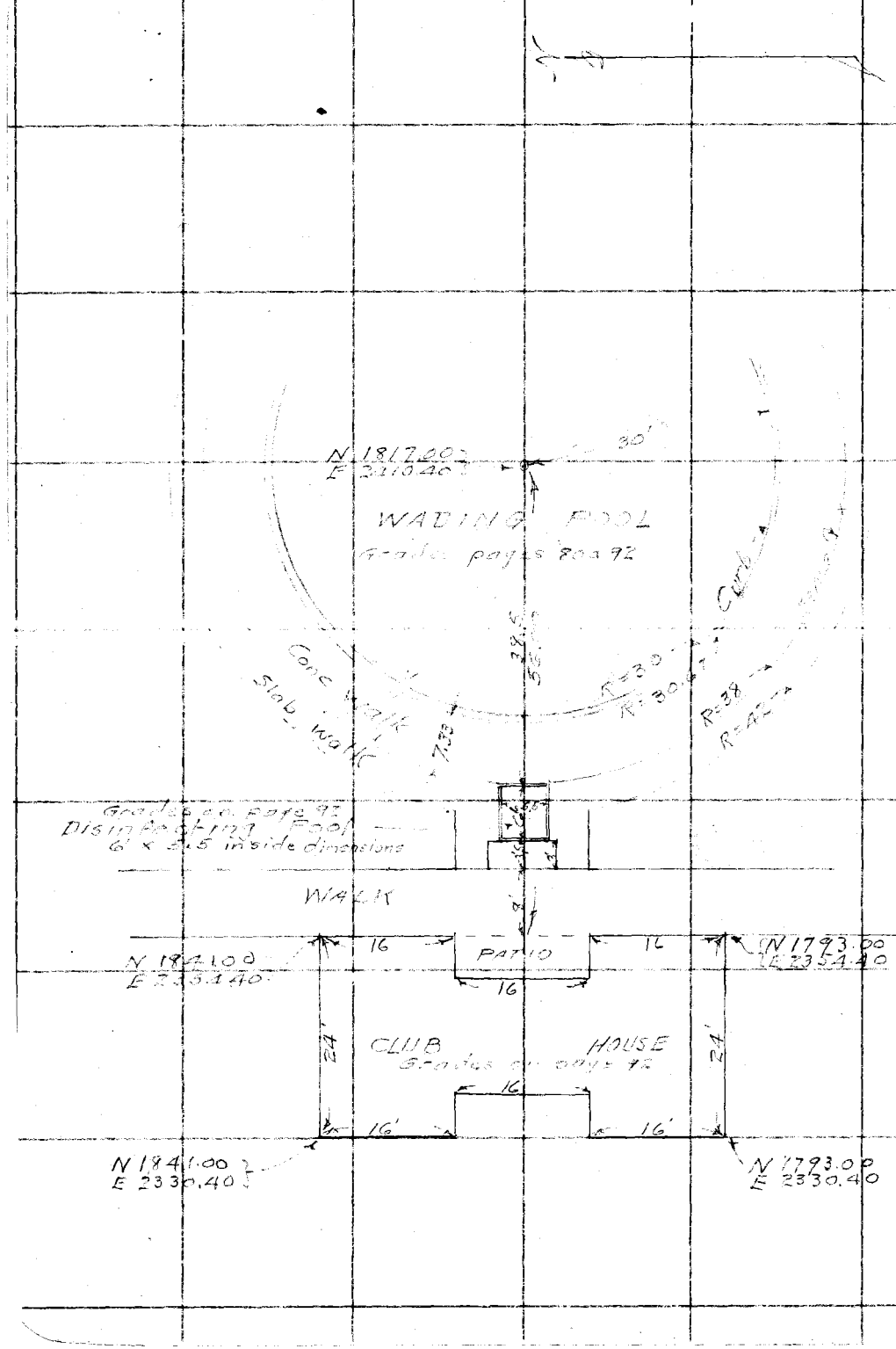

RETURN TO
LOS ANGELES COUNTY SURVEYOR
700 HALL OF RECORDS

Note: Any Additions or Changes on This Sheet Must be Made or Circled in Red Ink With Date and Name of Person Making Change.

Do not extend notes this side of this line

Notes Ck'd by	Survey of FDR PLAYGROUND
Map No.	W. O. [illegible] Tape No. St'd °F.
Office Work	Surveyed by [illegible]
Checked	Notes [illegible] Date [illegible]
Date	Indexed [illegible]

F.B. [illegible] PG. [illegible]

FDR PLAYGROUND

JN 5224

SEWER LOCATION

Miller [illegible] Clinton

1 Copy [illegible] W.R.[illegible]

Note: Any Additions or Changes on This Sheet Must be Made or Circled in Red Ink With Date and Name of Person Making Change.

Do not extend notes this side of this line

RETURN TO
LOS ANGELES COUNTY SURVEYOR
700 HALL OF RECORDS

FORM 247 10M 11-35

F.B. 680 PG. 29

RETURN TO
LOS ANGELES COUNTY SURVEYOR
700 HALL OF RECORDS

Note: Any Additions or Changes on This Sheet Must be Made or Circled in Red Ink With Date and Name of Person Making Change.

Do not extend notes this side of this line

F.D. ROOSEVELT

PLAYGROUND

GRAND AVE

Profile	Notes Red.	Plotted	Job No.	Division No.	F. B.	Pg.
No.	Date	Date	Survey of F.D.R. PLAYGROUND			
X-Sec.	Notes Chkd.	Checked	Survey by [illegible]	Notes [illegible]	Date [illegible]	
No.	Date	Date	Map No.	Indexed A. C. Johnson	Date	

F.D.R. PLAYGROUND.

J.N. 5221

[illegible] ON INLETS AND [illegible]
OF
MANHOLES IN GRAHAM STREET
AT
DISTANCES OF 6523, 9730 AND 12925
NORTH OF ℄ OF NADEAU STREET

[illegible]

Miller
[illegible]
Walters [illegible]
[illegible]

STATION	B. S.	H. I.	F. S.	ELEV.

NOTE: ANY ADDITIONS OR CHANGES ON THIS SHEET MUST BE MADE OR CIRCLED IN RED INK, WITH DATE AND NAME OF PERSON MAKING CHANGE

Do not extend notes this side of this line

PLEASE RETURN TO
LOS ANGELES COUNTY SURVEYOR
700 HALL OF RECORDS

Form 307 5M 10-37

Form 307 5M 10-37

PLEASE RETURN TO
LOS ANGELES COUNTY SURVEYOR
700 HALL OF RECORDS

NOTE: ANY ADDITIONS OR CHANGES ON THIS SHEET MUST BE MADE OR CIRCLED IN RED INK, WITH DATE AND NAME OF PERSON MAKING CHANGE

Do not extend notes this side of this line

F. B. 600 Pg. 44 | Job No. 5221 | Division No. | Notes Red. | Plotted | Profile
Survey of FD. KELLY & ROUND | Date | Date | No.
Survey by [illegible] | Notes [illegible] | Notes Chkd. | Checked | X-Sec.
Indexed | Date | Date | No.

STATION	B. S.	H. I.	F. S.	ELEV.			
B.M. [illegible]	5.385	101.920		[illegible]			
M.H. [illegible]			4.85	[illegible]		1st/ 0.67 8.41 4.85	0.67 8.41 4.86
8" W/L [illegible]			13.72	[illegible]			
M.H. [illegible]			4.86	[illegible]	[illegible]	13.57	[illegible]
[illegible]			13.71	[illegible]			
C.I. 686 F.M. G-141	6.57	151.98	5.41	145.39	BMG-141 El 145.390 L.B. 357-136 C&GR in way Pole "319148 765' N. of S. Main St.		
M.H. [illegible]			5.46	[illegible]		1st/ 0.67 7.83 5.46	0.67 7.83 5.25
8" W/L [illegible]			14.01	137.98			
M.H. [illegible]			4.45	141.53	[illegible]	14.01	14.09
6" C.I. [illegible]			13.09	[illegible]			
T.P.	6.61	151.42	4.00	[illegible]			
M.H. [illegible]			5.72	[illegible]		1st/ 0.67 8.67 5.72	0.67 8.76 5.72
8" W/L [illegible]			14.07	[illegible]			
M.H. [illegible]			5.72	141.92	[illegible]	14.07	14.13
8" C.I. [illegible]			10.15	[illegible]			
B.M. [illegible]			4.93	[illegible]	TBM F.D. El 145.434 F.B. 680-16 N.W. Cor. F.H. No. 8 [illegible] C.S. Main Flood		

Profile No. ____ Notes Red. ____ Plotted ____ Job No. 2214 Division No. ____ F. B. 680 Pg. 65

X-Sec. No. ____ Date ____ Date ____ Survey of FDR PLAYGROUND

Notes Chkd. ____ Checked ____ Survey by [illegible] Notes [illegible] Date 4-2-38

Date ____ Date ____ Map No. ____ Indexed [illegible] Checked [illegible]

GRADE STAKE
for
SEWER LINE
at
FRANKLIN DELANO ROOSEVELT
PLAYGROUND

STATION	B. S.	H. I.	F. S.	ELEV.

Do not extend notes this side of this line

NOTE: ANY ADDITIONS OR CHANGES ON THIS SHEET MUST BE MADE OR CIRCLED IN RED INK, WITH DATE AND NAME OF PERSON MAKING CHANGE

PLEASE RETURN TO
LOS ANGELES COUNTY SURVEYOR
700 HALL OF RECORDS

Form 367 5M 10-37

Form 307 5M 10-37

PLEASE RETURN TO
LOS ANGELES COUNTY SURVEYOR
700 HALL OF RECORDS

NOTE: ANY ADDITIONS OR CHANGES ON THIS SHEET MUST BE MADE OR CIRCLED IN RED INK, WITH DATE AND NAME OF PERSON MAKING CHANGE

Do not extend notes this side of this line

F. B. 680 Pg. 46 | Job No. 5224 Division No. | Notes Red. | Plotted | Profile
Survey of FAS PLAYGROUND | Date | Date | No.
Survey by J. A. Miller | Notes | Notes Chkd. | Checked | X-Sec.
Indexed | Date | Date | Date | No.

STATION	B. S.	H. I.	F. S.	ELEV.	Invert Elev.		
B.M. # 4	4.25	150.91		146.66		BM # 4 - Top of Concrete Headwall at Inlet on S. side of Manchester Ave.	
M.H. N. Side			4.69	146.22			
Inlet N.			14.03	136.88			
			13.63	137.28		4" PVC N. Side	1st 0.47 / 5.57 / 4.48 / 14.12 — 2nd 0.47 / 5.27 / 4.48 / 14.12
			14.12	136.79			
0+00			5.26	145.65	136.09	C-9.26	Set M.H. # 4 on Set N.
+25			4.77	145.14	136.13	C-8.91	" " " " "
+50			4.82	145.17	136.18	C-8.99	" " " " "
+75			4.77	145.14	136.38	C-8.76	" "
+100			5.04	141.12	136.38	C-8.54	" "
+125			4.93	145.03	136.48	C-8.55	" "
+150			4.94	145.05	136.58	C-8.47	" "
+175			4.94	145.02	136.68	C-8.34	" "
+200			5.02	144.96	136.78	C-8.18	" "
+225			5.09	144.97	136.88	C-8.09	" "
+250			5.05	144.96	136.78	C-7.98	" "
+275			5.18	144.83	137.18	C-7.75	" "
+300			5.12	144.89	137.18	C-7.71	" "
+325			5.24	144.77	137.28	C-7.49	" "
+350			4.95	145.04	137.38	C-7.68	" "
+375			4.91	145.10	137.47	C-7.63	" "

Form 307 5M 10-37

PLEASE RETURN TO
LOS ANGELES COUNTY SURVEYOR
700 HALL OF RECORDS

NOTE: ANY ADDITIONS OR CHANGES ON THIS SHEET MUST BE MADE OR CIRCLED IN RED INK, WITH DATE AND NAME OF PERSON MAKING CHANGE

Do not extend notes this side of this line

STATION	B. S.	H. I.	F. S.	ELEV.	Invert Grade	Cut	
3+50 A.H.		150.01	4.90	145.11			[illegible]
B.M. #3			6.59	143.42			[illegible] Pages 16+11
To Sour Kitchen from J.C. at 3+50 7-13-1938							
B.M. #3	7.09	150.53		143.436			See above.
3+50 J.C.							
+52			5.37	145.16	138.31	6.85	
+75			5.50	145.05	138.77	6.28	1×1 a. Time 4' Left
4+00			5.02	144.91	139.27	5.64	
+25			5.40	144.53	139.77	4.76	
+50			5.44	144.69	140.27	4.42	
+75			5.97	144.56	140.77	3.79	
5+00			5.98	144.55	141.27	3.28	
Next from J.C. at 3+50 7-13-1938							
3+50 J.C.							
+52			5.38	145.15	138.14	7.01	
+75			5.37	145.16	138.23	6.93	
4			5.18	145.35	138.33	7.02	
+25			5.20	145.33	138.43	6.90	1×1 a. Time 4' Right
+50			5.02	145.51	138.53	6.98	
+75			5.00	145.53	138.63	6.90	
5			4.83	145.70	138.73	6.97	

Profile No. ____ Notes Red. ____ Plotted ____ Job No. ____ Division No. ____ F. B. [illegible] PG. [illegible]
Date ____ Date ____ Survey of FIRE PLAYGROUND
X-Sec. No. ____ Notes Chkd. ____ Checked ____ Survey by [illegible] Notes [illegible] Date 6/13-38
Date ____ Date ____ Map No. ____ Indexed A. C. Johnson Date ____

Form 307 5M 10-37

PLEASE RETURN TO
LOS ANGELES COUNTY SURVEYOR
700 HALL OF RECORDS

NOTE: ANY ADDITIONS OR CHANGES ON THIS SHEET MUST BE MADE OR CIRCLED IN RED INK, WITH DATE AND NAME OF PERSON MAKING CHANGE

Do not extend notes this side of this line

STATION	B. S.	H. I.	F. S.	ELEV.	Inverse Grade	Cut.	
		150.53					
5+25			467	145.86	138.83	7.03	
+50			480	145.73	138.93	6.80	
+75			475	145.79	139.03	6.76	
6			460	145.93	139.13	6.80	1x1 Tins 4' Right
+25			478	145.75	139.23	.52	
+50			464	145.89	139.33	6.56	
+75			444	145.69	139.43	6.66	
+98			425	145.28	139.52	6.76	
7+00 N.H.							
T.B.M.			508	147.45			T.B.M. El. 147.452 Page 8-4 7th Pl. Entrance C Spk. PP# 54295E

F. B. 680 Pg. 48 | Job No. 5224 | Division No. | Notes Red. | Plotted | Profile
Survey of FDR PLAYGROUND | Date | Date | No.
Survey by W.A. Miller | Notes Miller 7-13-1938 | Notes Chkd. | Checked | X-Sec.
Indexed | Date | Date | Date | No.

Notes Ck'd by	Survey of FDR PLAYGROUND
Map No. C.S. B-1431-3	W. O. 5224 Tape No. 223 St'd 24 °F.
Office Work M.D. DARLING	Surveyed by [illegible]
Checked	Notes Miller Date 6-6-1938
Date	Indexed [illegible]

F.B. [illegible] PG. 17

FDR PLAYGROUND
JN [illegible]

[illegible] WATER [illegible]

Note: Any Additions or Changes on This Sheet Must be Made or Circled in Red Ink With Date and Name of Person Making Change.

Do not extend notes this side of this line

RETURN TO
LOS ANGELES COUNTY SURVEYOR
700 HALL OF RECORDS

FORM 247 10M 11-35

F.B. 220 Pg. 50

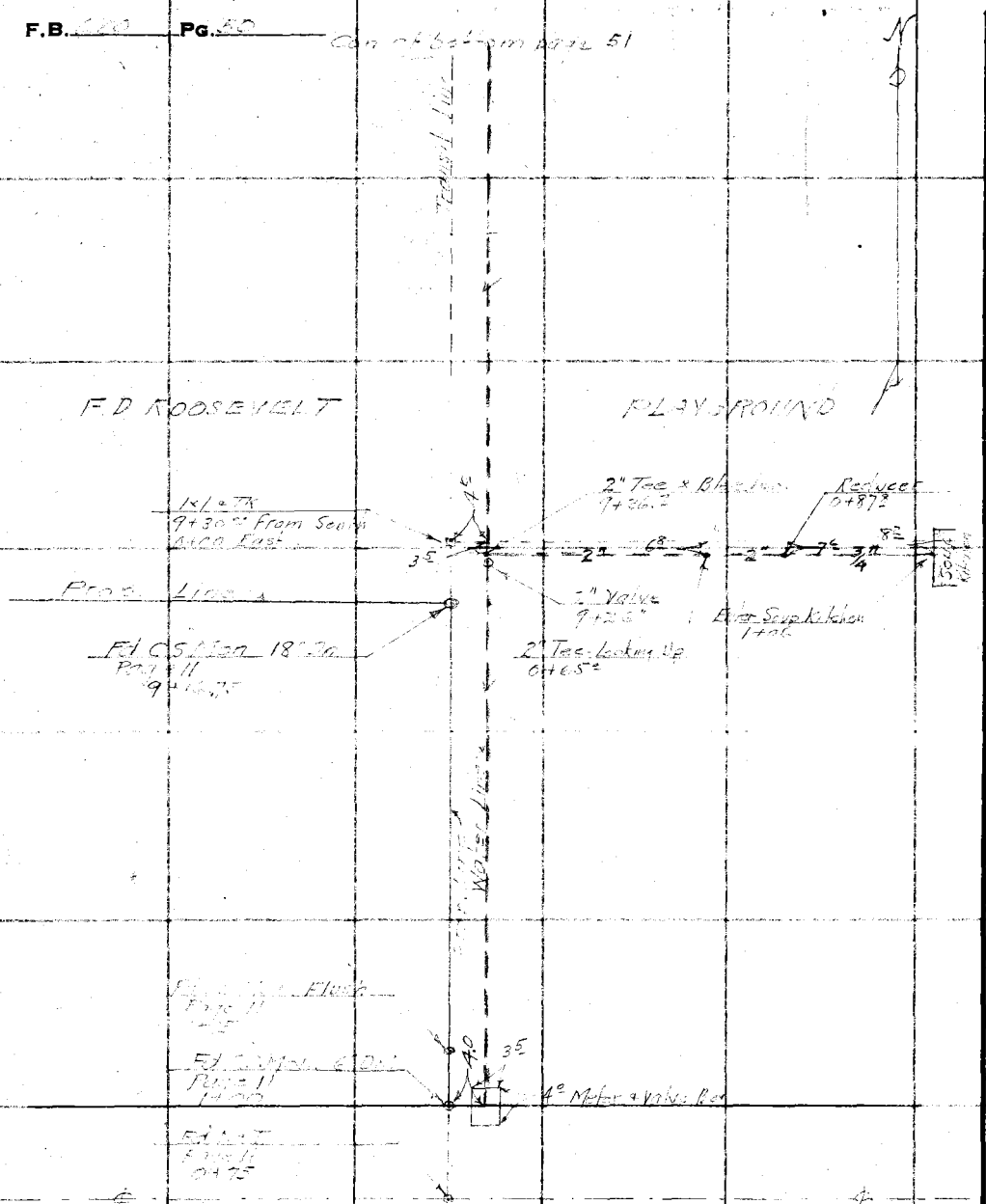

RETURN TO
LOS ANGELES COUNTY SURVEYOR
700 HALL OF RECORDS

Note: Any Additions or Changes on This Sheet Must be Made or Circled in Red Ink With Date and Name of Person Making Change.

Do not extend notes this side of this line

Notes Ck'd by	Survey of FDR PLAYGROUND	F.B. [illegible] Pg. 51
Map No. C.S.B-1431-3	W. O. [illegible] Tape No. [illegible] St'd [illegible] °F.	
Office Work [illegible]	Surveyed by W.A. Miller	
Checked	Notes [illegible] Date [illegible]	
Date	Indexed	

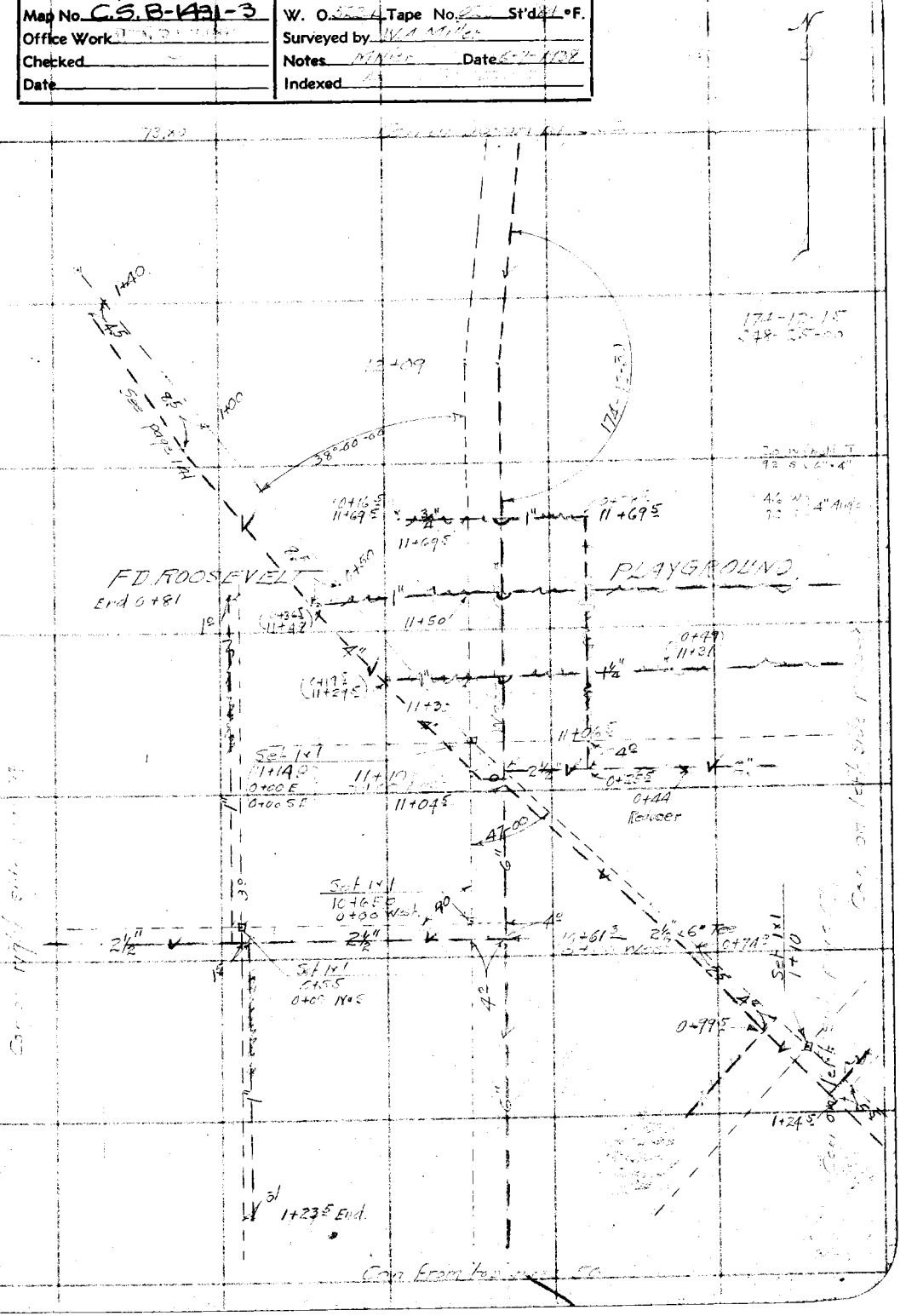

Note: Any Additions or Changes on This Sheet Must be Made or Circled in Red Ink With Date and Name of Person Making Change.

Do not extend notes this side of this line

RETURN TO
LOS ANGELES COUNTY SURVEYOR
700 HALL OF RECORDS

FORM 247 10M 11-35

RETURN TO
LOS ANGELES COUNTY SURVEYOR
700 HALL OF RECORDS

Note: Any Additions or Changes on This Sheet Must be Made or Circled in **Red Ink** With Date and Name of Person Making Change.

Do not extend notes this side of this line



F.B. 660 PG. 52

Notes Ck'd by	Survey of E.D.R. PLAYGROUND
Map No.	W. O. 5224 Tape No. 023 St'd 34 °F.
Office Work	Surveyed by W.A. Miller
Checked	Notes Miller Date 6-7-1938
Date	Indexed

F.B. 630 PG. 53

Note: Any Additions or Changes on This Sheet Must be Made or Circled in Red Ink With Date and Name of Person Making Change.

Do not extend notes this side of this line

RETURN TO
LOS ANGELES COUNTY SURVEYOR
700 HALL OF RECORDS



FORM 247 10M 11-38

F.B. 380 PG. 54

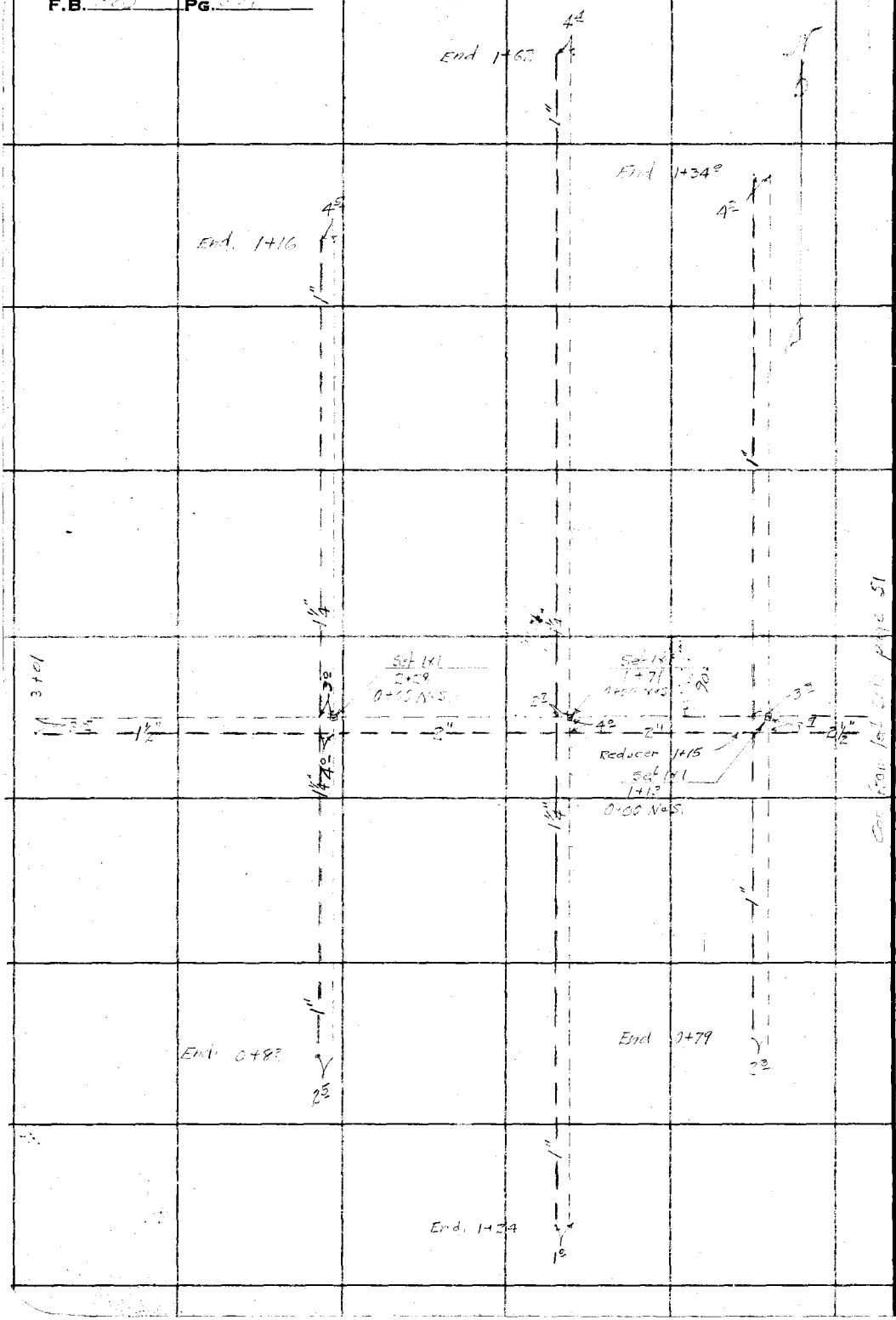

RETURN TO
LOS ANGELES COUNTY SURVEYOR
700 HALL OF RECORDS

Do not extend notes this side of this line

Note: Any Additions or Changes on This Sheet Must be Made or Circled in Red Ink With Date and Name of Person Making Change.

Profile No. _____ X-Sec. No. _____

Notes Red. _____ Date _____ Plotted _____ Date _____ Job No. _____ Division No. _____ F. B. _____ Pg. _____

Notes Chkd. _____ Date _____ Checked _____ Date _____ Survey of F.D.R. PLAYGROUND

Survey by _____ Notes A. C. JORDAN Date _____

Map No. _____ Indexed _____ Date _____

F.D.R. PLAYGROUND.

STATION	B. S.	H. I.	F. S.	ELEV.

NOTE: ANY ADDITIONS OR CHANGES ON THIS SHEET MUST BE MADE OR CIRCLED IN RED INK, WITH DATE AND NAME OF PERSON MAKING CHANGE

Do not extend notes this side of this line

PLEASE RETURN TO
LOS ANGELES COUNTY SURVEYOR
700 HALL OF RECORDS

Form 307 5M 10-37

F. B. 440 PG. 56 | Job No. 5224 | Division No. | Notes Red. | Plotted | Profile

Survey of E.D.R. PLAYGROUND | Date | Date | No.

Survey by | Notes | Notes Chkd. | Checked | X-Sec.

Indexed | Date | Date | Date | No.

Form 307 5M 10-37

PLEASE RETURN TO
LOS ANGELES COUNTY SURVEYOR
700 HALL OF RECORDS

NOTE: ANY ADDITIONS OR CHANGES ON THIS SHEET MUST BE MADE OR CIRCLED IN RED INK, WITH DATE AND NAME OF PERSON MAKING CHANGE

Do not extend notes this side of this line

STATION	B. S.	H. I.	F. S.	ELEV.



Profile	Notes Red.	Plotted	Job No.	Division No.	F. B.	Pg.
No.	Date	Date	Survey of [illegible]			
X-Sec.	Notes Chkd.	Checked	Survey by [illegible]	Notes [illegible]	Date [illegible]	
No.	Date	Date	Map No.	Indexed A. C. Johnson	Date	

FBA [illegible]

[illegible]

PROFILE AND XSECTION

[illegible]

76th Pl. and [illegible] Ave

Sketch on page 38

Miller
Bradin
Wallermire
Clinite

STATION	B. S.	H. I.	F. S.	ELEV.

NOTE: ANY ADDITIONS OR CHANGES ON THIS SHEET MUST BE MADE OR CIRCLED IN RED INK, WITH DATE AND NAME OF PERSON MAKING CHANGE

Do not extend notes this side of this line

PLEASE RETURN TO
LOS ANGELES COUNTY SURVEYOR
700 HALL OF RECORDS

Form 307 5M 10-37

Form 307 5M 10-37

PLEASE RETURN TO
LOS ANGELES COUNTY SURVEYOR
700 HALL OF RECORDS

NOTE: ANY ADDITIONS OR CHANGES ON THIS SHEET MUST BE MADE OR CIRCLED IN RED INK, WITH DATE AND NAME OF PERSON MAKING CHANGE

Do not extend notes this side of this line

STATION		B. S.	H. I.	F. S.	ELEV.		
						[illegible] El 142.534 N.E. [illegible]	
B.M. 6		3.58	151.1[illegible]		14[illegible].534	[illegible]	
0+00	℄			490	14[illegible]		
	17R			531	14[illegible].80	Gutter & ob.	
	25.21 R			525	14[illegible].86	Sack of Walk	
	17L			474	14[illegible].77	Gutter & ob.	
	25.19 L			484	14[illegible].27	Sack of Walk	
0+25	℄			480	14[illegible].31		
	17R			542	14[illegible].69	Gutter	
	"			522	14[illegible].89	Curb	
				520	14[illegible].41		Walk
	17L			512	14[illegible].49	"	
	"			494	14[illegible].17	"	
				482	14[illegible]		"
0+50	℄			491	14[illegible]		
	17R			5[illegible]	[illegible]	"	
	"			522	[illegible]	"	
				511	14[illegible]		"
	17L			542	[illegible]	"	
	"			498	14[illegible].13	"	
				481	14[illegible].23		"
0+[illegible]	℄			491	14[illegible]		

F. B. 680 Pg. 28 | Job No. 5[illegible] | Division No. | Notes Red. | Plotted | Profile
Survey of FDR RECREATION AREA | Date | Date | No.
Survey by W. A. Miller | Notes Miller 6-9-1938 | Notes Chkd. | Checked | X-Sec.
Indexed [illegible] | Date | Date | Date | No.

Form 307 5M 10-37

PLEASE RETURN TO
LOS ANGELES COUNTY SURVEYOR
700 HALL OF RECORDS

NOTE: ANY ADDITIONS OR CHANGES ON THIS SHEET MUST BE MADE OR CIRCLED IN RED INK, WITH DATE AND NAME OF PERSON MAKING CHANGE

Do not extend notes this side of this line

STATION		B. S.	H. I.	F. S.	ELEV.		
			151 114.				
0+75	17 R			574	145 37	Gutter	
	"			523	145 91	Curb	
				510	146 01		walk
	17 L			548	145 63	"	
	"			507	146 04	"	
				493	146 18		"
[illegible]	℄			514	145 97		
	[illegible]			569	145 42	"	
	"			514	145.97	"	
	25.05 R			509	146.02		"
	17 L			555	145.56	"	
	"			505	146.06	"	
	25.12 L			497	146.14		"
[illegible]	℄			514	145.97		
	17 R			571	145.40	"	
	"			518	145.93	"	
				508	146.03		"
	17 L			558	145.53	"	
	"			510	146 01	"	
				500	146 11		"
1+393	℄			528	145 83		

Profile No. ____ Notes Red. ____ Plotted ____ Job No. ____ Division No. ____ F. B. ____ PG. ____
Date ____ Date ____ Survey of ____
X-Sec. No. ____ Notes Chkd. ____ Checked ____ Survey by ____ Notes ____ Date ____
Date ____ Date ____ Map No. ____ Indexed ____ Date ____

Form 307 5M 10-37

PLEASE RETURN TO
LOS ANGELES COUNTY SURVEYOR
700 HALL OF RECORDS

NOTE: ANY ADDITIONS OR CHANGES ON THIS SHEET MUST BE MADE OR CIRCLED IN RED INK, WITH DATE AND NAME OF PERSON MAKING CHANGE

Do not extend notes this side of this line

STATION	B. S.	H. I.	F. S.	ELEV.		
[illegible] 17 R		151 114.	[illegible]	145 45	[illegible]	
"			515	145 96	[illegible]	
			[illegible]	146 05	Walk	
[illegible]			557	145 54	"	
"			[illegible]	146 01	[illegible]	
			[illegible]	146 10	[illegible]	
[illegible]			[illegible]	145 43	[illegible]	
[illegible]	[illegible]	[illegible]	498	[illegible]		
[illegible]			[illegible]	146 13	[illegible]	
[illegible]			[illegible]	145 35	[illegible]	
[illegible]			[illegible]	145 77		
			[illegible]	145 50	[illegible]	
[illegible]			[illegible]	146 07	[illegible]	
			[illegible]	146 15	[illegible]	
[illegible]			[illegible]	145 41	"	
"			462	146 03	[illegible]	
			[illegible]	146 15	Walk	
[illegible]			[illegible]	146 00		
[illegible]			543	145 42	"	
[illegible]			[illegible]	146 05	[illegible]	
			[illegible]	146 19	"	

F. B. 680 Pg. 60 Job No. [illegible] Division No. [illegible] Notes Red. [illegible] Plotted [illegible] Profile
Survey of [illegible] Date [illegible] Date [illegible] No.
Survey by [illegible] Notes [illegible] Notes Chkd. [illegible] Checked [illegible] X-Sec.
Indexed [illegible] Date [illegible] Date [illegible] No.

Form 307 5M 10-37

PLEASE RETURN TO
LOS ANGELES COUNTY SURVEYOR
700 HALL OF RECORDS

NOTE: ANY ADDITIONS OR CHANGES ON THIS SHEET MUST BE MADE OR CIRCLED IN RED INK, WITH DATE AND NAME OF PERSON MAKING CHANGE

Do not extend notes this side of this line

STATION	B. S.	H. I.	F. S.	ELEV.		
2+50 [illegible]		[illegible]	548	145 37	[illegible]	
			475	146 00	[illegible]	
			470	146 15	wall	
2+75 ℄			482	146 03		
[illegible]			544	145 41	"	
"			482	146 03	"	
			472	146 13	"	
[illegible]			552	145 33	"	
			473	145 92	"	
			472	146 13	"	
2+50 ℄			478	146 07		
17 R			552	145 33	"	
"			482	146 03	"	
			476	146 09	"	
[illegible]			550	145 35	"	
"			488	145 97	"	
			468	146 17	"	
2+75 ℄			472	146 13		
17 R			550	145 35	"	
"			492	145 93	"	
550 R			480	146 05	Back of wall	

Profile No. ____ Notes Red [illegible] Plotted ____ Job No. [illegible] Division No. ____ F. B. [illegible] PG. [illegible]
Date 6-10-38 Date ____ Survey of [illegible]
X-Sec. No. ____ Notes Chkd. ____ Checked ____ Survey by [illegible] Notes [illegible] Date [illegible]
Date ____ Date ____ Map No. ____ Indexed [illegible] Date [illegible]

Form 307 5M 10-37

PLEASE RETURN TO
LOS ANGELES COUNTY SURVEYOR
700 HALL OF RECORDS

NOTE: ANY ADDITIONS OR CHANGES ON THIS SHEET MUST BE MADE OR CIRCLED IN RED INK, WITH DATE AND NAME OF PERSON MAKING CHANGE

F. B. 680 PG. 62 Job No. 5224 Division No. ____ Notes Red. A.W.V. Plotted ____ Profile No. ____

Survey of [illegible] RECREATION AREA Date 6-10-38 Date ____

Survey by [illegible] Notes [illegible] Notes Chkd. ____ Checked ____ X-Sec. No. ____

Indexed [illegible] Date ____ Date ____ Date ____

Do not extend notes this side of this line

STATION		B. S.	H. I.	F. S.	ELEV.	
			150 854			
54+75	11 L			5 50	145 35	Gutter
	[illegible]			4 88	145 92	Curb
	[illegible]			4 66	146 19	Back of walk
						[illegible] Whit[illegible] & 16th Place
54+55	₵			4 07	146 12	
	[illegible]			[illegible]	145 37	[illegible]
	[illegible]			[illegible]	14[illegible] 39	₵ E.C. Rd. & [illegible]
	[illegible]			[illegible]	14[illegible]	"
	[illegible]			[illegible]	1[illegible] 50	" "
54+35	₵			4 [illegible]	14[illegible]	
	[illegible]			[illegible]	145 38	"
	[illegible]			[illegible]	14[illegible] 13	[illegible]
	[illegible]			[illegible]	14[illegible]	Back of walk
	18 L			[illegible]	145 [illegible]	"
	[illegible]			[illegible]	146 19	"
	[illegible]			4 [illegible]	146 18	[illegible]
54+15	₵			[illegible]	146 3[illegible]	
	18 R			[illegible]	145 [illegible]	"
	18 R			4 [illegible]	14[illegible]	" "
				4 [illegible]	14[illegible] 33	

Form 307 5M 10-37

PLEASE RETURN TO
LOS ANGELES COUNTY SURVEYOR
700 HALL OF RECORDS

NOTE: ANY ADDITIONS OR CHANGES ON THIS SHEET MUST BE MADE OR CIRCLED IN RED INK, WITH DATE AND NAME OF PERSON MAKING CHANGE

Do not extend notes this side of this line

STATION	B. S.	H. I.	F. S.	ELEV.	
				145 65	
				146 29	
				145 37	
				146 35	
				145 67	
				146 35	
				146 40	
				145 72	
				145 25	
				145 33	
				145 16	
				145 30	
				146 02	
				145 82	
				145 22	
				146 10	
				145 97	

Profile

No. Notes Red. Plotted Job No. Division No.

Date Date Survey of

X-Sec. Notes Chkd. Checked Survey by Notes

No. Date Date Map No. Indexed Date

F. B. PG.

F. B. [illegible] Pg. 64 Job No. [illegible] Division No. ______ Notes Red. A.W.V. Plotted ______ Profile
Survey of F.D.R. RECREATION AREA Date 6-10-38 Date ______ No. ______
Survey by W. [illegible] Notes [illegible] 6-9-38 Notes Chkd. ______ Checked ______ X-Sec.
Indexed ______ Date ______ Date ______ Date ______ No. ______

Form 307 5M 10-37

PLEASE RETURN TO
LOS ANGELES COUNTY SURVEYOR
700 HALL OF RECORDS

NOTE: ANY ADDITIONS OR CHANGES ON THIS SHEET MUST BE MADE OR CIRCLED IN RED INK, WITH DATE AND NAME OF PERSON MAKING CHANGE

Do not extend notes this side of this line

STATION	B. S.	H. I.	F. S.	ELEV.
[illegible]		150 [illegible]	[illegible]	145 17
[illegible]			[illegible]	14[illegible] 87
[illegible]			[illegible]	14[illegible] 03
[illegible]			513	14[illegible]
[illegible]			[illegible]	145 9[illegible]
[illegible]			[illegible]	14[illegible] 81
[illegible]			[illegible]	145 89
[illegible]			577	146 [illegible]
[illegible]			506	145 [illegible]
[illegible]			[illegible]	145 [illegible]
[illegible]			[illegible]	145 62
[illegible]			585	145 00
[illegible]			[illegible]	145 72
[illegible]			[illegible]	145 82
[illegible]			[illegible]	145 04
[illegible]			[illegible]	145 [illegible]
[illegible]			[illegible]	146 13
[illegible]	[illegible]	150 714	[illegible]	[illegible]
Cross [illegible]				
E side			50	145 91
45° [illegible]			48	146 11

Profile No.	Notes Red. [illegible]	Plotted	Job No. [illegible]	Division No.	F. B. [illegible] Pg. [illegible]
	Date 6-10-38	Date	Survey of [illegible]		
X-Sec. No.	Notes Chkd.	Checked	Survey by [illegible]	Notes	Date
	Date	Date	Map No.	Indexed A. C. Johnson	Date

Form 307 5M 10-37

PLEASE RETURN TO
LOS ANGELES COUNTY SURVEYOR
700 HALL OF RECORDS

NOTE: ANY ADDITIONS OR CHANGES ON THIS SHEET MUST BE MADE OR CIRCLED IN RED INK, WITH DATE AND NAME OF PERSON MAKING CHANGE

Do not extend notes this side of this line

STATION	B. S.	H. I.	F. S.	ELEV.	
[illegible]		[illegible]	[illegible]	146 05	
[illegible] by [illegible]			[illegible]	145 95	
[illegible]			[illegible]	145 95	
[illegible]			[illegible]	145 85	
[illegible]			[illegible]	145 75	
[illegible]			[illegible]	145 75	
[illegible]			[illegible]	[illegible]	[illegible] El 143.42 - Prop Cor C.S. Map Pages 12 & 11

F. B. 580 PG. 66 | Job No. | Division No. | Notes Red. | Plotted | Profile

Survey of | Date | Date | No.

Survey by | Notes | Notes Chkd. | Checked | X-Sec.

Indexed | Date | Date | Date | No.

Form 367 5M 10-37

PLEASE RETURN TO
LOS ANGELES COUNTY SURVEYOR
700 HALL OF RECORDS

Do not extend notes this side of this line

NOTE: ANY ADDITIONS OR CHANGES ON THIS SHEET MUST BE MADE OR CIRCLED IN RED INK, WITH DATE AND NAME OF PERSON MAKING CHANGE

STATION	B. S.	H. I.	F. S.	ELEV.

Notes Ck'd by	Survey of FDR PLAYGROUND	F.B. 690 Pg. 17
Map No.	W. O. [illegible] Tape No. St'd °F.	
Office Work	Surveyed by W A Miller	
Checked	Notes Miller Date 10-13-[illegible]	
Date	Indexed [illegible]	

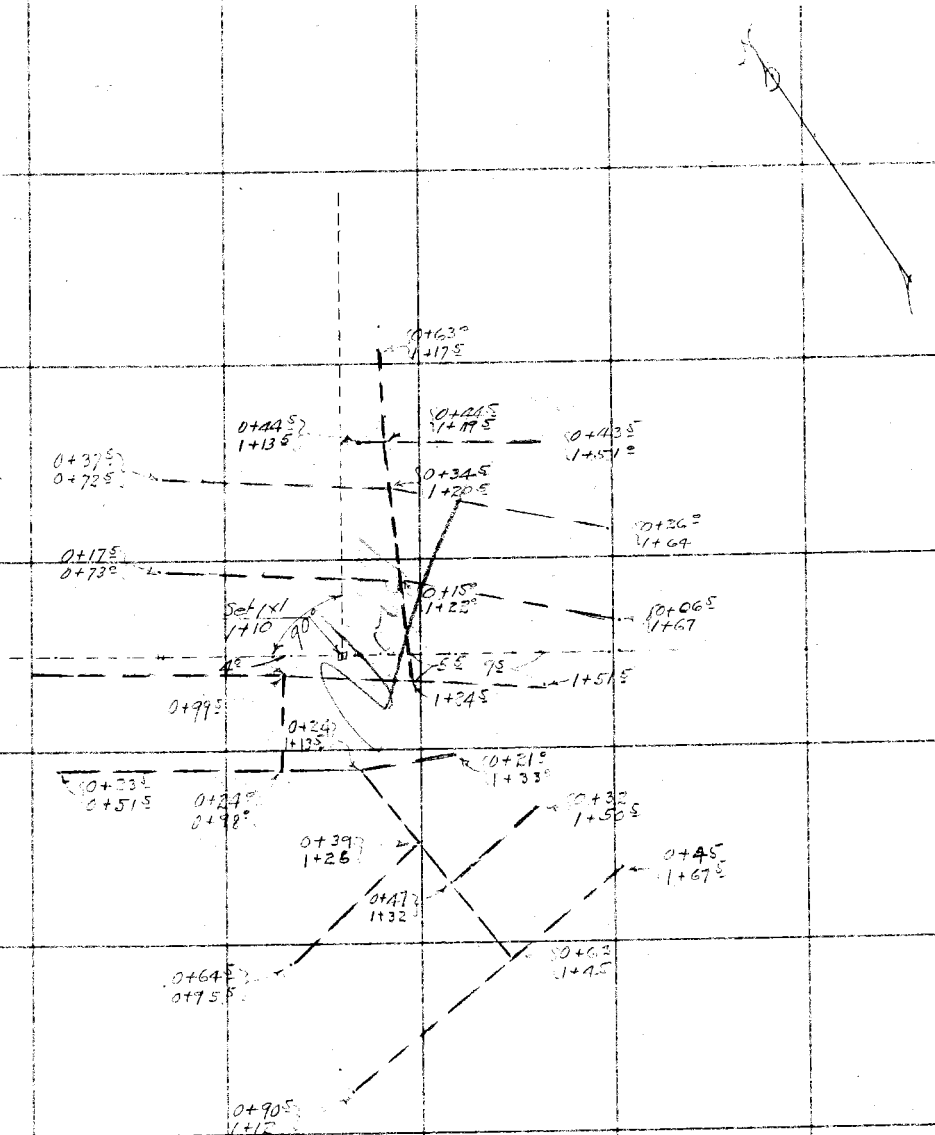

Con from bottom right page 51

Note: Any Additions or Changes on This Sheet Must be Made or Circled in Red Ink With Date and Name of Person Making Change.

Do not extend notes this side of this line

RETURN TO
LOS ANGELES COUNTY SURVEYOR
700 HALL OF RECORDS

FORM 247 10M 11-35

F.B. 680 PG. 68

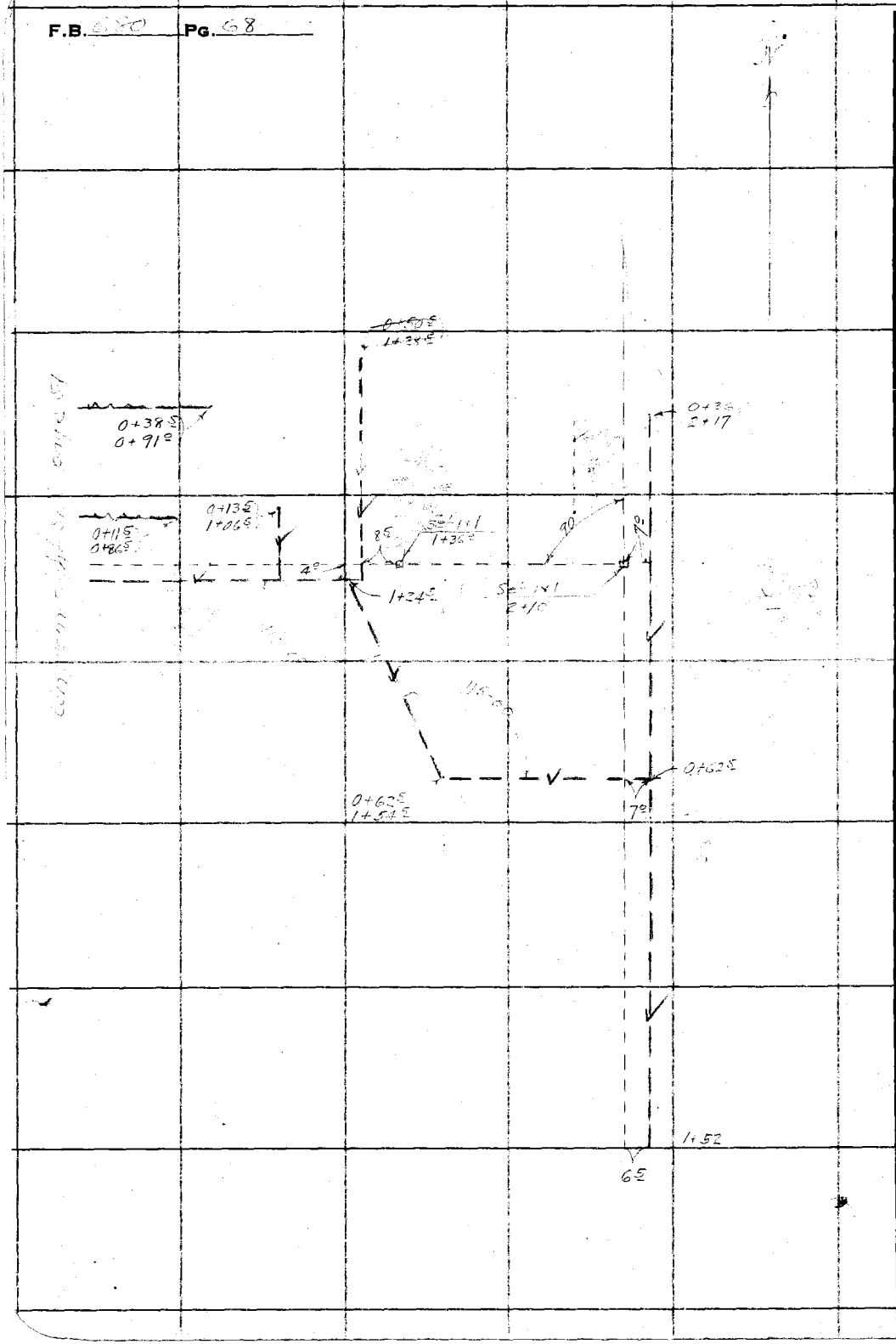

RETURN TO
LOS ANGELES COUNTY SURVEYOR
700 HALL OF RECORDS

Note: Any Additions or Changes on This Sheet Must be Made or Circled in Red Ink With Date and Name of Person Making Change.

Do not extend notes this side of this line

Profile No. | Notes Red. | Plotted | Job No. | Division No. | F. B. 191 PG. 67

No. | Date | Date | Survey of

X-Sec. No. | Notes Chkd. JUN | Checked | Survey by | Notes | Date

No. | Date | Date | Map No. | Indexed | Date

NOTE: ANY ADDITIONS OR CHANGES ON THIS SHEET MUST BE MADE OR CIRCLED IN RED INK, WITH DATE AND NAME OF PERSON MAKING CHANGE

Do not extend notes this side of this line

PLEASE RETURN TO
LOS ANGELES COUNTY SURVEYOR
700 HALL OF RECORDS

Form 307 5M 10-37

STATION	B. S.	H. I.	F. S.	ELEV.

Form 307 5M 10-37

PLEASE RETURN TO
LOS ANGELES COUNTY SURVEYOR
700 HALL OF RECORDS

NOTE: ANY ADDITIONS OR CHANGES ON THIS SHEET MUST BE MADE OR CIRCLED IN RED INK, WITH DATE AND NAME OF PERSON MAKING CHANGE

Do not extend notes this side of this line

STATION		B. S.	H. I.	F. S.	ELEV.		
B.M. #4		[illegible]	149.8[illegible]		[illegible]	B.M. #4 [illegible] Prop [illegible] [illegible] Page 16 & 11	
6	℄			612	[illegible]		
	10R			[illegible]	[illegible]	[illegible]	
	15R			70	[illegible]		[illegible]
	10L			630	143.50	"	
	17L			69	[illegible]		"
7+00	℄			565	[illegible]		
	10R			590	[illegible]	"	
	15R			65	[illegible]		"
	10L			580	144.00	"	
	18L			63	143.[illegible]		"
+50	℄			536	[illegible]		
	10R			567	[illegible]	"	
	15R			64	[illegible]		"
	10L			553	[illegible]	"	
	18L			64[illegible]	143.[illegible]		"
8	℄			491	[illegible]		
	10R			516	143.64	"	
	15R			60	143.[illegible]		"
	10L			505	[illegible]	"	
	18L			60	143.[illegible]		"

F. B. 680 Pg. 70 | Job No. [illegible] | Division No. [illegible] | Notes Red. | Plotted | Profile
Survey of [illegible] | Date | Date | No.
Survey by [illegible] | Notes [illegible] | Notes Chkd. [illegible] | Checked | X-Sec.
Indexed [illegible] | Date | Date | Date | No.

Form 307 5M 10-37

PLEASE RETURN TO
LOS ANGELES COUNTY SURVEYOR
700 HALL OF RECORDS

NOTE: ANY ADDITIONS OR CHANGES ON THIS SHEET MUST BE MADE OR CIRCLED IN RED INK, WITH DATE AND NAME OF PERSON MAKING CHANGE

Do not extend notes this side of this line

STATION		B. S.	H. I.	F. S.	ELEV.		
			149.300				
7+25	℄			4.66	144.64		
	WR			1.59	147.36	Edge Pvmt.	
	15L			3.80	145.50	Gutter	
	5R			4.45	144.85	Top Sd. Rail of Span Fork.	
	10L			4.90	144.40	"	
	17L			5.7	143.60	"	
8+21.5	5R			4.48	144.82	Top NH	" "
8+43.25	℄			4.32	144.97		
	10R			4.38	144.91	"	
	15R			4.7	144.59	"	
	10L			4.3	144.99	"	
	17L			5.4	143.89	"	
8+43.25	℄			4.36	144.93	Top Sd. Rail of Span Fork	
8+52.5	℄			4.32	144.97	" NH	" "
8+65.5	5R			3.90	145.39	" Sd.	" "
8+85.5	℄			4.32	144.97		
	15R			4.76	144.53	"	
	14R			5.2	144.09	"	
	17L			4.62	144.67	"	
	17L			5.4	143.89	"	
	5R			3.12	145.39	Top NH Rail of Span Fork	

Profile

No. _____ Notes Red. _____ Plotted _____ Job No. [illegible] Division No. _____

No. _____ Date _____ Date _____ Survey of EDISON ROAD AREA F. B. 668 PG. 61

X-Sec. _____ Notes Chkd. _____ Checked _____ Survey by KVA [illegible] Notes _____ Date 6-[illegible]

No. _____ Date 7-1-37 Date 7-13-37 Map No. _____ Indexed _____ Date 7-13-38

Form 307 5M 10-37

PLEASE RETURN TO
LOS ANGELES COUNTY SURVEYOR
700 HALL OF RECORDS

NOTE: ANY ADDITIONS OR CHANGES ON THIS SHEET MUST BE MADE OR CIRCLED IN RED INK, WITH DATE AND NAME OF PERSON MAKING CHANGE

Do not extend notes this side of this line

STATION		B. S.	H. I.	F. S.	ELEV.		
			149 800				
9	℄			440	[illegible]	✓	
	10R			475	[illegible]	✓ Edge Pav	
	15R			51	[illegible]	✓	Gutter
	10L			448	[illegible]	✓ "	
	17L			53	[illegible]	✓	"
9+50	℄			432	145 48	✓	
	10R			466	145 14	✓ "	
	15R			51	[illegible]	✓	"
	10L			440	145 40	✓ "	
	17L			50	[illegible]	✓	"
10	℄			[illegible]	[illegible]	✓	
	10R			[illegible]	145 38	✓ "	
	16R			50	[illegible]	✓	"
	10L			[illegible]	[illegible]	✓ "	
	16L			48	[illegible]	✓	"
+50	℄			390	145 90	✓	
	10R			422	145 58	✓ "	
	16R			49	[illegible]	✓	"
	10L			392	[illegible]	✓ "	
	16L			48	145 [illegible]	✓	"
11	℄			376	146 04	✓	

F. B. 680 PG. 72 Job No. 5224 Division No. Notes Red. Plotted Profile No.
Survey of F.D.C. RECREATION AREA Date Date X-Sec.
Survey by [illegible] Notes Mtlr 4-10-1938 Notes Chkd. Checked No.
Indexed Date Date

Form 307 5M 10-37

PLEASE RETURN TO
LOS ANGELES COUNTY SURVEYOR
700 HALL OF RECORDS

NOTE: ANY ADDITIONS OR CHANGES ON THIS SHEET MUST BE MADE OR CIRCLED IN RED INK, WITH DATE AND NAME OF PERSON MAKING CHANGE

Do not extend notes this side of this line

STATION	B. S.	H. I.	F. S.	ELEV.		
[illegible] 10 R		149 800	4[illegible]	145 5[illegible]	Edge [illegible]	
165 [illegible]			48	146 [illegible]	[illegible]	
10 L			387	14[illegible] 13	"	
[illegible] L			44	[illegible]	"	
[illegible] ℄			3[illegible]	146 19		
[illegible]			407	145 73	"	
16 R			46	145 [illegible]	"	
10 L			3[illegible]	146 0[illegible]	"	
16 L			44	14[illegible]	"	
T.P.	[illegible]	151 7[illegible]	387	145 93		
12 ℄			532	14[illegible]		
[illegible]			570	146 [illegible]	"	
[illegible]			[illegible]	145 [illegible]	"	
[illegible] L			54[illegible]	146 2[illegible]	"	
162 L			62	145 5	"	
[illegible]			50[illegible]	14[illegible] 3		
[illegible]			550	14[illegible]	"	
165 R			62	145 5	"	
10 L			525	146 4[illegible]	"	
165 L			61	145 6	"	
12 ℄			4[illegible]	14[illegible]		

Profile
No. ____ Date ____ Notes Red. ____ Plotted ____ Job No. [illegible] Division No. ____ F. B. [illegible] PG. [illegible]
X-Sec. No. ____ Date ____ Notes Chkd. ____ Date ____ Checked ____ Date ____ Survey of [illegible] Survey by [illegible] Notes [illegible] Date [illegible]
Map No. ____ Indexed ____ Date ____

F. B. 680 PG. 74 | Job No. 5224 | Division No. | Notes Red. | Plotted | Profile No.

Survey of FDR RECREATION AREA | Date | Date

Survey by W.A. Miller | Notes Miller 6-10-1938 | Notes Chkd. | Checked | X-Sec. No.

Indexed | Date | Date | Date

Form 307 5M 10-37

PLEASE RETURN TO
LOS ANGELES COUNTY SURVEYOR
700 HALL OF RECORDS

NOTE: ANY ADDITIONS OR CHANGES ON THIS SHEET MUST BE MADE OR CIRCLED IN RED INK, WITH DATE AND NAME OF PERSON MAKING CHANGE

Do not extend notes this side of this line

STATION		B. S.	H. I.	F. S.	ELEV.	
			[illegible] 72			
13+00	10 R			.332	[illegible]	[illegible]
	10.5 R			58	[illegible]	Gutter
	10 L			.500	[illegible]	"
	10.5 L			61	[illegible]	"
+50	℄			.465	[illegible]	
	10 R			.207	[illegible]	"
	10.5 R			58	[illegible]	"
	10 L			110	[illegible]	"
	10.5 L			59	[illegible]	"
14	℄			[illegible]	[illegible]	
	10 R			.480	[illegible]	"
	10.5 R			54	[illegible]	"
	10 L			.462	[illegible] 10	"
	10.5 L			55	[illegible]	"
+50	℄			.246	[illegible]	
	10 R			.471	[illegible]	"
	10.5 R			53	[illegible]	"
	10 L			.449	[illegible]	"
	10.5 L			52	[illegible]	"
15	℄			.428	[illegible]	
	10 R			25	[illegible]	"

Form 307 5M 10-37

PLEASE RETURN TO
LOS ANGELES COUNTY SURVEYOR
700 HALL OF RECORDS

NOTE: ANY ADDITIONS OR CHANGES ON THIS SHEET MUST BE MADE OR CIRCLED IN RED INK, WITH DATE AND NAME OF PERSON MAKING CHANGE

Do not extend notes this side of this line

STATION	B. S.	H. I.	F. S.	ELEV.		
		51.72				
15+00			4.8	1267.9	✓	Grade
	10 L		4.32	1267.40	✓	
	5 L		4.9	1262.8	✓	"
10+00 PVC			4.25	1257.55	✓	
+50			4.10	1257.45	✓	
	10 R		4.28	1257.45	✓	"
	5 R		4.6	1262.1	✓	"
	10 L		4.30	1257.45	✓	"
	15 L		4.1	1267.9	✓	"
25			3.25	1271.19	✓	
	10 R		4.07	1267.24	✓	"
	15 R		3.5	1267.8	✓	"
					✓	
	15 L			1267.1	✓	"
+50			3.6	1267.5	✓	
	10 R		3.72	1267.4	✓	"
	15 R		4.3	1267.2	✓	"
			3.80	1267.50	✓	"
	15 L		4.1	1267.3	✓	"
11				1271.55	✓	
			3.70	1267.85	✓	"

Profile
No. X-Sec. No.
Notes Red. Date
Notes Chkd. Date
Plotted Date
Checked Date
Job No. Division No.
Survey of
Survey by
Map No. Notes
Indexed Date
Date 6-10-52
F. B. PG. 73

F. B. 670 PG. 76 | Job No. 5224 Division No. | Notes Red. | Plotted | Profile

Survey of FOR RECREATION AREA | Date | Date | No.

Survey by W.A. Miller | Notes Miller 6-10-1938 | Notes Chkd. | Checked | X-Sec.

Indexed | Date | Date | Date | No.

Form 307 5M 10-37

PLEASE RETURN TO
LOS ANGELES COUNTY SURVEYOR
700 HALL OF RECORDS

NOTE: ANY ADDITIONS OR CHANGES ON THIS SHEET MUST BE MADE OR CIRCLED IN RED INK, WITH DATE AND NAME OF PERSON MAKING CHANGE

Do not extend notes this side of this line

STATION	B. S.	H. I.	F. S.	ELEV.

Notes Ck'd by	Survey of FDR PLAYGROUND
Map No.	W. O. [illegible] Tape No. [illegible] St'd [illegible] °F.
Office Work	Surveyed by W A Miller
Checked	Notes Miller Date [illegible]
Date	Indexed [illegible]

F.B. [illegible] PG. [illegible]

FDR PLAYGROUND
JN 5[illegible]

LOCATION
BALL DIAMOND

See Page 88 for Detail of Bleachers
See " 59 " Grade "

Miller
Brayer
Waterwise
Clinite

Note: Any Additions or Changes on This Sheet Must be Made or Circled in Red Ink With Date and Name of Person Making Change

Do not extend notes this side of this line

RETURN TO
LOS ANGELES COUNTY SURVEYOR
700 HALL OF RECORDS

FORM 247 10M 11-35

F.B. 680 Pg. 78

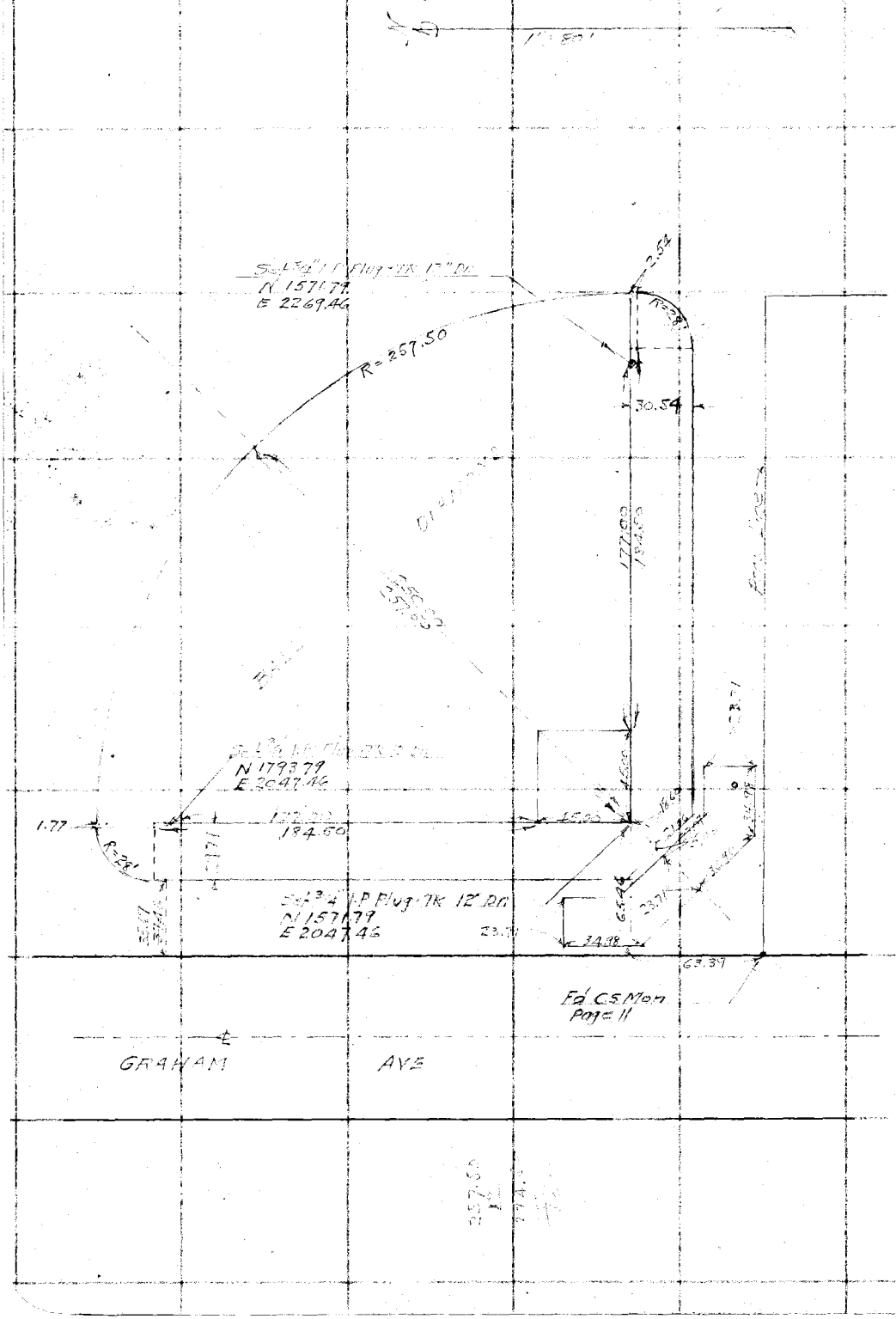

RETURN TO
LOS ANGELES COUNTY SURVEYOR
700 HALL OF RECORDS

Note: Any Additions or Changes on This Sheet Must be Made or Circled in Red Ink With Date and Name of Person Making Change.

Do not extend notes this side of this line

Profile No. ____ Notes Red. ____ Plotted ____ Job No. ____ Division No. ____ F. B. ____ Pg. ____

Date ____ Date ____ Survey of ED P PLAYGROUND

X-Sec. No. ____ Notes Chkd. ____ Checked ____ Survey by ____ Notes ____ Date ____

Date ____ Date ____ Map No. ____ Indexed ____ Date ____

NOTE: ANY ADDITIONS OR CHANGES ON THIS SHEET MUST BE MADE OR CIRCLED IN RED INK, WITH DATE AND NAME OF PERSON MAKING CHANGE

Do not extend notes this side of this line

STATION	B. S.	H. I.	F. S.	ELEV.

PLEASE RETURN TO
LOS ANGELES COUNTY SURVEYOR
700 HALL OF RECORDS

Form 307 5M 10-37

Form 307 5M 10-37

PLEASE RETURN TO
LOS ANGELES COUNTY SURVEYOR
700 HALL OF RECORDS

NOTE: ANY ADDITIONS OR CHANGES ON THIS SHEET MUST BE MADE OR CIRCLED IN RED INK, WITH DATE AND NAME OF PERSON MAKING CHANGE

Do not extend notes this side of this line

STATION	B. S.	H. I.	F. S.	ELEV.	Top Curb	
B.M. #6	3.99	151.52		147.534		B.M. #6 El 147.534 N.E. Cor. Property C.S. Map, Pages 16 & 11.
T.P.	5.08	150.53	6.07	145.45		
North Side			4.43		146.10	1x2 [illegible] Curb Face
[illegible]			[illegible]		146.10	
45-[illegible]			[illegible]		146.10	
[illegible]			[illegible]		146.10	
East Side			[illegible]		[illegible]	
[illegible]			4.43		[illegible]	
45-[illegible]			4.43		[illegible]	
[illegible]			4.43		[illegible]	
South Side			[illegible]		[illegible]	
[illegible]			4.43		146.10	
45-60			[illegible]		[illegible]	
[illegible]			4.43		146.10	
[illegible]			[illegible]		146.10	
[illegible]			[illegible]		[illegible]	
[illegible]			[illegible]		[illegible]	
67-30			4.43		146.10	
[illegible]			[illegible]		[illegible]	
T.P.	4.375	149.675	5.10	145.40		B.M. #3 El 143.436 Prop. [illegible] C.S. Map, Pages 16 & 11
B.M. #3			6.35	143.435		

F. B. 680 PG. 80 | Job No. 5224 | Division No. | Notes Red. | Plotted | Profile
Survey of F.D.R. PLAYGROUND | Date | Date | No.
Survey by W.A. [illegible] | Notes [illegible] | Notes Chkd. | Checked | X-Sec.
Indexed [illegible] | Date | Date | Date | No.

Profile	Notes Red.	Plotted	Job No. 5224	Division No.	F. B. 680 Pg. 81
No.	Date	Date	Survey of F.D.R. PLAYGROUND		
X-Sec.	Notes Chkd.	Checked	Survey by W. A. Miller	Notes Miller	Date 6-16-1936
No.	Date	Date	Map No.	Indexed A. C. Job	Date

F.D.R. PLAYGROUND
J.N 5224

GRADES.
76TH PLACE ENTRANCE
Location on page 37

Miller
[illegible]
[illegible]
[illegible]

STATION	B. S.	H. I.	F. S.	ELEV.

NOTE: ANY ADDITIONS OR CHANGES ON THIS SHEET MUST BE MADE OR CIRCLED IN RED INK, WITH DATE AND NAME OF PERSON MAKING CHANGE

Do not extend notes this side of this line

PLEASE RETURN TO
LOS ANGELES COUNTY SURVEYOR
700 HALL OF RECORDS

Form 307 5M 10-37

Form 307 SM 10-37

PLEASE RETURN TO
LOS ANGELES COUNTY SURVEYOR
700 HALL OF RECORDS

NOTE: ANY ADDITIONS OR CHANGES ON THIS SHEET MUST BE MADE OR CIRCLED IN RED INK, WITH DATE AND NAME OF PERSON MAKING CHANGE

Do not extend notes this side of this line

STATION	B. S.	H. I.	F. S.	ELEV.		
BM#6	[illegible]	[illegible]		[illegible]	BM#6 El. 147.534 [illegible] Cor. [illegible] Mon. [illegible]	
		Inner Curb 12' Radius			Top Curb	
[illegible]			4.92		146.43	[illegible] back of Curb Face [illegible]
[illegible]			4.91		[illegible]	
South Side			[illegible]		[illegible]	
[illegible]			[illegible]		146.41	
[illegible]			4.92		[illegible]	
[illegible]			4.91		[illegible]	
North Side			4.87		146.[illegible]	
[illegible]			4.91		[illegible]	
		Outer Curb 47' Radius				
[illegible]			5.09		[illegible]	1x2s 4' [illegible] back of Curb Face 51' [illegible]
[illegible] "			5.06		146.29	
[illegible]			5.03		146.3[illegible]	
[illegible] W. of [illegible]			5.00		[illegible]	
[illegible] W "			[illegible]		[illegible]	
[illegible] W "			[illegible]		146.43	
West [illegible]			4.89		146.[illegible]	
[illegible] N. of [illegible]			[illegible]		146.50	
[illegible] "			4.81		[illegible]	

Con on page [illegible]

F. B. 680 PG. 82 | Job No. 5224 | Division No. | Notes Red. | Plotted | Profile
Survey of FDR PLAYGROUND | Date | Date | No.
Survey by W. A. Miller | Notes Miller 6-16-1938 | Notes Chkd. | Checked | X-Sec.
Indexed | Date | Date | No.

Form 307 5M 10-37

PLEASE RETURN TO
LOS ANGELES COUNTY SURVEYOR
700 HALL OF RECORDS

NOTE: ANY ADDITIONS OR CHANGES ON THIS SHEET MUST BE MADE OR CIRCLED IN RED INK, WITH DATE AND NAME OF PERSON MAKING CHANGE

Do not extend notes this side of this line

STATION	B. S.	H. I.	F. S.	ELEV.	Top Curb	
		151.354				
6[illegible]			4.[illegible]		146.57	
North Side			4.81		146.54	
16[illegible] E of North			4.8[illegible]		146.51	
33[illegible] E of North			4.87		146.48	
		[illegible]				
					Fh Sec.	
0+[illegible] East P.L.			5.14		146.[illegible]	
0+1[illegible]			5.1[illegible]		146.[illegible]	1x2s
+38.11			5.1[illegible]		146.[illegible]	
+[illegible]			5.11		146.[illegible]	
+82.04			5.10		146.[illegible]	
		N. Curb 76th Place [illegible]				
					Top Cb	
0+[illegible] East P.L.			5.06		146.[illegible]	
+19.[illegible]			5.02		146.[illegible]	
+38.[illegible]			4.1[illegible]		[illegible]	1x2s 4' Offset back of Cb face
+[illegible]			4.[illegible]		146.40	
+[illegible]			4.91		146.44	
+84.50			4.99		146.46	
Fin Sur [illegible]			5.24		146.11	17' from Cb at [illegible]=0+73.03
" "			5.23		146.12	17 from Cb. 0+84.50
		[illegible]	[illegible]			

Profile
No. ____ Date ____ Notes Red. ____ Plotted ____ Job No. [illegible] Division No. ____
X-Sec. Notes Chkd. ____ Checked ____ Survey of EDR FLAYGROUND
No. ____ Date ____ Date ____ Survey by [illegible] Notes [illegible] Date 6-16-1938
Map No. ____ Indexed A. C. Johnson Date ____

F. B. [illegible] PG. 83

Form 307 5M 10-37

PLEASE RETURN TO
LOS ANGELES COUNTY SURVEYOR
700 HALL OF RECORDS

NOTE: ANY ADDITIONS OR CHANGES ON THIS SHEET MUST BE MADE OR CIRCLED IN RED INK, WITH DATE AND NAME OF PERSON MAKING CHANGE

Do not extend notes this side of this line

F. B. 680 Pg. 84 | Job No. 5224 Division No. | Profile
Survey of FOR PLAYGROUND | No. | X-Sec. No.
Survey by W. A. Muller Notes Minor 6-16-1938 | Plotted | Checked
Indexed | Date | Date | Date | Date | Notes Red. | Date | Notes Chkd. | Date

STATION	B. S.	H. I.	F. S.	ELEV.	Top of Curb	
		Survey Curb 24th Place (Not Used) 151 352				
0+00 East P.I.			5.05		146.07	
1+88 "			5.24		146.11	18RS 4' offset back of Curb face
3+38 " P.C. Curb			5.21		146.10	
4+48.18 " "			5.20		146.18	
4+88.31 " "			5.19		146.21	
7+00 "	3.01	150.862	3.12	147.852		TBM 36th Pl. Entrance C.S.D.L. RR "64-295 E
3+48.22 "			4.62		146.24 Fin. Surf.	
Fin. Surf. Roadway			4.86		145.90	17' from C. in P.C. (+2.31
" "			4.80		146.00	17' " " " P.C. 2+89.72
		℄ Roadway 36th Pl.				
33'-30' E. of South			4.86		146.00	
16'-30' " "			4.84		146.02	
South side			4.83		146.03	
33'-30' W. of South			4.81		146.05	
45' " "			4.79		146.07	
67'-30' " "			4.77		146.09	
West side			4.75		146.11	
22'-30' N. of W. P.I.			4.73		146.13	
45' " "			4.71		146.15	
67'-30' " "			4.69		146.17	

Form 307 5M 10-37

PLEASE RETURN TO
LOS ANGELES COUNTY SURVEYOR
700 HALL OF RECORDS

NOTE: ANY ADDITIONS OR CHANGES ON THIS SHEET MUST BE MADE OR CIRCLED IN RED INK, WITH DATE AND NAME OF PERSON MAKING CHANGE

Do not extend notes this side of this line

STATION	B. S.	H. I.	F. S.	ELEV.		
		150.862				
North Side			4.70		146.16	
16-30 E of North			4.71		146.15	
33-00			4.73		146.13	
T.P.	6.025	150.127	6.76	144.102		2nd Radius Pipe of Wadin Rd
			[illegible]	143.437		RM 3 El 143.436 Prop Cor
						C.S. Map Pages 16 & 17

Profile No. ____ Notes Red. ____ Plotted ____ Job No. ____ Division No. ____ F. B. [illegible] PG. [illegible]
Date ____ Date ____ Survey of FDR Elongation
X-Sec. No. ____ Notes Chkd. ____ Checked ____ Survey by ____ Notes ____ Date ____
Date ____ Date ____ Map No. ____ Indexed ____ Date ____

F. B. 680 PG. 86 | Job No. | Division No. | Notes Red. | Plotted | Profile

Survey of | Date | Date | No.

Survey by | Notes | Notes Chkd. | Checked | X-Sec.

Indexed | Date | Date | Date | No.

STATION	B. S.	H. I.	F. S.	ELEV.

Form 307 5M 10-37

PLEASE RETURN TO
LOS ANGELES COUNTY SURVEYOR
700 HALL OF RECORDS

Do not extend notes this side of this line

NOTE: ANY ADDITIONS OR CHANGES ON THIS SHEET MUST BE MADE OR CIRCLED IN RED INK, WITH DATE AND NAME OF PERSON MAKING CHANGE

Notes Ck'd by	Survey of F.D.R. PLAYGROUND
Map No.	W. O. [illegible] Tape No. St'd °F.
Office Work	Surveyed by W.A. Miller
Checked	Notes Miller Date 6-17-1938
Date	Indexed [illegible]

F.B. [illegible] PG. [illegible]

F.D.R PLAYGROUND
JN 5224

GRADES FOR BLEACHERS
BALL AND DIAMOND
Location on Page 78
Bleacher Details on page 88

Miller
Bradley
Walter[illegible]
Clark

Note: Any Additions or Changes on This Sheet Must be Made or Circled in Red Ink With Date and Name of Person Making Change

Do not extend notes this side of this line

RETURN TO
LOS ANGELES COUNTY SURVEYOR
700 HALL OF RECORDS

FORM 247 10M 11-35

RETURN TO
LOS ANGELES COUNTY SURVEYOR
700 HALL OF RECORDS

Note: Any Additions or Changes on This Sheet Must be Made or Circled in **Red Ink** With Date and Name of Person Making Change.

Do not extend notes this side of this line

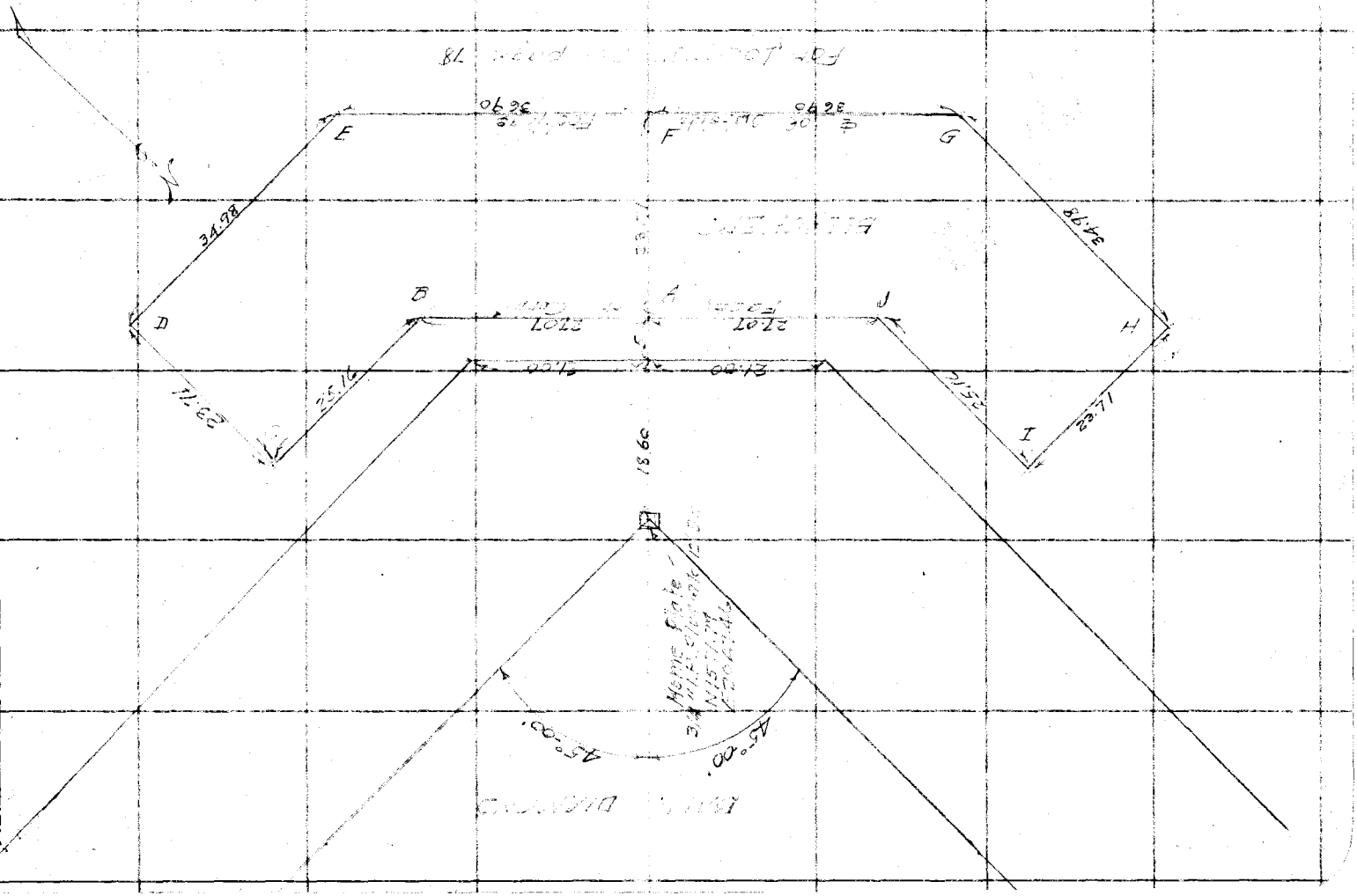

F.B. 680 PG. 58

Form 307 5M 10-37

PLEASE RETURN TO
LOS ANGELES COUNTY SURVEYOR
700 HALL OF RECORDS

NOTE: ANY ADDITIONS OR CHANGES ON THIS SHEET MUST BE MADE OR CIRCLED IN RED INK, WITH DATE AND NAME OF PERSON MAKING CHANGE

Do not extend notes this side of this line

STATION	B. S.	H. I.	F. S.	ELEV.	Top Foot Bar		
BM #4	[illegible]	[illegible]		143.735		B.M. #4 El 143.735 Prop Cor. C.S. Mon. Pages 16 & 11	
A			4.565		145.50	Sketch on page 89	
B			[illegible]		145.50	[illegible]	[illegible]
E			[illegible]		[illegible]	[illegible]	[illegible]
[illegible]			[illegible]		145.50	[illegible]	
G			[illegible]		145.50		
J			[illegible]		145.50		
[illegible]			[illegible]	143.435		B.M. #3 El 143.435 Prop Cor. C.S. Mon. Pages 16 & 11	
		6-20-1939					
BM #4	5.75	149.575		143.735		See above	
C			4.095		145.50		
D			4.095		145.50		
H			[illegible]		145.50		
I			[illegible]		145.50		
BM #3			[illegible]	143.435		See above	

Profile No. ____ Date ____ Notes Red. ____ Plotted ____ Job No. ____ Division No. ____ F. B. ____ PG. 97

X-Sec. No. ____ Date ____ Notes Chkd. ____ Checked ____ Survey of [illegible] Survey by [illegible] Notes [illegible] Date [illegible]

Map No. ____ Date ____ Indexed A. C. Johnson Date ____

F. B. 680 PG. 90 | Job No. 5224 | Division No. | Notes Red. | Plotted | Profile

Survey of | Date | Date | No.

Survey by | Notes | Notes Chkd. | Checked | X-Sec.

Indexed | Date | Date | Date | No.

STATION	B. S.	H. I.	F. S.	ELEV.

Form 307 5M 10-37

PLEASE RETURN TO
LOS ANGELES COUNTY SURVEYOR
700 HALL OF RECORDS

Do not extend notes this side of this line

NOTE: ANY ADDITIONS OR CHANGES ON THIS SHEET MUST BE MADE OR CIRCLED IN RED INK, WITH DATE AND NAME OF PERSON MAKING CHANGE

Profile	Notes Red.	Plotted	Job No. 5224	Division No.	F. B. 680 PG. 71
No.	Date	Date	Survey of FDR PLAYGROUND		
X-Sec.	Notes Chkd.	Checked	Survey by W.A. Miller	Notes Miller	Date 6-20-1938
No.	Date	Date	Map No.	Indexed A. C. Johnson	Date

FDR PLAYGROUND.

J.N 5224

LINE AND GRADES

WADING POOL AT & CLUB HOUSE

Location Wading Pool on page 39

Location Club House on page 40

Miller
Braden
Waterwise
Clinite

STATION	B. S.	H. I.	F. S.	ELEV.

NOTE: ANY ADDITIONS OR CHANGES ON THIS SHEET MUST BE MADE OR CIRCLED IN RED INK, WITH DATE AND NAME OF PERSON MAKING CHANGE

Do not extend notes this side of this line

PLEASE RETURN TO
LOS ANGELES COUNTY SURVEYOR
700 HALL OF RECORDS

Form 307 5M 10-37

Form 307 5M 10-37

PLEASE RETURN TO
LOS ANGELES COUNTY SURVEYOR
700 HALL OF RECORDS

NOTE: ANY ADDITIONS OR CHANGES ON THIS SHEET MUST BE MADE OR CIRCLED IN RED INK, WITH DATE AND NAME OF PERSON MAKING CHANGE

Do not extend notes this side of this line

STATION	B. S.	H. I.	F. S.	ELEV.			
T.B.M.	3190	150642		[illegible]		T.B.M. El 147.452 76th Place [illegible] O. Spk PB # 64275 E	
[illegible]							
Top Curb			500		145.64		
[illegible]							
[illegible] Walk			500		145.64	1x1 to Fin Grd. 4' from Walk. Set [illegible] 22°30'	
" " "	[illegible]		[illegible]		[illegible]	[illegible]	
	Club	House					
Fin Floor Elev			4 24		146.40		
T.P.	3970	150067	4545	140097		BM #3 El 143.436 Prop Cor	[illegible]
BM #3			662	143 45		CS Mon Pages 16 & 11	
	9-1-1938						
T B M	3470	150922		147 [illegible]			
			[illegible]		145.64		

F. B. 680 PG. 72 | Job No. 5224 | Division No. | Notes Red. | Plotted | Profile
Survey of FDR PLAYGROUND | Date | Date | No.
Survey by W. A. Miller | Notes Miller 6-20-1938 | Notes Chkd. | Checked | X-Sec.
Indexed | Date | Date | No.

Notes Ck'd by	Survey of FDR PLAYGROUND
Map No.	W. O. 5224 Tape No. St'd °F.
Office Work	Surveyed by W.A. Miller
Checked	Notes Miller Date 6-24-1938
Date	Indexed [illegible]

F.B. 680 PG. 73

FDR PLAYGROUND
JN 5224

TOILETS
COMMUNITY BUILDING

Miller
Bullen
Waltermire
Clinton

Note: Any Additions or Changes on This Sheet Must be Made or Circled in Red Ink With Date and Name of Person Making Change

Do not extend notes this side of this line

RETURN TO
LOS ANGELES COUNTY SURVEYOR
700 HALL OF RECORDS

FORM 247 10M 11-38

RETURN TO
LOS ANGELES COUNTY SURVEYOR
700 HALL OF RECORDS

Note: Any Additions or Changes on This Sheet Must be Made or Circled in **Red Ink** With Date and Name of Person Making Change.

Do not extend notes this side of this line



F.B. 680 PG. 74

Form 307 5M 10-37

PLEASE RETURN TO
LOS ANGELES COUNTY SURVEYOR
700 HALL OF RECORDS

NOTE: ANY ADDITIONS OR CHANGES ON THIS SHEET MUST BE MADE OR CIRCLED IN RED INK, WITH DATE AND NAME OF PERSON MAKING CHANGE

Do not extend notes this side of this line

STATION	B. S.	H. I.	F. S.	ELEV.			
		[illegible]	[illegible]				
T.B.M.	337	150842		147,450		T.B.M. El. 147.452 76th Place entrance D.Spk P.P. # 64295 E	
[illegible]			284		148.00	[illegible]	
T.P.	487	151737	3975	146867		T.B.M. El. 147.434 N.W. Pole Cor	
[illegible]			431	147437		[illegible] Pages 16 & 11	

Profile No. ____ Notes Red. ____ Plotted ____ Job No. 5201 Division No. ____ F. B. [illegible] PG. [illegible]
Date ____ Date ____ Survey of [illegible]
X-Sec. No. ____ Notes Chkd. ____ Checked ____ Survey by W.A. [illegible] Notes [illegible] Date 6-24-1938
Date ____ Date ____ Map No. ____ Indexed A. C. Johnson Date ____

F. B. 680 Pg. 96 | Job No. _____ Division No. _____ Notes Red. _____ Plotted _____ Profile

Survey of _____ Date _____ Date _____ No. _____

Survey by _____ Notes _____ Notes Chkd. _____ Checked _____ X-Sec.

Indexed A. C. Johnson Date _____ Date _____ Date _____ No. _____

Form 307 5M 10-37

PLEASE RETURN TO
LOS ANGELES COUNTY SURVEYOR
700 HALL OF RECORDS

NOTE: ANY ADDITIONS OR CHANGES ON THIS SHEET MUST BE MADE OR CIRCLED IN RED INK, WITH DATE AND NAME OF PERSON MAKING CHANGE

Do not extend notes this side of this line

STATION	B. S.	H. I.	F. S.	ELEV.

Notes Ck'd by	Survey of FOR PLAYGROUND
Map No.	W. O. 5224 Tape No. St'd °F.
Office Work	Surveyed by W A Miller
Checked	Notes Miller Date 6-24-38
Date	Indexed ~~C. C. Johnson~~

F.B. 55 Pg. 97

FOR PLAYGROUND
J.N 5224

LOCATION = [illegible]
PACIFIC [illegible]

Miller
Braden
[illegible]
Clinite

Note: Any Additions or Changes on This Sheet Must be Made in Red Ink With Date and Name of Person Making Change.

Do not extend notes this side of this line

RETURN TO
LOS ANGELES COUNTY SURVEYOR
700 HALL OF RECORDS

FORM 247 10M 11-38

RETURN TO
LOS ANGELES COUNTY SURVEYOR
700 HALL OF RECORDS

Note: Any Additions or Changes on This Sheet Must be Made or Circled in **Red Ink** With Date and Name of Person Making Change.

Do not extend notes this side of this line

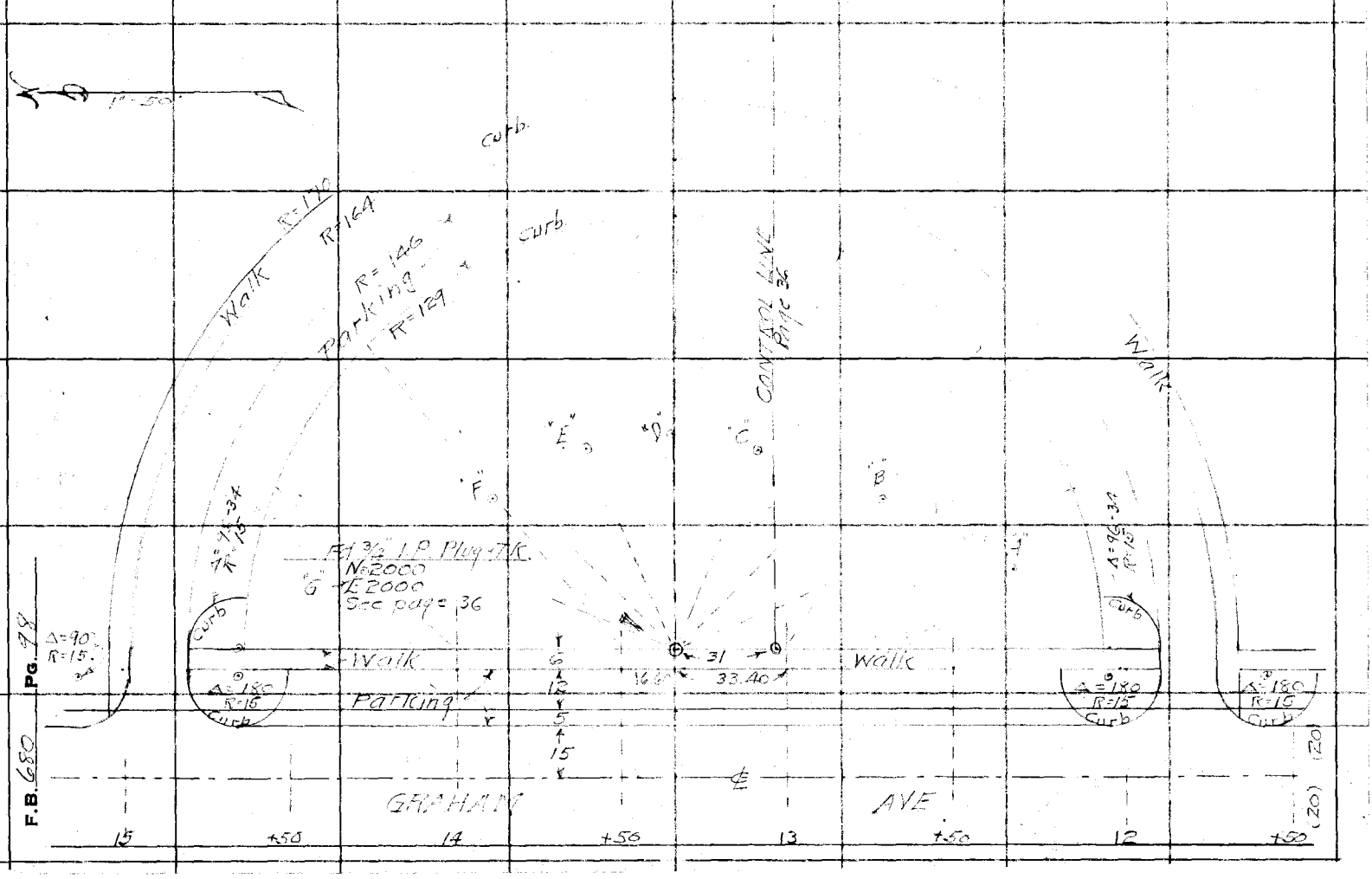

F.B. 680 PG. 78

Form 307 5M 10-37

PLEASE RETURN TO
LOS ANGELES COUNTY SURVEYOR
700 HALL OF RECORDS

NOTE: ANY ADDITIONS OR CHANGES ON THIS SHEET MUST BE MADE OR CIRCLED IN RED INK, WITH DATE AND NAME OF PERSON MAKING CHANGE

Do not extend notes this side of this line

STATION	B. S.	H. I.	F. S.	ELEV.		
B.M. #5	4.31	151.744		147.434		B.M. #5 El 147.434 - K.R.V. 5700 Sht. CC Mon. Pages 16 & 11
32°-30' E. of Yoke			4.55		147.19	T.C. 12.9' Rad. A' Offset 1.42
"			4.89		146.85	F.S. 14.6' " "
"			4.23		147.51	T.C. 16.4' " A' Offset "
45-00 E. of Yoke			4.77		146.97	T.C. 12.9' " " "
"			5.11		146.63	F.S. 14.6' " "
"			4.45		147.29	T.C. 16.4' " 4' Offset "
67-30 E. of North			4.79		146.75	T.C. 12.9' " " "
"			5.33		146.41	F.S. 14.6' " "
"			4.67		147.07	T.C. 16.4' " 4' Offset "
East Side			5.20		146.54	T.C. 12.9' " " "
"			5.51		146.20	F.S. 14.6' " "
"			4.88		146.86	T.C. 16.4' " 4' Offset "
22-30 S. of East			5.36		146.38	T.C. 12.9' " " "
"			5.70		146.04	F.S. 14.6' " "
"			5.34		146.70	T.C. 16.4' " 4' Offset "
T.P	3.025.	151.119	5.35	146.094		3/4 I.R. 12" Dn. Rad. Point Picnic Area
[illegible]			4.84		146.28	T.C. 12.9' Rad. [illegible] 1.42
"			5.24		145.88	F.S. 14.6' " "
			4.58		146.54	T.C. 16.4' " 4' Offset "

Profile No. _____ Notes Red. _____ Plotted _____ Job No. 2551 Division No. _____ F. B. 1551 PG. 17
X-Sec. No. _____ Date _____ Date _____ Survey of F.D.P. Survey
Notes Chkd. _____ Checked _____ Survey by Bill Miller Notes Mark Date 6-28-38
Date _____ Date _____ Map No. _____ Indexed A. C. Job 1551

Form 307 5M 10-37

PLEASE RETURN TO
LOS ANGELES COUNTY SURVEYOR
700 HALL OF RECORDS

NOTE: ANY ADDITIONS OR CHANGES ON THIS SHEET MUST BE MADE OR CIRCLED IN RED INK, WITH DATE AND NAME OF PERSON MAKING CHANGE

Do not extend notes this side of this line

F. B. 680 Pg. 100 | Job No. 5224 Division No. | Notes Red. | Date | Plotted | Date | Profile | No.
Survey of FINE ELEVATIONS | Notes | Date | Notes Chkd. | Date | Checked | Date | X-Sec. | No.
Survey by [illegible] | Indexed [illegible]

STATION	B. S.	H. I.	F. S.	ELEV.			
		151.119					
67+30 Surface			.492	146.19	T.C. 12" Road	1'0 Brick	1x2
"			.540	145.72	F.S. 146' "		"
"			.487	146.25	T.C. 164' "	1'0 Brick	"
B.M.#4	6.510	157.549	.738	150.739	BM #1 Elev 150.735 Brass Cap C.S.Mon. Page 114-11		
T.P.	4.664	151.393	3.820	146.729	Existing M.H. Sewer		
6+30 E of Curb			.404	147.35	T.C. 12" Curb	4'0 Brick	"
6+30 E of Curb			.525	146.14	T.C. 12" Road	"	"
"A"			.504	146.35			
"B"			.487	146.52			
"C"			.473	146.66			
"D"			.465	146.74	Irregular Area at Picnic Grounds		
"E"			.455	146.84			
"F"			.439	147.00			
"G"			.913	147.23			
	Parking & Walk on Seaborn Ave. [illegible] to Picnic Area						
11+39.40	38 Rt.		.551	145.88	T.C. of Walk	1'0 Brick	1x2
"	38 Rt.		.541	145.98	T.C. back of Walk	"	"
11+50	15 Rt.		.618	145.21	F.S. Parking		
+69.40	15 Rt.		.608	145.31	F.S. Parking		
"	38 Rt.		.542	145.97	T.C. back of Walk	"	"

Form 307 5M 10-37

PLEASE RETURN TO
LOS ANGELES COUNTY SURVEYOR
700 HALL OF RECORDS

NOTE: ANY ADDITIONS OR CHANGES ON THIS SHEET MUST BE MADE OR CIRCLED IN RED INK, WITH DATE AND NAME OF PERSON MAKING CHANGE

Do not extend notes this side of this line

STATION		B. S.	H. I.	F. S.	ELEV.				
			151 393						
11+87.40	15 Rt			5 97		145.40	F.S. Parking		
"	38 Rt			5.33		146.06	T.C. Back of Walk	4' offset	1×2
12+17.40	15 Rt			5 84		145.55	F.S. Parking		"
"	32 Rt			5 14		146.25	T.C. Walk	"	"
"	38 Rt			5 04		146.35	T.C. Back of Walk	"	"
12+50	15 Rt			5 68		145.71	F.S. Parking		"
"	32 Rt			4 [illegible]		146.41	T.C. Walk	"	"
"	38 Rt			4 88		146.51	T.C. Back of Walk	"	"
13	15 Rt			5 42		145.97	F.S. Parking		1×1
"	32 Rt			4 7[illegible]		146.67	T.C. Walk	"	1×2
"	38 Rt			4 62		146.77	T.C. Back of Walk	"	"
13+50	15 Rt			5 17		146.[illegible]	F.S. Parking		1×1
"	32 Rt			4 47		146.92	T.C. Walk	"	1×2
"	38 Rt			4 3[illegible]		147.02	T.C. Back of Walk	"	"
14	15 Rt			4 92		146.47	F.S. Parking		1×1
"	32 Rt			4 22		147.17	T.C. Walk	"	1×2
"	38 Rt			4 12		147.27	T.C. Back of Walk	"	"
14+49.40	15 Rt			4 [illegible]		146.72	F.S. Parking		
	32 Rt			3 97		147.42	T.C. Walk	"	1×2
	38 Rt			3 87		147.52	T.C. Back of Walk	"	"

Profile No. ____ Notes Red. ____ Date ____ Plotted ____ Date ____ Job No. [illegible] Division No. ____ Survey of FDR Playground

X-Sec. No. ____ Notes Chkd. ____ Date ____ Checked ____ Date ____ Survey by W.A. Miller Notes Miller Date 6-27-1938

Map No. ____ Indexed A. C. John Date ____

F. B. 680 PG. 101

Form 307 5M 10-37

PLEASE RETURN TO
LOS ANGELES COUNTY SURVEYOR
700 HALL OF RECORDS

NOTE: ANY ADDITIONS OR CHANGES ON THIS SHEET MUST BE MADE OR CIRCLED IN RED INK, WITH DATE AND NAME OF PERSON MAKING CHANGE

Do not extend notes this side of this line

STATION		B. S.	H. I.	F. S.	ELEV.				
			151393						
14+79.40	15 Rt			4.52		146.87	F.S. Parking		1x1
"	38 Rt			3.82		147.57	T.C. Back of Walk	4'C-f.s.	1x2
14+97.40	15 Rt			4.[illegible]		146.96	F.S. Parking		1x1
"	39 Rt			3.[illegible]		147.66	T.C. Back of Walk	"	1x2
15+12.40	15 Rt			3.85		147.54	T.C. Parking		
B.M. #5				3.95	147.[illegible]		B.M. #5 El. 147.434 N.W. Prop Cor. C.S. Mon. Pages 16 & 11		

F. B. 680 Pg. 102 | Job No. 5224 | Division No. | Notes Red. | Plotted | Profile
Survey of FDR PLAYGROUND | Date | Date | No.
Survey by W.A. Miller | Notes Miller 6-27-1938 | Notes Chkd. | Checked | X-Sec.
Indexed | Date | Date | Date | No.

Notes Ck'd by	Survey of [illegible]
Map No.	W. O. 5224 Tape No. St'd °F.
Office Work	Surveyed by W.A. Miller
Checked	Notes Miller Date 7-7-1932
Date	Indexed [illegible]

F.B. [illegible] PG. [illegible]

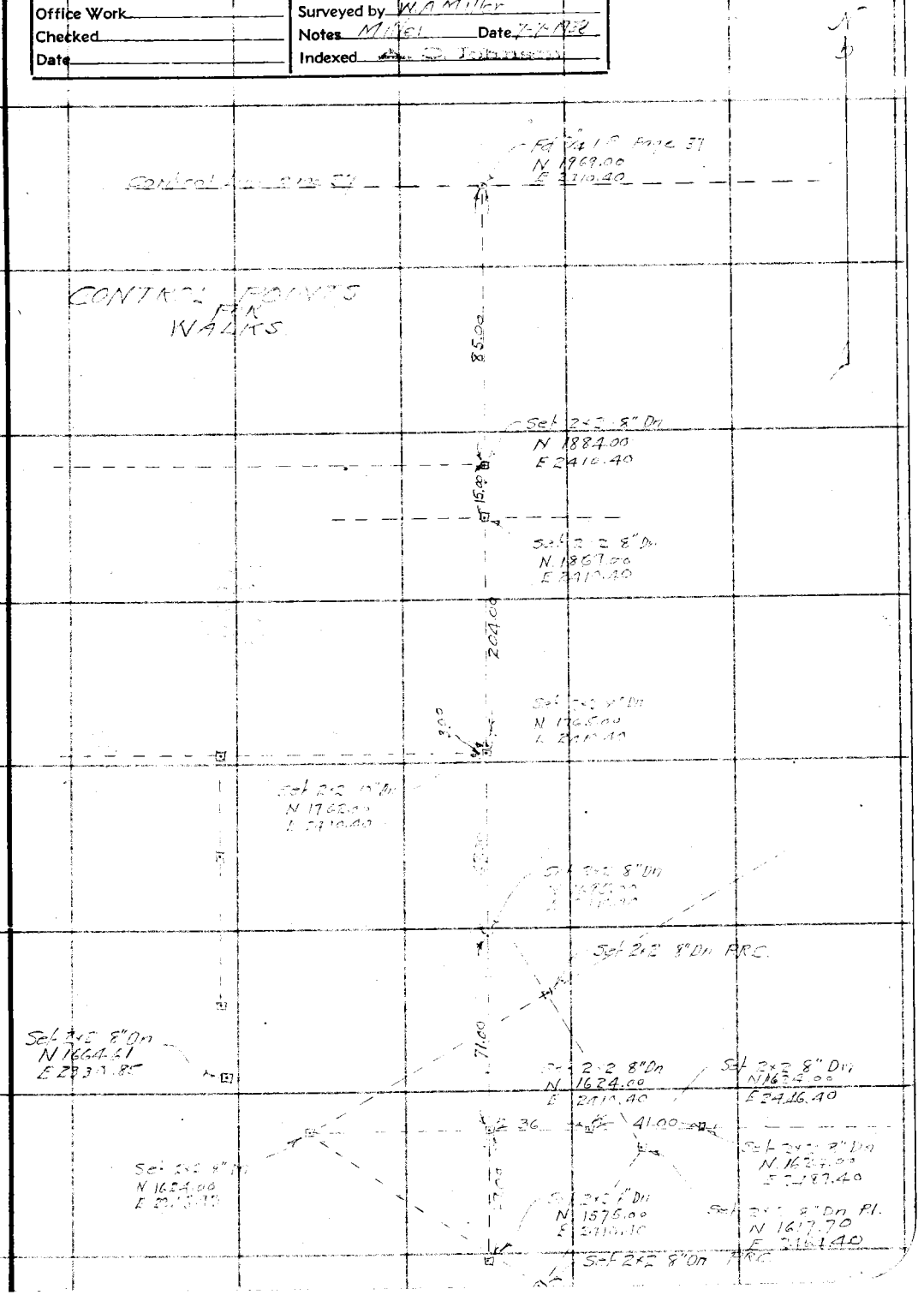

Note: Any Additions or Changes on This Sheet Must be Made or Circled in Red Ink With Date and Name of Person Making Change

Do not extend notes this side of this line

RETURN TO
LOS ANGELES COUNTY SURVEYOR
700 HALL OF RECORDS

FORM 247 10M 11-35

F.B. 680 Pg. 104

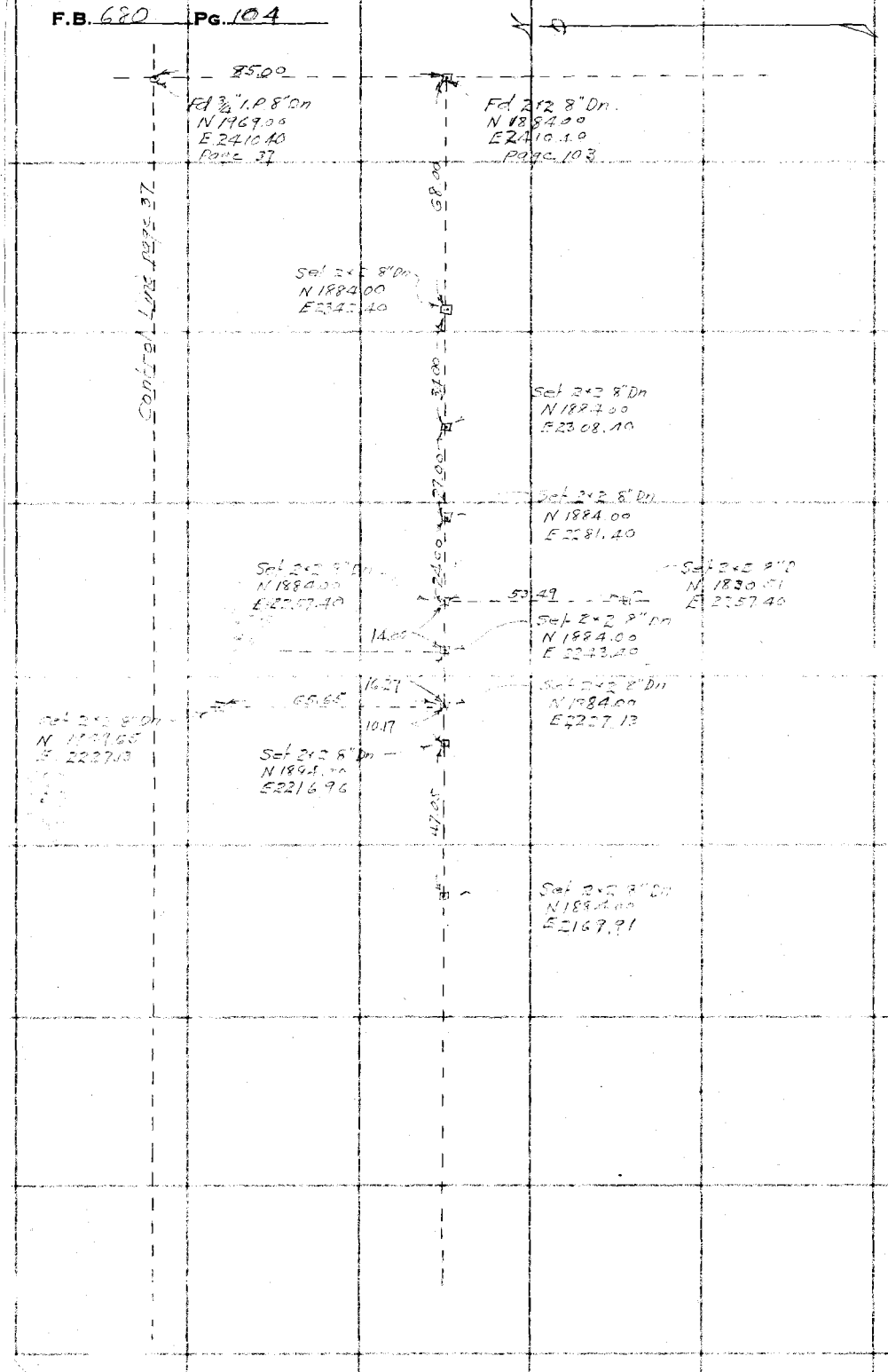

RETURN TO
LOS ANGELES COUNTY SURVEYOR
700 HALL OF RECORDS

Note: Any Additions or Changes on This Sheet Must be Made or Circled in **Red** Ink With Date and Name of Person Making Change.

Do not extend notes this side of this line

FORM 247 10M 11-38

RETURN TO
LOS ANGELES COUNTY SURVEYOR
700 HALL OF RECORDS

Note: Any Additions or Changes on This Sheet Must be Made or Circled in Red Ink With Date and Name of Person Making Change.

Do not extend notes this side of this line

Notes Ck'd by
Map No.
Office Work
Checked
Date

Survey of
W. O.
Surveyed by
Notes
Indexed

Tape No. St'd °F.
Date

F.B. PG.

RETURN TO
LOS ANGELES COUNTY SURVEYOR
700 HALL OF RECORDS

Note: Any Additions or Changes on This Sheet Must be Made or Circled in **Red Ink** With Date and Name of Person Making Change.

Do not extend notes this side of this line

F.B. 2220 PG. 106

FORM 247 10M 11-38

RETURN TO
LOS ANGELES COUNTY SURVEYOR
700 HALL OF RECORDS

Note: Any Additions or Changes on This Sheet Must be Made or Circled in **Red Ink** With Date and Name of Person Making Change.

Do not extend notes this side of this line

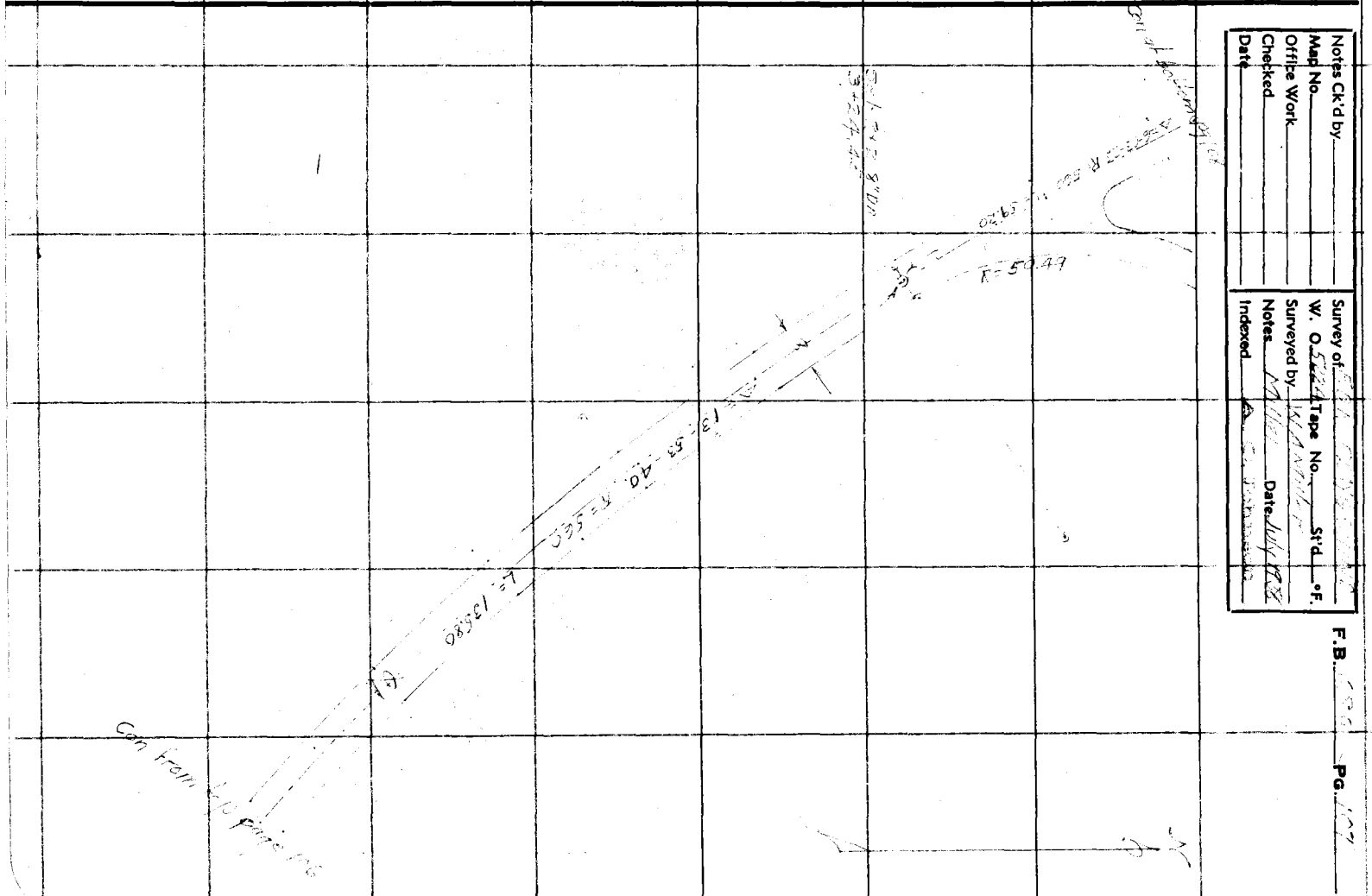

Notes Ck'd by
Map No.
Office Work
Checked
Date

Survey of
W. O.
Tape No. St'd °F.
Surveyed by
Notes
Date
Indexed

F.B. PG.

RETURN TO
LOS ANGELES COUNTY SURVEYOR
700 HALL OF RECORDS

Note: Any Additions or Changes on This Sheet Must be Made or Circled in **Red Ink** With Date and Name of Person Making Change.

Do not extend notes this side of this line

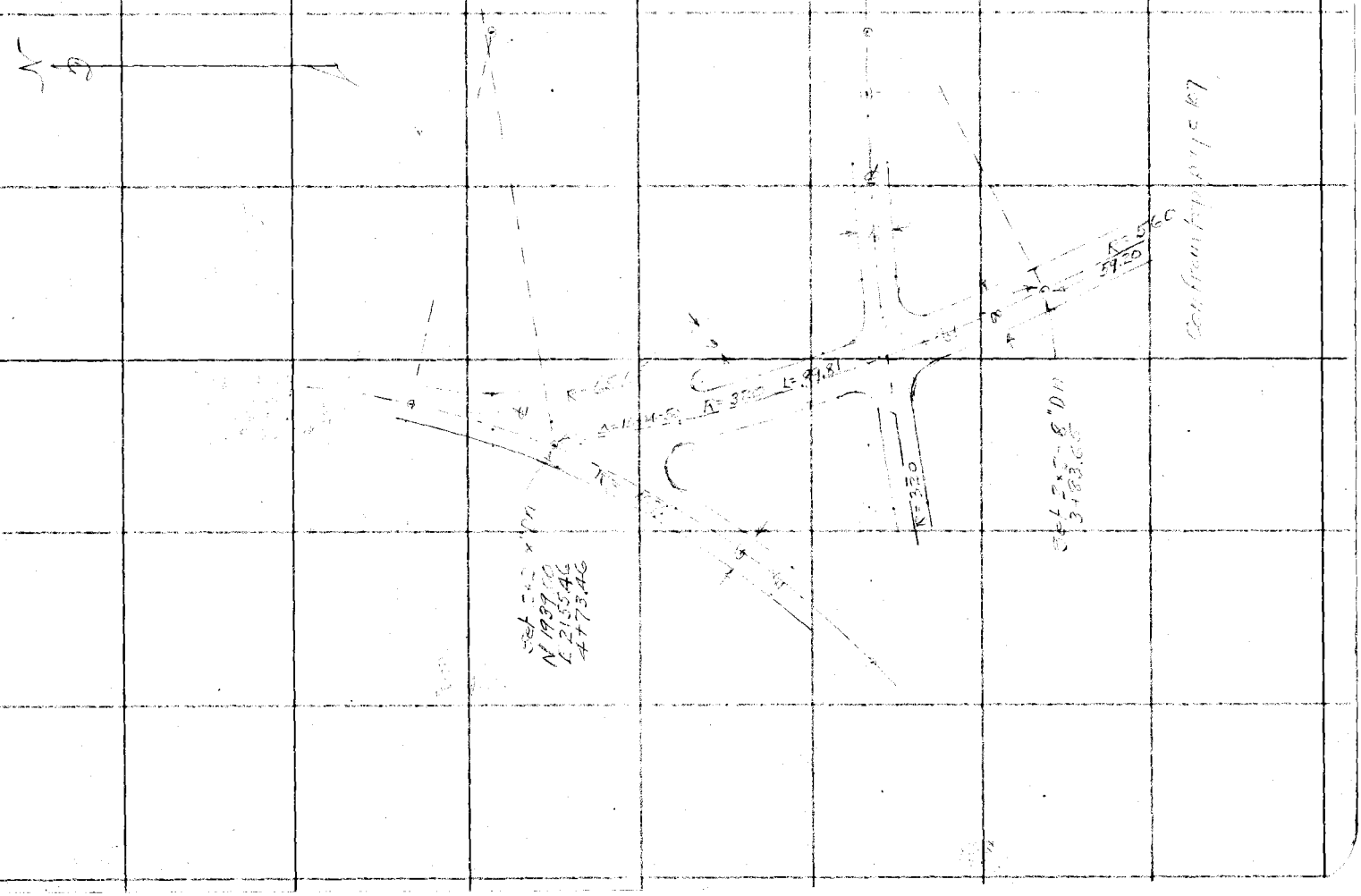

F.B. 680 PG. 108

Notes Ck'd by	Survey of [illegible]
Map No.	W. O. 5224 Tape No. St'd °F.
Office Work	Surveyed by [illegible]
Checked	Notes [illegible] Date [illegible]
Date	Indexed [illegible]

F.B. PG. [illegible]

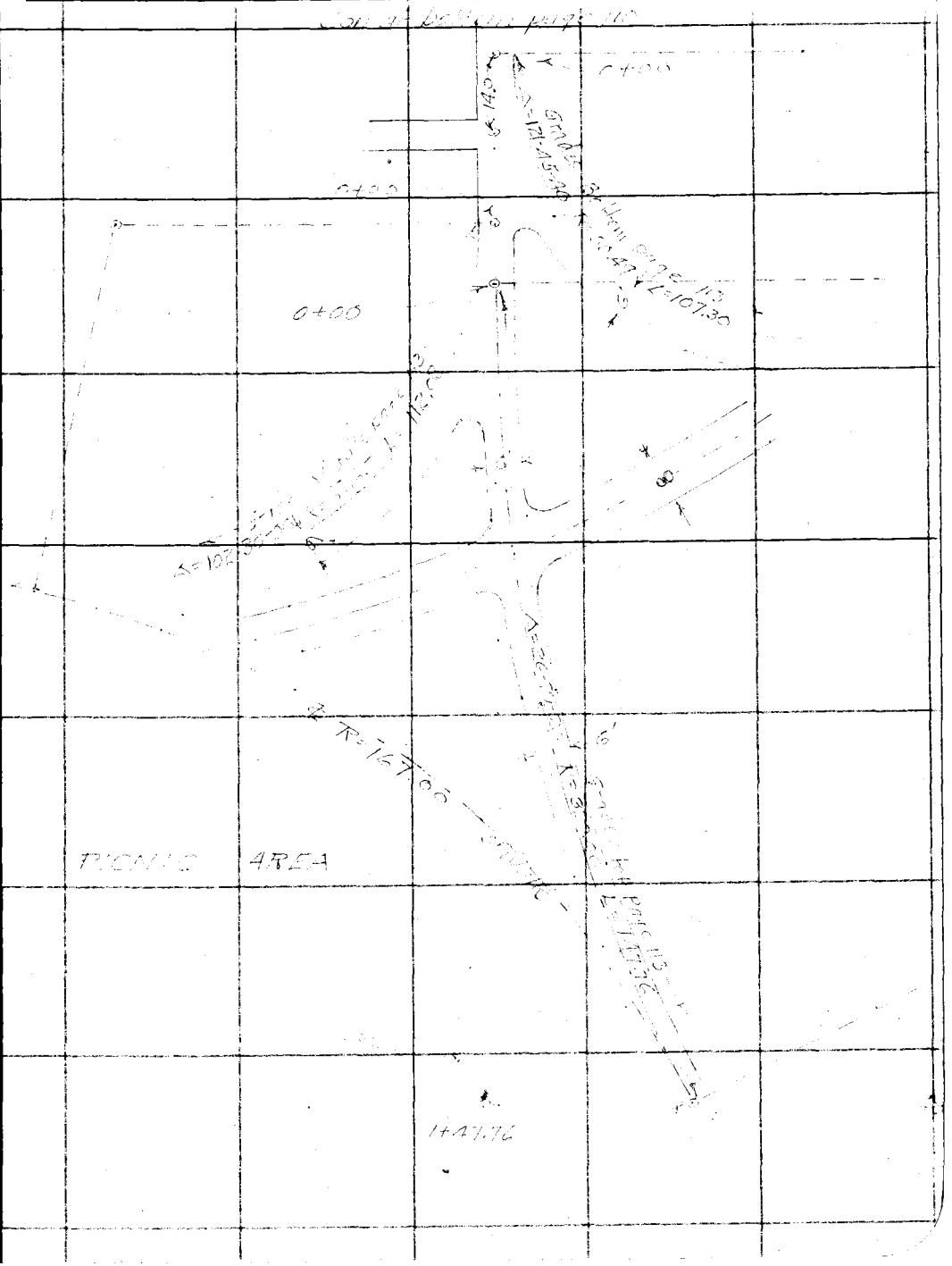

Note: Any Additions or Changes on This Sheet Must be Made or Circled in Red Ink With Date and Name of Person Making Change.

Do not extend notes this side of this line

RETURN TO
LOS ANGELES COUNTY SURVEYOR
700 HALL OF RECORDS

FORM 247 10M 11-35

F.B. 610 PG. 110



Confirm top page 131

RETURN TO
LOS ANGELES COUNTY SURVEYOR
700 HALL OF RECORDS

Note: Any Additions or Changes on This Sheet Must be Made or Circled in Red Ink With Date and Name of Person Making Change.

Do not extend notes this side of this line

Profile No. ____ X-Sec. No. ____

Notes Red. ____ Date ____ Plotted ____ Date ____ Job No. 3224 Division No. ____ F. B 683 PG. 11

Notes Chkd. ____ Date ____ Checked ____ Date ____ Survey of EDR PLAYGROUND

Survey by W.A. Miller Notes Miller Date 7-21-1933

Map No. ____ Indexed A. C. Johnson Date ____

F.D.R. PLAYGROUND

JN. 5224

WALK GRADE

Miller
Braden
Baker
Witness

STATION	B. S.	H. I.	F. S.	ELEV.

NOTE: ANY ADDITIONS OR CHANGES ON THIS SHEET MUST BE MADE OR CIRCLED IN RED INK, WITH DATE AND NAME OF PERSON MAKING CHANGE

Do not extend notes this side of this line

PLEASE RETURN TO
LOS ANGELES COUNTY SURVEYOR
700 HALL OF RECORDS

Form 307 5M 10-37

F. B. 680 PG. 112 | Job No. 5224 | Division No. | Notes Rcd. | Plotted | Profile

Survey of FDR PLAYGROUND | Date | Date | No.

Survey by W. A. Miller | Notes Miller 7-21-1938 | Notes Chkd. | Checked | X-Sec.

Indexed | Date | Date | Date | No.

Form 307 5M 10-37

PLEASE RETURN TO
LOS ANGELES COUNTY SURVEYOR
700 HALL OF RECORDS

NOTE: ANY ADDITIONS OR CHANGES ON THIS SHEET MUST BE MADE OR CIRCLED IN RED INK, WITH DATE AND NAME OF PERSON MAKING CHANGE

Do not extend notes this side of this line

STATION	B. S.	H. I.	F. S.	ELEV.

Form 307 5M 10-37

PLEASE RETURN TO
LOS ANGELES COUNTY SURVEYOR
700 HALL OF RECORDS

NOTE: ANY ADDITIONS OR CHANGES ON THIS SHEET MUST BE MADE OR CIRCLED IN RED INK, WITH DATE AND NAME OF PERSON MAKING CHANGE

Do not extend notes this side of this line

STATION	B. S.	H. I.	F. S.	ELEV.	Grade	
[illegible]		[illegible]	4.57		[illegible]	
[illegible]						
		6' walk				
[illegible]			[illegible]		[illegible]	[illegible] page 101
[illegible]			[illegible]		[illegible]	
[illegible]			[illegible]		[illegible]	
[illegible]			[illegible]		[illegible]	
[illegible]			[illegible]		[illegible]	
[illegible]			[illegible]		[illegible]	
[illegible]			[illegible]		[illegible]	
[illegible]			[illegible]		[illegible]	
		6' walk				
[illegible]			[illegible]		[illegible]	[illegible] page 107
[illegible]			[illegible]		[illegible]	
[illegible]			[illegible]		[illegible]	
[illegible]			[illegible]		[illegible]	
[illegible]			[illegible]		[illegible]	
		6' walk				
[illegible]			[illegible]		[illegible]	[illegible] page 109
Mid Pt			[illegible]		[illegible]	
[illegible] #5			[illegible]	[illegible]		BM #5 El 147.434 N.W. Cor Park C.S. Mon Pages 16-11

Profile No. ____ Notes Red. ____ Plotted ____ Job No. 5224 Division No. ____ F. B. 680 PG. [illegible]

X-Sec. No. ____ Date ____ Date ____ Survey of [illegible]

Notes Chkd. ____ Checked ____ Survey by W.A. Miller Notes Miller Date [illegible]

Date ____ Date ____ Map No. ____ Indexed [illegible] Date ____

F. B680 PG. 114 | Job No. 5224 Division No. | Notes Red. | Plotted | Profile

Survey of FOR PLAYGROUND | Date | Date | No.

Survey by W.A. Miller | Notes Miller 7-21-1938 | Notes Chkd. | Checked | X-Sec.

Indexed [illegible] | Date | Date | Date | No.

STATION	B. S.	H. I.	F. S.	ELEV.

Form 307 5M 10-37

PLEASE RETURN TO
LOS ANGELES COUNTY SURVEYOR
700 HALL OF RECORDS

NOTE: ANY ADDITIONS OR CHANGES ON THIS SHEET MUST BE MADE OR CIRCLED IN RED INK, WITH DATE AND NAME OF PERSON MAKING CHANGE

Do not extend notes this side of this line

FORM 247 10M 11-35

RETURN TO
LOS ANGELES COUNTY SURVEYOR
700 HALL OF RECORDS

Note: Any Additions or Changes on This Sheet Must be Made or Circled in **Red Ink** With Date and Name of Person Making Change.

Do not extend notes this side of this line

Notes Ck'd by
Map No.
Office Work
Checked
Date

Survey of
W. O. Tape No. Std. °F.
Surveyed by Date
Notes
Indexed

F.B. Pg.

F.B. 680 PG. 116

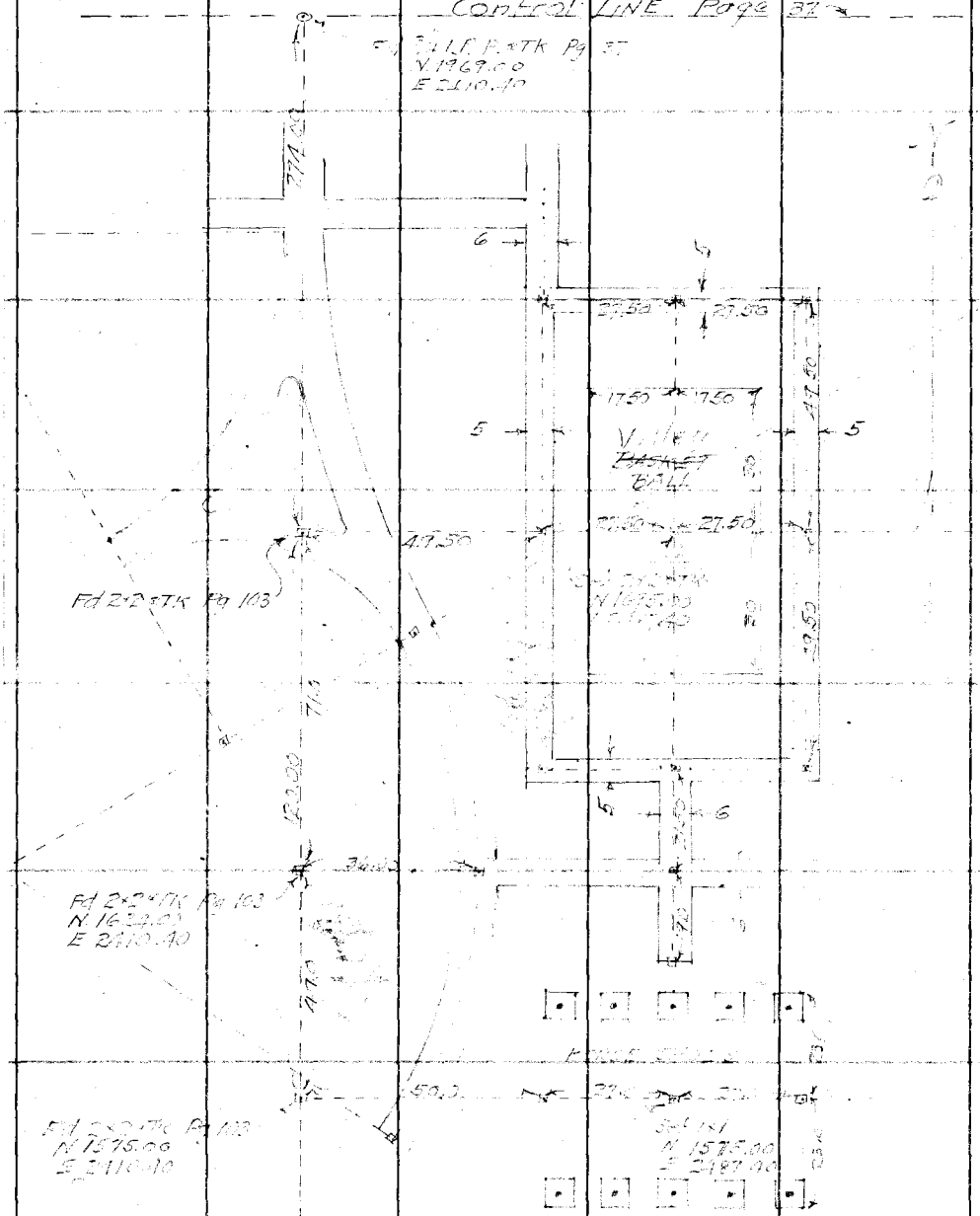

RETURN TO
LOS ANGELES COUNTY SURVEYOR
700 HALL OF RECORDS

Note: Any Additions or Changes on This Sheet Must be Made or Circled in Red Ink With Date and Name of Person Making Change.

Do not extend notes this side of this line

Form 307 5M 10-37

PLEASE RETURN TO
LOS ANGELES COUNTY SURVEYOR
700 HALL OF RECORDS

NOTE: ANY ADDITIONS OR CHANGES ON THIS SHEET MUST BE MADE OR CIRCLED IN RED INK, WITH DATE AND NAME OF PERSON MAKING CHANGE

Do not extend notes this side of this line

STATION	B. S.	H. I.	F. S.	ELEV.		

Profile No. _____ X-Sec. No. _____

Notes Red. _____ Date _____ Notes Chkd. _____ Date _____

Plotted _____ Date _____ Checked _____ Date _____

Job No. _____ Survey of _____ Survey by _____ Map No. _____

Division No. _____ Notes _____ Date _____ Indexed _____ Date _____

F. B. _____ Pg. _____

Form 307 5M 10-37

PLEASE RETURN TO
LOS ANGELES COUNTY SURVEYOR
700 HALL OF RECORDS

NOTE: ANY ADDITIONS OR CHANGES ON THIS SHEET MUST BE MADE OR CIRCLED IN RED INK, WITH DATE AND NAME OF PERSON MAKING CHANGE

Do not extend notes this side of this line

STATION	B. S.	H. I.	F. S.	ELEV.		
[illegible]	295	150.402		[illegible]		[illegible]
[illegible]			4 37		[illegible]	Sketch on page 37
[illegible]			5 00		[illegible]	
[illegible]			5 00		[illegible]	Sketch on page 116
[illegible]			[illegible]		[illegible]	
[illegible]			[illegible]		145.2[illegible]	
[illegible]			5 40		[illegible]	
[illegible]			5 60		[illegible]	Sketch on page 116
[illegible]			5 50		[illegible]	
[illegible]			5 [illegible]			[illegible] El. 143.436 [illegible]
[illegible]			[illegible]	143.[illegible]		[illegible] Pages [illegible]

F. B680 PG 118

Job No. [illegible] Division No. [illegible] Notes Red. [illegible] Plotted [illegible] Profile

Survey of FUN PLAYGROUND Date [illegible] Date [illegible] No. [illegible]

Survey by W. A. Miller Notes [illegible] Notes Chkd. [illegible] Checked [illegible] X-Sec.

Indexed [illegible] Date [illegible] Date [illegible] No. [illegible]

Notes Ck'd by	Survey of
Map No.	W. O. Tape No. St'd °F.
Office Work	Surveyed by
Checked	Notes Date
Date	Indexed

F.B. Pg.

RETURN TO
LOS ANGELES COUNTY SURVEYOR
700 HALL OF RECORDS

Note: Any Additions or Changes on This Sheet Must be Made or Circled in Red Ink With Date and Name of Person Making Change

Do not extend notes this side of this line

FORM 247 10M 11-35

RETURN TO
LOS ANGELES COUNTY SURVEYOR
700 HALL OF RECORDS

Note: Any Additions or Changes on This Sheet Must be Made or Circled in **Red Ink** With Date and Name of Person Making Change.

Do not extend notes this side of this line

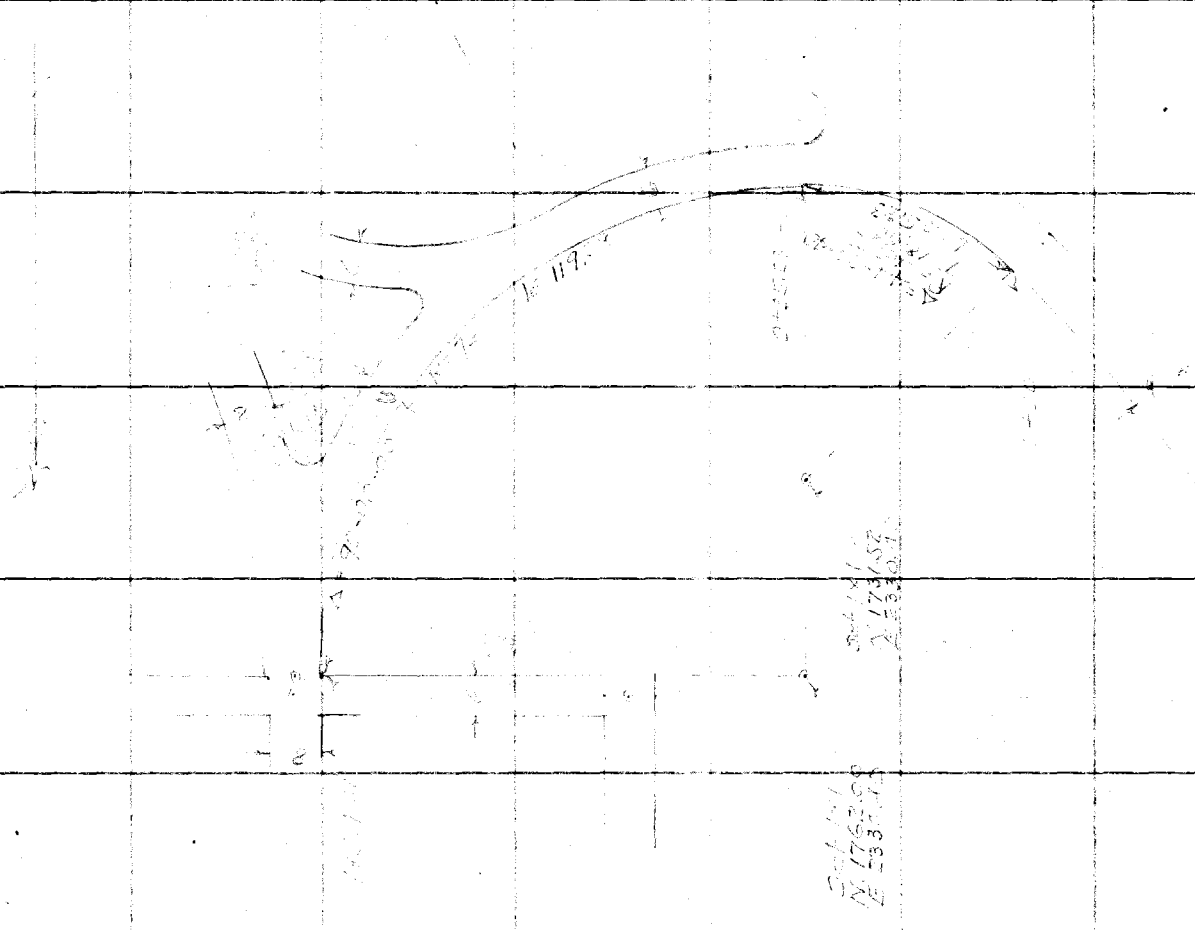

F.B. 680 PG. 120

Profile No. _____ Notes Red. _____ Plotted _____ Job No. _____ Division No. _____ F. B. _____ Pg. _____

X-Sec. No. _____ Date _____ Date _____ Survey of _____

Notes Chkd. _____ Checked _____ Survey by _____ Notes _____ Date _____

Date _____ Date _____ Map No. _____ Indexed _____ Date _____

NOTE: ANY ADDITIONS OR CHANGES ON THIS SHEET MUST BE MADE OR CIRCLED IN RED INK, WITH DATE AND NAME OF PERSON MAKING CHANGE

Do not extend notes this side of this line

STATION	B. S.	H. I.	F. S.	ELEV.

PLEASE RETURN TO
LOS ANGELES COUNTY SURVEYOR
700 HALL OF RECORDS

Form 307 5M 10-37

Form 307 5M 10-37

PLEASE RETURN TO
LOS ANGELES COUNTY SURVEYOR
700 HALL OF RECORDS

NOTE: ANY ADDITIONS OR CHANGES ON THIS SHEET MUST BE MADE OR CIRCLED IN RED INK, WITH DATE AND NAME OF PERSON MAKING CHANGE

Do not extend notes this side of this line

STATION	B. S.	H. I.	F. S.	ELEV.			
B.M. #3	6.77	[illegible]		143.136		B.M. #3 El 143.236 [illegible] Page 16 #11	
0+00			5.41		14[illegible]	[illegible]	
+[illegible]			5.37		[illegible]	[illegible]	
[illegible]			5.27		[illegible]		
[illegible]			5.21		145.00		
[illegible]			5.13		145.08		
1+00			5.05		145.16		
[illegible] P.R.C.			5.00		145.21		
+20			4.93		[illegible]		
+50			4.85		145.35		
+70			4.77		145.44		
+90			4.69		145.52		
2+00			4.65		145.56		
+08.4			[illegible]		[illegible]		
	6' Walk						
1+13.21			5.00		145.21		
+30			4.93		[illegible]		
+50			4.84		[illegible]	[illegible]	
+70			4.74		145.47		
+84.21			4.67		145.54		

F. B. 680 Pg. 122 | Job No. [illegible] | Division No. | Notes Red. | Plotted | Profile
Survey of F.B. PLANGRAM [illegible] | Date | Date | No.
Survey by W. A. Miller | Notes Miller 7-26-1938 | Notes Chkd. | Checked | X-Sec.
Indexed [illegible] | Date | Date | Date | No.

Form 307 5M 10-37

PLEASE RETURN TO
LOS ANGELES COUNTY SURVEYOR
700 HALL OF RECORDS

NOTE: ANY ADDITIONS OR CHANGES ON THIS SHEET MUST BE MADE OR CIRCLED IN RED INK, WITH DATE AND NAME OF PERSON MAKING CHANGE

Do not extend notes this side of this line

Profile No.______ Notes Red.______ Plotted______ Job No.______ Division No.______ F.B. [illegible] PG. [illegible]
Date______ Date______ Survey of______
X-Sec. No.______ Notes Chkd.______ Checked______ Survey by [illegible] Notes [illegible] Date [illegible]
Date______ Date______ Map No.______ Indexed A. C. Johnson Date______

STATION	B. S.	H. I.	F. S.	ELEV.	[illegible]		
	[illegible] Walk						
[illegible]			2.68		145.63	[illegible] 120	
+[illegible]			2.68		145.63		
[illegible]			2.67		145.54		
+70			2.66		145.55		
[illegible]			[illegible]		145.56		
[illegible]			[illegible]		145.56		
[illegible]			2.64		[illegible]		
[illegible]			[illegible]		145.58		
[illegible]			[illegible]		[illegible]		
			[illegible]	[illegible]		T.B.M. [illegible]	
9-1-1938	Walk around Wading Pool						
T.B.M.	3.44	150.89		147.45		See above	
			5.39	45.50		[illegible] S.E. Cor. Wading Pool	
			5.27	145.62		Walk E. of Center of Wading Pool	
			5.29	145.60		[illegible] N.E. Cor. Wading Pool	
			5.24	145.65		Walk N. of Center of Wading Pool	
			5.19	145.70		[illegible] N.W. Cor. Wading Pool	
			5.33	145.56		Walk W. of Center of Wading Pool	
			5.33	145.56		[illegible] S.W. Cor. Wading Pool	

Form 307 5M 10-37

PLEASE RETURN TO
LOS ANGELES COUNTY SURVEYOR
700 HALL OF RECORDS

NOTE: ANY ADDITIONS OR CHANGES ON THIS SHEET MUST BE MADE OR CIRCLED IN RED INK, WITH DATE AND NAME OF PERSON MAKING CHANGE

Do not extend notes this side of this line

STATION	B. S.	H. I.	F. S.	ELEV.		
		150 89				
			5 29		145.60	S. of Center of Wading Pool
9-2-1938	East & West Walk South of Toilet Bldg					
T.B.M.	3 27	150 72		147 452		
			4 86		145.86	67.0 N of Center of Wading Pool
			4 85		145.87	54' West
			4 84		145.88	68' "
			4 83		145.89	102
			4 82		145.90	129'
			3 72		147.00	Grade around toilet building
T.P.	5 42	151 52	4 62	146.10		
9-2-1938	North & South Walk East of Community Bldg					
			5 63		145.89	Jct with E&W Walk S. of Community Bldg
			5 34		146.18	28' North
			5 06		146 46	56' "
			4 77		146.75	85' "
			4 76		146.76	114 "
			4 74		146.78	143 "
			4 72		146 80	174 " Jct with E&W Walk N of Community Bldg
			4 70		146.82	199 "

F. B 680 PG. 124 | Job No. 5224 | Division No. | Notes Red. | Plotted | Profile
Survey of FOR PLAYGROUND | Date | Date | No.
Survey by W.A. Miller | Notes Miller 9-2-1938 | Notes Chkd. | Checked | X-Sec.
Indexed | Date | Date | Date | No.

Form 307 5M 10-37

PLEASE RETURN TO
LOS ANGELES COUNTY SURVEYOR
700 HALL OF RECORDS

NOTE: ANY ADDITIONS OR CHANGES ON THIS SHEET MUST BE MADE OR CIRCLED IN RED INK, WITH DATE AND NAME OF PERSON MAKING CHANGE

Do not extend notes this side of this line

STATION	B. S.	H. I.	F. S.	ELEV.	
		151.52			
			4.67		146.85 . 25± North
			4.65		146.87 "
			4.62		146.90 270 "
					East & West W[illegible] North [illegible] Comm[illegible] Poly
					146.80 [illegible] W. E. Comm[illegible]
			4.74		146.79 25.? West B.C.
			4.75		146.77 39.24 "
			4.76		146.76 53.68 "
			4.77		146.75 67.91 "
			4.78		146.74 82.15 " P.R.C.
			4.79		146.73 96.38
			4.80		146.72 110.62 P.C.C.
					146.72 119.54
			4.81		146.71 127.46
					146.70 137.38
			4.82		146.70 146.31
					146.69 155.23
			4.83		146.69 164.15
			4.84		146.68 171.69 E.C.

Profile No. ____ Notes Red. ____ Plotted ____ Job No. [illegible] Division No. ____ F. B. [illegible] Pg. [illegible]
X-Sec. No. ____ Notes Chkd. ____ Date ____ Checked ____ Date ____ Survey of [illegible] Date ____
Date ____ Survey by [illegible] Notes [illegible] Date [illegible]
Map No. ____ Indexed [illegible] Date [illegible]

F. B. 680 PG. 126 | Job No. 524 | Division No. | Notes Red. | Plotted | Profile

Survey of FDR PLAYGROUND | Date | Date | No.

Survey by | Notes | Notes Chkd. | Checked | X-Sec.

Indexed E. E. Johnson | Date | Date | Date | No.

Form 307 5M 10-37

PLEASE RETURN TO
LOS ANGELES COUNTY SURVEYOR
700 HALL OF RECORDS

NOTE: ANY ADDITIONS OR CHANGES ON THIS SHEET MUST BE MADE OR CIRCLED IN RED INK, WITH DATE AND NAME OF PERSON MAKING CHANGE

Do not extend notes this side of this line

STATION	B. S.	H. I.	F. S.	ELEV.
BM #5				
		151.53	4.10	147.43

Profile No.	Notes Red.	Plotted	Job No. 5224 Division No.	F. B. 60 Pg. 127
	Date	Date	Survey of [illegible]	
X-Sec. No.	Notes Chkd.	Checked	Survey by W. A. Miller Notes Miller	Date 9-23-1928
	Date	Date	Map No. Indexed [illegible]	Date

Form 307 5M 10-37

PLEASE RETURN TO
LOS ANGELES COUNTY SURVEYOR
700 HALL OF RECORDS

NOTE: ANY ADDITIONS OR CHANGES ON THIS SHEET MUST BE MADE OR CIRCLED IN RED INK, WITH DATE AND NAME OF PERSON MAKING CHANGE

Do not extend notes this side of this line

STATION	B. S.	H. I.	F. S.	ELEV.

[illegible] 5224

[illegible]

CHILDREN'S [illegible] HOUSE

Miller
[illegible]
[illegible]
[illegible]

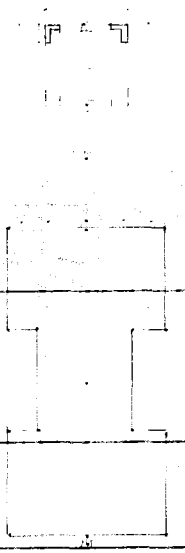

Form 307 5M 10-37

PLEASE RETURN TO
LOS ANGELES COUNTY SURVEYOR
700 HALL OF RECORDS

NOTE: ANY ADDITIONS OR CHANGES ON THIS SHEET MUST BE MADE OR CIRCLED IN RED INK, WITH DATE AND NAME OF PERSON MAKING CHANGE

Do not extend notes this side of this line

STATION	B. S.	H. I.	F. S.	ELEV.	Grade Top Footings		
T.B.M.	3 86	151 312		[illegible]		T.B.M. El 147 452 C spk in P.P. [illegible]	Page 84 76th place
Top Conc. Footings			5 11		146.20		
TP	4 92	150 522	5 71	145 602			
Top Conc. Footings			4 32		146.20		
TBM #3			7 09	143 432		TBM #3 El 143 436 CS Mon. Prop Cor.	Page 11 of 16

F. B. 680 PG. 128 | Job No. [illegible] | Division No. | Notes Red. | Plotted | Profile
Survey of FDR PLAYGROUNDS | Date | Date | No.
Survey by Miller | Notes Miller 9-30-48 | Notes Chkd. | Checked | X-Sec.
Indexed [illegible] | Date | Date | Date | No.

Profile No. ____ X-Sec. No. ____

Notes Red. ____ Date ____ Notes Chkd. ____ Date ____

Plotted ____ Date ____ Checked ____ Date ____

Job No. 5124 Division No. ____

Survey of F.D.R. PLAYGROUND

Survey by WAM Notes MH Date 7-26-1938

Map No. ____ Indexed A. C. Johnson Date ____

F. B. 680 PG. 129

NOTE: ANY ADDITIONS OR CHANGES ON THIS SHEET MUST BE MADE OR CIRCLED IN RED INK, WITH DATE AND NAME OF PERSON MAKING CHANGE

Do not extend notes this side of this line

STATION	B. S.	H. I.	F. S.	ELEV.	
					FL. PLAYGROUND JN 5124
					GRADES PARKING AREA AND WALK WEST OF BASEBALL DIAMOND
					Miller Willess Baker Clinic

PLEASE RETURN TO
LOS ANGELES COUNTY SURVEYOR
700 HALL OF RECORDS

Form 307 5M 10-37

Form 307 5M 10-37

PLEASE RETURN TO
LOS ANGELES COUNTY SURVEYOR
700 HALL OF RECORDS

NOTE: ANY ADDITIONS OR CHANGES ON THIS SHEET MUST BE MADE OR CIRCLED IN RED INK, WITH DATE AND NAME OF PERSON MAKING CHANGE

Do not extend notes this side of this line

STATION	B. S.	H. I.	F. S.	ELEV.		
B.M. #4	6.20	149.735		143.735	BM. #4 El. 143.73 C.S. Mon S.W. Cor	Pages 11 & 16
8+41.75			5.78	144.16	[illegible]	
+75 Grd Chg.			5.54	144.[illegible]	"	
9			5.45	144.49	"	
+42.80			4.69	145.[illegible]	[illegible] 4' E. of Walk	
+50			5.31	144.[illegible]	[illegible]	
+57.80			4.75	145.19	T.C. 4' W of Walk	
+75			5.24	144.70	Gu[illegible]	
+75			4.59	145.35		T.C. 4' E. [illegible]
10			5.16	144.78	"	
"			4.52	145.42		"
+25			5.09	144.85	"	
"			4.45	145.49		"
+50			5.02	144.92	"	
"			4.38	145.56		"
+75			4.95	144.[illegible]	"	
"			4.31	145.63		"
11			4.87	145.07	"	
"			4.23	145.[illegible]		"

F. B. 680 Pg. 130 | Job No. 5224 | Division No. | Notes Red. | Plotted | Profile
Survey of FDR PLAYGROUNDS | Date | Date | No.
Survey by W.A. Miller | Notes Miller 9-26-1938 | Notes Chkd. | Checked | X-Sec.
Indexed A. C. Johnson | Date | Date | Date | No.

Profile	Notes Red.	Plotted	Job No. [illegible]	Division No.	F. B. 650 Pg. 131
No.	Date	Date	Survey of FDR PLAYGROUNDS		
X-Sec.	Notes Chkd.	Checked	Survey by W.A. [illegible]	Notes [illegible]	Date [illegible]
No.	Date	Date	Map No.	Indexed A. C. Johnson	Date

Form 307 SM 10-37

PLEASE RETURN TO
LOS ANGELES COUNTY SURVEYOR
700 HALL OF RECORDS

NOTE: ANY ADDITIONS OR CHANGES ON THIS SHEET MUST BE MADE OR CIRCLED IN RED INK, WITH DATE AND NAME OF PERSON MAKING CHANGE

Do not extend notes this side of this line

STATION	B. S.	H. I.	F. S.	ELEV.		
114.25'		149.935'				
"			4.80		145.14	[illegible]
"			4.16		145.78	TI [illegible] E of Walk
+50			4.73		145.21	
BM #5			2.55	147.39'		TBM El. 147.434 Pages 11+16 C.S. Mon N.W. Cor.

F. B. 680 PG. 132 | Job No. | Division No. | Notes Red. | Plotted | Profile

Survey of | Date | Date | No.

Survey by | Notes | Notes Chkd. | Checked | X-Sec.

Indexed | Date | Date | Date | No.

STATION	B. S.	H. I.	F. S.	ELEV.

Form 307 5M 10-37

PLEASE RETURN TO
LOS ANGELES COUNTY SURVEYOR
700 HALL OF RECORDS

Do not extend notes this side of this line

NOTE: ANY ADDITIONS OR CHANGES ON THIS SHEET MUST BE MADE OR CIRCLED IN RED INK, WITH DATE AND NAME OF PERSON MAKING CHANGE

Profile	Notes Red.	Plotted	Job No. 5224	Division No.	F. B. 680 Pg. 133
No.	Date	Date	Survey of F.D.R. PLAYGROUND		
X-Sec.	Notes Chkd.	Checked	Survey by W. A. Miller	Notes Miller	Date [illegible]
No.	Date	Date	Map No.	Indexed A. C. Johnson	Date

F.D.R. PLAYGROUND
J.N. 5224

WALKS NEAR SOUP KITCHEN

Miller
Wallace
Baker
Clinite

STATION	B. S.	H. I.	F. S.	ELEV.

NOTE: ANY ADDITIONS OR CHANGES ON THIS SHEET MUST BE MADE OR CIRCLED IN RED INK, WITH DATE AND NAME OF PERSON MAKING CHANGE

Do not extend notes this side of this line

PLEASE RETURN TO
LOS ANGELES COUNTY SURVEYOR
700 HALL OF RECORDS

Form 307 SM 10-37

Form 307 5M 10-37

PLEASE RETURN TO
LOS ANGELES COUNTY SURVEYOR
700 HALL OF RECORDS

NOTE: ANY ADDITIONS OR CHANGES ON THIS SHEET MUST BE MADE OR CIRCLED IN RED INK, WITH DATE AND NAME OF PERSON MAKING CHANGE

Do not extend notes this side of this line

STATION	B. S.	H. I.	F. S.	ELEV.		
B.M. #3	6680 ~~6564~~	150116 150000		143.436		BM #3 El 143.436 pages 1 & 16 C.S. Mon. at Prop Cor.
	Walk West of Soup Kitch					
0+00 P.R.C.			534		78 144.66	℄ R = 400
+25			539		73 144.61	
+50			544		68 144.56	
+75.46 P.C.C.			551		61 144.49	
1+00.46			558		54 144.42	℄ R = 200
	Connecting Walk West of Soup Kitch					
0+00 P.C.C.			514		98 144.86	Radius of W. Cb = 100
+20			516		96 144.84	
+40			523		87 144.77	
+60			533		82 144.70	
+80			537		75 144.63	
1+00			544		68 144.56	
+16.2 P.R.C.			550		62 144.50	
	Walk East of Kitch					
0+00 Int.			536		76 144.64	℄ R = 400
+25			538		74 144.62	
+50			541		71 144.59	

F. B. 680 PG. 134 | Job No. 5224 | Division No. | Notes Red. | Plotted | Profile
Survey of FDR PLAYGROUND | Date | Date | No.
Survey by W.A. Miller | Notes Miller 9-31-1938 | Notes Chkd. | Checked | X-Sec.
Indexed [illegible] | Date | Date | No.

Form 307 5M 10-37

PLEASE RETURN TO
LOS ANGELES COUNTY SURVEYOR
700 HALL OF RECORDS

NOTE: ANY ADDITIONS OR CHANGES ON THIS SHEET MUST BE MADE OR CIRCLED IN RED INK, WITH DATE AND NAME OF PERSON MAKING CHANGE

Do not extend notes this side of this line

STATION	B. S.	H. I.	F. S.	ELEV.		
		150.12 150.00				
[illegible]			545		144.67	
TBM			267	147.45 147.38	T.B.M. El 147.452 Page 84 76[illegible] C.Sph in P.P. 64295	

Profile No. ____ Notes Red. ____ Plotted ____ Job No. [illegible] Division No. ____ F. B. ____ PG. 135

X-Sec. No. ____ Date ____ Date ____ Survey of F.D.P. Playground

Notes Chkd. ____ Checked ____ Survey by W.A. [illegible] Notes [illegible] Date 1-30-1938

Date ____ Date ____ Map No. ____ Indexed A. C. Johnson Date ____

F. B. 680 PG. 136 | Job No. | Division No. | Notes Red. | Plotted | Profile

Survey of | Date | Date | No.

Survey by | Notes | Notes Chkd. | Checked | X-Sec.

Indexed | Date | Date | Date | No.

STATION	B. S.	H. I.	F. S.	ELEV.

Form 307 5M 10-37

PLEASE RETURN TO
LOS ANGELES COUNTY SURVEYOR
700 HALL OF RECORDS

NOTE: ANY ADDITIONS OR CHANGES ON THIS SHEET MUST BE MADE OR CIRCLED IN RED INK, WITH DATE AND NAME OF PERSON MAKING CHANGE

Do not extend notes this side of this line

Form 307 5M 10-37

PLEASE RETURN TO
LOS ANGELES COUNTY SURVEYOR
700 HALL OF RECORDS

NOTE: ANY ADDITIONS OR CHANGES ON THIS SHEET MUST BE MADE OR CIRCLED IN RED INK, WITH DATE AND NAME OF PERSON MAKING CHANGE

Do not extend notes this side of this line

STATION	B. S.	H. I.	F. S.	ELEV.	Long Grade		
	GRADING STAKES		10-26-1938				
T.B.M.	[illegible]	[illegible]		[illegible]		T.B.M. Fl. 147.45 Page Chkd in P.F. 64.75	76th Place
[illegible]			5[illegible]0	145.71	145.71	N.E. Cor. Croquet Court	
25 North			5[illegible]6		145.85		
50 "			492		145.[illegible]		
75 "			4[illegible]		146.14		
10.5 "			468	146.33	146.[illegible]	Walk Curb 76th Pl. Entrance	
Walk Cb.			[illegible]20	145.71	145.71	N.W. Cor. Croquet Court	
25 North			507		145.84		
50 "			495		145.96		
75 "			4[illegible]		146.09		
[illegible] "			474	146.17	146.17	Walk Curb 76th Pl. Entrance	
Walk Cb			[illegible]30	145.61	14[illegible]	Walk Intersection N.E. of Wadina Pad	
25 North			50[illegible]		145.9[illegible]		
50 "			484		146.07		
66 "			469	146.22	146.22	Walk Curb 76th Pl. Entrance	

Profile No. ____ Notes Red. ____ Plotted ____ Job No. [illegible] Division No. ____ F. B. 6 Pg. 137
Date ____ Date ____ Survey of [illegible]
X-Sec. No. ____ Notes Chkd. ____ Checked ____ Survey by [illegible] Notes [illegible] Date [illegible]-11-38
Date ____ Date ____ Map No. ____ Indexed A. C. Johnson Date ____

Form 307 5M 10-37

PLEASE RETURN TO
LOS ANGELES COUNTY SURVEYOR
700 HALL OF RECORDS

NOTE: ANY ADDITIONS OR CHANGES ON THIS SHEET MUST BE MADE OR CIRCLED IN RED INK, WITH DATE AND NAME OF PERSON MAKING CHANGE

Do not extend notes this side of this line

STATION	B. S.	H. I.	F. S.	ELEV.	Lawn Grade	
		150.91				
Walk Cb			5.05	[illegible]	145.86	≠ Walk 67' N x 34' W of Centre of Wading Pool
25' North			4.73		146.18	
40.5 "			4.51	146.40	146.40	Walk cb 76th Pl Entrance
Walk Ch.			5.06	145.85	145.85	≠ Walk 67' N. x 74' W of Centre of Wading Pool
25' North					146.07	
50 "					146.[illegible]	
81.5 "			4.36	146.55	146.55	
Walk Cb. or N.S. Walk			[illegible]	146.62	146.62	99' West of Centre of 76th Pl. Circle
25 East			4.36		146.55	
46 "			4.42	146.49	146.49	Walk cb 53' West of Centre of 76th Pl. Circle
T.P.	4.44	151.23	[illegible]	146.71		
Walk Cb			4.49		146.74	On Control Line 105' West of Centre of 76th Pl. Circle
25' West			4.52		[illegible]	
50 "			4.57		146.66	
75 "			4.[illegible]		146.62	
100 "			4.64		146.[illegible]	

F. B. 680 Pg. 138 Job No. 5224 Division No. Notes Red. Plotted Profile
Survey of E. F. PLAYGROUND Date Date No.
Survey by W. A. Miller Notes Miller 10-26-1938 Notes Chkd. Checked X-Sec.
Indexed A. C. Johnson Date Date No.

Form 307 5M 10-37

PLEASE RETURN TO
LOS ANGELES COUNTY SURVEYOR
700 HALL OF RECORDS

NOTE: ANY ADDITIONS OR CHANGES ON THIS SHEET MUST BE MADE OR CIRCLED IN RED INK, WITH DATE AND NAME OF PERSON MAKING CHANGE

Do not extend notes this side of this line

STATION	B. S.	H. I.	F. S.	ELEV.	Lawn Grade		
		151.23					
125 West			4.67		146.56		
138.8 "			4.68	146.55	146.55	Walk Ch	
T.P.	4.60	151.23	4.61	146.62			
25 South			4.22		147.00	Pan McMillan	
Control Line			4.51		146.71	130' West of Centre of 76th PL. Circle	
25 North			4.47		146.74		
50 "			4.45		146.77		
75 "			4.43		146.79		
86 "			4.42		146.80	Walk Ch	
31 South			4.22		147.00	155' West of Centre of 76th PL. Circle	
Control Line			4.56		146.66		
25 North			4.52		146.70		
50 "			4.49		146.73		
75 "			4.45		146.77		
87 "			4.43	146.79	146.79	Walk Ch	
25' South			4.52		146.70		
Control Line			4.57		146.65	180' West of Centre of 76th PL. Circle	

Profile No. ____ Notes Red. ____ Plotted ____ Job No. [illegible] Division No. ____ F. B. 6[illegible] PG. 1[illegible]
Date ____ Date ____ Survey of [illegible]
X-Sec. No. ____ Notes Chkd. ____ Checked ____ Survey by [illegible] Notes [illegible] Date 10-26-1938
Date ____ Date ____ Map No. ____ Indexed [illegible] Date ____

Form 307 5M 10-37

PLEASE RETURN TO
LOS ANGELES COUNTY SURVEYOR
700 HALL OF RECORDS

NOTE: ANY ADDITIONS OR CHANGES ON THIS SHEET MUST BE MADE OR CIRCLED IN RED INK, WITH DATE AND NAME OF PERSON MAKING CHANGE

Do not extend notes this side of this line

STATION	B. S.	H. I.	F. S.	ELEV.	Invert Grade		
		151.22					
25 North			4.55		146.67		
50 "			4.51		146.70		
75 "			4.48		146.74		
91.5 "			4.45	146.77	146.77	Walk Cb	
81 South			5.04	146.18	146.18	Walk Cb	
50 "			4.88		146.34		
25 "			4.76		146.46		
Control Line			4.63		146.59	205' West of Centre of 76th PL Circle	
25 North			4.58		146.64		
50 "			4.53		146.69		
75 "			4.49		146.73		
95.5 "			4.46	146.76	146.76	Walk Cb	
B.M. #5			3.73	147.47		[illegible] Page [illegible] NW [illegible] C.S. Mon. Flush	

E. B. 680 PG. 145 Job No. 5224 Division No. Notes Red. Plotted Profile
Survey of FDR PLAYGROUND Date Date No.
Survey by W.A. Miller Notes Miller 11-26-1938 Notes Chkd. Checked X-Sec.
Indexed A. C. Johnson Date Date No.

Notes Ck'd by	Survey of
Map No.	W. O. Tape No. St'd °F.
Office Work	Surveyed by
Checked	Notes Date 11-24-1936
Date	Indexed

F.B. 687 PG. 141

Note: Any Additions or Changes on This Sheet Must be Made or Circled in Red Ink With Date and Name of Person Making Change

Do not extend notes this side of this line

RETURN TO
LOS ANGELES COUNTY SURVEYOR
700 HALL OF RECORDS

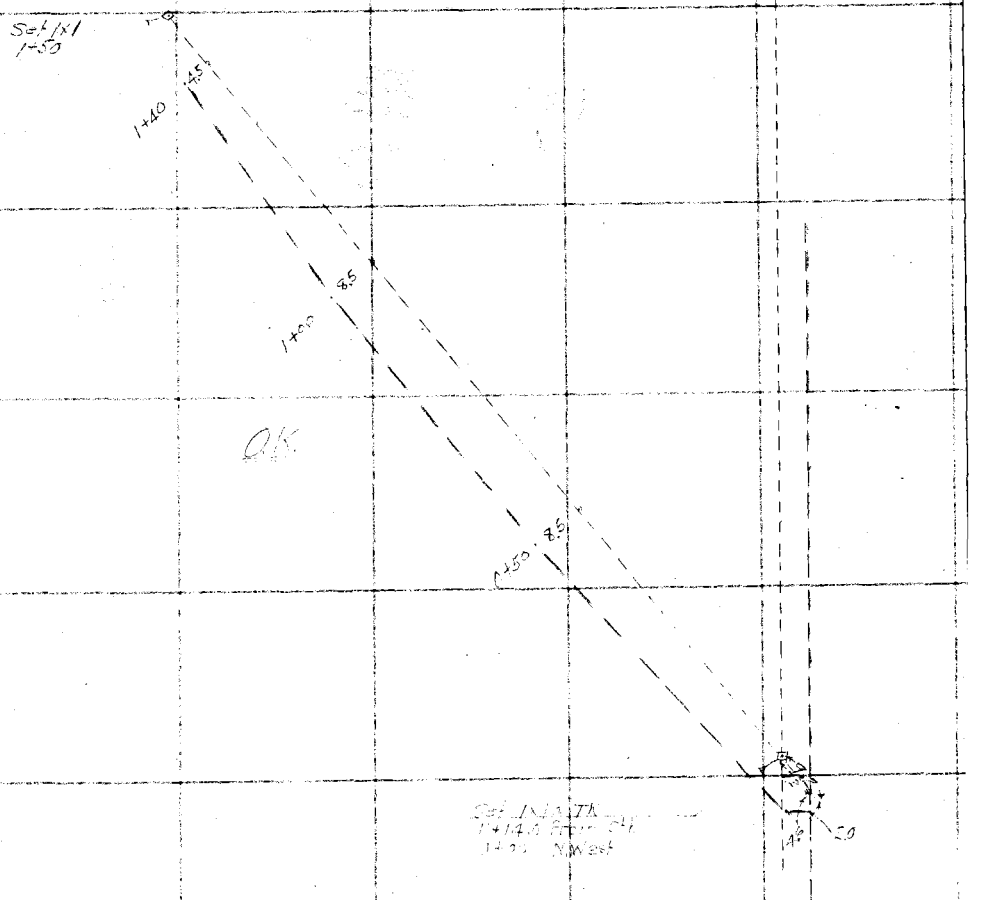

FORM 247 10M 11-36

RETURN TO
LOS ANGELES COUNTY SURVEYOR
700 HALL OF RECORDS

Note: Any Additions or Changes on This Sheet Must be Made or Circled in **Red Ink** With Date and Name of Person Making Change.

Do not extend notes this side of this line

F.B._____ PG._____

Profile No. _____ Notes Red. _____ Plotted _____ Job No. 5[illegible] Division No. _____ F. B. 680 PG. 19

X-Sec. No. _____ Date _____ Date _____ Survey of [illegible]

Notes Chkd. _____ Checked _____ Survey by W.C. Miller Notes [illegible] Date 11-27-1936

Date _____ Date _____ Map No. _____ Indexed [illegible] Date _____

NOTE: ANY ADDITIONS OR CHANGES ON THIS SHEET MUST BE MADE OR CIRCLED IN RED INK, WITH DATE AND NAME OF PERSON MAKING CHANGE

Do not extend notes this side of this line

STATION	B. S.	H. I.	F. S.	ELEV.	
					[illegible]
					[illegible]
					Miller Livingston [illegible]

PLEASE RETURN TO
LOS ANGELES COUNTY SURVEYOR
700 HALL OF RECORDS

Form 307 5M 10-37

F. B. 680 PG. 144 | Job No. 5224 Division No. _____ Notes Red. _____ Plotted _____ Profile

Survey of _____ Date _____ Date _____ No. _____

Survey by W. S. Miller & C. Tobler Notes Miller 11-29-26 Notes Chkd. _____ Checked _____ X-Sec.

Indexed _____ Date _____ Date _____ Date _____ No. _____

Form 307 5M 10-37

PLEASE RETURN TO
LOS ANGELES COUNTY SURVEYOR
700 HALL OF RECORDS

Do not extend notes this side of this line

NOTE: ANY ADDITIONS OR CHANGES ON THIS SHEET MUST BE MADE OR CIRCLED IN RED INK, WITH DATE AND NAME OF PERSON MAKING CHANGE

STATION	B. S.	H. I.	F. S.	ELEV.

Form 307 5M 10-37

PLEASE RETURN TO
LOS ANGELES COUNTY SURVEYOR
700 HALL OF RECORDS

NOTE: ANY ADDITIONS OR CHANGES ON THIS SHEET MUST BE MADE OR CIRCLED IN RED INK, WITH DATE AND NAME OF PERSON MAKING CHANGE

Do not extend notes this side of this line

STATION	B. S.	H. I.	F. S.	ELEV.	
		150.17			
[illegible]			5.32		144.85
[illegible]			5.28		144.89
[illegible]			5.23		144.94
[illegible]			5.19		144.98
[illegible]			5.14		145.03
[illegible]			5.09		145.08
[illegible]			5.01		145.16
[illegible]			4.97		145.20
[illegible]			4.92		145.25
[illegible]			4.90		145.27
[illegible]			4.85		145.32
[illegible]			4.80		145.37
[illegible]			4.75		145.42
[illegible]			4.70		145.47
[illegible]			4.65		145.52
[illegible]			4.61		145.56
[illegible]			4.56		145.61
[illegible]			4.51		145.66
[illegible]			4.46		145.71
[illegible]			4.45		145.72

Profile No. _____ Notes Red. _____ Plotted _____ Job No. [illegible] Division No. _____ F. B. [illegible] PG. [illegible]

X-Sec. No. _____ Date _____ Date _____ Survey of [illegible]

Notes Chkd. _____ Checked _____ Survey by [illegible]

Date _____ Date _____ Map No. _____ Indexed _____ Notes [illegible] Date [illegible]

Form 307 5M 10-37

PLEASE RETURN TO
LOS ANGELES COUNTY SURVEYOR
700 HALL OF RECORDS

NOTE: ANY ADDITIONS OR CHANGES ON THIS SHEET MUST BE MADE OR CIRCLED IN RED INK, WITH DATE AND NAME OF PERSON MAKING CHANGE

Do not extend notes this side of this line

F. B. ___ Pg. ___ Job No. ___ Division No. ___ Notes Red. ___ Plotted ___ Profile
Survey of ___ Date ___ Date ___ No. ___
Survey by ___ Notes ___ Notes Chkd. ___ Checked ___ X-Sec.
Indexed ___ Date ___ Date ___ Date ___ No. ___

STATION	B. S.	H. I.	F. S.	ELEV.
			4 45	145.69
			4 42	145.72
			4 40	145.74
			4 37	145.77
			4 35	145.79
T.P.			4 35	145 79
B.M.²	5 70	151 49	4 09	147 40

Profile No. | Notes Red. | Plotted | Job No. | Division No. | F. B. | PG.
X-Sec. No. | Notes Chkd. | Checked | Survey of | Survey by | Notes | Date 1-6-1934
Date | Date | Map No. | Indexed | Date

NOTE: ANY ADDITIONS OR CHANGES ON THIS SHEET MUST BE MADE OR CIRCLED IN RED INK, WITH DATE AND NAME OF PERSON MAKING CHANGE

Do not extend notes this side of this line

PLEASE RETURN TO
LOS ANGELES COUNTY SURVEYOR
700 HALL OF RECORDS

Form 307 5M 10-37

STATION | B. S. | H. I. | F. S. | ELEV.

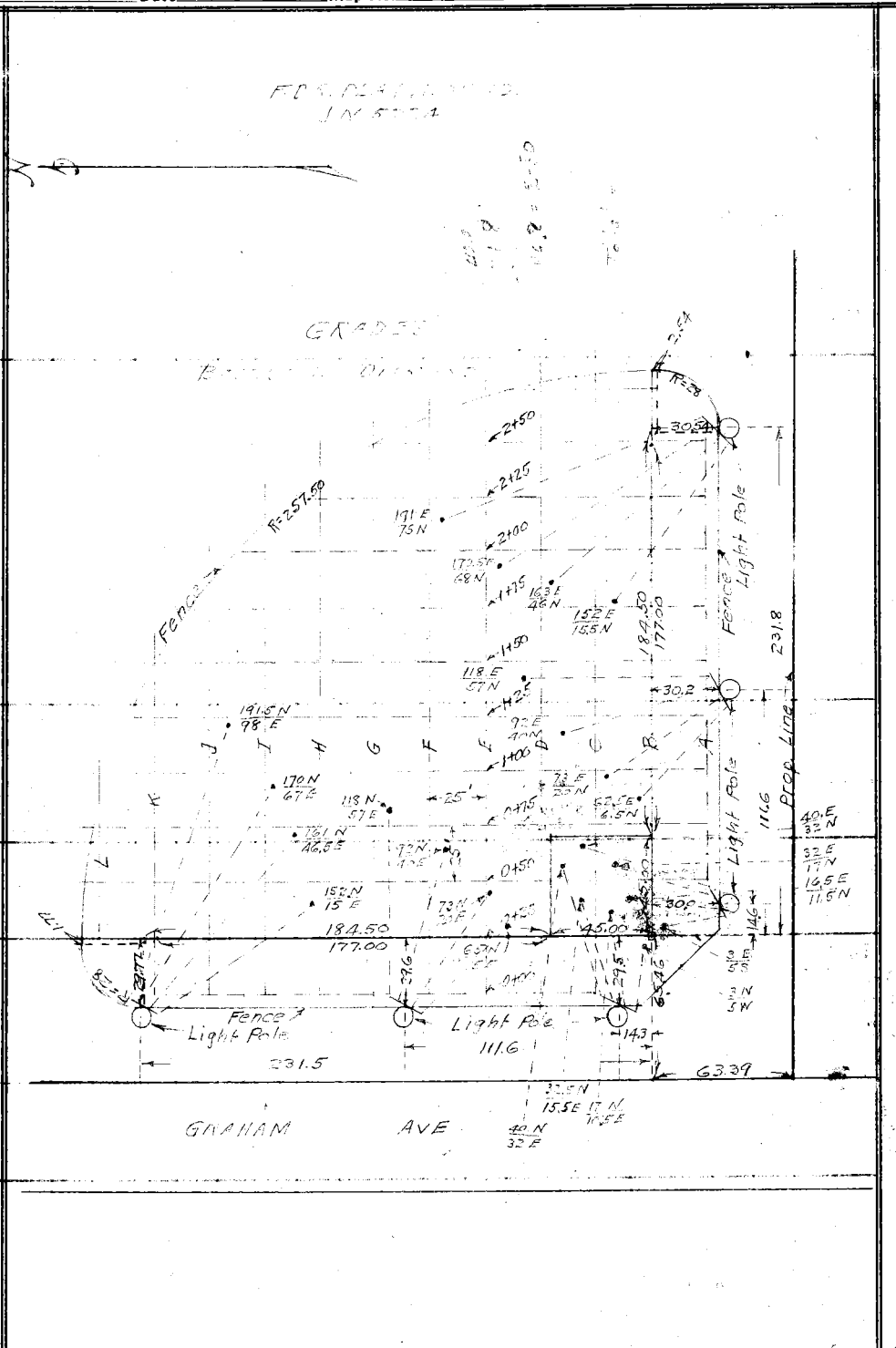

Form 307 5M 10-37

PLEASE RETURN TO
LOS ANGELES COUNTY SURVEYOR
700 HALL OF RECORDS

NOTE: ANY ADDITIONS OR CHANGES ON THIS SHEET MUST BE MADE OR CIRCLED IN RED INK, WITH DATE AND NAME OF PERSON MAKING CHANGE

Do not extend notes this side of this line

STATION	B. S.	H. I.	F. S.	ELEV.	[illegible]		
B.M. #[illegible]	[illegible]	[illegible]		[illegible]		B.M. #3 El. [illegible] Page 11 & 16 Prop Cor [illegible]	
A-[illegible]			[illegible]		[illegible]		
[illegible]			[illegible]		[illegible]		
[illegible]			[illegible]		[illegible]		
[illegible]			[illegible]		[illegible]		
A-150			[illegible]		[illegible]		
[illegible]			5.49		[illegible]		
[illegible]			[illegible]		[illegible]		
[illegible]			[illegible]		[illegible]		
[illegible]			[illegible]		[illegible]		
B-[illegible]			[illegible]		[illegible]	[illegible]	
B-50			[illegible]		[illegible]		
B-[illegible]			[illegible]		144.83		
B-100			[illegible]		[illegible]		
B-125			[illegible]		[illegible]		
B-150			5.38		144.70		
B-[illegible]			[illegible]		144.69		
[illegible]			[illegible]		144.69		
[illegible]			[illegible]		144.69		
B-[illegible]			5.38		[illegible]		
B-[illegible]			[illegible]		[illegible]		

Void See page 154

Void See page 154

F. B. 680 PG. 149 Job No. [illegible] Division No. Notes Red. Plotted Profile

Survey of F.D.R. PLAYGROUND Date No.

Survey by W. A. [illegible] Notes [illegible] Notes Chkd. Checked X-Sec.

Indexed [illegible] Date Date No.

Form 307 5M 10-37

PLEASE RETURN TO
LOS ANGELES COUNTY SURVEYOR
700 HALL OF RECORDS

NOTE: ANY ADDITIONS OR CHANGES ON THIS SHEET MUST BE MADE OR CIRCLED IN RED INK, WITH DATE AND NAME OF PERSON MAKING CHANGE

Do not extend notes this side of this line

STATION	B. S.	H. I.	F. S.	ELEV.	Grade		
		150.076					
C-0			[illegible]		146.24		
C-25			4.95		[illegible]		
C-50			5.06		[illegible]		
C-75			5.17		144.91		
C-100			5.24		144.84		
C-125			5.28		144.80		
C-150			5.29		[illegible]		
[illegible]			5.30		144.78		
[illegible]			5.30		144.78		
C-225			[illegible]		144.19		
C-250			[illegible]		144.79		
C-275			[illegible]		[illegible]		
[illegible]			4.77		145.29		
[illegible]			4.81		[illegible]		
[illegible]			4.98		[illegible]		
[illegible]			5.08		[illegible]		
[illegible]			5.15		[illegible].93		
[illegible]			5.19		144.87		
[illegible]			5.21		144.87		
[illegible]			[illegible]		144.87		

Profile No. ____ Notes Red. ____ Plotted ____ Job No. [illegible] Division No. ____ F. B. [illegible] PG. [illegible]
Date ____ Date ____ Survey of FTP PLANTING
X-Sec. No. ____ Notes Chkd. ____ Checked ____ Survey by [illegible] Notes [illegible] Date [illegible]
Date ____ Date ____ Map No. ____ Indexed [illegible] Date ____

F. B. [illegible] Pg. [illegible] Job No. 5224 Division No. _____ Notes Red. _____ Plotted _____ Profile

Survey of _____ Date _____ Date _____ No. _____

Survey by W A Miller Notes Miller 1-6-1939 Notes Chkd. _____ Checked _____ X-Sec.

Indexed _____ Date _____ Date _____ Date _____ No. _____

Form 307 5M 10-37

PLEASE RETURN TO
LOS ANGELES COUNTY SURVEYOR
700 HALL OF RECORDS

NOTE: ANY ADDITIONS OR CHANGES ON THIS SHEET MUST BE MADE OR CIRCLED IN RED INK, WITH DATE AND NAME OF PERSON MAKING CHANGE

Do not extend notes this side of this line

STATION	B. S.	H. I.	F. S.	ELEV.

Form 307 5M 10-37

PLEASE RETURN TO
LOS ANGELES COUNTY SURVEYOR
700 HALL OF RECORDS

NOTE: ANY ADDITIONS OR CHANGES ON THIS SHEET MUST BE MADE OR CIRCLED IN RED INK, WITH DATE AND NAME OF PERSON MAKING CHANGE

Do not extend notes this side of this line

STATION	B. S.	H. I.	F. S.	ELEV.	Grade		
		[illegible]					
F-1[illegible]			5[illegible]		14[illegible]		
F-1[illegible]			5[illegible]4		[illegible]		
F-2[illegible]			5[illegible]3		[illegible]		
F-2[illegible]			5[illegible]1		145.0[illegible]		
F-2[illegible]			497		14[illegible]		
[illegible]			[illegible]		[illegible]		
[illegible]			4[illegible]		14[illegible]		
[illegible]			471		14[illegible]		
G-[illegible]			4[illegible]		[illegible]		
G-[illegible]			[illegible]		[illegible]		
[illegible]			[illegible]		[illegible]		
G-[illegible]			4[illegible]		145.18		
G-[illegible]			4[illegible]		[illegible]		
G-[illegible]			4[illegible]		145.13		
G-[illegible]			[illegible]		[illegible]		
G-2[illegible]			4[illegible]		14[illegible]		
H-7			456		[illegible]		
H-[illegible]			4[illegible]		[illegible]		
H-50			4[illegible]		145.48		
[illegible]			466		14[illegible]		
[illegible]			471		[illegible]		

Profile No. ____ Notes Red. ____ Plotted ____ Job No. [illegible] Division No. ____ F. B. [illegible] PG. 151

X-Sec. No. ____ Date ____ Date ____ Survey of [illegible]

Notes Chkd. ____ Checked ____ Survey by K. A. Miller Notes Miller Date 6-6-1937

Date ____ Date ____ Map No. ____ Indexed [illegible] Date ____

F. B. 680 PG. 152 | Job No. 5224 | Division No. | Notes Red. | Plotted | Profile

Survey of F.D.R. PLAYGROUND | Date | Date | No.

Survey by W.A. Miller | Notes Miller 1-6-1939 | Notes Chkd. | Checked | X-Sec.

Indexed | Date | Date | Date | No.

Form 307 5M 10-37

PLEASE RETURN TO
LOS ANGELES COUNTY SURVEYOR
700 HALL OF RECORDS

NOTE: ANY ADDITIONS OR CHANGES ON THIS SHEET MUST BE MADE OR CIRCLED IN RED INK, WITH DATE AND NAME OF PERSON MAKING CHANGE

Do not extend notes this side of this line

STATION	B. S.	H. I.	F. S.	ELEV.	[illegible]
[illegible]		150.076	4.35		145.33
[illegible]			4.77		145.30
[illegible]			[illegible]		[illegible]
[illegible]			4.78		145.30
[illegible]			4.80		145.28
[illegible]			[illegible]		145.62
[illegible]			[illegible]		145.66
[illegible]			4.57		145.50
[illegible]			4.54		[illegible]
[illegible]			4.59		145.47
[illegible]			4.57		145.45
[illegible]			4.55		145.43
[illegible]			4.56		145.42
[illegible]			[illegible]		145.42
[illegible]			4.55		[illegible]
[illegible]			[illegible]		[illegible]
[illegible]			4.58		145.10
[illegible]			4.44		145.85
[illegible]			4.41		[illegible]
[illegible]			4.50		145.58

Profile No. ____ X-Sec. No. ____ | Notes Red. ____ Date ____ Notes Chkd. ____ Date ____ | Plotted ____ Date ____ Checked ____ Date ____ | Job No. [illegible] Division No. ____ Survey of [illegible] Survey by W.A. Miller Notes Miller Date [illegible] Map No. ____ Indexed A. C. Johnson Date ____ | F. B. 680 PG. 153

Form 307 5M 10-37

PLEASE RETURN TO
LOS ANGELES COUNTY SURVEYOR
700 HALL OF RECORDS

NOTE: ANY ADDITIONS OR CHANGES ON THIS SHEET MUST BE MADE OR CIRCLED IN RED INK, WITH DATE AND NAME OF PERSON MAKING CHANGE

Do not extend notes this side of this line

STATION	B. S.	H. I.	F. S.	ELEV.	Grade	
		150.[illegible]				
J-150			4.53		145.55	
J-175			[illegible]		145.[illegible]	
K-[illegible]			4.2[illegible]		145.[illegible]	
K-25			4.2[illegible]		145.81	
[illegible]			4.27		145.81	
K-75			4.31		145.[illegible]	
K-100			4.36		145.72	
K-125			4.37		145.73	
K-150			4.[illegible]		145.68	
L-25			4.[illegible]		145.92	
L-50			4.[illegible]		145.72	
[illegible]			[illegible]		145.[illegible]	
[illegible]	5.[illegible]	150.996	[illegible]	145.[illegible]26		
[illegible]			3.57	[illegible]		[illegible] 123.404 [illegible] Prop. [illegible] C.S. Mon. Flush
	E-9:1933 [illegible]		[illegible]			[illegible] 123.496 [illegible]
BM 53	[illegible]	[illegible]		[illegible]		[illegible]
[illegible]			[illegible]		145.00	= [illegible]
+20			[illegible]		145.[illegible]	
+40			[illegible]		145.[illegible]	
+60			[illegible]		145.[illegible]	

F. B. [illegible] Pg. 154 | Job No. 5224 | Division No. | Notes Red. | Plotted | Profile

Survey of FOR PLAYGROUND | Date | Date | No.

Survey by W. A. Miller | Notes Miller 1-9-1937 | Notes Chkd. | Checked | X-Sec.

Indexed [illegible] | Date | Date | Date | No.

Form 307 5M 10-37

PLEASE RETURN TO
LOS ANGELES COUNTY SURVEYOR
700 HALL OF RECORDS

NOTE: ANY ADDITIONS OR CHANGES ON THIS SHEET MUST BE MADE OR CIRCLED IN RED INK, WITH DATE AND NAME OF PERSON MAKING CHANGE

Do not extend notes this side of this line

STATION	B. S.	H. I.	F. S.	ELEV.
[illegible]				

Form 307 5M 10-37

PLEASE RETURN TO
LOS ANGELES COUNTY SURVEYOR
700 HALL OF RECORDS

NOTE: ANY ADDITIONS OR CHANGES ON THIS SHEET MUST BE MADE OR CIRCLED IN RED INK, WITH DATE AND NAME OF PERSON MAKING CHANGE

Do not extend notes this side of this line

STATION	B. S.	H. I.	F. S.	ELEV.	Grade		
		15 [illegible]	[illegible]				
B-[illegible]			[illegible]		[illegible]		
B-[illegible]			[illegible]		[illegible]		
[illegible]			[illegible]		[illegible]		
[illegible]			[illegible]		144.77		
[illegible]			[illegible]		[illegible]		
[illegible]			[illegible]		[illegible]		
[illegible]			[illegible]		[illegible]		
[illegible]			[illegible]		125.13		
[illegible]			[illegible]		[illegible]		
[illegible]			[illegible]		[illegible]		
[illegible]			[illegible]		[illegible]		
[illegible]			[illegible]		[illegible]		
[illegible]			[illegible]		[illegible]		
[illegible]			[illegible]		144.83		
[illegible]			[illegible]		[illegible]		
[illegible]			[illegible]		[illegible]		
[illegible]			[illegible]		[illegible]		
[illegible]			[illegible]		[illegible]		
[illegible]			[illegible]		[illegible]		
[illegible]			[illegible]		145.06		

Profile No. ____ Notes Red. ____ Plotted ____ Job No. [illegible] Division No. ____ F. B. [illegible] PG. [illegible]
Date ____ Date ____ Survey of [illegible]
X-Sec. No. ____ Notes Chkd. ____ Checked ____ Survey by [illegible] Notes [illegible] Date [illegible]
Date ____ Date ____ Map No. ____ Indexed [illegible] Date ____

F. B. 580 Pg. 156 | Job No. 5224 Division No. | Notes Red. | Plotted | Profile

Survey of FOR PLAYGROUNDS | Date | Date | No.

Survey by K.C. Miller | Notes Miller 1-7-1939 | Notes Chkd. | Checked | X-Sec.

Indexed | Date | Date | Date | No.

Form 307 5M 10-37

PLEASE RETURN TO
LOS ANGELES COUNTY SURVEYOR
700 HALL OF RECORDS

NOTE: ANY ADDITIONS OR CHANGES ON THIS SHEET MUST BE MADE OR CIRCLED IN RED INK, WITH DATE AND NAME OF PERSON MAKING CHANGE

Do not extend notes this side of this line

STATION	B. S.	H. I.	F. S.	ELEV.

Profile No.	Notes Red.	Plotted	Job No.	Division No.
	Date	Date	Survey of	
X-Sec. No.	Notes Chkd.	Checked	Survey by	Notes Date
	Date	Date	Map No.	Indexed A. C. Johnson Date

F. B. 680 PG. 157

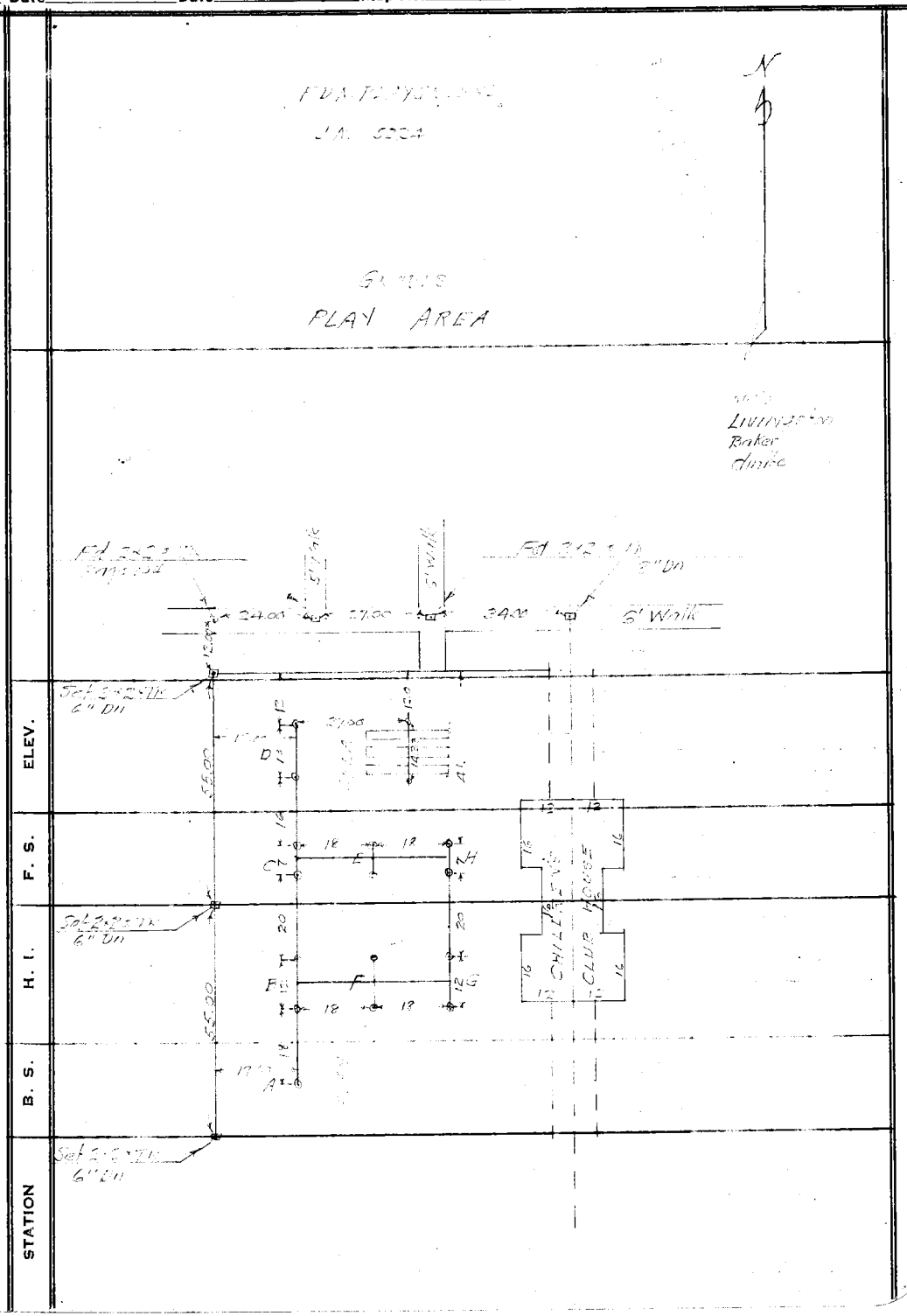

NOTE: ANY ADDITIONS OR CHANGES ON THIS SHEET MUST BE MADE OR CIRCLED IN RED INK, WITH DATE AND NAME OF PERSON MAKING CHANGE

Do not extend notes this side of this line

PLEASE RETURN TO
LOS ANGELES COUNTY SURVEYOR
700 HALL OF RECORDS

Form 307 5M 10-37

Form 307 5M 10-37

PLEASE RETURN TO
LOS ANGELES COUNTY SURVEYOR
700 HALL OF RECORDS

NOTE: ANY ADDITIONS OR CHANGES ON THIS SHEET MUST BE MADE OR CIRCLED IN RED INK, WITH DATE AND NAME OF PERSON MAKING CHANGE

Do not extend notes this side of this line

STATION	B. S.	H. I.	F. S.	ELEV.	Grade		
T.B.M.	[illegible]	15[illegible]162		[illegible]		T.B.M. [illegible] 147.422 Page 84 76th Place C. spk in P.P. 64795	
A			[illegible]		145.[illegible]		
[illegible]			[illegible]		145.47		
[illegible]			[illegible]		145.[illegible]		
[illegible]			[illegible]		[illegible]		
[illegible]			[illegible]		[illegible]		
[illegible]			[illegible]		145.[illegible]		
[illegible]			5.50		[illegible]		
[illegible]			5.43		145.[illegible]		
T.B.M.			[illegible]	[illegible]		See above	

F. B. 680 PG. 158
Job No. 5224 Division No. FOR PLAYGROUND
Survey of
Survey by W. A. Miller Notes Miller 1-12-1939
Indexed A. C. Johnson Date
Notes Red. Date
Notes Chkd. Date
Plotted Date
Checked Date
Profile No.
X-Sec. No.

Profile No.	Notes Red.	Plotted	Job No. 5224 Division No.	F. B. 580 PG. 157
	Date	Date	Survey of FDR PLAYGROUND	
X-Sec. No.	Notes Chkd.	Checked	Survey by W.A. Miller Notes Miller Date 5-23-1939	
	Date	Date	Map No. Indexed A. C. Johnson Date	

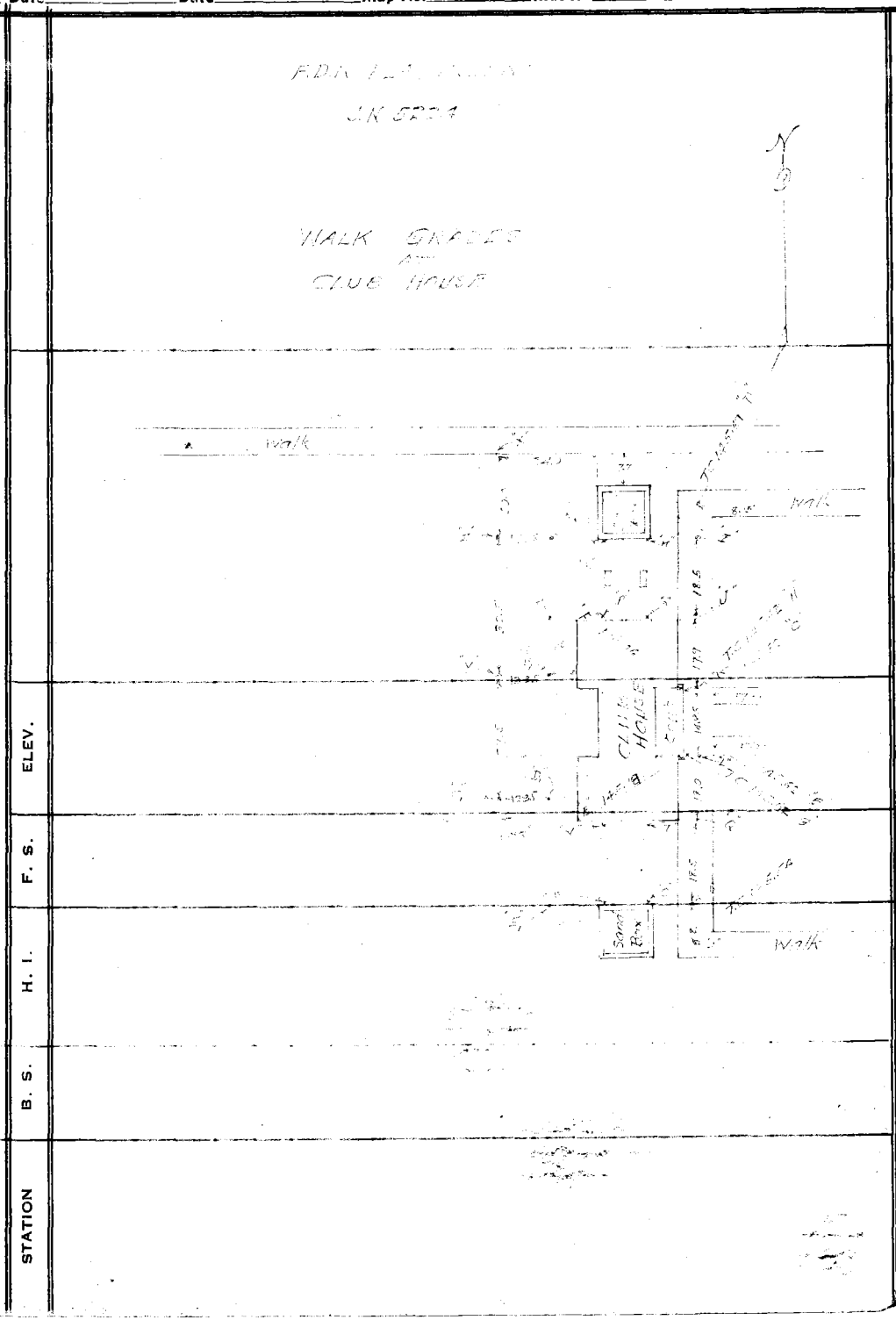

NOTE: ANY ADDITIONS OR CHANGES ON THIS SHEET MUST BE MADE OR CIRCLED IN RED INK, WITH DATE AND NAME OF PERSON MAKING CHANGE

Do not extend notes this side of this line

PLEASE RETURN TO
LOS ANGELES COUNTY SURVEYOR
700 HALL OF RECORDS

Form 5M 10-37

Form 307 5M 10-37

PLEASE RETURN TO
LOS ANGELES COUNTY SURVEYOR
700 HALL OF RECORDS

NOTE: ANY ADDITIONS OR CHANGES ON THIS SHEET MUST BE MADE OR CIRCLED IN RED INK, WITH DATE AND NAME OF PERSON MAKING CHANGE

Do not extend notes this side of this line

STATION	B. S.	H. I.	F. S.	ELEV.	Curb Grade		
T.B.M.	[illegible]	[illegible]		[illegible]		T.B.M. El. 147.452 - Page [illegible] 76th Place C.Spk in P.P. 64295	
"A"			5.6[illegible]	[illegible]	145.50		
"B"			5.6[illegible]	[illegible]	145.58		
"C"			5.52	[illegible]	145.58		
"D"			5.45	[illegible]	[illegible]		
			5.16	[illegible]			
"E"			[illegible]	[illegible]			
"G"			5.[illegible]6		[illegible]		
"H"			5.56		145.59		
"I"			5.47		145.67		
"J"			5.52		145.62		
"K"			5.56		145.58		
"L"			5.56		145.58		
			5.27		145.87		
			5.27		145.87		
"O"			5.32		145.92	[illegible]	
"P"			5.32		145.82		
T.P.	5.055	150.6[illegible]	[illegible]	[illegible]			
"A"			5.1[illegible]		145.50		
"B"			5.1[illegible]		145.55		
"C"			5.1[illegible]		145.51		

F. B. 680 PG. 160 Job No. 5224 Division No. Notes Red. Plotted Profile
Survey of FDR PLAYGROUND Date Date No.
Survey by W.A. Miller Notes Miller 2-23-1939 Notes Chkd. Checked X-Sec.
Indexed [illegible] Date Date Date No.

Profile	Notes Red.	Plotted	Job No. 5221	Division No.	F. B. 680 PG. 161
No.	Date	Date	Survey of Elm Playground		
X-Sec.	Notes Chkd.	Checked	Survey by W.A. Miller	Notes Miller	Date 2-23-1939
No.	Date	Date	Map No.	Indexed A. C. Johnson	Date

STATION	B. S.	H. I.	F. S.	ELEV.		
[illegible]	[illegible]	[illegible]	[illegible]	[illegible]	[illegible]	[illegible]

Do not extend notes this side of this line

NOTE: ANY ADDITIONS OR CHANGES ON THIS SHEET MUST BE MADE OR CIRCLED IN RED INK, WITH DATE AND NAME OF PERSON MAKING CHANGE

PLEASE RETURN TO
LOS ANGELES COUNTY SURVEYOR
700 HALL OF RECORDS

Form 307 5M 10-37

F. B. 680 PG. 162 | Job No. | Division No. | Notes Red. | Plotted | Profile

Survey of | Date | Date | No.

Survey by | Notes | Notes Chkd. | Checked | X-Sec.

Indexed A. C. Jamison | Date | Date | Date | No.

STATION	B. S.	H. I.	F. S.	ELEV.

Form 307 5M 10-37

PLEASE RETURN TO
LOS ANGELES COUNTY SURVEYOR
700 HALL OF RECORDS

NOTE: ANY ADDITIONS OR CHANGES ON THIS SHEET MUST BE MADE OR CIRCLED IN RED INK, WITH DATE AND NAME OF PERSON MAKING CHANGE

Do not extend notes this side of this line

Notes Ck'd by	Survey of [illegible]	F.B. [illegible] PG. 16[illegible]
Map No. C.S. B-1431-3	W. O. 5224 Tape No. St'd °F	
Office Work [illegible]	Surveyed by [illegible]	
Checked Keagle	Notes [illegible] Date [illegible]	
Date OCT 2 1939	Indexed [illegible]	

F.D.R. PLAYGROUND
J.N. 5224

LOCATION
OF
NEW WATER LINES

[illegible]

Note: Any Additions or Changes on This Sheets Must be Made or Circled in Red Ink With Date and Name of Person Making Change.

Do not extend notes this side of this line

RETURN TO
LOS ANGELES COUNTY SURVEYOR
700 HALL OF RECORDS

FORM 247 5M 10-37

F.B. 680 Pg. 164

RETURN TO
LOS ANGELES COUNTY SURVEYOR
700 HALL OF RECORDS

Do not extend notes this side of this line

Note: Any Additions or Changes on This Sheets Must be Made or Circled in **Red Ink** With Date and Name of Person Making Change.

Notes Ck'd by		Survey of F.D.R. PLAYGROUND	F.B. 680 PG. 165
Map No. C.S.B-1431-3		W. O. 5224 Tape No. St'd OF	
Office Work		Surveyed by W.A.Miller	
Checked Keagle		Notes Miller Date	
Date Oct 2 1939		Indexed	

Note: Any Additions or Changes on This Sheets Must be Made in Red Ink With Date and Name of Person Making Change.

Do not extend notes this side of this line

RETURN TO
LOS ANGELES COUNTY SURVEYOR
700 HALL OF RECORDS

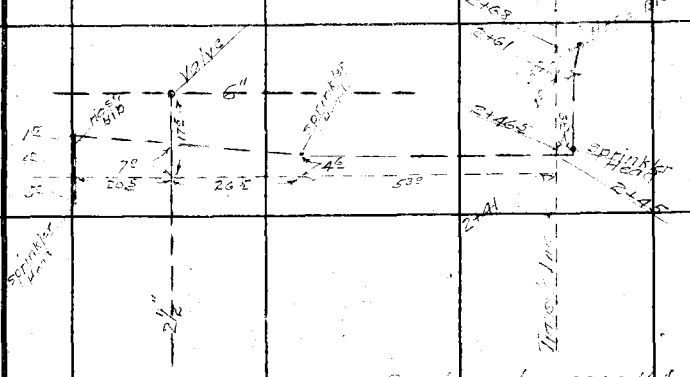

Con from top page 164

FORM 247 5M 10-37

RETURN TO
LOS ANGELES COUNTY SURVEYOR
700 HALL OF RECORDS

Note: Any Additions or Changes on This Sheets Must be Made or Circled in **Red Ink** With Date and Name of Person Making Change.

Do not extend notes this side of this line

F.B. 680 PG. 166

Notes Ck'd by	Survey of FDR [illegible]	F.B. 680 Pg. 167
Map No. C. S. B-1431-3	W. O. [illegible] Tape No. St'd OF	
Office Work M. D. DARLING	Surveyed by W A Miller	
Checked [illegible]gle	Notes [illegible] Date [illegible]	
Date [illegible]	Indexed [illegible]	

FDR [illegible]

[illegible]

Note: Any Additions or Changes on This Sheets Must be Made or Circled in Red Ink With Date and Name of Person Making Change.

Do not extend notes this side of this line

RETURN TO
LOS ANGELES COUNTY SURVEYOR
700 HALL OF RECORDS

FORM 247 5M 10-37

RETURN TO
LOS ANGELES COUNTY SURVEYOR
700 HALL OF RECORDS

Note: Any Additions or Changes on This Sheets Must be Made or Circled in **Red Ink** With Date and Name of Person Making Change.

Do not extend notes this side of this line



Notes Ck'd by	Survey of	F.B. PG.
Map No. C.S.B-1431-3	W. O. 5224 Tape No. St'd of	
Office Work	Surveyed by	
Checked Keagle	Notes Date	
Date OCT 2 1939	Indexed	

Note: Any Additions or Changes on This Sheets Must be Made or Circled in Red Ink With Date and Name of Person Making Change.

Do not extend notes this side of this line

RETURN TO
LOS ANGELES COUNTY SURVEYOR
700 HALL OF RECORDS

FORM 247 5M 10-37



F.B. 680 Pg. 170

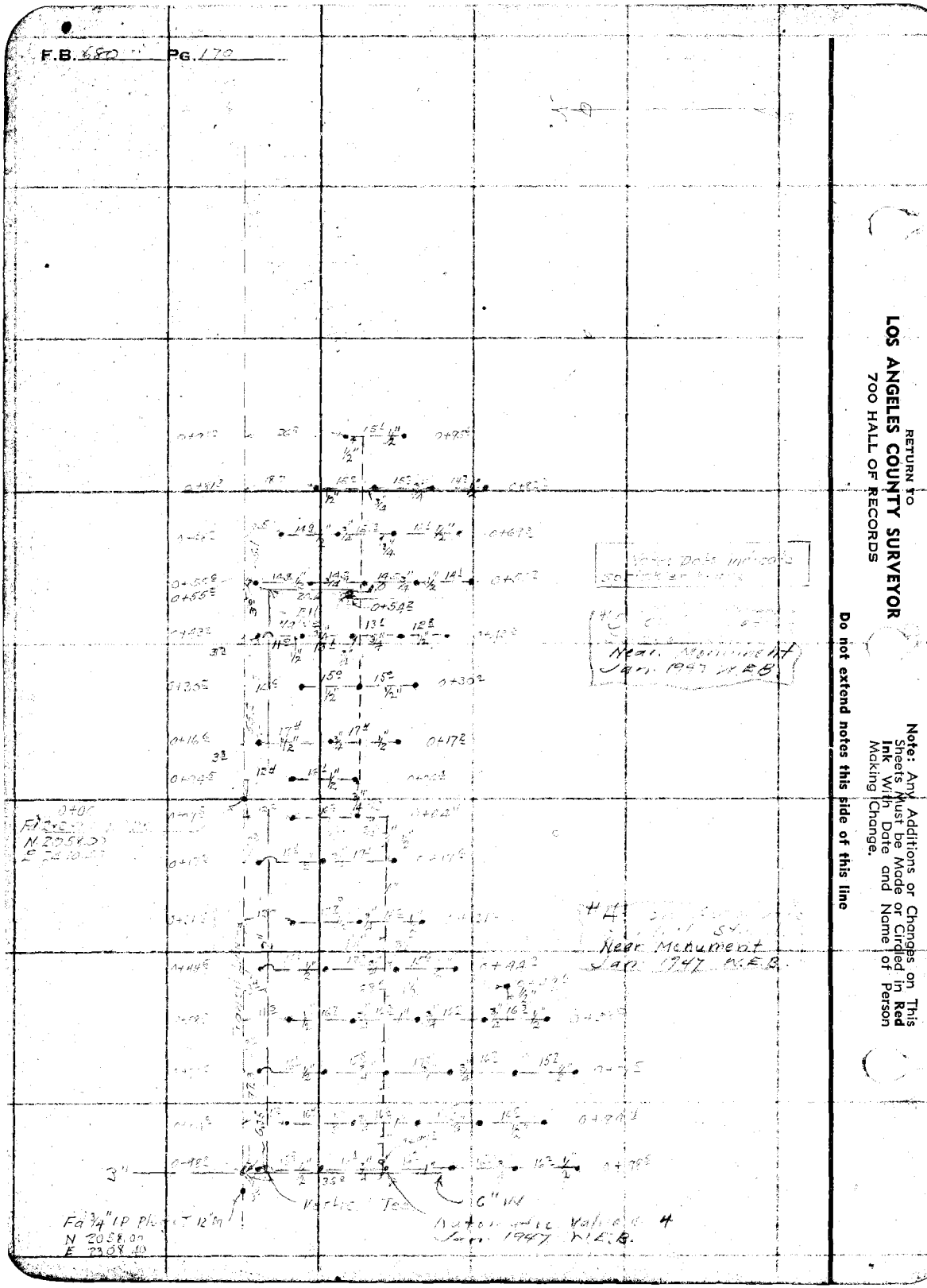

RETURN TO
LOS ANGELES COUNTY SURVEYOR
700 HALL OF RECORDS

Note: Any Additions or Changes on This Sheets Must be Made or Circled in Red Ink With Date and Name of Person Making Change.

Do not extend notes this side of this line

Notes Ck'd by	Survey of
Map No. C.S. B-1431-3	W. O. 5224 Tape No. St'd. °F.
Office Work	Surveyed by
Checked Keagle	Notes Miller Date 4-20-1939
Date OCT 2 1939	Indexed

F.B. PG.



Note: Any Additions or Changes on This Sheet Must be Made or Circled in Red Ink With Date and Name of Person Making Change.

Do not extend notes this side of this line

RETURN TO
LOS ANGELES COUNTY SURVEYOR
700 HALL OF RECORDS

FORM 247 10M 11-35

F.B. 680 Pg. 172



RETURN TO
LOS ANGELES COUNTY SURVEYOR
700 HALL OF RECORDS

Do not extend notes this side of this line

Note: Any Additions or Changes on This Sheet Must be Made or Circled in Red Ink With Date and Name of Person Making Change.

Notes Ck'd by	Survey of
Map No. C.S.B-1431-3	W. O. 5244 Tape No. St'd °F.
Office Work	Surveyed by
Checked Keagle	Notes Date
Date OCT 2 1939	Indexed

F.B. PG.

Note: Any Additions or Changes on This Sheet Must be Made or Circled in Red Ink With Date and Name of Person Making Change.

Do not extend notes this side of this line

RETURN TO
LOS ANGELES COUNTY SURVEYOR
7OO HALL OF RECORDS



FORM 247 10M 11-38

F.B. 580 PG. 174

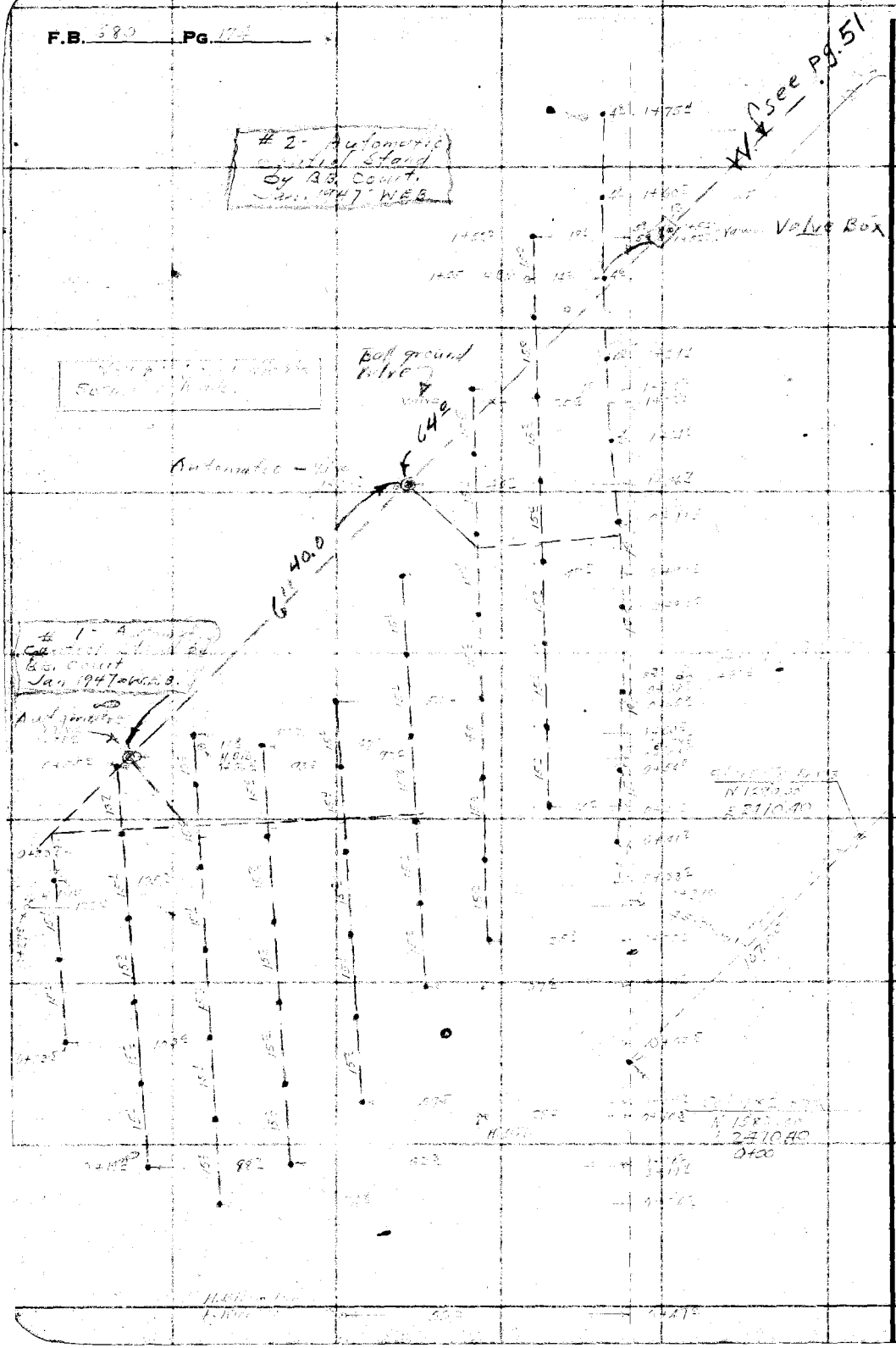

RETURN TO
LOS ANGELES COUNTY SURVEYOR
700 HALL OF RECORDS

Note: Any Additions or Changes on This Sheet Must be Made or Circled in Red Ink With Date and Name of Person Making Change.

Do not extend notes this side of this line

Notes Ck'd by	Survey of
Map No. C.S. B-1431-3	W. O. 2221 Tape No. St'd °F.
Office Work M. B. DARLING	Surveyed by
Checked Keagle	Notes Date
Date OCT 2 1939	Indexed

F.B. PG.

Note: Any Additions or Changes on This Sheet Must be Made or Circled in Red Ink With Date and Name of Person Making Change.

Do not extend notes this side of this line

RETURN TO
LOS ANGELES COUNTY SURVEYOR
700 HALL OF RECORDS



FORM 247 10M 11-38

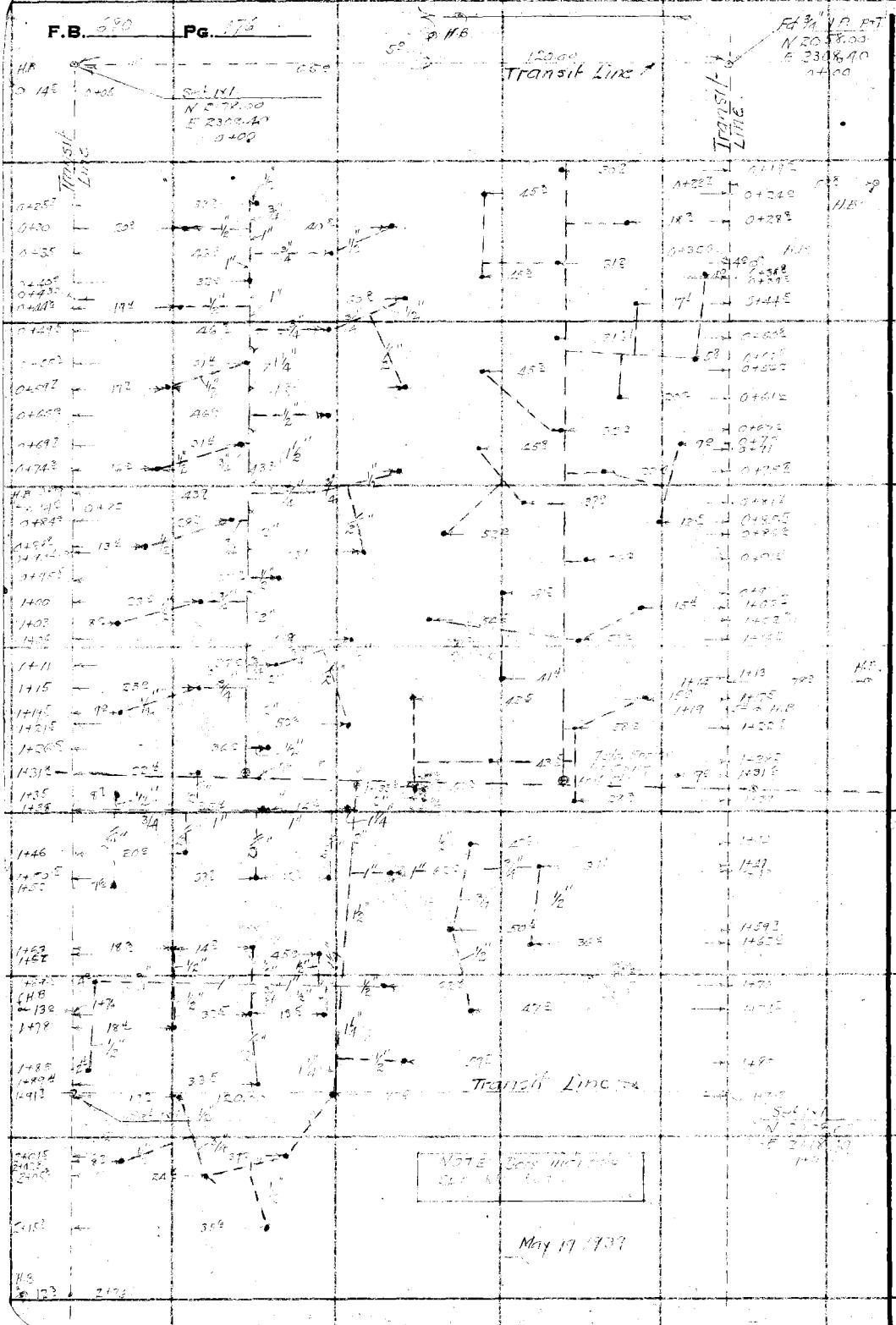

RETURN TO
LOS ANGELES COUNTY SURVEYOR
700 HALL OF RECORDS

Note: Any Additions or Changes on This Sheet Must be Made or Circled in Red Ink With Date and Name of Person Making Change.

Do not extend notes this side of this line

FORM 247 10M 11-38

RETURN TO
LOS ANGELES COUNTY SURVEYOR
700 HALL OF RECORDS

Note: Any Additions or Changes on This Sheet Must be Made or Circled in **Red Ink** With Date and Name of Person Making Change.

Do not extend notes this side of this line

Notes Ck'd by
Map No.
Office Work
Checked Kargle
Date OCT 2 1933

Survey of
W. O.
Surveyed by
Notes
Indexed

Tape No. St'd °F.
Date

F.B. PG.

RETURN TO
LOS ANGELES COUNTY SURVEYOR
700 HALL OF RECORDS

Note: Any Additions or Changes on This Sheet Must be Made or Circled in **Red Ink** With Date and Name of Person Making Change.

Do not extend notes this side of this line



F.B. 680 Pg. 118

Profile	Notes Red.	Plotted	Job No. [illegible] Division No.	F. B. 680 PG. [illegible]
No.	Date	Date	Survey of FDR PLAYGROUND	
X-Sec.	Notes Chkd.	Checked	Survey by W.A. Miller Notes Miller	Date [illegible]
No.	Date	Date	Map No. Indexed	Date

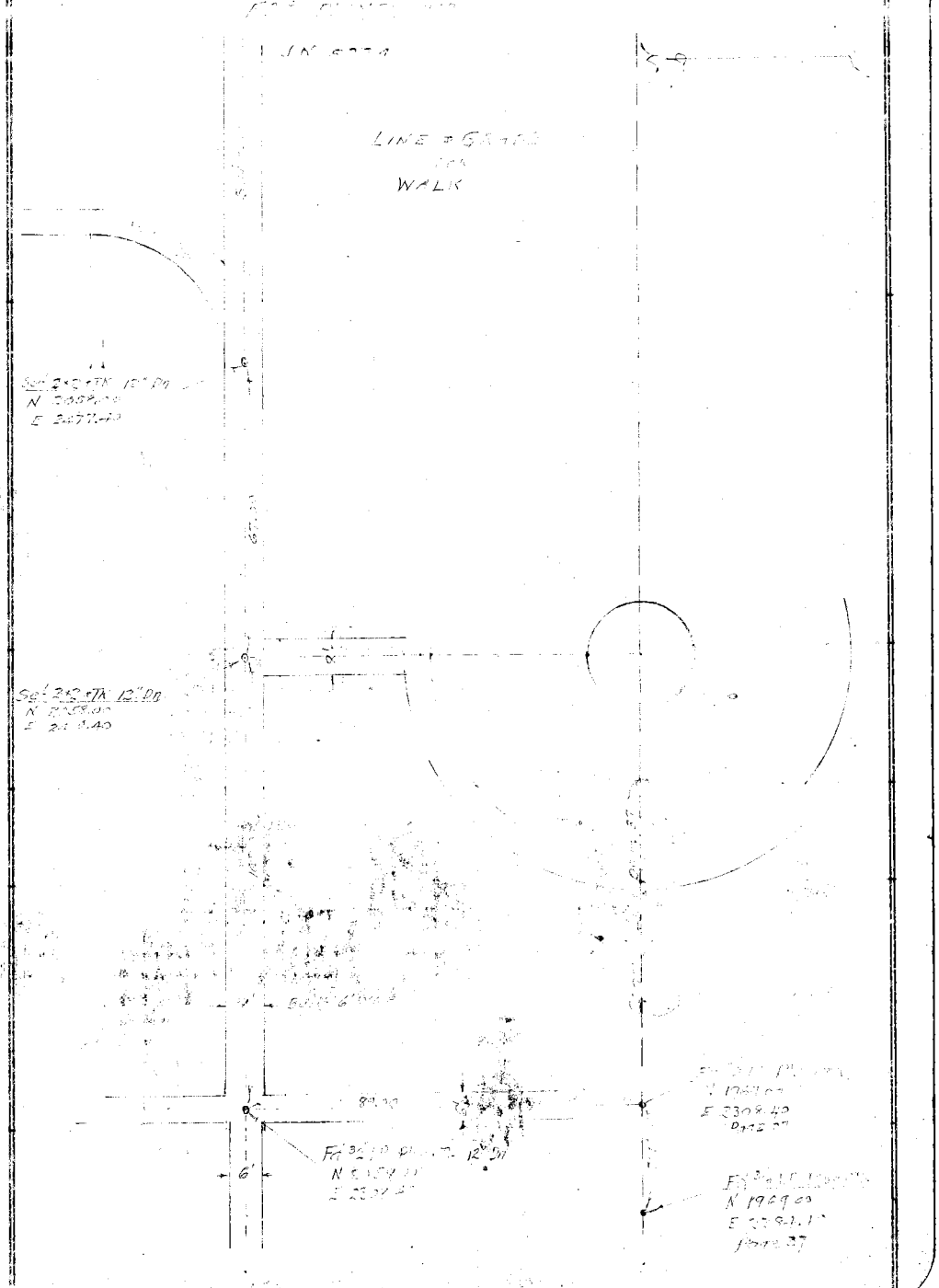

STATION B. S. H. I. F. S. ELEV.

NOTE: ANY ADDITIONS OR CHANGES ON THIS SHEET MUST BE MADE OR CIRCLED IN RED INK, WITH DATE AND NAME OF PERSON MAKING CHANGE

Do not extend notes this side of this line

PLEASE RETURN TO
LOS ANGELES COUNTY SURVEYOR
700 HALL OF RECORDS

Form 307 FM 10-37

Form 307 5M 10-37

PLEASE RETURN TO
LOS ANGELES COUNTY SURVEYOR
700 HALL OF RECORDS

NOTE: ANY ADDITIONS OR CHANGES ON THIS SHEET MUST BE MADE OR CIRCLED IN RED INK, WITH DATE AND NAME OF PERSON MAKING CHANGE

Do not extend notes this side of this line

STATION	B. S.	H. I.	F. S.	ELEV.	
T.B.M.	3.96	151.412		[illegible]	T.B.M. [illegible] 452 Page 84 76th Place [illegible]
					[illegible] in P.P. 64295
+00			4.61	[illegible] 80	146.80
+25			4.62		146.79
+50			4.64		146.77
+75			[illegible]		146.76
1+00			4.67		146.74
+25			[illegible]		146.73
+50			4.70		146.71
+75			4.71		[illegible]
2+00			4.71		[illegible]
T.B.M. #6			3.86	[illegible]	[illegible] 534 Page [illegible] Prop. Cor. [illegible]

F. B. 680 Pg. 180 Job No. 5226 Division No. Notes Red. Plotted Profile
Survey of F.D.R. PLAYGROUND Date Date No.
Survey by W.A. Miller Notes Miller 4-7-1939 Notes Chkd. Checked X-Sec.
Indexed Date Date No.

Notes Ck'd by	Survey of Park Playground
Map No. 44-40	W. O. 5224 Tape No. 067 St'd 76 °F
Office Work M. D. DARLING	Surveyed by Moore
Checked	Notes Moore Date 1-4-40
Date Sept/46	Indexed 1-9-80

F.B. 180 Pg. 181

ADDITIONAL BOUNDARY
SURVEY
FRANKLIN DELANO ROOSEVELT
PLAYGROUND
Job #5224

Moore
Fenny
Lausch
Gunderson

Note: All C.S. Mons. are 2" I.P. + B.C. in conc. marked as shown.

COUNTY SURVEYOR
RE 2177

Note: Any Additions or Changes on This Sheet Must be Made or Circled in Red Ink With Date and Name of Person Making Change.

Do not extend notes this side of this line.

RETURN TO
LOS ANGELES COUNTY SURVEYOR
700 HALL OF RECORDS

FORM 247 5M 10-39

F.B. 680 PG. 182

RETURN TO
LOS ANGELES COUNTY SURVEYOR
700 HALL OF RECORDS

Do not extend notes this side of this line.

Note: Any Additions or Changes on This Sheet Must be Made or Circled in **Red** Ink With Date and Name of Person Making Change.

Notes Ck'd by	Survey of Flat Playground
Map No. 44-40	W. O. 5224 Tape No. 067 St'd 76°F
Office Work M. D. DARLING	Surveyed by Moore
Checked	Notes Moore Date 1-5-40
Date Sept/46	Indexed

F.B. 680 Pg. 183

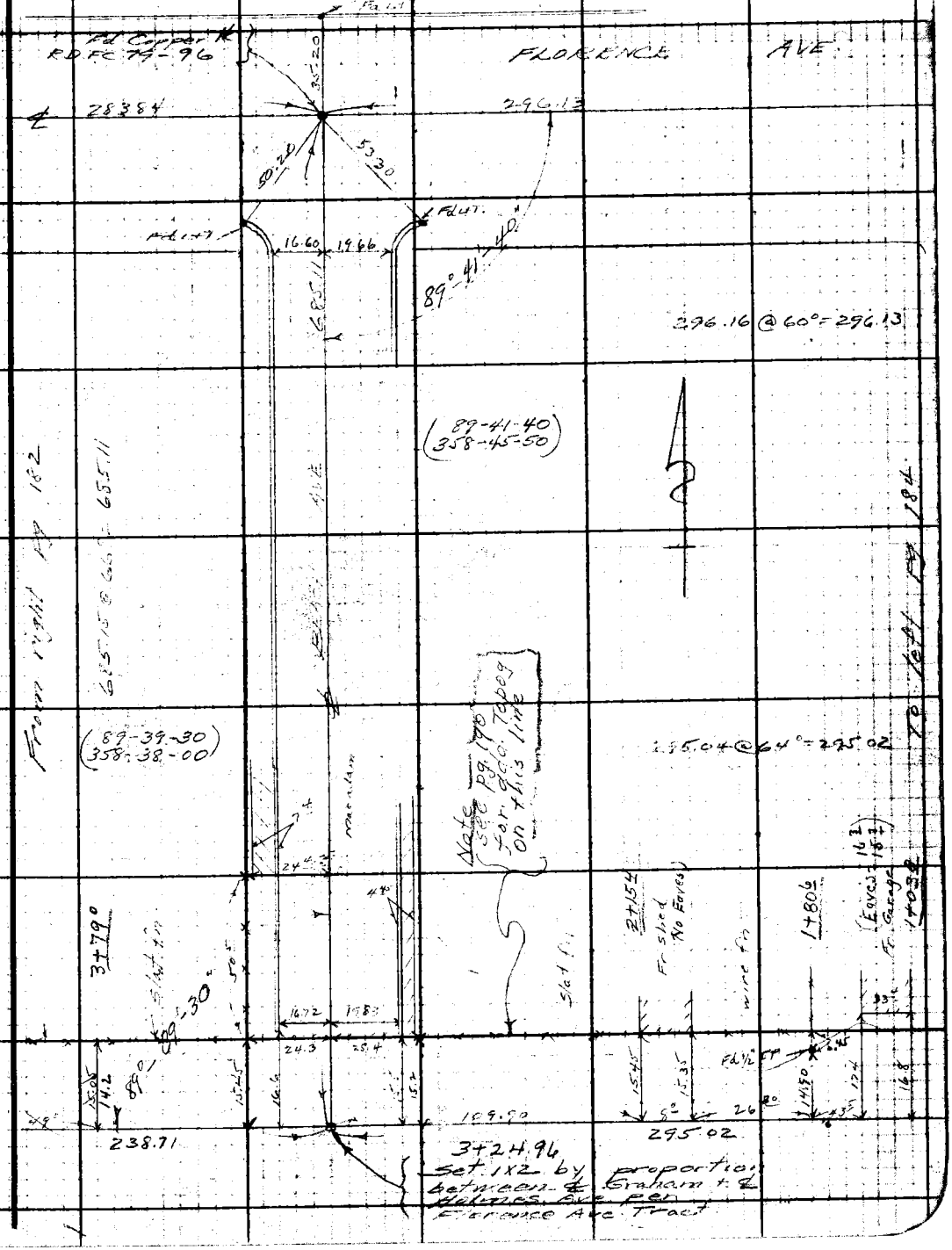

Note: Any Additions or Changes on This Sheet Must be Made or Circled in Red Ink With Date and Name of Person Making Change.

Do not extend notes this side of this line.

RETURN TO
LOS ANGELES COUNTY SURVEYOR
700 HALL OF RECORDS

FORM 247 5M 10-39

F.B. 680 Pg. 184

RETURN TO
LOS ANGELES COUNTY SURVEYOR
700 HALL OF RECORDS

Do not extend notes this side of this line.

Note: Any Additions or Changes on This Sheet Must be Made or Circled in **Red** Ink With Date and Name of Person Making Change.

Notes Ck'd by
Map No. 44-40
Office Work M.B. DARLING
Checked
Date Sept 46

Survey of PUR Playground
W. O. 5224 Tape No. 067 St'd 76 °F
Surveyed by Moore
Notes Moore Date 1-5-46
Indexed 1-9-46

F.B. 680 PG. 165

Note: Any Additions or Changes on This Sheet Must be Made or Circled in Red Ink With Date and Name of Person Making Change.

Do not extend notes this side of this line.

RETURN TO
LOS ANGELES COUNTY SURVEYOR
700 HALL OF RECORDS

FORM 247 5M 10-39

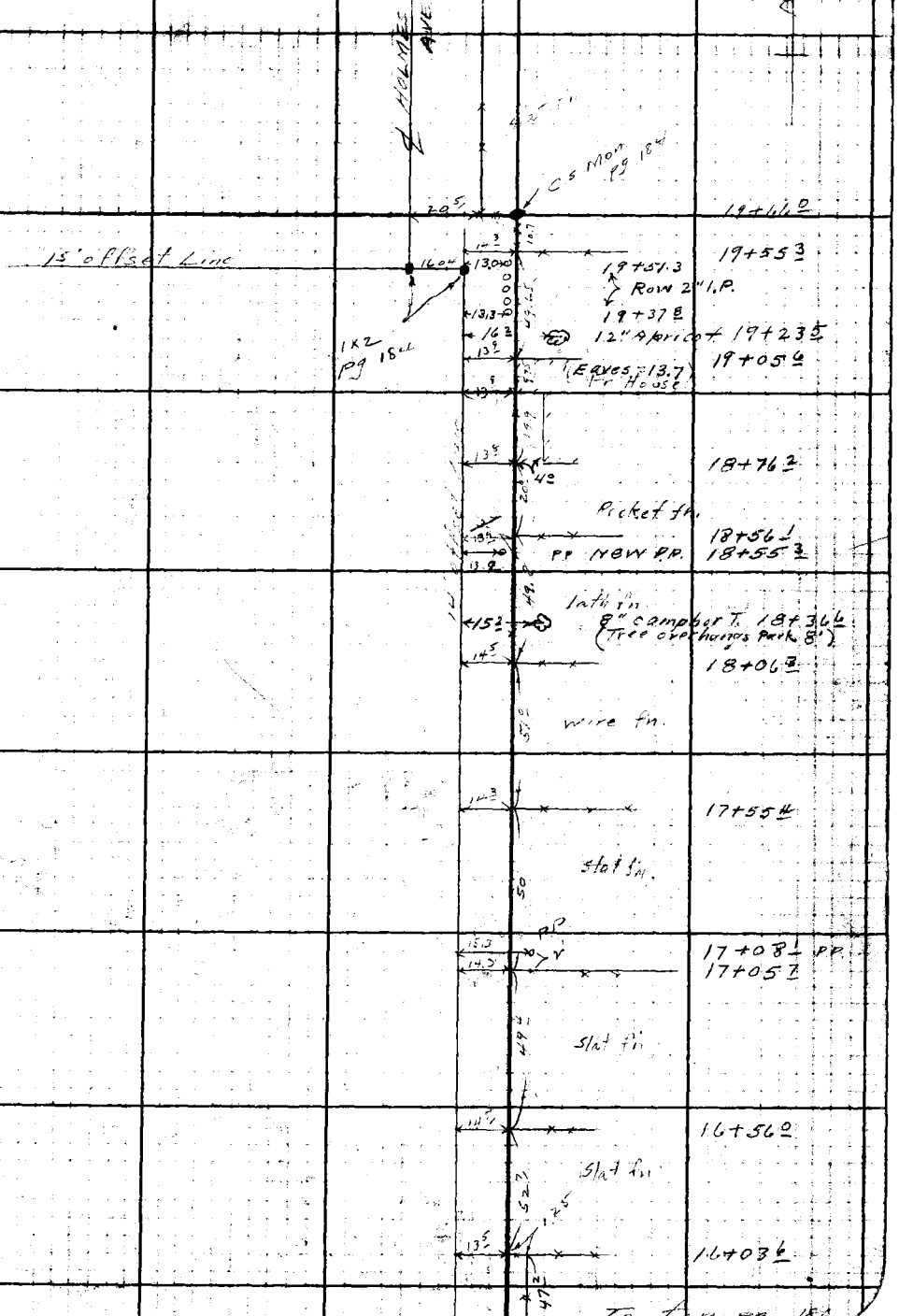

F.B. 680 Pg. 186



RETURN TO
LOS ANGELES COUNTY SURVEYOR
700 HALL OF RECORDS

Do not extend notes this side of this line

Note: Any Additions or Changes on This Sheet Must be Made or Circled in **Red Ink** With Date and Name of Person Making Change.

Notes Ck'd by	Survey of [illegible]
Map No. 44-40	W. O. 5224 Tape No. ____ St'd ____ °F
Office Work M. D. DARLING	Surveyed by Moore
Checked	Notes Moore Date 1-5-46
Date Sept/46	Indexed [illegible]

F.B. 680 PG. 187



Note: Any Additions or Changes on This Sheet Must be Made or Circled in Red Ink With Date and Name of Person Making Change.

Do not extend notes this side of this line.

RETURN TO
LOS ANGELES COUNTY SURVEYOR
700 HALL OF RECORDS

FORM 247 5M 10-39

F.B. 680 PG. 188

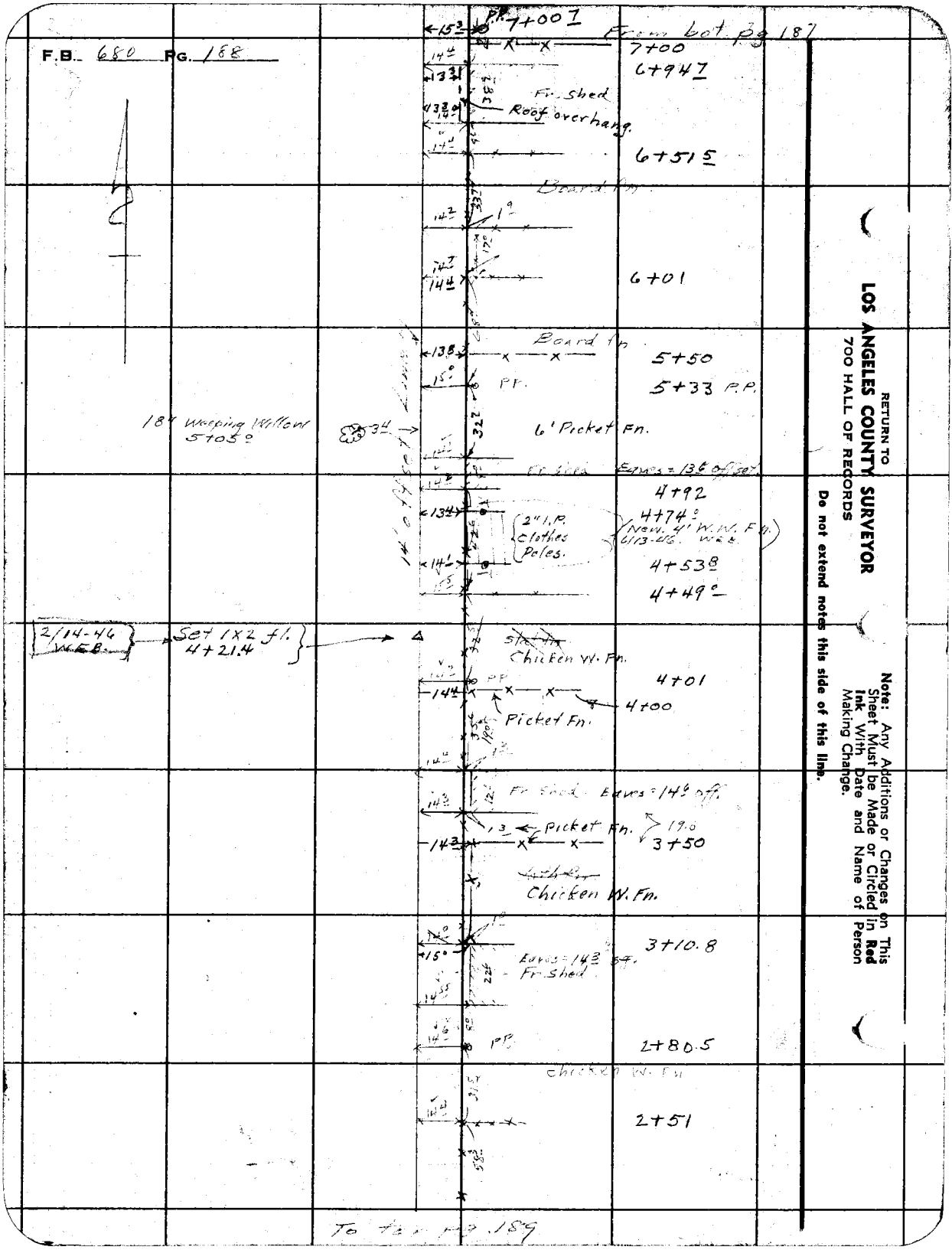

To tar pg. 189

RETURN TO
LOS ANGELES COUNTY SURVEYOR
700 HALL OF RECORDS

Do not extend notes this side of this line.

Note: Any Additions or Changes on This Sheet Must be Made or Circled in **Red Ink** With Date and Name of Person Making Change.

Notes Ck'd by	Survey of [illegible]
Map No. 44-40	W. O. 5224 Tape No. St'd °F
Office Work M.D. DARLING	Surveyed by Moore Braden
Checked	Notes [illegible] Date [illegible]
Date Sept /46	Indexed [illegible]

F.B. 1.90 PG. 189

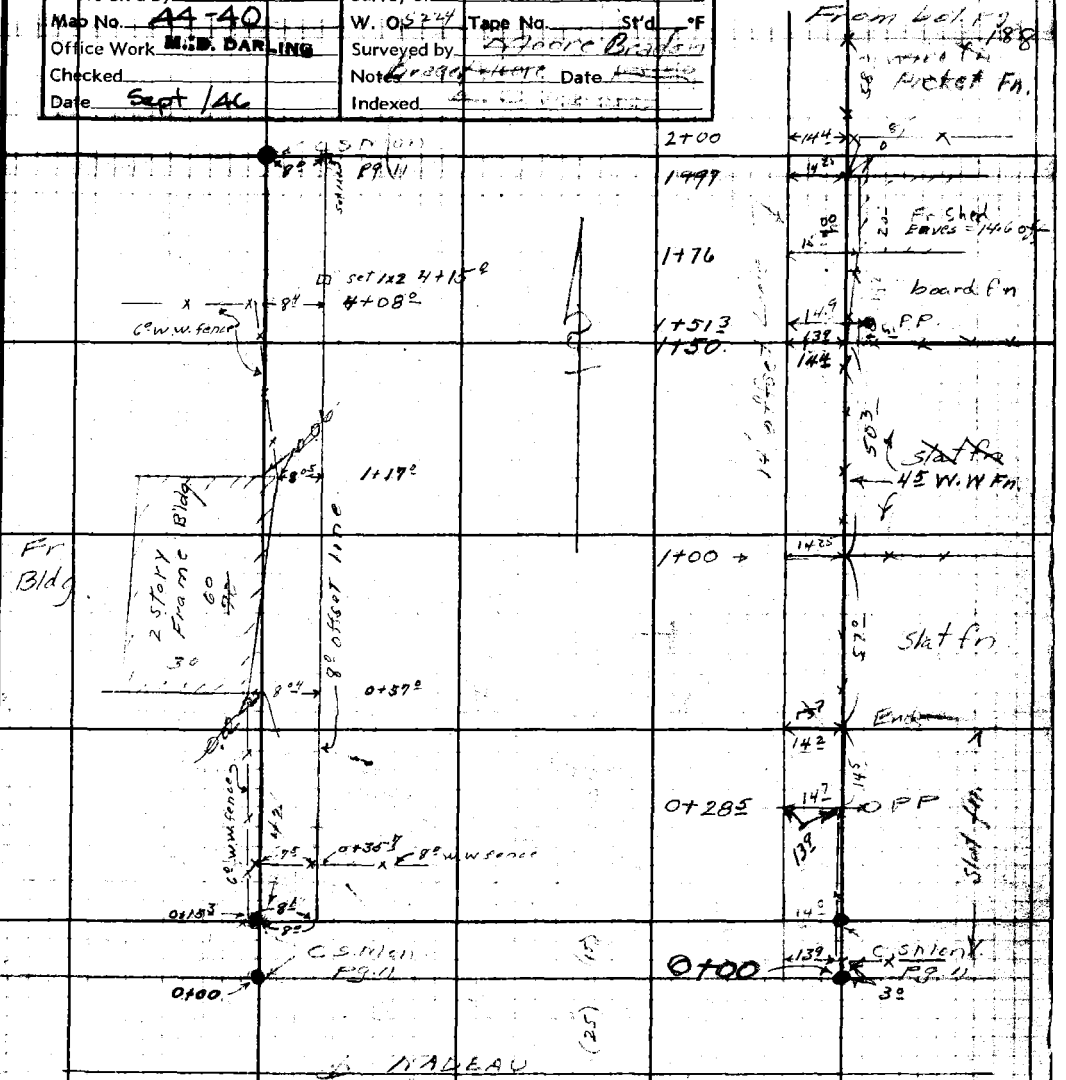

Note: Add Topog. & Stationing Feb. 1946
W E Braden

Note: Any Additions or Changes on This Sheet Must be Made or Circled in Red Ink With Date and Name of Person Making Change.

Do not extend notes this side of this line.

RETURN TO
LOS ANGELES COUNTY SURVEYOR
700 HALL OF RECORDS

FORM 247 5M 10-39

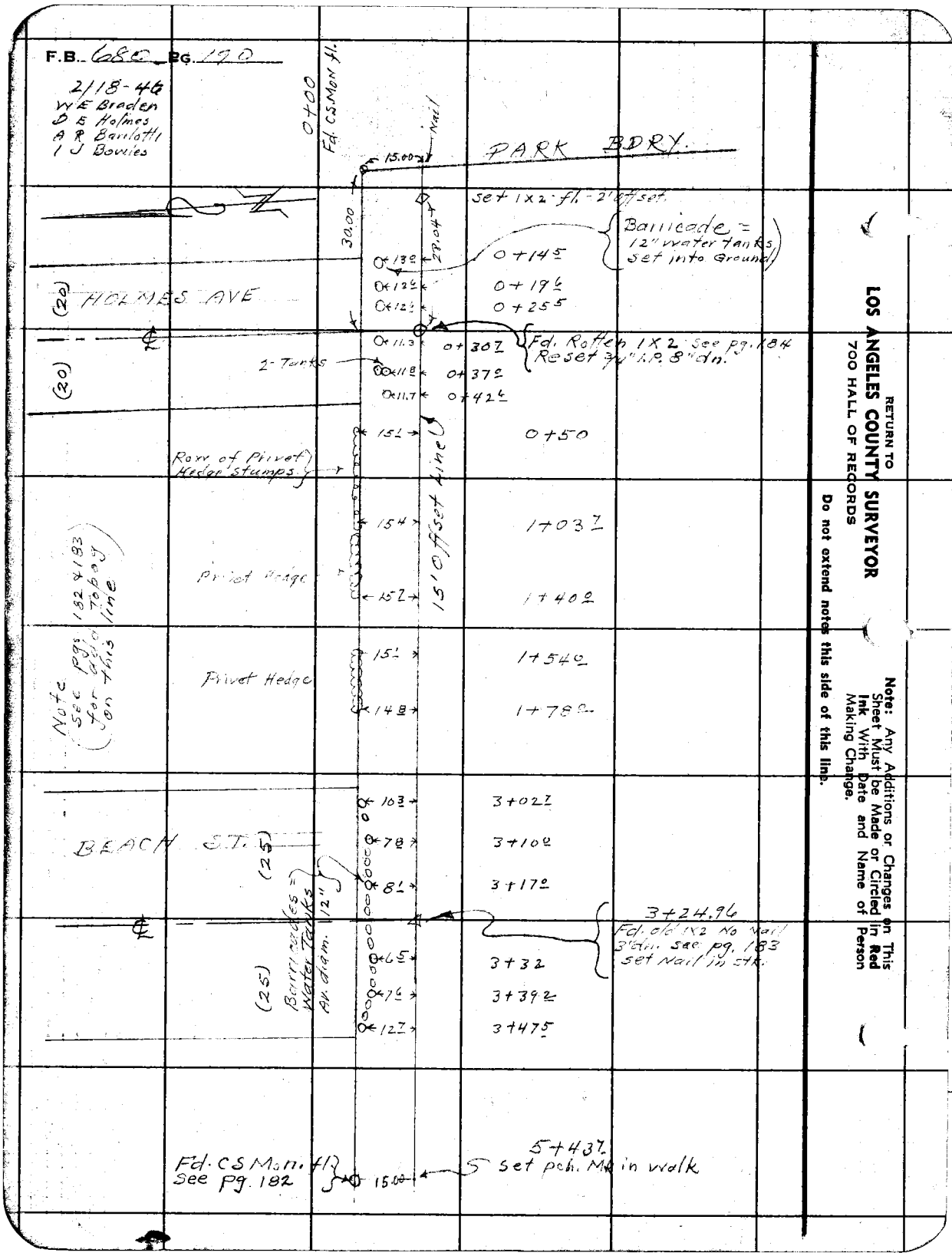

RETURN TO
LOS ANGELES COUNTY SURVEYOR
700 HALL OF RECORDS

Note: Any Additions or Changes on This Sheet Must be Made or Circled in Red Ink With Date and Name of Person Making Change.

Do not extend notes this side of this line.

Form 307, 5M 10-37

PLEASE RETURN TO
LOS ANGELES COUNTY SURVEYOR
700 HALL OF RECORDS

NOTE: ANY ADDITIONS OR CHANGES ON THIS SHEET MUST BE MADE OR CIRCLED IN RED INK, WITH DATE AND NAME OF PERSON MAKING CHANGE

Do not extend notes this side of this line

STATION	B. S.	H. I.	F. S.	ELEV.		
BM #5	3 [illegible]	150 83		147 43	BM #5	El = 147.43 [illegible]
[illegible]	3 89	[illegible]	[illegible]	[illegible] 10		
[illegible]			4 04	5 15	[illegible]	
[illegible]			[illegible]	5 03	"	
[illegible]			[illegible]	4 82	"	
[illegible]			[illegible]	4 81		
[illegible]			[illegible]	4 84		
[illegible]			[illegible]	4 75		
[illegible]			[illegible]	4 76		
[illegible]			[illegible]	4 71		
[illegible]			[illegible]	4 64		
[illegible]			[illegible]	4 62		
[illegible]			[illegible]	4 52	[illegible]	
[illegible]						
[illegible]			[illegible]	4 74	[illegible]	
[illegible]			[illegible]	4 67		
[illegible]			[illegible]	4 67		
[illegible]			[illegible]	4 76		
[illegible]			[illegible]	4 79		
[illegible]			[illegible]	4 79		
[illegible]			[illegible]	4 89		

Profile No. ____ Notes Red. ____ Plotted ____ Job No. ____ Division No. ____ F. B. ____ PG. ____

X-Sec. No. ____ Date ____ Date ____ Survey of ____

Notes Chkd. ____ Checked ____ Survey by [illegible] Notes [illegible] Date [illegible]

Date ____ Date ____ Map No. ____ Indexed ____ Date 2-26-40

Form 307 5M 10-37

PLEASE RETURN TO
LOS ANGELES COUNTY SURVEYOR
700 HALL OF RECORDS

NOTE: ANY ADDITIONS OR CHANGES ON THIS SHEET MUST BE MADE OR CIRCLED IN RED INK, WITH DATE AND NAME OF PERSON MAKING CHANGE

Do not extend notes this side of this line

STATION	B. S.	H. I.	F. S.	ELEV.		
A Line		149.92				
1+00			5.07	144.92		
0+75			5.14	4.85		
0+50			4.75	5.04		
0+25			4.81	5.18	fn.	
B Line						
0+00			4.75	5.24	fn.	
+25			4.85	5.13	Home Plate	
+50			4.90	5.09		
+75			4.92	5.07		
1+00			5.04	4.95		
1+25			5.08	4.91		
+50			5.14	4.85		
+75			5.18	4.81		
2+00			5.16	4.83		
+25			5.20	4.79		
+50			5.21	4.78		
+75			5.18	4.81		
+82.3			5.19	4.80	fn.	
C Line						
2+81.6			5.00	4.98	fn.	

F. B. 650 PG. 192 | Job No. 5222 | Division No. [illegible] | Notes Red. | Plotted | Profile
Survey of [illegible] | Date | Date | No.
Survey by [illegible] | Notes [illegible] | Notes Chkd. | Checked | X-Sec.
Indexed [illegible] | Date | Date | No.

Form 307 5M 10-37

PLEASE RETURN TO
LOS ANGELES COUNTY SURVEYOR
700 HALL OF RECORDS

NOTE: ANY ADDITIONS OR CHANGES ON THIS SHEET MUST BE MADE OR CIRCLED IN RED INK, WITH DATE AND NAME OF PERSON MAKING CHANGE

Do not extend notes this side of this line

STATION	B. S.	H. I.	F. S.	ELEV.		
C Line						
				144 89		
				4 80		
				4 83		
				4 84		
				4 89		
				4 93		
				4 98		
				5 02		
				5 02		
				5 11		
				5 14		
				5 13		
			4 78	5 06	ft.	
D Line						
			4 76	5 21	ft.	
				5 12		
				5 19		
				5 12		
				5 11		
			4 92	5 07		

Profile
No. X-Sec.
Notes Red. Date
Notes Chkd. Date
Plotted Date
Checked Date
Job No. Survey of
Division No. Survey by
Map No. Indexed
F. B. PG.
Notes Date
Date

F. B. ___ PG. ___ Job No. ___ Division No. ___ Notes Red. ___ Plotted ___ Profile

Survey of ___ Date ___ Date ___ No. ___

Survey by ___ Notes ___ Notes Chkd. ___ Checked ___ X-Sec.

Indexed ___ Date ___ Date ___ Date ___ No. ___

Form 307 5M 10-37

PLEASE RETURN TO
LOS ANGELES COUNTY SURVEYOR
700 HALL OF RECORDS

NOTE: ANY ADDITIONS OR CHANGES ON THIS SHEET MUST BE MADE OR CIRCLED IN RED INK, WITH DATE AND NAME OF PERSON MAKING CHANGE

Do not extend notes this side of this line

STATION	B. S.	H. I.	F. S.	ELEV.		
[illegible]		[illegible]				
1+25			[illegible]	145.05		
+50			[illegible]	5.00		
[illegible]			[illegible]	4.94		
[illegible]			[illegible]	4.90		
+25			[illegible]	4.95		
+50			[illegible]	4.96		
[illegible]			[illegible]	5.03		
[illegible]			[illegible]	5.00		
[illegible]						
[illegible]			[illegible]	5.14		
[illegible]			[illegible]	4.99		
[illegible]			[illegible]	4.92		
[illegible]			[illegible]	4.99		
[illegible]			[illegible]	4.98		
[illegible]			[illegible]	5.02		
[illegible]			[illegible]	5.12		
[illegible]			[illegible]	5.11		
0+75			[illegible]	5.20		
[illegible]			[illegible]	5.20		
[illegible]			[illegible]	5.16		

Form 307 5M 10-37

PLEASE RETURN TO
LOS ANGELES COUNTY SURVEYOR
700 HALL OF RECORDS

NOTE: ANY ADDITIONS OR CHANGES ON THIS SHEET MUST BE MADE OR CIRCLED IN RED INK, WITH DATE AND NAME OF PERSON MAKING CHANGE

Do not extend notes this side of this line

STATION	B. S.	H. I.	F. S.	ELEV.		
		149.99		145 13		
				5 12		
				5 29		
				5 31		
				5 29		
				5 30		
				5 26		
				5 17		
				5 12		
				5 12		
				5 14		
				5 08		
				5 08		
				5 09		
				5 10		
				5 25		
				5 23		
				5 23		

Profile

No. Notes Red. Plotted Job No. Division No. F. B. PG.

No. Date Date Survey of

X-Sec. Notes Chkd. Checked Survey by Notes Date

Date Date Map No. Indexed Date

F. B. PG. 12 | Job No. | Division No. V | Notes Red. | Plotted | Profile

Survey of | Date | Date | No.

Survey by | Notes | Notes Chkd. | Checked | X-Sec.

Indexed | Date | Date | Date | No.

STATION	B. S.	H. I.	F. S.	ELEV.
				1+45.24
				25
				22
				28
				37
				40
				36
				43
				51
				32
				37
				34
				36
				46
				45
				50
				47
				53
				56

Form 307 5M 10-37

PLEASE RETURN TO
LOS ANGELES COUNTY SURVEYOR
700 HALL OF RECORDS

NOTE: ANY ADDITIONS OR CHANGES ON THIS SHEET MUST BE MADE OR CIRCLED IN RED INK, WITH DATE AND NAME OF PERSON MAKING CHANGE

Do not extend notes this side of this line

Profile No. _____ Notes Red. _____ Date _____ Plotted _____ Date _____ Job No. _____ Division No. _____ Survey of _____

F. B. _____ PG. _____

X-Sec. No. _____ Notes Chkd. _____ Date _____ Checked _____ Date _____ Survey by _____ Map No. _____ Notes _____ Date _____ Indexed A. C. Johnson Date _____

Form 307 5M 10-37

PLEASE RETURN TO
LOS ANGELES COUNTY SURVEYOR
700 HALL OF RECORDS

NOTE: ANY ADDITIONS OR CHANGES ON THIS SHEET MUST BE MADE OR CIRCLED IN RED INK, WITH DATE AND NAME OF PERSON MAKING CHANGE

Do not extend notes this side of this line

STATION	B. S.	H. I.	F. S.	ELEV.
				145 31
				5 39
				5 59
				5 44
				5 40
				5 47
				5 51
				5 52
				5 55
				5 59
				5 55
				5 59
				5 67
				5 70
				5 70
				5 59
				5 66
				5 65

Form 307 5M 10-37

PLEASE RETURN TO
LOS ANGELES COUNTY SURVEYOR
700 HALL OF RECORDS

NOTE: ANY ADDITIONS OR CHANGES ON THIS SHEET MUST BE MADE OR CIRCLED IN RED INK, WITH DATE AND NAME OF PERSON MAKING CHANGE

Do not extend notes this side of this line

F. B. PG. | Job No. | Division No. | Notes Red. | Date | Plotted | Date | Profile | No.
Survey of | Notes | Notes Chkd. | Date | Checked | Date | X-Sec. | No.
Survey by | Date
Indexed

STATION	B. S.	H. I.	F. S.	ELEV.		
J line						
1+00				145 61		
				5 61		
				5 52		
				5 49		
				5 46		
K line						
1+00				5 64		
				5 75		
				5 77		
				5 78		
				5 81		
				5 83		
				5 79		
				5 74		
K+10				5 84		
L line						
				5 94		
				5 91		
				5 89		
K+10				5 79		

Form 307 5M 10-37

PLEASE RETURN TO
LOS ANGELES COUNTY SURVEYOR
700 HALL OF RECORDS

NOTE: ANY ADDITIONS OR CHANGES ON THIS SHEET MUST BE MADE OR CIRCLED IN RED INK, WITH DATE AND NAME OF PERSON MAKING CHANGE

Do not extend notes this side of this line

STATION	B. S.	H. I.	F. S.	ELEV.		
				145 87		
				5 92		
				5 95		
				5 99		
				5 11		
				5 10		
				5 11		
				5 04		
				5 22		
				5 25		
				5 28		
				5 34		
				5 47		
				5 61		
				5 60		
				5 65		
				5 74		
				5 86		
				5 99		
				5 99		

Profile Notes Red. Plotted Job No. Division No.
No. Date Date Survey of
X-Sec. Notes Chkd. Checked Survey by Notes
No. Date Date Map No. Indexed Date
F. B. PG.

Form 507 5M 10-37

PLEASE RETURN TO
LOS ANGELES COUNTY SURVEYOR
700 HALL OF RECORDS

NOTE: ANY ADDITIONS OR CHANGES ON THIS SHEET MUST BE MADE OR CIRCLED IN RED INK, WITH DATE AND NAME OF PERSON MAKING CHANGE

Do not extend notes this side of this line

F. B. Pg. | Job No. | Division No. | Notes Red. | Date | Plotted | Date | Profile No. | X-Sec. No.
Survey of | Notes | Notes Chkd. | Date | Checked | Date
Survey by | Date
Indexed

STATION	B. S.	H. I.	F. S.	ELEV.		
		149.99				
				146.04		
				6.10		
				6.20		
				6.24		
			3.96	6.03		
				6.23		
				5.93		
				6.10		
				5.93		
				6.02		
				5.78		
				5.80		
				5.52		
				5.52		
				5.49		
				5.44		
				5.27		
				5.22		
				5.19		
				5.16		

Form 305 SM 10-37

PLEASE RETURN TO
LOS ANGELES COUNTY SURVEYOR
700 HALL OF RECORDS

NOTE: ANY ADDITIONS OR CHANGES ON THIS SHEET MUST BE MADE OR CIRCLED IN RED INK, WITH DATE AND NAME OF PERSON MAKING CHANGE

Do not extend notes this side of this line

STATION	B. S.	H. I.	F. S.	ELEV.		
				145 23		
				5 17		
				4 99		
				4 77		
				4 72		
				4 57		
				4 60		
				4 58		
				4 50		
				4 55		
				4 60		
				4 61		
				4 63		
				4 68		
				4 53		
				4 63		
				4 68		
				4 84		
				5 01		

Profile
Notes Red. Plotted Job No. Division No.
No. Date Date Survey of
X-Sec. Notes Chkd. Checked Survey by Notes
No. Date Date Map No. Indexed Date
F. B. PG.

F. B. PG. | Job No. | Division No. | Notes Red. | Plotted | Profile

Survey of | Date | Date | No.

Survey by | Notes | Notes Chkd. | Checked | X-Sec.

Indexed | Date | Date | Date | No.

Form 307 5M 10-37

PLEASE RETURN TO
LOS ANGELES COUNTY SURVEYOR
700 HALL OF RECORDS

NOTE: ANY ADDITIONS OR CHANGES ON THIS SHEET MUST BE MADE OR CIRCLED IN RED INK, WITH DATE AND NAME OF PERSON MAKING CHANGE

Do not extend notes this side of this line

STATION	B. S.	H. I.	F. S.	ELEV.

Profile No. | Notes Red. | Plotted | Job No. 524 | Division No. | F.B. 680 Pg. 203
X-Sec. No. | Date | Date | Survey of F.D. Roosevelt Playground.
Notes Chkd. | Checked | Survey by | Notes J.H.S. Date 3-4-40
Date | Date | Map No. | Indexed A. C. Johnson Date 4-5-40

BASEBALL DIAMOND GRADES ~

Based on Grid System as shown on page 147.

F.D. ROOSEVELT PLAYGROUND

NOTE: These are revised grades designed to improve drainage conditions existing since construction was completed in 1939 to grades that were changed during grading without a record thereof. Apparently some 175 cu. yds. of borrowed material was imported from a nearby storm drain job and the original grade per. C.S. B-1431. Sht. 2 was raised and flattened in the South half of the field to accommodate this material.

This grade change made by request of V. R. Wimmer, Supt. of Parks, by letter dated Feb. 19, 1940.

These office grade sheet notes prepared by V. H. Smith March 4-5, 1940.

Not Checked.

STATION | B. S. | H. I. | F. S. | ELEV.

NOTE: ANY ADDITIONS OR CHANGES ON THIS SHEET MUST BE MADE OR CIRCLED IN RED INK, WITH DATE AND NAME OF PERSON MAKING CHANGE

Do not extend notes this side of this line

PLEASE RETURN TO
LOS ANGELES COUNTY SURVEYOR
700 HALL OF RECORDS

Form 307 5M 10-37

Form 307 5M 10-37

PLEASE RETURN TO
LOS ANGELES COUNTY SURVEYOR
700 HALL OF RECORDS

NOTE: ANY ADDITIONS OR CHANGES ON THIS SHEET MUST BE MADE OR CIRCLED IN RED INK, WITH DATE AND NAME OF PERSON MAKING CHANGE

Do not extend notes this side of this line

F. B. 686 PG. 204 | Job No. 524 Division No. | Notes Red. | Date | Plotted | Date | Profile No. | X-Sec. No.
Survey of E.D. Roosevelt Playground. | Notes Chkd. | Date | Checked | Date
Survey by A. C. Johnson | Notes E.H.S. | Date
Indexed

STATION	B. S.	H. I.	F. S.	GRADE ELEV.		
"A-80" line (Set grades So. to PL Hedge on -0.5% gradient)						
0+60		149.53	5.01	144.52		
0+70			5.01	144.52		
+80			5.01	144.52		
+90			5.02	144.51		
1+00			5.02	144.51		
+10			5.02	144.51		
+20			5.02	144.51		
+30			5.03	144.50		
+40			5.03	144.50		
+50			5.03	144.50		
+60			5.03	144.50		
+70			5.04	144.49		
+80			5.04	144.49		
+90			5.05	144.48		
2+00			5.05	144.48		
+10			5.06	144.47		
+20			5.06	144.47		
+30			5.07	144.46		
+40			5.07	144.46		
+50			5.08	144.45		

Form 307 5M 5-39

PLEASE RETURN TO
LOS ANGELES COUNTY SURVEYOR
700 HALL OF RECORDS

NOTE: ANY ADDITIONS OR CHANGES ON THIS SHEET MUST BE MADE OR CIRCLED IN RED INK, WITH DATE AND NAME OF PERSON MAKING CHANGE

Do not extend notes this side of this line

STATION	B. S.	H. I.	F. S.	GRADE ELEV.		
"A-30" line (cont.)						
2+60		149 53	509	144 44		
+70			510	4 43		
+80			511	4 42		
"A-20" line						
2+80		149 53	508	4 45		
+70			507	4 46		
+60			506	4 47		
+50			504	4 49		
+40			503	4 50		
+30			502	4 51		
+20			501	4 52		
+10			501	4 52		
2+00			500	4 53		
1+90			500	4 53		
+80			499	4 54		
+70			499	4 54		
+60			498	4 55		
+50			498	4 55		
+40			498	4 55		

Profile No. ____ Notes Red. ____ Plotted ____ Job No. 5224 Division No. ____ F B 680 PG. 205
X-Sec. No. ____ Date ____ Date ____ Survey of F.D. Roosevelt Playground
Notes Chkd. ____ Checked ____ Survey by ____ Notes Y.H.S. Date 3-4-40
Date ____ Date ____ Map No. ____ Indexed A. C. John Date ____

Form 307 5M 5-39

PLEASE RETURN TO
LOS ANGELES COUNTY SURVEYOR
700 HALL OF RECORDS

NOTE: ANY ADDITIONS OR CHANGES ON THIS SHEET MUST BE MADE OR CIRCLED IN RED INK, WITH DATE AND NAME OF PERSON MAKING CHANGE

Do not extend notes this side of this line

F.B. 680 Pg. 206 | Job No. 5224 | Division No. | Notes Red. | Plotted | Profile
Survey of E.D. Roosevelt Playground | Date | Date | No.
Survey by | Notes U.H.S. | Notes Chkd. | Checked | X-Sec.
Indexed A. C. Johns | Date | Date | Date | No.

STATION	B. S.	H. I.	F. S.	GRADE ELEV.		
"A-20" line (cont.)						
1+30		149 53	4 98	144 55		
+20			4 97	4 56		
+10			4 97	4 56		
1+00			4 97	4 56		
0+90			4 96	4 57		
+80			4 96	4 57		
+70			4 96	4 57		
+60			4 95	4 58		
"A-10" line						
0+30		149 53		4 68		
+40				4 66		
+50				4 64		
+60			4 90	4 63		
+70			4 91	4 62		
+80			4 91	4 62		
+90			4 92	4 61		
1+00			4 92	4 61		
+10			4 92	4 61		
+20			4 93	4 60		

Form 307 5M 5-39

PLEASE RETURN TO
LOS ANGELES COUNTY SURVEYOR
700 HALL OF RECORDS

NOTE: ANY ADDITIONS OR CHANGES ON THIS SHEET MUST BE MADE OR CIRCLED IN RED INK, WITH DATE AND NAME OF PERSON MAKING CHANGE

Do not extend notes this side of this line

STATION	B. S.	H. I.	F. S.	GRADE ELEV.		
"A-10" line (cont.)						
1+30		144 53	493	144 60		
+40			493	4 60		
+50			494	4 59		
+60			494	4 59		
+70			495	4 58		
+80			495	4 58		
+90			495	4 58		
2+00			496	4 57		
+10			497	4 56		
+20			497	4 56		
+30			498	4 55		
+40			499	4 54		
+50			500	4 53		
+60			501	4 52		
+70			502	4 51		
+80			504	4 49		
"A" line						
Join fence grade						
2+70		151 05	550	4 55		

Profile Notes Red. ____ Plotted ____ Job No. 5224 Division No. ____ F B 680 PG 207
No. ____ Date ____ Date ____ Survey of F.D. Roosevelt Playground
X-Sec. Notes Chkd. ____ Checked ____ Survey by ____ Notes J.H.S. Date 3-4-40
No. ____ Date ____ Date ____ Map No. ____ Indexed A. C. Johnson Date ____

F. B 680 Pg. 208 | Job No. 5224 | Division No. | Notes Red. | Plotted | Profile

Survey of E. D. Roosevelt Playground. | Date | Date | No.

Survey by | Notes J. H. S. | Notes Chkd. | Checked | X-Sec.

Indexed A. C. Johns | Date | Date | Date | No.

Form 307 5M 5-39

PLEASE RETURN TO
LOS ANGELES COUNTY SURVEYOR
700 HALL OF RECORDS

NOTE: ANY ADDITIONS OR CHANGES ON THIS SHEET MUST BE MADE OR CIRCLED IN RED INK, WITH DATE AND NAME OF PERSON MAKING CHANGE

Do not extend notes this side of this line

STATION	B. S.	H. I.	F. S.	GRADE ELEV.
"A" line (Cont.)				
2+60				144
+50				15
+40				16
+30				17
+20				18
+10				19
2+00				20
1+90				21
+80				22
+70				23
+60				24
+50				25
+40				26
+30				27
+20				28
+10				29
1+00				30
0+90				31
+80				32
+70				33

Form 307 5M 5-39

PLEASE RETURN TO
LOS ANGELES COUNTY SURVEYOR
700 HALL OF RECORDS

NOTE: ANY ADDITIONS OR CHANGES ON THIS SHEET MUST BE MADE OR CIRCLED IN RED INK, WITH DATE AND NAME OF PERSON MAKING CHANGE

Do not extend notes this side of this line

STATION	B. S.	H. I.	F. S.	GRADE ELEV.		
"A" line (cont.)						
0+60		149 87	5 19	144 68		
+50			5 17	4 70		
+40			5 16	4 71		
+30			5 13	4 74		
+20		150 09	5 3[illegible]	4 78		
Extend grading to edge of bleachers (S & W.)						
"A+10" line						
Extend grading to edge of bleachers (S. & W.)						
0+10		150 09	5 20	4 89		
+20		149 87	5 04	4 83		
+30			5 0[illegible]	4 80		
+40			5 0[illegible]	4 78		
+50			5 11	4 76		
+60			5 13	4 74		
+70			5 1[illegible]	4 73		
+80			5 [illegible]	4 73		
+90			5 15	4 72		
1+00			5 16	4 71		
+10		150 00	5 2[illegible]	4 71		

Profile No. ____ Notes Red. ____ Plotted ____ Job No. 5224 Division No. ____ F B 68 Pg. 209
X-Sec. No. ____ Date ____ Date ____ Survey of F.D. Roosevelt Playground
Notes Chkd. ____ Checked ____ Survey by ____ Notes J.H.S. Date 3-4-40
Date ____ Date ____ Map No. ____ Indexed A. C. Johnson Date ____

Form 307 5M 5-39

PLEASE RETURN TO
LOS ANGELES COUNTY SURVEYOR
700 HALL OF RECORDS

NOTE: ANY ADDITIONS OR CHANGES ON THIS SHEET MUST BE MADE OR CIRCLED IN RED INK, WITH DATE AND NAME OF PERSON MAKING CHANGE

Do not extend notes this side of this line

F. B. 680 Pg. 210 | Job No. 5224 | Division No. | Profile
Survey of F.D. Roosevelt Playground | Notes Red. | Plotted | No.
Survey by | Notes | Date | Date | X-Sec.
Indexed A. C. Johnstone | Notes Chkd. | Checked | No.
Date | Date

STATION	B. S.	H. I.	F. S.	GRADE ELEV.		
"A+10"	line					
1+20		150.00	5.30	144.70		
+30			5.30	4.70		
+40			5.31	4.69		
+50			5.31	4.69		
+60			5.32	4.68		
+70			5.33	4.67		
+80			5.33	4.67		
+90			5.34	4.66		
2+00			5.34	4.66		
+10		150.00	5.40	4.65		
+20			5.41	4.64		
+30			5.42	4.63		
+40			5.43	4.62		
+50			5.44	4.61		
+60			5.45	4.60		
+70			5.46	4.59		
Join	fence grade.					
"A+20"	line					
Join	fence grade.					

Form 307 5M 5-39

PLEASE RETURN TO
LOS ANGELES COUNTY SURVEYOR
700 HALL OF RECORDS

NOTE: ANY ADDITIONS OR CHANGES ON THIS SHEET MUST BE MADE OR CIRCLED IN RED INK, WITH DATE AND NAME OF PERSON MAKING CHANGE

Do not extend notes this side of this line

STATION	B. S.	H. I.	F. S.	GRADE ELEV.		
"A+20" line (cont.)						
2+80		[illegible]	5 45	144 60		
+70			5 [illegible]	4 62		
+60			5 [illegible]	4 64		
+50			[illegible]	4 65		
+40			[illegible]	4 66		
+30			[illegible]	4 67		
+20			[illegible]	4 68		
+10			[illegible]	4 69		
2+00		150 00	5 30	4 70		
1+90			5 29	4 71		
+80			5 28	4 72		
+70			5 28	4 72		
+60			5 27	4 73		
+50			5 26	4 74		
+40			5 26	4 74		
+30			[illegible]	4 75		
+20			[illegible]	4 76		
+10			5 28	4 76		
1+00		150 09	5 32	4 77		
0+90			5 32	4 77		

Profile Notes Red. ____ Plotted ____ Job No. 5224 Division No. ____ F B 680 PG 211
No. ____ Date ____ Date ____ Survey of F. D. Roosevelt Playground
X-Sec. Notes Chkd. ____ Checked ____ Survey by ____ Notes V.H.S. Date 3-4-40
No. ____ Date ____ Date ____ Map No. ____ Indexed A. C. Job Date

Form 307 5M 5-39

PLEASE RETURN TO
LOS ANGELES COUNTY SURVEYOR
700 HALL OF RECORDS

NOTE: ANY ADDITIONS OR CHANGES ON THIS SHEET MUST BE MADE OR CIRCLED IN RED INK, WITH DATE AND NAME OF PERSON MAKING CHANGE

Do not extend notes this side of this line

F B 680 Pg 2/2 | Job No. 5224 Division No. | Notes Red. | Plotted | Profile:
Survey of F.D. Roosevelt Playground | Date | Date | No.
Survey by | Notes J.H.S. | Notes Chkd. | Checked | X-Sec.
Indexed C. Johnson | Date | Date | Date | No.

STATION	B. S.	H. I.	F. S.	GRADE ELEV.		
"A+20" line (cont.)						
0+80		150.09	5.78	144.78		
+70			5.30	4.79		
+60			5.28	4.80		
+50			5.27	4.82		
+40			5.25	4.84		
+30			5.23	4.86		
+20			5.21	4.89		
+10			5.18	4.94		
0+00			5.00	5.02		
Extend grading to edge of bleachers (W.&S.)						
"B+5" line						
Extend grading to edge of bleachers (W.)						
0+00		150.07	5.04	5.05		
+10			5.10	4.99		
+20			5.12	4.95		
+30			5.13	4.91		
+40			5.20	4.89		
+50			5.22	4.87		
+60			5.23	4.86		

Form 307 5M 5-39

PLEASE RETURN TO
LOS ANGELES COUNTY SURVEYOR
700 HALL OF RECORDS

NOTE: ANY ADDITIONS OR CHANGES ON THIS SHEET MUST BE MADE OR CIRCLED IN RED INK, WITH DATE AND NAME OF PERSON MAKING CHANGE

Do not extend notes this side of this line

STATION	B. S.	H. I.	F. S.	GRADE ELEV.		
"B+5" line						
0+70		150 09	5 24	144 85		
+80			5 25	4 84		
+90			5 26	4 83		
1+00			5 16	4 83		
+10		150 00	5 18	4 82		
+20			5 19	4 81		
+30			5 20	4 80		
+40			5 20	4 80		
+50			5 21	4 79		
+60			5 22	4 78		
+70			5 22	4 78		
+80			5 23	4 77		
+90			5 24	4 76		
2+00			5 25	4 75		
+10		150 05	5 31	4 74		
+20			5 32	4 72		
+30			5 34	4 71		
+40			5 35	4 70		
+50			5 36	4 69		
+60			5 37	4 68		

Profile No. ____ Notes Red. ____ Plotted ____ Job No. 5224 Division No. ____ F B 680 PG 213
Date ____ Date ____ Survey of F.D. Roosevelt Playground
X-Sec. No. ____ Notes Chkd. ____ Checked ____ Survey by ____ Notes J.H.S. Date 3-4-40
Date ____ Date ____ Map No. ____ Indexed A. C. Johnson Date ____

Form 307 5M 5-39

PLEASE RETURN TO
LOS ANGELES COUNTY SURVEYOR
700 HALL OF RECORDS

NOTE: ANY ADDITIONS OR CHANGES ON THIS SHEET MUST BE MADE OR CIRCLED IN RED INK, WITH DATE AND NAME OF PERSON MAKING CHANGE

Do not extend notes this side of this line

F B 680 Pg 214 | Job No. 5234 Division No. | Notes Red. | Plotted | Profile
Survey of F.D. Roosevelt Playground | Date | Date | No.
Survey by C. Johnson | Notes V.45 | Notes Chkd. | Checked | X-Sec. No.
Indexed | Date | Date | Date

STATION	B. S.	H. I.	F. S.	GRADE ELEV.		
"B+5" line (cont.)						
2+70			5.39	144.66		
+80			5.41	4.64		
Voin fence at grade						
"B+15" line						
Voin fence at grade						
2+80			5.37	4.68		
+70			5.32	4.69		
+60			5.29	4.71		
+50			5.27	4.73		
+40			5.31	4.74		
+30			5.34	4.75		
+20			5.33	4.77		
+10			5.21	4.78		
2+00			5.21	4.79		
1+90			5.20	4.80		
+80			5.18	4.82		
+70			5.17	4.83		
+60			5.16	4.84		
+50			5.15	4.85		

Form 307 5M 5-39

PLEASE RETURN TO
LOS ANGELES COUNTY SURVEYOR
700 HALL OF RECORDS

NOTE: ANY ADDITIONS OR CHANGES ON THIS SHEET MUST BE MADE OR CIRCLED IN RED INK, WITH DATE AND NAME OF PERSON MAKING CHANGE

Do not extend notes this side of this line

Profile Notes Red. Plotted. Job No. 5224 Division No.
No. Date Date Survey of F.D. Roosevelt Playground
X-Sec. Notes Chkd. Checked Survey by Notes U.H.S. Date 3-4-40
No. Date Date Map No. Indexed A. C. Job Book

F B. 680 PG. 245

STATION	B. S.	H. I.	F. S.	GRADE ELEV.		
"B+15" line (cont.)						
1+40		150.00	5.15	144.85		
+30			5.14	4.86		
+20			5.13	4.87		
+10			5.12	4.88		
1+00		150.09	5.20	4.89		
0+90			5.19	4.90		
+80			5.19	4.90		
+70			5.18	4.91		
+60			5.17	4.92		
+50			5.13	4.93		
+40			5.14	4.95		
+30			5.12	4.97		
+20			5.09	5.00		
+10			5.05	5.04		
0+00			5.00	5.09		
Extend grading to edge of bleachers (W.)						
"C" line						
Extend grading to edge of bleachers (W.)						
0+00		149.87	14.75	5.12		

Form 307 5M 5-39

PLEASE RETURN TO
LOS ANGELES COUNTY SURVEYOR
700 HALL OF RECORDS

NOTE: ANY ADDITIONS OR CHANGES ON THIS SHEET MUST BE MADE OR CIRCLED IN RED INK, WITH DATE AND NAME OF PERSON MAKING CHANGE

Do not extend notes this side of this line

F.B. 680 Pg. 2/6 | Job No. 5224 Division No. | Profile
Survey of F.D. Roosevelt Playground | Notes Red. | Plotted | No.
Survey by | Notes | Date | Notes Chkd. | Date | Checked | Date | X-Sec. | No.
Indexed | Date

STATION	B. S.	H. I.	F. S.	GRADE ELEV.		
0+10		149.87	4.79	145.08		
+20				5.01		
+30				5.02		
+40				5.00		
+50				4.99		
+60			4.89	4.98		
+70				4.97		
+80				4.97		
+90				4.96		
1+00				4.95		
+10		150.05		4.94		
+20				4.93		
+30				4.92		
+40				4.91		
+50				4.90		
+60				4.89		
+70			5.13	4.87		
+80				4.86		
+90				4.85		
2+00				4.84		
+10		150.05	5.23	4.82		

Form 307 5M 5-39

PLEASE RETURN TO
LOS ANGELES COUNTY SURVEYOR
700 HALL OF RECORDS

NOTE: ANY ADDITIONS OR CHANGES ON THIS SHEET MUST BE MADE OR CIRCLED IN RED INK, WITH DATE AND NAME OF PERSON MAKING CHANGE

Do not extend notes this side of this line

Profile Notes Red. Plotted Job No. 5224 Division No.
No. Date Date Survey of F.D. Roosevelt Playground
X-Sec. Notes Chkd. Checked Survey by Notes J.H.S. Date 3-4-40
No. Date Date Map No. Indexed A. C. Tab Date

F.B. 680 Pg. 217

STATION	B. S.	H. I.	F. S.	GRADE ELEV.		
"C" line (cont.)						
2+20		150.05	5.24	144.81		
+30			5.26	4.79		
+40			5.27	4.78		
+50			5.29	4.76		
+60			5.30	4.75		
+70			5.31	4.73		
+80			5.33	4.71		
Join fence at grade.						
Join fence at grade "C+10" line						
2+70		150.06	5.30	4.76		
+60			5.28	4.78		
+50			5.26	4.80		
+40			5.25	4.81		
+30			5.23	4.83		
+20			5.21	4.85		
+10			5.20	4.86		
2+00		150.00	5.12	4.88		
1+90			5.11	4.89		

Form 307 5M 5-39

PLEASE RETURN TO
LOS ANGELES COUNTY SURVEYOR
700 HALL OF RECORDS

NOTE: ANY ADDITIONS OR CHANGES ON THIS SHEET MUST BE MADE OR CIRCLED IN RED INK, WITH DATE AND NAME OF PERSON MAKING CHANGE

Do not extend notes this side of this line

STATION	B. S.	H. I.	F. S.	GRADE ELEV.		
"C+10" line (cont.)						
1+80		150.00	5.09	144.91		
+70			5.08	4.92		
+60			5.06	4.94		
+50			5.05	4.95		
+40			5.04	4.96		
+30			5.03	4.97		
+20			5.02	4.98		
+10			5.01	4.99		
1+00		149.87	4.87	5.00		
0+90			4.86	5.01		
+80			4.85	5.02		
+70			4.84	5.03		
+60			4.84	5.03		
+50			4.83	5.04		
+40			4.82	5.05		
+30			4.80	5.07		
+20			4.78	5.09		
+10			4.75	5.12		
0+00			4.72	5.15		

~~Join~~ grade ~~at~~ fence.
Extend to

F.B. 680 Pg. 218 Job No. 5224 Division No. Notes Red. Plotted Profile
Survey of F.D. Roosevelt Playground Date Date No.
Survey by Notes J.H.S. Notes Chkd. Checked X-Sec.
Indexed A. C. Johnson Date Date No.

Form 307 5M 5-39

PLEASE RETURN TO
LOS ANGELES COUNTY SURVEYOR
700 HALL OF RECORDS

NOTE: ANY ADDITIONS OR CHANGES ON THIS SHEET MUST BE MADE OR CIRCLED IN RED INK, WITH DATE AND NAME OF PERSON MAKING CHANGE

Do not extend notes this side of this line

STATION	B. S.	H. I.	F. S.	GRADE ELEV.		
"C" +20	line					
Extend	grade	to	fence			
0+00			+68	145.19		
+10			+71	5.16		
+20			+74	5.13		
+30			+76	5.11		
+40			+77	5.10		
+50			+78	5.09		
+60			+79	5.08		
+70			+79	5.08		
+80			+80	5.07		
+90			+81	5.06		
1+00			+82	5.05		
+10				5.04		
+20				5.03		
+30				5.02		
+40				5.01		
+50				5.00		
+60				4.99		
+70				4.97		
+80				4.95		

Profile Notes Red. Plotted Job No. 5224 Division No.
No. Date Date Survey of E. D. Roosevelt Playground
X-Sec. Notes Chkd. Checked Survey by Notes LHS Date 3-4-40
No. Date Date Map No. Indexed A. C. Jobson Date

F B. 680 PG. 219

Form 307 5M 5-39

PLEASE RETURN TO
LOS ANGELES COUNTY SURVEYOR
700 HALL OF RECORDS

NOTE: ANY ADDITIONS OR CHANGES ON THIS SHEET MUST BE MADE OR CIRCLED IN RED INK, WITH DATE AND NAME OF PERSON MAKING CHANGE

Do not extend notes this side of this line

F.B. 680 Pg. 220 | Job No. 5224 | Division No. | Notes Red. | Plotted | Profile
Survey of E.D. Roosevelt Playground | Date | Date | No. | X-Sec.
Survey by | Notes | Notes Chkd. | Checked | No.
Indexed A. C. Johns | Date | Date | Date

STATION	B. S.	H. I.	F. S.	GRADE ELEV.		
"C+20" line (cont.)						
1+90				144 94		
2+00				4 92		
+10		150 06	5 14	4 90		
+20			5 17	4 89		
+30			5 19	4 87		
+40			5 21	4 85		
+50			5 23	4 83		
+60			5 25	4 81		
+70			5 27	4 79		
Join fence at grade						
"D+5" line						
Join fence at grade						
2+70		150 06	5 23	4 83		
+60			5 21	4 85		
+50			5 20	4 86		
+40			5 18	4 88		
+30			5 16	4 90		
+20			5 14	4 92		
+10			5 12	4 94		

Form 307 5M 5-39

PLEASE RETURN TO
LOS ANGELES COUNTY SURVEYOR
700 HALL OF RECORDS

NOTE: ANY ADDITIONS OR CHANGES ON THIS SHEET MUST BE MADE OR CIRCLED IN RED INK, WITH DATE AND NAME OF PERSON MAKING CHANGE

Do not extend notes this side of this line

STATION	B. S.	H. I.	F. S.	GRADE ELEV.		
"D+5" line (continued)						
2+00		150.10	5.04	144.96		
1+90			[illegible]	4.98		
+80			5.10	5.00		
+70			[illegible]	5.01		
+60			[illegible]	5.03		
+50			[illegible]	5.04		
+40			[illegible]	5.06		
+30			[illegible]	5.07		
+20			[illegible]	5.08		
+10			[illegible]	5.09		
1+00		149.87	[illegible]	5.10		
0+90			[illegible]	5.11		
+80			[illegible]	5.12		
+70			[illegible]	5.12		
+60			[illegible]	5.13		
+50			[illegible]	5.14		
+40			[illegible]	5.15		
+30			[illegible]	5.16		
+20			[illegible]	5.17		
+10			4.68	5.19		

Profile No. ____ Notes Red. ____ Plotted ____ Job No. 5224 Division No. ____ F B. 680 PG 221
X-Sec. No. ____ Date ____ Date ____ Survey of F.D. Roosevelt Playground
Notes Chkd. ____ Checked ____ Survey by ____ Notes J.H.S. Date 3-4-40
Date ____ Date ____ Map No. ____ Indexed A. C. Johnson Date ____

Form 307 5M 5-39

PLEASE RETURN TO
LOS ANGELES COUNTY SURVEYOR
700 HALL OF RECORDS

NOTE: ANY ADDITIONS OR CHANGES ON THIS SHEET MUST BE MADE OR CIRCLED IN RED INK, WITH DATE AND NAME OF PERSON MAKING CHANGE

Do not extend notes this side of this line

F. B. 680 Pg. 222 | Job No. 5224 Division No. | Notes Red. | Plotted | Profile
Survey of F.O. Roosevelt Playground | Date | No. | X-Sec.
Survey by J.H.S. | Notes | Checked | No.
Indexed A. C. Johnson | Date | Date | Date

STATION	B. S.	H. I.	F. S.	GRADE ELEV.		
"D+5" line (cont.)						
0+00		149.87	4.65	145.22		
Extend grade to fence						
"D+15" line						
Extend grade to fence						
0+00		149.87	4.62	5.25		
+10			4.65	5.22		
+20			4.66	5.21		
+30			4.67	5.20		
+40			4.67	5.18		
+50			4.68	5.19		
+60			4.68	5.18		
+70			4.70	5.17		
+80			4.70	5.17		
+90			4.71	5.16		
1+00			4.72	5.15		
+10		150.11	4.73	5.14		
+20				5.13		
+30				5.11		
+40				5.10		

Form 307 5M 5-39

PLEASE RETURN TO
LOS ANGELES COUNTY SURVEYOR
700 HALL OF RECORDS

NOTE: ANY ADDITIONS OR CHANGES ON THIS SHEET MUST BE MADE OR CIRCLED IN RED INK, WITH DATE AND NAME OF PERSON MAKING CHANGE

Do not extend notes this side of this line

STATION	B. S.	H. I.	F. S.	GRADE ELEV.		
"D+15"	line					
1+50		150.00	+91	145.09		
+60			4.93	5.07		
+70			4.94	5.06		
+80			[illegible]	5.04		
+90			[illegible]	5.02		
2+00			5.00	5.00		
+10			[illegible]	4.98		
+20			[illegible]	4.96		
+30			[illegible]	4.94		
+40			[illegible]	4.92		
+50			[illegible]	4.90		
+60			[illegible]	4.87		
+70			[illegible]	4.85		
Join	grade	at	fence			
"E"	line					
Join	grade	at	fence			
2+70		150.00	[illegible]	4.88		
+60			[illegible]	4.90		
+50			[illegible]	4.93		

Profile Notes Red. Plotted Job No. 5224 Division No.
No. Date Date Survey of F.D. Roosevelt Playground
X-Sec. Notes Chkd. Checked Survey by Notes S.H.S. Date 5.5.40
No. Date Date Map No. Indexed A. C. Job Date

F B 68 PG 223

Form 307 5M 5-39

PLEASE RETURN TO
LOS ANGELES COUNTY SURVEYOR
700 HALL OF RECORDS

NOTE: ANY ADDITIONS OR CHANGES ON THIS SHEET MUST BE MADE OR CIRCLED IN RED INK, WITH DATE AND NAME OF PERSON MAKING CHANGE

Do not extend notes this side of this line

F B 660 Pg. 224 | Job No. 5224 | Division No. | Notes Red. | Plotted | Profile
Survey of F.D. Roosevelt Playground | Date | Date | No.
Survey by J.H.S. | Notes | Notes Chkd. | Checked | X-Sec.
Indexed A. C. Johns | Date | Date | Date | No.

STATION	B. S.	H. I.	F. S.	GRADE ELEV.		
"E" line (cont.)						
2+40		150.[illegible]	[illegible]	144.95		
+30			[illegible]	4.97		
+20			5.[illegible]	4.99		
+10			4.[illegible]	5.02		
2+00		151.[illegible]	[illegible]	5.04		
1+90			[illegible]	5.06		
+80			[illegible]	5.08		
+70			[illegible]	5.10		
+60			[illegible]	5.12		
+50			[illegible]	5.13		
+40				5.15		
+30				5.16		
+20			11.[illegible]	5.17		
+10			4.[illegible]	5.18		
1+00		149.[illegible]	4.68	5.19		
0+90			4.67	5.20		
+80			4.66	5.21		
+70			4.65	5.22		
+60			4.65	5.22		
+50			4.64	5.23		

Form 307 5M 5-39

PLEASE RETURN TO
LOS ANGELES COUNTY SURVEYOR
700 HALL OF RECORDS

NOTE: ANY ADDITIONS OR CHANGES ON THIS SHEET MUST BE MADE OR CIRCLED IN RED INK, WITH DATE AND NAME OF PERSON MAKING CHANGE

Do not extend notes this side of this line

STATION	B. S.	H. I.	F. S.	GRADE ELEV.		
"E" line (cont.)						
0+40		149 87	4 64	145 23		
+30			4 63	5 24		
+20			4 63	5 24		
+10			4 61	5 26		
0+00			4 59	5 28		
Extend grade to fence						
"E+10" line						
Extend grade to fence						
0+00		149 87	4 55	5 32		
+10			4 57	5 30		
+20			4 59	5 28		
+30			4 59	5 28		
+40			4 60	5 27		
+50			4 60	5 27		
+60			4 61	5 26		
+70			4 62	5 25		
+80			4 62	5 25		
+90			4 63	5 24		
1+00			4 64	5 23		

Profile No. ____ Notes Red. ____ Plotted ____ Job No. 5224 Division No. ____ F B. 680 PG 225
X-Sec. No. ____ Date ____ Date ____ Survey of F.D. Roosevelt Playground.
Notes Chkd. ____ Checked ____ Survey by ____ Notes J.H.S. Date 3-5-40
Date ____ Date ____ Map No. ____ Indexed A. C. Johnson

Form 307 5M 5-39

PLEASE RETURN TO
LOS ANGELES COUNTY SURVEYOR
700 HALL OF RECORDS

NOTE: ANY ADDITIONS OR CHANGES ON THIS SHEET MUST BE MADE OR CIRCLED IN RED INK, WITH DATE AND NAME OF PERSON MAKING CHANGE

Do not extend notes this side of this line

STATION	B. S.	H. I.	F. S.	GRADE ELEV.		
"E+10" line (cont.)						
1+10		150.05	4.83	145.22		
+20			4.84	5.21		
+30			[illegible]	5.20		
+40			[illegible]	5.19		
+50			[illegible]	5.17		
+60			[illegible]	5.15		
+70			4.9[illegible]	5.14		
+80			[illegible]	5.12		
+90			4.[illegible]	5.10		
2+00			[illegible]	5.08		
+10			[illegible]	5.05		
+20			5.02	5.03		
+30			5.04	5.01		
+40			[illegible]	4.98		
+50			5.09	4.96		
+60			5.12	4.93		
Join fence at grade						

F. B 680 PG. 226 Job No. 5224 Division No. Notes Red. Plotted Profile
Survey of F. D. Roosevelt Playground. Date Date No.
Survey by Notes J.H.S. Notes Chkd. Checked X-Sec.
Indexed A. C. Johnson Date Date No.

Form 307 5M 10-37

PLEASE RETURN TO
LOS ANGELES COUNTY SURVEYOR
700 HALL OF RECORDS

NOTE: ANY ADDITIONS OR CHANGES ON THIS SHEET MUST BE MADE OR CIRCLED IN RED INK, WITH DATE AND NAME OF PERSON MAKING CHANGE

Do not extend notes this side of this line

STATION	B. S.	H. I.	F. S.	GRADE ELEV.		
"E +20'	line					
Join	fence at		grade			
2+60				144 96		
+50				4 98		
+40				5 01		
+30				5 04		
+20				5 07		
+10				5 09		
2+00				5 11		
1+90				5 14		
+80				5 16		
+70				5 18		
+60				5 20		
+50				5 21		
+40				5 23		
+30				5 24		
+20				5 25		
+10				5 26		
1+00		150 BS	4 82	5 27		
0+90			7 1	5 28		
+80			4 80	5 29		

Profile Notes Red. Plotted Job No. 5224 Division No.
No. Date Date Survey of E.D. Roosevelt Playground F. B. 680 PG. 227
X-Sec. Notes Chkd. Checked Survey by Notes V.H.S. Date 3-5-40
No. Date Date Map No. Indexed A. C. Johnson

Form 307 5M 10-37

PLEASE RETURN TO
LOS ANGELES COUNTY SURVEYOR
700 HALL OF RECORDS

NOTE: ANY ADDITIONS OR CHANGES ON THIS SHEET MUST BE MADE OR CIRCLED IN RED INK, WITH DATE AND NAME OF PERSON MAKING CHANGE

Do not extend notes this side of this line

F. B. 680 PG. 228 | Job No. 5224 Division No. | Notes Red. | Plotted | Profile
Survey of E.D. Roosevelt Playground | Date | Date | No.
Survey by | Notes | Notes Chkd. | Checked | X-Sec.
Indexed A. C. Johnson | Date | Date | Date | No.

STATION	B. S.	H. I.	F. S.	GR. EL. ELEV.		
"E+20" line (cont.)						
0+70		150.09	4.80	145.29		
+60			4.79	5.30		
+50			4.78	5.31		
+40			4.78	5.31		
+30			4.77	5.32		
+20			4.77	5.32		
+10			4.76	5.33		
0+00			4.74	5.35		
Extend grade to fence						
"F+5" line						
Extend grade to fence.						
0+00		150.09	4.71	5.38		
+10			4.72	5.37		
+20			4.73	5.36		
+30			4.74	5.35		
+40			4.74	5.35		
+50			4.75	5.35		
+60			4.75	5.34		
+70			4.76	5.33		

Form 307 5M 10-37

PLEASE RETURN TO
LOS ANGELES COUNTY SURVEYOR
700 HALL OF RECORDS

NOTE: ANY ADDITIONS OR CHANGES ON THIS SHEET MUST BE MADE OR CIRCLED IN RED INK, WITH DATE AND NAME OF PERSON MAKING CHANGE

Do not extend notes this side of this line

STATION	B. S.	H. I.	F. S.	GRADE ELEV.		
"F+5"	line (cont.)					
0+80		150.07	4.76	145.33		
+90			4.97	5.32		
1+00			4.76	5.31		
+10		150.05	4.75	5.30		
+20			4.76	5.29		
+30				5.28		
+40				5.26		
+50				5.25		
+60				5.23		
+70				5.21		
+80				5.20		
+90				5.18		
2+00				5.15		
+10				5.13		
+20				5.10		
+30				5.08		
+40				5.05		
+50				5.02		
Join	fence at grade					

Profile
Notes Red. _____ Plotted _____ Job No. 5224 Division No. _____ F.B. 686 PG. 229
No. _____ Date _____ Date _____ Survey of F.D. Roserve Playground
X-Sec. _____ Notes Chkd. _____ Checked _____ Survey by _____ Notes V.H.S. Date 3-5-40
No. _____ Date _____ Date _____ Map No. _____ Indexed A. C. Johnson

Form 307 5M 10-37

PLEASE RETURN TO
LOS ANGELES COUNTY SURVEYOR
700 HALL OF RECORDS

NOTE: ANY ADDITIONS OR CHANGES ON THIS SHEET MUST BE MADE OR CIRCLED IN RED INK, WITH DATE AND NAME OF PERSON MAKING CHANGE

Do not extend notes this side of this line

F. B. 680 PG. 230 | Job No. 5224 Division No. | Notes Red. | Date | Plotted | Date | Profile
Survey of E.D. Roosevelt Playground | Notes Chkd. | Date | Checked | Date | No. | X-Sec. | No.
Survey by A. C. Johns | Notes V.A.S. | Date | Indexed | Date

STATION	B. S.	H. I.	F. S.	GRADE ELEV.		
"F+15"	line					
Join	fence	at	grade			
2+50		150.05	5.00	145.05		
+40			+.77	5.08		
+30			-.03	5.11		
+20			4.91	5.14		
+10			4.89	5.16		
2+00			[illegible]	5.19		
1+90			[illegible]	5.21		
+80			[illegible]	5.23		
+70			[illegible]	5.25		
+60			[illegible]	5.27		
+50			[illegible]	5.28		
+40			[illegible]	5.30		
+30			[illegible]	5.31		
+20			[illegible]	5.33		
+10			[illegible]	5.34		
1+00		150.39	4.74	5.35		
0+90			4.73	5.36		
+80			4.72	5.37		
+70			4.72	5.37		

Form 307 5M 5-39

PLEASE RETURN TO
LOS ANGELES COUNTY SURVEYOR
700 HALL OF RECORDS

NOTE: ANY ADDITIONS OR CHANGES ON THIS SHEET MUST BE MADE OR CIRCLED IN RED INK, WITH DATE AND NAME OF PERSON MAKING CHANGE

Do not extend notes this side of this line

STATION	B. S.	H. I.	F. S.	GRADE ELEV.		
"F+15"	line					
~~1+60~~						
+50						
+40						
+30						
+20						
+10						
1+00						
0+90						
+80						
~~+70~~						
+60				5 38		
+50				5 39		
+40				5 39		
+30				5 39		
+20				5 40		
+10				5 41		
0+00				5 42		
Extend grade to fence						

Profile Notes Red. Plotted Job No. 5224 Division No.
No. Date Date Survey of F.D. Roosevelt Playground
X-Sec. Notes Chkd Checked Survey by Notes U.H.S. Date 3-5-40
No. Date Date Map No. Indexed

F B. 66 Pg. 231

Form 307 5M 5-39

PLEASE RETURN TO
LOS ANGELES COUNTY SURVEYOR
700 HALL OF RECORDS

NOTE: ANY ADDITIONS OR CHANGES ON THIS SHEET MUST BE MADE OR CIRCLED IN RED INK, WITH DATE AND NAME OF PERSON MAKING CHANGE

Do not extend notes this side of this line

F.B. 680 Pg. 232 | Job No. 5224 | Division No. | Notes Red. | Plotted | Profile
Survey of F.D. Roosevelt Playground | Date | No. | X-Sec.
Survey by A. C. Johnson | Notes U.S. | Notes Chkd. | Checked
Indexed | Date | Date | Date | No.

STATION	B. S.	H. I.	F. S.	ELEV.		
"G" line						
Extend grade to fence.						
0+00		150.09	4.63	145.46		
+10				5.45		
+20				5.44		
+30				5.44		
+40				5.43		
+50			4.06	5.43		
+60			4.67	5.42		
+70				5.41		
+80				5.40		
+90			4.69	5.40		
1+00			4.70	5.39		
+10		150.05	4.67	5.38		
+20				5.36		
+30			4.70	5.35		
+40				5.34		
+50			4.73	5.32		
+60			4.75	5.30		
+70			4.77	5.28		
+80				5.26		

Form 307 5M 5-39

PLEASE RETURN TO
LOS ANGELES COUNTY SURVEYOR
700 HALL OF RECORDS

NOTE: ANY ADDITIONS OR CHANGES ON THIS SHEET MUST BE MADE OR CIRCLED IN RED INK, WITH DATE AND NAME OF PERSON MAKING CHANGE

Do not extend notes this side of this line

STATION	B. S.	H. I.	F. S.	GRADE ELEV.		
"G" line (cont.)						
1+90		150.00	4.81	145.24		
2+00			4.83	5.22		
+10			4.86	5.19		
+20			4.88	5.17		
+30			4.91	5.14		
+40			4.90	5.11		
Join fence at grade						
"G+10" line						
Join fence at grade						
2+40		150.00	4.91	5.14		
+30			4.88	5.17		
+20			4.85	5.20		
+10			4.82	5.23		
2+00			4.80	5.25		
1+90			4.78	5.27		
+80			4.75	5.30		
+70			4.73	5.32		
+60			4.71	5.34		
+50			4.69	5.36		

Profile Notes Red. ____ Plotted ____ Job No. 5224 Division No. ____ F B. 680 PG 233
No. ____ Date ____ Date ____ Survey of F.D. Roosevelt Playground
X-Sec. Notes Chkd. ____ Checked ____ Survey by ____ Notes V.H.S. Date 3-5-40
No. ____ Date ____ Date ____ Map No. ____ Indexed A. C. Johnson

Form 307 5M 5-39

PLEASE RETURN TO
LOS ANGELES COUNTY SURVEYOR
700 HALL OF RECORDS

NOTE: ANY ADDITIONS OR CHANGES ON THIS SHEET MUST BE MADE OR CIRCLED IN RED INK, WITH DATE AND NAME OF PERSON MAKING CHANGE

Do not extend notes this side of this line

STATION	B. S.	H. I.	F. S.	GRADE ELEV.		
"G+10" line (cont.)						
1+40		150.05	[illegible]	145 37		
+30			[illegible]	5 39		
+20			[illegible]	5 40		
+10			[illegible]	5 41		
1+00		150.09	4 66	5 43		
0+90			[illegible]	5 43		
+80			[illegible]	5 44		
+70			[illegible]	5 45		
+60			[illegible]	5 46		
+50			[illegible]	5 47		
+40			[illegible]	5 47		
+30			4 62	5 47		
+20			[illegible]	5 48		
+10			4 60	5 49		
0+00			4 59	5 50		
Extend grade to fence						
"G+20" line						
Extend grade to fence						
0+00		150.09	4 55	5 54		

F.B. 680 PG. 234 Job No. 5224 Division No. _____ Notes Red. _____ Plotted _____ Profile _____
Survey of F.D. Roosevelt Playground Date _____ Date _____ No. _____
Survey by _____ Notes J.H.S. Notes Chkd. _____ Checked _____ X-Sec. _____
Indexed A. C. John Date _____ Date _____ No. _____

Form 307 5M 5-39

PLEASE RETURN TO
LOS ANGELES COUNTY SURVEYOR
700 HALL OF RECORDS

NOTE: ANY ADDITIONS OR CHANGES ON THIS SHEET MUST BE MADE OR CIRCLED IN RED INK, WITH DATE AND NAME OF PERSON MAKING CHANGE

Do not extend notes this side of this line

STATION	B. S.	H. I.	F. S.	GRADE ELEV.		
"G+20"	line (cont.)					
0+10		150 [illegible]	[illegible]	145 53		
+20			[illegible]	5 52		
+30			[illegible]	5 52		
+40			[illegible]	5 51		
+50			[illegible]	5 51		
+60			[illegible]	5 50		
+70			[illegible]	5 49		
+80			[illegible]	5 48		
+90			[illegible]	5 47		
1+00			4 63	5 46		
+10		150 [illegible]	[illegible]	5 45		
+20			[illegible]	5 44		
+30			[illegible]	5 43		
+40			[illegible]	5 41		
+50			[illegible]	5 39		
+60			[illegible]	5 37		
+70			[illegible]	5 35		
+80			[illegible]	5 33		
+90			[illegible]	5 31		
2+00			4 77	5 28		

Profile No. ____ Notes Red. ____ Plotted ____ Job No. 5224 Division No. ____ F B 680 PG 235

X-Sec. No. ____ Date ____ Date ____ Survey of F.D. Roosevelt Playground.

Notes Chkd. ____ Checked ____ Survey by ____ Notes J.H.S. Date 3-5-40

Date ____ Date ____ Map No. ____ Indexed ____ C. C. Johnson Date ____

Form 307 5M 5-39

PLEASE RETURN TO
LOS ANGELES COUNTY SURVEYOR
700 HALL OF RECORDS

NOTE: ANY ADDITIONS OR CHANGES ON THIS SHEET MUST BE MADE OR CIRCLED IN RED INK, WITH DATE AND NAME OF PERSON MAKING CHANGE

Do not extend notes this side of this line

F.B. 680 PG. 236 | Job No. 5224 Division No. | Notes Red. | Plotted | Profile
Survey of E.D. Roosevelt Playground | Date | Date | No.
Survey by Notes J.H.S. | Notes Chkd. | Checked | X-Sec.
Indexed A. C. Johns Date | Date | Date | No.

STATION	B. S.	H. I.	F. S.	GRADE ELEV.
"G+20"	line (cont.)			
2+10				145 26
+20				5 23
+30				5 20
Join fence at grade				
"H+5"	line			
Join fence at grade				
2+20				5 27
+10				5 29
2+00				5 32
1+90				5 34
+80				5 36
+70				5 39
+60				5 41
+50				5 43
+40				5 44
+30				5 46
+20				5 47
+10				5 49
1+00				5 50

Form 307 5M 5-39

PLEASE RETURN TO
LOS ANGELES COUNTY SURVEYOR
700 HALL OF RECORDS

NOTE: ANY ADDITIONS OR CHANGES ON THIS SHEET MUST BE MADE OR CIRCLED IN RED INK, WITH DATE AND NAME OF PERSON MAKING CHANGE

Do not extend notes this side of this line

Profile Notes Red. Plotted Job No. 5224 Division No.
No. Date Date Survey of F.D. Roosevelt Playground
X-Sec. Notes Chkd. Checked Survey by Notes 4-14-5 Date 2-5-46
No. Date Date Map No. Indexed A. C. John Date

F B 680 PG 237

STATION	B. S.	H. I.	F. S.	GRADE ELEV.		
"H+5" line (cont.)						
0+90		150.09	+5.8	145.51		
+80				5.52		
+70				5.53		
+60				5.54		
+50				5.55		
+40				5.56		
+30				5.57		
+20				5.56		
+10				5.57		
0+00			+5.1	5.58		
Extend grade to fence						
"H+15" line						
Extend grade to fence						
0+00		150.09		5.62		
+10				5.61		
+20				5.60		
+30				5.60		
+40				5.59		
+50				5.58		

Form 307 5M 5-39

PLEASE RETURN TO
LOS ANGELES COUNTY SURVEYOR
700 HALL OF RECORDS

NOTE: ANY ADDITIONS OR CHANGES ON THIS SHEET MUST BE MADE OR CIRCLED IN RED INK, WITH DATE AND NAME OF PERSON MAKING CHANGE

Do not extend notes this side of this line

F.B. 680 PG. 238 | Job No. 5224 Division No. | Notes Red. | Plotted | Profile
Survey of F.D. Roosevelt Playground | Date | No.
Survey by | Notes V.P.S. | Notes Chkd. | Checked | X-Sec.
Indexed A. C. Johnson | Date | Date | Date | No.

STATION	B. S.	H. I.	F. S.	GRADE ELEV.		
"H+15" line (cont.)						
0+60				145.58		
+70				5.57		
+80				5.56		
+90				5.55		
1+00				5.54		
+10				5.53		
+20				5.51		
+30				5.50		
+40				5.48		
+50				5.46		
+60				5.44		
+70				5.42		
+80				5.40		
+90				5.38		
2+00				5.36		
+10				5.32		
Join fence at grade						

Form 307 5M 5-39

PLEASE RETURN TO
LOS ANGELES COUNTY SURVEYOR
700 HALL OF RECORDS

NOTE: ANY ADDITIONS OR CHANGES ON THIS SHEET MUST BE MADE OR CIRCLED IN RED INK, WITH DATE AND NAME OF PERSON MAKING CHANGE

Do not extend notes this side of this line

Profile Notes Red. Plotted Job No. 5224 Division No.
No. Date Date Survey of F.D. Roosevelt Playground
X-Sec. Notes Chkd. Checked Survey by Notes V.H.S. Date 3-1-40
No. Date Date Map No. Indexed A. C. Johnson

F.B. 680 PG. 239

STATION	B. S.	H. I.	F. S.	GRADE ELEV.		
"I" line						
Join fence at grade						
2+10				145 36		
+00				5 38		
1+90				5 41		
+80				5 43		
+70				5 45		
+60				5 47		
+50				5 49		
+40				5 51		
+30				5 53		
+20				5 55		
+10				5 56		
1+00				5 58		
0+90				5 59		
+80				5 60		
+70				5 61		
+60				5 62		
+50				5 62		
+40				5 63		
+30				5 63		

Form 307 5M 5-39

PLEASE RETURN TO
LOS ANGELES COUNTY SURVEYOR
700 HALL OF RECORDS

NOTE: ANY ADDITIONS OR CHANGES ON THIS SHEET MUST BE MADE OR CIRCLED IN RED INK, WITH DATE AND NAME OF PERSON MAKING CHANGE

Do not extend notes this side of this line

STATION	B. S.	H. I.	F. S.	GRADE ELEV.		
"I" line (cont.)						
0+20		150 09	4 45	145 64		
+10			4 44	5 65		
0+00			[illegible]	5 66		
Extend grade to fence						
"I+10" line						
Extend grade to fence						
0+00		150 09	[illegible]	5 70		
+10			[illegible]	5 69		
+20			[illegible]	5 68		
+30			[illegible]	5 68		
+40			[illegible]	5 67		
+50			4 42	5 67		
+60			4 43	5 66		
+70			4 [illegible]	5 65		
+80			[illegible]	5 64		
+90			4 46	5 63		
1+00			4 47	5 62		
+10		150 10	[illegible]	5 60		
+20			4 52	5 58		

F. B. 680 PG. 240 Job No. 5224 Division No. _____ Notes Red. _____ Plotted _____ Profile _____
Survey of F. D. Roosevelt Playground Date _____ Date _____ No. _____
Survey by _____ Notes V.H.S. Notes Chkd. _____ Checked _____ X-Sec. _____
Indexed A. C. Johnson Date _____ Date _____ No. _____

Form 307 5M 5-39

PLEASE RETURN TO
LOS ANGELES COUNTY SURVEYOR
700 HALL OF RECORDS

NOTE: ANY ADDITIONS OR CHANGES ON THIS SHEET MUST BE MADE OR CIRCLED IN RED INK, WITH DATE AND NAME OF PERSON MAKING CHANGE

Do not extend notes this side of this line

STATION	B. S.	H. I.	F. S.	GRADE ELEV.		
"I+10"	line (cont.)					
1+30				145 57		
+40				5 55		
+50				5 53		
+60				5 51		
+70				5 49		
+80				5 46		
+90				5 44		
2+00				5 41		
Join	fence at grade					
"I+20"	line					
Join	fence at grade					
1+90				5 47		
+80				5 49		
+70				5 52		
+60				5 54		
+50				5 56		
+40				5 58		
+30				5 60		
+20				5 62		

Profile Notes Red. Plotted Job No. 5224 Division No.
No. Date Date Survey of F.D. Roosevelt Playground
X-Sec. Notes Chkd. Checked Survey by Notes W.H.S. Date 5-5-40
No. Date Date Map No. Indexed A. C. Johnson

F B 66 PG 241

Form 307 5M 5-39

PLEASE RETURN TO
LOS ANGELES COUNTY SURVEYOR
700 HALL OF RECORDS

NOTE: ANY ADDITIONS OR CHANGES ON THIS SHEET MUST BE MADE OR CIRCLED IN RED INK, WITH DATE AND NAME OF PERSON MAKING CHANGE

Do not extend notes this side of this line

F.B. 686 Pg. 342 | Job No. 5224 | Division No. | Notes Red. | Plotted | Profile
Survey of F.D. Roosevelt Playground | Date | No. | X-Sec.
Survey by A. C. Johnson | Notes 4/45 | Notes Chkd. | Checked
Indexed | Date | Date | Date | No.

STATION	B. S.	H. I.	F. S.	GRADE ELEV.		
"I+20" line (cont.)						
1+10				5.63		
1+00				5.65		
0+90				5.66		
+80				5.67		
+70				5.68		
+60				5.69		
+50				5.70		
+40				5.71		
+30				5.71		
+20				5.72		
+10				5.73		
0+00				5.74		
Extend grade to fence.						
"J+5" line						
Extend grade to fence.						
0+00				5.78		
+10				5.77		
+20				5.76		
+30				5.76		

Form 307 5M 5-39

PLEASE RETURN TO
LOS ANGELES COUNTY SURVEYOR
700 HALL OF RECORDS

NOTE: ANY ADDITIONS OR CHANGES ON THIS SHEET MUST BE MADE OR CIRCLED IN RED INK, WITH DATE AND NAME OF PERSON MAKING CHANGE

Do not extend notes this side of this line

Profile Notes Red. Plotted Job No. 5224 Division No.
No. Date Date Survey of F.D. Roosevelt Playground
X-Sec. Notes Chkd. Checked Survey by Notes V.H.S. Date 3-5-40
No. Date Date Map No. Indexed A. C. Johnson

F B 680 PG 243

STATION	B. S.	H. I.	F. S.	GRADE ELEV.		
V+5	line (cont.)					
0+40		150.09	4.34	145.75		
+50			4.35	145.74		
+60			4.36	145.73		
+70			4.37	145.72		
+80			4.38	145.71		
+90			4.39	145.70		
1+00			4.40	145.69		
+10		150.10	4.43	145.67		
+20			4.45	145.65		
+30			4.46	145.64		
+40			4.48	145.62		
+50			4.50	145.60		
+60			4.52	145.58		
+70			4.55	145.55		
+80			4.53	145.53		
V o/s	fence at grade					

Form 307 5M 5-39

PLEASE RETURN TO
LOS ANGELES COUNTY SURVEYOR
700 HALL OF RECORDS

NOTE: ANY ADDITIONS OR CHANGES ON THIS SHEET MUST BE MADE OR CIRCLED IN RED INK, WITH DATE AND NAME OF PERSON MAKING CHANGE

Do not extend notes this side of this line

F. B. 680 Pg. 244 | Job No. 5224 Division No. | Notes Red. | Plotted | Profile
Survey of F.D. Roosevelt Playground | Date | No.
Survey by | Notes | Notes Chkd. | Checked | X-Sec.
Indexed | Date | Date | Date | No.

STATION	B. S.	H. I.	F. S.	GRADE ELEV.		
"J+15"	line					
Join	fence	at	grade.			
1+60		150		145	61	
+50				5	63	
+40				5	65	
+30				5	67	
+20				5	69	
+10				5	71	
1+00				5	73	
0+90				5	74	
+80				5	75	
+70				5	76	
+60				5	77	
+50				5	78	
+40				5	79	
+30				5	80	
+20				5	80	
+10			4.28	5	81	
0+00			4.27	5	82	
Extend	grade	to	fence.			

Form 307 5M 5-39

PLEASE RETURN TO
LOS ANGELES COUNTY SURVEYOR
700 HALL OF RECORDS

NOTE: ANY ADDITIONS OR CHANGES ON THIS SHEET MUST BE MADE OR CIRCLED IN RED INK, WITH DATE AND NAME OF PERSON MAKING CHANGE

Do not extend notes this side of this line

Profile Notes Red. Platted Job No. 5224 Division No.
No. Date Date Survey of F. D. Roosevelt Playground
X-Sec. Notes Chkd. Checked Survey by Noted A.H.S. Date 3-5-40
No. Date Date Map No. Indexed A. C. Job Date

F.B. 680 PG. 245

STATION	B. S.	H. I.	F. S.	GRADE ELEV.		
"K" line						
Extend grade to fence.						
0+00		150.00	4.14	145.86		
+10			4.95	5.85		
+20			4.16	5.84		
+30			4.16	5.84		
+40			4.17	5.83		
+50			4.18	5.82		
+60			4.19	5.81		
+70			4.20	5.80		
+80			4.21	5.79		
+90			4.23	5.77		
1+00			4.24	5.76		
+10		50.10	4.36	5.74		
+20			4.37	5.73		
+30			4.38	5.72		
+40			4.41	5.69		
Join fence at grade.						

Form 307 5M 5-39

PLEASE RETURN TO
LOS ANGELES COUNTY SURVEYOR
700 HALL OF RECORDS

NOTE: ANY ADDITIONS OR CHANGES ON THIS SHEET MUST BE MADE OR CIRCLED IN RED INK, WITH DATE AND NAME OF PERSON MAKING CHANGE

Do not extend notes this side of this line

F B680 PG. 246 Job No. 5224 Division No. Notes Red. Plotted Profile
Survey of F.D. Roosevelt Playground Date Date No.
Survey by A. C. Jahn Notes V.H.S. Notes Chkd. Checked X-Sec.
Indexed Date Date Date No.

STATION	B. S.	H. I.	F. S.	GRADE ELEV.		
"K+10"	line					
Voin	fence at grade.					
1+30		150.10	4.91	145	74	
+20				5	76	
+10				5	78	
1+00				5	79	
0+90				5	81	
+80				5	83	
+70				5	84	
+60				5	85	
+50			4.14	5	86	
+40				5	87	
+30				5	88	
+20			4.12	5	88	
+10			4.11	5	89	
0+00				5	91	
Extend	grade to	fence				

Form 307 SM 5-39

PLEASE RETURN TO
LOS ANGELES COUNTY SURVEYOR
700 HALL OF RECORDS

NOTE: ANY ADDITIONS OR CHANGES ON THIS SHEET MUST BE MADE OR CIRCLED IN RED INK, WITH DATE AND NAME OF PERSON MAKING CHANGE

Do not extend notes this side of this line

Profile Notes Red. Plotted Job No. 5224 Division No.
No. Date Date Survey of F. D. Roosevelt Playground.
X-Sec. Notes Ckkd. Checked Survey by Notes V.H.S. Date 3-5-40
No. Date Date Map No. Indexed A. C. Jabson

F B 680 PG 247

STATION	B. S.	H. I.	F. S.	GRADE ELEV.		
"K+20" line						
Extend grade to fence						
0+10		150.00	4.07	145.93		
+20			5.08	92		
+30			4.92	92		
+40			4.09	91		
+50			4.10	90		
+60			4.11	89		
+70			4.12	88		
+80			4.14	86		
+90			4.15	85		
1+00			4.17	83		
Join fence at grade						
"L+5" line.						
Join fence at grade.						
0+50		150.00	4.06	94		
+40			4.05	95		
+30			4.05	95		
+20			4.04	96		
Extend grade to fence.						

F.B. Pg. | Job No. | Division No. | Notes Red. | Plotted | Profile

Survey of | Date | Date | No.

Survey by | Notes | Notes Chkd. | Checked | X-Sec.

Indexed | Date | Date | Date | No.

STATION	B. S.	H. I.	F. S.	ELEV.	

Form 307 5M 5-39

PLEASE RETURN TO
LOS ANGELES COUNTY SURVEYOR
700 HALL OF RECORDS

Do not extend notes this side of this line

NOTE: ANY ADDITIONS OR CHANGES ON THIS SHEET MUST BE MADE OR CIRCLED IN RED INK, WITH DATE AND NAME OF PERSON MAKING CHANGE

Notes Ck'd by
Map No.
Office Work
Checked
Date

Survey of F.D.R. PLAYGROUND
W. O. [redacted] Job No. St'd °F
Surveyed by W.A. Miller
Notes Miller Date Aug 1942
Indexed [redacted] 8-28-42

F.B. 680 Pg. 251

Note: Any Additions or Changes on This Sheet Must Be Made or Circled in Red Ink With Date and Name of Person Making Change.

Do not extend notes this side of this line.

RETURN TO
LOS ANGELES COUNTY SURVEYOR
700 HALL OF RECORDS

FORM 247 BM 11-41

TOPOGRAPHY
F.D.R. PLAYGROUND
ROOKE PROPERTY
J.N. 5224

Miller
Braden
Van Deren
Salazar

F.B. 680 PG. 252

253

con at bottom page

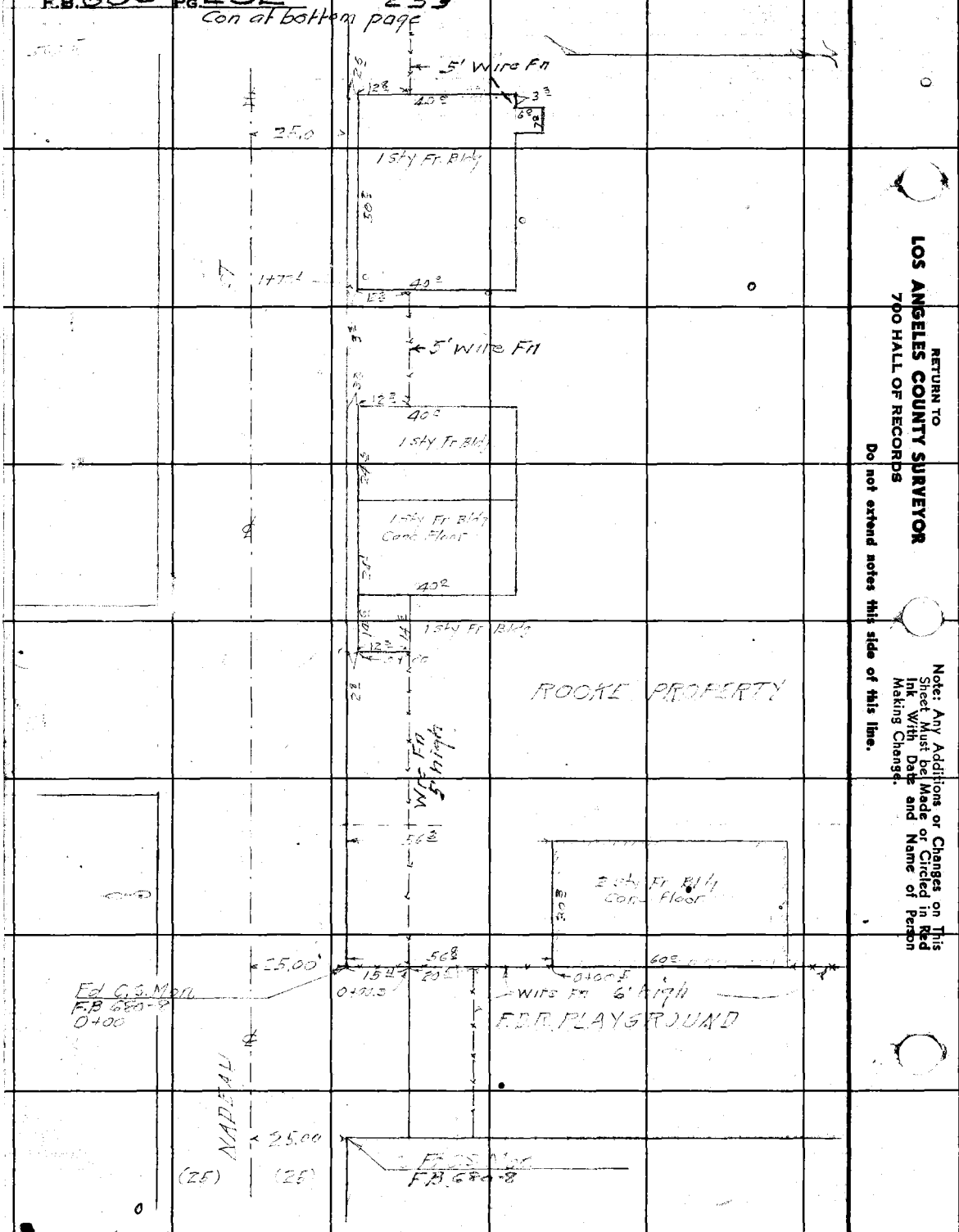

RETURN TO
LOS ANGELES COUNTY SURVEYOR
700 HALL OF RECORDS

Do not extend notes this side of this line.

Note: Any Additions or Changes on This Sheet Must be Made or Circled in Red Ink With Date and Name of Person Making Change.

Notes Ck'd by	Survey of FDR PLAYGROUND
Map No.	W. [illegible] Tape No. St'd °F
Office Work	Surveyed by W.A. Miller
Checked	Notes Miller Date 8-27-1942
Date	Indexed A. C. Johnson 8-28-42

F.B. 680 Pg. 253

Note: Any Additions or Changes on This Sheet Must be Made or Circled in Red Ink With Date and Name of Person Making Change.

RETURN TO
LOS ANGELES COUNTY SURVEYOR
700 HALL OF RECORDS

Do not extend notes this side of this line.

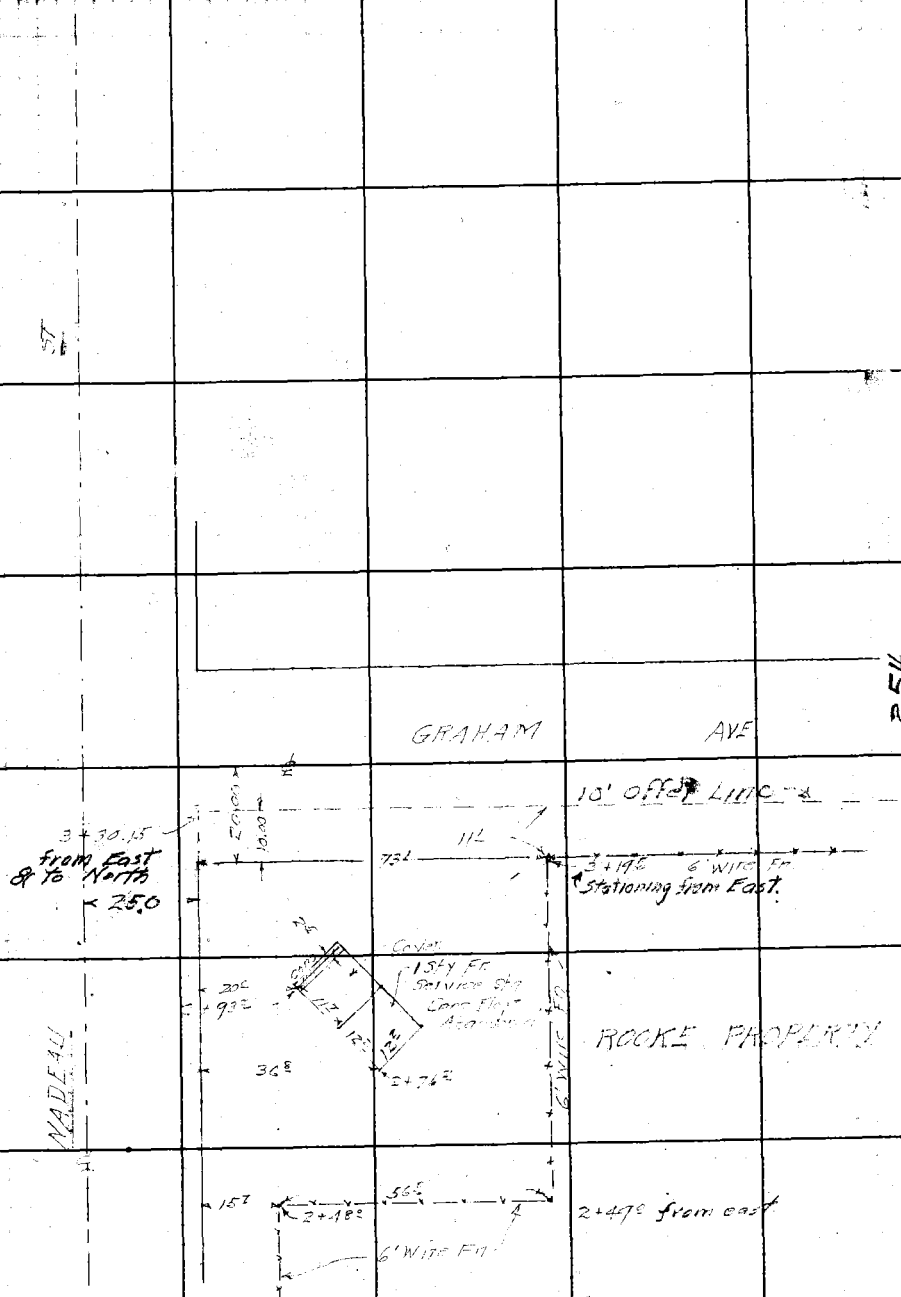

Con at bottom page 254

Con From top page 252

FORM 247 5M 11-41

RETURN TO
LOS ANGELES COUNTY SURVEYOR
700 HALL OF RECORDS

Note: Any Additions or Changes on This Sheet Must be Made or Circled in Red Ink With Date and Name of Person Making Change.

Do not extend notes this side of this line.

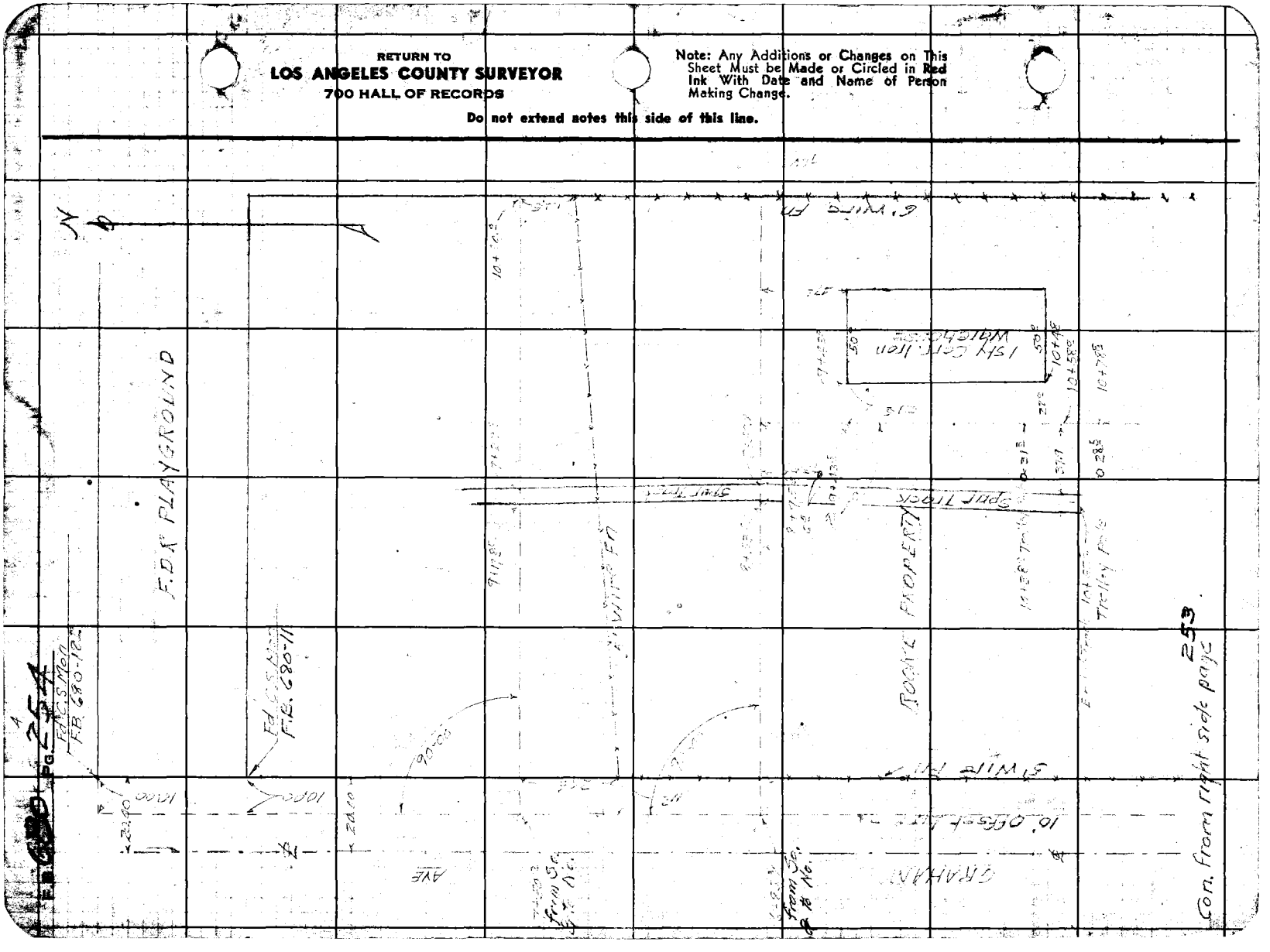

F. B. 680 PG. 255

Notes Ck'd by	Survey of
Map No.	W. O. Tape No. St'd. °F
Office Work	Surveyed by
Checked	Notes Date
Date	Indexed

Notes: Any Additions or Changes on This Sheet Must be Made or Circled in Red Ink With Date and Name of Person Making Change.

Do not extend notes this side of this line.

RETURN TO
LOS ANGELES COUNTY SURVEYOR
728 LOS ANGELES COUNTY
ENGINEERING BLDG.

76F309S 247 10M 1-49

RETURN TO
LOS ANGELES COUNTY SURVEYOR
1540 LOS ANGELES COUNTY
ENGINEERING BLDG.

Note: Any Additions or Changes on this Sheet must be Made or Checked by and Init. With Date and Name of Person Making Change.

Do not extend writing this side of this line.

680

F. B. _____ PG. _____