FORM 247 10M 11-35

[illegible] TO
LOS ANGELES COUNTY SURVEYOR
700 HALL OF RECORDS

[illegible] Any Additions or Changes on This Sheet Must be Made or Circled in Red [illegible] Date and Name of Person Making Change.

Do not [illegible] this line

681

+ L.B 681

Notes Ck'd by
Map No.
Office Work
Checked
Date

Survey of
W. O. Tape No. St'd °F.
Surveyed by
Notes Date
Indexed A. C. Johnson

F.B. PG.

RETURN TO
LOS ANGELES COUNTY SURVEYOR
700 HALL OF RECORDS

Note: Any Additions or Changes on This Sheet Must be Made or Circled in **Red Ink** With Date and Name of Person Making Change.

Do not extend notes this side of this line

F.B. _____ PG. _____

RETURN TO
LOS ANGELES COUNTY SURVEYOR

Note: ANY ADDITIONS OR CHANGES ON THIS SHEET MUST BE MADE OR CIRCLED IN Red. WITH DATE AND NAME OF PERSON MAKING CHANGE.

Do not extend notes this side of this line

INDEX TO FIELD BOOK No. 651

Date	J.N.	Location (City Terrace Drain Syst. Construction Level Notes)	Notes	Pages
12-23-35	6319	Fowler Ave Line. TRUNK	Excavation stakes	1- 62
	"	Indiana St. Branch	"	62-66
3-2-36	"	Knowles St. Branch	"	66-74
	"	Fowler Ave Line TRUNK	Flow Line Grade stk.	75-340
6-25-36	"	Indiana St. Branch	"	341-346
	"	Knowles Ave Branch	"	347-348

Date ____ Notes by ____ Chief Party ____ F. B. ____

Plotted by ____
Date ____
Map No. ____
Plotting C'k'd by ____
Date ____

Location ____
Surveyed by ____
Date ____
Indexed

4B 681-274

RETURN TO

LOS ANGELES COUNTY SURVEYOR

Note: ANY ADDITIONS OR CHANGES ON THIS SHEET MUST BE MADE OR CIRCLED IN Red. WITH DATE AND NAME OF PERSON MAKING CHANGE.

Do not extend notes this side of this line

F.B. ____ PG. ____ Chief Party ____ Notes by ____ Date ____

L. B. 681 Pg. 1

Job No. 6319 Date 12-27-35
Location CITY TERRACE JS
Chief Party W.A. Miller
Notes by Miller
11-6-36
A. C. Johnson

(A)

NOTE: Any ADDITIONS or CHANGES on this SHEET must be MADE or CIRCLED in Red. With date and name of person making change.

Do not extend notes this side of this line

RETURN TO
LOS ANGELES COUNTY SURVEYOR

FORM 226 SM 4-35

J.N 6319
CITY TERRACE J.S.
and GRADES
PROFILES OF OPEN DITCH
FROM
STA. 3+00 TO STA 0+00
ACCOUNT
LOWER LOS ANGELES RIVER OPEN DITCH
FROM
STA 3+00 TO INDIANA ST.

DEC 24 1935 HLS

RECEIVED
REDUCED In Field & W.I.G. 12-26-35
CHECKED P.W.A. 12-27-35
GRADE SHEET MADE W.I.G. 12-27-35
GRD. SHT. CHECKED PWA 12-27-35
4 COPIES SENT OUT BY Bell 12-27-35

L. B. 681 Pg. 2

(A) Profile of Open Ditch from Sta 3+00 to Sta 0+00. Account Change in grade Sta 3+00 to Indiana St.

Sta	+	H.I.	-	Rod	Elev.
B.M. D-14	6.338	359.454			353.116
T.P.	1.604	356.088	4.970		354.484
T.P.	1.858	352.346	5.600		350.488
E.R.P. Sta 3+00	1.073	344.495	8.924		343.422
2+50				5.11	339.39
"				9.5	335.0
2+00				5.24	339.26
"				9.9	334.6
1+50				5.97	338.53
"				10.2	334.3
1+00				7.37	337.13
"				11.5	333.0
0+50				6.56	337.94
"				11.8	332.7
0+00				6.11	338.39
"				13.0	331.5
E.R.P. Sta 3+00	1.690	348.112	1.072		343.422
T.P.	9.027	354.939	2.200		345.912
T.P.	5.480	358.486	1.933		353.006
B.M. D-14			5.381		353.105

RETURN TO
LOS ANGELES COUNTY SURVEYOR

FORM 226 5M 4-35

Do not extend notes this side of this line

NOTE: Any ADDITIONS or CHANGES on this SHEET must be MADE or CIR. CLED in Red. With date and name of person making change.

L. B. 681 Pg. 3

Job No. 6319 Date 12-23-35
Location City Terrace D.S.
Chief Party W.A. Miller
Notes by Miller
A. C. Johnson

(A)

B.M. D-14 El 353.116 F.B. 612-18 40' N of P.E. Ry R/W, 575' W of Indiana St. Cut Spk S.E. Side P.P. 37249 SE

Grade	Cut			
334.00				
333.59	5.80	1x1 Bot Ditch		1x1 Stakes Set in Fence Line at Right
333.17	6.09	1x1 Bot Ditch		
332.76	5.77	1x1 Bot Ditch		
332.33	4.80	1x1 Bot Ditch		
331.92	6.02	1x1 Bot Ditch		
331.50	6.89	1x1 Bot Ditch		
		See above.		

S=.00833

NOTE: Any ADDITIONS or CHANGES on this SHEET must be MADE or CIRCLED in Red. With date and name of person making change.

Do not extend notes this side of this line

RETURN TO
LOS ANGELES COUNTY SURVEYOR

FORM 226 5M 4-35

RETURN TO
LOS ANGELES COUNTY SURVEYOR

NOTE: Any ADDITIONS or CHANGES on this SHEET must be MADE or CIRCLED in Red. With date and name of person making change.

FORM 226 5M 4-35

Do not extend notes this side of this line

L. B. 681 Pg. 4

(A)

L. B. 681 Pg. 5

Job No. 6319 Date 11-19-35
Location CITY TERRACE D.S.
Chief Party W.A. Miller
Notes by Braden
A. C. Johnson

(A)

J.N. 6319
CITY TERRACE D.S.
Fowler Ave. Line

EXCAVATION GRADES
FROM
STA. 8+80 To STA. 14+60.49

Miller
Braden
Stewart
Adams

This Notes Superceeded by those of 12-26-35

RECEIVED W.I.G. 11-20-35
REDUCED In Field
CHECKED P.W.A. 11-21-35
[illegible] SHEET [illegible] P.W.A. 11-21-35
[illegible] W.I.G. 11-21-35
4 COPIES SENT [illegible] Hartley 11-21-35

NOTE: Any ADDITIONS or CHANGES on this SHEET must be MADE or CIRCLED in Red. With date and name of person making change.
Do not extend notes this side of this line

RETURN TO
LOS ANGELES COUNTY SURVEYOR
FORM 225 5M 9-34

L. B. ~~681~~ Pg. 6

Fowler Ave. Line

(A) From Beginning of Box at 3+00
To Curve at 14+60.49

Sta	+	H.I.	-	Rod	Elev
B.M.	6.338	359.454			353.116
T.P.	1.604	35~~5~~6.088	4.970		354.484
T.P.	2.858	35~~1~~2.346	5.6[illegible]		350 ~~349~~.488
T.B.M. set	4.690	34~~7~~8.112	8.924		34~~2~~3.422
3+00 ℄ 282	Begin Box Sec. "A"			11.45	336.66
3+00				9.51	338.60
3+50				7.53	340.28
+50				7.82	340.29
4+00				[illegible]	341.59
+50				5.[illegible]	342.46
T.P. [illegible]	[illegible]	35~~3~~4.939	[illegible]		34~~4~~5.912
5+00				10.[illegible]5	344.39
+50				10.69	344.25
6+00				9.12	345.82
+50				8.24	346.70
7+00				7.31	347.63
T.P.	5.480	35~~7~~8.486	1.933		35~~2~~3.006
7+50				10.85	347.64
7+74.31	Angle Point			10.67	347.82
7+95.5	End of Box Section "A"			8.88	349.61
8+05	Begging Box Section "B"			9.47	349.02
+50				5.44	353.05
9+00				3.86	354.63

RETURN TO
LOS ANGELES COUNTY SURVEYOR
FORM 338, BM 9-34
Do not extend notes this side of this line.
Note: Any ADDITIONS or CHANGES on this SHEET must be MADE or CIRCLED in Red. With date and name of person making change.

L. B. 681 Pg. 7

Job No. 6319 Date 11-19-35
Location CITY TERRACE D.S.
Chief Party W. A. Miller
Notes by W. E. Braden
~~A. C. Johnson~~

(A)

Grade	Cut Ft	
~~Bottom of Concrete~~ Flow line		
6.60	3.68	
33 ~~5.69~~	~~4.59~~	
6.81	3.48	
33 ~~5.90~~	4.39	
7.01	4.58	
33 ~~6.10~~	~~5.49~~	
7.22	5.24	
33 ~~6.31~~	~~6.15~~	
7.42	6.97	
33 ~~6.51~~	~~7.88~~	
7.63	6.62	
33 ~~6.72~~	~~7.53~~	
7.84	7.98	
33 ~~6.93~~	8.89	
8.04	8.60	
33 ~~7.13~~	~~9.57~~	
8.25	9.38	
33 ~~7.34~~	~~10.29~~	
8.45	9.19	
33 ~~7.54~~	10.10	
338.55 ~~6.64~~	~~10.18~~	9.27
~~33 7.85~~	~~9.97~~	
8.64	10.97	
33 ~~7.73~~	~~11.88~~	
8.69	~~10.12~~	10.33
33 ~~7.99~~	~~11.03~~	
97	~~13.87~~	
338 ~~.27~~	~~14.78~~	14.08
9.29	15.34	
338 59	~~16.04~~	

S = .00412

S = .00630

B.M. El 353.N6 - 575' ± W. of Indiana Ave & 40' N of P.E.Ry. R/W - C.Spk S.E. Side P.P. # 372495 E

2x2 - East R.P. for Sta 3+00 Opp. Sta 3+10

10.5 Left 1x2

10.5 Right 1x2's offsets

NOTE: Any ADDITIONS or CHANGES on this SHEET must be MADE or CIRCLED in Red. With date and name of person making change. Do not extend notes this side of this line

RETURN TO LOS ANGELES COUNTY SURVEYOR

FORM 226 5M 9-34

L. B. ~~681~~ Pg. 8

(A)

Sta	+	H.I. 358.086	−	Rod	Elev
9+23.81				3.37	355.12
+50				3.06	355.43
10+00				2.67	355.82
L.P.	9.520	362.625	5.381		353.105
10+60	End Box Sec. "B" / Begin " " "C"			5.89	356.74
11+00				5.24	357.09
+50				5.58	357.05
12+00				5.19	357.44
+50				4.16	358.47
13+10	End Box Sec "C" / Begin " " "D"			3.23	359.40
+50				3.45	358.98
14+00				3.27	359.36
T.P.	6.310	365.659	3.276		359.349
14+60 49' - Beg. of Curve				6.09	359.57
B.M.			1.545		364.114

RETURN TO
LOS ANGELES COUNTY SURVEYOR
FORM 225 5M 9-34
Do not extend notes this side of this line
Note: Any ADDITIONS or CHANGES on this SHEET must be MADE or CIRCLED in Red. With date and name of person making change.

L. B. 681 Pg. 9

(A)

Job No. 6319 Date 11-19-35
Location City TERRACE D.S.
Chief Party W.A. Miller
Notes by W.E. Braden
A. C. Johnson

~~Bottom of~~ ~~Gravel~~ Flowline

Grade	Cut Ft.		
9.44	15.68		
338.74	~~16.38~~		
9.60	15.83		
338.90	~~16.53~~		10.5' offset Rt. 1x2
.92	15.90		"
339.22	~~16.60~~		"
340.30	16.44		"
~~339.60~~	~~17.14~~		"
~~339.56~~	~~17.18~~	16.44	"
340.30	16.54		"
~~339.81~~	~~17.28~~		"
340.55	~~16.22~~	16.18	"
340.83	~~16.92~~		"
1.18	~~16.30~~	16.26	"
34~~0.44~~	~~17.00~~		"
1.50	~~17.07~~	16.97	"
34~~0.76~~	~~17.71~~	17.53	"
341.87	~~18.25~~		"
341.89	~~18.31~~	~~17.61~~ 17.53	"
342.13	~~16.94~~		"
~~341.34~~	~~17.63~~	16.85	"
342.46	~~17.00~~		"
~~341.66~~	~~17.90~~	16.91	"
			1x2. Sta 14+00
342.82	~~16.84~~	16.75	"
~~342.03~~	~~17.54~~		

BM El 364.145 Indiana Ave & Fowler Ave 40'S & 15'W. ℄ Inter - X on N side M.H. Rim - Top of M.H. 1.5 above ground.

NOTE: Any ADDITIONS or CHANGES on this SHEET must be MADE or CIRCLED in Red. With date and name of person making change. Do not extend notes this side of this line

RETURN TO LOS ANGELES COUNTY SURVEYOR

FORM 226 5M 9-34

RETURN TO

LOS ANGELES COUNTY SURVEYOR

FORM 226 SM 9-34

Note: Any ADDITIONS or CHANGES on this SHEET must be MADE or CIRCLED in Red. With date and name of person making change.

Do not extend notes this side of this line

L. B. 681 Pg. 10

(A)

L. B. 681 Pg. 11

Job No. 6319 Date 11-19-35
Location City Terrace D.S.
Chief Party W. A. Miller
Notes by Braden

(A)

NOTE: Any ADDITIONS or CHANGES on this SHEET must be MADE or CIRCLED in Red. With date and name of person making change.
Do not extend notes this side of this line

RETURN TO
LOS ANGELES COUNTY SURVEYOR

FORM 226 5M 9-34

J.N. 6319

CITY TERRACE D.S.

Fowler Ave. Line

EXCAVATION GRADES

From

Sta. 3700 to Sta. 141+60.49

Note. These notes Copied from the originals of 11-19-35 with exception of grades + cuts.
W. L. Gilchrist 12/20/35.

Miller
Braden
Stewart
Adams

New Grades to Meet L.A. City Plans

RECEIVED Made Up W.L.G. 12-26-35
REDUCED W.L.G. 12-26-35
CHECKED P.W.A. 12-27-35
GRADE SHEET MADE W.L.G. 12-26-35
GRADE SHT. CHECKED PWA 12-27-35
4 COPIES SENT OUT BY Ball 12-27-35

L. B. 681 Pg. 12

(A) Fowler Ave. Line
From Beginning of Box at 3+00
To Curve at 14+60.49

Sta.	+	H.I.	-	Rod	Elev.
B.M.	6.338	359.454			353.116
T.P.	1.604	356.088	4.970		354.484
T.P.	1.858	352.346	5.600		350.488
T.B.M. Set	4.690	348.112	8.924		343.422
3+00 & 2X2	Begin. Box Sec. "A"			11.95	336.66
3+00				9.51	338.60
3+00.				7.83	340.28
+50				7.82	340.29
4+00				6.52	341.59
+50				5.65	342.46
T.P. IXI	9.027	354.939	2.200		345.912
5+00				10.55	344.39
+50				10.69	344.25
6+00				9.12	345.82
+50				8.24	346.70
7+00				7.31	347.63
T.P.	5.480	358.486	1.933		353.006
7+50				10.85	347.64
7+74.31	Angle Point			10.67	347.82
7+95.5	End of Box Section "A"			8.88	349.61
8+05	Begin Box Section "B"			9.47	349.02
+50				5.44	353.05
9+00				3.86	354.63

RETURN TO
LOS ANGELES COUNTY SURVEYOR
FORM 226 SM 9-34
Do not extend notes this side of this line
Note: Any ADDITIONS or CHANGES on this SHEET must be MADE or CIRCLED in red. With date and name of person making change.

L. B. 681 Pg. 13

Job No. 6319 Date 12-26-35
Location City Terrace D.S.
Chief Party W. A. Miller
Notes by W. E. Braden
C. Johnson

(A)

Grade	Cut-Ft.	
		B.M. - El. 353.116 - 575' ± W. of Indiana Ave. + 40' N. of P.E.R. R/W. - C. Spk. S.E. Side P.P. # 372495 E
		2x2 - East R.P. for Sta. 3+00 Opp. Sta. 3+10
		℄ 2x2
		10.5' Left 1x2
334.00	6.28	10.5 Right - 1x2's Offsets
334.30	5.99	"
334.60	6.99	"
334.90	7.56	"
		"
335.20	9.19	"
335.50	8.75	"
335.80	10.02	"
336.10	10.60	"
336.40	11.23	"
		"
336.70	10.94	"
336.84	10.98	"
336.97	12.64	"
337.05	11.97	"
337.42	15.63	"
337.83	16.80	"

g = .0060

S = .0082045

NOTE: Any ADDITIONS or CHANGES on this SHEET must be MADE or CIRCLED in Red. With date and name of person making change.
Do not extend notes this side of this line

RETURN TO
LOS ANGELES COUNTY SURVEYOR
FORM 226 5M 9-34

L. B. 681 Pg. 14

(A) Fowler Ave. Line

Sta.	+ H.I.	−	Rod	
9+23.81	Angle Point		3.37	355.12
+50			3.06	355.43
10+00			2.67	355.82
B.M.	9,520.362,625	5.381		353.105
10+60	{End Box Sec. "B" Begin " " "C"		5.89	356.74
11+00			5.54	357.09
+50			5.58	357.05
12+00			5.19	357.44
+50			4.16	358.47
13+10	{End Box Sec. "C" Begin " " "D"		3.23	359.40
+50			3.65	358.98
14+00			3.27	359.36
T.P.	6.310 365.659	3.276		359.349
14+60	49 Beg. of Curve		6.09	359.57
B.M.		1.545		364.114

16772.00

RETURN TO
LOS ANGELES COUNTY SURVEYOR
FORM 226 5M 9-34
Do not extend notes this side of this line
Note: Any ADDITIONS or CHANGES on this SHEET must be MADE or CIRCLED in Red. With date and name of person making change.

L. B. 681 Pg. 15

Job No. 6319 Date 12-26-35
Location City Terrace D.S.
Chief Party W. A. Miller
Notes by W. E. Braden
C. Johnson

(A)

Grade	Cut FY.	
338.02	17.10	
338.24	17.19	10.5' offset RX. 1X2's
338.65	17.17	"
		"
339.14	17.60	"
339.47	17.62	"
339.88	17.17	"
340.29	17.15	"
340.70	17.77	"
341.19	18.21	"
341.52	17.46	"
341.93	17.43	"
		1X2 Sta. 19+00
342.43	17.14	"
		B.M. El 364.19 Indiana Ave. & Fowler Ave. 40'S & 15'W & Inter. - X on N. Side M.H. Rim Top of M.H. 1.5' above ground
344.16		

NOTE: Any ADDITIONS or CHANGES on this SHEET must be MADE or CIRCLED in Red. With date and name of person making change.
Do not extend notes this side of this line

RETURN TO
LOS ANGELES COUNTY SURVEYOR

FORM 226 5M 9-34

RETURN TO

LOS ANGELES COUNTY SURVEYOR

FORM 226 5M 9-34

Note: Any ADDITIONS or CHANGES on this SHEET must be MADE or CIRCLED in Red. With date and name of person making change.

Do not extend notes this side of this line

L. B. 681 Pg. 16

(A)

L. B. 681 Pg. 17

Job No. [illegible] Date 2-7-36
Location
Chief Party
Notes by C.A.S.

A. C. Johnson

City Terrace D.S.

Excavation Grades

~~Profile~~ Trunk Line

From - Eq. Pt. 14+60.49 Back
= 14+59.36 Ahead

To - 21+67.50 - End [illegible] A

Sect. D, E, F + G
Sheet #2

RECEIVED WIG FEB 10 1936
REDUCED In Field
CHECKED L.C.M. 2-10-36
GRADE SHEET MADE L.C.M. 2-10-36
GRD. SHT. CHECKED W.I.G. 2-10-36
4 COPIES SENT OUT BY Hartley 2-12-36

NOTE: Any ADDITIONS or CHANGES on this SHEET must be MADE or CIRCLED in Red. With date and name of person making change.

Do not extend notes this side of this line

RETURN TO
LOS ANGELES COUNTY SURVEYOR
FORM 226 5M 4-35

L. B. 681 Pg. 18

[illegible]	[illegible]	359.70
[illegible]	5.68	359.91
14+76.04	5.23	360.36
M.H. #1		
14+80.00	[illegible]	360.28
14+84.38	[illegible]	360.33
[illegible]	[illegible]	360.97
[illegible]	[illegible]	360.77
[illegible]	4.88	360.71
[illegible]	[illegible]	360.76
15+2	[illegible]	360.72
[illegible]	[illegible]	360.62
[illegible]	[illegible]	360.55
[illegible]	[illegible]	360.68
[illegible]	[illegible]	360.72
[illegible]	[illegible]	360.47
Sp. St. [illegible]		
16+72	5.52	360.07
Int. Ind. St. Branch		
16+72.35	5.60	360.09
[illegible]	5.03	360.36
16+84.25	5.04	360.55
[illegible]	4.91	360.68
E.C.		
16+[illegible].84	4.82	360.77
17+00.[illegible]	[illegible]	360.75
17+50	[illegible]	361.10

See Restaking Notes of 4-9-36 on large paper Sta. 15+85.38 to 19+00

RETURN TO
LOS ANGELES COUNTY SURVEYOR
FORM 226 5M 4-35

Do not extend notes this side of this line

NOTE: Any ADDITIONS or CHANGES on this SHEET must be MADE or CIRCLED in Red. With date and name of person making change.

L. B. 681 Pg. 19

Job No. 6319 Date [illegible]
Location City Terrace [illegible]
Chief Party [illegible]
Notes by [illegible]

A. C. Johnson

Flow Line					
342.42	17.28		[illegible]	[illegible]	[illegible]
342.48	17.48				
342.55	17.81				"
342.58	17.75				
342.62	17.71				
342.69	18.28				
342.76	18.21				
342.82	17.89				
342.89	17.87				
342.96	17.76				
343.03	17.59				
343.04	17.51				
343.16	17.52			[illegible]	"
343.57	17.15				
343.98	16.49				
[illegible]	15.91		Beg. [illegible]		
344.16	15.93		"		
				9.015 [illegible]	
			[illegible]		
345.55	15.13		Beg. Sect. E		"
345.62	15.15		"	"	"
345.65	15.10		"	[illegible]	"
346.7	14.93		1x2 + T.	"	"

NOTE: Any ADDITIONS or CHANGES on this SHEET must be MADE or CIRCLED in Red. With date and name of person making change.

RETURN TO
LOS ANGELES COUNTY SURVEYOR

FORM 226 5M 4-35

Do not extend notes this side of this line

L. B. 681 Pg. 20

(A)

		365.591			
C.B. 17+97				1.[illegible]	363.75
18+00				1.91	363.68
T. P.	[illegible]	373.301	1.720		363.871
18+50				7.22	366.28
19+00				5.23	368.07
19+50				4.13	369.17
20+00				3.[illegible]	369.87
S.C. 20+33.55				2.86	370.44
20+41.87				2.[illegible]	370.58
Eq. 20+46.95 Back E.C. = 20+56.71 Ahead				2.65	370.[illegible]
21+[illegible]				2.1[illegible]	371.19
[illegible]				1.59	371.71
21+67.50				1.[illegible]	371.91
B.M. #2			11.7[illegible]		361.541

RETURN TO
LOS ANGELES COUNTY SURVEYOR

FORM 226 5M 4-35

Do not extend notes this side of this line

NOTE: Any ADDITIONS or CHANGES on this SHEET must be MADE or CIRCLED in Red. With date and name of person making change.

L. B. 681 Pg. 21

Job No. [illegible] Date [illegible]
Location [illegible]
Chief Party W. E. [illegible]
Notes by C. A. S.

A. C. Johnson

[illegible]	Cut [illegible]				
[illegible]	17.[illegible]		1X2 + T.	10[illegible] Rt.	℄ S.D.
[illegible]	17.[illegible]		"	"	"
			C. Spk.		
[illegible] 20	[illegible] 8		C. Spk. + T.	"	"
[illegible]	20.36 ~~[illegible]~~		"		"
[illegible]	[illegible]			"	"
[illegible]	13 ~~[illegible]~~		"		"
[illegible]	21.[illegible]		"	9[illegible] Rt.	℄ "
[illegible] 7	21.[illegible]		"	"	"
349.22	21.43		Equation Pt. "	"	"
[illegible]	21.[illegible] ~~22.54~~		C. [illegible] + T.	10[illegible] Rt.	℄ S.D.
[illegible].15	21.[illegible]		"	"	"
350.33	21.5[illegible]		End [illegible]	[illegible]	

B. [illegible] [illegible] 3[illegible].539

[illegible] pt. [illegible]

[illegible]

[illegible] 22[illegible] E

NOTE: Any ADDITIONS or CHANGES on this SHEET must be MADE or CIRCLED in Red. With date and name of person making change.

RETURN TO
LOS ANGELES COUNTY SURVEYOR

Do not extend notes this side of this line

FORM 226 5M 4-35

RETURN TO
LOS ANGELES COUNTY SURVEYOR

NOTE: Any ADDITIONS or CHANGES on this SHEET must be MADE or CIRCLED in Red. With date and name of person making change.

FORM 226 5M 4-35

Do not extend notes this side of this line

L. B. 681 Pg. 22

Form 307 5M 10-34

PLEASE RETURN TO
LOS ANGELES COUNTY SURVEYOR
700 HALL OF RECORDS

NOTE: ANY ADDITIONS OR CHANGES ON THIS SHEET MUST BE MADE OR CIRCLED IN RED INK, WITH DATE AND NAME OF PERSON MAKING CHANGE

Do not extend notes this side of this line

STATION	B. S.	H. I.	F. S	ELEV.	Grade	Cut	
B.M D-13	7.82	371.96		364.141			B.M D-13 El 364.141 F.B 612-18 Indiana St. & Fowler Ave. 40'S, 15'W. & Int. 'X' on Rim of Sewer M.H. N. Side.
15+35.38 E.C.			11.0	361.0	343.04	18.0	NOTE: Re-set. Expect to use drag line
+50			10.9	361.1	343.16	17.9	
+80			11.0	361.0	343.41	17.6	Set 1x2 s Tins 24' Rt. & Storm D r/w.
16+15			11.0	361.0	343.69	17.3	
16+50			11.0	361.0	343.98	17.0	Set 1x2 x Tin 24' Rt & S.D.
+72.35					344.16		
+78.50 B.C.			11.2	360.8	344.20	16.6	Set B.Spk x Tin 24' Rt & S.D.
+90					345.55		
196.84 E.C.			10.9	361.1	345.62	15.5	
17			11.0	361.0	345.65	15.3	
+25			11.3	360.7	345.91	14.8	
+75			9.4	362.6	346.42	16.2	Set B.Spk x Tins 24' Rt & S.D.
18			8.0	364.0	346.68	17.3	
+50			5.3	366.7	347.19	19.5	
19			3.5	367.5	347.71	19.8	
B.M #2			10.42	361.54			B.M #2 El 361.538 L.B. 245-1 C.I.S.D. Indiana St & Fowler Ave. N.E. Cor. C.Spk in PP 222416E

S. 0°28'00" E. 1010.29

Profile No. X-Sec. No.

Notes Red. Date Notes Chkd. Date

Platted Date Checked Date

Job No. 6319 Division No. "A" Survey of CITY TERRACE Survey by Miller Date 4-17-36

Map No. Indexed C. Date

L.B. 691 Pg. 23

L.B681 P.G.24 Job. No.____ Division No.____ Notes Red____ Plotted____ Profile

Survey of____ Date____ Date____ No.____

Survey by____ Notes____ Notes Chkd.____ Checked____ X-Sec.

Indexed A. C. Johnson Date____ Date____ Date____ No.____

STATION	B. S.	H. I.	F. S	ELEV.

Form 307 5M 10-34

PLEASE RETURN TO
LOS ANGELES COUNTY SURVEYOR
700 HALL OF RECORDS

Do not extend notes this side of this line

NOTE: ANY ADDITIONS OR CHANGES ON THIS SHEET MUST BE MADE OR CIRCLED IN RED INK, WITH DATE AND NAME OF PERSON MAKING CHANGE

RECEIVED APR 10 1936 LBM

REDUCED Infield.

CHECKED LBM 4-10-36

GRADE SHEET MADE LBM 4-10-36

GRD. SHT. CHECKED

4 COPIES SENT OUT BY

L. B. 681 Pg. 25

Job No. 6319 Date 11-20-35
Location CITY TERRACE D.S.
Chief Party W.A. Miller
Notes by W.E.B-Eden

(B)

A. C. Johnson

J.N. 6319
CITY TERRACE D.S.
Fowler Ave line
DIVISION B
EXCAVATION GRADES
FROM
STA 2+67.5 TO STA 32+50

Miller
Stewart
Adams

RECEIVED W.I.G. 11-20-35
REDUCED In Field
CHECKED W.I.G. 11-21-35
GRADE SHEET MADE W.I.G. 11-21-35
GRD. SHT. CHECKED P.W.A. 11-21-35
4 COPIES SENT OUT BY Hartley 11-21-35

NOTE: Any ADDITIONS or CHANGES on this SHEET must be MADE or CIRCLED in Red. With date and name of person making change.

Do not extend notes this side of this line

RETURN TO
LOS ANGELES COUNTY SURVEYOR

FORM 226 5M 4-35

CITY TERRACE DRAINAGE SYSTEM

L. B. 681 Pg. 26

FOWLER AVE LINE.

(B) From Beginning of Div. B at Sta. 21+67.50

To Sta. 32+50

Sta	+	F.S.	-	Rod	
E.M.	6.05	370.195			364.145
T.P.	7.935	377.760	0.37		369.825
21+67.50	{End of Box Sec. "G" Beginning of Div. B.			5.92	371.94
777	← Begin. Box Sec. "H"			5.64	372.12
22+00				5.34	372.42
50				4.51	373.25
23+00				3.61	374.15
50				2.74	375.02
B.M. #3	6.99	381.590	3.180		374.600
24+00	Grade Change			6.16	375.43
704.25				6.09	375.50
50				5.34	376.25
50	M.H. #1			4.92	376.67
[illegible]				4.74	376.85
50				4.42	377.17
26+00				4.33	377.26
B.M.	5.10	382.245	5.345		376.545
26+50				5.07	377.18
27+00				4.95	377.29
50				4.78	377.47
28+00				4.50	377.75
50				4.34	377.91
B.M. #4	4.980	384.150	3.075		379.170

RETURN TO
LOS ANGELES COUNTY SURVEYOR

FORM 226 5M 4-35

Do not extend notes this side of this line

NOTE: Any ADDITIONS or CHANGES on this SHEET must be MADE or CIRCLED in Red. With date and name of person making change.

L. B. 681 27

Job No. 6319 Date 11/20-35
Location CITY TERRACE D.S.
Chief Party W.A. Miller
Notes by W.E.G.

D-13

Grade	Cut Ft	
		L.B. 6 12-18 BM. El. 364.145 - Indian Duck Fowler Av. X on N. side M.H. Rim.
350.33	21.61	
~~349.54~~	~~22.40~~	10.0' Offset Rt.
350.42	21.70	
~~349.56~~	~~22.57~~	
350.65	21.77	
~~349.78~~	~~22.64~~	BF Spk & Tin .10' Right
351.15	22.10	& Storm Drain.
~~350.28~~	~~22.97~~	
351.65	22.50	
~~350.78~~	~~23.37~~	
352.15	22.87	
~~351.28~~	~~23.74~~	Fowler & Fisher Ln. - N.W. Cor. L/S Spk. in P.P. # 222 412 E
352.65	22.78	
~~351.78~~	~~23.65~~	
352.67	22.83	
~~351.80~~	~~23.70~~	
.93	23.32	
352.06	~~24.19~~	
353.10	23.57	
~~352.23~~	~~24.44~~	
353.22	23.63	
~~352.34~~	~~24.51~~	
3.50	23.67	
352.63	~~24.54~~	
3.79	23.47	
352.96	~~24.35~~	
		B.M. N. Side of Fowler 22.5' E of El. 376.540 Fisher Ln. St. & Spk in Lead. Concrete.
4.07	23.11	
353.19	~~23.99~~	
4.35	22.94	
353.48	~~23.81~~	
4.64	22.83	
353.76	~~23.71~~	
.92	22.83	
354.06	~~23.70~~	
5.21	22.70	
354.35	~~23.58~~	
		B.M. El. 379.159 - L.B. 6 12 18 Fowler & Dirman S/E. C. Spk. in Aug. P. to P.P. 222 448 E

S = .01
S = .005678

NOTE: Any ADDITIONS or CHANGES on this SHEET must be MADE or CIRCLED in Red. With date and name of person making change.
Do not attend notes this side of this line

RETURN TO
LOS ANGELES COUNTY SURVEYOR

FORM 226 5M 9-34

L. B. 681 Pg. 28

Fowler Ave. Line

(B)

Sta	+ H.I.	−	Rod	Elev.
	384.15			
29+00			6.10	378.05
750			5.57	378.28
780			5.47	378.68
30+00			5.30	378.85
750			4.79	379.36
31+00			4.51	379.64
709			4.45	379.70
750			3.90	380.25
32+00			3.77	380.38
750			3.71	380.44
T.P. 3215	4.57	385.01	3.71	380.44
B.M.			2.86	382.15

RETURN TO
LOS ANGELES COUNTY SURVEYOR
FORM 226 SM 9-34

Note: Any ADDITIONS or CHANGES on this SHEET must be MADE or CIRCLED in Red. With date and name of person making change.

Do not extend notes this side of this line

L. B. 681 Pg. 37

Job No. 6319 Date 12-23-35
Location [illegible]
Chief Party W. A. Miller
Notes by Miller

A. C. Johnson

(B)

Flow Line Grade	Cut				
363.07	17.32				
363.12	17.41				
363.16	17.50		Set B. Spks & Tins		
363.20	17.65		10.01 Right of Line		
363.25	17.79				
363.29	17.88				
363.34	17.98				
363.36	18.03				

S = 0.005495

B.M D-10 El 381-100 FB 612-17 Medford St E. side, 50' ± N of Herbert St - B. Spk 2' from S. end of curb.

NOTE: Any ADDITIONS or CHANGES on this SHEET must be MADE or CIRCLED in Red. With date and name of person making change.

RETURN TO
LOS ANGELES COUNTY SURVEYOR

Do not extend notes this side of this line

FORM 226 5M 4-35

RETURN TO
LOS ANGELES COUNTY SURVEYOR

NOTE: Any ADDITIONS or CHANGES on this SHEET must be MADE or CIRCLED in Red. With date and name of person making change.

FORM 226 5M 4-35

Do not extend notes this side of this line

L. B. 681 Pg. 38

(B)

Profile	Notes Red.	Plotted	Job No. 6319	Division No. "B"	F. B. 681 PG. 39
No.	Date	Date	Survey of CITY TERRACE DS		
X-Sec.	Notes Chkd.	Checked	Survey by Miller	Notes Miller	Date 4-10-36
No.	Date	Date	Map No.	Indexed A. C. Johnson	

NOTE: ANY ADDITIONS OR CHANGES ON THIS SHEET MUST BE MADE OR CIRCLED IN RED INK, WITH DATE AND NAME OF PERSON MAKING CHANGE

Do not extend notes this side of this line

PLEASE RETURN TO
LOS ANGELES COUNTY SURVEYOR
700 HALL OF RECORDS

Form 307 5M 11-35

	J.N 6319 CITY TERRACE DS
	EXCAVATION GRADES FROM STA 42+83.11 TO STA 43+77.65 DIV "B" Miller Brady Stewart Adams Clinite
ELEV.	
F. S.	RECEIVED APR 10 1936 REDUCED in field
H. I.	CHECKED [illegible] 4-14-36 GRADE SHEET MADE [illegible] 4-14-36 GRD. SHT. CHECKED HLS 4 COPIES SENT OUT BY Hartley
B. S.	
STATION	

Form 307 5M 11-35

PLEASE RETURN TO
LOS ANGELES COUNTY SURVEYOR
700 HALL OF RECORDS

NOTE: ANY ADDITIONS OR CHANGES ON THIS SHEET MUST BE MADE OR CIRCLED IN RED INK, WITH DATE AND NAME OF PERSON MAKING CHANGE

(B)

Do not extend notes this side of this line

F. B. 681 Pg. 46 | Job No. 6319 Division No. "B" | Notes Red. | Plotted | Profile No.
Survey of City Terrace D.S. | Date | Date | X-Sec. No.
Survey by Miller Notes Miller 4/10/36 | Notes Chkd. | Checked
Indexed by C. Johnson Date | Date | Date

STATION	B. S.	H. I.	F. S.	ELEV.	Grade	Cut	
TBM #6	7480	385.970		378.490			BM #6 El. 378.490 L.B. 2454 Cl. 510 Metal Bol. at Forster Ave. N. side "X" at end of Curb
42+83.11 P.T.			4.57	381.40	+ 363.36	- 18.04	
+91.51			4.40	381.57	+ 363.41	- 18.16	
+99.91			4.08	381.89	+ 363.46	- 18.43	
43 +08.31			3.92	382.05	+ 363.50	- 18.55	
+16.71			3.78	382.19	+ 363.55	- 18.64	S=+2.00%, T=+0.54%, This 10.02 R.P. & S.D.
+25.11			3.56	382.41	+ 363.59	- 18.82	
+33.51			3.37	382.60	+ 363.64	- 18.96	
+41.91			3.19	382.78	+ 363.69	- 19.09	
+50.31			3.15	382.82	+ 363.73	- 19.09	
+58.71			3.16	382.81	+ 363.78	- 19.03	
+67.11			3.26	382.71	+ 363.82	- 18.89	
+75.51			3.56	382.41	+ 363.87	- 18.54	
43 +77.65 E.C.			3.65	382.32	+ 363.88	- 18.44	
B.M. D-10			4.867	381.103			B.M. D-10 El. 381.100 F.B. 612:17 Metford St. E. side 50' N. of Herbert St. B. Spk. 2' From S. end of Curb.

L. B. 681 Pg. 29

Job No. 6319 Date 11/20/35
Location CITY [illegible]
Chief Party W A Miller
Notes by [illegible]

Grade	Cut Fl		
35 ~~4.61~~ 5.49	~~23.43~~ 22.56		
35 ~~4.90~~ 5.77	~~23.38~~ 22.51		
35 ~~5.07~~ .94	~~23.58~~ 22.74		
35 ~~5.18~~ 6.06	~~23.67~~ 22.79		Bt Spk Tin 10 Right
35 ~~5.47~~ 6.34	~~23.89~~ 23.02		& Storm Drain
35 ~~5.75~~ 6.62	~~23.89~~ 23.02	S = .005678	
35 ~~5.80~~ 6.68	~~23.90~~ 23.02		
35 ~~6.03~~ .91	~~24.23~~ 23.34		
35 ~~6.32~~ 7.19	~~24.06~~ 23.19		
35 ~~6.60~~ 7.48	~~23.84~~ 22.96		

BM El. 382.123 LB 612 18
S. Side Powell Drive way & House #
[illegible] - B. Spk in lead

NOTE: Any ADDITIONS or CHANGES on this SHEET must be MADE or CIRCLED in Red. With date and name of person making change.

RETURN TO
LOS ANGELES COUNTY SURVEYOR

Do not extend notes this side of this line

FORM 226 5M 4-35

RETURN TO
LOS ANGELES COUNTY SURVEYOR

NOTE: Any ADDITIONS or CHANGES on this SHEET must be MADE or CIRCLED in Red. With date and name of person making change.

FORM 226 5M 4-35

Do not extend notes this side of this line

L. B. 681 Pg. 30

Fowler Ave. Line

L. B. 681 Pg. 31

Job No. 6319 Date 12-23-35
Location CITY TERRACE
Chief Party W. A. MILLER
Notes by Miller

(B)

A. C. JOHNSON

NOTE: Any ADDITIONS or CHANGES on this SHEET must be MADE or CIRCLED in Red. With date and name of person making change.

Do not extend notes this side of this line

RETURN TO
LOS ANGELES COUNTY SURVEYOR

FORM 226 5M 4-35

J.N. 6319

CITY TERRACE II

GRADE LEVELS

OVER

FOWLER AVE AND MEDFORD ST

FROM

DITMAN ST TO HARSHAW ST

Miller
Brodie
Stewart
Adams

RECEIVED W.L.G. 1-27-36
REDUCED In Field
CHECKED PWR 1 28 36
GRADE SHEET MADE PWR 1 28 36
GRD. SHT. CHECKED [signature] 1-28-36
4 COPIES SENT OUT BY Hartley

L. B. 681 Pg. 32

(B) Grade Levels, Fowler Ave & Medford St
From
Dittmar St to Herbert St

Sta	+	H.I.	−	Rod	Elev.
BM [illegible]	2.890	385,014			382.124
32+69.72				4.61	380.40
33				4.66	380.35
+50				4.81	380.20
34				5.00	380.01
+50				5.13	379.88
+80				5.15	379.86
35				5.17	379.84
+50				5.31	379.70
T.P. (35+50)	4.710	384.414	5.310		379.704
36				4.27	379.54
+50				4.91	379.50
37				4.89	379.52
+50				4.92	379.49
38				5.00	379.41
+50				5.17	379.24
39				5.30	379.11
+50				5.25	379.16
T.P. (39+50)	3.870	383.034	5.250		379.164
39+95.50 } Spec Str #6				4.18	378.85
40+05 }				4.19	378.84
40+37.95 Bk } BC					
40+40.34 Ahd }				4.58	378.45
+48.74				4.69	378.34

RETURN TO
LOS ANGELES COUNTY SURVEYOR
FORM 226 5M 4-35

NOTE: Any ADDITIONS or CHANGES on this SHEET must be MADE or CIRCLED in Red. With date and name of person making change.

Do not extend notes this side of this line

L. B. 681 Pg. 33

Job No. 6319 Date 12-23-35
Location City Terrace S.C.
Chief Party W. A. Miller
Notes by Miller

(B)

A. C. Johnson

Flow Line Grade	Cut				
BM D-11 El 382.124 F.B 612-18 Fowler Ave S. side - E. of Ditman St.					
T.B. Spk in lead in conc. Driveway 3' from E edge & 1' from N. end - 3528 Fowler Ave.					
357.63	22.77				
357.80	22.55				
358.07	22.11				
358.37	21.~~74~~ 6				
358.66	21.22				
358.83	21.03				
358.94	20.90			Set B. Spks & Tins	
359.23	20.47			10' Right of Line	
359.52	20.02				
359.80	19.~~80~~ 7				
360.09	19.43				
360.37	19.12				
360.66	18.75				
360.95	18.29				
361.23	17.88				
361.52	17.64				
361.78	17.07				
361.84	17.00				
362.03	16.42				
362.07	16.27			Set B. Spks & Tins 10'02 Right of Line	

S = 0.00573

S = 0.005722

S = 0.003495

NOTE: Any ADDITIONS or CHANGES on this SHEET must be MADE or CIRCLED in Red. With date and name of person making change.

Do not extend notes this side of this line

RETURN TO
LOS ANGELES COUNTY SURVEYOR

FORM 226 5M 4-35

L. B. 681 Pg. 34

(B) Grade Levels, Fowler Ave. & [illegible]
From
Ditman st to [illegible]

Sta	+	HI	−	Rod	Elev.
		[illegible]			
40+57.14				4.80	378.23
+65.54				5.02	378.01
+73.94				5.00	378.03
+82.34				4.86	378.17
+90.74				4.78	378.25
+99.14				4.63	378.40
41+07.54				4.57	378.46
+15.94				4.45	378.58
+24.34				4.30	378.73
+32.74				4.20	378.83
[illegible]	7.5[illegible]	386.029	4.55		[illegible]
41+41.14				7.10	378.93
41+42.00	P.C.C.			7.10	378.93
+50.04				[illegible].93	379.10
+58.08				6.81	379.22
+66.12				6.66	379.37
+74.16				6.48	379.55
+82.20				6.38	379.65
+90.24				6.30	379.73
+98.28				6.15	379.88
42+06.32				6.01	380.02
+14.36				5.91	379.12
+22.40				5.80	380.23

RETURN TO
LOS ANGELES COUNTY SURVEYOR
FORM 226 5M 4-35

NOTE: Any ADDITIONS or CHANGES on this SHEET must be MADE or CIRCLED in Red. With date and name of person making change.

Do not extend notes this side of this line

L. B. 681 Pg. 35

Job No. 6319 Date 12-23-35
Location CITY TERRACE U.S
Chief Party W.A Miller
Notes by Miller

(B)

NOTE: Any ADDITIONS or CHANGES on this SHEET must be MADE or CIRCLED in Red. With date and name of person making change.

RETURN TO
LOS ANGELES COUNTY SURVEYOR

FORM 226 5M 4.35

Do not extend notes this side of this line

Flow Line Grade	Cut		
362.12	16.11		
362.16	15.85		
362.21	15.82		
362.26	15.91		Set B Spks & Tins
362.30	15.95		10.02 Right of Line
362.35	16.05	S = 0.005475	
362.40	16.06		
362.44	16.14		
362.49	16.24		
362.53	16.30		
BM #6 El 378.490 L.B 845-1 Cl. 510 Medford St at Fowler Ave. N. Side - X at end of curb			
362.58	16.35		
362.59	16.34		
362.63	16.47		
362.67	16.55		
362.72	16.65		
362.76	16.79		Set B Spks & Tins
362.81	16.84		10.01 Right of Line
362.85	16.88		
362.89	16.99		
362.94	17.08		
362.98	16.14		
363.03	17.20		

L. B. 681 Pg. 36

(B) Grade Levels, Fowler Ave + Medford St
From
Dilmann St to Herbert St.

Sta	+	H.I. 386.029	-	Rod	Elev
42+30.44				5.69	380.39
+38.48				5.50	380.53
+46.52				5.37	380.66
+54.56				5.18	380.85
+62.60				4.99	381.04
+70.64				4.86	381.17
+78.68				4.71	381.32
42+83.11	PRC			4.64	381.39
[illegible]			4.945		381.084

RETURN TO
LOS ANGELES COUNTY SURVEYOR
FORM 226 5M 4-35

NOTE: Any ADDITIONS or CHANGES on this SHEET must be MADE or CIRCLED in Red. With date and name of person making change.

Do not extend notes this side of this line

L. B. 681 Pg. 41

Job No. 6319 Date 11-20-35
Location CITY TERRACE D.S.
Chief Party W.A. Miller
Notes by W.E. Braden

C. Johnson

J.N. 6319
CITY TERRACE D.S.
FOWLER AVE. LINE
Division C.
EXCAVATION GRADES
FROM
STA 43+90 To STA 54+85

Miller
Braden
Stewart
Adams

RECEIVED W.I.G 11-21-35
REDUCED In Field & P.W.A. 11-21-35
CHECKED W.I.G & P.W.A. 11-21-35
GRADE SHEET MADE P.W.A. 11-21-35
GRD. SHT. CHECKED W.I.G 11-21-35
4 COPIES SENT OUT BY Hartley 11-21-35

NOTE: Any ADDITIONS or CHANGES on this SHEET must be MADE or CIRCLED in Red. With date and name of person making change.
Do not extend notes this side of this line

RETURN TO
LOS ANGELES COUNTY SURVEYOR

FORM 226 5M 4-35

L. B. 681 Pg. 42

Fowler Ave. Line

(C) From Beginning of Div. C at 43+90 to 54+85

Sta	+	H.I.	−	Rod	Elev.
BM #6	7.04	386.130			379.090
43+90				5.02	381.11
44+00				5.13	380.10
+50				7.13	379.00
+70				7.45	378.68
+80				7.54	378.59
T.P. #1	4.29	382.885	7.535		378.595
45+00				4.44	378.45
+50				4.63	378.26
46+00				4.64	378.24
+50				4.71	378.17
47+00				4.62	378.24
+50				4.44	378.44
48+00				4.38	378.50
+20				4.40	378.48
+23				4.40	378.48
+50				4.34	378.54
49+02				4.00	378.88
T.P. #2	7.025	385.900	4.01		378.873
49+04				7.03	378.87
+45.5				6.53	379.37
+55				6.41	379.49
50+00				5.79	380.11

RETURN TO
LOS ANGELES COUNTY SURVEYOR

NOTE: Any ADDITIONS or CHANGES on this SHEET must be MADE or CIR-CLED in Red. With date and name of person making change.

Do not extend notes this side of this line

FORM 226 SM 4-35

L. B. 681 Pg. 43

Job No. 6319 Date 11/20-35
Location [illegible] S.D.
Chief Party [illegible]
Notes by [illegible]

A. C. Johnson

~~Sub~~ Grade	Cut Fl.		
			3 M. #6 - LB 612-17 - [illegible] of Medf[illegible] @ Fowler × @ End of Curb
364.04 ~~363.24~~	17.07		Begin. Div. "C" & Box Sec. "L"
364.10	16.60		
364.39	14.61		
364.50 ~~363.76~~	14.18		"L" to "M" Change in Box Section.
364.56 ~~363.82~~	14.03		M.H.
364.67 ~~363.93~~	13.78		
364.96 ~~364.22~~	13.30		Bt. Spk & T. 10' Right
365.24 ~~364.50~~	13.00		℄ Storm Drain
365.53 ~~364.79~~	12.64	S = ~~00589~~ .00572	
365.81 ~~365.08~~	12.43		
366.10 ~~365.36~~	12.34		
366.34 ~~365.65~~	12.11		
366.50	11.98		C.B. Inlet.
366.52	11.96		C.B. Inlet.
366.67 ~~365.93~~	11.87		
366.97	11.91		C.B. Inlet
366.98	11.89		C.B. Inlet.
367.22 ~~366.48~~	12.15 ~~12.27~~		End Box Sec. "M" Beg. Spec. Str. #5
368.05 ~~367.44~~	11.44		End Spec Str. #5 Begin Box Sec. "N"
369.46	11.65	.00902 S. = ~~00909~~	

NOTE: Any ADDITIONS or CHANGES on this SHEET must be MADE or CIRCLED in Red. With date and name of person making change.

RETURN TO
LOS ANGELES COUNTY SURVEYOR
FORM 226 5M 4-35

Do not extend notes this side of this line

L. B. 681 Div. C Pg. 44

Fowler Ave. Line

(C)

Sta	+	HI 385.900	−	Rod	Elev.
50+50				5.22	380.68
51+00				4.72	381.18
+50				4.31	381.59
+75 AT				4.00	381.90
+95				3.82	382.08
52+05				3.77	382.13
+16				3.79	382.11
+50				3.54	382.36
53+00				2.94	383.06
+50				2.05	383.85
54+00				0.68	385.22
T.P. [illegible]	3.05	388.270	0.68		385.220
54+50				1.55	386.72
+75 5				0.70	387.57
54+85				0.42	387.85
B.M.			5.59		382.680

RETURN TO
LOS ANGELES COUNTY SURVEYOR

FORM 226 5M 4-35

Do not extend notes this side of this line

NOTE: Any ADDITIONS or CHANGES on this SHEET must be MADE or CIRCLED in Red. With date and name of person making change.

L. B. 681 Pg. 45 D.V.S.

Job No. 6319 Date
Location City Terrace S.D.
Chief Party W.A. Miller
Notes by W.E.B.

(C)

A. C. Johnson

368.~~906~~ .91	11.77		
369.36	11.82	.00902	
369.81	11.78		
370.04	11.86		Junc. Knowles St. Br.
370.22	11.86	~~.00902~~	Beg Spec Str #4
371.33	10.80		End Spec Str #4
371.43	10.68	.00906	
371.74	10.62	~~.00909~~	
372.19	10.87		Bt Spk Tin 10' Right
372.65	11.20		℄ Storm Drain
373.10	12.12		
373.55	13.17		
373.78	13.79		Beg Spec Str #3
373.87	13.95		End Spec Str #3

B.M. Elev. 382.686 L.B. 612-17
S. side Medford. B.S. [illegible]
N.E. Cor. [illegible] to Utility Trailer Mfg
Co. 3900 Medford St.

NOTE: Any ADDITIONS or CHANGES on this SHEET must be MADE or CIRCLED in Red. With date and name of person making change.

Do not extend notes this side of this line

RETURN TO
LOS ANGELES COUNTY SURVEYOR

FORM 226 5M 4-35

RETURN TO
LOS ANGELES COUNTY SURVEYOR

NOTE: Any ADDITIONS or CHANGES on this SHEET must be MADE or CIRCLED in Red. With date and name of person making change.

FORM 226 5M 4-35

Do not extend notes this side of this line

L. B. 681 Pg. 46

Fowler Ave. Line

L. B. 681 Pg. 47

Job No. 6319 Date 12-23-35
Location CITY TERRACE U.S.
Chief Party W. J. Miller
Notes by Miller

(C)

A. C. JOHNSON

J.N 6319

CITY TERRACE U.S.

FOWLER AVE. LINE

GRADE LEVELS

OVER

EASEMENT

FROM

MEDFORD ST. TO VALLEY BLVD.

Sta. 54+75.5 To 71+25

Miller
Braden
Stewart
Adams

RECEIVED W. I. G. 1-27-36
REDUCED In Field &
CHECKED PWA 1-28-36 + Reader
GRADE SHEET MADE PWA 1-30-36
GRD. SHT. CHECKED JWB 1-30-36
4 COPIES SENT OUT BY Hartley

NOTE: Any ADDITIONS or CHANGES on this SHEET must be MADE or CIRCLED in Red. With date and name of person making change.

Do not extend notes this side of this line

RETURN TO
LOS ANGELES COUNTY SURVEYOR

FORM 226 5M 4.35

L. B. 681 Pg. 48

Div C Grade Levels over Easement from Medford St to Valley Blvd.

Sta	+	H I	−	Rod	Elev
B.M. D-8	7.575	390.262			382.687
54+75.5				2.70	387.56
+85				2.42	387.84
55+00				2.25	388.01
+12				2.23	388.03
55+16.00 BC 55+16.80 Ahd }	B.C.			2.26	388.00
55+16.00 BC 55+16.80 Ahd }	B.C.			2.30	387.96
+25.30				2.33	387.93
+33.81				2.32	387.94
+42.31				2.26	388.00
+50.81				2.22	388.04
+59.31				2.27	387.99
+67.82				2.58	387.68
+76.32				2.68	387.58
+84.82				2.46	387.80
T.P.	5.31	392.97	2.60		387.66
55+92.32	E.C.			5.31	387.66
55+92.32	E.C.			5.20	387.77
56	See Restake Notes			4.67	388.30
+50	of 4-8-36			4.92	388.05
57	55+92.32 to 62+15.37			4.96	388.01
+50				5.14	387.83
58				5.35	387.62

RETURN TO
LOS ANGELES COUNTY SURVEYOR

FORM 226 5M 4-35

Do not extend notes this side of this line

NOTE: Any ADDITIONS or CHANGES on this SHEET must be MADE or CIRCLED in Red. With date and name of person making change.

L. B. 681 Pg. 49

Job No. 6319 Date 12-23-35
Location CITY TERRACE D.S.
Chief Party W. E. Miller
Notes by Miller

(C)

Grade Cut

B.M. D-8 El 382.687' F.B.C. 12-17 Medford St. S side, 50'± E. of Knowles St. - B. Spk N.E. Cor. Cem Walk to Utility Trailer Mfg Co. - 3700 Medford St.

373.78	13.7½		
373.87	13.97	B. Spk & Tins	
37403	13.98	10' Right of Line	
37416	1381		
37420	1380		10' R
37425	1376		
37429	1364		
374.38	1356	B. Spk & Tins	
37447	1358	8.57 Right of Line.	
37456	1348		
37466	1338		
37475	1293	60d Spk & Tin 8.57 Rt of Line.	
37484	1274		
37493	1287	1x2s & Tins 8.57 Rt of Line	
37501	1265		
37501	1276		
37509	1321		
37562	1243		
37616	1165	1x2s & Tins 10' Rt of Line.	
37669	1114		
37723	1039		

1.066 - %

NOTE: Any ADDITIONS or CHANGES on this SHEET must be MADE or CIRCLED in Red. With date and name of person making change.

Do not extend notes this side of this line

RETURN TO
LOS ANGELES COUNTY SURVEYOR

FORM 226 BM 4-35

L. B. 681 Pg. 50

DIVC Grade Levels over Easement from Medford St to Valley Blvd.

Sta	+	H.I. 392.97	−	Rod	Elev
58+50				4.49	388.48
TP (58+50)	6.64	395.12	4.49		388.48
59				5.40	389.72
+50				4.89	390.23
60				6.30	388.82
+50				6.49	388.63
61				5.43	389.69
T.P. (61+00)	5.83	395.51	5.44		389.68
+50				6.95	388.56
62				4.83	390.68
62+43.37	B.C.			6.05	389.46
62+43.37	BC			5.89	389.62
+53.59				5.80	389.71
+61.39				5.65	389.86
62+64.38	EC.			5.62	389.89
62+64.38	E.C.			5.55	389.96
T.P.	5.44	396.33	4.92		390.59
63				5.64	390.69
+43.54	EC			4.54	391.79
+43.54	EC.			4.73	391.60
+51.85				3.93	392.40
+60.16				4.13	391.99
+68.47				4.25	391.87

RETURN TO
LOS ANGELES COUNTY SURVEYOR
FORM 226 5M 4.35

NOTE: Any ADDITIONS or CHANGES on this SHEET must be MADE or CIR-CLED in Red, With date and name of person making change.

Do not extend notes this side of this line

L. B. 681 Pg. 51

Job No. 6319 Date 12-23-35
Location CITY TERRACE ETC
Chief Party W. A. Miller
Notes by Miller

(C)

A. C. Johnson

NOTE: Any ADDITIONS or CHANGES on this SHEET must be MADE or CIRCLED in Red. With date and name of person making change.

RETURN TO
LOS ANGELES COUNTY SURVEYOR
Do not extend notes this side of this line
FORM 226 5M 4-35

Grade	Cut		
377.76	10.72		
378.29	11.43		
378.83	11.40		1x2s x Tins 10' Rt of Line
379.36	9.46		
379.90	8.73		
380.43	9.26		
380.96	7.60		
381.50	9.16		13. Spk x Tin 10' Rt of Line
382.03	7.11		1x2 x Tin 10' Rt of Line
382.57	7.27		
383.10	7.21		1x2s x Tin 8.67 Rt of Line
383.64	7.22		
384.17	7.19		
384.70	7.26		
			1x2s x Tins 10' Rt of Line
385.24	7.03		
385.77	7.28		
386.31	7.13		
386.84	7.77		1x2s x Tins 8.67 Rt of Line
387.38	7.42		
387.91	7.14		

L. B. 681 Pg. 52

DNC Grade Levels over Easement from Medford St. to Valley Blvd.

Sta	+	H.I. 396.03	−	Rod	Elev
63 +76.78				4.56	391.47
+85.00				4.65	391.38
63+96.90	E.C.			4.63	391.40
64				3.84	392.19
+19.50				4.15	391.88
+29.00				4.12	391.91
64+30.29	B.C.			4.13	391.90
T.P.	9.39	400.44	4.98		391.05
64+38.97					
+47.64				8.26	392.18
+56.32				7.18	393.26
+64.97				8.74	391.70
+73.69				9.20	391.24
+82.33				9.61	390.83
+91.02				9.53	390.91
+99.70				9.06	391.39
65+05				8.91	391.53
65+12.75	P.R.C.			9.30	391.14
65+12.73	P.R.C.			9.31	391.13
+20.76				8.93	391.51
+28.78				8.84	391.60
+36.81				8.97	391.47
+44.83				8.86	391.58

RETURN TO
LOS ANGELES COUNTY SURVEYOR

FORM 226 5M 4-35

Do not extend notes this side of this line

NOTE: Any ADDITIONS or CHANGES on this SHEET must be MADE or CIR-CLED in Red. With date and name of person making change.

L. B. 681 Pg. 53

Job No. 6319 Date 12-23-35
Location CITY TERRACE U.S.
Chief Party W. A. Miller
Notes by Miller

(C)

NOTE: Any ADDITIONS or CHANGES on this SHEET must be MADE or CIRCLED in Red. With date and name of person making change.

RETURN TO
LOS ANGELES COUNTY SURVEYOR
FORM 226 5M 4-35

Do not extend notes this side of this line

38470	1.863%	668	↑
38495		643	1x25 Tins 8.77 Rt of Line
38500		645	↓
38523		696	x Face E. Abut R.R. Cul.
38559		629	x " " " "
38572		619	x " " " "
38573		617	x " " " "
38579			
38586		632	x " " " "
38592	0.7394%	734	[9.47 Rt of Line x 2nd Step up, N. end E. Abut.
38597		571	1x2 Tin 9.47 Rt of Line
38605		519	x on Rock 9.47 Rt of Line
38611		472	1x2 Tin 9.47 Rt of Line
38618		473	x on Rock 9.47 Rt of Line
38624		515	
38628		525	1x25 Tins 9.47 Rt of Line
38630		480	↓
38634		479	↑
38640		511	
38646		514	1x25 Tins 9.29 Rt of Line
38652		495	
38658		500	

L. B. 681 Pg. 54

Div C Grade Levels over Easement from Medford St to Valley Blvd

Sta	+	H.I. 400.44	−	Rod	Elev
65+52.86				8.24	392.20
+60.88				8.22	392.22
+68.91				7.50	392.94
+76.93				7.47	392.97
+84.96				7.26	393.18
+92.98				7.41	393.03
66+01.01				7.46	392.98
T.P.	8.60	404.43	4.61		395.83
BM D-5	4.62	404.32	4.73		399.70
66+09.03				11.15	393.17
+17.06				11.17	393.15
+25.09				11.30	393.02
+33.11				11.93	392.39
+41.13				11.35	392.97
+49.16				11.90	392.42
+57.18				12.03	392.29
+65.21				11.72	392.60
+73.23				11.05	393.27
+81.26				11.07	393.25
+89.28				11.18	393.14
+97.21				10.74	393.38
67+05.33				10.78	393.74
+13.36				10.47	393.85

RETURN TO
LOS ANGELES COUNTY SURVEYOR

FORM 226 5M 4-35

NOTE: Any ADDITIONS or CHANGES on this SHEET must be MADE or CIRCLED in Red. With date and name of person making change.

Do not extend notes this side of this line

L. B. 681 Pg. 55

Job No. 6319 Date 12-23-35
Location CITY TERRACE [illegible]
Chief Party W. A. Miller
Notes by Miller

A. C. [illegible]

(C)

NOTE: Any ADDITIONS or CHANGES on this SHEET must be MADE or CIRCLED in Red. With date and name of person making change.

RETURN TO
LOS ANGELES COUNTY SURVEYOR
FORM 226 5M 4-35

Do not extend notes this side of this line

38664	556				
38669	553				
38675	619		1x2s Tins 9.29 Rt of Line		
38681	616				
38687	631				
38693	610				
38699	599				

B.M.D-5 El 399.716 F.B. 612-17 S.P.RY-E Side-Opp. Texas Co. Serv. Sta
B.Spk in top step, S. End E. Br[illegible] Hdwl. of Culv. under S.P.Ry Tracks

38705	612				
38711	574				
38717	585				
38723	516				
38729	528				
38735	507				
38741	488				
38747	513		1x2s Tins 9.29 Rt of Line		
38752	575				
38758	567				
38764	550				
38770	568				
38776	598				
38782	603				

0.73[illegible]

L. B. 681 Pg. 52

Inc Grade Levels over Easement from Medford St to Valley Blvd.

Sta	+	H.I. 404.32	-	Rod	Elev
67+21.39				10.72	393.60
+29.41				10.51	393.81
67+33.31	R.C.C			10.43	393.89
T.P.	6.32	404.35	6.29		398.03
67+41.66				10.22	394.13
+50.02				10.11	394.24
+58.37				10.04	394.31
+66.73				10.10	394.25
+75.08				10.03	394.32
+83.43				9.98	394.37
+91.79				9.85	394.50
68+00.14				9.65	394.70
68+03.12	E.C.			9.40	394.95
68+03.12	E.C			9.42	394.93
68+03.12	E.C.			5.05	399.30
68+03.12				4.97	399.37
T.P.	4.37	408.38	8.24		404.01
68+20				6.28	402.10
68+30				9.20	399.18
+50				8.78	399.60
70+00				6.98	401.40
+50				9.09	399.29
70+85.20				9.04	399.34

RETURN TO
LOS ANGELES COUNTY SURVEYOR

FORM 226 5M 4-35

NOTE: Any ADDITIONS or CHANGES on this SHEET must be MADE or CIRCLED in Red. With date and name of person making change.

Do not extend notes this side of this line

L. B. 681 Pg. 57

Job No. 6319 Date 12-23-35
Location City Terrace D.S.
Chief Party W. A. Miller
Notes by Miller

A. C. Johnson

(C)

38788	572		1x2s & Tins 9.29 Rt of Line		
38795	587				
38797	592		↓		
38803	600				
38804	605				
38815	526				
38822	563				
38828	564		1x2s & Tins 9.35 Rt Line.		
38834	485				
38840	590				
38846	624				
38848	637		↓		
38848	635		1x2 & Tin 10' Rt of Line.		
38849	1072		[illegible]		
38848	1079				
38883	1317				
38920	998		1x2s & Tins 10" Lt. of Line		
38921	1003				
38994	1146				
39031	898				
39059	875				

0.731 %

NOTE: Any ADDITIONS or CHANGES on this SHEET must be MADE or CIRCLED in Red. With date and name of person making change.

Do not extend notes this side of this line

RETURN TO
LOS ANGELES COUNTY SURVEYOR

FORM 226 5M 4-35

L. B. 681 Pg. 58

Grade Levels over Easement
From Medford St. to Valley Blvd.

	9.43	398.75
		402.89
		403.30

RETURN TO
LOS ANGELES COUNTY SURVEYOR

FORM 226 5M 4-35

NOTE: Any ADDITIONS or CHANGES on this SHEET must be MADE or CIRCLED in Red. With date and name of person making change.

Do not extend notes this side of this line

L. B. 681 Pg. 59

Job No. 6319 Date 12-23-35
Location CITY TERRACE D.S.
Chief Party W.A. Miller
Notes by W.E. Braden

A. C. Johnson

Cal	Cut				
39 0[illegible]	827		1x2s + Tins 10' Lt. of Line		
39 08 6	1203		[illegible] 10' Lt. of Line		
39 [illegible] 7			[illegible] 3' [illegible]		
			D. 2. El. 203.320 L3.755 P223		
			[illegible] 319		40' ± [illegible]
			of [illegible] Co. E[illegible]		[illegible] N
			[illegible] of [illegible] Hwy [illegible]		

NOTE: Any ADDITIONS or CHANGES on this SHEET must be MADE or CIRCLED in Red. With date and name of person making change.

RETURN TO
LOS ANGELES COUNTY SURVEYOR

FORM 226 5M 4-35

Do not extend notes this side of this line

RETURN TO
LOS ANGELES COUNTY SURVEYOR

FORM 226 5M 4-35

NOTE: Any ADDITIONS or CHANGES on this SHEET must be MADE or CIRCLED in Red. With date and name of person making change.

Do not extend notes this side of this line

L. B. 681 Pg. 60

Form 307 5M 10-34

PLEASE RETURN TO
LOS ANGELES COUNTY SURVEYOR
700 HALL OF RECORDS

NOTE: ANY ADDITIONS OR CHANGES ON THIS SHEET MUST BE MADE OR CIRCLED IN RED INK, WITH DATE AND NAME OF PERSON MAKING CHANGE

Do not extend notes this side of this line

STATION	B. S.	H. I.	F. S	ELEV.	Grade	Cut.	
B.M.D-17	4550	394.154		389.604			B.M.D-17 El 389.604 Mid. Ford St. S. Side - Truck entrance to Premier Oil & Lead Works. C.Spk. N.W. Side P.P. # 210166 E
55+92.32 EC			56	388.6	375.01	13.6	
56			50	389.2	375.09	14.1	NOTE. Re-set. Expect to Use drag line.
+50			58	388.4	375.62	12.8	
57			58	388.4	375.16	13.2	
+50 T.P.	569	394.13	571	388.44	376.69	11.7	
58			61	388.0	377.23	10.8	
+50			57	388.4	377.76	10.6	
59			47	389.4	378.29	11.1	Set 1x2s & Tins - 16' Rt. ℄ Storm Drain.
+50			41	390.0	378.83	11.2	
60			51	389.0	379.36	9.6	
+50			54	388.7	379.90	8.8	
61			48	389.3	380.43	8.9	
T.P. (61+00)	615	395.42	4.79	389.34			
+50			88	386.7	380.96	5.7	
62			47	390.8	381.50	9.3	MH.
+45.37 B.C.			55	390.[illegible]	382.~~33~~ 35	7.2	
B.M. D-1			2.28	393.21			B.M. D-1 El 393.200 L.B. 755-221. N. Side of Worth St. 150' ± E. of Miller Ave. B.Spk. in roof of 30" Eucalyptus tree S. Side 5th tree East of Miller Ave.

S = .01068

S = .01863

Profile No. ____ Notes Red. ____ Platted ____ Job No. 6319 Division No. "C" L.B. 681 Pg. 61

X-Sec. No. ____ Date ____ Date ____ Survey of CITY TERRACE DS

Notes Chkd. ____ Checked ____ Survey by Miller Notes Miller Date 4-8-36

Date ____ Date ____ Map No. ____ Indexed ____ Date ____

L.B.681 P.G.62 | Job. No.____ Division No.____ Notes Red____ Plotted____ Profile

Survey of____ Date____ Date____ No.____

Survey by____ Notes____ Notes Chkd.____ Checked____ X-Sec.

Indexed____ Date____ Date____ Date____ No.____

STATION	B. S.	H. I.	F. S	ELEV.

RECEIVED APR 10 1936 KOM

REDUCED infield

CHECKED KOM 4-10-36

GRADE SHEET MADE KOM 4-10-36

GRD. SHT. CHECKED

COPIES SENT OUT BY

Form 307 5M 10-34

PLEASE RETURN TO
LOS ANGELES COUNTY SURVEYOR
700 HALL OF RECORDS

NOTE: ANY ADDITIONS OR CHANGES ON THIS SHEET MUST BE MADE OR CIRCLED IN RED INK, WITH DATE AND NAME OF PERSON MAKING CHANGE

Do not extend notes this side of this line

L. B. 681 Pg. 63

Job No. 6319 Date
Location City Terrace [illegible]
Chief Party W.E. Braden
Notes by W.E.B.
11-6-36

A. C. Johnson

Grade Stakes
Indiana St. Branch
City Terrace S.D.
From Sta = 16+72.35 Power [illegible]
To [illegible] - [illegible]
[illegible] to RT SD. ℄

Brady
Stewart
[illegible]
Adams

RECEIVED WIG FEB 18 1936
REDUCED In Field
CHECKED W.I.G. 2-19-36
GRADE SHEET MADE W.I.G. 2-19-36
GRD. SHT. CHECKED [illegible] 2-19-36
4 COPIES SENT OUT BY Hartley

NOTE: Any ADDITIONS or CHANGES on this SHEET must be MADE or CIRCLED in Red. With date and name of person making change.

RETURN TO
LOS ANGELES COUNTY SURVEYOR
FORM 226 5M 4-35

Do not extend notes this side of this line

L. B. 681 Pg. 64 CITY TERRACE

INDIANA STREET BRANCH.

GRADES

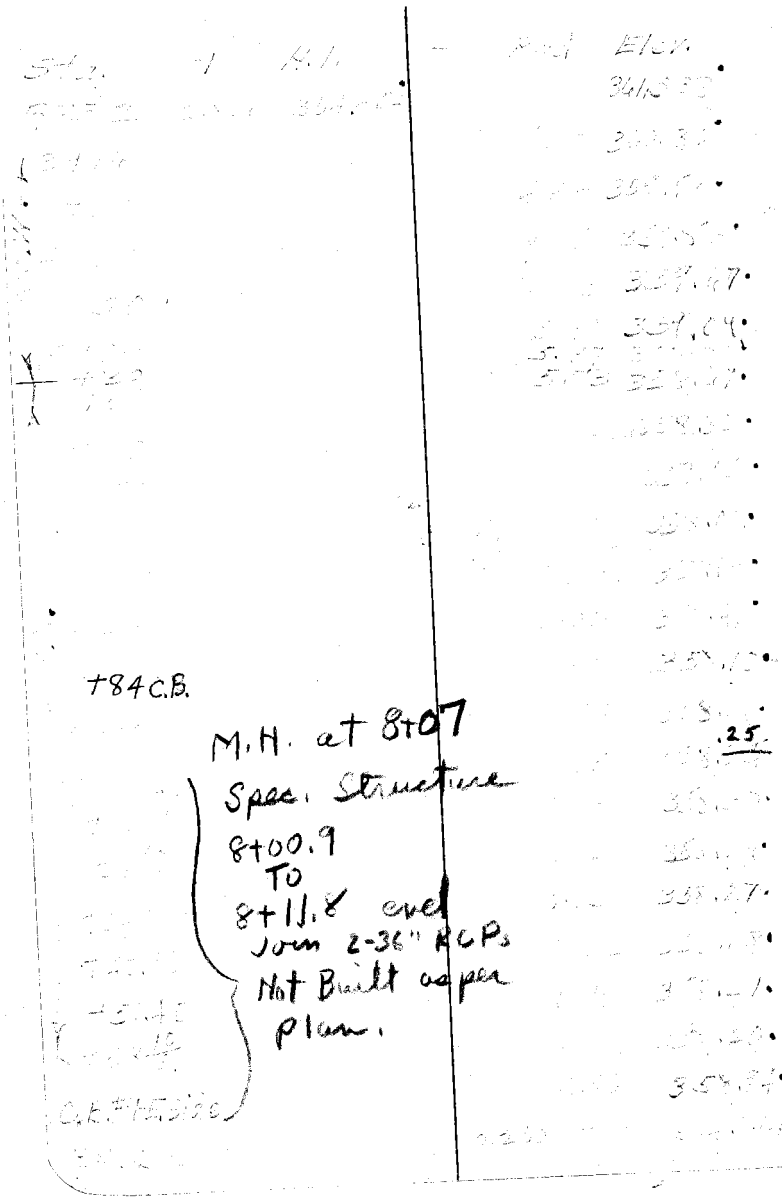

RETURN TO
LOS ANGELES COUNTY SURVEYOR
FORM 226 5M 4-35

Do not extend notes this side of this line

NOTE: Any ADDITIONS or CHANGES on this SHEET must be MADE or CIRCLED in Red. With date and name of person making change.

L. B. 681 Pg. 65

Job No. 6319 Date
Location
Chief Party
Notes by

[illegible]	[illegible]				
			B.M. #2 - 1.1, 341.538 [illegible] Spk. in RR [illegible] 3+16 = 16+72.35	LB 245.1 [illegible] Ave. [illegible] Fowler Ave. [illegible]	
344.1[illegible]	16.[illegible]				
344.28	15.[illegible]			"	"
[illegible]	15.37				
[illegible]	15.05				
344.[illegible]	14.31				
344.58	13.95				
344.[illegible]5	13.72				
[illegible]	13.23				
345.29	12.76				
345.4[illegible]	12.55				
[illegible]	12.31				
345.74	12.66	3376.3			
			S.B. #1 - [illegible] in 1x24 [illegible] 13' Rt. S.D. ℄		
345.80	12.36				
345.83	12.42		7.06'	"	
345.8[illegible]	12.44		"	"	
345.89	12.37			"	
345.91	12.36		"	"	
345.9[illegible]	12.24			"	
345.97	12.24				
345.99	12.21				M.H.

[illegible] - 20' Rt. St. ℄
F.B. 1.12-18
Ind. St. & Fowler Av. 40'S, 15W. ℄
Int. X on Rim of Sewer M.H.

NOTE: Any ADDITIONS or CHANGES on this SHEET must be MADE or CIRCLED in Red. With date and name of person making change.

Do not extend notes this side of this line

RETURN TO
LOS ANGELES COUNTY SURVEYOR
FORM 226 5M 4-35

RETURN TO
LOS ANGELES COUNTY SURVEYOR

FORM 226 5M 4-35

NOTE: Any ADDITIONS or CHANGES on this SHEET must be MADE or CIRCLED in Red. With date and name of person making change.

Do not extend notes this side of this line

L. B. 681 Pg. 66

A

L. B. 681 Pg. 67

Job No. 6319 Date
Location
Chief Party W A Miller
Notes by Miller

Knowles

J.N. 6319
City Terrace L.S.

KNOWLES ST. BRANCH

Grades

RECEIVED MAR - 9 1936 HLS
REDUCED infield
CHECKED DM 3-11-36
GRADE SHEET MADE DM 3-11-36
GRD. SHT. CHECKED HLS
4 COPIES SENT OUT BY Hartley

NOTE: Any ADDITIONS or CHANGES on this SHEET must be MADE or CIRCLED in Red. With date and name of person making change.

RETURN TO
LOS ANGELES COUNTY SURVEYOR

Do not extend notes this side of this line

FORM 226-5M 4-35

L. B. 681 Pg. 68

© Grades Knowles Av. Branch
54" R.C. Pipe

Knowles Ave St

Sta	+	H.I.	−	Rod	Elev.
B.M. #2A	6.630	385.882			379.252
B.M. D-8	4.930	387.658	3.154		382.728
1+12.14				5.71	381.87
1+14.16 EC				5.76	381.90
+22				5.86	381.80
+30				6.10	381.56
+38				5.87	381.79
+46				5.57	382.09
+54				5.63	382.03
+62				5.47	382.19
166.83 EC				5.40	382.26
+80				5.11	382.55
2+00				4.82	383.04
+25				4.02	383.64
+50				3.50	384.16
+75				2.87	384.79
3+00				2.30	385.36
T.P. (3+00)	6.635	391.990	2.303		385.355
+25				6.19	385.80
+50				5.92	386.07
+75				5.49	386.50
4+00				5.16	386.83
+25				4.94	387.05

RETURN TO
LOS ANGELES COUNTY SURVEYOR

FORM 226 5M 4-35

Do not extend notes this side of this line

NOTE: Any ADDITIONS or CHANGES on this SHEET must be MADE or CIRCLED in Red. With date and name of person making change.

L. B. 681 Pg. 69

Job No. [illegible] Date 3-2-36
Location
Chief Party W.A. [illegible]
Notes by Miller

Knowles
[illegible]

Grade	Cut	
		7A ✓ B.M. El 379.252 L.B. 755-221 Medford St. & Bonnie Beach Pl S.W. Cor. R.R. Spk in P.P. 210161E
BM D8 382.687		
372.62 ✓	9.25 ✓	
372.71 ✓	9.19 ✓	
373.08 ✓	8.72 ✓	
373.45 ✓	8.11 ✓	
373.82 ✓	7.97	
374.20 ✓	7.89	Set B Spks & Tins 8.00 Rt of ℄ of Pipe
374.57 ✓	7.46	
374.94 ✓	7.25	
375.17 ✓	7.09	
375.78 ✓	6.77 ✓	
376.02 ✓	7.02	
376.31 ✓	7.33	
376.61 ✓	7.55	
376.90 ✓	7.89	
377.20 ✓	8.16	
377.50 ✓	8.30	
377.79 ✓	8.28	
378.09 ✓	8.41	
378.39 ✓	8.44	
378.68 ✓	8.37	

S = .04662

S = .01185

NOTE: Any ADDITIONS or CHANGES on this SHEET must be MADE or CIRCLED in Red. With date and name of person making change.

Do not extend notes this side of this line

RETURN TO
LOS ANGELES COUNTY SURVEYOR
FORM 226 5M 4-35

L. B. 681 Pg. 70

Drive Grades Knowles Ave Branch

Knowles Ave Br

Sta	+	H/I 391.990	−	Rod	Elev.
4+50				4.75	387.24
+75				4.59	387.40
5+00				4.29	387.70
+25				4.06	387.93
+50				3.92	388.06
+75				3.79	388.20
6+00				3.57	388.42
T.P. (6+00)	6.280	394.700	3.570		388.420
+25				6.03	388.67
+50				5.91	388.79
+75				5.69	389.01
7+00				5.29	389.41
+25				4.96	389.74
+50				4.73	389.97
+75				4.57	390.13
8+00				4.37	390.33
+25				4.11	390.59
+47.88 BC				3.79	391.11
+57				3.42	391.28
+65				3.35	391.35
+73				3.28	391.42
+81				3.26	391.44
+81.39 EC				3.27	391.43

RETURN TO
LOS ANGELES COUNTY SURVEYOR

FORM 226 5M 4-35

Do not extend notes this side of this line

NOTE: Any ADDITIONS or CHANGES on this SHEET must be MADE or CIR-CLED in Red. With date and name of person making change.

L. B. 681 Pg. 71

Job No. 6319 Date 3-2-36
Location [illegible]
Chief Party W. A. Miller
Notes by Miller
A. C. Johnson

Grade	Cut	
378.98	8.26	
379.27	8.13	
379.57	8.13	
379.87	8.06	
380.16	7.90	
380.46	7.74	
380.76	7.66	
381.05	7.62	
381.35	7.44	
381.64	7.42	Set 3 Spls [illegible] 8.00 Rt. of ℄ of Pipe
381.94	7.47	
382.24	7.50	
382.53	7.44	
382.83	7.30	
383.13	7.20	
383.42	7.17	
383.72	7.39	
383.80	7.48	
383.90	7.45	
383.99	7.43	
384.08	7.36	
384.09	7.34	

S = 0/185

NOTE: Any ADDITIONS or CHANGES on this SHEET must be MADE or CIRCLED in Red. With date and name of person making change.

Do not extend notes this side of this line

RETURN TO
LOS ANGELES COUNTY SURVEYOR
FORM 226 5M 4-35

L. B. 681 Pg. 72

Div. Grades Knowles Ave Branch

Knowles Ave Br.

Sta	+	H.I. 394.700	−	Rod	Elev
8+95 M.H.				3.29	391.41
9+09.67 B.C.				2.33	392.37
B.M.	5.424	397.654	2.470		392.230
9+09.67 B.C.				6.69	390.96
[illegible]				7.05	390.60
+25				7.17	390.48
+33				6.44	391.21
9+37.72 E.C.				5.81	391.85
+50				6.37	391.27
+75				4.24	393.41
10+00				[illegible]	393.30
+25				[illegible]	393.65
+40				3.49	394.16
T.P.	10.353	404.517	3.490		394.164
10+65				9.55	394.97
10+75.61				9.75	394.77
B.M. D-4			2.128		402.389

RETURN TO
LOS ANGELES COUNTY SURVEYOR
FORM 226 5M 4-35

Do not extend notes this side of this line

NOTE: Any ADDITIONS or CHANGES on this SHEET must be MADE or CIRCLED in Red. With date and name of person making change.

L. B. 681 Pg. 73

Job No. 6319 Date 3-2-36
Location [illegible]
Chief Party W. A. Miller
Notes by Miller

Knowles
Air Pr

A. C. Johnson

384.25	7.16	
384.43	7.94	BM D-16 El 392.211 F.B. 612-21 Whitesides Av at Knowles St. S. side. B. Spk in curb 6' E of E.P.L. Knowles St Prod.
384.43	6.53	Set B. Spk + Tin 8.00 Lt of ℄ of Pipe
384.51	6.09	Set 1x2 ℄ Tin 8.00 Lt of ℄ of Pipe
384.61	5.87	
384.70	6.52	
384.76	7.09	
384.91	6.36	
385.20	8.21	Set 1x2s + Tins 8.00 Lt of ℄ of Pipe.
385.50	7.80	
385.79	7.86	
385.97	8.19	
386.27	8.70	
386.40	8.37	

S = .01185

BM D-4 El 402.372 L.B. 755-247 P.E. Ry N. Side 300'± E. of City Terrace Sta Chis Sq N.E. Cor Conc Retaining Wall.

NOTE: Any ADDITIONS or CHANGES on this SHEET must be MADE or CIRCLED in Red. With date and name of person making change.

Do not extend notes this side of this line

RETURN TO
LOS ANGELES COUNTY SURVEYOR
FORM 226 5M 4-35

RETURN TO
LOS ANGELES COUNTY SURVEYOR

FORM 226 5M 4-35

Do not extend notes this side of this line

NOTE: Any ADDITIONS or CHANGES on this SHEET must be MADE or CIRCLED in Red. With date and name of person making change.

L. B. 681 Pg. 74

Dyke
Knowles
Ave Est.

L. B. 681 Pg. 75

Job No. 6319 Date 1-10-36
Location [illegible]
Chief Party [illegible]
Notes by [illegible]
11-6-36

A. C. Johnson

(A)

LN 63H
CITY [illegible]

LINE & GRADE
[illegible]
STA 3+50 TO STA [illegible]
Finishing Shaw

(Fowler Ave. Line)

[illegible]
Shaw [illegible]
[illegible]

RECEIVED WIG JAN [illegible] 1936
REDUCED In Field
CHECKED A.C. [illegible] 2-1-36
GRADE SHEET MADE Not Needed
GRD. SHT. CHECKED ——
COPIES SENT OUT BY ——

NOTE: Any ADDITIONS or CHANGES on this SHEET must be MADE or CIRCLED in Red. With date and name of person making change.

Do not extend notes this side of this line

RETURN TO
LOS ANGELES COUNTY SURVEYOR
FORM 226 5M 4-35

L. B. 681 Pg. 76

Line & Grade.
Sta 3+00 to Sta 5+00

Sta.	+	H.I.	−	Rod	Elev
B.M. D-14	3.800	356.916			353.116
T.P.	0.245	349.281	7.880		349.036
T.P.	2.622	344.160	7.743		341.538
T.P.	3.458	339.729	8.890		335.270
3+05				4.79	
+25				4.58	
+50				4.45	
+75				4.28	
4+00				4.13	
+25				3.97	
+50				3.83	
+75				3.68	
5+00				3.53	
T.P.	9.400	344.4[illegible]	3.680		335.0[illegible]
T.P.	8.723	352.016	0.75[illegible]		343.[illegible]
T.P.	6.092	357.436	0.672		351.344
B.M. D-14			4.312		353.124

RETURN TO
LOS ANGELES COUNTY SURVEYOR
FORM 226 5M 4-35

NOTE: Any ADDITIONS or CHANGES on this SHEET must be MADE or CIRCLED in Red. With date and name of person making change.

Do not extend notes this side of this line

L. B. 681 Pg. 77

Job No. [illegible] Date 1-10-30
Location CITY [illegible]
Chief Party [illegible]
Notes by [illegible]

(A)

Flow Line Grade	BM D-14	El 353.116	F.B 612-18	40'N of PE Ry R/W	375'± W. of Indiana St. G.Spk S.E. Side PP 372495E
334.05					
334.15					[illegible] Line Grade 2' Rt of [illegible]
334.[illegible]					
334.15					
334.[illegible]					
334.[illegible]					
334.[illegible]					
334.[illegible]					
335.05					
335.20					

S=0.0060

[illegible]

NOTE: Any ADDITIONS or CHANGES on this SHEET must be MADE or CIRCLED in Red. With date and name of person making change.

Do not extend notes this side of this line

RETURN TO
LOS ANGELES COUNTY SURVEYOR

FORM 226 5M 4-35

RETURN TO

LOS ANGELES COUNTY SURVEYOR

FORM 226 SM 4-35

NOTE: Any ADDITIONS or CHANGES on this SHEET must be MADE or CIRCLED in Red. With date and name of person making change.

Do not extend notes this side of this line

L.B. 681 Pg. 78

Div. 5

L. B. 681 Pg. 79

Job No. 6319 Date 1-16-36
Location CITY TERRACE D.S.
Chief Party W. A. [illegible]
Notes by

(A)

A. C. Johnson

JN 6319
CITY TERRACE D.S.

LINE AND GRADE
FROM
STA [illegible] STA 6+25
Finishing Stakes

[illegible]
[illegible]
Sherwood
Admins

RECEIVED WIG JAN 31 1936
REDUCED In Field
CHECKED L.C.M 2-1-36
GRADE SHEET MADE Not Needed
GRD. SHT. CHECKED
COPIES SENT OUT BY

NOTE: Any ADDITIONS or CHANGES on this SHEET must be MADE or CIRCLED in Red. With date and name of person making change.

Do not extend notes this side of this line

RETURN TO
LOS ANGELES COUNTY SURVEYOR

FORM 226 5M 4-35

L. B. 681 Pg. 80

(A)

Line & Grade
Sta. 5+00 to Sta. 6+25

Sta	+	H.I.	-	Rod	Elev
B.M. D-14	3.603	356.719			353.116
T.P.	2.060	346.894	11.885		344.834
T.P.	4.552	339.959	11.587		335.307
5+00				4.66	
+25				4.51	
+50				4.36	
+75				4.21	
6+00				4.06	
+25				3.91	
T.P.	8.6[illegible]	348.039	0.4[illegible]		[illegible]
T.P.	11.832	356.923	3.448		3[illegible]
B.M.			3.310		353.113

RETURN TO
LOS ANGELES COUNTY SURVEYOR
FORM 226 5M 4-35

Do not extend notes this side of this line

NOTE: Any ADDITIONS or CHANGES on this SHEET must be MADE or CIRCLED in Red. With date and name of person making change.

L. B. 681 Pg. 81

Job No. [illegible] Date [illegible]
Location City Terrace [illegible]
Chief Party [illegible]
Notes by [illegible]

(A)

NOTE: Any ADDITIONS or CHANGES on this SHEET must be MADE or CIR-CLED in Red. With date and name of person making change.

Do not extend notes this side of this line

RETURN TO
LOS ANGELES COUNTY SURVEYOR

FORM 226 5M 4-35

RETURN TO

LOS ANGELES COUNTY SURVEYOR

NOTE: Any ADDITIONS or CHANGES on this SHEET must be MADE or CIRCLED in Red. With date and name of person making change.

FORM 226 5M 4-35

Do not extend notes this side of this line

L. B. 681 Pg. 82

(A)

L. B. 681 Pg. 83

Job No. 6319 Date 1-23-36
Location CITY TERRACE D.S.
Chief Party W.A. Miller
Notes by Miller

A. C. Johnson

JN 6319

CITY TERRACE DS

LINE & GRADE

FROM

STA 6+25 to STA 8+25

FINISHING STAKES

Miller
Braden
Stewart
Adams

RECEIVED WTG JAN 31 1936

REDUCED In Field

CHECKED L.C.M. 2-1-36

GRADE SHEET MADE Not Needed

GRD. SHT. CHECKED

COPIES SENT OUT BY

NOTE: Any ADDITIONS or CHANGES on this SHEET must be MADE or CIRCLED in Red. With date and name of person making change.

Do not extend notes this side of this line

RETURN TO
LOS ANGELES COUNTY SURVEYOR

FORM 226 5M 4-35

L. B. 681 Pg. 84

(A)

Line & Grade
Sta 6+25 to Sta 7+74.31

Sta	+	Hi	-	Rod	Elev
B.M. D-14	0.847	353.963			353.116
T.P.	2.720	346.623	10.060		343.903
T.P. [illegible]	5.125	340.918	10.830		335.793
6+50				4.82	
+75				4.67	
7+00				4.52	
+25				4.37	
+50				4.22	
+74.31 Angle Pt.				4.07	
T.P.	9.910	346.768	4.060		336.858
T.P.	10.962	354.555	3.075		343.693
B.M. D-14			1.445		353.110
[illegible]	[illegible]	342.44[illegible]			[illegible]
[illegible]				5.47	
[illegible]				5.39	
[illegible]				5.23	

See Notes of 2-6-36 & 2-27-36

RETURN TO
LOS ANGELES COUNTY SURVEYOR
FORM 226 5M 4-35

NOTE: Any ADDITIONS or CHANGES on this SHEET must be MADE or CIRCLED in Red. With date and name of person making change.

Do not extend notes this side of this line

L. B. 681 Pg. 85

Job No. 6311 Date [illegible]
Location CITY TERRACE [illegible]
Chief Party [illegible]
Notes by [illegible]

(A)

NOTE: Any ADDITIONS or CHANGES on this SHEET must be MADE or CIR-CLED in Red. With date and name of person making change.

Do not extend notes this side of this line

RETURN TO
LOS ANGELES COUNTY SURVEYOR

FORM 226 5M 4-35



RETURN TO
LOS ANGELES COUNTY SURVEYOR

FORM 226 5M 4-35

NOTE: Any ADDITIONS or CHANGES on this SHEET must be MADE or CIRCLED in Red. With date and name of person making change.

Do not extend notes this side of this line

L. B. 681 Pg. 186

(A)

L. B. 681 Pg. 87

Job No. _____ Date _____
Location _____
Chief Party _____
Notes by _____

A. C. Johnson

RECEIVED WIG FEB 10 1936
REDUCED In Field
CHECKED W. D. G. 2-12-36
GRADE SHEET MADE _____
GRD. SHT. CHECKED Not Needed
_____ COPIES SENT OUT BY _____

RETURN TO
LOS ANGELES COUNTY SURVEYOR

FORM 226 5M 4-35

Do not extend notes this side of this line

NOTE: Any ADDITIONS or CHANGES on this SHEET must be MADE or CHECKED in Red. With date and name of person making change.

L. B. 681 Pg. 88

[illegible]	[illegible]	6.7[illegible]			[illegible]
[illegible]	[illegible]	[illegible]7.[illegible]	[illegible]		345.[illegible]
T.P.	3.2[illegible]	339.[illegible]69	10.648		336.672
6+50				3.87	
+75				3.72	
7+[illegible]				3.57	
+[illegible]				3.42	
7+[illegible]				3.27	
T.P.	3.510	339.572	3.907		336.[illegible]62
7+74				[illegible]	
7+95[illegible]				[illegible].60	
8+15				[illegible]	
+[illegible]				[illegible]	
T.P.	[illegible]	3[illegible].115	[illegible]		33[illegible].21[illegible]
[illegible]	[illegible]	35[illegible].931	[illegible]		34[illegible]
[illegible]	[illegible]		[illegible]		[illegible]

RETURN TO

LOS ANGELES COUNTY SURVEYOR

FORM 226 5M 4-35

Do not extend notes this side of this line

NOTE: Any ADDITIONS or CHANGES on this SHEET must be MADE or CIRCLED in Red. With date and name of person making change.

L. B. 681 Pg. 89

Job No. _____ Date _____

Location _____

Chief Party _____

Notes by _____

NOTE: Any ADDITIONS or CHANGES on this SHEET must be MADE or CIRCLED in Red. With date and name of person making change.

Do not extend notes this side of this line

RETURN TO
LOS ANGELES COUNTY SURVEYOR

FORM 226 5M 4-35

RETURN TO

LOS ANGELES COUNTY SURVEYOR

NOTE: Any ADDITIONS or CHANGES on this SHEET must be MADE or CIRCLED in Red. With date and name of person making change.

FORM 226 5M 4-35

Do not extend notes this side of this line

L. B. 681 Pg. 90

L. B. 681 Pg. 91

Job No. 6319 Date 2-27-36
Location CITY TERRACE D.S.
Chief Party W.A. [illegible]
Notes by [illegible]

A. C. Johnson

JN 6319

CITY TERRACE D.S.

FLOW LINE GRADE

FROM

STA [illegible] TO STA [illegible]

Miller
Braden
Stewart
Adams
Clinite

NOTE: Any ADDITIONS or CHANGES on this SHEET must be MADE or CIRCLED in Red. With date and name of person making change.

RETURN TO
LOS ANGELES COUNTY SURVEYOR

FORM 226 5M 4-35

Do not extend notes this side of this line

L. B. 681 Pg. 92

Div A

Flow Line Grades

Sta	+	H.I.	−	Ref	Elev
B.M. D-14	3.544	356.660			353.116
T.P.	4.690	355.680	5.670		350.990
T.P.	5.352	349.376	11.654		344.024
9+00				11.55	
8+75				11.76	
8+50				11.96	
T.P.	1.700	340.236	10.840		338.536
8+35				3.03	
8+05				3.19	
7+95.5				3.27	
7+74.31 - P.I.				3.39	
7+50				3.54	
7+25				3.69	
7+00				3.84	
T.P.	10.905	349.398	1.743		338.493
T.P.	11.493	355.507	5.384		344.014
T.P.	6.050	356.722	4.835		350.672
B.M. D-14			3.626		353.096

RETURN TO
LOS ANGELES COUNTY SURVEYOR

FORM 228 5M 4-35

NOTE: Any ADDITIONS or CHANGES on this SHEET must be MADE or CIR-CLED in Red. With date and name of person making change.

Do not extend notes this side of this line

L. B. 681 Pg. 93

Job No. [illegible] Date 2-27-36
Location CITY TERRACE D.S.
Chief Party W.A. [illegible]
Notes by Miller

A. C. Johnson

Grade

BM D-14 El 353.116 FB 612-18 40'N of PE Ry R/W 575'W of Indiana St. C.spk S.E Side P.P. 372.775E

337.83 Set 2+25 to line & grade 2'
337.63 Rt. of ℄ of Box [illegible]
337.42
S=.0082045
337.21
337.05 [illegible] 7+00 to 8+[illegible] Check [illegible]
[illegible] Found no [illegible]
336.97
336.85
336.70
336.55
336.40
S=.0060

See above

NOTE: Any ADDITIONS or CHANGES on this SHEET must be MADE or CIRCLED in Red. With date and name of person making change.

Do not extend notes this side of this line

RETURN TO
LOS ANGELES COUNTY SURVEYOR

FORM 226 5M 4-35

RETURN TO

LOS ANGELES COUNTY SURVEYOR

NOTE: Any ADDITIONS or CHANGES on this SHEET must be MADE or CIRCLED in Red. With date and name of person making change.

FORM 226 5M 4-35

Do not extend notes this side of this line

L. B. 681 Pg. 94

IV-4

L. B. 681 Pg. 95

Job No. 6319 Date 3-5-36
Location CITY TERRACE D.S.
Chief Party W.A. Miller
Notes by Miller

DIV A

J.N. 6319

CITY TERRACE D.S.

FLOW LINE GRADE

FROM

STA 9+00 TO STA 9+50

Miller
Braden
Stewart
Adams
Clinite

NOTE: Any ADDITIONS or CHANGES on this SHEET must be MADE or CIRCLED in Red. With date and name of person making change.

RETURN TO
LOS ANGELES COUNTY SURVEYOR

Do not extend notes this side of this line

FORM 226 5M 4-35

L. B. 681 Pg. 96

DNA Line & Flow Line Grade.

Sta	+	H I	-	Rod	Elev
B.M. D-14	5.040	358.156			353.116
T.P.	1.156	347.452	11.860		346.296
9+00				9.62	
+23.81 ± P.I.				9.43	
+50				9.21	
T.P.	11.816	358.084	1.184		346.268
B.M. D-14			4.968		353.116

RETURN TO
LOS ANGELES COUNTY SURVEYOR

FORM 226 5M 4-35

Do not extend notes this side of this line

NOTE: Any ADDITIONS or CHANGES on this SHEET must be MADE or CIR-CLED in Red. With date and name of person making change.

L. B. 681 Pg. 97

Job No. 6319 Date 3-5-36
Location CITY TERRACE D.S.
Chief Party W.A. Miller
Notes by Miller

Div. A

A. C. Johns

Grade

B.M. D-14 E. 353.116 F.B. 612-18 40'N of P.E. Ry R/W.
575' W. of Indiana St C.Spk S.E Side P.P. #372495 E

337.83 Chk.

338.02

338.24

S.=.0082045

Set 2x2 Line & Grade
2' Rt of ℄ Storm Drain

See above.

NOTE: Any ADDITIONS or CHANGES on this SHEET must be MADE or CIRCLED in Red. With date and name of person making change.

RETURN TO
LOS ANGELES COUNTY SURVEYOR

Do not extend notes this side of this line

FORM 226 5M 4-35

RETURN TO

LOS ANGELES COUNTY SURVEYOR

NOTE: Any ADDITIONS or CHANGES on this SHEET must be MADE or CIRCLED in Red. With date and name of person making change.

FORM 226 5M 4-35 Do not extend notes this side of this line

L. B. 681 Pg. 98

Dist

L. B. 681 Pg. 99

Job No. 6319 Date 3-13-36
Location City Terrace DS
Chief Party W A Miller
Notes by W.E.B.

(A)

A. C. Johns

J.N. 6319

CITY TERRACE D.S.

FLOW LINE GRADE

FROM

STA 9+50 TO STA 10+00

Miller
Braden
Stewart
Adams.

NOTE: Any ADDITIONS or CHANGES on this SHEET must be MADE or CIRCLED in Red. With date and name of person making change.

RETURN TO
LOS ANGELES COUNTY SURVEYOR

FORM 226 5M 4-35

Do not extend notes this side of this line

L. B. 681 Pg. 100

(A) Flow Line Grades.

Sta.	+	N.V.	−	Rod	Elev
B.M.#D-13	1.155	365.296			364.141
T.P.	4.950	363.916	6.330		358.966
T.P.	0.700	353.327	11.289		352.627
	1.360	343.864	10.823		342.504
9+33				5.84	
9+50				5.82	
7+75				5.42	
10+20				5.21	
T.P.	9.640	359.324	+5.820		349.684
B.M.#D-14			6.200		353.124

RETURN TO
LOS ANGELES COUNTY SURVEYOR

FORM 226 SM 4-35

Do not extend notes this side of this line

NOTE: Any ADDITIONS or CHANGES on this SHEET must be MADE or CIRCLED in Red. With date and name of person making change.

L. B. 681 Pg. 101

Job No. 6319 Date 3-13-36
Location City Terrace DS
Chief Party W A Miller
Notes by WEB

(A)

A. C. John

Flowline Grade		BM D-13 El. 364.141 F.B. 612-18 Indiana St. & Fowler Av. 40'S, 15W. ℄ Int. X on Rim of sewer MH. N. side
338.02		Check shot
338.24		" "
338.44		Set 2+2= to Line = Grade 2' Rt. of ℄ of Box.
338.65	S= 0082045	
		BM. D-14 El 353.116 F.B. 612-18 40'N of PE Ry R/W 575'W of Indiana St. Ct. Spk. S.E side P.P. #3 T. 495E

NOTE: Any ADDITIONS or CHANGES on this SHEET must be MADE or CIRCLED in Red. With date and name of person making change.

RETURN TO
LOS ANGELES COUNTY SURVEYOR

Do not extend notes this side of this line

FORM 226 5M 4-35

RETURN TO
LOS ANGELES COUNTY SURVEYOR

NOTE: Any ADDITIONS or CHANGES on this SHEET must be MADE or CIRCLED in Red. With date and name of person making change.

FORM 226 5M 4-35 Do not extend notes this side of this line

L. B. 681 Pg. 102

DNA

L. B. 681 Pg. 103

Job No. [illegible] Date 3-18-36
Location CITY TERRACE D.S.
Chief Party [illegible]
Notes by [illegible]

(A)

A. C. Johnson

J.N. 6319
City Terrace D.S.

Flow Line Grade
From
Sta. 10+00 to 10+25

Miller
Braden
Stewart
Adams
Olmite

NOTE: Any ADDITIONS or CHANGES on this SHEET must be MADE or CIRCLED in Red. With date and name of person making change.

RETURN TO
LOS ANGELES COUNTY SURVEYOR

FORM 226 5M 4-35

Do not extend notes this side of this line

L. B. 681 Pg. 104

(A) Flow Line Grade

Sta	+	Rt	-	Rod	Elev
BM#D-13	0.090	364.231		—	364.141
T.P.	0.203	352.804	11.630		352.601
T.P.	2.850	344.141	11.513		341.291
9+75				5.70	
10+00				5.49	
+25				5.29	
T.P.	9.270	359.623	+6.212		350.353
BM D-14			6.520		353.11

RETURN TO
LOS ANGELES COUNTY SURVEYOR
FORM 226 5M 4-35

NOTE: Any ADDITIONS or CHANGES on this SHEET must be MADE or CIRCLED in Red. With date and name of person making change.

Do not extend notes this side of this line

L. B. 681 Pg. 105

Job No. 6319 Date 3-18-36
Location CITY TERRACE DS
Chief Party W. A. Miller
Notes by W.E.B.

Grade		B.M. D-13 El. 364.141 F.B. 612-18 Ind. St. & Fowler Av. 40' S. 15 W. ℄ Int. X on M & Rim N. side				
338.445	S = .0082045	Checkshot				
338.65		" "				
338.850		Set 2 X 2 To Line & Grade 2' Rt. ℄				
		B.M. D-14 El 353.116 F.B. 612-18 40' N of P.E. Ry R/W 575' ± W. of Indiana St. C.Sph S.E. Side P.P. # 372.495 E.				

NOTE: Any ADDITIONS or CHANGES on this SHEET must be MADE or CIRCLED in Red. With date and name of person making change.

RETURN TO
LOS ANGELES COUNTY SURVEYOR

Do not extend notes this side of this line

FORM 226 5M 4-35

RETURN TO
LOS ANGELES COUNTY SURVEYOR

NOTE: Any ADDITIONS or CHANGES on this SHEET must be MADE or CIRCLED in Red. With date and name of person making change.

FORM 226 5M 4-35 Do not extend notes this side of this line

L. B. 681 Pg. 106

(A)

L. B. 681 Pg. 107

Job No. 6319 Date 3-24-36
Location CITY TERRACE D.S
Chief Party W.A. Miller
Notes by Miller

D.V.A.

A. C. Johnson

J.N. 6319

CITY TERRACE D.S.

FLOW LINE GRADE

FROM

STA 10+25 TO STA 12+50

Miller
Braden
Stewart
Adams
Climie

NOTE: Any ADDITIONS or CHANGES on this SHEET must be MADE or CIRCLED in Red. With date and name of person making change.

Do not extend notes this side of this line

RETURN TO
LOS ANGELES COUNTY SURVEYOR

FORM 226 SM 4-35

L. B. 681 Pg. 108

DIVA

Flow Line Grade

Sta	+	H.I.	−	Rod	Elev
B.M. C-14	8.770	361.886			353.116
T.P.	− 1.500	348.723	11.663		350.223
10+25				9.87	
+50				9.66	
T.P.	11.735	361.943	+1.485		350.208
TP	5.828	365.821	1.950		359.993
B.M. D-13				1.680	364.141

RETURN TO
LOS ANGELES COUNTY SURVEYOR

FORM 236 BM. 4-35

NOTE: Any ADDITIONS or CHANGES on this SHEET must be MADE or CIRCLED in Red. With date and name of person making change.

Do not extend notes this side of this line

L. B. 681 Pg. 109

Job No. 6319 Date 3-24-36
Location CITY TERRACE D.S.
Chief Party W.A. Miller
Notes by Miller

DIV A

A. C. Johnson

Grade

B.M. D-14 El 353.116 F.B. 612-18 40' N of P.E. Ry R/W 575' W of Indiana St. C.Sp/c S.E. Side P.P. 372495E.

338.85 chk

339.06

S=0082045

Set 2x2 to Line & Grade
2' Rt ℄ Storm Drain

B.M. D-13 El. 364.141 F.B. 612-18 Indiana St & Fowler Ave 40' S. 15' W ℄ Int "X" on M.H. Rim N. side

NOTE: Any ADDITIONS or CHANGES on this SHEET must be MADE or CIRCLED in Red. With date and name of person making change.

RETURN TO
LOS ANGELES COUNTY SURVEYOR

Do not extend notes this side of this line

FORM 226 5M 4-35

RETURN TO
LOS ANGELES COUNTY SURVEYOR

NOTE: Any ADDITIONS or CHANGES on this SHEET must be MADE or CIRCLED in Red. With date and name of person making change.

FORM 226 5M 4-35

Do not extend notes this side of this line

L. B. 681 Pg. 110

D1V4

L. B. 681 Pg. 111

Job No. 6319 Date 3-25-36
Location CITY TERRACE D.S.
Chief Party W.A Miller
Notes by Miller

DIVA

C. Johnson

JN. 6319

CITY TERRACE D.S.

FLOW LINE GRADE

FROM

STA 10+50 TO STA 10+60

Miller
Braden
Stewart
Adams
Chillie

NOTE: Any ADDITIONS or CHANGES on this SHEET must be MADE or CIRCLED in Red. With date and name of person making change.

Do not extend notes this side of this line

RETURN TO
LOS ANGELES COUNTY SURVEYOR

FORM 226 SM 4-35

L. B. 681 Pg. 112

Div A Flow Line Grade

Sta	+	H.I.	−	Rod	Elev
B.M. D-14	8.345	361.461			353.116
T.P.	-1.320	348.895	11.246		350.215
10+50				9.84	
+60				9.76	
T.P.	6.710	356.910	+1.305		350.200
T.P.	9.253	365.493	0.670		356.240
B.M. D-13			1.350		364.143

RETURN TO
LOS ANGELES COUNTY SURVEYOR

NOTE: Any ADDITIONS or CHANGES on this SHEET must be MADE or CIR-CLED in Red. With date and name of person making change.

Do not extend notes this side of this line

FORM 216 SM 4-33

L. B. 681 Pg. 113

Job No. 6319 Date 3-25-36
Location CITY TERRACE D.S.
Chief Party W.A. Miller
Notes by Miller

A. C. Johnson

Grade.					
			B.M. D-14 El 353.116 F.B. 612-18 40' N of P.E. Ry n/w 575' ± W of Indiana St. C. Spk. S.E. Side P.P. 372495 E		
339.06	Chk	S=.0082045			
339.14			Set 2×2 to Line & Grade 2' Rt ℄ Storm Drain		
			B.M. D-13 El 364.41 F.B. 612-18 Indiana St & Fowler Ave 40'S & 15' W ℄ Int. "X" on M.H. Rim N. Side.		

NOTE: Any ADDITIONS or CHANGES on this SHEET must be MADE or CIRCLED in Red. With date and name of person making change.

RETURN TO
LOS ANGELES COUNTY SURVEYOR

Do not extend notes this side of this line

FORM 226 5M 4-35

RETURN TO

LOS ANGELES COUNTY SURVEYOR

FORM 226 5M 4-35

NOTE: Any ADDITIONS or CHANGES on this SHEET must be MADE or CIRCLED in Red. With date and name of person making change.

Do not extend notes this side of this line

L. B. 681 Pg. 114

Div 4

Form 307 5M 11-35

PLEASE RETURN TO
LOS ANGELES COUNTY SURVEYOR
700 HALL OF RECORDS

NOTE: ANY ADDITIONS OR CHANGES ON THIS SHEET MUST BE MADE OR CIRCLED IN RED INK, WITH DATE AND NAME OF PERSON MAKING CHANGE

Do not extend notes this side of this line

STATION	B. S.	H. I.	F. S.	ELEV.	Grade		
B.M. D-14	6610	359.726		353.116		B.M. D-14 El. 353.116 575' ± W. of Indiana	F.B. 612-18 40' N of P.E. Ry R/W St. C.Spk S.E. Side P.P. #3124 S E
T.P.	-6336	344.096	9294	350.432			
10+60			496		339.14	Chk.	
+75			484		339.26	Set 2x2s to Line & Grade 2' Rt ℄ Storm Drain	
T.P.	10905	361.321	+ 6320	350.416			
T.P.	7925	356.691	2555	358.766			
B.M. D-13			2540	354.151		B.M. D-13 El. 364.141 Ave. 4'S ± 15' W. ℄ Int	F.B. 612-18 Indiana St & Fowler "X" on M.H. Rim N Side

S = .0082045

Profile No. ____ Notes Bed. ____ Plotted ____ Job No. 6319 Division No. "A" F.B. 681 PG. 115

X-Sec. No. ____ Date ____ Date ____ Survey of CITY TERRACE DS

Notes Chkd. ____ Checked ____ Survey by W.A. Miller Notes Miller Date 4-6-36

Date ____ Date ____ Map No. ____ Indexed A. C. Jones Date ____

Form 30" 5M 11-35

PLEASE RETURN TO
LOS ANGELES COUNTY SURVEYOR
700 HALL OF RECORDS

NOTE: ANY ADDITIONS OR CHANGES ON THIS SHEET MUST BE MADE OR CIRCLED IN RED INK, WITH DATE AND NAME OF PERSON MAKING CHANGE

Do not extend notes this side of this line

STATION	B. S.	H. I.	F. S.	ELEV.	Grade	
B.M. D-14	8 025	361 141		353.116		B.M. D-14 El 353.116 F.B. 612-18. 40' N PE ky R/W 515'± W of Indiana St. C.Spk S.E. Side P.P. "372495 E
T.P.	-7885	342 529	10727	350.414		
10+75			3.27		339.26	Chk
11			3 06		339.47	Set 2x2s to Flow Line Grade 2' Rt ℄ Storm Drain
+25			2 86		339.67	S=0082045
T.P.	9870	361 196	+8797	351 326		
T.P.	6120	365.516	1800	359 396		
B.M. D-13			1357	364.159		B.M. D-13 El 364.141 F.B. 612-18 Indiana St. & Fowler Ave. 40'S x 15'W ℄ Int. 'X' on M.H. Rim N. Side
		4-10-36				
B.M. D-14	7797	360 913		353 116		See above.
T.P.	-8197	343 131	9585	351,328		
11+25			3 46		339.67	Chk Set 2x2 to Flow Line Grade 2' Rt ℄ Storm Drain
+50			3 25		339.88	S=0082045
T.P.	10 487	361 840	+8222	351,353		
T.P.	6,890	366.530	2200	359 640		
B.M. D-13			2365	364 165		See above.

Profile No. ___ X-Sec. No. ___
Plotted ___ Date ___ Checked ___ Date ___
Notes Red. ___ Date ___ Notes Chkd. ___ Date ___
Job No. 6319 Division No. "A"
Survey of CITY TERRACE DS
Survey by W. A. Miller Notes Miller 4/8/37
Indexed C. Johnson Date ___
B 681 Pg. 116

L. B. 681 Pg. 117

W. O. No. 6319 Date 4-14-35
Location CITY TERRACE D.S.
Chief Party W.A. Miller
Notes by Miller
~~A. C. Johnson~~

N A 4

J.N. 6319

CITY TERRACE D.S.

FLOW LINE GRADES

FROM

STA 11+50 TO STA 12+25

Miller
Bradeen
Stewart
Adams
Clinite

Note: ANY ADDITIONS OR CHANGES ON THIS SHEET MUST BE MADE OR CIRCLED IN Red. WITH DATE AND NAME OF PERSON MAKING CHANGE.
Do not extend notes this side of this line

RETURN TO
LOS ANGELES COUNTY SURVEYOR

L. B. 681 Pg. 118

Div. "A" Flow Line Grade

Sta	+	H.I.	-	Rod	Elev.
B.M. D-14	8.185	361.301			353.116
T.P.	-8.419	343.227	9.685		351.646
11+50				3.35	
+75				3.15	
12				2.94	
+25				2.72	
T.P.	11.530	363.332	+8.575		351.802
T.P.	6.360	265.842	3.850		259.482
B.M. D-13			1.690		264.152

RETURN TO
LOS ANGELES COUNTY SURVEYOR
Do not extend notes this side of this line

Note: ANY ADDITIONS OR CHANGES ON THIS SHEET MUST BE MADE OR CIRCLED IN Red. WITH DATE AND NAME OF PERSON MAKING CHANGE.

L. B. 681 Pg. 119

W. O. No. 6319 Date 4-14-36
Location CITY TERRACE DS
Chief Party W. A. Miller
Notes by Miller

Grade

B.M. D-14 El 353.116 F.B. 612-18 40' N. P.E. Ry R/W 575' W. of Indiana St. C. Spk S.E. side P.P. # 372495 E.

339.88 Chk

Set 2 #2s to Line & Grade.
340.08 2' Rt ℄ Storm Drain

340.29

340.49

S = .0082045

B.M. D-13 El. 364.141 F.B. 612-18 Indiana St. & Fowler Ave. 40' S. & 15' W ℄ Int. "X" in M.H. Rim. N. side.

Note: ANY ADDITIONS OR CHANGES ON THIS SHEET MUST BE MADE OR CIRCLED IN Red. WITH DATE AND NAME OF PERSON MAKING CHANGE.

RETURN TO
LOS ANGELES COUNTY SURVEYOR
Do not extend notes this side of this line

RETURN TO

LOS ANGELES COUNTY SURVEYOR

Note: ANY ADDITIONS OR CHANGES ON THIS SHEET MUST BE MADE OR CIRCLED IN **Red.** WITH DATE AND NAME OF PERSON MAKING CHANGE.

Do not extend notes this side of this line

L. B. 681 Pg. 120

Div A

L. B. 681 Pg. 121

W. O. No. 6319 Date 4-16-35
Location CITY TERRACE D.S.
Chief Party W.A. Miller
Notes by Miller

Div "A"

JN 6319
CITY TERRACE D.S.

FLOW LINE GRADES
FROM
STA 12+25 TO STA 13+25

RETURN TO
LOS ANGELES COUNTY SURVEYOR

Note: ANY ADDITIONS OR CHANGES ON THIS SHEET MUST BE MADE OR CIRCLED IN Red. WITH DATE AND NAME OF PERSON MAKING CHANGE.
Do not extend notes this side of this line

L. B. 681 Pg. 122

Div A Flow Line Grade

Sta	+	H.I.	-	Rod	Elev
B.M. D-14	8.142	361.258			353.116
T.P.	-6.180	345.314	9.764		351.494
12+25				4.82	
+49				4.62	
+75				4.41	
13				4.20	
+10				4.12	
+25				4.00	
T.P.	11.660	364.174	+7.200		352.514
B.M. D-13				8.030	356.144

RETURN TO
LOS ANGELES COUNTY SURVEYOR
Do not extend notes this side of this line
Note: ANY ADDITIONS OR CHANGES ON THIS SHEET MUST BE MADE OR CIRCLED IN Red. WITH DATE AND NAME OF PERSON MAKING CHANGE.

L. B. 681 Pg. 123

W. O. No. 6319 Date 4-16-36
Location CITY TERRACE DS
Chief Party W. A. [illegible]
Notes by Miley
& C. Johnson

Grade

B.M. D-14 El. 353.116 F.B. 612-18 40'N P.E.Ry R/W 575' W. of Indiana St. C.Spk S.E. side P.P. #37249SE

340.49 chk

340.69

340.90 Set Ice's to Line & Grade

341.11 2' Rt ℄ Storm Drain

341.19 S=.0082045

341.31

B.M. D-13 El. 364.141 F.B. 612-18 Indiana St. & Fowler Ave. -40'S ± 15'W ℄ Inf. "X" in M.H. Rim N. side.

Note: ANY ADDITIONS OR CHANGES ON THIS SHEET MUST BE MADE OR CIRCLED IN Red. WITH DATE AND NAME OF PERSON MAKING CHANGE.

RETURN TO
LOS ANGELES COUNTY SURVEYOR
Do not extend notes this side of this line

RETURN TO

LOS ANGELES COUNTY SURVEYOR

Note: ANY ADDITIONS OR CHANGES ON THIS SHEET MUST BE MADE OR CIRCLED IN **Red.** WITH DATE AND NAME OF PERSON MAKING CHANGE.

Do not extend notes this side of this line

L. B. 681 Pg. 124

Div "A"

L. B. 681 Pg. 125

W. O. No. 6319 Date 4-20-36
Location CITY TERRACE D.S.
Chief Party K.A.Miller
Notes by Miller
A. C. Johnson

D.V.A.

J.N. 6319

CITY TERRACE D.S.

FLOW LINE GRADES

FROM

STA 13+25 to STA 13+75

Miller
Bradon
Stewart
Adams
Ainslie

RETURN TO
LOS ANGELES COUNTY SURVEYOR

Note: ANY ADDITIONS OR CHANGES ON THIS SHEET MUST BE MADE OR CIRCLED IN Red. WITH DATE AND NAME OF PERSON MAKING CHANGE.
Do not extend notes this side of this line

L. B. 681 Pg. 126

Div A Flow Line Grade

Sta	+	H.I.	−	Rod	Elev
R.M. D-13	1.465	365.606			364.141
T.P.	- 7.752	346.289	11.565		354.041
13+00				5.18	
+50				4.77	
+75				4.57	
T.P.	11.390	365.421	+7.752		354.041
BM "2"			3.888		361.533

RETURN TO
LOS ANGELES COUNTY SURVEYOR
Do not extend notes this side of this line

Note: ANY ADDITIONS OR CHANGES ON THIS SHEET MUST BE MADE OR CIRCLED IN Red. WITH DATE AND NAME OF PERSON MAKING CHANGE.

L. B. 681 Pg. 127

W. O. No. 6319 Date 4-20-36
Location CITY TERRACE D.S
Chief Party W.A. Miller
Notes by Miller
C. John

Div "A"

Grade

BM D-13 El 364.141 R.B. 612-18 Indiana St & Fowler Av.
40'S & 15'W & Ind "X" on M.H. Rim N. side

341.11 Chk
341.52 Set 2x2½ to Line & Grade
341.72 2' Rt. & Storm Drain.

BM "2 El 361.538 L.B. 245-1 C.I. 510 Indiana St. & Fowler Ave. N.E. Cor. C. Spk in PP 233-216 E

Note: ANY ADDITIONS OR CHANGES ON THIS SHEET MUST BE MADE OR CIRCLED IN Red. WITH DATE AND NAME OF PERSON MAKING CHANGE.
Do not extend notes this side of this line

RETURN TO
LOS ANGELES COUNTY SURVEYOR

RETURN TO

LOS ANGELES COUNTY SURVEYOR

Note: ANY ADDITIONS OR CHANGES ON THIS SHEET MUST BE MADE OR CIRCLED IN **Red.** WITH DATE AND NAME OF PERSON MAKING CHANGE.

Do not extend notes this side of this line

L. B. 681 Pg. 128

L. B. 681 Pg. 129

W. O. No. [illegible] Date [illegible]
Location CITY TERRACE D.S
Chief Party W.A. [illegible]
Notes by Miller
A. C. Johnson

J 4,639
CITY TERRACE D.S.

FLOW LINE GRADE
FROM
STA 13+75 TO STA 14+50

Miller
Braden
Stewart
Adams
Clinton

RETURN TO
LOS ANGELES COUNTY SURVEYOR
Do not extend notes this side of this line

Note: ANY ADDITIONS OR CHANGES ON THIS SHEET MUST BE MADE OR CIRCLED IN Red. WITH DATE AND NAME OF PERSON MAKING CHANGE.

L. B. 681 Pg. 130

Div. 4 Flow Line Grade

Sta	+	H.I.	-	Rod	Elev
B.M. D-13	1.650	365.791			364.141
T.P.	- 8.722	346.419	10.650		355.141
13+75				4.70	
14				4.49	
+25				4.29	
+50				4.08	
T.P.	[illegible]	366.[illegible]	+ 8.700		355.119
B.M. "D"				[illegible]	361.524

RETURN TO

LOS ANGELES COUNTY SURVEYOR

Do not extend notes this side of this line

Note: ANY ADDITIONS OR CHANGES ON THIS SHEET MUST BE MADE OR CIRCLED IN Red. WITH DATE AND NAME OF PERSON MAKING CHANGE.

L. B. 681 Pg. 131

W. O. No. 6319 Date 4-23-36
Location CITY TERRACE DS
Chief Party W. A. Miller
Notes by Miller
[illegible] C. [illegible]

Grade

BM D-13 El 364.141 F.B. 612-18 Indiana St. & Fowler Ave 40'S 15' W & Int. Cross on Rim of Sewer M.H. N. Side.

341.72 chk
Set [illegible]
341.93 2' Rt & Storm Drain
342.13
342.34

S=.0082045

BM #2 El 361.538 L.B. 245-1 C.I. 510 Indiana St & Fowler Ave. N.E. Cor C.Spk in PP. 222416 E

RETURN TO
LOS ANGELES COUNTY SURVEYOR
Note: ANY ADDITIONS OR CHANGES ON THIS SHEET MUST BE MADE OR CIRCLED IN Red. WITH DATE AND NAME OF PERSON MAKING CHANGE.
Do not extend notes this side of this line

RETURN TO

LOS ANGELES COUNTY SURVEYOR

Note: ANY ADDITIONS OR CHANGES ON THIS SHEET MUST BE MADE OR CIRCLED IN **Red.** WITH DATE AND NAME OF PERSON MAKING CHANGE.

Do not extend notes this side of this line

L. B. 681 Pg. 132

L. B. 681 Pg. 133

W. O. No. 6319 Date 4-27-36
Location CITY TERRACE D.S.
Chief Party W. A. Miller
Notes by A. C. Johnson

J.N. 6319
CITY TERRACE D.S.

FLOW LINE GRADE
FROM
STA 15+38.38 TO STA 16+25

Miller
Braden
Stewart
Adams
Shirley

RETURN TO
LOS ANGELES COUNTY SURVEYOR

Note: ANY ADDITIONS OR CHANGES ON THIS SHEET MUST BE MADE OR CIRCLED IN Red. WITH DATE AND NAME OF PERSON MAKING CHANGE.

Do not extend notes this side of this line

L. B. 681 Pg. 134

DIV A Flow Line Stock

Sta	+	H.I.	−	Rod	Elev
B.M. 3-13		354.701			350.161
T.P.	-5.260	348.249	11.372		336.529
14+50				5.93	
15+35.38 E.C.				5.23	
+50				5.11	
+75				4.91	
16				4.70	
+25				4.56	
14+60.49				5.85	
+67.70				5.99	
+96.04				5.72	
T.P.	11.845	365.427	+5.235		353.582
T.P.	4.090	366.354	5.117		362.264
B.M. 2			4.810		361.544

RETURN TO
LOS ANGELES COUNTY SURVEYOR
Do not extend notes this side of this line

Note: ANY ADDITIONS OR CHANGES ON THIS SHEET MUST BE MADE OR CIRCLED IN Red. WITH DATE AND NAME OF PERSON MAKING CHANGE.

L. B. 681 Pg. 135

W. O. No. 6319 Date 4-24-36
Location CITY TERRACE D.S.
Chief Party W. A. Miller
Notes by [illegible]
A. C. Johnson

Grade

B.M.D-13 El. 364.141 F.B. 612-18 Indiana St. & Fowler Ave. 40'S 15' W. ℄ Int. Grass on Rim of Sewer M.H. N. side

342.34 Chk

343.04

343.16

Set 2+2 to Flow Line Grade on ℄ Storm Drain

343.36

343.57

343.77

342.42

342.48

342.55

S = .0032045

BM #2 El. 361.538 L.B. 245-1 C.I. 510 Indiana St. & Fowler Ave. N.E. Cor. C. Spk. P.P. 222416 E

Note: ANY ADDITIONS OR CHANGES ON THIS SHEET MUST BE MADE OR CIRCLED IN Red. WITH DATE AND NAME OF PERSON MAKING CHANGE.

RETURN TO
LOS ANGELES COUNTY SURVEYOR
Do not extend notes this side of this line

RETURN TO

LOS ANGELES COUNTY SURVEYOR

Note: ANY ADDITIONS OR CHANGES ON THIS SHEET MUST BE MADE OR CIRCLED IN **Red.** WITH DATE AND NAME OF PERSON MAKING CHANGE.

Do not extend notes this side of this line

L. B. 681 Pg. 136

D.V.A

L. B. 681 Pg. 139

Job No. 6319 Date 5-2-36
Location CITY TERRACE DS
Chief Party W.A. Miller
Notes by Miller

DIV "A"

Grade

B.M. D-13 El. 364.141 F.B. 756-18 Indiana St & Fowler Ave. 40'S & 15'W ℄ Int. Cross on Rim Sewer Manhole N. side

343.77 chk

343.98 chk

344.16 Set 2x2 to Line & Grade on ℄ Storm Drain.

S = .0082045

B.M. #2 El 361.538 L.B. 245-1 C.I. 510 Indiana St & Fowler Ave N.E. Cor.-C. spk P.P. 222416 E

NOTE: Any ADDITIONS or CHANGES on this SHEET must be MADE or CIRCLED in Red. With date and name of person making change.

RETURN TO
LOS ANGELES COUNTY SURVEYOR

FORM 226 5M 4-35

Do not extend notes this side of this line

RETURN TO
LOS ANGELES COUNTY SURVEYOR

NOTE: Any ADDITIONS or CHANGES on this SHEET must be MADE or CIRCLED in Red. With date and name of person making change.

FORM 226 SM 4-35

Do not extend notes this side of this line

L. B. 681 Pg. 140

Div "A"

L. B. 681 Pg. 137

Job No. 6319 Date 5-2-36
Location CITY TERRACE D.S.
Chief Party W.A. Miller
Notes by Miller
A. C. Johnson

DIV "A"

J.N 6319

CITY TERRACE D.S.

FLOW LINE GRADE

FROM

STA 16+50 TO STA 16+72

Miller
Braden
Stewart
Adams
Clinite

NOTE: Any ADDITIONS or CHANGES on this SHEET must be MADE or CIR-CLED in Red. With date and name of person making change.

RETURN TO
LOS ANGELES COUNTY SURVEYOR

Do not extend notes this side of this line

FORM 226 5M 4-35

L. B. 681 Pg. 138

Div 'A' Flow Line Grade

Sta	+	H.I.	−	Rod	Elev.
B.M. D-13	1.540	365.681			364.141
T.P.	-9.750	347.640	8.285		357.396
16+25				3.88	
+50				3.67	
+72				3.49	
T.P.	10.730	368.086	+9.710		357.356
B.M. 2			6.550		361.536

RETURN TO
LOS ANGELES COUNTY SURVEYOR

FORM 226 SM 4-35

Do not extend notes this side of this line

NOTE: Any ADDITIONS or CHANGES on this SHEET must be MADE or CIR-CLED in Red. With date and name of person making change.

L. B. 681 Pg. 141

Job No. 6319 Date 5-6-36
Location CITY TERRACE D.S.
Chief Party W.A. Miller
Notes by Miller
~~A. C. Johnson~~

DIV "A"

NOTE: Any ADDITIONS or CHANGES on this SHEET must be MADE or CIRCLED in Red. With date and name of person making change.

Do not extend notes with side of this line

RETURN TO
LOS ANGELES COUNTY SURVEYOR

FORM 226 5M 4-35

J.N. 6319

CITY TERRACE D.S.

FLOW LINE GRADE

FROM

STA 16+72 TO STA 17+50

Miller
Braden
Stewart
Adams
Clinite

L. B. 681 Pg. 142

Div "A" Flow Line Grade

Sta	+	H.I.	-	Rod	Elev
B.M. D-13	1.125	365.266			364.141
T.P.	-9.210	348.006	7.950		357.316
T.P. (16+72)	4.075	348.216	3.865		344.141
16+80				4.01	
+85				3.34	
+90				2.67	
+96.84				1.60	
17				Not Set.	
+25				2.31	
+50				2.06	
T.P.	7.890	367.206	9.100		357.316
B.M. "2			5.670		361.536

RETURN TO
LOS ANGELES COUNTY SURVEYOR

FORM 226 5M 4.35

Do not extend notes this side of this line

NOTE: Any ADDITIONS or CHANGES on this SHEET must be MADE or CIR-CLED in Red. With date and name of person making change.

L. B. 681 Pg. 143

Job No. 6319 Date 5-6-36
Location City Terrace D.S.
Chief Party W.A. Miller
Notes by Miller

Div "A"

Grade

B.M. D-13 El 364.141 F.B. 612-18 Indiana St. & Fowler Ave 40'S & 15'W ℄ Int. Cross on Rim Sewer Manhole N. side

344.21
344.88
345.55
345.62
345.65
345.91
346.16

Spec St #8

S=0129

Set 2+2s to Line & Grade On ℄ Storm Drain

B.M. #2 El 361.538 L.B. 245-1 C.I. 510 Indiana St. & Fowler Ave N.E. Cor.-C.Spk P.P. 222416 E

NOTE: Any ADDITIONS or CHANGES on this SHEET must be MADE or CIRCLED in Red. With date and name of person making change.

RETURN TO
LOS ANGELES COUNTY SURVEYOR

Do not extend notes this side of this line

FORM 226 5M 4-35

RETURN TO
LOS ANGELES COUNTY SURVEYOR

NOTE: Any ADDITIONS or CHANGES on this SHEET must be MADE or CIRCLED in Red. With date and name of person making change.

FORM 226 5M 4-35 Do not extend notes this side of this line

L. B. 681 Pg. 144

DIV "A"

L. B. 681 Pg. 145

Job No. 6319 Date 5-11-36
Location CITY TERRACE D.S
Chief Party W.A Miller
Notes by Miller
A. C. Johnson

DIV A

J.N 6319

CITY TERRACE D.S

FLOW LINE GRADE

FROM

STA 17+50 To STA 18+00

Miller
Braden
Stewart
Adams
Clinite

NOTE: Any ADDITIONS or CHANGES on this SHEET must be MADE or CIRCLED in Red. With date and name of person making change.

RETURN TO
LOS ANGELES COUNTY SURVEYOR

Do not extend notes this side of this line

FORM 226 5M 4-35

L. B. 681 Pg. 146

Div "A" Flow Line Grade

Sta	+	H.I.	-	Rod	Elev
B.M. D-13	0.385	364.526			364.141
T.P.	-7.670	350.146	6.710		357.816
17+50				3.99	
+75				3.73	
18				3.47	
T.P.	8.366	366.185	+7.673		357.819
BM "E"			4.665		361.520

RETURN TO
LOS ANGELES COUNTY SURVEYOR

FORM 236 SM 4-38

NOTE: Any ADDITIONS or CHANGES on this SHEET must be MADE or CIR. CLED in Red. With date and name of person making change.

Do not extend notes this side of this line

L. B. 681 Pg. 147

W. O. No. 6319 Date 5-11-36
Location CITY TERRACE D.S
Chief Party W.A Miller
Notes by Miller

DIV A

Grade

BM D-13 El 364.141 FB 612-18 Indiana St & Fowler Ave
40' S & 15' W & Int "X" on Rim Sew. M.H. N. Side

346.16 ok

Set 2+25 to Line & Grade
On ℄ Storm Drain.

346.42

346.68

S=.01029

B.M. 2 El 361.538 LB 245-1 Cl 510 Indiana St &
Fowler Ave NE Cor - C Spk PP 222416 E

Note: ANY ADDITIONS OR CHANGES ON THIS SHEET MUST BE MADE OR CIRCLED IN Red. WITH DATE AND NAME OF PERSON MAKING CHANGE.

RETURN TO
LOS ANGELES COUNTY SURVEYOR
Do not extend notes this side of this line

RETURN TO

LOS ANGELES COUNTY SURVEYOR

Note: ANY ADDITIONS OR CHANGES ON THIS SHEET MUST BE MADE OR CIRCLED IN **Red.** WITH DATE AND NAME OF PERSON MAKING CHANGE.

Do not extend notes this side of this line

L. B. 681 Pg. 148

Div. "A"

L. B. 681 Pg. 149

Platted by	W. O. No. 6319 D. S. O. No.
Date	Location City Terrace D.S.
Map No.	Surveyed by
Platting C'k'd. by	Date 5/15-36
Date	Indexed A. C. Johnson

J.M. 6319
City Terrace D.S.

Flow Line Grade
from
Sta. 15+00 to 18+50

RETURN TO
LOS ANGELES COUNTY SURVEYOR

Note: ANY ADDITIONS OR CHANGES ON THIS SHEET MUST BE MADE OR CIRCLED IN Red. WITH DATE AND NAME OF PERSON MAKING CHANGE.

Do not extend notes this side of this line

L. B. 681 Pg. 150 Chief Party Notes by [illegible]

Date [illegible]

Sta	+	Ht.	—	Elev.
B.M. [illegible]	1.755	365.906		[illegible]
T.P.	-10.960	350.446	[illegible]	361.406
18+00			[illegible]	
+10			[illegible]	
[illegible]			[illegible]	
	3.000	364.406	+10.960	361.406
B.M. #2			2.890	361.516
		[illegible]		
B.M. B-13	3.585	367.726		364.141
T.P.	-9.055	351.616	7.055	360.671
18+10			4.84	
+15			4.68	
+50			4.42	
T.P.	7.003	[illegible]	+ 8.970	360.586
B.M. #2			6.065	[illegible]

RETURN TO
LOS ANGELES COUNTY SURVEYOR

Note: ANY ADDITIONS OR CHANGES ON THIS SHEET MUST BE MADE OR CIRCLED IN Red. WITH DATE AND NAME OF PERSON MAKING CHANGE.

Do not extend notes this side of this line

L. B. 681 Pg. 151

Platted by	W. O. No. 6319 D. S. O. No.
Date	Location [illegible]
Map No.	Surveyed by [illegible]
Platting C'k'd by	Date [illegible]
Date	Indexed A. C. Johnson

Grade

B.M. #D-13-11.364.14 [illegible] Indiana St & Fowler Av. 40' S+15' [illegible] M.H.

346.68 Check shot

346.78 Sec. E' [illegible] to Line & Grade

Sec. F'

346.94 " " "

B.M. #2-E1.361.538 [illegible] 1-C1.510 [illegible] St & Fowler Av. [illegible] #222416E

see above

346.78 chc

346.94 chc

Set 2x2 to Line & Grade

347.20 on ℄ [illegible]

see above

Note: ANY ADDITIONS OR CHANGES ON THIS SHEET MUST BE MADE OR CIRCLED IN Red. WITH DATE AND NAME OF PERSON MAKING CHANGE.

Do not extend notes this side of this line

RETURN TO

LOS ANGELES COUNTY SURVEYOR

RETURN TO
LOS ANGELES COUNTY SURVEYOR

Note: ANY ADDITIONS OR CHANGES ON THIS SHEET MUST BE MADE OR CIRCLED IN **Red.** WITH DATE AND NAME OF PERSON MAKING CHANGE.

Do not extend notes this side of this line

Notes by

Date

Chief Party

Pg. 152

L. B. 681

A

L. B. 681 Pg 153

Platted by	W. O. No. 6319 D. S. O. No.
Date	Location CITY TERRACE DR
Map No.	Surveyed by [illegible]
Platting C'k'd by	Date 5-7[illegible]
Date	Indexed A. C. [illegible]

Drill

JN 6319

CITY TERRACE DR

FLOW LINE GRADE

FROM

STA 18460 TO STA 19450

Miller
Brady
Stewart
Adams
Clinton

Note: ANY ADDITIONS OR CHANGES ON THIS SHEET MUST BE MADE OR CIRCLED IN Red. WITH DATE AND NAME OF PERSON MAKING CHANGE.

RETURN TO
LOS ANGELES COUNTY SURVEYOR

Do not extend notes this side of this line

L. B. 681 Pg. 154 Chief Party Notes by

Date

Div A Flow Line [illegible]

Sta	+	H.I.	Rod	Elev
B.M. D-17	7.540	371.681		364.141
T.P.	- 10.885	352.586	9.210	363.471
18+60			5.34	
+75			5.14	
19			4.33	
+25			4.63	
+50			4.37	
T.P.	7.165	370.636	+ 10.885	363.471
B.M. #2			9.120	361.516

RETURN TO

LOS ANGELES COUNTY SURVEYOR

Note: ANY ADDITIONS OR CHANGES ON THIS SHEET MUST BE MADE OR CIRCLED IN Red. WITH DATE AND NAME OF PERSON MAKING CHANGE.

Do not extend notes this side of this line

L. B. 681 Pg 155

Platted by	W. O. No. 6319 D. S. O. No.
Date	Location City Terrace D.S.
Map No.	Surveyed by W. A. [illegible]
Platting C'k'd by	Date 5-28-56
Date	Indexed A. C. John[illegible]

Grade

BM [illegible] El 364.141 F.B. 512-18 Indiana St. & Fowler Ave. 4ds. [illegible] X [illegible]

347.21 [illegible]

347.45 Set 2x[illegible] to Line & Grade

347.91 [illegible] Storm Drain

347.97

348.[illegible] [illegible]

BM [illegible] El 361.538 [illegible] 245-1 C.I. 510 Indiana St. & Fowler Ave. NE [illegible] C.Spk in P.P. [illegible] 416E

Note: ANY ADDITIONS OR CHANGES ON THIS SHEET MUST BE MADE OR CIRCLED IN Red. WITH DATE AND NAME OF PERSON MAKING CHANGE.

Do not extend notes this side of this line.

RETURN TO
LOS ANGELES COUNTY SURVEYOR

RETURN TO

LOS ANGELES COUNTY SURVEYOR

Note: ANY ADDITIONS OR CHANGES ON THIS SHEET MUST BE MADE OR CIRCLED IN **Red.** WITH DATE AND NAME OF PERSON MAKING CHANGE.

Do not extend notes this side of this line

Notes by

Date

Chief Party

Pg. 156

L. B. 681

L. B. 681 Pg. 157

Job No. 6319 Date 5-25-36
Location CITY TERRACE DS
Chief Party W.A. Miller
Notes by C. John

NOTE: Any ADDITIONS or CHANGES on this SHEET must be MADE or CIRCLED in Red. With date and name of person making change.

RETURN TO
LOS ANGELES COUNTY SURVEYOR

ORM 226 SM 4-35

Do not extend notes to this side of this line

JN 6319

CITY TERRACE DS

FLOW LINE GRADE

FROM

STA 19+50 TO STA 20+75

Miller
Braden
Form
Adams
Climie

L. B. 681 Pg. 158

Div "A" Flow Line Grade

Sta	+	H.I.	−	Rod	Elev.
BM D-13	5.120	369.261			364.141
T.P.	-9.645	353.641	5.975		363.286
19+50				5.42	
+75				5.16	
20				4.90	
+25				4.65	
+33.55	B.C.			4.56	
+41.87				4.47	
+46.95	Bk } E.C.				
+56.71	Ahd.			4.42	
+75				4.24	
T.P.	6.300	369.637	+9.346		363.337
B.M. #2			8.115		361.522
		6-8-32			
B.M. D-13	5.370	370.531			364.141
T.P.	-9.815	353.466	7.250		363.281
20+75				4.07	
21				3.82	
+25				3.57	
+50				3.32	
T.P.	7.880	371.101	+9.755		363.221
B.M. #2			9.585		361.516

RETURN TO
LOS ANGELES COUNTY SURVEYOR
FORM 226 5M 4-35
Do not extend no[illegible] this side of this line
NOTE: Any ADDITIONS or CHANGES on this SHEET must be MADE or CIRCLED in Red. With date and name of person making change.

L. B. 681 Pg. 159

Job No. 6319 Date 5-25-36
Location CITY TERRACE DS
Chief Party W.A. Miller
Notes by Miller
A. C. Johnson

DIV "A"

Grade

BM D-13 El 364.141 E.B. 112-18 Indiana St & Fowler Ave
40'S & 15' W ℄ Int. "X" on Rim Sewer M.H. N. Side

348.22
348.48
348.74
348.99
349.08
349.17
349.22
349.40

S=.01029

Set 2+2 to Line & Grade
on ℄ Storm Drain

BM #2 El 361.538 L.B. 245-1 Cl. 510 Indiana St
& Fowler Ave N.E. Cor. C.Sp. in PP. 222 4.16E.

See above

349.40
349.65
349.90
350.15

S=.0100

Set 2+2 to Line & Grade
on ℄ Storm Drain

See above

NOTE: Any ADDITIONS or CHANGES on this SHEET must be MADE or CIRCLED in Red. With date and name of person making change.

Do not extend notes on this side of this line

RETURN TO
LOS ANGELES COUNTY SURVEYOR

FORM 226 5M 4-35

RETURN TO
LOS ANGELES COUNTY SURVEYOR

NOTE: Any ADDITIONS or CHANGES on this SHEET must be MADE or CIRCLED in Red. With date and name of person making change.

FORM 226 SM 4-35 Do not extend no[illegible] this side of this line

L.B. 681 Pg. 150

Div "A"

L. B. 681 Pg. 161

Job No. 6319 Date
Location City Terrace DS
Chief Party
Notes by

(3)

J.N. 6319
City Terrace DS.

Line & Grade Finishing Sales
From
Sta 21+77 to 22+00

RECEIVED WIG JAN 31 1936
REDUCED In Field
CHECKED LCM 2-1-36
GRADE SHEET MADE Not Needed
GRD. SHT. CHECKED
COPIES SENT OUT BY

NOTE: Any ADDITIONS or CHANGES on this SHEET must be MADE or CIRCLED in Red. With date and name of person making change.

Do not extend notes this side of this line

RETURN TO
LOS ANGELES COUNTY SURVEYOR

FORM 226 5M 4-35

L. B. 681 Pg. 162

(B)

Sta	+	Rl.	—	Rod	Elev.
BM#D-13	7.554	371.6[illegible]			364.141
T.P.	6.938	376.468	2.[illegible]5		369.530
T.P.	4.330	379.995	0.803		375.665
T.P.	0.213	369.085	11.123		368.872
T.P.	1.408	35[illegible].958	10.535		358.550
21+77				9.54	
22+00				9.31	
T.P.	10.506	369.05[illegible]	[illegible]		358.55[illegible]
T.P.	10.[illegible]	378.221	1.415		367.[illegible]41
T.P.	2.183	378.795	1.609		376.[illegible]12
B.M.#D-12			2.260		3[illegible]6.535

RETURN TO
LOS ANGELES COUNTY SURVEYOR

FORM 226 5M 4-35

Do not extend notes this side of this line

NOTE: Any ADDITIONS or CHANGES on this SHEET must be MADE or CIRCLED in Red. With date and name of person making change.

L. B. 681 Pg. 163

Job No. [illegible] Date
Location [illegible] DS
Chief Party [illegible]
Notes by [illegible]
A. C. Johnson

Flow line Grade

[illegible] El. 364.41 - F.B. 612-18 - Indiana St + Fowler Ave. 40'S + 15'W ℄ Int. ⊗ M.H. Rim N. side.

Set [illegible] in T. Pole - not [illegible]

350.42

350.65

[illegible] El. 376.540 - F.B. 612-18 - Fowler Ave. N. side 225'± E. of [illegible] St. Bt. spk in lead - Conc. foundation wall

NOTE: Any ADDITIONS or CHANGES on this SHEET must be MADE or CIRCLED in Red. With date and name of person making change.

RETURN TO
LOS ANGELES COUNTY SURVEYOR

Do not extend notes this side of this line

FORM 226 5M 4-35

RETURN TO
LOS ANGELES COUNTY SURVEYOR

NOTE: Any ADDITIONS or CHANGES on this SHEET must be MADE or CIRCLED in Red. With date and name of person making change.

FORM 226 5M 4-35

Do not extend notes this side of this line

L. B. 681 Pg. 164

(13)

L. B. 681 Pg. 165

Job No. 6319 Date 1/30-36
Location [illegible] DS
Chief Party [illegible]
Notes by [illegible]
A. C. John

(B)

J.N. 6319
[illegible] DS.

Line & Grade
[illegible]
[illegible]

[illegible]

RECEIVED WIG JAN 31 1936
REDUCED In Field
CHECKED L.C. [illegible]
GRADE SHEET MADE Not Needed
GRD. SHT. CHECKED
[illegible]

NOTE: Any ADDITIONS or CHANGES on this SHEET must be MADE or CIRCLED in Red. With date and name of person making change.

RETURN TO
LOS ANGELES COUNTY SURVEYOR

Do not extend notes this side of this line

FORM 226 5M 4-35

L. B. 681 Pg. 166

(3)

Sta	+	Ht	−	Rod	Elev
B.M.#D.12	1.756	375.296		—	376.540
T.P.	0.522	371.788	7.030	—	371.266
T.P.	[illegible]	364.149	9.542	—	362.24[illegible]
	[illegible]	355.239	[illegible]	—	352.97[illegible]
22[illegible]				4.585	
21+77				4.[illegible]	
22+25				4.31	
+50				4.0[illegible]	
T.P.	[illegible]	3[illegible]4.261	[illegible]		352.652
T.P.	11.378	374.833	[illegible]		363.45[illegible]
T.P.	7.733	378.911	3.[illegible]		371.[illegible]
BM#D12			2.378		376.533

RETURN TO
LOS ANGELES COUNTY SURVEYOR

FORM 226 5M 4-35

Do not extend notes this side of this line

NOTE: Any ADDITIONS or CHANGES on this SHEET must be MADE or CIRCLED in Red. With date and name of person making change.

L. B. 681 Pg. 167

Job No. 6319 Date

Location [illegible]

Chief Party [illegible]

Notes by A. C. Johnson

Flowline Grade

[illegible] 376.[illegible] - [illegible] 12-18 - [illegible] N.

[illegible]

330.654 Check shot

[illegible]

[illegible]

[illegible]

Check Back to BM #D12 (see above)

NOTE: Any ADDITIONS or CHANGES on this SHEET must be MADE or CIRCLED in Red. With date and name of person making change.

RETURN TO

LOS ANGELES COUNTY SURVEYOR

FORM 226 5M 4-35

Do not extend notes this side of this line

RETURN TO
LOS ANGELES COUNTY SURVEYOR

NOTE: Any ADDITIONS or CHANGES on this SHEET must be MADE or CIRCLED in Red. With date and name of person making change.

FORM 226 5M 4-35

Do not extend notes this side of this line

L. B. 681 Pg. 168

(B)

L. B. 681 Pg. 169

Job No. _____ Date _____
Location _____
Chief Party _____
Notes by _____

NOTE: Any ADDITIONS or CHANGES on this SHEET must be MADE or CIRCLED in Red. With date and name of person making change.

Do not extend notes this side of this line

RETURN TO
LOS ANGELES COUNTY SURVEYOR

FORM 226 5M 4-35

WIG FEB 10 1936

RECEIVED _____
REDUCED In Field
CHECKED L.C.M. 2-7-36
GRADE SHEET MADE Not Needed
GRD. SHT. CHECKED _____
COPIES SENT OUT _____

RETURN TO
LOS ANGELES COUNTY SURVEYOR

NOTE: Any ADDITIONS or CHANGES on this SHEET must be MADE or CIRCLED in Red. With date and name of person making change.

FORM 226 5M 4-35 Do not extend notes this side of this line



L. B. 681 Pg. 170

L. B. 681 Pg. 171

Job No. Date

Location

Chief Party

Notes by A. C. Johnson

NOTE: Any ADDITIONS or CHANGES on this SHEET must be MADE or CIRCLED in Red. With date and name of person making change.

Do not extend notes this side of this line

RETURN TO
LOS ANGELES COUNTY SURVEYOR

FORM 226 5M 4-35

RETURN TO

LOS ANGELES COUNTY SURVEYOR

NOTE: Any ADDITIONS or CHANGES on this SHEET must be MADE or CIRCLED in Red. With date and name of person making change.

FORM 226 5M 4-35 Do not extend notes this side of this line

L. B. 681 Pg. 172

L. B. 681 Pg. 173

Job No. _____ Date _____
Location _____
Chief Party _____
Notes by [illegible]

City Terrace D.S.
Fowler Ave
Line & Flow Grade
From 23+00
To [illegible]

[illegible]
Finite
Adams

NOTE: Any ADDITIONS or CHANGES on this SHEET must be MADE or CIRCLED in Red. With date and name of person making change.

RETURN TO
LOS ANGELES COUNTY SURVEYOR

FORM 226 5M 4-35

Do not extend notes this side of this line

L. B. 681 Pg. 174

Line + Flow line - Fowler Ave

[illegible]	[illegible]	[illegible]	[illegible]	[illegible]	[illegible]
[illegible] D-11	[illegible]	385.[illegible]			[illegible].124
[illegible]	3.5[illegible]	[illegible]	[illegible]		[illegible]
[illegible] 4	[illegible]	[illegible].682	[illegible]		379.[illegible]2
[illegible]	[illegible]	371.714	[illegible]		371.[illegible]
T.P.	6.[illegible]	360.731	1.348		360.366
[illegible]	3.325	355.[illegible]	[illegible]		[illegible].283
[illegible]				4.[illegible]	351.655
[illegible]				3.81	51.90
[illegible]				3.56	52.15
T.P. [illegible]	[illegible]	[illegible]	4.[illegible]		351.[illegible]
[illegible]	[illegible]	371.814	[illegible]		[illegible].140
	[illegible]	380.420	[illegible].344		370.970
[illegible] 4			[illegible]		[illegible]
[illegible]	[illegible]	[illegible]			
[illegible] 5			[illegible]		[illegible].83[illegible]

RETURN TO
LOS ANGELES COUNTY SURVEYOR
FORM 226 5M 4-35

NOTE: Any ADDITIONS or CHANGES on this SHEET must be MADE or CIRCLED in Red. With date and name of person making change.

Do not extend notes this side of this line

L. B. 681 Pg. 175

Job No. _____ Date _____
Location _____
Chief Party _____
Notes by _____

NOTE: Any ADDITIONS or CHANGES on this SHEET must be MADE or CIRCLED in Red. With date and name of person making change.

Do not extend notes this side of this line

RETURN TO
LOS ANGELES COUNTY SURVEYOR

FORM 226 5M 4-35

RETURN TO

LOS ANGELES COUNTY SURVEYOR

FORM 226 5M 4-35

NOTE: Any ADDITIONS or CHANGES on this SHEET must be MADE or CIRCLED in Red. With date and name of person making change.

Do not extend notes this side of this line

L. B. 681 Pg. 176

L. B. 681 Pg. 177

Job No. 6319 Date 2-27-36
Location CITY TERRACE D.S.
Chief Party W.A. Miller
Notes by Miller
C. Johnso

(B)

J.N. 6319

CITY TERRACE D.S.

FLOW LINE GRADE

FROM

STA 23+50 TO 24+50

Miller
Braden
Stewart-
Adams
Chinitz

RECEIVED W.I.G. MAR - 9 1936
REDUCED In Field
CHECKED W.I.G. 3-9-36
GRADE SHEET MADE Not Needed
GRD. SHT. CHECKED
COPIES SENT OUT BY

RETURN TO
LOS ANGELES COUNTY SURVEYOR
Do not extend notes this side of this line.
NOTE: Any ADDITIONS or CHANGES on this SHEET must be MADE or CIRCLED in Red. With date and name of person making change.
FORM 226 5M 9-34

L. B. 681 Pg. 178

(B)

Flow Line Grade

Sta	+	H.I.	-	Rod	Elev.
B.M. D-13	6.735	370.876			364.141
T.P.	6.590	377.164	0.302		370.574
T.B.M.	5.200	380.864	1.500		375.664
T.P.	4.383	382.429	2.818		378.046
B.M. "4	4.308	383.475	3.262		379.167
T.P.	4.315	384.740	3.050		380.425
B.M. D-11			2.576		382.164 O.K
B.M. "5			4.872		379.868 ?
B.M. D-11	2.288	384.452			382.164
B.M. "5			4.593		.863 379.859 ?
T.P.	4.138	384.247	4.988		379.509
B.M. "6	5.827	384.316	5.758		.490 378.489
B.M. D-10			3.220		.100 381.096
T.B.M.	3.975	379.639			375.664
T.P.	-11.260	356.522	11.857		367.782
22+50				4.34	
+75				4.10	
24				3.87	
+25				3.73	
+50				3.58	
T.P.	11.500	379.282	+11.260		367.782
T.B.M.			3.618		375.664

RETURN TO
LOS ANGELES COUNTY SURVEYOR
FORM 226 SM 6-34

Do not extend notes this side of this line

Note: Any ADDITIONS or CHANGES on this SHEET must be MADE or CIRCLED in Red. With date and name of person making change.

L. B. 681 Pg. 179

Job No. [illegible] Date 2-28-36
Location CITY TERRACE D.S
Chief Party W.G. [illegible]
Notes by [illegible]
A. G. Johns

(B)

NOTE: Any ADDITIONS or CHANGES on this SHEET must be MADE or CIRCLED in Red. With date and name of person making change.

Do not extend notes this side of this line

RETURN TO
LOS ANGELES COUNTY SURVEYOR
FORM 226 5M 4-35

Grade

BM D-13 El. 364.141 FB 612-18 Indiana St. & Fowler Av. 40'S, 15' W ℄ Int. Cross on Rim of Sewer M.H. - N. side

B.Spk in Ph. Pole S. side Fowler Ave at junction with Fishburn.

B.M. #4 El. 379.160 L.B. 245-1 C.I. 510 Fowler Av. & Ditman St. N.W. Cor. - C.Spk in guy pole to P.P. 222408 E

BM D-11 El. 382.124 F.B. 612-17 Fowler Av. S. side E. of Ditman St. - B.Spk in Conc. Dr 3' from E. edge, 1' from N. end. #3528
B.M. #5 El. 379.844 L.B. 245-1 C.I. 510 Fowler Av. 600' N.E of Ditman St. - C. Spk in P.P. #222404 E

See above

See above

B.M. #6 El. 378.490 L.B. 245-1 C.I. 510 Medford St. at Fowler Av. N. side. X at end of curb.
B.M. D-10 El. 381.100 F.B. 612-17 Medford St. E. side 50' ± N. of Herbert St. B.Spk. 2' from S. end of curb

See above

A slight grade adjustment made from sta 23+42.5 - present end of base [illegible] to sta 24 due to an error in B.M. elevation.

352.18

352.42

352.65 Grade change.

352.79 Set 2 x 2s to Line & Grade on ℄ Box Drain.

352.94

S=.00572

See above.

RETURN TO
LOS ANGELES COUNTY SURVEYOR

NOTE: Any ADDITIONS or CHANGES on this SHEET must be MADE or CIRCLED in Red. With date and name of person making change.

FORM 226 5M 4-35

Do not extend notes this side of this line

L. B. 681 Pg. 180

(B)

L. B. 681 Pg. 181

Job No. 6319 Date 3-17-36
Location CITY TERRACE D.S.
Chief Party W.A. Miller
Notes by Miller
A. C. Johnson

Div B

JN 6319
CITY TERRACE D.S.

FLOW LINE GRADE
FROM
STA 24+50 To STA 25+00

Miller
Braden
Stewart
Adams
Clinito

NOTE: Any ADDITIONS or CHANGES on this SHEET must be MADE or CIRCLED in Red. With date and name of person making change.

Do not extend notes on this side of this line

RETURN TO
LOS ANGELES COUNTY SURVEYOR

FORM 226 5M 4-35

L. B. 681 Pg. 182

Div B

Flow line grade

Sta	+	H I.	-	Rod	Elev
B.M. D-11	3.003	385.167			382.164
T.P.	4.078	382.895	6.350		378.817
T.P.	4.774	382.031	5.668		377.257
T.P.	-10.062	362-.294	9.635		372.366
24+50				9.35	
+75				9.21	
25				9.07	
T.P.	8.127	380.301	+10.040		372.334
T.B.M.			4.722		375.659

RETURN TO
LOS ANGELES COUNTY SURVEYOR

FORM 228 SM 4-35

Do not extend notes this side of this line

NOTE: Any ADDITIONS or CHANGES on this SHEET must be MADE or CIRCLED in Red. With date and name of person making change.

L. B. 681 Pg. 183

Job No. 6319 Date 3-17-36
Location CITY TERRACE D.S.
Chief Party W.A Miller
Notes by Miller
A. C. Johnson

DrFB

Grade

BM D-11 Elev 382.164 F.B. 612-R Fowler Av
S side E. of Dilman St. B.Spk in lead
in Conc Driveway 3' from E. edge & 1'
from N. end. Opp Ho #528 Fowler Ave.

352.94 chk.
353.08
353.22

S=.00572

Set 2x2s to Line & Grade on
& Storm Drain

B.Spk in Ph. Pole S side Fowler Ave.
at junction with Fishburn

NOTE: Any ADDITIONS or CHANGES on this SHEET must be MADE or CIRCLED in Red. With date and name of person making change.

Do not extend notes this side of this line

RETURN TO
LOS ANGELES COUNTY SURVEYOR

FORM 225 5M 4-35

RETURN TO
LOS ANGELES COUNTY SURVEYOR

NOTE: Any ADDITIONS or CHANGES on this SHEET must be MADE or CIRCLED in Red. With date and name of person making change.

FORM 226 5M 4-35

Do not extend notes this side of this line

L. B. 681 Pg. 184

Div 13

L. B. 681 Pg. 185

Job No. 6319 Date 3-30-36
Location CITY TERRACE D.S.
Chief Party W. A. Miller
Notes by ~~A. C. Johnson~~ Miller

DIV B

J.N. 6319

CITY TERRACE D.S.

FLOW LINE GRADE

FROM

STA 25+00 TO STA 25+40

NOTE: Any ADDITIONS or CHANGES on this SHEET must be MADE or CIR. CLED in Red. With date and name of person making change.

Do not extend notes this side of this line

RETURN TO
LOS ANGELES COUNTY SURVEYOR

FORM 226 5M 4.35

L. B. 681 Pg. 186

D.V.B

Flow Line Grade

Sta	+	H.I.	−	Rod	Elev
T.B.M.	4.504	380.1168			375.664
T.P.	-10.658	357.680	11.830		368.338
25+25				4.31	
+40				4.23	
T.P.	11.820	380.168	+10.668		368.348
T.P.	5.835	383.003	3.000		377.168
BM. #4			3.827		379.176

RETURN TO
LOS ANGELES COUNTY SURVEYOR

FORM 226 5M 4-35

NOTE: Any ADDITIONS or CHANGES on this SHEET must be MADE or CIRCLED in Red. With date and name of person making change.

Do not extend notes this side of this line

L. B. 681 Pg. 187

Job No. 6319 Date 3-30-36
Location CITY TERRACE D.S.
Chief Party W. A. Miller
Notes by Miller
A. C. Johnson

Div B

B.Spk in Ph. Pole S. Side Fowler Ave at junction with Fishburn

353.37

353.45

2+2s to Line & Grade on ℄ Storm Drain

S.00572

BM #4 El 379.160 L.B. 245-1 C.I. 510 Fowler Ave & Ditman St. N.W. Cor - C.Spk in guy pole to P.P. 222408E

NOTE: Any ADDITIONS or CHANGES on this SHEET must be MADE or CIRCLED in Red. With date and name of person making change.

RETURN TO
LOS ANGELES COUNTY SURVEYOR

Do not extend notes this side of this line

FORM 226 5M 4-35

RETURN TO
LOS ANGELES COUNTY SURVEYOR

NOTE: Any ADDITIONS or CHANGES on this SHEET must be MADE or CIRCLED in Red. With date and name of person making change.

FORM 226 RM. 4-38

Do not extend notes this side of this line

L. B. 681 Pg. 188

Div 13

Form 307 5M 11-35

PLEASE RETURN TO
LOS ANGELES COUNTY SURVEYOR
700 HALL OF RECORDS

NOTE: ANY ADDITIONS OR CHANGES ON THIS SHEET MUST BE MADE OR CIRCLED IN RED INK, WITH DATE AND NAME OF PERSON MAKING CHANGE

Do not extend notes this side of this line

STATION	B. S.	H. I.	F. S.	ELEV.	Grade.		
T.B.M.	1.766	377 +30		375.664		B. Spk in P. Pole S. Side Fowler Ave at junction with Fishburn.	
T.P.	-10.890	357.965	8.575	368.855			
25+40			4.51		353.46	Chk	
+50			4.46		353.51	Set 2x2s to Line & Grade on ℄ Storm Drain	
+75			4.32		353.65		
26			4.18		353.79		
T.P.	10.578	379.409	+10.866	368.831			
B.M. #3			4.820	374.589		B.M. #3 El. 374.594 L.B. 245-1 C.J. 510 Fowler Ave & Fishburn St. N.W. Cor. C.Spk in PP 222412E	

S-00722

Profile No. ____ Notes Red. ____ Plotted ____ Job No. 6319 Division No. "B" F.B. 681 PG. 189
Date ____ Date ____ Survey of CITY TERRACE DS
X-Sec. No. ____ Notes Chkd. ____ Checked ____ Survey by W.A. Miller Notes Miller Date 4-6-36
Date ____ Date ____ Map No. ____ Indexed C. Johnson

F. B. 681 PG. 190 Job No. 4319 Division No. "B" Notes Red. ______ Plotted ______ Profile No. ______

Survey of CITY TERRACE D.S. Date ______ Date ______

Survey by W A Miller Notes W E B. 4/9-36 Notes Chkd. ______ Checked ______ X-Sec. No. ______

Indexed A. C. Johnson Date ______ Date ______ Date ______

Form 307 5M 11-35

PLEASE RETURN TO
LOS ANGELES COUNTY SURVEYOR
700 HALL OF RECORDS

NOTE: ANY ADDITIONS OR CHANGES ON THIS SHEET MUST BE MADE OR CIRCLED IN RED INK, WITH DATE AND NAME OF PERSON MAKING CHANGE

Do not extend notes this side of this line

STATION	B. S.	H. I.	F. S.	ELEV.	Grade	
BM 4	3.190	382.350		379.160		BM 4 El. 379.16 LB. 245 1 Fowler Ave & Ditman St. NW Cor. C.S. [illegible] in Guy Pole [illegible] 222408E
T.P.	10.250	340.325	11.775	370.575		
26+00			6.55		353.79	Check shot
+25			6.35		353.94	[illegible] to [illegible] on £ S.D.
T.P.	10.770	381.325	10.330	370.555		
BM 3			6.930	374.395		[illegible] 374.594 LB 245-1 Fowler Ave £ [illegible] Con C [illegible] 222 412E [illegible] Ave [illegible]
T.B.M.			5.650	375.675		

S. 20572?

L. B. 681 Pg. 191

W. O. No. 6319 Date 4-14-36
Location CITY TERRACE D.S.
Chief Party W.A. Miller
Notes by Miller
~~A. C. Johnson~~

Div "B"

JN 6319
CITY TERRACE D.S.

FLOW LINE GRADE
FROM
STA 26+25 TO STA 28+00

Miller
Bradson
Stewart
Adams
Clinite

RETURN TO
LOS ANGELES COUNTY SURVEYOR

Note: ANY ADDITIONS OR CHANGES ON THIS SHEET MUST BE MADE OR CIRCLED IN Red. WITH DATE AND NAME OF PERSON MAKING CHANGE.

Do not extend notes this side of this line

L. B. 681 Pg. 192

Div "B" Flow Line Grade

Sta	+	H.I.	−	Rod	Elev
TBM.	5.230	380.894			375.664
T.P.	- 9.520	359.719	11.655		369.239
26+25				5.78	
+50				5.64	
+75				5.50	
27				5.35	
T.P.	4.455	363.831	0.343		359.376
T.P.	4.052	359.553	8.330		355.501
27+75				4.75	
28				4.61	
T.P.	11.830	382.263	+10.880		370.433
BM "A"			3.102		379.161

RETURN TO
LOS ANGELES COUNTY SURVEYOR
Do not extend notes this side of this line

Note: ANY ADDITIONS OR CHANGES ON THIS SHEET MUST BE MADE OR CIRCLED IN Red. WITH DATE AND NAME OF PERSON MAKING CHANGE.

L. B. 681 Pg. 193

W. O. No. 6319 Date 4-14-36
Location CITY TERRACE D.S.
Chief Party W.A. Miller
Notes by Miller

Div "B"

Grade

B.Spk in P.Pole S. side Fowler Ave at Junction with Fishburn

353.94 chk

354.08

Set 2x2s to Line & Grade on ℄ Storm Drain

354.22

354.37

S. 305722

354.80

354.94

B.M.4 El. 379.160 L.B. 245-1 C.I. 510 Fowler Ave & Ditman St - C.Spk in Guy Pole to P.P. 222408E

Note: ANY ADDITIONS OR CHANGES ON THIS SHEET MUST BE MADE OR CIRCLED IN Red. WITH DATE AND NAME OF PERSON MAKING CHANGE.

RETURN TO
LOS ANGELES COUNTY SURVEYOR
Do not extend notes this side of this line

L. B. 681 Pg. 194

Div B

RETURN TO

LOS ANGELES COUNTY SURVEYOR

Do not extend notes this side of this line

Note: ANY ADDITIONS OR CHANGES ON THIS SHEET MUST BE MADE OR CIRCLED IN **Red.** WITH DATE AND NAME OF PERSON MAKING CHANGE.

L. B. 681 Pg. 195

W. O. No. 6319 Date 4-16-36
Location CITY TERRACE D.S.
Chief Party W.A. Miller
Notes by Miller

DIV "B"

JN 6319
CITY TERRACE D.S.

FLOW LINE GRADE
FROM
STA 28+00 TO STA 28+75

RETURN TO
LOS ANGELES COUNTY SURVEYOR

Note: ANY ADDITIONS OR CHANGES ON THIS SHEET MUST BE MADE OR CIRCLED IN Red. WITH DATE AND NAME OF PERSON MAKING CHANGE.
Do not extend notes this side of this line

L. B. 681 Pg. 196

Drn "B" Flow Line Grade

Sta	+	H.I.	-	Rod	Elev
B.M. #4	2.947	382.107			379.160
T.P.	11.615	356.885	11.607		370.500
27+75				4.09	
28				3.95	
+25				3.81	
+50				3.67	
+75				3.52	
T.P.	11.093	381.624	11.645		370.530
T.P.	5.985	384.379	3.230		378.394
T.P.	4.360	384.694	4.045		380.334
B.M. #4				2.525	382.179

RETURN TO
LOS ANGELES COUNTY SURVEYOR
Do not extend notes this side of this line

Note: ANY ADDITIONS OR CHANGES ON THIS SHEET MUST BE MADE OR CIRCLED IN Red. WITH DATE AND NAME OF PERSON MAKING CHANGE.

L. B. 681 Pg. 197

W. O. No. 6319 Date 4-16-36
Location CITY TERRACE D.S
Chief Party W.A. Miller
Notes by W.A. Miller
A. C. Johnson

Div 13

Grade

BM #4 El 379.160 L.B. 245-1 C.I. 510 Fowler Ave & Ditrman St - C.Spk in Guy Pole to PP # 222408 E

354.80 chk

354.91 chk

Set 2x2s to Line & Grade on ℄ Storm Drain

355.08

355.22

355.37

S. 305722

BM 2-11 El 382.164 F.B. 612-18 Fowler Ave S. side - E of Ditrman St - B. Spk in Road in Conc. Driveway 3' from Ed. & 1' from N end, - #3528 Fowler Ave

Note: ANY ADDITIONS OR CHANGES ON THIS SHEET MUST BE MADE OR CIRCLED IN Red. WITH DATE AND NAME OF PERSON MAKING CHANGE.

RETURN TO
LOS ANGELES COUNTY SURVEYOR
Do not extend notes this side of this line

RETURN TO

LOS ANGELES COUNTY SURVEYOR

Note: ANY ADDITIONS OR CHANGES ON THIS SHEET MUST BE MADE OR CIRCLED IN **Red.** WITH DATE AND NAME OF PERSON MAKING CHANGE.

Do not extend notes this side of this line

L. B. 681 Pg. 198

Div 13

L. B. 681 Pg. 199

W. O. No. 6319 Date
Location CITY TERRACE DS
Chief Party W.A. Miller
Notes by Miller

DN "B"

J.N. 6319
CITY TERRACE D.S.

FLOW LINE GRADE
FROM
STA 28+75 TO STA 30+25

Miller
Braden
Stewart
Adams
Clinite

RETURN TO
LOS ANGELES COUNTY SURVEYOR

Note: ANY ADDITIONS OR CHANGES ON THIS SHEET MUST BE MADE OR CIRCLED IN Red. WITH DATE AND NAME OF PERSON MAKING CHANGE.

Do not extend notes this side of this line

L. B. 681 Pg. 200

Div "B"

Flow Line Grade

Sta	+	H.I.	-	Rod	Elev
B.M. #4	3.253	382.413			379.160
T.P.	-9.928	360.549	11.942		370.471
27				6.18	
+25				6.04	
T.P.	-2.010	360.091	+1.552		3[illegible].101
28+75				4.72	
29-		-		4.58	
+25				4.44	
T.P.	4.212	359.863	4.440		355.651
[illegible]				[illegible]	
+75				3.[illegible]	
[illegible]				[illegible]	
+25				3.[illegible]	
27+35				5.29	
T.P.	11.8[illegible]3	383.263	+11.547		371.410
T.P.	4.[illegible]10	3[illegible]4.673	3.080		3[illegible].183
[illegible]			0.545		382.148

RETURN TO
LOS ANGELES COUNTY SURVEYOR
Do not extend notes this side of this line

Note: ANY ADDITIONS OR CHANGES ON THIS SHEET MUST BE MADE OR CIRCLED IN Red. WITH DATE AND NAME OF PERSON MAKING CHANGE.

L. B. 681 Pg. 201

W. O. No. 6319 Date 4-20-36
Location CITY TERRACE DS
Chief Party W.A. Miller
Notes by Miller
A. C. Johnson

Div 13

Note: ANY ADDITIONS OR CHANGES ON THIS SHEET MUST BE MADE OR CIRCLED IN Red. WITH DATE AND NAME OF PERSON MAKING CHANGE.

RETURN TO
LOS ANGELES COUNTY SURVEYOR
Do not extend notes this side of this line

Grade					
	B.M. #4 El. 379.160 L.B. 245-1 C.I. 510 Fowler Ave & Ditman St. - C. Spk in G Pole to P.P. #2224.08 E				
354.37	chk				
354.51					
355.37	chk				
355.51					
355.65		Set 2x2 to Line Grade on ℄ Storm Drain			
355.85					
355.94					
356.08					
354.23					
354.57					
	B.M. 2-A El. 382.164 F.B. 612-17 Fowler Ave S. side E. of Ditman St. B. Spk in Conc. Dr. 3' from E. edge 1' from N. end - No. #3528.				

RETURN TO

LOS ANGELES COUNTY SURVEYOR

Note: ANY ADDITIONS OR CHANGES ON THIS SHEET MUST BE MADE OR CIRCLED IN **Red.** WITH DATE AND NAME OF PERSON MAKING CHANGE.

Do not extend notes this side of this line

L. B. 681 Pg. 202

DIV "B"

L. B. 681 Pg. 203

Job No. 6319 Date 4-30-36
Location CITY TERRACE D.S.
Chief Party W.A. Miller
Notes by A. C. John

Dir B

J.N. 6319

W. ALTADENA D.S.

FLOW LINE GRADE

FROM

STA 30+25 TO STA 31+75

Miller
Braden
Stewart
Adams
Clinite

NOTE: Any ADDITIONS or CHANGES on this SHEET must be MADE or CIRCLED in Red. Wish date and name of person making change.

RETURN TO
LOS ANGELES COUNTY SURVEYOR

FORM 226 5M 4-35

Do not extend notes this side of this line

L. B. 681 Pg. 204

Div "B" Flow Line Grade

Sta	+	HI	-	Rod	Elev
B.M. #4	3.718	382.878			379.160
T.P.	-11.475	360.059	11.344		371.534
30+25				3.83	
+50				3.69	
T.P.	11.875	383.429	+11.495		371.554
T.P.	-9.227	363.187	11.015		372.414
30+76				6.68	
31				6.53	
+25				6.39	
+50				6.25	
+75				6.11	
T.P.	11.907	384.350	+9.256		372.443
T.P.	4.290	384.610	4.030		380.320
B.M. D-11				2.430	382.180

RETURN TO
LOS ANGELES COUNTY SURVEYOR

FORM 226 5M 4-35

Do not extend notes this side of this line

NOTE: Any ADDITIONS or CHANGES on this SHEET must be MADE or CIRCLED in Red. With date and name of person making change.

61.07
57.05
3.99

L. B. 681 Pg. 205

Job No. 6319 Date 4-30-36
Location CITY TERRACE D.S.
Chief Party W. A. Miller
Notes by
A. C. Johnson

Div "B"

NOTE: Any ADDITIONS or CHANGES on this SHEET must be MADE or CIRCLED in Red. With date and name of person making change.

RETURN TO
LOS ANGELES COUNTY SURVEYOR
FORM 226 5M 4-35

Do not extend notes this side of this line

BM "A" El 379.160 L.B. 245-1 Cl. 510 Fowler Ave
E Ditman St. - C. Spk in G Pole to P.P. 222408 E

356.23

356.37

S=0.05722

Set 2x2s to Line & Grade
on ℄ Storm Drain

356.51

356.66

356.80

356.94

357.08

BM. D-11 El 382.164 F.B. 612-17 Fowler Ave S. side
E of Ditman St. B. Spk in Conc. Dr. 3' from E edge.
1' from N end Ho # 3528

RETURN TO
LOS ANGELES COUNTY SURVEYOR

NOTE: Any ADDITIONS or CHANGES on this SHEET must be MADE or CIRCLED in Red. With date and name of person making change.

FORM 246 5M 4-35 Do not extend notes this side of this line

3.38

L.B. 681 Pg. 206

Div "B"

L. B. 681 Pg. 207

Platted by	W. O. No. 6319 D. S. O. No.
Date	Location CITY TERRACE D.S.
Map No.	Surveyed by W.A. Miller
Platting C'k'd. by	Date 5-8-36
Date	Indexed A. C. John

DIV B

J.N. 6319

CITY TERRACE D.S.

FLOW LINE GRADE

FROM

STA 31+75 TO STA 32+69.72

Miller
Braden,
Stewart
Adams
Climie

RETURN TO
LOS ANGELES COUNTY SURVEYOR

Notes: ANY ADDITIONS OR CHANGES ON THIS SHEET MUST BE MADE OR CIRCLED IN Red. WITH DATE AND NAME OF PERSON MAKING CHANGE.

Do not extend notes this side of this line

L. B. 681 Pg. 208 Chief Party Notes by

Date

DIV "B"

Sta	+	H.I.	-	Elev.
BM D-11	3.380	385.544		382.164
T.P.	4.570	384.944	5.170	380.374
T.P	- 11.960	361.099	11.885	373.059
T.P. (31+00)	4.400	361.069	4.430	356.669
31+50			4.13	
+75			3.99	
32			3.84	
+25			3.70	
+50			3.56	
+69.72 ± P.I.			3.42	
T.P.	10.300	373.359	11.960	373.059
BM #4			4.190	379.169

RETURN TO
LOS ANGELES COUNTY SURVEYOR

Do not extend notes this side of this line

Note: ANY ADDITIONS OR CHANGES ON THIS SHEET MUST BE MADE OR CIRCLED IN Red. WITH DATE AND NAME OF PERSON MAKING CHANGE.

L. B. 681 Pg. 209

Platted by	W. O. No. 6317 D. S. O., No.
Date	Location CITY TERRACE D.S.
Map No.	Surveyed by W. A. Miller
Platting C'k'd, by	Date 5-8-36
Date	Indexed A. C. Johnson

Div "B"

B.M. D-11 El 382.164 F.B. 612-17 Fowler Ave. S. Side E. of Ditman St. B. Spk in Conc Dr. 3' from E. edge & 1' from N. end Ho #3528

356.94 chk

357.08 chk

357.23 Set 2+2 to Line & Grade on ℄ Storm Drain.

357.37

357.51

357.63

S-005722

B.M. "A" El 379.160 L.B. 245-1 Cl. 510 Fowler Ave & Ditman St. N.W. Cor. - C. Spk in G. Pole to P.P. 222408 E

Note: ANY ADDITIONS OR CHANGES ON THIS SHEET MUST BE MADE OR CIRCLED IN Red. WITH DATE AND NAME OF PERSON MAKING CHANGE.

Do not extend notes this side of this line

RETURN TO LOS ANGELES COUNTY SURVEYOR

RETURN TO
LOS ANGELES COUNTY SURVEYOR

Note: ANY ADDITIONS OR CHANGES ON THIS SHEET MUST BE MADE OR CIRCLED IN **Red.** WITH DATE AND NAME OF PERSON MAKING CHANGE.

Do not extend notes this side of this line

Notes by

Date

Chief Party

L. B. 681 Pg. 210

Div 13

L. B. 681 Pg. 211

Job No. 6319 Date
Location CITY TERRACE D.S.
Chief Party W.A Miller
Notes by Miller
A. C. Johnson

DIV B

J.N 6319

CITY TERRACE D.S.

FLOW LINE GRADE

FROM

STA 32+69.72 To STA 33+50

Miller
Braden
Stewart
Adams
Clinic

NOTE: Any ADDITIONS or CHANGES on this SHEET must be MADE or CLED in Red. With date and name of person making change.

Do not extend notes this side of this line

RETURN TO
LOS ANGELES COUNTY SURVEYOR

FORM 226 5M 4-35

L. B. 681 Pg. 212

Div "B" Flow Line Grade.

Sta	+	H.I.	−	Rod	Elev.
B.M. D-11	2.608	384.772			382.164
T.P.	-10.090	363.247	11.435		373.337
32+69.72				5.62	
+75				5.59	
33				5.45	
+25				5.31	
T.P.	11.470	384.817	+10.100		373.347
B.M. #5				4.930	379.887
		5-15-36			
B.M. D-11	[illegible]	384.[illegible]			382.164
T.P.	-10.310	362.884	10.830		373.194
33+00				5.08	
+50				4.79	
T.P.	11.285	384.423	+10.254		373.138
B. #5			4.542		379.881

RETURN TO
LOS ANGELES COUNTY SURVEYOR
FORM 226 5M 4-35

Do not extend notes this side of this line

NOTE: Any ADDITIONS or CHANGES on this SHEET must be MADE or CIRCLED in Red. With date and name of person making change.

L. B. 681 Pg. 213

Job No. 6319 Date 5-13-36
Location CITY TERRACE D.S.
Chief Party W.A. Miller
Notes by Miller
A. C. Johnson

DIV "B"

NOTE: Any ADDITIONS or CHANGES on this SHEET must be MADE or CIR-CLED in Red. With date and name of person making change.

Do not extend notes this side of this line

RETURN TO
LOS ANGELES COUNTY SURVEYOR

FORM 226 5M 4-35

Grade.		B.M. D-11 El. 382.164 R.B. 612-17 Fowler Ave. S. Side E. of Ditman St. B. Spk in Conc Dr. 3' From Edge & 1' From W. end No. 3528
357.63		Chk
357.66	S. = .005722	Set 2x2 to Line & Grade on ℄ Storm Drain.
357.80		
357.94		
		B.M. #5 El. 379.863 L.B. 245-1 C.I. 510 Fowler Ave 600' N.E. of Ditman St. C. Spk P.P. 2224045
		See above
357.80		Chk
358.09	S. = .005722	Set 2x2 to Line & Grade on ℄ Storm Drain
		See above

RETURN TO
LOS ANGELES COUNTY SURVEYOR

NOTE: Any ADDITIONS or CHANGES on this SHEET must be MADE or CIRCLED in Red. With date and name of person making change.

FORM 226 SM 4-35 Do not extend notes this side of this line

L. B. 681 Pg. 214

Div "B"

L. B. 681 Pg. 215

Job No. 6319 Date 5-19-36
Location CITY TERRACE D.S.
Chief Party W.A.Miller
Notes by Miller
A. C. Johnson

DIV "B"

J.N 6319

CITY TERRACE D.S.

FLOW LINE GRADE

FROM

STA 33+50 TO STA 34+80

Miller
Braden
Stewart
Adams
Clinke

NOTE: Any ADDITIONS or CHANGES on this SHEET must be MADE or CIRCLED in Red. With date and name of person making change.

RETURN TO
LOS ANGELES COUNTY SURVEYOR
Do not extend notes beyond side of this line
FORM 226 SM 4-35

L. B. 681 Pg. 216

Div "B" Flow Line Grade

Sta	+	H I.	-	Rod	Elev
B.M. D-11	1.285	383.449			382.164
T.P.	-14.620	363.039	5.790		377.659
33+50				4.95	
+75				4.81	
34				4.67	
+25				4.52	
T.P.	10.516	384.015	+10.460		373.499
B.M #5			4.145		379.870
		5-21-36			
B.M. D-11	1.040	383.204			382.164
T.P.	-11.200	362.814	9.190		374.014
34+25				4.29	
+50				4.15	
+75				4.01	
+80				3.98	
T.P.	10.460	384.509	+11.235		374.049
B.M. #5			4.640		379.869

RETURN TO
LOS ANGELES COUNTY SURVEYOR

FORM 226 SM 4-35

Do not extend notes this side of this line

NOTE: Any ADDITIONS or CHANGES on this SHEET must be MADE or CIRCLED in Red. With date and name of person making change.

L. B. 681 Pg. 217

Job No. 6319 Date 5-19-36
Location CITY TERRACE DS
Chief Party W.A.Miller
Notes by Miller
C. Johnson

Div "B"

Grade		BM D-11 El 382.164 FB 612-17 Fowler Ave S. Side E. of Ditman St. B Spk in Conc Dr 3' from E edge & 1' from N end Ho # 3528
358.09	chk	
358.23	S=.005722	Set 2x2s to Line & Grade on ℄ Storm Drain.
358.37		
358.52		
		BM #5 El 379.863 LB 245-1 C.I. 510 Fowler Ave 600' N.E. of Ditman St. C Spk P.P. 222404E
		See above
358.52	chk	
358.66	S=.005722	set 2x2s to Line & Grade on ℄ Storm Drain.
358.80		
358.83		
		See above

NOTE: Any ADDITIONS or CHANGES on this SHEET must be MADE or CIR. CLED in Red. With date and name of person making change.

Do not extend note on side of this line

RETURN TO LOS ANGELES COUNTY SURVEYOR

FORM 226 5M 4-35

RETURN TO
LOS ANGELES COUNTY SURVEYOR

NOTE: Any ADDITIONS or CHANGES on this SHEET must be MADE or CIRCLED in Red. With date and name of person making change.

FORM 226 5M 4-35 Do not extend no[illegible] this side of this line

L. B. 681 Pg. 2-18

Div 13

L. B. 681 Pg. 219

Job No. 6319 Date 5-26-36
Location CITY TERRACE D.S.
Chief Party W.A. Miller
Notes by Miller
E. C. Johnson

J.N. 6319

CITY TERRACE D.S.

FLOW LINE GRADE

FROM

STA 34+80 TO STA 36+75

Miller
Braden
Stewart
Adams
Clinite

NOTE: Any ADDITIONS or CHANGES on this SHEET must be MADE or CHECKED in Red. With date and name of person making change.

Do not extend notes this side of this line

RETURN TO
LOS ANGELES COUNTY SURVEYOR

FORM 226 5M 4-35

L. B. 681 Pg. 220

Div "B" Flow Line Grade

Sta	+	H.I.	-	Rod	Elev
B.M. D-11	2.140	384.304			382.164
T.P.	-10.865	363.354	10.085		374.219
34+75				4.55	
35				4.41	
+25				4.26	
+50				4.12	
+75				3.98	
T.P.	10.160	384.410	+10.896		374.250
B.M #6			5.920		378.490
		6-2-31			
B.M. D-11					
T.P.	1.960	384.124			382.164
T.P.	-11.325	363.385	9.414		374.710
35+75				4.02	
36				3.87	
+25				3.73	
+50				3.59	
+75				3.44	
T.P.	9.450	384.105	+11.270		374.655
T.P.	4.835	384.215	4.725		379.380
B.M. #6			5.700		378.515

RETURN TO
LOS ANGELES COUNTY SURVEYOR

NOTE: Any ADDITIONS or CHANGES on this SHEET must be MADE or CIRCLED in Red. With date and name of person making change.

Do not extend notes this side of this line

FORM 226 5M 4-33

L. B. 681 Pg. 221

Job No. 6319 Date 5-26-36
Location CITY TERRACE D.S.
Chief Party W.A. Miller
Notes by Miller
A. C. Johnson

DN "B"

Grade.

B.M. D-11 El 382.164 F.B. 612-17 Fowler Ave. S. Side E. of Ditman St. B. Spk in Conc Dr 3' from E. edge & 1' from N. end Ho# 3528

358.80 chk

358.94

359.09

359.23

359.37

S = .005722

Set 2+2s to Line & Grade on ℄ Storm Drain

B.M. #6 El 378.490 L.B. 245-1 C.I. 510 Medford St at Fowler Ave N. Side "X" at end of Cb.

See above

359.37 chk

359.52

359.66

359.80

359.95

S = .005722

Set 2+2s to Line & Grade on ℄ Storm Drain.

See above.

NOTE: Any ADDITIONS or CHANGES on this SHEET must be MADE or CIRCLED in Red. With date and name of person making change.

RETURN TO
LOS ANGELES COUNTY SURVEYOR
FORM 226 5M 4-35

Do not extend notes this side of this line

RETURN TO
LOS ANGELES COUNTY SURVEYOR

NOTE: Any ADDITIONS or CHANGES on this SHEET must be MADE or CIRCLED in Red. With date and name of person making change.

FORM 226 5M 4-35 Do not extend notes this side of this line

L. B. 681 Pg. 222

IIV 13

L. B. 681 Pg. 223

Job No. 6319 Date 6-8-36
Location CITY TERRACE D.S
Chief Party W. A Miller
Notes by Miller
Mr. C. Johnson

DIV "B"

JN 6319
CITY TERRACE D.S

FLOW LINE GRADE
FROM
STA 36+75 TO STA 38+75

Miller
Braden
Stewart
Adams
Clinite

NOTE: Any ADDITIONS or CHANGES on this SHEET must be MADE or CIRCLED in Red. With date and name of person making change.

RETURN TO
LOS ANGELES COUNTY SURVEYOR

FORM 226 5M 4-35

Do not extend notes this side of this line

L. B. 681 Pg. 224

Div "B" Flow Line Grade.

Sta	+	H.I.	-	Rod	Elev
B.M. D-11	2.302	384.466			382.164
T.P.	-11.595	363.920	8.951		375.515
36+50				4.12	
37				3.83	
+25				3.69	
+50				3.55	
T.P.	8.350	383.810	+11.540		375.460
B.M. #6				5.300	378.510
		6-11-36			
B.M. D-11	2.075	384.239			382.164
T.P.	-10.680	364.774	[illegible]		375.454
37+50				4.40	
+75				4.25	
38				4.11	
+25				3.97	
+50				3.82	
+75				3.68	
T.P.	9.590	385.044	+10.680		375.454
B.M. #6			6.530		378.514

RETURN TO
LOS ANGELES COUNTY SURVEYOR
FORM 226 5M 4-35

NOTE: Any ADDITIONS or CHANGES on this SHEET must be MADE or CIRCLED in Red. With date and name of person making change.

Do not extend notes this side of this line

L. B. 681 Pg. 225

Job No. 6319 Date 6-8-36
Location City Terrace OS
Chief Party W.A. Miller
Notes by Miller
A. C. Johnson

Div "B"

NOTE: Any ADDITIONS or CHANGES on this SHEET must be MADE or CIRCLED in Red. With date and name of person making change.

RETURN TO
LOS ANGELES COUNTY SURVEYOR
FORM 226 5M 4-35

Do not extend notes this side of this line

Grade

B.M. D-11 El 382.164 F.B. 612-17 Fowler Ave S. Side E. of Ditman St. B. Spk in Conc Dr 3' from Edge & 1' from N. end - House #3528

359.80 chk.

Set 2x2s to Line & Grade on ℄ Storm Drain

360.09

360.23

360.37

S=005722

B.M. #6 El 378.190 L.B. 245-1 C.I. 510 Medford St. at Fowler N. Side 'X' at end of Cb.

See above

360.37 chk

360.52

Set 2x2s to Line & Grade 2' Rt of ℄ Storm Drain

360.66

360.80

360.95

361.09

S=005722

See above

RETURN TO

LOS ANGELES COUNTY SURVEYOR

NOTE: Any ADDITIONS or CHANGES on this SHEET must be MADE or CIRCLED in Red. With date and name of person making change.

FORM 226 5M 4-35

Do not extend notes this side of this line

L. B. 681 Pg. 226

DIV "B"

L. B. 681 Pg. 227

Job No. 6319 Date 6-15-36
Location CITY TERRACE D.S.
Chief Party W A Miller
Notes by Miller
A. C. Johnson

BIN "B"

JN 6319

CITY TERRACE D.S.

FLOW LINE GRADE

FROM

STA 38+75 TO STA 39+50

Miller
Braden
Stewart
Clinite

NOTE: Any ADDITIONS or CHANGES on this SHEET must be MADE or CIRCLED in Red. With date and name of person making change.

RETURN TO
LOS ANGELES COUNTY SURVEYOR

FORM 226 5M 4-35

Do not extend notes on this side of this line

L. B. 681 Pg. 228

Div B

Sta	+	H.I.	-	Rod	Elev
B.M. D-11	2.356	384.520			382.164
T.P.	-10.540	365.745	8.235		376.285
38+50				4.80	
39				4.52	
+25				4.37	
+50				4.23	
T.P.	8604	384.885	+10.536		376.281
B.M. "6			6.380		378.505

RETURN TO
LOS ANGELES COUNTY SURVEYOR

FORM 228 5M 4-35

Do not extend notes this side of this line

NOTE: Any ADDITIONS or CHANGES on this SHEET must be MADE or CIRCLED in Red. With date and name of person making change.

L. B. 681 Pg. 229

Job No. 6319 Date 6-15-36
Location CITY TERRACE DS
Chief Party W.A Miller
Notes by Miller

Div "B"

Grade:

BM D-11 El 382.164 F.B. 612-17 Fowler Ave S. Side E. of Ditman St B. Spk in Conc Br 3' From Edge & 1' From N. end - House #3528.

360.95 chlc

Set 2x2's to Line & Grade 2' Rt ℄ Storm Drain.

361.23

361.38

361.52

S=005722

BM #6 El 378.490 L.B. 245-1 C.I. 510 Medford St at Fowler N. side "x" at end of Ch.

NOTE: Any ADDITIONS or CHANGES on this SHEET must be MADE or CIRCLED in Red. With date and name of person making change.

Do not extend notes this side of this line

RETURN TO
LOS ANGELES COUNTY SURVEYOR
FORM 226 5M 4-35

RETURN TO
LOS ANGELES COUNTY SURVEYOR

NOTE: Any ADDITIONS or CHANGES on this SHEET must be MADE or CIRCLED in Red. With date and name of person making change.

FORM 226 5M 4-35 Do not extend notes this side of this line

L. B. 681 Pg. 130

L. B. 681 Pg. 231

Job No. 6319 Date 6-17-36
Location CITY TERRACE D.S.
Chief Party W. A. Miller
Notes by Miller.
A. C. Johnson

Div "B"

J.N. 6319

CITY TERRACE D.S.

FLOW LINE GRADE

From

STA 39+50 To STA 44+25

Miller
Braden
Smith
Little

NOTE: Any ADDITIONS or CHANGES on this SHEET must be MADE or CIRCLED in Red. With date and name of person making change.
Do not extend notes this side of this line

RETURN TO
LOS ANGELES COUNTY SURVEYOR

FORM 226 5M 9-34

L. B. 681 Pg. 232

Div "B" "Flow Line" Grade

Sta	+	H.I.	−	Rod	Elev.
B.M. "G	4.640	383.130			378.490
T.P.	-11.535	365.749	5.546		377.484
39+25				4.57	
+75				4.29	
+98.57				4.17	
40+05 (Spec. Str				4.11	
+25				4.00	
T.P.	6.850	384.331	+11.532		377.481
T.P.	7.502	386.883	4.950		379.381
B.M. D-41			4.740		382.143
		6:23:36			
B.M. "G	4.824	383.314			378.490
T.P.	-9.927	366.870	6.517		376.797
40+25				4.92	
+38.93 B.C. +40.34 Ahd.				4.84	
+48.74				4.80	
+57.14				4.75	
+65.54				4.71	
T.P.	7.847	384.642	+9.925		376.795
B.M. D-10			3.545		381.097

RETURN TO
LOS ANGELES COUNTY SURVEYOR
FORM 226 SM 6-34

Note: Any ADDITIONS or CHANGES on this SHEET must be MADE or CIRCLED in Red. With date and name of person making change.
Do not extend notes this side of this line

L. B. 681 Pg. 233

Job No. 6319 Date 6-17-36
Location CITY TERRACE D.S.
Chief Party W.A. Miller
Notes by Miller

Div "B"

Grade		
		BM #6 El 378.490 L.B. 245-1 CI 510 Medford St at Fowler Ave N. Side "X" at end of Curb
361.38	S=.005722	chk
361.66		Set 2x2s to Line & Grade 2' Rt. ℄ Storm Drain
361.78		
361.84		
361.95	S=.005495	
		BM D-11 El 382.164 F.B. 612-18 Fowler Ave S. Side E. of Ditman St B. Spk in conc Dr. 3' from Edge & 1' from N. end - House # 3528
		BM #6 El 378.490 L.B. 245-1 CI 510 Medford St at Fowler Ave - N. side "X" at end of curb.
361.95		chk
362.03		
362.07		Set 2x2s to Line & Grade on ℄ Storm Drain
362.12	S=.005495	
362.16		
		BM D-10 El. 381.100 F.B. 612-17 Medford St E. Side 50' ± N of Herbert St. B. Spk 2' from S. end of Curb

NOTE: Any ADDITIONS or CHANGES on this SHEET must be MADE or CIRCLED in Red. With date and name of person making change.
Do not extend notes this side of this line

RETURN TO
LOS ANGELES COUNTY SURVEYOR
FORM 226 5M 9-34

RETURN TO

LOS ANGELES COUNTY SURVEYOR

FORM 226 SM 9-34

Note: Any ADDITIONS or CHANGES on this SHEET must be MADE or CIRCLED in Red. With date and name of person making change.

Do not extend notes this side of this line

L. B. 681 Pg. 2 34

Div 18

Profile	Notes Red.	Plotted	Job No.	Division No.	F. B. 681 Pg. 235
No.	Date	Date	Survey of CITY TERRACE D.S.		
X-Sec.	Notes Chkd.	Checked	Survey by	Notes	Date
No.	Date	Date	Map No.	Indexed A. C.	Date

Form 307 5M 11-35

PLEASE RETURN TO
LOS ANGELES COUNTY SURVEYOR
700 HALL OF RECORDS

NOTE: ANY ADDITIONS OR CHANGES ON THIS SHEET MUST BE MADE OR CIRCLED IN RED INK, WITH DATE AND NAME OF PERSON MAKING CHANGE

Do not extend notes this side of this line

STATION	B. S.	H. I.	F. S.	ELEV.

FLOW LIN GRADE
FROM
STA 40+73.94 To STA 41+15.94

Miller-
Braden
Stewart
Clinite

Form 307 5M 11-35

PLEASE RETURN TO
LOS ANGELES COUNTY SURVEYOR
700 HALL OF RECORDS

NOTE: ANY ADDITIONS OR CHANGES ON THIS SHEET MUST BE MADE OR CIRCLED IN RED INK, WITH DATE AND NAME OF PERSON MAKING CHANGE

Do not extend notes this side of this line

STATION	B. S.	H. I.	F. S.	ELEV.		
BM#6	3.035	381.525		[illegible].490	[illegible] 245-1 Cl. 510 [illegible] St. @ Powder Ave. N. side X @ End of Curb.	
T.P.	[illegible]	366.100	4.470	377.055	Grade	
[illegible]			3.[illegible]		362.21	[illegible] 2 x 3 [illegible]
[illegible]			3.8[illegible]		362.24	set 2 x 2 to line & Grade [illegible]
[illegible]			3.8[illegible]		362.30	
[illegible]			3.75		362.35	
41+07.44			3.70		[illegible]	
+15.[illegible]			3.[illegible]		[illegible].44	
[illegible]	7.[illegible]	354.44[illegible]	[illegible]	[illegible]		
BM# D-10			3.[illegible]	[illegible].100		[illegible] 10 [illegible] 17 Medford St E side, 50 ± N of [illegible] St. [illegible] from S end of Curb.

F. B. 681 PG. 236 | Job No. 6319 | Division No. | Notes Red. | Plotted | Profile No.
Survey of City Terrace D.S. | Date | Date | X-Sec. No.
Survey by W.A. Miller | Notes WEB 5/13-36 | Notes Chkd. | Checked | Date
Indexed | Date | Date

Profile	Notes Red.	Platted	Job No. 6319	Division No.	L. B. 681	Pg. 237
No.	Date	Date	Survey of CITY TERRACE D.S			
X-Sec.	Notes Chkd.	Checked	Survey by W.A. Miller	Notes Miller	Date 8-20-36	
No.	Date	Date	Map No.	Indexed A. C. [illegible]	Date	

J.N. 6319

CITY TERRACE D.S.

FLOW LINE GRADE

FROM

STA 41+15.94 TO STA 47+22.40

Miller
Braden,
Stewart
Clinite
Castro

STATION	B. S.	H. I.	F. S	ELEV.

NOTE: ANY ADDITIONS OR CHANGES ON THIS SHEET MUST BE MADE OR CIRCLED IN RED INK, WITH DATE AND NAME OF PERSON MAKING CHANGE

Do not extend notes this side of this line

PLEASE RETURN TO
LOS ANGELES COUNTY SURVEYOR
700 HALL OF RECORDS

Form 307 5M 10-34

Form 307 5M 10-34

PLEASE RETURN TO
LOS ANGELES COUNTY SURVEYOR
700 HALL OF RECORDS

NOTE: ANY ADDITIONS OR CHANGES ON THIS SHEET MUST BE MADE OR CIRCLED IN RED INK, WITH DATE AND NAME OF PERSON MAKING CHANGE

Do not extend notes this side of this line

Profile No. ____ X-Sec. No. ____
Plotted ____ Date ____ Checked ____ Date ____
Notes Red ____ Date ____ Notes Chkd. ____ Date ____
Job. No. 6219 Division No. ____ Notes Alice 8-20-36 Date ____
Survey of CITY TERRACE D.S.
Survey by W.A. Miller C. Johnson
Indexed 281 P.G. 238

STATION	B. S.	H. I.	F. S	ELEV.	Grade		
						BM #6 El. 378.490 LB. 241-L Medford St. @ Fowler Ave N. side X @ end of curb.	
B.M. #6	4.585	383.075		378.490			
T.P.	- 9.343	366.449	7.283	375.792			
40+99.14			4.10		362.35	chk	
41+24.34			3.96		362.49		
+32.74			3.92		362.53	2x2s to Flow Line	Grade on ℄ S.D.
+41.14			3.87		362.58		
+42.00 P.C.C.			3.86		362.59		
T.P.	5.840	354.629	+ 9.340	376.781			
B.M. #6-10			3.535	371.094		LB. 241-L Pg 24, 351.10 FB. 612-17 - Medford St. E. side 50' N. of Herbert B.M. 2' from S. end of Curb	
	8-26-36						
B.M. #6	4.795	383.285		378.490		See above.	
T.P.	- 9.490	366.960	6.835	377.450			
41+41.14			4.38		362.58	chk	
41+52.05			4.31		362.65		
+62.10			4.26		362.70		
+72.15			4.20		362.76	Set 2x2s to Flow Line Grade on ℄ S.D.	
+82.20			4.15		362.81		
+92.25			4.09		362.87		
42+02.30			4.04		362.92		
42+12.35			3.98		362.98		
+22.40			3.93		363.03		

Form 307 5M 11-35

PLEASE RETURN TO
LOS ANGELES COUNTY SURVEYOR
700 HALL OF RECORDS

NOTE: ANY ADDITIONS OR CHANGES ON THIS SHEET MUST BE MADE OR CIRCLED IN RED INK, WITH DATE AND NAME OF PERSON MAKING CHANGE

Do not extend notes this side of this line

STATION	B. S.	H. I.	F. S.	ELEV.		
		366,760				
TP	7725	384,175	+ 9490	376450		
BM D-10			3080	381095		

Profile No. ____ Notes Red. ____ Plotted ____ Job No. ____ Division No. ____
Date ____ Date ____ Survey of ____
X-Sec. No. ____ Notes Chkd. ____ Checked ____ Survey by ____ Notes ____ Date ____
Date ____ Date ____ Map No. ____ Indexed ____ Date ____

F. B. 681 PG. 239

F. B681 PG. 240 | Job No. | Division No. | Notes Red. | Plotted | Profile

Survey of | Date | Date | No.

Survey by | Notes | Notes Chkd. | Checked | X-Sec.

Indexed | Date | Date | Date | No.

Form 307 5M 11-35

PLEASE RETURN TO
LOS ANGELES COUNTY SURVEYOR
700 HALL OF RECORDS

NOTE: ANY ADDITIONS OR CHANGES ON THIS SHEET MUST BE MADE OR CIRCLED IN RED INK, WITH DATE AND NAME OF PERSON MAKING CHANGE

Do not extend notes this side of this line

STATION	B. S.	H. I.	F. S.	ELEV.

B. B. 681 Pg. 2-41

Job No. 6319 Date 5-14-36
Location CITY TERRACE D.S
Chief Party W.A. Miller
Notes by Miller
A. C. Johnson

DNB

J.N 6319

CITY TERRACE D.S.

FLOW LINE GRADE

FROM

STA 42+22.40 To STA 43+16.71

Miller
Braden
Stewart-
Adams
Clinic

NOTE: Any ADDITIONS or CHANGES on this SHEET must be MADE or CHECKED in Red. With date and pencil making change.

RETURN TO LOS ANGELES COUNTY SURVEYOR Do not extend notes into this side of this line

FORM 226 BM 4-33

L. B. 681 Pg. 242

DIV "B" Flow Line Grade

Sta	+	H. I.	−	Rod	Elev.
B.M. #6	5.975	384.465			378.490
T.P.	-11.110	367.565	5.790		378.675
42+22.40				4.54	
+32.45				4.48	
+42.50				4.43	
+52.55				4.37	
+62.60				4.32	
+72.65				4.26	
T.P.	5.763	369.068	4.250		363.305
+82.70				5.71	
42+83.11	P.T.C.			5.71	
+91.51				5.66	
+99.91				5.61	
43+08.31				5.57	
+16.71				5.52	
T.P.	5.355	383.563	+9.140		378.208
B.M. #7			4.905		378.658

RETURN TO
LOS ANGELES COUNTY SURVEYOR

FORM 226 5M 4-35

Do not extend notes this side of this line

NOTE: Any ADDITIONS or CHANGES on this SHEET must be MADE or CIRCLED in Red. With date and name of person making change.

L. B. 681 Pg. 243

Job No. 6319 Date 5-14-36
Location CITY TERRACE D.S.
Chief Party W. A. Miller
Notes by Miller
A. C. Johns

DIV "B"

Grade		
		B.M. #6 El 378.490 L.B. 245-1 C.I. 510 Medford St at Fowler Ave N. Side X at end of Curb
363.03		
363.09		
363.14		
363.20	S=.005495	
363.25		Set 2x2s to Line 2 Grade on ℄ Storm Drain.
363.31		
363.36		
363.36		
363.41		
363.46		
363.50		
363.55		
		B.M. #7 El 378.663 L.B. 245-1 C.I. 510 Medford St S. Side 150' W. of Bonnie Beach Place C. Spk in P.P. 210071E

NOTE: Any ADDITIONS or CHANGES on this SHEET must be MADE or CIRCLED in Red. With date and name of person making change.

Do not extend notes this side of this line

RETURN TO
LOS ANGELES COUNTY SURVEYOR
FORM 226 5M 4-35

RETURN TO
LOS ANGELES COUNTY SURVEYOR

FORM 226 5M 4-35

Do not extend notes this side of this line

NOTE: Any ADDITIONS or CHANGES on this SHEET must be MADE or CIRCLED in Red. With date and name of person making change.

L. B. 681 Pg. 244

D, V '13

L. B. 681 Pg. 245

Platted by	W. O. No. 6319 D. S. O. No.
Date	Location CITY TERRACE D.S.
Map No.	Surveyed by W. A. Miller
Platting C'k'd, by	Date 5-19-36
Date	Indexed A. C. Johnson

Div 13

J.N. 6319

CITY TERRACE D.S.

FLOW LINE GRADE

FROM

STA 43+16.71 To STA 43+90

Miller
Bradley
Stewart
Adams
Christie

Note: ANY ADDITIONS OR CHANGES ON THIS SHEET MUST BE MADE OR CIRCLED IN Red. WITH DATE AND NAME OF PERSON MAKING CHANGE.

Do not extend notes this side of this line

RETURN TO
LOS ANGELES COUNTY SURVEYOR

L. B. 681 Pg. 246 Chief Party Notes by

Date

DIV "B"

Sta	+	H.I.	−	Elev
B.M. #6	[illegible]	3[illegible].040		378.490
[illegible]	−10.023	348.954	7.033	3[illegible].007
434.6[illegible]			5.43	
+2[illegible]			[illegible]	
[illegible]			[illegible]	
+41[illegible]			5.30	
[illegible]			[illegible]	
[illegible]			[illegible]	
[illegible]			[illegible]	
[illegible]			[illegible]	
[illegible]			[illegible]	
43 +61.50	Bk [illegible]		[illegible]	
+75			5.02	
T.P.	6.470	384.684	+ 9.230	378.214
B.M. #7			6.02	378.664

RETURN TO
LOS ANGELES COUNTY SURVEYOR

Note: ANY ADDITIONS OR CHANGES ON THIS SHEET MUST BE MADE OR CIRCLED IN Red. WITH DATE AND NAME OF PERSON MAKING CHANGE.

Do not extend notes this side of this line

L. B. 681 Pg. 247

Job No. 6319 Date 5-19-36
Location CITY TERRACE D.S.
Chief Party W. A. Miller
Notes by Miller

DIV "B"

NOTE: Any ADDITIONS or CHANGES on this SHEET must be MADE or CHECKED in Red. With date and name of person making change.

RETURN TO
LOS ANGELES COUNTY SURVEYOR

FORM 226 5M 4-35

Do not extend notes to this side of this line

Grade

BM "6 El 378.490 LB 245-1 C.I. 510 Medford St. at Fowler Ave N Side "X" at end of Curb.

363.55
363.59
363.64
363.68
363.73
363.77
363.82
363.87
363.88
363.96

Set 2x2s to Line & Grade on ℄ Storm Drain.

BM "7 El 378.663 LB 245-1 C.I. 510 Medford St. S. Side 150' W of Bonnie Beach Pl. C&pk in P.P. 21007 E.

RETURN TO
LOS ANGELES COUNTY SURVEYOR

NOTE: Any ADDITIONS or CHANGES on this SHEET must be MADE or CIRCLED in Red. With date and name of person making change.

FORM 228 5M 4-35

Do not extend no[illegible] this side of this line

L. B. 681 Pg. 248

DIV "B"

L. B. 681 Pg. 249

Job No. 6319 Date 1-15-36
Location CITY TERRACE D.S.
Chief Party W.A. Miller
Notes by Miller
A. C. Johnson

(C)

J.N 6319
CITY TERRACE D.S.

LINE AND GRADE
FROM
STA 43+90 TO STA 45+00
Finishing Stakes.

Miller
Bradley
Stewart
Adams

RECEIVED WIG JAN-31 1936
REDUCED In Field
CHECKED L.C.M 2-1-36
GRADE SHEET MADE Not Needed
GRD. SHT. CHECKED
COPIES SENT OUT BY

NOTE: Any ADDITIONS or CHANGES on this SHEET must be MADE or CIRCLED in Red. With date and name of person making change.

Do not extend notes this side of this line

RETURN TO
LOS ANGELES COUNTY SURVEYOR
FORM 226 5M 4-35

L. B. 681 Pg. 2250

Div. C

Line & Grade
Sta. 43+90 to 45+00

Stn	+	H.I.	-	Rod	Elev
B.M. #7A	2450	[illegible]			379.262
T.P.	2295	373.272	10.725		370.777
T.P.	[illegible]	[illegible]	2.054		365.218
43+90				10.35	
44+00				10.27	
+25				[illegible]	
+50				[illegible]	
+75				9.76	
45+00				9.72	
T.P.	11.571	383.274	[illegible]		371.683
[illegible]	5.330	[illegible]	[illegible]		[illegible]
B.M. - D-10			5.328		381.104

RETURN TO
LOS ANGELES COUNTY SURVEYOR
FORM 226 5M 4-35

NOTE: Any ADDITIONS or CHANGES on this SHEET must be MADE or CIRCLED in Red. With date and name of person making change.

Do not extend notes this side of this line

L. B. 681 Pg. 257

Job No. 6319 Date 1-15-36
Location CITY TERRACE D.S.
Chief Party W.A. Miller
Notes by Miller

(C)

Flow Line Grade.

B.M. #7A El 379.252 L.B. 755-221 Medford St. & Bonita Beach Pl. S.W. Cor. R.R. Spk in P.P. 210161 E

364.04

364.10

364.24

364.39

364.53

364.67

S = 0.00572

2×2s Set to Line & Flow Line Grade 2' Rt of ℄

B.M. II-40 El 381.100 F.G. 612-17 Medford St. E. side 50' N. of Herbert St. 1st Spk 2' from S. end of Curb.

NOTE: Any ADDITIONS or CHANGES on this SHEET must be MADE or CIRCLED in Red. With date and name of person making change.

RETURN TO
LOS ANGELES COUNTY SURVEYOR

FORM 226 5M 4-35

Do not extend notes this side of this line

RETURN TO
LOS ANGELES COUNTY SURVEYOR

FORM 226 5M 4-35

NOTE: Any ADDITIONS or CHANGES on this SHEET must be MADE or CIRCLED in Red. With date and name of person making change.

Do not extend notes this side of this line

L. B. 681 Pg. 252

DN

L. B. 681 Pg. 253

Job No. [illegible] Date 1/24-36
Location [illegible]
Chief Party [illegible]
Notes by W.E.B.
A. C. Johnson

NOTE: Any ADDITIONS or CHANGES on this SHEET must be MADE or CIRCLED in Red. With date and name of person making change.

Do not extend notes this side of this line

RETURN TO
LOS ANGELES COUNTY SURVEYOR

FORM 226 5M 4-35

RECEIVED W.G. JAN 31 1936
REDUCED In Field
CHECKED A.C.M. 2-1-36
GRADE SHEET MADE Not Needed.
GRD. SHT. CHECKED
COPIES SENT OUT BY

L. B. 681 Pg. 254

RETURN TO
LOS ANGELES COUNTY SURVEYOR

FORM 226 SM 4-35

NOTE: Any ADDITIONS or CHANGES on this SHEET must be MADE or CIRCLED in Red. With date and name of person making change.

Do not extend notes this side of this line

L. B. 681 Pg. 255

Job No. [illegible] Date
Location [illegible]
Chief Party [illegible]
Notes by [illegible]

[illegible]	[illegible]	[illegible] L.B. 75[illegible] 2[illegible] [illegible]			
364.815		2X20 [illegible] 2' Rt. ℄ To Flow line Gr.			
364.96					
363.10					
363.24					
363.39					

S=0.005 Z

38

NOTE: Any ADDITIONS or CHANGES on this SHEET must be MADE or CIRCLED in Red. With date and name of person making change.

RETURN TO
LOS ANGELES COUNTY SURVEYOR

Do not extend notes this side of this line

FORM 226 5M 4-35

RETURN TO
LOS ANGELES COUNTY SURVEYOR

FORM 226 5M 4-35

NOTE: Any ADDITIONS or CHANGES on this SHEET must be MADE or CIRCLED in Red. With date and name of person making change.

Do not extend notes this side of this line

L. B. 681 Pg. 258

L. B. 681 Pg. 257

Job No. [illegible] Date [illegible]
Location [illegible]
Chief Party [illegible]
Notes by A. C. Johnson

City Terrace D.S.

Line + Grade

[illegible]

Finishing Stakes

RECEIVED WIG [illegible] 1936
REDUCED In Field
CHECKED LCM 2-6-36
GRADE SHEET ~~MADE~~ Not Needed
~~GRD. SHT. CHECKED~~
~~COPIES SENT OUT BY~~

NOTE: Any ADDITIONS or CHANGES on this SHEET must be MADE or CIRCLED in Red. With date and name of person making change.

Do not extend notes this side of this line

RETURN TO
LOS ANGELES COUNTY SURVEYOR

FORM 226 5M 4-35

L. B. 681 Pg. 258

(C)

Sta	+	R.I.	−	Rod	Elev.
B.M.# 7A	4.235	383.457			379.252
T.P.	2.404	374.198	11.893	−	371.594
46+25				8.81	
+50				8.67	
+75				8.53	
47+00				8.38	
T.P.	11.734	383.252	2.480		371.518
B.M.# 7A			4.004		379.248

RETURN TO
LOS ANGELES COUNTY SURVEYOR

FORM 226 5M 4-35

Do not extend notes this side of this line

NOTE: Any ADDITIONS or CHANGES on this SHEET must be MADE or CIRCLED in Red. With date and name of person making change.

L. B. 681 Pg. 259

Job No. _____ Date _____
Location _____
Chief Party _____
Notes by _____

NOTE: Any ADDITIONS or CHANGES on this SHEET must be MADE or CIRCLED in Red. With date and name of person making change.

RETURN TO
LOS ANGELES COUNTY SURVEYOR

Do not extend notes this side of this line

FORM 226 5M 4-35

2X2's - 2' Rt. & set to Flow line Gr.

RETURN TO

LOS ANGELES COUNTY SURVEYOR

NOTE: Any ADDITIONS or CHANGES on this SHEET must be MADE or CIRCLED in Red. With date and name of person making change.

FORM 226 5M 4-35

Do not extend notes this side of this line

L. B. 681 Pg. 260

L. B. 681 Pg. 261

Job No. _____ Date _____

Location _____

Chief Party _____

Notes by A. C. Johns

NOTE: Any ADDITIONS or CHANGES on this SHEET must be MADE or CIR-CLED in Red. With date and name of person making change.

Do not extend notes this side of this line

RETURN TO

LOS ANGELES COUNTY SURVEYOR

FORM 226 4-35

RECEIVED WIG

REDUCED In Field

CHECKED ACM - 26.36

GRADE SHEET ~~MADE~~ Not Needed

~~IND. SHT. CHECKED~~

~~COPIES SENT OUT~~

RETURN TO
LOS ANGELES COUNTY SURVEYOR

NOTE: Any ADDITIONS or CHANGES on this SHEET must be MADE or CIRCLED in Red. With date and name of person making change.

FORM 226 5M 4-35 Do not extend notes this side of this line



L. B. 681 Pg. 262

L. B. 681 Pg. 263

Job No. _____ Date _____

Location _____

Chief Party _____

Notes by _____

NOTE: Any ADDITIONS or CHANGES on this SHEET must be MADE or CIRCLED in Red. With date and name of person making change.

Do not extend notes this side of this line

RETURN TO
LOS ANGELES COUNTY SURVEYOR

FORM 226 5M 4-35

RETURN TO

LOS ANGELES COUNTY SURVEYOR

NOTE: Any ADDITIONS or CHANGES on this SHEET must be MADE or CIRCLED in Red. With date and name of person making change.

FORM 226 5M 4-35

Do not extend notes this side of this line

L. B. 681 Pg. 264

L. B. 681 Pg. 265

Job No. 6317 Date [illegible]
Location CITY TERRACE D.S.
Chief Party W. A. [illegible]
Notes by Miller
A. C. Johnson

DIVC

J.N 6317
CITY TERRACE D.S.

FLOW LINE GRADE
FROM
STA 47+00 TO STA 47+75

Miller
Braden
Stewart
Adams
Clinite

NOTE: Any ADDITIONS or CHANGES on this SHEET must be MADE or CIRCLED in Red. With date and name of person making change.

RETURN TO
LOS ANGELES COUNTY SURVEYOR

FORM 226 5M 4-35

Do not extend notes this side of this line

L. B. 681 Pg. 266

DIXC

Flow Line Grade

Sta	+	H.I.	−	Rod	Elev.
[illegible]	4.618	[illegible]			378.663
T.P.	2.145	374.249	11.518		371.762
47+00				8.43	
+25				8.29	
+50				8.14	
+75				8.00	
T.P.	11.620	383.383	5.486		371.763
B.M. "7A"			14.132		369.251

RETURN TO
LOS ANGELES COUNTY SURVEYOR

FORM 226 5M 4-35

Do not extend notes this side of this line

NOTE: Any ADDITIONS or CHANGES on this SHEET must be MADE or CIRCLED in Red. With date and name of person making change.

L. B. 681 Pg. 267

Job No. 6311 Date 2-28-36
Location City Terrace DS
Chief Party W. A. Miller
Notes by Miller
A. C. Johnson

Div C

Grade

B.M. #7 El 378.663 LB 245-1 C.I. 510 Medford St S. side 150' W. of Bonnie Beach Pl. C.Spk in P.P. #210071E

365.42

365.96 Set 2 x 2c to line & grade 2'

366.10 Rt of ℄ of Box Drain

366.25

S = .00572

B.M. #7A El 379.252 LB 755-221 Medford St & Bonnie Beach Pl. S.W. Cor. R.R. Spk in P.P. #210161E

NOTE: Any ADDITIONS or CHANGES on this SHEET must be MADE or CIRCLED in Red. With date and name of person making change.

RETURN TO
LOS ANGELES COUNTY SURVEYOR

FORM 226 5M 4-35

Do not extend notes this side of this line

RETURN TO
LOS ANGELES COUNTY SURVEYOR

NOTE: Any ADDITIONS or CHANGES on this SHEET must be MADE or CIRCLED in Red. With date and name of person making change.

FORM 226 5M 4-35 Do not extend notes this side of this line

L.B. 681 Pg. 268

Dec C

L. B. 681 Pg. 269

Job No. 6319 Date 3-5-36
Location CITY TERRACE D.S.
Chief Party W.A Miller
Notes by Miller
A. C. Johnson

DNC

J.N. 6319

CITY TERRACE D.S.

FLOW LINE GRADE

FROM

STA 47+75 TO STA 48+50

Miller
Bradell
Stewart-
Adams
Amile

NOTE: Any ADDITIONS or CHANGES on this SHEET must be MADE or CIRCLED in Red. With date and name of person making change.

RETURN TO
LOS ANGELES COUNTY SURVEYOR

Do not extend notes past this line

FORM 226 5M 4-35

L. B. 681 Pg. 270

DrvC Flow Line Grade.

Sta	+	H.I.	-	Rod	Elev
B.M. "7	4.156	382.819			378.663
T.P	-11.348	370.443	11.028		371.791
47+75				4.19	
48				4.05	
+25				3.91	
+50				3.77	
T.P.	11.130	382.976	+1.403		371.846
B.M "7A			3.736		379.240

RETURN TO
LOS ANGELES COUNTY SURVEYOR
FORM 226 SM 4-35

NOTE: Any ADDITIONS or CHANGES on this SHEET must be MADE or CIRCLED in Red. With date and name of person making change.

Do not extend notes this side of this line

L. B. 681 Pg. 271

Job No. 6319 Date 3-5-36
Location CITY TERRACE PS
Chief Party W.A. Miller
Notes by Miller
A. C. Johnson

Div. C

Grade

B.M. #7 El 378.663 L.B. 245-1 Cl. 510 Medford St. S. side 150' W. of Bonnie Beach Pl C. Spk in P.P. #210071E

366.25 Chk.

366.39 Set 2x2s to Line & Grade 2' Rt. of ℄ of Box Drain

366.53

366.67

S=.00572

B.M. #7A El 379.252 L.B. 755-221 Medford St & Bonnie Beach Pl S.W. Cor. R.R. Spk in P.P. #210161E

NOTE: Any ADDITIONS or CHANGES on this SHEET must be MADE or CIRCLED in Red. With date and name of person making change.

RETURN TO
LOS ANGELES COUNTY SURVEYOR

Do not extend notes this side of this line

FORM 226 5M 4-35

RETURN TO
LOS ANGELES COUNTY SURVEYOR

NOTE: Any ADDITIONS or CHANGES on this SHEET must be MADE or CIRCLED in Red. With date and name of person making change.

FORM 226 5M 4-33 Do not extend notes this side of this line

L.B. 681 Pg. 272

DIVC

L. B. 681 Pg. 273

Job No. 6319 Date 3-11-36
Location CITY TERRACE D.S.
Chief Party W.A. Miller
Notes by Miller
A. C. Johnson

DIV C

J.N. 6319

CITY TERRACE D.S.

FLOW LINE GRADE

FROM

STA 48+50 TO STA 48+65

Miller
Braden
Stewart
Adams
Clinite

NOTE: Any ADDITIONS or CHANGES on this SHEET must be MADE or CIRCLED in Red. With date and name of person making change.

Do not extend notes to other side of this line

RETURN TO
LOS ANGELES COUNTY SURVEYOR

ORM 226 5M 4-35

L. B. 681 Pg. 274

DNC

Flow Line Grade

Sta	+	H.I.	−	Rod	Elev
B.M. #7	3.780	382.443			378.663
T.P.	5.510	379.773	6.103		376.340
48+50				chk 4.10	
+65				4.01	
T.P.	6.980	383.310	5.560		376.330
B.M. "7A				4.06	379.25

RETURN TO
LOS ANGELES COUNTY SURVEYOR

FORM 226 5M 4-35

NOTE: Any ADDITIONS or CHANGES on this SHEET must be MADE or CIR-CLED in Red. With date and name of person making change.

Do not extend notes this side of this line

L. B. 681 Pg. 275

Job No. 6319 Date 3-11-36
Location CITY TERRACE D.S.
Chief Party W.A. Miller
Notes by Miller
A. C. Johns

DIV C

Grade.

B.M. #7 El 378.663 L.B. 245-1 C.I. 510 Medford St S. Side 150' W. of Bonnie Beach Pl C. Spk in P.P. #210571 E.

Set 2+25 to Line & Grade
366.67 2' Rt of ℄ of Box Drain.

366.76

S=.00572

B.M. #74 El 379.252 L.B. 75 S-2-1 Medford St & Bonnie Beach Pl S.W. Cor. R.R. Spk in P.P. #210161 E

NOTE: Any ADDITIONS or CHANGES on this SHEET must be MADE or CIRCLED in Red. With date and name of person making change.

Do not extend notes on side of this line

RETURN TO
LOS ANGELES COUNTY SURVEYOR

ORM 226 5M 4-35

RETURN TO
LOS ANGELES COUNTY SURVEYOR

NOTE: Any ADDITIONS or CHANGES on this SHEET must be MADE or CIRCLED in Red. With date and name of person making change.

FORM 226 5M 4-38 Do not extend no this side of this line

L. B. 691 Pg. 276

Div C

Form 307 5M 10-34

PLEASE RETURN TO
LOS ANGELES COUNTY SURVEYOR
700 HALL OF RECORDS

NOTE: ANY ADDITIONS OR CHANGES ON THIS SHEET MUST BE MADE OR CIRCLED IN RED INK, WITH DATE AND NAME OF PERSON MAKING CHANGE

Do not extend notes this side of this line

STATION	B. S.	H. I.	F. S	ELEV.			
B.M. #7A	4278	383 530		379 252		B.M. #7A El 379.252 L.B. 755-221 Medford St. & Bonnie Beach Pl. S.W. Cor. R.R. Spk in P.P. 210161 E	
T.P.	-5585	371193	6752	376778			
48+65			443		366.76	chk	
+75			437		366.82		Set 2+2s to Line & Grade
49			423		366.96		2' Rt. ℄ Storm Drain.
+10			418		367.01	chk	
T.P.	7,080	383 843	+5570	376 763		B.M. #7 El. 378.663 L.B. 245-1 C.I. 510 Medford St. S. side - 150' W Bonnie Beach Pl. C. Spk in P.P. #210071 E	
B.M. #7			517	378 673			

S = .00572

Profile No. ____ Notes Red. ____ Platted ____ Job No. 6319 Division No. "C" L.B. 681 Pg. 277
Date ____ Date ____ Survey of CITY TERRACE DS
X-Sec. No. ____ Notes Chkd. ____ Checked ____ Survey by Miller Notes Miller Date 4-8-36
Date ____ Date ____ Map No. ____ Indexed ____ C. Sch. Date ____

L.B. 681 P.G. 278 Job. No. Division No. Notes Red Plotted Profile

Survey of Date Date No.

Survey by Notes Notes Chkd. Checked X-Sec.

Indexed Date Date Date No.

STATION	B.S.	H.I.	F.S	ELEV.

Form 307 5M 10-34

PLEASE RETURN TO
LOS ANGELES COUNTY SURVEYOR
700 HALL OF RECORDS

Do not extend notes this side of this line

NOTE: ANY ADDITIONS OR CHANGES ON THIS SHEET MUST BE MADE OR CIRCLED IN RED INK, WITH DATE AND NAME OF PERSON MAKING CHANGE

L. B. 681 Pg. 279

Job No. 6319 Date 3-18-36
Location CITY TERRACE D.S.
Chief Party W.A. Miller
Notes by Miller

DIV C

A. O. Jahnke

J.N. 6319

CITY TERRACE D.S.

FLOW LINE GRADE

FROM

STA 49+10 TO STA 49+75

Miller
Braden
Stewart
Adonis
Clinite

NOTE: Any ADDITIONS or CHANGES on this SHEET must be MADE or CIRCLED in Red. With date and name of person making change.

Do not extend notes this side of this line

RETURN TO
LOS ANGELES COUNTY SURVEYOR

FORM 226 5M 4-35

L. B. 681 Pg. 280

DIVC Flow line grade

Sta	+	H.I.	−	Rod	Elev.
BM "7A	5.715	384.967			379.252
T.P.	-1.260	376.802	6.905		378.062
49+10				9.79	
+25				9.70	
+45.50				9.58	
+55				8.75	
+75				8.57	
T.P	7.918	385.997	+1.283		378.085
B.M. D-8			3.275		382.722 720

RETURN TO
LOS ANGELES COUNTY SURVEYOR
FORM 226 5M 4-35

Do not extend notes this side of this line

NOTE: Any ADDITIONS or CHANGES on this SHEET must be MADE or CIRCLED in Red. With date and name of person making change.

L. B. 681 Pg. 281

Job No. 6319 Date 3-18-36
Location CITY TERRACE O.S. DIVC
Chief Party W.A. Miller
Notes by Miller
A. C. Johns

NOTE: Any ADDITIONS or CHANGES on this SHEET must be MADE or CIR-CLED in Red. With date and name of person making change.

RETURN TO
LOS ANGELES COUNTY SURVEYOR

Do not extend notes this side of this line

FORM 226 5M 4-35

Grade

367.01	S=.00572	B.M. #7A El. 379.252 L.B. 755-221 Medford St. & Bonnie Beach Pl. S.W. Cor. R.R. Spk. in P.P. #210161E
367.10		
367.22		Set 2x2s to Line & Grade 2' Rt. of ℄ Storm Drain
368.05		
368.23	S=.00902	B.M. D-8 El. 382.720 F.B. 612-17 Medford St. S. side 50' ± E. of Knowles St. B. Spk. N.E. Cor. Cem. Walk to Utility Trailer Mfg Co #3900 Medford St.

RETURN TO
LOS ANGELES COUNTY SURVEYOR

NOTE: Any ADDITIONS or CHANGES on this SHEET must be MADE or CIRCLED in Red. With date and name of person making change.

FORM 226 5M 4.35 Do not extend notes this side of this line

L. B. 681 Pg. 282

Div C

L. B. 681 Pg. 283

Job No. 6319 Date 3-25-36
Location CITY TERRACE D.S.
Chief Party W.A.Miller
Notes by Miller

DIV 6

J.N. 6319

CITY TERRACE D.S.

FLOW LINE GRADE

FROM.

STA 49+75 To STA 50+50

Miller-
Braden
Stewart-
Adams
Clinite

NOTE: Any ADDITIONS or CHANGES on this SHEET must be MADE or CIR. CLED in Red. With date and name of person making change.

Do not extend notes this side of this line

RETURN TO
LOS ANGELES COUNTY SURVEYOR

FORM 226 5M 4-35

L. B. 681 Pg. 284

DIVC Flow Line Grade

Sta	+	H.I.	−	Rod	Elev
B.M. #7A	4.985	384.237			379.252
TP.	−4.866	373.106	6.265		377.972
49+75				4.88	
50				4.65	
+25				4.43	
+50				4.21	
TP	8.287	387.338	+5.945		379.051
B.M. D-8				4.615	382.723

RETURN TO
LOS ANGELES COUNTY SURVEYOR

NOTE: Any ADDITIONS or CHANGES on this SHEET must be MADE or CIR. CLED in Red. With date and name of person making change.

Do not extend notes this side of this line

FORM 226 SM 4-35

L. B. 681 Pg. 285

Job No. 6319 Date 3-25-36
Location CITY TERRACE D.S
Chief Party W.A. Miller
Notes by Miller & C. Johner

DIV C

NOTE: Any ADDITIONS or CHANGES on this SHEET must be MADE or CIR-CLED in Red. With date and name of person making change.

RETURN TO
LOS ANGELES COUNTY SURVEYOR

Do not extend notes this side of this line

FORM 226 SM 4.35

Grade		B.M. #7A El 379.252 L.B. 755-221 Medford St. & Bonnie Beach Pl S.W Cor. RR Spk in P.P. 2101G1E.
368.23		chk
368.46		
368.68		Set 2x2 S to Line & Grade 2' Rt & Storm Grade
368.91		
	S=.00902	
		B.M. 7-8 El 382.720 FB. 612-17 Medford St S side 50'± E. of Knowles St. B. Spk N.E. Cor. Conc walk to Utility Trailer Mfg Co. #3900 Medford St.

RETURN TO
LOS ANGELES COUNTY SURVEYOR

NOTE: Any ADDITIONS or CHANGES on this SHEET must be MADE or CIRCLED in Red. With date and name of person making change.

FORM 226 5M 4-35 Do not extend notes this side of this line

L.B. 681 Pg. 286

DVC

Form 307 5M 10-34

PLEASE RETURN TO
LOS ANGELES COUNTY SURVEYOR
700 HALL OF RECORDS

NOTE: ANY ADDITIONS OR CHANGES ON THIS SHEET MUST BE MADE OR CIRCLED IN RED INK, WITH DATE AND NAME OF PERSON MAKING CHANGE

Do not extend notes this side of this line

STATION	B. S.	H. I.	F. S	ELEV.	Grade		
B.M. #8	3110	386 846		383 736		B.M. #8 El 383.736 LB 245-1 C.I. 510 Medford St. 100' E of Knowles St. S. Side C.Spk in P.P. #[illegible]388E	
T.P.	-1450	377 726	7670	379 176			
50+50			882		368.91	Chk	
+75			860		369.13	Set 2+2s to Line & Grade 2' Rt ℄ Storm Drain	
51			837		369.36		
+25			815		369.58	S = .00902	
T.P.	7724	386 900	+1450	379 176			
B.M. D-8			4186	382 714		B.M. D-8 El 382.719 F.B. 612-17 Medford St. S. Side 50'± E of Knowles St. B. Spk [illegible] E [illegible] Walk to Utility Trailer Mfg Co #3900 Medford St.	

Profile No. ____ Notes Red. ____ Platted ____ Job No. 6319 Division No. "C" L.B. 681 PG. 287

X-Sec. No. ____ Date ____ Date ____ Survey of CITY TERRACE DS

Notes Chkd. ____ Checked ____ Survey by Miller Notes Miller Date 3-30-36

Date ____ Date ____ Map No. ____ Indexed A. C. Job Date ____

Form 307 5M 10-34

PLEASE RETURN TO
LOS ANGELES COUNTY SURVEYOR
700 HALL OF RECORDS

NOTE: ANY ADDITIONS OR CHANGES ON THIS SHEET MUST BE MADE OR CIRCLED IN RED INK, WITH DATE AND NAME OF PERSON MAKING CHANGE

Do not extend notes this side of this line

STATION	B. S.	H. I.	F. S	ELEV.	Grade		
B.M. #8	3320	387 056		383 736			B.M. #8 El 383.736 L.B. 245-1 C.I. 510 Medford St. 100' E of Knowles St. S. Side C. Spk P.P. # 220388 E
T.P.	- 5.940	373 226	7890	379.166			
51+25			3.65		369.58	S = .00902	Chk
+50			3 42		369.81		Set 2×2, to Line & Grade 2' Rt ℄ Storm Drain.
T.P.	7580	386 721	+ 5 915	379.141			
B.M. D-8			4000	382 721			B.M. D-8 El 382.719 F.B. 612-17 Medford St. S. side 50' E. of Knowles St. B. Spk N.E. Cor. Cem Walk to Utility Trailer Mfg Co. #3900 Medford St.
		4-10-36					
B.M. #8	2950	386.686		383.736			See above
T.P.	- 5445	374 068	7173	379.513			
51+25			4 49		369.58	S = .00902	Chk
51+50			4 26		369.81		Chk
+75.49 Std St. #3			4 03		370.04		Set 2×2s to Line & Grade 2' Rt ℄ Storm Drain.
+95.50 } Spec St. #			3 85		370.22		
52+05			2 74		371.33		
+25			2 56		371.51		
T.P.	7275	386 820	+ 5 477	379 545		S = .00906	
			4110	382 710			See above.

L.B. 681 P.G. 288 Job. No. 6319 Division No. "C" Notes Red ____ Plotted ____ Profile ____
Survey of CITY TERRACE D.S. Date ____ Date ____ No. ____
Survey by Miller Notes Miller 4-6-36 Notes Chkd. ____ Checked ____ X-Sec. ____
Indexed C. Johnson Date ____ Date ____ No. ____

L. B. 681 Pg. 289

W. O. No. 6319 Date 4-16-35
Location CITY TERRACE DS
Chief Party W.A. Miller
Notes by Miller
A. C. Johnson

ON "C"

J.N. 6319

CITY TERRACE D.S.

FLOW LINE GRADE

FROM

STA 53+25 TO STA 53+25

Miller
Braden
Stewart
Adams
Clinite

RETURN TO
LOS ANGELES COUNTY SURVEYOR

Note: ANY ADDITIONS OR CHANGES ON THIS SHEET MUST BE MADE OR CIRCLED IN Red. WITH DATE AND NAME OF PERSON MAKING CHANGE.

Do not extend notes this side of this line

L. B. 681 Pg. 290

Div C Flow Line Grade

Sta	+	H.I.	-	Rod	Elev
B.M. #8	3.704	387.440			383.736
T.P.	-5.325	374.985	7.130		380.310
52+25				5.48	
+50				3.25	
+75				3.03	
53				2.80	
+25				2.57	
T.P.	7.799	388.091	+5.307		380.292
B.M. 3-8			[illegible]		382.716

RETURN TO
LOS ANGELES COUNTY SURVEYOR
Do not extend notes this side of this line

Note: ANY ADDITIONS OR CHANGES ON THIS SHEET MUST BE MADE OR CIRCLED IN Red. WITH DATE AND NAME OF PERSON MAKING CHANGE.

L. B. 681 Pg. 291

W. O. No. 6319 Date 4-16-36
Location CITY TERRACE D.S.
Chief Party W. A. Miller
Notes by [illegible]

Div C

Grade

B.M. #8 El 383.736 L.B. 245-1 C.I. 510 Medford St. 100' E. of Knowles St. S. side-C Spk P.P. #220388 E

371.51 chk.

371.74

371.96

372.19

372.42

S = .00906

Set 2x2s to line & grade
2' Rt ℄ Storm Drain

B.M. D-8 El 382.719 F.B. 612-17 Medford St. S. side 50' E. of Knowles St. B. Spk N.E. Cor. Walk to Utility Trailer Mfg. Co. #3900 Medford St.

RETURN TO
LOS ANGELES COUNTY SURVEYOR

Note: ANY ADDITIONS OR CHANGES ON THIS SHEET MUST BE MADE OR CIRCLED IN Red. WITH DATE AND NAME OF PERSON MAKING CHANGE.

Do not extend notes this side of this line

RETURN TO

LOS ANGELES COUNTY SURVEYOR

Note: ANY ADDITIONS OR CHANGES ON THIS SHEET MUST BE MADE, OR CIRCLED IN **Red.** WITH DATE AND NAME OF PERSON MAKING CHANGE.

Do not extend notes this side of this line

L. B. 681 Pg. 292

Div C

L. B. 681 Pg. 293

W. O. No. 6319 Date 4-20-36
Location CITY TERRACE D.S.
Chief Party W.A. Miller
Notes by Miller
A. C. Johns

DIVC

J.N 6319

CITY TERRACE D.S.

FLOW LINE GRADE

FROM

STA 53+25 TO STA 54+00

RETURN TO
LOS ANGELES COUNTY SURVEYOR
Do not extend notes this side of this line

Note: ANY ADDITIONS OR CHANGES ON THIS SHEET MUST BE MADE OR CIRCLED IN Red. WITH DATE AND NAME OF PERSON MAKING CHANGE.

L. B. 681 Pg. 294

Dry C Flow Line grade

Sta	+	H.I.	−	Red	Elev
BM #8	.5000	388.736			388.736
T.P.	-4800	385.681	8.255		380.481
52+00				3.47	
+50				3.04	
+75				2.81	
54				2.58	
T.P.	8.270	389.781	+4.830		381.511
B.M. D-8			6.068		383.713

RETURN TO
LOS ANGELES COUNTY SURVEYOR
Do not extend notes this side of this line

Note: ANY ADDITIONS OR CHANGES ON THIS SHEET MUST BE MADE OR CIRCLED IN Red. WITH DATE AND NAME OF PERSON MAKING CHANGE.

L. B. 681 Pg. 295

W. O. No. 6319 Date 4-20-36
Location CITY TERRACE DI
Chief Party W. A. Miller
Notes by Miller

DIVC

Grade

B.M. #8 El. 383.736 L.B. 245-1 C.I. 510 Medford St
100' E. of Knowles St. S. side, - C. Spk P.P. # 220388 E

372.19 chk

372.64

372.87

373.10

00909
S.C. 00906

Set 2x2 to [illegible]
2' Rt & Storm Drain

B.M. D-8 El. 382.719 F.B. 212-17 Medford St. S. side 50' E. of Knowles St. Bt. Spk N.E. Cor Cem Walk to Utility Trailer Mfg Co 3900 Medford St.

Note: ANY ADDITIONS OR CHANGES ON THIS SHEET MUST BE MADE OR CIRCLED IN Red. WITH DATE AND NAME OF PERSON MAKING CHANGE.

RETURN TO
LOS ANGELES COUNTY SURVEYOR
Do not extend notes this side of this line

RETURN TO

LOS ANGELES COUNTY SURVEYOR

Note: ANY ADDITIONS OR CHANGES ON THIS SHEET MUST BE MADE OR CIRCLED IN **Red.** WITH DATE AND NAME OF PERSON MAKING CHANGE.

Do not extend notes this side of this line

L. B. 681 Pg. 296

Divs

L. B. 681 Pg. 297

W. O. No. 6319 Date 4-23-36
Location CITY TERRACE DS
Chief Party W. A. Miller
Notes by Miller

DIV C

J.N. 6319
CITY TERRACE D.S.

FLOW LINE GRADE
FROM
STA 54+00 TO STA 55+16.

Miller
Braden
Stewart
Adams
Climko

RETURN TO
LOS ANGELES COUNTY SURVEYOR

Note: ANY ADDITIONS OR CHANGES ON THIS SHEET MUST BE MADE OR CIRCLED IN Red. WITH DATE AND NAME OF PERSON MAKING CHANGE.
Do not extend notes this side of this line

L. B. 681 Pg. 296

Dive Flow Line Grade

Sta	+	H.I.	-	Rod	Elev
B.M. D-17	[illegible]	391.[illegible]			389.604
T.P.	-5.383	377.259	9.190		382.342
54				4.16	
+25				3.94	
+50				3.7[illegible]	
+75.5				3.48	
T.P.	[illegible]	[illegible]	+5.410		382.669
#8			[illegible]		[illegible]
		5-13-36			
B.M. D-17	3.207	392.811			389,604
T.P.	-7.820	378.123	6.868		385.943
54+75.5				4.34	
+85				4.25	
55				4.[illegible]	
+12				3.96	
55 +16 +1650	E.C.			3.92	
T.P.	4.715	390.688	+7.850		385.973
B.M. #8			[illegible]		383.738

RETURN TO
LOS ANGELES COUNTY SURVEYOR
Do not extend notes this side of this line

Note: ANY ADDITIONS OR CHANGES ON THIS SHEET MUST BE MADE OR CIRCLED IN Red. WITH DATE AND NAME OF PERSON MAKING CHANGE.

L. B. 681 Pg. 297

W. O. No. 6319 Date 4-23-36
Location [illegible] D.C.
Chief Party W.A. Miller
Notes by Miller
A. C. Johnson

Grade

B.M. D-17 El. 389.604 Medford St. S.side - Truck entrance to Premier Oil & Lead Works. C.Spk N.W. side P.P. # 210166E

373.10 chk

373.32

373.55 Set 2+25 to Line & Grade 2' Rt ℄ Storm Drain

373.78

S.=.00906

B.M. #8 El. 383.736 L.B. 245-1 C.I. 510 Medford St. 100'E of Knowles St. - S.side - C.Spk in P.P. 210164E

See above.

373.78 chk

373.87

374.03 Set 2+25 to Line & Grade 2' Rt ℄ Storm Drain.

374.16

374.20 chk

S.=.01068

See above.

Note: ANY ADDITIONS OR CHANGES ON THIS SHEET MUST BE MADE OR CIRCLED IN Red. WITH DATE AND NAME OF PERSON MAKING CHANGE.

RETURN TO LOS ANGELES COUNTY SURVEYOR

Do not extend notes this side of this line

RETURN TO

LOS ANGELES COUNTY SURVEYOR

Note: ANY ADDITIONS OR CHANGES ON THIS SHEET MUST BE MADE OR CIRCLED IN **Red.** WITH DATE AND NAME OF PERSON MAKING CHANGE.

Do not extend notes this side of this line

L. B. 681 Pg. 298

Div 2

L. B. 681 Pg. 299

W. O. No. 6319 Date 4-27-36
Location CITY TERRACE D.S.
Chief Party W.A. Miller
Notes by Miller

N. 6319
CITY TERRACE D.S.

FLOW LINE GRADE
STAN. STR. #3
KNOWLES ST. & MEDFORD ST.

Miller
Braden
Stewart
Adams
Clinite

Note: ANY ADDITIONS OR CHANGES ON THIS SHEET MUST BE MADE OR CIRCLED IN Red. WITH DATE AND NAME OF PERSON MAKING CHANGE.

RETURN TO
LOS ANGELES COUNTY SURVEYOR
Do not extend notes this side of this line

L. B. 681 Pg. 300

Div C Flow Line Grade

Sta	+	H.I.	−	Rod	Elev
BM D-8	1.530	388.549			388.019
1+05.62				11.94	
+12.14	Begin 54" R.C. Pipe			11.63	
+20.14				11.56	
B.M. "E			0.503		388.046

RETURN TO
LOS ANGELES COUNTY SURVEYOR
Do not extend notes this side of this line

Note: ANY ADDITIONS OR CHANGES ON THIS SHEET MUST BE MADE OR CIRCLED IN Red. WITH DATE AND NAME OF PERSON MAKING CHANGE.

L. B. 681 Pg. 301

W. O. No. 6319 Date 4-27-36
Location CITY TERRACE ES
Chief Party W.A. Miller
Notes by Miller

DIV C

Grade.

BM 2-8 El 382.719 A.B. 612-17 Medford St. S side 50' E. of Knowles St. 13 Spk N.E. Cor Conc Wlk to Utility Trailer Mfg Co 3900 Medford St.

372.31 Keel mark on Box form on E Knowles St. Br.

372.62 Keel mark on Box form

372.99 2x2 in Cor of Exc.

S=.04662

BM 8-8 EA 383.736 A.B. 245-1 C.I. 510 Medford St 100' E. of Knowles St. S side C Spk P.P. E 10164 E

Note: ANY ADDITIONS OR CHANGES ON THIS SHEET MUST BE MADE OR CIRCLED IN Red. WITH DATE AND NAME OF PERSON MAKING CHANGE.

RETURN TO
LOS ANGELES COUNTY SURVEYOR
Do not extend no. this side of this line

RETURN TO

LOS ANGELES COUNTY SURVEYOR

Note: ANY ADDITIONS OR CHANGES ON THIS SHEET MUST BE MADE OR CIRCLED IN **Red.** WITH DATE AND NAME OF PERSON MAKING CHANGE.

Do not extend notes this side of this line

L. B. 681 Pg. 302

DWC

L. B. 681 Pg. 303

W. O. No. 63[illegible] Date [illegible]
Location CITY TERRACE D.S.
Chief Party W. A. Miller
Notes by Miller
A. C. Johnson

DIV "C"

J.N. 6319
CITY TERRACE D.S.

FLOW LINE GRADE
FROM
STA 55+16.80 TO STA 55+92.32

Miller
Brader
Stewart
Clinton

Note: ANY ADDITIONS OR CHANGES ON THIS SHEET MUST BE MADE OR CIRCLED IN Red. WITH DATE AND NAME OF PERSON MAKING CHANGE.

RETURN TO
LOS ANGELES COUNTY SURVEYOR
Do not extend notes this side of this line.

L. B. 681 Pg. 304

Div. Flow Line Grade

Sta	+	H.I.	-	Rod	Elev
R.M. D47	3.603	373.2[illegible]			389.6[illegible]
T.P.	-3.535	381.63[illegible]	8.035	[illegible]	385.172
+16.00 Ahd 5.5 + 5.60 Ahd BC				7.44	
+25.30				7.35	
+33.91				7.26	
+42.51				7.17	
+50.91				7.08	
+58.31				6.98	
+67.52				6.89	
T.P.	3.810	3[illegible].817	6.63[illegible]		375.007
+76.32				3.98	
+84.82				3.89	
92.32				3.81	
T.P.	7.215	392.162	+ 6.130		384.947
R.[illegible]			8.4[illegible]		383.732

RETURN TO
LOS ANGELES COUNTY SURVEYOR
Do not extend notes this side of this line.

Note: ANY ADDITIONS OR CHANGES ON THIS SHEET MUST BE MADE OR CIRCLED IN Red. WITH DATE AND NAME OF PERSON MAKING CHANGE.

L. B. 681 Pg. 305

W. O. No. 6319 Date [illegible]
Location CITY TERRACE DS
Chief Party [illegible]
Notes by Miller

Div. [illegible]

Note: ANY ADDITIONS OR CHANGES ON THIS SHEET MUST BE MADE OR CIRCLED IN Red. WITH DATE AND NAME OF PERSON MAKING CHANGE.

RETURN TO
LOS ANGELES COUNTY SURVEYOR
Do not extend notes this side of this line.

Grade

B.M. [illegible] El 387.604 Medford St. S. Side - Truck entrance to Premier Oil & Lead Works C.Spk N.W. side P.P. # 210165 E

374.20

374.[illegible]

374.38

Set 2+20 to Line & Grade On ℄ Storm Drain

374.47

374.56

374.66

374.75

S = 0.1068

374.84

374.93

375.01

B.M. #8 El. 383.736 L.B. 245-1 C.I. 510 Medford St 100' E. of Knowles St. S. side - C.Spk P.P. 210164 E

RETURN TO
LOS ANGELES COUNTY SURVEYOR

Note: ANY ADDITIONS OR CHANGES ON THIS SHEET MUST BE MADE OR CIRCLED IN Red. WITH DATE AND NAME OF PERSON MAKING CHANGE.

Do not extend notes this side of this line.

L. B. 681 Pg. 306

Div 2

L. B. 681 Pg. 307

Platted by	W. O. No. 6319 D. S. O. No.
Date	Location CITY TERRACE DS
Map No.	Surveyed by W A Miller
Platting C'k'd by	Date 5-12-36
Date	Indexed A. C. Johnson

Div C

JN 6319

CITY TERRACE D.S.

FLOW LINE GRADE

FROM

STA 55+92.32 To STA 57+75

STA 59+25 To STA 61+25

Miller
Braden
Stewart
Adams
Clinite

Note: ANY ADDITIONS OR CHANGES ON THIS SHEET MUST BE MADE OR CIRCLED IN Red. WITH DATE AND NAME OF PERSON MAKING CHANGE.

Do not extend notes this side of this line

RETURN TO
LOS ANGELES COUNTY SURVEYOR

L. B. 681 Pg. 308 Chief Party Notes by

Date

Dist. "C" Flow Line Grade

Sta	+	H.I.	Red	Elev.
B.M. D-1	1.453	394.653		393.200
T.P.	0.647	383.987	11.313	383.340
61+25			3.29	
61			3.56	
60+75			3.83	
60+50			4.09	
60+25			4.36	
60			4.63	
59+75			4.90	
59+50			5.16	
59+25			5.43	
T.P. (59+25)	8.428	386.985	5.430	378.557
56+92.32			11.98	
56			11.90	
+25			11.63	
+50			11.37	
+75			11.10	
57			10.83	
+25			10.57	
+50			10.30	
+75			10.03	
T.P.	7.695	394.228	0.152	386.533
B.M. D-11			4.635	389.593

RETURN TO
LOS ANGELES COUNTY SURVEYOR

Note: ANY ADDITIONS OR CHANGES ON THIS SHEET MUST BE MADE OR CIRCLED IN Red. WITH DATE AND NAME OF PERSON MAKING CHANGE.

Do not extend notes this side of this line

L. B. 681 Pg. 309

Platted by	W. O. No. 6319 D. S. O. No.
Date	Location CITY TERRACE D.S.
Map No.	Surveyed by W.A. Miller
Platting C'k'd by	Date 5-12-36
Date	Indexed A. C. Johnson

Div "C"

Grade

B.M. D-1 El 393.299 LB 755-221 Worth St. 150' E. of Miller Ave. N. Side Bl Spk in Root of 30" Eucalyptus Tree S. side 5th Tree E of Miller Av

380.70
380.43
380.16
379.90
379.63
379.36
379.09
378.83
378.56

S=.01068

Set 2-2's to Line & Grade
2' Rt E Storm Drain

375.01 chk
375.09
375.36
375.62
375.89
376.16
376.42
376.69
376.96

S=.01068

B.M. D-17 El 389.604 Medford St. S. Side - Truck entrance to Premier Oil & Lead Works C. Spk N.W. side P.P. 210166 E.

Notes: ANY ADDITIONS OR CHANGES ON THIS SHEET MUST BE MADE OR CIRCLED IN Red. WITH DATE AND NAME OF PERSON MAKING CHANGE.

Do not extend notes this side of this line

RETURN TO
LOS ANGELES COUNTY SURVEYOR

RETURN TO
LOS ANGELES COUNTY SURVEYOR

Note: ANY ADDITIONS OR CHANGES ON THIS SHEET MUST BE MADE OR CIRCLED IN **Red.** WITH DATE AND NAME OF PERSON MAKING CHANGE.

Do not extend notes this side of this line

Notes by

Date

Chief Party

Pg. 310

L. B. 681

DIV C

L. B. 681 Pg. 311

Job No. 6319 Date 5-15-36
Location CITY TERRACE D.S.
Chief Party W.A.Miller
Notes by Miller
A. C. Johns

DIV "C"

JN 6319

CITY TERRACE D.S.

FLOW LINE GRADE

FROM

STA 58+00 TO STA 59+25

Miller
Braden
Stewart
Adams
Clinite

NOTE: Any ADDITIONS or CHANGES on this SHEET must be MADE or CIRCLED in Red. With date and name of person making change.

Do not extend notes to this side of this line

RETURN TO
LOS ANGELES COUNTY SURVEYOR

FORM 226 3M 4-35

L. B. 681 Pg. 312

DIV "C" Flow Line Grade

Sta	+	H.I.	−	Rod	Elev
B.M. D-17	3.795	393.399			389.604
T.P.	0.610	382.559	11.450		381.949
59+25				4.00	
59				4.27	
58+75				4.53	
58+50				4.80	
58+25				5.07	
58				5.33	
T.P.	[illegible]	[illegible]	3.405		382.154
B.M. D-6			[illegible]		390.924
		[illegible]			
B.M. D-6	3.340	394.255			390.915
T.P.	3.604	388.269	9.590		384.665
62-				5.77	
61+50				7.31	
61+25				7.57	
62+45.37	B.C			5.93	
T.P.	9.890	394.494	3.665		384.604
B.M. D-1			1.294		393.200

RETURN TO
LOS ANGELES COUNTY SURVEYOR
FORM 226 5M 4-35

NOTE: Any ADDITIONS or CHANGES on this SHEET must be MADE or CIRCLED in Red. With date and name of person making change.

Do not extend notes this side of this line

L. B. 681 · Pg. 313

Job No. 6319 Date 5-16-36
Location CITY TERRACE D.S.
Chief Party W. A. Miller
Notes by Miller
A. C. Johns

DIV "C"

NOTE: Any ADDITIONS or CHANGES on this SHEET must be MADE or CIRCLED in Red. With date and name of person making change.

RETURN TO LOS ANGELES COUNTY SURVEYOR

Do not extend notes this side of this line

FORM 226 5M 4-35

Grade

B.M. D-17 El 389.604 Medford St S. Side - Truck entrance to Premier Oil & Lead Works C. Spk N.W. Side P.P 210166 E

378.56 Chk

378.29

378.03 Set 2x2s to Line & Grade 2' Rt ℄ Storm Drain.

377.76

377.49

377.23

S = .01068

B.M. D-6 El 390.915 F.B. 612-17 Miller Ave E. Side 225' ± S. of Worth St. B. Spk in S.W. of C. Basin Opp Mojave Granite Co.

See above.

381.50 1' high.

380.96 Set 2x2s to Line & Grade 2' Rt ℄ Storm Drain.

380.76 Chk

382.34 Not set - Covered with water

B.M. D-1 El 393.200 L.B. 755-221 Worth St. 150' E of Miller Ave. N. Side B. Spk in root of 30" Eucalyptus Tree S. side 5th tree E of Miller Av.

RETURN TO
LOS ANGELES COUNTY SURVEYOR

FORM 226 5M 4-35

NOTE: Any ADDITIONS or CHANGES on this SHEET must be MADE or CIRCLED in Red. With date and name of person making change.

Do not extend notes this side of this line

L. B. 681 Pg. 314

L. B. 681 Pg 315

Platted by	W. O. No. 6319 D. S. O. No.
Date	Location CITY TERRACE DR
Map No.	Surveyed by W.A. [illegible]
Platting C'k'd by	Date 6-11-36
Date	Indexed [illegible]

DIV [illegible]

J.N. 6319

CITY TERRACE DR

FLOW LINE GRADE

FROM

STA 61+50 TO STA 62+45.37

STA 62+64.38 TO STA 63+43.54

Note: ANY ADDITIONS OR CHANGES ON THIS SHEET MUST BE MADE OR CIRCLED IN Red. WITH DATE AND NAME OF PERSON MAKING CHANGE.

Do not extend notes this side of this line

RETURN TO
LOS ANGELES COUNTY SURVEYOR

L. B. 681 Pg. 316 Chief Party Notes by

Date

Div "C" Flow Line Grade

Sta	+	H.I.	Rod	Elev
B.M. D-6	3.125	[illegible]		[illegible]
T.P.	[illegible]	386.780	11.605	382.385
61+50			[illegible]	
+75			[illegible]	
62			5.28	
[illegible]			[illegible]	
[illegible]	B.C.		4.46	
T.P.	[illegible]	[illegible]	4.460	[illegible]
[illegible]			[illegible]	[illegible]
		E-11.[illegible]		
[illegible]	[illegible]	[illegible]		[illegible]
T.P.	[illegible]	386.850	11.460	[illegible]
62+64.38	E.C.		4.15	
[illegible]			[illegible]	
63			[illegible]	
+25			3.02	
63+[illegible]			[illegible]	
T.P.	[illegible]	[illegible]	[illegible]	382.385
B.M. D-1			[illegible]	[illegible]

RETURN TO
LOS ANGELES COUNTY SURVEYOR

Note: ANY ADDITIONS OR CHANGES ON THIS SHEET MUST BE MADE OR CIRCLED IN Red. WITH DATE AND NAME OF PERSON MAKING CHANGE.

Do not extend notes this side of this line

L. B. 681 Pg. 317

Job No. 6319 Date 5-11-36
Location CITY TERRACE D.S.
Chief Party W. A. Miller
Notes by Miller
A. C. Johnson

Div C

NOTE: Any ADDITIONS or CHANGES on this SHEET must be MADE or CIRCLED in Red. With date and name of person making change.

RETURN TO LOS ANGELES COUNTY SURVEYOR

Do not extend notes this side of this line

FORM 226 5M 4-35

Grade		T.M.D-6 El 390.915 F.B. 612-17 Miller Ave E Side 225'± S of Worth St. B.Spk. in S.W. Cor. of C. Basin opp Mojave Granite Co
380.96	S = .01968	chk
381.23		Set 2x2s to Line & Grade
381.50		2' Rt & Storm Drain.
381.96		
382.32		
	S = .01963	B.M.D-1 El 397.200 F.B. 755-22 Worth St 150'± E of Miller Ave N Side B.Spk. in root of 36" Eucalyptus Tree S. side of tree N of Miller Ave
		See above
382.70		Set 2x2s to Line, Grade & Storm Drain.
382.96		
383.36		
383.83		
384.17		
		See above

RETURN TO
LOS ANGELES COUNTY SURVEYOR

NOTE: Any ADDITIONS or CHANGES on this SHEET must be MADE or CIRCLED in Red. With date and name of person making change.

FORM 226 5M 4-35 Do not extend notes this side of this line

L. B. 681 Pg. 318

Div C

Profile No. ____ Notes Red. ____ Date ____ Platted ____ Date ____ Job No. 6319 Division No. ____ L. B. 681 Pg. 319

X-Sec. No. ____ Notes Chkd. ____ Date ____ Checked ____ Date ____ Survey of CITY TERRACE D.S.

Survey by W.A. Miller Notes Miller Date 6-15-36

Map No. ____ Indexed A. C. Johnson

Form 307 5M 10-34

PLEASE RETURN TO
LOS ANGELES COUNTY SURVEYOR
700 HALL OF RECORDS

NOTE: ANY ADDITIONS OR CHANGES ON THIS SHEET MUST BE MADE OR CIRCLED IN RED INK, WITH DATE AND NAME OF PERSON MAKING CHANGE

Do not extend notes this side of this line

STATION	B. S.	H. I.	F. S	ELEV.	
					J.N. 6319 CITY TERRACE D.S. FLOW LINE GRADE FROM STA 62+45.37 TO STA 62+61.95 STA 63+43.54 TO STA 63+76.70 Miller Braden Stewart Clinite

Form 307 5M 10-34

PLEASE RETURN TO
LOS ANGELES COUNTY SURVEYOR
700 HALL OF RECORDS

NOTE: ANY ADDITIONS OR CHANGES ON THIS SHEET MUST BE MADE OR CIRCLED IN RED INK, WITH DATE AND NAME OF PERSON MAKING CHANGE

Do not extend notes this side of this line

STATION	B. S.	H. I.	F. S	ELEV.	Grade	
B.M. D-1	2170	395 370		393 200		BM I-1 El 393.20 L.B. 755-221 Worth St 150' E of Miller Ave N. Side B. Spk in Root 30" Eucalyptus tree S. Side 5th tree E. of Miller Ave
T.P.	3 536	386 921	11 985	383 385		
62+25			4.76		381.96	
+45.37 B.C			4 60		382.32	
+53.66			4.42		382.50	
+61.95			4 27		382.65	
T.P.	5 610	388.971	3 560	383 361		Set 2+25 to Line & Grade On ℄ Storm Drain
63+43.54 B.C			4 80		384.17	
+51.83			4.64		384.33	
+60.12			4.49		384.48	
+68.41			4.33		384.64	
T.P.	6 500	390.986	4 485	384.486		
+76.70			6.20		384.79	
T.P.	10 713	400.669	1036	388.956		
B.M. D-5			0970	399 699		BM D-5 El. 399.716 F.B. 612-17 S.P. Ry E Side - Opp Texas Co Serv. Sta. B Spk in top step S. End E Brick Abut. of Culvert under S.P. Ry tracks

S = .01863

L.B. 681 P.G. 320 Job. No. 6319 Division No. ____ Notes Red ____ Plotted ____ Profile ____
Survey of CITY TERRACE D.S. Date ____ Date ____ No. ____
Survey by W.A. Miller Notes Miller Notes Chkd. ____ Checked ____ X-Sec. ____
Indexed A. C. Johnson Date 6-15-36 Date ____ Date ____ No. ____

Form 307 5M 11-35

PLEASE RETURN TO
LOS ANGELES COUNTY SURVEYOR
700 HALL OF RECORDS

NOTE: ANY ADDITIONS OR CHANGES ON THIS SHEET MUST BE MADE OR CIRCLED IN RED INK, WITH DATE AND NAME OF PERSON MAKING CHANGE

Do not extend notes this side of this line

STATION	B. S.	H. I.	F. S.	ELEV.		
				JN 6319 CITY TERRACE DS FLOW LINE GRADE FROM STA 63+90.80 TO 64+30.29		

Profile No. ____ Notes Red. ____ Plotted ____ Job No. 317 Division No. C

X-Sec. No. ____ Date ____ Date ____ Survey of CITY TERRACE DS

Notes Chkd. ____ Checked ____ Survey by W.A. Miller Notes Miller Date 6-22-36

Date ____ Date ____ Map No. ____ Indexed A. C. Jones Date ____

F. B. 681 PG. 321

Form 307 5M 11-35

PLEASE RETURN TO
LOS ANGELES COUNTY SURVEYOR
700 HALL OF RECORDS

NOTE: ANY ADDITIONS OR CHANGES ON THIS SHEET MUST BE MADE OR CIRCLED IN RED INK, WITH DATE AND NAME OF PERSON MAKING CHANGE

Do not extend notes this side of this line

STATION	B. S.	H. I.	F. S.	ELEV.	Grade	Cut.		
B.M. D-5	0854	400.570		399.716			B.M. D-5 El 399.716 F.B. 612-17 S.P. Ry E. Side - opp Texas Co Serv Sta - B.Sph in top step S. end brick hvvl. of Culv. under S.P. Ry Tracks	
T.P.	4583	393.915	11.238	389.332				
63+[illegible] E.C.			~~6.80~~ 8.0	387.1[illegible]	385.05	2.07 -2.57	"X" in Brick [illegible] 7.07 Bt.	7.50
64			6.79	387.13	385.[illegible]	1.10	" " " "	9.[illegible]
+19.50			6.84	387.[illegible]	385.59	1.49	" " " "	[illegible]
+29.[illegible]			[illegible]	387.0[illegible]	385.72	1.37	" " " "	[illegible]
+30.29 B.C.			6.86	387.06	385.73	1.33	" " " "	[illegible]
T.P.	3662	394.5[illegible]	3[illegible]	3[illegible]				
B.M. D-1			1.[illegible]	393.[illegible]			B.M. D-1 El 39[illegible] 755-221 Worth St 150' ± E of Miller Ave. N Side B.Sph in Root of 30" Eucalyptus Tree S. Side 5th tree E of Miller Ave.	

F. B. 681 PG. 322

Job No. ____ Division No. ____ Notes Red. ____ Plotted ____ Profile ____

Survey of ____ Date ____ Date ____ No. ____

Survey by ____ Notes ____ Notes Chkd. ____ Checked ____ X-Sec. ____

Indexed A. C. Johnson Date ____ Date ____ Date ____ No. ____

Profile No.	Notes Red.	Platted	Job No. 6319	Division No.	L. B. 681	Pg. 323
	Date	Date	Survey of CITY TERRACE D.S.			
X-Sec. No.	Notes Chkd.	Checked	Survey by W.A. Miller	Notes Miller	Date 7-6-36	
	Date	Date	Map No.	Indexed A. C. Jo	Date	

J.N. 6319
CITY TERRACE D.S.

FLOW LINE GRADES

FROM

STA 64+30.29 to STA 64+64.99
STA 65+62.88 to STA 67+33.31

Miller
Braden
Stewart
Clinite

STATION	B. S.	H. I.	F. S	ELEV.

NOTE: ANY ADDITIONS OR CHANGES ON THIS SHEET MUST BE MADE OR CIRCLED IN RED INK, WITH DATE AND NAME OF PERSON MAKING CHANGE

Do not extend notes this side of this line

PLEASE RETURN TO
LOS ANGELES COUNTY SURVEYOR
700 HALL OF RECORDS

Form 307 5M 10-34

Form 307 5M 10-34

PLEASE RETURN TO
LOS ANGELES COUNTY SURVEYOR
700 HALL OF RECORDS

NOTE: ANY ADDITIONS OR CHANGES ON THIS SHEET MUST BE MADE OR CIRCLED IN RED INK, WITH DATE AND NAME OF PERSON MAKING CHANGE

Do not extend notes this side of this line

STATION	B. S.	H. I.	F. S	ELEV.	Grade		
B.M. D-1	2230	395430		393.200		BM D-1 El 393.200 L.B. 755-221 Worth St. 150' E of Miller Ave N Side B. Spk in Root of 30" Eucalyptus Tree S. Side 5th tree East of Miller Ave	
T.P.	5030	395590	4870	393.560			
T.P.	3892	389680	9802	385.788		Cut	
64+30.29			2.64	387.04	385.73	1.31	chk
+38.97			2.58	387.10	385.79	1.31	Set X in Abut Face 6.50 Rt
T.P.	4580	393.080	1180	388.500			
+47.64			5.77	387.09	385.86	1.23	Set X in Wing wall Face 6.10 Rt
+56.32			4.16	388.92	385.92	3.00	Set 2x2 + Tin 6.09 Rt.
+64.99			3.66	387.42	385.99	3.43	Set 2x2 + Tin 5.97 Rt.
T.P.	1305	393445	0.940	392.140			
66+33.09			6.22		387.23		
66+23.06			6.29		387.16		
66+13.03			6.37		387.08		
66+03.00			6.44		387.01		
65+92.97			6.52		386.93	Set 2x2s to Flow Line Grade on ℄ S.D.	
65+82.94			6.59		386.86		
65+72.91			6.67		386.78		
65+62.88			6.74		386.71		
66+43.12			6.15		387.30		
66+53.15			6.07		387.38		
66+63.18			6.00		387.45		

L.B. 681 P.G. 324 Job. No. 6319 Division No. Notes Red Plotted Profile
Survey of CITY TERRACE D.S. Date Date No.
Survey by W.A. Miller Notes Miller 7-6-36 Notes Chkd. Checked X-Sec.
Indexed A. C. Johnson Date Date No.

Form 307 5M 10-34

PLEASE RETURN TO
LOS ANGELES COUNTY SURVEYOR
700 HALL OF RECORDS

NOTE: ANY ADDITIONS OR CHANGES ON THIS SHEET MUST BE MADE OR CIRCLED IN RED INK, WITH DATE AND NAME OF PERSON MAKING CHANGE

Do not extend notes this side of this line

STATION	B. S.	H. I.	F. S	ELEV.	Grade		
		393.445					
T.P. (66+63.18)	3.440	391.285	6.000	387.445			
66+73.21			3.76		387.53		
+83.24			3.69		387.60		
+93.27			3.61		387.68	Set 2½s To Flow Line Grade on ℄ S.	
67+03.30			3.54		387.75		
+13.33			3.47		387.82		
+23.36			3.39		387.90		
+33.39			3.32		387.97	C/L	
T.P.	10.385	400.165	1.805	389.420			
T.P.	10.970	407.845	3.285	396.870			
B.M. D-2			4.530	403.310		B.M D-2 El 403.320 L.B. 755-223 Valley Blvd 400' N.E. of The Texas Co E. Side W. Spk N End of Cu. Hdwl at N End of Pipe Railing	

Profile Notes Red. Platted Job No. Division No.
No. X-Sec. Date Date Survey of COUNTY TERRACE DS
No. Notes Chkd. Checked Survey by W.A. Notes Date
Date Date Map No. Indexed A. C. John

L.B. 681 Pg. 325

L.B. 681 P.G. 326 Job. No. Division No. Notes Red Plotted Profile

Survey of Date Date No.

Survey by Notes Notes Chkd. Checked X-Sec.

Indexed A. C. Johnson Date Date Date No.

STATION	B.S.	H.I.	F.S	ELEV.	

Form 307 5M 10-34

PLEASE RETURN TO
LOS ANGELES COUNTY SURVEYOR
700 HALL OF RECORDS

Do not extend notes this side of this line

NOTE: ANY ADDITIONS OR CHANGES ON THIS SHEET MUST BE MADE OR CIRCLED IN RED INK, WITH DATE AND NAME OF PERSON MAKING CHANGE

Profile	Notes Red.	Plotted	Job No.	Division No.	F. B. 681 PG 327
No.	Date	Date	Survey of		
X-Sec.	Notes Chkd.	Checked	Survey by	Notes	Date
No.	Date	Date	Map No.	Indexed A. C. Jo	Date

J.N. 6319
CITY TERRACE D.S.

FLOW LINE GRADE
FROM
STA 63+68.41 TO STA 64+19.50

Miller
Braden
Stevens
Clinton

STATION	B. S.	H. I.	F. S.	ELEV.

NOTE: ANY ADDITIONS OR CHANGES ON THIS SHEET MUST BE MADE OR CIRCLED IN RED INK, WITH DATE AND NAME OF PERSON MAKING CHANGE

Do not extend notes this side of this line

PLEASE RETURN TO
LOS ANGELES COUNTY SURVEYOR
700 HALL OF RECORDS

Form 307 5M 11-35

Form 307 5M 11-35

PLEASE RETURN TO
LOS ANGELES COUNTY SURVEYOR
700 HALL OF RECORDS

NOTE: ANY ADDITIONS OR CHANGES ON THIS SHEET MUST BE MADE OR CIRCLED IN RED INK, WITH DATE AND NAME OF PERSON MAKING CHANGE

Do not extend notes this side of this line

STATION	B. S.	H. I.	F. S.	ELEV.	Grade	Cut Fill	
B.M. D-1	4808	318.0[illegible]		3[illegible]			B.M. D-1 El 393.200 L.B. 755-221 Worth St 150' E of Miller Av. N side Bt Spk in Root of 30" Eucalyptus Tree. S. side 5th tree East of Miller Ave.
T.P.	[illegible]	395.[illegible]	7.[illegible]	39[illegible]			
63+68.[illegible]			10.09	[illegible]	384.54	0.0	Present end of Invert
+76.[illegible]			10.[illegible]	[illegible]	384.82	F 0.07	2+2 on ℄ Previously Set
+84.[illegible]			10.6[illegible]	3[illegible]	385.10	F 0.16	2+2 " " "
+90.[illegible] E.C.			8.[illegible]	3[illegible]	385.30	C 1.81	"X" in Wall of Abut 707 Ft
[illegible]			8.[illegible]	3[illegible]	385.39	C 1.73	"X" " " " " " "
+[illegible]			8.[illegible]	3[illegible]	385.5[illegible]	C 1.48	"X" " " " " " "
T.P.	11[illegible]	400.206	7.121	[illegible]			
B.M. D-5			1.[illegible]	3[illegible]			B.M. D-5 El 399.716 F.B. 612-17 S.P. Ry E. Side O.P.D. Texas Co Serv Sta B. Spk in top step S. End E. Brick Hdwl of Culv under S.P. Ry Tracks.

S=.0339

S=.0101

F. B. 681 PG. 328

Job No. ____ Division No. ____ Notes Red. ____ Plotted ____ Profile ____

Survey of ____ Date ____ Date ____ No. ____

Survey by ____ Notes ____ Notes Chkd. ____ Checked ____ X-Sec. ____

Indexed A. C. Johns Date ____ Date ____ No. ____

Form 307 5M 11-35

PLEASE RETURN TO
LOS ANGELES COUNTY SURVEYOR
700 HALL OF RECORDS

NOTE: ANY ADDITIONS OR CHANGES ON THIS SHEET MUST BE MADE OR CIRCLED IN RED INK, WITH DATE AND NAME OF PERSON MAKING CHANGE

Do not extend notes this side of this line

STATION	B. S.	H. I.	F. S.	ELEV.	Grad.		
B.M. D-5	3.540	403.256		399.716		BM D-5, El 399.716 E.B. 612-17 S.P.Ry E.Side Opp Texas Co Ser. Sta. B.Spk in top step S. [illegible] E. brick headwall [illegible] Culv. under S.P.Ry Tra[illegible]	
T.P.	1.150	393.256	11.150	392.[illegible]			
65+[illegible]			[illegible]	38[illegible]		[illegible]	
65+72.[illegible]							
65+72.91			6.07	[illegible]		[illegible]	
65+[illegible]			[illegible]		386.35		
+[illegible]			[illegible]		[illegible]		
+47.[illegible]			[illegible]		[illegible]	[illegible] To Line [illegible]	
[illegible]	[illegible]	[illegible]	1.165	[illegible]			
[illegible]			6.40	[illegible]	[illegible]	[illegible]	
[illegible]			[illegible]		[illegible]	[illegible]	
[illegible]			[illegible]		[illegible]		
[illegible]			[illegible]		[illegible]		
[illegible]			[illegible]		[illegible]		
[illegible]			[illegible]		[illegible]		
[illegible]			[illegible]		[illegible]		
[illegible]	11[illegible]	[illegible]	[illegible]	[illegible]			
	[illegible]	[illegible]	[illegible]	[illegible]			
[illegible]	[illegible]	397.740	[illegible]	[illegible]			
B.M. [illegible]			[illegible]	393.1[illegible]			

Profile No. ____ Notes Red. ____ Plotted ____ Job No. 6[illegible] Division No. ____ F.B. 681 PG. 329

X-Sec. No. ____ Date ____ Date ____ Survey of City Terrace [illegible]

Notes Chkd. ____ Checked ____ Survey by [illegible] Notes [illegible] Date [illegible]

Date ____ Date ____ Map No. ____ Indexed [illegible] Date [illegible]

F. B68/ PG. 330 | Job No. | Division No. | Notes Red | Plotted | Profile No.

Survey of | Date | Date

Survey by | Notes | Notes Chkd. | Checked | X-Sec. No.

Indexed A. C. Johnson | Date | Date | Date

Form 307 5M 11-35

PLEASE RETURN TO
LOS ANGELES COUNTY SURVEYOR
700 HALL OF RECORDS

NOTE: ANY ADDITIONS OR CHANGES ON THIS SHEET MUST BE MADE OR CIRCLED IN RED INK, WITH DATE AND NAME OF PERSON MAKING CHANGE

Do not extend notes this side of this line

STATION	B. S.	H. I.	F. S.	ELEV.

Profile	Notes Red.	Plotted	Job No.	Division No.	F. B. 681 PG. 331
No.	Date	Date	Survey of		
X-Sec.	Notes Chkd.	Checked	Survey by	Notes	Date
No.	Date	Date	Map No.	Indexed C. C. Job	Date

J. N. 6319
CITY TERRACE D.S.

FLOW LINE GRADE
FROM
STA 64+99.70 TO STA 65+62.88

Miller
Brad[illegible]
Stewart
Clinton

STATION	B. S.	H. I.	F. S.	ELEV.

NOTE: ANY ADDITIONS OR CHANGES ON THIS SHEET MUST BE MADE OR CIRCLED IN RED INK, WITH DATE AND NAME OF PERSON MAKING CHANGE

Do not extend notes this side of this line

PLEASE RETURN TO
LOS ANGELES COUNTY SURVEYOR
700 HALL OF RECORDS

Form 307 5M 11-35

Form 307 5M 11-35

PLEASE RETURN TO
LOS ANGELES COUNTY SURVEYOR
700 HALL OF RECORDS

NOTE: ANY ADDITIONS OR CHANGES ON THIS SHEET MUST BE MADE OR CIRCLED IN RED INK, WITH DATE AND NAME OF PERSON MAKING CHANGE

Do not extend notes this side of this line

STATION	B. S.	H. I.	F. S.	ELEV.		
B.M. 7 D-5	3.408	403.124		39[illegible]	B.M. [illegible]	
T.P.	2.860	394.958	11.026	392.098		
[illegible]			8.6[illegible]		386.[illegible]	
65+[illegible]			8.68		386.2[illegible]	
64+49.70			8.72		386.2[illegible]	
65+2[illegible]			8.56		38[illegible]	
65+32.77			8.47		38[illegible]	
65+112.[illegible]			8.4[illegible]		38[illegible]	
65+52.85			8.[illegible]		38[illegible]	
65+[illegible]			8.[illegible]		[illegible]	
T.P.	11.[illegible]	403.918	2.890	39[illegible]		
T.P.	2.[illegible]	39[illegible]	1[illegible]	39[illegible]		
T.P.			[illegible]	39[illegible]		

F. B. 681 PG. 332

Job No. ____ Division No. ____ Notes Red. ____ Plotted ____ Profile ____

Survey of ____ Date ____ Date ____ No. ____

Survey by ____ Notes ____ Notes Chkd. ____ Checked ____ X-Sec. ____

Indexed A. C. Johnson Date ____ Date ____ Date ____ No. ____

Form 307 5M 10-34

PLEASE RETURN TO
LOS ANGELES COUNTY SURVEYOR
700 HALL OF RECORDS

NOTE: ANY ADDITIONS OR CHANGES ON THIS SHEET MUST BE MADE OR CIRCLED IN RED INK, WITH DATE AND NAME OF PERSON MAKING CHANGE

Do not extend notes this side of this line

STATION	B. S.	H. I.	F. S	ELEV.		
				J.N. 6319 CITY TERRACE D.S. FLOW LINE GRADE FROM STA 68+03.12 To STA 70+00 Miller Braden Stewart Clinite		

Profile No. ____ Notes Red. ____ Platted ____ Job No. 6319 Division No. ____ L. B. 681 Pg. 333

X-Sec. No. ____ Date ____ Date ____ Survey of CITY TERRACE D.S.

Notes Chkd. ____ Checked ____ Survey by W.A. Miller Notes Miller Date 6-16-36

Date ____ Date ____ Map No. ____ Indexed A. C. Tobin Date ____

Form 307 5M 10-34

PLEASE RETURN TO
LOS ANGELES COUNTY SURVEYOR
700 HALL OF RECORDS

NOTE: ANY ADDITIONS OR CHANGES ON THIS SHEET MUST BE MADE OR CIRCLED IN RED INK, WITH DATE AND NAME OF PERSON MAKING CHANGE

Do not extend notes this side of this line

STATION	B. S.	H. I.	F. S	ELEV.			
B.M. D-2	1 470	404 790		403 320	Grade		
T.P.	2 200	398 900	8 090	398 700		BM El 403.320 LB 755-223 Valley Blvd 400'± N.E. of The Texas Co. East side - Wire Spk N. end of Culv. Hwl. at N. end of Pipe Railing.	
68+03.12 E.C.			10 41		388.49		
+25			10 25		388.65		
+50			10.04		388.84		
+75			9.88		389.02		
69			9.49		389.21	Set 2x2s to Flow line grade on ℄ Storm Drain.	
+25			9.51		389.39		
+50			9.32		389.58		
+75			9 14		389.76		
70			8 95		389.95		
T.P.	8 120	405.240	1 780	397 120			
B.M. D-5			5 510	399 730		B.M. D-5 El 399.716 F.B. 612-17 S.P. Ry - E. side - Opp. Texas Co Serv. Sta. - B. Spk in top step S. end of E. Brick Abut. of Culv. under S.P. Ry Tracks	

L.B. 681 P.G. 334 Job. No. 6319 Division No. ____ Notes Red ____ Plotted ____ Profile ____
Survey of CITY TERRACE D.S. Date ____ Date ____ No. ____
Survey by W.A. Miller Notes Miller Notes Chkd. ____ Checked ____ X-Sec. ____
Indexed [illegible] Date 6-16-36 Date ____ Date ____ No. ____

Profile	Notes Red.	Plotted	Job No. [illegible]	Division No.	F. B. 681 PG. 335
No.	Date	Date	Survey of CITY TERRACE DR		
X-Sec.	Notes Chkd.	Checked	Survey by [illegible]	Notes [illegible]	Date [illegible]
No.	Date	Date	Map No.	Indexed A. C. Johnson	

NOTE: ANY ADDITIONS OR CHANGES ON THIS SHEET MUST BE MADE OR CIRCLED IN RED INK, WITH DATE AND NAME OF PERSON MAKING CHANGE

Do not extend notes this side of this line

PLEASE RETURN TO
LOS ANGELES COUNTY SURVEYOR
700 HALL OF RECORDS

Form 307 5M 11-35

STATION	B. S.	H. I.	F. S.	ELEV.

[illegible]

CITY TERRACE DR

FLOW LINE GRADE

FROM

STA 64+47.64 TO STA [illegible] BK
STA [illegible] Ahd

Miller
[illegible]
[illegible]
[illegible]

[illegible] stations
to mine pilings on Texaco Property.

Form 307 5M 11-35

PLEASE RETURN TO
LOS ANGELES COUNTY SURVEYOR
700 HALL OF RECORDS

NOTE: ANY ADDITIONS OR CHANGES ON THIS SHEET MUST BE MADE OR CIRCLED IN RED INK, WITH DATE AND NAME OF PERSON MAKING CHANGE

Do not extend notes this side of this line

F. B. 681 / Pg. 336

Survey of _____ Profile _____
Survey by _____ No. _____ X-Sec. _____
Indexed _____ Job No. _____ Division No. _____ Notes Red. _____ Plotted _____
Date _____ Date _____ Checked _____
Notes _____ Notes Chkd. _____ Date _____
Date _____ Date _____

STATION	B. S.	H. I.	F. S.	ELEV.	Grade	
B.M. D-3	3.574	396.256		392.716		B.M. D-3 El 392.716 F.B. 681-17 Pg. 336 E. Side of Texaco Co. Sign. Sta. BS at in top step end E. brick headwall of culvert under S.P. R/W Tracks.
T.P.	11.50	393.256	11.50	381.756		
64+47.64			7.33	385.93		Present end of invert
65+72.15 Rib						
65+72.91 Axle			6.47	386.71		Chk
+07.81			7.91		386.35	
+27.81			7.77		386.49	
+47.81			6.63		386.63	Set 3-2x8 to Line & Grade on E. S.D.
T.P.	6.300	392.341	11.45	386.041		
64+56.34			6.40	385.94		'X' in brick Hdwl. S.E. Cor.
+65.64			6.34	386.00		Grade Stake 7.46 Left
+73.74			6.28	386.11		
+82.44			6.22	386.17		
+91.14			6.16	386.23		
+99.84			6.10	386.29		
T.P.	11.590	403.686	0.301	392.096		
T.P.	7.62	399.85	11.46	392.23		
T.P.	5.956	397.906	7.905	391.950		
B.M. D-1			4.745	393.161		B.M. D-1 El 393.200 L.B. 705-221 Work'g St. 150'± of Miller Ave. N. Side B.Spk in Root of 3rd E. Eucalyptus Tree S. Side 5th Tree E. of Miller Ave.

Profile No. | Notes Red. | Platted | Job No. 6319 | Division No. | L. B. 681 | Pg. 337

Date | Date | Survey of CITY TERRACE D.S.

X-Sec. No. | Notes Chkd. | Checked | Survey by W.A.Miller | Notes Miller | Date 7-6-36

Date | Date | Map No. | Indexed A. C. Johnson Date

J.N 6319

CITY TERRACE D.S.

FLOW LINE GRADES.

FROM

STA 67+33.31 TO STA 68+03.12

Miller
Braden
Stewart
Clintc

NOTE: ANY ADDITIONS OR CHANGES ON THIS SHEET MUST BE MADE OR CIRCLED IN RED INK, WITH DATE AND NAME OF PERSON MAKING CHANGE

Do not extend notes this side of this line

STATION	B. S.	H. I.	F. S	ELEV.

PLEASE RETURN TO
LOS ANGELES COUNTY SURVEYOR
700 HALL OF RECORDS

Form 207 5M 10-34

Form 307 5M 10-34

PLEASE RETURN TO
LOS ANGELES COUNTY SURVEYOR
700 HALL OF RECORDS

NOTE: ANY ADDITIONS OR CHANGES ON THIS SHEET MUST BE MADE OR CIRCLED IN RED INK, WITH DATE AND NAME OF PERSON MAKING CHANGE

Do not extend notes this side of this line

STATION	B. S.	H. I.	F. S	ELEV.	Grade		
B.M. D-5	3395	403.111		399.716		B.M. D-5 El. 399.716 F.B. 612-17 S.P. Ry E. side Opp. Texas Co. Ser. Sta. B.Spk in top step S. end E. Brick Hdwl of Culv. Under S.P. Ry Trks.	
T.P.	1373	392.531	11.953	391.158			
67+33.31 B.C.			4.56		387.97		
+41.66			4.50		388.03		
+50.02			4.43		388.10		
+58.37			4.37		388.16		
+66.73			4.31		388.22	Set 2×2s to Flow Line Grade on ℄ S.P.	
+75.08			4.25		388.28		
+83.43			4.19		388.34		
+91.79			4.13		388.40		
68+00.14			4.07		388.46		
+03.12 E.C.			4.04		388.49		
T.P.	8642	406.868	0.305	392.226			
T.P.	10100	407.858	3.110	377.758			
B.M. D-2			4.540	403.318		B.M. D-2 El 403.320 L.B. 755-223 Valley Blvd. 400' ± N.E. of The Texas Co. E. Side W. Spk N. end of Culv. Hdwl. at N. end of Pipe railing	

L.B. 681 P.G. 338 Job. No. 6319 Division No. Notes Red Plotted Profile
Survey of CITY TERRACE DS Date Date No.
Survey by W.A. Miller Notes Miller 7-6-56 Notes Chkd. Checked X-Sec.
Indexed A. C. Johnson Date Date Date No.

Profile No. | Notes Red. | Plotted | Job No. | Division No. | F. B. 681 Pg. 338

Date | Date | Survey of

X-Sec. No. | Notes Chkd. | Checked | Survey by | Notes | Date

Date | Date | Map No. | Indexed A. C. Johnson | Date

JN 6319

CITY TERRACE D.S.

FLOW LINE GRADE

FROM

STA 70+10 TO STA 71+32.48

Miller
Brannan
Stewart
Crane

NOTE: ANY ADDITIONS OR CHANGES ON THIS SHEET MUST BE MADE OR CIRCLED IN RED INK, WITH DATE AND NAME OF PERSON MAKING CHANGE

Do not extend notes this side of this line

STATION	B. S.	H. I.	F. S.	ELEV.

PLEASE RETURN TO
LOS ANGELES COUNTY SURVEYOR
700 HALL OF RECORDS

Form 307 5M 11-35

Form 307 5M 11-35

PLEASE RETURN TO
LOS ANGELES COUNTY SURVEYOR
700 HALL OF RECORDS

NOTE: ANY ADDITIONS OR CHANGES ON THIS SHEET MUST BE MADE OR CIRCLED IN RED INK, WITH DATE AND NAME OF PERSON MAKING CHANGE

Do not extend notes this side of this line

Profile No. ____ X-Sec. No. ____

Job No. ____ Division No. ____ Notes Red. ____ Plotted ____ Date ____

Survey of ____ Notes ____ Notes Chkd. ____ Checked ____ Date ____

Survey by ____ Date ____ Date ____ Date ____

Indexed ____

F. B. 681 PG. 340

STATION	B. S.	H. I.	F. S.	ELEV.	Grade	
B.M. D-2	4.510	407.830		403.320		B.M. D-2 E 403.320 & N 1755.223 Valley Blvd 100'± W.S. of The Texas Co. E Sta. W. Sp. N. End of Curb, N.W. at N. End of Platform
T.P.	1.464	397.464	11.830	396.000		
70+10			7.44		390.02	chk
70+35			7.33		390.13	
+50			7.14		390.32	
+75			6.96		390.50	
71			6.77		390.69	
TP	9.270	405.914	0.82[illegible]	396.644		
B.M. D-5	[illegible]		6.25[illegible]	[illegible] 6.14		BM D-5 E 399.716 N 3,612.17 S.P.Sy E. Sta. Sec. Texas Co. Sta. B.Spk. in face Step S. end S. end of C.N. under S.P. Sy tracks
B.M. D-2	4.450	407.770		403.320		See 1.0.92.
T.P.	0.412	396.527	11.655	396.115		
71+00			5.84		390.69	O.K.
+23.49			5.66		390.87	Bot. Spr. stone "1"
+27.34			5.64		390.89	Bot. " " "
+32.28			5.58	391.08	391.92	Floor of Exit 2 vert. from 2nd Story Sta. 71
T.P.	4.580	401.025	0.382	396.445		
T.P.	7.220	403.455	1.790	396.235		
B.M. D-5			6.250	397.205		See above

Profile No.	Notes Red.	Platted	Job No. 6319	Division No.	L. B. 681 Pg. 341
	Date	Date	Survey of CITY TERRACE OS		
X-Sec. No.	Notes Chkd.	Checked	Survey by W.A.Miller	Notes Miller	Date 6-25-36
	Date	Date	Map No.	Indexed A. C. Johnson	11-6-36

J.N. 6319

CITY TERRACE OS.

INDIANA BR.

FLOW LINE GRADES

FROM

STA 3+25.5 TO STA 6+00

Miller
Braden
Sheriff
Clinic

STATION	B. S.	H. I.	F. S	ELEV.

Do not extend notes this side of this line

NOTE: ANY ADDITIONS OR CHANGES ON THIS SHEET MUST BE MADE OR CIRCLED IN RED INK, WITH DATE AND NAME OF PERSON MAKING CHANGE

PLEASE RETURN TO
LOS ANGELES COUNTY SURVEYOR
700 HALL OF RECORDS

Form 307 5M 10-34

Form 307 5M 10-34

PLEASE RETURN TO
LOS ANGELES COUNTY SURVEYOR
700 HALL OF RECORDS

NOTE: ANY ADDITIONS OR CHANGES ON THIS SHEET MUST BE MADE OR CIRCLED IN RED INK, WITH DATE AND NAME OF PERSON MAKING CHANGE

348.74
4.50
344.24

Do not extend notes this side of this line

STATION	B.S.	H.I.	F.S	ELEV.	Grade		
B.M. #2	2885	364423		361.538		B.M. #2 El 361.538 L.B. 245-1 C.I. 510 Indiana St & Fowler Ave. N.E. Cor. C. Spk P.P. 222416 E.	
T.P.	-4052	348738	11633	352.790			
3+25.5			4.54		344.20	chk	
+50			4.46		344.28		
+75			4.38		344.36		Set 2x2 to Line & Grade in ℄ Storm Drain
4+00			4.29		344.45	S = .003376	
+25			4.21		344.53		
+50			4.12		344.62		
T.P.	11900	364428	+3790	352.528			
B.M. D-13			.277	364.151			
		6-29-36					
B.M. #2	2872	364410		361.538		See above	
T.P.	-2820	349700	11890	352.524			
4+50			5.08		344.62	chk	
+75			5.00		344.70		
5+00			4.92		344.78	S = .003376	Set 2x2 to Line & Grade on ℄ Storm Drain
+25			4.83		344.87		
+30			4.81		344.89		
+50			4.74		344.96		
T.P.	5960	350720	4.720	344.960			

Next page

L.B. 681 P.G. 342 Job. No. 6319 Division No. ____ Notes Red ____ Plotted ____ Profile ____
Survey of CITY TERRACE DS Date ____ Date ____ No. ____
Survey by W.A. Miller Notes Miller Notes Chkd. ____ Checked ____ X-Sec. ____
Indexed A. C. Johnson Date 6-25-36 Date ____ Date ____ No. ____

Form 307 5M 10-34

PLEASE RETURN TO
LOS ANGELES COUNTY SURVEYOR
700 HALL OF RECORDS

NOTE: ANY ADDITIONS OR CHANGES ON THIS SHEET MUST BE MADE OR CIRCLED IN RED INK, WITH DATE AND NAME OF PERSON MAKING CHANGE

Do not extend notes this side of this line

STATION	B. S.	H. I.	F. S	ELEV.	Grade		
		350 [illegible]					
5+75			5 88		345.04		
6			5 20		345.12		
T.R.	11990	3[illegible]	+1 590	352 510		B.M. D-13 El 364.141 F.B. 612-18 Indiana [illegible]	
[illegible] D-13			0 350	364 150		Fowler Ave 40'S + 15'W ℄ Inf X on Rim [illegible] Sewer M.H N. side	

S.F. 003376

Profile No. ____ Notes Red. ____ Platted ____ Job No. 6319 Division No. ____ L. B. 681 Pg. 343

X-Sec. No. ____ Date ____ Date ____ Survey of [illegible] Date ____

Notes Chkd. ____ Checked ____ Survey by W.A. Miller Notes Miller Date 6-27-36

Date ____ Date ____ Map No. ____ Indexed A. C. Job Date ____

L.B. 681 P.G 344 Job. No.____ Division No.____ Notes Red____ Plotted____ Profile No.____

Survey of____ Date____ Date____ No.____

Survey by____ Notes____ Notes Chkd.____ Checked____ X-Sec. No.____

Indexed A. C. Johnson Date____ Date____ Date____

STATION	B.S.	H.I.	F.S	ELEV.	

Form 307 5M 10-34

PLEASE RETURN TO
LOS ANGELES COUNTY SURVEYOR
700 HALL OF RECORDS

Do not extend notes this side of this line

NOTE: ANY ADDITIONS OR CHANGES ON THIS SHEET MUST BE MADE OR CIRCLED IN RED INK, WITH DATE AND NAME OF PERSON MAKING CHANGE

Profile	Notes Red.	Plotted	Job No. [illegible]	Division No.	F. B. 681 PG. 345
No.	Date	Date	Survey of [illegible] TERRACE DS		
X-Sec.	Notes Chkd.	Checked	Survey by [illegible]	Notes [illegible]	Date [illegible]
No.	Date	Date	Map No.	Indexed A. C. Johnson	

Form 307 5M 11-35

PLEASE RETURN TO
LOS ANGELES COUNTY SURVEYOR
700 HALL OF RECORDS

NOTE: ANY ADDITIONS OR CHANGES ON THIS SHEET MUST BE MADE OR CIRCLED IN RED INK, WITH DATE AND NAME OF PERSON MAKING CHANGE

Do not extend notes this side of this line

STATION	B. S.	H. I.	F. S.	ELEV.

[illegible]
CITY [illegible]

INDIANA ST BRANCH
FLOW LINE GRADE
FROM
STA 6+00 TO STA 8+27.66

[illegible]
Brady
Stewart
[illegible]

Form 307 5M 11-35

PLEASE RETURN TO
LOS ANGELES COUNTY SURVEYOR
700 HALL OF RECORDS

NOTE: ANY ADDITIONS OR CHANGES ON THIS SHEET MUST BE MADE OR CIRCLED IN RED INK, WITH DATE AND NAME OF PERSON MAKING CHANGE

Do not extend notes this side of this line

STATION	B. S.	H. I.	F. S.	ELEV.	[illegible]	
B.M. D-13	0110	364 251		364.141		B.M. D-13 El 364.141 F.P. 612-18 Indiana St. & Fowler Ave. 40'S 15'W ± Int. Cross on Rim of Sewer M.H. N side.
T.P.	-2490	350 121	11640	350 [illegible]		
6+00			5.00		345.12	
+25			4.92		345.20	
+50			4.83		345.29	
+75			4.74		345.38	
7+00			4.66		345.46	
+25			4.58		345.54	Set 2+25 to Flow Line Grade
+50			4.47		345.63	
+75			4.41		345.71	
8+00			4.32		345.80	
T.P.	5440	351 071	4 490	345 631		
8+06.66 BC			5.25		345.82	
+13.66			4.95		346.12	
+20.66			4.65		346.42	
+24.66			4.35		346.72	
T.P.	11 330	364.451	+2 120	362 121		B.M. #2 El 361.538 L.B. 245-1 Indiana St. & Fowler Ave. N.E. Cor. Cold in P.P. [illegible]
B.M. #2			3.00	361.451		

F. B. 681 PG. 346 | Job No. 6319 | Division No. | Notes Red. | Plotted | Profile
Survey of CITY TERRACE DS | Date | Date | No.
Survey by W. [illegible] | Notes Miller 8-11-36 | Notes Chkd. | Checked | X-Sec.
Indexed A. C. [illegible] | Date | Date | Date | No.

Profile No.____ Notes Red.____ Date____ Platted____ Date____ Job No.____ Division No.____ Survey of____

L. B. 681 PG. 347

X-Sec. No.____ Notes Chkd.____ Date____ Checked____ Date____ Survey by____ Map No.____ Notes____ Indexed A. C. Johnson Date 11-6-36

J.N. 6319
CITY TERRACE D.S.

FLOW LINE GRADE
KNOWLES ST BR.

FROM
STA 8+81.39 TO STA 10+65

Miller
Braden
Stewart
Clinite

STATION	B. S.	H. I.	F. S	ELEV.

NOTE: ANY ADDITIONS OR CHANGES ON THIS SHEET MUST BE MADE OR CIRCLED IN RED INK, WITH DATE AND NAME OF PERSON MAKING CHANGE

Do not extend notes this side of this line

PLEASE RETURN TO
LOS ANGELES COUNTY SURVEYOR
700 HALL OF RECORDS

Form 307 5M 10-34

Form 307 5M 10-34

PLEASE RETURN TO
LOS ANGELES COUNTY SURVEYOR
700 HALL OF RECORDS

NOTE: ANY ADDITIONS OR CHANGES ON THIS SHEET MUST BE MADE OR CIRCLED IN RED INK, WITH DATE AND NAME OF PERSON MAKING CHANGE

Do not extend notes this side of this line

L.B. 681 P.G. 348 Job. No. Division No. Notes Red Plotted Profile
Survey of Date Date No.
Survey by Notes Notes Chkd. Checked X-Sec.
Indexed A. C. Johnson Date Date Date No.

STATION	B. S.	H. I.	F. S	ELEV.		
BM	3.860	395 854		391 994		
9+09.67 BC			11.42		384.43	
9+37.72 EC			11.09		384.76	
9+50			10.94		384.91	
10+46			9.88		385.97	
10+65			9.58		386.27	
8+81.39 EC			11.76		384.09	
9+17			11.34		384.51	
9+25			11.24		384.61	
9+33			11.15		384.70	
8+95 MH			11.60		384.25	
TP	9.395	404 834	9.415	395 439		
B.M.			2.470	402.364		

Profile No. _____ X-Sec. No. _____

Notes Red. _____ Plotted _____ Job No. _____ Division No. _____

Date _____ Date _____ Survey of _____

Notes Chkd. _____ Checked _____ Survey by _____ Notes _____ Date _____

Date _____ Date _____ Map No. _____ Indexed _____ Date _____

F. B. 861 PG. 349

NOTE: ANY ADDITIONS OR CHANGES ON THIS SHEET MUST BE MADE OR CIRCLED IN RED INK, WITH DATE AND NAME OF PERSON MAKING CHANGE

Do not extend notes this side of this line

STATION	B. S.	H. I.	F. S.	ELEV.		

PLEASE RETURN TO
LOS ANGELES COUNTY SURVEYOR
700 HALL OF RECORDS

Form 307 5M 11-35

Form 307 5M 11-35

PLEASE RETURN TO
LOS ANGELES COUNTY SURVEYOR
700 HALL OF RECORDS

NOTE: ANY ADDITIONS OR CHANGES ON THIS SHEET MUST BE MADE OR CIRCLED IN RED INK, WITH DATE AND NAME OF PERSON MAKING CHANGE

Do not extend notes this side of this line

STATION	B. S.	H. I.	F. S.	ELEV.		
B.M.	1st Dun	Diff	2nd	3rd	Adj.El.	

681.

+ L, B 681.

Profile No. X-Sec. No.

Plotted Date Checked Date

Notes Red. Date Notes Chkd. Date

Division No. Notes Date

Job No.

F. B. PG.

Survey of

Survey by

Indexed