Notes Ck'd by	Survey of
Map No.	W. O. Tape No. St'd. °F
Office Work	Surveyed by
Checked	Notes Date
Date	Indexed

F. B. PG.

6822

76F3000 1-47 10M 1-49

RETURN TO
LOS ANGELES COUNTY SURVEYOR
723 LOS ANGELES COUNTY
ENGINEERING BLDG.

Note: Any Additions or Changes on This Sheet Must be Made or Circled in Red Ink With Date and Name of Person Making Change.

Do not extend notes this side of this line.

F. B._____ Pg._____

FORM 247 10M 11-35

RETURN TO
LOS ANGELES COUNTY SURVEYOR
700 HALL OF RECORDS

Note: Any Additions or Changes on This Sheet Must be Made or Circled in Red Ink With Date and Name of Person Making Change.

Do not extend notes this side of this line

INDEX TO FIELD BOOK NO. 682

Date	J.N.	Location	Notes	Pages
Feb.'37	6318	MELROSE AVE. from Kings Rd. to Harper Ave from Laurel Ave. to Edwinburgh Ave.	Bench Marks	96-97
"	"b	ROSEWOOD AVE.? HAWORTH AVE.& BEVERLY BLVD.	"	100-103
"	"	From Rosewood Av.on ALFRED ST.& BEVERLY BLVD.TO Kings Rd.	"	105-107
"	"	From Waring Av.on LA CIENEGA BLVD.& WILLOUGHBY AV.to Harper Av.	"	109-112
Mar.'37	"	From Crescent Hgts.Blvd.on SUNSET BLVD.,LAUREL CANYON BLVD.& SELMA AV.to Sunset Blvd.	"	113-116
5-11 37	"	Willoughby Ave from Laurel Ave to Hayworth Ave.	"	117-118
May '37	"	BEVERLY BLVD. - HAYWORTH AVE. LAT. on Beverly Blvd. from Kings Rd to Hayworth Ave. (6) (7)	C/L ties topog prof	119-130 131-142 143-170
"	"	THIRD STREET LATERAL (7) 6 from Kings Rd to Harper Ave.	C/L ties topog prof	171-176 177-182 183-190

Notes Ck'd by _____ Date _____
Map No. _____
Office Work _____
Checked _____
Survey of _____
W. O. _____ Tape No. _____ Std. _____ F.
Surveyed by _____ Date _____
Notes _____
Indexed _____

F.B. _____ Pg. _____

INDEX TO FIELD BOOK NO. 682

Date	J.N.	Location	Notes	Pages
May 1937	6318	SAN VICENTE BLVD. LATERAL (4A) 6 on San Vicente Blvd. from Wilshire Blvd. to Maryland Ave. on Orlando Ave. from Maryland Ave. to Fifth St.	C/L ties topog prof	191-198 199-206 207-220
4-19-39	6343	HAYVENHURST DR. BRANCH**RELOCATION (4A) on Romaine Ave.-from Kings Rd. to Sweetzer Ave. on Sweetzer Ave.-from Romaine Ave. to Norton Ave.	℄ Survey Topog; X-Sect's & M.H.Chk.	223-227 229-233 235-246
4-20-39	6343	NORTON AVE.-from Sweetzer Av. to Hayworth Av. (4A) Check of San. Sewer M.H's	Levels	242-250

F.B.

Do not extend notes this side of this line

RETURN TO
LOS ANGELES COUNTY SURVEYOR
700 HALL OF RECORDS

Note: Any Additions or Changes on This Sheet Must be Made or Circled in Red Ink With Date and Name of Person Making Change.

RETURN TO
LOS ANGELES COUNTY SURVEYOR

Note: ANY ADDITIONS OR CHANGES ON THIS SHEET MUST BE MADE OR CIRCLED IN Red. WITH DATE AND NAME OF PERSON MAKING CHANGE.

Do not extend notes this side of this line

INDEX TO FIELD BOOK NO 682

DATE	J.M.	LOCATION West Hollywood Drainage System	NOTES	PAGES
Nov.'36	6318	HOLLOWAY DR. from Sunset Blvd && & Larabee St. to Hacienda Pl.	Bench Marks	1-6
"	"	OLIVE ST.? DE LONGPRE AVE, FLORES ST, and SANTA MONICA BLVD.	"	7-15
"	"	SWEETZER AVE, SUNSET BLVD. CRESENT HTS.BLVD. FOUNTAIN AVE. HAYVENHURST AVE. AVE. and SANTA MONICK BLVD.	"	16-25
"	"	HARPER AVE. ROMAINE AVE. and KINGS RD.	"	26-32
"	"	SANTA MONICA BLVD. Hayvenhurst St. to Laurel Ave.	"	34-
"	"	WILLOUGHBY AVE. LAUREL AVE. MELROSE AVE. and HARPER AVE.	"	35-39
"	"	WARING AVE. Laurel Ave. to Hayworth Ave.	"	42-
"	"	KINGS RD. MELROSE AVE. MELROSE PL. LA CIENEGA BLVD. and WARING AVE.	"	43-46
"	"	LAUREL AVE. Rosewood Ave to Harper Ave.	"	48-51

Date
Notes by
Chief Party
F.B.
P.G.
Plotted by
Date
Map No.
Platting C'k'd by
Date
W. O. No.
D. S. O. No.
Location
Surveyed by
Date
Indexed

INDEX TO FIELD BOOK NO 682

DATE	J.N.	LOCATION	NOTES	PAGES
Nov'36	6318	ROSEWOOD AVE. CROFT AVE. CLINTON AVE	BENCH MARKS	53-57
"	"	ROSEWOOD AVE. Croft Ave to La Cienega Blvd.	"	60
"	"	LAUREL AVE. OAKWOOD AVE and HARBER AVE.	"	62-63
"	"	OAKWOOD AVE. Laurel Ave to Hayworth Ave	"	66
"	"	HARPER AVE. BEVERLY BLVD. KINGS RD. and OAKWOOD AVE.	"	68-70
"	"	KINGS RD. 3rd ST. ORLAND AVE and 4th ST.	"	72-74
"	"	SAN VICENTE BLVD. 4th ST to Wilshire Blvd.	"	75-77
Jan '37	"	COLGATE AVE. SAN VICENTE BLVD. ORLANDO AVE	"	80-
"	"	ORLANDO AVE from San Vicente Blvd to Colgate Ave.	"	82
Feb.'37	"	3rd.St. HARPER AVE.	"	84-85
"	"	SWEETZER AVE. from 3rd.ST to Wilshire Blvd.	"	88-90
"	"	Orland Ave & 3rd.St to 4th ST. and San Vicente Blvd.	"	92-93

F.B. Pg. Chief Party Notes by Date

Do not extend notes this side of this line

LOS ANGELES COUNTY SURVEYOR
RETURN TO

Note: ANY ADDITIONS OR CHANGES ON THIS SHEET MUST BE MADE ON CIRCLED IN Red. WITH DATE AND NAME OF PERSON MAKING CHANGE.

Profile No.	Notes Red.	Platted	Job No. 6318 Division No.	L. B. 682 Pg. 1
	Date	Date	Survey of WEST HOLLYWOOD D.S.	
X-Sec. No.	Notes Chkd.	Checked	Survey by WALLACE Notes W.	Date Nov. 1936
	Date	Date	Map No. [illegible] Johnson	Date

J.N. 6318

WEST HOLLYWOOD D.S.

BENCH MARK CIRCUIT #1

Wallace
Fenner
Green
Tellez

ELEV.	RECEIVED W.I.G. 11-16-36
	PROGRESSED ✓
	BOOK INDEXED ✓ ✓
	MAP INDEXED ✓ ✓
F. S	RECORD INDEXED ✓ ✓
	CARD INDEXED ✓
H. I.	REDUCED L.C.M. 11-17-36
	CHECKED W.I.G. 11-18-36
	B. M.s ADJUSTED W.I.G. 11-18-36
	B. M.s LISTED LCM 12-11-36
B. S.	
STATION	

2.3 miles

NOTE: ANY ADDITIONS OR CHANGES ON THIS SHEET MUST BE MADE OR CIRCLED IN RED INK, WITH DATE AND NAME OF PERSON MAKING CHANGE

Do not extend notes this side of this line

PLEASE RETURN TO
LOS ANGELES COUNTY SURVEYOR
700 HALL OF RECORDS

Form 307 5M 10-34

Form 307 5M 10-34

PLEASE RETURN TO
LOS ANGELES COUNTY SURVEYOR
700 HALL OF RECORDS

NOTE: ANY ADDITIONS OR CHANGES ON THIS SHEET MUST BE MADE OR CIRCLED IN RED INK, WITH DATE AND NAME OF PERSON MAKING CHANGE

Do not extend notes this side of this line

STATION	B.S.	H.I.	F.S	ELEV.		
B.M.	1st Run	Diff	2nd	3rd	Adj. El	
			Bench Mark Circuit #1			
			JN. 6318 Westhollywood D.S.			
US-B.M.#517	343.618				343.618	US.B.M.#517 El.343.618 L.B. 77/53 Sunset Blvd. 200' E. of Larabee St. B. cap in conc. mon. 204.7 E. of E.P.L. Larabee on South side of St. flush with South edge of walk B. cap stamped "6-1922"
	0.517		2.454	1.843		
⊼	344.135	-6.956	6.949	6.952	-6.952	
	7.473		9.403	8.795		
T.P.	336.662				336.666	Rd Dep B.M."D9" B.M.#6 El. ~~Horn~~ Palm Ave. & Holloway Dr. S.W. Cor. L.T. 11' S. of bend C.R.
	1.629		5.104			
⊼	338.291	-5.980	5.981		-5.980	
	7.609		11.085			
B.M."D9" Rd.Dep.B.M.#6	330.682				330.686	
	4.930		4.900			
⊼	335.612	-4.070	4.070		-4.070	
	9.000		8.970			
T.P.	326.612				326.616	
	1.671		3.449			
⊼	328.283	-7.663	7.659		-7.661	

L.B. 682 P.G. 2 Job. No. 6318 Division No. Notes Red Plotted Profile No.
Survey of W. Hollywood D.S. Date Nov. 1936 Date X-Sec.
Survey by W. Notes W Notes Chkd. Checked
Indexed A. C. Johnson Date Date No.

Form 307 5M 10-34

PLEASE RETURN TO
LOS ANGELES COUNTY SURVEYOR
700 HALL OF RECORDS

NOTE: ANY ADDITIONS OR CHANGES ON THIS SHEET MUST BE MADE OR CIRCLED IN RED INK, WITH DATE AND NAME OF PERSON MAKING CHANGE

Do not extend notes this side of this line

11

Profile Notes Red. Platted Job No. 6718 Division No. L.B. 682 Pg. 3
X-Sec. Date Date Survey of McNally Road U.S.
No. Notes Chkd. Checked Survey by Wallace Notes W. Date Nov. 1936
Date Date Map No. Indexed Johnson Date

STATION	B.S.	H.I.	F.S	ELEV.			B.M. CIRCUIT #1
		1st Run Diff.		2nd	3rd	Adj. El.	
T	322.283	-7.663		7.659			B.M. "D10" Rd. Dsp.
	7.334			11.108			B.M.#5 El. 319.222 L.A. 170/3
D-10							Holloway Dr. & Hancock Ave
B.M.#5	318.949					318.955'	L-T. 25' S. of S. end C.R.-S.W.Cor.
	6.469			6.682			
T	325.418	-1.414		1.418		-1.416'	
	7.883			8.100			
T.P.	317.535					317.539'	
	2.457			2.380	2.370		
T	319.992	-6.896		6.889	6.892	-6.892'	
	9.353			9.269	9.262		
T.P.	310.639					310.647	
	16.28			2.430			
T	312.767	-6.471		6.472		-6.472'	
	8.099			8.902			Fd. B.M. "D11"
D-11							B.M.#4A El. 302.442 L.A. 170/2
B.M.#4A	304.168					309.175'	Holloway Dr. & Westmount Dr.
	0.690			4.326			60d Spk. in S. end C.R. S.W.Cor.
T	304.858	-2.348		2.350		-2.349'	
	3.038			6.676			Fd. B.M. "D12"
D-12							B.M.#4 El. 302.087 L.A. 170/2
B.M.#4	301.820					301.826'	Holloway Dr. & Westmount Dr.
							60d W. Co's. of S. end C.R. S.W.Cor.

Form 307 5M 10-34

PLEASE RETURN TO
LOS ANGELES COUNTY SURVEYOR
700 HALL OF RECORDS

NOTE: ANY ADDITIONS OR CHANGES ON THIS SHEET MUST BE MADE OR CIRCLED IN RED INK, WITH DATE AND NAME OF PERSON MAKING CHANGE

Do not extend notes this side of this line

11

STATION	B.S.	H.I.	F.S.	ELEV.			
B.S.	1st Run	Diff.	2nd	3rd	Adj. El.		
D-12 B.M.#4	301.820				301.826		
	3.013		3.646	3.149	+		
⊼	304.833	-7.427	7.433	7.4[illegible]	-7.431		
	10.440		11.079	11.3[illegible]			
T.P.	294.393				294.395		
	0.180		0.345				
⊼	274.573	-9.519	9.523		-9.521		
	7.699		9.868			"D-13" B.M.#3 El. 285.187 L.A. 170/2 Holloway Dr. & Alta Loma Rd. C. Spk. in driveway to Ho.#2546 S. of ST, 10' S. of S.P.L.	
D-13 B.M.#3	284.874				284.874		
	0.847		1.176				
⊼	285.721	-10.065	10.066		-10.066		
	10.912		11.242				
T.P.	274.809				274.808		
	0.402		0.211		+		
⊼	275.211	-10.886	10.889		-10.887		
	11.288		11.100				
T.P.	263.923				263.921		
	2.478						
⊼	266.401						

L.B. 682 P.G. 4 Job. No. 6318 Division No. Notes Red Plotted Profile No.
Survey of West Hollywood D.S. Date Date X-Sec.
Survey by Wallace Notes W. Notes Chkd. Checked Date No.
Indexed A. C. Johnson Date

Form 307 5M 10-34

PLEASE RETURN TO
LOS ANGELES COUNTY SURVEYOR
700 HALL OF RECORDS

NOTE: ANY ADDITIONS OR CHANGES ON THIS SHEET MUST BE MADE OR CIRCLED IN RED INK, WITH DATE AND NAME OF PERSON MAKING CHANGE

Do not extend notes this side of this line

11

STATION	B.S.	M.I.	F.S.	ELEV.		
[illegible]		[illegible]	Diff.	End	3rd	Adj. [illegible]
		2.478		2.831		
⊼		266.401	-5.687	5.690		-5.689
		8.165		8.521		
D-14 B.M.#2		258.236				258.232
		0.015		0.210		
⊼		258.251	-11.325	11.324		-11.324
		11.340		11.534		
T.P.		246.911				246.908
		0.672		1.392		
⊼		247.583	-8.282	8.285		-8.284
		8.954		9.677		
B.M.#11		238.629				238.624
		4.550		6.769		
⊼		243.179	-0.310	0.313		-0.311
		4.860		7.082		
Set B.M. "D1"		238.319				238.313
		5.060				
⊼		243.379				

"D14"
B.M.#2 El. 258.562 L.A. 170/2
Holloway Dr. & La Cienega Blvd
L.N. 10' S. of S. end C.R. - S.W. Cor.

Fd. B.M. "R-1." 238.715
B.M.#11 El. 238.962 L.C. 616
La Cienega Blvd & Santa Monica
"D" M.C.R. N.E. Cor.

SET
B.M.#D-1 El.
La Cienega Blvd. & Santa Monica Blvd.
Fd. 60 d. E. end C.R. N.E. Cor.

Profile No. ____ Notes Red. ____ Platted ____ Job No. 6318 Division No. ____ L.B. 68V Pg. 5
Date ____ Date ____ Survey of W. Hollywood D.S.
X-Sec. No. ____ Notes Chkd. ____ Checked ____ Survey by W. Notes W. Date Nov 1936
Date ____ Date ____ Map No. ____ Indexed C. Johnson

Form 307 5M 10-34

PLEASE RETURN TO
LOS ANGELES COUNTY SURVEYOR
700 HALL OF RECORDS

NOTE: ANY ADDITIONS OR CHANGES ON THIS SHEET MUST BE MADE OR CIRCLED IN RED INK, WITH DATE AND NAME OF PERSON MAKING CHANGE

Do not extend notes this side of this line

11

Circuit #1

Profile No. ____ X-Sec. No. ____

Plotted ____ Date ____ Checked ____ Date ____

Notes Red ____ Date ____ Notes Chkd. ____ Date ____

Division No. ____ Job. No. ____ Notes ____ Date ____

Survey of ____

Survey by A. C. Johnson

Indexed ____

L.B. 682 P.G. 6

STATION	B.S.	H.I.	F.S.	ELEV.		
B.M.				3rd Adj. El.		
	5.060		7.132			
T	243.379	-0.162	.149		-0.151	
	5.212		7.281			(B.M. G13 GONE L.B. 128/43)
T.P.	238.167				238.162	
	5.160		5.145			
T	243.327	-2.110	2.108		-2.109	
	7.270		7.253			SET B.M. "D2" EL. HACIENDA PL. & SANTA MONICA BLVD.
SET B.M. "D2"	236.057				236.053	
	10.249			9.654		Fd L-T. M.C.R. - S.E. Cor.
T	246.306	+8.650		8.653	+8.652	
	1.597			1.001		SET B.M. "D3" EL.
Set B.M. "D3"	244.707				244.705	Hacienda Pl. & Holloway Dr.
	3.729		3.670	3.723		Fd Cut Spk. 5' W. of W. end C.R. N.W. Cor.
T	248.436	-1.121	-1.129	-1.125	-1.125	
	4.850		4.799	4848		B.M. "P13" El. 243.65
B.M. P13	243.586				243.580	Hacienda Pl. & Holloway Dr.
						"II" in M.C.R. N.E. Cor.

Profile No.	Notes Red. Date	Platted Date	Job No. 6318	Division No.	L. B. 10V. Pg. 1
X-Sec. No.	Notes Chkd. Date	Checked Date	Survey of W. Hollywood D.S.		
			Survey by W Mrs. C. Johnson	Notes W Indexed	Date Nov 1936 Date

2

J.N. 6318

WEST HOLLYWOOD D.S.

BENCH MARK CIRCUIT #2

Olive St., DeLongpre Ave., Flores St. and Santa Monica Blvd

BENCH MARK CIRCUIT #3

Sweetzer Ave., Sun Set Blvd, Crescent Hts Blvd., Fountain Ave., Hayvenhurst Ave., and Santa Monica Blvd.

#2 1.9 Miles

#3 2.3 Miles

NOV 24 1936

RECEIVED ..... #2 + #3

PROGRESSED .....

BOOK INDEXED .....

MAP INDEXED .....

RECORD INDEXED .....

CARD INDEXED .....

REDUCED ..... L.C.M.

CHECKED ..... W.G.

B.M.s ADJUSTED ..... W.G.

B.M.s LISTED ..... L.C.M. - 12-11-36

ELEV. | F.S. | H.I. | B.S. | STATION

NOTE: ANY ADDITIONS OR CHANGES ON THIS SHEET MUST BE MADE OR CIRCLED IN RED INK, WITH DATE AND NAME OF PERSON MAKING CHANGE

Do not extend notes this side of this line

PLEASE RETURN TO LOS ANGELES COUNTY SURVEYOR 700 HALL OF RECORDS

Form 307 5M 10-34

Form 307 5M 10-34

PLEASE RETURN TO
LOS ANGELES COUNTY SURVEYOR
700 HALL OF RECORDS

NOTE: ANY ADDITIONS OR CHANGES ON THIS SHEET MUST BE MADE OR CIRCLED IN RED INK, WITH DATE AND NAME OF PERSON MAKING CHANGE

2

Do not extend notes this side of this line

Profile No. ____ Plotted ____ Date ____ X-Sec. No. ____ Notes Red ____ Date ____ Notes Chkd. ____ Checked ____ Date ____

L.B. 682 - P.G. 8 Job. No. 6518 Division No. ____ Notes W. Date 12-5-34

Survey of W. Hollywood D.S.

Survey by K. C. Johnson

Indexed ____

STATION	B. S.	H. I.	F. S	ELEV.			
B.M.	1st Run	Diff	2nd	3rd	Adj. El		
		B.M. CIRCUIT #2					
B.M. "D-3"	244.677				244.70	B.M. "D-3" EL. HOLLOWAY DR. & HACIENDA PL. Cut Spk .5' W. of W. end C.R. N.W. Cor.	L.B. 682 p6
	1.734		1.538	1.475			
↑	246.431	-1.698'	-1.693'	1.701	- 1.697'		
	3.432		3.231	3.176			
Set B.M. "D-4"	242.999				243.008	SET B.M. "D4" EL. SANTA MONICA BLVD. & OLIVE DR. Cut W. Spk 0.5' N. of N. end C.R.-N.E. Cor.	
	6.245		6.339				
↑	249.244	+4.762'	+4.761'		+ 4.762'		
	1.483		1.578				
T.P.	247.761				247.770'		
	10.904		10.758				
↑	258.665	+10.254'	+10.256'		+10.255'		
	0.650		0.502				
T.P.	258.015				258.025'	W. side St	
	11.714		11.792				
↑	269.729	+10.607'	+11.604'		+10.605'		
	1.107		1.188				
T.P.	268.622				268.630	E. Side	

Form 307 5M 10-34

PLEASE RETURN TO
LOS ANGELES COUNTY SURVEYOR
700 HALL OF RECORDS

NOTE: ANY ADDITIONS OR CHANGES ON THIS SHEET MUST BE MADE OR CIRCLED IN RED INK, WITH DATE AND NAME OF PERSON MAKING CHANGE

Do not extend notes this side of this line

2

STATION	B.S.	H.I.	F.S	ELEV.			
B.M.	1st Run	Diff.	2nd	3rd	Adj. El.		
		B.M.	CIRCUIT #2 - Olive St.				
T.P.	268.622						
	11.355		11.233				
⊼	279.277	+10.733	+10.733		+10.733		
	0.622		0.500				
T.P.	279.355			4	279.363	E. side	
	11.851		11.936				
⊼	291.206	+11.178	+11.177		+11.178		
	0.673		0.759				
T.P.	290.533			5	290.541	E. side	
	11.750		11.635				
⊼	302.283	+11.068	+11.066		+11.067		
	0.682		0.569				
T.P.	301.601			6	301.608	E. side	
	11.822		11.552				
⊼	313.423	+11.102	+11.103		+11.102		
	0.720		0.449				
T.P.	312.703			7	312.710	E	

Profile No. ____ Notes Red. ____ Platted ____ Job No. 6318 Division No. ____ L.B. 682 PG. 9

Date ____ Date ____ Survey of W. Hollywood D.S.

X-Sec. No. ____ Notes Chkd. ____ Checked ____ Survey by W. Notes W. Date ____

Date ____ Date ____ Map No. ____ Indexed Johnson Date ____

Form 307 5M 10-34

PLEASE RETURN TO
LOS ANGELES COUNTY SURVEYOR
700 HALL OF RECORDS

NOTE: ANY ADDITIONS OR CHANGES ON THIS SHEET MUST BE MADE OR CIRCLED IN RED INK, WITH DATE AND NAME OF PERSON MAKING CHANGE

Do not extend notes this side of this line

2

L.B. 682 P.G. 10 | Job No. 638 | Division No. | Notes Red | Plotted | Profile
Survey of W. Holly Wood D.5. | Date | Date | No.
Survey by W.L. C. Johnson | Notes W. | Notes Chkd. | Checked | X-Sec.
Indexed | Date | Date | Date | No.

STATION	B. S.	H. I.	F. S.	ELEV.	
B.M.	1st Rdg.	Diff.	Sum	2nd Adj. El.	
T.P	312.703			312.710	
	7.187		7.728		
T	319.890	+5.179	+5.177	+5.178	
	2.008		2.551		
Set B.M. "D5"	317.882			317.888	SET B.M. "D5" EL. Olive Dr. & Fountain Ave. Fd. L-T.-2' E. of E. end C.R. - S.E. Cor
	5.723		5.940		
T	323.605	+0.444	+0.444	+0.444	
Fd. B.M. "P1"				Straight 317.852	B.M. "P1" El. 317.85 Fountain Ave. & Olive Dr "D" M.C.R. S.E. Cor
			5.763		
B.M 520			1.630		B.M. 520 El. 321.96 Fountain Ave. & Olive Dr. N.E. Cor. "D" N.E. Cor. - of base of lamp post N.E. Cor.
				321.975	
	5.279		5.496		
T.P.	318.326			318.332	
	3.340		3.660		
T	321.666	+0.249	+.247	+0.248	
	3.091		3.353		
Set B.M. # D6	318.575			318.580	SET B.M. "D6" EL. Fountain Ave & De Longpre Ave. B. Spk. 5' N. of N end C.R. N.W. Cor.

Form 307 5M 10-34

PLEASE RETURN TO
LOS ANGELES COUNTY SURVEYOR
700 HALL OF RECORDS

NOTE: ANY ADDITIONS OR CHANGES ON THIS SHEET MUST BE MADE OR CIRCLED IN RED INK, WITH DATE AND NAME OF PERSON MAKING CHANGE

Do not extend notes this side of this line

2

STATION	B.S.	H.I.	F.S	ELEV.			
B.M.		1st Run	Diff.	2nd	3rd	Adj. El.	
			B.M. Circuit #2				
B.M. D6		318.575			10	318.582	
		11.126		9.980			
⊼		329.701	+9.943	-9.944		+9.943	
		1.183		0.036			
T.P.		328.518			11	328.523	W.side
		11.389		10.494			
⊼		339.907	+10.068	+10.069		+10.069	
		1.321		0.425			
T.P.		338.586			12	338.592	
		11.697		11.501	11.465		
⊼		350.283	+11.037	+11.031	+11.033	+11.034	
						-0.802	B.M. T92 El. 349.40
B.M. "T92"						349.481	De Longpre Ave. 350' N. of Fountain Ave "□" on E. end of lower step to Ho. # 8449 W. side of ST.
		0.660		0.470	0.432		SET B.M. "D-7 El.
SET B.M. "D7"		349.623			13	349.628	DE LONGPRE AVE. 350' N. of Fountain Ave L-T. on West cb. in front of Ho. # 8449

Profile No. ____ Notes Red. ____ Platted ____ Job No. 6318 Division No. ____ L.B. 682 Pg. 11

X-Sec. No. ____ Date ____ Date ____ Survey of W. Hollywood D.S.

Notes Chkd. ____ Checked ____ Survey by ____ Notes ____ Date Nov 1936

Date ____ Date ____ Map No. ____ Indexed ____ Date ____

Form 307 5M 10-34

PLEASE RETURN TO
LOS ANGELES COUNTY SURVEYOR
700 HALL OF RECORDS

NOTE: ANY ADDITIONS OR CHANGES ON THIS SHEET MUST BE MADE OR CIRCLED IN RED INK, WITH DATE AND NAME OF PERSON MAKING CHANGE

2

Do not extend notes this side of this line

STATION	R.S.	H.I.	F.S.	ELEV.		
	1st Run	Diff.	2nd	3rd	Adj. El.	
			B.M.	CIRCUIT #2		
B.M."D7"	349 623			13	349.628	Page 11
	6744		7.051	7.081		
⊼	356 367	+1.571	+1.558	+1.559	+1.559	
	5.173		5.493	5.522		
T.P.	351 194			14	351.185	
	4670		6.473			
⊼	355 864	+0.006	+0.006		+0.006	
	4664		6.467			SET B.M."D-8" El.
SET B.M."D8"	354 .188 200			15	351.194	DE LONGPRE AVE & FLORES ST.
	1095		0.585			60d Spk-N.cb. DeLongpre 10'W. of W.P.L. of Flores St. prod.
⊼	352 295	-10.763	-10.765		-10.764	
				Side shot 4.255		B.M. T93 - El. 348.00
B.M."T93"					348.060	FLORES ST. and DE LONGPRE AVE
	11.858		11.350			"D" M.C.R. - S.E. Cor.
T.P.	340 437			16	340.427	
	0679		0.928			
⊼	341 116	-11.051	-11.054		-11.053	
	11.730		11.982			
T.P.	329 386			17	329.374	

L.B. 862 P.G. 12 Job. No. 6318 Division No. Notes Red Plotted Profile
Survey of W. Hollywood D.S. Date Date No.
Survey by W. Notes W Notes Chkd. Checked X-Sec.
Indexed C. Johnson Date Date Date No.

Form 307 5M 10-34

PLEASE RETURN TO
LOS ANGELES COUNTY SURVEYOR
700 HALL OF RECORDS

NOTE: ANY ADDITIONS OR CHANGES ON THIS SHEET MUST BE MADE OR CIRCLED IN RED INK, WITH DATE AND NAME OF PERSON MAKING CHANGE

Do not extend notes this side of this line

2

STATION	B.S.	H.I.	F.S	ELEV.			
B.M.		1st Run	Diff.	2nd	3rd	Adj. El.	
			B.M.	CIRCUIT		#2	
					17		
T.P		329.386				329.374	
		0.441		0.752			
⊼		329 827	-10.860'	-10.853'		-10.859.	
		11.301		11.610			
					18		
T.P.		318 526				318.515	
		0.424		1.629			B.M. "P11" El. 308.32
⊼		318 950	-9.626'	-9.624'		-9.625.	FOUNTAIN AVE. & FLORES
					10.617	308.333	"□" M.C.R - S.W. Cor.
		10.050		11.253			B.M. D15 El.
Set B.M. D15		308 900			19	308.89~~0~~.3	Flores Ave. and Fountain Ave
		0.745		1.158 ~~10.598~~			L-T. 1' E. of E. end C.R. S.E. Cor
⊼		309 645	-10.598'	10.598 ~~1.158~~		-10.598.	
		11.343		11.756			
					20		
T.P		298.302				298.292	
		0.297		1.351			
⊼		298.599	-10.083'	-10.081		-10.082.	
		10.380		11.432			
					21		
T.P		288.219				288.210	

Profile No. ____ Notes Red. ____ Platted ____ Job No. 6318 Division No. ____ L.B. 682 Pg. 13
X-Sec. No. ____ Date ____ Date ____ Survey of W. Hollywood D.S.
Notes Chkd. ____ Checked ____ Survey by W. Notes W. Date Nov. 1936
Date ____ Date ____ Map No. ____ Indexed A. C. Johnson Date

Form 307 5M 10-34

PLEASE RETURN TO
LOS ANGELES COUNTY SURVEYOR
700 HALL OF RECORDS

NOTE: ANY ADDITIONS OR CHANGES ON THIS SHEET MUST BE MADE OR CIRCLED IN RED INK, WITH DATE AND NAME OF PERSON MAKING CHANGE

Do not extend notes this side of this line

2

STATION	B.S.	H.I.	F.S	ELEV.		
	1st Run	Diff.	2nd	3rd	Adj Fl.	
			B.M. CIRCUIT #2			
T.P	288.219			21	288.210	
	0.744		2.913			
⊼	288.963	-4.129	4.128		-4.128	
	4.873		7.041			
B.M. T95	284.090			22	284.086	B.M. T95 El 284.08 IN Front of Ho. # 1236 FLORES AVE. 786' N. of N.P.L. SANTA MONICA BLVD. L-T. in East curb N side of bldg #1236 Apartment House prod.
	0.619		0.547			
⊼	284.709	-10.094	10.093		-10.094	
	10.713		10.634			
T.P.	273.996			23	273.988	
	0.608		0.291			Has been B.M. T94 Destroyed
⊼	274.604	-9.084	9.087		-9.085	
	9.692		9.378			
T.P.	264.912			24	264.903	
	1.501		0.955			
⊼	266.413	-7.856	7.855		-7.856	
	9.357		8.810			
T.P.	257.056			25	257.047	

L.B. 682 P.G. 14 Job. No. 6318 Division No. Notes Red Plotted Profile No.
Survey of W. Hollywood Date Date X-Sec.
Survey by W. Notes W Checked Date No.
Indexed A. C. Johnson Date Date

Form 307 5M 10-34

PLEASE RETURN TO
LOS ANGELES COUNTY SURVEYOR
700 HALL OF RECORDS

NOTE: ANY ADDITIONS OR CHANGES ON THIS SHEET MUST BE MADE OR CIRCLED IN RED INK, WITH DATE AND NAME OF PERSON MAKING CHANGE

Do not extend notes this side of this line

2

STATION	B.S.	H.I.	F.S	ELEV.			
B.M.	1st Run	Diff.	2nd	3rd	Adj. El.		
			B.M.	CIRCUIT #2			
T.P.	257.056				25	257.047	
	3.986			3.929			
⊼	261.042	-1.390		1.386		-1.388	
	5.376			5.315			SET
Set B.M. D16"	255.666				26	255.~~659~~ 64	B.M. D16 El. SANTA MONICA BLVD & FLORES AVE. C.Spk. .5' N. of N. end C.R. - N.E. Cor
	2.071			1.103			
⊼	257.737	-6.661		6.665		-6.663	
	8.732			7.768			Fd.
B.M. P9	349.005				27	249.001 ~~248.996~~	B.M. P9 El. 249.07 KINGS RD. & SANTA MONICA BLVD. L-T. M.C.R. - N.E. Cor.
	1.880			1.600			
⊼	350.885	-5.993		5.993		-5.993	
	7.873			7.593			B.M. D4 El. 243.008 F.B. 682/8
B.M. D4	243.012				28	243.00~~3~~ 8	SANTA MONICA BLVD. & OLIVE DR. 6 od W. Spk. 0.5' N. of N. end C.R. N.E. Cor.
	3.231			3.176			
⊼	~~246.243~~	N.G. 1.693		1.701	(See pg. 8)		
	1.538			1.475			B.M. D3 El. F.B. 682/8
B.M. D3	244.713						HOLLOWAY DR. and HACIENDA PL. C. Spk. .5' W. of W. end C.R. N.W. Cor

Profile No. ____ Notes Red. ____ Platted ____ Job No. 6318 Division No. ____ L.B. 682 Pg. 15
X-Sec. No. ____ Date ____ Date ____ Survey of W. Hollywood D.S.
Notes Chkd. ____ Checked ____ Survey by W Notes W Date Nov. 1936
Date ____ Date ____ Map No. ____ Indexed Johnson Date ____

Form 307 5M 10-34

PLEASE RETURN TO
LOS ANGELES COUNTY SURVEYOR
700 HALL OF RECORDS

NOTE: ANY ADDITIONS OR CHANGES ON THIS SHEET MUST BE MADE OR CIRCLED IN RED INK, WITH DATE AND NAME OF PERSON MAKING CHANGE

Do not extend notes this side of this line

3

STATION	R.S.	H.I.	F.S.	ELEV.		
B.M.	1st Run	Diff.	2nd	3rd	Adj. El.	
		B.M. Circuit # 3				
B.M. D8	351.188				351.193	B.M. D8 EL. L.B682/12 De Longpre Ave. & Flores St. W. Spk. N. ab. 10' W. of W. R.R. prod
	2.270		1.382			
⊼	353.458	-6.770	6.771		-6.770	
	9.045		8.153			
T.P.	344.418			1	344.423	
	5.981		6.002			
⊼	350.399	+1.944	1.946		+1.945	
B.M. P4				10.79[illegible]	339.609	B.M. # P4 El. 339.54 De Longpre Ave. & Sweetzer Ave. "□" M.C.R - S.W. Cor.
set	4.037		4.056			SET 17 B.M. D17 EL.
B.M. "D17"	346.362			2	346.368	De longpre Ave. and Sweetzer Ave. B. Spk. 2' W. of W. end C.R. N.W. Cor.
	8.619		8.098			
⊼	354.981	+7.764	7.767		+7.765	
	0.855		0.331			
T.P.	354.126			3	354.133	W.S. [illegible]

L.B. 682 P.G. 16 Job. No. 6918 Division No. Notes Red Plotted Profile No.
Survey of W. Hollywood D.O. Date Date X-Sec.
Survey by W. Notes W. Notes Chkd. Checked No.
Indexed A. C. Johnson Date Date

Form 307 5M 10-34

PLEASE RETURN TO
LOS ANGELES COUNTY SURVEYOR
700 HALL OF RECORDS

NOTE: ANY ADDITIONS OR CHANGES ON THIS SHEET MUST BE MADE OR CIRCLED IN RED INK, WITH DATE AND NAME OF PERSON MAKING CHANGE

Do not extend notes this side of this line

3

STATION	B. S.	H. I.	F. S	ELEV.				
[illegible]		1st Sup	Diff.	2nd	3rd	Adj. El.		
			B.M. CIRCUIT #3					
T.P		354.126						
		11.905		11.905	11.916			
⊼		366.031	+11.289	11.294	11.294	+11.294		
		0.616		0.611	0.622			
T.P.		365.415				365.427		
		11.889		11.814				
⊼		377.304	+11.381	11.379		+11.380		
		0.508		0.435				
T.P.		376.796				376.807		(B.M. P3 GONE)
		11.885		11.643				
⊼		388.681	+10.782	10.783		+10.783		
		1.103		0.863			SET B.M. D18 EL.	
SET B.M. 'D18'		387.578				387.594	SUNSET BLVD. & SWEETZER AVE.	
		5.355		5.175			W. Spk-L. 5' W. of W. end C.R.-N. V. COR.	
⊼		392.933	+4.679	4.682		+4.680		
		0.676		0.493				
T.P		392.257				392.270	S. side	

Profile No. ____ Notes Red. ____ Platted ____ Job No. 6318 Division No. ____ L. B. 682 Pg. 17
Date ____ Date ____ Survey of W. Hollywood D.S.
X-Sec. No. ____ Notes Chkd. ____ Checked ____ Survey by W Notes W Date Nov. 1936
Date ____ Date ____ Map No. ____ Indexed Johnson Date ____

Form 307 5M 10-34

PLEASE RETURN TO
LOS ANGELES COUNTY SURVEYOR
700 HALL OF RECORDS

NOTE: ANY ADDITIONS OR CHANGES ON THIS SHEET MUST BE MADE OR CIRCLED IN RED INK, WITH DATE AND NAME OF PERSON MAKING CHANGE

3

Do not extend notes this side of this line

STATION	B. S.	H. I.	F. S	ELEV.		
B.M.	1st [redacted]	Diff.	[redacted]	3rd	Adj Fl.	
			B.M. [illegible] #3			
T.P.	392.257			7	392.270'	US-B.M. #S18 Gone
	7.313		7.213			B.M. P-21 - Gone
⊼	399.570	+3.263'	3.263		+3.263'	
	4.050		3.950			SET B.M. "D19" EL
SET B.M. "D19"	395.520			8	395.538'	SUNSET BLVD. & HARPER AVE.
	8.814		10.303			B. Spk. L. 5' W. of W. end C.R. S.W. Cor.
⊼	404.334	+3.193'	3.191		+3.192'	
	5.621		7.112			
T.P.	398.713	~~+1.011~~		9	398.725'	
	4.610		9.090			(B.M. P20 Gone)
⊼	403.323	+2.468'	2.470		+2.469'	
	2.142		6.620			SET B.M. D-20 EL
SET B.M. "D20"	401.181			10	401.~~194~~ .200	SUN SET BLVD. and HAYVENHURST DR.
	8.473		8.232	8.166		L-N-on N.cb. 30± W. of W.P.L. of Havenhurst prod.
⊼	409.654	N.G. +5.073'	5.079	5.078	+5.078'	
	3.400		3.153	3.088		
T.P.	406.254			11	406.272'	

L.B. 682 P.G. 18 Job. No. 6318 Division No. ____ Notes Red ____ Plotted ____ Profile ____
Survey of W. Hollywood D.S. Date ____ Date ____ No. ____
Survey by W. Notes W. Notes Chkd. ____ Checked ____ X-Sec. ____
Indexed C. Johnson Date ____ Date ____ No. ____

Form 307 5M 10-34

PLEASE RETURN TO
LOS ANGELES COUNTY SURVEYOR
700 HALL OF RECORDS

NOTE: ANY ADDITIONS OR CHANGES ON THIS SHEET MUST BE MADE OR CIRCLED IN RED INK, WITH DATE AND NAME OF PERSON MAKING CHANGE

Do not extend notes this side of this line

3

STATION	B. S.	H. I.	F. S	ELEV.			
[illegible]		1st [illegible]	Diff.	2nd	3rd	Adj. El.	
			B.M				
T. P.		406.254					
		6.514		6.080			
⊼		412.768	+0.214	0.217		+0.216	
		6.300		5.863			SET B.M.-D21' EL.
SET B.M. "D21"		406.468			12	406.488 95	SUNSET BLVD. & CRESENT HEIGHTS
		8.918		8.826			W.Spk. L-2' E. of E. end C.R. of N.W. Cor. of Δ (Triangle) (S. side of Sun Set Blvd.)
⊼		415.386	+2.058	2.056		+2.057	
					side shot 6,930		B.M. P29 El. 408.37
BM P29						408.456	SUN SET BLVD. & CRESENT HTS. BLVD.
							"□" M.C.R. N.E. Cor. of "Δ"
		6.860		6.770			SET B.M.-D22' EL.
SET B.M. "D22"		408.526			13	408.545 52	SUN SET BLVD. & CRESENT HEIGHTS BLVD.
		0.818		1.762			L-T. M.C.R. of N.E. Cor. of "Δ" S.S. of Sun Set Bl
⊼		409.344	-7.712	7.713		-7.712	
		8.530		9.475			
T. P.		400.814			14	400.833	

Profile No. ____ Notes Red. ____ Platted ____ Job No. 6318 Division No. ____ L. B. 682 Pg. 19

Date ____ Date ____ Survey of W. Hollywood D.S.

X-Sec. No. ____ Notes Chkd. ____ Checked ____ Survey by W Notes W Date ____

Date ____ Date ____ Map No. ____ Indexed Johnson Date ____

Form 307 5M 10-34

PLEASE RETURN TO
LOS ANGELES COUNTY SURVEYOR
700 HALL OF RECORDS

NOTE: ANY ADDITIONS OR CHANGES ON THIS SHEET MUST BE MADE OR CIRCLED IN RED INK, WITH DATE AND NAME OF PERSON MAKING CHANGE

3

Do not extend notes this side of this line

STATION	B.S.	H.I.	F.S.	ELEV.		
B.M.	1st Run	Diff.	2nd	3rd	Adj. Fl.	
		B.M.	CIRCUIT	#3		
T.P.	400.814			14	400.833	[illegible]
	0.840		1.481			
⊼	401.654	-10.293	10.294		-10.294	
	11.133		11.775			
T.P.	390.521			15	390.539	[illegible]
	0.700		0.580			
⊼	391.221	-10.745	10.742		-10.743	
	11.445		11.322			
T.P.	379.776			16	379.796	[illegible]
	0.651		0.692	0.650		
⊼	380.427	-10.819	10.826	10.823	-10.824	
	11.470		11.518	11.473		
T.P.	368.957			17	368.972	[illegible]
	0.404		0.242			
⊼	369.361	11.277	11.274		-11.276	
	11.681		11.516			
T.P.	357.680			18	357.696	

L.B. 682 P.G. 20 Job. No. 6318 Division No. ____ Notes Red ____ Plotted ____ Profile ____
Survey of W. Hollywood U.S. Date ____ Date ____ No. ____
Survey by W. Notes W. Notes Chkd. ____ Checked ____ X-Sec. ____
Indexed A. C. Johnson Date ____ Date ____ No. ____

Form 307 SM 10-34

PLEASE RETURN TO
LOS ANGELES COUNTY SURVEYOR
700 HALL OF RECORDS

NOTE: ANY ADDITIONS OR CHANGES ON THIS SHEET MUST BE MADE OR CIRCLED IN RED INK, WITH DATE AND NAME OF PERSON MAKING CHANGE

Do not extend notes this side of this line

Profile No.____ Notes Red.____ Platted____ Job No. 6318 Division No.____
X-Sec. No.____ Notes Chkd.____ Checked____ Survey of M.M. Holly Tract No. P.S.
Date____ Date____ Date____ Survey by W.L. Johnson Date Nov. 1926
Map No.____ Date____ Notes by C.W.K. Date____ L.B. 682 Pg. 21

3

STATION	B.S.	H.I.	F.S	ELEV.	2nd	3rd	Adj.		
			B.M. #3						
T.P		357.680							
		0.680		0.578					
T		358.360	-10.878	10.879			-10.878		
		11.558		11.457					
T.P		346.802				19	346.818		
		1.495		3.342	3.251				
T		348.297	-1.685	1.690	1.689		-1.689		
		3.180		5.032	4.940			SET B.M. D23	E.L.
SET B.M. D23		345.117				20	345.129	CRESENT HTS. BLVD. & FOUNTAIN AVE.	
		1.913		1.926				W.Spk-L.	1' E. of E. end C.R. N.E. Cor
T		347.030					-3.763		
			-3.761	3.764	-3			B.M. P18	EL. 343.06
B.M. P18					3.770		343.306	CRESENT HTS. BLVD. & FOUNTAIN AVE.	
		5.674		5.690				"D" M.C.R.	S.W. Cor
T.P		341.356				27	341.366		
		2.000		1.474					
T		343.356	-5.416	5.416			-5.416	SET B.M. D24'	E.L.
		7.416		6.890				FOUNTAIN Ave. and HAYVENHURST DR.	
SET B.M. D24'		335.940				22	335.950	B.Spk. 5' S. of S. end C.R.	S.W. Cor

Form 307 5M 10-34

PLEASE RETURN TO
LOS ANGELES COUNTY SURVEYOR
700 HALL OF RECORDS

NOTE: ANY ADDITIONS OR CHANGES ON THIS SHEET MUST BE MADE OR CIRCLED IN RED INK, WITH DATE AND NAME OF PERSON MAKING CHANGE

0707

3

Do not extend notes this side of this line

STATION	B.S.	H.I.	F.S	ELEV.		
B.M.	1st Run	Diff.	2nd	3rd	Adj. El.	
			B.M. Circuit #3 (cont)			
BM "D24"	335.940			22	335.9~~50~~ 62	Page 21
	1.304		0.767			
⊼	337.244	-10.135	10.139		-10.137	
				.06		B.M. "P23" EL. 336.24
B.M. "P23"					336.18	Fountain Ave. & Hayrenhurst Dr.
	11.439		10.906			"□" M.C.R. S.W. Cor
T.P.	325.805			23	325.813	
	1.732		1.500			
⊼	327.537	-9.981	9.982		-9.981	
	11.713		11.482			
T.P.	315.824			24	315.832	E.S.
	0.653		0.611	0.680		
⊼	316.477	10.867	10.873	10.872	-10.873	
	11.520		11.484	11.552		
T.P.	304.957			25	304.959	
	0.735		~~0.392~~	0.343		
⊼	305.692	11.036	N.G. ~~11.044~~	11.038	-11.037	
	11.771		~~11.439~~	11.381		
T.P.	293.921			26	293.922	

L.B. 682 P.G. 22 Job. No. 6318 Division No. Notes Red Plotted Profile
Survey of W. Hollywood D.S. Date Date No.
Survey by W Notes W Notes Chkd. Checked X-Sec.
Indexed C. Johnson Date Date No.

Form 307 5M 10-34

PLEASE RETURN TO
LOS ANGELES COUNTY SURVEYOR
700 HALL OF RECORDS

NOTE: ANY ADDITIONS OR CHANGES ON THIS SHEET MUST BE MADE OR CIRCLED IN RED INK, WITH DATE AND NAME OF PERSON MAKING CHANGE

Do not extend notes this side of this line

Profile No. ____ Notes Red. ____ Platted ____ Job No. 6422 Pg. 23
X-Sec. No. ____ Date ____ Date ____ Survey of W. Ho 111 Wo Div. Date Nov 1936
Notes Chkd. ____ Checked ____ Survey by W W Notes W W Date
Date ____ Date ____ Map No. ____ Traced Johnson Date

3

STATION	B. S.	H. I.	F. S.	ELEV.			
				B.M. Corr. 1.5			
T.P.		293.921			21	293.922	
		2.578		3.196			
T		296.499	-3.710	3.714		-3.712	
B.M. T82					4.263	290.236	B.M. T82 El. 290.33 Norton Ave. & Hayvenhurst Ave. "□" M.C.R. - S.E. Cor.
SET B.M. D25		6.288		6.910			Set B.M. D25 El. Norton Ave. and Hayvenhurst Ave.
		290.211			37	290.24	
		0.062		0.573			W. Spk. L. 1.5 of S. end C.R. - S.E. Cor
T		290.273	-11.215	11.217		-11.216	
		11.277		11.790			
T.P.		278.996			9	278.994	
		1.829		1.885			
T		280.825	3.453	3.454		-3.454	B.M. P15 El. 275.97 Hayvenhurst Ave. and Santa Monica Blvd. "□" T.C.R. - N.W. Cor.
B.M. P15					4.939	275.886	
		5.282		5.339		55	
SET B.M. D26		275.543			1	275.540	SET B.M. D26 EL. Hayvenhurst Ave. and Santa Monica Blvd. C. Spk. 3' W. of W. end C.R. N.W. Cor.

Form 307 5M 10-34

PLEASE RETURN TO
LOS ANGELES COUNTY SURVEYOR
700 HALL OF RECORDS

8.281

NOTE: ANY ADDITIONS OR CHANGES ON THIS SHEET MUST BE MADE OR CIRCLED IN RED INK, WITH DATE AND NAME OF PERSON MAKING CHANGE

3

Do not extend notes this side of this line

STATION	B. S.	H. I.	F. S	ELEV.		
B.M.	1st Run	Diff.	2nd	3rd	Adj. El.	
						Cont. #3
B.M. D26	275.543			.9	275.540 55	Pg.
	0.855		1.070			
⊼	276.398	-7.426	7.428		-7.427	
				8.230		
B.M. P14					268.168	B.M. P14 El. 268.28 Harper Ave. & Santa Monica Blvd. "□" M.C.R. - N.W. Cor
	8281		8.498			
SET B.M. D27"	268.117			30	268.113 29	B.M. D27 El. Harper Ave. and Santa Monica Blvd C. Spk. 3' W. of W. end C.R. N.W. Cor.
	1.173		2.093			
⊼	269.290	-6.642	6.646		-6.644	
	7.815		8.739			
T.P	261.475			31	261.469	
	5.441	[illegible]	5.424			
⊼	266.916	-0.165	0.165		-0.165	
	5.606		5.589			
B.M. "P7"	261.310			32	261.304 21	Fd. B.M. P7 EL. 261.42 Sweetzer Ave. & Santa Monica Blvd. C. Spk. M.C.R. N.W. Cor

L.B. 682 P.G. 24 Job. No. 6331 Division No. W. Hollywood D.S. Notes Red Plotted Profile No.
Survey of Date Date X-Sec.
Survey by W Notes W Notes Chkd. Checked
Indexed C. Johnson Date Date No.

Form 307 5M 10-34

PLEASE RETURN TO
LOS ANGELES COUNTY SURVEYOR
700 HALL OF RECORDS

NOTE: ANY ADDITIONS OR CHANGES ON THIS SHEET MUST BE MADE OR CIRCLED IN RED INK, WITH DATE AND NAME OF PERSON MAKING CHANGE

201
1534
1.667

Do not extend notes this side of this line

3

STATION	B. S.	H. I.	F. S	ELEV.			
[illegible]		1st Run	Diff.	2nd	3rd	Adj. El.	
							Circuits
B.M. "P7"		261.310			3	261.3~~04~~ 21	
		~~1534~~		1.475	1.462		
⊼		~~262.844~~	- NG. 5.667	-5.657	5.658	-5.657	
		~~7201~~		7.132	7.120	.664	B.M. D16 El. 255.~~654~~ 661 F.B. 682/15
B.M. D16		255.~~643~~ 653			3	255.6~~47~~	Santa Monica Blvd. & Flores Ave
							W. spk 5' N. of N. end C.R. N.E. Cor

Profile No. ____ Notes Red. ____ Platted ____ Job No. 6318 Division No. ____ L. B. 682 PG. 25

X-Sec. No. ____ Date ____ Date ____ Survey of W. Hollywood DS

Notes Chkd. ____ Checked ____ Survey by W. Notes W. Date Nov. 1936

Date ____ Date ____ Map No. ____ Indexed ____ Date ____

L.B. 682 P.G. 26 | Job. No.______ Division No.______ Notes Red__________ Plotted__________ Profile
Survey of__________ Date__________ Date__________ No.______
Survey by A. C. Johnson Notes__________ Notes Chkd.__________ Checked__________ X-Sec.
Indexed__________ Date__________ Date__________ Date__________ No.______

STATION	B.S.	H.I.	F.S	ELEV.

3

Do not extend notes this side of this line

PLEASE RETURN TO
LOS ANGELES COUNTY SURVEYOR
700 HALL OF RECORDS

NOTE: ANY ADDITIONS OR CHANGES ON THIS SHEET MUST BE MADE OR CIRCLED IN RED INK, WITH DATE AND NAME OF PERSON MAKING CHANGE

Form 307 5M 10-34

Profile No. ____ | Notes Red. ____ Platted ____ Job No. 6318 Division No. ____ | L. B. 692 Pg. 17
Date ____ Date ____ Survey of W. Hollywood-D.S.
X-Sec. No. ____ | Notes Chkd. ____ Checked ____ Survey by Wallace Notes VI Date Nov. 1936
Date ____ Date ____ Map No. ____ Indexed C. Johnson Date ____

NOTE: ANY ADDITIONS OR CHANGES ON THIS SHEET MUST BE MADE OR CIRCLED IN RED INK, WITH DATE AND NAME OF PERSON MAKING CHANGE

Do not extend notes this side of this line

STATION	B. S.	H. I.	F. S	ELEV.
17				

JN 6318

WEST HOLLYWOOD D.S.

BENCH MARK CIRCUIT #4

HOLLYWOOD AVE., ROMAINE AVE. and KINGS RD.

WALLACE
FENNER
GREEN
TALLY

RECEIVED NOV 25 1936 Smelser

PROGRESSED ✓

BOOK INDEXED ✓ —

MAP INDEXED ✓

RECORD INDEXED ✓

CARD INDEXED ✓

REDUCED LCM

CHECKED W.I.G. 12-10-36

B. M.s ADJUSTED LCM

B. M.s LISTED LCM 12-11-36

03

PLEASE RETURN TO
LOS ANGELES COUNTY SURVEYOR
700 HALL OF RECORDS

Form 307 5M 10-34

Form 307 5M 10-34

PLEASE RETURN TO
LOS ANGELES COUNTY SURVEYOR
700 HALL OF RECORDS

NOTE: ANY ADDITIONS OR CHANGES ON THIS SHEET MUST BE MADE OR CIRCLED IN RED INK, WITH DATE AND NAME OF PERSON MAKING CHANGE

Do not extend notes this side of this line

4

STATION	B. S.	H. I.	F. S	ELEV.		
B.M.	1st Run	Diff	2nd	3rd	Adj. El	
		B.M. CIRCUIT #4				
B.M. D27	268 117				268.126 9	B.M. D27" 268.129 F.B. 682/24 SANTA MONICA BLVD. & HARPER AVE. C. Spk. 3' W. W. end C.R. - N.W. Cor.
	0981		0.510	0.500		
⊼	269 [illegible]	-8.706	8.711	8.705	-8.706	
	9627		9.221	9.205		
T.P.	259 411			1	259.420	
	1.100		1.077			
⊼	260 511	-9.218	7.220		-9.219	
	10.318		10.297			
T.P.	250 193			2	250.201	
	1230		1.777	1.8[illegible]3		
⊼	251 423	-7.888 NG	-7.882	-7.883	-7.883	
	9118		9.779	9.746		SET B.M. D28 EL. HARPER AVE. & ROMAINE AVE W. Spk. 4' S. of S. end C.R. - S.E. Cor.
SET B.M. D28	242 305			3	242.3~~18~~ 21	
	1113		1.992			
⊼	243.418	-7.640	7.639		-7.639	
	8 753		9.631			
T.P.	234 665			4	234.679	

L.B. 682 P.G. 28 Job. No. 6318 Division No. ___ Notes Red ___ Plotted ___ Profile ___
Survey of W. HOLLYWOOD L.S. Date ___ Date ___ No. ___
Survey by W Notes W Notes Chkd. ___ Checked ___ X-Sec. ___
Indexed A. C. Johnson Date ___ Date ___ No. ___

Form 307 5M 10-34

PLEASE RETURN TO
LOS ANGELES COUNTY SURVEYOR
700 HALL OF RECORDS

NOTE: ANY ADDITIONS OR CHANGES ON THIS SHEET MUST BE MADE OR CIRCLED IN RED INK, WITH DATE AND NAME OF PERSON MAKING CHANGE

Do not extend notes this side of this line

STATION	B. S.	H. I.	F. S	ELEV.			
B.M.		1st Run	Diff.	2nd	3rd	Adj. El.	
				B.M. Circuit		#4	
T.P		234.655					
		1.816		4.065			
⊼		236.471	-4.756	4.758		-4.757	B.M. #67 EL. 228.98
					7.655	228.816	Willoughby Ave & Harper Ave
							-X- M.C.R - S.W.Cor
		6.572		8.823			SET B.M. "D29" EL.
SET B.M. "D29"		229.899			5	229.925	Willoughby Ave. & Harper Ave.
		0.782		0.364	0.945		W. Spk. 7' E. of E. end C.R. - 1 E Cor
⊼		230.681	-7.952	7.947	7.955	-7.951	
		8.734		8.311	8.900		
T.P		221.947			6	221.971	
		1.875		2.726			
⊼		223.822	-6.155	-6.152		-6.154	SET. B.M. - D30" EL.
		8.030		8.878			HARPER AVE. & WARING AVE
BM. "D30"		215.792			7	215.820	W. Spk. - 7' W. of W. end C.R. - N.W.Cor

4

Profile No. ____ Notes Red. ____ Platted ____ Job No. 6318 Division No. ____ L.B. 697 Pg. 29

X-Sec. No. ____ Date ____ Date ____ Survey of ____ Survey by W. Notes W. Date Nov. 1936

Notes Chkd. ____ Checked ____ Map No. ____ Indexed F. Johnson Date

Form 307 5M 10-34

PLEASE RETURN TO
LOS ANGELES COUNTY SURVEYOR
700 HALL OF RECORDS

NOTE: ANY ADDITIONS OR CHANGES ON THIS SHEET MUST BE MADE OR CIRCLED IN RED INK, WITH DATE AND NAME OF PERSON MAKING CHANGE

Do not extend notes this side of this line

4

Profile No. ____ X-Sec. No. ____

Job. No. 438 Division No. ____ Notes Red ____ Plotted ____

Notes ____ Date ____ Notes Chkd. ____ Date ____ Checked ____ Date ____

Survey by W. C. Johnson Date ____ Indexed ____ Date ____

STATION	B. S.	H. I.	F. S	ELEV.		
B.M.	1st Run	Diff.	2nd	3rd	Adj. El.	
			S. M.C.R. to #4			
B.M. D30	2.15.792			7	215.847 20	B.M. D30 Shown on pg 20
	3.168		2.994	2.960		
T	2.18.960	-3.772	3.779	-3.779	-3.779	
				6.820	212.14	B.M. #59 EL. 212.34
B.M. #59						Waring Ave. & Sweetzer Ave.
						+- M.C.R. - S.E.Cor.
SET	3.140		6.773	6.737		
B.M. "D31"	2.12.020			5	212.038 41	B.M. "D31" EL.
	2.140		3.038			WARING AVE. & SWEETZER AVE
T	2.14.760	-3.700	-3.702		-3.701	W. Spk 1' S. of E. end C.R. - S.E.Cor.
					207.64	B.M. #57 EL. 207.83
B.M. #57						Waring Ave. & Kings Rd.
						+- M.C.R. - S.M.Cor.
						SET
	6.440		6.740			B.M. "D32" El.
SET					40	
B.M. "D32"	2.08.320			9	208.337	WAVERLY AVE. & KINGS RD.
	5.715		6.002			B. Spk. 9' E. of E. end C.R. S.E. Cor.
T	2.14.035	+4.295	4.293		+4.294	
	1.420		1.709			
T.P.	2.12.615			10	212.631	

Form 307 5M 10-34

PLEASE RETURN TO
LOS ANGELES COUNTY SURVEYOR
700 HALL OF RECORDS

NOTE: ANY ADDITIONS OR CHANGES ON THIS SHEET MUST BE MADE OR CIRCLED IN RED INK, WITH DATE AND NAME OF PERSON MAKING CHANGE

Do not extend notes this side of this line

Profile No. ____ Notes Red. ____ Platted ____ Job No. 6318 Division No. ____ L. B. 6[illegible] PG. [illegible]
X-Sec. No. ____ Date ____ Date ____ Survey of [illegible]
Notes Chkd. ____ Checked ____ Survey by W Notes W Date Nov 1936
Date ____ Date ____ Map No. ____ Indexed ____ Date ____

4

STATION	B. S.	H. I.	F. S	ELEV.			
B.M.		1st Run	Diff.	2nd	3rd	Adj. El.	
		B. M. CIRCUIT #4					
T.P.		212.615					
		3.673		7.492			
⊼		2[illegible]	+6.235	+6.237		+6.236	
B.M. #55					2.76	218.53	B.M. #55 EL. 218.71 Willoughby & Kings Rd -x- M.C.R. - S.W. Cor
Set B.M. "D33"		2.438 218.850		1.255	11	218.~~867~~ 70	SET B.M. "D33" EL. WILLOUGHBY AVE. & KINGS RD L-T. 5' - S. of S. end C.R. - S.E. Cor
		7.930		7.892	7.841		
⊼		226.780	+6.655	NG 6.646	+6.657	+6.657	
		1.275		1.246	1.192		
T.P.		225.505			12	225.524	
		8.783		9.083			
⊼		234.288	+7.913	+7.913		+7.913	
B.M. #54					6.98	227.308	B.M. #54 EL. 227.49 KINGS RD. — -x- in W. cb. in front Ho. #[illegible]
Set B.M. "D34"		0.870 233.418		1.170	13	233.~~437~~ 40	SET B.M. "D34" KINGS RD. & ROMANNE B. Spk. 6' S. of S. end C.R. - S.W. Cor

Form 307 5M 10-34

PLEASE RETURN TO
LOS ANGELES COUNTY SURVEYOR
700 HALL OF RECORDS

NOTE: ANY ADDITIONS OR CHANGES ON THIS SHEET MUST BE MADE OR CIRCLED IN RED INK, WITH DATE AND NAME OF PERSON MAKING CHANGE

Do not extend notes this side of this line

4

STATION	B. S.	H. I.	F. S	ELEV.		
B.M.	1st Run	Diff.	[illegible]	3rd	Adj. El.	
			B.M. Circ.	4	#4	
B.M. "D34"	233.418			3	233.~~437~~ 40	
	9.835		9.425			
⊼	243.254	+8.656	+8.656		+8.656	
B.M. #52				1.32	241.93	B.M. #52 EL. 242.07 Kings Rd. - N. of Romaine ⊼ in W. ch. in front of No. #1025
	1.180		0.769			
T.P.	242.074			14	242.093	
	9.708		9.462	9.442		
⊼	251.782	+7.875	+7.887	7.887	+7.887	
	1.813		1.575	1.555		
T.P.	249.969			15	249.980	
	7.820		7.930			
⊼	257.789	+5.679	5.682		+5.681	
	2.141		2.248			
B.M. "D16"	255.648			16	255.664	B.M. "D16" EL. 664 L.B. 682/15. FLORES AVE. & SANTA MONICA BLVD. W. Spk - 5' N. of N. end C.R. NE Co.
	.620					

L.B. 682 P.G. 32 Job. No. 6318 Division No. ____ Notes Red ____ Plotted ____ Profile ____ No. ____
Survey of W. Hollywood U.S. Date ____ Date ____ X-Sec. ____ No. ____
Survey by W. Notes W. Notes Chkd. ____ Checked ____
Indexed A. C. Johnson Date ____ Date ____

Profile	Notes Red.	Platted	Job No. 6381	Division No.	L. B. 62V Pg. 33
No.	Date	Date	Survey of		
X-Sec.	Notes Chkd.	Checked	Survey by W	Notes W	Date
No.	Date	Date	Map No.	Indexed A. C. Johnson	Date

5

JN.6318

WEST HOLLYWOOD D.S.

BENCH MARK CIRCUIT #5

SANTA MONICA BLVD. - Hayvenhurst Ave to Laurel Ave.

Wallace
Fenner
Green
Teller

0.4

ELEV.

RECEIVED

PROGRESSED ✓

F. S

BOOK INDEXED ✓

MAP INDEXED ✓

RECORD INDEXED ✓

H. I.

CARD INDEXED ✓

REDUCED LCM

CHECKED W.I.G. 12-10-36

B. M.s ADJUSTED LCM

B. S.

B. M.s LISTED ✓ 12-11-36

STATION

NOTE: ANY ADDITIONS OR CHANGES ON THIS SHEET MUST BE MADE OR CIRCLED IN RED INK, WITH DATE AND NAME OF PERSON MAKING CHANGE

Do not extend notes this side of this line

PLEASE RETURN TO
LOS ANGELES COUNTY SURVEYOR
700 HALL OF RECORDS

Form 307 5M 10-34

Form 307 5M 10-34

PLEASE RETURN TO
LOS ANGELES COUNTY SURVEYOR
700 HALL OF RECORDS

NOTE: ANY ADDITIONS OR CHANGES ON THIS SHEET MUST BE MADE OR CIRCLED IN RED INK, WITH DATE AND NAME OF PERSON MAKING CHANGE

Do not extend notes this side of this line

5

STATION	B. S.	H. I.	F. S	ELEV.			
B.M.	1st Run	Diff	2nd	3rd	Adj.El		
			B.M.	CIRCUIT #5		B.M. D36 EL. [illegible] F.B. 682/33	
B.M. D36	275.543				275.551 5.	HAYVENHURST AVE. & SANTA MONICA BLVD	
	2213		6.202			C. Spk. 3' W. West C.R. N.W. Cor.	
⊼	281.756	+4.764'	4.7[illegible]		+4.763'		
	1449		1.440			SET B.M. D35 El.	
SET B.M. "D35"	280.307				280.318.	SANTA MONICA BLVD. & CRESCENT HTS. BLVD.	(West Branch)
	[illegible]		[illegible]	5.[illegible]		B. Spk. 2' W. of West C.R. N.W. Cor.	
⊼	285.587	N.G. +1.681	+1.614	1.696	+1.695		
	3672		3.83[illegible]	[illegible]		SET B.M. D36	
B.M. "D36"	282.001				282.013.	[illegible] BLVD. & LAUREL AVE.	
						C. Spk. W. of West C.R. S.W. Cor.	
						B.M. [illegible] Gone	
						(B.M. [illegible]67. Gone)	

L.B. 682 P.G. 34

Job. No. ____ Division No. ____ Notes Red ____ Plotted ____ Profile ____ No. ____

Survey of ____ Date ____ Date ____ Checked ____ X-Sec. ____ No. ____

Survey by ____ Notes ____ Notes Chkd. ____ Date ____

Indexed A. C. Johnson Date ____

Profile No.	Notes Red. Date	Platted Date	Job No. 6318	Division No.	L. B. 17 Pg. 35
			Survey of W. Hollywood D.3		
X-Sec. No.	Notes Chkd. Date	Checked Date	Survey by W	Notes W	Date Nov. 1936
			Map No.	Indexed C. Johnson	Date

J.N. 6318

WEST HOLLYWOOD D.3.

BENCH MARK CIRCUIT #6

Willoughby Ave., Laurel Ave., Melrose Ave. and Harper Ave.

Wallace
Fenner
Green
Tellez

RECEIVED	DEC 1 1936
PROGRESSED	✓
BOOK INDEXED	✓
MAP INDEXED	✓
RECORD INDEXED	✓
CARD INDEXED	
REDUCED	LCM
CHECKED	W.I.G. 12-10-36
B. M.s ADJUSTED	LCM
B. M.s LISTED	✓ 12-11-36

ELEV. | F. S | H. I. | B. S. | STATION

NOTE: ANY ADDITIONS OR CHANGES ON THIS SHEET MUST BE MADE OR CIRCLED IN RED INK, WITH DATE AND NAME OF PERSON MAKING CHANGE

Do not extend notes this side of this line

PLEASE RETURN TO
LOS ANGELES COUNTY SURVEYOR
700 HALL OF RECORDS

Form 307 5M 10-34

Form 307 5M 10-34

PLEASE RETURN TO
LOS ANGELES COUNTY SURVEYOR
700 HALL OF RECORDS

NOTE: ANY ADDITIONS OR CHANGES ON THIS SHEET MUST BE MADE OR CIRCLED IN RED INK, WITH DATE AND NAME OF PERSON MAKING CHANGE

Do not extend notes this side of this line

6

STATION	B.S.	H.I.	F.S	ELEV.		
B.M.	1st mRun	Diff	2nd	3rd	Adj.El	
			B.M. [illegible]			
[illegible]	229.[illegible]				229.925	B.M. #[illegible] El. 229.~~899~~ .925 F.B. 682/[illegible] Harmer Ave. & Willoughby Ave W. Spk. 7' E. of E. end C.R. N.E. Cor.
	6.0[illegible]		6.478			
⊼	235.979	+4.042	4.041		+4.042	
B.M. #68				2.16	233.817	B.M. #68 El. [illegible] Willoughby Ave. & La Jolla W. M.C.R. [illegible]
SET B.M. #D-37	2.038		2.437		233.966	SET B.M. D-37 EL. WILLOUGHBY AVE. & LA JOLLA W. Spk. 2' S. of S. end C.R. S.E. Cor.
	233.141					
	7.67[illegible]		7.452			
⊼	241.619	+2.840	2.844	4.[illegible]	+2.842	
B.M. #76					236.75	B.M. #76 EL 236.90 Willoughby Ave. & Hayvenhurst Ave -X M.C.R. [illegible]
SET B.M. #D38	4.838		4.608		236.807	SET B.M. D38 EL WILLOUGHBY AVE. & HAYVENHURST W. Spk. 2' S. of S. end C.R. S.E. Cor.
	236.781					

L.B. 682 P.G. 36 Job. No. [illegible] Division No. [illegible] Notes Red ____ Plotted ____ Profile ____
Survey of W. Hollywood D.S. Date ____ Date ____ No. ____
Survey by W. Notes W Notes Chkd. ____ Checked ____ X-Sec. ____
Indexed C. Johnson Date ____ Date ____ No. ____

Form 307 5M 10-34

PLEASE RETURN TO
LOS ANGELES COUNTY SURVEYOR
700 HALL OF RECORDS

NOTE: ANY ADDITIONS OR CHANGES ON THIS SHEET MUST BE MADE OR CIRCLED IN RED INK, WITH DATE AND NAME OF PERSON MAKING CHANGE

Do not extend notes this side of this line

6

STATION	B.S.	H.I.	F.S	ELEV.			
B.M.		1st Run	Diff.	2nd	3rd	Adj. El.	
				B.M. CIRCUIT #6			
B.M. "D38"		236.731			2	236.807	B.M. D38 pg. 36
		6.730		6.511			
⊼		243.511	+1.173	1.176		+1.174	
		5.557		5.335			B.M. "D39" EL
SET B.M. "D39"		237.954			3	237.980	WILLOUGHBY AVE. & CRESENT HTS.
		7.647		6.982	7.752		W. Spk 2' S. of S. end C.R. S.L.G.
⊼		245.601	-2.418	2.418	2.413	+2.416	
		5.229		4.564	5.339		SET B.M. "D40" EL.
SET B.M. "D40"		240.372			4	240.395	WILLOUGHBY AVE. & LAUREL AVE
		1.957		2.098	2.074		W. Spk 3' W. of W. end C.R. S.W. Cor.
⊼		242.329	-6.792	-6.797	6.792	-6.794	
		8.749		8.895	8.866		
T.P.		233.580			5	233.602	W. side
		1.642		1.212			
⊼		235.222	-4.672	4.672		-4.672	
		6.314		5.884			B.M. "D41" EL
B.M. "D41"		228.908			6	228.927	LAUREL AVE. & WARING AVE.
							W. Spk. 3' N. of N. end C.R. NE Cor.

Profile No. ____ Notes Red. ____ Platted ____ Job No. 6312 Division No. ____ L.B. 612 PG. 37
X-Sec. No. ____ Date ____ Date ____ Survey of W. Hollywood D.S.
Notes Chkd. ____ Checked ____ Survey by W Notes W Date Nov. 1936
Date ____ Date ____ Map No. ____ Indexed C. Johnson Date ____

Form 307 5M 10-34

PLEASE RETURN TO
LOS ANGELES COUNTY SURVEYOR
700 HALL OF RECORDS

NOTE: ANY ADDITIONS OR CHANGES ON THIS SHEET MUST BE MADE OR CIRCLED IN RED INK, WITH DATE AND NAME OF PERSON MAKING CHANGE

6

Do not extend notes this side of this line

STATION	B. S.	H. I.	F. S	ELEV.			
B.M.	1st Run	Diff.	2nd	3rd	Adj. El.		
			B.M. CIRCUIT #6				
B.M. D-41	228902			6	228.9~~30~~ 27	Pg. 37	4TH
	1.252		1.718	1.652			1.481
⊼	233.760	-5.872	5.863	5.867	-5.8~~69~~ 71		5.871
	7724		7.581	7.519			7.352
T.P	223036			7	223.059	N.S.	
	2482		3.109				
⊼	225518	-4.128	4.126		-4.127		
	6610		7.235			SET B.M. #D42 EL	
SET B.M. D42	218908			8	218.9~~32~~ 28	LAUREL AVE. & MELROSE AVE.	
	3.001			2.087		W. Spk 6' E. of E. end C.R. N.E. Cor	
⊼	221909	-5.181		5.181	-5.181		
	8182			7.262		SET B.M. D43 EL.	
SET B.M. D43	213727			9	213.7~~51~~ 46	MELROSE AVE. & CRESENT HTS. BLVD.	
	4292		3.644	3.605		W. Spk 25' E. of E. end S.E. Cor.	
⊼	218019	-3.195	3.189	3.196	-3.195		
	7487		6.833	6.801		SET B.M. "D44" EL	
SET B.M. #D44	210532			10	210.5~~56~~ 50	MELROSE AVE. & KILKEN DR	
						W. Spk. 25' E. of E. end C.R. S.E. Cor	

L.B. 682 P.G. 38 Job. No. 6318 Division No. Notes Red Plotted Profile
Survey of W. Hollywood D.S. Date Date No.
Survey by W Notes W Notes Chkd. Checked X-Sec.
Indexed C. Johnson Date Date No.

Form 307 5M 10-34

PLEASE RETURN TO
LOS ANGELES COUNTY SURVEYOR
700 HALL OF RECORDS

NOTE: ANY ADDITIONS OR CHANGES ON THIS SHEET MUST BE MADE OR CIRCLED IN RED INK, WITH DATE AND NAME OF PERSON MAKING CHANGE

Do not extend notes this side of this line

6

STATION	B. S.	H. I.	F. S	ELEV.			
B.M.		1st. Run	Diff.	2nd	3rd	Adj. El.	
				B.M. CIRCUIT # 6			
B.M. D44		210.532			10	210.5~~56~~ 50	
		4.024		3.459			
⊼		214.556	-3.333	3.333		-3.333	SET B.M. D45' EL. MELROSE AVE. & LA JOLLA W. Spk 25' E. of E. end C.R.S.E. Cor.
		7.357		6.792			
SET B.M. D45		207.199			11	207.2~~23~~ 16	
		4.112		3.337			
⊼		211.311	-3.322	3.325		-3.324	SET B.M. D46" EL. MELROSE AVE. & HARPER AVE. W. Spk E. of E. end C.R.S.E. Cor.
		7.434		6.662			
SET B.M. D46		203.877			12	203.~~899~~ 891	
		7.616		7.766			
⊼		211.473	+5.883	5.890		+5.889	
		1.728		1.876			E.S.
T.P.		209.765			13	209.7~~78~~ 79	
		8.192		8.399			
⊼		217.957	+6.044	6.041		+6.042	
		2.148		2.358			
B.M. D30		215.809			14	215.8~~30~~ 20	B.M. D30' EL. 215.820 F.B. 682/29 HARPER AVE. & WARING AVE. W. Spk 7' W. of W. end C.R. N.W. Cor.

Profile No. ____ Notes Red. ____ Platted ____ Job No. 6318 Division No. ____ L. B. 183 Pg. 34
X-Sec. No. ____ Date ____ Date ____ Survey of [illegible]
Notes Chkd. ____ Checked ____ Survey by W Notes W Date Nov. 1956
Date ____ Date ____ Map No. ____ Indexed Johnson Date ____

— 804

L.B. 682 P.G. 40 Job. No. 6318 Division No. ____ Notes Red ____ Plotted ____ Profile

Survey of ____ Date ____ Date ____ No. ____

Survey by ____ Notes ____ Notes Chkd. ____ Checked ____ X-Sec.

Indexed A. C. Johnson Date ____ Date ____ Date ____ No. ____

Form 307 5M 10-34

6

PLEASE RETURN TO
LOS ANGELES COUNTY SURVEYOR
700 HALL OF RECORDS

NOTE: ANY ADDITIONS OR CHANGES ON THIS SHEET MUST BE MADE OR CIRCLED IN RED INK, WITH DATE AND NAME OF PERSON MAKING CHANGE

Do not extend notes this side of this line

STATION	B.S.	H.I.	F.S	ELEV.
B.M.	1st Run	Diff.	2nd	3rd Adj El.

Profile No. ____ X-Sec. No. ____

Notes Red. ____ Date ____ Notes Chkd. ____ Date ____

Platted ____ Date ____ Checked ____ Date ____

Job No. 6318 Division No. ____

Survey of ____

Survey by Wallace Notes KV Date Nov 1936

Map No. ____ Indexed A. C. Johnson Date ____

L. B. 66W Pg. 41

NOTE: ANY ADDITIONS OR CHANGES ON THIS SHEET MUST BE MADE OR CIRCLED IN RED INK, WITH DATE AND NAME OF PERSON MAKING CHANGE

Do not extend notes this side of this line

PLEASE RETURN TO LOS ANGELES COUNTY SURVEYOR 700 HALL OF RECORDS

Form 307 5M 10-34

STATION	B. S.	H. I.	F. S.	ELEV.
B.M.		1st Run Diff.	2nd	3rd Adj. Elev.

J.N. 6318

WEST HOLLYWOOD D.5.

BENCH MARK CIRCUIT #4

WARING AVE. — From Laurel Ave. to Haynes th Ave.

WALLACE
FENNER
GREEN
TELLEZ

RECEIVED DEC 1 1936

PROGRESSED ✓

BOOK INDEXED ✓ ✓

MAP INDEXED ✓

RECORD INDEXED ✓

CARD INDEXED ✓

REDUCED A.C.M.

CHECKED W.I.G. 12-10-36

B. M.s ADJUSTED C.C.M.

B. M.s LISTED ✓ 12-11-36

Form 307 5M 10-34

PLEASE RETURN TO
LOS ANGELES COUNTY SURVEYOR
700 HALL OF RECORDS

NOTE: ANY ADDITIONS OR CHANGES ON THIS SHEET MUST BE MADE OR CIRCLED IN RED INK, WITH DATE AND NAME OF PERSON MAKING CHANGE

7

Do not extend notes this side of this line

L.B. 682 P.G. 42 | Job. No. 6318 Division No. | Profile | Plotted | Notes Red | No. | X-Sec. | No.
Survey of W. Hollywood D.S. | Date | Date | Checked | Date
Survey by Wallace Notes W. | Notes Chkd. | Date
Indexed C. Johnson Date | Date

STATION	B. S.	H. I.	F. S	ELEV.			
B.M.	1st Run	Diff.	2nd	3rd	Adj. El.		
			B.M.	CIRCUIT		#7	
B.M. D41	R 28.908				228.927	B.M. D-41	P. 37
	7.180		7.051	7.130		Laurel Ave. & Waring Ave.	
T	236.088	+5.056	5.061	5.057	+5.057	W. Spk. 3' N. of N. end CR. NE Cor.	
	2.124		1.990	1.973		SET B.M. D47	
SET B.M. D47	233.164				223.984	Edinburgh and Waring Ave	
	6.535		6.445			W. Spk. 1' N. of N. end CR. NE Cor.	
T	240.439	+4.449	1.426		+4.448		
	2.076		1.999			SET B.M. D48	
SET B.M. D48	238.413				238.432	Haywarth Ave. & Waring Ave.	
						W. Spk. 1' N. of N. end CR. NE Cor.	

Profile	Notes Red.	Platted	Job No. 6318	Division No.	L. B. 682 Pg. 43
No.	Date	Date	Survey of W. Hollywood D.S.		
X-Sec.	Notes Chkd.	Checked	Survey by Wallace	Notes W	Date Nov 1936
No.	Date	Date	Map No.	Indexed A. C. Johnson	Date

8

J.N. 6318

WEST HOLLYWOOD D.S.

BENCH MARK CIRCUIT #8

KINGS RD., MELROSE AVE., MELROSE PL., LA CIENEGA BLVD. and WARING AVE.

WALLACE
FENNER
GREEN
TELLEZ

RECEIVED DEC 1 1936

~~PROGRESSED~~ ✓

BOOK INDEXED ✓

MAP INDEXED ✓

RECORD INDEXED ✓

CARD INDEXED ✓

REDUCED LCM

~~CHECKED~~ W.I.G. 12/10/36

B. M.s ADJUSTED LCM

~~B. M.s LISTED~~ ✓ 12-11-36

1.6

STATION	B.S.	H.I.	F.S.	ELEV.
B.M.	1st Run	Diff.	2nd	3rd	Adj. El.

NOTE: ANY ADDITIONS OR CHANGES ON THIS SHEET MUST BE MADE OR CIRCLED IN RED INK, WITH DATE AND NAME OF PERSON MAKING CHANGE

Do not extend notes this side of this line

PLEASE RETURN TO
LOS ANGELES COUNTY SURVEYOR
700 HALL OF RECORDS

Form 307 5M 10-34

Form 307 5M 10-34

PLEASE RETURN TO
LOS ANGELES COUNTY SURVEYOR
700 HALL OF RECORDS

NOTE: ANY ADDITIONS OR CHANGES ON THIS SHEET MUST BE MADE OR CIRCLED IN RED INK, WITH DATE AND NAME OF PERSON MAKING CHANGE

Do not extend notes this side of this line

8

STATION	B.S.	H.I.	F.S	ELEV.		
B.M.	1st [illegible]	Diff.	[illegible]	3rd	Adj El	
	B.M. CIRCUIT # 8					
						208.340
B.M. "D32"	208320				208.340	B.M. "D32" EL. F.B. 682/2. WARING AVE. and KINGS RD. B. Spk 9' E. of E. end C.R. S.E. Cor.
	2403		2.449	2.371		
⊼	210723	-4.727'	4.721'	4.720'	-4.721'	W.S.
	7130		7.170	7.091		
T.P.	203593			1	203.619'	
	3447		2.708			
⊼	207.040	-4.092'	4.093'		-4.092'	
	7539		6.801			
SET B.M. "D49"	199.501			2	199.527	SET B.M. "D49" EL. MELROSE AVE. & KINGS RD. W. Spk 1' E. of E. end C.R. S.E. Cor.
	3585		3.420			
⊼	203086	-4.372'	4.372'		-4.372'	
	7957		7.792			
SET. B.M. "D50"	195129			3	195.155	SET B.M. "D50" EL. MELROSE AVE. and ORLANDO AVE B. Spk 1' W. of W. end C.R. S.W. Cor.
	4347		4.334			
⊼	199476	-1.356'	1.353'		-1.355'	
	5703		5.687			
B.M. "D51"	193773			4	193.800	SET B.M. "D51" EL. MELROSE PLACE & CROFT AVE W. Spk 2' E. of E. end C.R. N.E. Cor.

L.B. 682 P.G. 44 Job. No. 6318 Division No. W. HOLLYWOOD D.S. Notes Red Date Plotted Date Profile No.

Survey of Notes W Date X-Sec.

Survey by W. Notes Chkd. Checked Date

Indexed A. C. Johnson Date No.

Form 307 5M 10-34

PLEASE RETURN TO
LOS ANGELES COUNTY SURVEYOR
700 HALL OF RECORDS

NOTE: ANY ADDITIONS OR CHANGES ON THIS SHEET MUST BE MADE OR CIRCLED IN RED INK, WITH DATE AND NAME OF PERSON MAKING CHANGE

Do not extend notes this side of this line

8

STATION	B. S.	H. I.	F. S	ELEV.			
B.M.	1st Run	Diff.	2nd	3rd	Adj. El.		
			B.M. CIRCUIT #3				
B.M. D51'	193.773				4	193.800	Pg 44
	2.593		1.868	1.918			
⊼	196.366	-3.324'	3.317'	3.323'	-3.323'		
	5.917		5.185	5.241			
B.M. "D52"	190.449				5	190.477	SET B.M. D52' EL. MELROSE PL. & ALFRED ST. W. Spk. 5' E. of E. end C.R.-N.E. Cor.
	2.836		1.853				
⊼	193.285	-2.965'	2.967'		-2.966'		
	5.801		4.820				
SET B.M. "D53"	187.484				6	187.511	SET B.M. D53" EL. MELROSE ~~AVE~~ Pl. and LA CIENEGA BLVD W. Spk 7' N. of N. end C.R.-N.E. Cor
	7.147		7.129				
⊼	194.633	+3.429'	3.430'		+3.429'		
	3.720		3.699				
SET B.M. "D54"	190.913				7	190.940	SET B.M. D54 EL. LA CIENEGA BLVD. and SHERWOOD DR. W. Spk 5' N. of N end C.R.-N.W. Cor.
	6.370		6.185				
⊼	197.283	+2.598'	2.597'		+2.598		
	3.772		3.588				
SET B.M. "D55"	193.511				8	193.538	SET B.M. D55" LA CIENEGA BLVD. and WARING AVE W. Spk 5' N. of N. end C.R.-N.E. Cor.

(B.M. GONE MELROSE & LA CIENEGA)

Profile No. ____ Notes Red. ____ Platted ____ Job No. 6318 Division No. ____ L.B. 682 Pg. 45

X-Sec. No. ____ Date ____ Date ____ Survey of W. Hollywood Dist.

Notes Chkd. ____ Checked ____ Survey by W Notes W Date Nov 1936

Date ____ Date ____ Map No. ____ Indexed Johnson Date ____

Form 307 5M 10-34

PLEASE RETURN TO
LOS ANGELES COUNTY SURVEYOR
700 HALL OF RECORDS

NOTE: ANY ADDITIONS OR CHANGES ON THIS SHEET MUST BE MADE OR CIRCLED IN RED INK, WITH DATE AND NAME OF PERSON MAKING CHANGE

Do not extend notes this side of this line

8

L.B. 682 P.G. 46 Job. No. 6318 Division No. Notes Red Plotted Profile
Survey of M. HOLLYWOOD D.S. Date Date No.
Survey by C.C.S. & C.C. Notes Notes Chkd. Checked X-Sec.
Indexed Date Date Date No.

STATION	B.S.	H.I.	F.S	ELEV.		
B.M.	1st Run	Diff.	2nd	3rd	Adj.	
				B.M. C.R. C/T #8		
B.M.-D5E"	193 511			8	193.538	P.S. 45
	5 424		5.323			
T	198935	+2.675	2.675		+2.675	
	2.749		2.648			
SET B.M.-D56"	196.186			9	196.213	SET B.M. D.5C". WARING AVE & ALFRED ST W. Spk 45' S. of S. end C.R.-S.E. Cor.
	6 570		6.690	6.679		
T	202.756	+3.031	3.026	3.027	+3.027	
	3 539		3664	3.652		
SET B.M.-D57"	199 217			10	199.240	SET B.M "D57" EL WARING AVE. and CROFT AVE W. Spk 5' S. of S. end C.R.-S.W. Cor.
	7580		1788			
T	206.797	+4.037	4.033		+4.036	
	3 543		3.755			
SET B.M. D58"	203.254			11	203.276	SET B.M. "D58" EL WARING AVE & ORLANDO AVE. W. Spk 5' S. of S. end C.R. S.E. Cor.
	8.012		8.203	8.191		
T	211.266	+5.069	5.064	5.063	+5.064	
	2.943		3.139	3.161		208.340
B.M. D32"	208.323			12	208.340	B.M. D32" EL 208.340 = 8.682/3c WARING AVE. & KINGS RD. B. Spk 9' E. of E. end C.R. S.E. Cor.

Profile No.	Notes Red	Plotted	Job No. 217	Division No.	F. B.	Pg. 47
	Date	Date	Survey of W. Hollywood D.S.			
X-Sec. No.	Notes Chkd. Date	Checked Date	Survey by V. A. C. Johnson	Notes Indexed	Date Nov. 1936 Date	

NOTE: ANY ADDITIONS OR CHANGES ON THIS SHEET MUST BE MADE OR CIRCLED IN RED INK, WITH DATE AND NAME OF PERSON MAKING CHANGE

Do not extend notes this side of this line

PLEASE RETURN TO
LOS ANGELES COUNTY SURVEYOR
700 HALL OF RECORDS

Form 307 5M 11-35

STATION	B. S.	H. I.	F. S.	ELEV.
27				

W. H. D.S.

WEST HOLLYWOOD D.S.

BENCH MARK #9

LAUREL AVE, ROSEWOOD AVE. and HAYVEN AVE.

Wallace
Feltner
Green
Tellez

RECEIVED DEC 1 1936

PROGRESSED ✓

BOOK INDEXED ✓

MAP INDEXED ✓

RECORD INDEXED ✓

CARD INDEXED ✓

REDUCED L C M

CHECKED W. I. G. 12-10-36

B. M.s ADJUSTED L C M

B. M.s LISTED ✓ 12-11-36

1.5

Form 307 5M 11-35

PLEASE RETURN TO
LOS ANGELES COUNTY SURVEYOR
700 HALL OF RECORDS

NOTE: ANY ADDITIONS OR CHANGES ON THIS SHEET MUST BE MADE OR CIRCLED IN RED INK, WITH DATE AND NAME OF PERSON MAKING CHANGE

9

Do not extend notes this side of this line

STATION	B. S.	H. I.	F. S.	ELEV.		
B.M.	1st.Run	Diff	2nd	3rd	Adj.El	
		B.M. CIRCUIT		#9		
B.M. "D.42"	218.908				218.928	B.M. "D42" El. 218.928 F.B. C82/38 Laurel Ave. & Melrose Ave. W. Spk. C'E. of E. end C.R. N.E. Cor.
	1184		0.870			
⊼	220.072	-8.073	8.071		-8.072	
	9257		8.941			
T.P.	210.835			1	210.856	
	1421		1.834			
⊼	212.256	-7.184	7.185		-7.184	
	8605		9.019			
T.P.	203.651			2	203.672	
	4734		4.348			
⊼	208.385	-1.225	1.224		-1.225	
	5959		5.572			
SET B.M. "D59"	202.426			3	202.446	SET B.M. - "D59" El. Laurel Ave. & Clinton St. W. Spk 3' N. of N. end C.R. - N.E. Cor.
	3067		2.583	2.561		
⊼	205.493	-4.758	4.752	2.754	-4.755	
	7325		7.335	7.315		
T.P.	197.668				197.689	

F. B. 62 PG. 48 Job No. 6318 Division No. W. Hollywood D.O. Notes Red. Plotted Profile No.
Survey of Wallace Notes W Date Date X-Sec.
Survey by Notes Chkd. Checked
Indexed A. C. Johnson Date Date No.

Form 307 5M 10-34

PLEASE RETURN TO
LOS ANGELES COUNTY SURVEYOR
700 HALL OF RECORDS

NOTE: ANY ADDITIONS OR CHANGES ON THIS SHEET MUST BE MADE OR CIRCLED IN RED INK, WITH DATE AND NAME OF PERSON MAKING CHANGE

Do not extend notes this side of this line

Profile No. ____ Notes Red. ____ Platted ____ Job No. 6318 Division No. ____ L.B. 682 Pg. 49

X-Sec. No. ____ Date ____ Date ____ Survey of W. Hollywood DS

Notes Chkd. ____ Checked ____ Survey by W. Notes W Date Nov. 1936

Date ____ Date ____ Map No. ____ Indexed ____ Job Date ____

[9]

STATION	B.S.	H.I.	F.S	ELEV.			
B.M.		1st Run	Diff.	2nd	3rd	Adj. El.	
			B.M. CIRCUIT #9				
T.P.		197.668			4	197.689	
		4.181		3.778			
⊼		201.849	-2.278	2.281		-2.279	
		6.459		6.059			SET B.M. "D60" EL.
B.M.	SET "D60"	195.390			5	195.~~410~~ 11	Laurel Ave. and Rosewood Ave.
		3.457		3.017			W. Spk 2' W. of W. end C.R.-S.W. Cor.
⊼		198.847	-3.597	3.598		-3.598	
		7.054		6.615			SET B.M.-"D61 El.
B.M.	SET "D61"	191.793			6	191.81~~2~~ 3	ROSEWOOD AVE. and Crescent Hts. Ave.
		3.451		3.992	3.927		W. Spk 4.5' W. of W. end C.R.-S.W. Cor
⊼		195.244	-1.916	1.911	1.912	-1.914	
		5.367		5.903	5.839		SET B.M.-"D62" El.
B.M.	SET "D62"	189.877			7	189.89~~8~~ 9	Rosewood Ave. and Kilkea Dr.
		2.516		3.123			B. Spk E. of E. end C.R.-S.E. Cor.
⊼		192.393	-3.211	3.209		-3.210	
		5.727		6.332			Set B.M.-"D63" El.
Set B.M.	"D63"	186.666			8	186.688	Rosewood Ave. & La Jolla Ave
							W. Spk 10' S. of S. end C.R.-S.W. Cor

Form 307 5M 10-34

PLEASE RETURN TO
LOS ANGELES COUNTY SURVEYOR
700 HALL OF RECORDS

NOTE: ANY ADDITIONS OR CHANGES ON THIS SHEET MUST BE MADE OR CIRCLED IN RED INK, WITH DATE AND NAME OF PERSON MAKING CHANGE

Do not extend notes this side of this line

9

STATION	B.S.	H.I.	F.S	ELEV.		
B.M.	1st Run	Diff.	2nd	3rd	Adj. El.	
			B.M. Circuit #7			
B.M. "D63"	186.666			8	186.688	
	4389		5.136			
⊼	191.055	-1.624	1.626		-1.625	
	6013		6.762			SET B.M. "D64" EL.
Set B.M. "D64"	185.042			9	185.063	Rosewood Ave. & Harper Ave
	6126		6.211			B. Spk. S. of S. end C.R. - S.E. Cor.
⊼	191.168	+3.085	3.088		+3.087	
	3041		3.123			
T.P.	188.127			10	188.150	
	6668		6.851			
⊼	194.795	+4.100	4.097		+4.098	
	2.568		2.754			B.M. "D65" El.
Set B.M. "D65"	192.227			11	192.247	Harper Ave. & Clinton Ave.
	7.876		8.070	8.024		W. Spk. 4' N. of N. end C.R. - N.E. Cor.
⊼	200.103	+3.044	3.050	3.047	+3.047	
	4.832		5.020	4.977		
T.P.	195.271			12	195.295	

L.B. 682 P.G. 50 Job. No. 6318 Division No. W Hollywood D.S. Notes Red Date Plotted Date Profile No. X-Sec. No.

Survey of Survey by W Notes W Notes Chkd. Checked Date

Indexed C. Johnson Date

Form 307 5M 10-34

PLEASE RETURN TO
LOS ANGELES COUNTY SURVEYOR
700 HALL OF RECORDS

NOTE: ANY ADDITIONS OR CHANGES ON THIS SHEET MUST BE MADE OR CIRCLED IN RED INK, WITH DATE AND NAME OF PERSON MAKING CHANGE

Do not extend notes this side of this line

STATION B. S. H. I. F. S ELEV.

9

[illegible]	1st Run	Diff.	2nd	3rd	Adj. El.	
		B.M.	CIRCUIT	#9		
T.P.	195.271			.12	195.295	
	8.067		8.235	8.165		
π	203.338	+6.216	6.209	6.211	+6.210	
	1.851		2.026	1.754		
T.P.	201.487			13	201.505	
	6.297		6.203			
π	207.784	+2.386	2.390		+2.388	
	3.911		3.813			
B.M. D46	203.873			14	203.~~893~~ .891	203.891 B.M. D46 El 203.877 F.B. 682/39 Harper Ave and Melrose Ave W. Spk 3' E. of E. end C.R-SE Cor

Profile No. ____ Notes Red. ____ Platted ____ Job No. 6318 Division No. ____ L.B. 682 Pg. 51

X-Sec. No. ____ Date ____ Date ____ Survey of M. Hollywood D.S.

Notes Chkd. ____ Checked ____ Survey by W Notes W Date Nov. 1936

Date ____ Date ____ Map No. ____ A. C. Johnson Date ____

L.B. 682 P.G. 52 | Job. No.____ Division No.____ Notes Red____ Plotted____ Profile

Survey of____ Date____ Date____ No.____

Survey by____ Notes____ Notes Chkd.____ Checked____ X-Sec.

Indexed C. Johnson Date____ Date____ Date____ No.____

Form 307 5M 10-34

PLEASE RETURN TO
LOS ANGELES COUNTY SURVEYOR
700 HALL OF RECORDS

NOTE: ANY ADDITIONS OR CHANGES ON THIS SHEET MUST BE MADE OR CIRCLED IN RED INK, WITH DATE AND NAME OF PERSON MAKING CHANGE

Do not extend notes this side of this line

STATION | B.S. | H.I. | F.S. | ELEV.

Profile	Notes Red.	Plotted	Job No. 6318	Division No.	F. B. 682 PG. 53
No.	Date	Date	Survey of W. Hollywood D.S.		
X-Sec.	Notes Chkd.	Checked	Survey by V.L.	Notes W	Date Nov. 1936
No.	Date	Date	Map No.	Indexed A. C. Johnson	Date

101

J.N 6318

[illegible]

3.M. CIRCUIT #10

Rosewood Ave., Croft Ave. and Clinton Ave.

[illegible]

ELEV.

RECEIVED DEC 1 1936

PROGRESSED ✓

BOOK INDEXED ✓

~~MAP INDEXED~~ ✓

1.4

F. S.

RECORD INDEXED ✓

CARD INDEXED ✓

H. I.

REDUCED LCM

CHECKED W.I.G 12-10-36

B. M.s ADJUSTED LCM

B. M.s LISTED ✓ 12-11-36

B. S.

STATION

NOTE: ANY ADDITIONS OR CHANGES ON THIS SHEET MUST BE MADE OR CIRCLED IN RED INK, WITH DATE AND NAME OF PERSON MAKING CHANGE

Do not extend notes this side of this line

PLEASE RETURN TO
LOS ANGELES COUNTY SURVEYOR
700 HALL OF RECORDS

Form 307 5M 11-35

Form 307 5M 11-35

PLEASE RETURN TO
LOS ANGELES COUNTY SURVEYOR
700 HALL OF RECORDS

NOTE: ANY ADDITIONS OR CHANGES ON THIS SHEET MUST BE MADE OR CIRCLED IN RED INK, WITH DATE AND NAME OF PERSON MAKING CHANGE

10

Do not extend notes this side of this line

STATION	B. S.	H. I.	F. S.	ELEV.		
B.M.	1st Run	Diff	2nd	3rd	Adj El	
			B. M. CIRCUIT #10			
B.M. "D64"	185.042				185.063	185.063 B.M. "D64" El. [illegible] Rosewood Ave. & Harper Ave B. Spk. 5' S. of S. end C.R.-S.E. Cor
	4.385		4.379			
⊼	189.427	-1.071	1.069		-1.070	
	5.456		5.448			SET B.M. "D66" El. Rosewood Ave. and Sweetzer Ave B. Spk. 5' S. of S. end C.R.-S.W. Cor
set B.M. "D66"	183.971			1	183.993	
	5.201		4.368			
⊼	189.172	-0.215	0.215		-0.215	
	5.416		4.783			SET B.M. "D67" El. Rosewood Ave. & Flores St. B. Spk. 5' E. of E. end C.R. S.E. Cor
set B.M. "D67"	183.756			2	183.77~~8~~7	
	4.458		3.905	3.841		
⊼	188.214	-0.852	0.844	0.854	-0.853	
	5.310		4.749	4.752		SET B.M. "D68" El. Rosewood Ave. & Kings Rd. B. Spk. 5' E. of E. end C.R.-S.E. Cor
set B.M. "D68"	182.904			3	182.92~~5~~3	
	4.633		4.667			
⊼	187.537	-0.349	0.351		-0.350	
	4.982		5.018			SET B.M. "D69" El. Rosewood Ave. & Orlando Ave. W. Spk. 2' E. of E. end C.R.-N.E. Cor
set B.M. "D69"	182.555			4	182.57~~5~~3	

F. B. 682 PG. 54 Job No. 6318 Division No. W. Hollywood D.S. Notes Red. Plotted Date Profile No. X-Sec. No.

Survey of W Notes W Notes Chkd. Checked Date

Survey by Date

Indexed C. Johnson

Form 307 5M 10-34

PLEASE RETURN TO
LOS ANGELES COUNTY SURVEYOR
700 HALL OF RECORDS

NOTE: ANY ADDITIONS OR CHANGES ON THIS SHEET MUST BE MADE OR CIRCLED IN RED INK, WITH DATE AND NAME OF PERSON MAKING CHANGE

Do not extend notes this side of this line

10

STATION	B.S.	H.I.	F.S	ELEV.			
B.M.		1st Run	Diff.	2nd	3rd	Adj. El.	
				B.M. CIRCUIT #10			
B.M. "D69"		182.555			4	182.57~~5~~3	Pg. 54
		3.839		3.823			
⊼		186.394	-1.215	1.216		-1.215	
		5.054		5.039			SET B.M. "D70" - EL.
B.M. "D70"		181.340			5	181.3~~60~~57	Rosewood Ave. and Croft St.
		6.236		5.855			W. Spk 2' E. of E. end C.R. N.E. Cor
⊼		186.570	+2.119	2.116		+2.117	
		4.111		3.739			
T.P.		183.459			6	183.477	
		6.386		6.398			
⊼		188.845	+3.245	3.249		+3.247	
		3.141		3.149			SET B.M. "D71" EL
B.M. "D71"		186.704			7	186.72~~4~~0	Croft Ave. & Clinton Ave
		5.931		6.089			W. Spk. 3' E. of E. end C.R. - N.E. Cor
⊼		192.635	+3.490	3.488		+3.489	
		2.441		2.601			SET B.M. "D72" EL.
B.M. "D72"		190.194			8	190.2~~18~~09	Clinton Ave. and Orlando St.
							W. Spk. 3' E. of E. end C.R. - N.E. Cor

Profile No. ____ Notes Red. ____ Platted ____ Job No. 6318 Division No. ____ L.B. 6[illegible] Pg. 55
X-Sec. No. ____ Date ____ Date ____ Survey of W. Hollywood D.S.
Notes Chkd. ____ Checked ____ Survey by N Notes W Date Nov 1936
Date ____ Date ____ Map No. ____ Indexed Johnson Date ____

Form 307 5M 10-34

PLEASE RETURN TO
LOS ANGELES COUNTY SURVEYOR
700 HALL OF RECORDS

NOTE: ANY ADDITIONS OR CHANGES ON THIS SHEET MUST BE MADE OR CIRCLED IN RED INK, WITH DATE AND NAME OF PERSON MAKING CHANGE

10

Do not extend notes this side of this line

STATION	B.S.	H.I.	F.S.	ELEV.		
B.M.	1st Run	Diff.	2nd	3rd	Adj. El.	
			B.M. CIRCUIT #10			
B.M. "D72"	190.194			8	190.~~213~~ .209	Pg. 55
	5.013		4.502			
⊼	195.207	+0.940	0.941		+0.941	
	4.073		3.561			SET B.M.-D73" EL.
SET B.M.-D73"	191.134			9	191.~~154~~ 49	Clinton Ave. and Kings Rd.
	4.881		5.416			W. Spk. 3' E. of E. end C.R.-N.E. Cor.
⊼	196.015	-1.211	1.214		+1.212	
	3.670		4.202			SET B.M. D.74 EL.
SET B.M. "D74"	192.345			10	192.36~~6~~1	Clinton Ave and Flores St.
	5.140		5.162			W. Spk. 3' E. of E. end C.R.-N.E. Cor.
⊼	197.485	-0.299	-0.300		-0.299	
	5.439		5.462			SET B.M. "D75" El.
SET B.M. "D75"	192.046			11	192.06~~7~~1	Clinton Ave. & Sweetzer Ave.
	4.270		4.253			B. Spk. 5' S. of S. end C.R.-S.W. Cor.
⊼	196.316	-2.051	-2.049		-2.050	
	6.321		6.302			set B.M.-D76 El.
Set B.M. "D76"	189.995			12	190.~~017~~ .011	Clinton Ave. & Sweetzer Ave.
						W. Spk. - 5' S. of S. end C.R.-S.E. Cor.

L.B. 682 P.G. 56 Job. No. Division No. Notes Red Plotted Profile
Survey of W. Hollywood D.S. Date Date No.
Survey by Wallace Notes W. Notes Chkd. Checked X-Sec.
Indexed C. Johnson Date Date No.

Form 307 5M 10-34

PLEASE RETURN TO
LOS ANGELES COUNTY SURVEYOR
700 HALL OF RECORDS

NOTE: ANY ADDITIONS OR CHANGES ON THIS SHEET MUST BE MADE OR CIRCLED IN RED INK, WITH DATE AND NAME OF PERSON MAKING CHANGE

Do not extend notes this side of this line

10

STATION	B. S.	H. I.	F. S	ELEV.			
B.M.	1st Run	Diff.	2nd	3rd	Adj. El.		
				B.M. Circuit #10			
B.M. D76	189.995				12	190.01~~7~~ 1	Pg. 54
	5820			5.891			
π	195.815	+1.285		1.283		+1.284	
	4.535			4.608			
T.P.	191.280				13	191.301	
	5.[illegible]3			4.903			
π	196.283	+0.952		0.955		+0.953	
	4.051			3.948			
B.M. D65	192.222				14	192.~~254~~ 247	192.247 B.M. D65" EL. [illegible] 6.682/50 Clinton Ave. and Harper St. W. Sp. 4' N. of N. end C.R. [illegible] Cor

Profile No. ____ Notes Red. ____ Platted ____ Job No. 63B Division No. ____ L. B. 688 Pg. 57
X-Sec. No. ____ Date ____ Date ____ Survey of W. Hollywood DS
Notes Chkd. ____ Checked ____ Survey by W. Notes W. Date Nov 1936
Date ____ Date ____ Map No. ____ Indexed C. Johnson Date ____

L.B. 687 P.G. 58 | Job. No. 6318 Division No. ____ Notes Red ____ Plotted ____ Profile

Survey of ____ Date ____ Date ____ No. ____

Survey by ____ Notes ____ Notes Chkd. ____ Checked ____ X-Sec.

Indexed A. C. Johnson Date ____ Date ____ Date ____ No. ____

Form 307 5M 10-34

10

PLEASE RETURN TO
LOS ANGELES COUNTY SURVEYOR
700 HALL OF RECORDS

NOTE: ANY ADDITIONS OR CHANGES ON THIS SHEET MUST BE MADE OR CIRCLED IN RED INK, WITH DATE AND NAME OF PERSON MAKING CHANGE

Do not extend notes this side of this line

STATION	B.S.	H.I.	F.S.	ELEV.
B.M. 1st Rd Diff.				

Profile No.	Notes Red.	Plotted	Job No. 6318	Division No.	F. B. 6[illegible] PG. 59
	Date	Date	Survey of W. Hollywood		
X-Sec. No.	Notes Chkd.	Checked	Survey by W.	Notes W.	Date [illegible]
	Date	Date	Map No.	Indexed A. C. Johnson	Date

NOTE: ANY ADDITIONS OR CHANGES ON THIS SHEET MUST BE MADE OR CIRCLED IN RED INK, WITH DATE AND NAME OF PERSON MAKING CHANGE

Do not extend notes this side of this line

PLEASE RETURN TO
LOS ANGELES COUNTY SURVEYOR
700 HALL OF RECORDS

Form 307 5M 11-35

11	J. H. 6318 West Hollywood D.S. B. M. CIRCUIT #11 Rosewood Ave. from Croft Ave. to La Cienega Blvd.
	Wallace Fenton Green Tellez
ELEV.	RECEIVED DEC 1 1936 PROGRESSED ✓ BOOK INDEXED ✓ MAP INDEXED ✓
F. S.	RECORD INDEXED ✓ CARD INDEXED ✓
H. I.	REDUCED LCM CHECKED W.I.G. 12-10-36 B. M.s ADJUSTED LCM B. M.s LISTED ✓ 12-11-36
B. S.	
STATION	

8.3

Form 307 5M 11-35

PLEASE RETURN TO
LOS ANGELES COUNTY SURVEYOR
700 HALL OF RECORDS

NOTE: ANY ADDITIONS OR CHANGES ON THIS SHEET MUST BE MADE OR CIRCLED IN RED INK, WITH DATE AND NAME OF PERSON MAKING CHANGE

Do not extend notes this side of this line

11

STATION	B. S.	H. I.	F. S.	ELEV.		
B.M.	1st Run	Diff	2nd	3rd	Adj.El	
			B.M.#	11		B.M. "D70" El. 181.357 Pg. 55
B.M. "D70"	181.340				181.357	Croft Ave. and Rosewood Ave.
	3.084		3.137			W. Spk. 2' E. of E. end C.R.-N.E. Cor.
⊼	184.424	-1.804	1.804		-1.804	
	4.888		4.941			SET B.M. "D77" El.
set B.M. "D77"	179.536				179.553	Rosewood Ave. and Alfred St.
	2.415		2.447			W. Spk. 4.5' E. of E. end C.R.-N.E. Cor.
⊼	181.951	-3.737	3.735		-3.736	
B.M.# L20						B.M. L20 Gone
	6.152		6.182			Set B.M. "D78" El.
SET B.M. "D78"	175.799				175.817	Rosewood Ave. and La Cienega Blvd.
						W. Spk. 5' E. of E. end C.R.-N.E. Cor.

F. B. 682 PG. 60
Job No. C 318 Division No. ____ Notes Red. ____ Plotted ____ Profile No. ____
Survey of W. Hollywood D.S. Date ____ Date ____ X-Sec. No. ____
Survey by W. Notes W. Notes Chkd. ____ Checked ____
Indexed C. Johnson Date ____ Date ____

Profile No.	Notes Red.	Platted	Job No. 6318	Division No.	L. B. 687	Pg. 61
	Date	Date	Survey of W. Hollywood D.S.			
X-Sec. No.	Notes Chkd.	Checked	Survey by Wallace	Notes W	Date Nov 1936	
	Date	Date	Map No.	Indexed A.C. Johnson	Date	

12

J.N. 6318

West Hollywood D.S.

B.M. CIRCUIT #12

LAUREL AVE, OAKWOOD AVE. and HARPER AVE.

Wallace
Fenner
Green
Tellez

NOTE: ANY ADDITIONS OR CHANGES ON THIS SHEET MUST BE MADE OR CIRCLED IN RED INK, WITH DATE AND NAME OF PERSON MAKING CHANGE

Do not extend notes this side of this line

PLEASE RETURN TO
LOS ANGELES COUNTY SURVEYOR
700 HALL OF RECORDS

Form 307 5M 10-34

ELEV.	RECEIVED DEC 1 1936
	PROGRESSED ✓
	BOOK INDEXED ✓
	MAP INDEXED
F. S	RECORD INDEXED ✓
	CARD INDEXED ✓
H. I.	REDUCED LCM
	CHECKED W.I.G. 12-10-36
	B. M.s ADJUSTED LCM
	B. M.s LISTED ✓ 12-11-36
B. S.	
STATION	

0.4

Form 307 5M 10-34

PLEASE RETURN TO
LOS ANGELES COUNTY SURVEYOR
700 HALL OF RECORDS

NOTE: ANY ADDITIONS OR CHANGES ON THIS SHEET MUST BE MADE OR CIRCLED IN RED INK, WITH DATE AND NAME OF PERSON MAKING CHANGE

12

Do not extend notes this side of this line

STATION	B. S.	H. I.	F. S	ELEV.		
B.M.	1st Run	Diff	2nd	3rd	Adj. El	
		B.M. CIRCUIT #12				
B.M. "D60"	195.390				195.411	B.M. "D60" EL. 195.411 FB.682/49 Laurel Ave. and Rosewood Ave. W. Spk. 2' W. of W. end C.R. - S.W. Cor.
	3.415		3.280			
⊼	198805	-2.367	2.365		-2.366	
	5.722		3.645			
T. P.	193.023			1	193.045	
	4.578		4.174	4.191		
⊼	197601	-3.093	3.088	3.095	-3.094	
	7671		7.262	7.286		SET. B.M. "D79. EL. Laurel Ave. and Oakwood Ave. W. Spk. ' W. of W. end C.R. - N.W. Cor.
Set B.M. "D-79"	189.930			2	189.951	
	3.183		3.135	3.061		
⊼	193113	-2.135	2.129	2.132	-2.132	
	5318		5.264	5.173		Set B.M. "D80" El. Oakwood Ave. and Cresent Hts. Blvd W. Spk. 8' W. end C.R. - N.W. Cor.
SET B.M. "D80"	187.795			3	187.819	
	4201		4.132			
⊼	192096	-1.045	1.042		-1.043	
	5.246		5.174	4		Set B.M. D81 Oakwood Ave. and Kilkea Dr. W. Spk. 9' W. of W. end C.R. - N.W. Cor.
B.M. "D81"	186.750				186.776	

L.B. 682 P.G. 62 Job. No. 6318 Division No. ___ Notes Red ___ Plotted ___ Profile ___
Survey of W. Hollywood D.S. Date ___ Date ___ No. ___
Survey by W. Notes W. Notes Chkd. ___ Checked ___ X-Sec. ___
Indexed A. C. Johnson Date ___ Date ___ No. ___

Form 307 5M 11-35

PLEASE RETURN TO
LOS ANGELES COUNTY SURVEYOR
700 HALL OF RECORDS

NOTE: ANY ADDITIONS OR CHANGES ON THIS SHEET MUST BE MADE OR CIRCLED IN RED INK, WITH DATE AND NAME OF PERSON MAKING CHANGE

Do not extend notes this side of this line

12

STATION	B.M. B.S.	1st Pub	Diff.	2nd Elev.	3rd	ADJ. El.	
				B.M. Circuit #12			
	B.M. "D81"	186.750					Pg.
		3.641		3.282			
	⊼	190.391	-3.111	3.110		-3.111	
		6.752		6.392			SET B.M. D82 EL.
	SET B.M. D82	183.639			5	183.665	Oakwood Ave. and La Jolla Ave
		2.954		2.551			W. Spk. 8' W. of W. end C.R. - N.W. Cor
	⊼	186.593	-3.188	3.189		-3.188	
		6.142		5.740			SET B.M. "D83" El.
	SET B.M. "D83"	180.451			6	180.477	Oakwood Ave. and Harper Ave
		5.589		5.670			W. Spk 10' E. of E. end C.R. - N.E. Cor
	⊼	186.040	+1.111	1.109		+1.110	
		4.473		4.561			
	T.P.	181.562			7	181.587	
		6.157		6.125			
	⊼	187.719	+3.474	3.478		+3.476	
		2.683		2.647			185.063
	B.M. D64	185.036			8	185.063	B.M. D64 El. [illegible] Harper Ave. and [illegible] Ave. B Spk 5' S of S. end C.R. - S.E. Cor

Profile No. ____ Notes Red. ____ Plotted ____ Job No. ____ Division No. ____ F.B. ____ PG. ____

X-Sec. No. ____ Date ____ Date ____ Survey of W. Hollywood D.S.

Notes Chkd. ____ Checked ____ Survey by ____ Notes N Date ____

Date ____ Date ____ Map No. ____ Indexed Johnson Date ____

F. B. 682 Pg. 64 | Job No. 6318 | Division No. | Notes Red. | Plotted | Profile

Survey of | Date | Date | No.

Survey by C. Johnson | Notes | Notes Chkd. | Checked | X-Sec.

Tracked | Date | Date | Date | No.

Form 307 5M 11-35

PLEASE RETURN TO
LOS ANGELES COUNTY SURVEYOR
700 HALL OF RECORDS

NOTE: ANY ADDITIONS OR CHANGES ON THIS SHEET MUST BE MADE OR CIRCLED IN RED INK, WITH DATE AND NAME OF PERSON MAKING CHANGE

Do not extend notes this side of this line

12

STATION	B.S.	F.S.	ELEV.
B.M.			
1st Run			
Diff			
2nd			
3rd			
ADJ. EL.			

Profile	Notes Red.	Plotted	Job No.	Division No.	F. B.	Pg. 65
No.	Date	Date	Survey of W Hollywood D.S.			
X-Sec.	Notes Chkd.	Checked	Survey by	Notes	Date N.V. 1936	
No.	Date	Date	Map No.	Indexed A. C. Johnson	Date	

13

J.N. 6813

[illegible]

B.M. CIRCUIT #13

[illegible] AVE. – [illegible] Ave to [illegible] Ave

Wallace
Fenner
Green
Teller

ELEV.

RECEIVED DEC 1 1936

PROGRESSED ✓

BOOK INDEXED ✓

MAP INDEXED ✓

0.3

F. S.

RECORD INDEXED ✓

CARD INDEXED ✓

H. I.

REDUCED LCM

CHECKED W.I.G. 12-10-36

B. M.s ADJUSTED LCM

B. M.s LISTED ✓ 12-11-36

B. S.

STATION

NOTE: ANY ADDITIONS OR CHANGES ON THIS SHEET MUST BE MADE OR CIRCLED IN RED INK, WITH DATE AND NAME OF PERSON MAKING CHANGE

Do not extend notes this side of this line

PLEASE RETURN TO
LOS ANGELES COUNTY SURVEYOR
700 HALL OF RECORDS

Form 307 5M 11-35

Form 307 5M 11-35

PLEASE RETURN TO
LOS ANGELES COUNTY SURVEYOR
700 HALL OF RECORDS

NOTE: ANY ADDITIONS OR CHANGES ON THIS SHEET MUST BE MADE OR CIRCLED IN RED INK, WITH DATE AND NAME OF PERSON MAKING CHANGE

Do not extend notes this side of this line

113

STATION	B. S.	H. I.	F. S.	ELEV.		
B.M.	1st Run	Diff	2nd	3rd	Adj.El	
			B.M. CIRCUIT # 13			
B.M. "D.79"	189.730				189.951	B.M. D79 El. 189.951 F.B.612/62 Laurel Ave. and Oakwood Ave. W. Spk. N. of W. end C.R.-N.W.Cor.
	6459		6.514			
⊼	196.389	+4.400	4.403		+4.401	
	2057		2.111			Set B.M. "D84" EL. Edinburgh and Oakwood Ave W. spk. 2' N. of N. end C.R.-NE Cor.
Set B.M. "D84"	194.330				194.355	
	7372		7.301			
⊼	201.722	+5.504	5.501		+5.503	
	1.888		1.800			
Set B.M. "D85"	199.834				199.860	Set B.M. "D85" El. 199.860 F.B.682 p.100 Oakwood Ave. and Raymouth Ave W. Spk 2. N. of N. end C.R.-N.E.Cor

F. B. 612 PG. 66 Job No. 6318 Division No. [illegible] D.S. Notes Red. Plotted Date Notes Chkd. Checked Date Profile No. X-Sec. No.

Survey of Survey by [illegible] Notes [illegible] Date Indexed C. Johnson

Profile No.	Notes Red.	Plotted	Job No. 6318	Division No.	F. B. 112	PG. 17
	Date	Date	Survey of W. Hollywood U.S.			
X-Sec. No.	Notes Chkd.	Checked	Survey by Wallace	Notes W. C. Johnson	Date Nov 1936	
	Date	Date	Map No.	Indexed	Date	

14

J.N. 6318

WEST HOLLYWOOD D.S.

B.M. CIRCUIT #14

Harper Ave, Beverly Blvd., Kings Rd. and Oakwood Ave

Wallace
Fenner
Green
Tellez

ELEV.	RECEIVED DEC 1 1936 PROGRESSED ✓ BOOK INDEXED ✓
F. S.	MAP INDEXED ✓ RECORD INDEXED ✓ CARD INDEXED ✓
H. I.	REDUCED L.C.M. CHECKED W.I.G. 12-10-36 B. M.s ADJUSTED L.C.M. B. M.s LISTED ✓ 12-11-36
B. S.	
STATION	

1.2

NOTE: ANY ADDITIONS OR CHANGES ON THIS SHEET MUST BE MADE OR CIRCLED IN RED INK, WITH DATE AND NAME OF PERSON MAKING CHANGE

Do not extend notes this side of this line

PLEASE RETURN TO
LOS ANGELES COUNTY SURVEYOR
700 HALL OF RECORDS

Form 307 5M 11-35

Form 307 5M 11-35

PLEASE RETURN TO
LOS ANGELES COUNTY SURVEYOR
700 HALL OF RECORDS

NOTE: ANY ADDITIONS OR CHANGES ON THIS SHEET MUST BE MADE OR CIRCLED IN RED INK, WITH DATE AND NAME OF PERSON MAKING CHANGE

Do not extend notes this side of this line

14

STATION	B. S.	H. I.	F. S.	ELEV.		
B.M.	1st Rnn	Diff	2nd	3rd	Adj.El	
			B.M. Circuit #14			183.477
B.M. "D83"	180.451				180.477	B.M. "D83" El. 1682/63 Oakwood Ave. and Harper Ave. W. Spk. 10' E. of E. end C.R. N.E. Cor.
	2.392		2.247			
⊼	182.843	-3.799	3.801		-3.800	
	6.191		6.048			
T. P.	176.652				176.677	
	3.627		2.392			
⊼	180.279	-3.975	3.978		-3.976	
	[illegible]		6.370			
Set B.M. "D86"	172.677				172.701	Set B.M. "D86" El. Beverly Blvd. and Harper Ave. W. Spk. 2' S. of S. end C.R. S.E. Cor.
	4.403		4.385			
⊼	177.080	-0.746	0.750		-0.748	
	5.149		5.135			
Set B.M. "D87"	171.931				171.953	SET B.M. "D87" El. Beverly Blvd. and Swestzer Ave. W. Spk. 5' N. of N. end C.R. N.E. Cor.
	3.689		3.783			
⊼	175.620	-0.953	0.956		-0.955	
	4.642		4.739			
SET B.M. "D88"	170.978				170.998	SET B.M. "D-88" El. Beverly Blvd. and Flores Ave. W. Spk. 11' E. of East end C.R. N.E. Cor.

F. B. 682 Pg. 68
Survey of
Survey by W.
Indexed C. Johnson
Job No. 6318
Division No. W Hollywood D.S
Notes Red.
Date
Notes Chkd.
Date
Plotted
Date
Checked
Date
Profile No.
X-Sec. No.

Form 307 5M 11-35

PLEASE RETURN TO
LOS ANGELES COUNTY SURVEYOR
700 HALL OF RECORDS

NOTE: ANY ADDITIONS OR CHANGES ON THIS SHEET MUST BE MADE OR CIRCLED IN RED INK, WITH DATE AND NAME OF PERSON MAKING CHANGE

Do not extend notes this side of this line

14

Profile No. ____ X-Sec. No. ____ Notes Red. ____ Date ____ Date ____ Notes Chkd. ____ Date ____ Checked ____ Date ____ Plotted ____ Job No. 6212 Division No. ____ Survey of W. Co. Engineers Survey by W. Map No. ____ Indexed ____ Notes ____ Date ____ Date ____ F.B. 682 PG. 67

STATION	B.M. B.	1st Pun	Diffs.	2nd ELEV.	3rd	ADJ. El.	
			B.M. CIRCUIT #14				
	B.M. "088"	170.978					pg. 68
		4377		4.350	4.302		
	⏊	175.355	- 0.767	0.762	0.770	- 0.768	
		5.144		5.112	5.072		SET B.M. "D 89" El. Beverly Blvd. and Kings Rd. W. Spk. 5' N of N end C.R. NE Cor.
	Set B.M. "089"	170.201				170.29 29	
		6.449			6.580		
	⏊	176.650	+ 2.737		2.737	+ 2.737	
		3.712			3.843		
	T.P.	172.938				172.967	
		6.539		6.476	6.430		
	⏊	179.477	+ 3.521	3.516	3.519	+ 3.519	
		3.018		2.960	2.911	5	Set B.M. "090" El. Oakwood Ave. and Kings Rd. W. Spk. 8' N. of N end C.R. NE Cor.
	Set B.M. "090"	176.459				176.476	
		5.330		5.419			
	⏊	181.789	+ 1.587	1.585		+ 1.586	
		3.743		3.834			Set B.M. "091" El. Oakwood Ave. and Flores Ave. W. Spk. 6' N. of N end C.R. NE Cor.
	Set B.M. "091"	178.046				178.072	

Form 307 5M 11-35

PLEASE RETURN TO
LOS ANGELES COUNTY SURVEYOR
700 HALL OF RECORDS

NOTE: ANY ADDITIONS OR CHANGES ON THIS SHEET MUST BE MADE OR CIRCLED IN RED INK, WITH DATE AND NAME OF PERSON MAKING CHANGE

Do not extend notes this side of this line

14

F. B. 682 Pg. 70 | Job No. 6318 Division No. W. Hollywood D.S.
Survey of Wallace Notes W
Survey by C. Johnson Date
Indexed Date

Profile No. | Xs.Sec. No.
Plotted Date
Notes Red. Date
Notes Chkd. Date
Checked Date

STATION B.M.	1st Rdg.	Diff.	2nd S.	3rd ELEV.	ADJ. El.	
			B.M. CIRCUIT #14			
B.M."D91"	178.046				178.072	Pg. 69
	5.165		5.190			
↑	183.211	+1.120'	1.120'		+1.120'	
	4.045		4.070			Set B.M. "D92" El. Oakwood Ave. and Sweetzer Ave. W. Spk. 10' N. of N. end C.R.-N.E. Cor.
Set B.M."D92"	179.166				179.192	
	4.601		4.639			
↑	183.767	+1.288'	+1.284'		+1.286'	
	3.313		3.355			180.477 B.M. D83" El. [illegible] F.B. 682 Pg. 63 Oakwood Ave. and Harper Ave. W. Spk. 10' E. of E. end C.R.-N.E. Cor.
B.M. "D83"	180.454				180.~~478~~ 477	

Profile	Notes Red.	Plotted	Job No. 6318	Division No.	F. B. 682	Pg. 71
No.	Date	Date	Survey of W. Hollywood D.S.			
X-Sec.	Notes Chkd.	Checked	Survey by Wallace	Notes W	Date Dec. 1936	
No.	Date	Date	Map No.	Indexed A. C. Johnson	Date	

15

J.N. 6318

WEST HOLLYWOOD D.S.

B.M. CIRCUIT #15

Kings Rd., 3rd ST., Orlando Ave. and 4TH ST.

Wallace
Fenner
Green
Tellez

ELEV.

RECEIVED DEC 1 1936

PROGRESSED ✓

BOOK INDEXED ✓

1.1

F. S.

~~MAP INDEXED~~ ✓

RECORD INDEXED ✓

CARD INDEXED ✓

H. I.

REDUCED ACM

CHECKED W. I. G. 12-10-36

B.M.s ADJUSTED ACM

B.M.s LISTED ✓ 12-11-36

B. S.

STATION

NOTE: ANY ADDITIONS OR CHANGES ON THIS SHEET MUST BE MADE OR CIRCLED IN RED INK, WITH DATE AND NAME OF PERSON MAKING CHANGE

Do not extend notes this side of this line

PLEASE RETURN TO
LOS ANGELES COUNTY SURVEYOR
700 HALL OF RECORDS

Form 307 5M 11-35

Form 307 5M 11-35

PLEASE RETURN TO
LOS ANGELES COUNTY SURVEYOR
700 HALL OF RECORDS

NOTE: ANY ADDITIONS OR CHANGES ON THIS SHEET MUST BE MADE OR CIRCLED IN RED INK, WITH DATE AND NAME OF PERSON MAKING CHANGE

15

Do not extend notes this side of this line

STATION	B. S.	H. I.	F. S.	ELEV.		
B.M.	1st Run	Diff	2nd	3rd	Adj.El	
			B.M. CIRCUIT #15			
B.M. #D.89	170.201				170.229'	"B.M."D.89" El. 170.229' F.B.682 pg.69 Beverly Blvd. and Kings Rd. W.Spk. 5' N. of N. end C.R. N.E. Cor.
	2.712		2.744	2.780		
⊼	172.913	-4.521'	-4.527'	4.526'	-4.526'	
	7.233		7.271	7.306		
T.P.	165.680			1	165.703'	
	5.022		5.078			
⊼	170.702	-0.937'	0.933'		-0.935'	
	5.959		6.011			Set B.M.-"D-93" El. Kings Rd. and 1st St. W.Spk. N. of N. end C.R. N.E. Cor.
Set B.M.-"D-93"	164.743			2	164.769'	
	3.483		2.733			
⊼	168.226	-3.502'	3.501'		-3.501'	
	6.985		6.234			
T.P.	161.241			3	161.267'	
	4.245		3.872			
⊼	165.486	-2.017'	2.019'		-2.018'	
	6.262		5.891			Set B.M."D-94" El Kings Rd. and 3RD ST. B.Spk. 2' W. of W. end C.R. N.W. Cor.
Set B.M."D94"	159.224			4	159.251'	

See Page 84 for Continuation on 3rd St. of adjusted circuit

F. B. 682 PG. 72 Job No. 6318 Division No. Notes Red. Plotted Profile
Survey of W. Hollywood D.S. Date Date No.
Survey by W Notes W Notes Chkd. Checked X-Sec.
Indexed C. Johnson Date Date No.

Form 307 5M 11-35

PLEASE RETURN TO
LOS ANGELES COUNTY SURVEYOR
700 HALL OF RECORDS

NOTE: ANY ADDITIONS OR CHANGES ON THIS SHEET MUST BE MADE OR CIRCLED IN RED INK, WITH DATE AND NAME OF PERSON MAKING CHANGE

Do not extend notes this side of this line

15

STATION	B.M. B.S.	1st Run	Diffs.	2nd ELEV.	3rd	ADJ. El.	
				B.M. CIRCUIT #15			
	B.M. "D.94"	159.224				159.251	Pg. 72 + 84
		4.799		4.822			
	⊼	164.023	-1.962	1.966		-1.964	
		6.761		6.788			SET B.M. "D-95 El.
	set B.M. "D.95"	157.262			1	157.287	Orlando Ave. and 3rd ST.
		3.072		3.108			W. Spk. 2' S. of S. end C.R. S.W. Cor.
	⊼	160.334	-2.741	2.741		-2.741	
		5.813		5.849			SET B.M. "D.96" El.
	SET B.M. "D96"	154.521			2	154.546	Orlando Ave. and Blackburn Ave.
		2.929		3.492	3.512	-2.775	W. Spk. 1' N. of N. end C.R. N.E. Cor.
	⊼	157.450	-2.793	2.799	2.799	~~-2.799~~	page 92
		5.722		6.291	6.311		Set B.M. "D97" El.
	set B.M. "D97"	151.728			3	151.~~747~~ 771	Orlando Ave. and 4TH ST.
		4085		4.069			B. Spk. W. of W. end C.R. N.W. Cor.
	⊼	155.813	-1.161	1.162		-1.161	
		5.246		5.231			
	T.P.	150.567			4	150.586	B.M. D97 to B.M. D98 -1.568 - page 92

Profile No. ____ Notes Red. ____ Plotted ____ Job No. 6318 Division No. ____ F.B. 682 PG. 73
X-Sec. No. ____ Date ____ Date ____ Survey of W. Hollywood D.S.
Notes Chkd. ____ Checked ____ Survey by W. Notes W. Date Nov. 1936
Date ____ Date ____ Map No. ____ Indexed ____ Date ____

Form 307 5M 11-35

PLEASE RETURN TO
LOS ANGELES COUNTY SURVEYOR
700 HALL OF RECORDS

NOTE: ANY ADDITIONS OR CHANGES ON THIS SHEET MUST BE MADE OR CIRCLED IN RED INK, WITH DATE AND NAME OF PERSON MAKING CHANGE

15

Do not extend notes this side of this line

B.M. STATION	1st Run	Diff.	2nd S.	3rd ELEV	ADJ. El.	
		B.M. CIRCUIT # 15				
T.P.	150.567			4	150.586	Pg. 73
	4.425		4.501			
⊼	154.992	-0.391	0.391		-0.391	
	4.816		4.892			Set B.M. "D-98" El.
Set B.M. "D98"	150.176			5	150.~~195~~ .203	La Cienega Blvd. and 4TH ST.
						W. Spk. 4' E. of E. end C.R. - N.E. Cor.

F. B. 682 PG. 74

Job No. 6318 Division No. Notes Red. Plotted Profile

Survey of W. Hollywood D.S. Date Date No.

Survey by Wallace Notes W Notes Chkd. Checked X-Sec.

Indexed G. Johnson Date Date Date No.

Profile No.	Notes Red.	Plotted	Job No. 6318	Division No.	F. B. 687	PG. 75
	Date	Date	Survey of W. Hollywood	D. 3		
X-Sec. No.	Notes Chkd.	Checked	Survey by Wallace	Notes W	Date Nov. 1936	
	Date	Date	Map No.	Indexed C. Johnson	Date	

J. N. 6318

WEST HOLLYWOOD D.S.

B. M. CIRCUIT #16

San Vicente Blvd. - from 4TH ST. to Wilshire Blvd.

Wallace
Fenner
Green
Tellez

RECEIVED DEC 1 1936

PROGRESSED ✓

BOOK INDEXED ✓

MAP INDEXED ✓

RECORD INDEXED ✓

CARD INDEXED ✓

REDUCED hCM

CHECKED W. I. G. 12-10-36

B. M.s ADJUSTED hCM

B. M.s LISTED ✓ 12-11-36

1.1

STATION | B. S. | H. I. | F. S. | ELEV.

NOTE: ANY ADDITIONS OR CHANGES ON THIS SHEET MUST BE MADE OR CIRCLED IN RED INK, WITH DATE AND NAME OF PERSON MAKING CHANGE

Do not extend notes this side of this line

PLEASE RETURN TO
LOS ANGELES COUNTY SURVEYOR
700 HALL OF RECORDS

Form 307 5M 11-35

Form 307 5M 11-35

PLEASE RETURN TO
LOS ANGELES COUNTY SURVEYOR
700 HALL OF RECORDS

NOTE: ANY ADDITIONS OR CHANGES ON THIS SHEET MUST BE MADE OR CIRCLED IN RED INK, WITH DATE AND NAME OF PERSON MAKING CHANGE

Do not extend notes this side of this line

16

STATION	B. S.	H. I.	F. S.	ELEV.		
B.M.	1st.Run	Diff	2nd	3rd	Adj.El	
			B.M. CIRCUIT #16			
B.M.-"D98"	150.176			5	150.203	B.M. "D-98" El. 150.203 - F.B. 682/74 4TH ST. and La Cienega Blvd. W. Spk. 4' E. of E. end C.R. - N.E. Cor.
	4.015		4.160	4.195		
⊼	154.191	-2.085	2.090	2.090	-2.090	
	6.100		6.250	[illegible]		
Set B.M. "D99"	148.091			6	148.113	set B.M.-"D99" El. San Vicente Blvd. and Colgate Ave. W. Spk. 5' S. of S. end C.R. - S.E. Cor.
	3.263		3.598			
⊼	151.354	-2.494	2.494		-2.494	
	5.757		6.092			
Set B.M. "D100"	145.597			7	145.619	Set B.M. "D-100" El. San Vicente Blvd. & Drexel Ave W. Spk. 3' S. of S. end C.R. - S.E. Cor.
	3.980		3.969			
⊼	149.577	-1.633	1.635		-1.634	
	5.613		5.604			
Set B.M.-"D101"	143.964			8	143.985	Set B.M. "D-101" El. San Vicente Blvd. and 5TH ST. W. Spk. 5' S. of S. end C.R. - S.E. Cor.
	4.461		4.500			
⊼	148.425	-1.168	1.168		-1.168	
	5.629		5.668			
Set B.M.-"D102"	142.796			9	142.817	Set B.M. "D-102" El. San Vicente Blvd. and Orlando Ave W. Spk. 4' S. of S. end C.R. - S.E. Cor.

F. B. 682 PG. 76 Job No. 6318 Division No. Notes Red. Plotted Profile
Survey of W. Hollywood D.S. Date Date No.
Survey by Wallace Notes W. Notes Chkd. Checked X-Sec.
Indexed C. Johnson Date Date No.

Form 307 5M 11-35

PLEASE RETURN TO
LOS ANGELES COUNTY SURVEYOR
700 HALL OF RECORDS

NOTE: ANY ADDITIONS OR CHANGES ON THIS SHEET MUST BE MADE OR CIRCLED IN RED INK, WITH DATE AND NAME OF PERSON MAKING CHANGE

Do not extend notes this side of this line

16

STATION	B.M. B.S.	1st Run	Diff.	2nd ELEV.	3rd	ADJ. El.	
		B.M. CIRCUIT #16					
	B.M. D-102	142.796			9	142.817	Pg. 76
		4.721		4.654			
	⊼	147.517	-0.695	0.697		-0.696	
		5.416		5.351			Set B.M. "D-103" El.
	set B.M. "D-103"	142.101			10	142.121	San Vicente Blvd. & Lindenhurst Ave.
		4.433		4.956			B. Spk. 5' S. of S. end C.R. - S.E. Cor.
	⊼	146.534	-0.324	0.325		-0.324	
		4.757		5.281			Set B.M. "D104" El.
	set B.M. "D-104"	141.777			11	141.797	San Vicente Blvd. & 6th St.
		4.230		4.309			W. Spk. 5' S. of S. end C.R. - S.E. Cor.
	⊼	146.007	-0.390	.391		-0.391	
		4.620		4.700			Set B.M. "D-105" El.
	Set B.M. "D-105"	141.387			12	141.406	San Vicente Blvd. & Orange St.
		4.882		4.997	4.883		W. Spk. 2' S. of S. end C.R. - S.E. Cor.
	⊼	146.269	0.237	0.232	0.236	-0.234	
		5.119		5.229	5.119		set B.M. "D-106" El.
	set B.M. D-106	141.150			13	141.172	Wilshire Blvd. & Sweetzer Ave.
					See Pg. 90		W. Spk. M.C.R. - N.W. Cor.

(B.M. #9 - Gone)

Profile No. ____ Notes Red. ____ Plotted ____ Job No. 6318 Division No. ____ F.B. 682 Pg. 77
X-Sec. No. ____ Date ____ Date ____ Survey of W. Hollywood U.S.
Notes Chkd. ____ Checked ____ Survey by W Notes W Date Nov. 1936
Date ____ Date ____ Map No. ____ Indexed Johnson Date ____

F. B. 682 Pg. 78 | Job No. | Division No. | Notes Red. | Plotted | Profile

Survey of | Date | Date | No.

Survey by A. C. Johnson | Notes | Notes Chkd. | Checked | X-Sec.

Indexed | Date | Date | Date | No.

16

Form 307 5M 11-35

PLEASE RETURN TO
LOS ANGELES COUNTY SURVEYOR
700 HALL OF RECORDS

NOTE: ANY ADDITIONS OR CHANGES ON THIS SHEET MUST BE MADE OR CIRCLED IN RED INK, WITH DATE AND NAME OF PERSON MAKING CHANGE

Do not extend notes this side of this line

STATION	1st BRG	DIFF.	2nd BRG.	3rd FLEV.	ADJ. El.
B.M.					

Profile No.	Notes Red. Date	Plotted Date	Job No. 6318 Division No.	F.B. 682 Pg. 79
			Survey of W. Hollywood U.S.	
X-Sec. No.	Notes Chkd. Date	Checked Date	Survey by Wallace Notes W Date 1-20-37	
			Map No. Indexed Johnson Date	

17

JN 6318
WEST HOLLYWOOD U.S.

B.M. CIRCUIT #17

COLGATE AVE - ORLANDO ST

Wallace
Gregory
Grant
Tellez

NOTE: ANY ADDITIONS OR CHANGES ON THIS SHEET MUST BE MADE OR CIRCLED IN RED INK, WITH DATE AND NAME OF PERSON MAKING CHANGE

Do not extend notes this side of this line

PLEASE RETURN TO
LOS ANGELES COUNTY SURVEYOR
700 HALL OF RECORDS

Form 307 5M 11-35

STATION	B. S.	H. I.	F. S.	ELEV.
	B.M.'s LISTED	REDUCED L.C.M. 2-3-37 CHECKED W.L.G. 2-25-37 DATA ADJUSTED W.L.G. 2-25-37	MARKING EXED RECORD INDEXED CARD INDEXED	RECEIVED JAN 29 1937 PROGRESSED BOOK INDEXED

Form 307 5M 11-35

PLEASE RETURN TO
LOS ANGELES COUNTY SURVEYOR
700 HALL OF RECORDS

NOTE: ANY ADDITIONS OR CHANGES ON THIS SHEET MUST BE MADE OR CIRCLED IN RED INK, WITH DATE AND NAME OF PERSON MAKING CHANGE

Do not extend notes this side of this line

17

STATION B.M.	B.S. 1st Run	H.I. Diff.	F.S. 2nd.	ELEV. 3rd.	Adj. El.	
B.M. "D99"	148.103				148.113	B.M. "D99" El. 148.113 F.B. 682-/76 San Vicente Blvd. & Colgate Ave. W. Spk. 5' S. of S. end C.R. - S.E. Cor
	4.978		5.242	5.161		
⊼	153.081	+0.827'	0.822'	0.827'	+0.827	
	4.151		4.420	4.334		
T.P.	148.930				148.940	See Page 82
	5.326		5.200	5.132		
⊼	154.256	+1.728'	1.720'	1.731'	+1.729	
	3.598		3.480	3.401		SET B.M. D-107 El. Colgate Ave. & Orlando Ave. Fd. W. Spk. 5' N. of N. end C.R. - N.E. Cor
Set B.M. D-107	150.658				150.669	
	5.594		5.475			
⊼	156.252	+1.104'	1.105'		+1.105	
	4.490		4.370			Fd. B.M. D-97 El. 151.771' F.B. 682/73 Orlando Ave. & 4th St. B. Spk. 5 W. of W. end C.R. - N.W. Cor
Fd. B.M. D97	151.762				151.774	

F. B. 682 PG. 80 Job No. 6318 Division No. Notes Red. Plotted Profile No.
Survey of K. H. Sanford M.S. Date 1-20-37 Date X-Sec. No.
Survey by Wallace Notes W Notes Chkd. Checked
Indexed A. C. Johnson Date Date

Profile No.	Notes Red.	Plotted	Job No. 6318	Division No.	F. B. 682 PG. 81
	Date	Date	Survey of W. Hollywood		
X-Sec. No.	Notes Chkd.	Checked	Survey by	Notes	Date
	Date	Date	Map No.	Indexed Johnson	Date

18

J.N. 6318
WEST HOLLYWOOD D.S.

B.M. CIRCUIT #18

Orlando Ave. from San Vicente Blvd. to Colgate Ave.

WALLACE
GRIGGY
GREEN
TITLE

NOTE: ANY ADDITIONS OR CHANGES ON THIS SHEET MUST BE MADE OR CIRCLED IN RED INK, WITH DATE AND NAME OF PERSON MAKING CHANGE

Do not extend notes this side of this line

PLEASE RETURN TO
LOS ANGELES COUNTY SURVEYOR
700 HALL OF RECORDS

Form 307 5M 11-35

STATION	B. S.	H. I.	F. S.	ELEV.

RECEIVED JAN 29 1937
PROGRESSED — — ✓
BOOK INDEXED — —
MAP INDEXED — —
RECORD INDEXED — —
CARD INDEXED
REDUCED L.C.M. 2-2-37
CHECKED W.I.G. 2-28-37
B.M.s ADJUSTED W.I.G. 2-25-37
B.M.s LISTED

proy
O.K.

Form 307 5M 11-35

PLEASE RETURN TO
LOS ANGELES COUNTY SURVEYOR
700 HALL OF RECORDS

NOTE: ANY ADDITIONS OR CHANGES ON THIS SHEET MUST BE MADE OR CIRCLED IN RED INK, WITH DATE AND NAME OF PERSON MAKING CHANGE

Do not extend notes this side of this line

18

STATION B.M.	B.S. 1st Run	H.I. Diff.	F.S. 2nd.	ELEV. 3rd.	Adj. El.	
B.M. D[illegible]	142.807				142.817	B.M. D-102 - El. 142.817 L.B. 682/76 San Vicente Blvd. and Orlando Ave. W. Spk. 4' S. of S. end C.R. - S.E. Cor.
	6.820		7.110			
⊼	149.627	+2.510	2.511		+2.511	
	4.310		4.599			SET B.M. "D108" EL. Orlando Ave. and W. 5th St. B. Spk. 5' S. of S. end C.R. - S.E. Cor.
SET B.M. "D-108"	145.317				145.327	
	5.865		6.310			
⊼	151.182	+3.038	3.040		+3.039	
	2.827		3.270			SET B.M. D109 EL. Orlando Ave. and Drexel Ave. W. Spk. 4' N. of N. end C.R. - N.E. Cor.
SET B.M. D109	148.355				148.365	
	5.575		5.430			
⊼	153.930	+2.306	2.305		+2.305	
	3.269		3.125			B.M. D107 EL 150.669 L.B. 682/80 Orlando Ave. and Colgate Ave. W. Spk. 5' N. of N. end C.R. - N.E. Cor.
B.M. D107	150.661				150.669	

F. B. 682 PG. 82 Job No. 6318 Division No. W. Hollywood D.S. Notes Red. Plotted Profile No.
Survey of Date Date X-Sec.
Survey by W. Notes W Notes Chkd. Checked
Indexed A. C. Johnson Date Date No.

Profile	Notes Red.	Plotted	Job No. 1 [illegible]	Division No.	F. B. 682	PG. 83
No.	Date	Date	Survey of W Hollywood D.S.			
X-Sec.	Notes Chkd.	Checked	Survey by Wallace	Notes [illegible]	Date 2-[illegible]-1937	
No.	Date	Date	Map No.	Indexed A. C. Johnson	Date	

19

#19

B[illegible]

3RD ST. [illegible] AVE.

West Hollywood D.S.

J.N. 6318

Wallace
[illegible]
[illegible]
Teller
Elmer

ELEV.

F. S.

H. I.

B. S.

STATION

FEB 24 1937

RECEIVED .....

PROGRESSED ..... ✓ ✓

BOOK INDEXED ..... ✓ ✓

MAP INDEXED ..... ✓ ✓

RECORD INDEXED ..... ✓ ✓

CARD INDEXED .....

REDUCED L.C.M. 2-24-37

CHECKED W.I.G. 2-24-37

B. M.s ADJUSTED L.C.M. 2-24-37

B. M.s LISTED .....

proj

09

NOTE: ANY ADDITIONS OR CHANGES ON THIS SHEET MUST BE MADE OR CIRCLED IN RED INK, WITH DATE AND NAME OF PERSON MAKING CHANGE

Do not extend notes this side of this line

PLEASE RETURN TO
LOS ANGELES COUNTY SURVEYOR
700 HALL OF RECORDS

307 5M 11-35

Form 307 5M 11-35

PLEASE RETURN TO
LOS ANGELES COUNTY SURVEYOR
700 HALL OF RECORDS

NOTE: ANY ADDITIONS OR CHANGES ON THIS SHEET MUST BE MADE OR CIRCLED IN RED INK, WITH DATE AND NAME OF PERSON MAKING CHANGE

Do not extend notes this side of this line

19

Profile No. ____ X-Sec. No. ____

Job No. 6318 Division No. ____ Notes Red ____ Plotted ____
Survey of Kinloch Park Tract No. 5 Date ____ Date ____
Survey by ____ Notes ____ Checked ____
Indexed ____ Date ____ Notes Chkd. ____ Date ____

F. B. 682 PG. 84

STATION	B. S.	H. I.	F. S.	ELEV.	Adj. El	
B.M.	1st. Run	Diff	2nd	3rd	Adj. El	B.M. Cont'd
		3RD	ST.			
	Continued from	Page	72			
B.M. D-94	159.249				159.249 (.251)	B.M. D-94 EL. 159.249 (.251) E.B. 682/12 KINGS RD. & 3RD ST. B. Spk - 2' W. of N. end C.R. NW Cor
	5.155		5.110	5.114		
T	164.404	+0.843	0.830	0.837	+0.833	(.837) 5.153 .833 4.320
	4.312		4.280	4.277		SET B.M.-0.110 EL. 3RD ST. & FLORES ST. W. Spk. S. of 3rd St. E. P.L. Flores St. prod.
SET B.M.-D-110	160.092			5	160.087	
	6.160		5.387			
T	166.252	+1.060	1.058		+1.058	
	5.100		4.221			SET B.M. D-111 EL. 3RD ST. & SWEETZER AVE. W. Spk. 7' W. of W. end C.R. - S.W. Cor.
SET B.M. D-111	161.152			6	161.145	
	6.820		7.160	7.067		
T	167.972	+3.484	3.489	3.486	+3.486	
	3.336		3.671	3.581		SET B.M. D-112 EL. 3RD ST. & HARPER AVE. W. Spk. 5' N. of W. end C.R. - N.E.Cor.
SET B.M. D-112	164.636			7	164.626	
	5.404		4.730			
T	170.040	+0.386	0.382		+0.384	
	5.018		4.348			
T.P	165.022			8	165.018	Spk - W. S.

Form 307 5M 11-35

PLEASE RETURN TO
LOS ANGELES COUNTY SURVEYOR
700 HALL OF RECORDS

NOTE: ANY ADDITIONS OR CHANGES ON THIS SHEET MUST BE MADE OR CIRCLED IN RED INK, WITH DATE AND NAME OF PERSON MAKING CHANGE

Do not extend notes this side of this line

19

STATION	B.M.	B.S.	H.I. 1st Run	F.S. Diff	ELEV. 2nd	3rd	ADJ. El.	
				B.M. Circuit (cont.)				
						8		
	T.P.		165.022				165.01~~0~~4	
			5.599			5.439		
	⊼		170.621	+2.049		2.049	+2.049	
			3.550			3.390		SET B.M. D-113 EL.
	SET B.M.-D-113		167.071			9	167.0~~59~~63	HARPER AVE. & 1ST ST.
			5.196		5.291	5.255		W. Spk. 6' S. of S. end C.R. S.E. Cor.
	⊼		172.267	+1.394	1.386	1.389	+1.390	
			3.802		3.905	3.866		
	T.P.		168.465			10	168.449	B.Spk.
			5.898		6.010	6.024		
	⊼		174.363	+4.256	4.248	4.245	+4.247	
			1.642		1.762	1.779		B.M. D-86 EL. 172.701 F.B. 682-68
	B.M. D-86		172.721			11	172.~~696~~701	BEVERLY BLVD. & HARPER AVE.
								W. Spk. 2' S. of S. end C.R. S.E. Cor.

Profile No. ____ Notes Red. ____ Plotted ____ Job No. 6318 Division No. ____ F.B. 687 PG. 85

X-Sec. No. ____ Date ____ Date ____ Survey of W. Hollywood B.S. Notes W Date 2-17-37

Notes Chkd. ____ Checked ____ Survey by ____ Notes ____ Date ____

Date ____ Date ____ Map No. ____ Indexed A. C. Johnson Date ____

F. B. 682 PG. 86 | Job No. | Division No. | Notes Red. | Plotted | Phofile

Survey of | Date | Date | No.

Survey by | Notes | Notes Chkd. | Checked | X-Sec.

Indexed | Date | Date | Date | No.

Form 307 5M 11-35

PLEASE RETURN TO
LOS ANGELES COUNTY SURVEYOR
700 HALL OF RECORDS

NOTE: ANY ADDITIONS OR CHANGES ON THIS SHEET MUST BE MADE OR CIRCLED IN RED INK, WITH DATE AND NAME OF PERSON MAKING CHANGE

Do not extend notes this side of this line

STATION	Rus.	Diff.	Fs.	Elev.	
B.M.	1st. Run	Diff.	2nd	3rd	ADJ. El.

Profile No.	Notes Red.	Plotted	Job No. 6318	Division No.	F. B. 692	PG. 87
	Date	Date	Survey of	[illegible]		
X-Sec. No.	Notes Chkd.	Checked	Survey by	Notes	Date	
	Date	Date	Map No.	Indexed C. Johnson	Date	

20

B. M. CIRCUIT #20

Sweetzer Ave from 3rd St. to Wilshire Blvd

RECEIVED FEB 24 1937

PROGRESSED — —

BOOK INDEXED — —

MAP INDEXED — —

RECORD INDEXED — —

CARD INDEXED

REDUCED L.C.M. 2-24-37

CHECKED W.I.G. 2-25-37

B. M.s ADJUSTED W.I.G. 2-25-37

B. M.s LISTED

ELEV.

F. S.

H. I.

B. S.

STATION

proj

NOTE: ANY ADDITIONS OR CHANGES ON THIS SHEET MUST BE MADE OR CIRCLED IN RED INK, WITH DATE AND NAME OF PERSON MAKING CHANGE

Do not extend notes this side of this line

PLEASE RETURN TO
LOS ANGELES COUNTY SURVEYOR
700 HALL OF RECORDS

Form 307 5M 11-35

Form 307 5M 11-35

PLEASE RETURN TO
LOS ANGELES COUNTY SURVEYOR
700 HALL OF RECORDS

NOTE: ANY ADDITIONS OR CHANGES ON THIS SHEET MUST BE MADE OR CIRCLED IN RED INK, WITH DATE AND NAME OF PERSON MAKING CHANGE

Do not extend notes this side of this line

20

STATION B.M.	B.S. 1st Run	H.I. Diff.	F.S. 2nd.	ELEV. 3rd.	Adj. El.	
		B.M. Circuit				
		Sweetzer Ave		3rd St. to Wilshire Blvd		
B.M. "D-111"	161.139			23	161.143	B.M. D-111 El. 161.143 F.B. 682 pg. 84
	4.000		[illegible]	3.[illegible]		[illegible] Sweetzer Ave
⊼	165.139	-1.580	1.574	[illegible]	-1.[illegible]	W. Spk 7' W. of [illegible]
	5.580		[illegible]	[illegible]		SET
Set B.M.-D-114	159.559			22	159.568	B.M.-D-114 EL.
	3.335		3.037	2.[illegible]		[illegible] AVE
⊼	162.874	-2.891	2.883	2.8[illegible]	-2.890	
	6.226		5.920	5.833		SET
Set B.M. D-115	156.668			21	156.678	B.M. D-115 EL.
	3.740		3.673	3.6[illegible]		SWEETZER AVE. & 4TH ST.
⊼	160.408	-1.627	1.636	1.63[illegible]	-1.630	W. Spk. 0.5' N. of N. end C.R. - N.W. Cor.
	5.367		5.309	5.230		Set
Set B.M. D-116	155.041			20	155.048	B.M. D-116 EL.
	4.042		4.105			SWEETZER AVE. & COLGATE AVE.
⊼	159.183	-0.798	0.797		-0.798	W. Spk. 0.5' N. of N. end C.R. - N.W. Cor.
	4.840		4.702			SET
SET B.M. D-117	154.343			19	154.250	B.M. D-117 EL.
						SWEETZER AVE. & DREXEL AVE.
						W. Spk. 3' N. of N. end C.R. N.E. Cor.

Profile No. ____ X-Sec. No. ____
Plotted ____ Date ____ Checked ____ Date ____
Notes Red. ____ Date ____ Notes Chkd. ____ Date ____
Division No. ____ Notes ____ Date ____
Job No. ____
Survey of ____
Survey by ____
Indexed ____

F. B. 682 PG. 88

Form 307 5M 11-35

PLEASE RETURN TO
LOS ANGELES COUNTY SURVEYOR
700 HALL OF RECORDS

NOTE: ANY ADDITIONS OR CHANGES ON THIS SHEET MUST BE MADE OR CIRCLED IN RED INK, WITH DATE AND NAME OF PERSON MAKING CHANGE

Do not extend notes this side of this line

20

STATION	B.M.	B.S.	1st Run	H.I.	Diff	F.S.	2nd	ELEV.	3rd	ADJ. El.	
							B.M. CIRCUIT (Cont.)				
	B.M.	D-117	154.243						19	154.250	Pg. 88
			3.617				3.135		3.023		
	⊼		157.860		-2.518		2.524		-2.519	-2.521	
			6.135				5.659		5.542		SET B.M. D-118 EL
	Set B.M.	D-118	151.725						18	151.729	SWEETZER AVE & 5TH ST
			2.686				2.471		2.423		W. Spk 4' N. of N. end C.R. N.E. Cor
	⊼		154.411		-3.337		3.342		3.338	-3.339	
			6.023				5.813		5.761		SET B.M. D-119 EL
	Set B.M.	D-119	148.388						19	148.390	SWEETZER AVE. & MARYLAND DR
			2.720				2.702				W. Spk 3.5' N. of N. end C.R. N.E. Cor
	⊼		151.108		-2.935		2.936			-2.936	
			5.655				5.638				B.M. D-120 EL.
	Set B.M.	D-120	145.453						16	145.454	SWEETZER AVE. & LINDENHURST AVE
			4.118				3.750		3.688		W. Spk. 3' N. of N. end C.R. N.E. Cor
	⊼		149.571		-0.801		.809		.802	-0.801	
			4.919				4.559		4.490		B.M. D-121 EL
	SET B.M.	D-121	144.652						18	144.653	SWEETZER AVE. & 6TH ST.
											B. Spk. 5' N. of N. end C.R. N.E. Cor

Profile No. ____ Notes Red ____ Plotted ____ Job No. ____ Division No. ____ F.B. [illegible] PG. 89

X-Sec. No. ____ Date ____ Date ____ Survey of ____

Notes Chkd. ____ Checked ____ Survey by ____ Notes ____ Date ____

Date ____ Date ____ Map No. ____ Indexed ____ Date ____

Form 307 5M 11-35

PLEASE RETURN TO
LOS ANGELES COUNTY SURVEYOR
700 HALL OF RECORDS

NOTE: ANY ADDITIONS OR CHANGES ON THIS SHEET MUST BE MADE OR CIRCLED IN RED INK, WITH DATE AND NAME OF PERSON MAKING CHANGE

Do not extend notes this side of this line

20

STATION B.M.	1st. Run	Diff.	2nd	3rd	ADJ. El.	
			B.M. Circuit (Cont.)			
B.M. D-121	144.652			15	144.653	B.M. D-121 Pg. 89
	3.318		3.913	3.860		
⊼	147.970	-1.970	1.975	1.976	-1.975	
	5.288		5.888	5.836		Set B.M. D-122 El.
Set B.M.-D122	142.682			14	142.678	SWEETZER AVE. & ORANGE ST.
	3.319		3.221			W. Spk. 3' E. of E. end C.R.S.E. Cor
⊼	146.001	-1.507	1.506		-1.506	
	4.826		4.727			B.M. D-106 El. 141.172 F.B. 682 pg. 77
Set B.M. D-106	141.175			13	141.172	SWEETZER AVE. & WILSHIRE BLVD.
						W. Spk. M.C.R. N.W. Cor.

F. B. 682 Pg. 90

Job No. ____ Division No. ____ Notes Red. ____ Plotted ____ Profile No. ____

Survey of ____ Date ____ Date ____ X-Sec. No. ____

Survey by ____ Notes ____ Notes Chkd. ____ Checked ____

Indexed A. C. Johnson Date ____ Date ____

Profile No.	Notes Red.	Plotted	Job No. 6318	Division No.	F. B. 672 PG. 61
	Date	Date	Survey of W. Hollywood D.S.		
X-Sec. No.	Notes Chkd.	Checked	Survey by	Notes	Date 2-23-37
	Date	Date	Map No.	Indexed A. C. Johnson	Date

15 & 16

B.M. CIRCUIT

RE-RUN OF PARTS OF #15 & #16
Orlando Ave. & 3rd ST. - to 4th ST. - LA CIENEGA BLVD

WEST HOLLYWOOD D.S.
J.N. 6318

Wallace
Gregory
Murray
Tellez
Elmer

ELEV.

F. S.

H. I.

B. S.

STATION

RECEIVED FEB 21 1937
PROGRESSED
BOOK INDEXED
MAP INDEXED
RECORD INDEXED
CARD INDEXED
REDUCED L.C.M. 2-24-37
CHECKED W.I.G. 2-24-37
B.M.s ADJUSTED W.I.G. 2-24-37
B.M.s LISTED

Drag
9

NOTE: ANY ADDITIONS OR CHANGES ON THIS SHEET MUST BE MADE OR CIRCLED IN RED INK, WITH DATE AND NAME OF PERSON MAKING CHANGE

Do not extend notes this side of this line

PLEASE RETURN TO
LOS ANGELES COUNTY SURVEYOR
700 HALL OF RECORDS

Form 307 5M 11-35

Form 307 5M 11-35

PLEASE RETURN TO
LOS ANGELES COUNTY SURVEYOR
700 HALL OF RECORDS

NOTE: ANY ADDITIONS OR CHANGES ON THIS SHEET MUST BE MADE OR CIRCLED IN RED INK, WITH DATE AND NAME OF PERSON MAKING CHANGE

Do not extend notes this side of this line

15 & 16

STATION B.M.	B.S. 1st. Run	H.I. Diff.	F.S. 2nd.	ELEV. 3rd.	Adj. El.	
	B.M. [illegible]				See Page 73	
[illegible]	[illegible]	[illegible]				B.M. [illegible] El. 157.287 F.B. 682-73
B.M. [illegible]	157.[illegible]				157.287	Orlando [illegible]
	[illegible]		2.514	2.443		[illegible] S.W. Cor
⊼	[illegible].1849	-2.755	2.747	2.747	-2.747	✓
	[illegible]		5.261	5.190		B.M. [illegible] El. 154.546 F.B. 682-73
B.M. [illegible]	[illegible]				154.~~540~~ .546	Orlando [illegible] Blackburn Ave
	3.044	~~2.777~~	3.063			[illegible]
⊼	157.[illegible]	-2.777	2.773		-[illegible]	
	5.821		5.841			B.M. [illegible] El. 151.771 F.B. 682-73
B.M. [illegible] 97	151.753				151.~~765~~ .771	[illegible] Ave
	3.762		3.954			B [illegible]
⊼	152.515	-1.000	0.996		-0.998	
	4.762		4.930			
T.P.	150.753				150.767	
	4.298		4.288			
⊼	155.051	-0.650	0.~~649~~ 651		-0.651	
	4.940		4.939			
[illegible]	150.103				150.116	

-0.998
-0.651
-1.649
+0.081
-1.568

F. B. 682 PG. 72 Job No. 6318 Division No. Notes Red. Plotted Profile
Survey of W. Holly Wood D.S. Date Date No.
Survey by W Notes W Notes Chkd. Checked X-Sec.
Indexed A. C. Johnson Date Date No.

Form 307 5M 11-35

PLEASE RETURN TO
LOS ANGELES COUNTY SURVEYOR
700 HALL OF RECORDS

NOTE: ANY ADDITIONS OR CHANGES ON THIS SHEET MUST BE MADE OR CIRCLED IN RED INK, WITH DATE AND NAME OF PERSON MAKING CHANGE

Do not extend notes this side of this line

115 E 6

Profile No. ____ Notes Red. ____ Plotted ____ Job No. 6318 Division No. ____
X-Sec. No. ____ Date ____ Date ____ Survey of P.V. Peninsula Land Co.
Notes Chkd. ____ Checked ____ Survey by W. Notes W. Date ____
Date ____ Date ____ Map No. ____ Indexed ____ Date ____
F.B. 1[illegible] Pg. [illegible]

STATION	B.S.	1st Rdg.	Diffs.	2nd Elev.	3rd	Adj. El.	
			B.M. Circuit (cont.)				
T.P.		150.103				150.116	Pg. 72
		1.001		4.550	4.438		
T		154.654	+ 0.080	0.075	0.082	+ 0.081	
		4.421		4.475	4.356		
B.M. D-98		150.123				150.~~147~~ .203	B.M. D-98 El. 150.203 Feb 26/74 L.A. County Engineer's Office W. Side of Avenue
		3.919		4.029	4.243		
T		154.102	- 2.089	2.081	2.081	- 2.081	2.090 ✓
		6.008		6.110	6.321		
B.M. D-99		~~148.094~~ 148.102				148.~~46~~ 113	B.M. D-99 El. 148.113 Feb 26/74 San Vicente Blvd. & Colgate Ave. W. Side of Standard
		3.894		3.799			
T		151.996	- 2.497	2.493		- 2.495	2.494 ✓
		6.391		6.292			
B.M. D-100		145.605				145.~~624~~ 619	B.M. D-100 El. 145.619 Feb 26/74 San Vicente Blvd. & Dr[illegible] Ave. W. Side of Standard

F. B. 682 PG. 94 | Job No. | Division No. | Notes Red. | Plotted | Profile

Survey of | Date | Date | No.

Survey by C. Johnson | Notes | Notes Chkd. | Checked | X-Sec.

Indexed | Date | Date | Date | No.

B.M. Station 1st. Run Diff. Ind. s. 3rd Ev. Adj. El.

Form 307 5M 11-35

PLEASE RETURN TO
LOS ANGELES COUNTY SURVEYOR
700 HALL OF RECORDS

NOTE: ANY ADDITIONS OR CHANGES ON THIS SHEET MUST BE MADE OR CIRCLED IN RED INK, WITH DATE AND NAME OF PERSON MAKING CHANGE

Do not extend notes this side of this line

Profile No.	Notes Red.	Plotted	Job No. 6318	Division No.	F. B. 682 PG. 75
	Date	Date	Survey of W. Hollywood U.S.		
X-Sec. No.	Notes Chkd.	Checked	Survey by W	Notes W	Date 2-23-37
	Date	Date	Map No.	Indexed A. C. Johnson	Date

21 & 22

B.M. CIRCUIT

MELROSE AVE

Kings Rd. to Harper Ave - #21

Laurel Ave to Edinburgh Ave #22

West Hollywood U.S

J.N. 6318

Wallace
Gregory
Murray
Tellez
[illegible]

ELEV.

FEB 2 1937

RECEIVED

PROGRESSED ✓ ✓

BOOK INDEXED — —

F. S.

MAP INDEXED — —

RECORD INDEXED — —

CARD INDEXED

H. I.

REDUCED L.C.M. 2-24-37

CHECKED W.I.G. 2-25-37

B. M.s ADJUSTED W.I.G. 2-25-37

B. S.

B. M.s LISTED

STATION

prog.

M/

O

NOTE: ANY ADDITIONS OR CHANGES ON THIS SHEET MUST BE MADE OR CIRCLED IN RED INK, WITH DATE AND NAME OF PERSON MAKING CHANGE

Do not extend notes this side of this line

PLEASE RETURN TO
LOS ANGELES COUNTY SURVEYOR
700 HALL OF RECORDS

Form 307 5M 11-35

Form 307 5M 11-35

PLEASE RETURN TO
LOS ANGELES COUNTY SURVEYOR
700 HALL OF RECORDS

NOTE: ANY ADDITIONS OR CHANGES ON THIS SHEET MUST BE MADE OR CIRCLED IN RED INK, WITH DATE AND NAME OF PERSON MAKING CHANGE

Do not extend notes this side of this line

21

STATION B.M.	B.S. 1st Run	H.I. Diff.	F.S. 2nd	ELEV. 3rd	Adj. El.	
						B.M. CIRCUIT - MELROSE AVE. from Kings Rd. to Harper Ave.
						MELROSE AVE. - LAUREL AVE. to Edwinburgh Ave
B.M.-D-49	199.527				199.527	B.M.-D-49 EL. 199.527 F.B. 682-44 MELROSE AVE. & KINGS RD. W. Spk. 1' E. of E. end C.R. S.E. Cor.
	5.705		6.938			
⊼	205.432	+1.455	1.459		+1.457	
	4.450		5.479			SET B.M. D-123 EL. MELROSE AVE. & FLORES AVE. W. Spk. 1' E. of E. end C.R. S.E. Cor.
Set B.M. D-123	200.982				200.98~~4~~9	
	5.800		6.377			
⊼	206.782	+1.450	1.452		+1.451	
	4.350		4.725			Set B.M. D-124 EL. MELROSE AVE. & SWEETZER AVE. W. Spk. 3' E. of E. end C.R. S.E. Cor.
Set B.M. D-124	202.432				202.4~~35~~45	
	5.911		5.828			
⊼	208.343	+1.443	1.440		+1.441	
	4.468		4.388			B.M. D-46 EL. 203.891 F.B. 682/39 MELROSE AVE. & HARPER AVE. W. Spk. 1' E. of E. end C.R. S.E. Cor.
B.M. D-46	203.875				203.~~876~~891	

76/015

F. B. 682 PG. 96 Job No. 6318 Division No. Notes Red. Plotted Profile
Survey of Date Date No.
Survey by W Notes W Notes Chkd. Checked X-Sec.
Indexed A. C. Johnson Date Date No.

Form 307 5M 11-35

PLEASE RETURN TO
LOS ANGELES COUNTY SURVEYOR
700 HALL OF RECORDS

NOTE: ANY ADDITIONS OR CHANGES ON THIS SHEET MUST BE MADE OR CIRCLED IN RED INK, WITH DATE AND NAME OF PERSON MAKING CHANGE

Do not extend notes this side of this line

22

STATION	B.M.	B.S.	1st Run	Diff	F.S.	2nd	ELEV.	3rd	ADJ. El.	B.M. Circuit
			MELROSE AVE.			Laurel Ave.		to Edinburgh Ave.		
										B.M. D-42 El. 218.928 F.B. 92/38
	B.M. D-42		218.928						218.928	MELROSE AVE. & LAUREL AVE.
			6.828			6620		6.539		W. Spk. 6' E. of E. end N.E. Cor.
	⊼		225.756	+	3.398	3.406		3.395	+ 3.398	
			3.430			3.214		3.144		Set B.M. D-125 EL.
	Set BM D-125								222.326	MELROSE AVE. & EDINBURGH AVE.
										W. Spk. 2' E. of E. end CR-S E. Cor.

Profile No. ____ Notes Red. ____ Plotted ____ Job No. 6+10 Division No. ____ F.B. 1 PG. 97

X-Sec. No. ____ Date ____ Date ____ Survey of ____

Notes Chkd. ____ Checked ____ Survey by ____ Notes ____ Date ____

Date ____ Date ____ Map No. ____ Indexed ____ Date ____

F. B. 682 PG. 98 | Job No. | Division No. | Notes Red. | Plotted | Profile

Survey of | Date | Date | No.

Survey by A. C. Johnson | Notes | Notes Chkd. | Checked | X-Sec.

Indexed | Date | Date | Date | No.

Form 307 5M 11-35

PLEASE RETURN TO
LOS ANGELES COUNTY SURVEYOR
700 HALL OF RECORDS,

NOTE: ANY ADDITIONS OR CHANGES ON THIS SHEET MUST BE MADE OR CIRCLED IN RED INK, WITH DATE AND NAME OF PERSON MAKING CHANGE

Do not extend notes this side of this line

STATION	1st. Run	Diff.	2nd S.	ELEV. 3rd	ADJ. El.
B.M.					

Profile	Notes Red.	Plotted	Job No.	Division No.	F. B.	PG.
No.	Date	Date	Survey of	W. Hollywood D.S.		
X-Sec.	Notes Chkd.	Checked	Survey by	Notes	Date	
No.	Date	Date	Map No.	Indexed A. C. Johnson	Date	

23

B.M. CIRCUIT #23

Rosewood Ave. from Laurel Ave. to Hayworth Ave.
Hayworth Ave. " Rosewood Ave. to Beverly Blvd
Beverly Blvd " Hayworth " to Harper Ave

WEST HOLLYWOOD D.S.

J.N. 6318

Wallace
Gregory
Murray
Tellez
Etnier

RECEIVED H.L.S. FEB 24 1937
PROGRESSED ✓ ✓
BOOK INDEXED ✓ ✓
MAP INDEXED ✓ ✓
RECORD INDEXED ✓ ✓
CARD INDEXED
REDUCED L.C.M. 2-25-37
CHECKED W.I.G. 2-25-37
B. M.s ADJUSTED W.I.G. 2-25-37
B. M.s LISTED

prog

ELEV.
F. S.
H. I.
B. S.
STATION

NOTE: ANY ADDITIONS OR CHANGES ON THIS SHEET MUST BE MADE OR CIRCLED IN RED INK, WITH DATE AND NAME OF PERSON MAKING CHANGE

Do not extend notes this side of this line

PLEASE RETURN TO
LOS ANGELES COUNTY SURVEYOR
700 HALL OF RECORDS

Form 307 5M 11-35

Form 307 5M 11-35

PLEASE RETURN TO
LOS ANGELES COUNTY SURVEYOR
700 HALL OF RECORDS

NOTE: ANY ADDITIONS OR CHANGES ON THIS SHEET MUST BE MADE OR CIRCLED IN RED INK, WITH DATE AND NAME OF PERSON MAKING CHANGE

Do not extend notes this side of this line

23

STATION B.M.	B.S. 1st. Run	H.I. Diff.	F.S. 2nd.	ELEV. 3rd.	Adj. El.	
			B.M. CIRCUIT			
Rosewood Ave. - Laurel Ave. to Hayworth Ave to Beverly Blvd. to Harper Ave						
B.M. "D.60"	195.411				195.411	B.M.-D.60 EL. 195.411 F.B.682/69 Rosewood Ave. & Laurel Ave W. Spk. 2' W. of W. end C.R.-S.W. Cor.
	7.910		7.800	7.721		
⊼	203.321	+5.700	5.695	5.701	+5.697	
	2.210		2.105	2.020		Set B.M. D-126 EL Rosewood Ave. and Edinburgh Ave W. Spk. 8' S. of S. end C.R. S.E. Cor.
Set B.M. D-26	201.110				201.108	
	8.054		7.779			
⊼	209.164	+6.127	6.124		+6.125	
	1.927		1.655			Set B.M. D-127 EL. Rosewood Ave. and Hayworth Ave W. Spk. 3' S. of S. end C.R.-S.E. Cor.
Set B.M. D-127	207.237				207.234	
	3.537		3.290	3.224		
⊼	210.774	-2.422	2.428	2.418	-2.423	
	5.959		5.718	5.642		
T.P.	204.815				204.810	
	2.485		2.072	2.019		
⊼	207.300	-4.954	4.949	-4.949	-4.951	
	7.439		7.021	6.968		B.M. D-85 - El. 199.860 F.B.682/66 Hayworth Ave. & Oakwood Ave W. Spk. 2' W. of N. end C.R. N.E. Cor.
B.M. D-85	199.861				199.860	

F. B. 682 PG. 100 Job No. 6318 Division No. Notes Red. Plotted Profile
Survey of W. Hollywood D.S. Date Date No.
Survey by Wallace Notes W Checked X-Sec.
Indexed C. Johnson Date Date No.

Form 307 5M 11-35

PLEASE RETURN TO
LOS ANGELES COUNTY SURVEYOR
700 HALL OF RECORDS

NOTE: ANY ADDITIONS OR CHANGES ON THIS SHEET MUST BE MADE OR CIRCLED IN RED INK, WITH DATE AND NAME OF PERSON MAKING CHANGE

Do not extend notes this side of this line

23

STATION	B.M.	B.S.	1st Run	Diff.	2nd	ELEV.	3rd	ADJ. El.	
				B. Msi (cont.)					
	B.M. D-85		199.861				4	199.~~859~~ .860	B.M. D-85 pg. 100
			2.211		1.708				
	⊼		202.072	-7.103	7.102			-7.103	
			9.314		8.810				
	T.P.		192.758				5	192.756	
			3.294		2.656				
	⊼		196.052	-3.747	3.748			-3.748	
			7.043		6.404				
	T.P.		189.009				6	189.008	
			3.974		4.010				
	⊼		192.983	-1.326	1.323			-1.325	
			5.300		5333				SET B.M. D-128" EL. Beverly Blvd. & Haxworth Ave W. Spk. 4' S. of S. end C.R.-S.E. Cor.
	Set B.M. D-128		187.683				7	187.68~~3~~6	
			3.855		3.719				
	⊼		191.538	-4.075	4.072			-4.073	
			7.930		7.791				Set B.M. D-129 EL. Beverly Blvd. & Edinburgh Ave W. Spk. 1' E. of E. end C.R.-S.E. Cor
	Set B.M. D-129		183.608				8	183.61~~0~~3	

Profile No. ____ Notes Red. ____ Plotted ____ Job No. 6318 Division No. ____ F.B. 682 PG. 101

X-Sec. No. ____ Date ____ Date ____ Survey of W. Hollywood V.S.

Notes Chkd. ____ Checked ____ Survey by W. Wallace Notes ____ Date 2-24-37

Date ____ Date ____ Map No. ____ Indexed ____ Date ____

Form 307 5M 11-35

PLEASE RETURN TO
LOS ANGELES COUNTY SURVEYOR
700 HALL OF RECORDS

NOTE: ANY ADDITIONS OR CHANGES ON THIS SHEET MUST BE MADE OR CIRCLED IN RED INK, WITH DATE AND NAME OF PERSON MAKING CHANGE

Do not extend notes this side of this line

STATION B.M.	B.S. 1st Run	H.I. Diff	F.S. 2nd	ELEV. 3rd	ADJ. El.	
			B.M. Circuit (cont.)			
B.M. D-129	183.608			8	183.613	B.M. D-129 pg. 151
	4.630		4.285	4.124		
⊼	188.238	-1.510	1.515	1.507	-1.511	
	6.140		5.800	5.631		Set B.M. "D-130" EL. Beverly Blvd. and Laurel Ave. W. Spk. 1' E. of E. end C.R. S.E. Cor.
Set B.M. "D-130"	182.098			9	182.102	
	5.400		4.772			
⊼	187.498	-1.612	1.615		-1.614	
	7.012		6.387			Set B.M. "D-131" EL Beverly Blvd. and Cresents Heights Blvd. W. Spk. 1' E. of E. end C.R. S.E. Cor.
Set B.M. "D-131"	180.486			10	180.489	
	4.865		4.853			
⊼	185.351	-2.385	2.387		-2.386	
	7.250		7.240			Set B.M. "D-132" El. Beverly Blvd. and Kilkea Dr. W. Spk. 1' E. of E. end C.R. S.E. Cor.
Set B.M. "D-132"	178.101			11	178.103	
	5.000		4.980			
⊼	183.101	-2.653	2.657		-2.655	
	7.653		7.637			Set B.M. "D-133" El. Beverly Blvd. & La Jolla Ave W. Spk. 1' E. of E. end C.R. S.E. Cor.
B.M. "D-133"	175.448			12	175.449	

F. B. 682 PG. 102 Job No. 6318 Division No. W. Holly Wood D.S. Notes Red. Plotted Date Checked Date Survey of Survey by W Notes W Indexed A. C. Johnson Date Date Date X-Sec. No. Profile No.

Form 307 5M 11-35

PLEASE RETURN TO
LOS ANGELES COUNTY SURVEYOR
700 HALL OF RECORDS

NOTE: ANY ADDITIONS OR CHANGES ON THIS SHEET MUST BE MADE OR CIRCLED IN RED INK, WITH DATE AND NAME OF PERSON MAKING CHANGE

Do not extend notes this side of this line

23

STATION	B.M.	B.S.	1st Rub	H.	Diff	F.S.	2nd	ELEV.	3rd	ADJ. El.	
	B.M. D-133		175.448						12	175.44~~4~~9	B.M.D-133 pg. 102
			4.691				4.607				
	⊼		180.139		-2.749		-2.747			-2.748	
			7.440				7.354				B.M.-D.86 EL. 172.701 F.B. 632/68
	B.M.D-86		172.699						13	172.~~696~~ 701	Beverly Blvd. & Harper Ave. W. Spk. 2' S. of S. end C.R. S.E. Cor.

Profile No. ____ Notes Red. ____ Plotted ____ Job No. 6318 Division No. ____ F.B. 682 PG. 103

X-Sec. No. ____ Date ____ Date ____ Survey of W. Hollywood P.S.

Notes Chkd. ____ Checked ____ Survey by N Notes ____ Date ____

Date ____ Date ____ Map No. ____ Indexed Johnson Date ____

F. B. 682 Pg. 104 | Job No. | Division No. | Notes Red. | Plotted | Profile

Survey of | Date | Date | No.

Survey by | Notes | Notes Chkd. | Checked | X-Sec.

Indexed A. C. Johnson | Date | Date | Date | No.

STATION	B.S.		F.S.	ELEV.
B.M.	1st Run	Diff.	2nd	3rd	ADJ. El.

Do not extend notes this side of this line

Form 307 5M 11-35

PLEASE RETURN TO
LOS ANGELES COUNTY SURVEYOR
700 HALL OF RECORDS

NOTE: ANY ADDITIONS OR CHANGES ON THIS SHEET MUST BE MADE OR CIRCLED IN RED INK, WITH DATE AND NAME OF PERSON MAKING CHANGE

Profile No.	Notes Red.	Plotted	Job No. 6318	Division No.	F. B. 682 Pg. 105
	Date	Date	Survey of West Hollywood D.S.		
X-Sec. No.	Notes Chkd.	Checked	Survey by C.F.	Notes	Date 2-5-37
	Date	Date	Map No.	Indexed A. C. Johnson	Date

BENCH MARKS

WEST HOLLYWOOD DRAINAGE [illegible]

J.N. 6318

FROM: Rosewood Ave & Altred St - South to Beverly Blvd and east to Kings Road.

C.E. BRONTY - Chief
H.M. SMITH - Notes
[illegible] WILLEY - [illegible]
M.A. [illegible] - Rod

ELEV.

MAR 10 1937 [illegible]

RECEIVED ..... 0.4 Mi

PROGRESSED ..... ✓ ✓

F. S.

BOOK INDEXED W.I.G. 4-28-37

MAP INDEXED ✓ ✓

H. I.

RECORD INDEXED W.I.G. 4-28-37

CARD INDEXED ✓ ✓

REDUCED L.C.M.

CHECKED W.I.G. 4-7-37

B. S.

B. M.s ADJUSTED L.C.M.

B. M.s LISTED W.I.G. 4-27-37

STATION

NOTE: ANY ADDITIONS OR CHANGES ON THIS SHEET MUST BE MADE OR CIRCLED IN RED INK, WITH DATE AND NAME OF PERSON MAKING CHANGE

Do not extend notes this side of this line

PLEASE RETURN TO LOS ANGELES COUNTY SURVEYOR 700 HALL OF RECORDS

Form 307 5M 11-35

Form 307 5M 11-35

PLEASE RETURN TO
LOS ANGELES COUNTY SURVEYOR
700 HALL OF RECORDS

NOTE: ANY ADDITIONS OR CHANGES ON THIS SHEET MUST BE MADE OR CIRCLED IN RED INK, WITH DATE AND NAME OF PERSON MAKING CHANGE

Do not extend notes this side of this line

STATION	B. S.	H. I.	F. S.	ELEV.		
B.M.	1st.Run	Diff	2nd	3rd	Adj.El	
						B.M.#D77 El.179.553 F.B682 P60
B.M.#D-77	177.533				179.5~~33~~ 5	Rosewood Ave & Altred St. N.E.Cor.
+	2.204		3.280	[illegible]		Wire spk. 45' E. of E. end Cb.R.
⊼	18.2737	~~-4.596~~	-4.5[illegible]	-4.[illegible]	-4.585	
−	7.794		7.864	7.5[illegible]		
[illegible]	174.943			1	174.96~~8~~ 7	[illegible]
+	3.551 ~~3.910~~		3.915 ~~4.051~~	[illegible]		[illegible]
⊼	178.853	2.731 ~~-2.747~~	2.730 ~~-2.749~~	-2.[illegible]	2.731 ~~2.743~~	
−	6.282 ~~6.657~~		6.645 ~~6.790~~	[illegible]		
Set D-138	172.196			2	172.23~~7~~ 5	Set B.M.#D-138 Altred St & Oakwood Ave N.E.Cor. Fd wire spk 10' N of N end Cb.R
+	2.819		2.610	2.810		
⊼	175.015	-3.6[illegible]	-3.652	3.657	-3.657	
−	6.477		6.262	6.467		
T.F.	168.538			3	168.5~~80~~ 77	Set ht spk [illegible]
+	3.617		3.467	3.523		
⊼	172.155	-2.972	-2.967	-2.973	-2.973	
−	6.589		6.434	6.496		
Set D-139	165.566			4	165.60~~7~~ 4	Set B.M.#D 139 Beverly Blvd and Altred St. N.E.Cor. Fd. wire spk 7' N of N end Cb.R

F. B. 682 PG. 106 Job No. 6318 Division No. D.S. Notes Red. Plotted Date Checked Date Notes Chkd. Date Notes Date Profile No. X-Sec. No.

Survey of [illegible] Survey by [illegible] Indexed C. Johnson

Form 307 5M 10-34

PLEASE RETURN TO
LOS ANGELES COUNTY SURVEYOR
700 HALL OF RECORDS

NOTE: ANY ADDITIONS OR CHANGES ON THIS SHEET MUST BE MADE OR CIRCLED IN RED INK, WITH DATE AND NAME OF PERSON MAKING CHANGE

Do-not extend notes this side of this line

STATION	B.S.	H.I.	F.S	ELEV.			
B.M.	1st Run	Diff.	2nd	3rd	Adj. El.		
D#-139	165.566					165.607 4	B.M#D-139
+	5.160		5.087				
π	170.726	+0.289	0.287			+0.288	
−	4.871		4.800				Set B.M#D-140
Set D#140	165.855				5	165.895 1	Beverly Blvd & Croft Ave SW Cor.
+	~~7.329~~		7.180	7.287			Fd. W. spk 2.5' S. of S end Cb R.
π	~~173.184~~	~~+3.088~~	+3.072	3.074 5		+3.074	
−	~~4.241~~		4.108	4.212			Set B.M.#D-141
Set D-141	168.943				6	168.969 4	Beverly Blvd & Orlando Ave N.E. Cor.
+	5.277		5.080				Fd. W. spk 2.5' N of N end Cb. R.
π	174.220	+1.266	+1.267			+1.266	
−	4.011		3.813				B.M#D-89 Elev. 170.229 F.B. 682-69
B.M#D-89	170.209				7	170.235 29	Beverly Blvd & Kings Rd N.E. Cor.
						229	W. spk 5' N of N end Cb R.
						006	

Profile No. ____ Notes Red. ____ Platted ____ Job No. 6318 Division No. ____ L.B. 682 Pg. 107

X-Sec. No. ____ Date ____ Date ____ Survey of West Hollywood DS

Noted Chkd. ____ Checked ____ Survey by C.E.B. Notes H.M.S. Date 2-5-37

Date ____ Date ____ Map No. ____ Indexed ____ Job Date ____

L.B. 682 P.G. 108 Job. No. 6318 Division No. ____ Notes Red ____ Plotted ____ Profile

Survey of WEST HOLLYWOOD D.S. Date ____ Date ____ No. ____

Survey by C.E. BRUNTY Notes H.M. SMITH Notes Chkd. ____ Checked ____ X-Sec.

Indexed A.C. [illegible] Date ____ Date ____ Date ____ No. ____

STATION	B.S.	H.I.	F.S	ELEV.
H.M.	1st [illegible]	Diff.	2nd	3rd Adj. El.

Form 307 5M 10-34

PLEASE RETURN TO
LOS ANGELES COUNTY SURVEYOR
700 HALL OF RECORDS

NOTE: ANY ADDITIONS OR CHANGES ON THIS SHEET MUST BE MADE OR CIRCLED IN RED INK, WITH DATE AND NAME OF PERSON MAKING CHANGE

Do not extend notes this side of this line

Profile No.	Notes Red.	Plotted	Job No.	Division No.	F. B.	Pg.
	Date	Date	Survey of			
X-Sec. No.	Notes Chkd.	Checked	Survey by	Notes	Date	
	Date	Date	Map No.	Indexed A. C. Johnson	Date	

BENCH MARKS

WEST HOLLYWOOD DRAINAGE SYSTEM

[illegible] 63.8

LA CIENEGA BLVD. & WILLOUGHBY AVE
from
WARING AVE. to HARPER AVE.

C.E. Brunty - Chief
H.M. Smith - Notes
J.L. Willey - Level
M.A. Van Deren - Rod

ELEV.

F. S.

RECEIVED MAR 10 1937 Smelge
PROGRESSED ✓ ✓ 0.3 Mi

H. I.

BOOK INDEXED W.I.G. 4-28-37
MAP INDEXED ✓ ✓
RECORD INDEXED W.I.G. 4-28-37
CARD INDEXED ✓ ✓

B. S.

REDUCED LCM
CHECKED W.I.G. 4-5-37
B. M.s ADJUSTED LCM - "
B. M.s LISTED W.I.G. 4-27-37

STATION

NOTE: ANY ADDITIONS OR CHANGES ON THIS SHEET MUST BE MADE OR CIRCLED IN RED INK, WITH DATE AND NAME OF PERSON MAKING CHANGE

Do not extend notes this side of this line

PLEASE RETURN TO
LOS ANGELES COUNTY SURVEYOR
700 HALL OF RECORDS

Form 307 5M 11-35

Form 307 5M 11-35

PLEASE RETURN TO
LOS ANGELES COUNTY SURVEYOR
700 HALL OF RECORDS

NOTE: ANY ADDITIONS OR CHANGES ON THIS SHEET MUST BE MADE OR CIRCLED IN RED INK, WITH DATE AND NAME OF PERSON MAKING CHANGE

Do not extend notes this side of this line

STATION	B. S.	H. I.	F. S.	ELEV.		
B.M.	1st.Run	Diff	2nd	3rd	Adj.El	
B.M#D-55	193.538				193.538	B.M#D-55 Elev. 193.538 F.B 682 P42 5 La Cieneg Blvd. and Waring Ave. N.E.Cor Wire spk 5' N of N end Cb.R
+	7.002		8.078	5.995		
⊼	200.540	+4.324	+4.328	+4.326	+4.326	
-	2.678		3.750	1.67[illegible]		
TP	197.862				197.864	LARGE bolt head 6' W. from E Cb.
+	~~7.847~~		7.819	7.719		
⊼	205.709	~~+5.080~~	+5.096	+5.097	+5.096	4th { 7.660 5.095 2.565
-	~~2.759~~		2.723	2.622		
Set #D-134	202.950				202.960	Set B.M.# D-134 La Cieneg a Blvd. + Willoughby Ave. S.E.Cor. Fd. Wire Spk. 15' E. of E. end Cb.R.
+	7.305		6.784	[illegible]		
⊼	210.255	+3.994	+3.994	+3.[illegible]	+3.994	
-	3.311		2.790	[illegible]		
Set #D-135	206.944				206.954	Set B.M.#D-135 Willoughby Ave. + Alfred St. S.E.Cor. Fd. W. Spk. 5' S. of S. end Cb.R.
+	6.939		6.705	[illegible]		
⊼	213.883	+2.186	+2.185	+2.18[illegible]	+2.185	
-	4.753		4.520	[illegible]		
Set #D-136	209.130				209.1~~39~~41	Set B.M#D-136. Willoughby Ave. Croft Ave. S.W.Cor Fd. W. spk 3' S of S end Cb.R

F. B 682 PG. 110 Job No. 6318 Division No. Notes Red. Plotted Date Checked Date Notes Chkd. Date Notes Date Profile No. X-Sec. No.

Survey of West Hollywood D.S.
Survey by C.E. Brunty Notes H.M.S.
Indexed C. Johnson

Form 307 5M 10-64

PLEASE RETURN TO
LOS ANGELES COUNTY SURVEYOR
700 HALL OF RECORDS

NOTE: ANY ADDITIONS OR CHANGES ON THIS SHEET MUST BE MADE OR CIRCLED IN RED INK, WITH DATE AND NAME OF PERSON MAKING CHANGE

Do not extend notes this side of this line

Profile No. _____ Notes Red _____ Platted _____
Job No. 638 Division No. _____
No. _____ Date _____ Date _____ Survey of 1937 Hollywood D.S.
Notes Chkd. _____ Checked _____ Survey by C.E.B. Date 2-3-37
No. _____ Date _____ Date _____ Map No. _____ Notes Jobrano Date 2-3-37

E.B. K92 PG. 111

STATION	B.S.	H.I.	F.S	ELEV.		
		1st Run Diff.	2nd	3rd	Adj.	
D-136	209.130				209.139	
+	6.920		6.942	6.798		
=	216.050	+3.350	3.342	+3.348	+3.342	1st {6.961, +3.341, 3.620} 5th {6.853, +3.342, 3.511}
−	3.570		3.600	3.450		4 Set B.M. D#137
Set D-137	212.480				212.484	5 Willoughby Ave & Orlando Ave S.E. Cor. Ed w. spk 4'S. of Scnd Co R
+	8.296		8.148	8.757		2nd {8.622, +6.441, 2.184} 5th {6.441, 2.570}
=	220.776	+6.436	6.443	6.433	+6.435	
−	1.860		1.705	2.324		B.M.#D-38 Elev. 218.~~70~~ F.B. 682 P31
B.M.#D.33	218.916				218.916	6 Willoughby Ave & Kings Rd S.E. Cor. Ld T 5'S. of S. end 66 R.
	6.219		6.172			
	225.135	+3.544	3.543		+3.544	
	2.675		2.629			
T.P	222.460				222.466	7
	6.172		6.204			
	228.632	+2.185	2.182		+2.183	
	3.987		4.024			7 Set B.M. D- El. Sweetzer Ave. + W. Willoughby Ave Ed W. Spk. S. end C.R. S.E. Cor.
Set B.M.D#2	224.645				224.643	8

Form 307 5M 10-34

PLEASE RETURN TO
LOS ANGELES COUNTY SURVEYOR
700 HALL OF RECORDS

NOTE: ANY ADDITIONS OR CHANGES ON THIS SHEET MUST BE MADE OR CIRCLED IN RED INK, WITH DATE AND NAME OF PERSON MAKING CHANGE

Do not extend notes this side of this line

L.B. 682 P.G. 12 Job. No. 6318 Division No. ___ Notes Red ___ Date ___ Notes Chkd. ___ Date ___ Profile ___ Plotted ___ Date ___ X-Sec. ___ No. ___ Checked ___ Date ___

Survey of West Hollywood D.S.

Survey by C.E. Brunty Notes H.M.S.

Index: C. Johnson Date ___

STATION	B.S.	H.I.	F.S.	ELEV.
BM D-12	224.645			224.645
	7.961		7.880	
	232.606	+5.277	5.277	+5.277
	2.684		2.603	
BM D-29	229.922			229.920

BM D-29 = El. 229.925 F.B. 682-29
Willoughby Ave. & Harper Ave.
W. Spk. 7' E. of E. end CR. NE. CR.

Profile No.	Notes Red.	Plotted	Job No. 6318	Division No.	F. B. 682 Pg. 113
	Date	Date	Survey of W. HOLLYWOOD D.S.		
X-Sec. No.	Notes Chkd.	Checked	Survey by Wallace	Notes W	Date 3-31-37
	Date	Date	Map No.	Indexed A. C. Johnson	Date

B. M. CIRCUIT

WEST HOLLYWOOD D.S.

J.N. 6318

Laurel Canyon Blvd. – Selma Ave.

North of Sunset Blvd.

Wallace
Gregory
Murray
Tellez
Ethier

ELEV.

F. S.

H. I.

B. S.

STATION

RECEIVED HLS APR 2 1937

PROGRESSED ✓ ✓

BOOK INDEXED W.I.G. 4-28-37

MAP INDEXED – –

RECORD INDEXED W.I.G. 4-28-37

CARD INDEXED – –

REDUCED HLS & LCM

CHECKED W.I.G. 4-5-37

B. M.s ADJUSTED LCM

B. M.s LISTED W.I.G. 4-27-37

08 Mi

NOTE: ANY ADDITIONS OR CHANGES ON THIS SHEET MUST BE MADE OR CIRCLED IN RED INK, WITH DATE AND NAME OF PERSON MAKING CHANGE

Do not extend notes this side of this line

PLEASE RETURN TO LOS ANGELES COUNTY SURVEYOR 700 HALL OF RECORDS

Form 307 5M 11-35

Form 307 5M 11-35

PLEASE RETURN TO
LOS ANGELES COUNTY SURVEYOR
700 HALL OF RECORDS

NOTE: ANY ADDITIONS OR CHANGES ON THIS SHEET MUST BE MADE OR CIRCLED IN RED INK, WITH DATE AND NAME OF PERSON MAKING CHANGE

Do not extend notes this side of this line

STATION B.M.	B.S. 1st Run	H.I. Diff.	F.S. 2nd.	ELEV. 3rd.	Adj. El.	
		B.M. CIRCUIT				
Sunset Blvd., Laurel Canyon Blvd., Selma Ave.						
B.M. D22	408.552				408.552	B.M. D22 El. 408.552 F.B. 682 p.19 Sunset Blvd. & Crescent Hgts Blvd. L-T-M.C.R.-NE Cor. Triangle S. [illegible] Sunset Blvd.
	8.576		8.719			
⊼	417.128	+4.432	4.429		+4.430	
	4.144		4.290			
SET B.M. "D143	412.984			1	412.983	SET B.M. D143 EL. SUNSET BLVD. & LAUREL CANYON BLVD. W. Spk W. of W. end C.R.-N.W. Cor.
	7.630		7.691			
⊼	420.614	+6.849	6.849		+6.849	
	0.781		0.842			
T.P.	419.833			2	419.831	
	10.869		10.833			
⊼	430.702	+10.192	10.191		+10.192	
	0.677		0.642			
T.P.	430.025			3	430.023	
	9.643		9.542			
⊼	439.668	+8.579	8.575		+8.577	
	1.064		0.767			
T.P.	438.604			4	438.600	

F.B. 682 Pg. 114 Job No. 6318 Division No. [illegible] Notes Red. [illegible] Plotted [illegible] Profile No. [illegible]
Survey of W. Hollywood U.S. Date [illegible] Date [illegible] X-Sec. No. [illegible]
Survey by WALLACE Notes W Notes Chkd. [illegible] Checked [illegible]
Indexed A. C. Johnson Date [illegible] Date [illegible]

Form 307 5M 11-35

PLEASE RETURN TO
LOS ANGELES COUNTY SURVEYOR
700 HALL OF RECORDS

NOTE: ANY ADDITIONS OR CHANGES ON THIS SHEET MUST BE MADE OR CIRCLED IN RED INK, WITH DATE AND NAME OF PERSON MAKING CHANGE

Do not extend notes this side of this line

STATION	B.M.	B.S.	1st Run	Diff S.	2nd ELEV.	3rd	ADJ. El.	
				B.M.S. (cont)				
	T.P.		438.604				438.600	
			9082		9.010			
	⊼		447.686	+7.369	7.370		+7.370	
			1.713		1.640			Set B.M. "D144 EL. LAUREL CANYON BLVD. & SELMA AVE. B. Spk. 8' N. of N. end C.R. - N.W. Cor
	(Set) B.M. D144		445.973			5	445.973	
			2.561		2.492			
	⊼		448.540	-3.883	3.884		-3.884	
			6.450		6.376			Set B.M. "D-145 EL. SELMA AVE. & CRESENT HTS BLVD. W. Spk. M.C.R. - S.E. Cor.
	(Set) B.M. D145		442.090			6	442.090	
			7.645		7.560			
	⊼		449.735	+4.275	4.276		+4.276	
			3.370		3.284			
	T.P.		446.365			7	446.362	
			1.727		1.629			
	⊼		448.092	-9.746	-9.747		-9.747	
			11.473		11.376			
	T.P.		436.619			8	436.615	

Profile No. ____ Notes Red. ____ Plotted ____ Job No. 6318 Division No. ____ F.B. 682 PG. 115

X-Sec. No. ____ Date ____ Date ____ Survey of W. Holt Road D.S.

Notes Chkd. ____ Checked ____ Survey by ____ Notes ____ Date ____

Date ____ Date ____ Map No. ____ Indexed ____ Date ____

Form 307 5M 11-35

PLEASE RETURN TO
LOS ANGELES COUNTY SURVEYOR
700 HALL OF RECORDS

NOTE: ANY ADDITIONS OR CHANGES ON THIS SHEET MUST BE MADE OR CIRCLED IN RED INK, WITH DATE AND NAME OF PERSON MAKING CHANGE

Do not extend notes this side of this line

Profile No. ____ X-Sec. No. ____

Survey of ____ Job No. ____ Division No. ____ Notes Red. ____ Date ____ Plotted ____ Date ____

Survey by ____ Notes ____ Notes Chkd. ____ Date ____ Checked ____ Date ____

Indexed ____ Date ____

F. B. 682 Pg. 116

STATION	1st Rdg.	Diff	2nd S.	3rd Rev.	ADJ. El.	
		B.M.s.	(cont.)			
T.P.	436.619				436.615	
	1.138		1.030			
⊼	437.757	-4.627	-4.626		-4.626	
	5.765		5.656		.95	
Set B.M. D-146	431.992			9	431.989	SET B.M. D-146 EL. SELMA AVE. & MONTEEL RD. B. Spk (M&R) C.S. of N. & C.R. N.W. Cor
	0.843		0.717			
⊼	437.835	-10.603	10.603		-10.603	
	11.446		11.320			
T.P.	421.389			10	421.386	
	1.072		0.931	1.141		
⊼	422.461	-9.657	9.651	9.658	-9.658	
	10.729		10.583	10.799		
T.P.	411.732				411.728	
	0.978		1.071			
⊼	412.710	-5.242	-5.241		-5.241	
	6.220		6.312		.495	
B.M. D-21"	406.490				406.487	B.M. D-21" El. 406.495 Sunset Blvd. & Crescent Hts Blvd. W. Spk 2' E. of E. end C.R. N.W. Cor of Triangle S. side Sunset Blvd.
					.008	

Profile	Notes Red.	Plotted	Job No.	Division No.	F. B. 682 PG. 117
No.	Date	Date	Survey of	W. Hollywood D.S.	
X-Sec.	Notes Chkd.	Checked	Survey by	Notes W	Date
No.	Date	Date	Map No.	Indexed	Date

B. M.s.

West Hollywood D.S.

J.N. 6378

Gregory
Mulcahy
Ethan

NOTE: ANY ADDITIONS OR CHANGES ON THIS SHEET MUST BE MADE OR CIRCLED IN RED INK, WITH DATE AND NAME OF PERSON MAKING CHANGE

Do not extend notes this side of this line

PLEASE RETURN TO
LOS ANGELES COUNTY SURVEYOR
700 HALL OF RECORDS

Form 307 5M 11-35

STATION	B. M.	B. S.	1st Pub	Diffs.	2nd ELEV.	3rd	ADJ. El.

RECEIVED Smelser MAY 12 1937

PROGRESSED ✓ ✓ 0.5 Mi

BOOK INDEXED ✓ ✓

MAP INDEXED ✓ ✓

RECORD INDEXED ✓ ✓

CARD INDEXED ✓ ✓

REDUCED L.C.M.

CHECKED H.L.S.

B. M.s ADJUSTED H.L.S.

B. M.s LISTED ✓ ✓

Form 307 5M 11-35

PLEASE RETURN TO
LOS ANGELES COUNTY SURVEYOR
700 HALL OF RECORDS

NOTE: ANY ADDITIONS OR CHANGES ON THIS SHEET MUST BE MADE OR CIRCLED IN RED INK, WITH DATE AND NAME OF PERSON MAKING CHANGE

Do not extend notes this side of this line

F. B. 682 Pg. 118 | Job No. 638 Division No. | Profile No. | X-Sec. No.
Survey of Willoughby Ave | Notes Red. Date | Plotted Date
Survey by C. Johnson | Notes Chkd. Date | Checked Date
Indexed | Notes Date

STATION B.M.	1st BS&N	Diff	2nd BS&N	3rd BS&N	ADJ. EL.	
		B.M.	W.K.			W.E. Loop line to Hayvenhurst Ave
B.M. DAO	240.395				240.395	B.M. DAO El. 240.395 Willoughby Ave & Lois Ave W. Spk. 3' W. of W. end C.R. S.W. Cor
	7.293		7.168			
T	247.688	+4.600	4.605		+4.607	
	2.684		2.563			
Set B.M. D 147	245.004				245.002	Set B.M. D 147 El. Willoughby Ave & Edinburgh Ave W. Spk. 15' W. of W. end C.R. N.W. Cor.
	1.646		1.597			
T	242.650	-6.505	6.502		-6.504	
	1.141		1.095			
(Set) B.M. D 148	251.509				251.506	Set B.M. D 148 EL. Willoughby Ave. & Hayvenhurst Ave. W. Spk. 1' W. of W. end C.R. N.W. Cor
	2.031		1.961			
T	253.540	-6.831	6.239		-6.239	
	8.270		8.200			
T.P	245.270				245.267	
	1.071		1.015	1.141		
T	246.341	-6.854	6.848	6.849	-6.849	
	7.925	~~-6.854~~	7.863	7.990		
B.M. D48	238.416				238.432	B.M. D48 EL. 238.432 L.B. 682-42 Hayvenhurst Ave & Waring Ave W. Spk. 1' N. of W. end C.R. N.E. Cor

Notes Ck'd by	Survey of IN. [illegible] 05
Map No.	W. O. 6318 Tape No. 055 St'd 84° F.
Office Work	Surveyed by Wallace
Checked	Notes IN. Date May 1937
Date	Indexed C. Johnson

F.B. 687 PG. 119

& SURVEY

BEVERLY BLVD. + HAYWORTH AVE. LATERAL

WEST HOLLYWOOD D.S

J.N. 6318

TOPOG F.B. 682 Pg. 131 to 142

PROFILE F.B. 682 Pg. 143 to 170

~~96~~

Wallace
Gregory
Murray
Teller
Elmer

Note: Any Additions or Changes on This Sheet Must be Made or Circled in Red Ink With Date and Name of Person Making Change

Do not extend notes this side of this line

RETURN TO
LOS ANGELES COUNTY SURVEYOR
700 HALL OF RECORDS

RECEIVED	JUN 4 1937	HLS
PROGRESSED	✓	✓
BOOK INDEXED	✓	✓
MAP INDEXED	✓	✓
RECORD INDEXED	✓	✓
CARD INDEXED	✓	✓

FORM 247 10M 11-35

RETURN TO
LOS ANGELES COUNTY SURVEYOR
700 HALL OF RECORDS

Note: Any Additions or Changes on This Sheet Must be Made or Circled in **Red Ink** With Date and Name of Person Making Change.

WS 22, B-3

Do not extend notes this side of this line

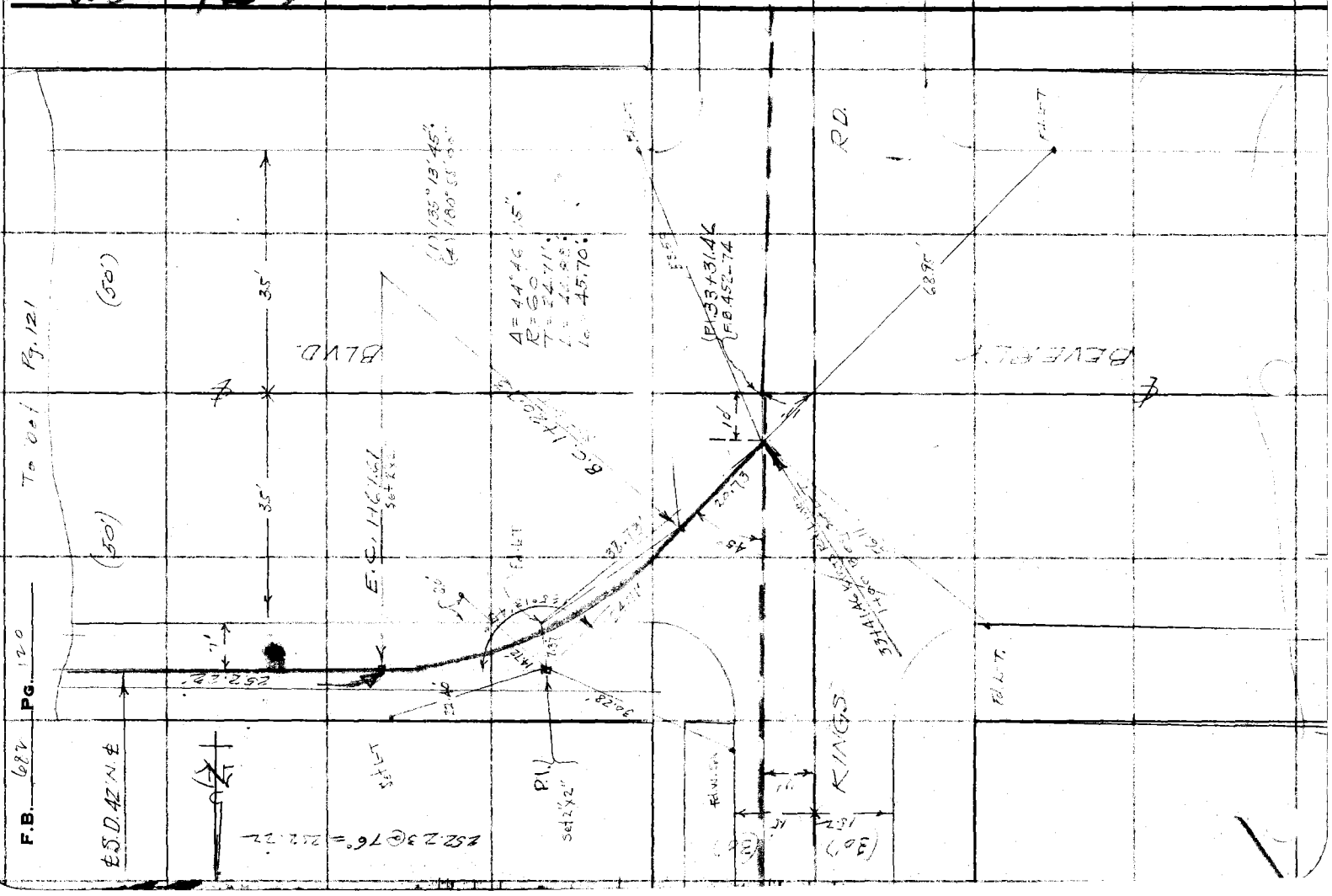

F.B. 689 PG. 120

Notes Ck'd by	Survey of [illegible]	F.B. [illegible] Pg. 121
Map No.	W. O. 6318 Tape No. 055 St'd 24 °F.	
Office Work	Surveyed by [illegible]	
Checked	Notes W. Date May 1937	
Date	Indexed C. Johnson	

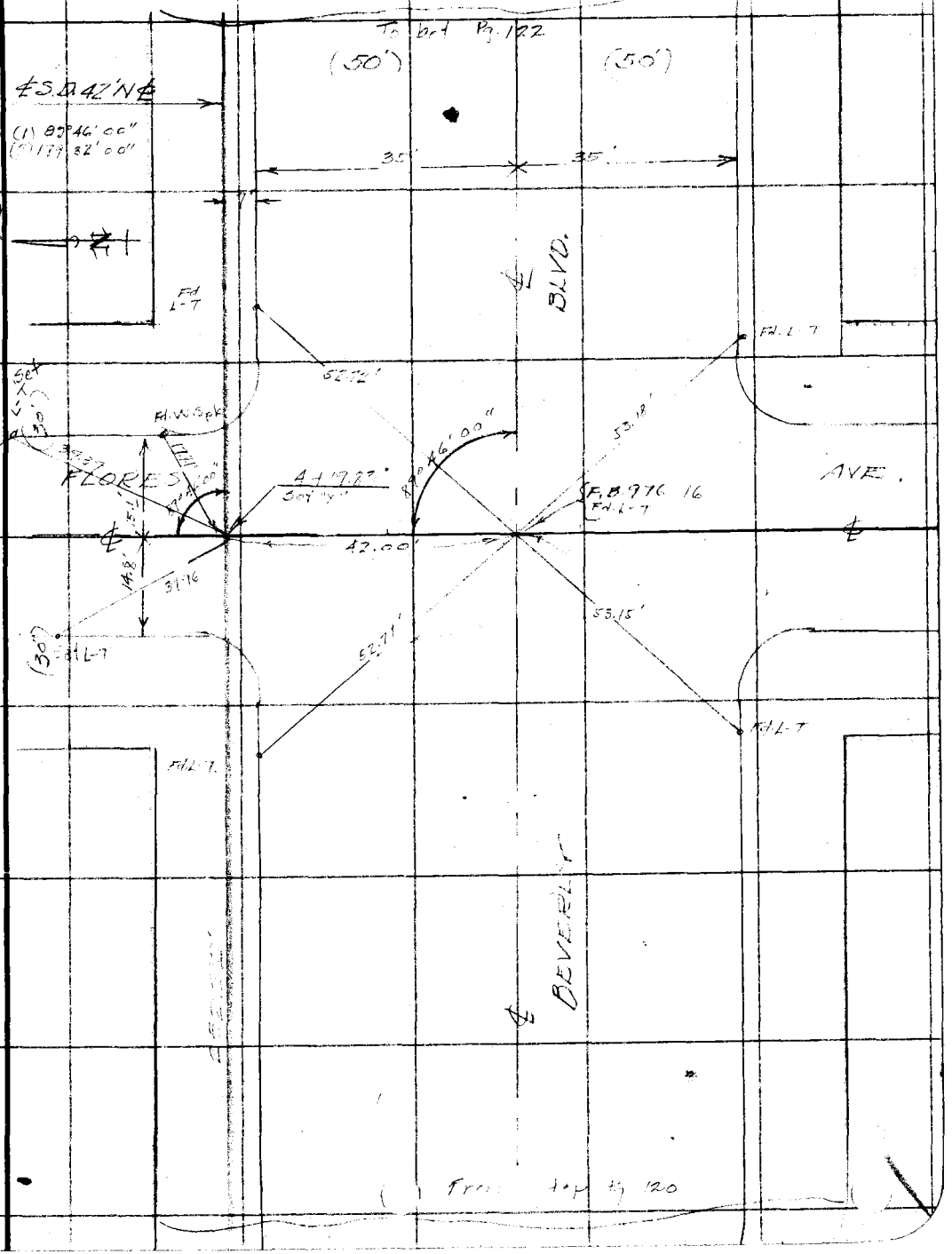

Note: Any Additions or Changes on This Sheet Must be Made or Circled in Red Ink With Date and Name of Person Making Change

Do not extend notes this side of this line

RETURN TO
LOS ANGELES COUNTY SURVEYOR
700 HALL OF RECORDS

FORM 247 10M 11-35

RETURN TO
LOS ANGELES COUNTY SURVEYOR
700 HALL OF RECORDS

Note: Any Additions or Changes on This Sheet Must be Made or Circled in **Red Ink** With Date and Name of Person Making Change.

Do not extend notes this side of this line

W 5 22, S-3

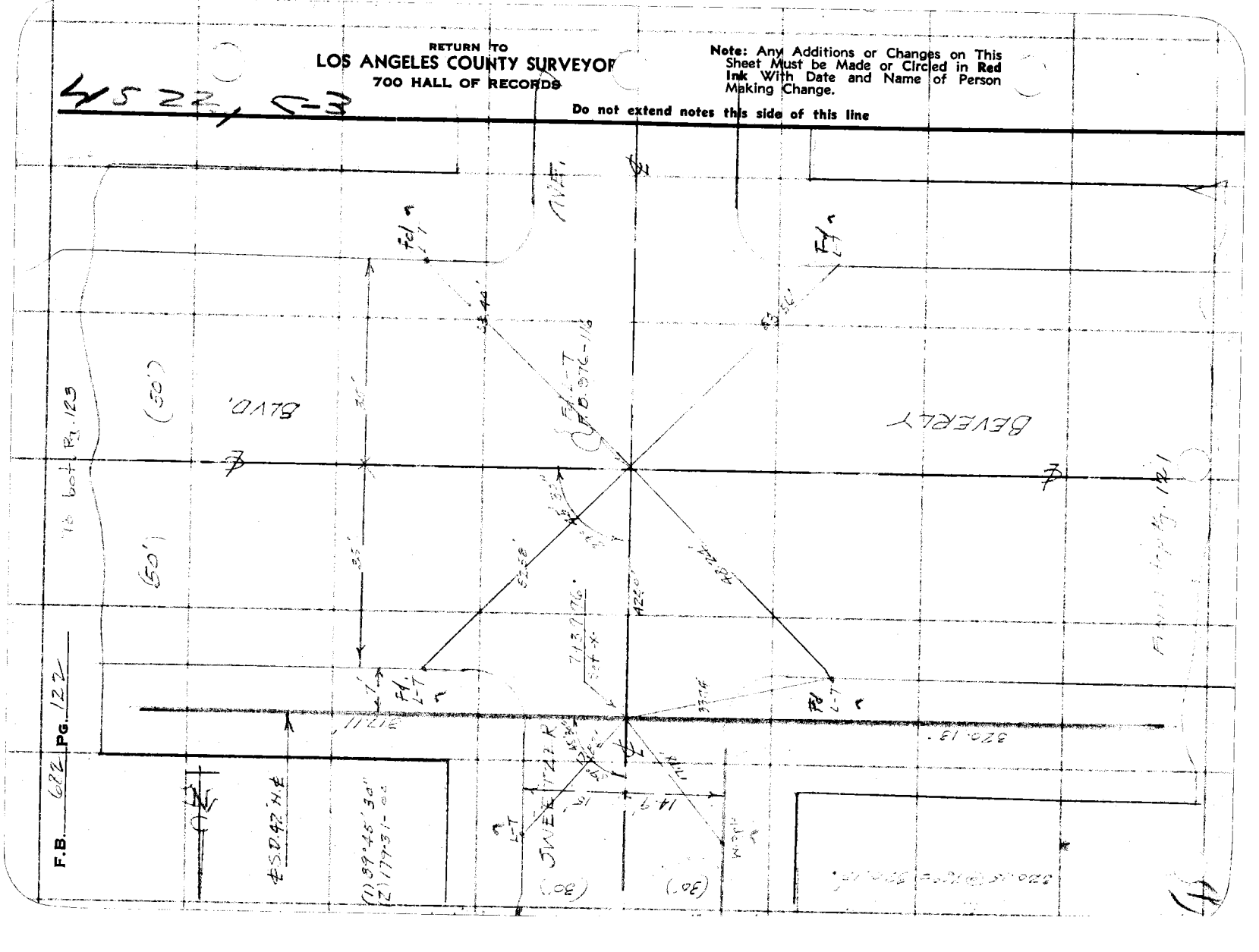

Notes Ck'd by	Survey of [illegible]	F.B. [illegible] Pg. 123
Map No.	W. O. 6318 Tape No. [illegible] St'd 24 °F.	
Office Work	Surveyed by [illegible]	
Checked	Notes [illegible] Date May 1937	
Date	Indexed A. C. Johnson	

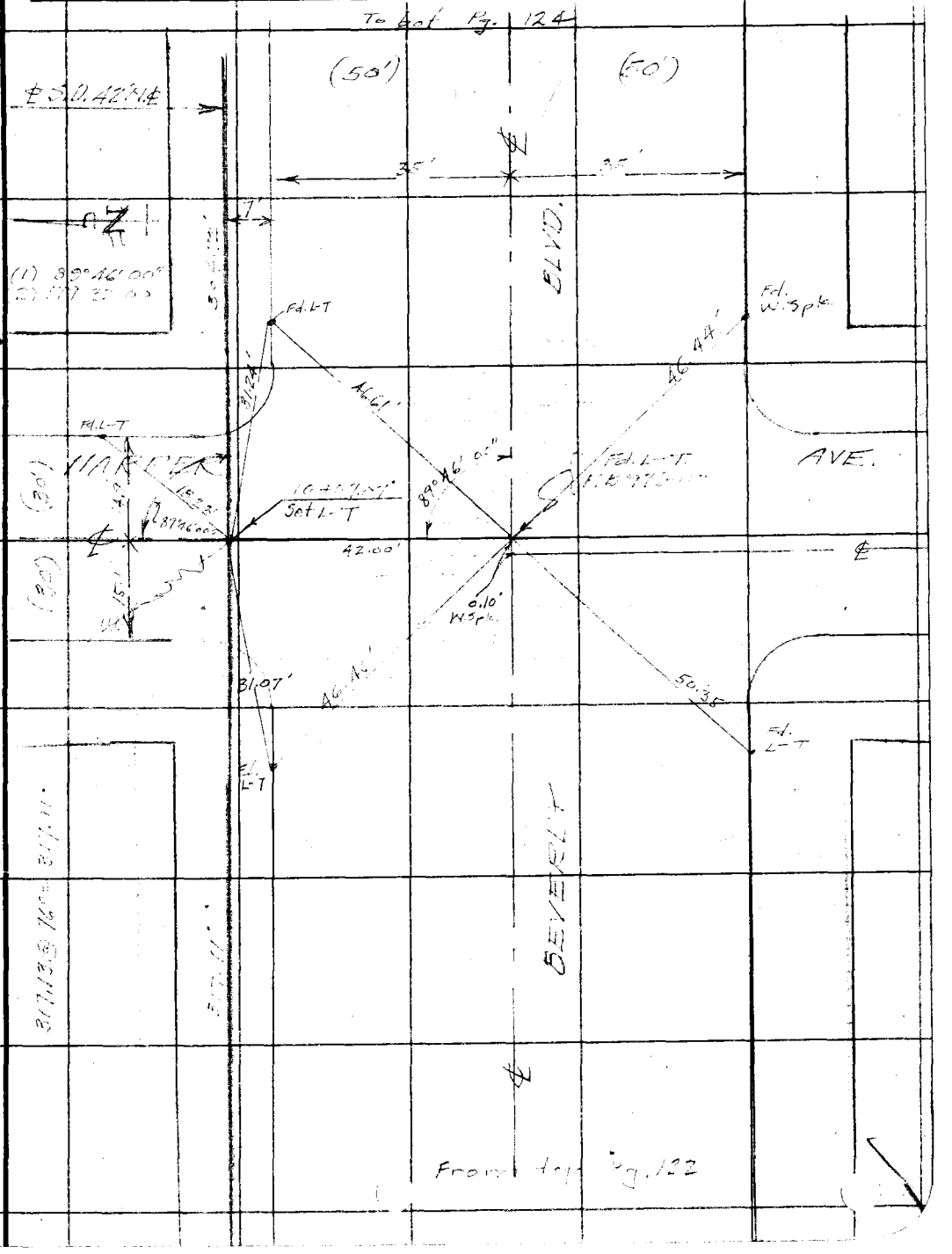

Note: Any Additions or Changes on This Sheet Must be Made or Circled in Red Ink With Date and Name of Person Making Change.

Do not extend notes this side of this line

RETURN TO
LOS ANGELES COUNTY SURVEYOR
700 HALL OF RECORDS

FORM 247 10M 11-35

F.B. 682 PG. 124

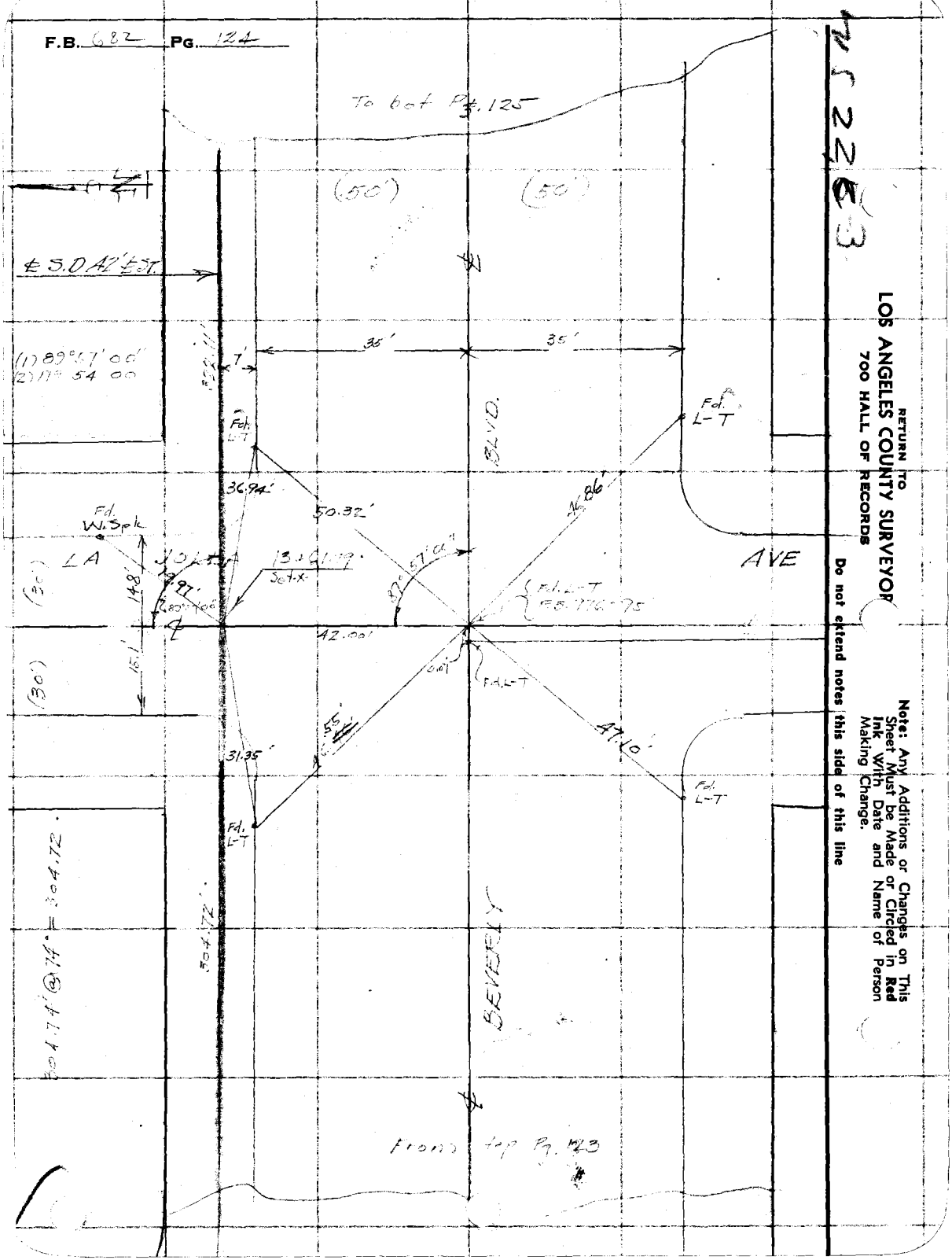

RETURN TO
LOS ANGELES COUNTY SURVEYOR
700 HALL OF RECORDS

Do not extend notes this side of this line

Note: Any Additions or Changes on This Sheet Must be Made or Circled in Red Ink With Date and Name of Person Making Change.

Notes Ck'd by	Survey of [illegible]	F.B. [illegible] PG. 125
Map No.	W. O. 6318 Tape No. 055 St'd 24 °F.	
Office Work	Surveyed by [illegible]	
Checked	Notes [illegible] Date May 1937	
Date	Indexed A. C. Johnson	

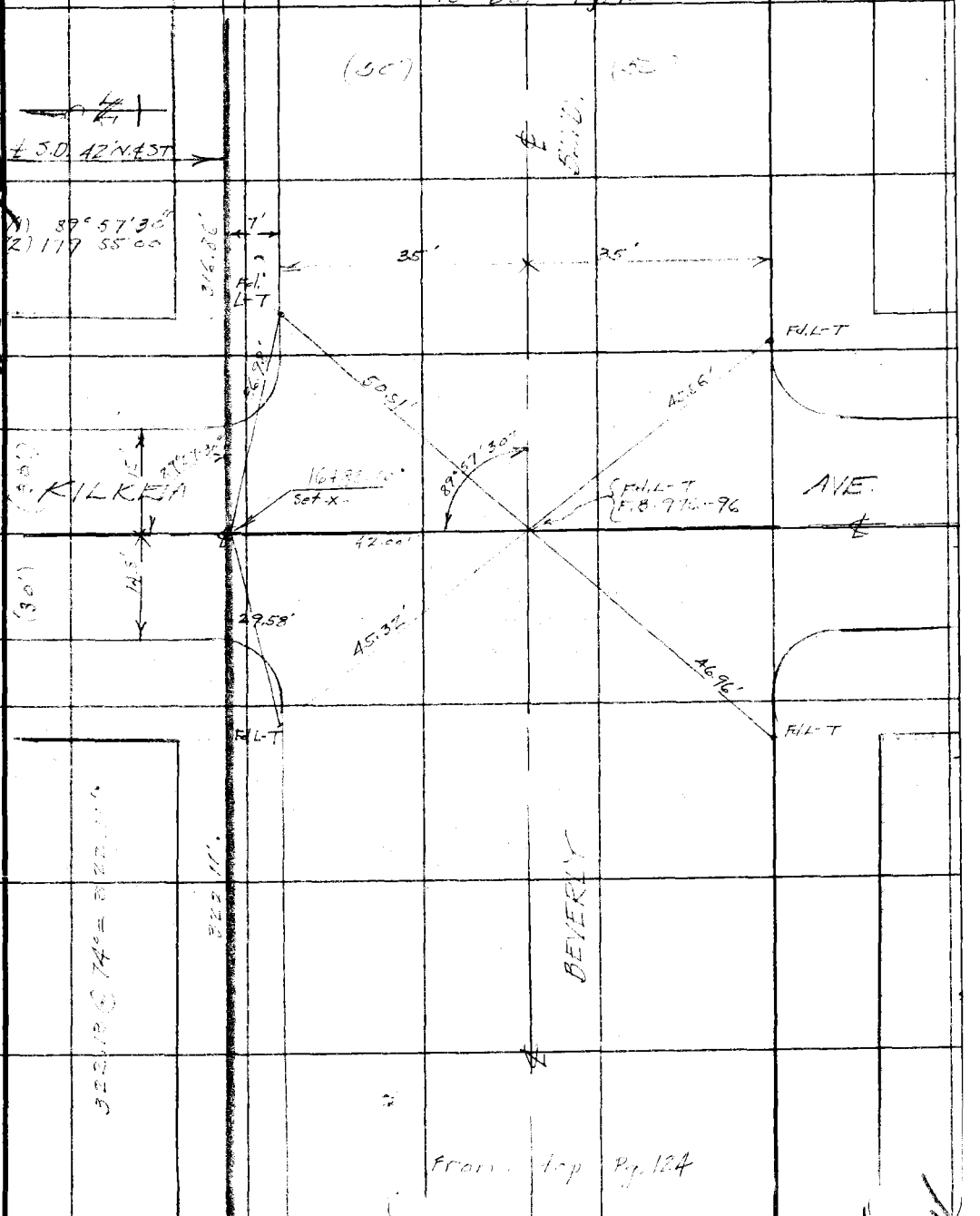

Note: Any Additions or Changes on This Sheet Must be Made or Circled in Red Ink With Date and Name of Person Making Change

Do not extend notes this side of the line

RETURN TO
LOS ANGELES COUNTY SURVEYOR
700 HALL OF RECORDS

FORM 247 10M 11-35

F.B. 682 PG. 126

RETURN TO
LOS ANGELES COUNTY SURVEYOR
700 HALL OF RECORDS

Note: Any Additions or Changes on This Sheet Must be Made or Circled In Red Ink With Date and Name of Person Making Change.

Do not extend notes this side of this line

Notes Ck'd by
Map No.
Office Work
Checked
Date

Survey of
W. O. 6318 Tape No. 055 St'd 64 °F.
Surveyed by
Notes
Date
Indexed A. C. Johnson

F.B. Pg.

Note: Any Additions or Changes on This Sheet Must be Made or Circled in Red Ink With Date and Name of Person Making Change

Do not extend notes this side of this line

RETURN TO
LOS ANGELES COUNTY SURVEYOR
700 HALL OF RECORDS

FORM 247 10M 11-38

RETURN TO
LOS ANGELES COUNTY SURVEYOR
700 HALL OF RECORDS

Note: Any Additions or Changes on This Sheet Must be Made or Circled in **Red Ink** With Date and Name of Person Making Change.

Do not extend notes this side of this line

F.B. 682 PG. 130

Notes Ck'd by	Survey of	F.B. 682 Pg. 127
Map No.	W. O. 6318 Tape No. 055 St'd 24 °F.	
Office Work	Surveyed by	
Checked	Notes	Date May 1937
Date	Indexed C. Johnson	

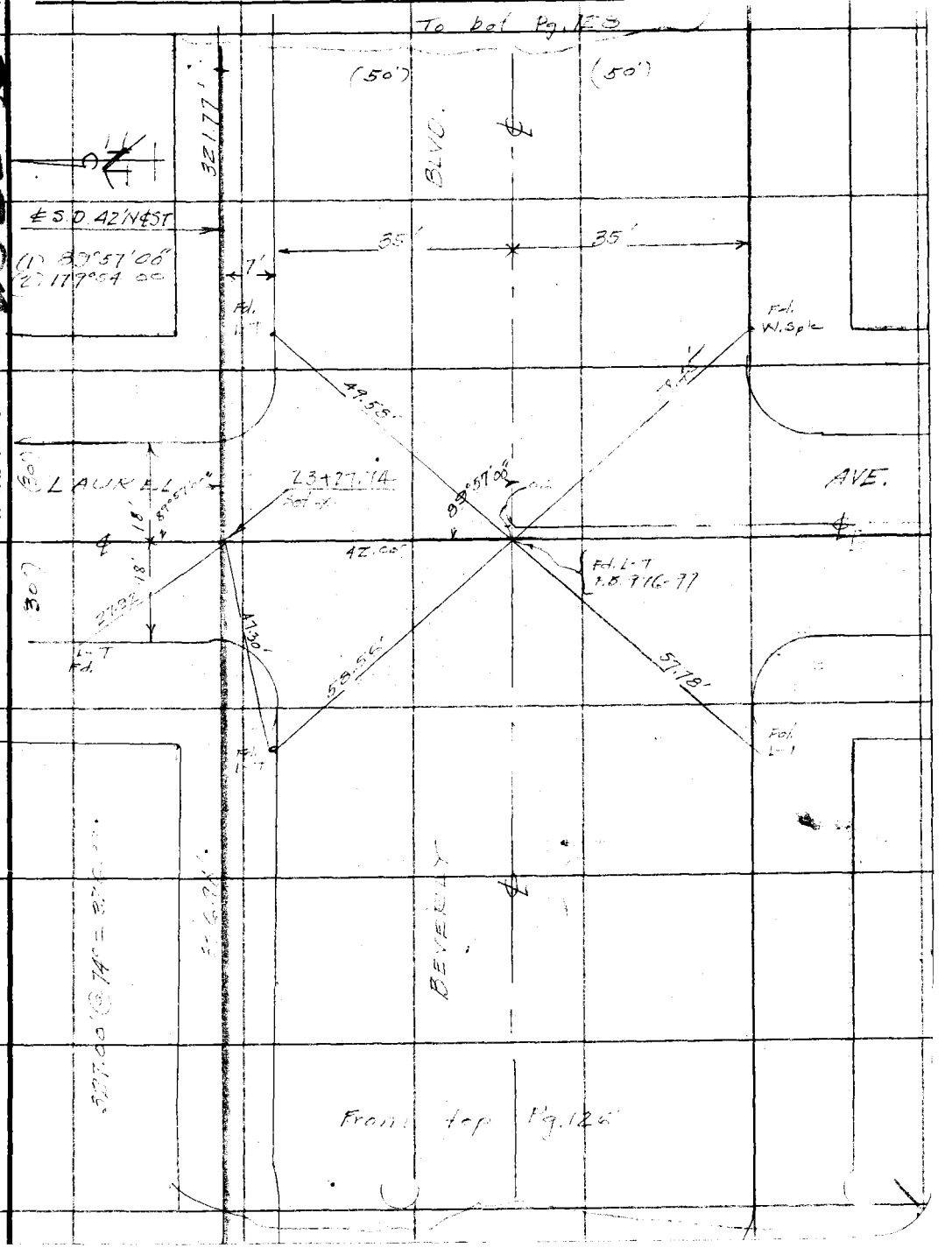

Note: Any Additions or Changes on This Sheet Must be Made or Circled in Red Ink With Date and Name of Person Making Change.

Do not extend notes this side of this line

RETURN TO
LOS ANGELES COUNTY SURVEYOR
700 HALL OF RECORDS

FORM 247 10M 11-35

F.B. 682 PG. 128

To bot. Pg. 129

From top Pg. 127

W/S 22

RETURN TO
LOS ANGELES COUNTY SURVEYOR
700 HALL OF RECORDS

Do not extend notes this side of this line

Note: Any Additions or Changes on This Sheet Must be Made or Circled in Red Ink With Date and Name of Person Making Change.

Notes Ck'd by		Survey of W. Hollywood	F.B. [illegible] Pg. 131
Map No.		W. O. 6318 Tape No. 055 St'd °F.	
Office Work		Surveyed by [illegible]	
Checked		Notes [illegible] Date May 1937	
Date		Indexed [illegible]	

TOPOGRAPHY

BEVERLY BLVD. HAYWORTH AVE. LA BREA

WEST HOLLYWOOD S.

J.N. 6318

℄ Survey F.B. 682 Pg. 129 to 130

℄ Profile F.B. 682 Pg. 143 to 170

SHEET

Wallace
Gregory
Murray
Tellez
Elgier

RECEIVED JUN 4 1937 HLS

PROGRESSED ✓ ✓

BOOK INDEXED ✓ ✓

MAP INDEXED ✓ ✓

RECORD INDEXED ✓ ✓

CARD INDEXED ✓ ✓

RETURN TO
LOS ANGELES COUNTY SURVEYOR
700 HALL OF RECORDS

Note: Any Additions or Changes on This Sheet Must be Made or Circled in Red Ink With Date and Name of Person Making Change.

Do not extend notes this side of this line

FORM 247 10M 11-35

F.B. 622 PG. 132

To bot Pg. 133

RETURN TO
LOS ANGELES COUNTY SURVEYOR
700 HALL OF RECORDS

Do not extend notes this side of this line

Note: Any Additions or Changes on This Sheet Must be Made or Circled in Red Ink With Date and Name of Person Making Change

Notes Ck'd by	Survey of W. Hollywood D.S.
Map No.	W. O. 6318 Tape No. St'd °F.
Office Work	Surveyed by W
Checked	Notes W Date May 1937
Date	Indexed A. C. Johnson

F.B. 682 PG. 133

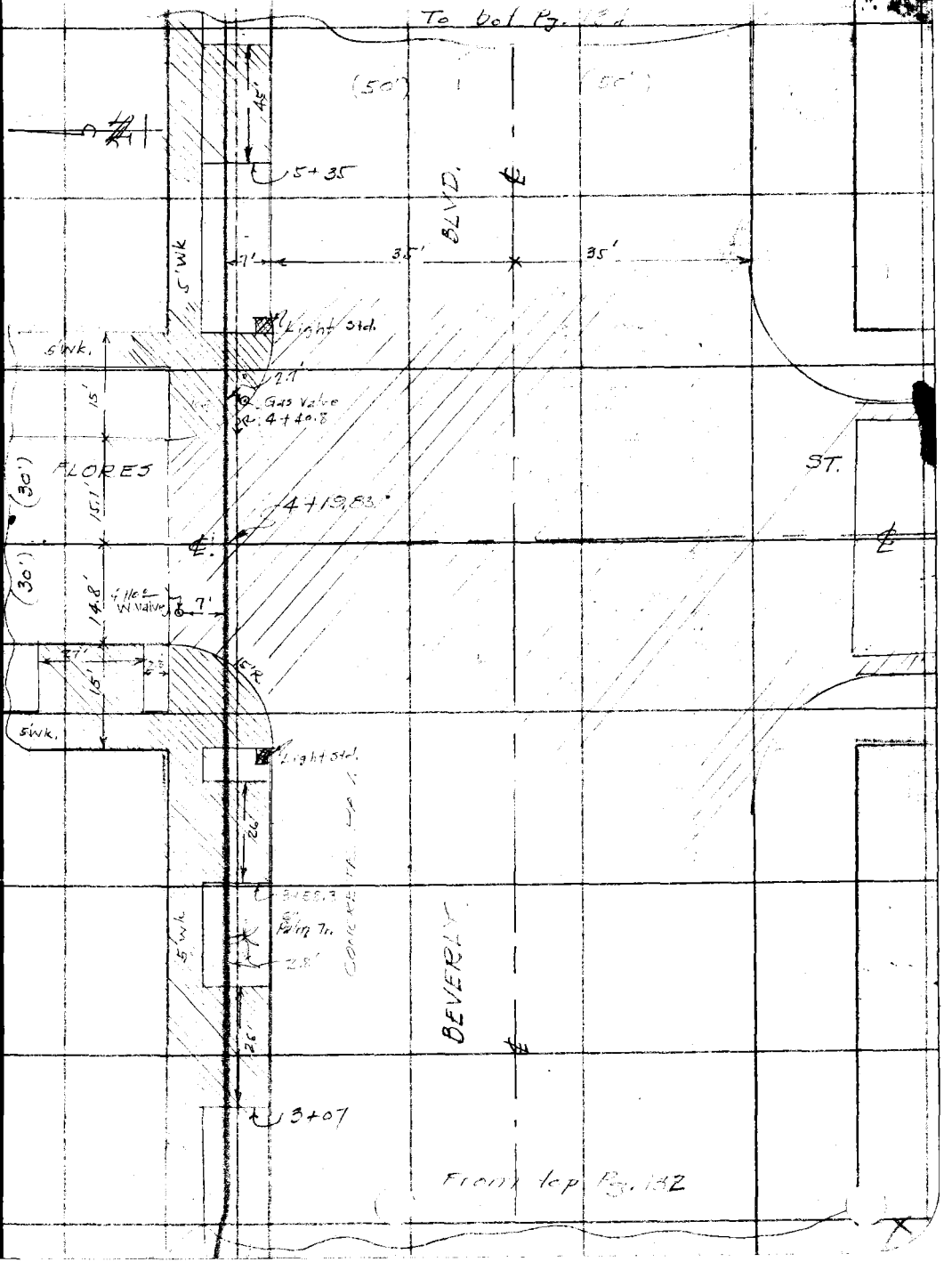

Note: Any Additions or Changes on This Sheet Must be Made or Circled in Red Ink With Date and Name of Person Making Change

Do not extend notes this side of this line

RETURN TO
LOS ANGELES COUNTY SURVEYOR
700 HALL OF RECORDS

FORM 247 10M 11-35

RETURN TO
LOS ANGELES COUNTY SURVEYOR
700 HALL OF RECORDS

Note: Any Additions or Changes on This Sheet Must be Made or Circled in **Red** Ink With Date and Name of Person Making Change.

Do not extend notes this side of this line

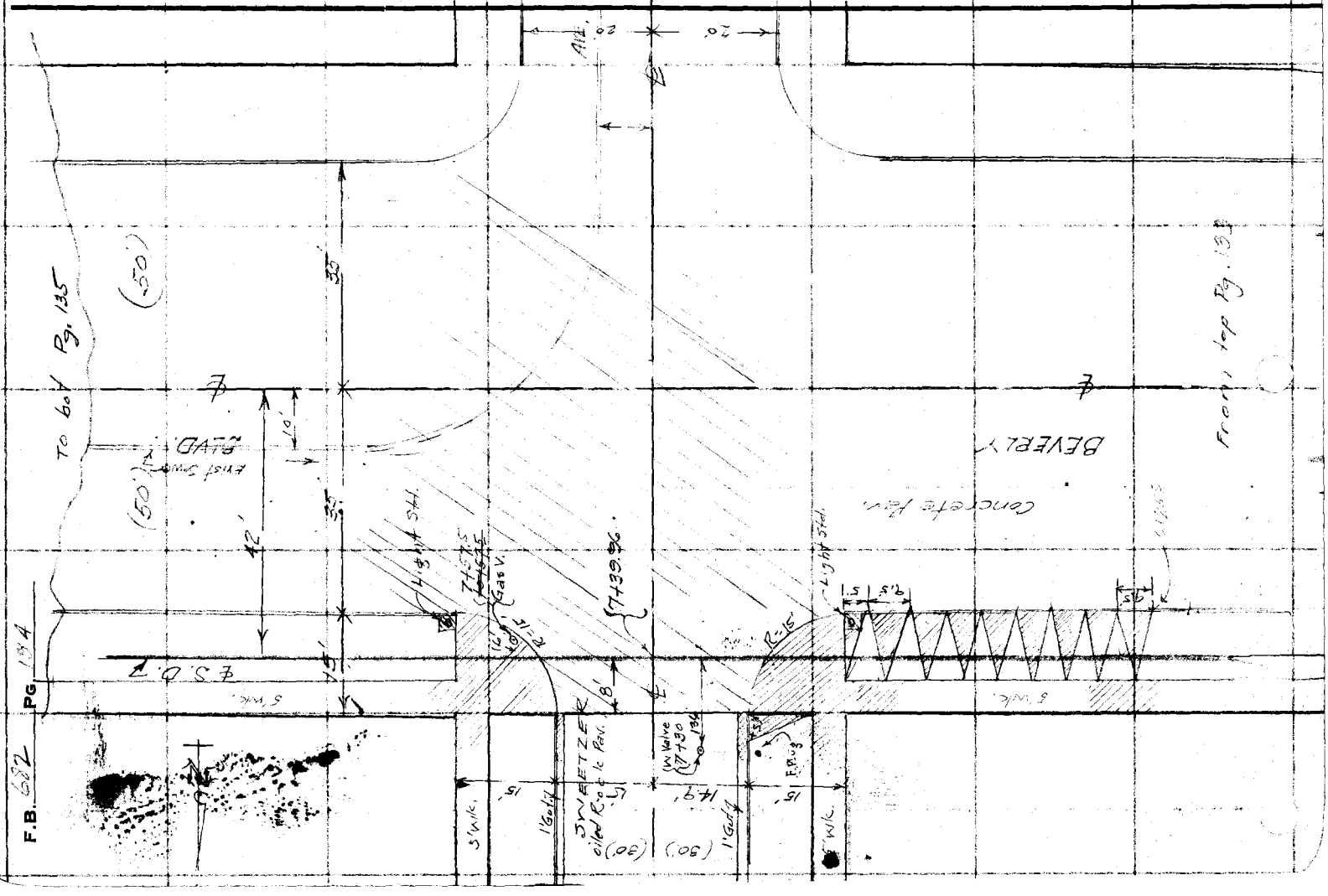

FORM 247 10M 11-35

RETURN TO
LOS ANGELES COUNTY SURVEYOR
700 HALL OF RECORDS

Note: Any Additions or Changes on This Sheet Must be Made or Circled in **Red Ink** With Date and Name of Person Making Change.

Do not extend notes this side of this line

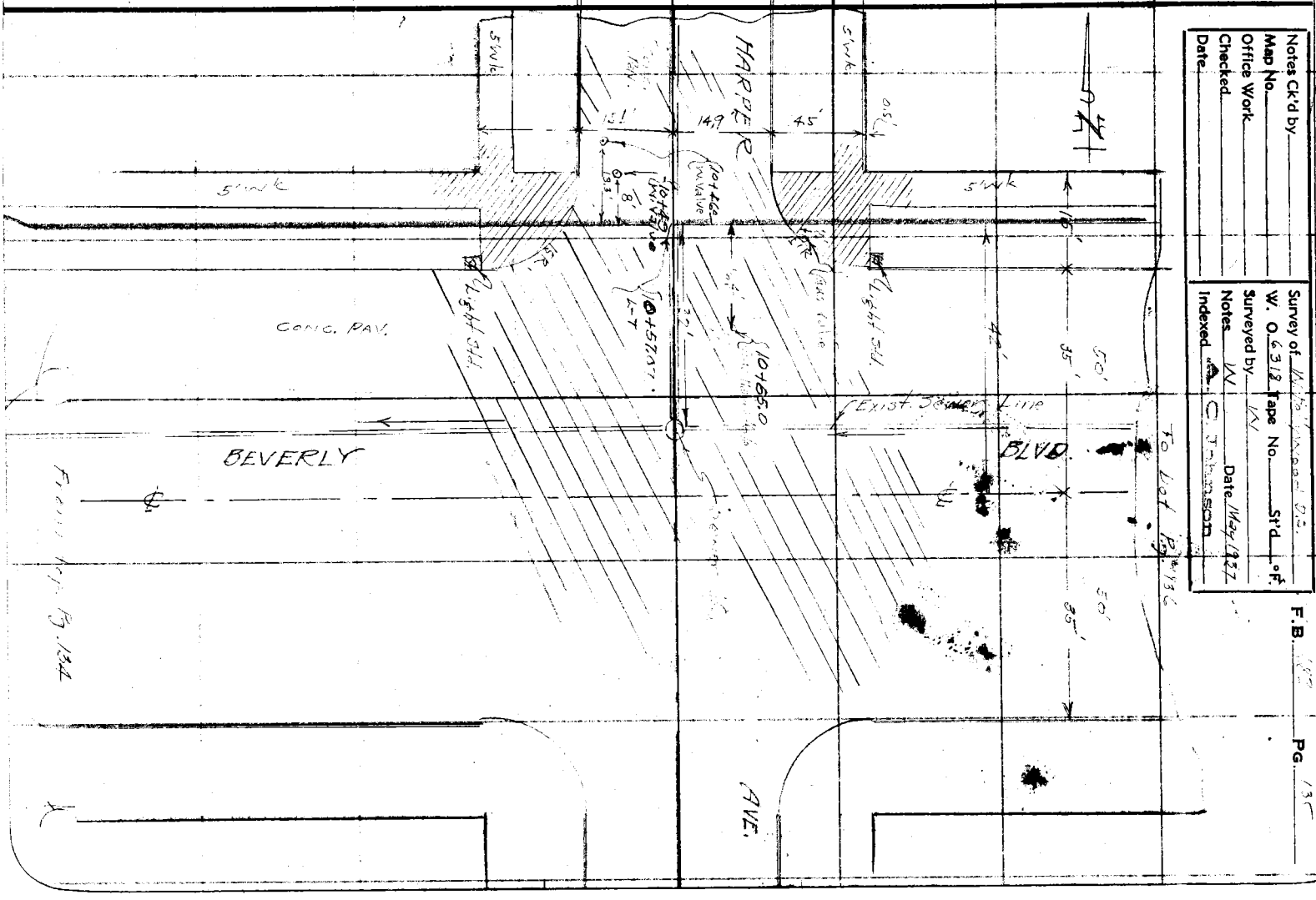

Notes Ck'd by _____
Map No. _____
Office Work _____
Checked _____
Date _____

Survey of _____
W. O. 6312 Tape No. _____ St'd _____ °F.
Surveyed by _____ Date May 1927
Notes _____
Indexed _____

F.B. _____ Pg. _____

F.B. 682 Pg. 136

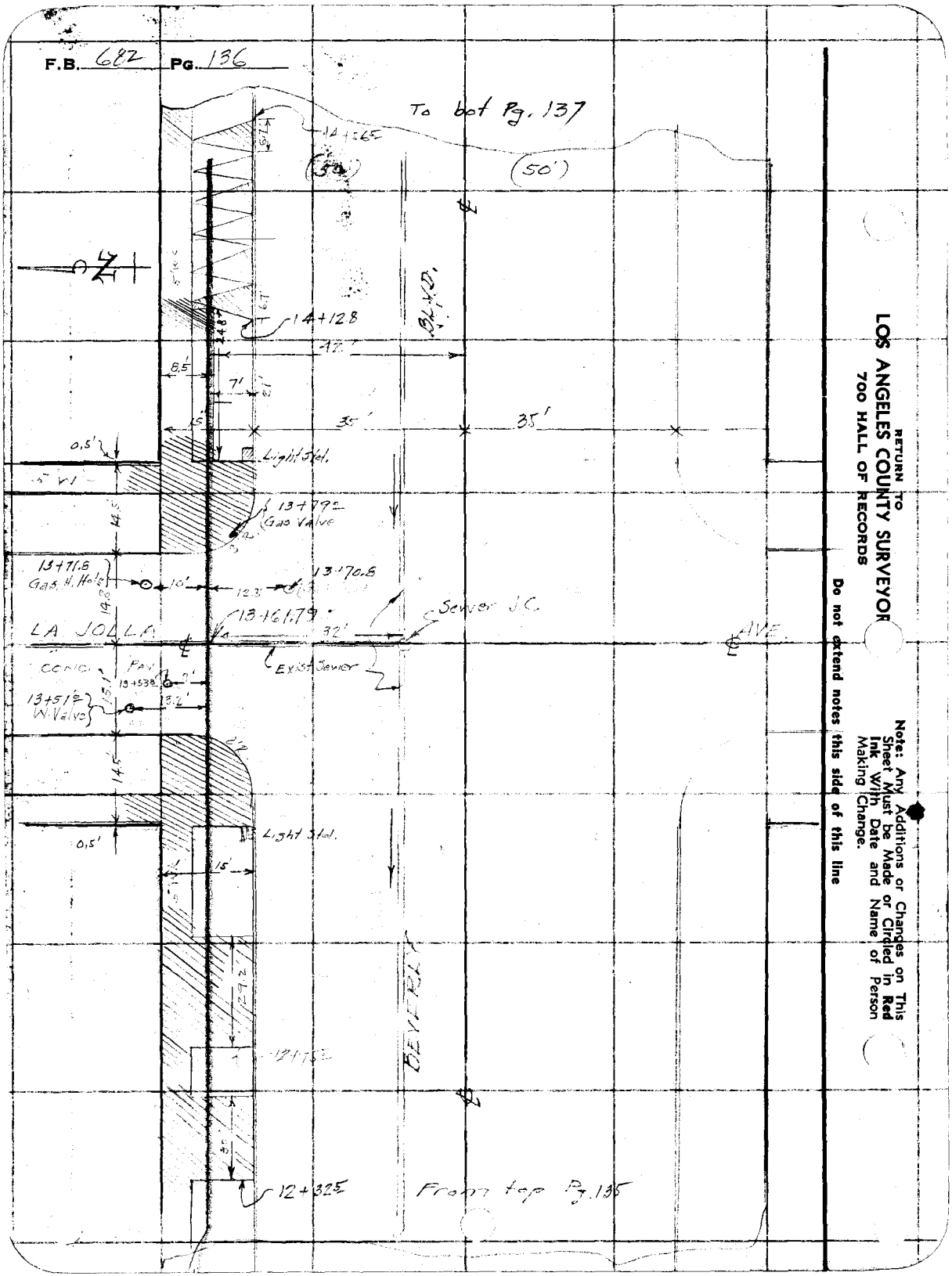

RETURN TO
LOS ANGELES COUNTY SURVEYOR
700 HALL OF RECORDS

Note: Any Additions or Changes on This Sheet Must be Made or Circled in Red Ink With Date and Name of Person Making Change.

Do not extend notes this side of this line

Notes Ck'd by	Survey of Wilshire Boulevard
Map No.	W. O. 6318 Tape No. St'd °F.
Office Work	Surveyed by
Checked	Notes Date May 1937
Date	Indexed C. Johnson

F.B. 6[illegible] Pg. 137

To bot Pg 138

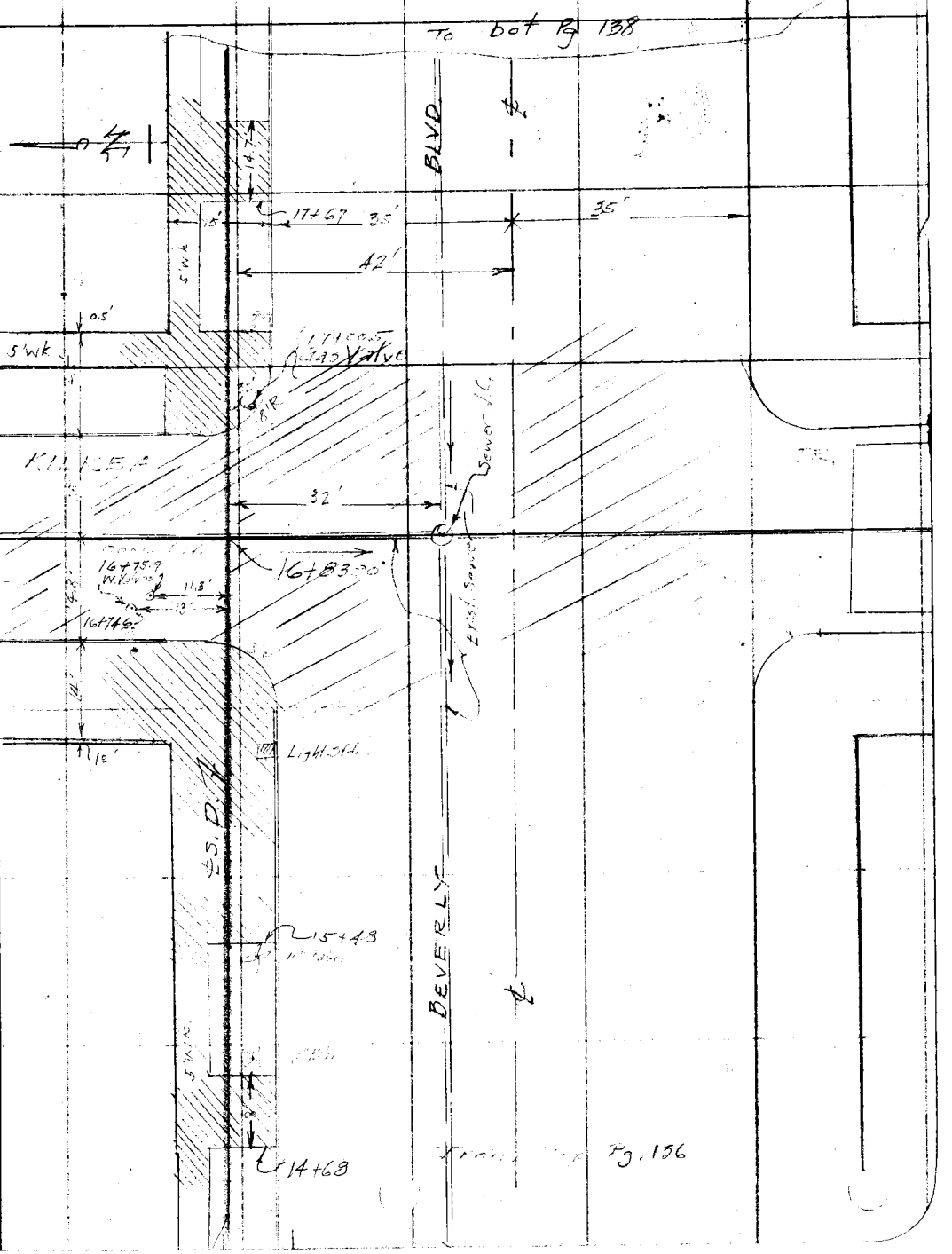

Note: Any Additions or Changes on This Sheet Must be Made or Circled in Red Ink With Date and Name of Person Making Change.

Do not extend notes this side of this line

RETURN TO
LOS ANGELES COUNTY SURVEYOR
700 HALL OF RECORDS

FORM 247 10M 11-35

F.B. 682 Pg. 138

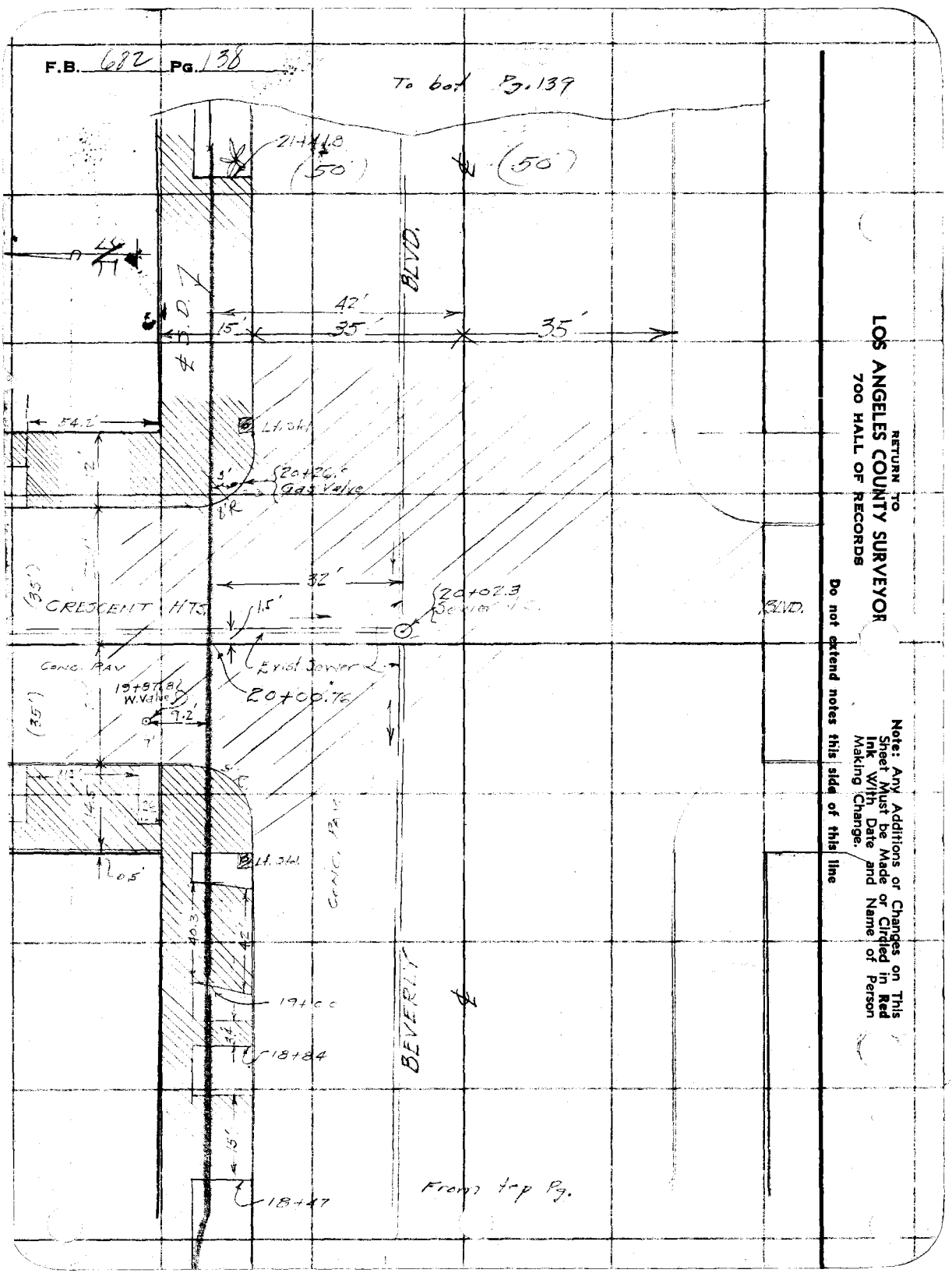

RETURN TO
LOS ANGELES COUNTY SURVEYOR
700 HALL OF RECORDS

Do not extend notes this side of this line

Note: Any Additions or Changes on This Sheet Must be Made or Circled in Red Ink With Date and Name of Person Making Change.

FORM 247 10M 11-38

RETURN TO
LOS ANGELES COUNTY SURVEYOR
700 HALL OF RECORDS

Note: Any Additions or Changes on This Sheet Must be Made or Circled in **Red Ink** With Date and Name of Person Making Change.

Do not extend notes this side of this line

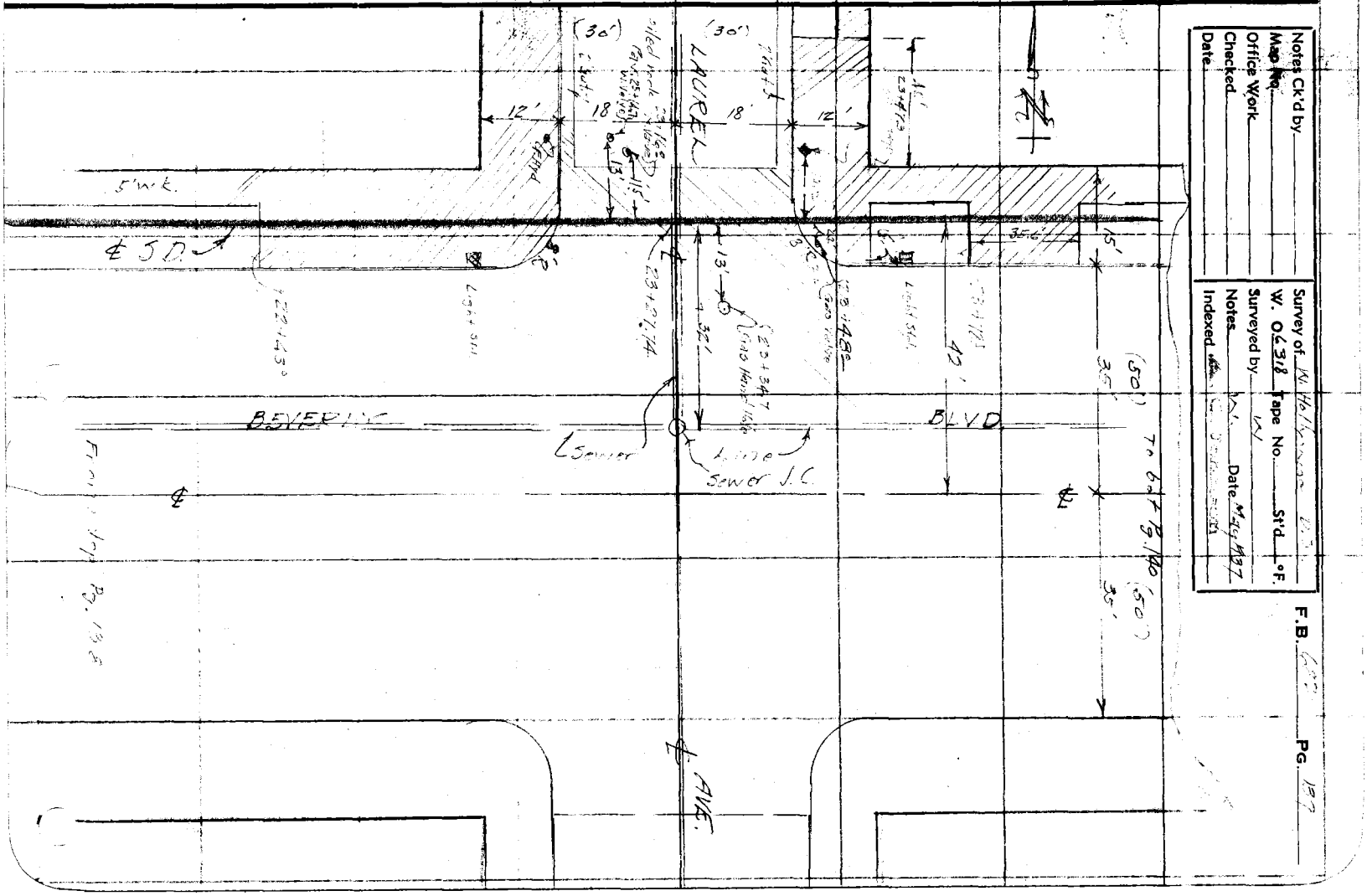

F.B. 662 PG. 140

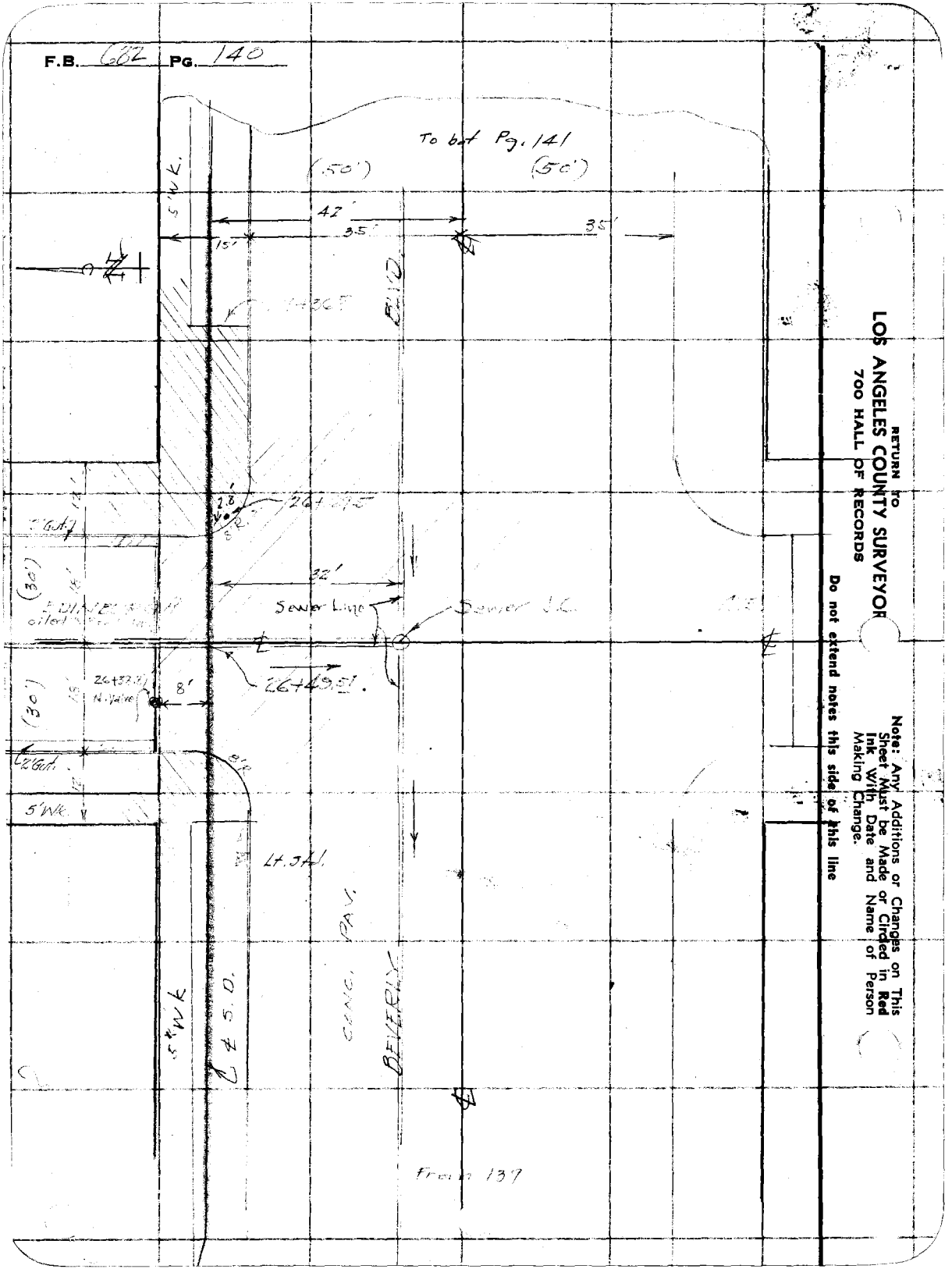

RETURN TO
LOS ANGELES COUNTY SURVEYOR
700 HALL OF RECORDS

Note: Any Additions or Changes on This Sheet Must be Made or Circled in Red Ink With Date and Name of Person Making Change.

Do not extend notes this side of this line

Notes Ck'd by	Survey of Wilfolly Wood U.S.
Map No.	W. O. 6318 Tape No. St'd °F.
Office Work	Surveyed by Wallace
Checked	Notes W Date May 1937
Date	Indexed

F.B. 02 PG. 14

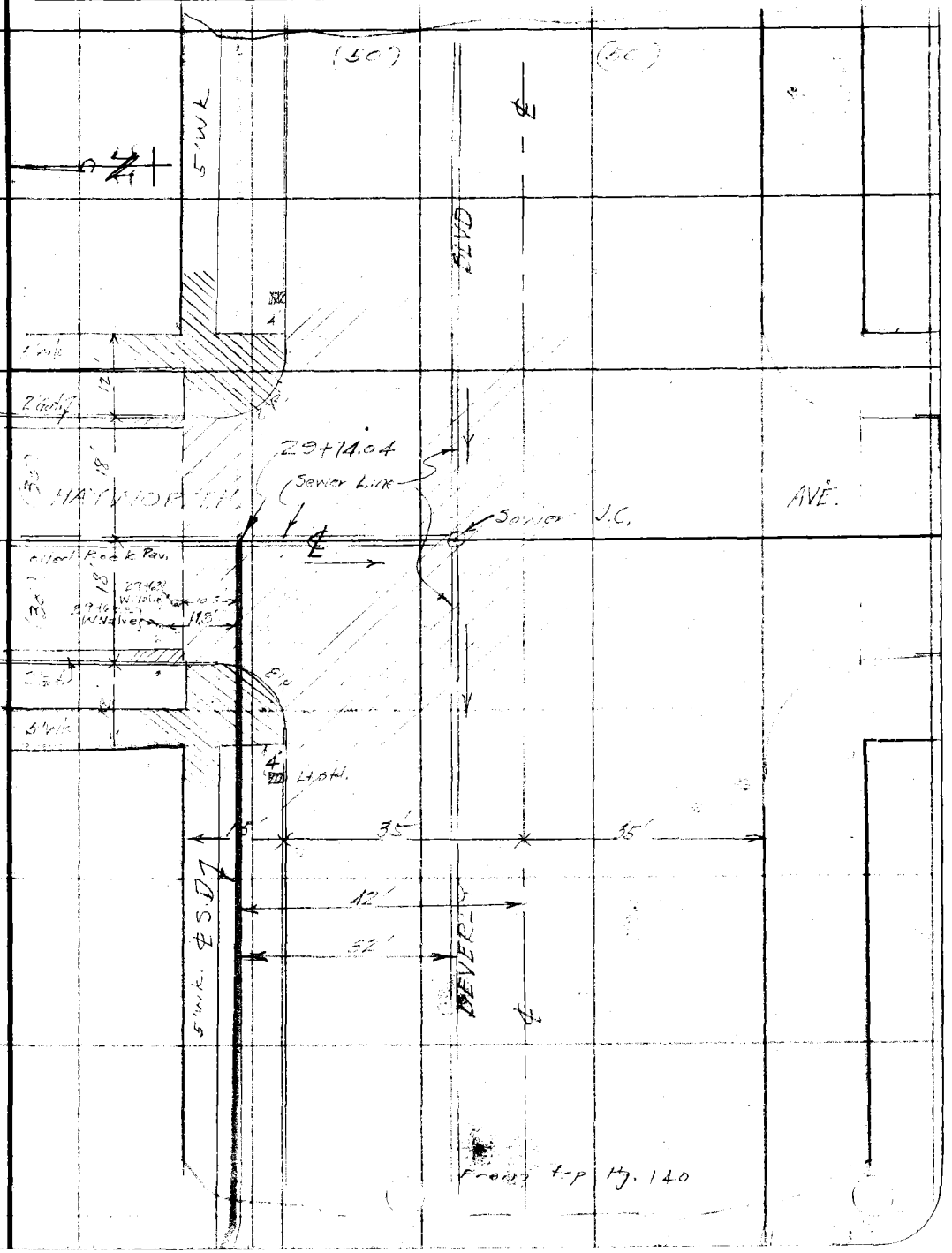

Note: Any Additions or Changes on This Sheet Must be Made or Circled in Red Ink With Date and Name of Person Making Change.

Do not extend notes this side of this line

RETURN TO
LOS ANGELES COUNTY SURVEYOR
700 HALL OF RECORDS

FORM 247 10M 11-35

RETURN TO
LOS ANGELES COUNTY SURVEYOR
700 HALL OF RECORDS

Note: Any Additions or Changes on This Sheet Must be Made or Circled in **Red Ink** With Date and Name of Person Making Change.

Do not extend notes this side of this line

F.B. 682 PG. 142

Profile No.	Notes Red.	Plotted	Job No. 63-8	Division No.	F. B. 682 Pg. 143
	Date	Date	Survey of W Hollywood DS		
X-Sec. No.	Notes Chkd.	Checked	Survey by Wallace	Notes [illegible]	Date May 1937
	Date	Date	Map No.	Indexed A. C. Johnson	Date

PROFILE

BEVERLY BLVD. - MAYWORTH AVE. LATERAL

WEST HOLLYWOOD D.S.

J.N 6318

℄ Survey F.B. 682 Pg. 119 to 130

Topog. F.B. 682 Pg. 131 to 142

SHEET 6

Wallace
Gregory
Mulvey
Yellow
Etnier

ELEV.	RECEIVED 4 1937 HLS
	PROGRESSED ✓ ✓
	BOOK INDEXED ✓ ✓
F. S.	MAP INDEXED ✓ ✓
	RECORD INDEXED ✓ ✓
	CARD INDEXED ✓ ✓
H. I.	REDUCED LCM 6-5-37
	CHECKED HLS 6-7-37
B. S.	
STATION	

NOTE: ANY ADDITIONS OR CHANGES ON THIS SHEET MUST BE MADE OR CIRCLED IN RED INK, WITH DATE AND NAME OF PERSON MAKING CHANGE

Do not extend notes this side of this line

PLEASE RETURN TO LOS ANGELES COUNTY SURVEYOR 700 HALL OF RECORDS

Form 307 5M 11-35

Form 307 5M 11-35

PLEASE RETURN TO
LOS ANGELES COUNTY SURVEYOR
700 HALL OF RECORDS

NOTE: ANY ADDITIONS OR CHANGES ON THIS SHEET MUST BE MADE OR CIRCLED IN RED INK, WITH DATE AND NAME OF PERSON MAKING CHANGE

Do not extend notes this side of this line

STATION	B. S.	H. I.	F. S.	ELEV.	Beverly Blvd Lt.	
				Kings Rd		
BM D-89	547	175 22		175 23	BM D-89 El 170229 Beverly Blvd & Kings Rd Wn Spk 5' N of N end CR	F.B. 682-69 N.E. Cor
			602	169 68	℄ Int Beverly Blvd & Kings Rd.	
			651	169 19	TC S end SE CR	
			702	168 68	Gutter " " " "	
			666	169 04	TC E " " "	
			718	168 52	Gutter " " "	
1400 = 30+41 ℄ Kings Rd 20 [illegible]			596	169 74	℄ SP	
			593	169 77	℄ SP	
			528	169 42	Gutter 24' N of ℄ Beverly on ℄ Kings Rd	
			550	170 20	TC N end SE CR	
			551	169 59	Gutter " " " "	
			550	170 20	TC E " " "	
			5[illegible]	169 57	Gutter " " " "	
[illegible]			526	170 44	℄ SP	Beverly Blvd
2400			51	170 6	℄ SP	
[illegible]			51[illegible]	170 60	Beg Conc. walk ℄ SP	
2+68			500	170 70	End " " "	

F. B. 682 PG. 144 Job No. 6315 Division No. Notes Red. Plotted Profile No.
Survey of Notes Checked X-Sec. No.
Survey by Notes Checked
Indexed A. C. Johnson Date Date Date

Form 307 5M 11-35

PLEASE RETURN TO
LOS ANGELES COUNTY SURVEYOR
700 HALL OF RECORDS

NOTE: ANY ADDITIONS OR CHANGES ON THIS SHEET MUST BE MADE OR CIRCLED IN RED INK, WITH DATE AND NAME OF PERSON MAKING CHANGE

Do not extend notes this side of this line

STATION	B. S.	H. I.	F. S.	ELEV.	Beverly Blvd [illegible]	
		[illegible]		Beverly	[illegible]	
[illegible]	5[illegible]	[illegible]	504	170 [illegible]		
3+00			5[illegible]	170 80	[illegible]	
[illegible]			5[illegible]	170 85	[illegible] Driveway [illegible]	
+33			[illegible]	170 95	[illegible]	
[illegible]			4[illegible]	170 95	Beg. Conc. Drwy [illegible]	
[illegible]			4[illegible]	171 03	[illegible]	
[illegible]			4[illegible]	171 09	[illegible]	
[illegible]			[illegible]	170 87	[illegible]	
"			[illegible]	170 10	Gutter	
[illegible]			4[illegible]	170 97	[illegible]	
"			[illegible]	170 40	[illegible]	
[illegible]			[illegible]	170 97	[illegible]	
			[illegible]	169 70	[illegible]	
			[illegible]	169 15	Gutter	
			590	169 95	[illegible]	
			[illegible]	169 40	[illegible]	
[illegible]			[illegible]	170 47	[illegible] Beverly [illegible]	
"			658	169 27	Gutter [illegible]	
			628	169 57	[illegible] 505 [illegible]	[illegible]

Profile No. ____ Notes Red. ____ Plotted ____ Job No. 6318 Division No. ____ F. B. 122 Pg. 145
Date ____ Date ____ Survey of W Hollywood D.S.
X-Sec. No. ____ Notes Chkd. ____ Checked ____ Survey by W Notes [illegible] Date [illegible]-24-37
Date ____ Date ____ Map No. ____ Indexed [illegible] Date ____

Form 307 5M 11-35

PLEASE RETURN TO
LOS ANGELES COUNTY SURVEYOR
700 HALL OF RECORDS

NOTE: ANY ADDITIONS OR CHANGES ON THIS SHEET MUST BE MADE OR CIRCLED IN RED INK, WITH DATE AND NAME OF PERSON MAKING CHANGE

Do not extend notes this side of this line

STATION	B. S.	H. I.	F. S.	ELEV.	Beverly Blvd Lat
			Flores St.		
		175 ~~87~~ 6			
4419.53			6 50	169 35	100 S of ℄ Int Beverly & Flores on ℄ Flores St
			6 35	169 50	T.C. W. Side
			7 00	168 85	Gutter " "
			6 33	169 52	T.C. E "
			6 [illegible]	168 88	Gutter " "
			5 64	170 21	Gutter 6 S of ℄ S.D. on ℄ Flores St
4419 53			5 43	170 42	℄ Int S.D. & Flores St.
"			5 21	170 64	Edge Conc Pav 8' N of ℄ S.D. on ℄ Flores St
"			3 65	172 20	100 N of ℄ S.D. on ℄ Flores
"			3 [illegible]	171 88	T.C. W Side
"			4 56	171 29	Gutter " "
"			3 90	171 95	T.C. E "
"			4 40	171 45	Gutter "
			5 89	169 96	T.C. S end S.E.C.P.
			6 41	169 44	Gutter " "
			5 86	169 99	T.C. E " "
			6 50	169 35	Gutter " "
4434.8			4 80	171 05	T.C. N end N.E.C.P.
"			5 38	170 47	Gutter " " " "

F. B. 632 PG. 146 Job No. 6318 Division No. Notes Red. Plotted Profile
Survey of W. Hollywood Date Date No.
Survey by Notes Gregory Notes Chkd. Checked X-Sec.
Indexed C. Johnson Date Date Date No.

Form 307 5M 11-35

PLEASE RETURN TO
LOS ANGELES COUNTY SURVEYOR
700 HALL OF RECORDS

NOTE: ANY ADDITIONS OR CHANGES ON THIS SHEET MUST BE MADE OR CIRCLED IN RED INK, WITH DATE AND NAME OF PERSON MAKING CHANGE

Do not extend notes this side of this line

STATION	B. S.	H. I.	F. S.	ELEV.		
		5			Beverly Blvd Lgt.	
					Flores St	
[illegible]			[illegible]	170 95	T.C. [illegible]	
			[illegible]	170 31	Gutter	
B.M. [illegible]	[illegible]	176 39	[illegible]	170 99	B.M. [illegible] E. 170.[illegible] Beverly Blvd & Flores St [illegible]	F.B. [illegible] N.E. [illegible]
[illegible]			5 20	171 19	[illegible] Conc. Walk ± S.D.	
					Beverly Blvd	
[illegible]			5 0	171 4	± S.D.	
[illegible]			4 97	171 42	Beg. Conc. Walk & ± S.D.	
[illegible] 80°			4 90	171 49	End " "	
[illegible]			5 0	171 39	± [illegible]	
T.P.	[illegible]	176 08	4 81	171 58		
[illegible]			4 3	171 8	± S.D.	
					Sweetzer Ave.	
7+10			4 15	171 93	Beg of Conc. Walk ± S.D.	
"			4 48	171 60	T.C. W. end [illegible]	
"			5 10	170 98	Gutter	
[illegible]			4 27	171 81	T.C.	
"			4 94	171 14	Gutter	

Profile No. ____ Notes Red. ____ Plotted ____ Job No. 63[illegible] Division No. ____ F.B. [illegible] PG. [illegible]
Date ____ Date ____ Survey of Watershed PS
X-Sec. No. ____ Notes Chkd. ____ Checked ____ Survey by [illegible] Notes [illegible] Date [illegible]
Date ____ Date ____ Map No. ____ Indexed Johnson Date ____

Form 307 5M 11-35

PLEASE RETURN TO
LOS ANGELES COUNTY SURVEYOR
700 HALL OF RECORDS

NOTE: ANY ADDITIONS OR CHANGES ON THIS SHEET MUST BE MADE OR CIRCLED IN RED INK, WITH DATE AND NAME OF PERSON MAKING CHANGE

Do not extend notes this side of this line

STATION	B. S.	H. I.	F. S.	ELEV.	Beverly Blvd [illegible]
		176 ~~70~~ 68	Sweetzer Ave		
			546	170 62	T.C. W end SW, CR
			613	169 95	Gutter " " " "
			538	170 70	T.C. S " " "
			593	170 15	Gutter " " "
7-39 96			475	171 33	℄ Int S.D. & Sweetzer Ave.
			494	171 14	Gutter 8' S of ℄ S.D. on ℄ Sweetzer Ave
			464	171 44	℄ Int Beverly Blvd & Sweetzer Ave.
			585	170 23	Gutter 35' S of ℄ Int Beverly Blvd & Sweetzer
			554	170 54	Edge Conc. Par 50' S of ℄ Int Beverly & Sweetzer
			578	170 30	100' S of ℄ Int Beverly & Sweetzer on ℄ Sweetzer
			568	170 40	T.C. W. Side
			638	169 70	Gutter " "
			546	170 62	T.C. E "
			613	169 95	Gutter " "
			460	171 48	Edge Conc. Par 8' N of ℄ S.D. on ℄ Sweetzer Ave
			351	172 27	75' S of ℄ S.D. on ℄ Sweetzer Ave
			360	172 48	T.C. W Side
			415	171 90	Gutter " "

F. B. 682 PG. 148
Job No. 6318 Division No. Notes Red. Plotted Profile
Survey of W Hollywood SS Date Date No.
Survey by W Notes Drawing Notes Chkd. Checked X-Sec.
Indexed [illegible] Date Date No.

Form 307 5M 11-35

PLEASE RETURN TO
LOS ANGELES COUNTY SURVEYOR
700 HALL OF RECORDS

NOTE: ANY ADDITIONS OR CHANGES ON THIS SHEET MUST BE MADE OR CIRCLED IN RED INK, WITH DATE AND NAME OF PERSON MAKING CHANGE

Do not extend notes this side of this line

STATION	B. S.	H. I.	F. S.	ELEV.	Beverly Blvd [illegible]	[illegible]
		175 08		Sweetzer Ave		
			3 54	172 54	T.C. E Side 75' [illegible]	
			4 15	171 93	Gutter	
			5 15	170 93	T.C. Sand [illegible]	
			5 76	170 32	Gutter	
			4 15	171 13	[illegible] E	
			5 58	170 50	[illegible]	
[illegible]			[illegible]	171 88	T.C. N end [illegible]	
			[illegible]	171 38	[illegible]	
[illegible]			4 [illegible]	171 93	[illegible] E	
			[illegible]	171 33	[illegible]	
					BM D-87 El 171.[illegible]3	F.B. 682-68
BM D-87			4 13	[illegible] 95	Beverly Blvd & Sweetzer Ave	[illegible]
	5 25	177 20		171 95	(Wr. [illegible] 5' N of N end [illegible]	
				Beverly Blvd		
7+			5 05	172 15	Edge Conc. walk & ℄ SD	
8+00			4 [illegible]	172 3	℄ SD	
9+00			4 [illegible]	173 0	℄ SD	
[illegible]	5 24	175 31	[illegible]	173 [illegible]		
10+00			4 9	173 41	℄ SD	
[illegible]			4 [illegible]	173 71	Edge Conc. walk ℄ SD	

Profile No. ____ Notes Red. ____ Plotted ____ Job No. 42 [illegible] Division No. ____ F. B. [illegible] PG. [illegible]
Date ____ Date ____ Survey of [illegible]
X-Sec. No. ____ Notes Chkd. ____ Checked ____ Survey by ____ Notes ____ Date [illegible]
Date ____ Date ____ Map No. ____ Indexed Johnson Date ____

Form 307 5M 11-35

PLEASE RETURN TO
LOS ANGELES COUNTY SURVEYOR
700 HALL OF RECORDS

NOTE: ANY ADDITIONS OR CHANGES ON THIS SHEET MUST BE MADE OR CIRCLED IN RED INK, WITH DATE AND NAME OF PERSON MAKING CHANGE

Do not extend notes this side of this line

STATION	B. S.	H. I.	F. S.	ELEV.	[illegible]
			Harper Ave		
		178 31			
10+77			4 85	173 46	TC W end NWCR
"			5 70	172 66	Gutter " " " "
+42			4 65	173 66	TC " " " "
"			5 30	173 01	Gutter " " " "
			5 84	172 47	TC W " SWCR
			6 45	171 86	Gutter " " " "
			6 07	172 24	TC S " " "
			6 60	171 71	Gutter " " " "
10+57.02			5 37	172 94	℄ Int S D & Harper Ave
			5 60	172 71	Gutter 8' S of ℄ S.D. on ℄ Harper Ave
			5 37	172 94	S.S. J.C. 32' S of ℄ S.D. on ℄ Harper Ave.
			15 87	162 44	Inv 8 Inlet N
			17 96	160 35	Inv Inlet E
			18 03	160 28	Inv Outlet W
			5 38	172 93	℄ Int Beverly Blvd & Harper Ave
			5 82	172 49	Edge Conc. Pav 50' S of ℄ Int Beverly Blvd & Harper
			6 70	171 61	100' S of ℄ Beverly Blvd on ℄ Harper Ave

N	E	S	W
5 38	5 37	5 37	5 37
9.82	10 09		10 16
67	2 50		2 50
15.87	17.96		18.03

F. B. 652 PG. 150 Job No. 6318 Division No. Notes Red. Plotted Profile No.
Survey of [illegible] Date Date X-Sec.
Survey by [illegible] Notes Chkd. Checked
Indexed A. C. Johnson Date Date No.

Form 307 5M 11-35

PLEASE RETURN TO
LOS ANGELES COUNTY SURVEYOR
700 HALL OF RECORDS

NOTE: ANY ADDITIONS OR CHANGES ON THIS SHEET MUST BE MADE OR CIRCLED IN RED INK, WITH DATE AND NAME OF PERSON MAKING CHANGE

Do not extend notes this side of this line

STATION	B. S.	H. I.	F. S.	ELEV.	[illegible]	
		[illegible]		Harper Ave		
[illegible]			6 60	171 71	T.C. W [illegible]	
			7 20	171 11	Gutter " "	
			[illegible]	171 93	T.C. [illegible]	
			[illegible]	171 31	Gutter " "	
			3 74	174 57	100 N of ℄ S.D. on ℄ Harper Ave	
			3 63	174 68	T.C. W. Side	
			4 30	174 01	Gutter " "	
			3 18	175 13	T.C. E "	
			3 80	174 51	Gutter "	
			2 08	176 23	SS [illegible] 293' N of ℄ S.D. on ℄ Harper [illegible]	
			11 65	166 66	Inv. 8" Inlet N	N 207 891 67 11 65 — 210 910 67 11 87
			11 87	166 44	Inv 8" Outlet S	
			5 58	172 73	T.C. S end SE [illegible]	
			[illegible]	172 05	Gutter " "	
			5 45	172 86	T.C. S "	
			[illegible]	172 26	Gutter " "	
[illegible]			4 45	173 86	T.C. N end N E [illegible]	
			5 12	173 19	[illegible]	

Profile No. ____ Notes Red. ____ Plotted ____ Job No. ____ Division No. ____ F. B. ____ PG. ____

X-Sec. No. ____ Date ____ Date ____ Survey of ____

Notes Chkd. ____ Checked ____ Survey by ____ Notes ____ Date ____

Date ____ Date ____ Map No. ____ Indexed Johnson Date ____

Form 307 5M 11-35

PLEASE RETURN TO
LOS ANGELES COUNTY SURVEYOR
700 HALL OF RECORDS

NOTE: ANY ADDITIONS OR CHANGES ON THIS SHEET MUST BE MADE OR CIRCLED IN RED INK, WITH DATE AND NAME OF PERSON MAKING CHANGE

Do not extend notes this side of this line

STATION	B. S.	H. I.	F. S.	ELEV.	[illegible]	
			Harper Ave			
		[illegible]				
10+87			473	173 58	[illegible] E end NE CR	
"			557	172 74	[illegible]	
					BM D-86 El 172.701	F.B. 682
BM D-86			563	172 68	Beverly Blvd & Harper Ave	S.E. [illegible]
	6 91	179 61		172 70	Wr Spk 2' [illegible]	
			Beverly Blvd			
10+11			575	173 83	Edge Conc. Walk ℄ SD	
11+00			54	174 2	℄ SD.	
12+00			45	175 1	℄ SD	
12+32.5			425	175 36	Beg. Conc. Drwy ℄ SD	
12+62.5			410	175 51	End " " " "	
12+[illegible]			3[illegible]	175 71	Beg " " "	
13+00			390	175 71	℄ SD	
[illegible]	4 [illegible]	181 65	[illegible]	176 75		
13+04.7			562	176 03	End Conc. Drwy ℄ SD.	
13+~~32.5~~ 31.8			530	176 35	Edge Conc. Walk ℄ SD	
			La Jolla Ave			
13+38.2			551	176 14	T.C. W end NW CR.	
"			636	175 29	Gutter " " " "	

F. B. 682 PG. 152 Job No. [illegible] Division No. [illegible] Notes Red. [illegible] Plotted [illegible] Profile No. [illegible]
Survey of [illegible] Date [illegible] Date [illegible] X-Sec. No. [illegible]
Survey by [illegible] Notes [illegible] Notes Chkd. [illegible] Checked [illegible]
Indexed [illegible] C. Johnson Date [illegible] Date [illegible] Date [illegible]

Form 307 5M 11-35

PLEASE RETURN TO
LOS ANGELES COUNTY SURVEYOR
700 HALL OF RECORDS

NOTE: ANY ADDITIONS OR CHANGES ON THIS SHEET MUST BE MADE OR CIRCLED IN RED INK, WITH DATE AND NAME OF PERSON MAKING CHANGE

Do not extend notes this side of this line

STATION	B. S.	H. I.	F. S.	ELEV.	Beverly Blvd [illegible]	
		181 65		La Cola Ave		
[illegible]			533	176 32	T.C. N and N W C R	
[illegible]			588	175 77	[illegible]	
			[illegible]	175 02	T.C. W [illegible] S W C R	
			723	174 42	[illegible]	
			[illegible]	174 94	[illegible]	
			732	174 33	[illegible]	
[illegible] 61 79			560	176 05	℄ Int [illegible]	
			[illegible]	175 5[illegible]	[illegible]	
			582	175 83	[illegible] J.C. 32' [illegible]	[illegible] ℄ La Cola [illegible]
			~~16~~ 17.29	164 36	Inv 8' Inlet N	N: 582, 1080, 67, 17.29 / E: 581, 1.02, 250, 19.33 / S: 582 / [illegible]
			19 33	162 32	Inv 30" Inlet E	
			19 33	162 32	Inv 30" Outlet W	
[illegible]			584	175 81	℄ Int Beverly Blvd [illegible]	
			[illegible]	174 87	Edge [illegible] ℄ Beverly Blvd [illegible]	
			[illegible]	173 95	[illegible] ℄ Beverly Blvd [illegible] ℄ La Cola [illegible]	
			[illegible]	173 87	[illegible] W. [illegible]	
			[illegible]	173 22	[illegible]	
			[illegible]	174 11	[illegible]	
			[illegible]	173 45	[illegible]	

Profile No. ____ Notes Red ____ Date ____ Plotted ____ Date ____ Job No. ____ Division No. ____ Survey of ____ F. B. ____ PG. ____

X-Sec. No. ____ Notes Chkd. ____ Date ____ Checked ____ Date ____ Survey by ____ Map No. ____ Notes ____ Date ____ Indexed ____ Date ____

A. C. Johnson

Form 307 5M 11-35

PLEASE RETURN TO
LOS ANGELES COUNTY SURVEYOR
700 HALL OF RECORDS

NOTE: ANY ADDITIONS OR CHANGES ON THIS SHEET MUST BE MADE OR CIRCLED IN RED INK, WITH DATE AND NAME OF PERSON MAKING CHANGE

Do not extend notes this side of this line

STATION	B. S.	H. I.	F. S.	ELEV.	Berkeley Blvd. Lat	
			La Jolla		Ave	
		181 65				
13 [illegible]			5 00	176 65	Brk 8' N of ± S.D. on ± La Jolla Ave	
"			3 53	178 12	100' N of ± S.D. " " " "	
			3 55	178 07	T.C. W. Side	
			4 12	177 53	Gutter " "	
			3 05	178 60	T.C. E Side	
			3 60	178 05	Gutter " "	
			1 75	179 90	S.S. M.H. 243.5' N of ± S.D. on ± La Jolla Ave	
			10 45	171 20	Inv 8" Inlet N	N 175 / 8.03 / 67 / 10 45 — S 175 / 8.13 / 67 / 10 55
			10 55	171 10	Inv 8" Outlet S	
			6 50	175 15	T.C. S end SECR	
			7 12	174 53	Gutter " " "	
			6 21	175 42	T.C. S " " "	
			6 78	174 87	Gutter " " "	
13 [illegible]			4 80	176 85	T.C. N end NECR	
			5 45	176 20	Gutter " "	
1842			5 10	176 55	" "	
"			5 90	175 75	[illegible]	

F. B. 682 PG. 151 Job No. 6318 Division No. Notes Red. Plotted Profile No.
Survey of W. Hollywood D.S. Date Date X-Sec.
Survey by W. Notes Gregory Notes Chkd. Checked No.
Indexed C. Johnson Date Date

Form 307 5M 11-35

PLEASE RETURN TO
LOS ANGELES COUNTY SURVEYOR
700 HALL OF RECORDS

NOTE: ANY ADDITIONS OR CHANGES ON THIS SHEET MUST BE MADE OR CIRCLED IN RED INK, WITH DATE AND NAME OF PERSON MAKING CHANGE

Do not extend notes this side of this line

STATION	B. S.	H. I.	F. S.	ELEV.	Beverly Blvd Lat	
				Beverly Blvd		
		181 65			BM D-133 El 175.449	FB 682/112
BM D-133	[illegible]	182 05	6 19	175 45	Beverly Blvd + La Cola Ave	S E [illegible]
					Nr. Spk 1 E of E end [illegible]	
[illegible]			5 [illegible]	176 95	Edge Conc. Walk ℄ S.D.	
[illegible]			5 1	177 0	℄ S.D.	
14+[illegible]			4 75	177 30	W. edge Conc. Drwy + ℄ S.D.	
+76			[illegible]	177 35	E " " " " " "	
15+00			4 6	177 5	℄ S.D.	
[illegible]			4 [illegible]	178 05	W edge Conc. Walk + ℄ S.D.	
[illegible]	4 83	183 20	3 68	178 37		
16+00			4 75	178 45	℄ S.D.	Kilkea Dr.
+60 [illegible]			4 45	178 75	T.C. W end [illegible]	
"			5 36	177 84	Gutter	
+60 [illegible]			4 20	179 00	T.C. [illegible]	
			4 83	178 37	Gutter " "	
			5 65	177 55	T.C. W " SW CR	
			6 27	176 93	Gutter " " " "	
			5 57	177 63	T.C. S " " "	
			6 16	177 04	Gutter " " "	

Profile No. ____ Notes Red. ____ Plotted ____ Job No. ____ Division No. ____ F. B. 182 PG. [illegible]
Date ____ Date ____ Survey of [illegible] Notes [illegible] Date [illegible]
X-Sec. No. ____ Notes Chkd. ____ Checked ____ Survey by ____ Indexed Johnson Date ____
Date ____ Date ____ Map No. ____ Date ____

Form 307 5M 11-35

PLEASE RETURN TO
LOS ANGELES COUNTY SURVEYOR
700 HALL OF RECORDS

NOTE: ANY ADDITIONS OR CHANGES ON THIS SHEET MUST BE MADE OR CIRCLED IN RED INK, WITH DATE AND NAME OF PERSON MAKING CHANGE

Do not extend notes this side of this line

STATION	B. S.	H. I.	F. S.	ELEV.	Beverly Blvd Lat.
		183 27			
16+83 [illegible]			[illegible]	178 47	℄ Int S.D. + Kilkea Dr.
"			5 18	178 02	Gutter 8' S of ℄ [illegible] on ℄ Kilkea Dr.
"			4 80	178 40	S.S. J.C. 32' S of ℄ SD on ℄ Kilkea Dr.
			[illegible]	166 55	Inv. 8" Inlet N
			18 78	164 42	Inv 30" Inlet E
			18 83	164 37	Inv 30" Outlet W
16+83 [illegible]			4 79	178 41	℄ Int Beverly Blvd + Kilkea Dr.
"			5 52	177 68	Edge Conc. Pave. 50' S of ℄ Beverly on ℄ Kilkea Dr.
			[illegible]	177 06	[illegible] ℄ Beverly Blvd on ℄ Kilkea Dr.
			6 24	176 96	[illegible] W Side
			[illegible]	176 30	Gutter " "
			[illegible]	177 10	[illegible] E "
			[illegible]	176 45	[illegible] " "
			4 10	179 10	Brk [illegible] ℄ SD on ℄ Kilkea Dr.
			2 55	180 65	[illegible] " " " "
"			2 60	180 60	[illegible] W. Side
"			2 10	180 10	Gutter " "

N	E	S	W
480	479	480	481
11.18	1149		1152
[illegible]	250		250
1665	1878		1883

F. B. [illegible] PG. [illegible]
Job No. [illegible]
Division No. [illegible]
Notes Red. ____ Plotted ____ Profile ____
Survey of [illegible] Date ____ Date ____ No. ____
Survey by [illegible] Notes [illegible] Notes Chkd. ____ Checked ____ X-Sec. ____
Indexed C. Johnson Date ____ Date ____ No. ____

Form 307 5M 11-35

PLEASE RETURN TO
LOS ANGELES COUNTY SURVEYOR
700 HALL OF RECORDS

NOTE: ANY ADDITIONS OR CHANGES ON THIS SHEET MUST BE MADE OR CIRCLED IN RED INK, WITH DATE AND NAME OF PERSON MAKING CHANGE

Do not extend notes this side of this line

STATION	B. S.	H. I.	F. S.	ELEV.	Beverly Blvd Lot	
		153 [illegible]		[illegible]		
16+83.9			2 23	180 97	T.C. E Side 100 N of ℄ S.D.	
"			2 76	180 44	Gutter " " "	
"			1 92	181 28	[illegible] 135' N of ℄ S.D. on [illegible]	
			2 09	171 11	Inv 8" Inlet N	N: .90, 7.52, .67, 12.09 — S: 1.95, 9.56, .61, 12.12
			2 12	171 08	Inv 8" Outlet S	
			5 21	177 99	T.C. S [illegible] S.E. C.R.	
			5 84	177 36	Gutter "	
			5 10	178 10	T.C. E	
			5 76	177 44	Gutter "	
16+93.9			3 55	179 35	T.C. [illegible]	
"			4 68	178 52	Gutter	
17+[illegible]			4 13	179 07	T.C. E "	
"			5 02	178 18	Gutter "	
				10	BM D-132 El. 178.103	F.B. 682 p102
BM D-132	672	184 8~~4~~2	5 09	178 1~~2~~1	Beverly Blvd + Kilkea Dr. Wr. Spk 1' E of E [illegible]	S.E. Cor
				Beverly Blvd		
17+13.9			5 45	179 34	E. edge Conc. Walk + ℄ S.D.	

Profile No. ____ Notes Red. ____ Plotted ____ Job No. ____ Division No. ____ F. B. 682 Pg. 157

X-Sec. No. ____ Date ____ Date ____ Survey of [illegible]

Notes Chkd. ____ Checked ____ Survey by ____ Notes [illegible] Date [illegible]

Date ____ Date ____ Map No. ____ Indexed [illegible] Date ____

Form 307 5M 11-35

PLEASE RETURN TO
LOS ANGELES COUNTY SURVEYOR
700 HALL OF RECORDS

NOTE: ANY ADDITIONS OR CHANGES ON THIS SHEET MUST BE MADE OR CIRCLED IN RED INK, WITH DATE AND NAME OF PERSON MAKING CHANGE

Do not extend notes this side of this line

STATION	B. S.	H. I.	F. S.	ELEV.	[illegible] Blvd [illegible]
				Burnly Blvd	
		184 [illegible] 2			
17+67			5 13	179 69	W edge Conc. Drwy ℄ SD
+ 81.7			5 [illegible]	179 76	E " " " "
18+00			4 8	180 0	℄ S.D.
18+47			4 50	180 32	W edge Conc. Drwy ℄ S.D.
+ 62			4 40	180 42	E " " " " "
18+84			4 30	180 52	W " " Walk " "
+ 87.4			4 24	180 58	E " " " " "
19+00			4 20	180 62	W " " Drwy " "
19+40.5			3 80	181 02	E " " " " "
[illegible]	5 26	186 2~~8~~ 4	3 86	[illegible] 6	
19+65.8			5 08	181.16	W edge Conc. Walk ℄ SD
				Crescent Hats Blvd	
19+72.8			5 30	180 94	T.C. W end N W C R
"			6 12	180 12	Gutter " " " "
19+10[illegible]			5 23	181 01	T.C. N " " " "
"			5 82	180 42	Gutter " " " "
			6 16	180 08	T.C. W " S W C R
			6 71	179 53	Gutter " " " "

F. B. 622 PG. 158 Job No. 638 Division No. Notes Red. Plotted Profile
Survey of W. [illegible] Date Date No.
Survey by Notes Notes Chkd. Checked X-Sec.
Indexed C. Johnson Date Date No.

Form 307 5M 11-35

PLEASE RETURN TO
LOS ANGELES COUNTY SURVEYOR
700 HALL OF RECORDS

NOTE: ANY ADDITIONS OR CHANGES ON THIS SHEET MUST BE MADE OR CIRCLED IN RED INK, WITH DATE AND NAME OF PERSON MAKING CHANGE

Do not extend notes this side of this line

Profile No. ____ Notes Red ____ Plotted ____ Job No. ____ Division No. ____
X-Sec. No. ____ Date ____ Date ____ Survey of ____ F. B. ____ PG. ____
Notes Chkd. ____ Checked ____ Survey by ____ Notes ____
Date ____ Date ____ Map No. ____ Indexed ____ Date ____ Date ____

STATION	B. S.	H. I.	F. S.	ELEV.	Beverly Blvd Lot'	
		186.24			Crescent Hgts Blvd	
			6 14	180 10	T.C S end S.W. C.R	
			6 24	179 48	Gutter " " "	
26+00 Tie			5 60	180 64	℄ Int S.D. x Crescent Hgts Blvd	
"			5 96	180 29	Gutter 5' S of ℄ S.D. at Crescent Hgts Blvd	
"			5 52	180 72	S end of 32'S.D. ℄ S.D.	
			17 62	168 62	8" inlet on ℄	N 554 1.42 1.67 = 176.7 ; E 552 1.17 2.25 = 19.04 ; 3.73 11.30 2.25 = 19.28
			19 04	167 20 16	36" inlet East	
			19 08	[illegible]	36" outlet West	
			5 54	180 70	℄ Int Beverly Blvd x Crescent Hgts Blvd	
			5 96	180 29	Edge Conc. Pav. 50' S of ℄ Beverly Blvd at Crescent Hgts Blvd	
			6 20	180 04	100' S of ℄ Beverly Blvd at Crescent Hgts Blvd	
			6 26	179 99	T.C W Side	
			7 38	178 86	Gutter " "	
			6 43	179 81	T.C E "	
			7 06	179 18	Gutter " "	
			4 13	182 11	100' S of ℄ S.D. on ℄ Crescent Hgts Blvd	
			4 26	181 98	T.C W. Side	
			4 90	181 34	Gutter	

Form 307 5M 11-35

PLEASE RETURN TO
LOS ANGELES COUNTY SURVEYOR
700 HALL OF RECORDS

NOTE: ANY ADDITIONS OR CHANGES ON THIS SHEET MUST BE MADE OR CIRCLED IN RED INK, WITH DATE AND NAME OF PERSON MAKING CHANGE

Do not extend notes this side of this line

STATION	B. S.	H. I.	F. S.	ELEV.	Beverly Blvd Lat
			Crescent Hgts Blvd		
		186 ~~26~~ 4			
56+00.76			3 85	182 39	T.C. E Side 100' N of ℄ S.D.
"			4 42	181 82	Gutter " " " " " "
					S.S. MH 247' N of ℄ S.D. 1.5' E ℄ Crescent Hgts Blvd
			[illegible]	176 05	8" inlet N.
			[illegible]	175 98	8" outlet S.
			5 89	180 35	T.C. S end S E C.R.
			6 34	179 90	Gutter " " " " "
			[illegible]	180 49	T.C. E " " " "
			6 34	179 90	Gutter " " " " "
[illegible]			4 90	181 34	T.C. N - N E C.R.
"			5 64	180 60	Gutter " " " " "
+31.8			4 87	181 37	T.C. E " " " "
"			5 74	180 50	Gutter " " " " "
BM D-131	6 39	186 ~~90~~ 88	5 75	180 ~~34~~ 49	BM D-131 El. 180.489 F.B. 682 p 152 Beverly Blvd & Crescent Hgts Blvd SE Ar Sck 1' E of [illegible] end CR
			Beverly Blvd		
21+00			5 08	181 80	℄ S.D.

N: 246, 7.06, [illegible], 10.19

S: 3.5, [illegible], [illegible], 10.26

F. B. [illegible] PG. [illegible] Job No. [illegible] Division No. [illegible] Notes Red. [illegible] Plotted [illegible] Profile No. [illegible]

Survey of [illegible] Date [illegible] Date [illegible] X-Sec. No. [illegible]

Survey by [illegible] Notes [illegible] Notes Chkd. [illegible] Checked [illegible]

Indexed [illegible] Date [illegible] Date [illegible] Date [illegible]

Form 307 5M 11-35

PLEASE RETURN TO
LOS ANGELES COUNTY SURVEYOR
700 HALL OF RECORDS

NOTE: ANY ADDITIONS OR CHANGES ON THIS SHEET MUST BE MADE OR CIRCLED IN RED INK, WITH DATE AND NAME OF PERSON MAKING CHANGE

Do not extend notes this side of this line

STATION	B. S.	H. I.	F. S.	ELEV.	Beverly Blvd Lat.	
		186 ~~93~~ 88			Beverly Blvd.	
21+[illegible]			4[illegible]6	181 92	E edge Conc Walk ℄ S.D.	
22+00			4 7	182 2	℄ S.D.	
22+43		✓	465	182 23	W edge Conc. Walk ℄ S.D.	
T.P.	[illegible]	187 3~~5~~ 1	456	182 3~~4~~ 2		
23+00			5 52	182 29	℄ S.D. (Solid walk)	Laurel Ave
101.7			522	182 09	T.C. N end N W C.R.	
"			597	181 34	Gutter " " " " "	
[illegible]+09.7			520	182 11	T.C. N " " " "	
"			576	181 55	Gutter " " " " "	
			565	181 66	T.C. W " S W C.R.	
			622	181 09	Gutter " " " " "	
			5[illegible]2	181 39	T.C. S " " " " "	
			655	180 76	Gutter " " " " "	
23+27.7			552	181 79	℄ Int S.D. & Laurel Ave.	
"			586	181 45	Gutter 8 Sot ℄ S.D. on ℄ Laurel Ave.	
			531	182 00	S.S.M.H. 32' Sot ℄ S.D. on ℄ Laurel Ave	
			17.18	170 13	Inv 8" Inlet N	
			18.21	169 10	Inv 30" Inlet E	
			18.24	169 07	Inv 30" Outlet W	

N	E	S	W
531	536	531	531
11.20	1041		1043
67	250		250
17.18	18.21		.24

Profile No. ____ Notes Red. ____ Plotted ____ Job No. [illegible] Division No. ____ F. B. 182 PG. 161

X-Sec. No. ____ Date ____ Date ____ Survey of W Hollywood D.S.

Notes Chkd. ____ Checked ____ Survey by ____ Notes ____ Date ____

Date ____ Date ____ Map No. ____ Indexed Johnson Date ____

Form 307 5M 11-35

PLEASE RETURN TO
LOS ANGELES COUNTY SURVEYOR
700 HALL OF RECORDS

NOTE: ANY ADDITIONS OR CHANGES ON THIS SHEET MUST BE MADE OR CIRCLED IN RED INK, WITH DATE AND NAME OF PERSON MAKING CHANGE

Do not extend notes this side of this line

STATION	B. S.	H. I.	F. S.	ELEV.	Beverly Blvd Lat
			Laurel Ave		
		187 3			
[illegible]			532	181 99	℄ Int Beverly Blvd & Laurel
			573	181 58	Edge Conc Pav 50' S of ℄ Beverly & ℄ Laurel
			661	180 70	100' S of ℄ Beverly Blvd on ℄ Laurel
"			650	180 81	TC W Side
"			710	180 21	Gutter
"			625	181 06	TC E " 85' S of ℄ Beverly Blvd
"			695	180 36	Gutter " " " " " " "
			532	181 99	Edge Conc Pav 5' N of ℄ S.D. on ℄ Laurel
"			440	182 91	50' N of ℄ S.D. on ℄ Laurel Ave
			460	182 71	T.C. W Side
			522	182 09	Gutter " "
			420	183 11	TC E "
			485	182 46	Gutter
			129	186 02	SS MH 319' N of ℄ S.D. on ℄ Laurel Ave
			904	178 27	Inv. Inlet N
			912	178 19	Inv Outlet S
			592	181 39	TC S end SECR
			653	180 78	Gutter " " "

7.80	777	776
16	16	16
1.64	793	792
	34	33
	59	58

N	S
128	33
7.09	7.15
67	67
9.04	9.12

F. B. 682 PG. 162 Job No. 6318 Division No. Notes Red. Plotted Profile No.
Survey of W Hollywood D.S. Date Date X-Sec.
Survey by W Notes Gregory Notes Chkd. Checked
Indexed C. Johnson Date Date No.

Form 307 5M 11-35

PLEASE RETURN TO
LOS ANGELES COUNTY SURVEYOR
700 HALL OF RECORDS

NOTE: ANY ADDITIONS OR CHANGES ON THIS SHEET MUST BE MADE OR CIRCLED IN RED INK, WITH DATE AND NAME OF PERSON MAKING CHANGE

Do not extend notes this side of this line

STATION	B. S.	H. I.	F. S.	ELEV.	Beverly Blvd Lat.	
		187 3~~2~~ 1			Laurel Ave.	
			520	182 11	T.C. E [illegible]	
			580	181 51	Gutter " "	
23+45.7			489	182 42	T.C. N end N E C R	
"			560	181 71	Gutter " " " "	
[illegible]			483	182 48	T.C. E " " "	
"			572	181 59	Gutter " " " "	
BM D-130	[illegible]	187 ~~9~~ 4	521	182 ~~11~~ 10	BM D-130 El 182.10 ✓ Beverly Blvd & Laurel Ave Wr Spk 1' E of E end CR	F.B 68-p102 S E Cor
					Beverly Blvd	
23+51.7			523	182 71	E edge Conc. Walk ℄ S.D.	
23+75			510	182 84	W edge " Drwy " " "	
24+00			510	182 84	℄ SD [illegible] Drwy	
24+14.1			500	182 94	E edge Conc. Drwy ℄ SD	
25+00			47	183 2	℄ SD	
26+[illegible]			45	183 4	℄ SD.	
T.C.	539	188 ~~91~~ 89	444	183 ~~52~~ 0		
					Edinburgh Ave	
2[illegible]+~~20~~ 95			526	183 63	W edge Conc. Walk ℄ SD.	

Profile No. ____ Notes Red. ____ Date ____ Plotted ____ Date ____ Job No. 63[illegible] Division No. ____ Survey of W Hollywood DS Survey by W Johnson Notes ____ Date 5-2[illegible] Map No. ____ Indexed ____ Date ____

X-Sec. No. ____ Notes Chkd. ____ Date ____ Checked ____ Date ____

F. B. [illegible] PG. 113

Form 307 5M 11-35

PLEASE RETURN TO
LOS ANGELES COUNTY SURVEYOR
700 HALL OF RECORDS

NOTE: ANY ADDITIONS OR CHANGES ON THIS SHEET MUST BE MADE OR CIRCLED IN RED INK, WITH DATE AND NAME OF PERSON MAKING CHANGE

Do not extend notes this side of this line

STATION	B. S.	H. I.	F. S.	ELEV.	Beverly Blvd Lat
			Edinburgh Ave		
		188 ~~91~~ 89			
26+73.5			556	183 33	T.C. W end N W C R
"			636	182 53	Gutter " " " "
+31.5			588	183 01	T.C. N " " "
"			614	182 75	Gutter " " "
			593	182 96	T.C. W. end S W C R
			650	182 39	Gutter " " " "
			610	182 79	T.C. S " " "
			676	182 13	Gutter " " " "
26+49.51			585	183 04	℄ Int S.D. & Edinburgh Ave
			622	182 67	Gutter 8' S of ℄ S.D. on ℄ Edinburgh Ave
			570	183 19	S.S. M.H. 32' S of ℄ S.D. on ℄ Edinburgh Ave
			16 74	172 15	Inv. 8" Inlet N
			17 74	171 15	Inv. 30" Inlet E
			17 80	171 09	Inv. 30" Outlet W
26+49.51			563	183 26	℄ Int Beverly Blvd & Edinburgh Ave
"			592	182 97	Edge Conc. Pav. 50' S of ℄ Beverly Blvd.

N	E	S	W
572	570	570	571
10.35	9.54		9.59
67	2.50		2.50
16.74	17.74		17.80

F. B. 6.12 PG. 16.11 Job No. 6318 Division No. Notes Red. Plotted Profile No.
Survey of W. Hollywood DS Date Date
Survey by W Notes Gregory Notes Chkd. Checked X-Sec. No.
Indexed A. C. Johnson Date Date

Form 307 5M 11-35

PLEASE RETURN TO
LOS ANGELES COUNTY SURVEYOR
700 HALL OF RECORDS

NOTE: ANY ADDITIONS OR CHANGES ON THIS SHEET MUST BE MADE OR CIRCLED IN RED INK, WITH DATE AND NAME OF PERSON MAKING CHANGE

Do not extend notes this side of this line

STATION	B. S.	H. I.	F. S.	ELEV.	Beverly Blvd Lat	
		188 89		Edinburgh Ave		
[illegible]			680	182 09	· 100' S of ℄ [illegible] on ℄ Edinburgh	
			664	182 25	· T.C. [illegible]	
			732	181 57	· Gutter " "	
			650	182 39	· T.C. E "	
			715	181 74	· Gutter " "	
			544	183 45	· Edge [illegible] Par 8' N of ℄ SD on ℄ Edinburgh Ave	
			463	184 26	· 50' N of ℄ SD on ℄ Edinburgh Ave	
			490	183 99	· T.C. [illegible]	
			560	183 29	· Gutter " "	
			464	184 25	· T.C. E "	
			532	183 57	· Gutter " "	
			070	188 19	· SS. MH 320' N of ℄ SD on ℄ Edinburgh Ave.	
			836	180 53	· Inv 8" Inlet N	N: 0.69, 7.00, 67 = 836
			844	180 45	· Inv 8" Outlet S	S: 0.70, 7.0, 67 = 844
			576	183 13	· T.C. S end SECR	
			635	182 54	· Gutter " " " " "	
			530	183 59	· T.C. E " " " "	
			594	182 95	· Gutter " " " " "	

Profile No. ____ Notes Red ____ Plotted ____ Job No. 5346 Division No. ____ F. B. ____ PG. ____
Date ____ Date ____ Survey of [illegible]
X-Sec. No. ____ Notes Chkd ____ Checked ____ Survey by ____ Notes [illegible] Date [illegible]
Date ____ Date ____ Map No. ____ Indexed Johnson Date ____

Form 307 5M 11-35

PLEASE RETURN TO
LOS ANGELES COUNTY SURVEYOR
700 HALL OF RECORDS

NOTE: ANY ADDITIONS OR CHANGES ON THIS SHEET MUST BE MADE OR CIRCLED IN RED INK, WITH DATE AND NAME OF PERSON MAKING CHANGE

Do not extend notes this side of this line

STATION	B. S.	H. I.	F. S.	ELEV.	Beverly Blvd Lat
					Edinburgh Ave
		188 89			
[illegible]			528	183 61	T.C. N end N E C R
			588	183 01	Gutter " " " "
[illegible]			526	183 63	T.C. E " " "
"			609	182 80	Gutter " " "
				61	BM D-129 El 183.613 F.S. 68 [illegible]
BM D-129	739	191 00	529	183 60	Beverly Blvd & Edinburgh Ave S.E Cor
					Wr. Spk 1' E of E end CR.
					Beverly Blvd
27+00			668	184 32	℄ S D (Solid Walk)
27+36.5			616	184 84	E edge Conc. Walk & ℄ S D
28+00			54	185 6	℄ S D.
29+00			35	187 5	℄ S D
T.P.	506	192 81	325	187 75	
29+44			446	188 35	W edge Conc. Walk & ℄ S D
					Hayworth Ave
29+48			483	187 98	TC W end N.W.C.R
"			566	187 15	Gutter " " " "
486			466	188 15	T.C. N " " " "
"			535	187 46	Gutter " " " "

F. B. 611 PG. 66 Job No. 3318 Division No. Notes Red. Plotted Profile No.
Survey of W Hollywood DS Date Date X-Sec.
Survey by W Notes Gregory Notes Chkd. Checked
Indexed A. C. Johnson Date Date No.

Form 307 5M 11-35

PLEASE RETURN TO
LOS ANGELES COUNTY SURVEYOR
700 HALL OF RECORDS

NOTE: ANY ADDITIONS OR CHANGES ON THIS SHEET MUST BE MADE OR CIRCLED IN RED INK, WITH DATE AND NAME OF PERSON MAKING CHANGE

Do not extend notes this side of this line

Profile No. ____ X-Sec. No. ____ Notes Red ____ Date ____ Notes Chkd ____ Date ____ Plotted ____ Date ____ Checked ____ Date ____ Job No. 638 Survey of W Ha... Survey by ____ Map No. ____ Division No. ____ Notes ____ Date ____ Indexed T. Johnson Date ____ F. B. 1992 Pg. 117

STATION	B. S.	H. I.	F. S.	ELEV.	Beverly Blvd Lat.	
		1928		Hayworth Ave		
			520	187 61	TC Weod SWC	
			583	186 98	Gutter " " "	
					TC " " "	Drwy
			620	186 61	Gutter " " "	
29+00 ±			499	187 82	± Sid. & Hayworth Ave	(End of curb)
			540	187 41	Gutter 5' Sou' & SD on ± Hayworth	
			495	187 86	SS. J.C. 32' S. of ± Hayworth	
			1795+	17486	Inv 8" Inlet N	
			1954+	17327	Inv. 30" Inlet E	
			1959+	17322	Inv 30" Outlet W	
30+47.04			496	187 85	± Int. Beverly Blvd & Hayworth Ave	
"			526	187 55	Edge Conc. S.W. 50 S of ± Beverly on ± Hayworth	
"			618	186 63	100 S of ± Beverly Blvd on ± Hayworth	
"			610	186 71	TC W Side	
"			678	186 03	Gutter " "	
"			582	186 99	TC E "	
"			652	186 29	Gutter " "	

N	E	S	W
49+	49+	49+	49+
12.82	12.09		12.2
67	2.50		2.50
179.-	1954		2159

Form 307 5M 11-35

PLEASE RETURN TO
LOS ANGELES COUNTY SURVEYOR
700 HALL OF RECORDS

NOTE: ANY ADDITIONS OR CHANGES ON THIS SHEET MUST BE MADE OR CIRCLED IN RED INK, WITH DATE AND NAME OF PERSON MAKING CHANGE

Do not extend notes this side of this line

STATION	B. S.	H. I.	F. S.	ELEV.	Beverly Blvd Lat
				Hayworth Ave	
		192 5			
			4 30	188 51	100 E of ℄ Hayworth Ave on ℄ Beverly Blvd.
			4 65	188 16	T.C. S. Side
			5 24	187 57	Gutter " "
			3 90	188 91	T.C. N "
			4 58	188 23	Gutter " "
[illegible]			4 67	188 14	Edge Con. Pav 8' N of ℄ S.D. on ℄ Hayworth Ave.
"			4 19	188 62	50' N of ℄ S.D. on ℄ Hayworth Ave.
"			4 32	188 49	T.C. W Side
			4 95	187 86	Gutter " "
			4 60	188 21	Gutter E "
			0 63	192 18	M.H. 319' N of ℄ S.D. on ℄ Hayworth Ave.
			8 78	184 03	Inv 8" Inlet N
			8 96	183 85	Inv 8" Outlet S
			5 18	187 63	T.C. S end SECR
			5 82	186 99	Gutter " " " " "
			5 10	187 71	T.C. E " " " "
			5 60	187 15	Gutter " " " "

N	S
0.61	0.65
7.50	7.64
67	67
8.78	8.96

F. B. [illegible] PG. [illegible]
Job No. 63 S Division No. Notes Red. Plotted Profile No.
Survey of W Hollywood D.S. Date Date X-Sec.
Survey by W Notes Gregory Notes Chkd. Checked No.
Indexed C. Johnson Date Date

Form 307 5M 11-35

PLEASE RETURN TO
LOS ANGELES COUNTY SURVEYOR
700 HALL OF RECORDS

NOTE: ANY ADDITIONS OR CHANGES ON THIS SHEET MUST BE MADE OR CIRCLED IN RED INK, WITH DATE AND NAME OF PERSON MAKING CHANGE

Do not extend notes this side of this line

STATION	B. S.	H. I.	F. S.	ELEV.	Beverly Blvd Lat	
		192 S1		Hayworth Ave		
			432	188 49	· T.C. N end NECR	
			499	187 82	· Gutter " " " "	
			432	188 49	· T.C. E " " " "	
			5.8	187 63	· Gutter " " " "	
					BM D-128 El 187.686	F.B. 68 p101
B.M. D-128			512	187 69	Beverly Blvd & Hayworth Ave	S.E. cor.
					Wm. Spk 1 So of S end CR	

Profile No. ____ Notes Red. ____ Plotted ____ Job No. 6316 Division No. ____ F.B. ____ PG. 1[illegible]

X-Sec. No. ____ Date ____ Date ____ Survey of W. Hayworth DS

Notes Chkd. ____ Checked ____ Survey by W Notes Gregory Date 5-28-37

Date ____ Date ____ Map No. ____ Indexed Johnson Date ____

F. B. 612 PG. 170 | Job No. 635 | Division No. | Notes Red. | Plotted | Profile

Survey of W. Hollywood D.S. | Date | Date | No.

Survey by W | Notes Gregory | Notes Chkd. | Checked | X-Sec.

Indexed A. C. Johnson | Date | Date | Date | No.

STATION	B. S.	H. I.	F. S.	ELEV.

Form 307 5M 11-35

PLEASE RETURN TO
LOS ANGELES COUNTY SURVEYOR
700 HALL OF RECORDS

NOTE: ANY ADDITIONS OR CHANGES ON THIS SHEET MUST BE MADE OR CIRCLED IN RED INK, WITH DATE AND NAME OF PERSON MAKING CHANGE

Do not extend notes this side of this line

Notes Ck'd by	Survey of [illegible] D.S.
Map No.	W. O. 6318 Tape No. 055 St'd 21 °F.
Office Work	Surveyed by Wallace
Checked	Notes W. Date May 1937
Date	Indexed A. C. Johnson

F.B. 682 PG. 171

℄ SURVEY
3RD ST. LATERAL

WEST HOLLYWOOD D.S.
J.N. 6315

Topog F.B. 682 Pg. 177 to 182
Profile F.B. 682 Pg. 183 to 190

(6)

Wallace
Gregory
Murray
Teller
Elmer

RECEIVED ... 1937 HLS
PROGRESSED ... ✓ ✓
BOOK INDEXED ... ✓ ✓
MAP INDEXED ... ✓ ✓
RECORD INDEXED ... ✓ ✓
CARD INDEXED ... ✓ ✓

Note: Any Additions or Changes on This Sheet Must be Made or Circled in Red Ink With Date and Name of Person Making Change.

Do not extend notes this side of this line

RETURN TO
LOS ANGELES COUNTY SURVEYOR
700 HALL OF RECORDS

FORM 247 10M 11-35

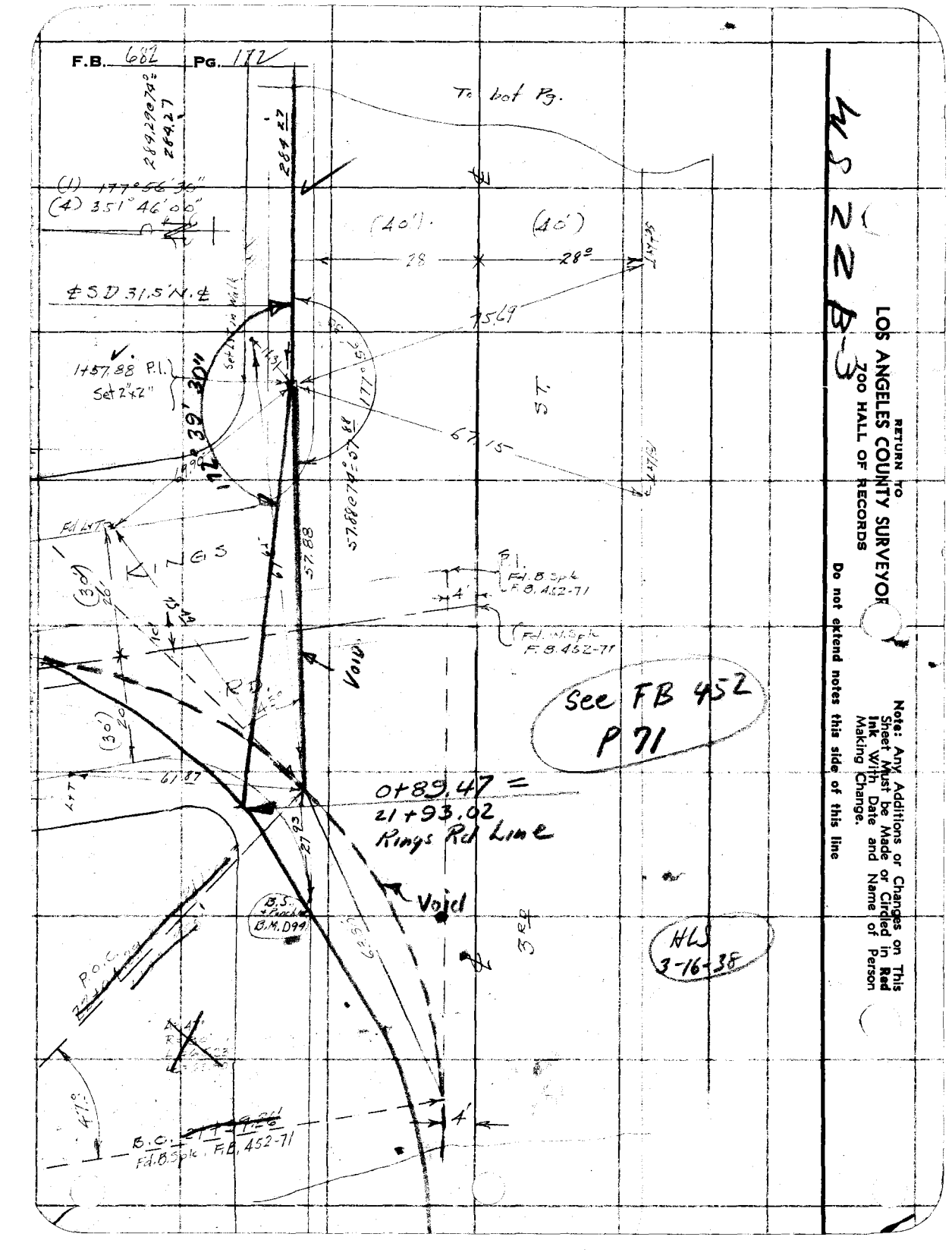
F.B. 682 PG. 172
To bot Pg.
284.29 @ 74° = 284.27
(1) 177°56'30"
(4) 351°46'00"
(40')
(40')
28
28°
℄ S.D. 31.5' N. ℄
75.69
1+57.88 P.I.
Set 2"x2"
172°39'30"
177°56'
67.15
57.88 @ 74° = 57.88
57.88
Fd L+T
KINGS
RD.
(30')
(30')
P.I.
Fd. B. Spk
F.B. 452-71
4'
Fd. W. Spk
F.B. 452-71
Void
See FB 452
P 71
0+89.47 =
21+93.02
Rings Rd Line
Void
B.S.
B.M. D94
3RD
HLS
3-16-38
P.O.C.
B.C.
Fd. B. Spk. F.B. 452-71
4'
47°
WS 22 B-3
RETURN TO
LOS ANGELES COUNTY SURVEYOR
700 HALL OF RECORDS
Do not extend notes this side of this line
Note: Any Additions or Changes on This Sheet Must be Made or Circled in Red Ink With Date and Name of Person Making Change.

Notes Ck'd by	Survey of W.H. D.C.
Map No.	W. O. 6318 Tape No. 033 St'd 24 °F.
Office Work	Surveyed by W.
Checked	Notes W. Date May 1931
Date	Indexed S. C. Johnson

F.B. 192 Pg. 173

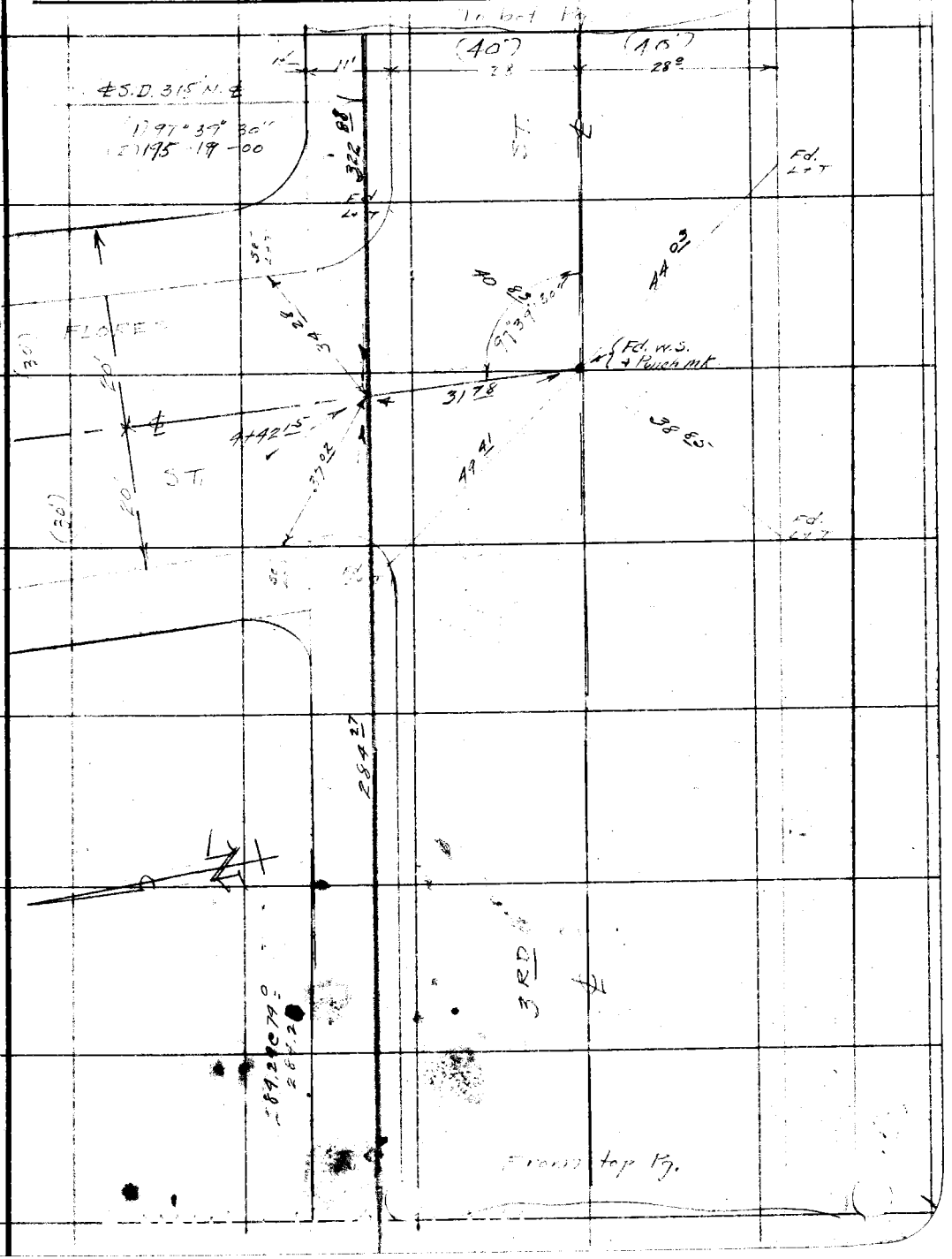

Note: Any Additions or Changes on This Sheet Must be Made or Circled in Red Ink With Date and Name of Person Making Change.

Do not extend notes this side of this line.

RETURN TO
LOS ANGELES COUNTY SURVEYOR
700 HALL OF RECORDS

FORM 247 10M 11-35

RETURN TO
LOS ANGELES COUNTY SURVEYOR
700 HALL OF RECORDS

Note: Any Additions or Changes on This Sheet Must be Made or Circled in **Red** Ink With Date and Name of Person Making Change.

Do not extend notes this side of this line

W S 22 N B-3

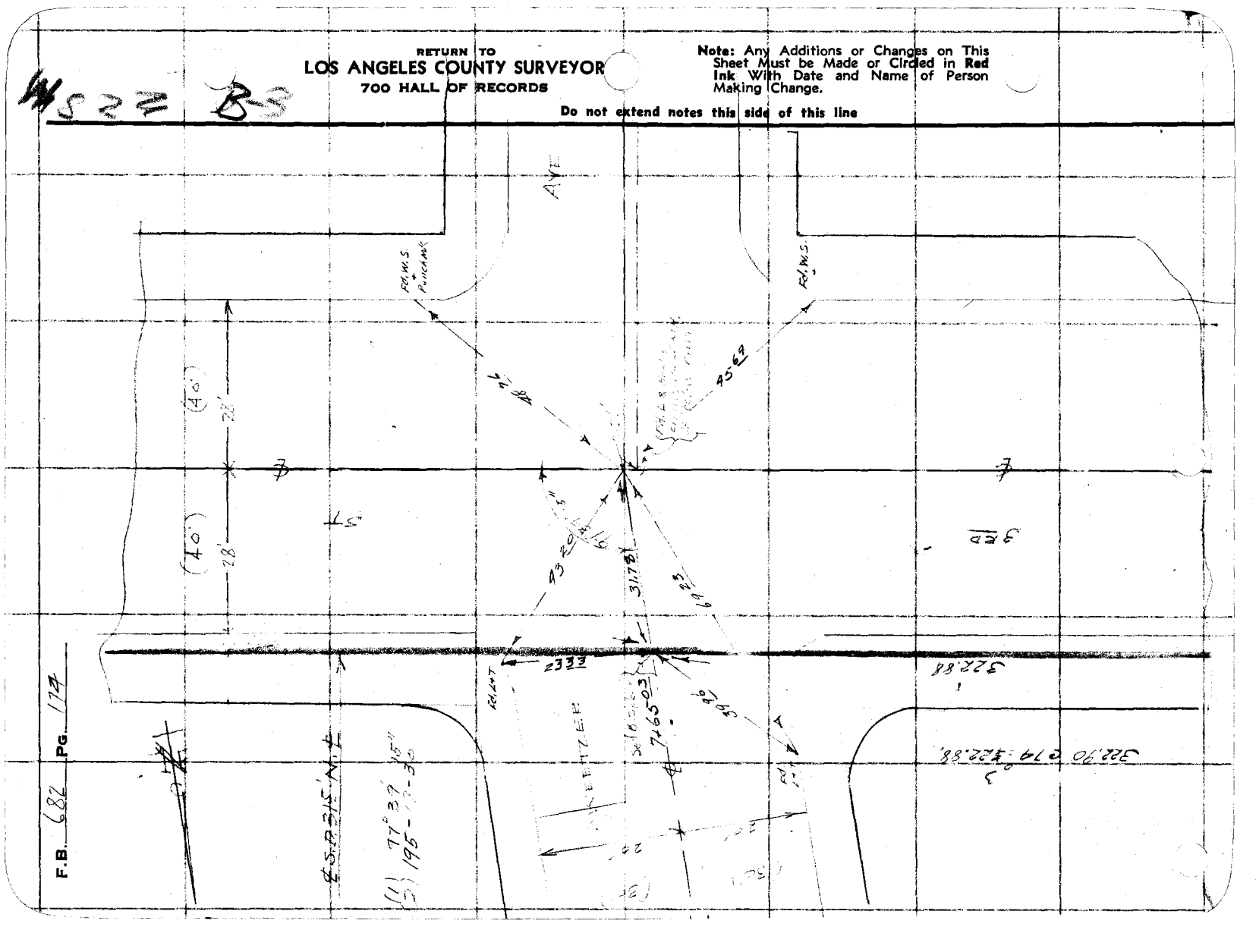

Notes Ck'd by	Survey of W. H. [illegible] D.S.	F.B. 682 Pg. 175
Map No.	W. O. 6516 Tape No. 055 St'd 24 °F.	
Office Work	Surveyed by W	
Checked	Notes W Date	
Date	Indexed A. C. Johnson	

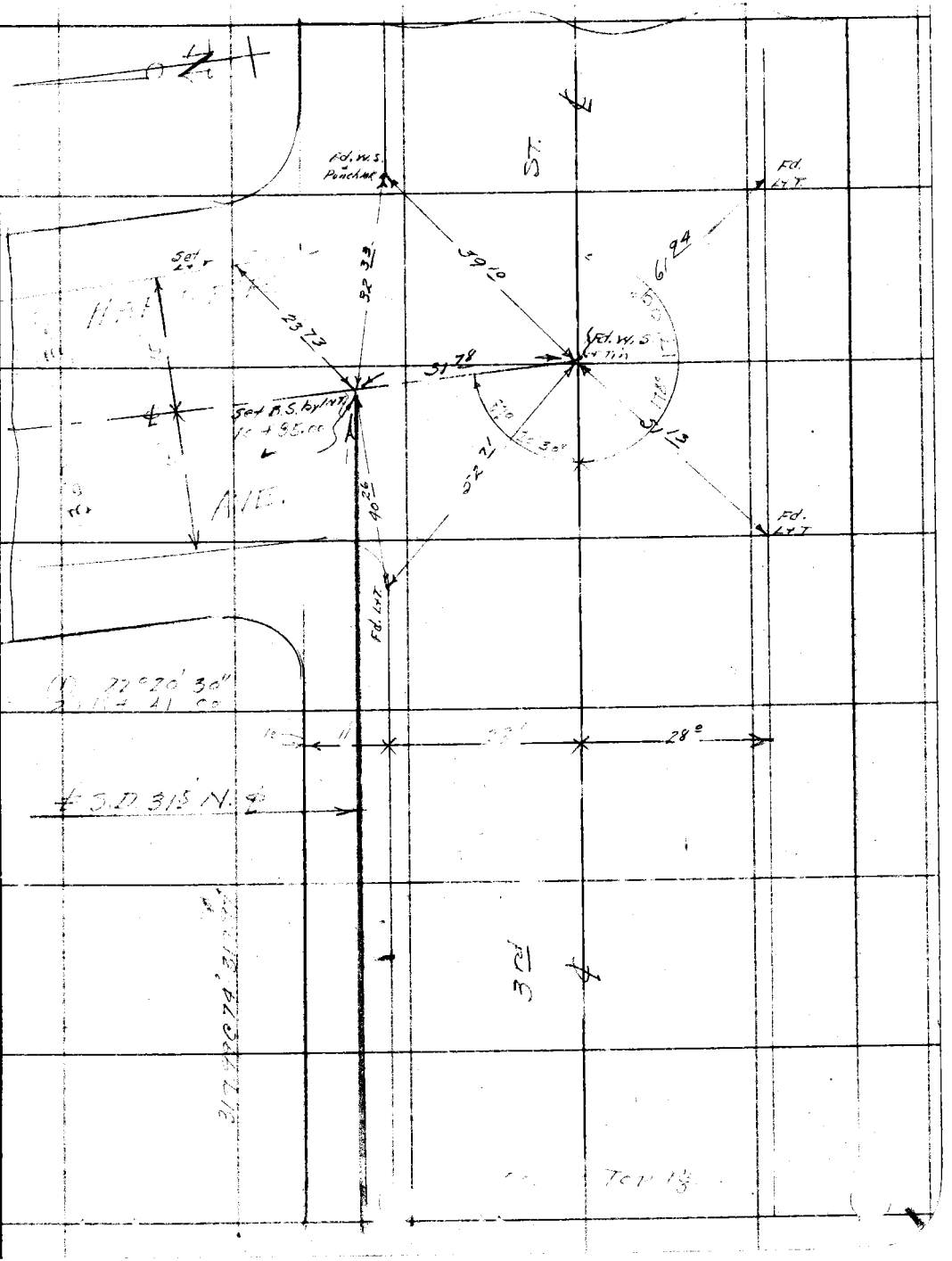

Note: Any Additions or Changes on This Sheet Must be Made or Circled in Red Ink With Date and Name of Person Making Change.

Do not extend notes this side of this line

RETURN TO
LOS ANGELES COUNTY SURVEYOR
700 HALL OF RECORDS

FORM 247 10M 11-35

RETURN TO
LOS ANGELES COUNTY SURVEYOR
700 HALL OF RECORDS

Note: Any Additions or Changes on This Sheet Must be Made or Circled in **Red Ink** With Date and Name of Person Making Change.

Do not extend notes this side of this line

F.B. 687 PG. 176

Notes Ck'd by	Survey of Wallingwood [illegible]	F.B. [illegible] Pg. [illegible]
Map No.	W. O. 6318 Tape No. St'd °F.	
Office Work	Surveyed by W	
Checked	Notes W Date	
Date	Indexed C. Johnson	

— TOPOG —

3RD ST LATERAL

[illegible] D.S.

JN 6318

℄ Survey F.B. 687 Pg. 171 to 176

Profile F.B. 682 Pg. 183 to

SHEET 6

Wallace
Gregory
Murray
Tollez
Ethier

HLS

RECEIVED 1987

PROGRESSED ..... ✓ ✓

BOOK INDEXED ..... ✓ ✓

MAP INDEXED ..... ✓ ✓

CARD INDEXED ..... ✓ ✓

CARD INDEXED ..... ✓ ✓

Note: Any Additions or Changes on This Sheet Must be Made or Circled in Red Ink With Date and Name of Person Making Change.

Do not extend notes this side of this line

RETURN TO
LOS ANGELES COUNTY SURVEYOR
700 HALL OF RECORDS

FORM 247 10M 11-35

RETURN TO
LOS ANGELES COUNTY SURVEYOR
700 HALL OF RECORDS

Note: Any Additions or Changes on This Sheet Must be Made or Circled in **Red** Ink With Date and Name of Person Making Change.

Do not extend notes this side of this line

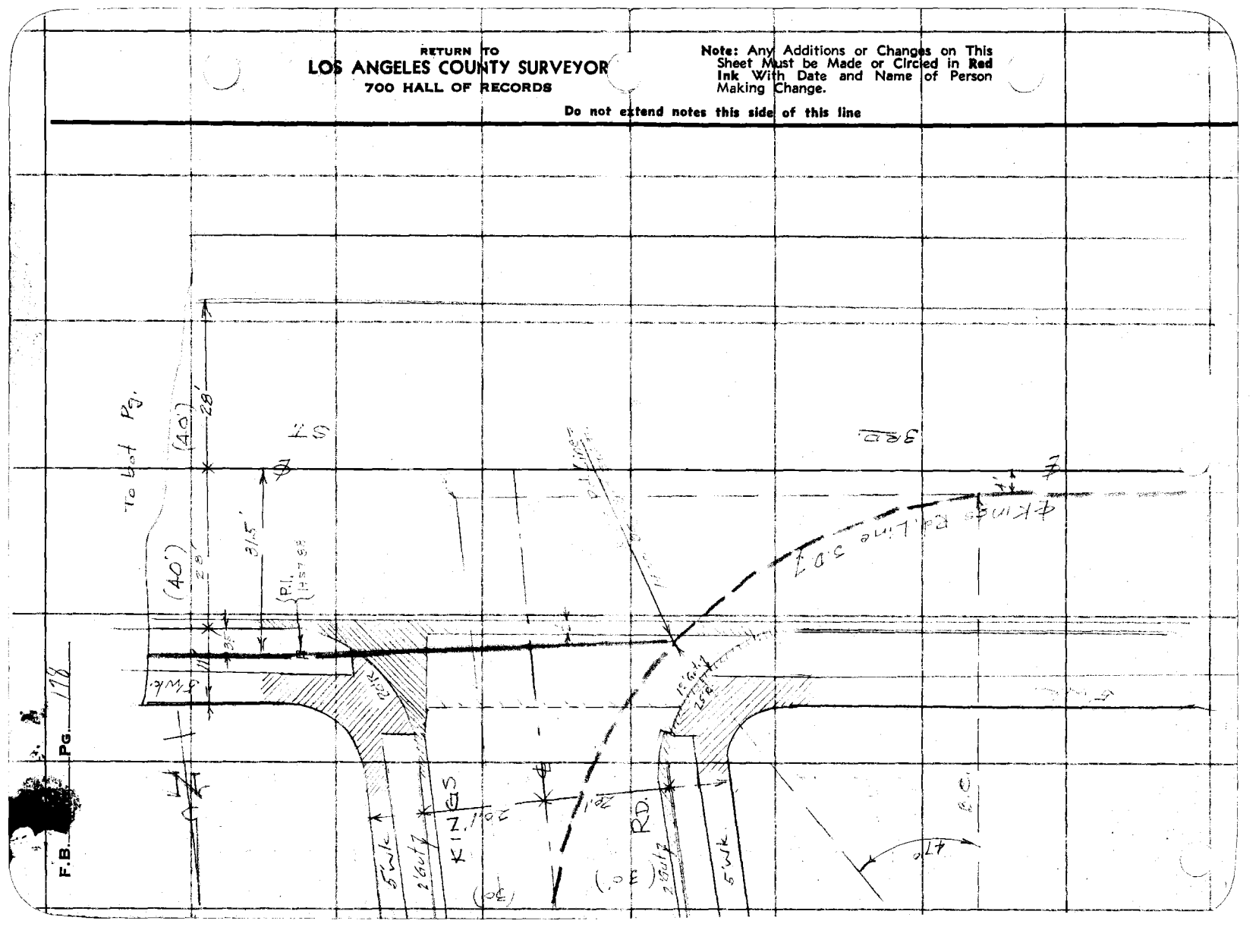

FORM 247 10M 11-35

RETURN TO
LOS ANGELES COUNTY SURVEYOR
700 HALL OF RECORDS

Note: Any Additions or Changes on This Sheet Must be Made or Circled in **Red Ink** With Date and Name of Person Making Change.

Do not extend notes this side of this line

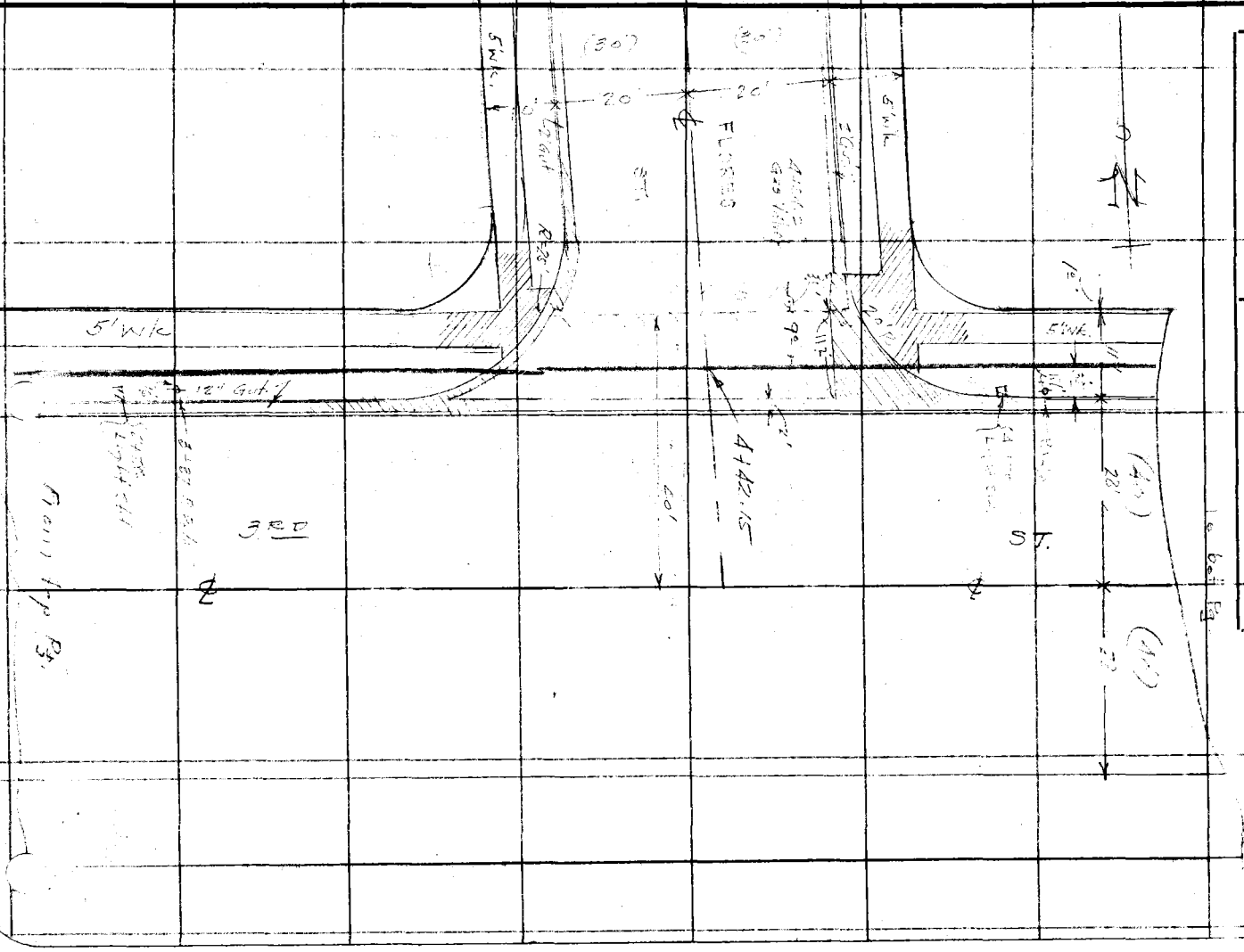

Notes Ck'd by
Map No.
Office Work
Checked
Date

Survey of
W. O. 6538 Tape No. St'd °F.
Surveyed by
Notes Date
Indexed C. Johnson

F.B. PG.

F.B. 682 PG. 180

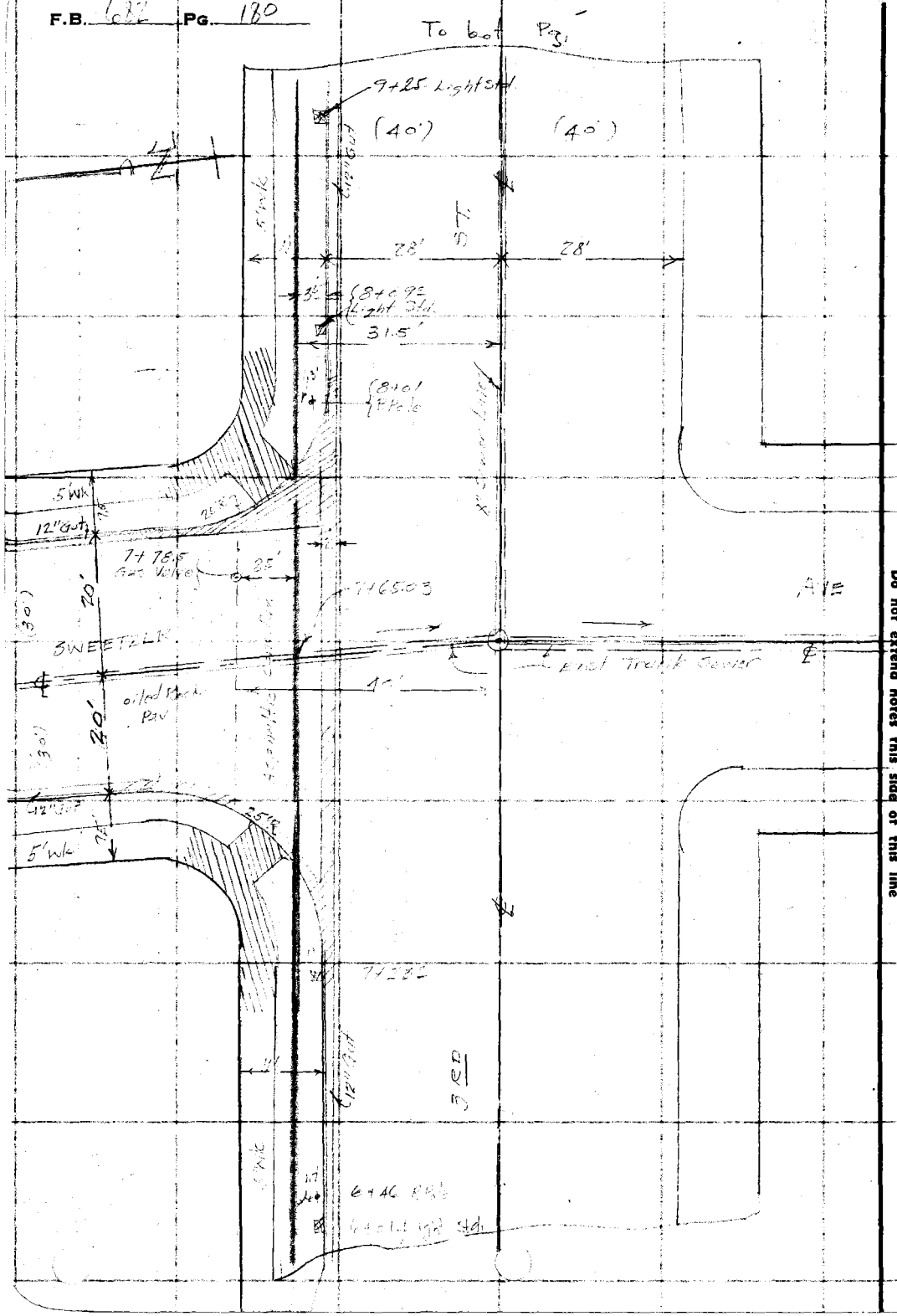

RETURN TO
LOS ANGELES COUNTY SURVEYOR
700 HALL OF RECORDS

Note: Any Additions or Changes on This Sheet Must be Made or Circled in Red Ink With Date and Name of Person Making Change.

Do not extend notes this side of this line

FORM 247 10M 11-38

RETURN TO
LOS ANGELES COUNTY SURVEYOR
700 HALL OF RECORDS

Note: Any Additions or Changes on This Sheet Must be Made or Circled in **Red Ink** With Date and Name of Person Making Change.

Do not extend notes this side of this line

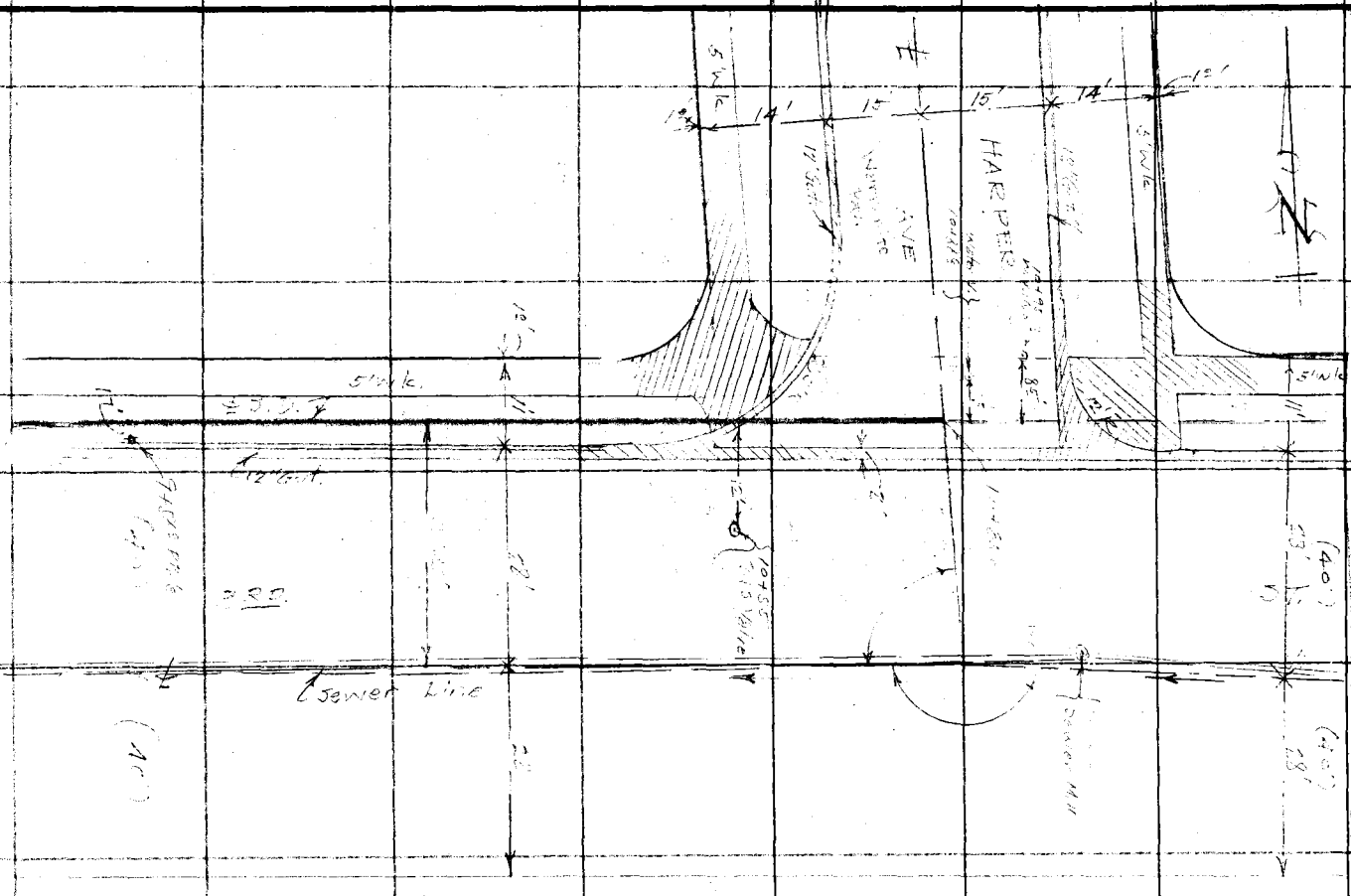

Notes Ck'd by
Map No.
Office Work
Checked
Date

Survey of W. O. 6318 Tape No. St'd °F.
Surveyed by
Notes Date
Indexed by C. Johnson

F.B. PG.

RETURN TO
LOS ANGELES COUNTY SURVEYOR
700 HALL OF RECORDS

Note: Any Additions or Changes on This Sheet Must be Made or Circled in **Red Ink** With Date and Name of Person Making Change.

Do not extend notes this side of this line

F.B. 685 Pg. 132

Profile No.	Notes Red.	Plotted	Job No. 6318	Division No.	F. B. 682	PG. 3
	Date	Date	Survey of Hollywood D.S.			
X-Sec. No.	Notes Chkd.	Checked	Survey by	Notes	Date May 1937	
	Date	Date	Map No.	Indexed A. C. Johnson	Date	

NOTE: ANY ADDITIONS OR CHANGES ON THIS SHEET MUST BE MADE OR CIRCLED IN RED INK, WITH DATE AND NAME OF PERSON MAKING CHANGE

Do not extend notes this side of this line

PLEASE RETURN TO
LOS ANGELES COUNTY SURVEYOR
700 HALL OF RECORDS

Form 307 5M 11-35

PROFILE

3rd ST. LATERAL

WEST HOLLYWOOD D.S.

J.N. 6318

℄ Survey F.B. 682 Pg. 171 to 176
Topog. F.B. 682 Pg. 177 to 182

SHEET 6

Wallace
Forman
Murray
Pellez
Editor

	RECEIVED JUN 4 1937 HLS	
ELEV.	PROGRESS ✓	✓
	[illegible] ✓	✓
	INDEXED ✓	✓
F. S.	[illegible] ✓	✓
	[illegible] ✓	✓
	REDUCED in field	
H. I.	CHECKED L.C.M 6-4-37	
B. S.		
STATION		

Form 307 5M 11-35

PLEASE RETURN TO
LOS ANGELES COUNTY SURVEYOR
700 HALL OF RECORDS

NOTE: ANY ADDITIONS OR CHANGES ON THIS SHEET MUST BE MADE OR CIRCLED IN RED INK, WITH DATE AND NAME OF PERSON MAKING CHANGE

Do not extend notes this side of this line

STATION	B. S.	H. I.	F. S.	ELEV.		
		3 [illegible]		ST.	LATERAL	
			FROM [illegible]		[illegible]	
B.M. "D74"	5.15	165 00		[illegible]	B.M. "D74" [illegible] [illegible] 3 Sub 2' W. of W. end C.R. N.W. Cor	
[illegible] 22+04.81 [illegible]			6.2	[illegible]	℄ S.D.	
			5.30	[illegible]	[illegible]	
			5.74	[illegible]	" Gut "	
			[illegible]	—	[illegible]	
			[illegible]	158 [illegible]	[illegible] " "	
2+00			5.1	[illegible]	℄ S.D.	
3+00			4.2	[illegible]	"	
"			[illegible]	[illegible]	Top ob. 3.5' Rt	
"			[illegible]	[illegible]	[illegible] " "	
"			5.3	159 [illegible]	℄ 3rd ST. 31.5' Rt.	
			4.80	[illegible]	Top walk 25' Lt.	
4+00			4.6	160 [illegible]	℄ S.D	
			FLORES ST.			
			4.46	160 24	W. end C.R. N.W. Cor	
			5.39	159 [illegible]	Gut " " "	

F. B. 682 PG. 184 Job No. 6318 Division No. Notes Red. Plotted Profile No.
Survey of W. Hollywood D.S. Date Date X-Sec.
Survey by Wallace Notes W. Notes Chkd. Checked No.
Indexed Date Date

Form 307 5M 11-35

PLEASE RETURN TO
LOS ANGELES COUNTY SURVEYOR
700 HALL OF RECORDS

NOTE: ANY ADDITIONS OR CHANGES ON THIS SHEET MUST BE MADE OR CIRCLED IN RED INK, WITH DATE AND NAME OF PERSON MAKING CHANGE

Do not extend notes this side of this line

STATION	B. S.	H. I.	F. S.	ELEV.	3RD ST.	
		[illegible]			FLORES [illegible]	
4+42.15			[illegible]	157 [illegible]	℄ S.D. & ℄ [illegible]	
"			[illegible]	[illegible]	[illegible]	
"			[illegible]	[illegible]	[illegible]	
[illegible]			[illegible]	[illegible]	[illegible]	
"			[illegible]	[illegible]	[illegible]	
			[illegible]	[illegible]	℄ [illegible]	N. ℄ S.D.
			[illegible]	[illegible]	[illegible]	"
			[illegible]	[illegible]	[illegible]	"
			[illegible]	[illegible]	[illegible]	"
			[illegible]	[illegible]	W. Gut	"
[illegible]			[illegible]	[illegible]	[illegible]	
			[illegible]	[illegible]	[illegible]	
[illegible]			[illegible]	[illegible]	[illegible]	
"			[illegible]	[illegible]	[illegible]	
					[illegible]	160.084
[illegible]	[illegible]	[illegible]	[illegible]	[illegible]	[illegible]	
				[illegible]		
[illegible]				[illegible]	[illegible]	
[illegible]			[illegible]	[illegible]		

Profile No. ____ Notes Red. ____ Plotted ____ Job No. 6318 Division No. ____ F. B. 682 PG. 185

X-Sec. No. ____ Date ____ Date ____ Survey of W. Hollywood Co

Notes Chkd. ____ Checked ____ Survey by W. Notes W Date [illegible]

Date ____ Date ____ Map No. ____ Indexed A. C. Johnson Date ____

F. B. 682 PG. 186 | Job No. 6318 | Division No. | Notes Red. | Plotted | Profile

Survey of W. Hollywood 2.2. | Date | Date | No.

Survey by W | Notes W | Notes Chkd. | Checked | X-Sec.

Indexed | Date | Date | Date | No.

Form 307 5M 11-35

PLEASE RETURN TO
LOS ANGELES COUNTY SURVEYOR
700 HALL OF RECORDS

NOTE: ANY ADDITIONS OR CHANGES ON THIS SHEET MUST BE MADE OR CIRCLED IN RED INK, WITH DATE AND NAME OF PERSON MAKING CHANGE

Do not extend notes this side of this line

STATION	B. S.	H. I.	F. S.	ELEV.

Form 307 5M 11-35

PLEASE RETURN TO
LOS ANGELES COUNTY SURVEYOR
700 HALL OF RECORDS

NOTE: ANY ADDITIONS OR CHANGES ON THIS SHEET MUST BE MADE OR CIRCLED IN RED INK, WITH DATE AND NAME OF PERSON MAKING CHANGE

Do not extend notes this side of this line

STATION	B. S.	H. I.	F. S.	ELEV.		
				6		
					161.143	

Profile No. ____ Notes Red. ____ Plotted ____ Job No. 6318 Division No. ____ F. B. 682 Pg. 197

X-Sec. No. ____ Date ____ Date ____ Survey of West Hollywood D.S.

Notes Chkd. ____ Checked ____ Survey by W Notes W Date May 1937

Date ____ Date ____ Map No. ____ Indexed A. C. Johnson Date ____

F. B. 682 PG. 188 | Job No. 6318 Division No. | Notes Red. | Plotted | Profile

Survey of W. Hollywood D.S | Date | Date | No.

Survey by W. | Notes W | Notes Chkd. | Checked | X-Sec.

Indexed | Date | Date | Date | No.

Form 307 5M 11-35

PLEASE RETURN TO
LOS ANGELES COUNTY SURVEYOR
700 HALL OF RECORDS

NOTE: ANY ADDITIONS OR CHANGES ON THIS SHEET MUST BE MADE OR CIRCLED IN RED INK, WITH DATE AND NAME OF PERSON MAKING CHANGE

Do not extend notes this side of this line

STATION	B. S.	H. I.	F. S.	ELEV.

Profile	Notes Red.	Plotted	Job No. 6318	Division No.	F. B. 682	PG. 189
No.	Date	Date	Survey of W. Hollywood DS			
X-Sec.	Notes Chkd.	Checked	Survey by	Notes W. C. Johnson	Date	
No.	Date	Date	Map No.	Indexed	Date	

Form 307 5M 11-35

PLEASE RETURN TO
LOS ANGELES COUNTY SURVEYOR
700 HALL OF RECORDS

NOTE: ANY ADDITIONS OR CHANGES ON THIS SHEET MUST BE MADE OR CIRCLED IN RED INK, WITH DATE AND NAME OF PERSON MAKING CHANGE

Do not extend notes this side of this line

STATION	B. S.	H. I.	F. S.	ELEV.	

F. B. 687 PG. 190 | Job No. 6318 | Division No. | Notes Red. | Plotted | Profile

Survey of W. Hollywood D.S | Date | Date | No.

Survey by W | Notes W | Notes Chkd. | Checked | X-Sec.

Indexed C. Johnson | Date | Date | Date | No.

STATION	B. S.	H. I.	F. S.	ELEV.	

Form 307 5M 11-35

PLEASE RETURN TO
LOS ANGELES COUNTY SURVEYOR
700 HALL OF RECORDS

Do not extend notes this side of this line

NOTE: ANY ADDITIONS OR CHANGES ON THIS SHEET MUST BE MADE OR CIRCLED IN RED INK, WITH DATE AND NAME OF PERSON MAKING CHANGE

Notes Ck'd by	Survey of W. Hollywood DS
Map No.	W. O. 6318 Tape No. 055 St'd 84
Office Work	Surveyed by Wallace
Checked	Notes Wallace Date [illegible] 1937
Date	Indexed A. C. Johnson

F.B. 682 PG. 191

℄ SURVEY

SAN VICENTE BLVD. LAT.

West Hollywood D.S.

J.N. 6318

Topog. F.B. 682 Pg. 199 to 200

Profile F.B. 682 Pg. 207 to 220

SHEET 6

Wallace
Fenner
Manney
Tellez
Ethner

RECEIVED Snelsen JUN 8 1937

PROGRESSED ✓ ✓

BOOK INDEXED ✓ ✓

MAP INDEXED ✓ ✓

RECORD INDEXED ✓ ✓

CARD INDEXED ✓ ✓

Note: Any Additions or Changes on This Sheet Must be Made or Circled in Red Ink With Date and Name of Person Making Change.

Do not extend notes this side of this line

RETURN TO
LOS ANGELES COUNTY SURVEYOR
700 HALL OF RECORDS

FORM 247 10M 11-35

F.B. 652 PG. 192

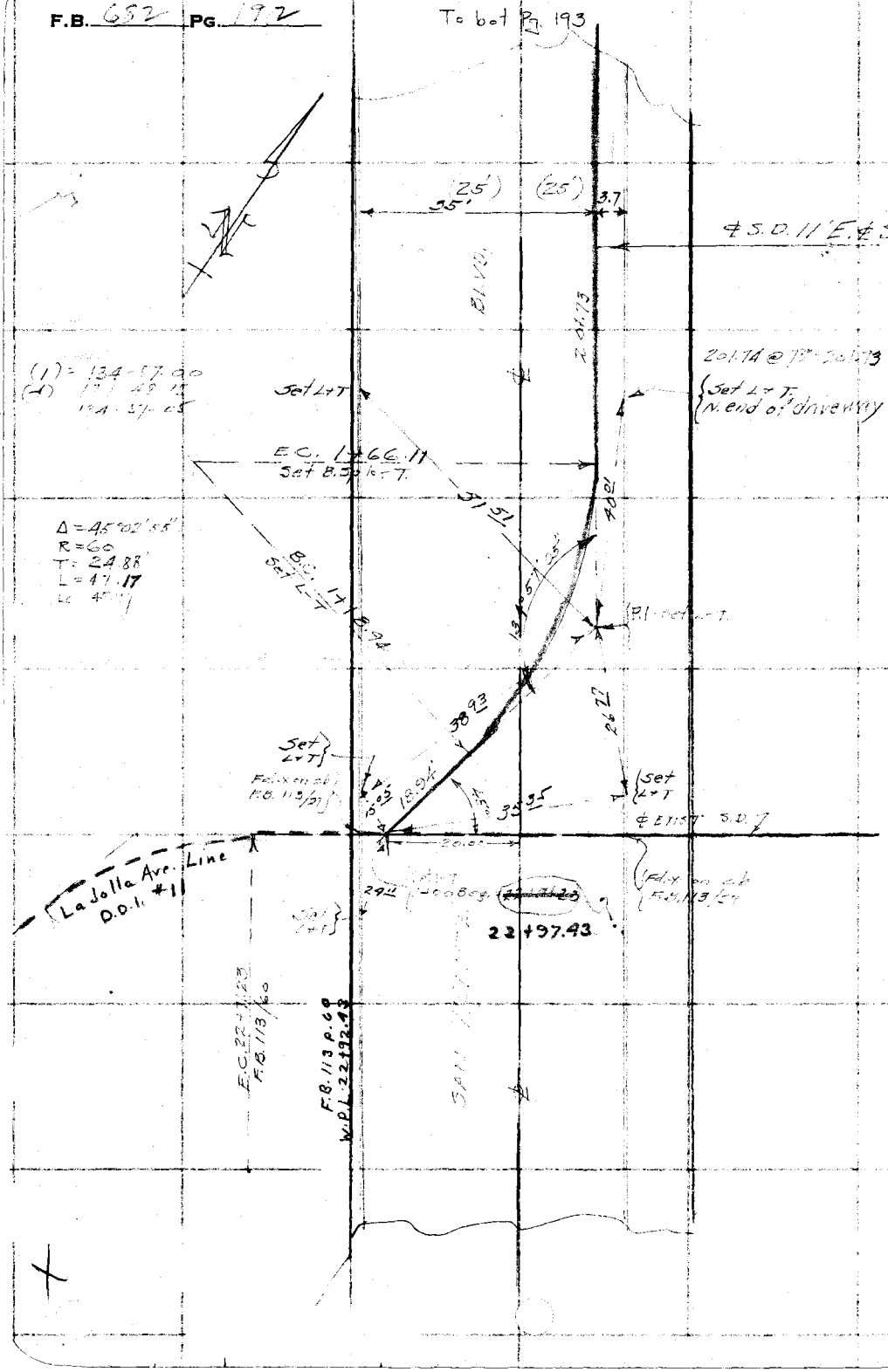

RETURN TO
LOS ANGELES COUNTY SURVEYOR
700 HALL OF RECORDS

Do not extend notes this side of this line

Note: Any Additions or Changes on This Sheet Must be Made or Circled in Red Ink With Date and Name of Person Making Change.

Notes Ck'd by	Survey of [illegible]
Map No.	W. O. 6318 Tape No. 055 St'd 84 °F.
Office Work	Surveyed by [illegible]
Checked	Notes W. Date [illegible]
Date	Indexed [illegible] Johnson

F.B. [illegible] PG. [illegible]

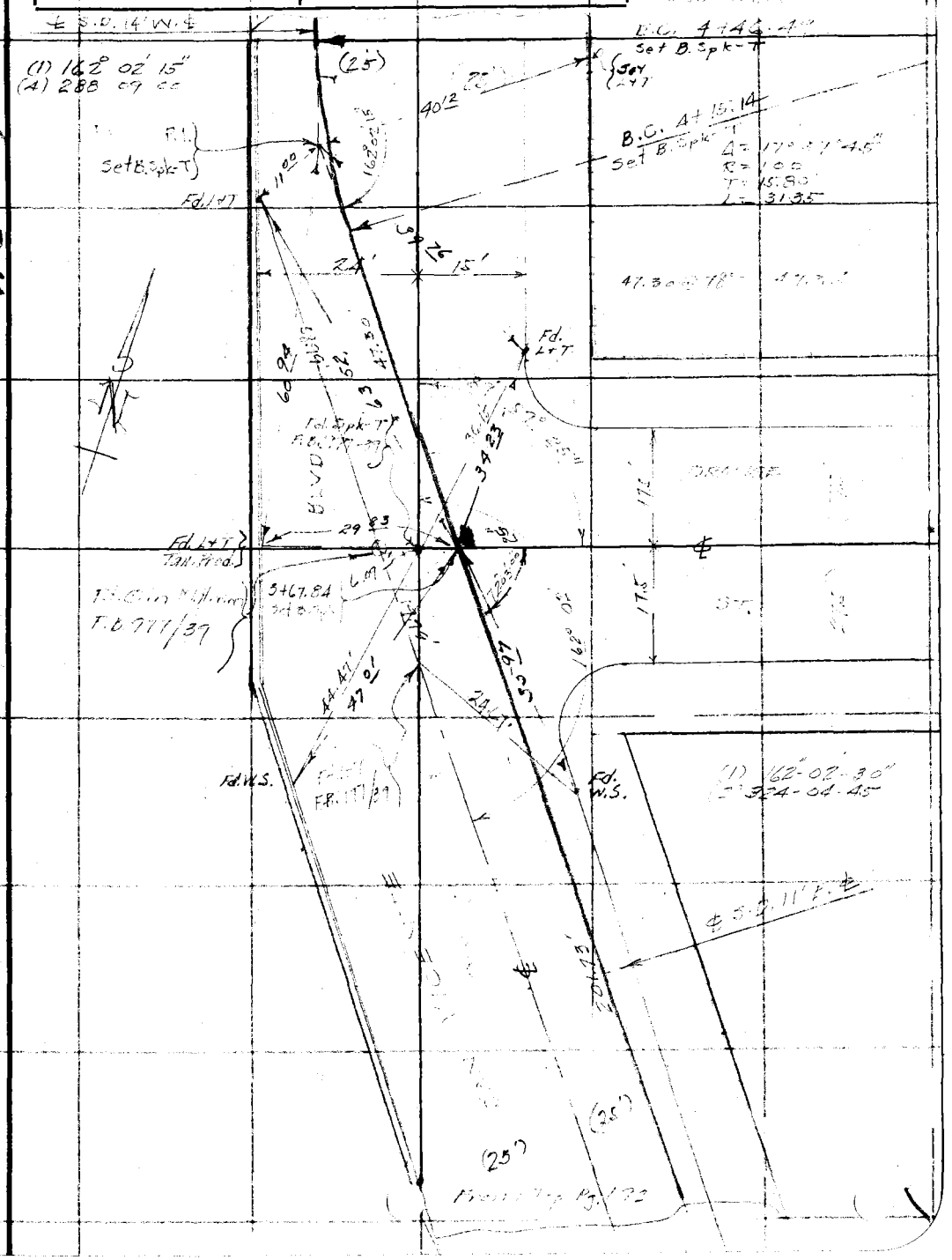

Note: Any Additions or Changes on This Sheet Must be Made or Circled in Red Ink With Date and Name of Person Making Change.

Do not extend notes this side of this line

WS 22 C-4

RETURN TO
LOS ANGELES COUNTY SURVEYOR
700 HALL OF RECORDS

FORM 247 10M 11-35

F.B. 682 PG. 194

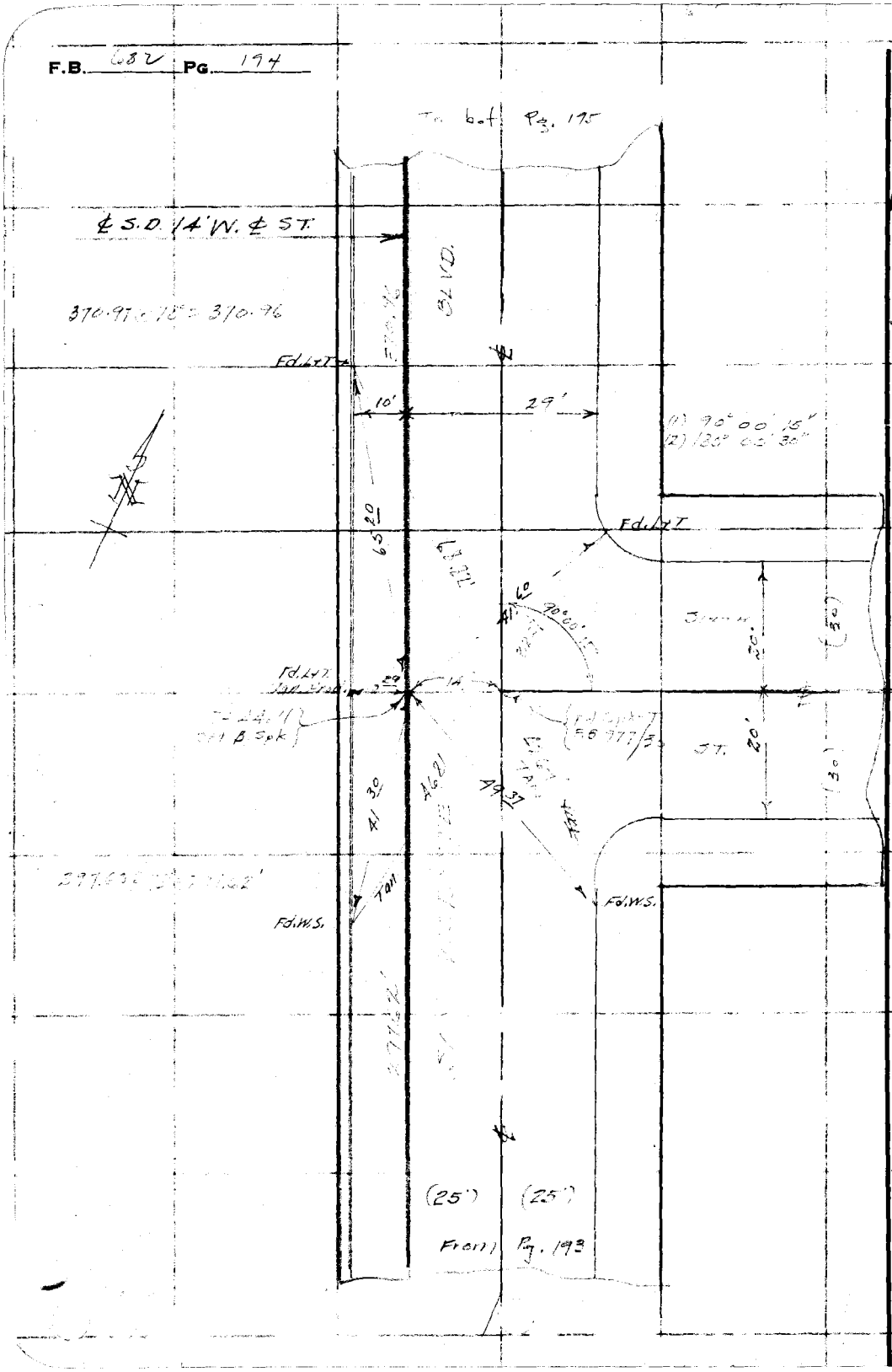

RETURN TO
LOS ANGELES COUNTY SURVEYOR
700 HALL OF RECORDS

Note: Any Additions or Changes on This Sheet Must be Made or Circled in Red Ink With Date and Name of Person Making Change.

Do not extend notes this side of this line

FORM 247 10M 11-38

RETURN TO
LOS ANGELES COUNTY SURVEYOR
700 HALL OF RECORDS

Note: Any Additions or Changes on This Sheet Must be Made or Circled in **Red Ink** With Date and Name of Person Making Change.

Do not extend notes this side of this line

4522, 24

Notes Ck'd by
Map No.
Office Work
Checked
Date

Survey of
W. O. 6318 Tape No. Std'd °F.
Surveyed by
Notes Date
Indexed

F.B. PG.

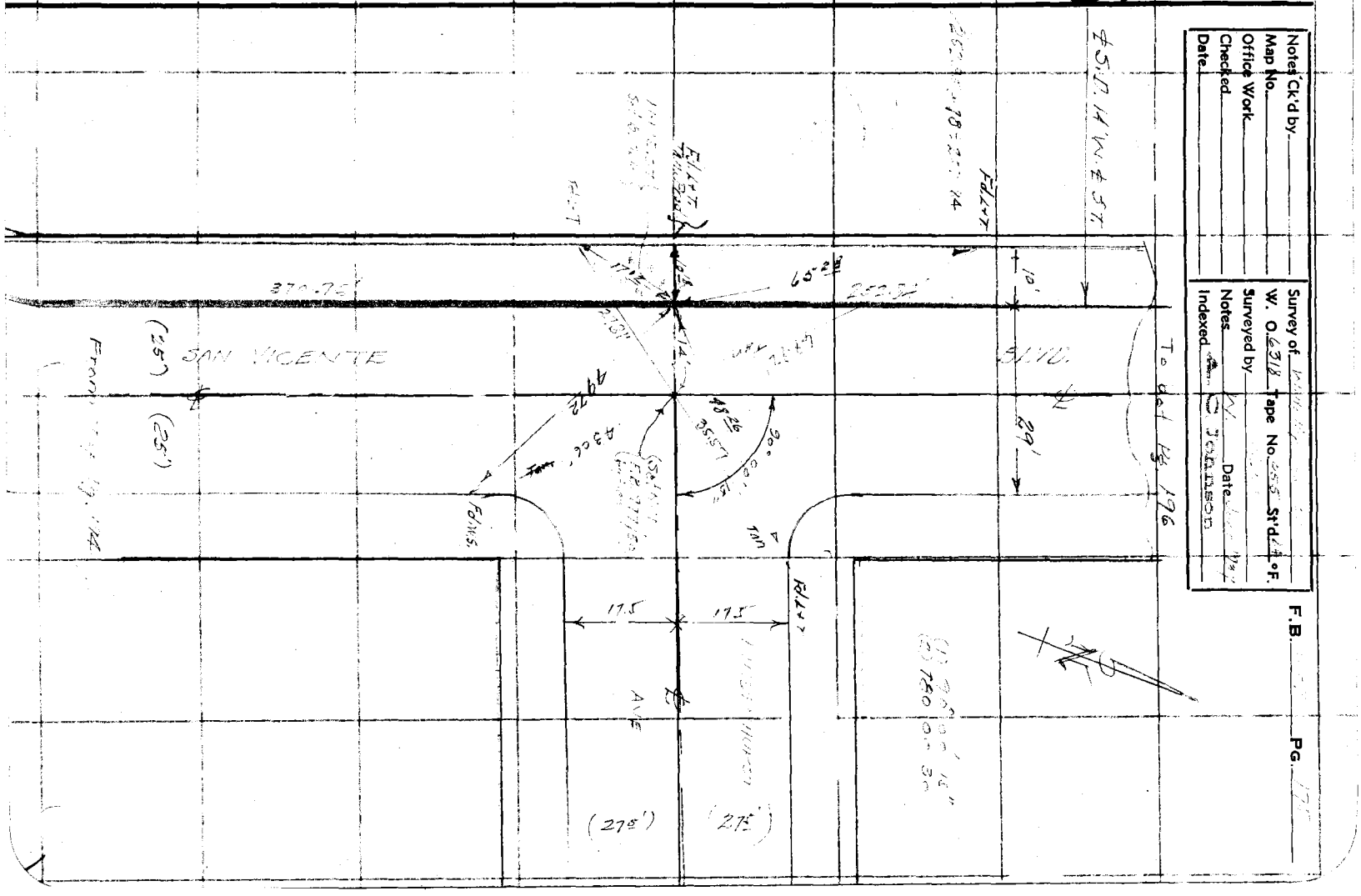

RETURN TO
LOS ANGELES COUNTY SURVEYOR
700 HALL OF RECORDS

Note: Any Additions or Changes on This Sheet Must be Made or Circled in **Red Ink** With Date and Name of Person Making Change.

Do not extend notes this side of this line

WS 22 C-1

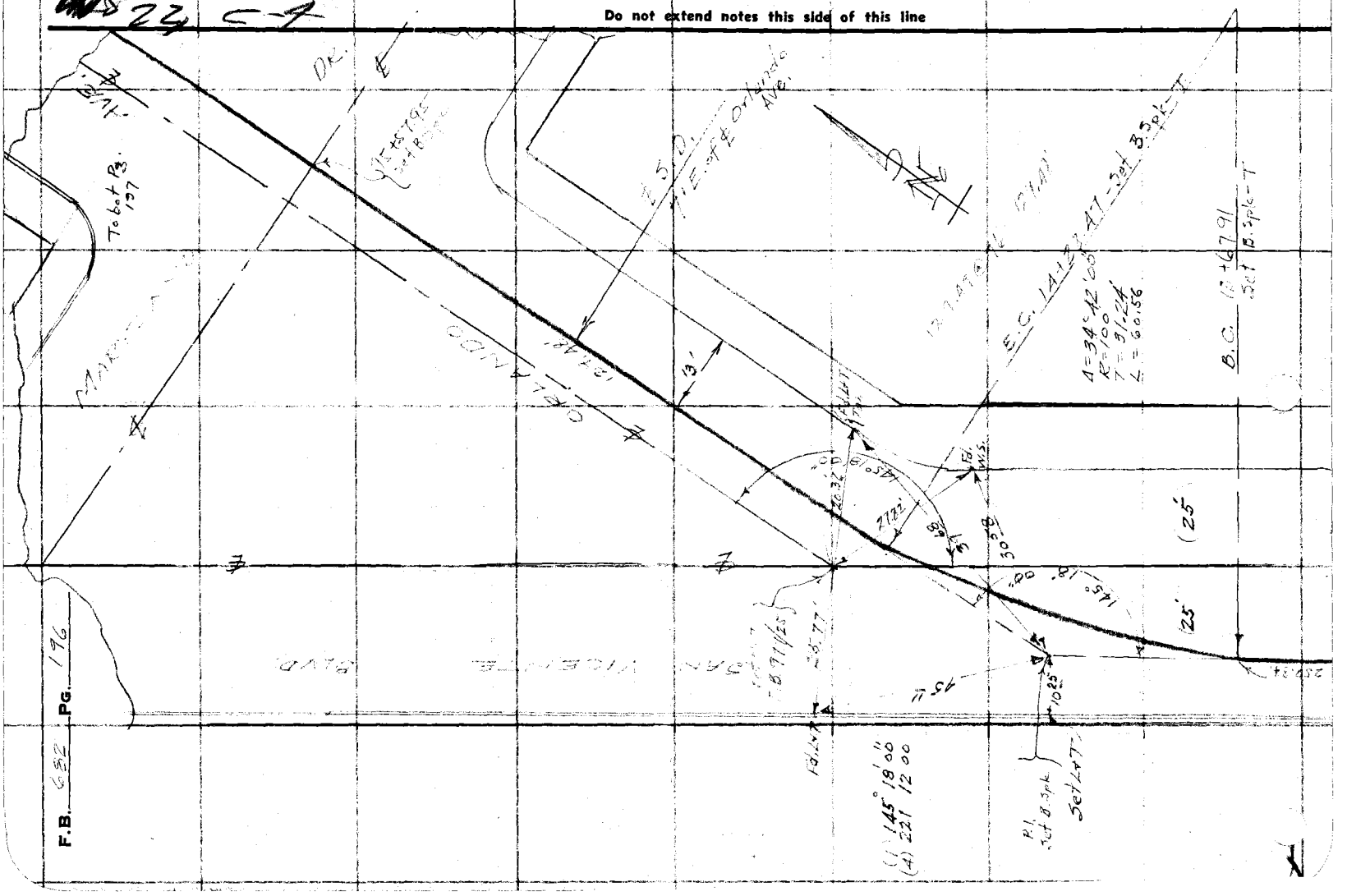

Notes Ck'd by	Survey of [illegible]
Map No.	W. O. 6318 Tape No. 055 St'd 84 °F.
Office Work	Surveyed by [illegible]
Checked	Notes [illegible] Date
Date	Indexed A. C. Johnson

F.B. [illegible] PG. [illegible]

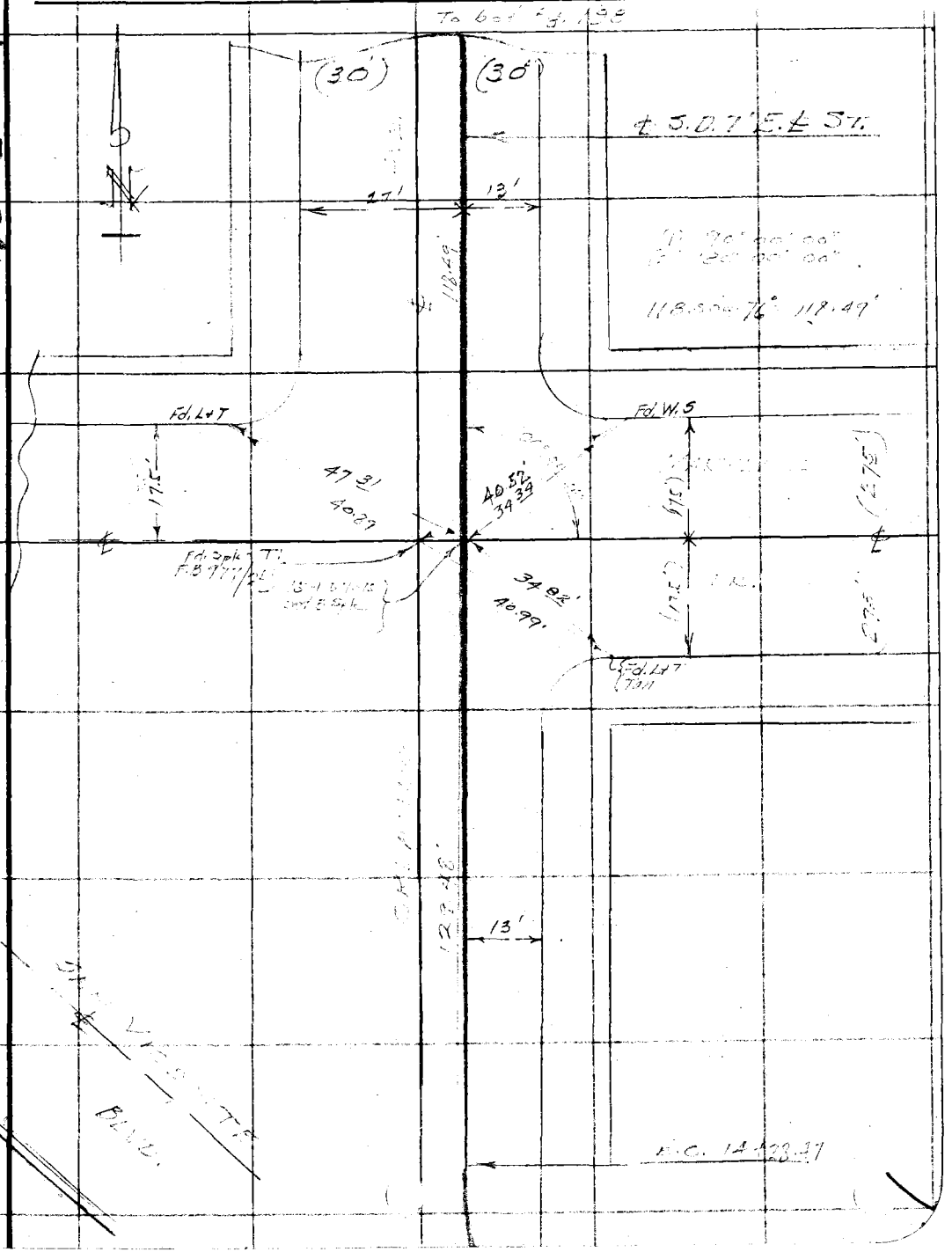

Note: Any Additions or Changes on This Sheet Must be Made or Circled in Red Ink With Date and Name of Person Making Change.

Do not extend notes this side of this line

W522 G4

RETURN TO
LOS ANGELES COUNTY SURVEYOR
700 HALL OF RECORDS

FORM 247 10M 11-35

RETURN TO
LOS ANGELES COUNTY SURVEYOR
700 HALL OF RECORDS

Note: Any Additions or Changes on This Sheet Must be Made or Circled in **Red** Ink With Date and Name of Person Making Change.

Do not extend notes this side of this line

4822, C-4

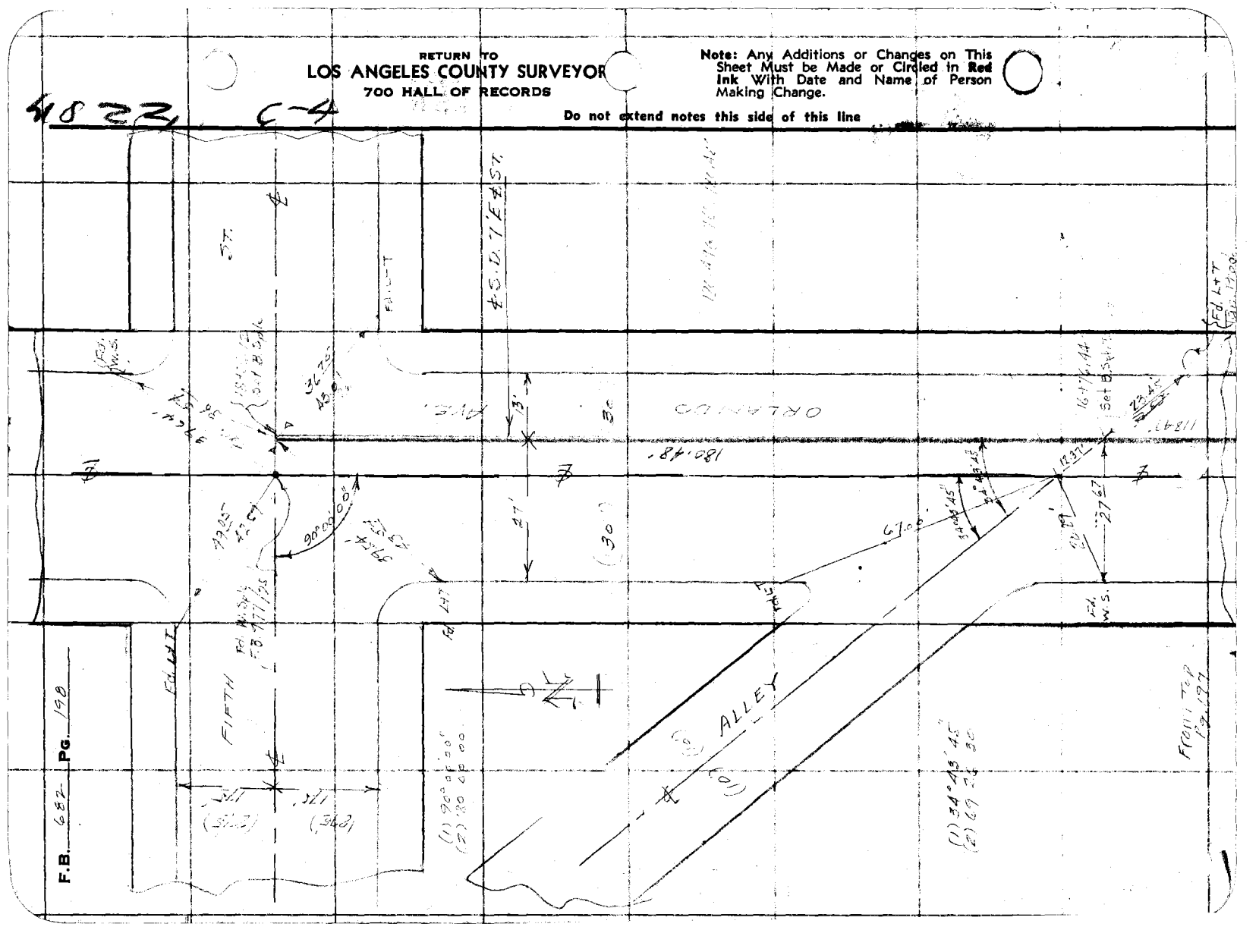

Notes Ck'd by	Survey of
Map No.	W. O. 6318 Tape No. St'd °F.
Office Work	Surveyed by
Checked	Notes Date
Date	Indexed A. C. Johnson

F.B. Pg.

TOPOGRAPHY
SAN VICENTE BLVD. LA
WEST HOLLYWOOD QS.
J.N. 6318

Survey F.B. 692 Pg. 191 to 198
Profile F.B. 682 Pg. 217 to 220

SHEET 6

Note: Any Additions or Changes on This Sheet Must be Made in Red Ink or Circled and Name of Person Making Change With Date.

Do not extend notes this side of this line

RETURN TO
LOS ANGELES COUNTY SURVEYOR
700 HALL OF RECORDS

RECEIVED Snelson JUN 8 1937
PROGRESSED
~~BOOK INDEXED~~
MAP INDEXED
RECORD INDEXED
CARD INDEXED
~~REDUCED~~
~~CHECKED~~

FORM 247 10M 11-35

RETURN TO
LOS ANGELES COUNTY SURVEYOR
700 HALL OF RECORDS

Note: Any Additions or Changes on This Sheet Must be Made or Circled in **Red Ink** With Date and Name of Person Making Change.

Do not extend notes this side of this line

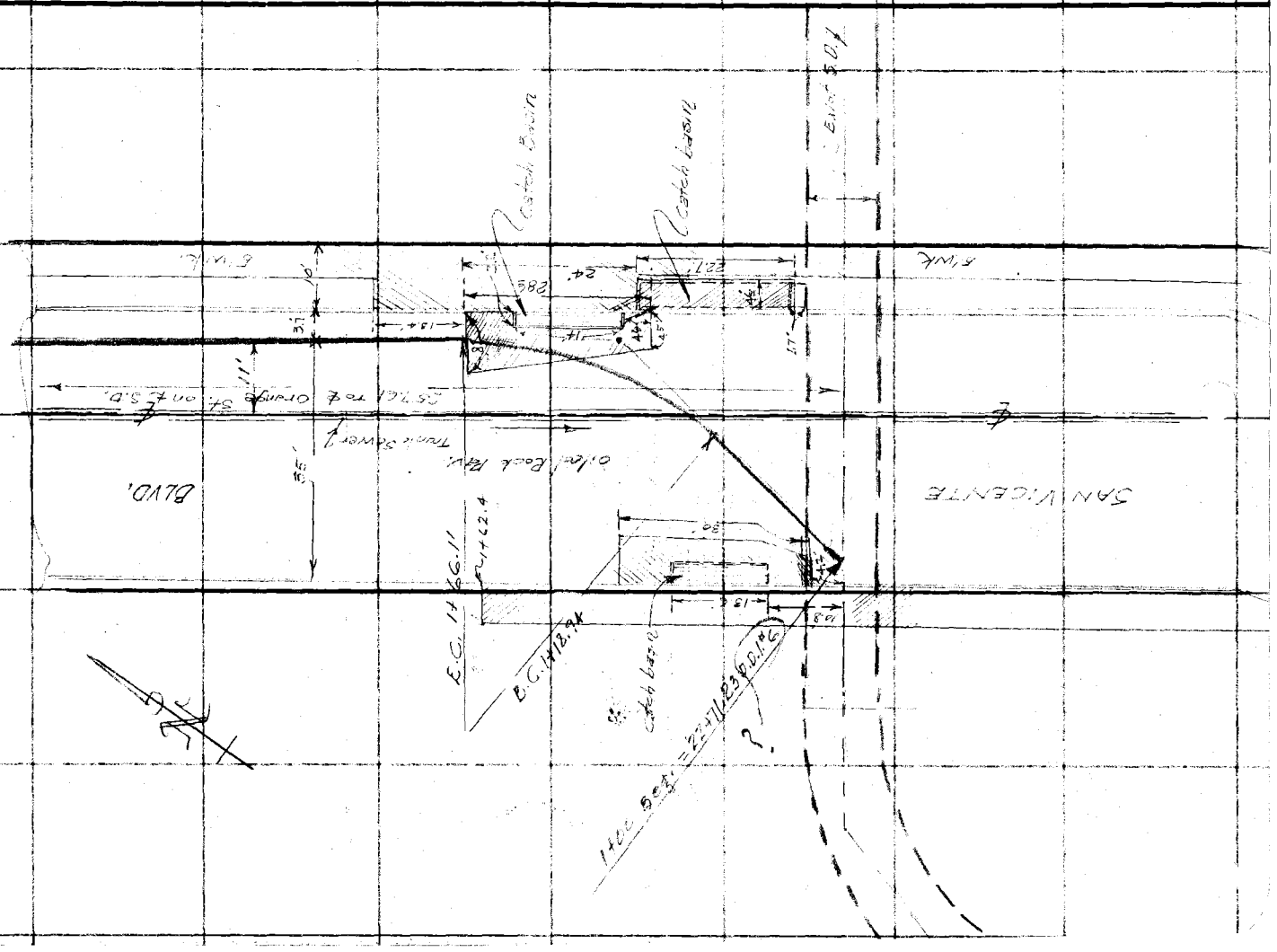

F.B. 682 Pg. 203

Notes Ck'd by	Survey of
Map No.	W. O. 6318 Tape No. St'd °F.
Office Work	Surveyed by W.
Checked	Notes W. Date
Date	Indexed A. C. Johnson

F.B. Pg.

RETURN TO
LOS ANGELES COUNTY SURVEYOR
708 HALL OF RECORDS

Note: Any Additions or Changes on This Sheet Must be Made or Circled in Red Ink With Date and Name of Person Making Change.

Do not extend notes this side of this line

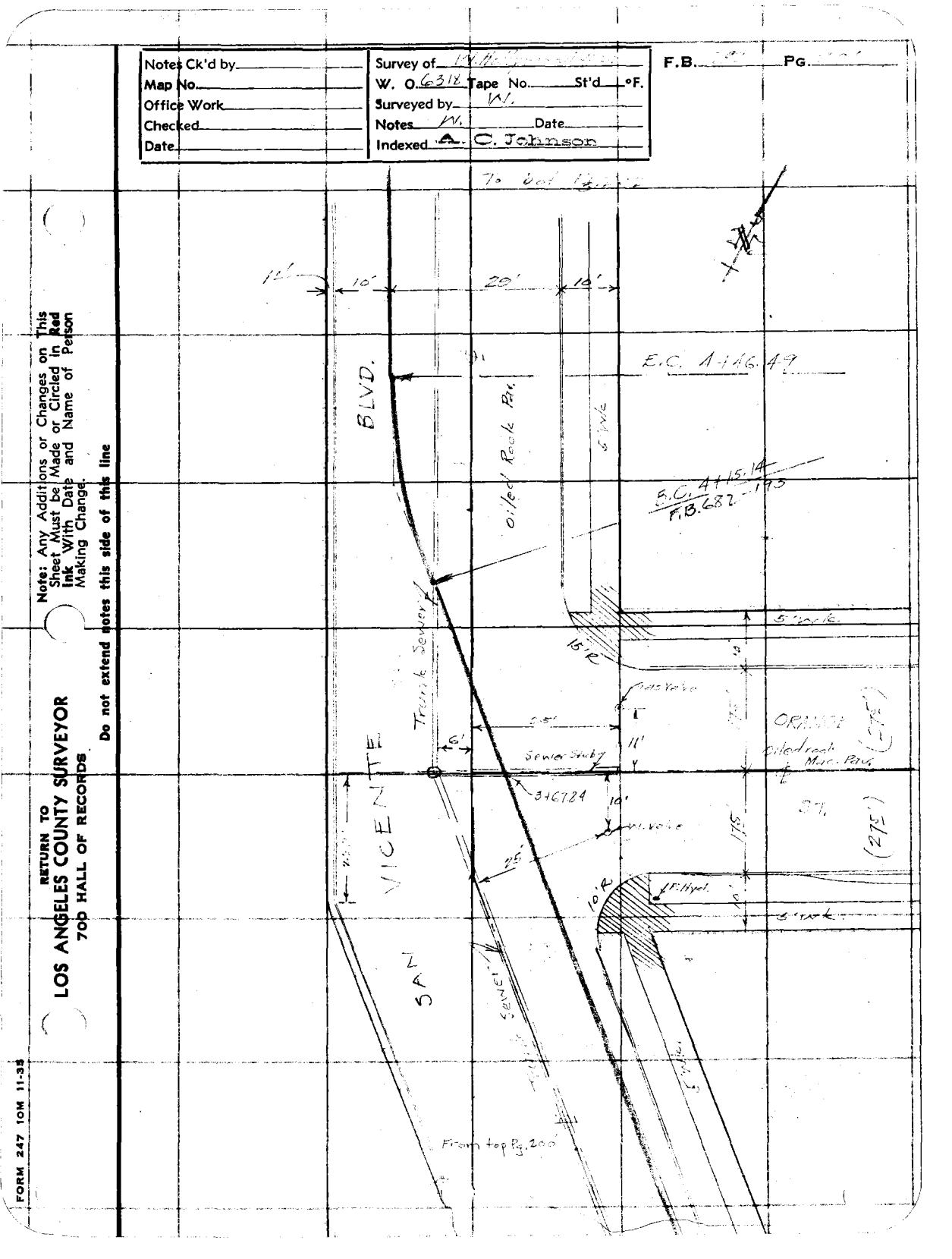

FORM 247 10M 11-38

RETURN TO
LOS ANGELES COUNTY SURVEYOR
700 HALL OF RECORDS

Note: Any Additions or Changes on This Sheet Must be Made or Circled in **Red** Ink With Date and Name of Person Making Change.

Do not extend notes this side of this line

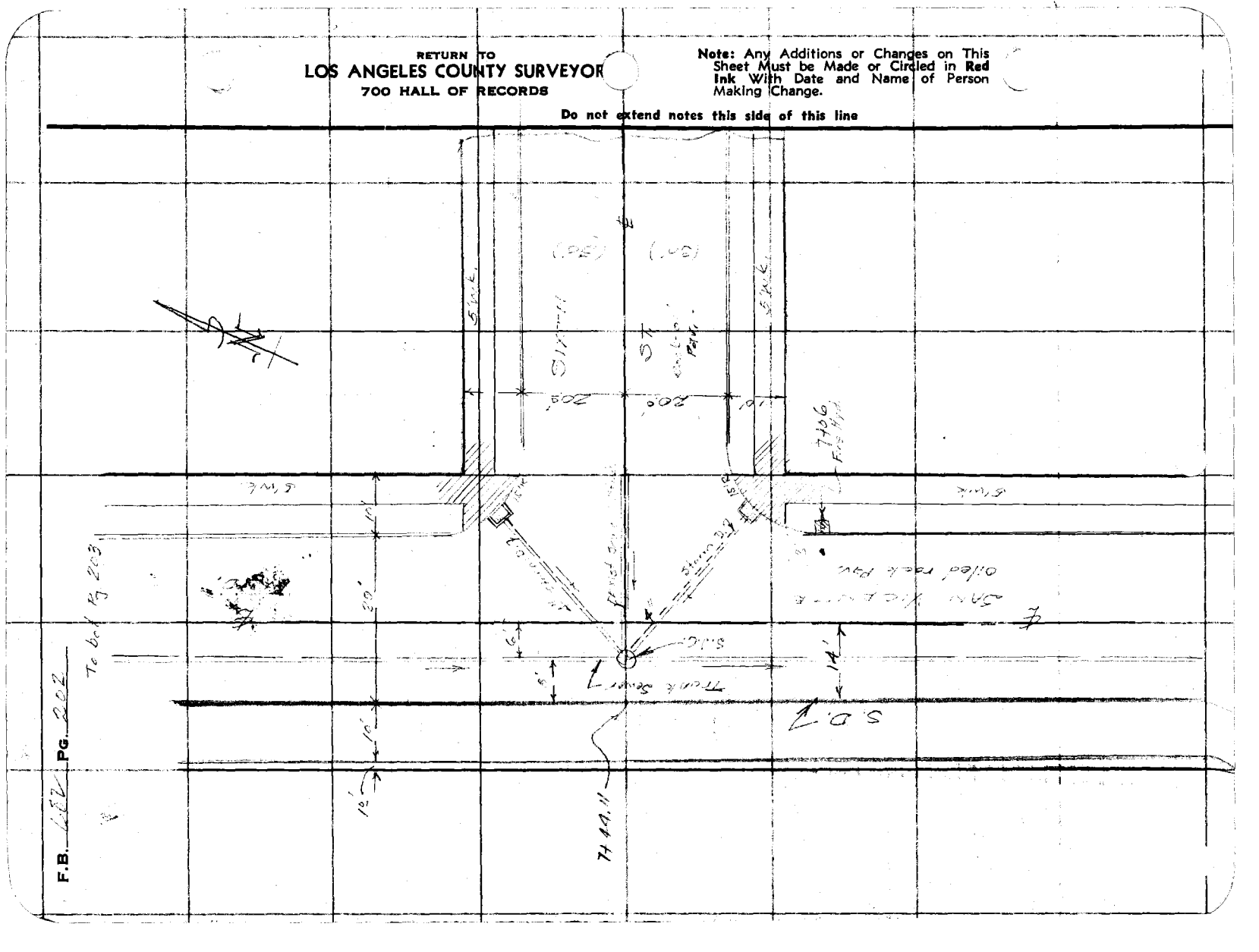

Notes Ck'd by	Survey of W. Hollywood D.S.	F.B. [illegible] PG. 203
Map No.	W. O. 6318 Tape No. St'd °F.	
Office Work	Surveyed by W.	
Checked	Notes W Date June 1937	
Date	Indexed A. C. Johnson	

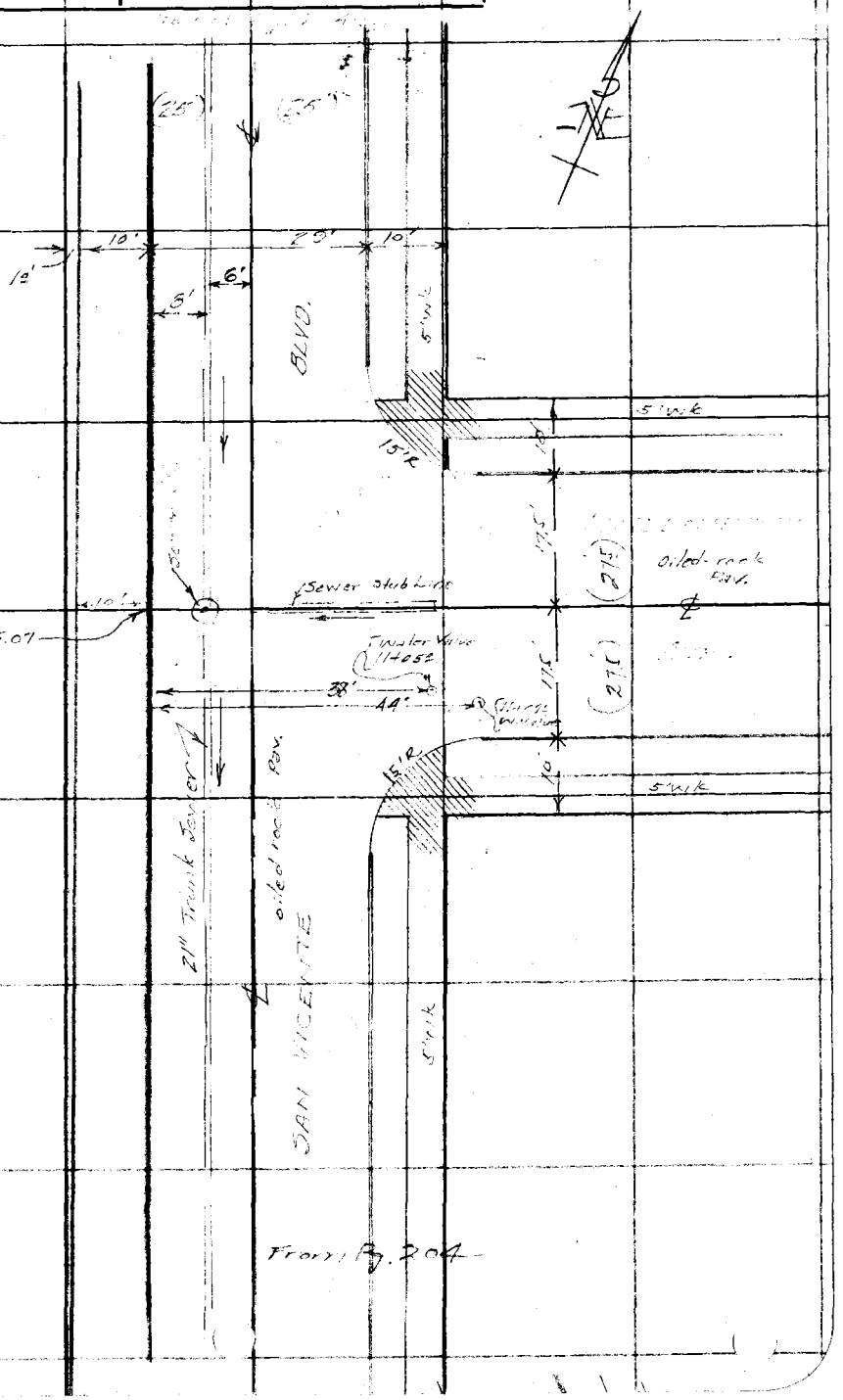

From Pg. 204

Note: Any Additions or Changes on This Sheet Must be Made or Circled in Red Ink With Date and Name of Person Making Change.

Do not extend notes this side of this line

RETURN TO
LOS ANGELES COUNTY SURVEYOR
700 HALL OF RECORDS

FORM 247 10M 11-35

F.B. 682 PG. 204

RETURN TO
LOS ANGELES COUNTY SURVEYOR
700 HALL OF RECORDS

Do not extend notes this side of this line

Note: Any Additions or Changes on This Sheet Must be Made or Circled in Red Ink With Date and Name of Person Making Change.

FORM 247 10M 11-35

RETURN TO
LOS ANGELES COUNTY SURVEYOR
700 HALL OF RECORDS

Note: Any Additions or Changes on This Sheet Must be Made or Circled in **Red Ink** With Date and Name of Person Making Change.

Do not extend notes this side of this line

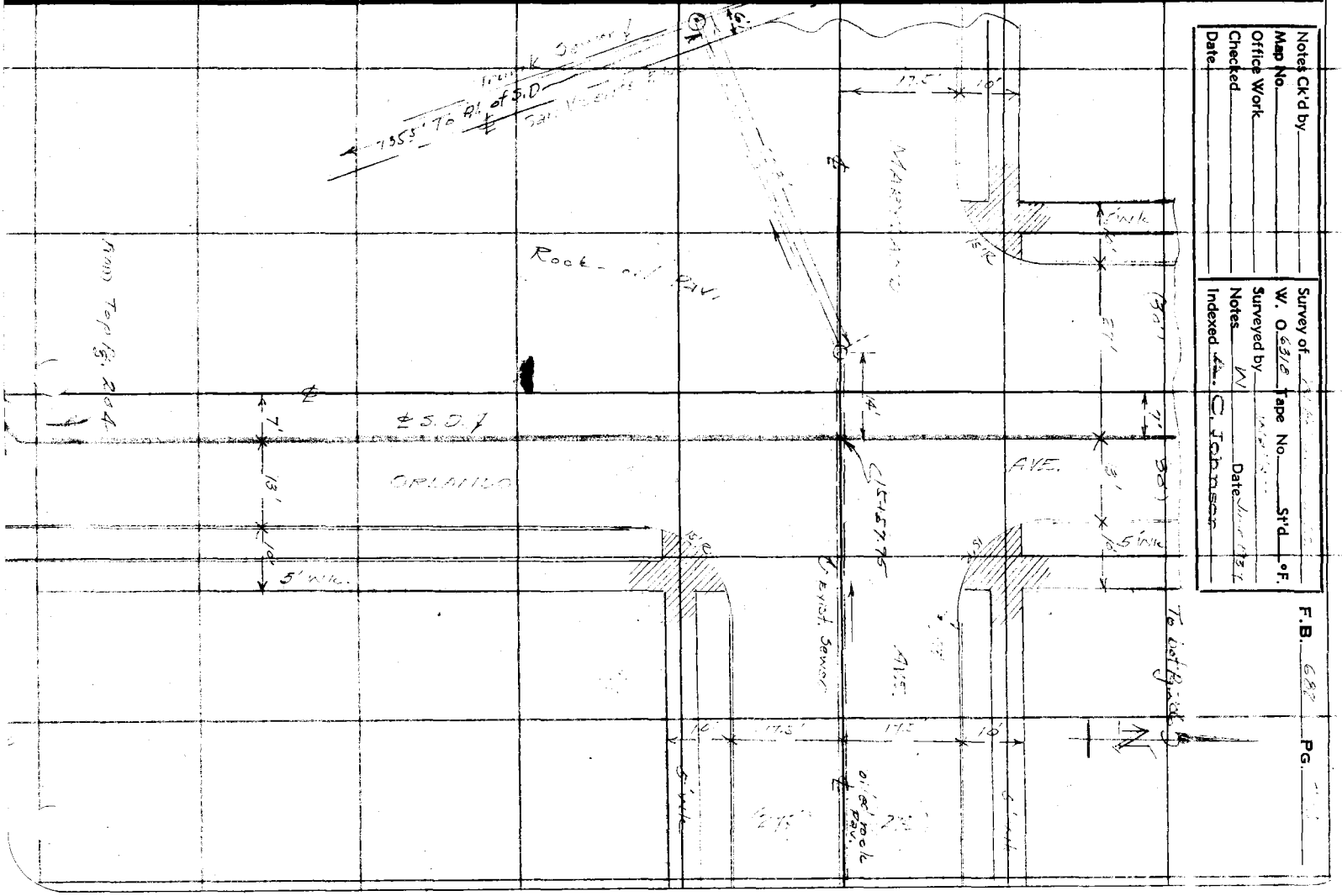

Notes Ck'd by
Map No.
Office Work
Checked
Date

Survey of
W. O. 6316 Tape No. St'd °F.
Surveyed by
Notes Date
Indexed by C. Johnson

F.B. PG.

F.B. 682 PG. 206

RETURN TO
LOS ANGELES COUNTY SURVEYOR
700 HALL OF RECORDS

Do not extend notes this side of this line

Note: Any Additions or Changes on This Sheet Must be Made or Circled in Red Ink With Date and Name of Person Making Change.

Profile No.	Notes Red.	Plotted	Job No. 6318	Division No.	F. B. 682	PG. 207
	Date	Date	Survey of W. Hollywood D.S.			
X-Sec. No.	Notes Chkd.	Checked	Survey by W	Notes W	Date	
	Date	Date	Map No.	Indexed A. C. Johnson	Date	

PROFILE

SAN VICENTE BLVD. LAT.

WEST HOLLYWOOD D.S.

J.N 6318

℄ Survey F.B. 682 Pg.

Topog. F.B. 682 Pg.

SHEET 6

Walker
Fenton
Murray
Tillez
Edmonds

ELEV.

F. S.

H. I.

B. S.

STATION

RECEIVED Smelser JUN 3 1937

PROGRESSED ✓ ✓

BOOK INDEXED ✓ ✓

MAP INDEXED ✓ ✓

RECORD INDEXED ✓ ✓

CARD INDEXED ✓ ✓

REDUCED Field.

CHECKED HLS ✓

NOTE: ANY ADDITIONS OR CHANGES ON THIS SHEET MUST BE MADE OR CIRCLED IN RED INK, WITH DATE AND NAME OF PERSON MAKING CHANGE

Do not extend notes this side of this line

PLEASE RETURN TO
LOS ANGELES COUNTY SURVEYOR
700 HALL OF RECORDS

Form 307 5M 11-35

Form 307 5M 11-35

PLEASE RETURN TO
LOS ANGELES COUNTY SURVEYOR
700 HALL OF RECORDS

NOTE: ANY ADDITIONS OR CHANGES ON THIS SHEET MUST BE MADE OR CIRCLED IN RED INK, WITH DATE AND NAME OF PERSON MAKING CHANGE

Do not extend notes this side of this line

STATION	B. S.	H. I.	F. S.	ELEV.	
			SAN VICENTE BLVD. LATERAL		
B.M. D-105	4 49	145 88		141 37	B.M. D-105 El. 141.37 L.B. 682.77 Orange Ave. & San Vicente Blvd W. Spk. 2' S. of S. end S.E. Cor
			5 06	140 82	Top of Trunk Sewer M.H. 145' S. of ℄ Exist S.D.
			19 11	126 77	21" inlet on N. 5.06 / 12.30 / 1.75 / 19.11
			5 78 / 3 85 / 9 63	136 25	Bottom of Catch basin on West side (San Vicente Blvd) St. 10.8' N. of Exist S.D.
			15 67 / 4 67 / 5 05 / 9 72	130 21	" " Exist. Box S.D. (Approx.)
				136 16	Bottom of Catch B. E. side San Vicente Blvd. 67' N. ℄ exist S.D.
			5 48 / 2 75 / 8 23	137 65	Bot. of catch B. E. side San Vicente Blvd. 32' ± N. exist. S.D.
			4 77	141 [illegible]	Top W. ob. San Vicente Blvd. over Exist S.D.
			5 28	140 60	Gut. W. side " " " " " "
			5 1	140 [illegible]	℄ S.D. Beg. top Pav.
			4 77	140 [illegible]	Top E. ob. San Vicente Blvd over Exist. S.D
			5 25	140 63	E. Gut. " " " " "

F. B. 68V PG. 208 Job No. 6318 Division No. W. Hollywood D.S. Notes Red. Plotted Profile
Survey of W. Notes W. Date Date No.
Survey by W. Notes Chkd. Checked X-Sec.
Indexed [illegible] Date Date No.

Form 307 5M 11-35

PLEASE RETURN TO
LOS ANGELES COUNTY SURVEYOR
700 HALL OF RECORDS

NOTE: ANY ADDITIONS OR CHANGES ON THIS SHEET MUST BE MADE OR CIRCLED IN RED INK, WITH DATE AND NAME OF PERSON MAKING CHANGE

Do not extend notes this side of this line

Profile No. ____ X-Sec. No. ____ Notes Red ____ Date ____ Notes Chkd ____ Date ____ Map No. ____ Plotted ____ Date ____ Checked ____ Date ____ Job No. 1818 Division No. ____ Survey of W.O. Yorba Tract U.S. Survey by W.O.Y. Notes Indexed J. Johnson Date 1-37 F.B. 32 Pg. 130

STATION	B. S.	H. I.	F. S.	ELEV.	San Vicente Blvd. (Cont.)
		145 38			
B.C. 1+18			4.7	141 34	℄ S.D.
E.C. 1+46			5.01	140.87	℄ S.D.
2+00			4.67	~~137~~ 37	"
			4.66	141 22	Top E. ob. 3.7' rt.
			5.01	140 87	E. Gut "
			4.47	141 41	℄ San Vicente Blvd.
			4.49	141 19	Top W. ob. 35' rt
			5.08	140 80	W. Gut 35' "
3+00			4.75	~~141~~ 140 13	℄ S.D.
T.P.	453	146 24	3.97	141 91	
				ORANGE ST.	
			5.08	141 36	S. end C.R.S.E. Cor
			5.13	~~4~~0 86	Gut " " "
			4.90	141 54	E. end " "
			5.20	140 94	Gut " " "
3+67.34			4.84	141 60	℄ Intr. S.V. & Orange St.
			4.75	141 69	Top of Sewer M.C. ℄ Intr. Orange St. & San Vicente
			1.18	12 8.50	21" Inlet on N.
			1.30	12 8.38	21" Inlet on S.
			17.00	129 46	8" Inlet (S46°) on E

	N.	W.	E.
	11.68	11.80	11.58
	1.75	1.75	1.75
	1.75	1.75	4.75
	15.18	15.30	17.08

Form 307 5M 11-35

PLEASE RETURN TO
LOS ANGELES COUNTY SURVEYOR
700 HALL OF RECORDS

NOTE: ANY ADDITIONS OR CHANGES ON THIS SHEET MUST BE MADE OR CIRCLED IN RED INK, WITH DATE AND NAME OF PERSON MAKING CHANGE

Do not extend notes this side of this line

STATION	B. S.	H. I.	F. S.	ELEV.	San Vicente Blvd. Lat.
~~3+6~~		146 44			ORANGE ST. (cont.)
3+67.84			540	141 04	℄ Orange St. 11' Rt. ℄ S.D.
"			476	141 68	" " " "
"			478	141 66	Top S. cb. Orange St. 100' " "
"			526	141 18	Gut. " " " "
"			484	141 60	Top N. " " " "
"			524	141 20	Gut " " " "
"			499	141 45	Top W. cb. San Vicente Blvd. & Orange St. Prod
"			529	141 15	Gut " " " "
			491	141 53	E. end C.R. - N.E. Cor.
			531	141 13	Gut " " " "
			478	141 46	N. end " "
			541	141 13	Gut. " " "
4+00			474	141 70	℄ S.D.
B.P. 4+15.14			482	141 62	"
℄ C 4+26.49			487	141 57	"
5+00			480	141 64	"
6+00			471	141 73	"
7+00			443	142 01	"

F. B. 682 PG. 210 Job No. 6318 Division No. Notes Red. Plotted Profile No.
Survey of W. Hollywood D.S. Date Date X-Sec.
Survey by Wallace Notes W Notes Chkd. Checked No.
Indexed A. C. Johnson Date Date

Form 307 5M 11-35

PLEASE RETURN TO
LOS ANGELES COUNTY SURVEYOR
700 HALL OF RECORDS

NOTE: ANY ADDITIONS OR CHANGES ON THIS SHEET MUST BE MADE OR CIRCLED IN RED INK, WITH DATE AND NAME OF PERSON MAKING CHANGE

Do not extend notes this side of this line

STATION	B. S.	H. I.	F. S.	ELEV.	San Vicente Blvd (cont.)
		146 44			SIXTH ST.
7+69.1			470	141 74	S. end C.R. S.E. Cor
"			522	141 22	Gut " " "
7+24.1			461	141 83	E. " " "
"			516	141 28	Gut.
7+44.4			444	142 00	℄ S.D. & 6TH ST.
"			448	141 96	℄ intr. 6TH & San Vicente Blvd
"			504	141 40	℄ 6TH ST. Rad
"			449	141 95	℄ " 115' " S.D.
"			443	142 01	S. ob. " "
"			506	141 38	Gut " "
"			439	142 05	N. " " "
"			494	141 50	N Gut. " " "
			442	142 02	Top Sewer J.C. 8" RH. S.D. on ℄ 6TH ST.
			16.90	129.54	21" inlet on N.
			16.80	129.64	21" out let on S.
			15.65	130.79	8" Stubline inlet
			830	138 14	← 4" storm D. from S.E. Cor V.C.P.
			545	137 99	← 4" V.C.P. S.D. from N.E. Cor
7+24.1			446	141 98	Top W. ob. San Vicente to ℄ 6TH ST. RC
"			481	141 63	Gut " " " "

N		S			
4.42		10.70		4.43	
10.73		4.42		19.55	
1.75		1.75		15.12	
16.90		16.87		15.65	

5 TOR

Drain From S.E. Cor
3.70
.33
4.42
8.45

Drain From S.E. Cor
3.14
.33
4.42
3.39

Profile No. ____ Notes Red ____ Plotted ____ Job No. 3318 Division No. ____
X-Sec. No. ____ Notes Chkd. ____ Checked ____ Survey by ____ Map No. ____
Date ____ Date ____ Date ____ Notes marked C. Jabaar Date ____
F. B. 411 PG. 211

Form 307 5M 11-35

PLEASE RETURN TO
LOS ANGELES COUNTY SURVEYOR
700 HALL OF RECORDS

NOTE: ANY ADDITIONS OR CHANGES ON THIS SHEET MUST BE MADE OR CIRCLED IN RED INK, WITH DATE AND NAME OF PERSON MAKING CHANGE

Do not extend notes this side of this line

STATION	B. S.	H. I.	F. S.	ELEV.	SAN VICENTE BLVD. LAT
		146 44			(SIXTH ST. cont)
7+64.11			460	141 [illegible]	E. end C.R. N.E. Cor
"			520	14[illegible] 24	Gut. " " "
7+79.11			463	[illegible]	N. " " "
"			501	[illegible]	Gut " "
B.M. D-104	535	147 12	466	141 .79 78	B.M. D-104 El. 141.79 San Vicente Blvd. & Sixth St. W. Spk. 5' S. of S. end C.R. - S.E. Cor
			803	139 [illegible]	Bot. C.B - S.E. Cor
			686	140 26	Flowline of 4" V.C.P.
			788	139 [illegible]	Bot. Catch Basin N.E. Cor
			682	140 30	F.L. of 4" V.C.P. "
					San Vicente Blvd.
8+00			498	142 14	℄ S.D.
9+00			4[illegible]	14[illegible] 32	"
10+00			463	14[illegible] 49	"
					LINDA [illegible] AVE.
10+82.6			502	14[illegible] 10	S. end C.R. S.E. Cor
"			546	141 66	Gut " " "

F. B. 682 PG. 212 Job No. 6318 Division No. W. Hollywood D.S. Notes Red. Plotted Profile No.
Survey of Date Date X-Sec.
Survey by W. Notes W. Notes Chkd. Checked No.
Indexed [illegible] Date Date

Form 307 5M 11-35

PLEASE RETURN TO
LOS ANGELES COUNTY SURVEYOR
700 HALL OF RECORDS

NOTE: ANY ADDITIONS OR CHANGES ON THIS SHEET MUST BE MADE OR CIRCLED IN RED INK, WITH DATE AND NAME OF PERSON MAKING CHANGE

Do not extend notes this side of this line

STATION	B. S.	H. I.	F. S.	ELEV.	SAN VICENTE BLVD. LAT.
		127 12			Lindenhurst Ave.
10497.6			492	142 20	E. end C.R. S.E.Cor.
"			538	141 74	Gut
11415.07			467	142 ~~65~~ 45	℄ intr. S.D.
"			479	142 33	℄ " San Vicente Blvd. 12' Rt
			466	142 46	Top of Sevier J.C. 8 Rt. of S.D. on ℄ Lindenhurst
			1624	130 38	21" inlet N. N 4.66 S 4.67 E 4.66
			1622	130 90	21" outlet S. 9.83 9.80 9.26
					1.75 1.75 .67
			1459	132 ~~55~~ 3	8" Stub inlet E. 16.24 16.22 14.59
11415.07			540	141 72	Gutter ℄ Lindenhurst 29' Rt
			458	142 54	℄ " 115' Rt. S.D
			465	142 47	S. ob. " " " "
			511	142 01	Gut " " " "
			465	142 47	
			511	142 01	
"			460	142 52	W. ob. San Vicente Blvd 10 ~~41~~ 47
			4[illegible]	142 18	W. Gut " "

Profile No. ____ Notes Red. ____ Plotted ____ Job No. 6318 Division No. ____ F.B. [illegible] Pg. 913
Date ____ Date ____ Survey of W. Hollywood D.S.
X-Sec. No. ____ Notes Chkd. ____ Checked ____ Survey by W. Notes W Date June 1937
Date ____ Date ____ Map No. ____ Inst. Johnson Date ____

Form 307 5M 11-35

PLEASE RETURN TO
LOS ANGELES COUNTY SURVEYOR
700 HALL OF RECORDS

NOTE: ANY ADDITIONS OR CHANGES ON THIS SHEET MUST BE MADE OR CIRCLED IN RED INK, WITH DATE AND NAME OF PERSON MAKING CHANGE

Do not extend notes this side of this line

F.B. 682 Pg. 2 of | Job No. 6318 | Division No. | Notes Red. | Plotted | Profile
Survey of W. Hollywood D.S. | Date | Date | No.
Survey by W. | Notes W. | Notes Chkd. | Checked | X-Sec.
Indexed [illegible] | Date | Date | Date | No.

STATION	B. S.	H. I.	F. S.	ELEV.	San Vicente Blvd. Lat.
		147.12			Lindenhurst Ave. (cont)
			4.89	142.23	E. end C.R. - N.E. Cor
			5.32	141.78	Gut. " " "
			4.98	142.14	N. " " "
			5.34	141.78	Gut " " "
B.M. D-103	5.64	147.75	5.00	142.11	B.M. D-103 El. 142.11 (2) Lindenhurst Ave & San Vicente Blvd. B. Spk. S.S. of S.E. Cor
12+00			5.16	142.59	℄ S.D.
13+00			4.80	142.95	"
B.C. 13+67.91			4.69	143.06	"
					Orlando Ave
			4.98	142.17	S. end C.R. S.E. Cor Orlando & San Vicente
			5.41	142.30	Gut " " " " " "
			4.96	142.79	N. " " " " " "
			5.34	142.41	Gut " " " " " "
E.C. 14+28.47			4.81	142.94	℄ S.D.
			4.47	143.28	Top of W.cb San Vicente 30' N of P.I.
			4.80	142.95	Gut " " " " " "

Form 307 5M 11-35

PLEASE RETURN TO
LOS ANGELES COUNTY SURVEYOR
700 HALL OF RECORDS

NOTE: ANY ADDITIONS OR CHANGES ON THIS SHEET MUST BE MADE OR CIRCLED IN RED INK, WITH DATE AND NAME OF PERSON MAKING CHANGE

Do not extend notes this side of this line

STATION	B. S.	H. I.	F. S.	ELEV.	San Vicente Blvd. Lat.		
		147 75	—	Orlando St. —			
			A 32	143 43	Top of Sewer M.C. 135' N. of ℄		& 6' W. ℄ Jan. Ave. B.M.
			15 33	13 2 37	21" inlet N.	N. 4.32	S. 4.29	E. 4.32
			15 32	132 43	21" outlet S.	9.31	9.28	9.65
			14 05	138 70	8" inlet E	1.75	1.75	.67
						15.38	15.32	14.05
T.P.	4 95	147 75	4 95	142 80				
15+00			5 05	142.70	℄ S.D.			
			—	Maryland	St —			
15+57			4 45	143 2	S. end C.R.		S.E. Cor. Orlando & Maryland	
"			5 07	142 68	Gut. "	"	"	"
+ 40.5			2 30	143 30	E. "	"	"	"
"			4 82	143 43	Gut. "	"	"	"
15+57.95			4 46	142 2	℄ Intr. 3.20 Maryland Dr.			
"			466	138 43	℄ " "		13' Rt. S.D.	
"			3 91	143 84	℄ "	Dr.	115' Rt. S.D.	
"			3 95	143 80	S. end "	"	" " "	
"			4 30	143 80	Gut. "	"	" " "	
"			3 69	142 70	N. "	"	" " "	
"			4 14	138 61	Gut. "	"	" " "	

Profile No. _____ Notes Red. _____ Plotted _____ Job No. 63[illegible] Division No. _____ F.B. [illegible] Pg. 7[illegible]

X-Sec. No. _____ Date _____ Date _____ Survey of W. Ave. V. S. Date _____

Notes Chkd. _____ Checked _____ Survey by [illegible] Notes [illegible] Date _____

Date _____ Date _____ Map No. _____ Indexed _____ Date _____

Form 307 5M 11-35

PLEASE RETURN TO
LOS ANGELES COUNTY SURVEYOR
700 HALL OF RECORDS

NOTE: ANY ADDITIONS OR CHANGES ON THIS SHEET MUST BE MADE OR CIRCLED IN RED INK, WITH DATE AND NAME OF PERSON MAKING CHANGE

Do not extend notes this side of this line

STATION	B. S.	H. I.	F. S.	ELEV.	Sa[illegible] to Blvd. Lat.	
		147 75		— MARYLAND DR. —		
15+57.95			3 15	144 60	Top M.H. 282'	East ℄ S.D. on ℄ Maryland
			11 70	136 05	8" outlet W	W 3.15 / 7.88 / .67 / 11.70
			11 68	136 07	8" inlet E	E 3.16 / 7.85 / .67 / 11.68
			4 47	143 28	Top M.H. 14' Lt. S.D.	on ℄ Maryland Ave
			12 94	134 81	8" inlet E	E 4.47 / 7.80 / .67 / 12.94
			13 09	134 66	8" outlet W	W 4.47 / 7.95 / .67 / 13.09
15+75.4			4 01	143 [illegible]	E. end C.R. -	N.E. Cor
"			4 41	143 34	Gut. " "	"
15+90.4			4 09	143 66	N. " "	"
"			4 41	143 34	Gut " "	"
15+75.4			4 27	143 28	W. end "	N.W. Cor
"			4 80	142 95	Gut " "	"
15+90.4			4 04	143 71	N. end "	"
"			4 47	143 [illegible]	Gut " "	"

F. B. 682 PG. 216 Job No. 6318 Division No. Notes Red. Plotted Profile
Survey of W. Hollywood D.S. Date Date No.
Survey by W. Notes W Notes Chkd. Checked X-Sec.
Indexed C. Johnson Date Date No.

Form 307 5M 11-35

PLEASE RETURN TO
LOS ANGELES COUNTY SURVEYOR
700 HALL OF RECORDS

NOTE: ANY ADDITIONS OR CHANGES ON THIS SHEET MUST BE MADE OR CIRCLED IN RED INK, WITH DATE AND NAME OF PERSON MAKING CHANGE

Do not extend notes this side of this line

STATION	B. S.	H. I.	F. S.	ELEV.	San Vicente Blvd. Lat.	
		147 75			Orlando St.	
16+00			3 88	143 87	℄ S.D.	
					ALLEY	
16+76.44			3 41	144 34	℄ S.D. intr of Alley on West	
			3 44	144 31	M.C.R S. W. Cor	
			3 36	143 59	Gut " "	
17+00			3 34	144 41	℄ S.D.	
			3 19	144 56	M.C.R. " W. Cor	
			3 59	144 16	Gut. " "	
T.P.	5 43	150 29	2 89	144 86		
18+00			5 17	145 12	℄ S.D.	
				5TH	ST.	
18+24.4			4 96	145 33	S. end C.R S.E. Cor	
"			5 44	144 85	Gut " " " "	
4 39.4			5 10	145 19	E. " " " "	
"			5 38	144 9[illegible]	Gut " " " "	
18+24.4			5 38	144 [illegible]	S. end C.R. S.W. Cor	
"			5 72	144 [illegible]	Gut " " " "	
4 39.4			5 40	144 89	W. " " " "	
"			5 80	144 49	Gut " " " "	

Profile No. ____ Notes Red. ____ Plotted ____ Job No. 6318 Division No. ____ F.B. 622 Pg. 217

X-Sec. No. ____ Date ____ Date ____ Survey of W. Hollywood Co. ____

Notes Chkd. ____ Checked ____ Survey by W. ____ Notes W. ____ Date [illegible]

Date ____ Date ____ Map No. ____ Indexed C. Johnson Date ____

Form 307 5M 11-35

PLEASE RETURN TO
LOS ANGELES COUNTY SURVEYOR
700 HALL OF RECORDS

NOTE: ANY ADDITIONS OR CHANGES ON THIS SHEET MUST BE MADE OR CIRCLED IN RED INK, WITH DATE AND NAME OF PERSON MAKING CHANGE

Do not extend notes this side of this line

F. B. 682 PG. 218' | Job No. | Division No. | Notes Red. | Plotted | Profile
Survey of | Date | Date | No.
Survey by C. Johnson | Notes | Notes Chkd | Checked | X-Sec.
Indexed A. | Date | Date | Date | No.

STATION	B. S.	H. I.	F. S.	ELEV.	Sun Vicente Blvd. cont
		150.29			5TH ST.
1845.72			4.57	125.42	℄ intr. S.D. & 5TH ST.
			4.74	145.55	℄ 5TH ST. 100' E. ℄ S.D.
			4.78	145.51	S.cb. " " " "
			5.01	145.08	Gut " " " "
			4.51	145.18	N.cb. " " "
			4.93	145.36	Gut " " "
			4.25	146.04	Top Sewer M.H. 214' E. of ℄ S.D.
			2.48	137.81	8" outlet W (W: 4.25, 1.56, .67 = 12.48; E: 4.22, 7.50, .67 = 12.39)
			12.39	137.90	8" inlet E
			5.45	144.14	℄ 5TH ST. 100' W. ℄ S.D.
			5.57	144.02	S.cb. " " " "
			5.91	144.38	Gut " " "
			5.30	144.99	N. cb " " " "
			5.55	144.74	Gut " " " "

Form 307 5M 11-35

PLEASE RETURN TO
LOS ANGELES COUNTY SURVEYOR
700 HALL OF RECORDS

NOTE: ANY ADDITIONS OR CHANGES ON THIS SHEET MUST BE MADE OR CIRCLED IN RED INK, WITH DATE AND NAME OF PERSON MAKING CHANGE

Do not extend notes this side of this line

STATION	B. S.	H. I.	F. S.	ELEV.	[illegible]	
		150 29				
			558	144 [illegible]	Top of M.H. ℄ 5TH ST & Alley W. of Orlando St.	
			1395	136 34	8" outlet W.	W: 5.58 / 7.70 / .67 / 13.95 — E: 5.58 / 7.56 / .67 / 13.81
			1381	[illegible]	8" inlet	
			406	146 [illegible]	℄ Orlando St.	100' N. ℄ 5TH
			423	146 06	E. cb. "	" "
			457	145 72	Gut " "	" "
			422	[illegible]	W. cb. "	" "
			451	[illegible]	Gut. " "	" "
B.M. 2158			[illegible]	145 32	B.M. D-108-El. 145.32 Orlando St. & 5TH ST.	B. Sdk. 5' S of [illegible]

Profile No. ____ Notes Red. ____ Plotted ____ Job No. ____ Division No. ____ F. B. [illegible] PG. 219

X-Sec. No. ____ Date ____ Date ____ Survey of ____

Notes Chkd. ____ Checked ____ Survey by ____ Notes ____ Date ____

Date ____ Date ____ Map No. ____ Indexed ____ Date ____

F. B. 682 PG. 220 | Job No. | Division No. | Notes Red. | Plotted | Profile

Survey of | Date | Date | No.

Survey by | Notes | Notes Chkd. | Checked | X-Sec.

Indexed C. JOHNSON | Date | Date | Date | No.

STATION	B. S.	H. I.	F. S.	ELEV.

Form 307 5M 11-35

PLEASE RETURN TO
LOS ANGELES COUNTY SURVEYOR
700 HALL OF RECORDS

Do not extend notes this side of this line

NOTE: ANY ADDITIONS OR CHANGES ON THIS SHEET MUST BE MADE OR CIRCLED IN RED INK, WITH DATE AND NAME OF PERSON MAKING CHANGE

F. B. 682 Pg. 221

Profile No. _____ Notes Red _____ Date _____ Plotted _____ Date _____ Job No. _____ Division No. _____

X-Sec. No. _____ Notes Chkd _____ Date _____ Checked _____ Date _____ Survey of _____ Survey by _____ Notes _____ Date _____ Map No. _____ Indexed _____ Date _____

NOTE: ANY ADDITIONS OR CHANGES ON THIS SHEET MUST BE MADE OR CIRCLED IN RED INK, WITH DATE AND NAME OF PERSON MAKING CHANGE.

PLEASE RETURN TO
LOS ANGELES COUNTY SURVEYOR
726 Los Angeles County Engineering Bldg.

Do not extend notes this side of this line.

STATION	B. S.	H. I.	F. S.	ELEV.	

76L298 307 4-50

F. B. 682 PG. 222

Job No. _____ Division No. _____ Notes Red. _____ Plotted _____ Profile

Survey of _____ Date _____ Date _____ No. _____

Survey by _____ Notes _____ Notes Chkd. _____ Checked _____ X-Sec.

Indexed _____ Date _____ Date _____ Date _____ No. _____

STATION	B. S.	H. I.	F. S.	ELEV.

Pg 220 to 222 — Blank.

76L298 307 4-50

PLEASE RETURN TO

LOS ANGELES COUNTY SURVEYOR

726 LOS ANGELES COUNTY ENGINEERING BLDG.

NOTE: ANY ADDITIONS OR CHANGES ON THIS SHEET MUST BE MADE OR CIRCLED IN RED INK, WITH DATE AND NAME OF PERSON MAKING CHANGE.

Do not extend notes this side of this line.

Notes Ck'd by	Survey of W. Hollywood D.S.	F.B. 682 Pg. 223
Map No.	W. O. 6343 Tape No. 227 St'd 54 of	
Office Work	Surveyed by Brunty	
Checked	Notes " Date 4-14-39	
Date	Indexed A. C. Johnson	

AUG 3 '50

HAYVENHURST DR. BR.

LINE CHANGE

℄ SURVEY

Pages 223 to 227 Incl.

For Topography See Pages 229 to 233 incl

For Cross Sections See Pages 235 to 250 incl.

C.E. Brunty
H.M. Smith
M.A. Van Deren
J.L. Willey
N.R. Smith

Note: Any Additions or Changes on This Sheets Must be Made or Circled in Red Ink With Date and Name of Person Making Change.

RETURN TO
LOS ANGELES COUNTY SURVEYOR
700 HALL OF RECORDS

Do not extend notes this side of this line

FORM 247 5M 10-37

Cont. Bot. of Pg. 225 (Left)

F.B. 682 PG. 224

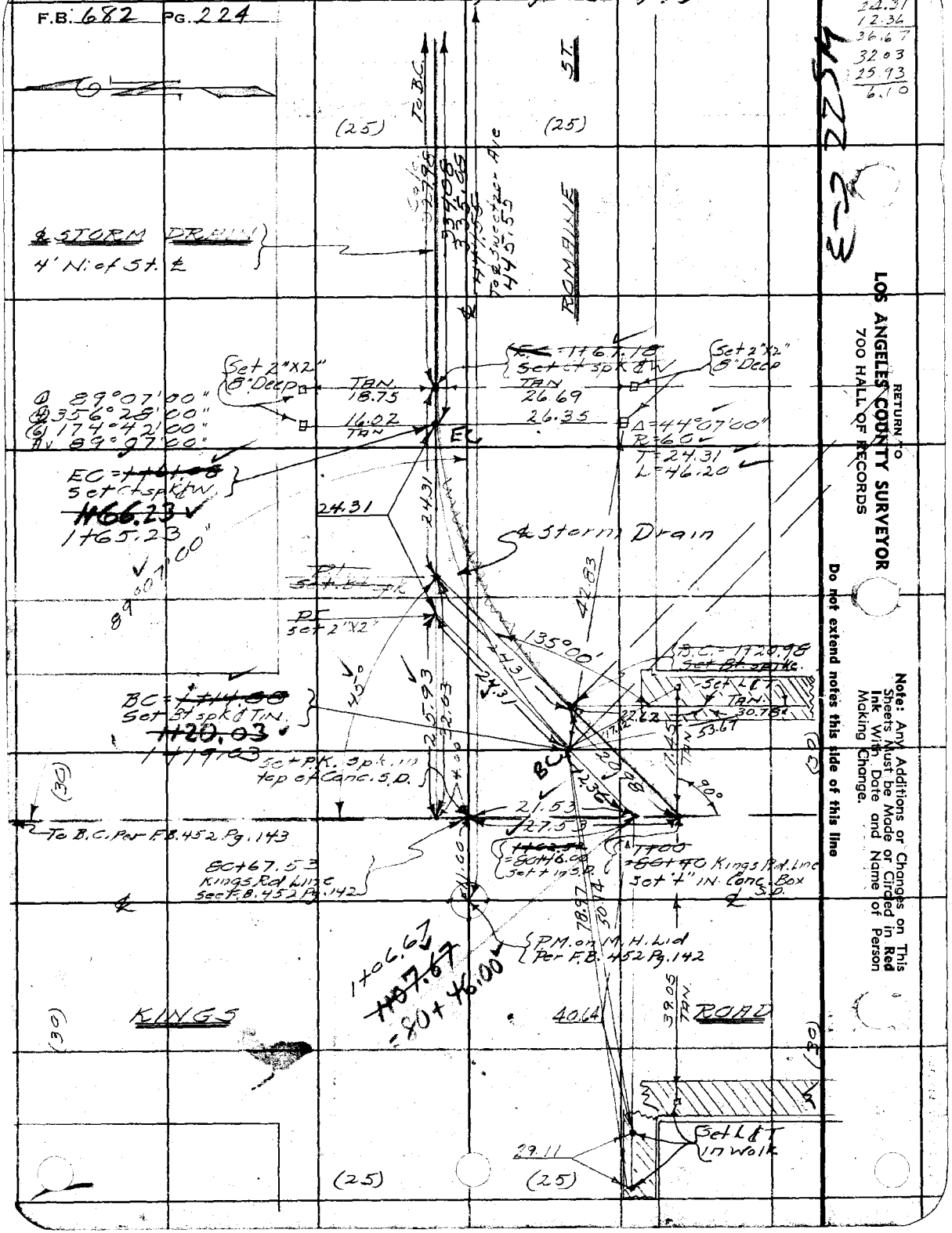

Notes Ck'd by	Survey of W. Hollywood D.S.	F.B. 682 Pg. 225
Map No.	W. O. 6343 Tape No. 077 St'd 64 °F	
Office Work	Surveyed by Brunty	
Checked	Notes " Date 4-14-39	
Date	Indexed A. C. Johnson	

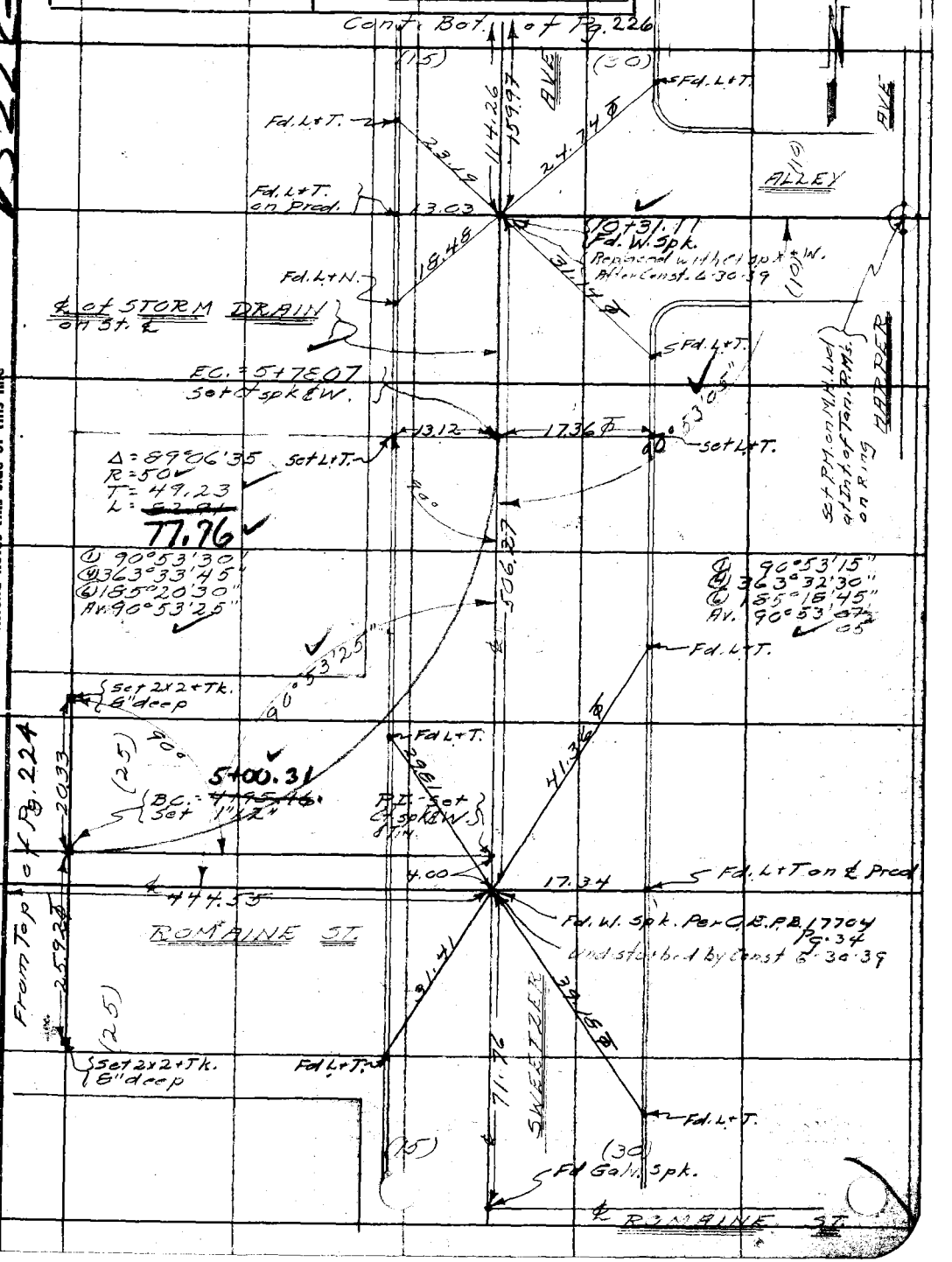

Note: Any Additions or Changes on This Sheets Must be Made or Circled in Red Ink With Date and Name of Person Making Change.

Do not extend notes this side of this line

RETURN TO
LOS ANGELES COUNTY SURVEYOR
700 HALL OF RECORDS

FORM 247 5M 10-37

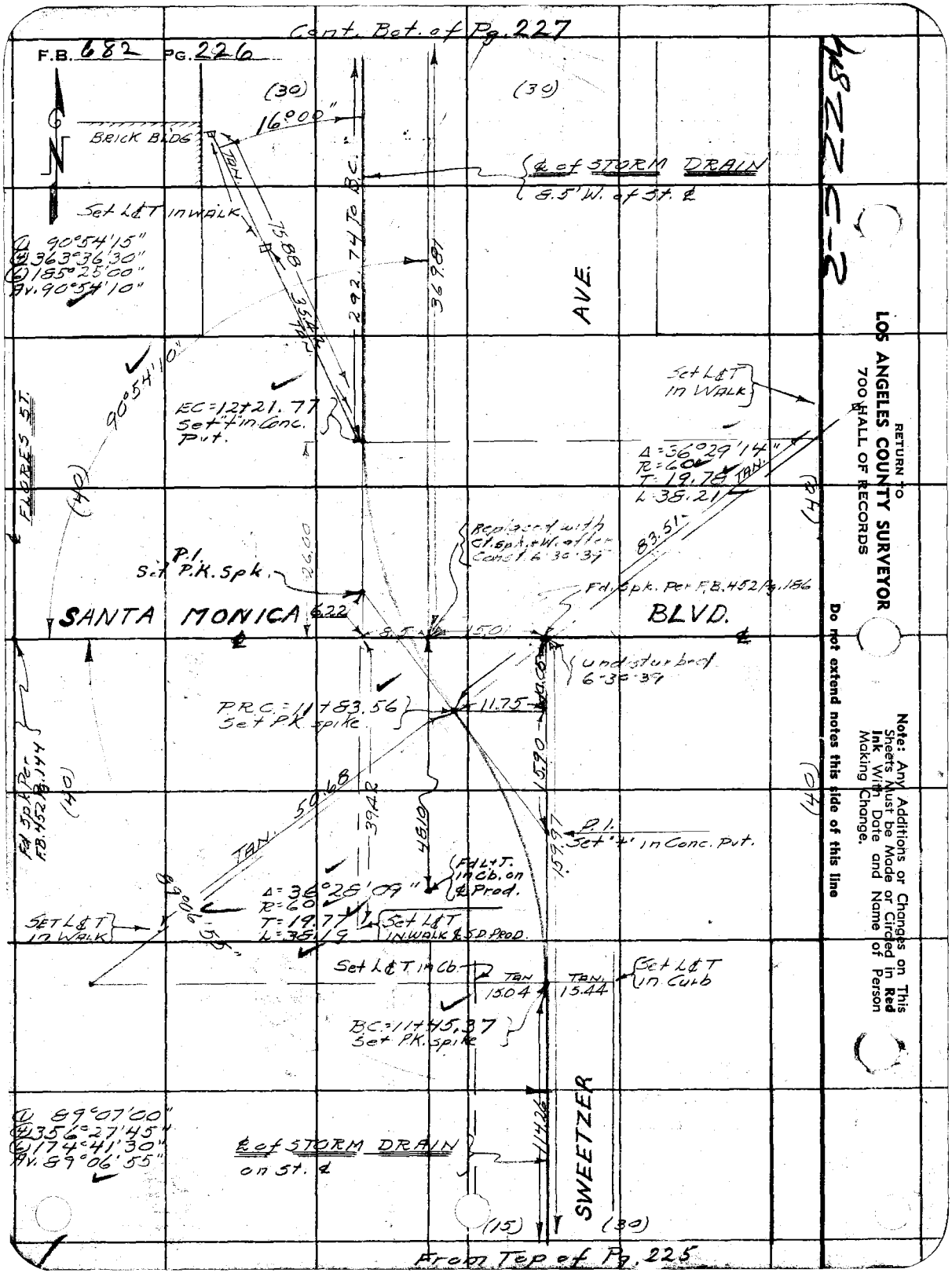

RETURN TO
LOS ANGELES COUNTY SURVEYOR
700 HALL OF RECORDS
Do not extend notes this side of this line
Note: Any Additions or Changes on This Sheets Must be Made or Circled in Red Ink With Date and Name of Person Making Change.

Notes Ck'd by	Survey of W. Hollywood D.S.	F.B. 682 Pg. 227
Map No.	W. 06343 Tape No. 077 St'd 54 °F	
Office Work	Surveyed by Brunty	
Checked	Notes " Date 4-14-39	
Date	Indexed C. Johnson	

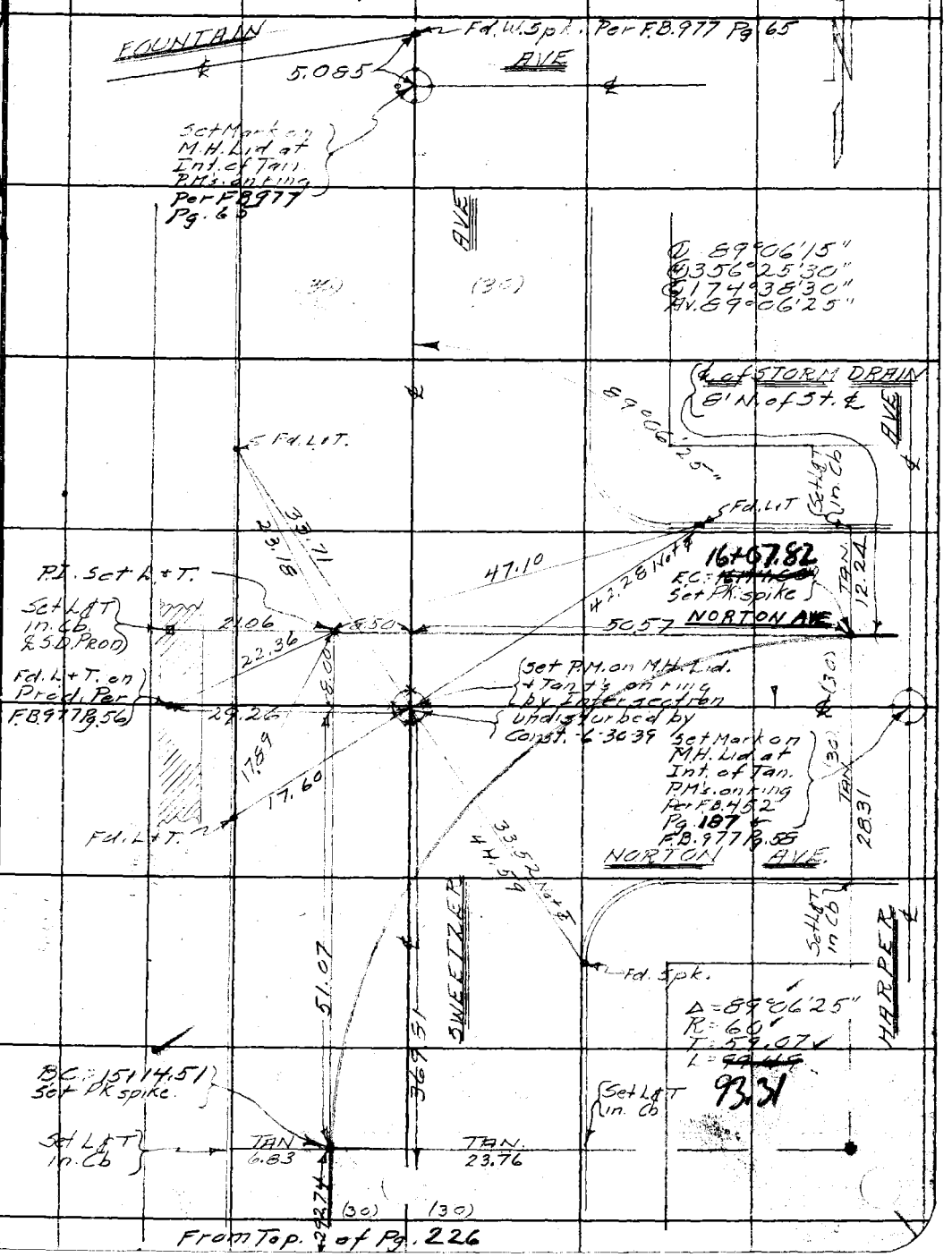

From Top. of Pg. 226

Note: Any Additions or Changes on This Sheets Must be Made or Circled in Red Ink With Date and Name of Person Making Change.

Do not extend notes this side of this line

RETURN TO
LOS ANGELES COUNTY SURVEYOR
700 HALL OF RECORDS

FORM 247 5M 10-37

RETURN TO
LOS ANGELES COUNTY SURVEYOR
700 HALL OF RECORDS

Note: Any Additions or Changes on This Sheets Must be Made or Circled in **Red Ink** With Date and Name of Person Making Change.

Do not extend notes this side of this line

F.B. 682 PG 228

Notes Ck'd by		Survey of W. Hollywood D.S. Sec B	F.B. 652 PG. 229
Map No.		W. O. 6343 Tape No. 077 St'd 44 of	
Office Work		Surveyed by Brunty	
Checked		Notes " Date 4-18-37	
Date		Indexed C. Johnson	

AUG 3 '50

WEST HOLLYWOOD D.S. - SECTION "B"

J.N. 6343

TOPOGRAPHY

For L Survey See Pgs. 223 to 228 Incl.
For Profile See Pgs 235 to 250 Incl.

CE Brunty
HM Smith
MA Van Deren
JL Wikley
NR Smith

Note: Any Additions or Changes on This Sheets Must be Made or Circled in Red Ink With Date and Name of Person Making Change.

Do not extend notes this side of this line

RETURN TO
LOS ANGELES COUNTY SURVEYOR
700 HALL OF RECORDS

FORM 247 5M 10-37

Cont Bot. of Pg 231

F.B. 682 PG 230

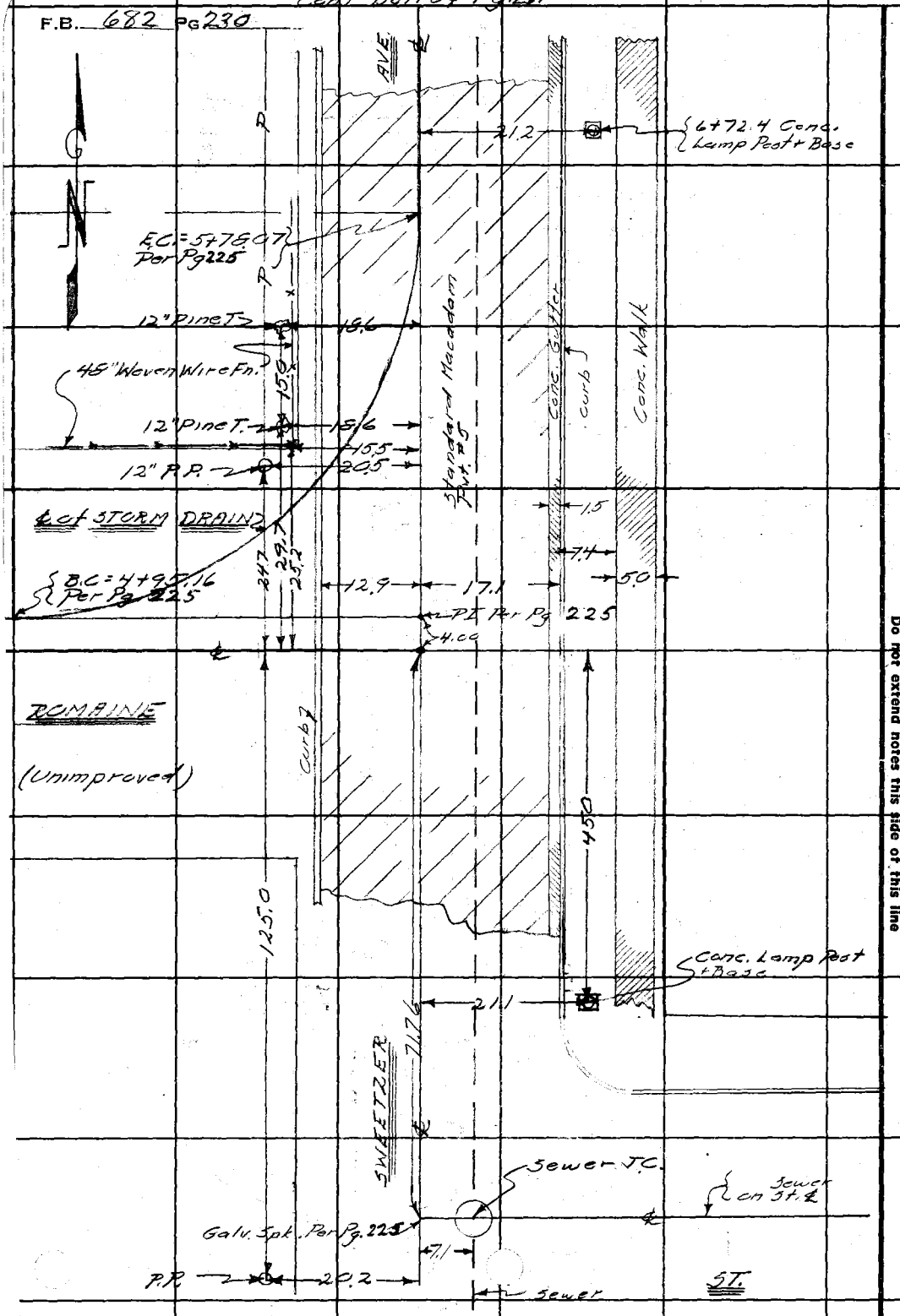

RETURN TO
LOS ANGELES COUNTY SURVEYOR
700 HALL OF RECORDS

Note: Any Additions or Changes on This Sheets Must be Made or Circled in Red Ink With Date and Name of Person Making Change.

Do not extend notes this side of this line

Notes Ck'd by	Survey of West Hollywood D.S. Sec. B# F.B. 682 Pg. 231
Map No.	W. O. 6343 Tape No. 077 St'd 54 °F
Office Work	Surveyed by Brunty
Checked	Notes Date 4-18-39
Date	Indexed C. Johnson

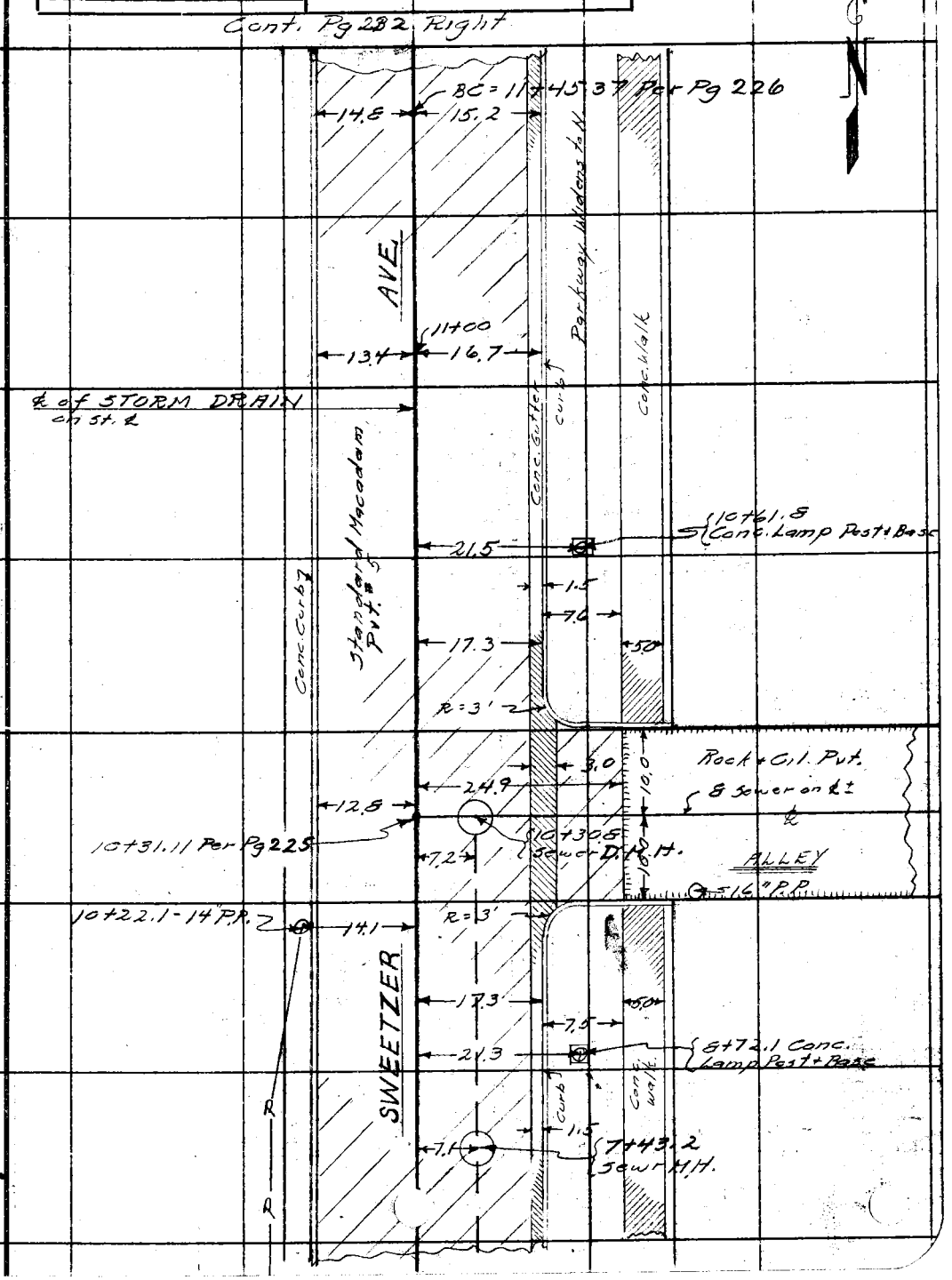

Note: Any Additions or Changes on This Sheets Must be Made or Circled in Red Ink With Date and Name of Person Making Change.

Do not extend notes this side of this line

RETURN TO
LOS ANGELES COUNTY SURVEYOR
700 HALL OF RECORDS

FORM 247 5M 10-37

RETURN TO
LOS ANGELES COUNTY SURVEYOR
700 HALL OF RECORDS

Note: Any Additions or Changes on This Sheets Must be Made or Circled in Red Ink With Date and Name of Person Making Change.

Do not extend notes this side of this line

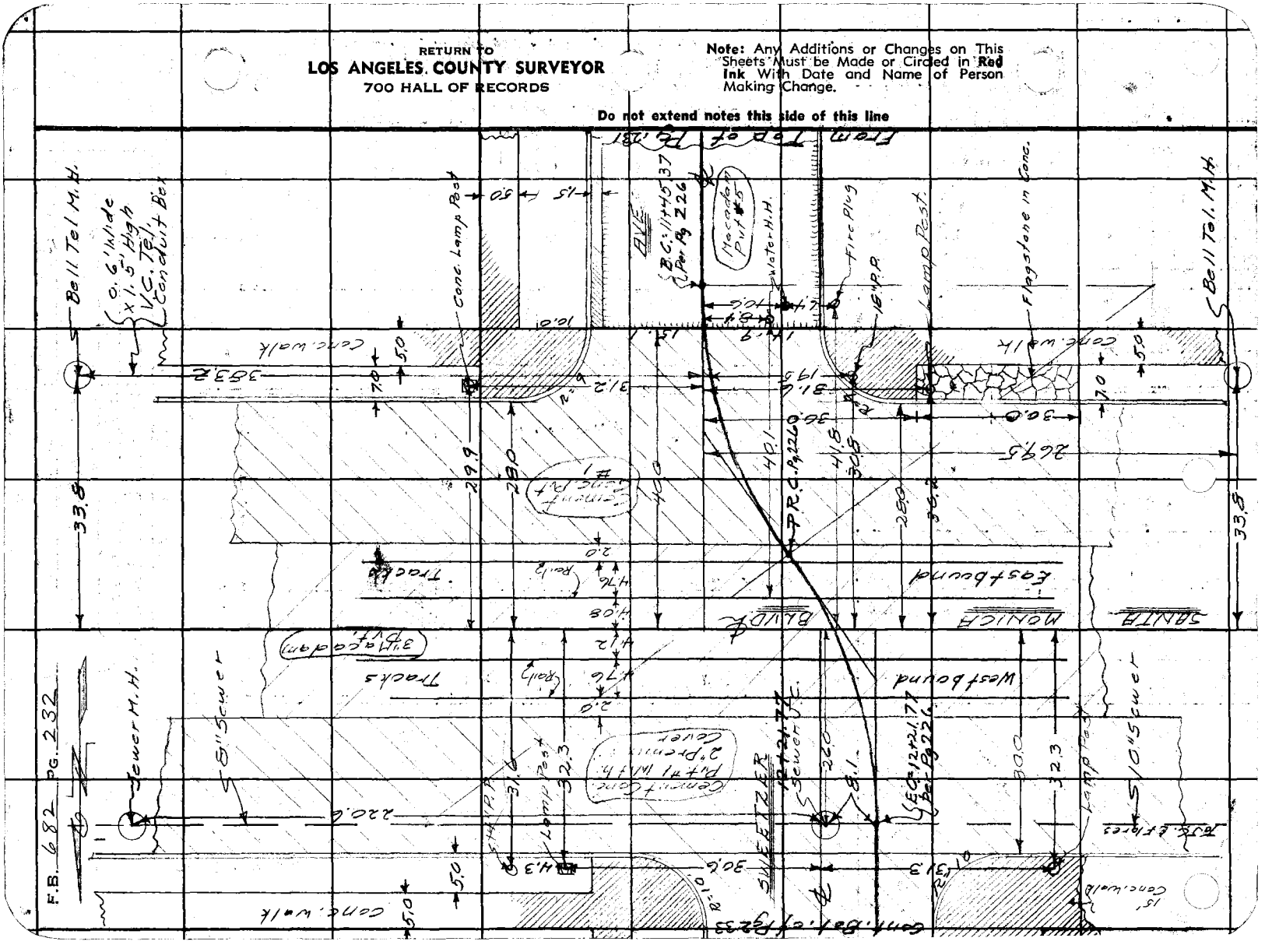

Notes Ck'd by	Survey of W. Hollywood D.S. Sec. B	F.B. 682 Pg. 233
Map No.	W. O. 6343 Tape No. 077 St'd 84 of	
Office Work	Surveyed by Brunty	
Checked	Notes " Date 4-19-39	
Date	Indexed A. C. Johnson	

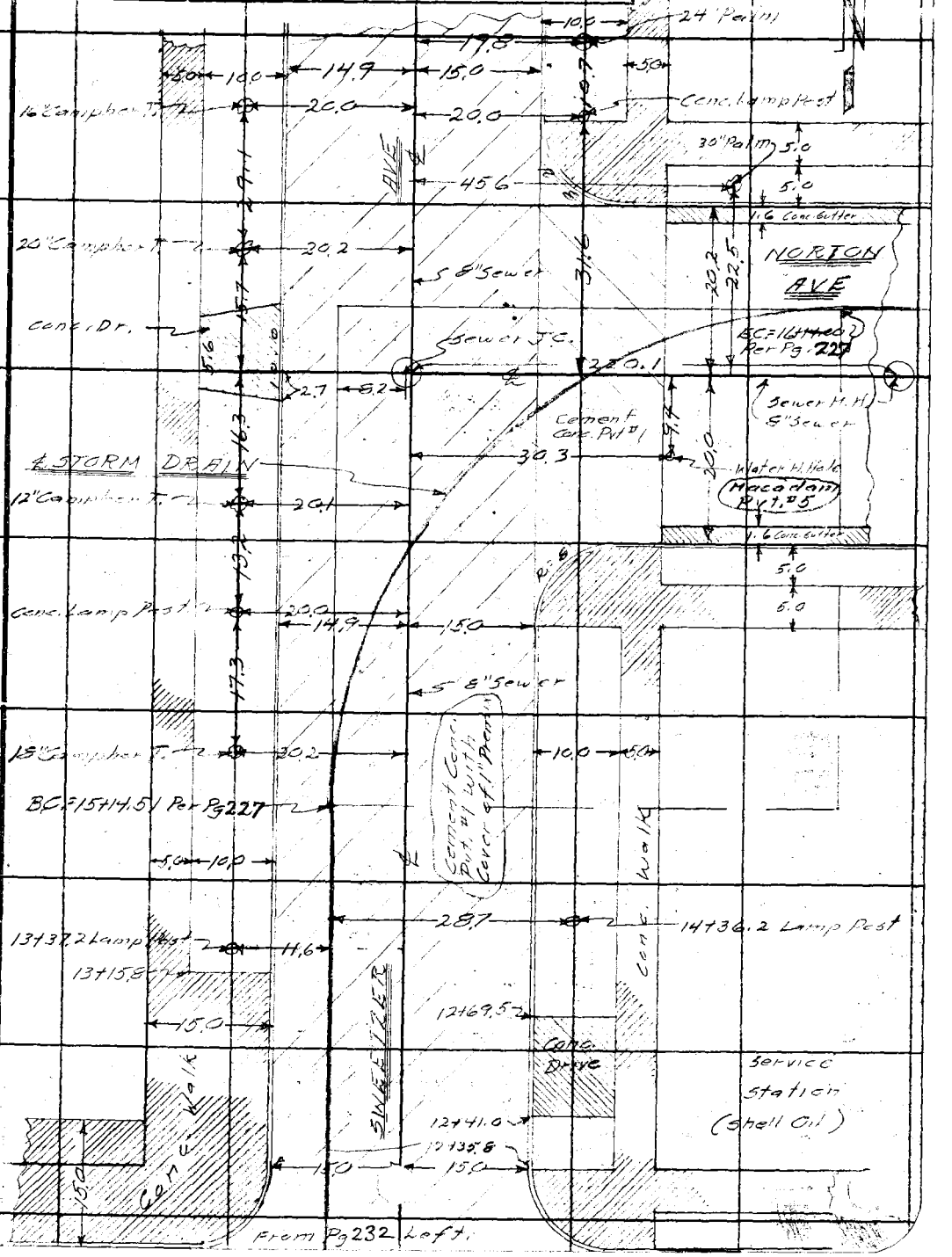

Note: Any Additions or Changes on This Sheets Must be Made or Circled in Red Ink With Date and Name of Person Making Change.

Do not extend notes this side of this line

RETURN TO
LOS ANGELES COUNTY SURVEYOR
700 HALL OF RECORDS

FORM 247 5M 10-37

RETURN TO
LOS ANGELES COUNTY SURVEYOR
700 HALL OF RECORDS

Note: Any Additions or Changes on This Sheets Must be Made or Circled in **Red Ink** With Date and Name of Person Making Change.

Do not extend notes this side of this line

F.B. 682 PG. 234

Profile	Notes Red.	Plotted	Job No. 6343	Division No.	F. B. 682 Pg. 235
No.	Date	Date	Survey of W. HOLLYWOOD D.S. Sec. B.		
X-Sec.	Notes Chkd.	Checked	Survey by BRUNTY	Notes S	Date 4-19-39
No.	Date	Date	Map No.	Indexed R. C. Johnson	Date AUG 3 '50

WEST HOLLYWOOD DRAINAGE SYSTEM. SEC. B.

PROFILE.

J.O. No. 6343

ROMAINE - SWEETZER AVENUE LINE.

FROM KINGS ROAD EAST & SWEETZER AVE. NORTH TO NORTON AVE

C.E. BRUNTY
H.M. SMITH.
J.L. WILLEY
M.A. VAN DEREN
N.R. SMITH.

D-25 N.E.H.
D-27 SMC Hard.
P-7 SMC Sweet.

ELEV.

F. S.

H. I.

RECEIVED W.I.G. 4-19-39
REDUCED In Field
CHECKED C.V.C. 4-20-39

B. S.

STATION

NOTE: ANY ADDITIONS OR CHANGES ON THIS SHEET MUST BE MADE OR CIRCLED IN RED INK, WITH DATE AND NAME OF PERSON MAKING CHANGE

Do not extend notes this side of this line

PLEASE RETURN TO
LOS ANGELES COUNTY SURVEYOR
700 HALL OF RECORDS

Form 307 5M 10-37

Form 307 5M 10-37

PLEASE RETURN TO
LOS ANGELES COUNTY SURVEYOR
700 HALL OF RECORDS

NOTE: ANY ADDITIONS OR CHANGES ON THIS SHEET MUST BE MADE OR CIRCLED IN RED INK, WITH DATE AND NAME OF PERSON MAKING CHANGE

Do not extend notes this side of this line

STATION	B. S.	H. I.	F. S.	ELEV.	
B.M#D34				233 44	BM# D-34 Elev. 233.440 F.B 682-31 KINGS ROAD & ROMAINE AVE. S.W. COR. Bt spk 6' So. OF S. end C.R
⊼	753	240 97			
1+02.52-Romaine-Sweetzer =80+46 Kings Rd. Line			990	231 07	℄ S.D INT. KINGS ROAD LINE (Top box)
1+14.88 B.C.			723	233 84	" " " B.C
1+61.08 E.C.			54	235 6	" " " E.C.
2+00			50	236 0	℄ S.D
3+00			4.0	237 0	" " "
4+00			21	238 9	" " "
T.P			106	239 91	
⊼	558	245 49			
4+95.16			57	239.2	℄ S.D. BC.
℄ INT			583	239.66	ROMAINE & Sweetzer Ave.
			600	239.49	15' West Top Cb
			648	239.01	" " Gut
			583	239.66	15' East Tp. Cb
			638	239.11	" " Gut

F. B 682 PG. 236 | Job No. 6343 | Division No. | Notes Red. | Plotted | Profile
Survey of W. HOLLY D.S. | Date | Date | No.
Survey by B | Notes S. | Notes Chkd. C.V.C. | Checked | X-Sec.
Indexed A. C. Johnson | Date | Date 4-20-39 | Date | No.

Form 30 -5M 10-37

PLEASE RETURN TO
LOS ANGELES COUNTY SURVEYOR
700 HALL OF RECORDS

NOTE: ANY ADDITIONS OR CHANGES ON THIS SHEET MUST BE MADE OR CIRCLED IN RED INK, WITH DATE AND NAME OF PERSON MAKING CHANGE

Do not extend notes this side of this line

STATION	B. S.	H. I.		F. S.	ELEV.		
		24549					138
S.EW.DC.	CHAIN	DIA	ROD			& LOMAINE ST. EAST. + 7'E & 3 West	
See Pg. 10	7.72	0.67	7.82	16.21'	229.25'	8" Inlet N	7.72 .67 7.82 = 16.21' / 7.91 .67 7.88 = 16.46' / 7.49 .67 7.86 = 16.02'
	7.91	0.67	7.88	16.46'	229.03'	8" Outlet S	
	7.49	0.67	7.86	16.02'	229.47'	8" Inlet E	
5+78.07	E.C.			427	241.22'	& S.D E.C.	
"				441	241.05'	15' L Top CB	
"				486	240.63'	" Gut.	
"				407	241.42'	15' R Tp CB	
"				466	240.83'	" Gut	
T.P.				265	24284'		
T	874	25158					
6+00				975	241.83'	& S.D	
7+00				682	244.76'	"	
7+432	CHAIN	DIA.	ROD			7' R SMH.	
7.1 Rt.	7.18	0.67	5.24	13.59'	235.49'	8" IN N.	7.18 .67 5.24 = 13.09' / 7.35 .67 5.31 = 13.33'
Sewer M.H	7.35	0.67	5.31	13.33'	235.25'	8" Out S.	
5+00				358	248.00'	& S.D.	
9+00				033	251.25'	" " "	
T.P				034	25124		
T	1051	26175					

Profile
No. X-Sec.
Notes Red. Plotted Job No. 23-15 Division No. 5
Date Date Survey of Date 4-22-39
Notes Chkd. Checked Survey by Notes
Date 4-20-39 Date Map No. Inked C. Johnson Date 4-22-39

F. B. 682 PG. 237

Form 307 5M 10-37

PLEASE RETURN TO
LOS ANGELES COUNTY SURVEYOR
700 HALL OF RECORDS

NOTE: ANY ADDITIONS OR CHANGES ON THIS SHEET MUST BE MADE OR CIRCLED IN RED INK, WITH DATE AND NAME OF PERSON MAKING CHANGE

Do not extend notes this side of this line

STATION	B. S.	H. I.		F. S.	ELEV.				
		261.75							
10+00				6.62	255.13	℄ S.D.			
10+31.11				5.74	256.01	℄ S.D. & INT ALLEY EAST			
"				6.23	255.52	15'L Top Cb			
"				5.52	256.23	" GUT.			
10+30.8	CHAIN	DIA	ROD.			7.2 R. SEWER ℄ ALLEY			
7.2 Rt.	8.17	0.67	5.60	14.44	247.31	8" Outlet S	8.17	4.89	7.98
Sewer	4.89	0.67	5.56	11.12	250.63	8" Inlet E	.67	.67	.67
D.M.H.	7.98	0.67	5.56	14.21	247.54	8" Drop, Inlet E	5.60	5.56	5.56
							14.44	11.12	14.21
				5.65	256.10	Tp Cb S end Cb. R S.E. Co R			
				6.14	255.61	Gut " " " " " " "			
				5.49	256.26	Tp Cb E " " " " " "			
				5.83	255.92	Gut " " " " " " "			ALLEY
				4.72	257.03	Tp Cb E " " " N. E "			
				5.12	256.63	Gut " " " " " " "			
				4.70	257.05	Tp Cb N " " " " "			
				5.21	256.54	Gut " " " " " " "			
10+30.8	CHAIN	DIA	ROD			R. ℄ HARPER AVE			
? Rt. @	5.98	0.67	0.14	6.79	254.96	8" Outlet W	5.98	5.90	
℄ Harper	5.90	0.67	0.09	6.66	255.09	8" Inlet E	.67	.67	
Ave							.14	.09	
Sewer M.H.			0.16				6.79	6.66	

F. B. 682 PG 238 Job No. 6343 Division No. Notes Red. Plotted Profile No.
Survey of W. Holly D.S. Date Date X-Sec.
Survey by B. Notes S. Notes Chkd. C.V.C. Checked No.
Indexed E. C. Johnson Date 4-20-39 Date

Form 307 5M 10-37

PLEASE RETURN TO
LOS ANGELES COUNTY SURVEYOR
700 HALL OF RECORDS

NOTE: ANY ADDITIONS OR CHANGES ON THIS SHEET MUST BE MADE OR CIRCLED IN RED INK, WITH DATE AND NAME OF PERSON MAKING CHANGE

Do not extend notes this side of this line

265.66
415
26.31 D-7.

STATION	B. S.	H. I.	F. S.	ELEV.		
		261.75			2706 81 87	2695
11+00			318	258.57	℄ S.D	
T.P			353	255.22		
⊼	724	265.46				
11+45.37 B.C.			500	260.46	℄ S.D.	
11+51±			528	260.18	℄ S.D. S. edge Conc. Pvt.	
℄ INT.			450	260.96	℄ SANTA MONICA & Sweetzer Ave.	
			453	260.93	S. Rain P.E. Ry. " ℄ " "	
			458	260.88	N " S. TRACK " " "	
			449	260.97	S. " N. " " " " PROD	
			449	260.97	N " " " " " " "	
11+83.56 P.R.C			477	260.69	℄ S.D	
12+21.77 E.C.			493	260.53	" " "	
32.8 S. of ℄ Santa Monica Blvd 265.0 Lt. ℄ Sweetzer			13.55	251.91	Top of 0.6' Wide x 1.5' High V.C. Tel. Conduit	
	CHAIN	DIA	ROD		SEW. J.C.	
12+21.77	8.49	0.67	4.87	14.03	251.43	8" IN. N.
8.1 Rt.	8.71	0.83	4.87	14.41	251.05	10" OUT W.
Sewer J.C.	8.57	0.67	4.82	14.06	251.40	8" IN. E.
	CHAIN	DIA	ROD		SEW. M.H.	
12+21.77	8.41	0.67	1.15	10.23	255.23	8" IN. E.
228.7 Rt Sewer M.H.	8.38	0.67	1.19	10.24	255.22	8" OUT. W.

849 871 857
67 83 67
487 487 482
14.03 14.41 14.06

8.41 8.38
0.67 .67
1.15 1.19
10.23 10.24

Profile No. ____ Notes Red. ____ Plotted ____ Job No. 8-63 Division No. ____ F. B. 682 PG. 239
Date ____ Date ____ Survey of [illegible] Sec. 1
X-Sec. No. ____ Notes Chkd. C.V.C. Checked ____ Survey by B Notes S. Date 4-19-39
Date 4-20-39 Date ____ Map No. ____ Indexed J. Johnson Date ____

Form 307 5M 10-37

PLEASE RETURN TO
LOS ANGELES COUNTY SURVEYOR
700 HALL OF RECORDS

NOTE: ANY ADDITIONS OR CHANGES ON THIS SHEET MUST BE MADE OR CIRCLED IN RED INK, WITH DATE AND NAME OF PERSON MAKING CHANGE

Do not extend notes this side of this line

STATION	B. S.	H. I.	F. S.	ELEV.		
		26546				
			5.13	260.33	Tp Cb. S. end C.R. S. W. Cor	
			5.37	260.09	Gut " " " " " " "	
			515	260.31	Tp Cb W " " " " " "	
			5.72	259.74	Gut " " " " " " "	
			442	261.04	Tp Cb S " " " S. E "	
			474	260.72	Gut " " " " " " "	
			433	261.13	Tp Cb E " " " " " "	
			489	260.67	Gut " " " " " " "	
			402	261.54	Tp Cb N. end C.R. N.W. Cor	
			466	260.70	Gut " " " " " " "	
			427	261.29	Tp Cb W " " " " " "	
			528	260.28	Gut " " " " " " "	
			362	261.34	Tp Cb N " " " N. E "	
			442	261.34	Gut " " " " " " "	
			3.91	261.35	Tp Cb E " " " " " "	
			4.59	260.37	Gut. " " " " " " "	
B.M# P.7			415	261 31	B.M# P.7 Elev. 261.321. F.B. 682 24 Sweetzer Ave & Santa Monica. Blvd NW Cor Cut spk M.C.R	

F. B. 682 PG. 240 Job No. 6343 Division No. Notes Red. Plotted Profile
Survey of W Holly D.S. Sec. 8 Date Date No.
Survey by B Notes 5 Notes Chkd. C.V.C. Checked X-Sec.
Indexed R. C. Johnson Date Date 4-20-39 Date No.

Form 307 SM 10-37

PLEASE RETURN TO
LOS ANGELES COUNTY SURVEYOR
700 HALL OF RECORDS

NOTE: ANY ADDITIONS OR CHANGES ON THIS SHEET MUST BE MADE OR CIRCLED IN RED INK, WITH DATE AND NAME OF PERSON MAKING CHANGE

Do not extend notes this side of this line

STATION	B. S.	H. I.	F. S.	ELEV.		
B.M.#P-7				261.32	B.M. P-7. See Preceding Page.	
⊼	806	269.38				
378.7 Rt. ℄ Sweetzer Ave. & 33.83 ℄ Santa Monica Blvd.			6.30	263.08	Top of 0.6 Wide X 1.5' High V.C. Telephone Conduit	
B.M.#P-7				261.32	B.M.#P-7. Elev. 261.321. F.B. 682-24	
⊼	1182	273.14				
12+40			1178	261.36	℄ S.D.	
13+00			961	263.53	" " "	
14+00			596	267.18	" " "	
15+00			224	270.90		
15+14.51 B.C.			164	271.50	℄ S.D.	
T.P.			164	271.50		
⊼	950	281.00				
INT			735	273.65	℄ INT. Sweetzer Ave & Norton Ave.	
			368	277.32	100' N. ℄ INT. ℄ Sweetzer Ave.	
			348	277.52	" " " " 15' East Tp Cb	
			419	276.81	" " " " " " Gut	
			332	277.68	" " " " 15' West Tp Cb	
			418	276.82	" " " " " " Gut	

See Page 245 for levels on curve.

3832

Profile No. ____ Notes Red. ____ Plotted ____ Job No. 2243 Division No. ____ F. B. 682 PG. 241
X-Sec. No. ____ Date ____ Date ____ Survey of ____
Notes Chkd. C.V.C. Checked ____ Survey by B Notes ____ Date 4-19-39
Date 4-20-39 Date ____ Map No. ____ Indexed E. Johnson Date ____

Form 3(M 10-37

PLEASE RETURN TO
LOS ANGELES COUNTY SURVEYOR
700 HALL OF RECORDS

NOTE: ANY ADDITIONS OR CHANGES ON THIS SHEET MUST BE MADE OR CIRCLED IN RED INK, WITH DATE AND NAME OF PERSON MAKING CHANGE

Do not extend notes this side of this line

F. B 682 Pg. 242 | Job No 4343 Division No. | Notes Red. | Plotted | Profile
Survey of W. Hoover St. Sec. 13 | Date | No. | Date | No.
Survey by C. Johnson Date | Notes 5 | Notes Chkd. C.V.C. | Checked | X-Sec.
Indexed K. C. Johnson Date | Date 4-20-39 | Date | Date

STATION	B. S.	H. I.	F. S.	ELEV.		
		281.00				
			722	273.78	15' West. Int Tp Cb. & Peop	
			798	273.02	" " " Gut " "	
SEW.					O.K.	
	Ch.	Diam.	Rod.			
U.C. @	8.82	0.67	739	16.88	264.12	S Cut S. 8.82 .67 739 — 672 — 615
& Int.	8.72	0.67	732	16.71	264.29	8" In. N 7.39 .67 732 — 671 — 671
Sweetzer						16.88
& Norton	8.15	0.67	734	16.16	264.84	8" In. E 734 — 616 — 616
For recheck see Page 245						
			781	273.19	Tp Cb S end. Cb. R. S.E. Cor	
			867	272.33	Gut " " "	" " " "
			705	273.95	Tp Cb E " "	" " " "
			784	273.16	Gut " " "	" " " "
			603	274.97	Tp Cb N " "	N.E "
			678	274.22	Gut " " "	" " "
			567	275.33	Tp Cb E " "	" " "
			654	274.46	Gut " " "	" " " "
16+07.82						
~~16+14.66~~	E.C.		536	275.64	℄ S.D.	
			499	276.01	12' L Tp. Cb	
			570	275.30	" Gut	
See Pgs. 243 & 244			529	275.51	8' R & Norton Ave	
For Additional Notes.			602	274.96	28' R Tp Cb	
			670	274.30	" " Gut.	

Form 307 5M 10-37

PLEASE RETURN TO
LOS ANGELES COUNTY SURVEYOR
700 HALL OF RECORDS

NOTE: ANY ADDITIONS OR CHANGES ON THIS SHEET MUST BE MADE OR CIRCLED IN RED INK, WITH DATE AND NAME OF PERSON MAKING CHANGE

Do not extend notes this side of this line

Profile No. ____ X-Sec. No. ____

Notes Red. ____ Date ____ Notes Chkd. GVC Date 9-29-34

Plotted ____ Date ____ Checked ____ Date ____

Job No. 6343 Division No. ____ Survey of ____ Survey by ____ Map No. ____

F. B. 682 PG. 243

Notes Traversed Jan 1934 Date ____

STATION	B. S.	H. I.		F. S.	ELEV.		
		28100.					
100' E of E.C.				324	27776	℄ S.D. Road	
				292	27808	12'L Tp Cb	
				366	27734	" Gut	
				336	27764	8'R ℄ Norton	
				381	27719	25'R Tp Cb	
				438	27662	" Gut.	
Sew. M.H.	Chain	Dia	Rod			220.1 R Int. of ℄ Norton Ave	
	9.74	0.67	184	1225	26875	8" Out. West	
	9.63	0.67	185	1215	26885	8" In East	
T.P.				069	28031		
T.	821	288 52					
Sew.	Chain	0.67	Rod			J.C. ℄ Int. Harper ℄ Norton.	
J.C.	10.31	0.67	489	1537	27265	8" Out West	
	10.23	0.67	489	1579	27273	8" In. North	
	10.00	0.67	490	1557	27295	8" In. East	
			490				
Sew. M.H.	Chain	0.67	Rod			220.3 East Int. Harper ℄ Norton	
	9.67	0.67	149	1183	27669	8" Out. West	
	9.61	0.67	150	1775	27674	8". In. East.	

Form 307 5M 10-37

PLEASE RETURN TO
LOS ANGELES COUNTY SURVEYOR
700 HALL OF RECORDS

NOTE: ANY ADDITIONS OR CHANGES ON THIS SHEET MUST BE MADE OR CIRCLED IN RED INK, WITH DATE AND NAME OF PERSON MAKING CHANGE

Do not extend notes this side of this line

STATION	B. S.	H. I.		F. S.	ELEV.	
		288 52				
T.P				145	287 07	
⊼	666	293 73				
Sew. J.C.	CHAIN	DIA	ROD			℄ INT HAVENHURST DR & NORTON AVE.
	9.40	0.67	2.99	13 06	280 67	8" OUT WEST
	—	—	3.04			
	9.00	0.67	2.94	12 61	281 12	8" IN. NORTH
	9.35	0.67	2.98	13 00	280 73	8" IN EAST
B.M# D-25				3 50	290 23	B.M# D-25 Elev. 290 224 FB682-23 NORTON AVE & HAVENHURST DR. S. E. Cor WIRE spk 1' S. OF S. end Ch. R.

PROFILE

ROMAINE & SWEETZER AVE LINE

F. B682 PG. 244 Job No. 6343 Division No. Notes Red. Plotted Profile No.
Survey of W. HOLLYWOOD D.S. Sec. B Date Date No.
Survey by B. Notes S. Notes Chkd. C.V.C. Checked X-Sec.
Indexed R. C. Johnson Date Date 4-20-39 Date No.

Form 307 5M 10-37

PLEASE RETURN TO
LOS ANGELES COUNTY SURVEYOR
700 HALL OF RECORDS

NOTE: ANY ADDITIONS OR CHANGES ON THIS SHEET MUST BE MADE OR CIRCLED IN RED INK, WITH DATE AND NAME OF PERSON MAKING CHANGE

Do not extend notes this side of this line

STATION	B. S.	H. I.	F. S.	ELEV.				
B.M. "P-7"				261.32	B.M. "P-7" El. 261.321 Pg 21			
⊼	9.72	271.04						
T.P.			0.52	270.52				
⊼	8.08	278.60						
B.C. = 15+14.51			7.11	271.49		℄	S.D.	
15+20			6.87	271.73		"	"	
+30			6.42	272.18		"	"	
+40			5.94	272.66		"	"	
+50			5.56	273.04		"	"	
+60			5.39	273.21		"	"	
+69			5.46	273.14	Gutter	"	"	
+70			5.38	273.22		"	"	
+80			4.39	274.21		"	"	
+86			3.89	274.71	Pvt. Change	"	"	
+90			3.58	275.02		"	"	
16+00			3.23	275.37		"	"	
~~16+14~~ 16+07.82 E.C.			2.98	275.62		"	"	
	Ch.	Diam	Rod					
Sewer J.C. Sweetzer	8.82	0.67	4.99	14.48	264.12	8" Outlet S.	882 67	872 67	815 67
Ave + Norton	8.72	0.67	4.93	14.32	264.28	8" Inlet N.	499	493	495
Ave ℄ Int	8.15	0.67	4.95	13.77	264.83	8" Inlet E.	14.48	14.32	13.77

See Page 242

Profile No. ____ Notes Red. ____ Plotted ____ Job No. 6343 Division No. Sec. B F. B. 682 Pg. 245
X-Sec. No. ____ Date ____ Date ____ Survey of W. Hollywood D.S.
Notes Chkd. C.V.C. Checked ____ Survey by Brunty Notes Brunty Date 4-24-39
Date 4-25-39 Date ____ Map No. ____ Indexed ____ Date ____
Johnson

ADDITIONAL PROFILE

F. B. 682 PG 246 | Job No. 6343 | Division No. 5 & D | Notes Red. | Plotted | Profile

Survey of Hollywood D.S. | Date | Date | No.

Survey by Brundy | Notes Brundy 4-24-39 | Notes Chkd. C.V.C. | Checked | X-Sec.

Indexed R. C. Johnson | Date | Date 4-25-39 | Date | No.

ADDITIONAL PROFILE

STATION	B. S.	H. I.	F. S.	ELEV.
T				
T.P.		278.60	8.40	270.20
T	0.85	271.05	9.73	261.32
B.M. "P-7"				B.M. "P-7" EL. 261.32

Form 307 5M 10-37

PLEASE RETURN TO
LOS ANGELES COUNTY SURVEYOR
700 HALL OF RECORDS

NOTE: ANY ADDITIONS OR CHANGES ON THIS SHEET MUST BE MADE OR CIRCLED IN RED INK, WITH DATE AND NAME OF PERSON MAKING CHANGE

Do not extend notes this side of this line

Profile No. | Notes Red. | Plotted | Job No. 813 | Division No. | F. B. 682 PG. 247
Date | Date | Survey of W. Hollywood D.S. Sec. B
X-Sec. No. | Notes Chkd. | Checked | Survey by B | Notes 5 | Date 4-20-39
Date | Date | Map No. | Indexed A. C. Johnson Date AUG 3 '50

NOTE: ANY ADDITIONS OR CHANGES ON THIS SHEET MUST BE MADE OR CIRCLED IN RED INK, WITH DATE AND NAME OF PERSON MAKING CHANGE

Do not extend notes this side of this line

PLEASE RETURN TO
LOS ANGELES COUNTY SURVEYOR
700 HALL OF RECORDS

Form 307 5M 10-37

STATION | B. S. | H. I. | F. S. | ELEV.

WEST HOLLYWOOD DRAINAGE SYSTEM. SEC. B.

D. No. 6343

— SEWER MANHOLES. —

FROM - HAYVENHURTZ DRIVE TO HAYWORTH AVE. ON E. NORTON AVE.

C. E. BRUNTY
H. M. SMITH
M. A. VANDEVERE
W. L. WILLEY
N. R. SMITH.

RECEIVED W.L.G. 4-21-39
REDUCED In Field
CHECKED C.V.C. 4-21-39
~~GRADE SHEET MADE~~
Prog. C.V.C.
4-20-39

Form 307 5M 10-37

PLEASE RETURN TO
LOS ANGELES COUNTY SURVEYOR
700 HALL OF RECORDS

NOTE: ANY ADDITIONS OR CHANGES ON THIS SHEET MUST BE MADE OR CIRCLED IN RED INK, WITH DATE AND NAME OF PERSON MAKING CHANGE

Do not extend notes this side of this line

STATION	B. S.	H. I.		F. S.	ELEV.		
B.M# D-25					290.22	B.M# D-25 Elev. 290.224 F.B. 682 P25 NORTON AVE & HAVENHURTZ DR. S.E. COR. WIRE SPK 1' So. OF S end C.O.R.	
⊼	841	298	63				
SEWER	CHAIN	DIA	ROD			224.5 EAST & HAVENHURST. on ℄ NORTON	
M.H.	10.02	0.67	4.92	15 61	283 02	8" OUTLET WEST	10.02 9.96
							67 67
	9.96	0.67	4.89	15 52	283 11	8" INLET EAST	492 489
							15.61 15.52
SEWER J.C.						℄ INT.	
INT NORTON	9.80	0.67	1.82	12 29	286 34	8" IN. NORTH	9.80 10.59 10.67
CRESCENT	10.59	0.67	1.86	13 12	285 51	8" " EAST	67 67 67
Hgts Blvd	10.67	0.67	1.84	13 18	285.45	8" " WEST	182 186 184
							12.29 13.12 13.18
T.P.				1 82	286 81		
⊼	513	301	94				
SEW. M.H.	CHAIN	DIA	ROD				
℄ NORTON	9.61	0.67	530	15.58	286 36	8" OUT WEST	9.61 9.57
AVE. 225.0' E	9.57	0.67	531	15 55	286 39	8" IN EAST	67 67
℄ CRESCENT HTS. BLVD							5.30 5.31
							15.58 15.55

F. B. 682 PG. 248 Job No. 6343 Division No. Notes Red. Plotted Profile
Survey of W. HOLLY DS Sec. B Date Date No.
Survey by BRUNTY Notes S Notes Chkd. C.V.C Checked X-Sec.
Indexed A. C. Johnson Date 4-21-39 Date No.

Form 307 5M 10-37

PLEASE RETURN TO
LOS ANGELES COUNTY SURVEYOR
700 HALL OF RECORDS

NOTE: ANY ADDITIONS OR CHANGES ON THIS SHEET MUST BE MADE OR CIRCLED IN RED INK, WITH DATE AND NAME OF PERSON MAKING CHANGE

Do not extend notes this side of this line

STATION	B. S.	H. I.	F. S.	ELEV.		
		30194				
SEW. M.C.	CREEK	SUR	LOC		5' West & Int.	
[illegible] AVE	8.22	9.67	4.82	13.71	258.23	8" In North
[illegible]	9.20	9.67	4.82	14.69	287.25	8" " East
	9.22	9.67	4.87	14.76	287.18	8" Out West
T.P.			4.51		277.13	
T	6.03	30316				
SEW. MH						
S. MELROSE	1.01	9.67	5.03	14.99	298.17	8" Inlet East
[illegible] 216' E.	1.3	9.67	5.03	15.05	298.11	8" Out West
LAUREL AVE.	—	—	—			
SEW. M.C.	[illegible]	[illegible]	[illegible]			& Int
NORTON AVE	8.72	9.67	4.31	13.72	289.46	8" Inlet North
[illegible] "	9.11	9.67	4.33	14.12	289.04	8" " East
& INT	9.15	9.67	4.33	14.15	289.01	8" Out West
T.P.			7.93		295.23	
T	1.50	30373				
T.P.			11.46		285.27	
T	2.62	29789				

(OVER)

8.22	9.20	9.22			
6.7	6.7	6.7			
4.82	4.82	4.87			
13.71	14.69	14.76			
8.72	9.11	9.15			
0.67	0.67	0.67			
4.31	4.34	4.33			
13.70	14.12	14.15			
9.29	9.35				
6.7	6.7				
5.03	5.03				
14.99	15.05				

Profile
Notes Rpd. _____ Plotted _____ Job No. 62 Division No. _____
No. _____ Date _____ Date _____ Survey of _____
X-Sec. _____ Notes Chkd. C.V.C. Checked _____ Survey by _____ Notes
No. _____ Date 4-21-39 Date _____ Map No. _____ Indexed Johnson Date 4-28-39
F. B. 662 PG. 242

Form 307 5M 10-37

PLEASE RETURN TO
LOS ANGELES COUNTY SURVEYOR
700 HALL OF RECORDS

NOTE: ANY ADDITIONS OR CHANGES ON THIS SHEET MUST BE MADE OR CIRCLED IN RED INK, WITH DATE AND NAME OF PERSON MAKING CHANGE

Do not extend notes this side of this line

STATION	B. S.	H. I.	F. S.	ELEV.		
B.M#D36		287 89	5 92	281 97	B.M#D-36 Elev. 282.013 F.B682-34 SANTA MONICA BLVD & LAUREL AVE S.W.COR Ct. spk in Cb. 6' W. of W. end C.R.	
		SEWER		MAN HOLES.		

F. B682 Pg. 250 | Job No. 6343 | Division No. | Notes Red. | Plotted | Profile
Survey of W. Holly. D.S. Sec. B | Date | Date | No.
Survey by B. | Notes S | Notes Chkd. | Checked | X-Sec.
Indexed C. Johnson | Date | Date | Date | No.

301 10M 3-34

PLEASE RETURN TO
LOS ANGELES COUNTY SURVEYOR
700 HALL OF RECORDS

NOTE: ANY ADDITIONS OR CHANGES ON THIS SHEET MUST BE MADE OR CIRCLED IN RED INK, WITH DATE AND NAME OF PERSON MAKING CHANGE

Do not extend notes this side of this line

Transit at	Sight on	Stadia Intercepts	Stadia Distance	Stadia Rod—	Horizontal Angle 0° to 360° Right	Horiz. Distance	+ — Vertical Angle	Elevation of Point	+ Back Sight	+ — Difference Elevation	Height of Instrument	+ — Vertical Distance	REMARKS Station	Left	Right
					° ′		° ′		1						
					° ′		° ′		2						
					° ′		° ′		3						
					° ′		° ′		4						
					° ′		° ′		5						
					° ′		° ′		6						
					° ′		° ′		7						
					° ′		° ′		8						
					° ′		° ′		9						
					° ′		° ′		10						
					° ′		° ′		11						
					° ′		° ′		12						
					° ′		° ′		13						
					° ′		° ′		14						
					° ′		° ′		15						
					° ′		° ′		16						
					° ′		° ′		17						
					° ′		° ′		18						
					° ′		° ′		19						
					° ′		° ′		20						
					° ′		° ′		21						

Add'n'l Inform.

Notes Red. _____ Platted _____ Job No. _____ Division No. _____ F.B. _____ PG. _____

Date _____ Date _____ Survey of _____

Notes Chkd. _____ Checked _____ Survey by _____ Notes _____ Date _____

Date _____ Date _____ Map No. _____ Indexed C. Johnson Date _____

Form 301 10M 3-34

PLEASE RETURN TO
LOS ANGELES COUNTY SURVEYOR
700 HALL OF RECORDS

NOTE: ANY ADDITIONS OR CHANGES ON THIS SHEET MUST BE MADE OR CIRCLED IN RED INK, WITH DATE AND NAME OF PERSON MAKING CHANGE

Do not extend notes this side of this line

682

Transit	Right on	Stadia Intercepts	Stadia Distance	Stadia Rod	Horizontal Angle 0° to 360° Right	Horiz. Distance	+ − Vertical Angle	Elevation Point	+ Back Sight	+ − Difference Elevation	Height of Instrument	+ − Vertical Distance	REMARKS Left	Right
					° ′		° ′		1					
					° ′		° ′		2					
					° ′		° ′		3					
					° ′		° ′		4					
					° ′		° ′		5					
					° ′		° ′		6					
					° ′		° ′		7					
					° ′		° ′		8					
					° ′		° ′		9					
					° ′		° ′		10					
					° ′		° ′		11					
					° ′		° ′		12					
					° ′		° ′		13					
					° ′		° ′		14					
					° ′		° ′		15					
					° ′		° ′		16					
					° ′		° ′		17					
					° ′		° ′		18					
					° ′		° ′		19					
					° ′		° ′		20					
					° ′		° ′		21					

Add'n'l Inform.

F.B. PG.

Topography Description Legend:
Side Hill.....S.H.
Side of Draw.S.D.
Side of Ridge.S.R.
Head of Draw H.D.
Bottom Draw.B.D.
Bottom Wash B.W.
Top of Ridge.T.R.
Toe of Slope..T.S.

Inters. of Draws V.D.'s
Break in Slope..Bk.S.
Steep Slope.....S.S.
Top of Cliff.....T.Cl.
Bottom of Cliff..B.Cl.
Top of Spur.....T.Sp.
Bottom Canyon..B.Cn.

Side of Canyon S.Cn.
Top of Bank...T.B.
Bottom of Bank.B.B.
Top of Cut.....T.C.
Bottom of Cut..B.C.
Top of Fill.....T.F.
Bottom of Fill.B.F.

Saddle .....Sa.
Swale .....Sw.
Flat .....Fl.
Stream .....Str.
Trail .....Tr.
Pavement ....Pvt.
Edge of Road E.Rd.

Traveled Rd. Tr.Rd.
Fence .....Fn.
Int. Fences.V.Fns.
Ditch .....Di.
Telephone Pole T.P.
Power Pole...P.P.
Culvert .....Cul.

Oak-O. Fir-Fr.
Pine-Pi. Cedar-Ce.
Sycamore ....Sy.
Eucalyptus ....Eu.
Plus combinations of these and all common standard abbreviations.