Notes Ck'd by

Survey of AGUA DULCE RD
W. O 8167 Tape No. 57 St'd 84°F.
Surveyed by Johnson
Notes H S U Date
Indexed A. C. Johnson 11-19-36

F.B. 683 Pg. 3

J.N. 8167

AGUA DULCE ROAD

CENTER LINE SURVEY
&
SURVEY for LINE CHANGE
from
[illegible]T CAÑON HWY
TO
ESCONDIDO RD

C.S.B-1312

[illegible]hnson
[illegible] for
W.F. Harr[illegible]
[illegible] Morse
[illegible] Co[illegible]

See Pg. [illegible] for fence)

FORM 247 10M 11-36

F.B. _____ PG. _____

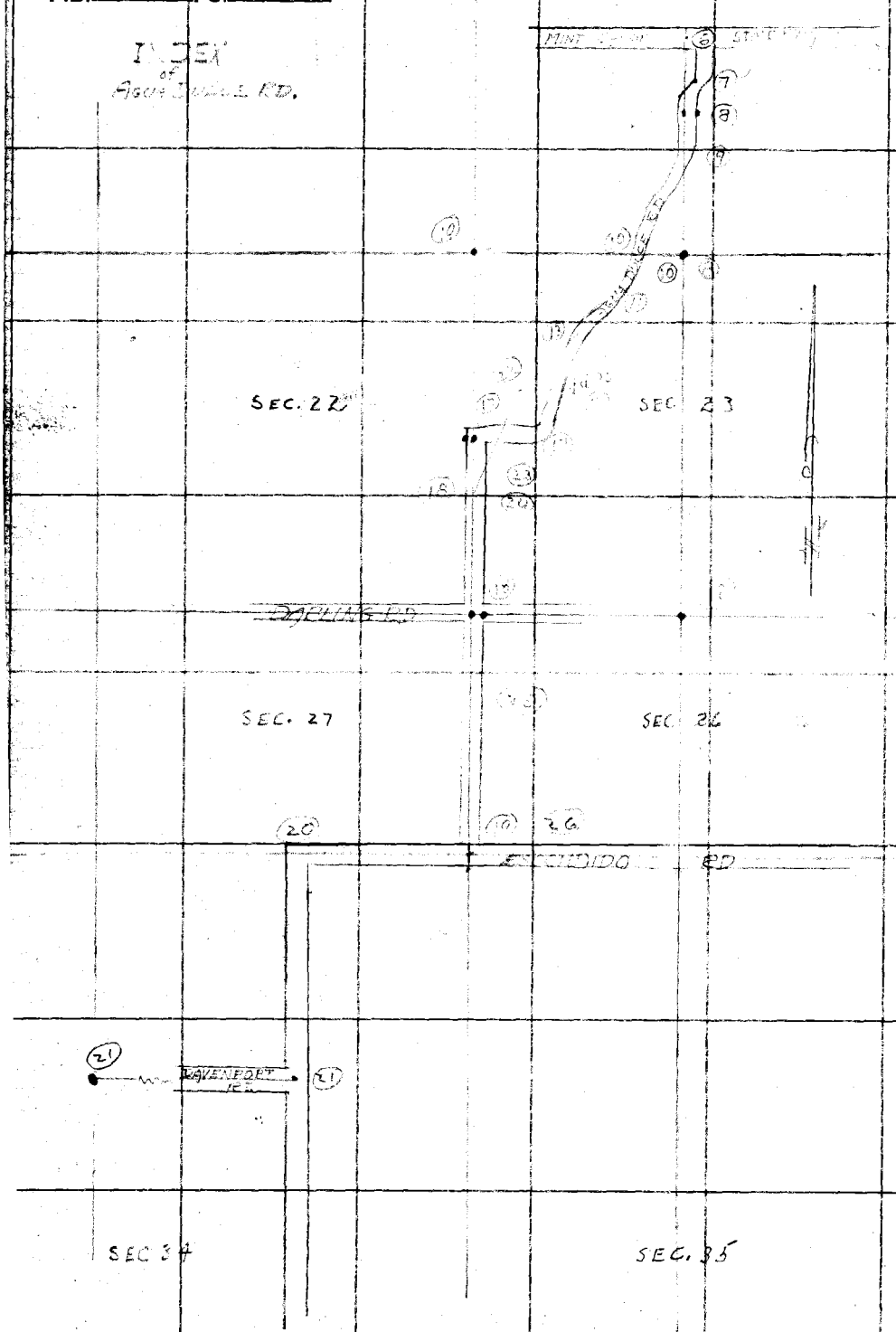

RETURN TO
LOS ANGELES COUNTY SURVEYOR
700 HALL OF RECORDS

Note: Any Additions or Changes on This Sheet Must be Made or Circled in Red Ink With Date and Name of Person Making Change.

Do not extend notes this side of this line

Notes Ck'd by McPherson	Survey of Agua Dulce Canyon
Map No. B-1312	W. O. 8167 Tape No. St'd 24 °F.
Office Work	Surveyed by Johnson
Checked	Notes H.S.U. Date 10-22-36
Date	Indexed E. C. Johnson

F.B. 683 Pg. 5

RETURN TO
LOS ANGELES COUNTY SURVEYOR
700 HALL OF RECORDS

Note: Any Additions or Changes on This Sheet Must be Made or Circled in Red Ink With Date and Name of Person Making Change.

Do not extend notes this side of this line

FORM 247 10M 11-35

RETURN TO
LOS ANGELES COUNTY SURVEYOR
700 HALL OF RECORDS

Note: Any Additions or Changes on This Sheet Must be Made or Circled in **Red** Ink With Date and Name of Person Making Change.

Do not extend notes this side of this line

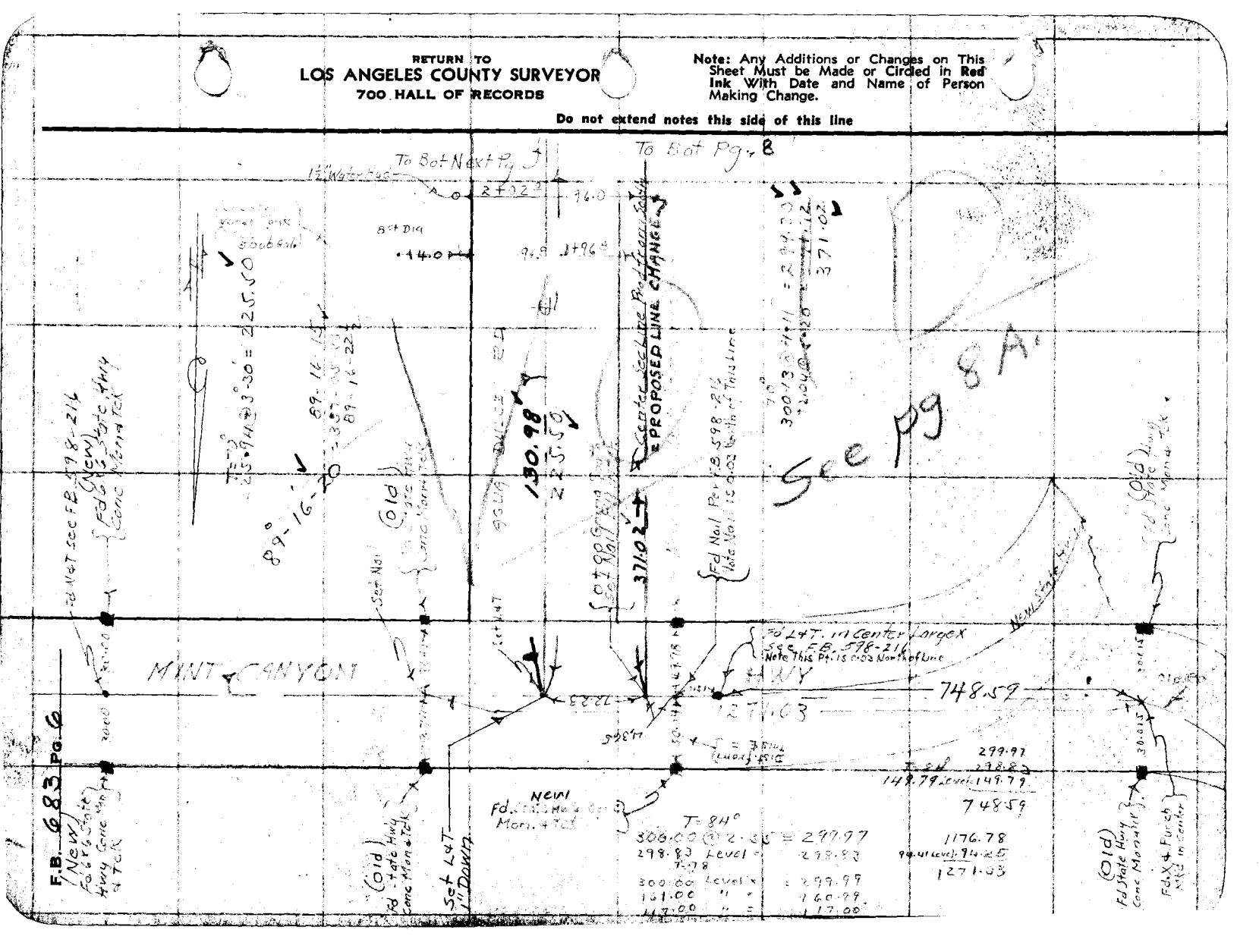

Notes Ck'd by McPherson	Survey of Aqua Dulce Canon Rd
Map No. B-1312.	W. O. 8161 Tape No. 57 St'd 84 °F.
Office Work	Surveyed by Johnson
Checked	Notes H SJ Date 10-22-36
Date	Indexed A. C. Johnson

F.B. 683 PG. 7

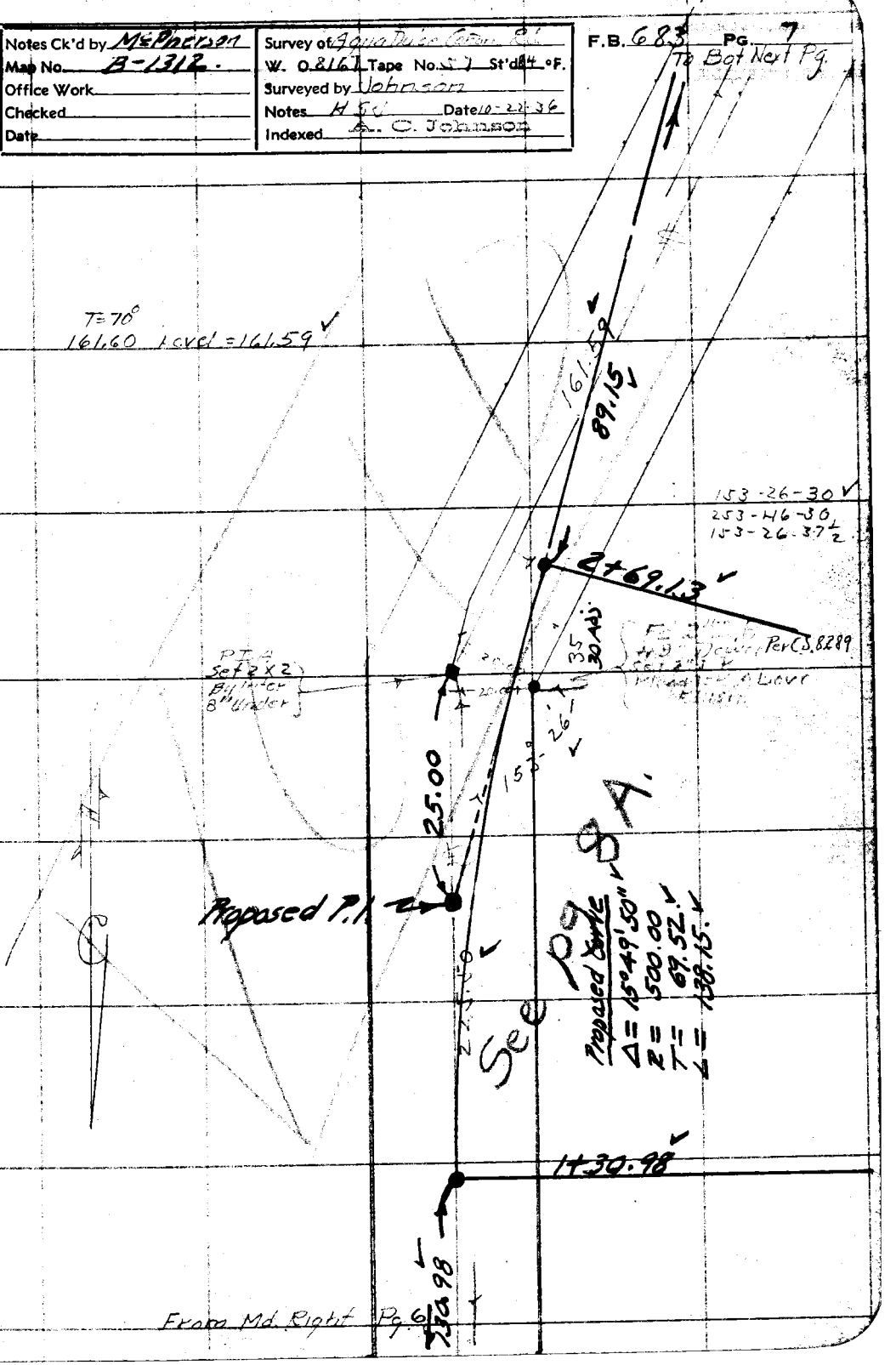

Note: Any Additions or Changes on This Sheet Must be Made or Circled in Red Ink With Date and Name of Person Making Change.

Do not extend notes this side of this line

RETURN TO
LOS ANGELES COUNTY SURVEYOR
700 HALL OF RECORDS

FORM 247 10M 11-35

F.B. 683 PG. 8

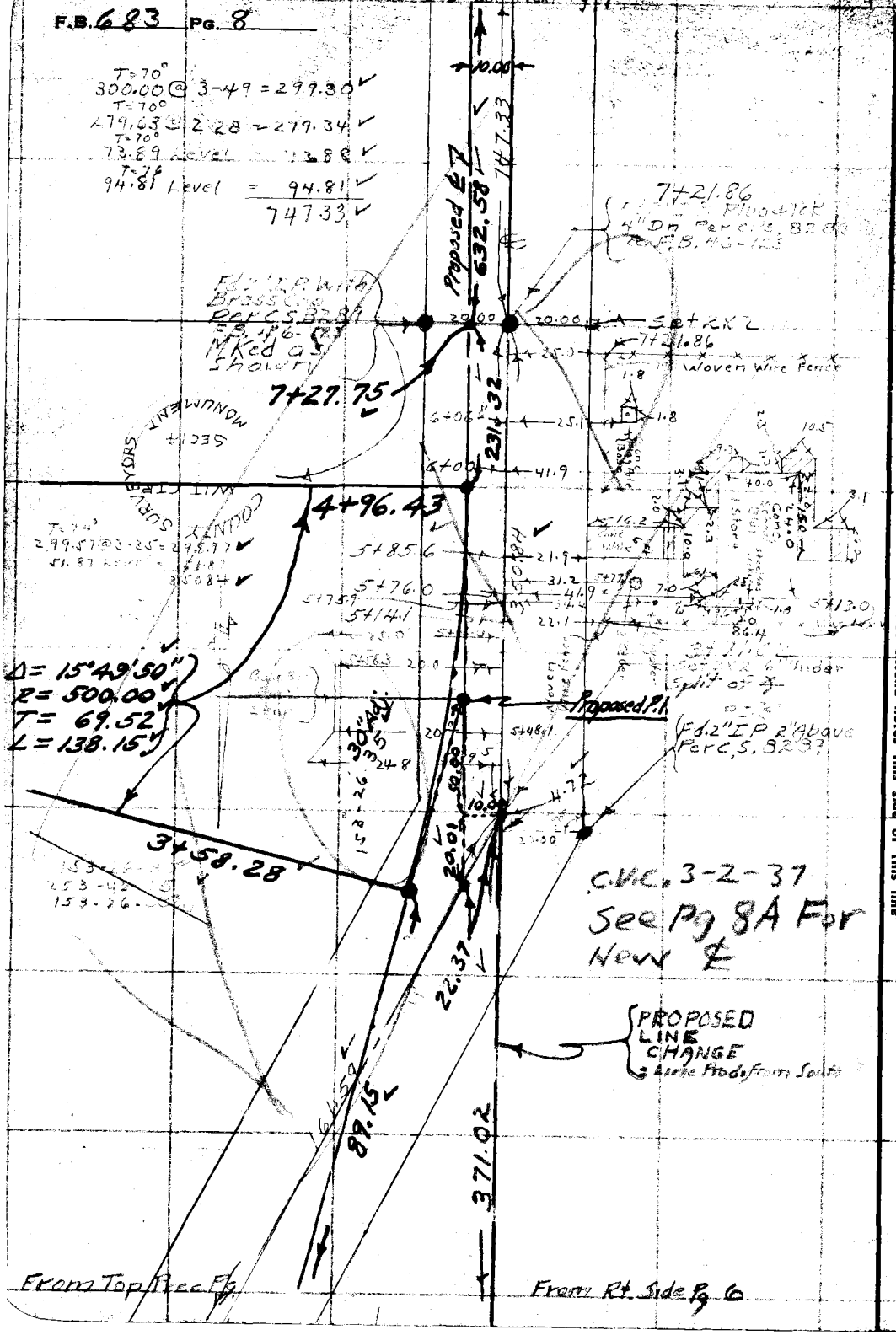

RETURN TO
LOS ANGELES COUNTY SURVEYOR
700 HALL OF RECORDS

Note: Any Additions or Changes on This Sheet Must be Made or Circled in Red Ink With Date and Name of Person Making Change.

Do not extend notes this side of this line

Notes Ck'd by McPherson	Survey of Agua Dulce Canyon Rd. F.B. 683 Pg. 8A
Map No. B-1312	W. O. 8167 Tape No. 68 St'd 84°F.
Office Work	Surveyed by C.V. Crumley
Checked	Notes Date 3-2-37
Date	Indexed

Contd To Bottom Page 8B

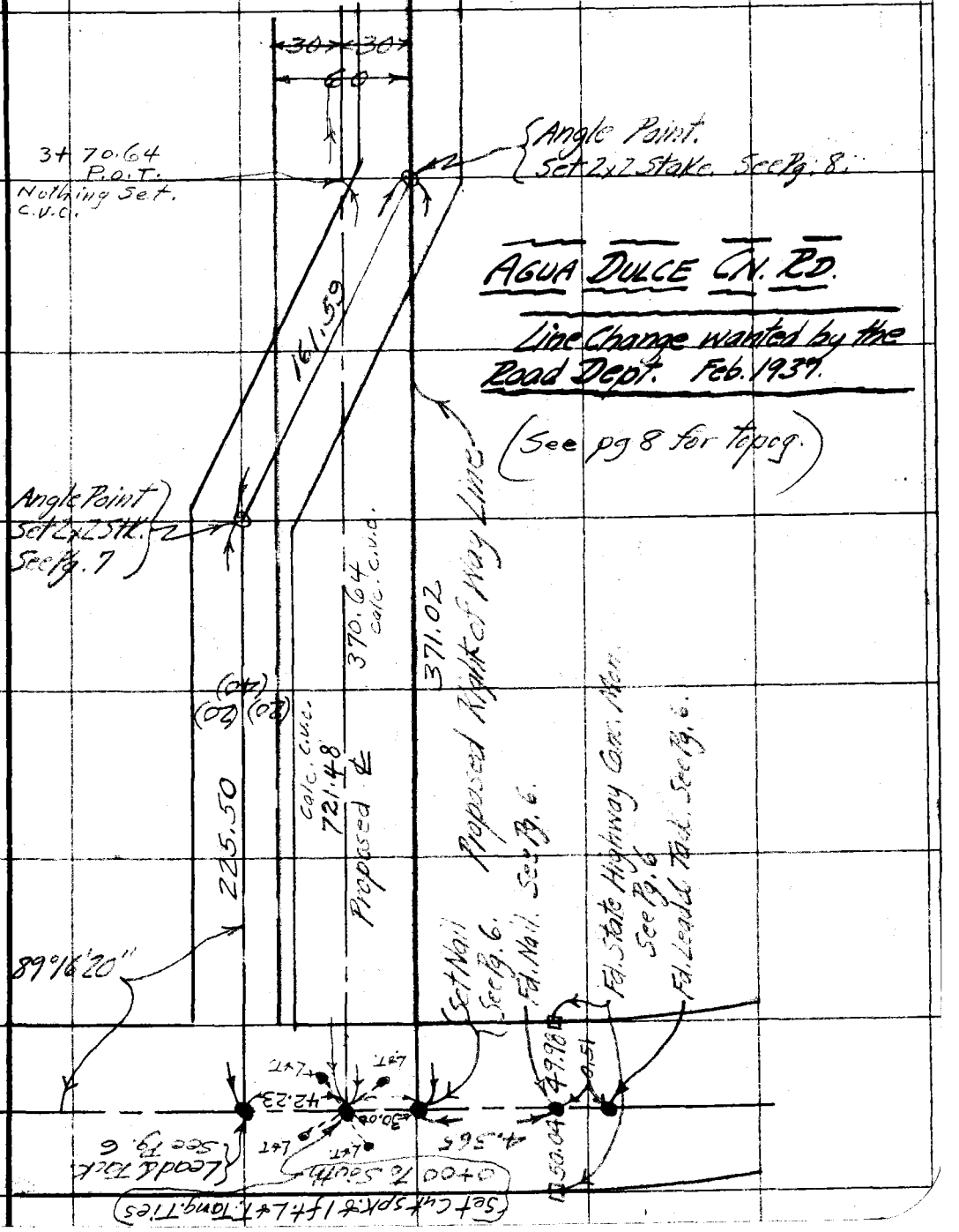

Note: Any Additions or Changes on This Sheet Must be Made or Circled in Red Ink With Date and Name of Person Making Change.

Do not extend notes this side of this line

RETURN TO
LOS ANGELES COUNTY SURVEYOR
700 HALL OF RECORDS

FORM 247 10M 11-35

F.B. 683 Pg. 8 B.

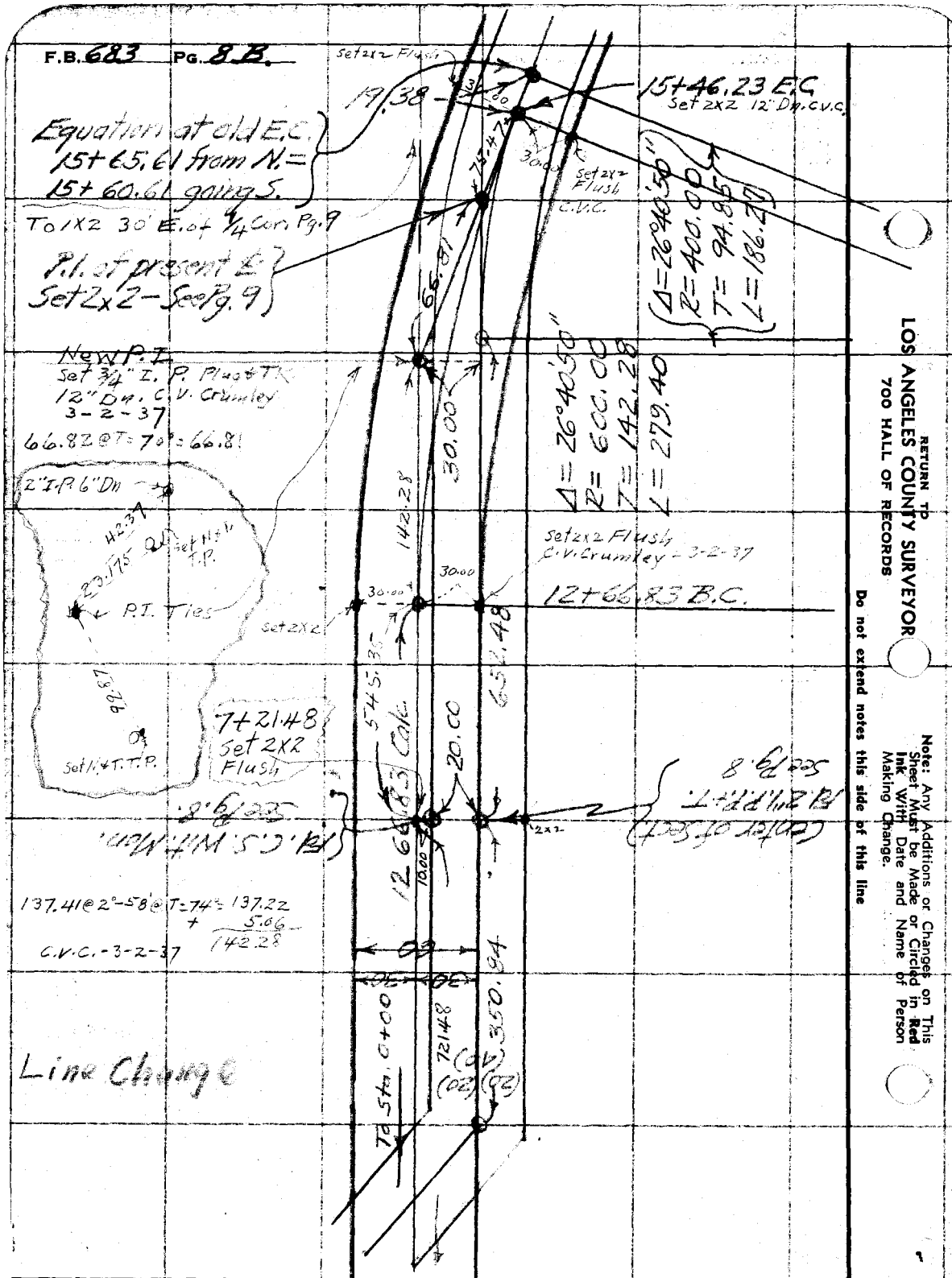

RETURN TO
LOS ANGELES COUNTY SURVEYOR
700 HALL OF RECORDS

Do not extend notes this side of this line

Note: Any Additions or Changes on This Sheet Must be Made or Circled in Red Ink With Date and Name of Person Making Change.

Notes Ck'd by McPherson	Survey of Aqua Dulce Cañon Rd.
Map No. B-1312	W. O. 8167 Tape No. St'd. °F.
Office Work	Surveyed by Johnson
Checked	Notes H S J Date 10-22-36
Date	Indexed A. C. Johnson

F.B. 683 Pg. 9

To Bott Next Pg. 10

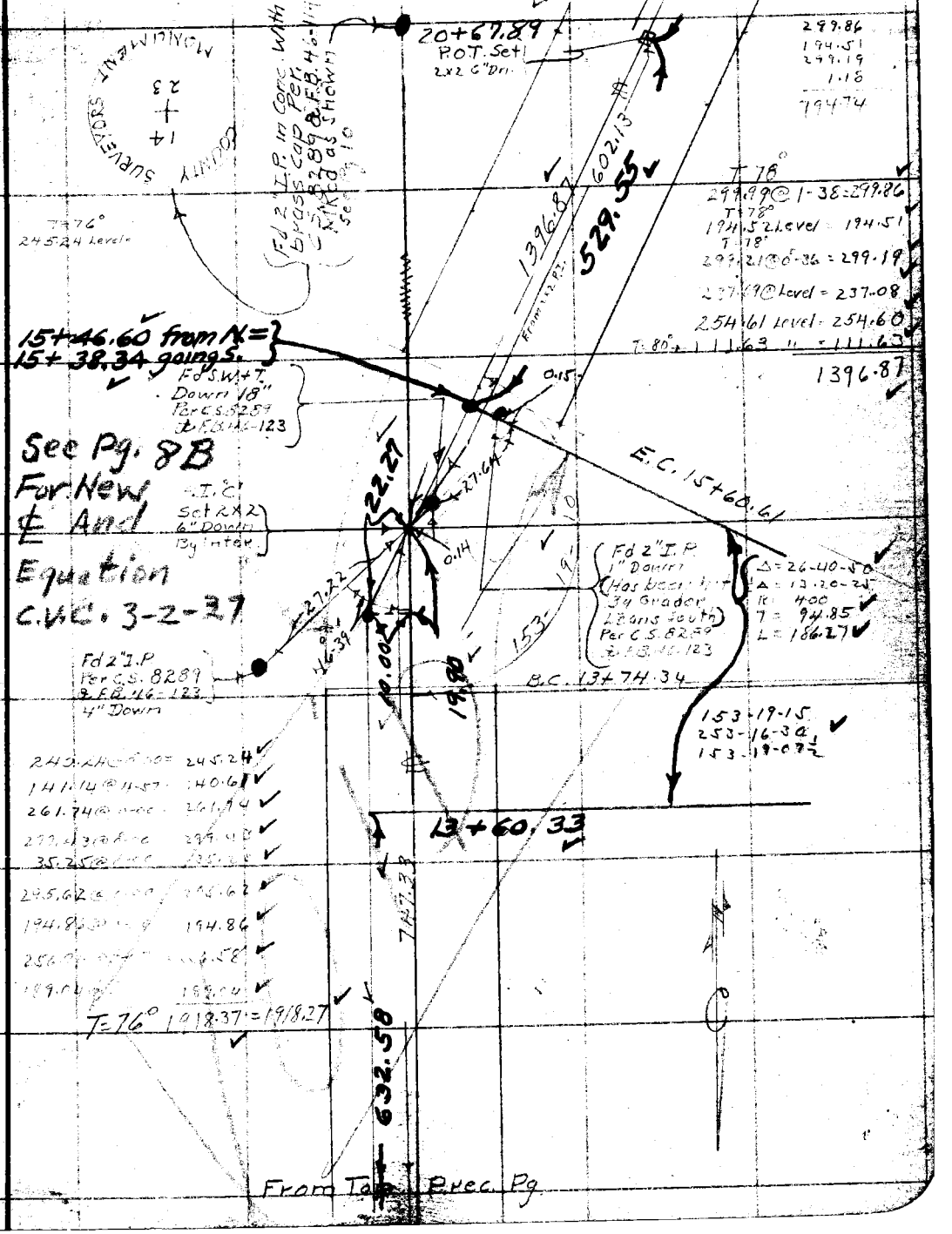

Note: Any Additions or Changes on This Sheet Must be Made or Circled in Red Ink With Date and Name of Person Making Change.

Do not extend notes this side of this line

RETURN TO
LOS ANGELES COUNTY SURVEYOR
700 HALL OF RECORDS

FORM 247 10M 11-35

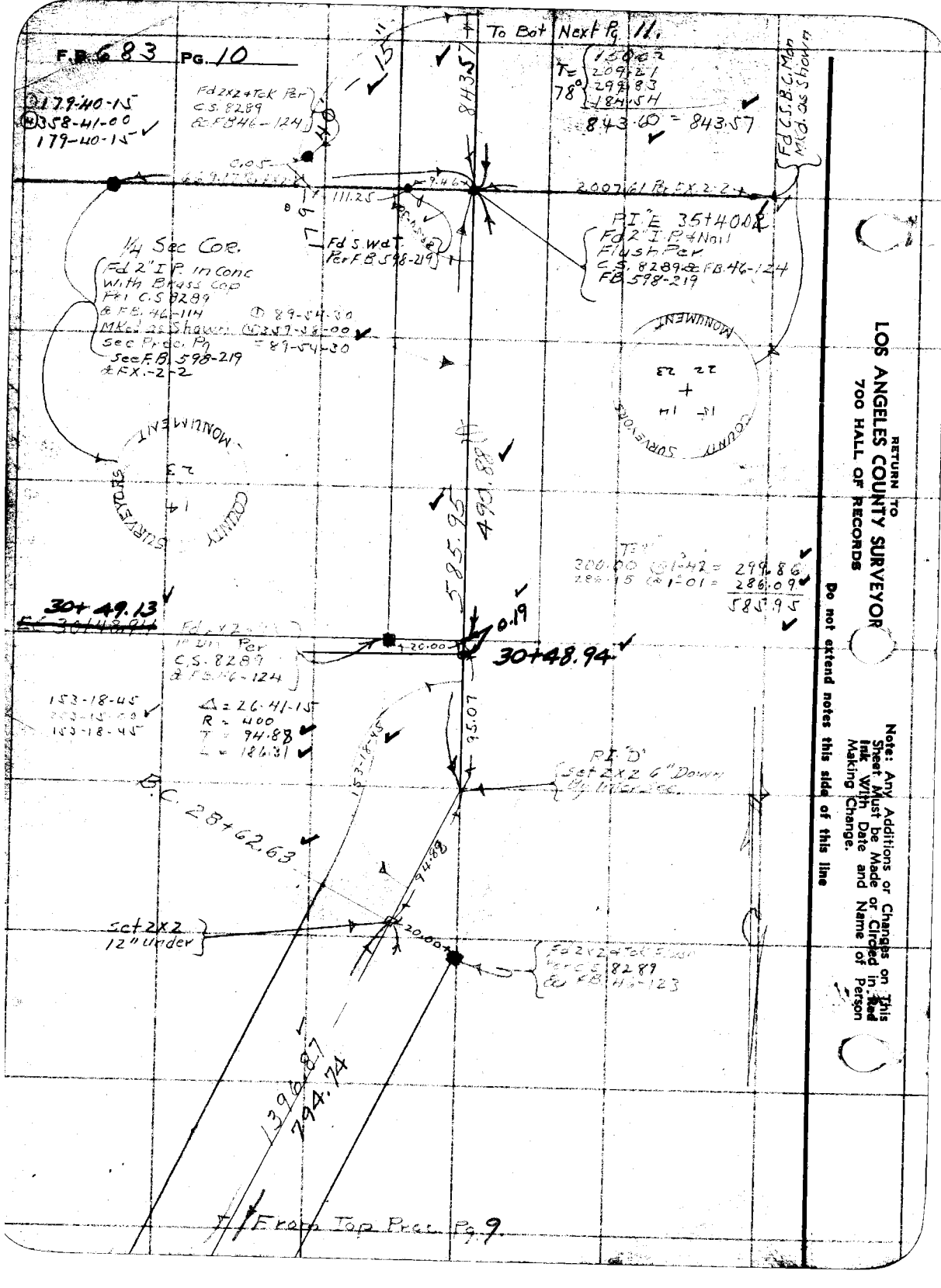
F.B. 683 PG. 10
To Bot Next Pg. 11.
179-40-15
358-41-00
179-40-15
Fd 2x2 + Tck Per C.S. 8289 & FB 46-124
843.57
T = 78°
150.02
209.21
299.83
184.54
843.60 = 843.57
Fd C.S.B.C. Mon Mkd. as Shown
2007.61 Per FX 2-2
P.I. E 35+40.02
Fd 2" I.P. + Nail Flush Per C.S. 8289 & FB 46-124 FB 598-219
1/4 Sec Cor.
Fd 2" I.P. in Conc With Brass Cap Per C.S. 8289 & FB 46-114
Mkd. as Shown
See Proc. Pg
See F.B. 598-219 & FX.-2-2
89-54-30
359-58-00
89-54-30
Fd S.W.&T. Per F.B. 598-219
MONUMENT
COUNTY SURVEYORS
490.88
585.95
300.00 @ 1°42 = 299.86
286.15 @ 1°01 = 286.09
585.95
30+49.13
30+48.94
0.19
20.00
Fd 2x2 Per C.S. 8289 & FB 46-124
153-18-45
153-18-45
Δ = 26-41-15
R = 400
T = 94.88
L = 186.31
95.07
P.I. 'D' Set 2x2 6" Down By Inter Sec.
B.C. 28+62.63
94.88
Set 2x2 12" Under
20.00
Fd 2x2 + Tck Flush Per C.S. 8289 & FB 46-123
1396.87
794.74
From Top Proc. Pg. 9.
RETURN TO
LOS ANGELES COUNTY SURVEYOR
700 HALL OF RECORDS
Note: Any Additions or Changes on This Sheet Must be Made or Circled in Red Ink With Date and Name of Person Making Change.
Do not extend notes this side of this line

Notes Ck'd by McPherson	Survey of Agua Dulce [illegible]
Map No. B-1312	W. O. 8167 Tape No. 57 St'd 84 °F.
Office Work	Surveyed by Johnson
Checked	Notes H.S.J. Date 10-26-36
Date	Indexed A. C. Johnson

F.B. 683 PG. 11

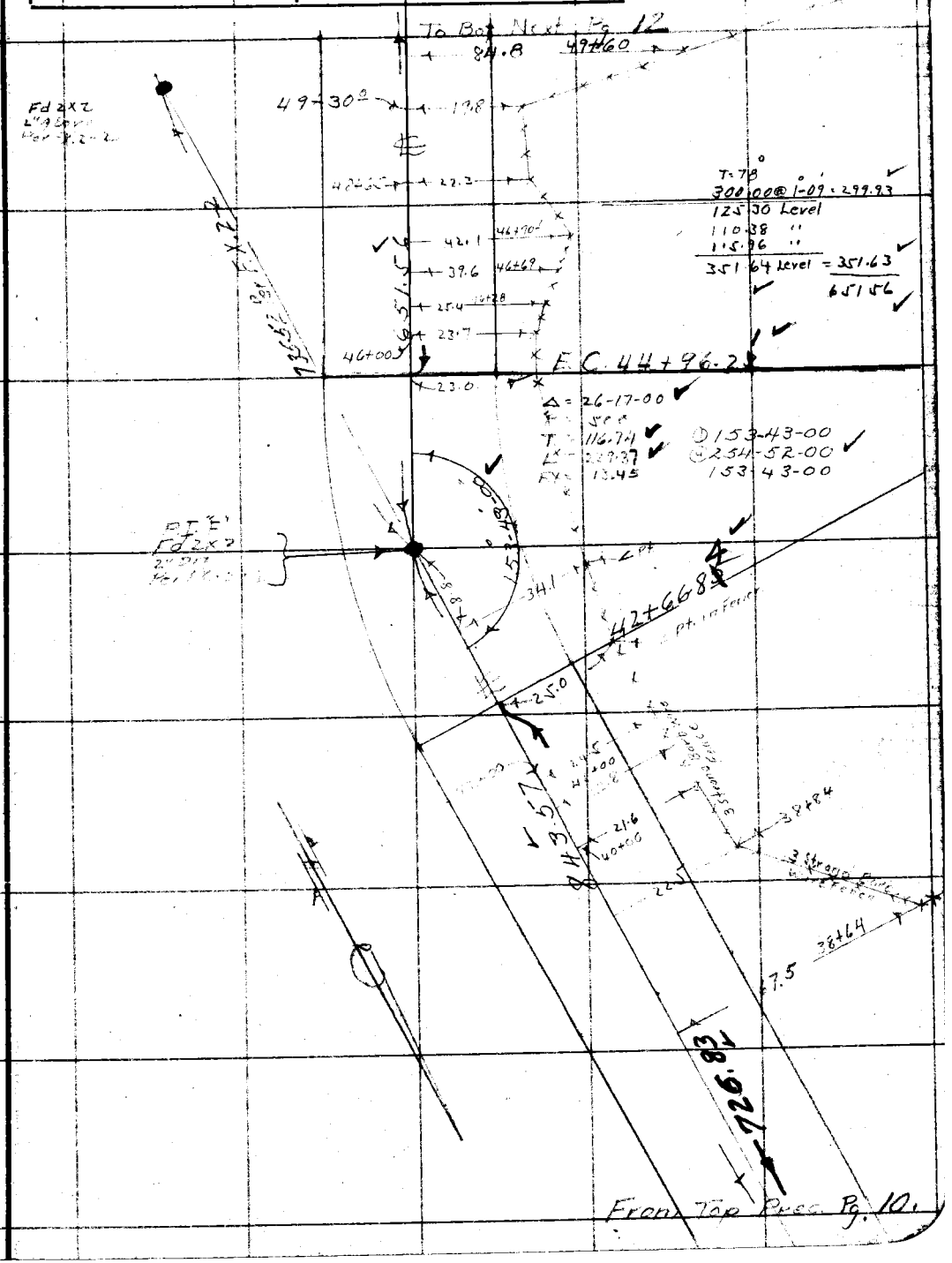

Note: Any Additions or Changes on This Sheet Must be Made or Circled in Red Ink With Date and Name of Person Making Change.

Do not extend notes this side of this line

RETURN TO
LOS ANGELES COUNTY SURVEYOR
700 HALL OF RECORDS

FORM 247 10M 11-35

F.B. 683 PG. 12

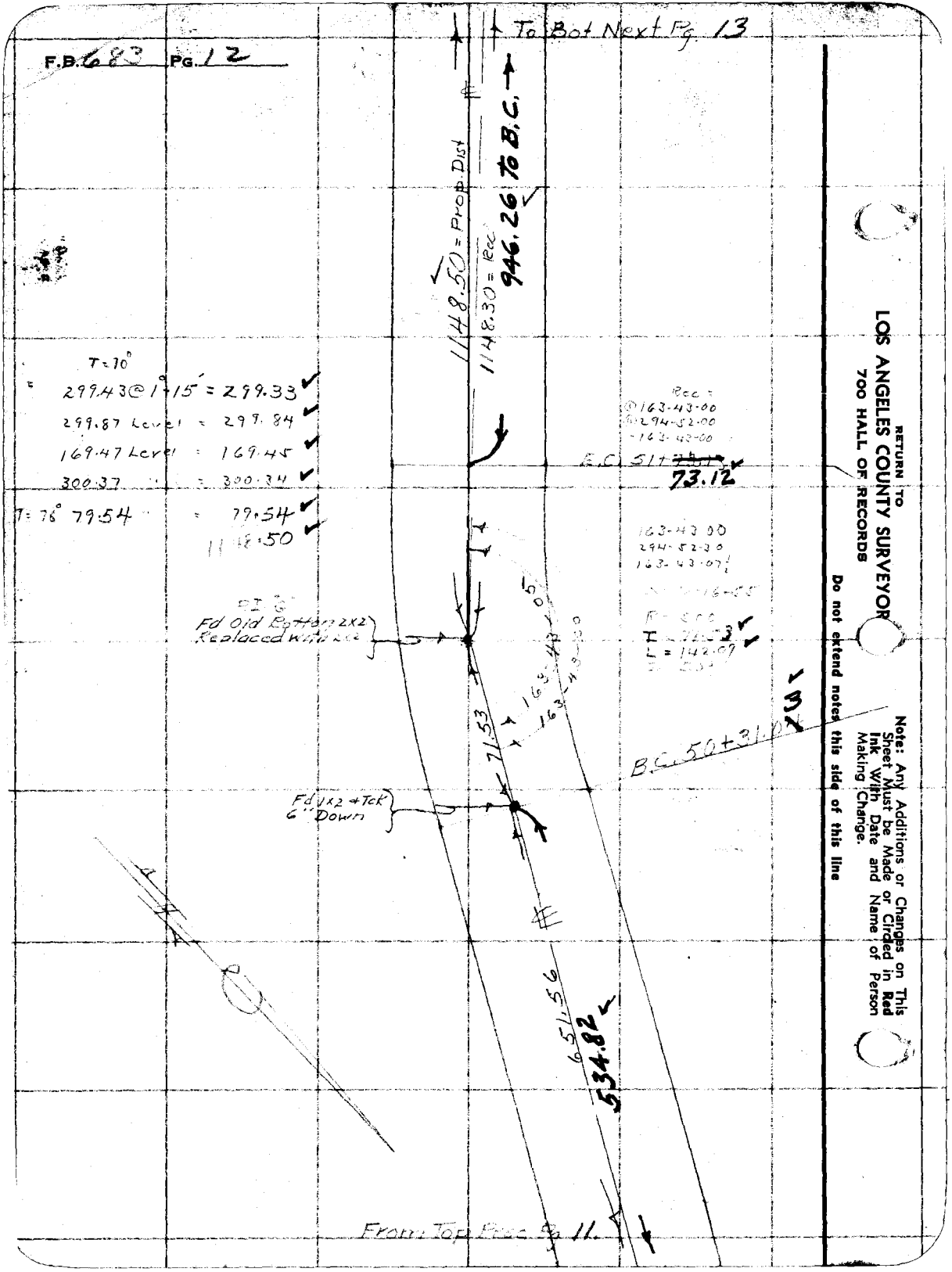

RETURN TO
LOS ANGELES COUNTY SURVEYOR
700 HALL OF RECORDS

Do not extend notes this side of this line

Note: Any Additions or Changes on This Sheet Must be Made or Circled in Red Ink With Date and Name of Person Making Change.

Notes Ck'd by McPherson	Survey of Agric Dwell Comm Rd	F.B. 683 Pg. 13
Map No. B-1312	W. O. 8167 Tape No. 57 St'd 84 °F.	
Office Work	Surveyed by	
Checked	Notes Date 10-27-36	
Date	Indexed A. C. Johnson	

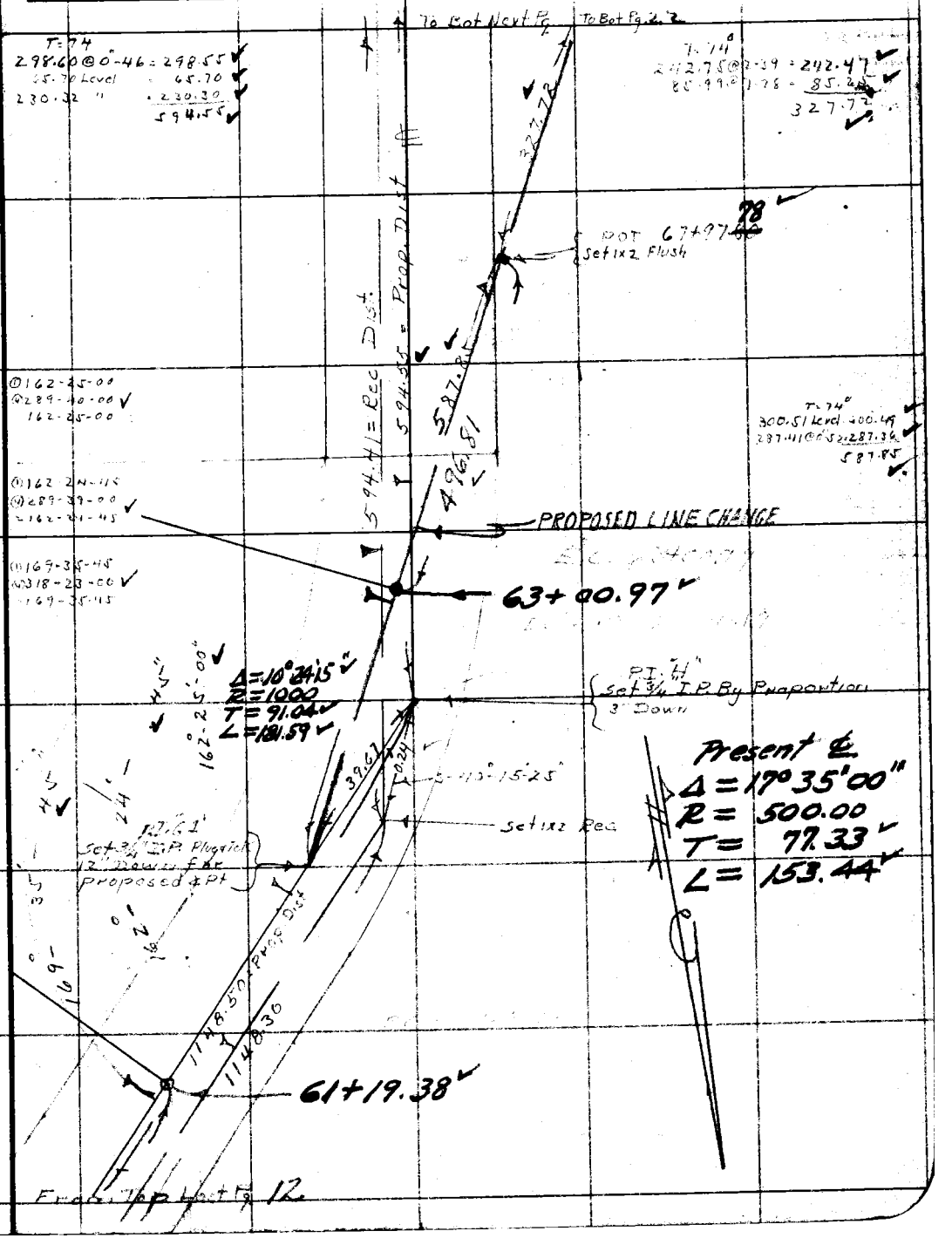

Note: Any Additions or Changes on This Sheet Must be Made or Circled in Red Ink With Date and Name of Person Making Change.

Do not extend notes this side of this line

RETURN TO
LOS ANGELES COUNTY SURVEYOR
700 HALL OF RECORDS

FORM 247 10M 11-35

F.B. 683 Pg. 14

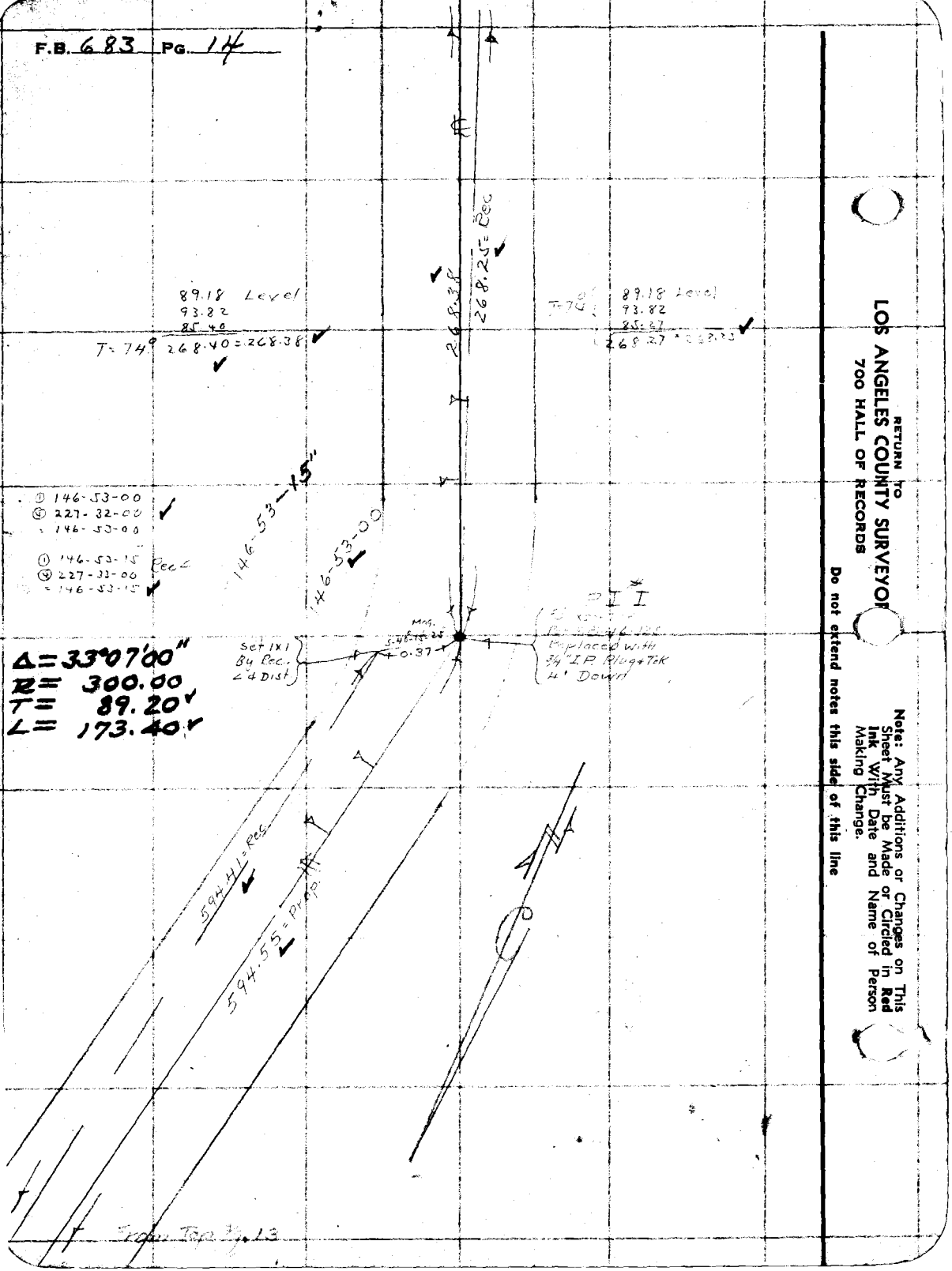

RETURN TO
LOS ANGELES COUNTY SURVEYOR
700 HALL OF RECORDS

Do not extend notes this side of this line

Note: Any Additions or Changes on This Sheet Must be Made or Circled in Red Ink With Date and Name of Person Making Change.

Notes Ck'd by McPherson	Survey of Aqua [illegible] Canon Rd
Map No. B-1312	W. O. 8167 Tape No. 57 St'd 84° F.
Office Work	Surveyed by Johnson
Checked	Notes [illegible] Date 10-27-36
Date	Indexed A. C. Johnson

F.B. 683 Pg. 15

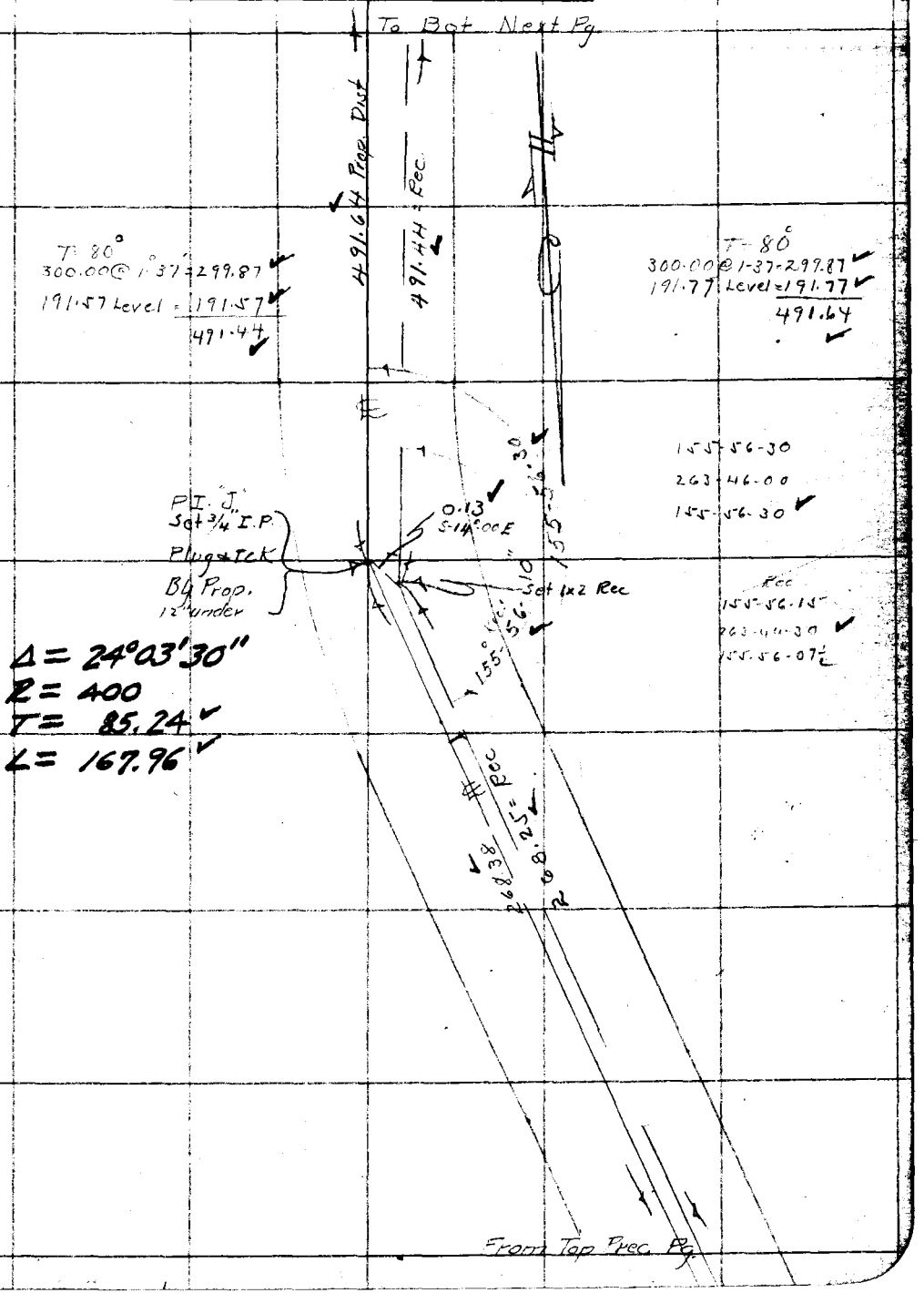

Note: Any Additions or Changes on This Sheet Must be Made or Circled in Red Ink With Date and Name of Person Making Change.

Do not extend notes this side of this line

RETURN TO
LOS ANGELES COUNTY SURVEYOR
700 HALL OF RECORDS

FORM 247 10M 11-35

F.B. 683 PG. 16

To Rt Side Next Pg

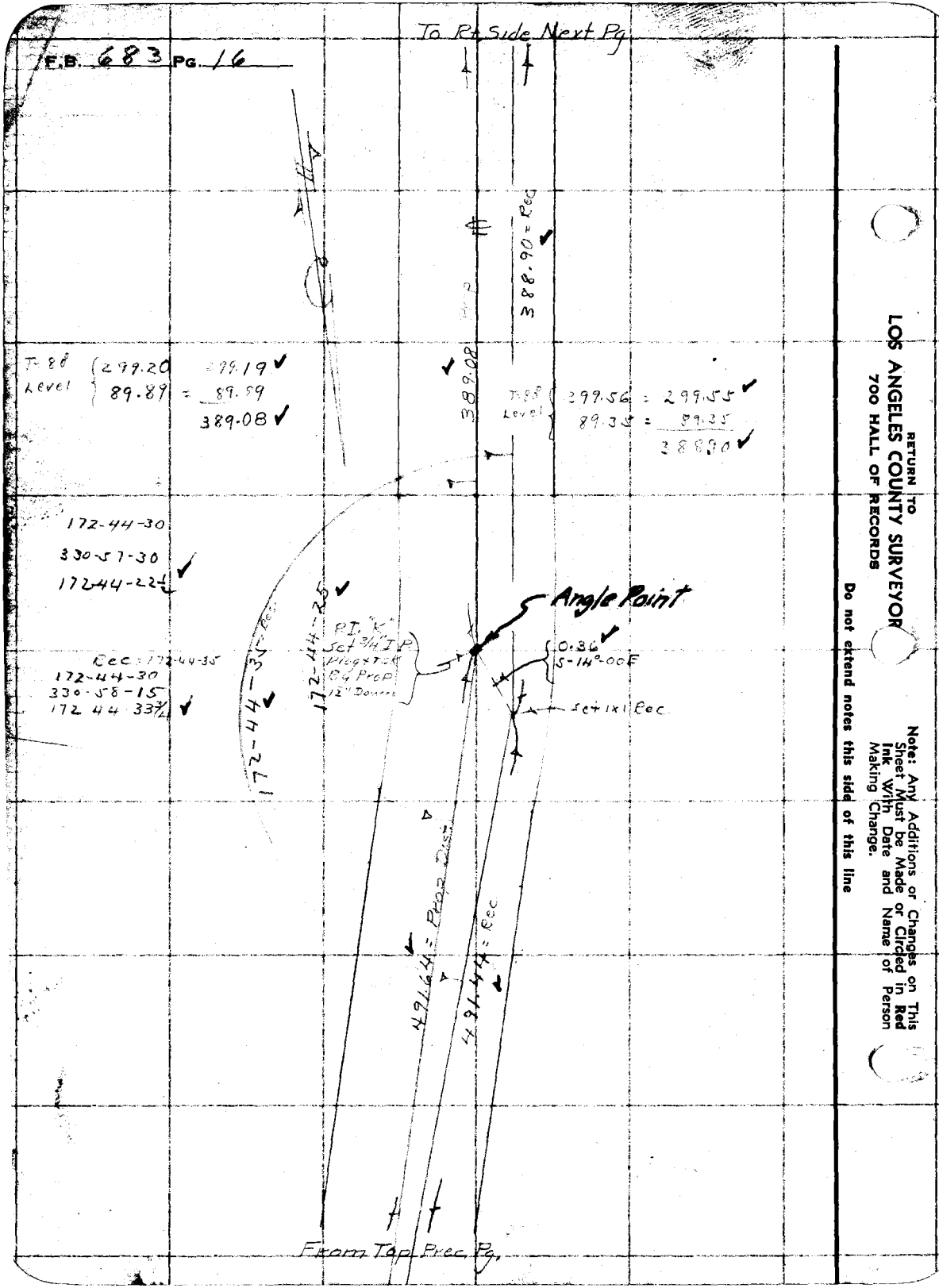

From Tap Prec. Pg.

RETURN TO
LOS ANGELES COUNTY SURVEYOR
700 HALL OF RECORDS

Do not extend notes this side of this line

Note: Any Additions or Changes on This Sheet Must be Made or Circled in Red Ink With Date and Name of Person Making Change.

Notes Ck'd by [illegible]	Survey of AGUA DULCE [illegible]
Map No. B-1312	W. O. 8167 Tape No. 57 St'd 84 °F.
Office Work	Surveyed by Johnson
Checked	Notes H S Date 10-30-36
Date	Indexed A. C. Johnson

F.B. 683 PG. 17

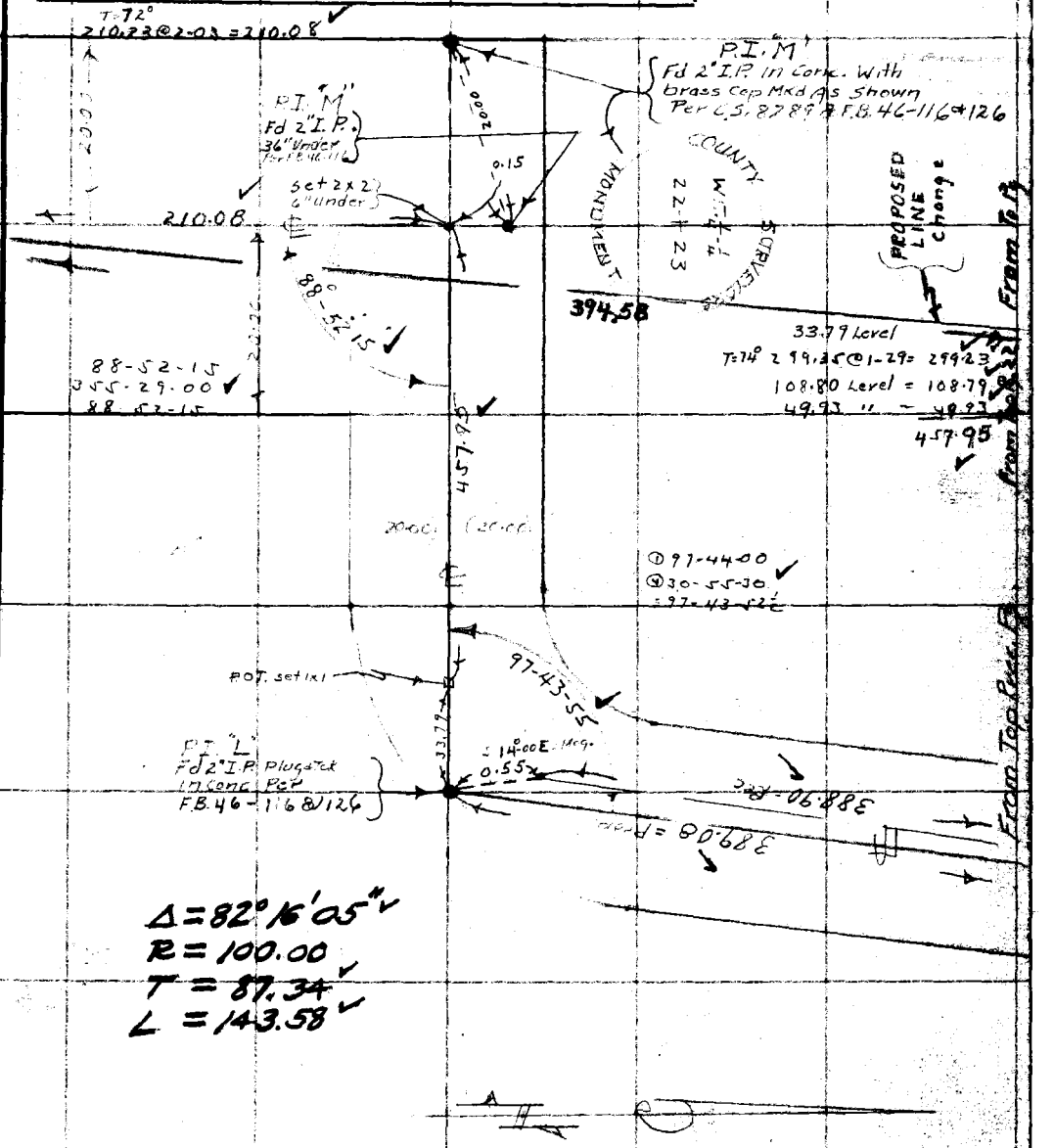

Note: Any Additions or Changes on This Sheet Must be Made or Circled in Red Ink With Date and Name of Person Making Change.

Do not extend notes this side of this line

RETURN TO
LOS ANGELES COUNTY SURVEYOR
700 HALL OF RECORDS

FORM 247 10M 11-35

F.B. 683 PG. 18

To Bot Next Pg

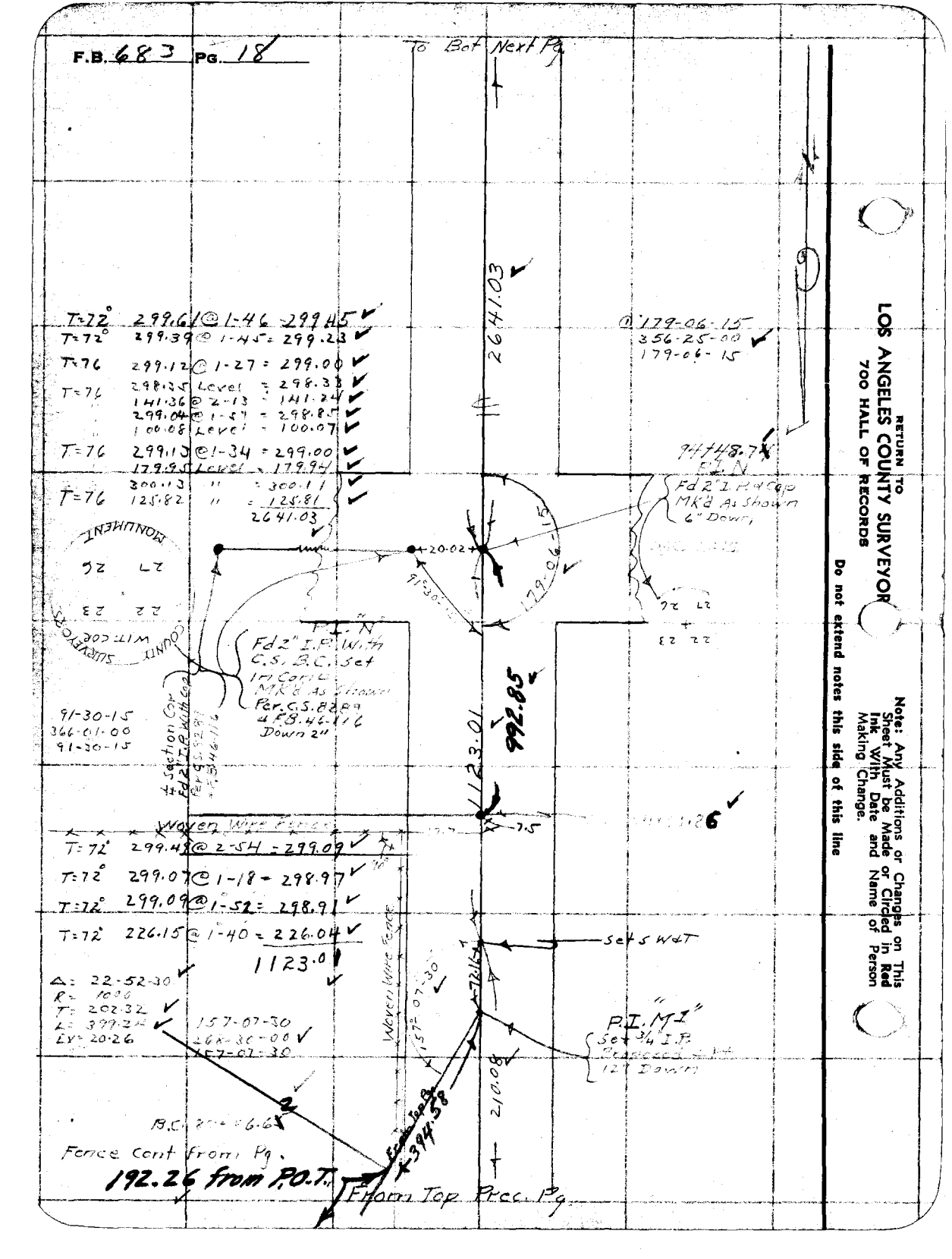

RETURN TO
LOS ANGELES COUNTY SURVEYOR
700 HALL OF RECORDS

Note: Any Additions or Changes on This Sheet Must be Made or Circled in Red Ink With Date and Name of Person Making Change.

Do not extend notes this side of this line

Notes Ck'd by MS Pherson
Map No. B-1312
Office Work
Checked
Date

Survey of Agua Dulce Canyon Rd
W. 08167 Tape No. 57 St'd 84 °F.
Surveyed by Johnson
Notes H.S.J. Date 10-30-36
Indexed A. C. Johnson

F.B. 683 Pg. 19

T=76
257.05 @ 1-53 = 256.90
300.55 @ 1-50 = 300.38
300.65 @ 2-28 = 300.35
300.42 Level = 300.40
183.[illegible] = 123.07
1084.20

222.25 @ 1-58 @ T=66 = 222.03
300.25 @ 1-48 @ T=66 = 300.06
75.61 @ 0-0 @ T=66 = 75.60
597.69

To Bot Next Pg

Note: Any Additions or Changes on This Sheet Must be Made or Circled in Red Ink With Date and Name of Person Making Change.

Do not extend notes this side of this line

RETURN TO
LOS ANGELES COUNTY SURVEYOR
700 HALL OF RECORDS

FORM 247 10M 11-35

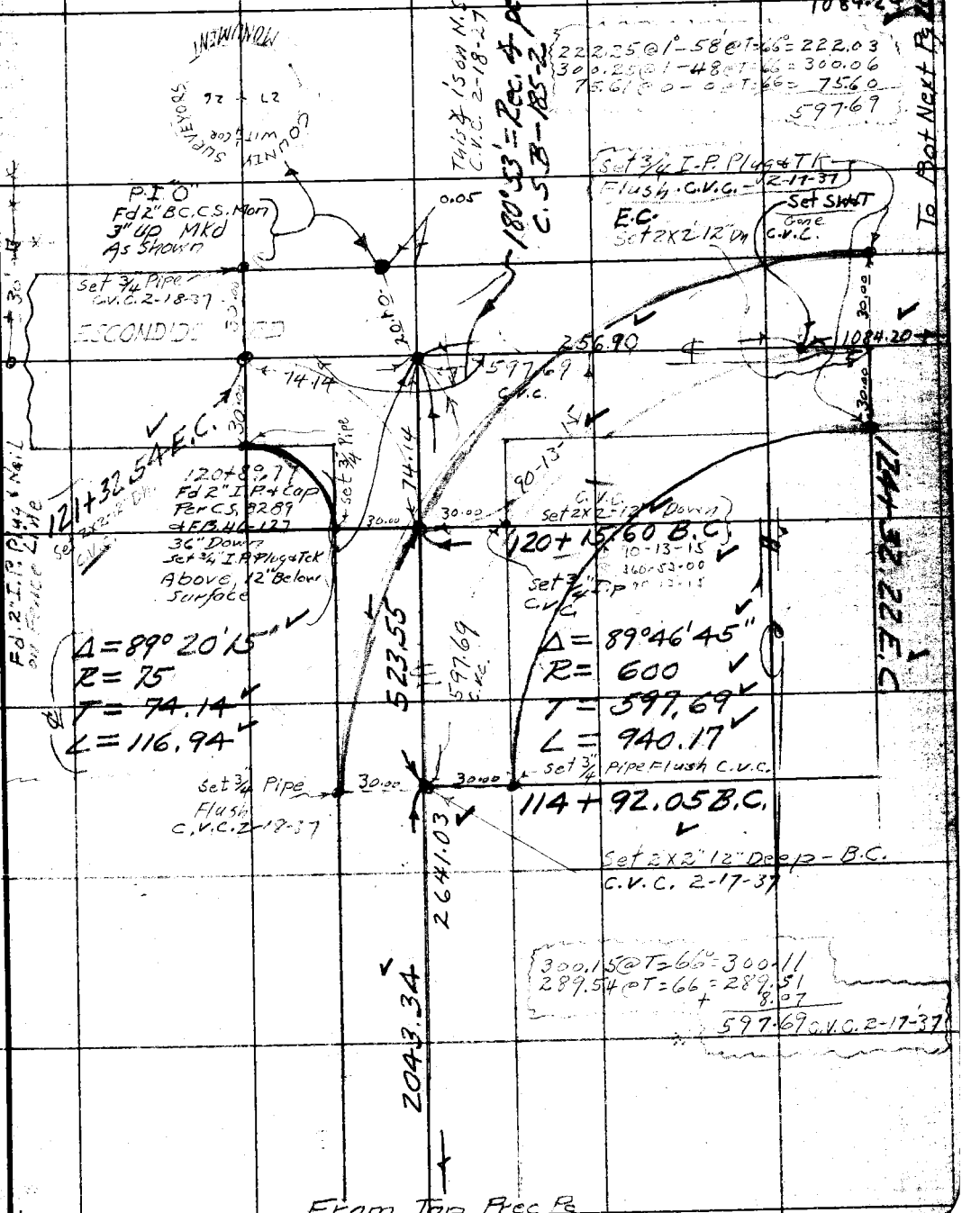

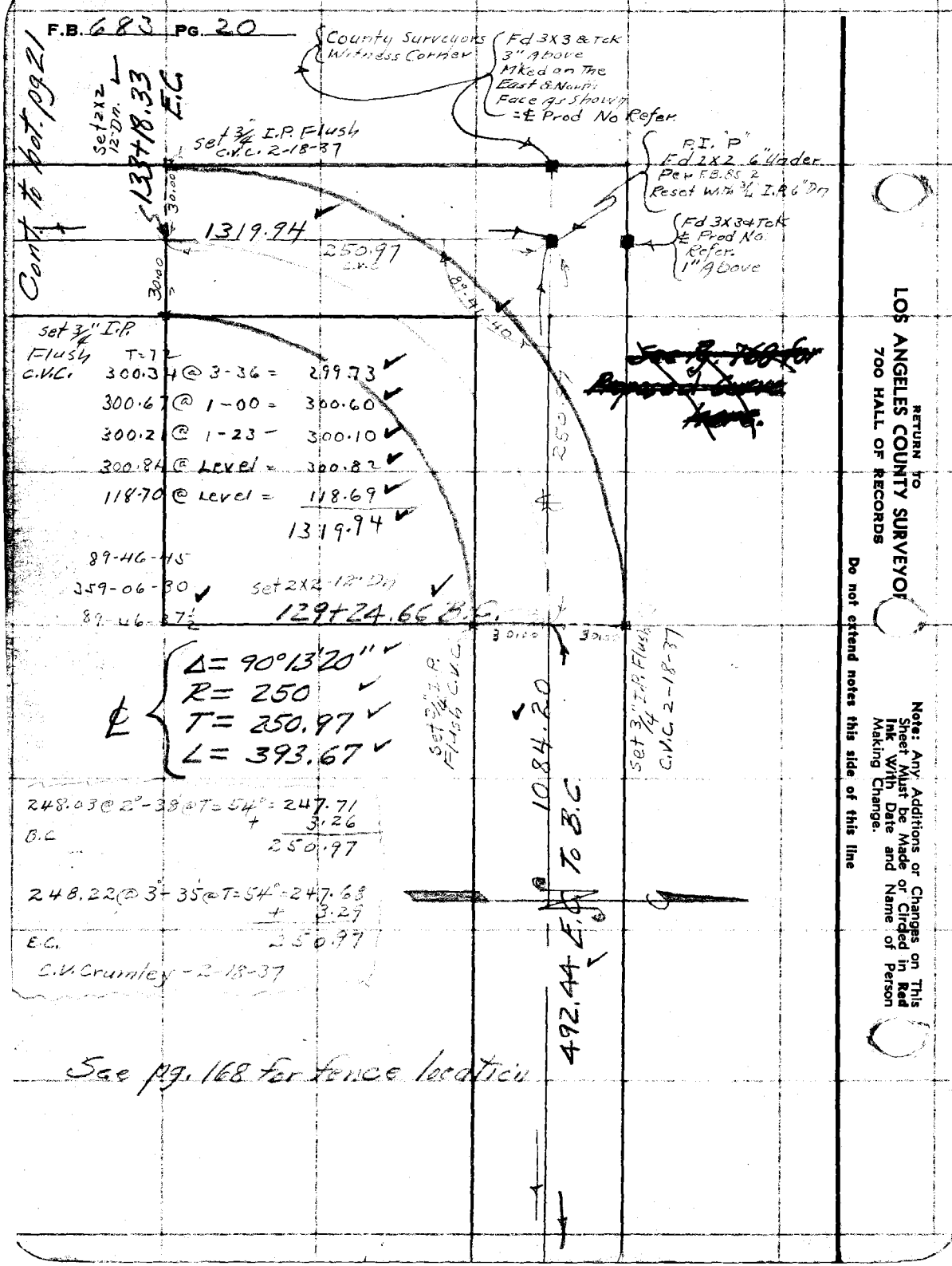

RETURN TO
LOS ANGELES COUNTY SURVEYOR
700 HALL OF RECORDS

Do not extend notes this side of this line

Note: Any Additions or Changes on This Sheet Must be Made or Circled in Red Ink With Date and Name of Person Making Change.

Notes Ck'd by McPherson	Survey of [illegible]
Map No. B-1312	W. O. / Tape No. St'd °F.
Office Work	Surveyed by [illegible]
Checked	Notes Date 11-13-36
Date	Indexed A. C. Johnson

F.B. 683 PG. 21

Cont. To pg 115

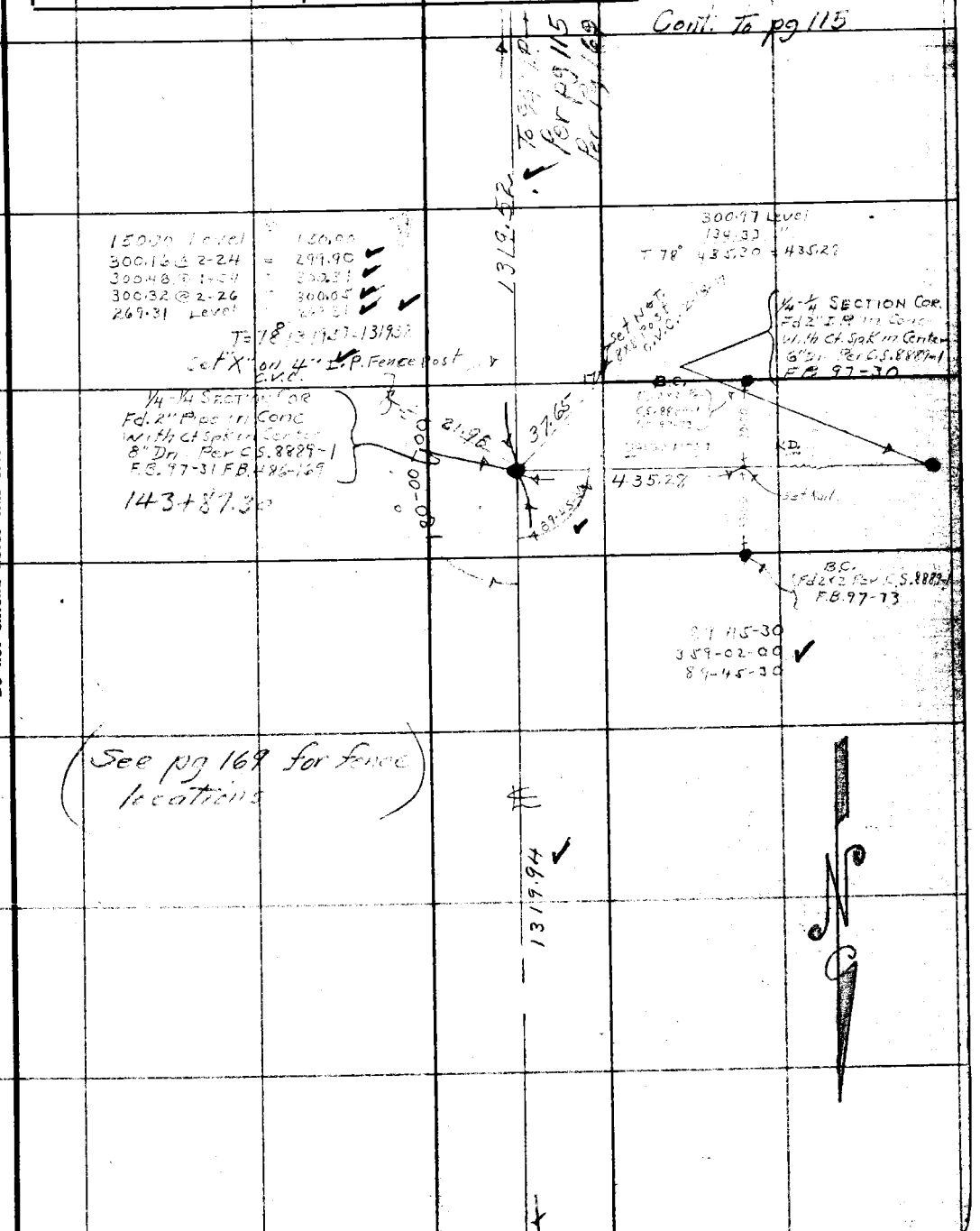

Cont from top left Pg 20

Note: Any Additions or Changes on This Sheet Must be Made or Circled in Red Ink With Date and Name of Person Making Change.

Do not extend notes this side of this line

RETURN TO
LOS ANGELES COUNTY SURVEYOR
700 HALL OF RECORDS

FORM 247 10M 11-35

F.B. 683 PG. 22

RETURN TO
LOS ANGELES COUNTY SURVEYOR
700 HALL OF RECORDS

Do not extend notes this side of this line

Note: Any Additions or Changes on This Sheet Must be Made or Circled in Red Ink With Date and Name of Person Making Change.

Notes Ck'd by	Survey of AGUA DULCE RD
Map No.	W. O. 2167 Tape No. St'd °F.
Office Work	Surveyed by H. S. Johnson
Checked	Notes H. S. J. Date 11-13-36
Date	Indexed A. C. Johnson

F.B. 688 Pg 23

RETURN TO
LOS ANGELES COUNTY SURVEYOR
700 HALL OF RECORDS

Note: Any Additions or Changes on This Sheet Must be Made or Circled in Red Ink With Date and Name of Person Making Change.

Do not extend notes this side of this line

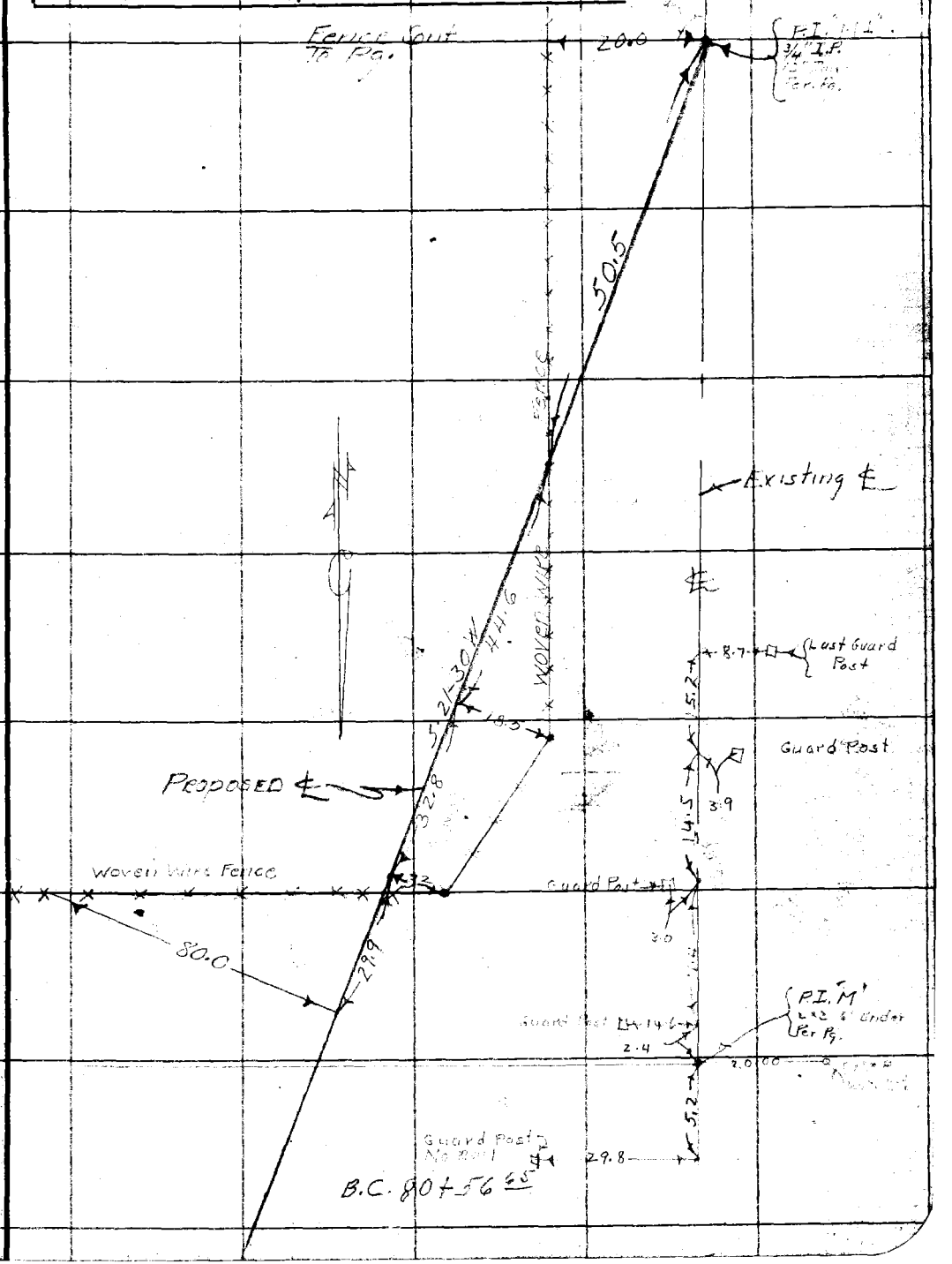

FORM 247 10M 11-35

F.B. 683 PG. 24

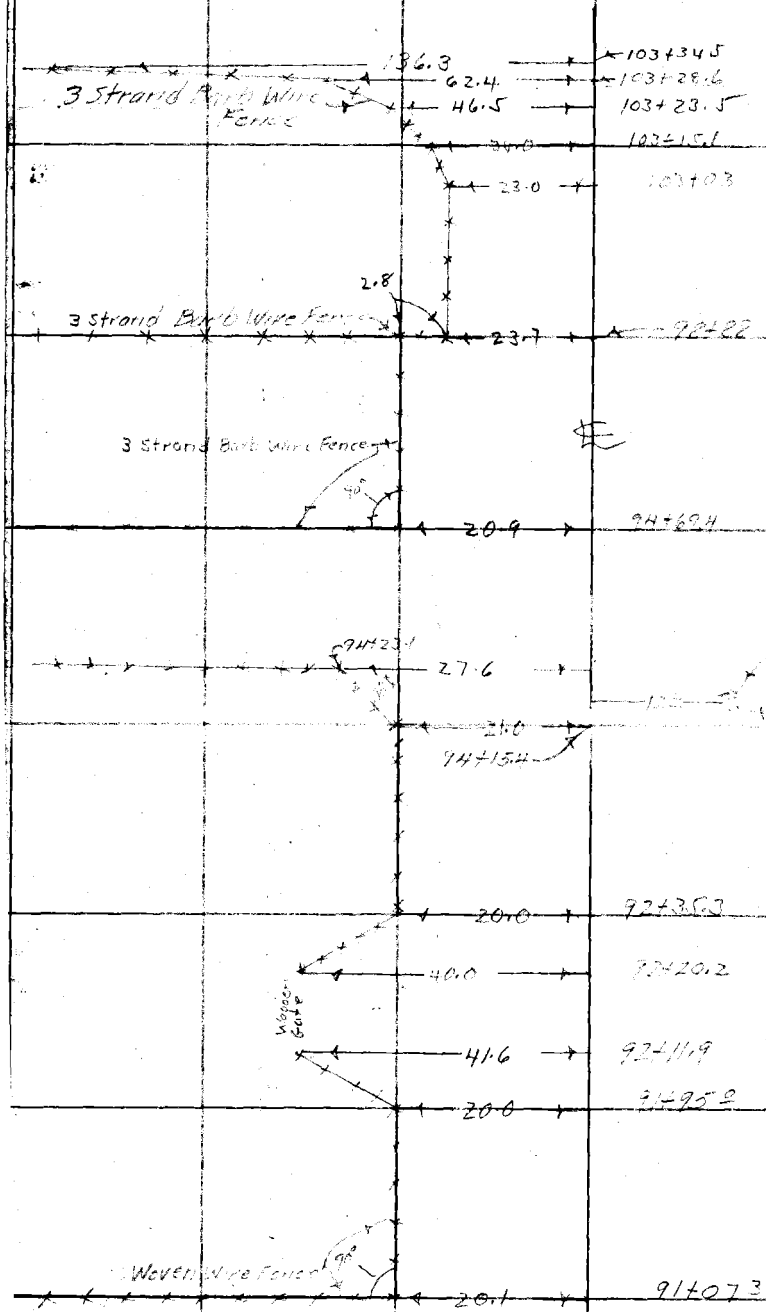

RETURN TO
LOS ANGELES COUNTY SURVEYOR
700 HALL OF RECORDS

Note: Any Additions or Changes on This Sheet Must be Made or Circled in Red Ink With Date and Name of Person Making Change.

Do not extend notes this side of this line

Notes Ck'd by	Survey of [illegible]	F.B. 683 PG. 25
Map No.	W. 08167 Tape No. 57 St'd 84 °F.	
Office Work	Surveyed by Johnson	
Checked	Notes H.S.V. Date [illegible]	
Date	Indexed A. C. Johnson	

Note: Any Additions or Changes on This Sheet Must be Made or Circled in Red Ink With Date and Name of Person Making Change.

Do not extend notes this side of this line

RETURN TO
LOS ANGELES COUNTY SURVEYOR
700 HALL OF RECORDS



FORM 247 10M 11-35

F.B. 683 Pg. 26

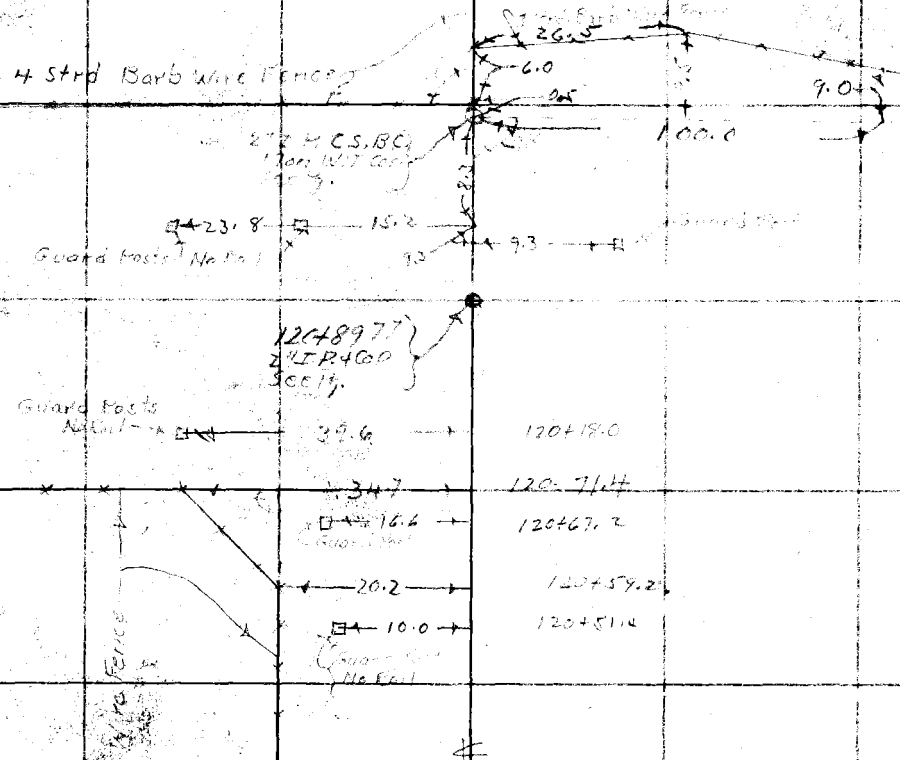

RETURN to
LOS ANGELES COUNTY SURVEYOR
700 HALL OF RECORDS

Note: Any Additions or Changes on This Sheet Must be Made or Circled in Red Ink With Date and Name of Person Making Change.

Do not extend notes this side of this line

Form 307 5M 11-35

PLEASE RETURN TO
LOS ANGELES COUNTY SURVEYOR
700 HALL OF RECORDS

NOTE: ANY ADDITIONS OR CHANGES ON THIS SHEET MUST BE MADE OR CIRCLED IN RED INK, WITH DATE AND NAME OF PERSON MAKING CHANGE

Do not extend notes this side of this line

STATION	B. S.	H. I.	F. S.	ELEV.		

AGUA DULCE RD J.N. 8167

CROSS SECTION

from

MINT CANYON Hwy

To

ESCONDIDO RD

Profile No. ____ X-Sec. No. ____

Notes Red ____ Plotted ____ Job No 8167 Division No. ____

Date ____ Date ____ Survey of AGUA DULCE RD

Notes Chkd ____ Checked ____ Survey by [illegible] Notes [illegible] Date 11-14-36

Date ____ Date ____ Map No. ____ Indexed C. Johnson Date 11-[illegible]-36

F. B. 682 PG. 27

Form 307 5M 11-35

PLEASE RETURN TO
LOS ANGELES COUNTY SURVEYOR
700 HALL OF RECORDS

NOTE: ANY ADDITIONS OR CHANGES ON THIS SHEET MUST BE MADE OR CIRCLED IN RED INK, WITH DATE AND NAME OF PERSON MAKING CHANGE

Do not extend notes this side of this line

B. 683 PG. 28 | Job No 8167 | Division No. | Notes Rod: KEAGLE Plotted: C. L. Keagle Date 11-20-36 | Notes Chkd McMackin Checked | Date 12-3-36 | Profile No. | X-Sec. No.

Survey of Quarry Notes W.F.L. | Survey by C. C. Johnson Date | Indexed Date

STATION	B. S.	H. I.	F. S.	ELEV.	
					U.S. 2120 - P.B.M. 5 (LAMINT STORE, 11.5 MI. N.E. OF AGUA DULCE SCHOOL 2000' N.W. OF "T" SUMMIT BETWEEN MINT CN. AND SIERRA PELONA VALLEY, 200' N.W. OF HILL CREST SERVICE STA.) S.W. SIDE OF HIGHWAY, CONCRETE MONUMENT WITH BRONZE TABLET STAMPED R 12-1929 ELEV. 2754.678
	2.30	2756.18		2754.68	
	1.31	2747.02	11.27	2745.71	
	0.85	2736.01	11.86	2735.16	
	2.76	2727.55	11.22	2724.79	
					Fd
					CUT SPIKE IN TEL. POLE 4.2' S/E - 2721.08
					REF F.B. 669-109
	0.62	2731.70	11.10	2730.50	
				2702	T.P. IN CUT

NOTE Pgs. 28 to 39 VOID See F.B. 692 Pg 105

T.P.	5.08	2726.16		2721.08	CUT SPIKE IN TEL. POLE 4.2' S/E - 2721.08 PER F.B. 669-109
0+00			4.50	2165	℄ STATE HWY.
"			4.00	2216	" " " 100' E.
"			3.58	2258	" " " 200' E.
"			11.06	2120	" " " 100' L.
"			6.26	1990	" " " 200' L.
0+30			11.25	2191	TOP FILL STATE HWY.
"			4.9	213	30' RT.

Form 307 5M 11-35

PLEASE RETURN TO
LOS ANGELES COUNTY SURVEYOR
700 HALL OF RECORDS

NOTE: ANY ADDITIONS OR CHANGES ON THIS SHEET MUST BE MADE OR CIRCLED IN RED INK, WITH DATE AND NAME OF PERSON MAKING CHANGE

Do not extend notes this side of this line

STATION	B. S.	H. I.	F. S.	ELEV.		
		2726.16 ✓				
0+30 12'L			4.8	214.	12' L. TOP FILL	
28'L			4.8	214.	28' L. TOP FILL	
92'L			5.1	211	92' L BOT. CUT.	
T.P. 94'L			0.0	2726.16 ✓	Side cut.	
98'L			12.5	31.66	98' L TOP CUT	
124'L			7.1 HL	3506	124' L BRL.	
156'L			+8.0 HL	3416	156' L "	
196'L			+9.2 HL	3536	196 L "	
T.P.			+10.72	2715.24 ✓		
B.M.	4.57	2720.81 ✓				
0+50 L			8.9	102	℄ TOE FILL	
31'L			8.2	116		
52'L			2.0	118	B.C.	
92'L			3.1	164	TOP CUT	
102'L			3.8	110	BRL.	
123'L			1.5	123	TOE FILL	
40'27.5'R.			0.00	2712.31 ✓	Side of Fill	
42'L			+1.0 HL	208	TOP BRL.	
50 L			+1.0 HL	208	TOP "	
54 L			+0.5 HL	203	CULT. EQ. TRAV. RD	

See note pg 28

Profile

No. _____ Notes Red. R.A.G. Plotted O. L. Kaagle Job No. 8167 Division No. _____

X-Sec. Date 1-20-36 Date 1-22 Survey of Bell Canyon Rd. F.B. 6823 PG. 27

No. _____ Notes Chkd. H.M.M. Checked _____ Survey by _____ Notes _____ Date 11-4-36

Date 2-3-36 Date _____ Map No. _____ Inspector C. Johnson

Form 307 5M 11-35

PLEASE RETURN TO
LOS ANGELES COUNTY SURVEYOR
700 HALL OF RECORDS

NOTE: ANY ADDITIONS OR CHANGES ON THIS SHEET MUST BE MADE OR CIRCLED IN RED INK, WITH DATE AND NAME OF PERSON MAKING CHANGE

Do not extend notes this side of this line

STATION	B. S.	H. I.	F. S.	ELEV.	
		2719.81 ✓			
85 L			+1.0	20 8	EG RD BOT. CUT.
92 L			+9.4	29 2	TOP CUT.
102 L. T.P.			+12.0	2731 21 ✓	S.A.
128 L			+14.7	34 5	BCL.
156 L			+13.6	33 4	"
198 L			[illegible]	35 0	"
1400 ℄			+12.15	2707 66 ✓	GEN.
26' R			+12.0	7 8	BRL.
80' R			+7.0	12 8	"
37' L			+11.5	8 3	TOE FILL
54 L			+2.8	17 0	TOP "
60 L			+2.8	17 0	" " EG RD.
62 L			+3.2	16 6	GUTTER
73' L			+2.4	17 4	4 TRAV. RD.
87 L			[illegible]	17 1	BOT. CUT. EG RD.
T.P.			0.0	[illegible] ✓	Side [illegible]
91' L			+2.3	22 1	TOP CUT
100' L			+5.8	25 6	BCL.
~~100~~ 115 L			+8.6	28 4	"
147 L			+7.2	27 0	"
174 L			+12.0	31 8	"

See note pg 28

F. B. 683 PG 30 Job No. 8167 Division No. Notes Red EAGLE Plotted Date 11-20-36 Profile No.
Survey of [illegible] Notes [illegible] Notes Chkd. H. Martin Checked Date 2-3-37 X-Sec. No.
Survey by [illegible] Date [illegible]
Indexed A. C. Johnson

Form 307 5M 11-35

PLEASE RETURN TO
LOS ANGELES COUNTY SURVEYOR
700 HALL OF RECORDS

NOTE: ANY ADDITIONS OR CHANGES ON THIS SHEET MUST BE MADE OR CIRCLED IN RED INK, WITH DATE AND NAME OF PERSON MAKING CHANGE

Do not extend notes this side of this line

STATION	B. S.	H. I.	F. S.	ELEV.		
		2-19 21				
T.P.	1 80	2-12 2	1 80	2710 32		
1+50 ℄			6 85	2705 27	GEN.	
35' R			7 6	4 5	BRK	
60' R			6 5	5 6	GEN SL.	
21' L			6 6	5 5	BRK	
52 L			6 2	5 7	T. SLOPE	
30 L T.P.			0 0	2712 12	S. [illegible]	
64 L			+2 0	14 1	TOP FILL	
65 L			+1 0	13 1	GUT. EG RD	
70 L			+2 0	14 1	℄ RD	
83 L			+1.7	13 8	EG RD.	
102 L			+3 4	15 5	BOT SW. T. CUT.	
118 L			+7 0	19 1	GEN SL.	
143 L			+12 0	24 1	" "	
2+00 ℄			-9 75	2 36	GEN.	
30' R			-10 3	1 8	GEN SL.	
60' R			-10 5	1 6	" "	
45 L			-6 2	5 9	BOT FILL	
57 L			-1 2	10 9	TOP "	
61 L			-2 0	10 1	GUTTER	

See note pg. 28

Profile No. ____ Notes Red. KEAGLE Plotted C. L. Keagle Job No. 8467 Division No. ____ F. B. 683 PG. 31
Date ____ Date 11-22-36 Survey of [illegible]
X-Sec. No. ____ Notes Chkd. H.M. Checked ____ Survey by [illegible] Notes [illegible] Date [illegible]
Date 2-3-37 Date ____ Map No. ____ Indexed [illegible] Date ____

Form 307 5M 11-35

PLEASE RETURN TO
LOS ANGELES COUNTY SURVEYOR
700 HALL OF RECORDS

NOTE: ANY ADDITIONS OR CHANGES ON THIS SHEET MUST BE MADE OR CIRCLED IN RED INK, WITH DATE AND NAME OF PERSON MAKING CHANGE

Do not extend notes this side of this line

STATION	B. S.	H. I.	F. S.	ELEV.	
		2712 12 ✓			
74' L			1 7	10 4	∡ Rd.
87' L			2 0	10 1	Eg Rd Bot Cut.
92 L			0 0	12 1	Top Bnk.
2+50 ∡			11 80	2700 32	Gen.
30' R			13 8	2698 3	"
60' R			13 4	98 7	"
35' L			8 6	2703 5	Bot. Fill
45' L			3 6	8 5	Top "
47' L			4 4	7 7	Eg Rd
61' L			3 9	8 2	∡ Trav. Rd
78' L			3.8	8 3	Eg Rd.
96' L			0 6	11 5	Top Bnk.
T.B.M.	[illegible]	27[illegible] 26 ✓	2 62	2704 50 ✓	2" I.P. R/W.
2+99.30 ∡			10 90	2700 96	
28' R			13 8	2698 1	
60' R			16 2	2695 7	
11' L			9 7	2702 2	
24' L			4 6	7 3	
26' L			4 8	7 1	Eg Rd
39 L			5 0	6 9	∡ Rd

See note pg 28

F. B. 683 Pg. 32 Job No. 8167 Division No. Notes Rd. KEAGLE Plotted Profile No.
Survey of Aqua Dulce Rd. Date 11-20-36 Date X-Sec. No.
Survey by John Sorn Notes W.E.H. Notes Chkd. H.M. Checked
Indexed C. Johnson Date 11/4/36 Date 2-3-37 Date

Form 307 5M 11-35

PLEASE RETURN TO
LOS ANGELES COUNTY SURVEYOR
700 HALL OF RECORDS

NOTE: ANY ADDITIONS OR CHANGES ON THIS SHEET MUST BE MADE OR CIRCLED IN RED INK, WITH DATE AND NAME OF PERSON MAKING CHANGE

Do not extend notes this side of this line

STATION	B. S.	H. I.	F. S.	ELEV.		
		2711 86 ✓				
57' L			5 3	2706 6	EG Rd.	
73' L			3 4	2708 5		
100' L			0 9	2711 0		
3+50 ∡			4 41	2707 45	EG. Rd.	
30' R			8 4	2703 5		
60' R			13 1	2698 8		
[illegible]			7 4	2694 5		
15' ~~R~~ L			5 5	2706 4	∡ Rd.	
29' L			6 7	5 2	EG Rd.	
30' L			5 6	6 3		
39 L			4 2	7 7		
70' L			4 3	7 6		
4+00 ∡			6 83	5 03		
10' R			6 6	5 3	EG Rd	
30' R			6 5	5 3		
60' R			7 5	4 4		
[illegible]			[illegible]	2 8	Brk.	
13' L			8 1	3 8	EG Rd.	
14' L			7 1	4 8		
60' L			6 4	5 5		

See note pg 28

Profile No. ____ Notes Red KEAGLE Plotted C. L. [illegible] Job No. 2167 Division No. ____ F. B. 683 PG 33
Date 11-20-36 Date 11-22-36 Survey of [illegible]
X-Sec. No. ____ Notes Chkd. H.M. Checked ____ Survey by ____ Notes W.F.H. Date 11-[illegible]
Date 2-3-37 Date ____ Map No. ____ Indexed A. C. Johnson

Form 307 5M 11-35

PLEASE RETURN TO
LOS ANGELES COUNTY SURVEYOR
700 HALL OF RECORDS

NOTE: ANY ADDITIONS OR CHANGES ON THIS SHEET MUST BE MADE OR CIRCLED IN RED INK, WITH DATE AND NAME OF PERSON MAKING CHANGE

Do not extend notes this side of this line

STATION	B. S.	H. I.	F. S.	ELEV.	
		2711 86 ✓			
T.P.	0 285	2702 635 ✓	9 51	2702 35 ✓	T.B.M. [illegible]
5+00 ℄			2 26	2700 375	℄ Rd
12' R			2 6	2700 0	EG Rd
15' R			2 0	2700 6	
31' R			2 0	00 6	
60' R			2 0	00 6	
15' L			3 2	2699 4	EG Rd.
15' L			2 0	2700 6	
30' L			1 8	00 8	
60' L			1 7	00 9	
6+00 ℄			6 90	2695 735	℄ Rd
16' R			7 8	94 8	EG Rd
19' R			6 8	95 8	
41' R			5 7	96 7	
60' R			5 3	97 3	
15' L			8 0	94 6	EG Rd
16' L			7 1	95 5	
30' L			6 3	96 3	
60' L			6 3	96 3	

See note pg 28

F. B. 683 Pg. 34 | Job No. 8167 | Division No. | Note Red KEAGLE | Plotted | Profile
Survey of Agua Dulce Rd | Date 11-20-36 | Date | No.
Survey by Johnson | Notes W.F.H. | Notes Chkd. H. Martin | Checked | X-Sec.
Indexed A. C. Johnson | Date 11-5-36 | Date 2-3-36 | Date | No.

Form 307 5M 11-35

PLEASE RETURN TO
LOS ANGELES COUNTY SURVEYOR
700 HALL OF RECORDS

NOTE: ANY ADDITIONS OR CHANGES ON THIS SHEET MUST BE MADE OR CIRCLED IN RED INK, WITH DATE AND NAME OF PERSON MAKING CHANGE

Do not extend notes this side of this line

STATION	B. S.	H. I.	F. S.	ELEV.		
		2702 635				
T.P.	0 425	2691 550	11 510	2691 125		
7+00 ℄			4 02	268753	℄ Rd.	
18' R			4 4	871	Eg Rd.	
20' R			2 3	892		
40' R			1 5	900		
60' R			+0 30	918		
15' L			5 6	859	Eg. Rd.	
[illegible] L			3 9	876		
28' L			2 4	891		
[illegible] L			0 6	909		
60' L			0 0	915		
T.P.	.045	2680 245	11 [illegible]	2680 200		
8+00 ℄			1 60	267864		
16' R			2 6	776	Eg. Rd.	
18 R			0 4	798		
20 R			0 0	802		
40 R			+0 7 H.L.	809		
60 R			+4 7 H.L.	849		
84 R			+7 8 H.L.	880		
[illegible] L			-2 5	26777	Eg Rd	

See note pg 28

Proofed in by Johnson 11-27-36

Profile No. ____ Notes Red. Date FEB 1 1937 Plotted Date ____ Job No. 2467 Division No. ____ Survey of Agua Dulce Rd.

X-Sec. No. ____ Notes Chkd. H.M. Date 2-3-36 Checked Date ____ Survey by [illegible] Map No. ____ Notes Indexed A. C. Johnson Date 11-5-36

F. B. 683 PG. 35

Form 307 5M 11-35

PLEASE RETURN TO
LOS ANGELES COUNTY SURVEYOR
700 HALL OF RECORDS

NOTE: ANY ADDITIONS OR CHANGES ON THIS SHEET MUST BE MADE OR CIRCLED IN RED INK, WITH DATE AND NAME OF PERSON MAKING CHANGE

Do not extend notes this side of this line

STATION	B. S.	H. I.	F. S.	ELEV.	
		2680 245 ✓			
16' L			11	26791	
24' L			00	802	
26' L			+07 H.L.	809	
56' L			+29 H.L.	831	
86' L			+04 H.L.	806	
9+00 ℄			788	7236	℄ Rd.
13' R			82	720	Eg Rd.
20' R			47	755	
26' R			55	747	
60' R			03	799	
11' L			83	719	Eg Rd
14' L			73	729	
20' L			81	721	
60' L			75	26727	
T.P.	1 150	2670 465 ✓	10 740	2669 325 ✓	
10+00 ℄			265	266780	
12' R			28	677	
17' R			05	700	
25' R			-03 H.L.	702	
35' R			+10	26715	

See note pg 28

F. B. 683 PG. 36 Job No. 8167 Division No. M. D. DARLING Notes Red. FEB 1937 Plotted Profile No.
Survey of Agua Dulce Rd. Date Date X-Sec. No.
Survey by Johnson Notes W.F.H. Notes Chkd. H. Martin Checked
Indexed A. C. Johnson Date 11-5-36 Date 2-3-37 Date

Form 307 5M 11-35

PLEASE RETURN TO
LOS ANGELES COUNTY SURVEYOR
700 HALL OF RECORDS

NOTE: ANY ADDITIONS OR CHANGES ON THIS SHEET MUST BE MADE OR CIRCLED IN RED INK, WITH DATE AND NAME OF PERSON MAKING CHANGE

Do not extend notes this side of this line

STATION	B. S.	H. I.	F. S.	ELEV.		
		2670 455				
60' R			H.L. +44	26749		
18' L			-33	672	EG. RD.	
10' L			27	678		
24' L			27	678		
30' L			41	664		
60' L			36	669		
11+00 ℄			305	6440		
11' R			67	638		
12' R			48	657		
17' R			28	677		
41' R			00	705		
60' R			H.L. +24	729		
16' L			73	632	EG RD.	
76' L			94	611		
12+00 ℄			1113	5932		
10' R			115	590	EG RD	
18 R			92	613		
60 R			50	655		
18' L			123	582	EG RD.	
60' L			146	26559		

See note pg 28

Profile No. ____ Notes Red. ____ Plotted ____ Job No. 8167 Division No. ____ F. B. 683 PG. 37
Date 1937 Date ____ Survey of Agua Dulce Rd
X-Sec. No. ____ Notes Chkd. HDL Checked ____ Survey by Jon Y. Soh Notes W.F.H. Date 11-5-36
Date 2-3-37 Date ____ Map No. ____ Indexed A. C. Johnson

Form 307 5M 11-35

PLEASE RETURN TO
LOS ANGELES COUNTY SURVEYOR
700 HALL OF RECORDS

NOTE: ANY ADDITIONS OR CHANGES ON THIS SHEET MUST BE MADE OR CIRCLED IN RED INK, WITH DATE AND NAME OF PERSON MAKING CHANGE

Do not extend notes this side of this line

STATION	B. S.	H. I.	F. S.	ELEV.	
		2670 455			
T.P.	1 045	2660 160	1 340	2659 115	
12+60 ℄			31	26571	
10' R			40	562	EG RD
13' R			03	599	
60' R			+50 H.L.	652	
4' L			30	572	℄ RD
23' L			50	552	EG RD
60' L			71	531	
13+00 ℄			62	540	
12' R			72	530	EG RD
18' R			23	579	
30' R			03	599	
60' R			+12 H.L.	614	
6' L			62	540	℄ RD.
18' L			70	532	
60' L			[illegible]	508	
13+74 34 B.C.			126	476	
13' R			134	468	EG RD.
20' R			[illegible]	508	
60' R			95	26507	

See note pg 39

F. B. 683 Pg. 38 Job No. 8167 Division No. M. D. DARLING Plotted No. Profile
Survey of [illegible] Notes Rec. FEB 2 1937 Date No. X-Sec.
Survey by [illegible] Notes W. F. [illegible] Notes Chkd. H. Martin Checked No.
Indexed A. C. Johnson Date [illegible] Date 2-3-37 Date

Form 307 5M 11-35

PLEASE RETURN TO
LOS ANGELES COUNTY SURVEYOR
700 HALL OF RECORDS

NOTE: ANY ADDITIONS OR CHANGES ON THIS SHEET MUST BE MADE OR CIRCLED IN RED INK, WITH DATE AND NAME OF PERSON MAKING CHANGE

Do not extend notes this side of this line

STATION	B. S.	H. I.	F. S.	ELEV.		
		2660 160				
7' L			121	26481	E Ro	
19' L			125	477	Eg Ro	
60' L			139	26463		
T.P.	0 605	2649 325	11 440	2648 720		
14+61 47 EX			67	26426		
8' R			68	425	Eg Ro.	
20' R			73	420		
60' E			59	435		
3' L			63	430	E Ro	
16' L			63	430	Eg Ro.	
60' L			68	425		
15+60 E.C.	= 15+66.61		92	401		
10' R	Per F.B. 692-Pg 165		95	398	Eg Ro	
15' R			86	407		
60' R			93	400		
13' L			75	398	Eg Ro	
10' L			83	410		
60' L			77	416		
16+00 E			99	394		
17' R			101	26392	Eg Ro	

Note - Pgs. 28 to 39 Void
See F.B. 692 Pg 165

Profile No. ____ Notes Red ____ Plotted ____ Job No. ____ Division No. ____
X-Sec. No. ____ Date FEB 1937 Date ____ Survey of ____
Notes Chkd. H.M. Checked M.D. DARLING Survey by ____ Notes ____ Date 11-6-36
Date 2-3-37 Date MAR 13 1937 Map No. ____ Indexed A. C. Johnston Bitton

F. B. 683 PG. 39

Form 307 5M 11-35

PLEASE RETURN TO
LOS ANGELES COUNTY SURVEYOR
700 HALL OF RECORDS

NOTE: ANY ADDITIONS OR CHANGES ON THIS SHEET MUST BE MADE OR CIRCLED IN RED INK, WITH DATE AND NAME OF PERSON MAKING CHANGE

Do not extend notes this side of this line

STATION	B. S.	H. I.	F. S.	ELEV.	
		1049	✓		
60' R			104	26389	
13' L			101	392	Eg Rd
14' L			89	404	
60' L			80	413	
11+00 ℄			114	379	
13' R			102	391	Eg Rd
14' R			108	385	
60' R			119	374	
14' L			122	371	Eg Rd
16' L			107	386	
60' L			78	26395	
T.P.	1415	2637 255 ✓	1425	2637 850 ✓	
13+00 ℄			38	26355	
14' R			43	350	Eg Rd
14' R			35	358	
60' R			36	357	
15' L			44	349	Eg. Rd.
25' L			21	372	
60' L			03	26390	

F. B 683 PG. 40 Job No 2167 Division No. Notes Red. M.D. DARLING Plotted C.L.K. Profile No. B-1325-1
Survey of Mary Dunn Rd Date FEB 2 1937 Date 3-12-37 X-Sec. No. B-1326-1
Survey by Clonfson Notes Notes Chkd. H. Martin Checked M.D. DARLING
Indexed A. C. Johnson Date 11-6-36 Date 2-3-36 Date MAR 11 1937

Form 307 5M 11-35

PLEASE RETURN TO
LOS ANGELES COUNTY SURVEYOR
700 HALL OF RECORDS

NOTE: ANY ADDITIONS OR CHANGES ON THIS SHEET MUST BE MADE OR CIRCLED IN RED INK, WITH DATE AND NAME OF PERSON MAKING CHANGE

Do not extend notes this side of this line

STATION	B. S.	H. I.	F. S.	ELEV.		
		2639 255				
19+00 ℄			52	26341		
13' R			62	331	Eg Co.	
14' R			54	339		
60' R			60	333		
15' L			61	332	Eg Co.	
21' L			22	371		
30' L			00	393		
60' L			+66 H.L.	459		
19+00 ℄			72	321		
12' R			77	316	Eg Co.	
16' R			66	327		
60' R			68	325		
16' L			74	319	Eg Co	
21' L			56	337		
60' L			31	362		
20+00 ℄			82	311		
10' R			84	309	Eg Co	
[illegible]			77	316		
60' R			70	26318		

Profile No. F Date 1937 Notes Red. Plotted CLK Date 3-12-37 Job No. 8167 Division No. Survey of [illegible]

X-Sec. No. Notes Chkd. H.M. Date 2-3-37 Checked M. D. BARLING Date MAR 18 1937 Survey by [illegible] Map No. Notes [illegible] Date 11-6-36 Indexed A. C. Johnson

F. B. 683 PG. 41

Form 307 5M 11-35

PLEASE RETURN TO
LOS ANGELES COUNTY SURVEYOR
700 HALL OF RECORDS

NOTE: ANY ADDITIONS OR CHANGES ON THIS SHEET MUST BE MADE OR CIRCLED IN RED INK, WITH DATE AND NAME OF PERSON MAKING CHANGE

Do not extend notes this side of this line

STATION	B. S.	H. I.	F. S.	ELEV.	
12 L		2639 255	83	26310	
20 L			82	311	Eg. Ro.
22 L			71	322	
60' L			55	333	
21+00 ℄			102	291	
10' R			102	291	Eg. Ro.
12' R			97	296	
60' R			95	298	
11' L			103	290	
12' L			95	298	
60' L			86	307	
22+00 ℄			117	276	
9' R			117	276	Eg. Ro.
11' R			108	285	
60' R			104	289	
10' L			116	277	Eg. Ro.
11' L			11[illegible]	283	
60' L			116	277	
23+00 ℄			120	273	
9' R			120	273	Eg. Ro.
14' R			[illegible]	26283	

F. B. 683 PG. 42 | Job No. 8167 | Division No. | Notes Red. 1937 | Plotted CLK | Profile No. B-1325-1
Survey of Aqueduct RD | Date | Date 3-12-37 | X-Sec. No. B-1326-1
Survey by Johnson | Notes | Notes Chkd. H Martin | Checked M. D. DARLING
Indexed A. C. Johnson | Date 11-6-36 | Date 2-3-37 | Date MAR 18 1937

Form 307 5M 11-35

PLEASE RETURN TO
LOS ANGELES COUNTY SURVEYOR
700 HALL OF RECORDS

NOTE: ANY ADDITIONS OR CHANGES ON THIS SHEET MUST BE MADE OR CIRCLED IN RED INK, WITH DATE AND NAME OF PERSON MAKING CHANGE

Do not extend notes this side of this line

STATION	B. S.	H. I.	F. S.	ELEV.		
		2639 255				
55' R			9.6	26297		
20' R			[illegible]	314		
12' L			12.2	271	EG Co.	
13' L			11.7	276		
60' L			13.0	26263		
T.F.	1.82	2630.17	10.905	2628.35		
24+00			1.8	26284		
8 R			2.1	281	edge Rd.	
14 R			0.2	300	Top cut	
60 R			+2.0	322		
14 L			2.1	281	edge Rd.	
15 L			1.5	287	Top cut	
60 L			3.8	264		
25+00			2.8	274		
9. R			3.3	269	edge Rd.	
15. R			1.6	286	Top cut.	
60. R			HL +0.4	306	H.L.	
14 L			3.2	270	edge Rd	
15 L			2.3	279	Top cut	
60 L			4.3	26259		

Profile No. FEB 2 1937 Notes Red. M. B. DARLING Date Plotted C.L.K. Date 3-12-37 Job No. 2167 Division No. Survey of Arroyo Dulce Rd.

X-Sec. No. Notes Chkd. H.M. Date 2-3-37 Checked [illegible] Date MAR 18 1937 Survey by [illegible] Map No. Notes G.W.S. Date 11-6-37 Indexed A. C. Johnson

F. B. 683 PG. 110

Form 307 5M 11-35

PLEASE RETURN TO
LOS ANGELES COUNTY SURVEYOR
700 HALL OF RECORDS

NOTE: ANY ADDITIONS OR CHANGES ON THIS SHEET MUST BE MADE OR CIRCLED IN RED INK, WITH DATE AND NAME OF PERSON MAKING CHANGE

Do not extend notes this side of this line

STATION	B. S.	H. I.	F. S.	ELEV.	
26+00		2630.17	5.3	26249	
9. R			5.5	247	edge Rd
15. R			3.0	272	
60 R			H.L. +5.8	360	
12 L			5.8	244	edge Rd
15 L			4.8	254	Top cut
60 L			6.8	234	
27+00			6.9	233	
10, R			6.9	233	edge Rd
15. R			5.5	247	TOP CUT
60, R			1.8	284	
12 L			7.3	229	edge Rd.
15 L			6.8	234	Top cut
60 L			9.2	210	
27+60			7.1	231	
9. R			7.6	226	edge Rd
17. R			5.2	250	Top cut
27. R			4.8	254	Toe Slope
60. R			H.L. +5.0	352	
12 L			7.5	227	edge Rd.
15 L			6.4	26238	Top cut

F. B. 683 PG. 44 Job No. 8167 Division No. Notes Red Date 1937 Plotted C. L. K. Date 3-12-37 Profile No. B-1325-1

Survey of Rep. Dist. Notes G.W.S. Date 11-6-36 Notes Chkd. H. Martin Date 2-3-37 Checked W. D. DARLING Date MAR 18 1937 X-Sec. No. B-1326-1

Survey by Johnson Indexed A. C. Johnson

Form 307 5M 11-35

PLEASE RETURN TO
LOS ANGELES COUNTY SURVEYOR
700 HALL OF RECORDS

NOTE: ANY ADDITIONS OR CHANGES ON THIS SHEET MUST BE MADE OR CIRCLED IN RED INK, WITH DATE AND NAME OF PERSON MAKING CHANGE

Do not extend notes this side of this line

STATION	B. S.	H. I.	F. S.	ELEV.		
60 L		630.17	9.8	26204		
28+00			8.7	215		
9 R			8.6	216	edge rd	
18 R			6.6	236	Top cut	
60 R			+7.4	376		
12 L			9.1	211	edge rd	
13 L			8.1	221	Top cut	
60 L			11.1	191		
28 B.C. ~~27~~+62.63			10.8	194		CLK 3-12-37
9 R			10.5	197	[illegible]	
18 R			9.5	207		
31 R			7.6	226		
60 R			5.5	297		
12 L			11.4	188	edge R	
13 L			10.6	196	Top cut	
60 L			12.7	175		
EXT. 29+55.79			12.0	182		
11 R			11.5	187	edge Rd	
15 R			10.3	199	Top cut	
60 R			5.7	245		
13 L			12.8	26174	edge rd	

Profile No. ____ X-Sec. No. ____

Notes Red. MAD DARLING Date FEB 2 1937 Plotted CLK Date 3-12-37 Job No. ____ Division No. ____ Survey of [illegible]

Notes Chkd. H.O.L. Date 2-3-37 Checked MAD DARLING Date MAR 18 1937 Survey by [illegible] Map No. ____ Notes [illegible] Date ____ Indexed A. C. Job Date ____

F. B. [illegible] PG. [illegible]

Form 307 5M 11-35

PLEASE RETURN TO
LOS ANGELES COUNTY SURVEYOR
700 HALL OF RECORDS

NOTE: ANY ADDITIONS OR CHANGES ON THIS SHEET MUST BE MADE OR CIRCLED IN RED INK, WITH DATE AND NAME OF PERSON MAKING CHANGE

Do not extend notes this side of this line

STATION	B. S.	H. I.	F. S.	ELEV.		
15 L		2630.17	12.3	26179		
60 L			14.8	154		
EC. 30+48.94			14.0	162		
8 R			13.[illegible]	166	edge Rd.	
16 R			11.6	186	Top [illegible]	
60 R			3.5	267	[illegible]	
12 L			12.1	155	edge Rd	
15 L			14.0	162	Top cut	
60 L			16.5	26137		
T.P.	1.56	2622.35	9.38	2620.79		
31+00			8.2	26141		
8 R			8.0	143	edge Rd	
14 R			6.3	160	Top cut	
60 R			4.2 +2.7	250		
12 L			8.4	139	edge Rd	
15 L			8.2	141	Top cut	
60 L			9.9	124		
32+00			9.8	125		
7 R			10.0	123	edge Rd	
13 R			7.0	153	Top cut	
60 R			3.7	26186		

F. B. 687 Pg. 46 Job No. 8167 Division No. Notes Red. Plotted C L K Profile No. B-1325-1
Survey of [illegible] Date 3-12-37 Mi. D. DARLING X-Sec. No. B-1326-1
Survey by [illegible] Notes [illegible] Checked H. Martin Date 2-3-37 Date MAR 18 1937
Indexed A. C. Johns Date [illegible]

Form 307 5M 11-35

PLEASE RETURN TO
LOS ANGELES COUNTY SURVEYOR
700 HALL OF RECORDS

NOTE: ANY ADDITIONS OR CHANGES ON THIS SHEET MUST BE MADE OR CIRCLED IN RED INK, WITH DATE AND NAME OF PERSON MAKING CHANGE

Do not extend notes this side of this line

STATION	B. S.	H. I.	F. S.	ELEV.		
13 L		2622.35	11.3	26110	edge Rd	
15 L			9.1	132	Top cut	
60 L			11.7	106		
33+00			12.3	100		
7 R			12.5	098	edge Rd	
13 R			10.0	123	Top cut	
60 R			6.3	160		
12 L			12.5	098	edge Rd	
15 L			11.2	111	Top cut	
30 L			13.1	092	Brk.	
60 L			14.3	080		
34+00			14.7	076		
9 R			14.6	077	edge Rd	
14 R			13.6	087	[illegible]	
60 R			9.2	131		
13 L			14.8	075	edge Rd	
14 L			13.9	084	Top cut	
60 L			15.8	26065		
T.P	0.38	2610.65	12.08	26102 7		
35+00			5.4	26052		
9 R			5.5	26051	edge Rd	

Profile No. ____ Notes Red. ____ Date ____ Plotted G. L. Keagle Date 3-13-37 Job No. ____ Division No. ____ Survey of [illegible] PD

X-Sec. No. ____ Notes Chkd. H.M. Date 2-3-37 Checked M. D. DARLING Date MAR 18 1937 Survey by Johnson Map No. ____ Notes C.W.S. Date 1-6-36 Indexed A. C. Johnson Date ____

F. B. 683 PG. 47

Form 307 5M 11-35

PLEASE RETURN TO
LOS ANGELES COUNTY SURVEYOR
700 HALL OF RECORDS

NOTE: ANY ADDITIONS OR CHANGES ON THIS SHEET MUST BE MADE OR CIRCLED IN RED INK, WITH DATE AND NAME OF PERSON MAKING CHANGE

Do not extend notes this side of this line

STATION	B. S.	H. I.	F. S.	ELEV.		
12 R		2610.65	3.8	26068	Top cut	
60 R			1.0	096		
11 L			5.4	052	edge Rd.	
14 L			4.2	064	Top cut	
26 L			5.6	050	Brk.	
60 L			7.0	036		
36+00			7.7	029		
11 R			8.1	025	edge Rd	
15 R			6.2	044	Top cut	
60 R			2.1	085		
10 L			8.0	026	edge Rd	
12 L			7.5	031	Top cut	
32 L			8.7	019	Brk	
60 L			8.0	026		
37+00			9.5	011		
12 R			9.7	007	edge Rd	
15 R			8.9	017	Top cut	
60 R			6.7	039		
9 L			9.8	008	edge Rd	
11 L			9.2	014	Top cut	
60 L			9.0	26016		

F. B. 683 PG. 48 | Job No. 8162 | Division No. | Notes Red. | Date | Plotted C. L. Keagle | Date 3-17-37 | Checked R. DARLING | Date MAR 13 1937 | Profile No. B-1325-1 | X-Sec. No. B-1326-1

Survey of Jay Dolce RD | Survey by Johnson | Notes GWS | Notes Chkd. H. Martin | Date 2-3-37

Indexed A. C. Johnson | Date 11-6-36

Form 307 5M 11-35

PLEASE RETURN TO
LOS ANGELES COUNTY SURVEYOR
700 HALL OF RECORDS

NOTE: ANY ADDITIONS OR CHANGES ON THIS SHEET MUST BE MADE OR CIRCLED IN RED INK, WITH DATE AND NAME OF PERSON MAKING CHANGE

Do not extend notes this side of this line

STATION	B. S.	H. I.	F. S.	ELEV.		
38+00		2610.65	10.5	26001		
14 R			10.9	25997	edge Rd	
16 R			10.4	26002	top cut	
60 R			9.4	26012		
9 L			10.7	25999	edge Rd	
10 L			9.7	26009	Top cut	
60 L			7.4	26032		
39+00			11.2	25994		
12 R			11.7	25989	edge Rd	
14 R			10.8	25998	Top cut	
[illegible]			9.2	26014		
10 L			12.0	25986	[illegible]	
[illegible]			[illegible]	25993	Top cut	
43 L			10.[illegible]	26000	Toe slope	
60 L			6.7	26039		
T.P.	1.90	2601.02	11.53	2599.12		
40+00			2.9	25981		
13 R			3.4	25976	[illegible]	
14 R			2.6	25984	Top cut	
60 R			0.6	26004		
[illegible] L			3.3	25977	edge Rd	

Profile No. ____ Notes Red. M. D. DARLING Date FEB 2 1937 Plotted G. L. Keagle Date 3-17-37 Job No. [illegible] Division No. ____ Survey of Arena [illegible] F. B. [illegible] Pg. 49

X-Sec. No. ____ Notes Chkd. H.M. Date 2-3-37 Checked D. DARLING Date MAR 13 1937 Survey by [illegible] Map No. ____ Notes C.W.S. Date 11-6-36 Indexed A. C. Johnson Date ____

Form 307 5M 11-35

PLEASE RETURN TO
LOS ANGELES COUNTY SURVEYOR
700 HALL OF RECORDS

NOTE: ANY ADDITIONS OR CHANGES ON THIS SHEET MUST BE MADE OR CIRCLED IN RED INK, WITH DATE AND NAME OF PERSON MAKING CHANGE

Do not extend notes this side of this line

STATION	B. S.	H. I.	F. S.	ELEV.	
9 L		260[illegible]	2.8	25982	Top cut
30 L			2.4	25986	Toe slope
60 L			H.L. +3.0	26040	
41+00			4.[illegible]	25968	
14 R			4.6	964	edge Rd
15 R			4.0	970	Top cut
60 R			2.6	984	
7 L			2.[illegible]	966	edge Rd
9 L			4.0	970	Top cut
38 L			2.8	25982	Toe slope
60 L			+3.7	26047	
42+00			5.2	25958	
15 R			5.6	954	edge Rd
17 R			4.9	961	Top cut
60 R			5.0	960	
6 L			5.2	958	edge Rd
7 L			4.7	963	Top cut
25 L			[illegible]	25965	Toe slope
60 L			H.L. +5.[illegible]	26068	[illegible]
42+66.55 B.C.			5.3	25957	
18 R			6.0	25950	edge Rd

F. B. 683 PG. 50 Job No. 8167 Division No. Notes Red. Plotted C. L. Keagle Profile No. B-1325-1
Survey of Agua Dulce RD Date 3-17-37 Date 3-17-37 N. D. DARLING X-Sec. No. B-1326-1
Survey by Johnson Notes G.W.S. Notes Chkd. H. Martin Checked MAR 18 1937
Indexed A. C. Johnson Date 11-6-36 Date 2-3-37

Form 307 5M 11-35

PLEASE RETURN TO
LOS ANGELES COUNTY SURVEYOR
700 HALL OF RECORDS

NOTE: ANY ADDITIONS OR CHANGES ON THIS SHEET MUST BE MADE OR CIRCLED IN RED INK, WITH DATE AND NAME OF PERSON MAKING CHANGE

Do not extend notes this side of this line

STATION	B. S.	H. I.	F. S.	ELEV.		
20 R		2601.02	5.3	25957	TOP CUT	
60 R			6.2	25948		
6 L			5.2	25958	edge Rd.	
7 L			4.4	25966	TOP CUT	
51 L			+6.7	26077	TOP SPUR	
60 L			+5.5	26065	S.T.	
P.O.C. 43+18			4.7	25963	P.O.C.	
18 R			5.8	25952	edge Rd	
21 R			5.0	25960	TOP CUT	
60 R			6.4	25946		
9 L			4.8	25962	edge Rd	
11 L			4.1	25969	TOP CUT	
60 L			1.8	25992		
EXT. 43+81.54			4.5	25965		
16 R			6.3	25947	edge Rd.	
21 R			4.7	25963	TOP CUT	
60 R			6.0	25950		
13 L			4.3	25967	edge Rd	
16 L			3.7	25973	TOP CUT	
38 L			3.2	25978		
60 L			2.7	25983		

Profile No. B-1325-1 Notes Red. FEB 2 1937 Plotted H. Martin Date MAR 19 1937 Job No. 2167 Division No. Survey of [illegible]

X-Sec. No. B-1326-2 Notes Chkd. H.M. Date 2-3-37 Checked G. L. Keagle Date 3-23-37 Survey by [illegible] Map No. Notes G.W.S. Date 11-6-36 Indexed A. C. Job Date

F. B. 683 PG. 57

Form 307 5M 11-35

PLEASE RETURN TO
LOS ANGELES COUNTY SURVEYOR
700 HALL OF RECORDS

NOTE: ANY ADDITIONS OR CHANGES ON THIS SHEET MUST BE MADE OR CIRCLED IN RED INK, WITH DATE AND NAME OF PERSON MAKING CHANGE

Do not extend notes this side of this line

STATION	B. S.	H. I.	F. S.	ELEV.		
E.C. 44+96.22		2601.02	5.5	25955		
15 R			6.6	944	edge Rd	
60 R			7.5	935		
19 L			5.7	953	edge Rd	
60 L			5.8	952		
46+00			7.1	939		
12 R			7.8	932	edge Rd	
14 R			7.2	938	TOP CUT	
60 R			9.6	914		
13 L			7.6	934	edge Rd.	
16 L			6.9	941	TOP CUT	
23 L			8.9	921	Brk	
60 L			6.9	25941		
T.P.	[illegible]	2593.64	8.69	2592.33		
46+25			0.30	259334		
13 L			0.80	9284		
15 L			HL. +.20	9384	TOP CUT. N. edge Rd	
25 L			0.0	936	Brk	
60 L			+3.4	970		
46+54			1.0	926		
11 R			1.6	25920	edge Rd	

F. B. 683 Pg. 52 | Job No. 8167 | Division No. | Notes Red. | Plotted H. Martin | Profile
Survey of [illegible] RD | Date [illegible] 1937 | Date MAR 19 1937 | No. B-1325-1
Survey by Johnson | Notes G.W.S. | Notes Chkd. H. Martin | Checked [illegible] | X-Sec.
Indexed A. C. Johnson | Date 11-6-36 | Date 2-3-37 | Date 3-23-37 | No. B-1326-2

Form 307 5M 11-35

PLEASE RETURN TO
LOS ANGELES COUNTY SURVEYOR
700 HALL OF RECORDS

NOTE: ANY ADDITIONS OR CHANGES ON THIS SHEET MUST BE MADE OR CIRCLED IN RED INK, WITH DATE AND NAME OF PERSON MAKING CHANGE

Do not extend notes this side of this line

STATION	B. S.	H. I.	F. S.	ELEV.		
14 R		2593.64	0.0	25936	Top cut	
60 R			3.5	901		
47+00			1.5	921		
12 R			2.2	914	edge rd	
19 R			H.L. +5.5	991	Top cut	
21 R			+5.5	991		
45 R			2.8	908	Top [illegible]	
60 R			4.6	890		
8 L			1.9	25917	edge rd [illegible] cut	
17 L			H.L. +12.0	26056	Top cut	
30 L			+16.0	26096		
60 L			+17.4	26110	Top [illegible]	
47+50			3.1	25905		
12 R			3.7	899	edge Rd.	
15 R			1.5	921	Top cut	
17 R			1.5	921		
42 R			5.3	883	Brk	
60 R			6.4	872		
48+00			4.6	890		
12 R			5.5	881	edge Rd	

Profile No. X-Sec. No.

M.D. DAPLING
Notes Red. FEB 2 1937 Date
Plotted H. Martin Date MAR 19 1937
Job No. [illegible] Division No.
Survey of [illegible]
Notes Chkd. H.M. Date 2-3-37
Checked G. H. Kaagle Date 3-23-37
Survey by [illegible] Notes [illegible] Date
Map No.
Indexed A. C. Job Date

F. B. 683 PG. [illegible]

Form 307 5M 11-35

PLEASE RETURN TO
LOS ANGELES COUNTY SURVEYOR
700 HALL OF RECORDS

NOTE: ANY ADDITIONS OR CHANGES ON THIS SHEET MUST BE MADE OR CIRCLED IN RED INK, WITH DATE AND NAME OF PERSON MAKING CHANGE

Do not extend notes this side of this line

STATION	B. S.	H. I.	F. S.	ELEV.		
14 R		2593.64	4.4	2589.2	TOPCUT	
16 R			4.4	892		
21 R			7.2	864	BR[illegible]	
60 R			8.1	855		
12 L			5.2	884	edge Rd	
14 L			4.2	894	TOPCUT	
23 L			5.5	881	[illegible]	
60 L			[illegible]	891		
49+00			8.3	853		
12 R			9.0	846	edge Rd	
14 R			8.4	852	TOPCUT	
[illegible]			9.9	837	[illegible]	
60 R			10.0	836		
14 L			9.1	845	edge Rd	
17 L			9.4	842		
60 L			9.1	845		
50+00			11.0	8[illegible]		
14 R			[illegible]	818	edge Rd	
60 R			11.2	824		
13 L			[illegible]	817	[illegible]	
14 L			11.0	25826	TOPCUT	

F. B. 683 PG. 54 Job No. [illegible] Division No. [illegible] Notes Red. DARLING Plotted H. Martin Profile No. B-1325-1
Survey of [illegible] Date FEB 2 1937 Date MAR 19 1937
Survey by Johnson Notes [illegible] Notes Chkd. H. Martin Checked C. L. Keagle X-Sec. No. B-1326-2
Indexed A. C. Johnson Date [illegible] Date 2-3-37 Date 3-23-37

Form 307 5M 11-35

PLEASE RETURN TO
LOS ANGELES COUNTY SURVEYOR
700 HALL OF RECORDS

NOTE: ANY ADDITIONS OR CHANGES ON THIS SHEET MUST BE MADE OR CIRCLED IN RED INK, WITH DATE AND NAME OF PERSON MAKING CHANGE

Do not extend notes this side of this line

STATION	B. S.	H. I.	F. S.	ELEV.		
24 L		2593 64	12.0	25816	[illegible]	
43 L			10.5	831		
60 L			10.5	25831		
T.P.	1 68	2584 06	11.26	25823		
BC 50+31.04			2.0	25821		
17 R			2.8	813	edge Rd	
18 R			2.1	820	Top cut	
60 R			2.4	817		
11 L			2.9	812	edge Rd	
31 L			2.8	813		
60 L			1.1	830		
EXT 51+02.08			3.8	803		
19 R			4.3	798	edge Rd	
20 R			3.4	807	Top cut	
60 R			3.4	807		
15 L			3.9	802	edge Rd.	
17 L			3.4	807	Top cut	
60 L			3.8	803		
EC. 51+73.12			4.9	792		
14 R			5.7	784	edge Rd	
15 R			4.7	25794	Top cut	

Profile No. ____ Notes Red. ____ Plotted H. Martin Job No. ____ Division No. ____ F. B. 682 Pg. 55
Date 1937 Date MAR 19 1937 Survey of [illegible]
X-Sec. No. ____ Notes Chkd. H.M. Checked CLK Survey by [illegible] Notes [illegible] Date [illegible]
Date 2-3-37 Date 3-24-37 Map No. ____ Indexed A. C. Johnson

Form 307 5M 11-35

PLEASE RETURN TO
LOS ANGELES COUNTY SURVEYOR
700 HALL OF RECORDS

NOTE: ANY ADDITIONS OR CHANGES ON THIS SHEET MUST BE MADE OR CIRCLED IN RED INK, WITH DATE AND NAME OF PERSON MAKING CHANGE

Do not extend notes this side of this line

STATION	B. S.	H. I.	F. S.	ELEV.		
60 R		2584.06	4.7	25794		
11 L			5.3	788	edge Rd	
12 L			4.7	794	TOP CUT	
60 L			5.2	789		
53+00			7.2	769		
12 R			7.7	764	edge Rd	
14 R			7.1	770	TOP CUT	
[illegible]			5.3	788		
12 L			7.3	768	edge Rd	
14 L			6.6	775	TOP CUT	
[illegible]			6.9	25772		
[illegible]	5.65	[illegible]	7.09	25759.97	[illegible] #36 [illegible] ST. R. opp. 54+00	(approx) Elev. 2575.6 per F.B. 669-112
54+00 ℄			6.3	25752		
10' R			[illegible]	754	[illegible]	
12' R			[illegible]	761	T.C.	
60' R			[illegible]	802	[illegible]	
13' L			[illegible]	752	[illegible] Co.	
14' L			[illegible]	759	[illegible]	
61' L			[illegible]	754	[illegible]	
55+00 ℄			[illegible]	754		
[illegible]			[illegible]	754	[illegible]	

F. B. 682 Pg. 56 | Job No. 8167 | Division No. ✓ | M. B. DARLING Notes Red. | Plotted H. Martin | Profile No. B-1325-1
Survey of [illegible] Road | Date FEB 2 1937 | Date MAR 19 1937
Survey by [illegible] | Notes W. F. Harris | Notes Chkd. H. Martin | Checked ELK | X-Sec. No. B-1326-2
Indexed A. C. Johnson | Date 11/6/36 | Date 2-3-37 | Date 3-24-37

Form 307 5M 11-35

PLEASE RETURN TO
LOS ANGELES COUNTY SURVEYOR
700 HALL OF RECORDS

NOTE: ANY ADDITIONS OR CHANGES ON THIS SHEET MUST BE MADE OR CIRCLED IN RED INK, WITH DATE AND NAME OF PERSON MAKING CHANGE

Do not extend notes this side of this line

STATION	B. S.	H. I.	F. S.	ELEV.		
		25815				
15' R			42	25773	T.C.	
60' R			93	812	S.H.	
13' L			63	752	EG Rd	
15' L			57	758	T.C.	
60' L			77	738	S.H.	
[illegible]			65	750		
[illegible]			66	749	L.G. Rd	
[illegible]			44	771	T.C.	
[illegible]			30	815	[illegible]	
[illegible]			49	746	[illegible]	
[illegible]			63	752	[illegible]	
60' L			95	720	S.H.	
[illegible]			54	761		
[illegible]			56	759	L.G. Rd.	
[illegible]			31	784	T.C.	
[illegible]			+1.4	829	S.H.	
[illegible]			60	755	L.G. Rd	
[illegible]			55	760	T.C.	
[illegible]			96	25719	S.H.	

Profile No. _____ X-Sec. No. _____

Notes Rd. FB 2 1937 Date MAR 10 1937 Plotted H. Martin Job No. _____ Division No. _____

Notes Chkd. H.M. Date 2-3-37 Checked VCLK Date 3-24-37 Survey of _____ Survey by _____ Map No. _____ Notes _____ Date _____ Indexed A. C. Johnson Date _____

F. B. _____ PG. _____

Form 307 5M 11-35

PLEASE RETURN TO
LOS ANGELES COUNTY SURVEYOR
700 HALL OF RECORDS

NOTE: ANY ADDITIONS OR CHANGES ON THIS SHEET MUST BE MADE OR CIRCLED IN RED INK, WITH DATE AND NAME OF PERSON MAKING CHANGE

Do not extend notes this side of this line

STATION	B. S.	H. I.	F. S.	ELEV.		
		25815				
57+00 ℄			4 5	25770	.	
[illegible]			4 9	766	E.G. Rd.	
[illegible] C			2 1	794	T.C.	
30' C			+20 H.L.	835	S.H. GEN	
14' L			4 9	766	E.G. Rd.	
[illegible] L			4 4	771	T.C.	
60' L			9 5	720	GEN	
58+00 ℄			4 9	766		
[illegible]			5 3	762	E.G. Rd.	
[illegible]			2 4	791	T.C.	
60' C			+18 H.L.	833	[illegible]	
18' L			[illegible]	762	E.G. Rd.	
[illegible]			[illegible]	763	T.C.	
60' L			[illegible]	718	GEN	
59+00 ℄			[illegible]	737		
[illegible]			[illegible]	737	E.G. Rd.	
[illegible]			[illegible]	757	T.C.	
[illegible]			+5[illegible]	870	S.H.	
[illegible]			[illegible]	729	E.G. Rd.	
[illegible]			[illegible]	25687	GEN.	

F. B. 683 Pg. 58 Job No. 8167 Division No. Notes Red. Plotted H. Martin Profile No. B-1325-1
Survey of Agua Dulce Rd. Date FEB 2 1937 Date MAR 19 1937
Survey by [illegible] Notes W.F.H. Notes Chkd. H. Martin Checked X-Sec. No. B1326-2
Indexed A. C. Johnson Date 11/6/36 Date 2-3-37 Date

Form 307 5M 11-35

PLEASE RETURN TO
LOS ANGELES COUNTY SURVEYOR
700 HALL OF RECORDS

NOTE: ANY ADDITIONS OR CHANGES ON THIS SHEET MUST BE MADE OR CIRCLED IN RED INK, WITH DATE AND NAME OF PERSON MAKING CHANGE

Do not extend notes this side of this line

STATION	B. S.	H. I.	F. S.	ELEV.		
		258.52				
59+20 ℄			8 3	25732		
11' R			8 5	729	EG Ro	
15' R			5 6	759	T.C.	
60' R			+1 4	329	S.H.	
12' L			8 7	728	EG Ro	
14' L			8 1	734	T.C.	
[illegible]			13 5	680	GEN	
60+00 ℄			10 2	713		
12' R			10 2	713	EG Ro	
[illegible]			8 5	732	T.C.	
[illegible]			[illegible]	815	S.H.	
[illegible]			[illegible]	709	[illegible]	
[illegible]			10 3	712	[illegible]	
[illegible]			12 3	667	GEN	
61+00 ℄			11 7	698		
11' R			11 3	702	EG Ro	
19' R			9 3	722	T.C.	
60' R			10 7	806	[illegible]	
11' L			[illegible]	694		
13' L			[illegible]	25698		

Profile No. ____ Notes Red. ____ Plotted H. Martin Job No. ____ Division No. ____ F. B. 682 PG. 59
Date ____ Date MAR 19 1937 Survey of ____
X-Sec. No. ____ Notes Chkd. H.M. Checked W.L. Keagle Survey by ____ Notes ____ Date 11/6/36
Date 2-3-37 Date 3-23-37 Map No. ____ Indexed A. C. Johnson

Form 307 5M 11-35

PLEASE RETURN TO
LOS ANGELES COUNTY SURVEYOR
700 HALL OF RECORDS

NOTE: ANY ADDITIONS OR CHANGES ON THIS SHEET MUST BE MADE OR CIRCLED IN RED INK, WITH DATE AND NAME OF PERSON MAKING CHANGE

Do not extend notes this side of this line

STATION	B. S.	H. I.	F. S.	ELEV.	
		2581 52			
60' L.			130	25685	GEN.
61+19 40 E.C.			109	706	
13' R			109	706	E.G. Co.
20' R			84	731	T.C.
60' R			28	787	S.H.
11' L			116	699	E.G. Co.
13' L			112	703	T.C.
60' L			123	692	GEN.
62+[illegible] E.Y.			97	718	℄
8' R			89	726	E.G. Co.
17' R			77	738	T.C.
60' R			69	746	S.H.
14' L			92	723	E.G. Co.
16' L			84	731	T.C.
60' L			101	714	S.H.
[illegible]			99	716	℄
7' R			101	714	E.G. Co.
13' R			86	729	[illegible]
60' R			[illegible]	760	S.H.
[illegible]			[illegible]	25711	E.G. Co.

F. B. 683 PG. 60 Job No. 2167 Division No. M. D. DARLING Notes Red. Plotted H. Martin Profile No. B-1325-1
Survey of [illegible] Date FEB 2 1937 Date MAR 19 1937
Survey by [illegible] Notes [illegible] Notes Chkd. H. Martin Checked G.L. Keagle X-Sec. No. B-1326-2
Indexed A. C. Johnson Date [illegible] Date 2-3-37 Date 3-23-37

Form 307 5M 11-35

PLEASE RETURN TO
LOS ANGELES COUNTY SURVEYOR
700 HALL OF RECORDS

NOTE: ANY ADDITIONS OR CHANGES ON THIS SHEET MUST BE MADE OR CIRCLED IN RED INK, WITH DATE AND NAME OF PERSON MAKING CHANGE

Do not extend notes this side of this line

STATION	B. S.	H. I.	F. S.	ELEV.		
		2581 52 ✓				
18' L			9 7	25718	T.C.	
60' L			11 1	704	GEN.	
64+00 ℄			10 3	712	EG R. = NEW ℄	
~~6' R~~			~~7 8~~			
7' R			7 8	737	T.C.	
60' R.			+1 3 H.L.	828		
11' L			10 0	715	℄ RD.	
25' L			10 6	709	EG RD	
26' L			10 0	715	T.C.	
60' L			13 5	25680	GEN.	
T.P.	1056	2581 27 ✓	10 21	2571 31 ✓		
64+54 ℄			7 0	25749	T.C.	
54' R			+2 5 H.L.	844	S.H.	
82' R			+4 [illegible] H.L.	865	S.H.	
8' L			10 9	710	EG RD	
10' L			10 8	711	℄ RD	
31' L			11 5	704	EG RD	
60' L			15 0	669		
65+25 ℄			7 3	746		
12' R			7 0	25749	BRK	

Profile No. ____ Notes Rad. M. D. DARI Plotted H. Martin Job No. 2167 Division No. ____ F. B. [illegible] PG. 61[illegible]
Date FEB 2 1937 Date MAR 19 1937 Survey of [illegible]
X-Sec. No. ____ Notes Chkd. H. Martin Checked W. L. Keagle Survey by [illegible] Notes [illegible] Date ____
Date 2-3-37 Date 3-23-32 Map No. ____ Indexed A. C. Johnson Date ____

Form 307 5M 11-35

PLEASE RETURN TO
LOS ANGELES COUNTY SURVEYOR
700 HALL OF RECORDS

NOTE: ANY ADDITIONS OR CHANGES ON THIS SHEET MUST BE MADE OR CIRCLED IN RED INK, WITH DATE AND NAME OF PERSON MAKING CHANGE

Do not extend notes this side of this line

STATION	B. S.	H. I.	F. S.	ELEV.	
		2581.87 ✓			
41' R			35	25784	BRK
74' R			+10 H.L.	829	"
13' L			92	727	T.C.
12' L			121	698	EG Rd.
38' L			117	702	℄ Rd
42' L			125	694	EG Rd
44' L			[illegible]	704	T.C.
[illegible] L			141	678	GEN.
66+00 ℄			67	752	
52' R			+78 H.L.	897	SH.
62' R			+100 H.L.	919	S.H.
77' R			+120 H.L.	939	T.B.
23' L			128	691	T.C.
28' L			149	670	EG Rd.
39' L			150	669	℄ Rd
50' L			[illegible]	661	EG Rd
74' L			184	635	BRK.
66+[illegible] ℄			71	748	S.H.
21' R			72	807	BRK.
63' R			+54 H.L.	25873	"

F. B. 683 Pg. 62 Job No. 8167 Division No. Note Key Plotted H. Martin Profile No. B-1325-1
Survey of Aqua Dulce Rd Date FEB 2 1937 Date MAR 19 1937
Survey by H. S. Johnson Notes W.F.H. Notes Chkd. H. Martin Checked C. L. Keagle X-Sec. No. B1326-2
Indexed C. Johnson Date Date 2-3-37 Date 3-23-37

Form 307 5M 11-35

PLEASE RETURN TO
LOS ANGELES COUNTY SURVEYOR
700 HALL OF RECORDS

NOTE: ANY ADDITIONS OR CHANGES ON THIS SHEET MUST BE MADE OR CIRCLED IN RED INK, WITH DATE AND NAME OF PERSON MAKING CHANGE

Do not extend notes this side of this line

STATION	B. S.	H. I.	F. S.	ELEV.		
		2581 27 ✓				
[illegible] ℄			+61 H.L.	25880	Bek.	
30' L			151	668	T.C.	
35' L			172	647	Eg Po	
45' L			175	644	℄ Po.	
55' L			179	640	Eg Po	
57' L			169	650	T.C.	
99' L			220	599	Bek.	
[illegible] ℄			[illegible]	710		
42' ℄			[illegible]	770	S.H.	
[illegible] ℄			[illegible]	819	"	
[illegible] ℄			+43 H.L.	863	"	
55' L			144	675		
42' ℄ L			112	657	Eg Po.	
54' ℄ L			165	654	℄ ℄	
[illegible] ℄ L			[illegible]	647	Eg Po	
65' ℄ L			157	662	T.C.	
[illegible] ℄ L			[illegible]	629	Gen.	
[illegible] ℄			60	759	S.H.	
[illegible] ℄			+50 H.L.	869	Bek.	
[illegible]			+57 H.L.	25876	S.H.	

Profile No. ____ Notes Red. ____ Plotted H. Martin Job No. ____ Division No. ____ F. B. [illegible] PG. 63

Date 7 Date MAR 19 1931 Survey of ____

X-Sec. No. ____ Notes Chkd. H. M. Checked O. L. Keagle Survey by [illegible] Notes [illegible] Date ____

Date 2-3-37 Date 3-23-37 Map No. ____ Indexed A. C. Johnson Date ____

Form 307 5M 11-35

PLEASE RETURN TO
LOS ANGELES COUNTY SURVEYOR
700 HALL OF RECORDS

NOTE: ANY ADDITIONS OR CHANGES ON THIS SHEET MUST BE MADE OR CIRCLED IN RED INK, WITH DATE AND NAME OF PERSON MAKING CHANGE

Do not extend notes this side of this line

STATION	B. S.	H. I.	F. S.	ELEV.		
		2581 87				
41' L			153	25666	T.C.	
49' L			176	643	Eg Po	
59' L			180	639	℄ Po	
72' L			190	629	Eg Po	
73' L			183	636	T.C.	
100' L			202	617	Gen	
67-97 ℄ Pot. ℄			45	774	S.H.	
25' C.			00	819	Brk.	
55' ℄			+22 H.L.	841	Brk.	
76' ℄			+24 H.L.	843	"	
51' ~~℄~~ L			169	650	T.C.	
56' ~~℄~~ L			184	635	Eg	
67' L			188	631	℄	
[illegible]' L			198	621	Eg	
81' L			190	629	T.C.	
100' L			206	613	Gen.	
68+15 ℄			58	761		
31' ℄			[illegible]	806	Brk.	
50' ℄			[illegible]	803	"	
95' ℄			24	25795	"	

F. B. 683 PG. 64 | Job No. 8167 | Division No. | Notes Red. | Plotted H. Martin | Profile No. B-1325-1
Survey of Agua Dulce Ro | Date 7 | Date MAR 22 1931
Survey by H.S. Johnson | Notes W.F.H. | Notes Chkd. H. Martin | Checked R. L. Keagan | X-Sec. No. B-1326-2
Indexed A. C. Johnson | Date 11/6/36 | Date 2-3-37 | Date 3-23-37

Form 307 5M 11-35

PLEASE RETURN TO
LOS ANGELES COUNTY SURVEYOR
700 HALL OF RECORDS

NOTE: ANY ADDITIONS OR CHANGES ON THIS SHEET MUST BE MADE OR CIRCLED IN RED INK, WITH DATE AND NAME OF PERSON MAKING CHANGE

Do not extend notes this side of this line

STATION	B. S.	H. I.	F. S.	ELEV.		
		2581 87				
46' L			163	25656	T.B.	
57' L			177	642	T.C.	
67			188	631	Eg. Ro.	
71			192	627	℄	
83			200	619	Eg. Ro	
84			192	627	T.C	
100' L			210	609	Gen	
68+50 ℄			125	694		
29' R			106	713	Bec	
76' R			91	728	"	
100' R			81	738	"	
64' L			125	634	T.C.	
75' L			193	626	Eg Ro	
84' L			194	625	℄	
97' L			210	609	Eg Ro	
[illegible]			198	621	T.C.	
69+00			149	670		
100' R			120	719	Gen	
72' L			[illegible]	635	T.C.	
[illegible]			115	25624	E.C. Ro.	

Profile
No. _____
X-Sec.
No. _____

M.D. DARLING
Notes Red. _____ Plotted H. Martin Job No. [illegible] Division No. _____
Date FEB 1937 Date MAR 22 1937 Survey of [illegible]
Notes Chkd. H.M. Checked A.L. Keagle Survey by H.S. Johnson Notes WFH Date _____
Date 2-3-37 Date 3-23-37 Map No. _____ Indexed A. C. Johnson Date _____

F. B. [illegible] PG. [illegible]

Form 307 5M 11-35

PLEASE RETURN TO
LOS ANGELES COUNTY SURVEYOR
700 HALL OF RECORDS

NOTE: ANY ADDITIONS OR CHANGES ON THIS SHEET MUST BE MADE OR CIRCLED IN RED INK, WITH DATE AND NAME OF PERSON MAKING CHANGE

Do not extend notes this side of this line

STATION	B. S.	H. I.	F. S.	ELEV.		
		2581 87				
105' L			19 5	25624	E.Ro.	
118' L			21 0	609	E.Ro.	
120' L			19 5	624	T.C.	
70+00 ℄			14 6	673	SLOPE.	
[illegible]			[illegible]	703	SL.	
[illegible]			[illegible]	630	[illegible]	
70+[illegible]			14 6	673	SL.	
100' [illegible]			11 2	707	SL.	
[illegible]			[illegible]	631	SL.	
[illegible]			[illegible]	682	[illegible]	
19' [illegible]			27	732	[illegible]	
100' [illegible]			[illegible]	768	S.H.	
100' L			[illegible]	631	[illegible]	
[illegible]			[illegible]	703	S.H.	
[illegible]			[illegible]	798	S.H.	
[illegible]			[illegible]	819	[illegible]	
[illegible]			[illegible]	830	S.H.	
[illegible] L			[illegible]	639	[illegible]	
71+25 [illegible] EX			[illegible]	758	S.H.	
[illegible]			[illegible]	25892	[illegible]	

F. B. 683 Pg. 66 | Job No. 8167 | Division No. | Notes Rod | Plotted H. Martin | Profile No. B-1325-1
Survey of Long Dunes Fogo | Date FEB 2 1937 | Date MAR 22 1937
Survey by [illegible] | Notes [illegible] | Notes Chkd. H. Martin | Checked C. L. Keagle | X-Sec. No. B-1326-2
Indexed A. C. Johnson | Date [illegible] | Date 2-3-37 | Date 3-23-37

Form 307 5M 10-34

PLEASE RETURN TO
LOS ANGELES COUNTY SURVEYOR
700 HALL OF RECORDS

NOTE: ANY ADDITIONS OR CHANGES ON THIS SHEET MUST BE MADE OR CIRCLED IN RED INK, WITH DATE AND NAME OF PERSON MAKING CHANGE

Do not extend notes this side of this line

STATION	B. S.	H. I.	F. S	ELEV.		
		2581.87				
87' R			H.L. +7.5	25894	Brk.	
100' R			+2.5	904	S.H.	
25' L			13.7	682	T.S.	
54' L			17.4	645	Brk	
100' L			18.2	25637	Swale	
T.P.	12.12	2589.89	4.0	2577.77		
71+50			12.5	25774		
23 R			HL +4.4	943	Brk.	
10 R			+6.8	967	Top spur	
33 L			HL 21.7	682	Toe slope	
56 L			24.4	655		
100 L			26.2	637		
71+75			13.7	762	Swale	
83 R			+6.0	959	Brk.	
108 R			+7.8	977		
40 L			21.0	689	Brk	
67 L			24.1	658	"	
100 L			26.2	637	Flat	
72+08.13			11.8	781		
62 R			0.0	25899	Brk	

Profile No. ____ Notes Red. ____ Platted H. Martin Job No. 2[illegible] Division No. ____ L.B. 683 Pg. 67
Date [illegible] Date MAR 22 193[illegible] Survey of [illegible]
X-Sec. No. ____ Notes Chkd. H. Martin Checked G. L. Keagle Survey by H. S. Johnson Notes [illegible] Date 11/6/36
Date 2-3-37 Date [illegible] Map No. ____ Indexed A. C. Johnson

Form 307 5M 10-34

PLEASE RETURN TO
LOS ANGELES COUNTY SURVEYOR
700 HALL OF RECORDS

NOTE: ANY ADDITIONS OR CHANGES ON THIS SHEET MUST BE MADE OR CIRCLED IN RED INK, WITH DATE AND NAME OF PERSON MAKING CHANGE

Do not extend notes this side of this line

STATION	B. S.	H. I.	F. S	ELEV.		
100 R		2589 89	+0.3	2590 2		
47 L			21.6	683	Toe slope	
100 L			25.2	647		
72+25			11.3	786		
38 R			3.0	869	Brk	
96 R			4.0	859	"	
50 L			22.1	678	Toe slope	
100 L			25.0	649		
72+54			15.3	746		
26 R			11.2	787	Brk	
53 R			10.4	795	"	
81 R			7.9	820	Toe slope	
100 R			2.5	874		
70 R			9.1	808	swale	
48 L			21.0	689		
100 L			25.2	647		
72+97			15.3	746	draw	
100 R			4.8	851	Toe slope	
55 L			16.0	739	Brk	
79 L			21.1	688		
100 L			24.00	256589		

L.B 683-P.G.68 Job. No. 8167 Division No. Notes Red Plotted H. Martin Profile
Survey of Aqua Dulce Rd. Date MAR 22 1937 No. B-1326-1
Survey by Johnson Notes G.W.S. Notes Chkd. H. Martin Checked [illegible] X-Sec.
Indexed A. C. Johnson Date 11-6-36 Date 2-3-37 Date 3-23-37 No. B-1326-2

Form 307 5M 11-35

PLEASE RETURN TO
LOS ANGELES COUNTY SURVEYOR
700 HALL OF RECORDS

NOTE: ANY ADDITIONS OR CHANGES ON THIS SHEET MUST BE MADE OR CIRCLED IN RED INK, WITH DATE AND NAME OF PERSON MAKING CHANGE

Do not extend notes this side of this line

STATION	B. S.	H. I.	F. S.	ELEV.		
73+00		25[illegible]	10.8	25791		
58 R			10.7	792	draw	
100 R			6.2	837	Brk.	
52 L			11.8	781		
90 L			21.4	685		
100 L			23.4	665		
73+19			5.5	844		
[illegible] R			5.2	847	Brk	
100 R			3.7	862		
40 L			8.2	817	Brk	
57 L			12.0	779	[illegible] spur	
100 L			22.2	677	[illegible]	
73+34			5.6	843		
36 R			1.0	889	[illegible] Brk	
100 R			+2.5	924	Brk	
61 L			15.2	747	Brk	
92 L			20.7	692		
100 L			22.9	670		
73+[illegible]			12.0	779	Swale	
43 R			7.6	823		
82 R			2.7	25872		

Profile No. ____ Notes Red ____ Plotted H. Martin Job No. 8167 Division No. ____ F. B. 6[illegible] Pg. 6[illegible]

X-Sec. No. ____ Date ____ Date MAR 22 1937 Survey of [illegible] Notes G.W.S. Date 11-6-36

Notes Chkd. H. Martin Checked K. L. Keagle Survey by Johnson Notes G.W.S. Date 11-6-36

Date 2-3-37 Date 3-23-37 Map No. ____ Indexed A. C. Johnson

Form 307 5M 11-35

PLEASE RETURN TO
LOS ANGELES COUNTY SURVEYOR
700 HALL OF RECORDS

NOTE: ANY ADDITIONS OR CHANGES ON THIS SHEET MUST BE MADE OR CIRCLED IN RED INK, WITH DATE AND NAME OF PERSON MAKING CHANGE

Do not extend notes this side of this line

STATION	B. S.	H. I.	F. S.	ELEV.		
100 R		25[illegible]	0.5	25894		
23 L			[illegible]	772	[illegible]	
47 L			14.7	752		
100 L			22.5	674		
74+00			9.4	805		
47 R			7.4	825	[illegible]	
61 R			5.6	843		
81 R			4.4	855		
100 R			[illegible]	[illegible]	[illegible]	
32 L			[illegible]	805	[illegible]	
[illegible] L			12.8	771	[illegible]	
100 L			H.I. 20.3	696		
74+18			4.0	859		
21 R			7.7	822	[illegible]	
43 R			6.4	835	"	
69 R			+1.0	909	"	
86 R			0.1	898	[illegible]	
100 R			2.0	879		
12 L			[illegible]	854	[illegible]	
66 L			15.5	744	[illegible]	
100 L			20.0	25699		

F. B. 6[illegible] PG. 70 Job No. 8167 Division No. M. D. DARLING Notes Red. Plotted H. Martin Profile
Survey of [illegible] Dulce Rd. Date FEB 2 1937 Date MAR 22 1937 No. B-1325-1
Survey by John [illegible] Notes G.W.S. Notes Chkd. H. Martin Checked [illegible] Date 3-27-37 X-Sec. No. B-1326-2
Indexed A. C. Johnson Date 11-6-36 Date 2-3-37

Form 307 5M 11-35

PLEASE RETURN TO
LOS ANGELES COUNTY SURVEYOR
700 HALL OF RECORDS

NOTE: ANY ADDITIONS OR CHANGES ON THIS SHEET MUST BE MADE OR CIRCLED IN RED INK, WITH DATE AND NAME OF PERSON MAKING CHANGE

Do not extend notes this side of this line

STATION	B. S.	H. I.	F. S.	ELEV.		
74+40		2589.89	2.6	25873	Bldg	
11 R			1.4	885	[illegible]	
[illegible] R			3.0	869	"	
60 R			1.0	899		
100 R			+5.1	950		
24 L			7.3	826	[illegible]	
[illegible] L			11.2	787	[illegible]	
74+[illegible]			2.0	879		
33 R			+3.3	932	[illegible]	
60 R			+3.5	934	"	
100 R			+8.0	979		
30 L			1.9	880	[illegible]	
53 L			[illegible]	882	"	
69 L			4.4	855		
100 L			6.3	25836		
T.P.	10.93	2100.52	0.00	2589.89		
75+30			6.8	25939		
100 R			7.2	985	Flat Mesa	
78 L			13.4	903	[illegible]	
100 L			14.5	862		
POT 75+37.30			4.7	25959		

Profile No. ____ Notes Red ____ Date ____ Plotted H. Martin Date MAR 22 1937 Job No. ____ Division No. ____ Survey of Agua Dulce Rd

X-Sec. No. ____ Notes Chkd H. Martin Date 2-3-37 Checked C. L. Keagle Date 3-24-37 Survey by John Nelson Map No. ____ Notes G.W.S. Date 11-6-36 Indexed A. C. Johnson Date ____

F. B. [illegible] PG. [illegible]

Form 307 5M 11-35

PLEASE RETURN TO
LOS ANGELES COUNTY SURVEYOR
700 HALL OF RECORDS

NOTE: ANY ADDITIONS OR CHANGES ON THIS SHEET MUST BE MADE OR CIRCLED IN RED INK, WITH DATE AND NAME OF PERSON MAKING CHANGE

Do not extend notes this side of this line

STATION	B. S.	H. I.	F. S.	ELEV.		
100 R		260072	1.2	25995	[illegible]	
79 L			10.0	907	[illegible]	
[illegible]			14.3	864		
76+00			4.2	25965	[illegible]	
100 R			0.4	26003		
100 L			8.2	25922		
76+50			3.9	25968	[illegible]	
100 R			+0.4	26011		
100 L			8.2	25925		
77+00			3.7	25970		
100 L			8.2	25925		
100 R			+1.0	26017		
77+50			3.4	25971		
100 R			+0.4	26016		
100 L			7.9	25928		
7.2	3.85	259997	4.58	[illegible]		
78+00			3.1	25969		
100 R			+1.5	26015		
100 L			7.3	25927		
78+64.34			4.5	25955		
26 R			2.8	25972		

F. B. 683 PG. 72 Job No. 8167 Division No. M.D. DARLING Notes Red. Plotted H. Martin Date FEB 2 1937 Date MAR 22 1937 Profile No. B-1325-1

Survey of Aqua Dulce Rd. Notes G.W.S. Notes Chkd. H. Martin Checked G.L. Keagle X-Sec. No. B-1326-2

Survey by Johnson Date 11-6-36 Date 2-3-37 Date 3-24-37

Indexed A. C. Johnson

Form 307 5M 11-35

PLEASE RETURN TO
LOS ANGELES COUNTY SURVEYOR
700 HALL OF RECORDS

NOTE: ANY ADDITIONS OR CHANGES ON THIS SHEET MUST BE MADE OR CIRCLED IN RED INK, WITH DATE AND NAME OF PERSON MAKING CHANGE

Do not extend notes this side of this line

STATION	B. S.	H. I.	F. S.	ELEV.		
55R		2599.90	3.4	25966	[illegible]	
88R			5.2	948	Brk	
100R			4.0	960		
35L			6.5	935	Brk	
62L			7.5	925	"	
[illegible]			11.8	882		
79+00			11.5	885	S.H.	
27R			7.5	925		
36R			8.3	917	Brk	
100R			[illegible]	770		
21L			14.9	851	Brk	
43L			14.2	858	"	
100L			[illegible]	25738		
T.P.	0.15	[illegible] 16	11.79	[illegible]		
79+40 ℄			[illegible]	25764	S.H.	
[illegible]			[illegible]	801	[illegible]	
73' [illegible]			[illegible]	732	"	
[illegible]			[illegible]	722	S.H.	
[illegible]			[illegible]	706	S.H.	
[illegible]			[illegible]	732	[illegible]	
[illegible]			26.0	25632		

Profile No. _____ Notes Red. _____ Plotted H. Martin Job No. [illegible] Division No. _____ F. B. 683 Pg. 73

Date [illegible] Date MAR 22 1937 Survey of [illegible]

X-Sec. No. _____ Notes Chkd. H. Martin Checked G. L. Keagle Survey by [illegible] Notes G. W. S. Date [illegible]

Date 2-3-37 Date 3-24-36 Map No. _____ Indexed A. C. Johnson Date _____

Form 307 5M 11-35

PLEASE RETURN TO
LOS ANGELES COUNTY SURVEYOR
700 HALL OF RECORDS

NOTE: ANY ADDITIONS OR CHANGES ON THIS SHEET MUST BE MADE OR CIRCLED IN RED INK, WITH DATE AND NAME OF PERSON MAKING CHANGE

Do not extend notes this side of this line

STATION	B. S.	H. I.	F. S.	ELEV.		
		2589.16				
T.P.	[illegible]	2578.15	[illegible]	[illegible]		
T.P.	[illegible]	[illegible]	[illegible]	[illegible]		
[illegible]			86	25614	[illegible]	
[illegible]			[illegible]	673	[illegible]	
70' R			77	653	[illegible]	
[illegible]			74	656	[illegible]	
[illegible]			84	646	[illegible]	
[illegible]			[illegible]	583	[illegible]	
[illegible]			[illegible]	617	[illegible]	
[illegible]				620		
[illegible]			[illegible]	628		
[illegible]			[illegible]	615	"	
[illegible]			[illegible]	584	[illegible]	
[illegible]			[illegible]	575	"	
[illegible]			[illegible]	[illegible]		
[illegible]			[illegible]	630		
[illegible]			[illegible]	569	[illegible]	
[illegible]				569	[illegible]	
[illegible]			136	594	[illegible]	
[illegible]			[illegible]	[illegible]	[illegible]	

F. B. 683 PG. 74 | Job No. 8167 | Division No. | M.D. DARLING | Notes Red. | Plotted H. Martin | Profile
Survey of Agua Dulce Rego | Date FEB 2 1937 | Date MAR 22 1937 | No. B-1325-1
Survey by H. S. Johnson | Notes W.F.H. | Notes Chkd. H. Martin | Checked O.L. Keagle | X-Sec.
Indexed A. C. Johnson | Date 11/10/36 | Date 2-3-37 | Date 3-24-37 | No. B-1326-2

Form 307 5M 11-35

PLEASE RETURN TO
LOS ANGELES COUNTY SURVEYOR
700 HALL OF RECORDS

NOTE: ANY ADDITIONS OR CHANGES ON THIS SHEET MUST BE MADE OR CIRCLED IN RED INK, WITH DATE AND NAME OF PERSON MAKING CHANGE

Do not extend notes this side of this line

STATION	B. S.	H. I.	F. S.	ELEV.		
		2373 [illegible]				
3' L			132	2559.8 ~~5608~~	[illegible]	
14' [illegible]			[illegible]	618	[illegible]	
51' L			135	595	[illegible]	
90' L			137	573	[illegible]	
[illegible]			138	572	[illegible]	Plotted to here Sh. 2 3-22-37 H.M.
8+[illegible] Rec.			136	624	[illegible]	
[illegible]			[illegible]	629	[illegible]	
[illegible]			[illegible]	601	[illegible]	
[illegible]			[illegible]	616	[illegible]	
[illegible]			[illegible]	623	[illegible]	
[illegible] L			[illegible]	610	[illegible]	
[illegible] L			[illegible]	590	[illegible]	
[illegible]			[illegible]	582	[illegible]	
81+50 Rec.			[illegible]	591	"	
[illegible] R			[illegible]	597	[illegible]	
[illegible]			94	636	[illegible]	
[illegible]			[illegible]	651	[illegible]	
50' R			[illegible]	659	[illegible]	
[illegible] R			[illegible]	625	[illegible]	
[illegible]			[illegible]	25631	[illegible]	

Profile No. B-1325-1 Notes Red. Date [illegible] 1937 Plotted H. Martin Date MAR 23 1937 Job No. 8167 Division No. Survey of [illegible]

X-Sec. No. B-1326-3 Notes Chkd. H. Martin Date 2-3-37 Checked M. D. YARLING Date [illegible] Survey by [illegible] Map No. Notes [illegible] Date 11/10/36 Indexed A. C. Johnson Date

F. B. 683 PG. 75

Form 307 5M 11-35

PLEASE RETURN TO
LOS ANGELES COUNTY SURVEYOR
700 HALL OF RECORDS

NOTE: ANY ADDITIONS OR CHANGES ON THIS SHEET MUST BE MADE OR CIRCLED IN RED INK, WITH DATE AND NAME OF PERSON MAKING CHANGE

Do not extend notes this side of this line

STATION	B. S.	H. I.	F. S.	ELEV.		
		2573.01				
90' L			168	25562	GEN.	
82+00 P.O.C. E			98	632	SL.	
13' R			73	657	BOT FILL	
19' R			44	686	TOP CUT	
[illegible]			57	673	[illegible]	
[illegible]			[illegible]	680	[illegible]	
[illegible]			[illegible]	681	[illegible]	
[illegible]			[illegible]	680	TOP CUT	
[illegible]			[illegible]	690	TOP CUT	
[illegible]			[illegible]	716	[illegible]	
[illegible]			[illegible]	600	[illegible]	
85' L			[illegible]	574	[illegible]	
82+00 P.O.C. E			[illegible]	684		
[illegible]			[illegible]	726	[illegible]	
[illegible]			[illegible]	700	[illegible] BOT CUT	
[illegible]			[illegible]	706	[illegible]	
[illegible]				698	[illegible] BOT CUT	
[illegible]			[illegible]	768	[illegible]	
[illegible]			[illegible]	25850	[illegible]	
[illegible]				25653	[illegible]	

F. B. 683 PG. 76 Job No. 8167 Division No. Notes Red [illegible] Plotted H. Martin Profile No. B-1325-1
Survey of Agua Dulce Road Date MAR 23 1937
Survey by H. S. Johnson Notes W.E.H. Notes Chkd. H. Martin Checked X-Sec. No. B-1326-3
Indexed A. C. Johnson Date 11/10/36 Date 2-3-37 Date MAR 26 1937

Form 307 5M 10-34

PLEASE RETURN TO
LOS ANGELES COUNTY SURVEYOR
700 HALL OF RECORDS

NOTE: ANY ADDITIONS OR CHANGES ON THIS SHEET MUST BE MADE OR CIRCLED IN RED INK, WITH DATE AND NAME OF PERSON MAKING CHANGE

Do not extend notes this side of this line

STATION	B. S.	H. I.	F. S	ELEV.	
		2573 01			
83+00 R.O.C.			+18 H.L.	25748	Side Cut
3' R			-04	726	Eg Rd Bot Cut
12' R			-12	718	℄ Rd.
22' R			-16	714	Eg Rd Bot Cut.
30' R			+86 H.L.	816	Top Cut
54' R			+117 H.L.	847	S.H.
80' R			+84 H.L.	814	S.H.
4' L			+50 H.L.	780	Top Cut.
30' L			+06 H.L.	736	Slope.
47' L			+10 H.L.	740	Brk
76' L			-03	25727	"
T.P.	1 32	2573 [illegible]	115	25[illegible] 86	[illegible] Eg Sec. Line
83+50 R.O.C.			[illegible]	25713	
5' R			[illegible]	715	℄ Rd
15' R			[illegible]	713	Bot Cut. Eg. Rd.
21' R			+40 H.L.	772	Top Cut.
80' R			+08 H.L.	740	S.H.
4' L			-20	712	Eg Rd.
10' L			+48 H.L.	780	Top Cut.
35' L			+72 H.L.	25810	Brk

Profile No. ____ Notes Red. M.D. RAF Platted H. Martin Job No. 8167 Division No. ____ L.B. 683 Pg. 77
X-Sec. No. ____ Date FEB 2 1937 Date MAR 23 1937 Survey of Agua Dulce Road
Notes Chkd. H. Martin Checked ✓ Survey by [illegible] Notes NFH Date 11/10/36
Date 2-3-37 Date MAR 26 1937 Comp No. ____ Indexed [illegible]

Form 307 5M 10-34

PLEASE RETURN TO
LOS ANGELES COUNTY SURVEYOR
700 HALL OF RECORDS

NOTE: ANY ADDITIONS OR CHANGES ON THIS SHEET MUST BE MADE OR CIRCLED IN RED INK, WITH DATE AND NAME OF PERSON MAKING CHANGE

Do not extend notes this side of this line

STATION	B. S.	H. I.	F. S	ELEV.		
		2573.18				
60' L			+80 H.L.	2581 2	GEN.	
84+00 P.O.C.			31	701		
2' R			[illegible]	701	E RD.	
13' R			41	691	E & RD.	
16' R			20	712	TOP CUT	
50' R			20	712	GEN.	
70' R			[illegible]	722	"	
8' L			37	693	E & RD	
10' L			10	722	TOP CUT.	
60' L			+10 H.L.	742	GEN.	
84+55.29 E.C.			61	671	E RD.	
12' R			70	662	E & RD	
1[illegible]' R			57	675	TOP CUT	
60' [illegible]			00	732	S.H.	
13 L ?			[illegible]	681	E & RD	
12 L			[illegible]	668	[illegible]	
[illegible]			50	682	[illegible]	
25+00 [illegible]			[illegible]	647	[illegible]	
9' R			42	640		
[illegible]			[illegible]	2566 2	[illegible]	

L.B. 683 P.G. 78 Job. No. 8167 Division No. ____ Notes Red ____ Plotted H. Martin Profile
Survey of Aqua Dulce Road Date FEB 2 1937 Date MAR 23 1937 No. B-1325-1
Survey by H. Johnson Notes W.F.H. Notes Chkd. H. Martin Checked M. D. DARLING X-Sec.
Indexed A. C. Johnson Date 11/10/36 Date 2-3-37 Date MAR 26 1937 No. B-1326-3

Form 307 5M 10-34

PLEASE RETURN TO
LOS ANGELES COUNTY SURVEYOR
700 HALL OF RECORDS

NOTE: ANY ADDITIONS OR CHANGES ON THIS SHEET MUST BE MADE OR CIRCLED IN RED INK, WITH DATE AND NAME OF PERSON MAKING CHANGE

Do not extend notes this side of this line

STATION	B. S.	H. I.	F. S	ELEV.		
		2573 18				
60' R			H.L. +11	25743	S.H.	
12' L			94	638	EG RD.	
13' L			84	648	TOP CUT.	
60' L			85	647	SLOPE.	
86+00 ℄			137	595	℄ RD.	
11' R			140	592	EG RD	
14' R			122	610	TOP CUT	
60' R			81	651	S.H.	
12' L			[illegible]	587	EG RD.	
14' L				587	TOP CUT.	
[illegible]				25594	[illegible]	
T.P.	[illegible]	[illegible]	[illegible]	[illegible]		
[illegible]				25546	[illegible]	
[illegible]				543	[illegible]	
[illegible]				554	[illegible]	
[illegible]			[illegible]	594	[illegible]	
				636		
				542		
[illegible]			[illegible]	549	[illegible]	
[illegible]				25581		

Profile No. _____ X-Sec. No. _____

Notes Red. M. R. DARLING Date MAR 2 1937 Platted H. Martin Job No. [illegible] Division No. _____ L.B. 683 Pg. 79

Notes Chkd. H. Martin Date MAR 23 1937 Survey of [illegible] Notes _____ Date _____

Checked M. R. DARLING Date MAR 26 1937 Survey by _____ Map No. _____ Indexed A. C. Johnson

Form 307 5M 10-34

PLEASE RETURN TO
LOS ANGELES COUNTY SURVEYOR
700 HALL OF RECORDS

NOTE: ANY ADDITIONS OR CHANGES ON THIS SHEET MUST BE MADE OR CIRCLED IN RED INK, WITH DATE AND NAME OF PERSON MAKING CHANGE

Do not extend notes this side of this line

STATION	B. S.	H. I.	F. S	ELEV.		
[illegible]				25507	[illegible]	
[illegible]				501	[illegible]	
[illegible]				509	[illegible]	
[illegible]				525	[illegible]	
[illegible]				548	[illegible]	
[illegible]				504	[illegible]	
14' L				517	[illegible]	
[illegible]				557	[illegible]	
89+00 ℄				478	[illegible]	
[illegible]				470		
[illegible]				477	[illegible]	
60' R				476		
[illegible]				472		
[illegible]				485		
[illegible]				25533	[illegible]	
[illegible]		[illegible]	[illegible]			
[illegible]				25438	[illegible]	
				423		
				439	[illegible]	
[illegible]				25449		

L.B. 683 P.G. 80 Job. No. 8167 Division No. Notes Red Plotted H. Martin Profile
Survey of [illegible] Date FEB 2 1937 Date MAR 23 1931 No. B-1325-1
Survey by [illegible] Notes [illegible] Notes Chkd. H. Martin Checked M. D. DARLING X-Sec.
Indexed A. C. Johnson Date 11/10/36 Date 2-3-37 Date MAR 26 1937 No. B-1326-3

Form 307 5M 10-34

PLEASE RETURN TO
LOS ANGELES COUNTY SURVEYOR
700 HALL OF RECORDS

NOTE: ANY ADDITIONS OR CHANGES ON THIS SHEET MUST BE MADE OR CIRCLED IN RED INK, WITH DATE AND NAME OF PERSON MAKING CHANGE

Do not extend notes this side of this line

STATION	B. S.	H. I.	F. S	ELEV.		
		[illegible]				
11 [illegible]			[illegible]	2543 7	[illegible]	
15 [illegible]			[illegible]	44 2	[illegible]	
[illegible]			[illegible]	45 1	[illegible]	
[illegible]			[illegible]	41 1	[illegible]	
11 [illegible]				40 5	[illegible]	
			[illegible]	41 3	[illegible]	
[illegible]			[illegible]	42 4	[illegible]	
[illegible]			[illegible]	43 8	[illegible]	
				40 6	[illegible]	
[illegible]			[illegible]	41 1	[illegible]	
			[illegible]	41 0	[illegible]	
			[illegible]	2539.4	[illegible]	
[illegible]			[illegible]	39 1	[illegible]	
[illegible]			[illegible]	40 4	[illegible]	
			[illegible]	46 1	[illegible]	
[illegible]				38 6	[illegible]	
[illegible]			[illegible]	2538 2	[illegible]	
[illegible]	[illegible]	[illegible]	[illegible]	[illegible]	✓	
93400 ±			[illegible]	2537 8	[illegible]	
[illegible]			[illegible]	2537 1		

Profile No. ____ Notes Red. ____ Platted H. Martin Job No. 8167 Division No. ____ L. B. 683 Pg. 81

Date [illegible] Date MAR 23 1937 Survey of Agua Dulce Road

X-Sec. No. ____ Notes Chkd. H. Martin Checked [illegible] Survey by [illegible] Notes [illegible] Date ____

Date 2-3-37 DM MAR 26 1937 Map No. ____ Indexed A. C. Johnson

L.B. 683 P.G. 82 | Job. No. [illegible] | Division No. _____ | Notes Red _____ | Plotted H. Martin | Profile

Survey of [illegible] | Date _____ | Date MAR 23 1937 | No. B-1325-1

Survey by _____ | Notes _____ | Notes Chkd. H. Martin | Checked M. D. DARLING | X-Sec.

Indexed A. C. Johnson | Date _____ | Date 2-3-37 | Date MAR 26 1937 | No. B-1326-3

Form 307 5M 10-34

PLEASE RETURN TO
LOS ANGELES COUNTY SURVEYOR
700 HALL OF RECORDS

NOTE: ANY ADDITIONS OR CHANGES ON THIS SHEET MUST BE MADE OR CIRCLED IN RED INK, WITH DATE AND NAME OF PERSON MAKING CHANGE

Do not extend notes this side of this line

STATION	B. S.	H. I.	F. S	ELEV.
				2539.7
				387.
				367.
				374.
				353.
				2533.2
				326.
				336.
				324.
				327.
				333.
				366.
				311.
				310.
				353.
				303.
				310.
				336.
				294.
				2529.1

Form 307 5M 10-34

PLEASE RETURN TO
LOS ANGELES COUNTY SURVEYOR
700 HALL OF RECORDS

NOTE: ANY ADDITIONS OR CHANGES ON THIS SHEET MUST BE MADE OR CIRCLED IN RED INK, WITH DATE AND NAME OF PERSON MAKING CHANGE

Do not extend notes this side of this line

STATION	B. S.	H. I.	F. S	ELEV.		
		2539.74 ✓				
[illegible]			9.9	25298	Top Cut	
60' [illegible]			6.0	337	SH	
[illegible]			10.8	289	E.G. Rd	
16' [illegible]			10.2	295	Top Cut	
26' L			[illegible]	295	Bcl	
60' L			[illegible]	333		
96+00 [illegible]			12.2	275	[illegible]	
15' L			13.0	267	[illegible]	
[illegible]			12.5	272	[illegible]	
[illegible]			12.3	274	Bcl	
[illegible]			[illegible]	317	S.H.	
[illegible]			12.9	268	[illegible]	
[illegible]			[illegible]	281	[illegible]	
30' [illegible]			[illegible]	290	[illegible]	
				25327	S.H.	
	4.22	2531.96 ✓	[illegible]	[illegible]	✓	
97+00			7.3	25247	℄	
11, R			8.1	239	edge Rd.	
12 R			6.6	254	Top cut	
60 R			4.1	25279		

Profile No. ____ Notes Red. ____ Platted H. Martin Job No. ____ Division No. ____ L. B. 683 Pg. 83

Date 7 Date MAR 23 1937 Survey of [illegible]

X-Sec. No. ____ Notes Chkd. H. Martin Checked [illegible] Survey by ____ Notes ____ Date ____

Date 2-3-37 Date MAR 26 1937 Map No. ____ Indexed A. C. Johnson Date ____

Form 307 5M 10-34

PLEASE RETURN TO
LOS ANGELES COUNTY SURVEYOR
700 HALL OF RECORDS

NOTE: ANY ADDITIONS OR CHANGES ON THIS SHEET MUST BE MADE OR CIRCLED IN RED INK, WITH DATE AND NAME OF PERSON MAKING CHANGE

Do not extend notes this side of this line

L.B. 683 P.G. 84 | Job. No. [illegible] | Division No. [illegible] | Notes Red | M.D. DARLING

Survey of [illegible] | Date FEB 2 1937 | Plotted H. Martin | Date MAR 23 1937 | No. B-1325-1

Survey by [illegible] | Notes [illegible] | Notes Chkd H. Martin | Checked M.D. DARLING | X-Sec. No. B-1326-3

Indexed A. C. Johnson | Date [illegible] | Date 2-3-37 | MAR 26 1937

STATION	B. S.	H. I.	F. S	ELEV.		
15 L		25319 6	8.2	25238	edge Rd.	
16 L			7.4	246	Top cut	
28 L			7.2	248	Brk	
60 L			3.4	286		
98+00			10.2	213	℄	
15 L			11.2	208	edge Rd.	
29 L			10.6	214		
60 L			6.8	252		
12 R			11.1	209	edge Rd	
15 R			8.3	237	Top cut	
30 R			7.5	245	Brk	
60 R			3.2	25288		
B.M.	2.46	2524.02	1040	2521 56	Tel. Pole #66 ?	Elev. 2521.61 per F.B. 669 - 115
99+00			5.8	25182	℄	
11 R			6.7	173	edge Rd	
13 R			4.0	200	Top cut	
60 R			H.I. +5.5	295		
14 L			6.4	176	edge Rd	
42 L			6.3	177	Brk	
60 L			4.2	193		
100+00			9.3	2514 7		

Form 307 5M 10-34

PLEASE RETURN TO
LOS ANGELES COUNTY SURVEYOR
700 HALL OF RECORDS

NOTE: ANY ADDITIONS OR CHANGES ON THIS SHEET MUST BE MADE OR CIRCLED IN RED INK, WITH DATE AND NAME OF PERSON MAKING CHANGE

Do not extend notes this side of this line

STATION	B. S.	H. I.	F. S	ELEV.		
60L		252402	9.3	25147		
38L			10.0	140	Brk	
13L			9.8	142	edge Rd	
12R			9.8	142	" "	
14R			7.9	161	Top cut	
60R			5.0	190		
101+00			12.0	120		
11R			13.0	110	edge Rd	
60R			9.1	149	slope	
13L			13.0	110		
14L			12.4	116	Top cut	
36L			11.8	122	Brk	
60L			9.5	145		
102+00			14.6	094	℄	
14L			15.3	087	edge Rd	
15L			14.7	093	Top cut	
60L			12.2	118		
13R			15.0	090	edge Rd	
15R			14.4	096	Top cut	
36R			13.2	108	Brk	
60R			10.8	25132		

Profile No. ____ Notes Red. 1 Date 1937 Platted H. Martin Date MAR 23 1937 Job No. 8167 Division No. ____ Survey of Agua Dulce Rd L. B. 6 83 PG. 85

X-Sec. No. ____ Notes Chkd. H. Martin Date 2-3-37 Checked D. DARLING Date MAR 26 1937 Survey by Johnson Map No. ____ Notes G.W.S. Date 11-10-36 Indexed A. C. Johnson

Form 307 5M 10-34

PLEASE RETURN TO
LOS ANGELES COUNTY SURVEYOR
700 HALL OF RECORDS

NOTE: ANY ADDITIONS OR CHANGES ON THIS SHEET MUST BE MADE OR CIRCLED IN RED INK, WITH DATE AND NAME OF PERSON MAKING CHANGE

Do not extend notes this side of this line

STATION	B. S.	H. I. 2524.02	F. S	ELEV.		
T.P.	2.71	2514.96	11.77	2512.25		
103+00			7.1	25079	℄	
12 R			7.9	071	edge Rd	
13 R			5.9	091	top cut	
60 R			4.7	103		
14 L			7.6	074	edge Rd	
39 L			7.5	075	Brk.	
60 L			6.1	089		
104+00			9.3	057	℄	
12 R			9.6	054	edge Rd	
14 R			8.7	063	top cut	
60 R			6.7	083		
14 L			9.9	051	edge Rd.	
40 L			10.0	050	Brk.	
60 L			9.2	058		
105+00			11.1	039		
12 L			11.3	037	edge Rd	
42 L			12.4	026		
60 L			12.0	030		
12 R			10.8	042	edge Rd	
15 R			8.9	25061	Top cut	

L.B. 683 P.G. 86 Job. No. 8167 Division No. ____ Notes Rec. FEB 2 1937 Plotted H. Martin Date MAR 23 1937 Profile No. B-1325-1
Survey of Agua Dulce Rd. Notes G.W.S. Notes Chkd. H. Martin Checked M.D. DARLING Date MAR 26 1937 X-Sec. No. B-1326-3
Survey by Johnson Date 11-10-36 Date 2-3-37
Indexed A. C. Johnson

Form 307 5M 10-34

PLEASE RETURN TO
LOS ANGELES COUNTY SURVEYOR
700 HALL OF RECORDS

NOTE: ANY ADDITIONS OR CHANGES ON THIS SHEET MUST BE MADE OR CIRCLED IN RED INK, WITH DATE AND NAME OF PERSON MAKING CHANGE

Do not extend notes this side of this line

STATION	B. S.	H. I.	F. S	ELEV.		
45R		2514.96	3.5	2511.5	Br K	
60R			+1.5	165		
106+00			9.4	056	℄	
12R			9.8	052	edge Rd	
16R			8.1	069	Top cut	
54R			0.8	142		
60R			+0.5	155		
10L			9.4	056	edge Rd Fill	
17L			12.0	030	Bot Fill	
60L			15.0	25000		
107+00			4.9	101	℄	
9L			4.7	103	Top Fill edge Rd	
17L			8.4	25066	Bot Fill	
60L			15.3	24997	slope	
11R			5.3	25097	edge Rd	
16R			H.L. +0.5	155	Top cut	
39R			+5.9	209	Top Ridge	
60R			+5.1	201		
108+00			3.6	25114	℄	
12R			4.1	109	edge Rd	
14R			1.0	25140	Top cut	

Profile No. ____ Notes Red. ____ Platted H. Martin Job No. 8167 Division No. ____ L. B. 683 PG. 87
Date 2 1937 Date MAR 23 1937 Survey of Aqua Dulce Rd
X-Sec. No. ____ Notes Chkd. H.M. Checked M. D. DARLING Survey by Johnson Notes G.W.S. Date 11-10-36
Date 2-3-37 Date MAR 26 1937 Map No. ____ Indexed A. C. Johnson

Form 307 5M 10-34

PLEASE RETURN TO
LOS ANGELES COUNTY SURVEYOR
700 HALL OF RECORDS

NOTE: ANY ADDITIONS OR CHANGES ON THIS SHEET MUST BE MADE OR CIRCLED IN RED INK, WITH DATE AND NAME OF PERSON MAKING CHANGE

Do not extend notes this side of this line

STATION	B. S.	H. I.	F. S	ELEV.		
60 R		2514 96	H.L. +0.3	2515 3		
10 L			3.3	2511 7	edge Rd	
14 L			1.3	2513 7	Top cut	
60 L			9.6	2505 4	slope	
T.P.	1.34	2511.83	4.47	2510 49		
109+00			3.4	2508 4	℄	
10 R			3.8	2508 0	edge Rd	
12 R			[illegible]	2511 8	Top cut	
34 R			H.L. +2.8	2514 6	BRK	
48 R			+2.6	2514 4	Top [illegible]	
60 R			+0.6	2512 4		
12 L			3.3	2508 5	Top [illegible]	
16 L			5.[illegible]	2506 7	[illegible]	
60 L			9.4	2502 4		
110+00			5.2	2506 6	℄	
10 R			5.7	2506 1	edge Rd	
15 R			1.8	2510 0	Top cut	
60 R			7.2	2504 6		
11 L			5.2	2506 6	edge Rd	
60 L			11.9	2499 9	slope	
111+00			8.7	2503 1		

L.B. 683 P.G. 88 Job. No. 8167 Division No. ___ Notes Red H. Martin Plotted H. Martin Profile No. B-1325-1
Survey of Agua Dulce Rd. Date 1-30-37 Date MAR 23 1937 X-Sec. No. B-1326-3
Survey by Johnson Notes G.W.S. Notes MAR 26 1937 Checked DARLING
Indexed A. C. Johnson Date 11-10-36 Date 1-30-37 MAR 26 1937

Form 307 5M 10-34

PLEASE RETURN TO
LOS ANGELES COUNTY SURVEYOR
700 HALL OF RECORDS

NOTE: ANY ADDITIONS OR CHANGES ON THIS SHEET MUST BE MADE OR CIRCLED IN RED INK, WITH DATE AND NAME OF PERSON MAKING CHANGE

Do not extend notes this side of this line

STATION	B. S.	H. I.	F. S	ELEV.		
11, R		2511.83	9.4	2502 4	edge Rd	
18, R			10.6	2501 2	Brk	
60, R			12.2	2499 6		
11, L			9.0	2502 8	edge Rd	
25, L			8.1	2503 7	Brk	
48. L			4.3	2507 5	Top Ridge	
60. L			3.8	2508 0	" "	
? 112+00			11.5 ~~7.5~~	2500.3 ~~2504 3~~	℄	
11 L			11.8	2500 0	edge Rd	
12 L			10.1	2501 7	Top cut	
60 L			6.6	2505 2	top Ridge	
11, R			12.5	2499 3	edge Rd	
18 R			12.6	2499 2		
21 R			13.6	2498 2	Brk	
60 R			16.1	2495 7		
T. P	0.99	2501 .06	11.76	2500.07		
113+00			7.8	2493 3	℄	
11. R			8.2	2492 9	edge Rd.	
12 R			7.7	2493 4	Top cut	
60 R			6.8	2494 3		
11 L			8.4	2492 7	edge Rd	

Profile No. D-1325-C Notes Red. H.M. Platted H. Martin Job No. 8167 Division No. ___ L. B. 683 Pg. 89
X-Sec. No. B-1326-3 Date 1-30-37 Date MAR 23 1937 Survey of Agua Dulce Rd
Notes Chk. Check M. D. DARLING Survey by Johnson Notes G.W.S. Date 11-10-36
Date 1-30-37 Date MAR 26 1937 Map No. ___ Indexed A. C. Johnson

Form 307 5M 10-34

PLEASE RETURN TO
LOS ANGELES COUNTY SURVEYOR
700 HALL OF RECORDS

NOTE: ANY ADDITIONS OR CHANGES ON THIS SHEET MUST BE MADE OR CIRCLED IN RED INK, WITH DATE AND NAME OF PERSON MAKING CHANGE

Do not extend notes this side of this line

STATION	B. S.	H. I.	F. S	ELEV.		
		2493 90 ✓				
118+00			8.0	2485 9	℄	
10 Ft Rt			8.8	2485 1	Ed. Rd.	
20 Ft Rt			8.1	2485 0		
60 Ft Rt			5.8	2488 1		
10 Ft Lt			8.5	2485 4	Ed. Rd. Top Fill	
13 Ft Lt			10.0	2483 9	Bt. Fill	
60 Ft Lt			12.2	2481 7		
119+00			7.7	2486 2	℄	
11.0 Lt			7.4	2486 5	Ed. Rd	
20.0 Lt			7.8	2486 1		
60.0 Lt			13.1	2480 9		
12.0 Rt			8.3	2485 6	Bt. Ct Ed. Rd.	
15.0 Rt			5.0	2488 9	Tp Ct.	
60.0 Rt			[illegible]	2491 6		
119+84			[illegible].1	2485 8	℄ B. C.	
15 Rt			8.8	2485 1	Ed. Rd. Bt. Ct	
19 Rt			7.4	2486 5	Tp. Ct	
60 Rt			2.8	2491 1		
10 Lt			8.2	2485 7	Ed. Rd. Top Fill	
17 Lt			11.7	2492 2	Bt. Fill	

VOID

See note per pg 90

L.B. 683 P.G. 92 Job. No. 8167 Division No. ____ Notes Red H. Martin Plotted ____ Profile ____
Survey of Gous Dulce Co Date 1-30-37 Date ____ No. ____
Survey by Johnson Notes H.S.J. Notes [illegible] Checked ____ X-Sec. ____
Indexed A. C. Johnson Date 11-12-36 Date 1-30-37 Date ____ No. ____

Form 307 5M 11-35

PLEASE RETURN TO
LOS ANGELES COUNTY SURVEYOR
700 HALL OF RECORDS

NOTE: ANY ADDITIONS OR CHANGES ON THIS SHEET MUST BE MADE OR CIRCLED IN RED INK, WITH DATE AND NAME OF PERSON MAKING CHANGE

Do not extend notes this side of this line

STATION	B. S.	H. I.	F. S.	ELEV.		
119+84		2493 90				
60' Lt			15 5	2478 4		
120+00			8.0	2485 9	℄	
10' Lt			7.8	2486 1	Top Fill	
[illegible]			[illegible]	2481 4	Bt. "	
60' Lt			15.3	2478 6		
16' Rt			8.8	2485 1	Ed. Rd. Bot Ct	
18' Rt			5.2	2487 7	Top Ct	
60' Rt			0.5	2493 4		
120+45			6.9	2487 0	℄	
31' Rt			7.3	2486 6	Ed. Rd. Bot Ct	
36' Rt			0.5	2493 4	Top Ct	
60' Rt			5.5	2490 4		
11' Lt			6.8	2487 1	Ed. Rd Top Fill	
19' Lt			10.8	2483 1	Bt. Fill	
60' Lt			16.1	2477 [illegible]		
120+71			6.6	2487 3	℄	
61' Rt			6.4	2487 5	Ed. Rd. Bot Ct.	
71' Rt			+4.6	2498 5	Top Ct.	
70' Rt			+6.1	2500 0		
22 Lt			8.3	2485 6	Ed. Rd. Top Fill	
35' Lt			13.8	2480 1	Bt. Fill	

VOID

See note per pg. 90

Profile No. ____ Notes Red H. M. Plotted ____ Job No. 8167 Division No. ____ F. B. 6 [illegible] PG. 93
Date 1-30-37 Date ____ Survey of [illegible] CO
X-Sec. No. ____ Notes Chkd. [illegible] Checked ____ Survey by Johnson Notes H. S. J. Date 11-12-36
Date 1-30-37 Date ____ Map No. ____ Indexed A. C. Johnson Date ____

Form 307 5M 11-35

PLEASE RETURN TO
LOS ANGELES COUNTY SURVEYOR
700 HALL OF RECORDS

NOTE: ANY ADDITIONS OR CHANGES ON THIS SHEET MUST BE MADE OR CIRCLED IN RED INK, WITH DATE AND NAME OF PERSON MAKING CHANGE

Do not extend notes this side of this line

STATION	B. S.	H. I.	F. S.	ELEV.		
120+71		2493.90				
60' Lt			16.8	2477.1		
	11.77	2494.57	11.10	2482.80		
120+81			7.5	2487.1	℄	
90' Rt			3.1	2491.5	Cutter	
120' Rt			1.6	2493.0	Cutter	
50' Lt			11.7	2482.9	Top Fill along Escondido Rd.	
100' Lt			14.4	2480.2	Top Fill " "	
120+89.77						
100' Lt			14.5	2480.1	℄ of Escondido Rd	
200' Lt			10.4	2477.7	" " " "	
120+89.77			7.9	2486.7	℄ INTER	
78' Rt			3.0	2491.6	℄ AGUA [illegible]	
100 Rt			2.2	2492.4	" " " "	
165 Rt			0.0	2494.6	" " " "	
			11.77	2482.80	B.M. [illegible] MON W.T COR Elev. = 2482.82	Per [illegible]

VOID

See note per pg. 90

F. B. 683 PG. 94 Job No. 8167 Division No. Notes Red. H. Martin Plotted Profile No.
Survey of [illegible] Date 1-30-37 Date X-Sec.
Survey by Johnson Notes [illegible] Checked [illegible] No.
Indexed Date 11-12-36 Date 1-30-37 Date

Profile	Notes Red. L. Keagle	Plotted	Job No. 8167	Division No.	F. B. 683	PG. 95
No.	Date 12-7-36	Date	Survey of Aqua Dulce Road			
X-Sec.	Notes Chkd.	Checked	Survey by H.S. [illegible]	Notes WFH	Date 12/1/36	
No.	Date [illegible]	Date	Map No.	Indexed C. Johnson	Date 12-1-36	

Cross Sections on State Highway
[illegible] Aqua Dulce Road East

STATION	B. S.	H. I.	F. S.	ELEV.

NOTE: ANY ADDITIONS OR CHANGES ON THIS SHEET MUST BE MADE OR CIRCLED IN RED INK, WITH DATE AND NAME OF PERSON MAKING CHANGE

Do not extend notes this side of this line

PLEASE RETURN TO
LOS ANGELES COUNTY SURVEYOR
700 HALL OF RECORDS

Form 307 5M 11-35

Form 307 5M 11-35

PLEASE RETURN TO
LOS ANGELES COUNTY SURVEYOR
700 HALL OF RECORDS

NOTE: ANY ADDITIONS OR CHANGES ON THIS SHEET MUST BE MADE OR CIRCLED IN RED INK, WITH DATE AND NAME OF PERSON MAKING CHANGE

Do not extend notes this side of this line

F.B. 683-28 ; F.B. 669-109

STATION	B. S.	H. I.	F. S.	ELEV.		
	4 73	[illegible] 01		2721 08	CUT STK. IN [illegible]	DL 2721.08
0+00 [illegible]			4 4	21.6	[illegible]	
0+50 [illegible]			4 6	21 4	[illegible]	
[illegible]			[illegible]	21 3	[illegible]	
10' [illegible]			4 7	21 3	[illegible]	
[illegible]			[illegible]	20 7	[illegible]	
[illegible]			[illegible]	19 8	[illegible]	
87' R			[illegible]	18 1	[illegible]	
[illegible]			[illegible]	17 2	[illegible]	
[illegible]				14 1	[illegible]	
[illegible]			[illegible]	21 2	[illegible]	
[illegible]			[illegible]	21 2	[illegible]	
[illegible]			[illegible]	20 8	[illegible]	
[illegible]			[illegible]	31 0	[illegible]	
62' R			[illegible]	30 7	[illegible]	
[illegible]			[illegible]	28 0	[illegible]	
105' R			[illegible]	25 0	[illegible]	
[illegible]			[illegible]	22 0	[illegible]	
129' R			[illegible]	20 0	[illegible]	
143' R			[illegible]	15 6	T.S.	

F. B. 683 Pg. 96

Job No. 2167 Division No. _____ Notes Red C. L. Keagle Plotted _____ Profile _____

Survey of [illegible] Date 12-7-36 Date _____ No. _____

Survey by H. S. Johnson Notes W. F. [illegible] Notes Chkd M. D. PARLING Checked _____ X-Sec. _____

Indexed A. C. Johnson Date 12/1/36 Date FEB 2 1937 Date _____ No. _____

Form 307 5M 11-35

PLEASE RETURN TO
LOS ANGELES COUNTY SURVEYOR
700 HALL OF RECORDS

NOTE: ANY ADDITIONS OR CHANGES ON THIS SHEET MUST BE MADE OR CIRCLED IN RED INK, WITH DATE AND NAME OF PERSON MAKING CHANGE

Do not extend notes this side of this line

STATION	B. S.	H. I.	F. S.	ELEV.		
		2726.01				
0+92			4.7	2721.3	℄ Hwy	
10'R			4.7	21.3	Lg Pave.	
[illegible]			5.0	21.0	Bot Cut	
51'R			+3.8 H.L.	29.8	Top Cut.	
[illegible]			+2.0 H.L.	28.0	" "	
79'R			+1.6 H.L.	27.6	" "	
[illegible]			+1.2 H.L.	24.8	" "	
[illegible]			+2.3	23.7		
14[illegible] ℄			4.9	21.1	℄ Hwy	
10'R			4.9	21.1	Lg Pave.	
[illegible]			[illegible]	20.7	Bot Cut	
[illegible]			+7.6 H.L.	33.6	Top "	
[illegible]			+8.6	34.6	Gen Top	
77'R			+8.3	34.3	[illegible]	
100'R			+3.8	29.8	"	
[illegible]			5.4	20.6	℄ Hwy	
[illegible]			[illegible]	20.2	Lg Pave	
[illegible]			5.7	20.3	Bot Cut	
29'R			+8.4	34.4	Top Cut	
57'R			+8.5	34.5	Top	

Profile No. ____ Notes Red. R. L. Keagle Plotted ____ Job No. ____ Division No. ____ F. B. 683 PG. 97

Date 12-7-36 Date ____ Survey of ____

X-Sec. No. ____ Notes Chkd. ____ Checked ____ Survey by ____ Notes ____ Date ____

Date FEB 2 1937 Date ____ Map No. ____ Indexed C. Johnson Date ____

F. B. 683 PG. 98 | Job No. [illegible] Division No. | Notes Red C. L. Keagle Date | Plotted Date | Profile No.

Survey of | Notes | Notes Chkd. M. R. DARLING Date FEB 2 1937 | Checked Date | X-Sec. No.

Survey by | Indexed A. C. Johnson Date

Form 307 5M 11-35

PLEASE RETURN TO
LOS ANGELES COUNTY SURVEYOR
700 HALL OF RECORDS

Do not extend notes this side of this line

NOTE: ANY ADDITIONS OR CHANGES ON THIS SHEET MUST BE MADE OR CIRCLED IN RED INK, WITH DATE AND NAME OF PERSON MAKING CHANGE

STATION	B. S.	H. I.	F. S.	ELEV.

Form 307 5M 11-35

PLEASE RETURN TO
LOS ANGELES COUNTY SURVEYOR
700 HALL OF RECORDS

NOTE: ANY ADDITIONS OR CHANGES ON THIS SHEET MUST BE MADE OR CIRCLED IN RED INK, WITH DATE AND NAME OF PERSON MAKING CHANGE

Do not extend notes this side of this line

STATION	B. S.	H. I.	F. S.	ELEV.		
		2722 9[illegible]				
[illegible]			47	2718 2	[illegible]	
[illegible]			46	18 3	[illegible]	
[illegible]			49	18 0	[illegible]	
[illegible]			52	16 7	GEN.	
[illegible]			54	17 5	[illegible]	
[illegible]			[illegible]	16 8	"	
[illegible]			62	16 7	" "	
[illegible]			58	17 1	" "	
[illegible]			50	17 9	" "	
					[illegible]	
T. P.	[illegible]	[illegible]	[illegible]	[illegible]	[illegible]	
			[illegible]	2721 [illegible]	T.B.M. [illegible]	

F.B. 683-28 ; F.B. 669-109

Profile No. ____ Notes Red L. Keagle Plotted ____ Job No. ____ Division No. ____ F. B. 683 PG. 99
Date 12-7-36 Date ____ Survey of ____
X-Sec. No. ____ Notes Chkd. ____ Checked ____ Survey by ____ Notes ____ Date ____
Date 1937 Date ____ Map No. ____ Indexed A. C. Johnson Date ____

F. B. 683 PG. 100 | Job No. | Division No. | Notes Red. | Plotted | Profile No.

Survey of | Date | Date | X-Sec. No.

Survey by | Notes | Notes Chkd. | Checked

Indexed A. C. Johnson | Date | Date | Date

Form 307 5M 11-35

PLEASE RETURN TO
LOS ANGELES COUNTY SURVEYOR
700 HALL OF RECORDS

NOTE: ANY ADDITIONS OR CHANGES ON THIS SHEET MUST BE MADE OR CIRCLED IN RED INK, WITH DATE AND NAME OF PERSON MAKING CHANGE

Do not extend notes this side of this line

STATION	B. S.	H. I.	F. S.	ELEV.

Form 307 5M 10-34

PLEASE RETURN TO
LOS ANGELES COUNTY SURVEYOR
700 HALL OF RECORDS

NOTE: ANY ADDITIONS OR CHANGES ON THIS SHEET MUST BE MADE OR CIRCLED IN RED INK, WITH DATE AND NAME OF PERSON MAKING CHANGE

Do not extend notes this side of this line

STATION	B. S.	H. I.	F. S	ELEV.		
						J.N. 8167

AGUA DULCE RD

PROFILE
of
Private Drives & Rds
intersecting Agua Dulce Rd.

H. S. Johnson
G. W. Schaefer
W. F. Harris
A. B. Morse
L. T. Cory

Profile No. ____ Notes Red. M. R. DARLING Platted ____ Job No. 8167 Division No. ____ L. B. 683 Pg. 101
X-Sec. ____ Date ____ Date ____ Survey of AGUA DULCE RD
Notes Chkd. ____ Checked ____ Survey by Johnson Notes W.F.H. Date 12-2-36
Date ____ Date ____ Map No. ____ Indexed C. C. Johnson 12-6-36

Form 307 5M 10-34

PLEASE RETURN TO
LOS ANGELES COUNTY SURVEYOR
700 HALL OF RECORDS

NOTE: ANY ADDITIONS OR CHANGES ON THIS SHEET MUST BE MADE OR CIRCLED IN RED INK, WITH DATE AND NAME OF PERSON MAKING CHANGE

Do not extend notes this side of this line

L.B. 683 P.G. 102 | Job. No. 8167 Division No. | Notes Red | Date FEB 2 1937 | Plotted | Profile No.
Survey of Agua Dulce Road | Date | Checked | X-Sec. No.
Survey by H.S. Jameson Notes W.F.H. | Notes Chkd H. Martin | Date 2-3-37
Indexed | Date 12/2/36

STATION	B. S.	H. I.	F. S	ELEV.		
T.B.M.	43	2543.7		2539.4	(N&T) Stg. 92+00 & El. 2539.4	Per. Page 81
92+14 ℄			45	392	℄ Rd. & Prin. Drive (Dirt) 11' Wide.	
15' L.			53	384	E.G. Rd	
82' L			63	374	℄ Or. Brk.	
134' L			30	407	" "	
			43	25394	Stg. 92+00 & El. 2539.4	Per Page 81
T.B.M.	89	2542.1		25332	(N&T) ℄ Rd. Stg. 94+00 El. 2533.2	Per. Page 82
94+48			110	311	℄ Gully Dulce & Darling Rds	10' Wide, East. 14' Wide, West.
65' R			110	311	Gutter ℄ Darling	
21' R			95	326	Brk. "	
89' R			42 H.L.	379	Slope "	
160' R			+32 H.L.	453	Brk. "	
213' R			+53 H.L.	474	" "	
300' R			+43 H.L.	464	" "	
389' ℄			-12 H.L.	409	" "	
439' R			-20 H.L.	401	" "	
15' L			114	307	Gutter "	
27' L			109	312	Brk. "	
77' L			68	353	" "	
100' L			68	25353	" "	

Form 307 5M 10-34

PLEASE RETURN TO
LOS ANGELES COUNTY SURVEYOR
700 HALL OF RECORDS

NOTE: ANY ADDITIONS OR CHANGES ON THIS SHEET MUST BE MADE OR CIRCLED IN RED INK, WITH DATE AND NAME OF PERSON MAKING CHANGE

Do not extend notes this side of this line

STATION	B. S.	H. I.	F. S	ELEV.	
		25421			
157' L			133	25288	℄ Darling Road Brk.
189' L			146	25275	" "
279' L			120	301	" "
T.B.M.			89	25332	Stg. 94+00 ℄ (N&T) El. 2533.2 Per. Page 82
T.B.M.	116	25195		25079	103+00 ℄ (N&T) El. 2507.9 Per Page 86
103+44			125	070	Int. Agua Dulce & Private Rd. (Dirt) 15' Wide.
14' L.			132	063	Gut. Eg Rd ℄ Priv Rd
21' L.			123	072	Brk "
66' L.			107	088	" "
100' L			75	120	Sl. "
156' L			07	188	Top Brk "
200' L			07	188	" " "
238' L			38	157	" "
320' L			137	058	" "
364' L			163	032	" "
T.B.M.			116	25079	Stg. 103+00 ℄ (N&T)
T.B.M.	03	25117		25114	Stg. 108+00 (N&T) ℄ El. 2511.4 Per Page 87
108+73 ℄			27	090	Int. Agua Dulce & Priv. Drive (Dirt) 11' Wide

Profile No. ____ Notes Red. ____ Platted ____ Job No. 8167 Division No. ____ L.B. 683 Pg. 103
X-Sec. No. ____ Date 1-7-36 Date ____ Survey of Agua Dulce Road
Notes Chkd. H. Martin Checked ____ Survey by H.S. Johnson Notes W.F.4 Date 12/2/36
Date 2-3-37 Date ____ Map No. ____ Indexed A. C. Johnson

Form 307 5M 10-34

PLEASE RETURN TO
LOS ANGELES COUNTY SURVEYOR
700 HALL OF RECORDS

NOTE: ANY ADDITIONS OR CHANGES ON THIS SHEET MUST BE MADE OR CIRCLED IN RED INK, WITH DATE AND NAME OF PERSON MAKING CHANGE

Do not extend notes this side of this line

L.B. 6f3 P.G. 104 Job No. 816Z Division No. ____ Notes Red ____ Plotted ____ Profile ____
Survey of Azusa Ave. Road Date 1-5-37 Date 1-7-37 No. ____
Survey by H.S. Sanders Notes W.F.E. Notes Chkd: H. Martin Checked ____ X-Sec. ____
Indexed A. C. Johnson Date 12/2/36 Date 2-3-37 Date ____ No. ____

STATION	B. S.	H. I.	F. S	ELEV.		
		25117 ✓				
11' L			28	25089	EG Fo. & DRIVE.	
55' L			75	042	BCL "	
126' L			98	25019	" "	
212' L			160	24957	" "	
237' L			173	24944	GLN. "	
T.B.M.			03	25114	STA 108+00 (N&T) & EL. 25114	Per Page 87
T.B.M.	21	25087 ✓		25066	STA 110+00 (N&T) & EL. 25066	Per Page 88
110+59 E			42	045	INT S.D. Fo & Prin. Dr. (Diet) 10' Wide	
11' L			43	044	Gut. "	
15' L			35	052	BCL "	
37' L			27	060	" "	
83' L			83	25004	" "	
200' L			170	24917	" "	
T.B.M.			21	25066	STA 110+00 (N&T) & EL. 25066	Per Page 88
T.B.M.	32	24913 ✓		24881	115+00 (N&T) & EL. 2488.1	Per Page 90
115+59 E			40	873	INT SD Fo & Prin. Dr (Diet) 12' Wide	
11' L			44	869	EG Fo. & "	
21' L			51	24862	BCL "	

Form 307 5M 10-34

PLEASE RETURN TO
LOS ANGELES COUNTY SURVEYOR
700 HALL OF RECORDS

NOTE: ANY ADDITIONS OR CHANGES ON THIS SHEET MUST BE MADE OR CIRCLED IN RED INK, WITH DATE AND NAME OF PERSON MAKING CHANGE

Do not extend notes this side of this line

STATION	B. S.	H. I.	F. S	ELEV.		
		2491 3 ✓				
100' L			55	24858	GEN. PRIV. DR ℄	
200' L			57	856	" "	
T.B.M.			32	24881	(N+T) 115+00 ℄ EL. 2488.1	Per Page 90

Profile No. ____ Notes Red. ____ Platted ____ Job No. 8167 Division No. ____ L.B. 683 Pg. 105

X-Sec. No. ____ Date ____ Date ____ Survey of AGUA DULCE ROAD

Notes Chkd. H. Martin Checked ____ Survey by [illegible] Notes WEH Date [illegible]

Date 2-3-37 Date ____ Map No. ____ Indexed A. C. Johnson

B. 683 P.G. 106 Job. No.____ Division No.____ Notes Red____ Plotted____ Profile No.____

Survey of____ Date____ Date____

Survey by____ Notes____ Notes Chkd.____ Checked____ X-Sec. No.____

Indexed A. C. Johnson Date____ Date____ Date____

Form 307 5M 10-34

PLEASE RETURN TO
LOS ANGELES COUNTY SURVEYOR
700 HALL OF RECORDS

NOTE: ANY ADDITIONS OR CHANGES ON THIS SHEET MUST BE MADE OR CIRCLED IN RED INK, WITH DATE AND NAME OF PERSON MAKING CHANGE

Do not extend notes this side of this line

STATION	B. S.	H. I.	F. S	ELEV.	

Notes Ck'd by	Survey of ROAD DEPT	F.B. 683 PG. 113
Map No.	W. O. 5058 Tape No. 65 St'd 84 of	
Office Work	Surveyed by F.C. HOWARD	
Checked	Notes F.C.H Date 3-21-40	
Date	Indexed ~~A. C. Johnson 6-20-40~~	

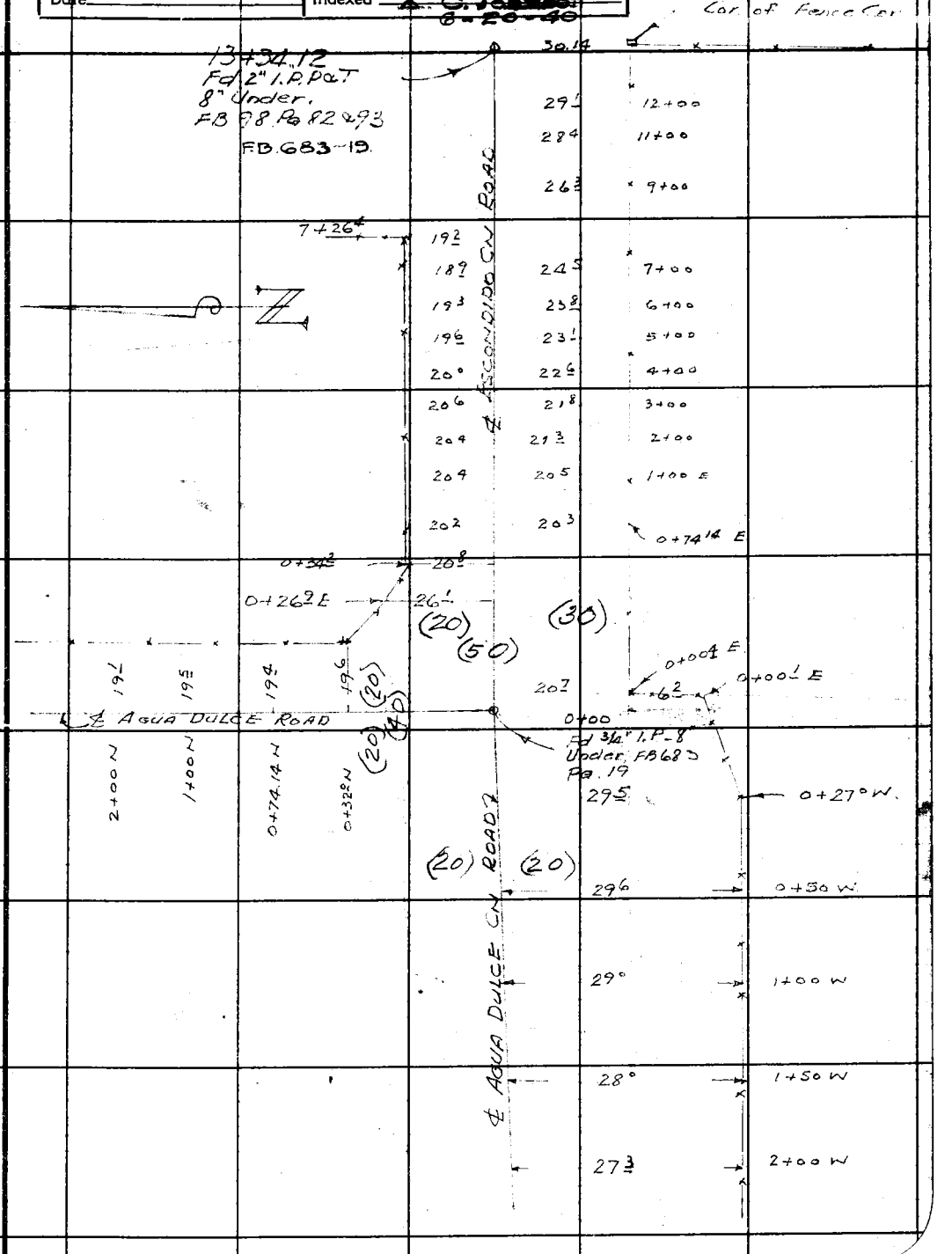

Note: Any Additions or Changes on This Sheets Must be Made or Circled in Red Ink With Date and Name of Person Making Change.

Do not extend notes this side of this line

RETURN TO
LOS ANGELES COUNTY SURVEYOR
700 HALL OF RECORDS

FORM 247 5M 10-37

RETURN TO
LOS ANGELES COUNTY SURVEYOR
700 HALL OF RECORDS

Note: Any Additions or Changes on This Sheets Must be Made or Circled in **Red Ink** With Date and Name of Person Making Change.

Do not extend notes this side of this line

F.B. 683 PG. 114

Notes Ck'd by M. D. DARLING	Survey of [illegible]	F.B. 683 Pg. 115
Map No.	W. 08167 Tape No. [illegible] St'd [illegible] °F.	
Office Work	Surveyed by Johnson	
Checked	Notes [illegible] Date [illegible]	
Date	Indexed A. C. Johnson 12-28-36	

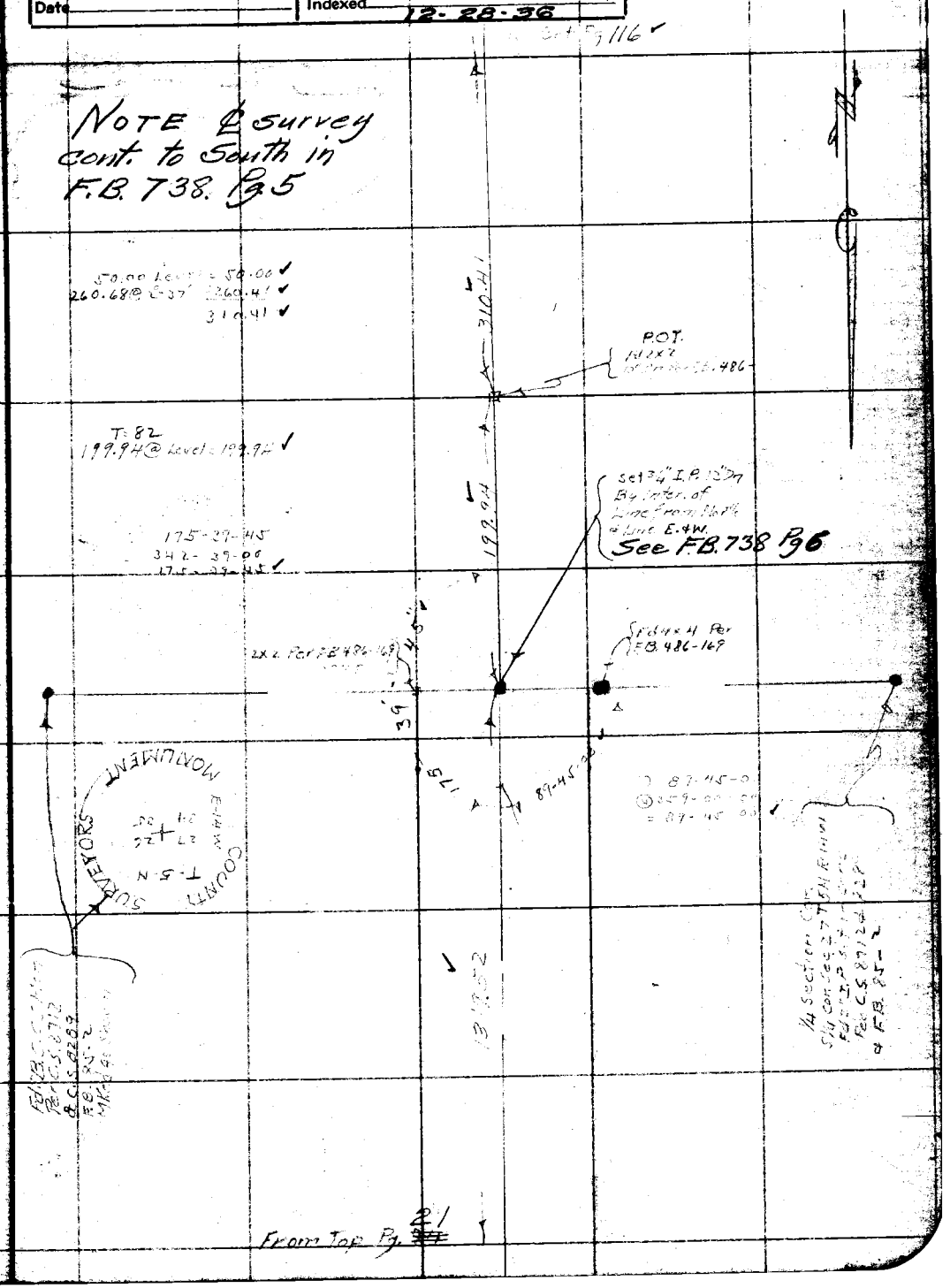

Note: Any Additions or Changes on This Sheet Must be Made or Circled in Red Ink With Date and Name of Person Making Change.

Do not extend notes this side of this line

RETURN TO
LOS ANGELES COUNTY SURVEYOR
700 HALL OF RECORDS

FORM 247 10M 11-35

116

To Bot Pg 117

F.B. 683 Pg. ~~96~~

Fd 1½" I.P
Per F.B. 85-3
& F.B. 486-169
checked Line
Thru To Same

182.01

T=8
300.31 @ 4°-5 = 299.35
183.62 @ 5°-52 = 182.66
482.01

165-03-30
300-11-30
165-03-30

P.I. "O"
Fd S. Wall
10" Grade
Per F.B. 486-169

From Top Pg 115

RETURN TO
LOS ANGELES COUNTY SURVEYOR
700 HALL OF RECORDS

Note: Any Additions or Changes on This Sheet Must be Made or Circled in Red Ink With Date and Name of Person Making Change.

Do not extend notes this side of this line

117

Notes Ck'd by M. D. DARLING	Survey of Agua Dulce Pl	F.B. 683 Pg. ~~77~~
Map No.	W. O. 8167 Tape No. 57 St'd 84°F.	
Office Work	Surveyed by Johnson	
Checked	Notes H S J Date 11-18-36	
Date	Indexed A. C. Johnson	

To Bot. 118 ✓

T = 78°
299.77 @ 5.31 = 298.38 ✓
87.30 [illegible] 87.30 ✓
385.68 ✓
Temp [illegible] -.02
= 385.66 ✓

385.66

@163-20-00
@293-20-00
-163-20-00 ✓

FI "N" Fd 1x2
[illegible] Per F.B.
486-169
[illegible] with 3/4" [illegible]
[illegible] 11/8/36 [illegible]

163-20-00

482.01

From Top Pg 116 ✓

Note: Any Additions or Changes on This Sheet Must be Made or Circled in Red Ink With Date and Name of Person Making Change.

Do not extend notes this side of this line

RETURN TO
LOS ANGELES COUNTY SURVEYOR
700 HALL OF RECORDS

FORM 247 10M 11-35

F.B. 683 Pg. 118

To Bot Pg 119

300.22 @ 4-56 = 299.11
63.10 @ Level = 63.10
T=78° 362.21 = 362.20

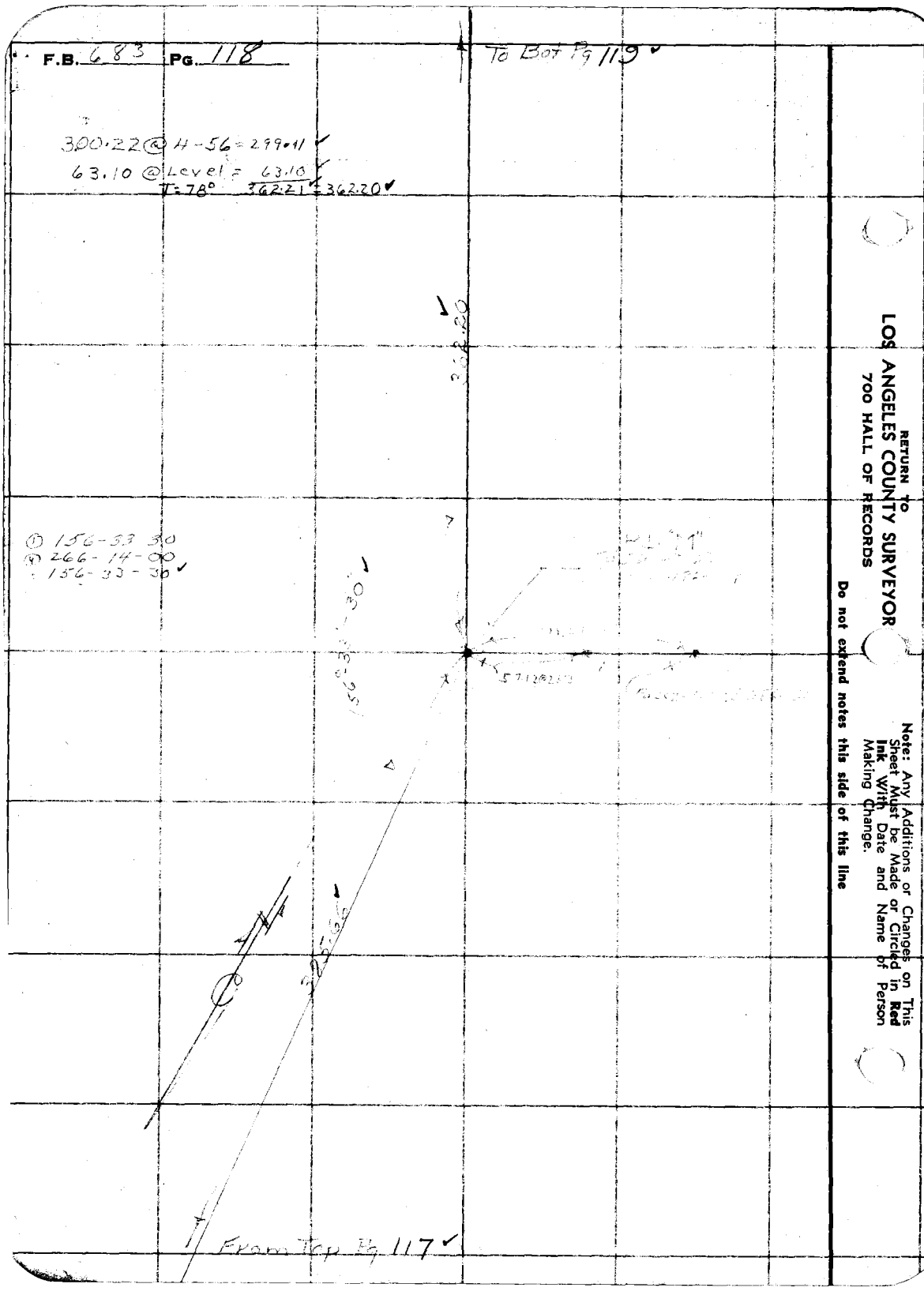

RETURN TO
LOS ANGELES COUNTY SURVEYOR
700 HALL OF RECORDS

Note: Any Additions or Changes on This Sheet Must be Made or Circled in Red Ink With Date and Name of Person Making Change.

Do not extend notes this side of this line

Notes Ck'd by M B DARLING	Survey of [illegible]	F.B. 683 Pg. 119
Map No.	W. O. 8167 Tape No. 57 St'd 84 °F.	
Office Work	Surveyed by Johnson	
Checked	Notes [illegible] Date [illegible]	
Date	Indexed A. C. Johnson	

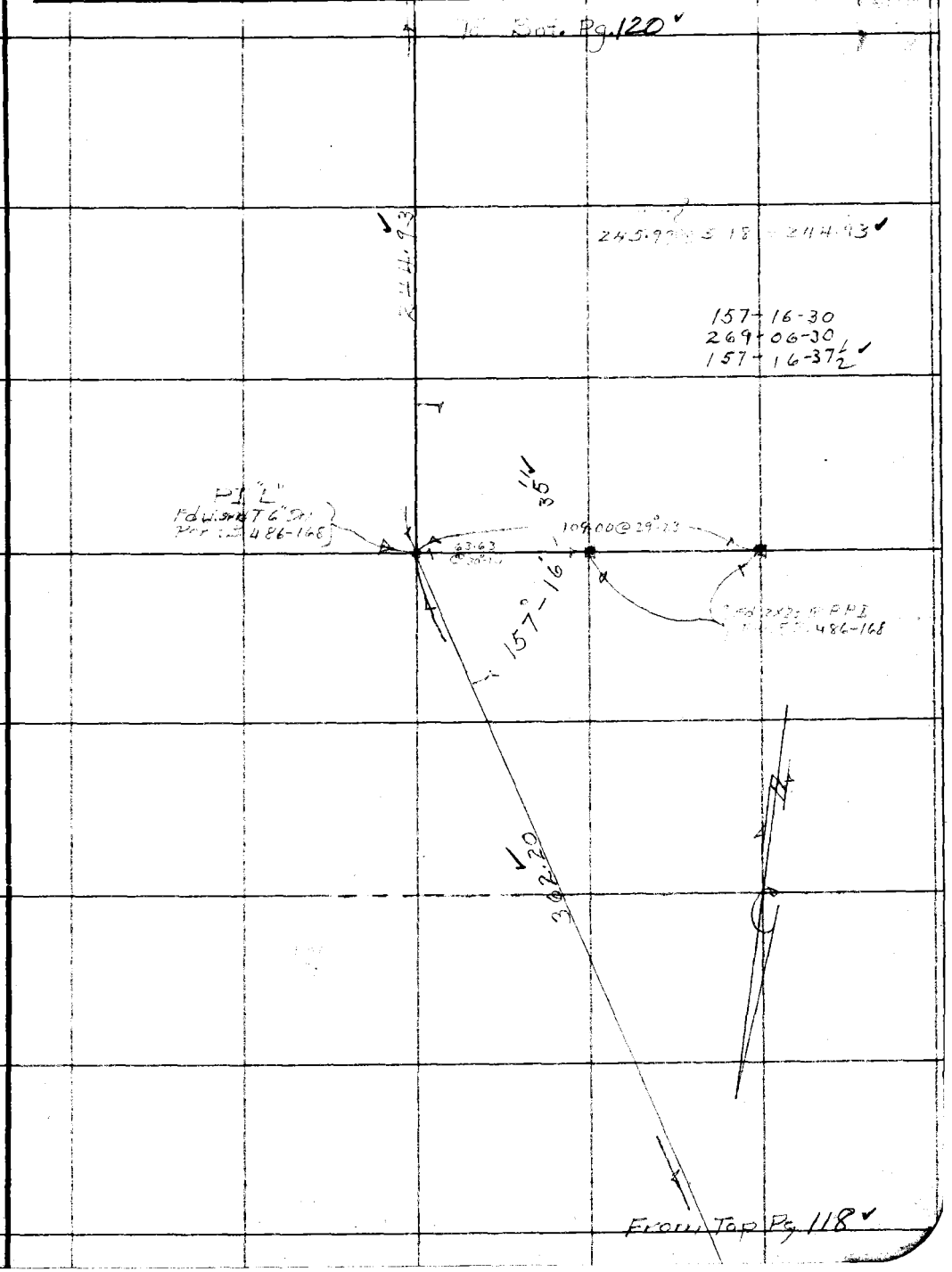

Note: Any Additions or Changes on This Sheet Must be Made or Circled in Red Ink With Date and Name of Person Making Change.

Do not extend notes this side of this line

RETURN TO
LOS ANGELES COUNTY SURVEYOR
700 HALL OF RECORDS

FORM 247 10M 11-35

F.B. 683 PG. 120

To Bot Pg. 121

T = 78°
285.42 @ 4-49 = 284.40

284.40

(1) 164-12-00
(2) 296-48-00
= 164-12-00

164-12-00

P.I. K
Fd Wire Spk. [illegible]
Per F.B. 486-168

[illegible]

[illegible]
Per F.B. 486-168

244.93

From Top Pg. 119

RETURN TO
LOS ANGELES COUNTY SURVEYOR
700 HALL OF RECORDS

Note: Any Additions or Changes on This Sheet Must be Made or Circled in Red Ink With Date and Name of Person Making Change.

Do not extend notes this side of this line

Notes Ck'd by M. D. DARLING	Survey of AGUA DULCE PD
Map No.	W. O. 8167 Tape No. 57 St'd 84 °F.
Office Work	Surveyed by Johnson
Checked	Notes H Sd Date 11-18-36
Date	Indexed A. C. Johnson

F.B. 683 PG. 121

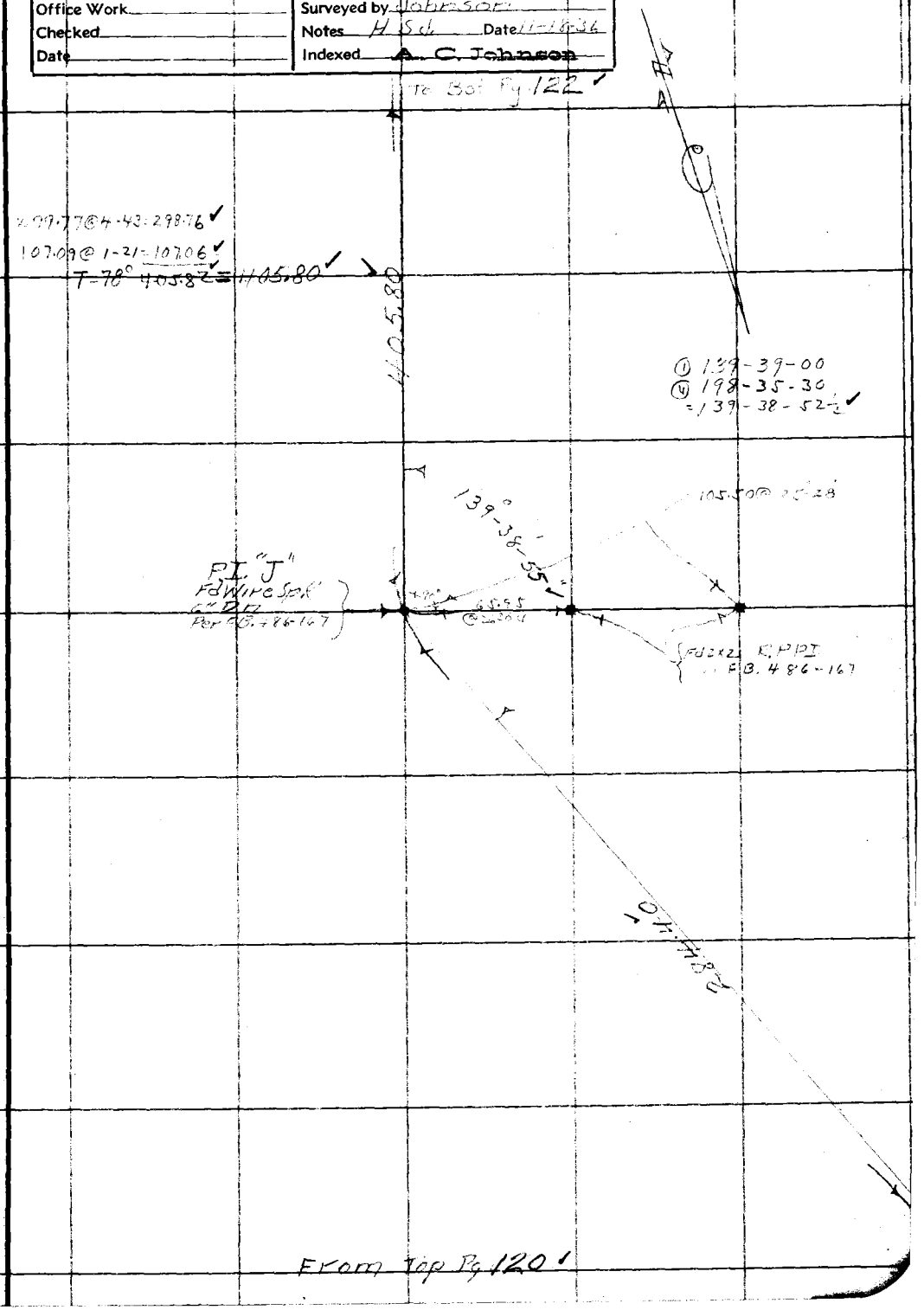

Note: Any Additions or Changes on This Sheet Must be Made or Circled in Red Ink With Date and Name of Person Making Change.

Do not extend notes this side of this line

RETURN TO
LOS ANGELES COUNTY SURVEYOR
700 HALL OF RECORDS

FORM 247 10M 11-35

F.B. 683 PG. 122

To Bot Pg 123

T=78
300.20 @ 4°-30' = 299.27 ✓
T=82°
227.40 @ 1°-44 227.30 ✓
526.57 ✓

526.57

172-09-00
328-36-00
= 172-09-00 ✓

Fd SWAT 4" [illegible]
[illegible]-486-127

43.38
@ 29.19

49.97
@ 29.37

Fd 2x2 [illegible]
[illegible]-486-127

172-09-00

405.80

From 121

RETURN TO
LOS ANGELES COUNTY SURVEYOR
700 HALL OF RECORDS

Note: Any Additions or Changes on This Sheet Must be Made or Circled in Red Ink With Date and Name of Person Making Change.

Do not extend notes this side of this line

Notes Ck'd by M.B. DARLING	Survey of Gaua Dulce Rd	F.B. 693 Pg. 123
Map No.	W. 08167 Tape No. 57 St'd 84 °F.	
Office Work	Surveyed by Johnson	
Checked	Notes H. S. J. Date 11-18-36	
Date	Indexed A. C. Johnson	

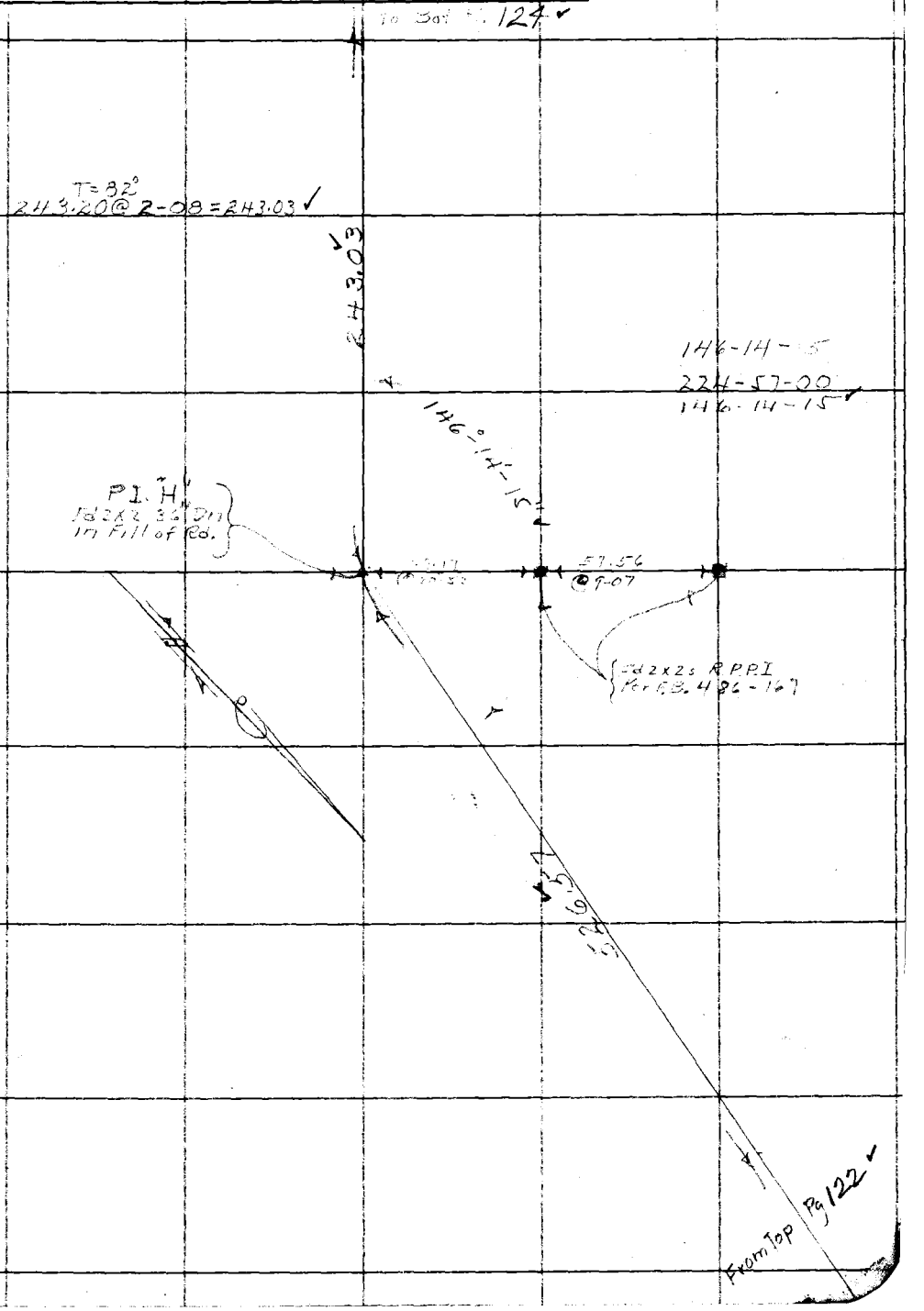

Note: Any Additions or Changes on This Sheet Must be Made or Circled in Red Ink With Date and Name of Person Making Change.

Do not extend notes this side of this line

RETURN TO
LOS ANGELES COUNTY SURVEYOR
700 HALL OF RECORDS

FORM 247 10M 11-35

F.B. 683 Pg. 124

To Bot Pg 125 ✓



300.46@2-48 = 300.10 ✓
111.74@3-03 = 111.58 ✓
T= 80° 411.68 = 411.67 ✓

411.67 ✓

173-30-00 ✓
33-11-00 ✓
173-00-03½ ✓

243.03 ✓

From Top Pg 123 ✓

RETURN TO
LOS ANGELES COUNTY SURVEYOR
700 HALL OF RECORDS

Note: Any Additions or Changes on This Sheet Must be Made or Circled in Red Ink With Date and Name of Person Making Change.

Do not extend notes this side of this line

Notes Ck'd by M.D. DARLING	Survey of [illegible]	F.B. 683 Pg. 125
Map No.	W. O 8167 Tape No. 57 St'd 84 °F.	
Office Work	Surveyed by Johnson	
Checked	Notes H. S. J. Date 11-18-36	
Date	Indexed A. C. Johnson	

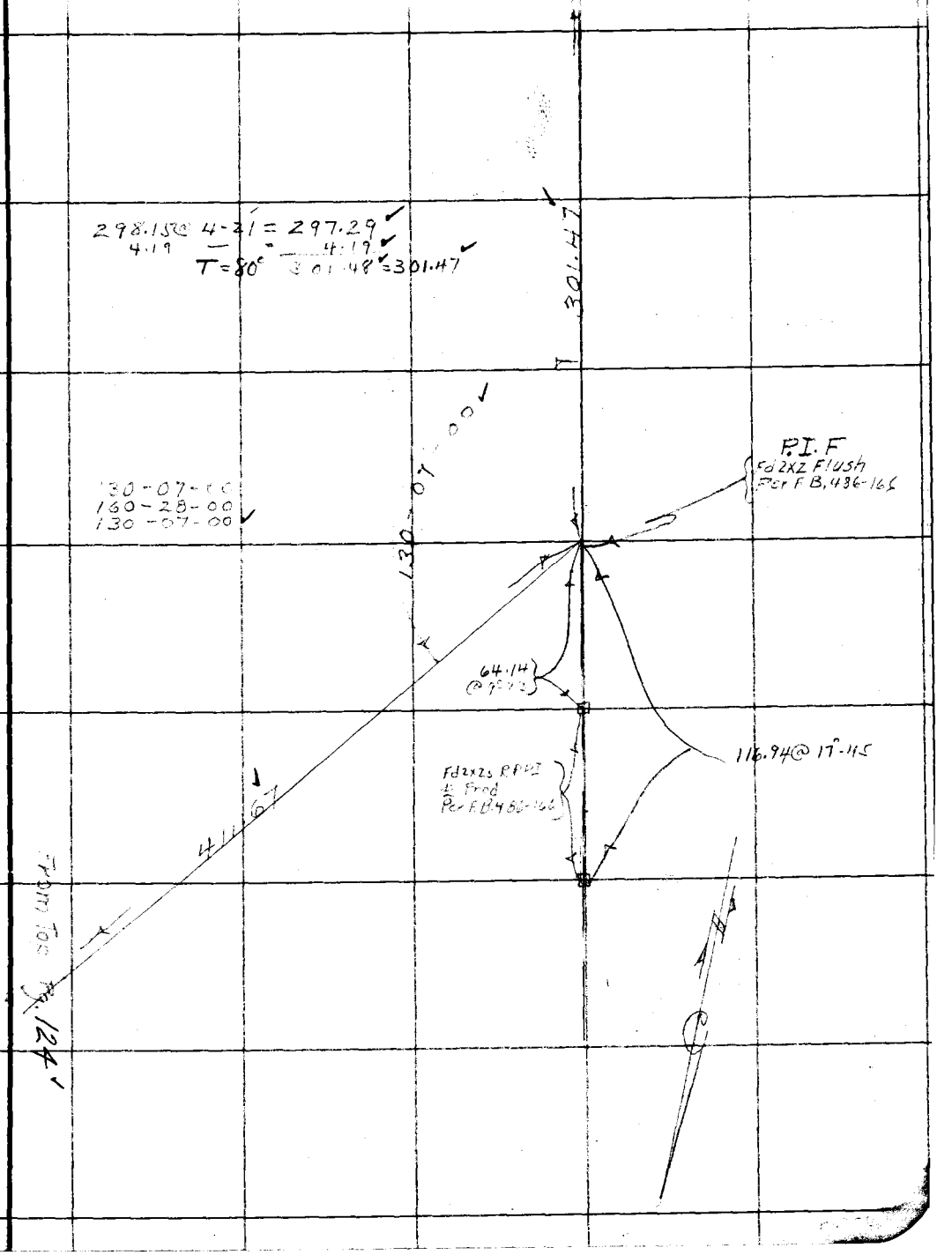

Note: Any Additions or Changes on This Sheet Must be Made or Circled in Red Ink With Date and Name of Person Making Change.

Do not extend notes this side of this line

RETURN TO
LOS ANGELES COUNTY SURVEYOR
700 HALL OF RECORDS

FORM 247 10M 11-35

F.B. 683 PG. 126

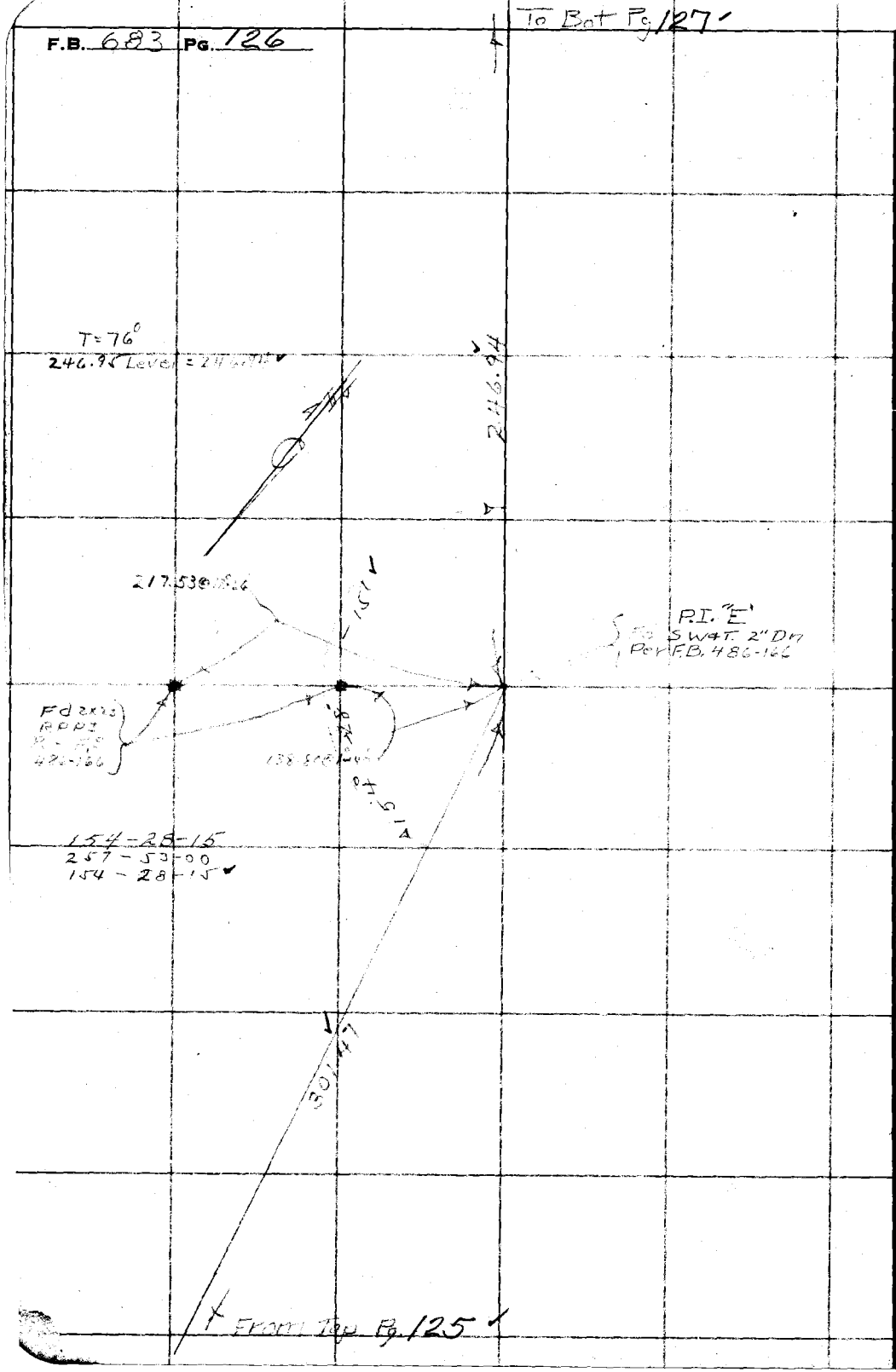

RETURN TO
LOS ANGELES COUNTY SURVEYOR
700 HALL OF RECORDS

Note: Any Additions or Changes on This Sheet Must be Made or Circled in Red Ink With Date and Name of Person Making Change.

Do not extend notes this side of this line

Notes Ck'd by: RED DARLING.	Survey of: AGUA DULCE RD	F.B. 683 Pg. 127
Map No.	W. O. 8167 Tape No. 57 St'd 84 °F.	
Office Work	Surveyed by: Johnson	
Checked	Notes: H.S.V. Date: 11-19-36	
Date	Indexed: A. C. Johnson	

To Bot Pg. 128

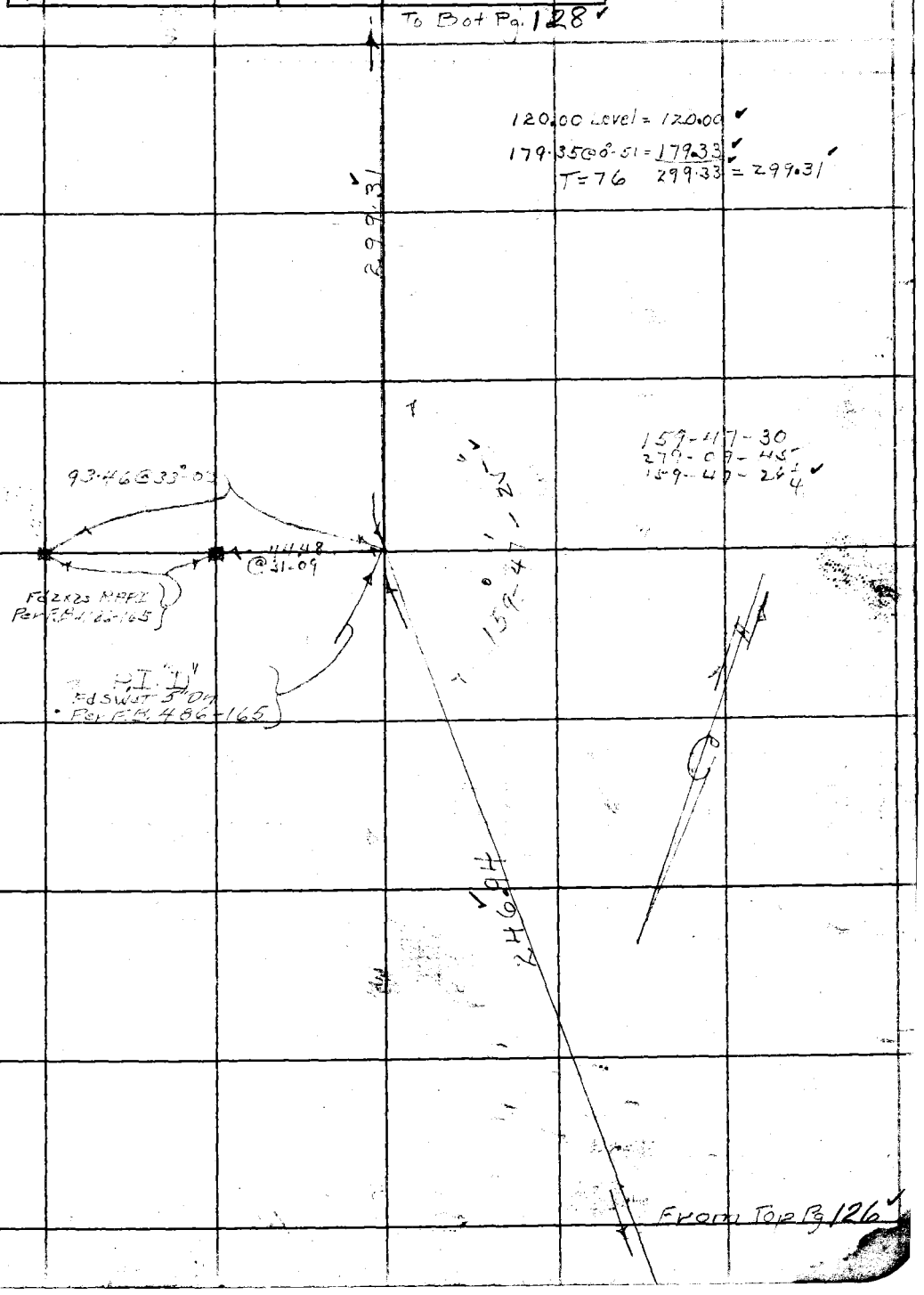

From Top Pg 126

Note: ANY ADDITIONS OR CHANGES ON THIS SHEET MUST BE MADE OR CIRCLED IN Red Ink WITH DATE AND NAME OF PERSON MAKING CHANGE.

Do not extend notes this side of this line

RETURN TO
LOS ANGELES COUNTY SURVEYOR
700 HALL OF RECORDS

FORM 247 5M 2-34

F.B. 683 Pg. 128

To Bot Pg 129

299.94 @ Level = 299.94
131.43 " = 131.43
T=76° 431.37 = 431.35

431.35

159-04-15
276-16-45
159-04-11¼

P.I. "C"
Fd SW & T 4" Dn
Per F.B. 486-165

159-04-10

90.31 @ 27-03

42.14
@ 21.30

Fd 2x2s CFPI
Per F.B. 486-165

From Top Pg 127

RETURN TO
LOS ANGELES COUNTY SURVEYOR
700 HALL OF RECORDS

Do not extend notes this side of this line

Note: ANY ADDITIONS OR CHANGES ON THIS SHEET MUST BE MADE OR CIRCLED IN Red Ink WITH DATE AND NAME OF PERSON MAKING CHANGE.

Notes Ck'd by M. D. DARLING	Survey of AGUA DULCE RD
Map No.	W. O. 8167 Tape No 57 St'd 84 °F.
Office Work	Surveyed by Johnson
Checked	Notes H.S.J. Date 11-19-36
Date	Indexed A. C. Johnson

F.B. 383 PG. 129

To Bot Pg 130

300.19 @ 1°-20' = 300.11
18.20 Level = 18.20
T = 76° 318.31 = 318.29

318.29

① 160-02-00
④ 280-08-30
160-02-07½

Fd 2x2 R.P.P.I.
Per F.B. 486-164

20.86

70.95 @ A-09

P.I. "B"
Fd S.W.T.
12" Dn
Per F.B. 486-165

431.35

From Top Pg 128

Note: ANY ADDITIONS OR CHANGES ON THIS SHEET MUST BE MADE OR CIRCLED IN Red Ink WITH DATE AND NAME OF PERSON MAKING CHANGE.

Do not extend notes this side of this line

RETURN TO
LOS ANGELES COUNTY SURVEYOR
700 HALL OF RECORDS

FORM 247 5M 2-34

F.B. 683 PG. 130

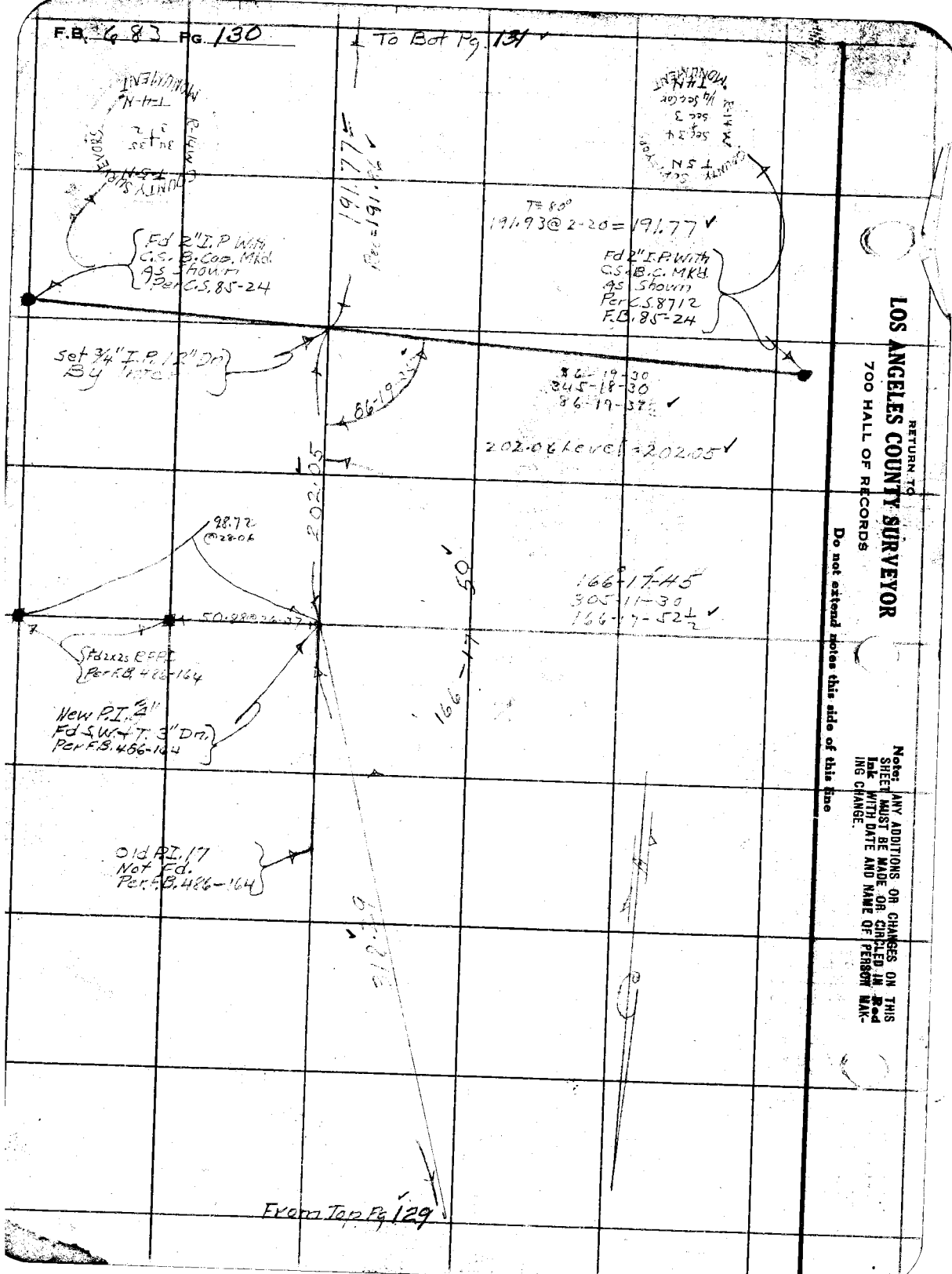

RETURN TO
LOS ANGELES COUNTY SURVEYOR
700 HALL OF RECORDS

Do not extend notes this side of this line

Notes: ANY ADDITIONS OR CHANGES ON THIS SHEET MUST BE MADE OR CIRCLED IN Red Ink WITH DATE AND NAME OF PERSON MAKING CHANGE.

Notes Ck'd by M. D. DARLING		Survey of Agua Dulce RD	F.B. 683 Pg. 131
Map No.		W. O. 8167 Tape No 57 St'd 84 OF.	
Office Work		Surveyed by Johnson	
Checked		Notes H.C.J. Date 11-19-36	
Date		Indexed A. C. Johnson	

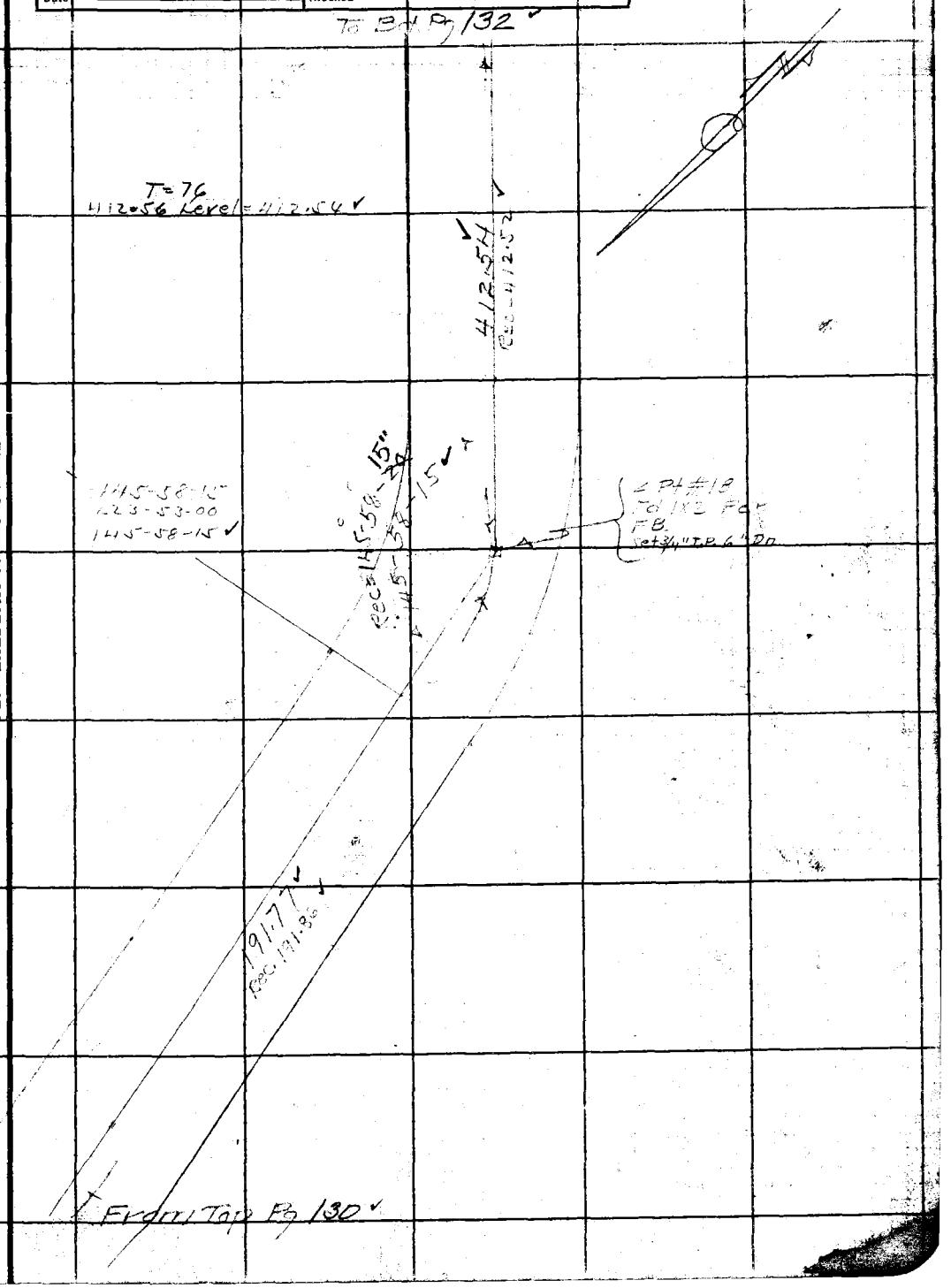

Note: ANY ADDITIONS OR CHANGES ON THIS SHEET MUST BE MADE OR CIRCLED IN Red Ink WITH DATE AND NAME OF PERSON MAKING CHANGE.

RETURN TO
LOS ANGELES COUNTY SURVEYOR
700 HALL OF RECORDS

Do not extend notes this side of this line

FORM 247 5M 2-34

F.B. 683 Pg. 132

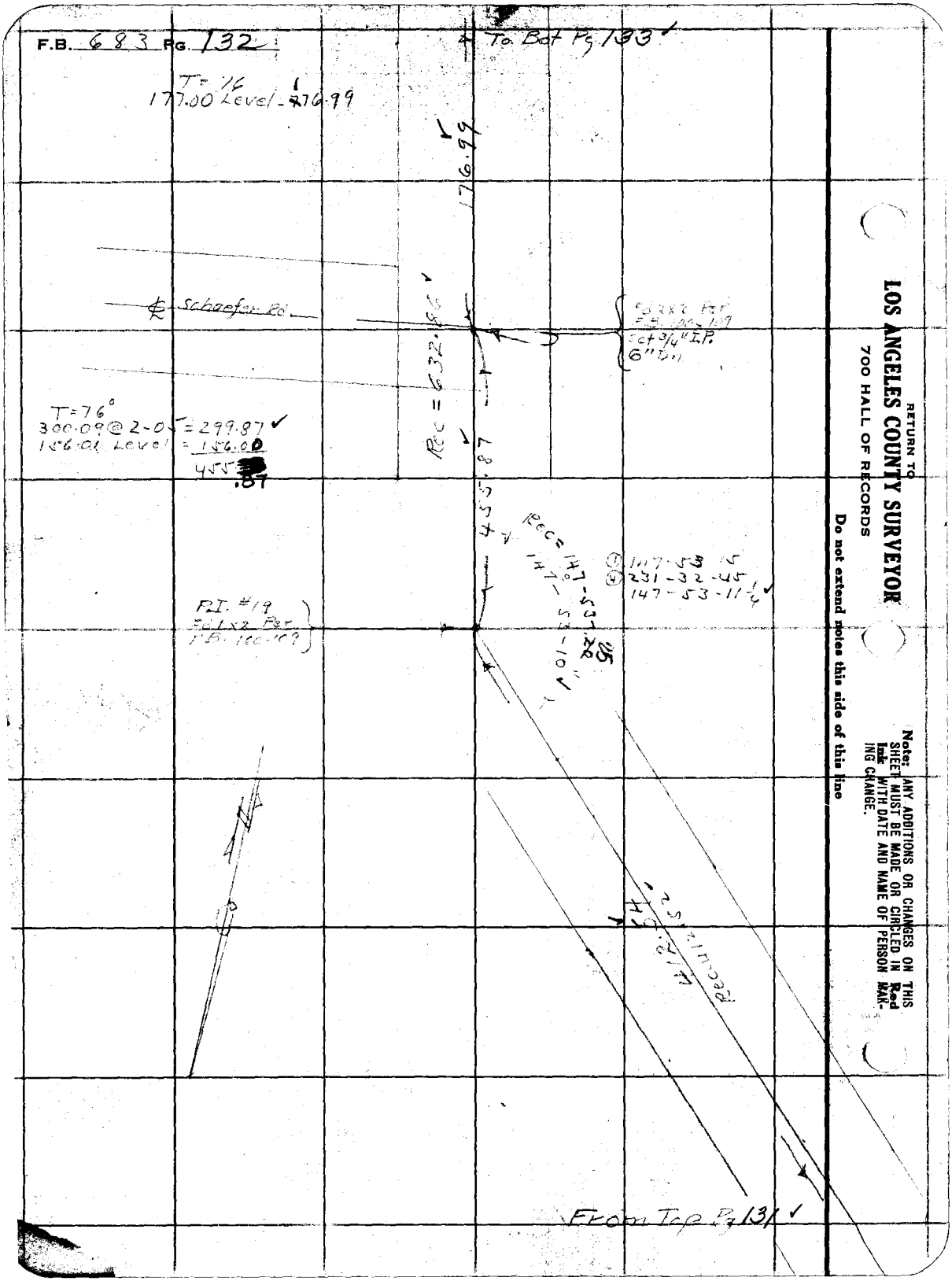

RETURN TO
LOS ANGELES COUNTY SURVEYOR
700 HALL OF RECORDS

Do not extend notes this side of this line

Note: ANY ADDITIONS OR CHANGES ON THIS SHEET MUST BE MADE OR CIRCLED IN Red Ink WITH DATE AND NAME OF PERSON MAKING CHANGE.

Notes Ck'd by	Survey of Agua Dulce Rd
Map No.	W. O. Tape No 57 St'd 84 °F.
Office Work	Surveyed by Johnson
Checked	Notes Date
Date	Indexed A. C. Johnson

F.B. 6.64 Pg. 133

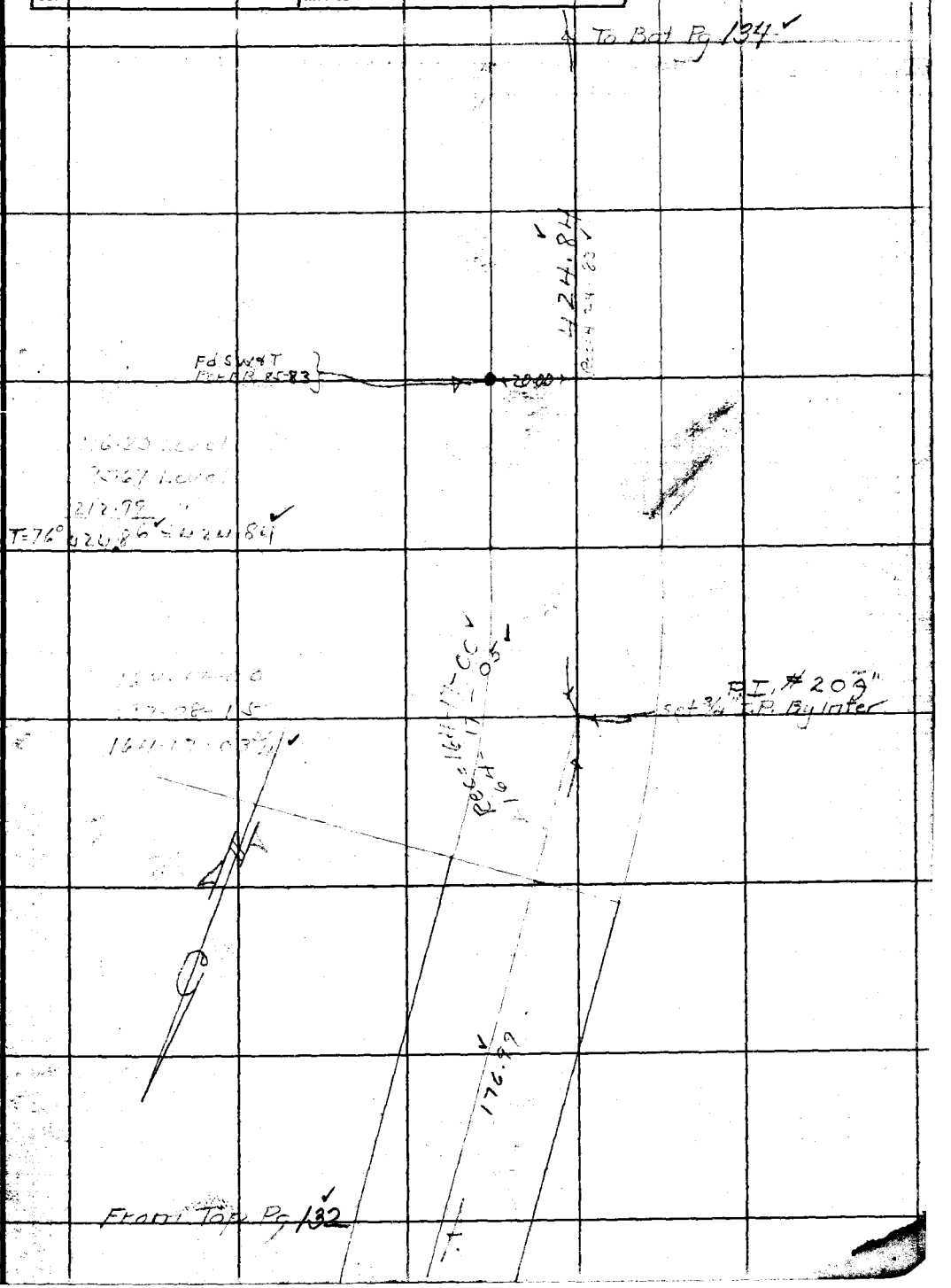

Note: ANY ADDITIONS OR CHANGES ON THIS SHEET MUST BE MADE OR CIRCLED IN Red Ink WITH DATE AND NAME OF PERSON MAKING CHANGE.

Do not extend notes this side of this line

RETURN TO
LOS ANGELES COUNTY SURVEYOR
700 HALL OF RECORDS

FORM 247 5M 2-34

F.B. 6883 PG. 134

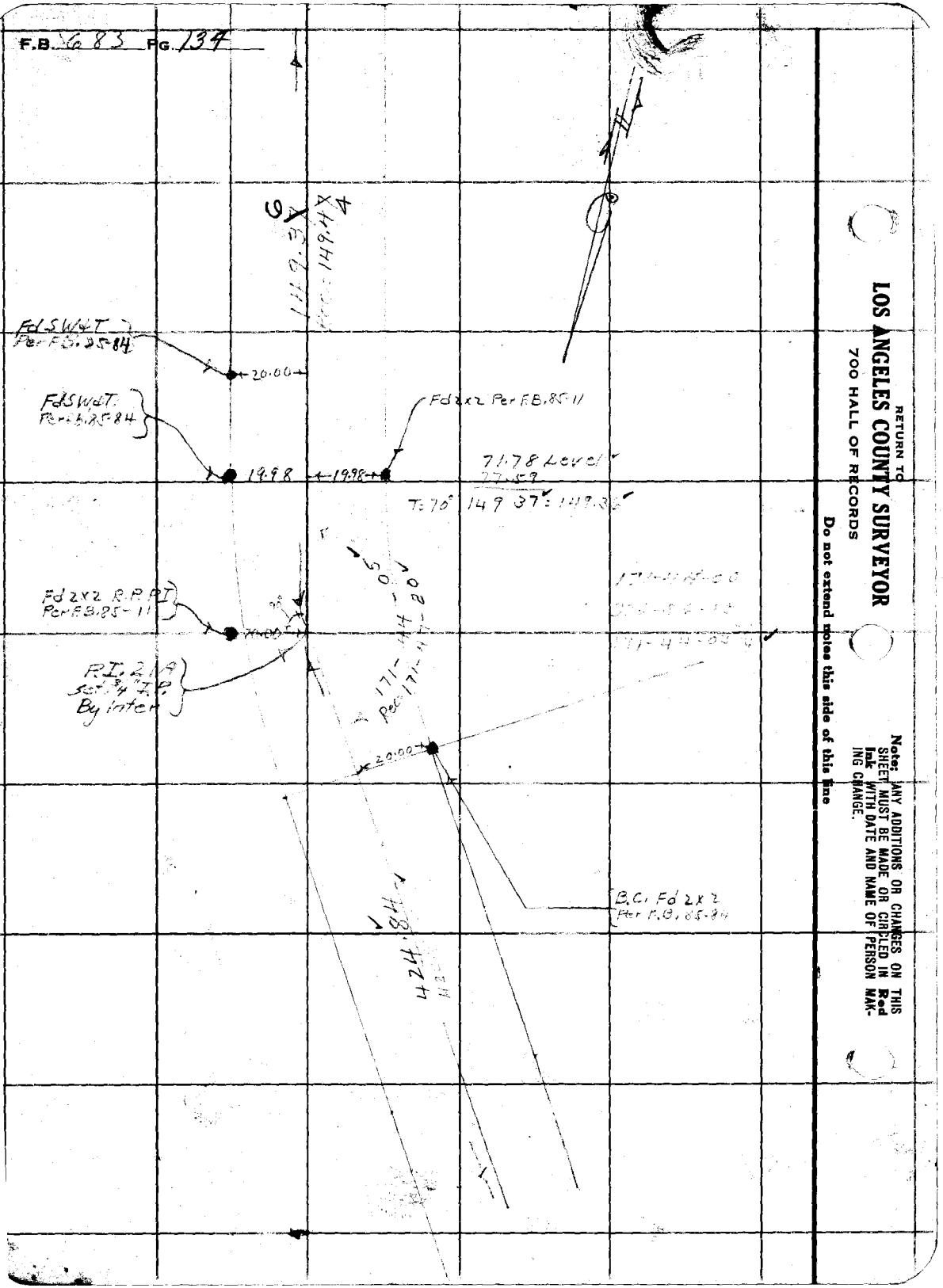

RETURN TO
LOS ANGELES COUNTY SURVEYOR
700 HALL OF RECORDS

Do not extend notes this side of this line

Note: ANY ADDITIONS OR CHANGES ON THIS SHEET MUST BE MADE OR CIRCLED IN Red Ink WITH DATE AND NAME OF PERSON MAKING CHANGE.

Notes Ck'd by M. D. DARLING	Survey of [illegible]
Map No.	W. O. Tape No St'd [illegible] of.
Office Work	Surveyed by [illegible]
Checked	Notes [illegible] Date 11/36
Date	Indexed A. C. Johnson

F.B. 683 Pg. 135

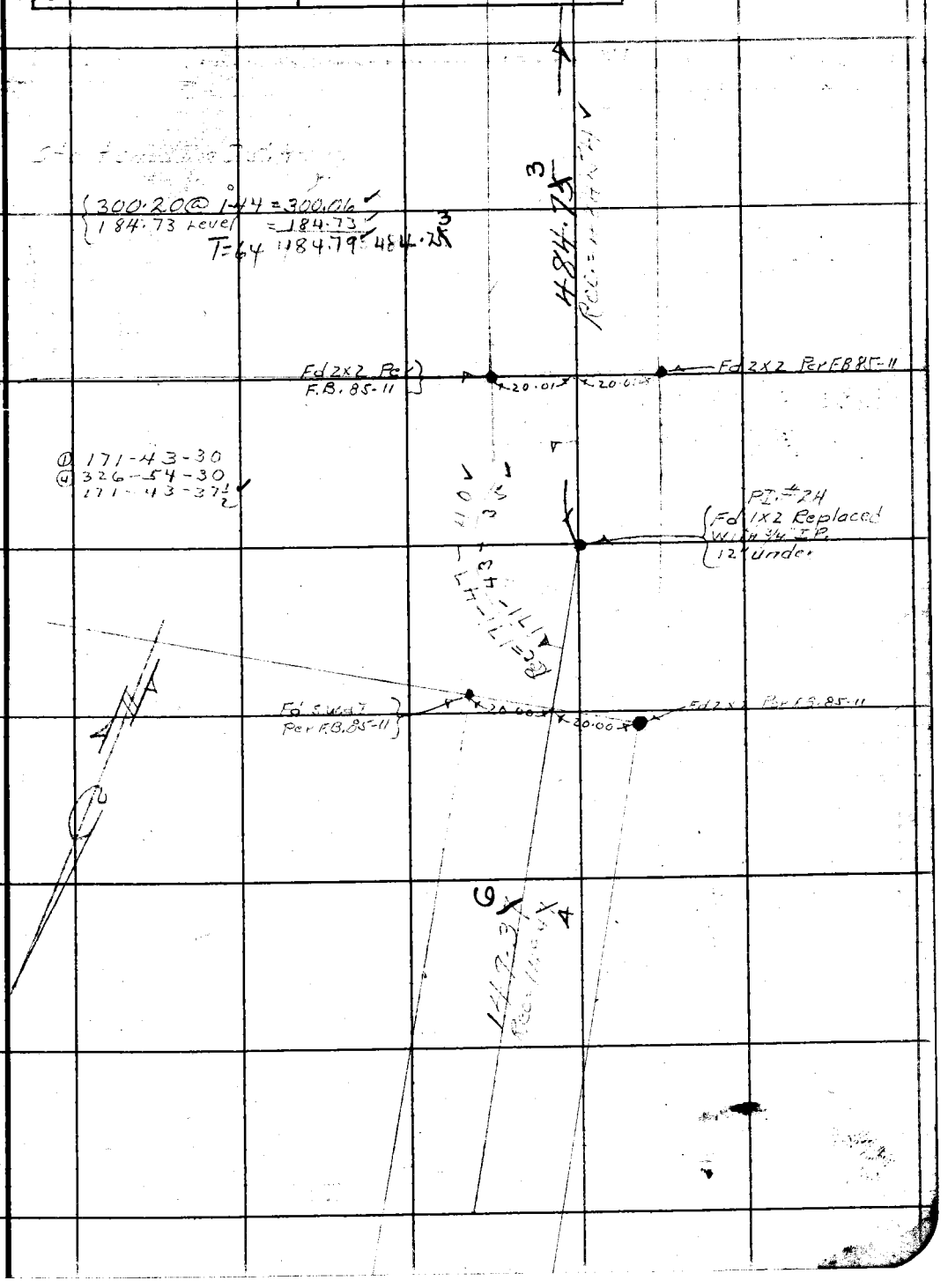

Note: ANY ADDITIONS OR CHANGES ON THIS SHEET MUST BE MADE OR CIRCLED IN Red Ink WITH DATE AND NAME OF PERSON MAKING CHANGE.

Do not extend notes this side of this line

RETURN TO
LOS ANGELES COUNTY SURVEYOR
700 HALL OF RECORDS

FORM 247 5M 2-34

RETURN TO
LOS ANGELES COUNTY SURVEYOR
700 HALL OF RECORDS

Note: ANY ADDITIONS OR CHANGES ON THIS SHEET MUST BE MADE OR CIRCLED IN **Red Ink** WITH DATE AND NAME OF PERSON MAKING CHANGE.

Do not extend notes this side of this line

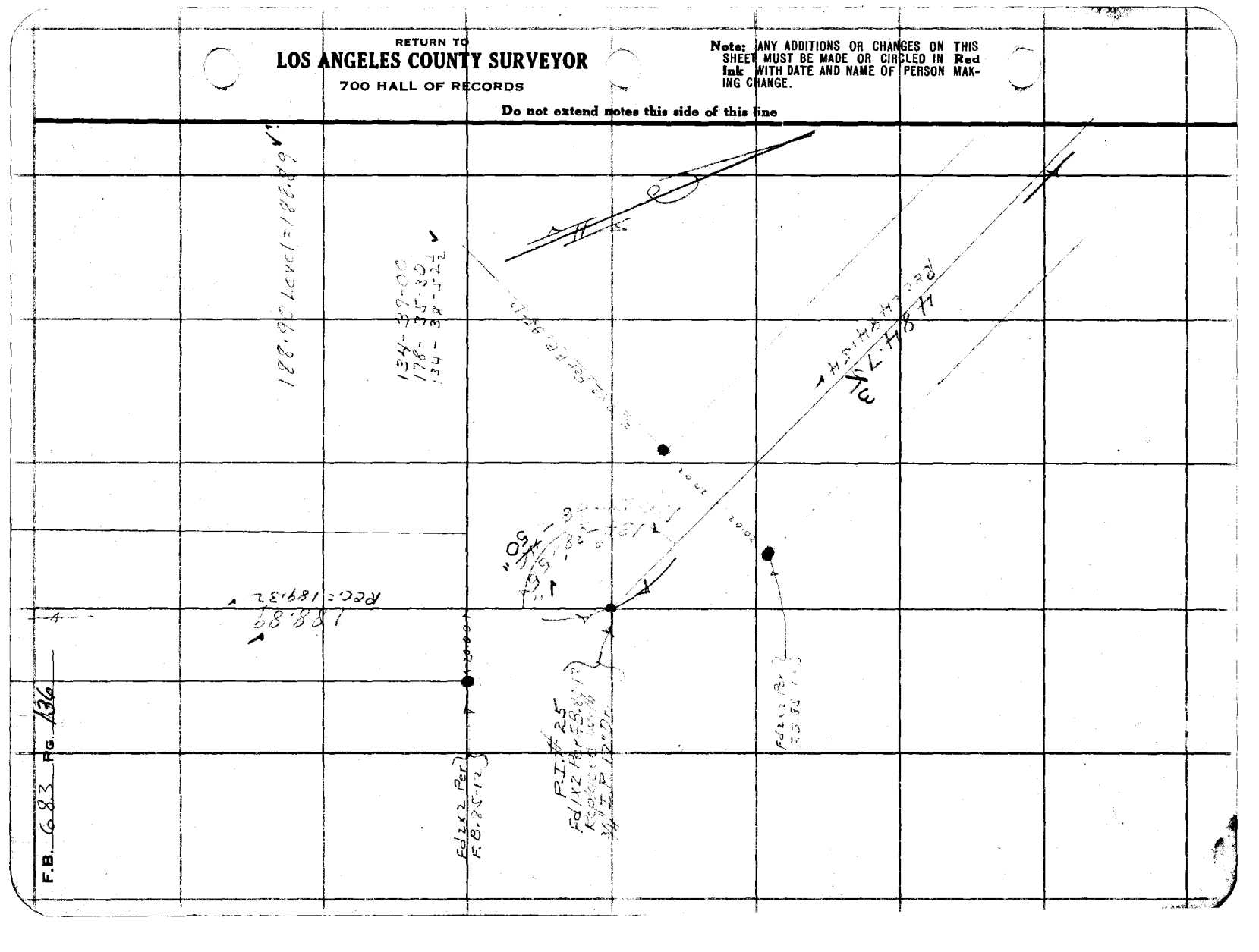

F.B. 683 PG. 136

Notes Ck'd by M. D. DARLING		Survey of AQUA DULCE RD	F.B. 683 Pg. 137
Map No.		W. O. 8167 Tape No 57 St'd 84 °F.	
Office Work		Surveyed by Johnson	
Checked		Notes Date	
Date		Indexed A. C. Johnson	

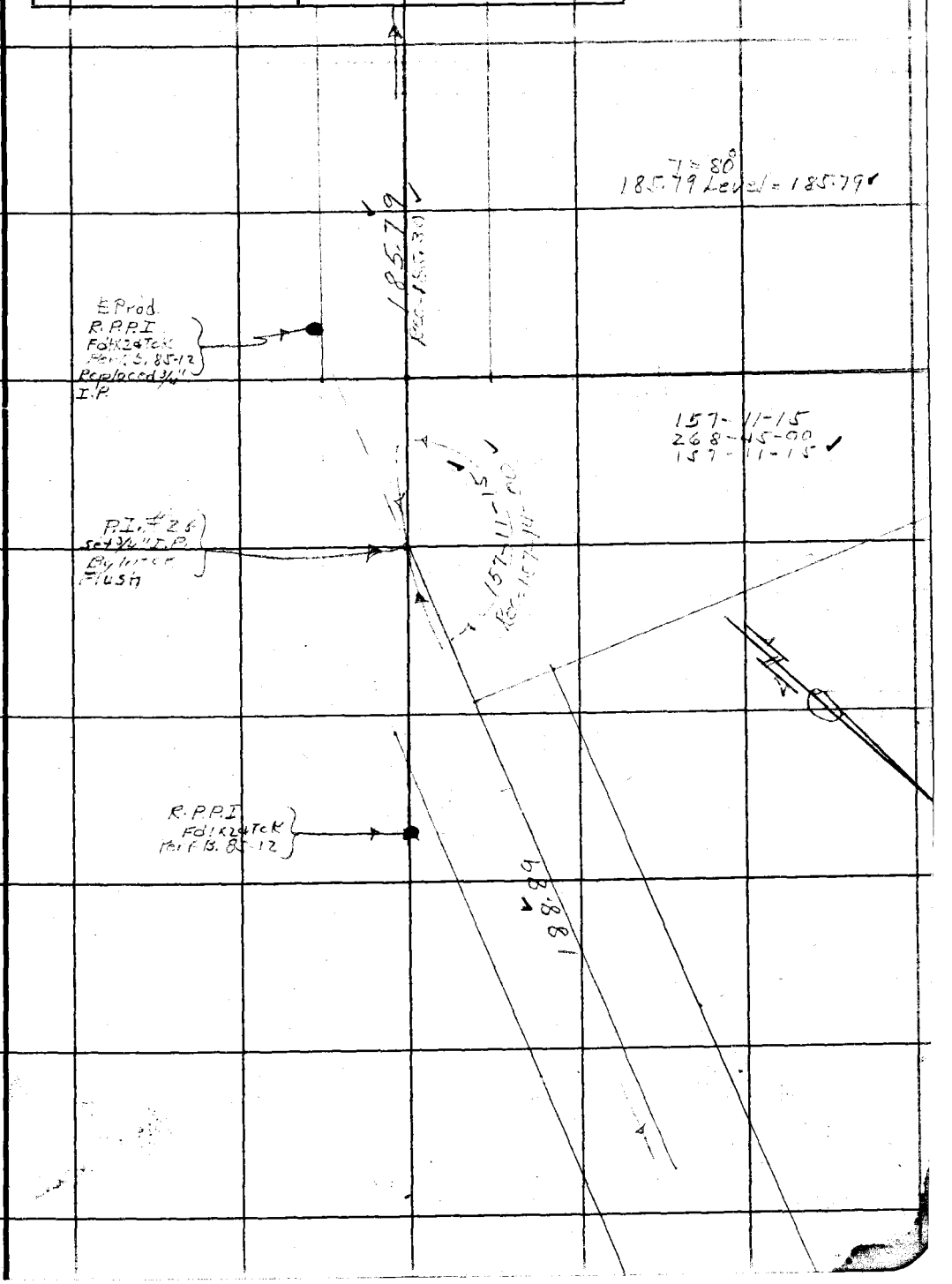

Note: ANY ADDITIONS OR CHANGES ON THIS SHEET MUST BE MADE OR CIRCLED IN Red Ink WITH DATE AND NAME OF PERSON MAKING CHANGE.

Do not extend notes this side of this line

RETURN TO
LOS ANGELES COUNTY SURVEYOR
700 HALL OF RECORDS

FORM 247 5M 2-34

300.79 @ 2-43 = 300.45 ✓
19.47 Level: 19.47
T=80° 319.92 ℄ 319.91 ✓

156-08-15
264-33-30
156-08-22½ ✓

RETURN TO
LOS ANGELES COUNTY SURVEYOR
700 HALL OF RECORDS

Do not extend notes this side of this line

Note: ANY ADDITIONS OR CHANGES ON THIS SHEET MUST BE MADE OR CIRCLED IN Red Ink WITH DATE AND NAME OF PERSON MAKING CHANGE.

Notes Ck'd by	Survey of Aqua Dulce	F.B. 683 PG. 139
Map No.	W. O. 8467 Tape No. 57 St'd 84°F.	
Office Work	Surveyed by Johnson	
Checked	Notes H. S. J. Date Dec 1936	
Date	Indexed A. C. Johnson	

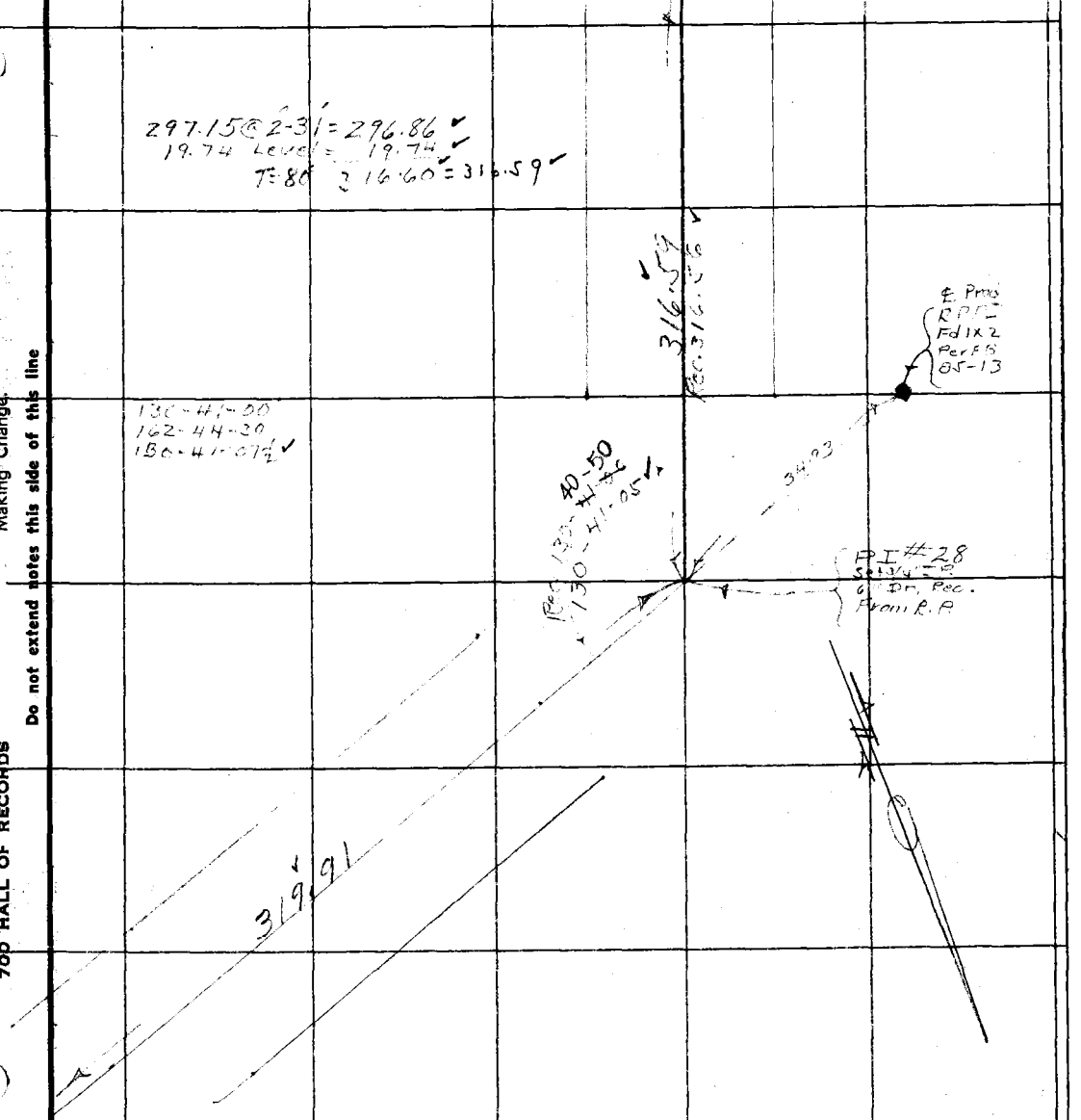

Note: Any Additions or Changes on This Sheet Must be Made or Circled in Red Ink With Date and Name of Person Making Change.

Do not extend notes this side of this line

RETURN TO
LOS ANGELES COUNTY SURVEYOR
700 HALL OF RECORDS

FORM 247 10M 11-35

RETURN TO
LOS ANGELES COUNTY SURVEYOR
700 HALL OF RECORDS

Note: Any Additions or Changes on This Sheet Must be Made or Circled in **Red Ink** With Date and Name of Person Making Change.

Do not extend notes this side of this line

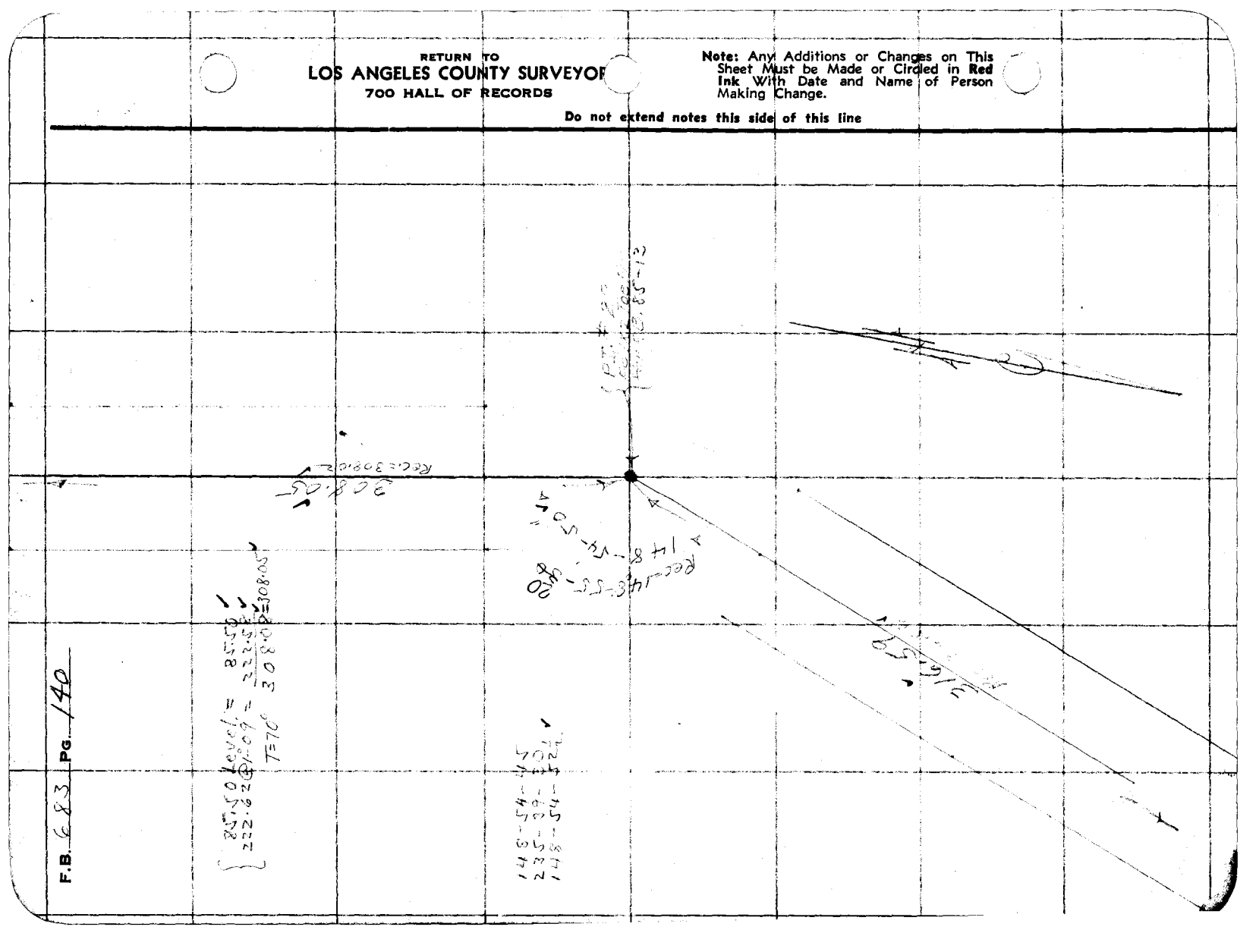

F.B. 683 Pg. 140

FORM 247 10M 11-38

RETURN TO
LOS ANGELES COUNTY SURVEYOR
700 HALL OF RECORDS

Note: Any Additions or Changes on This Sheet Must be Made or Circled in Red Ink With Date and Name of Person Making Change.

Do not extend notes this side of this line

Notes Ck'd by
Map No.
Office Work
Checked
Date

Survey of
W. O. 8267 Tape No. 3½ Std. °F.
Surveyed by
Notes
Indexed

F.B. 665 Pg. 141

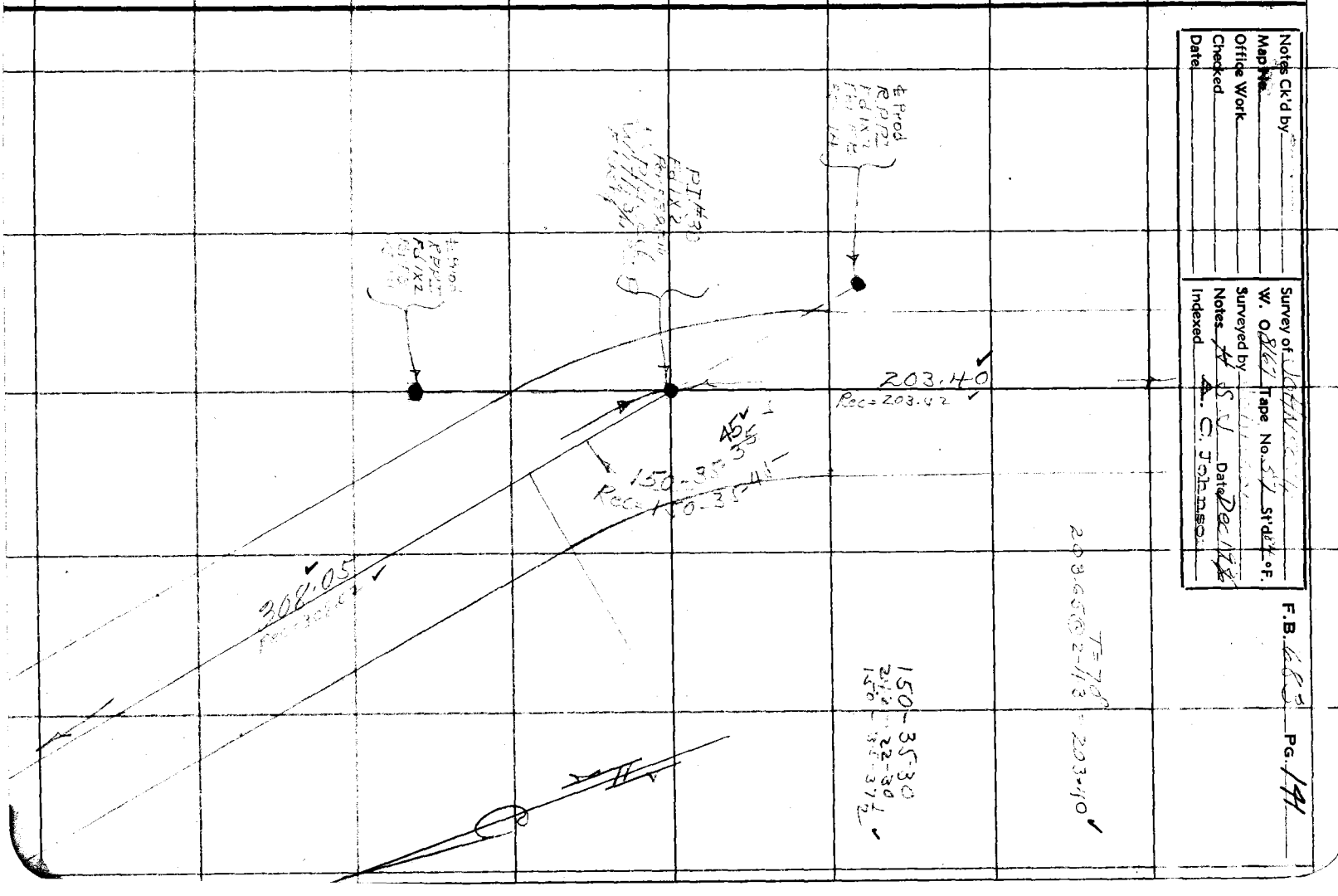

RETURN TO
LOS ANGELES COUNTY SURVEYOR
700 HALL OF RECORDS

Note: Any Additions or Changes on This Sheet Must be Made or Circled in **Red Ink** With Date and Name of Person Making Change.

Do not extend notes this side of this line

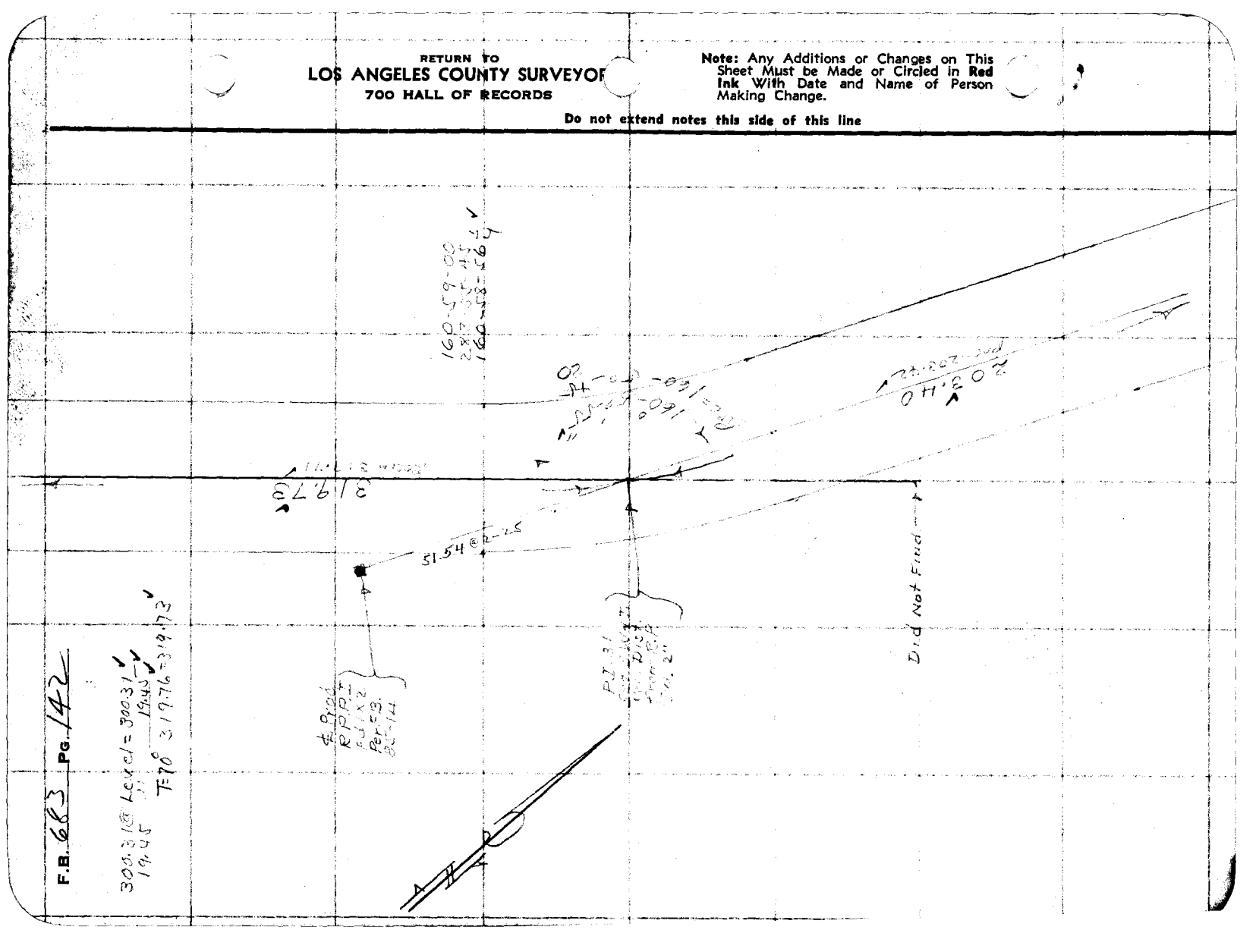

F.B. 683 Pg. 142

Notes Ck'd by	Survey of Aqua Dulce Rd
Map No.	W. O. 2161 Tape No. 57 St'd °F.
Office Work	Surveyed by Johnson
Checked	Notes H.S.T. Date Dec. 1936
Date	Indexed A. C. Johnson

F.B. 683 Pg. 143

Note: Any Additions or Changes on This Sheet Must be Made or Circled in Red Ink With Date and Name of Person Making Change.

Do not extend notes this side of this line

RETURN TO
LOS ANGELES COUNTY SURVEYOR
706 HALL OF RECORDS

FORM 247 10M 11-38

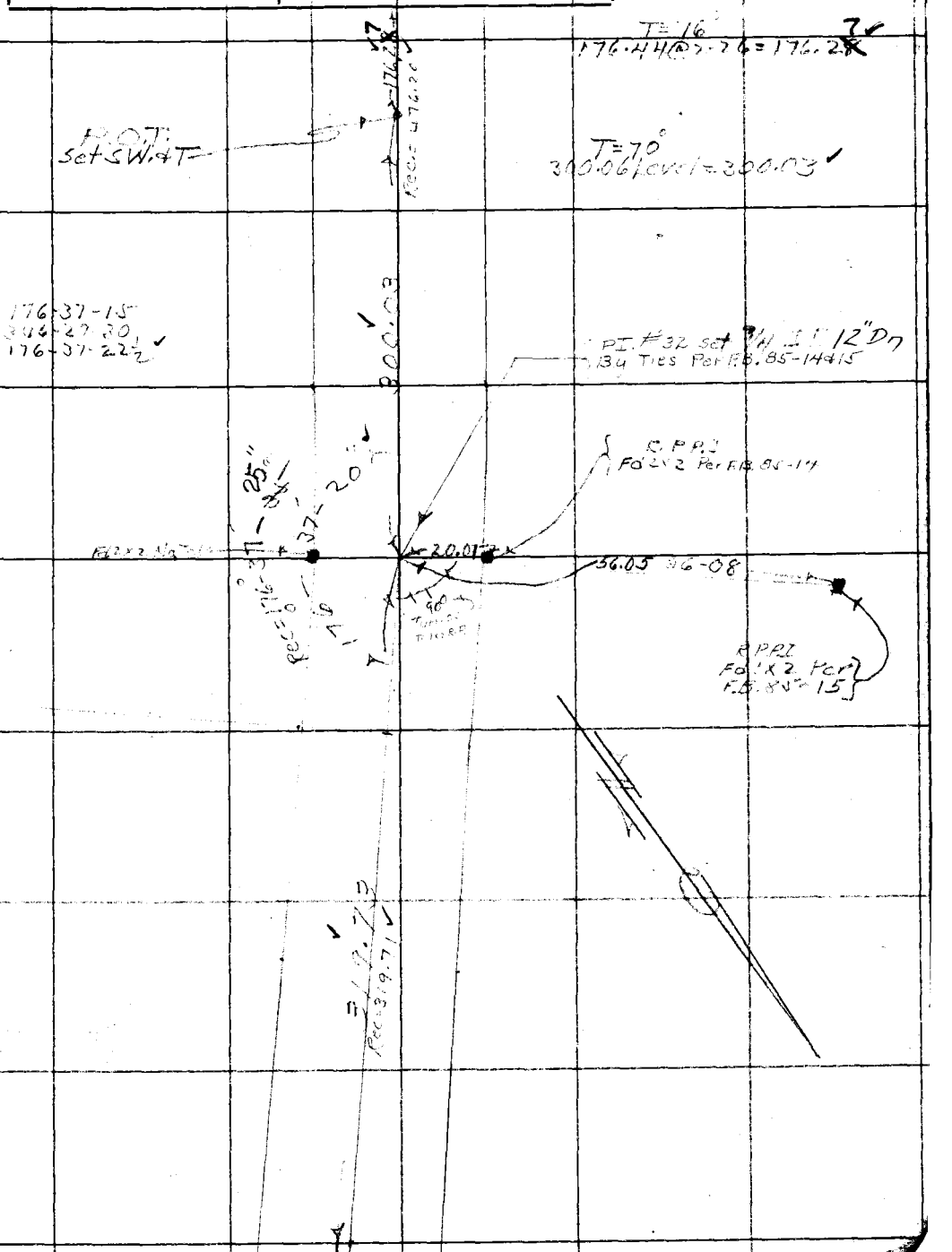

RETURN TO
LOS ANGELES COUNTY SURVEYOR
700 HALL OF RECORDS

Note: Any Additions or Changes on This Sheet Must be Made or Circled in **Red Ink** With Date and Name of Person Making Change.

Do not extend notes this side of this line

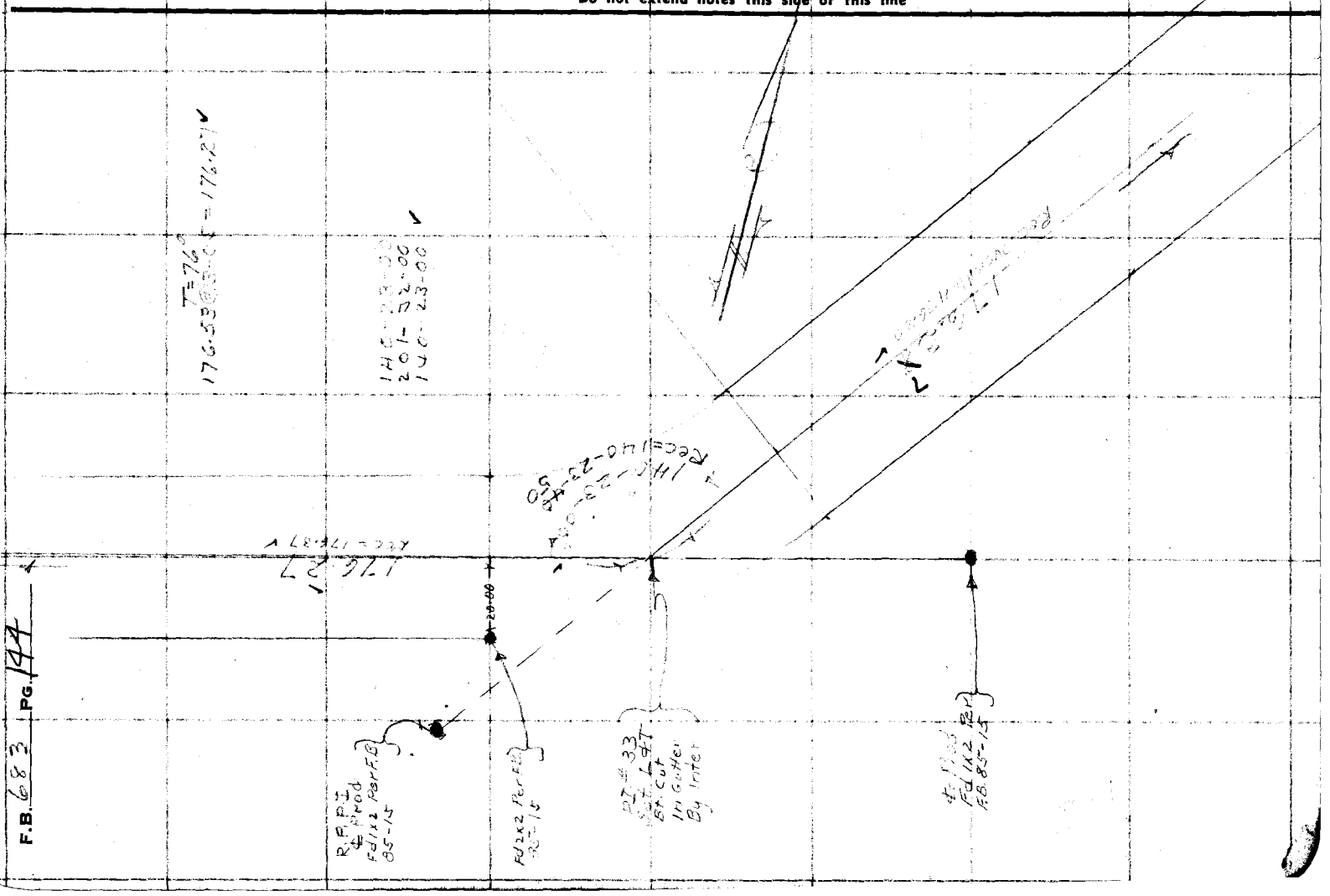

Notes Ck'd by ARLING	Survey of Aqua Dulce [illegible]
Map No.	W. O. 8167 Tape No. 57 St'd °F.
Office Work	Surveyed by H.S. Johnson
Checked	Notes H.S.J. Date Dec. 1936
Date	Indexed A. C. Johnson

F.B. [illegible] PG. 145

to bot. pg. 147

299.98 level = 299.98
289.15 " = 289.15
T=76 589.13 = 589.10

589.10
Rec = 589.16

145-14-00
[illegible]-56-00
145-14-00

Fd 2x2 Per
[illegible]-15

20.00

145-14-00 = Rec

PI #34
Set [illegible] By Printer

176.27
Rec = 176.27

Note: Any Additions or Changes on This Sheet Must be Made or Circled in Red Ink With Date and Name of Person Making Change.

Do not extend notes this side of this line

RETURN TO
LOS ANGELES COUNTY SURVEYOR
700 HALL OF RECORDS

FORM 247 10M 11-35

F.B. 683 Pg. 146

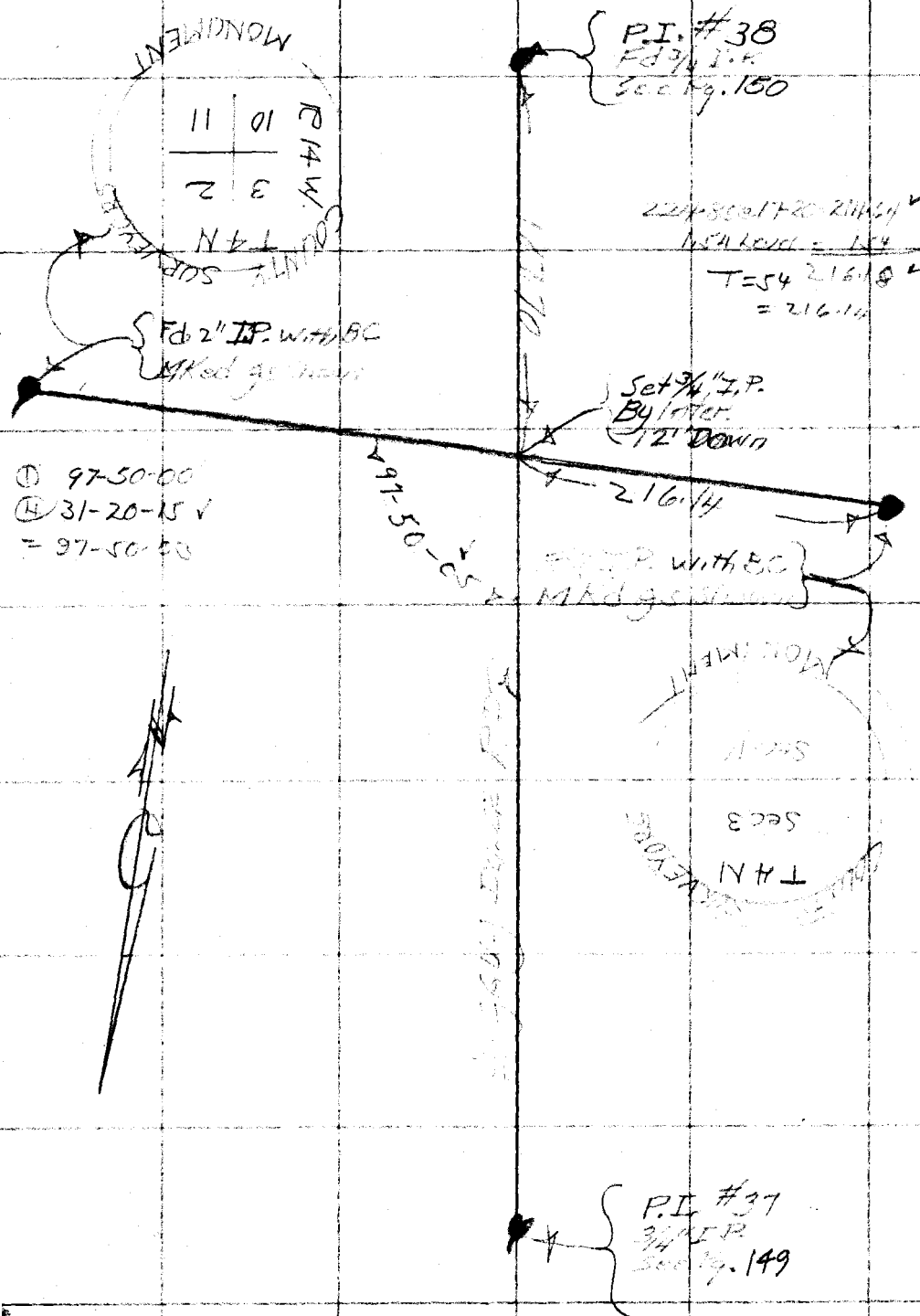

RETURN TO
LOS ANGELES COUNTY SURVEYOR
700 HALL OF RECORDS

Note: Any Additions or Changes on This Sheet Must be Made or Circled in Red Ink With Date and Name of Person Making Change.

Do not extend notes this side of this line

Notes Ck'd by	Survey of Agua Dulce Rd.	F.B. 683 Pg. 147
Map No.	W. O. 8167 Tape No. 57 St'd 84°F.	
Office Work	Surveyed by H.S. Johnson	
Checked	Notes H.S.J. Date Dec. 1/36	
Date	Indexed A. C. Johnson	

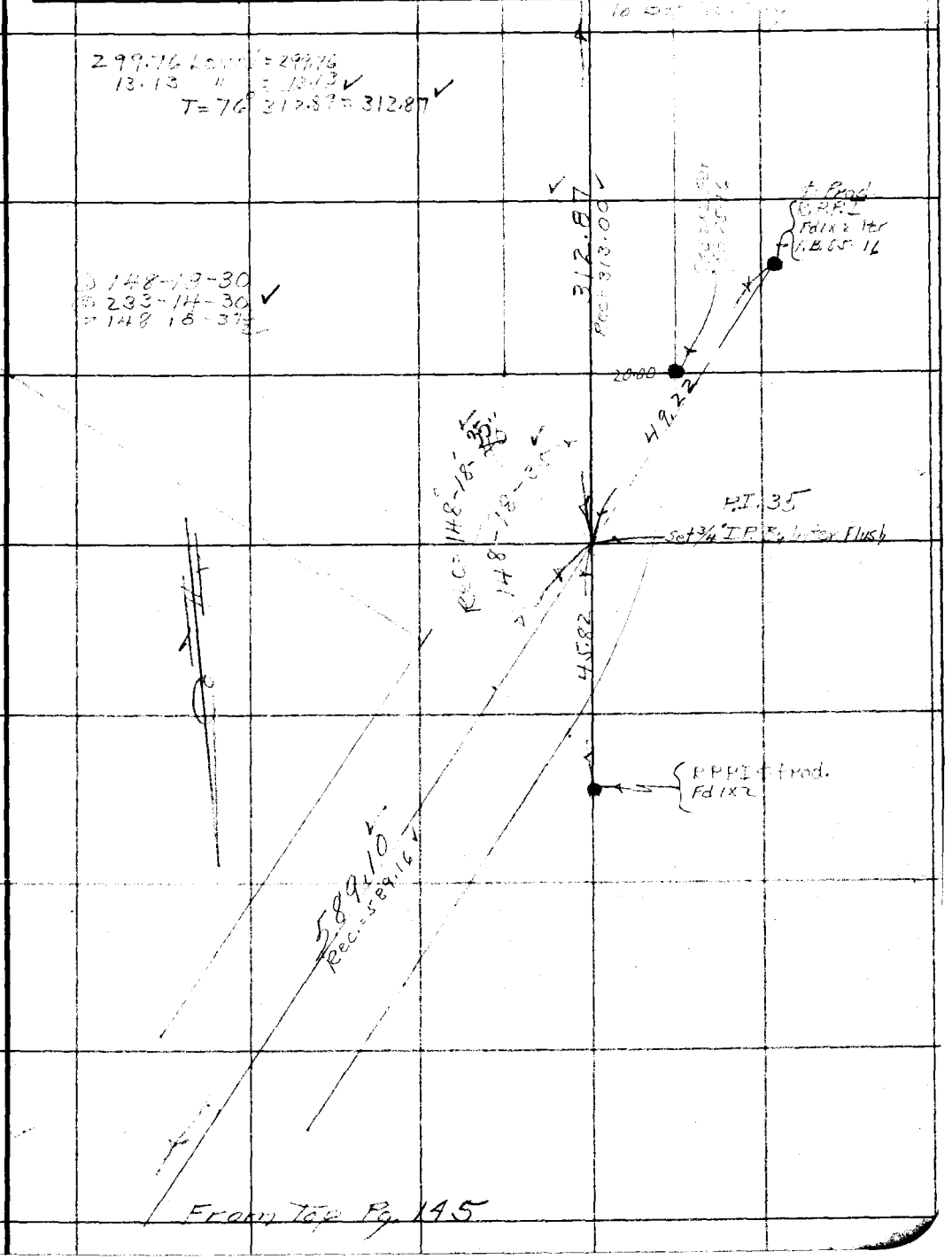

Note: Any Additions or Changes on This Sheet Must be Made or Circled in Red Ink With Date and Name of Person Making Change.

Do not extend notes this side of this line

RETURN TO
LOS ANGELES COUNTY SURVEYOR
700 HALL OF RECORDS

FORM 247 10M 11-38

F.B. 683 PG. 148

297.54 @ 1°-33' = 297.43
136.25 @ [illegible] = 136.35
T = 76° 433.68 = 433.66

153°-40'-00"
254-40-30
153-40-07½

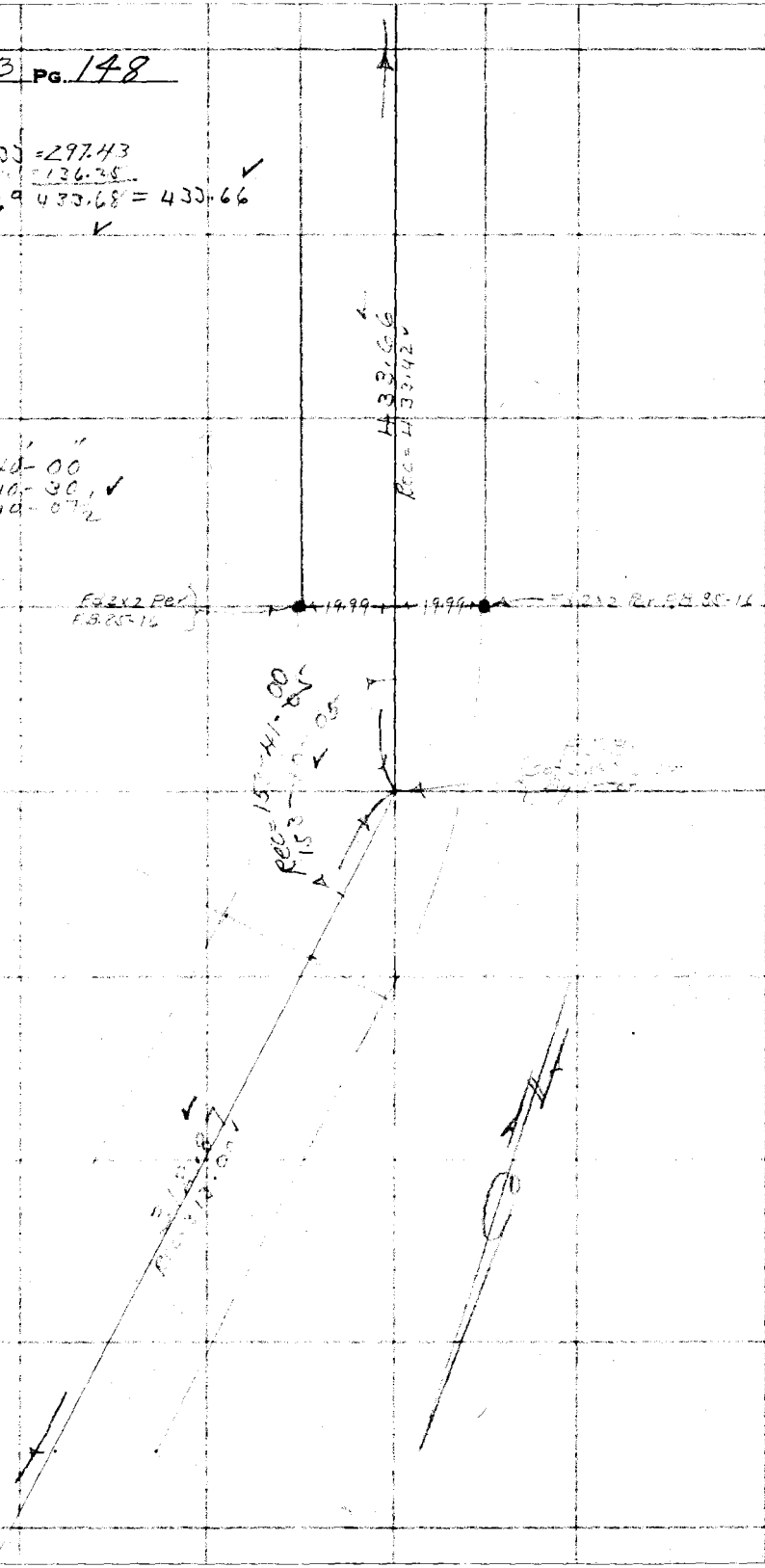

RETURN TO
LOS ANGELES COUNTY SURVEYOR
700 HALL OF RECORDS

Note: Any Additions or Changes on This Sheet Must be Made or Circled in Red Ink With Date and Name of Person Making Change.

Do not extend notes this side of this line

Notes Ck'd by	Survey of AGUA DULCE RD	F.B. 683 PG. 149
Map No.	W. O. 8167 Tape No. 57 St'd 84 F.	
Office Work	Surveyed by H.S. JOHNSON	
Checked	Notes H.S.J. Date DEC. 30	
Date	Indexed A. C. Johnson	

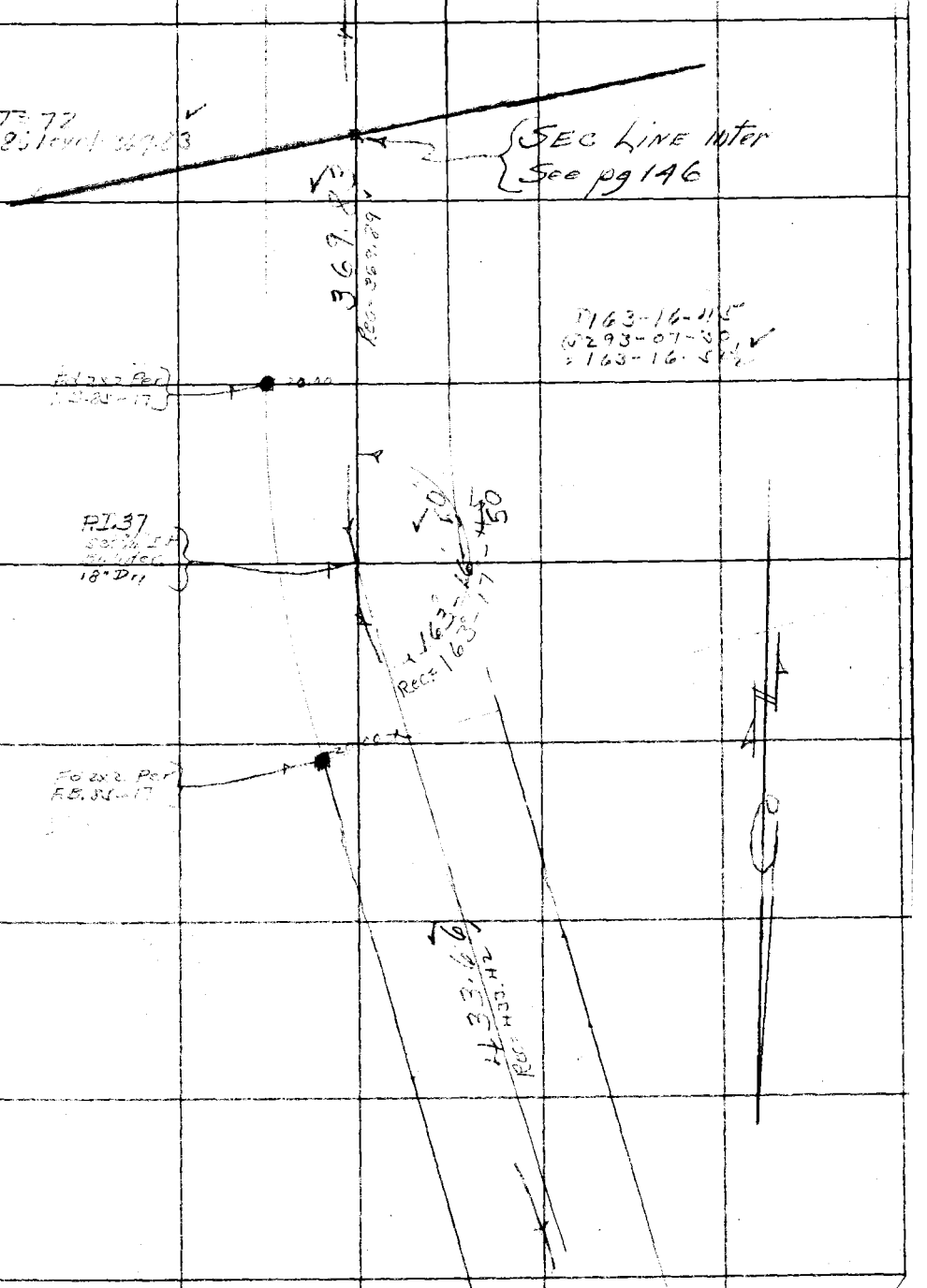

Note: Any Additions or Changes on This Sheet Must be Made or Circled in Red Ink With Date and Name of Person Making Change.

Do not extend notes this side of this line

RETURN TO
LOS ANGELES COUNTY SURVEYOR
700 HALL OF RECORDS

FORM 247 10M 11-33

F.B. 683 PG. 150

286.96 @ 0-42 = 286.94
7.97 7.97
T = 72° 294.91 = 294.89

① 147-20-30
② 229-21-30
= 147-20-22½

294.89
Rec - 294.84

Fd 1x2 Per F.B. 85-17

Fd 2x2 Per F.B. 85-17

147-20-25

Rec 147-20-55

BT 39
Cut 1/2 P By Inter
34 Down

Fd 1x2 Per F.B. 85-17

369.20
Rec 369.89

RETURN TO
LOS ANGELES COUNTY SURVEYOR
700 HALL OF RECORDS

Note: Any Additions or Changes on This Sheet Must be Made or Circled in Red Ink With Date and Name of Person Making Change.

Do not extend notes this side of this line

Notes Ck'd by	Survey of H.S. JOHNSON
Map No.	W. O. 8167 Tape No. 57 St'd 84°F.
Office Work	Surveyed by H.S. JOHNSON
Checked	Notes H.S.J. Date Dec. 36
Date	Indexed A. C. Johnson

F.B. 6 9 3 PG. 151

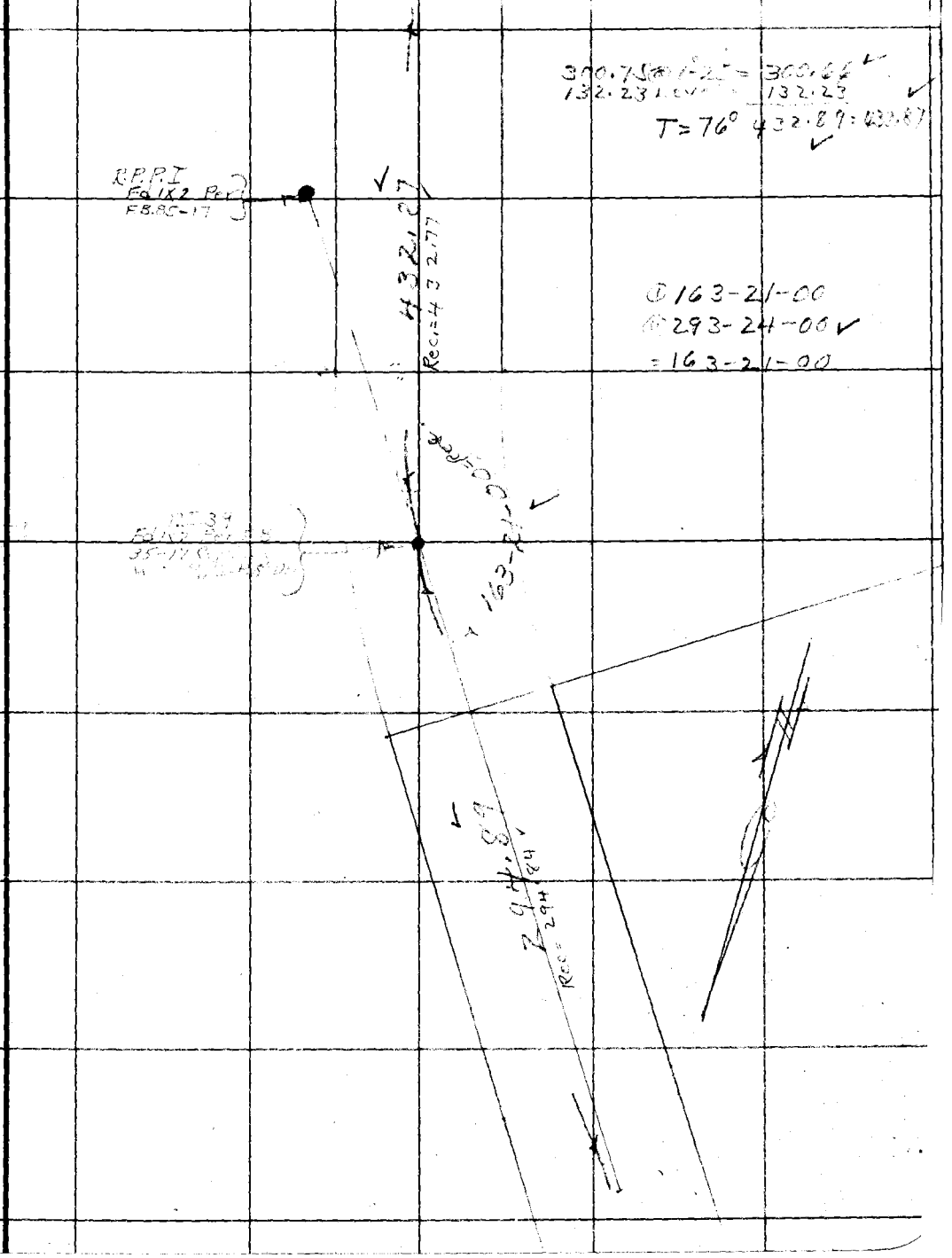

Note: Any Additions or Changes on This Sheet Must be Made or Circled in Red Ink With Date and Name of Person Making Change.

Do not extend notes this side of this line

RETURN TO
LOS ANGELES COUNTY SURVEYOR
700 HALL OF RECORDS

FORM 247 10M 11-35

RETURN TO
LOS ANGELES COUNTY SURVEYOR
700 HALL OF RECORDS

Note: Any Additions or Changes on This Sheet Must be Made or Circled in **Red Ink** With Date and Name of Person Making Change.

Do not extend notes this side of this line

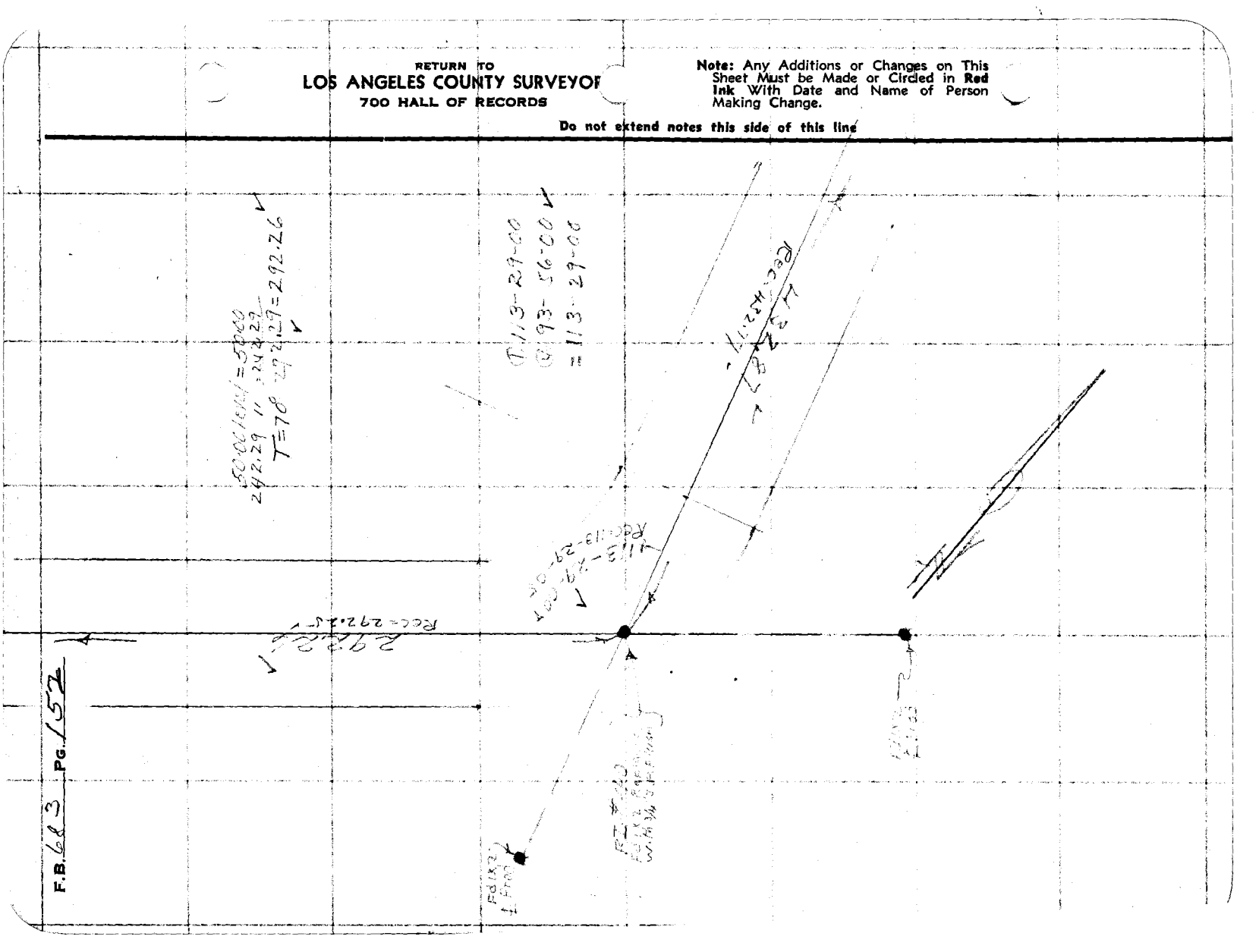

Notes Ck'd by	Survey of Agua Dulce Rd.
Map No.	W. 0.8/67 Tape No. 57 St'd 68° F.
Office Work	Surveyed by H.S. Johnson
Checked	Notes H.S.J. Date Dec. 36
Date	Indexed A. C. Johnson

F.B. [illegible] Pg. 153

266.13 @ 2-32 = 265.87 ✓
158.00 Level = 158.00
T = 70 423.87 = 423.83 ✓

① 157-21-30
② 269-26-00
= 157-21-30 ✓

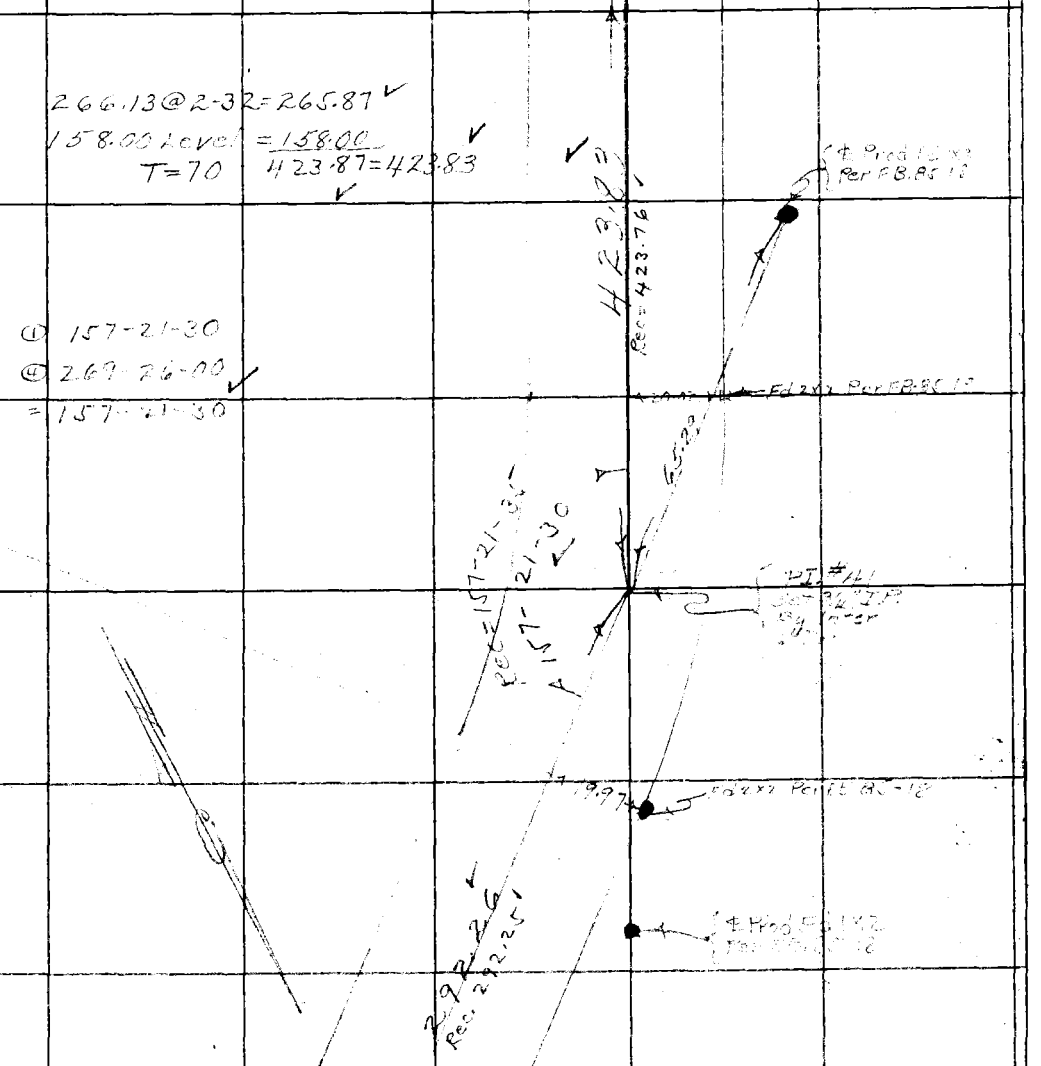

Note: Any Additions or Changes on This Sheet Must be Made or Circled in Red Ink With Date and Name of Person Making Change.

Do not extend notes this side of this line

RETURN TO
LOS ANGELES COUNTY SURVEYOR
700 HALL OF RECORDS

FORM 247 10M 11-38

RETURN TO
LOS ANGELES COUNTY SURVEYOR
700 HALL OF RECORDS

Note: Any Additions or Changes on This Sheet Must be Made or Circled in **Red Ink** With Date and Name of Person Making Change.

Do not extend notes this side of this line

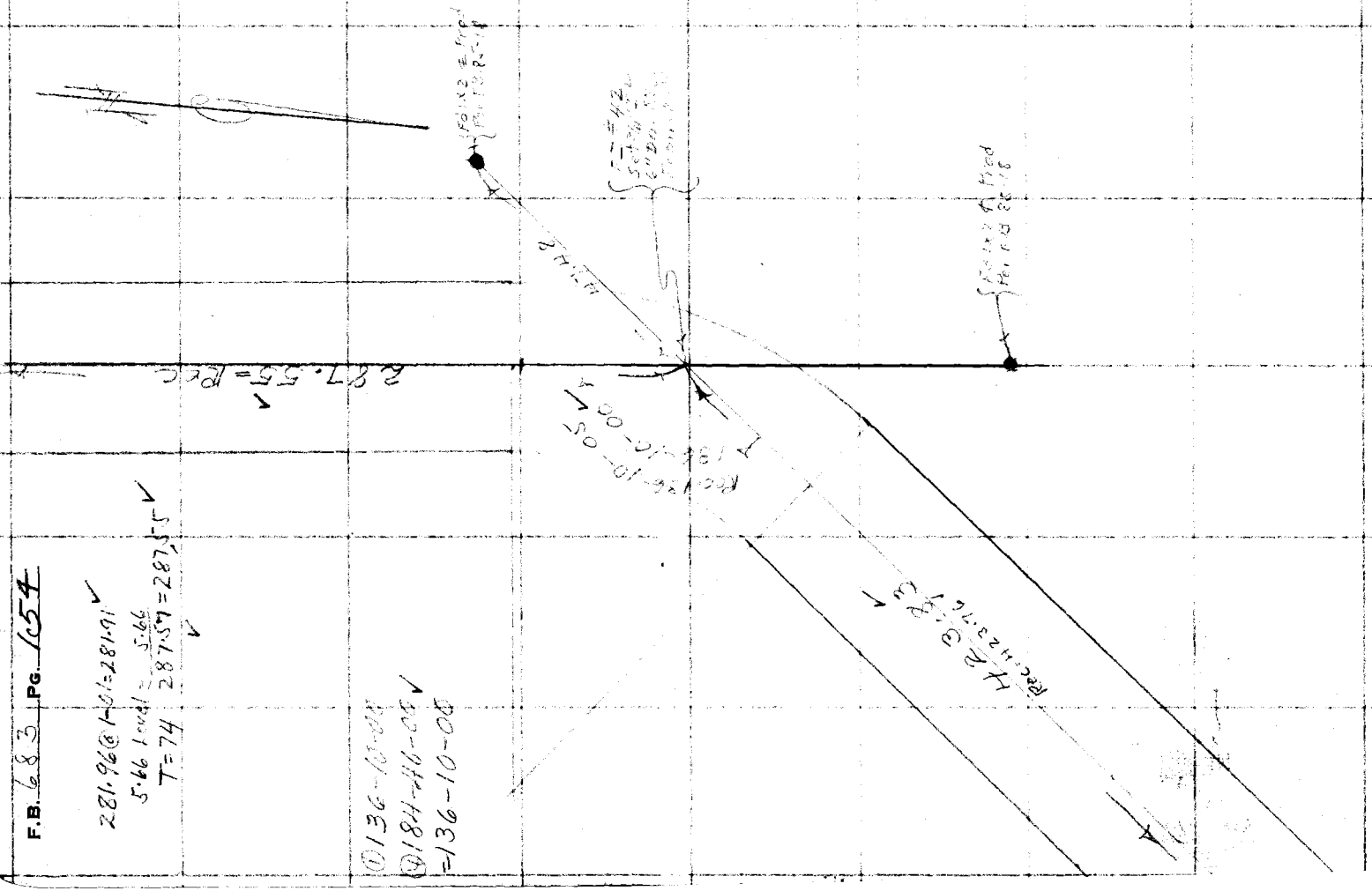

Notes Ck'd by	Survey of AGUA DULCE RD.
Map No.	W. O. 8167 Tape No. 57 St'd 84° F.
Office Work	Surveyed by H. S. JOHNSON
Checked	Notes H.S.J. Date DEC. 36
Date	Indexed A. C. Johnson

F.B. [illegible] PG. 155

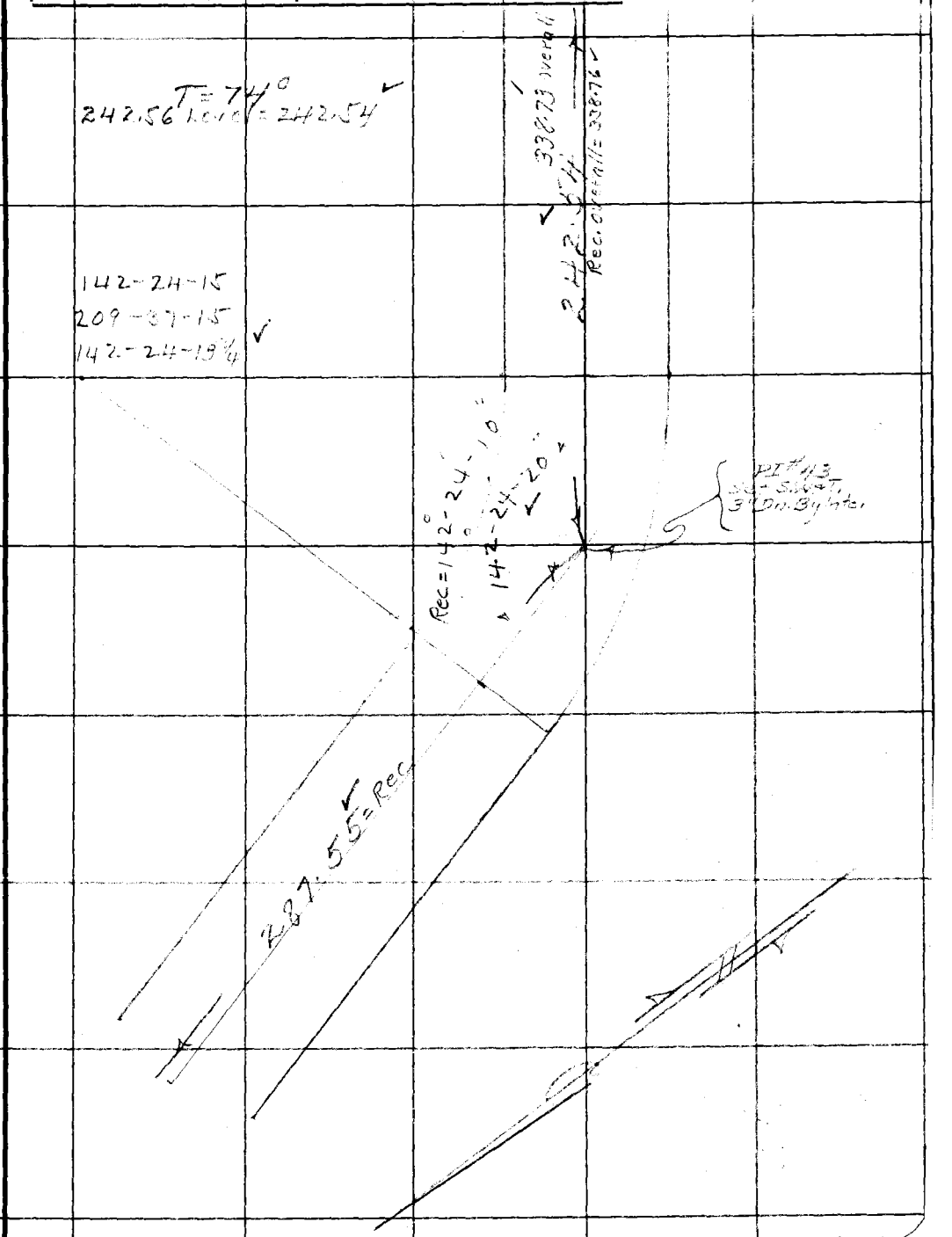

Note: Any Additions or Changes on This Sheet Must be Made or Circled in Red Ink With Date and Name of Person Making Change.

Do not extend notes this side of this line

RETURN TO
LOS ANGELES COUNTY SURVEYOR
700 HALL OF RECORDS

FORM 247 10M 11-38

F.B. 683 PG. 156

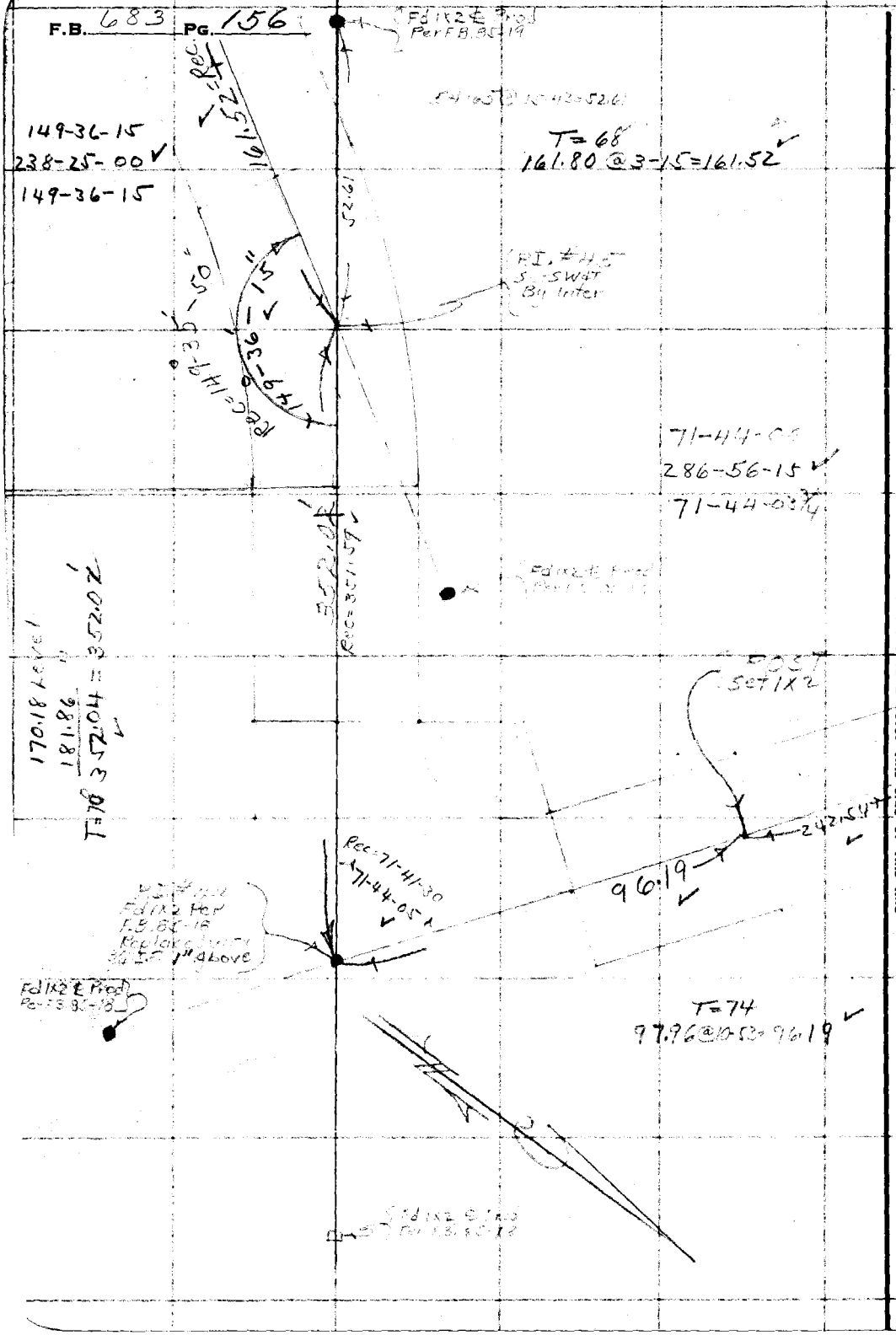

RETURN TO
LOS ANGELES COUNTY SURVEYOR
700 HALL OF RECORDS

Do not extend notes this side of this line

Note: Any Additions or Changes on This Sheet Must be Made or Circled in Red Ink With Date and Name of Person Making Change.

Notes Ck'd by	Survey of AGUA DULCE #2
Map No.	W. O. 8167 Tape No. 57 St'd 66 F.
Office Work	Surveyed by H.S. JOHNSON
Checked	Notes H.S.J. Date DEC 56
Date	Indexed A. C. Johnson

F.B. [illegible] PG. 157



Note: Any Additions or Changes on This Sheet Must be Made or Circled in Red Ink With Date and Name of Person Making Change.

Do not extend notes this side of this line

RETURN TO
LOS ANGELES COUNTY SURVEYOR
700 HALL OF RECORDS

FORM 247 10M 11-38

F.B. 683 Pg. 15?

T=60
187.98 @ 1-HH = 187.86

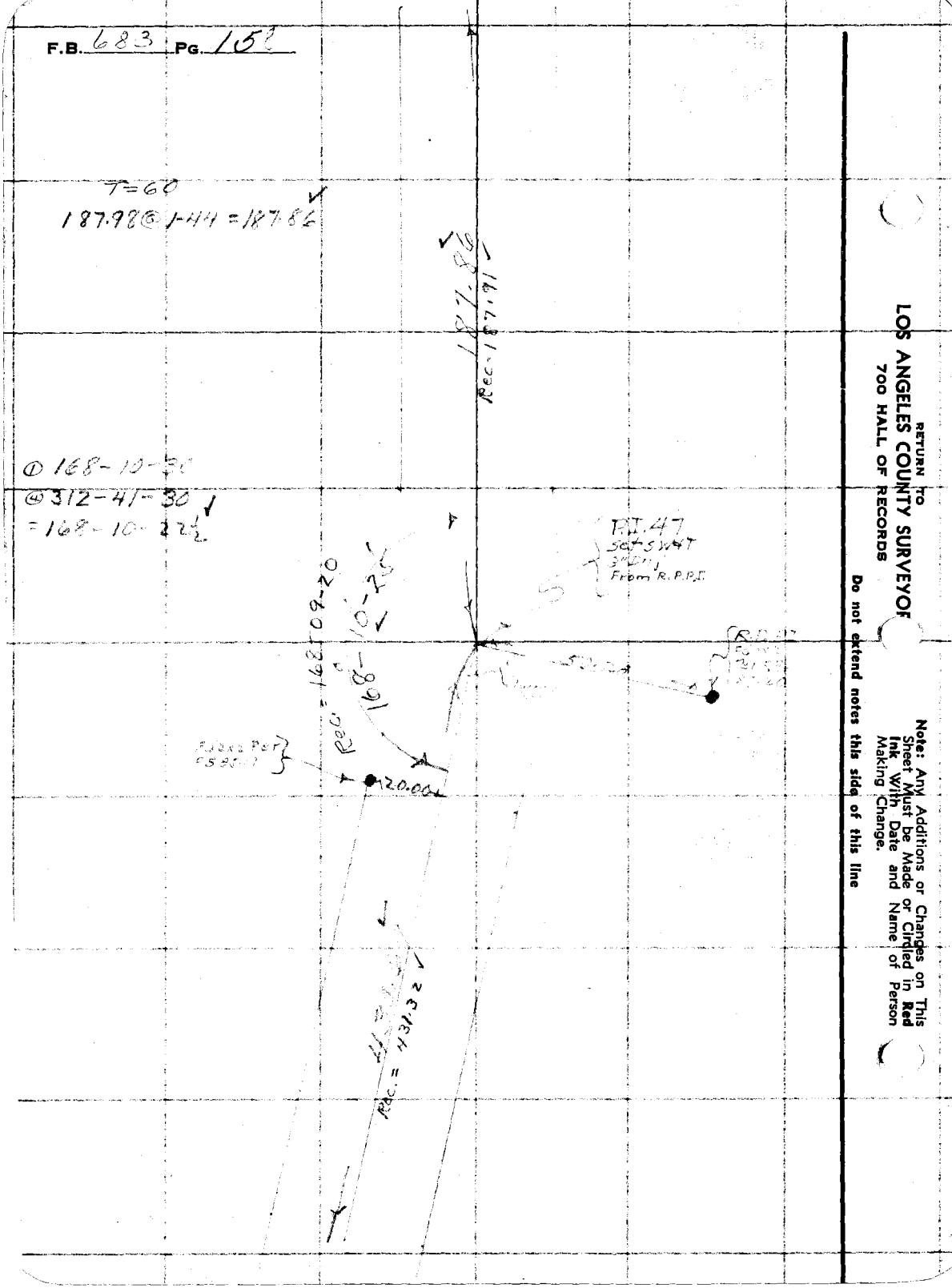

① 168-10-5?
@ 312-41-30
= 168-10-22½

RETURN TO
LOS ANGELES COUNTY SURVEYOR
700 HALL OF RECORDS

Note: Any Additions or Changes on This Sheet Must be Made or Circled in Red Ink With Date and Name of Person Making Change.

Do not extend notes this side of this line

Notes Ck'd by	Survey of Agua Dulce Rd
Map No.	W. O. 8167 Tape No. 57 St'd 84 F.
Office Work	Surveyed by H. S. Johnson
Checked	Notes H. S. J. Date
Date	Indexed A. C. Johnson

F.B. 683 Pg. 159

207.17 [illegible]
63.93 "
T=54 271.10 = 271.05

① 152-14-15
② 248-57-00
= 152-14-15

Fd 1x2 ℄ Prod
Rec. 270.93

271.05
Rec. 270.93

66.94

PI #18

152-14-15

Rec. 152-12-50

187.86
Rec. 187.91

Note: Any Additions or Changes on This Sheet Must be Made or Circled in Red Ink With Date and Name of Person Making Change.

Do not extend notes this side of this line

RETURN TO
LOS ANGELES COUNTY SURVEYOR
700 HALL OF RECORDS

FORM 247 10M 11-33

F.B. 683 PG. 160

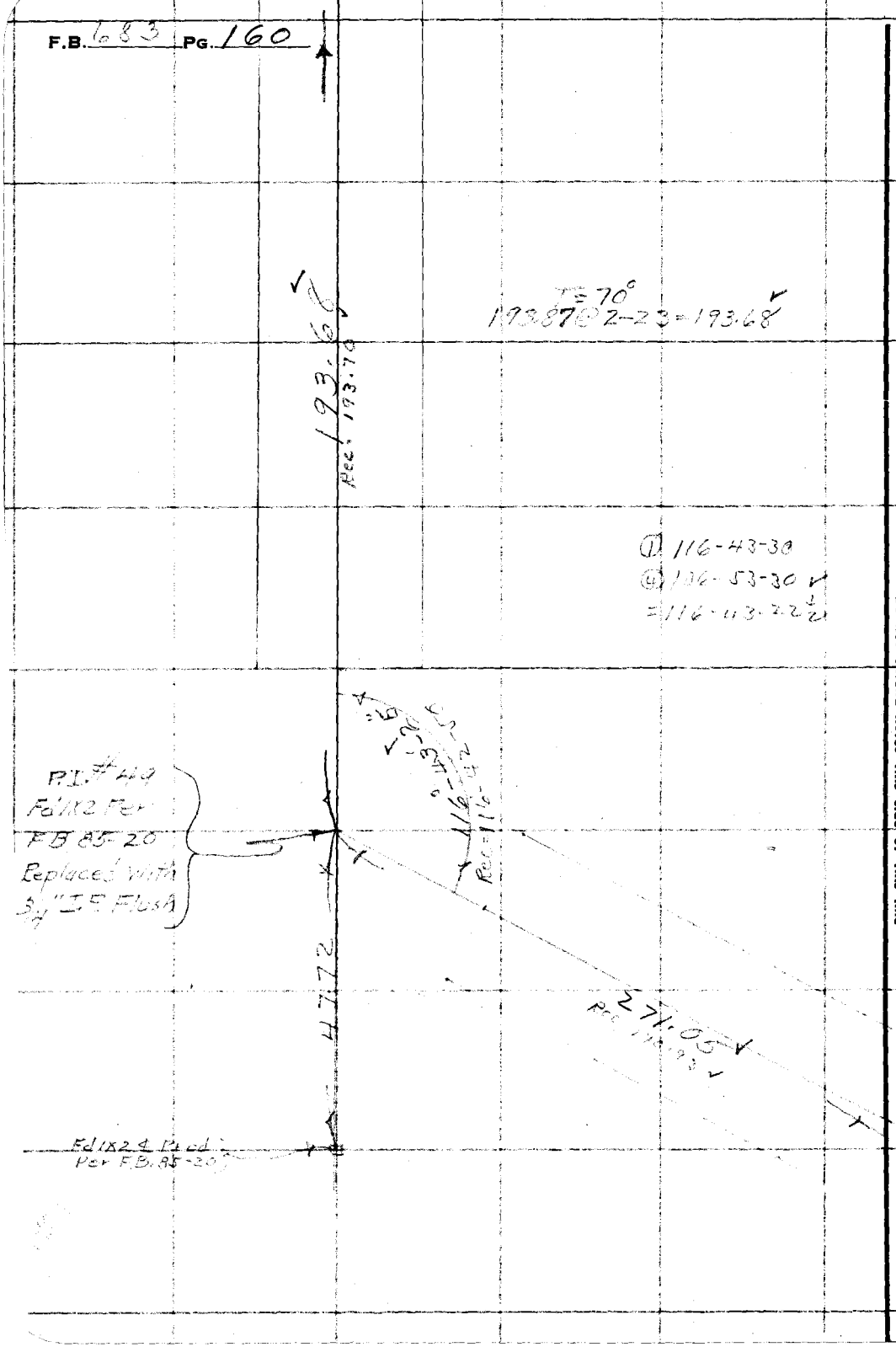

RETURN TO
LOS ANGELES COUNTY SURVEYOR
700 HALL OF RECORDS

Do not extend notes this side of this line

Note: Any Additions or Changes on This Sheet Must be Made or Circled in Red Ink With Date and Name of Person Making Change.

Notes Ck'd by	Survey of Dodge Dulce Rd
Map No.	W. O. 8167 Tape No. 57 St'd 84 F.
Office Work	Surveyed by H.S. Johnson
Checked	Notes H.S.J. Date 12/36
Date	Indexed A. C. Johnson

F.B. 6 [illegible] Pg. 161

195.19 Level
78.91 "
T=54° 274.10 = 274.05

① 168-51-15
④ 315-25-00
= 168-51-15

Fd 2x2 Per F.B. 85-21

P.I. #50
Set 3/4" I.H.
By [illegible]

Rec. = 168-51-15

Rec. 193.70

Note: Any Additions or Changes on This Sheet Must be Made or Circled in Red Ink With Date and Name of Person Making Change.

Do not extend notes this side of this line

RETURN TO
LOS ANGELES COUNTY SURVEYOR
700 HALL OF RECORDS

FORM 247 10M 11-35

F.B. 683 PG. 162

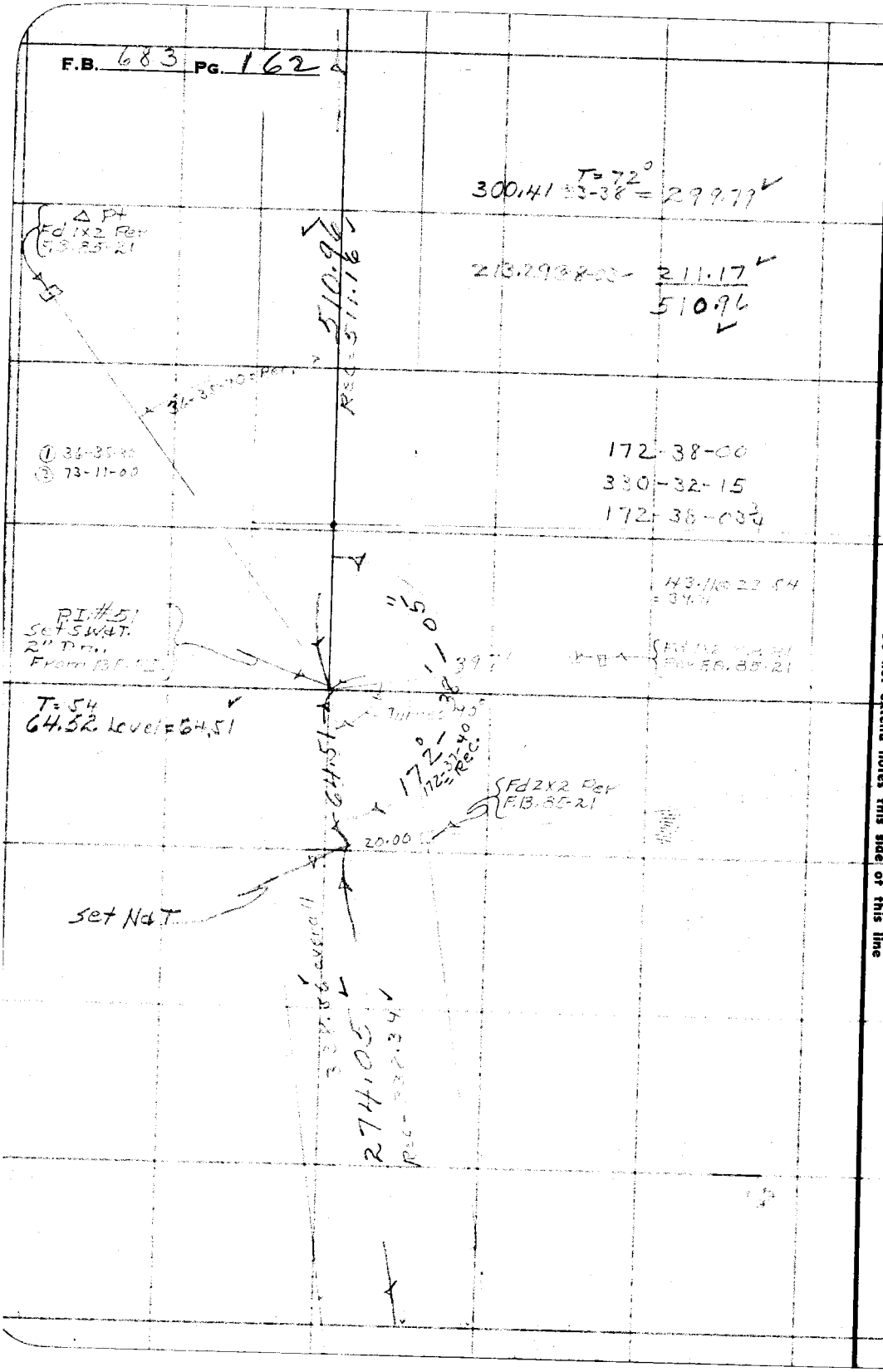

RETURN TO
LOS ANGELES COUNTY SURVEYOR
700 HALL OF RECORDS

Note: Any Additions or Changes on This Sheet Must be Made or Circled in Red Ink With Date and Name of Person Making Change.

Do not extend notes this side of this line

Notes Ck'd by	Survey of Agua Dulce Rd
Map No.	W. O. 8167 Tape No. 57 St'd 89°F.
Office Work	Surveyed by H. S. Johnson
Checked	Notes H. S. ✓ Date 12/36
Date	Indexed A. C. Johnson

F.B. [illegible] PG. 163

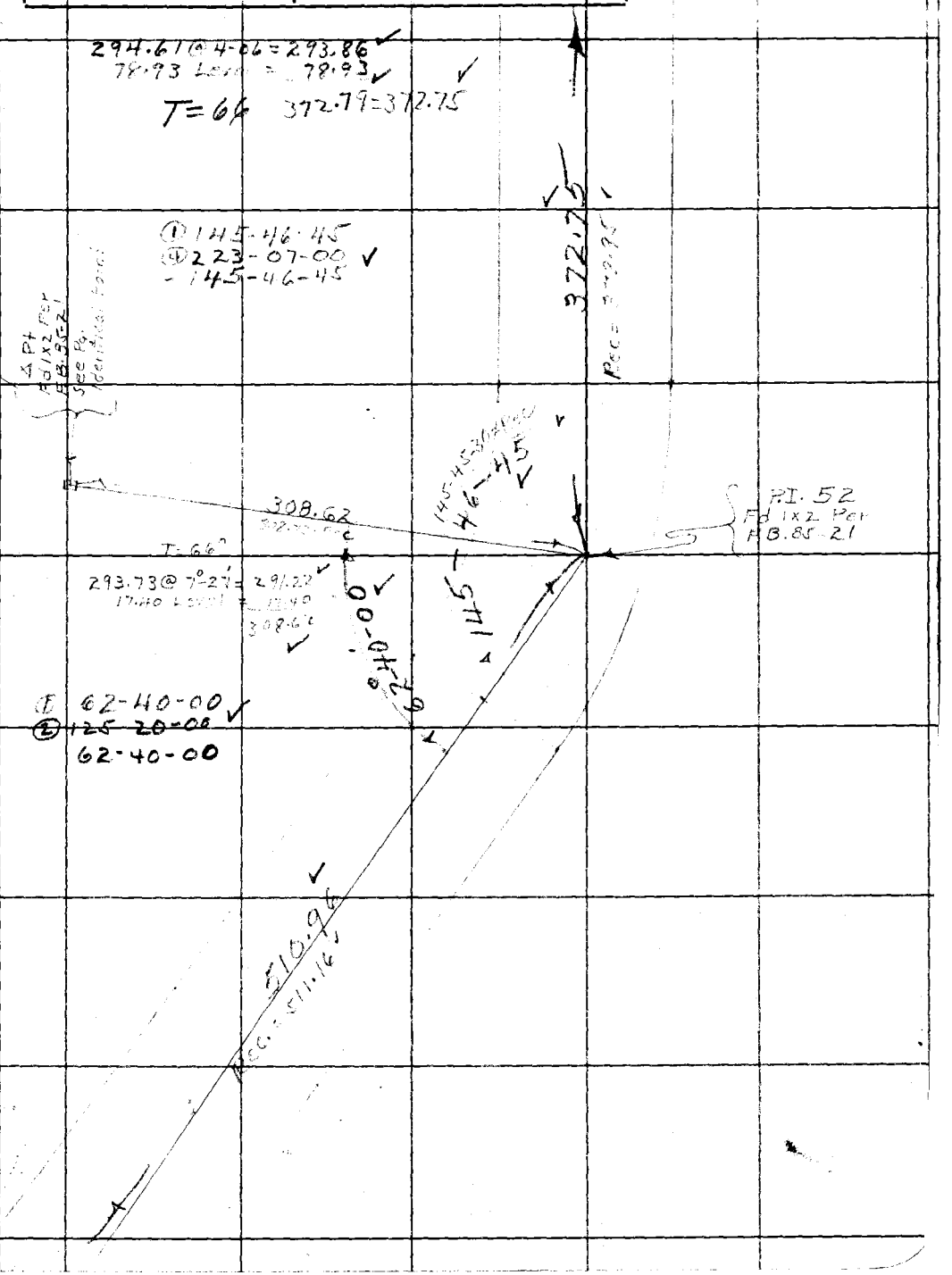

Note: Any Additions or Changes on This Sheet Must be Made or Circled in Red Ink With Date and Name of Person Making Change.

Do not extend notes this side of this line

RETURN TO
LOS ANGELES COUNTY SURVEYOR
700 HALL OF RECORDS

FORM 247 10M 11-35

F.B. 683 PG. 164

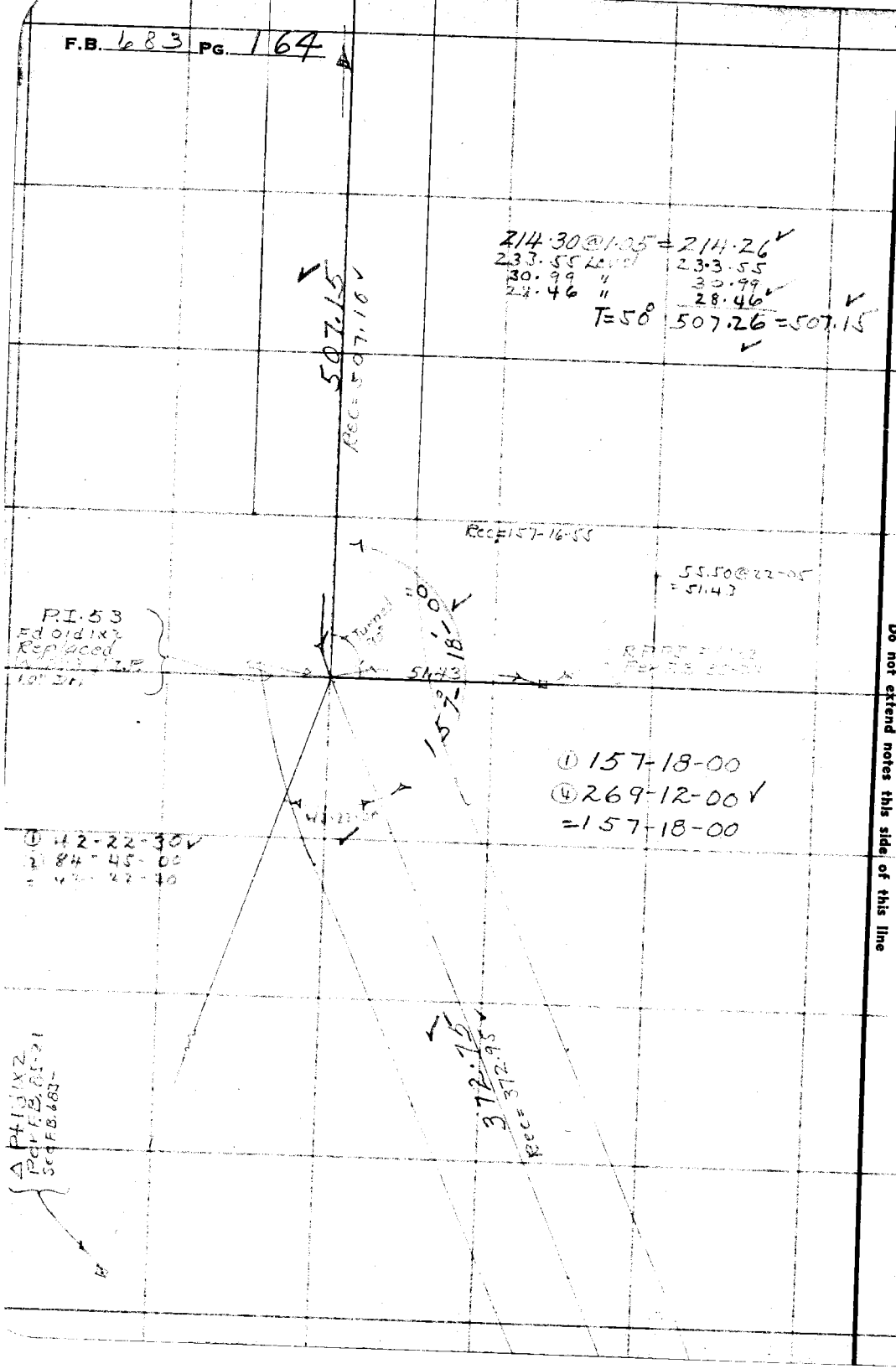

RETURN TO
LOS ANGELES COUNTY SURVEYOR
700 HALL OF RECORDS

Note: Any Additions or Changes on This Sheet Must be Made or Circled in Red Ink With Date and Name of Person Making Change.

Do not extend notes this side of this line

Notes Ck'd by	Survey of Agua Dulce Rd	F.B. 68B Pg. 165
Map No.	W. O. 8167 Tape No. 57 St'd 84 F.	
Office Work	Surveyed by H. S. Johnson	
Checked	Notes W.E.H Date 12/36	
Date	Indexed A. C. Johnson	

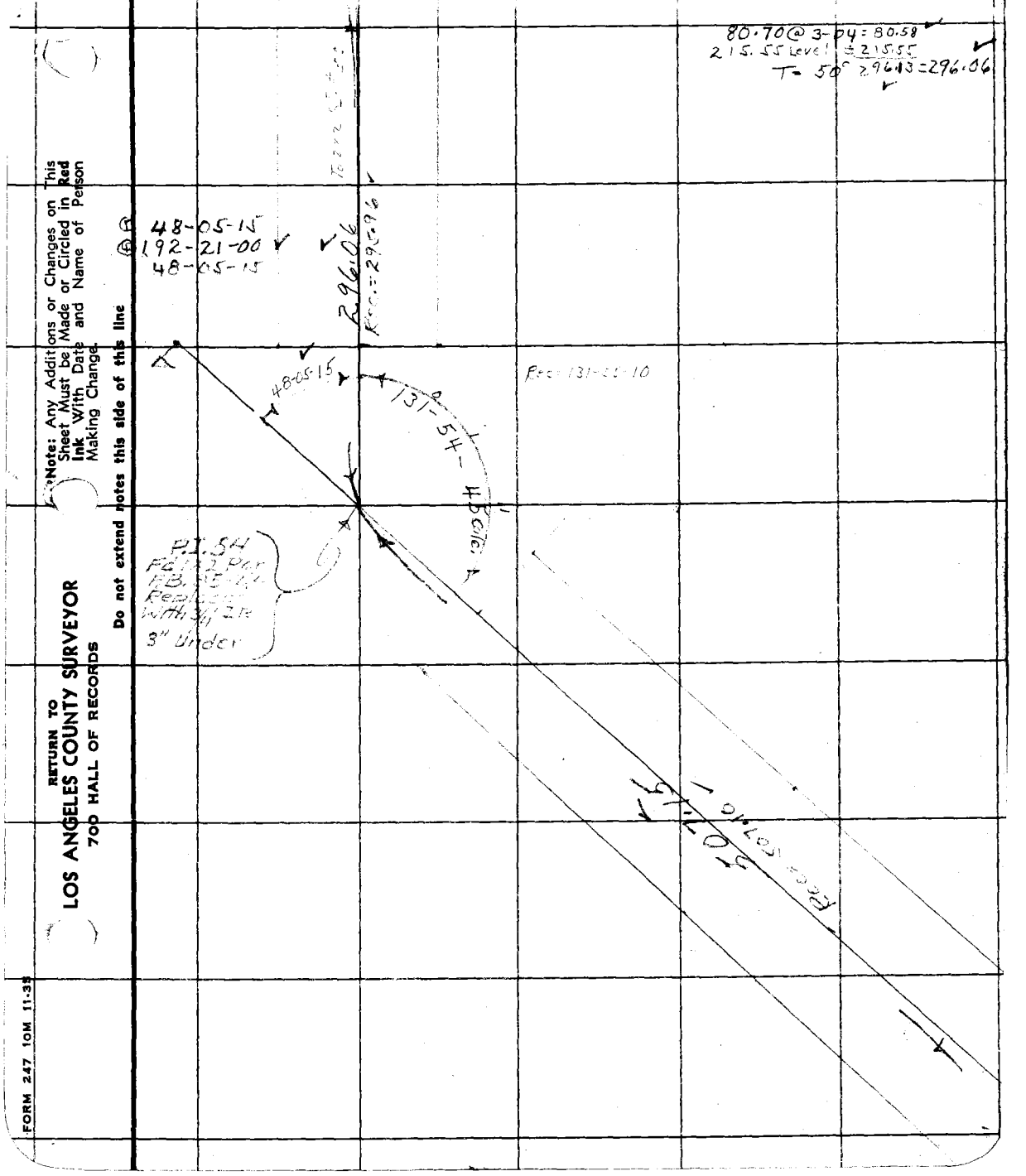

Note: Any Additions or Changes on This Sheet Must be Made or Circled in Red Ink With Date and Name of Person Making Change.

Do not extend notes this side of this line

RETURN TO
LOS ANGELES COUNTY SURVEYOR
700 HALL OF RECORDS

FORM 247 10M 11-35

F.B. 663 Pg. 166

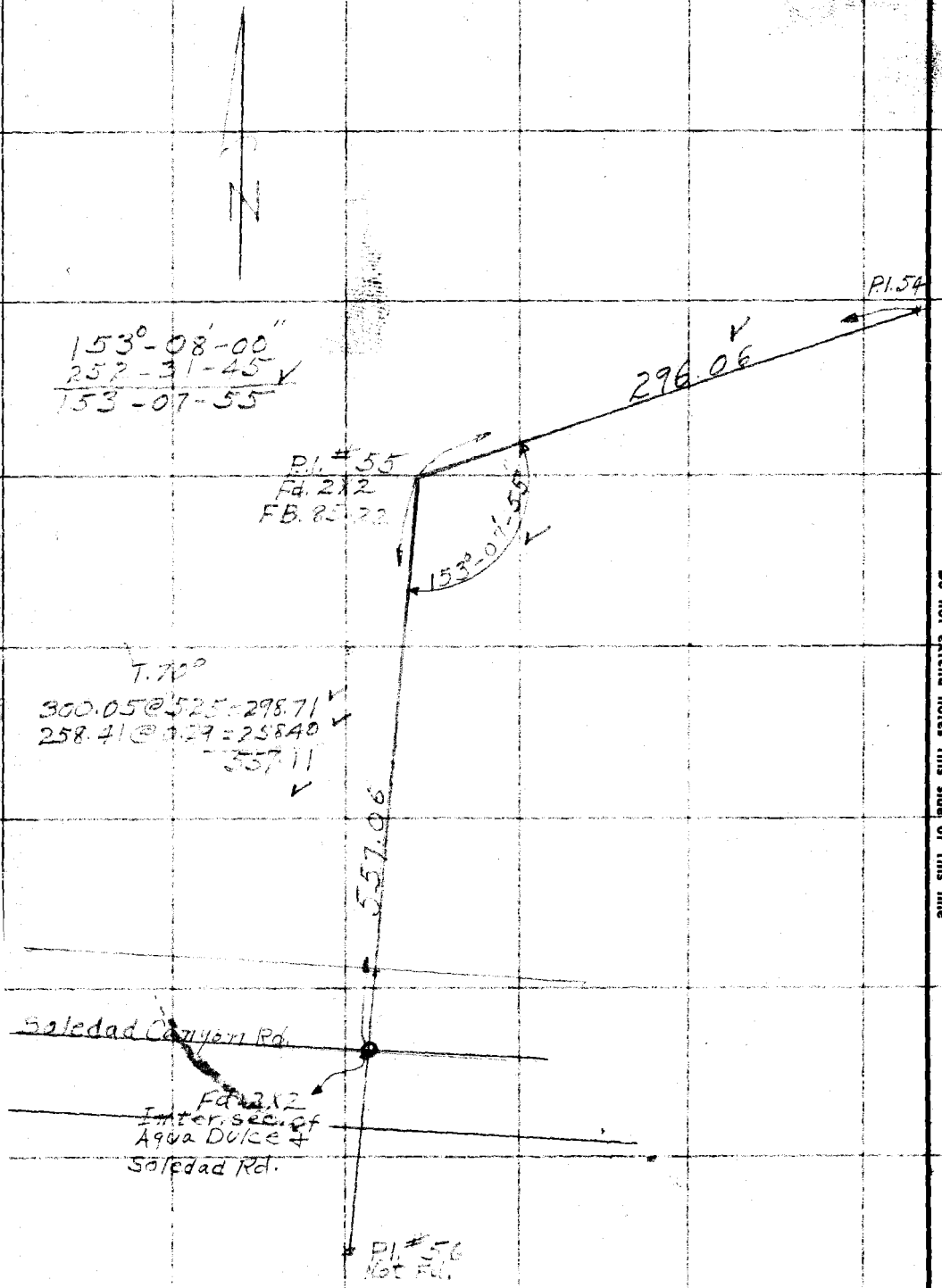

RETURN TO
LOS ANGELES COUNTY SURVEYOR
700 HALL OF RECORDS

Do not extend notes this side of this line

Note: Any Additions or Changes on This Sheet Must be Made or Circled in Red Ink With Date and Name of Person Making Change.

Notes Ck'd by	Survey of Agua Dulce Rd
Map No.	W. O. 8167 Tape No St'd OF.
Office Work	Surveyed by Schaefer
Checked	Notes Schaefer Date
Date	Indexed A. C. Johnson

F.B. 683 Pg. 167

Cont'd to top right pg 18

BC. 12+54.47

941.08

EC. 3+13.39
Set N+T.

27

30 30

Proposed ~~line~~ ~~change of~~ curve

199.23

VOID
See pg. 19

BC. 0+00
Set N+T.

From top pg. 19

26.5

¼ Sec. Cor. P.I.

Agua Dulce Cn Rd
199.23

F.B. 683-?

Escondido Cn Rd.

Δ = 89°-46'-45"
½Δ = 44-53-22½
L arc. = 313.39
Tang = 199.23
R = 200

BC = 0+00

		Chord. L.
+50	= 7°-09'-43"	49.87
1+00	= 14-19-26	
+50	= 21-29-09	
2+00	= 28-38-52	
+50	= 35-48-35	
3+00	= 42-58-18	
EC. 3+13.39	= 44-53-23	13.38

$\frac{1718.87}{R}$ = 8.5943 def per 1' arc.

Note: ANY ADDITIONS OR CHANGES ON THIS SHEET MUST BE MADE OR CIRCLED IN Red Ink WITH DATE AND NAME OF PERSON MAKING CHANGE.

Do not extend notes this side of this line

RETURN TO
LOS ANGELES COUNTY SURVEYOR
700 HALL OF RECORDS

FORM 247 BM 2-34

F.B. 683 Pg. 168

$\Delta 90°-13'-25''$
$\frac{1}{2}\Delta 45-06-42\frac{1}{2}$
$R = 200$
$Tang = 200.78$
$L.arc = 314.94$

Proposed Line change on Curve

13+00 = 6°-31'-18
+50 = 13-41-01
14+00 = 20-50-44
+50 = 28-00-27
15+00 = 35-10-10
+50 = 42-19-53
+69.41 = 45-06-42



VOID
See Pg. 20

RETURN TO
LOS ANGELES COUNTY SURVEYOR
700 HALL OF RECORDS

Do not extend notes this side of this line

Note: ANY ADDITIONS OR CHANGES ON THIS SHEET MUST BE MADE OR CIRCLED IN Red Ink WITH DATE AND NAME OF PERSON MAKING CHANGE.

Notes Ck'd by	Survey of Agua Dulce Rd
Map No.	W. O. 8167 Tape No St'd OF.
Office Work	Surveyed by Schaefer
Checked	Notes Date 12-10-36
Date	Indexed A. C. Johnson

F.B. 683 Pg. 169

From ~~[illegible]~~ page ~~[illegible]~~ 21

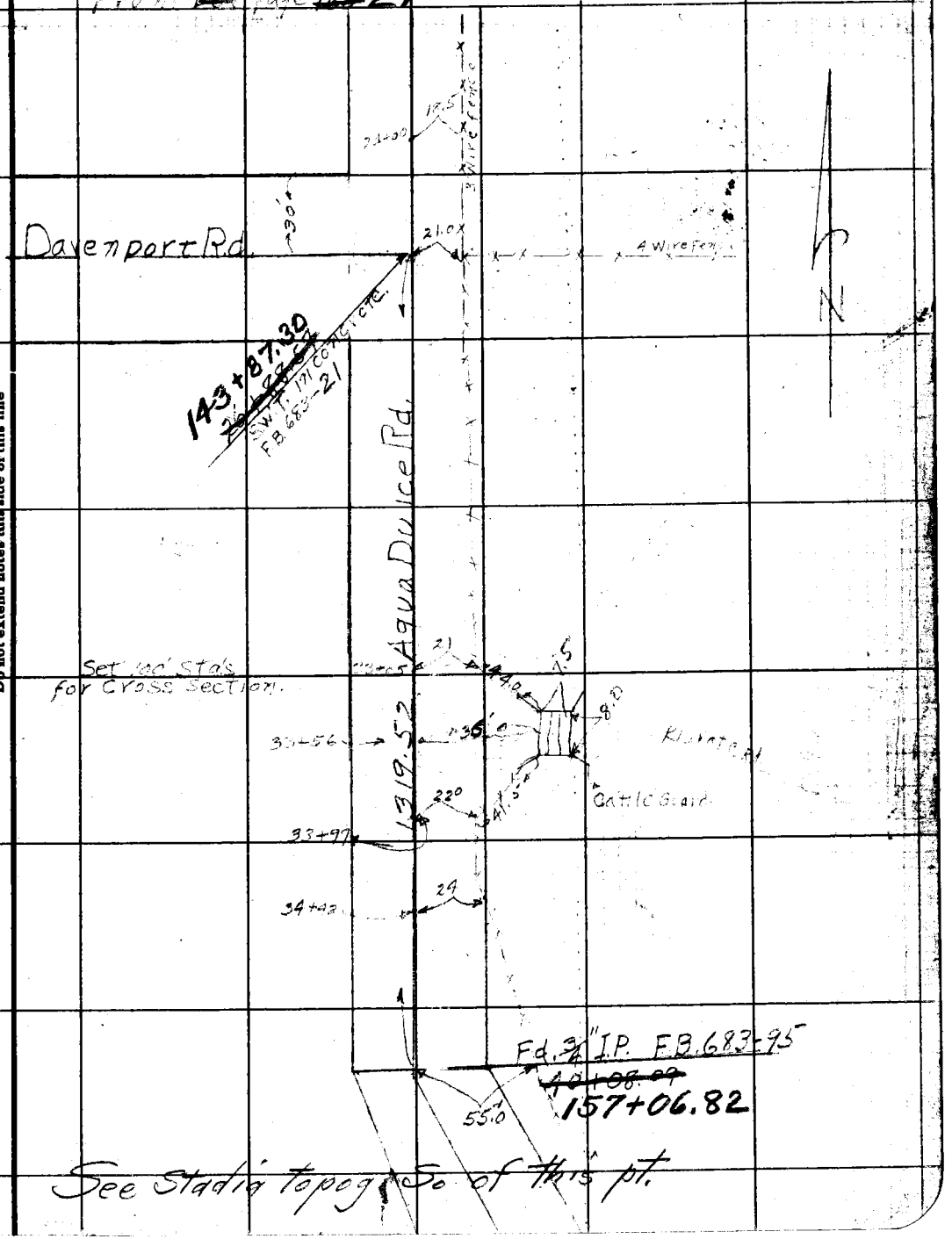

See Stadia topog. So. of this pt.

Note: ANY ADDITIONS OR CHANGES ON THIS SHEET MUST BE MADE OR CIRCLED IN Red Ink WITH DATE AND NAME OF PERSON MAKING CHANGE.

Do not extend notes this side of this line

RETURN TO
LOS ANGELES COUNTY SURVEYOR
700 HALL OF RECORDS

FORM 247 5M 2-34

RETURN TO
LOS ANGELES COUNTY SURVEYOR
700 HALL OF RECORDS

Notes: ANY ADDITIONS OR CHANGES ON THIS SHEET MUST BE MADE OR CIRCLED IN Red Ink WITH DATE AND NAME OF PERSON MAKING CHANGE.

Do not extend notes this side of this line

F.B. 683 Pg. 170

Profile No. ____ X-Sec. No. ____ Notes Red. ____ Date ____ Notes Chkd. ____ Platted ____ Date ____ Checked ____ Date FEB 4 1937 Job No. ____ Survey of ____ Survey by ____ Map No. ____ Division No. ____ Notes ____ Date ____ L. B. 683 Pg. 171

M. P. DARLING

C. Johnson 12-28-36

For Rerun see
F.B. 738-153 to 173

BENCH LEVELS
AGUA DULCE. R D.
AND
ESCONDIDO RD.
TO
SOLEDAD CANYON

STATION	B.S.	H.I.	F.S	ELEV.

NOTE: ANY ADDITIONS OR CHANGES ON THIS SHEET MUST BE MADE OR CIRCLED IN RED INK, WITH DATE AND NAME OF PERSON MAKING CHANGE

Do not extend notes this side of this line

PLEASE RETURN TO
LOS ANGELES COUNTY SURVEYOR
700 HALL OF RECORDS

Form 307 5M 10-34

Form 307 5M 10-34

PLEASE RETURN TO
LOS ANGELES COUNTY SURVEYOR
700 HALL OF RECORDS

NOTE: ANY ADDITIONS OR CHANGES ON THIS SHEET MUST BE MADE OR CIRCLED IN RED INK, WITH DATE AND NAME OF PERSON MAKING CHANGE

Do not extend notes this side of this line

Job. No. 2167 Division No. Notes Red Plotted Profile
Survey of Agua Dulce Rd. Date No.
Survey by Johnson Notes Schaefer Checked X-Sec.
Indexed by C. Johnson Date 12-7-36 Date 1937 No.
FB 683 P.G. 172

STATION	B. S.	H. I.	F. S	ELEV.	
				✓	F.B. 683-94 F.B. 669-117
B.M.	11.76	2494.58 ✓		2482.82 ✓	B.M. P.B.C. W.T. cor. ¼ Sec. 26+27 T4N. R14W.
T.P.	3.87	2498.30 ✓	0.15	2494.43 ✓	
T.P.	11.51	2498.95 ✓	10.86	2487.44 ✓	
T.P.	4.39	2503.15 ✓	.19	2498.76 ✓	
T.P.	9.48	2512.56 ✓	.07	2503.15 ✓	
P.I. #	1.40	2510.25 ✓	3.91	2508.65 ✓	✓ F.B. 683-190 - 2508.65 ¾" I.P. for ¼ ¼ Sec cor See F.B. 683-?
T.P.	.20	2498.59 ✓	11.46	2498.59 ✓	
T.P.	.62	2487.99 ✓	11.22	2487.37 ✓	
T.P.	3.61	2484.53 ✓	7.07	2480.92 ✓	
T.P.	5.70	2483.54 ✓	6.69	2477.84 ✓	
P.I. #					✓ F.B. 683-196 - 2476.29
S.W.T. concrete	1.81	2478.10 ✓	7.25	2476.29 ✓	¼ ¼ Cor S.W.T. set in concrete inter. Sec. Davenport Agua Dulce Rds See F.B. 683-? (See L.B. 309-B pg. 134
T.P.	.36	2466.56 ✓	11.90	2466.20 ✓	
T.P.	1.13	2458.57 ✓	9.12	2457.44 ✓	
T.P.	.50	2449.78 ✓	9.29	2449.28 ✓	
T.P.	1.91	2441.46 ✓	10.23	2439.55 ✓	
P.I.	9.88	2439.22 ✓	12.12	2429.34 ✓	✓ F.B. 683-201 - 2429.34 ¾" I.P. See F.B. 683-115 ¼ ¼ Sec. cor
T.P.	.56	2428.09 ✓	11.69	2427.53 ✓	
P.I. # O.	1.43	2417.82 ✓	11.70	2416.39 ✓	S.W.T. See F.B. 683-116
	0.31	2406.68 ✓	11.45	2406.37 ✓	
	0.85	2395.53 ✓	12.00	2394.68 ✓	

Form 207 5M 10-34

PLEASE RETURN TO
LOS ANGELES COUNTY SURVEYOR
700 HALL OF RECORDS

NOTE: ANY ADDITIONS OR CHANGES ON THIS SHEET MUST BE MADE OR CIRCLED IN RED INK, WITH DATE AND NAME OF PERSON MAKING CHANGE

Do not extend notes this side of this line

STATION	B. S.	H. I.	F. S	ELEV.		
		2395 53				
	1 14	2387 41	9 26	2386 27 ~~2385 27~~		
P.I. #"N"	1 96	2379 9[illegible]	9 39	2378 02	3/4" I.P. F.B. 683-117	
	0 55	2368 53	12 [illegible]	2367 98		
	0 34	2358 22	10 65	2357 88		
P.I. "M"	1 48	2347 68	12 02	2346 20	F.D. C.S. W+T. F.B. 683-118	
	0 42	2336 56	11 54	2336 14		
	1 15	2326 79	10 92	2325 64		
P.I. "L"	1 25	2318 80	9 24	2317 55	F.D. S.W+T. SEE F.B. 683-119	
	0 20	2307 90	11 10	2307 70		
P.I. "K"	1 33	2297 57	11 66	2296 24	F.D. WIRE SPL+TIN. F.B. 683-120	
	0 31	2286 08	11 80	2285 77		
	1 21	2275 61	11 68	2274 40		
	5 30	2269 46	11 45	2264 16		
U.S. #969	11 64	2269 48	11 62	2257.84	U.S. GEOLOGICAL SURVEY MON. 3" I.P. ELEV MARKED 2258.0	SEE L.B. 309-5 Pg. 13[illegible] COR. CAD ADOBE SHACK. F.B. 85-48
	10 05	2279 46	0 07	2269.41		
P.I. "J"	0 77	2274 46	5 77	2273 69	F.D. WIRE SPL. SEE F.B. 683-121	
	0 48	2262 96	11 98	2262 48		
	0 13	2252 98	10 11	2252 85		
P.I. "I"	1 02	2244 13	9 87	2243 11	F.D. S.W+T. F.B. 683-122	
	0 57	2233 19	11 51	2232 62		

For Rerun in 1948
See F.B. 738-153 to 173

Profile No. ____ Notes Red. ____ Platted ____ Job No. 8167 Division No. ____ L.B. 683 Pg. 173
X-Sec. No. ____ Date ____ Date ____ Survey of Agua Dulce Rd
Notes Chkd. ____ Checked ____ Survey by Johnson Notes Schaefer Date 12/8/36
Date Feb 4 1937 Date ____ Map No. ____ Indexed A. C. Johnson

Form 307 5M 10-34

PLEASE RETURN TO
LOS ANGELES COUNTY SURVEYOR
700 HALL OF RECORDS

NOTE: ANY ADDITIONS OR CHANGES ON THIS SHEET MUST BE MADE OR CIRCLED IN RED INK, WITH DATE AND NAME OF PERSON MAKING CHANGE

Do not extend notes this side of this line

STATION	B. S.	H. I.	F. S	ELEV.	
		2233 19	11 87	2221 32	
	0 17	2221 49	9 22	2212 27	
P.I. "H"	3 34	2215 61	7 44	2208 17	FD. 2X2 F.B. 683-123.
P.I. "G"	3 55	2211 72	9 85	2201 87	F.D.S.W.&T. F.B. 683-124
	0 83	2202 70	9 77	2192 93	
P.I. "F"	2 20	2195 13	1 71	2193 42	FD. 2X2. F.B. 683-125
	1 78	2195 20	11 29	2183 91	
	3 17	2187 08	7 55	2179 53	
P.I. "E"	1 14	2180 67	8 62	2172 05	FD S.W.&T. F.B. 683-126
P.I. "D"	0 27	2172 32	4 75	2167 57	FD. S.W.&T. F.B. 683-127
P.I. #C.	4 28	2171 85	9 38	2162 47	F.B. 683-128 S.W.T.
P.I. #B	1 21	2163 68	5 32	2158 36	FB 683-129 S.W.T.
P.I. #A.	3 34	2161 70	8 61	2153 09	FB 683-130 S.W.T.
T.P	.71	2153 80	11 05	2142 75	
P.I. #18	6 06	2148 .81	7 99	2140 82	F.B. 683-131 3/4" I.P.
T.P.	7 96	2148 78	5 05	2143 73	
P.I. #19	6 31	2150 04	1 19	2148 85	F.B. 683-132 1X2
T.P	34	2149 19	7 38	2141 81	
P.I. #20A	2 22	2144 03	5 20	2138 83	F.B. 683-133 3/4" I.P.
T.P	3 47	2142 30	9 16	2133 14	
P.I. #21A	3 80	2136 94	8 13	2128 .81	F.B. 683-134. 3/4" I P

Job. No. 8167 Division No. Notes Red Plotted Profile
Survey of A.G. Dulce Road Date Date No.
Survey by H.S. Johnson Notes W.F.H. M. D. DARLING Checked X-Sec.
Indexed A. C. Johnson Date 12/8/36 Notes Chkd. FEB 4 1937 Date No.

Form 3[illegible] 5M 10-34

PLEASE RETURN TO
LOS ANGELES COUNTY SURVEYOR
700 HALL OF RECORDS

NOTE: ANY ADDITIONS OR CHANGES ON THIS SHEET MUST BE MADE OR CIRCLED IN RED INK, WITH DATE AND NAME OF PERSON MAKING CHANGE

Do not extend notes this side of this line

STATION	B. S.	H. I.	F. S	ELEV.		
				2128.81		
P.I. #24	2 66	2131 47	9 10	2122 37	F.B. 683-135 3/4" I.P.	
T.P.	77	2123 14	7 03	2116 11		
P.I. #25	3 46	2119 57	6 74	2112 83	F.B. 683-136 3/4" I.P.	
P.I. #26	3 16	2115 99	5 43	2110 56	F.B. 683-137 3/4" I.P.	
P.I. #27	3 39	2113 [illegible]	5 89	2108 06	F.B. 683-138 3/4" I.P.	
T.P.	2 14	2110 20	11 43	2098 77		
P.I. #28	2 40	2101 7	7 26	2093 91	F.B. 683-139 3/4" I.P.	
T.P.	1 51	2095 42	10 94	2084 48		
P.I. #29	2 41	2086 89	9 10	2077 79	F.B. [illegible]-140 [illegible]	
T.P.	6 42	2084 21	11 28	2072 93		
P.I. #30	3 11	2076 04	5 36	2070 68	F.B. 683-141 3/4" I.P.	
P.I. #31	73	2071 41	9 12	2062 29	F.B. 683-142 S.W.T.	
P.I. #32	6 82	2069 11	4 80	2064 31	F.B. 683-143 3/4" I.P.	
T.P.	7 83	2072 14	11 99	2060 15		
P.I. #33	67	2060 82	4 40	2056 42	F.B. 683-144 [illegible]	
P.I. #34	1 76	2058 18	9 36	2048 82	F.B. 683-145 3/4" I.P.	
P.I. #35	6 29	2055 71	8 14	2047 57	F.B. 683-147 3/4" I.P.	
P.I. #36	8 26	2055 83	5 26	2050 57	F.B. 683-148 S.W.T.	
P.I. #37	2 03	2052 60	11 96	2040 64	3/4" I.P. PER F.B. 683-149	
P.I. #38	8 83	2049 47	5 73	2043 74	3/4" I.P. " " " -150	

Profile No. ____ Notes Red. ____ Platted ____ Job No. 8167 Division No. ____ L.B. 683 Pg. 175

X-Sec. No. ____ Date ____ Date ____ Survey of Agua Dulce Rd

Notes Chkd. ____ Checked ____ Survey by Johnson Notes [illegible] Date 12-8-6

Date Feb 4 1937 Date ____ Map No. ____ Indexed A. C. Johnson Date ____

Form 307 5M 10-34

PLEASE RETURN TO
LOS ANGELES COUNTY SURVEYOR
700 HALL OF RECORDS

NOTE: ANY ADDITIONS OR CHANGES ON THIS SHEET MUST BE MADE OR CIRCLED IN RED INK, WITH DATE AND NAME OF PERSON MAKING CHANGE

Do not extend notes this side of this line

STATION	B. S.	H. I.	F. S	ELEV.	
P.I. #38				2043 74	
P.I. #39	3 57	2047 31	7 69	2039 62	3/4" I.P. PER F.B. 683-151
	3 56	2043 18	[illegible]	[illegible]	
P.I. #40	2 98	2037 44	7 48	[illegible]	3/4" I.P. PER F.B. 683-152
P.I. #41	5 58	2035 54	7 27	[illegible]	3/4" I.P. PER F.B. 683-153
	11 27	2039 54	0 61	2038 93	
P.I. # 42	8 33	2047 26	4 06	2043 20	3/4" I.P. PER F.B. 683-154
P.I. # 43	4 03	2047 23	7 25	2039 98	S.W.&T. PER F.B. 683-155
P.O.S.T.	3 67	2043 65	1 37	2042 28	FD. 1X2 PER F.B. 683-156
	0 78	2043 06	11 52	2031 54	
	0 81	2032 35	9 17	2023 18	
P.I. # 45	1 74	2024 92	7 07	2017 85	S.W.&T. PER F.B. 683-156
	0 21	2018 06	7 87	2010 19	
P.I. # 46	2 63	2012 82	8 82	2004 00	3/4" I.P. PER F.B. 683-157
	1 01	2005 01	8 80	1996 21	
P.I. # 47	2 17	1998 38	8 36	1990 02	C.S.W.&T. PER F.B. 683-158
P.I. # 48	1 53	1991 55	9 41	1982 14	3/4" I.P. PER F.B. 683-159
P.I. # 49	8 35	1990 49	4 91	1985 58	3/4" I.P. PER F.B. 683-160
P.I. # 50	10 72	1996 30	2 23	1994 07	3/4" I.P. PER F.B. 683-161
P.I. # 51	6 61	2000 68	9 93	1990 75	S.W.&T. PER F.B. 683-162
	1 06	1991 81	11 43	1980 38	

B. 683 P.G. 176 Job. No. 8167 Division No. Notes Red Plotted Profile
Survey of Lava Dulce Rd Date No.
Survey by H. Schanson Notes W.F.H. Notes Chkd. M. D. DARLING Checked X-Sec.
Indexed A. C. Johnson Date 12/9/36 Date FEB 1937 Date No.

Form 3[illegible]7 5M 10-34

PLEASE RETURN TO
LOS ANGELES COUNTY SURVEYOR
700 HALL OF RECORDS

NOTE: ANY ADDITIONS OR CHANGES ON THIS SHEET MUST BE MADE OR CIRCLED IN RED INK, WITH DATE AND NAME OF PERSON MAKING CHANGE

Do not extend notes this side of this line

STATION	B. S.	H. I.	F. S	ELEV.		
				1980 58		
	0 67	[illegible] 05	7 77	1973 28		
	5 62	[illegible] 42	3 62	[illegible]		
P.I. # 53	10 03	1925 35	3 62	[illegible] 73	3/4" I.P. Per F.B. 683 - 164	
	10 49	[illegible] 22	5 09	[illegible] 13		
P.I. # 54	4 83	[illegible] 96	11 30	1980 66	3/4" I.P. Per F.B. 683 - 165	
T.P	11 28	[illegible] 94	11 95	[illegible]		
T.P.	[illegible]	[illegible] 75	1 36	[illegible]		
T.P.	[illegible]	[illegible]	10 87	[illegible]		
T.P	0 59	1960 10	10 20	1949 90		
[illegible]	1 68	1951 [illegible]	11 37	1940 22		
[illegible]	[illegible]	[illegible]	11 74	1929 [illegible]		
	1 63	1930 74	6 15	1924 59		

For Rerun in 1948
See F.B. 738 - 153 to 173

Elev. per L.B. 462 p. 229 ~ 1925.223
L.B. 723 p. 51 ~ 1925.17

B.M. S.E. Cor. of Concrete Abutment of R.R. bridge painted White square with chisled square in cent[illegible]
Elev. ?

Profile No. ____ Notes Red. ____ Platted ____ Job No. 8167 Division No. ____ L.B. 683 PG. 177
X-Sec. No. ____ Date ____ Date ____ Survey of Agua Dulce Road
Notes Chkd. ____ Checked ____ Survey by [illegible] Notes [illegible] Date [illegible]
Date [illegible] 1927 Date ____ Map No. ____ Indexed A. C. Johnson

L.B. 683 P.G. 178 Job. No.____ Division No.____ Notes Red____ Plotted____ Profile

Survey of____ Date____ Date____ No.____

Survey by____ Notes____ Notes Chkd.____ Checked____ X-Sec.

Indexed A. C. Johnson Date____ Date____ Date____ No.____

STATION	B. S.	H. I.	F. S	ELEV.

Form 307 5M 10-34

PLEASE RETURN TO
LOS ANGELES COUNTY SURVEYOR
700 HALL OF RECORDS

Do not extend notes this side of this line

NOTE: ANY ADDITIONS OR CHANGES ON THIS SHEET MUST BE MADE OR CIRCLED IN RED INK, WITH DATE AND NAME OF PERSON MAKING CHANGE

Profile No. | Notes Red. H.M. | Platted | Job No. | Division No. | L. B. 653 Pg. 179
Date 1-27-37 | Date | Survey of
X-Sec. No. | Notes Chkd. | Checked | Survey by | Notes | Date
Date | Date | Map No. | Indexed C. Johnson 12-28-36

NOTE: ANY ADDITIONS OR CHANGES ON THIS SHEET MUST BE MADE OR CIRCLED IN RED INK, WITH DATE AND NAME OF PERSON MAKING CHANGE

Do not extend notes this side of this line

STATION	B. S.	H. I.	F. S	ELEV.
CROSS SECTIONS. 0+00 TO 39+00 AGUA DULCE RD.				

See F.B. 683-167.

See F.B. 692 Pg 121 for final profile & X sections

PLEASE RETURN TO
LOS ANGELES COUNTY SURVEYOR
700 HALL OF RECORDS

Form 307 5M 10-34

Form 307 5M 10-34

PLEASE RETURN TO
LOS ANGELES COUNTY SURVEYOR
700 HALL OF RECORDS

NOTE: ANY ADDITIONS OR CHANGES ON THIS SHEET MUST BE MADE OR CIRCLED IN RED INK, WITH DATE AND NAME OF PERSON MAKING CHANGE

Do not extend notes this side of this line

STATION	B. S.	H. I.	F. S	ELEV.	
					F.B. 683-94 F.B. 669-117 ✓
B.M.	1170	2494.52		2482.82	B.M Brgs & Cgt Mon. Wit. 1/4 Cor. 26+27 T+N, R14W
0+00 B.C. ℄			82	2486.3	℄
11' R			88	2485.7	Bot Cut
16' R			55	2489.0	Top "
50' R			37	2490.8	Brk.
75' R			14	2493.1	S.H.
11' L			84	2486.1	Eg Ro
15' L			79	2486.6	Top Fill
60' L			135	2481.0	Toe Sl.
0+50 P.O.C.			86	2485.9	℄
6' R			91	2485.4	Eg Ro
7' R			83	2486.2	Top Cut
36' R			43	2490.2	Brk
60' R			25	2492.0	"
17' L			86	2485.9	Eg Ro Top Fill
24' L			117	2482.8	Bot Fill
60' L			146	2479.9	Sl.
1+00 P.O.C.			68	2487.7	℄
60' R			28	2491.7	S.H.
8' L			77	2486.8	Top Cut
10' L			92	2485.3	Bot Cut

See note pg 179

L.B. 683 P.G. 180 Job. No. 8167 Division No. Notes Red H. Martin Plotted Profile
Survey of Ag & Dulce Ro Date 1-27-37 Date No.
Survey by Notes WEH Notes Chkd. C.T.T. Checked X-Sec.
Indexed A. C. Johnson Date 12/10/36 Date 1-27-37 Date No.

Form 307 5M 10-34

PLEASE RETURN TO
LOS ANGELES COUNTY SURVEYOR
700 HALL OF RECORDS

NOTE: ANY ADDITIONS OR CHANGES ON THIS SHEET MUST BE MADE OR CIRCLED IN RED INK, WITH DATE AND NAME OF PERSON MAKING CHANGE

Do not extend notes this side of this line

Profile No.____ X-Sec. No.____ Notes Red. H. Martin Platted Date 1-27-36 Date____ Notes Chkd. Checked C.J.T. Date 1-21-37 Map No.____ Job No. 2167 Division No.____ Survey of Agua Dulce Rd Survey by Schlaefer Notes Schlaefer Date 12-11-36 Indexed A. C. Johnson L. B. 6 P. 3 Pg. 181

STATION	B. S.	H. I.	F. S	ELEV.		
		2494 52				
25'L			85	2486 0-	E.P.	
30'L			87	2486 3-	Top Fill	
46'L			113	2482 2-	Bot Fill	
72'L			124	2479 1	SL.	
T.P.	10 88	2504 06	134	2493 18	T.P.	
1+50			81	2496 0-		
60 R			71	2497 0-		
23 L		See	100	2491 1-	Top cut	
29 L			170	2487 1-	Bot cut edge Rd.	
60 L			170 109	2488 5-	T.R.	
2+00			42	2499 9- 2479		
29 R			54	2500 9		
60 R			93	2500 8-		
14 L			57	2498 4-	Top cut	
24 L			127	2491 1-	Bot cut edge Rd	
45 L			125	2491 6-	℄ T.R.	
60 L			138	2490 3-	edge R.	
2+50			95	2494 6-	Side of cut	
6 R			33	2500 4-	Top cut	
60 R			24	2501 7-		

Form 307 5M 10-34

PLEASE RETURN TO
LOS ANGELES COUNTY SURVEYOR
700 HALL OF RECORDS

NOTE: ANY ADDITIONS OR CHANGES ON THIS SHEET MUST BE MADE OR CIRCLED IN RED INK, WITH DATE AND NAME OF PERSON MAKING CHANGE

Do not extend notes this side of this line

STATION	B. S.	H. I.	F. S	ELEV.		
		2504 06				
2 L			10 6	2493 5	BOT CUT	
12 L			10 6	2493 5	℄ T.R.	
24 L			11 1	2493 0	edge Rd BOT CUT	
29 L			7 7	2496 4		
34 L			10 1	2494 0	BrK	
60 L			15 0	2489 1		
3+13.39 EC			8.8	2495 3	℄ T.R.	
8 R			8.7	2495 4	BOT CUT	
10 R			4.8	2499 3	TOP CUT	
21 R			3.0	2501 1	BrK	
60 R			3.5	2501 6		
12 L			9 1	2495 0	BOT CUT	
16 L			4 6	2499 5	TOP CUT	
26 L			4 3	2499 8	BrK	
60 L			5 5	2498 6		
T. P	5 20	2500 91	8 35	2495 71		
4+00			5 3	2495 6	℄ TR	
8 R			5 4	2495 5		
19 R			2 5	2498 4	TOP CUT	
60 R			0 8	2500 1		

VOID

See pg 179

L.B. 683 P.G. 182 Job. No. 8167 Division No. ___ Notes Red H. Martin Plotted ___ Profile ___
Survey of Aqua Dulce Rd Date 1-27-37 Date ___ No. ___
Survey by ___ Notes Schaefer Notes Chkd. C.J.T. Checked ___ X-Sec. ___
Indexed A. C. Johnson Date 12-11-36 Date 1-27-37 Date ___ No. ___

Form 307 5M 10-34

PLEASE RETURN TO
LOS ANGELES COUNTY SURVEYOR
700 HALL OF RECORDS

NOTE: ANY ADDITIONS OR CHANGES ON THIS SHEET MUST BE MADE OR CIRCLED IN RED INK, WITH DATE AND NAME OF PERSON MAKING CHANGE

Do not extend notes this side of this line

STATION	B. S.	H. I.	F. S	ELEV.		
12L		2500 91'	5 6	2495 3	BOT CUT	
13L			4 7	2496 2	TOP CUT	
60L			[illegible]	2491 0		
4+37			[illegible]	2494 7	℄ TR	
10R			6 2	2494 7	BOT CUT	
17R			4 0	2496 9	TOP CUT	
60R			[illegible]	2496 7		
11L			6 7	2494 2	BOT CUT	
14L			4 2	2496 7	TOP CUT	
26L			4 9	2496 0	BRK	
[illegible]			7 8	2493 1		
5+00			9 3	2491 6	℄	
9R			[illegible]	2491 6	edge Rd.	
[illegible]R			[illegible]	2491 0	BRK	
60R			8 2	2492 7		
11L			9 [illegible]	2491 3	edge Rd.	
60L			3 8	2497 1		
6+00			13 7	2487 2	℄	
9R			13 6	2487 3	TOP FILL	
13R			14 1	2486 8	BOT FILL	
60R			12 4	2488 5		

VOID

See pg 179

Profile No. ____ Notes Red. H. Martin Platted ____ Job No. 8167 Division No. ____ L. B. 683 Pg. 183
Date 1-27-37 Date ____ Survey of Agua Dulce Rd
X-Sec. No. ____ Notes Chkd. C.J.T. Checked ____ Survey by Schaefer Notes Schaefer Date 12-11-36
Date 1-27-37 Date ____ Map No. ____ Indexed A. C. Johnson

Form 307 5M 10-34

PLEASE RETURN TO
LOS ANGELES COUNTY SURVEYOR
700 HALL OF RECORDS

NOTE: ANY ADDITIONS OR CHANGES ON THIS SHEET MUST BE MADE OR CIRCLED IN RED INK, WITH DATE AND NAME OF PERSON MAKING CHANGE

Do not extend notes this side of this line

L.B. 683 P.G. 184 | Job. No. 8167 Division No. | Notes Red H. Martin Plotted | Profile
Survey of Aqua Dulce Rd | Date 1-27-37 Date | No.
Survey by Schaefer Notes Schaefer | Notes Chkd. C.F.C. Checked | X-Sec.
Indexed A. C. Johnson Date 12-11-36 Date 1-27-37 Date | No.

STATION	B. S.	H. I.	F. S	ELEV.		
11 L		2500 91	13 5	2487 4	edge T.R. start of Private driveway	
38 L			15 5	2485 4	℄ Private Rd	
100 L			16 0	2484 9	" " "	
200 L			17 0	2483 9	" " "	
7+00			13 0	2487 9	℄ TR.	
8 R			12 2	2488 7	Top Fill	
15 R			15 5	2485 1	Bot Fill	
60 R			14 2	2486 5		
11 L			13 2	2487 7	Top Fill	
17 L			16 0	2484 9	Bot Fill	
60 L			16 5	2482 4		
7+84			10 3	2490 7	℄	
9 R			10 3	2490 6	edge TR start of Private driveway	
24 R			11 5	2489 4	℄ Private driveway	
60 R			11 0	2489 9	" " "	
100 R			9 3	2491 6	" " "	
150 R			8 8	2492 1	end of Private Rd.	
8+00			9 2	2491 7		
9 R			9 5	2491 4	edge Rd	
15 R			10 2	2490 7	Brk	
40 R			9 5	2491 4	Brk	

Form 307 5M 10-34

PLEASE RETURN TO
LOS ANGELES COUNTY SURVEYOR
700 HALL OF RECORDS

NOTE: ANY ADDITIONS OR CHANGES ON THIS SHEET MUST BE MADE OR CIRCLED IN RED INK, WITH DATE AND NAME OF PERSON MAKING CHANGE

Do not extend notes this side of this line

STATION	B. S.	H. I.	F. S	ELEV.		
60 R		2500 91	6 6	2494 3		
11 L			9 7	2491 2	edge T. R.	
15 L			13 0	2487 9	Brk	
60 L			11 1	2489 8		
8+46			6 0	2494 9	℄TR.	
9 R			6 7	2494 7	edge Rd start of cut	
13 R			6 5	2494 4	Brk	
38 R			3 0	2497 9	Brk.	
60 R			1 0	2499 9		
11 L			6 7	2494 2	edge Rd	
18 L			6 9	2494 0	Brk. start of cut	
38 L			5 6	2495 3		
60 L			7 5	2493 4		
T. P.	10 56	2506 80	4 67	2496 24		
9+00			7 6	2497 2	℄TR	
10 R			9 1	2497 7	edge Rd Bot cut	
13 R			7 6	2499 2	Top cut	
36 R			7 4	2499 4	Brk	
60 R			3 0	2503 8		
16 L			9 9	2496 9	Bot cut	
21 L			5 6	2501 2	Top cut	

See pg 179

Profile No. ____ Notes Red. H. Martin Platted ____ Job No. 8167 Division No. ____ L. B. 683 Pg. 185
X-Sec. No. ____ Date 1-27-37 Date ____ Survey of Agua Dulce Rd
Notes Chkd. C.J.T. Checked ____ Survey by Scharfer Notes Scharfer Date 12-11-36
Date 1-27-32 Date ____ Map No. ____ Indexed A. C. Johnson

Form 307 5M 10-34

PLEASE RETURN TO
LOS ANGELES COUNTY SURVEYOR
700 HALL OF RECORDS

NOTE: ANY ADDITIONS OR CHANGES ON THIS SHEET MUST BE MADE OR CIRCLED IN RED INK, WITH DATE AND NAME OF PERSON MAKING CHANGE

Do not extend notes this side of this line

L.B. 683 P.G. 186 Job No. 8167 Division No. _____ Notes Red H. Martin Plotted _____ Profile

Survey of A9 Dulce Rd Date 1-27-36 Date _____ No. _____

Survey by Schaefer Notes Schaefer Notes Chkd. C.J.T. Checked _____ X-Sec.

Indexed A. C. Johnson Date 12-1-36 Date 1-27-36 Date _____ No.

STATION	B. S.	H. I.	F. S	ELEV.		
60 L		2506.50	8.9	2497.6		
10+00			7.0	2499.5		
11 L			7.0	2499.5	BotCut	
18 R			+3.5	2510.3	TopCut	
34 R			+5.0	2511.8	Brk	
60 R			+3.1	2509.9		
15 L			7.6	2499.2	BotCut	
19 L			3.7	2503.1	TopCut	
39 L			3.5	2503.3	Brk	
60 L			5.6	2501.2		
10+64			7.0	2499.5	℄ T R	
11 L			7.8	2498.7	edge Rd. end of cut	
19 L			7.2	2499.3	Brk	
60 L			12.6	2493.9		
10+84			7.4	2499.4	℄ T R.	
12 R			7.3	2499.5	edge Rd. end of cut	
15 R			8.0	2498.8	Brk	
60 R			6.2	2500.6		
11+19			8.0	2498.8		
11 R			7.7	2499.1	Top Fill	
18 R			11.4	2495.4	Bot Fill	

Form 307 5M 10-34

PLEASE RETURN TO
LOS ANGELES COUNTY SURVEYOR
700 HALL OF RECORDS

NOTE: ANY ADDITIONS OR CHANGES ON THIS SHEET MUST BE MADE OR CIRCLED IN RED INK, WITH DATE AND NAME OF PERSON MAKING CHANGE

Do not extend notes this side of this line

STATION	B. S.	H. I.	F. S	ELEV.		
31 R		2506 80	12 0	2494 8	Brk	
60 R			11 2	2495 6		
11 L			8.4	2498 4	Top Fill	
21 L			14 0	2492 8	Bot Fill	
60 L			16 4	2490 4		
12+00			[illegible]	2498 4	℄ T.R.	
10 R			8 0	2498 8	Top Fill	
21 R			14 3	2492 5	Bot Fill	
60 R			13 8	2493 0		
10 L			9 0	2497 8	Top Fill	
22 L			15 1	2491 7	Bot. Fill	
60 L			17 0	2489 8		
BC, 12+54.41			7 3	2499 5	℄ T.R.	
11 R			6 8	2500 0	Top Fill	
20 R			11 5	2495 3	Bot Fill	
60 R			11 4	2495 4		
10 L			8 0	2498 8	Top Fill	
18 L			12 5	2494 3	Bot Fill	
60 L			14 0	2492 8		
13+00			5 7	2501 1		
19 R			4 0	2502 8	edge Rd	

See pg 179

Profile No. _____ Notes Red. H. Martin Platted _____ Job No. 8169 Division No. _____ L.B. 6830 PG. 187
X-Sec. No. _____ Date 1-27-37 Date _____ Survey of Agua Dulce Rd to Vavus
M. D. DARLING Notes Chkd. _____ Checked _____ Survey by Schaefer Notes Schaefer Date 12-11-36
JAN 29 1937 Date _____ Map No. _____ Indexed A. C. Johnson

Form 307 5M 10-34

PLEASE RETURN TO
LOS ANGELES COUNTY SURVEYOR
700 HALL OF RECORDS

NOTE: ANY ADDITIONS OR CHANGES ON THIS SHEET MUST BE MADE OR CIRCLED IN RED INK, WITH DATE AND NAME OF PERSON MAKING CHANGE

Do not extend notes this side of this line

L.B. 1683 P.G. 188 | Job. No. 8167 | Division No. | Notes Red H. Martin | Plotted | Profile
Survey of Aqua Vice Rd | Date 1-27-37 | Date | No.
Survey by [illegible] | Notes [illegible] | Checked | X-Sec.
Indexed A. C. Johnson | Date 12-11-36 | Date JAN 29 1937 | No.

STATION	B. S.	H. I.	F. S	ELEV.	
27 R		2506.80	5.6	2501.2	BRK.
60 R			4.0	2502.8	
6 L			6.1	2500.7	edge AC.
14 L			8.5	2498.3	BRK.
60 L			11.2	2495.6	
13+18			5.5	2501.3	POC. BOT CUT. NEW LOCATION
T.P.	9.87	2512.76	3.91	2502.85	
13+38			6.3	2506.5	POC TOP CUT
13+50			4.5	2508.3	
5 R			4.5	2508.3	TOP CUT
12 R			10.1	2502.7	BOT CUT
28 R			7.3	2505.5	℄ T.R.
41 R			5.9	2506.9	edge T.R.
44 R			6.5	2506.3	Gutter BOT CUT
54 R			3.0	2509.8	TOP CUT
70 R			3.3	2509.5	
39 L			6.2	2506.5	BRK
63 L			8.7	2504.1	
14+00			6.3	2506.5	
60 L			6.7	2506.1	
27 R			4.8	2508.0	TOP CUT

Form 307 5M 10-34

PLEASE RETURN TO
LOS ANGELES COUNTY SURVEYOR
700 HALL OF RECORDS

NOTE: ANY ADDITIONS OR CHANGES ON THIS SHEET MUST BE MADE OR CIRCLED IN RED INK, WITH DATE AND NAME OF PERSON MAKING CHANGE

Do not extend notes this side of this line

STATION	B. S.	H. I.	F. S	ELEV.		
33 R		2512 76	8 4	2504 4	BOTCUT	
45 R			6 2	2506 6	℄ TR	
60 R			4 2	2508 6	edge Rd	
76 R			4 4	2508 4		
14+50			6 5	2506 3		
60L			9 8	2503 0		
20R			5 8	2507 0	TOPCUT	
25R			9 1	2503 7	[illegible]	
3[illegible] R			7 0	2505 8	℄ TR	
54 R			5 3	2507 5	edge Rd	
66 R			7 5	2505 3	[illegible]	
14+74			6 7	2506 1	BrK	
60L			10 5	2502 3		
8R			7 2	2505 6	TOPCUT	
13 R			10 [illegible]	2502 3	BOTCUT	
28 R			8 4	2504 4	℄ TR	
41			6 9	2505 9	edge Rd	
49 R			10 0	2502 8	BrK	
7[illegible] R			10 9	2501 9		
15+00			10 3	2502 5	BrK	
2 R			11 5	2501 3	BOTCUT	

VOID

See pg 179

Profile No. ____ Notes Red. H.M. Platted ____ Job No. 8167 Division No. ____ L. B. 683 Pg. 189

X-Sec. No. ____ Date 1-27-37 Date ____ Survey of Agua Dulce Rd

Notes Chkd. ____ Checked ____ Survey by [illegible] Notes [illegible] Date [illegible]

Date JAN 29 1937 Date ____ Map No. ____ Indexed A. C. Johnson

Form 307 5M 10-34

PLEASE RETURN TO
LOS ANGELES COUNTY SURVEYOR
700 HALL OF RECORDS

NOTE: ANY ADDITIONS OR CHANGES ON THIS SHEET MUST BE MADE OR CIRCLED IN RED INK, WITH DATE AND NAME OF PERSON MAKING CHANGE

Do not extend notes this side of this line

STATION	B. S.	H. I.	F. S	ELEV.		
15 R		2512 76	9 7	2503 1	℄ T R	
29 R			8 6	2504 2	edge T R	
39 R			11 7	2501 1	Brk	
81 R			12 6	2500 2		
12 L			8 1	2504 7	Brk	
60 L			12 3	2500 5		
T.P.	1 85	2510 50	4 11	2508 65	P1 "P" 3/4" I.P. Elev 2508.65	~ p.172
T.P.	0 35	2499 22	11 63	2498 81		
E.C. 15+69.41			1 7	2497 5		
14 R			0 8	2498 4	edge Rd	
20 R			3 3	2495 9	Brk.	
60 R			3 8	2495 4		
11 L			2 6	2496 6	Bot Cut	
14 L			0 8	2498 4	To cut	
37 L			+1 0	2500 2	Brk	
60 L			1 2	2497 9		
16+00			3.9	2495 3	℄ T R	
14 R			3 3	2495 9	edge R	
18 R			4 8	2494 4	Brk	
60 R			5 0	2494 2		
12 L			4 8	2494 4	edge Rd	

L.B. 683 P.G. 190 Job. No. 8167 Division No. Notes Red H. Martin Plotted Profile
Survey of Agua Dulce Rd Date 1-27-37 Date No.
Survey by Schaefer Notes Schaefer Notes Chkd. DARLING Checked X-Sec.
Indexed A. C. Johnson Date 12-11-36 Date JAN 29 1937 Date No.

Form 307 5M 10-34

PLEASE RETURN TO
LOS ANGELES COUNTY SURVEYOR
700 HALL OF RECORDS

NOTE: ANY ADDITIONS OR CHANGES ON THIS SHEET MUST BE MADE OR CIRCLED IN RED INK, WITH DATE AND NAME OF PERSON MAKING CHANGE

Do not extend notes this side of this line

STATION	B. S.	H. I.	F. S	ELEV.		
13L		249922	3.7	2495 5	Brk	
38L			2.1	2497 1	Brk	
60L			2.5	2496 7		
17+00			8.5	2490 7	℄ TR	
12 R			8.8	2490 4	edge Rd	
60 R			8.0	2491 2		
11 L			9.0	2490 2	edge Rd	
18L			9.6	2489 6	Brk	
60L			8.6	2490 6		
18+00			10.5	2488 7	℄ TR	
12R			11.2	2488 0	edge Rd start of cut	
60R			7.8	2491 4		
13L			11.6	2487 6	edge Rd	
20L			12.3	2486 9	Brk	
60L			12.5	2486 7		
18+63			11.8	2487 4	℄ TR	
13 R			12.2	2487 0	Bot cut	
16 R			9.3	2489 9	Top cut	
34 R			8.7	2490 5	Brk	
60 R			10.3	2488 9		
12L			12.4	2486 8	edge Rd. start of cut	

VOID

See pg 179

Profile No. ____ Notes Red. H. Martin Platted ____ Job No. 8167 Division No. ____ L. B. 683 Pg. 191

X-Sec. No. ____ Date 1-27-37 Date ____ Survey of Agua Dulce Rd

M. D. PARLING Notes Chkd. ____ Checked ____ Survey by Schuefer Notes ____ Date 2-11-36

FEB 1 1937 Date ____ Map No. ____ Indexed A. C. Johnson Date ____

Form 307 5M 10-34

PLEASE RETURN TO
LOS ANGELES COUNTY SURVEYOR
700 HALL OF RECORDS

NOTE: ANY ADDITIONS OR CHANGES ON THIS SHEET MUST BE MADE OR CIRCLED IN RED INK, WITH DATE AND NAME OF PERSON MAKING CHANGE

Do not extend notes this side of this line

STATION	B. S.	H. I.	F. S	ELEV.	
14 L		2499 22	12 8	2486 4	Brk
60 L			14 3	2484 9	
19+00			12 6	2486 6	℄ TR
11 R			13 2	2486 0	BOT CUT
15 R			9 6	2489 6	TOP CUT
26 R			9 7	2489 5	
60 R			11 6	2487 6	
11 L			13 1	2486 1	BOT CUT
14 L			10 0	2489 2	TOP CUT
60 L			14 2	2485 0	
T.P.	0 11	2487 48	11 85	2487 37	
20+00			3 8	2483 7	℄ T.R.
14 R			4 8	2482 7	edge Rd end of cut
21 R			3 2	2484 3	Brk
40 R			5 6	2481 9	Brk.
60 R			5 7	2481 8	
14 L			4 6	2482 9	edge Rd end of cut
60 L			1 0	2486 5	
21+00			7 2	2480 3	℄ TR
10 R			7 7	2479 8	edge Rd
17 R			9 2	2478 3	Brk

L.B. 683 P.G. 192 Job. No. 8167 Division No. ____ Notes Red H. Martin Plotted ____ Profile ____
Survey of Agu Dulce Rd. Date 1-27-37 Date ____ No. ____
Survey by Schaefer Notes Schaefer Notes M.D. DARLING Checked ____ X-Sec. ____
Indexed A. C. Johnson Date 12-11-36 Date FEB 1 1937 Date ____ No. ____

Form 307 5M 10-34

PLEASE RETURN TO
LOS ANGELES COUNTY SURVEYOR
700 HALL OF RECORDS

NOTE: ANY ADDITIONS OR CHANGES ON THIS SHEET MUST BE MADE OR CIRCLED IN RED INK, WITH DATE AND NAME OF PERSON MAKING CHANGE

Do not extend notes this side of this line

STATION	B. S.	H. I.	F. S	ELEV.		
49 R		2487 48	7.6	2479 9		
60 R			5.8	2481 7		
12 L			8.2	2479 3	edge Rd	
18 L			9.0	2478 5	BrK	
38 L			8.5	2479 0		
60 L			6.7	2480 8		
22+00			7.9	2479 6	℄ TR	
10 R			9.3	2479 2	edge Rd	
15 R			9.1	2478 4	BOT CUT	
18 R			7.0	2480 5	TOP CUT	
60 R			5.6	2483 9		
11 L			8.7	2478 8	edge R	
16 L			10.2	2477 3	BrK	
60 L			12.8	2474 7		
T.P.	2 99	2482 50	7.97	2479 51		
23+00			3.2	2479 3	℄ T.R.	
9 R			3.8	2478 7	edge Rd	
14 R			4.4	2478 1	BOT CUT	
17 R			1.8	2480 7	TOP CUT	
60 R			+3.3	2485 8	Hand Level Shot	
12 L			3.7	2478 8	edge Rd	

See pg 179

Profile No. ____ Notes Red. H. Martin Platted ____ Job No. 8167 Division No. ____ L. B. 683 Pg. 193
X-Sec. No. ____ Date 1-27-37 Date ____ Survey of Agua Dulce Rd.
Checked ____ Survey by Schaefer Notes Schaefer Date 12-11-36
Date FEB 1 1937 Date ____ Map No. ____ Indexed A. C. Johnson

Form 307 5M 10-34

PLEASE RETURN TO
LOS ANGELES COUNTY SURVEYOR
700 HALL OF RECORDS

NOTE: ANY ADDITIONS OR CHANGES ON THIS SHEET MUST BE MADE OR CIRCLED IN RED INK, WITH DATE AND NAME OF PERSON MAKING CHANGE

Do not extend notes this side of this line

L.B. 683 P.G. 194 | Job. No 8467 Division No. | Notes Red H. Martin Plotted | Profile No.
Survey of Agua Dulce Rd | Date 1-27-37 Date | X-Sec. No.
Survey by Schaefer | Notes Schaefer | Notes Mrs. DARLING Checked
Indexed A. C. Johnson Date 12-11-36 | Date FEB 1 1937 Date

STATION	B. S.	H. I.	F. S	ELEV.		
22 L		2482 50	4 7	2477 8	Brk	
60 L			7 0	2475 5		
23+57			4 0	2478 5	℄ Rd	
9 R			4 4	2478 1	edge Rd	
13 R			4 9	2477 6	Bot cut	
16 R			0 8	2481 7	Top cut	
47 R			7 0 7	2483 2	Brk	
60 R			0 0	2482 5		
14 L			4 5	2478 0	edge Rd Top Fill	
21 L			5 7	2476 8	Bot Fill	
60 L			8 8	2473 7		
24+00			4 6	2477 9		
9 R			4 7	2477 8	edge Rd Top Fill	
15 R			6 5	2476 0	Top Fill Bot cut	Fill turns into cut
17 R			4 6	2477 9	Top cut	
50 R			3 7	2478 8	"	
60 R			3 9	2478 6		
12 L			4 7	2477 8	Top Fill	
20 L			7 1	2474 8	Bot Fill	
38 L			9 7	2472 8	Brk	
60 L			10 6	2471 9		

Form 307 5M 10-34

PLEASE RETURN TO
LOS ANGELES COUNTY SURVEYOR
700 HALL OF RECORDS

NOTE: ANY ADDITIONS OR CHANGES ON THIS SHEET MUST BE MADE OR CIRCLED IN RED INK, WITH DATE AND NAME OF PERSON MAKING CHANGE

Do not extend notes this side of this line

STATION	B. S.	H. I.	F. S	ELEV.		
24+50		2482 50	47	2477 8		
9 R			47	2477 8	Top Fill	
16 R			84	2474 1	Toe Fill	
60 R			80	2474 5		
14 L			51	2477 4	edge Rd	
21 L			90	2473 5	Toe fill	
54 L			74	2475 1	[illegible]	
60 L			80	2474 5		
25+00			42	2478 3	℄ TR	
9 R			46	2477 9	edge Rd	
16 R			61	2476 4	Gutter	
21 R			45	2478 0	Top cut	
32 R			42	2478 3		
60 R			60	2476 5		
14 L			48	2477 7	edge Rd	
17 L			51	2477 4	Bot cut	
20 L			37	2478 8	Top cut	
60 L			45	2478 0		
26+00			35	2479 0	℄ TR	
10 R			41	2478 4	edge Rd	
14 R			42	2478 3	Bot cut	

VOID

See pg 179

Profile No. ____ Notes Red. H. Martin Platted ____ Job No. 8167 Division No. ____ L. B. 683 Pg. 195

X-Sec. No. ____ Date 1-27-37 Date ____ Survey of Aqua Dulce Rd

Notes Drilling Checked ____ Survey by [illegible] Notes [illegible] Date 12-11-36

Date FEB 1 1937 Date ____ Map No. ____ Indexed A. C. Johnson

Form 307 5M 10-34

PLEASE RETURN TO
LOS ANGELES COUNTY SURVEYOR
700 HALL OF RECORDS

NOTE: ANY ADDITIONS OR CHANGES ON THIS SHEET MUST BE MADE OR CIRCLED IN RED INK, WITH DATE AND NAME OF PERSON MAKING CHANGE

Do not extend notes this side of this line

L.B. 683 P.G. 176 Job No. 8167 Division No. Notes Red H.Martin Plotted Profile No.
Survey of Agua Dulce Rd Date 4-27-37 Date X-Sec. No.
Survey by Schaefer Notes Schaefer Checked
Indexed A. C. Johnson Date 12-11-36 Date FEB 1 1937

STATION	B. S.	H. I.	F. S	ELEV.		
12 R		2482 50	2.3	2480 2	Top cut	
60 R			1 2	2481 3		
13 L			4 0	2478 5	edge Rd	
19 L			4 5	2478 0	Bot cut	
21 L			3 3	2479 2	Top cut	
60 L			3 1	2479 4		
26+88.57			5 0	2477 5	℄ Davenport + Agua Dulce Rd	
100 R			3.0	2479 5	℄ Davenport Rd	
187 R			1.1	2481 4		
T.P.	2 57	2478 86	6 21	2476 29	pg. 172 ¼¼ Sec cor Inter Sec Agua Dulce + Davenport Rd	
27+00			1 5	2477 4	℄ TR.	
10 R			1 3	2477 6	edge Rd.	
42 R			0 0	2478 9	South edge Davenport Rd.	
60 R			+0 7	2479 6		
13 L			2 4	2476 5	edge Rd.	
46 L			4 6	2474 3		
60 L			4 1	2474 8		
28+00			2 7	2476 2	℄ TR	
9 R			3 0	2475 9	edge Rd	
21 R			1 9	2477 0	Brk	
60 R			2 8	2476 1		

Form 307 5M 10-34

PLEASE RETURN TO
LOS ANGELES COUNTY SURVEYOR
700 HALL OF RECORDS

NOTE: ANY ADDITIONS OR CHANGES ON THIS SHEET MUST BE MADE OR CIRCLED IN RED INK, WITH DATE AND NAME OF PERSON MAKING CHANGE

Do not extend notes this side of this line

STATION	B. S.	H. I.	F. S	ELEV.		
10 L		2478 86	30	2475 9	edge Rd	
15 L			37	2475 2	Brk	
60 L			77	2471 2		
28+50			42	2474 7	℄ TR	
9 R			45	2474 4	edge Rd	
60 R			47	2474 2		
15 L			47	2474 2	edge Rd	
18 L			4	2474 8	Brk	
60 L			6	2472 7		
29+00			73	2471 6	℄ TR	
7 R			79	2471 0	edge Rd	
11 R			82	2470 7	Outer	
12 R			77	2471 2	Brk	
60 R			76	2471 3		
14 L			78	2471 1	edge Rd	
19 L			70	2471 9	Brk	
60 L			75	2471 4		
T. P.	028	2467 10	1204	2466 82		
30+00			23	2464 8	℄ TR	
10 R			28	2464 3	edge Rd	
11 R			23	2464 8	Brk	

See pg 179

Profile
No.
X-Sec.
No.

Notes Red. H. Martin Platted
Date 1-27-37 Date
Notes Chkd. Checked
Date Date

Job No. 2164 Division No.
Survey of Azusa Duarte Rd
Survey by Schaefer Notes Schaefer Date 12-11-36
Map No. Indexed A. C. Jahnsen

L. B. 683 Pg. 197

Form 307 5M 10-34

PLEASE RETURN TO
LOS ANGELES COUNTY SURVEYOR
700 HALL OF RECORDS

NOTE: ANY ADDITIONS OR CHANGES ON THIS SHEET MUST BE MADE OR CIRCLED IN RED INK, WITH DATE AND NAME OF PERSON MAKING CHANGE

Do not extend notes this side of this line

L.B. 683 P.G 198 | Job. No. 8169 Division No. ____ Notes Red H. Martin Plotted ____ Profile ____
Survey of Alpine Duke Rd Date 1-27-37 Date ____ No. ____
Survey by Shaefer Notes Shaefer Checked ____ X-Sec. ____
Indexed A. C. Johnson Date 2-11-37 Date FEB 1 1937 No. ____

STATION	B. S.	H. I.	F. S	ELEV.		
60 R.		246710	17	24654		
14 L			29	24642	edge Rd	
20 L			22	24649	Brk	
60 L			17	24654		
31+00			66	24605	℄ T R	
11 R			69	24602	edge Rd	
48 R			61	24610	Brk	
60 R			65	24606		
13 L			72	24599	edge Rd	
18 L			62	24609	Brk.	
60 L			62	24609		
32+00			106	24565	℄ T R	
12 R			109	24562	edge rd.	
60 R			130	24541		
12 L			110	24561	edge Rd	
19 L			100	24571	Brk.	
43 L			103	24568		
60 L			114	24557		
T. P.	200	249720	1190	245520		
33+00			39	24533	℄ T R	
13 R			33	24539	edge Rd	

Form 307 5M 10-34

PLEASE RETURN TO
LOS ANGELES COUNTY SURVEYOR
700 HALL OF RECORDS

NOTE: ANY ADDITIONS OR CHANGES ON THIS SHEET MUST BE MADE OR CIRCLED IN RED INK, WITH DATE AND NAME OF PERSON MAKING CHANGE

Do not extend notes this side of this line

STATION	B. S.	H. I.	F. S	ELEV.	
17 R		2457 20	2 6	2454 6	Brk.
50 R			8 4	2448 8	Brk
60 R			8 9	2448 3	
10 L			3 4	2453 8	edge Rd
17 L			1 6	2455 6	Brk
60 L			4 8	2452 4	
33+56			4 8	2452 4	℄ T R
10 L			4 6	2452 6	edge Rd
19 L			4 0	2453 2	Brk ℄ Private Rd
36 L			3 8	2453 4	℄ Cattle Guard 7'x 8' square private Rd.
87 L			6 0	2451 2	℄ Private Rd.
200 L			15 4	2441 8	" " "
34+00			5 8	2451 4	℄ T.R.
14 R.			6 2	2451 0	edge Rd Brk
60 R			15 0	2442 2	
9 L			6 4	2450 8	edge Rd
17 L			4 5	2452 7	Brk
60 L			3 2	2454 0	
T. P.	0 67	2454 24	3 63	2453 57	1x2 Fence Line 30' east Sta 34+56
34+56			4 4	2449 8	℄ T.R.
15 R			4 7	2449 5	edge Rd

VOID

See pg 179

Profile No. ____ Notes Red. H. Martin Platted ____ Job No. 8167 Division No. ____ L. B. 683 Pg. 199
X-Sec. No. ____ Date 1-27-37 Date ____ Survey of Aqua Dulce Rd
Notes Chkd. ____ Checked ____ Survey by Schaefer Notes ____ Date 12-11-
Date FEB 1 1937 Date ____ Map No. ____ Indexed A. C. Johnson

Form 307 5M 10-34

PLEASE RETURN TO
LOS ANGELES COUNTY SURVEYOR
700 HALL OF RECORDS

NOTE: ANY ADDITIONS OR CHANGES ON THIS SHEET MUST BE MADE OR CIRCLED IN RED INK, WITH DATE AND NAME OF PERSON MAKING CHANGE

Do not extend notes this side of this line

STATION	B. S.	H. I.	F. S	ELEV.		
21 R		2454 24	7 2	2447 0	BrK	
54 R			11 0	2443 2	BrK	
60 R			13 1	2441 1		
6 L			5 0	2449 2	edge Rd BotCut	
19 L			1 1	2453 1	Top BK.	
60 L			+2 0	2456 2	Hand Level	
35+00			7 3	2446 9	T.R.	
15 R			7 2	2447 0	edge T.R.	
21 R			9 2	2445 0	BrK	
60 R			16 2	2438 0	BrK	
5 L			7 8	2446 4	edge Rd BotCut	
13 L			4 7	2449 5	TopCut	
60 L			+0 8	2455 0	Hand Level	
T.P.	1 06	2443 74	11 56	2442 68		
36+32			7 6	2436 1	TR BrK.	
13 R			7 7	2435 8	edge Rd.	
21 R			10 9	2433 3	BrK.	
60 R			15 6	2428 1		
6 L			8 3	2435 4	edge Rd BotCut	
13 L			6 0	2437 7	TopCut	
60 L			+1 0	2444 7	Hand Level	

L.B. 683 P.G. 200 Job. No. 8163 Division No. Notes Red H. Martin Plotted Profile
Survey of Alice Dulce Rd Date 1-27-37 Date No.
Survey by Schaefer Notes Schaefer Notes Chkd. Checked X-Sec.
Indexed A. C. Johnson Date 12-14-36 Date 1-31-37 Date No.

Form 307 5M 10-34

PLEASE RETURN TO
LOS ANGELES COUNTY SURVEYOR
700 HALL OF RECORDS

NOTE: ANY ADDITIONS OR CHANGES ON THIS SHEET MUST BE MADE OR CIRCLED IN RED INK, WITH DATE AND NAME OF PERSON MAKING CHANGE

Do not extend notes this side of this line

STATION	B. S.	H. I.	F. S	ELEV.		
37+00		2443 74	9 6	2434 1	TR	
11 R			9 7	2434 0	edge Rd	
19 R			12 7	2431 0	Brk toe fill	
41 R			16 4	2427 3	Brk	
60 R			20 9	2422 8		
7 L			10 2	2433 5	edge Rd Bot cut	
12 L			7 2	2436 5	Top cut	
60 L			0 0	2443 7		
38+00			10 5	2433 2	TR	
13 R			10 6	2433 1	edge Rd	
24 R			17 2	2426 5	Bot fill	
60 R			24 7	2419 0		
10 L			11 1	2432 6	Bot cut edge Rd	
14 L			5 2	2438 5	Top cut	
60 L			+3 4	2447 1	[illegible]	
T.P.	2 83	2436 11	10 46	2433 28	F.B. 683 P 172 ~2429.34	
40+08 [illegible]			6 77	2429 34	3/4 [illegible]	F.B. 683-115

VOID

See pg 179

Profile No. ____ Notes Red. H. Martin Platted ____ Job No. 8167 Division No. ____ L. B. 683 Pg. 201

X-Sec. No. ____ Date 1-27-37 Date ____ Survey of Aqua Dulce Rd

Notes Chkd. ____ Checked ____ Survey by [illegible] Notes [illegible] Date [illegible]

Date 1937 Date ____ Map No. ____ Indexed A. C. Johnson

L.B. 683 P.G 202 Job. No._____ Division No._____ Notes Red_____ Plotted_____ Profile

Survey of_____ Date_____ Date_____ No._____

Survey by_____ Notes_____ Notes Chkd._____ Checked_____ X-Sec.

Indexed A. C. Johnson Date_____ Date_____ Date_____ No._____

STATION	B. S.	H. I.	F. S	ELEV.	

Form 307 5M 10-34

PLEASE RETURN TO
LOS ANGELES COUNTY SURVEYOR
700 HALL OF RECORDS

Do not extend notes this side of this line

NOTE: ANY ADDITIONS OR CHANGES ON THIS SHEET MUST BE MADE OR CIRCLED IN RED INK, WITH DATE AND NAME OF PERSON MAKING CHANGE

Notes Red. _____ Platted M. D. DARLING Job No. 8167 Division No. _____ F.B. 683 Pg 203

Date _____ Date FEB 17 1937 Survey of AGUA DULCE ROAD

Notes Chkd. _____ Checked _____ Survey by SHEFER Notes _____ Date _____

Date _____ Date _____ Map No. 7-87-3 Indexed A. C. Johnson Date 1-14-87

REMARKS Station	Left	Right	Vertical Distance	Height of Instrument	Difference Elevation	Back Sight	Elevation of Point	Vertical Angle	Horiz. Distance	Horizontal Angle 0° to 360° Right	Stadia Rod	Stadia Distance	Stadia Intercepts	Sight on	Transit at
N.J. 8167															
AGUA DULCE RD															
TOPOGRAPHY from															
1/4-1/4 Sec 34 & 27 T.5N R14W,															
To															
SOLEDAD CANYON RD.															
G.W. Schaefer W.F. Harris															
A.B. Morse L.T. Cory															

NOTE: ANY ADDITIONS OR CHANGES ON THIS SHEET MUST BE MADE OR CIRCLED IN RED INK, WITH DATE AND NAME OF PERSON MAKING CHANGE

PLEASE RETURN TO
LOS ANGELES COUNTY SURVEYOR
700 HALL OF RECORDS

Do not extend notes this side of this line

Form 301 10M 3-34

Add'n'l Inform.

Form 301 10M 3-34

PLEASE RETURN TO
LOS ANGELES COUNTY SURVEYOR
700 HALL OF RECORDS

NOTE: ANY ADDITIONS OR CHANGES ON THIS SHEET MUST BE MADE OR CIRCLED IN RED INK, WITH DATE AND NAME OF PERSON MAKING CHANGE

Do not extend notes this side of this line

Transit at	Sight on	Stadia Intercepts	Stadia Distance	Stadia Rod—	Horizontal Angle 0° to 360° Right	Horiz. Distance	+ — Vertical Angle	Elevation of Point	+ Back Sight	+ — Difference Elevation	Height of Instrument	+ — Vertical Distance	REMARKS Station	Left	Right
	P.I. "O"								1		2435.04				
															172
			110	40	186 18	110		24310	2				℄ Rd.		
		510 / 4	111	46	191 52	111		24304	3						
		408 / 3	109	37	181 48	109		24311	4						
		311 / 2	112	20	195 51	112	+ 3 20	394	5	+ 44		+ 64	T.C.		
		520 / 2	121	20	207 44	119	+ 7 30	488	6				T.B. Fence		
		1117 / 10	118	110	164 33	117	5 15	133	7				B.F.		
		737 / 6	138	60	218 44	134	+ 9 55	524	8				T.B.		
		1136 / 10	137	110	148 05	134	6 59	24076	9	274		164	Brk.		
		375 / 5	76	50	262 45	71	+ 5 27	495	10	+ 145		+ 195	T.B.		
		[illegible] / 4	177	100	131 03	173	6 52	040	11	310		210	S.D.		
		357 / 3	58	30	261 40	53	+ 17 10	483	12	+ 133		+ 163	T. Brk. Fence		
		129 / 1	30	10	256 04	29	+ 9 49	390	13	+ 40		+ 50	T.C.		
		1105 / 9	206	100	125 24	202	7 46	23974	14	376		276	[illegible] Dr. 12' Wide		
		521 / 5	22	50	250 37	22		24297	15				[illegible]		
		411 / 4	12	48	226 26	12		24302	16				℄ Rd.		
		410 / 4	11	49	173 26	11		24301	17				T.F.		
		1130 / 10	131	110	97 10	125	12 27	23964	18	386		276	[illegible] Dr. [illegible]		
		1100 / 10	101	110	100 06	94	15 04	23982	19	368		258	Brk. [illegible]		
		1130 / 11	31	110	119 38	27	19 58	24141	20	209		99	[illegible]		
		192 / 1	93	13	4 19	93		24337	21				T.F.		

Add'n'l Inform.

Topography Description Legend:
Side Hill....S.H. Bottom Draw.B.D.
Side of Draw.S.D. Bottom Wash.B.W.
Side of Ridge.S.R. Top of Ridge.T.R.
Head of Draw.H.D. Toe of Slope..T.S.

Inters. of Draws.V.D's Break in Slope..Bk.S. Steep Slope.....S.S. Top of Cliff.....T.Cl. Bottom of Cliff..B.Cl. Top of Spur.....T.Sp. Bottom Canyon..B.Cn.

Side of Canyon.S.Cn. Top of Bank..T.B. Bottom of Bank.B.B. Top of Cut.....T.C. Bottom of Cut..B.C. Top of Fill.....T.F. Bottom of Fill.B.F.

Saddle .....Sa. Swale .....Sw. Flat .....Fl. Stream .....Str. Trail .....Tr. Pavement .....Pvt. Edge of Road E.Rd.

Traveled Rd. Tr.Rd. Fence .....Fn. Int. Fences.V.Fns. Ditch .....Di. Telephone Pole T.P. Power Pole...P.P. Culvert .....Cul.

Oak-O. Fir-Fr. Pine-Pl. Cedar-Ce. Sycamore ....Sy. Eucalyptus ....Eu. Plus combinations of these and all common standard abbreviations.

F.B. 283 PG. 20

Form 301 IBM 3-34

PLEASE RETURN TO
LOS ANGELES COUNTY SURVEYOR
700 HALL OF RECORDS

NOTE: ANY ADDITIONS OR CHANGES ON THIS SHEET MUST BE MADE OR CIRCLED IN RED INK, WITH DATE AND NAME OF PERSON MAKING CHANGE

Do not extend notes this side of this line

Transit Set	Sight on	Stadia Intercepts	Stadia Distance	Stadia Rod—	Horizontal Angle 0° to 360° Right	Horiz. Distance	+ / −	Vertical Angle	Elevation of Point	+ Back Sight	+ / −	Difference Elevation	Height of Instrument	+ / −	Vertical Distance	REMARKS Station	Left	Right
¼ ¼ cor.	P.I. "O"				° '		−	° '	2429.84	1			2435.0			See L.B.		
													2429.84			See F.B. 1183 - 95-152		
		759	60							2						Inlet 18"	172	
		7		76	199-45	60			2427.4									
		1157	58							3						C.I. Culvert		
		11		123	169-11	58			2422.1							outlet 18" Culvert		
		273	94							4						Extends beyond S'ly side of hill		
		2		22	352 21	94			2432.8	5								
		11121	122													LG FO. Bot. Cut		
		10		110	48 12	116		13 26	2398.3	6		36.7			25.7	Top Slope		
		197	98															
		1		10	348 59	97	+	4 56	2442.4	7	+	7.4		+	8.4	Top Cut		
		11132	133													12 W.O.F.		
		10		110	48 44	126		13 14	2394.3	8		40.7			29.7	Bot. Slope		
		10/10	111															
		9		90	336 35	107	+	11 21	2447.8	9	+	12.2		+	21.4	F.L. X.B.		
		290	191															
		1		08	3 09	191			2434.2	10					32.7	Top Fill, Eg Rd.		
		11116	217															
		2		100	33 15	211		9 01	2392.7	11		42.3			32.3	Bot. Wast. S'ly Slope		
		290	191															
		1		01	6 13	191			2434.3	12						E Rd.		
		10 15	216															
		8		90	32 19	210		8 56	2392.8	13		42.2			33.2	Bnc Wast		
	?	293	194															
		1		14	352 08	194			2433.6	14						Bot. Cut Eg Rd		
		10 12	213															
		9		90	78 16	208		8 11	2394.0	15		41.0			32.0	B.F.K.		
	?	293	194															
		1		20	356 38	194	+	1 28	2437.9	16	+	2.9		+	4.9	Top Cut		
		11102	203															
		9		100	21 00	200		6 42	2401.8	17		33.2			23.2	B.F.K.		
		11195	196															
		10		95	6 51	196			2425.5	18						Bot. Fill		
		295	246															
		2		17	359 53	246			2433.3	19						E Rd.		
		344	245															
		1		16	2 51	245			33.4	20						Top Fill		
		446	247															
		2		22	358 13	247			32.8							Bot. Cut E ½ Rd		
	✓	345	246															
		1		20	357 49	246	+	3 56	2436.8		+	1.8		+	3.8	Top Cut		

Notes Chkd. _____ Checked _____ Notes Red. H. Martin Platted _____ Survey by Engineering Notes _____ Date 1-11-54 Job No. _____ Division No. _____

Form 301 IBM 3-34
Inform.

Form 301 10-33-34

PLEASE RETURN TO
LOS ANGELES COUNTY SURVEYOR
700 HALL OF RECORDS

NOTE: ANY ADDITIONS OR CHANGES ON THIS SHEET MUST BE MADE OR CIRCLED IN RED INK, WITH DATE AND NAME OF PERSON MAKING CHANGE

Do not extend notes this side of this line

Transit at	Sight on	Stadia Intercepts	Stadia Distance	Stadia Rod—	Horizontal Angle 0° to 360° Right	Horiz. Distance	+ Vertical Angle —	Elevation of Point	+ Back Sight	+ Difference Elevation —	Height of Instrument	+ Vertical Distance —	REMARKS Station	Left	Right
1/4 1/4 Cor F	P.I. 0				° '		° '	2429.7			2435.0		FB. L83 - 55-152 172		
		745	246	4 9	4 55	246		24301			2433.0		TOE FILL		
		5 1153	254	10 0	20 34	252		24003		347		247	BRK.		
		8 1170	271	10 9	30 10	267		23922		428		328	BNK. WASH		
		9 1071	272	9 0	31 55	267		23900		450		360	BOT. WASH		
P.I. 6	1/4 1/4 Cor	8											P.O.B. L/B " F.B. 183 - 172		
								23984		240	24224				
		115 9	216	10 2	326 06	215						140	BRK		
		993 8	194	8 8	337 57	194		24136					BRK		
		986 8	187	9 0	344 09	187	+ 2 07	24203		21		+ 69	BRK		
		782 6	183	7 0	354 47	182	+ 3 15	258		+ 34		+ 104	TOE FILL		
		281 1	182	2 0	356 30	182	+ 2 24	280		+ 56		+ 76	TOP FILL		
		1016 6	417	7 0	5 45	414	+ 4 54	24509		+ 285		+ 355	F. LINE		
		180 1	81	1 2	2 31	81		212					E RD.		
	?	585 3	286	4 0	19 43	284	+ 4 53	24427		+ 203		+ 243	F. LINE		
		968 7	269	7 0	5 19	267	+ 5 31	412		+ 188		+ 258	F. LINE		
		280 1	181	2 0	0 18	181	+ 2 26	278		+ 54		+ 74	E RD.		
		383 2	184	3 0	3 48	183	+ 2 29	266		+ 42		+ 72	EG. RD. BOT. CUT.		
	✓	282 1	183	2 0	5 21	182	+ 2 47	293		+ 69		+ 89	TOP CUT.		
		285 1	186	2 0	11 02	185	+ 3 08	24306		+ 82		+ 102	FENCE LINE		
		179 1	80	1 6	11 04	80		24208					EG RD. BOT. CUT.		
		180 1	81	0 0	14 11	81		24224					TOP CUT		

Topography Description Legend:
Base Line ... B.L. Bottom ... B.
Base of Draw ... B.D. Bottom ... B.
Base of Draw ... S.D. Bottom ... B.
Base of Ridge ... S.R. Top of Ridge ... T.R.
Head of Draw ... H.D. Toe of Slope ... T.S.

Fig. Fir. Cedar ... Ce.
Fig.-Fir. Cedar ... Ce.
Sycamore ... Sy.
Eucalyptus ... Eu.
Pine combination ... Pi.
Plus those and all common standard abbreviations.

Traverse Rd. ... Tr. Rd.
Fence ... Fe.
Int. Fence ... V. Fe.
Ditch ... Di.
Telephone Pole ... T.P.
Power Pole ... P.P.
Culvert ... Cul.

Sta. ... Sta.
Elev. ... El.
Stream ... Str.
Trail ... Tr.
Pavement ... Pvt.
Edge of Road ... E. Rd.

Saddle ... Sd.
Swale ... Sw.
Flat ... Fl.
Stream ... Str.
Trail ... Tr.
Pavement ... Pvt.
Edge of Road ... E. Rd.

Bank of Stream ... B.S.
Top of Bank ... T.B.
Bottom of Bank ... B.B.
Top of Cut ... T.C.
Bottom of Cut ... B.C.
Top of Fill ... T.F.
Bottom of Fill ... B.F.

Top of Slope ... T.S.
Bottom of Slope ... B.S.
Top of Cliff ... T.Cl.
Bottom of Cliff ... B.Cl.
Top of Spur ... T.Sp.
Bottom Canyon ... B.Cn.

Index of Draw ... I.D.
Break in Slope ... B.S.
Steep Slope ... S.S.

Form 381 10M 3-34

PLEASE RETURN TO
LOS ANGELES COUNTY SURVEYOR
700 HALL OF RECORDS

NOTE: ANY ADDITIONS OR CHANGES ON THIS SHEET MUST BE MADE OR CIRCLED IN RED INK. WITH DATE AND NAME OF PERSON MAKING CHANGE

Do not extend notes this side of this line

Transit at	Sight on	Stadia Intercepts	Stadia Distance	Stadia Rod—	Horizontal Angle 0° to 360° Right	Horiz. Distance	+ / −	Vertical Angle	Elevation of Point	+ Back Sight	+ / − Difference Elevation	Height of Instrument	+ / −	Vertical Distance	REMARKS Station	Left	Right
P.I. "O"	1/4 1/4 COR				° '		−	° '	2416.39 ✓			2422.88					
	✓	586 / 5	87	50	28 30	86	+	4 2	237		+ 13			+ 63	FB. 603 - 24 - 152		
		180 / 1	81	19	354 41	81	−	—	24205						FENCE LINE		
	✓	414 / 3	115	30	53 14	114	+	5 15	299		+ 75			+ 105	EQ. LINE		
		482 / 4	83	43	350 18	83	−	—	181						T.B.		
	✓	391 / 3	92	30	89 10	90	+	8 26	328		+ 104			+ 134	BOT. FILL		
		786 / 7	87	70	334 14	87	−	—	154						T.B.		
	✓	132 / 1	33	10	71 28	33	+	2 50	230		+ 06			+ 16	BRK.		
		1152 / 10	153	110	297 43	152	−	5 09	23977		− 241			− 137	FENCE		
	✓	218 / 2	19	23	52 01	19	−	—	24201						SLOPE		
	✓	514 / 5	15	51	46 41	15	−	—	24173						TOP CUT		
		1135 / 10	136	110	264 20	135	−	5 10	23992		− 232			− 122	BOT. ILL EQ RD.		
		408 / 4	09	48	348 57	9	−	—	24176						FENCE		
		514 / 5	15	54	293 36	15	−	—	170						EQ RD.		
		1046 / 10	47	102	229 17	47	−	—	122						TOP CUT		
		348 / 3	49	35	351 06	49	−	—	189						FENCE CRK		
		649 / 6	50	66	344 33	50	−	—	158						TOP FILL EQ RD.		
		962 / 9	63	95	323 32	63	−	—	129						BOT FILL		
		1092 / 10	93	100	302 35	92	−	4 12	24056		− 168			− 68	SLOPE		
		1180 / 11	81	118	195 02	81	−	—	106						11		
		1180 / 11	81	117	201 41	81	−	—	24107						EQ RD.		

Add'n'l Interm.

Notes Red. L.L. Machin — Plotted M. D. DARLING Job No. 7175 Division No. — Date 12/14/34

Notes Chkd. — Checked — Survey by SHEETS — Notes C.H.H. — Date 12/14/34

FB. 603 - 24 - 152

Form 381 10M 3-34

PLEASE RETURN TO
LOS ANGELES COUNTY SURVEYOR
700 HALL OF RECORDS

NOTE: ANY ADDITIONS OR CHANGES ON THIS SHEET MUST BE MADE OR CIRCLED IN RED INK. WITH DATE AND NAME OF PERSON MAKING CHANGE

Do not extend notes this side of this line

Transit at	Sight on	Stadia Intercepts	Stadia Distance	Stadia Red—	Horizontal Angle 0° to 360° Right	Horiz. Distance	+ Vertical Angle —	Elevation of Point	+ Back Sight	+ Difference Elevation —	Height of Instrument	+ Vertical Distance —	REMARKS Station	Left	Right
P.I. "D"	¼-J Cor			—	° '		° '	24139	1	—	24229	—	L.B.		
		1092	93	12	187 32	93	—	24103	2	—		—	F.B. 683-152		172
		2											EG PD		
		1394	95	11	210 16	95		24080	3	144		34	FENCE		
		10													
		892	93	8 3	185 14	93		24141	4	—		—	TOP CUT		
		8													
		1121	122	11	233 32	121		025	5	199		89	SLOPE		
		10													
		301	102	2 1	165 36	102		203	6	—		—	FENCE LINE		
		2													
		1155	156	11	295 37	155		23983	7	241		131	SL.		
		10													
		1145	196	10 2	177 01	196		24122	8	—		—	FENCE		
		10													
				3 2	236 10	285.2		24184	9	340		310	See Sketch FB 683-275 FENCE N&E LINE		
				4 0	232 15	261.4		23901	10	323		283	N.E. " "		
				4 0	228 32	282.1		23886	11	338		298	S.E. " "		
		951													
		2	157	9 2	189 52	157		24077	12	147		37	TOP CUT		
		1084	185	10 3	190 27	185		24037	13	187		87	BRK. END CUT		
		9													
		7	216	10 0	191 13	216		04 0	14	184		84	BRK. BEG CUT		
		646	247	5 0	218 40	245		23913	15	311		261	SLOPE		
		4													
		1131	232	10 3	210 09	231		940	16	284		184	B.S.		
		7													
	?	1157	158	12 3	123 19	158	—	24101	17	—		—	F.LINE		
		10													
		1818	219	9 5	200 39	218		23972	18	252		162	F. LINE		
		8													
	?	760	161	7 3	174 42	161	—	24151	19	—		—	B.F.		
		6													
		1194	195	11 0	183 10	195		065	20	159		49	B.S.		
		10													
		1115	216	10 0	198 25	215		23982	21	244		142	B.F.		
		9													

Topography Description Legend:
Side Hill ..... S.H. Bottom Draw B.D. Bottom Wash B.W. Side of Draw S.D. Side of Ridge S.R. Head of Draw H.D.

Side of ..... Sa. Saddle ..... Sa. Swale ..... Sw. Flat ..... Fl. Stream ..... Str. Trail ..... Tr. Pavement ..... Pvt. Edge of Road E.Rd.

Side of Stream S.B. Top of Bank T.B. Bottom of Bank B.B. Top of Cut T.C. Bottom of Cut B.C. Top of Fill T.F. Bottom of Fill B.F.

Intersection of Draw V.D. Break in Slope Br.S. Steep Slope ..... S.S. Top of Cliff ..... T.Cl. Bottom of Cliff B.Cl. Top of Spur ..... T.Sp. Bottom Canyon ..... B.Cn.

Topography Description Legend: Side Hill ..... S.H. Bottom Draw B.D. Bottom Wash B.W. Side of Draw S.D. Side of Ridge S.R. Head of Draw H.D.

Side of ..... Sa. Saddle ..... Sa. Swale ..... Sw. Flat ..... Fl. Stream ..... Str. Trail ..... Tr. Pavement ..... Pvt. Edge of Road E.Rd.

Side of Stream S.B. Top of Bank T.B. Bottom of Bank B.B. Top of Cut T.C. Bottom of Cut B.C. Top of Fill T.F. Bottom of Fill B.F.

Intersection of Draw V.D. Break in Slope Br.S. Steep Slope ..... S.S. Top of Cliff ..... T.Cl. Bottom of Cliff B.Cl. Top of Spur ..... T.Sp. Bottom Canyon ..... B.Cn.

Ditch ..... Dt. Fence ..... Fe. Int. Fence V.Fe. Ditch ..... Dt. Telephone Pole T.P. Power Pole T.P. Calvert ..... Cal.

Transit Rd. T. Rd. Fence ..... Fe. Int. Fence V.Fe. Ditch ..... Dt. Telephone Pole T.P. Power Pole ..... Cal. Calvert ..... Cal.

Fr.-Fr. Chas.-Fr. Cedar-Ce. Driveway ..... Dy. Easement ..... Es. Explanation ..... Ex. Plus combinations of main and all these standard abbreviations.

Add'n'l Info.

Form 301 10M 3-34

PLEASE RETURN TO
LOS ANGELES COUNTY SURVEYOR
700 HALL OF RECORDS

NOTE: ANY ADDITIONS OR CHANGES ON THIS SHEET MUST BE MADE OR CIRCLED IN RED INK, WITH DATE AND NAME OF PERSON MAKING CHANGE

Do not extend notes this side of this line

Transit at	Sight on	Stadia Intercepts	Stadia Distance	Stadia Rod—	Horizontal Angle 0° to 360° Right	Horiz. Distance	+ −	Vertical Angle	Elevation of Point	+ Back Sight	+ −	Difference Elevation	Height of Instrument	+ −	Vertical Distance	REMARKS Station	Left	Right
P.I. "O"	1/4 1/4 Cor.									1			24224			F.B. 683	172	152
		1125 / 9	226	114	178 10	226		—	24110	2						FENCE		
		1115 / 9	216	10	197 02	215		3 04	24009	3		215			115	T.C. E.Rd		
		1115 / 9	216	100	194 32	216		2 57	24013	4		211			111	℄ T.Rd		
		1115 / 9	216	100	191 48	215		3 09	24005	5		219			119	B.Cut E.Rd		
P.I. "N"	P.I. "O"								23780 2	6 62			23842			L.B. F.B. 683	173	153
		328 / 1	229	20	—	229	+	4 08	23987	7						Priv. Drive ℄ Agua Dulce		
		328 / 1	229	20	357 35	228	+	4 02	23984	8	+	142		+	162	Priv. Drive ℄		
		1135 / 9	236	130	346 37	234	+	5 12	924	9	+	82		+	212	" " ℄		
		470 / 2	271	30	334 54	271	+	1 50	23899	10	+	57		+	87	" " ℄		
		326 / 1	227	20	3 09	236	+	3 56	984	11	+	142		+	162	Bot. C E.Rd		
		428 / 2	229	30	4 17	227	+	5 14	24020	12	+	178		+	208	T.C.		
		642 / 4	243	50	17 30	239	+	7 14	094	13	+	252		+	302	Fence		
		252 / 1	153	20	—	152	+	3 51	23924	14	+	82		+	102	℄ Rd		
		353 / 2	154	30	356 35	153	+	3 53	23916	15	+	74		+	104	T.F. E.Rd		
		553 / 4	154	50	355 17	153	+	4 06	23902	16	+	60		+	110	B.F.		
		853 / 7	154	70	352 58	153	+	4 35	895	17	+	53		+	123	Fence		
		692 / 5	193	60	27 06	189	+	8 45	24072	18	+	230		+	290	"		
		1159 / 10	160	150	341 56	158	+	6 33	23873	19	+	31		+	181	SL.		
		357 / 2	158	30	6 06	157	+	4 47	23943	20	+	101		+	131	T.C.		
		257 / 1	158	20	5 07	[illegible]	+	3 39	23922	21	+	80		+	100	B.C. E.Rd		

Add'n'l Inform.

Notes Red. H. Martin Plotted by D. DARLING Job No. 8167 Division No. F.B. 683 Pg. 172
Date 8-4-37 Date FEB 17 1937 Notes Chkd. Checked Survey by SHAEFER Notes W.E.H. Date 12-16-36

Form 301 10M 3-34

PLEASE RETURN TO
LOS ANGELES COUNTY SURVEYOR
700 HALL OF RECORDS

NOTE: ANY ADDITIONS OR CHANGES ON THIS SHEET MUST BE MADE OR CIRCLED IN RED INK. WITH DATE AND NAME OF PERSON MAKING CHANGE

Do not extend notes this side of this line

Transit at	Sight on	Stadia Intercepts	Stadia Distance	Stadia Red—	Horizontal Angle 0° to 360° Right	Horiz. Distance	+ Vertical Angle —	Elevation of Point	+ Back Sight	+ Difference Elevation —	Height of Instrument	+ Vertical Distance —	REMARKS Station	Left	Right
P.I. N	P.I. O			—	° '		° '	23722	62		2384		L.B. 683-		-153
		1062											F.B. 683-	96-97	173
		9	167	109	329 57	166	+ 3	23845		+ 3		+ 103	B.L.S.		
		185	86	19	101	86	+ 2	23865		+ 23		+ 33	E. R.O.		
		126	87	12	8 43	87	+ 1 21	852					E. & R.O. B.C.		
		1											T.C.		
		86	87	10	10 34	87	+ 5	889					D.T. DC. 4th Line		
		1											T. B.M.		
		1153	154	112	286 08	154		23724					T. P.B.		
		10											FENCE		
		745	147	68	289 46	147		774					FENCE		
		6											FENCE		
		510	111	40	31 17	109	+ 8	963					FENCE		
		4											FENCE		
		745	146	70	47	142	+ 9	24020					FENCE		
		6											FENCE		
		5	109	56	308 28	109		23786					FENCE		
		733											FENCE		
		6	134	60	63	130	+ 10	24014					FENCE		
		5											FENCE		
		6	84	30	331 24	84	+ 2	23812					FENCE		
		7											FENCE		
		9	80	39	347 30	79	+ 5	826					FENCE		
		9											FENCE		
		5	83	42	44 59	81	+ 7	912					FENCE		
		981											FENCE		
		9	82	90	350 27	81	+ 5	832					B.M.		
		179	80	15	354 05	80	+ 1	858					T.P. E. & R.O.		
		1													
		379	80	32	36 03	79	+ 5	893					S.W.		
		5													
		146	47	09	22 12	47		23833					T.C. S.W.		
		1													
		344	45	34	20 16	45		23811					S.R. I.V.Co.		
		3													
		1124	125	118	283 49	125		23724					& DR. W. Line		
		10											of Tract		
		1184	85	11	247 23	85	+ 1 23	23712		13 0		2 0	B.D. FENCE		
		11													

Add'n'l Inform.

Topography Description Legend:
Side Hill....S.H. Bottom Draw..B.D.
Side of Draw..S.D. Bottom wash B.W.
Side of Ridge..S.R. Top of Ridge..T.R.
Head of Draw H.D. Toe of Slope..T.S.

Index of Draw..V.D's Side of Canyon..S.Cn.
Break in Slope..B.S. Top of Bank..T.B.
Brow Slope.....S.S. Bottom of Bank..B.B.
Top of Cliff.....T.Cl. Top of Cut.....T.C.
Bottom of Cliff..B.Cl. Bottom of Cut..B.C.
Top of Spur.....T.Sp. Top of Fill.....T.F.
Bottom Canyon...B.Cn. Bottom of Fill..B.F.

Fir-Red Cedar....Cd.
Pine-Pi. Cedar....Cy.
Sycamore.....Sy.
Eucalyptus.....Eu.
Plus combinations of these and common abbreviations.

Oak-O. Fir-Fir.
Trees.....Tr. Fir.
Int. Fences..V. Fir.
Ditch.....Di.
Telephone Pole T.P.
Power Pole....P.P.
Culvert.....Cul.

Sw. Fl. Str. Tr. Pvt. E.Rd.
Saddle.....
Swale.....
Flat.....
Stream.....
Trail.....
Pavement.....
Edge of Road

PS 710

Form 301 ISM 3-34

PLEASE RETURN TO
LOS ANGELES COUNTY SURVEYOR
700 HALL OF RECORDS

NOTE: ANY ADDITIONS OR CHANGES ON THIS SHEET MUST BE MADE OR CIRCLED IN RED INK, WITH DATE AND NAME OF PERSON MAKING CHANGE

Do not extend notes this side of this line

Transit at	Sight on	Stadia Intercepts	Stadia Distance	Stadia Rod—	Horizontal Angle 0° to 360° Right	Horiz. Distance	+ −	Vertical Angle	Elevation of Point	+ Back Sight	+ − Difference Elevation	Height of Instrument	+ − Vertical Distance	REMARKS Station	Left	Right
P.I. "N"	P.I. "O"								2378.02	1 62		2384.2		LB.		153
														F.B. 683		173
		970 / 9	21	9.0	245 —	71		—	2375.2	2				B.D. + Fence		
		617 / 6	18	6.7	155 20	18		—	77.5	3				℄ Ro.		
		827 / 8	28	8.3	128 41	28		—	75.9	4				B.C. + Eg.		
		529 / 5	30	5.7	124 00	30		—	78.5	5				T.C.		
		723 / 7	24	7.3	209 15	24		—	76.9	6				INT FENCE		
		1095 / 10	96	10.0	94 20	94	+	7 28	86.6	7				BRK		
		618 / 6	19	6.5	191 57	19		—	77.7	8				EG. Ro.		
		1004 / 9	105	9.0	92 48	103	+	7 35	89.0	9				BRK		
		955 / 9	56	9.7	164 49	56		—	74.5	10				INT ℄ Br. Dr.		
		840 / 7	141	7.0	91 29	138	+	7 55	96.4	11				Fe. Line		
		1054 / 10	60	10.5	181 21	60		—	73.7	12				℄ Priv. Ro. + Fence		
		1174 / 11	75	11.2	195 55	75		—	73.0	13				℄ Priv. Dr.		
	?	1148 / 11	98? 49	11.0	196 57	98? 49		1 21	70.9 ~~72~~	14?				" ℄ Bridge		
		1128 / 10	129	11.0	196 37	129		—	73.2	15				℄ " " Brk		
		1050 / 9	151	9.4	202 44	151		—	74.8	16				Roc. " "		
		519 / 3	220	3.5	232 58	220		—	80.7	17 65		2384.5		SE. Cor. House		
		508 / 3	209	4.0	239 31	209		—	80.5	18				NE " "		
		333 / 1	234	2.3	241 22	234		—	82.2	19				NW. Cor. House		
		1093 / 10	94	10.0	220 17	94		2 41	70.0	20				BOT Ct. 6' Wide		
		481 / 3	182	4.0	116 11	181	+	4 35	95.0	21				Fence Line		

Notes Red. H. Martin Platted M. D. DARLING Job No. 8167 Division No. F.B. 683 Pg. 291
Date 2-4-37 Date FEB 17 1937 Notes Chkd. Checked Survey by SHAFFER Notes HFH Date 12-16-36

Form 301 1[illegible] 3-34

PLEASE RETURN TO
LOS ANGELES COUNTY SURVEYOR
700 HALL OF RECORDS

NOTE: ANY ADDITIONS OR CHANGES ON THIS SHEET MUST BE MADE OR CIRCLED IN RED INK, WITH DATE AND NAME OF PERSON MAKING CHANGE

Do not extend notes this side of this line

Transit at	Sight on	Stadia Intercepts	Stadia Distance	Stadia Rod	Horizontal Angle 0° to 360° Right	Horiz. Distance	+ − Vertical Angle	Elevation of Point	+ Back Sight	+ − Difference Elevation	Height of Instrument	+ − Vertical Distance	REMARKS Station	Left	Right
Pl. "N"	Pl. "O"	981 / 9	82	9.8	220.08	82	—	2378.02 / 2374.7	16.5		2384.5		Bk dr.		
		831 / 7	132	8.0	129.34	131	+ 3.0	834	2				Brk.		
		1122 / 10	123	10.5	142.03	123	—	2374.0	3				swale		
		1108 / 10	109	13.0	154.57	109	—	2371.5	4				Top cut		
		1101 / 10	102	14.0	185.34	102	− 2.20	663	5				¼ pt dr		
		1108 / 10	109	11.0	156.43	109	− 2.31	687	6				Bot cut		
		1105 / 10	106	13.5	164.34	106	—	2371.0	7				℄ T.R.		
		1094 / 10	95	10.0	182.00	95	− 2.20	707	8				T.B.		
		1075 / 9	176	10.0	162.34	175	− 3.42	631	9				℄ T.R.		
		1076 / 9	177	10.0	166.02	176	− 3.31	637	10				edge Rd.		
		1126 / 10	127	11.0	178.19	126	− 4.31	655	11				4½' x 4' x 3' Concrete Box	Spring Water	
		874 / 7	175	8.0	159.14	174	− 4.32	626	12				B.C.		
		476 / 3	177	4.0	157.47	176	− 4.45	659	13				T.C		
		1180 / 10	181	13.6	152.00	181	—	2370.9	14				BK. S.		
		931 / 8	132	9.0	176.27	131	− 5.30	627	15				2½' x 1½' x 2' Concrete box	Spring water	
		584 / 4	185	5.0	141.16	185	—	2379.5	16				BK. S.		
		941 / 8	142	9.0	173.06	140	− 5.52	61.0	17				Bot. dr.		
		1031 / 8	232	9.0	130.08	230	+ 2.49	869	18				BK.S.		
		1148 / 9	249	10.0	133.21	249	+ 1.53	826	19				Fn.		
		599 / 3	100	5.1	129.24	100	—	2378.8	20				BK S.		
		512 / 4	113	5.0	123.15	113	+ 1.39	827	21						

Add'n'l Inform.

Topography Description Legend: Side Hill ... S.H. Side of Draw S.D. Side of Ridge S.R. Head of Draw H.D. Bottom Draw B.D. Bottom Wash B.W. Top of Ridge T.R. Toe of Slope T.S. Interv. of Draw V.D's Break in Slope Bk.S. Steep Slope ... S.S. Top of Cliff ... T.Cl. Bottom of Cliff ... B.Cl. Top of Spur ... T.Sp. Bottom Canyon ... B.Cn. Side of Canyon S.Cn. Top of Bank ... T.B. Bottom of Bank B.B. Top of Cut ... T.C. Bottom of Cut ... B.C. Top of Fill ... T.F. Bottom of Fill B.F. Saddle ... Sa. Swale ... Sw. Flat ... Fl. Stream ... Str. Trail ... Tr. Pavement ... Pvt. Edge of Road E.Rd. Traveled Rd. Tr.Rd. Fence ... Fn. Int. Fences V.Fns. Ditch ... Di. Telephone Pole T.P. Power Pole ... P.P. Culvert ... Cul. Oak-G. Fir-Fr. Pine-Pi. Cedar-Cn. Sycamore ... Sy. Eucalyptus ... Eu. Plus combinations of these and all common standard abbreviations.

Form 212

Form 301 10M 3-34

PLEASE RETURN TO
LOS ANGELES COUNTY SURVEYOR
700 HALL OF RECORDS

NOTE: ANY ADDITIONS OR CHANGES ON THIS SHEET MUST BE MADE OR CIRCLED IN RED INK, WITH DATE AND NAME OF PERSON MAKING CHANGE

Do not extend notes this side of this line

Transit at	Sight on	Stadia Intercepts	Stadia Distance	Stadia Rod—	Horizontal Angle 0° to 360° Right	Horiz. Distance	+ − Vertical Angle	Elevation of Point	+ Back Sight	+ − Difference Elevation	Height of Instrument	+ − Vertical Distance	REMARKS Station	Left	Right
								2378.03	1		2384.5				
P.I.N.	P.I.O	1067 / 9	168	10.0	172.24	167	− 4.43	23607					BOT.d. pipeline 1"		
		325 / 2	126	3.0	115.35	125	+ 3.42	887	2				BK.S.		
		1086 / 9	187	10.0	169.57	185	− 5.10	576	3				B.D.J. Fn. 1" pipeline		
		480 / 3	181	4.0	130.19	181	+ 2.30	885	4				BK.S.		
		1140 / 9	241	10.0	136.21	241	+ 1.20	800	5				Fn.		
		1124 / 9	225	12.0	145.22	225	− —	725	6				Fn. BK.S.		
		1041 / 8	242	9.0	167.15	240	− 5.26	526	7				B.D. 1" pipeline Wrend 36" culvert		
		929 / 7	230	8.0	152.43	229	− 3.02	642	8				SPUR		
		933 / 7	234	8.0	169.41	233	− 4.16	590	9				N.E. Cor. concrete Reservior		
		935 / 7	236	8.0	171.53	235	− 4.04	597	10				NW " "		
		948 / 7	249	8.0	169.24	248	− 3.59	591	11				NE " (4x9x5)		
		934 / 7	235	8.0	171.29	234	− 4.01	600	12				Center Wind Mill Tower on Reservior		
		1136 / 9	237	10	168.44	236	− 4.0	579	13				T.B.		
		1088 / 9	189	10.0	172.45	188	− 4.09	570	14				T.B. opp. spring		
		1142 / 10	143	11.0	176.46	143	− 2.48	665	15				T.B		
		1132 / 10	133	11.0	180.13	133	− 2.04	686	16				T.B		
		1119 / 10	120	10.0	172.06	120	− 2.50	685	17				T.B. Fn.		
								2346.20	18		2351.8				
P.I.M.	P.I.N.							2546.20	56		2551.8		FB 683-173-153		
		379 / 2	180	3.0	4.13	179	+ 3.28	23599	19				B.C.		
		382 / 2	183	3.0	5.38	182	+ 4.22	628	20				T.C.		
		216 / 2	117	3.0	4.03	117	+ 2.40	543	21				edge T.B.		

Notes Red. H. Martin Platted M.D. Barlin Job No. 8167 Division No. ____ F.B. 683 Pg. 173
Date 2-4-37 Date 2-17-37 Survey by Schaefer Notes Schaefer Date 12-16-36
Notes Chkd. Checked
Date Date

Form 301 10M 3-34

PLEASE RETURN TO
LOS ANGELES COUNTY SURVEYOR
700 HALL OF RECORDS

NOTE: ANY ADDITIONS OR CHANGES ON THIS SHEET MUST BE MADE OR CIRCLED IN RED INK. WITH DATE AND NAME OF PERSON MAKING CHANGE

Do not extend notes this side of this line

Transit at	Sight on	Stadia Intercepts	Stadia Distance	Stadia Rod	Horizontal Angle 0° to 360° Right	Horiz. Distance	+ Vertical Angle −	Elevation of Point	+ Back Sight	+ Difference Elevation −	Height of Instrument	+ Vertical Distance −	REMARKS Station	Left	Right
					° '		° '	2342.20	3.6		2351.8				
P.I.M.	P.I.N.	319 / 2	120	3 0	359 46	120	+ 2 52	2354.8					℄ TR.		
		421 / 3	122	4 0	8 52	122	+ 2 40	536					E. end Top of 36" Culvert		
		461 / 3	162	4 0	0 30	161	+ 3 41	586					℄ Private Rd + Aqua Dulce		
		458 / 3	159	4 0	4 18	158	+ 3 37	579					edge " " " "		
		678 / 6	79	6 2	19 33	79	—	2345.6					T.B.		
		951 / 7	152	8 0	10 36	151	+ 5 35	586					℄ Private Rd + Gate		
		1062 / 10	63	10 3	34 49	63	—	415					T.B.		
		234 / 1	135	2 0	18 33	135	+ 3 06	572					℄ Private Rd.		
		1047 / 10	48	10 0	66 58	47	− 6 57	364					T.B.		
		307 / 2	108	2 2	23 27	108	—	496					3' high 1" Pipe Line + Hydrant		
		303 / 2	104	2 3	29 02	104	—	495					" " + Private Pg		
		501 / 4	102	5 2	45 42	102	—	466					" " " "		
		951 / 9	52	9 0	103 45	50	− 11 19	329					T.B.		
		323 / 2	124	2 0	34 13	124	+ 2 52	563					℄ R.S.		
		1164 / 10	165	11 0	49 17	159	+ 11 01	722					Fn		
		1135 / 11	36	11 0	107 30	35	− 7 17	364					B.F.		
		849 / 7	150	8 0	57 02	146	+ 8 44	664					Fn B.K.S.		
		914 / 8	115	8 7	77 09	115	—	431					Fn. Cor. 1" Pipe Line		
		845 / 8	46	8 5	18 05	46	—	433					B.F.		
		296 / 1	147	2 0	82 27	147	+ 1 27	536					Fn		
		1141 / 10	142	11 0	102 14	141	− 3 39	319					℄ Private Rd.		

Add'n'l Inform.

Topography Description Legend:
Side Hill ..... S.H. | Bottom Draw ..... B.D. | Bottom Wash ..... B.W. | Top of Ridge ..... T.R. | Toe of Slope ..... T.S.
Side of Draw ..... S.D. | Side of Ridge ..... S.R. | Head of Draw ..... H.D.

Intersection of Draw with Break in Slope ..... B.S. | Strap Slope ..... S.S. | Top of Cliff ..... T.Cl. | Bottom of Cliff ..... B.Cl. | Top of Spur ..... T.Sp. | Bottom Canyon ..... B.Cn. | Side of Creek & Ch. ..... S.C. | Top of Bank ..... T.B. | Bottom of Bank ..... B.B. | Top of Cut ..... T.C. | Bottom of Cut ..... B.C. | Top of Fill ..... T.F. | Bottom of Fill ..... B.F.

Saddle ..... Sa. | Swale ..... Sw. | Flat ..... Fl. | Stream ..... Str. | Trail ..... Tr. | Pavement ..... Pvt. | Edge of Road ..... E.Rd. | Traveled Rd. ..... Tr.Rd. | Fence ..... Fe. | Int. Fences ..... V.Fns. | Ditch ..... Di. | Telephone Pole ..... T.P. | Power Pole ..... P.P. | Culvert ..... Cul. | Oak ..... Oak-D. | Pine ..... Pine-Pl. | Sycamore ..... Sy. | Eucalyptus ..... Eu. | Plus combinations of these and all common standard abbreviations. ..... Fir-Fr. | Cedar ..... Ce.

Form 301 IDM 5-34

PLEASE RETURN TO
LOS ANGELES COUNTY SURVEYOR
700 HALL OF RECORDS

NOTE: ANY ADDITIONS OR CHANGES ON THIS SHEET MUST BE MADE OR CIRCLED IN RED INK, WITH DATE AND NAME OF PERSON MAKING CHANGE

Do not extend notes this side of this line

Transit at	Sight on	Stadia Intercepts	Stadia Distance	Stadia Rod	Horizontal Angle 0° to 360° Right	Horiz. Distance	+ − Vertical Angle	Elevation of Point 2346.2	+ Back Sight 15.2	+ − Difference Elevation	Height of Instrument 2361.8	+ − Vertical Distance	REMARKS Station	Left	Right
					° '		° '								
B.M.	P.I.N.	11137													
		10	138	11 0	104 18	137	4 11	2330.8					T.B.		
		306													
		2	107	3 0	13 17	107	—	2348.8					T.B.		
		1088													
		10	89	10 0	74 01	89	2 09	385					T.B.		
		702													
		6	103	6 1	10 31	103	—	451					B.D. 4' wide		
		782													
		1	83	7 1	36 57	83	—	441					T.B.		
		1189													
		11	90	11 1	21 27	90	—	401					B.D. 5' wide		
		496													
		4	97	4 1	25 14	97	—	471					T.B.		
		960													
		8	161	9 0	31 43	157	+ 9 0	678					S.H.		
		1173													
		11	74	11 0	38 03	73	4 39	348					B.D. 4' wide		
													T.B.		
		388													
		3	89	3 0	346 50	89	+ 3 31	543					clump of 4 10" willows		
		961													
		9	62	15 0	47 56	62	3 16	339					B.D. Brk. 8' wide		
		1095													
		10	96	10 0	342 14	95	+ 6 33	527 ✓					Spring		
		145													
		1	46	1 0	327 32	45	+ 7 25	567					end of Fnc. T.E.		
		1770													
		11	71	11 0	82 02	68	12 12	263					B.D. 13' wide		
		180													
		1	81	0 9	349 28	81	—	509					edge Rd.		
		185													
		1	86	0 3	4 47	86	—	515					edge Rd. Brk.		
			31	7 6	357 21	31	—	442					℄ TR.		
		338													
		3	39	3 2	338 43	39		486					B.C.		
			20	5 7	36 21	20		459					edge Rd. T.E.		
			6	5 7	253 09	6	—	461					B.C.		
		122													
		1	23	1 0	255 11	20	+ 22 16	391					T.C.		

Date

Date

Date

Maps Sec. H. Martin Plotted

Date 2-4-37 Date B T T 1937 Survey of

Map No.

Job No. 8167 Division No.

F.B. 683 PG. 27

Scale 1" = 100'

Form 301 10M 3-34

PLEASE RETURN TO
LOS ANGELES COUNTY SURVEYOR
700 HALL OF RECORDS

NOTE: ANY ADDITIONS OR CHANGES ON THIS SHEET MUST BE MADE OR CIRCLED IN RED INK. WITH DATE AND NAME OF PERSON MAKING CHANGE

Do not extend notes this side of this line

Transit at	Sight on	Stadia Intercepts	Stadia Distance	Stadia Rod	Horizontal Angle 0° to 360° Right	Horiz. Distance	+ Vertical Angle	Elevation of Point	+ Back Sight	+ Difference Elevation	Height of Instrument	+ Vertical Distance	REMARKS Station	Left	Right
P.I.M.	P.I.N	884 / 8	85	8.0	170.11	82	+ 11.10	~~2546.3~~ 2346.20 / 2360.0	1 56		~~2351.8~~ 2351.8		T.C.		
		714 / 6	115	6.0	167.00	114	+ 5.18	564	2				T.C.		
		577 / 5	78	5.0	161.16	77	− 5.[illegible]	398	3				B.C. edge Rd		
		477 / 4	78	4.0	145.02	77	− 5.[illegible]	407	4				edge Rd T.F.		
		512 / 4	113	4.0	159.28	112	− 5.[illegible]	369	5				B.C. edge Rd		
		412 / 3	113	4.0	150.55	112	− 5.15	377	6				edge Rd T.F.		
		1047 / 10	148	15.0	163.29	147	+ 4.26	483	7				T.C.		
		547 / 4	148	5.0	158.46	147	− 5.00	338	8				B.C. edge Rd		
		506 / 4	147	5.0	152.27	146	− 4.[illegible]	344	9				edge Rd. T.F.		
		1057 / 9	158	10.0	158.14	152	+ 11.21	723	10				S.H. swale		
		814 / 7	115	7.0	179.23	109	+ 12.11	687	11				S.H.		
		681 / 6	82	6.0	207.03	66	+ 26.[illegible]	781	12				S.H.		
		367 / 3	68	3.0	259.45	51	+ 29.11	822	13				S.H.		
		495 / 4	96	4.0	298.16	84	+ 20.55	798	14				S.H.		
P.I.L	P.I.M.							2317.55	15 56		23232		F.B. 683-~~99~~ 173-153		
		249 / 1	150	2.0	357.55	150	+ 2.43	283	16				B.C. edge Rd		
		249 / 1	150	2.0	4.59	150	+ 2.41	285	17				edge Rd T.F.		
		858 / 7	159	8.0	354.02	154	+ 10.31	437	18				T.C.		
		417 / 3	118	4.0	351.48	114	+ 10.37	405	19				T.C.		
		168 / 1	69	0.8	351.40	69	−	224	20				B.C. edge Rd		
		166 / 1	67	1.2	9.40	67	−	220	21				edge Rd T.F.		

Add'n'l Inform.

F.B. 683 PG. 216

Topography Description Legend: Side Hill ... S.H. Side of Draw S.D. Side of Ridge S.R. Road of Draw H.D. Bottom Draw B.D. Bottom Wash B.W. Top of Ridge T.R. Toe of Slope T.S.

Interc. of Draw V.D's Break in Slope Bk.S. Steep Slope ... S.S. Top of Cliff ... T.Cl. Bottom of Cliff B.Cl. Top of Spur ... T.Sp. Bottom Canyon B.Cn.

Side of Canyon S.Cn. Top of Bank T.B. Bottom of Bank B.B. Top of Cut ... T.C. Bottom of Cut B.C. Top of Fill ... T.F. Bottom of Fill B.F.

Saddle ... Sa. Swale ... Sw. Flat ... Fl. Stream ... Str. Trail ... Tr. Pavement ... Pvt. Edge of Road E.Rd.

Traveled Rd. Tr.Rd. Fence ... Fn. Int. Fences V.Fns. Ditch ... Dt. Telephone Pole T.P. Power Pole ... P.P. Culvert ... Cul.

Oak-O. Fir-Fr. Pine-Pl. Cedar-Cd. Sycamore ... Sy. Eucalyptus ... Eu. Plus combinations of these and all common standard abbreviations.

Form 391 19M 3-34

PLEASE RETURN TO
LOS ANGELES COUNTY SURVEYOR
700 HALL OF RECORDS

NOTE: ANY ADDITIONS OR CHANGES ON THIS SHEET MUST BE MADE OR CIRCLED IN RED INK, WITH DATE AND NAME OF PERSON MAKING CHANGE

Do not extend notes this side of this line

Transit at	Sight on	Stadia Intercepts	Stadia Distance	Stadia Rod	Horizontal Angle 0° to 360° Right	Horiz. Distance	+ − Vertical Angle	Elevation of Point	+ Back Sight	+ − Difference Elevation	Height of Instrument	+ − Vertical Distance	REMARKS Station	Left	Right
					° ′		° ′	2317.55	1 56		2323.2				
P.I.L	P.I.M.	1 71 / 1	72	1 0	345 32	71	+ 7 55	2331 8					T.C.		
		1 32 / 1	33	1 0	321 01	29	+ 20 16	330	2				T.C.		
			25	4 7	332 40	25	—	185	3				B.C. edge Rd		
			21	3 5	25 17	21	—	197	4				edge Rd T.F.		
		1 47 / 1	48	1 0	225 21	47	+ 9 41	301	5				T.C.		
		6 08 / 5	109	5 0	256 45	86	+ 27 21	627	6				S.H.		
		7 07 / 6	108	6 0	277 12	77	+ 32 04	659	7				S.H.		
		7 19 / 6	120	6 0	313 06	99	+ 24 35	625	8				S.H.		
		6 88 / 5	189	6 0	338 46	172	+ 17 31	714	9				S.H.		
		3 34 / 2	135	3 0	328 52	119	+ 20 22	642	10				S.H.		
		11 22 / 9	223	15 0	8 47	222	+ 2 51	192	11				FENCE		
		11 11 / 9	212	16 0	13 39	212	—	23072	12				W. BOT DR. T.F.		
		11 17 / 9	218	10 0	28 13	217	3 10	014	13				E. BOT DR		
		11 43 / 9	244	13 0	38 20	244	—	102	14				S.H.		
		11 47 / 10	148	16 0	18 19	148	0 44	23054	15				FENCE LINE		
				0 2	8 22	74 0	—	2323 0	16	0 2			SET NAT P#1-L		
P#1-L	P.I. "L"							2323 0	17 5 1		2328 1				
				10 5		74 0	—	23176	18	10 5			P.I. "L" CHG. SHOT		
		11 13 / 10	114	11 0	230 34	103	18 10	22833	19				ROCK & CON. T.54 POND N.W. COR		
		11 18 / 10	119	11 0	238 48	107	18 20	22816	20				N.E. COR " "		
		11 00 / 10	101	16 0	241 39	91	17 50	828	21				So. Pt. [illegible]		

Date 2-4-37 Date FEB 17 1937 Survey of Aqua Dulce Rd. Division No. 8167 F.B. 683 PG. 2[illegible]

Date Date Map No. [illegible] Indexed [illegible]

Form 301 10M 3-34

PLEASE RETURN TO
LOS ANGELES COUNTY SURVEYOR
700 HALL OF RECORDS

NOTE: ANY ADDITIONS OR CHANGES ON THIS SHEET MUST BE MADE OR CIRCLED IN RED INK. WITH DATE AND NAME OF PERSON MAKING CHANGE

Do not extend notes this side of this line

Transit at	Sight on	Stadia Intercepts	Stadia Distance	Stadia Red—	Horizontal Angle 0° to 360° Right	Horiz. Distance	+ Vertical Angle —	Elevation of Point	+ Back Sight	+ Difference Elevation	Height of Instrument	+ Vertical Distance	REMARKS Station	Left	Right
P.M.	P.I. "L"			—	° '		° '	23230	1		2328 1				
I-L		1205	106	12 0	227 03	91	22 01	22793	2				SEE NOTE		
		11											EG FISH POND BOT. DR.		
		1165	66	11 0	212 34	62	13 23	23023	3				INT FENCES T.F.		
		11											W. BNK. DR.		
		1175	76	11 0	217 48	71	15 09	22981	4				E. " " DRAIN.		
		1100	101	10 0	225 21	90	19 23	8671	5				TOP BNK.		
		10													
		523	124	8 0	230 —	112	17 52	8710	6				BOT DR 12 WIDE		
		4													
		825	126	12 0	249 48	113	18 40	7811	7				EAST BNK DR. 4		
		7													
		636	137	6 0	258 58	121	20 11	7833	8				BOT DR 6' WIDE		
		5													
		1136	137	11 0	262 43	120	20 50	7188	9				W. BNK DR. 4		
		10													
		1135	136	8 0	266 55	120	20 04	7631	10				F.B. 683 - 173		
		10													
P.I. "L"	P.I. "M"							23176	5 5		2323 1				
		682	183	6 0	71 01	172	14 10	22736	12				E. BNK DR 4		
		5													
		1060	161	10 0	77 49	149	15 31	7147	13				W. BNK DR 4		
		9													
		1173	174	11 0	74 00	161	15 40	6681	14				BOT DR 12' WIDE		
		3													
		682	183	6 0	99 50	166	17 21	6411	15				END OF BNK DR.		
		5													
		1155	156	11 0	105 42	138	19 20	6271	16				" " " "		
		10													
		767	168	7 0	102 24	149	19 23	6341	17				BOT DR		
		6													
		1088	189	15 0	65 52	183	9 55	7601	18				N.W. COR. HOUSE		
		9													
		697	198	6 0	81 40	188	13 12	7311	19				S.W. " "		
		5													
		1014	215	9 0	80 04	209	9 16	7981	20				S.E. " "		
		8													
		10 10	211	12 0	65 45	206	8 43	7955	21				N.E. " "		
		8													

FISH POND 6 IN BOT OF DRAIN

Topography Description Legend:
Side of Draw B.H. Bottom Draw B.D.
Side of Draw S.D. Bottom Wash B.W.
Side of Mesa S.R. Top of Ridge T.R.
Side of Draw H.D. Toe of Slope T.S.

Side of ..... Sa.
Bank ..... Bk.
Flat ..... Fl.
Stream ..... Str.
Trail ..... Tr.
Pavement ..... Pvt.
Edge of Road E.Rd.

Canyon B.Cn.
Bank ..... T.B.
Bottom of Bank ..... B.B.
Top of Cut ..... T.C.
Bottom of Cut ..... B.C.
Top of Fill ..... T.F.
Bottom of Fill ..... B.F.

Side of Draw Y.D's
Top of Mesa Bk's. S.S.
Bottom of Mesa Bk's. T.Cl.
Slope ..... S.S. B.Cl.
Top of Cliff ..... T.Sp.
Bottom of Cliff ..... B.Cn.
Top of Spur
Bottom Canyon

Intersection of Draw Y.D's
Break in Mesa Bk's.
Steep Slope
Top of Cliff
Bottom of Cliff
Top of Spur
Bottom Canyon

Fls. Fl.
Cedar Ce.
Pine Pi.
Sycamore Sy.
Eucalyptus Eu.
Live Oak L.O.
Pine Pi.
Cedar Ce.
Sycamore Sy.
Eucalyptus Eu.
Live Oak L.O.
Plus combinations of these and all common abbreviations.

Traveled Rd. Tr.Rd.
Fence ..... Fe.
Int. Fences ..... V.Fe.
Ditch ..... Fe.
Telephone Pole ..... D.L.
Power Pole ..... T.P.
Culvert ..... P.P.
Culvert ..... Cul.

Form 391 10M 3-34

PLEASE RETURN TO
LOS ANGELES COUNTY SURVEYOR
700 HALL OF RECORDS

NOTE: ANY ADDITIONS OR CHANGES ON THIS SHEET MUST BE MADE OR CIRCLED IN RED INK, WITH DATE AND NAME OF PERSON MAKING CHANGE

Do not extend notes this side of this line

Transit at	Sight on	Stadia Intercepts	Stadia Distance	Stadia Rod	Horizontal Angle 0° to 360° Right	Horiz. Distance	+ −	Vertical Angle	Elevation of Point	+ Back Sight	+ − Difference Elevation	Height of Instrument	+ −	Vertical Distance	REMARKS Station	Left	Right
P.I. "L"	P.I. "M"				° '			° '	2317			2323					
		1134	135	11°	75° 06'	122		17° 57'	2872						T.S. FENCE		
		1048	149	10°	86° 52'	134		18° 28'	684						COR. "		
		1005	106	14°	78° 17'	96		18° 01'	770						BEG IN SLOPE		
		1134	135	15°	107° 50'	119		20° 15'	643						T.S. FENCE		
		860	61	13°	107° 10'	54		20° 16'	903						BOT. FILL FENCE		
		1062	63	10°	86° 09'	56		20° 03'	927						L PT. FENCE		
		1046	47	10°	55° 23'	45		11° 51'	23038						BOT. FILL		
		1020	221	12°	8° 38'	221	+	2° 15'	23196						T.F. FENCE		
P.I. "K"	P.I. "L"								2296	57		2301			L.B. 683-158-179 SEE F.B. 643-100		
				12	②29° 36' ①148° 48'	113			2289		12				P.I. K-1		
P.I. K-1	P.I. K								2289	47		2294			SET IX I STK ON TOP OF FILL		
		1132	333	10°	45° 48'	331		4° 26'	2258						COR. ON TOP		
		1079	300	10°	39° 25'	298		4° 17'	622						T.S.		
		1052	253	9°	47° 41'	249		6° 46'	558						A FENCE		
		1200	301	11°	31° 09'	301			2282						BOT FILL FENCE		
		1140	241	14°	56° 29'	238		5° 58'	554						FENCE ON		
		1025	226	9°	27° 11'	226			853						BOT FILL		
		1110	211	10°	51° 41'	207		8° 08'	548						T.S.		
		919	220	8°	31° 49'	219		3° 03'	747						FENCE		
		1125	130	11°	49° 35'	124		12° 48'	563						T.S.		

Date 2-4-37 Date FEB 17 1937 Survey of LAKE DUCKE Date

M. P. DARLING 8117 Pasadena E. R. 643 Pg. 77

Map No. 10073 Indexed

Form 301 I 3-34

PLEASE RETURN TO
LOS ANGELES COUNTY SURVEYOR
700 HALL OF RECORDS

NOTE: ANY ADDITIONS OR CHANGES ON THIS SHEET MUST BE MADE OR CIRCLED IN RED INK. WITH DATE AND NAME OF PERSON MAKING CHANGE

Do not extend notes this side of this line

Transit at	Sight on	Stadia Intercepts	Stadia Distance	Stadia Rod—	Horizontal Angle 0° to 360° Right	Horiz. Distance	+ Vertical Angle —	Elevation of Point	+ Back Sight —	+ Difference Elevation —	Height of Instrument	+ Vertical Distances —	REMARKS Station	Left	Right
P.I.	P.I.			—	° '		° '	2289 7			2294 4				
K-1	K	1090	191	10 0	28 32	191	2 02	776					B. FILL		
		9 1090	91	10 0	81 54	76	23 29	513					T.S		
		10 1158	155	11 0	38 06	153	5 56	676					FENCE		
		10 1138	139	11 0	133 36	128	16 08	463					11 INT FLGT DES		
		246 1	147	2 2	20 31	147	—	22922					BOT. FILL		
		1115 10	116	11 0	146 50	102	20 00	463					FENCE		
		1100 10	101	15 0	35 11	99	8 04	655					BRK IN FLGT		
		1090 10	91	14 0	165 32	81	19 26	520					B.F.		
		1070 10	71	14 0	35 15	70	8 03	707					FENCE Cor. T.S		
		1133 11	34	11 0	93 36	30	20 16	724					B. F.		
		1072 9	173	10 0	157 20	163	13 46	444					B. F.		
		1073 10	74	10 0	174 54	66	10 27	612					BAT. WASH (FLGT)		
		957 8	158	9 0	177 27	146	15 48	440					B. F.		
		1100 9	201	10 0	184 35	191	12 57	406					TOE SLOPE		
		1110 10	111	11 0	185 57	105	13 03	589					T.S.		
		860 7	161	8 0	184 39	153	3 01	512					B.F.		
		940 7	241	8 0	171 21	232	11 05	409					B.F.		
		979 8	180	9 0	22 37	173	1 05	515					BOT FLGT WASH		
		1100 10	161	11 0	102 58	151	14 37	443					B.F.		
		1110 10	111	11 0	112 50	98	19 29	487					FLGT		
													11		

Nature of Draw: V.D's Bank: R.B. L.B. Side of Draw: Top of Bank: T.B. Bottom of Bank: B.B. Canyon: S.Cr. Bank: T.B. Bottom of Cut: T.C. Top of Fill: T.F. Bottom of Fill: B.F. Saddle: Swale ... Sw. Flat ... Fl. Strm ... Str. Trail ... Tr. Pavement ... Pvt. Edge of Road: E.Rd. Gul.-G. Fr-Fr. Cedar-Ce. Plum-Pl. Cedar-Sy. Sycamore ... Sy. Eucalyptus ... Eu. Pine combinations of these and all common standard abbreviations. Traveled Rd. Tr. Rd. Fence ... Fence: V. Fn. Int. Ditch ... Ditch: D.I. Telephone Pole: T.P. Power Pole ... P.P. Culvert ... Cul.

Description Legend: Bottom Draw: B.D. Bottom Wash: B.W. Top of Ridge: T.R. Toe of Slope: T.S.

Form 381 IBM 3-34

PLEASE RETURN TO
LOS ANGELES COUNTY SURVEYOR
700 HALL OF RECORDS

NOTE: ANY ADDITIONS OR CHANGES ON THIS SHEET MUST BE MADE OR CIRCLED IN RED INK, WITH DATE AND NAME OF PERSON MAKING CHANGE

Do not extend notes this side of this line

Transit at	Sight on	Stadia intercepts	Stadia Distance	Stadia Rod—	Horizontal Angle 0° to 360° Right	Horiz. Distance	+ − Vertical Angle	Elevation of Point	+ Back Sight	+ − Difference Elevation	Height of Instrument	+ − Vertical Distance	REMARKS Station	Left	Right
P#	P.I.														
K-1	K							22897	1		22947				
Helmet		1139	140			131		23037	2						
		9		110	72 36		14 05			442		330	FLAT		
		10 73							3						
		9	174	10	59 56	168	10 41	528					"		
		11 24							4						
		9	225	10	177 20	218	11 34	402					"		
	?	470							5						
		2	271	30	13 50	259	+ 12 11	23472		+ 530		+ 560	T.C.		
		366							6						
		1	267	20	16 08	266	+ 3 40	096					B.C.		
		360							7						
		1	261	20	20 28	260	+ 4 00	108					T.F.	RD	
		428							8						
		2	229	30	8 09	226	+ 6 39	179					T.C.	SW	
		317							9						
		1	218	20	11 18	217	+ 3 18	052					B.C.	RD	
		310							10						
		1	211	20	17 14	210	+ 3 32	055					T.F.	"	
		278							11						
		1	179	20	1 25	173	+ 10 10	238					T.C.		
		270							12						
		1	171	20	6 90	171	+ 2 53	23012					B.C.	RD	
		260							13						
		1	161	20	14 29	160	+ 3 15	017					T.F.	"	
	?	249					+???	23152	14						
		1	150	20	357 31	146	− 8 50	22671					T.C.		
		209							15						
		1	110	10	346 51	109	+ 5 00	23032					T.C. SW.		
		200							16						
		1	101	10	353 02	101	+ 0 55	22950					B.C. RD		
		191							17						
		1	92	10	6 30	92	+ 1 22	957					T.F. "		
		179							18						
		1	80	10	335 24	77	+ 11 09	23088					T.C.		
		166							19						
		1	67	10	307 10	58	+ 21 42	23165					"		
		438							20						
		8	39	40	321 58	39	— —	22897					BC RD		
		222							21						
		2	23	30	358 04	23	— —	22910					BC RD		

Notes Rod. H.Martin Platted W.D. DARLING Job No. 810 Division No. 6
Date 2-4-37 Drawn 2-17-37 Checked
Transit Child Checked
Survey by SMEE & Notes D.F.H. Date 12-17-36

W. D. DARLING

Form 301 10M 3-34

PLEASE RETURN TO
LOS ANGELES COUNTY SURVEYOR
700 HALL OF RECORDS

NOTE: ANY ADDITIONS OR CHANGES ON THIS SHEET MUST BE MADE OR CIRCLED IN RED INK, WITH DATE AND NAME OF PERSON MAKING CHANGE

Do not extend notes this side of this line

Transit at	Sight on	Stadia Intercepts	Stadia Distance	Stadia Rod—	Horizontal Angle 0° to 360° Right	Horiz. Distance	+ — Vertical Angle	Elevation of Point	+ Back Sight	+ — Difference Elevation	Height of Instrument	+ — Vertical Distance	REMARKS Station	Left	Right
P# K-1	P.1. C							22897	1		22944				
		420 / 4	21	44	26 00	21	—	22900	2				T.F.		
		158 / 1	59	10	265 20	58	6 30	22868	3				T.C.		
		720 / 7	21	72	196 40	21	—	22872	4				T.F.		
		1080 / 10	81	100	234 26	81	2 23	812	5				END CUTS	S.W.	
		574 / 5	75	50	226 36	74	6 33	810	6				EG RD		
		212 / 1	113	10	226 44	113	+ 0 24	943	7				T.C.		
		567 / 5	68	50	206 06	67	6 13	821	8				T.F. EG RD		
		342 / 2	143	30	220 27	143	+ 2 43	22983	9				T.C. PT.		
		541 / 4	142	50	212 53	140	6 05	746	10				S.C. RD		
		546 / 5	47	50	199 03	47	4 50	857	11				T.F.		
		360 / 2	161	30	236 31	155	+ 10 49	23212	12				T.SP.		
		336 / 2	137	30	246 35	133	+ 10 19	157	13				S.H.		
		318 / 2	119	20	263 20	116	+ 9 28	120	14				S.W. SH.		
		317 / 2	118	20	279 01	108	+ 16 37	252	15				S.H.		
		332 / 2	133	20	304 33	110	+ 29 14	426	16				T.SP.		
		737 / 6	138	60	320 14	121	+ 20 19	337	17				S.H.		
		550 / 4	151	40	330 —	140	+ 15 20	292	18				S.W.		
		292 / 1	193	20	341 14	176	+ 17 08	471	19				S.H.		
		725 / 5	226	60	347 24	202	+ 18 49	577	20				T.SP.		
		466 / 2	267	30	354 12	248	+ 15 20	597	21				S.W.		

Add'n'l Inform.

F.B. 683 Pg. 2

Topography Description Legend: Side of Hill ... S.H. Side of Draw S.D. Side of Ridge S.R. Head of Draw H.D. Bottom Draw B.D. Bottom Wash B.W. Top of Ridge T.R. Top of Slope T.S.

Inters. of Draws V.D's Break in Slope Bk.S. Steep Slope S.S. Top of Cliff T.Cl. Bottom of Cliff B.Cl. Top of Spur T.Sp. Bottom Canyon B.Cn.

Side of Canyon S.Cn. Top of Bank T.B. Bottom of Bank B.B. Top of Cut T.C. Bottom of Cut B.C. Top of Fill T.F. Bottom of Fill B.F.

Saddle Sa. Swale Sw. Flat Fl. Stream Str. Trail Tr. Pavement Pvt. Edge of Road E.Rd.

Traveled Rd. Tr.Rd. Fence Fn. Int. Fence V.Fns. Ditch Dt. Telephone Pole T.P. Power Pole P.P. Culvert Cul.

Oak-S. Fir-Fr. Pine-Pt. Cedar-Cd. Sycamore Sy. Eucalyptus Ed. Plus combinations of these and all common standard abbreviations.

Form 301 10M 3-34

PLEASE RETURN TO
LOS ANGELES COUNTY SURVEYOR
700 HALL OF RECORDS

NOTE: ANY ADDITIONS OR CHANGES ON THIS SHEET MUST BE MADE OR CIRCLED IN RED INK, WITH DATE AND NAME OF PERSON MAKING CHANGE

Do not extend notes this side of this line

Transit at	Sight on	Stadia Intercepts	Stadia Distance	Stadia Rod—	Horizontal Angle 0° to 360° Right	Horiz. Distance	+ − Vertical Angle	Elevation of Point	+ Back Sight	+ − Difference Elevation	Height of Instrument	+ − Vertical Distance	REMARKS Station	Left	Right
P# K-1	P.I. "K"				° '		° '	2289 7	1		2294 4				
		495 / 2	296	30	0 33	278	+ 14 22	2362 7	2				S.H.		
									3				LB 683 - ~~173~~ 113		
P.I. I	P.I. J.							2243 11	4	55	2248 6		SEE F.B. 683 - 101 & 102		
					4-54-30								P.# I-1		
				30	59 49-00	194 5	+ 3-45	2258 4	5	+ 98		+ 12 8	Set 1x1 Stk		
P# I-2	P.I. "I"							2258 4	5 2		2263 6				
					° '		° '		6						
				11 0		194 5	− 2 47	2243 2		− 20 4		− 9 4	P.I. "I" Check Sta. I		
		618 / 4	219	50	157 27	212	+ 10 22	2297 3	7				T.C.		
		312 / 1	213	20	163 44	212	+ 2 46	718	8				B.C.		
		420 / 2	221	30	172 47	220	+ 3 50	754	9				T.F. edge Rd.		
		378 / 2	179	30	159 52	176	+ 7 44	845	10				T.C.		
		457 / 3	158	40	158 25	155	+ 8 11	819	11				T.C. Swale		
		252 / 1	153	20	163 27	153	+ 2 29	682	12				B.C. edge Rd.		
		318 / 2	119	30	154 55	115	+ 10 55	827	13				T.C. Spur		
		752 / 1	153	20	173 54	153	+ 3 08	699	14				T.F. edge Rd.		
		299 / 2	100	20	150 00	97	+ 9 31	779	15				T.C.		
		263 / 2	64	21	136 43	64	—	2261 5	16				B.C. T. Swale and Cut		
		358 / 3	59	31	144 02	59	—	605	17				edge Rd.		
		247 / 2	50	21	169 54	50	—	615	18				T.F. edge Rd		
		543 / 5	44	50	105 07	40	+ 16 18	704	19				T.C.		
		152 / 1	53	10	72 31	47	+ 20 03	797	20				TC		
		226 / 1	27	12	70 01	27	—	8256 4	21				B.C. edge Rd		

Notes Red. A. Martin Date 2-24-37 Plotted Date 2-25-37 Checked Date

H.D. DARLING Job No. 2117 Division No. Survey by Schaefer Notes Schaefer Date 12-17-36 Checked Date

Form 301 10M 3-34

PLEASE RETURN TO
LOS ANGELES COUNTY SURVEYOR
700 HALL OF RECORDS

NOTE: ANY ADDITIONS OR CHANGES ON THIS SHEET MUST BE MADE OR CIRCLED IN RED INK. WITH DATE AND NAME OF PERSON MAKING CHANGE

Do not extend notes this side of this line

Transit at	Sight on	Stadia Intercepts	Stadia Distance	Stadia Rod	Horizontal Angle 0° to 360° Right	Horiz. Distance	+ Vertical Angle —	Elevation of Point	+ Back Sight	+ Difference Elevation —	Height of Instrument	+ Vertical Distance —	REMARKS Station	Left	Right
					° '		° '	2258.4	1 5.2		2263.6				
P.I.#1	P.I.#2			5.3	328 20	10°	—	2258.3					T.F. edge Rd.		
		263/2	64	2.0	55 01	61	+ 12 01	74.5	2				T.C.		
		274/2	75	2.0	30 18	75	+ 4 06	66.9	3				T.C.		
		1125/10	126	11.0	11 32	126	— 2 11	47.8	4				T.F. Swale		
		1114/10	115	10.0	12 11	115	— 1 50	50.0	5				end cut		
		1040/9	141	10.0	9 41	141	— 1 40	49.4	6				start cut		
		435/3	136	4.0	2 07	135	— 5 38	46.3	7				west end 18" culvert		
		565/4	166	5.0	8 06	166	—	2258.6	8				T.C.		
		943/8	144	9.0	354 47	143	— 5 0	42.1	9				East end 18" Culvert		
		586/4	187	5.0	7 11	187	+ 1 40	64.0	10				T.C. spur		
		1024/9	125	10.0	8 10	125	— 2 22	48.4	11				edge Rd.		
		1119/10	120	11.0	358 07	120	— 1 53	48.6	12				" " T.F.		
		611/4	212	5.3	3 09	212	—	58.3	13				T.C.		
		1030/8	231	9.0	1 39	231	—	54.6	14				T.C.		
		1155/9	256	10.0	1 25	256	— 1 04	48.7	15				T.C. Swale		
		1150/9	251	10.0	359 24	250	— 3 15	39.3	16				BC.		
		1051/8	252	9.0	354 24	251	— 3 26	39.3	17				T.F. edge Rd.		
		694/4	295	6.0	0 29	295	— 0 50	53.3	18				T.C.		
		1026/7	327	9.0	348 57	327	— 1 20	47.2	19				T.C.		
		1042/7	343	9.0	357 04	341	— 3 44	32.3	20				BC. edge Rd.		
		939/6	340	8.0	358 25	339	— 2 39	2240.0	21				T.C. Swale		

Add'l Inform.

Interv. of Draw. V.B's: Draw Slope ... B.S. | Side of Canyon S.Ch.: Bank ... T.B. | Saddle ... Sa. | Travsed Rd. Tr. Rd. | Cap.-D. Fir-Ff. | Pipe-Pl. Cedar-Ce.
Draw Slope ... B.S. | Bottom of Bank ... B.B. | Swale ... Sw. | Fence ... V. Fn. | Sycamore ... Sy.
Top of Cliff ... T.Cl. | Bottom of Cut ... B.C. | Flat ... Fl. | Int. Fence ... D. Fn. | Eucalyptus ... Eu.
Bottom of Cliff ... B.Cl. | Top of Fill ... T.F. | Stream ... Str. | Ditch ... Di. | Use combinations of these and all common standard abbreviations.
Top of Spur ... T.Sp. | Bottom of Fill ... B.F. | Trail ... Tr. | Telephone Pole ... T.P.
Bottom Canyon ... B.Cn. | | Pavement ... Pvt. | Power Pole ... P.P.
| | Edge of Road ... E.Rd. | Culvert ... Cul.

Topography Description Legend:
Side of Hill ... S.H. | Bottom Draw ... B.D. | Top of Ridge ... T.R. | Toe of Slope ... T.S.
Side of Draw ... S.D. | Bottom Wash ... B.W. | Side of Ridge ... S.R. | Head of Draw ... H.D.

S.B. 183 Pg 24

Form 381 10M 3-34

PLEASE RETURN TO
LOS ANGELES COUNTY SURVEYOR
700 HALL OF RECORDS

NOTE: ANY ADDITIONS OR CHANGES ON THIS SHEET MUST BE MADE OR CIRCLED IN RED INK. WITH DATE AND NAME OF PERSON MAKING CHANGE

Do not extend notes this side of this line

Transit at	Sight on	Stadia Intercepts	Stadia Distance	Stadia Rod—	Horizontal Angle 0° to 360° Right	Horiz. Distance	+ −	Vertical Angle	Elevation of Point	+ Back Sight	+ − Difference Elevation	Height of Instrument	+ Vertical Distance	REMARKS Station	Left	Right
					° '			° '	2258.4	1.55		2263.9				
PI-1	PI #1	838 / 5	339	7.0	352 25	337	−	4 °	2233.5					T.F. edge Rd		
		788 / 4	389	6.0	357 17	389	−	1 59	433	2				T.C.		
		922 / 5	423	7.0	356 46	423	−	1 48	437	3				T.C.		
		1123 / 7	424	9.0	355 20	422	−	3 49	264	4				B.C. edge Rd.		
		1116 / 7	417	9.0	352 24	415	−	3 47	273	5				T.F. " "		
		732 / 3	433	5.0	3 18	432	+	2 04	763	6				S.H.		
		1122 / 7	423	9.0	348 49	419	−	5 43	125	7				B.F.		
		594 / 2	395	4.0	4 25	394	+	2 0	732	8				S.H.		
		1044 / 7	345	9.0	349 40	341	−	5 58	188	9				B.F.		
		1145 / 8	346	10.0	7 21	345	+	3 14	732	10				S.H. swale		
		1157 / 9	258	10.0	349 29	255	−	6 16	2225.4	11				B.F.		
		604 / 3	305	4.0	9 15	303	+	4 32	837	12				SPUR		
		1110 / 9	211	10.0	347 01	207	−	7 47	253	13				B.F.		
		983 / 7	284	8.0	11 46	281	+	5 24	822	14				S.H. SW.		
		926 / 8	127	9.0	346 41	123	−	9 55	331	15				B.F.		
	?	1261 / 10	262	9.0	14 54	259	+	6 24	836	16	+ 20		+ 29	S.H. SPUR		
		434 / 2	235	3.0	16 31	231	+	7 25	907	17				S.H. Brk.		
		316 / 1	217	2.0	19 56	212	+	8 54	947	18				Top SPUR		
		679 / 5	180	6.0	27 06	177	+	7 07	798	19				S.H.		
		654 / 5	155	6.0	34 51	153	+	7 01	762	20				SW.		
		1085 / 9	146	10.0	38 56	141	+	10 14	2279.1	21				Small SPUR		

Plotted Date
Checked Date
Surveyed by SC Hastert Date 12-17-36
Notes SC Hastert
Recorded by M.D. DARLING Job No. 816 Division No.
Date 2-5-37 Party Chief H. Machia Date 12-17-36 F.B. 683 Pg. 25

Form 301 10M 3-34

PLEASE RETURN TO
LOS ANGELES COUNTY SURVEYOR
700 HALL OF RECORDS

NOTE: ANY ADDITIONS OR CHANGES ON THIS SHEET MUST BE MADE OR CIRCLED IN RED INK. WITH DATE AND NAME OF PERSON MAKING CHANGE

Do not extend notes this side of this line

Transit at	Sight on	Stadia Intercepts	Stadia Distance	Stadia Rod	Horizontal Angle D° to 360° Right	Horiz. Distance	+ / −	Vertical Angle	Elevation of Point	+ Back Sight	+ Difference Elevation	Height of Instrument	+ / −	Vertical Distance	REMARKS Station	Left	Right
					° '			° '	2258.4			2263.2					
P#1-1	Pl.#1	1133 / 10	134	11.0	44.10	128	+	11.41	2279.1	1					swale		
		977 / 9	78	9.0	335.34	73	−	14.15	351	2					B.F.		
		729 / 6	130	7.0	63.52	111	+	22.33	2302.1	3					side SPur		
		327 / 2	128	3.0	76.26	104	+	25.28	2310.6	4					Top SPur		
		1147 / 11	48	11.0	255.17	43	−	18.35	2238.0	5					B.F.		
		862 / 8	63	8.0	201.42	60	−	12.36	42.2	6					BF.		
		618 / 5	119	5.0	100.56	105	+	20.17	973	7					S.H.		
	?	424 / 2	125 / 223	4.0	114.56	219	+	14.11	2289.3 / 2313.2	8					SW.		
		442 / 3	143	4.0	126.15	132	+	15.57	2297.4	9					S.H.		
		481 / 3	182	4.0	137.23	164	+	18.12	2313.6	10					SPur		
	?	492 / 3	193	4.0	142.40	172	+	19.07	195	11	+55.7			+59.7	Hd SW.		
		529 / 3	230	4.0	145.34	212	+	16.21	21.8	12					SPur		
		897 / 8	98	8.0	191.49	98	−	4.01	2248.6	13					B.F.		
		946 / 8	147	9.0	188.34	146	−	3.49	44.1	14					B.F.		
		1095 / 9	196	10.0	189.22	195	−	3.98	40.7	15					T.S.		
	?	1137 / 9	238	10.0	242.44	237	−	3.43	38.2	16					& PT Alamo Wash		
		1192 / 10	193	11.0	203.26	192	−	4.46	36.5	17					Flat		
		1162 / 10	163	11.0	216.15	161	−	6.58	33.0	18					BW.		
		1107 / 10	108	11.0	206.48	105	−	8.51	36.1	19					TS. SPur		
		1088 / 10	89	10.0	225.41	85	−	11.58	35.4	20					BrK		
		1107 / 10	104	10.0	232.14	99	−	12.03	22.3	21					Flat Slope canyon		

Add'l Notes

Intersection Description Legend: Brow of Hill ... B.H. | Bottom Draw ... B.D. | Bottom Wash ... B.W. | Top of Ridge ... T.R. | Toe of Slope ... T.S. | Side of Draw ... S.D. | Side of Ridge ... S.R. | Head of Draw ... H.D.

Obj.-O. Fir.-Fr. | Pine-Pi. Cedar-Ce. | Sycamore ... Sy. | Eucalyptus ... Eu. | Plus combinations of these and all common standard abbreviations.

Traveled Rd. Tr. Rd. | Fence ... F.Fe. | Dirt Fences ... D.F. | Telephone Pole ... T.P. | Power Pole ... P.P. | Culvert ... Cul.

Saddle ... Sa. | Swale ... Sw. | Flat ... Fl. | Stream ... Str. | Trail ... Tr. | Pavement ... Pvt. | Edge of Road ... E.Rd.

Side of Canyon S.Cn. | Top of Bank ... T.B. | Bottom of Bank ... B.B. | Top of Cut ... T.Ct. | Bottom Fill ... B.Cl. | Top of Fill ... T.Fl. | Bottom of Fill ... B.Fl.

Inters. of Draw, V.D's | Brook in Slope ... Br.S. | Steep Slope ... S.S. | Top of Cliff ... T.Cl. | Bottom of Cliff ... B.Cl. | Top of Spur ... T.Sp. | Bottom Canyon ... B.Cn.

F.B. 623 Pg. 2 24

Form 301 10M 3-34

PLEASE RETURN TO
LOS ANGELES COUNTY SURVEYOR
700 HALL OF RECORDS

NOTE: ANY ADDITIONS OR CHANGES ON THIS SHEET MUST BE MADE OR CIRCLED IN RED INK. WITH DATE AND NAME OF PERSON MAKING CHANGE

Do not extend notes this side of this line

Transit at	Sight on	Stadia Intercepts	Stadia Distance	Stadia Rod—	Horizontal Angle 0° to 360° Right	Horiz. Distance	+ − Vertical Angle	Elevation of Point	+ Back Sight	+ − Difference Elevation	Height of Instrument	+ − Vertical Distance	REMARKS Station	Left	Right
					° '		° '	2258	1		2263.6				
P.I.-1	P.I. #	1154 / 10	155	11 0	234 04	151	8 45	22293	2				W. Bk draw 8' Wide		
		1097 / 10	98	11 0	255 59	92	12 20	291	3				Slope		
		1141 / 10	142	11 0	256 27	137	10 33	271	4				W. Bk draw		
		1029 / 9	130	10 0	297 42	122	14 15	225	5				Slope		
		542 / 4	143	5 0	281 16	133	15 12	223	6				W. B. draw		
		1062 / 9	163	10 0	295 43	156	11 56	206	7				" " "		
		1149 / 10	150	11 0	311 38	143	12 21	204	8				Slope		
		1085 / 9	186	10 0	304 45	178	11 30	173	9				W. B. draw		
		1050 / 9	151	10 0	329 53	145	11 23	244	10				Slope		
		600 / 4	201	5 0	323 42	192	12 26	168	11				W. B. draw		
		1094 / 9	195	10 0	335 50	189	10 00	203	12				Slope Brk.		
		623 / 4	224	5 0	330 27	216	11 08	2216	13				W. B. draw		
		1114 / 9	215	10 0	344 05	210	8 44	213	14				T.S.		
		1028 / 8	249	9 0	335 30	242	9 26	144	15				W. B. draw		
		1062 / 8	263	9 0	341 31	257	8 31	160	16				Slope		
		912 / 6	313	8 0	340 47	307	8 03	120	17				W. B draw		
		1004 / 7	305	9 0	346 09	299	7 52	133	18				Slope		
		958 / 6	359	8 0	340 55	353	7 09	111	19				W. B. draw		
		1055 / 7	356	9 0	341 12	352	6 14	162	20				Slope		
		1023 / 6	424	8 0	346 17	419	6 36	101	21				Slope 7' Wide		
		1059 / 6	460	8 0	343 10	455	6 11	22064					Bot dr. W. Flat tens out		

Add'l Inform. This draw averages 4' deep & 8' Wide

Notes Rod H. Martin Plotted Date 2-4-37 Checked Date FEB 19 1937 Job No. 8167 Division No. F.B. 683 PG. 22
Notes Chkd. Checked Survey of Agua Dulce Rd
Date Date Survey by Schaefer Date 12-17-36
Map No. 7-87-3 Indexed A. C. Johnson

Form 301 10M 3-34

PLEASE RETURN TO
LOS ANGELES COUNTY SURVEYOR
700 HALL OF RECORDS

NOTE: ANY ADDITIONS OR CHANGES ON THIS SHEET MUST BE MADE OR CIRCLED IN RED INK. WITH DATE AND NAME OF PERSON MAKING CHANGE

Do not extend notes this side of this line

Oak-O. Fir-Fr. Pine-Pi. Cedar-Ce. Sycamore ..... Sy. Eucalyptus ..... Eu. Plus combinations of these and all common standard abbreviations.

Traveled Rd. Tr. Rd. Fence ..... Fn. Int. Fences. V. Fns. Ditch ..... Di. Telephone Pole T.P. Power Pole ... P.P. Culvert ..... Cul.

Saddle ..... Sa. Swale ..... Sw. Flat ..... Fl. Stream ..... Str. Trail ..... Tr. Pavement ..... Pvt. Edge of Road E.Rd.

Side of Canyon S.Cn. Top of Bank ... T.B. Bottom of Bank. B.B. Top of Cut ..... T.C. Bottom of Cut. ... B.C. Top of Fill ..... T.F. Bottom of Fill. B.F.

Inters. of Draws. V.D's Break in Slope. Bk.S. Steep Slope ..... S.S. Top of Cliff ..... T.Cl. Bottom of Cliff. B.Cl. Top of Spur ..... T.Sp. Bottom Canyon. B.Cn.

Topography Description Legend:
Side Hill ..... S.H.
Side of Draw. S.D.
Side of Ridge. S.R.
Head of Draw H.D.
Bottom Draw. B.D.
Bottom Wash B.W.
Top of Ridge. T.R.
Toe of Slope. T.S.

F.B. 683 Pg. 2

Transit at	Sight on	Stadia Intercepts	Stadia Distance	Stadia Rod—	Horizontal Angle 0° to 360° Right	Horiz. Distance	+ Vertical Angle −	Elevation of Point	+ Back Sight	+ Difference Elevation −	Height of Instrument	+ Vertical Distance −	REMARKS Station	Left	Right
					° '		° '						L 683 - ~~154~~ 174		
P.I.# H	P.I.# I			—				2208 17	79		2216 1		FB. 683-103		
		1049													
		8	250	10 0	7 00	250	+ 6 29	22083	2				BF.		
		1120													
		9	221	12	13 59	221	+ 3 14	072	3				W. B. draw		
		1117													
		9	218	10 0	7 45	218	—	061	4				BF.		
		1168													
		9	169	14 0	18 00	169	+ 1 31	066	5				W. B. Wash.		
		1065													
		9	166	8 2	7 22	166	—	079	6				BF.		
	?	113													
		10	114	11 0	31 24	114	+ 2 37	103	7				W. B. Wash		
		1005													
		9	109	9 3	11 00	109	—	068	8				BF.		
		470													
		4	71	4 0	51 20	70	7 26	040	9				W. B. Wash		
		1050													
		10	51	10 2	21 51	51	—	059	10				BF.		
		1140													
		11	41	11 0	112 32	41	5 00	22014	11 ✓						
	P.I.# H	P.I.# I						22098.2 ✓	12 7.2		2215.4 ✓		W. B. Wash		
				10 6	151 22	135	—	22048	13				BF.		
		1142													
		11	43	11 2	184 37	43	—	22042	14				B. F.		
		1086													
		10	87	10 1	200 38	87	—	22053	15				B.F.		
		1187													
		11	88	18 0	156 07	88	+ 1 18	21994	16				W. S.D.		
		1005													
		9	106	7 1	221 20	106	—	22055	17				F. LINE 18" CULV		
		1126											" "		
		10	127	12 2	206 33	127	—	22032	18				R/W DITCH 3' WIDE 2' DEEP		
		1050													
		9	151	10 0	200 10	151	1 26	22019	19				DITCH ⊥		
		1160													
		10	161	15 0	173 09	161	2 32	21987	20				W. S.D.		
		11 70													
		10	179	11 5	220 16	179	1 16	22007	21				BOT. DITCH		
		1164													
		10	165	10 5	207 30	165		22049					B. F.		

Add'n'l Inform.

Form 301 10M 3-34

PLEASE RETURN TO
LOS ANGELES COUNTY SURVEYOR
700 HALL OF RECORDS

NOTE: ANY ADDITIONS OR CHANGES ON THIS SHEET MUST BE MADE OR CIRCLED IN RED INK, WITH DATE AND NAME OF PERSON MAKING CHANGE

Do not extend notes this side of this line

Transit at	Sight on	Stadia Intercepts	Stadia Distance	Stadia Rod—	Horizontal Angle 0° to 360° Right	Horiz. Distance	+ — Vertical Angle	Elevation of Point	+ Back Sight	+ — Difference Elevation	Height of Instrument	+ — Vertical Distance	REMARKS Station	Left	Right
P.I. "H"	P.I. "I"				° '		° '	22082	1		22154				
		1130 / 9	231	10.0	209° 51'	231	1° 11'	22007	2				T.S.		
		1220 / 10	221	18.0	180° 45'	221	1° 07'	21932	3				W.B.D.		
	?	1125 / 9	226	10.0	206° 47'	226	1° 58'	977	4				Bot. Ditch		
	?	1130 / 9	231	[illegible]	199° 11'	231	1° 40'	989	5				" "	T.B.	
	½	1182 / 11	165	16.0	199° 00'	165	1° 25'	954	6				Bot. Sec.		
	½	1152 / 10	305	17.0	[illegible]	305	1° 01'	931	7				[illegible]		
		[illegible]	206	[illegible]	[illegible]	206	1° 26'	22004	8				Bot. Sec.		
		[illegible] / 10	161	[illegible]	188° 37'	161	0° 48'	023	9				Shoe		
		[illegible]	152	[illegible]	[illegible]	152	[illegible]	010	10				[illegible]		
		[illegible]	90	[illegible]	[illegible]	90	[illegible]	019	11				[illegible]		
		[illegible]	261	[illegible]	[illegible]	259	[illegible]	347	12				T.S. DW		
		[illegible]	216	[illegible]	[illegible]	216	[illegible]	195	13				[illegible]		
		[illegible]	216	2.0	1° 52'	216	1° 57'	206	14				T.S. [illegible]		
	?	[illegible] / 3	217	2.0	? [illegible]	215	[illegible]	326	15				T.S.		
		[illegible] / 1	162	2.0	355° 08'	162	[illegible]	160	16				S.C.		
		[illegible] / 1	163	2.0	2° 03'	163	1° 14'	169	17				T.S.		
		[illegible] / 1	159	[illegible]	[illegible]	158	5° [illegible]	281	18				[illegible]		
		303 / 2	104	2.6	352° 30'	104	[illegible]	128	19				S.C.		
		203 / 1	104	1.7	353° 55'	104	[illegible]	137	20				T.S.		
		405 / 3	106	3.0	[illegible]	104	[illegible]	22247	21				T.S.		

Add'n'l Inform.

Notes Red. H. Martin Platted Date 2-5-37 Date FEB 18 1937 Job No. 8167 Division No. Survey of Aqua Dulce Rd

Notes Chkd. Checked Date Survey by Schaefer Notes Date 12-18-36

Map No. 7-87-3 Indexed A. C. Johnson

F.B. 683 Pg. 229

Form 301 10M 3-34

PLEASE RETURN TO
LOS ANGELES COUNTY SURVEYOR
700 HALL OF RECORDS

NOTE: ANY ADDITIONS OR CHANGES ON THIS SHEET MUST BE MADE OR CIRCLED IN RED INK. WITH DATE AND NAME OF PERSON MAKING CHANGE

Do not extend notes this side of this line

Transit at	Sight on	Stadia Intercepts	Stadia Distance	Stadia Rod	Horizontal Angle 0° to 360° Right	Horiz. Distance	+ − Vertical Angle	Elevation of Point	+ Back Sight	+ − Difference Elevation	Height of Instrument	+ − Vertical Distance	REMARKS Station	Left	Right
P.I. 4	P.I. I				° ′		° ′	22082	1		22154				
		552 / 5	53	4	347 [illegible]	53	° ′	22105	2				B.C.		
		348 / 3	49	35	8 23	49	° ′	119	3				T.F.		
		139 / 1	60	1	334 17	59	+ [illegible]	229	4				T.C.		
		137 / 1	38	1	225 [illegible]	36	+ [illegible]	232	5				T.C.		
		624 / 6	25	6	279 18	25	° ′	094	6				B.C.		
				4	268 55	2[illegible]	° ′	110	7				T.F.		
		149 / 1	50	1	245 18	49	+ [illegible]	218	8				T.C.		
		320 / 3	81	3	22[illegible]	81	− 2 [illegible]	164	9				T.C. T.S.P.		
		641 / 6	42	16	234 56	42	° ′	088	10				B.C.		
		336 / 5	37	52	202 35	37	° ′	22102	11				T.F.		
		2[illegible] / 2	67	2	233 46	64	+ 12 [illegible]	279	12				T.S.P.		
		202 / 2	103	8	223 30	103	° ′	073	13				End Cut		
		[illegible] / 7	102	8	2[illegible] 47	102	° ′	074	14				[illegible]		
		[illegible] / 3	99	[illegible]	[illegible]	99	° ′	083	15				T.F.		
		[illegible] / 2	72	2	[illegible]	65	+ [illegible]	349	16				T.S.P.		
		[illegible] / 2	137	2	32[illegible]	125	− [illegible]	527	17				"		
		[illegible] / 2	197	3	[illegible]	178	+ [illegible]	700	18				"		
		544 / 3	245	4	337 [illegible]	228	+ 15 [illegible]	729	19				S.F.		
		[illegible] / 3	285	4	342 [illegible]	261	+ [illegible]	732	20				"		
					° ′		° ′		21						

Add'n'l Inform.

F.B. 683 PG. 230

Topography Description Legend:
Side Hill....S.H. Bottom Draw.B.D.
Side of Draw.S.D. Bottom Wash B.W.
Side of Ridge.S.R. Top of Ridge.T.R.
Head of Draw H.D. Toe of Slope..T.S.

Inters. of Draws.V.D's
Break in Slope..Bk.S.
Steep Slope.....S.S.
Top of Cliff.....T.Cl.
Bottom of Cliff..B.Cl.
Top of Spur.....T.Sp.
Bottom Canyon..B.Cn.

Side of Canyon S.Cn.
Top of Bank..T.B.
Bottom of Bank.B.B.
Top of Cut.....T.C.
Bottom of Cut..B.C.
Top of Fill.....T.F.
Bottom of Fill.B.F.

Saddle .....Sa.
Swale .....Sw.
Flat .....Fl.
Stream .....Str.
Trail .....Tr.
Pavement ....Pvt.
Edge of Road E.Rd.

Traveled Rd. Tr.Rd.
Fence .....Fn.
Int. Fences.V.Fns.
Ditch .....Di.
Telephone Pole T.P.
Power Pole....P.P.
Culvert .....Cul.

Oak-O. Fir-Fr.
Pine-Pl. Cedar-Ce.
Sycamore .....Sy.
Eucalyptus .....Eu.
Plus combinations of these and all common standard abbreviations.

Form 301 10M 3-34

PLEASE RETURN TO
LOS ANGELES COUNTY SURVEYOR
700 HALL OF RECORDS

NOTE: ANY ADDITIONS OR CHANGES ON THIS SHEET MUST BE MADE OR CIRCLED IN RED INK, WITH DATE AND NAME OF PERSON MAKING CHANGE

Do not extend notes this side of this line

Transit at	Sight on	Stadia Intercepts	Stadia Distance	Stadia Rod—	Horizontal Angle 0° to 360° Right	Horiz. Distance	+ — Vertical Angle	Elevation of Point	+ Back Sight	+ — Difference Elevation	Height of Instrument	+ — Vertical Distance	REMARKS Station Left Right
[illegible]	[illegible]				° ′		° ′		1				F.B. 683 - 174
								220 87	55		22074		F.B. 683 - 10[illegible]
		[illegible]	164	7 0	338 40	163	+ 3 47	2211 2	2				T.S.
		604 / 4	205	5 0	338 36	204	+ 3 22	156	3				[illegible]
		674 / 4	275	5 0	333 37	273	+ 4 21	233	4				T.S.
		[illegible]	240	2 0	340 [illegible]	238	+ [illegible]	256	5				S.H.
		[illegible]	200	[illegible]	343 [illegible]	199	+ [illegible]	222	6				S.H.
		370 / [illegible]	176	3 0	348 45	175	+ 5 07	200	7				[illegible]
		234 / 1	135	2 0	353 [illegible]	135	+ [illegible]	083	8				[illegible]
		[illegible]	94	1 0	[illegible]	94	[illegible]	092	9				[illegible]
		[illegible]	231	8 0	[illegible]	230	[illegible]	163	10				[illegible]
		[illegible]	92	[illegible]	[illegible]	92		22057	11				[illegible]
		[illegible]	235	[illegible]	[illegible]	233	+ [illegible]	204	12				[illegible]
		[illegible]	89	[illegible]	[illegible]	89		063	13				[illegible]
		[illegible]	197	[illegible]	[illegible]	195		195	14				[illegible]
		[illegible]	162	[illegible]	[illegible]	161	+ 3 47	101	15				[illegible]
		[illegible]	162	[illegible]	[illegible]	161	[illegible]	114	16				[illegible]
		[illegible]	57	[illegible]	[illegible]	57		069	17				[illegible]
		[illegible]	114	[illegible]	[illegible]	113	[illegible]	167	18				[illegible]
		[illegible]	139	[illegible]	[illegible]	137	[illegible]	186	19				T.S.
		354 / 3	55	3 2	346 08	55		042	20				[illegible]
		284 / 2	85	2 0	345 05	84	+ 7 03	158	21				T.S.

Add'n'l Inform.

Notes Red. H. Martin Platted M. D. DARLING Job No. 8167 Division No. F.B. 683 PG. 231
Date 2-5-37 Date FEB 18 1937 Survey of AGUA DULCE RD.
Notes Chkd. Checked Survey by [illegible] Notes [illegible] Date [illegible]
Date Date Map No. 7-BT-3 Indexed A. C. Johnson Date

Form 301 10M 3-34

PLEASE RETURN TO
LOS ANGELES COUNTY SURVEYOR
700 HALL OF RECORDS

NOTE: ANY ADDITIONS OR CHANGES ON THIS SHEET MUST BE MADE OR CIRCLED IN RED INK. WITH DATE AND NAME OF PERSON MAKING CHANGE

Do not extend notes this side of this line

Transit at	Sight on	Stadia Intercepts	Stadia Distance	Stadia Rod—	Horizontal Angle 0° to 360° Right	Horiz. Distance	+ — Vertical Angle	Elevation of Point	+ Back Sight	+ — Difference Elevation	Height of Instrument	+ — Vertical Distance	REMARKS Station Left Right
P.L. G	P.L.				° '		° '		1				
								22019			22074		
		253 / 2	54		12 30	54		22048	2				
		[illegible]	20		[illegible]	20		031	3				L. Spot T.C., T.S.
		[illegible]	19		[illegible]	19		021	4				B.C.
		518 / 5	19		[illegible]	19		025	5				T.F.
		252 / 2	57		[illegible]	57		100	6				T.Sp.
		[illegible] / 2	96		335 47	96		118	7				[illegible]
		242 / 2	43		203 11	43		085	8				T.C., S.L.
		737 / 7	38		[illegible]	38		21998	9				B.C.
		[illegible]	38		[illegible]	38		999	10				T.F.
		[illegible] / 2	70		[illegible]	69		22143	11				[illegible]
		[illegible]	126		185 32	124		222	12				T.C.
		[illegible] / 10	121		[illegible]	121		21962	13				[illegible]
		[illegible]	123		[illegible]	123		971	14				[illegible]
		[illegible]	144		[illegible]	137		22343	15				T.Sp.
		[illegible]	156		[illegible]	143		477	16				[illegible]
		[illegible]	102		[illegible]	90		395	17				[illegible]
		[illegible] / 1	94		[illegible]	83		367	18				[illegible]
		[illegible] / 1	93		[illegible]	84		343	19				T.Sp.
		[illegible]	85		254 30	72		368	20				S.H.
		[illegible] / 13	129		[illegible]	115		22370	21				S.H.

Add'n'l Inform.

Topography Description Legend:
Side Hill.....S.H. Bottom Draw.B.D.
Side of Draw.S.D. Bottom Wash.B.W.
Side of Ridge.S.R. Top of Ridge.T.R.
Head of Draw H.D. Toe of Slope..T.S.

Inters. of Draws.V.D's
Break in Slope..Bk.S.
Steep Slope.....S.S.
Top of Cliff.....T.Cl.
Bottom of Cliff..B.Cl.
Top of Spur.....T.Sp.
Bottom Canyon..B.Cn.

Side of Canyon S.Cn.
Top of Bank..T.B.
Bottom of Bank.B.B.
Top of Cut.....T.C.
Bottom of Cut..B.C.
Top of Fill.....T.F.
Bottom of Fill.B.F.

Saddle .....Sa.
Swale .....Sw.
Flat .....Fl.
Stream .....Str.
Trail .....Tr.
Pavement .....Pvt.
Edge of Road E.Rd.

Traveled Rd. Tr.Rd.
Fence .....Fn.
Int. Fences.V.Fns.
Ditch .....Dl.
Telephone Pole T.P.
Power Pole...P.P.
Culvert .....Cul.

Oak-O. Fir-Fr.
Pine-Pl. Cedar-Ce.
Sycamore .....Sy.
Eucalyptus .....Eu.
Plus combinations of these and all common standard abbreviations.

F.B. 683 PG. 232

Form 301 10M 3-34

PLEASE RETURN TO
LOS ANGELES COUNTY SURVEYOR
700 HALL OF RECORDS

NOTE: ANY ADDITIONS OR CHANGES ON THIS SHEET MUST BE MADE OR CIRCLED IN RED INK, WITH DATE AND NAME OF PERSON MAKING CHANGE

Do not extend notes this side of this line

Transit at	Sight on	Stadia Intercepts	Stadia Distance	Stadia Rod—	Horizontal Angle 0° to 360° Right	Horiz. Distance	+ — Vertical Angle	Elevation of Point	+ Back Sight	+ — Difference Elevation	Height of Instrument	+ — Vertical Distance	REMARKS Station Left Right
[illegible]	[illegible]							22019	5 5		22074		
		1020 / 7	121	10	297 21	114	13 57	257					T.S.
		279 / 2	80	2 0	301 21	76	12 16	221					S.H.
		1132 / 11	37	1 5	140 37	37		21959					B.F.
			33	8 2	[illegible]	33		21992					
		[illegible]	42	[illegible]	[illegible]	41	[illegible]	952					[illegible]
			74	16 0	150 44	74	0 49	905					[illegible]
		[illegible]	63	[illegible]	[illegible]	63	[illegible]	925					[illegible]
		[illegible]	63	[illegible]	[illegible]	62	[illegible]	982					[illegible]
P.I. G	P.I. H							22019	5 6		22075		
P"G1"	P.I."G"			1.35	188-24-30	125.5	+ 8.17	2224.3		+ 16 8		+ 18 2	P.I. "G-1" Nail
				5 0		125.5	10 33	2224.3 / 22020	4 9	27 2	2229.2	22 2	Check Shot P.I. G.
		982 / 8	183	9 0	[illegible] 44	180	7 34	21964					T.B.
	?	1132 / 11	84? / 34	11 0	80 05	70? / 28	24 12	21868 / 22055	14? / 7				B.F.
		1102 / 9	203	14 0	[illegible]	200	6 42	21918					T.B.
	?	1116 / 10	117	16 0	176 46	110	14 12	857					Bot. Canyon
		[illegible]	209	[illegible]	30 56	207	6 11	968					Flow Line 6 ditch
		617 / 5	118	6 0	47 38	105	19 18	864					Bot. Canyon
		1075 / 9	176	16 0	24 11	174	6 49	927					Bot. ditch
		1117 / 10	118	11 0	32 19	111	13 47	910					B.B.
		1072 / 9	173	14 0	43 24	170	7 30	21928					T.S.

Add'n'l Inform.

Notes Red. H. Martin Platted M. D. DARLING Job No. [illegible] Division No. [illegible] F.B. 683 PG. 233
Date 2-5-37 Date FEB 18 1937 Survey of AGUA DULCE ROAD
Notes Chkd. Checked Survey by [illegible] Notes [illegible] Date [illegible]
Date Date Map No. 7-87-3 Indexed A. C. Johnson Date

Form 301 10M 3-34

PLEASE RETURN TO
LOS ANGELES COUNTY SURVEYOR
700 HALL OF RECORDS

NOTE: ANY ADDITIONS OR CHANGES ON THIS SHEET MUST BE MADE OR CIRCLED IN RED INK, WITH DATE AND NAME OF PERSON MAKING CHANGE

Do not extend notes this side of this line

Oak-O. Fir-Fr. Pine-Pi. Cedar-Ce. Sycamore ..... Sy. Eucalyptus ..... Eu. Plus combinations of these and all common standard abbreviations. ✓

Traveled Rd. Tr. Rd. Fence ..... Fn. Int. Fences..V. Fn. Ditch ..... Di. Telephone Pole T. P. Power Pole....P. P. Culvert .....Cul.

Saddle .....Sa. Swale .....Sw. Flat .....Fl. Stream .....Str. Trail .....Tr. Pavement .....Pvt. Edge of Road E.Rd.

Side of Canyon S.Cn. Top of Bank..T.B. Bottom of Bank..B.B. Top of Cut..T.C. Bottom of Cut..B.C. Top of Fill..T.F. Bottom of Fill..B.F.

Inters. of Draw V.D's Break in Slope..Bk.S. Steep Slope.....S.S. Top of Cliff..T.Cl. Bottom of Cliff..B.Cl. Top of Spur....T.Sp. Bottom Canyon..B.Cn.

Topography Description Legend:
Side Hill.....S.H.
Side of Draw S.D.
Side of Ridge S.R.
Head of Draw H.D.
Bottom Draw..B.D.
Bottom Wash B.W.
Top of Ridge..T.R.
Toe of Slope..T.S.

F.B. 683 Pg. 234

Transit at	Sight on	Stadia Intercepts	Stadia Distance	Stadia Rod	Horizontal Angle 0° to 360° Right	Horiz. Distance	+ − Vertical Angle	Elevation of Point	+ Back Sight	+ − Difference Elevation	Height of Instrument	+ − Vertical Distance	REMARKS Station	Left	Right
					° ' "		° ' "								
P1	P1	1032									2229.2				
G-1	G	9	133	10.0	19° 29'	127	12° 00'	2192.1	2				BrK.		
		1264	165	10.0	45° 16'	162	7° 03'	99.2					slope SH		
		9							3						
		1133	134	11.0	12° 27'	131	8° 07'	98.3					BrK.		
		10							4						
		961	162	9.0	64° 23'	158	9° 10'	94.3					Slope SH		
		8							5						
		753	154	9.0	64° 32'	147	12° 01'	88.5					T.S.		
		8							6						
		1116	117	11.0	128° 40'	106	18° 07'	83.7					BF.		
		10							7						
		1124	125	18.0	63° 16'	119	12° 59'	84.6					Bot Canyon		
		12							8						
		1119	120	11.0	125° 05'	107	17° 50'	81.6					T.S.		
		10							9						
		827	130	10.0	115° 16'	119	12° 59'	83.6					Bot Canyon		
		8							10						
		1027	130	12.0	52° 45'	123	13° 29'	84.9					" "		
		9							11						
		1173	174	11.0	109° 32'	166	11° 01'	82.9					T.S. E. edge canyon		
		10							12 ✓						
		211	212	14.0	120° 49'	206	9° 00'	81.0					T.S. " "		
		8							13						
		1059	160	10.0	91° 50'	153	12° 24'	85.7					4 PT T.S. E. edge canyon		
		9							14						
		1193	194	16.2	133° 08'	188	9° 46'	80.8					Bot canyon		
		10							15						
		764	165	7.0	95° 42'	159	11° 25'	90.2					Slope S.H.		
		6							16						
		992	193	9.0	104° 16'	189	8° 21'	92.4					S H.		
		8							17						
		1172	173	11.0	144° 17'	166	11° 48'	83.6					BF		
		10							18						
		1121	222	10.0	120° 00'	219	6° 55'	92.1					S H.		
		9							19						
		1020	221	9.0	149° 09'	215	9° 23'	84.1					B.F.		
		8							20						
		1064	265	9.0	126° 33'	261	6° 42'	89.1					S H.		
		8							21						
		1119	220	10.0	144° 49'	214	9° 49'	82.3					BrK.		
		9													

Add'n'l Inform. Flow Line flattens out in Bot. Canyon

Form 301 10M 3-34

PLEASE RETURN TO
LOS ANGELES COUNTY SURVEYOR
700 HALL OF RECORDS

NOTE: ANY ADDITIONS OR CHANGES ON THIS SHEET MUST BE MADE OR CIRCLED IN RED INK, WITH DATE AND NAME OF PERSON MAKING CHANGE

Do not extend notes this side of this line

Transit at	Sight on	Stadia Intercepts	Stadia Distance	Stadia Rod—	Horizontal Angle 0° to 360° Right	Horiz. Distance	+ — Vertical Angle	Elevation of Point	+ Back Sight	+ — Difference Elevation	Height of Instrument	+ — Vertical Distance	REMARKS Station Left Right
P.I. G-1	P.I. G	1109 / 8	310	10.0	128.23	308	− 4.42	2194.0	1		2224.2		S.H.
		1126 / 9	227	16.0	138.02	222	− 8.39	79.7	2				Bot canyon
		1124 / 8	325	9.0	123.55	325	− 1.50	2210.1	3				Brk SH.
	?	1133 / 9	234	15.0	130.44	228	− 8.53	2178.5	4				T.S. Edge Canyon
		928 / 6	329	6.6	122.43	329	− —	2222.6	5				Brk spur top
		1109 / 8	310	10.4	122.24	310	− —	18.8	6				" "
		510 / 2	311	4.0	118.57	311	+ 1.14	31.7	7				Top spur
		267 / 1	268	2.0	112.42	268	+ 0.53	31.3	8				SH. spur
		350 / 1	251	2.0	104.23	251	+ 0.47	30.4	9				SH. "
		338 / 1	239	2.0	95.07	239	− 2.29	16.8	10				SH "
		623 / 4	224	5.0	104.35	223	− 2.55	12.9	11				SH.
		542 / 3	243	4.0	115.21	242	− 3.06	12.3	12				SH.
		371 / 1	272	3.0	122.47	271	− 3.40	09.0	13				SH.
		1162 / 11	63	11.0	156.15	60	− 12.12	05.2	14				T.C.
		852 / 9	53	8.0	195.06	53	− 2.48	23.8	15				Side Draw
		865 / 8	61	8.0	212.06	60	+ 8.23	30.0	16				" " "
		1176 / 11	75	15.0	215.29	74	+ 6.13	22.3	17				Bot draw
		1071 / 10	72	14.0	187.45	72	− 2.08	12.5	18				Brk "
		970 / 9	71	14.0	181.51	70	− 6.26	07.3	19				" " "
		1082 / 10	83	10.0	154.10	76	− 17.00	2196.0	20				T.C. Bot draw
									21				

Add'n'l Inform. Location of of SH. for Possible New Rd. Location.

Notes Rd. H. Martin Plotted 2-5-37 Date FEB 18 1937 Job No. 8167 Division No. Survey of Agua Dulce Rd

Notes Chkd. Checked Survey by Schaefer Notes Schaefer Date 12-18-36

Date Date Map No. 7-87-3 Indexed A. C. Johnson

F.B. 683 PG. 235

Form 301 10M 3-34

PLEASE RETURN TO
LOS ANGELES COUNTY SURVEYOR
700 HALL OF RECORDS

NOTE: ANY ADDITIONS OR CHANGES ON THIS SHEET MUST BE MADE OR CIRCLED IN RED INK. WITH DATE AND NAME OF PERSON MAKING CHANGE

Do not extend notes this side of this line

Transit at	Sight on	Stadia Intercepts	Stadia Distance	Stadia Rod	Horizontal Angle 0° to 360° Right	Horiz. Distance	+ − Vertical Angle	Elevation of Point	+ Back Sight	+ − Difference Elevation	Height of Instrument	+ − Vertical Distance	REMARKS Station Left Right
P.I. F.	P.I. G.							2193.42	1 5.2		2198.6		L.B.683 174 F.B 683-104
		564 / 5	65	5.0	32 25	64	7 18	854	2				B.F.
		569 / 5	70	5.0	50 01	68	8 20	835	3				B.F.
		572 / 5	73	5.0	66 44	71	8 06	834	4				Brk.
		1008 / 9	109	10.0	54 29	108	5 41	778	5				Brk in flow Line canyon
		1106 / 10	107	11.0	61 10	106	4 51	787	6				W. B. wash.
		1109 / 10	110	15.0	[illegible]	109	[illegible]	754	7				Bot 3' wash.
		1112 / 10	113	11.0	61 10	112	4 55	781	8				E. B. wash
		1124 / 10	125	[illegible]	61 10	124	4 0	789	9				T.S.
		1051 / 10	52	10.5	46 41	52	—	21881	10				Brk
		1142 / 11	43	12.8	46 02	43	—	858	11				edge Rd Brk.
		613 / 5	114	[illegible]	84 22	111	8 57	752	12				W. B. wash
		1056 / 10	57	10.0	52 16	57	3 07	855	13				Brk.
		1016 / 9	117	10.0	[illegible]	115	7 10	740	14				Bot 8' draw
		1119 / 10	120	11.0	[illegible]	118	[illegible]	746	15				E. B. wash
		[illegible]	42	[illegible]	[illegible]	41	[illegible]	851	16				[illegible] Brk
		1146 / 11	47	11.0	78 51	47	[illegible]	859	17				Top Brk
		1179 / 11	80	11.0	73 11	80	4 01	820	18				Brk
		1134 / 10	135	11.0	83 21	134	4 51	763	19				T.S.
		1105 / 10	106	11.0	72 51	105	5 3[illegible]	774	20				W. B. wash
		1110 / 10	111	11.0	72 42	110	6 25	753	21				Bot. 5' wash

Add'n'l Inform.

Topography Description Legend:
Side Hill.....S.H. Bottom Draw.B.D.
Side of Draw.S.D. Bottom Wash B.W.
Side of Ridge.S.R. Top of Ridge.T.R.
Head of Draw H.D. Toe of Slope..T.S.

Inters. of Draws.V.D's
Break in Slope..Bk.S.
Steep Slope.....S.S.
Top of Cliff.....T.Cl.
Bottom of Cliff..B.Cl.
Top of Spur.....T.Sp.
Bottom Canyon..B.Cn.

Side of Canyon S.Cn.
Top of Bank..T.B.
Bottom of Bank.B.B.
Top of Cut.....T.C.
Bottom of Cut..B.C.
Top of Fill.....T.F.
Bottom of Fill.B.F.

Saddle .....Sa.
Swale .....Sw.
Flat .....Fl.
Stream .....Str.
Trail .....Tr.
Pavement ....Pvt.
Edge of Road E.Rd.

Traveled Rd. Tr.Rd.
Fence .....Fn.
Int. Fences.V.Fns.
Ditch .....Di.
Telephone Pole T.P.
Power Pole...P.P.
Culvert .....Cul.

Oak-O. Fir-Fr.
Pine-Pl. Cedar-Ce.
Sycamore .....Sy.
Eucalyptus .....Eu.
Plus combinations of these and all common standard abbreviations.

F.B. 683 PG 236

Form 301 10M 3-34

PLEASE RETURN TO
LOS ANGELES COUNTY SURVEYOR
700 HALL OF RECORDS

NOTE: ANY ADDITIONS OR CHANGES ON THIS SHEET MUST BE MADE OR CIRCLED IN RED INK, WITH DATE AND NAME OF PERSON MAKING CHANGE

Do not extend notes this side of this line

Transit at	Sight on	Stadia Intercepts	Stadia Distance	Stadia Rod—	Horizontal Angle 0° to 360° Right	Horiz. Distance	+ — Vertical Angle	Elevation of Point	+ Back Sight	+ — Difference Elevation	Height of Instrument	+ — Vertical Distance	REMARKS Station Left Right
P.1' F	P.1 G.	1060 / 10	61	10.0	110.07	61	4.38	2183.6	1		2198.6		edge Rd. Brk
		963 / 9	64	9.0	106.05	64	4.55	841	2				BK.
		1168 / 11	69	11.0	102.22	68	5.12	813	3				BK.
		1083 / 10	84	10.0	91.24	83	6.05	797	4				BK.
		1172 / 10	173	11.0	99.32	172	4.49	732	5				T.S.
		1131 / 10	132	11.0	93.24	131	5.54	742	6				E. B. wash
		1126 / 10	127	11.0	96.21	125	6.28	735	7				B. wash
		1118 / 10	119	11.0	100.05	118	6.12	748	8				W. B. wash
		1072 / 9	173	10.0	100.08	172	5.11	731	9				T.S.
		[illegible] / 9	165	[illegible]	107.23	163	5.45	723	10				B. wash
		[illegible] / 9	150	[illegible]	126.41	149	3.55	784	11				edge Rd
		1250 / 9	151	10.0	123.15	150	4.50	759	12				B.F.
		[illegible] / 9	156	10.0	116.25	154	5.46	732	13				W. B. wash
		[illegible] / 9	227	10.0	104.34	226	3.44	740	14				T.S.
		[illegible] / 9	204	10.0	126.54	203	[illegible]	757	15				edge Rd
		904 / 7	205	8.0	122.05	203	[illegible]	709	16				W. B. wash
		[illegible] / 9	222	[illegible]	[illegible]	220	4.44	704	17				E. B. wash
		1012 / 8	213	9.0	[illegible]	211	5.05	707	18				[illegible]
		[illegible] / 6	268	8.0	126.25	267	[illegible]	728	19				edge Rd
		1066 / 8	267	10.0	124.16	266	4.05	697	20				B.F. W. B. wash
		1067 / 8	268	10.0	116.11	267	4.06	696	21				E. B. wash

Add'n'l Inform.

Notes Red. H. Martin Platted M. D. DARLING Job No. 8167 Division No. F.B. 6P3 Pg. 237
Date 2-5-37 Date FEB 18 1937 Survey of Agua Dulce Rd
Notes Chkd. Checked Survey by [illegible] Notes [illegible] Date 12-21-36
Date Date Map No. 7-87-3 Indexed A. C. Johnson

Form 301 10M 3-34

PLEASE RETURN TO
LOS ANGELES COUNTY SURVEYOR
700 HALL OF RECORDS

NOTE: ANY ADDITIONS OR CHANGES ON THIS SHEET MUST BE MADE OR CIRCLED IN RED INK, WITH DATE AND NAME OF PERSON MAKING CHANGE

Do not extend notes this side of this line

F.B. 693 PG 24

Topography Description Legend:
Side Hill....S.H. | Bottom Draw..B.D.
Side of Draw..S.D. | Bottom Wash..B.W.
Side of Ridge..S.R. | Top of Ridge..T.R.
Head of Draw..H.D. | Toe of Slope..T.S.

Inters. of Draws V.D's
Break in Slope..Bk.S.
Steep Slope.....S.S.
Cliff.....Cli.
Bottom of Cliff..B.Cl.
Top of Cliff.....T.Cl.
Bottom of Swr...B.Sw.
Top of Swr.....T.Sw.
Bottom Canyon..B.Cn.

Side of Canyon S.Cn.
Top of Bank...T.B.
Bottom of Bank..B.B.
Top of Cut.....T.C.
Bottom of Cut...B.C.
Top of Fill.....T.F.
Bottom of Fill..B.F.

Saddle .....Sa.
Swale .....Sw.
Flat .....Fl.
Stream .....Str.
Trail .....Tr.
Pavement .....Pvt.
Edge of Road..E.Rd.

Traveled Rd..Tr.Rd.
Fence .....Fnce.
Ditch Fence..V.Fn.
Telephone Pole..T.Pl.
Power Pole....P.P.
Culvert .....Culv.

Oak-O.
Pine-Pi.
Sycamore .....Sy.
Eucalyptus .....Eu.
Pluss combinations of those and all common standard abbreviations.

Fir-Fr.
Cedar-Ce.

Transit at	Sight on	Stadia Intercepts	Stadia Distance	Stadia Rod—	Horizontal Angle 0° to 360° Right	Horiz. Distance	+ Vertical Angle —	Elevation of Point	+ Back Sight	+ Difference — Elevation	Height of Instrument	+ Vertical — Distance	REMARKS Station	Left	Right
P1	P1	1066			° '		° '	2193.4	1		2198.2				
F	G	8	267	12 0	120.31,	266	3.30,	2168.4					BoT, Wash		
		1080	281	9 2	106.43,	280	3.0,	74.1	2				T.W.		
		8													
		1115	316	10 0	119.41,	315	3.51,	67.4	3				BoT Wash		
		8													
		1125	326	10 0	115.42,	325	3.20,	69.6	4				B.C.		
		8													
		1033	334	9 2	109.35,	333	2.51,	75.2	5				B.C.		
		7													
		1054	355	9 2	93.0,	354	2.46,	72.4	6				B.C.		
		7													
		1	370	3 2	107.10,	370	0.0,	91.3	7				T.C.		
		1													
		1	418	8 2	104.11,	417	+ 5.0,	2218.3	8				S.H.		
		1													
		312	314	9 2	102.0,	314	0.0,	2191.1	9				S.H.		
		6													
		385	386	10 2	101.31,	386	+ 2.0,	2213.7	10				S.H. Slope		
		5													
		419	370	5 2	1.51,	369	3.0,	18.2	11				S.H. Top		
		547	348	4 2	93.12,	347	+ 2.0,	16.8	12				S.H.		
		2													
		218	319	3 2	90.7,	317	+ 4.2,	19.8	13				S.H. Brk		
		1													
		544	245	2 1	2.39,	245	+ 2.0,	2196.4	14				S.H.		
		3													
		403	261	3 2	84.50,	259	+ 3.2,	2220.4	15				S.H. Brk		
		2													
		5	211	2 0	83.51,	210	+ 6.2,	10.8	16				S.H.		
		3													
		403	233	2 2	91.51,	229	+ 7.40,	26.6	17				S.H.		
		2													
		790	191	1 2	35.21,	191	— 0.0,	2191.6	18				B.C.		
		5													
		971	192	2 1	87.07,	192	— 0.0,	94.7	19				T.C.		
		3													
		364	165	2 2	355.39,	165	— 0.0,	96.4	20				T.C.		
		2													
		1019	120	1 3	355.51,	120	— 0.0,	2189.1	21				B.C.		
		9													

Add'l Inform.

Form 301 10M 3-34

PLEASE RETURN TO
LOS ANGELES COUNTY SURVEYOR
700 HALL OF RECORDS

NOTE: ANY ADDITIONS OR CHANGES ON THIS SHEET MUST BE MADE OR CIRCLED IN RED INK, WITH DATE AND NAME OF PERSON MAKING CHANGE

Do not extend notes this side of this line

Transit at	Sight on	Stadia Intercepts	Stadia Distance	Stadia Rod—	Horizontal Angle 0° to 360° Right	Horiz. Distance	+ — Vertical Angle	Elevation of Point	+ Back Sight	+ — Difference Elevation	Height of Instrument	+ — Vertical Distance	REMARKS Station Left Right
P.I. F	P.I. G.	519 / 4	120	4.2	353.37	120	—	2193.4 / 21946	1		2198.6		T.C.
		1080 / 10	81	10.6	355.03	81	—	880	2				B.C. edge Rd
		518 / 5	79	5.0	350.30	79	—	936	3				T.C.
		1138 / 11	39	[illegible]	4.53	39	—	870	4				B.C. edge Rd
		549 / 5	50	5.6	351.14	50	—	930	5				T.C. Mouth draw
		520 / 5	27	6.9	340.00	27	—	917	6				T.C. "
		1116 / 11	17	11.0	78.06	17	5.57	858	7				B.C. edge Rd
		711 / 7	12	7.4	82.10	12	—	912	8				T.C. Mouth draw
		[illegible] / [illegible]	38	[illegible]	334.44	38	—	956	9				T.S. edge d.
		[illegible] / 1	18	1.2	271.43	18	—	976	10				" " "
		[illegible] / [illegible]	49	2.0	307.13	49	+ 4.30	22004	11				" " "
		241 / 2	42	2.0	274.23	41	+ 7.16	018	12				" " "
		[illegible] / 2	90	2.0	277.56	88	+ 9.9	111	13				" " "
		[illegible] / 5	79	5.0	267.00	76	+ 11.30	091	14				" " "
		138 / 1	39	1.2	294.26	39	+ 2.06	21997	15				℄ draw
		[illegible] / 2	115	2.0	295.38	106	+ 15.31	22270	16				S.H.
		199 / 1	100	1.2	318.10	94	+ 14.18	217	17				[illegible]
		[illegible] / [illegible]	156	3.0	310.46	137	+ 20.11	462	18				" "
		241 / 1	142	2.0	333.04	137	+ 10.59	242	19				
		[illegible] / 2	183	3.0	319.57	174	+ 12.40	349	20				" "
		680 / 5	181	6.0	334.15	175	+ 10.23	248	21				S.H.

Add'n'l Inform.

Notes Red. H. Martin Platted Date 2-5-37 Date FEB 18 1937 Job No. 0117 Division No. Survey of Agua Dulce Rd F.B. 683 Pg. 239

Notes Chkd. Checked Survey by [illegible] Notes [illegible] Date 12-21-36

Date Date Map No. 3-87-3 Indexed A. C. Johnson

Form 301 10M 3-34

PLEASE RETURN TO
LOS ANGELES COUNTY SURVEYOR
700 HALL OF RECORDS

NOTE: ANY ADDITIONS OR CHANGES ON THIS SHEET MUST BE MADE OR CIRCLED IN RED INK. WITH DATE AND NAME OF PERSON MAKING CHANGE

Do not extend notes this side of this line

F.B. 623 PG 142

Topography Description Legend:
Side Hill ..... S.H. | Bottom Draw B.D.
Side of Draw S.D. | Bottom Wash B.W.
Side of Ridge S.R. | Top of Ridge T.R.
Head of Draw H.D. | Toe of Slope T.S.

Oak-O. Fir-Fr. Pine-Pi. Cedar-Co. Sycamore ..... Sy. Eucalyptus ..... Eu. Plus combinations of these and all common standard abbreviations.

Traveled Rd. Tr. Rd. | Fence ..... Fn. | Int. Fences V.Fs. | Ditch ..... Di. | Telephone Pole T.P. | Power Pole ..... P.P. | Culvert ..... Cul.

Saddle ..... Sa. | Swale ..... Sw. | Flat ..... Fl. | Stream ..... Str. | Trail ..... Tr. | Pavement ..... Pvt. | Edge of Road E.Rd.

Side of Canyon S.Cn. | Top of Bank ..... T.B. | Bottom of Bank B.B. | Top of Cut ..... T.C. | Bottom of Cut ..... B.C. | Top of Fill ..... T.F. | Bottom of Fill B.F.

Inters. of Drawn. V.D's | Break in Slope ..... Bk.S. | Steep Slope ..... S.S. | Top of Cliff ..... T.Cl. | Bottom of Cliff ..... B.Cl. | Top of Spur ..... T.Sp. | Bottom Canyon ..... B.Cn.

Transit at	Sight on	Stadia Intercepts	Stadia Distance	Stadia Rod—	Horizontal Angle 0° to 360° Right	Horiz. Distance	+ − Vertical Angle	Elevation of Point	+ Back Sight	+ − Difference Elevation	Height of Instrument	+ − Vertical Distance	REMARKS Station	Left	Right
					° '		° '	2193.4			2198.6				
P.1	P.1	911							1						
F	G	7	212	8.0	322 31	195	+ 16 25	2248.2					SH. BRK		
		849							2						
		6	250	7.0	328 30	234	+ 14	524					SH. BRK		
		821							3						
		4	232	5.0	321	226	+ 7	294					Bk. draw		
		1175							4						
		9	276	10.2	327 37	260	+ 12	538					Bk. draw		
		1139							5						
		11	40	11.0	132 14	40	− 1 13	21861					T.C.		
		1059							6						
		10	60	10.2	133 26	60	− 4 45	836					BC. edge Rd		
		660							7						
		6	61	6.2	146 05	60	− 5 51	864					T.C. T.S.		
		859							8						
		8	60	8.2	135 47	59	− 6 13	842					T.C.		
		1083							9						
		10	84	10.1	151 29	84	−	885					T.S.		
		1206							10						
		11	107	12.2	139 29	107	−	864					T.C. Mouth draw		
	?	1142							11						
	?	10	143	1.2	135 49	142	− 3 37	791					B.C. edge Rd		
	?	1141							12						
		10	142	11.6	137 45	142	− 2 02	826					T.C. T.S. draw		
		1076							13						
		9	177	10.0	132 25	176	− 3 48	768					BC. edge Rd		
		674							14						
		5	175	6.1	138 22	175	−	925					T.C.		
		1136							15						
		9	237	10.0	132 33	236	− 3 15	750					B.C. edge Rd.		
		639							16						
		4	240	5.0	136 13	240	−	936					T.C.		
		1073							17						
		8	274	10.2	131 34	273	− 3 08	21731					B.C.		
		973							18						
		7	274	5.0	133 16	273	− 2 31	786					T.C. Swale		
		1014							19						
		7	315	9.0	130 21	314	− 2 11	715					BC. edge Rd		
		715							20						
		4	316	6.0	132 42	316	− 1 38	839					T.C. SPUR		
		1064							21						
		7	365	9.0	128 30	364	− 3 15	691					END COT		

Add'n'l Inform.

Form 301 10M 3-34

PLEASE RETURN TO
LOS ANGELES COUNTY SURVEYOR
700 HALL OF RECORDS

NOTE: ANY ADDITIONS OR CHANGES ON THIS SHEET MUST BE MADE OR CIRCLED IN RED INK, WITH DATE AND NAME OF PERSON MAKING CHANGE

Do not extend notes this side of this line

Transit at	Sight on	Stadia Intercepts	Stadia Distance	Stadia Rod—	Horizontal Angle 0° to 360° Right	Horiz. Distance	+ — Vertical Angle	Elevation of Point	+ Back Sight	+ — Difference Elevation	Height of Instrument	+ — Vertical Distance	REMARKS Station	Left	Right
P.I. F	P.I. G.	942 / 6	343	8.0	131° 52'	343	− 1° 54'	2193.4 ✓ / 21795	1		2193.4 ✓		T.C.		
		975 / 6	376	8.0	130° 01'	375	− 3° 15'	694	2				T.S.		
		426 / 1	327	0.6	136° 46'	327	− —	980	3				Spur		
		538 / 2	339	4.0	144° 12'	337	+ 4° 17'	22200	4				"		
		817 / 5	318	7.0	145° 15'	316	+ 4° 19'	22156	5				S. Spur		
		407 / 1	308	1.0	137° 57'	308	− —	21976	6				" "		
		1047 / 8	248	9.0	146° 34'	246	+ 4° 36'	22096	7				" "		
		421 / 2	222	3.0	148° 17'	220	+ 5° 31'	265	8				Spur		
		333 / 1	234	2.0	140° 02'	234	+ 1° 18'	018	9				Spur		
		281 / 1	182	2.0	144° 36'	182	+ 2° 16'	039	10				Spur		
	?	188 / 1	89	2.0	152° 45'	88	+ 5° 26'	050	11				Brk St.		
		253 / 1	154	2.0	161° 50'	153	+ 4° 20'	083	12				S. Spur		
		529 / 4	130	4.9	153° 30'	130	− —	21937	13				S. edge draw		
		1035 / 9	136	10.0	165° 46'	135	+ 4° 50'	22000	14				Bot draw		
		723 / 6	124	6.7	154° 25'	124	− —	21919	15				Bot draw		
		309 / 2	110	2.0	171° 43'	108	+ 6° 49'	22097	16				Spur		
		304 / 2	105	2.6	157° 54'	105	− —	21960	17				Spur		
		390 / 3	91	3.0	177° 52'	89	+ 7° 55'	22081	18				Swale		
		380 / 3	81	3.2	161° 45'	81	− —	21954	19				Swale		
		251 / 2	52	2.0	207° 17'	46	+ 20° 34'	22137	20				Spur		
		248 / 2	49	2.0	173° 22'	49	+ 5° 29'	013	21				S. Spur		

Add'n'l Inform.

Notes Red. H. Martin Platted M. D. DARLING Job No. 8167 Division No.
Date 2-5-37 Date FEB 19 1937 Survey of Agua Dulce Rd
Notes Chkd. Checked Survey by Schacter Notes Schacter Date 12-[illegible]
Date Date Map No. 7-87-3 Indexed A. C. Johnson

F.B. 683 PG. 241

Form 301 10M 3-34

PLEASE RETURN TO
LOS ANGELES COUNTY SURVEYOR
700 HALL OF RECORDS

NOTE: ANY ADDITIONS OR CHANGES ON THIS SHEET MUST BE MADE OR CIRCLED IN RED INK. WITH DATE AND NAME OF PERSON MAKING CHANGE

Do not extend notes this side of this line

F.B. 683 PG. 182

Topography Description Legend:
Side Hill.....S.H. | Bottom Draw.B.D. | Side of Draw.S.D. | Bottom Wash B.W. | Side of Ridge.S.R. | Top of Ridge.T.R. | Head of Draw H.D. | Toe of Slope..T.S.

Traveled Rd. Tr.Rd. | Fence ..... Fn. | Int. Fences..V.Fns. | Ditch ..... Di. | Telephone Pole T.P. | Power Pole....P.P. | Culvert ..... Cul.

Saddle ..... Sa. | Swale ..... Sw. | Flat ..... Fl. | Stream ..... Str. | Trail ..... Tr. | Pavement ..... Pvt. | Edge of Road E.Rd.

Canyon S.Cn. | Top of Bank..T.B. | Bottom of Bank..B.B. | Top of Cut....T.C. | Bottom of Cut..B.C. | Top of Fill....T.F. | Bottom of Fill..B.F.

Side of Draw..V.D's | Top of Bk.S. | Bottom of S.S. | Top of Cliff....T.Cl. | Bottom of Cliff..B.Cl. | Top of Spur....T.Sp. | Bottom Canyon..B.Cn.

Inters. of Draws in Slope.... | Break in Steep Slope..... | Top of Cliff..... | Bottom of Cliff.... | Top of Spur..... | Bottom Canyon....

Oak-O. Fir-Fr. | Pine-Pi. Cedar-Ce. | Sycamore ..... Sy. | Eucalyptus ..... Eu. | Plus combinations of these and all common standard abbreviations.

Transit at	Sight on	Stadia Intercepts	Stadia Distance	Stadia Rod—	Horizontal Angle 0° to 360° Right	Horiz. Distance	+ — Vertical Angle	Elevation of Point	+ Back Sight	+ — Difference Elevation	Height of Instrument	+ — Vertical Distance	REMARKS Station	Left	Right
P.I.	P.I.	255			° '		° '	1193.4	1		3.18				
F	G.	2	56	2.0	250 08	51	+ 17 56	2213.1					S. SPUR		
P.I.	P.I.								2				LB.683 — 154 174		
D.	E.							2167.6	5.7		2.17.3		F.B.683 — 107		
		1099							3						
		8	300	10.0	354 38	299	+ 4 31	2186.7					BOT SWALE		
	?	1120							4						
		8	321	13.9	350 08	317	+ 6 43	2197.6					" "		
		563							5						
		4	164	5.0	344 50	164	—	2168.3					FLAT SLOPE		
		619							6						
		5	120	6.4	339 21	120	—	2166.9					" "		
		1167							7						
		11	68	1.2	294 14	68	+ 2 03	2164.8					" "		
		640							8						
		5	141	5.9	354 26	141	—	2167.4					edge RD.		
		881							9						
		8	82	8.7	6 33	82	—	2164.6					N. end 18" culvert Flow Line		
		787							10						
		7	88	7.7	13 43	88	—	2165.6					T.S.		
		749							11						
		7	50	7.1	344 20	50	—	2166.2					edge RD.		
		884							12						
		8	85	8.7	7 12	85	—	2164.6					flow line		
		1049							13				flow line.		
		10	50	10.5	339 49	50	—	2162.8					S. end 18" culvert		
		685							14						
		6	86	6.6	2 40	86	—	2166.7					edge RD.		
		933							15						
		9	34	9.7	316 44	34	—	2163.6					BF. flow Line		
		783							16						
		7	84	7.1	351 53	84	—	2166.2					edge RD.		
		937							17						
		9	38	8.7	313 26	38	—	2164.4					W. B.F flow Line		
		784							18						
		7	85	7.6	8 25	85	—	2165.7					BF		
		319							19						
		5	20	5.1	258 00	20	—	2167.6					T.F.		
		1194							20						
		1	97	10	330 19	97	—	2166.3					FLAT		
		1027							21						
		10	28	10.1	264 51	28	—	2162.6					BF. flow Line ditch		

Add'l Inform.

Form 301 10M 3-34

PLEASE RETURN TO
LOS ANGELES COUNTY SURVEYOR
700 HALL OF RECORDS

NOTE: ANY ADDITIONS OR CHANGES ON THIS SHEET MUST BE MADE OR CIRCLED IN RED INK, WITH DATE AND NAME OF PERSON MAKING CHANGE

Do not extend notes this side of this line

Notes Red. H. Martin Platted M.D. DARLING Job No. 8117 Division No.
Date 2-5-37 Date FEB 18 1937 Survey of Agua Dulce Rd
Notes Chkd. Checked Survey by Schlefer Notes Date 12-22-36
Date Date Map No. 7-07-3 Indexed C. Johnson

F.B. 683 PG. 24-3

Transit at	Sight on	Stadia Intercepts	Stadia Distance	Stadia Rod—	Horizontal Angle 0° to 360° Right	Horiz. Distance	+ Vertical Angle —	Elevation of Point	+ Back Sight	+ Difference Elevation —	Height of Instrument	+ Vertical Distance —	REMARKS Station	Left	Right
					° '		° '	2167.6	1		2173.1				
P.I. D	P.I. E	866													
		8	67	7 8	15 03	67	—	21655					START OF CUT		
		1032							2						
		10	33	10 0	264 47	33	—	633							
									3				BNC DITCH		174
P.I. D	P.I. E												F.B. 683-107		
								2167.6	55		2173.1		12-22-36		
									4						
		3	51	3 3	218 32	51	—	21698					T.R.		
		1056							5						
		10	57	10 5	228 25	57	—	626					B.F. TBNK.		
		1158							6						
		11	59	11 0	237 30	59	—	607					B.D. SLOPE		
		1262							7						
		12	64	12 0	240 50	64	—	618					N.P.V.C. DR.		
		025							8						
		0	86	0 2	256 07	86	—	629					C.G.I. BOTTOM		
		772							9						
		7	93	7 3	208 23	93	—	702					T.F.		
		694							10						
		6	95	6 6	212 02	95	—	665					B.F.		
		1106							11						
		11	106	11 2	232 05	106	— 2 29	21591					E. CONC. DR.		
		1255							12						
		12	106	12 0	239 15	106	2 34	584					S. CONC. STORM DR.		
		1209							13 ✓						
		12	106	12 0	241 00	106	+ 0 19	606					W.B.K. DR.		
		468							14						
		4	151	4 5	208 07	151	—	690					T.F.		
		1323							15						
		13	151	13 5	208 09	151	—	635					B.F.		
		1							16						
		1	161	1 4	223 31	161	—	591					SEW. BOT.		
		527							17						
		5	48	5 1	42 17	48	—	664					P.C.		
		1							18						
		1	35	1 2	43 11	34	+ 2 46	765					T.C.		
		1220							19						
		12	21	12 1	171 29	21	—	681					B.F.		
		1258							20						
		1	29	1 0	103 39	25	+ 2 39	818					T.C.		
		363							21						
		3	63	3 1	159 43	63	—	694					B.F.		

Add'n'l Inform.

Form 301 10M 3-34

PLEASE RETURN TO
LOS ANGELES COUNTY SURVEYOR
700 HALL OF RECORDS

NOTE: ANY ADDITIONS OR CHANGES ON THIS SHEET MUST BE MADE OR CIRCLED IN RED INK. WITH DATE AND NAME OF PERSON MAKING CHANGE

Do not extend notes this side of this line

Transit at	Sight on	Stadia Intercepts	Stadia Distance	Stadia Rod—	Horizontal Angle 0° to 360° Right	Horiz. Distance	+ − Vertical Angle	Elevation of Point	+ Back Sight	+ − Difference Elevation	Height of Instrument	+ − Vertical Distance	REMARKS Station Left Right
P.T. "D"	P.T. "E"							2167 6	1		2173 1		
		268 / 2	69	2 0	177 18	67	[illegible]	21833	2				T.C.
		[illegible]	91	[illegible]	[illegible]	91		691	3				B.C. [illegible]
		182 / 1	83	1 0	[illegible]	83	[illegible]	746	4				T.C. BNK SW
		291 / 2	92	2 0	[illegible]	92	[illegible]	732	5				T.C. [illegible]
		306 / 2	107	2 0	188 47	107	1 [illegible]	743	6				T.C. BNK SW
		552 / 4	153	4 0	194 [illegible]	153		683	7				B.C.
		254 / 1	155	2 0	190 25	154	4 [illegible]	822	8				T.C.
		472 / 3	173	4 0	[illegible]	167	10 [illegible]	22011	9				S.H.
		493 / 3	194	4 0	[illegible]	180	[illegible]	196	10				"
		[illegible] / 4	144	[illegible]	[illegible]	136		22000	11				BNK SW
		568 / 4	169	5 0	164 23	160	[illegible]	063	12				S.BP.
		220 / 1	121	2 0	151 44	117	10 32	21928	13				BOT. DR
		371 / 3	72	3 0	144 03	58	26 41	988	14				T.SP.
		603 / 5	104	5 0	128 17	79	29 16	22126	15				"
		259 / 2	60	2 0	81 45	46	28 27	2196	16				T.B.
		414 / 3	115	3 0	105 59	79	33 38	22233	17				SP.
		373 / 3	74	3 0	69 36	63	22 [illegible]	21961	18				S.W.
		721 / 6	122	6 0	91 41	85	33 17	22230	19				BRK
		415 / 3	116	4 0	81 20	91	27 38	178	20				SW
		189 / 1	90	1 0	56 09	82	17 19	21977	21				S.H.

Add'n'l Inform.

Topography Description Legend:
Side Hill.....S.H. Bottom Draw.B.D.
Side of Draw.S.D. Bottom Wash B.W.
Side of Ridge.S.R. Top of Ridge.T.R.
Head of Draw H.D. Toe of Slope..T.S.

Inters. of Draws. V.D's Break in Slope..Bk.S. Steep Slope.....S.S. Top of Cliff.....T.Cl. Bottom of Cliff..B.Cl. Top of Spur.....T.Sp. Bottom Canyon..B.Cn.

Side of Canyon S.Cn. Top of Bank...T.B. Bottom of Bank..B.B. Top of Cut.....T.C. Bottom of Cut..B.C. Top of Fill.....T.F. Bottom of Fill..B.F.

Saddle .....Sa. Swale .....Sw. Flat .....Fl. Stream .....Str. Trail .....Tr. Pavement .....Pvt. Edge of Road E.Rd.

Traveled Rd. Tr.Rd. Fence .....Fn. Int. Fences. V.Fns. Ditch .....Di. Telephone Pole T.P. Power Pole...P.P. Culvert .....Cul.

Oak-O. Fir-Fr. Pine-Pl. Cedar-Ce. Sycamore .....Sy. Eucalyptus .....Eu. Plus combinations of these and all common standard abbreviations.

F.B. 683 PG. 244

Form 301 10M 3-34

PLEASE RETURN TO
LOS ANGELES COUNTY SURVEYOR
700 HALL OF RECORDS

NOTE: ANY ADDITIONS OR CHANGES ON THIS SHEET MUST BE MADE OR CIRCLED IN RED INK, WITH DATE AND NAME OF PERSON MAKING CHANGE

Do not extend notes this side of this line

Transit at	Sight on	Stadia Intercepts	Stadia Distance	Stadia Rod—	Horizontal Angle 0° to 360° Right	Horiz. Distance	+ Vertical Angle —	Elevation of Point	+ Back Sight	+ Difference Elevation —	Height of Instrument	+ Vertical Distance —	REMARKS Station	Left	Right
P.I. "D"	P.I. "C"				° '		° '	2167 6	1		2173				
		3233							2						
		3355	123	2	67 51	102	+ 24 18	22185	3				BER		
		2	136	30	42 48	132	+ 10 06	21934	4				S.H.		
		3522											"		
		2	153	30	57 40	135	+ 19 39	22187	5				LB 683 - ~~45~~ 174		
P.I. "C"	P.I. "D"							21625	52		2108		AB 683 - 108		
		2800							6						
		2	81	21	352 00	81		21659					T.F.		
		5885							7						
		5	85	55	347 18	85		623					B.F.		
		9725							8						
		0	97	25	332 06	87		585					Tank S.E.		
		2							9						
		1	105	10	315 10	105		540					Bot. SE.		
		1 10							10						
		1	116	12	301 54	116		572					S.B.S. DE		
									11						
			167	16	288 32	167		547					Bot. SE at Nail		
									12						
			131	12	313 11	131		590					S.E.M. Bot.		
		1 56							13						
		1	187	17	321 16	187	+ 2	621					S.B.S. DE.		
		6274							14						
		5	25	5	322	25		21630					T.L.		
									15						
			30	3	312	30		591					B.T.		
									16						
			101	9	274 19	101		566					S.M.M. Bot		
									17						
			64	5	2	64		560					A.B.M. DE		
									18						
			88	8	278	88		555					M		
									19						
			76	7	270	76		525					Bot. SE. 4 Nail		
									20						
			91	9	270	91		505					" " "		
									21						
			55	5	270	55		615							

Add'n'l Inform.

Notes Rod. H.Martin Plotted M. D. DARLING Job No. Division No. V F.B. 683 PG 24-5
Date 2-5-37 Date FEB 18 1937 Survey of A.C. Johnson Tract
Notes Chkd. Checked Survey by Notes Date
Date Date Map No. T-87-3 Indexed A. C. Johnson Date

Form 301 10M 3-34

PLEASE RETURN TO
LOS ANGELES COUNTY SURVEYOR
700 HALL OF RECORDS

NOTE: ANY ADDITIONS OR CHANGES ON THIS SHEET MUST BE MADE OR CIRCLED IN RED INK. WITH DATE AND NAME OF PERSON MAKING CHANGE

Do not extend notes this side of this line

Transit at	Sight on	Stadia Intercepts	Stadia Distance	Stadia Rod—	Horizontal Angle 0° to 360° Right	Horiz. Distance	+ Vertical Angle —	Elevation of Point	+ Back Sight	+ Difference Elevation —	Height of Instrument	+ Vertical Distance —	REMARKS Station Left Right
P.I. "C"	P.I. "D"				° '		° '	21625	1		21685		
		857 / 8	58	8 7	220 40	58	° '	21593	2				B.F.
		1186 / 11	87	11 0	254 [illegible]	87	[illegible]	544	3				W. Bnk. Dr. [illegible]
		[illegible]	73	12 3	241 58	73	° '	557	4				Brk.
		1183 / 11	84	11 0	248 57	84	[illegible]	544	5				E. Bnk. Dr.
		1156 / 10	157	11 0	237 [illegible]	157	° '	536	6				W. " "
		678 / 6	79	6 4	213 25	79	° '	616	7				[illegible]
		879 / 8	80	8 0	215 35	80	° '	600	8				B.F.
		1155 / 10	151	[illegible]	238 32	151	[illegible]	497	9				[illegible] Dr. [illegible]
		1147 / 10	148	11 0	237 35	148	[illegible]	523	10				E. Bnk. Dr.
		1185 / 11	86	11 0	229 37	86	° '	21565	11				Brk.
		1197 / 11	98	11 0	240 36	98	[illegible]	538	12				E. Bnk. Dr.
		710 / 6	111	7 1	[illegible]	111	° '	609	13				T.F.
		[illegible] / 8	111	8 [illegible]	[illegible]	111	° '	591	14				B.F.
		[illegible] / 10	124	[illegible]	225 [illegible]	124	[illegible]	552	15				Brk.
		[illegible] / 3	187	[illegible]	[illegible]	187	° '	588	16				T.F.
		1128 / 10	189	12 2	204 [illegible]	189	° '	558	17				B.F.
		[illegible] / 8	291	[illegible]	202 27	291	° '	583	18				T.F.
		[illegible] / 8	291	[illegible]	[illegible]	291	[illegible]	534	19				B.F.
		[illegible] / [illegible]	199	[illegible]	[illegible]	199	[illegible]	523	20				[illegible] Dr.
		[illegible] / [illegible]	291	14 0	[illegible]	291	[illegible]	503	21				[illegible]

Add'n'l Inform.

Topography Description Legend:
Side Hill.....S.H. Bottom Draw.B.D.
Side of Draw.S.D. Bottom Wash.B.W.
Side of Ridge.S.R. Top of Ridge.T.R.
Head of Draw.H.D. Toe of Slope..T.S.

Inters. of Draws.V.D's Break in Slope..Bk.S. Steep Slope.....S.S. Top of Cliff.....T.Cl. Bottom of Cliff..B.Cl. Top of Spur.....T.Sp. Bottom Canyon..B.Cn.

Side of Canyon S.Cn. Top of Bank...T.B. Bottom of Bank.B.B. Top of Cut.....T.C. Bottom of Cut...B.C. Top of Fill.....T.F. Bottom of Fill.B.F.

Saddle .....Sa. Swale .....Sw. Flat .....Fl. Stream .....Str. Trail .....Tr. Pavement .....Pvt. Edge of Road E.Rd.

Traveled Rd. Tr.Rd. Fence .....Fn. Int. Fences.V.Fns. Ditch .....Di. Telephone Pole T.P. Power Pole....P.P. Culvert .....Cul.

Oak-O. Fir-Fr. Pine-Pl. Cedar-Ce. Sycamore .....Sy. Eucalyptus .....Eu. Plus combinations of these and all common standard abbreviations.

F.B. 283 PG 246

Form 381 10M 3-34

PLEASE RETURN TO
LOS ANGELES COUNTY SURVEYOR
700 HALL OF RECORDS

NOTE: ANY ADDITIONS OR CHANGES ON THIS SHEET MUST BE MADE OR CIRCLED IN RED INK, WITH DATE AND NAME OF PERSON MAKING CHANGE

Do not extend notes this side of this line

Note Rod: Martin — Plotted — Job No. — Division No. — F.B. 688 Pg 22

Date: 2-25-37 — Checked — Date: 3-18-37 — Surveyed by: [illegible] — Notes — Date: 12/22/36

Transit at	Sight on	Stadia Intercepts	Stadia Distance	Stadia Rod	Horizontal Angle 0° to 360° Right	Horiz. Distance	± Vertical Angle	Elevation of Point	+ Back Sight	± Difference Elevation	Height of Instrument	± Vertical Distance	REMARKS Station	Left	Right
P.I. "C"	P.I. D							21625 ✓	1		21680 ✓				
		1103							2						
		9	204	15.0	223 23	204	1 12	21488	3				BOT. DR. 5' HIGH		
	212-57 ?	1090													
		8.	291	15.0	17 57	291	0 40	496	4				" " 10' "		
		1106													
		9	207	10.0	224 16	207	1 35	523	5				W. BNK D.C.		
		1098													
		8.	296	12.0	214 27	296	0 45	536	6				" " "		
		273													
		2.	74	2.8	10 39	74	—	21652	7				B.C.		
		176													
		1.	77	0.0	13 51	77	—	680	8				T.C.		
		255													
		2.	56	2.0	17 05	56	+ 1 53	678	9				"		
		437													
		4.	38	4.6	160 2	38	—	634	10				B.C.		
		139													
		1.	40	1.0	25 30	40	+ 5 51	710	11				T.C.		
		635													
		6.	36	6.5	189 35	36	—	615	12				B.C.		
		229													
		2.	30	2.6	182 16	30	—	654	13				T.C.		
		786													
		7.	87	7.3	194 57	87	—	607	14				B.C.		
		187													
		1.	88	0.2	191 40	88	—	678	15				T.C.		
		946													
		8.	149	8.8	196 17	149	—	592	16				B.C.		
		549													
		4.	150	4.8	194 57	150	—	632	17				T.C.		
		1084													
		9.	185	9.5	196 55	185	—	585	18				B.C.		
		484													
		3.	185	4.0	195 39	185	—	640	19				T.C.		
		1020													
		8.	221	9.6	197 31	221	—	584	20				B.C.		
		620													
		4.	221	5.7	196 41	221	—	623	21				T.C.		
		1091													
		8.	292	9.8	198 36	292	—	582					B.C.		

Add'l Inform.

RECORDING

Form 381 HM 3-34

PLEASE RETURN TO
LOS ANGELES COUNTY SURVEYOR
700 HALL OF RECORDS

NOTE: ANY ADDITIONS OR CHANGES ON THIS SHEET MUST BE MADE OR CIRCLED IN RED INK. WITH DATE AND NAME OF PERSON MAKING CHANGE

Do not extend notes this side of this line

Oak-O. Fir-Fr. Pine-Pi. Cedar-Ce. Sycamore ..... Sy. Eucalyptus ..... Eu. Plus combinations of these and all common standard abbreviations.

Traveled Rd. Tr.Rd. Fence ..... Fn. Int. Fences..V.Fns. Ditch ..... Di. Telephone Pole T.P. Power Pole..... P.P. Culvert ..... Cul.

No. ..... Sw. Fl. Str. Tr. Pvt. E.Rd.

Saddle ..... Swale ..... Flat ..... Stream ..... Trail ..... Pavement ..... Edge of Road

Side of Canyon S.Cn. Top of Bank ..T.B. Bottom of Bank..B.B. Top of Cut ..... T.C. Bottom of Cut..B.C. Top of Fill ..... T.F. Bottom of Fill..B.F.

Inters. of Draw, V.Ps Break in Slope..Br.S. Steep Slope ..... S.S. Top of Cliff..... T.Cl. Bottom of Cliff..B.Cl. Top of Spur..... T.Sp. Bottom Canyon..B.Cn.

Topography Description Legend:
Side Hill..... S.H.
Side of Draw S.D.
Side of Ridge S.R.
Head of Draw H.D.
Bottom Draw B.D.
Bottom Wash B.W.
Top of Ridge..T.R.
Toe of Slope..T.S.

F.B. 662 Pg. 28

Transit at	Sight on	Stadia Intercepts	Stadia Distance	Stadia Rod	Horizontal Angle 0° to 360° Right	Horiz. Distance	+ Vertical Angle —	Elevation of Point	+ Back Sight	+ Difference — Elevation	Height of Instrument	+ Vertical Distance —	REMARKS Station	Left	Right
P.I. "C"	P.I. "D"				° '		° '								
	? 1973							2162			2168				
		391							1						
		1 493	292	2 3	192 36	292		657	2				T.C.		
		2 406	294	3 0	191 11	293	+ 3 37	833	3				S.H.		
		1 356	307	2 0	186 10	303	+ 6 29	2200	4				"		
		1 374	257	2 0	189 35	256	+ 3 38	2182	5				"		
		1 826	276	2 0	183 51	271	+ 7 02	993	6				"		
		6 1026	227	7 0	187 31	226	+ 4 12	773	7				S.W.		
		8 392	227	9 0	179 32	222	+ 8 25	917	8				"		
		2 460	193	2 0	185 43	191	+ 5 27	838	9				S.P.		
		3 501	161	4 0	182 04	159	+ 6 31	821	10				S.W.		
		3 227	202	4 0	178 14	197	+ 9 17	957	11				S.P.		
		1 475	128	2 0	176 52	125	+ 8 29	845	12				S.H.		
		3 297	176	4 0	175 40	171	+ 10 —	940	13				S.W.		
		2 239	98	2 0	169 55	96	+ 2 27	802	14				"		
		1 257	140	2 0	167 17	132	+ 13 15	972	15				S.H.		
		2 415	58	2 0	140 34	52	+ 18 28	831	16				"		
		3 380	116	3 0	158 20	110	+ 13 24	910	17				S.W.		
		3 364	81	3 0	125 05	67	+ 24 18	954	18				S.H.		
		3 288	65	3 0	51 33	58	+ 18 31	846	19				BRK SH.		
		2 1184	89	2 0	74 08	64	+ 23 57	990	20				" "		
		11	85	11 0	36 01	81	+ 11 54	742	21				DR		

Add'n'l Instr. No.

Form 301 10M 3-34

PLEASE RETURN TO
LOS ANGELES COUNTY SURVEYOR
700 HALL OF RECORDS

NOTE: ANY ADDITIONS OR CHANGES ON THIS SHEET MUST BE MADE OR CIRCLED IN RED INK, WITH DATE AND NAME OF PERSON MAKING CHANGE

Do not extend notes this side of this line

Transit at	Sight on	Stadia Intercepts	Stadia Distance	Stadia Rod—	Horizontal Angle 0° to 360° Right	Horiz. Distance	+ − Vertical Angle	Elevation of Point	+ Back Sight	+ − Difference Elevation	Height of Instrument	+ − Vertical Distance	REMARKS Station	Left	Right
P.I. "C"	P.I. "D"							21625	1		21680				
		1106 / 10	107	15.0	46.34	99	+ 15.54	810	2				DR		
		231 / 1	132	2.0	23.51	126	+ 12.12	930	3				S.H BRK.		
		256 / 1	157	2.0	36.52	145	+ 16.18	22082	4				" "		
P.I. "B"	P.I. "C"							21584	5	6.2	21646		L.B. 683 - ~~54~~ 174 SEE F.B. 683-109		
		563 / 5	64	5.2	355.10	64	—	21594	6				T.F.		
				4.5	330.—	4.0	—	601	7				T.F.		
		1063 / 10	64	10.5	346.54	64	—	541	8				B.F.		
				8.9	284.35	9.0	—	557	9				B.F.		
		1174 / 11	75	11.6	323.06	75	—	530	10				GEN BOT		
		1038 / 10	39	10.4	270.02	39	—	542	11				" "		
		996 / 9	97	14.6	306.05	97	—	21500	12				E. BNK DR.		
		1169 / 11	70	12.0	264.43	70	—	526	13				BRK.		
	?97'	1146 / 11	47	17.2	304.50	47	—	474	14				BOT. DR 5' WIDE		
		1006 / 9	107	14.4	304.45	107	—	502	15				W. BNK DR.		
		1193 / 11	94	11.0	266.11	94	2.13	500	16				E " "		
		1198 / 11	99	14.0	265.46	99	1.17	486	17				BOT. DR 6' WIDE		
		1202 / 11	103	14.0	265.44	103	0.30	497	18				W. BNK DR		
		1129 / 9	230	10.0	199.30	230	1.45	476	19				BOT DR 7' WIDE		
		693 / 6	94	6.4	168.27	94	—	21582	20				T.F.		
		1140 / 9	241	11.0	191.50	241	1.19	484	21				BOT. DR 10' WIDE		

Add'n'l Inform.

Notes Red H. Martin Platted M. D. DARLING Job No. 8167 Division No. F.B. 683 Pg. 249
Date 2-5-37 FEB 19 1937 Survey of Aqua Dulce Road
Notes Chkd. Checked Survey by SHAEFER Notes WFH Date 12/22/36
Date Date Sign No. 7073 C. Johnson

Form 301 10M 3-34

PLEASE RETURN TO
LOS ANGELES COUNTY SURVEYOR
700 HALL OF RECORDS

NOTE: ANY ADDITIONS OR CHANGES ON THIS SHEET MUST BE MADE OR CIRCLED IN RED INK, WITH DATE AND NAME OF PERSON MAKING CHANGE

Do not extend notes this side of this line

Oak-O. Fir-Fr. Pine-Pi. Cedar-Ce. Sycamore ..... Sy. Eucalyptus ..... Eu. Plus combinations of these and all common standard abbreviations.

Traveled Rd. Tr.Rd. Fence ..... Fn. Int. Fences. V.Fns. Ditch ..... Di. Telephone Pole T.P. Power Pole ... P.P. Culvert ..... Cul.

Sa. ..... Sw. ..... Fl. ..... Str. ..... Tr. Pavement ..... Pvt. Edge of Road E.Rd.

Saddle ..... Swale ..... Flat ..... Stream ..... Trail .....

Side of Canyon S.Cn. Top of Bank ... T.B. Bottom of Bank ... B.B. Top of Cut ... T.C. Bottom of Cut ... B.C. Top of Fill ... T.F. Bottom of Fill ... B.F.

Side of Draw V.D's Top of Slope ... Bk.S. Bottom of Slope ..... S.S. Top of Cliff ... T.Cl. Bottom of Cliff ... B.Cl. Top of Spur ..... T.Sp. Bottom Canyon .. B.Cn.

Intersection of Draw in Slope ... Break in Steep Slope ..... Top of Cliff ... Bottom of Cliff ... Top of Spur ..... Bottom Canyon ..

Topography Description Legend:
Side Hill ..... S.H.
Side of Draw S.D.
Side of Ridge S.R.
Head of Draw H.D.
Bottom Draw B.D.
Bottom Wash B.W.
Top of Ridge T.R.
Toe of Slope .. T.S.

F.B. 1263 PG. 2

Transit at	Sight on	Stadia Intercepts	Stadia Distance	Stadia Rod	Horizontal Angle 0° to 360° Right	Horiz. Distance	+ Vertical Angle −	Elevation of Point	+ Back Sight	+ Difference Elevation −	Height of Instrument	+ Vertical Distance −	REMARKS Station	Left	Right
P.I. "B"	P.I. "C"			—	° '		° '	21584	1		264				
		1100							2						
		10	101	10.3	194 11	101		21543	3				BRK.		
		1135													
		9	236	10.2	200 05	236	1 35	484					T.S. W. BNK.		
		1158							4						
		10	159	11.0	211 32	159	1 33	495					E. BNK DR.		
		1165							5						
		10	166	11.0	212 24	166	2 12	474					BOT. DR. 5' WIDE		
		1072							6						
		9	173	10.0	212 38	173	1 53	480					W. BNK. DR.		
		1125							7						
		9	226	10.0	197 29	226	1 36	495					E. " "		
		1149							8						
		9	250	10.0	193 21	250	1 21	488					W. BNK. DR.		
		1134							9						
		9	235	10.0	190 49	235	1 22	491					E. BNK DR.		
		1126							10						
		9	227	10.0	182 06	227	0 47	517					GEN.		
		888							11						
		7	189	8.7	162 47	189		564					EG. RD LINE OF WASH		
		1018							12						
		8	219	8.8	162 13	219		558					" "		
		1125							13				5' WIDE		
		9	226	10.8	167 41	226		538					BOT. WASH.		
		1007							14						
		8	208	8.8	162 48	208		558					EG RD BOT WASH.		
		667							15						
		6	68	6.0	11 11	168		586					B.C.		
		178							16						
		1	79	1.0	13 47	79	+ 2 11	675					T.C.		
		639							17						
		6	40	5.9	22 15	40		587					B.C.		
		241							18						
		2	42	2.0	28 54	41	+ 6 02	670					T.C.		
		620							19						
		6	21	6.4	77 55	21		582					B.C.		
		127							20						
		1	28	1.0	78 10	28	+ 5 36	663					T.C.		
		636							21						
		6	37	6.7	130 20	37		579					END CUT BC		

Add'l Inform.

Form 301 10M 3-34

PLEASE RETURN TO
LOS ANGELES COUNTY SURVEYOR
700 HALL OF RECORDS

NOTE: ANY ADDITIONS OR CHANGES ON THIS SHEET MUST BE MADE OR CIRCLED IN RED INK, WITH DATE AND NAME OF PERSON MAKING CHANGE

Do not extend notes this side of this line

Transit at	Sight on	Stadia Intercepts	Stadia Distance	Stadia Red—	Horizontal Angle 0° to 360° Right	Horiz. Distance	+ / −	Vertical Angle	Elevation of Point	+ Back Sight	+ / −	Difference Elevation	Height of Instrument	+ / −	Vertical Distance	REMARKS Station	Left	Right
P.I. "B"	P.I. "C"			—	° '		—	° '	2154	1			2164					
		539								2								
		5	40	56	126 40	40			2139	3						T.C		
		240								4								
		2	41	20	74 55	39	+	12 00	709	5						T. SP.		
		558								6								
		5	59	44	107 20	59			602	7						T.S.		
		172								8								
		1	73	10	49 50	67	+	16 17	833	9						T. SP.		
		360								10								
		3	61	30	38 55	57	+	14 42	766	11						S.H.		
		189								12								
		1	90	10	28 53	86	+	11 11	807	13						"		
		313								14								
		2	114	20	41 23	104	+	17 12	947	15						T. SP.		
		352								16								
		2	153	30	18 01	150	+	7 46	821	17						S.H.		
		487								18								
		3	188	40	15 04	185	+	6 33	819	19						" B&K		
		1031								20								
		9	132	10	48 12	121	+	17 07	914	21						S.O.E. SP		
		804																
		7	105	74	153 24	105			572							B.C.		
		705																
		6	106	60	154 23	106			586							T.C		
		421																
		3	122	34	129 21	122			612							F.L.		
	? 161	266																
		2	61	18	119 10	61			628							BNC W&S L		
		969																
		8	170	86	155 41	170			560							EG RD N&S H		
		1002																
		8	203	85	156 21	203			561							" S.W.S H		
		986																
		8	187	84	155 55	187			562							E W&S H		
		671																
		5	172	50	170 54	172			596							BOT. W&S H	5' W&S C	
		769																
		6	170	66	154 31	170			580							T. BNC W&S H		
		376																
		2	177	24	127 46	177			622							"	"	

Add'l Inform.

Note Red. H. Hadden Date 2-5-37
Date Checked
Date Surveyed
Survey by W.D.B. No.
M.D. DARLING Job No. 8167 Division No.
Date 12-22-36 Survey No. F.B. 683 PG 2
Notes C.H.H. Date 12/22/36

Form 301 10M 3-34

PLEASE RETURN TO
LOS ANGELES COUNTY SURVEYOR
700 HALL OF RECORDS

NOTE: ANY ADDITIONS OR CHANGES ON THIS SHEET MUST BE MADE OR CIRCLED IN RED INK. WITH DATE AND NAME OF PERSON MAKING CHANGE

Do not extend notes this side of this line

Transit at	Sight on	Stadia Intercepts	Stadia Distance	Stadia Rod	Horizontal Angle 0° to 360° Right	Horiz. Distance	+ − Vertical Angle	Elevation of Point	+ Back Sight	+ − Difference Elevation	Height of Instrument	+ − Vertical Distance	REMARKS Station	Left	Right
P.1. "B"	P.1. "C"			—			—	21584	1	—	21646	—			
		561 / 4	162	48	137 38	162	—	21598	2	—	—	—	T. BNK. WASH.		
		387 / 2	188	18	121 58	188	—	628	3	—	—	—	T.S.		
		772 / 6	173	68	138 —	173	—	578	4	—	—	—	BOT WASH 10' WIDE.		
		572 / 4	173	46	137 26	173	—	600	5	—	—	—	SO BNK		
		435 / 3	136	21	112 29	136	—	625	6	—	—	—	BRK.		
		588 / 4	189	45	137 57	189	—	601	7	—	—	—	T.S.		
		335 / 1	236	20	141 12	236	+ 1 49	700	8	—	—	—	SH BRK		
		829 / 6	230	67	151 40	230	—	579	9	—	—	—	T.S.		
		379 / 1	280	20	142 47	278	+ 5 14	880	10	—	—	—	S.H. BRK		
		380 / 1	281	20	152 08	281	+ 1 28	697	11	—	—	—	" "		
P.1. "A"	P.1. "B"			—			—	21531	12 55	—	21586	—	L.B 683 - 174 SEE F.B. 683 - 110		
		1123 / 8	324	90	19 27	324	+ 2 40	21644	13	—	—	—	T.S.		
		450 / 1	351	30	16 30	350	+ 3 33	21772	14	—	—	—	S. SPUR		
		373 / 3	74	32	11 36	74	—	21554	15	—	—	—	START CUT.		
				54	23 28	25	—	532	16	—	—	—	B.C.		
		229 / 2	30	20	31 34	30	+ 5 06	592	17	—	—	—	T.C.		
		217 / 2	18	20	136 16	17	+ 14 07	608	18	—	—	—	TC.		
		612 / 6	13	60	158 25	13	—	526	19	—	—	—	B.C.		
		141 / 1	42	10	171 16	42	+ 1 54	588	20	—	—	—	TC.		
		739 / 7	40	70	178 16	40	—	21516	21	—	—	—	B.C.		

Add'n'l Inform.

Topography Description Legend: Side Hill ....S.H. Side of Draw S.D. Side of Ridge S.R. Head of Draw H.D. Bottom Draw B.D. Bottom Wash B.W. Top of Ridge T.R. Top of Slope T.S.

Intrs. of Draws V.D's Break in Slope Bk.S. Steep Slope S.S. Top of Cliff T.Cl. Bottom of Cliff B.Cl. Top of Spur T.Sp. Bottom Canyon B.Cn.

Side of Canyon S.Cn. Top of Bank T.B. Bottom of Bank B.B. Top of Cut T.C. Bottom of Cut B.C. Top of Fill T.F. Bottom of Fill B.F.

Saddle Sa. Swale Sw. Flat Fl. Stream Str. Trail Tr. Pavement Pvt. Edge of Road E.Rd.

Traveled Rd. Tr.Rd. Fence Fn. Int. Fences V.Fns. Ditch Di. Telephone Pole T.P. Power Pole P.P. Culvert Cul.

Oak-O. Fir-Fr. Pine-Pl. Cedar-Ce. Sycamore Sy. Eucalyptus Eu. Plus combinations of these and all common standard abbreviations.

F.B. 683 Pg 252

Form 361 10M 3-34

PLEASE RETURN TO
LOS ANGELES COUNTY SURVEYOR
700 HALL OF RECORDS

NOTE: ANY ADDITIONS OR CHANGES ON THIS SHEET MUST BE MADE OR CIRCLED IN RED INK, WITH DATE AND NAME OF PERSON MAKING CHANGE

Do not extend notes this side of this line

Notes Red. Date 2-5-97 Plotted by J.B. PARKING Job No. 8117 Division No. F.B. 1301 Pg. 23
Notes Checked Date Checked Survey by Schaefer & Dyke Inc. Notes schaefer Date 12-22-96

Transit at	Sight on	Stadia Intercepts	Stadia Distance	Stadia Rod—	Horizontal Angle 0° to 360° Right	Horiz. Distance	+ −	Vertical Angle	Elevation of Point	+ Back Sight	+ − Difference Elevation	Height of Instrument	+ −	Vertical Distance	REMARKS Station	Left	Right
P.I.	P.I.	684			° '			° '	2153.1	1		2153.6					
A	B	6	85	6 5/8	182 44	85	−	—	2152						T.C. Swale		
		883						° '		2							
		8	84	8 4/8	185 20	84	−	—	502						BC		
		532						° '		3							
		4	133	4 3/8	187 00	133	−	—	543						TC		
		1031						° '		4							
		9	132	9 2/8	189 04	132	−	—	494						BC		
		1105						° '		5							
		9	206	9 4/8	189 10	206	−	—	492						TC.		
		1205						° '		6							
		10	206	11 2/8	190 02	206	−	—	474						BC.		
		923						° '		7							
		7	224	8 0/8	189 06	224	−	—	506						TC. fenceline		
		1180						° '		8							
		9	281	13 0/8	190 30	281	−	—	456						BC.		
		1060						° '		9							
		8	261	8 9/8	189 40	261	−	—	497						TC.		
		384						° '		10							
		1	285	2 0/8	182 49	284	+	2 21	680						S. S Pvt		
		397						° '		11							
		1	298	3 0/8	177 10	294	+	6 22	883						" "		
		558						° '		12							
		3	269	4 0/8	180 44	258	+	2 30	658						swale		
		576						° '		13							
		3	271	4 0/8	173 19	268	+	6 17	840						"		
		431						° '		14							
		2	232	3 0/8	179 09	232	+	2 34	659						S.H. fenceline		
		450						° '		15							
		2	251	3 0/8	171 15	247	+	7 10	866						" " "		
		411						° '		16							
		2	212	3 0/8	177 37	211	+	2 55	662						S.H.		
		426						° '		17							
		2	227	3 0/8	168 17	222	+	8 10	871						S.H.		
		375						° '		18							
		2	176	3 0/8	174 10	175	+	3 15	653						S.H. Brk.		
		392						° '		19							
		2	193	3 2/8	162 12	188	+	9 24	866						" "		
		941						° '		20							
		8	142	9 0/8	168 56	141	+	5 44	635						Swale		
		503						° '		21							
		9	104	4 2/8	163 11	102	+	7 28	677						Brk		

Form 301 10M 3-34

PLEASE RETURN TO
LOS ANGELES COUNTY SURVEYOR
700 HALL OF RECORDS

NOTE: ANY ADDITIONS OR CHANGES ON THIS SHEET MUST BE MADE OR CIRCLED IN RED INK. WITH DATE AND NAME OF PERSON MAKING CHANGE

Do not extend notes this side of this line

Transit at	Sight on	Stadia Intercepts	Stadia Distance	Stadia Rod	Horizontal Angle 0° to 360° Right	Horiz. Distance	+ − Vertical Angle	Elevation of Point	+ Back Sight	+ − Difference Elevation	Height of Instrument	+ − Vertical Distance	REMARKS Station Left Right
P.1 A	P.1 B 1/2	1176 / 11	153	15.0	157.08	148	+ 10.19	2153.1 / 2170.6	1		2158.6		Swale
	1/2	1167 / 11	135	12.0	152.06	129	+ 12.28	752	2				Brk.
		264 / 2	65	2.0	145.03	60	+ 15.58	738	3				SH. Brk
		294 / 2	95	2.0	116.22	76	+ 26.24	944	4				" "
		349 / 3	50	3.0	116.36	40	+ 25.24	750	5				SH.
		294 / 2	95	2.0	80.21	78	+ 25.03	931	6				SH.
				5.7	314.09	25	—	21529	7				T.F.
		727 / 7	28	7.0	310.09	28	—	516	8				BF.
		871 / 8	72	8.0	202.35	72	—	506	9				T.F.
		859 / 8	60	8.4	293.04	60	—	502	10				flat
		1072 / 10	73	10.3	205.45	73	—	483	11				B.F.
		1180 / 11	81	11.0	220.30	81	—	476	12				Brk.
		899 / 8	100	8.1	289.31	100	—	505	13				flat wash 5' wide
		1098 / 10	99	10.2	235.34	99	—	484	14				flat.
		1144 / 10	145	10.6	287.14	145	—	480	15				E. Bk wash
		1145 / 10	146	12.5	253.03	146	—	461	16				" " "
		752 / 6	153	7.0	286.28	153	2.22	453	17				Bot wash 5' wide
		752 / 6	153	7.0	254.40	153	2.20	454	18				14' wide inter. sec. washs
		1163 / 10	164	11.0	285.38	164	—	476	19				W Bk. Wash
		1160 / 10	161	12.4	256.11	161	—	462	20				" " "
		1078 / 9	179	13.0	231.52	179	—	456	21				" " "

Add'n'l Inform.

Topography Description Legend: Side Hill ... S.H. Side of Draw S.D. Side of Ridge S.R. Head of Draw H.D. Bottom Draw B.D. Bottom Wash B.W. Top of Ridge T.R. Toe of Slope T.S.

Intersect. of Draws V.D's Break in Slope ... Bk.S. Steep Slope ... S.S. Top of Cliff ... T.Cl. Bottom of Cliff ... B.Cl. Top of Spur ... T.Sp. Bottom Canyon ... B.Cn.

Side of Canyon B.Cn. Top of Bank ... T.B. Bottom of Bank B.B. Top of Cut ... T.C. Bottom of Cut ... B.C. Top of Fill ... T.F. Bottom of Fill B.F.

Saddle ... Sa. Swale ... Sw. Flat ... Fl. Stream ... Str. Trail ... Tr. Pavement ... Pvt. Edge of Road E.Rd.

Transited Rd. Tr. Rd. Fence ... Fn. Int. Fences V.Fns. Ditch ... Dl. Telephone Pole T.P. Power Pole ... P.P. Culvert ... Cul.

Oak-G. Fir-Fr. Pine-Pl. Cedar-Ce. Sycamore ... Sy. Eucalyptus ... Eu. Plus combinations of these and all common standard abbreviations.

P.B. 683 Pg 234

Form 301 10M 3-34

PLEASE RETURN TO
LOS ANGELES COUNTY SURVEYOR
700 HALL OF RECORDS

NOTE: ANY ADDITIONS OR CHANGES ON THIS SHEET MUST BE MADE OR CIRCLED IN RED INK, WITH DATE AND NAME OF PERSON MAKING CHANGE

Do not extend notes this side of this line

Transit at	Sight on	Stadia Intercepts	Stadia Distance	Stadia Rod	Horizontal Angle 0° to 360° Right	Horiz. Distance	+ − Vertical Angle	Elevation of Point	Back Sight	+ − Difference Elevation	Height of Instrument	+ − Vertical Distance	REMARKS Station	Left	Right
P.I.	P.I.	1072			° '		° '	2153.1	1		2158.6				
A.	B.	9	173	10°	229. 15,	173	1. 30,	2145					BoT. 13' wash		
		967							2						
		8	168	9 2	227. 04,	168	1. 25,	454					E. BK. wash		
		1151							3						
		10	152	12 3	210. 24,	152	— ° '	463					Brit.		
		1220							4						
		10	221	10 1	197. 35,	221	— ° '	479					T.F.		
		1046							5						
		9	147	9 1	201. 03,	147	— ° '	489					BF		
		1124							6						
		9	225	13 2	199. 12,	225	— ° '	454					BF fenceline		
		949							7						
		8	150	8 4	199. 17,	150	— ° '	502					TF		
		1125							8						
		9	226	14 1	205. 23,	226	— ° '	445					F. BK wash fenceline		
		1125							9						
		9	226	10 0	206. 50,	226	1 21,	434					BoT 5' wash " "		
	?	928							10						
		7	229	8 0	210. 09,	229	2 25,	411					W. BK Wash " "		
		1154							11						
		9	255	13 0	226. 06,	253	— ° '	456					fenceline ES. LB 683 - 174		
P.I.	P.I.							2140.82	12	5.8	2146.6		FB 683 - 111		
18	A			—	° '		° '		13						
		503							14						
		4	104	4°	355. 20,	104	+ 2. 03,	2146 3					TF		
		1102							15						
		10	103	10 2	353. 10,	102	+ 4. 20,	443					BF.		
		1102							16						
		10	103	10 0	352. 00,	102	+ 4. 20,	443					fenceline		
		1103							17						
		10	106	10 0	343. 46,	105	+ 3. 31,	431					E.BK. 9' wash		
		710							18						
		6	111	6 0	341. 15,	111	+ — ° '	406					BoT wash		
		508							19						
		9	109	3 3	339. 16,	109	— ° '	433					W. BK wash		
		418							20						
		3	119	3 2	328. 00,	119	— ° '	434					flat		
		541							21						
		4	147	3 1	312. 45,	147	— ° '	429					"		
				0 9	118. 37,	11	— ° '	457					T.F.		

Notes Red. H.Martin Date 2-8-37 Checked Date Notes Blue Checked Date

Plotted M.D. DARLING Date FEB 19 1937 Job No. 8167 Division No. Survey of Tract No. Book Page Sheet No. 1 of 1 Sheets Notes Schaefer Date 12-22-36

F.B. 683 Pg. 244

Form 301 10M 3-34

PLEASE RETURN TO
LOS ANGELES COUNTY SURVEYOR
700 HALL OF RECORDS

NOTE: ANY ADDITIONS OR CHANGES ON THIS SHEET MUST BE MADE OR CIRCLED IN RED INK. WITH DATE AND NAME OF PERSON MAKING CHANGE

Do not extend notes this side of this line

Transit at	Sight on	Stadia Intercepts	Stadia Distance	Stadia Rod—	Horizontal Angle 0° to 360° Right	Horiz. Distance	+ — Vertical Angle	Elevation of Point	+ Back Sight	+ — Difference Elevation	Height of Instrument	+ — Vertical Distance	REMARKS Station Left Right
P.I.	P.I.				° '		° '	2140.8	1		2146.6		
18	A			5 2	174 42	8	—	21414					BF.
				4 9	196 50	8	—	417	2				Fence Line ∡ PT.
		432 / 4	33	4 3	232 20	33	—	423	3				BrK
		546 / 5	47	4 8	263 22	47	—	418	4				Bot. Wash
		561 / 5	62	4 9	262 10	62	—	417	5				TS. edge Wash.
		295 / 2	96	2 0	261 34	96	+ 2 20	485	6				Slope
		745 / 6	146	5 5	198 57	146	—	411	7				T.S.
		638 / 5	139	6 0	192 24	139	—	406	8				flow Line 15' flat wash
		740 / 6	141	6 3	177 02	141	—	403	9				flat
		737 / 6	138	6 1	162 20	138	—	21405	10				"
		638 / 5	139	5 9	153 00	139	—	407	11				fence Line
		638 / 5	139	5 4	149 38	139	—	412	12				BF.
		438 / 3	139	3 6	148 11	139	—	430	13				T.F.
		508 / 3	209	3 2	147 44	209	—	434	14				T.F
		708 / 5	209	5 0	149 27	209	—	416	15				B.F
		806 / 6	207	5 8	151 45	207	—	408	16				fence Line
		910 / 7	211	8 3	167 03	211	—	383	17				flat
		923 / 7	224	7 0	187 17	224	—	396	18				T.S.
		155 / 1	56	1 7	19 48	56	—	449	19				B.C
		158 / 1	59	1 0	27 34	58	+ 6 20	521	20				T.C.
				2 6	97 57	29	—	440	21				BC

Add'n'l Inform. Wash flattens out and spreads over floor of canyon.

F.B. 683 PG 256

Topography Description Legend: Side Hill ... S.H. Side of Draw S.D. Side of Ridge S.R. Head of Draw H.D. Bottom Draw B.D. Bottom Wash B.W. Top of Ridge T.R. Toe of Slope T.S.

Inters. of Draws V.D's Break in Slope Bk.S. Steep Slope S.S. Top of Cliff T.Cl. Bottom of Cliff B.Cl. Top of Spur T.Sp. Bottom Canyon B.Cn.

Side of Canyon S.Cn. Top of Bank T.B. Bottom of Bank B.B. Top of Cut T.C. Bottom of Cut B.C. Top of Fill T.F. Bottom of Fill B.F.

Saddle Sa. Swale Sw. Flat Fl. Stream Str. Trail Tr. Pavement Pvt. Edge of Road E.Rd.

Traveled Rd. Tr.Rd. Fence Fn. Int. Fences V.Fns. Ditch Dt. Telephone Pole T.P. Power Pole P.P. Culvert Cul.

Oak-O. Fir-Fr. Pine-Pl. Cedar-Ce. Sycamore Sy. Eucalyptus Eu. Plus combinations of these and all common standard abbreviations.

Form 391 10M 3-34

PLEASE RETURN TO
LOS ANGELES COUNTY SURVEYOR
700 HALL OF RECORDS

NOTE: ANY ADDITIONS OR CHANGES ON THIS SHEET MUST BE MADE OR CIRCLED IN RED INK. WITH DATE AND NAME OF PERSON MAKING CHANGE

Do not extend notes this side of this line

Transit at	Sight on	Stadia Intercepts	Stadia Distance	Stadia Rod—	Horizontal Angle 0° to 360° Right	Horiz. Distance	+ − Vertical Angle	Elevation of Point	+ Back Sight	+ − Difference Elevation	Height of Instrument	+ − Vertical Distance	REMARKS Station	Left	Right
P.I. 18	P.I. A	140 / 1	41	1.0	90 04	37	+ 17 02	2140.8 / 21581	1		2146.6		T.C.		
		257 / 2	58	2.0	116 46	56	+ 10 10	547	2				T.C.		
		349 / 3	50	3.0	125 45	50	—	436	3				B.C.		
	?	386 / 3	87	3.2	126 23	87	—	434	4				B.C.		
		184 / 1	85	1.0	133 01	85	+ 1 07	472	5				T.C. Mouth draw		
		444 / 3	145	3.7	140 12	145	—	429	6				B.C.		
		447 / 3	148	4.0	138 31	148	+ 1 15	458	7				T.C.		
		359 / 1	260	2.7	142 44	260	—	439	8				B.C.		
		560 / 3	261	0.0	141 46	261	—	21466	9				T.C.		
		593 / 4	194	5.0	135 05	193	+ 3 15	526	10				S.H. Brk.		
		571 / 3	272	4.0	134 00	271	+ 3 37	597	11				S.H.		
		499 / 2	300	4.0	126 53	294	+ 8 09	847	12				S.H.		
		1133 / 9	234	10.0	130 06	231	+ 6 25	624	13				S.H. Brk.		
		877 / 6	278	8.0	125 11	270	+ 9 34	840	14				" "		
		807 / 6	208	7.0	125 20	202	+ 9 18	727	15				" "		
		1135 / 9	236	15.0	121 55	226	+ 11 39	783	16				" "		
		268 / 1	169	2.0	119 45	161	+ 12 57	814	17				S.H.		
		609 / 4	210	5.0	117 05	196	+ 15 04	943	18				Spur Brk		
		240 / 1	141	2.0	113 14	133	+ 14 05	779	19				S spur		
		395 / 2	196	3.0	112 40	178	+ 17 33	22000	20				Spur		
		1020 / 9	121	15.0	104 02	110	+ 17 48	21668	21				Bot. draw		

Add'n'l Inform.

Notes Red. H. Martin Plotted MRD DARLING Job No. 8167 Division No. F.B. 683 Pg. 257
Date 2-8-37 Date FEB 19 1937 Survey of Ayres Division Rd
Notes Chkd. Checked Survey by Schaefer Notes Schaefer Date 12-22-36
Date Date Map No. [illegible]

Form 301 10M 3-34

PLEASE RETURN TO
LOS ANGELES COUNTY SURVEYOR
700 HALL OF RECORDS

NOTE: ANY ADDITIONS OR CHANGES ON THIS SHEET MUST BE MADE OR CIRCLED IN RED INK. WITH DATE AND NAME OF PERSON MAKING CHANGE

Do not extend notes this side of this line

Transit at	Sight on	Stadia Intercepts	Stadia Distance	Stadia Rod	Horizontal Angle 0° to 360° Right	Horiz. Distance	+ − Vertical Angle	Elevation of Point	+ Back Sight	+ − Difference Elevation	Height of Instrument	+ − Vertical Distance	REMARKS Station	Left	Right
P.I. 18	P.I. A	260 / 1	161	2.0	104° 24'	146	+ 17° 54'	2140.8 / 2191.6	1		2146.6		S. SPUR		
		371 / 3	72	3.0	79° 53'	58	+ 25° 57'	719	2				BRK. SPUR		
	1/2	1171 / 11	143	18.0	94° 56'	124	+ 21° 05'	767	3				BOT draw		
		934 / 8	135	9.0	79° 42'	108	+ 26° 49'	919	4				S.H. BRK.		
		190 / 1	91	1.0	48° 01'	80	+ 20° 35'	755	5				SH.		
		343 / 2	144	3.0	65° 45'	110	+ 28° 53'	2204.6	6				TOP SPUR		
		520 / 4	121	4.0	37° 21'	106	+ 20° 26'	2182.2	7				SH. BRK.		
		446 / 3	147	4.0	55° 46'	114	+ 28° 18'	2203.9	8				TOP SPUR		
		552 / 4	153	5.0	45° 47'	128	+ 23° 58'	2198.4	9				S. SPUR		
P.I. 19	P.I. 18							2148.85	10 52		2154.1		LB 683 - ~~154~~ 174 FB 683 - 112		
		881 / 8	82	8.3	5° 46'	82	—	2145.8	11				B.C.		
		280 / 2	81	2.4	8° 24'	81	—	517	12				TC		
		840 / 8	41	8.0	5° 45'	41	—	461	13				BC		
		241 / 2	42	2.0	13° 03'	42	—	521	14				T.C.		
				8.7	90° 00'	3	—	454	15				BC.		
		1040 / 10	41	10.2	207° 20'	41	—	439	16				BC		
		639 / 6	40	6.2	201° 10'	40	—	472	17				TC		
		1192 / 11	93	12.1	206° 26'	93	—	420	18				BC		
		1093 / 10	94	10.3	205° 23'	94	—	438	19				T.C.		
		1044 / 10	145	13.0	207° 55'	145	—	411	20				B.C.		
		842 / 7	143	8.0	206° 06'	143	—	2146.1	21				TC.		

Add'n Inform.

Topography Description Legend: Side Hill ... S.H. Side of Draw S.D. Side of Ridge S.R. Head of Draw H.D. Bottom Draw B.D. Bottom Wash B.W. Top of Ridge T.R. Toe of Slope T.S.

Inters. of Draw V.D's Break in Slope ... B.K.S. Steep Slope ... S.S. Top of Cliff ... T.Cl. Bottom of Cliff ... B.Cl. Top of Spur ... T.Sp. Bottom Canyon ... B.Cn.

Side of Canyon S.Cn. Top of Bank ... T.B. Bottom of Bank ... B.B. Top of Cut ... T.C. Bottom of Cut ... B.C. Top of Fill ... T.F. Bottom of Fill ... B.F.

Saddle ... Sa. Swale ... Sw. Flat ... Fl. Stream ... Str. Trail ... Tr. Pavement ... Pvt. Edge of Road E.Rd.

Transited Rd. Tr. Rd. Fence ... Fn. Int. Fences V.Fns. Ditch ... Dt. Telephone Pole T.P. Power Pole ... P.P. Culvert ... Cul.

Oak-O. Fir-Fr. Pine-Pl. Cedar-Ce. Sycamore ... Sy. Eucalyptus ... Eu. Plus combinations of these and all common standard abbreviations.

Form 301 10M 3-34

PLEASE RETURN TO
LOS ANGELES COUNTY SURVEYOR
700 HALL OF RECORDS

NOTE: ANY ADDITIONS OR CHANGES ON THIS SHEET MUST BE MADE OR CIRCLED IN RED INK, WITH DATE AND NAME OF PERSON MAKING CHANGE

Do not extend notes this side of this line

Transit at	Sight on	Stadia Intercepts	Stadia Distance	Stadia Rod—	Horizontal Angle 0° to 360° Right	Horiz. Distance	+ − Vertical Angle	Elevation of Point	+ Back Sight	+ − Difference Elevation	Height of Instrument	+ − Vertical Distance	REMARKS Station	Left	Right
P1	P1				° ′		° ′	2148.9	1		2154.1				
19	18	1177 / 10	178	11.0	208 25	178	− 0 52	21403					BC.		
		1077 / 9	178	9.4	207 31	178	—	21447	2				T.C.		
		1008 / 8	209	9.0	209 40	209	− 1 28	397	3				BC		
		503 / 3	204	3.7	206 40	204	—	504	4				T.C.		
		817 / 6	218	7.0	201 39	217	+ 4 14	633	5				SH BRK		
		845 / 6	246	7.0	196 25	242	+ 7 22	783	6				SH.		
		817 / 6	218	7.0	194 03	215	+ 6 55	731	7				SH. BRK		
		1077 / 9	178	10.0	199 11	177	+ 4 07	569	8				" "		
		889 / 7	190	8.0	189 55	186	+ 8 14	731	9				SH.		
		1141 / 10	142	11.0	193 31	140	+ 6 32	592	10				" "		
		955 / 8	156	9.0	180 43	150	+ 11 30	755	11				" "		
		1019 / 9	120	10.0	190 16	118	+ 7 58	21606	12				" " BRK		
		1119 / 10	120	11.0	172 40	112	+ 14 40	725	13				" " "		
		1199 / 11	100	11.0	186 17	98	+ 8 12	573	14				SH "		
		794 / 7	95	7.0	160 02	84	+ 19 46	773	15				SH.		
		776 / 7	77	7.0	181 34	75	+ 9 59	602	16				SH "		
		478 / 4	79	4.0	125 05	65	+ 25 30	808	17				" "		
		1147 / 10	148	10.0	152 32	122	+ 24 16	997	18				" "		
		130 / 1	31	1.0	100 30	30	+ 11 49	593	19				" "		
		370 / 3	71	3.0	97 59	61	+ 22 19	760	20				" "		
		540 / 5	41	5.0	69 03	39	+ 13 53	587	21				SH BRK		

Add'n'l Inform.

Notes Red. H. Martin Platted M. D. DARLING Job No. 5167 Division No. Rd
Date 2-8-37 Date 8-19-1937 Survey by Schaefer Notes Schaefer Date 12-22-36
Notes Chkd. Checked
Date Date

F.B. 683 Pg. 2[illegible]

Form 301 10M 3-34

PLEASE RETURN TO
LOS ANGELES COUNTY SURVEYOR
700 HALL OF RECORDS

NOTE: ANY ADDITIONS OR CHANGES ON THIS SHEET MUST BE MADE OR CIRCLED IN RED INK, WITH DATE AND NAME OF PERSON MAKING CHANGE

Do not extend notes this side of this line

Transit at	Sight on	Stadia Intercepts	Stadia Distance	Stadia Rod	Horizontal Angle 0° to 360° Right	Horiz. Distance	+ Vertical Angle −	Elevation of Point	+ Back Sight −	+ Difference Elevation −	Height of Instrument	+ Vertical Distance −	REMARKS Station	Left	Right
P.I.	P.I.	983			° '		° '		1		2154.1				
19	18	9	84	9.0	71 04	73	+ 20 53	2173.1					S.H.		
		500							2						
		4	101	4.0	53 17	97	+ 11 13	693					S.H.		
		652							3						
		6	53	6.0	46 43	51	+ 10 27	584					" "		
		609							4						
		5	110	5.0	44 50	105	+ 12 13	719					S.H. Brk		
		495							5						
		4	96	4.0	32 03	94	+ 7 15	620					" "		
		550							6						
		4	151	5.0	37 55	146	+ 10 44	766					S.H. Brk		
		420							7						
		3	121	3.0	27 12	120	+ 4 50	613					S.H.		
		1145							8						
		10	146	10.4	356 05	146	— ° '	21437					T.F.		
		1147							9						
		10	148	12.5	353 22	148	— ° '	416					B.F.		
		1147							10						
		10	148	11.0	350 41	148	1.0	406					fence Line		
		947							11						
		9	48	9.3	328 18	48	— ° '	448					T.F.		
		1092							12						
		9	193	10.0	329 50	193	1.26	394					flat		
		1048							13						
		10	49	10.0	325 45	49	— ° '	441					B.F.		
		857							14						
		6	258	8.0	318 45	258	1.31	393					T.S.		
		1144							15						
		11	45	10.1	317 16	45	— ° '	434					⊄ P.T. fence Line		
		1086							16						
		10	87	10.0	311 42	87	3.59	380					Brk.		
		1069							17						
		8	270	10.0	280 30	270	1 31	371					T.S. flow Line 2' wide		
		1158							18						
		10	159	11.2	303 10	159	1 41	385					flat		
		1108							19						
		9	209	10.0	274 10	209	2 07	364					" "		
		1101							20						
		10	102	10.0	243 55	101	4 32	361					Brk.		
		1142							21						
		9	243	10.0	303 49	243	1 30	407					T.S. flow Line 2' wide		

Topography Description Legend:
Side Hill ..... S.H. | Bottom Draw ..... B.D.
Side of Draw ..... S.D. | Bottom Wash ..... B.W.
Side of Ridge ..... S.R. | Top of Ridge ..... T.R.
Head of Draw ..... H.D. | Toe of Slope ..... T.S.

Side of Draw ..... S.D. | Top of Bank ..... T.B. | Bottom of Bank ..... B.B. | Top of Cut ..... T.C. | Bottom of Cut ..... B.C. | Top of Fill ..... T.F. | Bottom of Fill ..... B.F.

Infers. of Draw ..... V.D's | Break in Slope ..... Bk.S. | Steep Slope ..... S.S. | Top of Cliff ..... T.Cl. | Bottom of Cliff ..... B.Cl. | Top of Spur ..... T.Sp. | Bottom Canyon ..... B.Cn.

Swale ..... Sw. | Flat ..... Fl. | Stream ..... Str. | Trail ..... Tr. | Pavement ..... Pvt. | Edge of Road ..... E.Rd.

Canyon ..... Cn. | Draw ..... Dr. | Ridge ..... Rg. | Saddle ..... Sd. | Knoll ..... Kn. | Peak ..... Pk. | Cliff ..... Cf.

Travelled Rd. Tr. Rd. | Fence ..... Fe. | Inf. Fences ..... V.Fe. | Ditch ..... Di. | Telephone Pole ..... T.P. | Power Pole ..... P.P. | Culvert ..... Cul.

Oak ..... O. | Pine ..... Pi. | Sycamore ..... Sy. | Eucalyptus ..... Eu. | Plus combinations of these and all common standard abbreviations.

Fir ..... Fr. | Cedar ..... Ce.

EB 1483 PG 240

Form 301 10M 3-34

PLEASE RETURN TO
LOS ANGELES COUNTY SURVEYOR
700 HALL OF RECORDS

NOTE: ANY ADDITIONS OR CHANGES ON THIS SHEET MUST BE MADE OR CIRCLED IN RED INK, WITH DATE AND NAME OF PERSON MAKING CHANGE

Do not extend notes this side of this line

Transit at	Sight on	Stadia Intercepts	Stadia Distance	Stadia Red—	Horizontal Angle 0° to 360° Right	Horiz. Distance	+ − Vertical Angle	Elevation of Point	+ Back Sight	+ − Difference Elevation	Height of Instrument	+ − Vertical Distance	REMARKS Station	Left	Right
P.I.	P.I.								1		2154.1				
19	18	1183 / 11	84	11 0	227 34	84	2 20	2139.7					B.F. fence Line		
.		581 / 5	82	5 0	221 52	81	4 48	423	2				T.F.		
.		1188 / 9	289	10 0	263 44	289	1 45	355	3				T.S. flow line 6' wide		
.		498 / 3	199	4 0	215 00	198	2 54	401	4				T.F.		
.		1143 / 9	244	10 0	253 01	244	2 15	346	5				Flat		
.		1095 / 9	196	10 0	218 35	196	2 32	355	6				B.F. fence Line		
.		1115 / 9	216	10 0	238 24	215	2 47	337	7				flat		
.		1099 / 9	200	10 0	223 34	199	3 05	334	8				D.K.		
.		1092 / 8	293	10 0	215 10	293	0 50	400	9				T.F.		
.		1102 / 8	303	10 0	223 36	302	2 27	314	10				flat		
.		1192 / 9	293	11 0	216 35	293	1 50	339	11				B.F. fence Line		
.		938 / 6	339	8 0	238 35	338	2 24	320	12				flat	174	
P.I. #20-A	P.I. #19						MIKE DARLING	2138.8	13	6.1	2144.9		SEE L.B. 683 - 133 F.B. 683 - 133		
		1033 / 8	234	8 7	357 18	234	—	362	14				T.F.		
		1133 / 9	234	11 3	356 05	234	—	336	15				B.F.		
		1135 / 9	236	11 5	354 48	236	—	334	16				FENCE		
		1145 / 9	246	12 6	346 03	246	—	323	17				GEN. BOTTOM.		
		1057 / 9	158	9 7	356 35	158	—	352	18				T F		
		1158 / 10	159	11 6	354 39	159	—	333	19				B.F.		
		1158 / 10	159	11 6	352 39	159	—	333	20				FENCE		
		1200 / 9	301	10 0	320 17	301	0 42	2131.3	21				GEN		

Add'n'l Inform.

Notes Recorded by H. Machia Date 2-8-37 Plotted by LB Date 2-9-37 Job No. 817 Survey of 3rd Division No. F.B. 683 Pg. 28

Checked Date

Reviewed by W&F No. Date

Notes Checked Date 12/23/36

Form 301 NM 3-34

PLEASE RETURN TO
LOS ANGELES COUNTY SURVEYOR
700 HALL OF RECORDS

NOTE: ANY ADDITIONS OR CHANGES ON THIS SHEET MUST BE MADE OR CIRCLED IN RED INK, WITH DATE AND NAME OF PERSON MAKING CHANGE

Do not extend notes this side of this line

Transit at	Sight on	Stadia Intercepts	Stadia Distance	Stadia Rod	Horizontal Angle 0° to 360° Right	Horiz. Distance	+ − Vertical Angle	Elevation of Point	+ Back Sight	+ − Difference Elevation	Height of Instrument	+ − Vertical Distance	REMARKS Station	Left	Right
P.I. #20A	P.I. #19			—	° '		° '	21388	1	—	21449	—			
		1185													
		10	186	12.1	335 21	186	—	21322	2	—	—	—	GEN.		
		1220													
		10	221	12.7	324 04	221	—	322	3	—	—	—	"		
		696													
		5	197	6.0	289 52	197	2 14	312	4	—	—	—	"		
		1082													
		8	283	9.0	212 11	283	1 03	307	5	—	—	—	E. BNK DR. 10' DR.		
		1100													
		10	101	11.0	300 01	101	1 17	315	6	—	—	—	32" COTTON WOOD TR.		
		1197													
		9	293	16.0	309 54	293	—	289	7	—	—	—	BOT. W&SW 10' WIDE		
		1153													
		11	54	12.3	342 48	54	—	326	8	—	—	—	FENCE		
		1151													
		11	52	12.0	348 41	52	—	329	9	—	—	—	B.F.		
		850													
		8	51	8.3	357 25	51	—	366	10	—	—	—	T.F.		
		326													
		3	27	3.9	180 48	27	—	21410	11	—	—	—	T.F. See Sketch		
		366													
		3	67	3.8	172 44	67	—	411	12	—	—	—	TOP BRIDGE N.W. COR.		
		463													
		4	64	3.9	155 55	64	—	411	13	—	—	—	" " S.W. "		
		425													
		4	26	3.9	139 21	26	—	410	14	—	—	—	" " S.E. "		
		1116													
		8	317	13.5	308 47	317	—	314	15	—	—	—	" " N.E. "		
		426													
		4	27	3.8	186 34	27	—	411	16	—	—	—	W. BNK DR.		
		1027													
		10	28	10.9	203 54	28	—	349	17	—	—	—	T.F.		
		831													
		8	32	7.8	214 02	32	—	371	18	—	—	—	B.F.		
		831											TOP 1' WIDE		
		8	32	12.0	214 02	32	—	329	19	—	—	—	END N.W. WING WALL		
		1113											" " " "		
		11	14	11.6	251 59	14	—	333	20	—	—	—	BOT. (FENCE)		
		1133											~~4 FT~~ B.F.		
		11	34	11.7	283 51	34	—	21332	21	—	—	—	FENCE		
													36" COT. WOOD TREE		

Add'l Remarks

Notes Ck'd by	Survey of Agua Dulce Rd	F.B. 683 PG. 263
Map No. 7-87-4	W. 08167 Tape No. St'd °F.	
Office Work H. Martin	Surveyed by Johnson	
Checked	Notes H.S.J. Date 1-7-37	
Date 2-25-37	Indexed A. C. Johnson	

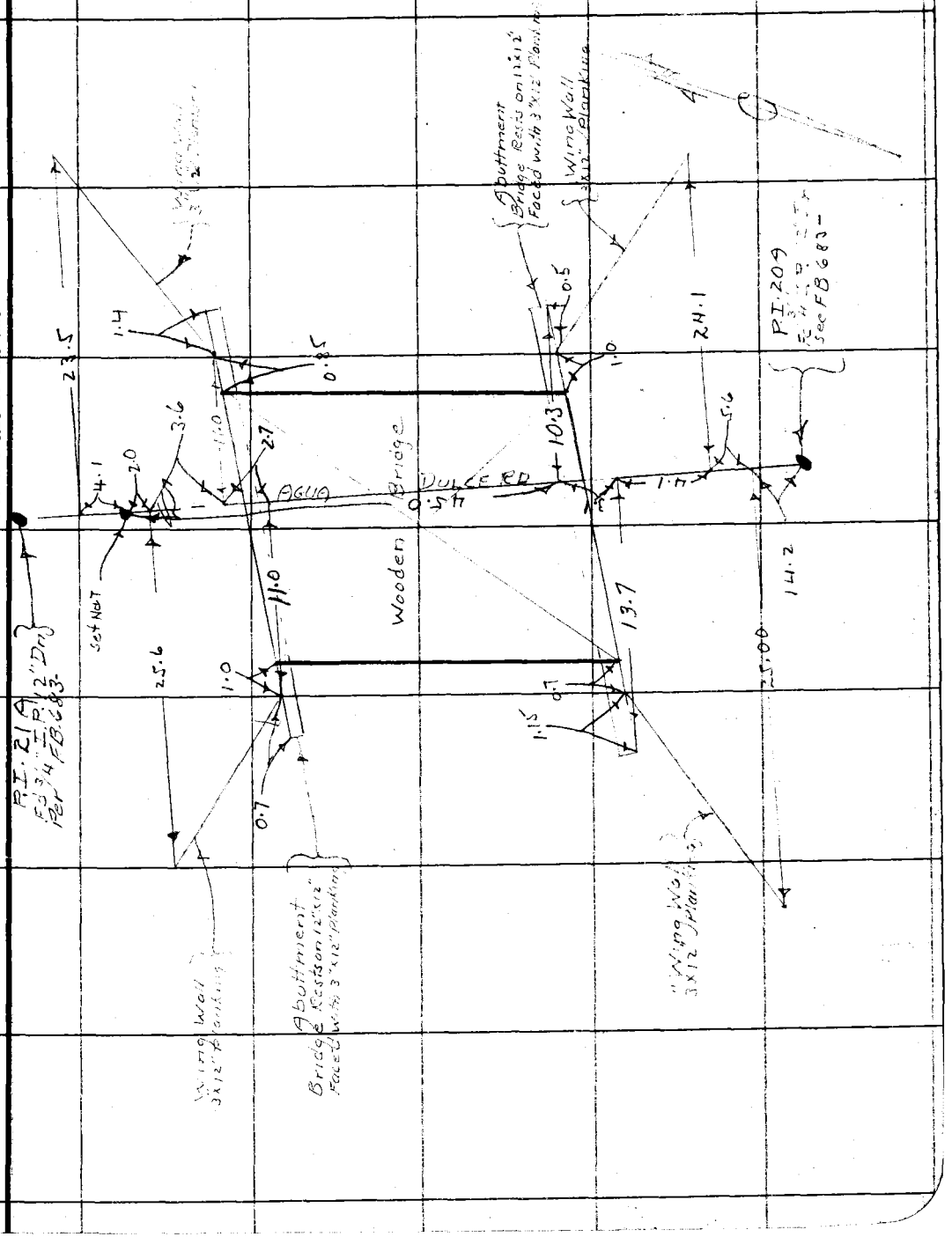

Note: Any Additions or Changes on This Sheet Must be Made or Circled in Red Ink With Date and Name of Person Making Change.

Do not extend notes this side of this line

RETURN TO
LOS ANGELES COUNTY SURVEYOR
700 HALL OF RECORDS

FORM 247 10M 11-35

F.B. 683 PG. 264

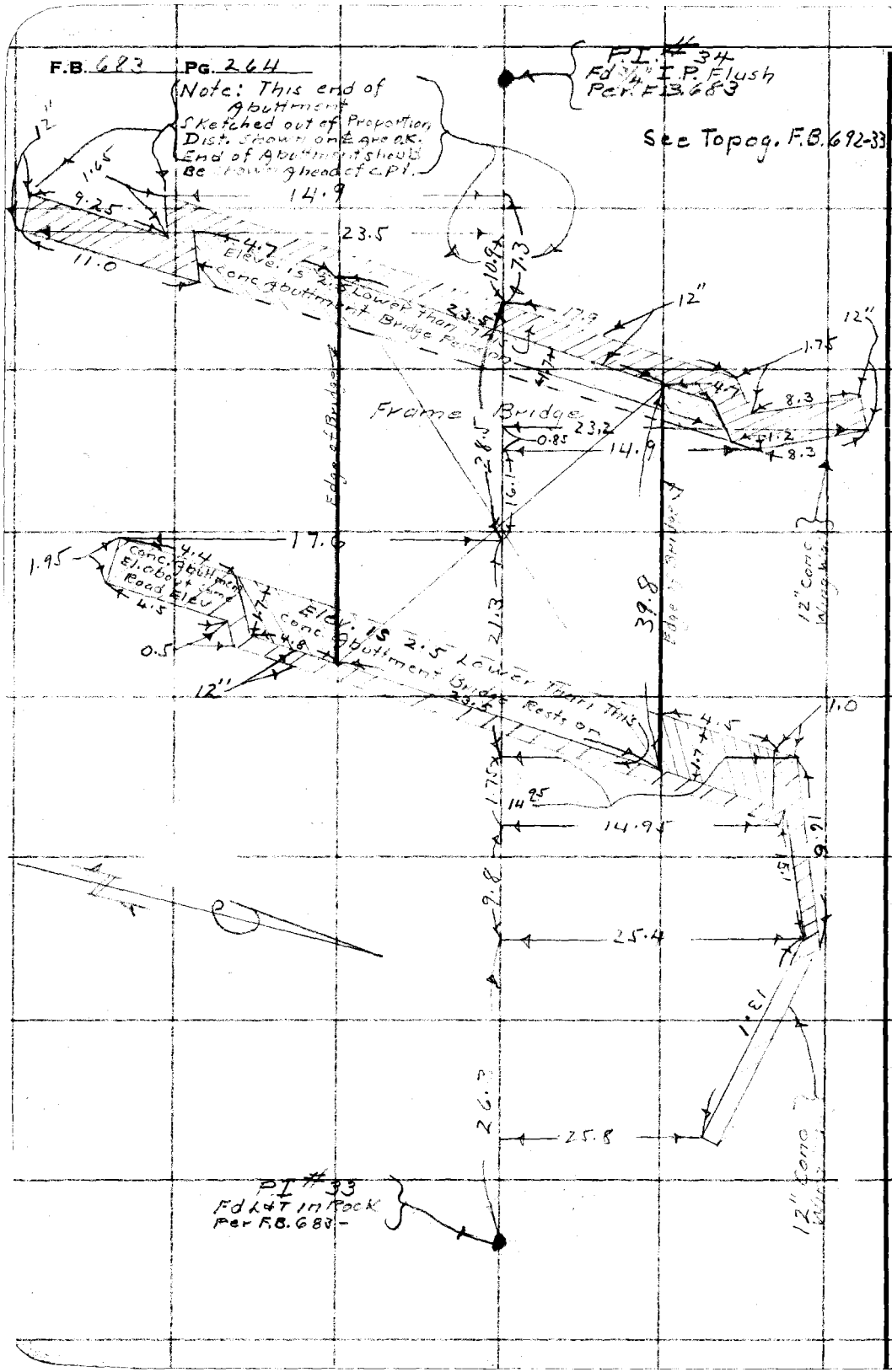

RETURN TO
LOS ANGELES COUNTY SURVEYOR
700 HALL OF RECORDS

Do not extend notes this side of this line

Note: Any Additions or Changes on This Sheet Must be Made or Circled in Red Ink With Date and Name of Person Making Change.

FORM 247 10M 11-35

RETURN TO
LOS ANGELES COUNTY SURVEYOR
700 HALL OF RECORDS

Note: Any Additions or Changes on This Sheet Must be Made or Circled in **Red Ink** With Date and Name of Person Making Change.

Do not extend notes this side of this line

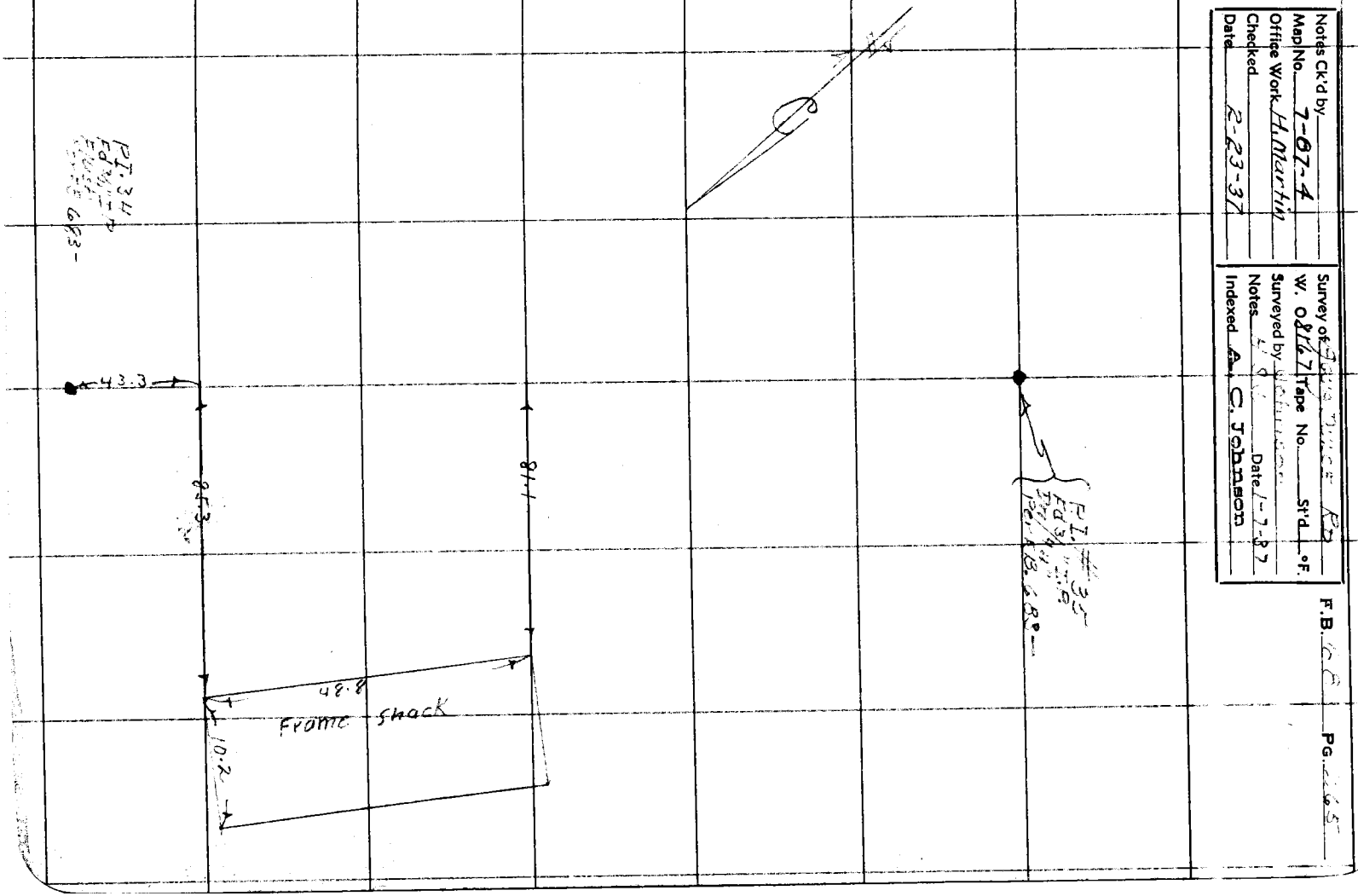

Notes Ck'd by
Map No. 7-67-4
Office Work H. Martin
Checked
Date 2-23-37

Survey of
W. O. 8167 Tape No. St'd. °F.
Surveyed by
Notes Date 1-7-37
Indexed A. C. Johnson

F.B. PG.

RETURN TO
LOS ANGELES COUNTY SURVEYOR
700 HALL OF RECORDS

Note: Any Additions or Changes on This Sheet Must be Made or Circled in **Red Ink** With Date and Name of Person Making Change.

Do not extend notes this side of this line

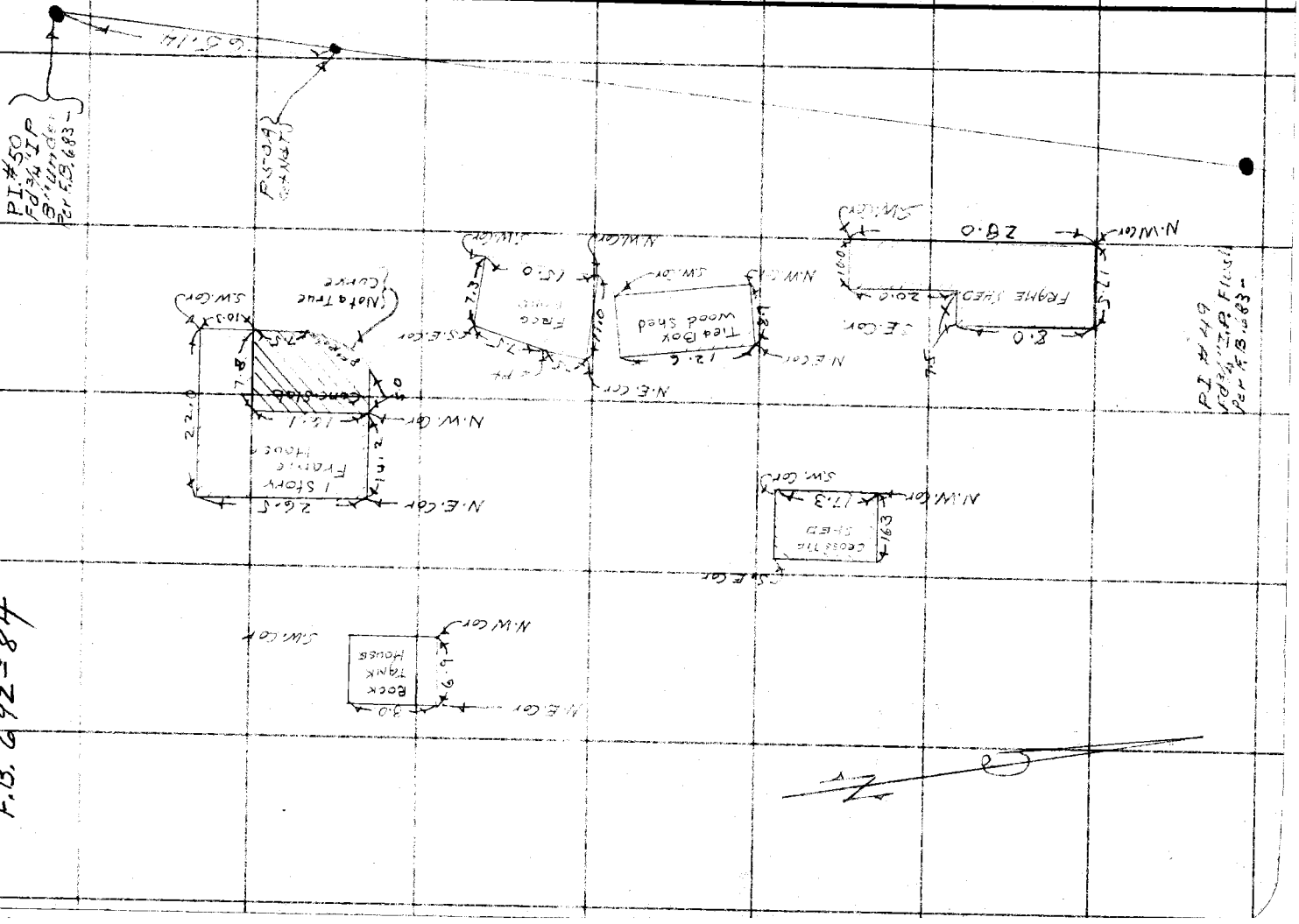

F.B. 6683 Pg. 266

See Topog. Notes
F.B. 6925 84

Form 301 10M 3-34

PLEASE RETURN TO
LOS ANGELES COUNTY SURVEYOR
700 HALL OF RECORDS

NOTE: ANY ADDITIONS OR CHANGES ON THIS SHEET MUST BE MADE OR CIRCLED IN RED INK. WITH DATE AND NAME OF PERSON MAKING CHANGE

Do not extend notes this side of this line

Transit at	Sight on	Stadia Interceptx	Stadia Distance	Stadia Rod—	Horizontal Angle 0° to 360° Right	Horiz. Distance	+ − Vertical Angle	Elevation of Point	+ Back Sight	+ − Difference Elevation	Height of Instrument	+ − Vertical Distance	REMARKS Station	Left	Right
P.I.	P.I.				° ′		° ′	2138			2144				
Bo-A	#19														
		11 48													
		11	49	11 0	193 33	49	2 24	2131					N. BNK DR		
		10 56													
		10	57	10 0	189 50	57	4 46	303					BOT. DR		
		7 67													
		7	68	7 0	183 08	68	4 21	327					S. BNK DR 48" COT. LOG		
		12 13													
		11	114	12 1	228 57	114	—	328					T. BNK DR 36" " "		
		12 14													
		11	115	11 0	225 44	115	2 47	284					BOT. DR		
		11 21													
		10	122	11 0	218 27	122	0 51	322					TOP BNK DR		
		11 35													
		10	136	11 0	217 39	136	—	339					48" COT. LOG		
	1/2	11 65											ESCONDIDO	HIGH	DUCE
		10	331	16 0	332 36	331	0 55	237					WASH INTERSECTION		
		11 10												See Pg. 203	
		10	111	11 0	253 01	111	1 07	317					GEN. BOT		
		6 74											END FENCE		
		6	75	6 0	144 25	75	4 02	337					SE WING WALL BOT.		
		9 73													
		9	74	9 0	142 54	74	1 10	344					54" COTTONWOOD		
	?	10 76													
		10	77	9 0	253 41	77	1 36	338					BOT. DR		W. SIDE
		11 52													
		11	53	11 0	134 05	53	2 15	318					S. BNK DR		
		10 46													
		10	47	10 0	130 46	46	5 20	307					BOT. DR		
		11 28											FENCE		
		11	29	11 0	103 47	29	—	338					NE WING WALL & BOT.		
		11 39													
		11	40	11 0	121 37	40	2 31	314					N. BNK DR		
		11 26													
		11	27	12 1	66 53	27	—	328					4 PL. FENCE		
		11 84													
		11	85	11 0	57 11	85	—	339					GEN.		
		11 80													
		10	181	12 5	66 07	181	—	321					4 PL.		
		11 15													
		8	316	10 0	31 31	316	—	1348					WASH		WIDE

Date 11-23-37 Plotted H. Martin Job No. 8447 Division No. T.B. 2695 Pg. 267

Date Checked

Date Traced

Date

Form 301 1[illegible] 3-34

PLEASE RETURN TO
LOS ANGELES COUNTY SURVEYOR
700 HALL OF RECORDS

NOTE: ANY ADDITIONS OR CHANGES ON THIS SHEET MUST BE MADE OR CIRCLED IN RED INK. WITH DATE AND NAME OF PERSON MAKING CHANGE

Do not extend notes this side of this line

Transit at	Sight on	Stadia Intercepts	Stadia Distance	Stadia Rod—	Horizontal Angle 0° to 360° Right	Horiz. Distance	+ — Vertical Angle	Elevation of Point	+ Back Sight	+ — Difference Elevation	Height of Instrument	+ — Vertical Distance	REMARKS Station Left Right
P.I. 20-A	P.I. #19							2138 8	1		2144 9		
		1157 / 11	58	12 1	23 12	58		2132 8	2				FENCE B.F.
		853 / 8	54	8 3	13 41	54		36 6	3				T.F.
		1053 / 9	154	9 6	4 14	154		35 3	4				T.F.
		1154 / 10	155	11 2	6 11	155		33 7	5				B.F.
		1154 / 10	155	11 7	7 41	155		33 2	6				FENCE COR.
		1100 / 9	201	9 5	0 27	201		35 4	7				INT SHAEFER + AGUA DULCE RDS.
		1178 / 10	179	11 0	11 05	179		33 9	8				℄ SH. RD.
		1165 / 10	166	10 3	33 05	166		34 6	9				FENCE. EG RD.
		1118 / 9	219	9 8	51 32	219		35 1	10				" "
		1190 / 10	191	10 4	9 52	191		2134 5	11				T.S. EG RD.
		1127 / 9	228	9 5	54 31	228		35 4	12				" " "
		1172 / 10	173	11 2	27 12	173		33 7	13				" " "
		758 / 4	359	6 0	1 32	359		38 9	14				B.C.
		656 / 3	357	5 0	2 59	357	+ 0 5	45 7	15				T.C.
		415 / 1	311	0 9	3 18	311		44 0	16				T.C.
		975 / 7	277	8 3	2 30	277		36 6	17				B.C.
		380 / 1	281	0 0	3 46	281		44 9	18				T.C.
		1133 / 9	234	9 5	3 15	234		35 4	19				B.C.
		637 / 4	238	4 9	4 52	238		40 0	20				T.C.
		600 / 4	201	4 7	11 03	201		2140 2	21				T.C.

Add'n'l Inform.

F.B. 683 Pg. 268

Topography Description Legend:
Side Hill ... S.H. Bottom Draw B.D.
Side of Draw S.D. Bottom Wash B.W.
Side of Ridge S.R. Top of Ridge T.R.
Head of Draw H.D. Toe of Slope T.S.

Intrs. of Draws V.D's
Break to Slope Bk.S.
Steep Slope S.S.
Top of Cliff T.Cl.
Bottom of Cliff B.Cl.
Top of Spur T.Sp.
Bottom Canyon B.Cn.

Side of Canyon S.Cn.
Top of Bank T.B.
Bottom of Bank B.B.
Top of Cut T.C.
Bottom of Cut B.C.
Top of Fill T.F.
Bottom of Fill B.F.

Saddle Sa.
Swale Sw.
Flat Fl.
Stream Str.
Trail Tr.
Pavement Pvt.
Edge of Road E.Rd.

Trawled Rd. Tr.Rd.
Fence Fn.
Int. Fences V.Fns.
Ditch Dl.
Telephone Pole T.P.
Power Pole P.P.
Culvert Cul.

Oak-O. Fir-Fr.
Pine-Pl. Cedar-Cs.
Sycamore Sy.
Eucalyptus Eu.
Plus combinations of these and all common standard abbreviations.

Form 391 IBM 3-34

PLEASE RETURN TO
LOS ANGELES COUNTY SURVEYOR
700 HALL OF RECORDS

NOTE: ANY ADDITIONS OR CHANGES ON THIS SHEET MUST BE MADE OR CIRCLED IN RED INK, WITH DATE AND NAME OF PERSON MAKING CHANGE

Do not extend notes this side of this line

Transit at	Sight on	Stadia Intercepts	Stadia Distance	Stadia Rod	Horizontal Angle 0° to 360° Right	Horiz. Distance	+ − Vertical Angle	Elevation of Point	+ Back Sight	+ − Difference Elevation	Height of Instrument	+ − Vertical Distance	REMARKS Station	Left	Right
P.I. #20-A	P.I. #19				° '		° '	2138	1		2449				
		812 / 6	213	7.0	15 19	213	+ 2 34	2147	2				S.H. BRK		
		800 / 6	201	4.1	20 52	201	—	408	3				" "		
		498 / 3	199	4.0	28 54	199	+ 1 24	457	4				" "		
		1185 / 10	186	10.6	15 26	186	—	343	5				B.S.		
		694 / 5	195	6.1	31 53	195	—	388	6				BRK		
		1180 / 10	181	10.6	32 21	181	—	343	7				"		
		437 / 2	238	3.0	22 30	237	+ 4 31	606	8				S.H.		
		740 / 5	241	6.0	9 32	241	+ 1 35	454	9				"		
		462 / 2	263	3.0	20 35	260	+ 6 08	697	10				" BRK		
		749 / 5	250	6.0	14 —	249	+ 3 56	559	11				S.H. BRK		
		680 / 4	281	5.0	17 19	278	+ 6 00	691	12				S.H.		
		955 / 7	256	8.0	12 45	255	+ 3 54	54 2	13				S.H.		
		507 / 2	308	3.0	15 34	303	+ 7 09	791	14				S.H.		
		1195 / 9	296	10.0	7 55	294	+ 4 30	580	15				"		
		940 / 6	341	7.0	12 35	336	+ 6 55	787	16				" BRK		
		777 / 4	318	5.0	6 45	317	+ 3 17	578	17				" "		
		465 / 1	366	3.0	10 18	362	+ 6 17	817	18				" "		
		730 / 4	331	6.0	6 14	330	+ 2 46	546	19				S.H.		
		760 / 4	361	6.0	5 22	360	+ 2 49	566	20				S.H.		
		1041 / 8	142	7.5	1.61 18	142	—	21354	21				T.F.		

Add'l Inform.

Date 2-28-97 Date 2-25-97 Date

Survey of SHAFER TRACT

Map No. Tract

F.B. 683 PG. 22

Form 301 10M 3-34

PLEASE RETURN TO
LOS ANGELES COUNTY SURVEYOR
700 HALL OF RECORDS

NOTE: ANY ADDITIONS OR CHANGES ON THIS SHEET MUST BE MADE OR CIRCLED IN RED INK. WITH DATE AND NAME OF PERSON MAKING CHANGE

Do not extend notes this side of this line

Transit at	Sight on	Stadia Intercepts	Stadia Distance	Stadia Rod	Horizontal Angle 0° to 360° Right	Horiz. Distance	+ Vertical Angle —	Elevation of Point	+ Back Sight —	+ Difference Elevation —	Height of Instrument	+ Vertical Distance —	REMARKS Station	Left	Right
P.I.	P.I.			—	° '		° '	2138			2144				
209	#19														
		1142													
		10	143	12	157 08	143		2132					B.F. FENCE		
		1145													
		9	246	10 8	162 16	246		341					T.F. BEG. CUT.		
		1178													
		10	179	10 8	129 20	179		341					GEN. FLATS		
		1144													
		9	245	11 9	160 40	245		330					FENCE.		
		1144													
		9	245	10 0	158 10	245	0 41	321					T.S.		
		1165													
		9	266	11 7	141 07	266		332					FLATS		
		632													
		3	333	5 0	146 13	333	1 15	328					T.S.		
		271													
		0	273	2 0	152 01	273	2 15	323					T.S.		
		1045													
		9	146	9 6	168 48	146		353					T.F.		
		1149													
		10	150	11 0	172 —	150	0 44	2131					B.F. FENCE		
		1155													
		10	156	11 0	189 08	156	0 45	318					GEN. BOT.		
		733													
		3	234	6 0	216 47	234	2 09	305					" "		
		1145													
		9	246	11 2	167 05	246		337					T.F.		
		1043													
		8	244	9 0	168 15	244	1 02	317					B.F.		
		1087													
		8	288	10 0	208 44	288	1 22	283					GEN.		
		645													
		4	246	5 0	169 05	246	2 05	312					FENCE.		
		1070													
		8	271	15 2	175 47	271		292					28" COTTON WOOD		
		1165													
		9	266	15 7	193 00	266		292					GEN FLATS		
		1130													
		8	331	10 0	186 14	331	1 15	278					" "		
				—				—							

Add'n'l Inform.

Abbreviations: Oak-O. Fir-Fr. Pine-Pi. Cedar-Ce. Sycamore ..... Sy. Eucalyptus ..... Eu. Plus combinations of these and all common standard abbreviations.

Traveled Rd. Tr. Rd. Fa. Fence ..... Fe. Int. Fences. V. Fns. Di. Ditch ..... Str. Telephone Pole T.P. Power Pole ..... P.P. Culvert ..... Cul.

Saddle ..... Sa. Swale ..... Sw. Flat ..... Fl. Stream ..... Tr. Trail ..... Pvt. Pavement ..... E.Rd. Edge of Road

Side of Canyon S.Ca. Top of Bank ..... T.B. Bottom of Bank ..... B.B. Top of Cut ..... T.C. Bottom of Cut ..... B.C. Top of Fill ..... T.F. Bottom of Fill ..... B.F.

Inters. of Draw. V.D's Break in Slope ..... Bk.S. Steep Slope ..... S.S. Top of Cliff ..... T.Cl. Bottom of Cliff ..... B.Cl. Top of Spur ..... T.Sp. Bottom Canyon ..... B.Ca.

Topography Description Legend:
Side Hill ..... S.H.
Bottom Draw ..... B.D.
Bottom Wash ..... B.W.
Top of Ridge ..... T.R.
Toe of Slope ..... T.S.
Side of Draw ..... S.D.
Side of Ridge ..... S.R.
Head of Draw ..... H.D.

PG. 270

Form 301 10M 3-34

PLEASE RETURN TO
LOS ANGELES COUNTY SURVEYOR
700 HALL OF RECORDS

NOTE: ANY ADDITIONS OR CHANGES ON THIS SHEET MUST BE MADE OR CIRCLED IN RED INK, WITH DATE AND NAME OF PERSON MAKING CHANGE

Do not extend notes this side of this line

Transit at	Sight on	Stadia Intercepts	Stadia Distance	Stadia Rod—	Horizontal Angle 0° to 360° Right	Horiz. Distance	+ −	Vertical Angle	Elevation of Point	Back Sight	+ −	Difference Elevation	Height of Instrument	+ −	Vertical Distance	REMARKS Station	Left	Right
P.I.	P.I.				° '		−	° '	2128.81	1 59			2134.7			F.B. 683 - 14		
21-A	20-A			—	° '		−	° '								BCR L.B. 683 - 54		174
		253								2								
		1	154	1 2	3 04	154	−	—	2133.5							B.C.		
		558								3								
		4	159	5 0	5 49	158	+	4 42	426							T.C.		
		279								4								
		2	80	2 5	8 16	80	−	—	322							B.C.		
		283								5								
		2	84	2 0	13 40	83	+	6 01	414							T.C.		
		424								6								
		4	25	4 4	32 27	25	−	—	303							B.C.		
		129								7								
		1	30	1 0	38 48	30	+	4 19	360							T.C.		
		315								8								
		3	16	3 3	95 04	16	−	—	314							T.C. S.W.		
		511								9								
		5	12	5 5	94 12	12	−	—	292							B.C.		
		745								10								
		7	46	7 4	172 56	46	−	—	273							B.C.		
		446								11								
		4	47	4 2	168 54	47	−	—	305							T.C. BRK		
		874								12								
		8	75	8 6	179 15	75	−	—	261							B.C.		
		174								13								
		1	75	1 0	172 30	75	+	3 02	376							T.C. S.H.		
		995								14								
		9	96	9 0	157 40	88	+	16 56	524							T. SP.		
		632								15								
		5	133	5 0	144 20	120	+	18 29	697							T. SP.		
		720								16								
		6	121	6 0	138 16	107	+	19 01	659							BKR SH		
		588								17								
		5	89	5 0	145 54	81	+	16 50	544							"	"	
		1046								18								
		10	47	10 9	118 40	45	+	12 38	345							S.H.		
		827								19								
		8	88	8 0	113 03	82	+	14 53	486							S.H. SET		
		145								20								
		1	46	1 0	86 22	43	+	16 18	470							S.H.		
		288								21								
		2	89	2 0	98 48	81	+	17 13	570							"		

Add'l Inform.

Date 2-8-37 Date 2-25-37 Survey of Eagle Rock Blvd. Date 12-2-36

F.B. 683 PG. 2-71

Form 301 10M 3-34

PLEASE RETURN TO
LOS ANGELES COUNTY SURVEYOR
700 HALL OF RECORDS

NOTE: ANY ADDITIONS OR CHANGES ON THIS SHEET MUST BE MADE OR CIRCLED IN RED INK. WITH DATE AND NAME OF PERSON MAKING CHANGE

Do not extend notes this side of this line

Transit at	Sight on	Stadia Intercepts	Stadia Distance	Stadia Rod—	Horizontal Angle 0° to 360° Right	Horiz. Distance	+ − Vertical Angle	Elevation of Point	+ Back Sight	+ − Difference Elevation	Height of Instrument	+ − Vertical Distance	REMARKS Station	Left	Right
P.I.	P.I.				° '		° '								
21-D	20-A			—			—	21288	1	—	21347	—			
		252 / 2	53	20	52 44	47	+ 19 50	498	2	—	—	—	S.H.		
		492 / 4	93	40	79 19	76	+ 25 04	664	3	—	—	—	"		
		904 / 8	105	80	71 25	84	+ 26 33	687	4	—	—	—	" SP.		
		291 / 2	92	20	25 27	88	+ 12 01	512	5	—	—	—	"		
		510 / 4	111	40	32 24	102	+ 16 26	607	6	—	—	—	SP.		
		292 / 2	93	20	51 15	82	+ 21 06	642	7	—	—	—	"		
		526 / 4	127	40	20 07	123	+ 10 40	536	8	—	—	—	"		
		340 / 2	141	30	11 57	139	+ 6 43	481	9	—	—	—	SP.		
		189 / 1	90	18	354 13	90	—	21329	10	—	—	—	T.F.		
		487 / 4	88	46	349 01	88	—	301	11	—	—	—	B.F.		
		587 / 5	88	51	346 12	88	—	296	12	—	—	—	∡ FENCE		
		811 / 7	112	72	325 15	112	—	270	13	—	—	—	GEN.		
		—		55	295 55	80	—	292	14	—	—	—	T.F.		
		712 / 7	13	73	290 16	13	—	274	15	—	—	—	∡ PH. FENCE B.F.		
		935 / 9	36	90	289 18	36	—	257	16	—	—	—	BRC.		
		950 / 6	351	80	355 55	351	+ 1 11	339	17	—	—	—	FENCE		
		1090 / 10	91	103	281 —	91	—	244	18	—	—	—	S.W. WING ON BRIDGE		
	½	182 / 1	165	10	280 37	164	— 3 17	243	19	—	—	—	FLAT.		
		752 / 7	53	72	198 30	53	—	275	20	—	—	—	"		
		1053 / 10	54	102	205 07	54	—	21245	21	—	—	—	T.F.		
													FENCE B.F.		

Add'n'l Inform.

Topography Description Legend: Side Hill....S.H. Side of Draw S.D. Side of Ridge S.R. Head of Draw H.D. Bottom Draw B.D. Bottom Wash B.W. Top of Ridge T.R. Toe of Slope..T.S.

Inters. of Draws V.D's Break in Slope..Bk.S. Steep Slope.....S.S. Top of Cliff.....T.Cl. Bottom of Cliff..B.Cl. Top of Spur.....T.Sp. Bottom Canyon..B.Cn.

Side of Canyon S.Cn. Top of Bank..T.B. Bottom of Bank..B.B. Top of Cut.....T.C. Bottom of Cut..B.C. Top of Fill.....T.F. Bottom of Fill..B.F.

Saddle .....Sa. Swale .....Sw. Flat .....Fl. Stream .....Str. Trail .....Tr. Pavement ....Pvt. Edge of Road E.Rd.

Traveled Rd. Tr.Rd. Fence .....Fe. Int. Fences..V.Fns. Ditch .....Dt. Telephone Pole T.P. Power Pole....P.P. Culvert .....Cul.

Oak-O. Fir-Fr. Pine-Pl. Cedar-Ca. Sycamore .....Sy. Eucalyptus ....Eu. Plus combinations of these and all common standard abbreviations.

F.B. 683 Pg 272

Form 391 10M 3-34

PLEASE RETURN TO
LOS ANGELES COUNTY SURVEYOR
700 HALL OF RECORDS

NOTE: ANY ADDITIONS OR CHANGES ON THIS SHEET MUST BE MADE OR CIRCLED IN RED INK, WITH DATE AND NAME OF PERSON MAKING CHANGE.

Do not extend notes this side of this line

Transit at	Sight on	Stadia Intercepts	Stadia Distance	Stadia Rod—	Horizontal Angle 0° to 360° Right	Horiz. Distance	+ Vertical Angle −	Elevation of Point	+ Back Sight	− Difference Elevation	Height of Instrument	+ Vertical Distance	REMARKS Station	B Left	B Right
P.I. 21-A	P.I. 20-A				° '		° '	212 8 8	1		21347				
		11161							2						
		111	62	12 5	214 13	62	—	222	3				BRK.		
		11112													
		10	113	11 0	251 10	113	—	237	4				"		
		11171													
		10	172	15 0	250 35	172	0 42	21176	5				"		
P.I. #24	P.I. 21-A												L.B. 683 — 155		
		154						21223	6 0		212847		SEE F.B. 683 — 175		
	1/2	1	109	1 0	265 40	107	7 04	21140	7				BRK.		
		364													
		3	65	3 0	266 43	63	10 18	138	8				"		
		742													
		7	43	7 0	269 47	42	9 29	143	9				LO SPOT		
		924													
		9	25	9 4	274 00	25	—	190	10				BRK		
		914													
		9	15	9 5	274 40	15	—	189	11				B.F. FENCE		
				5 5	275 26	5 0		229	12				T.F.		
		1055													
		10	56	10 0	230 15	56	4 51	136	13				BRK.		
		11180													
		11	81	11 0	206 35	81	2 43	21135	14				" FENCE		
		9170													
		9	71	9 0	179 27	71		194	15				T.F.		
		11172													
		11	73	10 0	187 04	73	—	175	16				COR. FENCE		
		1095													
		10	96	10 0	219 21	95	4 13	113	17				E.L.O FENCE & DITCH		
		10171													
		10	72	10 1	180 45	72	—	183	18				B.F.		
	?	11000													
		10	101	18 0	231 45	101	3 21	045	19				BOT DITCH & FENCE		
		11171													
		11	72	11 0	241 05	72	4 29	116	20				BEG. DITCH		
	1/2	10105						07 2							
		950	111	10 0	237 54	110	5 49						BRK. BOT. DITCH		
		909													
		8	110	18 6	241 40	110	—	21098	21				W. BNR. CYC 4		

Date 2-8-37 Date 2-25-37 Survey of Douglas Tract Map No. 4167 Indexed F.B. 683 Pg. 77 3

Date Date Map No. Indexed

KEUFFEL & ESSER CO.

F.B. 683 Pg. 2

Topography Description Legend: Side Hill ... S.H. | Side of Draw S.D. | Side of Ridge S.R. | Head of Draw H.D. | Bottom Draw B.D. | Bottom Wash B.W. | Top of Ridge T.R. | Toe of Slope T.S. | Break of Slope B.S. | Steep Slope S.S. | Top of Cliff T.Cl. | Bottom of Cliff B.Cl. | Top of Spur T.Sp. | Bottom Canyon B.Cn. | Side of Canyon S.Cn. | Top of Bank T.B. | Bottom of Bank B.B. | Top of Cut T.C. | Bottom of Cut B.C. | Top of Fill T.F. | Bottom of Fill B.F. | Saddle Sa. | Swale Sw. | Flat Fl. | Stream Str. | Trail Tr. | Pavement Pvt. | Edge of Road E.Rd. | Fence Fn. | Int. Fence ... | Ditch Di. | Telephone Pole T.P. | Power Pole P.P. | Culvert Cul. | Streamers Sy. | Eucalyptus Eu. | Plus combinations of these and all common standard abbreviations.

Form 301 ... 3-34

PLEASE RETURN TO
LOS ANGELES COUNTY SURVEYOR
700 HALL OF RECORDS

NOTE: ANY ADDITIONS OR CHANGES ON THIS SHEET MUST BE MADE OR CIRCLED IN RED INK, WITH DATE AND NAME OF PERSON MAKING CHANGE

Do not extend notes this side of this line

Line	Transit at	Sight on	Stadia Intercepts	Stadia Distance	Stadia Rod—	Horizontal Angle 0° to 360° Right	Horiz. Distance	+ / —	Vertical Angle	Elevation of Point	+ Back Sight	+ — Difference Elevation	Height of Instrument	+ — Vertical Distance	REMARKS Station
	P.I. #24	P.I. #21A								2122.4			2128.4		
2			11 50 / 10	151	11.0	226°10'	150	—	5°00'	21043					E. BNK DITCH
3			11 26 / 10	127	11.0	206°50'	127	—	2°56'	109					BRK SL.
4			11 12 / 10	113	12.0	180°19'	113	—	° '	21164					FENCE
5			2 19 / 1	120	12.0	233°11'	118	—	7°14'	21013					BOT. DITCH 8' WIDE
6			11 10 / 10	111	11.2	178°36'	111	—	° '	172					B.F.
7			10 10 / 9	111	9.9	177°15'	111	—	° '	185					T.F.
8			3 51 / 3	52	3.5	13°02'	52	—	° '	249					B.C.
9			3 51 / 3	52	0.2	17°23'	52	—	° '	282					T.C.
10					4.5	32°02'	26	—	° '	239					BC.
11			1 27 / 1	28	1.1	41°44'	28	—	° '	273					T.C. swale
12			1 20 / 1	21	1.0	85°31'	20	+	6°23'	299					TC.
13					6.1	116°35'	18	—	° '	223					BC.
14			8 53 / 8	54	7.8	156°48'	54	—	° '	206					TC swale edge Rd
15			8 70 / 8	71	8.7	162°37'	71	—	° '	197					BC.
16			4 70 / 4	71	4.8	159°22'	71	—	° '	236					T.C
17			9 90 / 9	91	9.4	163°43'	91	—	° '	190					BC
18			7 91 / 7	92	7.7	161°38'	92	—	° '	207					T.C.
19			11 93 / 10	194	11.8	166°57'	194	—	° '	166					BC.
20			11 94 / 10	195	10.7	166°11'	195	—	° '	177					TC.
21			11 53 / 9	254	12.6	167°59'	254	—	° '	21158					BC.

Initial Intern.

NOTE
TOPOGRAPHY CONTINUED IN F.B. 692-5

Notes Ck'd by	Survey of AGUA DULCE RD
Map No. 7-87-3	W. O. 8167 Tape No. St'd °F.
Office Work	Surveyed by Johnson
Checked FEB 13 1937	Notes H S J Date 1-8-37
Date	Indexed A. C. Johnson

F.B. 683 Pg 275

NOTE: TOPOGRAPHY CONTINUED IN F.B. 692 — Pgs 5 & 76

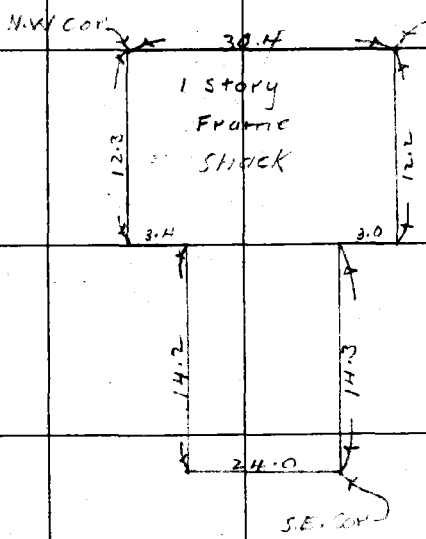

See Pg. 208

RETURN TO
LOS ANGELES COUNTY SURVEYOR
700 HALL OF RECORDS

Note: Any Additions or Changes on This Sheet Must be Made or Circled in Red Ink With Date and Name of Person Making Change.

Do not extend notes this side of this line

FORM 247 10M 11-35

RETURN TO
LOS ANGELES COUNTY SURVEYOR
700 HALL OF RECORDS

Note: Any Additions or Changes on This Sheet Must be Made or Circled in Red Ink With Date and Name of Person Making Change.

Do not write notes this side of this line

683

F.B._____ PG._____