Notes Ck'd by [redacted]	Survey of
Map No. C.S. B-1223	W. O. Tape No. St'd °F.
Office Work J. D. Price	Surveyed by
Checked Drew	Notes Date
Date Sept. 44	Indexed W. C. Johnson 1-4-57

F.B. 685 Pg. 1

Note: Any Additions or Changes on This Sheet Must be Made in Red Ink With Date and Name of Person Making Change.

Do not extend notes this side of this line

RETURN TO
LOS ANGELES COUNTY SURVEYOR
700 HALL OF RECORDS

FORM 247 10M 11-55



F.B. 685 PG. 2

RETURN TO
LOS ANGELES COUNTY SURVEYOR
700 HALL OF RECORDS

Note: Any Additions or Changes on This Sheet Must be Made or Circled in Red Ink With Date and Name of Person Making Change.

Do not extend notes this side of this line

Notes Ck'd by Drew	Survey of Double Drive
Map No. C.S. B-1323	W. O. 8159 Tape No. 957 St'd 84° F.
Office Work J. P. Price	Surveyed by Brunty
Checked Drew	Notes " Date Dec 1936
Date 2/6/37	Indexed A. C. Johnson

F.B. 685 Pg. 3

C E Brunty
H M Smith
M A Van Dorn
A Gordon Moyer

DOUBLE DRIVE

J.N. 8159

PRELIMINARY SURVEY TO EXTEND DOUBLE DRIVE ACROSS THE RIO HONDO WASH TO TYLER AVE + LOWER AZUSA ROAD

Note: Any Additions or Changes on This Sheet Must be Made in Red Ink With Date and Name of Person Making Change.

Do not extend notes this side of this line

RETURN TO
LOS ANGELES COUNTY SURVEYOR
700 HALL OF RECORDS

FORM 247 10M 11-35

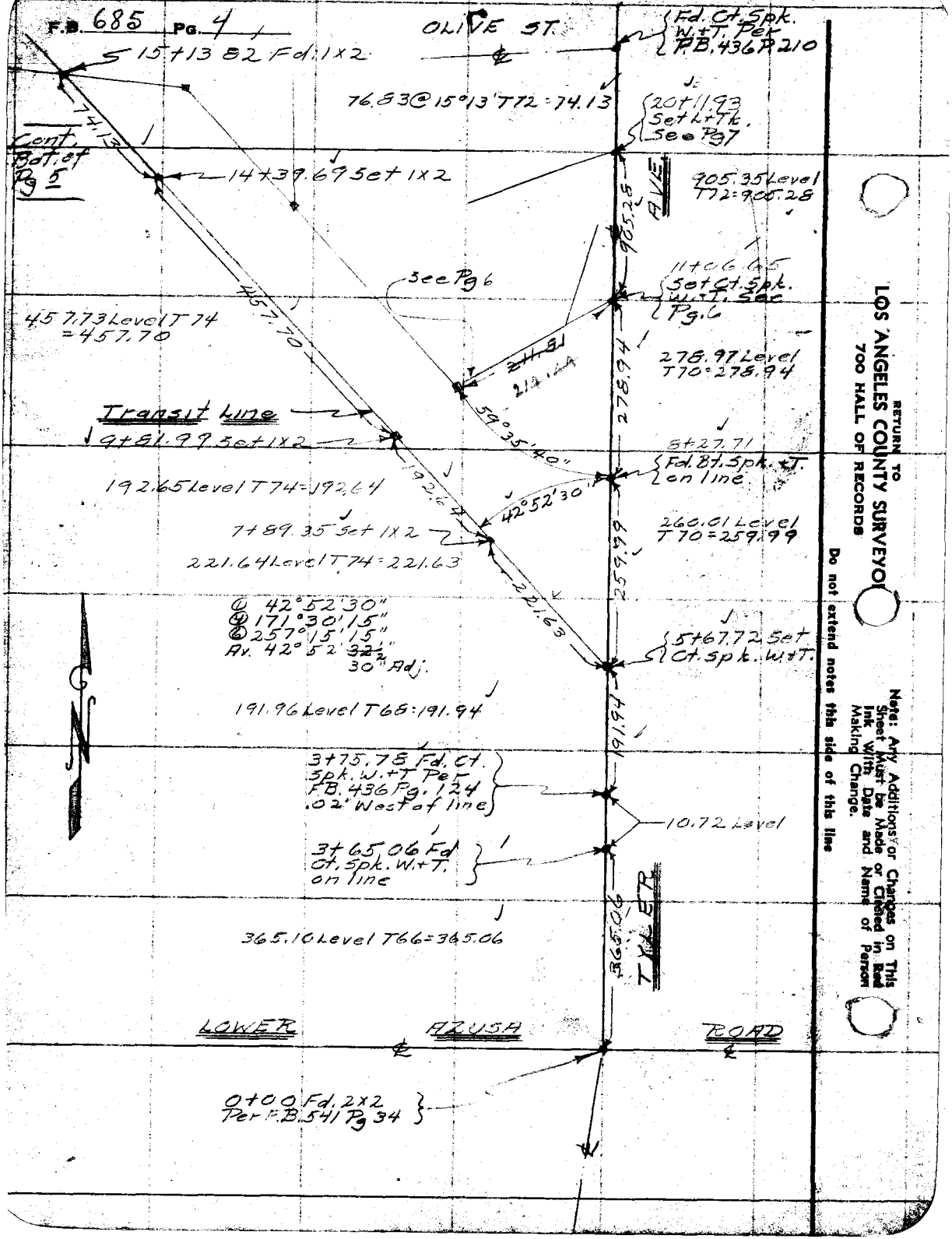
F.B. 685 PG. 4
OLIVE ST.
5 15+13.82 Fd. 1x2
Fd. Ct. Spk. W.+T. Per F.B. 436 Pg. 210
76.83 @ 15°13' T72 = 74.13
20+11.93 Set Lr.Tk. See Pg 7
Cont. Bot. of Pg 5
14+39.69 Set 1x2
905.35 Level T72 = 905.28
905.28
See Pg 6
11+06.45 Set Ct. Spk. W.+T. See Pg. 6
457.73 Level T74 = 457.70
457.70
278.97 Level T70 = 278.94
278.94
Transit Line
1+61.99 Set 1x2
59°35'40"
192.65 Level T74 = 192.64
192.64
8+27.71 Fd. Bt. Spk. +T. on line
42°52'30"
7+89.35 Set 1x2
260.01 Level T70 = 259.99
259.99
221.64 Level T74 = 221.63
221.63
① 42°52'30"
② 171°30'15"
③ 257°15'15"
Av. 42°52'32½"
30" Adj.
5+67.72 Set Ct. Spk. W.+T.
191.96 Level T68 = 191.94
191.94
3+75.75 Fd. Ct. Spk. W.+T. Per F.B. 436 Pg. 124 .02' West of line
10.72 Level
3+65.06 Fd. Ct. Spk. W.+T. on line
365.10 Level T66 = 365.06
365.06
LOWER AZUSA ROAD
0+00 Fd. 2x2 Per F.B. 541 Pg 34
RETURN TO LOS ANGELES COUNTY SURVEYOR 700 HALL OF RECORDS
Do not extend notes this side of this line
Note: Any Additions or Changes on This Sheet Must be Made or Checked in, Red Ink With Date and Name of Person Making Change.

Notes Ck'd by Drew	Survey of Double Drive
Map No. C.S. B-1323	W. O. 8159 Tape No. 057 St'd 84°F.
Office Work J. D. Price	Surveyed by Brunty
Checked Drew	Notes " Date 12-9-36
Date Sept 41	Indexed A. C. Johnson

F.B. 685 Pg. 5

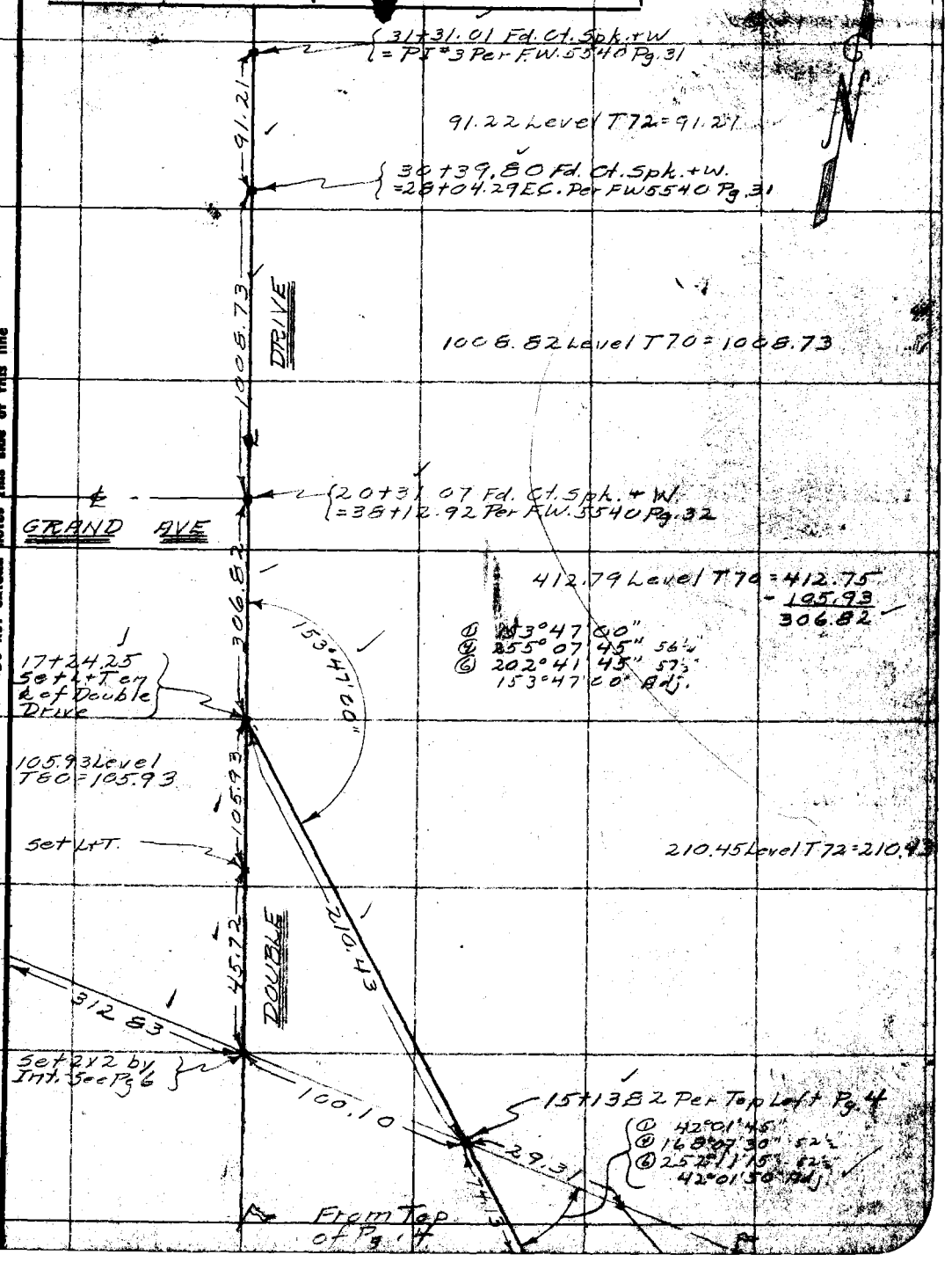

Note: Any Additions or Changes on This Sheet Must be Made or Circled in Red Ink With Date and Name of Person Making Change.

Do not extend notes this side of this line

RETURN TO
LOS ANGELES COUNTY SURVEYOR
700 HALL OF RECORDS

FORM 247 10M 11-35

F.B. 685 PG. 6

June 21/37 Set 2x2 dy. 24" Tbe

11+06.65 Per Pg. 4
C.Spk. w.r.T. by Int.

278.94

TYLEE AVE

See Pg.

8+27.71 Per Pg.

Dug large hole-Fd. No Trace of Pt. shown in FW 5540 Pg. 4

2/20/37

211.52 Level T74 = 211.61
191.51 Level T74 = 191.50

191.50

Most S'ly Cor. of Prop. Per D 16-552 Re established in FW 5540 Pg. 4 Fd Nothing Set 1x2

① 59°35'45"
④ 238°23'00" 45"
⑤ 357°34'45" 47½
59°35'40" Adj.

390.02 Level T66 = 389.97

Lot 8
M.B. 3-23
FREER TRACT

① N8°23'00"
④ N3°32'00"
⑤ 350°18'00"
N8°23'00" Adj.

112.30 Level T68 = 112.29

3.67 Level T72 = 163.66
54.20 @ 14°44 T72 = 52.42
216.08

① 26°07'00"
④ 104°28'00"
⑤ 156°42'00"
26°07'00" Adj.

26°07'00"

Fd. Ct. Spk. in Conc. Mon. 16" deep) Per FW 5540 Pg. 4

180°00'00"
- 137°52'15"
42°07'45"

① 137°52'15"
④ 191°29'00"
⑤ 107°13'30"
Av. 137°52'15"

216.08

(Prop. Cor. Set 1x2 by Intersection

457.10

42°07'45"

112.2

set Nail

Prop. Cor. Per FW 5540 Pg. 4 Fd. 1x2 Tk. 6 do.

14+39.69 Per Pg. 4

0.93

Fd. 2" I.P. Per FW 5540 Pg. 5

74.13

Fd. 1x2 Tk. .03'S of Prop. Line Replaced on Prop. Line = 15+13.82 Pgs 4+5

34.46 @ 31°43 T72 = 29.31

43.75 @ 19°37 T72 = 41.24
58.86 Level T72 = 58.86
100.10

68°14'50"

210.43

① 68°14'45"
④ 272°59'08"
⑤ 49°23'30"
68°14'50" Adj.

17+24.25 Per Pg. 5

set 2x2 by Int.

20+31.07 Per Pg. 5

105.93

45.72

L.T. Per Pg.

306.62

354.10 Level T70 = 354.07
- 43.75 @ 19°37 T72 = 41.24
312.83

DOUBLE DRIVE

312.83

40.66 @ 19°34 T70 = 38.31
7.41 Level T70 = 7.41
45.72

Prop. Cor. Per FW 5540 Pg. 4 Fd. 1x2 Tk.

GRAND AVE

RETURN TO
LOS ANGELES COUNTY SURVEYOR
700 HALL OF RECORDS

Note: Any Additions or Changes on This Sheet Must be Made or Circled in Red Ink With Date and Name of Person Making Change.

Do not extend notes this side of this line

Notes Ck'd by Drew	Survey of Double Drive	F.B. 685 Pg. 7
Map No. C.S.B-1323	W. 68159 Tape No. 057 St'd 84 °F.	
Office Work J. D. Price	Surveyed by Brunty	
Checked Drew	Notes " Date 12-11-36	
Date Sept. 4	Indexed A. C. Johnson	

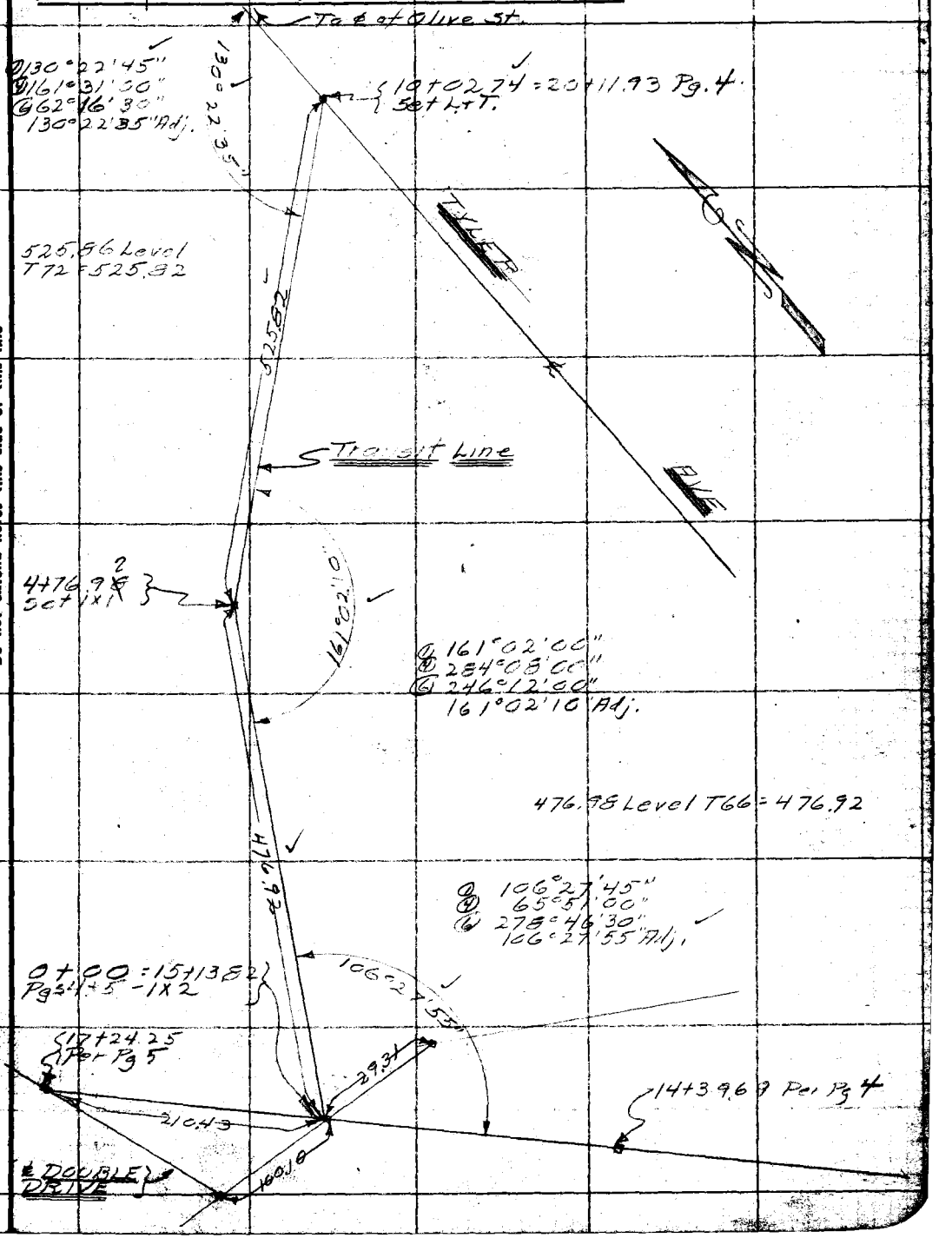

Note: Any Additions or Changes on This Sheet Must be Made of Circled in Red Ink With Date and Name of Person Making Change.

Do not extend notes this side of this line

RETURN TO
LOS ANGELES COUNTY SURVEYOR
700 HALL OF RECORDS

FORM 247 10M 11-35

RETURN TO
LOS ANGELES COUNTY SURVEYOR
700 HALL OF RECORDS

Note: Any Additions or Changes on This Sheet Must be Made or Circled in **Red Ink** With Date and Name of Person Making Change.

Do not extend notes this side of this line

F.B. 685 PG. 35

Notes Ck'd by Drew	Survey of Double Drive
Map No. C.S. 8-1323	W. 08159 Tape No. 057 St'd 84°F.
Office Work J. D. Price	Surveyed by Brunty
Checked Drew	Notes " Date 12-8-36
Date Sept 41	Indexed A. C. Johnson

F.B. 685 PG. 9

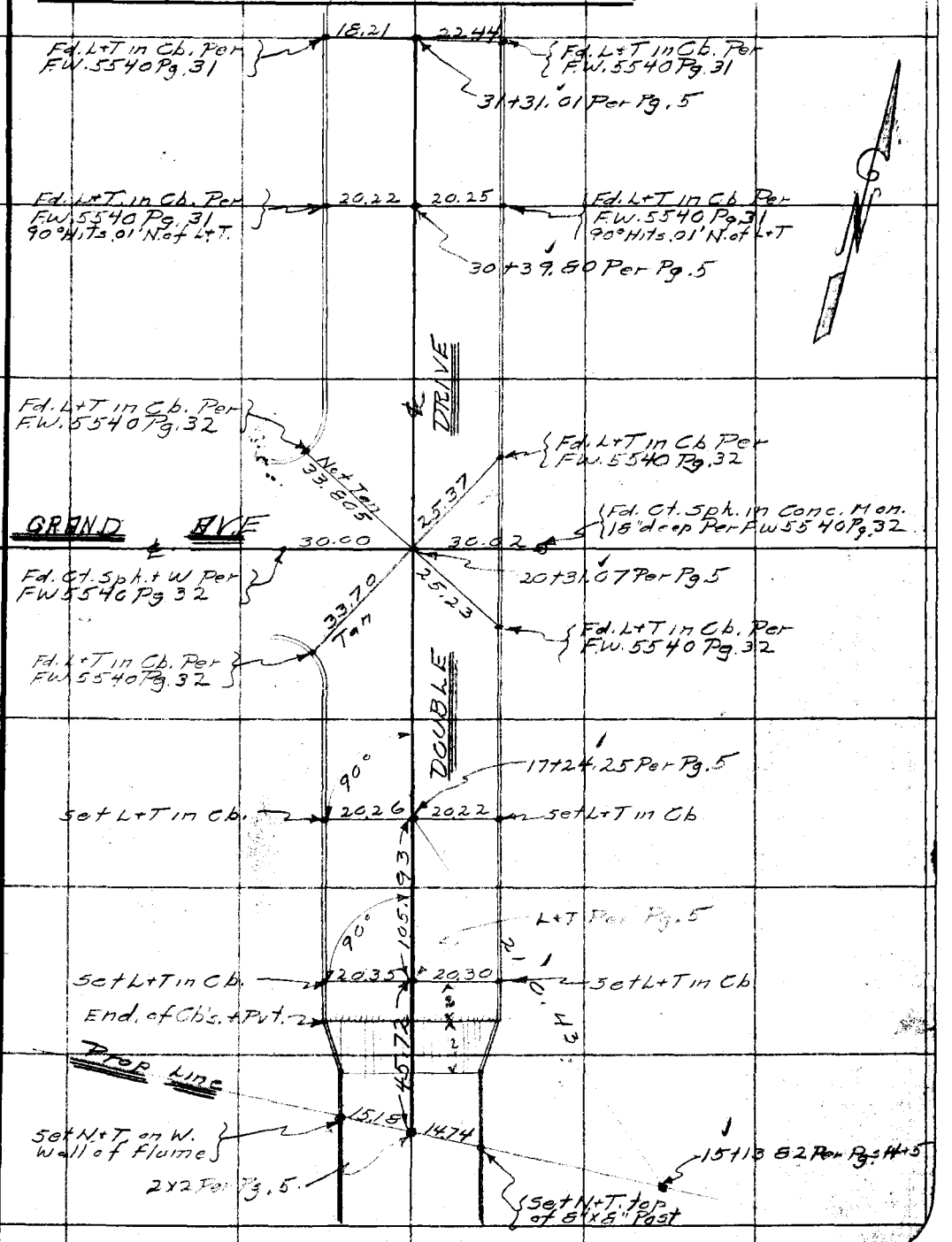

Note: Any Additions or Changes on This Sheet Must be Made or Circled in Red Ink With Date and Name of Person Making Change.

Do not extend notes this side of this line

RETURN TO
LOS ANGELES COUNTY SURVEYOR
700 HALL OF RECORDS

FORM 247 10M 11-35

RETURN TO
LOS ANGELES COUNTY SURVEYOR
700 HALL OF RECORDS

Note: Any Additions or Changes on This Sheet Must be Made or Circled in Red Ink With Date and Name of Person Making Change.

Do not extend notes this side of this line

F.B. 685 PG. 10

Notes Ck'd by	Survey of Double Drive	F.B. 685 Pg. 11
Map No.	W. O. 5159 Tape No. 057 St'd 24 °F.	
Office Work	Surveyed by Brunty	
Checked	Notes " Date 9-10-36	
Date	Indexed A. C. Johnson	

Note: Any Additions or Changes on This Sheet Must be Made or Circled in Red Ink With Date and Name of Person Making Change.

Do not extend notes this side of this line

RETURN TO
LOS ANGELES COUNTY SURVEYOR
700 HALL OF RECORDS

FORM 247 10M 11-35

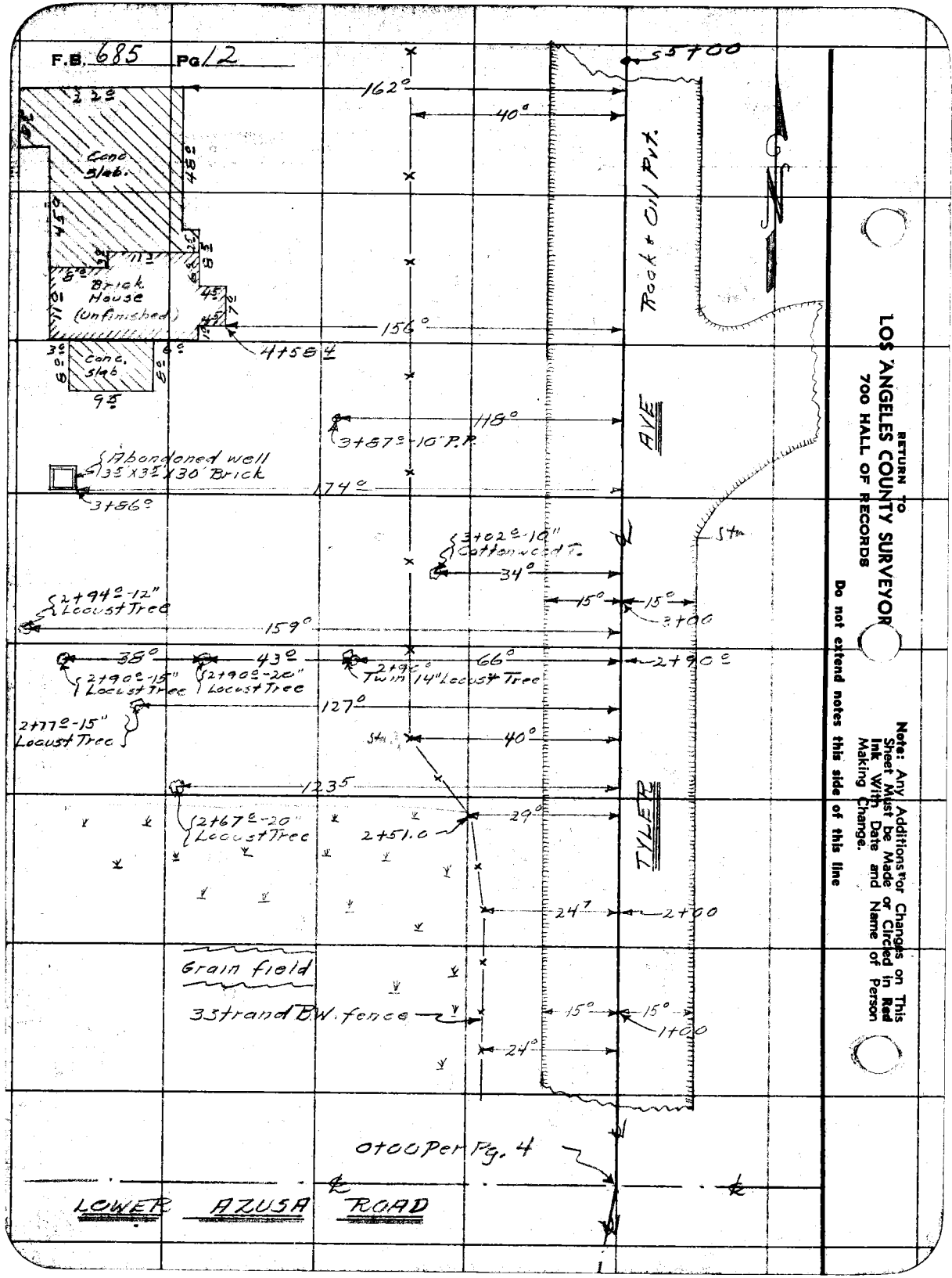

RETURN TO
LOS ANGELES COUNTY SURVEYOR
700 HALL OF RECORDS

Note: Any Additions or Changes on This Sheet Must be Made or Circled in Red Ink With Date and Name of Person Making Change.

Do not extend notes this side of this line

Notes Ck'd by	Survey of Double Drive
Map No. S.S. B-1323.	W. O. 8157 Tape No. 057 St'd 24 F.
Office Work J. D. Price	Surveyed by Brumfy
Checked D.C.W.	Notes " Date 12-10-36
Date Sept. 41	Indexed A. C. Johnson

F.B. 685 Pg. 13

Note: Any Additions or Changes on This Sheet Must be Made or Circled in Red Ink With Date and Name of Person Making Change.

Do not extend notes this side of this line

RETURN TO
LOS ANGELES COUNTY SURVEYOR
700 HALL OF RECORDS

FORM 247 10M 11-38

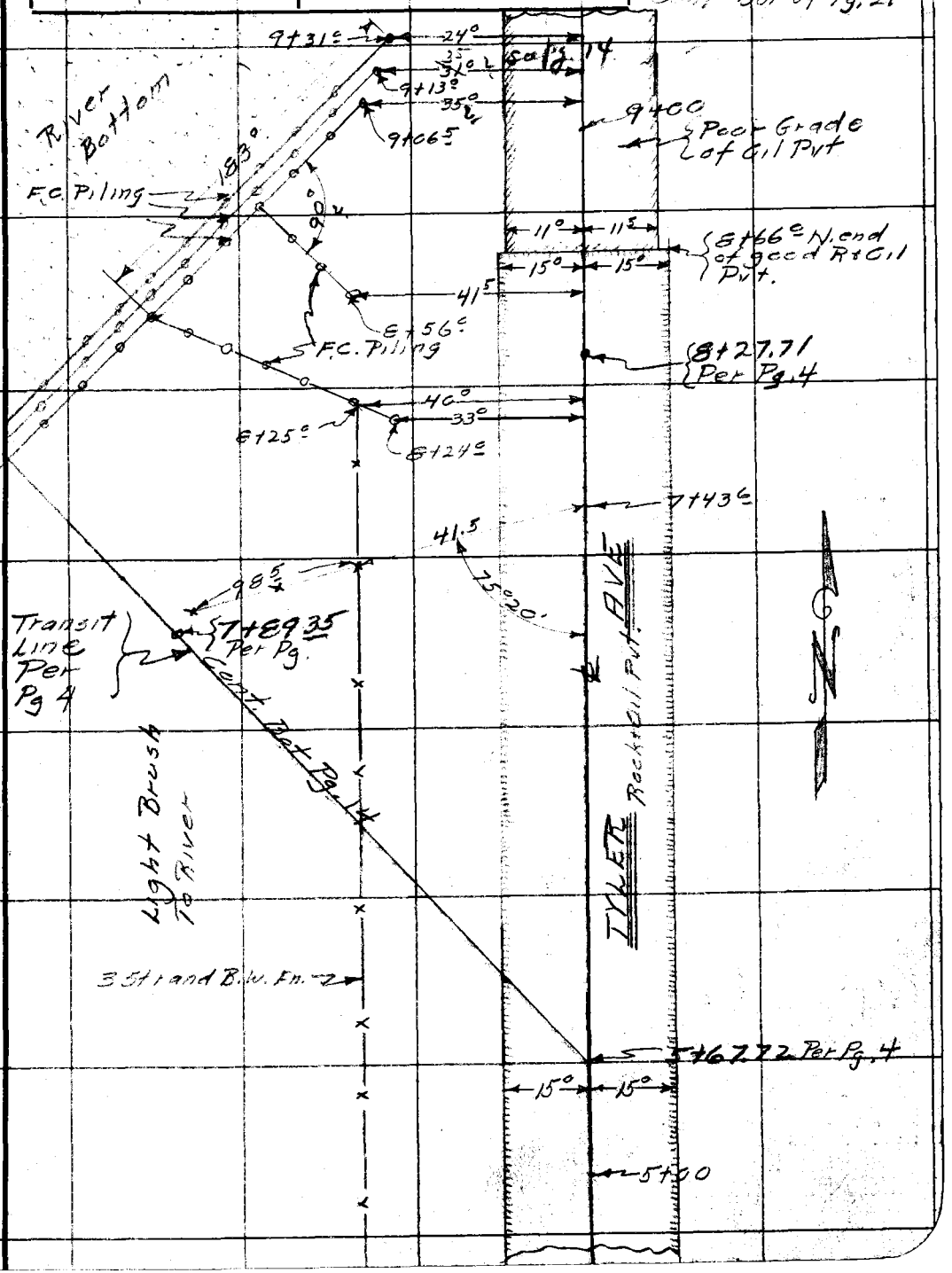

Cont. Bot Pg. 15

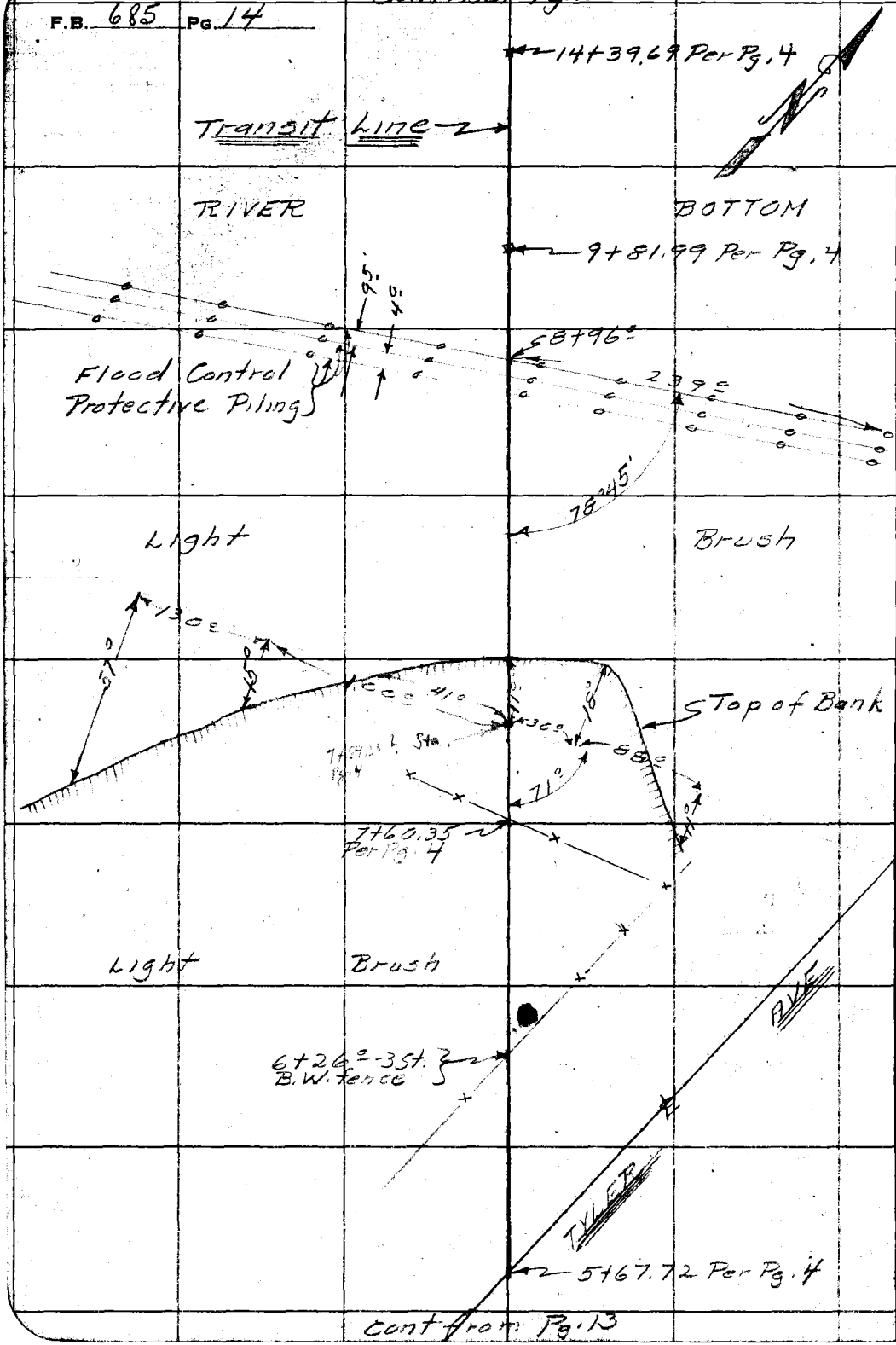

Cont from Pg. 13

RETURN TO
LOS ANGELES COUNTY SURVEYOR
700 HALL OF RECORDS

Note: Any Additions or Changes on This Sheet Must be Made or Circled in Red Ink With Date and Name of Person Making Change.

Do not extend notes this side of this line

Notes Ck'd by	Survey of Double Drive
Map No. C.S. B-1328	W. O. 8159 Tape No. 057 St'd 84°F.
Office Work J. D. Price	Surveyed by Brunty
Checked Drew	Notes " Date 12-11-36
Date Sept 41	Indexed A. C. Johnson

F.B. 685 PG. 15

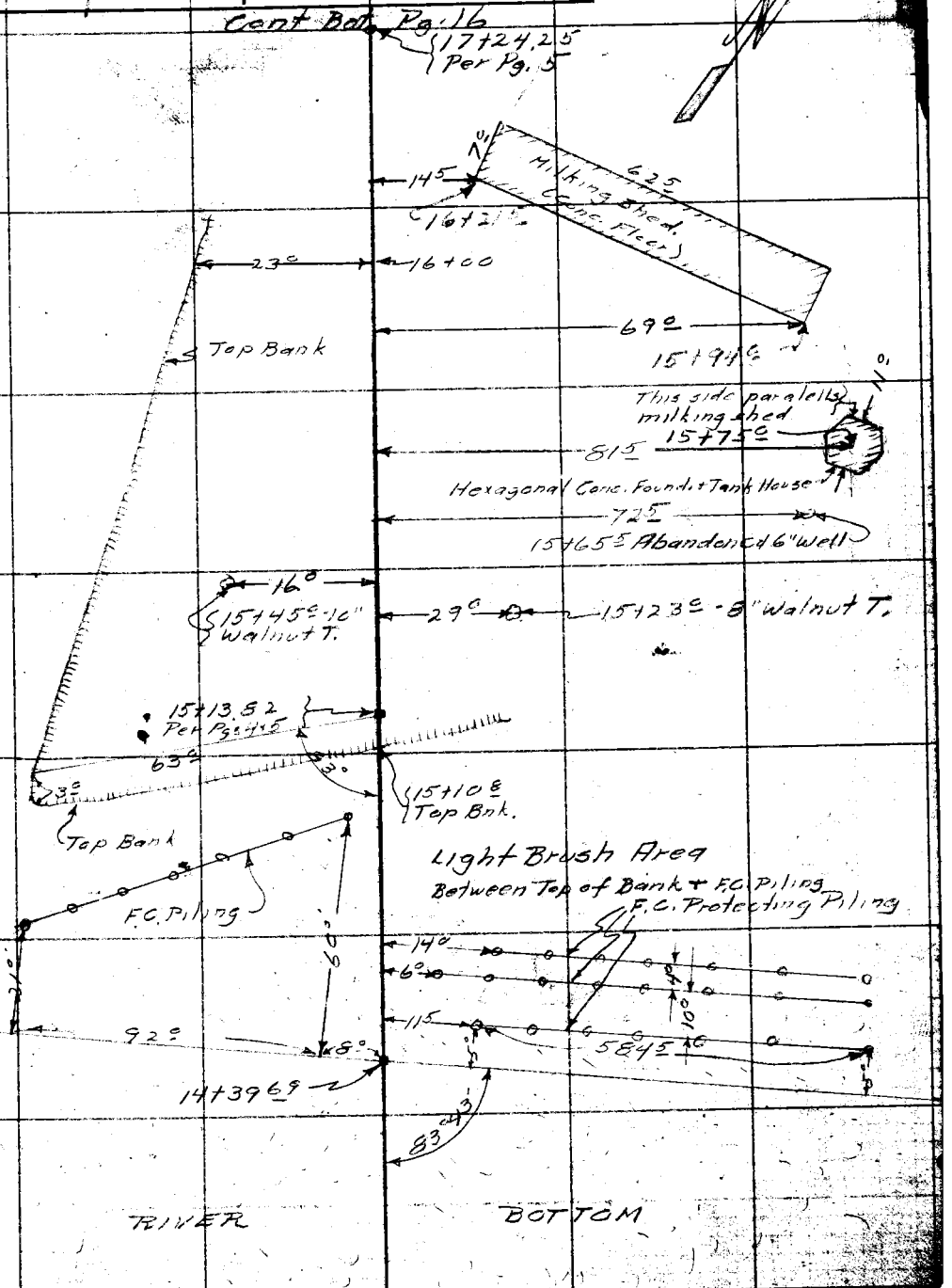

From Top of Pg. 14

Note: Any Additions or Changes on This Sheet Must be Made of Circled in Red Ink With Date and Name of Person Making Change.

Do not extend notes this side of this line

RETURN TO
LOS ANGELES COUNTY SURVEYOR
700 HALL OF RECORDS

FORM 247 10M 11-35

Cont Bot Pg. 17

F.B. 685 PG. 16

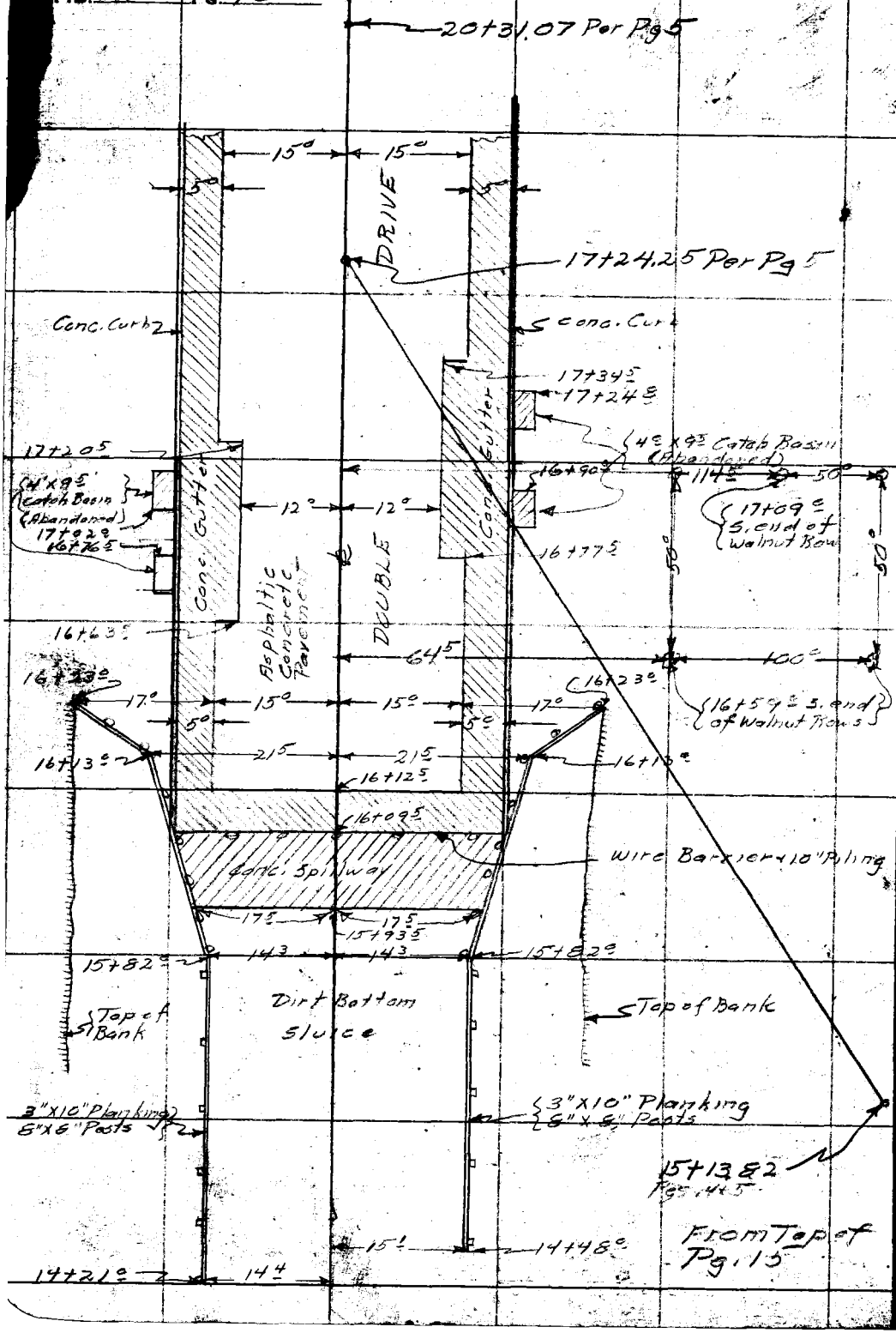

From Top of Pg. 15

RETURN TO
LOS ANGELES COUNTY SURVEYOR
700 HALL OF RECORDS

Note: Any Additions or Changes on This Sheet Must be Made or Circled in Red Ink With Date and Name of Person Making Change.

Do not extend notes this side of this line

Notes Ck'd by	Survey of Double Drive	F.B. 685 Pg. 17
Map No. C. S. B-1323.	W. O. 8159 Tape No. 057 St'd 84°F.	
Office Work J. D. Price.	Surveyed by Brunty	
Checked Draw	Notes " Date 12-14-36	
Date Sept 41	Indexed A. C. Johnson	

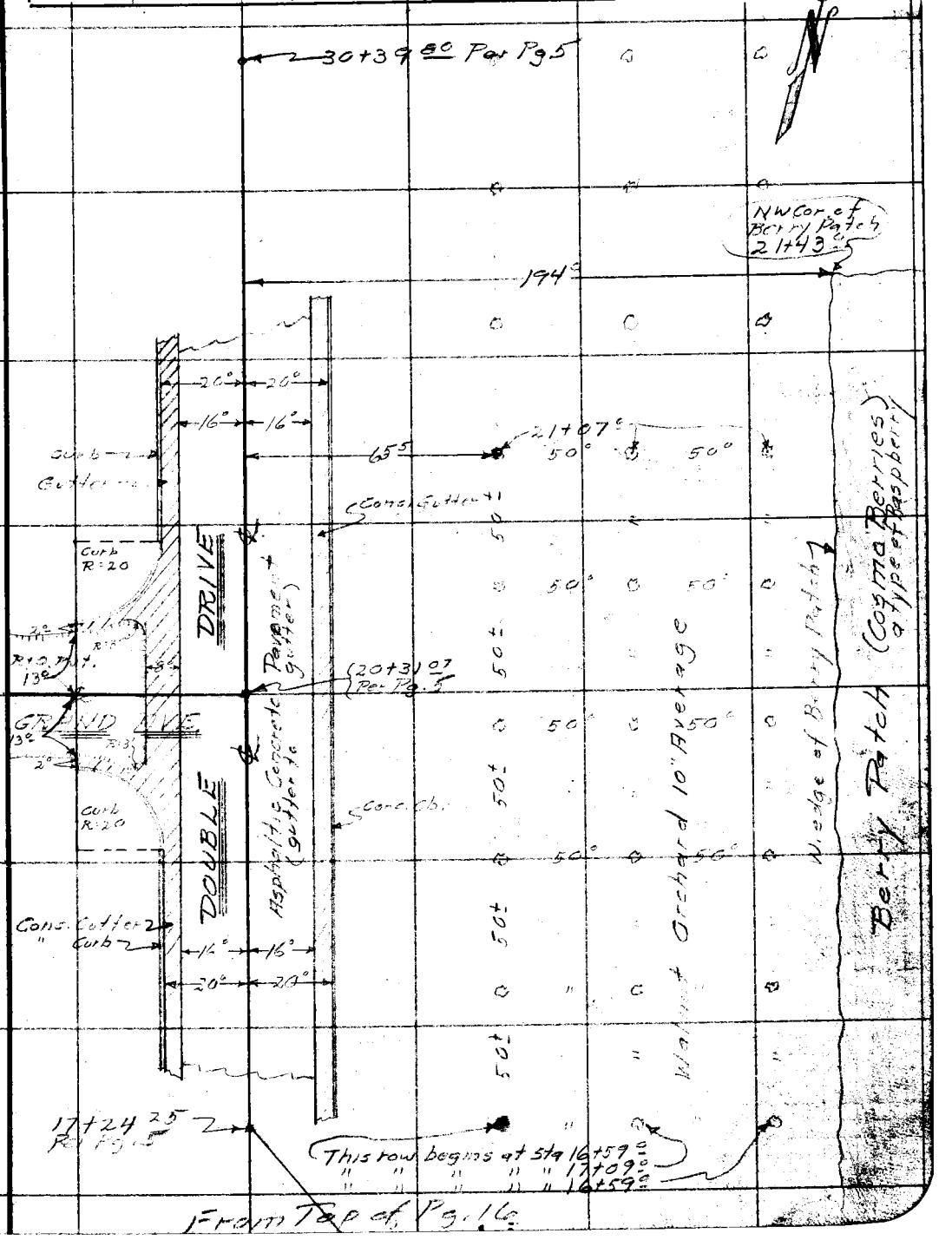

Note: Any Additions or Changes on This Sheet Must be Made of Circled in Red Ink With Date and Name of Person Making Change.

Do not extend notes this side of this line

RETURN TO
LOS ANGELES COUNTY SURVEYOR
700 HALL OF RECORDS

FORM 247 10M 11-35

Cont. Bot. of Pg. 19

F.B. 685 Pg. 18



RETURN TO
LOS ANGELES COUNTY SURVEYOR
700 HALL OF RECORDS

Note: Any Additions or Changes on This Sheet Must be Made or Circled in Red Ink With Date and Name of Person Making Change.

Do not extend notes this side of this line

Notes Ck'd by	Survey of Double Drive
Map No. C.S. B-1323	W. O. 8159 Tape No. 057 St'd 84°F.
Office Work J. D. Price.	Surveyed by Brunty
Checked Drew	Notes " Date 12-14-36
Date Sept 41	Indexed A. C. Johnson

F.B. 685 Pg. 19

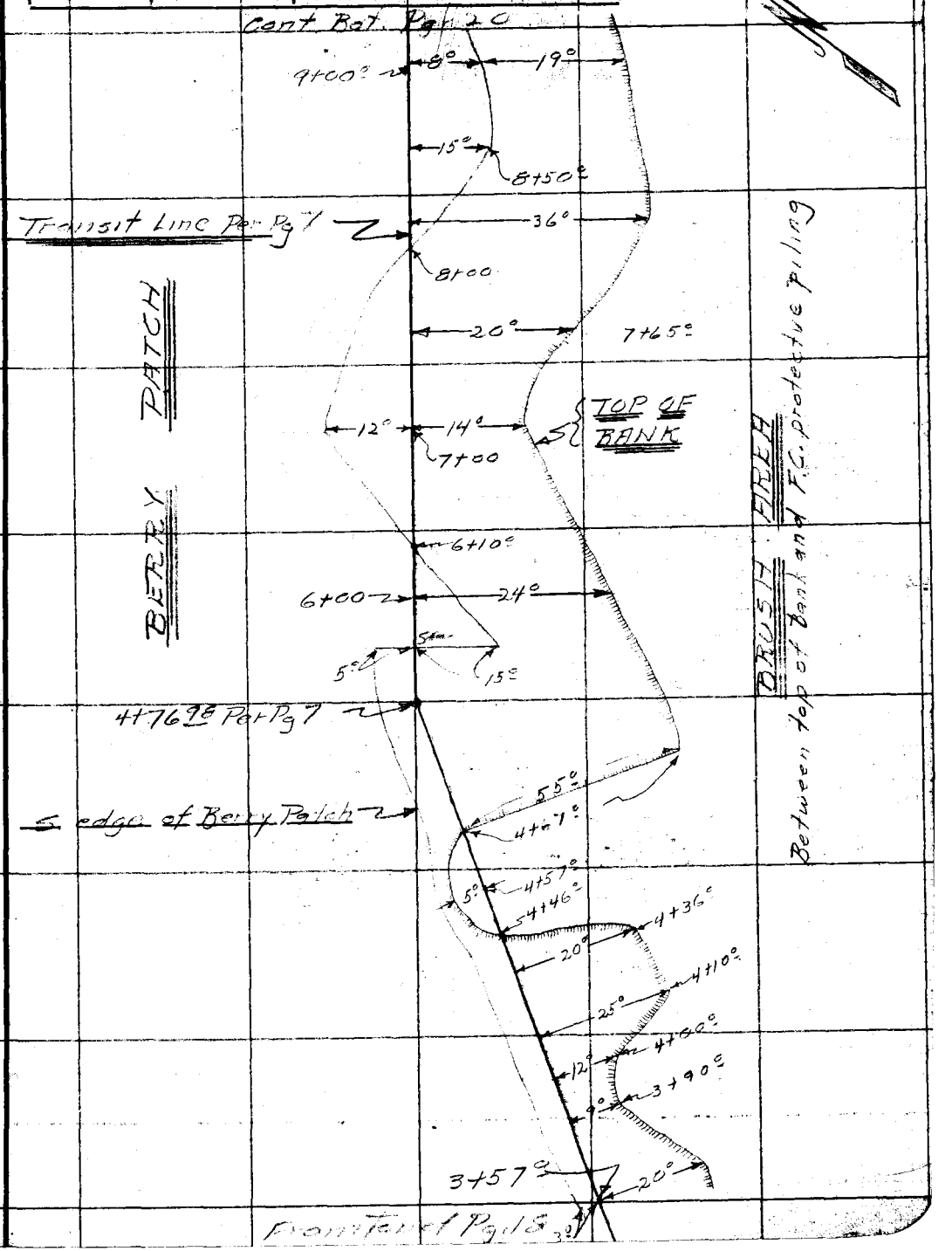

Note: Any Additions or Changes on This Sheet Must be Made or Circled in Red Ink With Date and Name of Person Making Change.

Do not extend notes this side of this line

RETURN TO
LOS ANGELES COUNTY SURVEYOR
700 HALL OF RECORDS

FORM 247 10M 11-35

F.B. 685 PG. 20

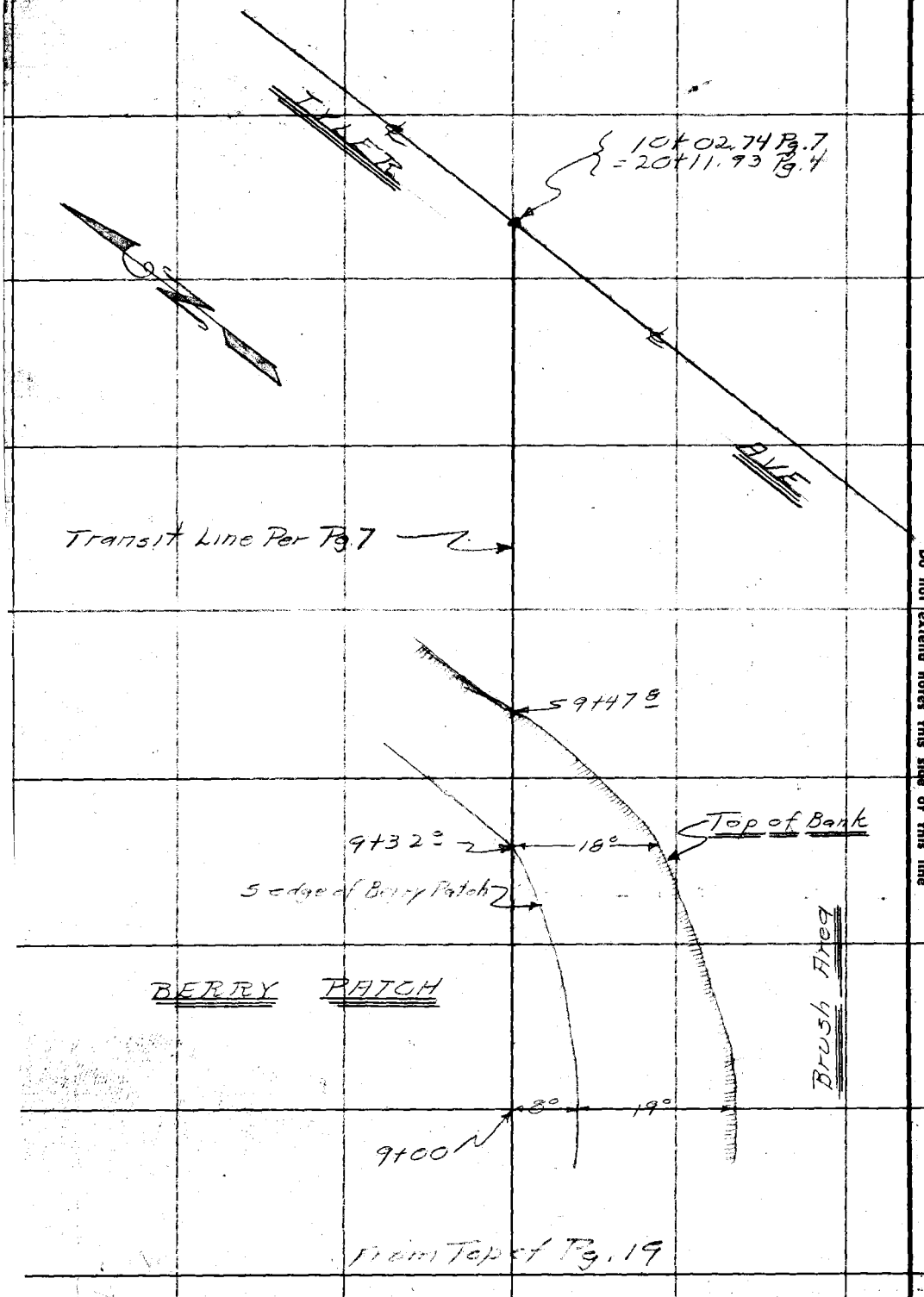

RETURN TO
LOS ANGELES COUNTY SURVEYOR
700 HALL OF RECORDS

Note: Any Additions or Changes on This Sheet Must be Made or Checked in Red Ink With Date and Name of Person Making Change.

Do not extend notes this side of this line

Notes Ck'd by	Survey of Double Drive
Map No. C.S. B-1323	W. O. 8159 Tape No. 057 St'd 84°F.
Office Work J. D. Price	Surveyed by Brunty
Checked Drew	Notes " Date 2-14-36
Date Sept 41	Indexed A. C. Johnson

F.B. 685 Pg. 21

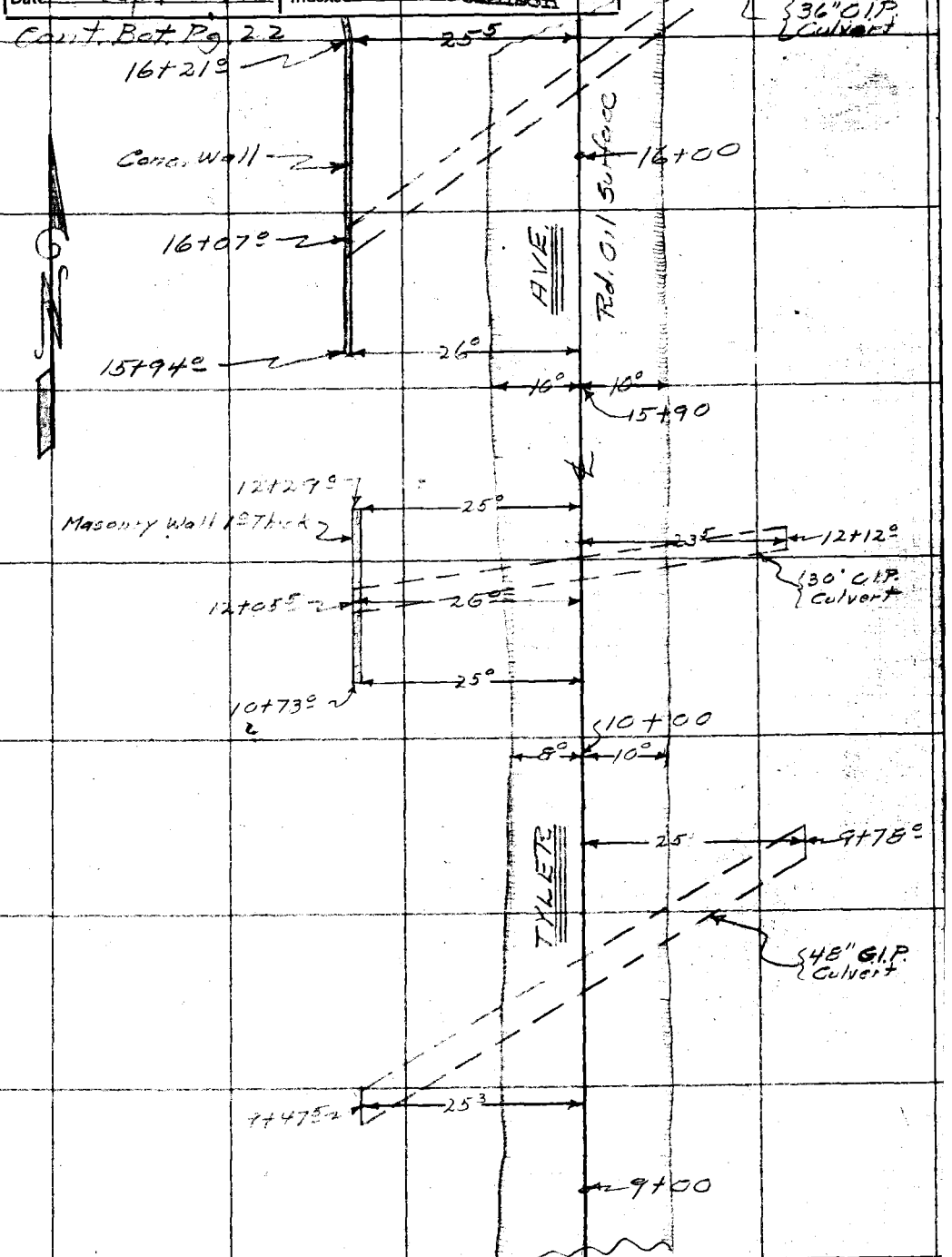

From Top of Pg. 13

Note: Any Additions or Changes on This Sheet Must be Made of Circled in Red. Ink With Date and Name of Person Making Change.

Do not extend notes this side of this line

RETURN TO
LOS ANGELES COUNTY SURVEYOR
700 HALL OF RECORDS

FORM 247 10M 11-35

F.B. 685 PG. 22

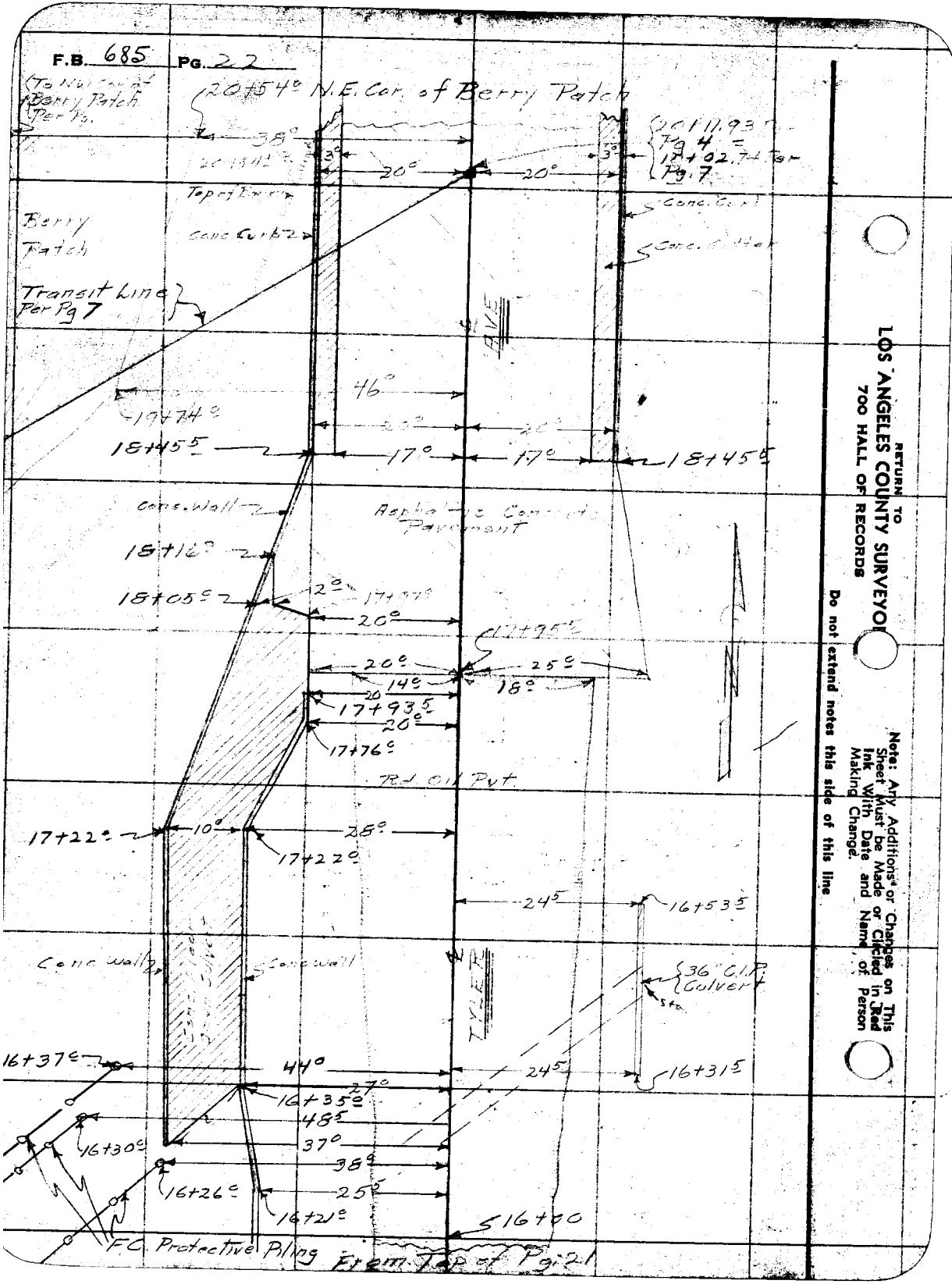

RETURN TO
LOS ANGELES COUNTY SURVEYOR
700 HALL OF RECORDS

Do not extend notes this side of this line.

Note: Any Additions or Changes on This Sheet Must be Made or Clicked in Red Ink With Date and Name of Person Making Change.

Notes Ck'd by	Survey of Double Drive
Map No. C.S.B-1323.	W. O. 8159 Tape No. 64 St'd 84 °F.
Office Work J. D. Price	Surveyed by Emmott
Checked	Notes RBE Date Feb 38
Date	Indexed A. C. Johnson 2-15-38

F.B. 685 PG. 23

Cont bot page 24

"P" LINE
To Locate bank
West of Double Hve.

3+00

2+00

1+00

41-13-30

0+00 Set 1x2

175.43

154-23-30

105.93

Fd L+T per page 5

Fd L+T = 17+24.25 per page 5

Note: Any Additions or Changes on This Sheet Must be Made or Circled in Red Ink With Date and Name of Person Making Change.

Do not extend notes this side of this line

RETURN TO
LOS ANGELES COUNTY SURVEYOR
700 HALL OF RECORDS

FORM 247 10M 11-38

F.B. 685 Pg. 21

9+00

8+00

7+00

6+00

5+00

4+00

Cont top page 23

RETURN TO
LOS ANGELES COUNTY SURVEYOR
700 HALL OF RECORDS

Note: Any Additions or Changes on This Sheet Must be Made or Circled in Red Ink With Date and Name of Person Making Change.

Do not extend notes this side of this line

Form 31 1982 P-M

RETURN BEFORE TO
LOS ANGELES COUNTY SURVEYOR
900 HALL OF RECORDS

Do not enlarge entries above ruled title line

NOTE: Use additional or overlay sheets for more space, as required. Keep sheets flat. Attach sheets securely to this form.

Transit at	Chain at	Stadia Intercept	Stadia Distance	Stadia Rod	Horizontal Angle or Bearing	Vertical Distance	H. I.	Elevation of Point	Elevation of Point	Rod Reading	Plus or Minus	Elevation of Point	Description of Point	Remarks
L+T	4+17		8	5 5	180 —	8	—	—		5.4			?	
	17+24.5		30	16 0	180 —	30	—	—					BD	
		N34	32	10 0	212 —	32	—	—					BB	
		1184	85	11 5	188 30	85	—	3 50					BB	
		1138	139	11 0	185 45	139	—	3 06						
		1182	183	11 0	179 54	183	—	2 96						
		12 9B3	218	11 0	187 15	218	—	2 11						
9+00	9+00			10 02						5.0			L+T	
				9 41			—	—					17+24.5	
		560	151	5 5	131 50	151	—	—					TB	
		544	45	5 9	287 55	45	—	—						
		495	76	5 8	39 15	76	—	—						
		568	169	6 4	45 45	169	—	—						
		533	234	6 6	47 10	234	—	—						
		1117	113	11 0	300 45	113	—	1 10					BB	
		1179	30	11 0	287 40	30	—	3 50					TB BS	
		1180	88	12 0	6 00	88	—	1 08					TB	
			100	11 0	0 00	100	—	4 07						
		1117	111	11 0	342 40	111	—	4 41					TB	
		1149	110	11 0	359 20	110	—	5 41					BB	
		1177	48		104 44	48	—	—					12	

Form 301 10M 5-34

PLEASE RETURN TO
LOS ANGELES COUNTY SURVEYOR
700 HALL OF RECORDS

NOTE: ANY ADDITIONS OR CHANGES ON THIS SHEET MUST BE MADE OR CIRCLED IN RED INK. WITH DATE AND NAME OF PERSON MAKING CHANGE

Do not extend notes this side of this line

Transit at	Night on	Stadia Intercepts	Stadia Distance	Stadia Rod→	Horizontal Angle 0° to 360° Right	Horiz. Distance	+ / −	Vertical Angle	Elevation of Point	+ Back Sight	+ / −	Difference Elevation	Height of Instrument	+ / −	Vertical Distance	REMARKS Station	Left	Right
0+00	2+90	919 / 2	120	—	49 40	120	−	° '		1 5.0						12" W.I. Stake at Front		
		881 / 2	188	—	57 40	188	−	° '		2						"	"	
		415 / 3	114	—	84 00	114	−	° '		3						"	"	
		556 / 8	257	—	61 00	257	−	° '		4						"	"	
				—	27 09		−	° '		5						Send Corr. Iron Hwy Stake		
				12 0		206	−	2 23		6						2+00		
2+00	9+00			2 0			+	3 34		7 5.0						0+00		
		154 / 4	153	6 0	97 00	153	+	2 20		8						BB		
		437 / 2	238	3 0	82 30	237	+	2 40		9						T.B.		
		594 / 2	195	5 0	81 00	195	+	1 40		10						B.B.		
		242 / 1	141	2 0	55 00	141	+	1 10		11						T.B.		
		530 / 2	131	5 0	45 35	131	+	0 50		12						BB		
		227 / 1	128	1 0	23 40	128	−	1 30		13						TB		
		459 / 1	60	4 0	252 20	60	−	0 0		14						"		
		973 / 9	74	9 3	253 00	74	−	0 0		15						B.B		
		892 / 8	93	8 8	254 30	93	−	0 0		16						℄ Double Fence		
		1103 / 10	104	10 0	257 00	104	−	2 10		17						Protective Fence Rio Hondo		
		423 / 3	124	4 0	19 30	124	−	1 00		18						B.B.		
				7 46			−	0 0		19						4+00		
2+00	9+00			3 62			−	0 0		20 5.1						2+00		
		605 / 3	106	3 0	217 00	106	−	0 0		21						T.B.		

Form 356 1M 3-56

LOS ANGELES COUNTY SURVEYOR
700 HALL OF RECORDS

NOTE: ANY ADDITIONS OR CHANGES ON THIS SHEET MUST BE MADE THE UNDER TH SIGNATURE WITH DATE AND NAME OF PERSON MAKING CHANGE

Do not extend notes into this area of this line

Course (Bearing)	Station	Distance	Angle	Horizontal Angle or Bearing	Radius	+	Vertical Angle	Elevation of Point	Rod Shot	Difference Elevation	Height of Instrument	+ Vertical Distance	Description	Remarks
		514/4	117	4 1	301 20		0 0		1 5 1				T B	
		848/7	149	7 7	222 10		0 0		2				B B	
		733/6	134	7 5	291 30		0 0		3				& Double Fd	
		1041/9	142	9 4	290 45		0 0		4				Fn. Rio Hondo	
		1151/10	152	10 6	290 50		0 0		5				Flowline Rio Hondo	
		412/3	113	3 6	87 40		0 0		6				T B	
		226/1	126	1 2	87 20		0 0		7				B B	
				3 8			0 0		8				6+00	
6+00	9+00			6 5			0 0		9 1 7				4+00	
		120/3	121	3 0	152 00	-	0 50		10				Fn. Cor.	
		558/4	159	4 7	105 00		0 0		11				V. Fds.	
		530/3	231	3 0	145 30		0 0		12				& B	
					103 10				13				Scnd Cor. Nonbeca	
		443/2	246	3 7	70 —		0 0		14				Fn. Cor.	
		3551/1	256	2 5	143 40	+	0 40		15				T B	
		410/1	311	3 0	82 15	+	0 20		16				Fn. Cor.	
		385/1	286	2 8	141 10	+	0 40		17				V. Fds	
		4006/7	307	8 0	141 —	+	1 20		18				Fn. Cor.	
		515/5	16	5 1	279 —		—		19				T B	
		1055/7	356	9 8	118 —	+	1 50		20				Fn. Cor.	
		821/8	42	8 4	374 30		—		21				B	

ACE-9-1
Inform.

Form 391 1958 3-39

PLEASE RETURN TO
LOS ANGELES COUNTY SURVEYOR
700 HALL OF RECORDS

NOTE: ANY ADDITIONS OR CHANGES ON THIS SHEET MUST BE MADE OR CIRCLED IN RED INK, WITH DATE AND NAME OF PERSON MAKING CHANGE

Do not extend notes this side of this line

Transit at	Sight on	Stadia Intervals	Stadia Distance	Stadia Rod	Horizontal Angle 0° to 360° Right	Horiz. Distance	+ Vertical Angle −	Elevation of Point	+ Back Sight	+ Difference Elevation	Height of Instrument	+ Vertical Distance	REMARKS Station	Left	Right
6+00	9+00	1056 / 8	157	9 5	267	157			1 4 7				& Double Fn.		
		1071 / 9	172	11 0	267	172			2				Fn Rio Hondo		
		1086 / 9	187	12 5	267	187			3				Fl. Inc Rio Hondo		
				5 93					4				8+00		
8+00	6+00			3 5					5 1 8				6+00		
		520 / 4	121	4 0	262 40	121			6				Flat		
		580 / 4	181	4 6	263	181			7				B.B.		
		296 / 3	197	0 7	263	197			8				T.B		
		963 / 9	64	9 4	98	64			9				Gully		
		920 / 8	121	8 2	85	121			10				Flat		
		1150 / 10	155	9 6	83	155			11				& Double Fn.		
		1165 / 10	166	11 6	83	166			12				Fn. Rio Hondo		
		1194 / 10	191	13 4	83	191			13				Fl. Inc Rio Hondo		
				5 2					14				9+00		
9+00	6+00			4 45					15 4 9						
		389 / 3	90	3 2	264	90			16				Flat		
		938 / 9	39	9 5	76 20	39			17				Gully		
		553 / 4	154	4 9	264	154			18				"		
		320 / 1	221	0 7	264	221			19				T.B		
		1140 / 9	241	11 3	75 10	241			20				Fn. Rio Hondo		
		926 / 7	227	8 7	75 10	227			21				East & Double Fn.		

FORM 247 5M 10-37

RETURN TO
LOS ANGELES COUNTY SURVEYOR
700 HALL OF RECORDS

Note: Any Additions or Changes on This Sheets Must be Made or Circled in **Red Ink** With Date and Name of Person Making Change.

Do not extend notes this side of this line

Notes Ck'd by [illegible]
Map No. C. S. B-1343.
Office Work J. D. Price
Checked
Date

Survey of
W. O. Tape No. St'd of
Surveyed by
Notes Date
Indexed

F.B. 685 PG. 29

RETURN TO
LOS ANGELES COUNTY SURVEYOR
700 HALL OF RECORDS

Note: Any Additions or Changes on This Sheets Must be Made or Circled in Red Ink With Date and Name of Person Making Change.

Do not extend notes this side of this line

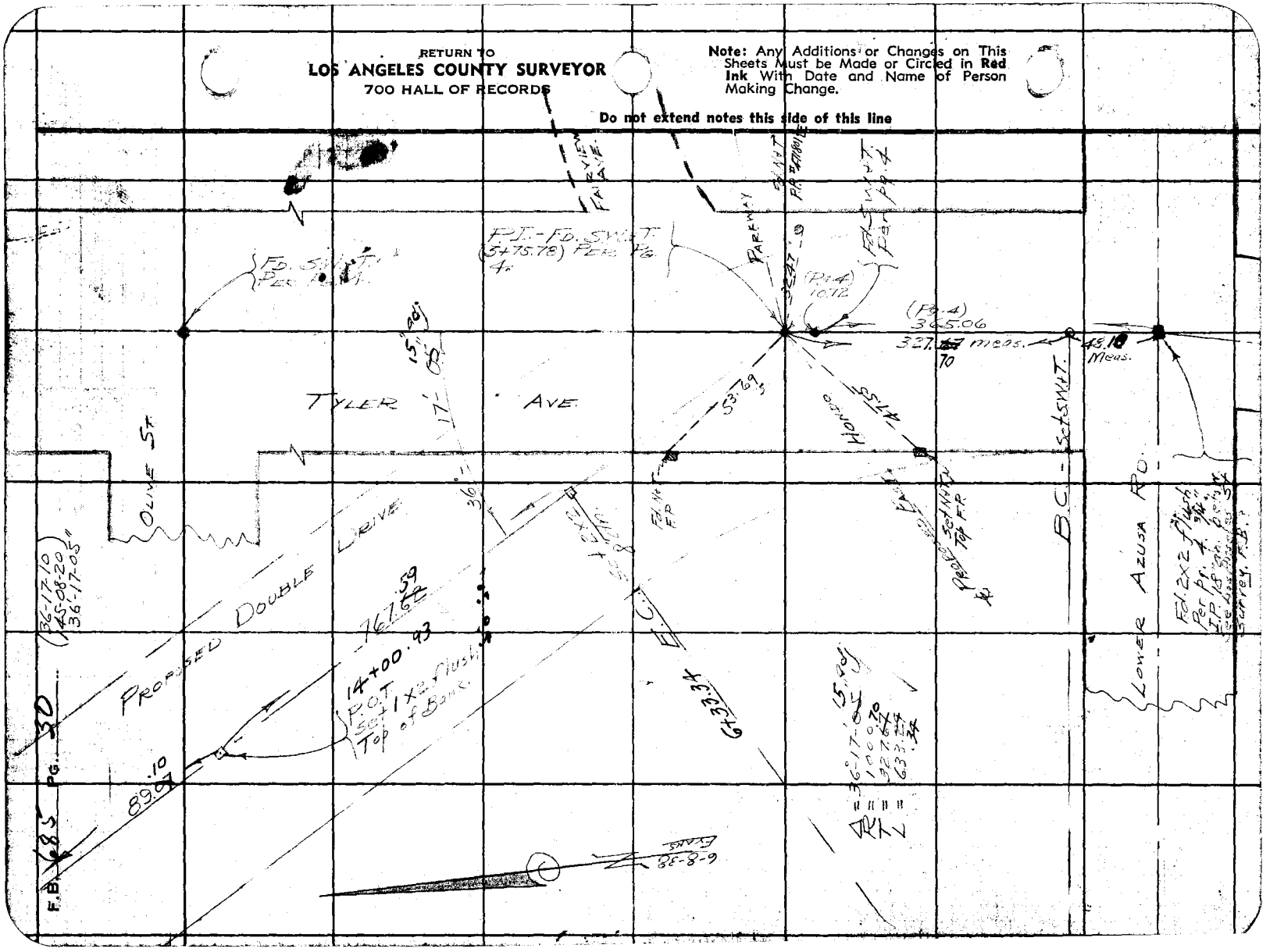

Notes Ck'd by Drew	Survey of DOUBLE DRIVE	F.B. 685 PG. 31
Map No. C.S. B-1323	W. O. 8159 Tape No. 036 St'd 84 °F	(160-22-00) (281-28-10) 160°-22'-02½"
Office Work J. D. Price	Surveyed by EVANS	
Checked Drew	Notes HE Date 6-8-38	
Date Sept 41	Indexed	

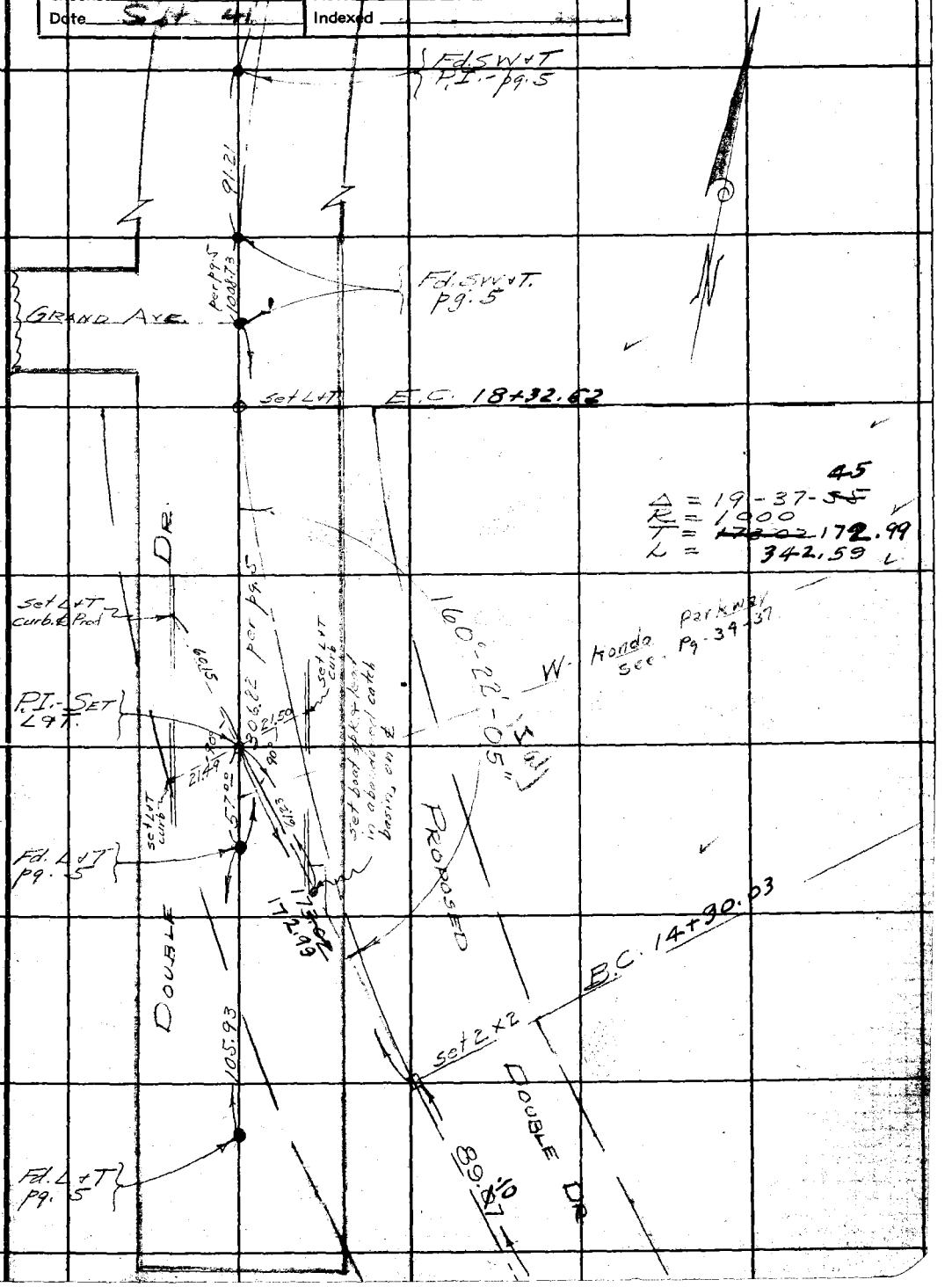

Note: Any Additions or Changes on This Sheets Must be Made of Circled in Red. Ink With Date and Name of Person Making Change.

Do not extend notes this side of this line

RETURN TO
LOS ANGELES COUNTY SURVEYOR
700 HALL OF RECORDS

FORM 247 5M 10-37

RETURN TO
LOS ANGELES COUNTY SURVEYOR
700 HALL OF RECORDS

Note: Any Additions or Changes on This Sheets Must be Made or Circled in **Red Ink** With Date and Name of Person Making Change.

Do not extend notes this side of this line

F.B. 685 PG. 32

Notes Ck'd by Drew	Survey of Double Drive	F.B. 685 Pg 33
Map No. C.S. B-1323.	W. 0815 Tape No. 049 Std 76°F	
Office Work J.D. Price.	Surveyed by F.J. McNeal	
Checked Drew	Notes Mc Date 10-14-41	
Date Oct 41	Indexed 10-16-41	

WEST HONDO PARKWAY

From Tyler Ave To Double Drive

F.J. McNeal
Geo. H. Nichols
A. Carrasco
J.J. Lanigan

Note: Any Additions or Changes on This Sheet Must be Made or Circled In Red Ink With Date and Name of Person Making Change.

Do not extend notes this side of this line.

RETURN TO
LOS ANGELES COUNTY SURVEYOR
700 HALL OF RECORDS

FORM 247 5M 10-39

F.B. 685 PG 34

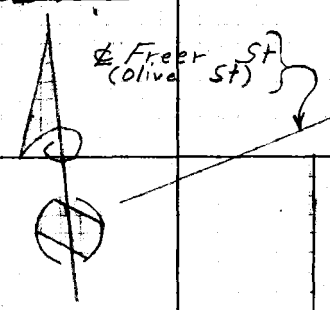

Fd. S&W Per F.B. 685-4

133-14-45
172-59-00

AVE.

184.84@88° = 184.85

Set L&T

Fd L Set T on ℄ Prod

133°14'45"

Fd nail Set SW&T

72.51

22.70

24.74

528.32@90° = 528.37

Fd L&T

PARKWAY

14.31

Fd. S&W Per Tr # 11584

WEST HONDO

184.85

528.37

70.40

0.04

Fd L&T 2.0 + 11.93 Per F.B. 685-4

Fd BT Spk. 8+27.71 Per F.B. 685-4

(40)

0.02

Set L&T

TYLER

0.06

Fd. SW&T 5+67.72 Per F.B. 685-4

(40)

(40)

3+65.06 Fd SW&T Per F.B. 685-4

To Top Next Pg 35

RETURN TO
LOS ANGELES COUNTY SURVEYOR
700 HALL OF RECORDS

Do not extend notes this side of this line.

Note: Any Additions or Changes on This Sheet Must be Made or Circled in Red Ink With Date and Name of Person Making Change.

3

Notes Ck'd by Drew	Survey of Double Dr
Map No. C.S.B-1323.	W. O. 8159 Tape No. 049 St'd 76°F
Office Work J.D. Price	Surveyed by F.J. McNeal
Checked Drew	Notes Mc Date 10-14-41
Date Oct 41	Indexed A. C. Johnson

F.B. 685 Pg. 35

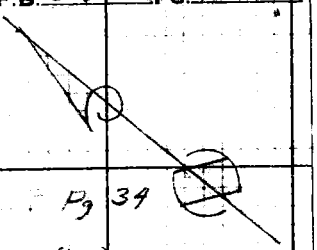

From Left Pg 34

(40) (40)

PARKWAY

528.37

.025 So

(30)

FLORINDA

AVE.

(30)

0.02

Fd. 2" I.P. filled with Conc with Cu. nail, & Tag #617 Per Tract #11584

351.03

WEST HONDO

351.00 @ 90° = 351.03

To Top Next Pg. 36

Note: Any Additions or Changes on This Sheet Must be Made or Circled in Red Ink With Date and Name of Person Making Change.

Do not extend notes this side of this line.

RETURN TO
LOS ANGELES COUNTY SURVEYOR
700 HALL OF RECORDS

FORM 247 5M 10-39

F.B. 685 PG. 36

From Bot Pg. 35

(40) (40)

PARKWAY

TRACT No 11584

351.03

℄

Tract Line

Fd 2" I.P. & Conail
12" Dn., Per Tr# 11584

WEST HONDO

218.68

To Rt. Next Pg. 37

RETURN TO
LOS ANGELES COUNTY SURVEYOR
700 HALL OF RECORDS

Do not extend notes this side of this line.

Note: Any Additions or Changes on This Sheet Must be Made or Circled in Red Ink With Date and Name of Person Making Change.

Notes Ck'd by Drew	Survey of Double Dr.
Map No. C.S.B-1323	W. 0.81 Tape No. 049 Std 76°F
Office Work J.D. Price	Surveyed by F.J. McNeal
Checked DF Ew	Notes Mc Date 10-14-41
Date Oct 41	Indexed C. Johnson

F.B. 685 Pg. 37

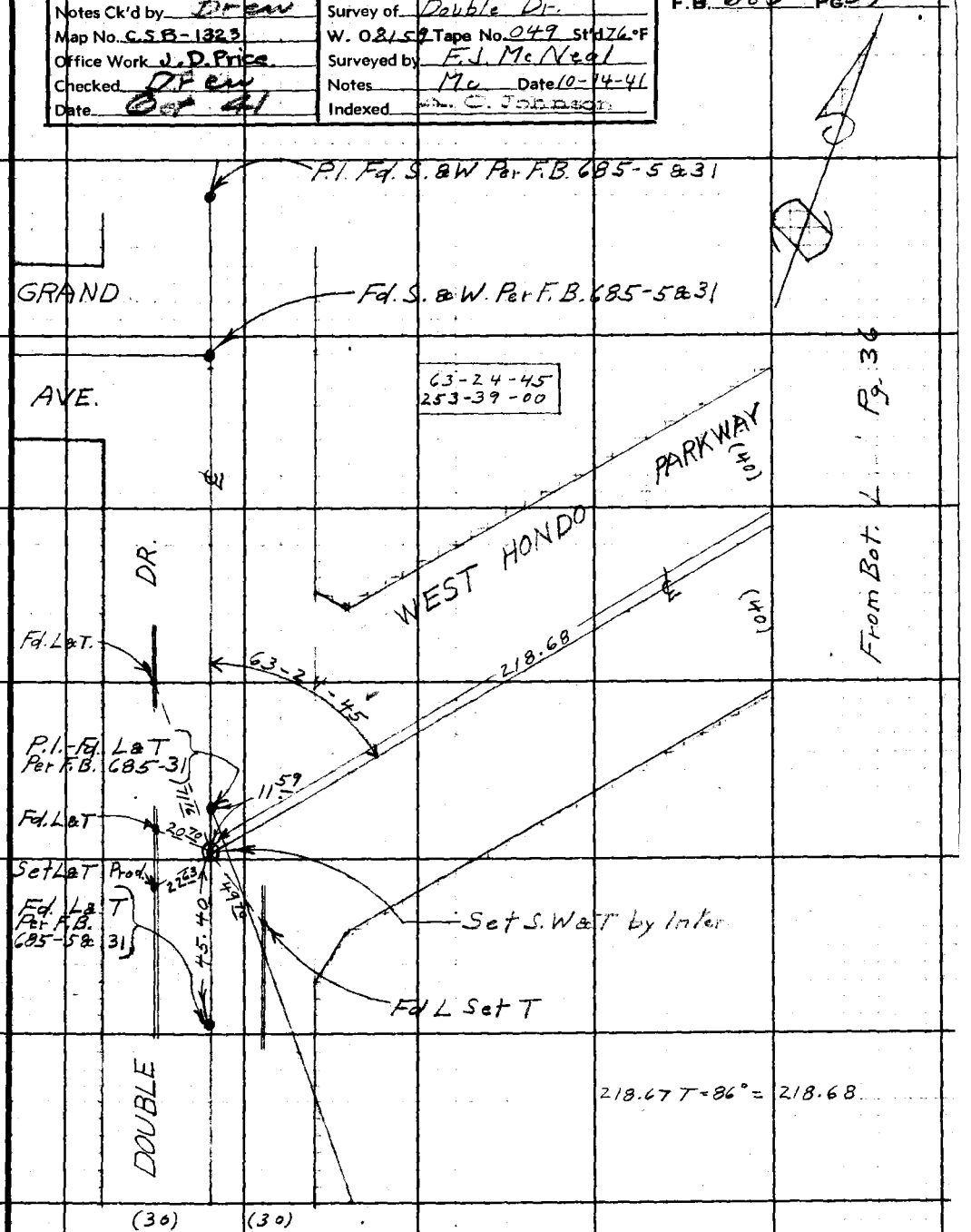

Note: Any Additions or Changes on This Sheet Must be Made in Red Ink With Date and Name of Person Making Change.

Do not extend notes this side of this line.

RETURN TO
LOS ANGELES COUNTY SURVEYOR
700 HALL OF RECORDS

FORM 247 5M 10-39

RETURN TO
LOS ANGELES COUNTY SURVEYOR
700 HALL OF RECORDS

Note: Any Additions or Changes on This Sheet Must be Made or Circled in **Red Ink** With Date and Name of Person Making Change.

Do not extend notes this side of this line.

F.B. 685 PG. 38

Notes Ck'd by	Survey of Double DR.(2) Appraisal
Map No.	W. O. 4492 Tape No. St'd 62°F
Office Work	Surveyed by Benson
Checked	Notes " Date 4-22-49
Date	Indexed R. C. Johnson 4-26-49

B. 685 Pg. 39

TOPOGRAPHY
ON
DOUBLE DR. (2) APPRAISAL

FROM: LOWER AZUSA RD.
TO: - WEST MONDO PARKWAY

J.N. 4492.

Note: Any Additions or Changes on This Sheet Must be Made or Circled in Red Ink With Date and Name of Person Making Change.

Do not extend notes this side of this line.

RETURN TO
LOS ANGELES COUNTY SURVEYOR
700 HALL OF RECORDS

FORM 247 5M 5-46

F. B. 685 PG. 40

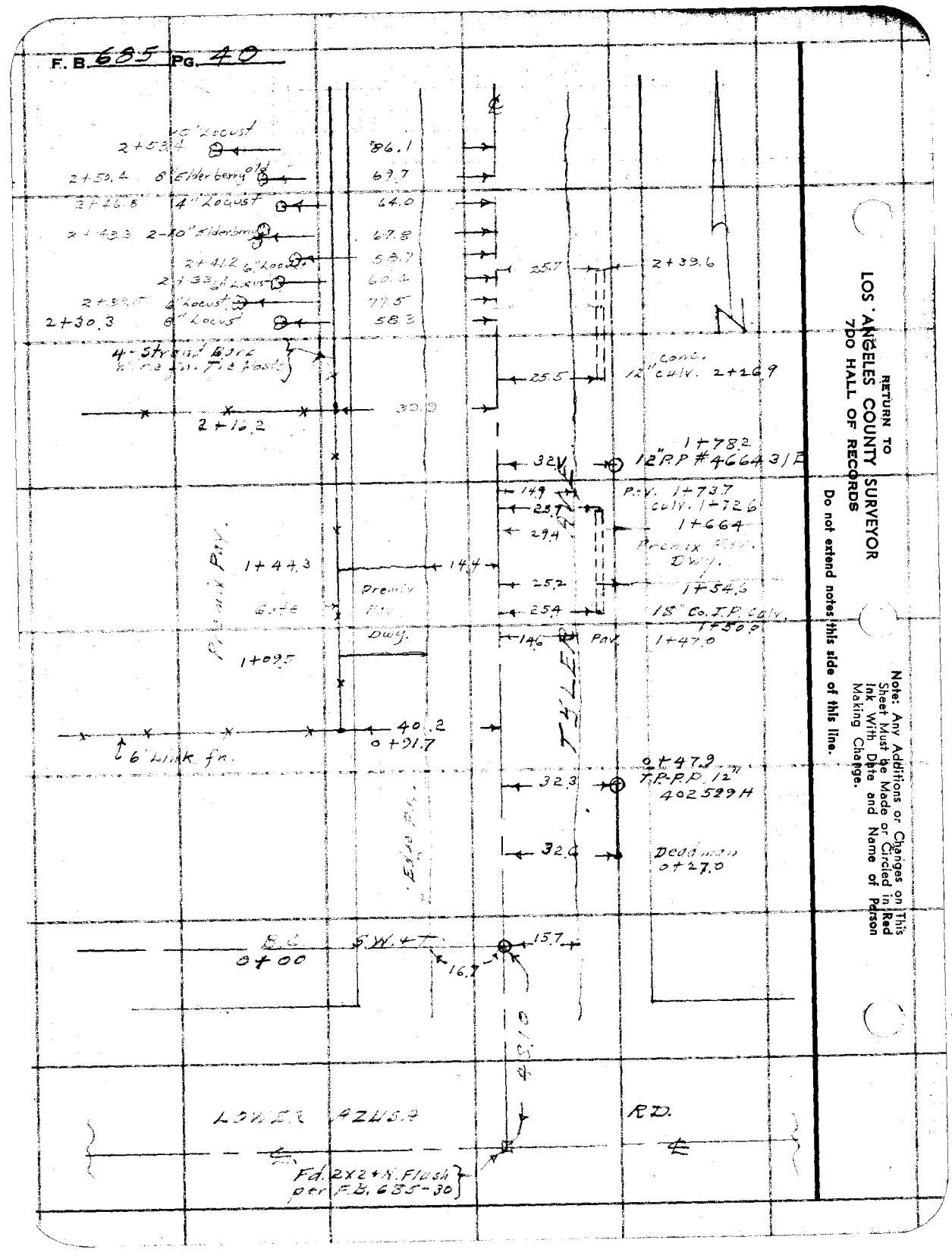

RETURN TO
LOS ANGELES COUNTY SURVEYOR
7DO HALL OF RECORDS

Do not extend notes this side of this line.

Note: Any Additions or Changes on This Sheet Must be Made or Circled in Red Ink With Date and Name of Person Making Change.

Notes Ck'd by	Survey of Double Dr. (2) Appr'n.s F. B. 685 Pg. 41
Map No.	W. O. 4497 Tape No. 120 St'd 68°F
Office Work	Surveyed by Benson
Checked	Notes " Date 4-2549
Date	Indexed A. C. Johnson

Note: Any Additions or Changes on This Sheet Must be Made or Circled in Red Ink With Date and Name of Person Making Change.

Do not extend notes this side of this line.

RETURN TO
LOS ANGELES COUNTY SURVEYOR
700 HALL OF RECORDS



FORM 247 SM 5-46

F. B. 685 PG. 42

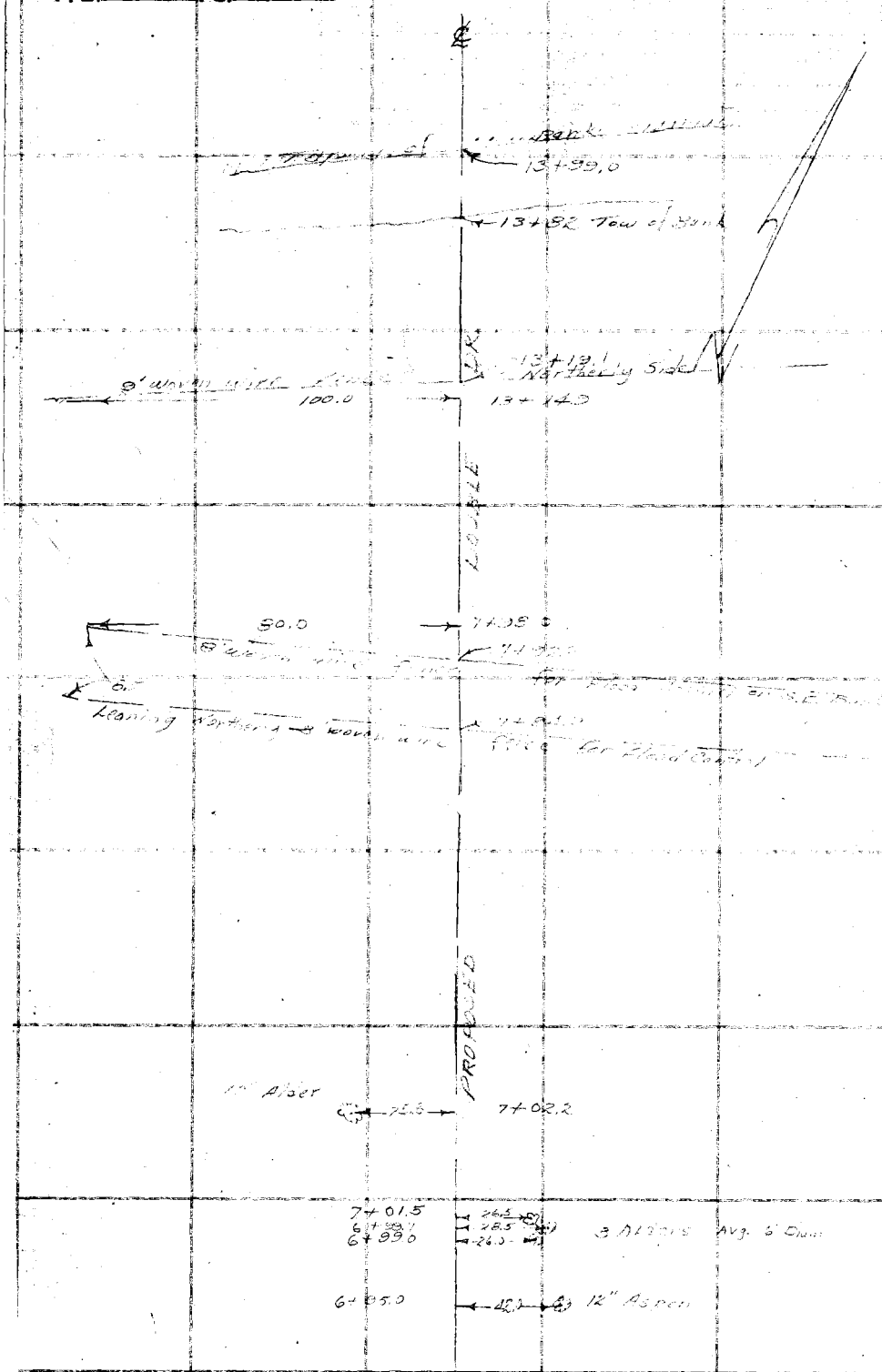

RETURN TO
LOS ANGELES COUNTY SURVEYOR
700 HALL OF RECORDS

Do not extend notes this side of this line.

Note: Any Additions or Changes on This Sheet Must be Made or Circled in Red Ink With Date and Name of Person Making Change.

Notes Ck'd by	Survey of Double Dr. (C) Imperial F. B. 685 Pg. 43
Map No.	W. O. 44472 Tape No. 120 St'd 65 °F
Office Work	Surveyed by Bonson
Checked	Notes J.S.C. Date 4-25-49
Date	Indexed A. C. Johnson

Note: Any Additions or Changes on this Sheet Must be Made on Circled Ink With Date and Name of Person Making Change.

Do not extend notes this side of this line.

RETURN TO
LOS ANGELES COUNTY SURVEYOR
700 HALL OF RECORDS

FORM 247 5M 5-46

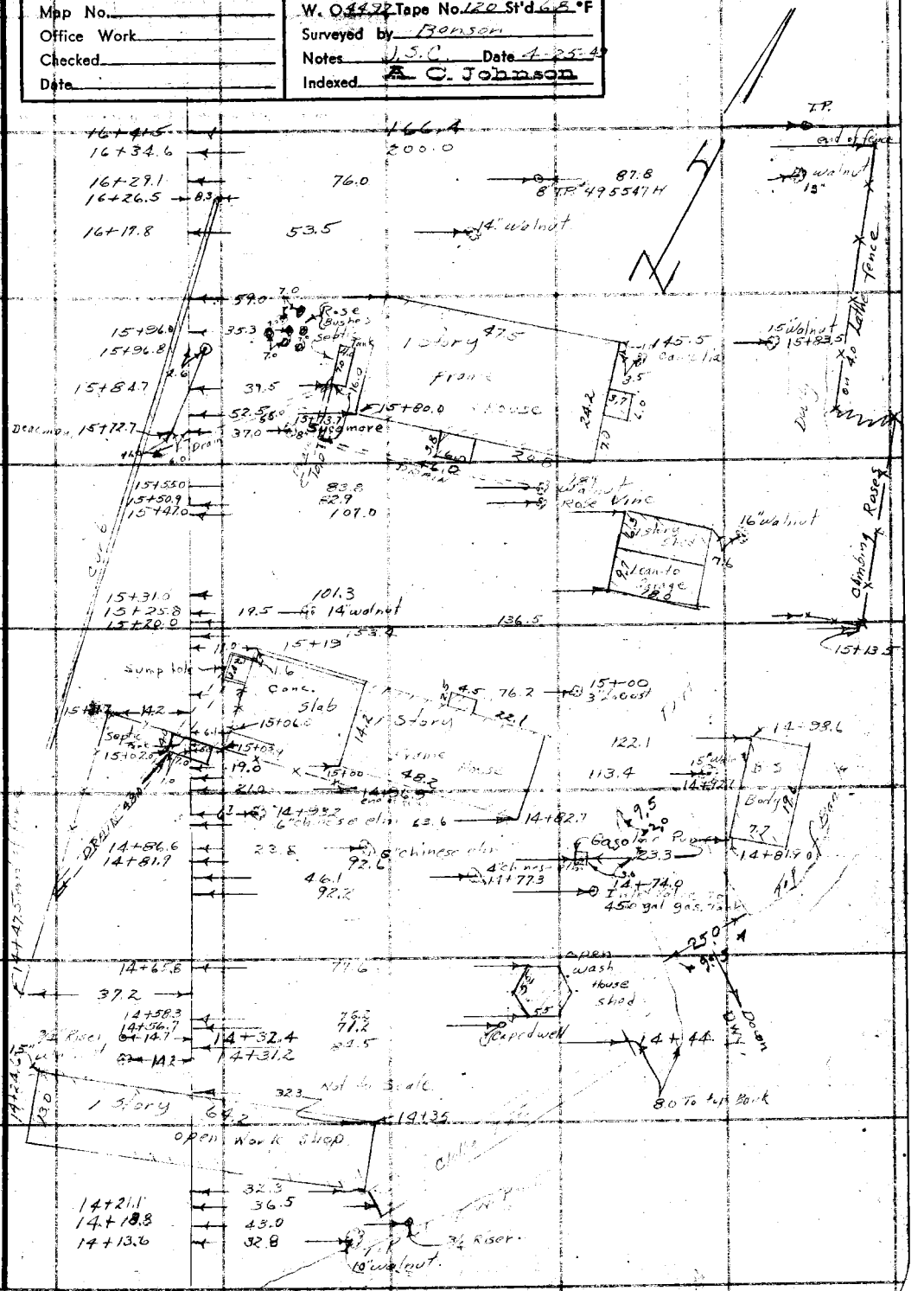

F. B. 685 PG. 44

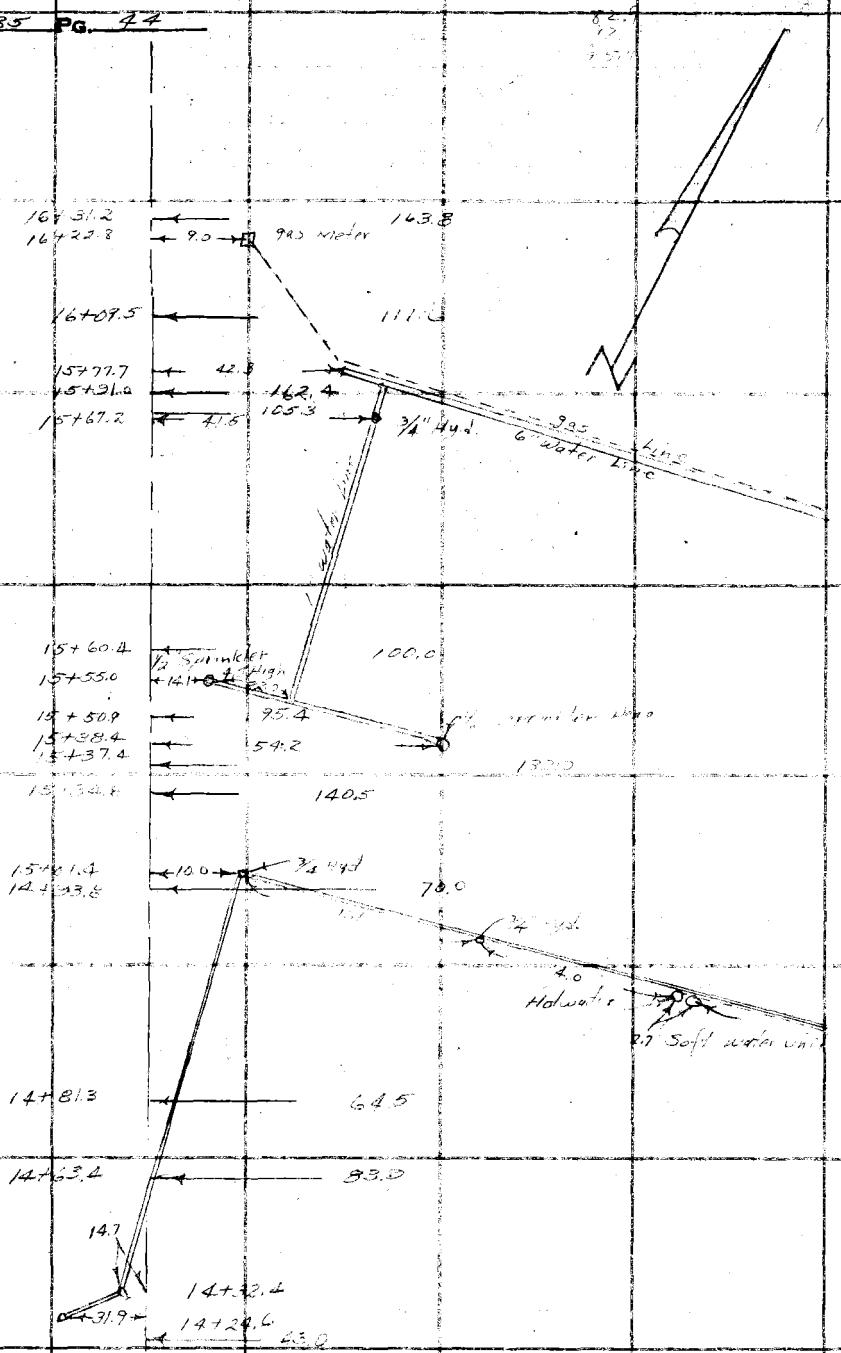

RETURN TO
LOS ANGELES COUNTY SURVEYOR
700 HALL OF RECORDS

Do not extend notes this side of this line.

Note: Any Additions or Changes on This Sheet Must be Made or Circled in Red Ink With Date and Name of Person Making Change.

Notes Ck'd by	Survey of DOUBLE DR(2) Appraisal
Map No.	W. O. 4492 Tape No. 120 St'd 68 °F
Office Work	Surveyed by Benson
Checked	Notes J.S.C Date 4-26-49
Date	Indexed A. C. Johnson

F. B. 6-85 PG. 45



Note: Any Additions or Changes on This Sheet Must be Made or Circled in Red Ink With Date and Name of Person Making Change.

Do not extend notes this side of this line.

RETURN TO
LOS ANGELES COUNTY SURVEYOR
700 HALL OF RECORDS

FORM 247 5M 5-46

RETURN TO
LOS ANGELES COUNTY SURVEYOR
700 HALL OF RECORDS

Note: Any Additions or Changes on This Sheet Must be Made or Circled in Red Ink With Date and Name of Person Making Change.

Do not extend notes this side of this line.

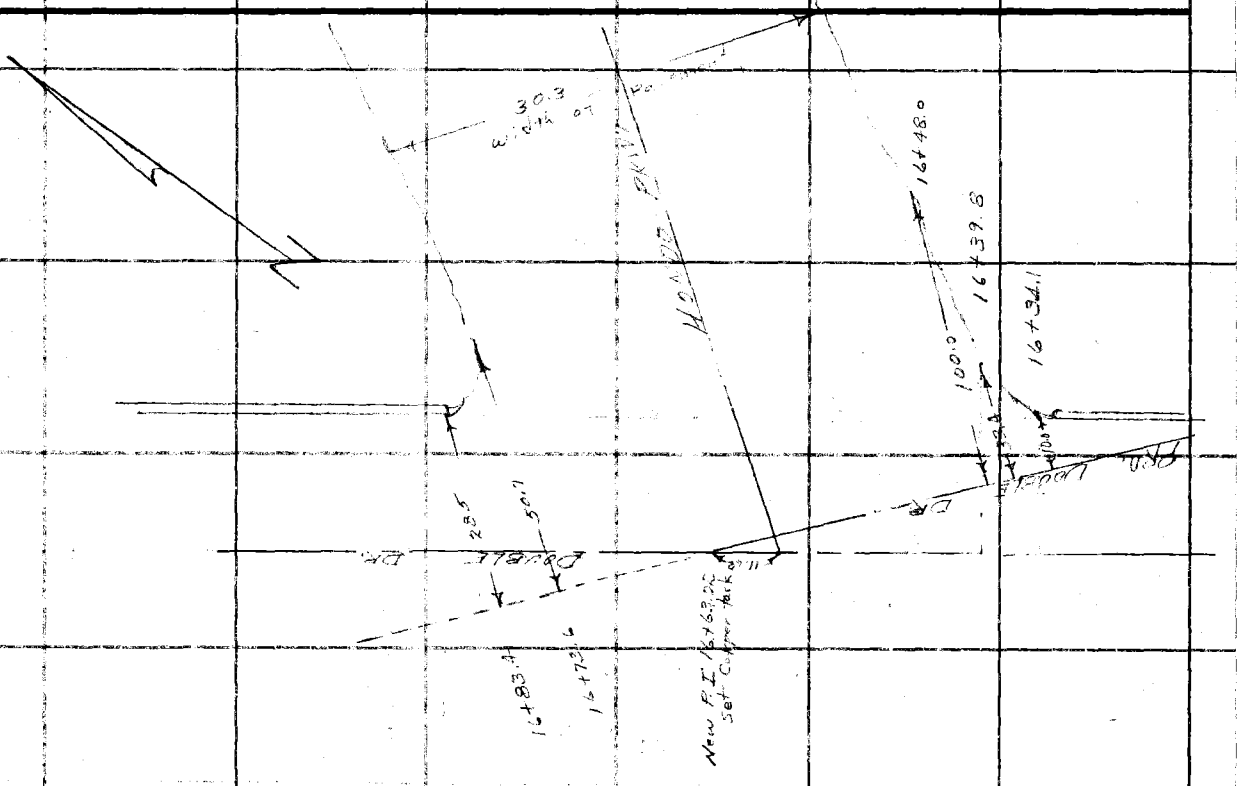

F.B. 685 Pg. 46

Notes Ck'd by
Map No.
Office Work
Checked
Date

Survey of Cedar Ave.
W. O. 8158 Tape No. 057 St'd 33' F.
Surveyed by Brunty
Notes " Date 2-1-37
Indexed L. C. Johnson
3-4-37

F.B. 685 Pg. 51

CEDAR AVE

J.N. 8158

PRELIMINARY CENTER LINE

CE Brunty
HM Smith
JL Willey
MH Van Deren

Note: Any Additions or Changes on this Sheet Must be Made in Red Ink or Circled With Date and Name of Person Making Change.

Do not extend notes this side of this line

RETURN TO
LOS ANGELES COUNTY SURVEYOR
700 HALL OF RECORDS

FORM 247 10M 11-35

F.B. 685 PG. 52

Cont Bot of Pg. 53

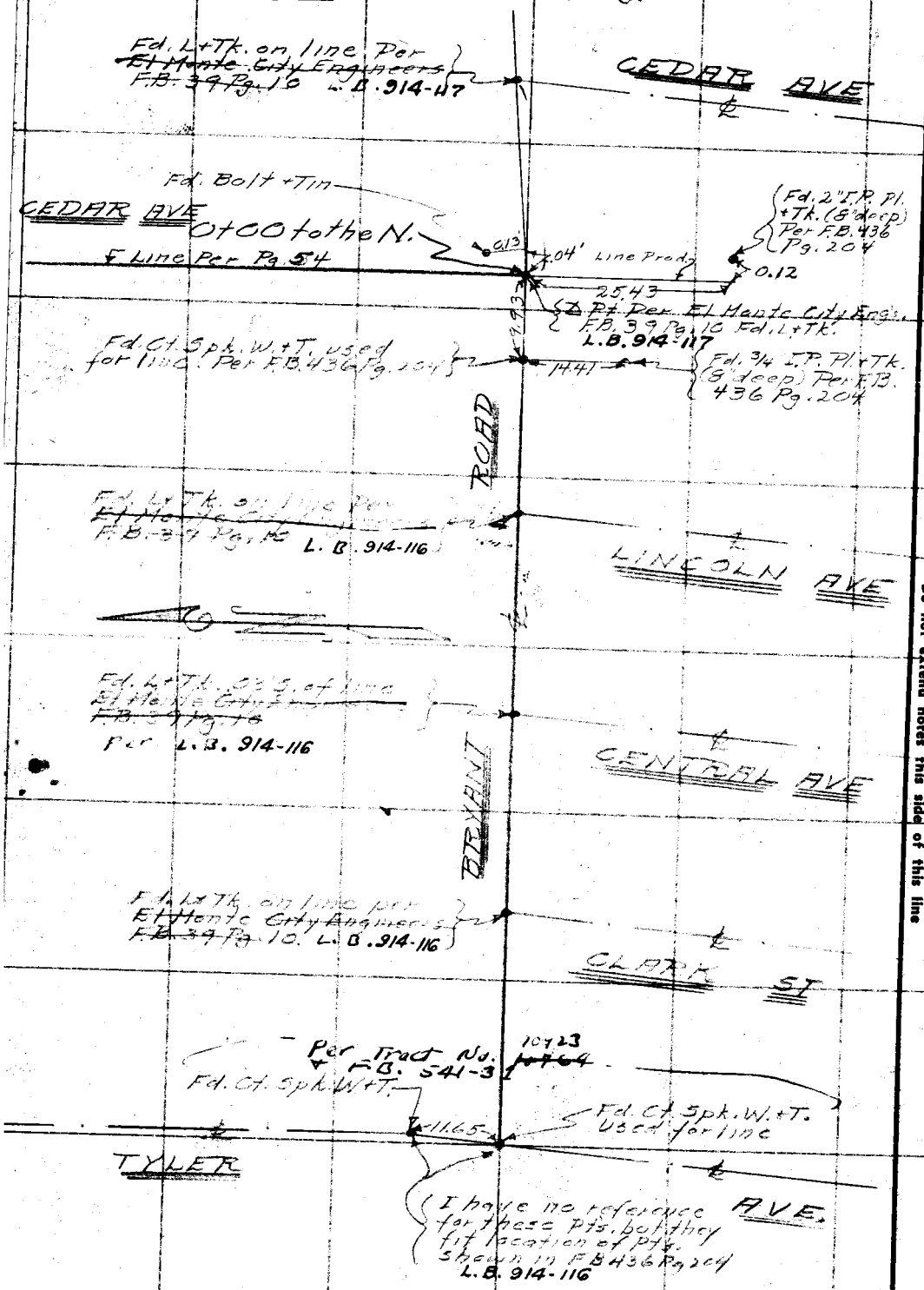

RETURN TO
LOS ANGELES COUNTY SURVEYOR
700 HALL OF RECORDS

Note: Any Additions or Changes on This Sheet Must be Made or Circled in Red Ink With Date and Name of Person Making Change.

Do not extend notes this side of this line

Notes Ck'd by Roeser	Survey of Cedar Ave	F.B. 685 Pg. 53
Map No.	W. O. 8155 Tape No. 057 St'd 84°F.	
Office Work	Surveyed by Brunty	
Checked	Notes " Date 2-1-37	
Date	Indexed A. C. Johnson	

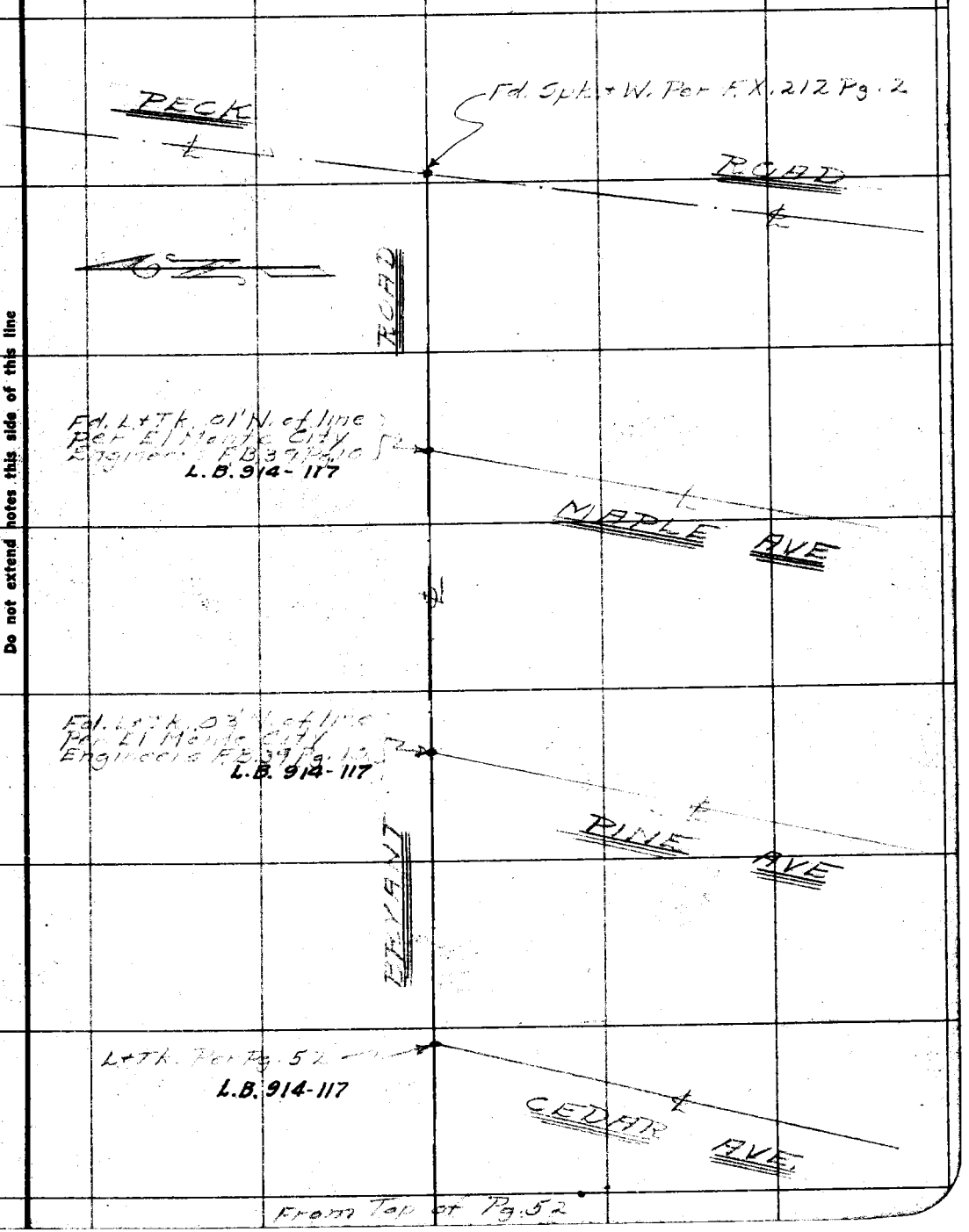

Note: Any Additions or Changes on This Sheet Must be Made or Circled in Red Ink With Date and Name of Person Making Change.

Do not extend notes this side of this line

RETURN TO
LOS ANGELES COUNTY SURVEYOR
700 HALL OF RECORDS

FORM 247 10M 11-35

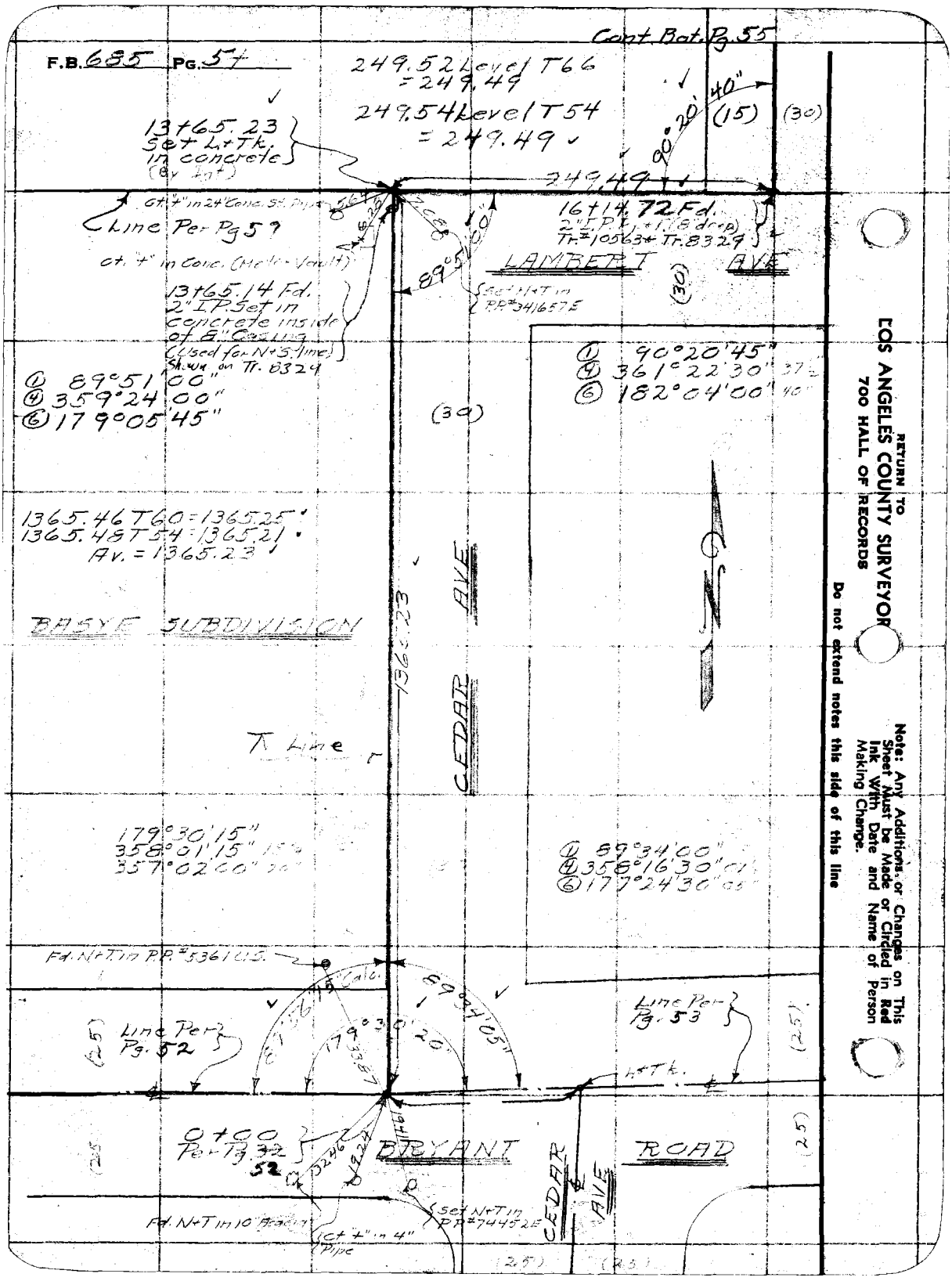

RETURN TO
LOS ANGELES COUNTY SURVEYOR
700 HALL OF RECORDS

Note: Any Additions or Changes on This Sheet Must be Made or Circled in Red Ink With Date and Name of Person Making Change.

Do not extend notes this side of this line

Notes Ck'd by Roen	Survey of Cedar Ave
Map No.	W. O. 915 Tape No. 257 St'd 24 F.
Office Work	Surveyed by Brumly
Checked	Notes " Date 2-1-37
Date	Indexed C. C. Johnson

F.B. 685 Pg. 55

✓ Cont. Bot. of Pg. 53

31+24.33 Set RM.

0.60

✓ ANGLE POINT
(31+24.33 Fd. Old 4"x4" Stake (2" deep) and Nail & roofing tin on surface
For ties see Pg. 62
Shown on Tr. No. 11053

0°02' 45"

PARCEL "2"
SUB. OF GOULD'S
WORTHY TRACT

755.00 T 54 = 754.65
754.98 T 62 = 754.87
Av. = 754.56 ✓

(1) 179°56'45"
(2) 359°47'15" [illegible]
(3) 359°41'00" [illegible]

(15) 754.86 (15) Adopted

(4) 179°59'45"
(5) 359°58'45" [illegible]
(6) 359°55'30" [illegible]

Fd. 2" I.P. (No Tack) 9" deep

Set Nail in Top of Tack

10.0

0.55

1560

McGIRK AVE

(125)

25.04

Line Per Pg. 6

(125)

23+69.47 Fd. 2" I.P. Pl. + Nail (14" Deep) Per F.B. 436 Pg. 208 and Z-344 Pg. 3 ✓

(25)

49.62

50.64

Ch. 4" in Conc. Ch.

1503

(30)

Fd. 1½" I.P. Pl. + Tk. #7406 R.E.

Fd. 2" I.P. Pl. + Tk.

Fd. "T" in 20" Conc. St. Pipe

(1) 56°01'45"
(4) 344°07'15" [illegible]
(6) 156°10'45" [illegible]

(4) 93°55'00"
(5) 15°40'15" [illegible]
(6) 20°30'15" [illegible]

(15) (30)

TR. 10563

754.85 T 64 = 754.75
754.90 T 54 = 754.75
Av. = 754.75

75+4.75

513+65.23
(Per Pg. 54)

90°20'40"

CEDAR

LAMBERT AVE

Line Per Pg. 57

249.49

09

167+77.2 Per Pg. 54
For ties see Pg. 62

From Top of Pg. 54

Note: Any Additions or Changes on This Sheet Must be Made or Circled in Red Ink With Date and Name of Person Making Change.

Do not extend notes this side of this line

RETURN TO
LOS ANGELES COUNTY SURVEYOR
700 HALL OF RECORDS

FORM 247 10M 11-38

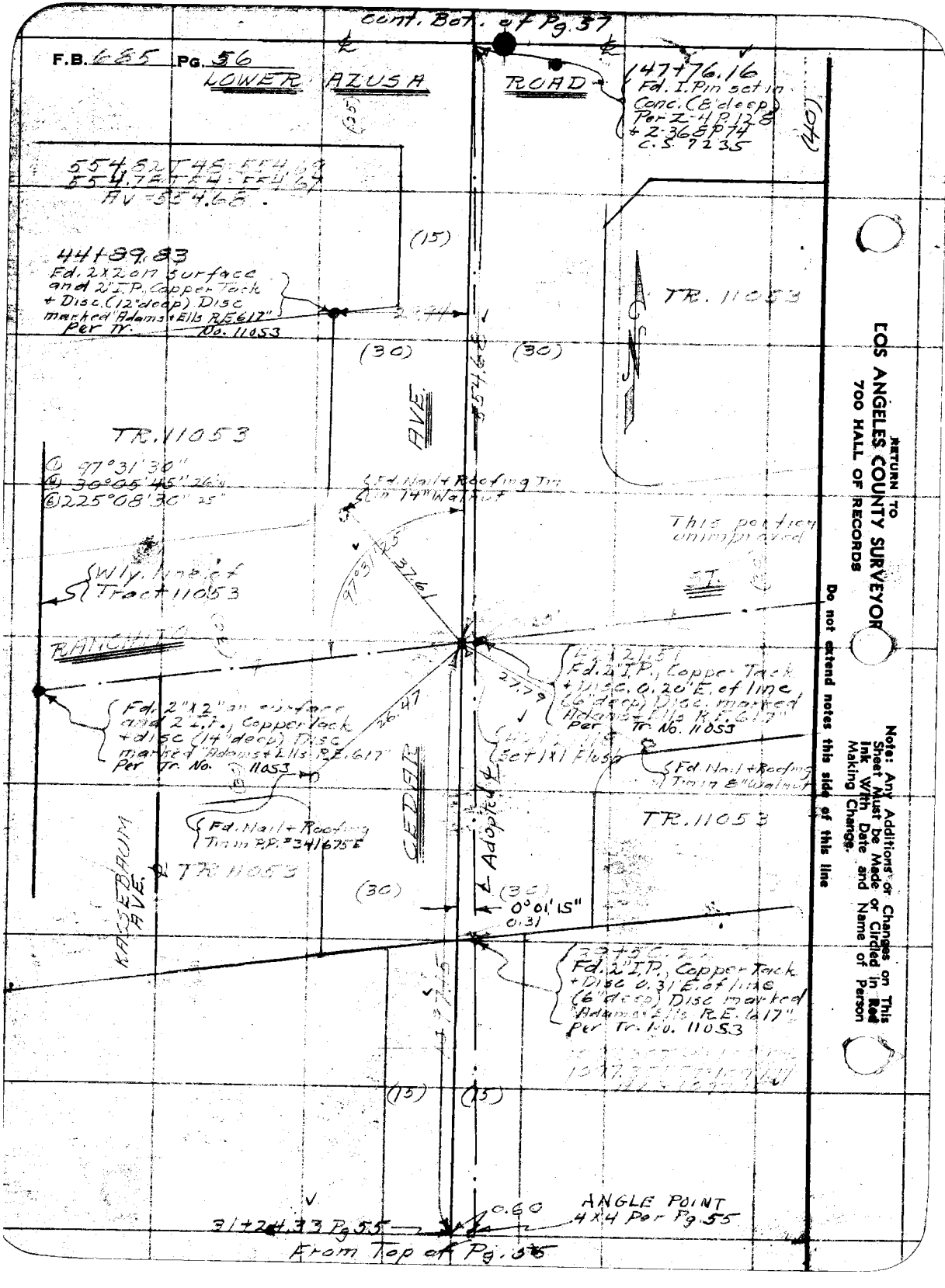

RETURN TO
LOS ANGELES COUNTY SURVEYOR
700 HALL OF RECORDS

Note: Any Additions or Changes on This Sheet Must be Made or Circled in Red Ink With Date and Name of Person Making Change.

Do not extend notes this side of this line

Notes Ck'd by Roeser	Survey of Cedar Ave	F.B. 685 Pg. 57
Map No.	W. O. [illegible] Tape No. 257 St'd [illegible] °F.	
Office Work	Surveyed by [illegible]	
Checked	Notes " Date 2-2-37	
Date	Indexed A. C. Johnson	

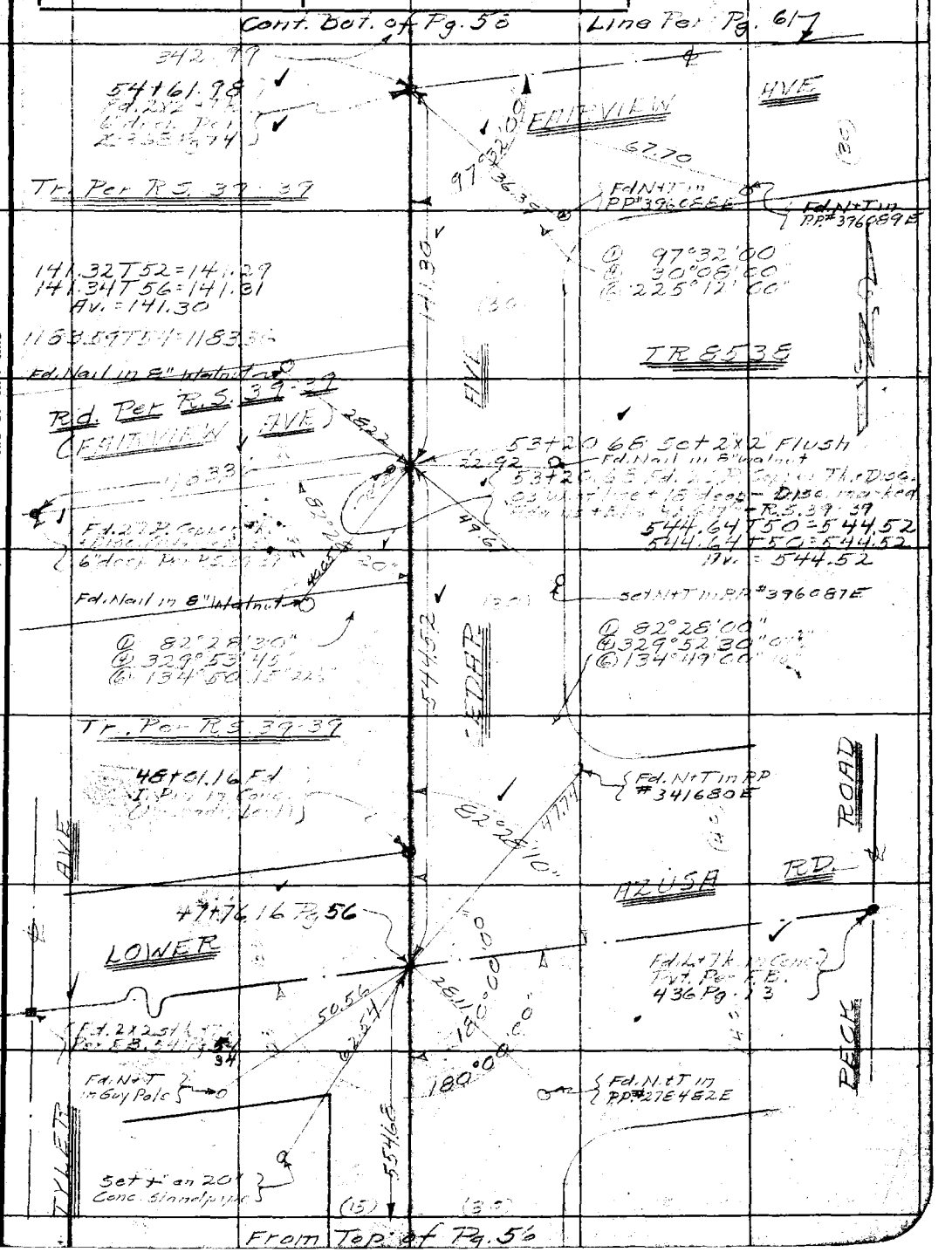

Note: Any Additions or Changes on This Sheet Must be Made or Circled In Red Ink With Date and Name of Person Making Change.

Do not extend notes this side of this line

RETURN TO
LOS ANGELES COUNTY SURVEYOR
700 HALL OF RECORDS

FORM 247 10M 11-35

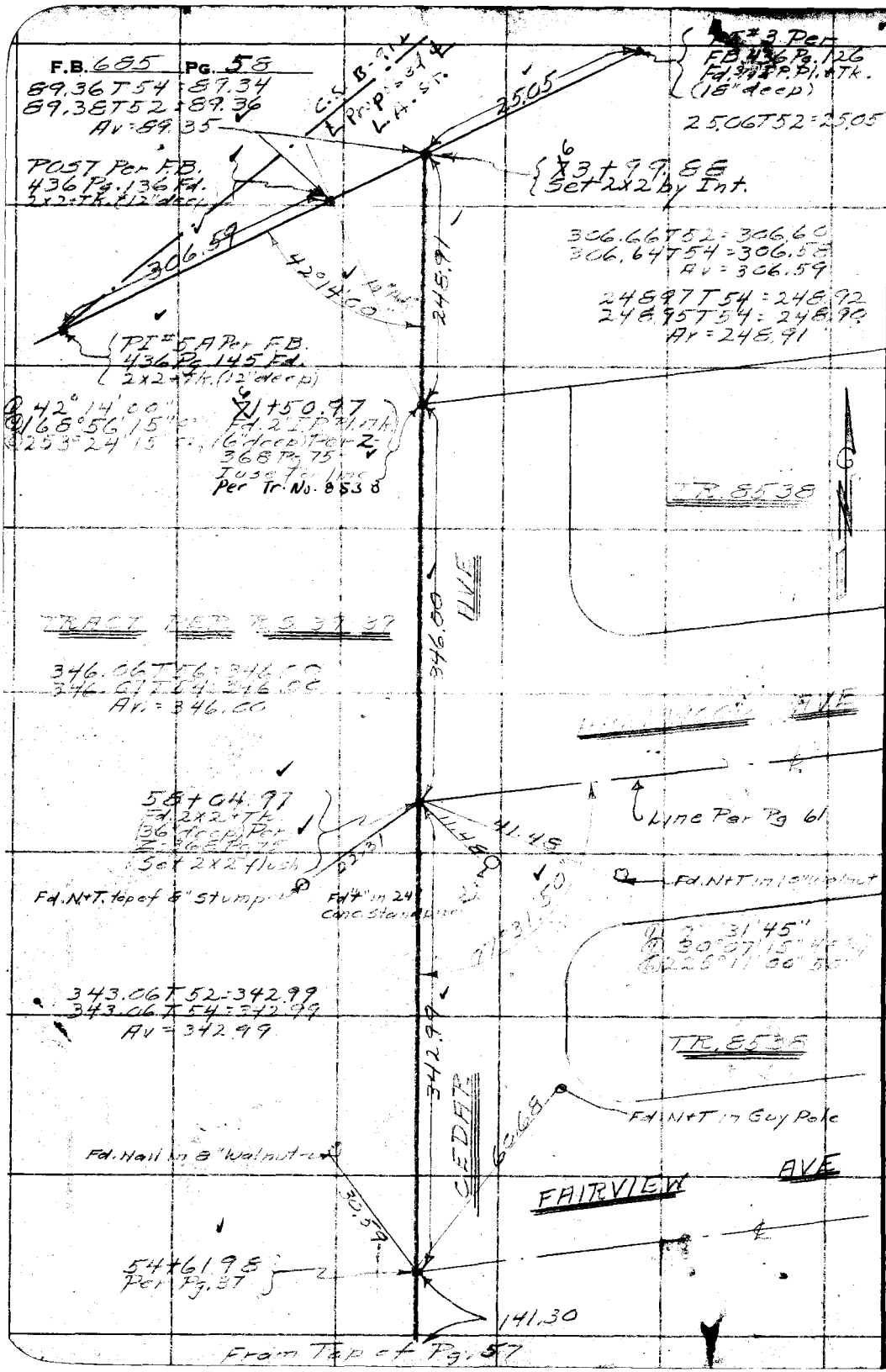

RETURN TO
LOS ANGELES COUNTY SURVEYOR
700 HALL OF RECORDS

Note: Any Additions or Changes on This Sheet Must be Made or Circled in Red Ink With Date and Name of Person Making Change.

Do not extend notes this side of this line

Notes Ck'd by Rosser	Survey of Cedar Ave	F.B. 685 Pg. 59
Map No.	W. O. 8158 Tape No. 057 St'd 84°F.	
Office Work	Surveyed by Brunty	
Checked	Notes Date 2-2-37	
Date	Indexed A. C. Johnson	



Note: Any Additions or Changes on This Sheet Must be Made or Circled in Red Ink With Date and Name of Person Making Change.

Do not extend notes this side of this line

RETURN TO
LOS ANGELES COUNTY SURVEYOR
700 HALL OF RECORDS

FORM 247 10M 11-35

F.B. 685 PG. 60

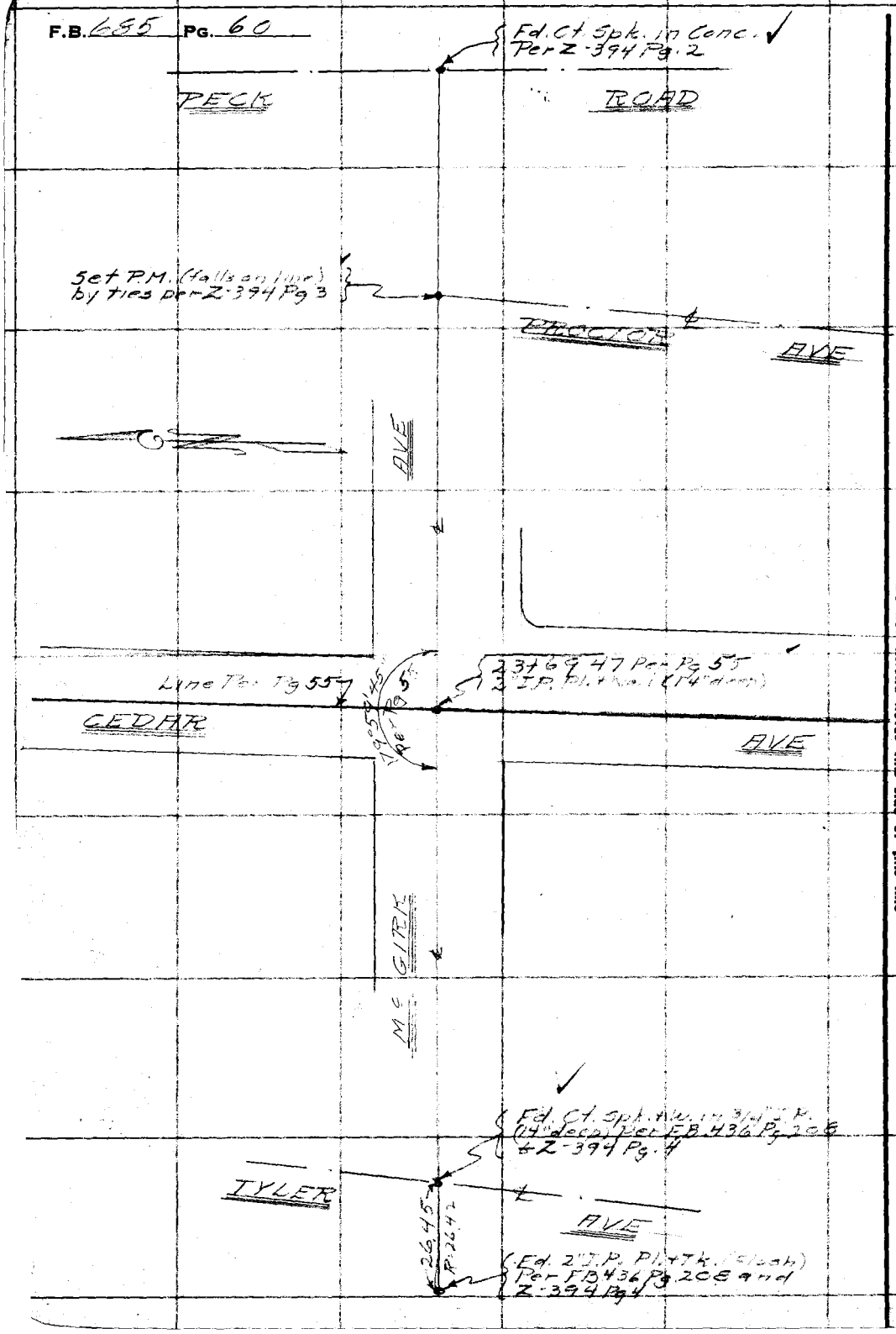

RETURN TO
LOS ANGELES COUNTY SURVEYOR
700 HALL OF RECORDS

Do not extend notes this side of this line

Note: Any Additions or Changes on This Sheet Must be Made or Circled in Red Ink With Date and Name of Person Making Change.

Notes Ck'd by Roeser	Survey of Cedar Ave
Map No.	W. O. 8158 Tape No. 057 St'd 54°F.
Office Work	Surveyed by Brunty
Checked	Notes " Date 2-2-37
Date	Indexed A. C. Johnson

F.B. 685 Pg. 61

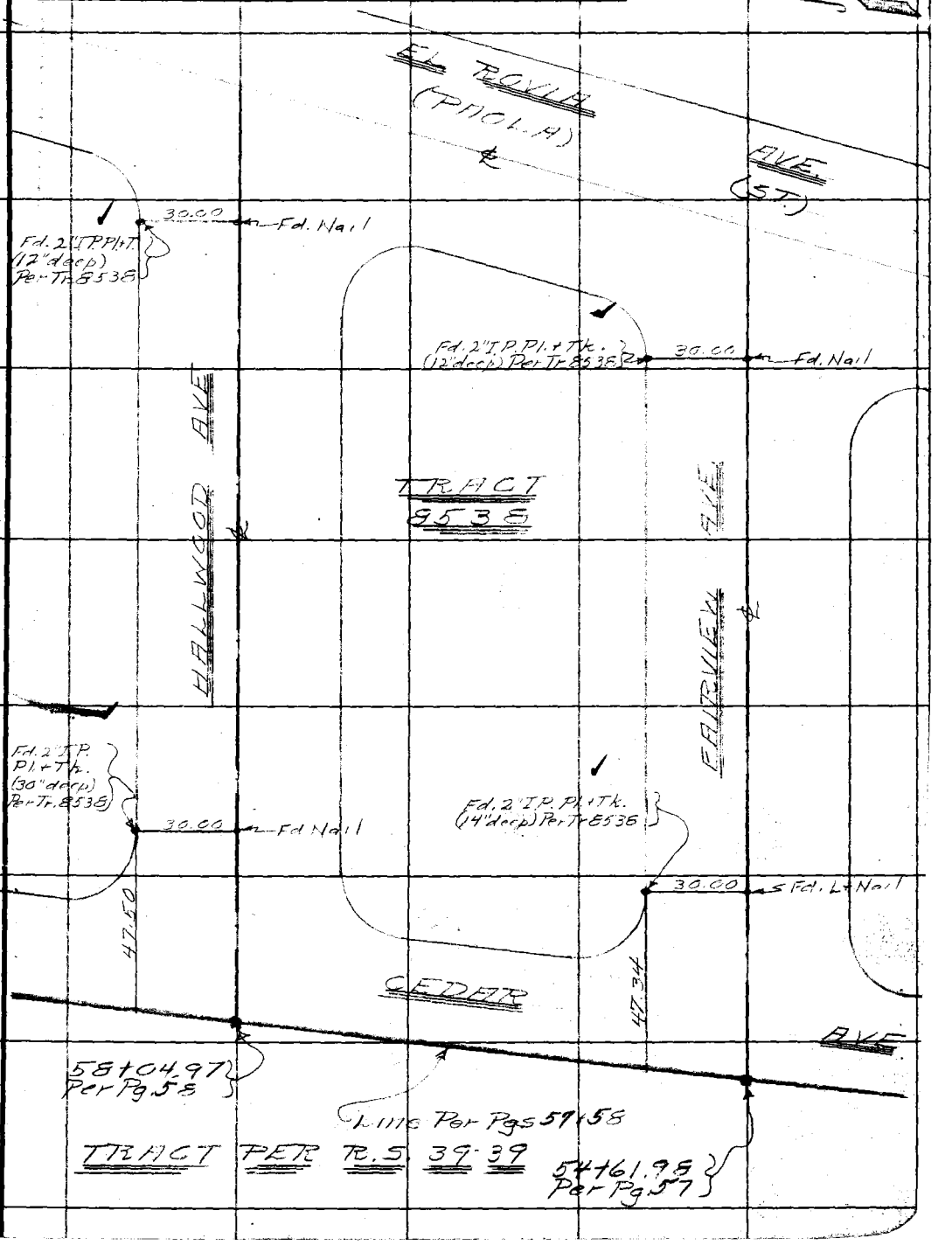

Note: Any Additions or Changes on This Sheet Must be Made or Circled in Red Ink With Date and Name of Person Making Change.

Do not extend notes this side of this line

RETURN TO
LOS ANGELES COUNTY SURVEYOR
700 HALL OF RECORDS

FORM 247 10M 11-35

F.B. 655 PG. 62



RETURN TO
LOS ANGELES COUNTY SURVEYOR
700 HALL OF RECORDS

Note: Any Additions or Changes on This Sheet Must be Made or Circled in Red Ink With Date and Name of Person Making Change.

Do not extend notes this side of this line

Notes Ck'd by	Survey of Cedar Ave
Map No.	W. O. 8178 Tape No. 257 St'd 64 °F.
Office Work	Surveyed by Brumly
Checked	Notes " Date 2-2-37
Date	Indexed A. C. Johnson 3-4-37

F.B. 685 PG. 63

Cont. Ref. of Pg. 64

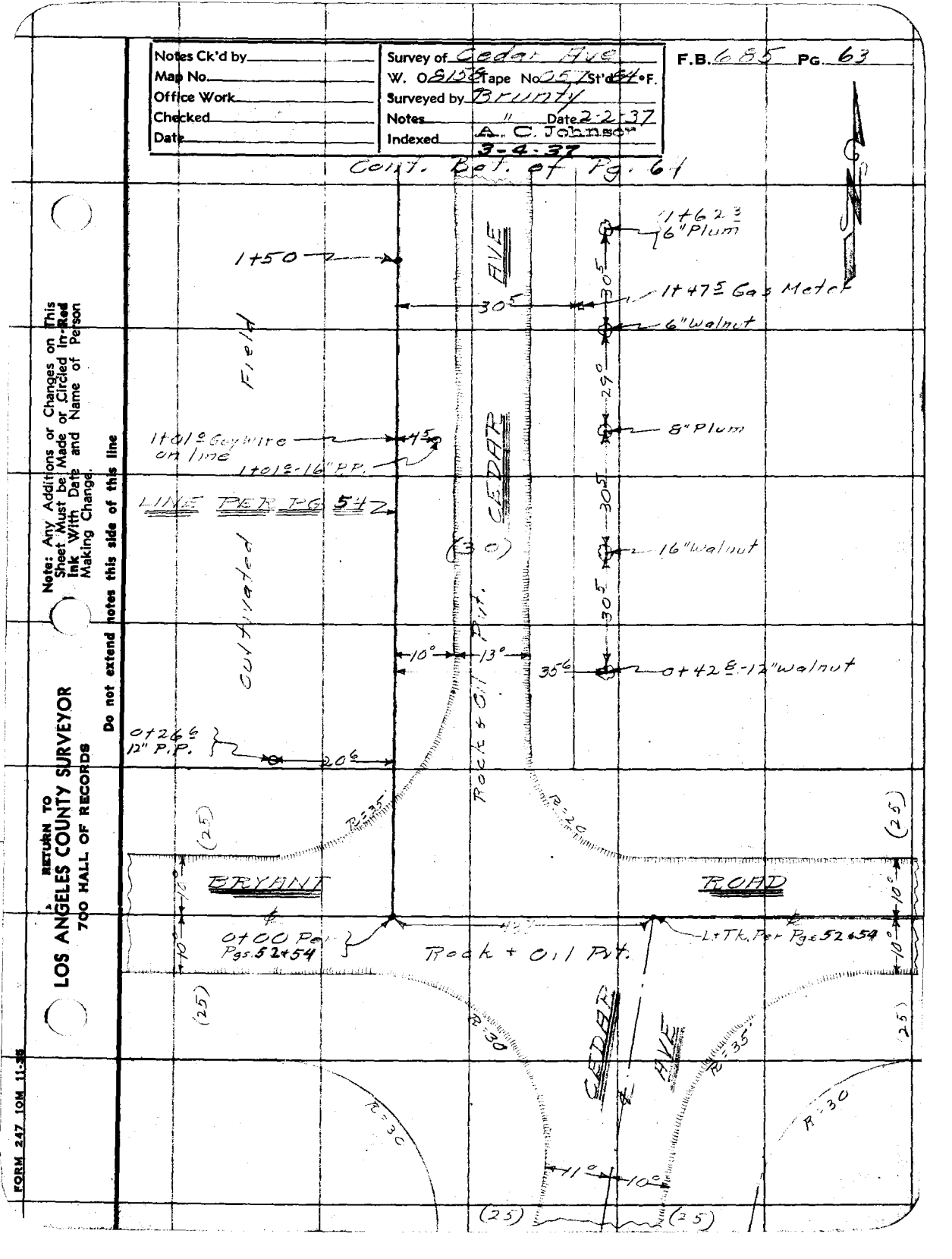

Note: Any Additions or Changes on This Sheet Must be Made or Circled in Red Ink With Date and Name of Person Making Change.

Do not extend notes this side of this line

RETURN TO
LOS ANGELES COUNTY SURVEYOR
700 HALL OF RECORDS

FORM 247 10M 11-36

Cont. Bot. of Pg. 65

F.B. 685 Pg. 64



From Top of Pg. 63

RETURN TO
LOS ANGELES COUNTY SURVEYOR
700 HALL OF RECORDS

Do not extend notes this side of this line

Note: Any Additions or Changes on This Sheet Must be Made or Circled in Red Ink With Date and Name of Person Making Change.

Notes Ck'd by	Survey of Cedar Ave	F.B. 685 Pg. 65
Map No.	W. O. 8158 Tape No. 057 St'd 64°F.	
Office Work	Surveyed by Brunty	
Checked	Notes " Date 2-5-37	
Date	Indexed A. C. Johnson	

Cont. Bot. Pg. 6

9+19.0 - 12" Irr. Valve

9+00

(30)

Walnut Grove 50 Ft. Spacing after 1st Three Rows

Grove badly run down, and uncared for

Trees Average 14"

13 Trees in row 50° 50° 50° 50° Spaced 50° from here to the North

8+41.8 - 12" P.P.

8+00 — 12° — 12.5

44.7

50° 50° 50° 50°

7+03.0 S.W. Cor. of Walnut Grove

6+94.3 - 14" P.P.

40° — 6+72.9 - 3" Walnut

LINE PER PG. 54

AVE

40° — 6+43.0 - 8" Plum

32.2 — 6+23.6 Gas Meter

40° — 6+12.7 - 14" Walnut

6+00 — 11° — 14.3

40° — 5+83.5 - 8" Plum

CEDAR

30.9 — 5+68.0 End of 4' Picket Fence

Roof Oil Pt.

30.8 — 5+49.0

38.5 — 5+46.3

5+45.2 12" P.P.

5°

38.6 — 5+30.2

30.7 — 5+28.0

39.0 — 5+23.4 - 8" Plum

48.8 — 5+03.1 - 1" Loquat

31.5 — 5+03.0 - Gas Meter

35.5 — 4+90.0 Oleander

48.8 — 4+88.2 - 2" Orange

30.0

4+75.0 — 4+75.0 Beg. of 4' Picket fence

(30)

From top of Pg. 64

Note: Any Additions or Changes on This Sheet Must be Made or Circled in Red Ink With Date and Name of Person Making Change.

Do not extend notes this side of this line

RETURN TO LOS ANGELES COUNTY SURVEYOR 700 HALL OF RECORDS

FORM 247 10M 11-35



RETURN TO
LOS ANGELES COUNTY SURVEYOR
700 HALL OF RECORDS

Do not extend notes this side of this line

Note: Any Additions or Changes on This Sheet Must be Made or Circled in Red Ink With Date and Name of Person Making Change.

Notes Ck'd by	Survey of Cedar Ave	F.B. 685 Pg. 67
Map No.	W. O. 8158 Tape No. 057 St'd 84° F.	
Office Work	Surveyed by Brunty	
Checked	Notes " Date 2-5-37	
Date	Indexed A. C. Johnson	

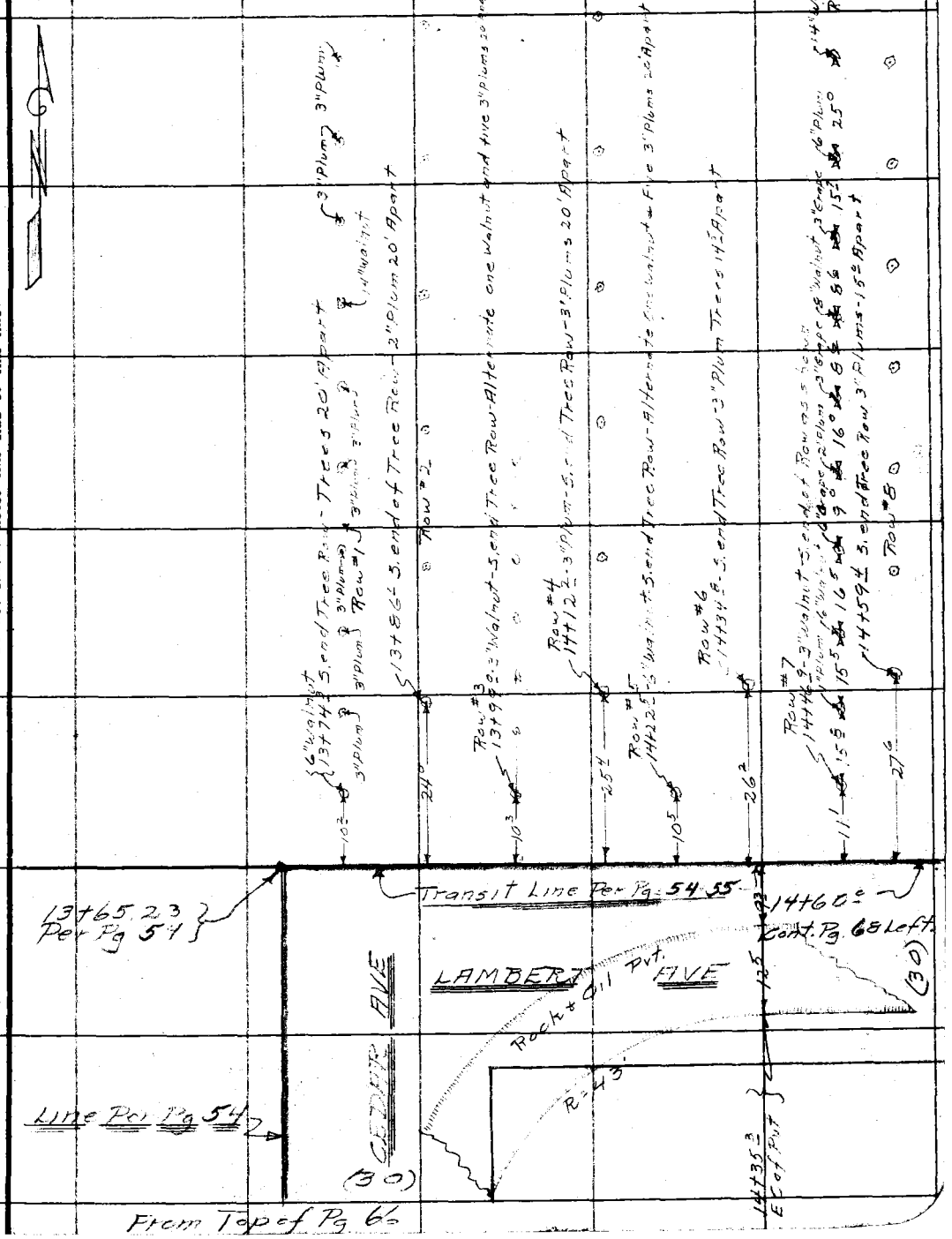

Note: Any Additions or Changes on This Sheet Must be Made or Circled in Red Ink With Date and Name of Person Making Change.

Do not extend notes this side of this line

RETURN TO
LOS ANGELES COUNTY SURVEYOR
700 HALL OF RECORDS

FORM 247 10M 11-35

F.B. 685 Pg. 68

Do not extend notes this side of this line

RETURN TO
LOS ANGELES COUNTY SURVEYOR
700 HALL OF RECORDS

Note: Any Additions or Changes on This Sheet Must be Made or Circled in Red Ink With Date and Name of Person Making Change.

Notes Ck'd by	Survey of Cedar Ave	F.B. 685 Pg. 69
Map No.	W. 08158 Tape No 057 St'd 84°F.	
Office Work	Surveyed by Brunty	
Checked	Notes " Date 2-11-37	
Date	Indexed A. C. Johnson	



Note: Any Additions or Changes on This Sheet Must be Made or Circled in Red Ink With Date and Name of Person Making Change.

Do not extend notes this side of this line

RETURN TO
LOS ANGELES COUNTY SURVEYOR
700 HALL OF RECORDS

FORM 247 10M 11-35

F.B. 685 PG. 70

Cont Bot of Pg. 71

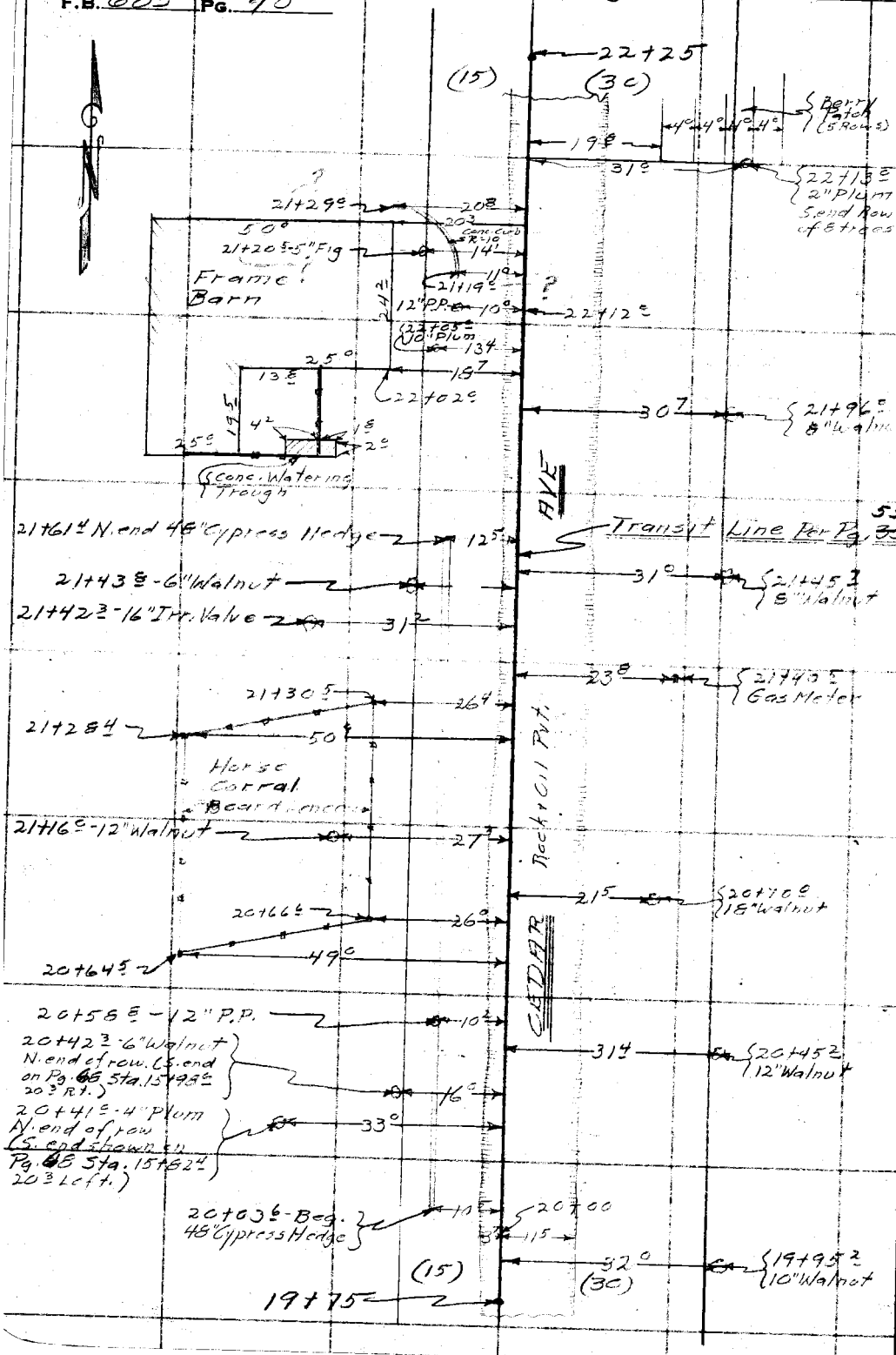

RETURN TO
LOS ANGELES COUNTY SURVEYOR
700 HALL OF RECORDS

Do not extend notes this side of this line

Note: Any Additions or Changes on This Sheet Must be Made or Circled in Red Ink With Date and Name of Person Making Change.

Notes Ck'd by	Survey of Cedar Ave
Map No.	W. O. 9158 Tape No. C51 St'd 51° F.
Office Work	Surveyed by Brunty
Checked	Notes Date 2-11-37
Date	Indexed A. C. Johnson

F.B. 685 Pg. 71

Note: Any Additions or Changes on This Sheet Must be Made in Red Ink With Date and Name of Person Making Change.

Do not extend notes this side of this line

RETURN TO
LOS ANGELES COUNTY SURVEYOR
700 HALL OF RECORDS

FORM 247 10M 11-35

From top of Pg. 70



RETURN TO
LOS ANGELES COUNTY SURVEYOR
700 HALL OF RECORDS

Note: Any Additions or Changes on This Sheet Must be Made or Circled in Red Ink With Date and Name of Person Making Change.

Do not extend notes this side of this line

Notes Ck'd by	Survey of Cedar Ave
Map No.	W. O. 8156 Tape No. 057 St'd 84°F.
Office Work	Surveyed by Brunty
Checked	Notes " Date 2-11-37
Date	Indexed A. C. Johnson

F.B. 685 PG. 73

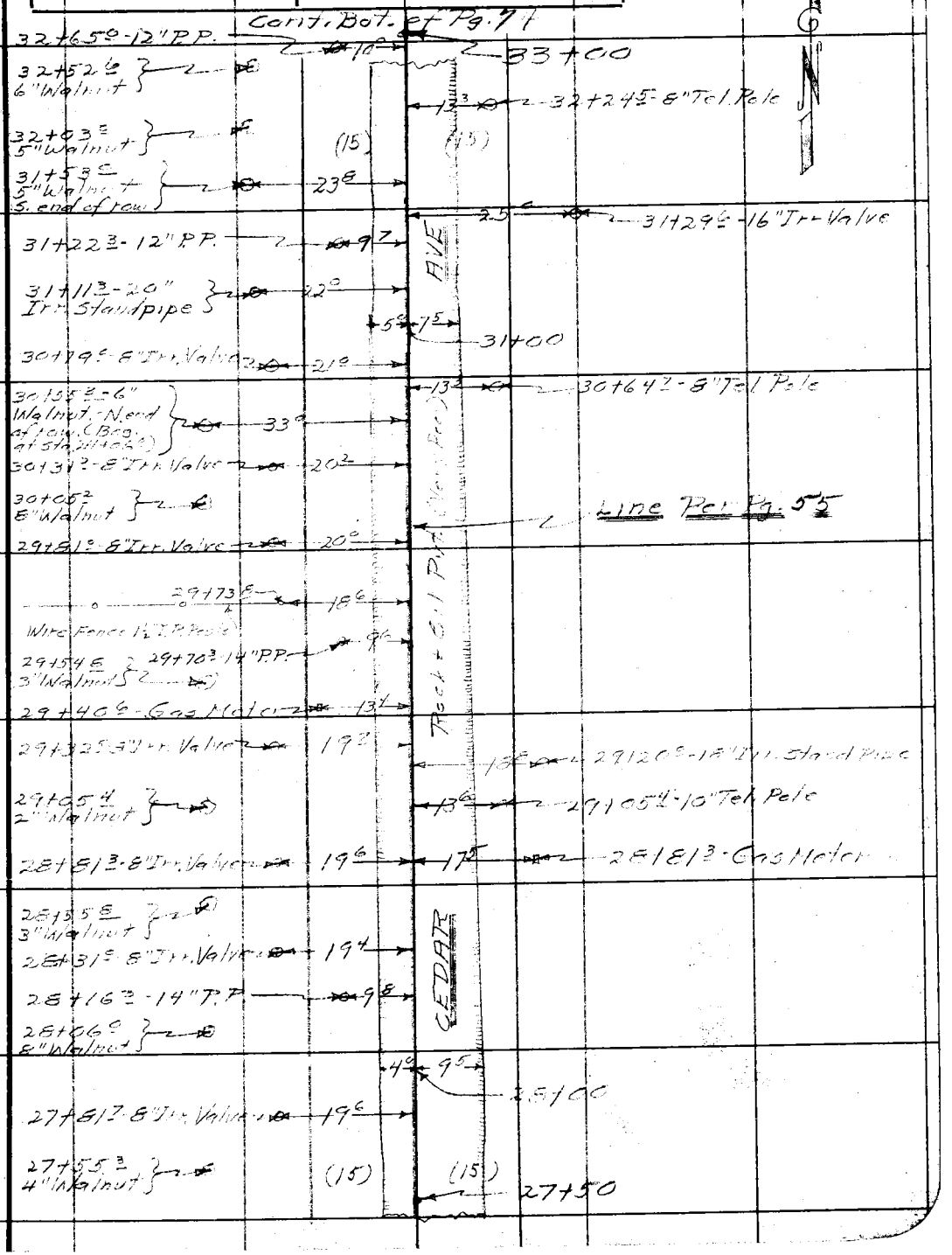

Note: Any Additions or Changes on This Sheet Must be Made or Circled in Red Ink With Date and Name of Person Making Change.

Do not extend notes this side of this line

RETURN TO
LOS ANGELES COUNTY SURVEYOR
700 HALL OF RECORDS

FORM 247 10M 11-35

Cont. Bot. of Pg. 75

F.B. 665 Pg. 74



From Top of Pg. 73

RETURN TO
LOS ANGELES COUNTY SURVEYOR
700 HALL OF RECORDS

Note: Any Additions or Changes on This Sheet Must be Made or Circled in Red Ink With Date and Name of Person Making Change.

Do not extend notes this side of this line

Notes Ck'd by	Survey of Cedar Ave	F.B. 685 Pg. 75
Map No.	W. O. 8158 Tape No. 65 St'd 84°F.	
Office Work	Surveyed by Brunty	
Checked	Notes A. C. Johnson Date 2-15-37	
Date	Indexed	

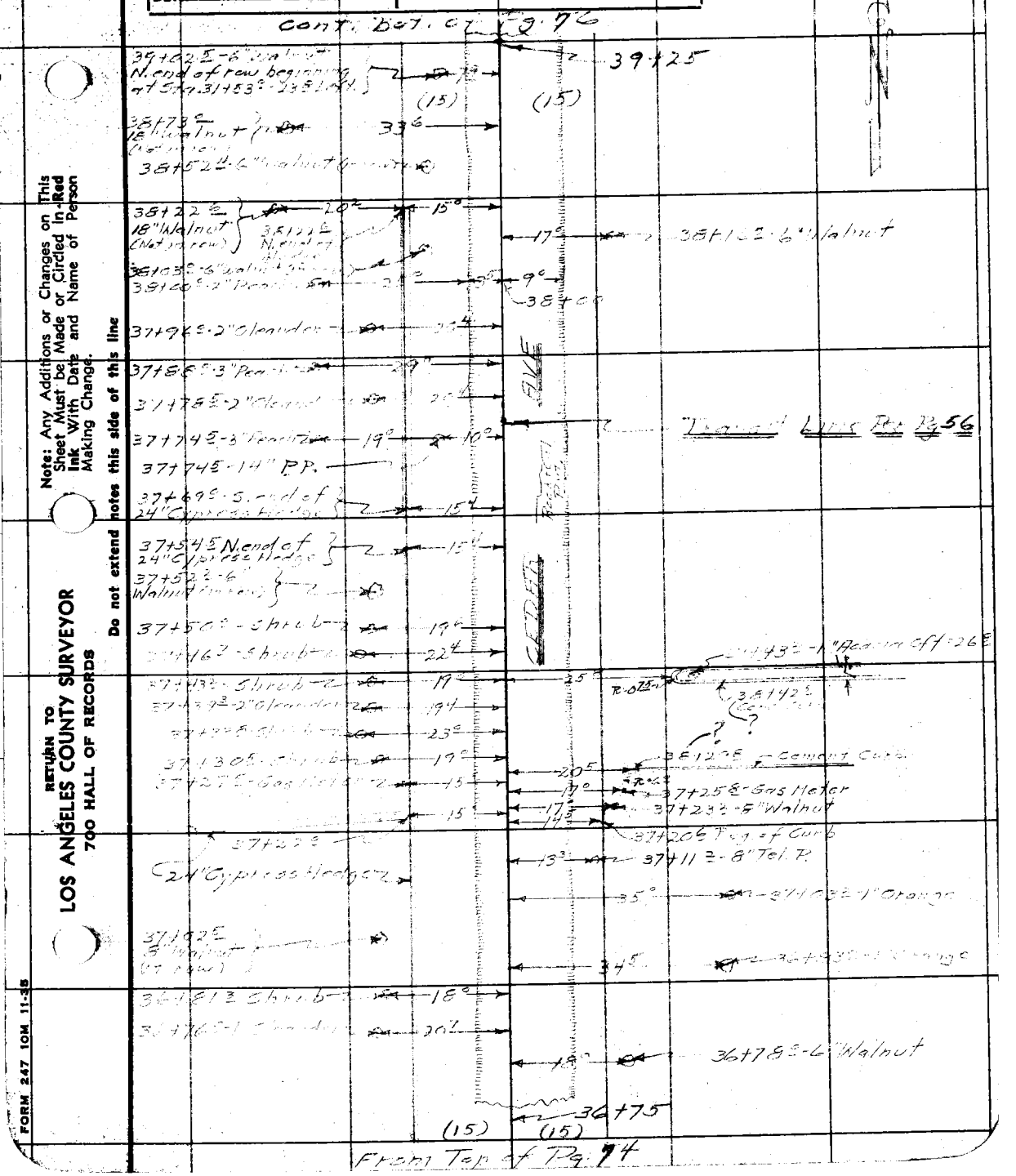

Note: Any Additions or Changes on This Sheet Must be Made or Circled in Red Ink With Date and Name of Person Making Change.

Do not extend notes this side of this line

RETURN TO
LOS ANGELES COUNTY SURVEYOR
700 HALL OF RECORDS

FORM 247 10M 11-35

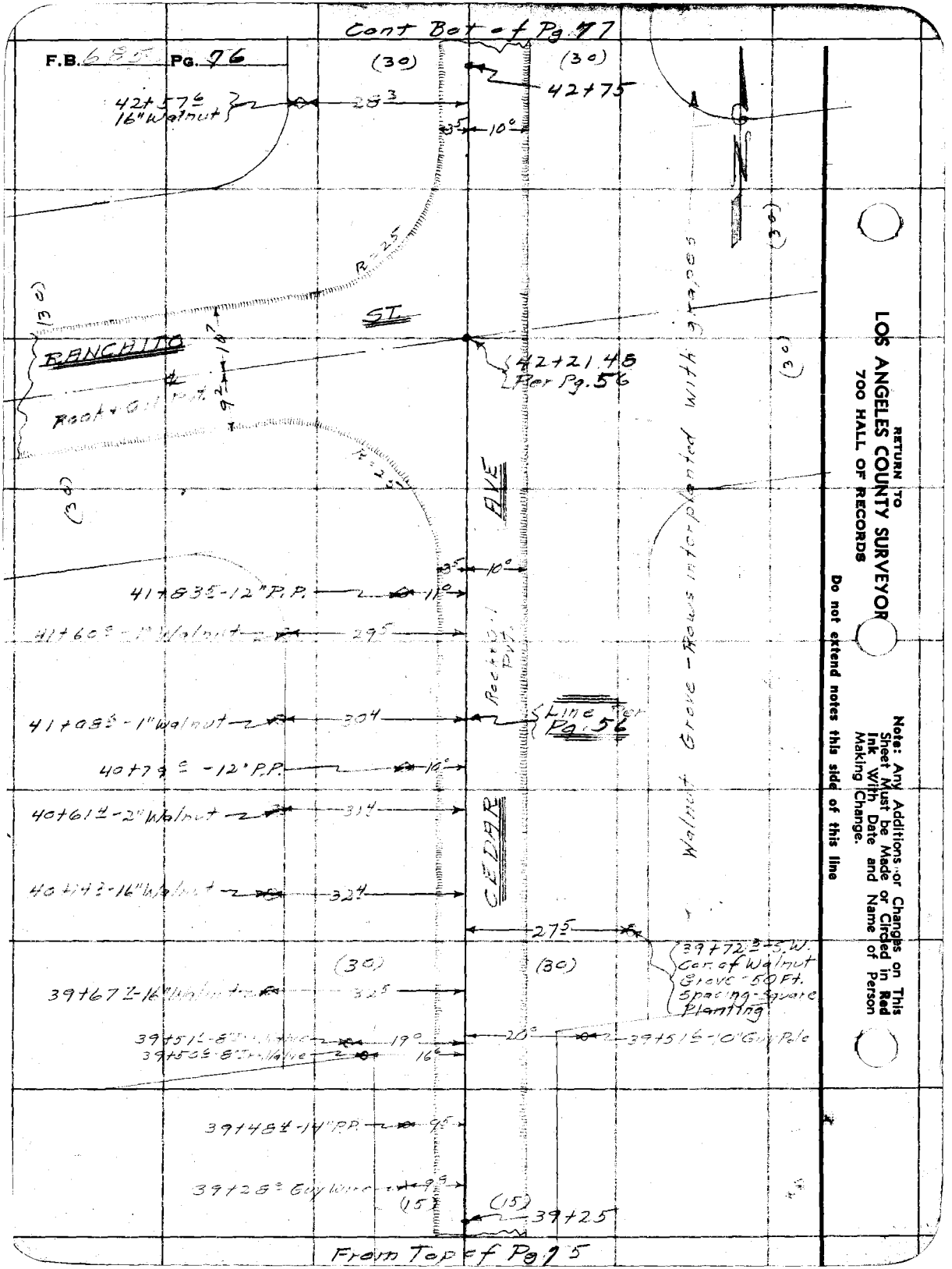

RETURN TO
LOS ANGELES COUNTY SURVEYOR
700 HALL OF RECORDS

Do not extend notes this side of this line

Note: Any Additions or Changes on This Sheet Must be Made or Circled in Red Ink With Date and Name of Person Making Change.

Notes Ck'd by	Survey of Cedar Ave
Map No.	W. O. 8158 Tape No. 257 St'd 84°F.
Office Work	Surveyed by Brunty
Checked	Notes " Date 2-15-37
Date	Indexed A. C. Johnson

F.B. 685 Pg. 77

Cont. Bot. of Pg. 75



From Top of Pg. 76

Note: Any Additions or Changes on This Sheet Must be Made or Circled in Red Ink With Date and Name of Person Making Change.

Do not extend notes this side of this line

RETURN TO
LOS ANGELES COUNTY SURVEYOR
700 HALL OF RECORDS

FORM 247 10M 11-35

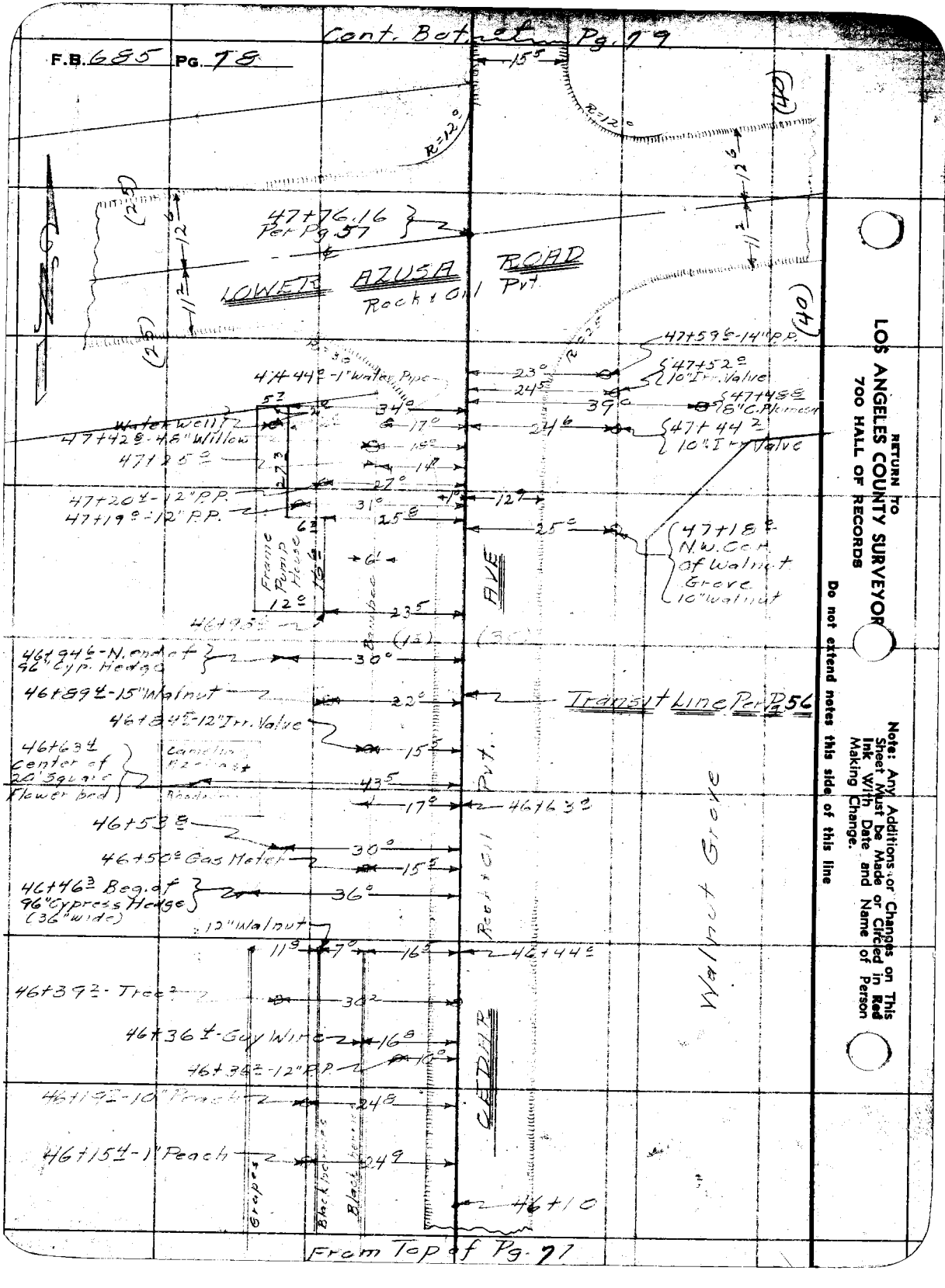

Cont. Bot. at Pg. 79
F.B. 685 PG. 78
LOWER AZUSA ROAD
Rock & Oil Pvt.
47+76.16 Per Pg. 57
47+59.6-14" P.P.
47+52.0 10" Irr. Valve
47+48.8 8" C. Plumeso
47+44.2 10" Irr. Valve
47+44.0-1" Water Pipe
Water Well
47+42.8-4.8" Willow
47+25.0
47+20.4-12" P.P.
47+19.0-12" P.P.
47+18.0 N.W. Cor. of Walnut Grove 10" Walnut
Frame Pump House
Bamboo
AVE
46+94.6-N. end of 96" Cyp. Hedge
46+89.4-15" Walnut
Transit Line Per Pg. 56
46+84.5-12" Irr. Valve
46+63.4 Center of 20' Square Flower bed
Camellias
Azaleas
Rhododendron
46+63.0
46+53.8
46+50.0 Gas Meter
46+46.3 Beg. of 96" Cypress Hedge (36" wide)
12" Walnut
46+44.0
46+39.2-Tree
46+36.4-Guy Wire
46+36.2-12" P.P.
46+19.2-10" Peach
46+15.4-1" Peach
46+10
Rock & Oil Pvt.
Walnut Grove
CEDAR
Grapes
Black berries
From Top of Pg. 77
RETURN TO
LOS ANGELES COUNTY SURVEYOR
700 HALL OF RECORDS
Do not extend notes this side of this line
Note: Any Additions or Changes on This Sheet Must be Made or Circled in Red Ink With Date and Name of Person Making Change.

Notes Ck'd by	Survey of Cedar Ave	F.B. 685 Pg. 79
Map No.	W. O. 8158 Tape No. 057 St'd 84 °F.	
Office Work	Surveyed by Brunty	
Checked	Notes " Date 2-15-37	
Date	Indexed A. C. Johnson	



Note: Any Additions or Changes on This Sheet Must be Made or Circled in Red Ink With Date and Name of Person Making Change.

Do not extend notes this side of this line

RETURN TO
LOS ANGELES COUNTY SURVEYOR
700 HALL OF RECORDS

FORM 247 10M 11-35

F.B. 685 Pg. 80

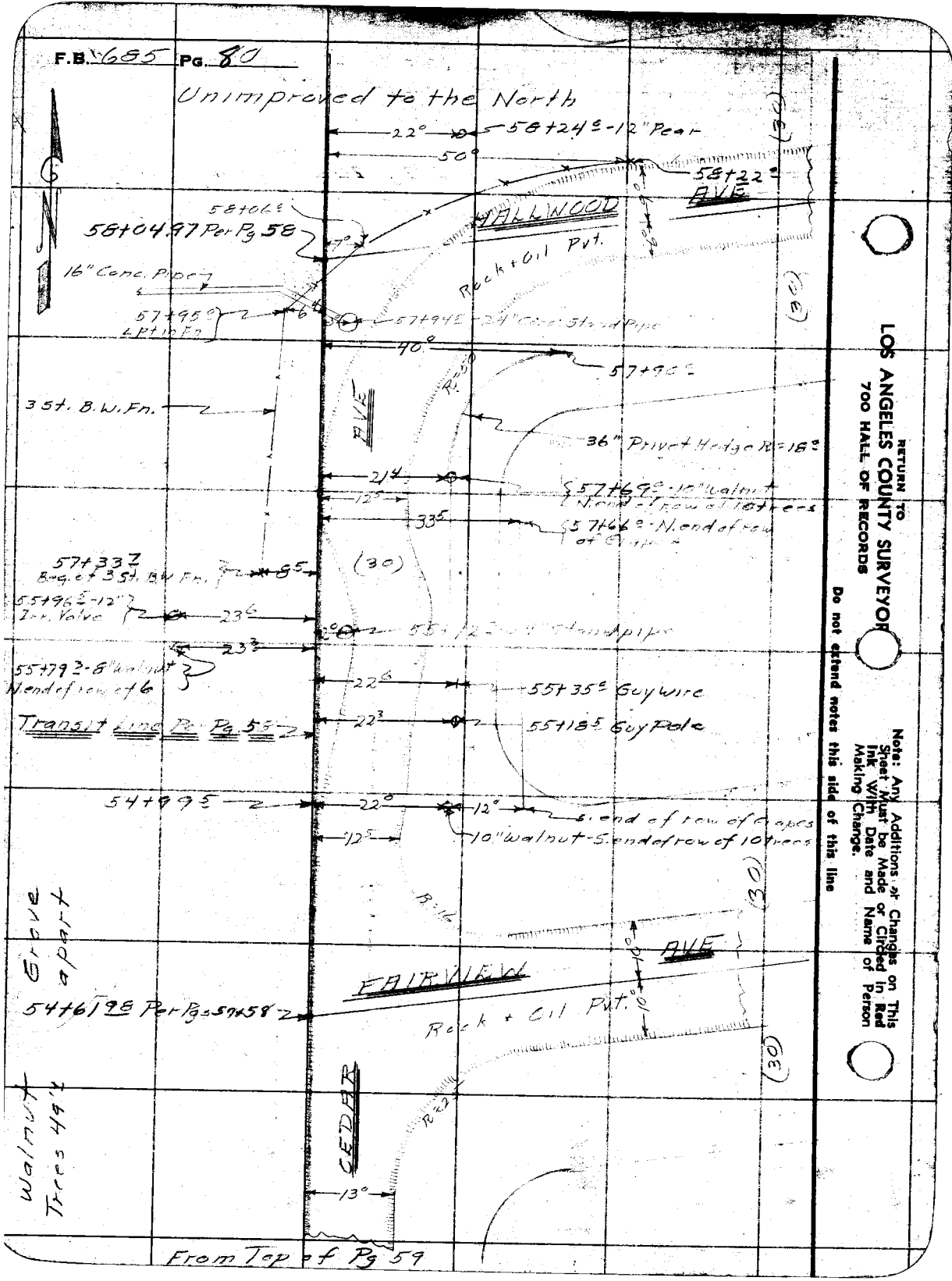

RETURN TO
LOS ANGELES COUNTY SURVEYOR
700 HALL OF RECORDS

Note: Any Additions or Changes on This Sheet Must be Made or Circled in Red Ink With Date and Name of Person Making Change.

Do not extend notes this side of this line

Profile No.	Notes Red.	Plotted	Job No. 8159	Division No.	F. B. 685 Pg. 25
	Date	Date	Survey of Double Drive		
X-Sec. No.	Notes Chkd.	Checked	Survey by Emmott	Notes RBC	Date Feb '38
	Date	Date	Map No.	Indexed	Date

Form 307 5M

PLEASE RETURN TO
LOS ANGELES COUNTY SURVEYOR
700 HALL OF RECORDS

NOTE: ANY ADDITIONS OR CHANGES ON THIS SHEET MUST BE MADE OR CIRCLED IN RED INK, WITH DATE AND NAME OF PERSON MAKING CHANGE

Do not extend notes this side of this line

STATION	B. S.	H. I.	F. S.	ELEV.		
				108 cm	L+T 17+24.25 Assumed Datum L+T 135.73 South	

Form 307 5M 11-35

PLEASE RETURN TO
LOS ANGELES COUNTY SURVEYOR
700 HALL OF RECORDS

NOTE: ANY ADDITIONS OR ... ON THIS SHEET MUST BE ... CIRCLED IN RED INK, WITH ... AND NAME OF PERSON MAKING CHANGE

Do not extend notes this side of this line

STATION	B. S.	H. I.	F. S.	ELEV.

685

Profile No. X-Sec. No.

Notes Date Checked Date

Notes Chkd. Date

Job No. Division No. Date

Survey of Survey by Indexed

187