Notes Ck'd by	Survey of
Map No.	W. O. Tape No. St'd °F.
[illegible]	Surveyed by
[illegible]	Notes Date
Date	Indexed A. C. Johnson 3-16-37

F.B. 687 Pg 1

SURVEY
LA VINA MOTORWAY
JN 8180
Feb-1937

Party
RL Willey
R Carrasco
OB Stewart
[illegible]
[illegible]

LOS ANGE[illegible]
700 [illegible]

FORM 247 [illegible]

F.B. 687 PG. 2



RETURN TO
LOS ANGELES COUNTY SURVEYOR
700 HALL OF RECORDS

Do not extend notes this side of this line

Note: ANY ADDITIONS OR CHANGES ON THIS SHEET MUST BE MADE OR CIRCLED IN Red Ink. WITH DATE AND NAME OF PERSON MAKING CHANGE.

Notes Ck'd by McPherson	Survey of La Vina Mtwy
Map No. B-1394	W. 08180 Tape No. 22 St'd 84°F.
Office Work	Surveyed by R. L. Willey
Checked McPherson	Notes Willey Date Feb 28
Date Dec. 1938	Indexed A. C. Johnson

F.B. 687 Pg. 3

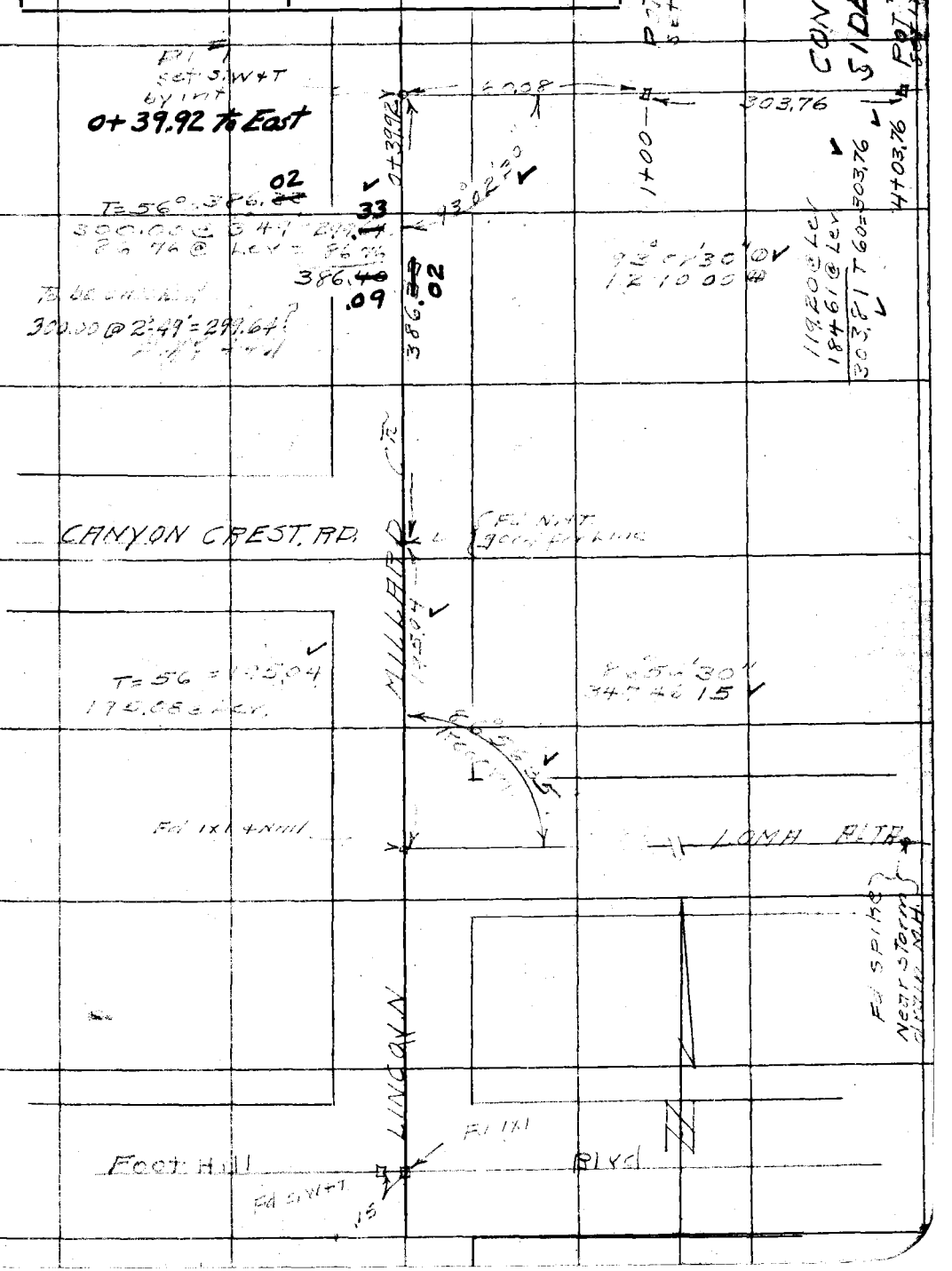

Note: Any Additions or Changes on This Sheet Must be Made or Circled in Red Ink With Date and Name of Person Making Change.

Do not extend notes this side of this line

RETURN TO
LOS ANGELES COUNTY SURVEYOR
700 HALL OF RECORDS

FORM 247 10M 11-35

RETURN TO
LOS ANGELES COUNTY SURVEYOR
700 HALL OF RECORDS

Note: Any Additions or Changes on This Sheet Must be Made or Circled in **Red Ink** With Date and Name of Person Making Change.

Do not extend notes this side of this line

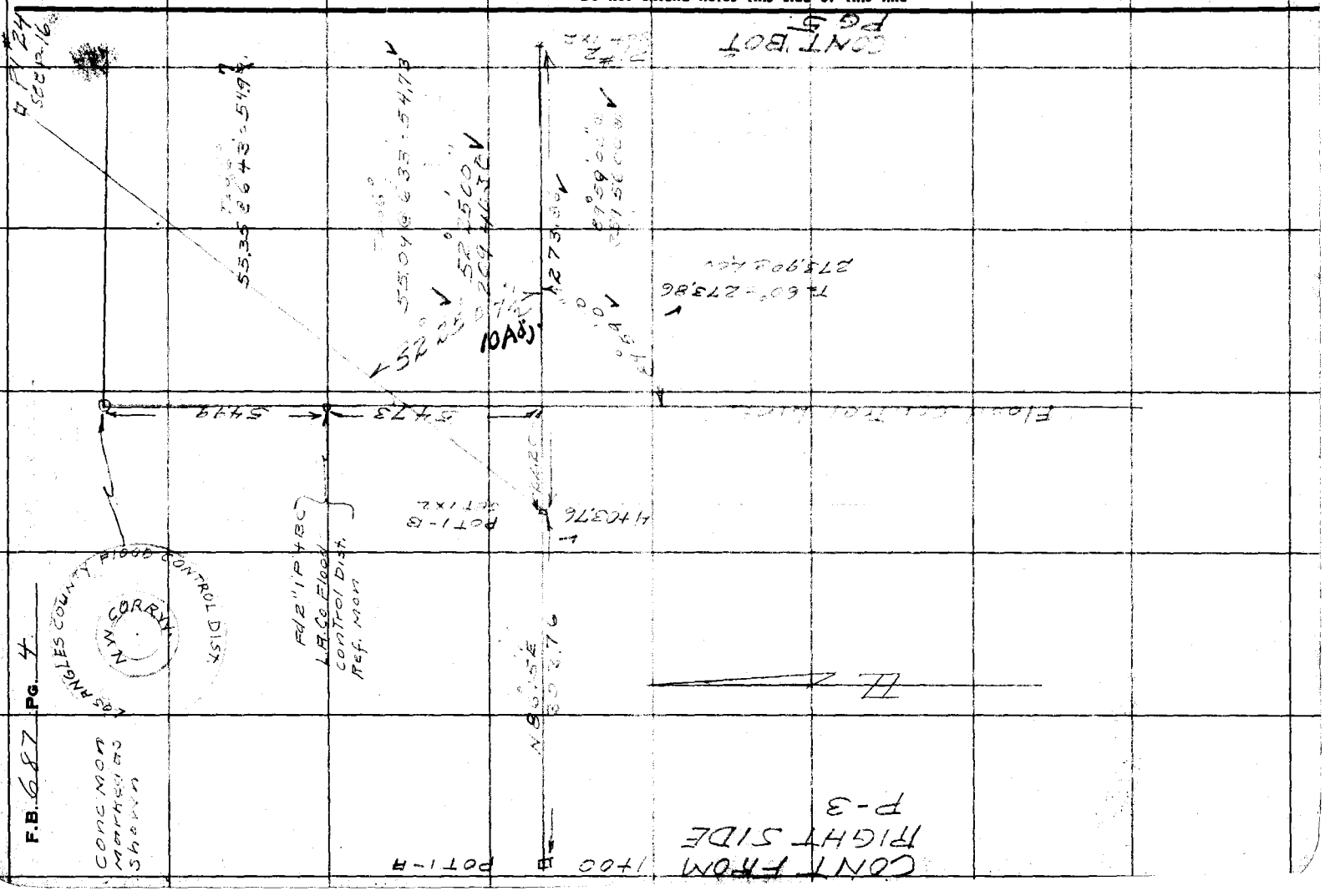

F.B. 6827 PG. 4

Notes Ck'd by McPherson	Survey of Lincoln FTT	F.B. 687 Pg. 5
Map No. B-1394	W. O. ____ Tape No. ____ St'd ____ °F.	
Office Work H. H. REYNOLDS	Surveyed by R. L. Willey	
Checked McPherson	Notes Willey Date 2-23-37	
Date Dec. 1938	Indexed A. C. Johnson	

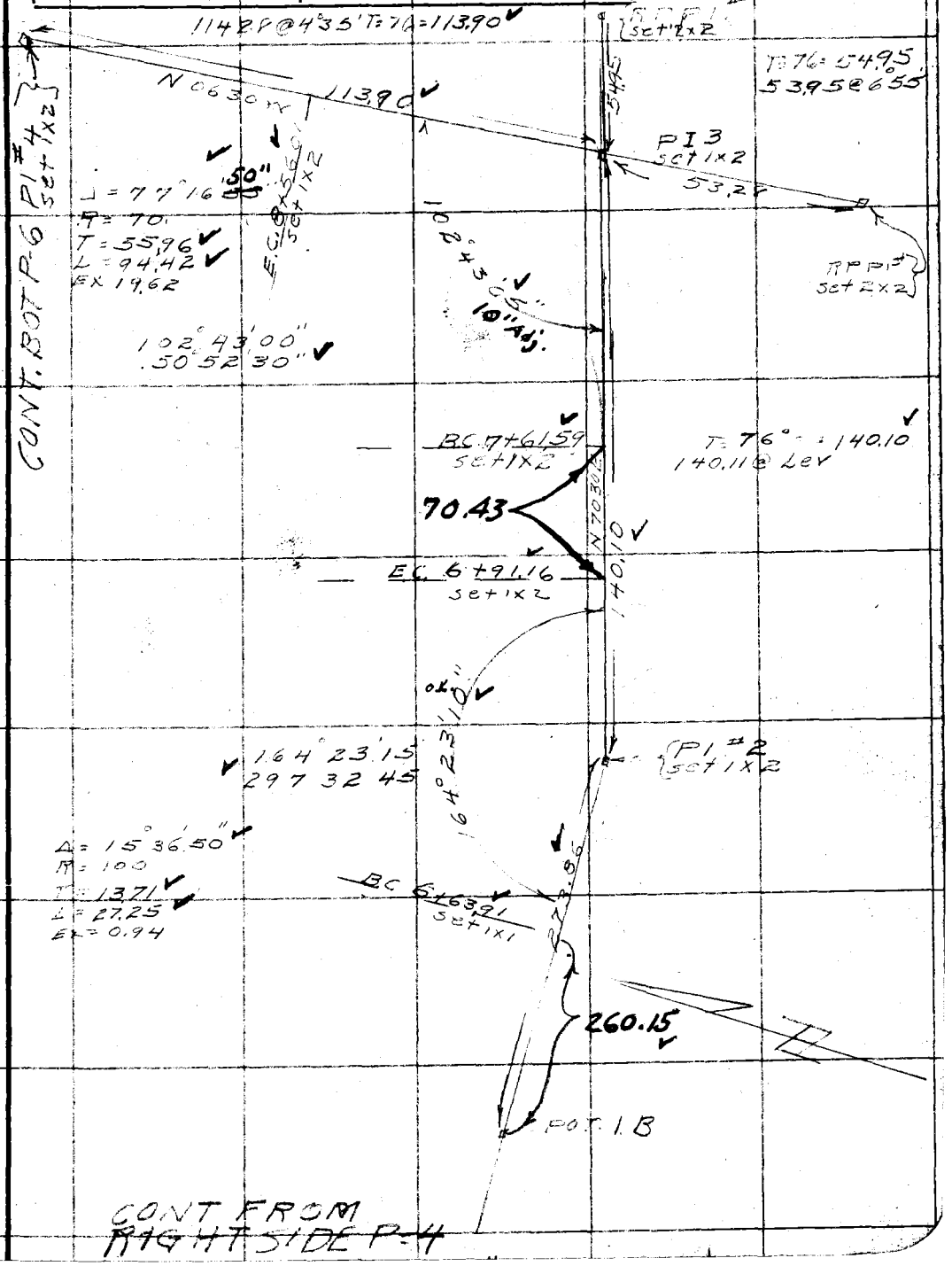

Note: Any Additions or Changes on This Sheet Must be Made or Circled in Red Ink With Date and Name of Person Making Change.

Do not extend notes this side of this line

RETURN TO
LOS ANGELES COUNTY SURVEYOR
700 HALL OF RECORDS

FORM 247 10M 11-35

F.B. 687 PG. 6

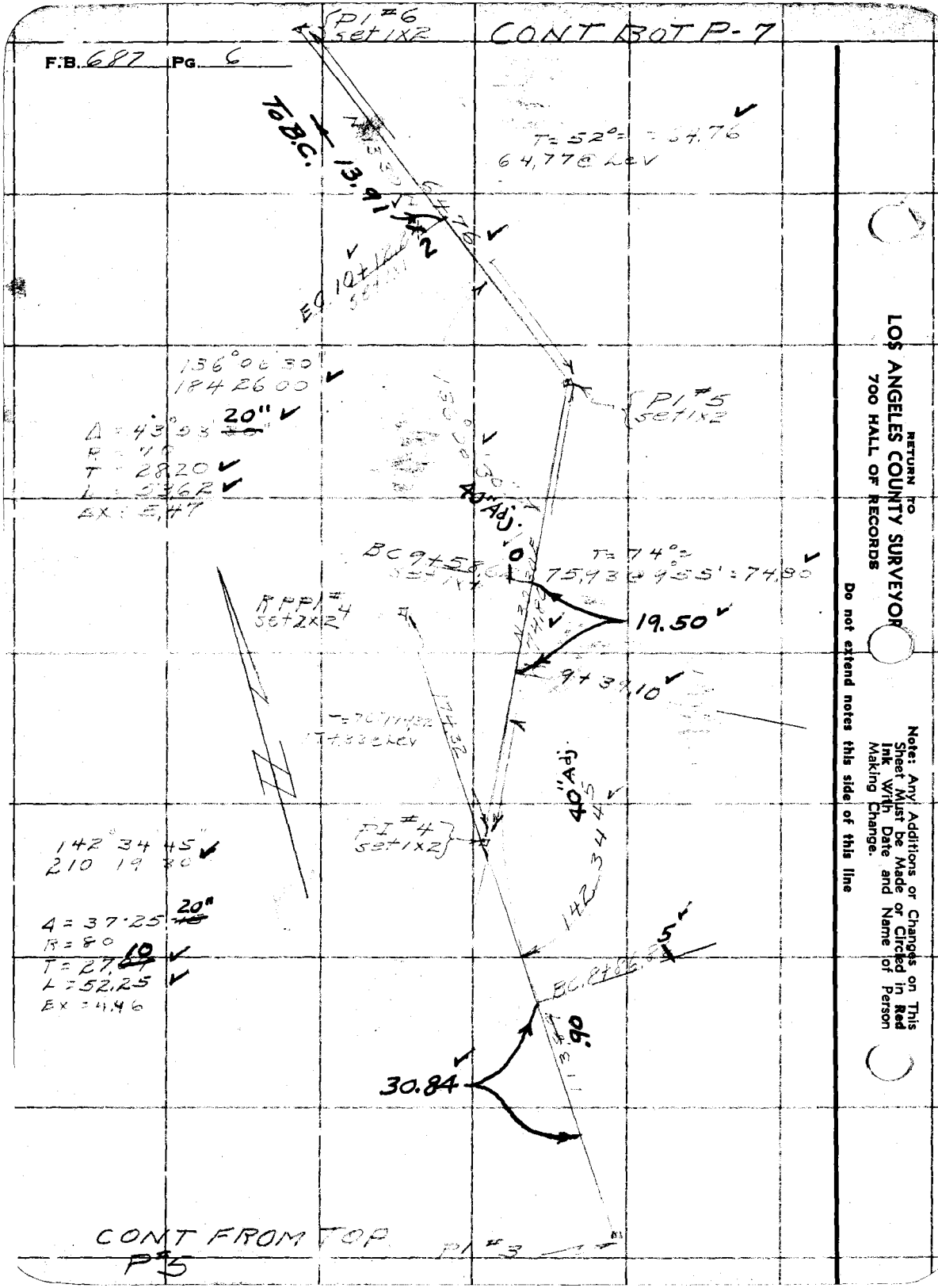

RETURN TO
LOS ANGELES COUNTY SURVEYOR
700 HALL OF RECORDS

Note: Any Additions or Changes on This Sheet Must be Made or Circled in Red Ink With Date and Name of Person Making Change.

Do not extend notes this side of this line

Notes Ck'd by McPherson	Survey of La Vina	F.B. 687 Pg. 7
Map No. B-1394	W. O. 8180 Tape No. 22 St'd 84°F.	
Office Work	Surveyed by R. L. Willey	
Checked McPherson	Notes Willey Date 2-24-37	
Date Dec. 1938	Indexed C. Johnson	

CONT BOT P #6



CONT FROM TOP P-6

Note: Any Additions or Changes on This Sheet Must be Made or Circled in Red Ink With Date and Name of Person Making Change.

Do not extend notes this side of this line

RETURN TO
LOS ANGELES COUNTY SURVEYOR
700 HALL OF RECORDS

FORM 247 10M 11-35

F.B. 667 PG. 8

CONT BOT P-9

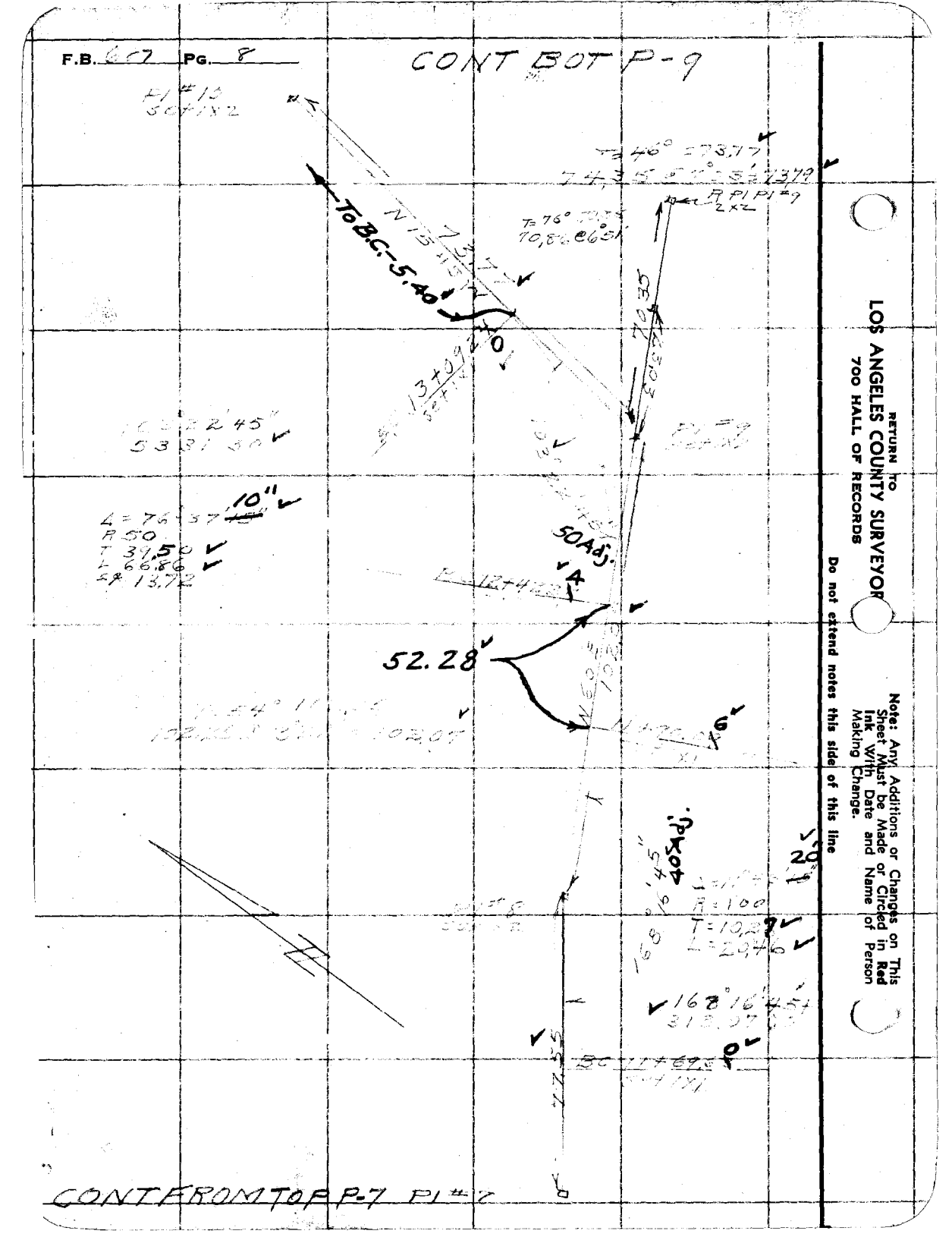

RETURN TO
LOS ANGELES COUNTY SURVEYOR
700 HALL OF RECORDS

Note: Any Additions or Changes on This Sheet Must be Made or Circled in Red Ink With Date and Name of Person Making Change.

Do not extend notes this side of this line

Notes Ck'd by McPherson	Survey of La Vina Mt Wy	F.B. 687 Pg. 9
Map No. B-1394	W. O. 2180 Tape No. 22 St'd 84°F.	
Office Work [illegible] VOLDS	Surveyed by R. L. Willey	
Checked McPherson	Notes Willey Date 2-24-37	
Date Dec. 1938	Indexed [illegible] C. Johnson	

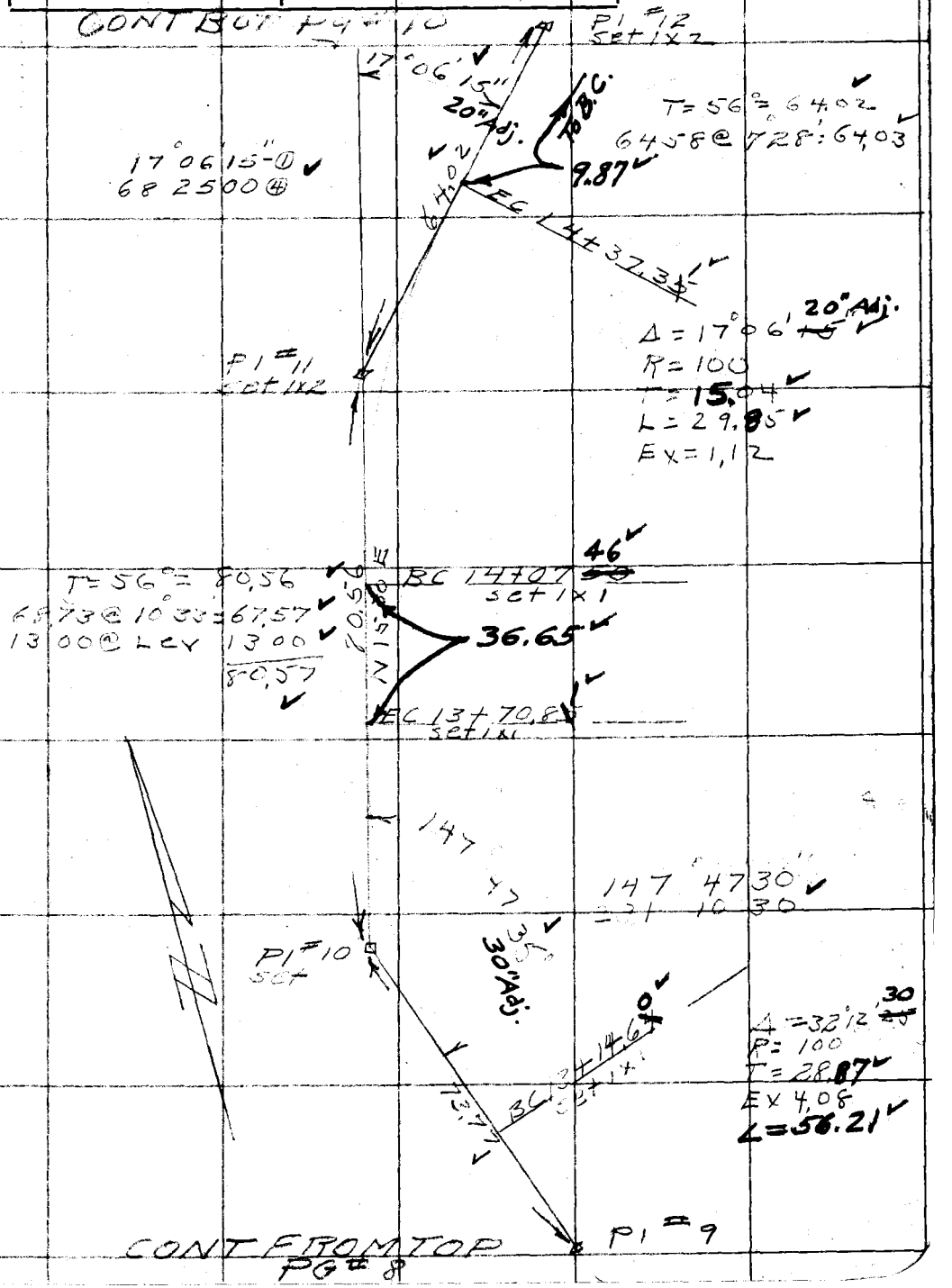

Note: Any Additions or Changes on This Sheet Must be Made or Circled in Red Ink With Date and Name of Person Making Change.

Do not extend notes this side of this line

RETURN TO
LOS ANGELES COUNTY SURVEYOR
700 HALL OF RECORDS

FORM 247 10M 11-35

F.B 687 PG. 10

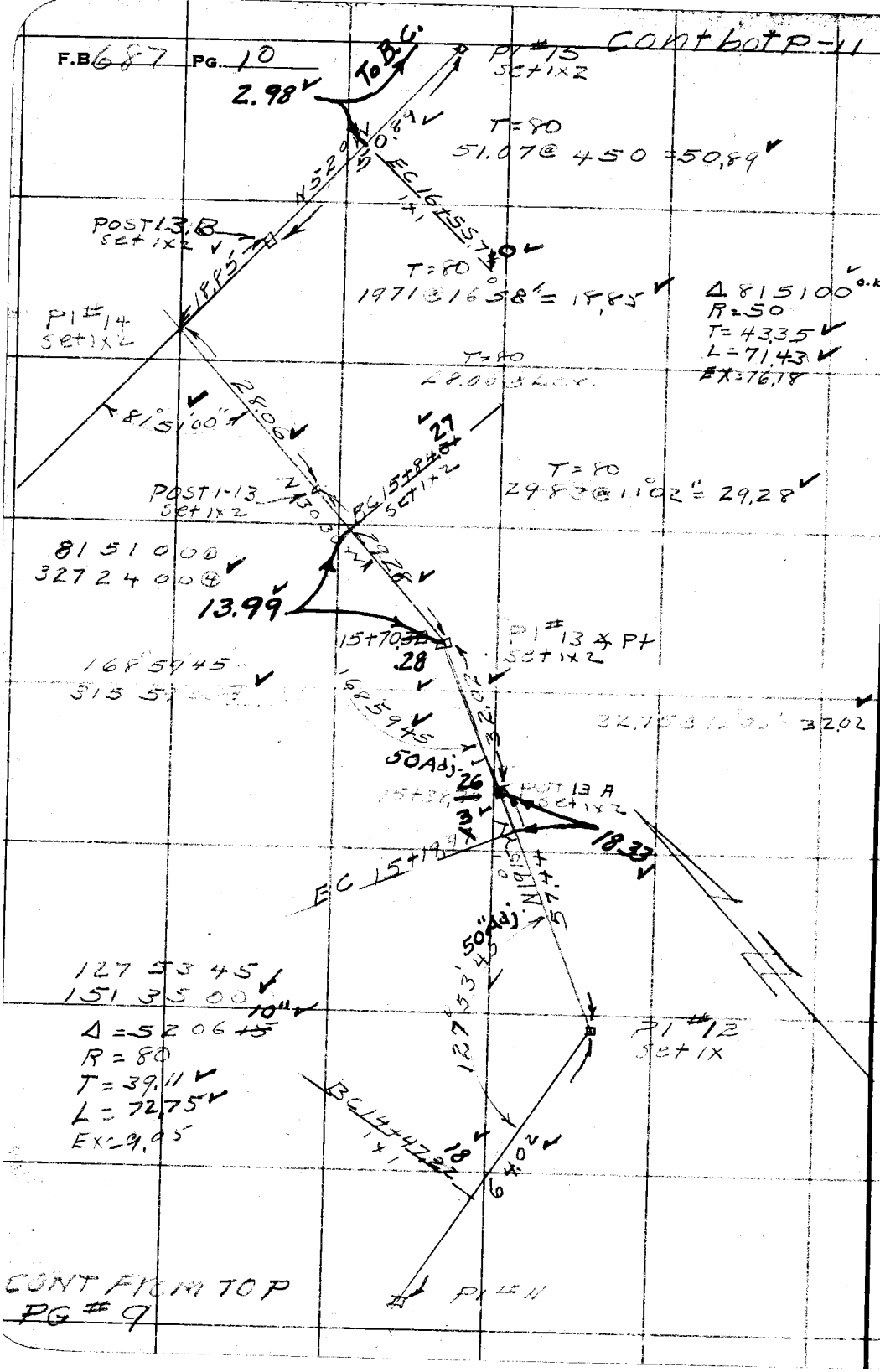

CONT FROM TOP
PG # 9

RETURN TO
LOS ANGELES COUNTY SURVEYOR
700 HALL OF RECORDS

Note: Any Additions or Changes on This Sheet Must be Made or Circled in Red Ink With Date and Name of Person Making Change.

Do not extend notes this side of this line

Notes Ck'd by McPherson	Survey of La Vina Mtwy	F.B 687 PG. 11
Map No. B-1394	W. 08180 Tape No. 22 St'd 54°F.	
Office Work	Surveyed by R. L. Willey	
Checked McPherson	Notes Willey Date 3-5-37	
Date Dec. 1938	Indexed L. E. Johnson	

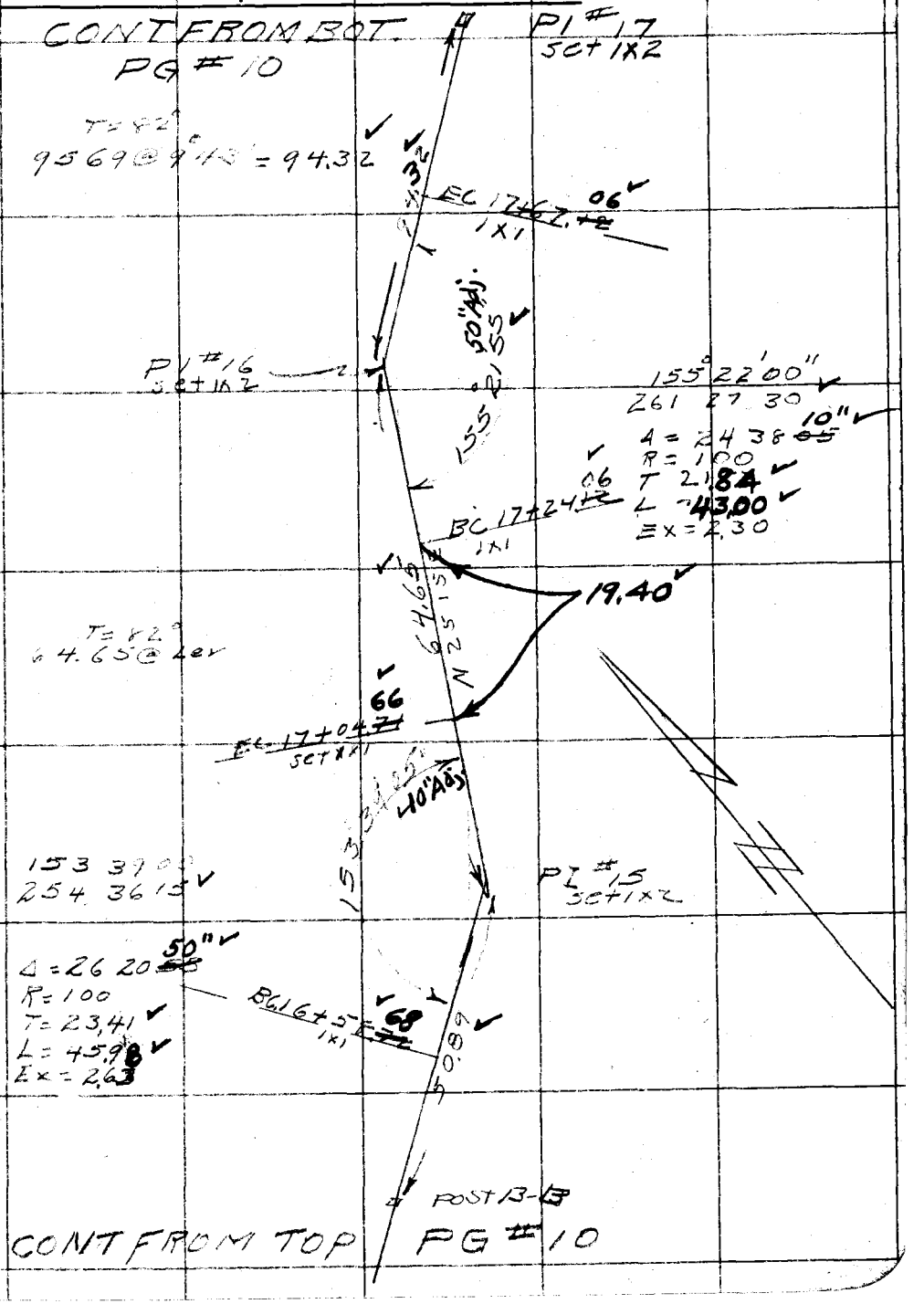

Note: Any Additions or Changes on This Sheet Must be Made or Circled in Red Ink With Date and Name of Person Making Change.

Do not extend notes this side of this line

RETURN TO
LOS ANGELES COUNTY SURVEYOR
700 HALL OF RECORDS

FORM 247 10M 11-35

F.B. 687 PG. 12

CONT BOT. PG #13

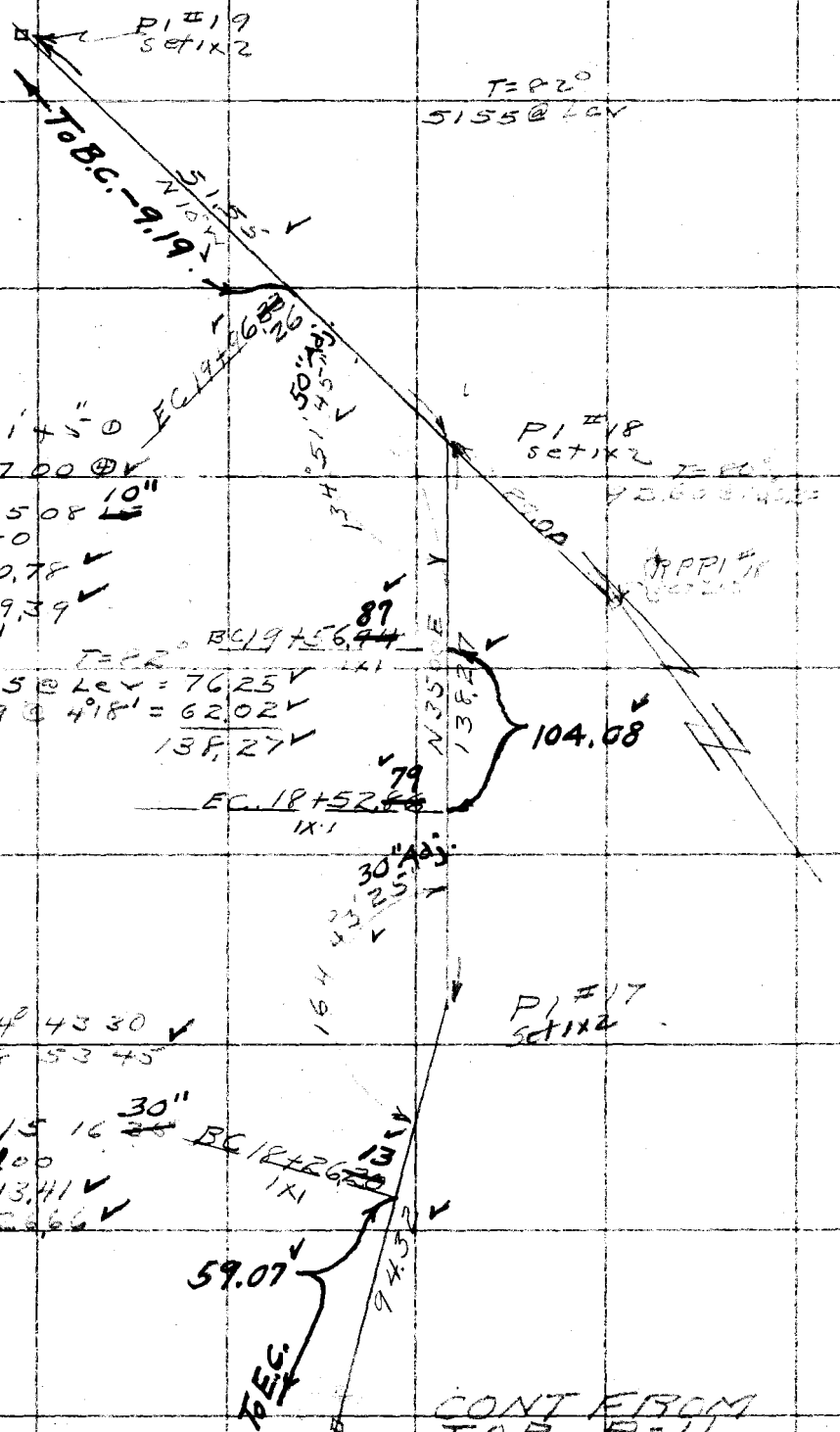

RETURN TO
LOS ANGELES COUNTY SURVEYOR
700 HALL OF RECORDS

Do not extend notes this side of this line

Note: Any Additions or Changes on This Sheet Must be Made or Circled in Red Ink With Date and Name of Person Making Change.

Notes Ck'd by McPherson	Survey of La Vina Mtwy
Map No. B-1394	W. O. 8180 Tape No. 22 St'd 84°F.
Office Work	Surveyed by R L Willey
Checked McPherson	Notes Willey Date 3-3-37
Date Dec. 1938	Indexed A. C. Johnson

F.B. 687 PG. 13

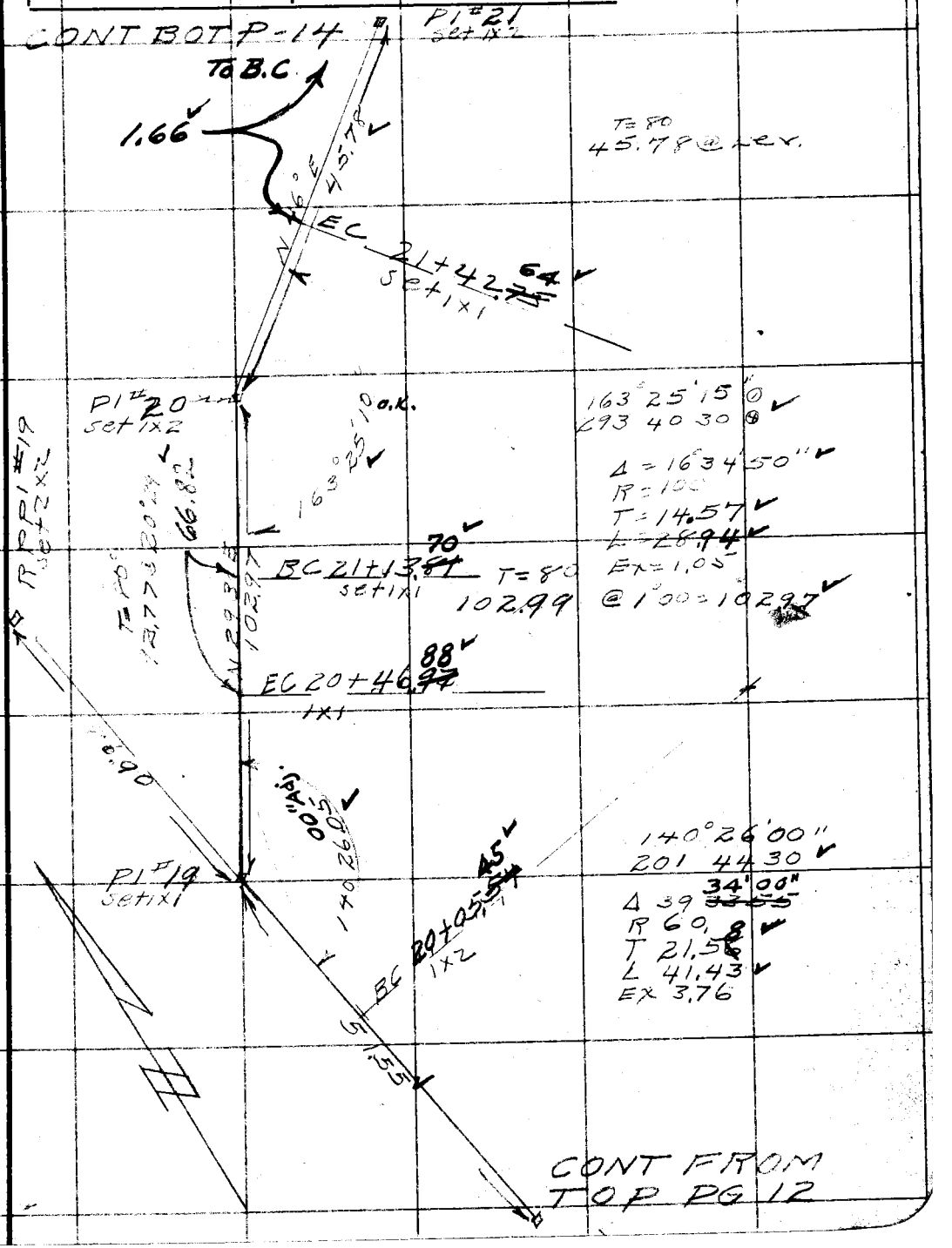

Note: Any Additions or Changes on This Sheet Must be Made or Circled in Red Ink With Date and Name of Person Making Change.

Do not extend notes this side of this line

RETURN TO
LOS ANGELES COUNTY SURVEYOR
700 HALL OF RECORDS

FORM 247 10M 11-35

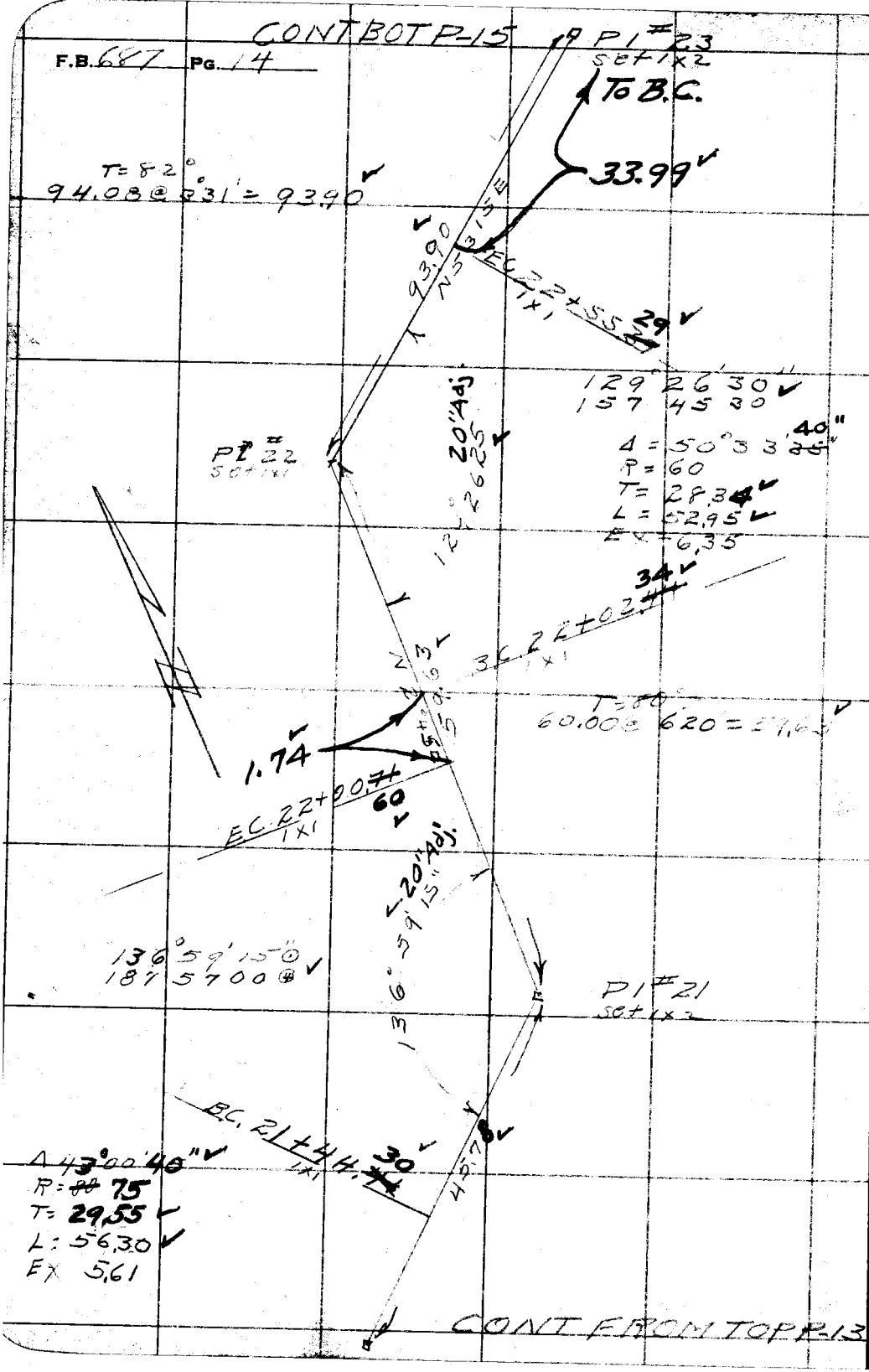

RETURN TO
LOS ANGELES COUNTY SURVEYOR
700 HALL OF RECORDS

Note: Any Additions or Changes on This Sheet Must be Made or Circled in Red Ink With Date and Name of Person Making Change.

Do not extend notes this side of this line

Notes Ck'd by McPherson	Survey of La Viña Mt Wy
Map No. B-1394	W. O. 8180 Tape No. 22 St'd 24 F.
Office Work	Surveyed by R.L. Willey
Checked McPherson	Notes Willey Date 3-8-37
Date Dec. 1938	Indexed A. C. Johnson

F.B. 887 PG. 15

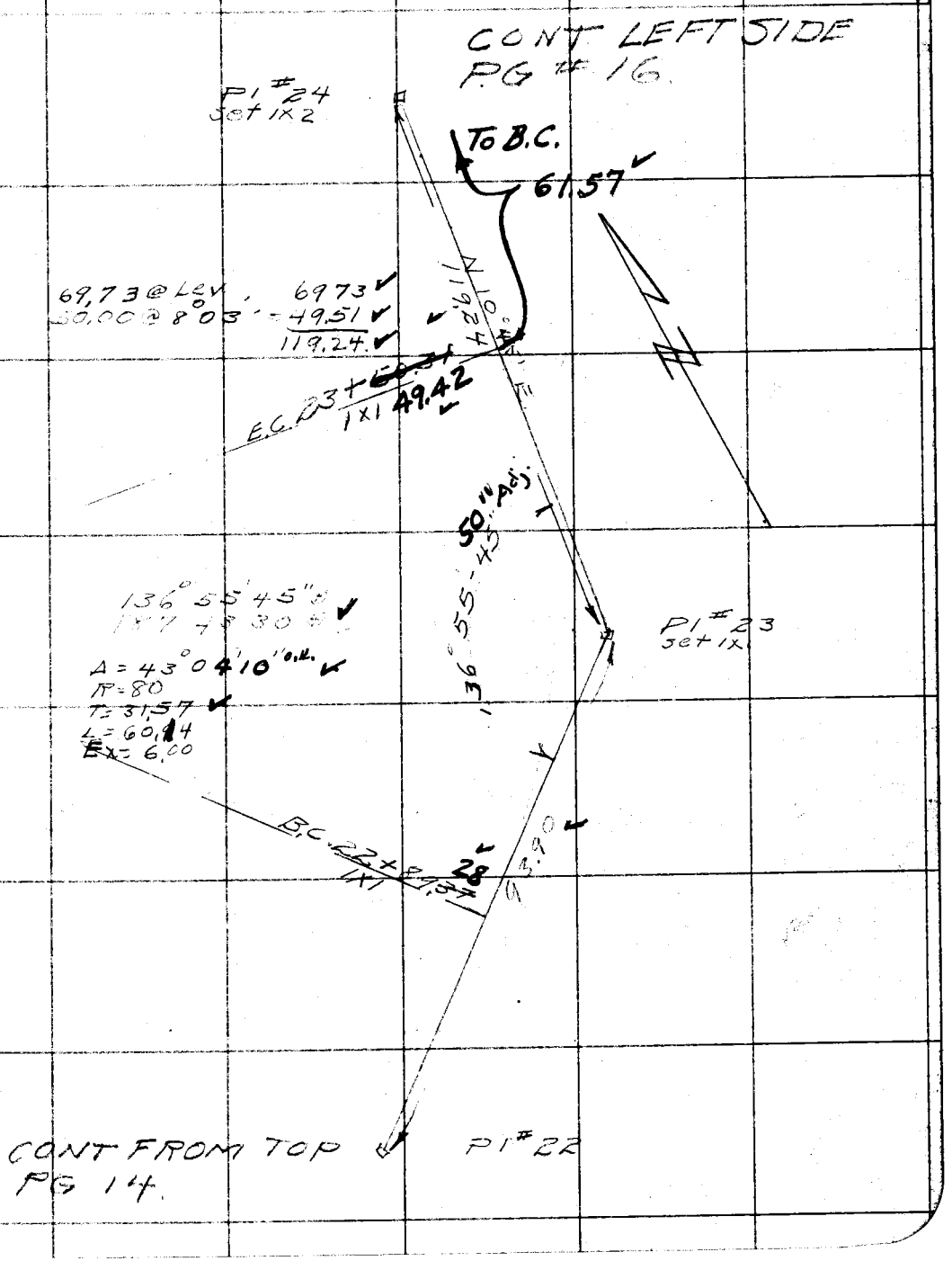

Note: Any Additions or Changes on This Sheet Must be Made or Circled in Red Ink With Date and Name of Person Making Change

Do not extend notes this side of this line

RETURN TO
LOS ANGELES COUNTY SURVEYOR
700 HALL OF RECORDS

FORM 247 10M 11-35

RETURN TO
LOS ANGELES COUNTY SURVEYOR
700 HALL OF RECORDS

Note: Any Additions or Changes on This Sheet Must be Made or Circled in Red Ink With Date and Name of Person Making Change.

Do not extend notes this side of this line

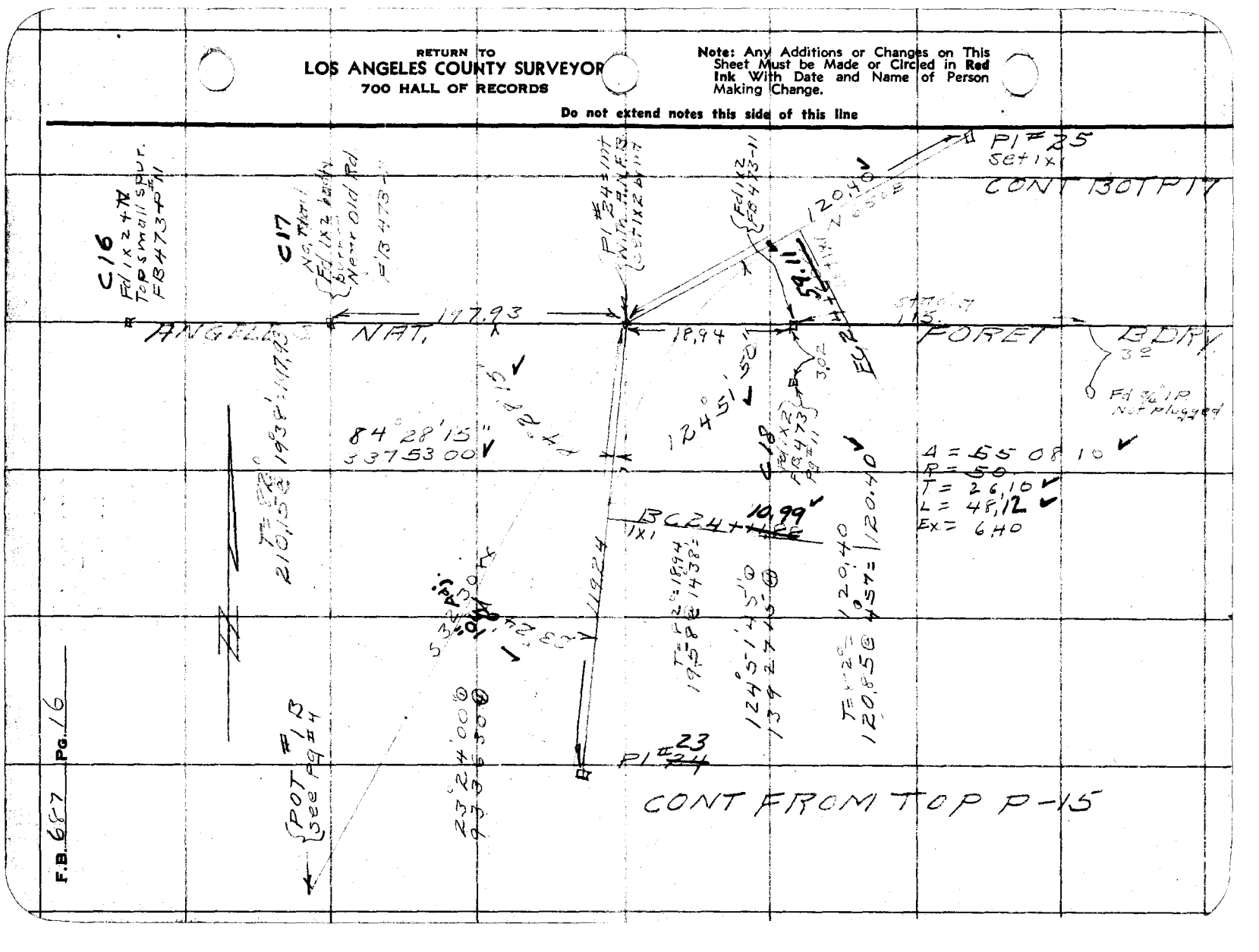

Notes Ck'd by McPherson	Survey of La Vina Mtwy	F.B. 687 Pg. 17
Map No. B-1394	W. O. 8180 Tape No. 22 St'd 84°F.	
Office Work	Surveyed by R L Willey	
Checked McPherson	Notes Willey Date 3-8-37	
Date Dec. 38	Indexed C. Johnson	

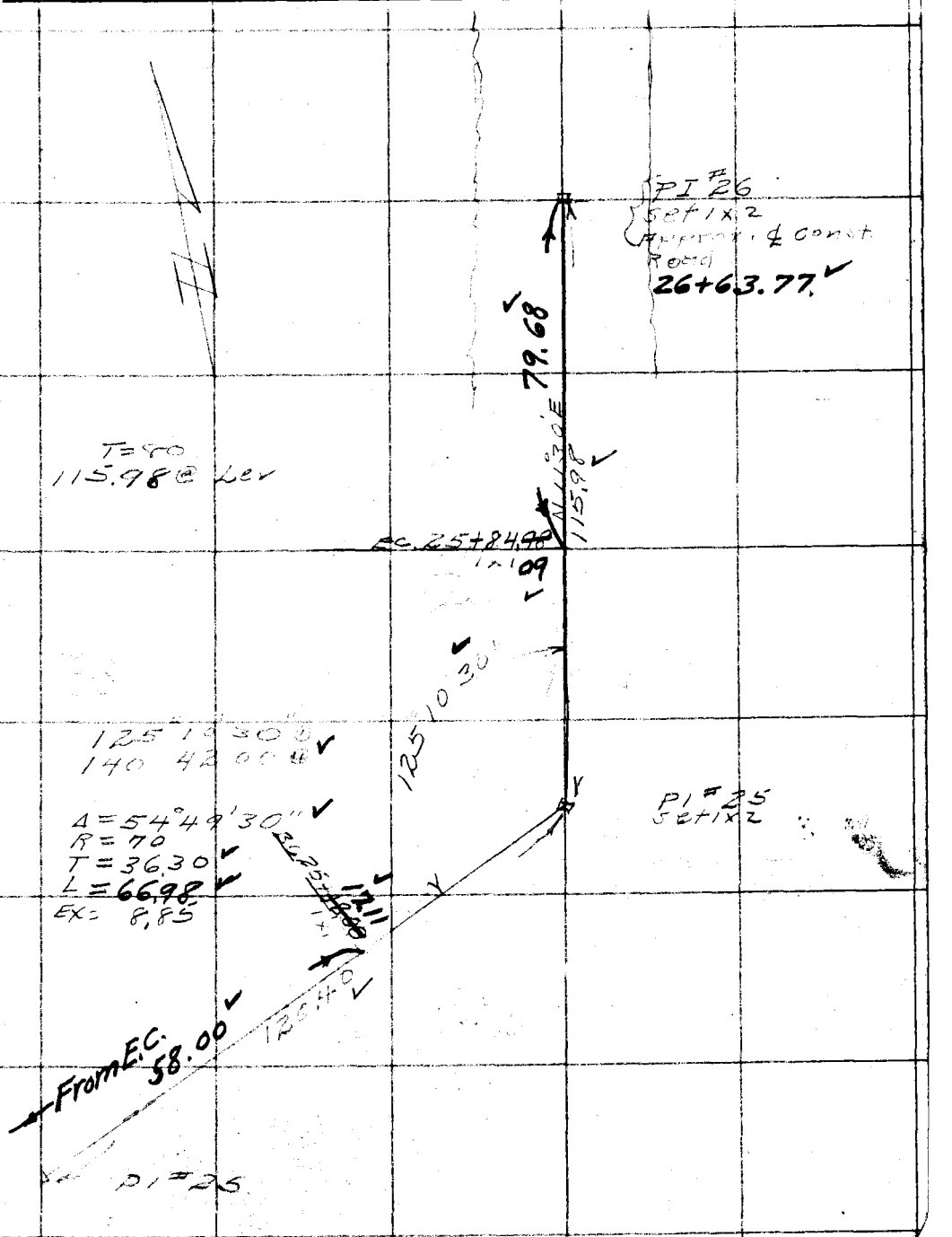

Note: Any Additions or Changes on This Sheet Must be Made or Circled in Red Ink With Date and Name of Person Making Change.

Do not extend notes this side of this line

RETURN TO
LOS ANGELES COUNTY SURVEYOR
700 HALL OF RECORDS

FORM 247 10M 11-35

RETURN TO
LOS ANGELES COUNTY SURVEYOR
700 HALL OF RECORDS

Note: Any Additions or Changes on This Sheet Must be Made or Circled in **Red Ink** With Date and Name of Person Making Change.

Do not extend notes this side of this line

F.B. 6817 PG. 12

Form 307 5M 11-35

PLEASE RETURN TO
LOS ANGELES COUNTY SURVEYOR
700 HALL OF RECORDS

NOTE: ANY ADDITIONS OR CHANGES ON THIS SHEET MUST BE MADE OR CIRCLED IN RED INK, WITH DATE AND NAME OF PERSON MAKING CHANGE

Do not extend notes this side of this line

STATION	B. S.	H. I.	F. S.	ELEV.		
		BENCH LEVELS AND PROFILE FOR LAVINA MOTORWAY				
US BM				1254.900	Fd Brass cap 3 of 7 S.W. Cor Foot Hill Blvd	
	6 695	1261.595				
T.P.			2.125	1259.470		
	10 890	1270 360				
T.P.			0 165	1270.195		
	10 620	1280 815				
T.P.			0 130	1280.685		
	9 690	1290 375				
T P			0 565	1289.810		
	9.295	1299.105				
T P			1.545	1297.560		
	9 840	1307 400				
			0 500	1306 900		

Profile No. ____ Notes Red. ____ Plotted ____ Job No. ____ Division No. ____ F. B. 687 Pg. 19
X-Sec. No. ____ Date ____ Date ____ Survey of La Vina Mtwy
Notes Chkd. ____ Checked ____ Survey by R. L. Willey Notes Willey Date 3-1-37
Date ____ Date ____ Map No. ____ Indexed C. Johnson Date 3-18-37

Form 307 5M 11-35

PLEASE RETURN TO
LOS ANGELES COUNTY SURVEYOR
700 HALL OF RECORDS

NOTE: ANY ADDITIONS OR CHANGES ON THIS SHEET MUST BE MADE OR CIRCLED IN RED INK, WITH DATE AND NAME OF PERSON MAKING CHANGE

Do not extend notes this side of this line

Profile No. ____ X-Sec. No. ____
Plotted ____ Date ____ Checked ____ Date ____
Notes Red ____ Date ____ Notes Chkd. ____ Date ____
Division No. ____
Job No. ____
Notes ____ Date ____
Survey of ____
Survey by ____
Indexed ____
F. B68 Pg. 20

STATION	B. S.	H. I.	F. S.	ELEV.				℄		
				1306902						
		1317 799								
T			1765	1316,034						
		1317.950								
	7.920	1325515								
BM #1			1 422	1324 093	0+00 ± in. Top 4" El. Fire Hydrant					
0+39.12			2 44	3 1	1336.39			Gr.	Gr/60	
0+02.			2,34	32 1	1335.95			Fo4		
0+65			3 2	3 2	35.90			Fo2		
1+00			3 4	3 3 4	35.19	Co3/62		Co2	Gr/60	
1+25			4 1	3 4 1	34.61		Gr/60	Gr.	Gr/62	
1+50			50	3 5 8	34.19			Fo4		
1+75			50	3 3 8	33.69	Co3/63		Co5	Gr/60	
2+00			6 0	3 2 8	33.19	Co4/62	Gr/40	Fo4		
2+25			6 1	3 2 7	32.69	Co5/63		Gr.		
2+50			6 9	31 1	32.19		Gr/60	Fo3		
2+75			7 3	31 5	31.69	Co2/64		Fo2		
T.P.			7.88	1325 145						

02.90

Form 307 5M 11-35

PLEASE RETURN TO
LOS ANGELES COUNTY SURVEYOR
700 HALL OF RECORDS

NOTE: ANY ADDITIONS OR CHANGES ON THIS SHEET MUST BE MADE OR CIRCLED IN RED INK, WITH DATE AND NAME OF PERSON MAKING CHANGE

Do not extend notes this side of this line

STATION	B. S.	H. I.	F. S.	ELEV.	Grade Elev	Top Cut Left	Grade Left	℄	Grade Right	Top Cut Right	
				1335.945							
	4 70	1335.645									
3+00			4 4	31 2	1331.19	C05/63		Gr.			
3+25			4.9	30 7	30.69	C05/63		Gr.			
3+50			4 8	30 8	30.19	C06/63		C06		C07/64	
3+75			5 3	30.3	29.69	C05/64		C06	Gr/62		
4+00			5	29 1	29.19	C03/62		Gr.			
4+25			7 4	28 2	VC 29.6 28.69		Gr/62	F04			
4+50			8 9	26 7	VC 27.0 28.19	C11/66		C07		C04/62	4+50
4+75			10 1	25 5	VC 24.2 24.44	C07/64		C13		C11/66	
			0 955	1334 690	2" I.P. + BC						
	1.225	1335.915									
T.P.			11 610	1324 305							
	0.635	1324 940									
5+00			3 3	21 6	20.69	C18/69		C09		C05/63	
6 R.			3 7	21.2							
5+25			5 5	19 4	17.1 VC 16.94	C33/76		C23		C25/73	
5+32			5 0	19 9	16.4 VC 15.89			C35			
5+50			10 1	14 8	15.0 VC 13.19		Gr/66	F02		C06/63	
5+52			11 7	13 2	15.1 VC 12.89			F19			
6 R.			11 6	13 3							5+55

-0.2%

-1.5%

Profile No. ____ Notes Red. ____ Plotted ____ Job No. 8180 Division No. ____ F. B. 687 PG. 21

X-Sec. No. ____ Date ____ Date ____ Survey of Lt Vine Mtwy

Notes Chkd. ____ Checked ____ Survey by [illegible] Notes [illegible] Date [illegible]

Date ____ Date ____ Map No. ____ Indexed ____ Date ____

Form 307 5M 11-35

PLEASE RETURN TO
LOS ANGELES COUNTY SURVEYOR
700 HALL OF RECORDS

NOTE: ANY ADDITIONS OR CHANGES ON THIS SHEET MUST BE MADE OR CIRCLED IN RED INK, WITH DATE AND NAME OF PERSON MAKING CHANGE

Do not extend notes this side of this line

B.B. 67 Pg. 22 | Job No. 5180 | Division No. | Notes Red. | Plotted | Profile
Survey of: Lat. Valley Cut-Way | Date | No. | X-Sec.
Survey by: R.L. Valley | Notes | Notes Chkd. | Checked
Indexed | Date 7-22-36 | Date | Date | No.

STATION	B. S.	H. I.	F. S.	ELEV.	Grade Elev.	Type & Depth	Grade Depth	Z	Grade Depth	Type & Depth	
					14,96						
5+62		12.24 9	12 0	12 4	13 13,28			F2 0			
5+87			10 2	14 7	13,52						
5+75			9 7	15 0	VC 13.2 14,84			F0 2			
6+00			6 5	15 1	1784		GT/6 2	C 1 2		C14/62	
6+25			4 0	20 7	2084	C23/72		C0 1		C13/62	
6+40			2 8	22.1	22,64	C20/70	GT/16	F0 5			
6 R.			3 7	21 4							
6+50			0 5	27 3	VC 23.7 23.84	C18/69		C06	GT/14		
6 R.			2 6	21 3							
T P. 5-0			0.585	1324.3							
	1.180	1325,485									
BC. 6+63.91			0 4	25 1	VC 24.4 25,51	C17/62		C0 7	GT/46		
6+77			0 0	25 5	VC 23.6 23,85	C22/71		C1 9	GT/62		
6 R.			1 4	24.4							
6+91 1/2 EC			1 1	24 4	21,73	C44/82		C2.1		C14/61	
6 R			1 2	23 6							
7+10			4 2	21 3	18,90	C12/66		C2.4		C29/61	
6 L			5 4	20 1							
7+20			6 1	19 4	1740			C2 9			
7+35			10 6	14 9	VC 15.5 15,15			F0 6	GT/83		
7+42			13 1	12 4	VC 14.7 14,10			F2 1			

+12.90
6+65
-15.6
7+40

Form 307 5M 11-35

PLEASE RETURN TO
LOS ANGELES COUNTY SURVEYOR
700 HALL OF RECORDS

NOTE: ANY ADDITIONS OR CHANGES ON THIS SHEET MUST BE MADE OR CIRCLED IN RED INK, WITH DATE AND NAME OF PERSON MAKING CHANGE

Do not extend notes this side of this line

STATION	B. S.	H. I.	F. S.	ELEV.	Grade Elev.	Topout Left	Grade Left	℄	Grade Right	Topout Right	
7+45		1325.485	11 3	1.4 2	VC14.4 131365		Gr/45	F02			
7+61.59			12 5	15 0	VC14.8 14.51	C10/65		C02	Gr/30		7+50
6 R			11 0	14 5							
7+75			7 6	17 9	16.25	C22/70		C17		C17/69	
8+00			4 6	20 9	19.50	[illegible]/67		C14		C19/70	
6 L			4 7	20 8							
8+25			2 0	23.5	22.75		Gr/65	C08		C20/70	
6 L			2 4	23.1							
TP			0.450	1325.035							
	11.590	1336.625									
EC 8+56.01			9 1	27.5	26.78		Gr/32	C07		C28/74	
6 L			10 2	26 3							
BC 8+86.86			4 3	32 3	30.79		Gr/43	C14		C43/82	
6 L			6 3	32 3							
48 L 9+00			4 2	32 4							
T.P.			0.635	1335.990							
	11.000	1346.990									
9+13			10 5	36 5	34.19		Gr/35	C23		C58/89	
6 L			13 5	33 5							
EC 9+39.11			8 2	38 8	37.59		Gr/24	C12		C68/94	
6 L			11 3	35 7							9+50

+13%

Profile No. ____ Notes Red. ____ Plotted ____ Job No. 8186 Division No. ____ F.B. 687 Pg. 23
X-Sec. No. ____ Date ____ Date ____ Survey of [illegible] Date 2-2-36
Notes Chkd. ____ Checked ____ Survey by [illegible] Notes ____ Date ____
Date ____ Date ____ Map No. ____ Indexed A. C. Johnson Date ____

Form 307 5M 11-35

PLEASE RETURN TO
LOS ANGELES COUNTY SURVEYOR
700 HALL OF RECORDS

NOTE: ANY ADDITIONS OR CHANGES ON THIS SHEET MUST BE MADE OR CIRCLED IN RED INK, WITH DATE AND NAME OF PERSON MAKING CHANGE

Do not extend notes this side of this line

F.B. 5x7 Pg. 24 | Job No 8180 Division No. | Notes Red. Date | Plotted Date | Profile No.
Survey of La Viña Mtrwy | Notes Chkd. Date | Checked Date | X-Sec. No.
Survey by P.L. Wilcox | Notes Date 7-2-37
Indexed

STATION	B. S.	H. I.	F. S.	ELEV.	Grade Elev.	To Point Left	Grade Left	℄	Grade Right	Top Cut Right
B.C. 9+58.62		1346.90	3 9	4 3 1	1340.03		G 7/45	C 3 1/2		C 9 1/2 / 10 6
6 L			7 5	3 [illegible] 5						
9+85			0 6	4 [illegible] 4	43.20		G 7/52	C 3 2		C 9 4 / 10 2
6 L			4 3	4 [illegible] 7						
G.P. 10+04.3 L			1 5	4 [illegible] 2						
E.C. 10+12.24			+ 0 1	4 7 7	46.47		G 7/31	C 1 1/2		C 6 3 / 9 3
6 L.			2 4	4 4 6						
			0 460	1346.330						
E.C. 10+26.18	11 920	1358.463								
W L			[illegible]	4 9 7	48.14		G 7/54	C 1 6		C 7 0 / 9 5
E.C. 10+47.42			11 6	4 6 9						
6-L			5 2	5 3 4	50.69		G 7/7-	C 2 1		6 2 / 9 5
E.C. 10+60.71			[illegible]	[illegible]						
6 L.			4 0	5 4 5	53.24		G 7/11	C 1 3		C 5 9 / 8 5
B.C. 10+90.94			6 [illegible]	5 2 2						
6 L			0 4	5 8 1	53.91		G 7/40	C 2 1/2		- 6 8 / 9 4
T. P.			3 9	5 4 6						
			0 075	1351.385						
E.C. 11+13.84	10 730	1362.115	[illegible]	[illegible]						
6 L			8 3	6 0 7	58.66		G 7/38	C 4 0		C 5 6 / 8 5
			11 3	5 7 7						

+12.70

Form 307 5M 11-35

PLEASE RETURN TO
LOS ANGELES COUNTY SURVEYOR
700 HALL OF RECORDS

NOTE: ANY ADDITIONS OR CHANGES ON THIS SHEET MUST BE MADE OR CIRCLED IN RED INK, WITH DATE AND NAME OF PERSON MAKING CHANGE

Do not extend notes this side of this line

Profile No. ____ Notes Red ____ Plotted ____ Job No. 8170 Division No. ____
X-Sec. No. ____ Notes Chkd. ____ Date ____ Checked ____ Date ____ Survey of Lee Vining Mt. Way
Survey by [illegible] Notes [illegible] Date 3-2-37
Map No. ____ Indexed ____ Date ____

F.B. 667 PG. 25

STATION	B. S.	H. I.	F. S.	ELEV.	Grade	Top of H Grade Left	Grade Left	±	Grade right	Top Cut right
12+GF										
11+87.5			7.5	615						
11+50			61	629	136300			ok		C 23/72
6 L			78	613						
11+69.5			44	646	65.36			F 08	Gr/25	C 10/65
6 L			51	639						
T.P.			0 44	1368.375						
	11 18	1379.85								
EC 11+90.09			105	694	67.82		Gr/62	C 16		C 32/76
6 L.			12.0	679						
12+15			93	706	70.81			60		
6 L			106	693			Gr/10			C 13/62
EC 12+42.38			C 5	714	73.55			F 21	Gr/80	C 17/69
6 L			73	700						
EC 12+52			65	734						
12+65			59	740	75.81			F 18	Gr/60	
6 L			74	725						
12+85			31	768	77.81			F 10	Gr/35	
6 L			44	755						
BM #2			4 90	1374.875	2 X 2	T. Spur	cut	C. Sta		11+50
	10 49	1385.365								

+12.50 → 11+50 → +10.92 → 13+00

Form 307 5M 11-35

PLEASE RETURN TO
LOS ANGELES COUNTY SURVEYOR
700 HALL OF RECORDS

NOTE: ANY ADDITIONS OR CHANGES ON THIS SHEET MUST BE MADE OR CIRCLED IN RED INK, WITH DATE AND NAME OF PERSON MAKING CHANGE

Do not extend notes this side of this line

F. B. 687 Pg. 26 | Job No. 6180 | Division No. | Profile No. | X-Sec. No.
Survey of LA Riviera
Survey by LP & Valley | Notes | Plotted | Date
Indexed | Date | Notes Red. | Date | Notes Chkd. | Date | Checked | Date

STATION	B. S.	H. I.	F. S.	ELEV.	Grade Elev.	Top cut Left	Slope Left	℄	Grade Right	Top cut Right
		1385.565								
13+02.70			3 7	8 1 5	1380.51		GR/24	C1.2		C38/79
13+14.70 B.C.			7 1	7 0 3						
			2 9	8 2.5	81.21			C1.3		
6+			0 1	7 9 3						
T.P.			1 47	1378.565						
	11.[illegible]	1378.565								
13+40			8 2	8 7 3	84.51		GR/56	C2.8		C63/94
6+			10 1	8 4 5						
EC 13+70.85			3 6	9 1 9	88.52		GR/52	C3.4		C83/102
6+			7 8	8 7 7						
13+87 GF			4 4	9 1 1						
13+90			1 4	9 4 1	91.01		GR/54	C3.1		C105/102
	11.570	1402.235								
BC 14+07.50			55	1401 1	93.29		GR/120	C7.8		C137/129
14+23			7 9	1398 7	95.30		GR/62	C3.4		C103/112
6+ GF			10 6	1396.[illegible]						
EC 14+37.35			4 7	1401.7	97.17		GR/78	C4.7		C123/123
6+ BC			8 2	1398.[illegible]						
14+47.22			3 7	1402.[illegible]	98.45		GR/62	C4.5		C139/125
6+			8 4	1398.2						

T 13 9/10

Y 14450

Form 307 5M 11-35

PLEASE RETURN TO
LOS ANGELES COUNTY SURVEYOR
700 HALL OF RECORDS

NOTE: ANY ADDITIONS OR CHANGES ON THIS SHEET MUST BE MADE OR CIRCLED IN RED INK, WITH DATE AND NAME OF PERSON MAKING CHANGE

Do not extend notes this side of this line

STATION	B. S.	H. I.	F. S.	ELEV.	Grade Elev	Top Cut Left	Grade Left	℄	Grade Right	Top Cut Right
14+70		1406 640	3 5	1403 1	1401.40		Gr/28	C1 7		C64/92
14+76 1°LG.F.			4 0	02 6						
14+95			0 2	06 4	04.65		Gr/26	C1 8		C63/92
6.L.			4 3	02 3						
	11 305	1417,425								
EC 15+19.97			2 3	15 1	07.90		Gr/14°	C7 2		C14°/13°
6 L.			5 9	11 5						
			0.265	1417,160						
	11,780	1428 940								
~~15+47~~			7 6	21 3	12.39					
					1412,81					
~~15+67 1° GL~~			~~13 7~~	~~15 2~~						
~~15+70~~			~~13 9~~	~~15 0~~						
~~6 L BC~~			~~18.6~~	~~16 3~~						
~~15+92 24~~			~~5 0~~	~~23 9~~						
~~6 L~~			~~10 2~~	~~18 7~~						
~~16+00~~			~~1 9~~	~~27 0~~						
T P.			0 560	1428 380						
	10 180	1438 560								
16+20			6 8	31 8						
6 L			9 4	29 2						

Line change.

+13%

Profile No. ____ Notes Red. ____ Plotted ____ Job No. 8180 Division No. ____ F.B. 687 PG. 27
Date ____ Date ____ Survey of La Vina Mtwy
X-Sec. No. ____ Notes Chkd. ____ Checked ____ Survey by R.L. Willey Notes Willey Date 3-2-38
Date ____ Date ____ Map No. ____ Indexed ____ Date ____

Form 307 5M 11-35

PLEASE RETURN TO
LOS ANGELES COUNTY SURVEYOR
700 HALL OF RECORDS

NOTE: ANY ADDITIONS OR CHANGES ON THIS SHEET MUST BE MADE OR CIRCLED IN RED INK, WITH DATE AND NAME OF PERSON MAKING CHANGE

Do not extend notes this side of this line

Profile No. ____ X-Sec. No. ____

Job No. 6180 Division No. ____ Notes Red. ____ Plotted ____ Date ____

Survey of La Verne Mt. Hwy Notes ____ Notes Chkd. ____ Checked ____ Date ____

Survey by R.L. Kyllen, Miller Date 3-2-37 Date ____

Indexed ____

F.B. 667 Pg. 28

STATION	B. S.	H. I.	F. S.	ELEV.	B.C. Elev.	Top Out Left	Grade Left	℄	Grade Right	Top Out Right
~~16+57~~			~~4 5~~	~~34 +~~						
~~EC~~			~~11 5~~	~~27 +~~						
~~16+47.12~~			~~16 5~~	~~22 +~~						
~~6 L~~			~~10 5~~	~~28 +~~						
~~16+21.8 R~~	~~GF~~	~~Fill~~	~~2 1~~	~~3 5 7~~						
~~16+70~~	~~Cut~~		~~5 1~~	~~4 1 2~~						
~~6 L~~										
T.P.			0 31	1432						
	7.715	1440.2								
			4 85	1441						
	0.21	1441 370								
T.P.			11 85	1429.520						
	0 10	1429.620								
15+19.97			14 5	15 1	14.074			C7.2		
15+47			7 3	21 3	11.41		G7/137	C9	G7/12	C 18.5 / 15.3
Dic 13 ℄										
15+70.32			16 2	13 4	14.44			F1 2		C 5.9 / 2.3
6 L			18 6	11 0						
			2.365	1429.635						
	11 425	1438.680								
BC 15+84.31			21 6	17 1	16.26		G7/12	C08		C 5.9 / 10.9
6 L			27 0	11 7						
15+86	GF		21 5	17 2						

Line change

+1.35

15.90

Form 307 5M 11-35

PLEASE RETURN TO
LOS ANGELES COUNTY SURVEYOR
700 HALL OF RECORDS

NOTE: ANY ADDITIONS OR CHANGES ON THIS SHEET MUST BE MADE OR CIRCLED IN RED INK, WITH DATE AND NAME OF PERSON MAKING CHANGE

Do not extend notes this side of this line

STATION	B. S.	H. I.	F. S.	ELEV.	Grade Elev	Topout Left	Grade Left	℄	Grade Right	Topout Right
16+00		1438 680	14 5	24 2	1418.00		Gr/10°	C0.2		C12°/12°
16+20			9 6	29 1	1420.00		Gr/14.5	C9.1		C14.5/13.3
16+35			6 0	32 7	21.50		Gr/18°	11.2		C16.5/14°
EC 16+55.74 GF			14 2	24 5	23.57		Gr/1°	C0.9		C15.7/13.9
6 L			17 8	20 9						
BC 16+58.72			13 3	25 4	23.87			C1.5		
16+82			2.8	35 9	26.62		Gr/14.5	C9.3		C12.5/12.3
17+04.71			4 7	34 0	29.69		Gr/11°	C4.3		C7.5/9.9
6 L			6 5	32 2						
17+18 GF	3 L		7 0	31 7						
BC 17+24.12			5.9	32 8	32.31		Gr/1.5	C0.5		C4.3/8.1
6 L			9 2	29 5						
17+45			2 4	36 3	35.13		Gr/2.5	C1.2		C5.6/8.3
6 L			5 3	33 4						
17+53 GF			2 2	36 5						
			0 285	1438 395						
	11.465	1449 860								
EC 17+67.12			7 5	42 4	38.12		Gr/7.2	C4.3		C9.5/10.8
6 L			11 2	38 7						
17+85			6 4	43 5	40.53		Gr/4.5	C3.0		C12°/12°
45 L GF			9 3	40 6						

+10%

+135%

Profile No. ____ Notes Red. ____ Plotted ____ Job No. 8180 Division No. ____ F. B. 687 Pg. 29
X-Sec. No. ____ Date ____ Date ____ Survey of La Vina & Mtwy
Notes Chkd. ____ Checked ____ Survey by R. Kelley Notes Wiley Date 3-9-37
Date ____ Date ____ Map No. ____ Indexed A. C. Johnson Date ____

Form 307 5M 11-35

PLEASE RETURN TO
LOS ANGELES COUNTY SURVEYOR
700 HALL OF RECORDS

NOTE: ANY ADDITIONS OR CHANGES ON THIS SHEET MUST BE MADE OR CIRCLED IN RED INK, WITH DATE AND NAME OF PERSON MAKING CHANGE

Do not extend notes this side of this line

STATION	B. S.	H. I.	F. S.	ELEV.	Grade Elev	Top Out Left	Grade Elev	℄	Grade right	Top Out right
18+05			3 4	4 6 5	1443.23		Gr/5°	C3 8		C12°/13°
6 L			7 2	4 2 7						
BC 18+26.20			1.4	4 [illegible] 5	46.09		Gr/4°	C2 4		C7°/9°
18+26	G F.		4 1	4 5 8						
T P			0 1	1444 [illegible]						
	11 925	1461 685								
18+33			10 0	51 7	47.01		Gr/8°	C4 7		Gr/14°
EC 6 L			13 3	4 8 4						
18+52.85			9 1	52 6	49.69	C4°/8°		C2 9	Gr/5°	
82+55	4 RGF		11 8	4 9 9						
18+75			7 0	5 4 7	52.68	C6°/9°		C2 0	Gr/3°	
6 R.			10 3	5 [illegible] 4						
19+00	[illegible]		3 6	5 8 1	1456.05		Gr/10°	C2 1	Gr/4°	
6 R.			[illegible]	5 5 1						
19+15			2 8	5 [illegible] 9	56.80		Gr/5°	C2 1		C3°/7°
6 L.			6 [illegible]	5 5 7						
T P			0 250	1461 435						
	6 115	1467 550								
19+40			6 1	61 5	58.05		Gr/8°	C3 5		Gr/9°
L 6			8 2	5 9 4						
BC 19+56.94			7 1	6 0 5	58.90	C4°/8°		C1 6	Gr/3°	

+135%

+5%

F. B687 Pg. 30 Job No. 8180 Division No. Notes Red. Plotted Profile No.
Survey of La Vina Mt Wy Date Date X-Sec.
Survey by R L Willey Notes Willey Notes Chkd. Checked No.
Indexed Date 3-9-37 Date

Form 307 5M 11-35

PLEASE RETURN TO
LOS ANGELES COUNTY SURVEYOR
700 HALL OF RECORDS

NOTE: ANY ADDITIONS OR CHANGES ON THIS SHEET MUST BE MADE OR CIRCLED IN RED INK, WITH DATE AND NAME OF PERSON MAKING CHANGE

Do not extend notes this side of this line

STATION	B. S.	H. I.	F. S.	ELEV.	Grade Elev	Topcut Left	Grade Left	%	Grade Right	Topcut Right
6R			11 1	565						
19+75			4 7	529	14598	C56/8E		C3 L	Gr/5E	
6R			8 6	590						
EC 17+[illegible]			5 1	[illegible]	60.87	C32/75		C1 6	Gr/4E	
6R			7 9	597						
BC 20+[illegible]			5 3	626	60.94		Gr/0E	C1 7	Gr/3E	
6R			2 2	647						
20+25			5 1	621	60.55	C23/73		C2 0	Gr/4E	
20+25 GF			7 2	604						
EC 20+46[illegible]			5 6	[illegible]	60.11		Gr/4E	C1 9	Gr/6E	
6L			8 6	[illegible]	VC 60.3 59.75		Gr/4E	C1 7	Gr/12E	
20+65			5 6	[illegible]						
6L			9 2	586	VC 60.13 60.13		Gr/1E	FCL	Gr/7E	
20+85	[illegible]		6 4	612						
[illegible] GF			7 9	597						
21+10 GF	4.5R		4 2	634						
PC 21+10.1			1 8	658	64.05	C20/7E		C1 8E	Gr/4E	
21+28			9.2	614	65.98	C34/7E		C2 4	Gr	
6R.			2.7	649						
T.P.			0 190	1467 360						
	11 50E	1478 860								

Profile No. ____ Notes Red ____ Plotted ____ Job No. 8150 Division No. ____
X-Sec. No. ____ Date ____ Date ____ Survey of Lot Y [illegible] Notes W. Valley Date 3-9-37
Notes Chkd. ____ Checked ____ Survey by R.L. Williams Map No. ____ Indexed A. C. Jobe Date ____
Date ____ Date ____

F. B. 6857 Pg. 31



Form 307 5M 11-35

PLEASE RETURN TO
LOS ANGELES COUNTY SURVEYOR
700 HALL OF RECORDS

NOTE: ANY ADDITIONS OR CHANGES ON THIS SHEET MUST BE MADE OR CIRCLED IN RED INK, WITH DATE AND NAME OF PERSON MAKING CHANGE

Do not extend notes this side of this line

Profile No. ____ X-Sec. No. ____

Notes Red. ____ Date ____ Plotted ____ Date ____

Notes Chkd. ____ Date ____ Checked ____ Date ____

Division No. ____ Job No. 8180 Notes ____ Date ____ Survey of ____ Survey by ____ Indexed ____

F. B. 667 Pg. 32

STATION	B. S.	H. I.	F. S.	ELEV.	Grade Elev.	Top of Curb Elev.	Grade Left	℄	Gutter Flow Line	Top of Curb	%
EC 21+42.75		1478 860	10 7	6 8 2	1467.99			90			
6 R			11 2	6 7 7							
BC 21+44.41			10 6	6 8 3	68.23	C25/73		C01			
21+65			5 8	7 0 1	70.47	C37/79		C26	GF/54		
CR			8 5	6 7 4							
L 1+80			4 8	7 9 1	71.97	C49/92		C21	GF/48		
6 R			6 9	7 2 0							
EC 22+00.71			3 5	7 5 4	74.04	C35/76		C14	GF/36		
6 R			6 4	7 1 5							
BC 22+02.44			3 3	7 5 6	74.31			C14			
22+05 SR GF			4 6	7 3 9							
22+30			5 5	7 0 7	76.97	C17/62		C14	GF/29		
T. P.			9 49	6 6 2 65							
	12 06	1490 3[illegible]									
22+40 25 R GF			12 5	7 7 [illegible]							
EC 22+55.39			10 6	7 9 7	79.51		GF/72	C02	GF/32		
22+60 GF			10 2	8 0 1							
22+80			6 9	8 4 3	81.97	C29/92		C23		C14/67	
6 R			6 8	8 3 7							
BC 22+89.37			4 1	8 6 3	82.91	C35/78		34		C17/69	
6 R			5 5	8 4 8							



Form 307 5M 11-35

PLEASE RETURN TO
LOS ANGELES COUNTY SURVEYOR
700 HALL OF RECORDS

NOTE: ANY ADDITIONS OR CHANGES ON THIS SHEET MUST BE MADE OR CIRCLED IN RED INK, WITH DATE AND NAME OF PERSON MAKING CHANGE

Do not extend notes this side of this line

STATION	B. S.	H. I.	F. S.	ELEV.	Grade Elev	Topcut Left	Grade Left	℄	Grade Right	Topcut Right	
23+10			2 7	881	1484.97	C5 5/8		C 3	Gr/5		
6 R			4 9	854							
T. P.			1 355	1488 975							
	11.00	1500 575									
23+30			11 6	890	86.97	C5 3/8 6		C 4	Gr/3		
6 R			14 7	859							
23+50	GF		11 3	893							
EC 23+50.31			9 2	914	87.00	C3 2/7 6		C 2 4	Gr/5 7		
23+73 R	GF		9 1	915							
23+75			6 4	942	91.47	C2 9/7 8		C 2 7	Gr/4 5		
23+96.31	GF		6 8	938							
BC 24+11.88			4 7	959	95.16		Gr/2 2	C 0 7			
6 L			7 6	928							
24+35	Cut		+0.9	991	97.47		Gr/3	C 2 2		C4 0/2 2	
T. P.			0 68	1499 975							
	11.635	1511 530									
EC 24+60			11 0	1500 5	99.37		Gr/2 0	C 1 1	C4 8/8 4		
6 L			15 0	1496 5							
24+80			8 7	1502 8	500.17		Gr/8 8	C 2 6	Gr/11 9		
24+95	GF Cut 1.9		8 7	1502 8							
25+05			9 9	1501 6	150.117	C2 0/7 0		C 0 4	Gr/1 4		

24+50 ↑ +10 ↓ 940 ↑ +40 ↓

Profile
No. _____ Notes Red _____ Plotted _____ Job No. 8160 Division No. _____
No. _____ X-Sec. Date _____ Date _____ Survey of L & V Land Assn. Date 2-9-36
Notes Clkd. _____ Checked _____ Survey by R. W. Illey Notes Indexed A. C. Johnson Date 2-10-36
Date _____ Date _____ Map No. _____

F. B. 667 PG. 33

Form 307 5M 11-35

PLEASE RETURN TO
LOS ANGELES COUNTY SURVEYOR
700 HALL OF RECORDS

NOTE: ANY ADDITIONS OR CHANGES ON THIS SHEET MUST BE MADE OR CIRCLED IN RED INK, WITH DATE AND NAME OF PERSON MAKING CHANGE

Do not extend notes this side of this line

F. B. 687 Pg. 34 | Job No. 2182 Division No. | Profile | Plotted | Notes Red. | No. | X-Sec. | No.
Survey of LOT LINE MEASUREMENT | Date | Date | Date | Date
Survey by PALMER & WILLEY | Notes | Notes Chkd. | Checked
Indexed | Date 3-9-37 | Date | Date | Date

STATION	B. S.	H. I.	F. S.	ELEV.	Grade Left	Topout Left	Grade Left	℄	Grade Elev	Topout Right
BC 25+1800			9 5	02-0	1501.69	C43/82		C93	Gr/3	
6 R			12 7	[illegible]						
25+35			5 4	[illegible]	03.27	C43/94		C28	Gr/46	
6 R			8 9	[illegible]						
25+50	Col.		0 3	1 [illegible] 2	04.77	C93/105		C64		C4°/80
25+70			4 2	07 3	06.77	C45/80		C05	Gr/19	
6 R			7.5	[illegible]						
E 25+8498			3 7	07 8	08.82	C03/62	Gr/20	F02		
G.R.			6 9	[illegible]						
26+[illegible]	Hold		2 8	[illegible]	[illegible]			G4		
26+25	"		1 4	1 [illegible] 4	10.02			G1		
BM #4			8.225	1502.305	Fd 3/4" pipe Top small SPLIT				5' S.T.P #3 or 472 50± S. P1 #25, Also 1	
	1.610	1504.135								
T.P.			11.990	1492.975						
	0.750	1493.725								
T.P.			11.885	1481.860						
	0.410	1482.270								
T.P.			11.885	1470.385						
	0.175	1470.560								
T.P.			11.635	1458.925						



Form 307 5M 11-35

PLEASE RETURN TO
LOS ANGELES COUNTY SURVEYOR
700 HALL OF RECORDS

NOTE: ANY ADDITIONS OR CHANGES ON THIS SHEET MUST BE MADE OR CIRCLED IN RED INK, WITH DATE AND NAME OF PERSON MAKING CHANGE

Do not extend notes this side of this line

STATION	B. S.	H. I.	F. S.	ELEV.		
	0 695	1459 620				
T.P.			11 [illegible]95	1447 925		
	0 7[illegible]	1448.720				
BM #3			7.530	1441.190	see pg # 28	
	0 53	1441.720				
T.P.			11 395	1430.325		
	0 365	1430,6[illegible]				
T.P.			11 595	14[illegible]		
	[illegible]15	1419,710				
T.P.			11 485	1408.225		
	0 750	1408,[illegible]75				
T.P.			11 510	1397,465		
	1.020	[illegible].485				
T.P.			11.840	1386.[illegible]45		
	0 530	1387.175				
BM #2			12 240	1374.935		
	0.175	1375.110				
			11.575	1363.535		
	[illegible]	1364 .075				
			11.025	1353.050		
	0.440	1353 .490				

Profile No. ____ Notes Red. ____ Plotted ____ Job No. 8160 Division No. ____ F. B. 687 PG. 35
Date ____ Date ____ Survey of Lavina Mtwy
X-Sec. No. ____ Notes Chkd. ____ Checked ____ Survey by R. Willey Notes Willey Date 3-9-37
Date ____ Date ____ Map No. ____ Indexed A. C. Johnson Date ____

F. B. 687 PG. 36 | Job No. 2081 | Division No. | Notes Red. | Plotted | Profile
Survey of La Vina Mt Wy | Date | Date | No.
Survey by R.L. Willey | Notes Willey | Notes Chkd. | Checked | X-Sec.
Indexed | Date 3-?-51 | Date | Date | No.

Form 307 5M 11-35

PLEASE RETURN TO
LOS ANGELES COUNTY SURVEYOR
700 HALL OF RECORDS

NOTE: ANY ADDITIONS OR CHANGES ON THIS SHEET MUST BE MADE OR CIRCLED IN RED INK, WITH DATE AND NAME OF PERSON MAKING CHANGE

Do not extend notes this side of this line

STATION	B. S.	H. I.	F. S.	ELEV.		
			[illegible]	[illegible]		
	3.660	[illegible]				
			[illegible]	[illegible]		
	[illegible]	[illegible]				
			[illegible]	[illegible]		
	[illegible]	[illegible]				
			[illegible]	[illegible]		see pg #21
	[illegible]	[illegible]				
			[illegible]	[illegible]		
	[illegible]	[illegible]				
			[illegible]	[illegible]		
	[illegible]	[illegible]				
			[illegible]	[illegible]		
	[illegible]	[illegible]				
			6.680	[illegible]		
	[illegible]	[illegible]				
			11.560	1286.[illegible]		
	1.050	1287.995				
			11.620	1276.[illegible]		
	0.625	1277.000				
			11.645	1265.355		

Form 307 5M 11-35

PLEASE RETURN TO
LOS ANGELES COUNTY SURVEYOR
700 HALL OF RECORDS

NOTE: ANY ADDITIONS OR CHANGES ON THIS SHEET MUST BE MADE OR CIRCLED IN RED INK, WITH DATE AND NAME OF PERSON MAKING CHANGE

Do not extend notes this side of this line

STATION	B. S.	H. I.	F. S.	ELEV.		
	0.645	1266 .[illegible]				
			7.916	1258 .[illegible]		
	3.435	1261 .525				
USBM			6.600	1254 .925	USBM S, W Cor Foot Hill & Lincoln	See pg #19

Profile No. ____ Notes Red. ____ Plotted ____ Job No. 8190 Division No. ____ F. B. 687 PG. 37
X-Sec. No. ____ Date ____ Date ____ Survey of La Vina Mt Wy
Notes Chkd. ____ Checked ____ Survey by P. L. Willey Notes Willey Date 3-9-37
Date ____ Date ____ Map No. ____ Indexed A. C. Johnson Date ____

F. B687 PG. 38 | Job No. | Division No. | Notes Red. | Plotted | Profile

Survey of | Date | Date | No.

Survey by | Notes | Notes Chkd. | Checked | X-Sec.

Indexed | Date | Date | Date | No.

STATION	B. S.	H. I.	F. S.	ELEV.

Form 307 5M 11-35

PLEASE RETURN TO
LOS ANGELES COUNTY SURVEYOR
700 HALL OF RECORDS

Do not extend notes this side of this line

NOTE: ANY ADDITIONS OR CHANGES ON THIS SHEET MUST BE MADE OR CIRCLED IN RED INK, WITH DATE AND NAME OF PERSON MAKING CHANGE

FORM 247 10M 11-35

RETURN TO
LOS ANGELES COUNTY SURVEYOR
700 HALL OF RECORDS

Note: Any Additions or Changes on This Sheet Must be Made or Circled in **Red Ink** With Date and Name of Person Making Change.

Do not extend notes this side of this line

Notes Ck'd by
Map No.
Office Work
Checked
Date

Survey of
W. O.
Surveyed by
Notes
Indexed

Tape No. Std.
Date
°F.

F.B. PG.

RETURN TO
LOS ANGELES COUNTY SURVEYOR
700 HALL OF RECORDS

Note: Any Additions or Changes on This Sheet Must be Made or Circled in **Red Ink** With Date and Name of Person Making Change.

Do not extend notes this side of this line

F.B._____ PG._____

Notes Ck'd by McPherson	Survey of Linda Vista FTT
Map No. B-1395.	W. 08177 Tape No. ____ St'd 84°F.
Office Work F. A. W.	Surveyed by R L Willey
Checked	Notes Willey Date [illegible]
Date	Indexed A. C. Johnson 4-16-37

F.B. 687 PG. 51

LINDA VISTA F.T.T.

MARCH 1937

PARTY

R. L. Willey

H. [illegible]

O B Stewart

L. R. McGuire

C.S. B-1395

Note: Any Additions or Changes on This Sheet Must be Made or Circled in Red Ink With Date and Name of Person Making Change.

Do not extend notes this side of this line

RETURN TO
LOS ANGELES COUNTY SURVEYOR
700 HALL OF RECORDS

FORM 247 10M 11-35

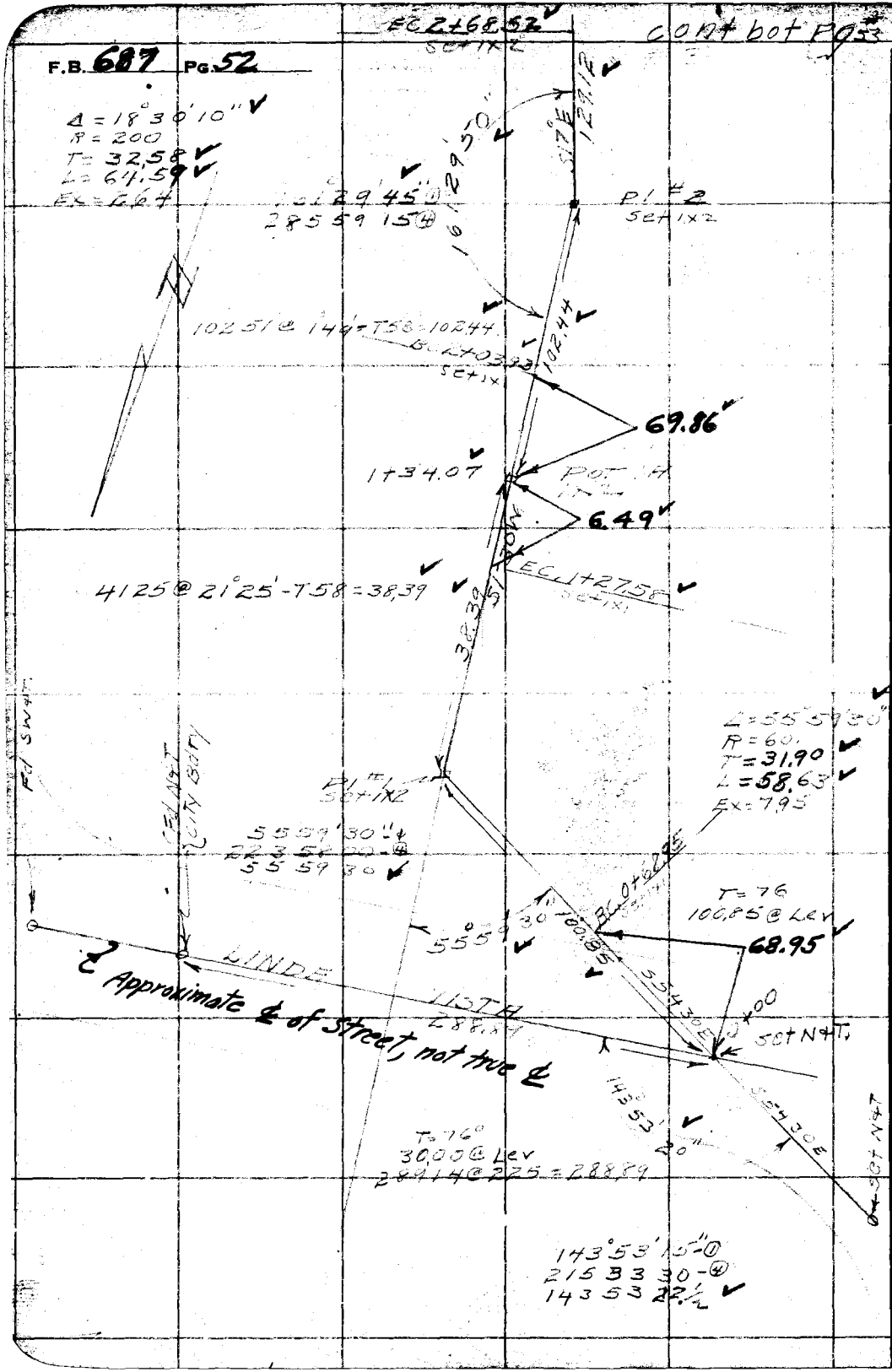

RETURN TO
LOS ANGELES COUNTY SURVEYOR
700 HALL OF RECORDS

Do not extend notes this side of this line

Note: Any Additions or Changes on This Sheet Must be Made or Circled in Red Ink With Date and Name of Person Making Change.

3

Notes Ck'd by McPherson	Survey of Lind & Vista Ft	F.B. 687	Pg. 53
Map No. B-1395	W. 08177 Tape No. ____ St'd ____ °F.		
Office Work F. A. W.	Surveyed by R. L. Willey		
Checked McPherson	Notes Willey Date 3-11-37		
Date Oct. 1938	Indexed A. C. Johnson		

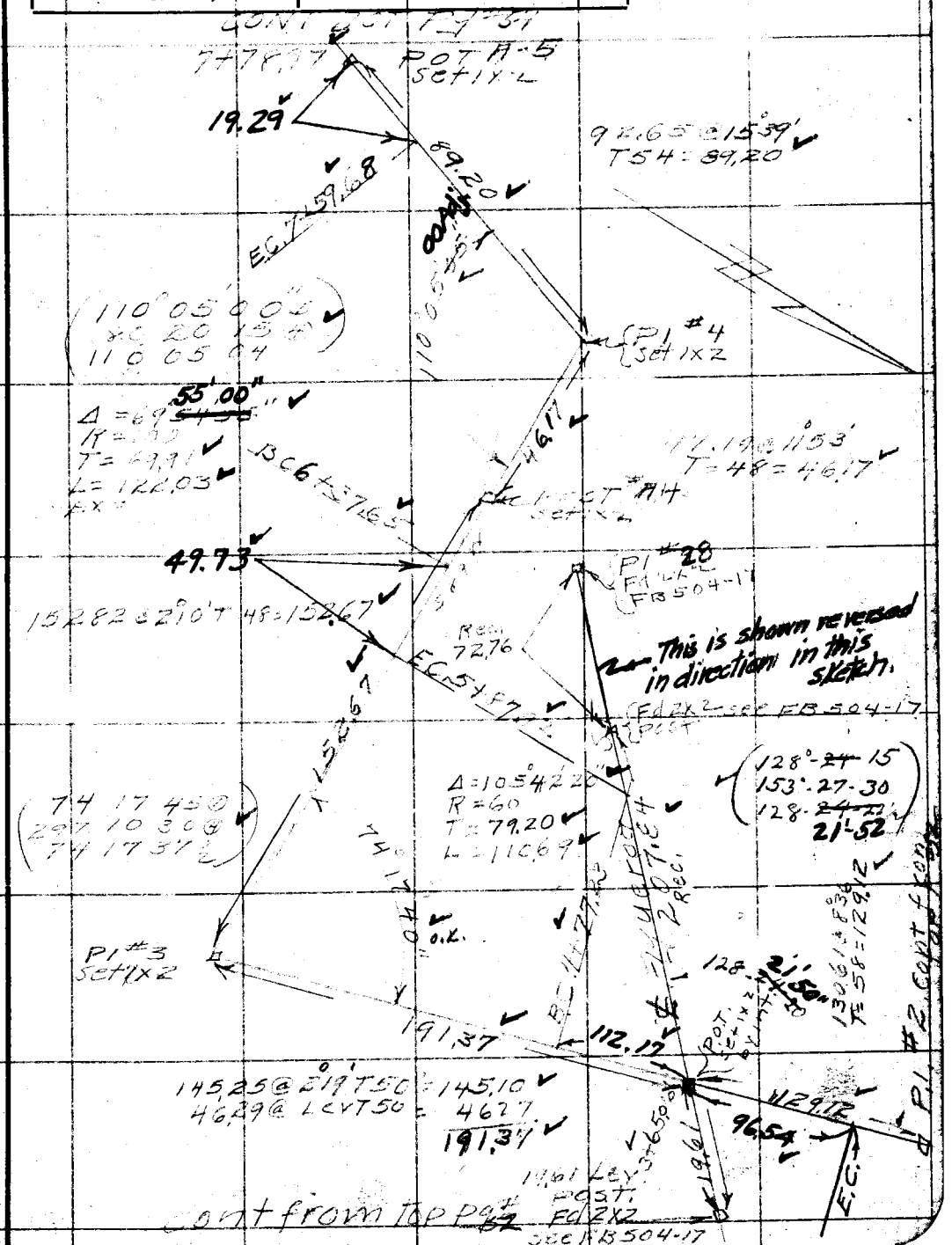

Note: Any Additions or Changes on This Sheet Must be Made or Circled in Red Ink With Date and Name of Person Making Change.

Do not extend notes this side of this line

RETURN TO
LOS ANGELES COUNTY SURVEYOR
700 HALL OF RECORDS

FORM 247 10M 11-38

F.B. 687 PG. 54

CONT R. BOT P-55

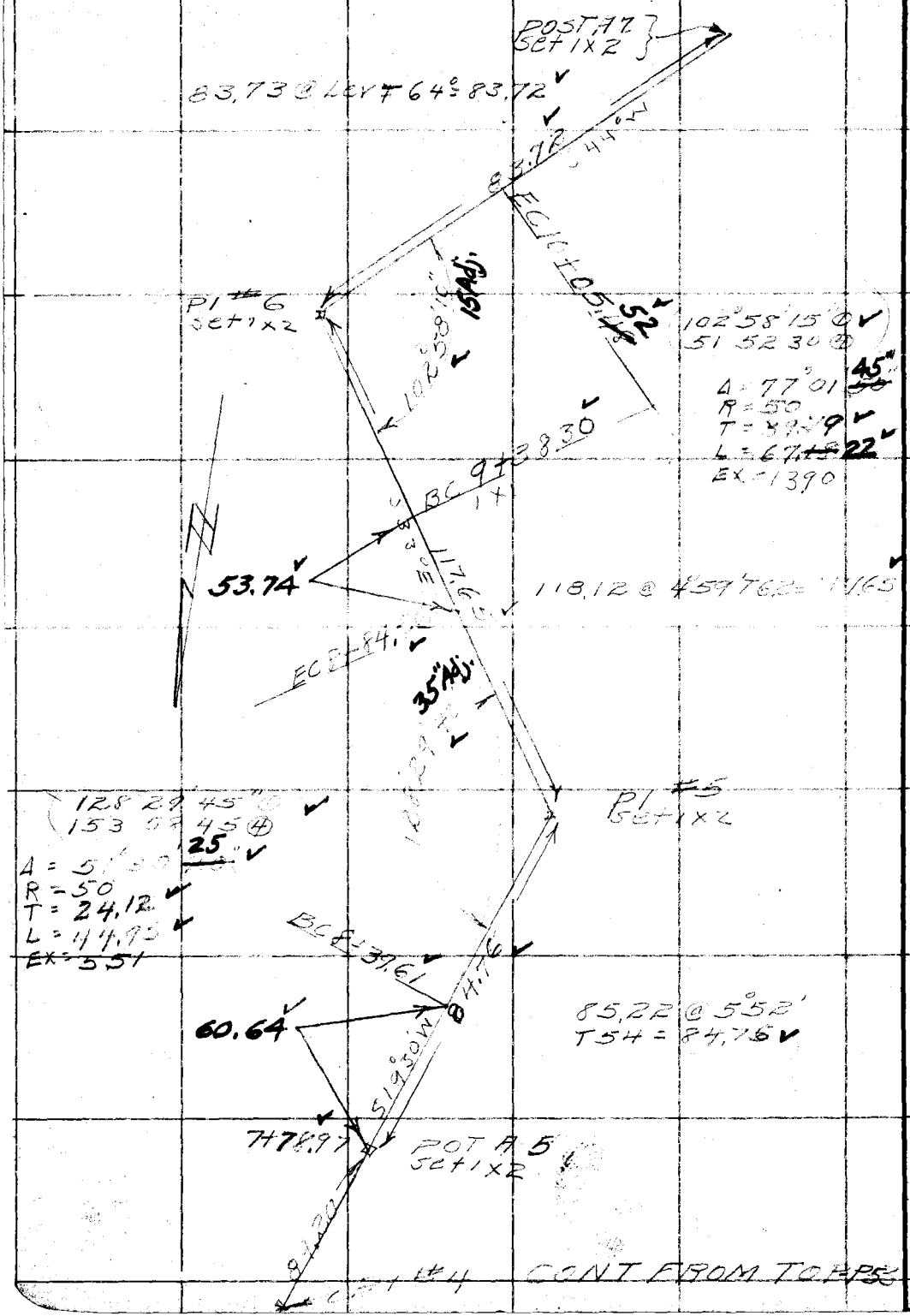

RETURN TO
LOS ANGELES COUNTY SURVEYOR
700 HALL OF RECORDS

Note: Any Additions or Changes on This Sheet Must be Made or Circled in Red Ink With Date and Name of Person Making Change.

Do not extend notes this side of this line

Notes Ck'd by McPherson	Survey of Linda Vista FTT
Map No. B-1395	W. O. 8177 Tape No. — St'd 84°F.
Office Work F. A. W.	Surveyed by R L Willey
Checked McPherson	Notes Willey Date 3-15-37
Date Oct. 1938.	Indexed A. C. Johnson

F.B. 687 PG. 55

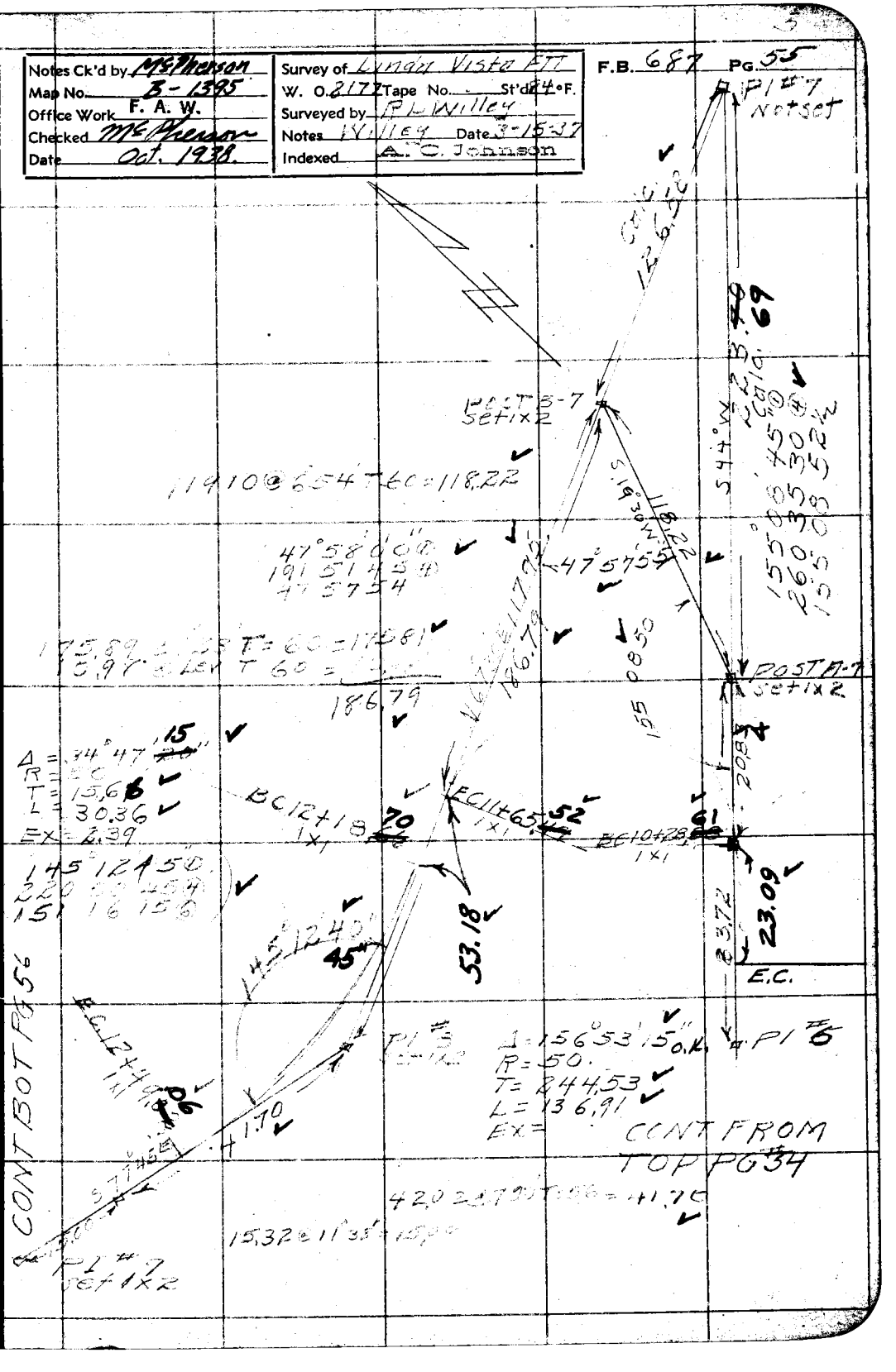

Note: Any Additions or Changes on This Sheet Must be Made or Circled in Red Ink With Date and Name of Person Making Change.

Do not extend notes this side of this line

RETURN TO
LOS ANGELES COUNTY SURVEYOR
700 HALL OF RECORDS

FORM 247 10M 11-35

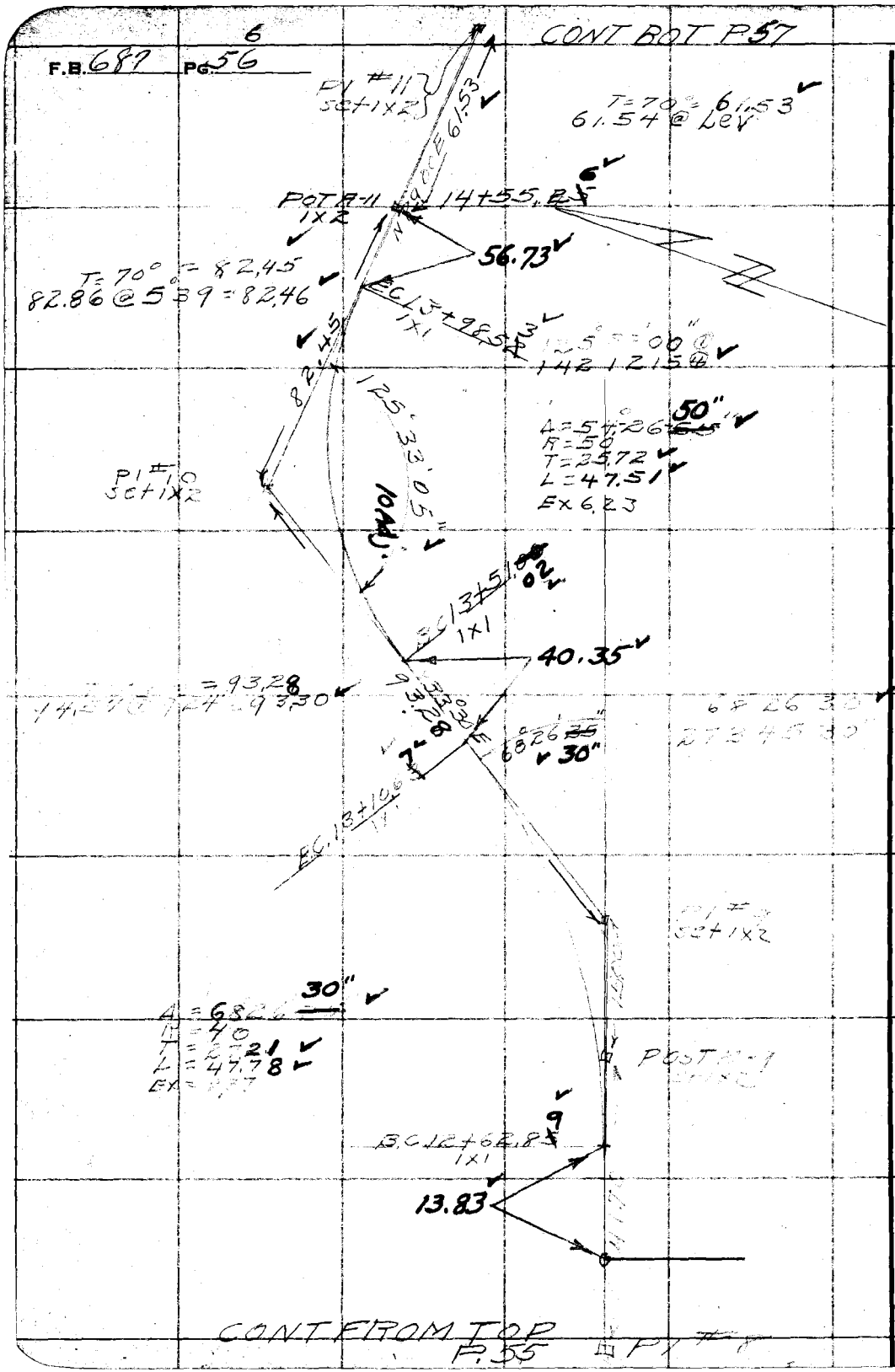

RETURN TO
LOS ANGELES COUNTY SURVEYOR
700 HALL OF RECORDS

Note: Any Additions or Changes on This Sheet Must be Made or Circled in Red Ink With Date and Name of Person Making Change.

Do not extend notes this side of this line

Notes Ck'd by McPherson	Survey of Linda Vista Fit
Map No. B-1395	W. O. 8122 Tape No. 22 St'd 84°F.
Office Work F. A. W.	Surveyed by R. L. Wiley
Checked McPherson	Notes Wiley Date 3-18-38
Date Oct. 1938	Indexed A. C. Johnson

F.B. 687 Pg 57

Note: Any Additions or Changes on This Sheet Must be Made or Circled in Red Ink With Date and Name of Person Making Change.

Do not extend notes this side of this line

RETURN TO
LOS ANGELES COUNTY SURVEYOR
700 HALL OF RECORDS

FORM 247 10M 11-35

CONT BOT PG 56

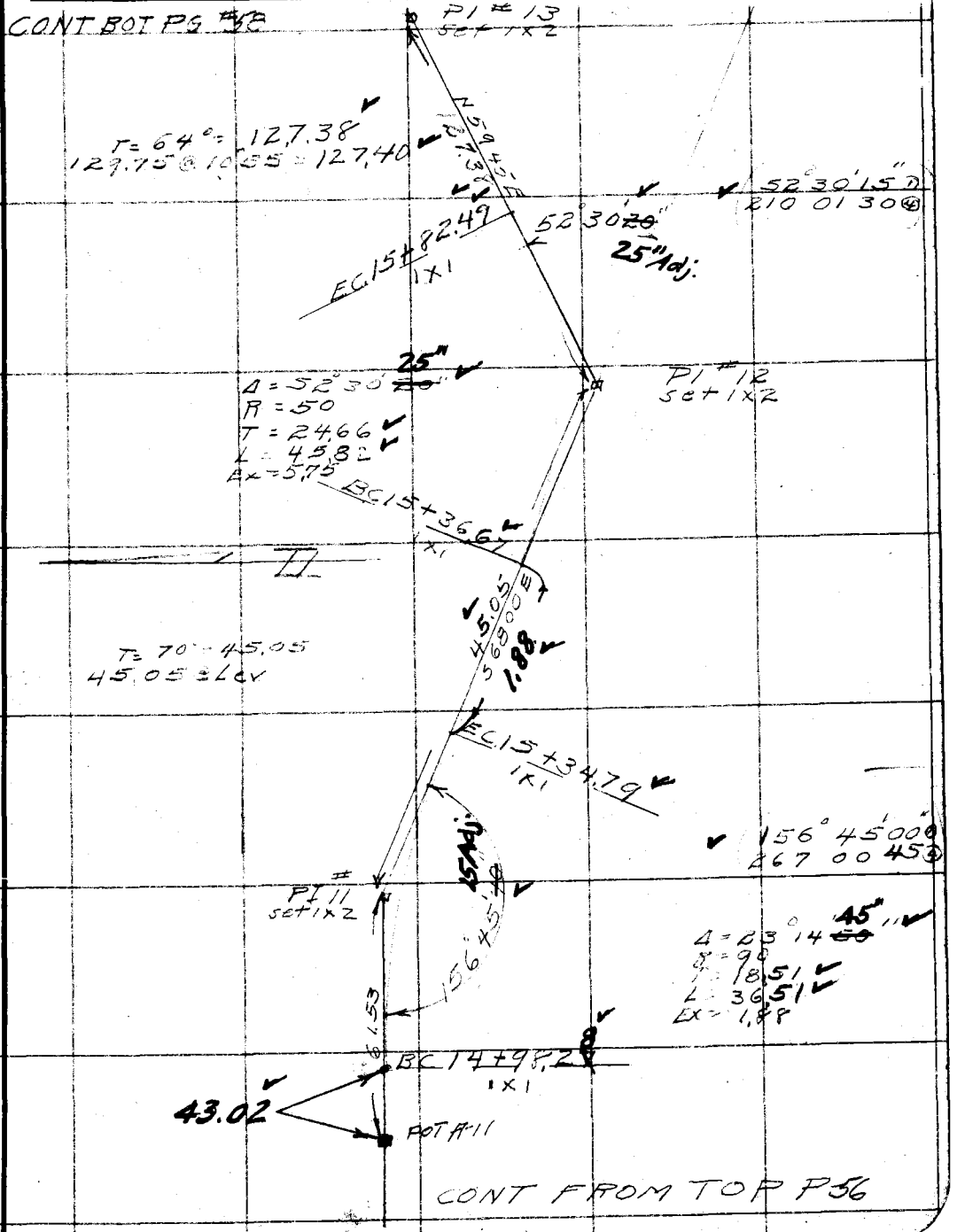

F.B. 687 PG. 58

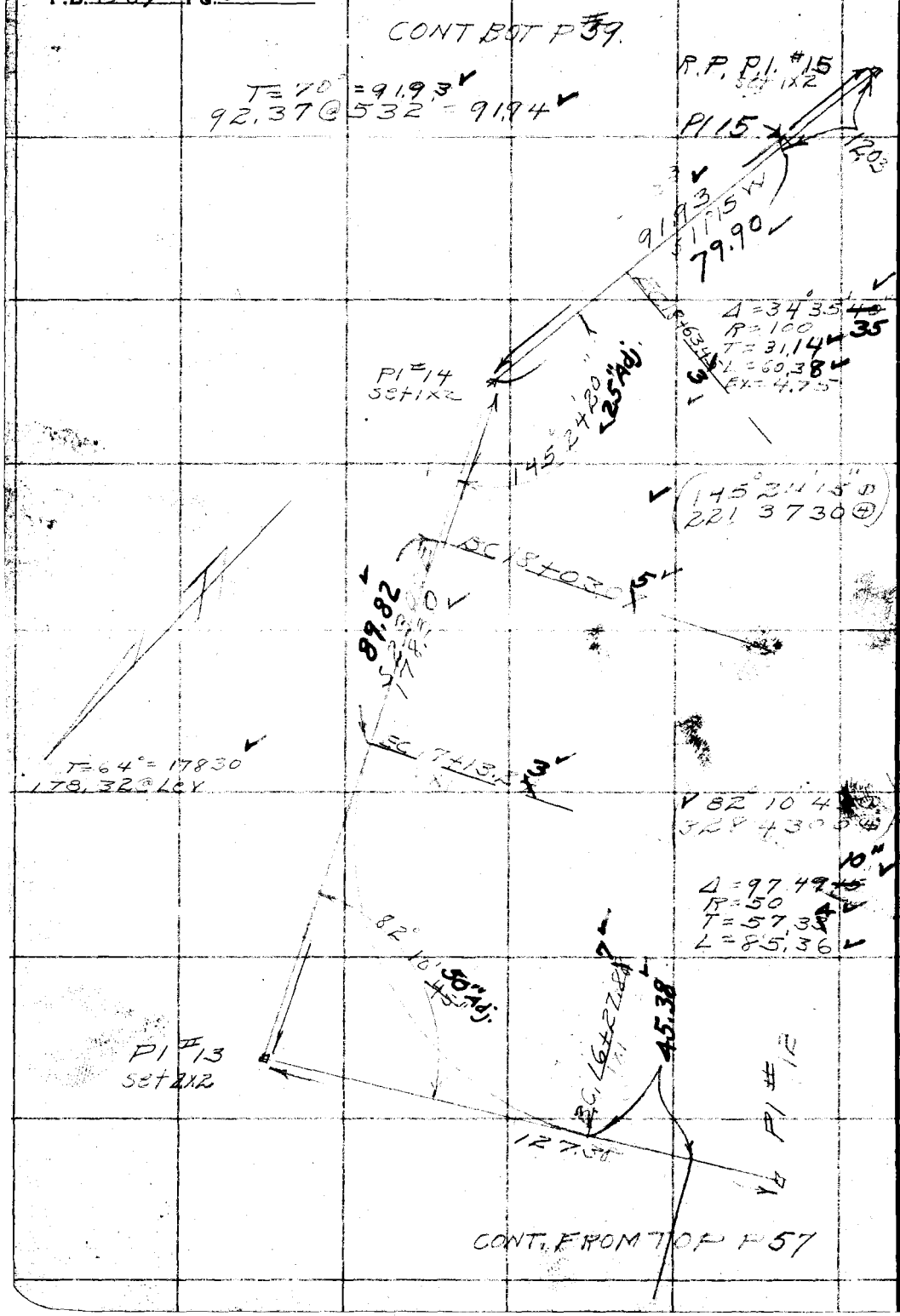

RETURN TO
LOS ANGELES COUNTY SURVEYOR
700 HALL OF RECORDS

Do not extend notes this side of this line

Note: Any Additions or Changes on This Sheet Must be Made or Circled in Red Ink With Date and Name of Person Making Change.

Notes Ck'd by McPherson	Survey of Linda Vista Ett
Map No. B-1395	W. O. 8172 Tape No. ____ St'd ____ °F.
Office Work F. A. W.	Surveyed by R. L. Willey
Checked McPherson	Notes Willey Date 3-26-38
Date Oct. 1938.	Indexed C. Johnson

F.B. 687 Pg. 59

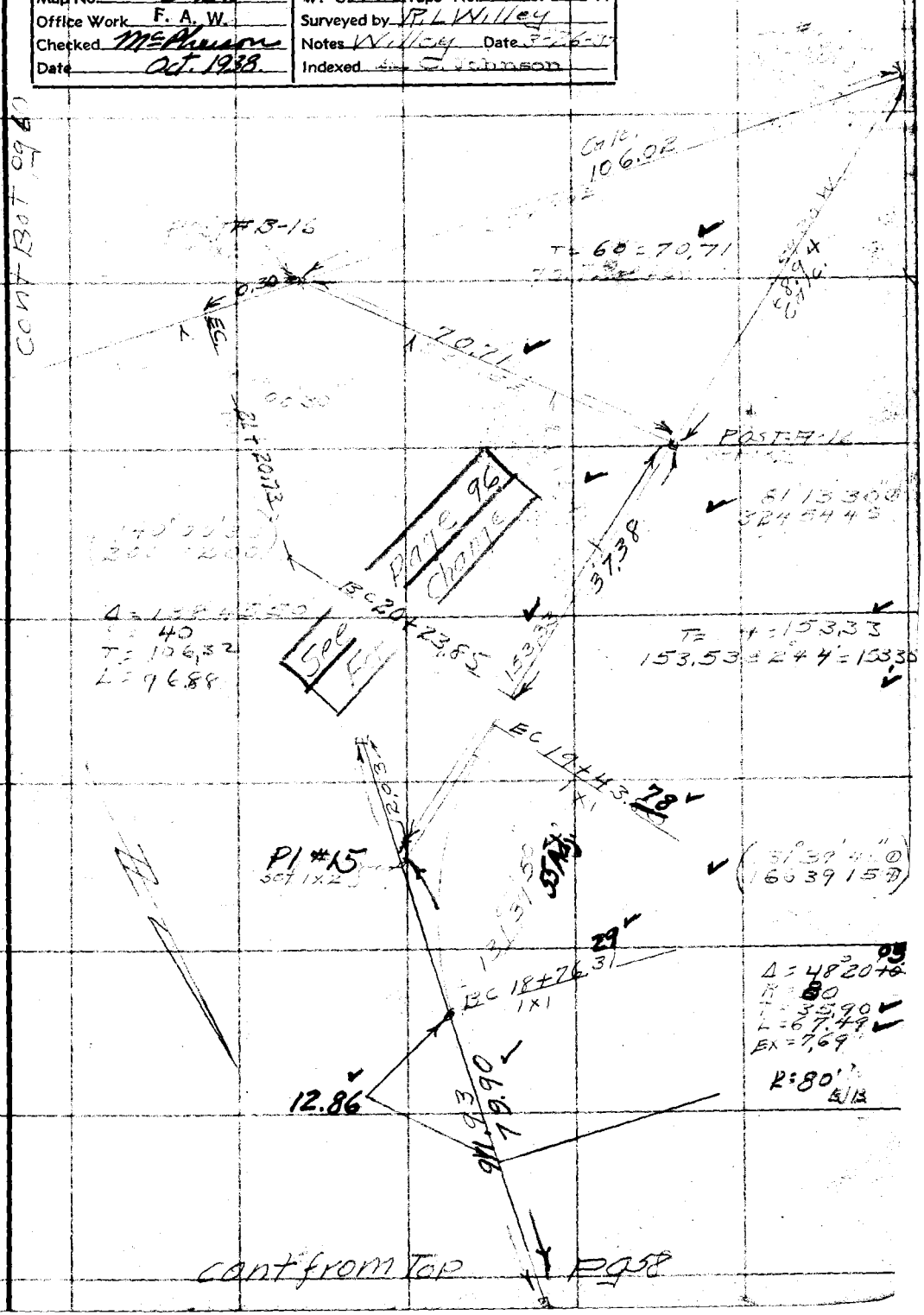

Note: Any Additions or Changes on This Sheet Must be Made or Circled in Red Ink With Date and Name of Person Making Change.

Do not extend notes this side of this line

RETURN TO
LOS ANGELES COUNTY SURVEYOR
700 HALL OF RECORDS

FORM 247 10M 11-38

F.B. 687 PG. 60

Cont Bot Pg #4

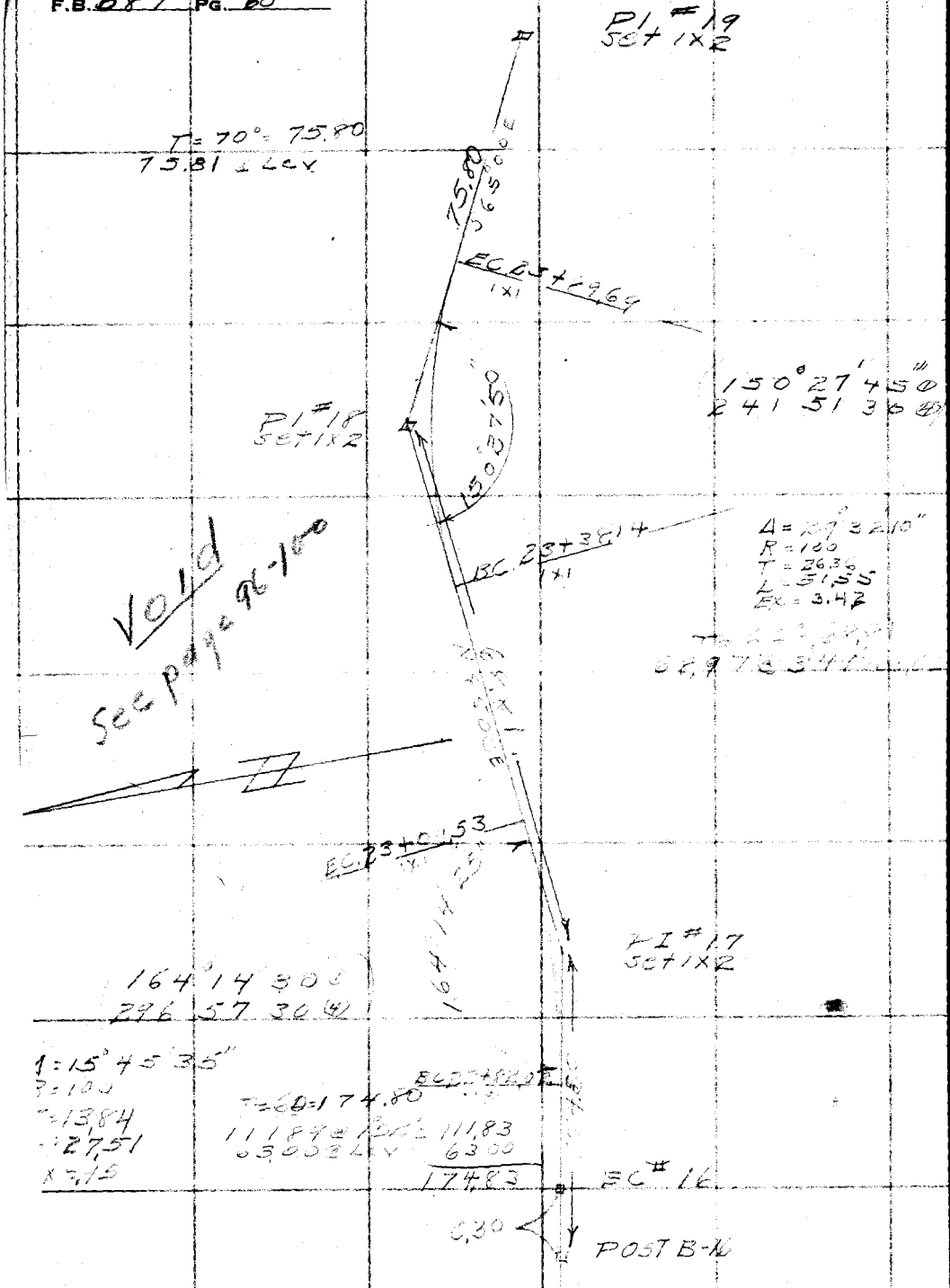

Cont from Left Pg 59

RETURN TO
LOS ANGELES COUNTY SURVEYOR
700 HALL OF RECORDS

Note: Any Additions or Changes on This Sheet Must be Made or Circled in Red Ink With Date and Name of Person Making Change.

Do not extend notes this side of this line

Notes Ck'd by	Survey of Linda Vista FTT
Map No.	W. O. 8177 Tape No. 22 St'd 84°F.
Office Work	Surveyed by R L Willey
Checked	Notes Willey Date 4-26-27
Date	Indexed A. C. Johnson

F.B. 687 PG. 61

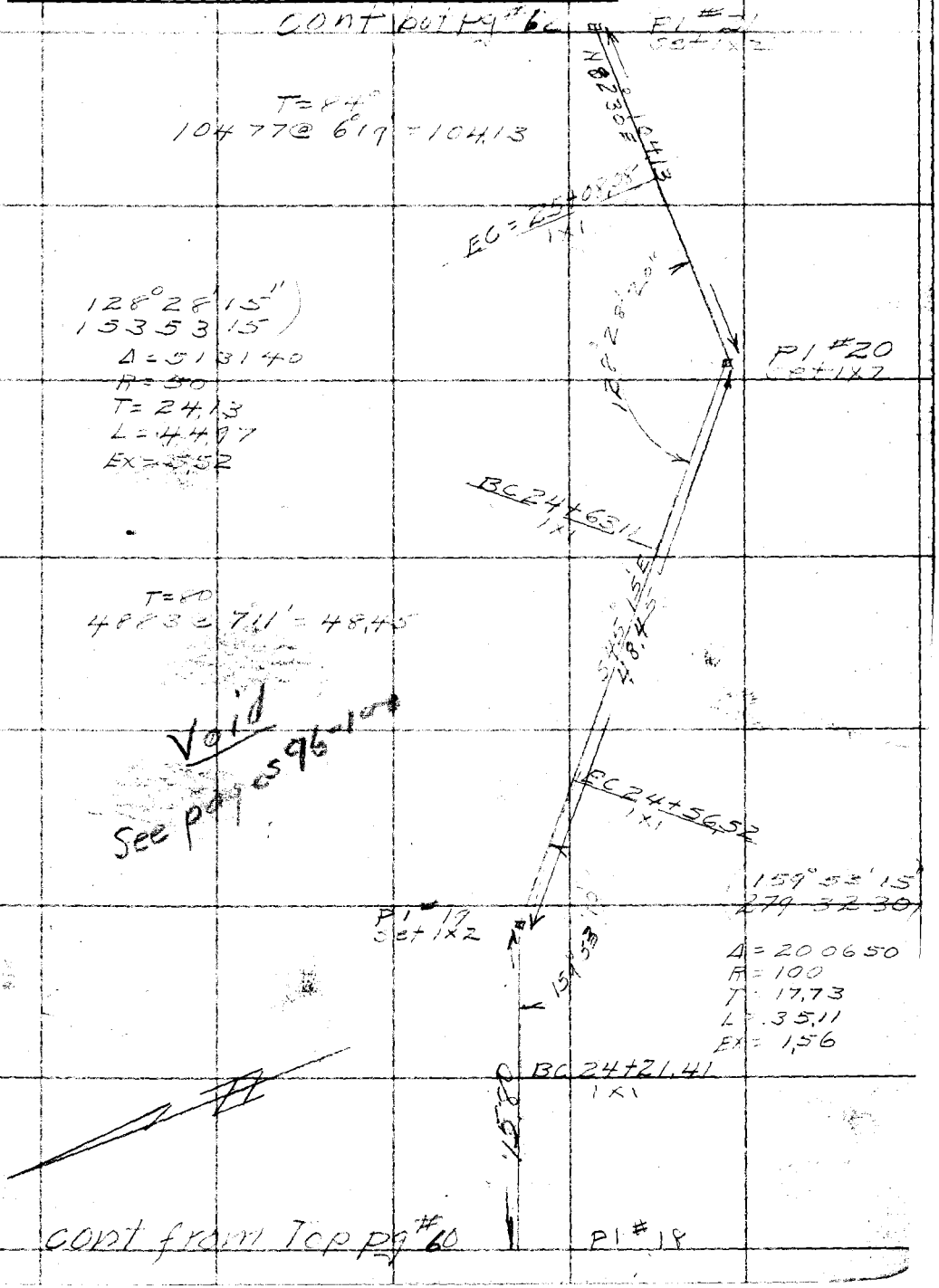

Note: Any Additions or Changes on This Sheet Must be Made or Circled in Red Ink With Date and Name of Person Making Change

Do not extend notes this side of this line

RETURN TO
LOS ANGELES COUNTY SURVEYOR
700 HALL OF RECORDS

FORM 247 10M 11-35

RETURN TO
LOS ANGELES COUNTY SURVEYOR
700 HALL OF RECORDS

Note: Any Additions or Changes on This Sheet Must be Made or Circled in Red Ink With Date and Name of Person Making Change.

Do not extend notes this side of this line

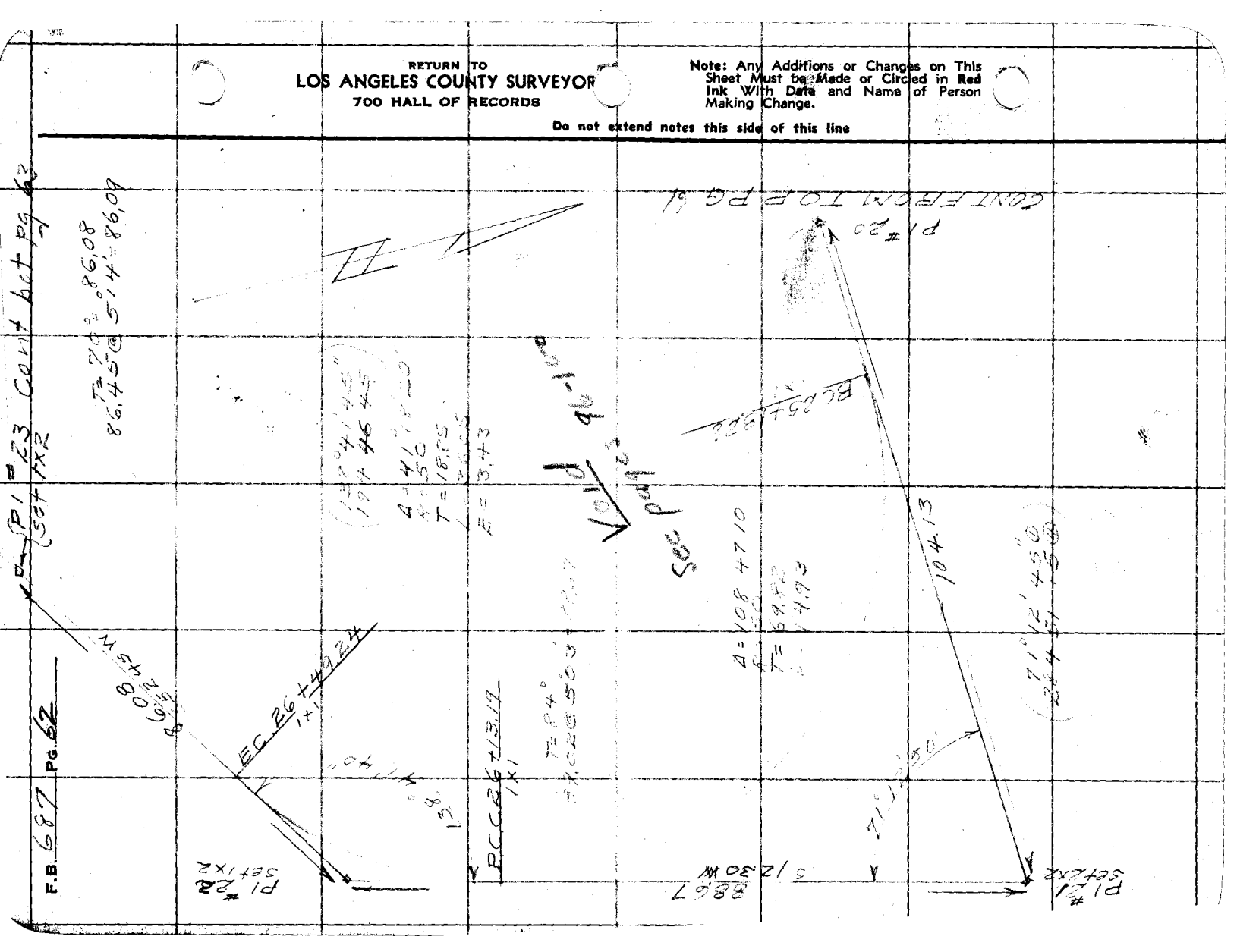

Notes Ck'd by	Survey of Linda Vista FT.
Map No.	W. O. 8177 Tape No. 22 St'd 84 °F.
Office Work	Surveyed by R. L. Willey
Checked	Notes Willey Date 3-31-[illegible]
Date	Indexed C. Johnson

F.B. 687 PG. 63

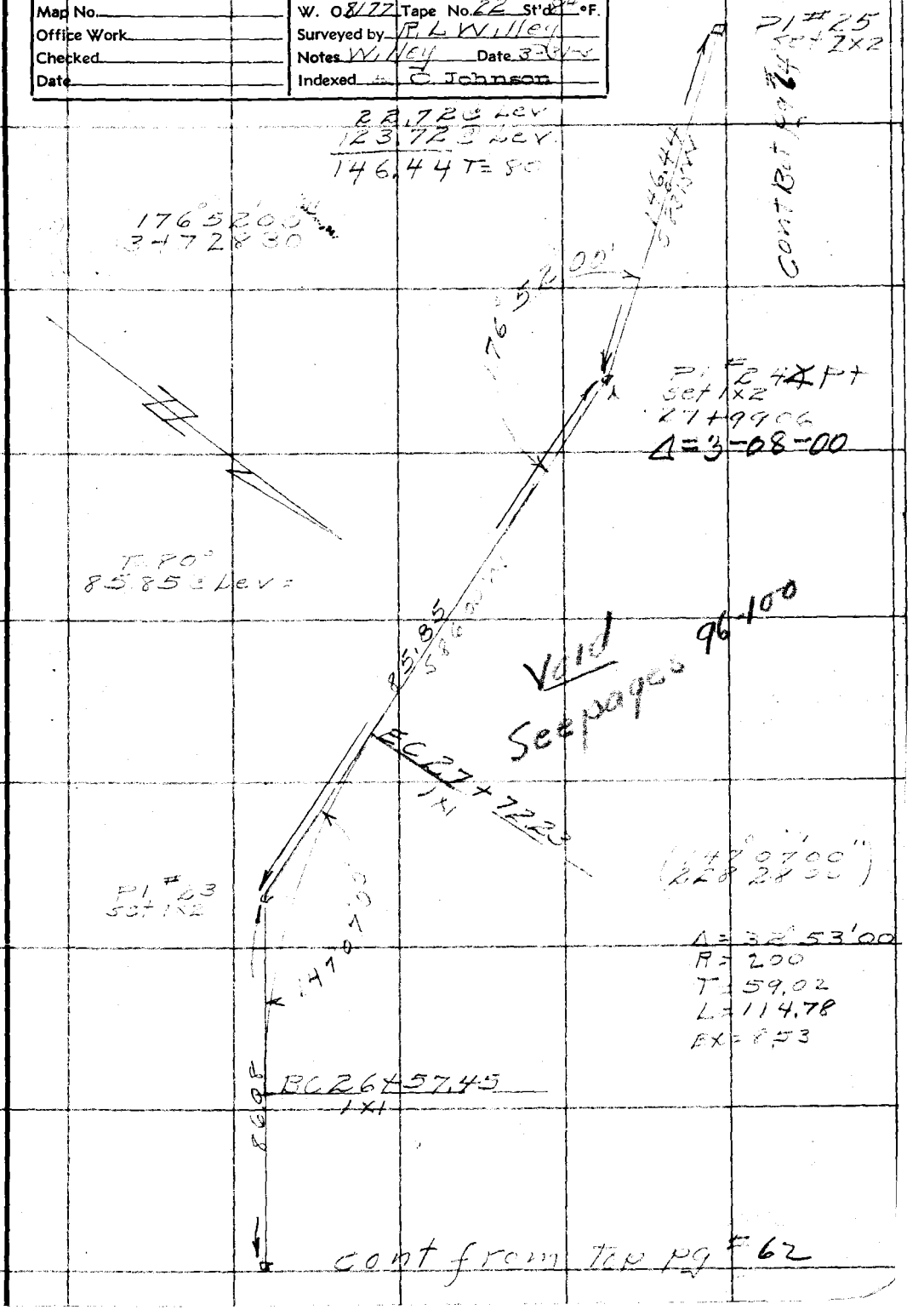

Note: Any Additions or Changes on This Sheet Must be Made or Circled in Red Ink With Date and Name of Person Making Change.

Do not extend notes this side of this line

RETURN TO
LOS ANGELES COUNTY SURVEYOR
700 HALL OF RECORDS

FORM 247 10M 11-38

F.B. 687 PG. 64

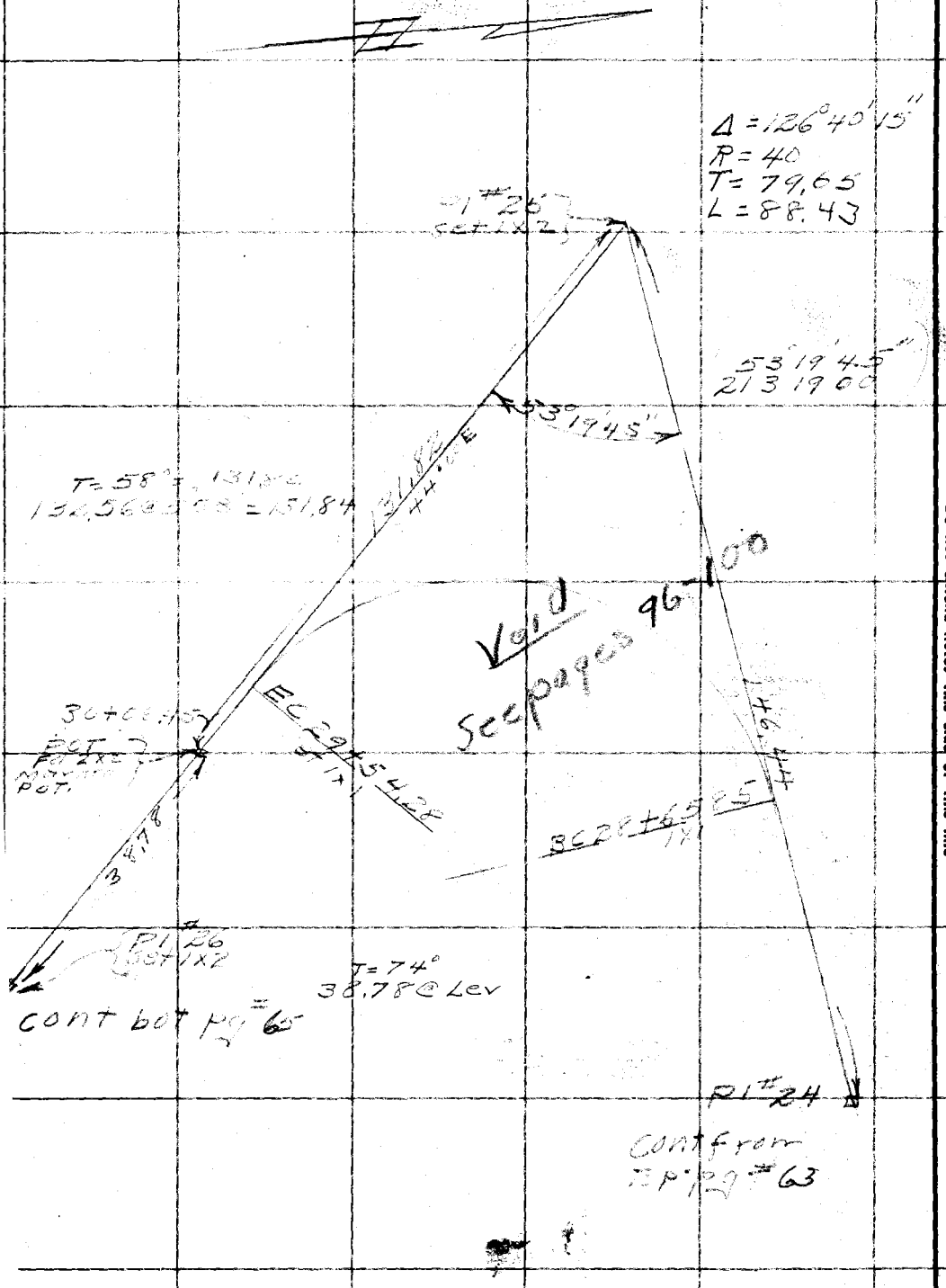

RETURN TO
LOS ANGELES COUNTY SURVEYOR
700 HALL OF RECORDS

Note: Any Additions or Changes on This Sheet Must be Made or Circled in Red Ink With Date and Name of Person Making Change.

Do not extend notes this side of this line

Notes Ck'd by	Survey of Linda Vista Tr
Map No.	W. O. 2172 Tape No. 22 St'd 84 °F.
Office Work	Surveyed by R.L. Willey
Checked	Notes Willey Date 4-1-37
Date	Indexed A. C. Johnson

F.B. 687 PG. 65

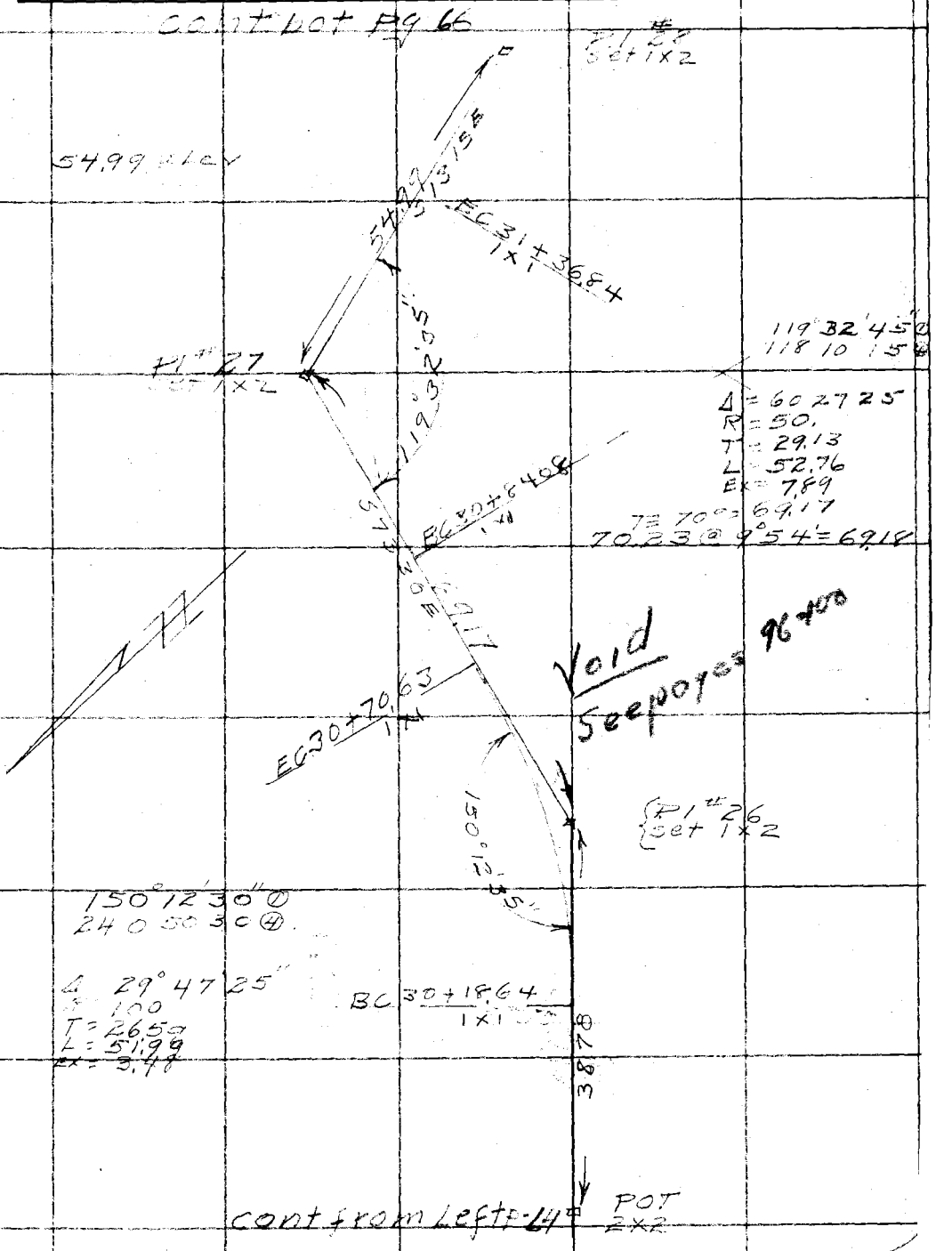

Note: Any Additions or Changes on This Sheet Must be Made or Circled in Red Ink With Date and Name of Person Making Change.

Do not extend notes this side of this line

RETURN TO
LOS ANGELES COUNTY SURVEYOR
700 HALL OF RECORDS

FORM 247 10M 11-35

F.B. 687 PG. 66

cont bot Pg #67

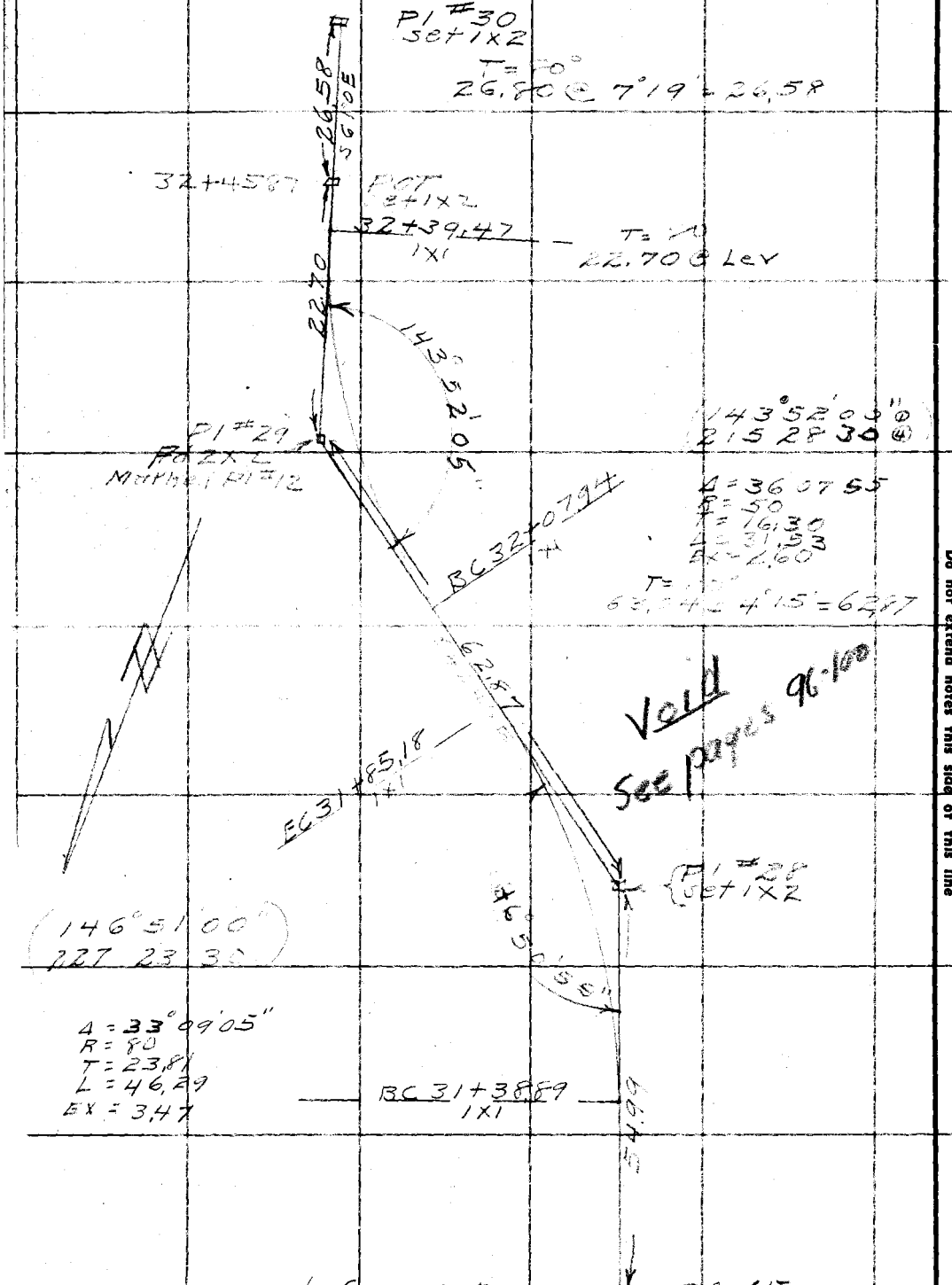

RETURN TO
LOS ANGELES COUNTY SURVEYOR
700 HALL OF RECORDS

Do not extend notes this side of this line

Note: Any Additions or Changes on This Sheet Must be Made or Circled in Red Ink With Date and Name of Person Making Change.

Notes Ck'd by	Survey of Linda Vista III
Map No.	W. O. 8122 Tape No. 22 St'd 27°F.
Office Work	Surveyed by R L Willey
Checked	Notes Willey Date
Date	Indexed A. C. Johnson

F.B. 687 PG. 67

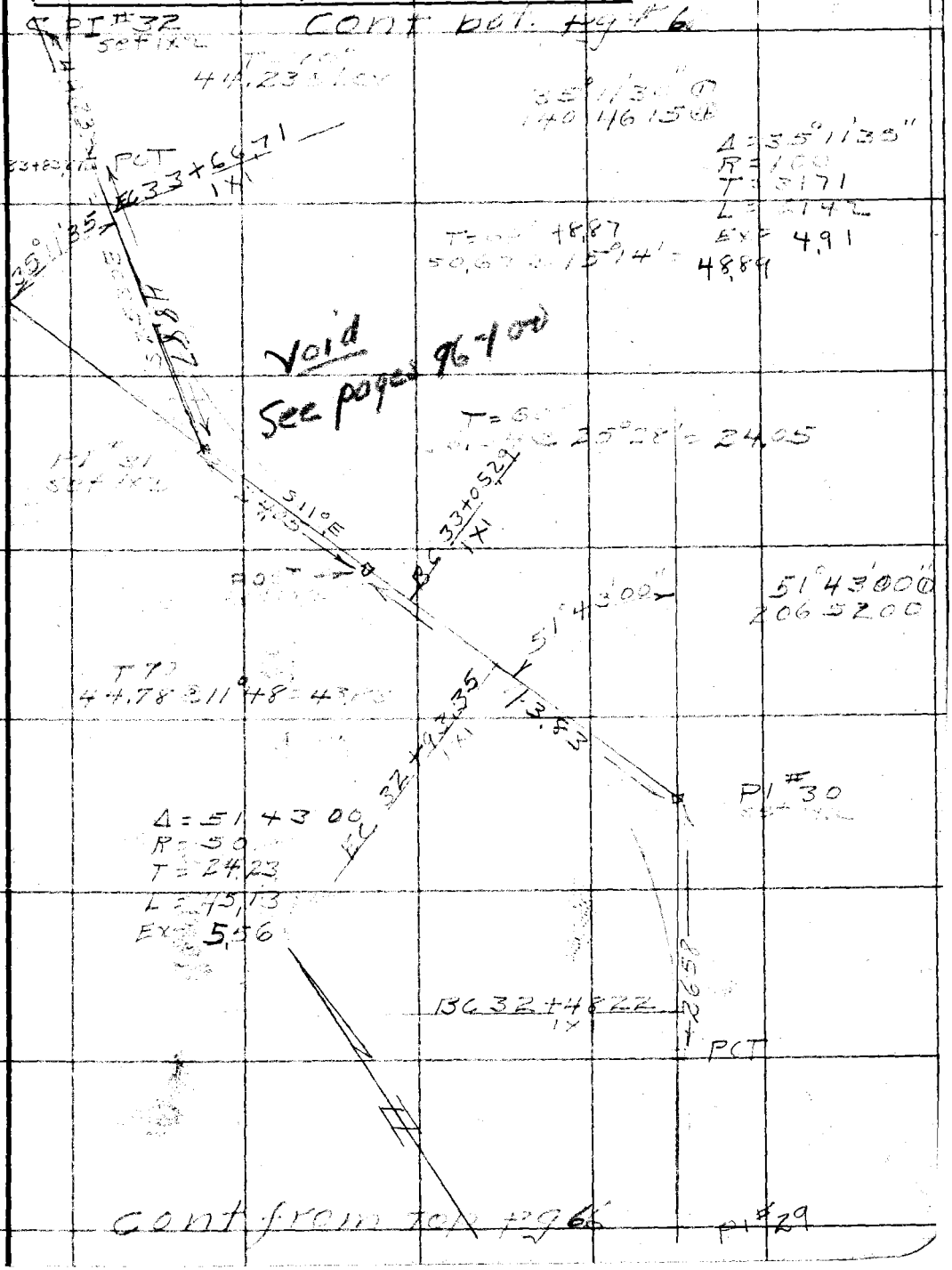

Note: Any Additions or Changes on This Sheet Must be Made or Circled in Red Ink With Date and Name of Person Making Change.

Do not extend notes this side of this line

RETURN TO
LOS ANGELES COUNTY SURVEYOR
700 HALL OF RECORDS

FORM 247 10M 11-38

F.B. 687 PG. 68

CONT LEFT SIDE P69

T = 68°
[illegible] @ 15°07' = 35.69

PI #34
SC+1x2

36+22.21

POT
SC+1x2

T 68° = [illegible]
[illegible] = 83.26

35+82.11
1x1

95° 25' 00"
33 39 45

Δ = 213500
R = 50
T = 43.15
L = 71.19

PI #33
SC+1x2

35+10.92

T = 65° = 127.24
128.42 @ 7°45' = 127.25

[illegible]
[illegible]

34+45.16
1x1

Void
See pages 96-100

PI #32
SC+1x2

Δ = [illegible]
R = 60
T = 18.33
L = 35.59
EX = 2.74

BC 34+09.57
1x1

POT

cont from Top pg 67



RETURN TO
LOS ANGELES COUNTY SURVEY
700 HALL OF RECORDS

Note: Any Additions or Changes on This Sheet Must be Made or Circled in Red Ink With Date and Name of Person Making Change.

Do not extend notes this side of this line

Notes Ck'd by	Survey of Linda Vista FTT
Map No.	W. O. 8177 Tape No. 22 St'd 84 °F.
Office Work	Surveyed by R. L. Willey
Checked	Notes 180 Key Date 4-2-37
Date	Indexed A. C. Johnson

F.B. 687 Pg. 69

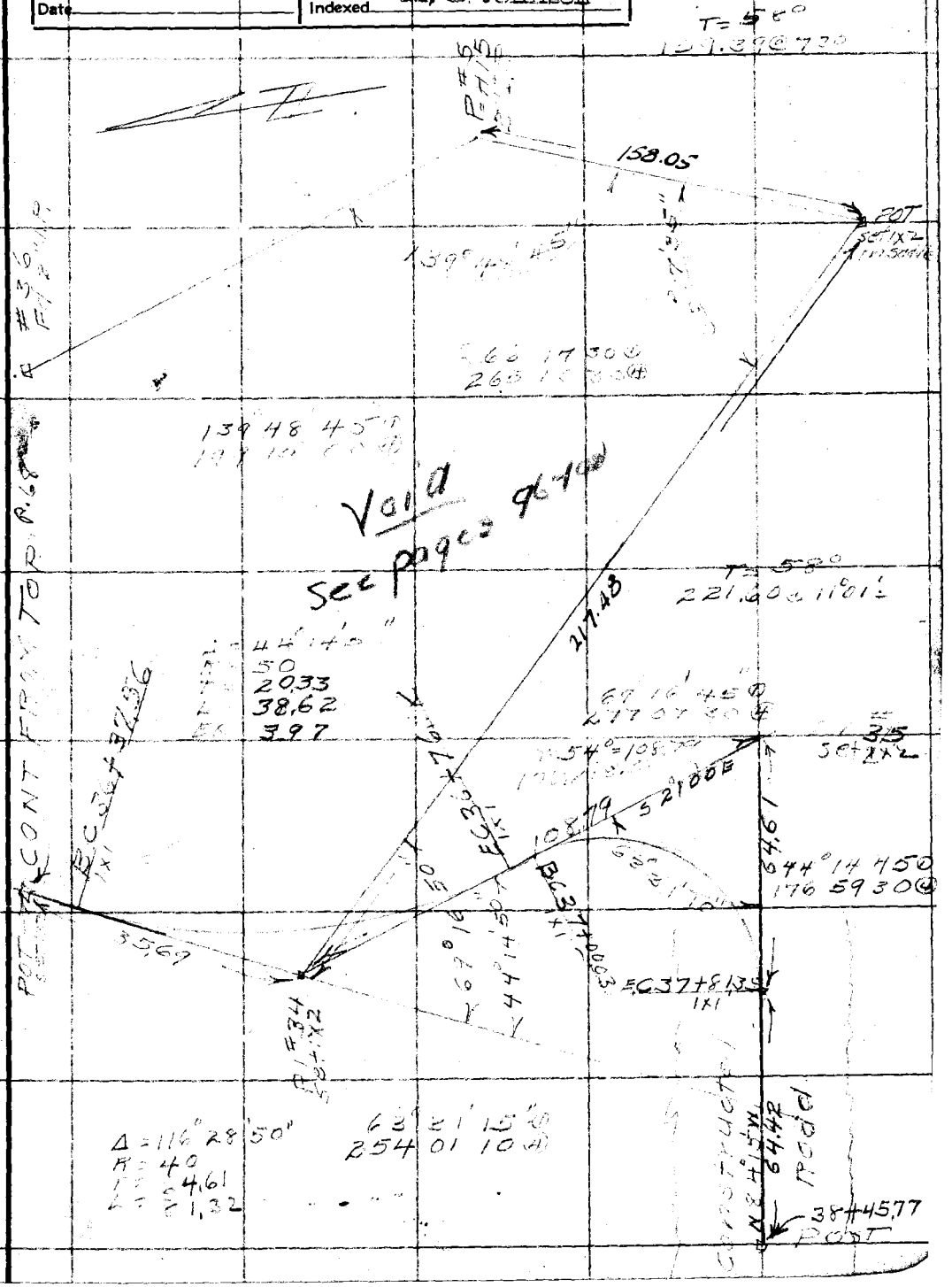

Note: Any Additions or Changes on This Sheet Must be Made or Circled in Red Ink With Date and Name of Person Making Change.

Do not extend notes this side of this line

RETURN TO
LOS ANGELES COUNTY SURVEYOR
700 HALL OF RECORDS

FORM 247 10M 11-35

RETURN TO
LOS ANGELES COUNTY SURVEYOR
700 HALL OF RECORDS

Note: Any Additions or Changes on This Sheet Must be Made or Circled in **Red Ink** With Date and Name of Person Making Change.

Do not extend notes this side of this line

F.B. 687 Pg. 70

FORM 247 10M 11-38

RETURN TO
LOS ANGELES COUNTY SURVEYOR
700 HALL OF RECORDS

Note: Any Additions or Changes on This Sheet Must be Made or Circled in Red Ink With Date and Name of Person Making Change.

Do not extend notes this side of this line

Notes Ck'd by
Map No.
Office Work
Checked
Date

Survey of
W. O. Tape No. Std. °F.
Surveyed by
Notes Date
Indexed R. C. Johnson

F.B. 684 PG. 71

RETURN TO
LOS ANGELES COUNTY SURVEYOR
700 HALL OF RECORDS

Note: Any Additions or Changes on This Sheet Must be Made or Circled in **Red Ink** With Date and Name of Person Making Change.

Do not extend notes this side of this line

F.B. 660 PG. 72

Form 307 5M 11-35

PLEASE RETURN TO
LOS ANGELES COUNTY SURVEYOR
700 HALL OF RECORDS

NOTE: ANY ADDITIONS OR CHANGES ON THIS SHEET MUST BE MADE OR CIRCLED IN RED INK, WITH DATE AND NAME OF PERSON MAKING CHANGE

Do not extend notes this side of this line

STATION	B. S.	H. I.	F. S.	ELEV.	Grade	Tangent	Grade	℄	Grade	Tangent
		PROFILE ℄			LINE [illegible]					
BM [illegible]				[illegible]	[illegible]					
	0 [illegible]	1341,595								
			1[illegible]	1329,[illegible]						
	0 [illegible]	1[illegible]								
			[illegible]	1318,[illegible]						
	1 0[illegible]	1[illegible]								
[illegible]			[illegible]	1044	[illegible]					
0+40				1114	Bot Gutter Line [illegible]					
0+55			[illegible]	1314	1312.45			C07		
B.C. 0+[illegible]			[illegible]	114	1313.[illegible]			F23		
[illegible]			[illegible]	111	13[illegible]			F53		
T.P.			[illegible]	[illegible]						
	4.065	1[illegible]								
[illegible]			[illegible]	247	1[illegible]	C115/118		C5 7	92	
6 R			96	210						
1+34.0V			43	263	1319.[illegible]			C6 7		
1+50			[illegible]	283	13[illegible]	C112/115		C7 3	182	
6.R			43	263						

1+50

1+09.75

Profile No. ____ Notes Red. ____ Plotted ____ Job No. E177 Division No. ____ F. B. 687 Pg. 73

X-Sec. No. ____ Date ____ Date ____ Survey of Linda Vista [illegible]

Notes Chkd. ____ Checked ____ Survey by [illegible] Notes [illegible] Date [illegible]

Date ____ Date ____ Map No. ____ Indexed A. C. Johnson Date ____

Form 307 5M 11-35

PLEASE RETURN TO
LOS ANGELES COUNTY SURVEYOR
700 HALL OF RECORDS

NOTE: ANY ADDITIONS OR CHANGES ON THIS SHEET MUST BE MADE OR CIRCLED IN RED INK, WITH DATE AND NAME OF PERSON MAKING CHANGE

Do not extend notes this side of this line

STATION	B. S.	H. I.	F. S.	ELEV.	[illegible]	[illegible]	[illegible]	[illegible]	[illegible]	[illegible]
1+75		[illegible]	[illegible]	277	[illegible]	C85/103		C45	12 3	
6 R			52	254						
2+00			[illegible]	274	[illegible]			C19		
6 R			[illegible]	[illegible]						
[illegible]			[illegible]							
[illegible]			[illegible]	276	[illegible]	C64/93		C18	4 4	
[illegible]			[illegible]	249						
[illegible]			[illegible]	296	[illegible]	C45/82		C09	1 8	2+50
			[illegible]	271						
E.C.			52	323	[illegible]	C40/82		C03	1 0	
[illegible]			[illegible]	29[illegible]						
2+[illegible]			[illegible]	32[illegible]	[illegible]	C40/80		C04	1 2	
[illegible]			79	[illegible]						
2+[illegible] P.D.F.			77	[illegible]	[illegible]		13 5	F47		
6 R			[illegible]	[illegible]						
3+10			[illegible]	34[illegible]	36.00			F21		
6 R			[illegible]	345						
[illegible]			[illegible]	[illegible]						
	11 410	1 49 210								
3+35			[illegible]	423	[illegible]	C54/87		C30	4 6	

Profile No. ____ X-Sec. No. ____
Plotted ____ Date ____ Checked ____ Date ____
Notes Red ____ Date ____ Notes Chkd. ____ Date ____
Job No. 8177 Division No. ____
Survey of Linda Vista FT
Survey by R. Wilson Notes ____
Indexed A. C. Johnson Date ____
F.B. 687 Pg. 74

Form 307 5M 10-34

PLEASE RETURN TO
LOS ANGELES COUNTY SURVEYOR
700 HALL OF RECORDS

NOTE: ANY ADDITIONS OR CHANGES ON THIS SHEET MUST BE MADE OR CIRCLED IN RED INK, WITH DATE AND NAME OF PERSON MAKING CHANGE

Do not extend notes this side of this line

STATION	B. S.	H. I.	F. S	ELEV.	Grade Elev	Top Cut Left	Grade Left	℄	Grade Right	Top Cut Right	
3+65		1349.210	2 8	46 4	1342.66	C5 5/8 8		C3 7		C2 4/7 2	4+11
6.R.			4 0	45 2							
3+80			2 1	47 1	44.30	C4 2/8 1		C2 8		C2 2/7 1	
6.L.			2 7	46 5							
4+00			4 5	44 7	46.50		G8 0	F1 8			4+00
6 R.			5 3	43 9							
4+25 B.D.			5 1	44 1	46.83		9 2	F2 7			
6. R.			6 1	43 1							
4+45			6 0	49 2	47.10	C3 6/7 8		C2 1	5 2		
6 R			3 3	47 9							
T.P.			0 110	1349.100							
	10 75	1359.175									
4+70			7 2	52 0	47.43	C10 0/11 0		C4 6	10 2		
6 R			10 3	48 5							
4+77.33			6 1	53 1	47.53	C9 5/10 8		C5 6	11 4		
5+00			8 5	50 7	47.83	C8 0/10 0		C2 9	7 1		
6.R.			10 6	48 6							
5+25			13 0	46 2	48.16			F2 0			
5+45 B.D.			19 3	39 9	48.43			F8 5			
6.R.			20 4	38 8							
5+50			18 0	41.2	48.50			F7 3			5+50

+013 %

Profile No. ____ Notes Red. ____ Platted ____ Job No. 8177 Division No. ____ L.B. 6[illegible] No. [illegible]
X-Sec. No. ____ Date ____ Date ____ Survey of Linda Vista
Notes Chkd. ____ Checked ____ Survey by Willey Notes Willey Date 3-26-37
Date ____ Date ____ Map No. ____ Indexed A. C. Jo Dates



Form 307.5M 10-34

PLEASE RETURN TO
LOS ANGELES COUNTY SURVEYOR
700 HALL OF RECORDS

NOTE: ANY ADDITIONS OR CHANGES ON THIS SHEET MUST BE MADE OR CIRCLED IN RED INK, WITH DATE AND NAME OF PERSON MAKING CHANGE

Do not extend notes this side of this line

Profile No. ____ Notes Red ____ Division No. 177 Job. No. 6177 P.G.2

Survey of Linda Vista ETT Date ____ Notes ____ Date ____

Survey by P. Whitney Notes Whitney Checked ____ Date ____

Indexed A. C. Johnson Date 3-15-37 Notes Chkd. ____ Date ____

STATION	B. S.	H. I.	F. S	ELEV.	Grade Elev	Tangent Left	Grade Left	℄	Grade Right	Tangent Right
5+75			6 4	5 2 8	1350.75	C 6°/9°		C 2 1	4 6	
6 R			3 [illegible]	5 0 6						
T P			2.860	1356.315						
	8.150	1364.465								
EC 5+87.92			8 4	5 6 1	51.71	C 10 6/11 3		C 4 2	9 0	
6. R.			12 7	5 1 [illegible]						
6+00			7 5	5 7 [illegible]	53.00	C 9 5/10 [illegible]		C 4 0	7 3	
6. R.			11 4	5 3 1						
6+25			6 4	5 8 1	55.25	C 9 4/10 1		C 2 1	4 9	
6 R			9 7	5 4 [illegible]						
6+37.65			5 7	5 8 8	56.39	C 9 9/10 5		C 2 4	4 3	
6 R.			9 7	5 4 [illegible]						
6+50			4 1	6 0 4	57.50	C 9 5/10 [illegible]		C 2 9	4 6	
6 R			7 8	5 6 7						
T.P. POST A 4			3.575	1360.740	T B M. POST A-4					
	8.285	1369.175								
6+75			5 [illegible]	6 [illegible] 1	59.75	C 10 7/10 [illegible]		C 4 [illegible]	7 6	
6 R			8 [illegible]	6 1 2						
7+00			6 5	6 2 7	62.00	C 5 [illegible]/8 [illegible]		C 0 7	1 [illegible]	
6 R			9 9	5 9 3						
7+25			9 2	6 [illegible] 0	64.50		8°	F 4 5		

Form 307 5M 10-34

PLEASE RETURN TO
LOS ANGELES COUNTY SURVEYOR
700 HALL OF RECORDS

NOTE: ANY ADDITIONS OR CHANGES ON THIS SHEET MUST BE MADE OR CIRCLED IN RED INK, WITH DATE AND NAME OF PERSON MAKING CHANGE

Do not extend notes this side of this line

STATION	B. S.	H. I.	F. S	ELEV.	Grade Elev	Top of Left	Grade Left	℄	Grade Right	Top of Right	
		1369.175									
6R 5[illegible]			13 1	561							
7+5			3 9	653	1367.0		3 1	F1 1			
6R			5 [illegible]	643							
			2 27	1366.605							
	10.725	1377.630									
EC 7+5968			7 5	701	67.97	C8 2/10 0		C2 1	3 3		+10%
6.R			10 3	673							
7+79			2 7	749	69.90	C9 8/10 9		C5 0	9 5		
6.R			5 3	723							
8+00			4 1	735	72.00	C6 8/9 4		C1 5	2 0		
6.R			8 1	695							
8+22			7 3	703	74.20		6 4	F3 9			
[illegible]R.			10 1	677							
[illegible].P.			0.030	1377.600							
	11.005	1388.605									
B.C. 8+3961			11 1	775	75.96	C8 0/10 0		C2.5	4 1		
6 R			15 1	735						77.00	8+50
8+62			0 6	886	77.72	C16 6/14 3		10 9		C6 2/9 1	
T.P.			0 275	1388.330							+06%

Profile No. ____ Notes Red. ____ Platted ____ Job No. 8172 Division No. ____ E.B. 687 Pg. 77
Date ____ Date ____ Survey of Linda Vista F.T.
X-Sec. No. ____ Notes Chkd. ____ Checked ____ Survey by R.L. Willey Notes Willey Date 3-19-37
Date ____ Date ____ Map No. ____ Indexed A. C. Job Date ____

Form 307 5M 10-34

PLEASE RETURN TO
LOS ANGELES COUNTY SURVEYOR
700 HALL OF RECORDS

NOTE: ANY ADDITIONS OR CHANGES ON THIS SHEET MUST BE MADE OR CIRCLED IN RED INK, WITH DATE AND NAME OF PERSON MAKING CHANGE

Do not extend notes this side of this line

STATION	B. S.	H. I.	F. S	ELEV.	Grade Elev	Top out Left	Grade Left	℄	Grade Right	
	5.605	1393.935								
EC 8+84.56			2 3	91 6	1379.07	C20 0/16.		C12 5	18 2	
9+00			2 8	91 1	1380.00	C19 5/15 8		C11 1	16 7	
6 R.			7 3	86 6						
9+20			7 2	86 7	81.20	C12 5/12 3		C5 5	8 3	
6 R.			10 7	83 2						
BC 9+38.30			6 2	87 7	82.30	C10 6/11 3		C5 4	10 3	
6 R.			9 3	84 6						
9+50			13 5	80 4	83.00		4 4	F2 6		
6. R.			15 7	78 2						
9+72			9 4	84 5	84.32			C0 2		
6 R.			15 9	78 0						
9+83			10 6	83 3	85.05		2 8	F1 7		
6 R.			14 4	79 5						El = 86.00 10+00
EC 10+05.48			5 8	88 1	86.77	C9 2/10 5		C1 3	2 0	
6. R.			9 7	84 2						
BC 10+28.58			3 8	90 1	90.00			C0 1		
6. R.			7 7	86 [illegible]						
T. P.			0 140	1393.795						
	11 025	1404 820								
10+50			7 3	97 5	VC 92.8 93.00	C10 0/11 0		C4 5	8 8	

+14.0%

+06%

Job. No. 8177 Division No. Notes Red Plotted Profile
Survey of Linda Vista FTT Date Date No.
Survey by RL Willey Notes Willey Notes Chkd. Checked X-Sec.
Indexed C Johnson Date 3-19-37 Date Date No.

Form 307 5M 10-34

PLEASE RETURN TO
LOS ANGELES COUNTY SURVEYOR
700 HALL OF RECORDS

NOTE: ANY ADDITIONS OR CHANGES ON THIS SHEET MUST BE MADE OR CIRCLED IN RED INK, WITH DATE AND NAME OF PERSON MAKING CHANGE

Do not extend notes this side of this line

Profile No. ____ Notes Rcd. ____ Platted ____ Job No. 5172 Division No. ____
X-Sec. No. ____ Date ____ Date ____ Survey of Lynda Vista Survey by R.L. Wilson Notes KW/EP Date 7-14-36
Notes Chkd. ____ Checked ____ Map No. ____ Indexed ____
Date ____ Date ____

STATION	B. S.	H. I.	F. S	ELEV.	Grade Elev	Top out Left	Grade	℄	Grade Right	Top out right	
10+50 BP			7 0	9 78							+11 ft
T.P.			0 515	1404.305							
	11.450	1415.755									
10+75			9.2	0 6 4	VC 95.9 / 139.50	C 15 5 / 13 2		C 10 5	19 0		
T.P.			1.565	1414.190							
	7 350	1421.540									
11+00			3 7	1 7 8	VC 97.7 / 140.00 / 149.51	C 22 3 / 17 1		20 1		C 14 0 / 13 0	11+00
11+07			4 3	1 7 2	140.09						
11+25			11 3	1 0 2	VC 99.7 / 140.32	C 17 1 / 14 9		10 7	20 0		
T.P.			11.275	1410.265							
	1.015	1411.280									
11+50			10.9	0 0 4	C 0.63	C 8 0 / 10 0	0 3	F 6 2			
BP			11 5	9 9 8							+12 ft
EC 11+65.49			11 5	9 9 8	0.82	C 7 0 / 9 5		F 1 0			
6 R.			15 5	9 5 8							
11+90			4 1	0 7 2	01.13	C 13 5 / 12 7		C 6 1	7 6		
6 R			8 0	0 3 3							
T.P.			4 025	1407.255							
	7 830	1415.085									
BC 12+18.67			7 5	0 7 6	02.07	C 14 0 / 13 0		C 5 1	7 8		
12+24			13 1	0 2 0	02.50		15	F 0 5			

Form 307 5M 10-34

PLEASE RETURN TO
LOS ANGELES COUNTY SURVEYOR
700 HALL OF RECORDS

NOTE: ANY ADDITIONS OR CHANGES ON THIS SHEET MUST BE MADE OR CIRCLED IN RED INK, WITH DATE AND NAME OF PERSON MAKING CHANGE

Do not extend notes this side of this line

Profile No. ____ Plotted ____ Date ____
X-Sec. No. ____ Checked ____ Date ____
Notes Red ____ Notes Chkd. ____ Date ____
Division No. 2172 Job No. 8172 E.G.S.2
Notes Valley Vista EFT
Date 3-19-37
Surveyed by C Johnson
Surveyed by ____
Indexed ____

STATION	B. S.	H. I.	F. S	ELEV.	Grade Elev	Top cut Left	Grade Left	℄	Grade Right	Top cut Right	
12+24											
6 R			16 6	98 5						#	
EC 12+49.03			12 4	027	1404.50	C5 2/8 6	2°	F1 8			
6 R			18 7	974							
BC 12+62.85			6 3	088	05.61	C11 9/11 5		C3 2	3 9		
12+75			2 8	133	06.58	C15 9/13 3		C6 7	10 5		
12+87			3 1	120	07.54	C11 8/11 9		C4 5	5 5		
T.P.	11.230	1422.620	3.695	1411.390							
13+10.63			10 1	125	09.43	C10 6/11 3		C3 1	5 0		
13+30			8 7	139	10.98	C10 6/11 3		C2 9	5 4		
6 R			12 3	103							
BC 13+51.00			4 7	177	12.66	C14 8/13 3		C3 2	6 8		
6 R			9 8	128							
13+75			5 8	165	14.58	C14 0/13 9		C2 2	4 5		
6 R.			9 6	130							
13+85			7 5	151	15.38		1°	F0 4			
GF 15 R.			8 4	142							
T.P.			0.120	1422.500							
	10.165	1432.665									
EC 13+98.52			9 6	231	16.46	C18 0/15 0		C6 6	8 5	1416.58	14.00
14+05			5 6	271	17.08	C19 4/14 7		C10 1	16 0		
14+20			6 6	261	18.58	C15 8/13 9		C7 5	9 5		

+0.07

Form 307 5M 10-34

PLEASE RETURN TO
LOS ANGELES COUNTY SURVEYOR
700 HALL OF RECORDS

NOTE: ANY ADDITIONS OR CHANGES ON THIS SHEET MUST BE MADE OR CIRCLED IN RED INK, WITH DATE AND NAME OF PERSON MAKING CHANGE

Do not extend notes this side of this line

STATION	B. S.	H. I.	F. S	ELEV.	Grade Elev	Topcut Left	Grade Left	℄	Grade Right	Topcut Right	
14+20 BR			12.3	204							
14+35			9 5	232	1420.08	C 9% 10 5		C 3 1	3 9		
8' R G F.			15 1	176							
14+50 BOT			17	309	21.58	C 15 4% 13 9		C 9 3	13 1		
14+55.45			0 8	319	22.12			C 9 8			
14+70			4 9	278	23.58	C 12% 12 2		C 4 2	5 4		
9 R. G.F.			11 6	211							
14+85			1 5	312	25.08	C 11 2% 11 6		C 6 1	11 8		
3 BC 14+98.27			3 6	291	27.91	C 6 4% 9 2		C 1 2	1 7		
6 R.			6 7	260						1426.58	15+00
15+16			5 2	275	27.54	C 4% 8 0		C 1			
3 5 R G.F.			7 2	255							
T.R			0.185	1432.480							
	11575	1444.05									
EC 15+34.79			11.8	329	28.67			C 4 1			
30 15+36.67			11.2	328	28.78	C 9 2% 10 2		C 4 0	8 5		
15+49			13.0	310	29.52	C 5 9% 8 8		C 1 5	5 8		
5 5 R G F			14.5	295							
EC 15+82.49			12.0	320	31.53	C 4% 8 0		C 0 5	1 2		
6. R.			15 2	288							
16+00			8 5	355	32.08	C 6 8% 9 4		C 2 9	5 0		

+10.00

+06.8

Profile No. _____ Notes Red. _____ Platted _____ Job No. 2122 Division No. _____ E.B. 6527 Pg. 82

X-Sec. No. _____ Date _____ Date _____ Survey of Lundy Vista Est.

Notes Chkd. _____ Date _____ Checked _____ Date _____ Survey by R.L. Kelley Notes by W. Illey Date 2-19-37

Map No. _____ Indexed by C. Jones Date _____

Form 307 5M 10-34

PLEASE RETURN TO
LOS ANGELES COUNTY SURVEYOR
700 HALL OF RECORDS

NOTE: ANY ADDITIONS OR CHANGES ON THIS SHEET MUST BE MADE OR CIRCLED IN RED INK, WITH DATE AND NAME OF PERSON MAKING CHANGE

Do not extend notes this side of this line

STATION	B. S.	H. I.	F. S	ELEV.	Grade Elev	Top Cut Left	Grade Left	℄	Grade Right	Top Cut Right	
16+15			10 8	332	1433.48	C28/74	1 0	F0 3			
6 R.			13 6	314							
16+25			7 2	369	34.08	C50/85		C2 7	7.0		
BC 16+27.88			7 5	365	34.25			C2 3			
T.P.			7.465	1436.580							
	10 865	1447.445									
16+38	B.D.		14 6	328	34.86		6 2	F2 1			
6 R.			16 2	312							
16+50			9 9	375	35.58	C70/95		C1 9	3 6		
16+69 3'R GF			9 7	377							
16+75			6 0	414	37.08	C88/104		C4 3	8 0		
16+90 3'R GF			8 6	388							
17+00			3 0	444	38.58	C120/120		C5 8	12 0		
T.P.			0 225	1447.220							
	11 580	1458 800									
EC 17+13.24			11 5	473	39.37	C128/124		C7 9	13 8		
17+35			14 5	448	40.68	C90/105		C3 6	7 9		
17+42 5'R GF			17 2	416							
17+45			15 1	437	41.28	C70/95		C1 4	2 9		
17+70			11 1	477	42.78	C60/90		C4 9	8 3		17+70
6 R.			14 4	444							

+06%

Survey of Linda Vista ETT
Survey by R.L. Willey Notes Willey
Indexed A. C. Johnson Date 3-19-38
Job. No. 8177 Division No.
Notes Red Date
Notes Chkd. Date
Plotted Date
Checked Date
Profile No.
X-Sec. No.

Form 307 5M 10-34

PLEASE RETURN TO
LOS ANGELES COUNTY SURVEYOR
700 HALL OF RECORDS

NOTE: ANY ADDITIONS OR CHANGES ON THIS SHEET MUST BE MADE OR CIRCLED IN RED INK, WITH DATE AND NAME OF PERSON MAKING CHANGE

Do not extend notes this side of this line

Profile No. ____ Notes Red. ____ Platted ____ Job No. EZZ Division No. ____
X-Sec. No. ____ Notes Chkd. ____ Date ____ Survey of Lynde Visty
Date ____ Checked ____ Date ____ Survey by R. Lyle Notes Kelley Date 3-14-32
Map No. ____ Indexed ____ Date ____

STATION	B. S.	H. I.	F. S	ELEV.	Grade Elev	Topcut left	Grade left	℄	Grade right	Topcut right
18+03.07			12 5	463	14.45.43	C16/68		C09.26		
18+28			10 0	482	48.2	C14/66		Grade		
15 R			11 1	477						
18+63 45			5 5	533	50.26	C44/82		C30	76	
6 R.			8 7	501						
T.B.M			3.52	1455.270	Set 2X2					Elev. Final
	11.550	1466.820								
BC 18+76.31			13 2	536	51.26	C58/89		C23	65	
6 R			14 3	525						
19+00			13 2	536	53.18	C30/73		C05	14	
6 R			15 3	515						
19+25			11 9	549	54.43	C30/75		C05	12	
6 R.			14 3	525						
EC 19+43.30			10 4	564	55.35	C32/76		C10	11	
6 R			11 9	549						
19+65			9 5	573	56.44	C37/78		C09	13	
6 R.			13 1	567						
19+80			9 7	571	57.19	C24/72		Gr.		
6 R			13 3	535						
20+00	Void		9 4	574	58.19	C20/70	27	F08		
6 R.	See page 101-110		12 4	54.4						

+04.96

19+00

+05.90

Form 307 5M 10-34

PLEASE RETURN TO
LOS ANGELES COUNTY SURVEYOR
700 HALL OF RECORDS

NOTE: ANY ADDITIONS OR CHANGES ON THIS SHEET MUST BE MADE OR CIRCLED IN RED INK, WITH DATE AND NAME OF PERSON MAKING CHANGE

Do not extend notes this side of this line

STATION	B. S.	H. I.	F. S	ELEV.	Grade Elev	Top cut Left	Grade Left	℄	Grade right	Top cut right	
B.C. 20+2385			7 4	1459 4	1459.38	C2°/7°		Gr			
6 R.			9 6	57 2							
20+40			4 1	62 7	60.19	C4 5/8 3		C2 5	7.7		+05%
#16A T.R. Post.			1 750	1465.670							
	4 995	1470.665									
20+60	T.R.		2 7	68 0	61.19	7 5/9 7		6 8	C5 4/8 7		
20+80			6 2	64.5	62.19	6°/9°		C2 3	5°		
21+00			6 7	64 0	VC 62.7 63.19	C4°/8°		C0 3	0 5		
6 R			10 1	60.6						64.18	21+20
EC 21+2073			4 2	66.5	VC 63.8 64.16	C4 4/8 2		C2 7	3 2		
6 R			7 2	63.5							
21+45			5 8	64.9	VC 63.2 63.43	C3 7/7 9		C1 7	4 5		
~~X~~ 6 R			7 8	62 9							
21+70			6 0	64.7	62.68	C5 5/8 3		C2 0	5°		-0.3%
6 R.			7 6	63 1							
21+90			4 7	66 [illegible]	62.08	C7 8/9 9		C3 9	8 2		
6 R			7 8	62 9							
22+12	S. Swale		9 3	61.4	61.42	C3°/7 5		Gr	4°		
6 R			12 5	58 2							
22+40			8 3	62 4	60.58	C5 8/8 9		C1 8			
6 R.			10 7	60 0							

Void 101-110
See pages

B. 687 P.G. 84 Job. No. 8177 Division No. Notes Red Plotted Profile
Survey of Lincoln Vista FTT Date Date No.
Survey by R.L. Willey Notes Willey Notes Chkd. Checked X-Sec.
Indexed A. C. Johnson Date 4-2-37 Date Date No.

Form 307 5M 10-34

PLEASE RETURN TO
LOS ANGELES COUNTY SURVEYOR
700 HALL OF RECORDS

NOTE: ANY ADDITIONS OR CHANGES ON THIS SHEET MUST BE MADE OR CIRCLED IN RED INK, WITH DATE AND NAME OF PERSON MAKING CHANGE

Do not extend notes this side of this line

STATION	B. S.	H. I.	F. S.	ELEV.	Grade Elev	Top Cut Left	Grade Left	℄	Grade Right	Top Cut Right	
TP		1470 665	11 575	1459.090							-0390
	9.365	1468 455									
22+63			12 1	56 4	1459.89		6 5	F3 4			
6 R			15 1	53 4						1459.68	22+70
22+75			9 1	59 4	59.63	C3 4/7 7	1 0	F0 2			
6 R			12 2	56 3							
BC 22+8202			10 5	58 0	59.56	C2 4/7 2	2 5	F1 6			
6 R			14 2	54 3							
22+95			7 1	61 4	59.43	C7 0/9 5		C2 0	3 0		
6 R			10 1	58 4							
EC 23+0953			5 2	63 3	59.28	C8 8/10 4		C4 0	6 5		
6 R			9 2	59 3							
23+20			6 4	62.1	59.18	C8 8/10 4		C2 9	6 5		
6 R			9 3	59.1							
BC 23+2814			3 4	65 1	59.10	C14 0/13 0		C6 0	11 5		
6 R			7 1	61 4							
23+64			6 9	61.6	58.74	C10 2/11 1		C2 9	3 7		
6 R			7 3	61 2							
BC 23+8969			1 0	67 5	58.58	C17 6/14 8		C8 9	14 4		
23+95			1 0	67 5	58.53			C9 0			

Void
See page 101-110

-0190

Profile No. ____ Notes Red. ____ Platted ____ Job No. 8177 Division No. ____ F.B. 687 Pg. 85
X-Sec. No. ____ Date ____ Date ____ Survey of Linda Vista ETT
Notes Chkd. ____ Checked ____ Survey by P.H. Willey Notes Willey Date 4-2-38
Date ____ Date ____ Map No. ____ Indexed A. C. Jo Date ____

Form 307 5M 10-34

PLEASE RETURN TO
LOS ANGELES COUNTY SURVEYOR
700 HALL OF RECORDS

NOTE: ANY ADDITIONS OR CHANGES ON THIS SHEET MUST BE MADE OR CIRCLED IN RED INK, WITH DATE AND NAME OF PERSON MAKING CHANGE

Do not extend notes this side of this line

S.B. 687 P.G. 85 Job. No. 6177 Division No. Profile
Survey of Lindsay Vista EFT Notes Red Plotted
Survey by RL Whitley Notes Whitley Notes Chkd. Checked
Indexed A. C. Johnson Date 4-2-37 Date Date
No. X-Sec. No.

STATION	B. S.	H. I.	F. S	ELEV.	Grade Elev.	Tan.	Grade	∠	Grade 100'	Tangent Right	
24+15		1468 455	13 2	1455 3	1458.33	C 30°/75	4 4	F 3 0			
6 R.			17 5	510							
BC 24+21.41			10 7	578	58.27		06	F 0 5			
6 R			15 4	531							
24+47	CK.		4 0	64,5	57.05	C 12 6/123		C 6 5	83		
6 R			8 1	60 4							
EC 24+56.52			5 9	62 6	57.91	C 11 6/11 8		C 4 7	65		
6 R.			10 4	58 1							
BC 24+63.11			7 5	61 2	57.84	C 8°/10°		C 3 2	55		
6 R			11 4	57,1							
24+85			4 9	60 6	57.62	C 10°/11°		C 6 0	10°		
T. P.			10 640	1457 820							
	9 850	1467 670									
EC 25+08.08			5 4	62 3	57.30	C 9°/10 5		C 5 0	10 8		
6 R			8 2	59 5							
BC 25+18.26			4 8	62 1	57.20	C 18 5/11 9		C 5 7	11 8		
6 R			7 2	66							
25+45			15 0	52 7	56.93		10°	F 4 2			
6 R			16 5	51 5							
25+65			6 6	61,1	56.73	C 8 5/10 3		C 4 4	11°		

-01+90

Form 307 5M 10-34

PLEASE RETURN TO
LOS ANGELES COUNTY SURVEYOR
700 HALL OF RECORDS

NOTE: ANY ADDITIONS OR CHANGES ON THIS SHEET MUST BE MADE OR CIRCLED IN RED INK, WITH DATE AND NAME OF PERSON MAKING CHANGE

Do not extend notes this side of this line

Profile No.____ Notes Red.____ Platted____ Job No. 8172 Division No.____ E.B. 687 PG. 87
X-Sec. No.____ Date____ Date____ Survey of Lincoln Vista Est
Notes Chkd.____ Checked____ Survey by R.L. Willey Notes R.L. Willey Date 4-2-37
Date____ Map No.____ Indexed C. Johnson

STATION	B. S.	H. I.	F. S	ELEV.	Grade Elev	Top out Left	Grade Left	℄	Grade Right	Top out Right	
25+90	3 D		13 3	1454 4	1456.48		8 5	F 2 1			
6 R			15 2	52.5							
P.C.C. 26+13.19			4 1	63.6	56.25	C 116/118		C 7 3	15 2		
26+31			5 0	62.7	56.07	C 129/120		C 6 6	11 0		
6 R			6 1	59.0							
E.C. 26+49.24			7 2	60.5	55.89	C 102/111		C 4 6	8 5		
6 R.			11 7	56.0						1455.88	26+50
26+75			6 2	61.5	55.43	C 118/119		C 6 1	12 1		
6 R			7 0	58.7							
27+00			7 5	59.7	54.98	C 70/95		C 4 9	14 5		
T. P.			11 890	1455.780							
	5 525	1461 305									
27+25			11 8	49 5	54.53		11 6	F 5 0			
6 R.			14 0	47 3							
27+50			6 7	54 6	54.09	C 89/74		C 0 5	1 0		
6 R.			10 3	51 0							
E.C. 27+72.22			5 2	56 1	53.68	C 65/93		C 2 2	3 9		
6 R.			8 4	52 9							
℄ L+ PI 14 27+99.66			4 0	57 3	53.21	C 85/103		C 4 1	7 3		
6 R			8 2	53 1							

1455.88 26+50

Void

See p. 121.10

1453.18 28+00

Form 307 5M 10-34

PLEASE RETURN TO
LOS ANGELES COUNTY SURVEYOR
700 HALL OF RECORDS

NOTE: ANY ADDITIONS OR CHANGES ON THIS SHEET MUST BE MADE OR CIRCLED IN RED INK, WITH DATE AND NAME OF PERSON MAKING CHANGE

Do not extend notes this side of this line

B.68 P.68 Job No. 812 Division No. Profile
Survey of Linda Vista Ext Notes Red Plotted
Survey by PL Valley Notes Date Date
Indexed C. Johnson Date 4-2-37 Notes Chkd. Checked
Date Date
X-Sec. No.

STATION	B. S.	H. I.	F. S	ELEV.	Grade Elev	Topcut Left	Grade Left	℄	Grade Right	Topcut Right	
28+25			4 6	1456.7	1454.18	C6 7/9		C2 5	5°		
6 R			7 4	53.9							
28+50			6 2	55.0	55.18	C2 6/7	1°	F0 2			
28+6585 BC			7 4	53 9	55.81	C2 0/7	4	F1 9			
6 R			9 4	51 9							
28+80			6 0	55 3	56.38	C2 2/7	3	F1 1			
6 R			8 5	52 8							
T P.			5 435	1455 870							
	10 650	1466 520									
29+00			5 8	607	57.18	C7 0/8 5		C3 5	15'		
29+20			3 5	630	57.94	C6 4/9 2		C5 0	C4 9/6 0		
29+40			5 7	608	58.78	C4 4/6 2		C2 0	3 6		
6 R			8 4	581						1459.18	29+50
29+54.28			6 2	603	59.46	C3 5/8 2		C0 8	1 2		
6 R.			10 5	565							
29+75			3 2	633	60.81	C7 9/9 5		C2 5	4 6		
6 R			6 8	597							
T. P.			4.815	1461.165							
	7 455	1469 160									
Old Pot			2 6	66.6	62.86	C7 0/9 5		C3 7	6 5	6 5	
Pot 30+0647			6 3	62 9							
6R											

Void 1461.165

See page 3

30+0647 → 29+50 → 30+0700

Form 307 5M 10-34

PLEASE RETURN TO
LOS ANGELES COUNTY SURVEYOR
700 HALL OF RECORDS

NOTE: ANY ADDITIONS OR CHANGES ON THIS SHEET MUST BE MADE OR CIRCLED IN RED INK, WITH DATE AND NAME OF PERSON MAKING CHANGE

Do not extend notes this side of this line

Profile No.____ Notes Red.____ Platted____ Job No. &1722 Division No.____ F.B. 687 Pg. 82
X-Sec. No.____ Date____ Date____ Survey of Lincoln Ks sta ETT
Notes Chkd.____ Checked____ Survey by R.L.Wilkes Notes RWilkes Date 4-2-37
Date____ Date____ Map No.____ Indexed ____ C. Johnson

STATION	B. S.	H. I.	F. S	ELEV.	Grade Elev	Top cut Left	Grade Left	℄	Grade Right	Top cut Right
30+18.66			3.0	1466.2	1463.65	C 8.9/10.2		C 2.6		
6. R.			7.7	61.5						
30+45			3.8	65.4	65.36	C 4.8/6.4		Gr.		
6 R			7.5	61.7						
T P.			4.085	1465.075						
	1.660	1476.735								
EC 30+70.63			7.5	69.2	67.03	C 7.0/9.2		C 2.1	5.3	
6 R			11.1	65.6						
30+82.06			6.2	70.5	67.90	C 11.7/11.9		C 2.6	4.1	
6.R.			10.2	66.7						
31+10			4.5	72.2	69.58	C 10.2/11.9		C 2.6	4.0	
31+36.84 EC			4.0	72.7	71.32	C 6.2/7.0		C 1.4	2.3	
31+38.79 BC			3.7	73.0	71.45			C 1.6		
6.R.			7.0	69.7						
T.P.			3.015	1473.720						
	1.575	1475.295								
31+62			10.5	74.7	72.95	C 6.3/9.2		C 1.7	2.6	
EC 31+85.18			8.6	76.9	74.46	C 7.0/9.5		C 2.4	4.3	
6 R.			11.6	73.7						
BC 32+07.94			9.2	76.1	75.94	C 4.2/8.4		C 0.2	0.5	
6 R			12.7	72.6						

+0.65 Pg. 110

Void

See pg 3 101

Form 307 5M 10-34

PLEASE RETURN TO
LOS ANGELES COUNTY SURVEYOR
700 HALL OF RECORDS

NOTE: ANY ADDITIONS OR CHANGES ON THIS SHEET MUST BE MADE OR CIRCLED IN RED INK, WITH DATE AND NAME OF PERSON MAKING CHANGE

Do not extend notes this side of this line

B.B. 687 P.G. 90 | Job. No. 8172 Division No. [illegible] Profile
Survey of [illegible] Notes Red No.
Survey by RLW/LLG Notes [illegible] Date X-Sec.
Indexed A. C. Johnson Date 4-12-37 Notes Chkd. Checked No.
Date Date

STATION	B. S.	H. I.	F. S	ELEV.	Grade Point	Tangent Left	Grade Left	℄	Grade Point	Tangent Point	
32+16.00			8 3	1477 0	1476.46	C5°/85		C0 5	1°		5904
6 R.			11 7	736							
EC 32+39.47			4 2	811	7799			C3 1			
BC 32+48.32			2 6	82.7	78.57	C10°/11°		C4 1	7 3		
			7 66	1477.635						147868	3250
	11 135	1488770									
32+71 EC			9 1	797	1036	C5 8/88	1 2	F0 6			
32+93.35			7 1	F1 7	82.15	C3 6/79	1°	F0.4			
6 R.			10 '	787							
BC 33+05.29			3 5	853	83.11	C4 2/71		C2 2	7 4		8184
Post 31-A			0 655	1489.115							
	11 46	1499 575									
33+15			11 8	878	83.89	C3 4/77		C3 9	8 4		
33+36 EC			21 4	782	85.57			F7 4			
33+66.71			9 7	89.9	88.03	C5 6/88		C1 9	4 9		
6 R.			11 2	884							
33+83.87 Post			5 5	941	89.40	C9°/105		C4 7	13 7		
6 R.			7 5	921						149068	34+00
34+09.57 BC			2 3	973	91.25	C10°/11°		C6 1	15°		
6 R.			5 1	945							

Void 11-11-10

See page 93

Form 307 5M 10-34

PLEASE RETURN TO
LOS ANGELES COUNTY SURVEYOR
700 HALL OF RECORDS

NOTE: ANY ADDITIONS OR CHANGES ON THIS SHEET MUST BE MADE OR CIRCLED IN RED INK, WITH DATE AND NAME OF PERSON MAKING CHANGE

Do not extend notes this side of this line

Profile No.____ Notes Red.____ Platted____ Job No. 8177 Division No.____ E.B. 687 Pg. 91
X-Sec. No.____ Date____ Date____ Survey of R. Linda Vista ETT
Notes Chkd. Date____ Checked Date____ Survey by WILLEY Notes WILLEY Date 4-5-37
Map No.____ Indexed Date____

STATION	B. S.	H. I.	F. S	ELEV.	Grade Elev	Top soil Left	Cuts Left	℄	Grade Right	Top soil Right	
34+27			34	1496 2	1492.30	C10 9/11		C3 8	7 1		
6.R.			67	929							+6 90
T.P.			2,370	1497 205							
EC	11 025	1508.230									
34+45 16			86	99.6	9324	C11 9/10 5		C6 2	11 7		
6.R.			123	95.9						1493.68	34+50
34+65			73	1400.9	9548	C9 5/10 8		C5 4	10 3		
6R			104	978							+12 90
34+87			94	988	98.12	C5 5/8 5		C0 6	1 0		
6R			130	9 5 2							
13 C 35+10,92			35	04,7	0994	C9 2/10 6		C3 8	8 5		
6R			51	03,1						1500,88	35+10
35+31			00	00.2	02.14	C13 9/12 5		C6 1	12 1		
6R			32	05,0							
35+46			30	052	03.04	C6 5/9 3		C2 2	5 0		+6 90
6.R.			56	02.6							
35+61			42	040	03,94	C3 2/7 6		G 4			
6R			71	011							
35+71			58	024	04.54		45	F 2 9			
6R			58	024						1505.09	35+80
EC 35+8211			10	072	05.33	C3 9/7 0		C1 9	10 4		

See page 101 HC

Void

Form 307 5M 10-34

PLEASE RETURN TO
LOS ANGELES COUNTY SURVEYOR
700 HALL OF RECORDS

NOTE: ANY ADDITIONS OR CHANGES ON THIS SHEET MUST BE MADE OR CIRCLED IN RED INK, WITH DATE AND NAME OF PERSON MAKING CHANGE

Do not extend notes this side of this line

STATION	B. S.	H. I.	F. S	ELEV.	Grade Elev	Top Cut Left	Grade Left	℄	Grade Right	Top Cut Right	
T P			0 995	1507.235							
	11 825	1519060									
35+92			6 8	12 3	1506.52	C6°/9°		C5 8		C4 4/8 2	+12%
36+00			1 8	17 3	07.48			C9 8			
T.P.			1,165	1517.895							
	8 705	1526600									
36+22.21			1 4	25 2	10.15	C18°/15°		15 1		C12°/12°	
BC 36+37 56			4.3	22 3	11.81	C14°/13°		10 5		C8°/10°	36+35
36+56			9 6	17 0	12.73	C9°/10°		4 3	7 2		
6 R			12 2	14 4							
EC 36+76.18			7 0	19 6	13.74	C11°/11°		C5 9	14 4		+5%
6 R			14 0	12 6							
BC 37+00 03			10 3	16 3	14.93	C3°/8°		CL 4	4 0		
37+19			9 4	17 2	15.88			C1 3			
37+39			9 6	17 0	16.88			Co 2			
37+59			8 7	17 9	17.88			Gr.			
EC 37+81.35			8 2	18 4	19.08			FO 6			
T.P.			0 275	1526 325						1519.18	37+85
	11 425	1537.750									
			0,665	1537.085							
	11 600	1548685									

Void
See page 1-110

Profile No. ____ Plotted ____ Date ____ Notes Red ____ Notes Chkd. ____ Date ____ Job. No. 8177 Division No. ____ Lindo Vista FTT Notes Willey Date 4-5-37 Survey of ____ Survey by C. Johnson Indexed ____ X-Sec. No. ____ Checked ____ Date ____ B.B. 687 P.G. 72

Form 307 5M 10-34

PLEASE RETURN TO
LOS ANGELES COUNTY SURVEYOR
700 HALL OF RECORDS

NOTE: ANY ADDITIONS OR CHANGES ON THIS SHEET MUST BE MADE OR CIRCLED IN RED INK, WITH DATE AND NAME OF PERSON MAKING CHANGE

Do not extend notes this side of this line

STATION	B. S.	H. I.	F. S	ELEV.	
T P			0 235	1548,450	
	11 550	1560 00			
T P			0 090	1559,910	
	11 3[illegible]	1571 270			
T.P			0 335	1570,935	
	11,615	1582 550			
BM #21			0 525	1582,025	1 3/4" I.P. on Top ridge see LB 693-40
	8,435	1590 460			(H 15 = HA 99 on Forest Bdy Sur.) Holmes 7/9-43
			1 635	1588 825	
~~27.87~~					

Void
See pages 101-110

Profile No. ____ Notes Red. ____ Platted ____ Job No. 8177 Division No. ____ L.B. 687 Pg. 73
X-Sec. No. ____ Date ____ Date ____ Survey of Linda Vista ETT
Notes Chkd. ____ Checked ____ Survey by Willey Notes Willey Date 4-5-37
Date ____ Date ____ Map No. ____ Indexed A. C. Johnson Date ____

E.B. 687 P.G. 97 Job. No. Division No. Notes Red

Survey of Date Date No.

Survey by Notes Notes Chkd. Checked X-Sec.

Indexed Date Date Date No.

Form 307 5M 10-34

PLEASE RETURN TO
LOS ANGELES COUNTY SURVEYOR
700 HALL OF RECORDS

NOTE: ANY ADDITIONS OR CHANGES ON THIS SHEET MUST BE MADE OR CIRCLED IN RED INK, WITH DATE AND NAME OF PERSON MAKING CHANGE

Do not extend notes this side of this line

STATION	B.S.	H.I.	F.S	ELEV.	

Notes Ck'd by McPherson	Survey of LINDA VISTA F.T.T.	F.B. 687 Pg. 95
Map No. B-1395	W. O. 8177 Tape No. St'd °F.	
Office Work F. A. W.	Surveyed by W.A. Miller	
Checked	Notes Miller Date Aug 1937	
Date	Indexed A. C. Johnson SEP 13 '37	

RE-LOCATION
LINDA VISTA FIRE TRICK TRAIL
J.N 8177
[illegible]

W.A. Miller
R.L. Miller
C.A. Stewart
[illegible]

Note: Any Additions or Changes on This Sheet Must be Made or Circled in Red Ink With Date and Name of Person Making Change.

Do not extend notes this side of this line

RETURN TO
LOS ANGELES COUNTY SURVEYOR
700 HALL OF RECORDS

FORM 247 10M 11-35

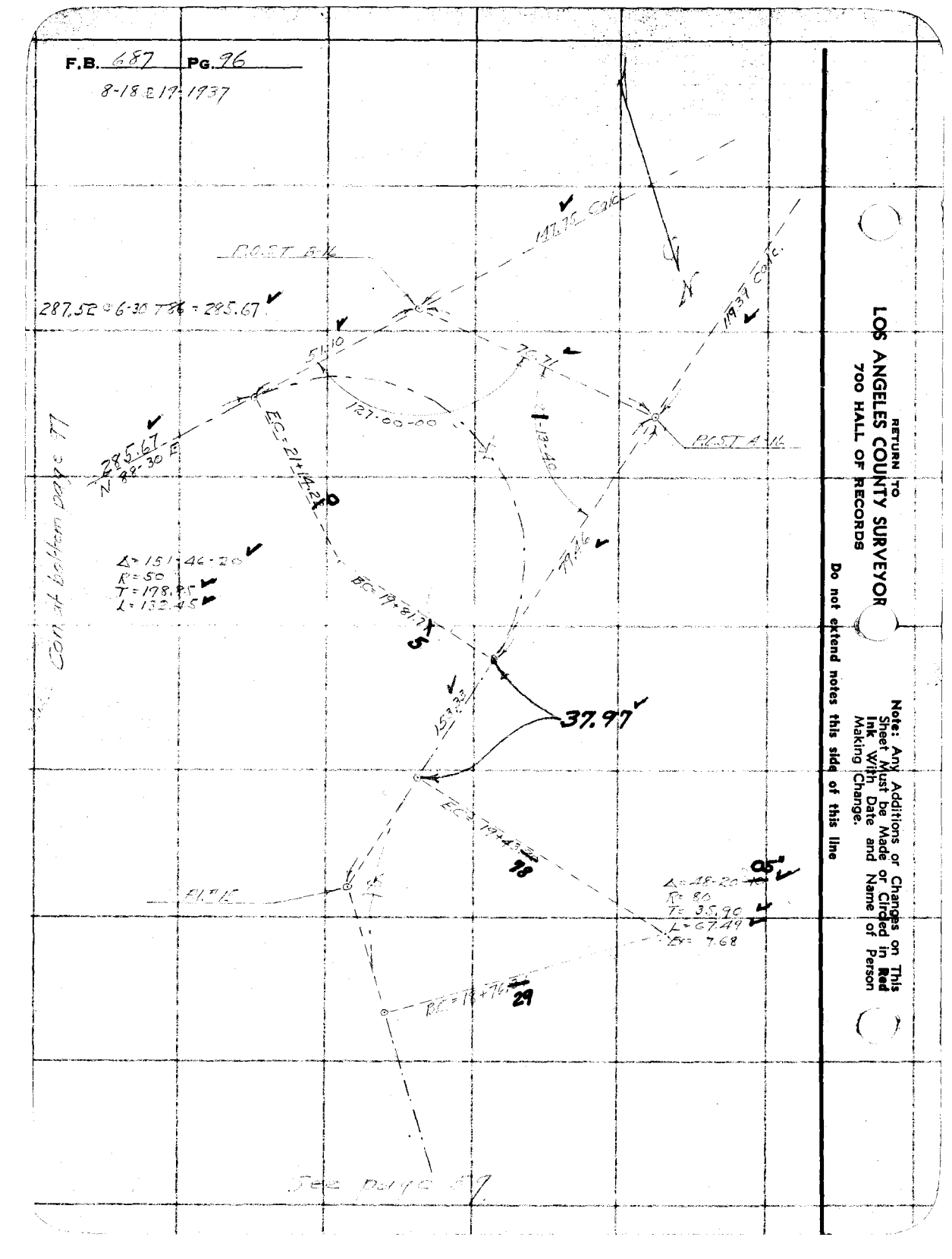

RETURN TO
LOS ANGELES COUNTY SURVEYOR
700 HALL OF RECORDS

Note: Any Additions or Changes on This Sheet Must be Made or Circled in Red Ink With Date and Name of Person Making Change.

Do not extend notes this side of this line

Notes Ck'd by McPherson	Survey of LINDA VISTA F.T.T.
Map No. B-1395	W. O. 8177 Tape No. St'd °F.
Office Work F. A. W.	Surveyed by W.A. Miller
Checked McPherson	Notes Miller Date Aug 1937
Date Oct. 1938.	Indexed A. C. Johnson

F.B. 687 PG. 97

8-19-20-1937

Note: Any Additions or Changes on This Sheet Must be Made or Circled in Red Ink With Date and Name of Person Making Change.

Do not extend notes this side of this line

RETURN TO
LOS ANGELES COUNTY SURVEYOR
700 HALL OF RECORDS

FORM 247 10M 11-38

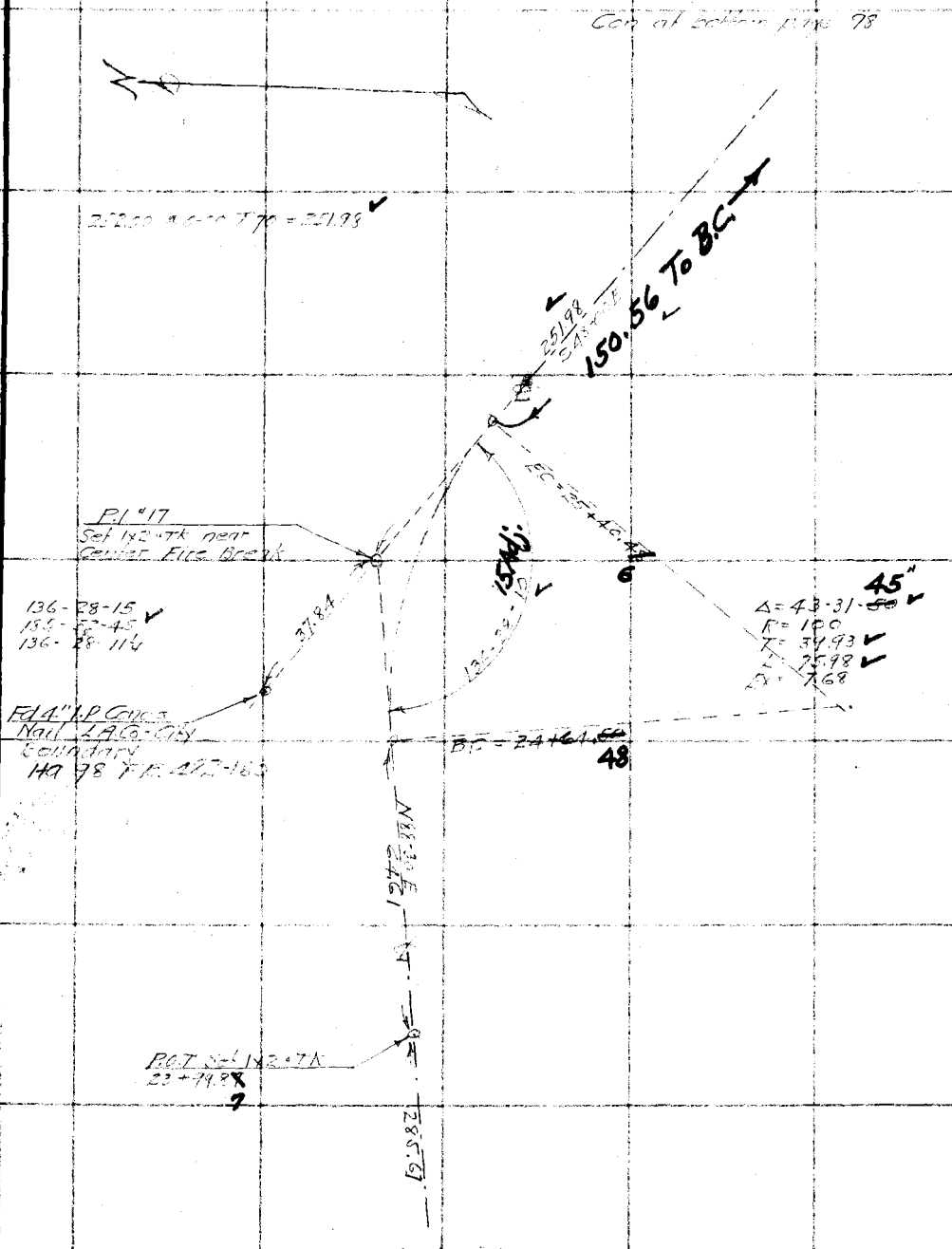

F.B. 687 Pg. 98

8-20-1937

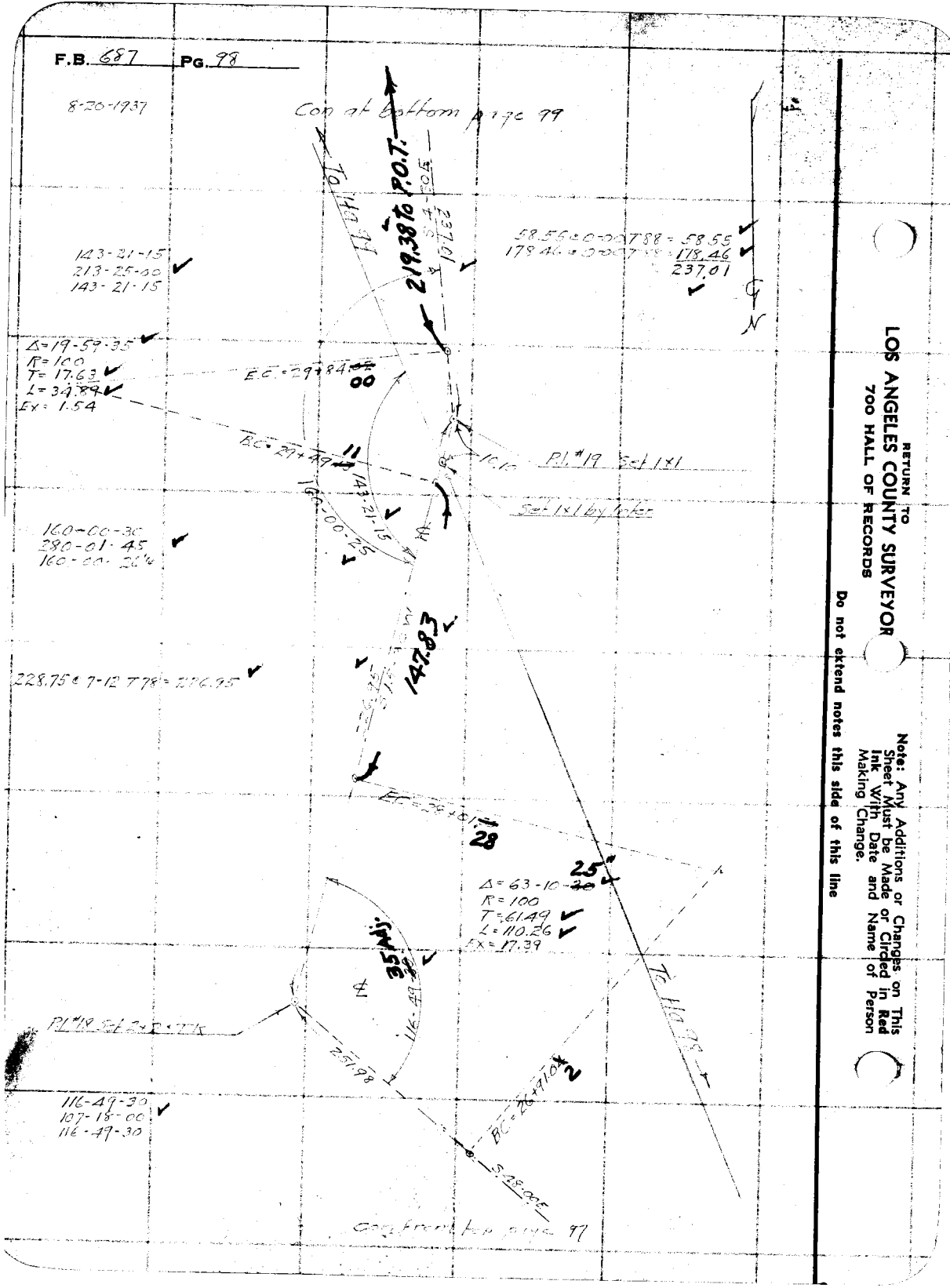

RETURN TO
LOS ANGELES COUNTY SURVEYOR
700 HALL OF RECORDS

Note: Any Additions or Changes on This Sheet Must be Made or Circled in Red Ink With Date and Name of Person Making Change.

Do not extend notes this side of this line

Notes Ck'd by McPherson	Survey of LINDA VISTA F.T.T.
Map No. B-1395	W. O. 8177 Tape No. ____ St'd ____ °F.
Office Work F. A. W.	Surveyed by W.A. Miller
Checked McPherson	Notes Miller Date Aug 1937
Date Oct. 1938.	Indexed E. C. Johnson

F.B. 687 PG. 99

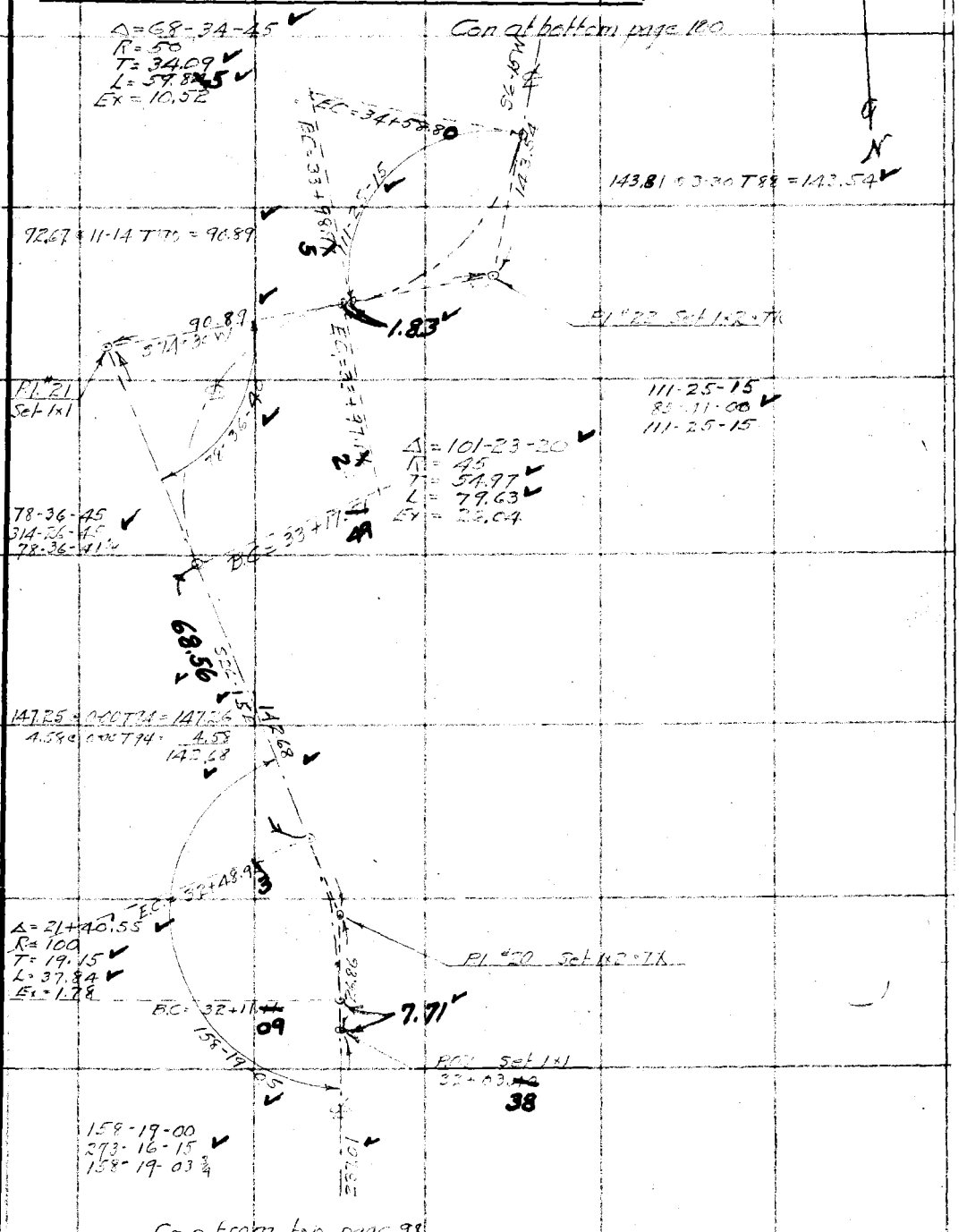

Note: Any Additions or Changes on This Sheet Must be Made or Circled in Red Ink With Date and Name of Person Making Change.

Do not extend notes this side of this line

RETURN TO
LOS ANGELES COUNTY SURVEYOR
700 HALL OF RECORDS

FORM 247 10M 11-35

RETURN TO
LOS ANGELES COUNTY SURVEYOR
700 HALL OF RECORDS

Note: Any Additions or Changes on This Sheet Must be Made or Circled in Red Ink With Date and Name of Person Making Change.

Do not extend notes this side of this line

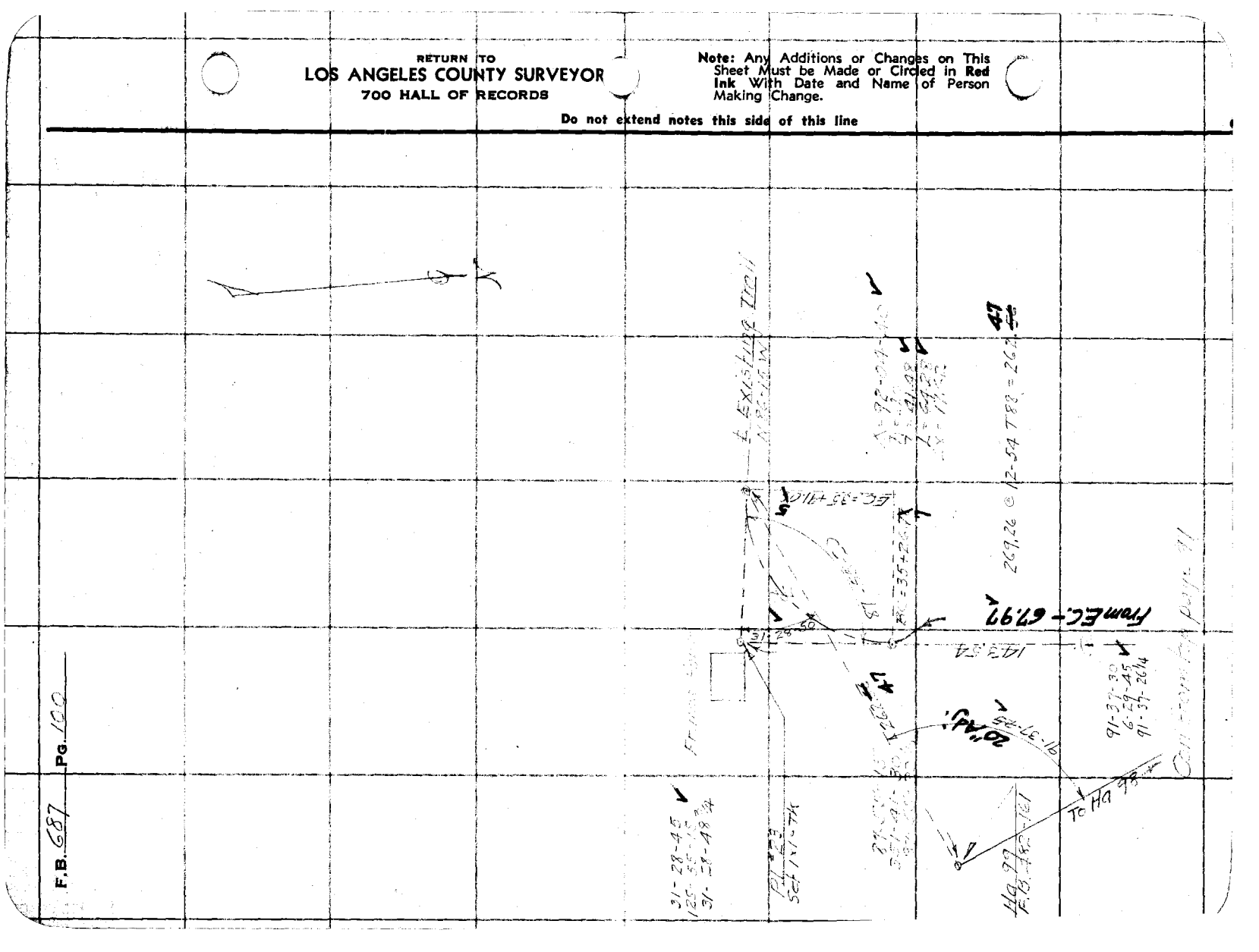

Profile No. | Notes Red. | Platted | Job No. 8177 | Division No. | F. B. 687 Pg. 103

Date | Date | Survey of LINDA VISTA F.T.T.

X-Sec. No. | Notes Chkd. | Checked | Survey by W.A.Miller | Notes Willey | Date Aug 1937

Date | Date | Map No. | Indexed A. C. Johnson SEP 13 '37

LINDA VISTA F.T.T.
J.N 8177

PROFILE OF RE-LOCATION
LINDA VISTA FIRE TRUCK TRAIL

SEE PAGE 83

Miller
Willey RL.
Stewart CA
Green RL.

STATION	B. S.	H. I.	F. S	ELEV.

NOTE: ANY ADDITIONS OR CHANGES ON THIS SHEET MUST BE MADE OR CIRCLED IN RED INK, WITH DATE AND NAME OF PERSON MAKING CHANGE

Do not extend notes this side of this line

PLEASE RETURN TO
LOS ANGELES COUNTY SURVEYOR
700 HALL OF RECORDS

Form 307 5M 10-34

Form 307 5M 10-34

PLEASE RETURN TO
LOS ANGELES COUNTY SURVEYOR
700 HALL OF RECORDS

NOTE: ANY ADDITIONS OR CHANGES ON THIS SHEET MUST BE MADE OR CIRCLED IN RED INK, WITH DATE AND NAME OF PERSON MAKING CHANGE

Do not extend notes this side of this line

STATION	B. S.	H. I.	F. S	ELEV.	Grade Elev	Top Cut Left	Grade Left	℄	Grade Right	Top Cut Right	
POST 16A				1465 670	See Pg # 84 This FB						
	1 92	1467.590									
19+80			10 5	57 1	1457.18			Gr.			↑
BC 19+81.77			10 5	57 1	57.32	C3°/7°	1°	F02			
20+00			8 8	58 8	58.78	C3°/7.3		Gr			
6 R.			11.2	55 4							
20+25			2 6	65 0	60.78	C6°/9°		C42		C2°/7.3	
6 R			3 1	64 5							
T.P.			0.51	1467.08							
	7 34	1474.42									+8.0%
20+50			2 9	71 5	62.78	C9°/10°		C87		C7°/9°	
20+75			3 5	70 9	64.78	C8°/10°		C61		C4°/8°	
6 R.			5 4	69 0							
21+00			7 0	67 4	66.78	C3°/7°		C06	2°		
6 R			8 5	65 9							
EC 21+14.22			6 2	68 2	67.92	C2°/7°		C03	1°		
6 R.			7 8	66 6							
21+25			3 1	71 3	68.78	C5°/8°		C25	6°		
6 R.			5 4	69 0							
21+35			1 7	72 7							
21+50			3 0	71 4	70.78	C4°/8°		C06	1°		

C.B. 687 P.G. 102 Job. No. 8177 Division No. ____ Notes Red ____ Plotted ____ Profile ____
Survey of Linda Vista FTT Date ____ Date ____ No. ____
Survey by W. A. Miller Notes Willey Notes Chkd. ____ Checked ____ X-Sec. ____
Indexed A. C. Johnson Date 8-24-37 Date ____ Date ____ No. ____

Form 307 5M 10-34

PLEASE RETURN TO
LOS ANGELES COUNTY SURVEYOR
700 HALL OF RECORDS

NOTE: ANY ADDITIONS OR CHANGES ON THIS SHEET MUST BE MADE OR CIRCLED IN RED INK, WITH DATE AND NAME OF PERSON MAKING CHANGE

Do not extend notes this side of this line

STATION	B. S.	H. I.	F. S	ELEV.	Grade Elev.	Top Cut Left	Grade Left	℄	Grade Right	Top Cut Right	
		1474.42									
21+50 6'R			61	1468.3							
T.P.			0.79	1473.63							
	11.20	1484.83									
21+75			10.3	1474.5	1472.78	C 6.6/9.0		C 1.7	4.0		+8.0%
6R			12.7	74.1							
+85			9.6	75.2							
+90					1473.98						
22+00			10.5	74.3	1475.18	C 1.4/8.2	2.0	F 1.1			
6R			13.6	71.2							
+25			5.2	79.6	78.18	C 5.3/8.6		C 1.4	3.0		
6R			7.9	76.9							
+50			0.9	83.9	81.18	C 7.5/9.7		C 2.7	6.0		+0.21%
6R			3.7	81.1							
T.P.			0.34	1484.49							
	12.01	1496.50									
22+75			9.9	86.6	84.18	C 8.8/10.4		C 2.4	3.2		
6R			13.6	82.9							
23+00			7.8	88.7	87.18	C 6.0/9.0		C 1.5	3.0		
6R			11.1	85.4							
+25			6.3	90.2	1490.18	C 3.4/7.7		Grd			
6R			9.2	1487.3							

Profile No. ____ Notes Red. ____ Platted ____ Job No. 8177 Division No. ____ E. B. 687 PG 103
Date ____ Date ____ Survey of LINDA VISTA F.T.
X-Sec. No. ____ Notes Chkd. ____ Checked ____ Survey by W.A. Miller Notes Miller Date 8-24-1937
Date ____ Date ____ Map No. ____ Indexed A. C. Johnson

Form 307 5M 10-34

PLEASE RETURN TO
LOS ANGELES COUNTY SURVEYOR
700 HALL OF RECORDS

NOTE: ANY ADDITIONS OR CHANGES ON THIS SHEET MUST BE MADE OR CIRCLED IN RED INK, WITH DATE AND NAME OF PERSON MAKING CHANGE

Do not extend notes this side of this line

STATION	B. S.	H. I.	F. S	ELEV.	Grade Elev	Top Cut Left	Grade Left	℄	Grade Right	Top Cut Right	
		1496 50									
23+50			12	1495 3	1493.68	C6⁵/9²		C 1.6	3°		
6R			40	92 5							
T.P.			0115	1496 38.5							
	10765	1507 15									
23 +75			86	98.6	97.18	C5⁶/8⁸		C 1.4	3°		
6R			113	95.7							
24+00			46	1502 6	1500.68	C4³/8²		C 1.9	4°		
6R			72	00 0							
+25			45	02 7	04.18	C2°/7°	3°	F 1.5			+1.40%
6R			62	01 0							
+30 B.V.C.					1504.88						
+40			02	07 0	05.9			C 1.1			
T.P			102	1506 13							
	510	1511 23									
24+50 V.P.I			39	07 3	1506.18 1507.68	C4°/8°		C 1.1	2°		
6R			67	04 5							
+64.50 B.C			28	08 4	07.7	C2⁶/7³		C 0.7	2°		
+70 E.V.C.					1507.89						
+80 B.V.C.					1507.99						
+83.29			35	1507.7	1508.00	C1⁴/6²	2°	F 0.3			+1.04%
6R			64	1504 8							

L.B. 687 P.G. 104 Job. No. 8177 Division No. ____ Notes Red ____ Plotted ____ Profile ____
Survey of LINDA VISTA F.T.T. Date ____ Date ____ No. ____
Survey by W.A. Miller Notes Willey 8-24-1937 Notes Chkd. ____ Checked ____ X-Sec. ____
Indexed A. C. Johnson Date ____ Date ____ Date ____ No. ____

Form 307 5M 10-34

PLEASE RETURN TO
LOS ANGELES COUNTY SURVEYOR
700 HALL OF RECORDS

NOTE: ANY ADDITIONS OR CHANGES ON THIS SHEET MUST BE MADE OR CIRCLED IN RED INK, WITH DATE AND NAME OF PERSON MAKING CHANGE

Do not extend notes this side of this line

Profile No. ____ Notes Red. ____ Platted ____ Job No. 8177 Division No. ____ E.B. 687 Pg. 105
X-Sec. No. ____ Date ____ Date ____ Survey of LINDA VISTA F.T.T. ____
Notes Chkd. ____ Checked ____ Survey by W.A. Miller Notes Willey Date 8-24-1937
Date ____ Date ____ Map No. ____ Indexed A. C. Job No. ____

STATION	B. S.	H. I.	F. S	ELEV.	Grade Elev	Top Cut Left	Grade Left	℄	Grade Right	Top Cut Right	
		1511 23									
25+00					1508.20						
+02.49			28	15094	1507.55			C 08			
GR			42	070							
+20 EVC					1505.80						
+21.47			50	062	1505.62	C 06/62		C 06	4º		
GR			57	055							
25+40.48 EC			77	035	1503.34	C 14/67		C 02	3º		
+50			90	02	1502.20	C 12/65		Grd			
GR			101	011							
+60					1501.55						
+75			114	14998	1500.02		6º	F 02			
GR			130	982							
26+00			126	986	1498.39		2º	C 02			
+15 BVC					1497.91						
+25			142	970	1497.00			Grd			
GR			159	953							
GR			141	971							
+35 VPI					1496.10						
+50			130	982	1498.30			F 01			
+55 EVC					1498.90						
+75			97	15015	1501.70			F 02			

-1.20%
-6.53%
+1.40%

Form 307 5M 10-34

PLEASE RETURN TO
LOS ANGELES COUNTY SURVEYOR
700 HALL OF RECORDS

NOTE: ANY ADDITIONS OR CHANGES ON THIS SHEET MUST BE MADE OR CIRCLED IN RED INK, WITH DATE AND NAME OF PERSON MAKING CHANGE

Do not extend notes this side of this line

STATION	B. S.	H. I.	F. S	ELEV.	Grade Elev	Top Cut Left	Grade Left	℄	Grade Right	Top Cut Right	
		1511 23									
26+91.04 B.C.			69	1504 3	1503.95	C04/62		C04	7°		
27+18.61			26	08 6	1507.81	C08/64		C08		C06/63	
T.P. P.I. #18			0.075	1511 1.55							
	11955	1523 11[illegible]									
+46.17			104	12 7	1511.66	C10/65		C10		C10/65	
+73.73			70	16 1	1515.52	C08/64		C06	7°		
6R			72	15 9							
28+01.30 E.C.			42	18 [illegible]	1519.37		6°	F04			
+25			14	21.7	1522.69			F10			
T.P.			0.23	1522 [illegible]							
	11 965	1534 845									
+50			98	25 [illegible]	1526.19			F12			
+75			60	2[illegible]	1529.69			F09			
29+00			17	33 1	1533.19			F01			
6R			18	3[illegible]							
T.P.			0.090	1534 7.55							
	11 595	1546 350									
+25			93	37 [illegible]	1536.69	C04/62		C03	3°		
6R			97	36 6							
+49.13 B.C.			61	40 [illegible]	1540.07	C02/61		C01	4°		
6R			68	39 [illegible]							

+ 14.0%

E.B. 687 P.G. 106 Job. No. 8177 Division No. ____ Notes Red ____ Plotted ____ Profile ____
Survey of LINDA VISTA FTT Date ____ Date ____ No. ____
Survey by W.A. Miller Notes Wiley 8-24-1937 Notes Chkd. ____ Checked ____ X-Sec. ____
Indexed ____ Date ____ Date ____ No. ____

Form 307 5M 10-34

PLEASE RETURN TO
LOS ANGELES COUNTY SURVEYOR
700 HALL OF RECORDS

NOTE: ANY ADDITIONS OR CHANGES ON THIS SHEET MUST BE MADE OR CIRCLED IN RED INK, WITH DATE AND NAME OF PERSON MAKING CHANGE

Do not extend notes this side of this line

STATION	B. S.	H. I.	F. S	ELEV.	Grade Elev	Top Cut Left	Grade Left	℄	Grade Right	Top Cut Right	
		1546.35									
29+66.58 EX			38	1542.5	1542.51	C04/62		Grd			+44.0%
+70					1543.00						
+84.02			21	44.3	1544.32	C05/62	1°	F01			
GR			26	43.7							
30+00			06	45.7	1545.83	C05/63	1°	F01			
+05 BVC					1546.30						+9.45%
T.P.			06.25	1545.745							
	6.78	1552.325									
30+25 VPI			49	47.3	1548.20	C10/65		C03	5°		
GR			57	46.8							
+45 EVC					1546.80						
+50			61	46.4	1546.20	C06/63		C02	1°		−8.0%
+75			80	44.5	1544.20	C10/65		C03	2°		
+90 BVC					1543.00						
31+00			95	43.6	1542.45	C14/67		C06	4°		
+10 V.P.I					1541.40						
+25			89	43.6	1543.26	C14/67		C03	4°		
GR			102	42.3							+12.0%
+30 EVC					1543.80						
+50			53	47.2	1546.20	C13/67		C10	2°		
GR			72	45.3							

Profile No. ____ Notes Red. ____ Platted ____ Job No. 8177 Division No. ____ E. B. 687 Pg 107

X-Sec. No. ____ Date ____ Date ____ Survey of LINDA VISTA F.T.T.

Notes Chkd. ____ Checked ____ Survey by W.A. Miller Notes Killey Date 8-25-1937

Date ____ Date ____ Map No. ____ Indexed A. C. Johnson

Form 307 5M 10-34

PLEASE RETURN TO
LOS ANGELES COUNTY SURVEYOR
700 HALL OF RECORDS

NOTE: ANY ADDITIONS OR CHANGES ON THIS SHEET MUST BE MADE OR CIRCLED IN RED INK, WITH DATE AND NAME OF PERSON MAKING CHANGE

Do not extend notes this side of this line

STATION	B. S.	H. I.	F. S	ELEV.	Grade Elev	Top Cut Left	Grade Left	℄	Grade Right	Top Cut Right	
		1552.525									
31+66 B.V.C.					1547.46						
+75			13	1551.2	1548.53	C 2.4/7.2		C 2.7	4.0		+120%
6R			44	48.1							
31+80 V.P.I					1549.80						
32+00 E.V.C.					1547.40						
+03			28	49.7	1547.04			C 2.7	7.5		
32+11.11 B.C.			36	48.9	1546.07	C 8.2/10.1		C 2.8	7.0		−120%
6R			64	46.1							
+30.03 EX.			82	44.3	1543.87	C 5.8/8.9		C 0.5	1.0		
6R			116	40.9							
32+48.95 E.C.			104	42.1	1541.53	C 5.2/8.6		C 0.6	1.5		
6R			133	39.2							
+75			123	40.2	1538.40	C 7.6/9.8		C 1.8	3.0		
6R			156	36.7							
T.P.			11485	1541.04							
	0.83	1541.87									
33+00			34	38.5	1535.40	C 7.7/9.8		C 3.1			
6R			76	34.3							
33+17.51 B.C.			52	36.7	1533.30	C 9.0/10.5		C 3.4	6.6		
6R			87	33.1							
+20					1533.00						

E.B. 687 P.G. 108 Job. No. 8177 Division No. ____ Notes Red ____ Plotted ____ Profile ____
Survey of LINDA VISTA F.T.T. Date ____ Date ____ No. ____
Survey by W.A. Miller Notes Willey 8-25-1937 Notes Chkd. ____ Checked ____ X-Sec. ____
Indexed [illegible] Date ____ Date ____ No. ____

Form 307 5M 10-34

PLEASE RETURN TO
LOS ANGELES COUNTY SURVEYOR
700 HALL OF RECORDS

NOTE: ANY ADDITIONS OR CHANGES ON THIS SHEET MUST BE MADE OR CIRCLED IN RED INK, WITH DATE AND NAME OF PERSON MAKING CHANGE

Do not extend notes this side of this line

STATION	B.M.	H. I.	F. S	ELEV.	Grade Elev	Top Cut Left	Grade Left	℄	Grade Right	Top Cut Right	
		1541 87									
33+37.42			70	1534 9	1531.61	C7 7/9 8		C3 3	6 2		
6R			102	31 7							
T.P.			11 81	1530 06							
	080	1530 86									
+57.32 FY			35	27 4	1530.02		7 6	F2 6			
6R			63	24.6							
+77.23			82	22 7	1528.43		10 2	F5 7			
6R			116	19 3							
33 +97.14 E.C			79	23 0	1526.84			F3 8			
6R			110	19 9							
33+98.97			78	23 1	1526.69		7 4	F3 6			
34 + 13.93			54	25 5	1525.49	C3 5/7 2		Grd			
T.P.			561	1525 25							
	4905	1530 155									
+28.89			10	29 2	1524.29	C7 2/9 6		C4 9		C2 2/7 4	
+43.88			14	28 8	1523.09	C8 2/10 2		C5 7		C3 5/7 2	
34 +58.81 E.C			44	25 8	1521.89	C7 6/9 8		C3 9	9 0		
6R			72	23 0							
+60					1521.80						
+75			76	22 6	1520.30	C7 2/9 5		C2 3	3 5		
6R			106	1519.6							

9608 —

—10.0 —

Profile No. ____ Notes Red. ____ Platted ____ Job No. 8177 Division No. ____ L. B. 687 Pg. 109

X-Sec. No. ____ Date ____ Date ____ Survey of LINDA VISTA F.T.T.

Notes Chkd. ____ Checked ____ Survey by W.A. Miller Notes Wiley Date 8-25-1937

Date ____ Date ____ Map No. ____ Indexed A. C. Job Date

Form 307 5M 10-34

PLEASE RETURN TO
LOS ANGELES COUNTY SURVEYOR
TOO HALL OF RECORDS

NOTE: ANY ADDITIONS OR CHANGES ON THIS SHEET MUST BE MADE OR CHECKED IN RED INK, WITH DATE AND NAME OF PERSON MAKING CHANGE

STATION	B.S.	H.I.	F.S.	ELEV.	Grade	[illegible]	[illegible]	[illegible]	Grade Right	[illegible]
T.P.		1830.75								
	1.53	152[illegible].5								
34+90 B.V.C					15[illegible]0					
35+00			57	[illegible]	[illegible]7.95	C05/62	[illegible]5	F1.5		
6R			61	61						
+10 V.P.I.					[illegible]16.80					
35+26.78 B.C			49	17.3	1517.44			F0.2		
+30 E.V.C					1517.28					
+42.75			51	17.1						
+58.92			4.2	19.0						
+74.99			55	16.7						
35+91.06 E.C			30	19.2						
37+81.35 Old E.C.			37	17.5						
37+59 Old T.P			4.15	1518.53	Old Location See page 92					
37+39 Old Sta			5.1	1517.1						

-10.0%

+2.4%

687

Profile

Plotted _____ Date _____ Checked _____ Date _____

Job. No. 8177 Division No. _____ Notes Red _____ Date _____ Notes Chkd. _____ Date _____

Survey of LINDA VISTA F.T.T.

Survey by W.A. Miller Notes Wiley 8-25-1937

Indexed C. Johnson Date _____

E.B. 687 P.G. 110