FORM 247 Sm 10-39

RETURN TO
LOS ANGELES COUNTY SURVEYOR
700 HALL OF RECORDS

Note: Any Additions or Changes on This Sheet Must be Made or Circled in Red Ink With Date and Name of Person Making Change.

Do not extend notes this side of this line.

INDEX FIELD [illegible] [illegible] [illegible] L.M.6316 W.S.50

688

DATE	LOCATION	NOTES	PAGES
	OLIVE AVENUE TRUNK		
Dec.1936	ROSE AVE., [illegible] Blvd. to Pal[illegible]	Check B.M's	1-3
	PALM ST., [illegible] Rose Ave. t[illegible] Fair O[illegible] Ave.	"	3
	FAIR OAKS [illegible]., from Pal[illegible] t[illegible] Flores Dr.	"	3-5
	LOS FLORES D[illegible] from [illegible] Oaks Av[illegible] to Marengo [illegible].	"	5-6
	MARENGO AVE., from Los Flores Dr. t[illegible] Blvd.	"	6-9
Mar.1937	OLIVE AVE. at Mariposa St. Transfer of B.M.#A-13	Elev.	11-12
	CONSTRUCTION SURVEYS		
Apr.1937	MARIPOSA ST., West of Olive Ave. Change in alignment of 30" Lateral	Sketch	13-14
Jan.1937	FIGUEROA DR. at Lincoln Ave. Catch Basins.	Elevs.	15-16
Apr.1937	FIGUEROA DR., from Vista Laguna Terrace to Olive Ave. Catch Basins.	"	17-20
	OLIVE AVE., from Figueroa Dr., from Figueroa Dr. to Ventura Dr. To	"	20-21
	FIGUEROA DRIVE BRANCH		
	FIGUEROA DR., from Olive Ave. to Glen Ave. Catch Basins.	"	20
	VENTURA STREET BRANCH		
	VENTURA ST., from Olive Ave. to Fair Oaks Ave. "	"	21-22
	FAIR OAKS AVE., from Ventura St. to Calaveras St. "	"	22-23
	CALAVERAS ST., from Fair Oaks Ave. to Marengo Ave. "	"	23-24
	OLIVE AVENUE TRUNK		
Apr.1936	FIGUEROA DR., from 287' West of to 232' East of Vista Laguna Terrace.	Grades	25-27
Jan.36, Apr.37	FIGUEROA DR., from 287' West of Vista Laguna Terrace to Olive St.	"	29-61

Notes Ck'd by
Map No.
Office Work
Checked
Date

Survey of
W. O. Tape No. Std. °F
Surveyed by
Notes Date
Indexed

F.B. 688 PG. Index

DATE	LOCATION		NOTES	PAGES
	OLIVE AVENUE TRUNK	**CONSTRUCTION SURVEYS**		
Mar.36-May37	OLIVE AVE., from Figueroa Dr. to Mariposa St.		Grades	69-89, 125-130
Nov.36-Mar.37	MARIPOSA ST., from Olive Ave. to Rose Ave.		"	89-95
Nov.1936	ROSE AVE., from Mariposa St. to Palm St.		"	95-102, 130-136
	PALM ST., from Rose Ave. to Fair Oaks Ave.		"	102-105, 136-137
	FAIR OAKS AVE., from Palm St. to Los Flores Dr.		"	105-109, 137-138
	LOS FLORES DRIVE, from Fair Oaks Ave. to Marengo Ave.		"	109-123
May 1937	**FOOTHILL BLVD. BRANCH**			
	FOOTHILL BLVD. at Marengo Ave.	Catch Basin.	Elevs.	139
	OLIVE AVENUE TRUNK			
Mar.36-Sept.36	FIGUEROA DR., from 500' West of Vista Laguna Terr. to Olive St.	Invert.	Grades	141-251
Oct.1936	OLIVE AVE., from Figueroa Dr. to Ventura St.	"	"	253-261
	VENTURA STREET BRANCH			
Dec.1936	FAIR OAKS AVE., at Calaveras St.	"	"	263-266

F.B. 688 PG. Index

LOS ANGELES COUNTY SURVEYOR
700 HALL OF RECORDS
RETURN TO

Note: Any Additions or Changes on This Sheet Must be Made or Circled in Red Ink With Date and Name of Person Making Change.

Do not extend notes this side of this line.

Notes Ck'd by	Survey of	F.B. 688	Pg.
Map No.	W. O.	Tape No.	St'd °F.
Office Work	Surveyed by		
Checked	Notes	Date	
Date	Indexed	E. Johnson	

List of Sheets. J.N. 6316 WEST ALTADENA

(1) None

(2) OLIVE AVE TRUNK. from 13+24.12 at Vista Laguna Terr. to 156+28.00 at Marengo Ave.

(3) FOOTHILL BLVD. BRANCH. from 0+87.25 Rose Ave to 31+97.00 Marengo Ave.

(3) VENTURA ST. BRANCH. from 59+72.28 Olive Ave. to 105+18.96 Marengo Ave.

(3) FIGUEROA DRIVE BRANCH. from 47+91.59 Olive St to 56+75 Glen Ave.

(4) Box Sections

(5) Spec. Struct.

(5A) " "

See F.B. 731 for Const. Notes & ℄ Ties

Note: Any Additions or Changes on This Sheet Must be Made or Circled in Red Ink With Date and Name of Person Making Change.

Do not extend notes this side of this line

RETURN TO LOS ANGELES COUNTY SURVEYOR 700 HALL OF RECORDS

FORM 247 10M 11-35

RETURN TO
LOS ANGELES COUNTY SURVEYOR
700 HALL OF RECORDS

Note: Any Additions or Changes on This Sheet Must be Made or Circled in **Red. Ink** With Date and Name of Person Making Change.

Do not extend notes this side of this line

F.B. _____ PG. _____

Profile No.	Notes Red.	Plotted	Job No. 6316	Division No.	F. B. 688 Pg. 1
	Date	Date	Survey of W. ALTADENA DS		
X-Sec. No.	Notes Chkd.	Checked	Survey by W. A. Miller	Notes W.E.B.	Date 12-8-36
	Date	Date	Map No.	Indexed C. Johnson	Date

W. ALTADENA DS
JN 6316

B.M. CHECK
FROM
B.M. A16 NW COR FOOTHILL BLVD & ROSE AVE
VIA
[illegible] AVE, PALMST, [illegible] AVE,
LOS FLORES DR [illegible] MARENGO AVE
TO
B.M. [illegible] N.W. [illegible] MARENGO AVE & FOOTHILL BLVD.

Miller
Braden [illegible]
Stewart Level
[illegible]
[illegible]

ELEV.

RECEIVED W.I.G. DEC 28 1936
PROGRESSED — —

F. S.

BOOK INDEXED
MAP INDEXED

H. I.

RECORD INDEXED
CARD INDEXED
REDUCED W.I.G. 12-28-36
CHECKED H.L.S. 12-28-36

B. S.

B. M.s ADJUSTED W.I.G. 12-28-36
B. M.s LISTED " "

STATION

NOTE: ANY ADDITIONS OR CHANGES ON THIS SHEET MUST BE MADE OR CIRCLED IN RED INK WITH DATE AND NAME OF PERSON MAKING CHANGE

Do not extend notes this side of this line

PLEASE RETURN TO
LOS ANGELES COUNTY SURVEYOR
700 HALL OF RECORDS

Form 307 5M 11-35

Form 307 5M 11-35

PLEASE RETURN TO
LOS ANGELES COUNTY SURVEYOR
700 HALL OF RECORDS

NOTE: ANY ADDITIONS OR CHANGES ON THIS SHEET MUST BE MADE OR CIRCLED IN RED INK, WITH DATE AND NAME OF PERSON MAKING CHANGE

Do not extend notes this side of this line

F. B. 188 Pg. 2 | Job No. 4316 | Division No. | Notes Red. | Plotted | Profile
Survey of W. ALTADENA D.S. | Date | Date | No.
Survey by W. A. Miller | Notes W.E.B. 12-2-36 | Notes Chkd. | Checked | X-Sec.
Indexed A. C. Tolman | Date | Date | Date | No.

STATION	B. S.	H. I.	F. S.	ELEV.	
B.M.	1st. Rum	Diff. 2nd	3rd		
A-16	1306.700			1306.700	Fd. B.M. A-16 El. 1306.700 LB 758-43 Rose Av. & Foothill Blvd. N.W. Cor. 2 FT. N. End Curb Return
+	10.562	10.959			
=	1317.562	1317.459	1317.457	+10.458	2 FT. N. of W. Cor. L 100+00
−	0.393	0.485			
T.P.	1317.159			1317.158	
+	10.393	10.5..			
=	1327.547	1327.644	1327.125	+10.125	
−	0.266	0.393			
T.P.	1327.283			1327.283	B. C. F. S/W. S.D. L 103+12
+	10.930	11.020			
=	1338.213	1338.255	1338.757	+10.757	
−	0.172	0.215			
T.P.	1338.041			1338.040	Rock 1' from W. Curb
+	10.138	10.382			
=	1348.179	1348.437	1348.142	+9.144	
−	0.995	0.923			
T.P.	1347.184			1347.184	E. C. F. S/W. S.D. L 101+15
+	[illegible]	[illegible]			
=	1356.729	1356.930	1356.928	+6.302	
−	3.142	3.444		1353.486	

Form 307 5M 11-35

PLEASE RETURN TO
LOS ANGELES COUNTY SURVEYOR
700 HALL OF RECORDS

NOTE: ANY ADDITIONS OR CHANGES ON THIS SHEET MUST BE MADE OR CIRCLED IN RED INK, WITH DATE AND NAME OF PERSON MAKING CHANGE

Do not extend notes this side of this line

Profile No. ____ X-Sec. No. ____ Notes Rod. ____ Plotted ____ Job No. ____ Division No. ____ Date ____ Date ____ Survey of ____ Notes Chkd. ____ Checked ____ Survey by ____ Notes ____ Date ____ Date ____ Date ____ Map No. ____ Index No. ____ Date ____

F.B. 6888 PG. 3

STATION	B. S.	H. I.	F. S.	ELEV.	
B.M.	1st Sum	Diff.	2nd		
Fd. A-17	1353.487			1353.486	Fd. B.M. A-17 El. 1353.445 L.S. 7856 49 Hobo Air Port Rd.
+	7.855		7.840		S.E. cor. [illegible] M.O.B.
+	1361.372	+ 4.350	4.352	+ 4.351	
-	3.635		3.481		
I.P.	1357.837			1357.837	L.S.7. 5'S. of S.E. [illegible]
+	9.550		9.753		
+	1367.474	+ 9.510	9.513	+ 9.511	
-	2.070		2.123		
I.P.	1367.348			1367.348	L.S.7. 5' S. of S.E. [illegible]
+	9.542		10.170		
+	1376.890	+ 9.354	9.377	+ 9.376	
-	0.166		[illegible]		
I.P.	1376.724			1376.724	L.S.7. 5'S. of S.E. [illegible]
+	[illegible]		13.870		
+	1390.314	+ 13.590	13.590	+ 13.590	
-	4.192		4.334		
				09	Fd. [illegible] El. 1380.285 L.S. 7856 49 Hobo Air Port
P.O.T. A-15	[illegible]			1380.314	Fa. [illegible] S.E. cor. [illegible] N. End Sec. Ref.
+	10.020		10.125		
+	1390.351	+ 9.515	9.715	+ 9.715	
-	0.305		0.454	1390.029	

1390.026

Form 307 5M 11-35

PLEASE RETURN TO
LOS ANGELES COUNTY SURVEYOR
700 HALL OF RECORDS

NOTE: ANY ADDITIONS OR CHANGES ON THIS SHEET MUST BE MADE OR CIRCLED IN RED INK, WITH DATE AND NAME OF PERSON MAKING CHANGE

Do not extend notes this side of this line

STATION		B. S.	H. I.	F. S.	ELEV.		
B.M.		1st Run	Diff.	2nd.			
T.P.		1390.026			10 1390.029	B.S.+7. 5' W. of ℄ S.D.	124+00
	+	11.388		11.540			
	⊼	1401.414	+11.071	+11.070	+11.070		
	−	0.317		0.470			
T.P.		1401.097			11 1401.099	Rock 1' from W. Curb	
	+	[illegible]		11.527			
	⊼	1412.457	+10.617	+10.617	+10.617		
	−	0.743		0.810			
T.P.		1411.714			12 1411.716	B.S.+1. 8' W. of ℄ S.D.	127+75
	+	10.925		11.028			
	⊼	1422.639	+10.732	+11.731	+10.732		
	−	0.193		0.297			
T.P.		1422.446			13 1422.448	Rock 3' from E. Curb.	
	+	10.750		11.040			
	⊼	1433.196	+10.225	+10.227	+10.226		
	−	0.525		0.813			
T.P.		1432.671			14 1432.674	Rock 3' from E. Curb.	
	+	10.090		10.234			
	⊼	1442.761	+6.660	+6.659	+6.659		
	−	3.430		3.575	15 1439.333		
		1439.331					

F. B. 688 PG. 4

Job No. 6316 Division No. Notes Red Plotted Profile No.

Survey of W. ALTAVENA DS Date Date X-Sec.

Survey by W. A. Miller Notes [illegible] Notes Chkd. Checked No.

Indexed [illegible] Date Date

Form 307 5M 11-35

PLEASE RETURN TO
LOS ANGELES COUNTY SURVEYOR
700 HALL OF RECORDS

NOTE: ANY ADDITIONS OR CHANGES ON THIS SHEET MUST BE MADE OR CIRCLED IN RED INK, WITH DATE AND NAME OF PERSON MAKING CHANGE

Do not extend notes this side of this line

~~STATION~~	~~B. S.~~	~~H. I.~~	~~F. S.~~	~~ELEV.~~	
L.P.	1+8xx.x	Diff.	2nd.		
P.C. 9.19	1439.333			15 1439.333 24	Fd. B.M. 9.19 El. 1429.210 L.B. 7556-67 Tab. [illegible]
	+ 3.123				Los Angeles Co. Mon. Cor. Stack El. 1430 [illegible]
T.	1442.456	+ 7.0.5	+ 7.8xx	+ 7.765	
	+ 2.xxx		+ 2.xxx		
P.C.	1+xx.xxx			16 1447.098	[illegible]
	+ [illegible]		+ 0.xxx		
T.	1442.456	+ 0.992	+ 0.992	+ 0.992	
	+ 4.247		+ 4.247		
L.P.	1445.089			17 1448.090	B.S. 2 Ac. of S. 0.xx2
	+ 4.150		+ 4.150		
T.	1442.239	- 0.600	- 0.600	- 0.600	
	- 4.750		- 4.750		
T.P.	1447.489			18 1447.490	[illegible]
	+ [illegible]		+ 4.xxx		
T.	1+54.1x7	+ 4.445	+ 4.450	+ 4.449	
	- 2.xxx		- 2.xxx		
T.P.	1+51.937			19 1451.939	[illegible]
	+ 4.xxx		+ 4.xxx		
T.	1458.xxx	+ 2.747	+ 2.747	+ 2.747	
	- 3.xxx		- 3.xxx	20 1454.686	
T.	1454.18+				

Profile No. ____ Notes Red ____ Plotted ____ Job No. 6xxx Division No. ____

X-Sec. No. ____ Date ____ Date ____ Survey of ____ Date 4/22/34

Notes Chkd. ____ Checked ____ Survey by ____ Notes ____

Date ____ Date ____ Map No. ____ Indexed ____ Date ____

F. B. 6xx Pg. 5

Form 307 5M 11-35

PLEASE RETURN TO
LOS ANGELES COUNTY SURVEYOR
700 HALL OF RECORDS

NOTE: ANY ADDITIONS OR CHANGES ON THIS SHEET MUST BE MADE OR CIRCLED IN RED INK, WITH DATE AND NAME OF PERSON MAKING CHANGE

Do not extend notes this side of this line

F.B. 688 Pg. 6 | Job No. 634 | Division No. | Profile
Survey of W.A.A. | Notes Red. | Plotted | No.
Survey by W.A.A. | Date | Date | X-Sec.
Indexed A. C. Johnson | Notes Clkd. | Checked | No.
Notes U.S. 12-12-34 D.S. | Date | Date

STATION	B. S.	H. I.	F. S.	ELEV.	
B.M.	1st Rdg.	2nd.			
Fd. 4 20	1454.684			1454.675	To B.M. 4-20 El. 1454.675 LB. 756-39 Los Flores
+	7.980		7.980		Dr. 200' W. of Marengo Ave. N. side S. ep. Im ab.
A	1462.014	+6.540	+6.540	+6.540	0.3 W. of B.M. = 431.037
-	0.790		0.790		
T.P.	1461.224			1461.226	B.S. 4" S. of N. 3 Hyd.
+	9.357		9.357		
A	1470.581	+5.352	+5.355	+8.801	
-	0.555		0.555		
T.P.	1470.026			1470.027	
+	10.410		10.413		
A	1480.436	+9.755	+9.753	+9.984	
-	0.425		0.430		
T.P.	1480.011			1480.011	B.S. 1" N. of S. 3b. 10' E. of Mon. to Tel. Pole
+	3.458		3.456		
A	1483.469	+4.331	+4.331	+4.331	
-	2.150		2.150		
Set					
B.M. A 23	1484.322			1484.342	E. [illegible] Los Flores Dr. [illegible] N.W. Cor. B.Sk. in bolt at W. end C.B. Rail
+	1.500		1.500		
A	1484.132	-10.150	-10.150	-10.150	
-	11.940		11.940		
	1474.192			1474.192	

1474.19

Form 307 5M 10-34

PLEASE RETURN TO
LOS ANGELES COUNTY SURVEYOR
700 HALL OF RECORDS

NOTE: ANY ADDITIONS OR CHANGES ON THIS SHEET MUST BE MADE OR CIRCLED IN RED INK, WITH DATE AND NAME OF PERSON MAKING CHANGE

Do not extend notes this side of this line

Profile No.____ Notes Red.____ Platted____ Job No. 6316 Division No.____
X-Sec. No.____ Date____ Date____ Survey of Mt. Angeles Tract
Notes Chkd.____ Checked____ Survey by L. J. Miller Notes by C. B. Date 12-19-36
Date____ Date____ Map No.____ Indexed T. Johnson Date____

L. B. 688 Pg. 7

STATION	B. S.	H. I.	F. S	ELEV.		
B.M.	1st Run	Diff.	2nd.			
T.P.	1474.192			23 1474.192	Rock @ E. edg. of Pavement on Nole. 96	
+	0.650		0.860			
℄	1474.842	11.185	11.180	-11.182		
−	11.935		12.040			
T.P.	1463.007			26 1463.010	C. Spk. in W. edg. of Pavement at Intersection	
+	0.543		0.383		N. end of N.E. Cor. Curb Return of Valley View St.	
℄	1463.550	11.262	11.260	-11.261		
−	11.805		11.643			
T.P.	1451.745			27 1451.749	C. Spk. @ W. edg. of Pave.	
+	0.584		0.477			
℄	1452.329	11.301	11.301	-11.301		
−	11.885		11.978			
T.P.	1440.444			28 1440.448	C. Spk. in edg. of Pave.	
+	0.860		0.875			
℄	1441.304	11.023	11.023	-11.023		
−	11.883		11.936			
T.P.	1429.421			29 1429.425	Rock in S. gutter	
+	0.700		0.540			
	1430.121	11.225	11.222	-11.224		
−	11.925		11.762			
	1418.196			30 1418.201 ✓		

Form 307 5M 10-34

PLEASE RETURN TO
LOS ANGELES COUNTY SURVEYOR
700 HALL OF RECORDS

NOTE: ANY ADDITIONS OR CHANGES ON THIS SHEET MUST BE MADE OR CIRCLED IN RED INK, WITH DATE AND NAME OF PERSON MAKING CHANGE

Do not extend notes this side of this line

~~STATION~~	~~B. S.~~	~~H. I.~~	~~F. S.~~	~~ELEV.~~		
B.M.	1st Run	Diff.	2nd.			
T.P.	1418.196			25 30 1418.201	✓ Rock in E. gutter	
+	0.258		0.315			
⊼	1418.454	-11.050	-11.048	-11.049		
−	11.308		11.363			
T.P.	1407.146			26 31 1407.152	✓ B. spk. @ W. edg. of pave.	
+	1.980		1.590			
⊼	1409.126	-6.095	-6.095	-6.095		
−	8.075		7.685			
Fd. BM. A 22	1401.051			32 27 1401.0~~57~~40	✓ Fd. B.M. A-22 El. 1400.985 L.B. 756-63. Marengo Av. & Palm St. S.W. Cor. Ch'l's □ top of Culvert, Headwall	
+	1.120		0.765			
⊼	1402.171	-10.573	-10.572	-10.573		
−	11.693		11.337			
T.P.	1390.478			28 33 1390.484	B. spk. E. edg. of pave. @ entrance to walk.	
+	0.450		0.475			
⊼	1390.928	-11.363	-11.365	-11.364		
−	11.813		11.840			
T.P.	1379.115			29 34 1379.120	B. spk. E. edg. of pave. & S. side of driveway	
+	0.780		0.637			
⊼	1379.895	-11.095	-11.096	-11.095		
−	11.875		11.733			
	1368.020			30 35 1368.025		

L.B. 688 P.G. 8 | Job. No. 6316 | Division No. | Notes Red | Plotted | Profile
Survey of W. ALTADENA D.S. | Date | Date | No.
Survey by W. A. Miller | Notes WEB 12/10-36 | Notes Chkd. | Checked | X-Sec.
Indexed A. C. Johnson | Date | Date | Date | No.

Form 307 5M 10-34

PLEASE RETURN TO
LOS ANGELES COUNTY SURVEYOR
700 HALL OF RECORDS

NOTE: ANY ADDITIONS OR CHANGES ON THIS SHEET MUST BE MADE OR CIRCLED IN RED INK, WITH DATE AND NAME OF PERSON MAKING CHANGE

Do not extend notes this side of this line

~~STATION~~		~~B. S.~~	~~H. I.~~		~~F. S.~~	~~ELEV.~~		
B.M.	1st	Rull	Diff.	2nd				
[illegible]		1368.020				30 35 1368.025	✓ B. [illegible] W. edg. [illegible]	
	+	0.543		0.560				
⊼		1368.563 -	11.182	- 11.178		-11.180		
	-	11.125		11.738				
[illegible]		1356.838				27 36 1356.845	✓ Rock in W. gutter	
	+	0.228		0.257				
⊼		1357.066 -	11.845	- 11.843		-11.844		
	-	12.073		12.100				
Fd. U.S. 666		1344.993				32 37 1344.980 ~~1345.001~~	Fd U.S. 666 El. 1344.980 - L.B. 756-63 Foothill Blvd. & Morengo Av. N.W. Cor. C. Spk. in Conc. Head Wall.	

Profile No. ____ Notes Red. ____ Platted ____ Job No. 6316 Division No. ____ L.B. 688 Pg. 9
Date ____ Date ____ Survey of [illegible] D.S.
X-Sec. No. ____ Notes Chkd. ____ Checked ____ Survey by [illegible] Notes WEB Date 12/10/36
Date ____ Date ____ Map No. ____ Indexed C. Johnson Date ____

L.B. 688 P.G. 10 | Job. No. | Division No. | Notes Rad. | Plotted | Profile

Survey of | Date | Date | No.

Survey by | Notes | Notes Chkd. | Checked | X-Sec.

Indexed A. C. Johnson | Date | Date | Date | No.

STATION	B. S.	H. I.	F. S	ELEV.	

Form 307 5M 10-34

PLEASE RETURN TO
LOS ANGELES COUNTY SURVEYOR
700 HALL OF RECORDS

Do not extend notes this side of this line

NOTE: ANY ADDITIONS OR CHANGES ON THIS SHEET MUST BE MADE OR CIRCLED IN RED INK, WITH DATE AND NAME OF PERSON MAKING CHANGE

Profile	Notes Red.	Plotted	Job No. 4316	Division No.	F. B. 688 Pg. 11
No.	Date	Date	Survey of WA[illegible] D.S.		
X-Sec.	Notes Chkd.	Checked	Survey by WA Miller	Notes W.E.[illegible]	Date 3/11-37
No.	Date	Date	Map No.	Indexed Johnson	Date

ALTADENA D.S.
JN 6316

B.M. A-13 Transfer

at

[illegible] + ~~[illegible]~~ Mariposa St.

[illegible]

STATION	B. S.	H. I.	F. S.	ELEV.

Record Indexed.

NOTE: ANY ADDITIONS OR CHANGES ON THIS SHEET MUST BE MADE OR CIRCLED IN RED INK, WITH DATE AND NAME OF PERSON MAKING CHANGE

Do not extend notes this side of this line

PLEASE RETURN TO
LOS ANGELES COUNTY SURVEYOR
700 HALL OF RECORDS

Form 307 5M 11-35

Form 307 5M 11-35

PLEASE RETURN TO
LOS ANGELES COUNTY SURVEYOR
700 HALL OF RECORDS

NOTE: ANY ADDITIONS OR CHANGES ON THIS SHEET MUST BE MADE OR CIRCLED IN RED INK, WITH DATE AND NAME OF PERSON MAKING CHANGE

Do not extend notes this side of this line

~~STATION~~	~~B. S.~~	~~H. I.~~	~~F. S.~~	~~ELEV.~~			
B.M.	1st. Run	Diff.	2 Nd.				B.M. A-13 El. 1232.015 L.H. 756-31 Olive Ave & Mariposa St. SE Cor. - St. Spk. - washer S. end Cb. Ret.
Fd. # A-13	1232.015			1232.015			
+	6.577		7.002				
⊼	1238.592	+ 3.642	+3.651	+3.660			
−	2.915		3.342				
A-13-A Set. B.M.	1235.677			1235.675 ✓			B.M. El. Olive Ave + Mariposa St. N.E. Cor. B.Spk. in lead. 18' E of end of Cb. Ret.

F. B. 688 PG. 12
Job No. 6316 Division No. Notes Red. Plotted Profile
Survey of W. ALTADENA - D.S. Date Date No.
Survey by W.A. Miller Notes W.E. Braden Notes Chkd. Checked X-Sec.
Indexed A. C. Johnson Date Date Date No.

Notes Ck'd by	Survey of WALTON [illegible]	F.B. 688 Pg. 13
Map No.	W. O. 6316 Tape No. St'd °F.	
Office Work	Surveyed by [illegible]	
Checked	Notes [illegible] Date [illegible]	
Date	Indexed A. C. Johnson	

W. [illegible] DC
J.N. 6316

ALIGNMENT CHANGE
30" R.C.P. LINE TO CATCH BASIN
S. SIDE of MARIPOSA ST WEST of CLINE AVE

[illegible]
Brown
Stewart
Clinite
Johnston

APR 1 2 1937

RECEIVED
REDUCED
CHECKED
GRADE SHEET MADE
GRD. SHT. CHECKED
COPIES SENT OUT BY

Note: Any Additions or Changes on This Sheet Must be Made or Circled in Red Ink With Date and Name of Person Making Change.

Do not extend notes this side of this line

RETURN TO
LOS ANGELES COUNTY SURVEYOR
700 HALL OF RECORDS

FORM 247 10M 11-35

RETURN TO
LOS ANGELES COUNTY SURVEYOR
700 HALL OF RECORDS

Note: Any Additions or Changes on This Sheet Must be Made or Circled in **Red Ink** With Date and Name of Person Making Change.

Do not extend notes this side of this line

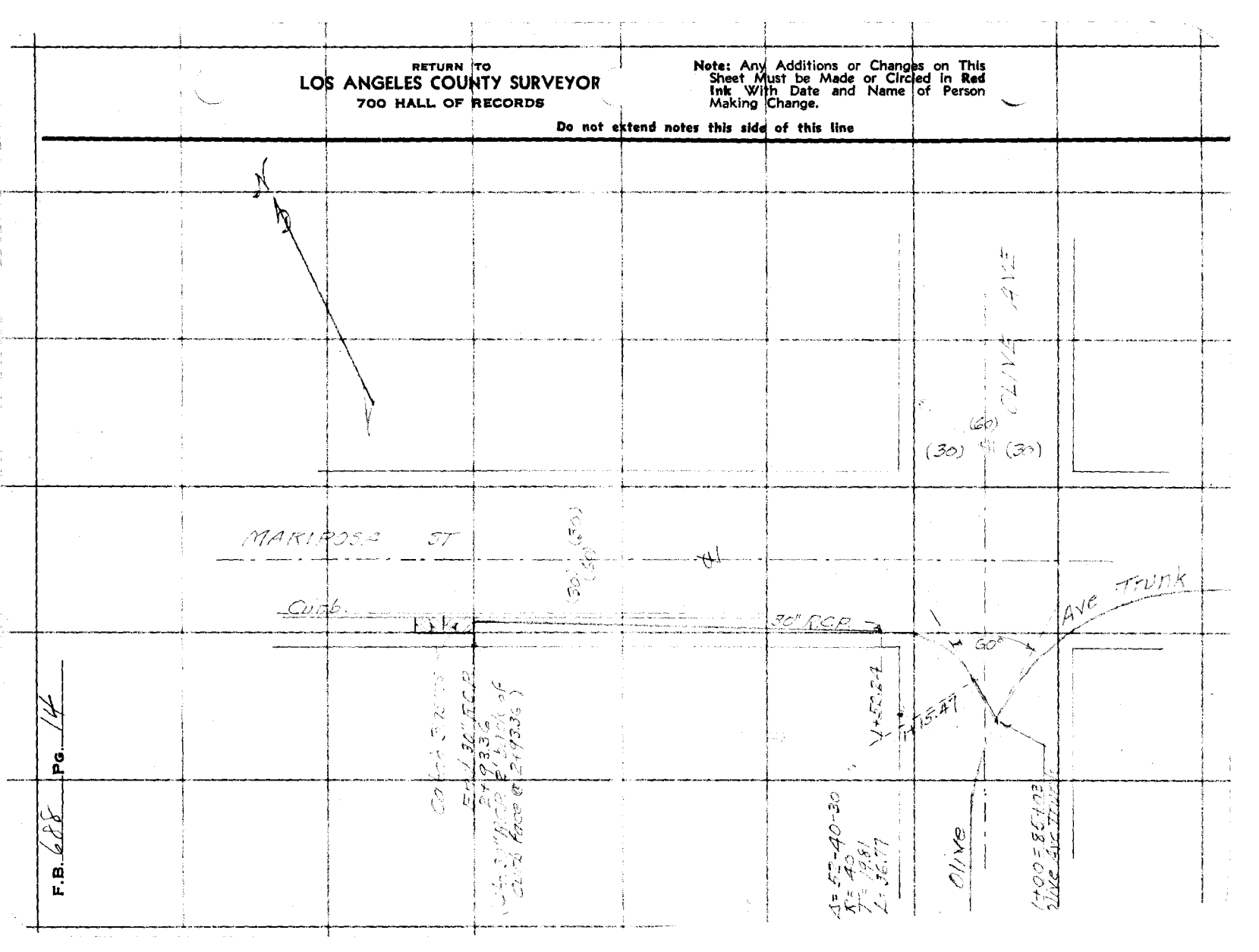

F.B. 688 PG. 14

Profile	Notes Red.	Platted	Job No. 6316	Division No. B	L. B. 688 Pg. 15
No.	Date	Date	Survey of WALTADENA D.C.		
X-Sec.	Notes Chkd.	Checked	Survey by W.A. Miller	Notes Miller	Date 1-25-1937
No.	Date	Date	Map No.	Indexed A. C. Johnson	Date

WALTADENA D.C.
J.N. 6316

ELEVATION OF CATCH BASINS
AT
FIGUEROA DR & LINCOLN AVE
AS
CONSTRUCTED.

Miller
Brader
Stevens
Johnston
Clinton

STATION	B. S.	H. I.	F. S	ELEV.

APR 1937

RECEIVED Swelsa
REDUCED Field
CHECKED Swelsa
GRADE SHEET MADE None
GRD. SHT. CHECKED ✓
COPIES SENT OUT BY ✓

NOTE: ANY ADDITIONS OR CHANGES ON THIS SHEET MUST BE MADE OR CIRCLED IN RED INK, WITH DATE AND NAME OF PERSON MAKING CHANGE

Do not extend notes this side of this line

PLEASE RETURN TO
LOS ANGELES COUNTY SURVEYOR
700 HALL OF RECORDS

Form 307 5M 10-34

Form 307 5M 10-34

PLEASE RETURN TO
LOS ANGELES COUNTY SURVEYOR
700 HALL OF RECORDS

NOTE: ANY ADDITIONS OR CHANGES ON THIS SHEET MUST BE MADE OR CIRCLED IN RED INK, WITH DATE AND NAME OF PERSON MAKING CHANGE

Do not extend notes this side of this line

STATION	B. S.	H. I.	F. S	ELEV.		
B.M. A-2-A	797	1140 20		1132 230	B.M. A-2-A El 1132.23 L.B. 756-V-1-117 Figueroa Dr × Lincoln Ave 200' W ± Lincoln	
	W. Side Lincoln Ave N. of Figueroa					
S. End C.B.			474	1132 46	Top Curb at end of opening	
N " " 28±			380	1136 40	" " " "	
	E side Lincoln Ave N of Figueroa					
S. End C.B.			405	1136 15	Top Curb at end of opening	
N " " 14±			355	1136 65	" " " "	
	N. Side Figueroa E of Lincoln					
W. End C.B.			552	1134 68	Top Curb at end of opening	
E " "			546	1134 74	" " " "	
	S. Side Figueroa E of Lincoln					
W End C.B.			655	1137 65	Top Curb at end of opening	
E " " 7±			647	1133 33	" " " "	
B.M. A3			212	1138 08	B.M. A3 El 1138.085 L.B. 756-19 Figueroa Dr. 300 ± E of Lincoln Ave S. Side C. Spk in P.P. 363148E	

L.B. 688 P.G. 16 Job. No. 6316 Division No. B Notes Red Plotted Profile
Survey of W. ALTADENA D.S. Date Date No.
Survey by W. A. Miller Notes Miller 1-25-1937 Notes Chkd. Checked X-Sec.
Indexed A. C. Johnson Date Date No.

Profile No. ____ X-Sec. No. ____

Notes Red. ____ Platted ____ Job No. 6316 Division No. ____ L. B. 688 Pg. 17

Date ____ Date ____ Survey of WALTADENA D.S.

Notes Chkd. ____ Checked ____ Survey by W.A.Miller Notes Miller Date 4-8-1937

Date ____ Date ____ Map No. ____ Indexed A.C. Johnson Date ____

NOTE: ANY ADDITIONS OR CHANGES ON THIS SHEET MUST BE MADE OR CIRCLED IN RED INK, WITH DATE AND NAME OF PERSON MAKING CHANGE

Do not extend notes this side of this line

PLEASE RETURN TO LOS ANGELES COUNTY SURVEYOR 700 HALL OF RECORDS

Form 307 5M 10-34

WALTADENA D.S.

J.N. 6316

TOP CURB ELEVATIONS

CATCH AT BASINS

CLIVE AVE TRUNK to VENTURA ST

FIGUEROA OR LATERAL

VENTURA ST LATERAL

Miller
Braden
Stewart
Clive
Johnston.

STATION	B.S.	H.I.	F.S	ELEV.

RECEIVED Smelser APR 1 [illegible] 1937

REDUCED In Field

CHECKED H.L.S. 4-12-37

GRADE SHEET MADE " "

GRD. SHT. CHECKED W.L.C. "

4 ~~COPIES SENT OUT BY~~ delivered to Bell 4-12-37

Form 307 5M 10-34

PLEASE RETURN TO
LOS ANGELES COUNTY SURVEYOR
700 HALL OF RECORDS

NOTE: ANY ADDITIONS OR CHANGES ON THIS SHEET MUST BE MADE OR CIRCLED IN RED INK, WITH DATE AND NAME OF PERSON MAKING CHANGE

Do not extend notes this side of this line

STATION	B. S.	H. I.	F. S	ELEV.		
B.M. A-1-B	792	1112.23		1104.308	B.M. A-1-B El. 1104.308 L.B. 756-V-1-114 Vista Laguna Ter. 400'± N. of ℄ La Canada-Verdugo Rd. Bt Spk in E. Ch Vista Laguna Spk. P.P. 9360 3'S of N Line Hse 2397 75' S ℄ S.D.	
	C.B. E. side Vista Laguna Terrace					
Top Curb ℄ C.B.			551	1106.73		
	C.B. W. side Vista Laguna Terrace					
Top Curb ℄ C.B.			567	1106.56		
B.M.			369	1108.54	B.M. El 1108.535 L.B. 756-7 Vista Laguna Terrace ± ℄ Figueroa Dr Prod L & T in W. Curb.	
B.M. A-1-D	2925	1119.796		1116.871	B.M. A-1-D El. 1116.871 L.B. 756-V-1-115 Figueroa Dr & Windsor Ave N.E. Cor X near top on S. side Fire Plug.	
	C.B. E. side Windsor Ave N. of Figueroa Dr					
Top Curb ℄ C.B.			413	1115.67		
	C.B. W. side Windsor Ave N. of Figueroa Dr.					
Top Curb ℄ C.B.			413	1115.67		
	C.B. N. side Figueroa Dr. 380'± E of Windsor Ave					
Top Curb ℄ C.B.			337	1116.43		
	C.B. S. side Figueroa Dr 380'± E of Windsor Ave					
Top Curb ℄ C.B.			436	1115.44		
B.M. A1			3215	1115.581	B.M. A1 El. 1116.570 L.B. 756-7 Figueroa Dr 394'± E of ℄ Windsor Ave B.Spk 5'E of End of N Curb.	

L.B. 688 P.G. 18 Job. No. 6316 Division No. ____ Notes Red ____ Plotted ____ Profile ____
Survey of W. ALTADENA D.S. Date ____ Date ____ No. ____
Survey by W.A. Miller Notes Miller 4-8-1937 Notes Chkd. ____ Checked ____ X-Sec. ____
Indexed A. C. Johnson Date ____ Date ____ No. ____

Form 307 5M 10-34

PLEASE RETURN TO
LOS ANGELES COUNTY SURVEYOR
700 HALL OF RECORDS

NOTE: ANY ADDITIONS OR CHANGES ON THIS SHEET MUST BE MADE OR CIRCLED IN RED INK, WITH DATE AND NAME OF PERSON MAKING CHANGE

Do not extend notes this side of this line

STATION	B. S.	H. I.	F. S	ELEV.		
B.M. A-1-F	3185	1125.97		1122.785	BM A-1-F El 1122.785 L.B. 756-V-1-115 Figueroa Dr & Casitas Ave 125' E ℄ Casitas 2 Spk in N. Cb Figueroa 12' W of W line Hse #513	
	First C.B. N. of Figueroa on W side Casitas					
Top Curb ℄ C.B.			3.51	1122.46		
	Second C.B. N. of Figueroa on W side Casitas					
Top Curb ℄ C.B.			2.64	[illegible]		
	First C.B. N. of Figueroa on E side of Casitas					
Top Curb ℄ C.B.			3.48	1122.29		
	Second C.B. N. of Figueroa on E side Casitas					
Top Curb ℄ C.B.			3.77	1122.20		
	C.B. N. side Figueroa E of Casitas					
Top Curb ℄ C.B.			3.95	1122.02		
	C.B. S. side Figueroa N. of Casitas					
Top Curb ℄ C.B.			5.23	[illegible]		
T.P.	[illegible]	1129.70	2.40	[illegible]		
	C.B. W side Figueroa Pl. N. of Figueroa Ln.					
Top Curb ℄ C.B.			4.75	1124.95		
	C.B. E. side Figueroa Pl. N. of Figueroa Ln.					
Top Curb ℄ C.B.			4.63	1125.27		
	C.B. N. side Figueroa Dr. E. of Figueroa Pl.					
Top Curb ℄ C.B.			5.41	1124.49		

Profile No. ____ Notes Red. ____ Platted ____ Job No. 6316 Division No. ____ L. B. 688 Pg. 19
X-Sec. No. ____ Date ____ Date ____ Survey of [illegible] DS
Notes Chkd. ____ Checked ____ Survey by [illegible] Notes Miller Date 4-8-1937
Date ____ Date ____ Map No. ____ Indexed Johnson Date ____

Form 307 5M 10-34

PLEASE RETURN TO
LOS ANGELES COUNTY SURVEYOR
700 HALL OF RECORDS

NOTE: ANY ADDITIONS OR CHANGES ON THIS SHEET MUST BE MADE OR CIRCLED IN RED INK, WITH DATE AND NAME OF PERSON MAKING CHANGE

Do not extend notes this side of this line

STATION	B. S.	H. I.	F. S	ELEV.		
	C.B. N. Side Figueroa Dr at La Canada Ave					
Top Curb ℄ C.B.		1129.90	224	1127.66		
	C.B. S. Side Figueroa Dr E. of La Canada Ave					
Top Curb ℄ C.B.			321	1126.69		
B.M. A2			326	1126.64	B.M. A2 El 1126.615 L.B. 756-17 Figueroa Dr & La Canada Ave S.E. Cor. C Spk E. end Ch. Ret.	
B.M. A3	6.86	1144.945		1138.085	B.M. A3 El 1138.085 L.B. 756-19 Figueroa Dr 300'± E. of Lincoln Ave S. Side C Spk in P.P. 363148 E	
	C.B. E. Side Olive Ave N of Figueroa Dr					
Top Curb ℄ C.B.			281	1142.14		
	C.B. W. Side Olive Ave N of Figueroa Dr					
Top Curb ℄ C.B.			290	1142.05		
T.P.	4.56	1142.185	732	1137.625		
	C.B. S. Side Figueroa Dr W. of Glen Ave					
Top Curb ℄ C.B.			573	1136.46		
	First C.B. E of Glen Ave S Side Figueroa Dr					
Top Curb ℄ C.B.			558	1136.61		
	Second C.B. E of Glen Ave S Side Figueroa Dr					
Top Curb ℄ C.B.			527	1136.92		
B.M. A4			291	1139.275	B.M. A4 El. 1139.275 L.B. 756-77 Figueroa Dr 100' E. of Glen Ave N. Side C.S.W.T in N. Side 30" Cypress	

L.B. 688 P.G. 20 Job. No. 6316 Division No. ____ Notes Red ____ Plotted ____ Profile ____
Survey of WALTADENA DS. Date ____ Date ____ No. ____
Survey by W.A. Miller Notes Miller 4-8-1937 Notes Chkd. ____ Checked ____ X-Sec. ____
Indexed A. C. Johnson Date ____ Date ____ No. ____

Form 307 5M 10-34

PLEASE RETURN TO
LOS ANGELES COUNTY SURVEYOR
700 HALL OF RECORDS

NOTE: ANY ADDITIONS OR CHANGES ON THIS SHEET MUST BE MADE OR CIRCLED IN RED INK, WITH DATE AND NAME OF PERSON MAKING CHANGE

Do not extend notes this side of this line

STATION	B. S.	H. I.	F. S	ELEV.	✓	
B.M. A5	2.90	1165.305		1163.405	B.M. A5 El 1163.405 L.B. 756-21 Mountain View St. & Olive Ave. N. Side C.B.* in Gut. Feb. 2015 ±5	
C.B. S. Side	Mountain View St. W. of Olive Ave.					
Top Curb & C.B.			3.38	1161.93		
B.M. A5			2.90	1163.405	See above.	
B.M. A6	2.74	1181.40		1178.66	BM A6 El 1178.660 L.B. 756-23 Ventura St. & Olive Ave. N.E. Cor. L.T. in Ct. 1.5 N. of N. end of Ct. Rail	
C.B. N. Side	Ventura St. W. of Olive Ave.					
Top Curb & C.B.			2.76	1178.64		
C.B. W. Side	Olive Ave. N. of Ventura St.					
Top Curb & C.B.			2.52	1178.88		
C.B. E. Side	Olive Ave. N. of Ventura St.					
Top Curb & C.B.			2.42	1178.98		
C.B. N. Side	Ventura at Old Storm Drain E. of Olive Ave.					
Top Curb & C.B.			5.25	1175.15		
C.B. S. Side	Ventura at Old Storm Drain E. of Olive Ave.					
Top Curb & C.B.			6.15	1175.25		
T.P.	6.95	1182.10	6.135	1175.265		
C.B. W. Side	Glen Ave. at Ventura St.					
Top Curb & C.B.			3.53	1178.63		
C.B. E. Side	Glen Ave. at Ventura St.					
Top Curb & C.B.			3.20	1178.98		

Profile No. ____ Notes Red. ____ Platted ____ Job No. 6216 Division No. ____

X-Sec. No. ____ Date ____ Date ____ Survey of WESTSIDE N.A. P.S.

Notes Chkd. ____ Checked ____ Survey by W.A. Miller Notes W. Miller Date 4-8-1937

Date ____ Date ____ Map No. ____ Indexed J. Johnson Date ____

L. B. 686 PG. 21

Form 307 5M 10-34

PLEASE RETURN TO
LOS ANGELES COUNTY SURVEYOR
700 HALL OF RECORDS

NOTE: ANY ADDITIONS OR CHANGES ON THIS SHEET MUST BE MADE OR CIRCLED IN RED INK, WITH DATE AND NAME OF PERSON MAKING CHANGE

Do not extend notes this side of this line

STATION	B. S.	H. I.	F. S	ELEV.		
		1182.18				
C.B. N. Side Ventura St. at Glen Ave.						
Top Curb ≤ C.B.			3.70	1178.48		
T.P.	7.91	1187.92	2.17	1180.01		
C.B. W. Side Rose Ave at Ventura St.						
Top Curb ≤ C.B.			3.83	1184.09		
1st C.B. E. Side Rose Ave at Ventura St.						
Top Curb ≤ C.B.			2.80	1185.12		
2nd C.B. E. Side Rose Ave at Ventura St.						
Top Curb ≤ C.B.			1.70	1184.22		
C.B. N. Side Ventura St at Rose Ave						
Top Curb ≤ C.B.			4.00	1183.92		
B.M. A8			2.73	1185.19	B.M. A8 El 1185.130 L.B. 756-83 Ventura St. & Rose Ave SE Cor C.Sph. W+T in top of end piling	
B.M. A9	10.91	1203.24		1192.33	B.M. A9 El 1192.33 L.B. 756-87 Ventura St & Fair Oaks Ave L+T in Cb. 1.0 N. of N. end of Cb. Ret.	
C.B. W. Side Fair Oaks Ave at Ventura St.						
Top Curb ≤ C.B.			10.25	1192.99		
C.B. E. Side Fair Oaks Ave at Ventura St.						
Top Curb ≤ C.B.			11.00	1192.24		
T.P.	12.17	1214.97	0.44	1202.80		
T.P.	4.74	1218.27	1.44	1213.53		

L.B. 688 P.G. 22 Job. No. 6316 Division No. ____ Notes Red ____ Plotted ____ Profile ____
Survey of W. ALTADENA DS Date ____ Date ____ No. ____
Survey by W.A. Miller Notes Miller 4-8-1937 Notes Chkd. ____ Checked ____ X-Sec. ____
Indexed A. C. Johnson Date ____ Date ____ No. ____

Form 307 5M 10-34

PLEASE RETURN TO
LOS ANGELES COUNTY SURVEYOR
700 HALL OF RECORDS

NOTE: ANY ADDITIONS OR CHANGES ON THIS SHEET MUST BE MADE OR CIRCLED IN RED INK, WITH DATE AND NAME OF PERSON MAKING CHANGE

Do not extend notes this side of this line

Profile No.____ Notes Red.____ Platted____ Job No. 6316 Division No.____ L. B. 68 of Pg. 23

X-Sec. No.____ Date____ Date____ Survey of [illegible] Notes [illegible]

Notes Chkd.____ Checked____ Survey by [illegible] Date 4-5-63

Date____ Date____ Map No.____ Indexed Johnson Date____

STATION	B. S.	H. I.	F. S	ELEV.		
		121.8 29				
	C.B. W. Side Fair Oaks Ave. at Calaveras ST.					
Top Curb & C.B.			2.98	121.529		
	1st C.B. E. Side Fair Oaks Ave. N. of Calaveras St.					
Top Curb & C.B.			3.06	121.521		
	2nd C.B. E. Side Fair Oaks Ave. N. of Division St.					
Top Curb & C.B.			1.04	121.523		
	3rd C.B. E. Side Fair Oaks Ave. N. of Division St.					
Top Curb & C.B.			0.91	1217.32		
T.P.	2.71	121.491	6.07	121.520		
T.P.	5.09	121.504	4.96	120.995		
	C.B. S.S. of Calaveras at Raymond Ave.					
Top Curb & C.B.			5.58	120.946		
	C.B. N. Side Calaveras St. at Raymond Ave.					
Top Curb & C.B.			3.82	1211.22		
	1st C.B. N. on Raymond Ave. at Calaveras St.					
Top Curb & C.B.			1.34	121.370		
	2nd C.B. No. on Raymond Ave. at Calaveras St.					
Top Curb & C.B.			0.05	1214.99		
B.M. A.10			5.29	120.975	B.M. A.10 Et. 1209.720 L.B. 956-93 Calaveras St. & Raymond Ave. L-T in S.C. on ℄ Raymond Road	

L.B. 688 P.G 24 | Job. No. 6316 | Division No. ____ | Notes Red ____ | Plotted ____ | Profile

Survey of W. ALTADENA D.S. | Date ____ | Date ____ | No. ____

Survey by W.A. Miller | Notes Miller 4-8-1937 | Notes Chkd. ____ | Checked ____ | X-Sec.

Indexed A. C. Johnson | Date ____ | Date ____ | Date ____ | No. ____

Form 307 5M 10-34

PLEASE RETURN TO
LOS ANGELES COUNTY SURVEYOR
700 HALL OF RECORDS

NOTE: ANY ADDITIONS OR CHANGES ON THIS SHEET MUST BE MADE OR CIRCLED IN RED INK, WITH DATE AND NAME OF PERSON MAKING CHANGE

Do not extend notes this side of this line

STATION	B.S.	H.I.	F.S	ELEV.	
B.M. A11	620	1219.67		1213.465	B.M. A11 El 1213.465 L.B. 756-95 Calaveras St. & Marengo Ave. N.E. Cor. "X" 3' E. of E. end of C.Ret.
Top Curb & C.B.	C.B. S. Side Calaveras St. W. of Marengo Ave		635	1213.32	
Top Curb & C.B.	C.B. N. Side Calaveras St. W. of Marengo Ave.		535	1214.32	
B.M. A11			620	1213.47	See above

Notes Ck'd by	Survey of
Map No.	W. O. Tape No. St'd °F.
Office Work	Surveyed by
Checked	Notes Date
Date	Indexed E. C. Johnson

F.B. 688 Pg. 25

Sheet (2)

OLIVE AVE. TRUNK.

from 13+24.12 at Vista Laguna Terr

to 156+28.00 at Marengo Ave End.

Note: Any Additions or Changes on This Sheet Must be Made or Circled in Red Ink With Date and Name of Person Making Change.

Do not extend notes this side of this line

RETURN TO
LOS ANGELES COUNTY SURVEYOR
700 HALL OF RECORDS

FORM 247 10M 11-35

RETURN TO
LOS ANGELES COUNTY SURVEYOR
700 HALL OF RECORDS

Note: Any Additions or Changes on This Sheet Must be Made or Circled in **Red Ink** With Date and Name of Person Making Change.

Do not extend notes this side of this line

F.B. 684 PG. 26

Form 307 5M 10-34

PLEASE RETURN TO
LOS ANGELES COUNTY SURVEYOR
700 HALL OF RECORDS

NOTE: ANY ADDITIONS OR CHANGES ON THIS SHEET MUST BE MADE OR CIRCLED IN RED INK, WITH DATE AND NAME OF PERSON MAKING CHANGE

Do not extend notes this side of this line

688
P27

STATION	B. S.	H. I.	F. S	ELEV.	Grade	Cut.	
B.M.	1910	1110.445		1108 535			B.M. El 1108.535 L.B 756-7 Vista Laguna Ter & Figueroa Dr Prod. L&T in West Curb.
13+02.27 B.V.C			15.47	109498	1080.61	14.37	NOTE: Re-set from Sta 13+24.12 to Sta 18+43.61 account proposed use of drag line
09.55			1310	109735	1084.~~58~~ 22	13.~~27~~ 13	
16.84			1090	109955	1086.~~22~~ 27	13.~~33~~ 28	
13+24.12 E.V.C.			946	110099	1086.98	14.01	
+50			781	110264	1087.18	15.46	Set 1x1 & Tins 24' Rt ℄ Storm Drain
14+00			634	110411	1087.58	16.53	
+50			532	110513	1087.97	17.16	
15			466	110579	1088.37	17.42	
+50			403	110642	1088.76	17.66	
+84.12			457	110588	1089.03	16.85	Set 1x2 & T 24' Rt ℄ S.D. - 90° off back line
16+00	M.H.		537	110508	1089.16	15.92	B.Spk 24' Rt ℄ S.D.
+38.08			457	110588	1089.46	16.42	Set "X" in walk 24' Rt ℄ S.D. - 90° off back line
+50			379	110666	1089.61	17.05	
17			362	110683	1090.25	16.58	
+50			337	110708	1090.88	16.20	
18			302	110743	1091.52	15.91	
+43.61			306	110739	1092.07	15.32	
B.M. A-1-B			6140	1104305			B.M. A-1-B El 1104305 L.B 756-V-1-14 Vista Laguna Ter. 400' ± N. ℄ La Canada Verdugo Rd B.Spk in E.Cb. Vista Laguna Opp P.P. #9360 5' S of N. line Ho #2397 75' S ℄ Storm Drain

S = .0079

S = .0127

3.8

Profile No. ____ Notes Red. ____ Platted ____ Job No. 6316 Division No. 'A' L.B. 688 Pg. 27
X-Sec. No. ____ Date ____ Date ____ Survey of W. ALTADENA D.S.
Notes Chkd. ____ Checked ____ Survey by Miller Notes Miller Date 4-3-36
Date ____ Date ____ Map No. ____ Indexed Johnson Date ____

L.B. 688 P.G. 28 | Job. No. ____ Division No. ____ Notes Red ____ Plotted ____ Profile

Survey of ____ Date ____ Date ____ No. ____

Survey by ____ Notes ____ Notes Chkd. ____ Checked ____ X-Sec.

Indexed A. C. Johnson Date ____ Date ____ Date ____ No. ____

Form 307 5M 10-34

PLEASE RETURN TO
LOS ANGELES COUNTY SURVEYOR
700 HALL OF RECORDS

688 p 28

NOTE: ANY ADDITIONS OR CHANGES ON THIS SHEET MUST BE MADE OR CIRCLED IN RED INK, WITH DATE AND NAME OF PERSON MAKING CHANGE

Do not extend notes this side of this line

STATION	B.S.	H.I.	F.S	ELEV.

RECEIVED APR 3 1936 HLS

REDUCED in field

CHECKED RBM 4-6-36

GRADE SHEET MADE RBM 4-6-36

GRD. SHT. CHECKED HLS 7

4 COPIES SENT OUT BY Hartley

EB 688' Pg. 29

Job No. 6316 Date 1-30-36
Location Altadena Storm Drain
Chief Party Benson
Notes by A. C. Johnson

(A)

NOTE: Any ADDITIONS or CHANGES on this SHEET must be MADE or CIRCLED in Red. With date and name of person making change.

RETURN TO
LOS ANGELES COUNTY SURVEYOR
FORM 226 5M 4-35

Do not extend notes this side of this line

(A)

TRUNK LINE
Const. Stk's
ALTADENA STORM DRAIN
JOB NO. 6316
From:- 13+24.12
To:- 20+56.30

RECEIVED JAN 31 1936 HLS
REDUCED in field
CHECKED PWA 1-31-36
GRADE SHEET MADE PWA 1-31-36
GRD. SHT. CHECKED JAB
4 COPIES SENT OUT BY Hartley

FB 688
~~L.B.~~ Pg. 30

(A)

BMA1B	5.956	1110.277		1104.323
13+24 12			7.87	1102.41
+50			7.45	1102.83
14+00			5.95	1104.33
+50			4.98	1105.30
15+00			4.21	1106.07
+50			3.20	1107.08
+84 12			4.00	1106.28
CB 15+87			3.66	1106.62
MH 16+00			4.59	1105.69
16+20			4.31	1105.97
16+38			3.94	1106.34
16+50			3.59	1106.69
17+00			3.01	1107.27
17+50			3.01	1107.27
T.P.	5.320	1113.127	2.470	1107.807
18+00			5.50	1107.63
LPT 18+43 61			5.36	1107.77
18+50			5.18	1107.95
19+00			5.80	1107.33
19+50			6.88	1106.25
20+00			6.30	1106.83
BC 20+56 30			6.35	1106.78

RETURN TO
LOS ANGELES COUNTY SURVEYOR
FORM 226 5M 4-33

Do not extend notes this side of this line

NOTE: Any ADDITIONS or CHANGES on this SHEET must be MADE or CIRCLED in Red. With date and name of person making change.

FB 688 Pg. 31

(A)

Job No. 6316 Date 1-30-36
Location Altadena Storm Drain
Chief Party Benson
Notes by Svenson
A. C. Johnson

Grade	Elev	Dist	Notes
		1/19	BM A1.B Vista Laguna Ave 400'± N LaCanada Verdugo Rd Set Boat Spk in E Curb Vista Laguna opp PP #9360 3'± S of N Line of House #2387 75'± S of ℄ Storm Drain
1086.98	C 15.43		1X2&T 9.38 Rt ℄ Storm Drain
1087.18	C 15.65		" " " " "
1087.58	C 16.75		" " " " "
1087.98	C 17.38		" " " " "
1088.37	C 17.70		" " " " "
1088.76	C 18.34		" " " " "
1089.04	C 17.24	+ 0.79%	x in Cement SW W Edget
1089.06	C 17.56		1X2&T 9.38' L ℄ Storm Dr
1089.16	C 16.53		3.6 E of E Curb Bolt Spk & Tnr to L of ℄ Strom Dr
1089.32	C 16.65		" " " " to L " " "
1089.46	C 16.88	16+38.08 / 1089.46	+ in Conc SW E Side St
1089.61	C 17.08		1X2&Tn 9.38 to L of ℄ SD
1090.25	C 17.02		" " " " " "
1090.88	C 16.39	+ 1.27%	" " " " " "
1091.52	C 16.11		" " " " "
1092.07	C 15.70	18+43.61 / 1092.07	" " " " "
1092.12	C 15.83		" " " " "
1092.54	C 14.79	+ 0.84%	" " " " "
1092.96	C 13.29		" " " " "
1093.38	C 13.45		" " " " "
1093.85	C 12.93		" " " " "

NOTE: Any ADDITIONS or CHANGES on this SHEET must be MADE or CIRCLED in Red. With date and name of person making change.

RETURN TO LOS ANGELES COUNTY SURVEYOR

Do not extend notes on this side of this line

FORM 226 5M 4-35

FB 688 Pg. 32

(A)

	1113.127		
BM #A1C		4768	1108.359

RETURN TO
LOS ANGELES COUNTY SURVEYOR

NOTE: Any ADDITIONS or CHANGES on this SHEET must be MADE or CIRCLED in Red. With date and name of person making change.

Do not extend notes this side of this line

FORM 226 5M 4-35

FB ~~L. B.~~ 688 Pg. 33

(A)

Job No. 6316 Date 1-30-36
Location Altadena Storm Dr
Chief Party Benson
Notes by
A. C. Johnson

Set Cut Spk W in Root on
E Side of 28" Dia Twin Oak 5' Base
BM A1C. 500'± S60W from Inter Figueroa & Windsor
EL 1108.351

NOTE: Any ADDITIONS or CHANGES on this SHEET must be MADE or CIRCLED in Red. With date and name of person making change.

RETURN TO
LOS ANGELES COUNTY SURVEYOR

Do not extend notes this side of this line

FORM 226 5M 4-35

RETURN TO
LOS ANGELES COUNTY SURVEYOR

NOTE: Any ADDITIONS or CHANGES on this SHEET must be MADE or CIRCLED in Red. With date and name of person making change.

FORM 226 5M 4-35

Do not extend notes this side of this line

FB 688 Pg. 34

FB ~~L.B.~~ 688 Pg. 35

(A)

Job No. 6316 Date 1-31-36
Location Altadena Storm Drain
Chief Party [illegible]
Notes by A. C. Johnson

(A)

TRUNK LINE
ALTADENA STORM DRAIN.
Const Stk's on Offset Line.
Job No 6316
From: -20+56
To: - 26+16.84 EC.
Jan. 31, 1936

(Sheet 2 of 2 sheets)

[illegible]

RECEIVED FEB 3 - 1936 - JHB
REDUCED in field
CHECKED JHB 2-3-36
GRADE SHEET MADE JHB 2-3-36
[illegible] CHECKED L.C.M. 2-3-36
[illegible] SENT OUT BY Hartley

NOTE: Any ADDITIONS or CHANGES on this SHEET must be MADE or CIRCLED in Red. With date and name of person making change.

RETURN TO
LOS ANGELES COUNTY SURVEYOR
FORM 226 3M 4-35
Do not extend notes on side of this line

FB L.B. 688 Pg. 36

BMAIC ✓	3.946	1112.279	
BC 20+56.30			1108.333
20+64.46		5.53	1106.75
20+72.62		5.84	1106.44
+80.78		6.13	1106.15
+88.94		6.08	1106.20
+97.10		5.82	1106.46
21+05.26		5.70	1106.58
+13.42		5.62	1106.66
+21.58		5.63	1106.65
+29.74		5.40	1106.88
+37.90		4.81	1107.47
+46.06		4.35	1107.93
+54.22		4.40	1107.88
+62.38		4.28	1108.00
+70.54		4.11	1108.17
+78.70		4.56	1107.72
+86.86		4.27	1108.01
+95.02		3.96	1108.32
22+03.18		3.75	1108.53
+11.34		3.63	1108.65
+19.50		3.54	1108.74
+27.66		3.37	1108.91
+35.82		3.27	1109.01
		3.17	1109.11

RETURN TO
LOS ANGELES COUNTY SURVEYOR

NOTE: Any ADDITIONS or CHANGES on this SHEET must be MADE or CIRCLED in Red. With date and name of person making change.

Do not extend notes this side of this line

FORM 225 5M 4-35

FB ~~L.B.~~ 688 Pg. 37

(A)

Job No. 6316 Date 1-31-36
Location Altadena Storm Drain
Chief Party
Notes by A. C. Johnson

			BM.A.I.C		
1093.86	12.89		1X2 & Tn.	938 to R ℄	Storm D
1093.93	12.51		✓	✓	✓
1093.99	12.16		✓	✓	✓
1094.06	12.14		✓	✓	✓
1094.13	12.33		✓	✓	✓
1094.20	12.38		✓	✓	✓
1094.27	12.39		✓	✓	✓
1094.34	12.31		✓	✓	✓
1094.40	12.48		✓	✓	✓
1094.47	13.00	0.8406%	✓	✓	✓
1094.54	13.39		✓	✓	✓
1094.61	13.27		✓	✓	✓
1094.68	13.32		✓	✓	✓
1094.75	13.42		✓	✓	✓
1094.82	12.90		Boat Spk in pvt	938 to Rt ℄	
1094.88	13.13		✓	✓	✓ ✓
1094.95	13.37		✓	✓	✓ ✓
1095.02	13.51		✓	✓	✓ ✓
1095.09	13.56		✓	✓	✓ ✓
1095.16	13.58		✓	✓	✓ ✓
1095.23	13.68		✓	✓	✓ ✓
1095.30	13.71		✓	✓	✓ ✓
1095.36	13.75		✓	✓	✓ ✓

NOTE: Any ADDITIONS or CHANGES on this SHEET must be MADE or CIRCLED in Red. With date and name of person making change.
Do not extend notes on this side of this line
RETURN TO
LOS ANGELES COUNTY SURVEYOR
FORM 226 5M 4-35

FB L.B. 688 Pg. 38

A

		1112.279			
FC 22+38.55				3.15	1109.13
22+50				3.04	1109.24
23+00				2.41	1109.87
+50				1.80	1110.38
T.P.	6.629	1117.007	1.908		1110.378
B.C. 24+01.07				5.08	1111.93
+09.79				4.99	1112.02
+17.88				5.03	1111.98
+25.97				4.96	1112.05
+34.96				4.89	1112.12
+42.15				4.78	1112.23
+50.24				4.53	1112.48
+58.33				4.36	1112.65
+66.42				4.24	1112.77
+74.51				4.08	1112.93
+82.60				4.08	1112.93
+90.69				4.10	1112.91
+98.78				3.87	1113.12
25+06.87				3.84	1113.17
+14.96				3.72	1113.29
+23.05				3.36	1113.65
+31.14				3.20	1113.81
+39.23				3.61	1113.40
+47.32				4.02	1112.99

RETURN TO
LOS ANGELES COUNTY SURVEYOR

FORM 328 SM 4-35

Do not extend notes this side of this line

NOTE: Any ADDITIONS or CHANGES on this SHEET must be MADE or CIR-CLED in Red. With date and name of person making change.

FB L.D. 688 Pg. 39

Job No. [illegible] Date [illegible]
Location Altadena Storm D
Chief Party [illegible]
Notes by A. C. Johnson

NOTE: Any ADDITIONS or CHANGES on this SHEET must be MADE or CIR. CLED in Red. With date and name of person making change.

Do not extend notes this side of this line

RETURN TO LOS ANGELES COUNTY SURVEYOR

FORM 226 SM 4.35

1095.39	13.74		St Spk	In Dr + 938+oR+SD	
1095.48	13.76		✓	✓	✓
1095.90	13.97		✓	✓	✓
1096.32	14.06		✓	✓	✓
1096.75	15.18		1X2 Tn	938+oR	℄ Storm D
1096.83	15.19		✓	✓	
1096.89	15.09		✓	✓	
1096.96	15.09		✓	✓	
1097.03	15.09		✓	✓	
1097.10	15.13	0.8406	✓	✓	
1097.17	15.31		✓	✓	
1097.23	15.42		✓	✓	
1097.30	15.47		✓	✓	
1097.37	15.56		✓	✓	
1097.44	15.49		✓	✓	
1097.51	15.40		✓	✓	
1097.57	15.55		✓	✓	
1097.64	15.53		✓	✓	
1097.71	15.58		✓	✓	
1097.78	15.87		✓	✓	
1097.85	15.96		✓	✓	
1097.91	15.49		✓	✓	
1097.98	15.01		✓	✓	✓

FB ~~L.B.~~ 688 Pg. 40

	1117.007		
25+55 41		3.85	1113.16 ~~1113.15~~
+63 50		3.60	1113.41
+71 59		3.40	1113.61
+79 68		3.36	1113.65
+87 77		3.35	1113.66
+95 86		3.44	1113.57
26+03 95		3.67	1113.34
+12 04		3.85	1113.36
EQUATION 26+16 84 = 26+17 31 ✓		3.67	1113.34
B.M. A.2.D		0.128	1116.879 ~~1116.874~~
ADJ. ELEV. 1,989	1118.860 ~~[illegible]~~		ADJ. ELEV. 1116.871
26+16 [illegible]		?	1113.42 ~~[illegible]~~
+50		5.44	.63 ~~[illegible]~~
27+00		5.23	.86 ~~[illegible]~~
+50		5.00	1114.17 ~~[illegible]~~
28+00		4.69	.41 ~~[illegible]~~
+50		4.45	.59 ~~[illegible]~~
29+00 M.H.		4.27	.83 ~~[illegible]~~
B.M. A.1.		2.289	1116.[illegible] ADJ. ELEV. 1116.570 ✓

Void 2-4-36

Rerun

See suplemental notes

RETURN TO
LOS ANGELES COUNTY SURVEYOR
FORM 226 5M 4-35

Do not extend notes this side of this line

NOTE: Any ADDITIONS or CHANGES on this SHEET must be MADE or CIRCLED in Red. With date and name of person making change.

FB ~~L.B.~~ 688 Pg. 41

Job No 6316 Date 1-31-36
Location Altadena Storm Drain
Chief Party Benson
Notes by Svanson
A. C. Johnson

			BoatSpk Input 938 to Rt SD		
1098.05	15.11		✓	✓	✓
1098.12	15.29		✓	✓	✓
1098.19	15.42	0.8406%	✓	✓	✓
1098.25	15.40		✓	✓	✓
1098.32	15.34		✓	✓	✓
1098.39	15.18		✓	✓	✓
1098.46	14.88		✓	✓	✓
1098.52	14.84		✓	✓	✓
1098.57	14.77	Grade change	✓	✓	✓
			BMA1D		
			EL 1116.871		
~~1098.86~~ ?	~~14.86~~				
~~1098.89~~	~~14.83~~		BoatSpk Input 934 to Rt C		
1098.83	14.80	0.80%	✓	✓	✓
1099.23	14.63		✓	✓	✓
1099.63	14.54		✓	✓	✓
1100.03	14.38		✓	✓	✓
1100.43	14.16		✓	✓	✓
1100.83	14.00		✓	✓	✓
			BMA1		

Void 2-4-36

See suplemental notes

NOTE: Any ADDITIONS or CHANGES on this SHEET must be MADE or CIRCLED in Red. With date and name of person making change.

RETURN TO LOS ANGELES COUNTY SURVEYOR

Do not extend notes on this side of this line

FORM 226 BM 4-35

RETURN TO
LOS ANGELES COUNTY SURVEYOR

NOTE: Any ADDITIONS or CHANGES on this SHEET must be MADE or CIRCLED in Red. With date and name of person making change.

FORM 228 SM 4-35 Do not extend note this side of this line

FB L.B. 688 Pg. 42

FB ~~L.B.~~ 688 Pg. 43

Job No. [illegible] Date 2/4-36
Location [illegible] D.S.
Chief Party [illegible]
Notes by [illegible]
A. C. Johnson

Supplemental + Additional to preceeding notes

RECEIVED WIG FEB 6 [illegible]
REDUCED In Field
CHECKED JHB 2-6-36
GRADE SHEET MADE JHB 2-6-36
GRD. SHT. CHECKED LCM 2-6-36
4 COPIES SENT OUT BY Hartley

NOTE: Any ADDITIONS or CHANGES on this SHEET must be MADE or CIRCLED in Red. With date and name of person making change.

Do not extend notes this side of this line

RETURN TO
LOS ANGELES COUNTY SURVEYOR
FORM 226 5M 4-35

FB ~~L.B.~~ 688 Pg. 44

(A)

Sta.	+	Rd.	—	Rod Elev.	
B.W. AHD.	[illegible]	1119.121			1116.871
26+20				5.72	13.40
+50				5.52	13.60
27+00				5.28	13.84
+50				4.97	14.15
28+00				4.71	14.41
+50				4.34	14.58
29+00				4.30	14.82
B.M. [illegible]			[illegible]		1[illegible].57

RETURN TO
LOS ANGELES COUNTY SURVEYOR
FORM 226 5M 4-35

Do not extend notes this side of this line

NOTE: Any ADDITIONS or CHANGES on this SHEET must be MADE or CIRCLED in Red. With date and name of person making change.

FB ~~L.B.~~ 688 Pg. 45

Job No. _____ Date _____
Location [illegible]
Chief Party _____
Notes by A. C. Johnson

[illegible]	[illegible]		B.M. [illegible]	[illegible]	
[illegible].59	14.81		[illegible]	[illegible]	
[illegible]	14.77			"	
[illegible]	14.61			"	
[illegible]	14.52			"	
[illegible].33	14.38				
[illegible].43	14.15				
[illegible].83	13.99				
			[illegible]		

NOTE: Any ADDITIONS or CHANGES on this SHEET must be MADE or CIRCLED in Red. With date and name of person making change.

RETURN TO
LOS ANGELES COUNTY SURVEYOR

Do not extend notes this side of this line

FORM 226 5M 4-35

RETURN TO

LOS ANGELES COUNTY SURVEYOR

FORM 226 5M 4-35

NOTE: Any ADDITIONS or CHANGES on this SHEET must be MADE or CIRCLED in Red. With date and name of person making change.

Do not extend notes this side of this line

F.B. 688 Pg. 46

F.B. 688 Pg. 47

Job No. 6316 Date 2-3-36
Location W. Altadena D.S.
Chief Party [illegible]
Notes by [illegible] C. Johnson

(A)

Trunk Line
W. Altadena D.S. - J.M. [illegible]
Profile - offset line

29+00 to 39+70 (Sec. E+D)
Figueroa Dr. (Sheet 2 of 5)

RECEIVED WIG FEB 6 - 1936
REDUCED In Field
CHECKED
GRADE SHEET MADE
GRD. SHT. CHECKED NC NT - 2-6-36
COPIES SENT OUT BY

RETURN TO
LOS ANGELES COUNTY SURVEYOR

FORM 226 5M 4-35

NOTE: Any ADDITIONS or CHANGES on this SHEET must be MADE or CIR-CLED in Red. With date and name of person making change.

Do not extend notes this side of this line

FB ~~L.B.~~ 688 Pg. 48

A

Sta.	+	Alt.		Rod	Elev.
B.M. A-1	4.510	1121.050			1116.570
29+00	M.H			6.25	1114.83
+50				5.95	1115.13
+55	~~18" inlet on N~~			5.91	1115.17
+58	~~" " " S~~			5.86	1115.22
+70				5.78	1115.30
+70				6.40	1114.68
29+81 [illegible]				5.62	1115.46
29+95				4.42	1116.66
29+90 84				4.56	1116.52
30+00				5.50	1115.58
+50				5.31	1115.77
31+00				5.09	1115.99
+50				4.83	1116.25
32+00				4.65	1116.43
+50				4.40	1116.68
33+00				4.14	1116.94
+50				3.91	1117.17
T.P. 33+00	6.045	1123.235	3.910		1117.170
34+00				5.85	17.38
+50				5.56	17.67
35+00				5.33	17.90
+50				5.08	18.15

RETURN TO
LOS ANGELES COUNTY SURVEYOR
FORM 226 5M 4-35
Do not extend notes this side of this line
NOTE: Any ADDITIONS or CHANGES on this SHEET must be MADE or CIRCLED in Red. With date and name of person making change.

FB ~~L.B.~~ 688 Pg. 49

Job No. 6316 Date 2/3-36
Location W. Altadena D.S.
Chief Party W E Braden
Notes by W E B
A. C. Johnson

(A)

Grade	Cut	%	
			LB. 756-11 - Figueroa Dr. 394'± E. of Windsor Av. Bt. S. 5' from end N. Curb
1100.83	C 14.0		Bt. S+T. 9.34 Rt. ℄
01.23	C 13.90		" "
01.27	C 13.90		" "
01.29	C 13.92		" "
01.39	C 13.91		" "
			1X2-T. 22.93 Rt. ℄ @ - Curb line end of Curb, Top
			1X2+T. 27.16 Lt. of ℄ @ Curb line end of Curb, Top
1101.63	C 13.95		Bt. S+T. 9.30 Rt. ℄ (sec. D)
02.03	C 13.74		" " " "
02.43	C 13.56		" " " "
02.83	C 13.42		" " " "
03.23	C 13.20		" " " "
03.63	C 13.05		" " " "
04.03	C 12.91		" " " "
04.43	C 12.74		" " " "
04.83	C 12.55		" " " "
05.23	C 12.44		" " " "
05.63	C 12.27		" " " "
06.03	C 12.12		" " " "

+0.08%

NOTE: Any ADDITIONS or CHANGES on this SHEET must be MADE or CIRCLED in Red. With date and name of person making change.

RETURN TO LOS ANGELES COUNTY SURVEYOR

Do not extend notes this side of this line

FORM 226 5M 4-35

FB L. B. 688 Pg. 50

(A)

Sta.	+ H.I.	− Rod	Elev.
36+00	1123.235	4.84	1118.37
+50		4.55	18.68
37+00		4.22	19.01
+50		3.86	19.37
38+00		3.33	19.90
T.P.(38+00)	5.950 1125.855	3.330	1119.905
38+50		5.46	20.39
+87		5.12	20.73
39+00		5.07	20.78
+23		5.38	20.47
(Castanas Ent.) 39+35.42		5.58	20.27
+67		5.16	20.69
+70		5.12	20.73
+80.40		5.10	20.75
+82.40		3.88	21.97
B.M.# A-1-F		3.060	1122.795

RETURN TO
LOS ANGELES COUNTY SURVEYOR
FORM 226 SM 4-35

Do not extend notes this side of this line

NOTE: Any ADDITIONS or CHANGES on this SHEET must be MADE or CIR-CLED in Red. With date and name of person making change.

FB 688 Pg. 51

Job No. 6316 Date
Location W Altadena D.S.
Chief Party W B Braden
Notes by W.E.B. A. C. Johnson

(A)

Grade	Rate	%			
1106.43	C 11.94	+0.80%	M.H. #1 Bt. SHT 9.30' Rt. ℄ (Sec. D.)		
06.83	C 11.85		"	"	"
07.23	C 11.78		"	"	"
07.63	C 11.74		"	"	"
08.03	C 11.87		"	"	"
08.43	C 11.96		"	"	"
08.73	C 12.00		C.B. #10 inlet		"
08.83	C 11.95		"	"	"
09.01	C 11.46		C.B. #11 inlet.		"
09.11	C 11.16		Bin conc. 9.30 Rt. ℄ (Sec. D.)		
09.37	C 11.32		Inlet for C.B.s #1+2 Bt. SHT 9.30' Rt. ℄		"
1109.39	C 11.34		End of Div. A. Sec. C — B.S+T 9.30 Rt. ℄ C.B. #1		
			+ ON S. Curb 23.35 Rt. ℄ C.B. #2		
			+ ON N. Curb. 27.2 Lt of ℄		
			Flowing Dr. 125± E of Casitas Ave		
			Int. Bt. S. in N. Curb. 12' W. of W		
			Prop. line of house # 613		
			adj. Elev. 1122.785		

NOTE: Any ADDITIONS or CHANGES on this SHEET must be MADE or CIRCLED in Red. With date and name of person making change.

Do not extend notes this side of this line

RETURN TO LOS ANGELES COUNTY SURVEYOR

FORM 226 5M 4-35

RETURN TO
LOS ANGELES COUNTY SURVEYOR

NOTE: Any ADDITIONS or CHANGES on this SHEET must be MADE or CIRCLED in Red. With date and name of person making change.

FORM 226 5M 4-35

Do not extend notes this side of this line

FB Lb. 684 Pg. 52

(A)

(B)

TRUNK LINE

Const. Stk.

ALTADENA STORM DRAIN

Job No 6316

From 39+80

To 51+00

Jan 30, 1936

C.A. Benson
A.E. Svenson
L.C. Wilson
W.J. McDonnell

JAN 31 1936

RECEIVED

REDUCED

CHECKED

GRADE SHEET MADE

GRD. SHT. CHECKED

(B)

Sta	+	⊼	−	Rd	Elev
BM A1F	4.278	1127.077 .068			1122.799 .785
39+80				6.29	1120.79
40+00				6.20	1120.88
+50				5.70	1121.38
41+00				5.26	1121.82
+50				4.89	1122.19
Stub +90				4.40	1122.68
42+00				4.30	1122.78
+50				3.89	1123.19
Stub +67				3.67	1123.41
43+00				3.42	1123.66
+50				2.96	1124.12
44+00				2.67	1124.41
T.P	6.410	1130.822 .808	2.665		1124.4[illegible] .398
+50				5.83	1124.99
45+00				5.35	1125.47
+50				4.85	1125.97
46+00				4.39	1126.43
Stub +25				4.27	1126.55
BM A2	6.774	1133.412 .398	4.184		1126.638 .624
CB +36				6.73	1126.68
CB 46+46				5.67	1126.74
+50				6.70	1126.71

RETURN TO
LOS ANGELES COUNTY SURVEYOR

NOTE: Any ADDITIONS or CHANGES on this SHEET must be MADE or CANCELED in Red. With date and name of person making change.

A 490
467
CTS

Job No. 6316 Date 1-30-36
Location [illegible]
Field Party Bensen
Notes by Svenson

Grade Cut Ft

[illegible] S. Dr. Sp. K NE [illegible]

House # 513 EL 1177

Bot. Sp. St. 9.17' on Rt Side [illegible] St. Dr

Grade	Cut Ft
1109.72	C 11.07
1109.89	C 10.99
1110.31	C 11.07
1110.73	C 11.09
1111.15	C 11.04
1111.49	C 11.19
1111.57	C 11.21
1111.99	C 11.20
1112.13	C 11.28
1112.41	C 11.25
1112.83	C 11.29
1113.25	C 11.16
1113.67	C 11.32
1114.09	C 11.38
1114.51	C 11.46
1114.93	C 11.50
1115.14	C 11.41
1115.85	C 11.36

BM A.7 Figueroa Rd. - [illegible] Ave & Sewer Curb [illegible] West EL 1190.00 per L.B. 7561

+ on S. Curb 10' E [illegible]

+ on N [illegible] St [illegible]

Bot. Sp. St. [illegible] Rt Side [illegible]

(B) ~~EP~~ 688 ~~56~~

		1133.~~412~~ .398				
47+00				6.24	1128.17	
+50				5.66	1127.75	
48+00				5.11	1128.30	
+50				4.56	1128.85	
49+00				4.06	1129.35	
+50				3.59	1129.82	
50+00				3.08	1130.33	
+50				2.58	1130.83	
51+00				2.09	1131.32	
BM A2-A			1158		1132.~~254~~ .240	

RETURN TO
LOS ANGELES COUNTY SURVEYOR

NOTE: Any ADDITIONS or CHANGES on this SHEET must be MADE or CIRCLED in Red. With date and name of person making change.

FB 688 - 57 (B)

Job No. 6316 Date 1-30-36
Location Altitude and Storm Drain
Chief Party Hansen
Notes by Svenson
E. C. Johnson

Grade	Cut Ft	
1115.77	C11.40	
1116.19	C11.56	
1116.61	C11.69	
1117.03	C11.82	+0.84%
1117.45	C11.90	
1117.87	C11.95	
1118.29	C12.04	
1118.71	C12.12	
1119.13	C12.19	

Bot Sb K & Tn 9.17' on Rt & St Dran

BM A2A Figueroa Dr 300'± W ℄ Lincoln Ave Set Bt Spk Nob Figueroa St on W side Drain W of P.P. 450445E
EL 1132.230



FB L.B. 688 Pg. 59

Job No. 6316 Date 2-26-36
Location W. Altadena D.S.
Chief Party W. A. Miller
Notes by Braden
A. E. Johnson

DIV B

NOTE: Any ADDITIONS or CHANGES on this SHEET must be MADE or CHECKED in Red. With date and name of person making change.

Do not extend notes this side of this line

RETURN TO LOS ANGELES COUNTY SURVEYOR

FORM 226 5M 4-35

J.N. 6316

W. ALTADENA D.S

EXCAVATION GRADES

FROM

STA 57+00 TO STA 57+42.97

Miller
Braden
Stewart
Adams
Clinite

HLS MAR - 3 1936

RECEIVED

REDUCED infield

CHECKED SM 3-3-36

GRADE SHEET MADE SM 3-3-36

GRD. SHT. CHECKED 3-3-36

4 COPIES SENT OUT BY Hartley

L. B. 688 Pg. 60

D IN B — Exc. Grades

Sta	+	H.I.	−	Rod	Elev
B.M "A-2-A"	5.166	1137.396			1132.230
51				6.12	1131.28
+50				5.44	1131.96
52				4.96	1132.44
+50				4.31	1133.09
+80.32	℄ Pt.	℄ Lincoln Ave.		2.84	1134.56
T.P.	4.043	1138.603	2.836		1134.560
53				4.88	1133.72
+50				4.49	1134.11
54				4.18	1134.42
+50				3.64	1134.96
T.P.	7.032	1141.997	3.638		1134.965
55				6.49	1135.51
+50				5.88	1136.12
56 +38.47 Bk +38.01 Ahd } ℄ Pt.				5.23	1136.77
				4.67	1137.33
+50				4.55	1137.45
57 +44.36 Bk +42.97 Ahd } B.C.				4.09	1137.91
				3.79	1138.21
B.M "A-3			3.914		1138.083

RETURN TO
LOS ANGELES COUNTY SURVEYOR

FORM 226 5M 4-35

Do not extend notes this side of this line

NOTE: Any ADDITIONS or CHANGES on this SHEET must be MADE or CIR. CLED in Red. With date and name of person making change.

FB ~~L.B.~~ 688 Pg. 61

Job No. 6316 Date 2-26-36
Location W. ALTADENA D.S.
Chief Party W. A. Miller
Notes by Braden
A. C. Johnson

Div 13

NOTE: Any ADDITIONS or CHANGES on this SHEET must be MADE or CIRCLED in Red. With date and name of person making change.

Do not extend notes this side of this line

RETURN TO LOS ANGELES COUNTY SURVEYOR

FORM 226 SM 4-35

Grade	Cut.	
		B.M. A-2-A El. 1132.238 L.B. 756-Y-1-118 N. side Figueroa Dr 200'± W. of ℄ of Lincoln Av. B. Spk in N. Cb. on W. side of driveway W. of P.P. "450445E
1119.12	12.16	
1119.54	12.42	
1119.96	12.48	
1120.38	12.71	
1120.63	13.93	B. Spks & Tin at 90° to line back
1120.80	12.92	
1121.22	12.89	
1121.64	12.78	
1122.06	12.90	Set B. Spikes & Tins 9.17 to the right of ℄ of Box Drain.
		Note:- Grades .01 Low
1122.48	13.03	
1122.90	13.22	
1123.32	13.45	
1123.64	13.69	B. Spks & Tin at 90° to line back
1123.74	13.71	
1124.16	13.75	
1124.53	13.68	B.M. A-3 El. 1138.085 S. side Figueroa Dr 300'± E. of Lincoln Av. - L.B. 756-19 C. Spk in P.P. "363148E

S = .00842 .008392

RETURN TO
LOS ANGELES COUNTY SURVEYOR

NOTE: Any ADDITIONS or CHANGES on this SHEET must be MADE or CIRCLED in Red. With date and name of person making change.

FORM 226 5M 4-35

Do not extend notes this side of this line

F.B. 608 Pg. 62

D1V13

FB Lr. B. 688 Pg. 63

Job No. 6316 Date 3-3-36
Location W. ALTADENA D.S.
Chief Party W.A. Miller
Notes by Miller
A. C. Johnson

8, Y 13

J.N. 6316

W. ALTADENA D.S.

EXCAVATION GRADES

FROM

STA 57+14.97 TO STA 69+36.61

Miller
Braden
Stewart
Adams
Climite

RECEIVED MAR - 9 1936 HLS

REDUCED In field

CHECKED [illegible] 3-9-36

GRADE SHEET MADE [illegible] 3-9-36

GRD. SHT. CHECKED Smelser

4 COPIES SENT OUT BY Hartley

RETURN TO
LOS ANGELES COUNTY SURVEYOR
FORM 226 SM 4.35

NOTE: Any ADDITIONS or CHANGES on this SHEET must be MADE or CHECKED in Red. With date and name of person making change.

Do not extend notes to this side of this line

FB 688 Pg. 64

VIN B Grade stakes.

Sta	+	HI	-	Rod	Elev.
BM A-3	8.035	1146.120			1138.085
57+ 44.36 Bk		B.C.		7.39	1138.73
42.97 Ahd					
+51.28				7.12	1139.00
+59.59				6.63	1139.49
+67.90				5.94	1140.18
+76.21				6.08	1140.04
+84.52				5.72	1140.40
+92.83				5.49	1140.63
57 +95.33				5.32	1140.80
Spec. Shr.					
58+05				5.50	1140.62
+13.24				5.54	1140.58
+21.49				5.73	1140.39
+29.74				5.37	1140.75
+37.98				4.87	1141.25
+46.22				4.50	1141.62
+54.47				4.16	1141.96
+62.72				3.97	1142.15
+70.96				3.74	1142.38
+79.21				3.54	1142.58
+87.45				3.30	1142.82
+90.65 E.C.				3.20	1142.92

RETURN TO
LOS ANGELES COUNTY SURVEYOR
FORM 226 SM 4-35

NOTE: Any ADDITIONS or CHANGES on this SHEET must be MADE or CIR. CLED in Red. With date and name of person making change.

Do not extend notes this side of this line

F.B. 688 Pg. 65

Job No. 6316 Date 3-3-36
Location W. ALTADENA D.S.
Chief Party W.A. Miller
Notes by Miller
A. C. Johnson

Div 13

NOTE: Any ADDITIONS or CHANGES on this SHEET must be MADE or CIRCLED in Red. With date and name of person making change.

Do not extend notes into this side of this line

RETURN TO LOS ANGELES COUNTY SURVEYOR

FORM 226 RM 4-35

Grade	Cut	
1124.53	14.20	
1124.60	14.40	
1124.67	14.82	Set 1x2 Tins 9.17 Lt of ℄ of Box
1124.74	15.44	
1124.81	15.23	
1124.88	15.52	
1124.95	15.68	
1124.97	15.83	Set 1x2 Tin 10.17 Lt of ℄ of Box
1127.07	13.55	
1127.34	13.24	Set 1x2 Tins 8.34 Lt of ℄ of Box
1127.61	12.78	
1127.89	12.86	Set B. Spk Tin 8.34 Lt of ℄ of BOX
1128.16	13.09	
1128.43	13.19	
1128.70	13.26	
1128.97	13.18	Set B. Spks Tins 8.34 Lt of ℄ of Box
1129.25	13.13	
1129.52	13.06	
1129.79	13.03	
1129.89	13.03	

FB L.B. 688 Pg. 66

DIV B Grade Stakes

Sta	+	H.I. 1146.120	−	Rod	Elev.
59+00				2.91	1143.21
+50				1.10	1145.02
T.P.	10.195	1155.870	0.445		1145.675
60				9.04	1146.83
+50				7.34	1148.53
61				5.62	1150.25
+50				4.01	1151.86
62				2.45	1153.42
+50				0.75	1155.12
T.P. (62+50)	9.260	1164.377	0.753		1155.117
63				7.70	1156.68
+50				6.13	1158.25
64 4 PK.				4.50	1159.88
+45 M.H.				3.31	1161.07
+61.40 4 PK				2.55	1161.83
BM A5	5.727	1169.134	0.970		1163.407
64+80				6.43	1162.70
+94				5.69	1163.44
65				5.40	1163.73
+50				3.95	1165.18
66				2.64	1166.49
+50				1.13	1168.00
T.P (66+50)	10.920	1178.924	1.130		1168.004

RETURN TO
LOS ANGELES COUNTY SURVEYOR

FORM 220 SM 4-35

Do not extend notes this side of this line

NOTE: ANY ADDITIONS or CHANGES on this SHEET must be MADE or CIR. CLED in Red. With date and name of person making change.

FB ~~L.B.~~ 608 Pg. 67

Job No. 6316 Date 3-3-36
Location W. ALTADENA D.S
Chief Party W.A. Miller
Notes by Miller
A. C. Johnson

DIV 13

NOTE: Any ADDITIONS or CHANGES on this SHEET must be MADE or CIR-CLED in Red. With date and name of person making change.

Do not extend notes to this side of this line

RETURN TO LOS ANGELES COUNTY SURVEYOR

FORM 226 BM 4.39

Grade	Cut	
1130.20 ✓	13.01 ✓	
1131.85 ✓	13.17 ✓	
1133.50 ✓	13.33 ✓	
1135.15 ✓	13.38 ✓	
1136.80 ✓	13.45 ✓	Set B Spks & Tins 8.34 Lt of ℄ of Box
1138.45 ✓	13.41 ✓	
1140.10 ✓	13.32 ✓	
1141.75 ✓	13.37 ✓	
1143.40 ✓	13.28 ✓	
1145.05 ✓	13.20 ✓	
1146.70 ✓	13.18 ✓	Set B. Spk & Tin 90° off Line Back
1148.20 ✓	12.87 ✓	
1148.67 ✓	13.19	Set B. Spk & Tin 8.34 Lt of ℄ of Box
1149.21 ✓	13.49 ✓	Set 1x2 & Tin 8.34 Lt of ℄ of Box
1149.62 ✓	13.82 ✓	
1149.79 ✓	13.94 ✓	
1151.24 ✓	13.94 ✓	Set 1x2s & Tins. 8.34 Lt of ℄ of Box
1152.69 ✓	13.80 ✓	
1154.14 ✓	13.86 ✓	

S = .03307

S = .02907

.028907

FB 688 Pg. 68

Div B

Grade Stakes

Sta	+	H.I. 1178.924	−	Rod	Elev
66+90				9.54	1169.38
Spec str.					
67				9.78	1169.14
+50				7.68	1171.24
68				5.82	1173.10
+50				4.00	1174.92
69				1.23	1177.69
+27.36				0.68	1178.24
Spec str.					
+36.61				0.94	1177.98
TBM AG			0.244		1178.680

RETURN TO
LOS ANGELES COUNTY SURVEYOR

FORM 226 5M 4-35

Do not extend notes this side of this line

NOTE: Any ADDITIONS or CHANGES on this SHEET must be MADE or CIR. CLED in Red. With date and name of person making change.

FB 688 Pg. 69

Job No. 6316 Date 3-3-36
Location W. ALTADENA DS
Chief Party W. A. Miller
Notes by Miller
A. C. Johnson

DIV B

Grade	Cut.				
1155.30	14.08	Set 1x2	Tin 8.34	Lt of & of Box	
1155.59	13.55	Set 1x2	Tin 8.75	Lt of & of Box.	
1157.04	14.20				
1158.49	14.61	Set 1x2½	Tins 8.75	Lt of & of Box.	
1159.94	14.98				
1161.39	16.30				
1162.18	16.06				
1162.70	15.28				

BM A6 El. 1178.660 L.B. N. p 23

NOTE: Any ADDITIONS or CHANGES on this SHEET must be MADE or CHECKED in Red. With date and name of person making change.

Do not extend notes on this side of this line

RETURN TO LOS ANGELES COUNTY SURVEYOR

FORM 226 BM 4-35

FB ~~L. B.~~ 688 Pg. 70

DIV B

RETURN TO
LOS ANGELES COUNTY SURVEYOR
FORM 226 5M 4-35

NOTE: Any ADDITIONS or CHANGES on this SHEET must be MADE or CIRCLED in Red. With date and name of person making change.

Do not extend notes this side of this line

Profile No.	Notes Red.	Plotted	Job No. 6316	Division No. "C"	F. B. 688 Pg. 71
	Date	Date	Survey of W. ALTADENA D.S.		
X-Sec. No.	Notes Chkd.	Checked	Survey by W. A. Miller	Notes Braden	Date 11-13-36
	Date	Date	Map No.	Indexed A. C. Johnson	Date

W. ALTADENA D.S.

J.N. 6316

EXCAVATION LEVELS

OLIVE AVE TRUNK

VENTURA AVE to FOOTHILL BLVD

69+50 to 103+63.11

Miller
Braden
Stewart
Clinton

ELEV.

F. S.

RECEIVED [signature] NOV 16 1936

REDUCED Field

H. I.

CHECKED H.M.S. - 11-23-36

GRADE SHEET MADE LCM - 11-23-36

GRD. SHT. CHECKED H.M.S. - 11-23-36

4 COPIES SENT OUT BY

B. S.

delivered to Bill

STATION

NOTE: ANY ADDITIONS OR CHANGES ON THIS SHEET MUST BE MADE OR CIRCLED IN RED INK, WITH DATE AND NAME OF PERSON MAKING CHANGE

Do not extend notes this side of this line

PLEASE RETURN TO
LOS ANGELES COUNTY SURVEYOR
700 HALL OF RECORDS

Form 307 5M 11-35

Form 307 5M 11-35

PLEASE RETURN TO
LOS ANGELES COUNTY SURVEYOR
700 HALL OF RECORDS

NOTE: ANY ADDITIONS OR CHANGES ON THIS SHEET MUST BE MADE OR CIRCLED IN RED INK, WITH DATE AND NAME OF PERSON MAKING CHANGE

Do not extend notes this side of this line

F. B. 688 Pg. 72 | Job No. 6316 | Division No. "C" | Notes Red | Plotted | Profile
Survey of WALTERIA-DS. | Date | No.
Survey by W.A. Miller | Notes KEE 11/13/36 | Date | X-Sec.
Indexed A. C. Tahmas | Date | Notes Chkd. | Checked | No.
Date

STATION	B. S.	H. I.	F. S.	ELEV.	Grade	Cut	
B.M A6	4.50	1153.33		1148.83			Set in head of 1/2" L.B. 2" up 23' Northerly of Clive Av. N.E. Cor. Lot 1 [illegible] 15' N of N.E. prop. Co. R.
69+50			5.56	[illegible]	1163.18	14.29	
+52							M.H.
7+54			5.34	[illegible]	1163.32	14.35	
+75			5.12	[illegible]	1164.07	13.84	
+80			4.59	[illegible]	1164.25	13.88	
+82			4.52	[illegible]	1164.41	13.90	
70+00			4.14	[illegible]	1164.38	13.91	
+25			3.84	[illegible]	1165.00	13.81	
+50			3.48	[illegible]	1166.74	13.69	B. Sch. & Tins 4' Rt.
+71.19	4.04		1.91	[illegible]	1167.54	13.58	
+75			1.53	[illegible]	1167.58	13.53	
71+00			1.11	[illegible]	1168.58	13.34	
T.P. (1+00)	10.430	1192.200	1.110	[illegible]			
71+25			2.93	[illegible]	1169.27	13.15	
+50			2.21	[illegible]	1170.38	13.01	
+75			1.71	[illegible]	1171.24	12.91	
72+00			1.30	[illegible]	1172.18	12.72	
+25			1.04	[illegible]	1172.58	12.58	
+50			0.74	[illegible]	1173.18	12.48	
+75			0.33	[illegible]	1174.88	12.37	
73+00			0.41	[illegible]	1175.78	12.21	

Profile No.	Notes Red.	Platted	Job No. 6316	Division No. C	L. B. 688 Pg. 73
	Date	Date	Survey of WALTADENA D.S.		
X-Sec. No.	Notes Chkd.	Checked	Survey by W.A. Miller	Notes Miller	Date 1-5-37
	Date	Date	Map No.	Indexed C. Johnson	Date

NOTE: ANY ADDITIONS OR CHANGES ON THIS SHEET MUST BE MADE OR CIRCLED IN RED INK, WITH DATE AND NAME OF PERSON MAKING CHANGE

Do not extend notes this side of this line

PLEASE RETURN TO
LOS ANGELES COUNTY SURVEYOR
700 HALL OF RECORDS

Form 307 5M 10-34

STATION	B. S.	H. I.	F. S	ELEV.

WALTADENA D.S.
J.Y. 6316
OLIVE AVE. TRUNK

Sheet 2

LOCATION & ELEVATION
OF
16" WATER PIPE CROSSING
OVER STORM DRAIN
AT
STA 71+40 E
FOR
CHANGE IN STORM DRAIN GRADE

Miller
Bradley
Stewart
Johnson
Clinch

RECEIVED W.I.G. JAN 5 1937
REDUCED In Field
CHECKED W.I.G. JAN 5 1937

Form 307 5M 10-34

PLEASE RETURN TO
LOS ANGELES COUNTY SURVEYOR
700 HALL OF RECORDS

NOTE: ANY ADDITIONS OR CHANGES ON THIS SHEET MUST BE MADE OR CIRCLED IN RED INK, WITH DATE AND NAME OF PERSON MAKING CHANGE

Do not extend notes this side of this line

L.B. 680 P.G. 74 Job. No. 6316 Division No. Notes Red Plotted Profile No.
Survey of WALTADENA D.S. Date Date X-Sec. No.
Survey by W.A. Miller Notes Miller 1-5-37 Notes Chkd. Checked
Indexed by C. Johnson Date Date Date

STATION	B. S.	H. I.	F. S	ELEV.		
B.M. A-6	10 92	1189.58		1178.660		B.M. A-6 El 1178.660 L.B. 756-23 Ventura St & Olive Ave N.E. Cor. L.T in Cb. 1.5 N. of N. end Cb. Ref.
T.P.	9.05	1197.83	080	1188.78		
75+40.5			752	1190.31		Bottom 16" water pipe
T.P.	998	1206.56	1.25	1197.58		
B.M. A-12			3.34	1203.22		B.M. A-12 El 1203.165 L.B. 756-29 Olive Ave & Harriet St N.E. Cor. L.T M.C.R
					1162.70 21.74 1184.44 6.37 1190.81	75+40.5 69+36.41 6.038.7 .036 36.23.34 18.11.67 21.74.004
					6 5-9½ 7½ 6-4½	

Notes Ck'd by	Survey of	F.B. 688 Pg. 75
Map No.	W. O. Tape No. St'd °F.	
Office Work	Surveyed by	
Checked	Notes Date	
Date	Indexed A. C. Johnson	

[illegible]

2-19-1937

[illegible]

Note: Any Additions or Changes on This Sheet Must be Made or Circled in Red Ink With Date and Name of Person Making Change.

Do not extend notes this side of this line

RETURN TO
LOS ANGELES COUNTY SURVEYOR
700 HALL OF RECORDS

FORM 247 10M 11-35

RETURN TO
LOS ANGELES COUNTY SURVEYOR
700 HALL OF RECORDS

Note: Any Additions or Changes on This Sheet Must be Made or Circled in **Red Ink** With Date and Name of Person Making Change.

Do not extend notes this side of this line

F.B. 686 Pg. 76

Form 307 5M 11-35

PLEASE RETURN TO
LOS ANGELES COUNTY SURVEYOR
700 HALL OF RECORDS

NOTE: ANY ADDITIONS OR CHANGES ON THIS SHEET MUST BE MADE OR CIRCLED IN RED INK, WITH DATE AND NAME OF PERSON MAKING CHANGE

Do not extend notes this side of this line

STATION	B. S.	H. I.	F. S.	ELEV.	Grade	Cut	
23+25			3.55	53.76	S=.0360 1174.68	12.07	
+50			2.05	52.42	1177.58	11.94	
+75			2.42	52.23	1178.48	11.72	
+00	Grade Change		2.32	52.24	1179.38	11.56	
+25			2.65	52.25	1180.16 .49	11.77	
24+				1191.69			
+50			10.92	52.47	.93 .54	11.54	
+75			2.75	52.22	S=.0310 1181.71 .53	11.76	
25+00			3.42	52.30	1182.48 .58	11.88	
+25			3.11	52.52	1183.26 11.60	10.78	
+50	Grade Change		2.97	52.32	1184.03 11.59	10.87	2 Spls + Two 8'Rs
+75			3.23	52.54	1185.07 11.47	10.86	
26+00			5.42	52.51	1186.10 11.45	10.91	
+25			4.22	52.54	1187.14 .41	11.47	
+50			3.22	52.54	1188.17 .37	11.76	
+58	12" Inlet-E		3.1	52.56	S=.04145 1188.50 .36	11.74	C/L
+67	12" Inlet-W		2.55	52.52	1188.87 .35	11.77	C/B
+75			2.42	52.52	1189.21 .34	11.77	
+55			2.57	52.52	1189.63 .27	11.89	
76+87	℄ M.H.				1189.71		M.H.
+89	See Sketch of		1.80	51.07	1190.03	11.04	
77+00	Grade Change		1.43	51.54	1190.40	11.14	

76+87 to 78+25

Grade lowered to go under 16" Water Line. See notes checking this pipe 1-6-37.
W.J.G.

4 Copies of Grade Sheets made & delivered to Constr. Div. 1-6-37

Profile No. X-Sec. No.
Notes Red Date Notes Chkd Date
Plotted Date Checked Date
Job No. 6316 Division No. C
Survey of W.J.G.
Survey by Map No.
Notes Inspector C. Johnson
Date 1/11/37 Date
F. B. 6664 PG. 77

Form 307 5M 11-35

PLEASE RETURN TO
LOS ANGELES COUNTY SURVEYOR
700 HALL OF RECORDS

NOTE: ANY ADDITIONS OR CHANGES ON THIS SHEET MUST BE MADE OR CIRCLED IN RED INK, WITH DATE AND NAME OF PERSON MAKING CHANGE

Do not extend notes this side of this line

F. B. 668 PG. 78

Job No. 1316 Division No. "C" Notes Red. Plotted Profile
Survey of W.O. 2151-26 Date Date No.
Survey by W. C. Johnson Notes Clkd. 11/13/36 Checked X-Sec.
Indexed A. C. Johnson Date Date Date No.

STATION	B. S.	H. I.	F. S.	ELEV.	Grade	Cut	
[illegible]	+ 3.90	[illegible] 207.530	[illegible]	[illegible]			Point of Intersection Station [illegible] Ft. Hub Set & Tack Stamped [illegible] U.S.E.
[illegible]	+ 3.90	213.44	4.66	120.17			
77+25			[illegible]	[illegible]	1191.25	11.22	
+50			10.45	[illegible]	1192.10	10.86	
+70			[illegible]	08.08	1192.78	10.30	CB
+75			[illegible]	03.19	1193.05	10.14	CB
78+00			9.57	03.57	1193.80	9.77	
+25			9.19	04.25	1194.65	9.60	
+50			5.10	05.02	1195.50	9.52	
+75			5.41	05.77	1196.35	9.42	
79+00			5.53	06.55	1197.20	9.35	13 Spks on Tree 8' Rt.
+25			[illegible]	07.25	1198.05	9.30	
+50			5.38	08.11	1198.90	9.21	
+75			[illegible]	08.99	1199.75	9.14	
80+00			5.52	09.60	1200.60	9.00	
+25			5.60	09.84	1200.87	8.97	CB
+50			5.72	10.34	1201.45	8.89	
+70			5.22	11.18	1202.30	8.88	
+75			5.17	11.37	1202.47	8.90	CB
+80			5.33	11.56	1202.64	8.92	CB
+75			5.50	11.74	1203.15	8.79	

Form 307 5M 11-35

PLEASE RETURN TO
LOS ANGELES COUNTY SURVEYOR
700 HALL OF RECORDS

NOTE: ANY ADDITIONS OR CHANGES ON THIS SHEET MUST BE MADE OR CIRCLED IN RED INK, WITH DATE AND NAME OF PERSON MAKING CHANGE

Do not extend notes this side of this line

STATION	B. S.	H. I.	F. S.	ELEV.	Grade	Cut	
[illegible]		[illegible]	[illegible]	1212.60	1204.00	8.60	
[illegible]	[illegible]	[illegible]	[illegible]	[illegible]			
[illegible]			[illegible]	13.42	1204.85	8.57	
[illegible]			[illegible]	14.32	1205.70	8.62	CB
			[illegible]	15.23	1206.55	8.68	
[illegible]			[illegible]	16.21	1207.40	8.81	
[illegible]			[illegible]	17.23	1208.25	8.98	
[illegible]			[illegible]	18.26	1209.10	9.16	B Spike & Tiles 8' Rt.
[illegible]			[illegible]	19.29	1209.95	9.34	
[illegible]			[illegible]	20.30	1210.80	9.50	
[illegible]	[illegible]	1232.250		[illegible]			
[illegible]			[illegible]	21.45	1211.65	9.80	
[illegible]			[illegible]	22.70	1212.50	10.20	
[illegible]			[illegible]	24.01	1213.35	10.66	
[illegible]			[illegible]	25.28	1214.20	11.08	
[illegible]			[illegible]	26.70	1215.05	11.65	
[illegible]			[illegible]	28.13	1215.90	12.23	
[illegible]			2.71	29.54	1216.75	12.79	
[illegible]			[illegible]	30.07	1217.10	12.97	
[illegible]			1.77	30.48	1217.37	[illegible]	
[illegible]			1.35	30.90	1217.65	13.25	

S = .0340

Void See Notes of 3-11-37

Profile No. ____ Notes Red. ____ Plotted ____ Job No. 1316 Division No. C
X-Sec. No. ____ Date ____ Date ____ Survey of [illegible]
Notes Chkd. ____ Checked ____ Survey by [illegible] Notes [illegible] Date [illegible]
Date ____ Date ____ Map No. ____ Indexed Johnson Date ____

F. B. 688 Pg. 79

Form 307 5M 11-35

PLEASE RETURN TO
LOS ANGELES COUNTY SURVEYOR
700 HALL OF RECORDS

NOTE: ANY ADDITIONS OR CHANGES ON THIS SHEET MUST BE MADE OR CIRCLED IN RED INK, WITH DATE AND NAME OF PERSON MAKING CHANGE

Do not extend notes this side of this line

F. B. 666 Pg. 80 | Job No. 424 | Division No. "C" | Notes Red. | Plotted | Profile
Survey of WALTADENA | Date | Date | No.
Survey by | Notes | Notes Chkd. | Checked | X-Sec.
Indexed A. C. Johnson | Date | Date | Date | No.

STATION	B. S.	H. I.	F. S.	ELEV.	Grade Cut
		232.23			
5+10 +12 M.M +14			0.91	1231.32	1217.95 • 13.39 • C.B. TB.M
			3.72	3192	1218.09 • 13.43 •
5+00	5.20	1240.52	0.23	1252.02	
83+20			3.40	3175	1218.28 • 13.47
+29.92			8.25	3290	1218.55 1345
Std. Cut Sta. "1" +31.92			3.12	3213	1219.10 • 13.03 • X in Gutter
+40			2.81	3234	1219.40 • 12.94 • X in Gutter
+50			2.98	3265	1219.62 • 13.03 • X in Gutter
+52 C.B.			2.78	3277	1219.70 • 13.07 • X in Gutter
+60			2.90	3295	1220.00 • 13.35 • 3 Spoke + Tin 8
+68			4.51	3374	1220.30 • 13.44 •
+70			2.98	3316	1220.60 • 13.55 •
+72 C.B.			2.78	3147	1220.88 • 13.65 • C.B.
+74			2.55	3426	1220.89 • 13.71 •
+76			4.19	3666	1221.19 • 13.87 •
76+00			4.12	3523	1221.48 • 14.05 •
+08			2.20	3519	1221.79 • 14.20 •
Cahuenga Blvd. Sta. 1+			4.13	3615	1222.09 • 14.23 •
+15			3.30	3655	1222.28 • 14.27 •
+30			3.71	3674	1223.21 • 13.73 •
+75			3.52	3611	1224.15 • 12.26 •

1-E
SECTION
105

Profile No.	Notes Red.	Plotted	Job No. 6316	Division No.	F. B. 688 PG. 81
	Date	Date	Survey of W. ALTADENA D.S.		
X-Sec. No.	Notes Chkd.	Checked	Survey by W.A. Miller	Notes W.E.B.	Date 3/11-37
	Date	Date	Map No.	Indexed A. C. Johnson	Date

ALTADENA D.S.
[illegible]

EXCAVATION LEVELS
LINE CHANGE

CLIVE AVE TRUNK
CLIVE AVE TO ROSE AVE

W.A. Miller
W.E. [illegible]
C.A. [illegible]
[illegible]

ELEV.

RECEIVED Smelser MAR 15 1937

F. S.

REDUCED Field

CHECKED L.C.M.

H. I.

GRADE SHEET MADE HLS

GRD. SHT. CHECKED LCM

4 COPIES ~~SENT OUT~~ BY delivered to Bill

B. S.

STATION

NOTE: ANY ADDITIONS OR CHANGES ON THIS SHEET MUST BE MADE OR CIRCLED IN RED INK, WITH DATE AND NAME OF PERSON MAKING CHANGE

Do not extend notes this side of this line

PLEASE RETURN TO
LOS ANGELES COUNTY SURVEYOR
700 HALL OF RECORDS

Form 307 5M 11-35

Form 307 5M 11-35

PLEASE RETURN TO
LOS ANGELES COUNTY SURVEYOR
700 HALL OF RECORDS

NOTE: ANY ADDITIONS OR CHANGES ON THIS SHEET MUST BE MADE OR CIRCLED IN RED INK, WITH DATE AND NAME OF PERSON MAKING CHANGE

Do not extend notes this side of this line

F. B. 600 Pg. 82 | Job No. 4376 Division No. | Profile No. | Plotted Date | Notes Red Date | X-Sec. No. | Checked Date | Notes Chkd. Date

Survey of W. ALTADENA - D.S.

Survey by W.A. Miller Notes W.E.B. 3/14 22

Indexed A. C. Johnson

STATION	B. S.	H. I.	F. S.	ELEV.	Grade Cut		
B.M. A-13	7.002	1239.017		1232.015			B.M. A-13 1232.015 In Ann. Mon. in S.E. Cor. of Sta. 31 Sta. Ann. Mon. St. S.E. Cor. St. Sph. W. S. end of Cb. Ret.
Stub Line - N. on Maripasa to M.H.							
0+00 = 85+24.94					1219.50		
0+09.75			6.02	1233.00	1220.67	11.83	Ann. 8" Left
+25			B.S.	14	1222.49	10.65	B.S.+T. "
+50			4.89	1234.13	1225.49	8.64	" "
+76.39			3.85	1234.19	1228.70	5.47	" " M.H.
+84.25			3.35				" " end of Stub.
Give line 77+00							
84+69.95 B.C.			10.05	1232.97			B.S.+T. 5' Left
+77			9.97				"
+85			9.04				"
+93			8.49		6	7	"
55+01			7.94		5	5	1X1 " "
+09			7.51				"
+12			7.36				B.S.+T. " " M.H.
+17			7.09				1X1
+25			6.74				B.S.+T.
+27.22			6.63			14	1X1 " end of 66" pipe
+36.02			6.50				" Beg. 63" pipe
+44.0			6.21		12.11	12.10	X in conc. gutter

Profile	Notes Red.	Plotted	Job No. 6316	Division No.	F. B. 688 PG. 83
No.	Date	Date	Survey of W. Al[illegible]		
X-Sec.	Notes Chkd.	Checked	Survey by W. A. Miller	Notes Miller	Date 5-7-1937
No.	Date	Date	Map No.	Indexed A. G. Johnson	Date

W. ALTADENA DR.
J.N. 6316

RELOCATION OF CATCH BASIN
AT
S.E. COR. OF OLIVE AVE & MARIPOSA ST

Miller
[illegible] CA.
[illegible]

STATION	B. S.	H. I.	F. S.	ELEV.

Form 307 5M 11-35

PLEASE RETURN TO
LOS ANGELES COUNTY SURVEYOR
700 HALL OF RECORDS

NOTE: ANY ADDITIONS OR CHANGES ON THIS SHEET MUST BE MADE OR CIRCLED IN RED INK, WITH DATE AND NAME OF PERSON MAKING CHANGE

Do not extend notes this side of this line

Form 307 5M 11-35

PLEASE RETURN TO
LOS ANGELES COUNTY SURVEYOR
700 HALL OF RECORDS

NOTE: ANY ADDITIONS OR CHANGES ON THIS SHEET MUST BE MADE OR CIRCLED IN RED INK, WITH DATE AND NAME OF PERSON MAKING CHANGE

Do not extend notes this side of this line

STATION	B. S.	H. I.	F. S.	ELEV.	Grade			
BM [illegible]	5 32	1237 34		[illegible]			BM A13 [illegible] 1237.[illegible] LB 756-31 Olive Ave & Mariposa St, S.E. Cor. C.Spk & W. S. end Cb. Ret.	
			3 24		1234.10		10' W. of Ctr. of C.B.	Set 2×2×[illegible] to Co. Grade
			3 06		1234.28		Ctr. of C.B.	
			2 88		1234.46		10' E. of Ctr of C.B.	5' S. of Co. Face.
End Cb. Ret.			1 99				N.E. Cor Olive Ave & Mariposa St.	
							Note: Cross Basin located 52' E. of ℄ Olive Ave and 18' S. of ℄ Mariposa St.	

F. B. 688 PG. 84 Job No. 6316 Division No. Notes Red. Plotted Profile No.
Survey of W. ALTADENA L.S. Date Date X-Sec.
Survey by W. A. Miller Notes Miller 5-7-1937 Notes Chkd. Checked No.
Indexed A. C. Johnson Date Date

Profile	Notes Red.	Platted	Job No. 6316	Division No.	L. B. 688 Pg. 85
No.	Date	Date	Survey of W. Altadena D.S.		
X-Sec.	Notes Chkd.	Checked	Survey by [illegible]	Notes [illegible]	Date [illegible]
No.	Date	Date	Map No.	Indexed A. C. Johnson	Date

W. ALTADENA D.S.
J.N. 6316

RE-STAKE 30" R.C.P. LINE
AT
MARIPOSA ST & OLIVE AVE

Miller
Braden
Stewart
Clinite
Johnston

Olive Ave Trunk

ELEV.

F. S

H. I.

B. S.

STATION

RECEIVED Swelsen APR 12 1937
REDUCED Field
CHECKED Swelsen
GRADE SHEET MADE
GRD. SHT. CHECKED LCM
4 COPIES SENT OUT BY
delivered to Bell

NOTE: ANY ADDITIONS OR CHANGES ON THIS SHEET MUST BE MADE OR CIRCLED IN RED INK, WITH DATE AND NAME OF PERSON MAKING CHANGE

Do not extend notes this side of this line

PLEASE RETURN TO
LOS ANGELES COUNTY SURVEYOR
700 HALL OF RECORDS

Form 307 5M 10-34

Form 307 5M 10-34

PLEASE RETURN TO
LOS ANGELES COUNTY SURVEYOR
700 HALL OF RECORDS

NOTE: ANY ADDITIONS OR CHANGES ON THIS SHEET MUST BE MADE OR CIRCLED IN RED INK, WITH DATE AND NAME OF PERSON MAKING CHANGE

Do not extend notes this side of this line

STATION	B. S.	H. I.	F. S	ELEV.	F.L. Grade	Cut	
B.M. A 13	5.02	1237.035		1232.015			B.M. A 13 El. 1232.015 L.B. 756-31 Olive Ave & Mariposa St. S.E. Cor. Ct. Sok & W. S. end Cb. Ret.
85+03 =							
14.00					1219.21		Int. Olive Ave Trunk.
+15.47 BC			5.12	1231.11	1219.54	12.37	S+T. 8' N.
+23			4.55	32.18	1219.70	12.48	
+31			4.89	32.14	1219.87	12.27	
+39			5.08	31.95	1220.03	11.92	X in conc gutter
+47			4.94	32.09	1220.20	11.89	
+52.24 EC			4.89	32.14	1220.31	11.83	S+T. 8' N.
+75			5.44	31.57	1220.79	10.78	
2+00			6.63	30.40	1221.31	9.09	
+25			7.61	29.42	1221.84	7.58	
+50			8.51	28.52	1222.37	6.15	
+75			9.04	27.97	1222.89	5.08	
2+93.36			9.52	27.51	1223.28	4.23	end of 30" R.C.P.
+98.36			8.75	28.28			Center C.B. Top of Curb - set 1x1 5' S. @ this elev.
3+12.36			8.78	28.25			Top of Curb
B.M.			1.35	1235.685			ABA Elev 1235.675 FB 688 p 12 Olive Ave. & Mariposa St. N.E. Cor. 18' ± E. of E. end of C.R. B. Spk & lead

S = .02105

L.B. 688 P.G. 86 Job. No. 6316 Division No. ____ Notes Red ____ Plotted ____ Profile ____
Survey of W. Altadena D.S. Date ____ Date ____ No. ____
Survey by W.A. Miller Notes W.E.B. Notes Chkd. ____ Checked ____ X-Sec. ____
Indexed A. C. Johnson Date 4/7/37 Date ____ Date ____ No. ____

Profile No.	Notes Red.	Platted	Job No. 6316	Division No.	E.B. 688 Pg. 87
	Date	Date	Survey of W. ALTADENA DS		
X-Sec. No.	Notes Chkd.	Checked	Survey by W. A. Miller	Notes W.E.B.	Date 4-7-1937
	Date	Date	Map No.	Indexed C. Johnson	Date

W. ALTADENA D.S.
J.N 6316

RE-STAKE OF 45" R.C.P. LINE
AT
MARIPOSA ST & OLIVE AVE

Miller
Braden
Stewart
Clinton
Johnston

Olive Ave Trunk

ELEV.

F. S

APR 1 2 1937

RECEIVED Swelsen

REDUCED Field

H. I.

CHECKED Swelsen

GRADE SHEET MADE Swelsen

GRD. SHT. CHECKED

COPIES SENT OUT BY

B. S.

STATION

NOTE: ANY ADDITIONS OR CHANGES ON THIS SHEET MUST BE MADE OR CIRCLED IN RED INK, WITH DATE AND NAME OF PERSON MAKING CHANGE

Do not extend notes this side of this line

PLEASE RETURN TO
LOS ANGELES COUNTY SURVEYOR
700 HALL OF RECORDS

Form 307 5M 10-34

Form 307 5M 10-34

PLEASE RETURN TO
LOS ANGELES COUNTY SURVEYOR
700 HALL OF RECORDS

NOTE: ANY ADDITIONS OR CHANGES ON THIS SHEET MUST BE MADE OR CIRCLED IN RED INK, WITH DATE AND NAME OF PERSON MAKING CHANGE

Do not extend notes this side of this line

STATION	B. S.	H. I.	F. S	ELEV.	F.L. Grade	Cut.		
B.M. A 13	6.595	1238.605		1232.015			B.M. A 13 El 1232.015 L.B. 756-31 Olive Ave & Mariposa St. S.E. Cor C.Sphw. S. end Ch Ret.	
85 + 22.40 = 1400					1219.35		Int. Olive Ave Trunk.	
+09.75			6.28	1232.32	1220.31 ~~1220.49~~	12.01 ~~11.83~~	B.O.T. 8' Left.	
+25			5.61	32.99	1221.81 ~~1222.28~~	11.18 ~~10.71~~	"	"
+50			4.58	34.02	1224.27 ~~1225.21~~	9.75 ~~8.81~~	"	"
+79.71 M.H.			3.43	35.17	1227.20 ~~1228.90~~	7.97 ~~6.47~~	"	"
B.M.			2.92	1235.685			El. 1235.675 Olive Ave. & Mariposa St. N.E. Cor. 18' ± E. of E end of C.R. B.S. & Head	

.0984

Change of Grade &
New M.H. Elev by Bell 4-20-37

New Grade Sheets sent out by Bell 4/20/37

.0984

L.B. 688 P.G. 88 Job. No. 6316 Division No. Notes Red Plotted Profile
Survey of W. ALTADENA D.S. Date Date No.
Survey by W. A. Miller Notes W.E.B. 4-8-1937 Notes Chkd. Checked X-Sec.
Indexed A. C. Johnson Date Date No.

Form 307 5M 11-35

PLEASE RETURN TO
LOS ANGELES COUNTY SURVEYOR
700 HALL OF RECORDS

NOTE: ANY ADDITIONS OR CHANGES ON THIS SHEET MUST BE MADE OR CIRCLED IN RED INK, WITH DATE AND NAME OF PERSON MAKING CHANGE

Do not extend notes this side of this line

STATION	B. S.	H. I.	F. S.	ELEV.	Grade	Cut		
		1239.017						
85+52			5.67	[illegible]	[illegible]	[illegible]	B.S+T	8' Left.
+60			5.23	[illegible]	[illegible]	[illegible]		C.B.
+68			4.77	[illegible]	[illegible]	[illegible]		
+76			4.20	[illegible]	[illegible]	[illegible]		
+84			3.63	[illegible]	[illegible]	[illegible]		
+92			3.07	[illegible]	[illegible]	[illegible]		
+94.72 E.C.			2.90	[illegible]	[illegible]	[illegible]		
86+00			2.60	[illegible]	[illegible]	[illegible]		
+25			2.21	[illegible]	[illegible]	[illegible]		
[illegible]			1.69	[illegible]	[illegible]	[illegible]		
+75			1.09	[illegible]	[illegible]	[illegible]		
87+00			0.49	[illegible]	[illegible]	[illegible]		
T.P. [illegible]	10.[illegible]	1249.070	[illegible]	1238.527				
+25			9.66	[illegible]	[illegible]	[illegible]		
[illegible]			5.71	[illegible]	[illegible]	[illegible]		
[illegible]			[illegible]	[illegible]	[illegible]	[illegible]		
88+00			7.38	[illegible]	[illegible]	[illegible]		
+25			6.[illegible]	[illegible]	[illegible]	12.25		
+50			5.6[illegible]	[illegible]	[illegible]	[illegible]		
+75			4.79	[illegible]	[illegible]	[illegible]		
+00			3.81	[illegible]	[illegible]	[illegible]		

Profile No. ____ Notes Red. ____ Plotted ____ Job No. [illegible] Division No. ____ F. B. 688 PG. 67
Date ____ Date ____ Survey of WALTONIA - D.S.
X-Sec. No. ____ Notes Chkd. ____ Checked ____ Survey by WA Miller Notes WEB Date 3/11/37
Date ____ Date ____ Map No. ____ Indexed Johnson Date ____

Form 307 5M 11-35

PLEASE RETURN TO
LOS ANGELES COUNTY SURVEYOR
700 HALL OF RECORDS

NOTE: ANY ADDITIONS OR CHANGES ON THIS SHEET MUST BE MADE OR CIRCLED IN RED INK, WITH DATE AND NAME OF PERSON MAKING CHANGE

Do not extend notes this side of this line

F. B. 688 Pg. 20 | Job No. 6316 Division No. | Notes Red | Plotted | Profile No.
Survey of PASADENA-ALTADENA D.S. | Date | Date | X-Sec. No.
Survey by M.A. Miller | Notes W.E.B. | Notes Chkd | Checked
Indexed by C. Johnson | Date | Date | Date

STATION	B. S.	H. I.	F. S.	ELEV.	Grade Cut		
89+25		1244.90	2.55	1242.35			S 45° E 8' Left.
"			1.67	1243.23	N 13	7	"
7+11.28			0.33	1243.34	5	59	S.D. Inlet
P.R. Sta. 89+11.28	11.225	1254.760	0.035	1243.535			"
89+75			11.00	1243.76	10	6	
+90			10.87	1243.89		12.21	Gr. Change
90+00			10.35	1244.41		12.45	
+16.0			9.95	1244.81	4	12.21	C.B. Inlet
+25			9.74	1245.02		12.21	
+50			9.42	1245.34		12.37	
+75			9.42	1245.34		12.37	
91+00			7.77	1246.99		12.21	
+25			7.13	1247.63		12.18	
+50			6.41	1248.35		12.17	
+75			5.65	1249.11		12.22	
92+00			4.91	1249.85		12.27	
+25			4.21	1250.55		12.28	
+50			3.55	1251.21		12.28	
+75			2.91	1251.85		12.28	
93+00			2.19	1252.57		12.17	
+25			1.63	1253.13		12.03	

Form 307 5M 11-35

PLEASE RETURN TO
LOS ANGELES COUNTY SURVEYOR
700 HALL OF RECORDS

NOTE: ANY ADDITIONS OR CHANGES ON THIS SHEET MUST BE MADE OR CIRCLED IN RED INK, WITH DATE AND NAME OF PERSON MAKING CHANGE

Do not extend notes this side of this line

STATION	B. S.	H. I.	F. S.	ELEV.	Grade Cut			
		1259.[illegible]						
[illegible]			[illegible]	[illegible]	[illegible]	[illegible]	[illegible]	5' Left
+75			[illegible]	[illegible]	[illegible]	[illegible]		
[illegible]	10.[illegible]	[illegible]69 260	[illegible]	[illegible]				
94[illegible]			[illegible]	[illegible]	[illegible]	[illegible]		
+[illegible]			5.79	[illegible]	[illegible]	[illegible]		
+[illegible]			[illegible]	[illegible]	[illegible]	[illegible]		
+75			7.41	[illegible]	[illegible]	[illegible]		
[illegible]			6.[illegible]4	[illegible]	[illegible]	[illegible]		
[illegible]25			5.99	[illegible]	[illegible]	[illegible]		
+34.05 B.S.			[illegible]	[illegible]	[illegible]	[illegible]		
+42			5.67	[illegible]	[illegible]	[illegible]		
+50			5.55	[illegible]	[illegible]	[illegible]	End 63" Pipe	
+54.05	M.H.		5.55	[illegible]	[illegible]	[illegible]	Beg. 57" Pipe	[illegible]
+58			5.61	[illegible]	[illegible]	[illegible]		
+66			5.62	[illegible]	[illegible]	[illegible]		
+74			5.71	[illegible]	[illegible]	[illegible]		
+82			5.62	[illegible]	[illegible]	[illegible]		
+86			5.34	[illegible]	[illegible]	[illegible]		C.B.
+90			5.06	[illegible]	[illegible]	[illegible]		
+98			4.52	[illegible]	[illegible]	[illegible]		
9[illegible].06			4.04	[illegible]	[illegible]	[illegible]		

Profile No. ____ Notes Red. ____ Plotted ____ Job No. 6316 Division No. ____ F.B. 6[illegible] Pg. 91
Date ____ Date ____ Survey of [illegible]
X-Sec. No. ____ Notes Chkd. ____ Checked ____ Survey by [illegible] Notes [illegible] Date 3/11-37
Date ____ Date ____ Map No. ____ Indexed [illegible] Johnson Date ____

Form 307 5M 11-35

PLEASE RETURN TO
LOS ANGELES COUNTY SURVEYOR
700 HALL OF RECORDS

NOTE: ANY ADDITIONS OR CHANGES ON THIS SHEET MUST BE MADE OR CIRCLED IN RED INK, WITH DATE AND NAME OF PERSON MAKING CHANGE

Do not extend notes this side of this line

STATION	B. S.	H. I. ✓	F. S.	ELEV.	Grade Cut			
		1269.260						
96+14			3.60	[illegible]	[illegible]	[illegible]		
+22			3.15	[illegible]	[illegible]	[illegible]		
[illegible] 28 BK								
= 96+35 28 Ahead E.C.			2.85	[illegible]	[illegible]	[illegible]		
B.M.A-14			[illegible]	1263.550				B.M.A-14 El. 1263.550 LB.756-37 Rose Av. [illegible] St. N.W. Cor. Ct. spk. W. end. Cb. Ret.

F. B. 188 PG. 92 Job No. 316 Division No. Notes Red. Plotted Profile
Survey of W. ALTADENA DS. Date Date No.
Survey by W.A. Miller Notes W.E.B. 3/11-37 Notes Chkd. Checked X-Sec.
Indexed C. Johnson Date Date Date No.

Form 307 5M 11-35

PLEASE RETURN TO
LOS ANGELES COUNTY SURVEYOR
700 HALL OF RECORDS

NOTE: ANY ADDITIONS OR CHANGES ON THIS SHEET MUST BE MADE OR CIRCLED IN RED INK, WITH DATE AND NAME OF PERSON MAKING CHANGE

Do not extend notes this side of this line

STATION	B. S.	H. I.	F. S.	ELEV.	Grade Cut	Fill	
		1238.26					
84+00			0.18	1238.08	1225.08	13.00	
+25			1.56	38.70	1226.02	12.68	
+50			0.80	39.58	1226.95	12.63	
84+75	11.98	1250.64	2.07	1239.57			
+75			10.31	40.33	1227.89	12.44	
85+00			9.55	41.09	1228.88	12.21	
+25			8.75	41.89	1229.76	12.13	
+50			7.74	42.90	1230.69	12.04	
+75			7.05	43.59	1231.63	11.96	Broke in This 8' RK
86+00			6.13	44.51	1232.56	11.95	
+25			5.15	45.49	1233.50	11.99	
+50			4.21	46.43	1234.45	12.00	
+75			2.98	47.71	1235.37	12.34	
87+00			1.88	48.98	1236.30	12.68	
+05			1.55	49.09	1236.49	12.60	
+10			1.45	49.19	1236.68	12.51	Grade Change
+25			1.10	49.54	1237.12	12.42	
+42			0.69	49.95	1237.61	12.34	C.B
+50			0.44	50.20	1237.85	12.35	
87+75	11.22	1261.42	0.44	1250.20			
90+75			10.54	50.88	1238.57	12.31	

See Notes of 3-11-37

Profile No. ____ Notes Red. ____ Plotted ____ Job No. 4316 Division No. C
X-Sec. No. ____ Date ____ Date ____ Survey of ____ F. B. 666 Pg. 93
Notes Chkd. ____ Checked ____ Survey by W.J. Allen, L.L. Johnson Date 11-12-37
Date ____ Date ____ Map No. ____ Notes Checked Date ____

Form 307 5M 11-35

PLEASE RETURN TO
LOS ANGELES COUNTY SURVEYOR
700 HALL OF RECORDS

NOTE: ANY ADDITIONS OR CHANGES ON THIS SHEET MUST BE MADE OR CIRCLED IN RED INK, WITH DATE AND NAME OF PERSON MAKING CHANGE

Do not extend notes this side of this line

STATION	B. S.	H. I.	F. S.	ELEV.	Grade	Cut	
		1261.42					
91+00			9.93	1251.49	1239.30	12.19	
+25			9.27	52.15	1240.03	12.12	
+50			8.64	53.78	1240.76	12.02	
+75			7.90	53.52	1241.49	12.03	
92+00			7.11	54.31	1242.22	12.09	
+25			6.40	55.02	1242.95	12.07	
+50			5.72	55.70	1243.68	12.02	
+75			5.02	56.40	1244.41	11.99	
93+00			4.29	57.13	1245.13	12.00	B Spks & 7 ins 8' Rt.
+25			3.72	57.70	1245.86	11.84	
+50			3.15	58.27	1246.59	11.68	
+75			2.63	58.79	1247.32	11.47	
94+00			2.10	59.32	1248.05	11.27	
+25			1.50	59.92	1248.78	11.14	
+50			0.80	60.62	1249.51	11.11	
T.P. [illegible]	0.09	1268.71	0.80	1260.42			
+75			7.42	61.29	1250.24	11.05	
95+00			6.69	62.02	1250.96	11.06	
+25			5.94	62.77	1251.69	11.08	
+52.95			5.27	63.44	1252.48	10.96	
+54.35 B.S. + M.H.					1252.54		
					1253.24		

Void See Notes of 5/11/37

F. B. 628 PG. 94 Job No. 1316 Division No. "C" Notes Red. Plotted Profile No.
Survey of [illegible] Date Date X-Sec.
Survey by [illegible] Notes W.E.B. 11-13-36 Notes Chkd. Checked
Indexed A. C. Johnson Date Date No.

Form 307 5M 11-35

PLEASE RETURN TO
LOS ANGELES COUNTY SURVEYOR
700 HALL OF RECORDS

NOTE: ANY ADDITIONS OR CHANGES ON THIS SHEET MUST BE MADE OR CIRCLED IN RED INK, WITH DATE AND NAME OF PERSON MAKING CHANGE

Do not extend notes this side of this line

Profile No. ____ Notes Red. ____ Plotted ____ Job No. 6666 Division No. 6
X-Sec. No. ____ Date ____ Date ____ Survey of Whittier Blvd. Date 11-13-36
Notes Chkd. ____ Checked ____ Survey by [illegible] Notes W. [illegible] Date ____
Date ____ Date ____ Map No. ____ Indexed ____ Jobson Date ____

F. B. 6666 Pg. 95

STATION	B. S.	H. I.	F. S.	ELEV.	Grade	D/H	
		1265.71					
96+25			5.20	1263.51	12.53.14	10.36	
+62			5.05	63.63	53.47	10.16	
+70			5.00	63.71	53.89	9.82	
+78			5.12	63.59	54.32	9.27	
+86			5.34	63.37	54.75	8.62	B. Sch. + Tins 8' Rt.
+94			5.38	63.83	55.18	8.65	
96+02			5.42	63.79	55.61	8.18	CB
+10			5.16	63.65	56.03	8.62	
+18			5.25	63.56	56.47	9.09	
+26			2.82	65.89	56.89	9.00	
B.M. P.A. #4			5.15	1263.56			Set Tack in ct. Sta. 96+28.28 = 1263.56 Ft. Above M.S.L. Datum as per U.S.C. & G.S.
	11.27	1274.92		1263.65			
7.34			5.05	64.21	57.32	8.97	
.42			5.20	64.72	57.75	8.97	
~~.50~~	96+28.28 Bk =		~~5.32~~	~~64.60~~	~~57.95~~ 57.70	~~10.05~~ 10.90	
~~.58~~	96+35.28 Ah.		7.32	~~57.28~~	~~56.68~~ 56.80	~~9.00~~	B. Spk. + Tin 8' Rt.
~~.63.82 B~~					~~57.05~~ 57.05	~~10.24~~ 10.24	
~~.71.28 Ahead~~			2.62	~~64.66~~	~~6[illegible]~~ 61.01	~~6[illegible]~~	B. Spk. + Tins 8' Lt.
+75			5.21	63.81	59.~~37~~ 59.19	7.~~46~~ 7.32	
97+00			4.96	64.06	60.~~49~~ 60.54	9.~~27~~ 7.42	
+04			4.62	70.29	~~61.07~~ 60.86	~~9.22~~ 9.43	CB
+25			3.03	71.29	~~61.89~~ 61.89	~~9.40~~ 9.40	
+50			2.23	72.69	63.~~79~~ 63.34	9.~~22~~ 9.45	B. Spk. + Tins 8' Lt.

VOID
See New Notes of 3-11-37

Form 307 5M 11-35

PLEASE RETURN TO
LOS ANGELES COUNTY SURVEYOR
700 HALL OF RECORDS

NOTE: ANY ADDITIONS OR CHANGES ON THIS SHEET MUST BE MADE OR CIRCLED IN RED INK, WITH DATE AND NAME OF PERSON MAKING CHANGE

Do not extend notes this side of this line

F. B. 1466 Pg. 76 | Job No. 434 | Division No. | Notes Red | Plotted | Profile
Survey of W. 51st St. | Date | Date | No.
Survey by W. C. Johnson | Notes Vert. Scale 1" = 5' Horiz. 1" = 100' | Notes Chkd. | Checked | X-Sec.
Indexed A. C. Johnson | Date | Date | Date | No.

STATION	B. S.	H. I.	F. S.	ELEV.	Grade	Cut	
		1274.92					
97+75			0.78	127.14	126.59	9.55	E. Spk. + Tins 5' Lt.
+79			0.27	127.35	126.80	9.55	C.B.
98+00	11.32	1284.10	0.25	1284.36			
98+00			10.12	75.38	65.94	9.44	
+25			7.41	76.69	67.28	9.41	
+50			8.13	77.97	68.63	9.34	
+75			6.97	79.13	69.98	9.15	
99+00			5.69	80.41	71.38	9.08	
+25			4.23	81.52	72.68	9.14	
+50			2.97	83.13	74.03	9.10	E. Spk + Tins 8' Lt.
+75			1.53	84.57	75.32	9.19	
100+00			0.20	86.70	74.73	9.17	
T.P. (100+00)	11.32	1297.22	0.20	1296.90			
+23			10.02	87.19	77.97	9.22	
+25					1278.69		M.H.
+27			9.52	87.37	78.17	9.20	
6M.A.E.			7.11	1289.45			L.C.A.E. #1289.43 L.B. 1956-41 Rose Av. & Terrace Av. SE Cor. S. Spk. E. End S.R.
	11.35	1300.78		1289.43			
+50			12.22	88.56	77.25	9.31	
+75			10.92	89.84	80.43	9.43	
101+00			9.62	91.14	81.60	9.56	

Form 307 5M 11-35

PLEASE RETURN TO
LOS ANGELES COUNTY SURVEYOR
700 HALL OF RECORDS

NOTE: ANY ADDITIONS OR CHANGES ON THIS SHEET MUST BE MADE OR CIRCLED IN RED INK, WITH DATE AND NAME OF PERSON MAKING CHANGE

Do not extend notes this side of this line

STATION	B. S.	H. I.	F. S.	ELEV.	Grade	Cut	
		1300.78					
101+05			9.21	1291.57	1281.98	9.59	C.B
+25			8.30	92.48	82.78	9.70	
+50			7.06	93.72	83.95	9.77	
+75			5.88	94.90	85.13	9.77	
102+00			4.56	96.22	86.30	9.92	
+25			3.35	97.43	87.48	9.95	
+50			2.09	98.69	88.65	10.04	B Spks [illegible]
+75			0.91	99.87	89.83	10.04	
[illegible]	9.51	1309.38	0.91	1299.87			
103+00			8.39	1300.99	91.00	9.99	
+25			7.23	1302.15	92.18	9.97	
+50			6.28	1303.10	93.35	9.75	
+63.11			5.67	1303.71	93.96	9.75	End 57" RCP
B.M. [illegible]			2.66	1306.72			[illegible] 1306.70 L.B. 750 [illegible] Foot [illegible]

Profile No. ____ Notes Red. ____ Plotted ____ Job No. [illegible] Division No. ____ F. B. 688 PG. 97

X-Sec. No. ____ Date ____ Date ____ Survey of [illegible]

Notes Chkd. ____ Checked ____ Survey by [illegible] Notes [illegible] Date 11/12/36

Date ____ Date ____ Map No. ____ Indexed A. C. Johnson Date ____

F. B. 688 PG. 98 | Job No. 6316 | Division No. "C" | Notes Red. | Plotted | Profile

Survey of W. ALTADENA D.S. | Date | Date | No.

Survey by W. A. Miller | Notes W.E.B. 11-19-36 | Notes Chkd. | Checked | X-Sec.

Indexed A. C. Johnson | Date | Date | Date | No.

Form 307 5M 11-35

PLEASE RETURN TO
LOS ANGELES COUNTY SURVEYOR
700 HALL OF RECORDS

NOTE: ANY ADDITIONS OR CHANGES ON THIS SHEET MUST BE MADE OR CIRCLED IN RED INK, WITH DATE AND NAME OF PERSON MAKING CHANGE

Do not extend notes this side of this line

STATION	B. S.	H. I.	F. S.	ELEV.	

Profile	Notes Red.	Plotted	Job No. 6316	Division No. C	F. B. 688 PG. 94
No.	Date	Date	Survey of W. ALTA[illegible] D.		
X-Sec.	Notes Chkd.	Checked	Survey by W. [illegible]	Notes Mills	Date 11-25-36
No.	Date	Date	Map No.	Indexed A. C. Johnson	Date

W. ALTA[illegible] D.
J. N. G[illegible]

EXCAVATION [illegible]

OLIVE [illegible] TRUNK
FOOTHILL BLVD to LOS FLORES DR

103+63.11 to 133+04.08

[illegible]

STATION	B. S.	H. I.	F. S.	ELEV.

RECEIVED DEC 28 1936
REDUCED in field
CHECKED LCM 12-29-36
GRADE SHEET MADE LCM ✓
GRD. SHT. CHECKED W.I.G. ✓
4 COPIES SENT OUT BY Bell ✓

NOTE: ANY ADDITIONS OR CHANGES ON THIS SHEET MUST BE MADE OR CIRCLED IN RED INK, WITH DATE AND NAME OF PERSON MAKING CHANGE

Do not extend notes this side of this line

PLEASE RETURN TO
LOS ANGELES COUNTY SURVEYOR
700 HALL OF RECORDS

Form 307 5M 11-35

Form 307 5M 11-35

PLEASE RETURN TO
LOS ANGELES COUNTY SURVEYOR
700 HALL OF RECORDS

NOTE: ANY ADDITIONS OR CHANGES ON THIS SHEET MUST BE MADE OR CIRCLED IN RED INK, WITH DATE AND NAME OF PERSON MAKING CHANGE

Do not extend notes this side of this line

F. B. 6558 Pg. 100 | Job No. 4316 Division No. "C" Notes Red. Plotted Profile No.
Survey of [illegible] Date Date
Survey by [illegible] Notes [illegible] 11/25-26 Notes Chkd Checked X-Sec. No.
Indexed A. C. Johnson Date Date Date

STATION	B. S.	H. I.	F. S.	ELEV.	Fill	Cut	
	[illegible]	[illegible] Diff.	2.73				
[illegible]	1.08.730						[illegible]
	1.04.6		3.500				[illegible]
	1312.24	2.38	2.50				Datum Setting Location.
	5.67		3.610				
Set B.M. A-16A	1.51.2						Set B.M. [illegible]
	2.560	1310.235		1304.390			
103+63.11			4.03	1293.96	7.71		[illegible]
104.00			3.20	1294.99	9.04		Sep. St. [illegible]
104+00			4.07	1296.43	8.83		A. pt.
105			4.70	1297.72	7.70		
[illegible]			4.36	1299.08	6.79		Set 13 Spks. Tan. 5'L-Rt.
106	12" inlet		4.77	1299.24	6.82		C.B.
[illegible]	12" inlet		3.76	1299.55	6.92		" "
107			3.02	1300.40	6.91		
107+00			4.04	1301.73	6.96		A. Pt.
107+[illegible]	[illegible]	[illegible]	1.67	[illegible]			
108			4.03	1303.06	7.01		
108+			4.03	1304.38	7.07		
109			3.85	1305.70	7.18		
109+00			4.04	1307.03	7.33		

Form 307 5M 11-35

PLEASE RETURN TO
LOS ANGELES COUNTY SURVEYOR
700 HALL OF RECORDS

NOTE: ANY ADDITIONS OR CHANGES ON THIS SHEET MUST BE MADE OR CIRCLED IN RED INK, WITH DATE AND NAME OF PERSON MAKING CHANGE

Do not extend notes this side of this line

STATION	B. S.	H. I.	F. S.	ELEV.			
[illegible]		[illegible]	[illegible]	1315.7[illegible]	1308.35	7.43	[illegible]
[illegible]	24" [illegible]		[illegible]	[illegible]	1308.88	7.45	[illegible]
[illegible]			[illegible]	17[illegible]	1309.68	7.48	
[illegible]			[illegible]	[illegible]	1311.00	7.57	
[illegible]			[illegible]	[illegible]	1312.33	7.64	
[illegible]	[illegible]	[illegible]	[illegible]	[illegible]			
[illegible]			[illegible]	[illegible]	1313.65	7.71	
[illegible]			[illegible]	[illegible]	1314.98	7.87	
[illegible]	18" [illegible]		[illegible]	[illegible]	1315.73	7.99	[illegible]
[illegible]			[illegible]	[illegible]	1316.30	8.05	
[illegible]			[illegible]	[illegible]	1317.63	8.18	Set [illegible] Sph[illegible] Tire 8' left
[illegible]			[illegible]	[illegible]	1318.95	8.34	
[illegible]	12 [illegible]		[illegible]	[illegible]	1320.12	8.54	[illegible]
[illegible]			[illegible]	30.37	1321.60	8.77	
[illegible]	[illegible]	[illegible]	[illegible]	[illegible]			
[illegible]			[illegible]	32.0[illegible]	1322.93	9.09	
[illegible]			[illegible]	[illegible]	1324.25	9.41	
[illegible]			[illegible]	35.30	1325.58	9.72	
[illegible]			[illegible]	36.9[illegible]	1326.90	10.01	
[illegible]			[illegible]	3[illegible].49	1328.12	10.37	
110+00					1328.[illegible]		

Profile No. ____ Notes Red. ____ Plotted ____ Job No. [illegible] Division No. [illegible] F. B 6[illegible] PG. 101
Date ____ Date ____ Survey of [illegible]
X-Sec. No. ____ Notes Chkd. ____ Checked ____ Survey by ____ Notes [illegible] Date [illegible]
Date ____ Date ____ Map No. ____ Indexed A. C. Johnson Date ____

Form 307 5M 11-35

PLEASE RETURN TO
LOS ANGELES COUNTY SURVEYOR
700 HALL OF RECORDS

NOTE: ANY ADDITIONS OR CHANGES ON THIS SHEET MUST BE MADE OR CIRCLED IN RED INK, WITH DATE AND NAME OF PERSON MAKING CHANGE

Do not extend notes this side of this line

STATION	B. S.	H. I.	F. S.	ELEV.		
[illegible]			[illegible]	[illegible]	1328.33 10.40	[illegible]
[illegible]			[illegible]	[illegible]	1329.54 10.68	
[illegible]			[illegible]	[illegible]	1330.85 10.97	
[illegible]	[illegible]	[illegible]	[illegible]	[illegible]		
[illegible]			[illegible]	[illegible]	1332.16 11.~~24~~ 3	
[illegible]			[illegible]	[illegible]	1333.47 11.77	
[illegible]			[illegible]	[illegible]	1334.78 12.42	[illegible]
[illegible]			[illegible]	[illegible]	1336.09 13.02	
[illegible]			[illegible]	[illegible]	1337.75 13.61	
[illegible]			[illegible]	[illegible]	1337.66 13.88	
[illegible]	12" inlet		[illegible]	[illegible]	1338.03 14.06	[illegible]
[illegible]			[illegible]	[illegible]	1338.08 14.09	
[illegible]	33" inlet		[illegible]	[illegible]	1338.46 14.22	
[illegible]			[illegible]	[illegible]	1338.46 14.~~25~~ 4	[illegible]
[illegible]			[illegible]	[illegible]	1338.74 14.3~~5~~ 1	[illegible]
[illegible]			[illegible]	[illegible]	1338.99 14.3~~4~~ 0	-.483
[illegible]			[illegible]	[illegible]		[illegible]
	[illegible]	[illegible]		[illegible]		
+12	15" inlet		[illegible]	53.30	1339.08 14.22	[illegible]
+17			[illegible]	53.53	1339.24 14.29	x in [illegible] 8' Lt.
+25			[illegible]	54.35	1339.50 14.85	[illegible]

For Grade

F. B. 688 Pg. 102 Job No. 6316 Division No. [illegible] Notes Red. [illegible] Plotted [illegible] Profile No. [illegible]
Survey of [illegible] Date [illegible] Date [illegible] Date [illegible] X-Sec. No. [illegible]
Survey by [illegible] Notes [illegible] Notes Chkd. [illegible] Checked [illegible]
Indexed A. C. Johnson Date [illegible] Date [illegible] Date [illegible]

Form 307 5M 11-35

PLEASE RETURN TO
LOS ANGELES COUNTY SURVEYOR
700 HALL OF RECORDS

NOTE: ANY ADDITIONS OR CHANGES ON THIS SHEET MUST BE MADE OR CIRCLED IN RED INK, WITH DATE AND NAME OF PERSON MAKING CHANGE

Do not extend notes this side of this line

STATION	B. S.	H. I.	F. S.	ELEV.	Grade Cut	
[illegible]		[illegible]	[illegible]	1354.47	1339.76 14.71	[illegible]
[illegible]	18" inlet.		[illegible]	54.48	1339.83 14.65 C.B.	
[illegible]			[illegible]	54.52	1340.02 14.50	
[illegible]			7.[illegible]	54.56	1340.28 14.28	[illegible]
[illegible]			[illegible]	54.[illegible]	1340.34 14.25	
[illegible]	[illegible]	1341.[illegible]	7.70	[illegible]	[illegible]	[illegible]
[illegible]			[illegible]	54.51	1340.34 14.17	[illegible]
[illegible]			[illegible]	54.75	1341.12 13.63	
[illegible]			[illegible]	55.03	1341.93 13.10	
[illegible]			[illegible]	55.4[illegible]	1342.74 [illegible]	
[illegible]			[illegible]	55.78	1343.55 12.23	
[illegible]			[illegible]	55.99	1344.36 11.63	
[illegible]			[illegible]	56.28	1345.17 11.1[illegible] B.Sp. & [illegible] 8' Rt.	
[illegible]			5.[illegible]	56.36	1345.98 10.38	
[illegible]			[illegible]	56.67	1346.79 9.~~78~~ 90	
[illegible]			[illegible]	56.79	1347.60 9.19	
[illegible]			[illegible]	57.04	1348.41 8.63	
[illegible]			[illegible]	57.38	1349.22 8.16	
[illegible]			[illegible]	57.81	1350.0[illegible] 7.78	
[illegible]	15" inlet		[illegible]	57.73	1350.29 7.64 C.B.	
[illegible]	12" inlet		[illegible]	58.[illegible]	1350.84 7.38	

S = 0.3 [illegible]

Profile No. ____ Notes Red. ____ Plotted ____ Job No. ____ Division No. ____ F. B. 688 PG. 107
X-Sec. No. ____ Date ____ Date ____ Survey of ____
Notes Chkd. ____ Checked ____ Survey by ____ Notes ____ Date 11/25/[illegible]
Date ____ Date ____ Map No. ____ Indexed C. Johnson Date ____

Form 307 5M 11-35

PLEASE RETURN TO
LOS ANGELES COUNTY SURVEYOR
700 HALL OF RECORDS

NOTE: ANY ADDITIONS OR CHANGES ON THIS SHEET MUST BE MADE OR CIRCLED IN RED INK, WITH DATE AND NAME OF PERSON MAKING CHANGE

Do not extend notes this side of this line

F. B. 655 PG. 104 | Job No. 4256 Division No. [illegible] Notes Red [illegible] Plotted [illegible] Profile
Survey of [illegible] No. [illegible] Date [illegible] X-Sec.
Survey by [illegible] Notes [illegible] Date [illegible] Notes Chkd. [illegible] Date [illegible] Checked [illegible] Date [illegible] No.
Indexed by S. Johnson Date [illegible]

STATION	B. S.	H. I.	F. S.	ELEV.				
115+51			3.34	1358.32	1351.03	7.29		B. Spike [illegible] 5' Rt.
+75	✓				1351.10		T.P.	Grade change
+99			3.27	1358.12	1351.15	7.27		
116+25			3.31	1358.78	1351.54	7.24		6-24-1937
+25			2.79	1354.31	1352.19	7.12	115+81	1358.32 [illegible]
+50			1.95	1354.46	1352.51	7.02		1362.97 M.L.
+75			1.05	1354.61	1353.49	7.12	115+95	1354.09 Flow Line at [illegible] to N. Prop Line
117+00			0.22	1361.37	1354.14	7.33		
[illegible]	11.20	1372.97	0.22	[illegible]				
+25			10.61	1362.36	1352.79	7.57		
+50			9.15	1360.93	1353.61	7.88		B Spike [illegible] 8' Rt.
+75			8.71	1360.26	1352.69	8.17		
118+00			7.72	1360.25	1356.74	8.51		
+25			6.83	1360.24	1357.39	8.95		
+50			5.25	1360.23	1358.04	9.28		
+70	9" Inlet		4.90	1360.22	1358.56	9.51	C.B.	
+75			4.72	1360.22	1358.67	9.56		
119+00			3.71	1360.26	1356.34	9.92		
+25			2.30	1361.29	1359.99	10.16		
+52	12" Inlet		1.50	1361.37	1360.67	10.78	C.B.	
+75			0.48	1361.37	1361.29	11.20		✓

Form 307 5M 11-35

PLEASE RETURN TO
LOS ANGELES COUNTY SURVEYOR
700 HALL OF RECORDS

NOTE: ANY ADDITIONS OR CHANGES ON THIS SHEET MUST BE MADE OR CIRCLED IN RED INK, WITH DATE AND NAME OF PERSON MAKING CHANGE

Do not extend notes this side of this line

STATION	B. S.	H. I.	F. S.	ELEV.	Grade	Cut	
		1365.97					
7+1.3 119+50	1.48	1354.41	3.04	1372.49			B. Obs. + Tie to 3" R.A.
120+00			10.95	73 43	1361.94	11.52	
+25			10.06	74 35	1362.59	11.76	
+50			9.26	75 15	1363.21	11.91	
+75			8.47	75 94	1363.89	12.05	
121+00			7.72	76 61	1364.54	12.15	
+25			7.15	77 26	1365.17	12.07	
+50			6.47	77 94	1365.81	12.10	
+75			5.52	78 89	1366.77	12.10	B. Obs. + Tie to R.R.
122+00			5.25	79 15	1367.14	11.99	
713.39 B.C.			4.91	79 50	1367.47	12.01	
+21			4.64	79 77	1367.69	12.08	
+29			4.47	79 94	1367.89	12.05	
737.30	45" inlet		4.13	80 28	1368.11	12.17	Stub
737.48			4.13	80 28	1368.11	12.17	24" R.C.P.
+40	-		3.97	80 42			D.H.
744.24			2.57	81 82	1369.50	1204	Beg. of 42" R.C.P.
+52			2.06	81 33	1367.94	11.41	
+60	12" inlet		2.49	81 91	1370.45	11.47	C.B.
+68			2.05	82 36	1370.95	11.41	
			1.65	82 73	1371.45	11.28	

Profile No. ____ X-Sec. No. ____

Notes Red. ____ Date ____ Notes Chkd. ____ Date ____

Plotted ____ Date ____ Checked ____ Date ____

Job No. ____ Division No. C ____ Survey of ____ Survey by ____ Map No. ____

Notes ____ Date ____ Indexed ____ Date ____

F. B. 6[illegible] PG. 105

Form 307 5M 11-35

PLEASE RETURN TO
LOS ANGELES COUNTY SURVEYOR
700 HALL OF RECORDS

NOTE: ANY ADDITIONS OR CHANGES ON THIS SHEET MUST BE MADE OR CIRCLED IN RED INK, WITH DATE AND NAME OF PERSON MAKING CHANGE

Do not extend notes this side of this line

F. B. 6688 PG. 106 | Job No. 4214 Division No. 6 Notes Red Plotted | Profile No. | X-Sec. No.
Survey of W. SANTA ANA FLS. Date Date
Survey by A. M. Miller Notes W.F.S. W.S.W. 24 Notes Chkd. Checked
Indexed by A. C. Johnson Date Date

STATION	B. S.	H. I.	F. S.	ELEV.			
		1384.41					
120+00	12' Incl.		1.52	82.89	1371.71	11.18 C.S.	B. Spk. & Tins 5' Rt.
+84			1.41	83.00	1371.76	11.04	
+92			0.95	83.46	1372.46	11.00	
+99.63 E.C.			0.45	83.96	1372.94	11.02	N. Spk. & Tin 8' Rt. 309
B.M. A 18			4.13	138[illegible].28			S. 1 0 1 S. 1380.235 L.B. 726.81 Face Oak Av. & Hillman St. S.E. Cor. Ct. Spk. & End Ch. Ket.
	12.095	1392.330		1380.235			
+99.63 E.C.			8.06	84.27	1372.94	11.33	B. Spk. & Tins 8' Lt.
123+00	18" Incl.		8.04	84.29	1372.96	11.33	
+25			6.67	85.66	1374.54	11.12	
+50			5.22	87.11	1376.11	11.00	
+75			3.79	88.54	1377.68	10.86	
124+00			2.36	89.97	1379.25	10.72	
+25			0.90	91.43	1380.83	10.60	B. Spk. & Tins 8' Lt.
T.P. 124+20	11.74	1403.17	0.90	1391.43			
+50			10.25	92.92	1382.40	10.52	
+75			8.71	94.36	1383.93	10.39	
125+00			7.44	95.73	1385.54	10.19	
+25			6.05	97.12	1387.18	10.08	
+50			4.60	98.57	1388.69	9.88	
+75			3.15	140[illegible].02	1390.27	9.76	
126+00			1.62	101.55	1391.84	9.72	

Form 307 5M 11-35

PLEASE RETURN TO
LOS ANGELES COUNTY SURVEYOR
700 HALL OF RECORDS

NOTE: ANY ADDITIONS OR CHANGES ON THIS SHEET MUST BE MADE OR CIRCLED IN RED INK, WITH DATE AND NAME OF PERSON MAKING CHANGE

Do not extend notes this side of this line

STATION	B. S.	H. I.	F. S.	ELEV.	Geodo.	Out		
		[illegible]						
124+25			0.10	[illegible]	1393.41	9.66		[illegible]
T.P. [illegible]	[illegible]	1413.69	0.10	1413.[illegible]				
+50			[illegible]	[illegible]	1394.9~~4~~8	9.6~~4~~2		
+75			7.71	[illegible]	1396.5~~6~~5	9.4~~5~~3		
127+00			6.23	[illegible]	1398.1~~3~~2	9.3~~3~~4		
+25			4.59	[illegible]	1399.8~~7~~8	9.2~~1~~2		
+30					1400.01		M.H.	
+32			4.35	09.34	1400.14	9.20		
[illegible]			3.34	10.34	1401.2~~7~~4	9.0~~8~~7		
+75			[illegible]	11.[illegible]	1402.8~~5~~4	8.8~~3~~3		
[illegible]			[illegible].60	13.[illegible]	1404.4~~1~~	8.6~~1~~8	B.Spk [illegible]	
T.P. [illegible]	12.75	1423.87	0.60	1413.09				
+25			9.34	14.53	140~~6.00~~5.99	8.5~~6~~4		
+50			7.92	15.95	1407.5~~7~~6	8.3~~6~~9		
+75			6.35	17.55	1409.1~~4~~3	8.3~~8~~9		
[illegible]					1409.45			
2[illegible]+00			5.01	19.90	1410.26	8.60		
+25			3.54	20.33	1411.27	9.06		
+50			2.12	21.75	1412.28	9.47		
+75			[illegible].84	23.03	1413.30	9.73		
T.P. [illegible]	8.56	1431.59	0.84	1423.03				
[illegible]			[illegible]	24.44	1414.31	10.13		

Profile No. ____ Notes Red. ____ Plotted ____ Job No. 6316 Division No. [illegible] F. B. [illegible] PG. 107
Date ____ Date ____ Survey of [illegible]
X-Sec. No. ____ Notes Chkd. ____ Checked ____ Survey by [illegible] Notes [illegible] Date [illegible]
Date ____ Date ____ Map No. ____ Indexed [illegible] Johnson Date ____

Form 307 5M 11-35

PLEASE RETURN TO
LOS ANGELES COUNTY SURVEYOR
700 HALL OF RECORDS

NOTE: ANY ADDITIONS OR CHANGES ON THIS SHEET MUST BE MADE OR CIRCLED IN RED INK, WITH DATE AND NAME OF PERSON MAKING CHANGE

Do not extend notes this side of this line

Profile No. | X-Sec. No.

Job No. 4316 Division No. "C" Notes Red. Plotted
Survey of W. CALIFORNIA P.S. Date Date
Survey by C. TORRES Notes Date Notes Chkd. Checked
Indexed Date Date Date

F. B. 1656 PG. 108

STATION	B. S.	H. I.	F. S.	ELEV.	Line Cost	
		1431.59				
130+00			3.26	28.33	1415.32 - 10.47	3" W.L. - Trans 8' Lt.
+50			4.36	27.23	1416.34 - 10.87	
+78			2.74	27.83	1417.47 - 11.36	
+80					1417.55 M.H.	
+82			2.53	27.96	1417.63 - 11.43	
131+00			1.33	27.26	1418.36 - 11.90	
T.P. 131+00	2.19	1442.4	1.32	1441.24		
+25			2.83	27.77	1419.37 - 12.40	
+50			2.07	27.53	1420.38 - 13.00	
+75			2.42	27.81	1421.40 - 13.61	8" W.L. - Trans 8' Lt.
132+00			2.15	27.47	1422.41 - 14.06	
+12.5 L.C.			2.51	27.65	1423.12 - 14.53	
+25			4.58	27.22	1423.42 - 14.80	
+38			2.82	27.99	1423.75 - 15.14	
+41			3.51	27.44	1424.07 - 15.37	
+46	18" in @		2.92	27.80	1424.15 - 15.45	8" W.
+50	48" out @		2.47	27.72	1423.39 - 15.68	8" W.
+41.21			3.46	27.99	1424.41 - 15.74	
+42.2			2.53	27.65	1425.52 - 14.87	Std Jct Structure
+57	15" in @		2.12	27.55	1425.60 - 14.95	8" W.
+70			1.53	27.97	1425.49 - 15.13	
+75			1.25	27.25	1425.80 - 15.45	

Form 307 5M 11-35

PLEASE RETURN TO
LOS ANGELES COUNTY SURVEYOR
700 HALL OF RECORDS

NOTE: ANY ADDITIONS OR CHANGES ON THIS SHEET MUST BE MADE OR CIRCLED IN RED INK, WITH DATE AND NAME OF PERSON MAKING CHANGE

Do not extend notes this side of this line

STATION	B. S.	H. I.	F. S.	ELEV.		
[illegible]			[illegible]	[illegible]	1425.91 15.64	[illegible]
[illegible]	12" inlet		[illegible]	[illegible]	1425.94 15.71	
[illegible]			[illegible]	[illegible]	1426.03 15.80	
[illegible]			[illegible]	[illegible]	[illegible] 15.94	
[illegible]			[illegible]	[illegible]	1426.24 16.01	[illegible] 8' Lt. .324
[illegible]			[illegible]	[illegible]		Los Flores [illegible]

Profile No. ____ Notes Red. ____ Plotted ____ Job No. [illegible] Division No. [illegible] F. B. [illegible] PG. 109

X-Sec. No. ____ Date ____ Date ____ Survey of ____

Notes Chkd. ____ Checked ____ Survey by ____ Notes ____ Date ____

Date ____ Date ____ Map No. ____ Indexed J. Johnson Date ____

F. B. 688 PG. 110 | Job No. | Division No. | Notes Red. | Plotted | Profile

Survey of | Date | Date | No.

Survey by | Notes | Notes Chkd. | Checked | X-Sec.

Indexed A. C. Johnson | Date | Date | Date | No.

Form 307 SM 11-35

PLEASE RETURN TO
LOS ANGELES COUNTY SURVEYOR
700 HALL OF RECORDS

Do not extend notes this side of this line

NOTE: ANY ADDITIONS OR CHANGES ON THIS SHEET MUST BE MADE OR CIRCLED IN RED INK, WITH DATE AND NAME OF PERSON MAKING CHANGE

STATION	B. S.	H. I.	F. S.	ELEV.	

Profile No. | Notes Red. | Plotted | Job No. | Division No. | F. B. 688 Pg. 111

Date | Date | Survey of

X-Sec. No. | Notes Chkd. | Checked | Survey by | Notes Miller | Date 6-10-1937

Date | Date | Map No. | Indexed Johnson | Date

NOTE: ANY ADDITIONS OR CHANGES ON THIS SHEET MUST BE MADE OR CIRCLED IN RED INK, WITH DATE AND NAME OF PERSON MAKING CHANGE

Do not extend notes this side of this line

PLEASE RETURN TO
LOS ANGELES COUNTY SURVEYOR
700 HALL OF RECORDS

Form 307 5M 11-35

STATION	B. S.	H. I.	F. S.	ELEV.

RECEIVED Snelson JUN 16 1937

REDUCED Miller & Snelson ✓

CHECKED Snelson & L. C. M. ✓

GRADE SHEET MADE Roemer 16th

GRD. SHT. CHECKED HLS 16th

4 COPIES SENT OUT BY Bell 16th

Form 307 5M 11-35

PLEASE RETURN TO
LOS ANGELES COUNTY SURVEYOR
700 HALL OF RECORDS

NOTE: ANY ADDITIONS OR CHANGES ON THIS SHEET MUST BE MADE OR CIRCLED IN RED INK, WITH DATE AND NAME OF PERSON MAKING CHANGE

Do not extend notes this side of this line

F. B. 688 Pg. 112 | Job No. 8316 | Division No. | Notes Red. | Plotted | Profile No.
Survey of WALNUT DRIVE | Date | Date | X-Sec. No.
Survey by W. A. Miller, C. Johnson | Notes Miller 6/14/37 | Notes Chkd. | Checked
Indexed | Notes | Date | Date | Date

STATION	B. S.	H. I.	F. S.	ELEV.	State	Cnty	
B.M. #1	9.70	1449.02		1439.324			B.M. #19 El. 1432.524 Brass tag in Fair Oaks Ave. at Los Flores Dr. N. W. Cor. Circle W. Est. of Pas.
133+00 E.C.			7.56	1441.46	1426.24	15.22	
+25			7.10	1442.92	1426.53	15.39	
+50			6.48	1443.53	1426.89	15.65	
+75			5.86	1443.16	1427.24	15.92	
134+00			5.27	1443.75	1427.59	16.16	
+25			4.70	1444.32	1427.94	16.38	
+50			4.19	1444.83	1428.30	16.53	Bk Spike in Tms 8' Rt.
+75			3.65	1445.37	1428.65	16.72	
135			3.18	1445.84	1429.00	16.84	1.41%
+25			2.72	1446.30	1429.35	16.95	
+50			2.36	1446.72	1429.71	17.01	
+75			2.00	1447.02	1430.06	16.96	
136			1.77	1447.25	1430.41	16.84	
T.P. (136+00)	6.46	1453.71	1.77	1447.25	—	—	
+25			1.23	1447.48	1430.76	16.72	
+50			6.04	1447.67	1431.12	16.55	
+75			5.82	1447.89	1431.47	16.42	
137			5.60	1448.11	1431.82	16.29	
+25			5.42	1448.29	1432.17	16.12	

Form 307 5M 11-35

PLEASE RETURN TO
LOS ANGELES COUNTY SURVEYOR
700 HALL OF RECORDS

NOTE: ANY ADDITIONS OR CHANGES ON THIS SHEET MUST BE MADE OR CIRCLED IN RED INK, WITH DATE AND NAME OF PERSON MAKING CHANGE

Do not extend notes this side of this line

STATION	B. S.	H. I.	F. S.	ELEV.	Grade	[illegible]		
		1453 [illegible]						
137+50			536	1448.55	1432.53	15.82		
+75			522	1448.49	1432.88	15.61		
138			508	1448.63	1433.23	15.40		
+25			502	1448.69	1433.58	15.11		
+50			506	1448.65	1433.94	14.71		
+75			516	1448.55	1434.29	14.26		
139			536	1448.35	1434.64	13.71		
+25			560	1448.11	1434.99	13.12		
+50			580	1447.91	1435.35	12.56		
+75			614	1447.57	1435.70	11.87	[illegible]	8' [illegible]
140			654	1447.17	1436.05	11.12		
+25			690	1446.81	1436.40	10.41		
+50			734	1446.37	1436.76	9.61		
+75			764	1446.07	1437.11	8.96		
141			780	1445.91	1437.46	8.45		
T.P.	8.21	1454.13	799	1445.92	—	—		
+25			835	1446.08	1437.81	8.27		
+45			862	1446.37	1438.10	8.29	Main Line	
					1439.46	6.93	C.B. Inlet	18"
					1439.59	6.80	"	15"
+50			8[illegible]	1447.76	—	—	C.B. [illegible]	Top Curb
+50			8[illegible]	1447.19	—	—	C.B. [illegible]	Top Curb
+75			7[illegible]	1446[illegible]	1438.52	8.18		

Profile No. ____ Notes Red. ____ Plotted ____ Job No. 6316 Division No. ____ F. B. 68f PG. 113
X-Sec. No. ____ Date ____ Date ____ Survey of WAITAKUNA OS
Notes Chkd. ____ Checked ____ Survey by W.A. McK. Notes Mine Date 6-10-1937
Date ____ Date ____ Map No. ____ Indexed C. Johnson Date ____

Form 307 5M 11-35

PLEASE RETURN TO
LOS ANGELES COUNTY SURVEYOR
700 HALL OF RECORDS

NOTE: ANY ADDITIONS OR CHANGES ON THIS SHEET MUST BE MADE OR CIRCLED IN RED INK, WITH DATE AND NAME OF PERSON MAKING CHANGE

Do not extend notes this side of this line

F. B. 688 PG. 1144 | Job No. 5316 Division No. | Profile No. | Notes Red | Plotted | Survey of WALTA CANYON RD | Date | X-Sec. No. | Date | Survey by LVA, MILLER | Notes MILLER 6/10/1937 | Checked | Date | Indexed | Notes Ckkd. | Date

STATION	B. S.	H. I.	F. S.	ELEV.	G + I	G - I		
		1458.13						
142			7.37	1450.76	1438.87	8.19		
					1439.01	8.21	End 51° R.C.P.	change Grade
+10			7.51	1450.62	1439.51	7.71	M.H. Beg 45" "	
+25			7.02	1447.41	1439.78	7.63		
+50			6.71	1446.93	1440.23	7.49		
+75			6.38	1446.25	1440.68	7.37		
143			6.08	1445.35	1441.13	7.22		
+25			5.71	1445.29	1441.58	7.14		
+50			5.24	1445.27	1442.03	7.16		
+75			4.77	1444.96	1442.48	7.18		
144			4.35	1445.06	1442.93	7.13		
+25			3.92	1445.51	1443.38	7.13	P.I. Sta. + 71.5 8" S.D.	
+50			3.40	1445.23	1443.83	7.20	1.80%	
+75			2.92	1445.51	1444.28	7.23		
145			2.48	1445.25	1444.73	7.22		
+7			2.16	1445.29	1445.04	7.23	End 45" R.C.P.	Junct. St. #1
+21.33			1.97	1452.42	1446.50	5.94	Beg. 30" "	
+50			1.40	1453.03	1447.28	5.75	M.H. #2	30" Truck
					1447.91	5.12		15" Inlet
					1448.03	5.00		12" Inlet
+75			0.85	1452.71	—	—	CR M.H.	Top Curb
+90			1.22	1453.22	—	—	CR S.D.	Top Curb
T.P.		1458.87	1.28	1457.59	—			
B.M. A20	9.59	1467.27	4.19	1457.68	—			

BM A20 El 1456.675 U.S.C.&G.S. - 7 Loc. Easterly Dr. 200' ± W. of Nagoya Ave. N.S.W.
B.S. on Dr. 5' W. of P.P. 137.183 T

Form 307 5M 11-35

PLEASE RETURN TO
LOS ANGELES COUNTY SURVEYOR
700 HALL OF RECORDS

NOTE: ANY ADDITIONS OR CHANGES ON THIS SHEET MUST BE MADE OR CIRCLED IN RED INK, WITH DATE AND NAME OF PERSON MAKING CHANGE

Do not extend notes this side of this line

STATION	B. S.	H. I.	F. S.	ELEV.	Grade	Cut		
[illegible]		[illegible]	[illegible]	1453.62	1448.03	5.59		
146			[illegible]	1454.15	1448.79	5.36		
+25			9.58	[illegible]	1449.54	5.15		
+50			8.97	1455.30	1450.30	5.00		
+75			8.32	1455.95	1451.05	4.90		
[illegible]			[illegible]	1456.57	1451.81	4.76		
+25			7.03	1457.24	1452.56	4.68		
+50			[illegible]	1457.93	1453.32	4.61	[illegible]	
+75			[illegible]	1458.64	1454.07	4.57	3.02%	
148			[illegible]	1459.32	1454.83	4.49		
+25			4.16	1460.11	1455.58	4.53		
+50			[illegible]	1460.8	1456.34	4.64		
+75			2.50	1461.77	1457.09	4.68		
149			[illegible]	1462.63	1457.85	4.78		
+25			0.77	1463.50	1458.60	4.90		
[illegible]	11.42	[illegible]	0.77	1463.50	—	—		
+50			[illegible]	[illegible]	1459.36	5.08		
+75			9.56	1465.36	1460.11	5.25		
+90			7.07	1465.84	1460.56	5.28	M.H.	(56)
150			8.77	1466.15	1460.87	5.28		
+25			[illegible]	1467.00	1461.62	5.38		

Profile No. ____ Notes Red. ____ Plotted ____ Job No. 6316 Division No. ____ F. B. 6 [illegible] PG. 115
Date ____ Date ____ Survey of [illegible]
X-Sec. No. ____ Notes Chkd. ____ Checked ____ Survey by [illegible] Notes Miller Date 6-10-1937
Date ____ Date ____ Map No. ____ Indexed C. Johnson Date ____

Form 307 5M 11-35

PLEASE RETURN TO
LOS ANGELES COUNTY SURVEYOR
700 HALL OF RECORDS

NOTE: ANY ADDITIONS OR CHANGES ON THIS SHEET MUST BE MADE OR CIRCLED IN RED INK, WITH DATE AND NAME OF PERSON MAKING CHANGE

Do not extend notes this side of this line

STATION	B. S.	H. I.	F. S.	ELEV.	Grade	Cut		
		1474.[illegible]						
150 +50			[illegible]	1467.83	1462.38	~~4~~ 5.45		
+75			6.22	1468.70	1463.14	5.56		
151			5.38	1469.54	1463.89	5.65		
+25			4.63	1470.29	1464.65	5.64		
+50			3.89	1471.03	1465.40	5.63		
+75			[illegible]	1471.84	1466.16	5.68		
152			2.77	1472.65	1466.91	5.74		
+25			1.41	1473.51	1467.67	5.84		
+50			4.66	1474.26	1468.42	5.84		
T.P. (152+50)	10.46	1484.[illegible]	[illegible]	1477.26	—	—		
+75			9.58	1475.14	1469.18	5.96		
153			3.77	1475.95	1469.93	6.02		
+25			[illegible]	1476.73	1470.69	6.04		
+50			[illegible]	1477.[illegible]	1471.44	6.05		
+75			6.46	1478.26	1472.20	6.06		
154			5.5[illegible]	1479.18	1472.95	6.23		
+25			4.6[illegible]	1480.08	1473.71	6.37		
+50			[illegible]	1481.27	1474.46	6.81		
					1475.37	7.73		30"
+80			1.[illegible]	1483.10	75.87	7.23	M.H.	24" Inlet.
155			2.15	1484.57	1476.97	7.60		
[illegible]	11.20	1495.77	[illegible]	[illegible]	—	—		

F. B. 688 PG. 116 Job No. 6316 Division No. Notes Red. Plotted Profile No.
Survey of WALTADENA [illegible] Date Date X-Sec.
Survey by W.A. Miller Notes Miller 6-11-1937 Notes Chkd. Checked No.
Indexed [illegible] Date Date

Form 307 5M 11-35

PLEASE RETURN TO
LOS ANGELES COUNTY SURVEYOR
700 HALL OF RECORDS

NOTE: ANY ADDITIONS OR CHANGES ON THIS SHEET MUST BE MADE OR CIRCLED IN RED INK, WITH DATE AND NAME OF PERSON MAKING CHANGE

Do not extend notes this side of this line

STATION	B. S.	H. I. ✓	F. S.	ELEV.		
		1485.70				
15[illegible] E			10.63	1474.14	1477.55	7.59 BC Spike 8'Rt
[illegible] E			7.[illegible]	1476.33	1477.55	8.48 BC Spike 8'Lt
+14.68			9.11	1476.66	1478.14	8.52
+[illegible]			8.[illegible]	1478.38	1478.78	8.30
+[illegible]			8.39	1478.38	1479.42	7.96
+[illegible]			8.10	1478.[illegible]	1480.06	7.61
+[illegible]			7.89	1478.90	1480.70	7.20
+[illegible]			9.64	1481.[illegible]	1481.34	9.79 BC Spike 8'Lt
+[illegible]			7.[illegible]	1478.47	1481.98	6.49
+[illegible]			6.76	1478.01	1482.52	6.49 Beginning BC Spike
+[illegible]			6.61	1478.16	1482.62	6.54
+[illegible]			6.[illegible]	1478.[illegible]	1482.84	6.53 End BC Spike
+[illegible]			6.[illegible]	1478.[illegible]	1483.18	6.51
[illegible]			6.[illegible]	1478.[illegible]	1484.96	6.56
+[illegible]			5.31	1478.46	1487.10	6.36 End.
			5.22	1479.33	—	
[illegible] 133			[illegible]	1478.[illegible]	—	

[illegible] Tack Cut
[illegible] 100 Feet S. of [illegible]
[illegible] N 123 E 1494.328 Ft. [illegible]
Los Flores Dr. [illegible] N.W. Cor
Bdy [illegible] W. 61.1 Ft. [illegible]

Profile
No.
X-Sec.
No.
Notes Red
Date
Notes Chkd
Date
Plotted
Date
Checked
Date
Job No. 6336 Division No.
Survey of
Survey by W. A. [illegible]
Map No.
Notes
Date
Indexed J. Johnson
Date
F. B. 644 PG. 11

F. B. 6686 PG. 118 | Job No. | Division No. | Notes Red. | Plotted | Profile No.

Survey of | Date | Date | X-Sec. No.

Survey by | Notes | Notes Chkd. | Checked

Indexed C. Johnson | Date | Date | Date

56 Pints

Cement, Sand, Stone

10" Post Auger

BBL copper tks.

STATION	B. S.	H. I.	F. S.	ELEV.

Form 307 5M 11-35

PLEASE RETURN TO
LOS ANGELES COUNTY SURVEYOR
700 HALL OF RECORDS

Do not extend notes this side of this line

NOTE: ANY ADDITIONS OR CHANGES ON THIS SHEET MUST BE MADE OR CIRCLED IN RED INK, WITH DATE AND NAME OF PERSON MAKING CHANGE

Profile	Notes Red.	Plotted	Job No. [illegible]	Division No.	F. B. 688 PG. 19
No.	Date	Date	Survey of [illegible]		
X-Sec.	Notes Chkd.	Checked	Survey by [illegible]	Notes [illegible]	Date 8-11-1937
No.	Date	Date	Map No.	Indexed Johnson	Date

Form 307 5M 11-35

PLEASE RETURN TO
LOS ANGELES COUNTY SURVEYOR
700 HALL OF RECORDS

NOTE: ANY ADDITIONS OR CHANGES ON THIS SHEET MUST BE MADE OR CIRCLED IN RED INK, WITH DATE AND NAME OF PERSON MAKING CHANGE

Do not extend notes this side of this line

STATION	B. S.	H. I.	F. S.	ELEV.	

Form 307 5M 11-35

PLEASE RETURN TO
LOS ANGELES COUNTY SURVEYOR
700 HALL OF RECORDS

NOTE: ANY ADDITIONS OR CHANGES ON THIS SHEET MUST BE MADE OR CIRCLED IN RED INK, WITH DATE AND NAME OF PERSON MAKING CHANGE

Do not extend notes this side of this line

STATION	B. S.	H. I.	F. S.	ELEV.		
					[illegible] El 1484.23 [illegible]	
R.M. [illegible]	3.20	1487.53		1487.33	[illegible]	
T.P.	0.48	1476.43	11.58	1475.95		
T.P.	0.65	1465.08	12.00	1464.43		
T.P.	0.69	1455.36	10.41	1454.67		
T.P.	3.45	1451.50	7.31	1448.05		
140+01			4.32	1447.18		
+25			4.82	1446.[illegible]		
+75			5.82	1445.68		
+90			5.92	1445.58		
+94			5.94	1445.56		
[illegible]					1445.60	℄ Catch Basin
[illegible]			5.61	1445.86		
+50			5.41	1446.09		
+75			5.08	1446.42		
142			4.70	1446.80		
+[illegible]			4.[illegible]	1447.[illegible]		
T.P. [illegible]	3.60	1450.64	4.46	1447.04		
140+88			4.98		1445.56	℄ 5' W. of ℄ C.B.
140+97			5.04		1445.60	℄ W. end C.B. also 5' W ℄ C.B. } 6' Back of Curb Face.
141+03						℄ C.B.

F. B. 688 PG. 120

Job No. ____ Division No. ____ Notes Red. ____ Plotted ____ Profile No. ____

Survey of ____ Date ____ Date ____ X-Sec. No. ____

Survey by ____ Notes ____ Notes Chkd. ____ Checked ____

Indexed A. C. Johnson Date ____ Date ____ Date ____

Profile No.	Notes Red.	Plotted	Job No. [illegible]	Division No.
	Date	Date	Survey of W[illegible] DS	
X-Sec. No.	Notes Chkd.	Checked	Survey by W[illegible]	Notes [illegible] Date
	Date	Date	Map No.	Indexed A. G. Johnson Date

F. B. 688 **PG.** 121

NOTE: ANY ADDITIONS OR CHANGES ON THIS SHEET MUST BE MADE OR CIRCLED IN RED INK, WITH DATE AND NAME OF PERSON MAKING CHANGE

Do not extend notes this side of this line

PLEASE RETURN TO LOS ANGELES COUNTY SURVEYOR 700 HALL OF RECORDS

Form 307 5M 11-35

STATION | B. S. | H. I. | F. S. | ELEV.

Sheet 2

W[illegible] DS

[illegible]634

Construction

OLIVE AVE. TRUNK

CATCH BASINS

ON Los [illegible] Ave. - 850'± E of [illegible] Oaks Ave

Levels on Gutters to Determine Location of Catch Basins

[illegible]

Received 7-21-37 W. J. G.

Corrections made on Office Copy of Plans - 7/21/37 W. J. G.

F. B. 688 PG. 122 Job No. Division No. Notes Red. Plotted Profile

Survey of Date Date No.

Survey by Notes Notes Chkd. Checked X-Sec.

Indexed A. C. Johnson Date Date Date No.

Form 307 5M 11-35

PLEASE RETURN TO
LOS ANGELES COUNTY SURVEYOR
700 HALL OF RECORDS

Do not extend notes this side of this line

NOTE: ANY ADDITIONS OR CHANGES ON THIS SHEET MUST BE MADE OR CIRCLED IN RED INK, WITH DATE AND NAME OF PERSON MAKING CHANGE

STATION	B. S.	H. I.	F. S.	ELEV.

Profile No.	Notes Red.	Plotted	Job No.	Division No.	F. B. 688 PG. 123
	Date	Date	Survey of		
X-Sec. No.	Notes Chkd.	Checked	Survey by	Notes Indexed A. C. Johnson	Date
	Date	Date	Map No.		Date

Form 307 5M 11-35

PLEASE RETURN TO
LOS ANGELES COUNTY SURVEYOR
700 HALL OF RECORDS

NOTE: ANY ADDITIONS OR CHANGES ON THIS SHEET MUST BE MADE OR CIRCLED IN RED INK, WITH DATE AND NAME OF PERSON MAKING CHANGE

Do not extend notes this side of this line

STATION	B. S.	H. I.	F. S.	ELEV.		
141+[illegible]			5.[illegible]		141560	[illegible]
141+18			4.2[illegible]		142[illegible]	[illegible]
T.P	[illegible]	1253.1[illegible]	4.57	1248.06		
T.P	[illegible]	1249.37	5.[illegible]	[illegible]		
[illegible]			10.0[illegible]	[illegible]	[illegible]	

F. B. 688 PG. 124 | Job No. | Division No. | Notes Red. | Plotted | Profile

Survey of | Date | Date | No.

Survey by | Notes | Notes Chkd. | Checked | X-Sec.

Indexed C. Johnson | Date | Date | Date | No.

Form 307 5M 11-35

PLEASE RETURN TO
LOS ANGELES COUNTY SURVEYOR
700 HALL OF RECORDS

NOTE: ANY ADDITIONS OR CHANGES ON THIS SHEET MUST BE MADE OR CIRCLED IN RED INK, WITH DATE AND NAME OF PERSON MAKING CHANGE

Do not extend notes this side of this line

STATION	B. S.	H. I.	F. S.	ELEV.

Profile	Notes Red.	Plotted	Job No. 6316	Division No. "C"	F. B. 688 Pg. 125
No.	Date	Date	Survey of W. ALTADENA DR		
X-Sec.	Notes Chkd.	Checked	Survey by W. C. Miller	Notes Miller	Date 11-13-36
No.	Date	Date	Map No.	Indexed A. C. Johnson	Date

W ALTADENA DR

JN 6316

CATTLE LAINE

OLIVE AVE TRUNK

VENTURA ST TO FOOTHILL BLVD

Miller
Brady
Stewart
Clark

STATION	B. S.	H. I.	F. S.	ELEV.

RECEIVED NOV 24 1936

REDUCED In field

CHECKED H.W.S.

GRADE SHEET MADE LCM - 11-24-36

GRD. SHT. CHECKED HLS

COPIES SENT [illegible]

NOTE: ANY ADDITIONS OR CHANGES ON THIS SHEET MUST BE MADE OR CIRCLED IN RED INK, WITH DATE AND NAME OF PERSON MAKING CHANGE

Do not extend notes this side of this line

PLEASE RETURN TO
LOS ANGELES COUNTY SURVEYOR
700 HALL OF RECORDS

Form 307 5M 11-35

Form 307 5M 11-35

PLEASE RETURN TO
LOS ANGELES COUNTY SURVEYOR
700 HALL OF RECORDS

NOTE: ANY ADDITIONS OR CHANGES ON THIS SHEET MUST BE MADE OR CIRCLED IN RED INK, WITH DATE AND NAME OF PERSON MAKING CHANGE

Do not extend notes this side of this line

STATION	B. S.	H. I.	F. S.	ELEV.		
B[illegible]	4.37	1183.03		1178.66		
	C.B. N. side Ventura [illegible] Olive					
℄ Ventura			5.06	1177.97		Opp W. end C.R.
"			4.61	1178.[illegible]		100' W. of W. end C.R.
W. end C.R.			[illegible]		1178.61	7' E. of Ctr of C.B.
2x2 Blue Top			4.35		1178.68	10' W. " "
	C.B. W. side Olive at Ventura					
"X" in ch			4.07	1178.96		Ctr C.B.
	C.B. E. side Olive at Ventura					
"X" in ch			4.08	1178.95		Ctr C.B.
T.P.	10.68	1192.60	1.11	1181.92		
T.P.	11.32	1202.97	0.95	1191.65		
	Olive and Harriet					
76+58			2.40	120[illegible] 57		Curb Ctr Existing C.B. E. Side
76+67			2.44	1200 53		Curb Ctr Existing C.B. W. side
T.P.	6.29	1207.83	1.43	1201.54		
	N. side Harriet E. of Olive					
X in ch			4.38	1203.45		Ctr Ch.

F. B. 688 PG. 126 Job No. 6316 Division No. "C" Notes Red. Plotted Profile
Survey of W. ALTADENA D.S. Date Date No.
Survey by W.A. Miller Notes Miller 11-13-36 Notes Chkd. Checked X-Sec.
Indexed C. Johnson Date Date Date No.

Form 307 5M 11-35

PLEASE RETURN TO
LOS ANGELES COUNTY SURVEYOR
700 HALL OF RECORDS

NOTE: ANY ADDITIONS OR CHANGES ON THIS SHEET MUST BE MADE OR CIRCLED IN RED INK, WITH DATE AND NAME OF PERSON MAKING CHANGE

Do not extend notes this side of this line

STATION	B. S.	H. I.	F. S.	ELEV.		
		1207.83				
	[illegible]	[illegible]	E of [illegible]			
X in [illegible]			5.67	1202.16		
	[illegible]	[illegible]	W of [illegible]			
[illegible]			5.04	1202.79		Opp W and C.K.
"			4.14	1203.67		100' W of W and C.K.
W [illegible] C.K.			4.60		1203.23	5' E of Ctr C.K.
[illegible]			4.46		1203.37	10' W of Ctr C.K.
	[illegible]	[illegible]	W of [illegible]			
W [illegible]			5.88		1201.95	9 E of Ctr C.K.
[illegible]			5.74		1202.09	10 W of Ctr C.K.
[illegible]			4.40	1203.43		Curb Ctr Existing C.K. E. Side
77+78			4.40	1203.43		Curb Ctr Existing C.K. W [illegible]
B.M. A 12	[illegible]	1213.44	4.66	1203.17		
T.P.	8.25	1220.85	0.81	1212.60		
		Olive and Meridians				
80+08			10.41	1210.44		Curb of Corner [illegible] with Existing S.D. E. [illegible]
+55			9.98	1211.47		[illegible] Ctr Existing C.K.
+60			8.89	1211.96		Curb Ctr Existing C.K.

Profile No. ____ Notes Red. ____ Plotted ____ Job No. 636 Division No. 6 F. B. 688 Pg. 127
Date ____ Date ____ Survey of [illegible]
X-Sec. No. ____ Notes Chkd. ____ Checked ____ Survey by [illegible] Notes Mills Date 11-13-36
Date ____ Date ____ Map No. ____ Indexed A. C. Johnson Date ____

Form 307 5M 11-35

PLEASE RETURN TO
LOS ANGELES COUNTY SURVEYOR
700 HALL OF RECORDS

NOTE: ANY ADDITIONS OR CHANGES ON THIS SHEET MUST BE MADE OR CIRCLED IN RED INK, WITH DATE AND NAME OF PERSON MAKING CHANGE

Do not extend notes this side of this line

Job No. 6216 Division No. 'C' Profile
Survey of WALTADENA LIS No.
Survey by KLAMMER Notes Mile 11-13-36 X-Sec.
Indexed C.S. Parsons Date Checked Date
F.B. 455 PG. 128 Notes Red. Date Notes Chkd. Date No.

STATION	B. S.	H. I.	F. S.	ELEV.		
		1220 PS				
		N Side Mendocino W of [illegible]				
X 117 Curve			6.53	1213.32'	Ch- CP	
		S Side Mendocino W of [illegible]			Chr CP	
X in Curb			8.10	1212.75'		
814+50			6.21	1214.64'	X in Curb W Side	
TP	11.95	1220.25	0.55	1220.70		
BM A13	8.27	1240.25	0.33	1232.02 V		
		Olive and Mariposa				
		S. Side of Mariposa W of [illegible]			Grade	Cut
1400 = 85410 Olive Tunnel					1219.45	
1402			7.12	1213.13	1219.49	11.64 BSpk 8' Lft
1417 BC			8.88	1231.52	1219.79	11.73 BSpk 5' Rt
+25.67			8.19	1222.06	1219.93	12.13 " "
+50.00			5.24	1226.81	1220.06	11.83 X in Pav. 5' Rt
+75.00			8.21	1228.54	1220.20	11.84 X in Pav. 5' Rt
+99.36			8.12	1228.15	1220.33	11.82 BSpk 5' Rt.
+50.32 EC.			8.09	1228.17	1220.47	11.70 " "
+75			8.19	1231.27	1220.97	10.30 " "
			10.14	1230.11	1221.48	8.63 " "
+25			11.15	1229.10	1221.98	7.12 " "

Profile No.______ X-Sec. No.______

Notes Red.______ Date______ Notes Chkd.______ Date______

Plotted______ Date______ Checked______ Date______

Job No. 6316 Division No. C

Survey of W.A. [illegible]

Survey by W. A. Miller Notes Miller Date 11-15-36

Map No.______ ~~Indexed~~ C Johnson Date______

F. B. 688 **PG.** 129

Form 307 5M 11-35

PLEASE RETURN TO
LOS ANGELES COUNTY SURVEYOR
700 HALL OF RECORDS

NOTE: ANY ADDITIONS OR CHANGES ON THIS SHEET MUST BE MADE OR CIRCLED IN RED INK, WITH DATE AND NAME OF PERSON MAKING CHANGE

Do not extend notes this side of this line

STATION	B. S.	H. I.	F. S.	ELEV.	Grade	Cut	
		12??.25					
2+50			12.0?	1228.21	1222.49	5.72	B.Spk. [illegible] S'R.
+??			12.63	1227.62	1222.99	4.63	
+87?			12.0?	1228.25	1223.25	5.00	[illegible]
[illegible]			12.03	1228.22			[illegible] C.B.
	N. Side Mariposa [illegible] E of Olive						
[illegible]			1.8?	1235.38			Ctr C.B.
	~~Side Mariposa E of Olive~~						
[illegible]			~~4.92~~	123?.5?			~~N. Side of Mariposa St~~
[illegible]	Void: P. Winter		3.62	1236.63			~~70' E N. Side of Mariposa St~~
[illegible]	date of 5-7-1937		~~6.02~~		1234.03		~~2.3 West of Ctr C.B. [illegible]~~
2+2 BM			5.7?		1234.46	Gol	~~10' E of [illegible]~~
	To BM on Olive N of Mariposa						
1+00 = 25+36 in Olive Tr.					1234.50		
11+??			?.?1	1222.61	1223.74	11.87	
+35			7.21	1222.2?	1223.68	10.56	
+50			6.03	1224.2?	1225.?6	8.39	B Spk in Tree [illegible]
+70.37			5.15	1225.10	12??.45	6.65	
+72.37					1228.70		A.H.
+74.37			4.94	123?.?1	1238.95	6.36	
+???			?.??	1225.55	1229.72	5.83	
T.P.	?.??	1240.??	?.??	12?1.58			

Form 307 5M 11-35

PLEASE RETURN TO
LOS ANGELES COUNTY SURVEYOR
700 HALL OF RECORDS

NOTE: ANY ADDITIONS OR CHANGES ON THIS SHEET MUST BE MADE OR CIRCLED IN RED INK, WITH DATE AND NAME OF PERSON MAKING CHANGE

Do not extend notes this side of this line

F. B. 655 PG. 130 | Job No. 23216 Division No. 5 | Notes Red | Plotted | Profile
Survey of | Date | No.
Survey by W. A. C. Johnson | Notes Mar 31 1936 | Notes Chkd. | Checked | X-Sec.
Indexed | Date | Date | Date | No.

STATION	B. S.	H. I.	F. S.	ELEV.	
		1240.20			
		E Side Olive N of Maple			
"X" in Cb			3.65	1236.55	Ctr [illegible] C.B. North
X in Cb			2.04	1238.16	Ctr 2nd C.B. North
		W Side Olive N of Maple			
"X" in Curb			4.50	1235.70	Ctr 1st C.B. North
"X" in Curb			2.88	1237.32	" 2nd "
"X" in Curb			1.24	1238.96	" 3rd "
T.P.	11.06	1250.64	0.62	1239.58	
95+42			0.12	1250.52	Cb. Ctr Existing C.B. N. Side
T.P.	11.22	1261.42	3.44	1250.20	
T.P.	8.09	1268.71	0.80	1260.62	
B.M. #14	11.37	1274.92	5.13	1263.55	BM #14 El 1263.55 Ctr 756-37 N [illegible]
		11-19-36			+ Maricopa St W.M. Cor - Cap. Mon. C.S.
		W. Side Rose N of Maricopa			
96+22			8.99	1265.38	13' Curb at Ctr C.B.
		Rose Ave & Maricopa St			
97+02			2.45	1272.72	7' Curb at Ctr C.B.
		N Side Manor E of Rose			
"X" in Cb			1.32	1273.60	Ctr of C.B.
T.P.	11.75	1286.10	0.51	1274.35	

Form 307 5M 11-35

PLEASE RETURN TO
LOS ANGELES COUNTY SURVEYOR
700 HALL OF RECORDS

NOTE: ANY ADDITIONS OR CHANGES ON THIS SHEET MUST BE MADE OR CIRCLED IN RED INK, WITH DATE AND NAME OF PERSON MAKING CHANGE

Do not extend notes this side of this line

Profile No. ____ Notes Red ____ Plotted ____ Job No. 5216 Division No. 2
X-Sec. No. ____ Date ____ Date ____ Survey of W.A. Miller Date 11-9-36
Notes Chkd ____ Checked ____ Survey by W.A. Miller Notes ____
Date ____ Date ____ Map No. ____ Indexed J. Johnson Date ____
F. B. 6[illegible] Pg. 13

STATION	B. S.	H. I.	F. S.	ELEV.	Grade	Corr	
		1286.10					
		E side of Rose	N of Manor				
C[illegible]			1182	1274.38			W. side Rose opp N End CL NE Cor Ross Manor
[illegible]			655	1279.95			10[illegible] W on W side Rose
[illegible]			1120	1274.90	1279.90	Grd.	N End NE Cor Rose + Manor
INT			1138	1274.77	1275.72	F 0.95	0.58 N of opp CL NE Cor Rose + Manor
T.O	11.32	1286.32	920	1274.00			
		Rose Ave at Terrace Ave					
		E side Terrace					
XIII [illegible]			727	1289.95			[illegible]
			E of Rose				
[illegible]			821	1291.41			[illegible]
		W side Rose N at Terrace					
[illegible]			580	1291.82			W side Rose opp North CL NE Cor Rose Manor
C[illegible]			1[illegible]	1296.43			100[illegible] on W side Rose
[illegible]			948	1291.94	1293.31	Grd.	[illegible]
INT			1152	1291.79	1293.29	F 1.50	10[illegible] W of Rose + Terrace 1/2 N end NE NW Cor Rose + Terrace B.M. Alg El 1299.93 L.P. 1265-41 Rose Ave + Terrace
B.M. Alg	11.35	1302.77	777	1291.42			Ave S.E. [illegible]
T.P.	9.51	1301.38	091	1299.87			
B.M. Alg			266	1306.72			B.M. Alg El 1306.700 L.P. 756-43 Rose Ave + Foothill Blvd. NW Cor Lot N end Cb ret.

F. B688 PG 32 | Job No. | Division No. | Notes Red. | Plotted | Profile No.

Survey of | Date | Date

Survey by | Notes | Notes Chkd. | Checked | X-Sec. No.

Indexed A. C. Johnson | Date | Date | Date

STATION	B. S.	H. I.	F. S.	ELEV.

Form 307 SM 11-35

PLEASE RETURN TO
LOS ANGELES COUNTY SURVEYOR
700 HALL OF RECORDS

Do not extend notes this side of this line

NOTE: ANY ADDITIONS OR CHANGES ON THIS SHEET MUST BE MADE OR CIRCLED IN RED INK, WITH DATE AND NAME OF PERSON MAKING CHANGE

Profile	Notes Red.	Plotted	Job No. 6316	Division No. C	F. B. 688 PG. 133
No.	Date	Date	Survey of W. [illegible]		
X-Sec.	Notes Chkd.	Checked	Survey by W. A. Miller	Notes M.	Date 11-25-36
No.	Date	Date	Map No.	Indexed A. C. Johnson	Date

W. ALTADENA D.
J.N. [illegible]

CAT[illegible] BASINS

OLIVE AVE TRUNK

FOOTHILL BLVD [illegible] LOS. FLORES DR

Miller
[illegible]
[illegible]
Johnson
[illegible]

DEC 28 1936

RECEIVED

REDUCED in field

CHECKED LCM 12-29-36

GRADE SHEET MADE

GRD. SHT. CHECKED HLS 30

4 COPIES SENT ~~OUT BY~~ Bell

To 30 [illegible]

ELEV.

F. S.

H. I.

B. S.

STATION

NOTE: ANY ADDITIONS OR CHANGES ON THIS SHEET MUST BE MADE OR CIRCLED IN RED INK, WITH DATE AND NAME OF PERSON MAKING CHANGE

Do not extend notes this side of this line

PLEASE RETURN TO
LOS ANGELES COUNTY SURVEYOR
700 HALL OF RECORDS

Form 307 5M 11-35

Form 307 5M 11-35

PLEASE RETURN TO
LOS ANGELES COUNTY SURVEYOR
700 HALL OF RECORDS

NOTE: ANY ADDITIONS OR CHANGES ON THIS SHEET MUST BE MADE OR CIRCLED IN RED INK, WITH DATE AND NAME OF PERSON MAKING CHANGE

Do not extend notes this side of this line

F. B. 1688 Pg. 134 | Job No. 5216 Division No. C | Profile
Survey of WATT [illegible] | No. | X-Sec.
Survey by W. C. Johnson | Notes Red | Plotted
Indexed A. C. Johnson | Notes Mkd. | Checked
Date | Notes Chkd. | Date
Date | Date | Date

STATION	B. S.	H. I.	F. S.	ELEV.	Grade	Cut F		
[illegible]	5560	1310.230		130[illegible]			B.M.	El. Rem.
	W Side	Rec. N [illegible]	Face				Alum. Cap [illegible]	
1+[illegible]			[illegible]	130[illegible]	1307.43		Curb [illegible]	Mkd "C. + B."
	E Side	Rec. N [illegible]	Face					
1+59			[illegible]	[illegible]	1306.75		Curb [illegible]	Mkd "C. + B."
TP	1194	1310.63	[illegible]	[illegible]				
116+35			[illegible]	[illegible]	1317.43		[illegible]	
TP	1095	1338.97	166	1311.97				
	S. Side	Rec. St. E. & Rec. [illegible]						
Curb			[illegible]	[illegible]	1326.35		Curb	Mkd "C. + B."
	N Side	Rec. St. E. & Rec. [illegible]						
Curb			[illegible]	[illegible]	1327.99		Curb	Mkd "C + B"
	E Side	Rec. Ave. [illegible]						
[illegible]			[illegible]	[illegible]	1321.57		Curb [illegible]	Mkd "C + B"
TP	1208	1342.43	1.55	1339.57				
TP	1186	1353.68	1.61	1341.92			[illegible]	
TP [illegible]			0.77	1352.91			Point [illegible]	
TP All	893	1342.39		1325.15				

Form 307 5M 11-35

PLEASE RETURN TO
LOS ANGELES COUNTY SURVEYOR
700 HALL OF RECORDS

NOTE: ANY ADDITIONS OR CHANGES ON THIS SHEET MUST BE MADE OR CIRCLED IN RED INK, WITH DATE AND NAME OF PERSON MAKING CHANGE

Do not extend notes this side of this line

Profile No. ____ Notes Red ____ Plotted ____ Job No. 6316 Division No. C
X-Sec. No. ____ Date ____ Date ____ Survey of Marina Del Rey
Notes Chkd. ____ Checked ____ Survey by [illegible] Notes [illegible] Date 11-[illegible]-36
Date ____ Date ____ Map No. ____ Indexed C. Johnson Date ____
F. B. [illegible] PG. 135

STATION	B. S.	H. I.	F. S.	ELEV.	Grade	Cut-F		
		1362.58						
		[illegible] Palm St.	W of [illegible] Ave					
1+00								
1+87	[illegible]		10.71	135.1.57	1334.71	—		
1+25			10.16	135.5.22	1348.76	9.46	Xing [illegible] 24" Conc. P'Line	
+50			9.13	135.6.25	1347.83	5.62	8 Spks + Tree 5' Left	
+78.38			8.58	1356.30	1347.57	5.33	End of 15" Pipe	
[illegible]			7.62	1356.58			W of [illegible] SW Cor.	
[illegible]			7.46	1356.74			5' W	
[illegible]			9.87	1354.33			100' W	
E.	ECR		8.01	1354.37	1354.37	Grd	10' E of [illegible] CL	
[illegible]			8.01	1354.11			10' E of [illegible]	
[illegible]			9.87	1353.51			10' W [illegible]	
1+51.7			8.17	1354.21	1354.37	FG.16	15' W [illegible]	
4+00 =		M.H. in Rd. & Ave. N. of Palm St.						
111+74.09 O/line [illegible]					1339.00			
1+[illegible]			9.41	1354.79	1340.42	12.35		
+25			8.71	1353.67	1343.04	10.59		
+50			7.26	1352.12	1344.17	8.15	Set 8 Spks + Tree 5' Left	
+64.31			[illegible]	1354.04	1347.21	6.85		
1+[illegible].31	1+66.31		—		1347.21	M.H.		
+68.71	[illegible]		6.[illegible]	1356.36	1347.65	6.[illegible]		

Form 307 5M 11-35

PLEASE RETURN TO
LOS ANGELES COUNTY SURVEYOR
700 HALL OF RECORDS

NOTE: ANY ADDITIONS OR CHANGES ON THIS SHEET MUST BE MADE OR CIRCLED IN RED INK, WITH DATE AND NAME OF PERSON MAKING CHANGE

Do not extend notes this side of this line

STATION	B. S.	H. I.	F. S.	ELEV.	Grade	C. or F		
		1362.38						
1+74.31			[illegible]	[illegible]	1350.04	6.72		
	W Side Rose N of Palm St.							
Curb			5.37	[illegible]			Ctr 1st C.B.	Mkd "C. + B."
Curb			3.65	[illegible]			Ctr 2nd C.B.	Mkd "C. + B."
	E. Side Rose Ave N of Palm St							
Curb			5.35	[illegible]			Ctr 1st C.B.	Mkd "C+B"
Curb			3.70	[illegible]			Ctr 2nd C.B.	Mkd "C+B."
Curb			1.36	[illegible]			Ctr 3rd C.B.	Mkd "C+B"
	S. Side Palm St E of Rose Ave							
112+12			8.29	[illegible]			Curb Ctr C.B.	Mkd "C.+B"
	N. Side Palm St E of Rose Ave							
112+35			7.37	1355.61			Curb Ctr C.B.	Mkd "C+B"
T.P.	7.01	1361.69	7.70	1354.68				
115+58			3.49	[illegible]			Curb Ctr Existing C.B.	
115+75			2.69	[illegible]			Curb Ctr C.B.	Mkd "C.+B."
T.P.	11.50	1372.97	0.22	1361.47				
	W. Side Morton Ave N of Palm St							
118+70			1.80	[illegible]			Curb Ctr C.B.	Mkd "C.+B."

F. B. 6.88 PG. 36 Job No. 626 Division No. [illegible] Notes Red. Plotted Profile
Survey of WALTADENA DS Date Date No.
Survey by W.A. Miller Notes Miller 11-25-36 Notes Chkd. Checked X-Sec.
Indexed A. C. Johnson Date Date No.

Form 307 5M 11-35

PLEASE RETURN TO
LOS ANGELES COUNTY SURVEYOR
700 HALL OF RECORDS

NOTE: ANY ADDITIONS OR CHANGES ON THIS SHEET MUST BE MADE OR CIRCLED IN RED INK, WITH DATE AND NAME OF PERSON MAKING CHANGE

Do not extend notes this side of this line

Profile No. ____ Notes Red ____ Plotted ____ Job No. 4316 Division No. C
X-Sec. No. ____ Date ____ Date ____ Survey of MAIN STREET
Notes Chkd ____ Checked ____ Survey by MAIN STREET Notes M. Johnson Date 11-29-35
Date ____ Date ____ Map No. ____ Traced ____ Date ____

F.B. 1661 PG. 137

STATION	B. S.	H. I.	F. S.	ELEV.	Grade	C or F		
		1372.99						
		F on S. Fair Oaks Ave. N of Palm St.						
Curb			9.8	1372.41			On C.B.	Mkd "C+B"
		N Side Main St. E of Fair Oaks Ave.						
Main St			10.2	1371.95			Curb on C.B.	Mkd "C+B"
T.P.	11.92	1384.41	0.48	1372.49				
		Stake on Point of Tangent						
1+00 = 122+37.30 Olive Trunk					1369.50			
1+07.75			4.12	1380.29	1382.55	11.73	Rail Spike in Stump 8' Rt.	
+13.75			4.31	1380.20	1382.37	11.61		
		N Side Palm St. E of Fair Oaks						
1+34.50			2.17	1382.24			Curb on C.B.	Mkd "C+B"
B.M. 418			4.10	1378.38			B.M. 418 = 1378.38 = LP 756-51 Fair Oaks Ave & Palm St. SE Cor. C. Sdl. E end Cb. Rk.	
B.M. 418	12.095	1392.33		1380.23			"	"
		W Side Fair Oaks Ave. N of Palm St.						
1+32+60			7.32	1385.01			Curb on C.B.	Mkd "C+B"
		E. Side Fair Oaks Ave. N of Palm St.						
1+34+60			7.47	1384.86			Curb on C.B.	Mkd "C+B"

Form 307 5M 11-35

PLEASE RETURN TO
LOS ANGELES COUNTY SURVEYOR
700 HALL OF RECORDS

NOTE: ANY ADDITIONS OR CHANGES ON THIS SHEET MUST BE MADE OR CIRCLED IN RED INK, WITH DATE AND NAME OF PERSON MAKING CHANGE

Do not extend notes this side of this line

STATION	B. S.	H. I.	F. S.	ELEV.		
		1392.33				
T.P.	11.74	1403.17	0.90	1391.43		
T.P.	10.62	1413.69	0.10	1403.07		
T.P.	10.78	1423.87	0.60	1413.09		
T.P.	8.56	1431.57	0.84	1423.03		
T.P.	12.19	1442.45	1.53	1430.26		
B.M. A19			3.16	1439.29	B.M. A19 El 1439.210 L.B. 7[illegible]-57 Fair Oaks Ave & Las Flores Dr. N.W. Cor. C.Spk W.end Cb Ret.	

F. B. 688 PG. 138

Job No. 6316 Division No. "C" Notes Red. Plotted Profile No.

Survey of WALTADENA D.S. Date Date X-Sec.

Survey by W.A. [illegible] Notes Mills 11-27-36 Notes Chkd. Checked No.

Indexed A. C. Johnson Date Date Date

Profile	Notes Red.	Plotted	Job No. 6316	Division No.	F. B. 688 PG. 139
No.	Date	Date	Survey of W. ALTADENA D		
X-Sec.	Notes Chkd.	Checked	Survey by W. A. M[illegible]	Notes M[illegible]	Date 5-17-1937
No.	Date	Date	Map No.	Indexed: A. G. Johnson	Date

Form 307 5M 11-35

PLEASE RETURN TO
LOS ANGELES COUNTY SURVEYOR
700 HALL OF RECORDS

NOTE: ANY ADDITIONS OR CHANGES ON THIS SHEET MUST BE MADE OR CIRCLED IN RED INK, WITH DATE AND NAME OF PERSON MAKING CHANGE

Do not extend notes this side of this line

STATION	B. S.	H. I.	F. S.	ELEV.		
		1349.[illegible]				
		[illegible] Fortified Rect [illegible] Mataro Ave Conc			[illegible] Flood [illegible] Face 25' off [illegible]	
			4.32	1340.03	[illegible]	
					[illegible] El 1340.[illegible] [illegible]	
			[illegible]	1340.[illegible]	[illegible]	

F. B. 688 PG. 140 | Job No. | Division No. | Notes Red. | Plotted | Profile

Survey of | Date | Date | No.

Survey by | Notes | Notes Chkd. | Checked | X-Sec.

Indexed A. C. Johnson | Date | Date | Date | No.

Form 307 SM 11-35

PLEASE RETURN TO
LOS ANGELES COUNTY SURVEYOR
700 HALL OF RECORDS

NOTE: ANY ADDITIONS OR CHANGES ON THIS SHEET MUST BE MADE OR CIRCLED IN RED INK, WITH DATE AND NAME OF PERSON MAKING CHANGE

Do not extend notes this side of this line

STATION	B. S.	H. I.	F. S.	ELEV.

Profile No._____ Notes Red._____ Date_____ Platted_____ Date_____ Job No._____ Survey of_____ Division No._____ L. B. 688 Pg. 141

X-Sec. No._____ Notes Chkd._____ Date_____ Checked_____ Date_____ Survey by_____ Map No._____ Notes_____ Indexed Johnson Date_____ Date_____

NOTE: ANY ADDITIONS OR CHANGES ON THIS SHEET MUST BE MADE OR CIRCLED IN RED INK, WITH DATE AND NAME OF PERSON MAKING CHANGE

Do not extend notes this side of this line

PLEASE RETURN TO
LOS ANGELES COUNTY SURVEYOR
700 HALL OF RECORDS

Form 307 5M 10-34

STATION	B. S.	H. I.	F. S	ELEV.	
					OLIVE AVE, TRUNK
					FLOW LINE
					GRADES

Form 307 5M 10-34

PLEASE RETURN TO
LOS ANGELES COUNTY SURVEYOR
700 HALL OF RECORDS

NOTE: ANY ADDITIONS OR CHANGES ON THIS SHEET MUST BE MADE OR CIRCLED IN RED INK, WITH DATE AND NAME OF PERSON MAKING CHANGE

Do not extend notes this side of this line

STATION	B. S.	H. I.	F. S	ELEV.	Grade		
B.M. US673	9210	1076206		1066.996		BM US673 El 1066.996 Linda Vista Ave 38' S.E. of W. End Devils Gate Dam. Bronze Tab. in Conc Post 7' E of E. Cb Stamped S-68-1923	
T.P.	1760	1065976	11990	1064.216			
T.P.	0.002	1054.393	11585	1054.391			
T.B.M. #1	0758	1044646	10505	1043.888		2x2 E side of Trail 70' Rt of ℄ S.D. at Sta 12+26.71	
T.P.	1270	1034.386	11530	1033.116			
T.P.	0733	1023.409	11710	1022.676			
T.P.	4568	1020.319	7658	1015.751			
T.B.M. #2 7-10-36	10875	1021.774	9420	1010.899		2x2 R.P. 50' Rt Sta 11+08.91	
11+33.71			94	1012.4	1007.12	Cut 5.3	
11+54.19			37	1018.1	1007.20	10.9	Set 2x2 this sta only
11+63.91			0.5	1021.3	1008.0	13.3	Approx Grade.
T.P. (11+63.91)	11380	1032.621	0.533	1021.241			
11+72.92			80	1024.6	1010.84	13.8	Set 1x1 & Tins 20' Right.
T.P.	11300	1043401	0.520	1032.101			Peg
12+00			15	1041.7	1021.78	20.1	
T.P.	5600	1047906	1095	1042.306			Rock
12+18.95			4.9	1043.0	1029.43	13.6	
+26.71			3.1	1044.8	1033.39	11.4	
T.B.M. #1			4020	1042.886			
T.P.	11330	1058.946	0290	1047.616			Peg
T.P.	11163	1068.786	1323	1057.623			

L.B. 688 P.G. 142 Job. No. 6316 Division No. ____ Notes Red ____ Plotted ____ Profile ____
Survey of WALTADENA ZS Date ____ Date ____ No. ____
Survey by W.A. Miller Notes Miller 7-7-36 Notes Chkd. ____ Checked ____ X-Sec. ____
Indexed A. C. Johnson Date ____ Date ____ No. ____

Form 307 5M 10-34

PLEASE RETURN TO
LOS ANGELES COUNTY SURVEYOR
700 HALL OF RECORDS

NOTE: ANY ADDITIONS OR CHANGES ON THIS SHEET MUST BE MADE OR CIRCLED IN RED INK, WITH DATE AND NAME OF PERSON MAKING CHANGE

Do not extend notes this side of this line

3.56
1.02
2.54

STATION	B. S.	H. I.	F. S	ELEV.	Grade	Cut		
		1068.786						
T.P.	10.836	1079.249	0.373	1068.413				
12+50			87	1070.5	1047.94	22.6		
T.P.	11.220	1090.561	0.508	1078.741				
12+74			3.5	1087.1	1062.94	24.2		
13+24.12			3.40	1087.16	1086.48		Flow Line	
T.P.	11.497	1101.203	0.855	1089.706				
T.P.	10.452	1110.595	1.060	1100.143				
BM, A-1-B			6.285	1104.310			BM A-1-B, El 1104.308	

Profile No. ____ Notes Red. ____ Platted ____ Job No. 6316 Division No. ____ L. B 688 Pg. 143
X-Sec. No. ____ Date ____ Date ____ Survey of WALTADENA DS
Notes Chkd. ____ Checked ____ Survey by W.A. Miller Notes Miller Date 7-10-36
Date ____ Date ____ Map No. ____ Indexed C. Johnson Date ____

L.B. 688 P.G. 44 Job. No. ____ Division No. ____ Notes Red ____ Plotted ____ Profile

Survey of ____ Date ____ Date ____ No. ____

Survey by ____ Notes ____ Notes Chkd. ____ Checked ____ X-Sec.

Indexed A. C. Johnson Date ____ Date ____ Date ____ No. ____

STATION	B. S.	H. I.	F. S	ELEV.	

Form 307 5M 10-34

PLEASE RETURN TO
LOS ANGELES COUNTY SURVEYOR
700 HALL OF RECORDS

Do not extend notes this side of this line

NOTE: ANY ADDITIONS OR CHANGES ON THIS SHEET MUST BE MADE OR CIRCLED IN RED INK, WITH DATE AND NAME OF PERSON MAKING CHANGE

Profile No. _____ Notes Red. _____ Plotted _____ Job No. _____ Division No. _____

F. B. 688 PG 145

Date _____ Date _____ Survey of _____

X-Sec. No. _____ Notes Chkd. _____ Checked _____ Survey by _____ Notes _____ Date _____

Date _____ Date _____ Map No. _____ Indexed C. Johnson Date _____

Form 307 5M 11-35

PLEASE RETURN TO
LOS ANGELES COUNTY SURVEYOR
700 HALL OF RECORDS

NOTE: ANY ADDITIONS OR CHANGES ON THIS SHEET MUST BE MADE OR CIRCLED IN RED INK, WITH DATE AND NAME OF PERSON MAKING CHANGE

Do not extend notes this side of this line

STATION	B. S.	H. I.	F. S.	ELEV.	

Form 307 5M 11-35

PLEASE RETURN TO
LOS ANGELES COUNTY SURVEYOR
700 HALL OF RECORDS

NOTE: ANY ADDITIONS OR CHANGES ON THIS SHEET MUST BE MADE OR CIRCLED IN RED INK, WITH DATE AND NAME OF PERSON MAKING CHANGE

Do not extend notes this side of this line

STATION	B. S.	H. I.	F. S.	ELEV.	Grade	
T.B.M. #2	2136	1013.035		1010.899		
11+18.18			7.17		1004.87	
11+33.18			8.17		1004.87	
T.P.	0810	1005.667	0.178	[illegible]		
11+[illegible]			3.80	[illegible]	1000.87	C 1.0
T.P.	[illegible]	1016.24	[illegible]	[illegible]		
11+83.18			6.60	[illegible]	1006.87	C 3.77
T.P.	1186	[illegible]	[illegible]	[illegible]		
12+[illegible]			[illegible]	[illegible].03	1031.60	F 2.6
T.P.	1111	[illegible]	[illegible]	[illegible]		
12+18.[illegible]			10.37	[illegible]	[illegible]	F 2.6
12+[illegible]			4.52	1033.36	1035.26	F 1.9
T.P.	1187	1046.52	3.23	[illegible]		
[illegible]			[illegible]	[illegible]		
	7-27-36					
T.B.M. #2	1775	1012.674		1010.899		
11+18.18			7.86		1004.81	End of Area
11+33.18			7.86		1004.81	
T.P.	0950	1005.761	7.863	1004.811		
T.P.	0305	995.920	10.146	[illegible]		
11+43.18			5.11		990.81	Set 8' [illegible]

F. B. 688 PG. 146 | Job No. 6316 | Division No. A | Notes Red. | Plotted | Profile
Survey of W. ALTADENA D.S. | Date | Date | No.
Survey by W. A. [illegible] | Notes | Notes Chkd. | Checked | X-Sec.
Indexed A. C. [illegible] | Date | Date | Date | No.

Form 307 5M 11-35

PLEASE RETURN TO
LOS ANGELES COUNTY SURVEYOR
700 HALL OF RECORDS

NOTE: ANY ADDITIONS OR CHANGES ON THIS SHEET MUST BE MADE OR CIRCLED IN RED INK, WITH DATE AND NAME OF PERSON MAKING CHANGE

Do not extend notes this side of this line

STATION	B. S.	H. I.	F. S.	ELEV.			
		995.720					
11+58.18			5.11		990.81		Set 8' L & Rt.
[illegible]	10.230	[illegible]	[illegible]	995.615			
T.P. [illegible]			[illegible]	1004.[illegible]		[illegible]	[illegible]
T.B.M. #1				1043.888	[illegible] 1 [illegible] 1043.888 LB [illegible]		3X2 [illegible] Sta. 12+26.71
	[illegible]	[illegible]			Grade		
12+50			5.37	1047.1[illegible]	[illegible]	F 0.77	[illegible]
T.P.	[illegible]	1064.[illegible]	0.350	[illegible].15[illegible]			
12+74			[illegible]	1062.[illegible]	1062.[illegible]	F 0.02	[illegible]
[illegible]	[illegible].740	1074.[illegible]	[illegible]	[illegible].123			
T.P.	[illegible]	1085.[illegible]	0.167	1074.496			
[illegible]			[illegible].76	1077.31	1077.31	0.00	Set [illegible] to [illegible]
T.P.	11.285	1095.27[illegible]	1.08[illegible]	1083.986			
T.P.	11.790	1107.031	0.030	1095.241			
[illegible]			2.720	1104.311	[illegible]		

Profile No. ____ Notes Red. ____ Plotted ____ Job No. [illegible] Division No. ____ F. B. 688 Pg. 147

X-Sec. No. ____ Date ____ Date ____ Survey of ____ Notes [illegible] Date [illegible]

Notes Chkd. ____ Checked ____ Survey by ____ Notes [illegible] Johnson Date ____

Date ____ Date ____ Map No. ____ Indexed ____ Date ____

F. B. 688 PG. 148 | Job No. | Division No. | Notes Red. | Plotted | Profile

Survey of | Date | Date | No.

Survey by | Notes | Notes Chkd. | Checked | X-Sec.

Indexed A. C. Johnson | Date | Date | Date | No.

STATION	B. S.	H. I.	F. S.	ELEV.

Form 307 5M 11-35

PLEASE RETURN TO
LOS ANGELES COUNTY SURVEYOR
700 HALL OF RECORDS

Do not extend notes this side of this line

NOTE: ANY ADDITIONS OR CHANGES ON THIS SHEET MUST BE MADE OR CIRCLED IN RED INK, WITH DATE AND NAME OF PERSON MAKING CHANGE

Profile No._____ X-Sec. No._____

Notes Red._____ Plotted_____ Job No._____ Division No._____

Date_____ Date_____ Survey of_____

Notes Chkd._____ Checked_____ Survey by_____ Notes_____ Date_____

Date_____ Date_____ Map No._____ Indexed C. Johnson Date_____

F. B. 688 PG. 149

NOTE: ANY ADDITIONS OR CHANGES ON THIS SHEET MUST BE MADE OR CIRCLED IN RED INK, WITH DATE AND NAME OF PERSON MAKING CHANGE

Do not extend notes this side of this line

STATION	B. S.	H. I.	F. S.	ELEV.

PLEASE RETURN TO
LOS ANGELES COUNTY SURVEYOR
700 HALL OF RECORDS

Form 307 5M 11-35

Form 307 5M 11-35

PLEASE RETURN TO
LOS ANGELES COUNTY SURVEYOR
700 HALL OF RECORDS

NOTE: ANY ADDITIONS OR CHANGES ON THIS SHEET MUST BE MADE OR CIRCLED IN RED INK, WITH DATE AND NAME OF PERSON MAKING CHANGE

Do not extend notes this side of this line

STATION	B. S.	H. I.	F. S.	ELEV.	Grade	
TBM [illegible]	11230	1022.129		1010.[illegible]		
12+00			0.36		1021.77	
T.P.	11590	1032.389	0330	[illegible]		
T.P.	11660	1039.489	[illegible]	[illegible]		
12+15			11.66		1027.83	
12+18.[illegible] B.V.C.			10.06		1029.42	[illegible] to grade 7' each way from
12+22.79			8.25		1031.24	[illegible]
12+26.[illegible] B.V.C.			6.10		[illegible]	
12+27.7			5.48		1034.01	
T.P.	10003	1049.3[illegible]	0.170	[illegible]		
TBM [illegible]			54.[illegible]	1043.38[illegible]		
	9-25-36					
TBM #1	5300	1049.158		1043.[illegible]		
12+50			1.25		1047.94	
T.P.	10590	1059.[illegible]	0.000	1047.13[illegible]		
T.P.	10800	1070.5[illegible]	[illegible]	[illegible]		
12+74			7.59		1062.9[illegible]	
[illegible]	10150	10[illegible].575	[illegible]	[illegible]		
T.P.	11095	1089.930	[illegible]	1078.835		
Invert [illegible] 13+24.12			2.77	[illegible]		
T.P.			2.795	1087.135		

F. B. 688 Pg. 150 | Job No. 6316 | Division No. "A" | Notes Red. | Plotted | Profile
Survey of WATTADENA TS | Date | Date | No.
Survey by W.A. Miller | Notes Miller | Notes Chkd. | Checked | X-Sec.
Indexed C. Johnson | Date | Date | Date | No.

Form 307 5M 11-35

PLEASE RETURN TO
LOS ANGELES COUNTY SURVEYOR
700 HALL OF RECORDS

NOTE: ANY ADDITIONS OR CHANGES ON THIS SHEET MUST BE MADE OR CIRCLED IN RED INK, WITH DATE AND NAME OF PERSON MAKING CHANGE

Do not extend notes this side of this line

STATION	B. S.	H. I.	F. S.	ELEV.		
	[illegible]					
[illegible]	[illegible]	[illegible]		[illegible]		
12+97			[illegible]		[illegible]	
13+[illegible] B.V.C.			76[illegible]		1080.21	
T.P.	4015	1091.31[illegible]	[illegible]913	1087.297		
[illegible]			725		[illegible]	
[illegible]			5[illegible]		1086.21	
13+[illegible]			416	[illegible]15		
T.P.	11[illegible]	1100.977	1595	1089.717		
T.P.	9113	1109.76[illegible]	[illegible]	[illegible]		
B.M. A-1-B			5450	1104.3[illegible]		B.M. A-1-B El 104.3[illegible] L.B. 756-V-1-114 Vista La[illegible] Ter 400'± N. of ℄ La Cañada-Y[illegible] Rd. Back in E.C6 Vista [illegible] - [illegible] PP 9[illegible] [illegible] of N. line Hoe [illegible]
" "	5660	1109.968		1104.308		
	[illegible]	[illegible].783	[illegible]720	1198.248		
	[illegible]3	1185.[illegible]	[illegible]	[illegible]		
[illegible]	(10/23-34)		[illegible]		[illegible]	Check on old Grades
[illegible]			[illegible]		[illegible]	
[illegible]			8.0[illegible]		[illegible]	
[illegible]			[illegible]		[illegible]	

Profile No. ____ Notes Red. ____ Plotted ____ Job No. 6316 Division No. 6 F. B 688 PG 151
Date ____ Date ____ Survey of [illegible]
X-Sec. No. ____ Notes Chkd. ____ Checked ____ Survey by [illegible] Notes [illegible] Date [illegible]
Date ____ Date ____ Map No. ____ Indexed Johnson Date ____

Form 307 5M 11-35

PLEASE RETURN TO
LOS ANGELES COUNTY SURVEYOR
700 HALL OF RECORDS

NOTE: ANY ADDITIONS OR CHANGES ON THIS SHEET MUST BE MADE OR CIRCLED IN RED INK, WITH DATE AND NAME OF PERSON MAKING CHANGE

Do not extend notes this side of this line

STATION	B. S.	H. I.	F. S.	ELEV.		
T.B.M. #1	3.570	1047.458		1043.888	2x2 E. side of [illegible] 10'±Rt of ℄ S.D. @ 12+26.71	
T.A.	1.330	1037.053	[illegible]	1035.723		
T.A.	0.220	1025.948	11.325	1025.728		
T.A.	2.405	1017.628	[illegible]	1015.223		
T.B.	2.[illegible]5	1013.570	[illegible]	[illegible].903	Sub Grade	
11+43.18			4.[illegible]	1008.81	1008.81	[illegible]
11+63.46 [illegible]			4.69		1008.89	1.72
11+69.84			4.29		1009.29	
11+76.12			3.10		1010.48	
11+82.17 BVC			1.17		1012.41	
					1'-8¾" above F.L. Grade	
11+43.18			1.04		1012.[illegible]	
11+63.46 BVC			0.96		10[illegible]	
11+69.62			0.5[illegible]		1013.03	
T.P.	5530	1014.373	4.735	1009.843		
11+75.61			0.15		1014.22	
11+81.52 BVC			+1.80		1016.17	
T.A.	6365	1013.208	5530	1008.[illegible]		
T.B.M. [illegible]			[illegible]	[illegible].105		

F. B. 688 PG. 152

Job No. ____ Division No. ____ Notes Red. ____ Plotted ____ Profile No. ____

Survey of ____ Date ____ Date ____ X-Sec. No. ____

Survey by ____ Notes ____ Notes Chkd. ____ Checked ____

Indexed C. Johnson Date ____ Date ____

Profile	Notes Red.	Plotted	Job No. 6316	Division No.	F. B. 688	PG. 153
No.	Date	Date	Survey of W. ALTADENA DS			
X-Sec.	Notes Chkd.	Checked	Survey by W. A. Miller	Notes Miller	Date 8-20-36	
No.	Date	Date	Map No.	Indexed C. Johnson	Date	

J.N. 6316

W. ALTADENA DS

FLOW LINE GRADE

From

STA 11+43.18 to STA

Miller
Brown
Stewart
Chiple
Castro

STATION	B. S.	H. I.	F. S.	ELEV.

NOTE: ANY ADDITIONS OR CHANGES ON THIS SHEET MUST BE MADE OR CIRCLED IN RED INK, WITH DATE AND NAME OF PERSON MAKING CHANGE

Do not extend notes this side of this line

PLEASE RETURN TO
LOS ANGELES COUNTY SURVEYOR
700 HALL OF RECORDS

Form 307 5M 11-35

Form 307 5M 11-35

PLEASE RETURN TO
LOS ANGELES COUNTY SURVEYOR
700 HALL OF RECORDS

NOTE: ANY ADDITIONS OR CHANGES ON THIS SHEET MUST BE MADE OR CIRCLED IN RED INK, WITH DATE AND NAME OF PERSON MAKING CHANGE

Do not extend notes this side of this line

STATION	B. S.	H. I.	F. S.	ELEV.	Grade	
T.B.M. #2	2713	1013.612		1010.899		
11+43.18			2.80		1010.81	
11+63.46 B.V.C.			2.72		1010.89	
11+69.84			2.30		1011.31	Set N&Te To Flow Line Grade on 2x4 stuck
11+75.11			1.06		1012.55	on each side of ℄ S.D.
11+82.17 E.V.C.			+0.96		1014.57	
11+83.18			+1.37		1014.98	
T.P.	11290	1024.512	0.390	1013.222		
T.P.	10860	1035.142	0.230	1024.282		
T.P.	11470	1046.372	0.230	1034.922		
T.B.M. #1			2.510	1043.882		

F. B. 6288 PG. 154 Job No. 6316 Division No. A Notes Red. Plotted Profile
Survey of W. Altamont D.S. Date Date No.
Survey by W.A. Miller Notes Notes Chkd. Checked X-Sec.
Indexed A. C. Johnson Date Date No.

FB 688 Pg. 155

Platted by	W. O. No. 6316 D. S. O. No.
Date	Location W.ALTADENA D.S
Map No.	Surveyed by W.A Miller
Platting C'k'd by	Date 5-4-35
Date	Indexed A. C. Johnson

D/N A"

JN 6316

W.ALTADENA D.S

FLOW LINE GRADE

FROM

STA 13+02.27 To STA 14+00

Miller
Braden
Stewart
Adams
Clinite

RETURN TO
LOS ANGELES COUNTY SURVEYOR

Note: ANY ADDITIONS OR CHANGES ON THIS SHEET MUST BE MADE OR CIRCLED IN Red. WITH DATE AND NAME OF PERSON MAKING CHANGE.

Do not extend notes this side of this line

L. B. 668 Pg. 150 Chief Party Notes by

Date

Div "A"

Flow Line Grades

Sta	+	H.I.	-	Elev
B.M. A-1-B	5.110	1109.418		1104.308
T.P.	0.770	1098.268	11.920	1097.498
T.P	2.684	1090.152	10.800	1087.468
13+02.27			9.54	
13+09.07			6.09	
13+16.46			3.94	
13+24.12			3.17	
+50			2.97	
+75			2.77	
14			2.57	
T.P.	10.880	1098.348	2.684	1087.468
T.P	12.030	1109.528	0.850	1097.498
T.P.	3.440	1109.758	3.210	1106.318
B.M.			1.210	1108.548
		5-6-36		
B.M. A-1-B	4.950	1109.258		1104.308
T.P.	0.683	1098.176	11.765	1097.493
T.P.	0.428	1087.404	11.200	1086.976
T.P.	4.260	1091.236	0.428	1086.976
14+25			3.46	
+50			3.27	
T.P.	11.440	1101.306	1.370	1089.866
T.P.	9.150	1110.206	0.250	1101.056
B.M.			1.650	1108.556

RETURN TO
LOS ANGELES COUNTY SURVEYOR

Note: ANY ADDITIONS OR CHANGES ON THIS SHEET MUST BE MADE OR CIRCLED IN Red. WITH DATE AND NAME OF PERSON MAKING CHANGE.

Do not extend notes this side of this line

L. B. 688 Pg. 157

Platted by	W. O. No. 6316 D. S. O., No.
Date	Location WALTADENA DS.
Map No.	Surveyed by W. A. Miller
Platting C'k'd, by	Date 5-4-36
Date	Indexed A. C. Johnson

DIV A

Grade

B.M. A-1-B El. 1104.308 L.B. 756-V-1-114 Vista Laguna Ter. 400'± N ℄ La Cañada-Verdugo Rd. B.Spk in E. Cb Vista Laguna Opp PP 9360 3'S of N. line Ho. 2897. 755 ℄ S.D.

1080.61
1084.06
1086.21
1086.98
1087.18
1087.38
1087.58

Ver. Curve 42' Radius

S=.0079

Set-2×2s to Line & Grade on ℄ Storm Drain.

B.M. El. 1108.535 L.B. 756-7 Vista Laguna Ter. & ℄ Figueroa Dr Prod. L.T in West Curb.

See above.

1087.78
1087.97

S=.0079

Set. 2×2s to Line & Grade on ℄ Storm Drain.

See above.

Note: ANY ADDITIONS OR CHANGES ON THIS SHEET MUST BE MADE OR CIRCLED IN Red. WITH DATE AND NAME OF PERSON MAKING CHANGE.

Do not extend notes this side of this line

RETURN TO LOS ANGELES COUNTY SURVEYOR

FB 688 Pg. 158 Chief Party Notes by

Date

Div "A"

RETURN TO

LOS ANGELES COUNTY SURVEYOR

Note: ANY ADDITIONS OR CHANGES ON THIS SHEET MUST BE MADE OR CIRCLED IN Red. WITH DATE AND NAME OF PERSON MAKING CHANGE.

Do not extend notes this side of this line

FB Lr B. 688 Pg. 159

Job No. 6316 Date 5-11-36
Location W. ALTADENA D.S
Chief Party W.A. Miller
Notes by Miller
A. C. Johnson

DIV "A"

J.N. 6316

W. ALTADENA D.S

FLOW LINE GRADE

FROM

STA 14+50 TO STA 15+25

Miller
Braden
Stewart
Adams
Clinite

NOTE: Any ADDITIONS or CHANGES on this SHEET must be MADE or CHECKED in Red. With date and name of person making change.

RETURN TO LOS ANGELES COUNTY SURVEYOR

Do not expand print

FORM 226 5M 4-35

FB L. B. 684 Pg. 160

DIVA

Flow Line Grade

Sta	+	H.I.	-	Rod	Elev.
B.M. A-1-B	5.630	1109.938			1104.308
T.P.	0.357	1099.355	10.940		1098.998
T.P.	2.130	1091.870	9.615		1089.740
14+50				3.90	
13+64				4.58	
14+75				3.70	
15				3.50	
+25				3.30	
T.P.	10.525	1100.265	2.130		1089.740
T.P.	10.950	1109.948	1.267		1098.998
T.P.	5.736	1111.444	4.240		1105.708
B.M.			3.900		1108.544

RETURN TO LOS ANGELES COUNTY SURVEYOR

FORM 228 SM 4-35

Do not extend notes this side of this line

NOTE: Any ADDITIONS or CHANGES on this SHEET must be MADE or CIRCLED in Red. With date and name of person making change.

FB ~~L.B.~~ 688 Pg. 161

Job No. 6316 Date 5-11-36
Location W. ALTADENA DS
Chief Party W.A Miller
Notes by Miller
A. C. Johnson

Div "A"

Grade.

BM A-1-B El 1104.308 L.B. 756-V-1-114 Vista Laguna Ter. 400' ± N. of ℄ La Cañada-Verdugo Rd. B.Spk in E Cb. Vista Laguna Opp P.P. 9360 3'S. of N. line of House #2397 75'S ℄ S.D.

1087.97 Chk

1087.29

Set 2x2s to Line & Grade on ℄ Storm Drain

1088.17

1088.37

1088.57

S=0079

BM El 1108.535 L.B. 756-7 Vista Laguna Ter. & ℄ Figueroa Dr Prod. L.T in W. Curb

NOTE: Any ADDITIONS or CHANGES on this SHEET must be MADE or CIRCLED in Red. With date and name of person making change.

RETURN TO
LOS ANGELES COUNTY SURVEYOR
FORM 226 5M 4-35

Do not extend notes this side of this line

RETURN TO
LOS ANGELES COUNTY SURVEYOR

NOTE: Any ADDITIONS or CHANGES on this SHEET must be MADE or CIRCLED in Red. With date and name of person making change.

FORM 226 5M 4-35 Do not extend no this side of this line

FB 6886 Pg. 162

Div 4

FB ~~L.B.~~ 688 Pg. 163

Job No. 6316 Date 5-21-36
Location W. ALTADENA D.S.
Chief Party W.A. Miller
Notes by Miller
A. C. Johnson

DIV 'A'

J.N 6316
W. ALTADENA D.S

FLOW LINE GRADE
FROM
STA 15+25 TO STA 16+38.08

Miller
Braden
Stewart
Adams
Clinite

NOTE: Any ADDITIONS or CHANGES on this SHEET must be MADE or CIRCLED in Red. With date and name of person making change.

RETURN TO
LOS ANGELES COUNTY SURVEYOR

FORM 226 5M 4-35

Do not extend notes on this side of this line

FB L.B. 688 Pg. 164

Div A" Flow Line Grade

Sta	+	H.I.	-	Rod	Elev.
B.M. A-1-B	5.635	1109.943			1104.308
T.P.	-12.980	1093.320	3.643		1106.300
15				4.95	
+25				4.75	
+50				4.56	
+75				4.36	
+84.12				4.29	
16				4.16	
+25				3.96	
+38.08				3.86	
+50				3.71	
T.P.	6.210	1112.485	+12.955		1106.275
B.M			3.955		1108.530

RETURN TO
LOS ANGELES COUNTY SURVEYOR

NOTE: Any ADDITIONS or CHANGES on this SHEET must be MADE or CIRCLED in Red. With date and name of person making change.

Do not extend notes this side of this line

FORM 226 SM 4-25

FB Lr. B. 688 Pg. 165

Job No. 6316 Date 5-21-36
Location WALTADENA DS
Chief Party W.A. Miller
Notes by Miller
A. C. Johnson

DIV "A"

NOTE: Any ADDITIONS or CHANGES on this SHEET must be MADE or CIR-CLED in Red. With date and name of person making change.

Do not extend notes to side of this line

RETURN TO
LOS ANGELES COUNTY SURVEYOR

FORM 226 5M 4-35

Grade	B.M. A-1-13. El 1104.308 L.B. 756-V-1-114 Vista Laguna Ter. 400'± N. of ℄ La Canada - Verdugo Rd. - B. spk in E. Cb Vista Laguna opp. P.P. 9560-315 ± N. line Ho 2397
1088.37	chk
1088.57	chk
1088.76	Set 2x2s to Line & Grade on ℄ Storm Drain
1088.96	
1089.03	
1089.16	
1089.36	
1089.46	
1089.61	chk
	B.M. El 1108.535 L.B. 756-7 Vista Laguna Ter. ± ℄ Figueroa Dr Prod L&T in W. Curb.

RETURN TO
LOS ANGELES COUNTY SURVEYOR

NOTE: Any ADDITIONS or CHANGES on this SHEET must be MADE or CIRCLED in Red. With date and name of person making change.

FORM 225 5M 4-35 Do not extend no[illegible] this side of this line

F.B. 688 Pg. 166

" "
DIV A

FB L.B. 688 Pg. 167

Platted by	W. O. No. 6316 D. S. O. No.
Date	Location W.ALTADENA D.S.
Map No.	Surveyed by W.A Miller
Platting C'k'd by	Date 5-15x -36
Date	Indexed A. C. Johnson

J.N. 6319

W.ALTADENA D.S.

FLOW LINE GRADE

FROM

STA 16+3808 To STA 17+10

Miller
Braden
Stewart-
Adams
Clinic

Note: ANY ADDITIONS OR CHANGES ON THIS SHEET MUST BE MADE OR CIRCLED IN Red. WITH DATE AND NAME OF PERSON MAKING CHANGE.

Do not extend notes this side of this line

RETURN TO
LOS ANGELES COUNTY SURVEYOR

F.B. 688 Pg. 168 Chief Party Notes by

Date

Div "A" Flow Line Grade

Sta	+	H.I.	Rod	Elev
B.M. A-1-B	5.480	1109.788		1104.308
T.P.	1.643	1100.933	10.498	1099.290
16+38.08	Angle Pt.		11.47	
T.P.	10.547	1109.790	1.690	1099.243
T.P.	5.706	1112.527	2.969	1106.821
B.M.			3.990	1108.537
		5-18-36		
B.M.	3.990	1112.528		1108.538
T.P.	9.490	1102.548	10.370	1102.158
T.P.	3.160	1095.895	11.920	1092.735
16+38.08			4.42	
+50			4.27	
+75			3.95	
17			3.64	
+10			3.50	
T.P.	11.125	1104.300	0.710	1093.175
T.P.	8.130	1110.290	2.140	1102.160
B.M. A-1-B			5.980	1104.310

RETURN TO LOS ANGELES COUNTY SURVEYOR

Note: ANY ADDITIONS OR CHANGES ON THIS SHEET MUST BE MADE OR CIRCLED IN Red. WITH DATE AND NAME OF PERSON MAKING CHANGE.

Do not extend notes this side of this line

FB ~~L.B.~~ 688 Pg. 169

Platted by	W. O. No. 6316 D. S. O. No.
Date	Location W. ALTADENA D.S.
Map No.	Surveyed by W. A. Miller
Platting C'k'd by	Date 5-15 & 18 -36
Date	Indexed A. C. Johnson

Div "A"

Grade

BM A-1-B El 1104.308 L.B. 756-V-1-114 Vista Laguna Ter. 400'± N. of ℄ La Cañada-Verdugo Rd. - B. Spk in E. Cb Vista Laguna - Opp P.P. 9360 - 3'S. of N. line Ho 2397

1089.46 Set 2x2 to Line & Grade on ℄ S.D.

BM El 1108.535 L.B. 756-7 Vista Laguna Ter & ℄ Figueroa Dr Prod. L.P.T in W. Cb.

See above

1089.46 chk

1089.61

1089.93

1090.25

1090.38

S = .0127

Set 2x20 to Line & Grade on ℄ Storm Drain.

See above

Note: ANY ADDITIONS OR CHANGES ON THIS SHEET MUST BE MADE OR CIRCLED IN Red. WITH DATE AND NAME OF PERSON MAKING CHANGE.

Do not extend notes this side of this line

RETURN TO LOS ANGELES COUNTY SURVEYOR

RETURN TO
LOS ANGELES COUNTY SURVEYOR

Note: ANY ADDITIONS OR CHANGES ON THIS SHEET MUST BE MADE OR CIRCLED IN **Red.** WITH DATE AND NAME OF PERSON MAKING CHANGE.

Do not extend notes this side of this line

Notes by

Date

Chief Party

Pg. 170

F.B. 6851

Div "A"

FB 688 Pg. 171

Job No. 6316 Date 5/26-36
Location W. Altadena D.S.
Chief Party W. A. Miller
Notes by W.E.B.
A. C. Johnson

(A)

J.N. 6316
W. ALTADENA D.S.

FLOW LINE GRADE
FROM
STA 7+00 TO 18+43.61

Miller
Brown
Stewart
Adams
Clinite

NOTE: Any ADDITIONS or CHANGES on this SHEET must be MADE or CIRCLED in Red. With date and name of person making change.

RETURN TO
LOS ANGELES COUNTY SURVEYOR

Do not extend notes this side of this line

FORM 226 5M 4-35

FB ~~L.B.~~ 688 Pg. 172

(A) Flow Line Grade

Sta.	+	H.I.	−	Rod	Elev.
B.M. A-1-B	7.460	1111.768			1104.308
T.P.	-6.440	1094.288	11.040		1100.728
16+75				4.36	
17+25				3.73	
+50				3.41	
+75				3.09	
18				2.77	
+25				2.46	
+43.61				2.22	
T.P.	10.520	1110.793	+5.985		1100.273
T.P.	4.880	[illegible]	1.775		1109.018
B.M.			5.260		1108.538

RETURN TO
LOS ANGELES COUNTY SURVEYOR
FORM 226 5M 4-35

Do not extend no this side of this line

NOTE: Any ADDITIONS or CHANGES on this SHEET must be MADE or CIRCLED in Red. With date and name of person making change.

FB ~~L. B.~~ 688 Pg. 173

Job No. 6316 Date 3/26/36
Location W. Altadena DS
Chief Party W.A. Miller
Notes by W.E.P.
A. C. Johnson

A

Grade

B.M. A-1-B El 1102.30 L.B. 756-V-L114 Vista Laguna Ter. 400'± N. of ℄ La Cañada-Verdugo Rd. - B. Spk in L.C.B. Vista Laguna - Spk P.P. 9360 3' S. of N. line Ho 2397

1089.93 chk

1090.56

1090.88 Set 2½ La. Line & Grade on ℄ Storm Drain.

1091.20

1091.62

1091.83

1092.07 chk

B.M. El 1108.535 L.B. 756-7 Vista Laguna Ter. ℄ Figueroa Dr. Prod. L"T" in W.C.B.

NOTE: Any ADDITIONS or CHANGES on this SHEET must be MADE or CIRCLED in Red. With date and name of person making change.

Do not extend notes to this side of this line

RETURN TO
LOS ANGELES COUNTY SURVEYOR

FORM 226 5M 4-35

RETURN TO
LOS ANGELES COUNTY SURVEYOR

NOTE: Any ADDITIONS or CHANGES on this SHEET must be MADE or CIRCLED in Red. With date and name of person making change.

FORM 226 5M 4-35 Do not extend no[illegible]his side of this line

L. B. _____ Pg. 174

(A)

Form 307 5M 10-34

PLEASE RETURN TO
LOS ANGELES COUNTY SURVEYOR
700 HALL OF RECORDS

NOTE: ANY ADDITIONS OR CHANGES ON THIS SHEET MUST BE MADE OR CIRCLED IN RED INK, WITH DATE AND NAME OF PERSON MAKING CHANGE

Do not extend notes this side of this line

STATION	B. S.	H. I.	F. S	ELEV.	Grade	
B.M A-1-B.	7785	1112 093		1104 308		B.M A-1-B El 1104.308 L.B. 756-V-1-14 Vista Laguna Ter. 400' ± N. ℄ La Cañada Verdugo Rd. B.Spk in E.Cb. Vista Laguna opp. PP #9360 3'S of N. Line He #2397 - 75'S. ℄ Storm Drain.
	+10 850	1095 560	5683	1106 410		
18+50			344		1092.12	
+75			323		1092.33	
19			302		1092.54	
+25			281		1092.75	Set 2-2's to Flow Line Grade on ℄ Storm Drain.
+50			260		1092.96	
+75			239		1093.17	S = .0084
T.P.	7300	1113 730	+10 870	1106 430		
B.M.			5200	1108 530		B.M. El 1108.535 L.B. 756-7 Vista Laguna Ter. & Figueroa Dr. Prod 2" T in West Curb

Profile No. ____ Notes Red. ____ Platted ____ Job No 6316 Division No. "A"

X-Sec. No. ____ Date ____ Date ____ Survey of WALTADENA DS

Notes Chkd. ____ Checked ____ Survey by K.A. Miller C. Notes Miller Date 3-26-36

Date ____ Date ____ Map No. ____ Indexed ____ Date ____

L.B. 684 PG. 175

Form 307 5M 10-34

PLEASE RETURN TO
LOS ANGELES COUNTY SURVEYOR
700 HALL OF RECORDS

NOTE: ANY ADDITIONS OR CHANGES ON THIS SHEET MUST BE MADE OR CIRCLED IN RED INK, WITH DATE AND NAME OF PERSON MAKING CHANGE

Do not extend notes this side of this line

STATION	B. S.	H. I.	F. S	ELEV.	Grade	
B.M.# A-1-B	7.230	1111.538		1104.305		BM #A-1-B El 1104.308 - L.B. 756 - VH-114 - Vista Laguna Ter. 400'± N. ℄ La Canada Verdugo Rd. B.Spk in E. Curb Vista Laguna Opp. P.P. #9360
	6.335	1099.800	5.403	1106.135		3'S. of N. Line Ho #2397 75'S. ℄ Storm Drain
19+50			6.84		1092.96	
+75			6.63		1093.17	
20+00			6.42		1093.38	
+25			6.21		1093.59	Set 2x2s to Line & Grade on ℄ Storm Drain
+50			6.00		1093.80	
20+56.30 B.C.			5.94		1093.86	
T.P.	7343	1113.503	+ 6.360	1106.160		
B.M.			4970	1108.533		B.M. El 1108.535 L.B. 756-7 Vista Laguna Ter & Figueroa Ur. Prog. 1st in West Curb.

E.B. 688 P.G. 176 Job. No. 6316 Division No. "A" Notes Red ____ Plotted ____ Profile ____
Survey of W. Altadena D.S. Date ____ Date ____ No. ____
Survey by W.A. Miller Notes Braden Notes Chkd. ____ Checked ____ X-Sec. ____
Indexed C. Johnson Date 4/2-36 Date ____ Date ____ No. ____

Form 307 5M 11-35

PLEASE RETURN TO
LOS ANGELES COUNTY SURVEYOR
700 HALL OF RECORDS

NOTE: ANY ADDITIONS OR CHANGES ON THIS SHEET MUST BE MADE OR CIRCLED IN RED INK, WITH DATE AND NAME OF PERSON MAKING CHANGE

Do not extend notes this side of this line

STATION	B. S.	H. I.	F. S.	ELEV.		
B.M. A-1-B	8555	1112.863		1104.308		B.M. A-1-B El. 1104.308 L.B. 756-V-1-114 Vista Laguna Ter. 400' ± N. ± La Cañada - Verdugo Rd. B. Spr in E. Cb. Vista Laguna opp P.P. #9360 3' S. of N line Ho. #2397 75' S. ± S.D.
T.P.	-9112	1096.571	7180	1105.683		
20+25			2.98		1093.59	Chk.
+66.50			2.62		1093.95	
+76.70			2.54		1094.03	Set 2×2s to Line + Grade on ℄ Storm Drain
+86.90			2.45		1094.12	
+97.10			2.37		1094.20	
21+07.30			2.28		1094.29	
T.P.	7470	1113.108	+9.067	1105.638		
B.M.			4565	1108.543		B.M. El. 1108.535 L.B. 756-7 Vista Laguna + Figueroa Dr. Prod. L+T in West Curb.
		4-13-36				
B.M. A-1-B	7084	1111.392		1104.308		B.M. A-1-B El. 1104.308 L.B. 756-V-1-114 Vista Laguna Ter. 400' ± N. ± La Cañada - Verdugo Rd. B. Spk in E. Cb. Vista Laguna, Opp P.P. #9360 3' S. of N. line Ho. #2397 75' S. ± S.D.
T.P.	4135	1111.552	3975	1107.417		
T.P.	-8289	1097.430	5833	1105.719		
20+97.10			3.23		1094.20	
21+17.50			3.06		1094.37	Set 2×2s to Line + Grade on ℄ Storm Drain.
+27.70			2.97		1094.46	
+37.90			2.88		1094.55	
+47.10			2.80		1094.63	
		OVER				

S = .0084

S = .0084

Profile No. ____ Notes Red. ____ Plotted ____ Job No. 6316 Division No. "A" F.B. 688 PG. 177

X-Sec. No. ____ Date ____ Date ____ Survey of WALTADENA DS

Notes Chkd. ____ Checked ____ Survey by W.A. Mills Notes Mills Date 4-7-36

Date ____ Date ____ Map No. ____ Indexed C. Johnson Date ____

Form 307 5M 11-35

PLEASE RETURN TO
LOS ANGELES COUNTY SURVEYOR
700 HALL OF RECORDS

NOTE: ANY ADDITIONS OR CHANGES ON THIS SHEET MUST BE MADE OR CIRCLED IN RED INK, WITH DATE AND NAME OF PERSON MAKING CHANGE

Do not extend notes this side of this line

Profile No. ____ X-Sec. No. ____
Job No. ____ Division No. ____ Notes Red. ____ Plotted ____ Date ____
Survey of ____ Date ____ Notes Chkd. ____ Checked ____ Date ____
Survey by ____ Notes ____ Date ____
Indexed ____ Date ____
F. B. 668 PG. 178

STATION	B. S.	H. I.	F. S.	ELEV.	Grade	
		1097.430				
21+58.30			2.71		1094.72	
+68.50			2.63		1094.80	
+78.70			2.54		1094.89	Set 2 x 2s to Line & Grade on ℄ Storm Drain
+88.90			2.46		1094.97	
+99.10			2.37		1095.06	
T.P.	5.870	1111.617	+8.317	1103.300		
T.P.	6.200	1113.617	4.200	1107.417		
B.M.			5.080	1108.537		B.M. El. 1108.535 L.B. 756-7 Vista Lago 11' ± W. ℄ Figueroa Dr Prod. 2'±T 11' ± West Curb.
		4-17-36				
B.M. A-1-3	7.915	1112.223			1104.308	B.M. A-1-B El. 1109.264 L.B. 756-Y-1-114 Vista Lago Terr. - 40' ± N. ℄ La Cañada - Verdugo Rd. B. Sq. in E Cb. Vista Lago 11' ± W. Ord. P.P. 97-20 3' S. of N line He "23" "95" D. ± Storm Drain.
T.P.	5.850	1111.411	7.682	1103.561		
T.P.	9.850	1098.031	4.530	1093.181		
21+88.90			3.06		1094.97	chk.
22+09.30			2.88		1095.15	
+19.50			2.80		1095.23	Set 2x2s to Line & Grade on ℄ Storm Drain
+29.70			2.71		1095.32	
+38.55 E.C.			2.64		1095.39	
T.P.	9.050	1116.921	+9.871	1107.050		
B.M. A-1-2			3.066	1113.987		B.M. A-1-D El. 1116.871 L.B. 756-Y-1-115 Figueroa Dr & Windsor Ave N.E. Cor. "+" near top on S side Fire plug.

FB

T. B. 685 Pg. 179

Job No. 6316 Date 4-21-36
Location W. ALTADENA D.S.
Chief Party W A Miller
Notes by Miller
A. C. Johnson

DINA

J.N. 6316

W. ALTADENA D.S.

FLOW LINE GRADE

FROM

STA 22+38.55 TO STA 23+25.

Miller
Braden
Stewart
Adams
Clinite

NOTE: Any ADDITIONS or CHANGES in this SHEET must be MADE or CHECKED in Red. With date and name of person making change.

Do not extend notes this side of this line

RETURN TO
LOS ANGELES COUNTY SURVEYOR

FORM 226 2M 4-35

FB 688
L. B. _____ Pg. 180

Div A Flow Line Grade

Sta	+	H.I.	−	Rod	Elev.
B.M. A-1-D	0.880	1117.751			1116.871
T.P.	9.953	1098.713	9.085		1108.664
22+38.55 EC				3.32	
22+50				3.23	
+75				3.02	
23				2.81	
+25				2.60	
T.P.	7.345	1115.973	+9.915		1108.628
T.P.	5.780	1119.190	2.563		1113.410
B.M. A1			2.605		1116.585

RETURN TO
LOS ANGELES COUNTY SURVEYOR

NOTE: Any ADDITIONS or CHANGES on this SHEET must be MADE or CIRCLED in Red. With date and name of person making change.

Do not extend notes this side of this line

FORM 228 5M 4-35

F ~~L.~~ B. 688 Pg. 181

Job No. 6316 Date 4-21-36
Location W. ALTADENA D.S.
Chief Party W. A. Miller
Notes by ~~A.~~ C. Johnson Miller

DIV A

Grade		BM A-1-D El 1116.871 LB 756-V-1-115 Figueroa Dr & Windsor Ave. N.E. Cor. 'X' near top, on S. side Fire Plug.				
1095.39		Chk.				
1095.48			Set 2x2s to Line & Grade on ℄ Storm Drain.			
1095.69						
1095.90	S=0084					
1096.11						
		BM A1 El 1116.570 LB 756-11 Figueroa Dr. 394' ± E of ℄ Windsor Ave. - B. Spk 5' ± E of End of N. Curb.				

NOTE: Any ADDITIONS or CHANGES on this SHEET must be MADE or CIRCLED in Red. With date and name of person making change.

RETURN TO
LOS ANGELES COUNTY SURVEYOR
FORM 226 5M 4-35

Do not extend notes this side of this line

RETURN TO
LOS ANGELES COUNTY SURVEYOR

NOTE: Any ADDITIONS or CHANGES on this SHEET must be MADE or CIRCLED in Red. With date and name of person making change.

FORM 226 5M 4.35 Do not extend notes this side of this line

F Bk. B. 688 Pg. 182

DNA

F. B. 688 Pg. 183

W. O. No. 6316 Date 4-24-36
Location WALTADENA D.S.
Chief Party W.A. Miller
Notes by Miller
A. C. Johnson

J.N. "A"

J.N. 6316

WALTADENA D.S.

FLOW LINE GRADES

FROM

STA 23+25 TO STA 34+42.14

Miller
Braden
Stewart
Adams
Climite

RETURN TO
LOS ANGELES COUNTY SURVEYOR

Note: ANY ADDITIONS OR CHANGES ON THIS SHEET MUST BE MADE OR CIRCLED IN Red. WITH DATE AND NAME OF PERSON MAKING CHANGE.

Do not extend notes this side of this line

F L. B. 688 Pg. 184

DIVA

Flow Line Grade

Sta	+	H.I.	−	Rod	Elev
B.M. A-1-D	1207	1118.078			1116.871
T.P.	3.683	1115.361	6.400		1111.678
	−8.4[illegible]	1100.74[illegible]	6.190		1109.171
23 [illegible]				4.63	
[illegible]				4.42	
[illegible]				4.21	
24+0170 B.C.				3.98	
+11.81				3.90	
+21.92				3.81	
+32.03				3.73	
+42.14				3.64	
T.P.	5.9[illegible]	[illegible]	8.455		1109.196
T.P.	6.460	[illegible]	2.683		1112.463
B.M. A1				2.350	1116.573

RETURN TO

LOS ANGELES COUNTY SURVEYOR

Do not extend notes this side of this line

Note: ANY ADDITIONS OR CHANGES ON THIS SHEET MUST BE MADE OR CIRCLED IN Red. WITH DATE AND NAME OF PERSON MAKING CHANGE.

L. B. FB 688 Pg. 185

W. O. No. 6316 Date 4-24-36
Location W. ALTADENA D.S.
Chief Party W.A. Miller
Notes by Miller
A. C. Johnson

DN "A"

Grade

BM A-1-D El 1116.871 L.B. 756-V-1-115 Figueroa Dr. & Windsor Ave NE Cor. "X" near top on S side fire plug

1096.11 Chk. [illegible]

1096.32

1096.53

1096.76

1096.84

1096.93

1097.01

1097.10

S = .0084

Set 2+2s to Line & Grade on ℄ Storm Drain

B.M. A1 El 1116.570 L.B 756-11 Figueroa Dr. 394'± E of ℄ Windsor Ave B.Spk 5' E of end N. Cb

Note: ANY ADDITIONS OR CHANGES ON THIS SHEET MUST BE MADE OR CIRCLED IN Red. WITH DATE AND NAME OF PERSON MAKING CHANGE.

RETURN TO
LOS ANGELES COUNTY SURVEYOR
Do not extend notes this side of this line

RETURN TO

LOS ANGELES COUNTY SURVEYOR

Note: ANY ADDITIONS OR CHANGES ON THIS SHEET MUST BE MADE OR CIRCLED IN **Red**, WITH DATE AND NAME OF PERSON MAKING CHANGE.

Do not extend notes this side of this line

F. B. 688 Pg. 186

Div 'A'

F. B. 688 Pg. 187

Job No. 6316 Date 4-29-36
Location W. ALTADENA D.S.
Chief Party W.A. Miller
Notes by Miller
A.C. Johnson

DIVA

J.N. 6316.
W. ALTADENA D.S.

FLOW LINE GRADE
FROM
STA 24+42.14 TO STA 25+02.80

Miller
Braden
Stewart
Adams
Clinite

NOTE: Any ADDITIONS or CHANGES on this SHEET must be MADE or CIR. CLED in Red. With date and name of person making change.

RETURN TO
LOS ANGELES COUNTY SURVEYOR
Do not extend notes into this side of this line
FORM 226 5M 4-35

F ~~L.~~ B. 688 Pg. 188

Div "A"

Flow Line Grade

Sta	+	H.I.	-	Rod	Elev.
B.M. A-1-D	1.027	1117.898			1116.871
T.P.	-8.650	1100.698	8.550		1109.348
24+42.14				3.60	
+52.25				3.52	
+62.36				3.44	
+72.47				3.35	
+82.58				3.26	
+92.69				3.18	
25+02.80				3.09	
T.P.	3.750	1101.358	3.090		1097.608
25+12.91				3.67	
+23.02				3.58	
+33.13				3.50	
+43.24				3.41	
T.P.	7.695	1117.088	+8.035		1109.393
T.P.	5.110	1118.898	3.300		1113.788
B.M. A1			2.310		1116.588

RETURN TO
LOS ANGELES COUNTY SURVEYOR
FORM 226 5M 4-35
Do not extend notes this side of this line
NOTE: Any ADDITIONS or CHANGES on this SHEET must be MADE or CIRCLED in Red. With date and name of person making change.

F L. B. 688 Pg. 189

Job No. 6316 Date 4-29-36
Location W. ALTADENA D.S.
Chief Party W. A. Miller
Notes by Miller
A. C. Johnson

Div "A"

NOTE: Any ADDITIONS or CHANGES on this SHEET must be MADE or CIRCLED in Red. With date and name of person making change.

RETURN TO
LOS ANGELES COUNTY SURVEYOR
FORM 226 5M 4-35

Do not extend notes this side of this line

Grade

B.M.A-1-D El. 1116.871 L.B. 756-Y-1-115 Figueroa Dr & Windsor Ave. N.E. Cor. - "X" near top on S. side Fire Plug.

1097.10 chk

1097.18

1097.26

1097.35 Set 2x2s to Line & Grade on ℄ Storm Drain.

1097.44

1097.52

1097.61

S = 0.084

1097.69 4-30-36

1097.78

1097.86

1097.95

B.M.A.1. El. 1116.570 L.B. 756-11 Figueroa Dr. 394'± E of ℄ Windsor Ave. B. Spk. 5' E of end N Cb.

RETURN TO
LOS ANGELES COUNTY SURVEYOR

NOTE: Any ADDITIONS or CHANGES on this SHEET must be MADE or CIRCLED in Red. With date and name of person making change.

FORM 226 5M 4-35 Do not extend notes this side of this line

F. B. 688 Pg. 190

DIV "A"

FB
X. B. 688 Pg. 191

Platted by	W. O. No. 6316 D. S. O. No.
Date	Location W. ALTADENA D.S.
Map No.	Surveyed by W.A. Miller
Platting C'k'd. by	Date 5-6-36
Date	Indexed A. C. Johnson

DN/A

J.N 6316

W. ALTADENA D.S.

FLOW LINE GRADE

FROM

STA 25+43.24 To STA 25+53.35

Miller
Bradell
Stewart
Adams
Cimito

Note: ANY ADDITIONS OR CHANGES ON THIS SHEET MUST BE MADE OR CIRCLED IN Red. WITH DATE AND NAME OF PERSON MAKING CHANGE.

Do not extend notes this side of this line

RETURN TO
LOS ANGELES COUNTY SURVEYOR

F. B. 688 Pg. 192 Chief Party Notes by

Date

LNA

Sta	+	H.I.	Rod	Elev.
BM A-1-D		1118.136		1116.871
T.P.	- 7.775	1101.751	8.610	1109.526
25+43.24			3.80	
+53.35			3.72	
T.P.	8.490	1118.066	+ 7.825	1109.576
BM A1			1.490	1116.576

RETURN TO
LOS ANGELES COUNTY SURVEYOR

Note: ANY ADDITIONS OR CHANGES ON THIS SHEET MUST BE MADE OR CIRCLED IN Red. WITH DATE AND NAME OF PERSON MAKING CHANGE.

Do not extend notes this side of this line

F. B. 688 Pg. 193

Platted by	W. C. No. 6316 D. S. O., No.
Date	Location WALTADENA D.S.
Map No.	Surveyed by W. A. Miller
Platting C'k'd, by	Date 5-6-36
Date	Indexed A. C. Johnson

DIV 'A'

Grade

B.M. A-1-D El 1116.871 L.B. 756-W-1-115 Figueroa Dr & Windsor Ave. N.E. Cor. 'X' near top on S. side Fire Plug

1097.95 chk

1098.03

S=.00 824

B.M. A1. El 1116.570 L.B. 756-11 Figueroa Dr. 394' ± E of ℄ Windsor Ave. B.Spk 5' E of end of N. Cb.

1116.[illegible]

Note: ANY ADDITIONS OR CHANGES ON THIS SHEET MUST BE MADE OR CIRCLED IN Red. WITH DATE AND NAME OF PERSON MAKING CHANGE.

RETURN TO
LOS ANGELES COUNTY SURVEYOR

Do not extend notes this side of this line

RETURN TO
LOS ANGELES COUNTY SURVEYOR

Note: ANY ADDITIONS OR CHANGES ON THIS SHEET MUST BE MADE OR CIRCLED IN **Red.** WITH DATE AND NAME OF PERSON MAKING CHANGE.

Do not extend notes this side of this line

Notes by
Date
Chief Party
Pg. 194
F. B. 685

DIV 4

Profile	Notes Red.	Plotted	Job No. 6316	Division No. "A"	F. B. 688	Pg. 195
No.	Date	Date	Survey of W. ALTADENA D.S.			
X-Sec.	Notes Chkd.	Checked	Survey by W.A. Miller	Notes Miller	Date 8-17-36	
No.	Date	Date	Map No.	Indexed A. C. Johnson	Date	

J.N. 6316

W. ALTADENA D.S.

FLOW LINE GRADE

FROM

STA 25+53.25 TO STA

Miller
[illegible]
[illegible]
Clinite
J. F. Caston

STATION	B. S.	H. I.	F. S.	ELEV.

NOTE: ANY ADDITIONS OR CHANGES ON THIS SHEET MUST BE MADE OR CIRCLED IN RED INK, WITH DATE AND NAME OF PERSON MAKING CHANGE

Do not extend notes this side of this line

PLEASE RETURN TO
LOS ANGELES COUNTY SURVEYOR
700 HALL OF RECORDS

Form 307 5M 11-35

Form 307 5M 11-35

PLEASE RETURN TO
LOS ANGELES COUNTY SURVEYOR
700 HALL OF RECORDS

NOTE: ANY ADDITIONS OR CHANGES ON THIS SHEET MUST BE MADE OR CIRCLED IN RED INK, WITH DATE AND NAME OF PERSON MAKING CHANGE

Do not extend notes this side of this line

STATION	B. S.	H. I.	F. S.	ELEV.	Grade	
B.M. A-1-D	0.567	1117.438		1116.871		BM A-1-D El. 1116.871 L.B. 756-V-1-115 Figueroa Dr & Windsor Ave N.E. Cor, x near top on S Side Hyd.
T.P.	0.830	1111.965	6.303	1111.135		
T.P.	2.245	1103.110	11.100	1100.865		
25+52.35			5.08		1098.03	chk
+63.46			4.79		1098.13	
+73.57			4.91		1098.20	
+83.68			4.82		1098.29	
+93.79			4.74		1098.37	Set 2+2's to Line & Grade on ℄ S.D.
26+03.90			4.65		1098.46	
+14.01			4.57		1098.54	
+16.84 +17.31 E.C.			4.54		1098.57	
+25			4.42		1098.63	
+50			4.28		1098.83	
+75			4.[illegible]		1099.03	
T.P.	11.137	1111.999	2.348	1100.862		
T.P.	7.910	1118.[illegible]	1.145	1110.[illegible]		
B.M. 41			2.150	1110.854		B.M. 41 El. 1116.570 L.B. 756-11 Figueroa Dr - 394 ft E of Windsor Ave Bank 5'E of End of N Cb.
		8-20-36				
B.M. A-1-D	0.615	1117.486		1116.871		See above
T.P.	0.595	1111.721	6.360	1111.126		
T.P.	2.250	1103.431	10.510	1101.181		

S=0.0081

S=0.0080

F. B 688 PG. 196 Job No. 6316 Division No. "A" Notes Red. Plotted Profile No.
Survey of WALTADENA DS Date Date X-Sec.
Survey by W.A. Miller Notes Miller 8-17-36 Notes Chkd. Checked No.
Indexed C. J. [illegible] Date Date Date

Form 307 5M 11-35

PLEASE RETURN TO
LOS ANGELES COUNTY SURVEYOR
700 HALL OF RECORDS

NOTE: ANY ADDITIONS OR CHANGES ON THIS SHEET MUST BE MADE OR CIRCLED IN RED INK, WITH DATE AND NAME OF PERSON MAKING CHANGE

Do not extend notes this side of this line

STATION	B. S.	H. I.	F. S.	ELEV.	Grade	
		1103.431				
26+75			4.40		1099.03	ok
2[illegible]			1.20		1099.23	
+25			4.00		1099.43	Set 2x2 to Line & Grade on ℄ SD
+50			3.80		1099.63	
+75			3.60		1099.83	
[illegible]	10.720	1111.991	[illegible]	1101.181		
[illegible]	[illegible]	[illegible]	1062	[illegible]		
[illegible]			3.150	1116.561		[illegible] El 1116.570 LB 755-11 Figueroa Dr 374'± E of ℄ Windsor Ave [illegible]
		Aug. 24-1936				
[illegible]	1.260	1118.131		1116.871		[illegible] Indestructible Monument & 0.2' below Grade Finished.
T.P.	0.825	1111.951	7.205	1111.126		
T.P.	3.650	1114.746	11.255	1100.696		
27+50			4.00		1099.63	ok
28			4.00		1099.83	
+25			4.20		1099.63	Set 2x2 to Line & Grade on ℄ SD
+50			3.80		1100.03	
+75			3.72		1100.11	
[illegible]	11.255	1111.951	3.650	1098.696		
TP	9.110	1119.951	1.110	1110.841		
BM A1			5.390	1116.561		See above.
		(over)				

Profile No. _____ Notes Red _____ Plotted _____ Job No. 6216 Division No. A

X-Sec. No. _____ Date _____ Date _____ Survey of W. Section

Notes Chkd _____ Checked _____ Survey by W. A. Johnson Notes W. A. Johnson Date 8-30-36

Date _____ Date _____ Map No. _____ Checked W. A. Johnson Date _____

F. B. 688 PG. 197

Form 307 5M 11-35

PLEASE RETURN TO
LOS ANGELES COUNTY SURVEYOR
700 HALL OF RECORDS

NOTE: ANY ADDITIONS OR CHANGES ON THIS SHEET MUST BE MADE OR CIRCLED IN RED INK, WITH DATE AND NAME OF PERSON MAKING CHANGE

Do not extend notes this side of this line

F. B. 688 PG. 198 | Job No. 6315 Division No. A Notes Red. Plotted Profile
Survey of WALTER E. PINA DS Date Date No.
Survey by W. A. Miller Notes Miller 9-3-36 Notes Clkd. Checked X-Sec.
Indexed C. T. Date Date No.

STATION	B. S.	H. I.	F. S.	ELEV.	Grade	
BM A-1-D	0630	1117501		1116.971		B.M. A-1-D El 1116.871 L.B. 756-V-1-115 Figueroa Dr & Winder Ave N.E. Cor. X near top on S side of Hyd.
TP	-11175	1104856	1420	1116061		
29+75			4.36		1100.53	chk.
29			4.06		1100.83	
+25			3.86		1101.03	Set 2"x2" to Line & Grade on ℄ S.D.
+50			3.66		1101.23	
+75			3.46		1101.43	
30			3.26		1101.63	
+25			3.06		1101.83	
T.P.	5160	1121226	+11180	1116.066		
BM A-1-E			1600	1119626		B.M. A-1-E El 1119.606 L.B. 756-V-1-115 Figueroa Dr & Casitas Ave 160' W ℄ Casitas B. Spk in S ch Figueroa Dr Near P.P. 3631074
		9-10-36				
B.M. A-1-D	1760	1118631		1116871		B.M. A-1-D El 1116.871 L.B. 756-V-1-115 Figueroa Dr & Winder Ave N.E. Cor. X near top on S side of Hyd.
T.P.	+10155	1105905	2570	1116061		
30+00			4.28		1101.63	chk.
30+50			3.88		1102.03	
+75			3.68		1102.23	Set 2"x2" to Line & Grade on ℄ S.D.
31			3.48		1102.43	
+25			3.28		1102.63	
+50			3.08		1102.83	

S = 0.0080

Form 307 5M 11-35

PLEASE RETURN TO
LOS ANGELES COUNTY SURVEYOR
700 HALL OF RECORDS

NOTE: ANY ADDITIONS OR CHANGES ON THIS SHEET MUST BE MADE OR CIRCLED IN RED INK, WITH DATE AND NAME OF PERSON MAKING CHANGE

Do not extend notes this side of this line

STATION	B. S.	H. I.	F. S.	ELEV.	Grade		
		1105.906					
31+75			2.88		1103.03		
T.P.	4725	1126.781	+10.150	1116.056			
T.P.	5650	1122.801	3.630	1117.151			
B.M. A-1-E			3.180	1119.621		B.M. A-1-E El 1119.606 L.B. 756-V-1-115 Figueroa Dr & Casitas Ave 160' W. ℄ Casitas B Spk in S.Cb Figueroa Dr near P.P. 363107E	
	9-16-36						
B.M. A-1-D	2.639	1119.510		1116.871		B.M. A-1-D El 1116.871 L.B. 756-V-1-115 Figueroa Dr & Windsor Ave NE Cor. X near top of S. side of Fwd	
T.P.	-8.720	1107.340	3.450	1116.060			
31+75			4.31		1103.03		
32+00			4.11		1103.23		
32+25			3.91		1103.43		
+50			3.71		1103.43	[illegible]	
+75			3.51		1103.83		
33+00			3.31		1104.03		
+25			3.11		1104.23		
+50			2.91		1104.43		
+75			2.71		1104.63		
T.P.	5.080	1121.125	+9.[illegible]	1116.055			
T.P.	5780	1123.155	3.950	1117.175			
B.M. A-1-E			3.530	1119.625		B.M. A-1-E El 1119.606 L.B. 756-V-1-115 Figueroa Dr & Casitas Ave 160' W ℄ Casitas B Spk in S.Cb Figueroa Dr. near P.P. 363107E	

Profile No. ____ Notes Red. ____ Plotted ____ Job No. 6316 Division No. ____ F. B. 688 Pg. 199

X-Sec. No. ____ Date ____ Date ____ Survey of WALTADENA D.S.

Notes Chkd. ____ Checked ____ Survey by W.A. Miller Notes Miller Date 9-10-36

Date ____ Date ____ Map No. ____ Indexed A. C. Johnson Date ____

Form 307 5M 11-35

PLEASE RETURN TO
LOS ANGELES COUNTY SURVEYOR
700 HALL OF RECORDS

NOTE: ANY ADDITIONS OR CHANGES ON THIS SHEET MUST BE MADE OR CIRCLED IN RED INK, WITH DATE AND NAME OF PERSON MAKING CHANGE

Do not extend notes this side of this line

F. B 6888 PG. 200 | Job No. 216 Division No. A Notes Red. Plotted
Survey of W. A. Tract Date Date
Survey by W. A. Miller & Assoc. Notes Miller 7-22-36 Notes Chkd. Checked
Indexed Date Date

STATION	B. S.	H. I.	F. S.	ELEV.	Grade	
B.M. A-1-D	2.160	1119.031		1116.871		B.M. A-1-D El 1116.871 L.B. 756-V-1-115 Figueroa Dr & Windsor Ave N.E. Cor - 'X' near top on S. side Fire Plug.
T.P.	0.790	1108.651	9.590	1101.441		
33+75			4.05		1104.63	Chk
34			3.82		1104.83	
+25			3.65		1105.03	
+50			3.42		1105.33	
+75			3.20		1105.43	Set 2x2s to Line - Grade on ℄ S.D.
35			3.02		1105.63	
+25			2.80		1105.83	
+50			2.63		1106.03	
+75			2.42		1106.23	
36			2.32		1106.43	
T.P.	11.710	1120.341	0.020	1108.631		
B.M. A-1-E			0.730	1119.611		B.M. A-1-E El 1119.606 L.B. 756-V-1-115 Figueroa Dr & Casitas Ave 160' W. ℄ Casitas B. Spk in S. Cb. Figueroa Dr near P.P. 363/107E
	9-25-36					
B.M. A-1-F	9.340	1125.145		1122.785		B.M. A-1-F El 1122.785 L.B. 756-V-1-115 Figueroa Dr & Casitas Ave 125' E ℄ Casitas B. Spk in N. Cb Figueroa Dr 12' W. of W. line Ho. #613
T.P.	3.000	1121.950	6.215	1118.950		
T.P.	11.5	1111.135	11.920	1111.220		
36			4.75		1106.47	Chk
+25			4.58		1106.62	

Form 307 5M 11-35

PLEASE RETURN TO
LOS ANGELES COUNTY SURVEYOR
700 HALL OF RECORDS

NOTE: ANY ADDITIONS OR CHANGES ON THIS SHEET MUST BE MADE OR CIRCLED IN RED INK, WITH DATE AND NAME OF PERSON MAKING CHANGE

Do not extend notes this side of this line

STATION	B. S.	H. I.	F. S.	ELEV.	Grade		
		1111 [illegible]					
36+50			4.55		1106.23		
+75			4.72		1107.03		
37			3.72		1107.33		
T.P.	11 8[illegible]	1121.8[illegible]	[illegible]	1110.[illegible]			
[illegible]			[illegible]	1119.6[illegible]		B.M. A-1-E El 1119.606 L.B. [illegible] V-1-115 [illegible] 160' W [illegible] Dr [illegible]	
		[illegible]					
[illegible]	[illegible]	1122.506		[illegible]		[illegible]	
[illegible]	0.8[illegible]	[illegible]	11.47[illegible]	1111.016			
36+[illegible]			4.81		110[illegible]	[illegible]	
[illegible]			4.41		1107.43		
+50			4.21		1107.[illegible]		
+75			4.0[illegible]		1107.83	[illegible]	
38			3.8[illegible]		1108.03		
+25			3.6[illegible]		1108.[illegible]		
+50			3.41		110[illegible]		
[illegible]	[illegible]	[illegible]	0.49[illegible]	1111.[illegible]		B.M. A-1-F El 1122.[illegible] L.B. [illegible] V-1-115 [illegible] 125' E [illegible] Dr 12' W [illegible]	
[illegible]			[illegible]	1122.[illegible]			

OVER

Profile No. ____ Notes Red. ____ Plotted ____ Job No. 6331 Division No. A

X-Sec. No. ____ Date ____ Date ____ Survey of [illegible]

Notes Chkd. ____ Checked ____ Survey by [illegible] Notes [illegible] Date 9-25-36

Date ____ Date ____ Map No. ____ Indexed [illegible] Date ____

F. B. 688 PG. 401

Form 307 5M 11-35

PLEASE RETURN TO
LOS ANGELES COUNTY SURVEYOR
700 HALL OF RECORDS

NOTE: ANY ADDITIONS OR CHANGES ON THIS SHEET MUST BE MADE OR CIRCLED IN RED INK, WITH DATE AND NAME OF PERSON MAKING CHANGE

Do not extend notes this side of this line

F. B. 648 Pg. 202

Survey of ____ Profile ____
Survey by ____ No. ____ Plotted ____
Job No. 4314 Division No. A' Notes Red. ____ Date ____ Date ____
Indexed ____ Notes ____ Notes Chkd. 10/25-36 Checked ____
Date ____ Date ____ Date ____

STATION	B. S.	H. I.	F. S.	ELEV.	
B.M.# A-1 F.	2.500	1123.356			B.M.# A-1 E. Elev. 1120.856 (U.S.C. & G.S. Datum) 115 Feet ± Dr. [illegible] Ave. [illegible] E. of [illegible] Ave. [illegible] Feet ± W. of [illegible] Ave. [illegible] No. #613
T.P.	5.037	[illegible]	[illegible]	1118.319	[illegible]
39+25			[illegible]	1105.3	[illegible]
39+50			5.0	[illegible]	[illegible]
39+75			4.4	[illegible]	[illegible]
40+00			4.64	[illegible]	[illegible]
T.P.	10.998	1124.5	6.039	1113.459	
B.M.# A-1 E.			5.[illegible]	[illegible]	B.M.# A-1 E. [illegible]
		10/23-36			
B.M.# A-1 F.	2.609	1123.356		1122.756	B.M.# A-1 F. [illegible] Feet ± W. of [illegible] Ave. [illegible] Feet ± S. of [illegible] Ave. [illegible] No. #613
T.P.	11.015	1112.250	11.620	1111.65	
39+00			3.42	1108.83	[illegible]
+25			3.22	1109.03	" "
+50			3.02	1109.23	
+70			2.86	[illegible]	
+80			2.53	1109.72	[illegible] Conc. Slab. Top of Const. box.
T.P.	6.355	1125.225	6.620	1118.870	
B.M.# A-1 E.			5.610	[illegible]	B.M.# A-1 E. [illegible] Elev. 1120.856 (U.S.C. & G.S. Datum) [illegible] Feet ± W. of [illegible] Ave. [illegible] Feet ± S. of [illegible] Ave. [illegible] No. #613

F

L. B. 666 Pg. 21

Job No. 6316 Date 3-30-36
Location WALTERIA DS
Chief Party N.A. Miller
Notes by Miller
A. C. Johnson

DIV 13

J.M. 6316
WALTERIA D.S.

FLOW LINE GRADE
FROM
STA 47+00 TO STA 52+75

Miller
Bradley
Stewart
Adams
Climie

NOTE: Any ADDITIONS or CHANGES on this SHEET must be MADE or CIRCLED in Red. With date and name of person making change.

Do not extend notes this side of this line

RETURN TO
LOS ANGELES COUNTY SURVEYOR

FORM 226 5M 4-35

F

M. B. 688 Pg. 212

DIV B Flow Line Grades

Sta	+	H.I	−	Rod	Elev
B.M A-1-E	6.017	1125.623			1119.606
T.P.	-6.252	1115.711	3.660		1121.963
42				4.14	
+25				3.93	
T.P.	6.937	1128.900	+6.252		1121.963
B.M A-2			2.282		1126.618

RETURN TO
LOS ANGELES COUNTY SURVEYOR

FORM 226 5M 4-35

NOTE: Any ADDITIONS or CHANGES on this SHEET must be MADE or CIRCLED in Red. With date and name of person making change.

Do not extend notes this side of this line

L. B. FB 688 Pg. 213

Job No. 6216 Date 3-30-76
Location W ALTADENA D.S.
Chief Party W.A. Miller
Notes by Miller
A. C. Johnson

DIV B

Grade.

BMA-1-E El 1119.606 L.B. 756 V-1-115 Figueroa Dr & Casitas Ave 160' W. ℄ Casitas Ave 73 Spk in S Ch. Figueroa Dr. Near P.P. 363107 E

1111.57 chk

1111.78

Set 2x2s to line & grade on ℄ Storm Drain

J=.0084
.008392

BMA-2 El 1126.615 L.B. 756-17 Figueroa Dr & Canyada Ave S.E. Cor. C.Spk E. end C.R.

NOTE: Any ADDITIONS or CHANGES on this SHEET must be MADE or CIRCLED in Red. With date and name of person making change.

RETURN TO
LOS ANGELES COUNTY SURVEYOR

FORM 226 5M 4-35

Do not extend notes this side of this line

RETURN TO
LOS ANGELES COUNTY SURVEYOR

NOTE: Any ADDITIONS or CHANGES on this SHEET must be MADE or CIRCLED in Red. With date and name of person making change.

FORM 226 5M 4-35 Do not extend notes this side of this line

M. B. 668 Pg. 214

DNO

F
~~L~~. B. 688 Pg. 215

Job No. 6316 Date 4-2-36
Location W. ALTADENA D.S.
Chief Party W.A. Miller
Notes by A. C. Johnson

DIV 'B'

J.N. 6316

W. ALTADENA D.S.

FLOW LINE GRADE

FROM

STA 42+25 TO STA 43+50

Miller
Brady
Stewart
Adams
Clinton

NOTE: Any ADDITIONS or CHANGES on this SHEET must be MADE or CIRCLED in Red. With date and name of person making change.

RETURN TO
LOS ANGELES COUNTY SURVEYOR

FORM 226 5M 4-35

Do not extend notes this side of this line

F
L. B. 688 Pg. 216

Div B

Flow Line Grade

Sta	+	H.I.	-	Rod	Elev
B.M. A-2	2.575	1129.190			1126.615
T.P.	-6.580	1116.015	6.575		1122.595
42+25				4.24	
+50				4.03	
+75				3.82	
43				3.61	
+25				3.40	
+50				3.19	
T.P.	4.790	1127.400	+6.595		1122.610
T.P.	3.565	1125.360	.605		1121.795
B.M. A-1-E			5.770		1119.590

RETURN TO
LOS ANGELES COUNTY SURVEYOR
FORM 226 5M 4-35

NOTE: Any ADDITIONS or CHANGES on this SHEET must be MADE or CIRCLED in Red. With date and name of person making change.

Do not extend notes this side of this line

F L. B. 688 Pg. 217

Job No. [illegible] Date 7-2-36
Location WALTADENA D.S.
Chief Party W. A. Miller
Notes by Miller
A. C. Johnson

Div 3

[illegible]		B.M. A-2 El 1126.615 L.B. 756-17 Figueroa Dr & Canyada Ave S.E. Cor C.Spk E. end C.W.				
1111.78		[illegible]				
1111.90						
1112.20			Set 2×2s to Line & Grade on ℄ Storm Drain			
[illegible]						
1112.62						
1112.83						
		B.M. A-1-5 El 1119.606 L.B. 756-V-1-115 Figueroa Dr. & Casitas Ave 160' W ℄ Casitas Ave. B.Spk in S.Cb. Figueroa Dr near P.P. #363107 E				

NOTE: Any ADDITIONS or CHANGES on this SHEET must be MADE or CIRCLED in Red. With date and name of person making change.

Do not extend notes this side of this line

RETURN TO
LOS ANGELES COUNTY SURVEYOR
FORM 226 5M 4-35

RETURN TO

LOS ANGELES COUNTY SURVEYOR

FORM 226 5M 4-35

NOTE: Any ADDITIONS or CHANGES on this SHEET must be MADE or CIRCLED in Red. With date and name of person making change.

Do not extend notes this side of this line

F. B. 688 Pg. 218

Div B

F L. B. 688 Pg. 203

Job No. 6316 Date 3-12-36
Location W. ALTADENA D.S.
Chief Party W.A. Miller
Notes by Miller

DIV B

N 6316

W. ALTADENA D.S.

FLOW LINE GRADE

FROM

STA 39+80 TO STA 41+25

Miller
Bradon
Stewart
Adams
Clinite

NOTE: Any ADDITIONS or CHANGES on this SHEET must be MADE or CIRCLED in Red. With date and name of person making change.

RETURN TO
LOS ANGELES COUNTY SURVEYOR

FORM 226 5M 4-35

Do not extend notes this side of this line

F. B. 688 Pg. 204

Div B Flow Line Grade

Sta	+	H.I	-	Rod	Elev
B.M. A-1-E	5.862	1125.468			1119.606
T.P.	-5.746	1114.387	5.335		1120.133
39+80	End Spec Str #5			4.67	
40				4.50	
+25				4.29	
+50				4.08	
+75				3.87	
41				3.66	
+25				3.45	
T.P.	6.800	1126.96[illegible]	+5.780		1120.167
T.P.	6.526	1129.847	3.[illegible]		1123.3[illegible]
B.M. 42			3.230		1126.4[illegible]

RETURN TO
LOS ANGELES COUNTY SURVEYOR
FORM 226 5M 4-35

NOTE: Any ADDITIONS or CHANGES on this SHEET must be MADE or CIRCLED in Red. With date and name of person making change.

Do not extend notes this side of this line

F L. B. 688 Pg. 205

Job No. 6316 Date 3-12-36
Location WALTAUPINA DS
Chief Party W.A. [illegible]
Notes by Miller
A. C. Johnson

NOTE: Any ADDITIONS or CHANGES on this SHEET must be MADE or CIRCLED in Red. With date and name of person making change.

RETURN TO
LOS ANGELES COUNTY SURVEYOR

FORM 226 5M 4-35

Do not extend notes this side of this line

Grade

BM A-1 E El 1119.606 LB 756-V-1-115
Figueroa Dr & Casitas Ave. [illegible] & Casitas
Bt Spl S.cb Figueroa Dr near PP 3631075

1109.72
1109.89
1110.10
1110.31
1110.52
1110.73
1110.94

= .0084
S = .008392

Set 2x2s to Line & Grade
on ℄ Storm Drain

BM A-2 El 1126.615 LB 756-17 Figueroa Dr
& Canyada Ave S.E.cor. Ch.Spl E.end Ch.Sch

RETURN TO

LOS ANGELES COUNTY SURVEYOR

FORM 226 5M 4-35

NOTE: Any ADDITIONS or CHANGES on this SHEET must be MADE or CIRCLED in Red. With date and name of person making change.

Do not extend notes this side of this line

F
M. B. 668 Pg. 206

F
L. B. 688 Pg. 207

Job No. 6316 Date 3-25-36
Location WALTADENA D.S.
Chief Party W.A.Miller
Notes by Miller
A. C. Johnson

DIV D

NOTE: Any ADDITIONS or CHANGES on this SHEET must be MADE or CHECKED in Red. With date and name of person making change.

RETURN TO
LOS ANGELES COUNTY SURVEYOR
Do not extend notes this side of this line
FORM 226 SM 4-35

J.N. 6316

WALTADENA D.S.

FLOW LINE GRADE

FROM

STA 41+25 TO STA 42+00

Miller
Braden
Stewart
Adams
Chinitz

F. B. 688 Pg. 208

Div B Flow Line Grade

Sta	+	H.I.	−	Rod	Elev
B.M. A-1-E	5.510	1125.116			1119.606
T.P	5.950	1115.436	3.730		1121.386
41+25				4.50	
+50				4.29	
+75				4.08	
42				3.87	
T.P	6.445	1128.911	7.030		1122.466
B.M. A-2			2.280		1126.631

RETURN TO
LOS ANGELES COUNTY SURVEYOR

FORM 246 5M 4-35

Do not extend notes this side of this line

NOTE: Any ADDITIONS or CHANGES on this SHEET must be MADE or CIRCLED in Red. With date and name of person making change.

F
L. B. 686 Pg. 209

Job No. 6316 Date 3-25-36
Location W. ALTA[illegible] DS
Chief Party W. A[illegible]
Notes by
A. C. Johnson

Grade.		BM 4-1-E El 1119.6[illegible] L.B. 756-[illegible] Figueroa Dr & Casitas Ave 160' W to Casitas [illegible] Figueroa Dr. near [illegible] L.
1110.94	Chk	
1111.15		Set 2x2s to [illegible] Grade on to Storm Drain
1111.36	S = .0084 = .008392	
1111.57		
		BM 4-2 El 1126.615 L.B. 756-17 Figueroa Dr Canyon Ave SE Cor C.Sp. [illegible] C.Rt.

NOTE: Any ADDITIONS or CHANGES on this SHEET must be MADE or CIRCLED in Red. With date and name of person making change.

RETURN TO
LOS ANGELES COUNTY SURVEYOR

FORM 226 5M 4-35

Do not extend notes this side of this line

RETURN TO
LOS ANGELES COUNTY SURVEYOR

NOTE: Any ADDITIONS or CHANGES on this SHEET must be MADE or CIRCLED in Red. With date and name of person making change.

FORM 226 5M 4-35

Do not extend notes this side of this line

L. B. 668 Pg. 210

DY 13

Form 307 5M 11-35

PLEASE RETURN TO
LOS ANGELES COUNTY SURVEYOR
700 HALL OF RECORDS

NOTE: ANY ADDITIONS OR CHANGES ON THIS SHEET MUST BE MADE OR CIRCLED IN RED INK, WITH DATE AND NAME OF PERSON MAKING CHANGE

Do not extend notes this side of this line

STATION	B. S.	H. I.	F. S.	ELEV.	Grade		
B.M. A-2	4.035	1130650		1126 615		B.M. A-2 El 1126.615 L.B. 756-17 Figueroa Dr. & Canyada Ave S.E. Cor. E end C.R.	
T.P.	-7127	1116 758	6765	1123 885			
43+50			3 92		1112.83	chk	
+75			3.73		1113.03		
44			3 52		1113.24		
+25			3 31		1113.45	Set 2x2s to Line & Grade on ℄ Storm Drain.	
+51			3 09		1113.67		
+75			2 89		1113.87		
T.P.	4455	1128 313	+ 7100	1123 858			
T.P.	3400	1125 193	6520	1121 793			
B.M. A-1-E			5605	1119 588		B.M. A-1-E El. 1119.606 L.B. 756-V-1-115 Figueroa Dr & Casitas Ave. 160'± W. ℄ Casitas Ave. B Spk in S.Cb. Figueroa Dr near P.P. 363107E	

Profile No. ____ Notes Red. ____ Plotted ____ Job No. 6316 Division No. "B" F. B. 688 PG. 219

X-Sec. No. ____ Date ____ Date ____ Survey of W. ALTADENA DS

Notes Chkd. ____ Checked ____ Survey by Miller Notes Miller Date 4-11-36

Date ____ Date ____ Map No. ____ Indexed C. Johnson Date ____

Form 307 5M 11-35

PLEASE RETURN TO
LOS ANGELES COUNTY SURVEYOR
700 HALL OF RECORDS

NOTE: ANY ADDITIONS OR CHANGES ON THIS SHEET MUST BE MADE OR CIRCLED IN RED INK, WITH DATE AND NAME OF PERSON MAKING CHANGE

Do not extend notes this side of this line

STATION	B. S.	H. I.	F. S.	ELEV.	Grade		
B.M. A-2	3366	1129.981		1126.615		B.M. A-2 El. 756-17 Figueroa Dr & Canyada Ave S.E.Cor. C.Spk E. end Cb. Ret.	
T.P.	-6540	1117.988	5453	1124.528			
44+51			432		1113.67		
45			391		1114.08		
+25			370		1114.29	Set 2×2s to Line & Grade On ℄ Storm Drain.	
+50			349		1114.50		
+75			328		1114.71		
T.P.	4655	1129.165	+6520	1124.5[illegible]			
T.P.	2820	1125.1[illegible]	6815	1122.348			
B.M. A-1-E			5580	1119.588		B.M. A-1-E. El. 1119.60[illegible] L.B. 756-V-1-115 Figueroa Dr. & Casitas Ave. 160' ± W. ℄ Casitas Ave. B.Spk in S.Ch. Figueroa Dr near PP# 363107	

S = .008392

F. B. 688 Pg. 220 | Job No. 6316 | Division No. "B" | Notes Red. | Plotted | Profile No.
Survey of WALTADENA BS | Date | Date | X-Sec. No.
Survey by W. Miller | Notes Miller 4/13/36 | Notes Chkd. | Checked
Indexed | Date | Date

F ~~X~~ B. 688 Pg. 221

W. O. No. 6316 Date 4-15-36
Location W. ALTADENA D.S.
Chief Party W. A. [illegible]
Notes by A. C. Johnson

DN "B"

J.N 6316
W. ALTADENA D.S.

FLOW LINE GRADE
FROM
STA 45+75 TO STA 47+00

[illegible]
[illegible]
Stewart
Adams
Clark

Note: ANY ADDITIONS OR CHANGES ON THIS SHEET MUST BE MADE OR CIRCLED IN Red. WITH DATE AND NAME OF PERSON MAKING CHANGE.

RETURN TO
LOS ANGELES COUNTY SURVEYOR
Do not extend notes this side of this line

E. B. 688 Pg. 222

Div "B"

Flow Line Grade

Sta	+	H.I.	-	Rod	Elev
B.M.	4.384	1130.999			1126.[illegible]
T.P.	-6.330	1118.756	5.913		1125.086
45+50				4.26	
+75				4.05	
46				3.84	
+25				3.63	
+50				3.42	
+75				3.21	
47				3.00	
T.P.	8.495	1133.621	+6.270		1125.126
T.P.	8.805	1139.931	[illegible]		[illegible].126
B.M. [illegible]			1.8[illegible]		[illegible]8.686

RETURN TO
LOS ANGELES COUNTY SURVEYOR
Do not extend notes this side of this line

Note: ANY ADDITIONS OR CHANGES ON THIS SHEET MUST BE MADE OR CIRCLED IN Red. WITH DATE AND NAME OF PERSON MAKING CHANGE.

E
X. B. 688 Pg. 223

W. O. No. 6316 Date 4-15-36
Location WALTADENA DS
Chief Party W.A. Miller
Notes by Miller
A. C. Johnson

Div "B"

Grade

[illegible] 1126.[illegible] L.B. [illegible]-17 Figueroa Dr. & Canyada Ave. S.E. Cor. - C.Spl. E and on Ret.

1114.50 Sbk.

1114.71 Re-set.

1114.92 set [illegible] to line & grade on ℄ Storm Drain.

1115.13

1115.34

1115.55

1115.76

S=.008392

[illegible] A-3 Al 1138.085 L.B. 756-19 Figueroa Dr. 300'± E of Lincoln Ave. S. side - C.Spl. P.R. #363148E.

Note: ANY ADDITIONS OR CHANGES ON THIS SHEET MUST BE MADE OR CIRCLED IN Red. WITH DATE AND NAME OF PERSON MAKING CHANGE.

RETURN TO
LOS ANGELES COUNTY SURVEYOR
Do not extend notes this side of this line

RETURN TO

LOS ANGELES COUNTY SURVEYOR

Note: ANY ADDITIONS OR CHANGES ON THIS SHEET MUST BE MADE OR CIRCLED IN **Red.** WITH DATE AND NAME OF PERSON MAKING CHANGE.

Do not extend notes this side of this line

F. B. 688 Pg. 224

Div B

L. B. F8688 Pg. 225

Job No. 6316 Date 4-24-36
Location WALTADENA DS
Chief Party W.A. Miller
Notes by Miller
A. C. Johansen

DIV B

J.N. 6316.

WALTADENA D.S.

FLOW LINE GRADE

FROM

STA 47+00 TO STA 49+25

Miller
Braden
Stewart
Adams
Clinite

NOTE: Any ADDITIONS or CHANGES on this SHEET must be MADE or CLEARED in Red. With date and name of person making change.

Do not extend notes this side of this line

RETURN TO LOS ANGELES COUNTY SURVEYOR

FORM 226 5M 4-35

F
B. 688 Pg. 226

BN 13 Flow Line Grade

Sta	+	HI	-	Rod	Elev
B.M. A2	5.346	1131.979			1126.615
T.P.	6.500	1139.769	5.710		1126.269
47				4.01	
+25				3.80	
+50				3.59	
+75				3.38	
48				3.17	
+25				2.96	
+50				2.75	
+75				2.54	
49				2.33	
+25				2.12	
T.P.	7.900	1134.136	6.467		1126.236
T.P.	8.705	1140.041	2.800		1131.336
B.M. A3				1945	1138.096

RETURN TO
LOS ANGELES COUNTY SURVEYOR
FORM 226 SM 4-35

NOTE: Any ADDITIONS or CHANGES on this SHEET must be MADE or CIR. CLED in Red. With date and name of person making change.
Do not extend notes this side of this line

F L. B. 688 Pg. 227

Job No. 6316 Date 4-24-36
Location W. ALTADENA D.S
Chief Party W.A Miller
Notes by Miller
A. C. Johnson

DIV B

NOTE: Any ADDITIONS or CHANGES on this SHEET must be MADE or CHECKED in Red. With date and name of person making change.

RETURN TO LOS ANGELES COUNTY SURVEYOR.

Do not extend notes this side of this line

FORM 226 SM 4-35

Grade		B.M. A2 El. 1126.615 L.B. 756-17 Figueroa Dr. & Canyada Ave S.E. Cor. - C.Spk. E. end. Cb. Ret.
1115.76	Chk	
1115.97		
1116.18		Set 2x2s to Line & Grade on ℄ Storm Drain
1116.39		
1116.60		
1116.81		
1117.02		
1117.23		
1117.44		
1117.65		
		B.M. A3 El. 1138.085 L.B. 756-17 Figueroa Dr. 200' E. of Lincoln Ave. S. side C.Spk. in P.P. 363148 E

S - SD 8-39-L

RETURN TO
LOS ANGELES COUNTY SURVEYOR

NOTE: Any ADDITIONS or CHANGES on this SHEET must be MADE or CIRCLED in Red. With date and name of person making change.

FORM 226 5M 4-35

Do not extend notes this side of this line

E
M.B. 668 Pg. 228

" "
Div 13

F. B. 688 Pg. 229

Job No. 6316 Date 4-29-30
Location W. ALTADENA D.S.
Chief Party W.A. Miller
Notes by Miller
A. C. Johnson

DIV 13

JN 6316

W. ALTADENA D.S.

FLOW LINE GRADE

FROM

STA 49+25 TO STA 50+25

Miller
Braden
Stewart
Adams
Olivito

NOTE: Any ADDITIONS or CHANGES on this SHEET must be MADE or CIR-CLED in Red. With date and name of person making change.

Do not extend notes this side of this line

RETURN TO
LOS ANGELES COUNTY SURVEYOR

FORM 226 5M 4-35

F. B. 688 Pg. 230

Div "B"

Sta	+	H.I.	−	Rod	Elev
B.M A2	6.650	1133.265			1126.615
T.P.	-1.662	1126.203	5.400		1127.865
49+25				8.55	
+50				8.34	
+75				8.13	
50				7.92	
+24.90				7.71	
T.P.	10.962	1137.095	0.070		1126.133
T.P.	6.990	1140.635	3.450		1133.645
B.M.A3				2.527	1138.108

RETURN TO
LOS ANGELES COUNTY SURVEYOR
FRM 226 SM 4-35
Do not extend notes this side of this line
NOTE: Any ADDITIONS or CHANGES on this SHEET must be MADE or CIR-CLED in Red. With date and name of person making change.

F

L. B. 688 Pg. 231

Job No. 6316 Date 4-29-36
Location WALTADENA D.S.
Chief Party W.A Miller
Notes by Miller
A. C. Johnson

DIV B

NOTE: Any ADDITIONS or CHANGES on this SHEET must be MADE or CIRCLED in Red. With date and name of person making change.

Do not extend notes this side of this line

RETURN TO
LOS ANGELES COUNTY SURVEYOR

FORM 226 5M 4-35

B.M. A2 El 1126.615 L.B. 756-17 Figueroa Dr. & Conyada Ave S.E. Cor. C.Spk E. end Cb Rd.

1117.65 ch/c

1117.86

1118.07 Set 2x2s fo Line & Grade On & Storm Drain.

1118.28

1118.49 S-.008382

B.M. A3 El 1138.085 L.B. 756-19 Figueroa Dr. 200' E. of Lincoln Ave S. side C.Spk P.P. 363148E

RETURN TO
LOS ANGELES COUNTY SURVEYOR

NOTE: Any ADDITIONS or CHANGES on this SHEET must be MADE or CIRCLED in Red. With date and name of person making change.

FORM 226 5M 4-35 Do not extend notes this side of this line

F. B. 688 Pg. 132

Div 13

F L. B. 688 Pg. 233

Job No. 6316 Date 5-6-36
Location W. ALTADENA D.S.
Chief Party W.A. Miller
Notes by Miller
A. C. Johnson

Div 13

J.N. 6316

W. ALTADENA D.S.

FLOW LINE GRADE

FROM

STA 50+24.90 To STA 52+33

Miller
Braden
Stewart
Adams
Clinite

NOTE: Any ADDITIONS or CHANGES on this SHEET must be MADE or CIRCLED in Red. With date and name of person making change.

Do not extend notes this side of this line

RETURN TO
LOS ANGELES COUNTY SURVEYOR

FORM 226 5M 4-35

F. B. 688 Pg. 234

Div "B"

Sta	+	H.I.	-	Rod	Elev
B.M. A2	7.155	1133.770			1126.615
T.P.	- 3.727	1124.797	5.250		1128.520
50+24.90				6.30	
+50				6.09	
+76				5.88	
51				5.67	
T.P.	10.010	1139.588	+4.785		1129.578
B.M. A3			1.490		1138.098
		5-11-36			
B.M. A.3	1.350	1139.435			1138.085
T.P.	- 6.880	1122.795	9.760		1129.675
51				3.68	
+25				3.47	
+50				3.26	
T.P.	3.690	1123.225	3.260		1119.535
+75				5.48	
52				5.27	
+25				3.06	
+33				2.99	
T.P.	5.400	1134.795	+6.170		1129.395
B.M. A2			8.190		1126.605

RETURN TO
LOS ANGELES COUNTY SURVEYOR
FORM 226 SM 4-35

NOTE: Any ADDITIONS or CHANGES on this SHEET must be MADE or CIRCLED in Red. With date and name of person making change.

Do not extend notes this side of this line

F

B. B. 688 Pg. 235

Job No. 6316 Date 5-6-36
Location WALTADENA D.S.
Chief Party W.A. Miller
Notes by Miller
A. C. Johnson

Div 13

Grade.		BM A2 El N 26.615 L.B. 756-17 Figueroa Dr & Canyada Ave S.E. Cor. - C. Spk E end Cb Ref.
1118.49		Chk
1118.70	S=.008392	
1118.91		Set 2x2s to Line & Grade on ℄ Storm Drain
1119.12		
		BM A3 El 1138.085 L.B. 756-19 Figueroa Dr. 200' E of Lincoln Ave. S. Side C. Spk P.R. 363148 E
		See 2nd Svc.
1119.12		Chk
1119.33	S=.008392	
1119.54		Set 2x2s to Line & Grade on ℄ Storm Drain
1119.75		
1119.96		
1120.17		
1120.24		
		See above

NOTE: Any ADDITIONS or CHANGES on this SHEET must be MADE or CIRCLED in Red. With date and name of person making change.

Do not extend notes outside of this line

RETURN TO
LOS ANGELES COUNTY SURVEYOR

FORM 226 5M 4-35

RETURN TO
LOS ANGELES COUNTY SURVEYOR

NOTE: Any ADDITIONS or CHANGES on this SHEET must be MADE or CIRCLED in Red. With date and name of person making change.

FORM 226 5M 4-35 Do not extend no... this side of this line

F
B. 668 Pg. 236

Div '13'

F L. B. 688 Pg. 237

Job No. 6316 Date 5-21-36
Location W. ALTADENA DS DIV B
Chief Party W. A. Miller
Notes by Miller
A. C. Johnson

J.N. 6316

W. ALTADENA D.S.

FLOW LINE GRADE

FROM

STA 52+33 TO STA 54+00

Miller
Grademan
Stewart
Adams
Clinite

NOTE: Any ADDITIONS or CHANGES on this SHEET must be MADE or CIR-CLED in Red. With date and name of person making change.

Do not extend notes to side of this line

RETURN TO
LOS ANGELES COUNTY SURVEYOR

FORM 226 5M 4-35

Fy. B. 688 Pg. 238

DIV "B" Flow Line Grade.

Sta	+	H.I.	−	Rod	Elev
B.M. A2	8.050	1134.665			1126.615
T.P.	-6.036	1124.509	4.120		1130.545
52+25				4.34	
+50				4.13	
+75				3.92	
T.P.	10.230	1140.712	+5.973		1130.482
B.M. A3			2.620		1138.092
		5-26-39			
B.M. A3	3.170	1141.255			1138.085
T.P.	-6.995	1124.690	9.570		1131.685
52+75				4.10	
+80.32	+ PL			4.06	
53				3.89	
+25				3.68	
+50				3.47	
+75				3.26	
54				3.05	
T.P.	7.413	1137.768	+5.665		1130.355
T.P.	4.702	1134.650	7.820		1129.948
B.M. A2			8.040		1126.610

RETURN TO
LOS ANGELES COUNTY SURVEYOR
FORM 220 SM 4-35
Do not extend notes this side of this line
NOTE: Any ADDITIONS or CHANGES on this SHEET must be MADE or CIRCLED in Red, with date and name of person making change.

F L. B. 688 Pg. 239

Job No. 6316 Date 5-21-36
Location W. ALTADENA D.S.
Chief Party W. A. Miller
Notes by Miller
A. C. Johnson

DIV B

NOTE: Any ADDITIONS or CHANGES on this SHEET must be MADE or CHECKED in Red. With date and name of person making change.

Do not extend notes to side of this line

RETURN TO
LOS ANGELES COUNTY SURVEYOR

ORM 226 5M 4-35

Grade		B.M A2 El 1126.615 L.B. 756-19 Figueroa Dr + Canyada Ave S.E. Cor. C.Spk E end Cb Ref.
1120.17	Chk	
1120.38		Set 2x2 to Line, Grade on ℄ Storm Drain
1120.59		
		B.M A3 El 1138.085 L.B. 756-19 Figueroa Dr 200' E of Lincoln Ave S. Side C.Spk C. Spk R.P. 363148 E
	See above	
1120.59	Chk	
1120.63		Set 2x2 to Line + Grade on ℄ Storm Drain
1120.80		
1121.01		
1121.22		
1121.43		
1121.64		
	See above.	

S 00 83 97 E

RETURN TO
LOS ANGELES COUNTY SURVEYOR

NOTE: Any ADDITIONS or CHANGES on this SHEET must be MADE or CIRCLED in Red. With date and name of person making change.

FORM 226 5M 4-35 Do not extend no this side of this line

F.B. 688 Pg. 240

Div 13

F. B. 688 Pg. 241

Platted by	W. O. No. 6316 D. S. O., No.
Date	Location W. ALTADENA D.S.
Map No.	Surveyed by W.A. Miller
Platting C'k'd by	Date 5-29-36
Date	Indexed A. C. Johnson

Dist B

J.N. 6316

W. ALTADENA D.S.

FLOW LINE GRADE

[illegible]

STA [illegible] to STA 56+25'

Miller
[illegible]

RETURN TO
LOS ANGELES COUNTY SURVEYOR

Note: ANY ADDITIONS OR CHANGES ON THIS SHEET MUST BE MADE OR CIRCLED IN Red. WITH DATE AND NAME OF PERSON MAKING CHANGE.

Do not extend notes this side of this line

F. B. 688 Pg. 242 Chief Party Notes by

Date

Div "B" Flow Line Grade

Sta	+	H.I.	Rod	Elev
B.M. 43	4.410	1142.495		1138.085
T.P.	- 3.645	1139.505	9.345	1133.150
54			7.87	
+25			7.66	
+50			7.45	
+75			7.24	
55			7.03	
+25			6.82	
+50			6.61	
+75	Not Set.		6.40	
66			6.19	
+25			5.99	
T.P.	9.475	1142.340	+ 3.660	1133.165
T.P.	4.720	1142.695	4.605	1137.975
T.P.	4.215	1142.110	4.800	1137.895
B.M. A4			2.820	1139.290

RETURN TO LOS ANGELES COUNTY SURVEYOR

Do not extend notes this side of this line

Note: ANY ADDITIONS OR CHANGES ON THIS SHEET MUST BE MADE OR CIRCLED IN Red. WITH DATE AND NAME OF PERSON MAKING CHANGE.

F. B. 688 Pg. 243

Platted by	W. O. No. 6316 D. S. O. No.
Date	Location WALTADENA D.S.
Map No.	Surveyed by W. A. Miller
Platting C'k'd by	Date [illegible]
Date	Indexed A. C. Johnson

Div "B"

Grade

B.M. A3 El 1132.085 L.B. 756-19 Figueroa Dr.
[illegible] of Lincoln Ave [illegible]

1121.64 [illegible]

1121.85

1122.06

1122.27

1122.48 Set 2+28 to Line & Grade on ℄ Storm Drain

1122.69

1122.90

1123.11

1123.32

1123.52

S-008392

B.M. A4 El 1139.275 L.B. 756-77 Figueroa Dr. 100' ± E. of Glen Ave - N. Sid C.S. W & T in N side 30" Cypress

Note: ANY ADDITIONS OR CHANGES ON THIS SHEET MUST BE MADE OR CIRCLED IN Red. WITH DATE AND NAME OF PERSON MAKING CHANGE.

Do not extend notes this side of this line

RETURN TO
LOS ANGELES COUNTY SURVEYOR

RETURN TO
LOS ANGELES COUNTY SURVEYOR

Note: ANY ADDITIONS OR CHANGES ON THIS SHEET MUST BE MADE OR CIRCLED IN **Red.** WITH DATE AND NAME OF PERSON MAKING CHANGE.

Do not extend notes this side of this line

Notes by
Date
Chief Party
Pg. 244
B. 688

F/L. B. 688 Pg. 245

Job No. 6316 Date 6-10-36
Location W. ALTADENA D.S.
Chief Party W. A. Miller
Notes by Miller & Braden
A. C. Johnson

(B)

J.N. 6316

W. ALTADENA D.S.

FLOW LINE GRADE

FROM

STA 56+25 TO STA 57+42.97

Miller
Braden
Stewart
Clinite

RETURN TO
LOS ANGELES COUNTY SURVEYOR
FORM 226 5M 9-34

NOTE: Any ADDITIONS or CHANGES on this SHEET must be MADE or CIRCLED in Red. With date and name of person making change.
Do not extend notes this side of this line

F. B. 688 Pg. 246

(E) Flow Line Grade.

Sta.	+	H.I.	−	Rod	Elev.
B.M. A-3	4.215	1142.300			1138.085
	-5.825	1127.585	8.890		1133.410
56+00				4.26	
T.25				4.06	
56+ {38.47 38.01				3.90	
+50				3.84	
+75				3.63	
T.P.	10.230	1147.617	+5.802		1133.387
T.P.	4.485	1143.762	5.340		1138.277
T.P.	3.355	1141.707	5.410		1138.352
B.M. A4			1.433		1140.274
		6-16-36			
B.M. A-3	4.055	1142.140			1138.085
T.P.	-6.615	1127.945	7.580		1134.560
56+75				4.00	
57				3.79	
+25				3.58	
57 {+44.36 +42.97	B.C. Ahd.	B.C.		3.42	
T.P.	7.150	1143.605	+6.610		1134.555
T.P.	4.460	1142.935	5.130		1138.475
T.P.	7.820	1141.075	5.680		1137.255
B.M. A-4			1.800		1139.275

RETURN TO
LOS ANGELES COUNTY SURVEYOR
FORM 226 SM 9-34

Note: Any ADDITIONS or CHANGES on this SHEET must be MADE or CIRCLED in Red. With date and name of person making change.
Do not extend notes this side of this line

F. B. 688 Pg. 247

Job No. 6316 Date 6/10-36
Location W. ALTADENA-D.S.
Chief Party W A Miller
Notes by Miller & Braden
A. C. Johnson

(B)

NOTE: Any ADDITIONS or CHANGES on this SHEET must be MADE or CIRCLED in Red. With date and name of person making change.

RETURN TO
LOS ANGELES COUNTY SURVEYOR
FORM 226 5M 4-35

Do not extend notes on this side of this line

Grade	BM.A-3 El. 1138.085 L.B. 756 19 Figueroa Dr. 200' E. of Lincoln Av. C. Spk. R.P. #363148E					
1123.32	Chk					
1123.52	Reset	Set 2+2's to Line & Grade on ℄ Storm Drain.				
1123.64						
1123.74						
1123.95						
	BM.A.4 El 1139.275 L.B. 756-77 Figueroa Dr. 100' ± E. of Glen Ave. N. Side C.S.W. & T in N. Side 30" Cypress.					
	See above.					
1123.95	chk	Set 2+2's to Line & Grade On ℄ Storm Drain.				
1124.16						
1124.37						
1124.53						
	See above					

F ~~L~~. B. 688 Pg. 248

Div "B"

RETURN TO

LOS ANGELES COUNTY SURVEYOR

FORM 226 5M 4-35

Do not extend no[illegible] this side of this line

NOTE: Any ADDITIONS or CHANGES on this SHEET must be MADE or CIRCLED in Red. With date and name of person making change.

F. B. 688 Pg. 249

Job No. 6316 Date 6-29-36
Location W. ALTADENA D.S.
Chief Party W.A. Miller
Notes by Miller
A. C. Johnson

DIV 'B'

J.N. 6316

W. ALTADENA D.S.

FLOW LINE GRADE

FROM

STA 57+42.97 To STA 58+05

Miller
Broden
Stewart-
Clinite

NOTE: Any ADDITIONS or CHANGES on this SHEET must be MADE or CIRCLED in Red. With date and name of person making change.

Do not extend notes beyond this line

RETURN TO
LOS ANGELES COUNTY SURVEYOR

FORM 226 5M 4-35

F.B. 688 Pg. 250

Div B Flow Line Grade

Sta	+	H.I.	−	Rod	Elev
B.M. A-3	4450	1142.535			1138.085
T.P.	-6790	1128.350	7.395		1135.140
57+ {+44.36 Blk, +42.97 Ahd} BC				3.82	
+51.28				3.75	
+59.59				3.68	
+67.90				3.61	
+76.21				3.54	
+84.52				3.47	
+92.83				3.40	
+95.33	Begin Spec Struc			3.38	
58+00.16				2.33	
58+05.05	End Spec Struc			1.28	
47+99.59	Begin Pipe - Figueroa Br.			0.64	
T.P.	8.100	1143.245	+6.795		1135.145
T.P.	4.190	1142.605	4.830		1138.415
T.P.	4.100	1141.725	4.980		1137.625
T.P.	5.435	1142.970	4.190		1137.535
B.M. A-4			3.700		1139.270

RETURN TO
LOS ANGELES COUNTY SURVEYOR
FORM 226 BM 4-35
Do not extend [illegible] this side of this line
NOTE: Any ADDITIONS or CHANGES on this SHEET must be MADE or CIRCLED in Red. With date and name of person making change.

FL. B. 688 Pg 257

Platted by	W. O. No. 6316 D. S. O. No.
Date	Location W. ALTADENA D.S.
Map No.	Surveyed by W. A. Miller
Platting C'k'd by	Date 6-29-36
Date	Indexed A. C. Johnson

Div 1

Grade

BM A-3 El 1138.085 L.B. 756-19 Figueroa Dr.
200' E of Lincoln Ave - C Sec [illegible] 363148 E

1124.53 Chk

1124.[illegible]

1124.67

1124.74

1124.81

1124.88

1124.95

1124.97

1126.02

1127.07

1127.71

Set 2 [illegible] to Line & Grade
on [illegible] Storm Drain.

BM A-4 El 1137.[illegible] L.B. 756-77 Figueroa Dr
100' [illegible] N Side - C Sec [illegible] Cypress

Note: ANY ADDITIONS OR CHANGES ON THIS SHEET MUST BE MADE OR CIRCLED IN Red. WITH DATE AND NAME OF PERSON MAKING CHANGE.

Do not extend notes this side of this line

RETURN TO
LOS ANGELES COUNTY SURVEYOR

RETURN TO

LOS ANGELES COUNTY SURVEYOR

Note: ANY ADDITIONS OR CHANGES ON THIS SHEET MUST BE MADE OR CIRCLED IN **Red.** WITH DATE AND NAME OF PERSON MAKING CHANGE.

Do not extend notes this side of this line

L. B. Pg. Chief Party Notes by Date

Profile No.	Notes Red.	Plotted	Job No. 6316 Division No. B
X-Sec. No.	Date	Date	Survey of W.A. [illegible] D.S.
	Notes Chkd.	Checked	Survey by W.A. Miller Notes W.E.B. Date 10/8-36
	Date	Date	Map No. Indexed A.C. Johnson Date

F. B. 688 PG. 253

NOTE: ANY ADDITIONS OR CHANGES ON THIS SHEET MUST BE MADE OR CIRCLED IN RED INK, WITH DATE AND NAME OF PERSON MAKING CHANGE

Do not extend notes this side of this line

PLEASE RETURN TO
LOS ANGELES COUNTY SURVEYOR
700 HALL OF RECORDS

Form 307 5M 11-35

STATION	B. S.	H. I.	F. S.	ELEV.	
					[illegible] 3.6 [illegible] D.S. Flow Line [illegible] from Sta. 5413.24 to

1

Form 307 5M 11-35

PLEASE RETURN TO
LOS ANGELES COUNTY SURVEYOR
700 HALL OF RECORDS

NOTE: ANY ADDITIONS OR CHANGES ON THIS SHEET MUST BE MADE OR CIRCLED IN RED INK, WITH DATE AND NAME OF PERSON MAKING CHANGE

Do not extend notes this side of this line

STATION	B. S.	H. I.	F. S.	ELEV.		
B.M. #A-3	5.730	1143.[illegible]15		1138.085	B.M. #A-3 El. 1138.085 - L.B. 756-19 Figueroa Dr. 300' ± E. of Lincoln Av. S. side. Ct. spk. in RP. # 363148E	
T.P.	6.265	1136.440	1.110	1142.[illegible]05		
59+25			5.41	Grade 113[illegible]		
+50			4.59	113[illegible]		
+75			3.76	1[illegible]3[illegible].48		
60+00			2.94	1133.50		
+25			2.11	1134.[illegible]		
+50			1.29	1135.[illegible]	2+25 to Lincoln [illegible] on ℄ S.D.	
+75			0.46	113[illegible]		
58+90.65 E.C.			6.55	1129.89		
59+00			6.24	1130.20		
T.P. (60+75)	6.345	1142.325	0.460	1135.980		
61+00			5.53	113[illegible].80		
+25			4.70	1137.63		
+50			3.88	1138.45		
(T.P.) +75	7.100	1146.375	3.05	113[illegible].275		
62+00			6.28	1140.10		
+25			5.45	1[illegible].93		
+50			4.63	1141.75		
+75			3.80	1142.[illegible]		
63+00			2.98	1143.[illegible]		

F. B. 688 PG. 254 Job No. 6314 Division No. B Notes Red. Plotted Profile No.
Survey of W. Altadena D.S. Date Date X-Sec.
Survey by W. A. Miller Notes W.E.B. 10/8-36 Notes Chkd. Checked No.
Indexed C. Johnson Date Date

Form 307 5M 11-35

PLEASE RETURN TO
LOS ANGELES COUNTY SURVEYOR
700 HALL OF RECORDS

NOTE: ANY ADDITIONS OR CHANGES ON THIS SHEET MUST BE MADE OR CIRCLED IN RED INK, WITH DATE AND NAME OF PERSON MAKING CHANGE

Do not extend notes this side of this line

STATION	B. S.	H. I.	F. S.	ELEV.		
			Rod			
63+25		1144.375	2.15	44.23		
+50			1.33	1145.05		
T.P.	10.120	1167.255	+10.76	1157.135	T.M. A5 El 1163.405 L.B. 756-21 Mountain View St. at	
T.M. A5			3.855	1163.400	Olive St. N. side Ct. Spk. in Guy Pole #201525E	
B.M.# A-3	4.600	1142.685		1138.085		B.M.# A-3 El. 1138.085 - L.B. 756-19 Figueroa Dr. 3 o'l E. of Lincoln Av. - S. side Ct. Spk. in P.P. # 363145E
	-5.670	1133.245	3.750	1138.935	GRADE	
			Rod			
58+13.24			5.93	—	1127.34'	Check shot on old 2x2
+21.49			5.66		1127.61'	[illegible]
+29.74			5.38		1127.89'	
T.P. (58+29.74)	5.307	1133.202	5.370	1127.895		
+37.98			5.04		1128.16	
+46.22			4.77		1128.43	
+54.47			4.50		1128.70	
+62.72			4.23		1128.97	
+70.96			3.95		1129.25	
+79.21			3.68		1129.52	
+87.45			3.41		1129.79	
+90.35			3.31		1129.89	
T.P.	11.713	1154.310	+9.395	1142.597		
	11.805	1164.245	1.870	1152.440		
B.M.# A-5			0.850	1153.395	B.M.# A-5 El. 1163.405 L.B. 756-21 Mountain View St. at Olive St. N. side Ct. Spk. in Guy Pole # 201525E	

Profile No. ____ Notes Red. ____ Plotted ____ Job No. 6316 Division No. 8 F. B. 688 PG 255

X-Sec. No. ____ Date ____ Date ____ Survey of W. Altadena D.S.

Notes Chkd. ____ Checked ____ Survey by [illegible] Notes W.E.B. Date 10/8-36

Date ____ Date ____ Map No. ____ Indexed A. C. Johnson Date ____

F. B. 688 PG. 256 | Job No. | Division No. | Notes Red. | Plotted | Profile No.

Survey of | Date | Date

Survey by | Notes | Notes Chkd. | Checked | X-Sec. No.

Indexed C. Johnson | Date | Date | Date

STATION	B. S.	H. I.	F. S.	ELEV.

Form 307 5M 11-35

PLEASE RETURN TO
LOS ANGELES COUNTY SURVEYOR
700 HALL OF RECORDS

Do not extend notes this side of this line

NOTE: ANY ADDITIONS OR CHANGES ON THIS SHEET MUST BE MADE OR CIRCLED IN RED INK, WITH DATE AND NAME OF PERSON MAKING CHANGE

Profile No.	Notes Red.	Plotted	Job No. 6316	Division No.	F. B. 688	Pg. 257
	Date	Date	Survey of W ALTADENA DS			
X-Sec. No.	Notes Chkd.	Checked	Survey by W A Miller	Notes Miller	Date 11-5-36	
	Date	Date	Map No.	Indexed A. C. Johnson	Date	

W ALTADENA DS.

JN 6316

FLOW LINE GRADE

STA 63+50 to STA 65+75

Miller
Braden
[illegible]
Clinic

STATION	B. S.	H. I.	F. S.	ELEV.

Form 307 5M 11-35

PLEASE RETURN TO
LOS ANGELES COUNTY SURVEYOR
700 HALL OF RECORDS

NOTE: ANY ADDITIONS OR CHANGES ON THIS SHEET MUST BE MADE OR CIRCLED IN RED INK, WITH DATE AND NAME OF PERSON MAKING CHANGE

Do not extend notes this side of this line

Form 307 5M 11-35

PLEASE RETURN TO
LOS ANGELES COUNTY SURVEYOR
700 HALL OF RECORDS

NOTE: ANY ADDITIONS OR CHANGES ON THIS SHEET MUST BE MADE OR CIRCLED IN RED INK, WITH DATE AND NAME OF PERSON MAKING CHANGE

Do not extend notes this side of this line

Profile No. ____ X-Sec. No. ____

Plotted ____ Date ____ Checked ____ Date ____

Job No. 4214 Division No. "B" Notes Red. ____ Date ____ Notes Chkd. ____ Date ____

Survey of LA-PASADENA D.S. Notes M. EC 11/8/34

Survey by LA Co. Surveyor Date ____

Indexed by C. F. Dawson Date ____

F. B. 688 Pg. 25

STATION	B. S.	H. I.	F. S.	ELEV.	Grade		
BM A5	2555	1165960		1163405		B.M. A5 Ft 1163405 L.P. 256-21 Mountain View Ave at Olive St. N side	CSd in Cy "B" 2013255E
T.P.	-5625	1152650	7685	1157335			
63+50			7.60		1145.25	Ok	
+75			6.77		1145.83		
64 # Pk			5.75		1146.70		
+25			5.12		1147.53		
+45			4.45		1148.20		
T.P	6935	1155138	4.437	1150703			
64+61.40 4 Pk			6.47		1148.67	Set 2x2 to line 6 ft N of ℄ SD	
+71.40			6.18		1148.96		
65			5.35		1149.79		
+25			4.63		1150.51		
T.P	6525	1157025	4.628	1150500			
65+50			5.79		1151.24		
+75			5.07		1151.96		
T.P.	10760	1173745	5.940	1167985			
T.P.	11930	1182445	3.230	1179215			
BM 46			3.770	1178675		S.V.A.S. El 1178.660 L.B. 756-23 Vanderhurst & Olive Ave. N.E. Cor. 2FT inC. 1.5 N of N. end C.R.	

S=0.0330

S=0.0332

Profile	Notes Red.	Plotted	Job No. 6316	Division No. [illegible]	F. B. 688 Pg. 259
No.	Date	Date	Survey of WALTADENA DS		
X-Sec.	Notes Chkd.	Checked	Survey by W.A. Miller	Notes Miller	Date 11-6-36
No.	Date	Date	Map No.	Indexed A. C. Johnson	Date

WALTADENA DS

JN [illegible]

FLOW LINE GRADE

[illegible]

CLINE AVE [illegible]

Miller
Braden
Stewart
Clinton

STATION	B. S.	H. I.	F. S.	ELEV.

NOTE: ANY ADDITIONS OR CHANGES ON THIS SHEET MUST BE MADE OR CIRCLED IN RED INK, WITH DATE AND NAME OF PERSON MAKING CHANGE

Do not extend notes this side of this line

PLEASE RETURN TO
LOS ANGELES COUNTY SURVEYOR
700 HALL OF RECORDS

Form 307 5M 11-35

Form 307 5M 11-35

PLEASE RETURN TO
LOS ANGELES COUNTY SURVEYOR
700 HALL OF RECORDS

NOTE: ANY ADDITIONS OR CHANGES ON THIS SHEET MUST BE MADE OR CIRCLED IN RED INK, WITH DATE AND NAME OF PERSON MAKING CHANGE

Do not extend notes this side of this line

F. B. 668 PG. 260 | Job No. 3216 Division No. 5 Notes Red Plotted Profile No.
Survey of WALNUT CANYON DS Date Date X-Sec. No.
Survey by W. A. Miller & Assoc. Notes Miller 1-66-36 Notes Chkd. Checked
Indexed Date Date Date

STATION	B. S.	H. I.	F. S.	ELEV.	
BM 46.5	4785	1168.190		1163.40	BM 46.5 E1 1163.40 L.B. 706-23 Vandura 64-5 Conc Cr 1 Sft S Cor in Cen Pt's 30.5' E
T.P.	-615	1158.57	3.51	1154.68	
65+50			7.31	1151.24	Chk
66			5.84	1152.69	
+25			5.28	1153.41	
+50			4.76	1154.14	24.76 Lin Ft to ℄ S.D.
+75			3.64	1154.86	
67			2.94	1155.57	
T.P.	11910	1180.75	+4.65	1165.165	
T.P.	4810	1184.685	1.31	1173.375	
BM AC			5.48	1179.65	BM 46.5E 1175.660 L.B. 706-23 Vandura 64-5 Conc Mon NE Cor L.T. in Cl 1.5' N of N end of CM
BM AA		1180.505			BM 46.5E 1175.660 Found 1" Iron Pipe 0.4' Below Surface in Conc Mon 1.2' S of N end of CM 2.6' E of Cl 1.5' N of N end of CM Brass Tag
T.P.					
T.P.					
			4.15		Chk
			6.02		
			5.30		
T.P.	7695	1164.645	5.30	1157.04	
+75			6.81	1157.76	
68			6.16	1158.49	

Form 307 5M 11-35

PLEASE RETURN TO
LOS ANGELES COUNTY SURVEYOR
700 HALL OF RECORDS

NOTE: ANY ADDITIONS OR CHANGES ON THIS SHEET MUST BE MADE OR CIRCLED IN RED INK, WITH DATE AND NAME OF PERSON MAKING CHANGE

Do not extend notes this side of this line

STATION	B. S.	H. I.	F. S.	ELEV.		
		1162.84				
60+00			5.41		1159.21	
T.P.	4.80	1166.[illegible]	5.44	1161.[illegible]		
+50			6.07		1160.94	
+71			5.35		1160.62	
+9			1.69		1161.39	
T.P.	4.32	1182.89	5.70	1174.57		
Bk of Sw			4.22	1178.67	N.E.Cor. LOT 1 on N.E.N. or N. Line of Act	
		1164.30				
B.M. A-6	3.20	1161.20		1158.00	"	"
T.P.	2.55	1164.10	5.62	1161.55		
61+00			3.55		1161.39	
+37.36			2.76		1162.18	
+38.61			2.24		1162.70	Rim 69" Pipe
						Spike in tree 12
59+77.72 Vertical Sta.			1.48		1163.48	Rim CMP
T.P.	1.13	1162.59	2.80	1159.46		
T.P.	4.[illegible]	1158.[illegible]	3.50	1154.[illegible]		
B.M. A-7			3.08	1155.50	B.M. A-7 Elev. 1155.50 Located [illegible] Ave. 1/4 mi. S. of [illegible] E. Side of Road	

Profile No. ____ Notes Red. ____ Plotted ____ Job No. 62-16 Division No. 2
X-Sec. No. ____ Date ____ Date ____ Survey of W. ALTADENA DR.
Notes Chkd. ____ Checked ____ Survey by ____ Notes ____ Date 11-26-35
Date ____ Date ____ Map No. ____ Indexed ____ Date ____

F. B. 6[illegible] PG. 26[illegible]

F. B. [illegible] PG. 262 | Job No. | Division No. | Notes Red. | Plotted | Profile No.

Survey of | Date | Date

Survey by | Notes | Notes Chkd. | Checked | X-Sec. No.

Indexed A. C. Johnson | Date | Date | Date

STATION	B. S.	H. I.	F. S.	ELEV.

Form 307 5M 11-35

PLEASE RETURN TO
LOS ANGELES COUNTY SURVEYOR
700 HALL OF RECORDS

Do not extend notes this side of this line

NOTE: ANY ADDITIONS OR CHANGES ON THIS SHEET MUST BE MADE OR CIRCLED IN RED INK, WITH DATE AND NAME OF PERSON MAKING CHANGE

Profile No.	Notes Red.	Plotted	Job No. 636	Division No. 7	F. B. 688 PG. 263
	Date	Date	Survey of WASTADENA [illegible]		
X-Sec. No.	Notes Chkd.	Checked	Survey by W. [illegible]	Notes Miller	Date 12-8-36
	Date	Date	Map No.	Indexed A. C. Johnson	Date

WASTADENA [illegible]

[illegible]

VENTURA ST. BRANCH

GRADE STAKES Flow LINE

STA 81+08.31 TO 85+18.31

CURVE AT [illegible]

Miller
Bracken
Stewart
[illegible]

STATION	B. S.	H. I.	F. S.	ELEV.

NOTE: ANY ADDITIONS OR CHANGES ON THIS SHEET MUST BE MADE OR CIRCLED IN RED INK, WITH DATE AND NAME OF PERSON MAKING CHANGE

Do not extend notes this side of this line

PLEASE RETURN TO
LOS ANGELES COUNTY SURVEYOR
700 HALL OF RECORDS

Form 307 5M 11-35

Form 307 5M 11-35

PLEASE RETURN TO
LOS ANGELES COUNTY SURVEYOR
700 HALL OF RECORDS

NOTE: ANY ADDITIONS OR CHANGES ON THIS SHEET MUST BE MADE OR CIRCLED IN RED INK, WITH DATE AND NAME OF PERSON MAKING CHANGE

Do not extend notes this side of this line

F. B. 644 PG. 264 | Job No. 6316 | Division No. "B" | Notes Red. | Plotted | Profile
Survey of W.A. Miller | Date | Date | No.
Survey by W.A. Miller & C. Johnson | Notes Miller 12-9-36 | Notes Chkd. | Checked | X-Sec.
Indexed | Date | Date | Date | No.

STATION	B. S.	H. I.	F. S.	ELEV.	Grade	°
	11.480					BM 99.E1 1192.32 L.A. 7.5-67 Yeso 1.5 S. of Palm Cal. Also YW 2.0 LFT in CI NW cor of Ch. Ho.
TP	5.660	1209.210		1203.550		
TP	2.960	1199.550	11.720	1196.590		
42+08.30 PC			5.31		1194.24	
+19.43			4.94		1194.61	
+30.56			4.77		1194.78	
+43.69			4.55		1194.95	
+50.82			4.57		1194.93	
+54.26			5.12		1194.38	
TP	5.67	1202.21	2.90	1196.540		
43+00.31			5.1		1197.21	
+13.44			4.84		1197.47	
+24.57			4.80		1197.52	
TP	4.80	1202.27	4.85	1197.47		
25+00			4.58		1197.91	
+00.97			4.52		1197.75	
+12.12			4.49		1197.78	
+17.31 EC			4.77		1197.50	
TP	4.325	1217.645	4.958	1213.32		
TP	4.92	1216.115	6.45	1211.195		Ch. 1210 El. 1209.7 L.A. 7.5-67 Calvo-east Reynard in LFT Sib on E Raymond West
[illegible]			6.20	1209.915		

Profile No. | Notes Red. | Plotted | Job No. 6316 | Division No. 2 | F. B. 688 Pg. 265

Date | Date | Survey of

X-Sec. No. | Notes Chkd. | Checked | Survey by | Notes | Date

Date | Date | Map No. | Indexed | Date

NOTE: ANY ADDITIONS OR CHANGES ON THIS SHEET MUST BE MADE OR CIRCLED IN RED INK, WITH DATE AND NAME OF PERSON MAKING CHANGE

Do not extend notes this side of this line

STATION	B. S.	H. I.	F. S.	ELEV.

Miller
Denton
Stewart
Johnson
Cox

PLEASE RETURN TO
LOS ANGELES COUNTY SURVEYOR
700 HALL OF RECORDS

Form 307 5M 11-35

Form 307 5M 11-35

PLEASE RETURN TO
LOS ANGELES COUNTY SURVEYOR
700 HALL OF RECORDS

NOTE: ANY ADDITIONS OR CHANGES ON THIS SHEET MUST BE MADE OR CIRCLED IN RED INK, WITH DATE AND NAME OF PERSON MAKING CHANGE

Do not extend notes this side of this line

STATION	B. S.	H. I.	F. S.	ELEV.	Grade		
B.M. A 9	11.125	1204.255		1192.330		B.M. A 9 El. 1192.330 LB. 756-87 [illegible] & Fair Oaks Av. N.W. Cor L&T. in 3.1' N. of N.E. of C.R.	
T.P.	[illegible]	1214.440	0.435	1203.[illegible]			
T.P.	18.[illegible]	1191.440	[illegible]	1203.[illegible]			
84+[illegible]			Rod 4.57		[illegible]		
+36.82			4.32		1195.32		
T.P.	[illegible]	1200.82	5.04	1195.[illegible]			
+43.95			5.23		1195.59		
+[illegible]			4.94		[illegible]		
+[illegible]			4.69		1195.13		
+[illegible]			4.42		[illegible]		
+[illegible]			4.15		[illegible]		
+[illegible]			3.[illegible]		[illegible]		
+86.71			2.61		[illegible]		
+93.84			3.34		[illegible]		
T.P.	7.390	1217.850	9.640	1210.[illegible]40			
T.P.	4870	1216.230	6.490	1211.360		BM A10 El 1209.720 LB 756-93 Calaveras St. & Raymond Ave. L&T S.Ch on ℄ Raymond Road	
BM A10			6.480	1209.750			

F. B. 688 PG. 266 Job No. 6316 Division No. "B" Notes Red. Plotted Profile
Survey of W.A. Miller Notes W.E.B. Date 11-20-36 Date Checked No. X-Sec.
Survey by W.A. Miller Notes Chkd. Date Checked No.
Indexed A. C. Johnson Date

Profile No. _____ X-Sec. No. _____

Notes Red. _____ Date _____ Plotted _____ Date _____ Job No. _____ Division No. _____

Notes Chkd. _____ Date _____ Checked _____ Date _____ Survey of _____ Survey by _____ Map No. _____

Notes _____ Date _____ Indexed _____ Date _____

F. B. 688 PG. 267

NOTE: ANY ADDITIONS OR CHANGES ON THIS SHEET MUST BE MADE OR CIRCLED IN RED INK, WITH DATE AND NAME OF PERSON MAKING CHANGE.

PLEASE RETURN TO

LOS ANGELES COUNTY SURVEYOR

726 Los Angeles County Engineering Bldg.

Do not extend notes this side of this line.

STATION	B. S.	H. I.	F. S.	ELEV.	

50

F. B. Pg. Job No. Division No. Notes Red. Plotted Profile

Survey of Date Date No.

Survey by Notes Notes Chkd. Check

Indexed Date Date Date