Notes Ch'd by	Survey of	F.B. Pg.
[illegible]	W. O. Tape No. St'd °F.	
Office Work	Surveyed by A. N. HELLSTROM	
Ch'd by	Notes Date	
Date	Indexed	

6889

RETURN TO
LOS ANGELES COUNTY SURVEYOR
700 HALL OF RECORDS

Note: Any Additions or Changes on This Sheet Must be Made or Circled in Red Ink With Date and Name of Person Making Change.

Do not [illegible] this side of this line

FORM 247 40M 11-[illegible]

F.B._____ PG._____

Profile – C.S. B-1865
X-Sections – B-1366-1–

RETURN TO
LOS ANGELES COUNTY SURVEYOR
700 HALL OF RECORDS

Note: Any Additions or Changes on This Sheet Must be Made or Circled in Red Ink With Date and Name of Person Making Change.

Do not extend notes this side of this line

Notes Ck'd by [illegible]
Map No. C.S.B-1324
Office Work [illegible]
Checked M.S. Pherson
Date Feb. 1938

Survey of Cucamonga Ave
W. O. 8092 Tape No 60 St'd 84° F.
Surveyed by A. N. HELLSTROM
Notes [illegible] Date 11-30-37
Indexed A. C. Johnson 12-29-38

F.B. 89 Pg. 7

Note
The above ground shifts state circle in dry season after the ground has been wet. True tangents are hard to hold over one season

BEGINNING AT PROLONGED CUCAMONGA AVENUE (80' R/W) FROM STATE HIGHWAY - ARROYO AVE.

299.74 @ 4-32 T78 = 298.79
299.83 @ 4-46 T" = 298.78
300.18 @ 3-56 T" = 299.46
300.15 @ 3-48 T" = 299.48
101.77 @ 0-0 T" = 101.77
700.03 Avg.

Cont. on Map Pg. 8

700.03 to P.O.T. in CUCAMONGA AVE. N 71° 44' W Mag.

ARROYO HOLT STATE HWY

375.25

3+51.25 Set 2x2 for Inters.

342+67.95 on State Hwy = 0+00.00 on Cucamonga Ave.

Δ 171°-27'-39"
Ⓑ 325°-51'-00"
303°-46'-00"
171°-27'-40"

FP
52.85 @ 0-0 T78 = 52.85
42.08 @ 0-0 T" = 42.08
94.93

RP
1149.98 @ 0-0 T78 = 114.98

60°-00'-00" 40

94.93

396.15

Set 3/4" I.P. plate for R.P.'s to Inters. 12" deep

114.98

Set 2x2 (P.O.T.)

R=1150.00

459.71

342+56.40 B.C. State Hwy P.I. L&T. See F.B. 578-20

To L&T State Hwy 340+50.43 E.C.

459.25 @ 0-0 T64 = 459.39

100.00 @ 0-0 T64 = 99.99
218.10 @ 0-0 T" = 218.07
98.99 @ 0-0 T" = 98.98
417.04

20.89 @ 0-0 T60 = 20.89
396.15

RETURN TO
LOS ANGELES COUNTY SURVEYOR
700 HALL OF RECORDS

Note: ANY ADDITIONS OR CHANGES OF THIS SHEET MUST BE MADE OR CIRCLED IN Red Ink WITH DATE AND NAME OF PERSON MAKING CHANGE.

Do not extend notes this side of this line

FORM 247 SM 2-34

F.B. 689 Pg. 8

Cont on pg. 9

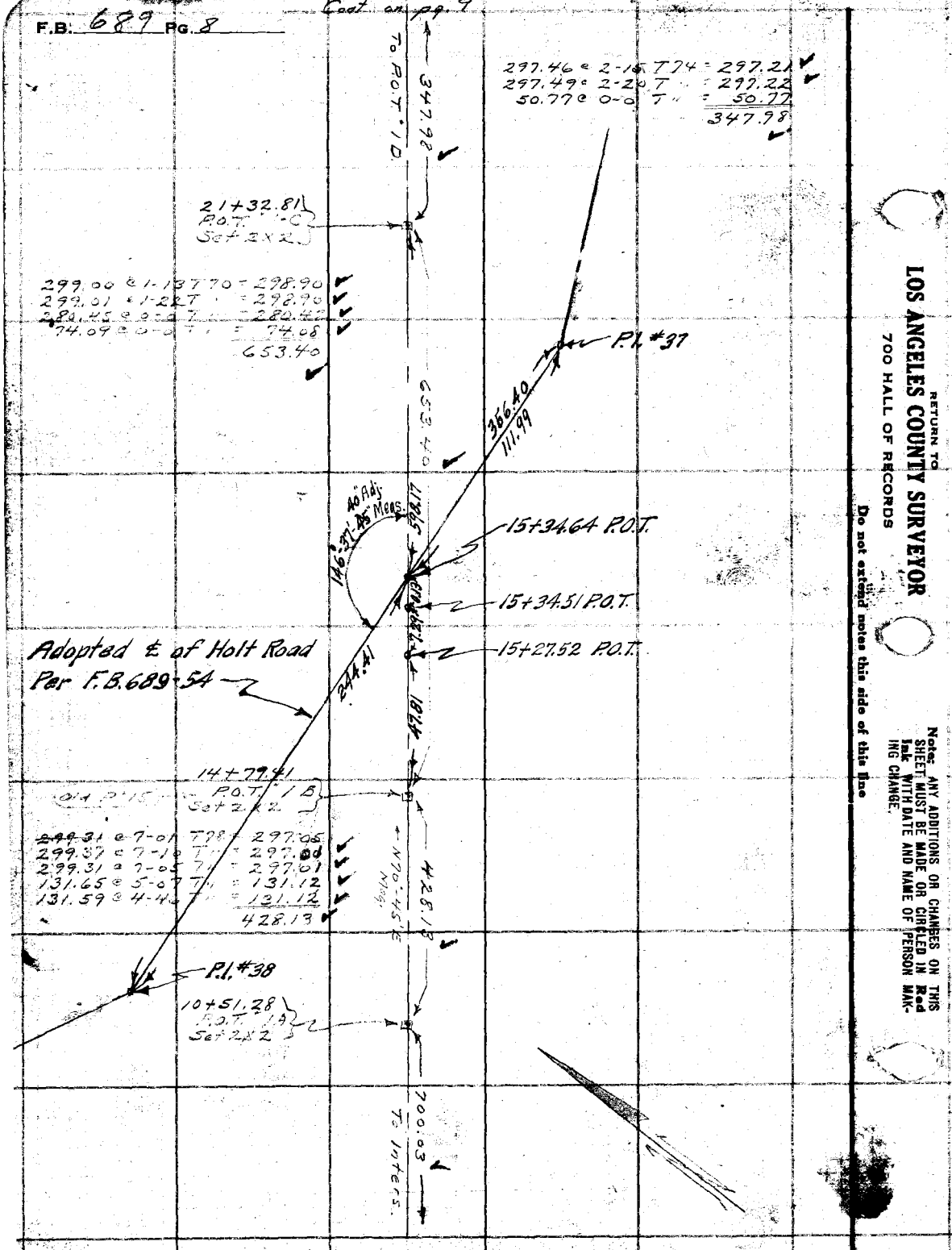

Cont. from pg. 7

RETURN TO
LOS ANGELES COUNTY SURVEYOR
700 HALL OF RECORDS

Do not extend notes this side of this line

Note: ANY ADDITIONS OR CHANGES ON THIS SHEET MUST BE MADE OR CIRCLED IN Red Ink WITH DATE AND NAME OF PERSON MAKING CHANGE.

Notes Ck'd by McPherson	Survey of Cucamonga Ave
Map No. B-1324	W. O. 8092 Tape No 60 St'd 84 of.
Office Work White	Surveyed by A. N. HELLSTROM
Checked McPherson	Notes A.N.H. Date 11-30-36
Date Feb. 1938	Indexed A. C. Johnson 3-5-37

F.B. [illegible] Pg. 9

Cont. on pg. 10

① 68-42-15
② 274-[illegible]
③ 52-13-00
68°-42'-10"

240.60 @ 1-49 T 54 = 240.42
240.68 @ 2-23 T " = 240.42
Avg. = 240.42

C.S. Mon
Ro. Line "P.O.T." E
pr. F.B. 578-24

To C.S. Mon
Ro. Line P.O.T. "F"
P.O.S.T. 1-G
Set 1X2
for Inter.

See F.B. 578 pg. 25

To C.S. Mon
Ro. Line P.O.T. "D"
698.33 → pg. 24

See F.B. 578

63.72 @ 3-48 T 55 = 63.57
63.89 @ 5-37 T " = 63.57

E.C. 34+23.00
Set 1X2

Set 3/4" I.P. pl. at tck. at R/W on E.C. - 40' = 1/2
12" dp. on L. 5' dp. on P.

P.O.S.T. 1-F
Set 1X2

96.53

870.62

240.42

63.57

280.37 @ 0°00' T = 70° = 280.34

24°-50'-25"
Deflection
20 Adj.

280.34

Δ = 24°50'20"
R = 2000
T = 440.44
L = 867.04

① 24°-50'-30"
④ 99°-21'-30"
24°-50'-25"

P.I. 1
Set 2X2

Curve 1

B.C. 25+55.96	0-00-00	
26+00	0-37-51	44.04
+50	1-20-49	50.00
27+00	2-03-47	
+50	2-46-45	
28+00	3-29-44	
+50	4-12-42	
29+00	4-55-41	
+50	5-38-39	
30+00	6-21-37	
+50	7-04-36	
31+00	7-47-34	
+50	8-30-32	
32+00	9-13-31	
+50	9-56-29	
33+00	10-39-27	
+50	11-22-26	
34+23.00 EC	12-25-10	72.99

88.89 @ 7-48 T 76 = 88.07
89.07 @ 8-34 T " = 88.08
88.07 Avg.

88.07

P.O.S.T. 1-E
Set 2X2

261.73 @ 2-38 T 74 = 261.43
261.79 @ 2-51 T " = 261.45
166.52 @ 4-52 T " = 166.10
166.42 @ 3-31 T " = 166.10
427.54 Avg.

25+55.96 B.C.
Set 1X2
75.17

Set 3/4" I.P. pl. at tck. at R/W on B.C. - 40' = 1/2
12" dp.

40.00 Mag. N 70° 45' E
427.54

24+80.79
P.O.T. 1-D
Set 2X2

To P.O.T. 1-C
347.98

Cont. from pg. 8

Note: ANY ADDITIONS OR CHANGES ON THIS SHEET MUST BE MADE OR CIRCLED IN Red Ink WITH DATE AND NAME OF PERSON MAKING CHANGE.

RETURN TO
LOS ANGELES COUNTY SURVEYOR
700 HALL OF RECORDS

Do not extend notes this side of this line

FORM 247 BM 2-34

F.B. 689 Pg. 10

Cont. on pg. 11

2B–3D
① 285.66 @ 2-09 T 70 = 285.43 ✓
② 285.70 @ 2-21 T " = 285.43 ✓
285.43 Avg. ✓

2A–2B.
① 282.87 @ 2-29 T 70 = 282.57 ✓
② 282.93 @ 2-44 T " = 282.58 ✓
Avg. = 282.57 ✓

① 167-43-15"
② 310-53-00"
167-43'-15" ✓

① 162-27-00
② 287-55-30
162-28-55 ✓

Δ = 29°47'50" ✓
R: 1500 ✓
T: 399.08 ✓
L: 780.09 ✓

1-H to 2A
① 61.09 @ 4-59 T 70 = 60.85 ✓
② 61.22 @ 6-12 T " = 60.85 ✓
① 217.56 @ 6-09 T " = 216.29 ✓
~~② 217.59 @ 6-17 T " = 216.26~~
③ 217.68 @ 6-26 T " = 216.29 ✓
Avg. = 277.14 ✓

① 253.21 @ 4-46 T 62 = 252.29 ✓
② 253.33 @ 5-05 T 62 = 252.29 ✓
① 133.83 @ 0-0 T 62 = 133.81 ✓
① 296.43 @ 4-06 T 60 = 295.62 ✓
② 296.54 @ 4-23 T 60 = 295.62 ✓
① 109.64 @ 4-33 T " = 109.30 ✓
② 109.58 @ 3-54 T 60 = 109.31 ✓
① 196.53 @ 10-36 T 60 = 193.15 ✓
② 196.74 @ 10-55 T " = 193.15 ✓
① 235.97 @ 0-0 T 60 = 235.93 ✓
① 189.28 @ 0-0 T 60 = 189.25 ✓
① 72.38 @ 0-0 T 60 = 72.37 ✓
① 183.75 @ 0-0 T 60 = 183.72 ✓
① 300.55 @ 2-36 T 60 = 300.19 ✓
② 300.57 @ 2-40 T " = 300.20 ✓
1965.64 ✓

Curve "2"

B.C. 52+91.10	—
53+00	0-10-12
53+50	1-07-30
54+00	2-04-46
54+50	3-02-06
55+00	3-59-22
55+50	4-56-40
56+00	5-53-57
56+50	6-51-17
57+00	7-48-35
57+50	8-45-52
58+00	9-43-10
58+50	10-40-26
59+00	11-37-45
59+50	12-35-04
60+00	13-32-21
E.C. 60+71.19	14-53-55

71.19
58.89
50.00

Cont. from pg. 9

RETURN TO
LOS ANGELES COUNTY SURVEYOR
700 HALL OF RECORDS
Do not extend notes this side of this line
Note: ANY ADDITIONS OR CHANGES ON THIS SHEET MUST BE MADE OR CIRCLED IN Red Ink WITH DATE AND NAME OF PERSON MAKING CHANGE.

Notes Ck'd by McPherson	Survey of Cucamonga Ave
Map No. B-1324	W. O. 8092 Tape No. 67 St'd 84°F.
Office Work White	Surveyed by A. N. HELLSTROM
Checked McPherson	Notes A.N.H. Date 2-10-37
Date Feb. 1938	Indexed A. C. Johnson

F.B. 689 PG. 11

Note: Any Additions or Changes on This Sheet Must be Made in Red Ink With Date and Name of Person Making Change.

Do not extend notes this side of this line

RETURN TO
LOS ANGELES COUNTY SURVEYOR
700 HALL OF RECORDS

FORM 247 10M 11-35

Curve #3

Cont. on pg.

B.C 63+72.34 - D - 01-00

C 64+00 D - 47-32 27.66

+50 2-15-21 50.00

C 65+00 D - 32-11

+50 D 05-22

C 65+00 D 37-33

P.C. 71+22.34 - D - 50-24 49.77

147.21

To R.I. #4 449.66

Set 3/4" I.P.

Set 3/4" I.P. pl. & tag 12" in.

(40) (40)

90.50

Set 3/4" I.P. pl. & tag 12" in.

Sur. 2

66+45.91 E.C.

P.O.S.T. 3B Set 2x2

166°-02-00"
304°-08-00
166°-02-00"

D = 15°40'40"
R = 1000
T = 137.07
L = 273.63

47.17 Calc.

P.I. #3 Nothing Set

426.92

Set 3/4" I.P. pl. & tag 12" in.

Sur. 1x2

63+72.34 B.C.

381.31 Calc.

Set 3/4" I.P. pl. and tag 12" in.

(40)

243.64

61+28.79

P.O.T. 3A Set 2x2

108°-17-20"

198-17-15
353-09-15
178°-17-20

POT 3A

298.21 @ 2-59 T = 297.76
298.29 @ 3-19 T = 297.75
130.13 @ 6-55 T = 129.16
130.09 @ 6-45 T = 129.17

426.92 Avg.

N 71°-42'-40" W
To POST 28
285.43

57.51

Cont. from pg. 12

Curve #3

B 101.35 @ 0-0 T 60 = 101.33
3 159.32 @ 9-12 T = 157.25
1 159.37 @ 9-19 T = 157.25
0 63.84 @ 17-22 T = 60.92
2 64.31 @ 18-37 T = 60.94
0 132.91 @ 11-38 T = 130.16
2 132.79 @ 11-23 T = 130.15

Avg. 449.66

F.B. 689 Pg. 12

Cont. on pg. 13

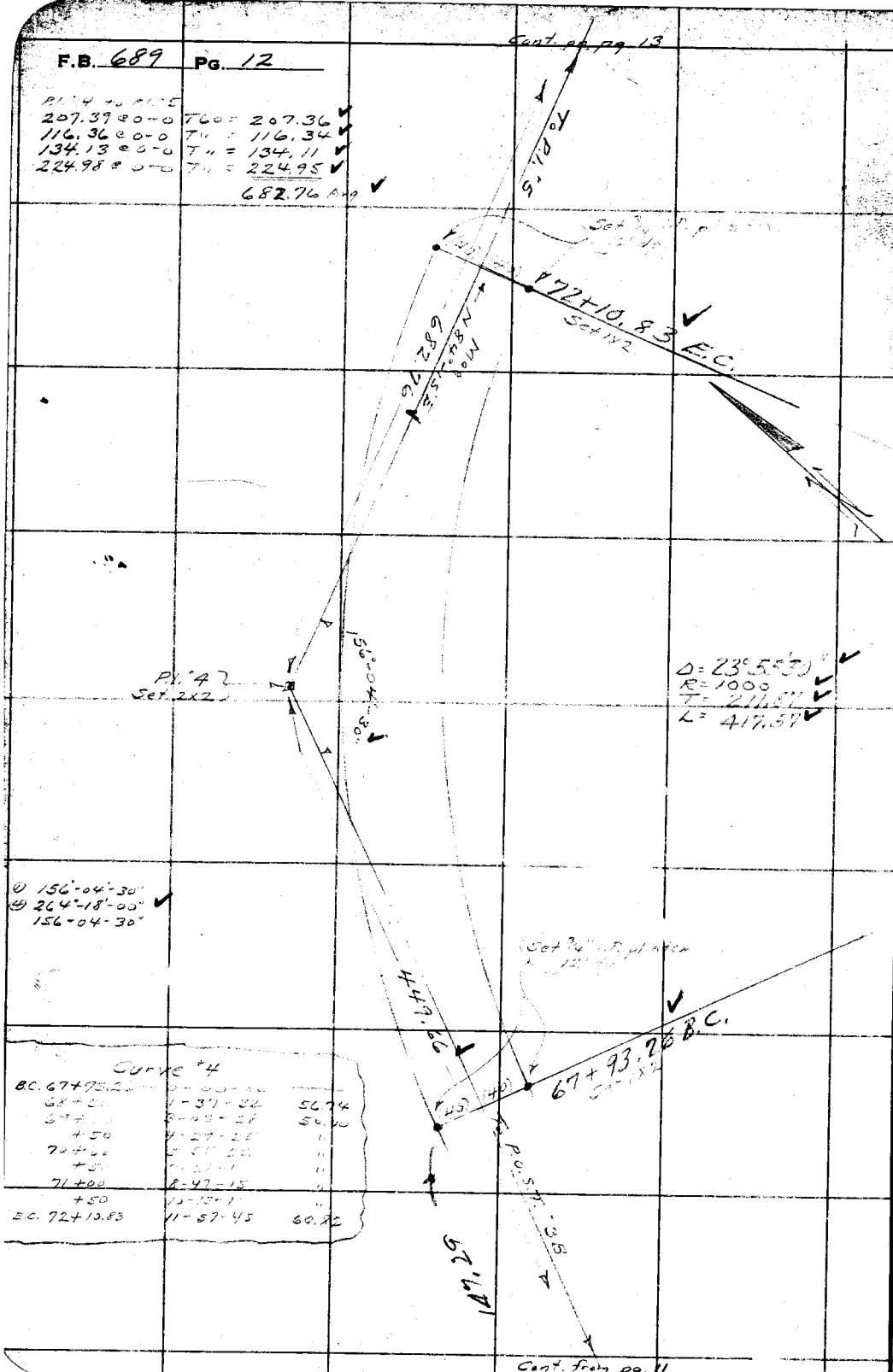

RETURN TO
LOS ANGELES COUNTY SURVEYOR
700 HALL OF RECORDS

Note: Any Additions or Changes on This Sheet Must be Made or Circled in Red Ink With Date and Name of Person Making Change.

Do not extend notes this side of this line

Notes Ck'd by McPherson	Survey of Cucamonga Ave	F.B. 689 Pg. 13
Map No. B-1324	W. O. 8092 Tape No. 67 St'd 84°F.	
Office Work White	Surveyed by A. N. HELLSTROM	
Checked McPherson	Notes A.N.H Date 2-10-37	
Date Feb. 1938	Indexed A. C. Johnson	

Cont. on pg. 14

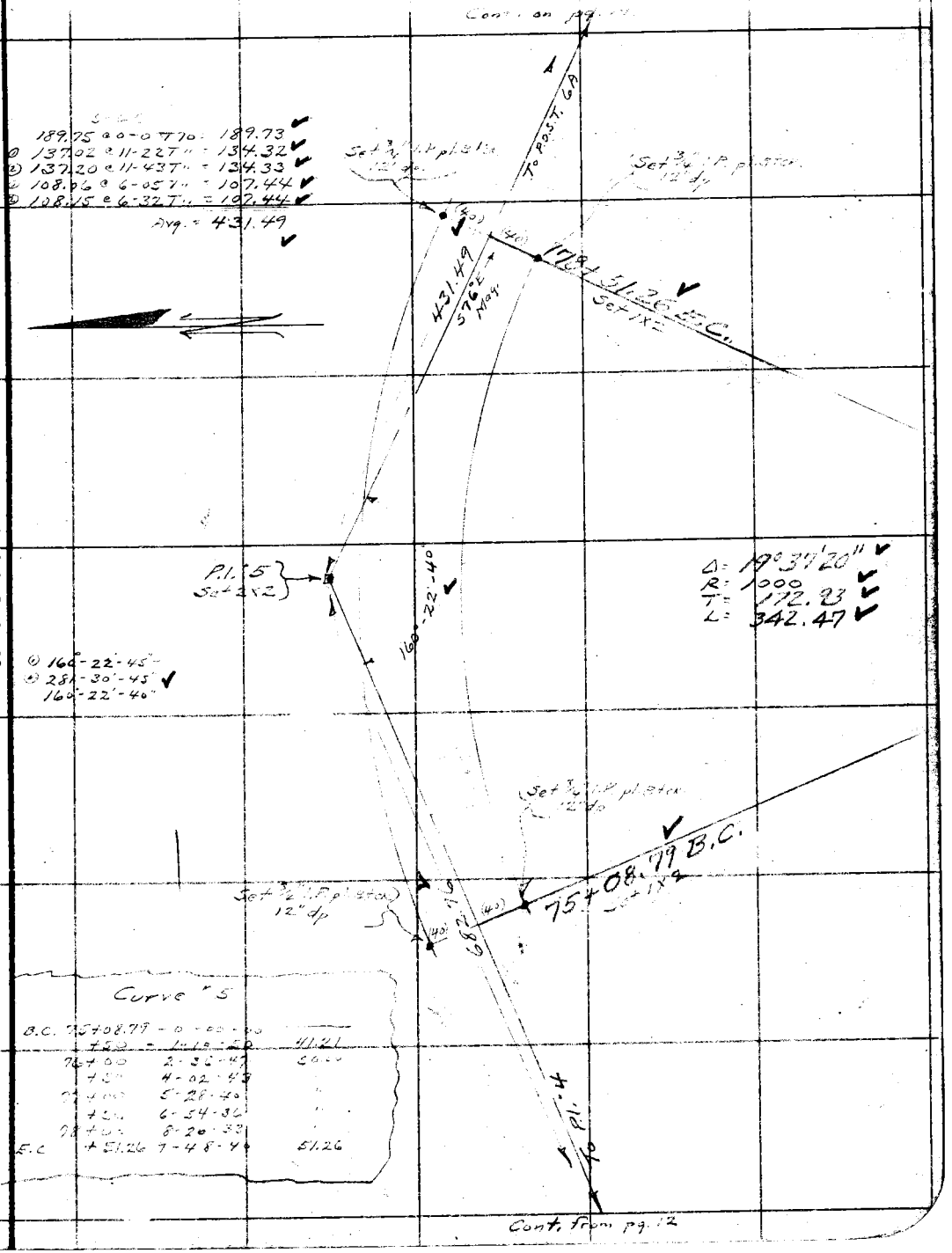

Curve #5

B.C.	75+08.79	0-00-00	
	+50	1-10-50	41.21
	76+00	2-36-47	50.00
	+50	4-02-43	
	77+00	5-28-40	
	+50	6-54-36	
	78+00	8-20-33	
E.C.	+51.26	9-48-40	51.26

Cont. from pg. 12

Note: Any Additions or Changes on This Sheet Must be Made or Circled in Red Ink With Date and Name of Person Making Change.

Do not extend notes this side of this line

RETURN TO
LOS ANGELES COUNTY SURVEYOR
700 HALL OF RECORDS

FORM 247 10M 11-35

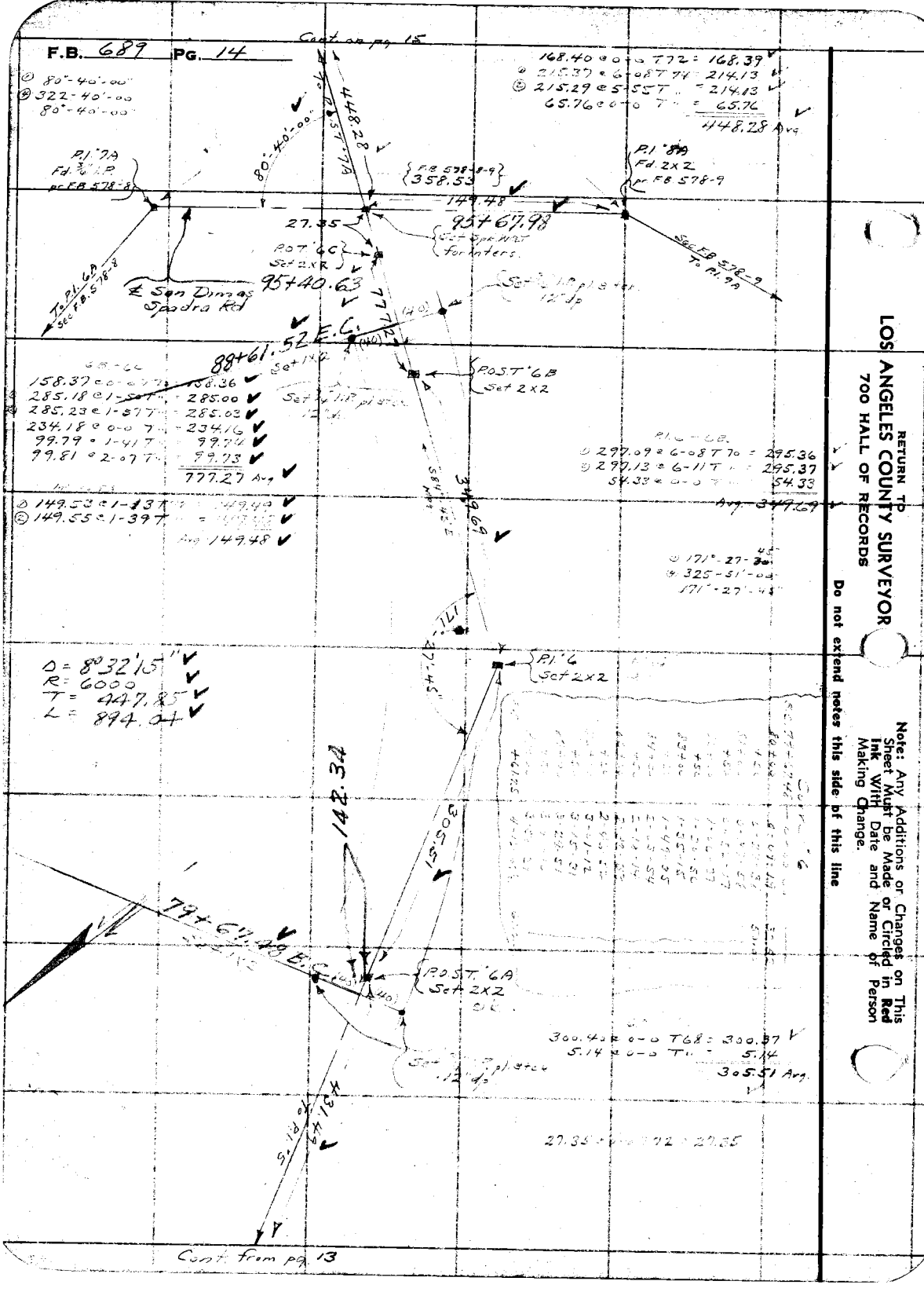

RETURN TO
LOS ANGELES COUNTY SURVEYOR
700 HALL OF RECORDS

Note: Any Additions or Changes on This Sheet Must be Made or Circled in Red Ink With Date and Name of Person Making Change.

Do not extend notes this side of this line

Notes Ck'd by Mc Pherson	Survey of Cucamonga Ave
Map No. B-1324	W. O. 809½ Tape No. 67 St'd 84 °F.
Office Work White	Surveyed by A. N. HELLSTROM
Checked Mc Pherson	Notes A.N.H. Date 2-23-37
Date Feb. 1938	Indexed A. C. Johnson

F.B. 689 PG. 15

Note: Any Additions or Changes on This Sheet Must be Made or Circled in Red Ink With Date and Name of Person Making Change.

Do not extend notes this side of this line

RETURN TO
LOS ANGELES COUNTY SURVEYOR
700 HALL OF RECORDS

FORM 247 10M 11-35

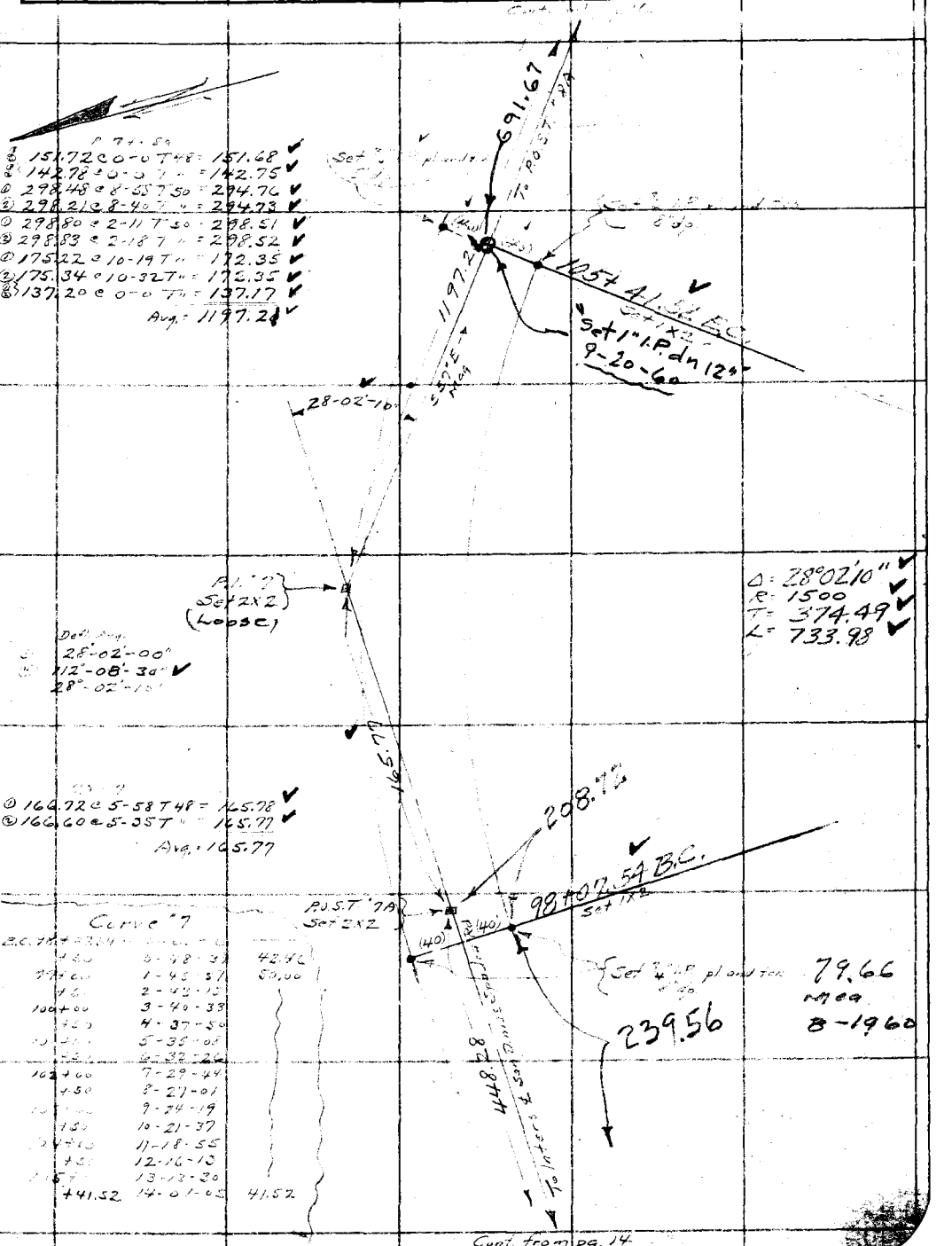

Cont. on pg. 17

8B-9

297.85 @ 0-0 T58 = 297.80
299.59 @ 0-0 T" = 299.54
202.90 @ 0-0 T" = 202.87
300.34 @ 0-0 T" = 300.29
① 298.45 @ 2-19 T" = 298.16
② 298.42 @ 2-14 T" = 298.14
① 296.72 @ 1-25 T" = 296.58
② 296.77 @ 1-34 T" = 296.61
198.18 @ 0-0 T" = 198.15

1893.39 Avg.

① 153°-05'-45"
④ 252°-22'-30"
153°-05'-40"

8A-8B

① 298.63 @ 7-08 T58 = 296.25
② 298.46 @ 6-52 T" = 296.24
③ 150.00 @ 0-0 T" = 149.97
③ 243.33 @ 0-0 T" = 243.28
① 236.11 @ 4-33 T" = 235.32
② 23[illegible].14 @ 4-39 T" = 235.31
③ 83.[illegible] @ 0-0 T" = 83.64

1008.45

Δ = 64°30'30"
R = 1000
T = 638.[illegible]
L = 1131.80

① 142°-03'-30"
④ 208-14-00
142-03-30

Curve '8

B.C. 112+33.19	0-00-00	
113+00	1-54-50	66.80
+50	3-20-47	50.00
114+00	4-46-44	
+50	6-12-40	
115+00	7-38-37	
+50	9-04-33	
116+00	10-30-30	
+50	11-56-27	
117+00	13-22-23	
+50	14-48-20	
118+00	16-14-17	
+50	17-40-13	
119+00	19-06-10	
+50	20-32-06	
120+00	21-58-03	
+50	23-23-59	
121+00	24-49-56	
+50	26-15-53	
122+00	27-41-49	
+50	29-07-46	
123+00	30-33-42	
+64.99	32-15-15	64.99

RETURN TO
LOS ANGELES COUNTY SURVEYOR
700 HALL OF RECORDS

Note: Any Additions or Changes on This Sheet Must be Made or Circled in **Red Ink** With Date and Name of Person Making Change.

Do not extend notes this side of this line

Cont. from pg. 15

Notes Ck'd by Mc Pherson	Survey of Cucamonga Ave
Map No. 8-1324	W. O. 8092 Tape No. 67 St'd 64° F.
Office Work White	Surveyed by A. N. HELLSTROM
Checked Mc Pherson	Notes A.N.H. Date 2-23-37
Date Feb. 1938	Indexed A. C. Johnson

F.B. 689 PG. 17

Note: Any Additions or Changes on This Sheet Must be Made or Circled in Red Ink With Date and Name of Person Making Change.

Do not extend notes this side of this line

RETURN TO
LOS ANGELES COUNTY SURVEYOR
700 HALL OF RECORDS

FORM 247 10M 11-35

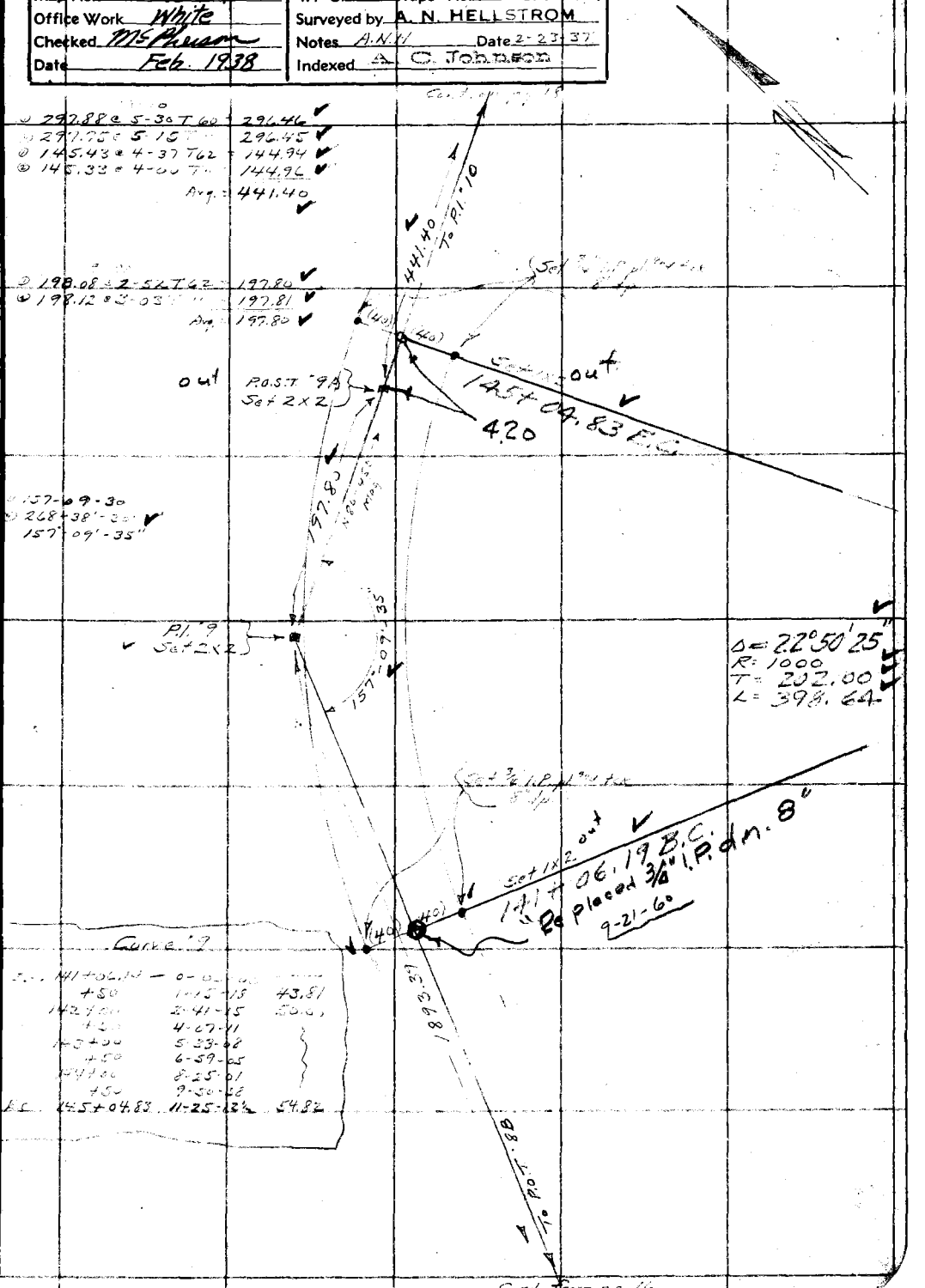

F.B. 689 PG. 18

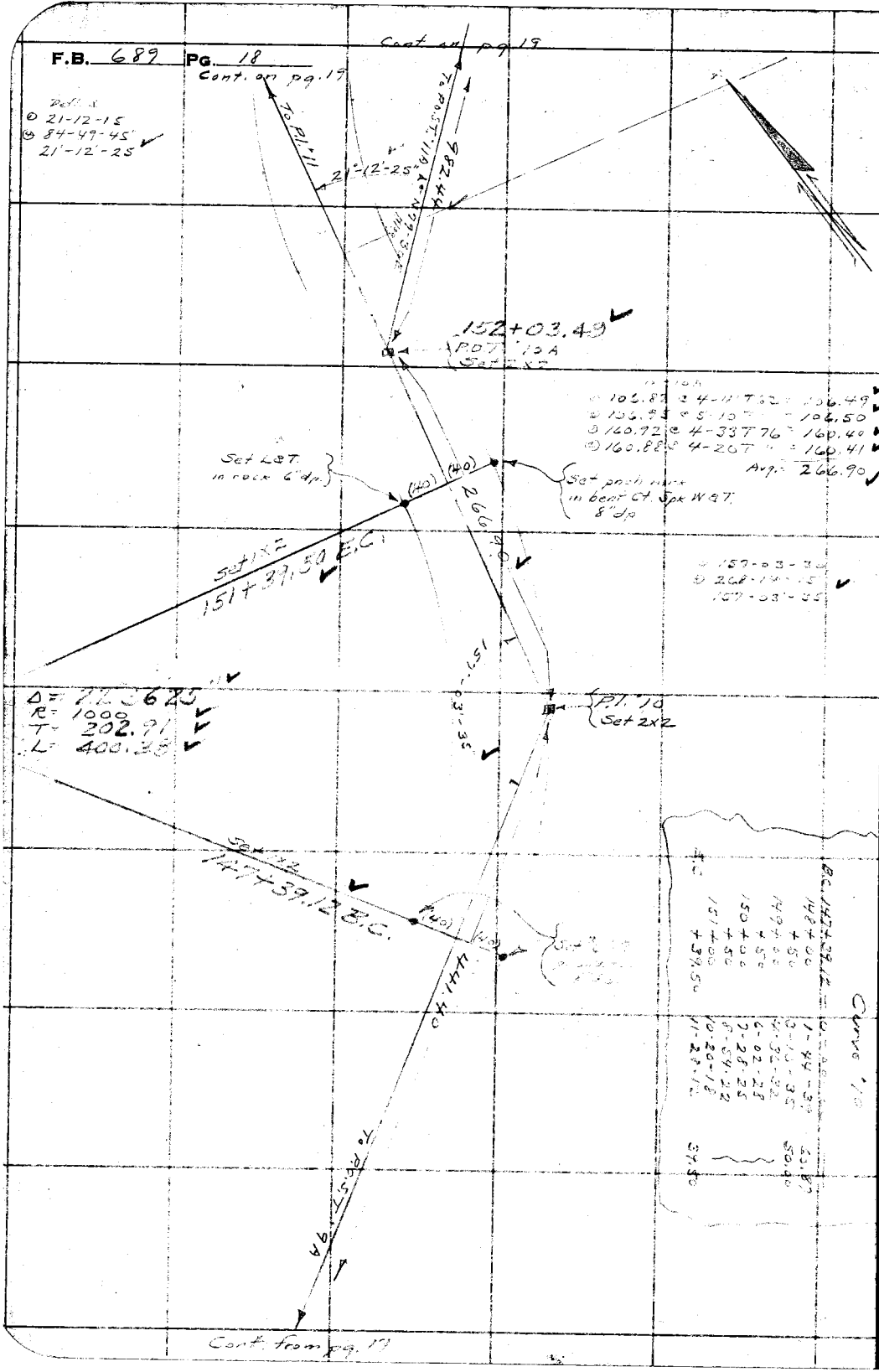

RETURN TO
LOS ANGELES COUNTY SURVEYOR
700 HALL OF RECORDS

Note: Any Additions or Changes on This Sheet Must be Made or Circled in Red Ink With Date and Name of Person Making Change.

Do not extend notes this side of this line

Notes Ck'd by McPherson	Survey of Cucamonga Ave	F.B. 689 Pg. 19
Map No. B-1324	W. O. 8092 Tape No. 67 St'd 84°F.	
Office Work White	Surveyed by A. N. HELLSTROM	
Checked McPherson	Notes A. N. H. Date 2-24-31	
Date Feb. 1938	Indexed A. C. Johnson	

Curve #11

B.C. 154+40.35 — 0-00-00
155+00 — 2-26-28 59.63
+50 — 4-29-13 49.97
156+00 — 6-32-01
+50 — 8-34-48
157+00 — 10-37-35
+50 — 12-40-21
158+00 — 14-43-08
+50 — 16-45-55
159+00 — 18-48-41
+50 — 20-51-28
160+00 — 22-54-14
+50 — 24-57-01
161+00 — 26-59-48
+50 — [illegible]
162+00 — 31-05-21
+50 — 33-08-07
163+00 — 35-10-54
+50 — 37-13-41
164+00 — 39-16-27
+50 — 41-19-14
164+94.40 — 43-08-13 44.39

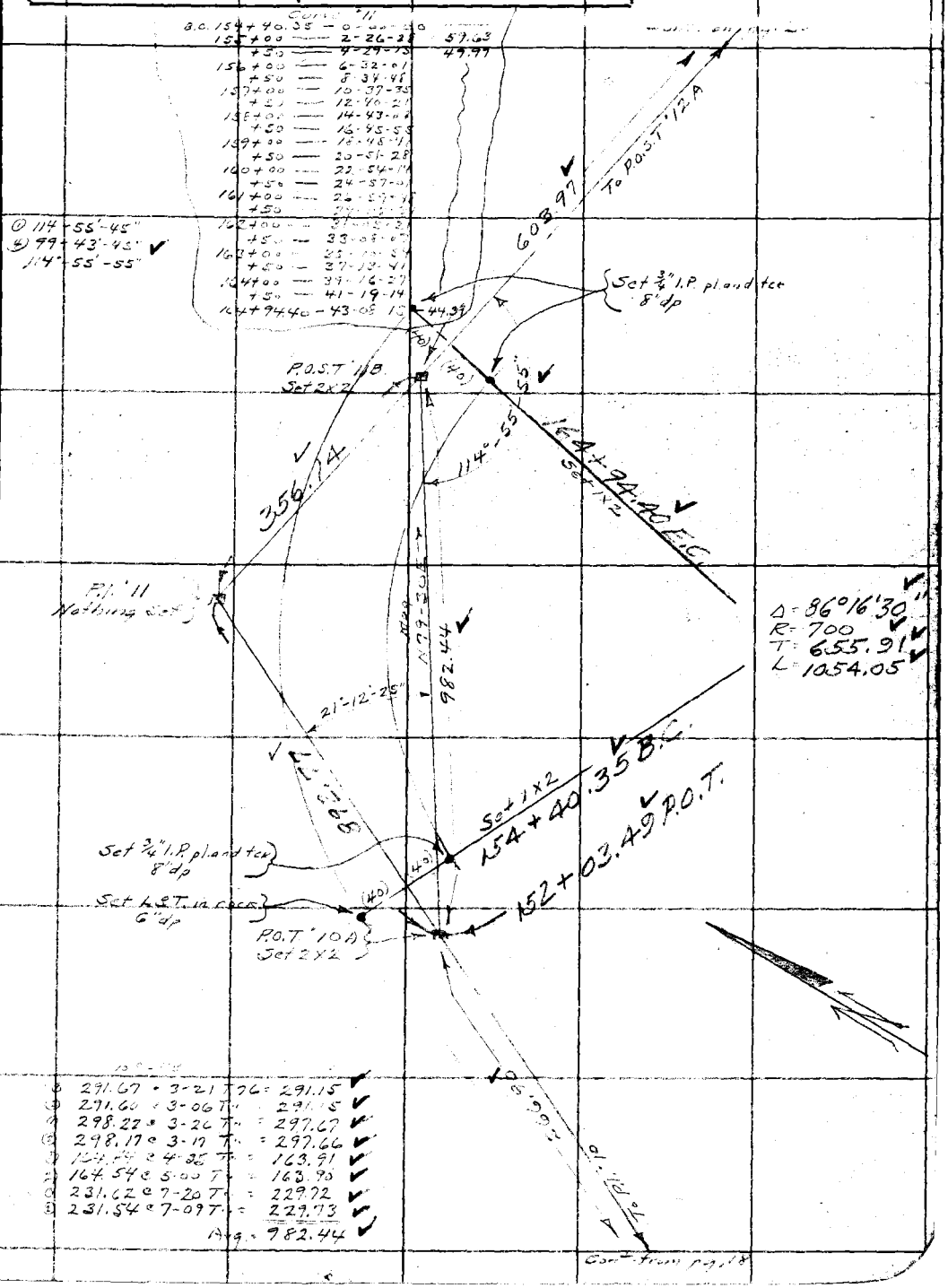

① 291.67 @ 3-21 T 76 = 291.15
② 291.60 @ 3-06 T " = 291.15
③ 298.22 @ 3-26 T " = 297.67
④ 298.17 @ 3-17 T " = 297.66
① 164.84 @ 4-25 T " = 163.91
② 164.54 @ 5-00 T " = 163.90
③ 231.62 @ 7-20 T " = 229.72
④ 231.54 @ 7-09 T " = 229.73
Avg. = 982.44

Cont. from pg. 18

Note: Any Additions or Changes on This Sheet Must be Made or Circled in Red Ink With Date and Name of Person Making Change.

Do not extend notes this side of this line

RETURN TO
LOS ANGELES COUNTY SURVEYOR
700 HALL OF RECORDS

FORM 247 10M 11-35

F.B. 689 Pg. 20

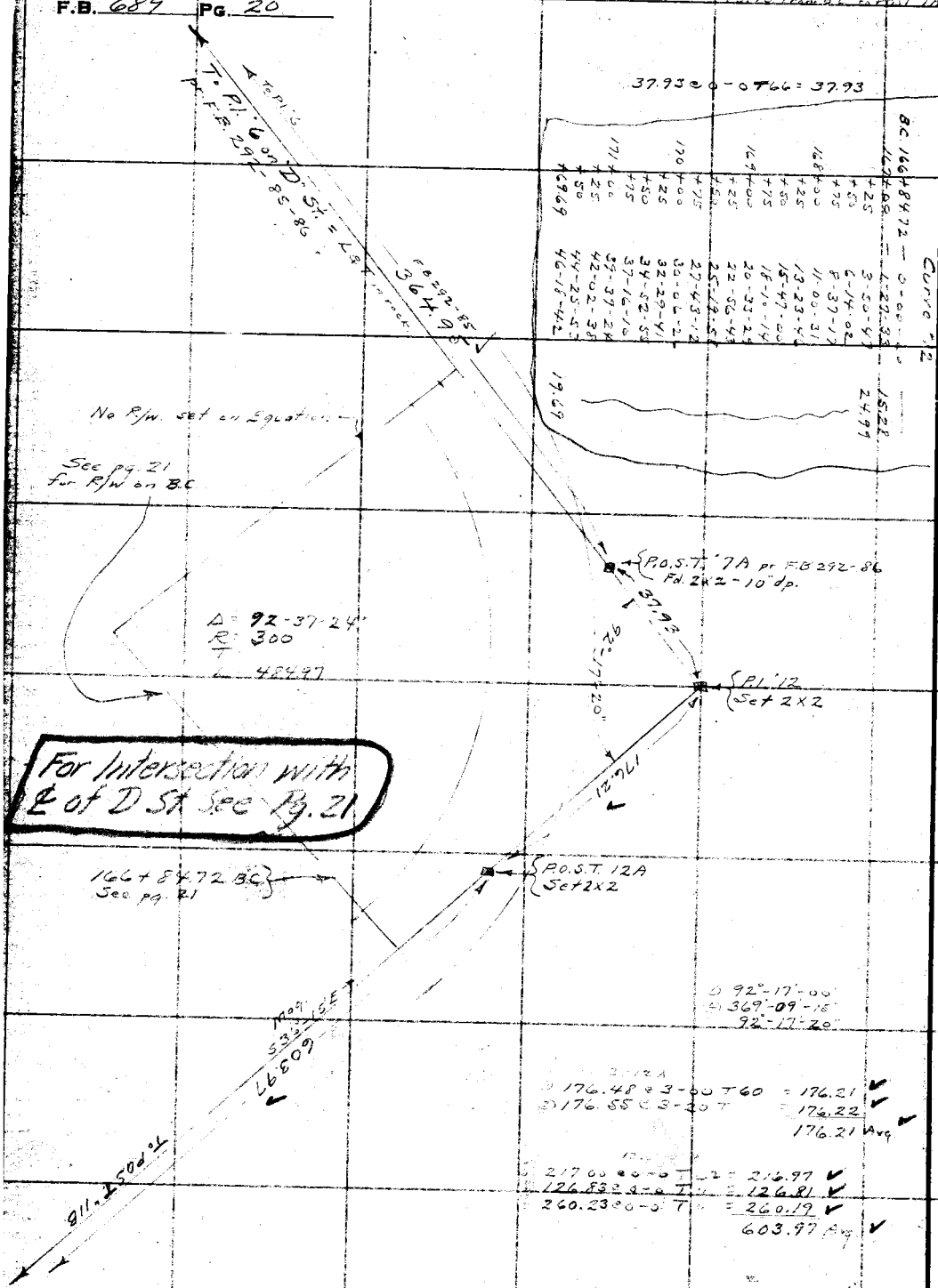

RETURN TO
LOS ANGELES COUNTY SURVEYOR
700 HALL OF RECORDS

Note: Any Additions or Changes on This Sheet Must be Made or Circled in Red Ink With Date and Name of Person Making Change.

Do not extend notes this side of this line

Notes Ck'd by McPherson	Survey of Cucamonga Ave	F.B. 689 Pg. 21
Map No. B-1324	W. O. 8092 Tape No. 57 St'd 84°F.	
Office Work White	Surveyed by HELLSTROM	
Checked McPherson	Notes A.N.H. Date 2-24-37	
Date Feb. 1938	Indexed A. C. Johnson 6-16-37	

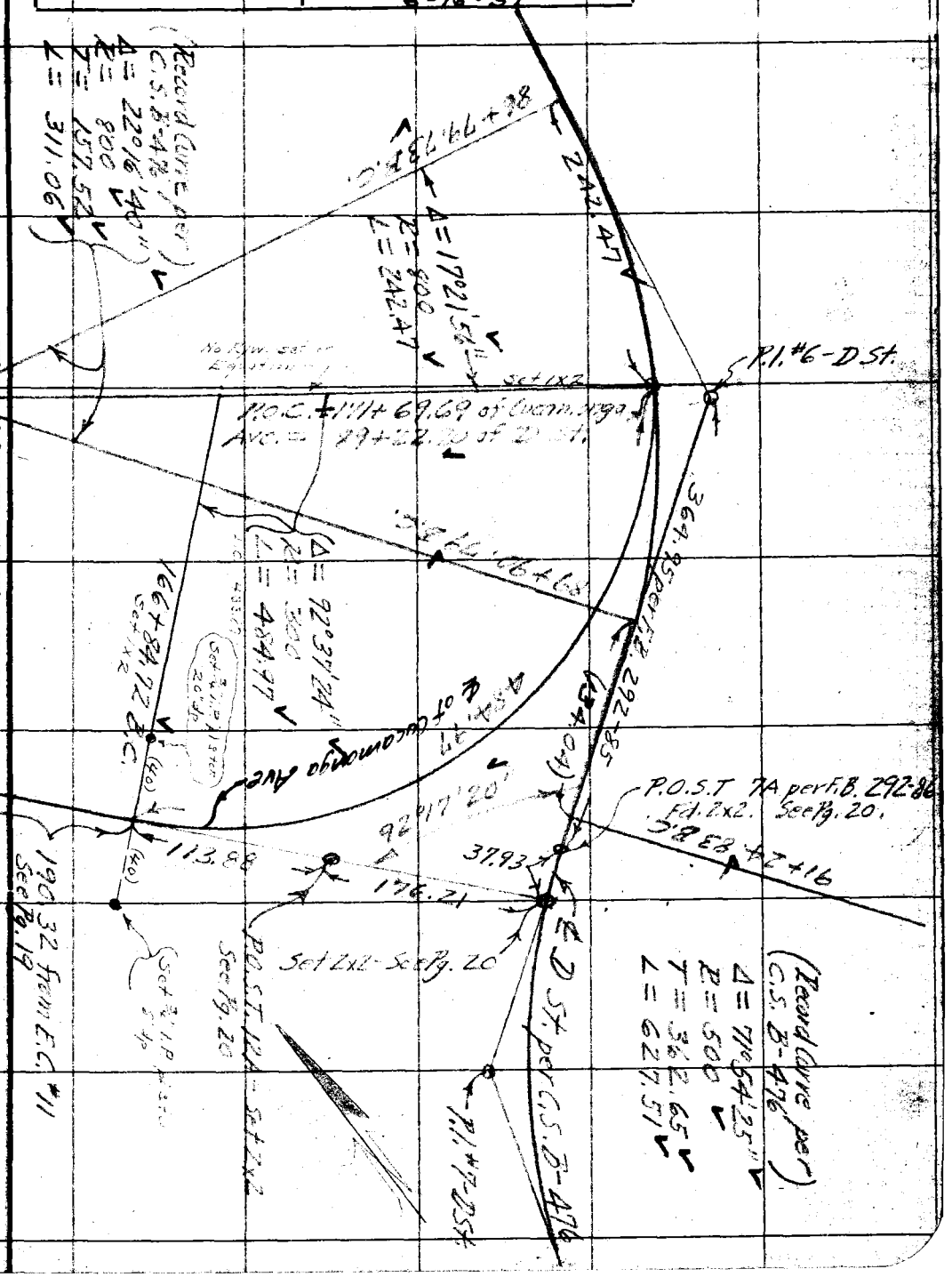

Note: Any Additions or Changes on This Sheet Must be Made or Circled in Red Ink With Date and Name of Person Making Change.

Do not extend notes this side of this line

RETURN TO
LOS ANGELES COUNTY SURVEYOR
700 HALL OF RECORDS

FORM 247 10M 11-35

RETURN TO
LOS ANGELES COUNTY SURVEYOR
700 HALL OF RECORDS

Note: Any Additions or Changes on This Sheet Must be Made or Circled in **Red Ink** With Date and Name of Person Making Change.

Do not extend notes this side of this line

F.B. 697 Pg. 22

FORM 247 10M 11-35

RETURN TO
LOS ANGELES COUNTY SURVEYOR
700 HALL OF RECORDS

Note: Any Additions or Changes on This Sheet Must be Made or Circled in **Red Ink** With Date and Name of Person Making Change.

Do not extend notes this side of this line

Notes Ck'd by
Map No.
Office Work
Checked
Date

Survey of
W. O. Tape No. St'd. °F.
Surveyed by A. N. HELLSTROM
Notes Date
Indexed

F.B. 2021 PG. 32

RETURN TO
LOS ANGELES COUNTY SURVEYOR
700 HALL OF RECORDS

Note: Any Additions or Changes on This Sheet Must be Made or Circled in **Red Ink** With Date and Name of Person Making Change.

Do not extend notes this side of this line

F.B. 688 PG. 24

FORM 247 10M 11-35

RETURN TO
LOS ANGELES COUNTY SURVEYOR
700 HALL OF RECORDS

Note: Any Additions or Changes on This Sheet Must be Made or Circled in **Red Ink** With Date and Name of Person Making Change.

Do not extend notes this side of this line

Notes Ck'd by
Map No.
Office Work
Checked
Date

Survey of
W. O. Tape No. St'd. °F.
Surveyed by A. N. HELLSTROM
Notes
Indexed Date

F.B. 5201 PG. 35

F.B. 689 PG. 26

POMONA - COVINA

Road

RETURN TO
LOS ANGELES COUNTY SURVEYOR
700 HALL OF RECORDS

Note: Any Additions or Changes on This Sheet Must be Made or Circled in Red Ink With Date and Name of Person Making Change.

Do not extend notes this side of this line

Notes Ck'd by	Survey of Cucamonga
Map No. B-1324-1	W. O. 8092 Tape No. 848 St'd 64°F.
Office Work H.M. Hall	Surveyed by A. N. HELLSTROM
Checked D. M. Finley	Notes A.N.H. Date 3-19-37
Date Oct. 1938	Indexed 3-31-37

F.B. 689 PG. 27

Note: Any Additions or Changes on This Sheet Must be Made or Circled in Red Ink With Date and Name of Person Making Change.

Do not extend notes this side of this line

RETURN TO
LOS ANGELES COUNTY SURVEYOR
700 HALL OF RECORDS

FORM 247 10M 11-35

RETURN TO
LOS ANGELES COUNTY SURVEYOR
700 HALL OF RECORDS

Note: Any Additions or Changes on This Sheet Must be Made or Circled in **Red Ink** With Date and Name of Person Making Change.

Do not extend notes this side of this line

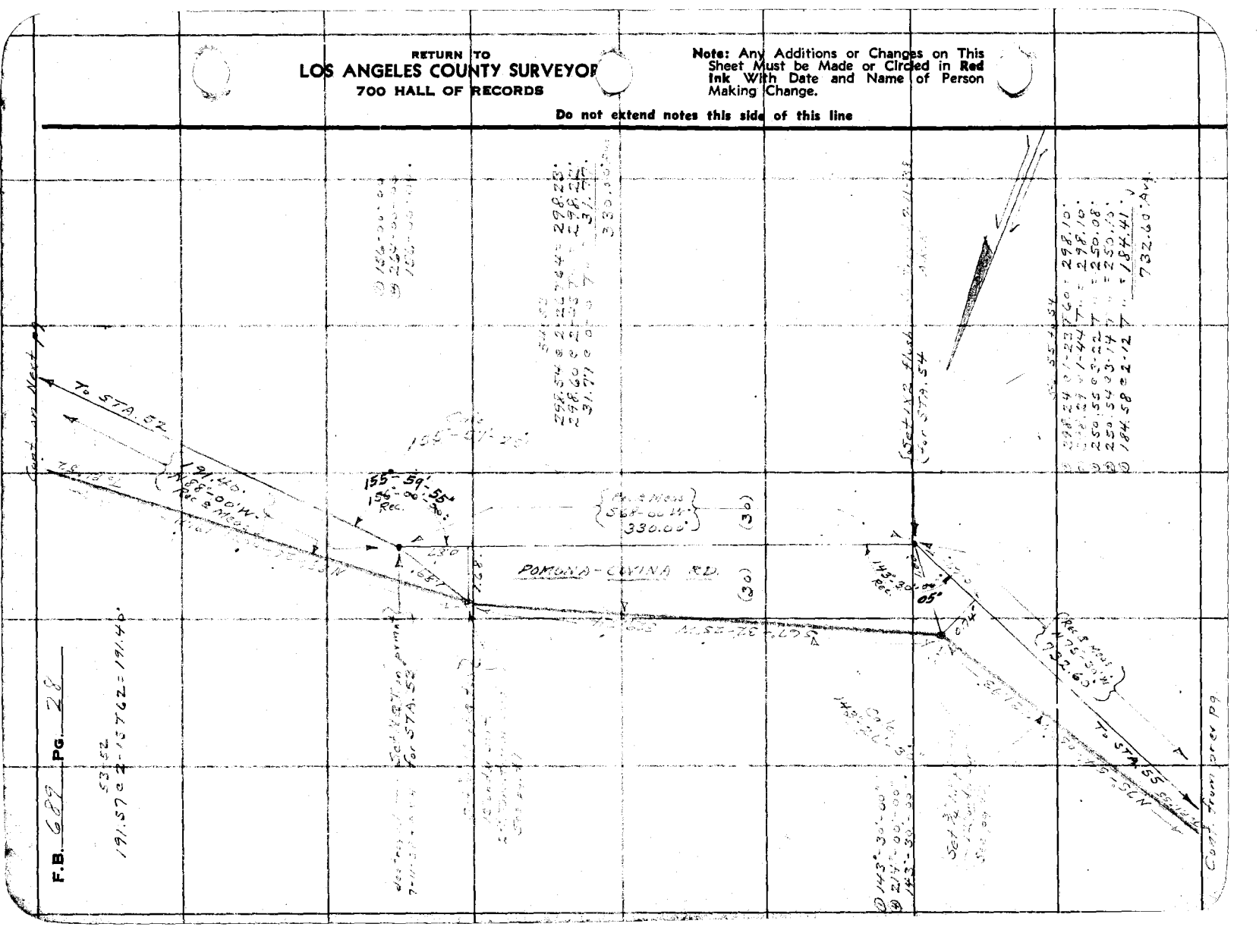

Notes Ck'd by	Survey of
Map No. B-1324-1	W. O. 8072 Tape No. 248 St'd [illegible] °F.
Office Work H.M.Hall	Surveyed by A. N. HELLSTROM
Checked D. M. Finley	Notes A.N.H. Date [illegible]
Date Oct. 1938	Indexed

F.B. [illegible] Pg. 29

Note: Any Additions or Changes on This Sheet Must be Made or Circled in Red Ink With Date and Name of Person Making Change.

Do not extend notes this side of this line

RETURN TO
LOS ANGELES COUNTY SURVEYOR
700 HALL OF RECORDS

FORM 247 10M 11-35

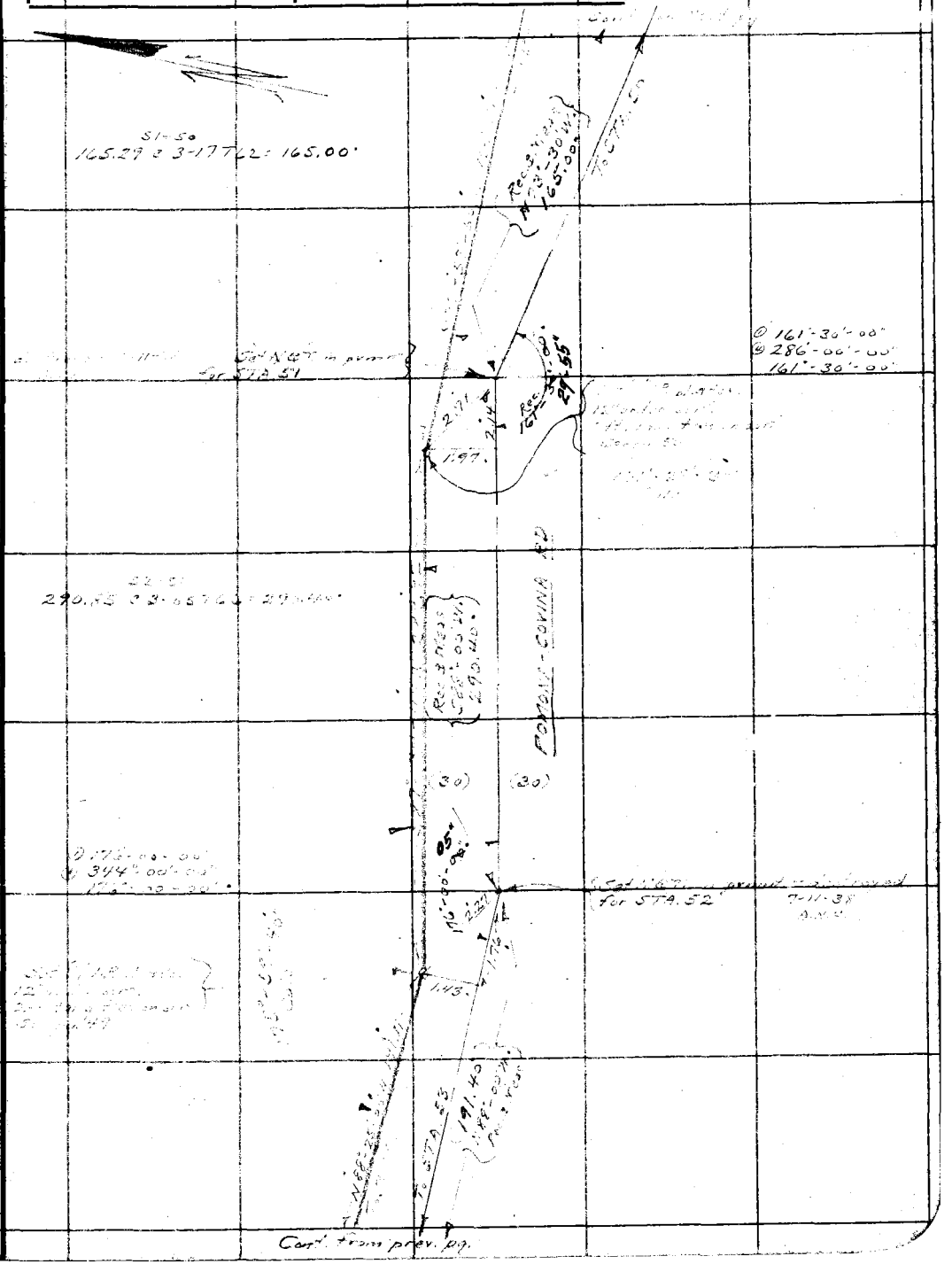

F.B. 689 PG. 30

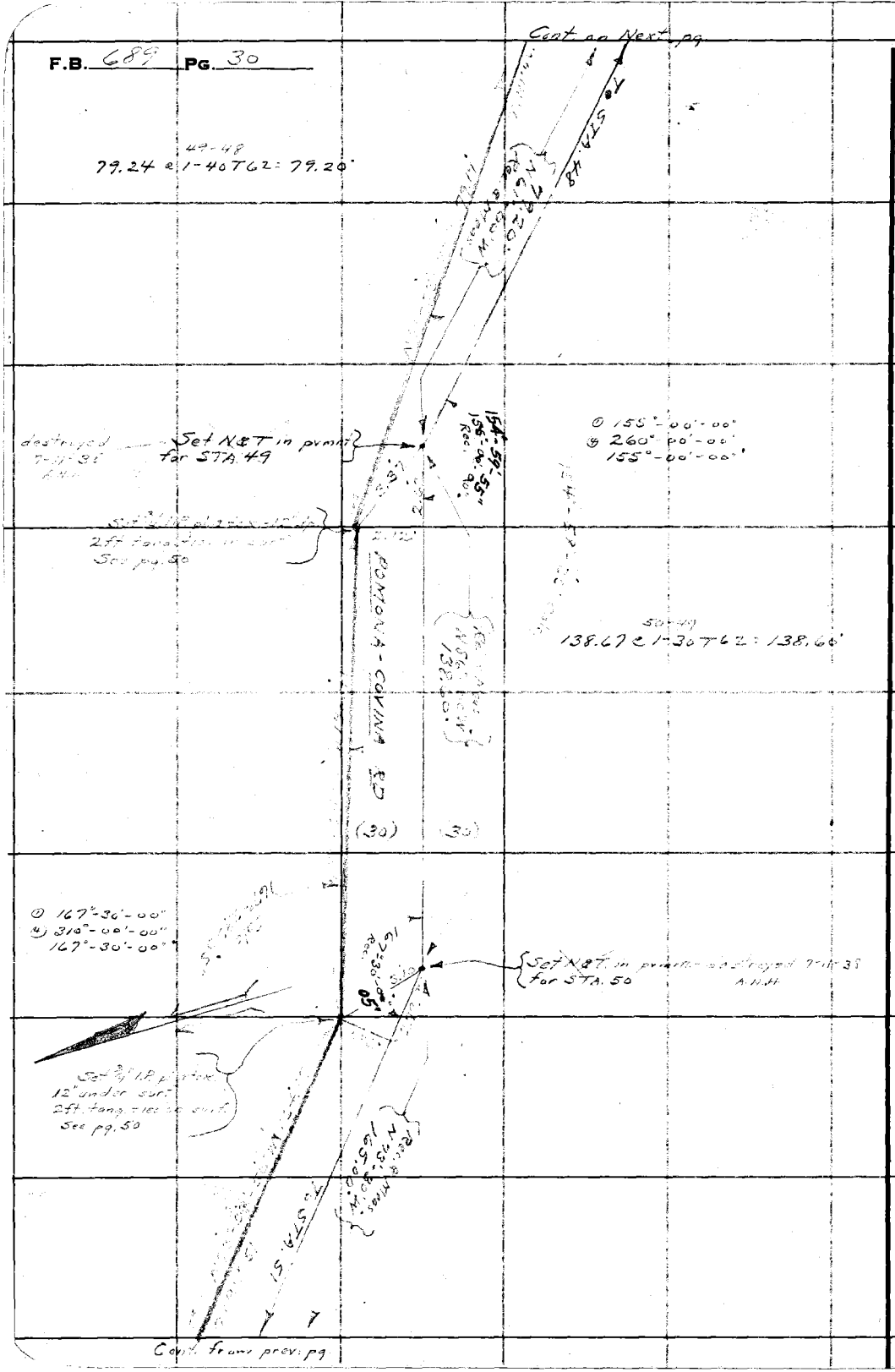

RETURN TO
LOS ANGELES COUNTY SURVEYOR
700 HALL OF RECORDS

Note: Any Additions or Changes on This Sheet Must be Made or Circled in Red Ink With Date and Name of Person Making Change.

Do not extend notes this side of this line

Notes Ck'd by	Survey of Cocamonga Ave
Map No. B-1324-1	W. O. 8092 Tape No. 62 St'd 62° F.
Office Work H. M. Hall	Surveyed by A. N. HELLSTROM
Checked D. M. Finley	Notes A.N.H. Date 3-17-37
Date Oct. 1938	Indexed A. C. Johnson

F.B. CP4 Pg. 31

Note: Any Additions or Changes on This Sheet Must be Made in Red Ink or Circled With Date and Name of Person Making Change.

Do not extend notes this side of this line

RETURN TO
LOS ANGELES COUNTY SURVEYOR
700 HALL OF RECORDS

FORM 247 10M 11-38

RETURN TO
LOS ANGELES COUNTY SURVEYOR
700 HALL OF RECORDS

Note: Any Additions or Changes on This Sheet Must be Made or Circled in Red Ink With Date and Name of Person Making Change.

Do not extend notes this side of this line

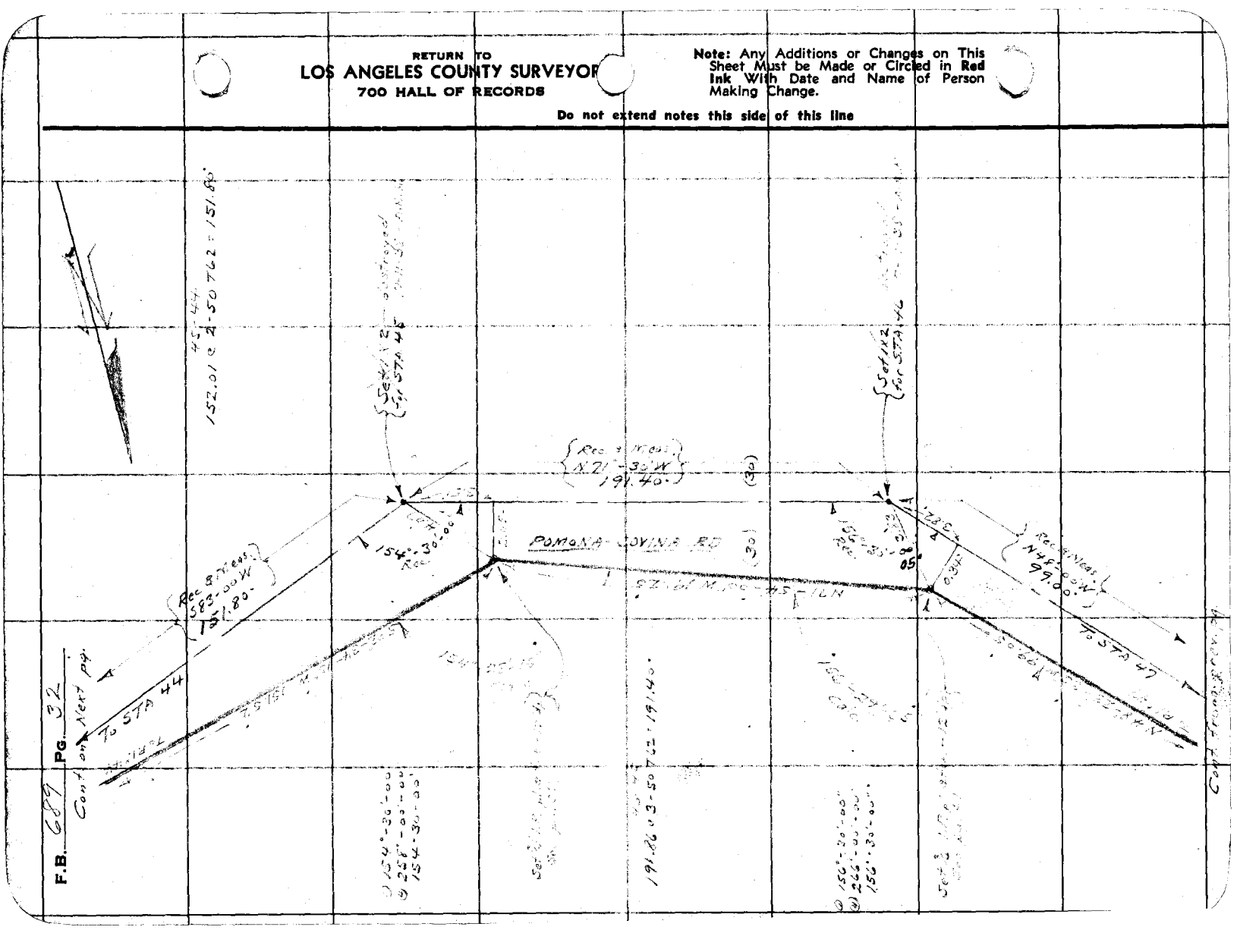

Notes Ck'd by	Survey of
Map No. B-1324-1	W. O. 8092 Tape No. 22 St'd [illegible] °F.
Office Work H.M.Hall	Surveyed by A. N. HELLSTROM
Checked D. M. Finley	Notes [illegible] Date [illegible]
Date Oct. 1938.	Indexed [illegible]

F.B. [illegible] PG. [illegible]

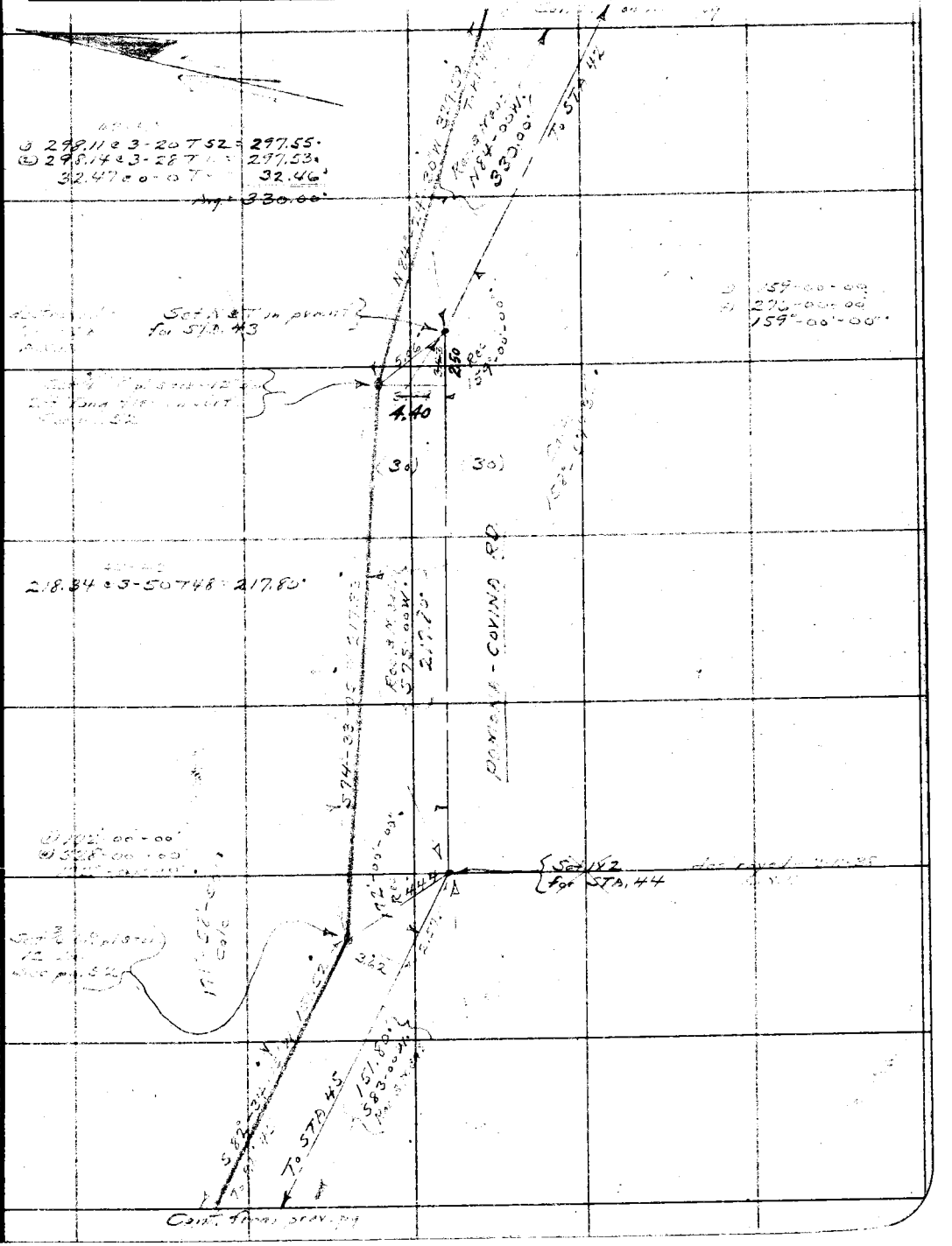

RETURN TO
LOS ANGELES COUNTY SURVEYOR
700 HALL OF RECORDS

Note: Any Additions or Changes on This Sheet Must be Made or Circled in Red Ink With Date and Name of Person Making Change.

Do not extend notes this side of this line

FORM 247 10M 11-38

F.B. 689 PG. 34

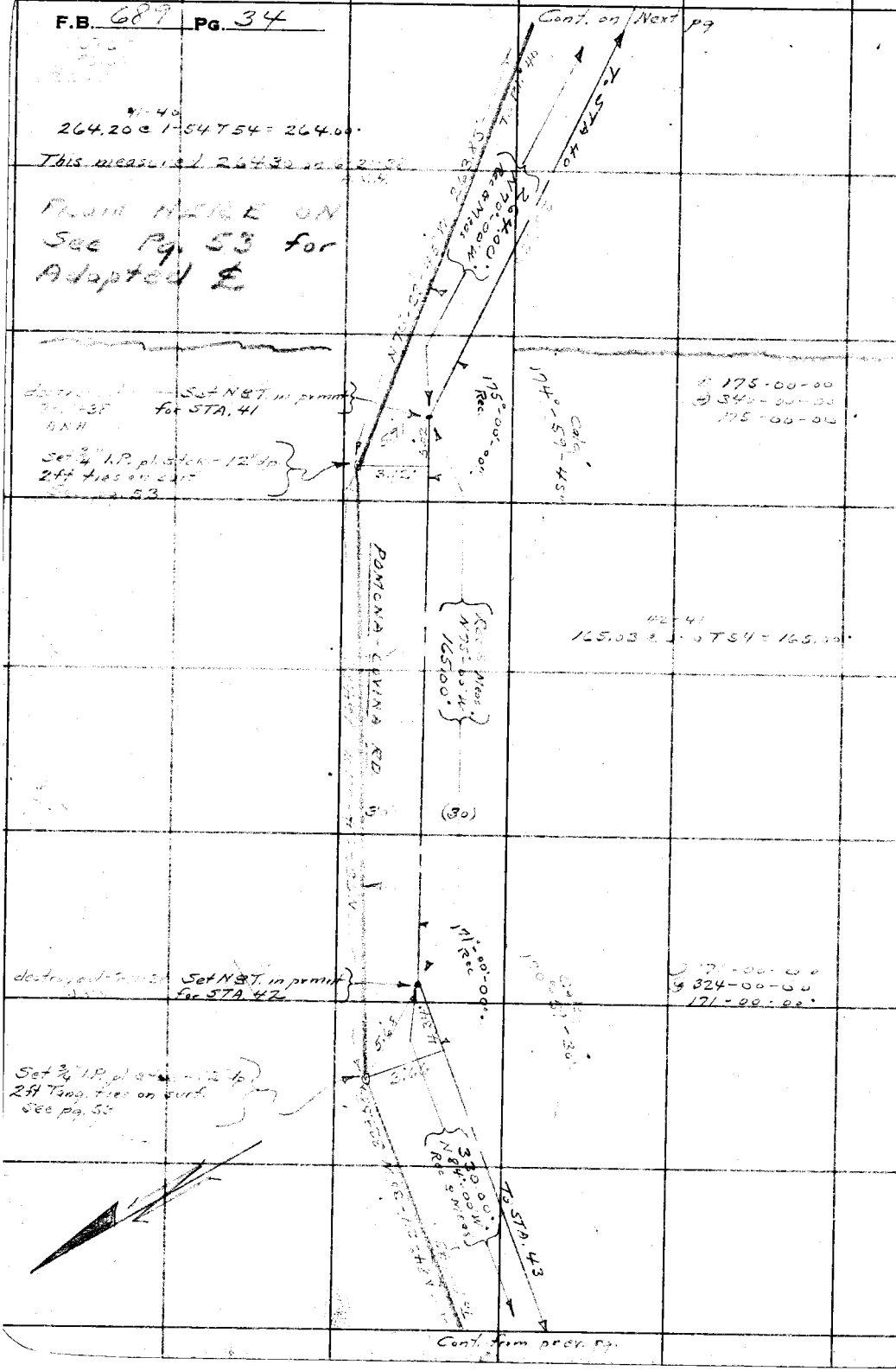

RETURN TO
LOS ANGELES COUNTY SURVEYOR
700 HALL OF RECORDS

Note: Any Additions or Changes on This Sheet Must be Made or Circled in Red Ink With Date and Name of Person Making Change.

Do not extend notes this side of this line

Notes Ck'd by	Survey of Tucamonga Div
Map No. B-1324-1	W. O. 8092 Tape No. 62 St'd 82 °F.
Office Work H.M.Hall	Surveyed by A. N. HELLSTROM
Checked D. M. Finley	Notes A.N.H. Date 3-16-37
Date Oct. 1938	Indexed A. C. Johnson

F.B. 682 PG. 35

Note: Any Additions or Changes on This Sheet Must be Made or Circled in Red Ink With Date and Name of Person Making Change.

Do not extend notes this side of this line

RETURN TO
LOS ANGELES COUNTY SURVEYOR
700 HALL OF RECORDS

FORM 247 10M 11-35

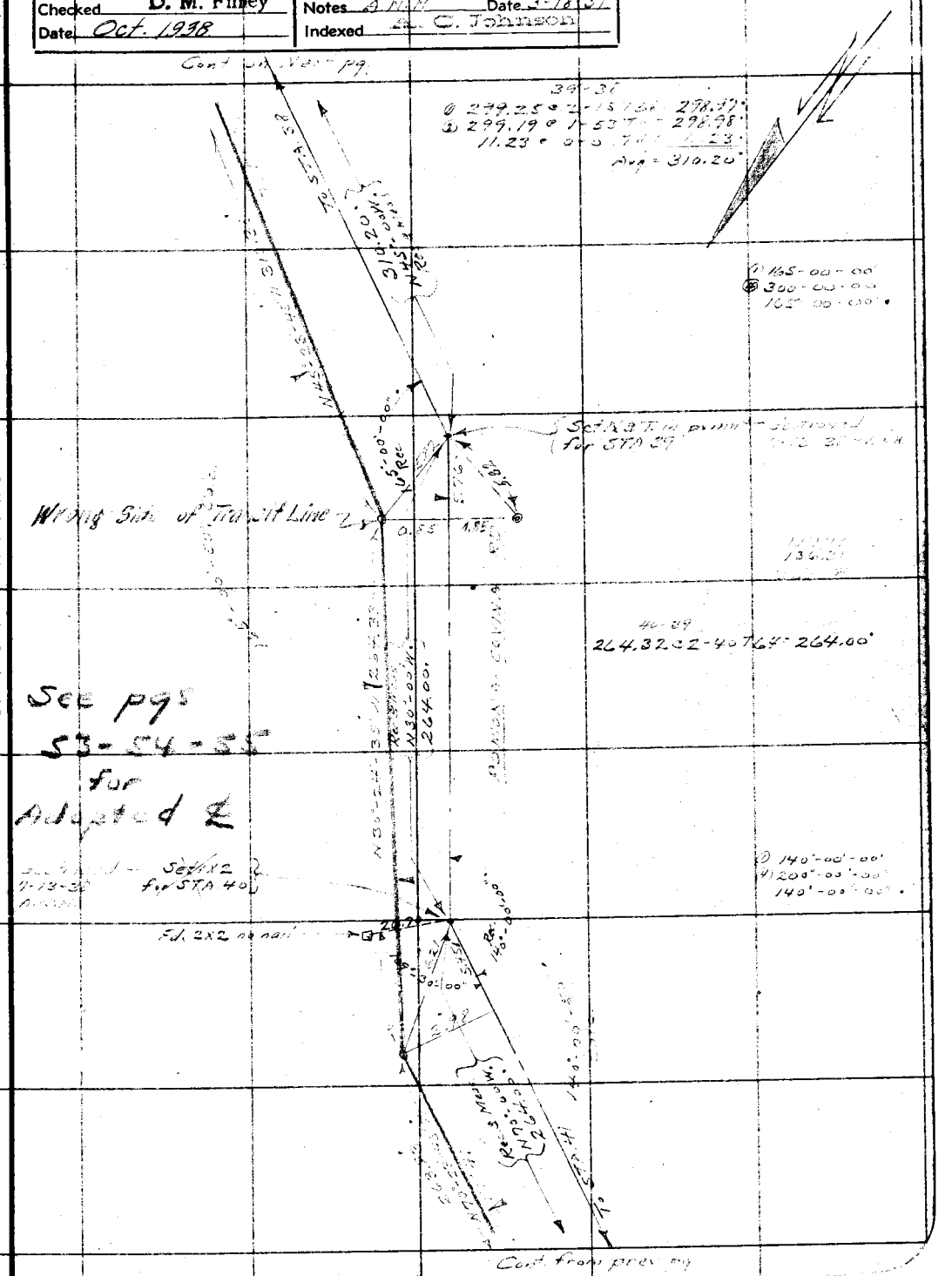

F.B. 689 Pg. 36

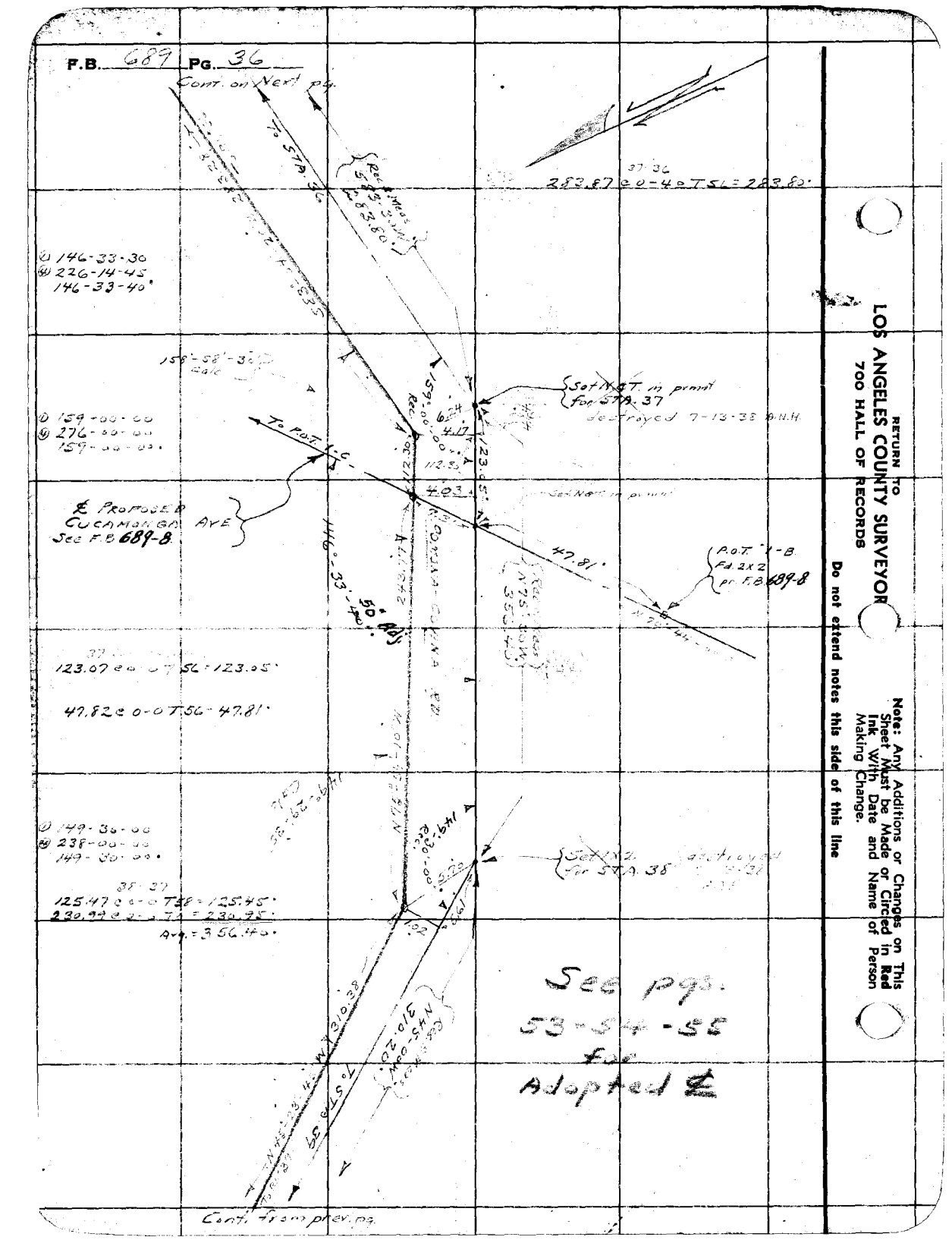

RETURN TO
LOS ANGELES COUNTY SURVEYOR
700 HALL OF RECORDS

Do not extend notes this side of this line

Note: Any Additions or Changes on This Sheet Must be Made or Circled in Red Ink With Date and Name of Person Making Change.

Notes Ck'd by [illegible]	Survey of Cucamonga Ave
Map No. B-1324-1	W. O. 8092 Tape No. 67 St'd 84 °F.
Office Work H. M. Hall	Surveyed by A. N. HELLSTROM
Checked D. M. Finley	Notes A.N.H. Date 3-18-37
Date Oct. 1938	Indexed A. C. Johnson

F.B. 1[illegible] PG. 37

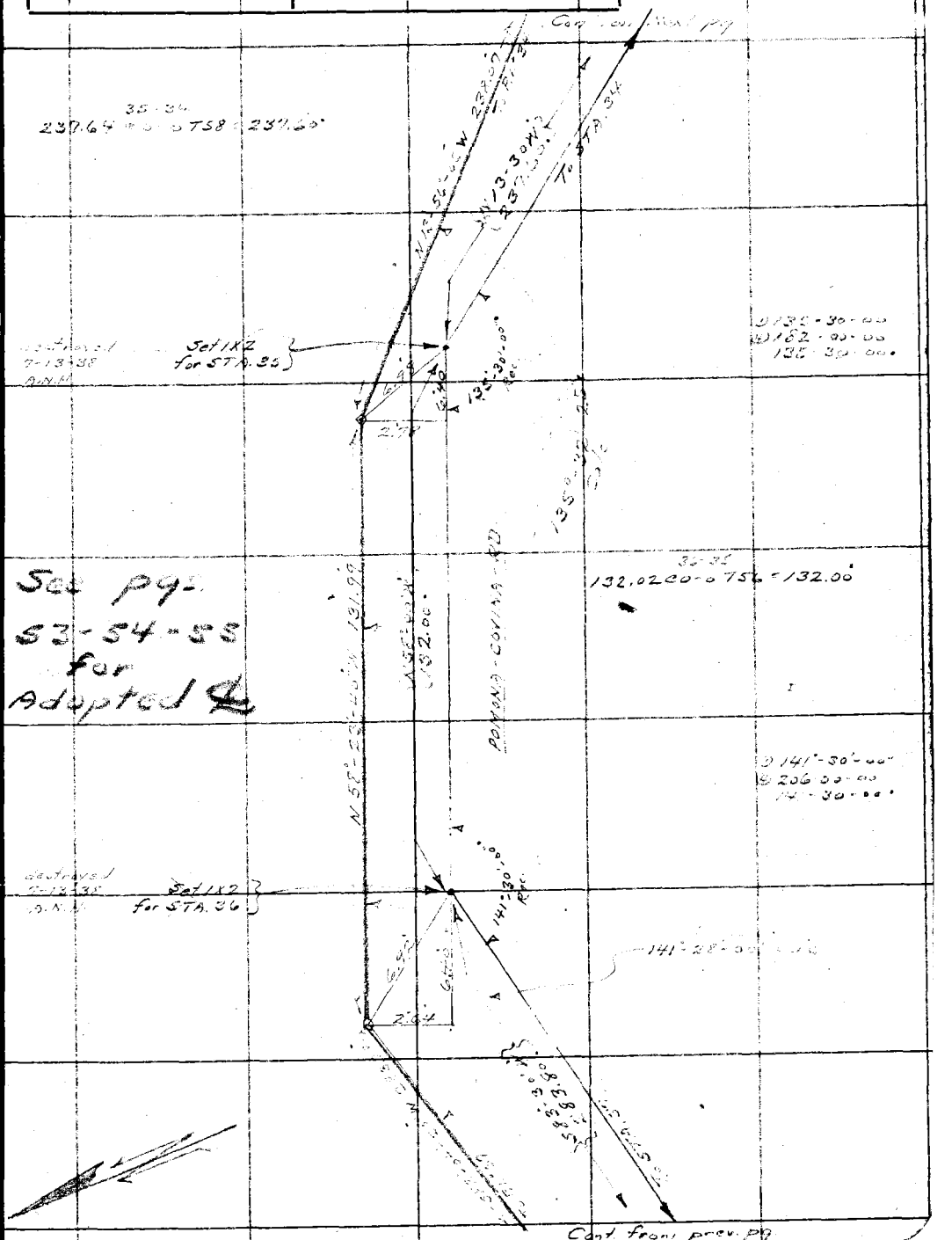

Note: Any Additions or Changes on This Sheet Must be Made or Circled in Red Ink With Date and Name of Person Making Change.

Do not extend notes this side of this line

RETURN TO
LOS ANGELES COUNTY SURVEYOR
700 HALL OF RECORDS

FORM 247 10M 11-35

F.B. 689 Pg. 38

Cont. on Next pg.

33-32
165.27 @ 3-07 T58 = 165.00'

⊙ 173-30-00
④ 334-00-00
173-30-00'

Set 3/4" I.P. pl. stake
12" dp.
2 ft. ...
See pg. 56

See pg. ...

34-33
145.22 @ 0-07 T58 = 145.20'

53-54-55
for
Adopted ℄
to P.I. #33

⊙ 150°-00'-00"
④ 240-00-00
150°-00-00"

Cont. from prev. pg.

RETURN TO
LOS ANGELES COUNTY SURVEYOR
700 HALL OF RECORDS

Do not extend notes this side of this line

Note: Any Additions or Changes on This Sheet Must be Made or Circled in Red Ink With Date and Name of Person Making Change.

Notes Ck'd by	Survey of Covina Ave
Map No. B-1324-1	W. O. 8092 Tape No. 62 St'd 84° F.
Office Work H. M. Hall	Surveyed by A. N. HELLSTROM
Checked D. M. Finley	Notes A.N.H. Date 3-18-32
Date Oct. 1938	Indexed A. C. Johnson

F.B. 159 Pg. 39

Cont. on next pg.

Cont. from prev. pg.

Note: Any Additions or Changes on This Sheet Must be Made or Circled in Red Ink With Date and Name of Person Making Change

Do not extend notes this side of this line

RETURN TO
LOS ANGELES COUNTY SURVEYOR
700 HALL OF RECORDS

FORM 247 10M 11-35

RETURN TO
LOS ANGELES COUNTY SURVEYOR
700 HALL OF RECORDS

Note: Any Additions or Changes on This Sheet Must be Made or Circled in **Red Ink** With Date and Name of Person Making Change.

Do not extend notes this side of this line

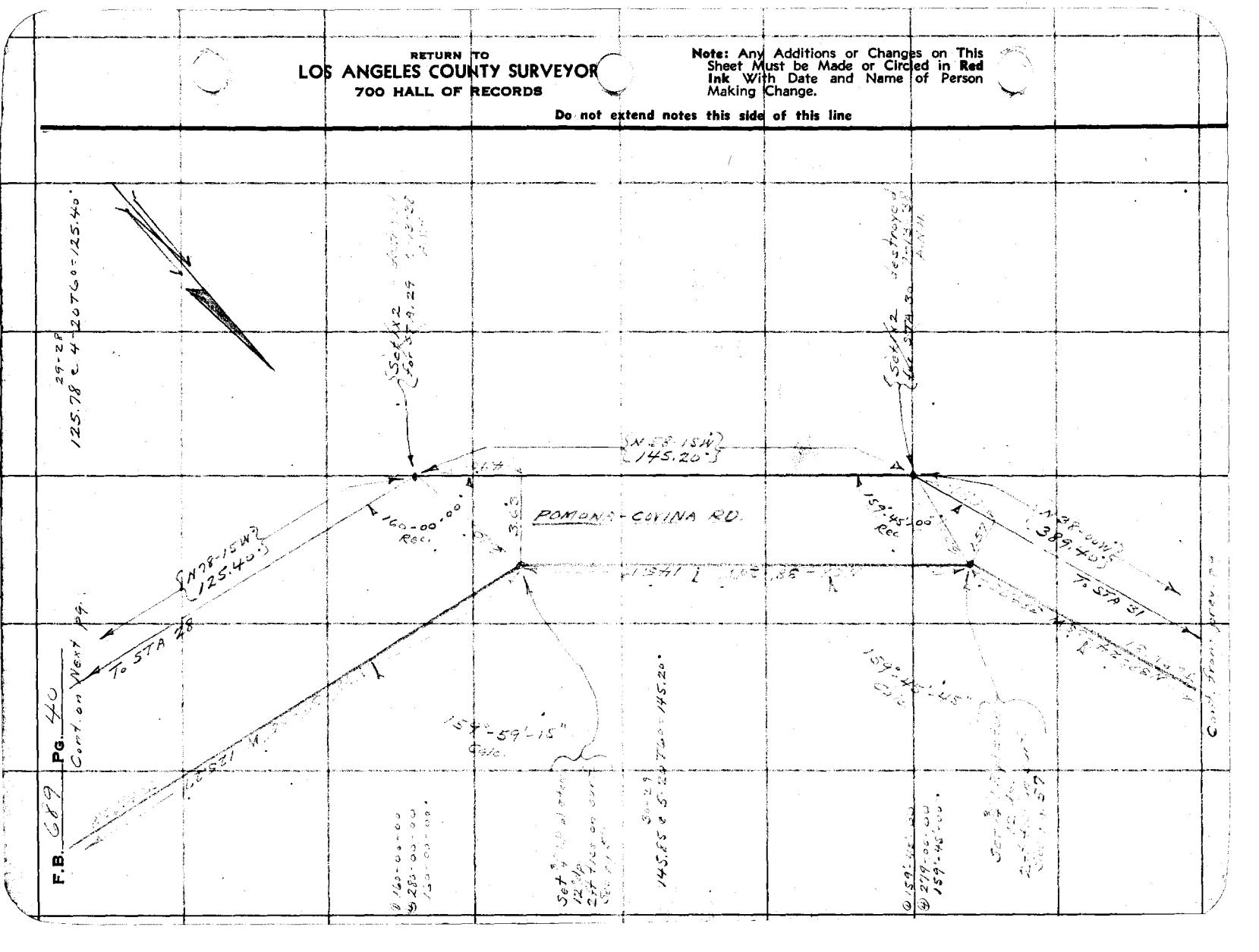

F.B. 689 Pg. 40

Notes Ck'd by [illegible]	Survey of [illegible]
Map No. B-1324-1	W. O. 8092 Tape No. 67 St'd 54°F.
Office Work H. M. Hall	Surveyed by A. N. HELLSTROM
Checked D. M. Finley	Notes A.N.H. Date
Date Oct. 1938	Indexed A. C. Johnson

F.B. 689 PG. 41

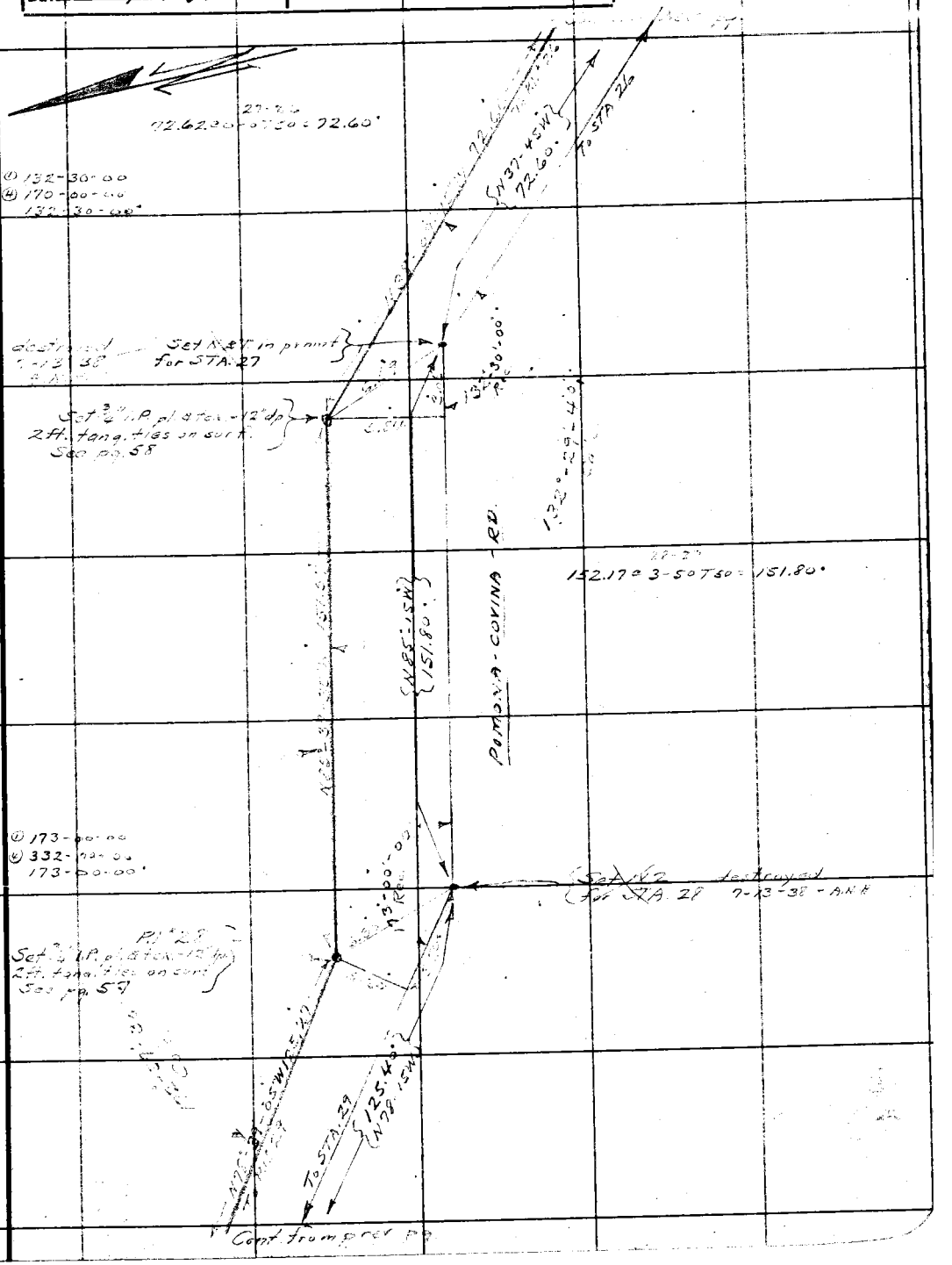

Note: Any Additions or Changes on This Sheet Must be Made or Circled in Red Ink With Date and Name of Person Making Change.

Do not extend notes this side of this line

RETURN TO
LOS ANGELES COUNTY SURVEYOR
700 HALL OF RECORDS

FORM 247 10M 11-35

F.B. 689 PG. 42

Cont. on Next pg.

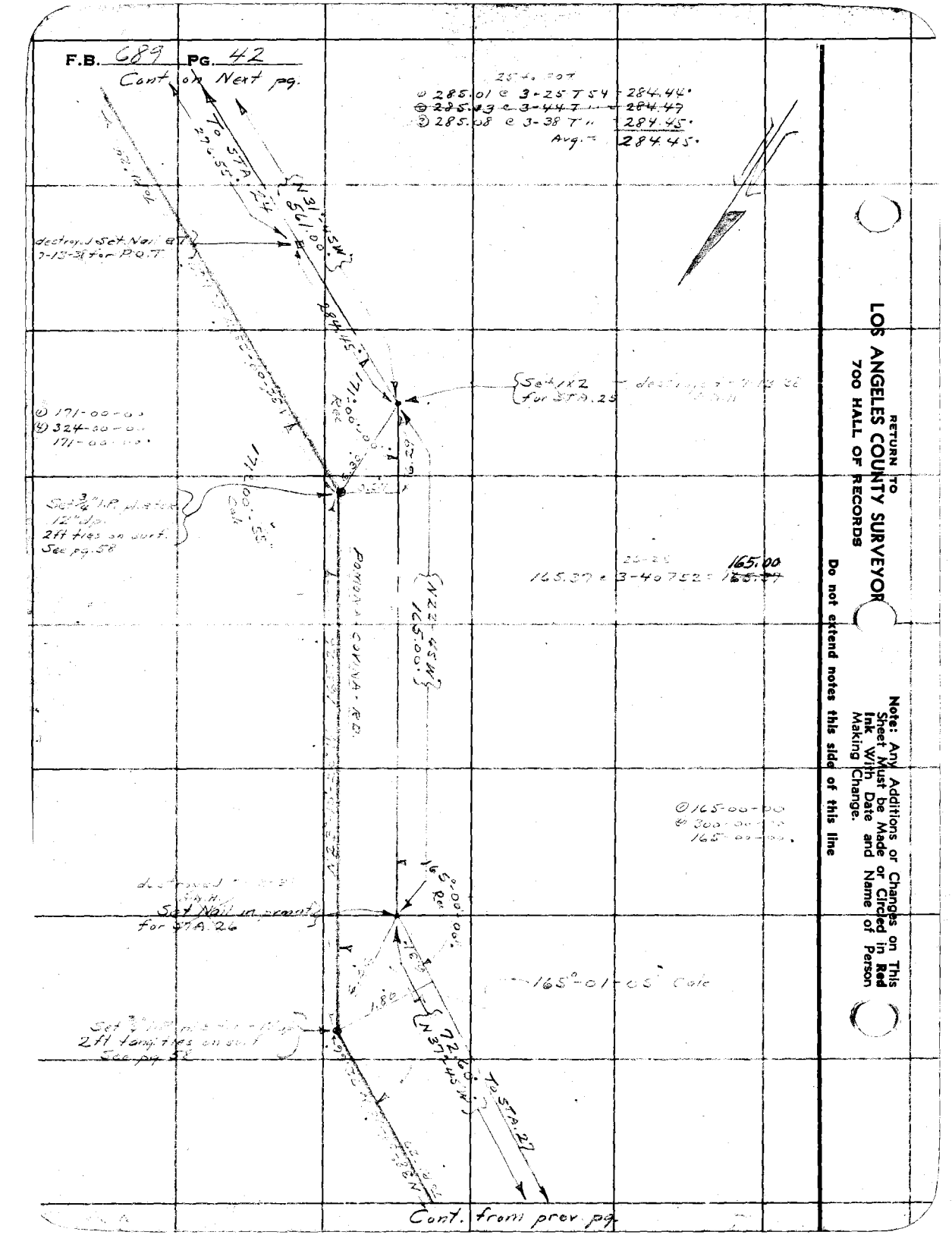

RETURN TO
LOS ANGELES COUNTY SURVEYOR
700 HALL OF RECORDS

Note: Any Additions or Changes on This Sheet Must be Made or Circled in Red Ink With Date and Name of Person Making Change.

Do not extend notes this side of this line

Notes Ck'd by	Survey of Cucamonga Ave
Map No. B-1224-1	W. O. 8092 Tape No. 67 St'd 84°F.
Office Work H.M.Hall	Surveyed by A. N. HELLSTROM
Checked D. M. Finley	Notes A.N.H. Date
Date Oct. 1938	Indexed A. C. Johnson

F.B. 589 Pg. 42

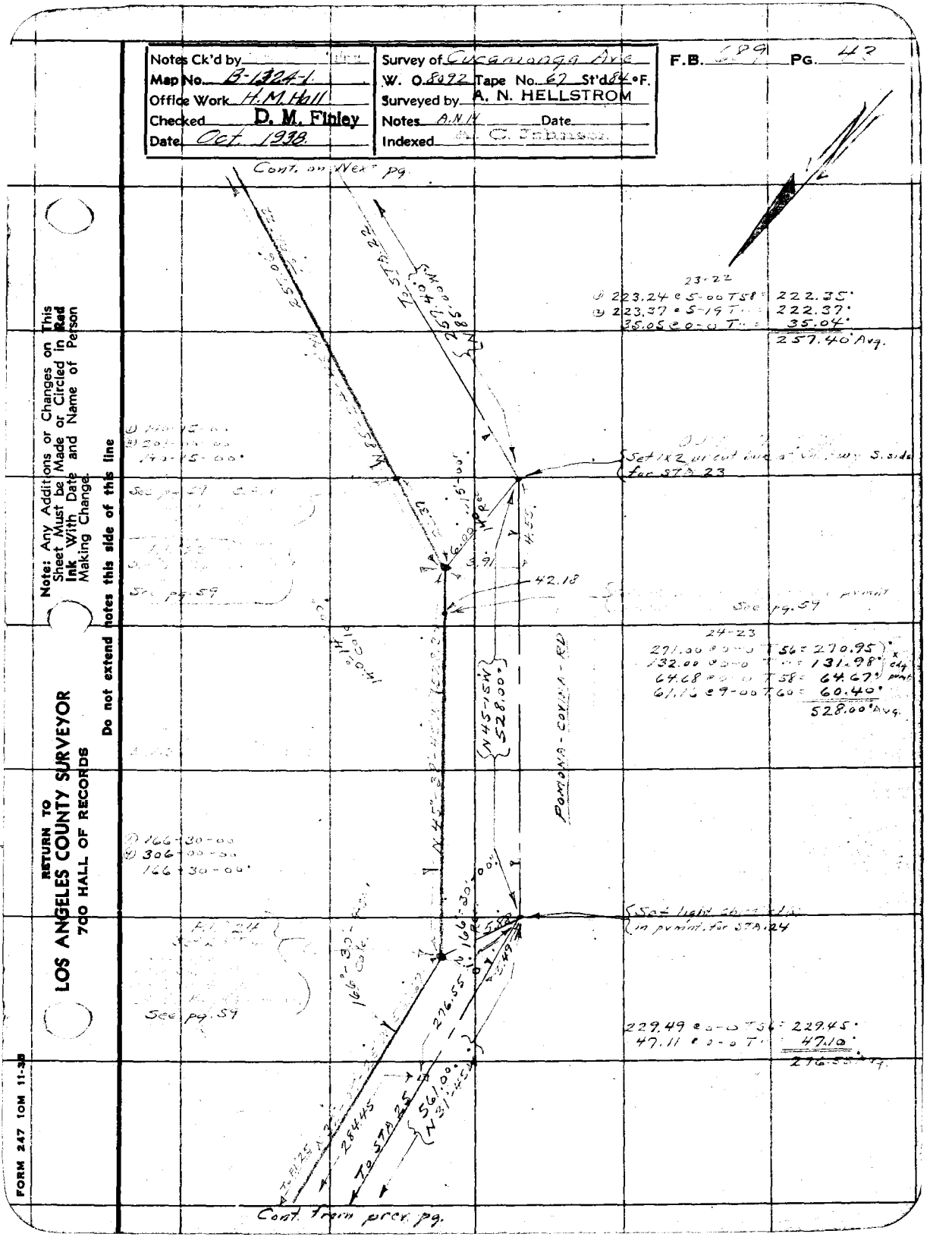

RETURN TO
LOS ANGELES COUNTY SURVEYOR
700 HALL OF RECORDS

Note: Any Additions or Changes on This Sheet Must be Made or Circled in Red Ink With Date and Name of Person Making Change.

Do not extend notes this side of this line

FORM 247 10M 11-38

F.B. 689 PG. 44

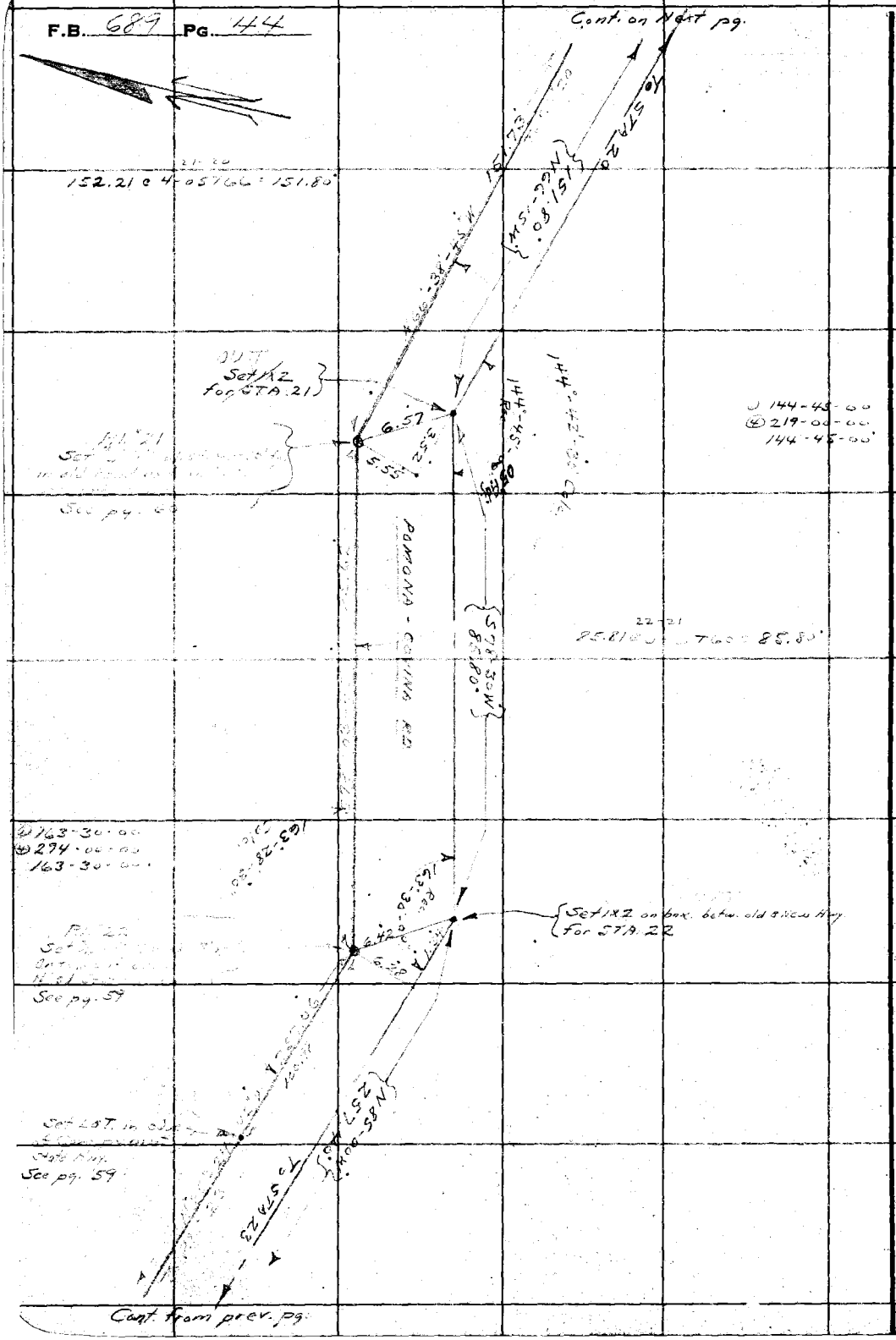

RETURN TO
LOS ANGELES COUNTY SURVEYOR
700 HALL OF RECORDS

Note: Any Additions or Changes on This Sheet Must be Made or Circled in Red Ink With Date and Name of Person Making Change.

Do not extend notes this side of this line

Notes Ck'd by	
Map No.	B-1324-1
Office Work	H. M. Hall
Checked	D. M. Finley
Date	Oct. 1938.

Survey of	Cucamonga Ave
W. O.	8092 Tape No. 67 St'd 68 °F.
Surveyed by	A. N. HELLSTROM
Notes	A.N.H. Date
Indexed	A. C. Johnson

F.B. 199 Pg. 115

Note: Any Additions or Changes on This Sheet Must be Made or Circled in Red Ink With Date and Name of Person Making Change.

Do not extend notes this side of this line

Cont. from prev pg.

RETURN TO
LOS ANGELES COUNTY SURVEYOR
700 HALL OF RECORDS

FORM 247 10M 11-35

RETURN TO
LOS ANGELES COUNTY SURVEYOR
700 HALL OF RECORDS

Note: Any Additions or Changes on This Sheet Must be Made or Circled in **Red Ink** With Date and Name of Person Making Change.

Do not extend notes this side of this line

F.B. 689 PG. 46

Notes Ck'd by D.M. Finley	Survey of Cucamonga Ave	F.B. 689 Pg. 47
Map No. B-1324-1	W. O. 8092 Tape No. 13 St'd 84°F.	
Office Work H.M. Hall	Surveyed by A. N. HELLSTROM	
Checked D. M. Finley	Notes A.N.H. Date 6-23-38	
Date Oct. 1938.	Indexed 6-23-38	

Adopted ℄ of
Pomona - Covina Road
from
P.I. #55 East to Intersect of La Puente and San Jose Ranch Line.

Note: These angles and distances are the ones as actually run in the field after setting the proportioned P.I.s from the Transit Line shown on Form Sheet. See pgs. 27-45

NOTE:
The transit line was first surveyed in Mar. 1937 and ℄ was calculated by proportion between P.I. #20 and P.I. #55 per F.B. 5-16-20 & C.S. 6621. When this line was being staked in the field in May 1938 a small compensating error in chainage in the transit line between P.I. #33 and P.I. #41 was discovered. To adjust this discrepancy the ℄ was re-proportioned between P.I. #33 and P.I. #41 and after all monuments had been set from the calculations the angles and distances were measured along this adopted ℄. These measurements do not exactly conform with the ℄ as calculated but are within our limits of error and close enough for all practical purposes. All of the measured angles are adjusted to close with C.S. B-426 and Cucamonga Ave. D.M.F. 7-25-38.

Note: Any Additions or Changes on This Sheet Must be Made or Circled in Red Ink With Date and Name of Person Making Change.
Do not extend notes this side of this line
RETURN TO
LOS ANGELES COUNTY SURVEYOR
700 HALL OF RECORDS
FORM 247 10M 11-38

RETURN TO
LOS ANGELES COUNTY SURVEYOR
700 HALL OF RECORDS

Note: Any Additions or Changes on This Sheet Must be Made or Circled in **Red Ink** With Date and Name of Person Making Change.

Do not extend notes this side of this line

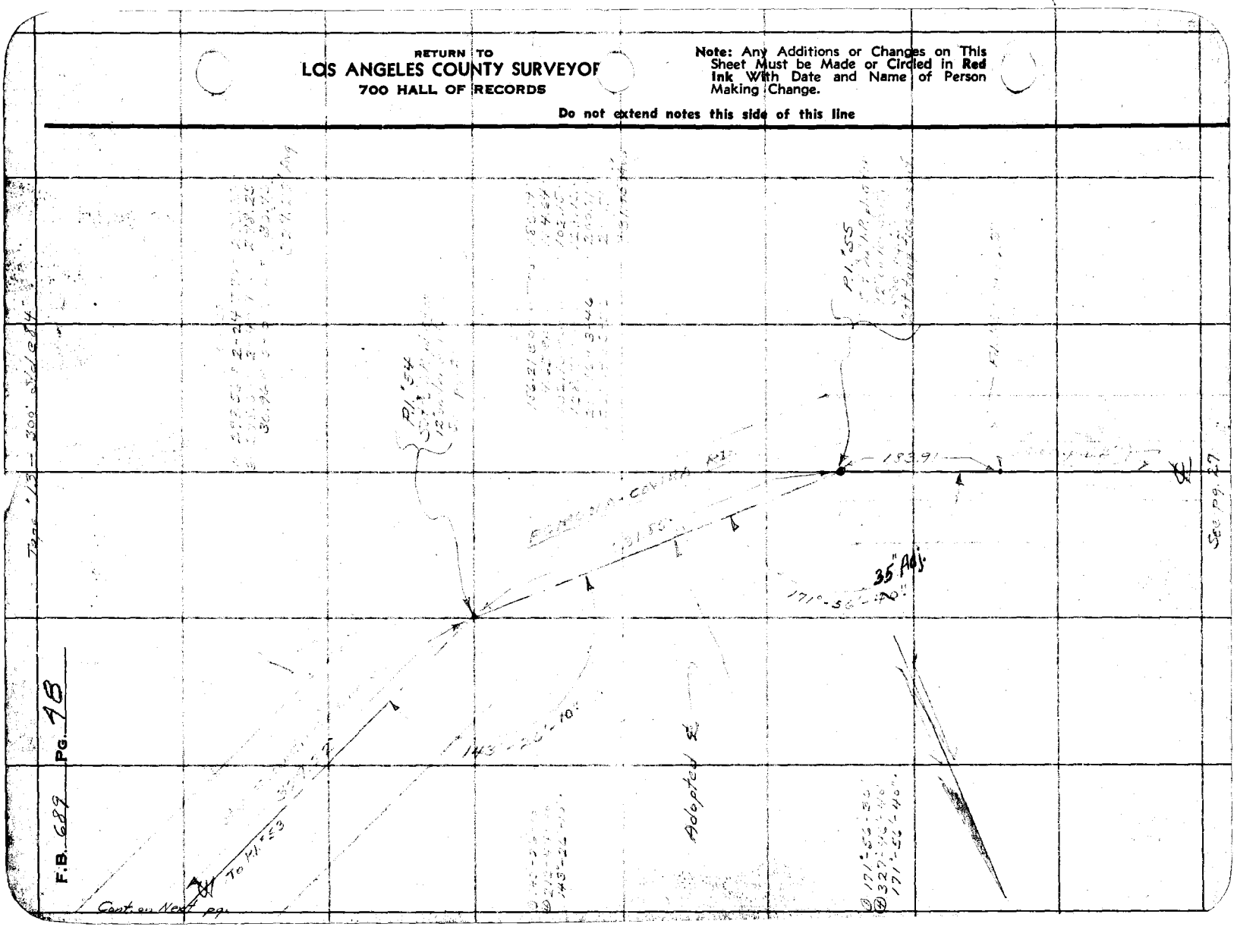

Notes Ck'd by D. M. Finley	Survey of Cucamonga Ave
Map No. B-1324-1	W. O. 8092 Tape No. 13 St'd 84°F.
Office Work H.M.Hall	Surveyed by A. N. HELLSTROM
Checked D. M. Finley	Notes A.N.H. Date 6-21-38
Date Oct. 1938	Indexed

F.B. 639 PG. 49

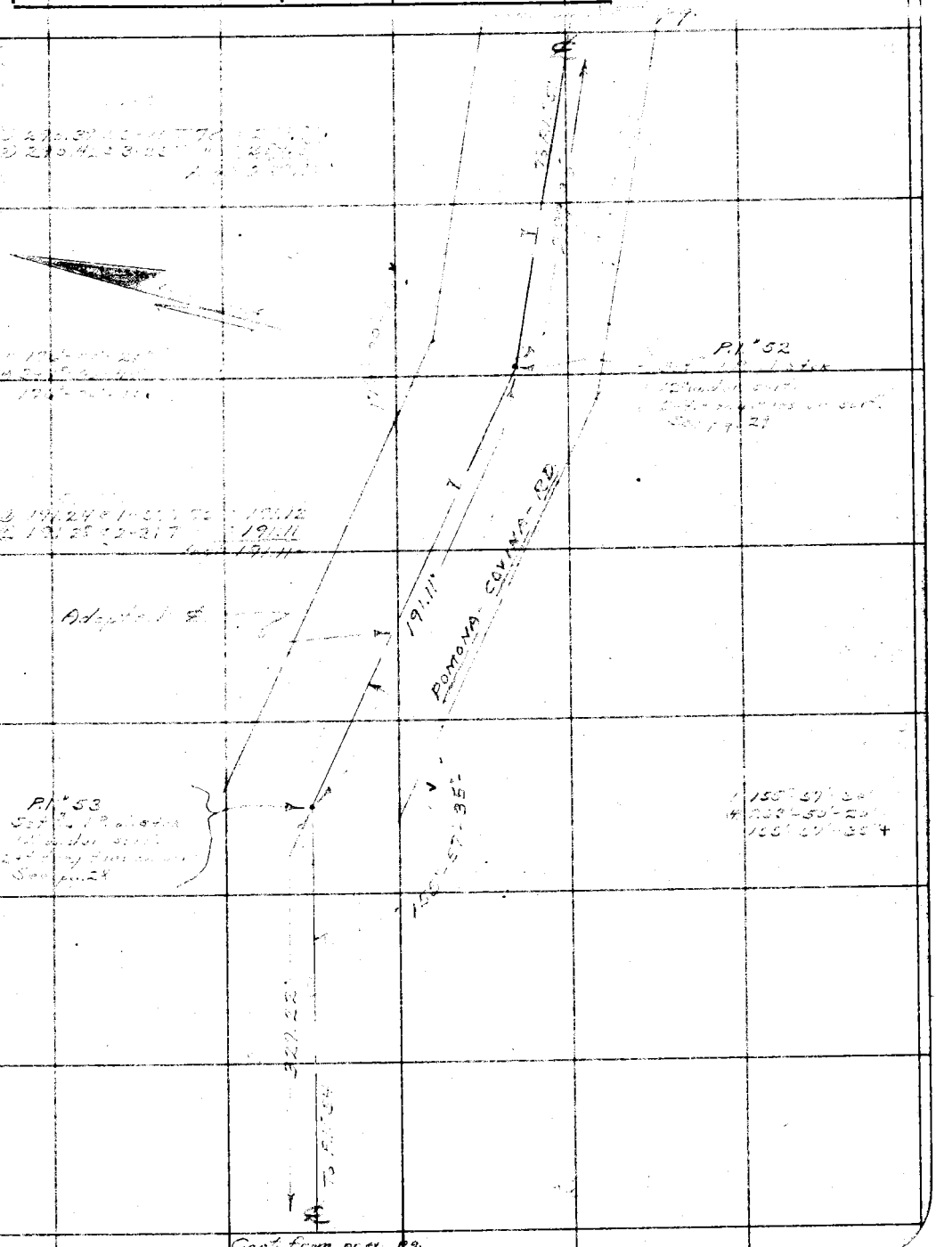

Cont. from prev. pg.

Note: Any Additions or Changes on This Sheet Must be Made or Circled in Red Ink With Date and Name of Person Making Change.

Do not extend notes this side of this line

RETURN TO
LOS ANGELES COUNTY SURVEYOR
700 HALL OF RECORDS

FORM 247 10M 11-35

RETURN TO
LOS ANGELES COUNTY SURVEYOR
700 HALL OF RECORDS

Note: Any Additions or Changes on This Sheet Must be Made or Circled in **Red Ink** With Date and Name of Person Making Change.

Do not extend notes this side of this line

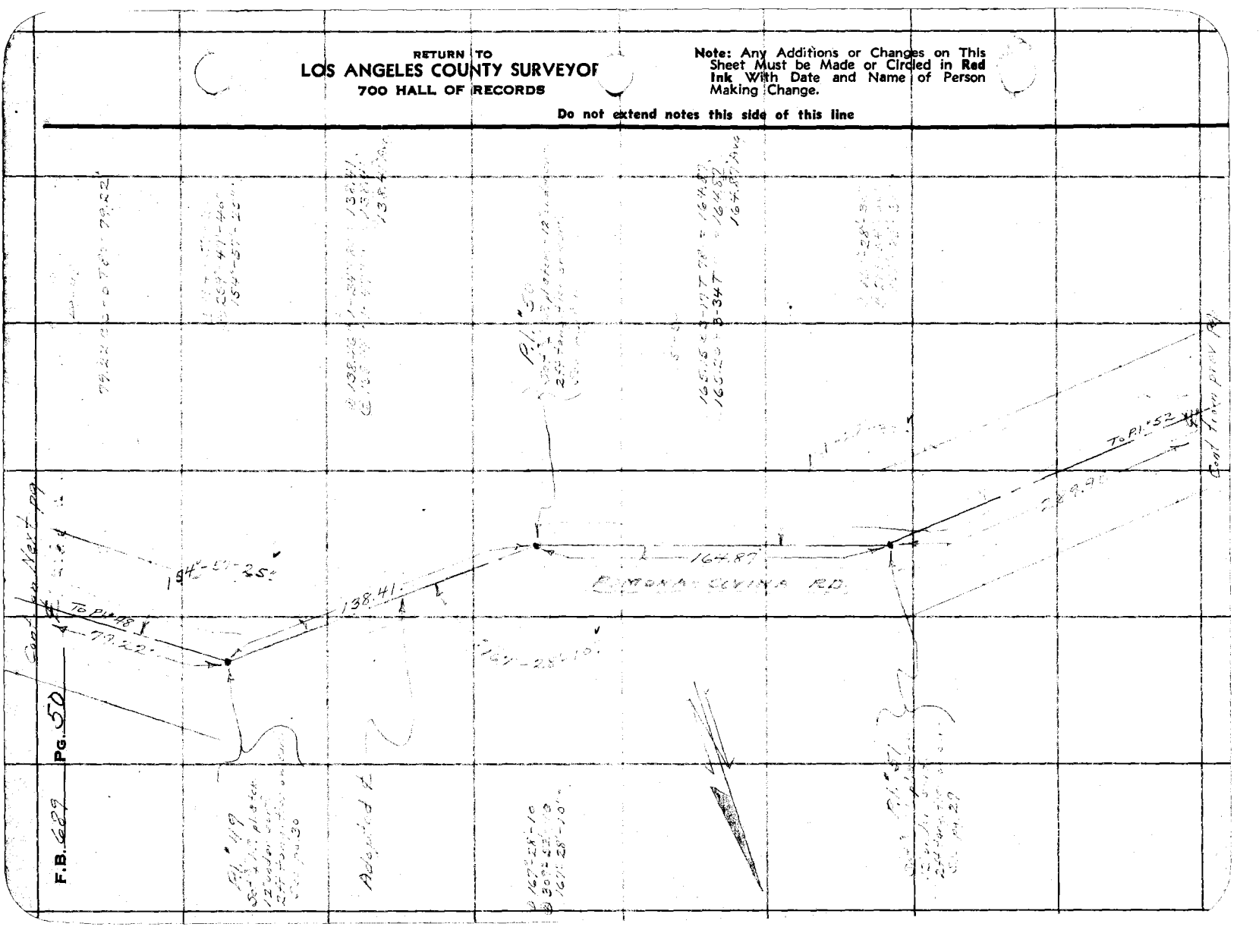

Notes Ck'd by D. M. Finley	Survey of
Map No. B-1324-1	W. O. [illegible] Tape No. 13 St'd @ °F.
Office Work H.M.Hall	Surveyed by A. N. HELLSTROM
Checked D. M. Finley	Notes Date
Date Oct. 1938	Indexed

F.B. [illegible] PG. 51

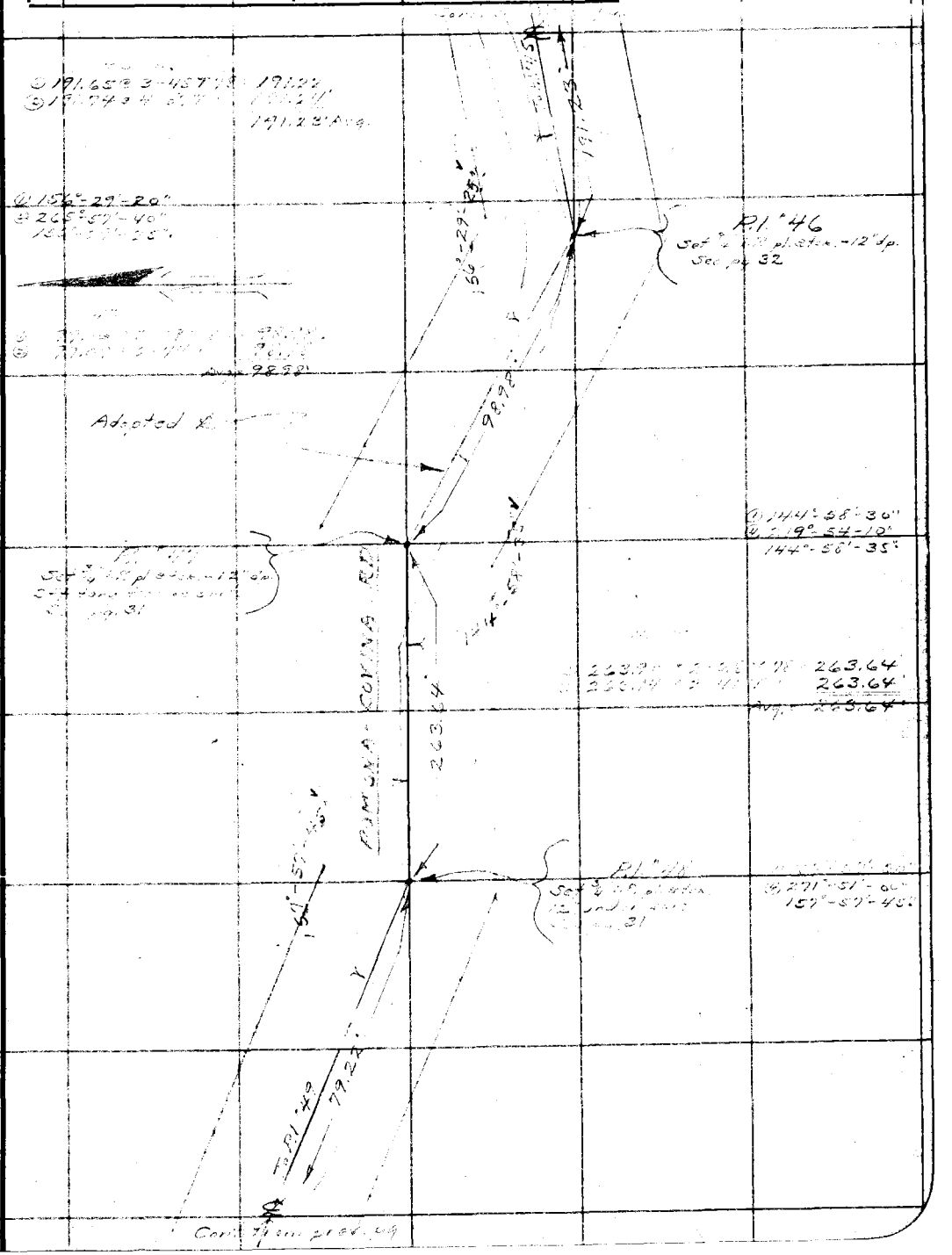

Note: Any Additions or Changes on This Sheet Must be Made or Circled in Red Ink With Date and Name of Person Making Change.

Do not extend notes this side of this line

RETURN TO
LOS ANGELES COUNTY SURVEYOR
700 HALL OF RECORDS

FORM 247 10M 11-36

RETURN TO
LOS ANGELES COUNTY SURVEYOR
700 HALL OF RECORDS

Note: Any Additions or Changes on This Sheet Must be Made or Circled in **Red Ink** With Date and Name of Person Making Change.

Do not extend notes this side of this line

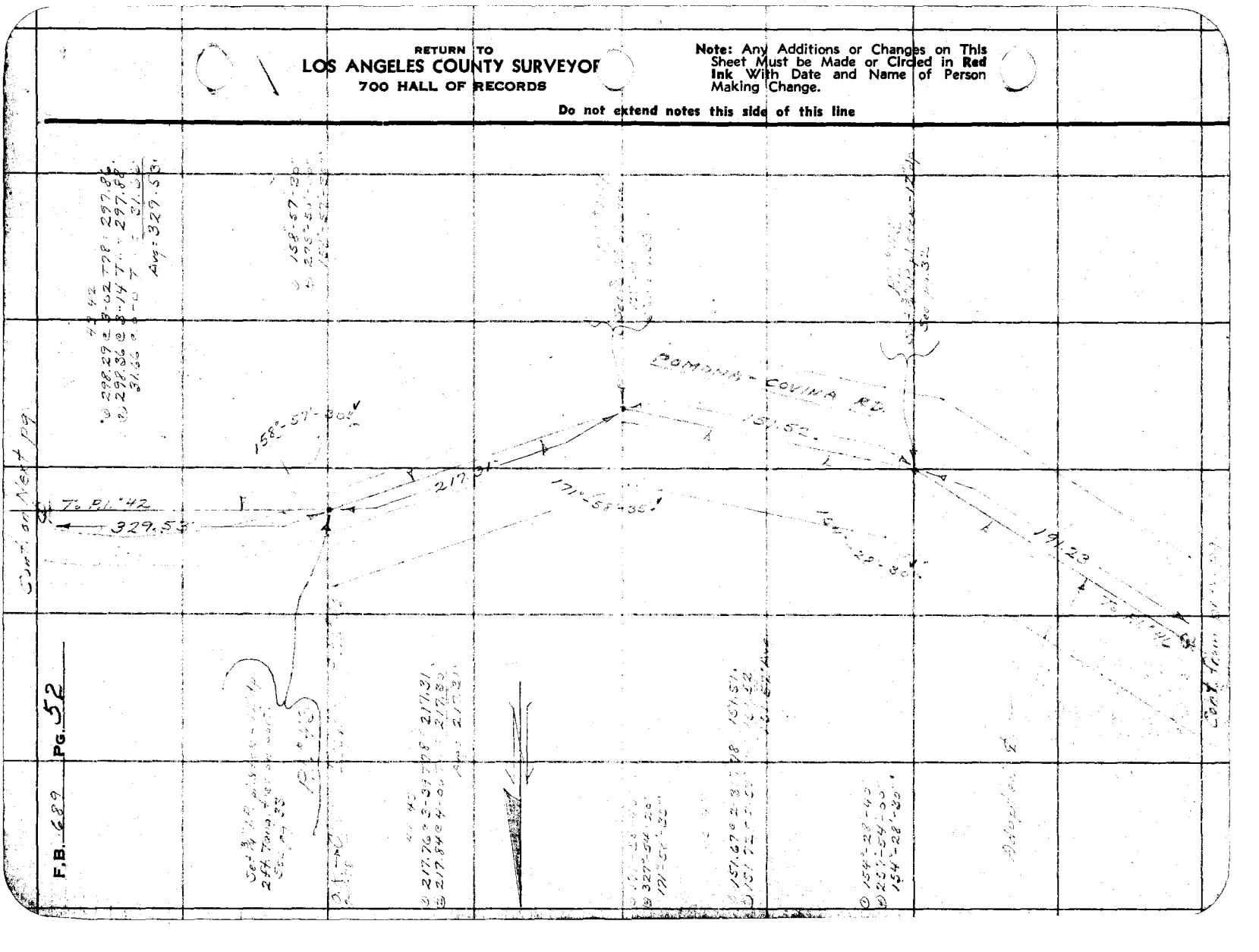

Notes Ck'd by	D. M. Finley	Survey of	CUCAMONGA AVE
Map No.	B-132A-1	W. O.	8092 Tape No. 13 St'd 67° F.
Office Work	H.M.Hall	Surveyed by	A. N. HELLSTROM
Checked	D. M. Finley	Notes	A.N.H. Date 6-24-36
Date	Oct. 1938.	Indexed	

F.B. [illegible] Pg. 53

Note: This figures circled

Note: Any Additions or Changes on This Sheet Must be Made or Circled in Red Ink With Date and Name of Person Making Change.

Do not extend notes this side of this line

RETURN TO
LOS ANGELES COUNTY SURVEYOR
700 HALL OF RECORDS

FORM 247 10M 11-38

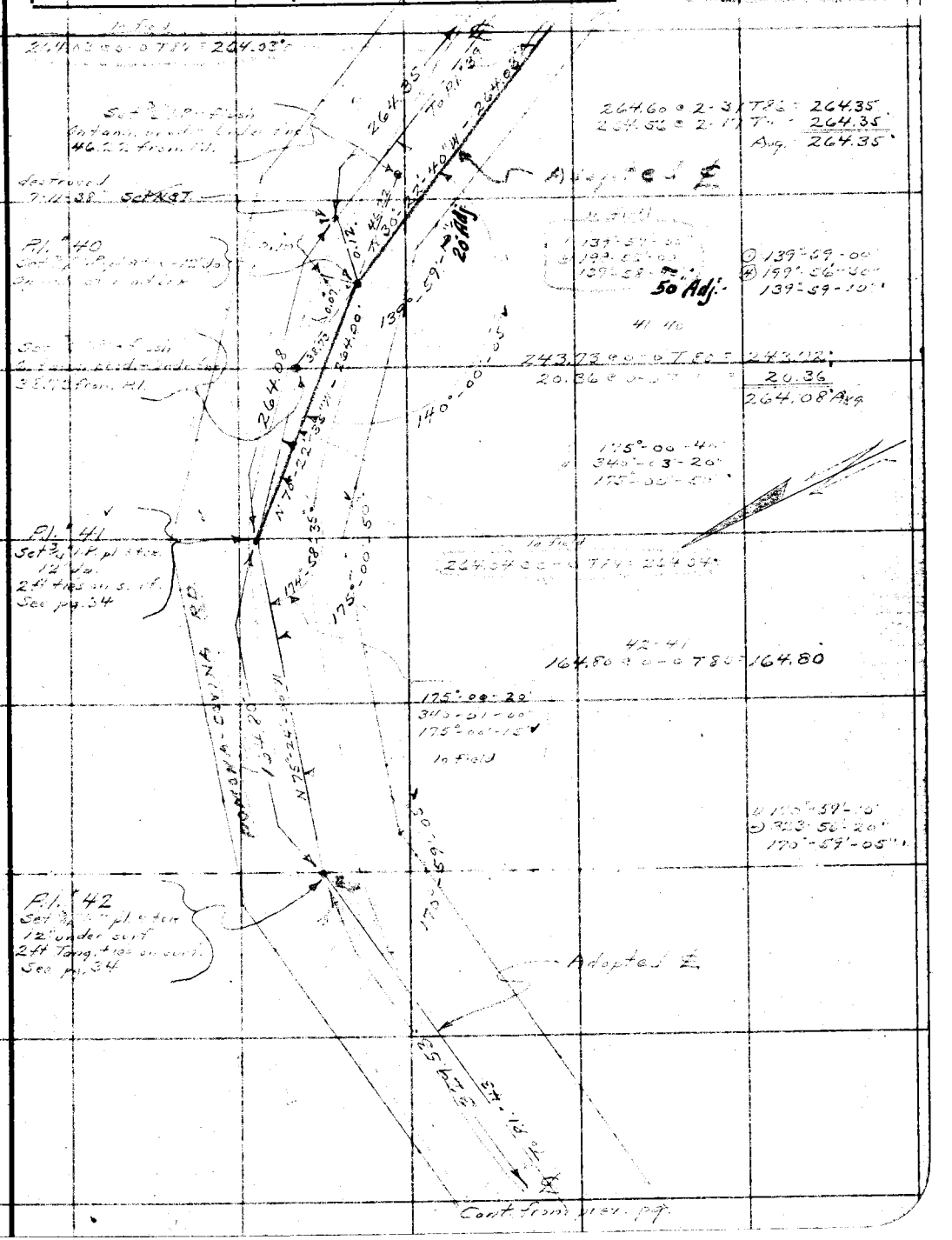

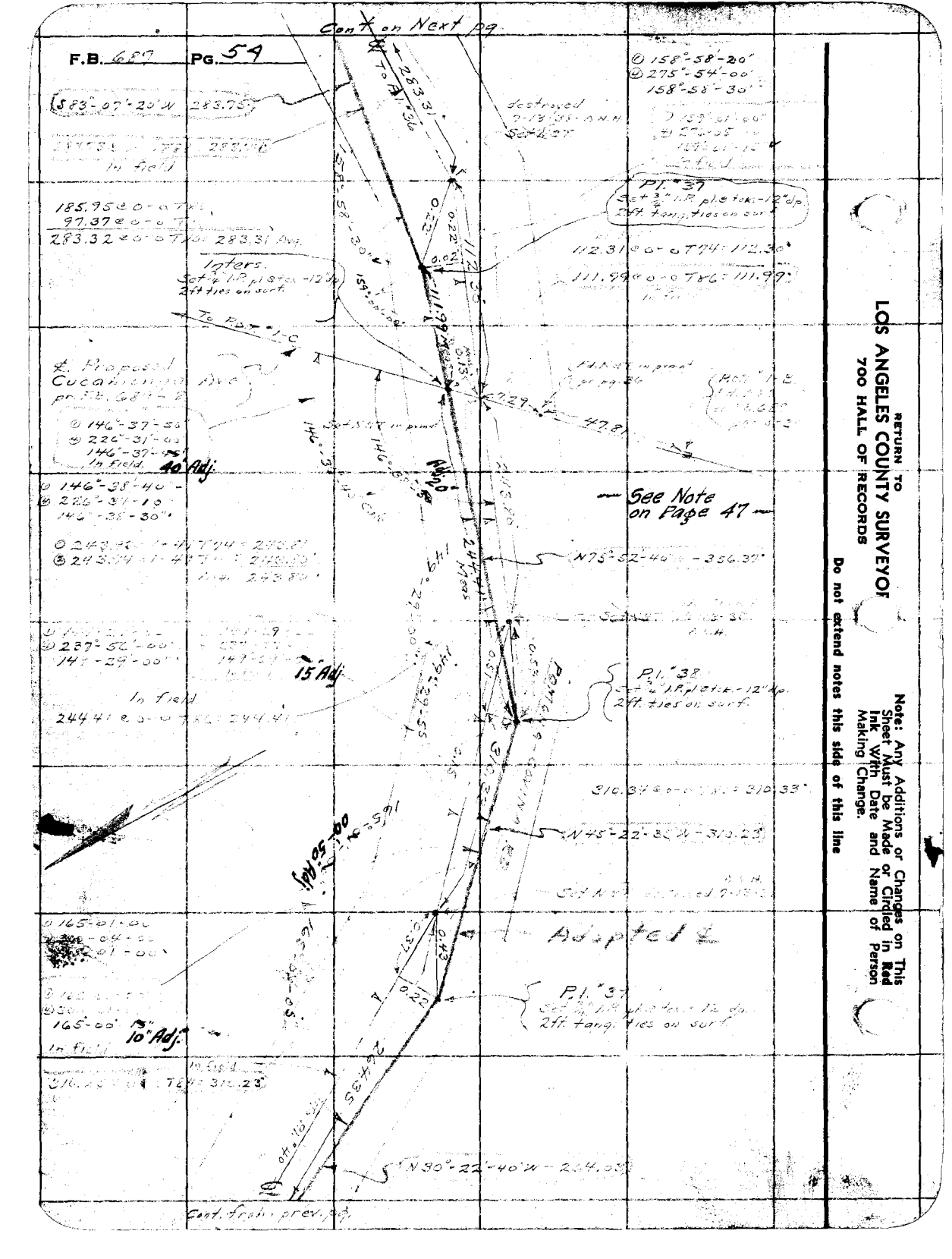

RETURN TO
LOS ANGELES COUNTY SURVEYOR
700 HALL OF RECORDS

Note: Any Additions or Changes on This Sheet Must be Made or Circled in Red Ink With Date and Name of Person Making Change.

Do not extend notes this side of this line

Notes Ck'd by D. M. Finley	Survey of [illegible]	F.B. [illegible] Pg. 55
Map No. B-1324-1	W. O. 8092 Tape No. 13 St'd 84 °F.	
Office Work H. M. Hall	Surveyed by N. HELLSTROM	
Checked D. M. Finley	Notes A.N.H. Date 6-21-38	
Date Oct. 1938.	Indexed	

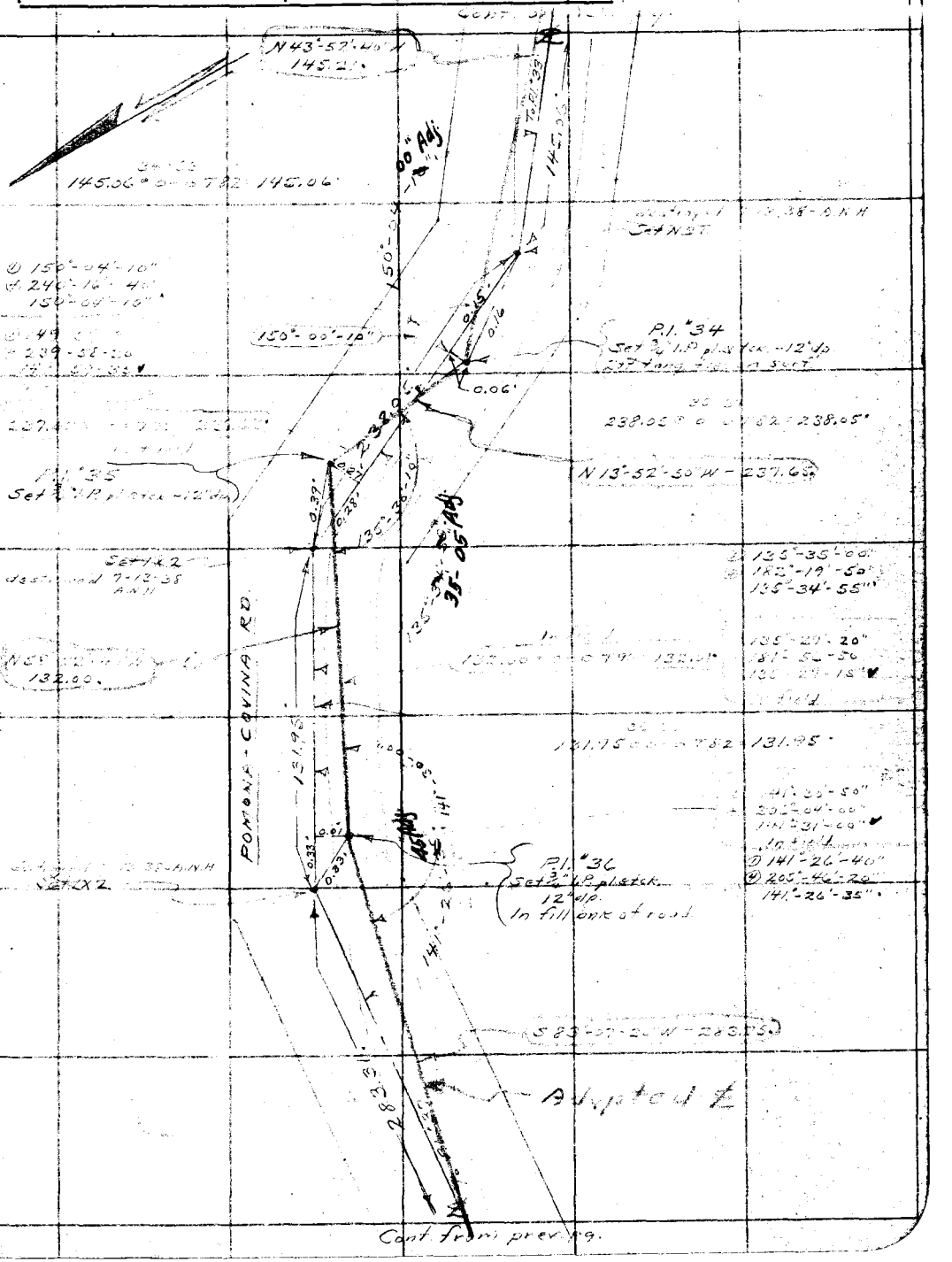

Note: Any Additions or Changes on This Sheet Must be Made or Circled in Red Ink With Date and Name of Person Making Change

Do not extend notes this side of this line

RETURN TO
LOS ANGELES COUNTY SURVEYOR
700 HALL OF RECORDS

FORM 247 10M 11-35

F.B. 689 PG. 56

Cont on West pg

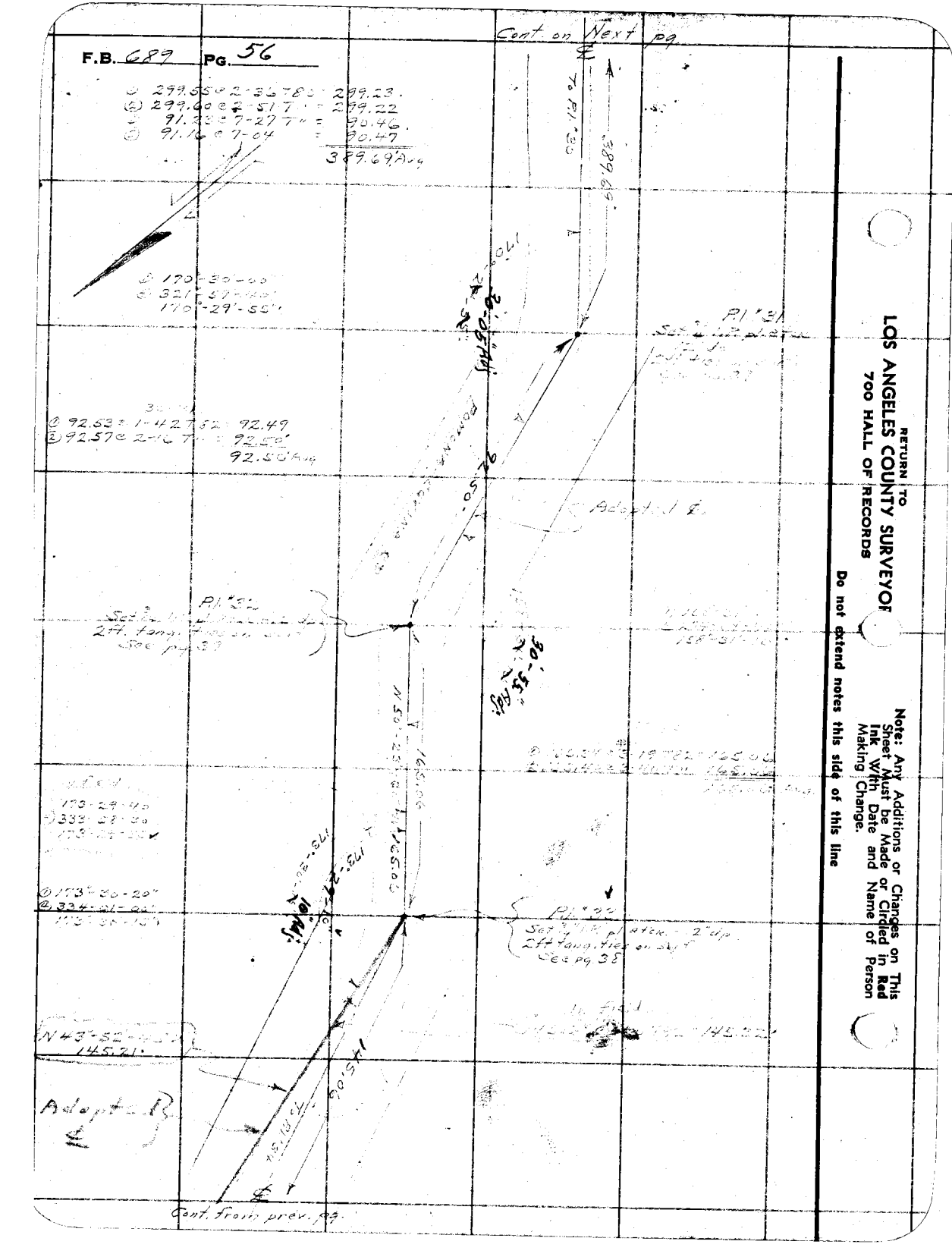

RETURN TO
LOS ANGELES COUNTY SURVEYOR
700 HALL OF RECORDS

Note: Any Additions or Changes on This Sheet Must be Made or Circled in Red Ink With Date and Name of Person Making Change.

Do not extend notes this side of this line

Notes Ck'd by D. M. Finley	Survey of
Map No. B-1324-1	W. O. Tape No. St'd °F.
Office Work H. M. Hall	Surveyed by A. N. HELLSTROM
Checked D. M. Finley	Notes Date
Date Oct. 1938.	Indexed

F.B. Pg. 57

Note: Any Additions or Changes on This Sheet Must be Made in Red Ink With Date and Name of Person Making Change.

Do not extend notes this side of this line

RETURN TO
LOS ANGELES COUNTY SURVEYOR
700 HALL OF RECORDS

FORM 247 10M 11-38

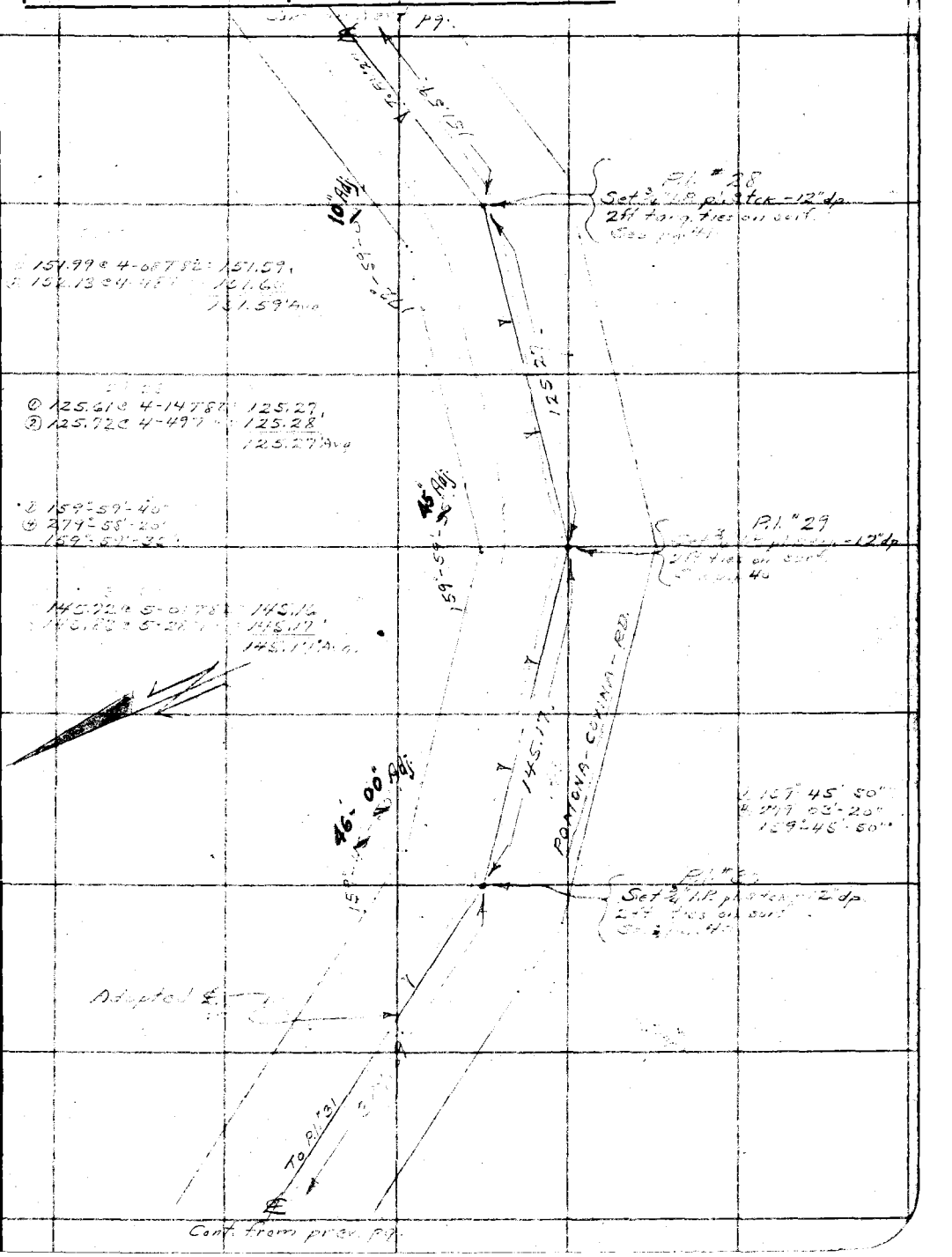

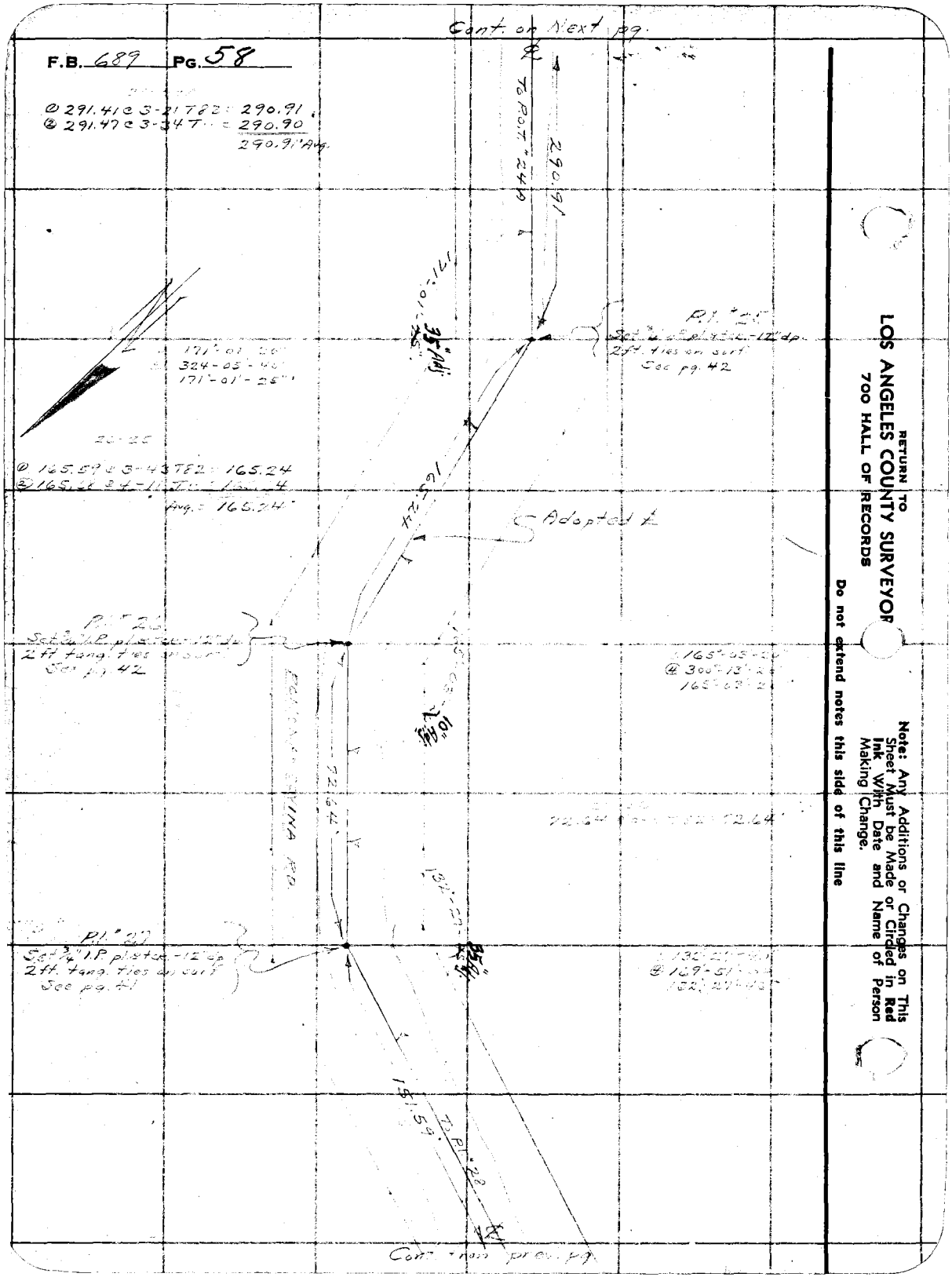

RETURN TO
LOS ANGELES COUNTY SURVEYOR
700 HALL OF RECORDS

Note: Any Additions or Changes on This Sheet Must be Made or Circled in Red Ink With Date and Name of Person Making Change.

Do not extend notes this side of this line

Notes Ck'd by D. M. Finley	Survey of Cucamonga Ave	F.B. 687 Pg. 59
Map No. B-1324-1	W. O. 8092 Tape No. 13 St'd 84°F.	
Office Work H. M. Hall	Surveyed by A. N. HELLSTROM	
Checked D. M. Finley	Notes A. N. H. Date 6-21-38	
Date Oct. 1938	Indexed [illegible]	

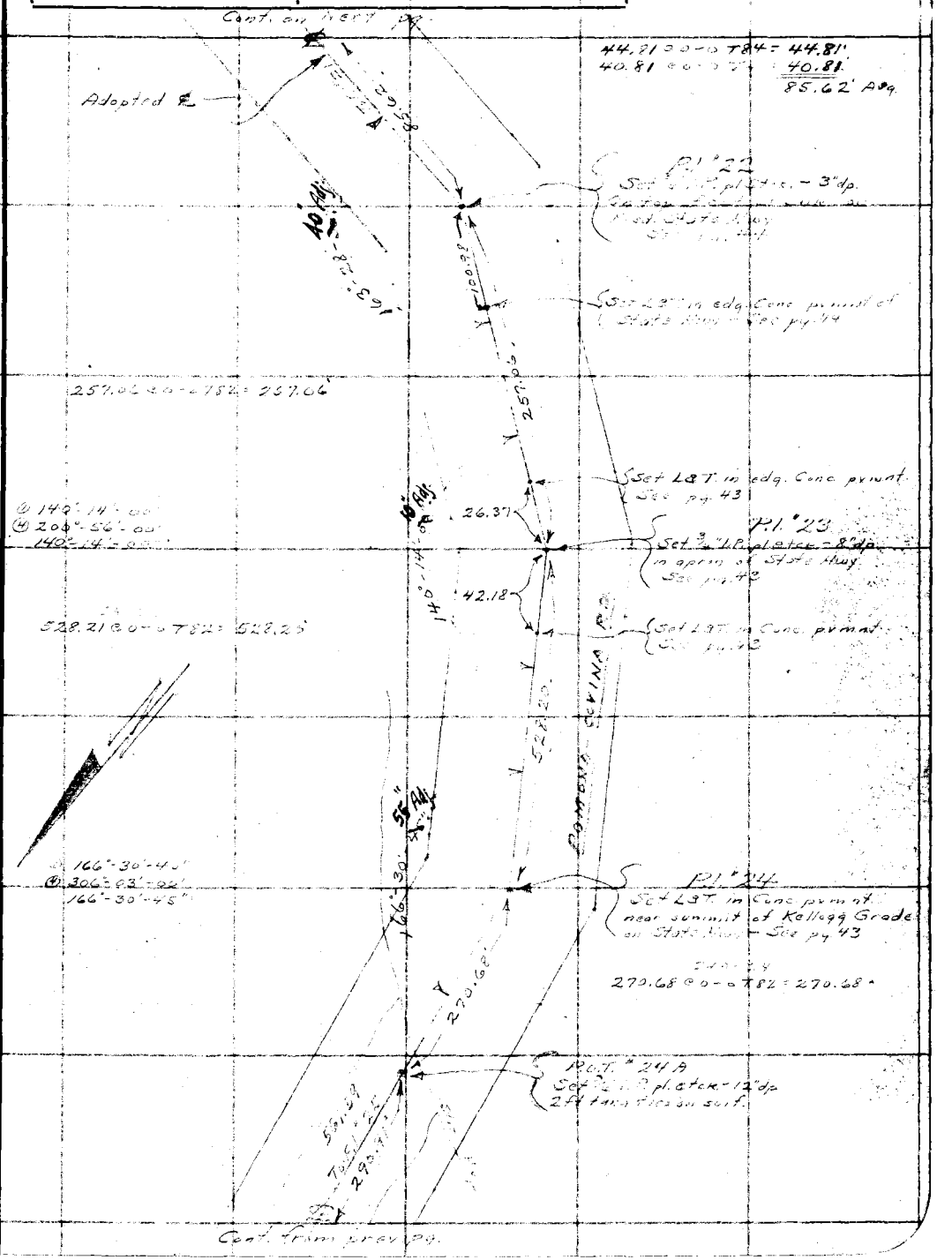

Note: Any Additions or Changes on This Sheet Must be Made or Circled in Red Ink With Date and Name of Person Making Change.

Do not extend notes this side of this line

RETURN TO
LOS ANGELES COUNTY SURVEYOR
700 HALL OF RECORDS

FORM 247 10M 11-38

RETURN TO
LOS ANGELES COUNTY SURVEYOR
700 HALL OF RECORDS

Note: Any Additions or Changes on This Sheet Must be Made or Circled in **Red Ink** With Date and Name of Person Making Change.

Do not extend notes this side of this line

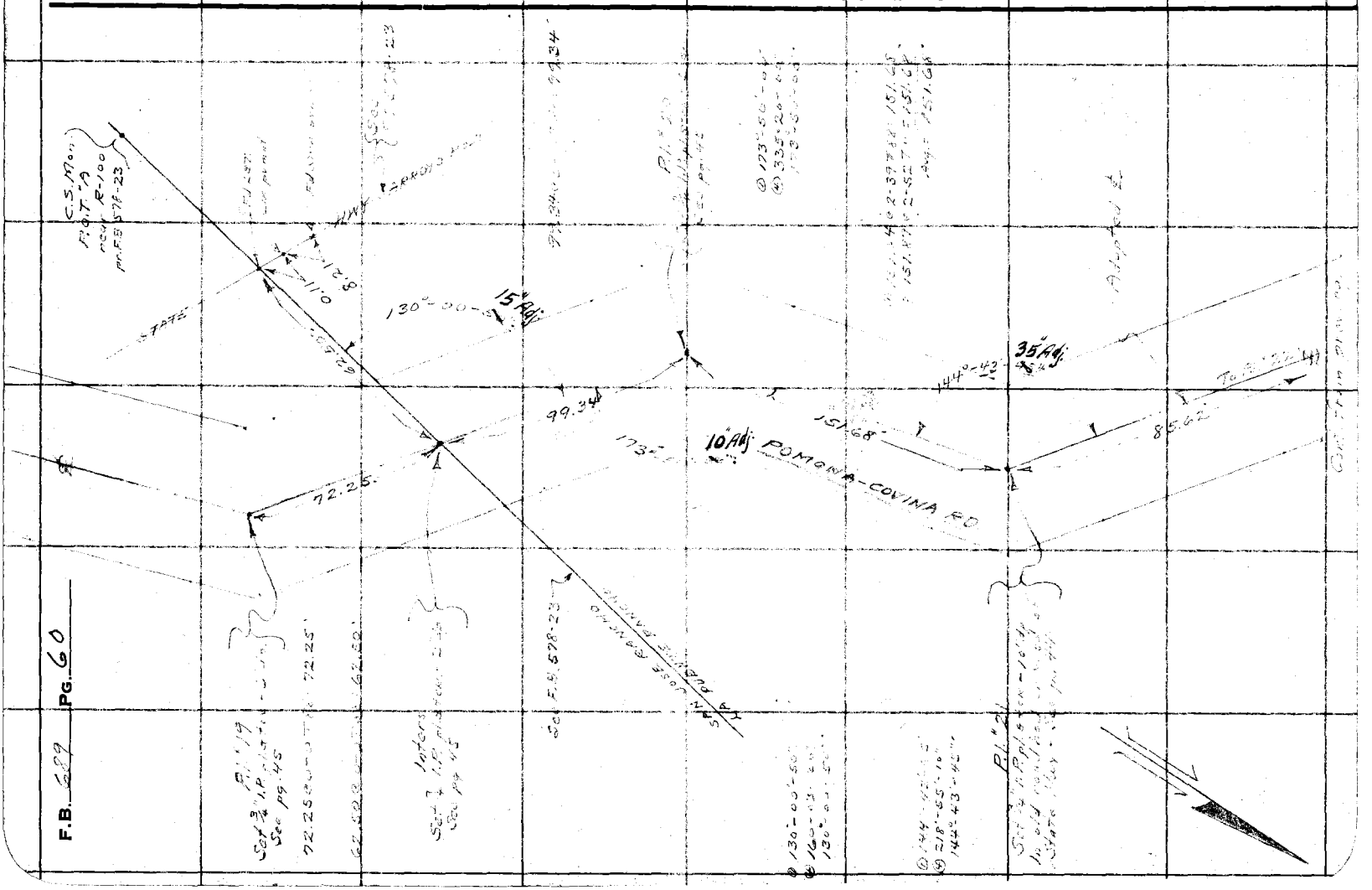

FORM 247 10M 11-38

RETURN TO
LOS ANGELES COUNTY SURVEYOR
700 HALL OF RECORDS

Note: Any Additions or Changes on This Sheet Must be Made or Circled in **Red Ink** With Date and Name of Person Making Change.

Do not extend notes this side of this line

Notes Ck'd by
Map No.
Office Work
Checked
Date

Survey of
W. O. Tape No. St'd
Surveyed by A. N. HELLSTROM °F.
Notes
Indexed Date

F.B. PG. 61

RETURN TO
LOS ANGELES COUNTY SURVEYOR
700 HALL OF RECORDS

Note: Any Additions or Changes on This Sheet Must be Made or Circled in **Red Ink** With Date and Name of Person Making Change.

Do not extend notes this side of this line

F.B. 680 PG. 62

FORM 247 10M 11-38

RETURN TO
LOS ANGELES COUNTY SURVEYOR
700 HALL OF RECORDS

Note: Any Additions or Changes on This Sheet Must be Made or Circled in **Red Ink** With Date and Name of Person Making Change.

Do not extend notes this side of this line

Notes Ck'd by
Map No.
Office Work
Checked
Date

Survey of
W. O. Tape No. St'd °F.
Surveyed by A. N. HELLSTROM
Notes
Date
Indexed

F.B. 6 P 9 Pg. 63

RETURN TO
LOS ANGELES COUNTY SURVEYOR
700 HALL OF RECORDS

Note: Any Additions or Changes on This Sheet Must be Made or Circled in **Red Ink** With Date and Name of Person Making Change.

Do not extend notes this side of this line

F.B. 689 Pg. 69

Profile Notes Red. _____ Plotted [illegible] Job No. [illegible] Division No. _____ L. B. 689 Pg. 65

X-Sec. Notes Chkd [illegible] Checked C.V.C. Surveyed by HELLSTROM Notes [illegible] Date 4-26-37

C. Johnson

PROFILE AND X-SECTIONS OF CUCAMONGA AVE from ARROYO-HOLT (State Hwy) to "D" ST.

P-1366

Note: State Hwy (ARROYO HOLT) has had a 6° conc. strip added on north side of ℄ since the topog for Cucamonga Ave was taken, and a 10° Conc. strip on the south side. This makes the pvmnt 46° wide instead of 30° as shown on topog. map.

STATION	B.S.	N.I.	F.S.	ELEV.

NOTE: ANY ADDITIONS OR CHANGES ON THIS SHEET MUST BE MADE OR CIRCLED IN RED INK, WITH SIGNATURE AND NAME OF PERSON MAKING CHANGE

Do not record notes this side of this line

[illegible] PROFILE COUNTY DIVISION 700 HALL OF RECORDS

Form 307 5M 10-34

PLEASE RETURN TO
LOS ANGELES COUNTY SURVEYOR
700 HALL OF RECORDS

NOTE: ANY ADDITIONS OR CHANGES ON THIS SHEET MUST BE MADE OR CIRCLED IN RED INK, WITH DATE AND NAME OF PERSON MAKING CHANGE

Do not extend notes this side of this line

B.689 P.G.66 | Job. No. 8092 | Division No. | Notes Red | Date | Plotted Hammond Date Oct '37 | Profile No. 84365
Survey of Cucamonga Ave | Date | Notes Chkd Hammond Checked C.V.C. Date Oct '37 | X-Sec. No. 81366
Survey by A. N. HELLSTROM Notes A.N.H. Date 10-22-37
Indexed A. C. Johnson Date

STATION	B. S.	H. I.	F. S	ELEV.			
B.M. "8				855 88	B.M. "8	Fd. Spk & W in 24" Eucalyptus - 80'± Rt of Sta. 16+00 on proposed Cucamonga Ave per R.B. 689 It is in the S.E. Quadrant of Int. with Cajon Hill Rd. Sec L.B. 541 pg 212 " R.B. 578 - 6	
	11 595	867 775					
T.P.			0 51	867 24	GRADE	LEFT	RIGHT
	11 595	878 86					
T.P.			1 02	877 84			
	9 52	887 36					
T.P.			0 45	886 91			
	11 43	898 34					
T.P.			0 365	897 975			
	10 735	908 71					
T.P.			0 48	908 23			
	10 045	918 275					
T.P.			0 78	917 495			
	11 11	928 605					
T.B.M. "C.A.			1 85	926 755	T.B.M. "C.A.	Set Cut(X) in top Fence Post (2') on E. end gate 50'± Left of ℄ of Cucamonga Ave.	
	1 22	927 975					
312+67.95 on Sta. of Hwy:					924.8	921.0 (-3.1 / 63); 921.4 (-3.0 / 54½); 923.8 (-0.5 / 175); 924.4 (0.0 / 284)	924.4 (0.0 / 26½); 923.4 (-1.0 / 40); 924.6 (+2.0 / 45½); 927.1 (+3.1 / 65)
0+00 on Cucamonga Ave			3.6	923			
0+50 B.V.C.					925.87	919.9 (-6.2 / 65); 921.4 (-4.7 / 33½); 924.8 (-1.0 / 24½)	925.8 (-0.2 / 49); 925.3 (-0.7 / 63½); 925.8 (-0.2 / 65)
0+58 edg. conc. pvmnt.			2.1	925	926.0		

edge pav.

edge pav.

1-24-33

Form 307 5M 10-34

RELEASE RETURN TO
LOS ANGELES COUNTY SURVEYOR
700 HALL OF RECORDS

NOTE: ANY ADDITIONS OR CHANGES ON THIS SHEET MUST BE MADE OR CIRCLED IN RED INK, WITH DATE AND NAME OF PERSON MAKING CHANGE

Do not extend notes this side of this line

Profile Notes Red. Platted Hammond Job No. Division No. L.B. 689 Pg. 67
No. 6-1365 Date Oct '37 Survey of Cucamonga Ave
X-Sec. Notes Chkd Checked C.V.C. Survey by HELLSTROM Notes Date
No. 6-1366 Date Oct 37 Map No. 6-1324 Inked Checked

STATION	B. S.	H. I.	F. S	ELEV.		LEFT	℄	RIGHT	
		921.7 915			GRADE 926.50	918.7 923.8 926.6		926.7 924.1	+ 2.133
1+00			1.3	9[illegible].7	926.93	-8.9 ; -3.1 ; -0.1	C 0 2	0.0 ; 0.0	- 4.637
					26.6	65) 123) 47		17.0 edge pav. 66.8	
+05 to bank					927.04	917.8 920.8	C 2	927.0 927.3	
					26.8	-5.8 ; -3.1		+3.4 ; +3.4 ; +3.7	
+14 dist. Sta.			4.4	9[illegible]	927.23	65) 40	F 3 2	11.5 22.5 74.0	
					926.26	-7.0 ; -3.2 ; -1.8		+1.5 ; +5.8 ; +5.3 ; +5.2	
+50 V.P.I.			5.4	92[illegible]	928.00	65 ; 30 ; 27	F 3 2	18 ; 39 ; 65	cav.
						9136 9198 9208		924.1 928.5 927.9 edge pav. 928.3	
					925.15	-7.3 ; -5.2		+3.6 ; +7.1 ; +6.4	
2+00			6.2	921.[illegible]	925.58	65) 40	F 3 8	44) 58) 62 edge	
						9141 9163		926.0 928.5 928.0	
						-7.4 ; -4.7		+3.5 ; +4.3 ; +5.8	
+50 E.C.			8.1	919.3	923.16	65 ; 40	F 3 9	22 ; 40 ; 65	
						9119 9146		922.8 923.6 925.1	
						-8.0 ; -5.0		+3.0 ; +4.5	
3+00			9.3	918.2	920.74	65) 40	F 2 5	30 ; 65	
						9102 9132		921.2 922.7	
			11.3	916.505		907.6 910.5		917.8	
	1.22	922				-7.7 ; -4.8		+2.1 ; +4.1	
3+51.8 BC	2.52		5.3	916.[illegible] 921	918.24	65) 40	F 3 1	40) 65	
						903.5 904.4		915.8 919.7	
4+00			5.2	912.5	915.90	-7.0 ; -2.5	F 3 4	+2.8 ; +3.5	
						65) 25		40) 65	
						902.8 906.0		909.9 911.8	
+50			8.2	9[illegible]	913.5	-6.1 ; -2.9	F 4 6	+2.0 ; +2.9	
						65) 40		40) 65	
T.P.			11.71	9[illegible]					
	2.82	922	5.35						

Form 307 5M 10-34

PLEASE RETURN TO
LOS ANGELES COUNTY SURVEYOR
700 HALL OF RECORDS

NOTE: ANY ADDITIONS OR CHANGES ON THIS SHEET MUST BE MADE OR CIRCLED IN RED INK, WITH DATE AND NAME OF PERSON MAKING CHANGE

Do not extend notes this side of this line

STATION	B. S.	H. I.	F. S	ELEV.	GRADE	LEFT	℄	RIGHT	%
		906 835				900.5 902.0		906.6 907.3	
5+00			2 2	904 6	911.06	-4.1 / 65 ; -2.6 / 40	F 6.5	+2.0 / 40 ; +2.7 / 65	
						897.7 899.2		902.2 903.3	
+50			[illegible]	90[illegible]	908.7	-3.1 / 65 ; -1.6 / 40	F 7.9	+1.4 / 40 ; +2.5 / 65	
						893.9 895.4		897.2 898.4	
6+00			10 6	89[illegible]	906.22	-2.3 / 65 ; -0.8 / 40	F 10.0	+1.0 / 36 ; +2.2 / 65	
						888.0 889.8 890.1 891.6		893.3 894.3	
+50			14 5	89[illegible]	03.8	-4.3 / 88 BD3 ; -2.5 / 80 ; -2.2 / 65 ; -0.7 / 40	F 11.5	+1.0 / 40 ; +2.0 / 65	
						890.4 886.9 888.0		888.8 889.4	
7+00			18 4	88[illegible] 4	901.39	+2.0 / 80 ; -1.5 / 57 ; -0.4 / 48 BD3	F 13.0	+0.4 / 40 ; +1.0 / 65	
						894.7 889.8		886.7 887.1	
+30 B.D.			21 3	885 5	899.9	+9.2 / 80 ; +4.3 / 42	F 14.5	+1.2 / 43.0 ; +1.6 / 76	
						896.8 892.7		885.9 883.9 885.3 886.4	
+50			18 0	88[illegible]	899.0	+8.0 / 78 ; +3.9 / 40	F 10.2	-2.9 / 31.5 ; -4.9 / 47 BD3 ; -3.5 / 55 ; -2.4 / 78	
						906.6 901.4		891.4 886.4 884.7 882.9 881.5 883.8 884.3	
8+00			12 2	894 [illegible]	896.55	+12.0 / 65 ; +6.8 / 40	F 2.0	-3.2 / 19.0 ; -8.2 / 37 ; -9.9 / 52 ; -11.7 / 67 ; -13.1 / 71 ; -10.8 / 75 ; -10.5 / 89 BD3	
								881.4 BD3 13.2 / 99	
+50			7 7	[illegible]	894.2	+16.0 / 68 ; +9.6 / 40	C 4.9	-7.1 / 26 ; -19.0 / 48 BD3 ; -17.2 / 55 ; -17.9 / 75 ; -19.7 / 84 BD3	
						915.1 908.7		892.0 880.1 881.9 881.2 879.4	
9+00 (T.P.)			1 0 0 5	905 74	891.71	+16.8 / 85 ; +12.0 / 57 ; +4.5 / 19		-5.4 / 27 ; -15.7 / 53 ; -22.1 / 66 ; -26.5 / 79 ; -25.6 / 90	
	7 35	912 875				922.5 917.7 910.2		900.3 890.0 883.6 879.2 880.1	

— 4.839 →

Survey of Cucamonga Ave Job No. 8092 Division No. Notes Red Plotted Hammond Profile
Survey by A. N. HELLSTROM Notes [illegible] Date Oct. '37 No. B.1365
Indexed A. C. Johnson Date Notes Chkd Hammond Checked C.V.C. X-Sec.
Date 10-20-37 Date Oct. '37 No. B.1366

B.689 P.G. 68

Form 307 5M 10-34

PLEASE RETURN TO
LOS ANGELES COUNTY SURVEYOR
700 HALL OF RECORDS

NOTE: ANY ADDITIONS OR CHANGES ON THIS SHEET MUST BE MADE OR CIRCLED IN RED INK, WITH DATE AND NAME OF PERSON MAKING CHANGE

Do not extend notes this side of this line

Profile No. 1865 Notes Red. ____ Platted Hammond Job No. 5822 Division No. ____ L.B. 69-11

X-Sec. No. 5822 Date Oct 37. Survey of Guasti Date ____

Notes Chkd Date 10-30-37 Checked C.K.S. Surveyed by ELLSTROM Notes ____ Date ____

Date Oct 37. Map No. 21824 Indexed ____ Job No. ____

STATION	B.S.	H.I.	F.S	ELEV.					
					GRADE	LEFT 922.1 / 916.8	℄	909.5 / 890.4	RIGHT
						+11.8 , +6.5		-6.8 , -19.7	
9+50			2 -	9.0 3	89.3	76 , 37		38 , 75	
						919.5 / 915.6		902.5 / 896.4	
						+8.8 , +4.9		-8.3 , -16.3	
10+00			2 3	7 0 3	886.87	81 , 42		42 , 77	
						911.5 / 910.8		902.9 / 897.3	
						+3.8 , +3.0		-4.7 , -10.3	
10+51.2			3 21	9 07 565	84.4	75 , 42		32 , 67	
						902.4 / 903.0		886.2 / 888.9	
						+0.1 , +1.2		-5.1 , -13.7	
11+00 TP			10 6	7 0 . 5 2 2	882.03	80 , 42		57 , 82	
						892.7 / 894.0		890.3 / 883.1	
	0 265	912 25				-1.5 , -0.2		-3.3 , -11.7	
11+50			2 1	8 7 4 2	79.6	73 , 38		42 , 69	
T.P.			11 645	8 90 6 0 5					
	0 125	893 33				884.6 / 886.0 / 886.6		882.2 / 873.0	
						-1.8 , +0.3 , +0.9		-3.5 , -12.7	
12+00			5 0	8 8 5 7	877.20	71 , 46 , 13		25 , 66	
						879.6 / 880.4		872.3 / 866.6	
						-0.6 , +0.2		-7.9 , -13.5	
12+50 TP			10 565	8 8 0 1 6 5	74.8	50 , 10		26 , 53	
						874.6 / 875.4		872.2 , 865.0	
	0 165	880 33				+0.8 , +1.6		-1.6 , -8.8	
13+00			6 5	8 7 3 8	872.36	50 , 16		15 , 60	
						869.0 / 869.9		867.8 / 864.7	
						-0.5 , +0.1		-2.0 , -7.8	
13+50			10 8	8 6 9 5	70.0	55 , 34		38 , 65	
T.P.			11 51	8 6 8 82					
	0.32	869 14							

Form 307 5M 10-34

PLEASE RETURN TO
LOS ANGELES COUNTY SURVEYOR
700 HALL OF RECORDS

NOTE: ANY ADDITIONS OR CHANGES ON THIS SHEET MUST BE MADE OR CIRCLED IN RED INK, WITH DATE AND NAME OF PERSON MAKING CHANGE

Do not extend notes this side of this line

Profile No. 2-1365 Plotted Hammond Date Oct. '37
X-Sec. No. 2-1366 Checked C.K.C. Date Oct. '37
Notes Red Date
Notes Chkd Hammond Date 10-22-37
Job No. 2092 Division No. Survey of Cucamonga Ave.
Survey by A. N. HELLSTROM Notes A.N.H.
Indexed A. C. Johnson Date
B. 68 P.G. 20

STATION	B. S.	H. I.	F. S	ELEV.				
		867 17			Grade	LEFT		RIGHT
14+00			8 3	860 [illegible]	867.52	-2½ 863.2 -5½ 859.2	-0½ 865.4 -2½ 862.9	-0.8 8650. -3.7 861.2
						-1.7 8598. -1.1 8599.	-2.8 8589. -0.2 8601.	2.9 54 -6.3 8558. -5.2 8519.
14+50			8 2	860 1	65.1	69 32 27 23		16 58 70+80
						edge pvmt.		
14+79 41 1-8 RST (2x2)			10 42.5	858 715	63.7	-2.3 8548. -.05 8581. -.05 8583.3 -.13 8586.		-0.2 8563. -2.4 856.3. -7.2 851.7.
						55 43 12 15		32 65 70+80
	1 10.5	859 82				+0.1 8581. -.1 8562. -.15 8559. -.03 8570.		-0.1 8572. -0.2 856.4. -0.5 8575. -0.2 8573. 856.3.
15+00 edg. oil pvmnt			2 5	857 3	862.68	64 47 46 30		58 95 13 35 58
+27 "	"		3 9	855 9		+0.1 857.4. -.1 852.9. -.13 854.0.		856.2. 856.0. 854.7. 854.6. 849.9.
+50			4 5	855 3	60.3	2 32 18		-0.1 -0.2 -0.7 -5.2 -2.0
						+0.5 8569. -.1 860.1. -.00 851.3.		34 43 53 70 80
16+00 B.V.C.			8 5	851 3	857.85	55 22 14		851.3. 852.2. 854.9. 856.2. 858.5.
					55.6			-0.2 +0.2 +3.2 +5.0 +2.0 8581.
+50 3.0			12 6	847 2	855.4			15 25 34 64 75
						+12° 859.2 -.6 853.9		846.7. 848.3. 852.8. 856.2. 856.2.
					853.75	60 30		-0.2 +1. +5.2 +7.2 +9.2
17+00 V.P.I.			9 8	850 -	853.00 V.P.I.	+10° 860.7. -.5 856.		8.2 15 45 52 85
						64 34		847.7. 847.0. 853.7. 857.6.
					852.3	+10° 859.9. +7° 856.8.		-4.2 -3.2 +3.2 +7.6
17+50			10.0	849 [illegible]	852.07	61 41		22 27 59 68
								845.9. 844.1. 842.5. 847.8. 853.6.
								-3.9 -5.2 -7.3 -2.0 +2.8
			3905	855 915	CK. in on B.M. "8" pr pg.			18 21 36 43 68
								855.88 = Elev.

Form 307 5M 10-34

PLEASE RETURN TO
LOS ANGELES COUNTY SURVEYOR
700 HALL OF RECORDS

NOTE: ANY ADDITIONS OR CHANGES ON THIS SHEET MUST BE MADE OR CIRCLED IN RED INK, WITH DATE AND NAME OF PERSON MAKING CHANGE

Do not extend notes this side of this line

STATION	B. S.	H. I.	F. S	ELEV.						
B.M. 8				855 88	GRADE	LEFT	℄	RIGHT	%	
	3 37	859 25				855.8 / +6.2 / 60 ; 853.1 / +3.5 / 36		844.3 / -5.3 / 29 ; 839.7 / -9.9 / 40 ; 846.3 / -3.3 / 54 ; 852.4 / +2.8 / 77		
18+00			9 7	849 [illegible]		852.5 / +6.6 / 55 ; 849.1 / +3.2 / 35		844.4 BD / -1.5 / 18 ; 841.9 / -4.0 / 30 ; 839.4 / -6.5 / 39 ; 847.3 / +1.8 / 55 ; 851.8 / +5.9 / 72		
18+50			13 4	845 9		851.2 / +8.0 / 54 ; 848.1 / +4.9 / 31		841.0 / -2.2 / 23 ; 838.2 BD / -5.0 / 31 ; 847.7 / +4.5 / 51 ; 851.4 / +8.2 / 70		
19+00			16 1	843 2		851.5 / +9.3 / 50 ; 849.2 / +7.0 / 40		839.9 / -2.3 / 13 ; 837.4 / -4.8 / 23 ; 839.2 / -3.0 / 29 ; 842.2 / 00 / 38 ; 847.8 / +5.6 / 71		
19+50			17 1	842 2		857.2 / +13.1 / 50 ; 851.1 / +7.0 / 30		839.5 BD / -4.5 / 24 ; 836.0 / -8.0 / 32 ; 838.1 / -6.0 / 39 ; 840.8 / -3.3 / 67		
20+00			15 2	844 1		873.5 / 22 / 65 ; 858.5 / +7.0 / 24		843.1 / -8.4 / 32 ; 838.6 / -12.9 / 51 ; 834.8 / -16.7 / 60 ; 837.4 / -14.1 / 69		
20+50			7 8	851 5		880.9 / +23.2 / 71 ; 866.4 / +8.7 / 30		851.1 / -6.6 / 25 ; 842.0 BD / -15.7 / 60		
21+00 (T.P.)			1 56	857 69		880.6 / +21.3 / 70 ; 871.3 / +12.0 / 38		847.9 / -11.4 / 35 ; 840.2 / -19.1 / 57		
[illegible] AC +32.8'	3 10	860 79	1 50	859 29		876.4 / +23.5 / 65 ; 864.9 / +12.0 / 33		845.8 / -7.1 / 22 ; 840.8 / -12.1 / 37 ; 827.6 / -25.3 / 56		
22+00			7 9	852.9						

Profile No. B-1365 Notes Red. ____ Platted Hammond Job No. [illegible] Division No. ____ L. B. 689 Pg. 81

Date ____ Date Oct. '37 Survey of Cucamonga Ave

X-Sec. No. B-1366 Notes Chkd. [illegible] Checked C.K.C. Survey by HELLSTROM Notes A. [illegible] Date [illegible]

Date 10-20-37 Date Oct. '37 Map No. B-1324 Indexed A. C. Johnson

Form 307 5M 10-34

PLEASE RETURN TO
LOS ANGELES COUNTY SURVEYOR
700 HALL OF RECORDS

NOTE: ANY ADDITIONS OR CHANGES ON THIS SHEET MUST BE MADE OR CIRCLED IN RED INK. WITH DATE AND NAME OF PERSON MAKING CHANGE

Do not extend notes this side of this line

STATION	B. S.	H. I.	F. S	ELEV.		LEFT	℄	RIGHT	%
		860 790			GRADE	861.5 +15.5 55 ; 857.0 +11.0 32		840.2 -10.8 19 ; 821.7 -24.3 58 ; 825.6 -20.4 70	
22+50			14 8	846 0					
23+00			22 0	838.8		846.3 +7.5 84 ; 846.8 +8.0 56 ; 845.6 +6.8 29		828.1 -10.7 43 ; 825.5 -13.3 52 ; 818.4 -20.4 62 ; 829.0 -9.8 77	
+34 BD			27 0	833 8		BD 844.6 +10.8 60 ; 839.0 +5.2 35		BD 828.6 -5.2 29 ; 819.4 -14.4 48 ; 817.2 -16.6 52 ; 824.5 -9.3 68 BD Int. BDs	
+50			24 5	836 3					
24+00			18 1	842.7		857.8 +15.1 61 ; 849.7 +7.0 31		836.2 -6.5 26 ; 828.4 -14.3 50	
T.P.			11 55	849 240					
	1 955	851 195							
+50			5 1	846.1		861.2 +15.1 62 ; 855.1 +9.0 37		834.3 -11.8 47	
P.O.T. #1-D +80.79 (2×2)			5 56	846.64		862.3 +15.7 62 ; 855.6 +9.0 37		837.9 -8.7 36 ; 833.1 -13.5 50	
25+20			8 1	843 1		858.2 +15.1 60 ; 852.1 +9.0 35		835.0 -8.1 32 ; 828.0 -15.1 58	
T.P.			11 535	839 660					
	0 425	840 085							

L.B. 689 P.G. 72 Job No. 8092 Division No. ____ Notes Red ____ Plotted Hammond Profile
Survey of Cucamonga Ave Date Oct. '37 No. ____
Survey by A. N. HELLSTROM Notes E.S.T. Notes Chkd Hammond Checked C.V.C. X-Sec.
Indexed A. C. Johnson Date Date 10-30-37 Date Oct. '37 No. ____

Form 307 5M 10-34

PLEASE RETURN TO
LOS ANGELES COUNTY SURVEYOR
700 HALL OF RECORDS

NOTE: ANY ADDITIONS OR CHANGES ON THIS SHEET MUST BE MADE OR CIRCLED IN RED INK, WITH DATE AND NAME OF PERSON MAKING CHANGE

Do not extend notes this side of this line

STATION	B. S.	H. I.	F. S	ELEV.					
		840 085			GRADE	LEFT 854.4 +16.8 65 ; 849.6 +12.0 40		RIGHT 827.3 -10.3 40 ; 816.2 -21.4 62 ; 810.3 -27.3 73 BD.	%
25+55.96 BC			25	837 6					
26+00			88	31 3		840.0 +8.7 57 ; 838.3 +7.0 42		822.6 -8.7 49 ; 816.7 -14.6 62	
+50			102	29.9		841.9 +12.0 51 ; 836.9 +7.0 28		823.1 -6.8 42 ; 819.3 -10.6 64	
27			78	32.3		841.8 +9.5 50		820.6 -11.7 60	
+50			79	32.2		841.7 +9.5 50		821.0 -11.2 60	
28			94	30.7		841.7 +11.0 55		824.6 -6.1 21 ; 816.5 -14.2 66	
+50			84	31.7		844.9 +13.2 55 ; 839.7 +8.0 30		; 813.6 -18.1 64	
29+00 T.P.			9510	830 575		845.4 +14.8 55 ; 837.6 +7.0 23 ; 834.1 +3.5 14		811.5 -19.1 60	
	2405	832 980				841.5 +13.5 55		809.7 -18.3 60	
+50			5.0	828 0					
30+00			8.6	24 4		840.2 +15.8 60		807.3 -17.1 60	

Profile No. B-1365 Notes Red. ____ Platted ____ Job No. [illegible] Division No. ____ L. B. 689 Pg. 93

X-Sec. No. B-1366 Date ____ Date ____ Survey of Cucamonga Ave

Notes Chkd. [illegible] Checked ____ Survey by HELLSTROM Notes EST Date 5-5-37

Date 10-20-37 Date ____ Map No. B-1324 Indexed A. C. Johnson

Form 307 5M 10-34

PLEASE RETURN TO
LOS ANGELES COUNTY SURVEYOR
700 HALL OF RECORDS

NOTE: ANY ADDITIONS OR CHANGES ON THIS SHEET MUST BE MADE OR CIRCLED IN RED INK, WITH DATE AND NAME OF PERSON MAKING CHANGE

Do not extend notes this side of this line

STATION	B. S.	H. I.	F. S	ELEV.		LEFT	℄	RIGHT	%
		832 980			GRADE	839.7 +18.4 60		810.4 -10.9 33 ; 806.7 -14.6 55	
30+50 T.P.			11 680	821 300					
	0 855	822.155				838.8 +23.1 60 ; 826.7 +11.0 28		808.0 -7.2 27 ; 804.0 -11.7 55	
31			6 5	15.7					
+50			9.8	12.4		837.9 +25.5 60 ; 834.4 +[illegible] 45 ; 820.7 +8.3 22		808.1 -4.3 14 ; 805.0 -7.4 27 ; 801.8 -10.6 62	
32+00 T.P.			11 405	810.750		827.9 +17.1 65 ; 817.8 +7.0 22		804.0 -6.8 27 ; 799.6 -11.2 50 ; 797.7 -13.1 55	
	2 12	812 87							
+50			3.3	09.6		819.1 +9.5 58 ; 816.6 +7.0 33		797.6 -12.1 53 ; 790.5 -19.1 67	
33+00			9.5	03.4		810.4 +7.0 50 ; 806.7 +3.3 15		796.0 -7.4 48 ; 792.4 -11.0 86 ; 790.6 -12.8 102 ; 794.4 -9.0 123 ; 797.1 -6.3 130 BD	
T.P.			11 78	801 090					
	0 465	801 555				± 100' R. Sta. 33+35		Per 541-208 (El.	
BM#I			9.90	791 655	BM#	9-I S W+T in twin 12" Suc. Tree (791.75)			
	10 130	801 785				801.5 +4.3 55		794.1 -3.1 43 ; 791.0 -6.2 78 ; 788.7 -8.5 96 ; 793.8 -3.4 101 ; 797.3 +0.1 160 BD	
33+50			4 6	797.2		797.4 +3.5 ; 793.2 -0.7 50 ; 795.4 +1.5 25 BD		-0.8 7.8 ; -7.6 26 ; -4.7 40 ; -3.9 67 ; +1.4 110	
34+23.00 EC			7.9	793.9				793.1 ; 786.3 ; 789.2 ; 790.0 ; 795.3	

L.B. 689 P.G. 74 Job No. 8092 Division No. ____ Notes Red ____ Date ____ Plotted Hammond Oct. '37 Profile No. ____

Survey of Cucamonga Ave. Date ____ Checked C.V.C. X-Sec. No. ____

Survey by A. N. HELLSTROM Notes E.S.T. Notes Chkd. Hammond Date 10-20-37 Date Oct. '37 No. ____

Indexed A. C. Johnson Date ____

Form 307 5M 10-34

PLEASE RETURN TO
LOS ANGELES COUNTY SURVEYOR
700 HALL OF RECORDS

NOTE: ANY ADDITIONS OR CHANGES ON THIS SHEET MUST BE MADE OR CIRCLED IN RED INK, WITH DATE AND NAME OF PERSON MAKING CHANGE

Do not extend notes this side of this line

STATION	B. S.	H. I.	F. S	ELEV.	GRADE	LEFT	℄	RIGHT	%
		801 785							
34+50			9.9	791 9		798.2 +8.5 / 52		786.0 Int. BD's -3.7 / 16; 787.7 -2.0 / 28; 789.9 +0.2 / 66; 794.1 +5.0 / 100	
+62 Dr.			12.1	789 7		798.8 +6.6 / 50		789.9 -2.3 / 16; 785.8 -6.4 / 45; 789.1 -3.6 / 61; 792.2 0.0 / 85	
35+00			9.6	792 2		799.0 +8.7 / 53; 794.3 +4.0 / 30		786.0 -4.3 / 30; 783.7 -6.6 / 38; BD 786.2 -4.0 / 45; 790.3 0.0 / 85	
+50			11.5	790.3		794.7 +6.6 / 50		786.2 -1.9 / 21; 782.9 -5.2 / 30; 786.2 -1.9 / 45; 789.3 +1.2 / 90	
36+00			13.7	788 1		792.6 +6.3 / 61; 787.8 +1.5 / 30		785.1 -1.2 / 34; BD 782.1 -4.2 / 43; 784.3 -2.0 / 52; 787.9 +1.5 / 99	
+50			15.5	786 3		786.5 +2.6 / 58		782.8 -1.1 / 43; 781.5 -2.4 / 51; 783.6 -0.3 / 58; 787.9 +4.0 / 90	
37+00			17.9	783.9		785.4 +4.4 / 73; 782.5 +1.5 / 40		781.3 +0.3 / 18; BD 782.2 +1.2 / 22; 789.3 +8.3 / 75	
+27 B.D.			20.8	781.0		781.9 -1.2 / 60; 779.7 -3.4 / 54; 781.5 -1.6 / 46		790.3 +7.2 / 54	
+50			18.7	783.1		BD -7.3 / 112; -8.9 / 102; -7.6 / 97; -6.8 / 45; -1.6 / 14		+4.0 / 23; +7.9 / 50	
38+00			13.1	788.7		781.4 779.8 781.1 782.7 787.1		792.7 796.6	

Profile No. B-1365 Notes Red. ____ Platted Hammond Job No. 8092 Division No. ____ L. B. 689 Pg. 85

Date ____ Date Oct. '37 Survey of CUCAMONGA AVE

X-Sec. No. B-1366 Notes Chkd. Hammond Checked C.V.C. Survey by HELLSTROM Notes ____ Date ____

Date 10-20-37 Date Oct. '37 Map No. B-1324 Indexed A. C. Johnson

Form 307 5M 10-34

PLEASE RETURN TO
LOS ANGELES COUNTY SURVEYOR
700 HALL OF RECORDS

NOTE: ANY ADDITIONS OR CHANGES ON THIS SHEET MUST BE MADE OR CIRCLED IN RED INK, WITH DATE AND NAME OF PERSON MAKING CHANGE

Do not extend notes this side of this line

STATION	B. S.	H. I.	F. S	ELEV.	GRADE	LEFT	RIGHT
		801 785				782.8 778.3 780.1 782.8	801.5 803.9
38+50 T.P.			972	792.065		-9.3 -13.8 -12.0 -9.3 / 153 142 139 51	+9.4 +11.8 / 43 63
	8 00	800 065				780.9 777.1 779.5 780.4 783.5 BD	803.1
39+00			78	92.3		-11.4 -15.2 -12.8 -11.9 -8.8 / 168 160 155 72 41	+10.8 / 53
						779.0 775.9 779.1 779.5 783.9	794.8 798.8
+50			112	86.9		-9.9 -13.0 -9.8 -9.4 -5.5 / 154 144 133 76 25	+5.9 +9.9 / 28 55
						BD 778.7 775.2 778.6 778.4	796.2
40+00			145	85.6		-6.9 -10.4 -7.0 -7.2 / 135 123 115 72	+10.6 / 61
						776.8 774.7 778.2 777.7 784.1	793.1 797.7
+50			120	88.1		-11.3 -13.4 -9.9 -10.4 -4.0 / 135 122 111 64 26	+5.0 +9.6 / 34 62
						775.2 BD 771.1 775.6 775.7 777.8	789.5 793.3
41+00			152	84.9		-9.7 -13.8 -9.3 -9.2 -7.1 / 145 140 135 100 50	+4.6 +8.4 / 37 59
						BD -3.0 0.0 771.1 774.1 / 162 169	
+41 B.D.			26 00	74.1		0.0 +0.6 -1.5 +0.8 +1.8 / 158 101 94 86 32	+1.5 +7.1 +12.0 / 26 46 71
						774.1 774.7 772.6 774.9 775.9	775.6 781.2 786.1
+50			24 4	75.7		-0.1 -1.0 -2.9 / 90 49 32	-0.2 -1.5 +8.0 / 20 34 72
						41495 Int BD 775.6 BD 774.7 772.8	775.5 774.2 BD 783.7
42+00			21.9	78.2		-7.8 -7.0 -5.0 +0.8 / 174 147 138 60	-0.4 -3.6 +1.2 / 51 60 71
						770.4 771.2 773.2 779.0	777.8 774.6 779.4 BD
+50			16.7	83.4		+4.2 +2.6 / 75 37	-2.0 -5.9 -5.3 -2.3 / 12 20 42 77
						787.6 786.0	781.4 777.5 778.1 781.1

L.B. 689 P.G. 76 Job. No. 8092 Division No. Notes Red Plotted Hammond Profile No. B-1365
Survey of Cucamonga Ave Date Oct. '37 X-Sec.
Survey by A. N. HELLSTROM Notes E.S.T. Notes Chkd Hammond Checked C.V.C. No. B-1366
Indexed C. Johnson Date Date 10-20-37 Date Oct. '37

Form 307 5M 10-34

PLEASE RETURN TO
LOS ANGELES COUNTY SURVEYOR
700 HALL OF RECORDS

NOTE: ANY ADDITIONS OR CHANGES ON THIS SHEET MUST BE MADE OR CIRCLED IN RED INK, WITH DATE AND NAME OF PERSON MAKING CHANGE

Do not extend notes this side of this line

STATION	B. S.	H. I.	F. S	ELEV.	GRADE	LEFT	RIGHT
		800 065				797.1 +9° 55 ; 793.6 +5° 15	778.3 -9° 24 ; 780.7 -7° 32 ; 782.4 -5° 75
43+00			12.00	788 1			
T.P.			0 845	799.220			BD
	11 375	810 595				806.6 +7° 60 ; 806.0 +6° 43 ; 803.1 +3° 18	785.2 -14° 47 ; 780.2 -19° 87
43+50			11.0	799.6			
						816.3 +9° 60 ; 815.0 +8° 39	793.7 -13° 60
44+00			3.6	8070			
T.P.			0640	809 955			
	11 815	821 770				824.1 +6° 55 ; 821.0 +3° 19	802.8 -15° 60
44+50			40	817.8			
T.P.			0 545	821.225			
	11 195	832.420				830.5 +5° 63 ; 829.3 +3° 40	816.3 -9° 55
45+00			69	825.5			
						835.6 +3° 70	824.2 -7° 55
45+50 "TP"			0.760	831 660			
	12.03	843 690				839.0 +3° 60	831.3 -4° 40 ; 828.1 -7° 55
46+00			84	835.3			
						843.0 +7° 65	829.1 -6° 35 ; 825.2 -10° 51
+50			83	835 4			

Profile 65 Notes Red. ____ Platted Hammond Job No. 8092 Division No. ____ L. B. 689 Pg. 77
No. B-1324 Date ____ Date Nov. '37 Survey of Cucamonga Ave
X-Sec. Notes Chkd Hammond Checked C.V.C. Survey by HELLSTROM Notes ____ Date ____
No. 1366 Date 10-20-37 Date Nov. '37 Map No. B-1324 Indexed C. Johnston

Form 307 5M 10-34

PLEASE RETURN TO
LOS ANGELES COUNTY SURVEYOR
700 HALL OF RECORDS

NOTE: ANY ADDITIONS OR CHANGES ON THIS SHEET MUST BE MADE OR CIRCLED IN RED INK, WITH DATE AND NAME OF PERSON MAKING CHANGE

Do not extend notes this side of this line

STATION	B. S.	H. I.	F. S	ELEV.	GRADE	LEFT	℄	RIGHT	%
		843 69							
47+00			61	837.6		847.8 +10.2 65		831.9 -5.7 26 ; -13.2 52 824.4	
47+50 "T.P."			2 81	840 88		856.1 +15.2 65		835.9 -5.0 23 ; -15.7 60 825.2	
	11 80	852 680							
48+00			7.7	845.0		873.0 +28.0 75 ; 861.0 +16.0 43		830.9 -14.1 40 ; -19.0 51 826.0	
+50			1.8	850.9		885.9 +35.0 88 ; 874.9 +24.0 58 ; 862.9 +12.0 29		838.9 -12.0 28.5 ; 826.9 -24.0 53	
T.P.			0 535	852 145					
	11 875	864 020							
49+00			83	55 7		893.5 +37.8 86 ; 879.7 +24.0 48 ; 867.7 +12.0 21		836.0 -19.7 30.5 ; 799.3 -56.4 83 ; 806.7 -49.0 99	
+50			66	57 4		897.4 +40.0 90 ; 893.4 +36.0 77 ; 881.4 +24.0 47 ; 869.4 +12.0 22		833.4 BD -24.0 36.0 ; 802.4 -55.0 84 ; 816.0 -41.4 106	
50+00			69	57 1		898.4 +41.3 87 ; 893.1 +36.0 74 ; 881.1 +24.0 46 ; 869.1 +12.0 20		803.1 BD -54.0 86.5 ; -32.5 115 ; 824.6	
+50			9.1	54.9		891.9 +37.0 75 ; 878.9 +24.0 49 ; 866.9 +12.0 24		842.9 -12.0 21 ; 830.9 -24.0 45 ; 818.9 -36.0 71 ; 804.9 -50.0 99 ; 827.9 -27.0 125	
51+00			23 0	841 0		882.0 +41.0 63.0 ; 856.0 +15.0 22		825.5 -15.5 23.0 ; 810.8 -30.2 73.0 ; 806.9 -34.1 78.0 BD ; 834.1 -6.2 125	

L.B. 689 P.G. 11 Job No. 8092 Division No. Notes Red Plotted Hammond Profile No. B-1365
Survey of Cucamonga Ave Date Date Oct. '37 X-Sec.
Survey by A. N. HELLSTROM Notes E.S.T. Notes Chkd Hammond Checked C.V.C. No. B-1366
Indexed C. Johnson Date Date 10-20-37 Date Oct. '37

Profile [illegible]-1965 Notes Red. ____ Platted Hammond Job No. 8092 Division No. ____ L. B. 189 Pg. 77

Date ____ Date Oct. '37 Survey of Cucamonga Ave

X-Sec. No. [illegible]-1966 Notes Chkd [illegible] Checked C.V.C. Survey by HELLSTROM Notes [illegible] Date [illegible]

Date 10-[illegible]-37 Date Oct. '37 Map No. [illegible]-1924 Indexed [illegible] Job [illegible]

Form 307 5M 10-34

PLEASE RETURN TO
LOS ANGELES COUNTY SURVEYOR
700 HALL OF RECORDS

NOTE: ANY ADDITIONS OR CHANGES ON THIS SHEET MUST BE MADE OR CIRCLED IN RED INK, WITH DATE AND NAME OF PERSON MAKING CHANGE

Do not extend notes this side of this line

STATION	B. S.	H. I.	F. S	ELEV.	GRADE	LEFT	℄	RIGHT	%
		864 02				870.7 860.2		814.7 BD 812.2 815.7 843.7	
51+50			27 8	836 2		+34.5 +24.0 / 55 38		-21.5 -24.0 -20.5 +7.5 / 36 52 59 120	
								+7[illegible] / 12[illegible] 826.7	
51+73 B.D.			30 3	833.7		+37.2 +12.0 / 65 82		-6.4 -16.8 -20.8 -[illegible] / 39 72 76 83	
						871.4 845.7		827.3 816.9 B.D. 812.9 817.2	
52+00			16 2	847.8		+9.0 +6.2 / 60 53		-2.9 -12.5 -[illegible] -19.5 / 27 66 116 130	
						856.8 B.D. 854.0		844.9 835.8 816.8 828.3	
T.P.			1 71	862 31					
	12 05	874 .36				884.3 876.7		854.7 842.4	
+50			5.7	68 7		+15.6 +8.0 / 60 24		-14.0 -26.3 / 34 64	
BC +91.0			+1.9	76.3		923.7 899.6 / +47.4 +23.3 / 96 45		855.9 / -20.4 / 50	
S 53+50			+9.3	83.7		927.1 897.7 / +43.4 [illegible] / 90 [illegible]		871.7 863.2 / -12.0 -20.5 / 26 45	
+92 BD			9.8	64 6		883.6 874.6 / +19.0 +10.2 / 60 28 BD		847.[illegible] 836.6 / -17.[illegible] -28.0 / 50 85 BD	
54+00			7.4	67 0					
T.P.	11 07	882 72	2.71	871 65					

Form 307 5M 10-34

PLEASE RETURN TO
LOS ANGELES COUNTY SURVEYOR
700 HALL OF RECORDS

NOTE: ANY ADDITIONS OR CHANGES ON THIS SHEET MUST BE MADE OR CIRCLED IN RED INK, WITH DATE AND NAME OF PERSON MAKING CHANGE

Do not extend notes this side of this line

Profile Plotted Hammond Date Oct. '37 No. B-1266
X-Sec. Checked C.V.C. Date Oct. '37 No. B-1366
Notes Red Date
Notes Chkd Hammond Date 10-29-37
Notes C. Johnson Date
Div. No. 2672 Job No. 80 Sheet No. 1
Survey of Cucamonga
Survey by A. N. HELLSTROM
Indexed by C. Johnson
L.B. 687 P.G. 80

STATION	B.S.	H.I.	F.S	ELEV.	GRADE	LEFT	℄	RIGHT
		882 72				919.8 901.1		869.1 863.7
						+33" +45°		-17° -22°
54+50			+3 [illegible]	86.1		85 39		39 51
T.P.			0 785	881 935				
	11 70	893 825				943.1 916.8		869.8 830.3
						+50° +24°		-23° -62°
55+00			1.0	92.8		100 52		50 115 ← BD
						942.0 915.0		883.0 878.0 864.4
+50			+1 2	95.0		+47° +20°		-12° -17° -30°
						90 43		27 40 65
						908.9 903.6		869.1 842.6 831.8
56+00 T.P.			9 22	884 615		+34° +19°		-15° -42° -52°
						65 43		42 105 123 ← BD
	9 545	894 160				BD →		BD → Int-BD → -12°
						+18° +8°		-13° -26° -32° -26°
+39 BD.			2 7 0	67.2		60 30		39 83 88 98
						885.8 879.4		864.2 840.9 833.7 840.9
+50			2 2 4	71.8				
						927.7 905.5		865.0 845.2 836.3 863.9
						+36° +14°		-36° -46° -56° -27°
57+00			2 7	71.5		65 28		47 75 92 120
								BD
+50			6 6	87 6				
						← BD →		← BD → Int.
						+25° +10°		-7° -22° -36° -42° -14°
+64 B.D.			89	85.3		55 23		20 54 84 94 130
T.P.			1.33	892 83		910.8 895.3		877.7 863.3 849.3 842.7 871.7

Form 307 5M 10-34

PLEASE RETURN TO
LOS ANGELES COUNTY SURVEYOR
700 HALL OF RECORDS

NOTE: ANY ADDITIONS OR CHANGES ON THIS SHEET MUST BE MADE OR CIRCLED IN RED INK, WITH DATE AND NAME OF PERSON MAKING CHANGE

Do not extend notes this side of this line

STATION	B. S.	H. I.	F. S	ELEV.	GRADE LEFT ℄	RIGHT %
				892 83		
	3 81	896 64				
BM.			1 88	894. 76	cut Spk + Tin in Forks of 8" Walnut Tr. 8' R.	5+ 57+50
	11 29	906 050			934.8 920.0	888.0 874.0 853.9 844.0 854.0 867.5
			4 1	902 0	+32.8 +18	-14.0 -28.0 48.1 -58.0 -48.5 -34.4
					76 46	36 60 91 101 109 30
T.P.			0665	905 385	942.4 933.4	900.6 881.9 856.8 BD 847.2 870.7
	11 880	917 225			+30.5 +21.5	-11.3 -30.0 -55.1 -64.7 -41.2
58+50			5 4	9[illegible]	75 50	25 57 96 104 130
59+00			31 0	886 3	900.8 890.6	878.5 864.5 854.4 846.1 861.8 870.4
					+17.2 +7.0	-5.1 -19.1 -29.2 37.5 -21.8 -13.0
+07 B.D.			33 7	883 6	70 32	38 68 91 101 116 30
						Int. BD
+50			10 4	906.9	937.9 919.1	898.8 869.5 852.2 874.8 888.6
					+25.3 +16.5	-13.8 -43.1 -60.4 -37.8 -24.0
+7.0 T.Spur			4.7	912.6	60 10	31 74 86 108 130
						BD
60 +00			14 0	903 3	918.0 908.0	884.0 865.5 853.0 878.6 898.7
					+17.0 +7.0	-17.8 -35.5 -48.0 -22.4 -2.3
+11 B.D.			16 3	901 0	50 22	37.5 78 91 114 135

Profile No. B-1365 Notes Red. ____ Platted Hammond Job No. ____ Division No. ____ L. B. 689 PG. 81

Date ____ Date Oct. 37 Survey of Cummings Tr.

X-Sec. No. B-1366 Notes Chkd. [illegible] Checked C.V.C. Survey by HELLSTROM Notes ____ Date ____

Date 10-20-37 Date Oct. 37 Map No. B-1324 Indexed A. C. Johnson

Form 307 5M 10-34

PLEASE RETURN TO
LOS ANGELES COUNTY SURVEYOR
700 HALL OF RECORDS

NOTE: ANY ADDITIONS OR CHANGES ON THIS SHEET MUST BE MADE OR CIRCLED IN RED INK, WITH DATE AND NAME OF PERSON MAKING CHANGE

Do not extend notes this side of this line

L.B. 689 P.G. 82 Job No. 8982 Division No. Notes Red Date Plotted Hammond Profile No. B-1365
Survey of Cucamonga Ave Date Oct. '37 X-Sec. No. B-1366
Survey by N. HELLSTROM Notes E.S.T. Notes Chkd Hammond Checked C.V.C.
Indexed C. Johnson Date Date 10-22-37 Date Oct. '37

STATION	B. S.	H. I.	F. S	ELEV.	GRADE	LEFT	℄	RIGHT	%
		917 265							
T.P.			0 540	916 725					
	11 550	928 275							
T.P.			0 660	927 615		958.5		922.7	
	10 240	937 855				+30°		-5° -26° -70° -115°	
E.C. 60+71.19			9 4	928 5		79		13, 45, 98, 122	
								BD	
61+00			6 3	931 6		970.4		946.4	917.7 903.5 862.4
						+38° -4/48		-14° -26° 79°	
POT. BA. +28.70			5 425	932 420		85, 30		36, 62, 113	
						952.4	941.1		919.1 883.1 893.0 879.6
62+00			11 8	926 1		+26° +15°		-7° -43° -43° -46°	
						61, 32		15, 80, 92, 105	
								BD	
+50			28 4	907 5		918.4	914.4	902.8 895.8 877.4	
						+11° +7°		-4° -11° -19°	
+60 BD			31 1	906 8		63, 27		41, 75, 91	
						BD			
63+00			12 6	925 3		+12° +9°		-15° -31°	
						60, 47		50, 85	
T.P.			0 245	937 510		937.7	934.6	909.9 893.9	
	12 145	949 755							

Form 307 5M 10-34

PLEASE RETURN TO
LOS ANGELES COUNTY SURVEYOR
700 HALL OF RECORDS

NOTE: ANY ADDITIONS OR CHANGES ON THIS SHEET MUST BE MADE OR CIRCLED IN RED INK, WITH DATE AND NAME OF PERSON MAKING CHANGE

Do not extend notes this side of this line

STATION	B. S.	H. I.	F. S	ELEV.	GRADE	LEFT	℄	RIGHT	%
		949 755				898.8 / 858.1 / -42.0 / +17.3 / 80 / 40		920.3 / 908.2 / -20.5 / +34.0 / 40 / 80	?
BC 63 + 72.34			9 0	[illegible]		985.0 / 962.5 / +40.0 / +18.0 / 85 / 35.5		929.5 / 911.5 / 898.9 / -15.0 / -33.0 / -45.6 / 29 / 62 / 85	
64+00			5 3	964 5					
[illegible]			0 090	949 665					
	[illegible]	[illegible]				995.0 / 981.0 / 965.0 / +45.0 / +31.0 / +15.0 / 90 / 64 / 31.5		931.7 / 917.0 / -18.3 / -33.0 / 34.5 / 65	
64+50			2	950 0		1009.5 / 973.1 / +50.4 / +14.0 / 100 / 29.5		944.1 / 936.4 / -15.0 / -22.7 / 36 / 55	
65+00			2 1	959 1		1012.4 / 994.9 / 979.9 / +41.5 / +29.0 / +14.3 / 100 / 62 / 30		950.9 / 945.6 / -15.0 / -20.3 / 37 / 55	
TP			0 12	961 07		1017.3 / 1004.3 / 984.3 / +48.0 / +35.0 / +15.0 / 105 / 75 / 34		949.3 / -20.0 / 55	
+50	12 085	973 155	7.3	965.9		1003.5 / 985.6 / +34.8 / +16.9 / 85 / 40		949.6 / -19.1 / 55	
POST #3B			8 48	964 675		986.3 / 976.0 / +23.3 / +13.0 / 65 / 45		950.0 / -13.0 / 50	
66+00			3 9	969 3		965.5 / 955.5 / +13.0 / +3.0 / 60 / 19		947.5 / 944.2 / 940.3 / -5.0 / -8.3 / -12.3 / 30 / 57 / 75	
EC66 + 45.97			4 5	968 7					
67+00			10 2	963 0					
+50			20 7	952 5					

Profile No. B-1966 Notes Red. ____ Platted Hammond Job No. 8092 Division No. ____ L.B. 689 Pg. 83
Date ____ Date Oct. 37 Survey of Cucamonga Ave
X-Sec. No. B-1966 Notes Chkd. Hammond Checked C.V.C. Survey By HELLSTROM Notes ____ Date ____
Date ____ Date Oct. 37 Map No. B-1324 Indexed A. C. Johnson

Form 307 5M 10-34

PLEASE RETURN TO
LOS ANGELES COUNTY SURVEYOR
700 HALL OF RECORDS

NOTE: ANY ADDITIONS OR CHANGES ON THIS SHEET MUST BE MADE OR CIRCLED IN RED INK, WITH DATE AND NAME OF PERSON MAKING CHANGE

Do not extend notes this side of this line

Profile No. B-1365 — Plotted Hammond — Notes Red ____ — Division No. 692 — Job. No. 1-B-1365 P.G. 84

Survey of Cucamonga Ave — Date Oct. 37 — Date ____ — Notes Chkd ____ — Date 10-29-37

Survey by N. HELLSTROM Notes E.S.T. — Notes Chkd C.V.C. — Date Oct. '37

Indexed C. Johnson Date ____

X-Sec. No. B-1366

STATION	B. S.	H. I.	F. S	ELEV.	GRADE	LEFT	℄	RIGHT
		973 155						
BC. 67 +73.4			36 3	936 9				
68+00 BD			37 3	935 2		94.36 +8.0 65 BD		93.11 -4.5 42 ; 92.42 -11.4 83 ; 91.36 Int -22.0 95 ; 92.35 -12.1 102
+50			17 6	955 6		96.16 +7.0 45		94.63 BD -7.1 42 ; -13.8 60 94.18
69+00			6 1	967 1		98.12 +1.4 55 ; 97.61 +1.9 35		95.18 -1.5 -56 127 P. 69+65
BM			2 305	970 850		cut 3pk. W+T in W. side 15" ø prong oak.		
	11 855	982 705						
69+50			8 4	974 8		100.27 +28.4 70 ; 98.48 +10.5 30		95.77 -1.6 45
70+00			4 5	978 2		102.03 +14.2 80 ; 101.02 +3.2 63 ; 98.78 +1.6 22		97.32 -5.0 13 ; 96.72 -2.1 37 ; 92.82 -5.0 71 ; 93.46 -4.3 76 ; 94.26 -3.5 100
+50			2 4	980 3		101.81 +3.7 75 ; 100.53 +4.2 52 ; 98.98 +1.5 20		97.21 -8.2 16 ; 94.48 BD -3.5 57 ; 92.92 -1.5 73 ; 93.32 -4.7 78 ; 93.87 -4.1 100
71+00 (T.P.)			0 810	981 895		100.76 +2.5 65 ; 99.69 +1.5 41 ; 99.07 +0.8 28		96.66 -1.5 45
	11 680	993 575						
+50			4 4	989 2		103.17 +4.2 90 ; 100.42 +1.5 33		97.08 -1.8 50

Form 307 5M 10-34

PLEASE RETURN TO
LOS ANGELES COUNTY SURVEYOR
700 HALL OF RECORDS

NOTE: ANY ADDITIONS OR CHANGES ON THIS SHEET MUST BE MADE OR CIRCLED IN RED INK, WITH DATE AND NAME OF PERSON MAKING CHANGE

Do not extend notes this side of this line

Profile No. B-965 Notes Red. ____ Platted Hammond Job No. ____ Division No. ____ L.B. 159 Pg. 85
X-Sec. No. B-1944 Notes Chkd. ____ Date ____ Checked C.V.C. Date Oct. 37 Survey of Cucamonga Date ____
Date 10-22-37 Date Oct. 37 Survey By HELLSTROM Notes ____ Date ____
Map No. B-1324 Indexed A. C. Job ____

STATION	B. S.	H. I.	F. S	ELEV.	GRADE	LEFT	RIGHT
		993.575					
EC 72+10.82			2.5	991.1			
72+50 BD.			1.7	991.6			
73+00			1.6	992.0			
T.P.			0.490	993.085			
+50							
74+00			8.2				
+50			4.6				
75+08.29			7.5	997.1			
+50			17.7	986.9			
+80 BD.			28.4	976.2			

Form 307 5M 10-34

PLEASE RETURN TO
LOS ANGELES COUNTY SURVEYOR
700 HALL OF RECORDS

NOTE: ANY ADDITIONS OR CHANGES ON THIS SHEET MUST BE MADE OR CIRCLED IN RED INK, WITH DATE AND NAME OF PERSON MAKING CHANGE

Do not extend notes this side of this line

I.B. 689 P.G. 86 | Job. No. 8092 | Division No. | Notes Red | Plotted Hammond | Profile No. B-1365

Survey of Cucamonga Ave | Date | Date Oct. '37 | X-Sec. No. B-1366

Survey by N. HELLSTROM | Notes E ST | Notes Chkd Hammond | Checked C.V.C. | Date Oct. '37

Indexed A. C. Johnson | Date | Date 10-20-37

STATION	B. S.	H. I.	F. S	ELEV.	GRADE	LEFT	℄	RIGHT	%
		1004 615							
76+00			20 1	980 5					
+50			7.5	997.1					
77+00			7 8	996.8					
+50			11 3	993 3					
78+00			12 9	991 7					
EC +51.26 BD			13 7	990.7					
77+00			3 0	1001 6					
TP			0 120	1004 495					
BC +67.48	11 910	1016 405							
			2 2	1014					
TP			0 285	1016 120					
	11 95	1028 07							
80+00			8 3	1019 5					

Form 307 5M 10-34

PLEASE RETURN TO
LOS ANGELES COUNTY SURVEYOR
700 HALL OF RECORDS

NOTE: ANY ADDITIONS OR CHANGES ON THIS SHEET MUST BE MADE OR CIRCLED IN RED INK, WITH DATE AND NAME OF PERSON MAKING CHANGE

Do not extend notes this side of this line

Profile No. 8-1965 Notes Red. Platted Hammond Job No. 2323 Division No. L.B. 166 Pg. 87
Date Date Oct. 31 Survey of Compared
X-Sec. No. 8-1966 Notes Chkd Checked C.V.C. Date Oct. 31 Survey by ELLSTROM Notes Date
Map No. 8-1924 Indexed A. C. Job 3000

STATION	B. S.	H. I.	F. S	ELEV.		GRADE	LEFT	%	RIGHT
		1026 07					1045.0		1013.1 RIGHT
80+50			2 1				+19.9		-12.9
T.A.			0 255	1038 815			60		50
	11 700	1051 515					1045.2 1050.5		1018.4
81+00			7.3				+18.3 +13.9		-13.5
POST #29			3.1	1032 215			60 39		50
+50			5.9	1026 315			1047.9		1021.0
							+13.4		-13.5
							1043.4 55		1022.4 55
82			5.1	1032 415			-9.2		-12.8
							50		1022.4 60
							1039.2 1035.4		1020.4
+50			10.4	1029 115			+10.2 +6.3		-6.7 -8.7
							50 31		39 65
							1036.9 1029.8		1026.9 BD 1021.3
+83 BD			12.6	1026.9			+10.0 +2.9		00 -5.6
							1036.2 55 14		16 70
							+6.8 00		1024.9
83+00			10.1	1029 415			55 21		-4.5 -8.3
							1041.7 1038.4		50 74
							+6.5 +3.3		1024.2 1023.4 BD 1021.1
+50			4.4	1035 115			55 23		-10.9 -10.7 -8.5 1026.5
							1048.2		57 69 75
							+11.3		1030.9 1027.7 1029.2 1027.9 1031.1
84+00			2.6	1036.9			50		-6.2 -9.2 -9.5 -7.2 -7.5
T.P.			0 510	1039 005					31 42 59 67 75
	12 180	1051 185							

Form 307 5M 10-34

PLEASE RETURN TO
LOS ANGELES COUNTY SURVEYOR
700 HALL OF RECORDS

NOTE: ANY ADDITIONS OR CHANGES ON THIS SHEET MUST BE MADE OR CIRCLED IN RED INK, WITH DATE AND NAME OF PERSON MAKING CHANGE

Do not extend notes this side of this line

STATION	B. S.	H. I.	F. S	ELEV.	GRADE	LEFT	℄	RIGHT	%
		1051 185							
84+50			12 1	1039 1		1051.1 +12.0 / 50		1035.0 -4.4 / 21; 1030.6 -8.5 / 34; 1030.1 -9.0 / 50; 1035.1 -4.0 / 65	
85+00			9 0	1042 2		1053.7 +11.5 / 50		1039.9 -2.3 / 9; (BD) 1031.2 -11.5 / 32; 1038.8 -3.4 / 50; 1041.1 -1.1 / 60	
+50			6 1	1045 1		1058.1 +13.0 / 50;		1035.5 -9.6 / 22; 1044.7 -0.4 / 43; ~~1042.0~~ 1048.2 +3.1 / 60	
86+00			4 8	1042 2		1060.1 +13.2 / 50; 1049.7 +3.3 / 8		1040.1 (BD) -6.3 / 7.0; 1049.0 +2.6 / 30; 1053.8 +7.4 / 50	
+0 BD			7 6	1045 6					
T.P			0 060	1051 125					
	11 890	1063 015							
86+50			12 4	1050 6		1061.6 +11.0 / 45; 1054.4 +3.8 / 9		1047.9 (BD) -2.7 / 3.0; 1054.9 +4.3 / 16; 1062.8 +12.2 / 50	
87+00 (TP)			0 870	1062 145		1068.5 +6.4 / 50		1065.1 +3.0 / 32; 1068.6 +6.5 / 50	
	9 190	1071 335							
+50			3 9	1067 4		1072.9 +5.5 / 55		1072.4 +5.0 / 55	
88+00			2 6	68 7		1072.3 +3.6 / 50		1073.0 +4.3 / 55	

L.B. 689 P.G. 88 Job. No. 8092 Division No. Notes Red Plotted Hammond Profile
Survey of Cucamonga Ave Date Oct. '37 No. B-1365
Survey by N. HELLSTROM Notes E.S.T. Notes Chkd Hammond Checked C.V.C X-Sec.
Indexed A. C. Johnson Date 10-20-37 Date Oct. '37 No. B-1366

Form 307 5M 10-34

PLEASE RETURN TO
LOS ANGELES COUNTY SURVEYOR
700 HALL OF RECORDS

NOTE: ANY ADDITIONS OR CHANGES ON THIS SHEET MUST BE MADE OR CIRCLED IN RED INK, WITH DATE AND NAME OF PERSON MAKING CHANGE

Do not extend notes this side of this line

Profile No. 21965 Notes Red. ____ Platted Hammond Job No. 1962 Division No. ____ L.B. 1 Pg. 87
Date ____ Date Oct. '37 Survey of Cheesman Ave
X-Sec. No. 21964 Notes Chkd. ____ Checked C.K.C. Surveyed WHELLSTROM Notes ____ Date ____
Date ____ Date Oct. '37 Map No. 21964 Indexed ____ Checked Johnson

STATION	B. S.	H. I.	F. S	ELEV.	GRADE	LEFT	%	RIGHT	%
		1071 335				1070.9 ✓		1069.1 ✓	
88+61 52			40	1067 3		-1.8 / 50		+1.8 / 50	
E.C.			2 870	1068 46	5%	5% Grade 40 E.C. Sta. 88+11.52			
	2 830	1071 295				1065.7 ✓		1068.4 ✓	
89+00			62	1065 3		+0.4 / 50		+3.1 / 50	
						1062.0 ✓		1065.7 ✓	
+50			89	1062 4		-0.4 / 50		+3.3 / 50	
						1058.1 ✓		1063.4 ✓	
90+00 (T.P.)			11 205	1060 090		-2.0 / 50		+3.3 / 50	
	0 142	1060 232				1054.4 ✓		1061.3 ✓	
+50			27	1057 5		-3.4 / 50		+3.4 / 50	
						1050.8 ✓		1059.3 ✓	
91+00			50	1052 5		-4.7 / 50		+3.9 / 50	
						1047.4 ✓		1057.7 ✓	
+50			71	1053 4		-4.6 / 50		+4.3 / 50	
						1046.6 ✓		1056.2 ✓	
92+00			87	1051 8		-4.4 / 50		+4.5 / 50	
						1045.2 ✓		1054.3 ✓	
+50			102	1050 3		-5.1 / 50		+4.8 / 50	

Form 307 5M 10-34

PLEASE RETURN TO
LOS ANGELES COUNTY SURVEYOR
700 HALL OF RECORDS

NOTE: ANY ADDITIONS OR CHANGES ON THIS SHEET MUST BE MADE OR CIRCLED IN RED INK, WITH DATE AND NAME OF PERSON MAKING CHANGE

Do not extend notes this side of this line

STATION	B. S.	H. I.	F. S	ELEV.	GRADE	LEFT	℄	RIGHT	%
		1060 52							
93+00 (T.P.)			11 67	1048 85		1044.5 ✓ -4.4 / 50		1052.9 ✓ +4.0 / 50	
	286	1051 71							
+50			3 8	1047.9		1043.9 ✓ -4.0 / 50		1051.4 ✓ +3.5 / 50	
94+00			4 1	1047.6		1044.0 ✓ -3.6 / 50		1050.0 ✓ +2.4 / 50	
+50			5 1	1046.6		1044.5 ✓ -2.1 / 50		1048.4 ✓ +1.8 / 50	
95+00			7 6	1044.1		1042.6 ✓ -1.5 / 50		1046.6 ✓ +2.5 / 50	
POT #6-C +40.63			11 3	1040.4					
+44 T.B.			11 8	1039.9		1038.5 ✓ -1.4 / 50		1043.4 ✓ +3.5 / 50	
+52 B.C. edge Rd.			17 4	1034.3		1032.4 ✓ -1.9 / 50		1035.8 ✓ +1.5 / 50	
+91 T.F. edge Rd.			14 8	1036.9		1035.1 ✓ -1.8 / 55		1039.2 ✓ +2.3 / 55	
96+00 B.F.			20 0	1031 70		1028.2 ✓ -3.5 / 55		1032.5 ✓ +0.8 / 55	

these X sections taken parallel to Road.

L.B. 689 P.G. 90 Job. No. 8092 Division No. Notes Red Plotted Hammond Profile No. B-1365
Survey of Cucamonga Ave Date Date Oct. '37
Survey by A. N. HELLSTROM Notes E. S. T. Notes Chkd Hammond Checked C.V.C. X-Sec. No. B-1366
Indexed A. C. Johnson Date Date 10-20-37 Date Oct. '37

Form 307 5M 10-34

PLEASE RETURN TO
LOS ANGELES COUNTY SURVEYOR
700 HALL OF RECORDS

NOTE: ANY ADDITIONS OR CHANGES ON THIS SHEET MUST BE MADE OR CIRCLED IN RED INK, WITH DATE AND NAME OF PERSON MAKING CHANGE

Do not extend notes this side of this line

Profile No. B-1345 Notes Red. ____ Platted Hammond Job No. 8092 Division No. ____ L.B. 189 Pg. 91
Date ____ Date Oct. 37 Survey of Cucamonga Ave.
X-Sec. No. B-1966 Notes Chkd Checked C.V.C. Survey by ELLSTROM Notes ____ Date ____
Date ____ Date Oct. 37 Map No. B-1224 Indexed A. C. Jacobs

STATION	B. S.	H. I.	F. S	ELEV.	GRADE	LEFT	RIGHT
		1051 71					
V 96+50 B.M.			27 5	1024 2		10227 ✓ −15 55	10262 ✓ +20 60 BC
97+00			17 3	1034 4		10264 ✓ −2° 30 Sp. 56 ; 10318 31 −36 30	10370 10318 +12 45
+50			15 9	1035 8		1034.2 ✓ −15 45 ; 10326 ✓ −35 13	10424 10374 +16 45
+70 B. Sidg			16 8	1034 8		BC 10380 ✓ +35 50	10399 ✓ +50 22 ; 10431 ✓ +82 45
BC 98 +07.54			11 4	1041 3		10438 ✓ +25 45	10397 ✓ −16 25 ; 10438 ✓ +25 50
+50			4 5	1047 2		10502 ✓ +30 55	10453 ✓ 1305 −19 40 ; 10467 ✓ −05 50
T.P.			0 30	1051 41			4BC
	10 BS	1062 [illegible]					
7/+02			96	52.6		10516 ✓ 45 60	10512 ✓ −12 40 ; 10523 ✓ −64 55
+50			5 6	56 6		10610 ✓ +44 65	10559 ✓ −04 20 ; 10566 ✓ 0 55
100+00			2 9	59 3		10639 ✓ +46 [illegible]	10590 ✓ −02 18 ; 10578 ✓ +15 30
POST #7A.			2 45	1059 750	2 x 2		
	1345	1061 095					

Form 307 5M 10-34

PLEASE RETURN TO
LOS ANGELES COUNTY SURVEYOR
700 HALL OF RECORDS

NOTE: ANY ADDITIONS OR CHANGES ON THIS SHEET MUST BE MADE OR CIRCLED IN RED INK, WITH DATE AND NAME OF PERSON MAKING CHANGE

Do not extend notes this side of this line

L.B. 689 P.G. 92 | Job. No. 892 Division No. | Plotted Hammond | Profile
Survey of Cucamonga Ave | Notes Red | Date 8-Oct-37 | No. B-1365
Survey by A. N. HELLSTROM Notes E.S.T. | Date | Notes Chkd Hammond | Checked C.V.C. | X-Sec.
Indexed A. C. Johnson Date | Date 10-22-37 | Date Oct. 37 | No. B-1366

STATION	B. S.	H. I.	F. S	ELEV.	GRADE	LEFT		RIGHT	
		1061.092							
100+50			1.6	1059.5		1061.7 +22 / 05	1059.3 −02 / 50	1063.5 +42 / 65	
101+00			3.2	1057.9		1056.4 −14 / 55	1051.5 −69 / 39	1071.5 +140 / 65	
+50			3.5	1057.6		1048.6 −149 / 55		1067.4 +105 / 33	1074.6 +176 / 61	1075.6 +189 / 75
102+00			3.5	1057.6		1042.4 −152 / 55		1067.6 +105 / 35	1072.6 +150 / 70
+50			10.1	1051.0		1043.0 −80 / 50		1060.5 +95 / 60	
T.P.			11.775	1049.32					
	0.94	1050.260				1043.1 −31 / 55		1048.6 +24 / 50	
103+00			4.1	1046.2		1044.0 +25 / 50		1041.5 −01 / 50	1041.5
+50			8.8	1041.5		1046.4 +73 / 55		1036.6 −25 / 24	1036.3 −27 / 45
104			11.1	1039.2					
+50			10.9	1039.4		1047.9 +95 / 60		1031.6 −68 / 45	
T.P.			11.855	1028.405					
	0.180	1038.585							

Form 307 5M 10-34

PLEASE RETURN TO
LOS ANGELES COUNTY SURVEYOR
700 HALL OF RECORDS

NOTE: ANY ADDITIONS OR CHANGES ON THIS SHEET MUST BE MADE OR CIRCLED IN RED INK, WITH DATE AND NAME OF PERSON MAKING CHANGE

Do not extend notes this side of this line

STATION	B. S.	H. I.	F. S	ELEV.	GRADE	LEFT	℄	RIGHT	%
		1030 [illegible]							
105+00			32	1035 4		1042.0 ✓ +66 / 55		1029.9 ✓ -55 / 45	
EC 105+41 52			89	1029 7		1031.5 ✓ +18 / 45		1025.1 ✓ -16 / 45	
(T.P.)			11 760	1026 82[illegible]					
	0 [illegible]	1027 [illegible]							
106+00			76	1019 5		1019.2 ✓ -03 / 50		1017.5 ✓ -28 / 50	
(T.P.)			11 960	1015 105					
	0 100	1015 205							
106+50			52	[illegible]		1010.1 ✓ +01 / 55		1009.1 ✓ -03 / 55	
(T.P.)			11 940	1003 265					
	0 210	1003 275							
107+00			10	1002 3		1002.6 ✓ +03 / 60		1001.1 ✓ -12 / 60	
+50			85	994 8		996.8 ✓ +20 / 65		-18 / 65 993.8 ✓	
108+[illegible]			155	987 8		991.2 ✓ +34 / 70		+08 / 70 988.6 ✓	
+50			220	981.3		989.6 ✓ +83 / 70 986.3 ✓ +50 / 37		978.4 ✓ -27 / 14 980.3 ✓ -18 / 64 979.3 ✓ -20 / 94	
+80			244	978 9		987.4 ✓ +85 / 70 987.1 ✓ +83 / 60 983.0 ✓ +41 / 25		973.9 ✓ -59 / 190 976.4 ✓ -25 / 28 977.2 ✓ -17 / 50 976.5 ✓ -24 / 80 974.6 ✓ -43 / 100	

3.0

Profile No. B-1365 Notes Red. ____ Platted Hammond Job No. [illegible] Division No. ____ L. B. [illegible] Pg. 93

X-Sec. No. B-1366 Date ____ Date Oct. 37 Survey of Cucamonga Ave

Notes Chkd Hammond Checked C.V.C. Survey by HELLSTROM Notes ____ Date ____

Date 10-20-37 Date Oct. 37 Map No. B-1324 Indexed A. C. Johnson

Form 307 5M 10-34

PLEASE RETURN TO
LOS ANGELES COUNTY SURVEYOR
700 HALL OF RECORDS

NOTE: ANY ADDITIONS OR CHANGES ON THIS SHEET MUST BE MADE OR CIRCLED IN RED INK, WITH DATE AND NAME OF PERSON MAKING CHANGE

Do not extend notes this side of this line

STATION	B. S.	H. I.	F. S	ELEV.	GRADE	LEFT	℄	RIGHT	%
		1003 275							
109+00			31 1	972.2		985.4 ✓ +14.5 80 / 981.8 ✓ +11.9 40		982.7 +1.9 [illegible] / 974.8 ✓ +4.8 50 / 978.9 ✓ +8.1 100	
+05 BD.			32 5	97[illegible] 8		979.3 ✓ +5.7 85 / 975.6 ✓ +2.9 50 / 969.3 ✓ -4.3 [illegible]		978.4 ✓ +4.8 50 / 981.0 ✓ +7.4 100	
109+50			29 7	97[illegible].6		974.4 ✓ -1.9 100 / 971.3 ✓ -5.0 50 / 968.0 ✓ -8.3 [illegible] / -3.7 12 / 972.6 ✓		980.9 ✓ +4.6 50 / 984.8 ✓ +8.5 100	
110+00			27 0	97[illegible]		968.9 ✓ -10.1 120 / 969.2 ✓ -10.1 100 / 968.3 ✓ -11.0 50 / 965.9 ✓ -13.4 36 / 974.1 ✓ -5.3 18		985.5 ✓ +6.3 50 / 990.5 ✓ +11.3 100	
+50			24 0	97[illegible] 2		963.7 ✓ -23.7 132 / 965.0 ✓ -22.4 82 / 978.4 ✓ -9.0 50		994.2 ✓ +1.8 50 / 1000.3 ✓ +12.9 100	
111+00			15.9	987.4		989.6 ✓ -9.1 50		1003.2 ✓ +4.5 [illegible] / 1005.3 ✓ +6.6 50	
+50			4.6	998.7		997.0 ✓ -11.5 55		~~999.6~~ 1017.5 +9.5 [illegible]	
112+00			+5 2	100[illegible] 5		998.6 ✓ -12.3 60		~~1001.0~~ 1024.6 +12.3 65	
B.C. 112+33.19			+9 5	1012.[illegible]		999.1 ✓ -11.5 55		~~997.1~~ 1024.1 +12.5 65	
113+00			+7.3	1010.6					

L.B. 689 P.G. 94 Job. No. 8092 Division No. ____ Notes Red ____ Plotted Hammond Profile
Survey of Cucamonga Ave Date ____ Date Oct. '37 No. B-1365
Survey by A. N. HELLSTROM Notes EST Notes Chkd Hammond Checked C.V.C. X-Sec.
Indexed A. C. Johnson Date ____ Date 10-20-37 Date Oct. '37 No. B-1366

Form 307 5M 10-34

PLEASE RETURN TO
LOS ANGELES COUNTY SURVEYOR
700 HALL OF RECORDS

NOTE: ANY ADDITIONS OR CHANGES ON THIS SHEET MUST BE MADE OR CIRCLED IN RED INK, WITH DATE AND NAME OF PERSON MAKING CHANGE

Do not extend notes this side of this line

STATION	B. S.	H. I.	F. S	ELEV.	GRADE	LEFT	℄	RIGHT	%
		1003.275							
T.P.			11 08	992 195					
	0 705	992.900							
113+50			+17 3	1010 2		1000.1 ✓ -10 50		1017.7 ✓ +7 60	
114+00			+7 3	1000 2		99 5.9 -4 45		1003.6 ✓ +3	? .50
+50			1 6	99[illegible] 3		989.3 ✓ [illegible]		992.2 ✓ +0 35	
115+00			9 0	983 9		982.3 ✓ -1 40		985.0 ✓ +1 35	
+50 T.P.			12 03	980 87		979.2 ✓ -1 40		982.0 ✓ +1	? .40
	8 78	989.65							
116			11 2	978 5		977.5 ✓ -1 20		978.9 ✓ +0 45	
+50			13 5	976 2		975.7 ✓ -0 45		974.9 ✓ -1 32	972.9 ✓ -3 55 B.D.
117			15 7	974 0		974.0 ✓ 0 50		972.0 ✓ -2 55	
+50			19 0	970 7		972.2 ✓ +1 45		969.7 ✓ -1 55 BD	

Profile No. B-1365 Notes Red. ____ Platted Hammond Job No. [illegible] Division No. ____ L.B. 689 Pg. 95

X-Sec. No. B-1366 Date ____ Date Oct. 37 Survey of Cucamonga Ave

Notes Chkd Hammond Checked C.V.C. Survey by HELLSTROM Notes [illegible] Date [illegible]

Date 10-20-37 Date Oct. 37 Map No. B-1324 Indexed A. C. Johnson

Form 307 5M 10-34

PLEASE RETURN TO
LOS ANGELES COUNTY SURVEYOR
700 HALL OF RECORDS

NOTE: ANY ADDITIONS OR CHANGES ON THIS SHEET MUST BE MADE OR CIRCLED IN RED INK, WITH DATE AND NAME OF PERSON MAKING CHANGE

Do not extend notes this side of this line

STATION	B. S.	H. I.	F. S	ELEV.	GRADE	LEFT	℄	RIGHT	%
		989 65				969.5		970.1 / 973.9	
118+00 B.D.			2 2	[illegible]		50		+08 / 14 / +42 / 50	
+38			21 7	[illegible]		967.8 / [illegible] / [illegible]	966.0 / 970.0	973.3 / [illegible] / +53 / 55	974.0
+50			19 4	970 3		967.6 / -27 / 50 / -43 / 24	966.0	975.9 / 969.2 / +5 / -50	
+20			21 0	968.3		968.2 / -0[illegible] / 50 / -[illegible] / 7[illegible]	968.0	+0[illegible] / 32 / +29 / 55	970.3
119+00			14 8	974 9		964.9 / -[illegible] / 48 / -47 / 28	970.2	+47 / 45	979.6
+50			11.1	978 6		971.6 / -7[illegible] / 45 / 975.4 / -3[illegible] / 15		980.9 / +2[illegible] / 10 / 984.3 / +5[illegible] / 40	
120+00			5 3	984 4		976.5 / -79 / 35 / 977.5 / -69 / 19		990.6 / +62 / 40	
+50 (TP)			1 07	988 58		979.6 / -9[illegible] / 35 / 983.6 / -5[illegible] / 22		997.3 / +8[illegible] / 45	
	12 02	1000 60				981.2 / -10[illegible] / 40 / 985.4 / -63 / 26		995.9 / +42 / 22 / 1002.9 / +113 / 44	
121			89	99[illegible] 7		984.3 / -10[illegible] / 35 / 990.5 / -43 / 17		1006.6 / +118 / 45	
+50			58	99[illegible] 5		986.4 / -95 / 35 / 981.8 / -4[illegible] / 22		1007.4 / +115 / 50	
122			47	99[illegible] 7		986.1 / -100 / 40 / 991.1 / -50 / 24		1006.6 / +105 / 50	
+50			45	996.1					

L.B. 689 P.G. 96 Job. No. 8092 Division No. ____ Notes Red ____ Plotted Hammond Profile No. B-1365
Survey of Cucamonga Ave Date ____ Date Oct. '37
Survey by A. N. HELLSTROM Notes E.S.T. Notes Chkd Hammond Checked C.V.C X-Sec. No. B-1366
Indexed A. C. Johnson Date 10-20-37 Date Oct. 37

Form 307 5M 10-34

PLEASE RETURN TO
LOS ANGELES COUNTY SURVEYOR
700 HALL OF RECORDS

NOTE: ANY ADDITIONS OR CHANGES ON THIS SHEET MUST BE MADE OR CIRCLED IN RED INK, WITH DATE AND NAME OF PERSON MAKING CHANGE

Do not extend notes this side of this line

STATION	B. S.	H. I.	F. S	ELEV.	GRADE	LEFT	℄	RIGHT	%
		1000 60				988.4 -6.4 40		1004.0 ~~986.6~~ +9.2 45	
123+00			5.7	994.7					
EC +64.99			6.9	992.7		987.7 -6.0 35		999.0 +5.3 40	
POT #8B 124+14.80			9.02	991.58		983.5 -8.1 35 / 986.8 -4.8 24		996.5 +4.9 40	
+50			13.1	987.5		975.9 -11.6 42 BD / 984.2 -3.3 20		991.4 +3.9 35	
+80 BD.			18.4	982.2		977.5 -4.7 42 BD		985.4 +3.3 50 BD	
125+00			16.1	984.5		982.0 -2.5 35		985.7 +1.2 60 / 988.5 +4.0 50	
+50			13.6	987.0		984.0 -3.0 35		990.0 +3.0 35	
126+00			12.4	988.2		984.9 -3.3 35		992.4 +4.2 35	
+50 (TP)			10.26	990.34		986.6 -3.7 35		994.8 +4.5 35	
	11.98	1002.32							
127+00			11.4	990.9		986.9 -4.0 35		995.5 +4.6 35	

Profile No. B-1365 Notes Red. ____ Platted Hammond Job No. ____ Division No. ____ L. B. 689 PG. 97
Date ____ Date Oct. '37 Survey of Cucamonga Ave
X-Sec. No. B-1366 Notes Chkd. ____ Checked C.V.C. Survey by HELLSTROM Notes ____ Date 5-10-37
Date 10-30-37 Date Oct. '37 Map No. B-1324 Indexed A. C. Johnson

Form 307 5M 10-34

PLEASE RETURN TO
LOS ANGELES COUNTY SURVEYOR
700 HALL OF RECORDS

NOTE: ANY ADDITIONS OR CHANGES ON THIS SHEET MUST BE MADE OR CIRCLED IN RED INK, WITH DATE AND NAME OF PERSON MAKING CHANGE

Do not extend notes this side of this line

STATION	B. S.	H. I.	F. S	ELEV.	GRADE LEFT -4.4	℄ RIGHT %
		1002.32				
127+50			11.3	[illegible]	986.6 -4.4 / 35	995.7 +4.2 / 35
[illegible]			12.0	[illegible]	986.0 -4.3 / 35	995.7 +5.4 / 35
+50			[illegible]	[illegible]	985.8 -5.0 / 40	997.8 +7.5 / 35
129+00			10.1	992.2	987.1 -5.1 / 40	1001.4 +9.2 / 40
+50			9.2	993.1	987.4 -5.2 / 40	1001.8 +8.7 / 40
130+00			7.7	994.6	988.3 -6.3 / 40	1003.6 +9.0 / 40
+50			5.2	997.1	989.7 -7.4 / 40	1006.6 +9.5 / 40
131+00			4.1	998.2	991.0 -7.2 / 40	1010.2 +12.0 / 45
+50			3.0	999.3	992.4 -6.9 / 40	1011.8 +12.5 / 45
132+00			1.5	1000.8	994.0 -6.8 / 35; 996.2 -4.6 / 17	1003.6 +2.8 / 15; 1008.5 +7.7 / 25; 1012.8 +12.0 / 45

L.B. 689 P.G. 98 Job. No. 8092 Division No. ____ Notes Red ____ Plotted Hammond Profile
Survey of Cucamonga Ave Date ____ Date Oct. '37 No. B-1365
Survey by A. N. HELLSTROM Notes E.S.T. Notes Chkd Hammond Checked C.V.C. X-Sec.
Indexed A. C. Johnson Date ____ Date 10-20-37 Date Oct. '37 No. B-1366

Form 307 5M 10-34

PLEASE RETURN TO
LOS ANGELES COUNTY SURVEYOR
700 HALL OF RECORDS

NOTE: ANY ADDITIONS OR CHANGES ON THIS SHEET MUST BE MADE OR CIRCLED IN RED INK, WITH DATE AND NAME OF PERSON MAKING CHANGE

Do not extend notes this side of this line

STATION	B. S.	H. I.	F. S	ELEV.	GRADE	LEFT	℄	RIGHT	%
		1002 22							
132+50			17	[illegible]		995.5 -5 35; 996.5 -4 25		1005.2 +4.6 23; +9.0 40; 1009.6	
133+00			26	999 [illegible]		996.7 -3.0 35		1006.2 +6.5 40	
+50			25	999 8		997.1 -2.7 20		1003.0 +3.3 40	
134+00			31	998 [illegible]		993.9 -5.0 40 30		1002.0 +3.1 40	
+45 BD			62	998 8		997.8 +2.0 40; 997.1 +1.3 90		998.8 +3.0 15; 1000.4 +4.6 40	
+69			53	999 0		998.7 -0.5 40		998.7 -0.5 35; ~~1000.7~~ 997.5 -1.7 45 BD	
13[illegible] 78			31	999 2		1000.1 -1.1 40		+0.1 35; 1001.3	
	11 33	1012 50	115	1001 17		1001.1 -1.3 40		1003.6 +1.3 35	
[illegible]			101	1002 4		1002.5 -1.1 35		1005.2 +1.1 35 4.7	
[illegible]			89	1003 6		1004.0 -1.5 35		1007.2 +1.7 40	
+5			70	1005 5					

Profile No. B-1365 Notes Red. ____ Platted Hammond Job No. [illegible] Division No. ____ L. B. 689 Pg. 99

X-Sec. No. B-1366 Date ____ Date Oct. '37 Survey of Cucamonga Ave

Notes Chkd Hammond Checked C.V.C. Survey by HELLSTROM Notes [illegible] Date [illegible]

Date 10-30-37 Date Oct. '37 Map No. B-1324 Indexed A. C. Johnson

Form 307 5M 10-34

PLEASE RETURN TO
LOS ANGELES COUNTY SURVEYOR
700 HALL OF RECORDS

NOTE: ANY ADDITIONS OR CHANGES ON THIS SHEET MUST BE MADE OR CIRCLED IN RED INK, WITH DATE AND NAME OF PERSON MAKING CHANGE

Do not extend notes this side of this line

Profile No. B-1365 Plotted Hammond Date Oct. '37
X-Sec. No. B-1366 Checked C.V.C. Date Oct. '37
Notes Red Date Notes Chk Date 10-29-37
Job. No. 8671 Division No. Notes
Survey of Cucamonga Ave
Survey by A. N. HELLSTROM Notes E.S.T.
Indexed A. C. Johnson Date
P.S.M.

STATION	B. S.	H. I.	F. S	ELEV.	GRADE	LEFT	RIGHT
		1012 50				1005.7' -1.4 / 35	1009.7' +2.6 / 40
137+00			5.4	1007.1			
						1007.1' -2.1 / 35	1011.6' +2.6 / 35
+50			3.2	1009.2			
						1008.2' -2.9 / 35	1015.1 3/2' +4.1' / 40
138+00			1.4	1010.1			
(TP)			0.57	1010.93			
	11.46	1023 39					
BM			1.185	1021.21	SPIKE in base of [illegible] Elev. 1021.21		
	0.43	1022.64					
						1009.2' -3.2 / 35	1017.8' +5.4 / 40
138+50			1.2	1021.4			
						1011.0' -3.2 / 35	1019.5' +5.8 / 40
139+00			1.4	1020.2			
						1013.1' -3.2 / 35	1021.9' +5.4 / 40
+50			6.3	1014.3			
						1011.7' -6.2 / 43	1024.0' +6.2 / 49
140+00 (TP)			4.89	1017.75			
	10.14	1027.89					
						1011.7' -6.2 / 40	1026.5' +8.6 / 40
+50			10.0	1017.9			

R. 136+90

Form 307 5M 10-34

PLEASE RETURN TO
LOS ANGELES COUNTY SURVEYOR
700 HALL OF RECORDS

NOTE: ANY ADDITIONS OR CHANGES ON THIS SHEET MUST BE MADE OR CIRCLED IN RED INK, WITH DATE AND NAME OF PERSON MAKING CHANGE

Do not extend notes this side of this line

STATION	B. S.	H. I.	F. S	ELEV.	GRADE	LEFT	℄	RIGHT	%
		1027 89							
B.C. 141+06 19			79	1020 0		1012.2 -7.8 / 40; 1017.0 -3.0 / 10		1029.6 +9.5 / 40	
+50			74	1020 5		1012.0 -8.5 / 40		1024.6 +4.1 / 18; 1033.2 +12.7 / 45	
142+00			59	1022 0		1011.0 -11.0 / 45		1033.5 +11.5 / 45	
+50			46	1023 3		1012.1 -11.3 / 45; 1018.3 -5.0 / 15		1035.5 +12.3 / 45	
143+00			29	1025 0		1012.9 -12.1 / 45		1036.9 +11.9 / 45	
T.P.			1 56	1026 33					
	7 19	1033 52							
143+50			72	1026 3		1015.1 -11.3 / 40		1042.3 +16.0 / 50	
144+00			52	1028 3		1018.0 -10.3 / 35		1044.6 +16.3 / 50	
+50			40	1029 5		1018.3 -11.3 / 35		1038.5 +9.0 / 30; 1047.0 +17.5 / 55 (?)	
POST # 9A.			431	1029 21					
E.C. 145+04 83			48	1028 7		1015.4 -13.3 / 40		1043.2 +14.5 / 50	

Profile No. B-1965 Notes Red. ____ Platted Hammond Job No. [illegible] Division No. ____ L.B. 189 Pg. [illegible]
Date ____ Date Oct. '37 Survey of Cucamonga Ave
X-Sec. No. B-1966 Notes Chkd. [illegible] Checked C.V.C. Survey WELLSTROM Notes E.S.T. Date 5-10-37
Date 10-2-37 Date Oct. '37 Map No. B-1924 Indexed A. C. Johnson

Form 307 5M 10-34

PLEASE RETURN TO
LOS ANGELES COUNTY SURVEYOR
700 HALL OF RECORDS

NOTE: ANY ADDITIONS OR CHANGES ON THIS SHEET MUST BE MADE OR CIRCLED IN RED INK, WITH DATE AND NAME OF PERSON MAKING CHANGE

Do not extend notes this side of this line

STATION	B. S.	H. I.	F. S	ELEV.	GRADE	LEFT	℄	RIGHT	%
		1033.52							
145+50 (TP)			10 26	1023 26		1009.8 / +13.8 / 50		1035.0 / +11.7 / 45	
	0 15	1023 41							
146+00			8 0	1015 4		1006.2 / -9.3 / 45; 1009.6 / -5.8 / 23		1021.4 / +6.8 / 35	
+50			16 4	1007 0		1001.7 / -5.3 / 50		1012.4 / +5.4 / 50	
147+00			21 0	1002 4		999.5 / -3.9 / 50		1005.3 / +2.2 / 50	
+36 BD			25 4	998 0		997.8 / -0.3 / 50		1000.2 / +3.3 / 38	
BC 147+39.12			24 9	998 5		996.3 / -6.9 / 80+50; 998.3 / -3.3 / 24		1004.8 / +3.5 / 50	
+60			22 1	1001 3					
148+00			20 3	1003 1		998.3 / -4.8 / 50		1004.9 / ~~1004.3~~ +1.8 / 29; +4.7 / 40	1007.8
+50			17 2	1006 2		1000.9 / -5.3 / 50; 1004.3 / -1.9 / 12		1007.1 / +0.2 / 12; 1010.4 / +4.3 / 35	
149+00			15 9	1007 5		1002.6 / -4.9 / 50		1009.9 / +2.8 / 25; 1011.5 / +4.0 / 40	
+50			14 3	1009 1		1003.7 / -5.4 / 40		1016.1 / +7.0 / 35	

L.B. 689 P.G. 101 Job. No. 8092 Division No. ____ Notes Red ____ Plotted Hammond Profile
Survey of Cucamonga Ave Date ____ Date Oct. '37 No. B-1365
Survey by A. N. HELLSTROM Notes E. S. T. Notes Chkd Hammond Checked C.V.C. X-Sec.
Indexed A. C. Johnson Date ____ Date 10-20-37 Date Oct. '37 No. B-1366

Form 307 5M 10-34

PLEASE RETURN TO
LOS ANGELES COUNTY SURVEYOR
700 HALL OF RECORDS

NOTE: ANY ADDITIONS OR CHANGES ON THIS SHEET MUST BE MADE OR CIRCLED IN RED INK, WITH DATE AND NAME OF PERSON MAKING CHANGE

Do not extend notes this side of this line

STATION	B. S.	H. I.	F. S	ELEV.	GRADE	LEFT	℄	RIGHT	%
		1023.4				1010.1 / -8.0 / 40		1027.4 / +9.3 / 40	
150+00			53	1018.1					
+50			1.2	1022.2		1012.0 / -10.5 / 40		1030.2 / +8.0 / 40	
T.P.			0.545	1022.865					
	10.190	1033.055				1015.9 / -7.8 / 35		1039.2 / +15.5 / 55	
151+00			9.4	1023.7					
2[illegible] +39.50			5.3	[illegible]		1015.1 / -12.7 / 45		1042.6 / +14.8 / 55	
POT #10-A 152+03.41			0.290	1032.765		1019.2 / -13.5 / 50	1024.4 / -8.5 / 17	1042.8 / +10.0 / 55	
P #3-B			11.600	1021.455					
152+50			11.6	1021.5		1012.9 / -8.5 / 50		1030.5 / +9.5 / 50	
153+00			20.2	1012.9		1004.1 / -8.8 / 50	1003.9 / -9.0 / 45	1020.2 / +7.3 / 50	
+44 BD			26.9	1006.2		1009.9 / +3.7 / 50		1010.1 / +3.9 / 18	1015.7 / +9.5 / 50
+50			25.5	1007.6					

Profile No. B-1365 Notes Red. ____ Platted Hammond Job No. [illegible] Division No. ____ L. B. 689 Pg. 103

X-Sec. No. B-1366 Date ____ Date Oct. 37 Survey of Cucamonga Ave

Notes Chkd Hammond Checked C.V.C. Survey by HELLSTROM Notes [illegible] Date [illegible]

Date 10-20-37 Date Oct. 37 Map No. B-1324 Indexed A. C. Job [illegible]

Form 307 5M 10-34

PLEASE RETURN TO
LOS ANGELES COUNTY SURVEYOR
700 HALL OF RECORDS

NOTE: ANY ADDITIONS OR CHANGES ON THIS SHEET MUST BE MADE OR CIRCLED IN RED INK, WITH DATE AND NAME OF PERSON MAKING CHANGE

Do not extend notes this side of this line

STATION	B. S.	H. I.	F. S	ELEV.	GRADE	LEFT	℄	RIGHT	%
		1032 025							
154+00			20 1	1013 0		1018.5' +5.5 / 45		1010.4' -2.6 / 31 BO. ; 1013.2' +0.3 / 50	
BC 154+40.25			14 5	1018 6		1026.6' +8.0 / 45		1013.8' -4.8 / 30 ; 1013.1' -5.5 / 60 BO.	
155+00			5 8	1027 3		1042.3' +15.0 / 50		1019.8' -7.5 / 45	
T.P.			0 69 0	1032 365					
	11 505	1043 87							
155+50			1 [illegible]	1033 1		1047.7' +12.6 / 45		1025.9' -7.2 / [illegible]	
156+00			2 0	1041 9		1057.1' +15.2 / 50		1033.1' -8.8 / 35	
T.P.			1 12	1042 75					
	12 15	1054 90							
+50			9 8	1045 1		1060.9' +15.8 / 45		1035.6' -7.5 / 35	
157+00			7 2	1047 7		1066.5' +18.8 / 45		1039.0' -8.7 / 35	
+50			3 8	1051 1		1069.5' +18.4 / 45 ; 1058.3' +7.2 / 22		1042.4' -8.7 / 35	
158+00			1 9	1053 [illegible]		1071.8' +18.8 / 49 ; 1060.5' +7.5 / 19		-7.7 / 35 ; 1044.1'	

L.B. 689 P.B. 104 Job. No. 8092 Division No. ____ Notes Red ____ Plotted Hammond Profile No. B-1365
Survey of Cucamonga Ave Date ____ Date Oct. '37
Survey by A. N. HELLSTROM Notes E. S. Tomblesen Notes Chkd Hammond Checked C.V.C. X-Sec. No. B-1366
Indexed A. C. Johnson Date ____ Date 10-20-37 Date Oct. '37

Form 307 5M 10-34

PLEASE RETURN TO
LOS ANGELES COUNTY SURVEYOR
700 HALL OF RECORDS

NOTE: ANY ADDITIONS OR CHANGES ON THIS SHEET MUST BE MADE OR CIRCLED IN RED INK, WITH DATE AND NAME OF PERSON MAKING CHANGE

Do not extend notes this side of this line

Profile No. B-1965 Notes Red. _____ Platted Hammond Job No. 6092 Division No. _____ L.B. 459 Pg. 85

X-Sec. No. B-1966 Date _____ Checked C.V.C. Date Oct. 37 Survey of Cucamonga Ave Date 6-11-37

Notes Chkd Date 1-8-38 Survey by HELLSTROM Date Oct. 37 Map No. B-1944 Indexed _____ Notes C. Job 7 DRC

STATION	B. S.	H. I.	F. S	ELEV.	GRADE	LEFT	&	RIGHT	%
		1064.75				1066.8'		1045.0'	
159+00			1.9	1053.0'		+1.5		-5.0	
						40		39	
						1059.6'		1045.5'	
159+00			3.4	1051.3'		+2.5		-6.0	
						40		44	
(TP)			0.09	1064.81					
						1063.7'		1046.3'	
	11.91	1066.72				+10.2		-7.5	
+50			13.0	1052.7'		40		40	
						1063.8'		1048.3'	
						+9.7		-7.5	
160+00			11.4	1055.3		35		40	
						1064.1'		1050.9'	
						+7.2		-6.5	
+50			9.5	1056.7		35		45	
						1065.2'		1054.4'	
					(?)	+6.5		-4.5	
161+00			8.3	1058.4	3.25	35		37	
						1064.4'		1060.4	
						+2.5		-3.5	
+50			3.3	1063.4		30		28	
(TP)			0.14	1066.58					
						1071.6'		1064.9'	
	11.40	1077.98				+4.0		-2.7	
162+00			10.4	1067.6		30		25	
						1074.1'		1068.0'	
						+3.5		-2.5	
+50			7.5	1070.5		30		28	

	1060.7'	1068.6'	
	+2.8	+10.2	
	50	70	
	1065.9	1078.4	1079.4
	+4.9	+16.9	
	50	82	77
	1076.6'	1085.6'	
	+4.9	+18.5	
	77	110	
	1070.7'	1088.2'	
	+4.3	+17.7	
	60	110	

Form 307 5M 10-34

PLEASE RETURN TO
LOS ANGELES COUNTY SURVEYOR
700 HALL OF RECORDS

NOTE: ANY ADDITIONS OR CHANGES ON THIS SHEET MUST BE MADE OR CIRCLED IN RED INK, WITH DATE AND NAME OF PERSON MAKING CHANGE

Do not extend notes this side of this line

STATION	B. S.	H. I.	F. S	ELEV.	GRADE	LEFT	℄	RIGHT	%
		1077 98							
163+00			50	[illegible]		1076.6 +3.6 / 30		1071.0 -2.0 / 23; 1074.9 +1.8 / 60; 1080.0 +7.0 / 80; 1088.0 +15.0 / 110	
+50			31	[illegible]		1078.2 +3.3 / 30		1074.2 -0.7 / 20; 1076.9 +2.0 / 50; 1087.2 +12.3 / 100	
164+00			1.0	[illegible]		1079.3 +2.3 / 30		1076.3 -0.7 / 21; 1078.4 +1.4 / 50; 1083.6 +6.6 / 85	
(T.P.)			0.22	1077 76					
	10 79	1088 55							
+50			87	1079 9		1082.0 +2.6 / 30		1079.1 -0.8 / 20; 1080.1 +0.3 / 50; 1084.1 +4.3 / 80	
E.C. +94.40			70	108[illegible]		1084.0 +2.4 / 30		1082.2 +0.6 / 35; 1083.6 +2.0 / 65	
165+50			52	1083 4		1085.1 +1.7 / 30		1084.2 +0.8 / 45	
166+00			40	1084 6		1085.7 +1.6 / 30		1085.5 +0.9 / 30	
+50			29	1085.7		1085.8 +0.6 / 35		1088.6 7.7 +2.0 / 35	
B.C. +84.72			19	1086 7		1085.7 -1.0 / 45		1088.8 +2.6 / 35	

B. 6/19 P.G. 116 Job. No. 8092 Division No. Notes Red Plotted Hammond Profile No. B-1365
Survey of Cucamonga Ave Date Oct. '37
Survey by A. N. HELLSTROM Notes EST Notes Chkd Hammond Checked C.V.C. X-Sec. No. B-1366
Indexed A. C. Johnson Date Date 10-20-37 Date Oct. '37

Form 307 5M 10-34

PLEASE RETURN TO
LOS ANGELES COUNTY SURVEYOR
700 HALL OF RECORDS

NOTE: ANY ADDITIONS OR CHANGES ON THIS SHEET MUST BE MADE OR CIRCLED IN RED INK, WITH DATE AND NAME OF PERSON MAKING CHANGE

Do not extend notes this side of this line

STATION	B. S.	H. I.	F. S	ELEV.	GRADE	LEFT	℄	RIGHT	%
		1088 55							
167 +25			19	1086 7		1086.4 / -0.3 / 40		1089.8 / +3.6 / 40	
+50			22	1086 4		1086.4 / 0 / 40		1089.7 / +3.3 / 40	
+75			24	1086 2		1086.2 / 0 / 40		1090.3 / +4.1 / 40	
168 +00			25	1086 1		1086.1 / 0 / 40		1089.3 / +3.2 / 40	
+25			38	1084 8		1086.0 / +1.2 / 40		1086.9 / +2.1 / 40	
+50			47	1083 9		1086.3 / +2.4 / 40		1084.1 / +0.2	
+75			54	1083 2		1086.8 / +3.6 / 40		1081.2 / -2.0 / 25	1081.7 / -1.5 / 50
169			57	1082 9		1086.9 / +4.0 / 40		1079.3 / -3.6 / 60	
+25			54	1083 2		1088.0 / +4.8 / 40		1079.4 / -3.8 / 40	1079.5 / -8.1 / 80
T.P.			0 07	1088 48					
	11 64	1100 12							

Profile No. B-1365 Notes Red. ____ Platted Hammond Job No. 9975 Division No. ____ L. B. 689 Pg. 107

X-Sec. No. B-1366 Date ____ Date Oct. 37 Survey of Cucamonga Ave

Notes Chkd Hammond Checked C.V.C. Survey by HELLSTROM Notes EST. Date 5-11-37

Date 10-20-37 Date Oct. 37 Map No. B-1324 Indexed A. C. Johnson Date

Form 307 5M 10-34

PLEASE RETURN TO
LOS ANGELES COUNTY SURVEYOR
700 HALL OF RECORDS

NOTE: ANY ADDITIONS OR CHANGES ON THIS SHEET MUST BE MADE OR CIRCLED IN RED INK, WITH DATE AND NAME OF PERSON MAKING CHANGE

Do not extend notes this side of this line

STATION	B. S.	H. I.	F. S	ELEV.	GRADE	LEFT	℄	RIGHT	%
		1100 12							
169+50			16 2	1083 9		1090.9 +7.5 / 50		1078.7 -5.2 / 50; 1073.9 -10.1 / 100	
+75			15 0	1085 7		1092.4 +7.5 / 50		1079.2 -5.9 / 50; 1074.1 -11.0	? 100
170+00			13 4	1086 7		1094.7 +8.0 / 50		1080.2 -1.5 / 50; 1074.9 -11.8 / 100	
+25			10 8	1089 3		1097.1 +7.8 / 50		1082.3 -7.0 / 50; 1083.8 -15.5 / 100	
+50			7 8	1092 3		1099.5 +7.3 / 50		1085.11 -7.3 / 50; 1075.1 -17.2 / 100	
+75			3 6	1096 5		1103.5 +7.0 / 50		1088.5 -8.0 / 50; 1078.3 -18.2 / 100	
(TP)			0 61	1099 57					
	11 60	1111 11							
171+00			10 7	1100 4		1108.6 +8.2 / 50		1092.9 -7.5 / 50; 1083.9 -16.5 / 100	
+25			6 2	1104 9		1112.4 +7.5 / 50		1104.5 -0.4 / 22; 1098.5 -6.4 / 50; 1091.7 -13.3 / 82 / 80; 1093.1 -11.8 / 100	
(T.P)			0 24	1110 87					
	11 74	1122 61							
PCC 171+69.69 = 89+22.20 D st			9 5	1113 1		1121.1 +8.0 / 50		1107.6 -5.5 / 33; 1102.9 -10.2 / 50 / 80; 1110.1 -3.0 / 100	

L.B. 689 P.G. 1091 Job No. 8092 Division No. Notes Red Date Oct. 37 Profile No. B-1365
Survey of Cucamonga Ave Date Oct. 37 X-Sec. No. B-1366
Survey by A. N. HELLSTROM Notes E.S.T. Notes Chkd Checked C.V.C.
Indexed C. Johnson Date Date 10-20-37 Date Oct. 37

Form 307 5M 10-34

PLEASE RETURN TO
LOS ANGELES COUNTY SURVEYOR
700 HALL OF RECORDS

NOTE: ANY ADDITIONS OR CHANGES ON THIS SHEET MUST BE MADE OR CIRCLED IN RED INK, WITH DATE AND NAME OF PERSON MAKING CHANGE

Do not extend notes this side of this line

STATION	B. S.	H. I.	F. S	ELEV.		
		1122 61				
(TP)			0.38	1122 230		
	10 795	1133 025				
BM #8			4110	1128 915	(El. 1128.954) Per LB. 541-45 S.W+T in Forks of 2 6" Elderberry	
P1#6 D St			5860	1127 165	P1#6 D St. L+T in Rock	Per FB. 292-85 FB 689-21

Profile No. B-1365 Notes Red. ____ Platted Hammond Job No. 8092 Division No. ____ L. B. 689 Pg. 109
Date ____ Date Oct. 31 Survey of Cucamonga Ave
X-Sec. No. B-1366 Notes Chkd Hammond Checked C.V.C. Survey by HELLSTROM Notes EST Date 5-11-37
Date 10-20-37 Date Oct. 31 Map No. B-1324 Traced A. C. Johnson

Form 307 5M 10-34

PLEASE RETURN TO
LOS ANGELES COUNTY SURVEYOR
700 HALL OF RECORDS

NOTE: ANY ADDITIONS OR CHANGES ON THIS SHEET MUST BE MADE OR CIRCLED IN RED INK, WITH DATE AND NAME OF PERSON MAKING CHANGE

Do not extend notes this side of this line

STATION	B. S.	H. I.	F. S	ELEV.		

open

Survey by A. N. HELLSTRON Notes Date Date Date Date Date Date Date Date X-Sec. No.

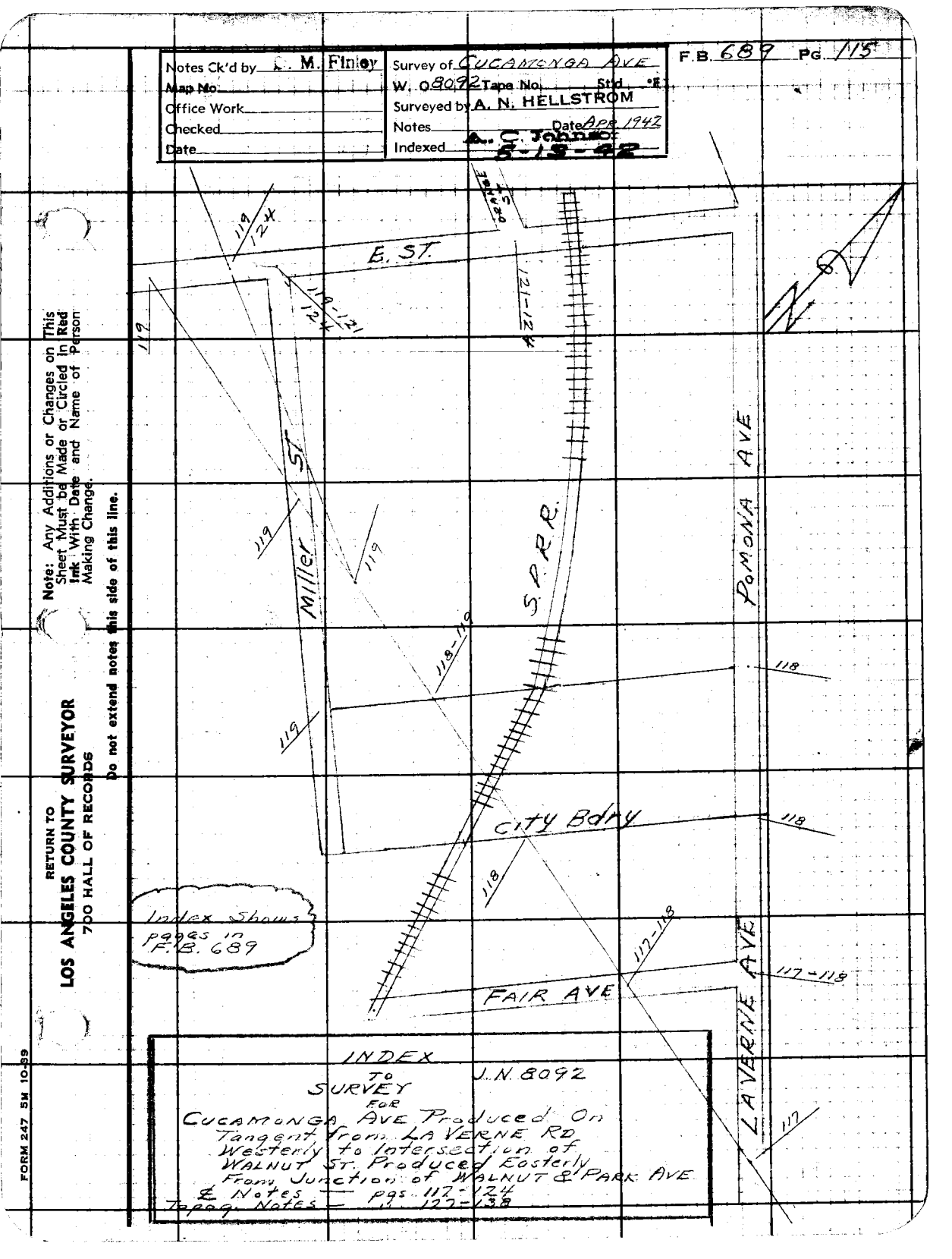
Notes Ck'd by L. M. Finley
Map No.
Office Work
Checked
Date
Survey of CUCAMONGA AVE
W. O. 8092 Tape No. Std. °F.
Surveyed by A. N. HELLSTROM
Notes Date APR 1942
Indexed A. C. Johnson 5-15-42
F.B. 689 PG. 115
E. ST.
MILLER ST
S.P.R.R.
POMONA AVE
LA VERNE AVE
CITY BDRY
FAIR AVE
119
119-121
121-124
118-119
118
117-118
117
INDEX
TO
SURVEY
FOR
CUCAMONGA AVE Produced On
Tangent from LA VERNE RD.
Westerly to Intersection of
WALNUT ST. Produced Easterly
From Junction of WALNUT & PARK AVE
J.N. 8092
& Notes — pgs. 117-124
Topog. Notes — pgs. 122-138
Index Shown
pages in
F.B. 689
Note: Any Additions or Changes on This Sheet Must be Made or Circled In Red Ink With Date and Name of Person Making Change.
Do not extend notes this side of this line.
RETURN TO
LOS ANGELES COUNTY SURVEYOR
700 HALL OF RECORDS
FORM 247 SM 10-59

RETURN TO
LOS ANGELES COUNTY SURVEYOR
700 HALL OF RECORDS

Note: Any Additions or Changes on This Sheet Must be Made or Circled in **Red Ink** With Date and Name of Person Making Change.

Do not extend notes this side of this line.

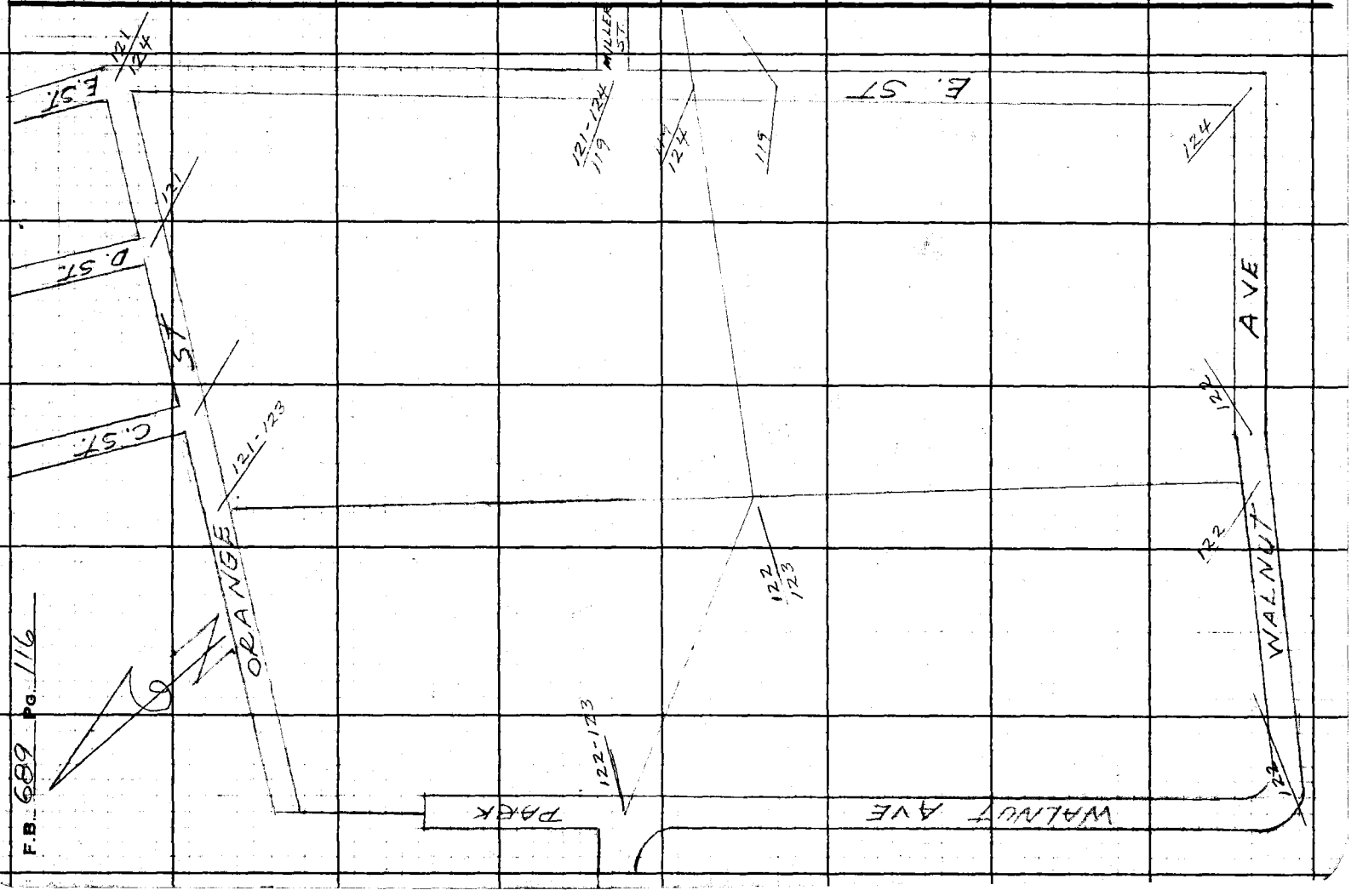

Notes Ck'd by D. M. Finley	Survey of CUCAMONGA AVE
Map No.	W. 08092 Tape No. 261 St'd 68 °F
Office Work	Surveyed by A. N. HELLSTROM
Checked	Notes A.N.H. Date 4-28-42
Date	Indexed A. C. Johnson

F.B. 689 Pg. 117

WS 49 B-223

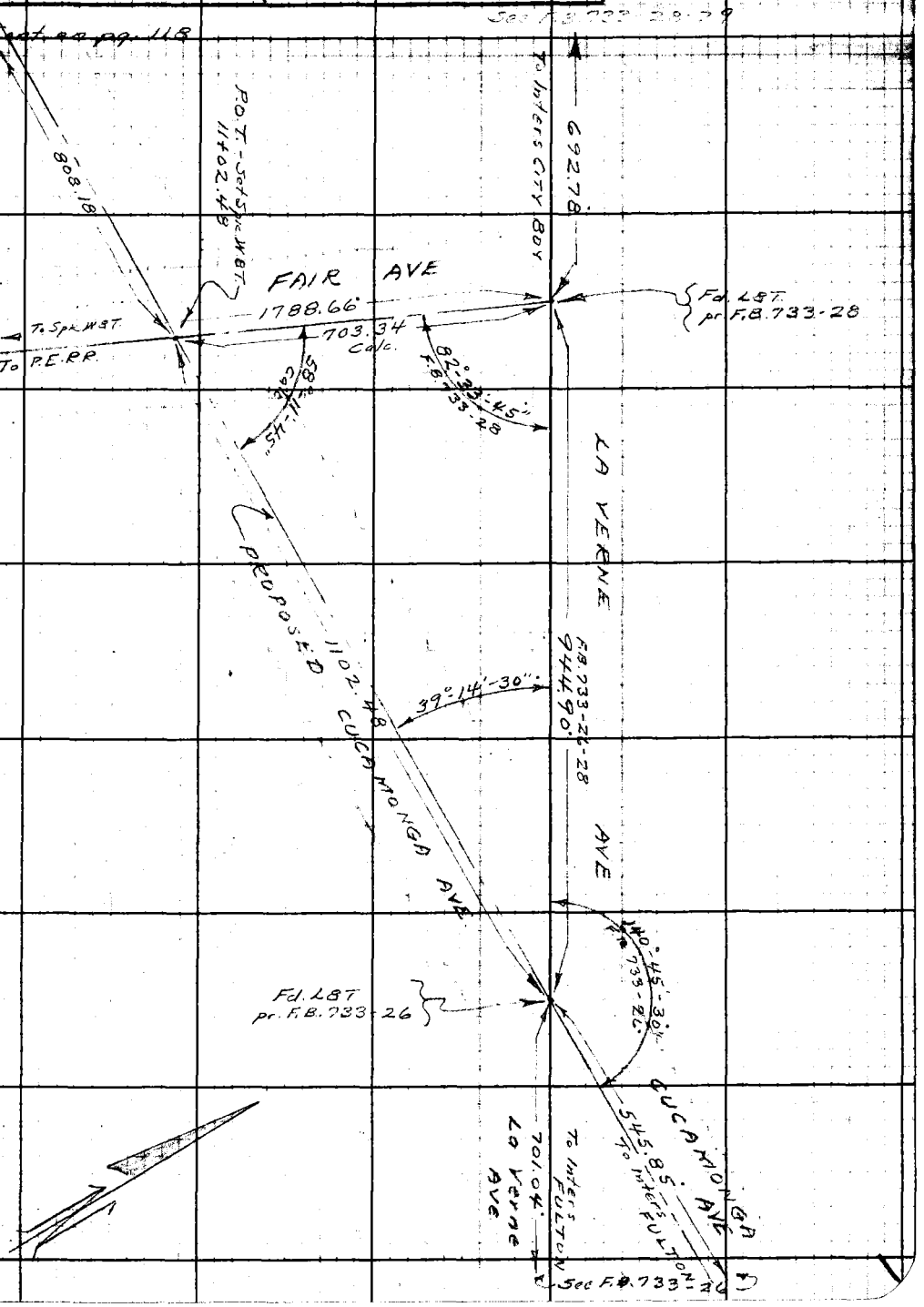

Note: Any Additions or Changes on This Sheet Must be Made or Circled in Red Ink With Date and Name of Person Making Change.

Do not extend notes this side of this line.

RETURN TO
LOS ANGELES COUNTY SURVEYOR
700 HALL OF RECORDS

FORM 247 5M 11-41

RETURN TO
LOS ANGELES COUNTY SURVEYOR
700 HALL OF RECORDS

Note: Any Additions or Changes on This Sheet Must be Made or Circled in Red Ink With Date and Name of Person Making Change.

Do not extend notes this side of this line.

W549 B-3

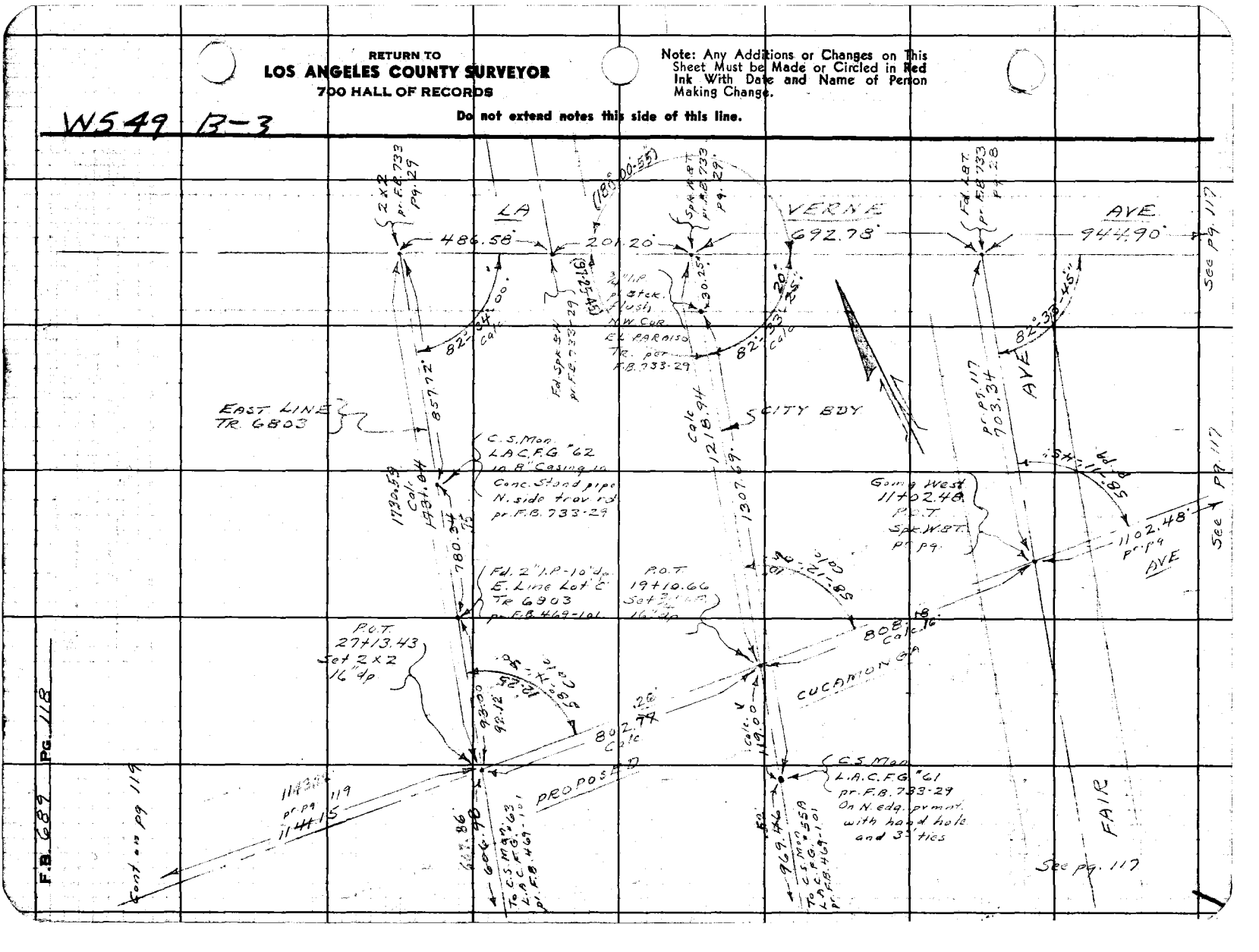

Notes Ck'd by D. M. Pinley	Survey of CUCAMONGA AVE
Map No.	W. O. 8092 Tape No. 061 St'd 68 °F
Office Work	Surveyed by A. N. HELLSTROM
Checked	Notes A.N.H. Date 4-28-42
Date	Indexed A. C. Johnson

F.B. 689 Pg. 118

WS 99 17-2

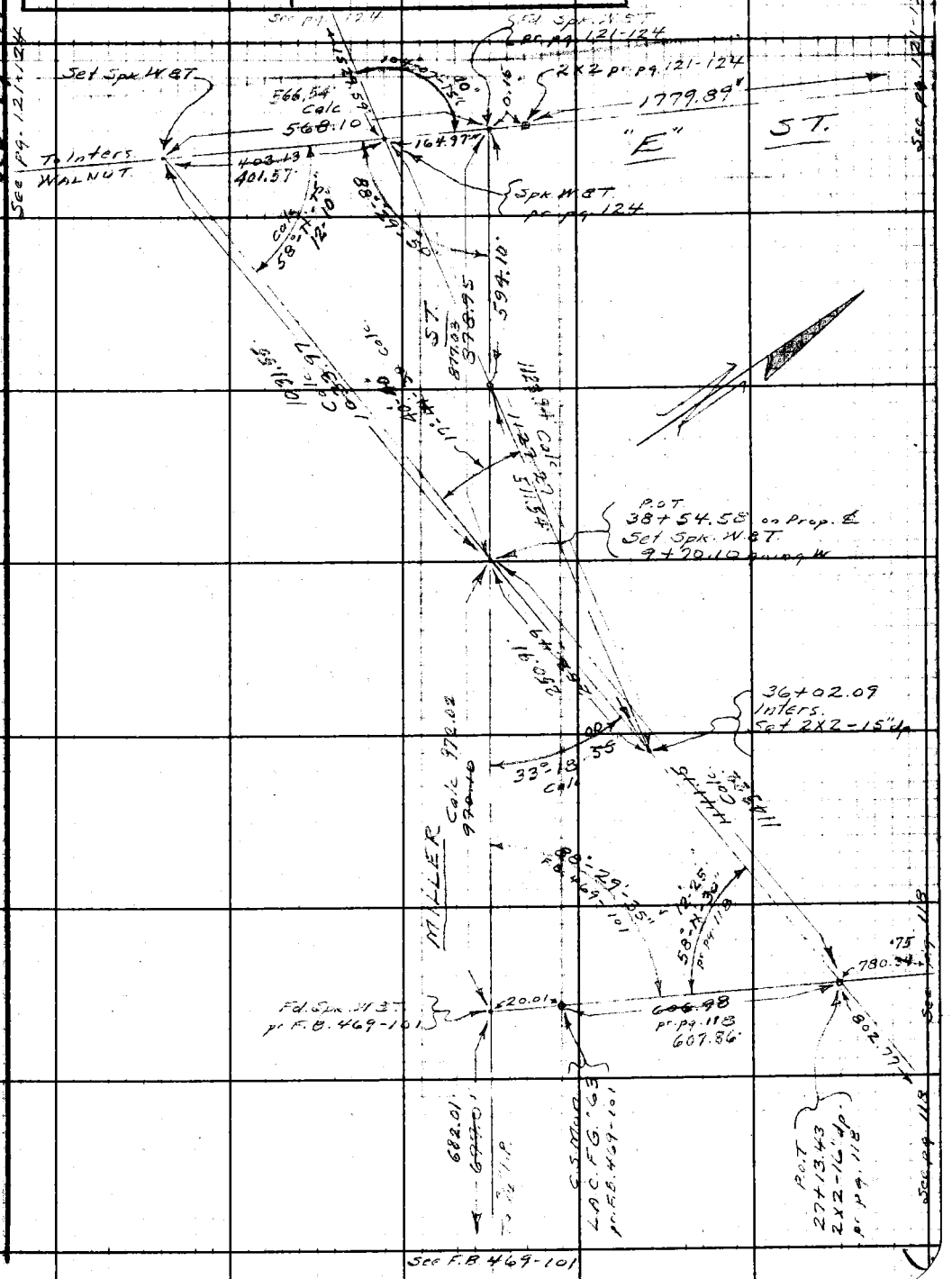

Note: Any Additions or Changes on This Sheet Must be Made or Circled in Red Ink With Date and Name of Person Making Change.

Do not extend notes this side of this line.

RETURN TO
LOS ANGELES COUNTY SURVEYOR
700 HALL OF RECORDS

FORM 247 SM 11-41

RETURN TO
LOS ANGELES COUNTY SURVEYOR
700 HALL OF RECORDS

Note: Any Additions or Changes on This Sheet Must be Made or Circled in Red Ink With Date and Name of Person Making Change.

Do not extend notes this side of this line.

F.B. 489 PG. 120

Notes Ck'd by D. M. Finley	Survey of EUCAMONGA AVE	F.B. 689 Pg. 121	
Map No.	W. O. 8092 Tape No. 061 Std 68 °F	① 34°-33'-40"	
Office Work	Surveyed by A. N. HELLSTROM	② 34°-33'-45"	
Checked	Notes A.N.H. Date 4-28-47	34°-33'-45"	
Date	Indexed A. C. Johnson	① 100°-11'-00"	
		② 100°-11'-05"	

WS 47-4.2

Note: Any Additions or Changes on This Sheet Must be Made or Circled in Red Ink With Date and Name of Person Making Change.

Do not extend notes this side of this line.

RETURN TO
LOS ANGELES COUNTY SURVEYOR
700 HALL OF RECORDS

FORM 247 SM 11-41

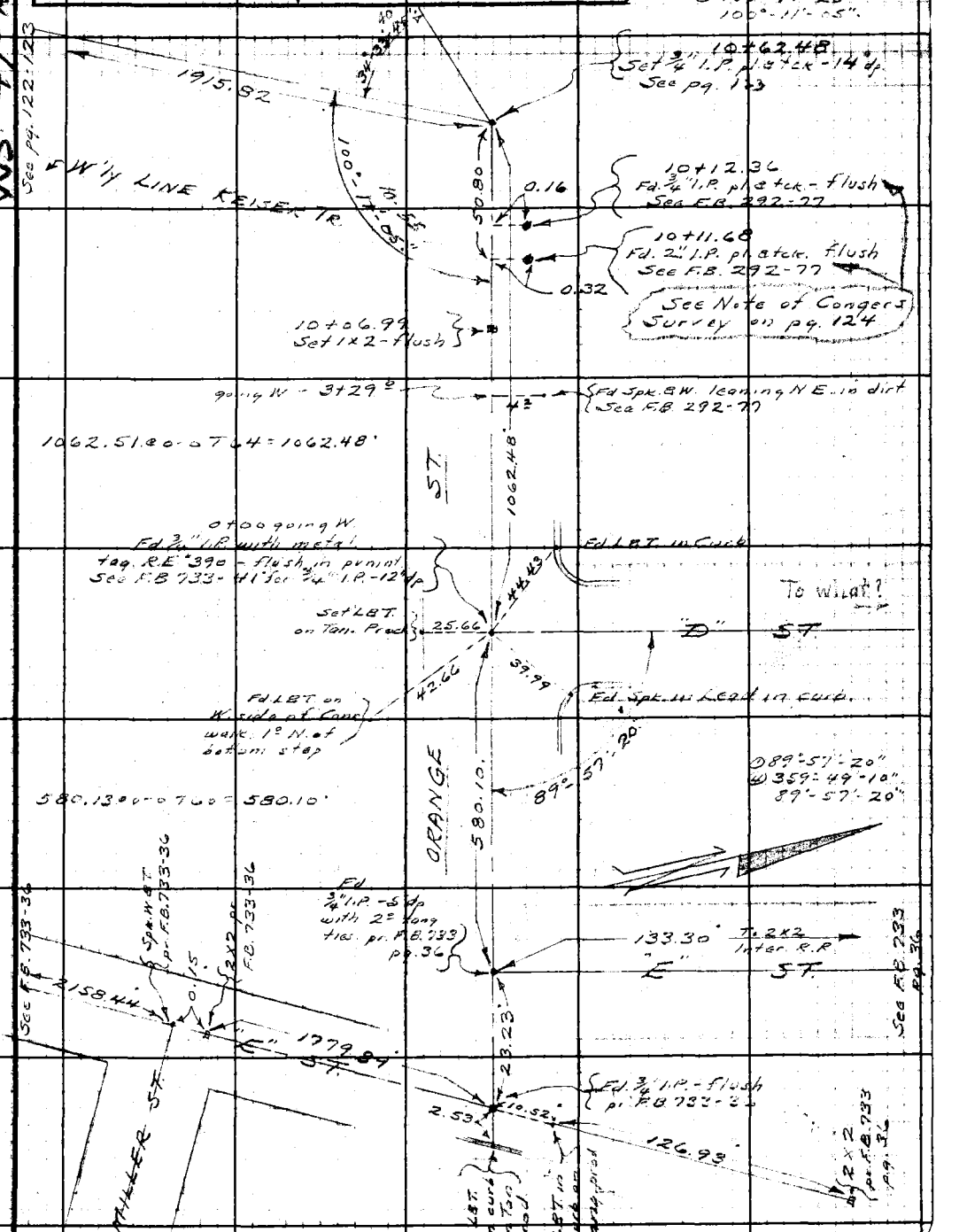

RETURN TO
LOS ANGELES COUNTY SURVEYOR
700 HALL OF RECORDS

Note: Any Additions or Changes on This Sheet Must be Made or Circled in Red Ink With Date and Name of Person Making Change.

Do not extend notes this side of this line.

WS 99 A-3

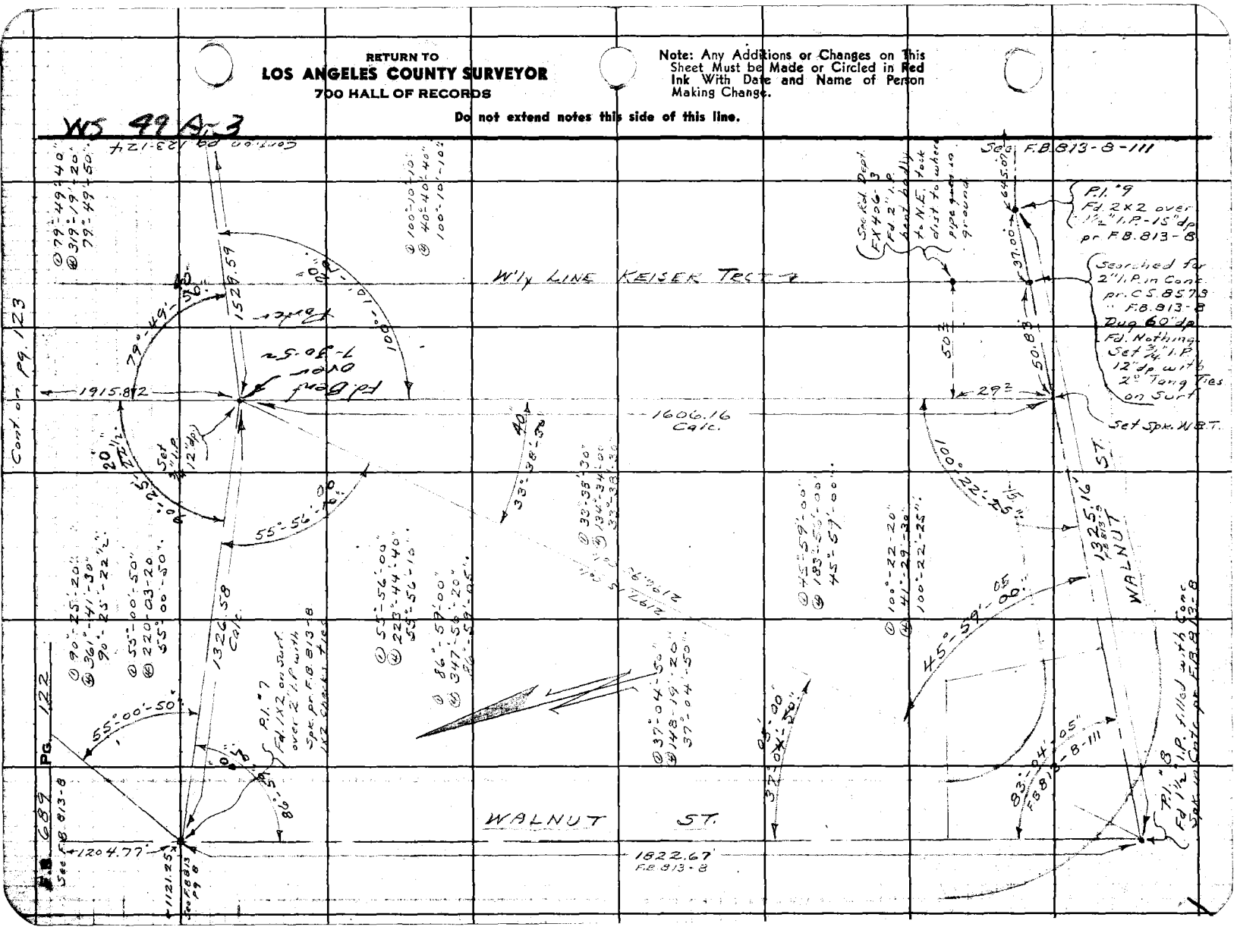

Notes Ck'd by D. M. Finley	Survey of CUCAMONGA AVE
Map No.	W. O. 8092 Tape No. 061 St'd 68 °F
Office Work	Surveyed by A. N. HELLSTROM
Checked	Notes A.N.H. Date 4-24-42
Date	Indexed A. C. Johnson

F.B. 689 Pg. 128

WS 49 A-2

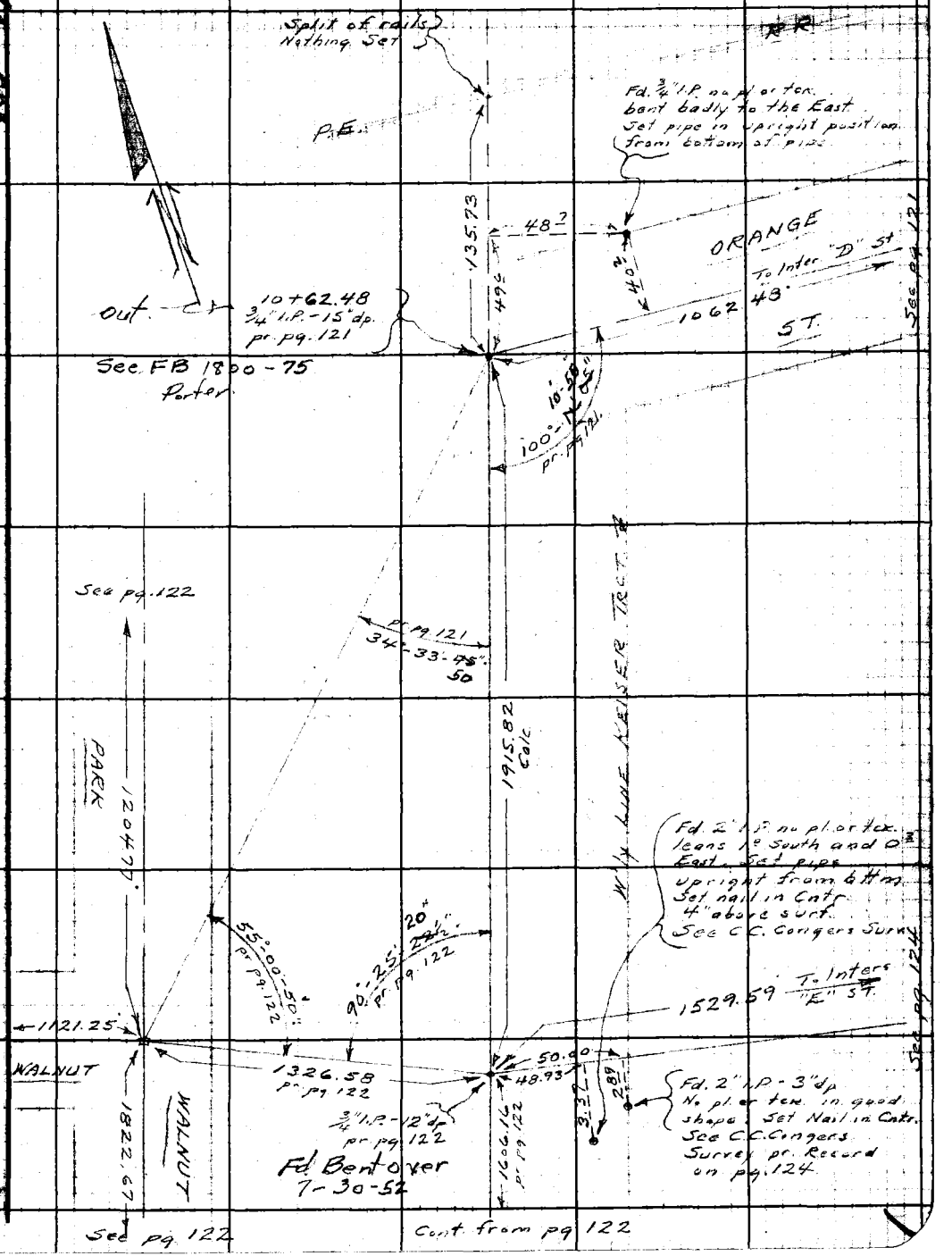

Note: Any Additions or Changes on This Sheet Must be Made or Circled in Red Ink With Date and Name of Person Making Change.

Do not extend notes this side of this line.

RETURN TO
LOS ANGELES COUNTY SURVEYOR
700 HALL OF RECORDS

FORM 247 5M 11-41

F.B. 689 Pg. 124

WS 49-A-2

RETURN TO
LOS ANGELES COUNTY SURVEYOR
700 HALL OF RECORDS
Do not extend notes this side of this line.

Note: Any Additions or Changes on This Sheet Must be Made or Circled in Red Ink With Date and Name of Person Making Change.



FORM 247 5M 11-41

RETURN TO
LOS ANGELES COUNTY SURVEYOR
700 HALL OF RECORDS

Note: Any Additions or Changes on This Sheet Must be Made or Circled in Red Ink With Date and Name of Person Making Change.

Do not extend notes this side of this line.

Notes Ck'd by____
Map No.____
Office Work____
Checked____
Date____

Survey of____
W. O.____ Tape No.____ St'd____ °F
Surveyed by A. N. HELLSTROM
Notes____ Date____
Indexed____

F.B. 687 Pg. 125

RETURN TO
LOS ANGELES COUNTY SURVEYOR
700 HALL OF RECORDS

Note: Any Additions or Changes on This Sheet Must be Made or Circled in Red Ink With Date and Name of Person Making Change.

Do not extend notes this side of this line.

F.B. 689 Pg. 126

Notes Ck'd by D. M. Finley	Survey of CUCAMONGA AVE
Map No.	W. O. 8092 Tape No. St'd °F
Office Work	Surveyed by A. N. HELLSTROM
Checked	Notes A.N.H. Date 4-29-42
Date	Indexed A. C. Johnson 5-13-42

F.B. 689 Pg. 127

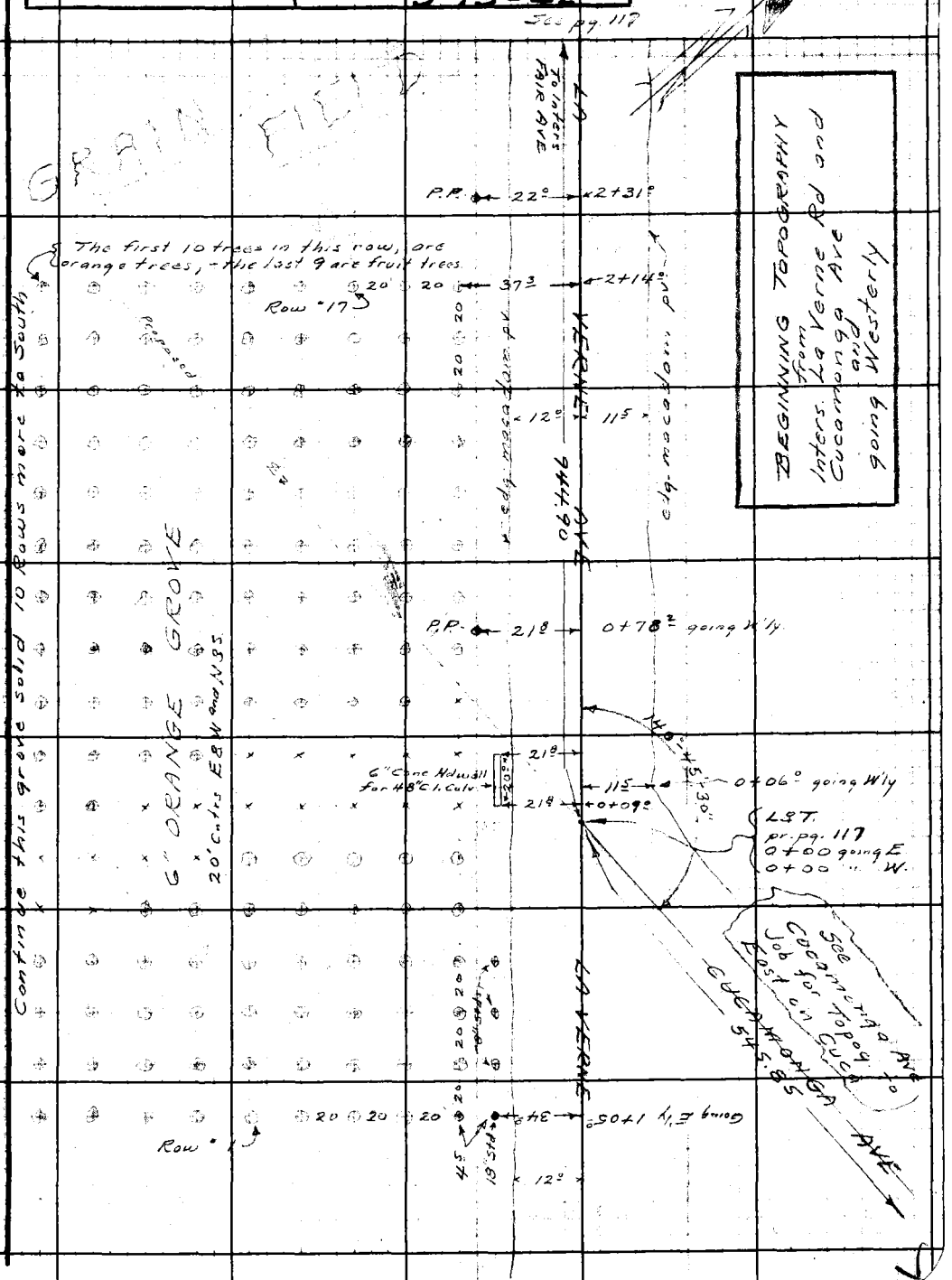

Note: Any Additions or Changes on This Sheet Must be Made or Circled in Red Ink With Date and Name of Person Making Change.

Do not extend notes this side of this line.

RETURN TO
LOS ANGELES COUNTY SURVEYOR
700 HALL OF RECORDS

FORM 247 5M 11-41

F.B. 689 Pg. 128

RETURN TO
LOS ANGELES COUNTY SURVEYOR
700 HALL OF RECORDS

Do not extend notes this side of this line.

Note: Any Additions or Changes on This Sheet Must be Made or Circled in Red Ink With Date and Name of Person Making Change.

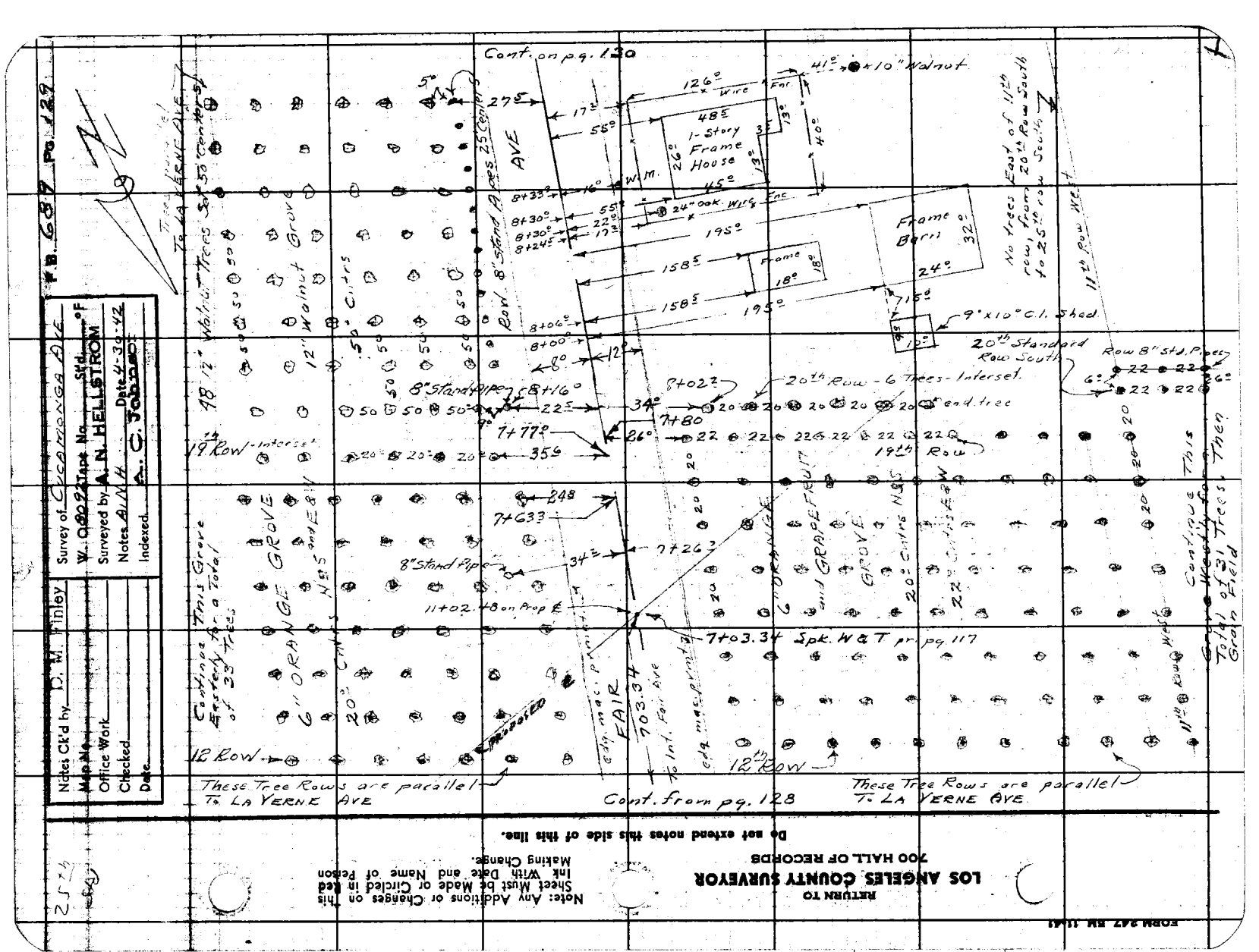
F.B. 687 Pg. 129
Survey of CUCAMONGA AVE
W.O. 0802 Tape No. Std. °F
Surveyed by A.N. HELLSTROM Date 4-30-42
Notes ALM/H C. Fabian
Indexed
Notes Cl'd by D.M. Finley
Map No.
Office Work
Checked
Date
Cont. on pg. 130
To LA VERNE AVE
5°
27.5
17
55°
126° Wire Fnc
41° → 10" Walnut
48.5
1-Story Frame House
26
13
40
45°
WM
8+33
8+30
8+30
8+24.5
16°
55
22.5
17
24" oak. Wire Fnc
195°
Frame Barn
32°
24°
158.5
Frame
18°
158.5
195°
715°
9°x10° C.I. Shed
10°
8+06
8+00
8°
12°
8" Standpipe
8+16°
22.5
34°
8+02
20th Row - 6 Trees - Interset.
20 20 20 20 20 20 end tree
7+80
7+77
9°
35.5
19th Row - Interset.
20 20 20
19th Row
Row 8" Std. Pipes
6°
22 22 22
6°
20th Standard Row South
48 12" Walnut Trees Set 50 center to center
50 50 50 50 50 50 50 50 50 50
12" Walnut Grove
5° C. Citrus
8" Standpipe
Row 8" Stand Pipes 25 Center
No Trees East of 11th Row, from 20th Row South to 25th row South
11th Row West
7+48
7+63.3
7+26.3
34°
8" Stand Pipe
11+02.48 on Prop. L
7+03.34 Spk. W & T pr. pg. 117
Continue This Grove Easterly for a Total of 33 Trees
ORANGE GROVE
20° Citrus
N 5° E
ORANGE GROVE
20° Citrus
N 5° E
22
Continue This Grove Westerly for a Total of 31 Trees
Then
Edge of pavement
To Int. Fair Ave
704.34
FAIR
Edge of pavement
12 Row
12th Row
These Tree Rows are parallel To LA VERNE AVE
Cont. from pg. 128
These Tree Rows are parallel To LA VERNE AVE
RETURN TO
LOS ANGELES COUNTY SURVEYOR
700 HALL OF RECORDS
Note: Any Additions or Changes on This Sheet Must be Made or Circled in Red Ink With Date and Name of Person Making Change.
Do not extend notes this side of this line.
FORM 247 RM 11-41

RETURN TO
LOS ANGELES COUNTY SURVEYOR
700 HALL OF RECORDS

Note: Any Additions or Changes on This Sheet Must be Made or Circled in Red Ink With Date and Name of Person Making Change.

Do not extend notes this side of this line.

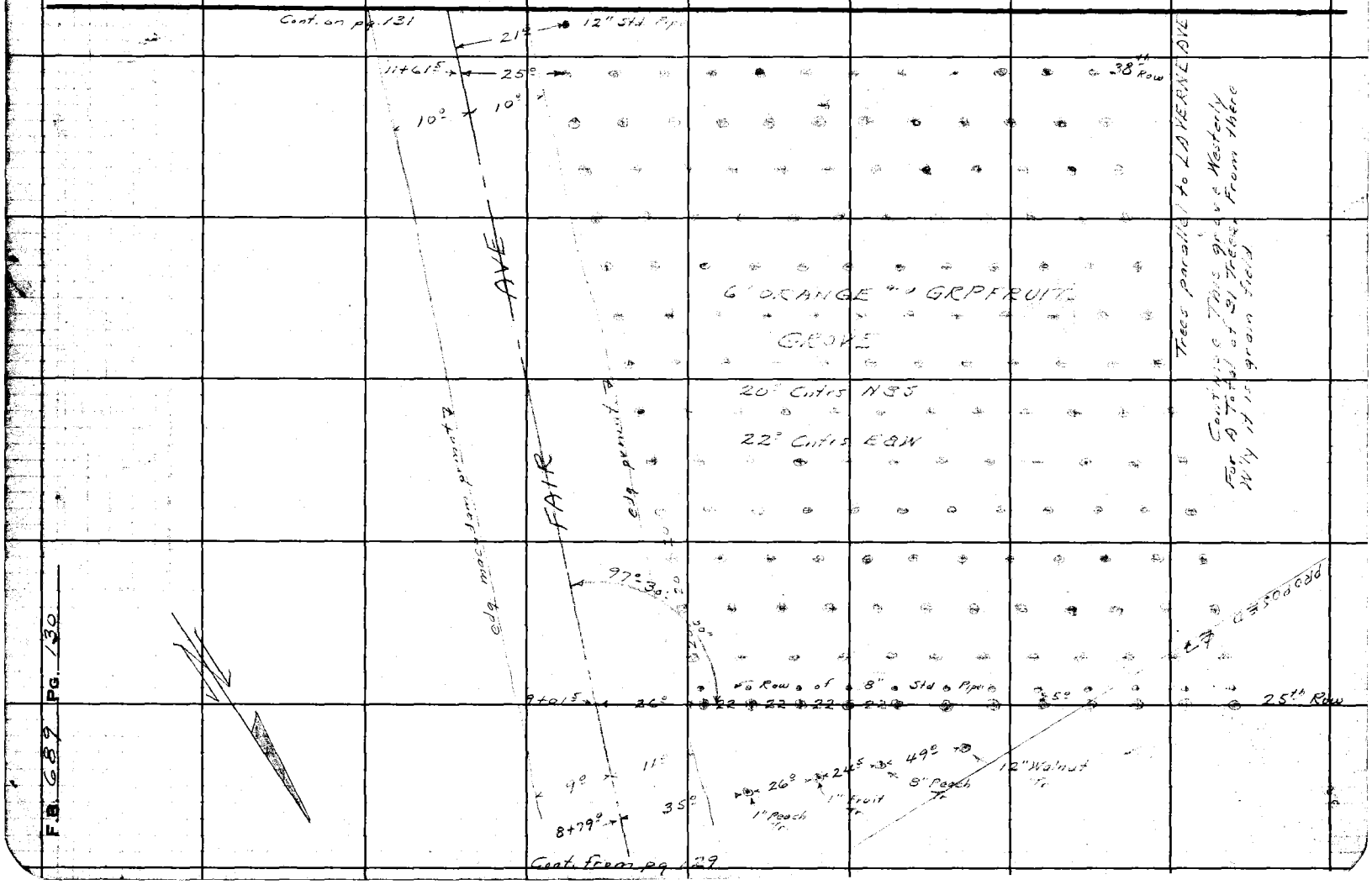

Notes Ck'd by D. M. Finley	Survey of Cucamonga Ave	F.B. 689 Pg. 131
Map No.	W. O. 8092 Tape No. Std. °F	
Office Work	Surveyed by A. N. HELLSTROM	
Checked	Notes A.N.H. Date 5-1-42	
Date	Indexed A. C. Johnson	

Note: Any Additions or Changes on This Sheet Must be Made or Circled in Red Ink With Date and Name of Person Making Change.

Do not extend notes this side of this line.

RETURN TO
LOS ANGELES COUNTY SURVEYOR
700 HALL OF RECORDS

FORM 247 5M 10-39

Cont. on pg. 133

F.B. 689 PG. 132

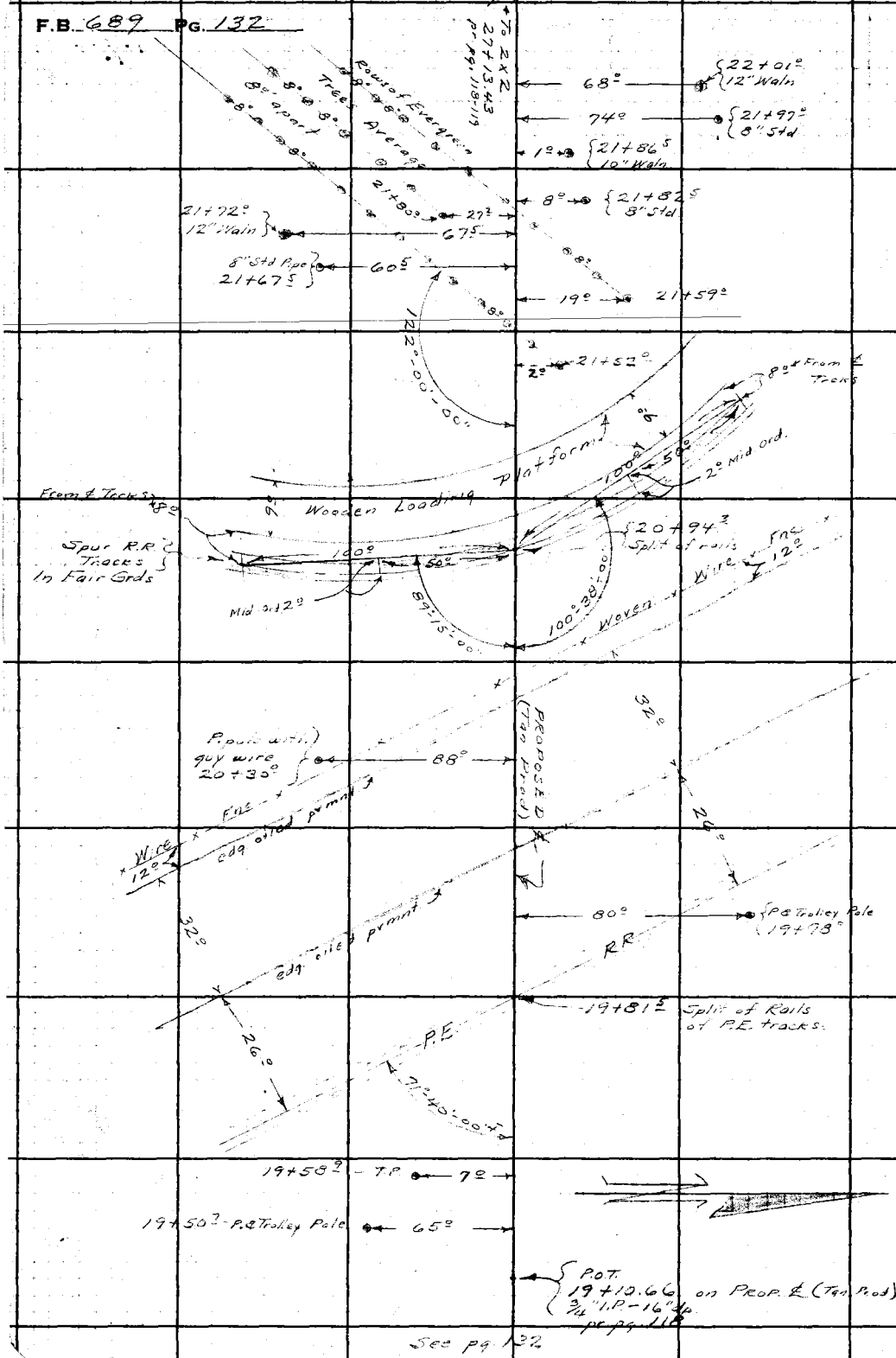

See pg. 132

199° N 87 Pl

21+09.70 N&T

RETURN TO
LOS ANGELES COUNTY SURVEYOR
700 HALL OF RECORDS
Do not extend notes this side of this line.

Note: Any Additions or Changes on This Sheet Must be Made or Circled in Red Ink With Date and Name of Person Making Change.

Notes Ck'd by D. M. Finley	Survey of Cucamonga Ave
Map No.	W. O. 8092 Tape No. St'd. °F
Office Work	Surveyed by A. N. HELLSTROM
Checked	Notes A.N.H. Date 5-1-42
Date	Indexed A. C. Johnson

F.B. 689 Pg. 133

Cont. on pg. 134



Cont. from pg. 132

Note: Any Additions or Changes on This Sheet Must be Made or Circled in Red Ink With Date and Name of Person Making Change.

Do not extend notes this side of this line.

RETURN TO
LOS ANGELES COUNTY SURVEYOR
700 HALL OF RECORDS

FORM 247 5M 11-41

F.B. 689 PG. 134

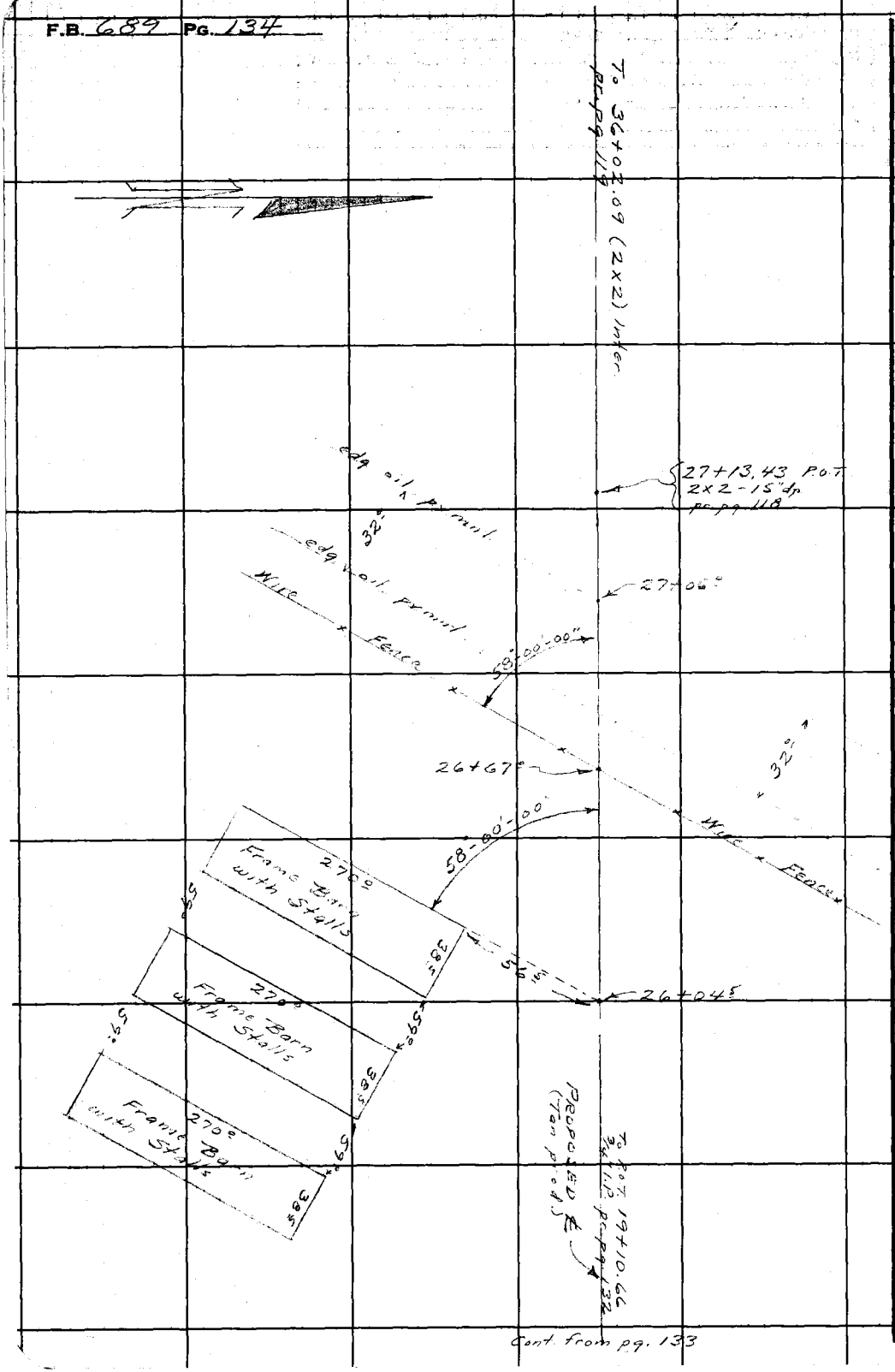

Cont. from pg. 133

RETURN TO
LOS ANGELES COUNTY SURVEYOR
700 HALL OF RECORDS
Do not extend notes this side of this line.

Note: Any Additions or Changes on This Sheet Must be Made or Circled in Red Ink With Date and Name of Person Making Change.

Notes Ck'd by D. M. Finley	Survey of CUCAMONGA AVE
Map No.	W. O. 8092 Tape No. St'd. °F
Office Work	Surveyed by A. N. HELLSTROM
Checked	Notes A.N.H. Date 5-1-42
Date	Indexed C. Johnson

F.B. 689 PG. 135



Note: Any Additions or Changes on This Sheet Must be Made or Circled in Red Ink With Date and Name of Person Making Change.

Do not extend notes this side of this line.

RETURN TO
LOS ANGELES COUNTY SURVEYOR
700 HALL OF RECORDS

FORM 247 5M 11-41

F.B. 689 PG. 136

RETURN TO
LOS ANGELES COUNTY SURVEYOR
700 HALL OF RECORDS

Do not extend notes this side of this line.

Note: Any Additions or Changes on This Sheet Must be Made or Circled in Red Ink With Date and Name of Person Making Change.

Notes Ck'd by D. M. Finley	Survey of CUCAMONGA AVE
Map No.	W. O. 8072 Tape No. Std. °F
Office Work	Surveyed by A. N. HELLSTROM
Checked	Notes A.N.H. Date 4-29-42
Date	Indexed C. Johnson

F.B. 689 PG. 139

Cont. on pg. 138

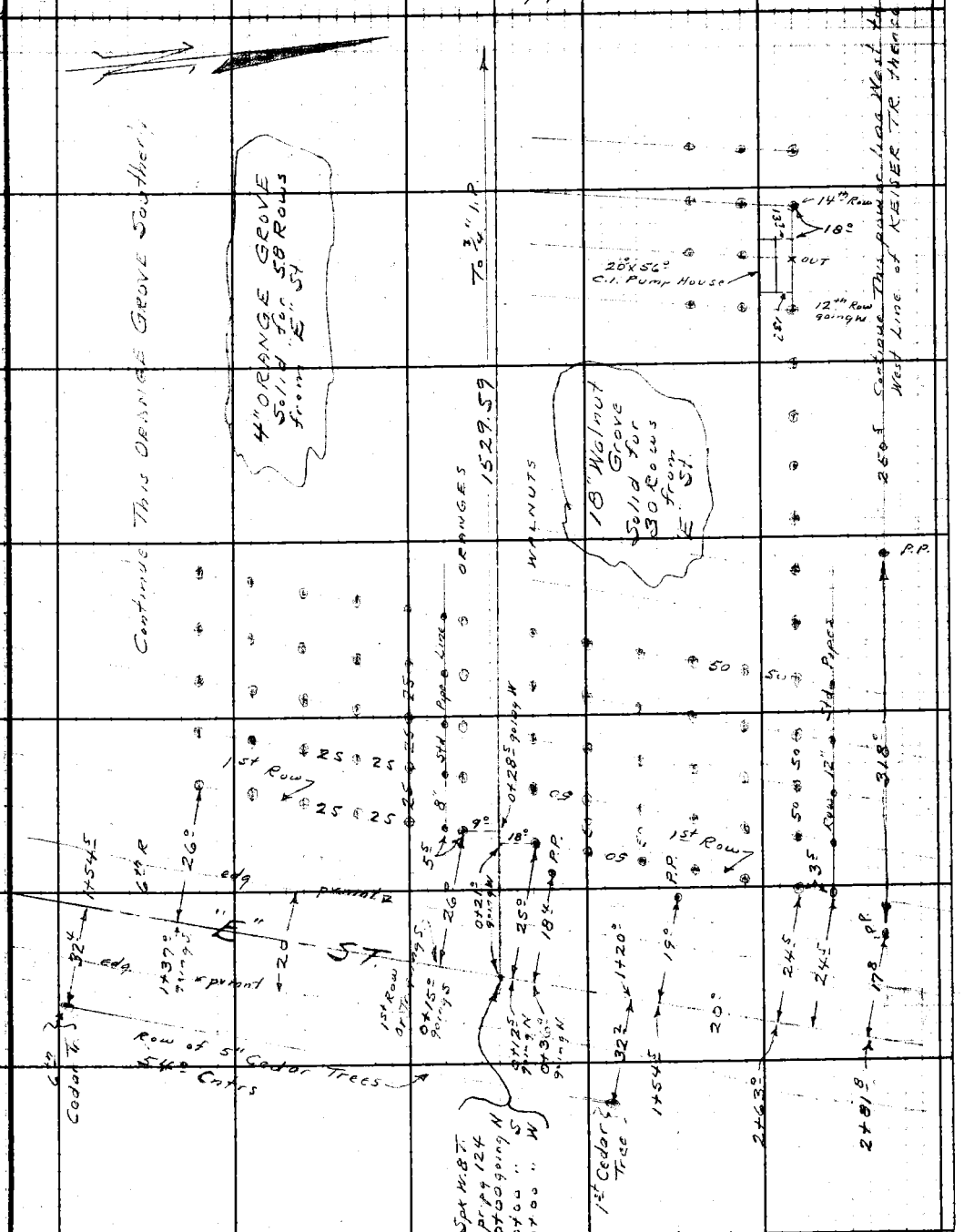

Note: Any Additions or Changes on This Sheet Must be Made or Circled in Red Ink With Date and Name of Person Making Change.

Do not extend notes this side of this line.

RETURN TO
LOS ANGELES COUNTY SURVEYOR
700 HALL OF RECORDS

FORM 247 5M 11-41

RETURN TO
LOS ANGELES COUNTY SURVEYOR
700 HALL OF RECORDS

Note: Any Additions or Changes on This Sheet Must be Made or Circled in Red Ink With Date and Name of Person Making Change.

Do not extend notes this side of this line.

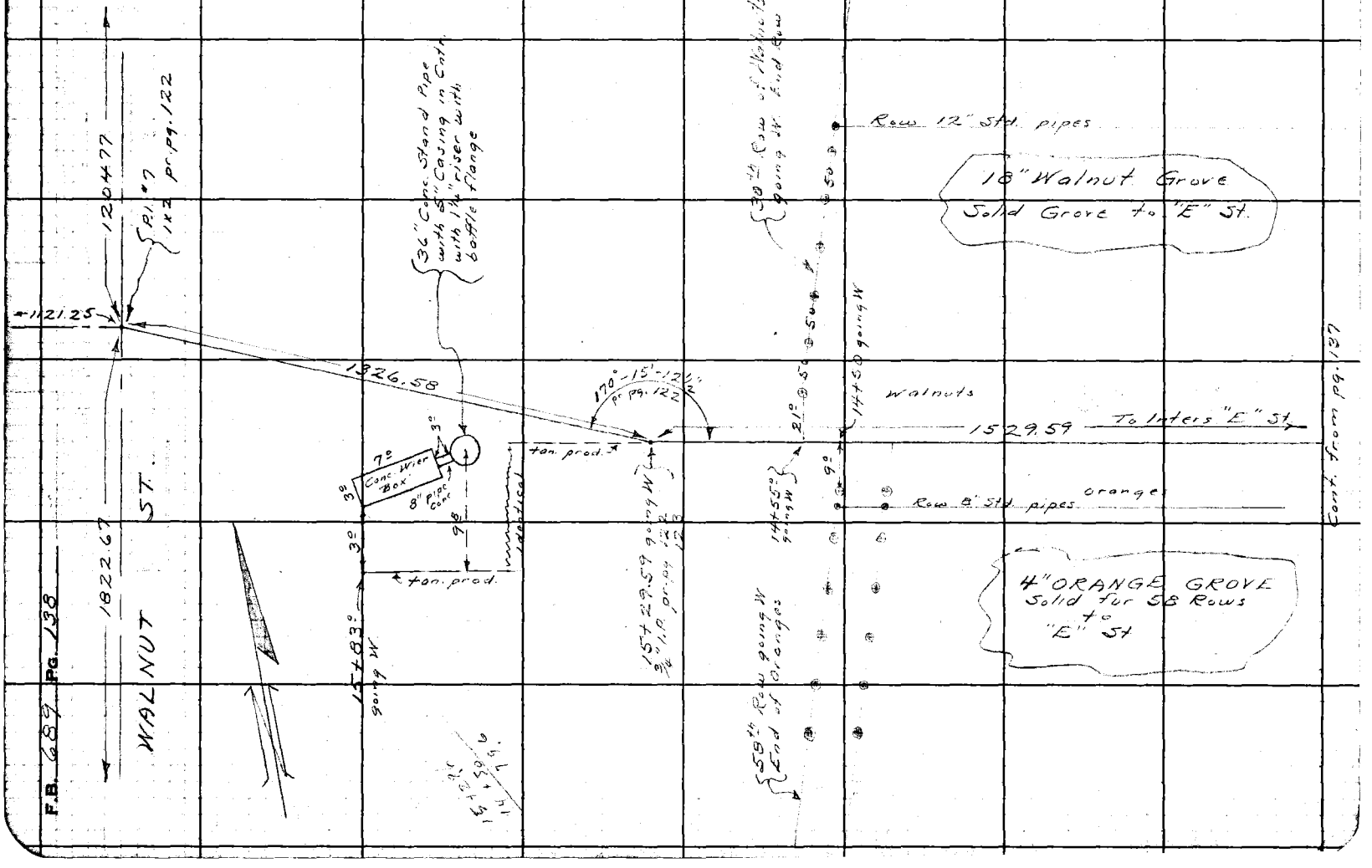

Notes Ck'd by D.M. Finley	Survey of Cucamonga Ave	F.B. 689 Pg. 139
Map No.	W. O. 8092 Tape No. 081 St'd 68°F.	
Office Work	Surveyed by Porter	
Checked	Notes Porter Date 5-9-46	
Date	Indexed A. C. Johnson 5-13-46	

WS 48 B-5

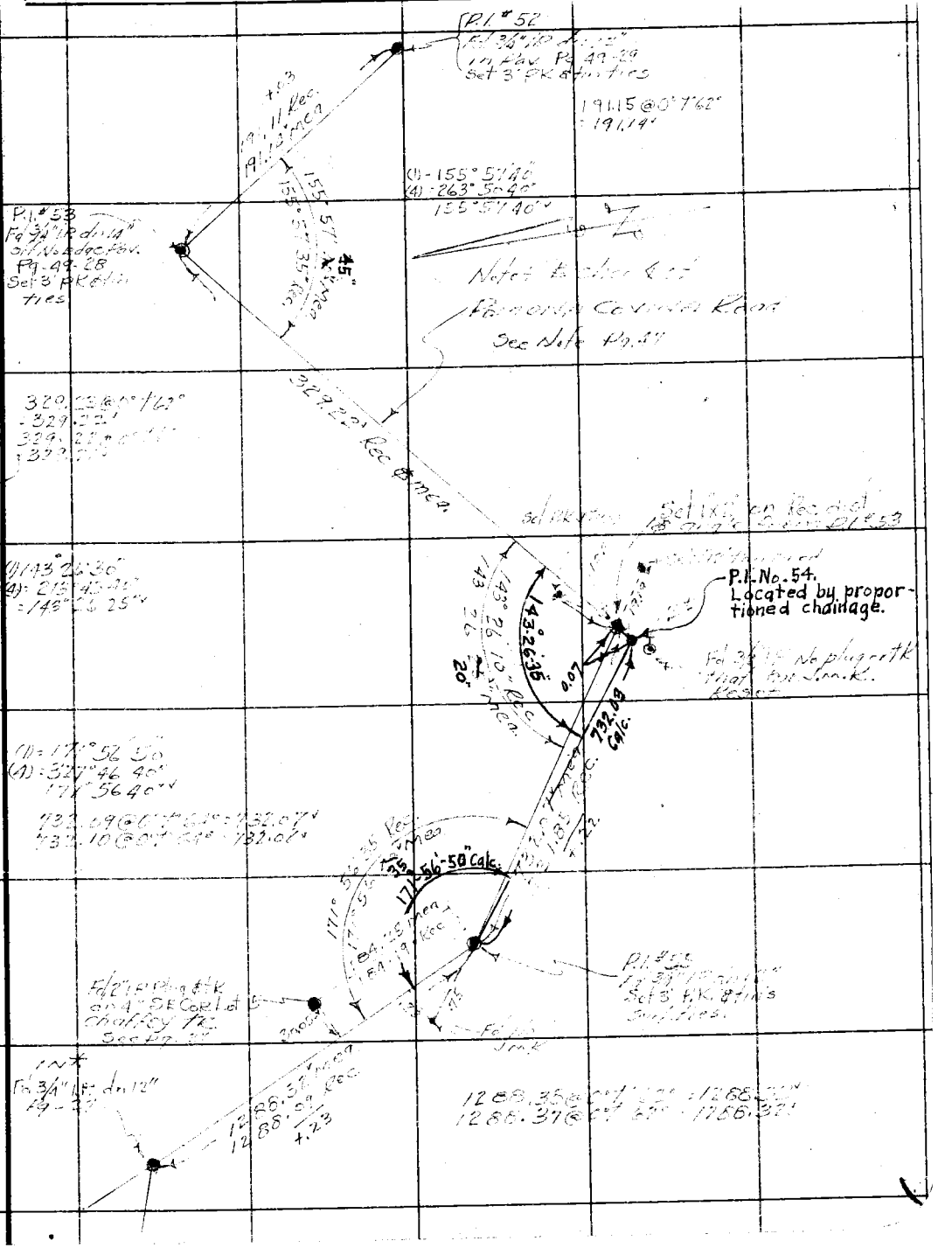

Note: Any Additions or Changes on This Sheet Must be Made or Circled in Red Ink With Date and Name of Person Making Change.

Do not extend notes this side of this line

RETURN TO
LOS ANGELES COUNTY SURVEYOR
700 HALL OF RECORDS

FORM 247 10M 11-35

RETURN TO
LOS ANGELES COUNTY SURVEYOR
700 HALL OF RECORDS

Note: Any Additions or Changes on This Sheet Must be Made or Circled in **Red Ink** With Date and Name of Person Making Change.

Do not extend notes this side of this line

F.B. _____ Pg. _____

Notes Ck'd by Al Wright	Survey of Puente St.	F. B. 689	Pg. 151
Map No. B2621	JN 0075.65 Tape Std °F		
Office Work G. D. BAILEY	Surveyed by Dougherty		
Checked Brenner	Notes J.N.D. Date 6-19-58		
Date Jan. 1959	Indexed L. C. Johnson 7-29-58		

J.N. 0075.65

Survey of Proposed Puente St.
from
Glendora Ave
S.E. to
Cucamonga Ave
June 1958

Dougherty
Petri
Sandoval
Adams

Ref.

F.B. 847
F.B. 1800
F.B. 431
F.B. 48
F.B. 578
Tr# 18828
L.S. 10-50

Note: Any Additions or Changes on This Sheet Must be Made or Circled In Red Ink With Date and Name of Person Making Change.

Do not extend notes this side of this line.

RETURN TO
LOS ANGELES COUNTY ENGINEER
700 LOS ANGELES COUNTY ENGINEERING BLDG.

76F3093 CE #247—3-57

RETURN TO
LOS ANGELES COUNTY ENGINEER
700 LOS ANGELES COUNTY ENGINEERING BLDG.

Note: Any Additions or Changes on This Sheet Must be Made or Circled in Red Ink With Date and Name of Person Making Change.

Do not extend notes this side of this line.

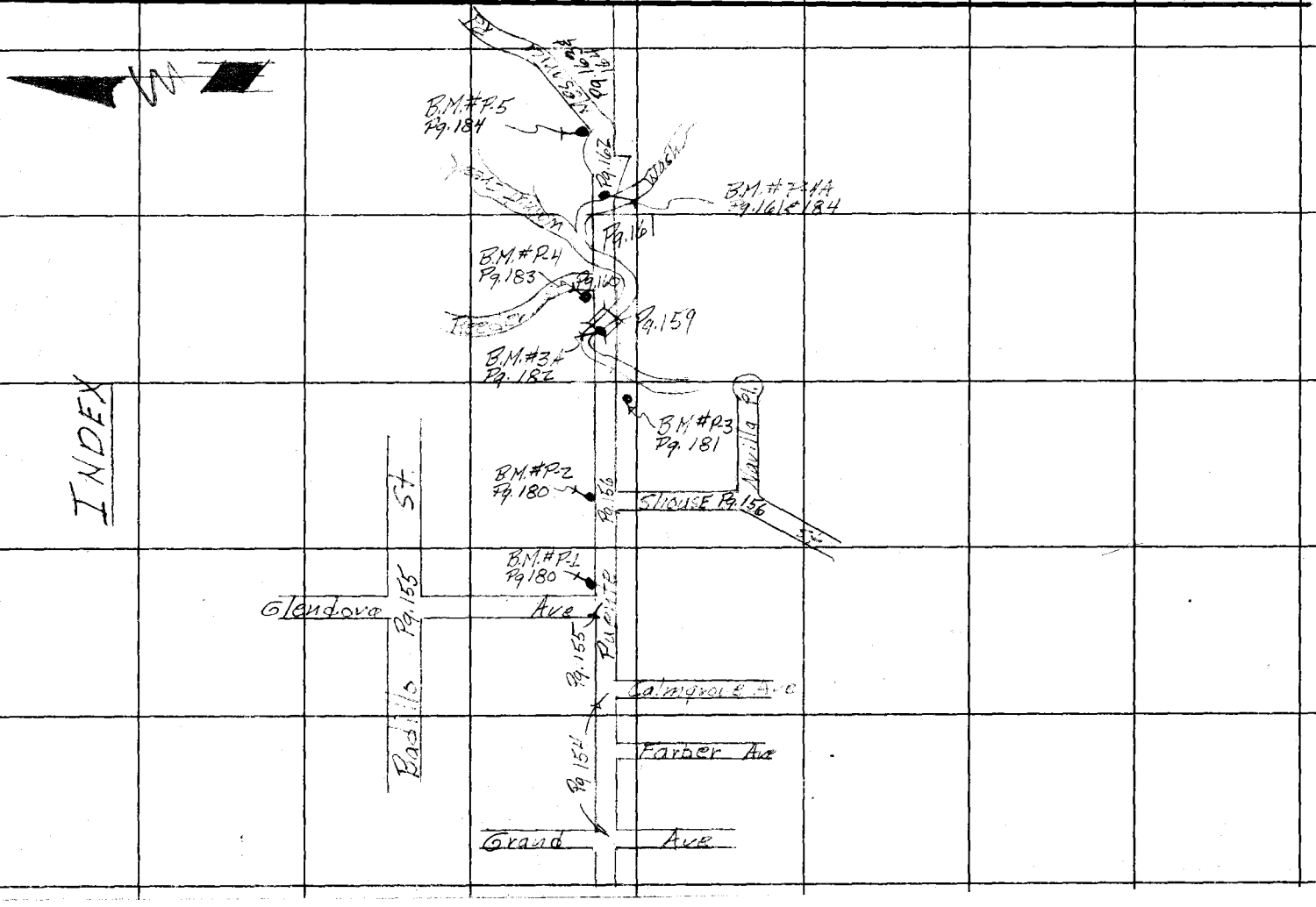

Notes Ck'd by Wright
Map No. B2641
Office Work G. D. BAILEY
Checked Brenner
Date Jan. 1959

Survey of Puente St
JN 0075.65 Tape 110 Std 84 °F
Surveyed by Dougherty
Notes JND Date 6-19-58
C. Johnson
Indexed

F. B. 689 PG. 153

Note.
For Notes See Pg. 199-206
Profile & X-Sec See Pg. 207
Loc. of Imp. See Pg. 239

INDEX

Note: Any Additions or Changes on This Sheet Must be Made or Circled in Red Ink With Date and Name of Person Making Change.

Do not extend notes this side of this line.

RETURN TO
LOS ANGELES COUNTY ENGINEER
700 LOS ANGELES COUNTY ENGINEERING BLDG.

76F309S CE #247—3-57

Cont. on the Bot. Lt. of Pg 155

F.B. 689 Pg. 154

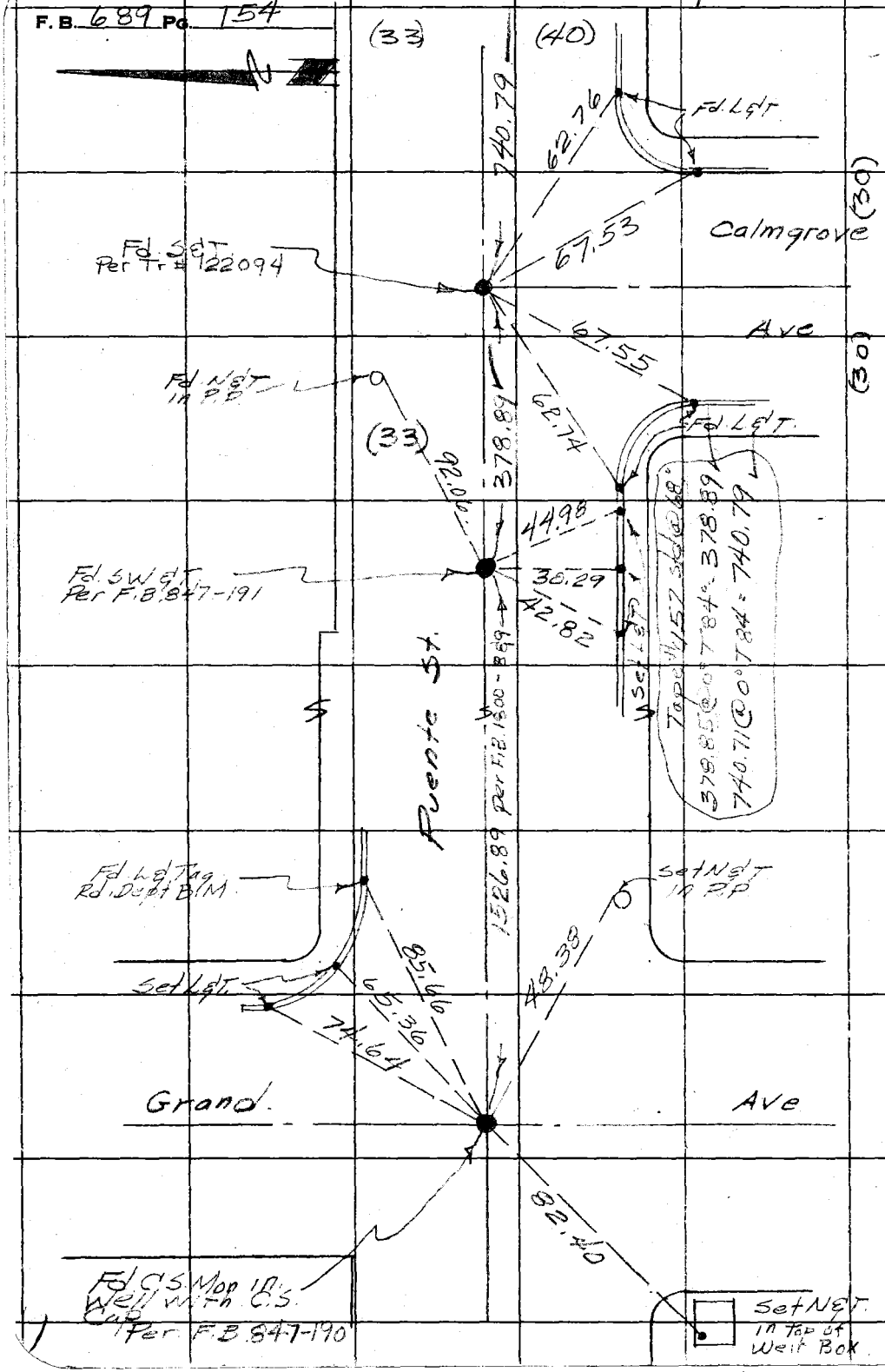

INS 48 A-4

RETURN TO
LOS ANGELES COUNTY ENGINEER
700 LOS ANGELES COUNTY ENGINEERING BLDG.

Do not extend notes this side of this line.

Note: Any Additions or Changes on This Sheet Must be Made or Circled in Red Ink With Date and Name of Person Making Change.

Notes Ck'd by Wright	Survey of Puente St.	F. B. 689 Pg. 155
Map No. B2641	JN 0075.65 Tape 110 Std 84 °F	
Office Work G. D. BAILEY	Surveyed by Daugherty	
Checked Brenner	Notes JND Date 6-19-58	
Date Jan. 1959	Indexed C. Johnson	

WS. 48-A-4

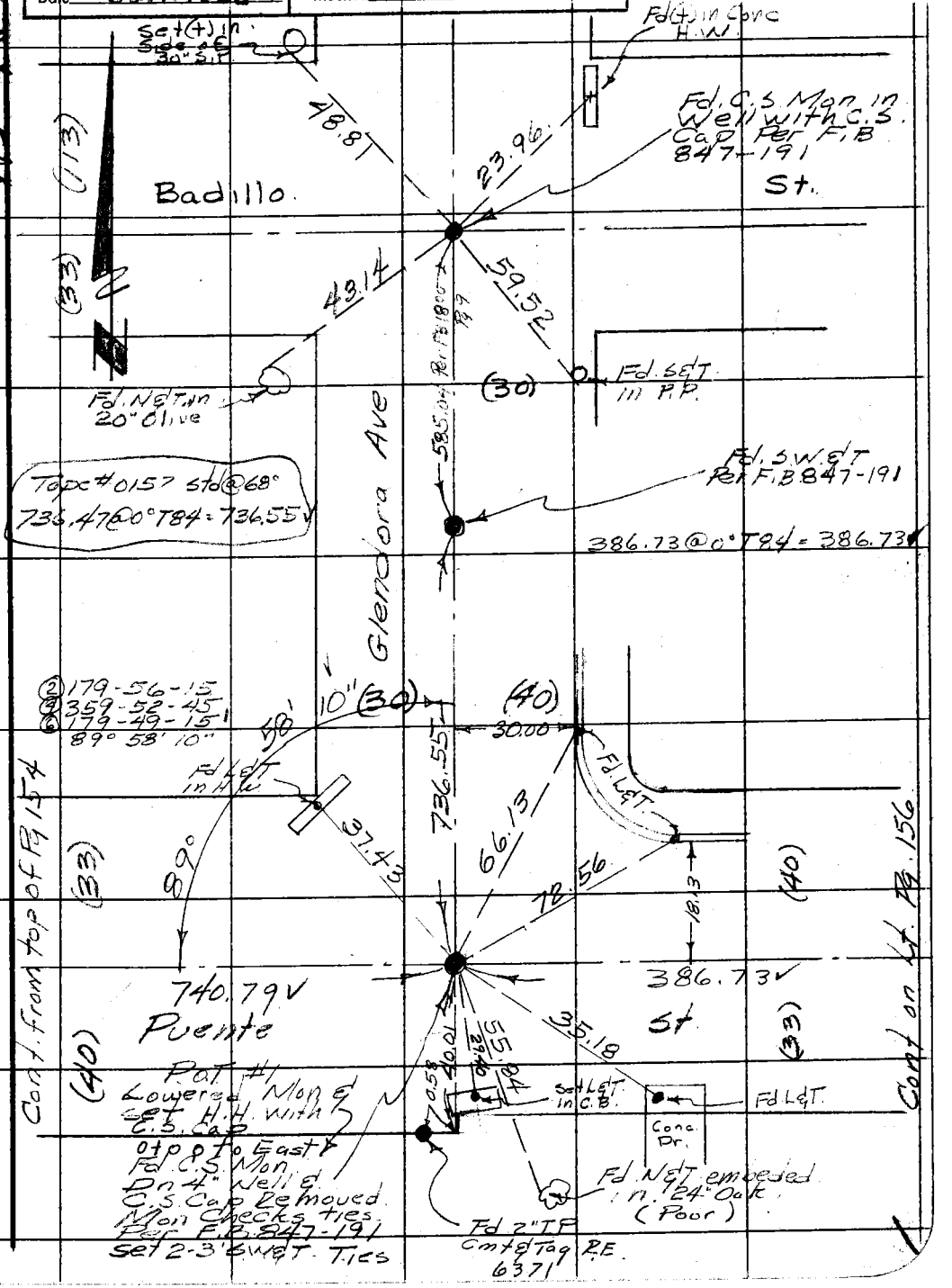

Note: Any Additions or Changes on This Sheet Must be Made or Circled in Red Ink With Date and Name of Person Making Change.

Do not extend notes this side of this line.

RETURN TO
LOS ANGELES COUNTY ENGINEER
700 LOS ANGELES COUNTY ENGINEERING BLDG.

76F309S CE #247—3-57

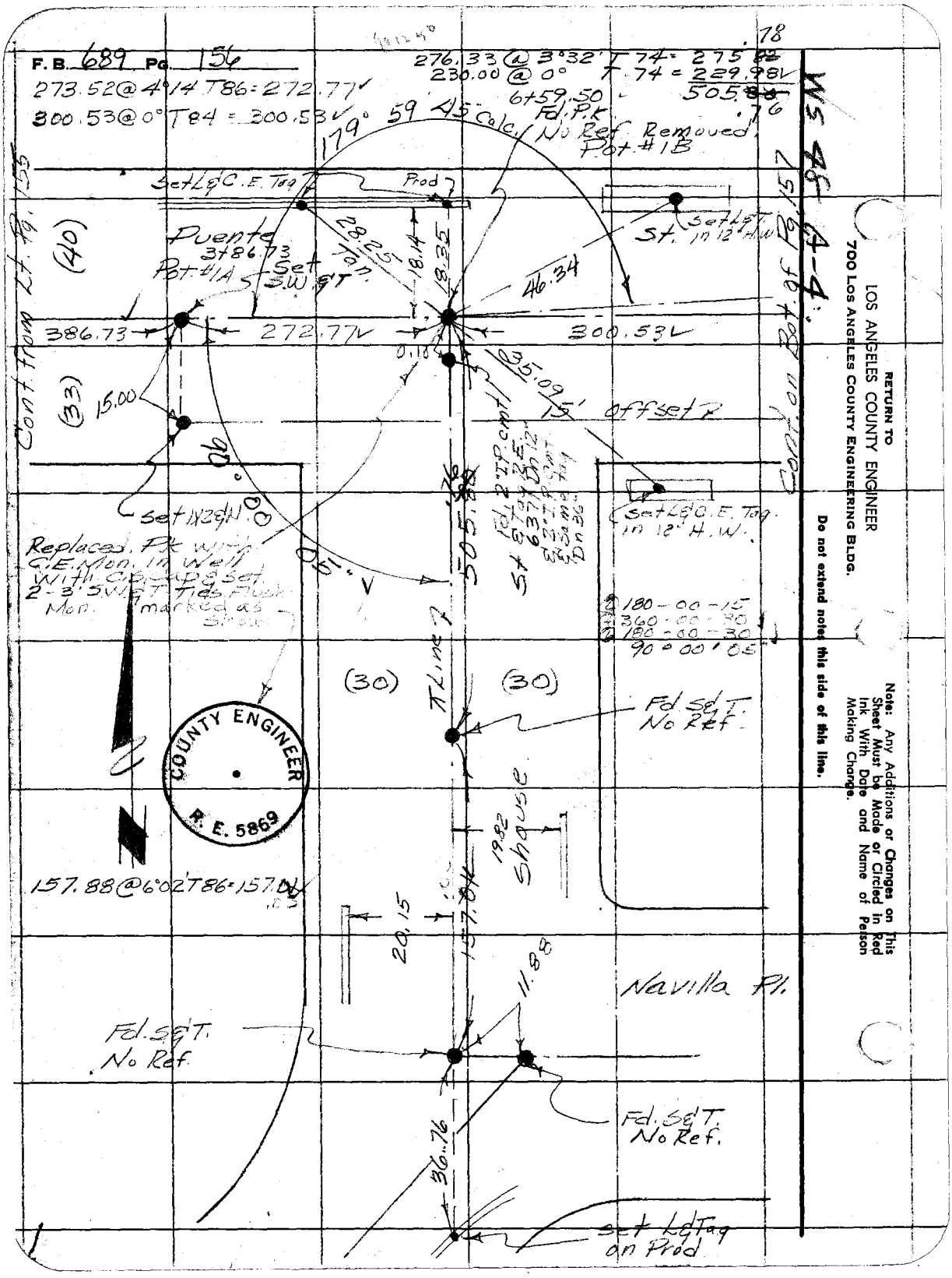
F.B. 689 Pg. 156
273.52@4°14 T86=272.77
300.53@0° T84 = 300.53
276.33 @ 3°32' T 74 = 275.78
230.00 @ 0° T 74 = 229.98
505.76
6+59.50
Fd. P.K.
No Ref. Removed
Pot. #1B
179° 59' 45" Calc.
Set L&C.E. Tag
Prod
Puente
3+86.73
Pot. #1A
Set S.W.&T.
28.25 Tan.
18.14
18.35
46.34
St.
Set L&T. in 12" H.W.
386.73
272.77
300.53
0.10
35.09
15' offset
15.00
Cont. from Lt. Pg. 155
Cont. on Bot. of Pg. 157
(40)
(33)
Set 1X2&N.
Replaced. Pk with C.E. Mon. in Well with C.S. Cap & Set 2-3' S.W.&T. Ties Flush Mon. marked as Shown
Set L&C.E. Tag in 12" H.W.
180-00-15
360-00-30
180-00-30
90°00'05"
(30)
(30)
Fd. S&T. No Ref.
COUNTY ENGINEER
R.E. 5869
19.82 Shouse
157.88@6°02'T86=157.04
20.15
11.88
Navilla Pl.
Fd. S&T. No Ref.
Fd. S&T. No Ref.
36.76
Set L&Tag on Prod
RETURN TO
LOS ANGELES COUNTY ENGINEER
700 LOS ANGELES COUNTY ENGINEERING BLDG.
Do not extend notes this side of this line.
Note: Any Additions or Changes on This Sheet Must be Made or Circled in Red Ink With Date and Name of Person Making Change.

Notes Ck'd by Wright	Survey of Puente St.	F. B. 689 Pg. 157
Map No. B2661	JN 0075.65 Tape 110 Std 84 °F	
Office Work G. D. BAILEY	Surveyed by Dougherty	
Checked Brenner	Notes JND Date 6-19-58	
Date Jan 1959	Indexed C. Johnson	

Cont. on Bot. of Pg. 158

WS 48A-4

COUNTY ENGINEER P.O.T. I.C. R.E. 5869

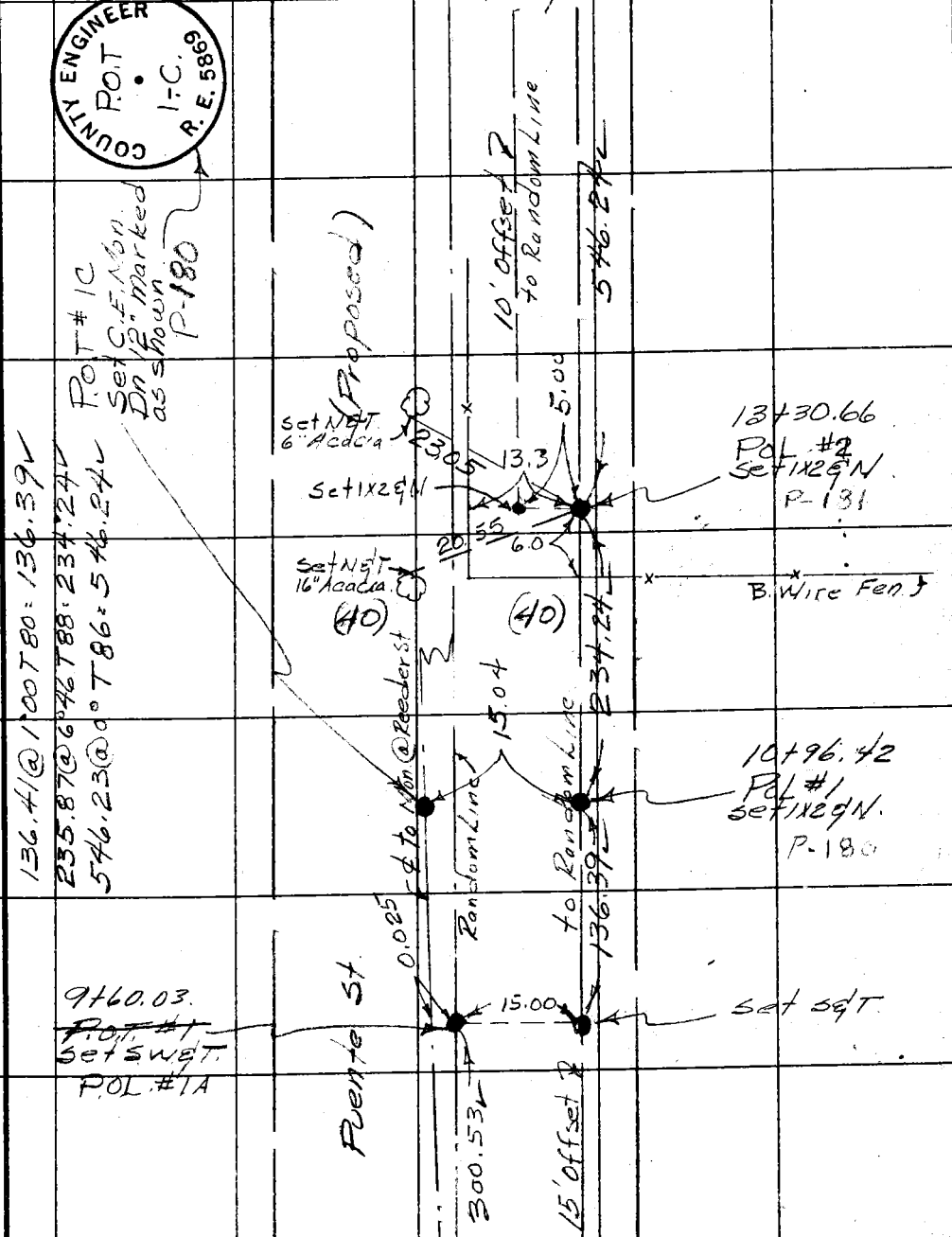

Cont. from Lt. of Pg 156

Note: Any Additions or Changes on This Sheet Must be Made or Circled in Red Ink With Date and Name of Person Making Change.

Do not extend notes this side of this line.

RETURN TO
LOS ANGELES COUNTY ENGINEER
700 LOS ANGELES COUNTY ENGINEERING BLDG.

76F309S CE #247—3-1

RETURN TO
LOS ANGELES COUNTY ENGINEER
700 LOS ANGELES COUNTY ENGINEERING BLDG.

Note: Any Additions or Changes on This Sheet Must be Made or Circled in Red Ink With Date and Name of Person Making Change.

Do not extend notes this side of this line.

WS. 48 A-4

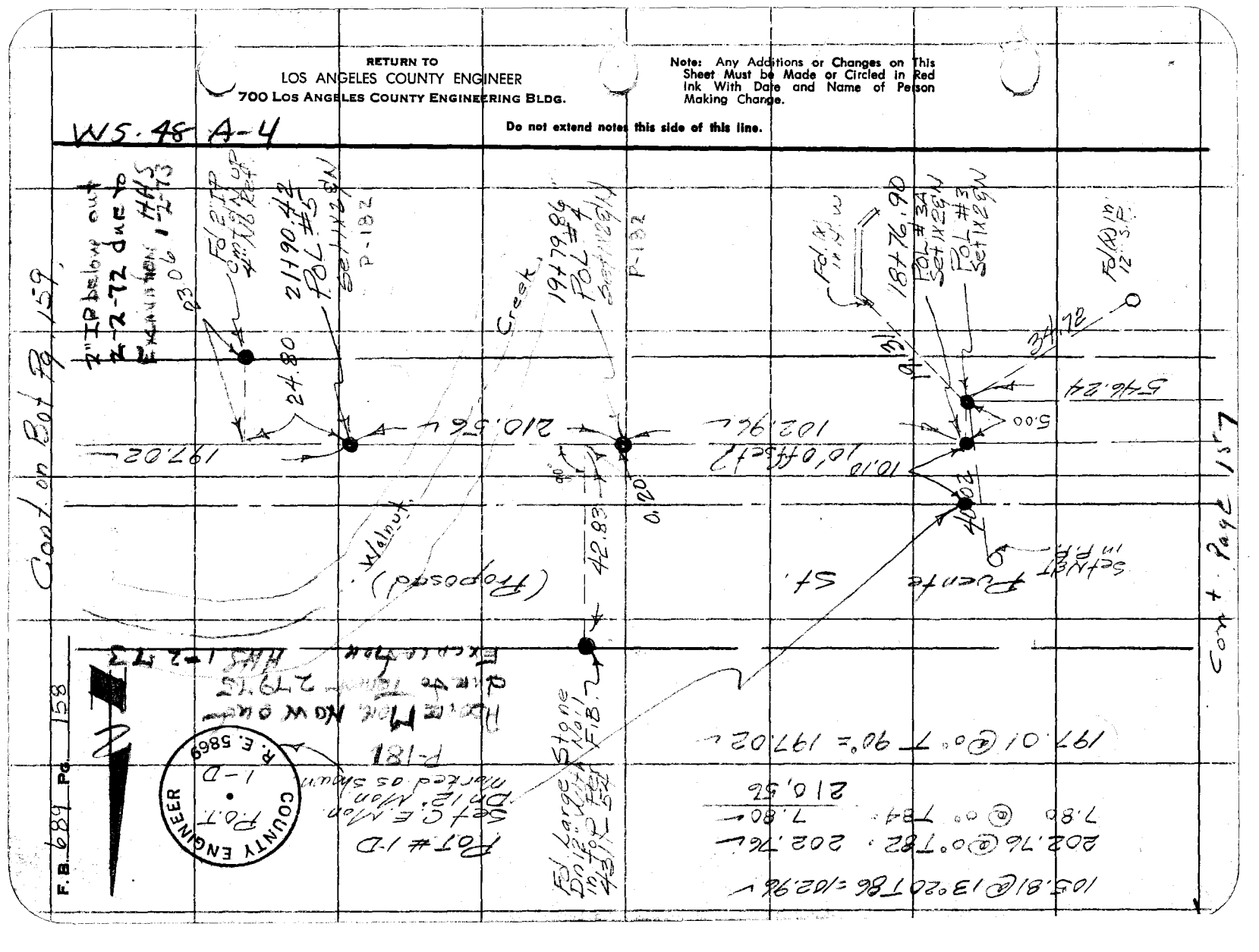

Notes Ck'd by Wright	Survey of Puente St.	F. B. 689 Pg. 159
Map No. B 2621	JN 0075.65 Tape 110 Std 84 °F	
Office Work G. D. BAILEY	Surveyed by Dougherty	
Checked Brenner	Notes JND. Date 6-23-58	
Date Jan. 1959	Indexed C. Johnson	

WS 4F-A-4

Cont. on Bot. Pg. 160

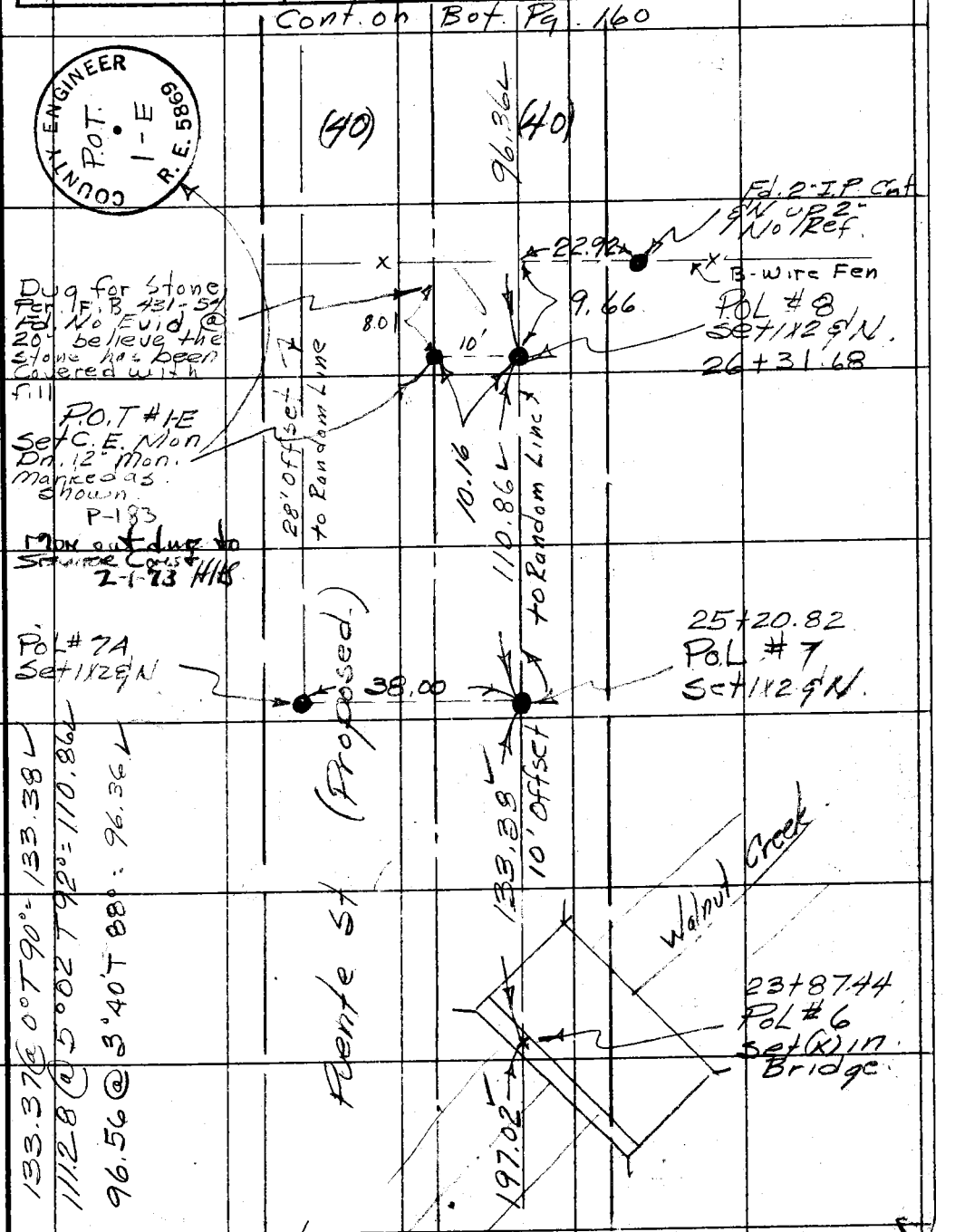

Cont from Top of Pg. 158

Note: Any Additions or Changes on This Sheet Must be Made or Circled in Red Ink With Date and Name of Person Making Change.

Do not extend notes this side of this line.

RETURN TO
LOS ANGELES COUNTY ENGINEER
700 LOS ANGELES COUNTY ENGINEERING BLDG.

76F309S CE #247—3-57

Cont on Bot of Pg 161

F.B. 689 Pg. 160

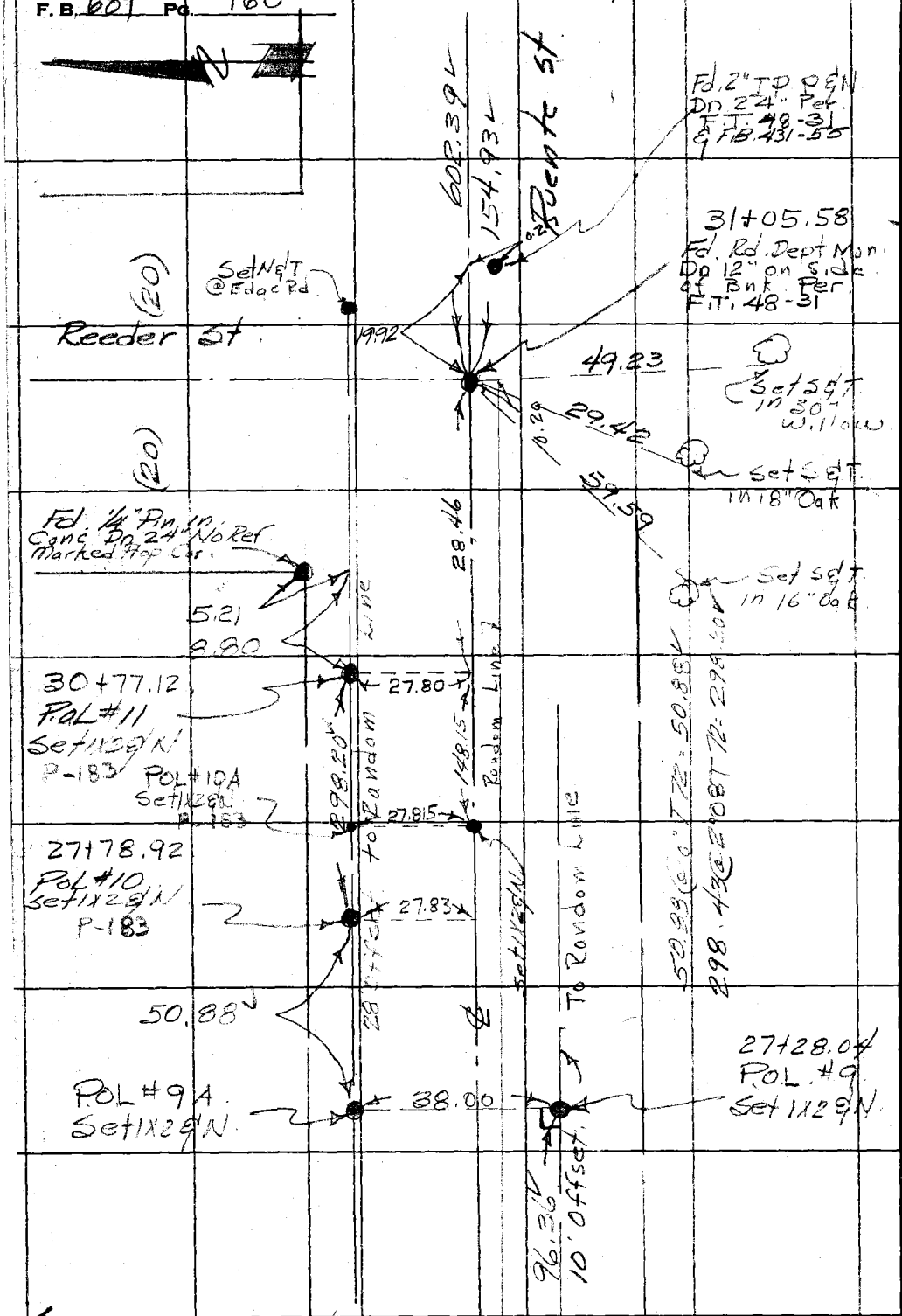

WS 48A-4

RETURN TO
LOS ANGELES COUNTY ENGINEER
700 LOS ANGELES COUNTY ENGINEERING BLDG.

Do not extend notes this side of this line.

Note: Any Additions or Changes on This Sheet Must be Made or Circled in Red Ink With Date and Name of Person Making Change.

Cont from Top Pg. 159.

Notes Ck'd by Wright	Survey of Puente St	F. B. 689 Pg. 161
Map No. B 26 & 1	JN 0075.65 Tape 110 Std 84 °F	
Office Work G. D. BAILEY	Surveyed by Dougherty	
Checked Brenner	Notes VND Date 6-24-58	
Date Jan. 1959	Indexed C. Johnson	

WS 48A-4

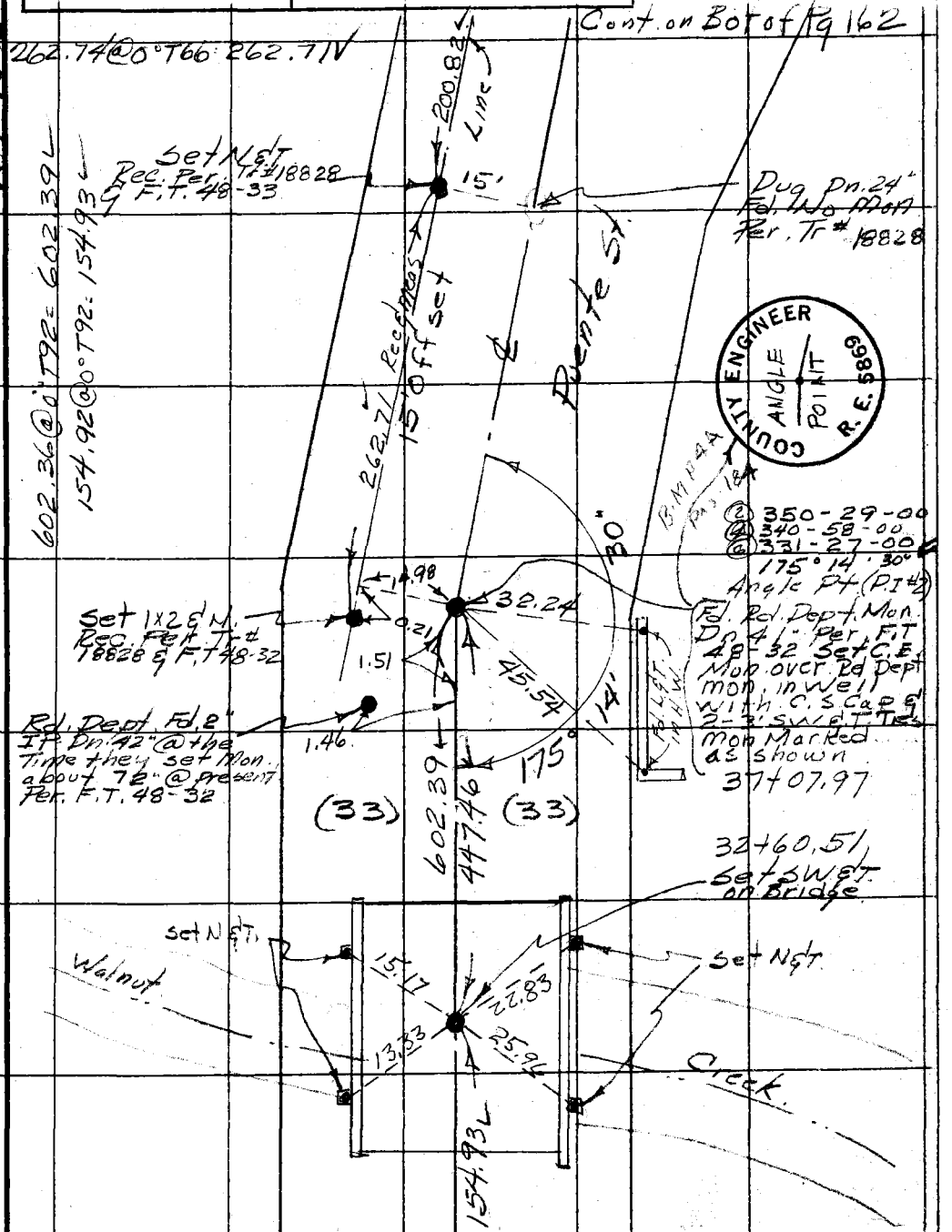

Cont from Top of 160

Note: Any Additions or Changes on This Sheet Must be Made or Circled in Red Ink With Date and Name of Person Making Change.

Do not extend notes this side of this line.

RETURN TO
LOS ANGELES COUNTY ENGINEER
700 LOS ANGELES COUNTY ENGINEERING BLDG.

76F309S CE #247—3-57

RETURN TO
LOS ANGELES COUNTY ENGINEER
700 LOS ANGELES COUNTY ENGINEERING BLDG.

Note: Any Additions or Changes on This Sheet Must be Made or Circled in Red Ink With Date and Name of Person Making Change.

Do not extend notes this side of this line.

WS 48 B-4

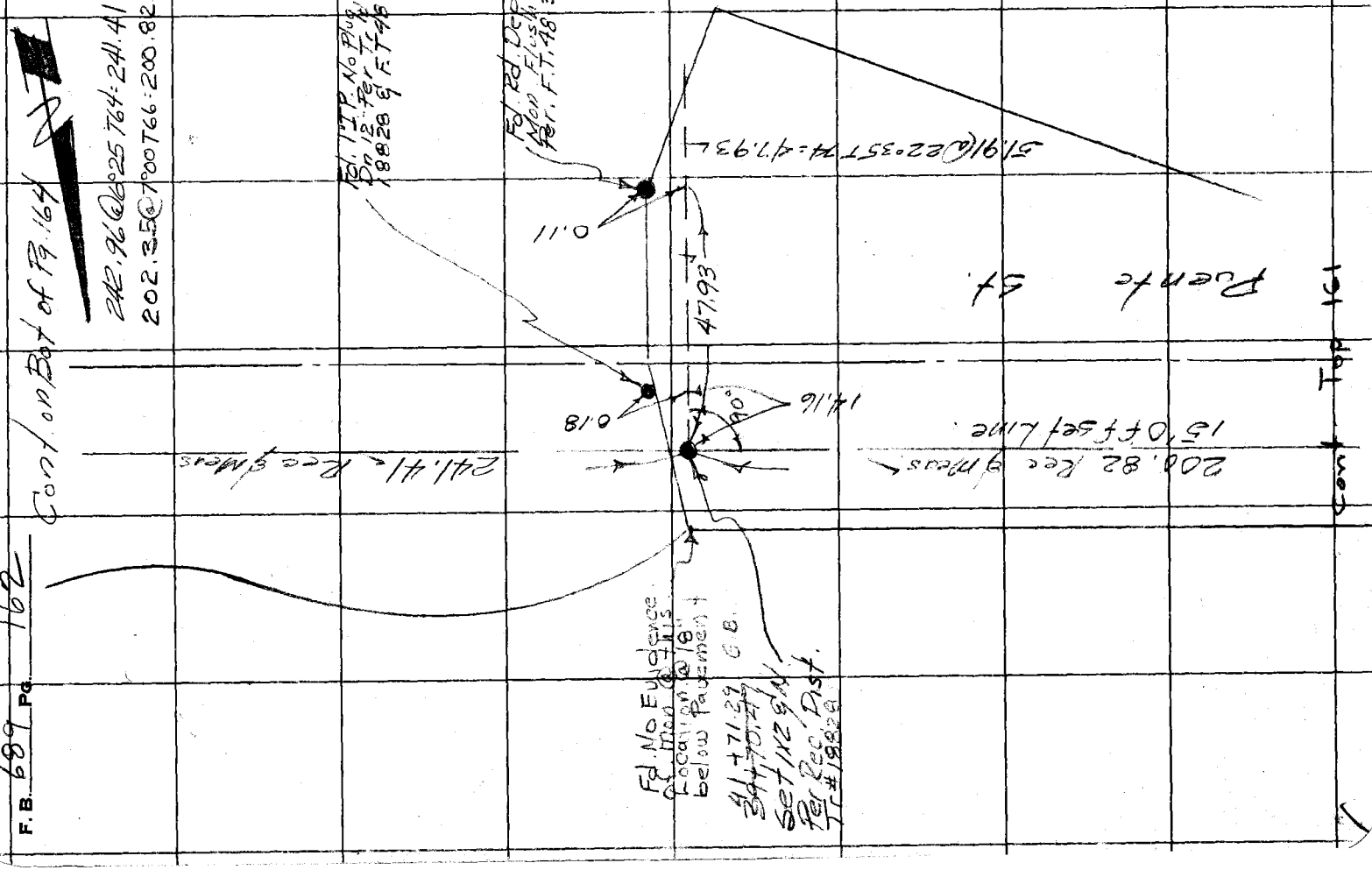

F.B. 689 Pg. 162

Notes Ck'd by Wright	Survey of Puente St.	F. B. 689 Pg. 163
Map No. B26 #1	JN 0075.65 Tape 110 Std 84° °F	
Office Work G. D. BAILEY	Surveyed by Dougherty	
Checked Brenner	Notes JND. Date 9-26-58	
Date Jan. 1959	Indexed C. Johnson	

WS 48-B-4

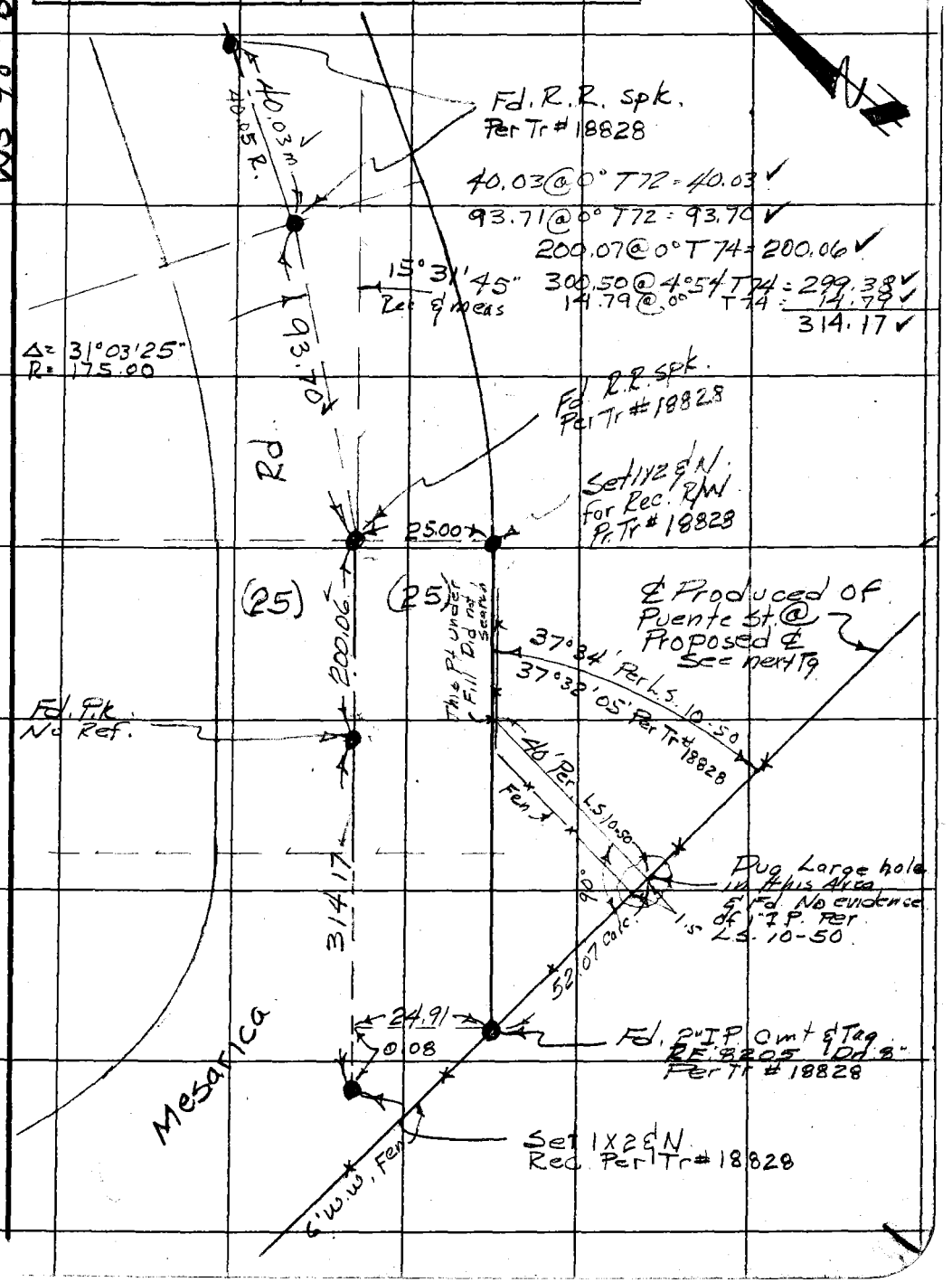

Note: Any Additions or Changes on This Sheet Must be Made or Circled in Red Ink With Date and Name of Person Making Change.

Do not extend notes this side of this line.

RETURN TO
LOS ANGELES COUNTY ENGINEER
700 LOS ANGELES COUNTY ENGINEERING BLDG.

76F309S CE #247—3-

Cont. on Bot Next Pg

F.B. 689 Pg. 164

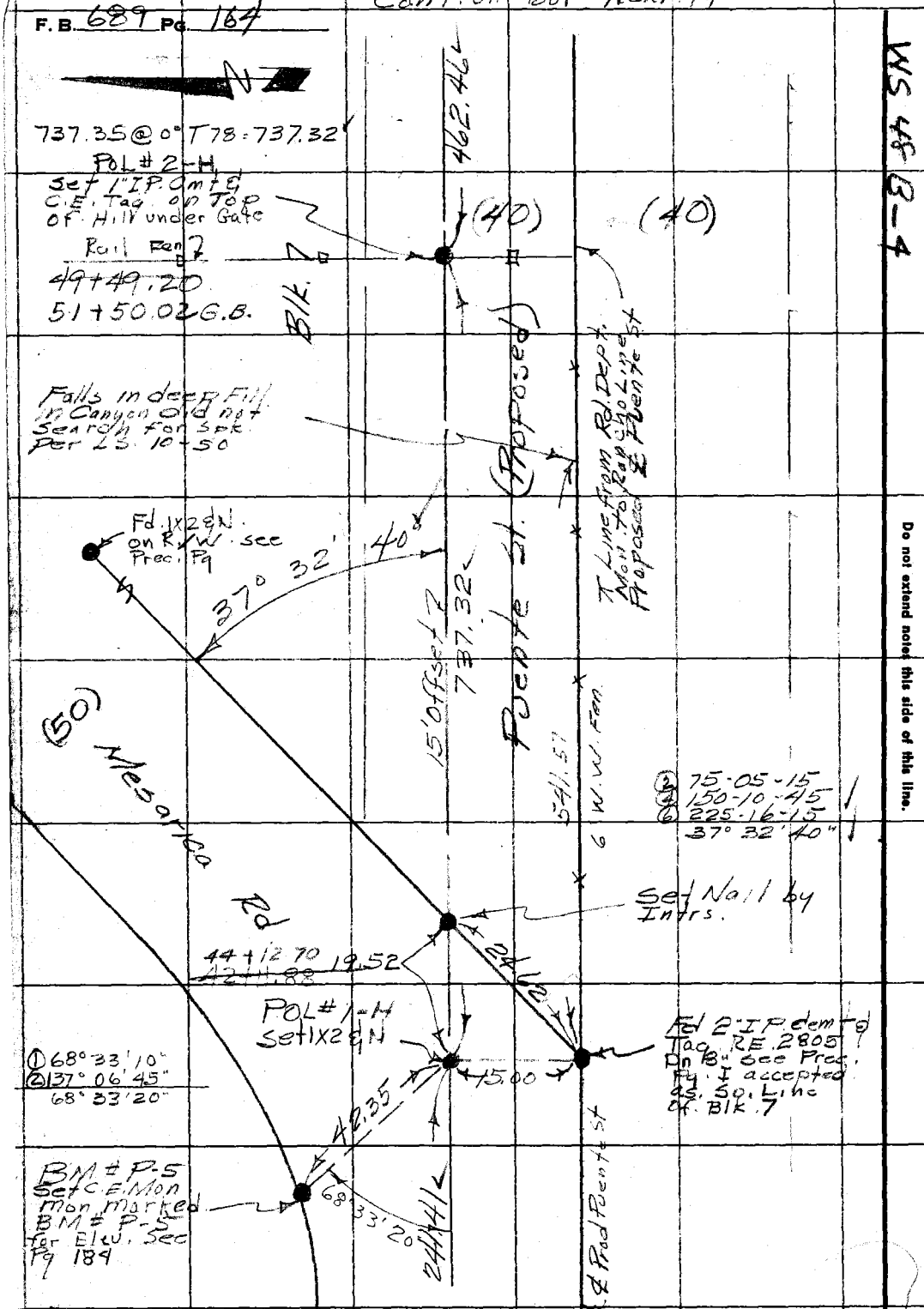

Cont. on Top. Pg 162

WS 48 B-4

RETURN TO
LOS ANGELES COUNTY ENGINEER
700 LOS ANGELES COUNTY ENGINEERING BLDG.

Do not extend notes this side of this line.

Note: Any Additions or Changes on This Sheet Must be Made or Circled in Red Ink With Date and Name of Person Making Change.

Notes Ck'd by Wright	Survey of Puente St	F. B. 689 Pg. 165
Map No. 82641	JN 0075.65 Tape 110 Std 84 °F	[redacted] N
Office Work G. D. BAILEY	Surveyed by Dougherty	Cont. on Bot Pg.
Checked Brenner	Notes JND Date 6-26-58	
Date Jan. 1959	Indexed A. C. Johnson	

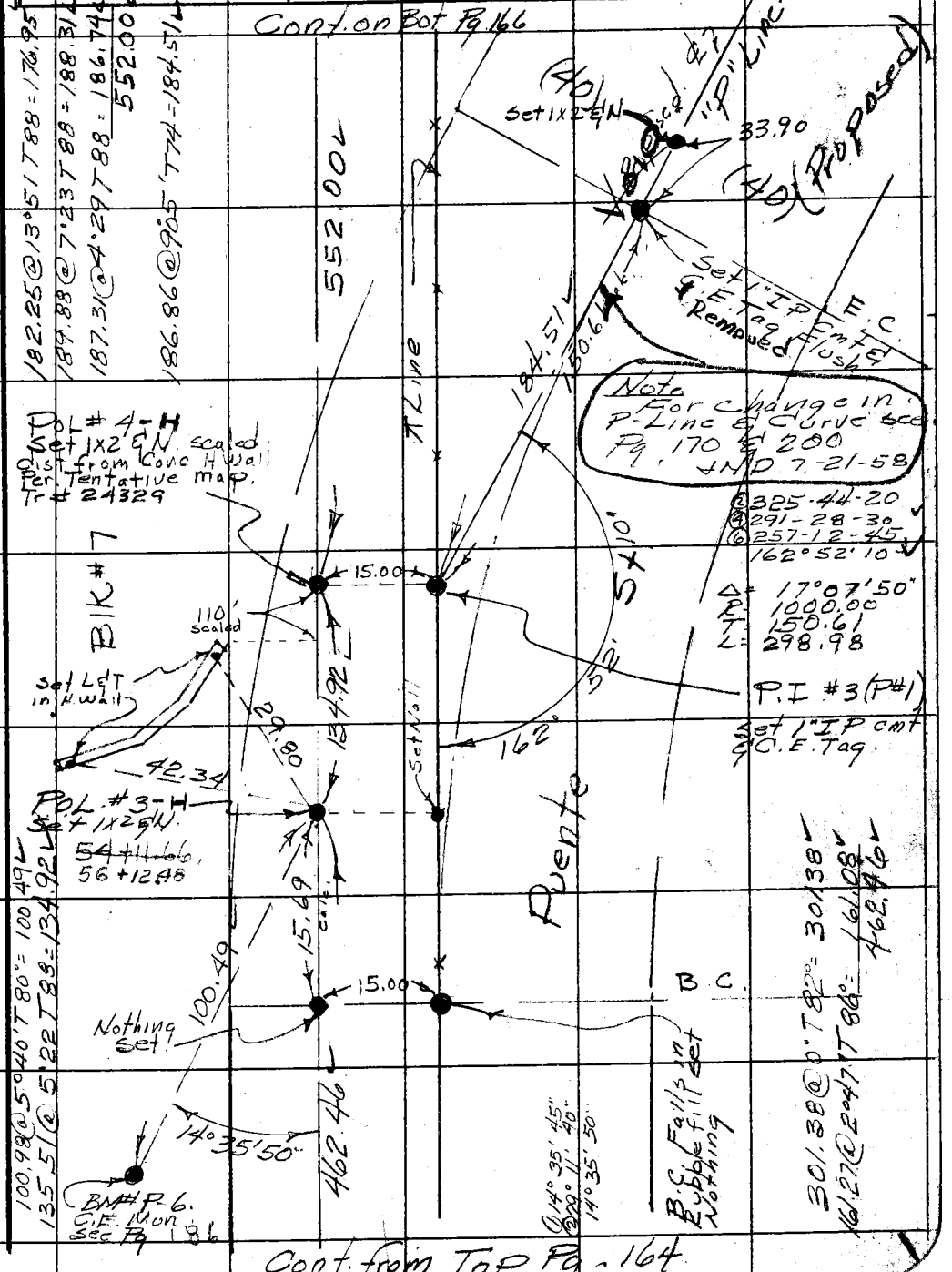

Note: Any Additions or Changes on This Sheet Must be Made or Circled In Red Ink With Date and Name of Person Making Change.

Do not extend notes this side of this line.

RETURN TO
LOS ANGELES COUNTY ENGINEER
700 LOS ANGELES COUNTY ENGINEERING BLDG.

76F309S CE #247—3-57

F.B. 689 Pg. 166

Cont. on Top Pg. 167

CONT. PG. 165

RETURN TO
LOS ANGELES COUNTY ENGINEER
700 LOS ANGELES COUNTY ENGINEERING BLDG.

Do not extend notes this side of this line.

Note: Any Additions or Changes on This Sheet Must be Made or Circled in Red Ink With Date and Name of Person Making Change.

Notes Ck'd by Wright	Survey of Puente St.
Map No. B 2641	JN 0075.65 Tape 110 Std 84 °F
Office Work G. D. BAILEY	Surveyed by Dougherty
Checked Brenner	Notes ——— Date 6-26-58
Date Jan. 1959	Indexed A. C. Johnson

F. B. 689 PG. 167

WS 48 B-6

Cont. from Top Rt. Pg. 166

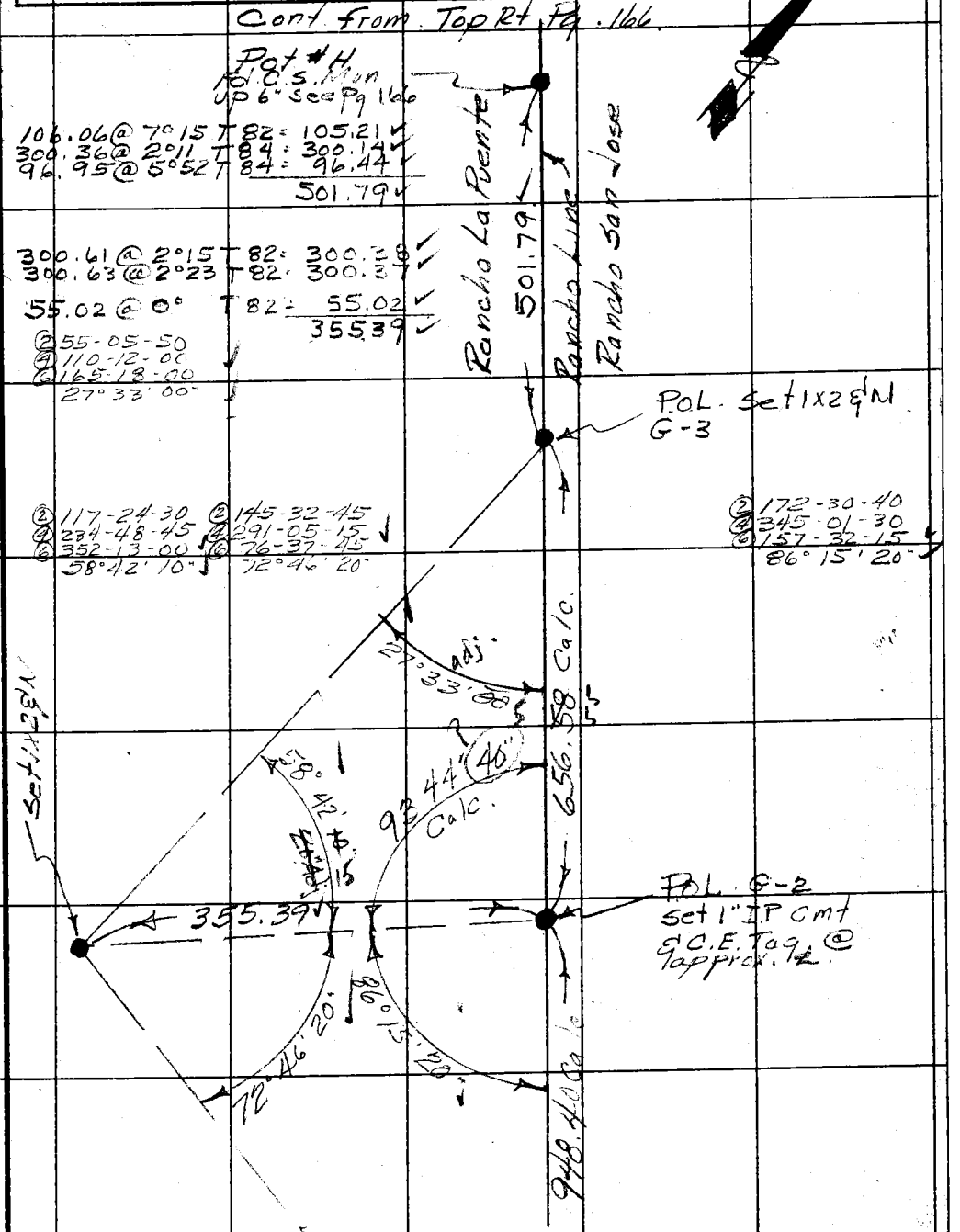

Cont on Top Pg. 168

Note: Any Additions or Changes on This Sheet Must be Made or Circled in Red Ink With Date and Name of Person Making Change.

Do not extend notes this side of this line.

RETURN TO
LOS ANGELES COUNTY ENGINEER
700 LOS ANGELES COUNTY ENGINEERING BLDG.

76F309S CE #247—3-5

F.B. 689 Pg. 168

Cont from Bot Pg 167

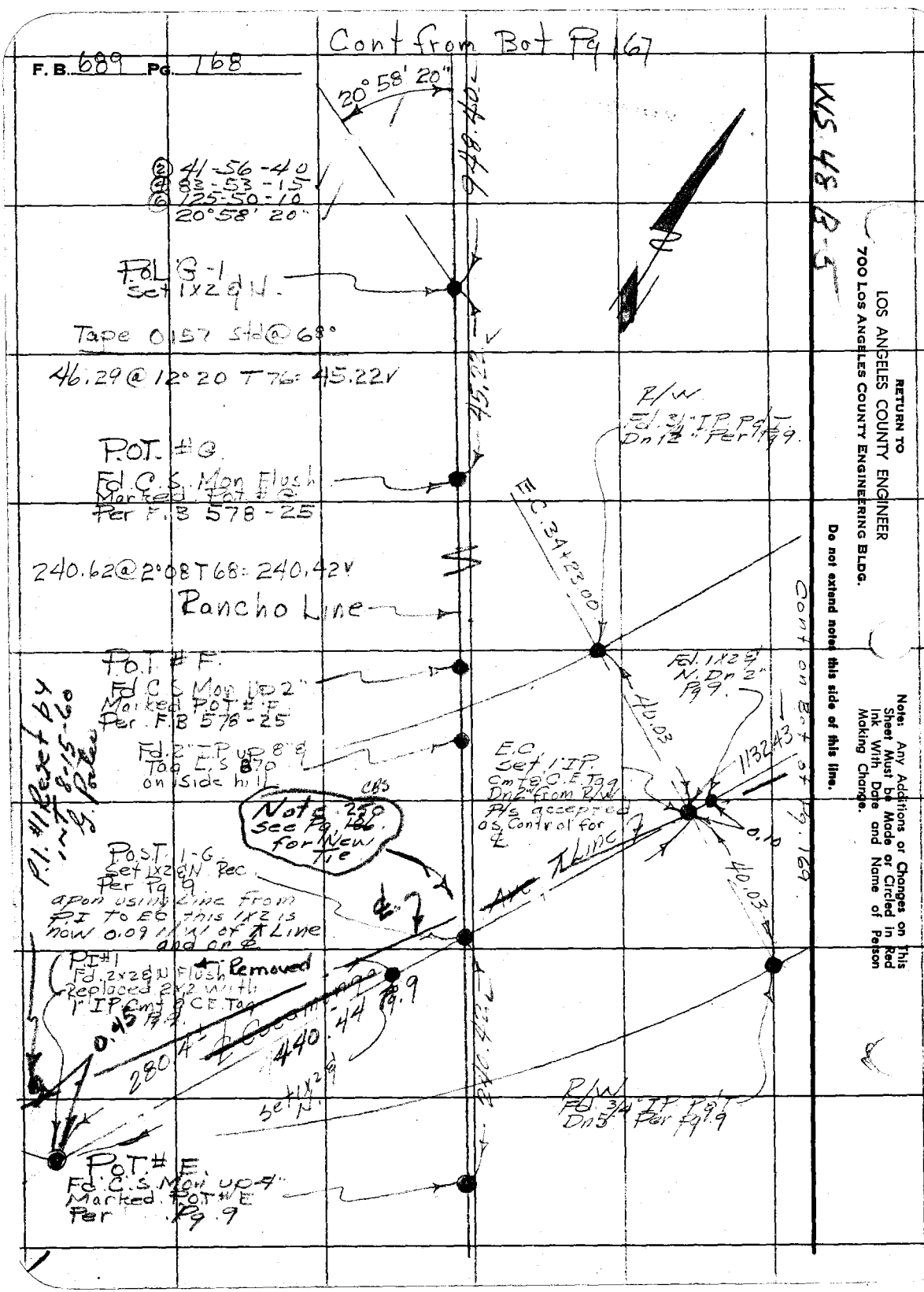

Notes Ck'd by Wright	Survey of Puente St.
Map No. B2641	JN 0075.65 Tape 110 Std 84 °F
Office Work G. D. BAILEY	Surveyed by Daugherty
Checked Brenner	Notes — Date July 2-58
Date Jan. 1959	Indexed A. C. Johnson

F. B. 689 Pg. 169

WS 48 B-5

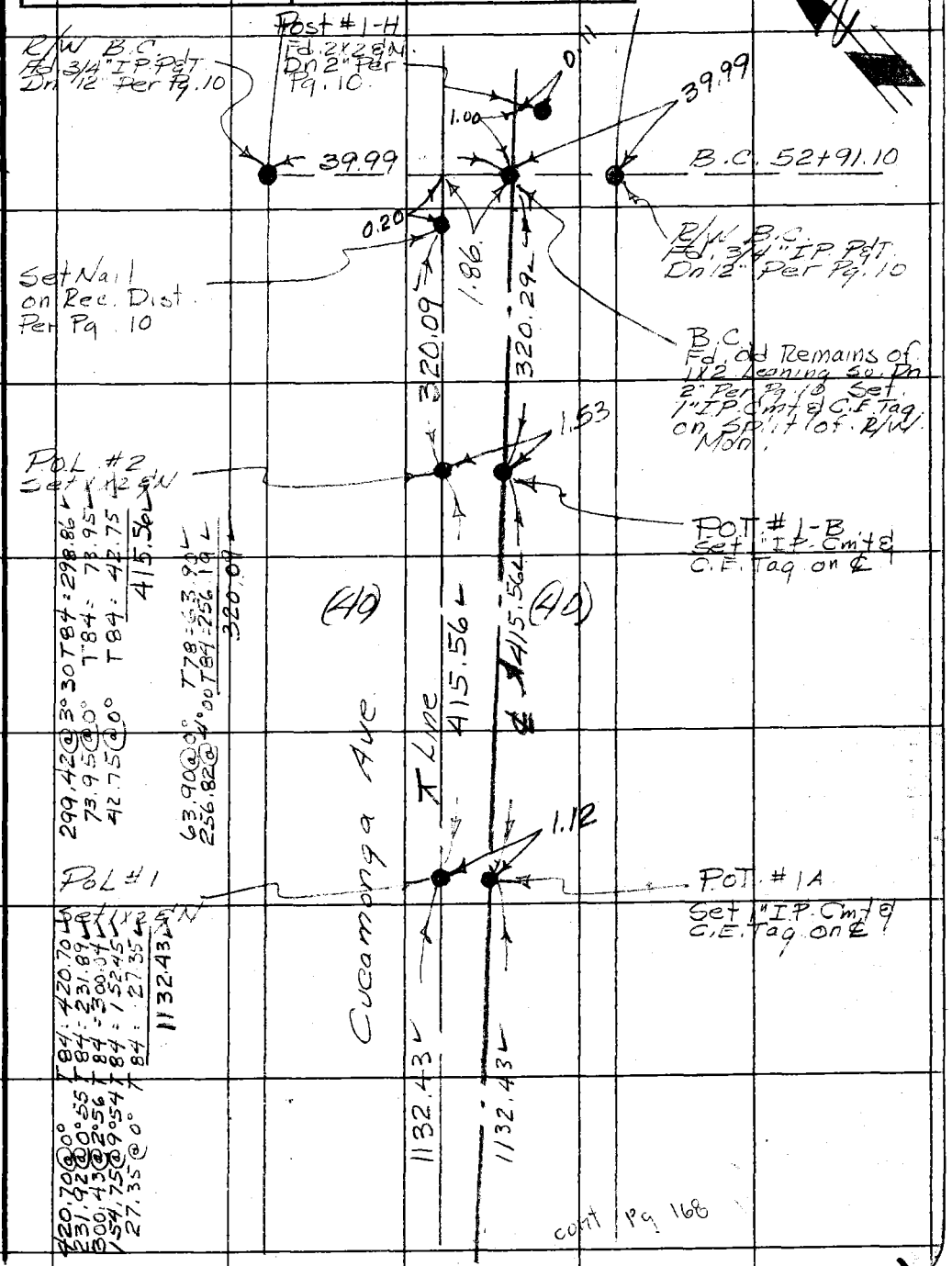

299.42 @ 3° 30 T84 : 298.86
73.95 @ 0° T84 : 73.95
42.75 @ 0° T84 : 42.75
415.56

63.90 @ 0° T78 : 63.90
256.82 @ 4° 00 T84 : 256.19
320.09

420.70 @ 0° T84 : 420.70
231.92 @ 0° 55 T84 : 231.89
300.43 @ 2° 56 T84 : 300.04
154.75 @ 9° 54 T84 : 152.45
27.35 @ 0° T84 : 27.35
1132.43

cont Pg 168

Note: Any Additions or Changes on This Sheet Must be Made or Circled in Red Ink With Date and Name of Person Making Change.

Do not extend notes this side of this line.

RETURN TO
LOS ANGELES COUNTY ENGINEER
700 LOS ANGELES COUNTY ENGINEERING BLDG.

76F3099 CE #247—3-57

RETURN TO
LOS ANGELES COUNTY ENGINEER
700 LOS ANGELES COUNTY ENGINEERING BLDG.

Note: Any Additions or Changes on This Sheet Must be Made or Circled in Red Ink With Date and Name of Person Making Change.

Do not extend notes this side of this line.

48 B-4

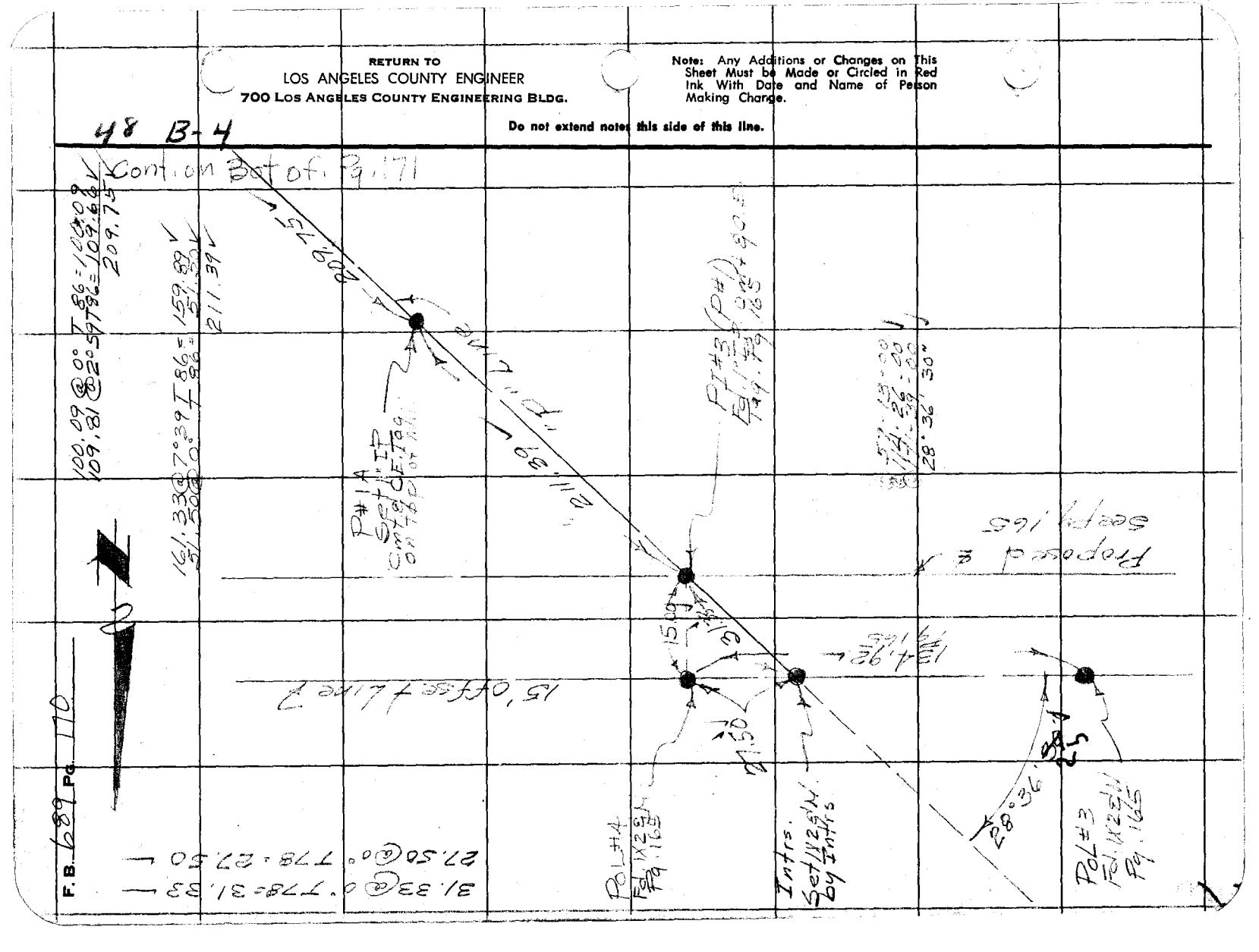

F.B. 6289 Pg. 170

Notes Ck'd by Wright	Survey of Puente St.	F. B. 689 Pg. 171
Map No. B2641	JN 0075.65 Tape 110 Std 84 °F	
Office Work G. D. BAILEY	Surveyed by Dougherty	
Checked Brenner	Notes — Date 7-21-58	
Date Jan. 1959	Indexed A. C. Johnson	

48 B-5

Cont. on Blot of Pg. 172

Mag. Decl. used
15°30'

398.43 @ 0° T72 = 398.40

P#2
Set 1" IP cmt.
& C.E. Tag
see pg. #202
P-188

398.40
S 53°10' E
25"
95'
177°

367.63

354-10-45
348-21-30
342-32-30
177° 05' 25"

P#1D
Set 1X2 & N
65+13.46
P-187

162.97 @ 0° T86 = 162.97
204.80 @ 2°05 T86 = 204.66
367.63

191.80 @ 5°42 T86 = 190.85
67.46 @ 0° T86 = 67.46
258.31

258.31
"P" Line

P#1C
Set 1X2 & N
62+55.15

298.59 @ 3°21 T86 = 298.08
P-187

298.08

P#1B
Set 1X2 & N
59+57.07

209.75

Cont. from top Rt Pg 170

Note: Any Additions or Changes on This Sheet Must be Made or Circled in Red Ink With Date and Name of Person Making Change.

Do not extend notes this side of this line.

RETURN TO
LOS ANGELES COUNTY ENGINEER
1700 LOS ANGELES COUNTY ENGINEERING BLDG.

76F309S CE #247

Cont. on Bot. Pg. 173

F. B. 689 Pg. 172

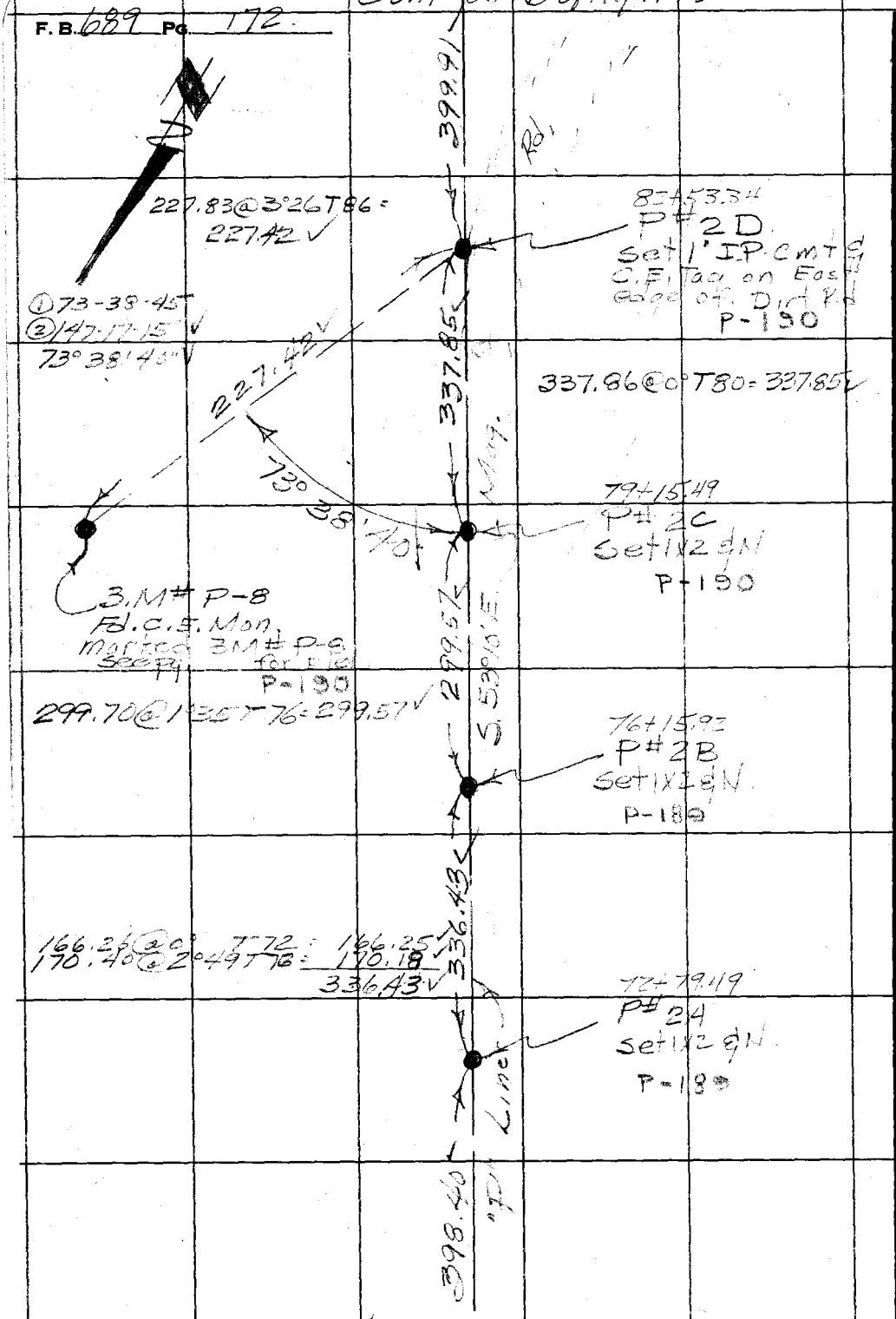

Cont. from Top Pg. 171

48 B. 5

RETURN TO
LOS ANGELES COUNTY ENGINEER
700 LOS ANGELES COUNTY ENGINEERING BLDG.

Do not extend notes this side of this line.

Note: Any Additions or Changes on This Sheet Must be Made or Circled in Red Ink With Date and Name of Person Making Change.

Notes Ck'd by Wright	Survey of Puente St.	F. B. 689 Pg. 173
Map No. B 26 & 1	JN 0075.65 Tape 110 Std 84 °F	
Office Work G. D. BAILEY	Surveyed by Dougherty	
Checked Brenner	Notes Date 7-21-58	
Date Jan 1959	Indexed A. C. Johnson	

48 B-5

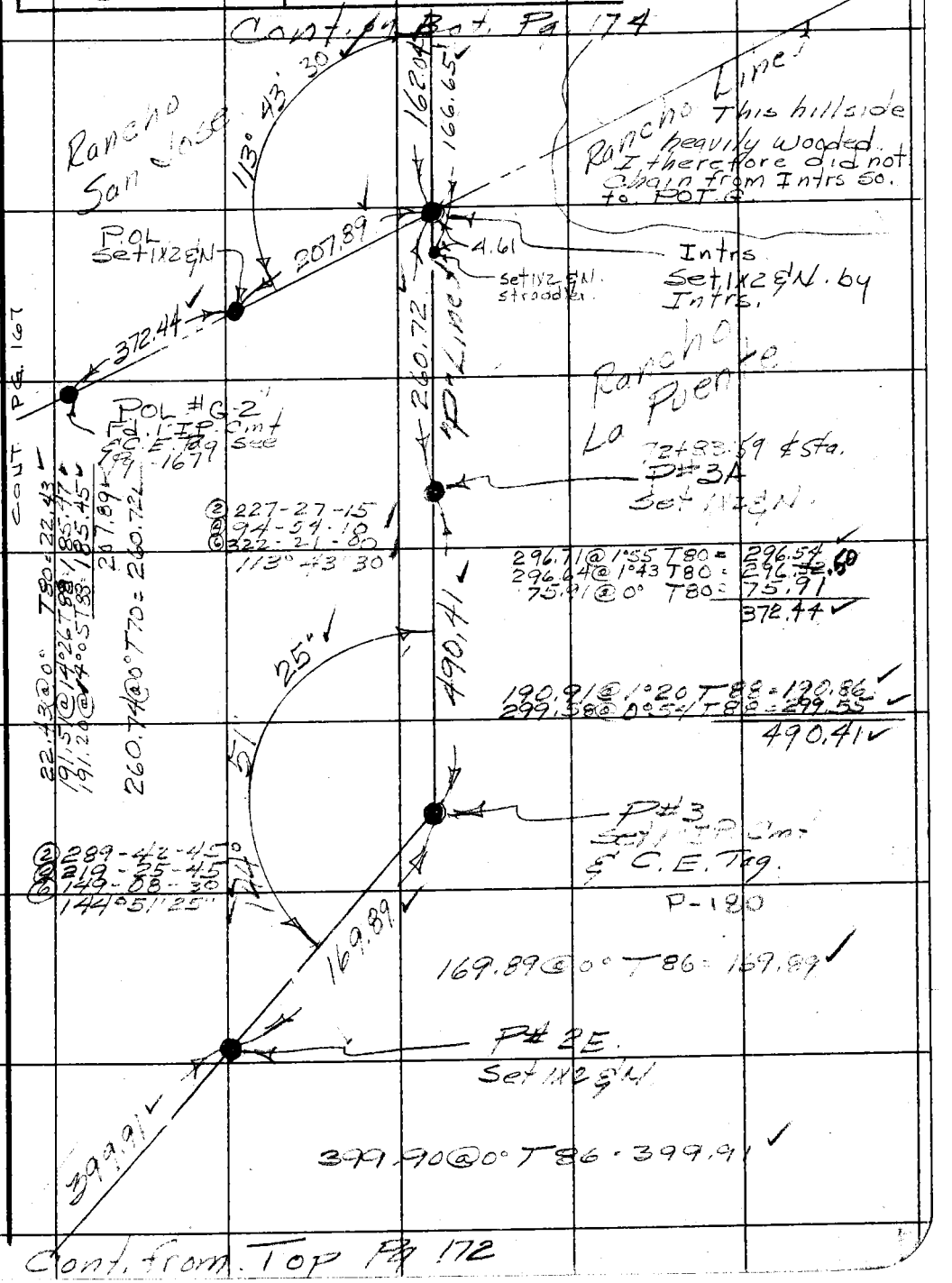

Note: Any Additions or Changes on This Sheet Must be Made or Circled in Red Ink With Date and Name of Person Making Change.

Do not extend notes this side of this line.

RETURN TO
LOS ANGELES COUNTY ENGINEER
700 LOS ANGELES COUNTY ENGINEERING BLDG.

76F309S CE #247—3-57

F.B. 689 Pg. 174

Cont. on Lt. Pg. 175

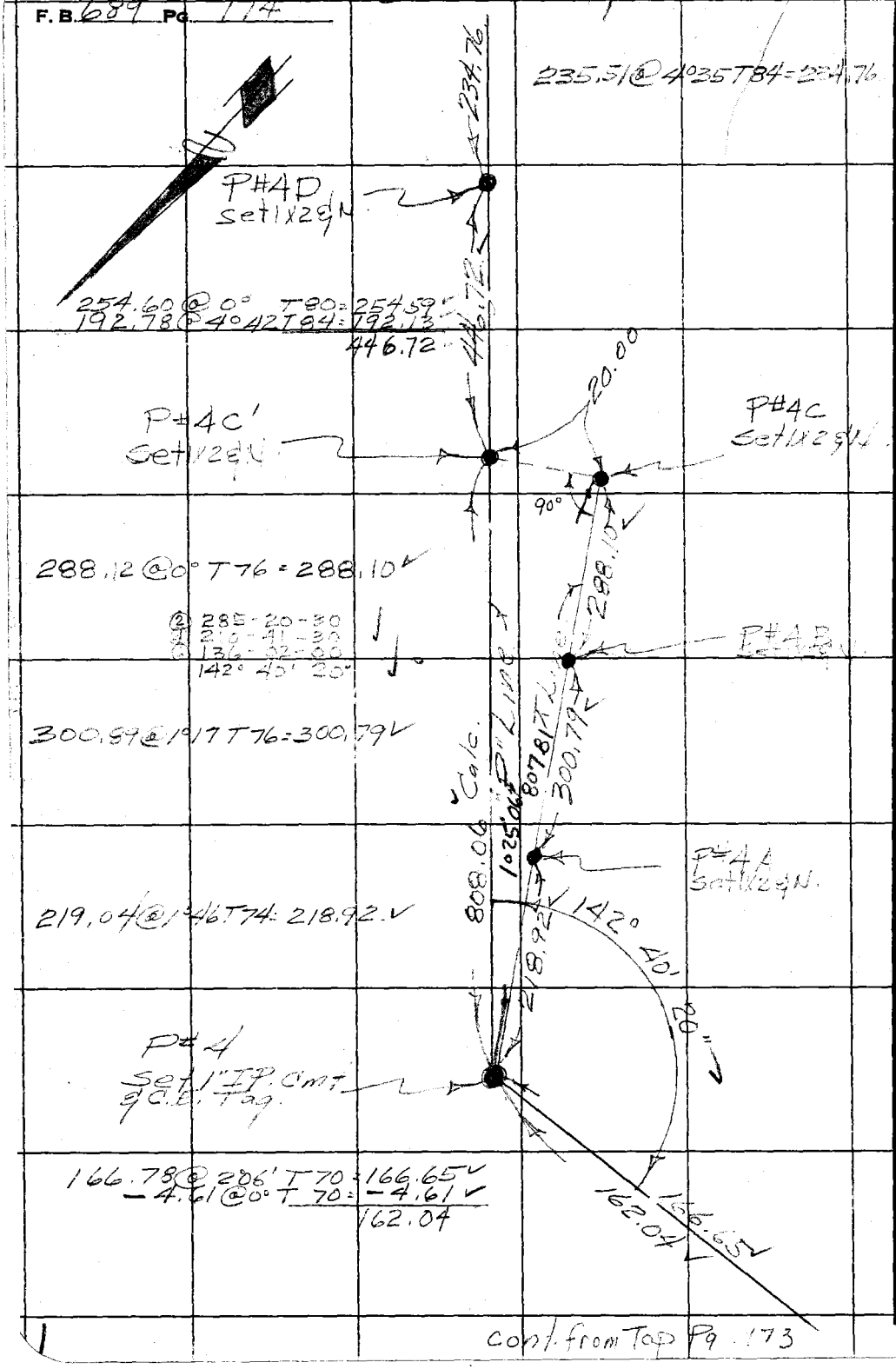

48 B-5

RETURN TO
LOS ANGELES COUNTY ENGINEER
700 LOS ANGELES COUNTY ENGINEERING BLDG.

Do not extend notes this side of this line.

Note: Any Additions or Changes on This Sheet Must be Made or Circled in Red Ink With Date and Name of Person Making Change.

Cont. from Top Pg. 173

Notes Ck'd by Wright	Survey of Puente St	F. B. 689 Pg. 175
Map No. B 2641	JN 0075.65 Tape 110 Std 84 °F	
Office Work G. D. BAILEY	Surveyed by Daugherty	
Checked Brenner	Notes J.N.D. Date 7-20-57	
Date Jan. 1959	Indexed A. C. Johnson	

48-B-5

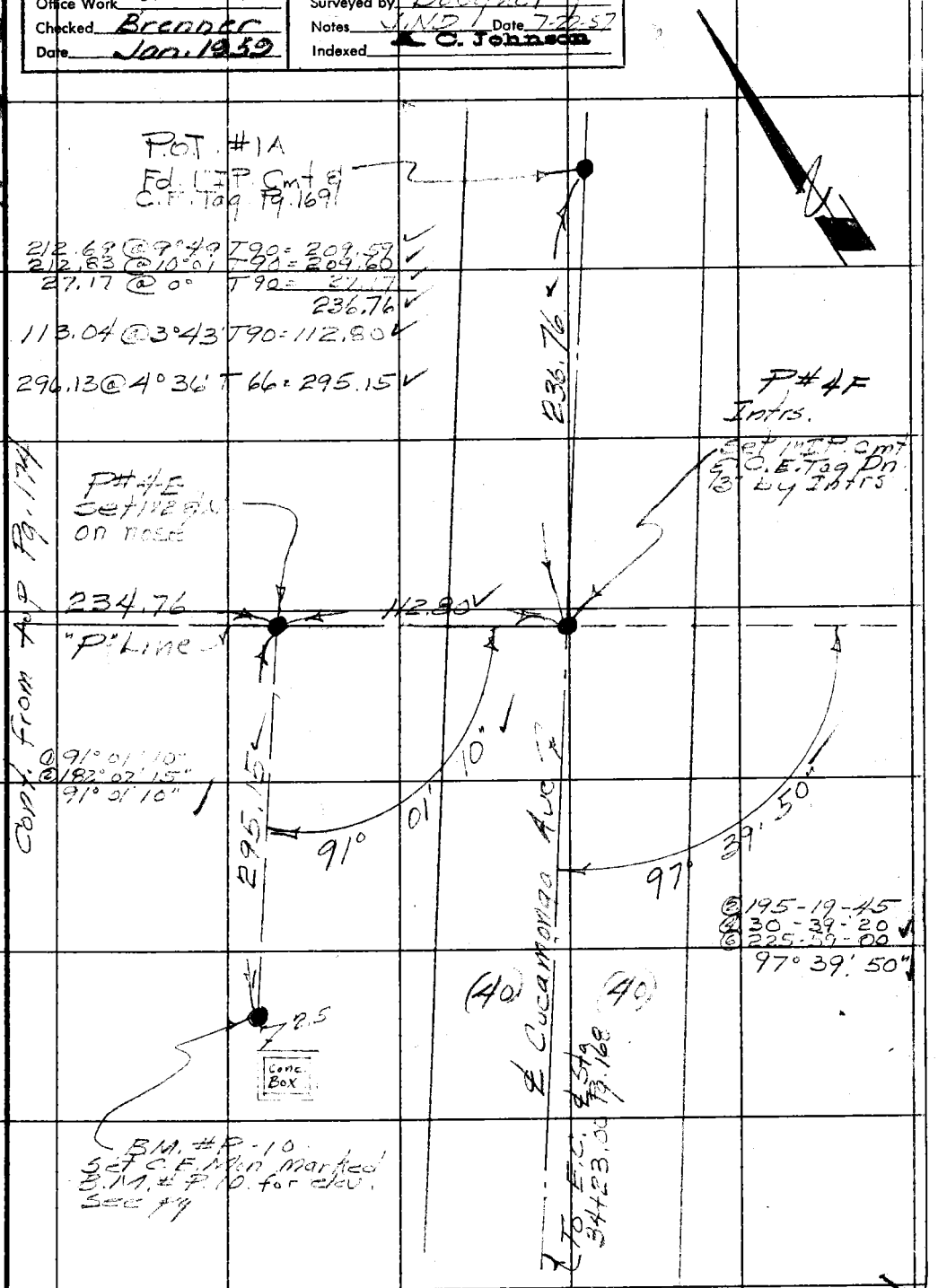

Note: Any Additions or Changes on This Sheet Must be Made or Circled in Red Ink With Date and Name of Person Making Change.

Do not extend notes this side of this line.

RETURN TO
LOS ANGELES COUNTY ENGINEER
700 LOS ANGELES COUNTY ENGINEERING BLDG.

76F3095 CE #247—3-57

F. B. 689 Pg. 176

B.M. Ties to "P" Line

74.95 @ 0° T 78 = 74.95 ✓
340.29 @ 0° T 72 = 340.26 ✓
415.21 ✓

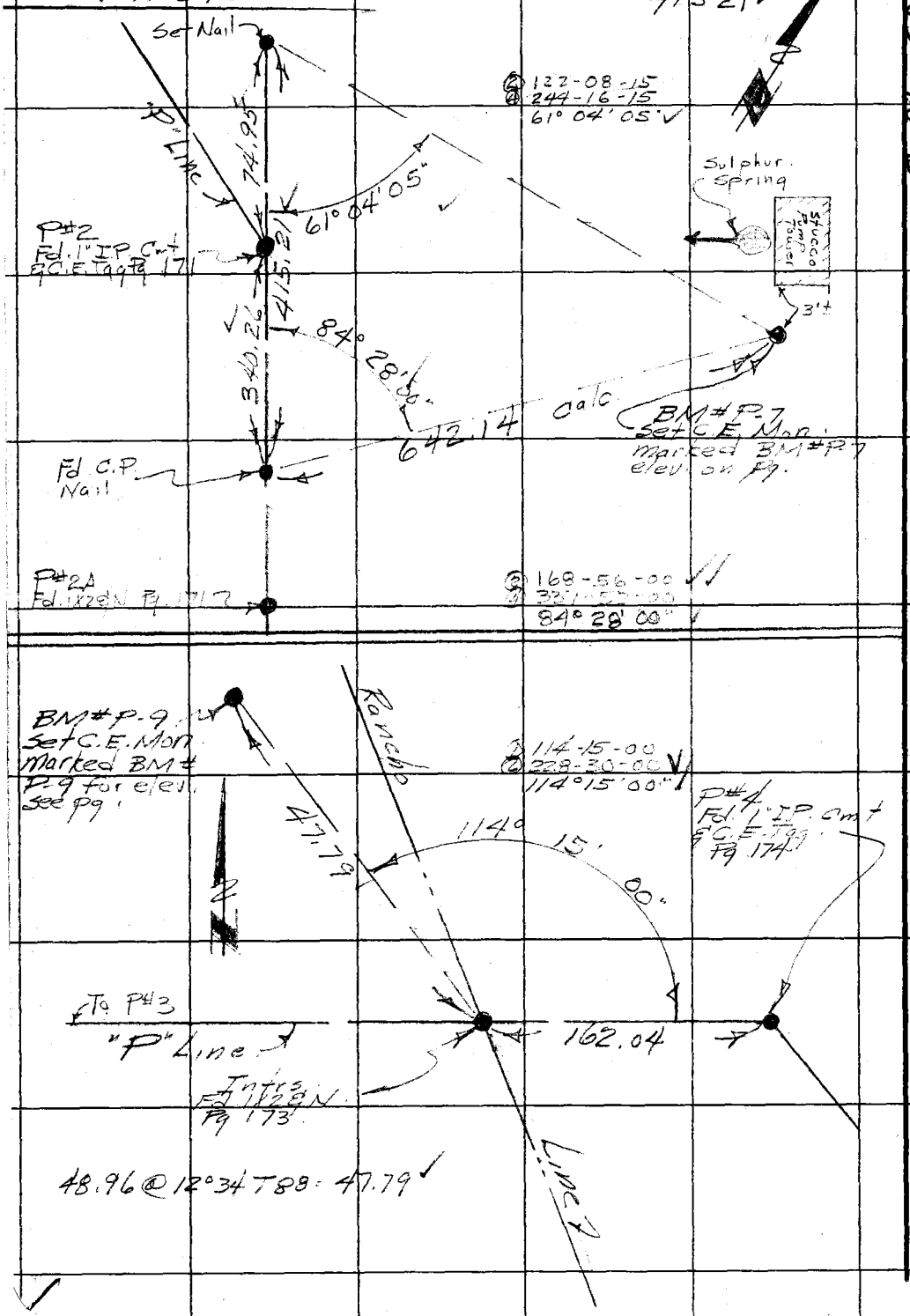

48.96 @ 12° 34 T 88 = 47.79 ✓

WS 48 B-6

RETURN TO
LOS ANGELES COUNTY ENGINEER
700 Los Angeles County Engineering Bldg.

Do not extend notes this side of this line.

Note: Any Additions or Changes on This Sheet Must be Made or Circled in Red Ink With Date and Name of Person Making Change.

F. B. 699 PG. 177

NOTES RED. _____ JOB NO. _____ SURVEY OF _____

DATE _____ SURVEY BY _____

NOTES CHKD. _____ NOTES BY _____ DATE _____

DATE _____ INDEXED C. Johnson DATE 7-29-58

NOTE: ANY ADDITIONS OR CHANGES ON THIS SHEET MUST BE MADE OR CIRCLED IN RED INK, WITH DATE AND NAME OF PERSON MAKING CHANGE.

Do not extend notes this side of this line

PLEASE RETURN TO
LOS ANGELES COUNTY SURVEYOR
725 LOS ANGELES COUNTY ENGINEERING BLDG.

769420 353 3-51

B.M.	1ST RUN	DIFF.	2ND RUN	3RD RUN	ADJ. ELEV.	DESCRIPTION
						J.N. 0075.65
						Survey of Puente St.
						Bench Levels over Proposed
						℄ from Puente St. ℄ Grand Ave.
						East ℄ South East to proposed
						Cucamonga Ave.
					7-14-58	
			Ref L.A.Co. Precise Level Net #17			Dougherty Petri Sandoval Adams
		For Index of B.M's See Pg's 152 ℄ 153				

765420 353 3-51

PLEASE RETURN TO
LOS ANGELES COUNTY SURVEYOR
725 LOS ANGELES COUNTY ENGINEERING BLDG.

NOTE: ANY ADDITIONS OR CHANGES ON THIS SHEET MUST BE MADE OR CIRCLED IN RED INK, WITH DATE AND NAME OF PERSON MAKING CHANGE.

JOB NO. 0075.65 SURVEY OF Pierce St. NOTES RED. DATE
SURVEY BY Daugherty DATE 7-14-58 NOTES CHKD. DATE
NOTES BY C. Johnson DATE
INDEXED

F.B. 689 Pg. 178

Do not extend notes this side of this line

B.M.	1ST RUN	DIFF.	2ND RUN	3RD RUN	ADJ. ELEV.	DESCRIPTION
BM	587.607		So. on Grand Ave.			BM #17-8
#17-8	+ 6.587		+6.652			At the Intrs. of Bonillo St &
⊼	594.194	+2.378	+2.375			Grand Ave a C.S. Mon in well
	- 4.209		-4.277			with C.S. Cap. Per F.B. 1381-117
T.P.	589.985					
	+ 5.758		+5.838			
⊼	595.743	+2.327	+2.330			
	- 3.431		-3.508			
T.P.	592.312					
	+ 5.219		+5.349			
⊼	597.561	+1.653	+1.650			
	- 3.596		-3.699			
T.P.	593.965					
	+ 5.728		+5.737			
⊼	599.693	+1.166	+1.165			
	- 4.562		-4.572			
T.P.	595.131					
	+ 4.702		+4.754			
⊼	599.833	-2.227	-2.228			
	- 6.929		-6.982			
B.M #	592.904		East on Pierce St			BM #17-9
17-9	+ 8.683		+8.824			At the ℄ Intersc. of Pierce St &
⊼	601.587	+7.961	+7.961			Grand Ave. a C.S. Mon in well with
	- 0.722		-0.863			C.S. Cap. Elev. 592.863 Per
T.P.	600.865					F.B. 1381-116
	+7.487		+7.603			
⊼	608.352	+5.845	+5.842			
	- 1.642		-1.761			
T.P.	606.710					

76S420 353 3-51

PLEASE RETURN TO
LOS ANGELES COUNTY SURVEYOR
725 LOS ANGELES COUNTY ENGINEERING BLDG.

NOTE: ANY ADDITIONS OR CHANGES ON THIS SHEET MUST BE MADE OR CIRCLED IN RED INK, WITH DATE AND NAME OF PERSON MAKING CHANGE.

Do not extend notes this side of this line

NOTES RED. _____ JOB NO 007565 SURVEY OF Fuente St.
DATE _____ SURVEY BY Dougherty
NOTES CHKD. _____ NOTES BY _____ DATE 7-15-58
DATE _____ INDEXED _____ DATE _____

F.B. 689 PG. 179

B.M.	1ST RUN	DIFF.	2ND RUN	3RD RUN	ADJ. ELEV.	DESCRIPTION
T.P.	606.710					
	+ 6.027		+6.044			
⊼	612.737	+5.134	+5.133			
	-0.893		-0911			
T.P.	611.844					
	+ 6.668		+6797			
⊼	618.512	+5.884	+5.884			
	- 0.784		-0913			
T.P.	617.728					
	+ 7.423		+7475	+7.441		
⊼	625.151	+4.685	+4.686	+4.684		
	- 2.738		-2789	-2.757		
T.P.	622.413					
	+6915		+6.956			
⊼	629.328	+2.920	+2.919			
	- 3.995		-4037			
T.P.	625.333					
	+ 4.385		+4.307			
⊼	629 718	-0.692	- 0.693			
	-5.077		-5.000			
T.P.	624.641					
	+4.720		+4.806			
⊼	629.361	+0.068	+ 0.068			
	- 4.652		- 4.738			
T.P.	624.709					
	+ 4.561		+4532			
⊼	629.270	+1.247	+1.246			
	- 3.314		-3.286			
T.P.	625.956					

76S420 353 3-51

PLEASE RETURN TO
LOS ANGELES COUNTY SURVEYOR
725 LOS ANGELES COUNTY ENGINEERING BLDG.

NOTE: ANY ADDITIONS OR CHANGES ON THIS SHEET MUST BE MADE OR CIRCLED IN RED INK, WITH DATE AND NAME OF PERSON MAKING CHANGE.

Do not extend notes this side of this line

B.M.	1ST RUN	DIFF.	2ND RUN	3RD RUN	ADJ. ELEV.	DESCRIPTION
T.P.	625.956					
	+ 5.009		+4.867			
⊼	630.965	+ 1.414	+ 1.414			
	− 3.595		−3.453			
B.M.#	627.370					B.M.# P-1
P-1	+ 5.242		+5.179			N.E. Corner of Puente St &
⊼	632.612	+0.999	+0.998			Glendora Ave 10 ft. East of East
	− 4.243		−4.181			C.2. Set Spk in lead in top of
T.P.	628.369					Curb marked B.M P#1
	+ 1.221		+1.280			
⊼	629.590	−10.332	−10.334			
	−11.553		−11.614			
T.P.	618.037					
	+ 0.428		+0.487			
⊼	618.465	−8.399	−8.397			
	− 8.827		−8.884			
BM#	609.638					BM# P-2
P-2	+ 1.396		+1.522			North side of Puente St. @
⊼	611.034	−3.148	−31.47			Shouse Ave. 5.6 ft West of ℄
	− 4.544		−4.669			Prod of Shouse Ave set Spk.
T.P.	606.490					in lead in top of curb marked
	+ 7.832		+7.819			B.M # P-2.
⊼	614.322	+ 3.618	+3.617			
	− 4.214		−4.202			
POL#1.	610.108					POL#1 Fd. 1X2 & N on 15' offset
	+ 5.828		+ 5.723			Pg 157
⊼	615.936	+1.863	+ 1.862			
	− 3.965		− 3.861			
POT#1-C	611.971					POT#1C Fd. C.E. Mon Dn 12" on ℄ of
						Puente St. Pg. 157

JOB NO. 007565 SURVEY OF Puente St. NOTES RED.
SURVEY BY Dougherty DATE
NOTES BY C. Johnson DATE 7-15-58 NOTES CHKD.
INDEXED DATE DATE

F.B. 689 PG. 180

76S420 353 3-51

PLEASE RETURN TO
LOS ANGELES COUNTY SURVEYOR
725 LOS ANGELES COUNTY ENGINEERING BLDG.

NOTE: ANY ADDITIONS OR CHANGES ON THIS SHEET MUST BE MADE OR CIRCLED IN RED INK, WITH DATE AND NAME OF PERSON MAKING CHANGE.

Do not extend notes this side of this line

B.M.	1ST RUN	DIFF.	2ND RUN	3RD RUN	ADJ. ELEV.	DESCRIPTION
POT #1-C	611.971					
	+1.674		+1.682			
⊼	613.645	-9.383	-9.385			
	-11.057		-11.067			
T.P.	602.588					
	+0.493		+0.432			
⊼	603.081	-10.826	-10.829			
	-11.319		-11.261			
T.P.	591.762					
	+0.668		+0.696			
⊼	592.430	-8.052	-8.049			
	-8.720		-8.745			
POL #2	583.710					POL #2 Fd. 1x2 & N. on 5' of set Pg 157
	+3.303		+3.388			
⊼	587.013	-0.160	-0.159			
	-3.463		-3.547			
T.P.	583.550					
	+4.230		+4.153			
⊼	587.780	-1.778	-1.778			
	-6.008		-5.931			
T.P.	581.772					
	+2.809		+2.893			
⊼	584.581	-2.048	-2.048			BM #P-3 18+87 ± ℄ Puente St (Prop.) & 45' to South of ℄, 6 ft West of Euc. tree Wind Row on top of bluff. Set C.E. Mon. Marked BM P-3 with 2" IP up 36" to South
	-4.857		-4.941			
BM #P-3	579.724					
	+5.534		+5.513			
⊼	585.258	+0.902	+0.901			
	-4.632		-4.612			
POT #1-D	580.626					POT #1D. Fd. C.E. Mon. Dn 12" on ℄ of Puente St. Pg. 158

NOTES RED. ____ JOB NO. 0075.65 SURVEY OF Puente St.
DATE ____ SURVEY BY Dougherty DATE 7-16-58
NOTES CHKD. ____ NOTES BY ____ DATE ____
DATE ____ INDEXED A. C. Johnson DATE ____

F. B. 689 PG. 181

76S420 353 3-51

PLEASE RETURN TO
LOS ANGELES COUNTY SURVEYOR
725 LOS ANGELES COUNTY ENGINEERING BLDG.

NOTE: ANY ADDITIONS OR CHANGES ON THIS SHEET MUST BE MADE OR CIRCLED IN RED INK, WITH DATE AND NAME OF PERSON MAKING CHANGE.

Do not extend notes this side of this line

B.M.	1ST RUN	DIFF.	2ND RUN	3RD RUN	ADJ. ELEV.	DESCRIPTION
POT #1D	580.626					
	+1.870		+1.908			
⊼	582.496	-9.277	9.278			
	-11.147		-11.186			
T.P.	571.349					
	+0.592		+0.663			
⊼	571.941	-10.262	-10263			
	-10.854		-10.926			
T.P.	561.087					
	+2.063		+2.026			
⊼	563.150	-2.884	-2.884			
	-4.947		-4.910			
POL #4	558.203					POL #4 Fd. 1x2 & N. on. 10' offset. Pg 158
	+4.261		+4.239			
⊼	562.464	+1.022	+1.022			
	-3.239		-3217			
POL #5	559.225					POL #5 Fd 1x2 & N on 10' offset. Pg 158
	+3.990		+3.922			
⊼	563.215	+3.230	+3.229			
	-0.760		-0693			
T.P	562.455					
	+5.786		+6.023			
⊼	568.241	+1.248	+1.249			
	-4.538		-4.774			
BM #3A	563.703					BM #3A Puente St (Proposed) @ the South Side of Masonic Home in SWrly Corner of Conc. Bride # B-1154 over Walnut Cr. set Spk. in Lead in Curb. Marked BM. 3A.
	+5.200		+5.276			
⊼	568.903	+4.694	+4.694			
	-0506		-0582			
POL #7 1x2 Pg. 159.	568.397					

JOB NO. 0075.65 SURVEY OF Puente St. NOTES RED.
SURVEY BY Dougherty DATE
NOTES BY DATE 7-16-58 NOTES CHKD.
INDEXED A. C. Johnson DATE DATE

F. B. 689 PG. 182

76S420 353 3-51

PLEASE RETURN TO
LOS ANGELES COUNTY SURVEYOR
725 LOS ANGELES COUNTY ENGINEERING BLDG.

NOTE: ANY ADDITIONS OR CHANGES ON THIS SHEET MUST BE MADE OR CIRCLED IN RED INK, WITH DATE AND NAME OF PERSON MAKING CHANGE.

Do not extend notes this side of this line

B.M.	1ST RUN	DIFF.	2ND RUN	3RD RUN	ADJ. ELEV.	DESCRIPTION
POL#7	568.397					
	+12.133		+12.146			
⊼	580.530	+11.255	+11.255			
	−0.878		−0.891			
P.O.T.#	579.652					P.O.T.#1-E Fd. C.E. Mon Dn. 12"
1-E	+7.574		+7.501			on ℄ Puente St. Pg 159
⊼	587.226	+5.090	+5.089			
	−2.484		−2.412			
POL#10	584.742					POL#10 Fd. 1X2 & N Pg 160
	+1.502		+1.464			
⊼	586.244	−10.331	−10.332			
	−11.833		−11.796			
POL#10A	574.411					POL#10A Fd 1X2 & N Pg 160
	+2.472		+2.421			
⊼	576.883	+0.769	+0.768			
	−1.703		−1.653			
POL#11	575.180					POL#11 Fd. 1X2 & N Pg 160
	+5.732		+5.694			
⊼	580.912	+3.264	+3.262			
	−2.468		−2.432			
BM#P-4	578.444					BM#P-4 N.W. Corner of
	+5.357		+5.388			Puente St. & Reeder St. 54.5
⊼	583.801	+0.967	+0.966			ft. N. of the ℄ of Puente St.
	−4.390		−4.422			& 19.5 W. of " " " Reeder St.
T.P.	579.411					Set C.E. Mon. 2.5 East of
	+9.817		+9.873			6' C-L Fen. With 2" I.P. up 30"
⊼	589.228	+8.723	+8.725			2' to West as marker. Mon
	−1.094		−1.148			marked. BM#P-4.
T.P.	588.134					

NOTES RED. _____ JOB NO. 0075.65 SURVEY OF Puente St.
DATE _____ SURVEY BY Dougherty
NOTES CHKD. _____ NOTES BY _____ DATE 7-17-58
DATE _____ INDEXED C. Johnson DATE _____

F.B. 689 PG. 183

76S420 353 3-51

PLEASE RETURN TO
LOS ANGELES COUNTY SURVEYOR
725 LOS ANGELES COUNTY ENGINEERING BLDG.

NOTE: ANY ADDITIONS OR CHANGES ON THIS SHEET MUST BE MADE OR CIRCLED IN RED INK, WITH DATE AND NAME OF PERSON MAKING CHANGE.

Do not extend notes this side of this line

JOB NO. 0075.65 SURVEY OF Puente St.
SURVEY BY Dougherty DATE 7-17-58 NOTES RED.
NOTES BY _____ DATE _____ NOTES CHKD.
INDEXED C. Jones DATE _____ DATE _____

F.B. 6089 Pg. 184

B.M.	1ST RUN	DIFF.	2ND RUN	3RD RUN	ADJ. ELEV.	DESCRIPTION
T.P	588.134					
	+ 6.228		+6.169			
π	594.362	+3.605	+3.606			
	- 2.623		-2.562			
BM#R4A	591.739					BM#R4A. Fd. C.E. Mon. in Well With C.S. Cap & Pt of Puente St. Pg. 161
	+ 10.658		+ 10.682			
π	602.397	+10.138	+10.137			
	- 0.520		-0.545			
T.P.	601.877					
	+11.682		+11.643			
π	613.559	+11.096	+11.096			
	- 0.586		-0.547			
T.P.	612.973					
	+12334		+12.264			
π	625.307	+12.194	+12.192			
	- 0.140		- 0.072			
T.P.	625.167					
	+11.483		+11.518			
π	636.650	+11.234	+11.235			
	- 0249		- 0.283			
T.P.	636.401					
	+11 476		+11.534			
π	647.877	+11.027	+11.026			
	- 0.449		-0508			
T.P.	647.428					
	+ 12.252		+12.160			
π	659.680	+11.738	+11.737			
	- 0.514		-0.423			
BM#P-5	659.166					BM#P-5 Intes. Puente St & Mesarica Rd 55' N. of the & Puente St & 28' NW of & Mesarica Rd. Set C.E. Mon. with 2" I.P. up 36" 1.5' to N. Mon marked B.M#P-5 mon is at base of curb.

765420 353 3-51

PLEASE RETURN TO
LOS ANGELES COUNTY SURVEYOR
725 LOS ANGELES COUNTY ENGINEERING BLDG.

NOTE: ANY ADDITIONS OR CHANGES ON THIS SHEET MUST BE MADE OR CIRCLED IN RED INK, WITH DATE AND NAME OF PERSON MAKING CHANGE.

Do not extend notes this side of this line

NOTES RED. _____ JOB NO. 007565 SURVEY OF Fuente St.
DATE _____ SURVEY BY Dougherty Petri
NOTES CHKD. _____ NOTES BY _____ DATE 9-18-68
DATE _____ INDEXED C. Johnson DATE _____

F.B. 689 PG. 183

B.M.	1ST RUN	DIFF.	2ND RUN	3RD RUN	ADJ. ELEV.	DESCRIPTION
BM#D-5	659.166					See Pg. 184
	+6.410		+6.364			
⊼	665.576	+2.291	+2.294			
	-4.119		-4.070			
T.P.	661.457					
	+6.209		+6.152			
⊼	667.666	+1.669	+1.672			
	-4.540		-4.480			
T.P.	663.126					
	+3.462		+3.401	+3.360		
⊼	666.588	-2.796	-2.791	-2.791		
	-6.258		-6.192	-6.151		
T.P.	660.330					
	+2.741		+2.718			
⊼	663.071	-1.251	1.249			
	-3.992		-3.967			
T.P.	659.079					
	+8.705		+8.650			
⊼	667.784	+7.252	+7.250			
	-1.452		-1.400			
T.P.	666.332					
	+8.001		+7.962			
⊼	674.333	+6.152	+6.154			
	-1.849		-1.808			
T.B.M.#5A	672.484					TBM #5A. 600' East of Inter. Puente St. & Mesarica Rd. at South End of Corral on Prop. line. Set Spk. Pt. in Utility Pole.
	+4.316		+4.268			
⊼	676.800	-4.746	-4.746			
	-9.062		-9.014			
T.P.	667.738					

76S420 353 3-51

PLEASE RETURN TO
LOS ANGELES COUNTY SURVEYOR
725 LOS ANGELES COUNTY ENGINEERING BLDG.

NOTE: ANY ADDITIONS OR CHANGES ON THIS SHEET MUST BE MADE OR CIRCLED IN RED INK, WITH DATE AND NAME OF PERSON MAKING CHANGE.

Do not extend notes this side of this line

JOB NO. 0075.65 SURVEY OF Puente St. NOTES RED. ____
SURVEY BY Dougherty DATE ____
NOTES BY Petri DATE 9-18-58 NOTES CHKD. ____
INDEXED J. C. Johnson DATE ____
F.B. 689 PG. 186

B.M.	1ST RUN	DIFF.	2ND RUN	3RD RUN	ADJ. ELEV.	DESCRIPTION
T.P.	667.738					
	+ 0.778		+ 0.759			
⊼	668.516	- 8.847	- 8.850			
	- 9.625		- 9.609			
T.P.	658.891					
	+ 4.169		+ 4.132			
⊼	663.060	- 1.919	- 1.917			
	- 6.148		- 6.109			
B.M.#P-6	656.912					B.M.#P-6 M. E. of Int. Puente St. & Mesarica Rd. along dirt Rd. 40.5' N. of East-West fence line. 2.2' E. of North-South " " Set C.E. B.M. up 4" with 2" IP up 36" 1' W. of Mon. as Marker. Mon. Marked B.M.#P-6.
	+ 0.328		+ 0.398			
⊼	657.240	-11.200	-11.200			
	-11.528		-11.598			
T.P.	645.712					
	+ 6.141		+ 6.102			
⊼	651.853	+ 2.791	+ 2.793			
	- 3.350		- 3.309			
T.P.	648.503					
	+ 4.399		+ 4.345			
⊼	652.902	- 6.086	- 6.089			
	- 10.485		- 10.434			
T.P.	642.417					
	+ 11.324		+ 11.301			
⊼	653.741	+ 8.464	+ 8.461			
	- 2.860		- 2.840			
T.P.	650.881					
	+ 1.633		+ 1.611			
⊼	652.514	- 1.105	- 1.107			
	- 2.738		- 2.718			
T.P.	649.776					

76S420 353 3-51

PLEASE RETURN TO
LOS ANGELES COUNTY SURVEYOR
725 LOS ANGELES COUNTY ENGINEERING BLDG.

NOTE: ANY ADDITIONS OR CHANGES ON THIS SHEET MUST BE MADE OR CIRCLED IN RED INK, WITH DATE AND NAME OF PERSON MAKING CHANGE.

Do not extend notes this side of this line

B.M.	1ST RUN	DIFF.	2ND RUN	3RD RUN	ADJ. ELEV.	DESCRIPTION
T.P.	649.776					
	+ 7.071		+ 6.990			
⊼	656.847	+2.449	+ 2.450			
	- 4.622		- 4.545			
T.P.	652.225					
	+ 6.000		+ 5.929			
⊼	658.225	+4.968	+ 4.968			
	- 1.032		- 0.961			
T.P.	657.193					
	+ 6.853		+ 6.777			
⊼	664.046	+2.993	+ 2.996			
	- 3.860		- 3.781			
P#1-C	660.186					P#1-C Fd. 1x2 & N. Pg. 171
	+ 10.678		+ 10.639			
⊼	670.864	+8.519	+ 8.519			
	- 2.159		- 2.120			
T.P.	668.705					
	+ 11.110		+ 11.074			
⊼	679.815	+ 9.481	+ 9.483			
	- 1.629		- 1.591			
T.P.	678.186					
	+ 7.353		+ 7.302			
⊼	685.539	+ 4.415	+ 4.414			
	- 2.938		- 2.888			
P#1-D	682.601					P#1-D Fd. 1x2 & N. Pg. 171
	+ 9.603		+ 9.568			
⊼	692.204	+3.914	3.917			
	- 5689		5.651			
T.P.	686.515					

NOTES RED. ____ JOB NO. 0075.65 SURVEY OF Puente St.
DATE ____ SURVEY BY Dougherty
NOTES CHKD. ____ NOTES BY Petri DATE 9-18-58
DATE ____ INDEXED A. O. Johnson DATE ____

F.B. 689 PG. 187

76S420 353 3-51

PLEASE RETURN TO
LOS ANGELES COUNTY SURVEYOR
725 LOS ANGELES COUNTY ENGINEERING BLDG.

NOTE: ANY ADDITIONS OR CHANGES ON THIS SHEET MUST BE MADE OR CIRCLED IN RED INK, WITH DATE AND NAME OF PERSON MAKING CHANGE.

Do not extend notes this side of this line

B.M.	1ST RUN	DIFF.	2ND RUN	3RD RUN	ADJ. ELEV.	DESCRIPTION
T.P.	686.515					
	+ 7.908		+7.880			
⊼	694.423	+6.018	+6.018			
	- 1.890		-1.862			
P#2	692.533					P#2 - Fd. 1" I.P. Cem. Plug. & L.A.
	+ 0.667		+0.628			C.E. tag. up 2" See Pg. 171
⊼	693.200	-7.395	- 7.392			
	- 8.062		-8.020			
T.P.	685.138					
	+ 3.204		+3.180			
⊼	688.342	-3.697	-3.698			
	- 6.901		-6.878			
T.P.	681.441					
	+ 3.820		+3.788			
⊼	685.261	-0.042	-0.043			
	-3.862		-3.831			
T.P.	681.399					
	+10.333		+10.361			
⊼	691.732	+7.804	+7.805			
	2.529		-2.556			
T.P.	689.203					
	+10.793		+10.765			
⊼	699.996	+7.376	+ 7.376			
	- 3.417		-3.389			
BM#P-7	696.579					B.M.#P-7 In draw running N.W. 380'±
	+ 3.207		+3.182			from Creek N.W. to old Sulphur
⊼	699.786	-7.382	7.379			Spring Stucco Pump House, 2.6' from
	-10.589		-10.561			S. Cor. of Bldg. on S.W. Building Line
T.P.	689.197					Prod. Set C.E. B.M. Fl. With 2" I.P. up 30"
						1.4' N.W. of Mon. Mon. Marked B.M.# P-7
						as Marker

JOB NO. 0075.65 SURVEY OF Puente St.
SURVEY BY Dougherty
NOTES BY Petri DATE 9-18-58
INDEXED L. C. Johnson DATE
NOTES RED. DATE
NOTES CHKD. DATE

F.B. 689 PG. 188

76S420 353 3-51

PLEASE RETURN TO
LOS ANGELES COUNTY SURVEYOR
725 LOS ANGELES COUNTY ENGINEERING BLDG.

NOTE: ANY ADDITIONS OR CHANGES ON THIS SHEET MUST BE MADE OR CIRCLED IN RED INK, WITH DATE AND NAME OF PERSON MAKING CHANGE.

Do not extend notes this side of this line

B.M.	1ST RUN	DIFF.	2ND RUN	3RD RUN	ADJ. ELEV.	DESCRIPTION
T.P.	689.197					
	+1.671		+1.639			
⊼	690.868	-6.943	-6.943			
	-8.614		-8.582			
T.P.	682.254					
	+5.300		+5.269			
⊼	687.554	-0.130	-0.130			
	-5.430		-5.399			
T.P.	682.124					
	+7.197		+7.160			
⊼	689.321	+3.863	+3.860			
	-3.334		-3.300			
T.P.	685.987					
	+7.033		+7.008			
⊼	693.020	+3.451	+3.448			
	-3.582		-3.560			
P#2-A	689.438					P#2-A Fd 1X2&N. Pg. 172
	+6.279		+6.256			
⊼	695.717	+4.510	+4.508			
	-1.769		-1.748			
T.P.	693.948					
	+7.379		+7.355			
⊼	701.327	+4.526	+4.526			
	-2.853		-2.829			
P#2B	698.474					P#2-B Fd. 1X2&N. Pg. 172
	+5.308		+5.268			
⊼	703.782	+3.697	+3.695			
	-1.611		-1.573			
T.P.	702.171					

NOTES RED. _____ JOB NO. 0075.65 SURVEY OF Puente St.
DATE _____ SURVEY BY Dougherty
NOTES CHKD. _____ NOTES BY Petrh [redacted] DATE 9-19-58
DATE _____ INDEXED _____ DATE _____

F.B. 689 PG. 189

76S420 353 3-51

PLEASE RETURN TO
LOS ANGELES COUNTY SURVEYOR
725 LOS ANGELES COUNTY ENGINEERING BLDG.

NOTE: ANY ADDITIONS OR CHANGES ON THIS SHEET MUST BE MADE OR CIRCLED IN RED INK, WITH DATE AND NAME OF PERSON MAKING CHANGE.

Do not extend notes this side of this line

B.M.	1ST RUN	DIFF.	2ND RUN	3RD RUN	ADJ. ELEV.	DESCRIPTION
T.P.	702.171					
	+ 8.098		+8.014			
⊼	710.269	+6.899	+6.902			
	- 1.199		- 1.112			
P#2-C	709.070					P#2-C Fd. 1 x 2 & N. Pg. 172
	+ 3.207		+3.162			
⊼	712.277	-1.815	- 1.815			
	- 5.022		- 4977			
T.P.	707.255					
	+ 4.249		+4.235			
⊼	711.504	+1.765	1.765			
	- 2.484		-2.470			
B.M.#P-8	709.020					B.M.#P-8 ' N.E. of ℄ Sta.
	+ 6.521		+6.498	+6.454		30'± N. of bend in creek on side
⊼	715.541	+4.820	+5.825	+4.818		hill. Set C.E. B.M. up 2" with 2"
	- 1.701		-1.673	-1.636		I.P. up 30' 2' S. of Mon. as Marker.
T.P.	713.840					Mon. Marked B.M. P-8
	+ 9.969		+9.870			
⊼	723.809	8.234	8.237			
	- 1.735		1.633			
P#2D	722.074					P#2D Fd. 1" I.P. Cem. Plug & L.A.C.E.
	+ 2.773		+2.727			tag. up 1". Pg. 172
⊼	724.847	-0.381	-0.382			
	- 3.154		-3.109			
T.P.	721.693					
	+ 5.518		+5.587			
⊼	727.211	+5.190	+5.189			
	- 0.328		-0.398			
P.#3	726.883					P#3 Fd. 1" I.P. Cem. Plug & L.A.C.E.
						Tag. Flush Pg. 173

NOTES RED. ____ DATE ____
NOTES CHKD. ____ DATE ____
JOB NO. 007565 SURVEY OF Puente St.
SURVEY BY Dougherty
NOTES BY Petri DATE 9-19-58
INDEXED A. C. Johnson DATE ____
F. B. 689 PG. 190

76S420 353 3-51

PLEASE RETURN TO
LOS ANGELES COUNTY SURVEYOR
725 LOS ANGELES COUNTY ENGINEERING BLDG.

NOTE: ANY ADDITIONS OR CHANGES ON THIS SHEET MUST BE MADE OR CIRCLED IN RED INK, WITH DATE AND NAME OF PERSON MAKING CHANGE.

NOTES RED. _____ JOB NO. 2015.15 SURVEY OF Fruitvale St
DATE _____ SURVEY BY Dougherty
NOTES CHKD. _____ NOTES BY Petri DATE 9-22-58
DATE _____ INDEXED L. C. Johnson DATE

F.B. 681 PG. 191

Do not extend notes this side of this line

B.M.	1ST RUN	DIFF.	2ND RUN	3RD RUN	ADJ. ELEV.	DESCRIPTION
P#3	126.883					
	+9.166		+9.739	+9.717		
	136.649	+6.184	+6.189	+6.186		
	-2.982		-2.950	-2.931		
TP	133.667					
	+8.668		+8.640			
T	142.335	+4.299	+4.300			
	-4.369		-4.340			
P#3A	137.966					P#3A Fd. 1x2 ±N Pg. 173
	+2.930		+3.073			
T	140.896	+1.812	+1.812			
	-1.118		-1.261			
-9	139.778					
	+8.733		+8.731			
T	148.511	+5.314	+5.314			
	-3.357		-3.355			
B.M.P9	145.154					B.M.# P9 130.' ± from ℄ Creek N.W. along fence line (Rancho La Puente - Rancho San Jose Bdry. line). 3.0' W. of fence line. Set C.E. B.M. up 2" with 2" I.P. up 30" 1.8' E of N on as Marker. Non Marked B.M. P9
	+2,580		+2.550			
T	147.734	-1.232	-1.233			
	-3.812		-3.783			
P#4	143.922					
	+10.677		+10.603	+10.569		
T	154.599	+7.524	+7.518	+7.520		
	-3.153		-3.085	-3.049		P#4 Fd. 1'P. Conc. Mon. ⊄ 4 Cr. Bay Fl. Pg.
P#4.1	151.446					P#4.1 Fd. 1x2 ±N. Pg. 174
	+4.564		+4.636			
T	156.010	+4.366	+4.366			
	-0.198		-0.270			
T.P.	155.812					

76S420 353 3-51

PLEASE RETURN TO
LOS ANGELES COUNTY SURVEYOR
725 LOS ANGELES COUNTY ENGINEERING BLDG.

NOTE: ANY ADDITIONS OR CHANGES ON THIS SHEET MUST BE MADE OR CIRCLED IN RED INK, WITH DATE AND NAME OF PERSON MAKING CHANGE.

Do not extend notes this side of this line

JOB NO. 0075.65 SURVEY OF Puente St
SURVEY BY Dougherty
NOTES BY Petri DATE 9-22-58
INDEXED C. Jordan DATE
NOTES RED. DATE NOTES CHKD. DATE

F.B. 689 PG. 192

B.M.	1ST RUN	DIFF.	2ND RUN	3RD RUN	ADJ. ELEV.	DESCRIPTION
T.P.	755.812					
	+6.180		+6.122			
⊼	761.992	+3.028	+3.029			
	-3.152		-3.093			
P#4B	758.840					P#4B Fd. 1X2 ⊄N. Pg. 174
	+7.465		-7.439	+7.503		
⊼	766.305	+5.517	+5.523	+5.522		
	-1.948		-1.916	-1.951		
P#4C	764.357					P#4C Fd. 1X2 ⊄N. Pg. 174
	+3.248		+3.241			
⊼	767.605	+1.220	+1.219			
	-2.028		-2.022			
T.P.	765.577					
	+8.537		+8.509			
⊼	774.114	+7.595	+7.596			
	-0.942		-0.913			
T.P.	773.172					
	+9.560		+9.794			
⊼	783.032	+7.460	+7.460			
	-2.400		-2.334			
P#4D	780.632					P#4D Fd. 1X2 ⊄N. Pg. 174
	+10.879		+10.920			
⊼	791.511	+10.624	+10.627			
	-0.255		-0.293			
T.P.	791.256					
	+11.001		+10.928			
⊼	802.257	+8.738	+8.738			
	-2.263		-2.190			
P#4E	799.994					P#4E Fd. 1X2 ⊄N. Pg. 175

769420 353 3-51

PLEASE RETURN TO
LOS ANGELES COUNTY SURVEYOR
725 LOS ANGELES COUNTY ENGINEERING BLDG.

NOTE: ANY ADDITIONS OR CHANGES ON THIS SHEET MUST BE MADE OR CIRCLED IN RED INK, WITH DATE AND NAME OF PERSON MAKING CHANGE.

NOTES RED. _____ JOB NO. 0375.65 SURVEY OF Puente St.
DATE _____ SURVEY BY Dougherty
NOTES CHKD. _____ NOTES BY Petri DATE 9-22-58
DATE _____ INDEXED C. Johnson DATE _____

F.B. 661 PG. 193

Do not extend notes this side of this line

B.M.	1ST RUN	DIFF.	2ND RUN	3RD RUN	ADJ. ELEV.	DESCRIPTION
P#4E	[illegible]					
	+1.162		+1.122			
⊼	801.156	-7.320	-1.320			
	-8.482		-8.444			
Inter.	192.674					Inter. Cucamonga Ave. & Puente St. - Proposed. Fd 1" IP Cem. Plug & L.A.C.E. Tag. Fl. Pg. 175
	+0.148		+0.122			
⊼	193.422	-10.742	-10.743			
	-11.490		-11.465			
T.P.	181.932					
	+2.355		+2.259			
⊼	184.287	-4.315	-4.313			
	-6.670		-6.572			
B.M.#P-10	177.617					B.M.#P-10 200'± West of Inter & Cucamonga Ave & Puente St. - Proposed. 2.0' E. of N.E. Cor. of 7'x7' Conc. Watering Trough. Set C.E.B.M. Plus with 2" IP up 30" 2' W. of Mon. w/ Marker. Mon. Marked B.M. P-10.
	+9.330		+9.268			
⊼	186.947	+5.847	+5.850			
	-3.483		-3.413			
T.P.	183.464					
	+7.338		+7.279			
⊼	190.192	+6.726	+6.725			
	-0.602		-0.541			
T.P.	190.190					
	+5.393		+5.325			
⊼	195.583	+3.573	+3.575			
	-1.820		-1.750			
E.C.	193.763					E.C. Cucamonga Ave & Sta 34+33.0 P.I. 168
	+9.298		+9.302			
⊼	803.061	+6.653	+6.654			
	-2.645		-2.648			
T.P.	800.416					

769420 353 3-51

PLEASE RETURN TO
LOS ANGELES COUNTY SURVEYOR
725 LOS ANGELES COUNTY ENGINEERING BLDG.

NOTE: ANY ADDITIONS OR CHANGES ON THIS SHEET MUST BE MADE OR CIRCLED IN RED INK, WITH DATE AND NAME OF PERSON MAKING CHANGE.

Do not extend notes this side of this line

B.M.	1ST RUN	DIFF.	2ND RUN	3RD RUN	ADJ. ELEV.	DESCRIPTION
T.P.	800.416					
	+10.759		+10.724			
⊼	811.175	+6.177	+ 6.175			
	- 4.582		- 4.549			
T.P.	806.593					
	+11.648		+11.589			
⊼	818.241	+9.289	+ 9.286			
	-2.359		- 2.303			
T.P.	815.882					
	+11.327		+11.302			
⊼	827.209	+6.772	+6.769			
	- 4.555		-4.533			
T.P.	822.654					
	+11.629		+11.595			
⊼	834.283	+8.582	+ 8.580			
	- 3.047		-3.015			
T.P.	831.236					
	+11.230		+11.220			
⊼	842.466	+8.214	+ 8.211			
	- 3.016		- 3.009			
T.P.	839.450					
	+7.526		+ 7.443			
⊼	846.976	+5.932	+ 5.934			
	- 1.594		- 1.509			
T.P.	845.382					
	+7.640		+7.662	+7.622		
⊼	853.022	+4.479	+4.484	+4.482		
	- 3.161		-3.178	-3.140		
T.P.	849.861					

JOB NO. 0075.65 SURVEY OF Puente St. NOTES RED.
SURVEY BY Dougherty DATE
NOTES BY Petri DATE 9-22-58 NOTES CHKD.
INDEXED [illegible] C. Johnson DATE DATE

F.B. 689 PG. 194

765420 353 3-51

PLEASE RETURN TO
LOS ANGELES COUNTY SURVEYOR
725 LOS ANGELES COUNTY ENGINEERING BLDG.

NOTE: ANY ADDITIONS OR CHANGES ON THIS SHEET MUST BE MADE OR CIRCLED IN RED INK, WITH DATE AND NAME OF PERSON MAKING CHANGE.

NOTES RED. DATE
NOTES CHKD. DATE
INDEXED

JOB NO. 0015.65 SURVEY OF Tract 6 SY.
SURVEY BY Petro DATE 9-22-58
NOTES BY C. J. Carlson DATE
DATE

F.B. 1381 PG. 195

Do not extend notes this side of this line

B.M.	1ST RUN	DIFF.	2ND RUN	3RD RUN	ADJ. ELEV.	DESCRIPTION
T.P.	849.861					
	+6.703		+ 3.387			
⊼	856.564	+ 5.484	+ 5.486			
	- 1.319		- 1.199			
T.P.	855.345					
	+ 1.220		+ 1.286			
⊼	866.485	+ 9.412	+ 9.415			
	- 1.183		- 1.337			
T.P.	863.754					
	+ 8.312		+ 8.385			
⊼	872.066	+ 2.437	- 2.438			
	- 5.875		- 5.8[illegible]			
T.P.	866.194					
	+ 5.135		15.087			
⊼	871.329	- 0.300	- 0.30[illegible]			
	- 5.436		- 5.33[illegible]			
B.M. #17-16	865.893					B.M. #17-16 Covina Hills Rd., 0.4 Mile N.W. of Arroyo Ave., on center of pavement, on the N.E. ly prolongation of a Woven Wire fence, near the center of a dirt driveway to House #21542, 11.0 N.E. ly from fence corner in a Well Protected by a Cast Iron Cover, Marked County Surveyor Monument. A Standard County Surveyor Monument Marked B.M. 17-16 1952 R.E. 63 Set in Concrete 10" below the Surface, 1952 Adj. Elev. = 865.789 per F.B. 1381-123
	+5.682		+5.629	+5.583		
⊼	871.576	+0.810	+0.814	0.812		
	-4.872		-4.815	4.771		
T.P.	866.704					
	-1.902		+1.862			
⊼	868.606	-5.660	-5.661			
	-7.562		-7.523			
T.P.	861.044					
	+2.078		+2.068			
⊼	863.142	-6.254	-6.204			
	-8.352		-8.272			
T.P.	854.840					

76S420 353 3-51

PLEASE RETURN TO
LOS ANGELES COUNTY SURVEYOR
725 LOS ANGELES COUNTY ENGINEERING BLDG.

NOTE: ANY ADDITIONS OR CHANGES ON THIS SHEET MUST BE MADE OR CIRCLED IN RED INK, WITH DATE AND NAME OF PERSON MAKING CHANGE.

Do not extend notes this side of this line

B.M.	1ST RUN	DIFF.	2ND RUN	3RD RUN	ADJ. ELEV.	DESCRIPTION
T.P.	854.840					
	+6.234		+6.187			
⊼	861.074	+5.757	+5.755			
	-0.477		-0.432			
T.P.	860.597					
	+9.513		+9.402			
⊼	870.110	+8.033	+8.037			
	-1.480		-1.370			
T.P.	868.630					
	+6.438		+6.410	+6.393		
⊼	875.068	+3.877	+3.872	3.875		
	-2.561		-2.538	-2.518		
T.P.	872.507					
	+6.500		+6.425			
⊼	879.007	+5.023	+5.024			
	-1.477		-1.401			
T.P.	877.530					
	+7.732		+7.[illegible]			
⊼	885.262	+6.095	+6.[illegible]			
	-1.637		-1.552			
T.P.	883.625					
	+7.513		+7.483			
⊼	891.138	+5.766	+5.7[illegible]			
	-1.747		-1.7[illegible]			
T.P.	889.391					
	+8.283		+8.347			
⊼	897.674	-0.345	-0.[illegible]			
	-8.628		-8.691			
T.P.	889.046					

JOB NO. 0075.65 SURVEY OF Huerta St. NOTES RED.
SURVEY BY Dougherty DATE
NOTES BY Petri DATE 9-23-68 NOTES CHKD.
INDEXED [illegible] C. J. [illegible] DATE DATE

F.B. 689 PG. 196

76S420 353 3-51

PLEASE RETURN TO
LOS ANGELES COUNTY SURVEYOR
725 LOS ANGELES COUNTY ENGINEERING BLDG.

NOTE: ANY ADDITIONS OR CHANGES ON THIS SHEET MUST BE MADE OR CIRCLED IN RED INK, WITH DATE AND NAME OF PERSON MAKING CHANGE.

Do not extend notes this side of this line

B.M.	1ST RUN	DIFF.	2ND RUN	3RD RUN	ADJ. ELEV.	DESCRIPTION
T.P.	889.046					
	+0.873		+0.860	+0.89[illegible]		
[illegible]	[illegible]	-8.186	[illegible]	-8.[illegible]		
	[illegible]		[illegible]	-[illegible].077		
T.P.	[illegible].860					
	+1.[illegible]		+[illegible]			
[illegible]	[illegible]	-6.684	[illegible]			
	[illegible]		[illegible]			
T.P.	[illegible]					
	[illegible]		+[illegible].615			
[illegible]	815.[illegible]	-[illegible].967	-7.970			
	-9.[illegible]		-9.585			
B.M.#17-15	[illegible]					Covina Hills Rd., 0.8 Mile E. of Holt Ave., 26[illegible] E. of Center of Private road to House #21140 #21140, 42.31' N.W.ly. from a 30" eucalyptus tree, in a well cut through the pavement and protected by a cast iron cover marked "County Surveyor Monument" A std. County Surveyor monument marked "B.M. 17-15 1952 R.E. 63" Set in Concrete 10" below the Surface, 1952 Adj. Elev. = 866.067 Per F.B. 1381-122

NOTES RED. ____ JOB NO. [illegible] SURVEY OF Puente St.
DATE ____ SURVEY BY [illegible]
NOTES CHKD. ____ NOTES BY Petri DATE 9-23-58
DATE ____ INDEXED C. Johnson DATE [illegible]

F.B. [illegible] PG. 197

F.B. 689 PG. 198

JOB NO. 0075.65 SURVEY OF Puente St. NOTES RED.

SURVEY BY Dougherty DATE

NOTES BY Petri DATE 9-23-58 NOTES CHKD.

INDEXED DATE DATE

76S420 353 3-51

PLEASE RETURN TO

LOS ANGELES COUNTY SURVEYOR

725 LOS ANGELES COUNTY ENGINEERING BLDG.

NOTE: ANY ADDITIONS OR CHANGES ON THIS SHEET MUST BE MADE OR CIRCLED IN RED INK, WITH DATE AND NAME OF PERSON MAKING CHANGE.

Do not extend notes this side of this line

B.M.	1ST RUN	DIFF.	2ND RUN	3RD RUN	ADJ. ELEV.	DESCRIPTION

Notes Ck'd by	Survey of Puente St.	F. B. 65 PG. 199
Map No.	JN 0075.65 Tape 143 Std 84 °F	
Office Work G. D. BAILEY	Surveyed by Dougherty	
Checked	Notes Petri Date 9-26-58	
Date	Indexed C. Johnson 2-4-59	

J.N. 0075.65

Survey of Puente Street

℄ Puente St. (Proposed) from

Mesarica Rd. S.E.Ly. to Sucamonga Ave

9-29-58

The original "P" line & ran. was adopted, as the ℄ & all ∡ & dist. were shown in Pg. 165-175

Note

Due to down hill creep of all surface soil (above) I did not set any reference pts, instead I set R/W. I.P.'s to all B.C. & E.C.

Dougherty
Petri
Sandoval
Adams
Latteri

Note: Any Additions or Changes on This Sheet Must be Made or Circled in Red Ink With Date and Name of Person Making Change.

Do not extend notes this side of this line.

RETURN TO
LOS ANGELES COUNTY ENGINEER
700 LOS ANGELES COUNTY ENGINEERING BLDG.

76F3095 CE #247—3-57

F. B. 681 PG. 203

Curve Data

Δ = 28° 36' 35"
R = 1000'
T = 254.99
L = 499.33

	Def. ∡	Chord
B.C. 52+91.59		
53+00	0-14-27	8.41
53+50	1-40-24	49.99
54+00	3-06-20	↑
54+50	4-32-17	
55+00	5-58-13	
55+50	7-24-09	
56+00	8-50-06	
56+50	10-16-02	
57+00	11-41-59	↓
57+50	13-07-55	49.99
E.C. 57+90.92	14-18-15	40.92

RETURN TO
LOS ANGELES COUNTY ENGINEER
700 LOS ANGELES COUNTY ENGINEERING BLDG.

Do not extend notes this side of this line.

Note: Any Additions or Changes on This Sheet Must be Made or Circled in Red Ink With Date and Name of Person Making Change.

Notes Ck'd by	Survey of [illegible]	F. B. 687 Pg. 201
Map No.	JN 0075.65 Tape 143 Std 84 °F	
Office Work G. D. BAILEY	Surveyed by Dougherty	
Checked	Notes [illegible] Date 9-29-53	
Date	Indexed [illegible] C. Johnson	

48-B-5

Cont on Bot. Pg. 202

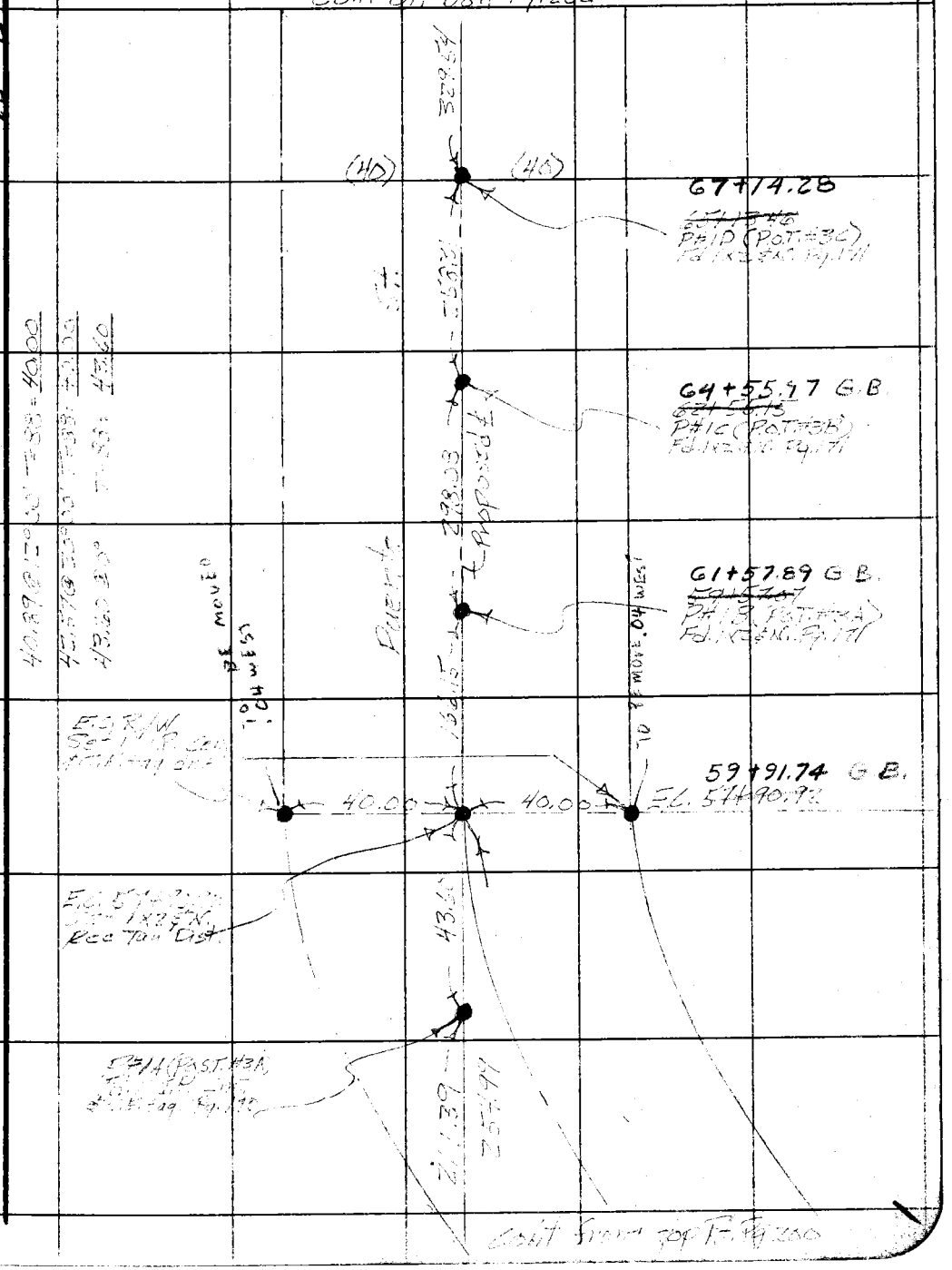

Cont from top Pg. 200

Note: Any Additions or Changes on This Sheet Must be Made or Circled in Red Ink With Date and Name of Person Making Change.

Do not extend notes this side of this line.

RETURN TO
LOS ANGELES COUNTY ENGINEER
700 LOS ANGELES COUNTY ENGINEERING BLDG.

76F3095 CE #247—3-57

F. B. 689 PG. 202

Cont. on Bot. Pg 202

48-B-5

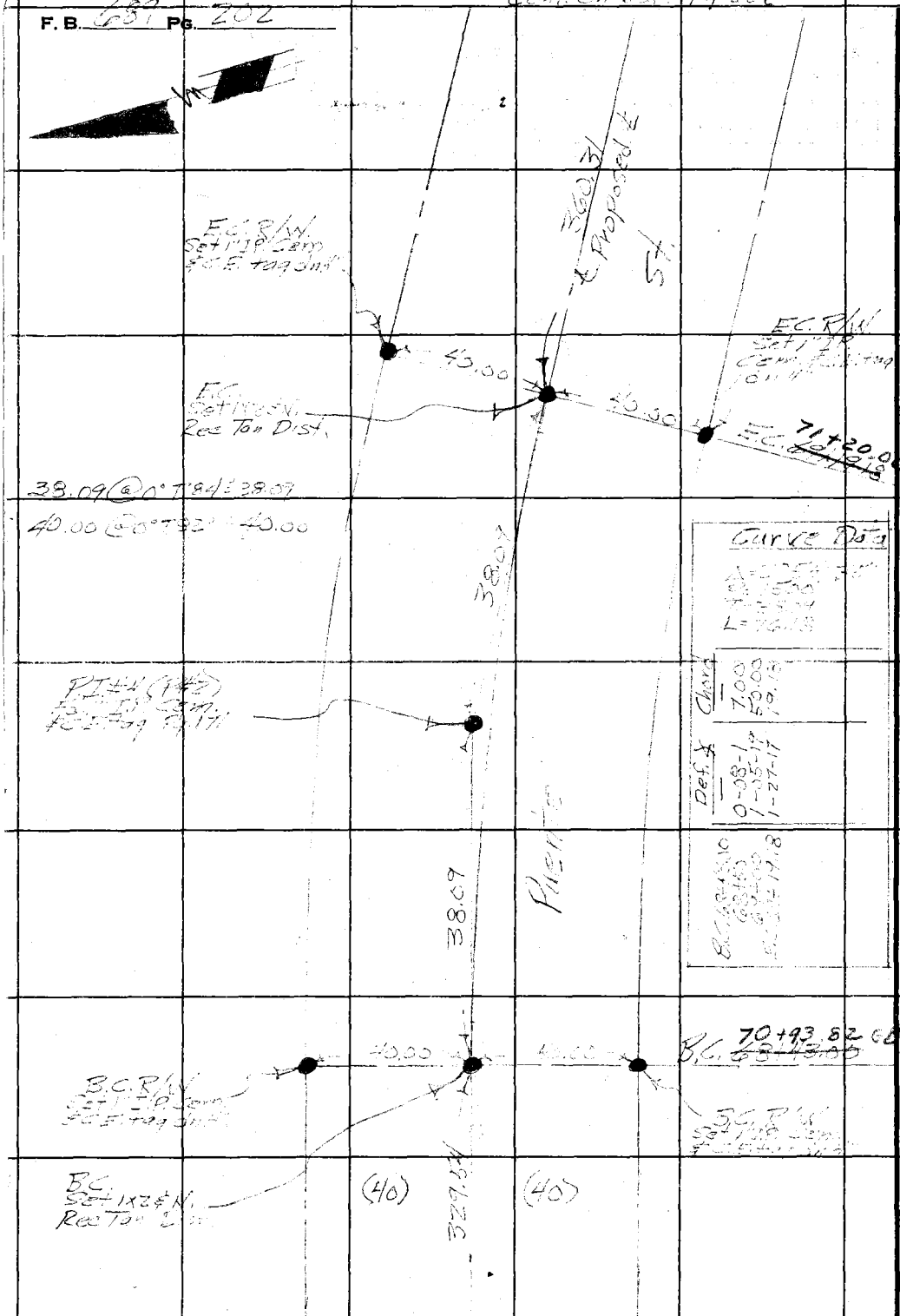

Cont. from top Pg 200

RETURN TO
LOS ANGELES COUNTY ENGINEER
700 LOS ANGELES COUNTY ENGINEERING BLDG.

Do not extend notes this side of this line.

Note: Any Additions or Changes on This Sheet Must be Made or Circled in Red Ink With Date and Name of Person Making Change.

Notes Ck'd by	Survey of Puente St
Map No.	JN 0075.65 Tape 143 Std 84 °F
Office Work G. D. BAILEY	Surveyed by Dougherty
Checked	Notes Petri Date 9-30-52
Date	Indexed C. Johnson

F. B. 684 Pg. 203

48-B-15

Cont on Bot. Pg. 204

94.80 @ 0°T = 86 = 94.80

(40) 94.80 (40)

337.85 St.

84+54.16
~~[illegible]~~
P#2D (Pot. #4D)
Fd. 1" I.P. Cem. &
C.K. tag Pg. 172

81+16.31 G.B.
~~[illegible]~~
[illegible] (Pot. #4C)
Fd. 1x2 & N Pg. 172

299.57

78+16.74 G.B.
~~[illegible]~~
[illegible] (Pot. #4B)
Fd. 1x2 & N Pg. 172

336.43 Proposed ℄ Puente

74+80.31 G.B.
~~[illegible]~~
P#2A (Pot. #4A)
Fd. 1x2 & N Pg. 172

360.31

Cont from top Pg. 201

Note: Any Additions or Changes on This Sheet Must be Made or Circled in Red Ink With Date and Name of Person Making Change.

Do not extend notes this side of this line.

RETURN TO
LOS ANGELES COUNTY ENGINEER
700 LOS ANGELES COUNTY ENGINEERING BLDG.

76F3099 CE #247—3-57

Cont. on Bot. Pg. 205

F. B. 489 PG. 204

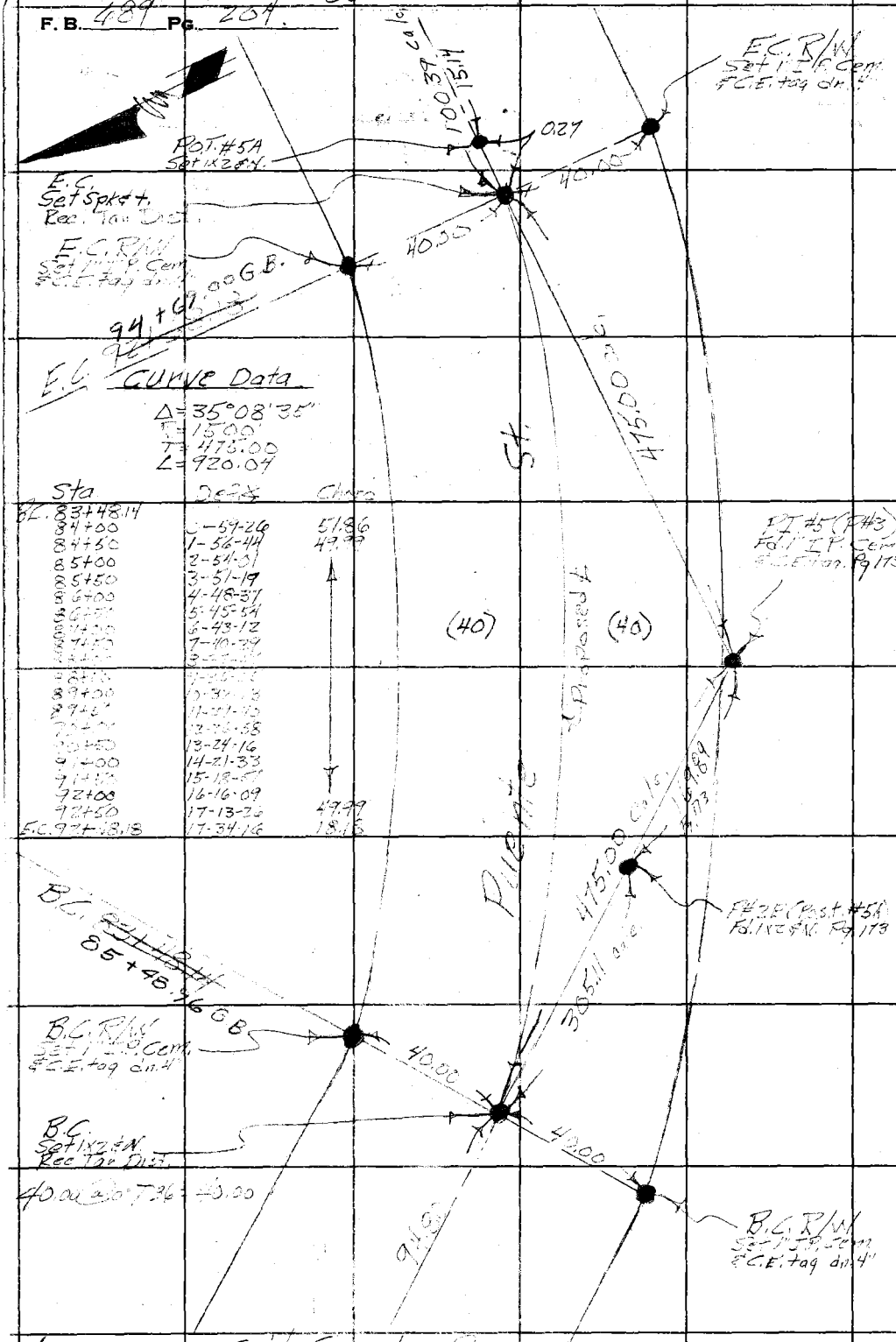

Cont from top Pg. 203

Notes Ck'd by
Map No.
Office Work G. D. BAILEY
Checked
Date

Survey of Turner St.
JN 0015.65 Tape 143 Std. 84 °F
Surveyed by Daugherty
Notes Rain Date 10-1-58
Indexed A. C. Johnson

F. B. 687 Pg. 205

48-B-5

Cont on Bot. Pg. 205

E.C. R/M Set 1" I.P. Cem. & C.E. tag dn. 4"

E.C. Set 1 x 2 ¢ N. Radian Dist.

E.C. R/M Set 1" I.P. Cem & C.E. tag dn 4".

40.00 @ 0°T 88 = 40.00

470.28 Calc.

40.00

40.00

(40)

(40)

337.78 mens

337.78 Chord Dist. Closed 470.28

470.24 @ 0°T 5 1/2 470.24

470.24 @ 0°T 5 1/2 470.24

410.50 @ 90° T 90 = 410.50

Curve Data

Δ = 37° 19' 40"
R = 1000'
T = 337.78
L = 651.49

Sta.	Def ∠	Chord
B.C. 93+68.51		
94+00	0-54-29	31.43
94+50	2-20-24	49.98
95+00	3-46-19	
95+50	5-12-14	
96+00	6-38-09	
96+50	8-04-04	
97+00	9-29-59	
97+50	10-55-54	
98+00	12-21-49	
98+50	13-47-44	
99+00	15-13-39	
99+50	16-39-34	
100+00	18-05-29	49.98
E.C. 100+20.06	18-39-31	20.06

P.C. #6 (P.T. #4) Fd. 1" I.P. Cem. & C.E. tag Pg. 174

St.

Ranchos Line See Pg. 173

P.O.S.T. #6A Intrs. Ranchos Line Fd. 1 x 2 ¢ N. See Pg. 173

Proposed ¢

Ditch ¢

95+68.51

95+69.39

B.C. R/M Set 1" I.P. Cem. & C.E. tag dn. 4"

B.C. Set 1 x 2 ¢ N. Rad. Dist.

B.C. R/M Set 1" I.P. Cem. & C.E. tag dn 4"

P.O.S.T. #5A (P.O.T. #5B) Fd. 1 x 2 ¢ N. Pg. 173

Cont from top Pg. 204

RETURN TO
LOS ANGELES COUNTY ENGINEER
700 LOS ANGELES COUNTY ENGINEERING BLDG.

Note: Any Additions or Changes on This Sheet Must be Made or Circled in Red Ink With Date and Name of Person Making Change.

Do not extend notes this side of this line.

76FS095 CE #247 3-57

F. B. 689 Pg. 206

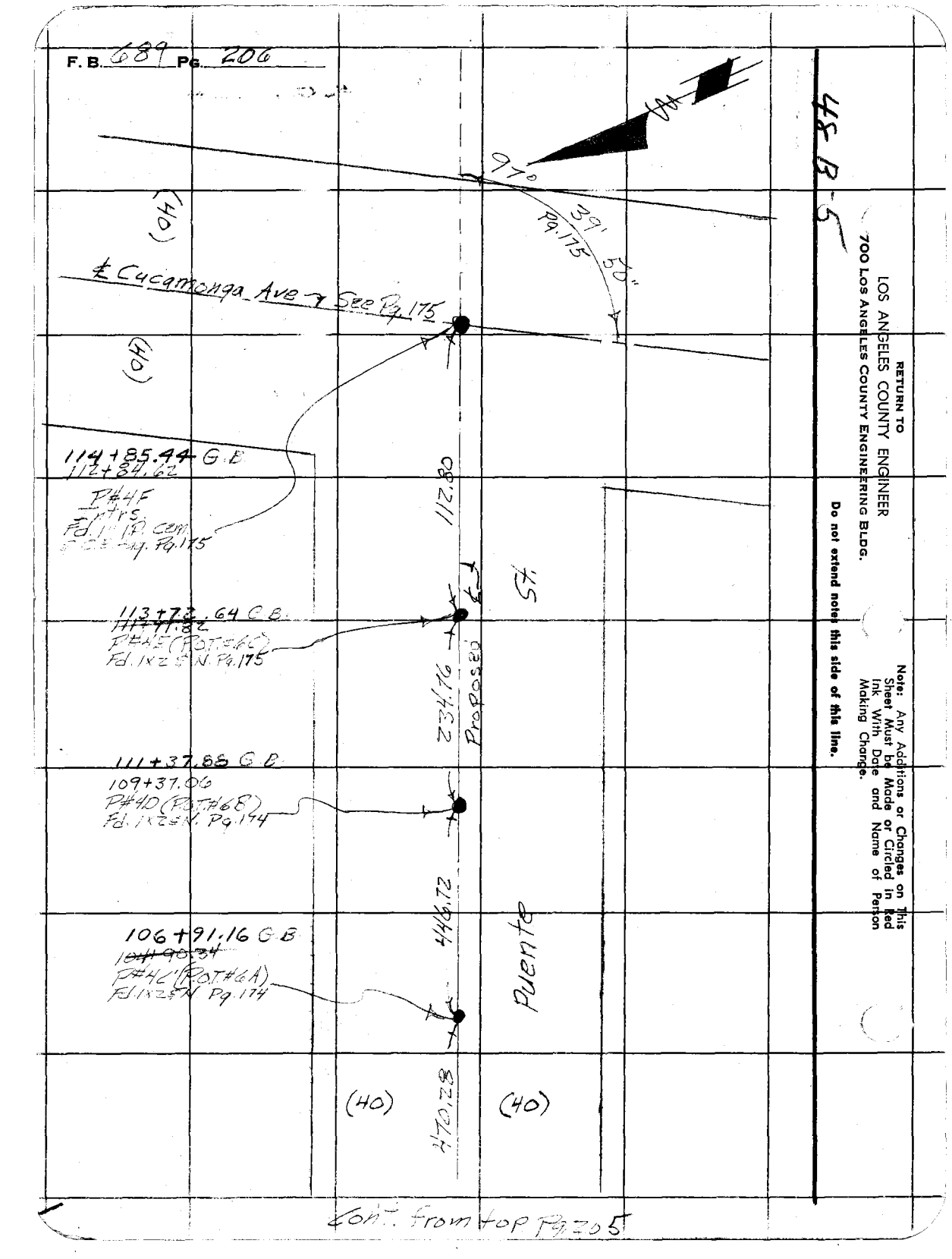

Cont. from top Pg. 205

Profile	Notes Red.	Plotted	Job No. 0075.65	Division No. 10	F. B. 689	Pg. 201
No.	Date	Date	Survey of Puente St			
X-Sec.	Notes Chkd.	Checked	Survey by JND	Notes	Date 7-23-58	
No.	Date	Date	Map No.	Indexed C. Johnson	Date 2-4-59	

J.N. 0075.65
Survey of Puente Street

Profile & X-Sec. over
Existing Street from 300' West
of Glendora Ave East to about
400' East of Shouse Ave

7-23-58

Dougherty
Petri
Sandoval
Adams

STATION	B. S.	H. I.	F. S.	ELEV.

NOTE: ANY ADDITIONS OR CHANGES ON THIS SHEET MUST BE MADE OR CIRCLED IN RED INK, WITH DATE AND NAME OF PERSON MAKING CHANGE

PLEASE RETURN TO
LOS ANGELES COUNTY SURVEYOR
726 Los Angeles County Engineering Bldg.

Do not extend notes this side of this line.

76L298 307 8-53

76L298 307 8-53

PLEASE RETURN TO
LOS ANGELES COUNTY SURVEYOR
726 LOS ANGELES COUNTY ENGINEERING BLDG.

NOTE: ANY ADDITIONS OR CHANGES ON THIS SHEET MUST BE MADE OR CIRCLED IN RED INK, WITH DATE AND NAME OF PERSON MAKING CHANGE.

Do not extend notes this side of this line.

STATION	B. S.	H. I.	F. S.	ELEV.		
B.M. # P-1				627 37	B.M. # P-1 Fd. Spk. in Lead	
	3 20	630 57			in Curb See Pg. 174	
0 - 300			5 57	625 00	℄	Area South of Curb on Puente St. is under Const. for Curb. No shots taken
"			5 53	624 74	Rt. 29.6' Bot. Curb	
"			5 19	625 38	Rt. 29.9' Top "	
0 - 200			5 10	[illegible]	℄	
0 - 100			4 41	626 [illegible]	℄	
0 - 31.3			7 02	623 55	Lt. 21.7 F.L. 24" Culv.	
"			4 [illegible]	626 32	Lt. 21.5 Top F.W.	
0 - 24.0			5 88	624 69	Rt. 29.8' Bot. Curb	
"			4 24	626 33	Rt. 30.0 Top "	
0 + 00			3 83	626 74	℄	
"			4 28	626 29	Rt 9.0' Edge Pav.	
"			4 94	625 63	Rt. 28.9 Bot. Curb	
"			4 15	626 42	Rt. [illegible] Top "	
"			[illegible]	625 [illegible]	Rt. 40'	
"			2 74	627 83	Lt. 100' [illegible]	
			4 33	626 [illegible]	N.E. Cor. Puente St. & Glendora Ave. N. Curb Ret. - Bot. Curb	
			3 65	626 92	" Top "	
			4 62	625 95	F.L. of C.B. 8.8' N. of N. Curb Ret.	
			3 66	626 91	Top C.B. " " " "	

F. B. 689 PG. 208 Job No. 0076.65 Division No. 10 Notes Red. Plotted No. Profile
Survey of Puente St. Date Date X-Sec.
Survey by Dougherty Notes Petri Notes Chkd. Checked No.
Indexed K. C. Johnson Date Date Date

76L298 307 8-53

PLEASE RETURN TO
LOS ANGELES COUNTY SURVEYOR
726 LOS ANGELES COUNTY ENGINEERING BLDG.

NOTE: ANY ADDITIONS OR CHANGES ON THIS SHEET MUST BE MADE OR CIRCLED IN RED INK, WITH DATE AND NAME OF PERSON MAKING CHANGE.

Do not extend notes this side of this line.

STATION	B. S.	H. I.	F. S.	ELEV.		
2+06.0		630 57	5 08	625 49	Rt. 28.1 Ft. of C.R.	
"			4 10	626 47	Rt. 23.3 Top "	
2 + 11.0			4 59	625 98	Rt. 26.9 Bot. Curb (End Curb)	
"			3 95	626 62	Rt. 27.1 Top "	
0+69.0			3 93	626 59	Lt. 17.8 Bot. Curb	5 N.E. Cor. of Triangle Bet. Glendora Ave.
"			3 47	627 30	Lt. 18.1 Top "	
"			7 97	627 50	Lt. 33.1 Back Walk	
"			2 8	627 8	Lt. 40.0	
1 + 00			3 04	627 05	℄	
"			4 44	626 53	Rt. 16.0 Gutter	
"			3 57	627 02	Rt. 17.0 Edge Top of Top Syn.	
"			5 2	627 4	Rt. 40.0	
"			3 78	626 78	Lt. 17.8 Bot. Curb	
"			3 45	627 45	Lt. 18.1 Top Curb (5' West)	
"			5 80	626 80	Lt. 32.8 Back Walk	
"			2 5	628 1	Lt. 40.0	
T.P.			2 33	627 72		
	1 05	634 79				
2+00			7 11	627 68	℄	
"			7 50	627 29	Rt. 9.1 Edge Pav.	
			7 4	627 4	Rt. 9.5 Bot Brk.	

Profile Notes Red. Plotted Job No. 2013 Division No. 10 F. B. 689 Pg. 201
No. Date Date Survey of Tract 5 Date 7-24-58
X-Sec. Notes Chkd. Checked Survey by J.N.D. Notes G.W.P.
No. Date Date Map No. Indexed C. Johnson

76L298 307 8-53

PLEASE RETURN TO
LOS ANGELES COUNTY SURVEYOR
726 LOS ANGELES COUNTY ENGINEERING BLDG.

NOTE: ANY ADDITIONS OR CHANGES ON THIS SHEET MUST BE MADE OR CIRCLED IN RED INK, WITH DATE AND NAME OF PERSON MAKING CHANGE.

Do not extend notes this side of this line.

STATION	B. S.	H. I.	F. S.	ELEV.		
2+00		634 79	6 6	[illegible]	Rt. 12.0 Top Bank	
"			6 4	[illegible]	Rt. 40.0	
"			7 33	[illegible]	Lt. 17.8 Bot. Curb	
"			6 [illegible]	[illegible]	Lt. 18.1 Top "	
"			6 [illegible]	[illegible]	Lt 32.8 Back Walk	
"			6 1	[illegible]	Lt. 40.0	
3+00			6 54	628 [illegible]	℄	
"			6 92	[illegible]	Rt. 8.5 Edge Pav.	
"			6 7	628 1	Rt. 9.5 Bot. Bank	
"			4 6	630 2	Rt. 12.5 Top "	
"			5 5	[illegible]	Rt. 40.0	
"			6 75	[illegible]	Lt. 17.8 Bot. Curb	
"			6 09	[illegible]	Lt. 18.1 Top "	
"			5 78	[illegible]	Lt. 32.8 Back Walk	
"			[illegible]	[illegible]	Lt. 40.0	
4+00			7 44	[illegible]	℄	
"			7 85	[illegible]	Rt. 9.0 Edge Pav.	
"			[illegible]	[illegible]	Rt. 10.0 Bot. Bank	
"			[illegible]	[illegible]	Rt. [illegible] Top Bank	
"			5 8	[illegible]	Rt. 40.0	
"			[illegible]	627 14	Lt. 17.8 Bot. Curb	

F. B. 689 PG. 210 Job No. 0076165 Division No. 10 Notes Red. Plotted Profile
Survey of Puente St. Date Date No.
Survey by Dougherty Notes Petri Notes Chkd. Checked X-Sec.
Indexed C. Johnson Date Date Date No.

76L298 307 8-53

PLEASE RETURN TO
LOS ANGELES COUNTY SURVEYOR
726 LOS ANGELES COUNTY ENGINEERING BLDG.

NOTE: ANY ADDITIONS OR CHANGES ON THIS SHEET MUST BE MADE OR CIRCLED IN RED INK, WITH DATE AND NAME OF PERSON MAKING CHANGE.

Do not extend notes this side of this line.

STATION	B. S.	H. I.	F. S.	ELEV.		
4+00		634 79	6 96	627 83	Lt. 13.1 Top Curb	
"			6 72	628 07	Lt. 32.8 Back Top	
"			5 8	629 0	Lt. 40.0	
4+50			7 84	627 95	℄	
"			1 14	633 65	Rt. 7.0 Edge Pav	
"			2 2	632 0	Rt. 10.0 Top Fill	
"			3 4	630 4	Rt. 15.0 Top "	
"			7 3	630 8	Rt. 40.0	
"			9 92	624 87	Lt. 13.1 Bot. Curb	
"			9 20	626 79	Lt. 13.1 Top Curb	
"			9 08	626 91	Lt. 32.8 Back Top	
"			6 5	629 3	Lt. 40.0 Top Fill	
5+30			6 0	629 8	Lt. 40.0 "	
5+70			5 9	629 9	Lt. 32.8 "	
6+45			7 0	629 8	Lt. 13.1 "	
TP			9 46	625 13		
	4 95	630 08				
5+00			8 94	621 14	℄	
"			9 34	620 74	Rt. 8.0 Edge Pav	
"			9 0	621 1	Rt. 9.5 Top Fill	
"			4 4	626 6	Rt. 14.5 Top "	

West Side of drive w/1 ... Foot ...

Note
These shots taken Here to tie in w/ Hand Level later.

Level from here To So. Edge of Swimming Pool Deck.

Profile Notes Red. Plotted Job No. 00754 Division No. 12 F. B. 681 Pg. 211
No. X-Sec. Notes Chkd. Checked Survey of Survey by J.W.D. Notes C. Johnson Date 7-24-58
No. Date Date Date Date Map No. Indexed Date

F. B. 689 PG. 212 | Job No. 20515 Division No. 10 | Notes Red. | Plotted | Profile

Survey of Puente St. | Date | Date | No.

Survey by Dougherty Notes F&TW | Notes Chkd. | Checked | X-Sec.

Indexed C. Johnson Date | Date | Date | No.

761.298 307 8-53

PLEASE RETURN TO

LOS ANGELES COUNTY SURVEYOR

726 Los Angeles County Engineering Bldg.

NOTE: ANY ADDITIONS OR CHANGES ON THIS SHEET MUST BE MADE OR CIRCLED IN RED INK, WITH DATE AND NAME OF PERSON MAKING CHANGE.

Do not extend notes this side of this line.

STATION	B. S.	H. I.	F. S.	ELEV.	

76L298 307 8-53

PLEASE RETURN TO
LOS ANGELES COUNTY SURVEYOR
726 LOS ANGELES COUNTY ENGINEERING BLDG.

NOTE: ANY ADDITIONS OR CHANGES ON THIS SHEET MUST BE MADE OR CIRCLED IN RED INK, WITH DATE AND NAME OF PERSON MAKING CHANGE.

Do not extend notes this side of this line.

STATION	B. S.	H. I.	F. S.	ELEV.		
6+00		[illegible]	7 6	613 0	Rt. 14.5	Top Brk
"			14 9	607 7	Rt. 32.0	Bot "
"			18 9	606 7	Rt. 40.0	
"			[illegible]	[illegible]	Lt. 17.8	Bot. Curb
"			[illegible]	[illegible]	Lt. 18.1	Top "
"			9 3	613 13	Lt. 32.8	Bot "
"			7 2	613 4	Lt. [illegible]	Face Curb
T-4			[illegible]	[illegible] 14		
	1.67	614 13				
6+15			[illegible]	[illegible] 32	Rt. 25.5	Face Curb
"			6 2	[illegible]	Rt. 36.0	Top Brk.
"			11 4	[illegible]	Rt. [illegible]	Bot. Brk.
6+22			4 07	[illegible]	Lt. 33.0	Bot. Curb
6+25			5 31	608 3[illegible]	℄ Pavt.	Int. Pavement of Grove Ave
"			6 [illegible]	607 3[illegible]	Rt. 25	Pavt.
"			[illegible]	601 4	Rt. 100	
"			5 4+	608 69	Lt. 17.8	Bot. Curb (End Curb)
"			4 7[illegible]	609 34	Lt. 18.1	Top "
"			4 6	609 5	Lt. 18.5	Bot. Brk.
"			0 3	613 8		Top Brk
"		H.I.+	1 0	615 1	Lt. 40.0	(End Level)

Profile
Notes Red. _____ Plotted _____ Job No. 0013.45 Division No. 4.0
No. _____ Date _____ Date _____ Survey of Yuzuki Date 7-27-38
X-Sec. Notes Chkd. _____ Checked _____ Survey by C. K. D. Notes [illegible] C. Johnson Date _____
No. _____ Date _____ Date _____ Map No. _____ Index No. _____

F. B. 659 Pg. 2

76L293 307 8-53

PLEASE RETURN TO
LOS ANGELES COUNTY SURVEYOR
726 Los Angeles County Engineering Bldg.

NOTE: ANY ADDITIONS OR CHANGES ON THIS SHEET MUST BE MADE OR CIRCLED IN RED INK, WITH DATE AND NAME OF PERSON MAKING CHANGE.

Do not extend notes this side of this line.

F. B. 4089 Pg. 2 4 Job No. 4275.45 Division No. 10 Notes Red. Date Notes Chkd. Date
Survey of Rivergrove Estates Notes Date
Survey by L. C. Jones & Assoc. Checked Date
Indexed Date

Profile No. X-Sec. No.

STATION	B. S.	H. I.	F. S.	ELEV.		
6+95		614.13	10.99	603.14	Rt. 34.0 Fl. 18" Culv.	
"			7.02	607.11	Rt. 23.5 Top H.W.	
7+00			6.80	607.33	℄	
"			7.48	606.65	Rt. 17.5 Edge [illegible]	
"			7.7	606.4	Rt. 20.5 Top Brk.	
"			11.5	602.6	Rt. 30.0 ℄ "	
"			12.5	601.6	Rt. 40.0	
"			7.25	606.88	Lt. 8.5 Edge Fill	
"			8.5	605.6	Lt. 11.5 Bot. "	
"			3.5	610.6	Lt. 21.5 Top Bank	
"			0.1	613.0	Lt. 40.0	
[illegible]			7.30	606.23	Lt. 0 - Fl. 18" Culv.	
"			7.27	606.26	Lt. 9.5 Top H.W.	
T.P.			8.38	605.15		
	9.10	614.95				
8+00			9.02	605.93	℄	
			8.87	606.07	Rt. 4.0 Edge [illegible]	
"			12.7	602.3	Rt. 17.5 Bot. Fill	
"			14.2	600.8	Rt. 40.0	
"			9.35	605.63	Lt. 5.0 Edge Fill	
"			9.5	605.5	Lt. 11.0 Bot. Ditch	

76L298 307 8-53

PLEASE RETURN TO
LOS ANGELES COUNTY SURVEYOR
726 LOS ANGELES COUNTY ENGINEERING BLDG.

NOTE: ANY ADDITIONS OR CHANGES ON THIS SHEET MUST BE MADE OR CIRCLED IN RED INK, WITH DATE AND NAME OF PERSON MAKING CHANGE.

Do not extend notes this side of this line.

STATION	B. S.	H. I.	F. S.	ELEV.		
8+00		614 95	4 3	610 7	Lt. 40.0	
[illegible]			8 44	606 51	℄	
"			8 46	606 49	Rt. 1[illegible].0 Edge Part	
"			8 3	606 7	Rt. 16.5 Top Brk.	
"			13 0	603 0	Rt. 25.0 Bot. Brk	
"			13 0	602 0	Rt. 40.0	
"			8 58	606 37	Lt. 3.0 Edge Part	
"			7 4	607 6	Lt. 26.0 Bot. Brk	
"			4 0	611 0	Lt. 40.0	
T.P.			7 28	607 67		
	[illegible]	618 69				
[illegible]			9 10	609 59	℄	
"			10 29	608 40	Rt. 19.0 Edge Part	
"			10 4	608 3	Rt. 22.0 Top Brk	
"			13 2	605 5	Rt. 33.0 Bot. Brk	
"			13 [illegible]	604 8	Rt. 40.0	
"			9 59	609 [illegible]	Lt. 11.5 [illegible]	
"			9 4	609 3	Lt. 15.0 Bot. Brk	
"		H.I.+	3.0	621 7	Lt. 47.0 Top " (Hand Level)	
10±00			7 80	610 89	℄	
"			9 46	609 23	Rt. 5.5 Bot. Br.	

Profile Notes Red. ____ Plotted ____ Job No. 0076.65 Division No. 10 F. B. 689 Pg. 212
No. ____ Date ____ Date ____ Survey of [illegible] St
X-Sec. Notes Chkd. ____ Checked ____ Survey by J.H.D. Notes G.W.P. Date 7-24-28
No. ____ Date ____ Date ____ Map No. ____ Indexed ____ C. Johnson

76L298 307 8-53

PLEASE RETURN TO
LOS ANGELES COUNTY SURVEYOR
726 LOS ANGELES COUNTY ENGINEERING BLDG.

NOTE: ANY ADDITIONS OR CHANGES ON THIS SHEET MUST BE MADE OR CIRCLED IN RED INK, WITH DATE AND NAME OF PERSON MAKING CHANGE.

Do not extend notes this side of this line.

STATION	B. S.	H. I.	F. S.	ELEV.		
10+00		[illegible]	9 78	608 91	Rt. 21.5 Brk. in Mac. Driveway	
"			[illegible]	[illegible] 53	Rt. 40.0 Mac. Driveway	
			8 [illegible]	610 64	Lt. [illegible] N. Edge Mac. Dr. [illegible]	
		(H.I. +2.0)		[illegible] 7	Lt. 40.0 (Hand Level)	
			[illegible] 54	[illegible] 15		
	4 56	622 71				
10+[illegible]			6 [illegible]	616 6	[illegible] Top Brk.	
"			[illegible] 7	612 0	Rt. [illegible] Bot. Brk.	
"			10 4	612 3	Rt. [illegible] "	
"			[illegible] 8	612 9	Rt. 26.0 Top Brk.	
"			[illegible]	612 8	Rt. [illegible]	
"			2 54	620 17	Lt. [illegible] S. Edge Mac. Dr.	
"			[illegible]	[illegible] 64	Lt. [illegible] N " " "	
T.P.			5 [illegible]	[illegible]		
P.O.T. # [illegible]	[illegible]	620 13				
			[illegible] 15	611 98	P.O.T. # [illegible] Fd. C.E. Mon. [illegible] Elev. = 611.97	
					See Pg. [illegible]	

F. B. 689 Pg. 216 Job No. 2016.65 Division No. 10 Notes Red. Plotted Profile
Survey of Puente St. Date Date No.
Survey by Dougherty Notes Petri Notes Chkd. Checked X-Sec.
Indexed [illegible] Date Date Date No.

Profile	Notes Red.	Plotted	Job No. 0075.65	Division No. 10	F. B. 687	PG. 217
No.	Date	Date	Survey of Puente St.			
X-Sec.	Notes Chkd.	Checked	Survey by JND	Notes	Date 10-6-58	
No.	Date	Date	Map No.	Indexed C. John[illegible]	Date	

J.N. 0075.65

Survey of Puente St.

Profile & X-sec. over
Proposed ℄ from Sta. 56+50
to Sta. 112+85
Oct. 1958

Dougherty
Bowles
Sandoval
Adams
Latteri

STATION	B.S.	H.I.	F.S.	ELEV.

NOTE: ANY ADDITIONS OR CHANGES ON THIS SHEET MUST BE MADE OR CIRCLED IN RED INK, WITH DATE AND NAME OF PERSON MAKING CHANGE.

PLEASE RETURN TO
LOS ANGELES COUNTY SURVEYOR
726 LOS ANGELES COUNTY ENGINEERING BLDG.

Do not extend notes this side of this line.

76L298 307 8-53

76L298 307 8-53

PLEASE RETURN TO
LOS ANGELES COUNTY SURVEYOR
726 LOS ANGELES COUNTY ENGINEERING BLDG.

NOTE: ANY ADDITIONS OR CHANGES ON THIS SHEET MUST BE MADE OR CIRCLED IN RED INK, WITH DATE AND NAME OF PERSON MAKING CHANGE.

Do not extend notes this side of this line.

F. B. 689 PG. 218 Job No. 2975.65 Division No. 10 Notes Red. Plotted Profile No.
Survey of Pavement Date Date X-Sec. No.
Survey by Pavement Notes Notes Chkd. Checked
Indexed by O. Johnson Date Date

STATION	B. S.	H. I.	F. S.	ELEV.	Lt.	℄	Rt.
BM #428				665.91	BM #428 Conc mon.		180
	658	666 49					
T.P.			134	661 15	T.P. ℄ Sta. 55+50		NV
	1196	673 11					
T.P.			121	671 90			
	795	683 85					
56+50			2.7	675 09	+12.5 695.2 / 70.0	+19.0 690.7 / 55.0	℄ -12.0 670.1 / 47.0 ; -24.0 658.7 / 60.0 ; -26.9 653.8 / 70.5
57+00			3.13	680 72			℄ Lt. 5
57+50			7.1	676 8			
T.P.			1.15	670 27			
	325	685 52					
57+50			4.9	680 83			
E0.5 Tr. Line			4.12	680 09	+17.0 701.1 / 10	+19.0 694.1 / 24.0	℄ -13.0 671.1 / 34.0 ; -25.0 659.1 / 58.0 ; -27.5 656.6 / 70.0
"			12.4	676 1			Rt. 27'
58+50			5.16	682 56	+24.2 703.4 / 70.0	+20.0 699.2 / 58.0	+10.0 689.2 / 28.0	℄ -12.0 669.2 / 37.0 ; -19.7 669.5 / 70.0
59+00			1.12	679 16			
59-50			1.13	676 77			℄
T.P.			1.13	676 77			
	174	676 51					
59+71			29	679 1	+29.3 697.7 / 70.0	+20.0 694.7 / 60.0	+10.0 684.7 / 33	℄ -9.8 664.9 / 35.0 ; -21.0 650.7 / 61.0 ; -28.0 645.9 / 70.0 ; Lt. 5 Chain
60+00			1062	667 89			

76L298 307 8-53

PLEASE RETURN TO
LOS ANGELES COUNTY SURVEYOR
726 LOS ANGELES COUNTY ENGINEERING BLDG.

NOTE: ANY ADDITIONS OR CHANGES ON THIS SHEET MUST BE MADE OR CIRCLED IN RED INK, WITH DATE AND NAME OF PERSON MAKING CHANGE.

Do not extend notes this side of this line.

STATION	B. S.	H. I.	F. S.	ELEV.	Lt.	℄	Rt.
T.P.		678 5'	10 62	667 89	682.4		648.6
	1 44	669 33			677.9	667.9	653.3
60+50			11 47	657 86	+ 24.5 / 10.0	+ 20 / 56	+ 10.0 / 33.0 ℄
T.P.			11 47	657 83			
	3 09	660 95					
60+75		66	71	653 9			℄
60+89			121	648.9			℄ 3' Creek.
61+10			121	648 9			℄ " EL.
61+21			89	652 1			℄
61+50			68	654 2			℄
"			32	657 8			Rt. 47'
"			28	658 2			Rt 70
"			84	652 6	Lt. 18.5		
"			114	649 6	Lt. 25' F.L. Creek		
			111	649 9	" 39.7 "		
			50	656 0	" 52'		
61+50			30	661 0	" 65 Grade over up [illegible]		661.0
62+00			4[illegible]	656 37			℄ + 4.6 / 70
"			18	659 2			Rt. 24.5
			74	653 6	Lt. 32		
			108	650 2	" 40' Bot. F.L.		

Profile Notes Red. ____ Plotted ____ Job No. 0012-60 Division No. 10 F. B. [illegible] Pg. [illegible]
No. ____ Date ____ Date ____ Survey of [illegible]
X-Sec. Notes Chkd. ____ Checked ____ Survey by [illegible] Notes ____ Date 10-6-58
No. ____ Date ____ Date ____ Map No. ____ Indexed C. John [illegible]

76L298 307 8-53

PLEASE RETURN TO
LOS ANGELES COUNTY SURVEYOR
726 LOS ANGELES COUNTY ENGINEERING BLDG.

NOTE: ANY ADDITIONS OR CHANGES ON THIS SHEET MUST BE MADE OR CIRCLED IN RED INK, WITH DATE AND NAME OF PERSON MAKING CHANGE.

Do not extend notes this side of this line.

STATION	B. S.	H. I.	F. S.	ELEV.	Lt.	℄	Rt.
62+00		66[illegible]	109	650 2	Lt. 56.0		
"			70	654 0	" 61.0		
62+00			34	657 6	Lt. 70.0		
62+50			1[illegible]	659 63		℄	
P# 10			[illegible]	[illegible]	[illegible]	[illegible]	[illegible]
				66[illegible] 9			
	1210	672[illegible]			652.9 651.8 651.8 656.3		676.6
62+00			920	663 09	[illegible] 64.7 53.0 46.0		[illegible]
"			21	[illegible]			Lt. 45.0
63+00			[illegible]	661 [illegible]	Lt. 17.0		
63+50			[illegible]	668 71		℄	
[illegible]			0 54	[illegible]			
	1050	682[illegible]			662.0 662.0 664.1		685.8 691.8
64+00			[illegible]	675 76	[illegible] 60.0 55.5	℄	[illegible]
			[illegible]	674 7	Lt. 5.8		
6[illegible]			[illegible]	68[illegible]		℄	
[illegible]			[illegible]	[illegible]			
	[illegible]	[illegible]			670.5		698.1
[illegible]			[illegible]	682 07	-11.6 70	℄	[illegible]
65+50			741	[illegible]			

F. B. 689 PG. 220 Job No. 0075.65 Division No. 10 Notes Red. Plotted Profile
Survey of Puente St. Date Date No.
Survey by Dougherty Notes Notes Chkd. Checked X-Sec.
Indexed C. Johnson Date Date No.

76L298 307 8-53

PLEASE RETURN TO
LOS ANGELES COUNTY SURVEYOR
726 LOS ANGELES COUNTY ENGINEERING BLDG.

NOTE: ANY ADDITIONS OR CHANGES ON THIS SHEET MUST BE MADE OR CIRCLED IN RED INK, WITH DATE AND NAME OF PERSON MAKING CHANGE.

Do not extend notes this side of this line.

STATION	B. S.	H. I.	F. S.	ELEV.	Lt.		Rt.	
66+00		696 36	4.79	686 10	-12.1 / 70	-2.7 / 25	+24.5 / 70	
66+50			1.25	689 04	673.6	676.7	710.6	
T.P.				690 54				
	7.32	696 36						
67+00			6.12	690 24	-7.3 / 70	-2.5 / 25	+19.9 / 70	+2.3 / 25
			1.05	685 8	Lt. 12.5'			
					678.4	682.0	700.2	711.2
67+50			6.04	690 32		-2.3 / 70	+18.2 / 70	
68+00			5.18	691 14				
"			8.7	687 7	Lt. 17.0		709.3	
						683.1		
BC 68+47			4.67	691 69			702.4	
69+00			2.30	692 86			-19.7 / 70	
"			3.8	695 6			Rt. 25'	
"			7.7	686 7	Lt. 20			
EC 69+47			2.49	692 96				
69+50			3.21	693 15				
70+00			2.99	693 36			-17.0 / 70	00.4
"			7.7	688 7	Lt. 20			
T.P.			2.82	693 36				
	11.2	704.78						
70+50			10.60	694 18				

Profile Notes Red. Plotted Job No. Division No.
No. Date Date Survey of F. B.
X-Sec. Notes Chkd. Checked Survey by Notes C. Jobe Date Pg.
No. Date Date Map No. Indexed Date

76L298 307 8-53

PLEASE RETURN TO
LOS ANGELES COUNTY SURVEYOR
726 LOS ANGELES COUNTY ENGINEERING BLDG.

NOTE: ANY ADDITIONS OR CHANGES ON THIS SHEET MUST BE MADE OR CIRCLED IN RED INK, WITH DATE AND NAME OF PERSON MAKING CHANGE.

Do not extend notes this side of this line.

STATION	B. S.	H. I.	F. S.	ELEV.	Lt.	Rt.
71+00		[illegible]	[illegible]	694 46		
"			47	700 1		[illegible]
"			[illegible]	689 5	Lt. 70	
71+50			[illegible]	693 12		
T.P.			[illegible]	[illegible]		
	[illegible]	[illegible]				
[illegible]			[illegible]	691 65		
"			[illegible]	697 7		[illegible]
"			108	686 9	[illegible]	
[illegible]			[illegible]	690 61	-5.8 -6.0 -[illegible] -[illegible] 160 156 128 [illegible]	
"			[illegible]	[illegible]	684.8 684.6 671.5 671.9	[illegible]
"			[illegible]	685 [illegible]	Lt. 56 [illegible]	
[illegible]			824	[illegible]	[illegible]	[illegible]
	[illegible]	[illegible] 56				
72+95			94	688 2	-5.4 -6.5 -[illegible] -16.5 70 [illegible] 30 17	
			74	690 2	682.8 681.7 671.7 671.7	Lt. 23
"			94	688 2		Lt. 70
[illegible]			[illegible]	682 6		
[illegible]			[illegible]	688 12	-3.0 -[illegible] -15.9 -[illegible] 40 [illegible] [illegible]	
"			[illegible]	692 1	685.1 672.3 672.3 687.9	Lt. 70
			[illegible]	[illegible]	Lt. 70	

F. B. [illegible] PG. [illegible] Job No. [illegible] Division No. [illegible] Notes Red. [illegible] Plotted [illegible] Profile

Survey of [illegible] Date [illegible] Date [illegible] No. [illegible]

Survey by [illegible] Notes [illegible] Notes Chkd. [illegible] Checked [illegible] X-Sec.

Indexed [illegible] Date [illegible] Date [illegible] No. [illegible]

76L298 307 8-53

PLEASE RETURN TO
LOS ANGELES COUNTY SURVEYOR
726 LOS ANGELES COUNTY ENGINEERING BLDG.

NOTE: ANY ADDITIONS OR CHANGES ON THIS SHEET MUST BE MADE OR CIRCLED IN RED INK, WITH DATE AND NAME OF PERSON MAKING CHANGE.

Do not extend notes this side of this line.

STATION	B. S.	H. I.	F. S.	ELEV.	Lt.	℄	Rt.
T.P.		[illegible] 6	646	[illegible] 10			
	11 41	702 57					
74+00			1251	690 06		℄	
74+23			113	690 8	-2.3 / 101 -17.4 / 79 -17.4 / 63 -3.7 / 30	℄	
"			104	692 2	688.5 673.4 673.4 687.1		Rt. 15
"			78	694 8			Rt 70
74+50			1073	691 84		℄	
75+00			331	694 20		℄	
"			46	698 0			Rt 70
"			132	689 4	Lt. 70		
75+50			609	696 48		℄	
76+00			420	698 37		℄	
"			29	699 7			Rt. 21
"			31	699 5			Rt. 33
"			00	702 57			Rt 70
"			70	695 6	Lt. 41		
"			127	689 9	Lt. 80 Top [illegible]		
76+50			510	697 47		℄	702.7
77+00			684	695 73	0.0 / 85 -4.0 / 68 -15.2 / 51 -15.2 / 45 -5.2 / 38	℄	+7.0 / 70
"			44	698 2	691.7 680.5 680.5 690.5		Rt. 14
"			21	700 5			Rt 36

Profile Notes Red. ____ Plotted ____ Job No. ____ Division No. ____ F. B. ____ Pg. ____
No. ____ Date ____ Date ____ Survey of ____
X-Sec. Notes Chkd. ____ Checked ____ Survey by ____ Notes ____ Date 10.6.58
No. ____ Date ____ Date ____ Map No. ____ Indexed ____ C. Job Rates

76L298 307 8-53

PLEASE RETURN TO
LOS ANGELES COUNTY SURVEYOR
726 LOS ANGELES COUNTY ENGINEERING BLDG.

NOTE: ANY ADDITIONS OR CHANGES ON THIS SHEET MUST BE MADE OR CIRCLED IN RED INK, WITH DATE AND NAME OF PERSON MAKING CHANGE.

Do not extend notes this side of this line.

STATION	B. S.	H. I.	F. S.	ELEV.	Lt.	℄	Rt.
77+50		702 57	4 95	697 59	-16.0 / 80 -16.0 / 65	℄ +6.5 / 70 704.1	
"			1 6	701 0	681.6 681.6		Rt. 20.8
"			1 1	691 47	Lt 48		
"					[illegible]	@ [illegible] to ℄ from 77+50	
T.P.			2 46	700 11			
	10 57	710 68					
78+00			10 57	700 11		℄ +4.9 / 34 705.0 -6.0 / 38 706.3 +9.5 / 70 709.6	
"			1 53	695 4	Lt. 47.0		
"			1 1	694 6	Lt. 70		
78+50			7 71	702 97		℄	
79+00			2 46	708 22		℄ 0.0 / 12 +7.5 / 45 715.7 +15.3 / 70 723.5	
"			6 5	704 2	Lt. 38		
			7 0	703 7	Lt. 70		
P#2C			1 62	7[illegible]	P#2C [illegible]	Elev 709.07 [illegible] 1728 [illegible]	
"				70[illegible]			
	9 55	718 62					
79+50			6 88	711 74		℄	
80+00			4 24	714 38		℄ +10.0 / 32 724.4 +23.5 / 70 737.4	
"			2 3	716 3		Rt 5.0	
"			5 2	713 3	Lt. 4		
"			5 0	713 6	Lt. 16		

F. B. 689 PG. 224 Job No. 0075165 Division No. 10 Notes Red. Plotted No. Profile
Survey of Puente Ave. Date Date X-Sec.
Survey by Douglas [illegible] Notes Chkd. Checked No.
Indexed C. Johnson Date Date Date

76L298 307 8-53

PLEASE RETURN TO

LOS ANGELES COUNTY SURVEYOR

726 LOS ANGELES COUNTY ENGINEERING BLDG.

NOTE: ANY ADDITIONS OR CHANGES ON THIS SHEET MUST BE MADE OR CIRCLED IN RED INK, WITH DATE AND NAME OF PERSON MAKING CHANGE.

Do not extend notes this side of this line.

STATION	B. S.	H. I.	F. S.	ELEV.	Lt.	℄	Rt.
80+00		718 62	74	711 2	Lt. 22		
"			71	707 5	Lt 58		
"			115	707 1	Lt 70		
80+50			34	715 16		℄	
81+00			27	715 91		℄	718.9 +3.0 9 / 725.9 +10.0 30 / 735.9 +20.0 37 / 741.1 +2[illegible].0 70
"			24	716 2			Rt 6
"			29	715 7	Lt 10		
"			50	713 6	Lt 18		
"			86	710 0	Lt 46		
"			103	708 3	Lt 20		
81+50			096	717 66		℄	
T.P.			096	717 66			
	6 22	724 18					
82+00			444	719 74		℄	729.7 +10.0 37 / 732.7 +13.0 44 / 744.2 +24.5 70
"			37	720 5			Rt 7
"			16	722 6			Rt 2
"			44	719 8	Lt 8		
"			71	717 1	Lt 16		
"			127	711 5	Lt 70		
82+50			234	721 84		℄	

Profile Notes Red. ____ Plotted ____ Job No. 0075.65 Division No. 10 F. B. 687 Pg. 2.5

No. ____ Date ____ Date ____ Survey of [illegible]

X-Sec. Notes Chkd. ____ Checked ____ Survey by [illegible] Notes ____ Date 10-7-58

No. ____ Date ____ Date ____ Map No. ____ Indexed ____ Date ____

76L298 307 8-53

PLEASE RETURN TO
LOS ANGELES COUNTY SURVEYOR
726 LOS ANGELES COUNTY ENGINEERING BLDG.

NOTE: ANY ADDITIONS OR CHANGES ON THIS SHEET MUST BE MADE OR CIRCLED IN RED INK, WITH DATE AND NAME OF PERSON MAKING CHANGE.

Do not extend notes this side of this line.

STATION	B. S.	H. I.	F. S.	ELEV.	Lt	℄	Rt.
83+[illegible]		724.[illegible]	3.51	720 31		℄	+2.5 / 12 +4.0 / 27 +7.0 / 35 +16.5 / 70
"			82	716 0	Lt 36		722.8 724.3 727.3 736.8
"			102	714 0	Lt 70		
BC 83+[illegible]			[illegible]	720 69		℄	
84+00			2[illegible]	721 32		℄	+4.5 / 50 +6.0 / 62 +6.0 / 72
"			[illegible]	716 0	[illegible]		725.8 727.3 727.3
84+[illegible]			[illegible]	721 58		℄	
85+00			[illegible]	720 77		℄	+4.0 / 70
"			62	718 0	[illegible]		724.8
"			10[illegible]	714 2	[illegible]		
85+[illegible]			1081	713 37			
T.P.			1081	[illegible]			
	8[illegible]	[illegible]359					
85+66			[illegible]	710 8		℄	
85+71			49	708 7		℄	
85+76			52	708 4		℄	[illegible]
			39	709 7			Rt 70 Bot Crook
			6[illegible]	706 8	[illegible]		
85+[illegible]			55	708 1		℄	
T.P.			02	713 37			
	12 06	72543					

F. B. 689 PG. 6 Job No. [illegible] Division No. 10 Notes Red. Plotted Profile
Survey of [illegible] Date Date No.
Survey by [illegible] Notes Chkd. Checked X-Sec.
Indexed [illegible] Date Date No.

76L298 307 8-53

PLEASE RETURN TO

LOS ANGELES COUNTY SURVEYOR

726 LOS ANGELES COUNTY ENGINEERING BLDG.

NOTE: ANY ADDITIONS OR CHANGES ON THIS SHEET MUST BE MADE OR CIRCLED IN RED INK, WITH DATE AND NAME OF PERSON MAKING CHANGE.

Do not extend notes this side of this line.

STATION	B. S.	H. I.	F. S.	ELEV.		
T.P.		725 43	2 38	723 05		
	11 83	734 88				
86+00			11 00	723 88	729.2 +5.3 / 70 ℄	716.1 −7.8 / 42 714.6 −9.3 / 70
T.P.			1 09	733 79		
	5 86	739 65				
86+50			4 13	735 52	758.0 +22.5 / 70 745.5 +10.0 / 23 ℄	725.5 −10.0 / 24 714.5 −21.0 / 70
T.P.			11 43	728 22		
	0 84	729 06				
87+00			7 28	721 78	℄	
T.P.			[illegible]	[illegible]		
	3 43	722 54				
87+23			9 9	712 6	753.6 +41.0 / 70 742.6 +30.0 / 53 732.6 +20.0 / 38 722.6 +10.0 / 18 ℄	
"			9 9	712 6		Rt 6
"			7 1	715 4		Rt 12
"			1 9	720 6		Rt 51
"			0 5	722 0		Rt
87+50			8 39	714 15	741.8 +23.0 / 70 728.8 +10.0 / 47 ℄	722.3 +3.5 / 34 724.3 +5.5 / 45 726.3 +7.5 / 70
88+00			3 73	718 81		
			5 2	717 3		Rt 6
			7 5	715 0		Rt 11
			8 4	714 1		Rt 22

Profile No. ____ Notes Red. ____ Date ____ Plotted ____ Date ____ Job No. [illegible] Division No. 10 F. B. 684 Pg. 227

X-Sec. No. ____ Notes Chkd. ____ Date ____ Checked ____ Date ____ Survey of ____ Survey by [illegible] Notes ____ Date ____ Map No. ____ Indexed ____ Date ____

C. Johnson

76L298 307 8-53

PLEASE RETURN TO
LOS ANGELES COUNTY SURVEYOR
726 LOS ANGELES COUNTY ENGINEERING BLDG.

NOTE: ANY ADDITIONS OR CHANGES ON THIS SHEET MUST BE MADE OR CIRCLED IN RED INK, WITH DATE AND NAME OF PERSON MAKING CHANGE.

Do not extend notes this side of this line.

STATION	B. S.	H. I.	F. S.	ELEV.	Lt.	℄	Rt.
88+00		722 54	17	7208	Lt 19		
88+14			75	7150		℄	
88+24			70	7155		℄	
88+31			21	7194		℄	
88+50			[illegible]	72151		℄	
T.P.			103	[illegible]			
	1037	73 10					
89+00			[illegible]	72594		℄	733.9 +8.0 73
"			21	7300			[illegible]
"			14	7307			Rt 49
"			04	7317			Rt 52
"			84	7237	Lt [illegible]		
"			94	7227	Lt 70		
89+50			33	72877		℄	732.3 +3.5 37 / 733.8 +5.0 42 / 739.8 +11.0 70
"			10	7311			Rt [illegible]
"			03	7318			Rt 26
"			95	7226	Lt 52		
"			12.7	7184	Lt 71		
"			13.7	7184	Lt 83		
"			11.0	7211	Lt 95		
90+00			739	72471		℄	732.7 +8.0 28 / 733.4 +9.7 36 / 735.2 +10.5 47 / 742.7 +18.0 76

F. B. 689 PG. 228 Job No. 0075-65 Division No. 10 Notes Red. Plotted Profile
Survey of Puente St. Date Date No.
Survey by Dougherty Notes Notes Chkd. Checked X-Sec.
Indexed C. Johnson Date Date Date No.

76L298 307 8-53

PLEASE RETURN TO
LOS ANGELES COUNTY SURVEYOR
726 LOS ANGELES COUNTY ENGINEERING BLDG.

NOTE: ANY ADDITIONS OR CHANGES ON THIS SHEET MUST BE MADE OR CIRCLED IN RED INK, WITH DATE AND NAME OF PERSON MAKING CHANGE.

Do not extend notes this side of this line.

STATION	B. S.	H. I.	F. S.	ELEV.		
90+00		732 10	91	723 0	Lt 6.	
"			126	719 5	Lt 16 F.L.	
"			126	719 5	" 22 "	
"			88	723 3	Lt 30	
"			48	727 3	Lt 70	
90+50			1210	720 00		℄ +11.0 / 32 (731.0) +12.0 / 41 (732.0) +23.0 / 70 (743.0)
"			70	725 1		Rt 6
"			1210	720 00	Lt 6 F.L.	
"			88	723 3	Lt 20	
"			52	726 9	Lt 43.5	
"			03	731 8	Lt 70	
"					Check [illegible] this ℄	
91+00			233	729 77		℄ +3.0 / 30 (732.8) +10.0 / 60 (739.8) +13.0 / 70 (742.8)
"			39	728 2	Lt 16	
"			68	725 3	Lt 43	
"			107	721 4	Lt 59	
"			107	721 4	Lt 69	
"			40	728 1	Lt 83	
T.P.			232	729 78		
—	1119	740 97				
91+50			831	732 66		℄

Profile Notes Red. ____ Plotted ____ Job No. 007615 Division No. 10 F. B. 681 PG. 229
No. ____ Date ____ Date ____ Survey of [illegible]
X-Sec. Notes Chkd. ____ Checked ____ Survey by JND Notes ____ Date 10-7-58
No. ____ Date ____ Date ____ Map No. ____ Indexed ____ C. Johnston

76L298 307 8-53

PLEASE RETURN TO
LOS ANGELES COUNTY SURVEYOR
726 LOS ANGELES COUNTY ENGINEERING BLDG.

NOTE: ANY ADDITIONS OR CHANGES ON THIS SHEET MUST BE MADE OR CIRCLED IN RED INK, WITH DATE AND NAME OF PERSON MAKING CHANGE.

Do not extend notes this side of this line.

STATION	B. S.	H. I.	F. S.	ELEV.	Lt.	℄	Rt.
92+00		740 97	592	73505		℄	+5.1 / 45 +11.0 / 70
"			74	733 6	Lt. 70		740.2 746.1
92+50			314	73778		℄	
EC 93+68.18			310	73787		℄	
P#3A			301	[illegible]	P#3A 1/2 Elev. 73[illegible]		[illegible]
	+12	742 08					
93+00			428	73780		℄	+7.5 / 50 +10.5 / 70
"			70	7351	Lt. [illegible]		745.3 748.3
"			[illegible]	732 9	Lt. 70		
93+50			[illegible]	73483		℄	
93+61			148	727 3		℄	F.L.
93+66			138	728 5		℄	738.3 747.8
BC 93+68.21			[illegible]	72930		℄	+8.0 / 30 +18.0 / 70
"			138	728 3			Lt. 5
"			130	729 1			+19
"							Rt.
"			109	731 2	Lt. [illegible]		
"			102	731 9	Lt. 60		
"			84	733 7	Lt. 70		
94+00			871	73377		℄	

F. B. 687 PG. 230 Job No. 2025.65 Division No. 10 Notes Red. Plotted Profile
Survey of Puente St Date Date No.
Survey by Daugherty Notes Notes Chkd. Checked X-Sec.
Indexed [illegible] Date Date Date No.

76L298 307 8-53

PLEASE RETURN TO
LOS ANGELES COUNTY SURVEYOR
726 LOS ANGELES COUNTY ENGINEERING BLDG.

NOTE: ANY ADDITIONS OR CHANGES ON THIS SHEET MUST BE MADE OR CIRCLED IN RED INK, WITH DATE AND NAME OF PERSON MAKING CHANGE.

Do not extend notes this side of this line.

STATION	B. S.	H. I.	F. S.	ELEV.	Lt.	℄	Rt.
94+50		742 28	442	737 66	+14.0 / 70 (751.7)	+10.0 / 54 (747.7)	℄
"			76	734 5			Rt. 42
"			116	730 5			Rt 53
"			116	730 5			Rt 60
"			56	736 5		750.1	Rt 70
95+00			146	740 62		+9.5 / 70	℄
			68	735 3			Rt 55
			111	731 0			Rt 54.0
			111	731 0			Rt 72
			20	740 1			Rt 80
T.P.			146	740 62			
	7 50	748 12					
95+40			83	739 8			℄
95+50			136	734 5			℄
"			98	738 3			Rt. 7
"			97	738 4			Rt 23
"			117	736 4			Rt 53
"			160	732 1			Rt. 61 } F.L.
"			160	732 1			Rt 70 }
"			130	735 1	Lt. 29		
"			65	741 6	Lt. 66		

Profile No. ____ Notes Red. ____ Plotted ____ Job No. ____ Division No. ____ F. B. 689 Pg. 231
X-Sec. No. ____ Date ____ Date ____ Survey of Aperto St.
Notes Chkd. ____ Checked ____ Survey by [illegible] Notes ____ Date 10-7-58
Date ____ Date ____ Map No. ____ Index ____ Date ____

76L298 307 8-53

PLEASE RETURN TO
LOS ANGELES COUNTY SURVEYOR
726 LOS ANGELES COUNTY ENGINEERING BLDG.

NOTE: ANY ADDITIONS OR CHANGES ON THIS SHEET MUST BE MADE OR CIRCLED IN RED INK, WITH DATE AND NAME OF PERSON MAKING CHANGE.

Do not extend notes this side of this line.

STATION	B. S.	H. I.	F. S.	ELEV.	Lt.	Rt.
95+50		748 12	65	741 6	Lt. 70	℄
95+84			152	732 9		℄, F.L. creek,
95+94			99	738 2		℄
96+[illegible]			[illegible]	739 20		℄
"			94	738 7		Rt. 6
"			153	732 8		Rt. 27 [illegible]
"			143	733 8		Rt. 57.5
"			63	741 8		Rt. 70
"			50	740 1	Lt. [illegible]	
"			74	740 7	Lt. 74 [illegible]	
"			74	740 7	Lt. 82 "	
"			85	739 7	Lt. 89	
96+50			2 80	744 27		℄
97+00			0 40	747 72		℄ +7.8 750.5 / 35 +9.5 757.2 / 70
			50	743 1	Lt. 70	
T.P.			0 40	74[illegible]		
	766	75538				
97+50			653	748 85		℄
98+00			5[illegible]	750 11		℄ +4.5 754.6 / 28 +10.0 760.1 / 43 +17.4 767.5 / 60 +23.0 773.1 / 75
"			89	746 5	Lt. 70	
98+50			2[illegible]	751 73		℄

F. B. 699 Pg. 232 Job No. [illegible] Division No. 12 Notes Red. Plotted Profile
Survey of Phenix St. Date Date No.
Survey by [illegible] Notes Notes Chkd. Checked X-Sec.
Indexed [illegible] C. Johnson Date Date No.

76L298 307 8-53

PLEASE RETURN TO

LOS ANGELES COUNTY SURVEYOR

726 LOS ANGELES COUNTY ENGINEERING BLDG.

NOTE: ANY ADDITIONS OR CHANGES ON THIS SHEET MUST BE MADE OR CIRCLED IN RED INK, WITH DATE AND NAME OF PERSON MAKING CHANGE.

Do not extend notes this side of this line.

STATION	B. S.	H. I.	F. S.	ELEV.	Lt	℄	Rt
99+00		755.30	360	751 78		℄ +6.3 / 26 758.6	+10.0 / 35 761.8 +20.0 / 50 771.8 29.0 / 70 780.0
"			62	749 2	Lt 12		
"			90	746 4	Lt 21		
"			90	746 4	Lt 31		
"			12	743 3	Lt 40		
"			51	740 3	[illegible]		
"			51	740 3	[illegible]		
"			77	747 7	Lt 10		
99+50			779	745 59		℄	
T.P.			977	745 [illegible]			
	852	754.13					
100+00			122	741 9		℄ +13.0 / 50 754.9 +26.0 / 70 767.9	
"			103	743 8		Rt 41.	
"			58	748 3	Lt 3		
"		A.I.+	11	755 2	Lt 70		
100+50			736	746 77		℄	
101+00			075	753 18		℄ +12.0 / 70 765.2	
"			12	752 9		Rt 5	
"			22	751 9	Lt 26.		
"			72	746 9	Lt 56.		
"			89	745 2	Lt 59 F.L. Creek		

Profile Notes Red. ____ Plotted ____ Job No. [illegible] Division No. ____ F. B. [illegible] PG. [illegible]

No. ____ Date ____ Date ____ Survey of [illegible]

X-Sec. Notes Chkd. ____ Checked ____ Survey by [illegible] Notes ____ Date [illegible]

No. ____ Date ____ Date ____ Map No. ____ Indexed C. Johnson Date [illegible]

76L298 307 8-53

PLEASE RETURN TO

LOS ANGELES COUNTY SURVEYOR

726 LOS ANGELES COUNTY ENGINEERING BLDG.

NOTE: ANY ADDITIONS OR CHANGES ON THIS SHEET MUST BE MADE OR CIRCLED IN RED INK, WITH DATE AND NAME OF PERSON MAKING CHANGE.

Do not extend notes this side of this line.

STATION	B. S.	H. I.	F. S.	ELEV.		
101+00		754 13	17	752 4	Lt. 70	
T.P.			0 95	753 18		
	1098	764 16				
101+50			801	756 15		765.9
102+00			674	757 42		+8.5 / 70
"			[illegible]	753 8	Lt. [illegible]	
"			136	747 6	Lt. 29	
"			[illegible]	747 6	Lt. [illegible]	
"			107	753 5	Lt. 43	
"			97	754 5	Lt. 70	
102+50			732	756 84		
103+00			672	757 24		
			00	764 2		Lt. 54
		HI +	30	767 2		Lt. 70
			80	756 2	Lt. 12	
			135	750 7	Lt. 42	
			135	750 7	Lt. 49	
			97	754 5	Lt. 57	
			74	756 8	Lt. 70	
103+50			437	759 79		754.0 761.9
104+00			273	751 43		+2.6 / 25 +10.5 / 70

F. B. 584 PG. 234 Job No. [illegible] Division No. 10 Notes Red. Plotted Date No. Profile

Survey of Plenty St. Date Notes Chkd. Checked Date No. X-Sec.

Survey by [illegible] Notes Date

Indexed K. C. Johnson Date

76L298 307 8-53

PLEASE RETURN TO

LOS ANGELES COUNTY SURVEYOR

726 LOS ANGELES COUNTY ENGINEERING BLDG.

NOTE: ANY ADDITIONS OR CHANGES ON THIS SHEET MUST BE MADE OR CIRCLED IN RED INK, WITH DATE AND NAME OF PERSON MAKING CHANGE.

Do not extend notes this side of this line.

STATION	B. S.	H. I.	F. S.	ELEV.	Lt.	℄	Rt.
104+00		[illegible]	75	756 7	Lt. 54		
"			80	756 2	Lt. 70		
104+50			168	762 48		℄	
TP.			169	762 47			
	419	766 66					
104+[illegible]			234	764 32	F=40 [illegible] E.C. 764.36 Pt 174 [illegible]		
"				764 35			
	224	766 65					
105+00			188	764 71		℄ 768.6 +3.9 20	774.7 +10.0 39 786.7 +22.0 70
			50	761 6	Lt. 43		
			76	759 0	Lt. [illegible]		
			62	760 4	Lt. 70		
105+45			[illegible]	756 6		℄ 767.6 +11.0 78	776.6 +20.0 38 798.6 +22.0 70
105+50			100	756 6			
"			100	756 6	Lt. 8		
"			62	760 4	Lt. 13		
"			61	760 5	Lt. 27		
"			72	759 3	Lt. 56		
"			50	761 3	Lt. 70		
106+00			200	761 60		℄ 771.6 +10.0 40	781.6 +[illegible] 37 788.9 +[illegible] 70
"			59	760 7		Rt. 6	

Profile Notes Red. ____ Plotted ____ Job No. ____ Division No. ____ F. B. [illegible] Pg. [illegible]

No. ____ Date ____ Date ____ Survey of [illegible]

X-Sec. Notes Chkd. ____ Checked ____ Survey by [illegible] Notes [illegible] Date [illegible]

No. ____ Date ____ Date ____ Map No. ____ Indexed ____ Date ____

76L298 307 8-53

PLEASE RETURN TO

LOS ANGELES COUNTY SURVEYOR

726 Los Angeles County Engineering Bldg.

NOTE: ANY ADDITIONS OR CHANGES ON THIS SHEET MUST BE MADE OR CIRCLED IN RED INK, WITH DATE AND NAME OF PERSON MAKING CHANGE.

Do not extend notes this side of this line.

F. B. _____ Pg. _____ Job No. _____ Division No. 10 Notes Red. _____ Plotted _____ Profile

Survey of _____ Date _____ Date _____ No. _____

Survey by C. Jacobs Notes _____ Notes Chkd. _____ Checked _____ X-Sec.

Indexed _____ Date _____ Date _____ Date _____ No. _____

STATION	B. S.	H. I.	F. S.	ELEV.		
				7866		
				7663		
				7648		
				7614		
				7567		
				7596		
				7353		
				7353		
				7016		
				7590		
				7590		
				7601		
				7637		
				7645		
				7657		
				7585		
				7856		
				7609		
				7663		

76L298 307 8-53

PLEASE RETURN TO

LOS ANGELES COUNTY SURVEYOR

726 LOS ANGELES COUNTY ENGINEERING BLDG.

NOTE: ANY ADDITIONS OR CHANGES ON THIS SHEET MUST BE MADE OR CIRCLED IN RED INK, WITH DATE AND NAME OF PERSON MAKING CHANGE.

Do not extend notes this side of this line.

STATION	B. S.	H. I.	F. S.	ELEV.	Lt	℄	Rt
[illegible]		775 48	64	7601			Rt. 26
"			92	7663			Rt 39
"			30	7725			Rt 10
"			65	7690	Lt. 44		
"			51	7754	Lt. 70		
[illegible]			[illegible]	770.85			
T.P.			136	[illegible]			
	[illegible]	[illegible]					
[illegible]			684	77556		℄	
"			36	7738			Rt. 31
"			116	7708			Rt. [illegible]
"			113	7711			Rt 53
			135	7689			Rt 64
			75	7749			Rt 70
			62	7762	Lt 85		
			35	7789	Lt. [illegible]		
		[illegible]	15	7809	Lt. 70		
[illegible]			[illegible]	77870		787.8	
[illegible]			14	78079		+7.0 / 70	℄
			92	7732			Rt 70
+F. #4D			177	78063	F#4D. 1x2 E.W.=780.[illegible] Rt 174 [illegible] 92		

Profile Notes Red. ____ Plotted ____ Job No. ____ Division No. ____ F. B. [illegible] PG. ____

No. ____ Date ____ Date ____ Survey of Riemann

X-Sec. Notes Chkd. ____ Checked ____ Survey by ____ Notes ____ Date ____

No. ____ Date ____ Date ____ Map No. ____ Index ____ K. C. Johnson

76L298 307 8-53

PLEASE RETURN TO
LOS ANGELES COUNTY SURVEYOR
726 LOS ANGELES COUNTY ENGINEERING BLDG.

NOTE: ANY ADDITIONS OR CHANGES ON THIS SHEET MUST BE MADE OR CIRCLED IN RED INK, WITH DATE AND NAME OF PERSON MAKING CHANGE.

Do not extend notes this side of this line.

STATION	B. S.	H. I.	F. S.	ELEV.	Lt.	℄	Rt.
	1070	7[illegible]		780 [illegible]			
110+00			1091	78042		℄ 773.9 -6.5 / 53	771.4 -9.0 / 70
"			144	7769		Rt 27	
"			3[illegible]	7880	Lt 70		
110+50			56[illegible]	78568		℄	
T.P.			[illegible]	7[illegible]08[illegible]			
	1120	802 01					
111+00			796	7[illegible]405	812.0 +18.0 / 70	804.0 +10.0 / 34	℄ 784.0 -10.0 / 30	774.5 -19.5 / 70
111+50			188	800 13	815.8 +15.7 / 70	810.1 +10.0 / 42	℄ -10.0 / 35	-16.4 / 70
112+00			240	[illegible]961			℄ 790.1	783.7
112+50			415	7[illegible]78[illegible]	812.4 +14.5 / 70	807.9 +10.0 / 49	℄ -10.0 / 51	-13.2 / 70
Intrs.			935	79266	Intrs. Fd. TIP. Elev. 792.67 Pg 175 & 193.		787.9	784.7

F. B. 589 Pg 238 Job No. [illegible] Division No. 10 Notes Red. Plotted Profile No.
Survey of [illegible] Date Date X-Sec.
Survey by [illegible] Notes Notes Chkd. Checked
Indexed C. Johnson Date Date Date No.

Notes Ck'd by	Survey of Puente st.
Map No.	JN 0075.65 Tape Std °F
Office Work	Surveyed by Dougherty
Checked	Notes Date 7-29-58
Date	Indexed C. Johnson 8-4-59

F. B. 689 PG. 229

J.N. 0075.65

Survey of Puente Street

Location of improvements from Glendora Ave East to the end of the existing Const.

7-29-58

Dougherty
Petty
Sandoval
Adams

Note: Any Additions or Changes on This Sheet Must be Made or Circled in Red Ink With Date and Name of Person Making Charge.

Do not extend notes this side of this line.

RETURN TO
LOS ANGELES COUNTY ENGINEER
700 LOS ANGELES COUNTY ENGINEERING BLDG.

76F309S CE #247—3-57

F. B. 689 Pg. 245

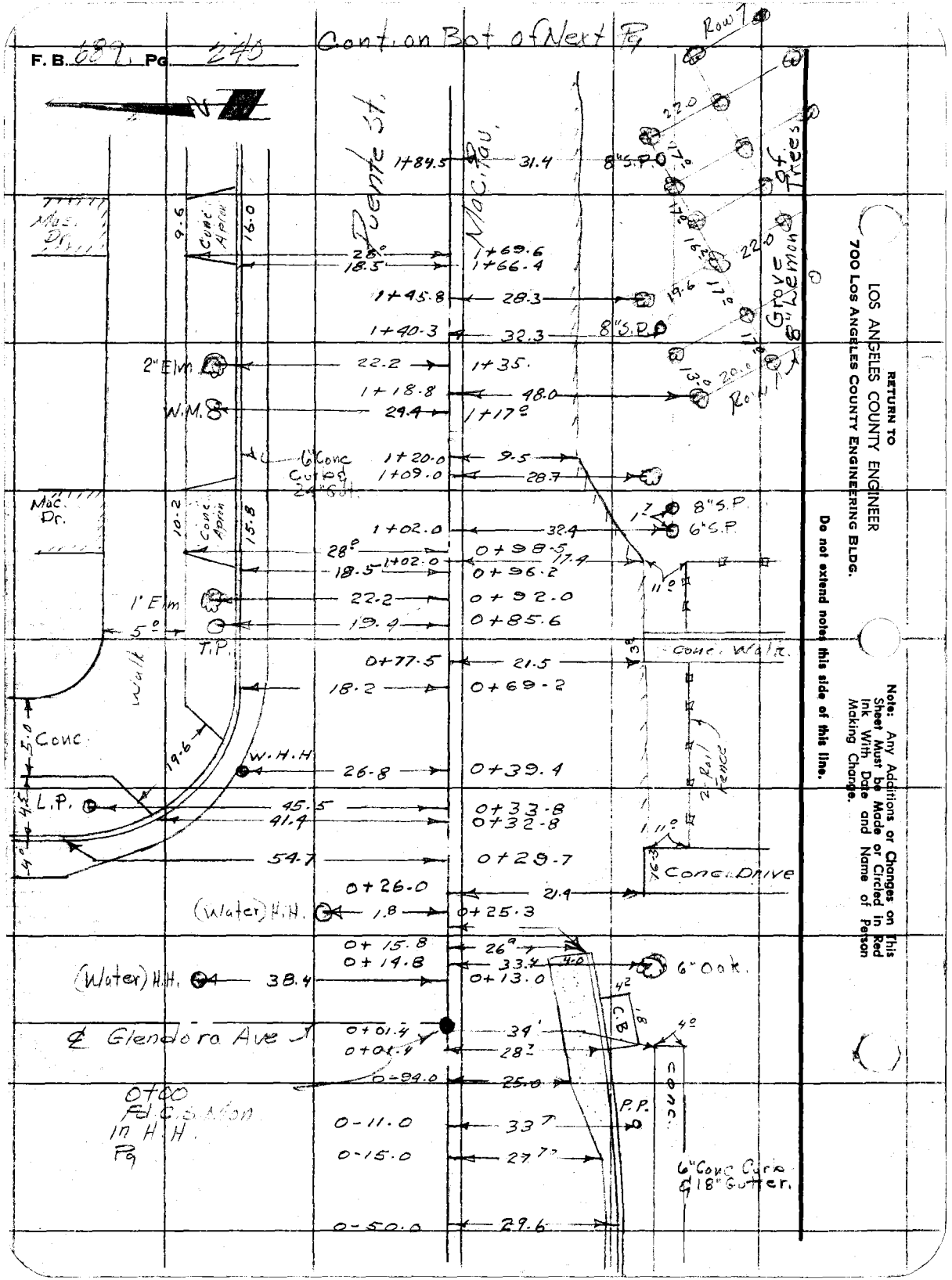

RETURN TO
LOS ANGELES COUNTY ENGINEER
700 LOS ANGELES COUNTY ENGINEERING BLDG.

Do not extend notes this side of this line.

Note: Any Additions or Changes on This Sheet Must be Made or Circled in Red Ink With Date and Name of Person Making Change.

Notes Ck'd by	Survey of Puente St.	F. B. 689 PG. 241
Map No.	JN 0075.65 Tape Std. °F	
Office Work	Surveyed by Dougherty	
Checked	Notes Dougherty Date 10-9-50	
Date	Indexed A. C. Johnson	

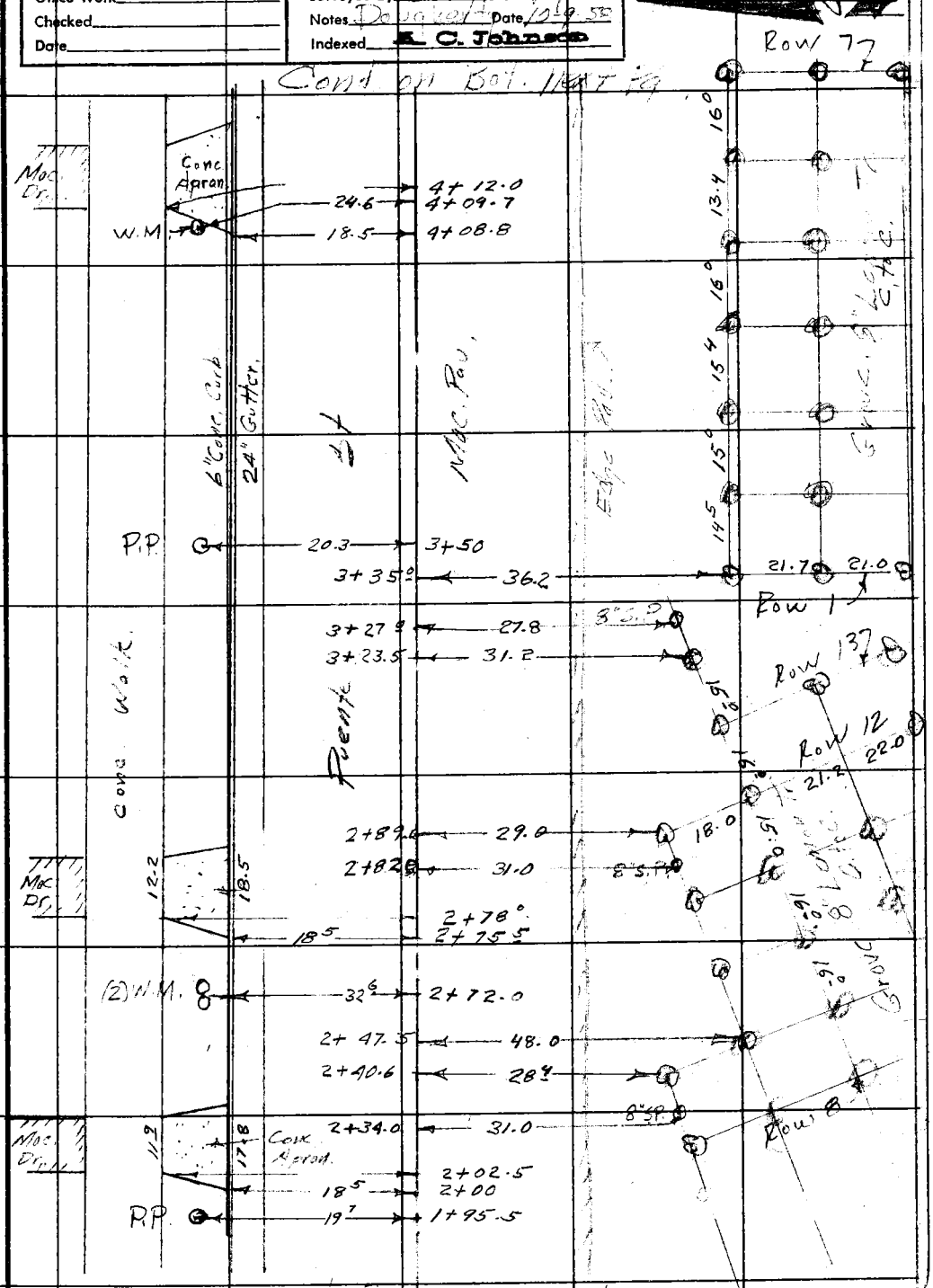

Note: Any Additions or Changes on This Sheet Must be Made or Circled in Red Ink With Date and Name of Person Making Change.

Do not extend notes this side of this line.

RETURN TO
LOS ANGELES COUNTY ENGINEER
700 LOS ANGELES COUNTY ENGINEERING BLDG.

76F309S CE #247—3-57

Cont. on Bot next Pg

F. B. 687 Pg. 242

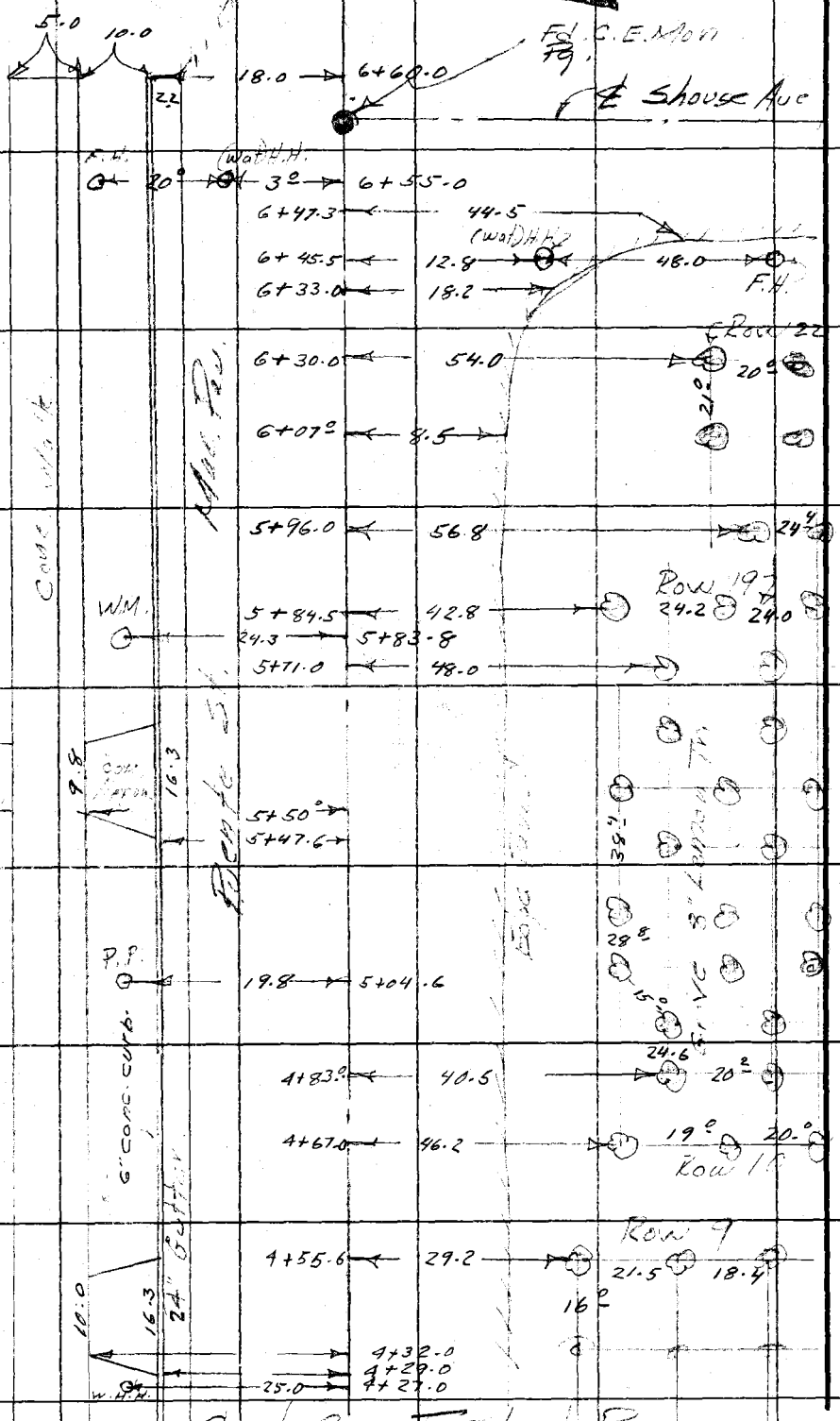

RETURN TO
LOS ANGELES COUNTY ENGINEER
700 Los Angeles County Engineering Bldg.

Do not extend notes this side of this line.

Note: Any Additions or Changes on This Sheet Must be Made or Circled in Red Ink With Date and Name of Person Making Change.

Notes Ck'd by	Survey of [illegible]	F. B. [illegible] Pg. 248
Map No.	JN [illegible] Tape Std °F	
Office Work	Surveyed by [illegible]	
Checked	Notes Date 10-9-58	
Date	Indexed A. C. Johnson	

Cont on Plane Table Sheet



Cont. from Top [illegible]

Note: Any Additions or Changes on This Sheet Must be Made or Circled in Red Ink With Date and Name of Person Making Change.

Do not extend notes this side of this line.

RETURN TO
LOS ANGELES COUNTY ENGINEER
700 LOS ANGELES COUNTY ENGINEERING BLDG.

76F309S CE #247—3-57

F. B. 689 Pg. 244

RETURN TO
LOS ANGELES COUNTY ENGINEER
700 LOS ANGELES COUNTY ENGINEERING BLDG.

Note: Any Additions or Changes on This Sheet Must be Made or Circled in Red Ink With Date and Name of Person Making Change.

Do not extend notes this side of this line.

Notes Ck'd by	Survey of [illegible]	F. B. 689 PG. 245
Map No.	JN 0075.65 Tape Std. °F	
Office Work	Surveyed by [illegible]	
Checked	Notes Date 10-9-58	
Date	Indexed A. C. Johnson	

J.N. 0075.65

Survey of [illegible] Street

Location of Improvements from P.I. #3 to [illegible] Ave

10-9-58

Note a[illegible] Imp. Located [illegible]

[illegible] Adams Latter

Note
All trees shown are Black Walnuts unless otherwise noted

Note: Any Additions or Changes on This Sheet Must be Made or Circled in Red Ink With Date and Name of Person Making Change.

Do not extend notes this side of this line.

RETURN TO
LOS ANGELES COUNTY ENGINEER
700 LOS ANGELES COUNTY ENGINEERING BLDG.

76F3095 CE #247—3-57

Cont. on Bot Next Pg

F. B. 689 Pg. 246

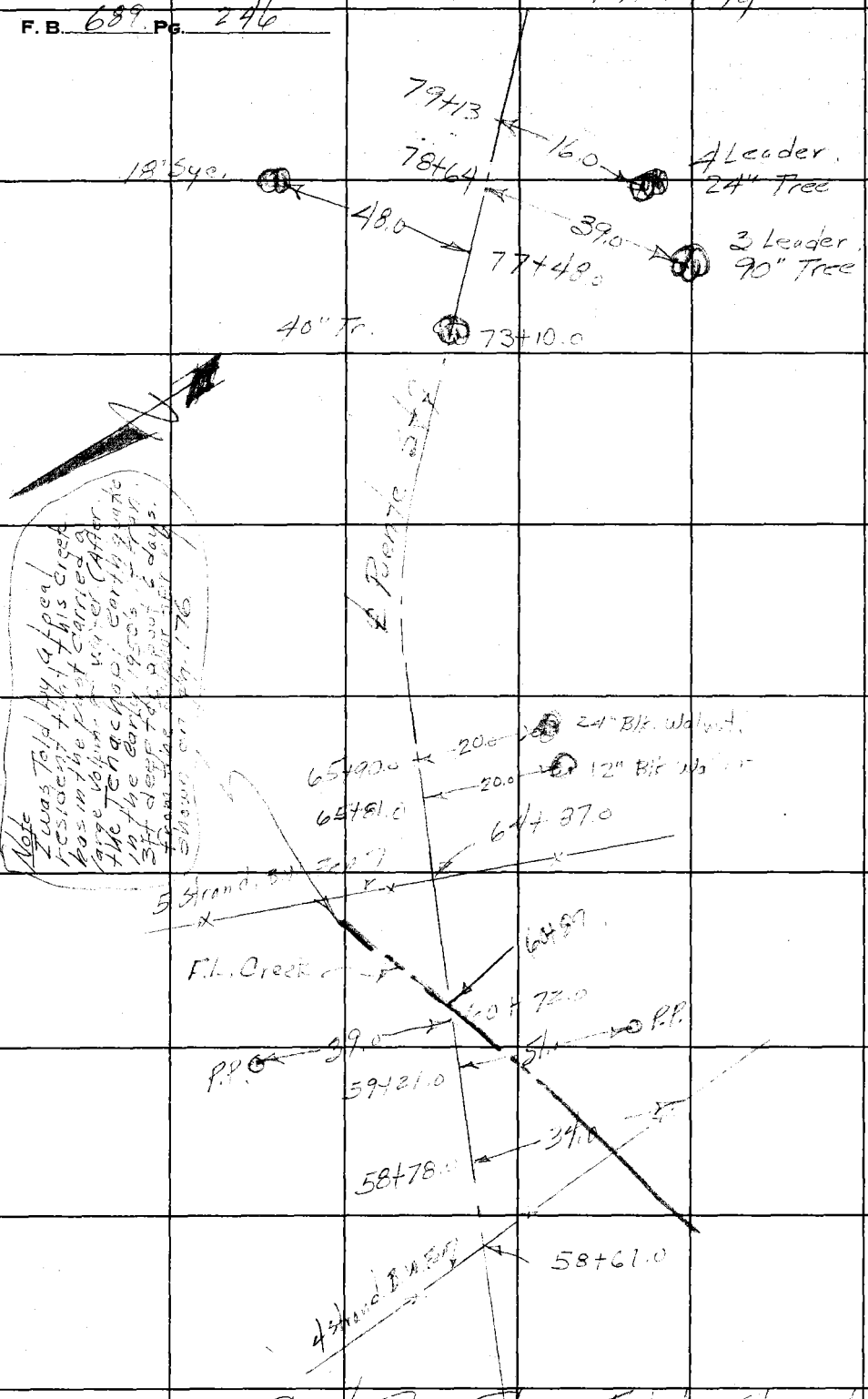

Cont. from Plane Table Sheet

RETURN TO
LOS ANGELES COUNTY ENGINEER
700 LOS ANGELES COUNTY ENGINEERING BLDG.

Do not extend notes this side of this line.

Note: Any Additions or Changes on This Sheet Must be Made or Circled in Red Ink With Date and Name of Person Making Change.

Notes Ck'd by	Survey of Puente St	F. B. 681 PG. 247
Map No.	JN 0075.65 Tape Std °F	
Office Work	Surveyed by Douglas	
Checked	Notes Date 10-9-58	
Date	Indexed A. C. Johnson	

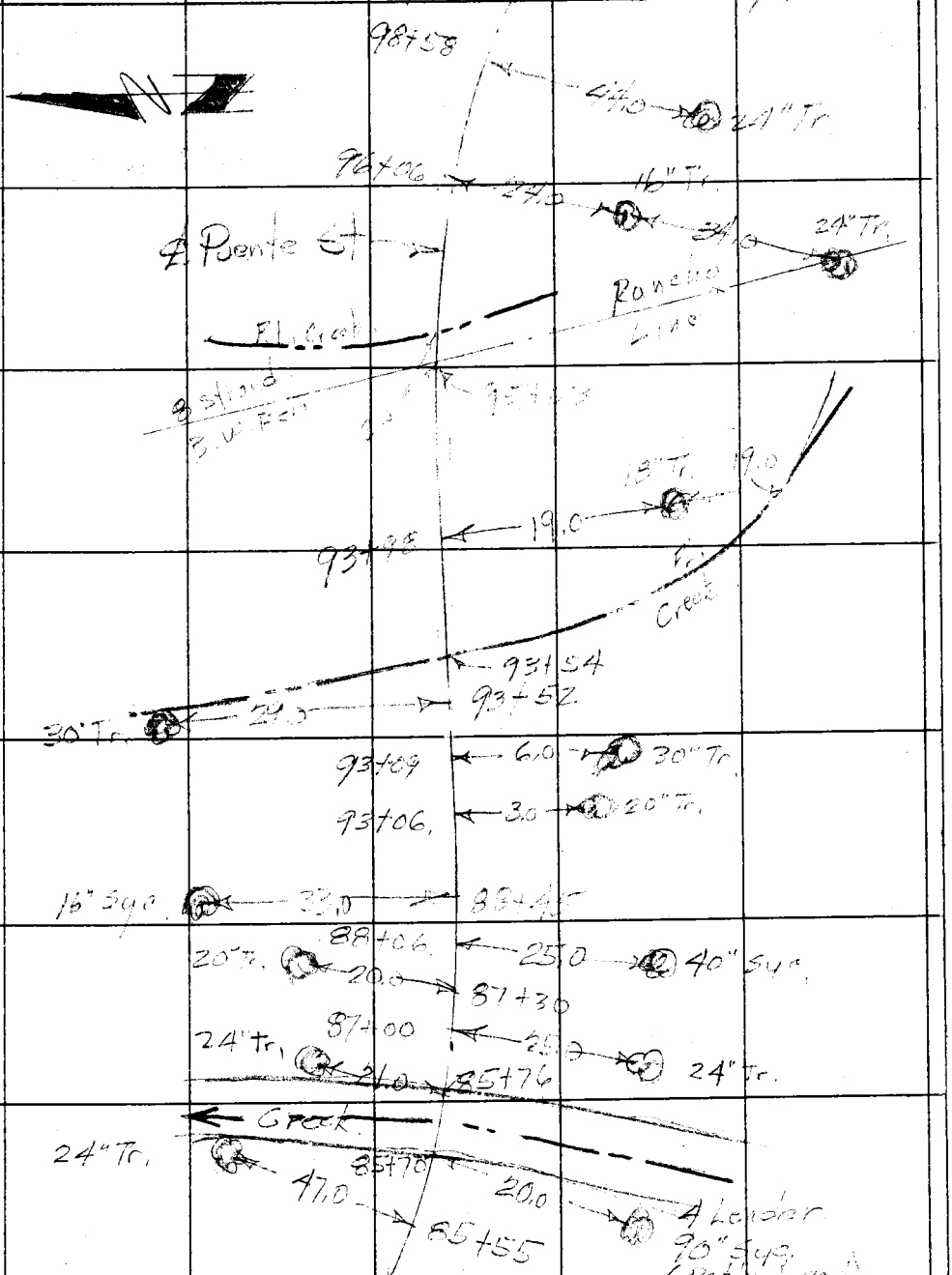

Note: Any Additions or Changes on This Sheet Must be Made or Circled in Red Ink With Date and Name of Person Making Change.

Do not extend notes this side of this line.

RETURN TO
LOS ANGELES COUNTY ENGINEER
700 LOS ANGELES COUNTY ENGINEERING BLDG.

76F3099 CE #247—3-57

F. B. 689 Pg. 248



℄ Cucamonga Ave

℄ Puente St.

107+10 ← 33.5 → 15" Tr.

36" Syc. ← 49.0 → 106+70

30" Syc. ← 49.0 → 106+50

106+00 ← 43.0 → Clump of 9 12" Trees out of one base

35" Syc. ← 16.0 → 105+50

103+62 ← 30.0 → 30" Tr.

40" Syc. ← 42.0 → 101+95

100+46 ← 30.0 → 14" Tr.

100+26 ← 32.0 → 36" Syc.

100+03 ← 26.0 → 20" Tr. ← 18.0 → 30" Syc.

99+89 ← 29.0 → 10" Tr.

cont. from Top Last Pg.

RETURN TO
LOS ANGELES COUNTY ENGINEER
700 LOS ANGELES COUNTY ENGINEERING BLDG.

Do not extend notes this side of this line.

Note: Any Additions or Changes on This Sheet Must be Made or Circled in Red Ink With Date and Name of Person Making Change.

Notes Ck'd by W. J. BRE	Survey of Puente St.	F. B. 689	PG. 249
Map No.	JN 00 75.65 Tape 143 Std. 84° °F		
Office Work G. D. BAILEY	Surveyed by Dougherty		
Checked	Notes Date		
Date	Indexed C. Johnson 9-16-58		

J.N. 0075.65

Survey of Puente St.

Tie between Cucamonga Ave & The Rancho Line Common to Ranchos La Puente & San Jose to Check Closure.

9-15-58

Note Mon. on Ranch Line have shifted in the adobe soil See Note by A. Hellstrom @ Top Pg 7.

Dougherty
Fahr
Sandoval
Adams
Latteri

Note: Any Additions or Changes on This Sheet Must be Made or Circled in Red Ink With Date and Name of Person Making Change.

Do not extend notes this side of this line.

RETURN TO
LOS ANGELES COUNTY ENGINEER
700 LOS ANGELES COUNTY ENGINEERING BLDG.

78F309S CE #247—3-57

250

F.B. 689 Pg.

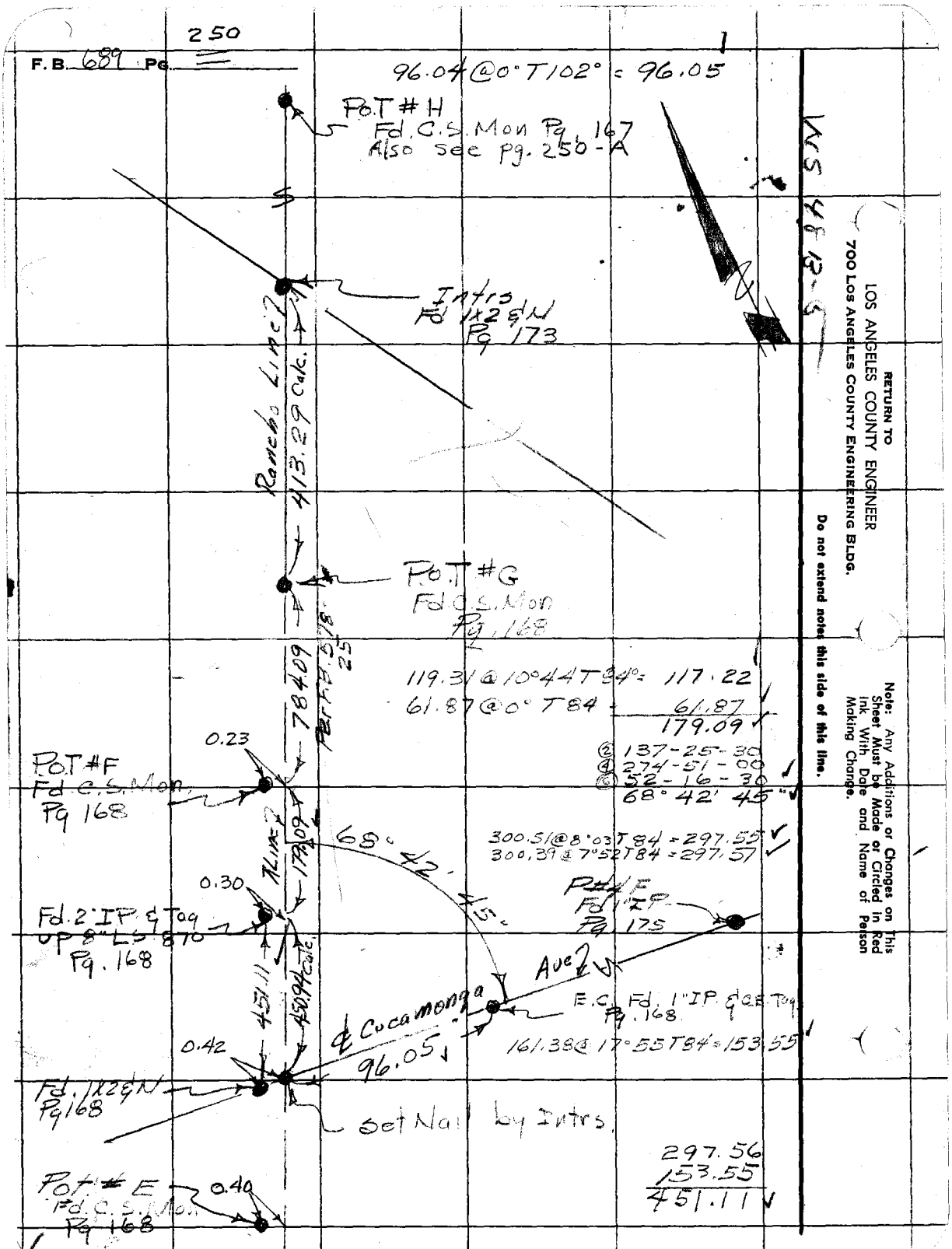

RETURN TO
LOS ANGELES COUNTY ENGINEER
700 Los Angeles County Engineering Bldg.

Do not extend notes this side of this line.

Note: Any Additions or Changes on This Sheet Must be Made or Circled in Red Ink With Date and Name of Person Making Change.

Notes Ck'd by	Survey of San Jose Hills Rancho Line
Map No.	JN 0302.01 Tape 108 Std 84 °F
Office Work	Surveyed by Burkholder
Checked	Notes F.B. Date 3-14-66
Date	Indexed

F. B. Pg.

J.N. 0302.01

SAN JOSE HILLS

RANCHO LINE

Ties on R.O.T. "H" & Pk NW'ly on Rancho Line

Ref Used F.B. 689-166
F.B. 578-26
C.S.B. 2641
C.S.B. 476-2

Burkholder
Newman
Sandoval
Moore
Cherry
Wacker
Peterson

Note: Any Additions or Changes on This Sheet Must be Made or Circled in Red Ink With Date and Name of Person Making Change.

PLEASE RETURN TO
LOS ANGELES COUNTY ENGINEER
403 LOS ANGELES COUNTY ENGINEERING BLDG.

Do not extend this side of this line.

76F309S CE#310 1-65

F. B. 689 Pg 2-12

W548, 13-4

PLEASE RETURN TO
LOS ANGELES COUNTY ENGINEER
403 Los Angeles County Engineering Bldg.

Do not extend this side of this line.

Note: Any Additions or Changes on This Sheet Must be Made or Circled in Red Ink With Date and Name of Person Making Change.

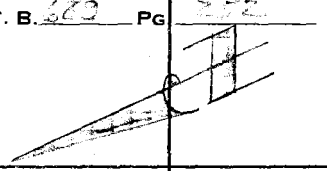

Construction Area

82.59 @ 15° 26' T=66° 79.22
82.84 @ 16- 51 " 79.27

114.43 @ 13°-20 T=66° 111.33
114.74 @ 14 00 " 111.32

Fd. 7-12-66 D.S.B.
Rancho Line
P.O.T. "H"
Fd. C.S. Mon. 6" UP
Per F.B. 578-22
& F.B. 689-166

Rancho Line

R.P. Set 1" I.P. Conc. Plug & C.E. Tag 21 Side Hub

79.27

111.32

Set 2" Nail & Tag

R.P. 7-12-66 Set 1" I.P. Conc. plug & C.E. Tag 24 dn.

D 90°-00-00
90°-00-00

Rancho San Jose

P.O.T. "H"

Rancho Line

COUNTY SURVEY MON.

ANGLE PT.

RADIAL

COUNTY SURVEY MON.

75.68

Rancho La Puente

48.66

76.22 @ 6° 45' T=66° 75.68
76.34 @ 7-29 " 75.68

50.13 @ 13-56 T=66° 48.66
50.02 @ 13-24 " 48.66
27.02 @ Len " 27.02

Out 7-12-66
Pt. Rancho Line
Fd. C.S. Mon. 15" UP.
Per F.B. 578-26
& F.B. 689-166

Set Nail & Tag by Tiles

67.80

D 119°-47'-00"
119-08-30
119-47-00

Rancho La Puente

Out 7-21-66
R.P. Set 1" I.P. Conc. Plug & C.E. Tag 21 Side Hub

180.34

T=66°
62.81 Len 62.80
180.36 Len 180.34

170.03 @ 15° 52' T=66° 164.32
170.63 @ 15-40 " 164.31
21.20 @ Len " 21.20
185.51

Set ch"t"on bolt Edge of Pav't. S.W. (3th bolt on Flow Line) Broad

185.51

R.P. Set 1" I.P. Conc. Plug & C.E. Tag 21 Side Hub

15.06

11.56

Set ch"t"on bolt on Water Valve.

R.P. Pt. R.O. Line
Set 1" I.P. Conc. Plug & C.E. Tag 18 dn.
D.S.B. 7-12-66

Notes Ck'd by	Survey of San Jose Hills Rancho
Map No.	JN 0302.01 Tape 109 Std 84 °F
Office Work	Surveyed by Bur Kholder
Checked	Notes [illegible] Date 7-21-66
Date	Indexed

F. B. 689 PG. 253

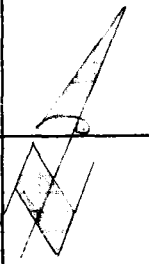

To Bot. pg # 254

186.35

186.76 @ 3°-43' T = 90° = 186.36
186.73 @ 3-43 " = 186.35

Ch. pt.

299.07

299.43 @ 2°-55' T = 94° = 299.06
299.50 @ 3°-[illegible] " = 299.07

Ch. pt.

Construction

258.34

℄ Line

Rancho Line

Area

Ch. pt.

265.42 @ 13°-17' T = 94° = 258.34
265.93 @ 13-44 " = 258.35

21.20

21.20 Lev. T = 94° = 21.20

℄ Pt. Rancho Line
Fd. 1x2 x Nail, Flush
Per Page [illegible]
See F.B. 578-26
F.B. 689-166,252
Used for Line N&S.

0.05

75.68
Per Pg # 252

P.O.T. "H"
Fd. C.S. Mon. 6" UP
Per F.B. 689-166,252
F.B. 578-26

To Top pg # 255

Note: Any Additions or Changes on This Sheet Must be Made or Circled in Red Ink With Date and Name of Person Making Change.

W.S. 48, B-4

PLEASE RETURN TO
LOS ANGELES COUNTY ENGINEER
403 LOS ANGELES COUNTY ENGINEERING BLDG.
Do not extend this side of this line.

76F309S CE#310 1-65

F. B. 689 Pg 254

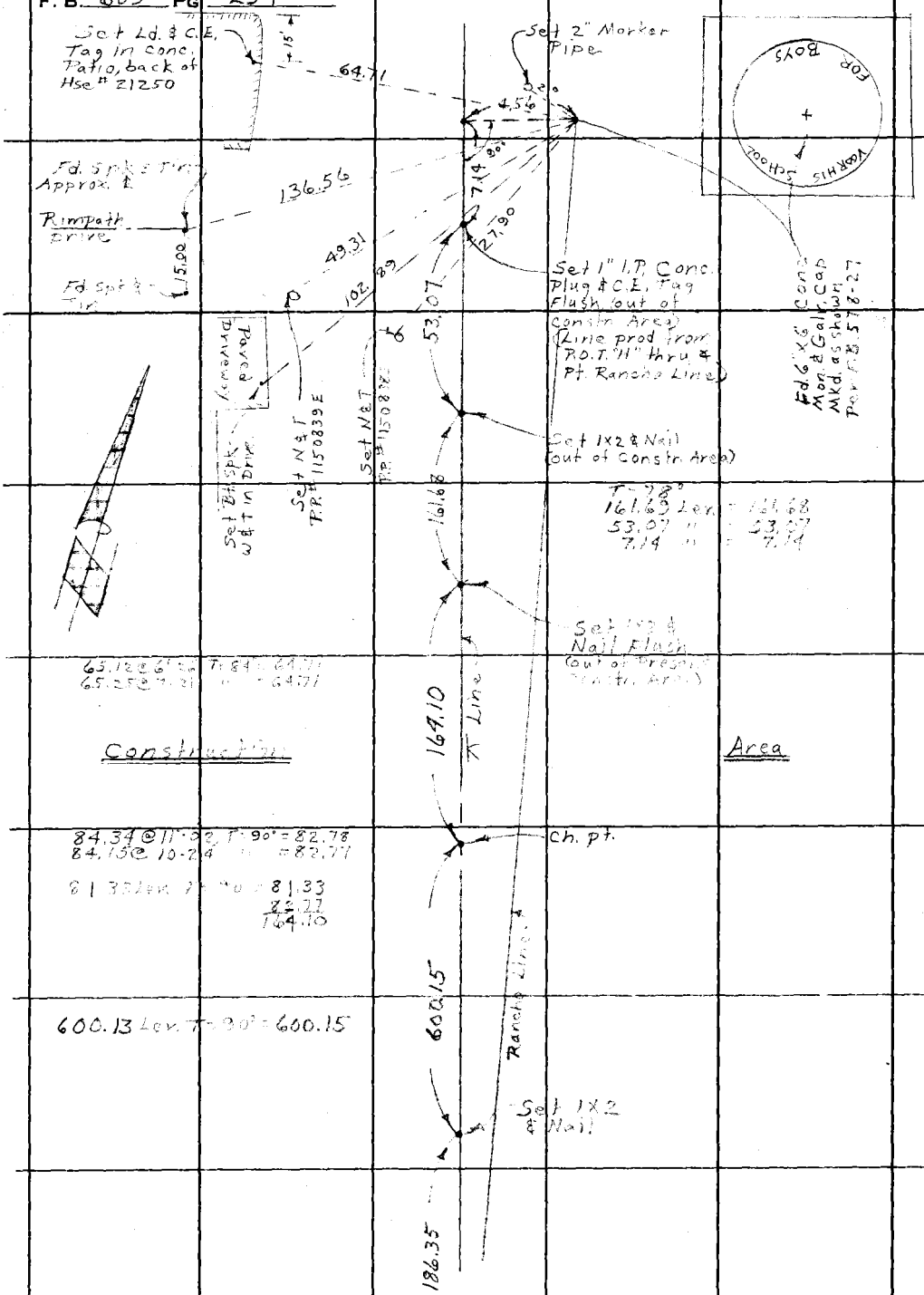

To Top Pg # 253

WS48, B-4

PLEASE RETURN TO
LOS ANGELES COUNTY ENGINEER
403 LOS ANGELES COUNTY ENGINEERING BLDG.

Do not extend this side of this line.

Note: Any Additions or Changes on This Sheet Must be Made or Circled in Red Ink With Date and Name of Person Making Change.

Notes Ck'd by	Survey of San Jose Hills Rancho
Map No.	JN 0302.01 Tape 109 Std 84 °F
Office Work	Surveyed by Newman
Checked	Notes Newman Date 7-25-66
Date	Indexed

F. B. 689 PG. 255

Cont. Top Pg. 253

78.08 @ 5°21' T 84° = 77.74
77.97 @ 4°25' " = 77.74

69.46 @ 13°13' T 84° = 67.59
69.34 @ 12°29'9 " = 67.60

296.87 @ 3°25' T 80° = 296.34
296.97 @ 3°38' " = 296.36
296.35

135.13 @ 2°28' T 80° = 135.00
135.08 @ 2°03' " = 134.99

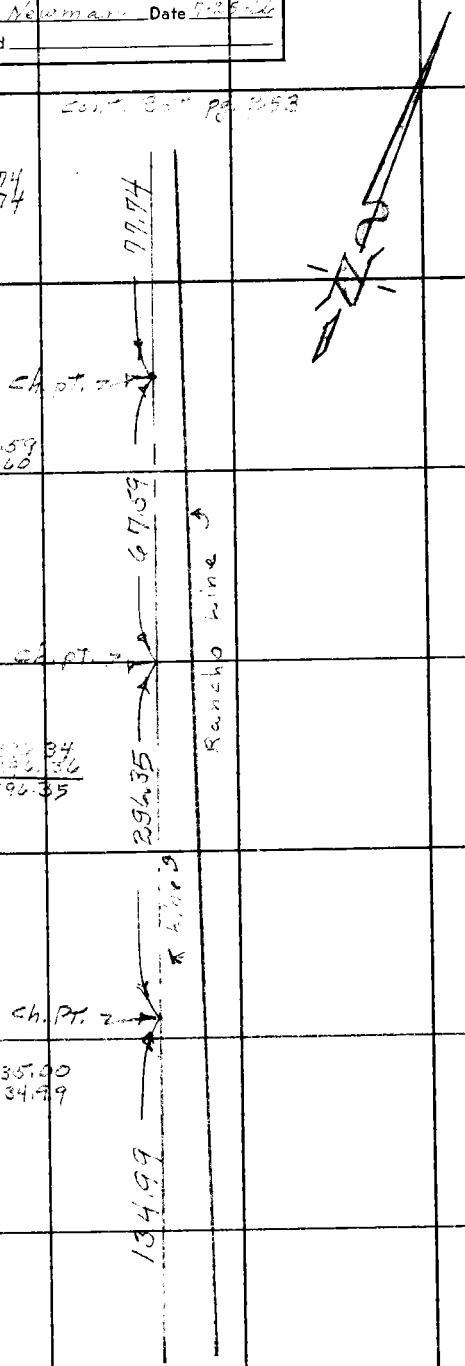

Cont. Top Pg. 256

Note: Any Additions or Changes on This Sheet Must be Made or Circled in Red Ink With Date and Name of Person Making Change.

PLEASE RETURN TO
LOS ANGELES COUNTY ENGINEER
403 LOS ANGELES COUNTY ENGINEERING BLDG.
Do not extend this side of this line.

76F309S CE#310 1-65

Cont. Bet. pg 255

F. B. 689 PG 256

134.99

ch. pt. 2

208.74

212.35 @ 10°33' T 80° = 208.75
212.60 @ 10°55' " = 208.74

ch. pt. 2

299.33

299.51 @ 1°45' T 80° = 299.35
299.48 @ 1°35' " = 299.33

Line 3

ch. pt. 2

297.49 Rem. T 80° = 297.48

Rancho Line

ch. pt. 2

252.16

252.91 @ 4°21' T 78° = 252.17
252.83 @ 4°10' " = 252.15

Cont. Top pg 257

PLEASE RETURN TO
LOS ANGELES COUNTY ENGINEER
403 Los Angeles County Engineering Bldg.

Do not extend this side of this line.

Note: Any Additions or Changes on This Sheet Must be Made or Circled in Red Ink With Date and Name of Person Making Change.

Notes Ck'd by	Survey of [illegible]
Map No.	JN 0302.01 Tape 109 Std 84 °F
Office Work	Surveyed by Newman
Checked	Notes Newman Date 7-25-66
Date	Indexed

F. B. 697 PG. 257

WS48 B-5

Cont Bot Pg 256

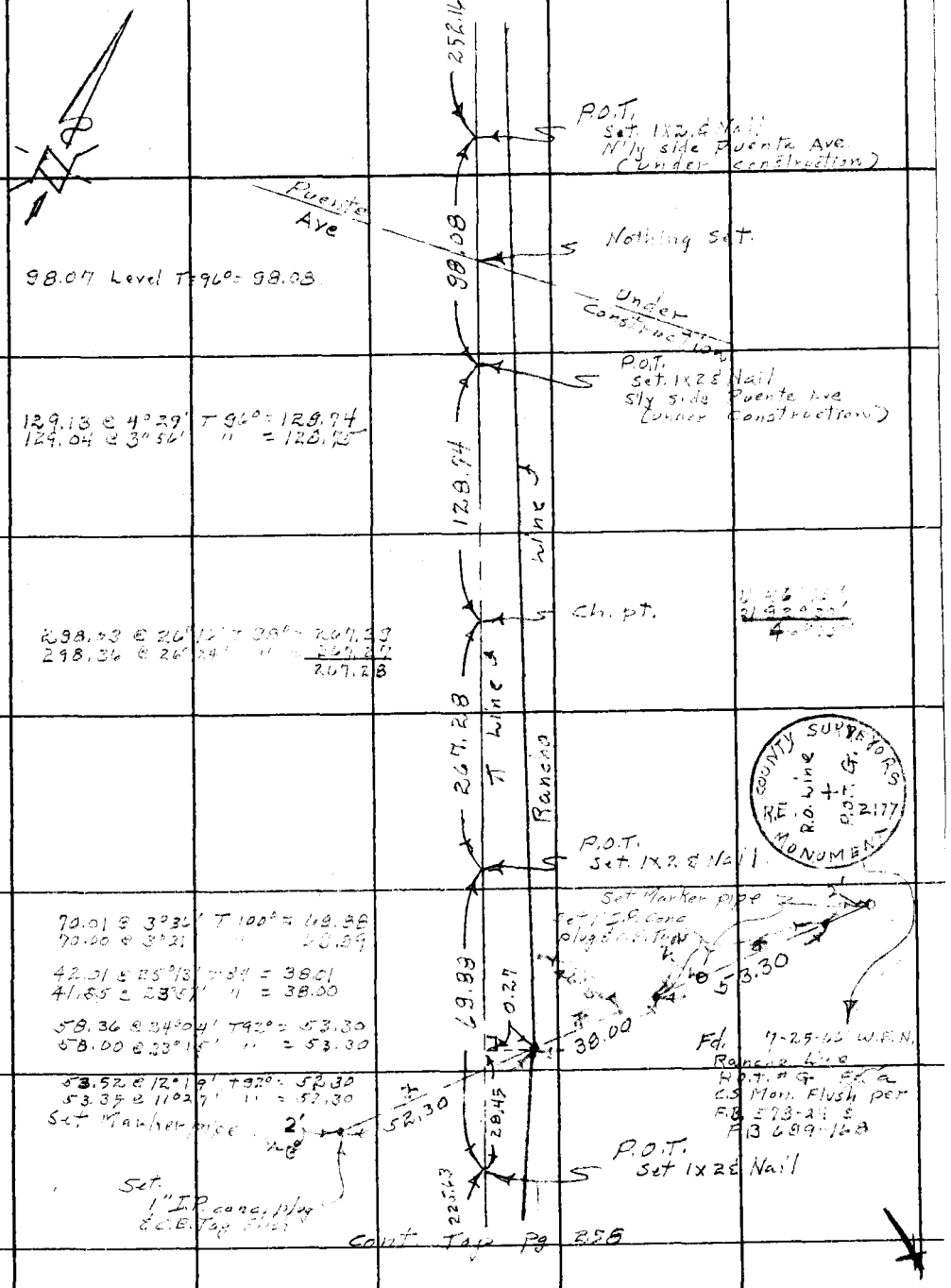

Cont. Top Pg 258

Note: Any Additions or Changes on This Sheet Must be Made or Circled in Red Ink With Date and Name of Person Making Change.

PLEASE RETURN TO
LOS ANGELES COUNTY ENGINEER
403 LOS ANGELES COUNTY ENGINEERING BLDG.
Do not extend this side of this line.

76F309S CE#310 1-65

F. B. 689 Pg 258

Cont. Bot Pg. 257

234.85 @ 16°08' T 102° = 225.63
235.04 @ 16°12' " = 225.62

298.36 @ 12°35' T 94° = 291.21
298.46 @ 12°40' T 94° = 291.22

126.71 @ 9°26' T 94° = 124.95
126.79 @ 9°43' " = 124.95

113.94 Lev. T 98° = 113.95

89.94 Lev. T 94° = 89.35
113.56 " " = 113.57
86.11 " " = 86.12

1) 179°59'40"
2) 359°58'40"
3) 359°57'40"
179°58'37"

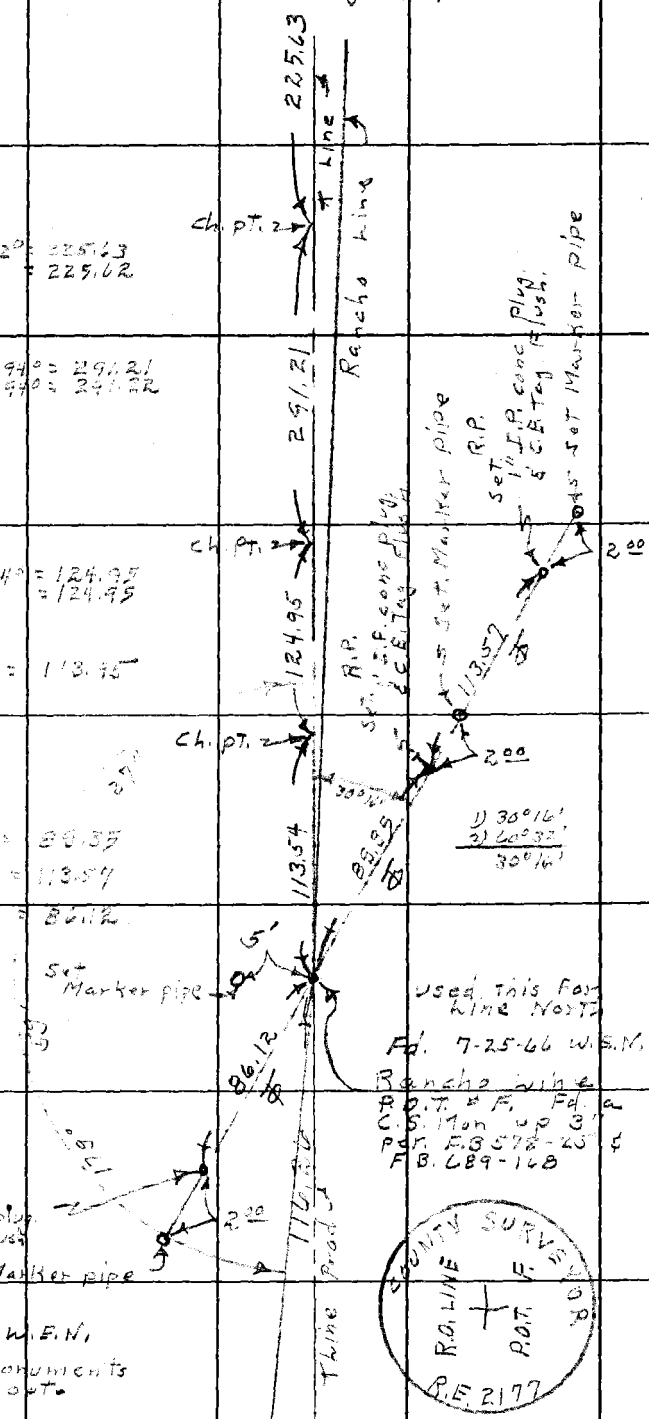

7-26-66 W.E.N.

Note: The next 4 monuments E, D, C, & B are all out.

Cont. Top Pg. 260

WS48B-5

PLEASE RETURN TO
LOS ANGELES COUNTY ENGINEER
403 LOS ANGELES COUNTY ENGINEERING BLDG.

Do not extend this side of this line.

Note: Any Additions or Changes on This Sheet Must be Made or Circled in Red Ink With Date and Name of Person Making Change.

Notes Ck'd by	Survey of [illegible]
Map No.	JN 0302.01 Tape 109 Std 84 °F
Office Work	Surveyed by [illegible]
Checked	Notes [illegible] Date [illegible]
Date	Indexed

F. B. [illegible] PG. [illegible]

WS 48, B-4

Note: Any Additions or Changes on This Sheet Must be Made or Circled in Red Ink With Date and Name of Person Making Change.

Do not extend this side of this line.

PLEASE RETURN TO
LOS ANGELES COUNTY ENGINEER
403 LOS ANGELES COUNTY ENGINEERING BLDG.

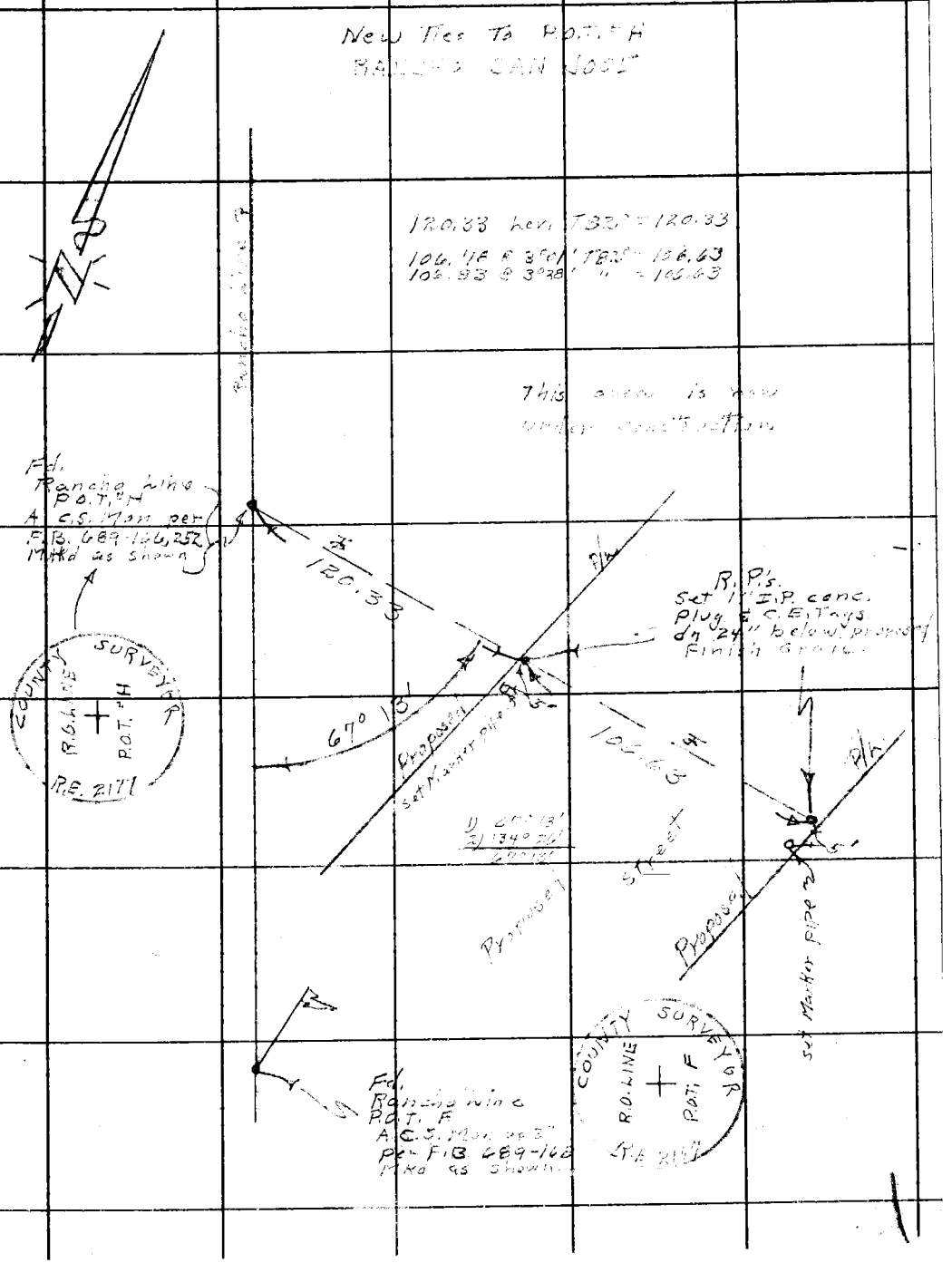

76F309S CE#310 1-65

PLEASE RETURN TO
LOS ANGELES COUNTY ENGINEER
403 LOS ANGELES COUNTY ENGINEERING BLDG.

Note: Any Additions or Changes on This Sheet Must be Made or Circled in Red Ink With Date and Name of Person Making Change.

Do not extend this side of this line.

W.S. 48 B-5



Notes Ck'd by	Survey of San Jose Hills Ranch	F. B. 6-80 PG. 261
Map No.	JN 0302.01 Tape 109 Std 84 °F	
Office Work	Surveyed by Newman	
Checked	Notes Newman Date 7-21-66	
Date	Indexed	

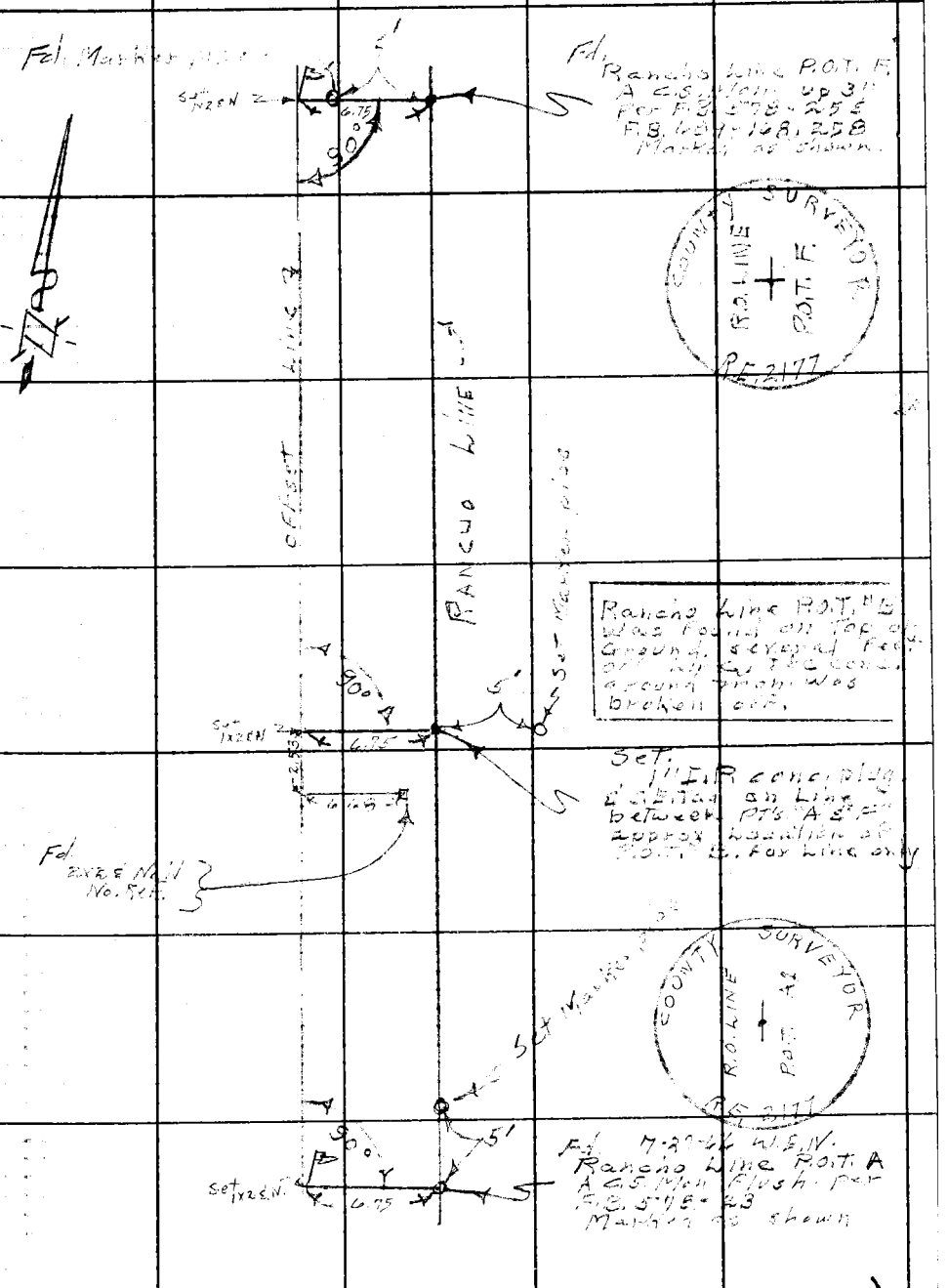

Note: Any Additions or Changes on This Sheet Must be Made or Circled in Red Ink With Date and Name of Person Making Change.

Do not extend this side of this line.

PLEASE RETURN TO
LOS ANGELES COUNTY ENGINEER
403 LOS ANGELES COUNTY ENGINEERING BLDG.

76F309S CE#310 1-65

PLEASE RETURN TO
LOS ANGELES COUNTY ENGINEER
403 LOS ANGELES COUNTY ENGINEERING BLDG.

Note: Any Additions or Changes on This Sheet Must be Made or Circled in Red Ink With Date and Name of Person Making Change.

Do not extend this side of this line.

689

F. B. 689 PG 262