Notes Ck'd by	Survey of Luitwieler Rd.
Map No. B-1415	W. O. 8156 Tape No. St'd °F.
Office Work H. M. Hall	Surveyed by L. D. Moore
Checked	Notes Moore Date Jan 1937
Date	Indexed [illegible] 2-27-37

F.B. 691 PG. 5

SURVEY
of
LUITWIELER ROAD
from
IMPERIAL HIGHWAY
to
WHITTIER BLVD.
Job # 8156

Moore
Nich
Kelly
Rimmer

691

Note: Any Additions or Changes on This Sheet Must be Made or Circled in Red Ink With Date and Name of Person Making Change.

Do not extend notes this side of this line

RETURN TO
LOS ANGELES COUNTY SURVEYOR
700 HALL OF RECORDS

F.B. 671 Pg. 6

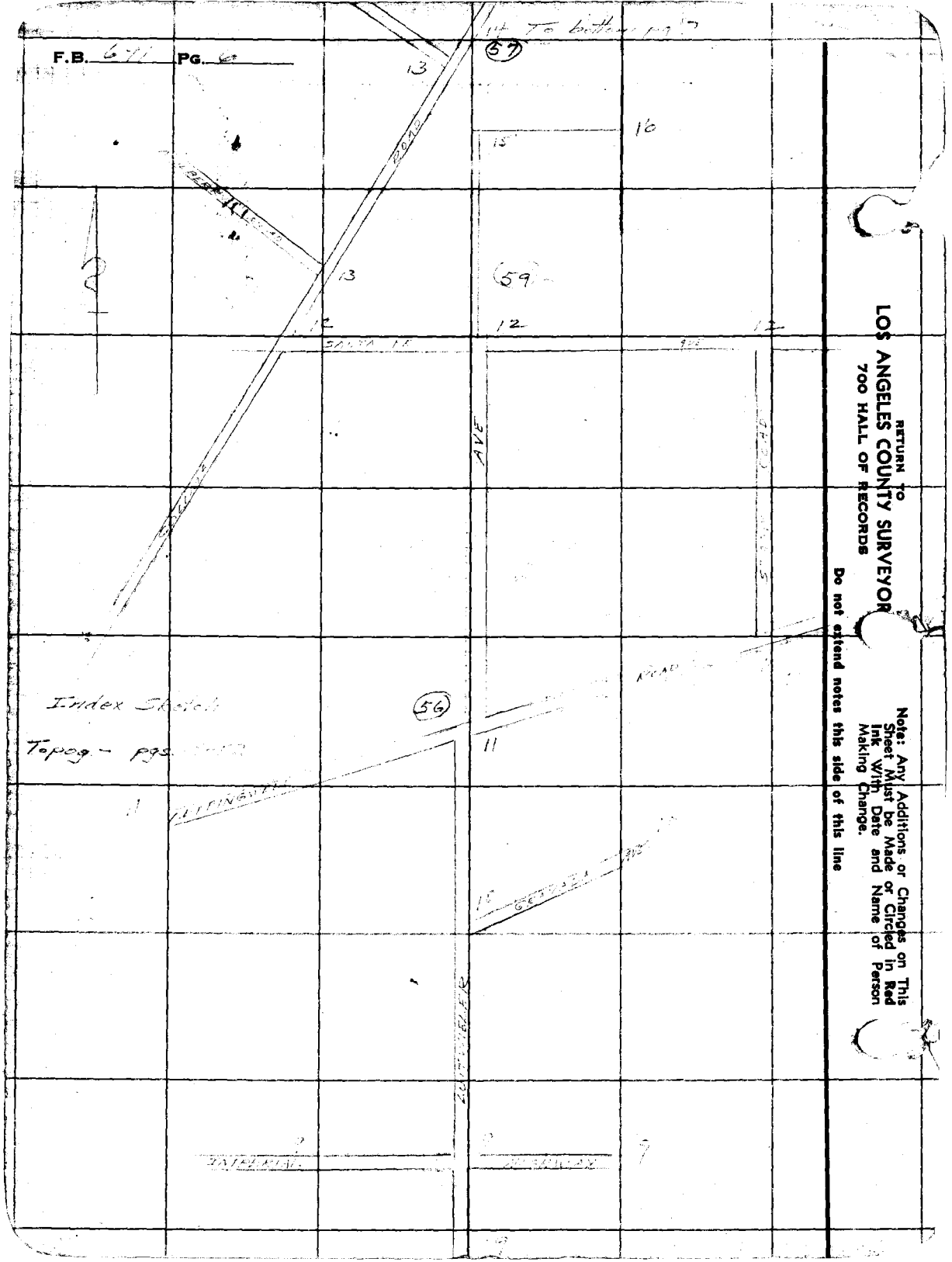

RETURN TO
LOS ANGELES COUNTY SURVEYOR
700 HALL OF RECORDS

Do not extend notes this side of this line

Note: Any Additions or Changes on This Sheet Must be Made or Circled in Red Ink With Date and Name of Person Making Change.

Notes Ck'd by	Survey of [illegible] Rd
Map No. B-1415	W. O. 8156 Tape No. St'd °F.
Office Work H. M. Hall	Surveyed by L. D. Moore
Checked	Notes [illegible] Date
Date	Indexed A. C. John[illegible]

F.B. 691 PG. 7

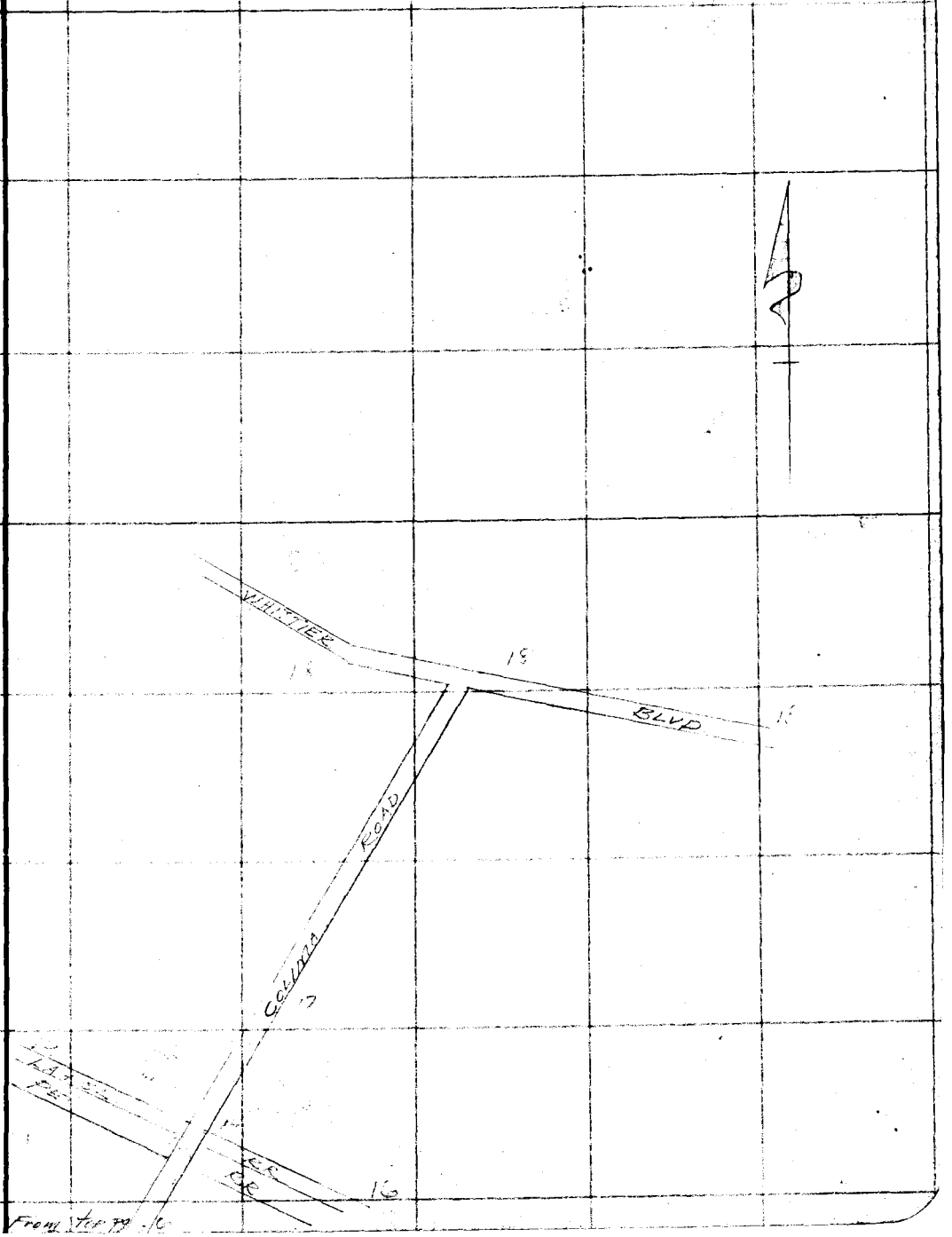

Note: Any Additions or Changes on This Sheet Must be Made or Circled in Red Ink With Date and Name of Person Making Change.

Do not extend notes this side of this line

RETURN TO
LOS ANGELES COUNTY SURVEYOR
700 HALL OF RECORDS

17 10M 11-35

F.B. 691 PG. 8

RETURN TO
LOS ANGELES COUNTY SURVEYOR
700 HALL OF RECORDS

Note: Any Additions or Changes on This Sheet Must be Made or Circled In Red Ink With Date and Name of Person Making Change.

Do not extend notes this side of this line

FORM 247 10M 11-35

RETURN TO
LOS ANGELES COUNTY SURVEYOR
700 HALL OF RECORDS

Note: Any Additions or Changes on This Sheet Must be Made or Circled in **Red Ink** With Date and Name of Person Making Change.

Do not extend notes this side of this line

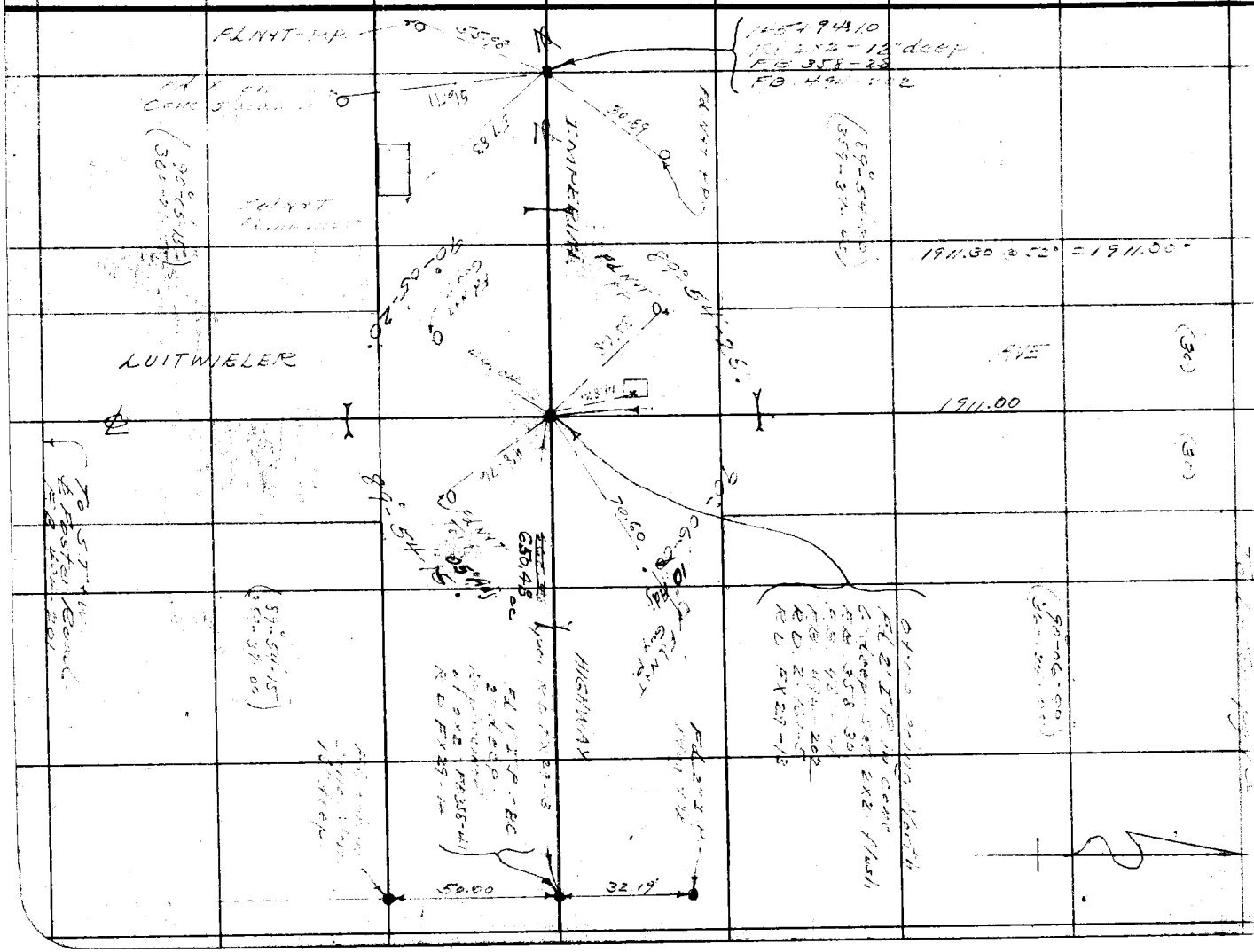

Notes Ck'd by
Map No. B-1415
Office Work
Checked
Date

Survey of
W. O.
Tape No.
Surveyed by
St'd
Notes
Date
Indexed

F.B.
PG.

RETURN TO
LOS ANGELES COUNTY SURVEYOR
700 HALL OF RECORDS

Note: Any Additions or Changes on This Sheet Must be Made or Circled in Red Ink With Date and Name of Person Making Change.

Do not extend notes this side of this line



Notes Ck'd by	Survey of Luitwieler Rd
Map No. B-1415	W. O. 8156 Tape No. St'd 76 °F.
Office Work H. M. Hall	Surveyed by L. D. Moore
Checked	Notes Moore Date
Date	Indexed A. C. Jones

F.B. 691 PG. 11

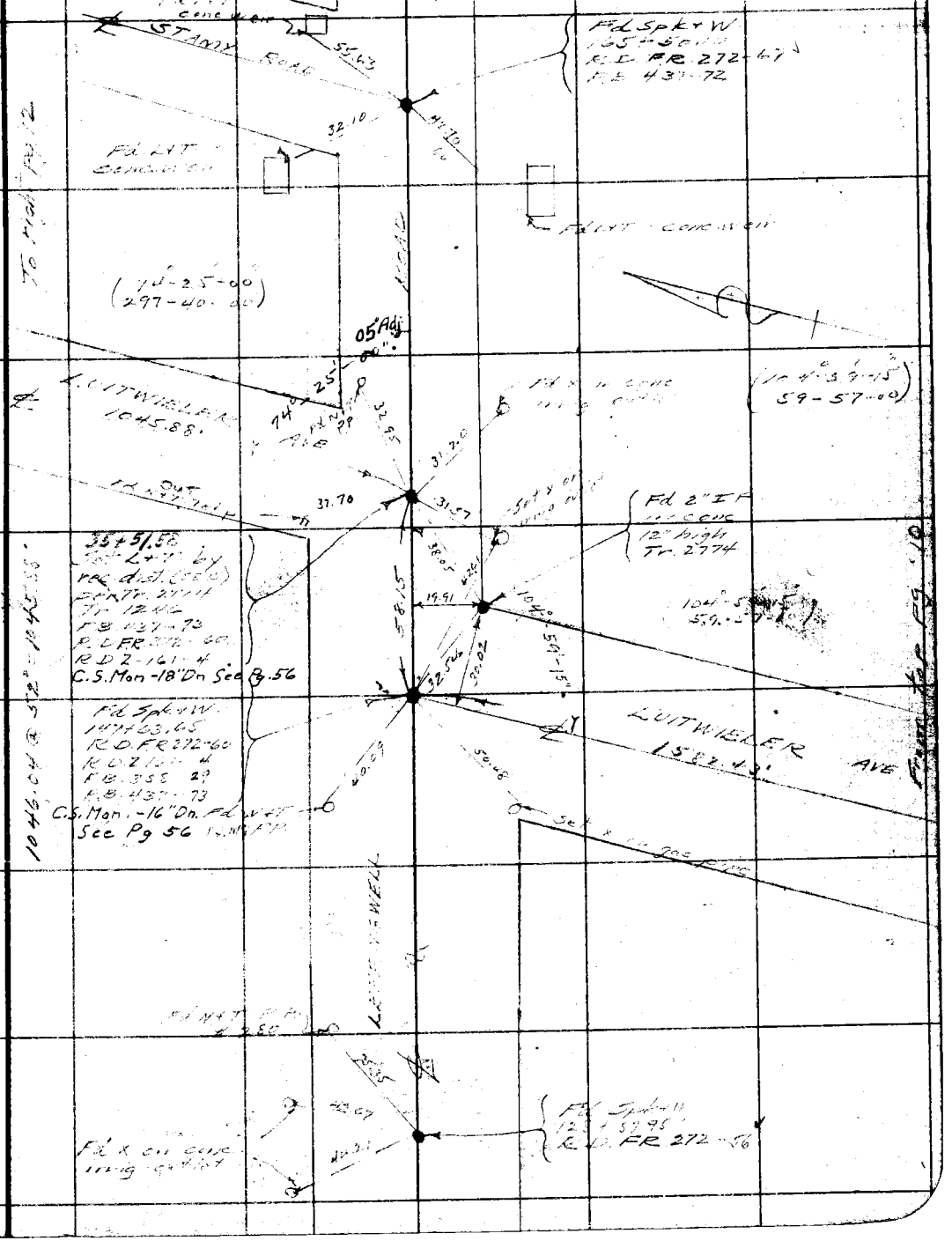

Note: Any Additions or Changes on This Sheet Must be Made or Circled in Red Ink With Date and Name of Person Making Change.

Do not extend notes this side of this line

RETURN TO
LOS ANGELES COUNTY SURVEYOR
700 HALL OF RECORDS

FORM 247 10M 11-35

F.B. 691 PG. 12



RETURN TO
LOS ANGELES COUNTY SURVEYOR
700 HALL OF RECORDS

Note: Any Additions or Changes on This Sheet Must be Made or Circled in Red Ink With Date and Name of Person Making Change.

Do not extend notes this side of this line

Notes Ck'd by	Survey of Lindwicke Rd	F.B. 691 Pg. 13
Map No. B-1415	W. O. 8156 Tape No. St'd 76 °F.	
Office Work H. M. Hall	Surveyed by L. D. Moore	
Checked	Notes D. Moore Date 1-7-37	
Date	Indexed A. C. Johns	

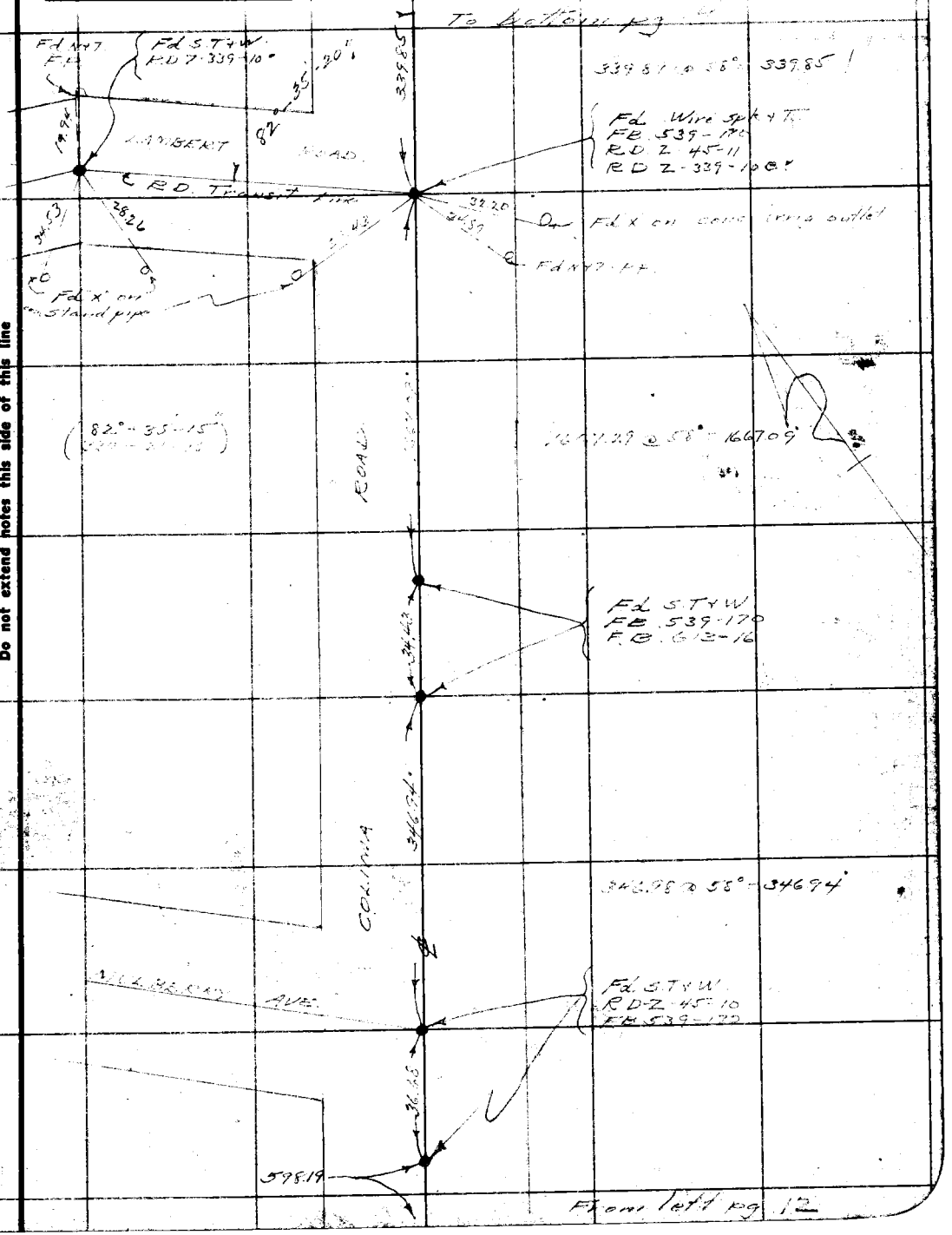

Note: Any Additions or Changes on This Sheet Must be Made or Circled in Red Ink With Date and Name of Person Making Change.

Do not extend notes this side of this line

RETURN TO
LOS ANGELES COUNTY SURVEYOR
700 HALL OF RECORDS

FORM 247 10M 11-35

To bottom pg 17

F.B. 691 PG. 14

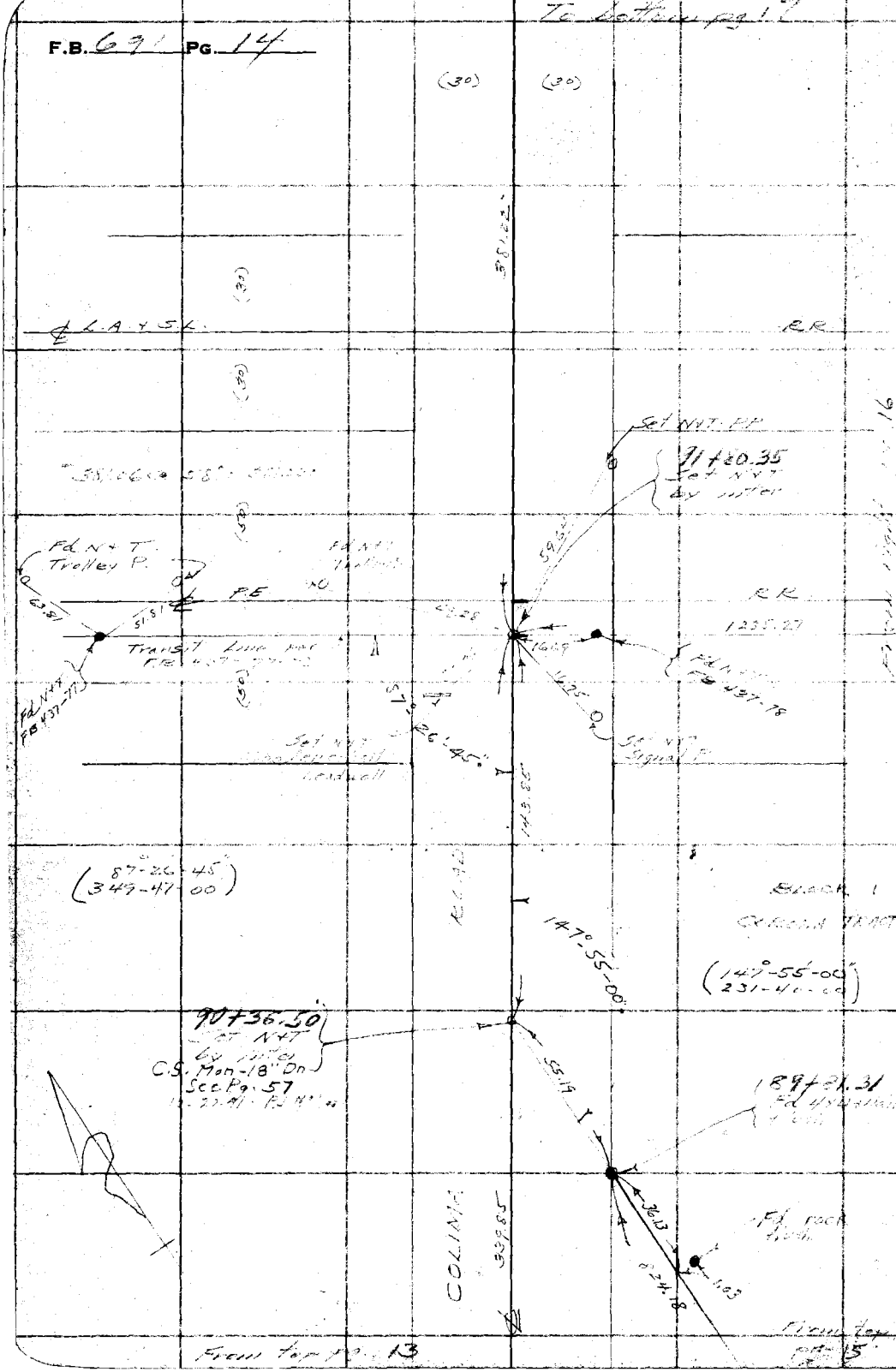

RETURN TO
LOS ANGELES COUNTY SURVEYOR
700 HALL OF RECORDS

Do not extend notes this side of this line

Note: Any Additions or Changes on This Sheet Must be Made or Circled in Red Ink With Date and Name of Person Making Change.

Notes Ck'd by	Survey of [illegible] Rd	F.B. [illegible] Pg. 15
Map No. B-1415	W. O. [illegible] Tape No. St'd 84°F.	
Office Work H. M. Hall	Surveyed by [illegible]	
Checked	Notes [illegible] Date 2-5-37	
Date	Indexed A. C. Johnson	



Note: Any Additions or Changes on This Sheet Must be Made or Circled in Red Ink With Date and Name of Person Making Change.

Do not extend notes this side of this line

RETURN TO
LOS ANGELES COUNTY SURVEYOR
700 HALL OF RECORDS

FORM 247 10M 11-35

F.B. 691 PG. 16

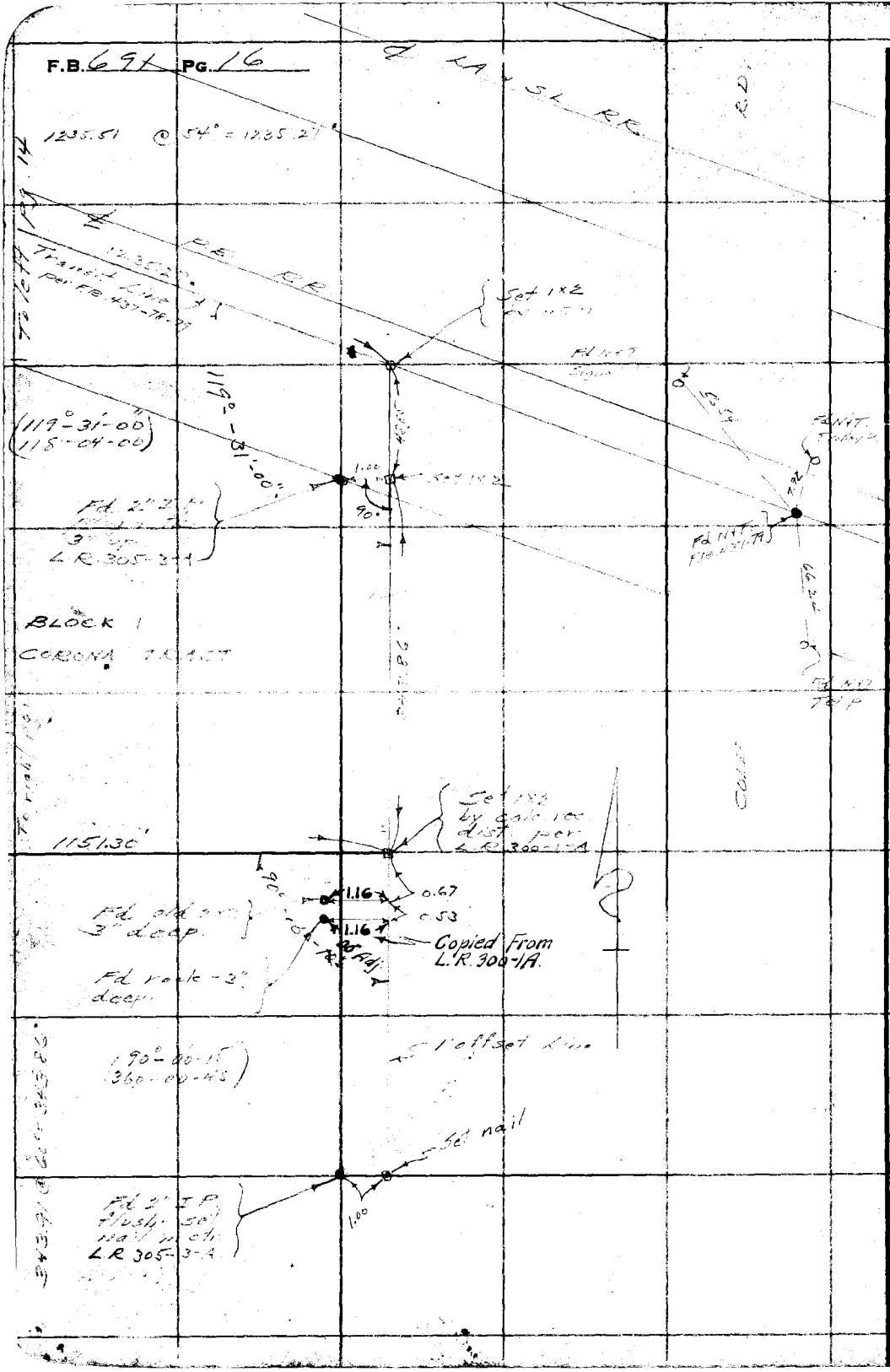

RETURN TO
LOS ANGELES COUNTY SURVEYOR
700 HALL OF RECORDS

Note: Any Additions or Changes on This Sheet Must be Made or Circled in Red Ink With Date and Name of Person Making Change.

Do not extend notes this side of this line

Notes Ck'd by	Survey of [illegible] Rd
Map No. B-1415	W. O. 8156 Tape No. 027 St'd 84 °F.
Office Work H. M. Hall	Surveyed by L. D. Moore
Checked	Notes Moore Date 2
Date	Indexed A. C. Johnson

F.B. 691 PG. 17

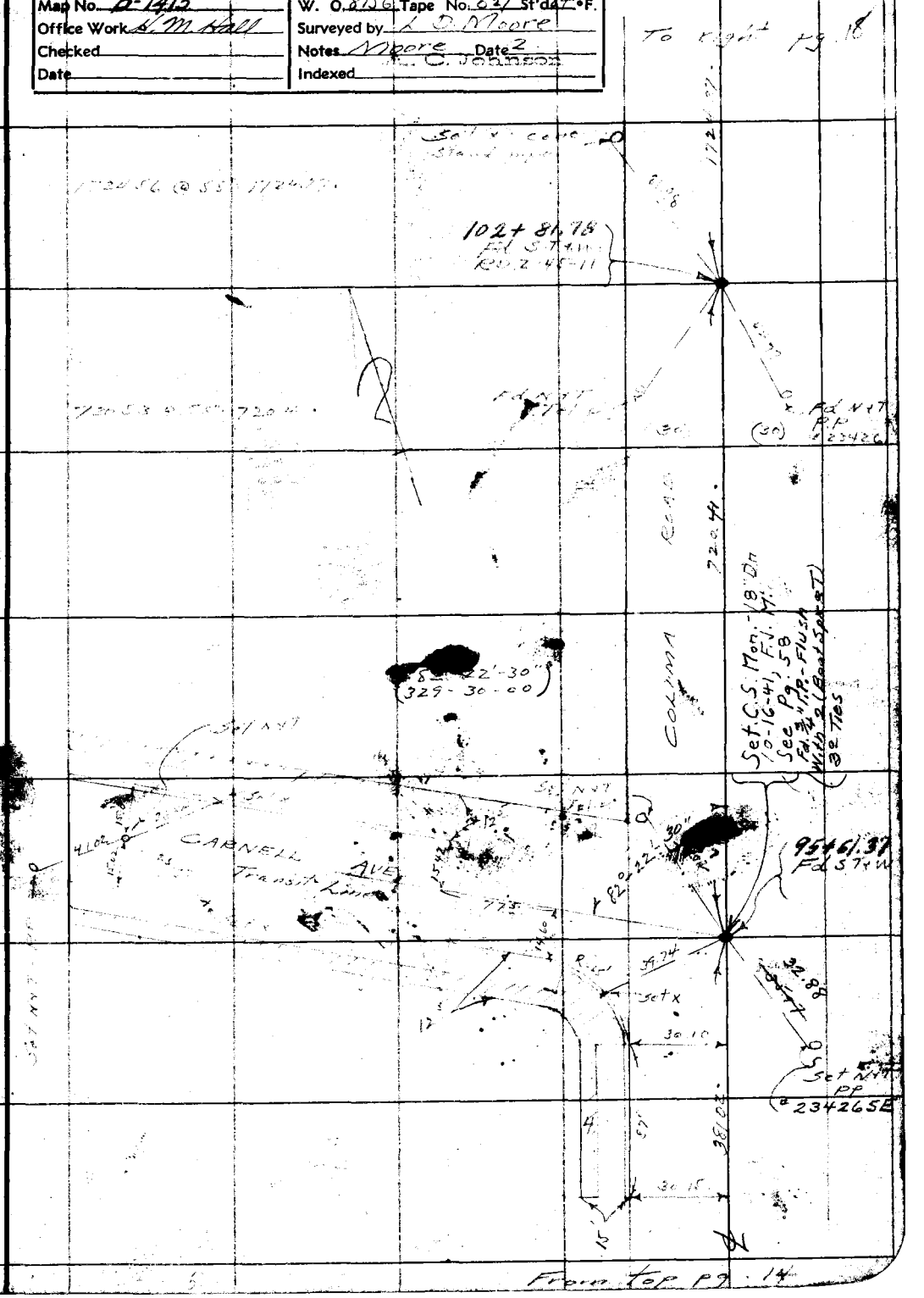

Note: Any Additions or Changes on This Sheet Must be Made or Circled in Red Ink With Date and Name of Person Making Change.

Do not extend notes this side of this line

RETURN TO
LOS ANGELES COUNTY SURVEYOR
700 HALL OF RECORDS

FORM 247 10M 11-35

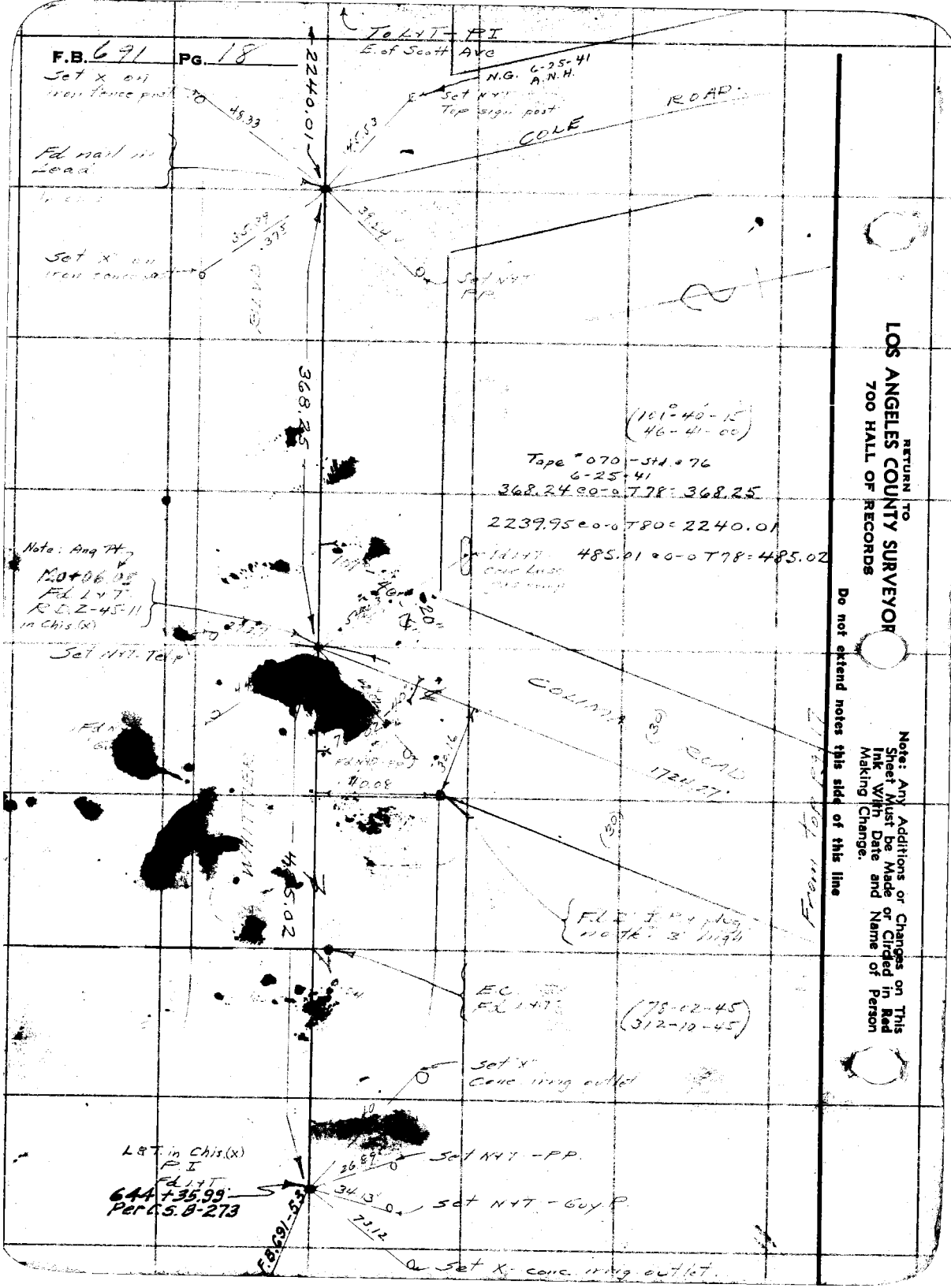

RETURN TO
LOS ANGELES COUNTY SURVEYOR
700 HALL OF RECORDS

Note: Any Additions or Changes on This Sheet Must be Made or Circled in Red Ink With Date and Name of Person Making Change.

Do not extend notes this side of this line

Notes Ck'd by	Survey of [illegible] Rd	F.B. 101 Pg. 19
Map No. B-1415	W. O. 8156 Tape No. St'd °F.	
Office Work L. M. Hall	Surveyed by L. D. Moore	
Checked	Notes Moore Date 2-9-37	
Date	Indexed A. C. Johnson 2-27-37	

TOPOGRAPHY
ON
LUITWIELER Rd
from
IMPERIAL HIGHWAY
to
WHITTIER BLVD.
Job # 8156

Note: Any Additions or Changes on This Sheet Must be Made or Circled in Red Ink With Date and Name of Person Making Change.

Do not extend notes this side of this line

RETURN TO
LOS ANGELES COUNTY SURVEYOR
700 HALL OF RECORDS

FORM 247 10M 11-35

To bottom pg 21

F.B. 691 PG. 20

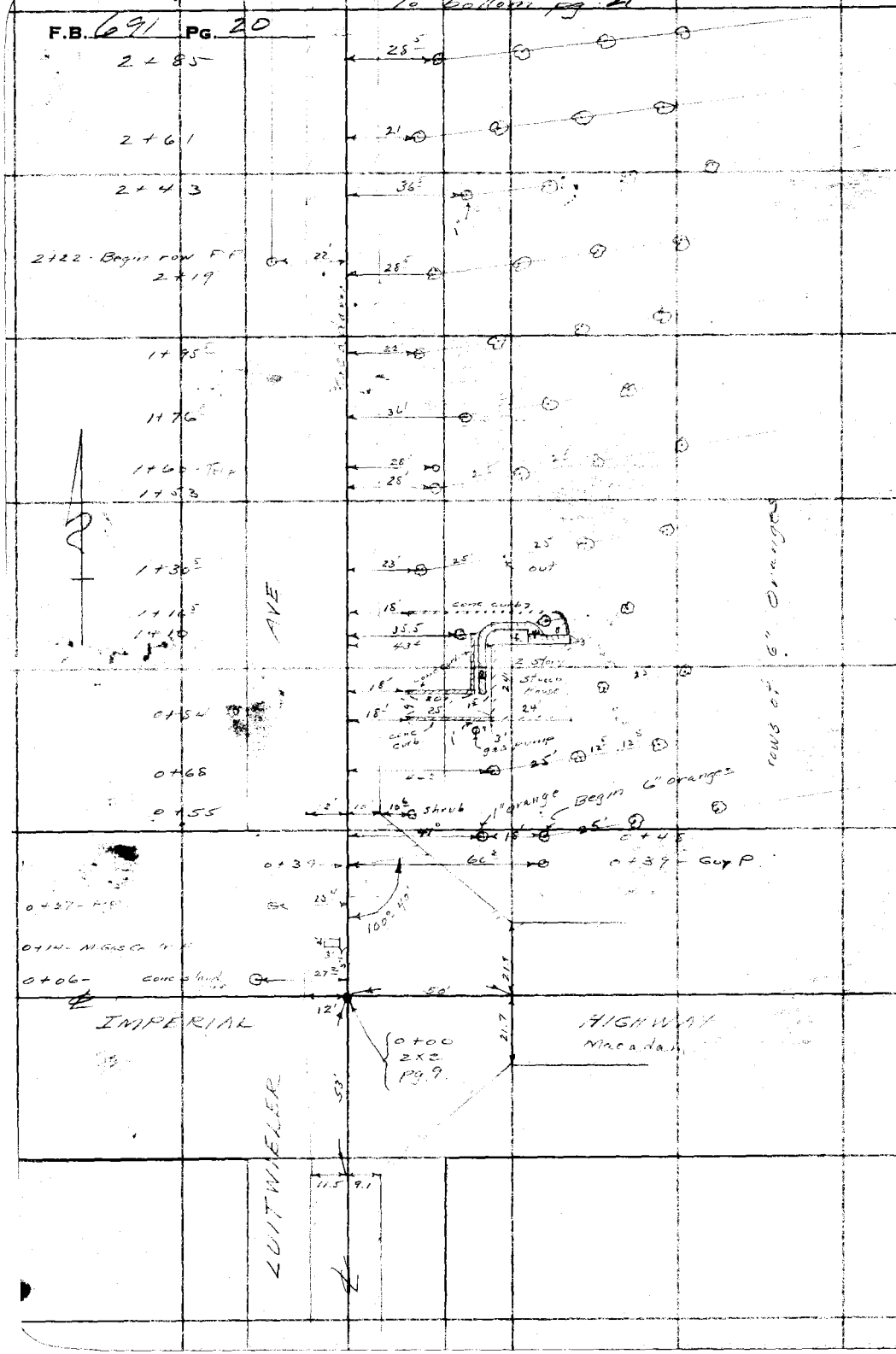

RETURN TO
LOS ANGELES COUNTY SURVEYOR
700 HALL OF RECORDS

Do not extend notes this side of this line

Note: Any Additions or Changes on This Sheet Must be Made or Circled in Red Ink With Date and Name of Person Making Change.

Notes Ck'd by D. M. Finley	Survey of [illegible] Rd	F.B. [illegible] Pg. [illegible]
Map No. B-1415	W. O. 8156 Tape No. St'd °F.	
Office Work H. M. Hall	Surveyed by [illegible]	
Checked	Notes N. Moore Date 2-9-37	
Date	Indexed A. C. Johnson	

To [illegible]



From top pg. 20

Note: Any Additions or Changes on This Sheet Must be Made or Circled in Red Ink With Date and Name of Person Making Change.

Do not extend notes this side of this line

RETURN TO
LOS ANGELES COUNTY SURVEYOR
700 HALL OF RECORDS

FORM 247 10M 11-35

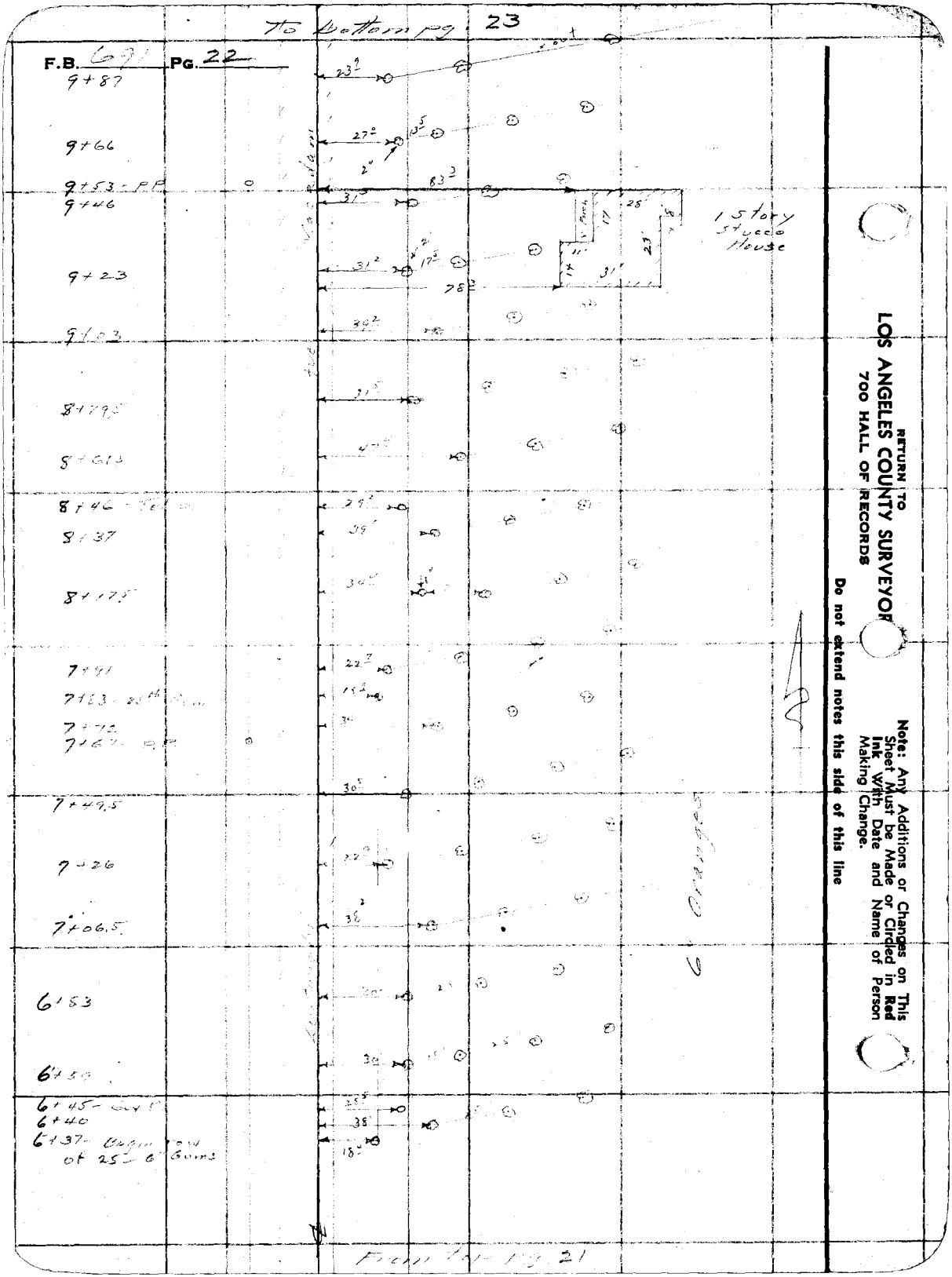
To Bottom pg 23
F.B. 691 PG. 22
9+87
9+66
9+53 - PP
9+46
9+23
9+03
8+79.5
8+61.5
8+46
8+37
8+17.5
7+91
7+83 - 25th
7+72
7+67 - PP
7+49.5
7+26
7+06.5
6+83
6+59
6+45 - Gov P
6+40
6+37 - Begin row of 25 - 6" Gums
1 Story Stucco House
Orange
From Top pg 21
RETURN TO
LOS ANGELES COUNTY SURVEYOR
700 HALL OF RECORDS
Note: Any Additions or Changes on This Sheet Must be Made or Circled in Red Ink With Date and Name of Person Making Change.
Do not extend notes this side of this line

Notes Ck'd by [illegible]	Survey of Lathrop Rd	F.B. 691 Pg. 23
Map No. B-1415-	W. O. 8156 Tape No. ____ St'd ____ °F.	
Office Work S. M. Hall	Surveyed by L. D. Moore	
Checked	Notes N Moore Date 2-9-47	
Date	Indexed A. C. Johnson	

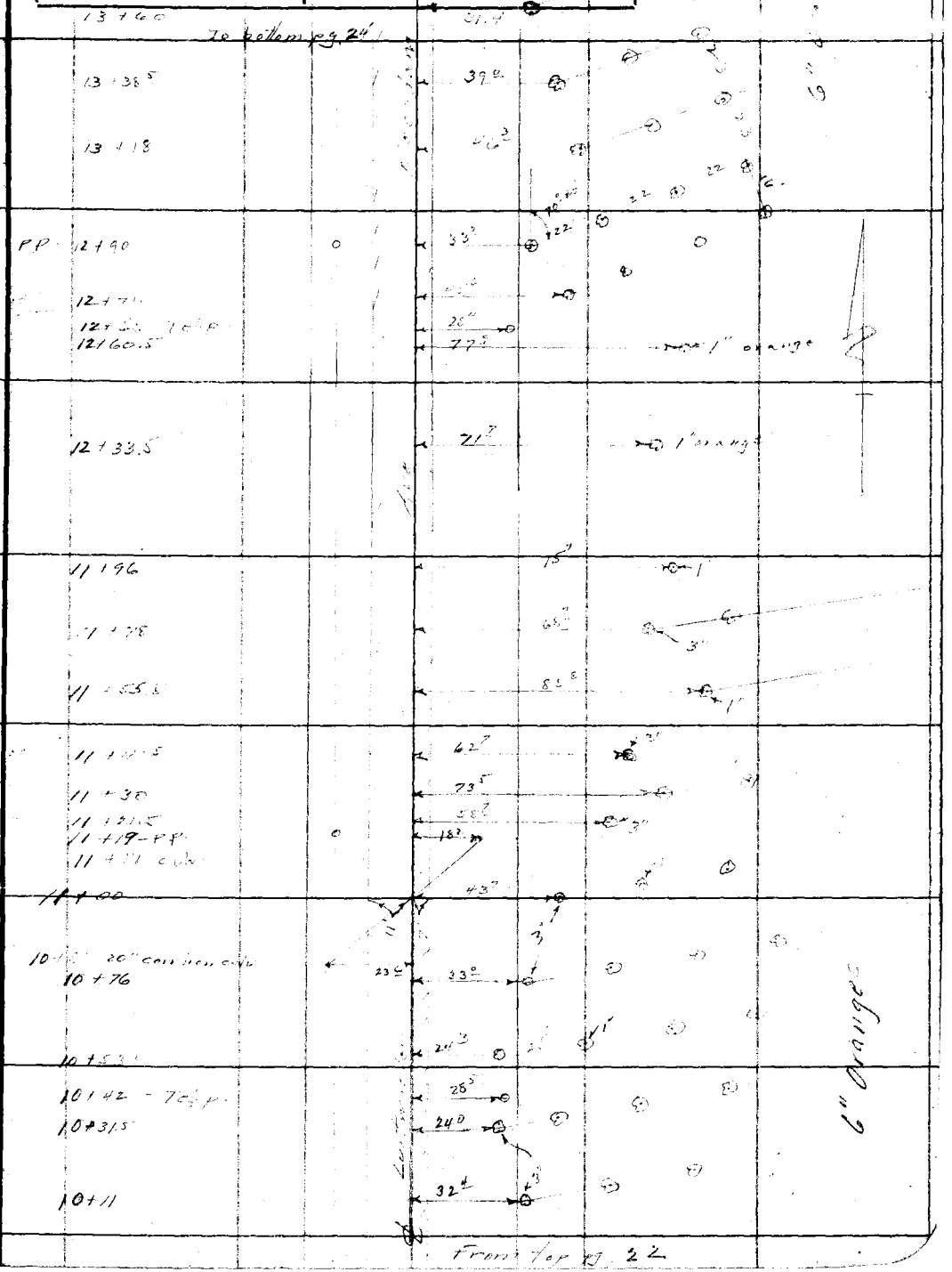

Note: Any Additions or Changes on This Sheet Must be Made or Circled in Red Ink With Date and Name of Person Making Change.

Do not extend notes this side of this line

RETURN TO
LOS ANGELES COUNTY SURVEYOR
700 HALL OF RECORDS

FORM 247 10M 11-35

To bottom pg. 25

F.B. 691 PG. 24



From Top pg. 23

RETURN TO
LOS ANGELES COUNTY SURVEYOR
700 HALL OF RECORDS

Note: Any Additions or Changes on This Sheet Must be Made or Circled in Red Ink With Date and Name of Person Making Change.

Do not extend notes this side of this line

Notes Ck'd by	Survey of [illegible] Rd.
Map No. B-1415	W. O. 8156 Tape No. St'd °F.
Office Work H. M. Hall	Surveyed by [illegible] Moore
Checked	Notes [illegible] Date
Date	Indexed A. C. Johnson

F.B. 641 PG. 25

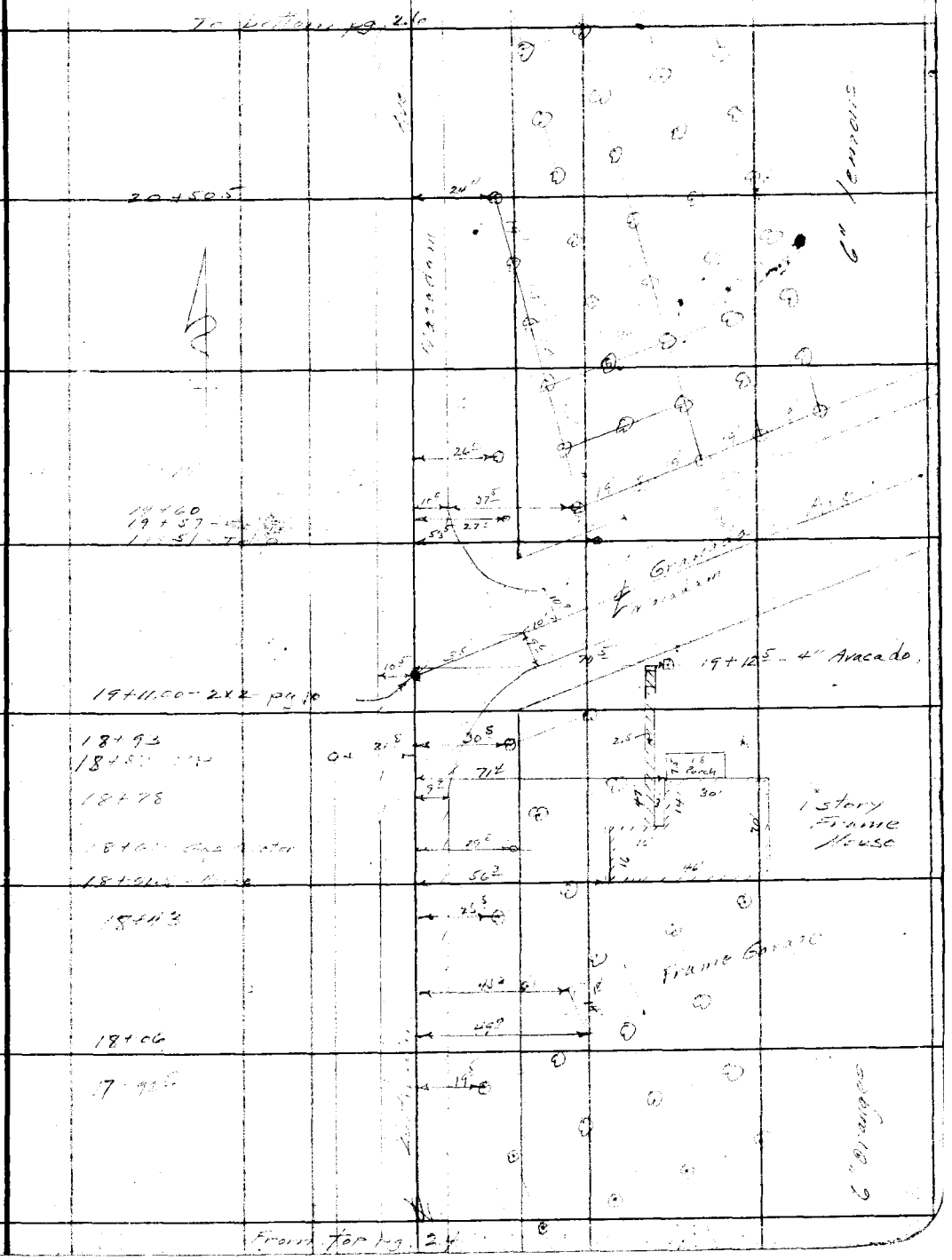

Note: Any Additions or Changes on This Sheet Must be Made or Circled in Red Ink With Date and Name of Person Making Change.

Do not extend notes this side of this line

RETURN TO
LOS ANGELES COUNTY SURVEYOR
700 HALL OF RECORDS

FORM 247 10M 11-35

F.B. 691 PG. 26

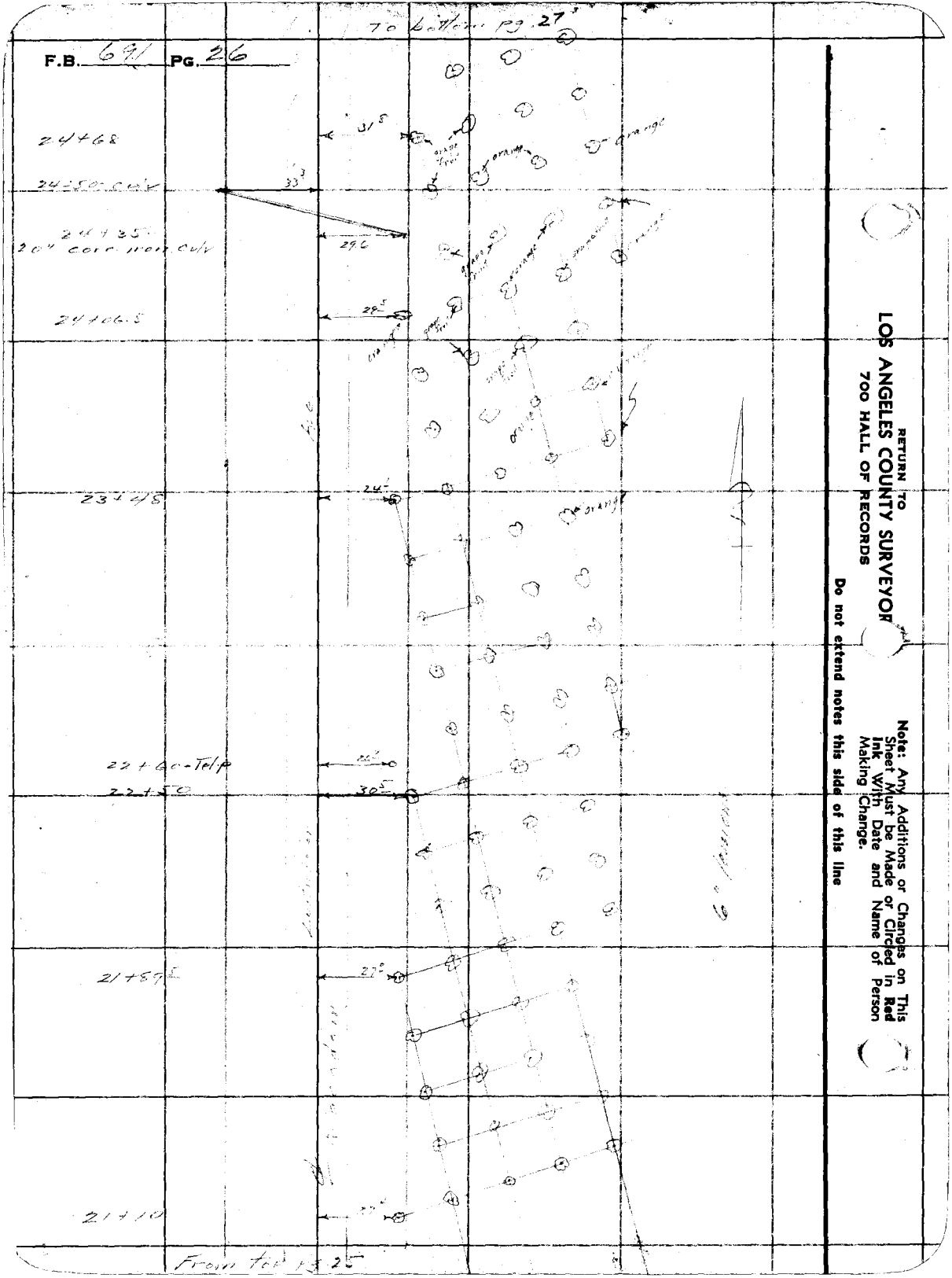

RETURN TO
LOS ANGELES COUNTY SURVEYOR
700 HALL OF RECORDS

Note: Any Additions or Changes on This Sheet Must be Made or Circled in Red Ink With Date and Name of Person Making Change.

Do not extend notes this side of this line

Notes Ck'd by	Survey of [illegible] Rd	F.B. 691 Pg. 27
Map No. B-1415	W. O. 8156 Tape No. St'd °F.	
Office Work	Surveyed by L. D. Moore	
Checked	Notes Moore Date 2-10-31	
Date	Indexed A. C. Johnson	



Note: Any Additions or Changes on This Sheet Must be Made or Circled in Red Ink With Date and Name of Person Making Change.

Do not extend notes this side of this line

RETURN TO
LOS ANGELES COUNTY SURVEYOR
700 HALL OF RECORDS

FORM 247 10M 11-35

RETURN TO
LOS ANGELES COUNTY SURVEYOR
700 HALL OF RECORDS

Note: Any Additions or Changes on This Sheet Must be Made or Circled in **Red Ink** With Date and Name of Person Making Change.

Do not extend notes this side of this line

F.B. 169 PG. 28

Notes Ck'd by	Survey of Rd.	F.B. 1-91 Pg. 29
Map No. B-1415	W. O. 8156 Tape No. St'd °F.	
Office Work L. M. Hall	Surveyed by L. D. Moore	
Checked	Notes L. Moore Date 2-10-8	
Date	Indexed A. C. Johnson	

To bottom pg. 30



From left pg. 28

Note: Any Additions or Changes on This Sheet Must be Made or Circled in Red Ink With Date and Name of Person Making Change.

Do not extend notes this side of this line

RETURN TO
LOS ANGELES COUNTY SURVEYOR
700 HALL OF RECORDS

FORM 247 10M 11-35

To bottom pg. 31

F.B. 691 PG. 30

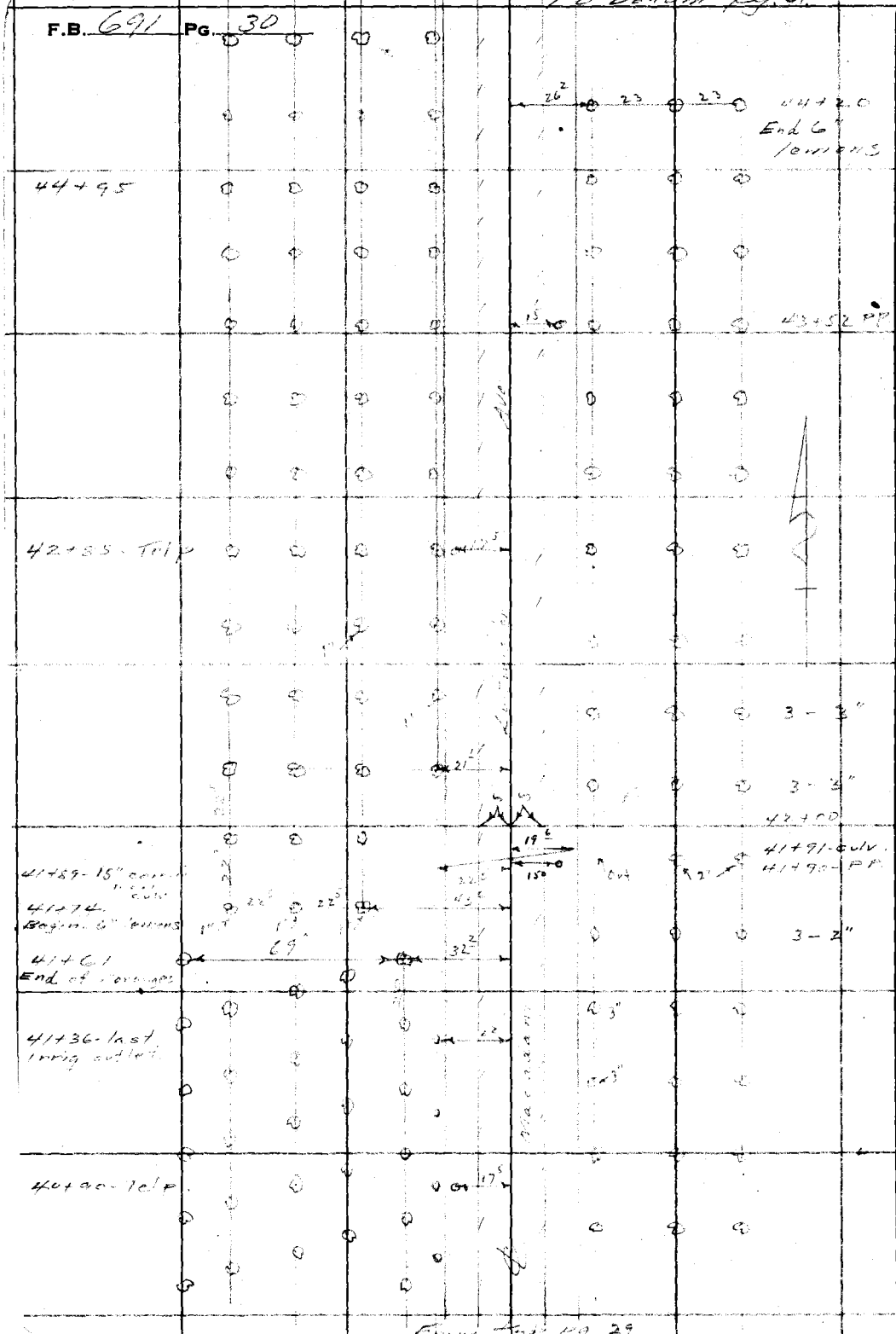

RETURN TO
LOS ANGELES COUNTY SURVEYOR
700 HALL OF RECORDS

Note: Any Additions or Changes on This Sheet Must be Made or Circled in Red Ink With Date and Name of Person Making Change.

Do not extend notes this side of this line

Notes Ck'd by	Survey of Rd.
Map No. B-1415	W. O. 8156 Tape No. St'd °F.
Office Work H. M. Hall	Surveyed by
Checked	Notes Date 2-16-37
Date	A. C. Johnson
	Indexed

F.B. 291 PG. 21

Note: Any Additions or Changes on This Sheet Must be Made or Circled in Red Ink With Date and Name of Person Making Change.

Do not extend notes this side of this line

RETURN TO
LOS ANGELES COUNTY SURVEYOR
700 HALL OF RECORDS

FORM 247 10M 11-35





RETURN TO
LOS ANGELES COUNTY SURVEYOR
700 HALL OF RECORDS

Note: Any Additions or Changes on This Sheet Must be Made or Circled in Red Ink With Date and Name of Person Making Change.

Do not extend notes this side of this line

Notes Ck'd by [illegible]	Survey of [illegible] Rd	F.B. 691 Pg. 33
Map No. B-1415	W. O. 8156 Tape No. ___ St'd ___ °F.	
Office Work L. M. Hall	Surveyed by [illegible]	
Checked	Notes Moore Date 2-10-37	
Date	Indexed A. C. Johns	

row 12" tile irrig outlets

55+47 - Tel. p.

End 6" oranges
55+37
55+34
Elevated water tank - wood platform 10' dia. tank

1 Story From House

52+75 - P.P.

54+37.5
Begin 6" lemons

53+89 - End 1" lemons

53+76 - Tel. p.

53+22.5 PP.
53+16
53+11
Begin 6" Oranges

End 6" lemons
& oranges

52+11 - Tel. p.

From Top pg. 32

Note: Any Additions or Changes on This Sheet Must be Made or Circled in Red Ink With Date and Name of Person Making Change.

Do not extend notes this side of this line

RETURN TO
LOS ANGELES COUNTY SURVEYOR
700 HALL OF RECORDS

FORM 247 10M 11-35

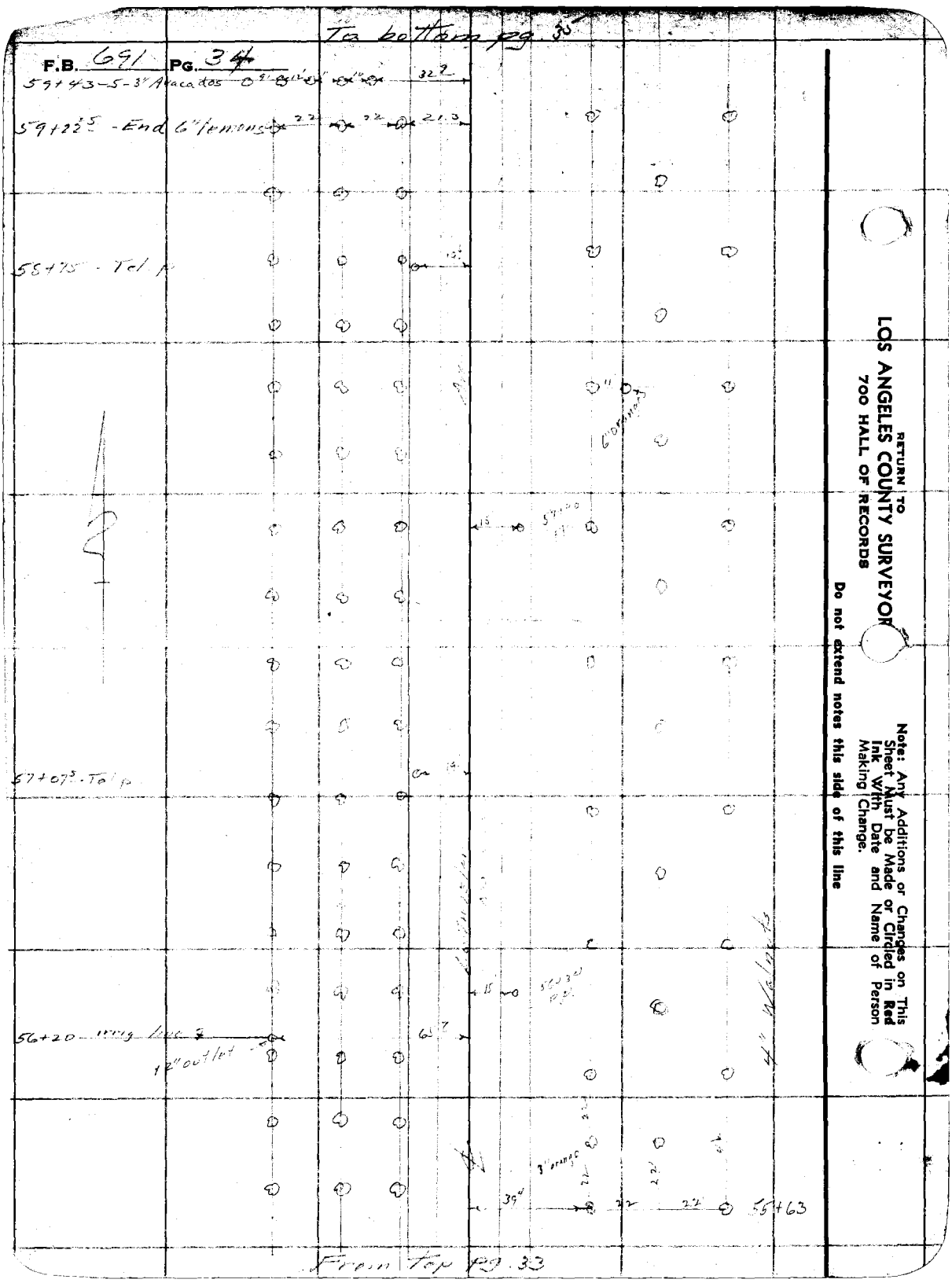

RETURN TO
LOS ANGELES COUNTY SURVEYOR
700 HALL OF RECORDS

Note: Any Additions or Changes on This Sheet Must be Made or Circled in Red Ink With Date and Name of Person Making Change.

Do not extend notes this side of this line

Notes Ck'd by
Map No. B-1415
Office Work
Checked
Date

Survey of
W. O. 8156 Tape No. St'd °F.
Surveyed by
Notes Date 2-11-27
Indexed A. C. Johnson

F.B. 691 PG. 35

Note: Any Additions or Changes on This Sheet Must be Made or Circled in Red Ink With Date and Name of Person Making Change.

Do not extend notes this side of this line

RETURN TO
LOS ANGELES COUNTY SURVEYOR
700 HALL OF RECORDS

FORM 247 10M 11-25



From Top Pg. 34

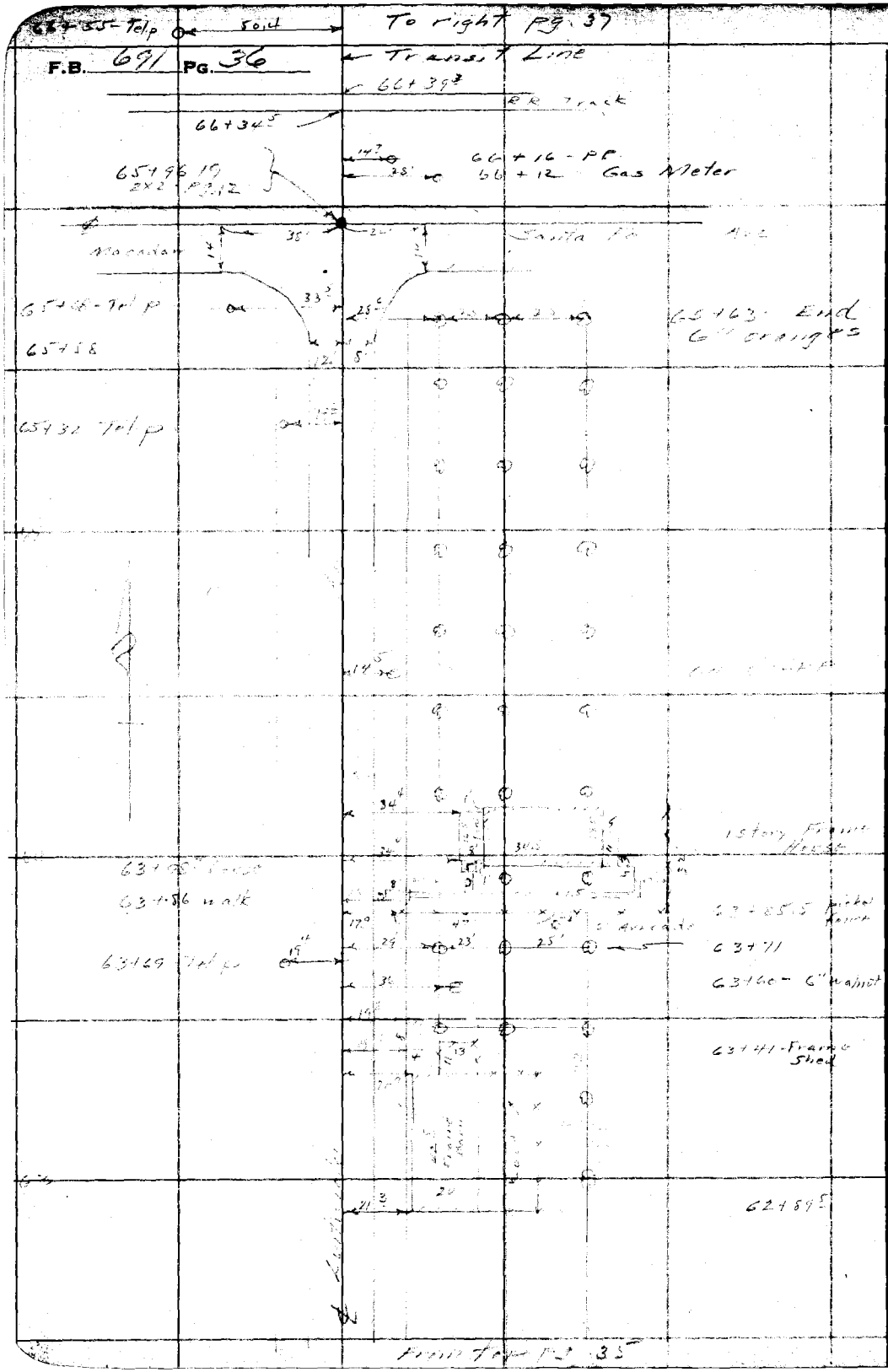

RETURN TO
LOS ANGELES COUNTY SURVEYOR
700 HALL OF RECORDS

Note: Any Additions or Changes on This Sheet Must be Made or Circled in Red Ink With Date and Name of Person Making Change.

Do not extend notes this side of this line

Notes Ck'd by	Survey of Rd.	F.B. 69 Pg. 77
Map No. B-1415	W. O. 8156 Tape No. St'd °F.	
Office Work H. M. Hall	Surveyed by	
Checked	Notes Date 2-11-37	
Date	Indexed C. Johnson	



Note: Any Additions or Changes on This Sheet Must be Made or Circled in Red Ink With Date and Name of Person Making Change.

Do not extend notes this side of this line

RETURN TO
LOS ANGELES COUNTY SURVEYOR
700 HALL OF RECORDS

FORM 247 10M 11-35

F.B. 691 PG. 38

To bottom pg. 39

From left pg. 37

of 3-6" walnuts except as shown

spacing



RETURN TO
LOS ANGELES COUNTY SURVEYOR
700 HALL OF RECORDS

Note: Any Additions or Changes on This Sheet Must be Made or Circled in Red Ink With Date and Name of Person Making Change.

Do not extend notes this side of this line

Notes Ck'd by	Survey of [illegible] Rd.	F.B. 631 PG. 39
Map No. B-1415	W. O. 8156 Tape No. St'd °F.	
Office Work [illegible]	Surveyed by [illegible] Moore	
Checked	Notes [illegible] Moore Date 2-15-37	
Date	Indexed A. C. Johnson	

To bottom pg. 4



From left pg. 38

Note: Any Additions or Changes on This Sheet Must be Made or Circled in Red Ink With Date and Name of Person Making Change.

Do not extend notes this side of this line

RETURN TO
LOS ANGELES COUNTY SURVEYOR
700 HALL OF RECORDS

FORM 247 10M 11-35

F.B. 691 PG. 40

To bottom pg 41

From top pg 39

RETURN TO
LOS ANGELES COUNTY SURVEYOR
700 HALL OF RECORDS

Note: Any Additions or Changes on This Sheet Must be Made or Circled in Red Ink With Date and Name of Person Making Change.

Do not extend notes this side of this line

Notes Ck'd by	Survey of Rd.	F.B. 391 Pg. 41
Map No. B-1415	W. O. 5156 Tape No. St'd °F.	To [illegible] 47
Office Work L. M. Hall	Surveyed by [illegible]	
Checked	Notes [illegible] Date 2-16-31	
Date	Indexed A. C. Johnson	



From Top pg. 40

Note: Any Additions or Changes on This Sheet Must be Made or Circled in Red Ink With Date and Name of Person Making Change.

Do not extend notes this side of this line

RETURN TO
LOS ANGELES COUNTY SURVEYOR
700 HALL OF RECORDS

FORM 247 10M 11-35

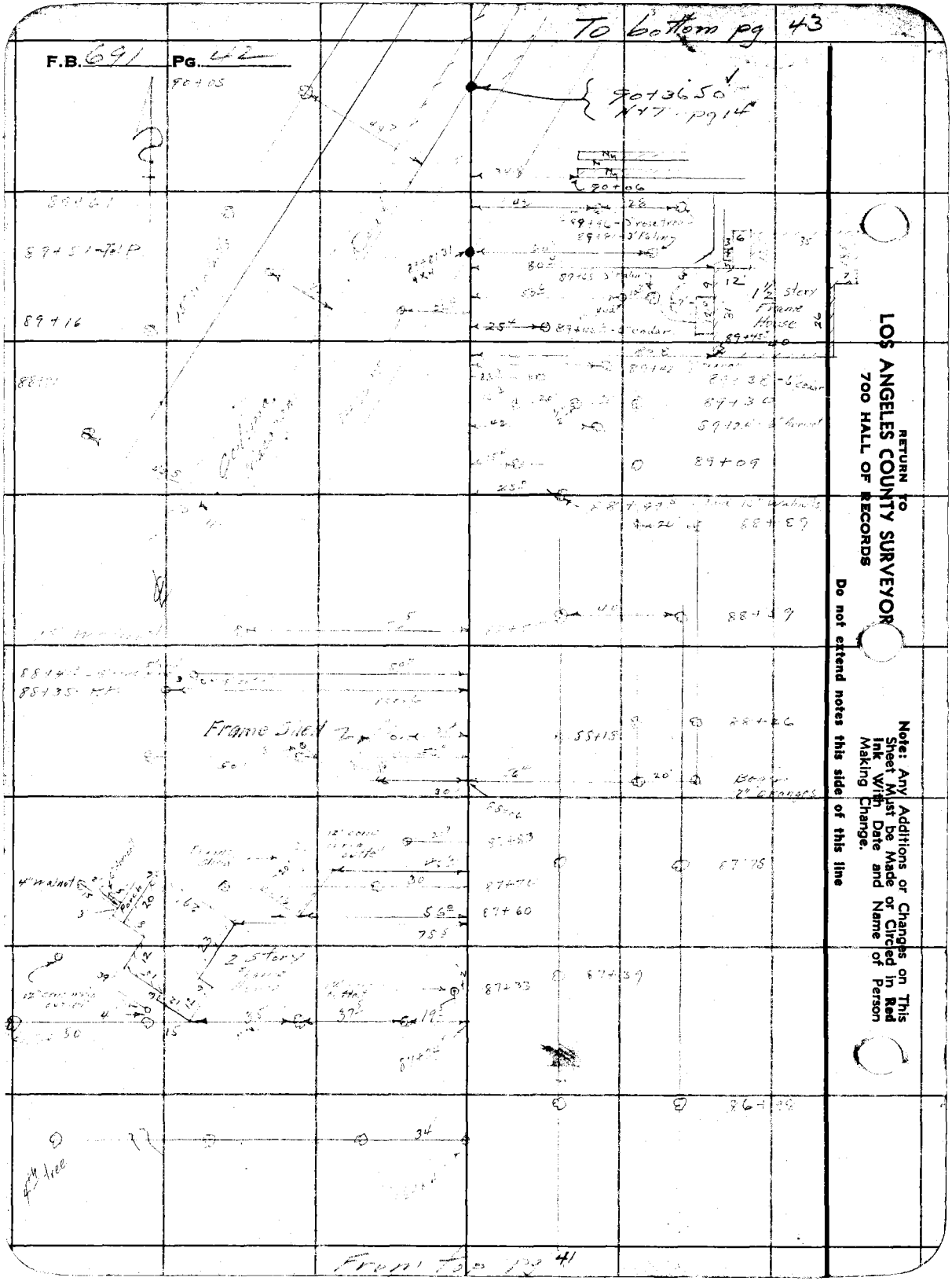

RETURN TO
LOS ANGELES COUNTY SURVEYOR
700 HALL OF RECORDS

Note: Any Additions or Changes on This Sheet Must be Made or Circled in Red Ink With Date and Name of Person Making Change.

Do not extend notes this side of this line

Notes Ck'd by	Survey of Rd.	F.B. [illegible] PG. 43
Map No. B-1415	W. O. 8156 Tape No. St'd °F.	
Office Work H. M. Hall	Surveyed by L. D. Moore	
Checked	Notes Moore Date 2-16-37	
Date	Indexed A. C. Johnson	

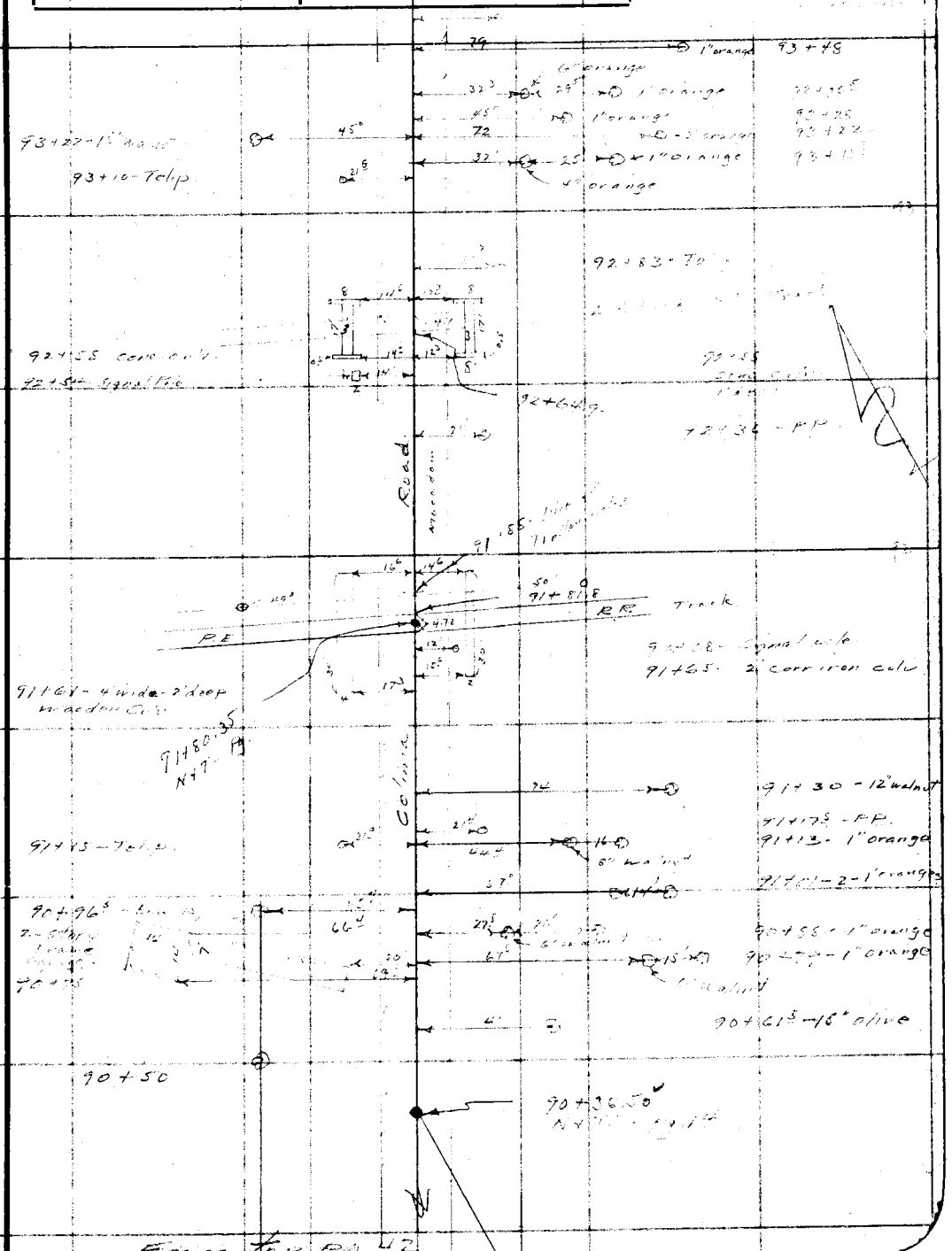

From Top pg 42

Note: Any Additions or Changes on This Sheet Must be Made or Circled in Red Ink With Date and Name of Person Making Change.

Do not extend notes this side of this line

RETURN TO
LOS ANGELES COUNTY SURVEYOR
700 HALL OF RECORDS

FORM 247 10M 11-35

To bottom pg

F.B. 691 PG. 44

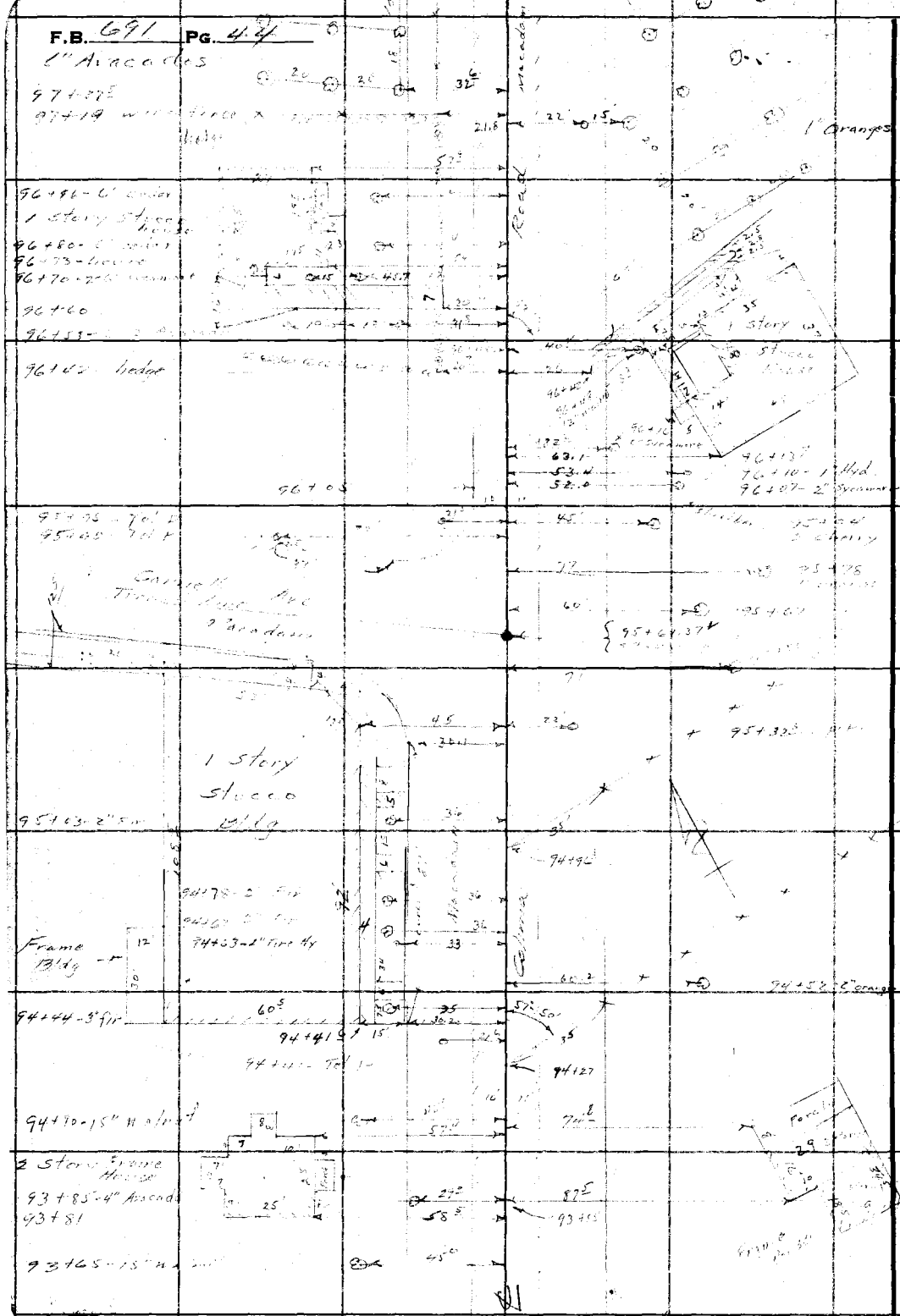

From top pg.

RETURN TO
LOS ANGELES COUNTY SURVEYOR
700 HALL OF RECORDS

Do not extend notes this side of this line

Note: Any Additions or Changes on This Sheet Must be Made or Circled in Red Ink With Date and Name of Person Making Change.

Notes Ck'd by	Survey of Lindwinter Rd.	F.B. 69 Pg. 45
Map No. B-1415	W. O. 8156 Tape No. St'd °F.	
Office Work H. M. Hall	Surveyed by L. D. Moore	
Checked	Notes N Moore Date 2-16-31	
Date	Indexed A. C. Johnson	

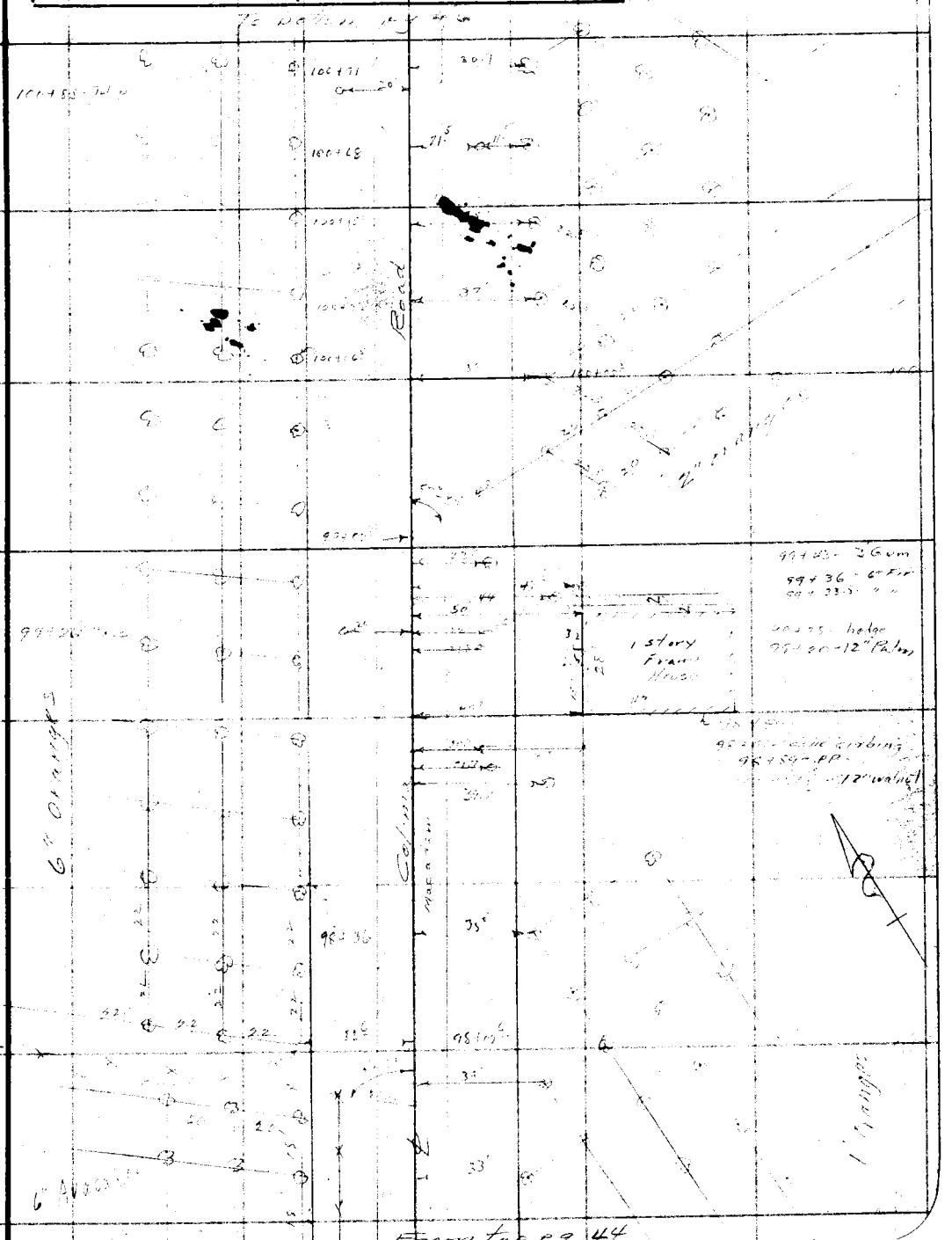

From top pg 44

Note: Any Additions or Changes on This Sheet Must be Made or Circled in Red Ink With Date and Name of Person Making Change.

Do not extend notes this side of this line

RETURN TO
LOS ANGELES COUNTY SURVEYOR
700 HALL OF RECORDS

FORM 247 10M 11-35

RETURN TO
LOS ANGELES COUNTY SURVEYOR
700 HALL OF RECORDS

Note: Any Additions or Changes on This Sheet Must be Made or Circled in **Red Ink** With Date and Name of Person Making Change.

Do not extend notes this side of this line

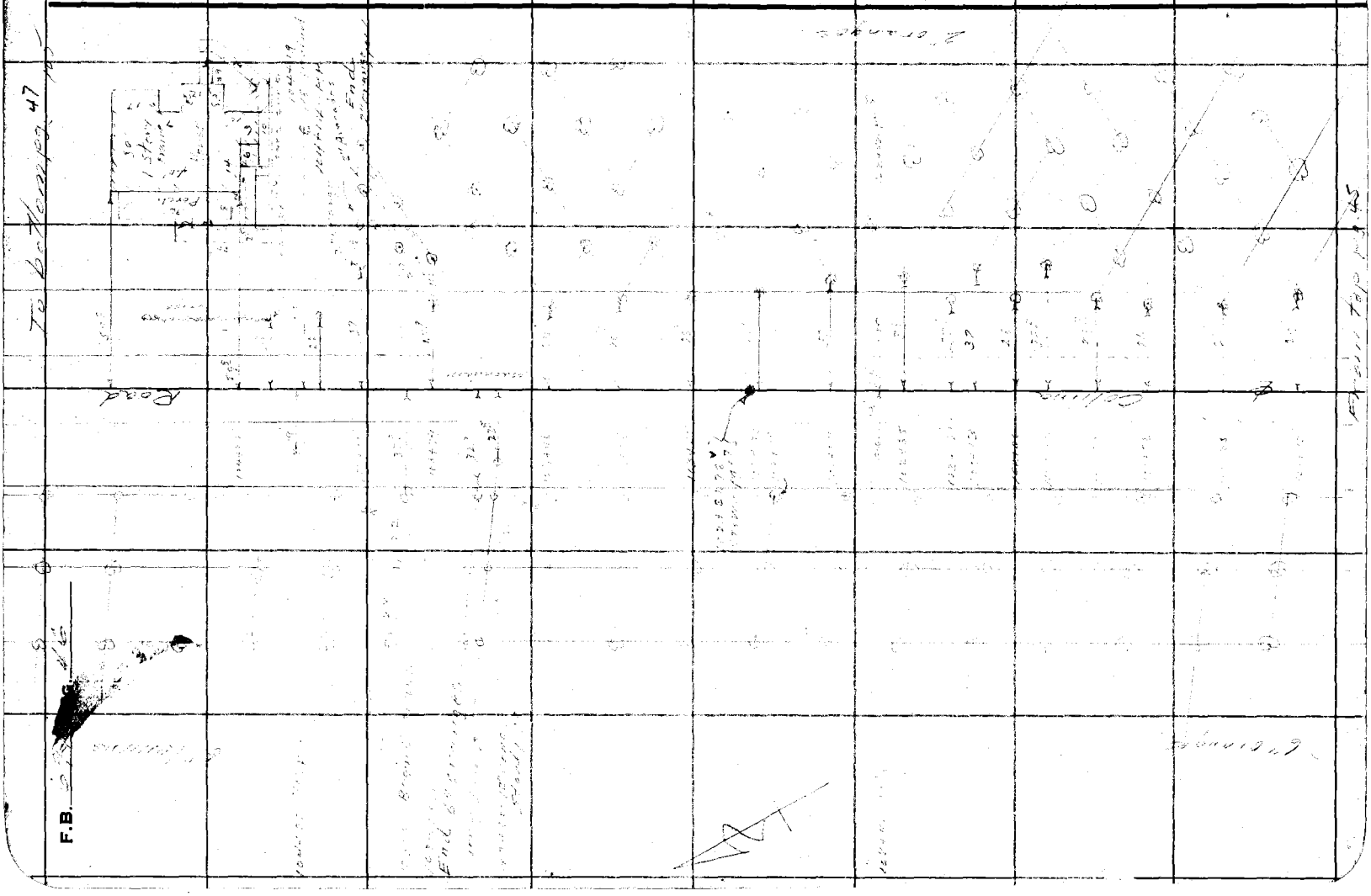

Notes Ck'd by	Survey of Rd.	F.B. PG.
Map No. B-1415	W. O. 8156 Tape No. St'd °F.	
Office Work H. M. Hall	Surveyed by	
Checked	Notes Date 2-17-37	
Date	Indexed A. C. Johnson	

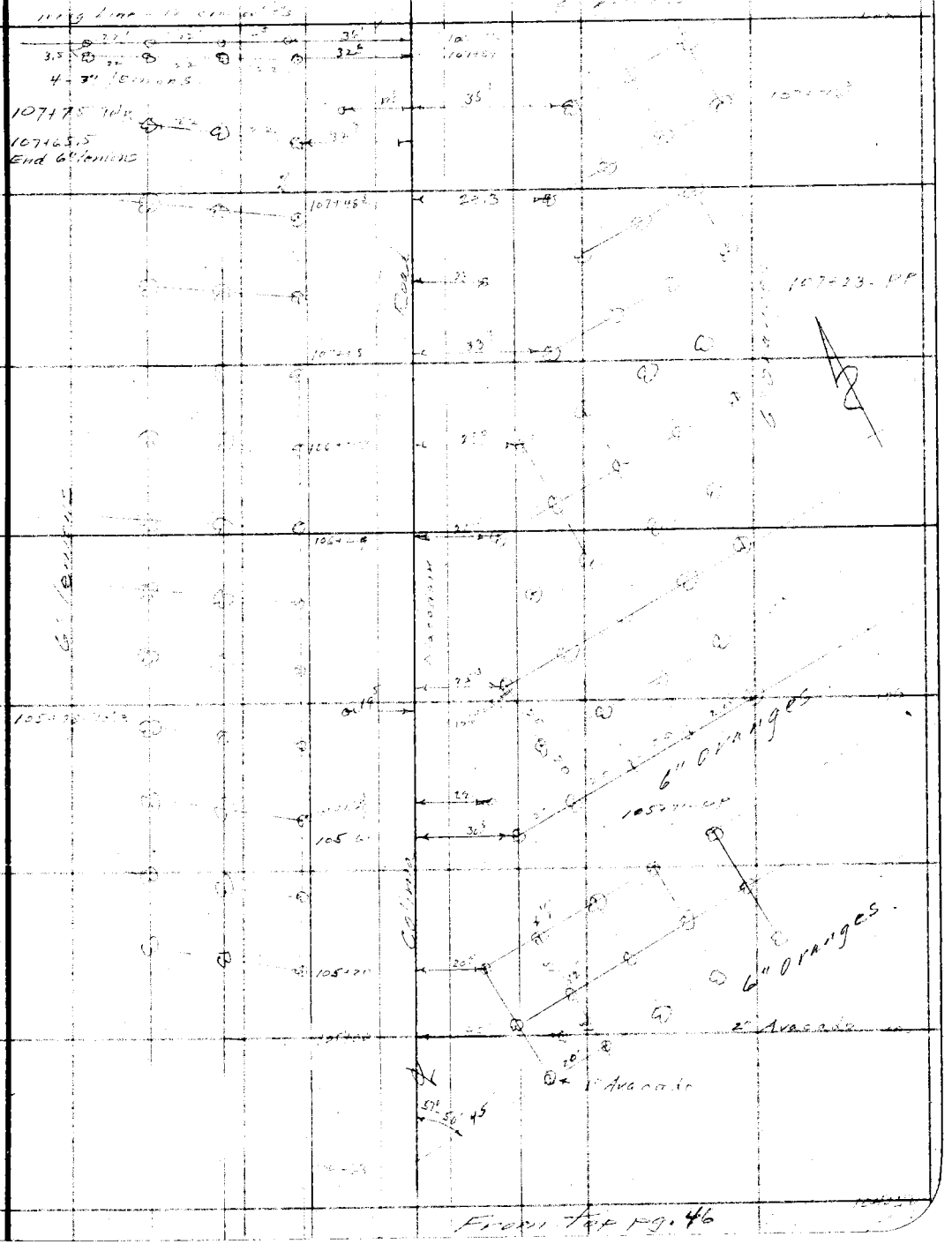

Note: Any Additions or Changes on This Sheet Must be Made or Circled in Red Ink With Date and Name of Person Making Change.

Do not extend notes this side of this line

RETURN TO
LOS ANGELES COUNTY SURVEYOR
700 HALL OF RECORDS

FORM 247 10M 11-35

To bottom pg. 39

F.B. 691 PG. 48



RETURN TO
LOS ANGELES COUNTY SURVEYOR
700 HALL OF RECORDS

Note: Any Additions or Changes on This Sheet Must be Made or Circled in Red Ink With Date and Name of Person Making Change.

Do not extend notes this side of this line

From top pg. 47

Notes Ck'd by	Survey of [illegible] Rd.	F.B. [illegible] Pg. [illegible]
Map No. B-1415	W. O. 8156 Tape No. St'd °F.	
Office Work [illegible] M. Hall	Surveyed by [illegible]	
Checked	Notes Moore Date [illegible]	
Date	Indexed A. C. Johnson	



Note: Any Additions or Changes on This Sheet Must be Made or Circled in Red Ink With Date and Name of Person Making Change.

Do not extend notes this side of this line

RETURN TO
LOS ANGELES COUNTY SURVEYOR
700 HALL OF RECORDS

FORM 247 10M 11-35



RETURN TO
LOS ANGELES COUNTY SURVEYOR
700 HALL OF RECORDS

Note: Any Additions or Changes on This Sheet Must be Made or Circled in Red Ink With Date and Name of Person Making Change.

Do not extend notes this side of this line

Notes Ck'd by [illegible]	Survey of [illegible] Rd	F.B. [illegible] Pg. [illegible]
Map No. B-1445	W. O. 8156 Tape No. ____ St'd ____ °F.	
Office Work H. M. Hall	Surveyed by [illegible]	
Checked	Notes Moore Date 2-17-32	
Date	Indexed C. Johnson	

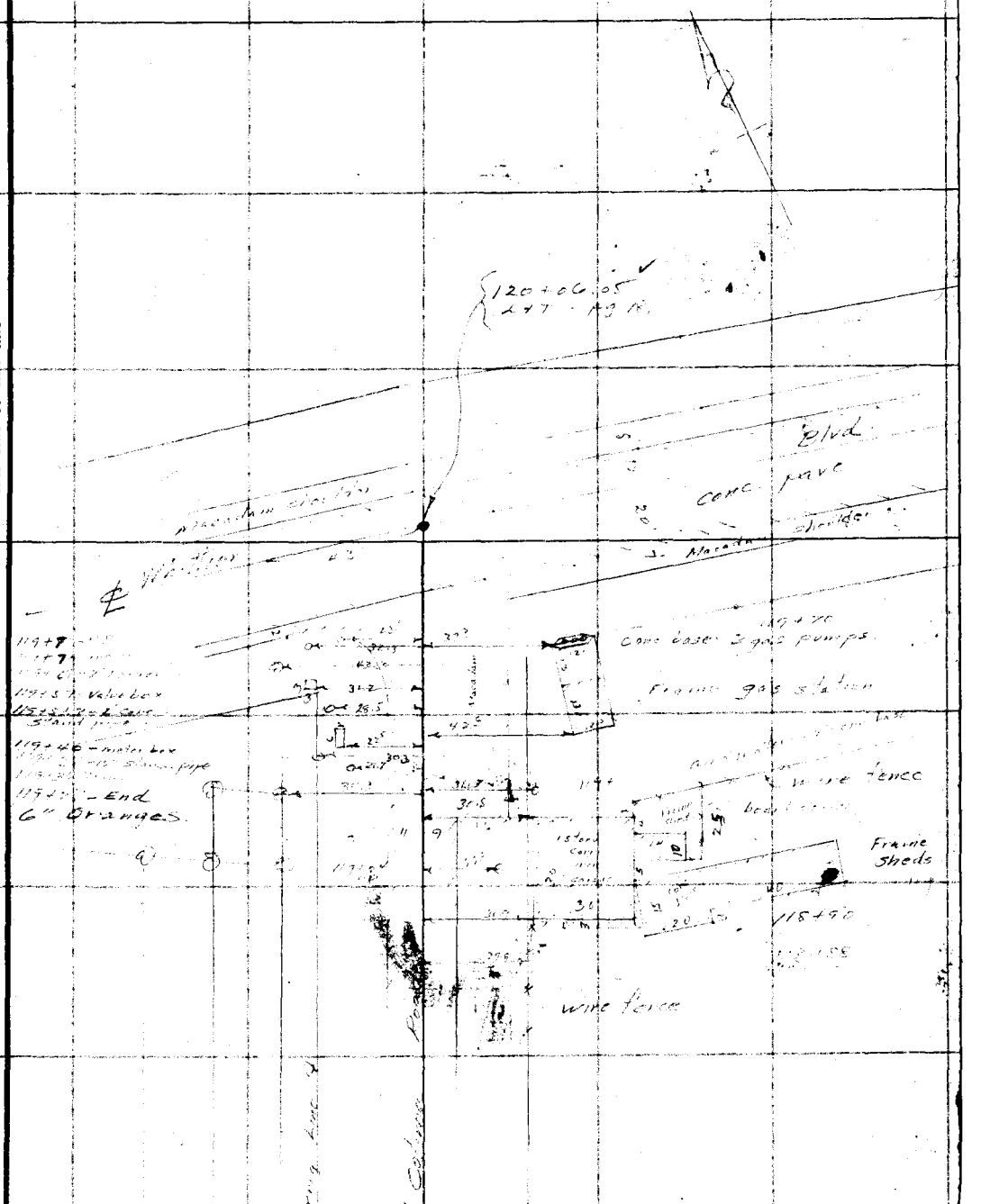

From top pg 50

Note: Any Additions or Changes on This Sheet Must be Made or Circled in Red Ink With Date and Name of Person Making Change.

Do not extend notes this side of this line

RETURN TO
LOS ANGELES COUNTY SURVEYOR
700 HALL OF RECORDS

FORM 257 10M 11-35

RETURN TO
LOS ANGELES COUNTY SURVEYOR
700 HALL OF RECORDS

Note: Any Additions or Changes on This Sheet Must be Made or Circled in **Red Ink** With Date and Name of Person Making Change.

Do not extend notes this side of this line

F.B. 69 Pg.

Profile No.	Notes Red.	Plotted	Job No.	Division No. ✓	F. B. 691 PG. 53
	Date	Date	Survey of Checking Subdivision # 11498		
X-Sec. No.	Notes Chkd.	Checked	Survey by Moore	Notes Moore	Date 5-27-38
	Date	Date	Map No.	Indexed A. C. Johnson	Date 6-28-38

NOTE: ANY ADDITIONS OR CHANGES ON THIS SHEET MUST BE MADE OR CIRCLED IN RED INK, WITH DATE AND NAME OF PERSON MAKING CHANGE

Do not extend notes this side of this line

PLEASE RETURN TO
LOS ANGELES COUNTY SURVEYOR
700 HALL OF RECORDS

Form 307 5M 10-37

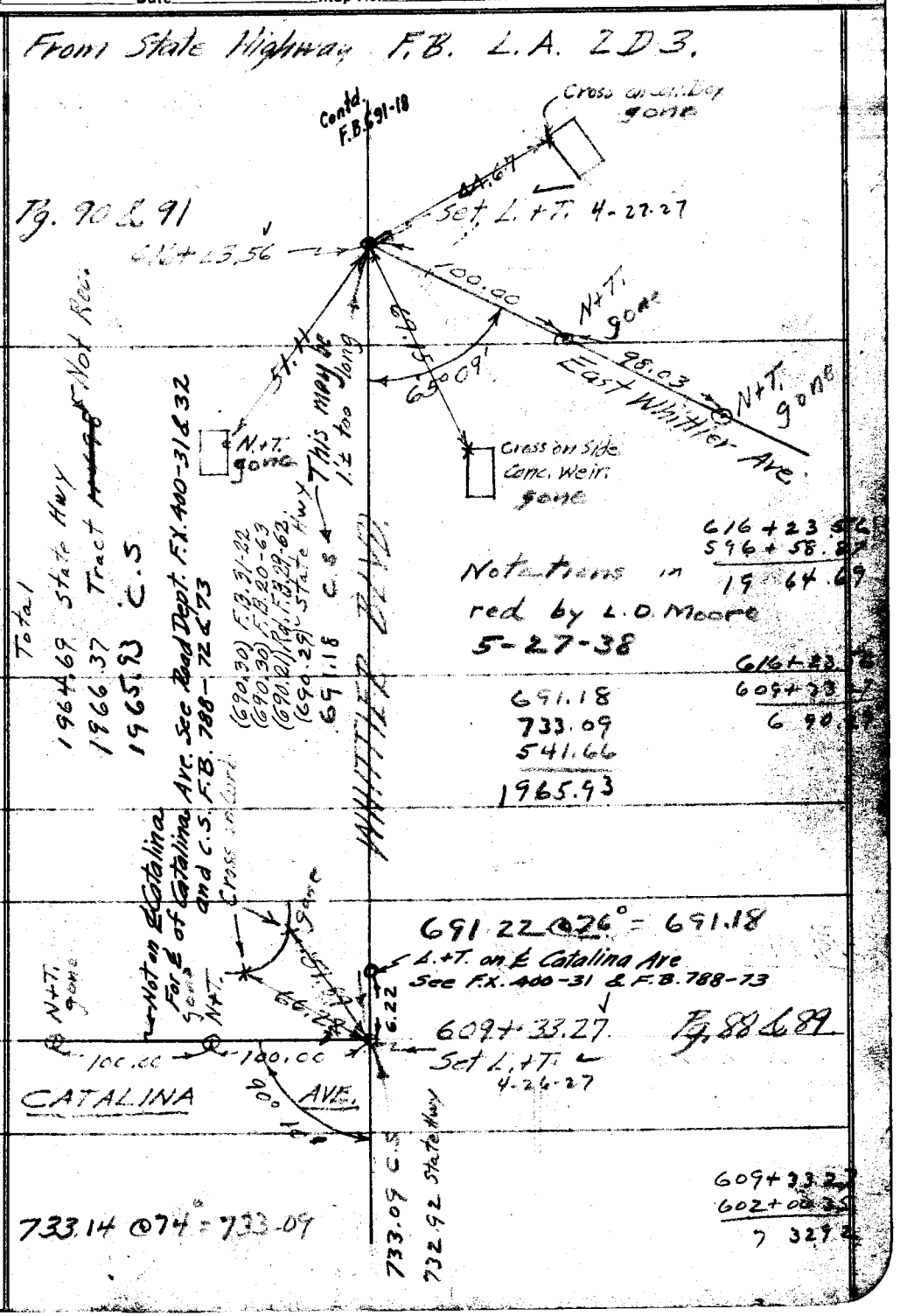

F. B. 691 PG. 54 | Job No. | Division No. V | Notes Red. | Plotted | Profile
Survey of Checking Subdivision #11498 | Date | Date | No.
Survey by Moore | Notes Moore | Notes Chkd. | Checked | X-Sec.
Indexed | Date | Date | Date | No.

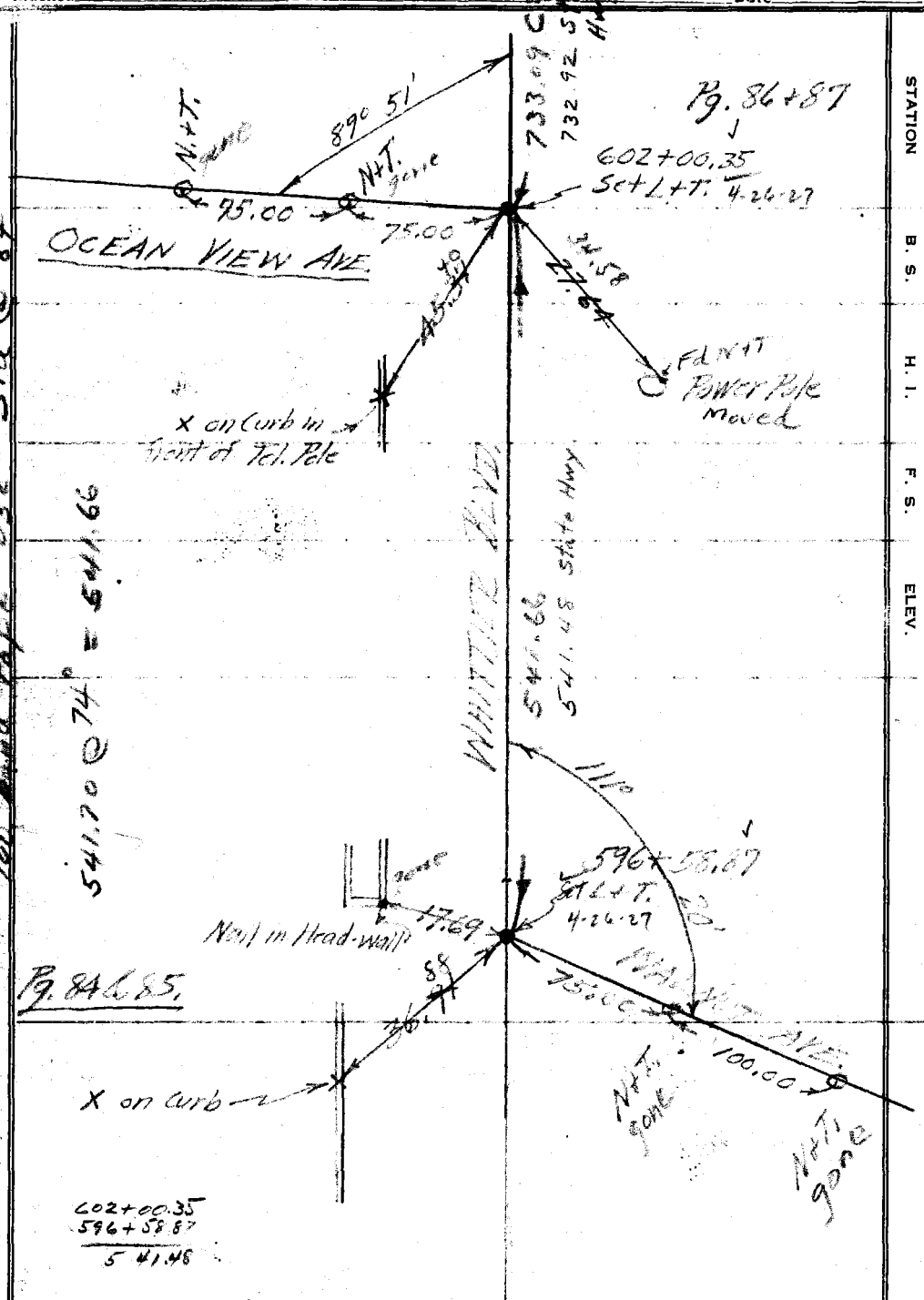

STATION | B. S. | H. I. | F. S. | ELEV.

Form 307 5M 10-37

PLEASE RETURN TO
LOS ANGELES COUNTY SURVEYOR
700 HALL OF RECORDS

Do not extend notes this side of this line

NOTE: ANY ADDITIONS OR CHANGES ON THIS SHEET MUST BE MADE OR CIRCLED IN RED INK, WITH DATE AND NAME OF PERSON MAKING CHANGE

Notes Ck'd by	Survey of Luitwieler Rd.	F.B. 691 PG. 55
Map No. B-1415	W. O. 8151 Tape No. 949 Std 76°F	
Office Work	Surveyed by F.J. McNeal	
Checked	Notes Mc Date 10-15-41	
Date	Indexed 10-28-41	

LUITWIELER ROAD

STAKING PROPOSED CENTER LINE

F.J. McNeal
Geo H Nichols
A. Carrasco
J.J. Lanigan

Note: Any Additions or Changes on This Sheet Must be Made or Circled in Red Ink With Date and Name of Person Making Change.

Do not extend notes this side of this line.

RETURN TO
LOS ANGELES COUNTY SURVEYOR
700 HALL OF RECORDS

FORM 247 5M 10-39

F.B. 691 PG. 56

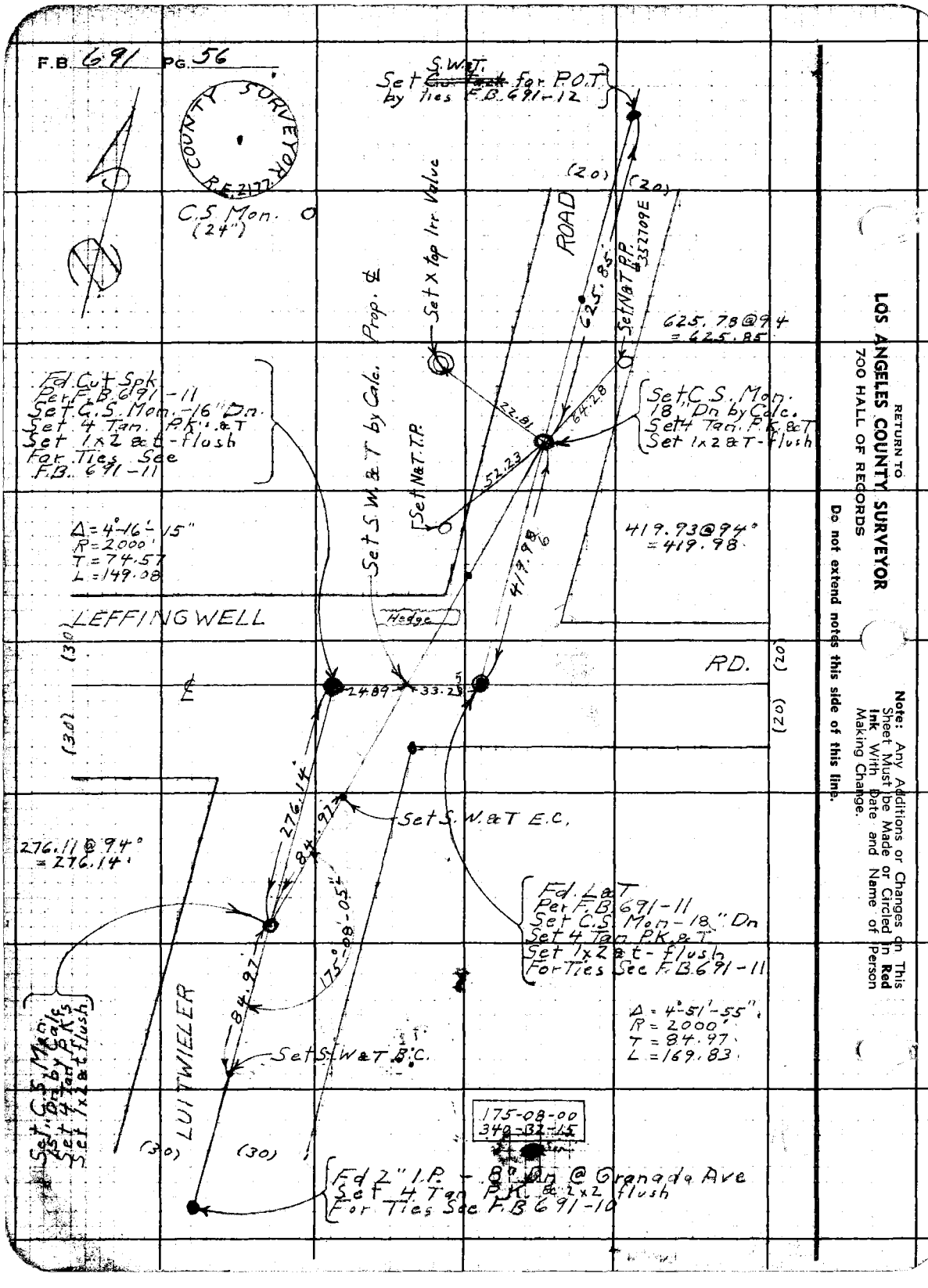

RETURN TO
LOS ANGELES COUNTY SURVEYOR
700 HALL OF RECORDS

Do not extend notes this side of this line.

Note: Any Additions or Changes on This Sheet Must be Made or Circled in **Red Ink** With Date and Name of Person Making Change.

Notes Ck'd by		Survey of Luitwieler Rd	F.B. 691 Pg. 57
Map No. B-1415		W. 08/56 Tape No. 049 St. 176°F.	
Office Work		Surveyed by F.J. McNeal	To Bot Next Pg
Checked		Notes MC Date 10-15-41	
Date		Indexed	

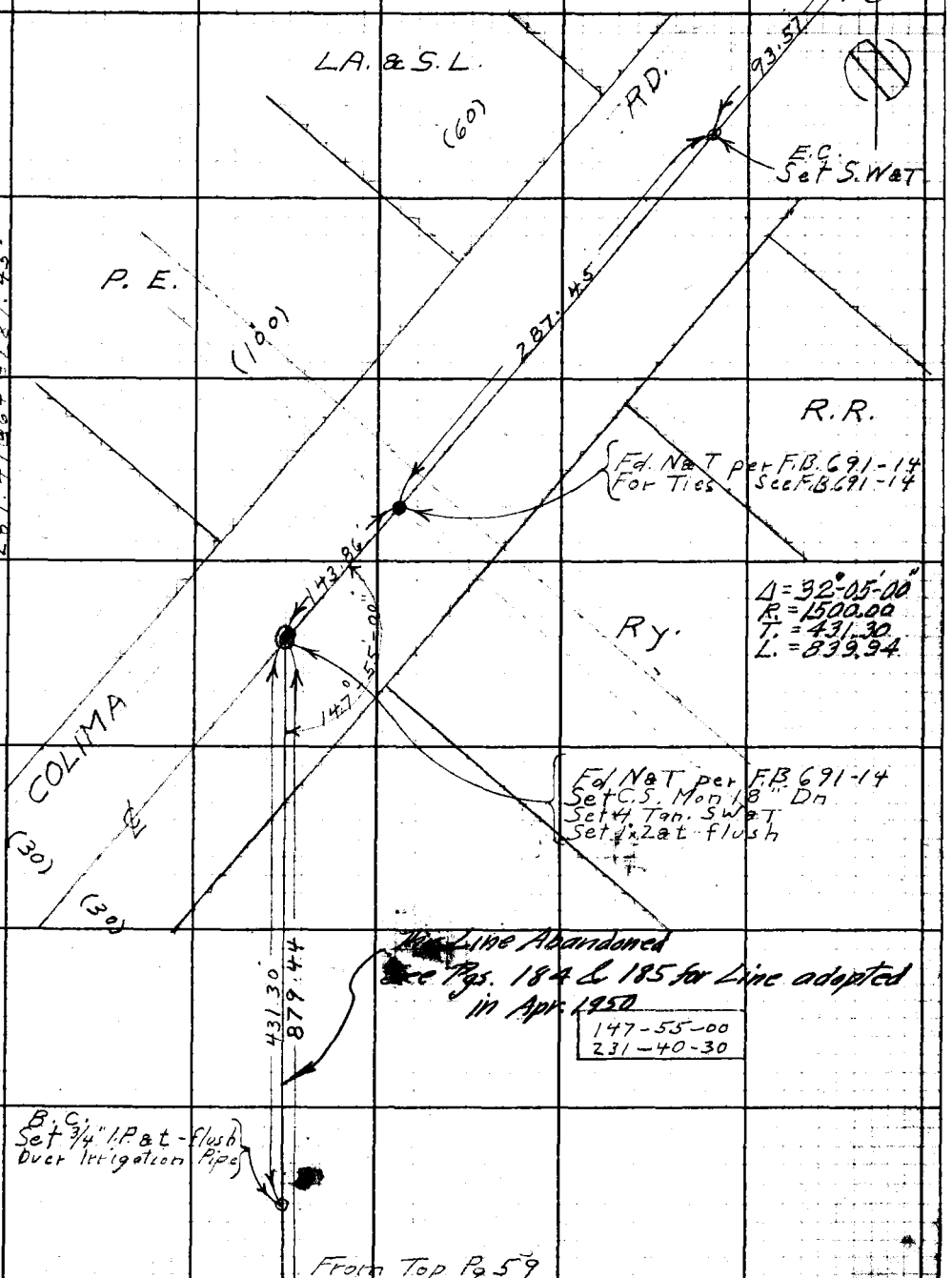

143.86@64° = 143.86'
287.47@64° = 287.45'
431.33@64° = 431.30'

Note: Any Additions or Changes on This Sheet Must be Made or Circled in Red Ink With Date and Name of Person Making Change.

Do not extend notes this side of this line.

RETURN TO
LOS ANGELES COUNTY SURVEYOR
700 HALL OF RECORDS

FORM 247 5M 10-59

F.B. 691 PG. 58

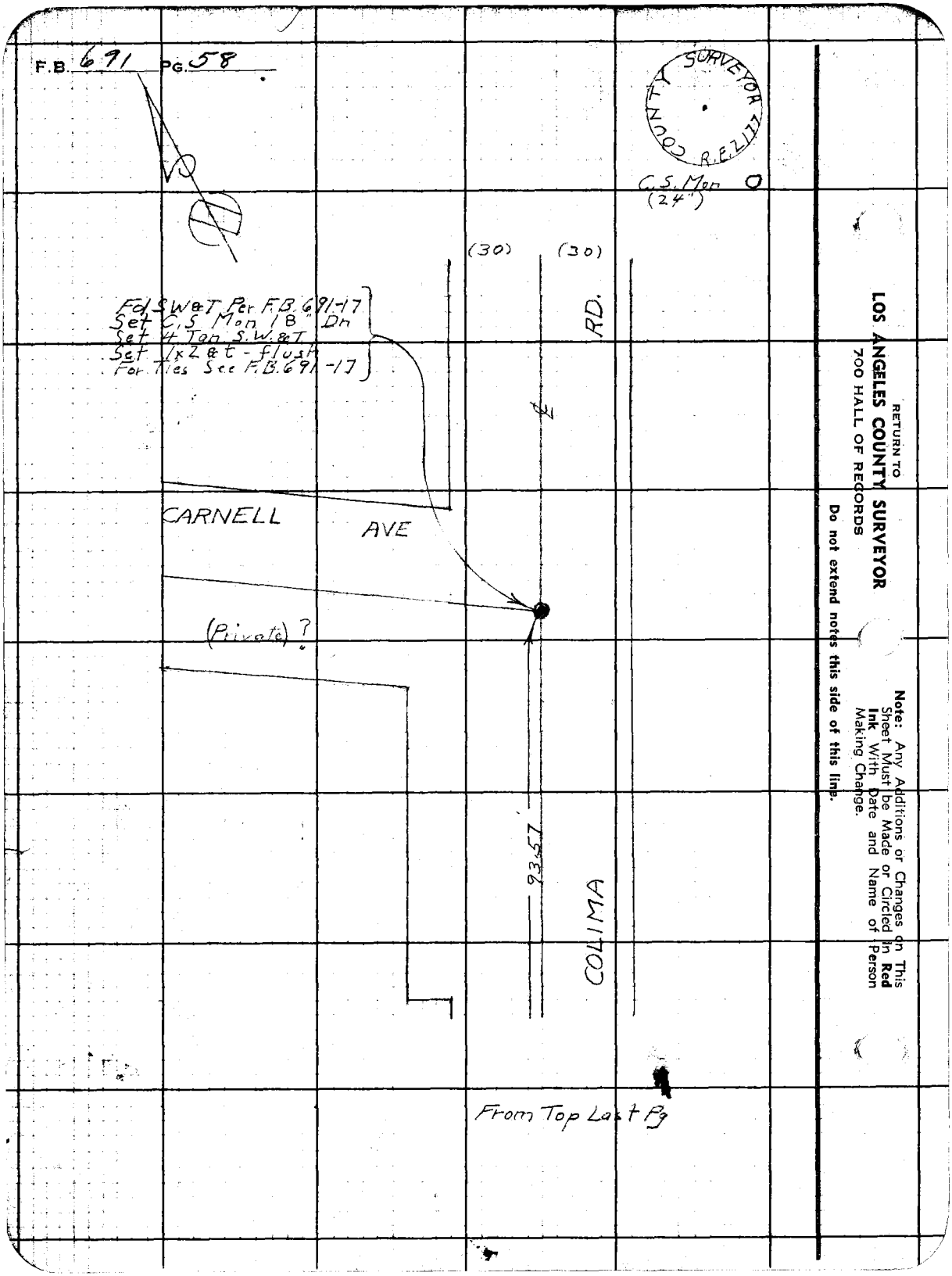

RETURN TO
LOS ANGELES COUNTY SURVEYOR
700 HALL OF RECORDS

Do not extend notes this side of this line.

Note: Any Additions or Changes on This Sheet Must be Made or Circled in **Red Ink** With Date and Name of Person Making Change.

Notes Ck'd by	Survey of Luitwieler Rd	F.B. 691 Pg. 59
Map No. B-1415	W. O. 8156 Tape No. 049 Std 76 °F	
Office Work	Surveyed by F. J. McNeal	Note Used center of Trees only no N&T.
Checked	Notes Mc Date 10-16-41	
Date	Indexed A. C. Johnson	

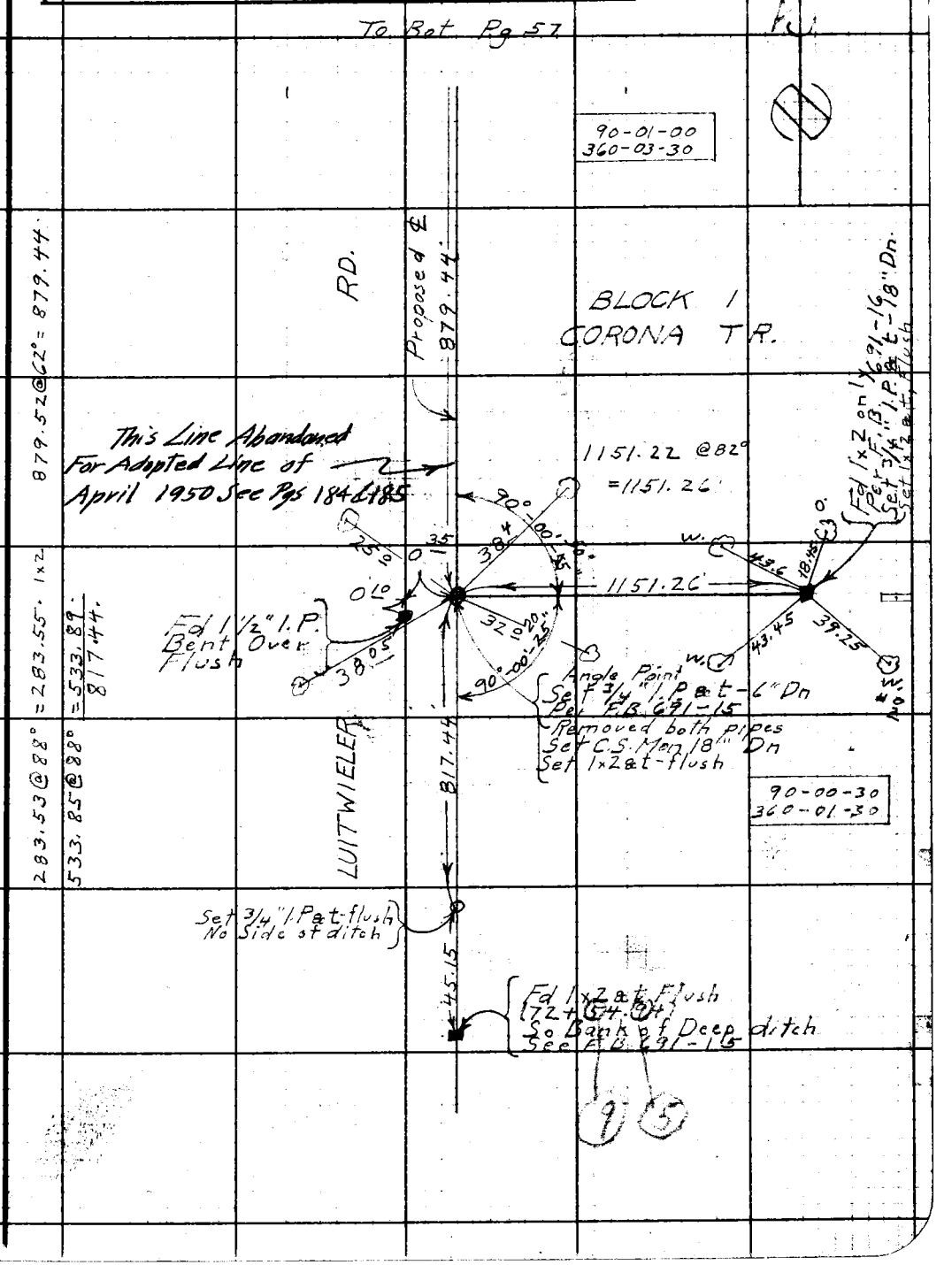

Note: Any Additions or Changes on This Sheet Must be Made or Circled in Red Ink With Date and Name of Person Making Change.

Do not extend notes this side of this line.

RETURN TO
LOS ANGELES COUNTY SURVEYOR
700 HALL OF RECORDS

FORM 247 5M 10-39

RETURN TO
LOS ANGELES COUNTY SURVEYOR
700 HALL OF RECORDS

Note: Any Additions or Changes on This Sheet Must be Made or Circled in **Red Ink** With Date and Name of Person Making Change.

Do not extend notes this side of this line.

F.B. 691 Pg. 68

Notes Ck'd by	Survey of MILLS RD
Map No.	W. O. 8324 Tape No. 079 St 176 F
Office Work	Surveyed by A. N. HELLSTROM
Checked	Notes A.N.H. Date 6-25-41
Date	Indexed A. C. Johnson 7-1-41

F.B. 691 Pg 61

PRELIMINARY SURVEY
for
PROPOSED ℄ of MILLS ROAD
and
LUITWEILER ROAD
from
WHITTIER BLVD to NORTH and East
thru
MURPHY OIL CO. RANCH

Note: Any Additions or Changes on This Sheet Must be Made or Circled in Red Ink With Date and Name of Person Making Change.

Do not extend notes this side of this line.

RETURN TO
LOS ANGELES COUNTY SURVEYOR
700 HALL OF RECORDS

FORM 247 5M 10-39

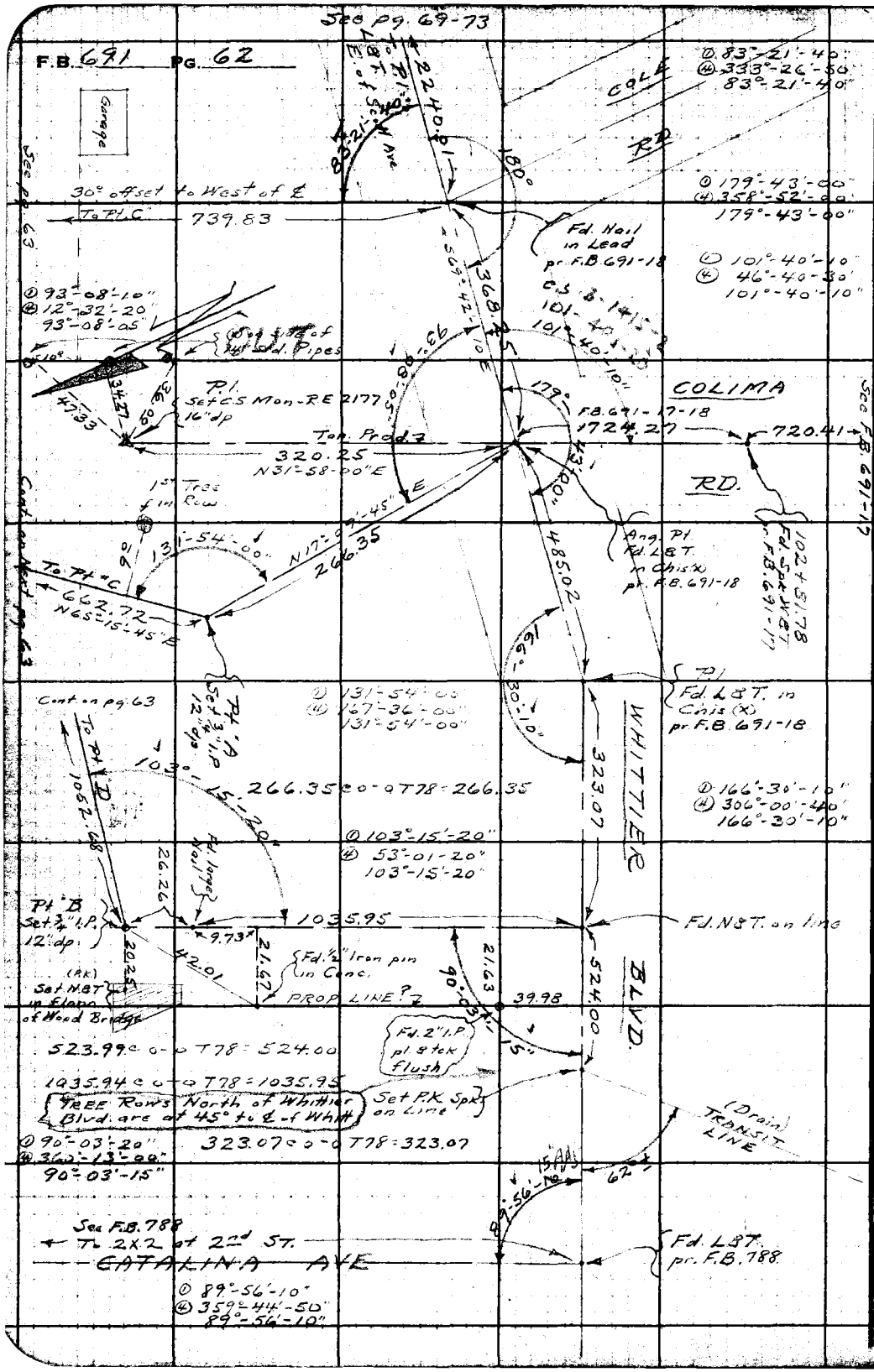

RETURN TO
LOS ANGELES COUNTY SURVEYOR
700 HALL OF RECORDS

Do not extend notes this side of this line.

Note: Any Additions or Changes on This Sheet Must be Made or Circled in Red Ink With Date and Name of Person Making Change.

Notes Ck'd by DRCW	Survey of MILLS RD.
Map No.	W. O. 8324 Tape No. 020 Std 76°F
Office Work	Surveyed by A. N. HELLSTROM
Checked	Notes A.N.H. Date 6-26-41
Date	Indexed A. C. Johnson

F.B. 691 Pg. 68

Cont. on pg. 65

See pgs. 62-64

57+08.02
2X2 pr pg 64

Row 12 Stamps

Last Standpipe 13°

425.31 To E

17°

Pt "D"
Set 3/4" I.P. - 12" dp.
10+52.68 from W.
4+25.31 going S.

344.66

To Pt "B" 1052.68

Last Tree in Row

83°-22'-20"

93.88

P.O.T.
Set C.S. Mon - 16" dp
RE 2177

① 83°-22'-20"
② 333°-29'-10"
83-22-20"

2" Water Hyd 3°

5+34 6 going S

372.82

① 93°-26'-20"
② 13°-44'-50"
93°-26'-15"

372.82 c 0-0776 = 372.82

Begin 14" Std. 12 5

7+86°

Tage # 39 Std. 84

662.75 c 0-0778 = 662.72

Set (x) on side 14" Std. pipe 130.68

Set 3/4" I.P - 12" dp
Pt "C"
7+98.13 going S.

19.12

Set (x) in top 14" Std.

① 38°-19'-30"
② 153°-18'-20"
38°-19'-35"

739.82 c 0-0778 = 739.83

P.O.T.
Set 3/4" I.P.
12" dp

N26°-56'-10"E

38°-19'-35"

N65°-15'-45"E
662.72

9 10

2" Wat. Hyd

6 6

9+63 going S.

Last Tree in Row

739.83 West of E

See Prev. pg. 62

To Pt "A"

End 14" Stds 17 5

12+40 going S.

30° offset to 47°

A house sets in here 47° offset from Transit Line.

83°

40°

BLVD.

2240.0
prev. pg. 62

WHITTIER
368.25
prev. pg. 62

Nail in Lead
prev. pg. 62
15+37.96 going So.

Note: Any Additions or Changes on This Sheet Must be Made or Circled in Red Ink with Date and Name of Person Making Change.

Do not extend notes this side of this line.

RETURN TO
LOS ANGELES COUNTY SURVEYOR
700 HALL OF RECORDS

FORM 247 5M 10-39

F.B. 691 PG. 64

Cont. on pg. 63

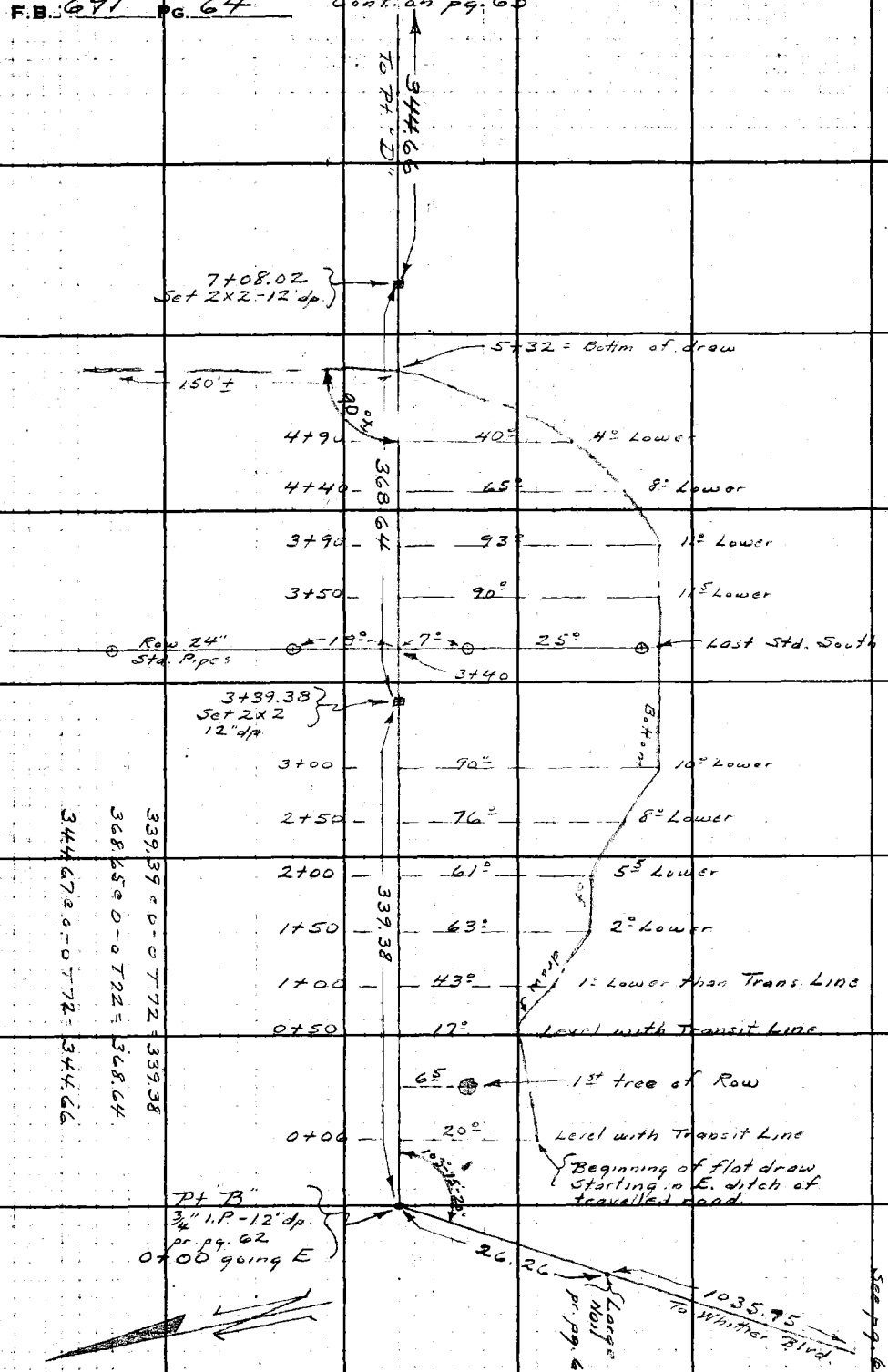

RETURN TO
LOS ANGELES COUNTY SURVEYOR
700 HALL OF RECORDS
Do not extend notes this side of this line.
Note: Any Additions or Changes on This Sheet Must be Made or Circled in Red Ink With Date and Name of Person Making Change.

Notes Ck'd by DREW	Survey of MILLS RD
Map No.	W. O. 8324 Tape No. 070 St'd 76°F
Office Work	Surveyed by A. N. HELLSTROM
Checked	Notes A.N.H. Date 6-26-41
Date	Indexed A. C. Johnson

F.B. 691 Pg. 65

① 134°-50'-00"
④ 179°-20'-40"
134°-50'-10"

Cont. on pg. 66

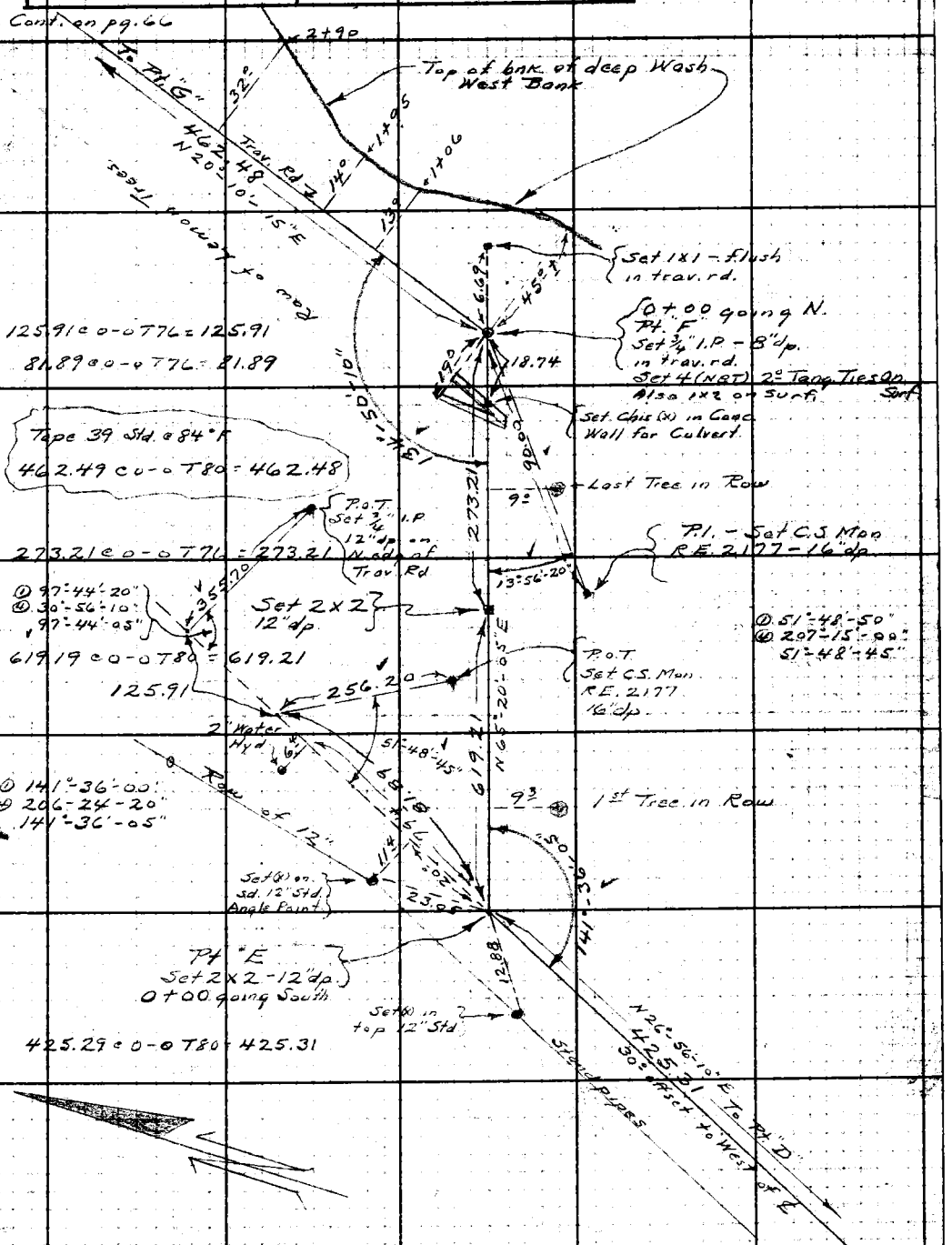

Cont. from pg. 63

Note: Any Additions or Changes on This Sheet Must be Made or Circled in Red Ink With Date and Name of Person Making Change

Do not extend notes this side of this line.

RETURN TO
LOS ANGELES COUNTY SURVEYOR
700 HALL OF RECORDS

FORM 247 5M 10-39

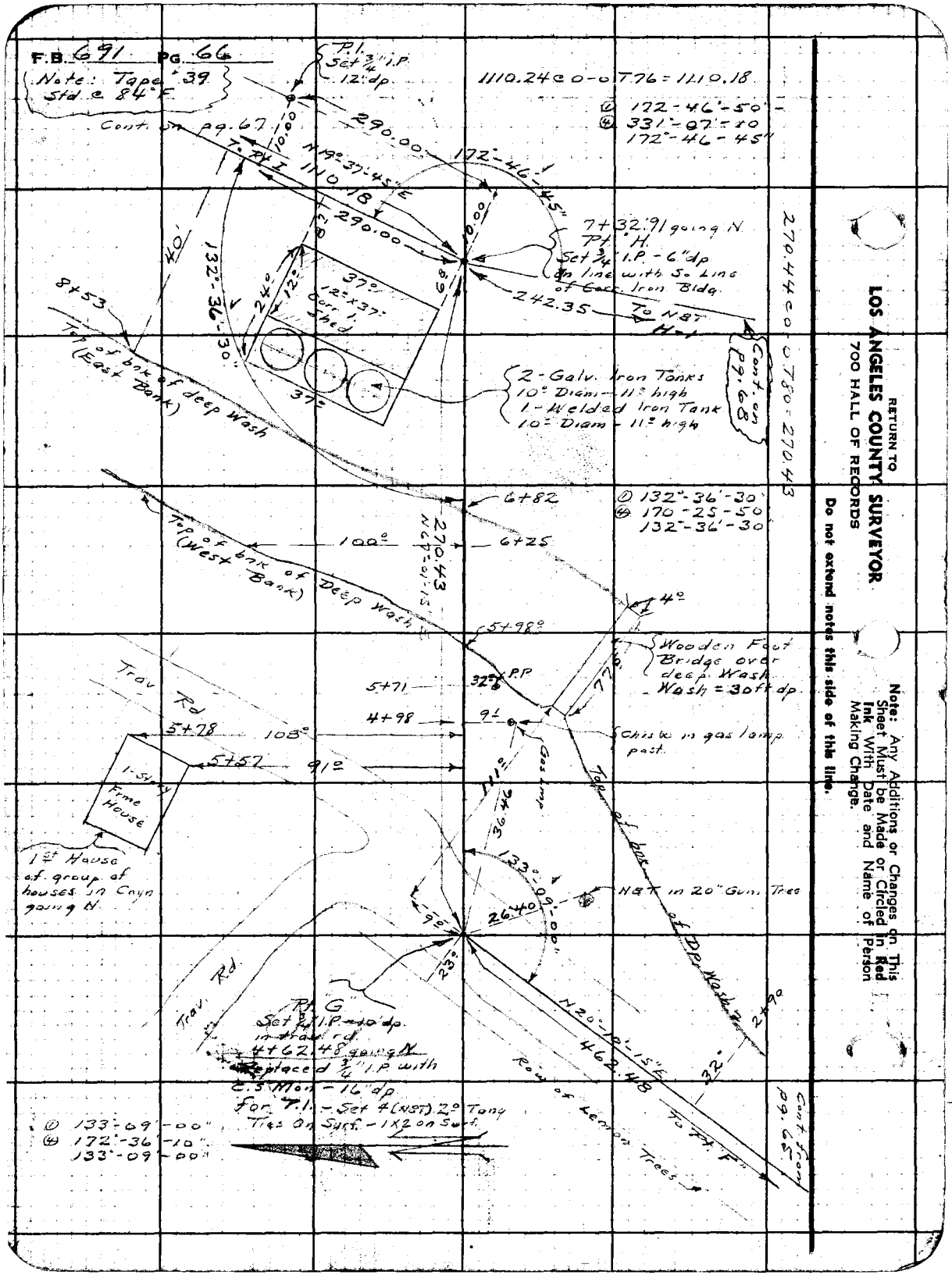

RETURN TO
LOS ANGELES COUNTY SURVEYOR
700 HALL OF RECORDS

Do not extend notes this side of this line.

Note: Any Additions or Changes on This Sheet Must be Made or Circled in Red Ink With Date and Name of Person Making Change.

Notes Ck'd by DY Cw	Survey of MILLS RD	F.B. 691 PG. 67
Map No.	W. O. 8324 Tape No. 39 Std 84°F	
Office Work	Surveyed by A. N. HELLSTROM	
Checked	Notes A.N.H. Date 6-27-41	
Date	Indexed A. C. Johnson	

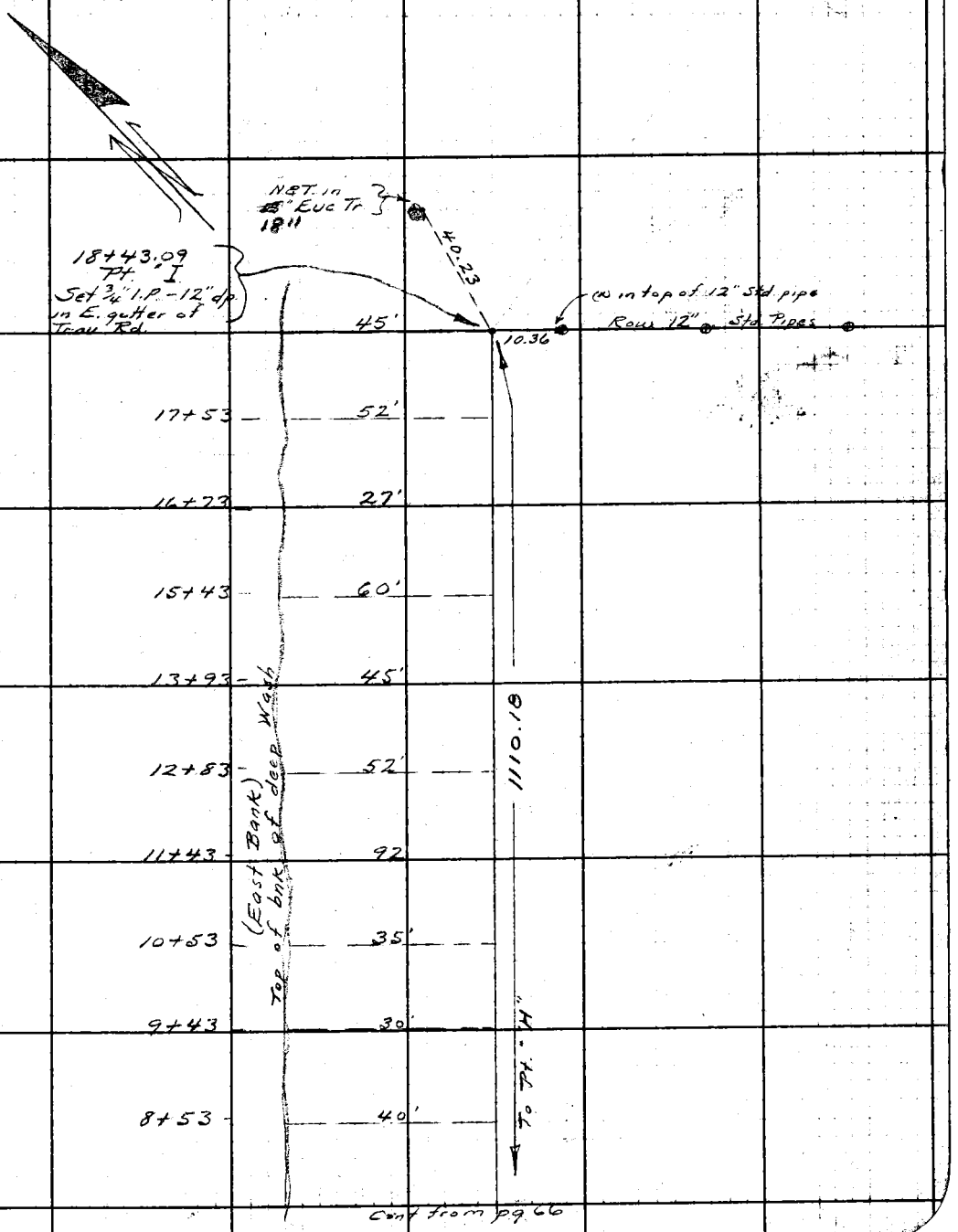

Cont from pg 66

Note: Any Additions or Changes on This Sheet Must be Made or Circled in Red Ink With Date and Name of Person Making Change.

Do not extend notes this side of this line.

RETURN TO
LOS ANGELES COUNTY SURVEYOR
700 HALL OF RECORDS

FORM 247 5M 10-39

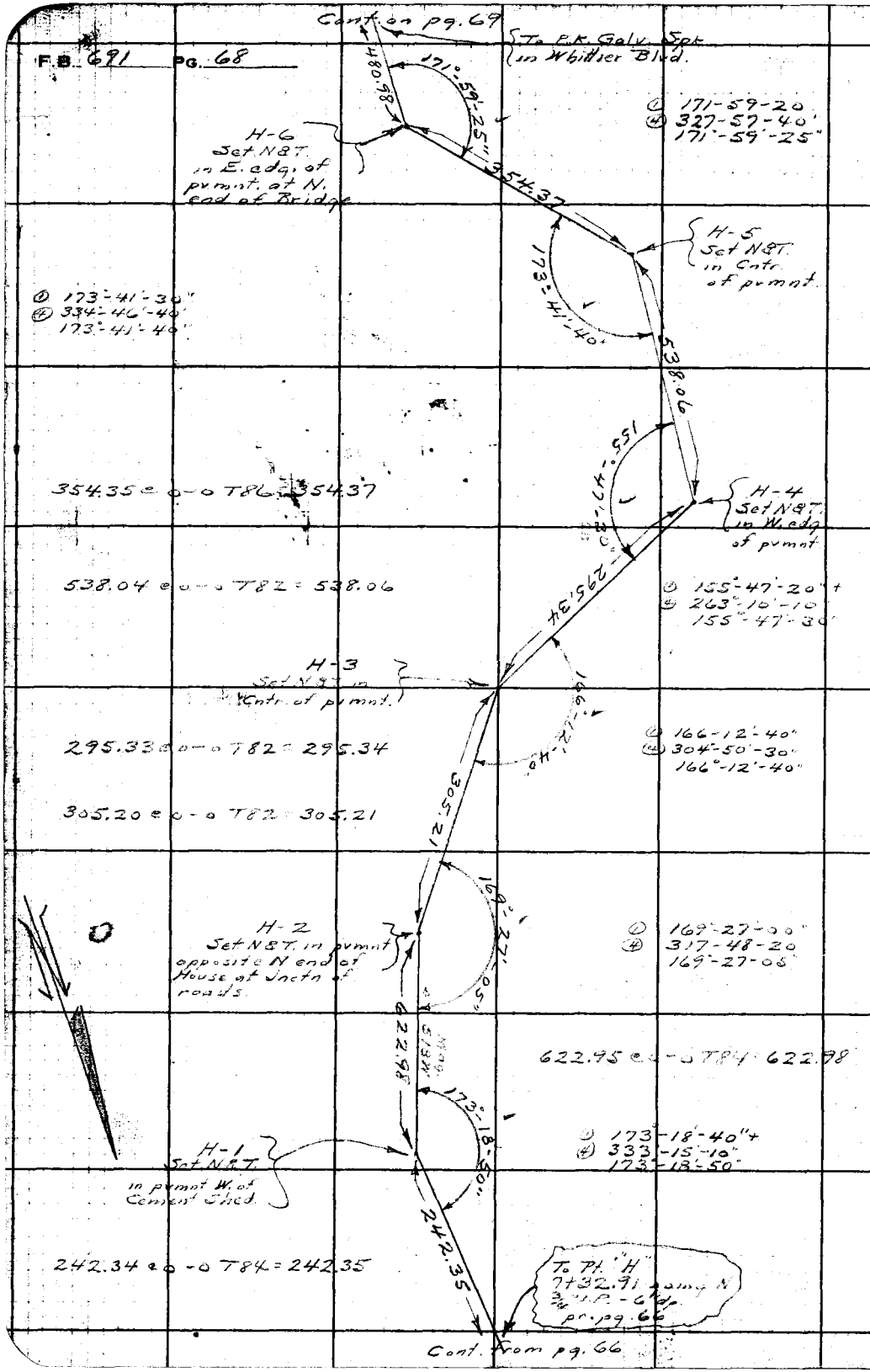

RETURN TO
LOS ANGELES COUNTY SURVEYOR
700 HALL OF RECORDS

Do not extend notes this side of this line.

Note: Any Additions or Changes on This Sheet Must be Made or Circled in **Red Ink** With Date and Name of Person Making Change.

Notes Ck'd by [illegible]	Survey of LUITWEILER RD (Colima Rd)
Map No.	W. O. 8325 Tape No. 058 St'd 84°F
Office Work	Surveyed by A. N. HELLSTROM
Checked	Notes A.N.H. Date 7-22-41
Date	Indexed A. C. Johnson 7-25-41

F.B. 691 PG. 69

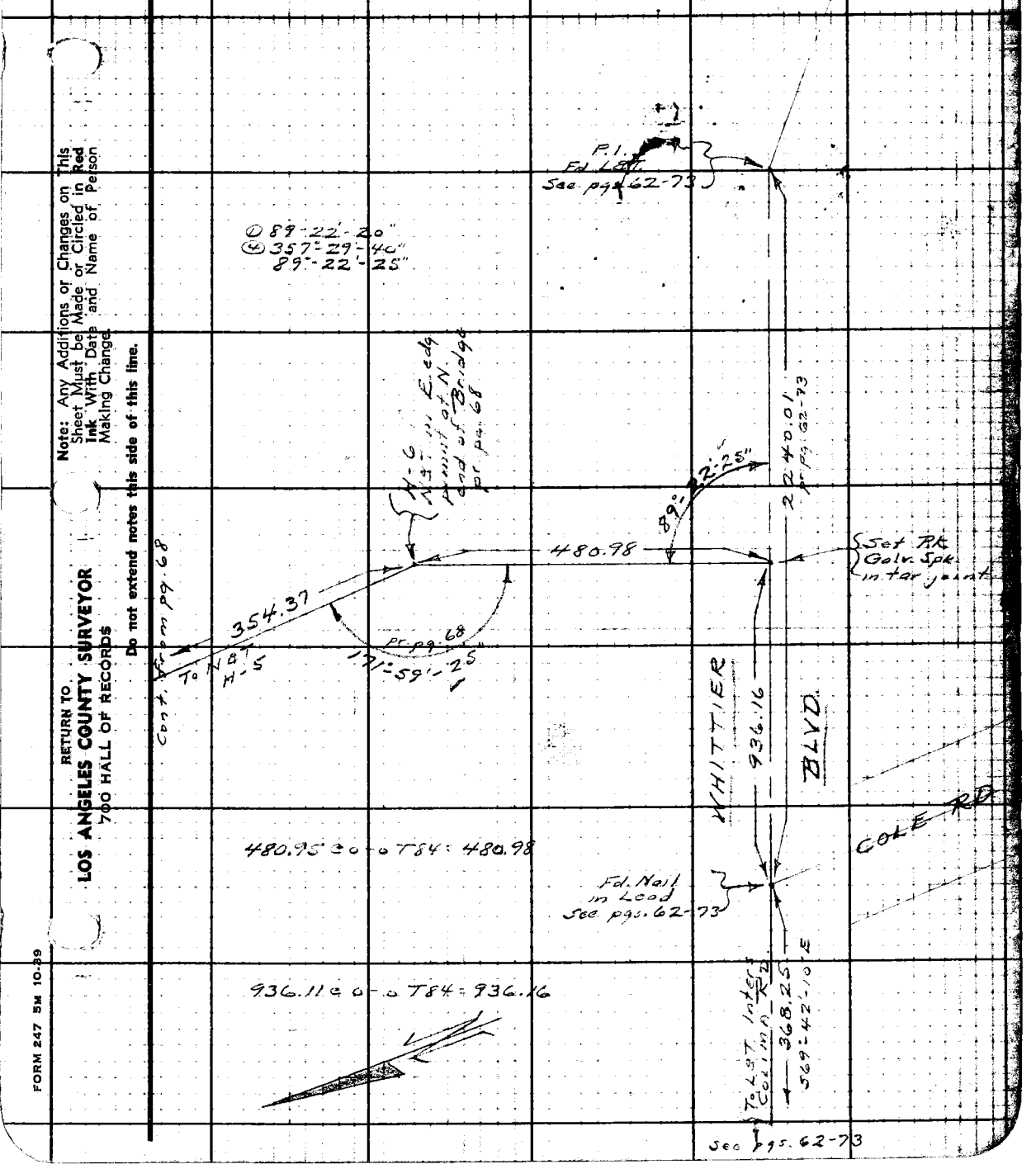

Note: Any Additions or Changes on This Sheet Must be Made or Circled in Red Ink With Date and Name of Person Making Change.

Do not extend notes this side of this line.

RETURN TO
LOS ANGELES COUNTY SURVEYOR
700 HALL OF RECORDS

FORM 247 5M 10-39

RETURN TO
LOS ANGELES COUNTY SURVEYOR
700 HALL OF RECORDS

Note: Any Additions or Changes on This Sheet Must be Made or Circled in **Red Ink** With Date and Name of Person Making Change.

Do not extend notes this side of this line.

F.B. 671 PG. 70

Notes Ck'd by	Survey of
~~Map No.~~	W. O. ~~Tape No.~~ St'd °F
Office Work	Surveyed by A. N. HELLSTROM
Checked	Notes Date
Date	Indexed

F.B. 691 Pg. 71

Note: Any Additions or Changes on This Sheet Must be Made or Circled in Red Ink With Date and Name of Person Making Change

RETURN TO
LOS ANGELES COUNTY SURVEYOR
700 HALL OF RECORDS

Do not extend notes this side of this line.

FORM 247 5M 10-89

RETURN TO
LOS ANGELES COUNTY SURVEYOR
700 HALL OF RECORDS

Note: Any Additions or Changes on This Sheet Must be Made or Circled in **Red Ink** With Date and Name of Person Making Change.

Do not extend notes this side of this line.

F.B. 691 PG. 72

Notes Ck'd by [illegible]
Map No.
Office Work
Checked
Date

Survey of LUITWEILER RD (Colima Rd)
W. O. 8325 Tape No. 058 St'd 76°F
Surveyed by A. N. HELLSTROM
Notes A.N.H. Date 7-21-41
Indexed: [illegible] 7-25-41

F.B. 691 Pg. 73

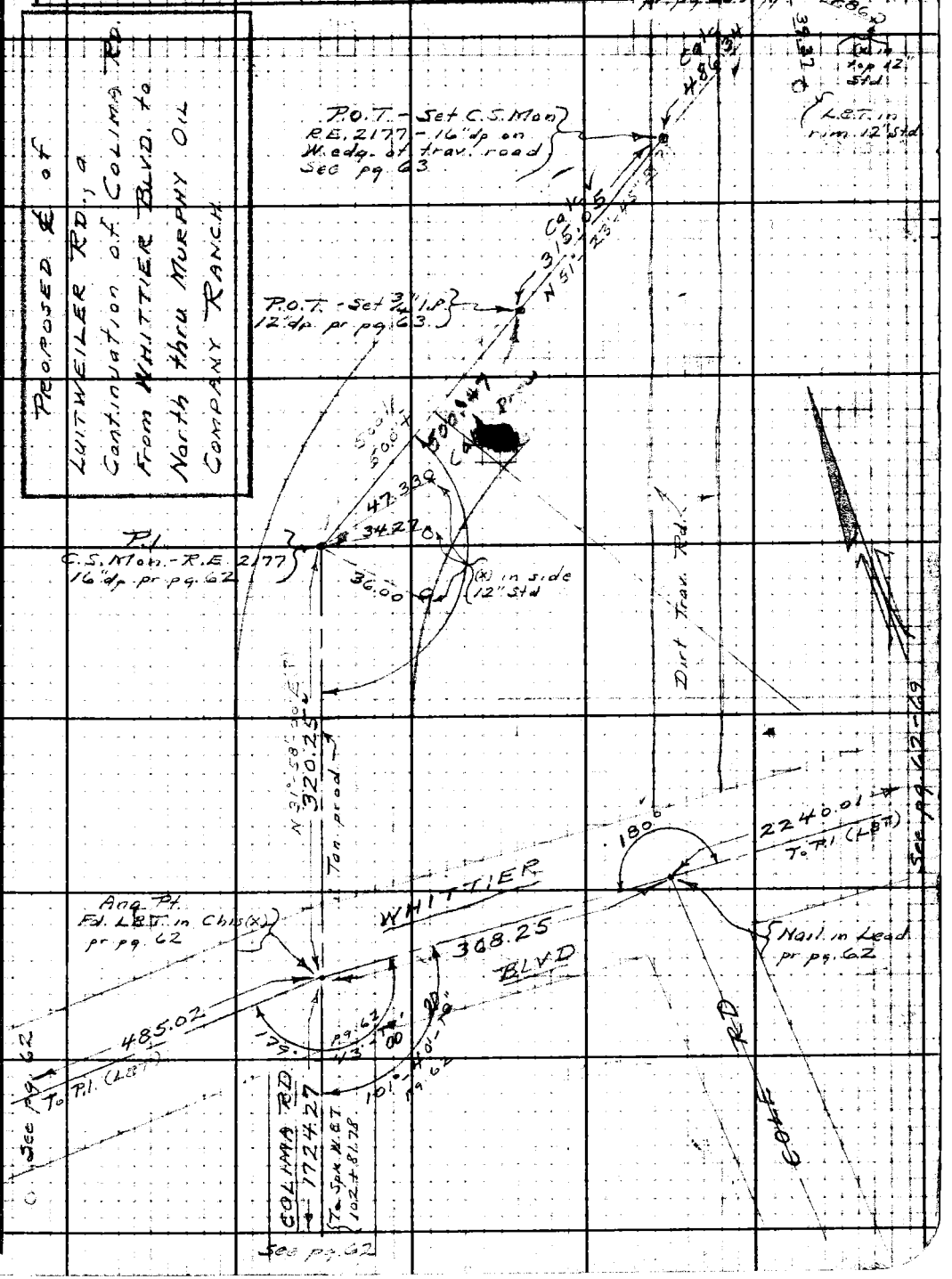

Note: Any Additions or Changes on This Sheet Must be Made or Circled in Red Ink With Date and Name of Person Making Change.

Do not extend notes this side of this line.

RETURN TO
LOS ANGELES COUNTY SURVEYOR
700 HALL OF RECORDS

FORM 247 5M 10-39

F.B. 691 PG. 74

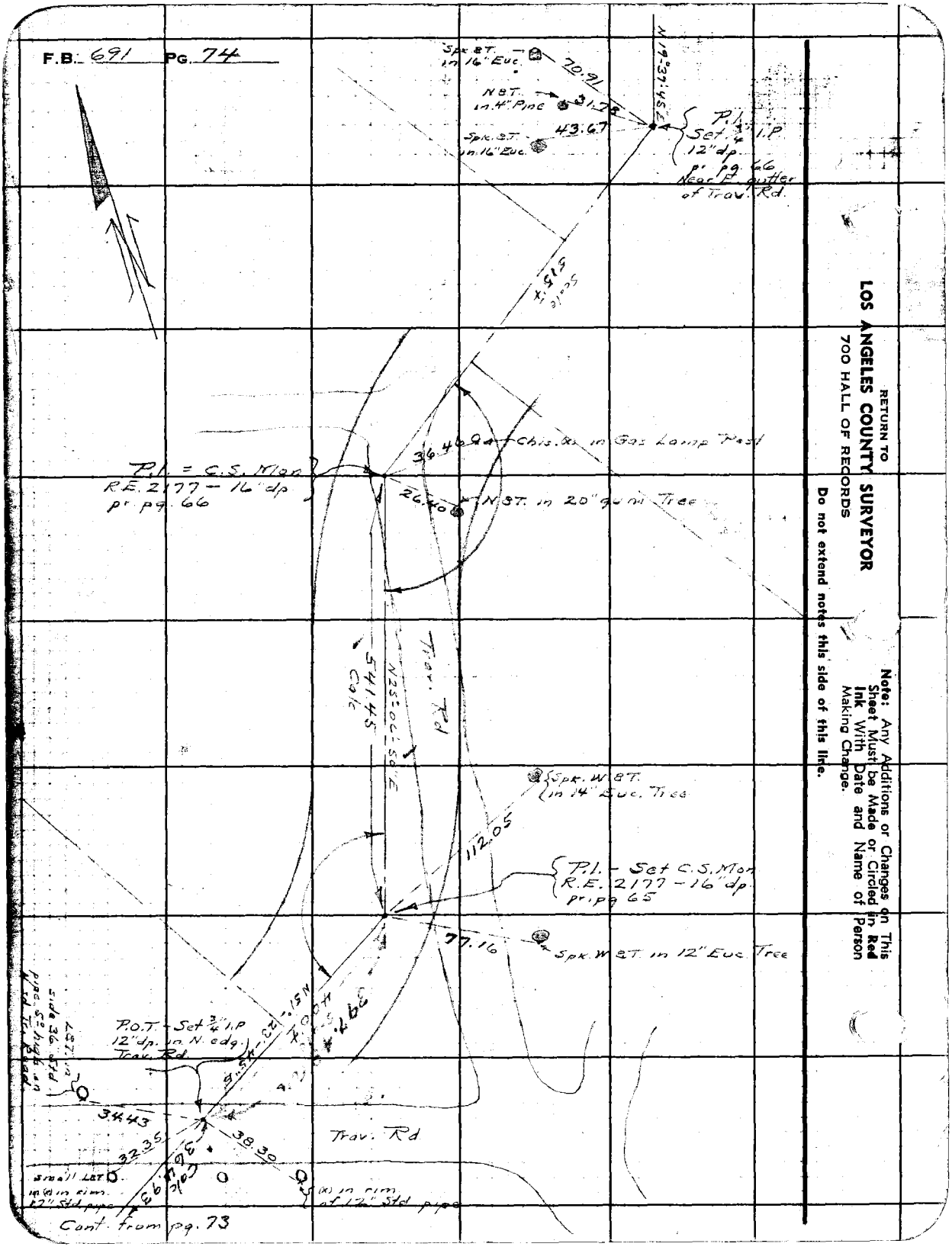

Cont. from pg. 73

RETURN TO
LOS ANGELES COUNTY SURVEYOR
700 HALL OF RECORDS

Do not extend notes this side of this line.

Note: Any Additions or Changes on This Sheet Must be Made or Circled in **Red Ink** With Date and Name of Person Making Change.

FORM 247 SM 11-46

RETURN TO
LOS ANGELES COUNTY SURVEYOR
700 HALL OF RECORDS

Note: Any Additions or Changes on This Sheet Must be Made or Circled in Red Ink With Date and Name of Person Making Change.

Do not extend notes this side of this line.

Notes Ck'd by____
Map No.____
Office Work____
Checked____
Date____

Survey of____
W. O.____ Tape No.____ St'd____ °F
Surveyed by____
Notes____ Date____
Indexed____

F. B. 69 Pg. 75

F. B. 691 PG. 76

RETURN TO
LOS ANGELES COUNTY SURVEYOR
700 HALL OF RECORDS

Do not extend notes this side of this line.

Note: Any Additions or Changes on This Sheet Must be Made or Circled in Red Ink With Date and Name of Person Making Change.

Notes Ck'd by RRM	Survey of LUITWEILER-COLIMA RD
Map No.	W. O. 8325 Tape No. 083 St'd 68 °F
Office Work	Surveyed by Hellstrom
Checked	Notes A.N.H. Date 6-48
Date	Indexed A. C. Johnson 7-2-48

F. B. [illegible] Pg. 77

JUNE 1948

A.N. Hellstrom
J. MUSLIN
J.C. RIKE
S. Halisky

J.N. 8325
LUITWEILER- COLIMA RD.

SURVEY TO DETERMINE A ℄ LOCATION THRU PROPOSED TRCT #15348 FROM COLIMA RD. TO SLAUSON AVE. (Proposed)

For Adopted ℄ See Pgs. 126 to 132 & 145 to 151.

Note: Any Additions or Changes on This Sheet Must be Made or Circled in Red Ink With Date and Name of Person Making Change.

Do not extend notes this side of this line.

RETURN TO
LOS ANGELES COUNTY SURVEYOR
700 HALL OF RECORDS

FORM 247 BM 11-46

F. B. 691 PG. 78

Cont. on Bottom Pg. 79

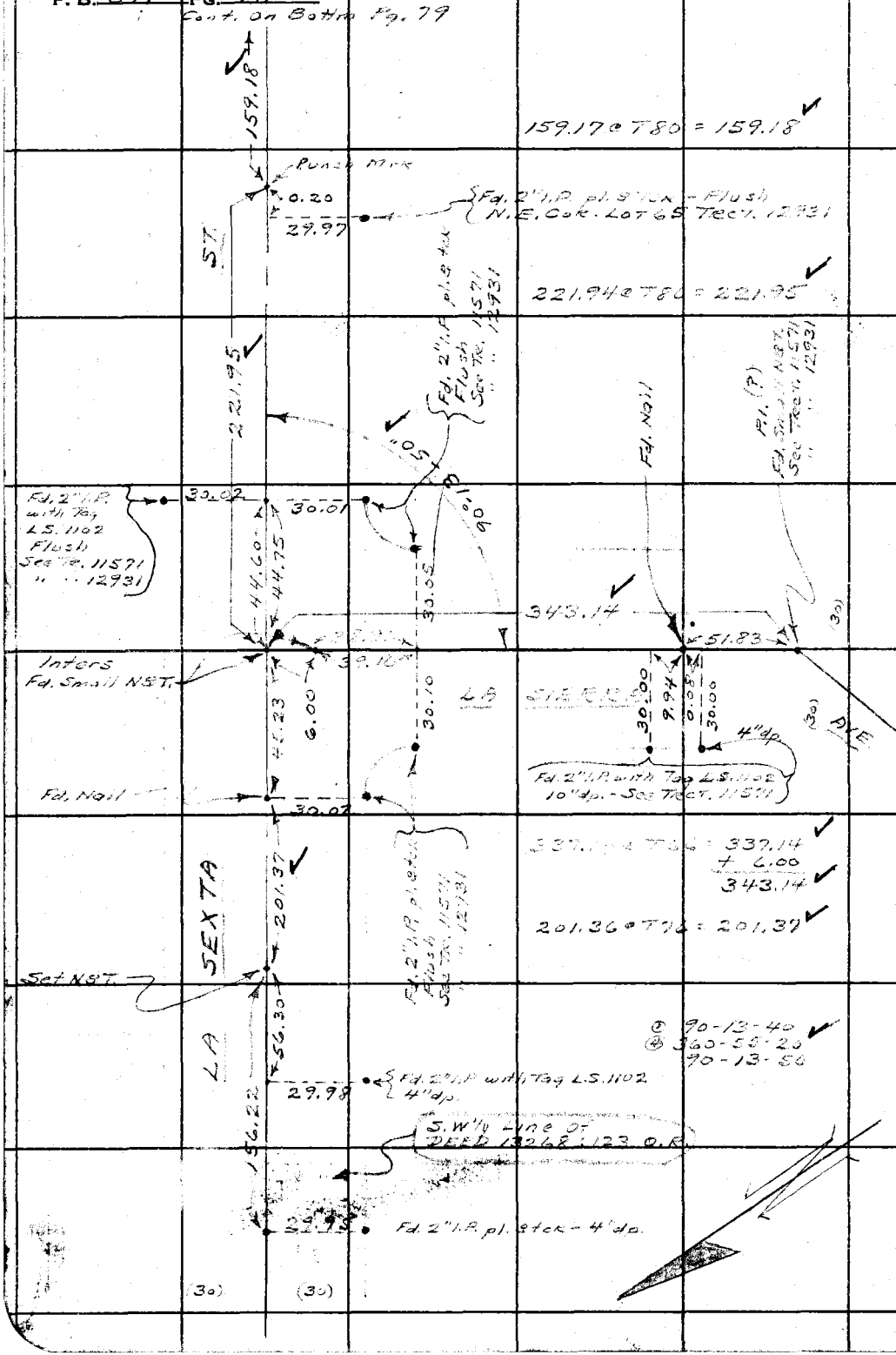

RETURN TO
LOS ANGELES COUNTY SURVEYOR
700 HALL OF RECORDS

Do not extend notes this side of this line.

Note: Any Additions or Changes on This Sheet Must Be Made or Circled in Red Ink With Date and Name of Person Making Change.

Notes Ck'd by KRM
Map No.
Office Work
Checked
Date

Survey of RUTHERFORD-COLIMA RD. F. B. Pg. 79
W. O. 8325 Tape No. 223 St'd 68 °F
Surveyed by Hellstrom
Notes D.N.H. Date 6-48
Indexed C. Johnson

Note: Any Additions or Changes on This Sheet Must be Made or Circled in Red Ink With Date and Name of Person Making Change.

Do not extend notes this side of this line.

RETURN TO
LOS ANGELES COUNTY SURVEYOR
700 HALL OF RECORDS

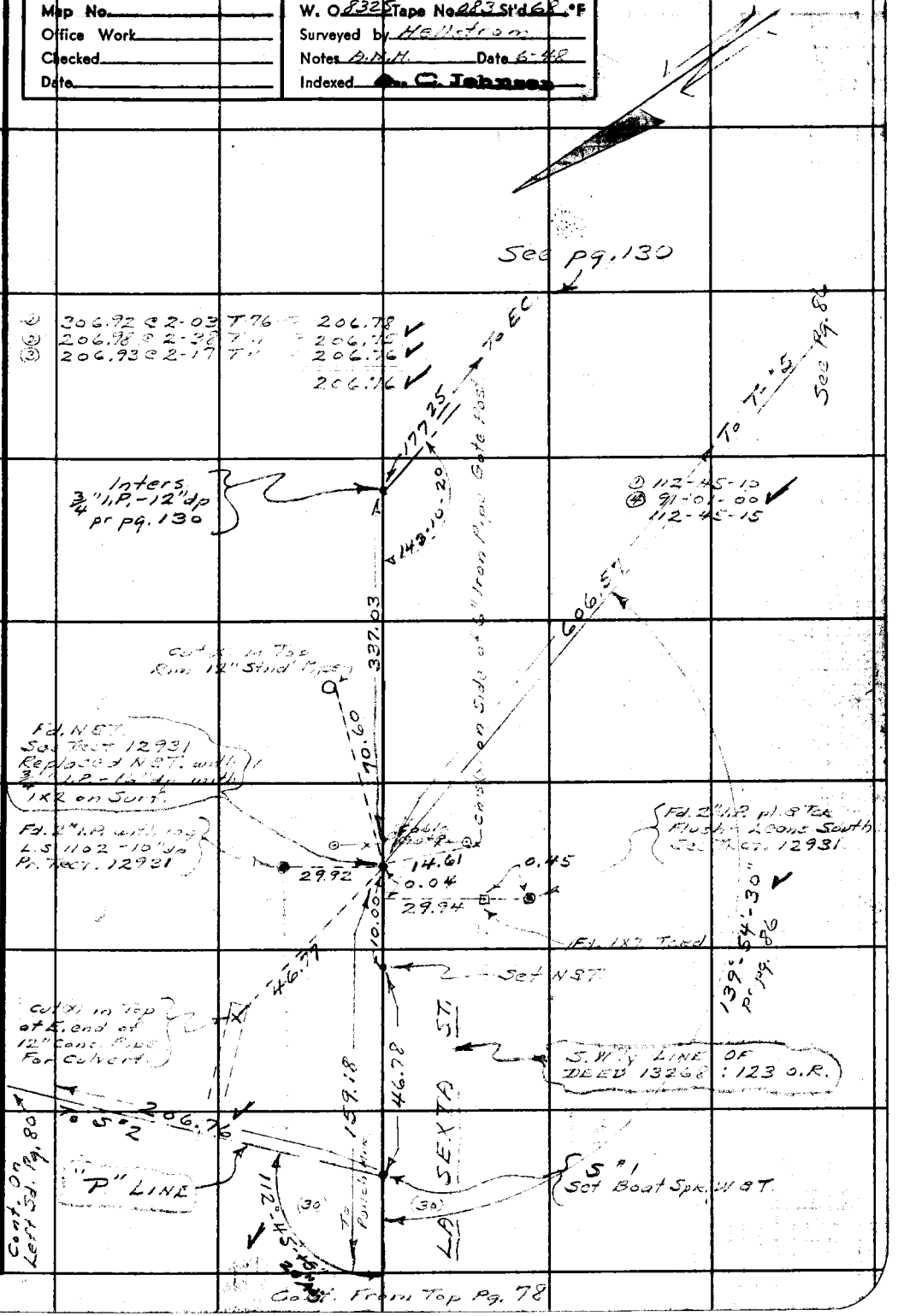

FORM 247 SM 11-46

RETURN TO
LOS ANGELES COUNTY SURVEYOR
700 HALL OF RECORDS

Note: Any Additions or Changes on This Sheet Must be Made or Circled in Red Ink With Date and Name of Person Making Change.

Do not extend notes this side of this line.



Notes Ck'd by KRM	Survey of SOUTHFIELD RD
Map No.	W. O. 8325 Tape No. 42 St'd 84 °F
Office Work	Surveyed by Hellstrom
Checked	Notes A.N.H. Date 6-48
Date	Indexed C. Johnson

F. B. 291 Pg. 81

Cont. On Bottom Pg. 80

Note: Any Additions or Changes on This Sheet Must be Made or Circled in Red Ink With Date and Name of Person Making Change.

Do not extend notes this side of this line.

RETURN TO LOS ANGELES COUNTY SURVEYOR 700 HALL OF RECORDS

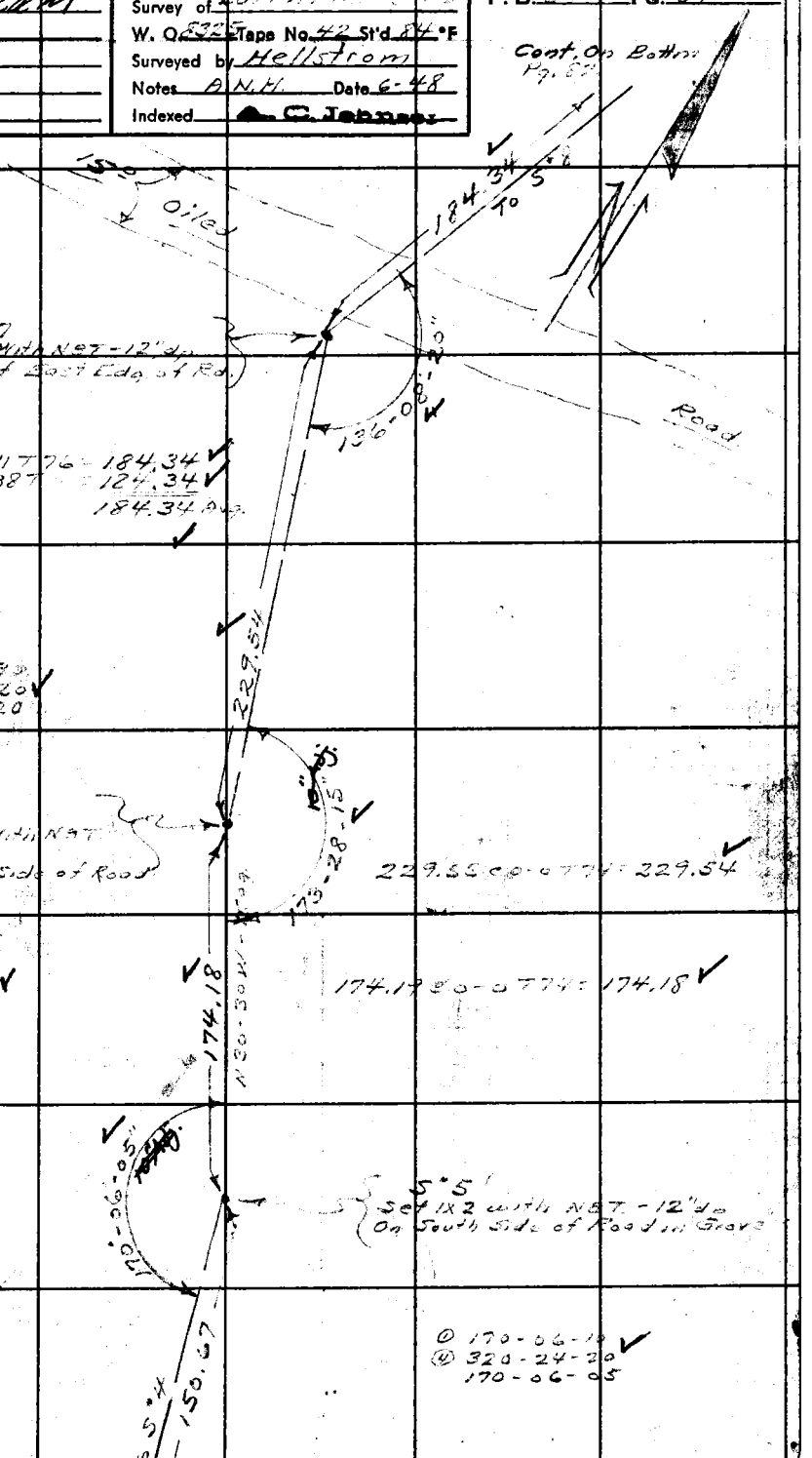

Cont. From Top Pg. 80

FORM 247 SM 11-46

F. B. 691 PG. 82

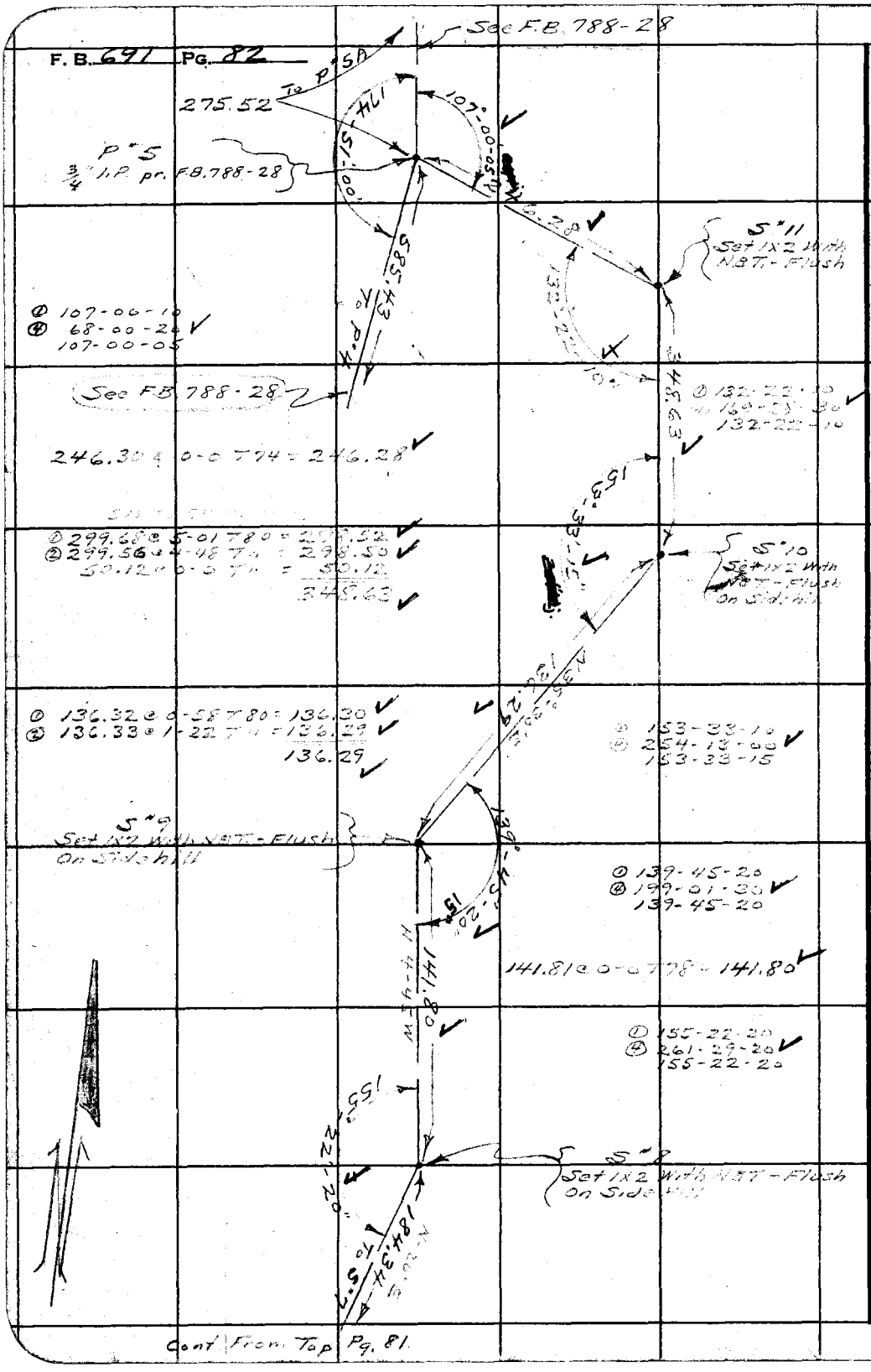

Cont From Top Pg. 81.

RETURN TO
LOS ANGELES COUNTY SURVEYOR
700 HALL OF RECORDS
Do not extend notes this side of this line.

Note: Any Additions or Changes on This Sheet Must be Made or Circled in Red Ink With Date and Name of Person Making Change.

Notes Ck'd by	Survey of LUITWEILER-COLIMA	F. B. 691 Pg. 23
Map No.	W. O. 8325 Tape No. St'd °F	
Office Work	Surveyed by Hellstrom	
Checked	Notes A.N.H. Date 7-7-48	
Date	Indexed A. C. Johnson 7-12-48	

LUITWEILER-COLIMA RD.

J.N. 8325

"P" LINE FROM WHITTIER BLVD. NORTH THRU PROPOSED TRACT 15348

Note: Any Additions or Changes on This Sheet Must be Made or Circled in Red Ink With Date and Name of Person Making Change.

Do not extend notes this side of this line.

RETURN TO
LOS ANGELES COUNTY SURVEYOR
700 HALL OF RECORDS

FORM 247 5M 11-46

RETURN TO
LOS ANGELES COUNTY SURVEYOR
700 HALL OF RECORDS

Note: Any Additions or Changes on This Sheet Must be Made or Circled in Red Ink With Date and Name of Person Making Change.

Do not extend notes this side of this line.

F. B. 691 Pg. 84

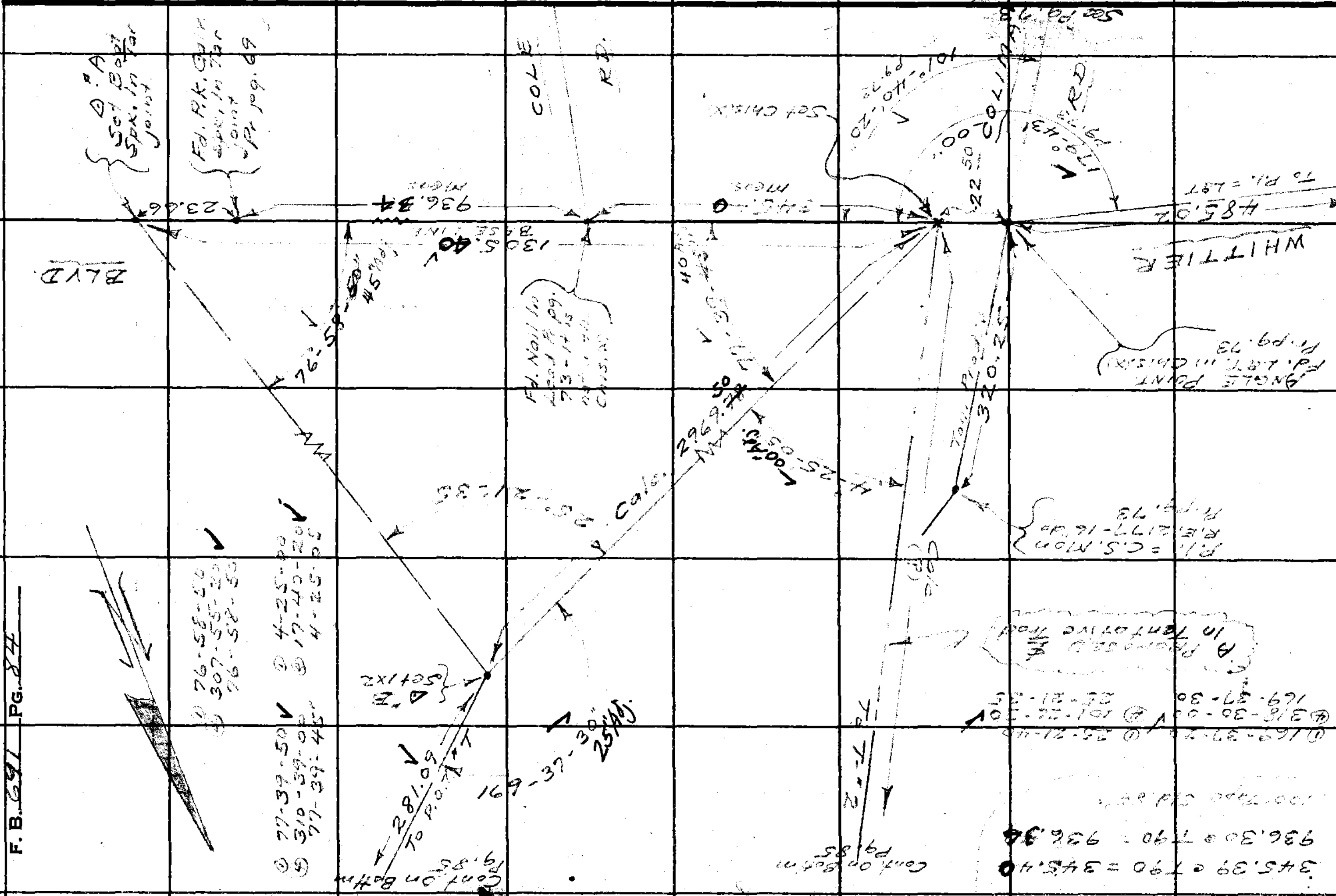

Notes Ck'd by	Survey of KUITWEILER-COLLINS
Map No.	W. O. 8325 Tape No. 16 St'd 84 °F
Office Work	Surveyed by Hallstrom
Checked	Notes A.N.H. Date 7-5-46
Date	Indexed A. C. Johnson

F. B. 691 Pg. 85

Note: Any Additions or Changes on This Sheet Must be Made or Circled in Red Ink With Date and Name of Person Making Change.

Do not extend notes this side of this line.

RETURN TO LOS ANGELES COUNTY SURVEYOR 700 HALL OF RECORDS

FORM 247 5M 11-46

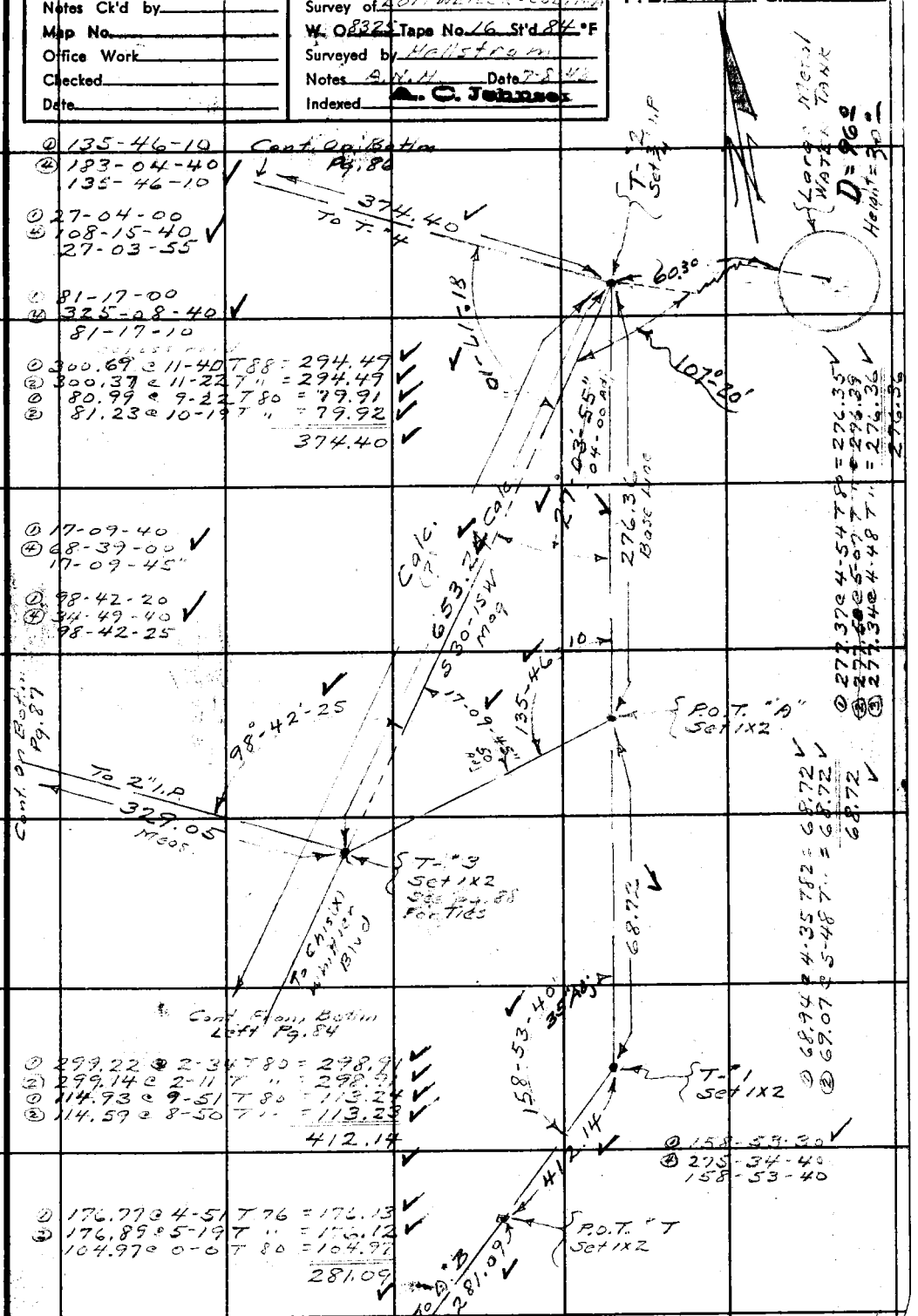

F. B. 691 PG. 86

Cont. On Pg. 79

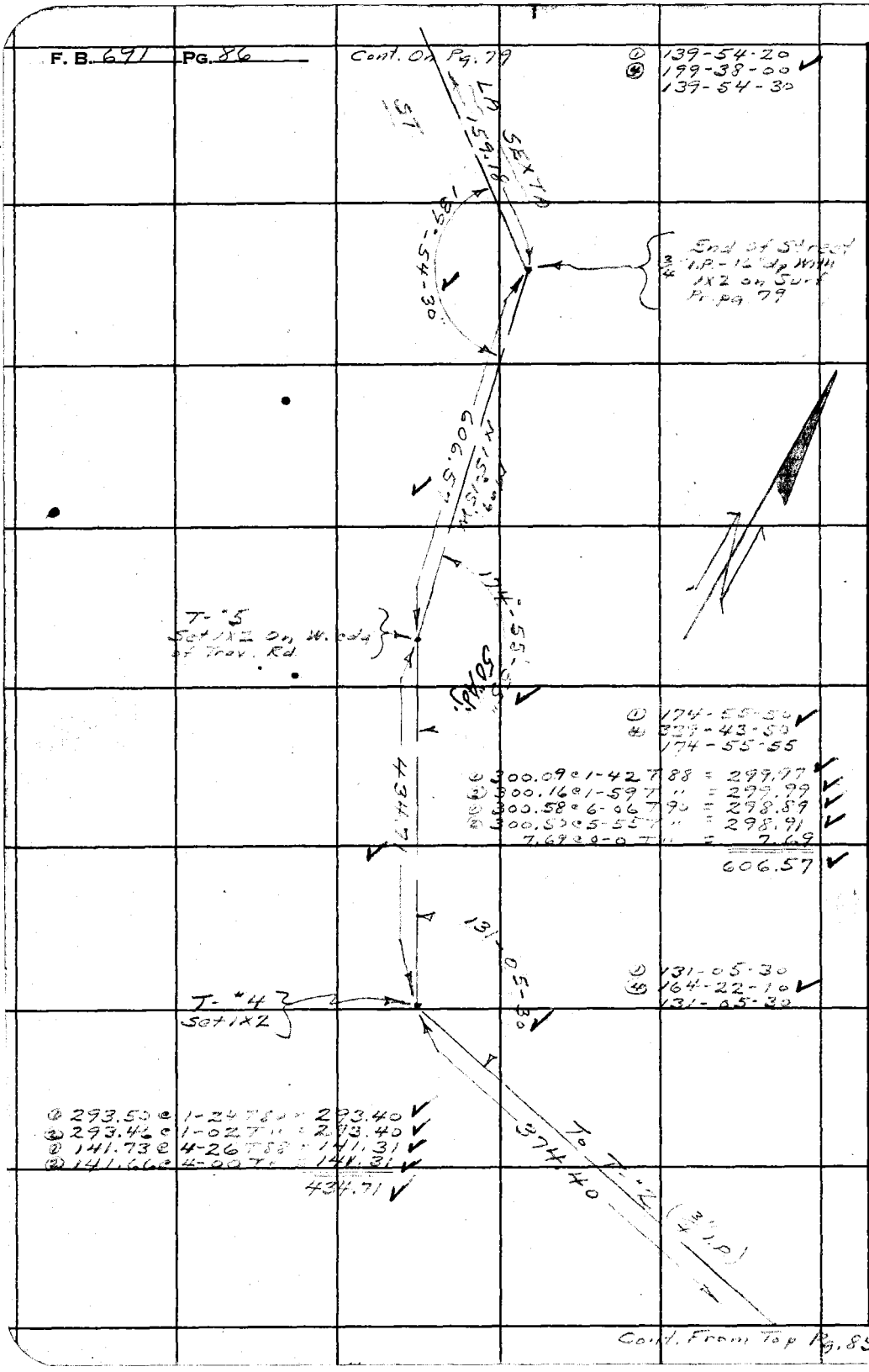

Cont. From Top Pg. 85

RETURN TO
LOS ANGELES COUNTY SURVEYOR
700 HALL OF RECORDS
Do not extend notes this side of this line.

Note: Any Additions or Changes on This Sheet Must Be Made or Circled in Red Ink With Date and Name of Person Making Change.

Notes Ck'd by
Map No.
Office Work
Checked
Date

Survey of LUTHWEILER-COLIMA
W. O. 8325 Tape No. St'd °F
Surveyed by Hellstrom
Notes A.N.H. Date 7-8-46
Indexed C. Johnson

F. B. 691 Pg. 87

Note: Any Additions or Changes on This Sheet Must Be Made or Circled in Red Ink With Date and Name of Person Making Change.

Do not extend notes this side of this line.

RETURN TO
LOS ANGELES COUNTY SURVEYOR
700 HALL OF RECORDS

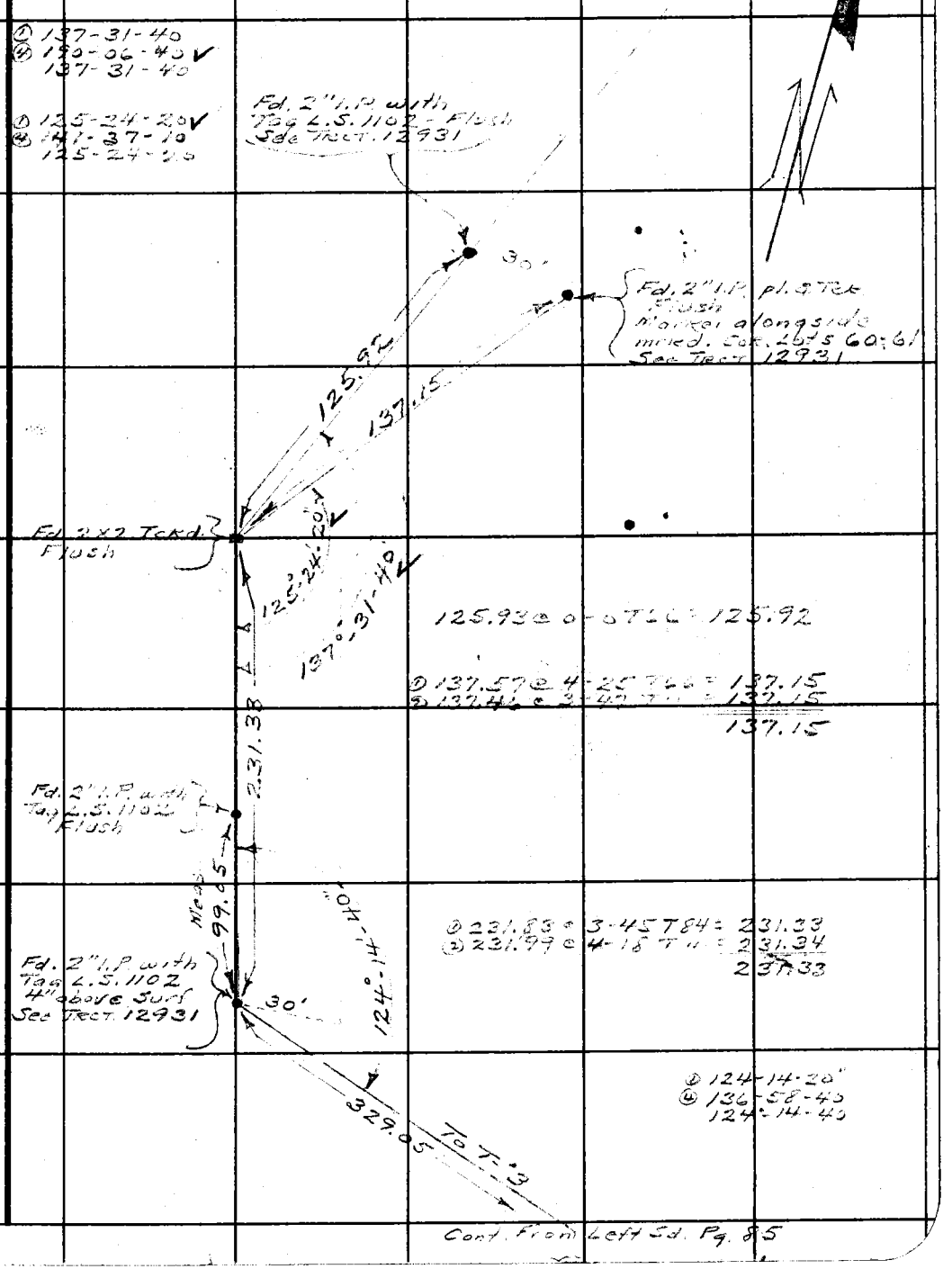

Cont. from Left Sd. Pg. 85

FORM 247 SM 11-46

F. B. 691 PG. 88

TIES TO T#3



RETURN TO
LOS ANGELES COUNTY SURVEYOR
700 HALL OF RECORDS

Do not extend notes this side of this line.

Note: Any Additions or Changes on This Sheet Must be Made or Circled in Red Ink With Date and Name of Person Making Change.

F.B. 691 PG. 89

Profile No. ____ Notes Red. ____ Plotted ____ Job No. 8325 Division No. ____
Date ____ Date ____ Survey of LUITWEILER - COLIMA RD
X-Sec. No. ____ Notes Chkd. ____ Checked ____ Survey by Hellstrom Notes [illegible] Date 7-15-48
Date ____ Date ____ Map No. ____ Indexed A. C. Johnson Date 7-29-48

LUITWEILER - COLIMA RD
J.N. 8325
BENCH LEVELS

Note: Bench level adjustment calc. and diagram in calculation pouch.

STATION	B.S.	H.I.	F.S.	ELEV.

J.N. 8325
LUITWEILER - COLIMA RD.
BENCH LEVELS FROM WHITTIER & COLIMA RD. (U.S. #242) TO 5#1

NOTE: ANY ADDITIONS OR CHANGES ON THIS SHEET MUST BE MADE OR CIRCLED IN RED INK, WITH DATE AND NAME OF PERSON MAKING CHANGE.

PLEASE RETURN TO
LOS ANGELES COUNTY SURVEYOR
700 HALL OF RECORDS

Do not extend notes this side of this line.

FORM 307 10M 10-46

FORM 307 10M 10-46

PLEASE RETURN TO
LOS ANGELES COUNTY SURVEYOR
700 HALL OF RECORDS

NOTE: ANY ADDITIONS OR CHANGES ON THIS SHEET MUST BE MADE OR CIRCLED IN RED INK, WITH DATE AND NAME OF PERSON MAKING CHANGE.

Do not extend notes this side of this line.

STATION	B. S.	H. I.	F. S.	ELEV.	
U.S. #242				265 513	This is Final Elev. 1928 B.M. — U.S. 242 - Whittier - 2.4 Miles S.E. of, On N. Sd. of Whittier Blvd. - 12' E. of ℄ Int. of COLIMA RD., in Concrete post, bronze tablet stamped "A-8, 1923. - 12" Above Surf.
	5927	271 440			
P.I. {Conc. Mon. with Br. Cap.}			5229	266 211	P.I. - Br. Cap. Mon. - 16" dp. pr pg. 73-84-126
	8210	274421			
T.P.			2328	272 093	
	7265	279 358			
T.P.			0235	279 123	
	8179	287 302			
T.P.			2886	284 416	
	8795	293 211			
T.P.			1273	291 938	
	10891	302 829			
T.P. {2X2 with NST.}			0834	301 995	{2X2 with NST.
	10313	312 308			
T.P.			6429	305 879	
	2632	308 511			
B.M. #M-1			7101	301 434 Adj. 301 410	B.M. #M-1 Set Boat Spk. In Lead. in E. end of 3' hdwll for Culvert On N. side of Oiled Road.
	5615	307 025			

F.B. 691 Pg. 90

Job No. 8325 Division No. ____ Notes Red. ____ Plotted ____ Profile ____

Survey of LUITWLR - COLIMA RD Date ____ Date ____ No. ____

Survey by Hellstrom Notes A.N.H. Notes Chkd L. D. Checked ____ X-Sec. ____

Indexed A. C. Johnson Date ____ Date 7-30-48 Date ____ No. ____

FORM 307 10M 10-46

PLEASE RETURN TO
LOS ANGELES COUNTY SURVEYOR
700 HALL OF RECORDS

NOTE: ANY ADDITIONS OR CHANGES ON THIS SHEET MUST BE MADE OR CIRCLED IN RED INK, WITH DATE AND NAME OF PERSON MAKING CHANGE.

Do not extend notes this side of this line.

STATION	B. S.	H. I.	F. S.	ELEV.		
		307 025				
T.P.			1 055	305 970		
	4 123	310 093				
T.P.			11 804	298 289		
	5 724	304 013				
T.P.			3 325	300 688	Boat Spk. in Elev. Oiled Rd.	
	9 182	309 870				
T.P.			0 188	309 682		
	10 822	320 508				
T.P.			0 699	319 809		
	11 105	330 914				
T.P.			0 849	330 065		
	11 924	341 989				
T.P.			0 217	341 772		
	11 322	353 094				
T.P.			0 501	352 593		
	11 660	364 253				
T.P.			0 690	363 563		
	10 939	374 502				
T.P.			0 918	373 584		
	11 952	385 536				

Profile
No. ____ Date ____ Notes Red ____ Plotted ____ Job No. 8325 Division No. ____
X-Sec. Notes Chkd. L.D. Checked ____ Survey of LUTWALLER - COLIMA - RD
No. ____ Date 7-30-48 Date ____ Survey by Hellstrom Notes A.H.H. Date 7-16-48
Map No. ____ Indexed D. Johnson Date ____

F.B. 691 PG. 91

FORM 307 10M 10-46

PLEASE RETURN TO
LOS ANGELES COUNTY SURVEYOR
700 HALL OF RECORDS

NOTE: ANY ADDITIONS OR CHANGES ON THIS SHEET MUST BE MADE OR CIRCLED IN RED INK, WITH DATE AND NAME OF PERSON MAKING CHANGE.

Do not extend notes this side of this line.

STATION	B. S.	H. I.	F. S.	ELEV.		
		385 536				
T.P.			2 781	382 755		
	10 425	393 180				
T.P.			1 058	392 122		
	8793	400 915				
T #3			1 755	399 160	T #3 – 1X2 Flush pr. pg. 85	
	3282	402 442				
T.P.			11 831	390 611		
	2 428	393 039				
T.P.			4 880	388 159		
	11 732	399 891				
T.P.			0 800	399 091		
	11 961	411 052				
T.P.			0 897	410 155		
	9 059	419 214				
T #4			9 979	409 235	T #4 – 1X2 pr. pg. 86	
	10 654	419 889				
T.P.			7 944	411 945		
	7 416	419 361				
T. #5			6 729	412 632	T #5 1X2 pr. pg 86	
	7 807	420 439				

F.B. 691 Pg. 92

Job No. 8325 Division No. _____ Notes Red _____ Plotted _____ Profile _____

Survey of LUITWEILER-COLIMA RD Date _____ Date _____ No. _____ X-Sec. _____

Survey by Hellstrom Notes A.N.H. Notes Chkd L.D. Checked _____ No. _____

Indexed A. C. Johnson Date _____ Date 7-30-48 Date _____

FORM 307 10M 10-46

PLEASE RETURN TO
LOS ANGELES COUNTY SURVEYOR
700 HALL OF RECORDS

NOTE: ANY ADDITIONS OR CHANGES ON THIS SHEET MUST BE MADE OR CIRCLED IN RED INK, WITH DATE AND NAME OF PERSON MAKING CHANGE.

Do not extend notes this side of this line.

STATION	B. S.	H. I.	F. S.	ELEV.		
		420 439				
T.P.			0 [illegible]	419 656		
	11 793	431 449				
T.P.			0 847	430 602		
	11 330	441 922				
T.P.			0 938	440 984		
	11 524	452 508				
T.P.			1 088	451 420		
	11 528	462 948				
S #1			7 192	455 911. Adj. 455 756	S #1	Boot spk W [illegible] on [illegible] SEVTH ST 57' W. of End of [illegible] (456.145) pr. pg. 97

Profile Notes Red ____ Plotted ____ Job No. [illegible] Division No. ____
No. ____ Date ____ Date ____ Survey of [illegible] Pd
X-Sec. Notes Chkd. L. D. Checked ____ Survey by [illegible] Notes [illegible] Date [illegible]
No. ____ Date 7-30-48 Date ____ Map No. ____ Indexed J. Johnson Date ____

F.B. 69 / PG. 93

F.B. 691 PG. 94

Job No. 8325 Division No. _____ Notes Red. _____ Plotted _____ Profile

Survey of LUITWEILER-COLIMA RD Date _____ Date _____ No. _____

Survey by Holstrom Notes A.N.H Notes Chkd. _____ Checked _____ X-Sec.

Indexed _____ Date _____ Date _____ Date _____ No. _____

STATION	B. S.	H. I.	F. S.	ELEV.

FORM 307 10M 10-46

PLEASE RETURN TO
LOS ANGELES COUNTY SURVEYOR
700 HALL OF RECORDS

Do not extend notes this side of this line.

NOTE: ANY ADDITIONS OR CHANGES ON THIS SHEET MUST BE MADE OR CIRCLED IN RED INK, WITH DATE AND NAME OF PERSON MAKING CHANGE.

Profile No.	Notes Red.	Plotted	Job No. 8325	Division No.	F.B. 691 Pg. 95
	Date	Date	Survey of Luitweiler Colima Road		
X-Sec. No.	Notes Chkd.	Checked	Survey by [illegible]	Notes [illegible]	Date 7-[illegible]-46
	Date	Date	Map No.	Endorsed Johnson	Date

LUITWEILER COLIMA ROAD

BENCH LEVELS

Bench levels from Western Blvd & Colima ave to beginning of Job S-1 LA SEXTA ST. and on to B.M. [illegible]

STATION	B. S.	H. I.	F. S.	ELEV.

NOTE: ANY ADDITIONS OR CHANGES ON THIS SHEET MUST BE MADE OR CIRCLED IN RED INK. WITH DATE AND NAME OF PERSON MAKING CHANGE

Do not extend notes this side of this line

PLEASE RETURN TO
LOS ANGELES COUNTY SURVEYOR
700 HALL OF RECORDS

FORM 307 5M 7-43

FORM 307 5M 7-43

PLEASE RETURN TO
LOS ANGELES COUNTY SURVEYOR
700 HALL OF RECORDS

NOTE: ANY ADDITIONS OR CHANGES ON THIS SHEET MUST BE MADE OR CIRCLED IN RED INK, WITH DATE AND NAME OF PERSON MAKING CHANGE

Do not extend notes this side of this line

STATION	B. S.	H. I.	F. S.	ELEV.		
				268 .307 Adj	[illegible] Whittier [illegible] & Catalina Ave. N.E. Cor.	
				268 [illegible]	[illegible] Elev. 268.466	
					for F.B. [illegible] Pg. 7.	
	4 58[illegible]	[illegible]	[illegible]	[illegible]		
	[illegible]	[illegible]				
	7 655	284 [illegible]	[illegible]	[illegible]		
	7 [illegible]	290 [illegible]	[illegible]	[illegible]		
	[illegible]	[illegible]	[illegible]	[illegible]		
	[illegible]	[illegible]				
	[illegible]	[illegible]				
	[illegible]	[illegible]				
	8 [illegible]	323 [illegible]	[illegible]	[illegible]		
	8 [illegible]	[illegible]	[illegible]	[illegible]		
	7 824	337 [illegible]	1 34[illegible]	33[illegible] [illegible]		
	7 859	343 [illegible]	[illegible]	[illegible]		
	8 [illegible]	[illegible]	[illegible] 465	[illegible]		
	8 60[illegible]	360 [illegible]	[illegible]	[illegible]		
	8 38[illegible]	35[illegible]	[illegible]	[illegible]		
	[illegible]	[illegible]	[illegible]	[illegible]		
	[illegible] 38[illegible]	[illegible]	6 785	370 .137 Adj	[illegible]	
	7 784	378 [illegible]	[illegible]	[illegible]		
	1 244	37[illegible] [illegible]	[illegible]	[illegible]		
	[illegible]	[illegible]	[illegible]	[illegible]		

F.B. 691 PG. 96

Job No. 8325 Division No. _____ Notes Red. _____ Plotted _____ Profile _____

Survey of Luitweiler Colima Road Date 7-1-48 Date _____ No. _____

Survey by L.L. Brown Notes L.L. Brown Notes Chkd. L. D. Checked _____ X-Sec. _____

Indexed A. C. Johnson Date _____ Date 7-30-48 Date _____ No. _____

FORM 307 5M 7-43

PLEASE RETURN TO
LOS ANGELES COUNTY SURVEYOR
700 HALL OF RECORDS

NOTE: ANY ADDITIONS OR CHANGES ON THIS SHEET MUST BE MADE OR CIRCLED IN RED INK. WITH DATE AND NAME OF PERSON MAKING CHANGE

Do not extend notes this side of this line

STATION	B. S.	H. I.	F. S.	ELEV. 374.862		
	[illegible]	385 [illegible]	[illegible]	[illegible]		
	8 55[illegible]	[illegible]	2 [illegible]	[illegible]		
	[illegible]	[illegible]	[illegible]	[illegible]		
	[illegible]	[illegible]	[illegible]	[illegible]		
	[illegible]	[illegible]	[illegible]	[illegible]		
	11 064	434 [illegible]	[illegible]	434 [illegible]		
	10 821	[illegible]	[illegible]	[illegible]		
	[illegible]	[illegible]	[illegible]	[illegible]		
	10 676	455 [illegible]	[illegible]	[illegible]	✓	
	[illegible]	[illegible]	[illegible]	[illegible]		
	[illegible]	[illegible]	[illegible]	[illegible]		
	[illegible]	[illegible]	[illegible]	455.911 Adj	Boat spk. in Pavement at end of LA SEXTA	
	1 [illegible]	[illegible]	[illegible]	456.253 Adj	S-1 - See pg. 93	
	[illegible]	[illegible]	[illegible]	455.911 Adj	- BM set out spk. in Power Pole 110' S. of	
	8 34[illegible]	[illegible]	[illegible]	463 [illegible]	Boat spk. in Pavement [illegible]	
	[illegible]	[illegible]	4 [illegible]	467.037 Adj ~~467 [illegible]~~	1X2 [illegible]	
	11 708	478 [illegible]	[illegible]	478 661		
	10 [illegible]	[illegible]	0 [illegible]	[illegible]		
	11 167	[illegible]	[illegible]	[illegible]		
	8 [illegible]	[illegible]	[illegible]	505.121 Adj ~~[illegible]~~	1X2 S-3	
	4 970	510 362	8 [illegible]	501.609 ~~[illegible]~~	1X2 S-4	

Profile No. ____ Date ____ Notes Red. ____ Plotted ____ Date ____

X-Sec. No. ____ Date ____ Notes Chkd. L.D. Checked ____ Date 7-30-48

Job No. 8225 Division No. ____

Survey of LUITWEILER COLIMA ROAD

Survey by [illegible] Notes [illegible] Date 7-1-[illegible]

Map No. ____ Date ____

F.B. 691 PG. 97

FORM 307 5M 7-43

PLEASE RETURN TO
LOS ANGELES COUNTY SURVEYOR
700 HALL OF RECORDS

NOTE: ANY ADDITIONS OR CHANGES ON THIS SHEET MUST BE MADE OR CIRCLED IN RED INK, WITH DATE AND NAME OF PERSON MAKING CHANGE

Do not extend notes this side of this line

STATION	B. S.	H. I.	F. S.	ELEV.		
				501 609 Adj. ~~501 684~~	1X2 S-4	
	2 469	504 353	8 052	[illegible]		
	[illegible]	[illegible]	[illegible]	492.638 Adj.	[illegible] set cut spk. in 30" ~~[illegible]~~ Eucal. tree 6' south of S-5	
	[illegible]	[illegible]	[illegible]	489.829 Adj.	1X2 S-5 - 12" dp. pr. pg.	
	1 359	491 460	9 [illegible]	[illegible]		
	3 328	485 702	5 018	480.429 Adj. ~~480 684~~	1X2 - 12" dp. S-"6 pr. pg. 81	
			9 230	476.217 Adj. ~~476 472~~	1X2 - 10" dp. S-"7 pr. pg. 81	

F.B. 691 PG. 98 Job No. 8325 Division No. Notes Red. Plotted Profile
Survey of LUITWEILER COLIMA ROAD Date 7-1-48 Date No.
Survey by L.L. BROWN Notes L.L. BROWN Notes Chkd. L.D. Checked X-Sec.
Indexed A.C. Johnson Date Date 7-30-48 Date No.

Profile No. _____ Notes Red. _____ Plotted _____ Job No. [illegible] Division No. _____ F.B. [illegible] / Pg. [illegible]

Date [illegible] Date _____ Survey of [illegible]

X-Sec. No. _____ Notes Chkd. _____ Checked _____ Survey by [illegible] Notes _____ Date _____

Date _____ Date _____ Map No. _____ Indexed Johnson Date _____

STATION	B. S.	H. I.	F. S.	ELEV.	
					July 1948
					[illegible]
					W.A. Westerland
					I.J. Manles
					J.A. Patton

NOTE: ANY ADDITIONS OR CHANGES ON THIS SHEET MUST BE MADE OR CIRCLED IN RED INK, WITH DATE AND NAME OF PERSON MAKING CHANGE.

PLEASE RETURN TO
LOS ANGELES COUNTY SURVEYOR
700 HALL OF RECORDS

Do not extend notes this side of this line.

FORM 307 10M 10-46

FORM 307 10M 10-46

PLEASE RETURN TO
LOS ANGELES COUNTY SURVEYOR
700 HALL OF RECORDS

NOTE: ANY ADDITIONS OR CHANGES ON THIS SHEET MUST BE MADE OR CIRCLED IN RED INK, WITH DATE AND NAME OF PERSON MAKING CHANGE.

Do not extend notes this side of this line.

STATION	B. S.	H. I.	F. S.	ELEV.		
U.S. 242				[illegible]	[illegible]	
	1 050	[illegible] 565				
T.P.			6 628	[illegible]		
	2 561	262 [illegible]				
T.P.			7 101	[illegible] 295		
	3 [illegible]	[illegible] 443				
T.P.			7 160	251 [illegible]		
	[illegible]	[illegible] 488				
T.P.			[illegible]			
	[illegible]	252 444				
T.P.			[illegible]	246 [illegible]		
	4 [illegible]	250 893				
T.P.			[illegible]	246 [illegible]		
	5 [illegible]	252 [illegible]				
T.P.			4 125	[illegible]		
	[illegible]	254 050				
T.P.			3 750	250 100		
	6 515	[illegible] 615				
T.P.			2 672	253 943		

Profile

F.B. 641 PG. 100

Job No. 8325 Division No. ____ Notes Red. ____ Plotted ____ No. ____

Survey of Lutweiler - Solimo Rd. Date 7-19-48 Date ____ X-Sec. ____

Survey by Westerland Notes Westerland Notes Chkd. L.D. Checked ____ No. ____

Indexed A. C. Jonnson Date ____ Date 7-30-48 Date ____

FORM 307 10M 10-46

PLEASE RETURN TO
LOS ANGELES COUNTY SURVEYOR
700 HALL OF RECORDS

NOTE: ANY ADDITIONS OR CHANGES ON THIS SHEET MUST BE MADE OR CIRCLED IN RED INK, WITH DATE AND NAME OF PERSON MAKING CHANGE.

Do not extend notes this side of this line.

STATION	B. S.	H. I.	F. S.	ELEV.		
[illegible]				299 960	Blowout [illegible]	
	7 585	[illegible] 545				
[illegible]			[illegible]	[illegible]		
	[illegible]	[illegible]				
[illegible]			[illegible]	311 [illegible]		
	[illegible]	[illegible]				
[illegible]			[illegible]	[illegible]		
	8 960	[illegible]				
[illegible]			[illegible]	[illegible] 468		
	[illegible]	[illegible]				
T.P.			1 300	[illegible]		
	8 540	[illegible]				
T.P.			1 540	342 053		
	8 566	[illegible]				
T.P.			1 682	[illegible]		
	[illegible]	358 147				
T.P.			0 860	[illegible]		
	8 500	365 787				
T.P.			2 210	363 577		
	7 918	371 495				
T.P.			3 205	368 290		

Pg 102
F.B. 691-102

Profile Notes Red ____ Plotted ____ Job No. 5320 Division No. ____ F.B. 691 PG. 10[illegible]
No. ____ Date ____ Date ____ Survey of [illegible]
X-Sec. Notes Chkd L.D. Boyles Checked ____ Survey by Westerland Notes Westerland Date 7-20-48
No. ____ Date 7-30-48 Date ____ Map No. ____ Plat C. Johnson Date ____

FORM 307 10M 10-46

PLEASE RETURN TO
LOS ANGELES COUNTY SURVEYOR
700 HALL OF RECORDS

NOTE: ANY ADDITIONS OR CHANGES ON THIS SHEET MUST BE MADE OR CIRCLED IN RED INK, WITH DATE AND NAME OF PERSON MAKING CHANGE.

Do not extend notes this side of this line.

STATION	B. S.	H. I.	F. S.	ELEV.		
				[illegible] 743	Brought forward	
	6[illegible]	260 902				
T.P.			2 795	258 [illegible]		
	7 150	[illegible] 157				
T.P.			[illegible]	[illegible]		
	6 995	269 641				
T.P.			11 [illegible]	[illegible]		
	5 [illegible]	[illegible]				
T.P.			[illegible]	266 [illegible]		
	[illegible]	272 213				
BM#1			3 901	268.307 Adj ~~268.312~~	BM#1 Whittier Blvd & Catalina Ave N.E. Cor Fd. L&T. N.C.& 40' E. of E End C.R. EL. 268.466 Per F.B. 788-7	
	11 781	273 093				
T.P.			11 293	[illegible]		.466
	8 670	[illegible] 470				.312
T.P.			1 109	[illegible] 361		.154
	9 060	285 421				
T.P.			0 351	285 070		
	8 [illegible]	[illegible]				
T.P.			1 821	291 670		
	9 130	300 800				
			0 840	299.960		

F.B. 691-1011
Top of Page

F.B. 691 PG. 101

Job No. 8325 Division No. Notes Red. Plotted Profile No.
Survey of Lutweiler Colima Rd Date 7-20-48 Date X-Sec. No.
Survey by Westerland Notes Westerland Notes Chkd Bowles Checked
Indexed A. C. Johnson Date Date 7-30-48 Date No.

FORM 307 10M 10-46

PLEASE RETURN TO
LOS ANGELES COUNTY SURVEYOR
700 HALL OF RECORDS

NOTE: ANY ADDITIONS OR CHANGES ON THIS SHEET MUST BE MADE OR CIRCLED IN RED INK, WITH DATE AND NAME OF PERSON MAKING CHANGE.

Do not extend notes this side of this line.

STATION	B. S.	H. I.	F. S.	ELEV.		
		440 355	0 121	[illegible]		
		[illegible]				
[illegible]			0 0	[illegible]		
	[illegible]	[illegible]				
[illegible]			0 [illegible]	[illegible]		
	7 915	[illegible]				
T.P.			5 641	463 555		
	[illegible]	[illegible]				
T.P.			[illegible]	[illegible]		
	[illegible]	[illegible]				
S# 1			[illegible]	455.911 Adj.	B4 [illegible]	
					S# 1 See page 93 - EL. 455.456.	
	1 840	46[illegible] 766			" " 97 - EL. 456.145.	
T.P.			1 295	461 471		
	9 [illegible]	470 739				
S# 2			3 884	467.037 Adj. 467 055	[illegible] Dn.	
	11 880	478 935				
T.P.			0 320	478 615		
	8 881	487 496				
T P			0 201	487 295		
	9 081	496 379				

Top.

Pg. 104
F.B. 691-104

Profile Notes Red ____ Plotted ____ Job No. 8325 Division No. ____
No. ____ Date ____ Date ____ Survey of [illegible]
X-Sec. Notes Chkd. [illegible] Checked ____ Survey by Westerland Notes Westerland Date 7-21-46
No. ____ Date 7-30-48 Date ____ Map No. ____ Indexed [illegible] C. Tolstoy

F.B. 691 Pg. 104

F.B. 691 PG. 103

Job No.	Division No.	Notes Red.	Plotted	Profile
Survey of Lankershim & Colima Rd		Date 7-20-48	Date	No.
Survey by Westerlund	Notes Vertebrun	Notes Chkd. L.D.	Checked	X-Sec.
Indexed A. C. Johnson Date		Date 7-30-48	Date	No.

STATION	B.S.	H.I.	F.S.	ELEV.
		376.501		370.137 Adj.
		376.501		
		411.425		
		411.40 355		

.362
.142
-.211

Pg. 56.

FORM 307 10M 10-46

PLEASE RETURN TO
LOS ANGELES COUNTY SURVEYOR
700 HALL OF RECORDS

Do not extend notes this side of this line.

NOTE: ANY ADDITIONS OR CHANGES ON THIS SHEET MUST BE MADE OR CIRCLED IN RED INK, WITH DATE AND NAME OF PERSON MAKING CHANGE.

Top.

F.B. 691 Pg. 103

FORM 307 10M 10-46

PLEASE RETURN TO
LOS ANGELES COUNTY SURVEYOR
700 HALL OF RECORDS

NOTE: ANY ADDITIONS OR CHANGES ON THIS SHEET MUST BE MADE OR CIRCLED IN RED INK, WITH DATE AND NAME OF PERSON MAKING CHANGE.

Do not extend notes this side of this line.

STATION	B. S.	H. I.	F. S.	ELEV. 471.144	
	0 3[illegible]	471 970			
T.H.			[illegible]	430304	[illegible]
	1 289	471 [illegible]			
[illegible]			[illegible]	440 [illegible]	
	[illegible]	[illegible]			
T.B.M.			11 675	439 708	1X1 – 100' [illegible] of S#10 & 20'E of Bonetto [illegible]
	1 8[illegible]	[illegible] 1 368			
[illegible]			[illegible]	430 287	
	[illegible]	[illegible]			
[illegible]			11 [illegible]	[illegible]	
	[illegible]	445 386			
P#E			0 18[illegible]	445.153 Adj. ~~[illegible]~~	Fd 3/8" I.P. set flush (1X2 Gone El. [illegible]
	[illegible]	455 [illegible]			F.B. 7[illegible] – [illegible]
[illegible]			0 6[illegible]	[illegible] 5 219	1X1
	8 [illegible]	463 [illegible]			
[illegible]			1 [illegible]	462 560	
	[illegible]	[illegible] 8 [illegible]			
P#6			11 95[illegible]	463.511 Adj. ~~463 [illegible]~~	Fd [illegible] I.P.
	7 934	471 [illegible]			Reset by Helstrom
T.[illegible]			2 984	468 509	1X1
	10 [illegible]	479 004			

Top.

P.106.
F.B.691-106

Profile Notes Red ____ Plotted ____ Job No. [illegible] Division No. ____ F.B. [illegible] PG. [illegible]
No. ____ Date ____ Date ____ Survey of [illegible]
X-Sec. Notes Chkd. ____ Checked [illegible] Survey by [illegible] Notes ____ Date [illegible]
No. ____ Date ____ Date 7-30-48 Map No. ____ Indexed A. C. Johnson

FORM 307 10M 10-46

PLEASE RETURN TO
LOS ANGELES COUNTY SURVEYOR
700 HALL OF RECORDS

NOTE: ANY ADDITIONS OR CHANGES ON THIS SHEET MUST BE MADE OR CIRCLED IN RED INK, WITH DATE AND NAME OF PERSON MAKING CHANGE.

Do not extend notes this side of this line.

STATION	B. S.	H. I.	F. S.	ELEV.	
T.P.			0 585	[illegible]	
	11 062	5[illegible]6.756			
S#3			1 610	505.121 Adj. ~~[illegible]~~	[illegible]
	3 [illegible]	[illegible]			
S#4			[illegible]61	501.609 Adj. ~~[illegible]~~	1 X 2 N & T
	2 430	[illegible]			
T.P.			8 38[illegible]	[illegible]	
	1 691	[illegible]			
[illegible]			4 [illegible]	492.638 Adj. ~~[illegible]~~	Found Ct. Spk & Tin. E side 3 Euc. 2' up.
	1 [illegible]	4[illegible]3.757			6'± W of S#5
T.P.			7 5[illegible]	[illegible]	
	2 499	[illegible]			
BM			3 [illegible]	482.662 Adj. ~~[illegible]~~	Set [illegible] E side 14" Euc 2' up
	2 [illegible]	4[illegible]5.044			50'± N of S#6
S#7			8 [illegible]	476.217 Adj. ~~[illegible]~~	
	3 170	479 [illegible]			
			9 3[illegible]	470.063 Adj. ~~[illegible]~~	1 X 2 N & T 0.6' Dn.
	4 880	[illegible]			
BM			5 [illegible]	469.053 Adj. ~~469.[illegible]~~	Set Bt. Spk in E side Euc. 8" up 2'
	8 362	477 454			4'± W of S#9.
S#10			6 310	471.103 Adj. ~~471.[illegible]~~	1 X 2 N & T — Bd Lev.

F.B. 691 Pg. 105

Job No. 8325 Division No. ____ Notes Red. ____ Plotted ____ Profile ____

Survey of Lutweiler & Colima Ave Date 7-21-45 Date ____ No. ____

Survey by Westerland Notes Westerland Notes Chkd Bowles Checked ____ X-Sec. ____

Indexed A. O. Johnson Date ____ Date 7-30-48 Date ____ No. ____

TOP

F.B. 691-R85/105

FORM 307 10M 10-46

PLEASE RETURN TO
LOS ANGELES COUNTY SURVEYOR
700 HALL OF RECORDS

NOTE: ANY ADDITIONS OR CHANGES ON THIS SHEET MUST BE MADE OR CIRCLED IN RED INK, WITH DATE AND NAME OF PERSON MAKING CHANGE.

Do not extend notes this side of this line.

STATION	B. S.	H. I.	F. S.	ELEV.		
	[illegible]	[illegible]		412.2[illegible]		
[illegible]			[illegible]	407.623 Adj. ~~[illegible]~~	[illegible]	
	[illegible]	[illegible]09 [illegible]				
[illegible]			[illegible]	[illegible]		
	[illegible]	[illegible]				
[illegible]			[illegible]	[illegible]		
	[illegible]	[illegible]2 [illegible]				
[illegible]			[illegible]	[illegible]		
	[illegible]	[illegible]3 [illegible]				
[illegible]			[illegible]458	[illegible]4 [illegible]		
	[illegible]	[illegible]5 [illegible]				
[illegible]			[illegible]	[illegible]4 [illegible]		
	[illegible]	[illegible]0 [illegible]				
[illegible]			[illegible]	[illegible]		
	[illegible]	[illegible]5 [illegible]				
T.P.			[illegible]	[illegible]2 [illegible]		
	[illegible]	[illegible]7 [illegible]				
			[illegible]371	370.137 Adj. ~~[illegible]~~	B.M. EL 370.147 found Bt. Spk in S.E. Cor. of Catchment Basin of S.W. Cor. of La Sorta & Catalina Ave	

Top.

F.B. 69[illegible]08

Profile No.____ Notes Red____ Plotted____ Job No.____ Division No.____

X-Sec. No.____ Date____ Date____ Survey of [illegible]

Notes Chkd____ Checked [illegible] Survey by Westerland Notes [illegible] Date____

Date____ Date____ Map No.____ Indexed [illegible] C. Johnson

F.B. [illegible] PG. [illegible]

FORM 307 10M 10-46

PLEASE RETURN TO
LOS ANGELES COUNTY SURVEYOR
700 HALL OF RECORDS

NOTE: ANY ADDITIONS OR CHANGES ON THIS SHEET MUST BE MADE OR CIRCLED IN RED INK, WITH DATE AND NAME OF PERSON MAKING CHANGE.

Do not extend notes this side of this line.

STATION	B. S.	H. I.	F. S.	ELEV.		
[illegible]		[illegible]	[illegible]	478.526 Adj.		
	1 135	479 707				
T.P.			[illegible]	[illegible]		
	[illegible]	[illegible]				
[illegible]			[illegible]	4 636		
	1 696	465 323				
T.P.			5 791	459 542	Set Pl Spk in [illegible]	
	3 002	[illegible]				
[illegible]			[illegible]	461.003 Adj.	[illegible] In [illegible], 1961 [illegible] No. of [illegible] At Junction of Rds. Set Bl Spk in SW Cor. of SW Foundation Block	F.B. 788/9 El. 461.06
	2 666	461 [illegible]				
			[illegible]	[illegible]		
	1 702	[illegible]				
			9 670	445.153 Adj.		
	[illegible]	445 752				
T.P.			[illegible]	436 [illegible]	1 X 1	
	6 390	[illegible]				
T.P.			8 [illegible]	428 009	1 X 1	
	6 871	428 880				
T.P.			8 910	419 970	Bl Spk	
	1 061	421 031				
T.P.			8 740	412 291	Bl Spk	

Top.

F.B. 691-107

F.B. 691 PG. 107

Profile

Survey of Lutwater Colonia Rd. Division No. Notes Red. Plotted No.

Survey by Westerland Notes Date 7-30-48 Date X-Sec.

Indexed A. C. Johnson Notes Date 7-30-48 Checked L. D. Date No.

FORM 307 10M 10-46

PLEASE RETURN TO
LOS ANGELES COUNTY SURVEYOR
700 HALL OF RECORDS

NOTE: ANY ADDITIONS OR CHANGES ON THIS SHEET MUST BE MADE OR CIRCLED IN RED INK, WITH DATE AND NAME OF PERSON MAKING CHANGE.

Do not extend notes this side of this line.

STATION	B. S.	H. I.	F. S.	ELEV.		

J. N. 8325

LUITWEILER - COLIMA ROAD

℄ PROFILE & X-SECTIONS - From Chis (x) In ℄ Whittier Blvd. pr. pg. 84 North To Water Tank.

Sections Taken at 90° To ℄ With Right Angle Gadget
Distances Shown under line are from ℄
The Plus and Minus Distances are the amount above or below the ℄ Station.

Profile No. ____ Notes Red ____ Plotted ____ Job No. 8325 Division No. ____ F.B. 59 PG. 109
X-Sec. No. ____ Date ____ Date ____ Survey of Luitweiler Colima Rd
Notes Chkd ____ Checked ____ Survey by Hellstrom Notes J.C.R. Date 7-22-48
Date ____ Date ____ Map No. ____ Indexed Johnson Date 7-28-48

FORM 307 10M 10-46

PLEASE RETURN TO
LOS ANGELES COUNTY SURVEYOR
700 HALL OF RECORDS

NOTE: ANY ADDITIONS OR CHANGES ON THIS SHEET MUST BE MADE OR CIRCLED IN RED INK, WITH DATE AND NAME OF PERSON MAKING CHANGE.

Do not extend notes this side of this line.

F.B. 69 PG. 110 | Job No. 8325 Division No. ____ Notes Red. L. R. Plotted ____ Profile No. ____
Survey of LINTHICUM-COLIMA RD Date 7-20-48 Date ____ X-Sec. No. ____
Survey by Hekstrom Notes U.C.R. Notes Chkd. ____ Checked ____
Indexed C. Johnson Date ____ Date ____

STATION	B. S.	H. I.	F. S.	ELEV.			
					B.M. - U.S. #242 - 12' E. of E int. of Whittier Blvd. and Colima Rd. in Concrete Post, Brass "Cooper-stamp" A-8 1923. - "2" above curb - Pl. F.S. 691-70		
U.S. #242				265.513			
	6267.271.780				LEFT	±	RIGHT
0+00 (Ch. S.(X) in ℄ Whittier Blvd. pr. pg. 84)			7.6	[illegible]	263.3 -0.9/80		0.0/80 264.2
0+20 (N. edge, [illegible])			7.8	[illegible]	263.1 -0.9/80		0.0/80 264.0
0+24 (Center of [illegible])			8.3	[illegible]	262.6 -0.9/80		0.0/80 263.5
0+31 (Top of Bank)			[illegible]	[illegible]	265.1 -1.0/80		+0.3/80 266.4
1+00			5.3	266.5	265.0 -1.5/80		267.5 +1.0/80
2+00 (G.B.)			5.15	[illegible]	265.5 -1.1/80		267.9 +1.3/80
	[illegible]						
3+00 (G.B.)			[illegible]	[illegible]	267.1 -0.7/80		268.9 +1.1/80
	[illegible]				270.8 +0.8/80		270.2 +0.2/80
4+00			[illegible]	270.5			
4+74			[illegible]	[illegible]			
	[illegible]				276.4 +2.8/80 : 276.4 +2.8/70		271.6 -2.0/80
5+00			5.[illegible]	[illegible]	+3.4/80 : +3.0/50		-1.4/25 : -2.2/80
6+00			2.5	[illegible]	279.9 279.1		274.7 273.9

FORM 307 10M 10-46

PLEASE RETURN TO
LOS ANGELES COUNTY SURVEYOR
700 HALL OF RECORDS

NOTE: ANY ADDITIONS OR CHANGES ON THIS SHEET MUST BE MADE OR CIRCLED IN RED INK, WITH DATE AND NAME OF PERSON MAKING CHANGE.

Do not extend notes this side of this line.

STATION	B. S.	H. I.	F. S.	ELEV.	LEFT	℄	RIGHT
		[illegible]					
[illegible]					280.5 +1.3 / 80 · 280.2 +1.0 / 24		276.9 −2.3 / 80
[illegible]					281.7 −1.6 / 80		283.8 +0.5 / 80
[illegible]					283.3 −1.4 / 80		285.9 +1.2 / 80
[illegible]					281.2 −3.0 / 80		286.4 +2.2 / 80
[illegible]				4	275.5 −4.9 / 80		283.9 +3.5 / 80
[illegible]		050			282.5 −0.6 / 80 · 283.6 +0.3 / 40		283.3 0.0 / 80
[illegible]				7	280.5 −7.2 / 80 · 283.0 −4.7 / 71 · 285.3 −2.4 / 47 · 286.8 −0.9 / 26		288.9 +1.2 / 40 · 289.4 +1.7 / 80
[illegible]							
	8755	[illegible]					

Profile
No. ____ Date 7-30-48 Date ____ Job No. 8325 Division No. ____
X-Sec. Notes Chkd ____ Checked ____ Survey of LUITWEILER - COLIMA RD
No. ____ Date ____ Date ____ Survey by Hellstrom Notes JCR Date 7-21-48
Map No. ____ Chkd Date ____

F.B. 691 Pg. 111

FORM 307 10M 10-46

PLEASE RETURN TO
LOS ANGELES COUNTY SURVEYOR
700 HALL OF RECORDS

NOTE: ANY ADDITIONS OR CHANGES ON THIS SHEET MUST BE MADE OR CIRCLED IN RED INK, WITH DATE AND NAME OF PERSON MAKING CHANGE.

Do not extend notes this side of this line.

STATION	B. S.	H. I.	F. S.	ELEV.			
[illegible]		[illegible]	[illegible]	[illegible] 0'	LEFT 288.0 285.0 287.0 -1.0 · -4.0 · -2.0 80 · 32 · 16	℄	RIGHT 291.4 292.9 +2.4 · +3.9 30 · 80
[illegible]			[illegible]	[illegible] 8'	292.8 289.3 +2.0 · -1.5 80 · 21		294.2 +3.4 80
16+00	10 590	302 850	[illegible]	[illegible] 0'	299.0 294.8 294.0 295.0 +0.3 · -1.2 · -2.0 · -1.0 80 · 38 · 31 · 26		297.8 +1.8 80
[illegible]	[illegible]	[illegible]	[illegible]	[illegible] 1'	300.2 299.6 +0.1 · -0.5 80 · 28		302.3 +2.2 80
[illegible]	S. sd. of Rd. (Bottom of [illegible])		[illegible]	301 1'			
[illegible]	S. sd. of Rd. (Top of Br.)		[illegible]	301 8'			
[illegible]	N. St. (Approx. ℄ of Oiled Rd.)		[illegible]	301 7'	301.4 -0.3 80		303.3 +1.6 80
			(Use	301.410)			
B.M.-M.1			[illegible]	301 460	B.M.-M #1 Boat Spk. in Lead in E. end 3' Hdwall for Culvert on N. side of Oiled Rd. - 72' West of Sta. 17+36.8 See pg. 90 Elev. 301.410		

{No Sections Necessary at Inks on N. & S. side of Oiled Road. Go from Sta. 17+00 To Sta. 18+00

F.B. Pg 112 Job No. 8325 Division No. Notes Red. L.D. Plotted No. Profile
Survey of LUTWLR - COLIMA RD. Date 7-30-48 Date X-Sec.
Survey by Hellstrom Notes J.C.R. Notes Chkd. Checked No.
Indexed C. Jeppson Date Date Date

FORM 307 10M 10-46

PLEASE RETURN TO
LOS ANGELES COUNTY SURVEYOR
700 HALL OF RECORDS

NOTE: ANY ADDITIONS OR CHANGES ON THIS SHEET MUST BE MADE OR CIRCLED IN RED INK, WITH DATE AND NAME OF PERSON MAKING CHANGE.

Do not extend notes this side of this line.

STATION	B. S.	H. I.	F. S.	ELEV.	LEFT	℄	RIGHT
B.M.-M-1				301 4/2 B. M. M. 1 pr. prev. pg			
	8 760	307 [illegible]					
17+35			5 8	301 [illegible]			
17+40			4 [illegible]	[illegible]			
18+00			[illegible]	[illegible]	305.0 -0.7 80		307.3 +1.6 80
(T.R.)			0 [illegible]	[illegible]			
[illegible]		[illegible]			309.9 -1.6 80		313.3 +1.8 80
[illegible]			[illegible]	[illegible]			
	10 [illegible]	[illegible] 150			313.8 -2.0 80		316.8 +1.0 80
20+00			[illegible]	315 8			
(T.R.)			[illegible]	321 [illegible]			
	[illegible]	333 515			321.1 -3.8 80		325.8 +0.9 80
21+00			5 6	324 9			
22+00			1 2	332 3	327.2 -5.1 80		333.3 +1.0 30 / 333.6 +1.3 80
(T.R.)			0 385	333 130			
	8 080	341 210					

Profile Notes Red L.D. Plotted ____ Job No. 8345 Division No. ____ F.B. [illegible] PG. 113

No. ____ Date 7-30-48 Date ____ Survey of [illegible]

X-Sec. Notes Chkd. ____ Checked ____ Survey by Hellstrom Notes J.C.R. Date 7-23-48

No. ____ Date ____ Date ____ Map No. ____ Andrew Johnson Date ____

FORM 307 10M 10-46

PLEASE RETURN TO
LOS ANGELES COUNTY SURVEYOR
700 HALL OF RECORDS

NOTE: ANY ADDITIONS OR CHANGES ON THIS SHEET MUST BE MADE OR CIRCLED IN RED INK, WITH DATE AND NAME OF PERSON MAKING CHANGE.

Do not extend notes this side of this line.

F.B. 691 Pg. 114 | Job No. 8325 Division No. ' Notes Red. L. D. Plotted ____ Profile No. ____
Survey of Lautner - Calumet Rd Date 7-30-48 Date ____ X-Sec. No. ____
Survey by Hallstrom Notes ____ Notes Chkd ____ Checked ____
Indexed A. C. Johnson Date ____ Date ____ Date ____

STATION	B. S.	H. I.	F. S.	ELEV.	LEFT	℄	RIGHT
		341 210			331.6 −7.4 / 80		342.8 +3.8 / 80
23+00 (T.P.)			2 2	339 0'			
			0 780	340 430	[illegible]		[illegible]
	2 285	342 685					
(T.P.)			[illegible]	333 460	[illegible]		[illegible]
			[illegible]	[illegible]	[illegible]		[illegible]
	[illegible]	[illegible]			331.1 −1.7 / 80		350.9 +8.1 / 80
24+00 T.P.			+1 0	[illegible]			
			1 210	342 650			
	[illegible]	[illegible]			319.5 −15.3 / 80		349.6 +14.8 / 80
25+00			82	334 5'			
25+65	Bottom of swale		16 0	327 0'	−6.5 / 80 320.5		+11.5 / 80 338.5
26+00			[illegible]	[illegible]	+0.4 / 80 330.5		+10.0 / 80 340.1
[illegible]			[illegible]	[illegible]			
	11 185	354 095					
26+87	Bottom bank of S. edge rd		3 5	[illegible]			
26+93	Top bank of S. edge road		1 3	352 8'			
27+00	Approx. ℄ of old road		0 7	353 4'	348.0 −5.4 / 80		359.6 +6.2 / 80

FORM 307 10M 10-46

PLEASE RETURN TO
LOS ANGELES COUNTY SURVEYOR
700 HALL OF RECORDS

NOTE: ANY ADDITIONS OR CHANGES ON THIS SHEET MUST BE MADE OR CIRCLED IN RED INK, WITH DATE AND NAME OF PERSON MAKING CHANGE.

Do not extend notes this side of this line.

STATION	B. S.	H. I.	F. S.	ELEV.	LEFT	℄	RIGHT
		354 095					
27+12	bottom bank at N. edg. oiled rd.		0 6	353 5			
T.P.			0 735	353 360	N ST. in ℄ oiled road		
	11 685	365 045					
27+18	[illegible] at N. edg. of oiled road		7 2	357 8			
T.P.			0 400	364 645			
	11 000	375 645			358.6 -11.5 / 80		378.4 +8.3 / 80
28+00			5 5	370 1			
T.P.			0 075	375 575	364.8 -14.6 / 80		391.6 +12.2 / 80
	10 530	386 100					
28+64			6 7	379 4	-13.0 / 80 367.9		+15.0 / 80 395.9
29+00			5 2	380 9			
T.P.			8 330	377 770			
	10 575	388 345			371.6 -11.0 / 80		396.9 +14.3 / 80
30+00			5 7	382 6			
T.P.			0 190	388 155			
	11 870	400 025			377.5 -11.3 / 80		406.8 +18.0 / 80
31+00			11 2	388 8			
					383.5 -10.8 / 80		412.8 +18.5 / 80
32+00			5 7	394 3			
					387.0 -12.1 / 80		418.1 +19.0 / 80
33+00			0 9	399 1			

Profile
No. ____ Date 7-30-48 Notes Red L. D. Plotted ____ Job No. 5325 Division No. ____
X-Sec. Notes Chkd. ____ Checked ____ Survey of Lutheran Colony Rd. Survey by Hellstrom Notes ____ Date 7-26-48
No. ____ Date ____ Date ____ Map No. ____ Andrew Johnson Date ____

F.B. 69 / Pg. 113

F.B. 691 PG. 116

Job No. 8325 Division No. 1

Survey of LEITWLR – COLIMA RD.

Survey by Hellstrom

Indexed A. C. Johnson

Notes Red. ____ Date ____ Notes Chkd. ____ Date ____

Plotted ____ Date ____ Checked ____ Date ____

Profile No. ____ X-Sec. No. ____

FORM 307 10M 10-46

PLEASE RETURN TO
LOS ANGELES COUNTY SURVEYOR
700 HALL OF RECORDS

NOTE: ANY ADDITIONS OR CHANGES ON THIS SHEET MUST BE MADE OR CIRCLED IN RED INK, WITH DATE AND NAME OF PERSON MAKING CHANGE.

Do not extend notes this side of this line.

STATION	B. S.	H. I.	F. S.	ELEV.		
		400.025		[illegible]		
33+09±			0.840	399.185	T#3 – 1X2 – Flush pr. pg. 92 Elev. pr. pg. 92 = 399.180	

Note: The Calc. Stationing on this pt. (33+09±) is 33+[illegible].21. [illegible] on This Profile Was chained roughly

FORM 307 10M 10-46

PLEASE RETURN TO
LOS ANGELES COUNTY SURVEYOR
700 HALL OF RECORDS

NOTE: ANY ADDITIONS OR CHANGES ON THIS SHEET MUST BE MADE OR CIRCLED IN RED INK, WITH DATE AND NAME OF PERSON MAKING CHANGE.

Do not extend notes this side of this line.

STATION	B. S.	H. I.	F. S.	ELEV.		
						August 6, 1928
				J.N. 8325		
		Luitweiler - Colimo Rd.				
		Bench Levels from S#1 (See pg. 93) to Whittier & Colimo Rd - BM (US #242)				
						W.E. Braden
		[illegible]				N Westerlan
						K.T. Bowles
						H.C. Hens

Profile Notes Red ____ Plotted ____ Job No. 8325 Division No. ____ F.B. 691 Pg. 117
No. ____ Date ____ Date ____ Survey of Luitweiler Colimo Rd
X-Sec. Notes Chkd ____ Checked ____ Survey by Braden Notes Westerlan Date 8-6-48
No. ____ Date ____ Date ____ Map No. ____ Andrew Johnson Date AUG 11 '48

FORM 307 10M 10-46

PLEASE RETURN TO
LOS ANGELES COUNTY SURVEYOR
700 HALL OF RECORDS

NOTE: ANY ADDITIONS OR CHANGES ON THIS SHEET MUST BE MADE OR CIRCLED IN RED INK, WITH DATE AND NAME OF PERSON MAKING CHANGE.

Do not extend notes this side of this line.

STATION	B. S.	H. I.	F. S.	ELEV.		
S.T.				455.911 Adj.		
				~~[illegible]~~	[illegible] at end of La Sexta	
	[illegible]	[illegible]			S#1 See Page 104 (456+145, Pa. [illegible]	
T.P.			[illegible]	[illegible]		
	[illegible]	[illegible]				
T.P.			[illegible]			
	[illegible]	[illegible]				
T.P.			[illegible]	[illegible]		
	[illegible]	[illegible]				
T.P.			[illegible]	[illegible]		
	3 [illegible]	418 [illegible]				
T.P.			6 731	411 504		
	6 041	417 545				
T.P.			10 886	406 659		
	4 8[illegible]	[illegible]				
T.P.			2 170	409 367	1 X 2 [illegible]	
	4 643	414 010				
T.P.			11 712	402 [illegible]98		
	1 460	403 758				
T.P.			11 522	39[illegible] [illegible]36		
	0 855	393 091				
T.P.			7 850	385 241		

F.B. 691 Pg. 118

Job No. 8325 Division No. ____ Notes Red. ____ Plotted ____ Profile ____

Survey of Lutmerland & Columbia Rd. Date 8-6-48 Date ____ No. ____

Survey by W.E. Broker Notes "Westerland" Notes Chkd. L.D. Checked ____ X-Sec. ____

Indexed A. C. Johnson Date ____ Date 8-13-48 Date ____ No. ____

FORM 307 10M 10-46

PLEASE RETURN TO
LOS ANGELES COUNTY SURVEYOR
700 HALL OF RECORDS

NOTE: ANY ADDITIONS OR CHANGES ON THIS SHEET MUST BE MADE OR CIRCLED IN RED INK, WITH DATE AND NAME OF PERSON MAKING CHANGE.

Do not extend notes this side of this line.

STATION	B. S.	H. I.	F. S.	ELEV.		
				385 241		
	3 925	387 166				
T.P.			5 773	383 193		
	5 [illegible]	38[illegible]				
T.P.			[illegible] 985	38[illegible]		
	1 027	38[illegible]				
T.P.			10 [illegible]	[illegible]72 [illegible]		
	0 81[illegible]	[illegible] 369				
T.P.			1 188	364 081		
	0 81[illegible]	364 [illegible]93				
T.P.			8 47[illegible]	356 421		
	1 072	357 4[illegible]				
T.P.			10 840	346 653		
	1 148	347 801				
T.P.			11 020	336 781		
	0 930	337 711				
T.P.			11 574	326 117		
	0 628	326 745				
T.P.			9 092	317 653		
	0 483	318 136				
T.P.			7 898	310 238		

Profile Notes Red ____ Plotted ____ Job No. 5325 Division No. ____ F.B. [illegible] PG. [illegible]

No. ____ Date ____ Date ____ Survey of [illegible]

X-Sec. Notes Chkd L.D. Checked ____ Survey by [illegible] Notes Westerland Date 8-9-46

No. ____ Date 8-13-48 Date ____ Map No. ____ Indexed Johnson Date ____

FORM 307 10M 10-46

PLEASE RETURN TO
LOS ANGELES COUNTY SURVEYOR
700 HALL OF RECORDS

NOTE: ANY ADDITIONS OR CHANGES ON THIS SHEET MUST BE MADE OR CIRCLED IN RED INK, WITH DATE AND NAME OF PERSON MAKING CHANGE.

Do not extend notes this side of this line.

STATION	B. S.	H. I.	F. S.	ELEV.		
				310 [illegible]		
	2 425	312 663				
T.P.			7 [illegible]	304 [illegible]		
	[illegible]	30[illegible]				
T.P.			6 28[illegible]	30[illegible]		
	3 [illegible]	304 134				
[illegible]			5 12[illegible]	29[illegible]		
	4 363	303 [illegible]				
T.P.			4 018	[illegible]		
	4 [illegible]	310 629				
T.P.			4 586	30[illegible]		
	1 [illegible]	307 [illegible]				
BM [illegible]			6 17[illegible]	301.434 Adj. ~~301 [illegible]~~	BM [illegible] Fd. Bt Spk in Load in E end of [illegible] for Culvert on N Side of Oiled Rd	
	6 [illegible]	[illegible]				
T.P.			1 222	[illegible]		
	6 422	[illegible] 079				
T.P.			8 950	[illegible]		
	1 628	305 757				
T.P.			8 782	296 [illegible]		
	0 545	[illegible] 520				
T.P.			7 875	28[illegible] 645		

F.B. 691 Pg. 120

Job No. _____ Division No. _____ Notes Red. _____ Plotted _____ Profile _____

Survey of Lutheran [illegible] Date 8-9-48 Date _____ No. _____

Survey by W.F. Bradley Notes [illegible] Notes Chkd L.D. Checked _____ X-Sec. _____

Indexed A. C. Johnson Date _____ Date 8-13-48 Date _____ No. _____

FORM 307 10M 10-46

PLEASE RETURN TO
LOS ANGELES COUNTY SURVEYOR
700 HALL OF RECORDS

NOTE: ANY ADDITIONS OR CHANGES ON THIS SHEET MUST BE MADE OR CIRCLED IN RED INK, WITH DATE AND NAME OF PERSON MAKING CHANGE.

Do not extend notes this side of this line.

STATION	B. S.	H. I.	F. S.	ELEV.		
				[illegible]		
	[illegible]	[illegible]				
T.P.			8.048	[illegible] 465		
	[illegible]	[illegible]				
T.P.			6.9[illegible]	[illegible]		
	[illegible]	[illegible]				
T.P.			[illegible]	[illegible]		
	4.88[illegible]	[illegible]				
T.P.			[illegible]	[illegible]		
	1.4[illegible]	273.[illegible]				
T.P.			[illegible]	265.317		
	3.89[illegible]	[illegible]			This is Angl. Elev. 1928 - El. 265.518	
U.S. 242			[illegible]	265.539	BM - U.S. 242 - Whittier - 2.4 Miles S.E. of on the side Whittier Blvd. 12' P of ℄ of ℄ Int. of Solana. in Conc. Post. Bronze Tablet Stamped A.S. 1928 - 12" Above Surf.	

Profile No. ____ Notes Red. ____ Plotted ____ Job No. ____ Division No. ____ F.B. 691 PG. 121

X-Sec. No. ____ Date ____ Date ____ Survey of Lutheran & Solana Rd

Notes Chkd. L.D. Checked ____ Survey by W.E. Bradley Notes [illegible] Date ____

Date 8-13-48 Date ____ Map No. ____ Index J. Johnson Date ____

F.B. 69 PG. 122

Job No. _____ Division No. _____ Notes Red. _____ Plotted. _____

Profile No. _____

Survey of _____ Date _____ Date _____

X-Sec.

Survey by _____ Notes _____ Notes Chkd. _____ Checked _____

Indexed _____ Date _____ Date _____ Date _____ No. _____

FORM 307 10M 10-46

PLEASE RETURN TO
LOS ANGELES COUNTY SURVEYOR
700 HALL OF RECORDS

Do not extend notes this side of this line.

NOTE: ANY ADDITIONS OR CHANGES ON THIS SHEET MUST BE MADE OR CIRCLED IN RED INK. WITH DATE AND NAME OF PERSON MAKING CHANGE.

STATION	B. S.	H. I.	F. S.	ELEV.

Notes Ck'd by	Survey of
Map No.	W. O. Tape No. St'd °F
Office Work	Surveyed by
Checked	Notes Date
Date	Indexed

F. B. 691 PG. 123

OPEN

Note: Any Additions or Changes on This Sheet Must Be Made or Circled in Red Ink With Date and Name of Person Making Change.

Do not extend notes this side of this line.

RETURN TO
LOS ANGELES COUNTY SURVEYOR
700 HALL OF RECORDS

FORM 247 5M 11-46

F. B. 691 PG. 124

RETURN TO
LOS ANGELES COUNTY SURVEYOR
700 HALL OF RECORDS

Do not extend notes this side of this line.

Note: Any Additions or Changes on This Sheet Must Be Made or Circled in Red Ink With Date and Name of Person Making Change.

Notes Ck'd by K.R.M.	Survey of LUITWEILER-COLIMA RD. F. B. 691 PG. 125
Map No. B-1717	W. O. 8325 Tape No. 78 St'd 84 °F
Office Work H.U.M.-C.E.D.	Surveyed by Hellstrom
Checked McPherson	Notes A.H.H. Date 11-10-48
Date Sept. 1949	Indexed A. C. Jennsen 12-14-48

J. N. 8325

LUITWEILER - COLIMA ROAD.

FINAL ℄ (11-10-48) THROUGH PROPOSED TRCT. #15348

From Whittier Blvd. 10,500' Northeasterly.

C.S. B-1717 (Drawn)

H.C. 56-26 (Higgins)

Note: Any Additions or Changes on This Sheet Must be Made or Circled in Red Ink With Date and Name of Person Making Change.

Do not extend notes this side of this line.

RETURN TO
LOS ANGELES COUNTY SURVEYOR
700 HALL OF RECORDS

FORM 247 5M 11-46

Cont. On Bottm. Pg. 127

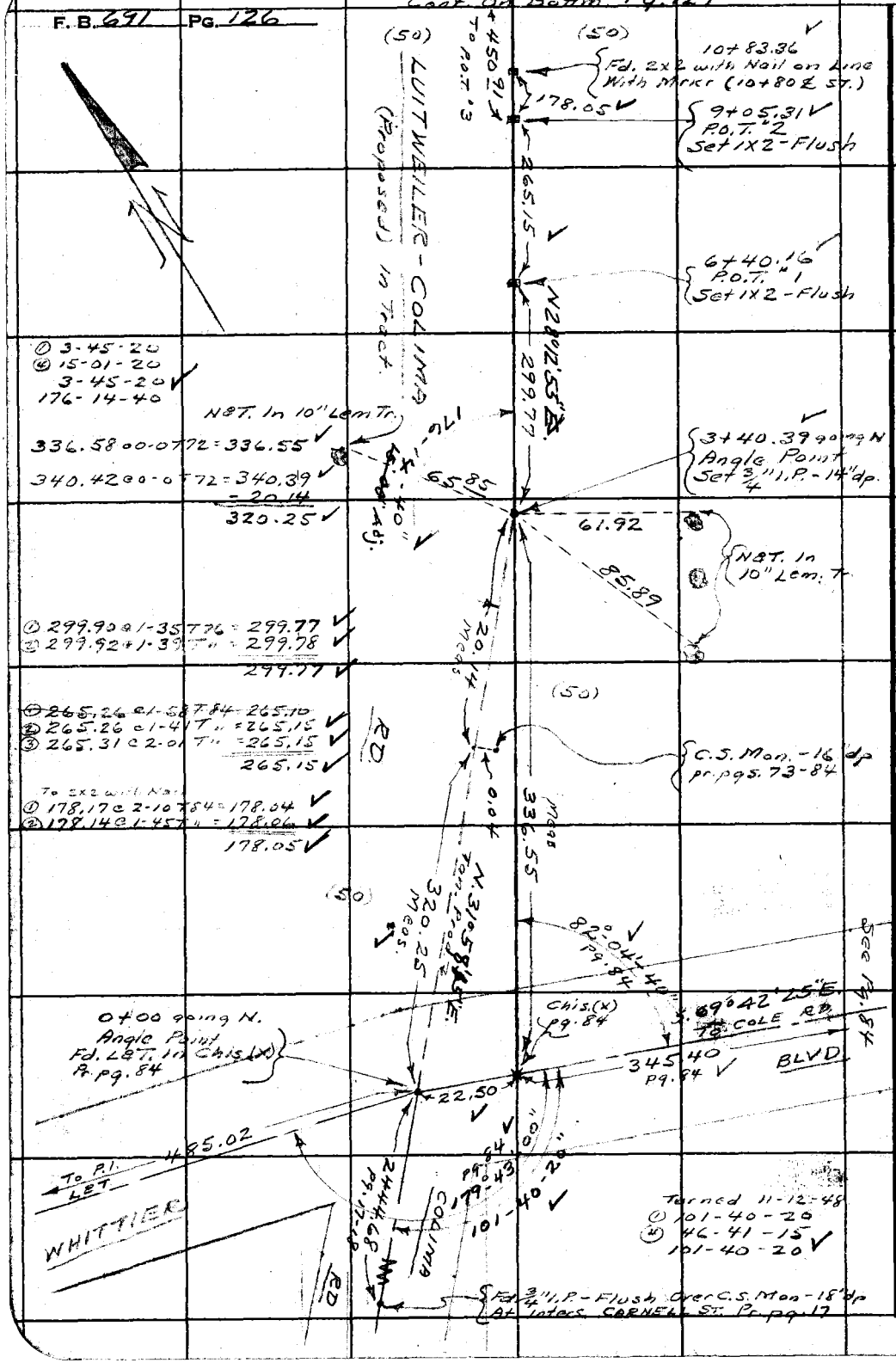

RETURN TO
LOS ANGELES COUNTY SURVEYOR
700 HALL OF RECORDS
Do not extend notes this side of this line.

Note: Any Additions or Changes on This Sheet Must be Made or Circled in Red Ink With Date and Name of Person Making Change.

Notes Ck'd by KRM
Map No. B-1717
Office Work HUMH-C.E.D
Checked McKinnon
Date Sept. 1949

Survey of LOITWELLER-COLIMA RD. F.B. 691 Pg. 127
W. O. 8325 Tape No. 78 St'd 84 °F
Surveyed by Hellstrom
Notes A.N.H. Date 11-12-48
Indexed C. Jensen

Cont. On Bottom Pg. 128

Note: Any Additions or Changes on This Sheet Must be Made or Circled in Red Ink With Date and Name of Person Making Change.

Do not extend notes this side of this line.

RETURN TO
LOS ANGELES COUNTY SURVEYOR
700 HALL OF RECORDS

(50) (50)

Road Changes From
100' To 60'
Between Sta. 20+00
and 21+00

381.78 To P.O.T. #6

260.70 @ 3-35 T68 = 260.16
260.80 @ 3-54 T" = 260.16
121.63 @ 0-0 T" = 121.62
381.78

P.O.T. #5
20+39.70
Fd. 2X2 - Flush On Line

295.48 @ 2-48 T60 = 295.08
295.55 @ 3-08 T" = 295.06
14.60 @ 0-0 T" = 14.60
309.67

309.67

70' Left of Sta. 17+25

Pr. Pg. 90
Elev. 301.434
B.M. - M. #1
Bent Spk. in E. end
Conc. Headwall For
Culvert

Road

17+30.03
P.O.T. #4
Set Boat Spk. W. of
In 10' oiled Rd.

10' oiled

230.12

230.64 @ 3-42 T66 = 230.13
230.55 @ 3-26 T" = 230.11
230.12

LOITWELLER-COLIMA RD.

14+99.91
Fd. 2X2 - Flush On Line

143.69

143.72 @ 0-0 T56 = 143.69

13+5[illegible]
P.O.T. #3
Set 1X2 - Flush

450.91 To P.O.T. #2

272.86 @ 0-0 T84 = 272.86
+ 178.05
450.91

(50) (50)

Cont. From Top Pg. 126

FORM 247 5M 11-46

Cont. Bottm. Pg. 129

F. B. 691 PG. 128

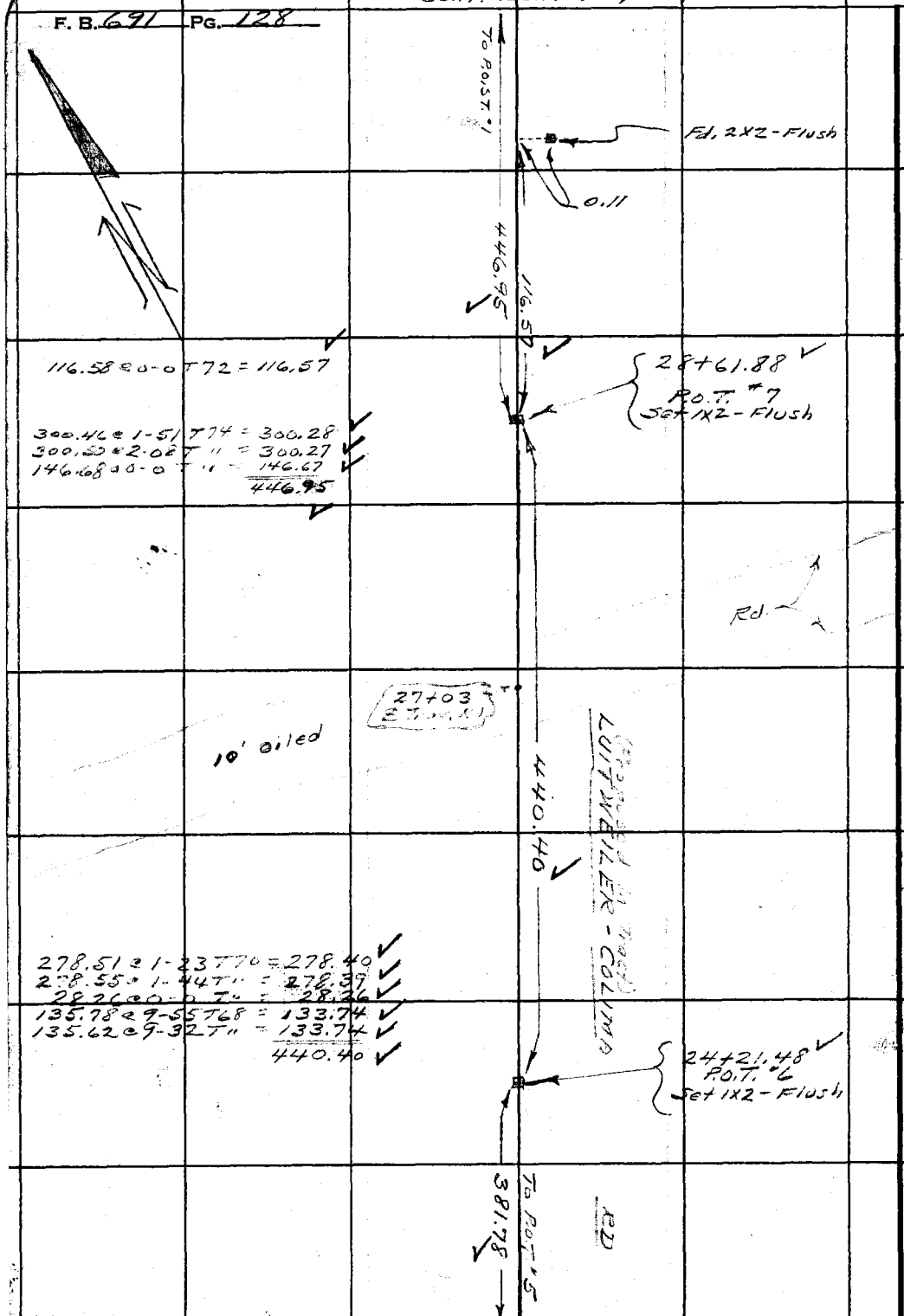

Cont. From Top Pg. 127

RETURN TO
LOS ANGELES COUNTY SURVEYOR
700 HALL OF RECORDS
Do not extend notes this side of this line.
Note: Any Additions or Changes on This Sheet Must be Made or Circled in Red Ink With Date and Name of Person Making Change.

Notes Ck'd by K.R.M.
Map No. B-1717
Office Work HWM-C.E.D.
Checked McPherson
Date Sept. 1949

Survey of LUITWEILER-COLIMA B.F.B. 691 PG. 129
W. O. 832 Tape No. 78 St'd 84 °F
Surveyed by Heilstrom
Notes A.N.H. Date 11-9-48
Indexed A. C. Jensen

D = 48
T = 890.46

Note: Any Additions or Changes on This Sheet Must be Made or Circled in Red Ink With Date and Name of Person Making Change.

Do not extend notes this side of this line.

RETURN TO
LOS ANGELES COUNTY SURVEYOR
700 HALL OF RECORDS

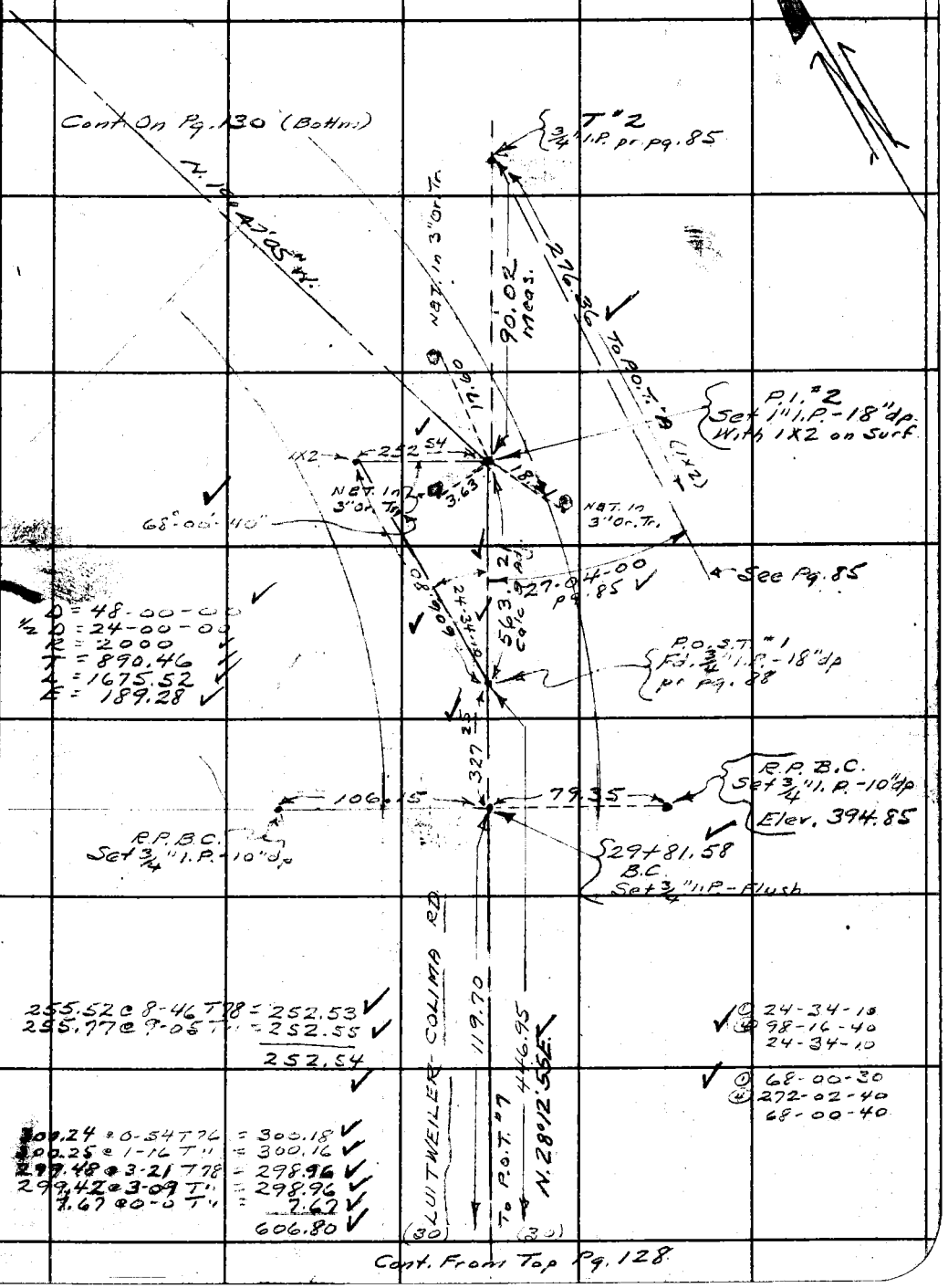

FORM 247 SM 11-48

F. B. 691 Pg. 130

Ⓓ 12-00-00
Ⓗ 48-00-00
12-00-00

Ⓓ 142-10-10
Ⓗ 212-41-20
143-10-20

To Inters. La Sierra PVC

SEXTA ST.

381.13

Fd. ¾" I.P. - 16" dp pr pg. 79

337.05 Meas.

LOITHNELLER - N49°47'05" W

Ⓓ 209.27 S 5°07'11" E = 208.43
34.71 S 0°07'11" E = 34.71
Ⓗ 209.42 S 5°37'24" E = 208.53
589.55 S 0°07'20" E = 586.50

NBT. in 8" Orang.

16.21

48+34.35 Inters. Set ¾" I.P. - 12" dp by Inters

May Not Be Identical To Orig. Points

Fd. Sq. Hd Spk & T - Flush in Pavement July - 1955 - A.N.H.

179.25

EC. 46+52.10 Set ¾" I.P. - Flush

64.82 Tan.

92.37 Tan.

R.P.E.C. Set ¾" I.P. 12" dp

R.P.E.C. 12" dp

Radial

R.P.-Ext. Set ¾" I.P. - 12" dp

505.75

R.P.-Ext. Set ¾" I.P. - 8" dp

(P.O.S.T. - CH.I.C.) In Top of Rim in 12" Std Pipe

T. 2 ¾" I.P. pr. pg. 129

R.P.-Ext. Set ¾" I.P. - 10" dp

94.34

38+19.34 Ext. - Set ¾" I.P. Flush

86.18

90.02

P.I. 2 1" I.P. - 18" dp With 1x2 on Surf. pr pg. 129

B.C.

D = 48°00'00"
R = 2000
T = 890.46
L = 1675.52
E = 189.28

Ⓓ 24-00-00
Ⓗ 96-00-00
24-00-00
156-00-00

29+81.58 - B.C. ¾" I.P. - Flush - See pg. 129

COLUMBA RD.

(B.C.)

200.70 @ 1-15.76" = 200.63
200.75 @ 1-28.7" = 200.65
437.82 @ 0-07.68" = 437.66
290.82 @ 4-59.7" = 289.69
290.75 @ 4-47.7" = 289.71
928.00
- 96.36
831.64

RETURN TO
LOS ANGELES COUNTY SURVEYOR
700 HALL OF RECORDS
Do not extend notes this side of this line.

Note: Any Additions or Changes on This Sheet Must Be Made or Circled in Red Ink With Date and Name of Person Making Change.

Notes Ck'd by KRM
Map No. B-1717
Office Work HWMH-C.E.D.
Checked McPherson
Date Sept 1949

Survey of LUITWEILER-COLIMA
W. O. 8325 Tape No. 78 Std 84 °F
Surveyed by Hellstrom
Notes A.N.H. Date 12-7-48
Indexed A. C. Johnson

F. B. 691 Pg. 131

See Bottom pg. 132

See Bottom. pg. 132

① 114.48 @ 11-41 T 58 = 112.01
② 114.22 @ 11-12 T " = 112.03
① 272.50 @ 9-18 T 40 = 268.88
② 272.23 @ 8-58 T " = 268.86
① 146.12 @ 6-58 T " = 145.06
② 145.96 @ 6-20 T " = 145.05
20.12 @ 0-0 T 62 = 20.12
54[illegible]

(Set 1X2 with NAT.)
Flush
A"B

Set NAT.

① 155°-57-00
② 203-48-00
155°-57-00

① 114-00-05
② 96-00-10
114-00-05

① 154-51-10
② 259-24-40
154-51-10

Set NAT.

299.48
249.34
548.82

① 100-40-00
② 42-40-00
100-40-00

① 159-30-20
② 278-01-50
159-30-20

300.66
124.29
424.95

D = 48-00-00
R = 2000
T = 890.46
L = 1675.52
E = 189.28

① 171-29-30
② 325-58-10
③ 308-57-20
171-29-35

① 17-09-30
② 68-37-50
17-09-30

To D"A"
Meas. 8
Calc 07
546.07
To D"A"
Meas.
Calc.
154.92
(30)
To D"A"
475.21 Calc
432.07 Rec
To D"A"
Fd. July 1955
56+86.25
P.O.T. °2A
Set 3/4" I.P.
4 6"dp.
Identical
N.A.T. in
28" Euc.
52.56
41.41
37.14
N.A.T. in
6" Orang.
(TIES)
40.59
N.A.T. in
8" Orang.
Meas. 99.83
100°-40-00
155°-57-0
154°-51-1
Meas. 548.02
114-00-05
8930'-25"
Calc. 989.15
30-20-15
1029.15 Calc.
1504.36 Calc
To E.C.
48+34.35
Inters.
pr. pg. 130
La Sexta St.
LUITWEILER-COLIMA
Meas. 95
177.25
E.C. 46+57.10
3/4" I.P. pr. pg. 130
Fd.
Sq. Hd. Spike
Flush
July-1955
A.N.H.
May Not Be Identical
To Orig. Pt.
505.75
P.O.S.T.
Chiseled in Top Rim
of 12" Std. Pipe
pr. pg. 130
(30)
(30)

Cont. From Pg. 130

Note: Any Additions or Changes on This Sheet Must be Made or Circled in Red Ink With Date and Name of Person Making Change.

Do not extend notes this side of this line.

RETURN TO
LOS ANGELES COUNTY SURVEYOR
700 HALL OF RECORDS

FORM 247 SM 11-46

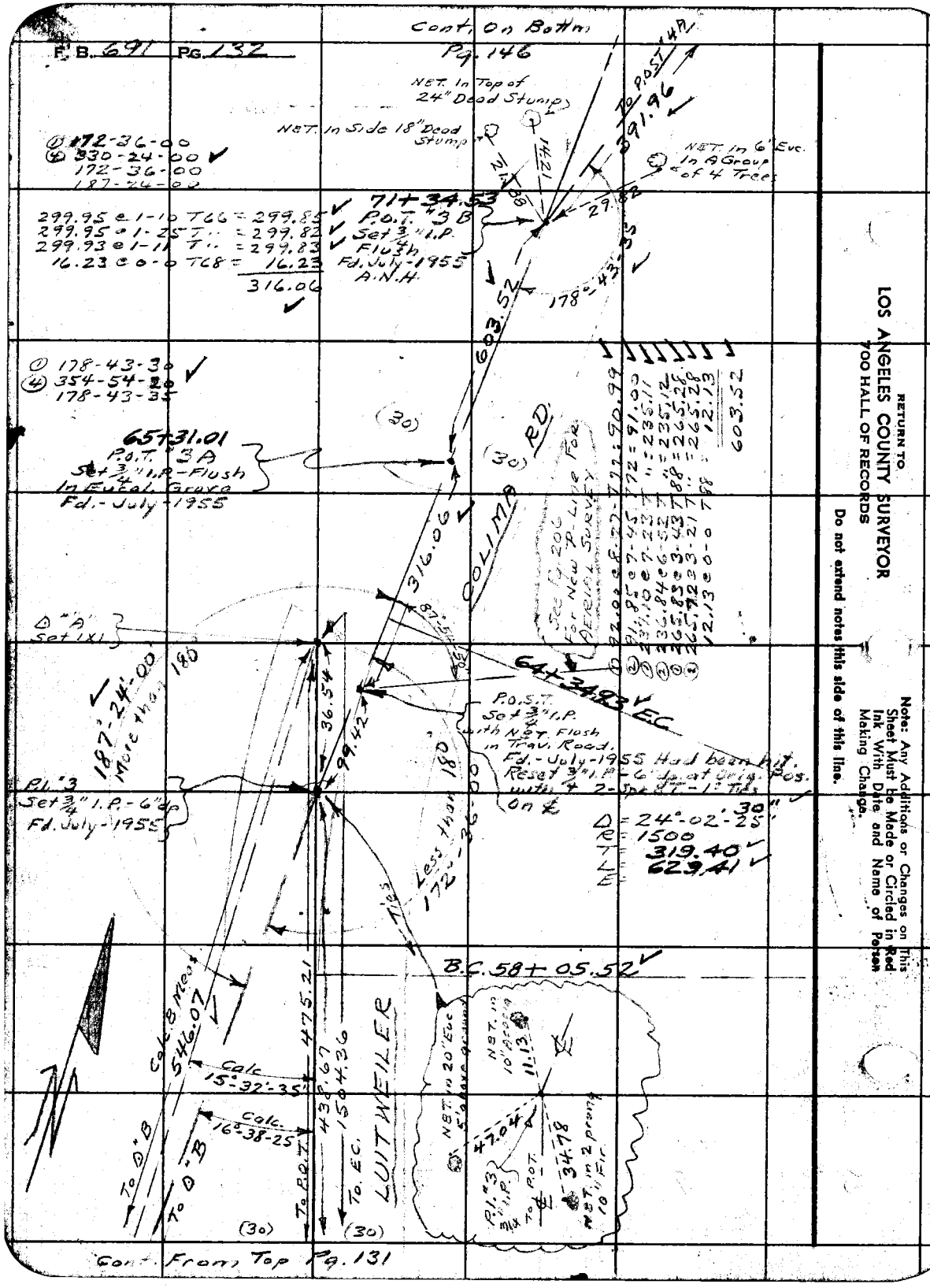

RETURN TO
LOS ANGELES COUNTY SURVEYOR
700 HALL OF RECORDS

Do not extend notes this side of this line.

Note: Any Additions or Changes on This Sheet Must Be Made or Circled in Red Ink With Date and Name of Person Making Change.

FORM 307 10M 10-46

PLEASE RETURN TO
LOS ANGELES COUNTY SURVEYOR
700 HALL OF RECORDS

NOTE: ANY ADDITIONS OR CHANGES ON THIS SHEET MUST BE MADE OR CIRCLED IN RED INK, WITH DATE AND NAME OF PERSON MAKING CHANGE.

Do not extend notes this side of this line.

STATION	B. S.	H. I.	F. S.	ELEV.		
		FINAL PROFILE AND X-SECTIONS ON PROPOSED LUITWEILER-COLIMA RD. FROM WHITTIER BLVD. NORTHERLY THRU TRACT # 15348				Will be destroyed when TRACT is built
					This is Final Elev. 1928	
B.M. U.S. #242	2 600	268 113		265 513	B.M. - U.S. 242 - Whittier - 2¼ Miles S.E. Of. On N. Side Whittier Blvd. - 12' E. of ℄ Int. Of COLIMA RD. In Conc. Post, Bronze Tablet Stamped A-8, 1923 - 12" above Surf. See Pg. 90	
					WHITTIER BLVD & COLIMA RD	
B.M.	4 212	268 002	4 323	263 790	B.M. S.W. Cor. - Set Boot Spk. W.&T. In Root In Base Of 28" Pepper Tree - East Side of Tree	
B.M.			2 430	265 512	B.M. - U.S. 242 pr. above description	

CONT. ON NEXT PAGE

Profile No. ____ Notes Red. ____ Plotted ____ Job No. 8325 Division No. ____
X-Sec. No. ____ Date ____ Date ____ Survey of LUITWEILER - COLIMA RD.
Notes Chkd. ____ Checked ____ Survey by Hellstrom Notes A.N.H. Date 11-16-48
No. ____ Date ____ Date ____ Map No. ____ Checked Johnson Date 12-14-48

F.B. 69, PG. 133

FORM 307 10M 10-46

PLEASE RETURN TO
LOS ANGELES COUNTY SURVEYOR
700 HALL OF RECORDS

NOTE: ANY ADDITIONS OR CHANGES ON THIS SHEET MUST BE MADE OR CIRCLED IN RED INK, WITH DATE AND NAME OF PERSON MAKING CHANGE.

Do not extend notes this side of this line.

STATION	B. S.	H. I.	F. S.	ELEV.				
U.S. B.M				265 513	U.S. - #242 pr prev. pg			
	5 617	271 130			GRADE	LEFT.	℄	RIGHT
0+00			6 95	264 18	264.20	$\frac{-0.60}{50}$	Grade	$\frac{+0.28}{50}$
0+24	Btm. Qutr		7 9	263 2	264.63	$\frac{F\text{-}1^{7}}{4'\text{off}}$: $\frac{F2^{2}}{53^{3}}$	F-1^{4}	$\frac{F\text{-}1^{4}}{52^{1}}$: $\frac{F1^{1}}{4'\text{off}}$
0+34	Tp. Bnk.		5 1	266 0	264.81	$\frac{F0^{3}}{4'\text{off}}$: $\frac{F0^{3}}{50^{5}}$	C-1^{2}	$\frac{C1^{0}}{51^{0}}$: $\frac{C\text{-}1^{2}}{4'\text{off}}$
1+00			5 2	265 9	266.00	$\frac{F\text{-}1^{7}}{4'\text{off}}$: $\frac{F1^{3}}{52^{0}}$	F-0^{1}	$\frac{C0^{8}}{50^{8}}$: $\frac{C0^{8}}{4'\text{off}}$
1+50			4 9	266 2	266.90	$\frac{F\text{-}2^{1}}{4'\text{off}}$: $\frac{F2^{0}}{53^{0}}$	F 0^{7}	$\frac{F\text{-}0^{4}}{50^{6}}$: $\frac{\text{Grade}}{4'\text{off}}$
2+00			4 7	266 4	267.80	$\frac{F2^{4}}{4'\text{off}}$: $\frac{F2^{4}}{53^{6}}$	F 1^{4}	$\frac{F\text{-}1^{0}}{51^{5}}$: $\frac{F0^{8}}{4'\text{off}}$

+1.800%

F.B. 691 PG. 134

Job No. 8325 Division No. ____ Notes Red. ____ Plotted ____ Profile ____

Survey of LUITWEILER - COLIMA RD Date ____ Date ____ No. ____ X-Sec. ____

Survey by Hellstrom Notes A.N.H. Notes Chkd. ____ Checked ____ No. ____

Indexed C. Johnson Date ____ Date ____ Date ____

FORM 307 10M 10-46

PLEASE RETURN TO
LOS ANGELES COUNTY SURVEYOR
700 HALL OF RECORDS

NOTE: ANY ADDITIONS OR CHANGES ON THIS SHEET MUST BE MADE OR CIRCLED IN RED INK, WITH DATE AND NAME OF PERSON MAKING CHANGE.

Do not extend notes this side of this line.

STATION	B.S.	H.I.	F.S.	ELEV.	GRADE	LEFT	℄	RIGHT
		271 130						
2+50 (T.P.)			4 155	266 975				
	8 37	275 345						
3+00			7 7	2676	269.60	F3¹/4' off ; F-3¹/54⁶	F-2⁰	F2⁰/53⁰ ; F1⁹/4' off
3+40 39	∡ Pt.		7 5	2678				
3+50			7 2	2681				
4+00			6 1	2692	271.40	F1⁴/4' off F1²/52⁵	F2²	F3⁰/54⁵ ; F3⁰/4' off
4+50			3 7	2716				
5+00			1 9	2734	273.20	C2⁷/4' off ; C2⁵/52⁵	C0²	F2⁵/53⁷ ; F2⁵/4' off
5+50 (T.P.)			0 40	274 945				
	10 065	285 010						
6+00			9 3	2757	275.00	C2⁸/4' off ; C3¹/53¹	C0⁷	F1⁸/52⁷ ; F1⁷/4' off
6+40 16 P.O.T.			8 21	27680				

+ 1800

Profile Notes Red ____ Plotted ____ Job No. 8375 Division No. ____ F.B. 69, PG. 135
No. ____ Date ____ Date ____ Survey of LUITWEILER-COLIMA RD.
X-Sec. Notes Chkd. ____ Checked: ____ Survey by Hardstrom Notes A.H.H. Date 11-23-48
No. ____ Date ____ Date ____ Map No. ____ Indexed JOURNEY Date ____

FORM 307 10M 10-46

PLEASE RETURN TO
LOS ANGELES COUNTY SURVEYOR
700 HALL OF RECORDS

NOTE: ANY ADDITIONS OR CHANGES ON THIS SHEET MUST BE MADE OR CIRCLED IN RED INK, WITH DATE AND NAME OF PERSON MAKING CHANGE.

Do not extend notes this side of this line.

STATION	B. S.	H. I.	F. S.	ELEV.	GRADE	LEFT	℄	RIGHT
		285 010						
6+50			7 9	277 1				
7+00			6 1	278 9	276.80	C3¹/4' off : C3⁰/53⁰	C-2¹	F0²/50³ : F0⁵/4' off
7+50			3 5	281 5				
8+00			1 8	283 2	278.60	C3⁰/4' off : C2²/52²	C-4⁶	C4⁴/54⁴ : C4³/4' off
8+50 (T.P.)			1 31	283 700				
	5 35	289 050						
9+00			4 7	284 3	280.40	+1.800% C2¹/4' off : C2³/52³	C-3⁹	C4⁴/54⁴ : C4⁵/4' off
9+05 31 P.O.T.			4 73	284 32				
9+50			4 4	284 6				
10+00			5 0	284 0	282.20	F1¹/4' off : F0⁹/51⁴	C-1⁸	C2⁹/52⁹ : C3¹/4' off
10+50			6 9	282 1				

F.B. 69, Pg. 136

Job No. 8325 Division No. ____ Notes Red. ____ Plotted ____ Profile ____

Survey of LUITWEILER - COLIMA RD Date ____ Date ____ No. ____

Survey by Hellstrom Notes A.N.H. Notes Chkd. ____ Checked ____ X-Sec. ____

Indexed ____ C. Johnson Date ____ Date ____ No. ____

FORM 307 10M 10-46

PLEASE RETURN TO
LOS ANGELES COUNTY SURVEYOR
700 HALL OF RECORDS

NOTE: ANY ADDITIONS OR CHANGES ON THIS SHEET MUST BE MADE OR CIRCLED IN RED INK, WITH DATE AND NAME OF PERSON MAKING CHANGE.

Do not extend notes this side of this line.

STATION	B. S.	H. I.	F. S.	ELEV.	GRADE	LEFT	℄	RIGHT
		280 [illegible]						
10+83 36	2x2		8 [illegible]	280 42				
[illegible]			[illegible]	280 0	284.00	F8⁹/4'off ; F8⁸/63²	F-4⁰	F2²/53² ; F2¹/4'off
11+42	[illegible]		10 0	279 0				
11+50			9 5	279 5				
12+00			6 4	282 6	285.80	+1.800% F4¹/4'off ; F4⁰/56⁰	F-3²	F3⁴/53⁴ ; F3²/4'off
12+50 (T.P.)			3 38	285 670				
	8 755	294 425						
13+00			6 9	287 5	287.60	F4²/4'off ; F3⁵/55²	F-0¹	C0⁶/50⁶ ; C0⁹/4'off
13+50			5 9	288 5				
13+56 22	P.O.T.		5 9	288 5				
14+00			6 1	288 3	B.V.C. 289.40	F3⁵/4'off ; F3⁶/55⁴	F-1¹	C1⁵/51⁵ ; C1²/4'off

Profile Notes Red ____ Plotted ____ Job No. 8325 Division No. ____ F.B. 69, PG. 137

No. ____ Date ____ Date ____ Survey of LUITWEILER-COLUMBIA RD

X-Sec. Notes Chkd. ____ Checked ____ Survey by Hellstrom Notes A.N.H. Date 11-23-48

No. ____ Date ____ Date ____ Map No. ____ Indexed Jonnson Date ____

FORM 307 10M 10-46

PLEASE RETURN TO
LOS ANGELES COUNTY SURVEYOR
700 HALL OF RECORDS

NOTE: ANY ADDITIONS OR CHANGES ON THIS SHEET MUST BE MADE OR CIRCLED IN RED INK, WITH DATE AND NAME OF PERSON MAKING CHANGE.

Do not extend notes this side of this line.

STATION	B. S.	H. I.	F. S.	ELEV.	GRADE	LEFT	℄	RIGHT
		294 425						
14+50			5 5	288 9				
14+99 91 2x2"			3 88	290 545	291.71 / 291.20	+1.800% Fo 8 / 4 off Fl 0 / 51 5	F-1 2	Co 7 / 50 7 : Co 6 / 4 off
15+50 (T.P.)			1 95	292 475				
	11 63	304 105						
16+00 V.P.I.			8 8	295 3	295.03 / 293.00	Grade / 4 off Fo 5 / 50 7	C-0 3	Co 7 / 50 7 : Co 8 / 4 off
16+50			6 2	297 9				
17+00			4 2	299 9	299.37 / 298.86	+5.857% Fo 2 / 4 off : Fo 6 / 50 9	C-0 5	Co 6 / 50 6 : Cl 0 / 4 off
17+30 03 SPK. W.+T.			2 38	301 725				
B.M.M-1			2 69	301 415	B.M.-M.L = Boat Spk. in lead in E. end of 3 hdwall for Culvert on N. side of Oiled Rd			
		Use Adj. -		301 434	See Pg. 90 and Pg. 127			
	10 996	312 430						
17+50			9 5	302 9				

F.B. 69 / Pg. 138

Job No. 8325 Division No. Notes Red. Plotted Date No. Profile

Survey of LUITWEILER - COLIMA RD Date No. X-Sec.

Survey by Hellstrom Notes ANH Notes Chkd. Checked Date No.

Indexed A. C. Johnson Date

FORM 307 10M 10-46

PLEASE RETURN TO
LOS ANGELES COUNTY SURVEYOR
700 HALL OF RECORDS

NOTE: ANY ADDITIONS OR CHANGES ON THIS SHEET MUST BE MADE OR CIRCLED IN RED INK, WITH DATE AND NAME OF PERSON MAKING CHANGE.

Do not extend notes this side of this line.

STATION	B. S.	H. I.	F. S.	ELEV.	GRADE	LEFT	℄	RIGHT
		312 430			304.71			
18+00			6 7	305 7	EV.C	Grd. / 4'off ; Grd / 50°	C-1°	C1⁵ / 51⁵ ; C1² / 4'off
18+50			4 0	308 4				
19+00 (T.P.)			1 0	311 420	310.57	F1° / 4'off ; F1° / 51⁵	C-0⁸	C1⁹ / 51° ; C1² / 4'off
	9950	321 370						
19+50			7 6	313 8				
20+00			4 0	317 4	316⁴³	F-1⁵ / 4'off ; F-1³ / 52°	C-1°	C1² / 51² ; C1³ / 4'off (50' Half R/W)
20+39.70	P.O.T.	1.5 / 2.2	1 57	319 80		+5.857%		
20+50 (T.P.)			0 435	320 935	319³⁶		C-1⁵	
	11 935	332 870						
21+00			8 4	324 5	322²⁹	C0⁹ / 4'off ; C1° / 31°	C-2²	C3° / 33° ; C2⁹ / 4'off (30' Half R/W)
21+50			4 4	328 5	325²²		C-3³	
22+00 (T.P.)			0 905	331 965	328¹⁴	C2° / 4'off ; C2⁴ / 32⁴	C-3⁹	C4⁷ / 34⁷ ; C4⁸ / 4'off

Profile No. ____ Notes Red ____ Plotted ____ Job No. 8325 Division No. ____ F.B. 69, PG. 139

X-Sec. No. ____ Date ____ Date ____ Survey of Luitwailer-Colima Rd

Notes Chkd ____ Checked ____ Survey by Hellstrom Notes A.N.H. Date 11-23-48

No. ____ Date ____ Date ____ Map No. ____ Indexed: Johnson Date ____

FORM 307 10M 10-46

PLEASE RETURN TO
LOS ANGELES COUNTY SURVEYOR
700 HALL OF RECORDS

NOTE: ANY ADDITIONS OR CHANGES ON THIS SHEET MUST BE MADE OR CIRCLED IN RED INK, WITH DATE AND NAME OF PERSON MAKING CHANGE.

Do not extend notes this side of this line.

F.B. 69 PG. 140 | Job No. 8325 Division No. | Profile No. | Notes Red | Plotted | X-Sec. No. | Survey of LUTHWEILER-COLLINS RD. | Date | Date | Survey by H. Ulstrom Notes A.N.H. | Notes Chkd. | Checked | Indexed C. Johnson | Date | Date | No.

STATION	B. S.	H. I.	F. S.	ELEV.	GRADE	LEFT	℄	RIGHT
22+00 (PT)				331 965				
	11 105	343 070						
22+50			78	335 3	331.07		C-4.2	
23+00			44	338 7	334.09	C1.6/46.4 ; C1.9/31.9	C-4.2	C6.9/36.9 ; C7.3/4'0H
23+50			20	341 1	336.93		C-4.2	
(T.P.)			100	342.37				
	2 460	344 520						
24+00			77	342.8	339.86	F2.3/4'0H ; F1.6/32.4	C-2.9	C7.1/37.1 ; C7.6/4'0H
24+21.48	2.07	46	179	342 74				
24+50			33	34[illegible]	342.79	F10.7/4'0H ; F9.6/44.9	F-1.6	C3.4/33.4 ; C3.8/4'0H
25+00			97	334 7	345.71	F23.8/4'0H ; F23.5/68.3	F-10.9	F4.2/36.3 ; F3.6/4'0H
25+50			165	328 0	348.64	F27.9/4'0H ; F26.9/70.4	F-20.6	F-11.9/47.9 ; F-11.3/4'0H
25+71	8.05m	[illegible]	165	328 0	349.87	F25.1/4'0H ; F25.3/67.9	F-21.9	F15.7/52.8 ; F14.6/4'0H

+5.85790

FORM 307 10M 10-46

PLEASE RETURN TO
LOS ANGELES COUNTY SURVEYOR
700 HALL OF RECORDS

NOTE: ANY ADDITIONS OR CHANGES ON THIS SHEET MUST BE MADE OR CIRCLED IN RED INK, WITH DATE AND NAME OF PERSON MAKING CHANGE.

Do not extend notes this side of this line.

STATION	B. S.	H. I.	F. S.	ELEV.	GRADE	LEFT	℄	RIGHT
		344 530						
26+00			149	329 0	351 57	F22 2 / 4'off ; F23 1 / 64 2	F-22 0	F16 9 / 55 3 ; F-16 3 / 4'off
26+50			29	341 6	354 50	F13 3 / 4'off ; F18 8 / 50 7	F-12 9	F11 3 / 47 2 ; F10 6 / 4'off
T.P.			0 270	344 260				
	11 510	355 770						
27+00	(NET) in old rd.		25	352 3	357 43	F-7 1 / 4'off ; F6 9 / 40 4	F-4 1	F1 7 / 32 5 ; F1 5 / 4'off
T.P.			0 14	355 63				
	11 685	367 315						
27+50			6 3	361 0	360 36	F3 2 / 4'off ; F2 5 / 33 7	C-0 6	C3 5 / 33 3 ; C3 8 / 4'off
T.P.			0 075	367 240				
	11 65	378 89						
28+00			6 9	372 0	363 28	C2 4 / 4'off ; C2 7 / 32 7	C-8 7	C11 0 / 41 0 ; C11 0 / 4'off
28+50	T.P.		0 485	378 405	366 21	C4 7 / 4'off ; C5 1 / 35 1	C-12 2	C19 5 / 49 5 ; C20 0 / 4'off
	11 41	389 815						
28+61.88	P.O.T. #9		10 42	379 40				
29+00			85	381 3	369 14	C5 3 / 4'off ; C5 9 / 35 9	C-12 2	C21 9 / 51 9 ; C22 4 / 4'off
29+50	B.V.C.		88	381 0	372 07	C3 1 / 4'off ; C3 5 / 33 5	C-8 9	C17 8 / 47 8 ; C18 8 / 4'off

*5.857 ?

File

Notes Red _____ Plotted _____ Job No. 8325 Division No. _____

Date _____ Date _____ Survey of LOT WALKER - COLIMA RD

X-Sec. _____ Notes Chkd. _____ Checked _____ Survey by Hallstrom Notes A.N.H. Date 11-23-48

Date _____ Date _____ Map No. _____ Indexed _____ Date _____

F.B. 69 Pg. 1441

RM 307 10M 10-46

PLEASE RETURN TO
LOS ANGELES COUNTY SURVEYOR
700 HALL OF RECORDS

NOTE: ANY ADDITIONS OR CHANGES ON THIS SHEET MUST BE MADE OR CIRCLED IN RED INK, WITH DATE AND NAME OF PERSON MAKING CHANGE.

Do not extend notes this side of this line.

STATION	B. S.	H. I.	F. S.	ELEV.	GRADE	LEFT	℄	RIGHT
		389 815						
29+81 58	B.C.		10 0	379 8				
T.P.			2 265	387 55				
	9 56	397 11						
T.B.M.			2 255	394 855	T.B.M.	R.P. B.C. – 3/4" I.P. – 79.35 Ft. Right of ℄ Sta. Pr. pg. 129.	Elev. =	
	0 98	395 835						
30+00	V.P.I.		13 6	382 2	374.99 / 375.00	C2 9 / 4' off ; C3 1 / 33 1	C-7 2	C13 8 / 43 8 ; C14 5 / 4' off +1 0 Super
31+00			7 7	388 1	380.75	C3 1 / 4' off ; C3 5 / 33 5	C-7 3	C14 0 / 44 0 ; C14 9 / 4' off +1 5 Super
32+00			3 7	392 1	386.50	C1 7 / 4' off ; C2 1 / 32 1	C-5 6	C12 2 / 42 2 ; C13 0 / 4' off +1 5 Supr.
33+00 (T.P.)			1 565	394 27	392.25	F2 0 / 4' off ; F1 6 / 32 4	C-2 0	C7 4 / 37 4 ; C8 2 / 4' off. +1 5 Supr.
	10 92	405 19						
34+00			7 3	397 9	398.00	F2 3 / 4' off ; F2 0 / 33 0	Grade	C2 1 / 32 1 ; C2 7 / 4' off +1.5 Supr.
35+00			1 965	403 225	403.75	F2 8 / 4' off ; F2 3 / 33 4	F-0 5	C1 5 / 31 5 ; C1 9 / 4' off +1 5 Sup.
	11 58	414 805						
36+00			3 0	411 8	409.50	F0 5 / 4' off ; Grd / 30 0	C-2 3	C4 8 / 34 8 ; C5 3 / 4' off +1 5 Sup
T.P.			0 075	414 73				
	11 805	426 535						

5.857%

5.750%

F.B. 69, PG. 142

Job No. 8325 Division No. ____ Notes Red. ____ Plotted ____ No. ____

Survey of LUITWEILER-COLIMA RD. Date ____ Date ____ No. ____

Survey by Hellstrom Notes A.N.H. Notes Chkd. ____ Checked ____ No. ____

Indexed C. Johnson Date ____ Date ____ Date ____ No. ____

FORM 307 10M 10-46

PLEASE RETURN TO
LOS ANGELES COUNTY SURVEYOR
700 HALL OF RECORDS

NOTE: ANY ADDITIONS OR CHANGES ON THIS SHEET MUST BE MADE OR CIRCLED IN RED INK, WITH DATE AND NAME OF PERSON MAKING CHANGE.

Do not extend notes this side of this line.

STATION	B. S.	H. I.	F. S.	ELEV.	GRADE	LEFT	℄	RIGHT
		426 535						
37+00			8 6	417 9	415.25	F0.5 / 4' off ; Grd / 30.2	C-2.6	C6.4 / 36.4 ; C6.9 / 4' off ; +1.5 / Supr
38+00			4 3	422 2	421.00	F1.8 / 4' off ; F1.5 / 32.3	C-1.2	C5.2 / 35.2 ; C6.1 / 4' off ; +1.5 / Supr
T.P.			0 37	426165				
	11 515	437 68						
39+00			10 0	427 7	426.75	F0.9 / 4' off ; F1.3 / 32.0	C-1.0	C4.5 / 34.5 ; C4.8 / 4' off ; +1.5 / Supr
40+00	(V.P.I.)		5 2	432 6	431.83 / 432.50	F2.7 / 4' off ; F2.5 / 33.7	C-0.8	C3.3 / 33.3 ; C4.0 / 4' off ; +1.5 / Supr
41+00	(T.P.)		0 71	436 77	435.56	F3.4 / 4' off ; F2.6 / 33.9	C-1.4	C5.1 / 35.1 ; C5.8 / 4' off ; +1.5 / Supr
	11 31	448 28						
42+00			6 3	442 0	438.63	F2.4 / 4' off ; F1.9 / 32.8	C-3.4	C9.3 / 39.3 ; C10.1 / 4' off ; +1.5 / Supr
43+00			5 1	443 2	441.69	F3.7 / 4' off ; F3.0 / 34.5	C-1.5	C7.8 / 37.8 ; C8.0 / 4' off ; +1.5 / Supr
44+00			4 4	443 9	444.75	F6.8 / 4' off ; F6.1 / 37.0	F-0.8	C4.3 / 34.3 ; C5.3 / 4' off ; +1.5 / Supr
T.P.			0 34	447 94				
	10 765	458 705						
45+00			8 3	450 4	447.81	F4.2 / 4' off ; F3.7 / 35.5	C-2.6	C7.6 / 37.6 ; C8.6 / 4' off ; +1.5 / Supr

+5.750%

+3.0625%

Profile Notes Red ____ Plotted ____ Job No. 8325 Division No. ____ F.B. 69 PG. 143

No. ____ Date ____ Date ____ Survey of Luitweiler-Col. Rd.

X-Sec. Notes Chkd. ____ Checked ____ Survey by Hellstrom Notes [illegible] Date 12-3-48

No. ____ Date ____ Date ____ Map No. ____ Indexed Job Room Date ____

FORM 307 10M 10-46

PLEASE RETURN TO
LOS ANGELES COUNTY SURVEYOR
700 HALL OF RECORDS

NOTE: ANY ADDITIONS OR CHANGES ON THIS SHEET MUST BE MADE OR CIRCLED IN RED INK, WITH DATE AND NAME OF PERSON MAKING CHANGE.

Do not extend notes this side of this line.

STATION	B. S.	H. I.	F. S.	ELEV.	GRADE	LEFT	℄	RIGHT
		458 705						
46+00			2 5	456 2	450.88	F2⁴ / 4'off ; F1⁴ / 32¹	C-5³	C14⁰ / 44⁰ ; C15¹ / 4'off ; +1³ / Supr.
E.C. 46+57.10			4 9	455 8	452.63	F6⁵ / 4'off ; F5⁸ / 38⁷	C-1²	C10⁴ / 40⁴ ; C11⁶ / 4'off ; +0⁸ / Supr.
47+00			7 6	451 1	453.94	F10⁷ / 4'off ; F10² / 45³	F-2⁸	C3⁹ / 33⁹ ; C5⁰ / 4'off ; +0⁴ / Supr.
47+50			7 9	450 8	455.47	F12⁵ / 4'off ; F12³ / 48⁵	F-4⁷	C0² / 30² ; C1³ / 4'off ; No Supr.
48+00 V.P.I.			6 0	452 7	457.58 / 457.00	F11⁰ / 4'off ; F10⁶ / 45⁹	F-4⁹	Gr / 30⁰ ; C1¹ / 4'off ; No Supr.
48+50 (T.P.)			1 80	456 905	459.69	F8⁸ / 4'off ; F8⁵ / 42⁷	F-2⁸	C3⁴ / 33⁴ ; C3⁹ / 4'off ; No Supr.
	2 83	459 735						
B.M.-S#1			3 85	455 885	B.M.	S#1 Boot Spk. W.&T. in Pvmt on LA SEXTA ST. 57'± W. of End of LA SEXTA ST. (455.911 Adj) pr. pg. 93-97		

+3.06 25%

+5.375%

F.B. 691 PG. 144

Job No. 8325 Division No. Notes Red. Plotted Date No. Profile

Survey of LUTWEILER-COL. RD. Date Checked Date No. X-Sec.

Survey by Hallstrom Notes A N H Notes Chkd Date

Indexed A. C. Johnson Date

Notes Ck'd by RBM	Survey of LUITWEILER-COLIMA
Map No. B-1717	W. O. 8325 Tape No. 76 St'd 84 °F
Office Work HUMH-C.E.D.	Surveyed by Hellstrom
Checked McPherson	Notes AWH Date 12-9-48
Date Sept. 1949	Indexed A. C. Johnson 1-26-49

F. B. 691 Pg. 145

LUITWEILER - COLIMA RD.

J.N. 8325

MONUMENTS ON C.L. FROM WHITTIER BLVD. NORTH

Note: Any Additions or Changes on This Sheet Must Be Made or Circled in Red Ink With Date and Name of Person Making Change.

Do not extend notes this side of this line.

RETURN TO
LOS ANGELES COUNTY SURVEYOR
7DO HALL OF RECORDS

FORM 247 SM 11-48

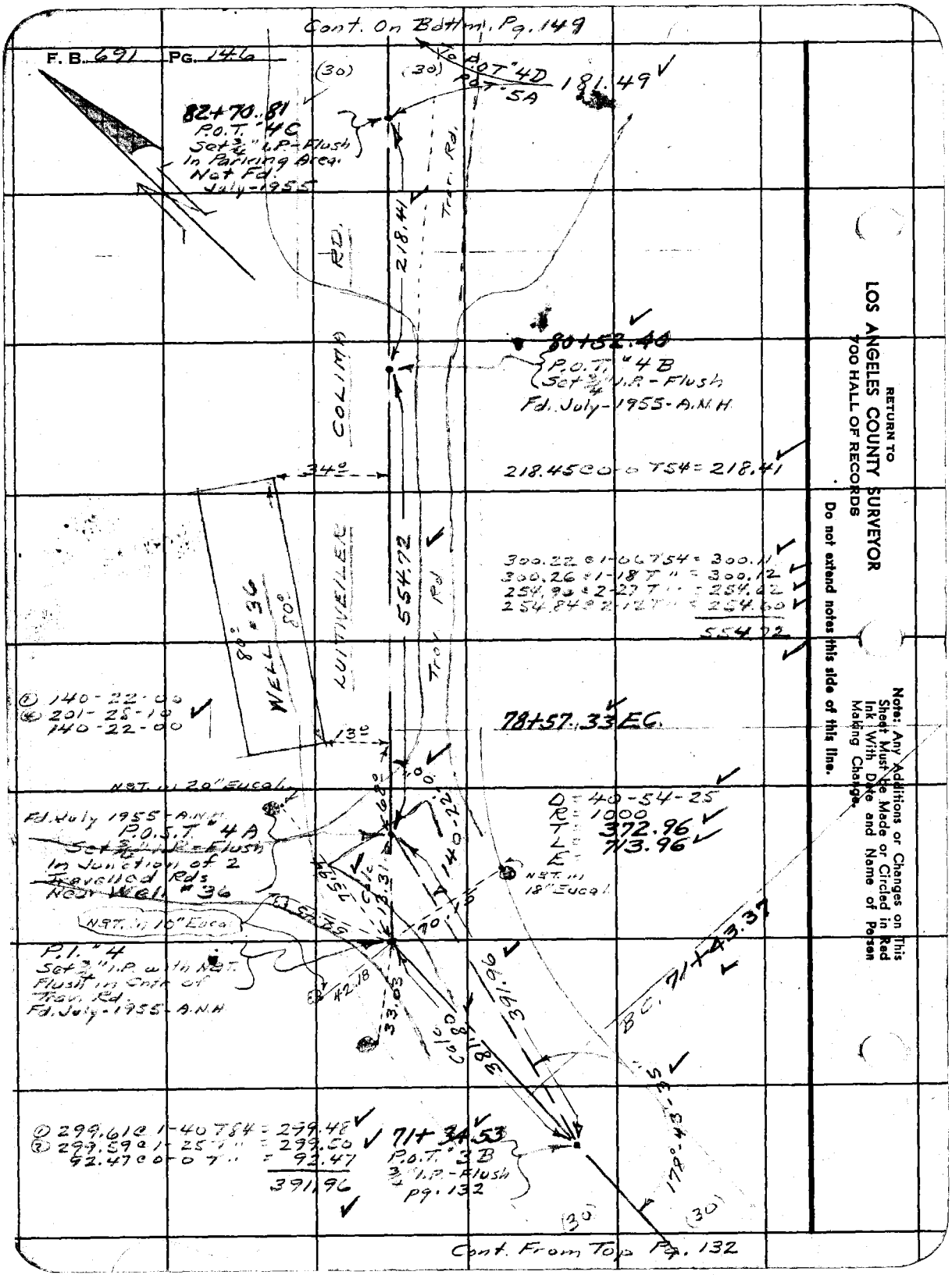
Cont. On Bottom, Pg. 149
F. B. 691 PG. 146
(30)
(30)
To P.O.T. "4D
P.O.T. "5A
181.49
82+70.81
P.O.T. "4C
Set 3/4" I.P.-Flush
In Parking Area
Not Fd.
July-1955
Trav. Rd.
218.41
RD.
COLIMA
80+52.40
P.O.T. "4B
Set 3/4" I.P.-Flush
Fd. July-1955-A.N.H.
218.45 @ 0-0 T54 = 218.41
34°
LUITWEILER
554.72
Trav. Rd.
300.22 @ 1-06 T54 = 300.11
300.26 @ 1-18 T " = 300.12
254.90 @ 2-27 T " = 254.62
254.84 @ 2-12 T " = 254.60
554.72
80°
WELL #36
80°
① 140-22-00
② 201-28-10
140-22-00
13°
78+57.33 E.C.
N.S.T. in 20" Eucal.
Fd. July 1955-A.N.H.
P.O.S.T. "4A
Set 3/4" I.P.-Flush
In Junction of 2
Travelled Rds
Near Well #36
D = 40-54-25
R = 1000
T = 372.96
L = 713.96
E =
N.S.T. in 18" Eucal.
N.S.T. in 10" Eucal.
P.I. "4
Set 3/4" I.P. with N.S.T.
Flush in Cntr. of
Trav. Rd.
Fd. July-1955-A.N.H.
42.18
33.03
Colo
381.80
391.96
B.C. 71+43.37
178°43'35"
① 299.61 @ 1-40 T84 = 299.48
② 299.59 @ 1-25 T " = 299.50
92.47 @ 0-0 T " = 92.47
391.96
71+34.53
P.O.T. "3B
3/4" I.P.-Flush
pg. 132
(30)
(30)
Cont. From Top Pg. 132
RETURN TO
LOS ANGELES COUNTY SURVEYOR
700 HALL OF RECORDS
Do not extend notes this side of this line.
Note: Any Additions or Changes on This Sheet Must Be Made or Circled in Red Ink With Date and Name of Person Making Change.

Notes Ck'd by RRM	Survey of LUITWEILER-COLIMA RD.
Map No. B-1717	W. O. 8325 Tape No. 11 St'd 84 °F
Office Work H.U.M.H.-C.F.D.	Surveyed by Helistrom
Checked McPherson	Notes A.N.H. Date 1-17-49
Date Sept. 1949	Indexed A. C. Johnson

F. B. 691 Pg. 147

(1) 135-48-20
(4) 183-14-00
135-48-30

(1) 28-31-30
(4) 114-06-00
28-31-30

TIES
From "S" Line To Proposed ℄
To ℄ Tangs. Out of P.I. "3
pgs. 147-148

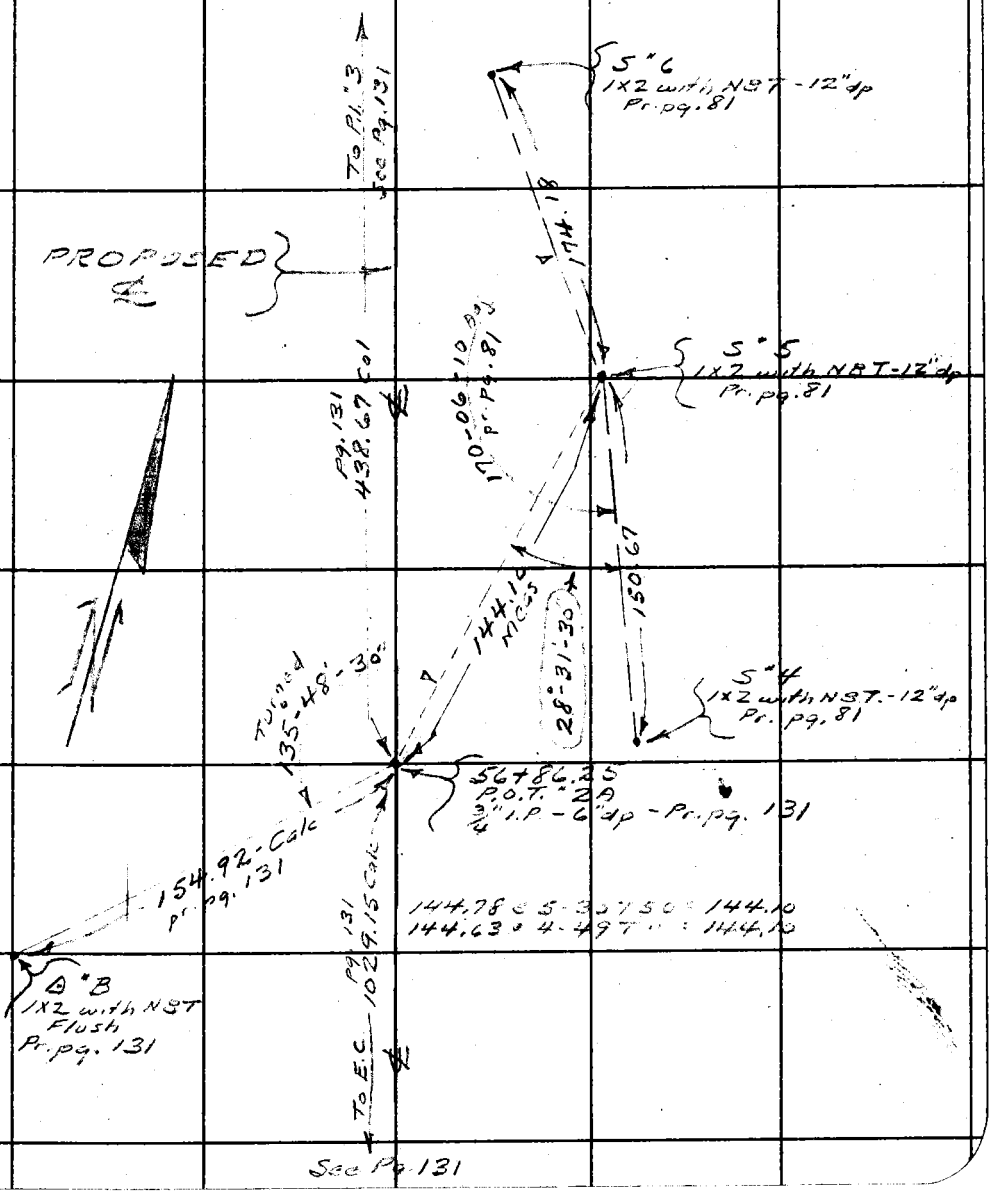

See Pg. 131

Note: Any Additions or Changes on This Sheet Must be Made or Circled in Red Ink With Date and Name of Person Making Change.

Do not extend notes this side of this line.

RETURN TO
LOS ANGELES COUNTY SURVEYOR
700 HALL OF RECORDS

FORM 247 5M 11-46

F. B. 691 PG. 148

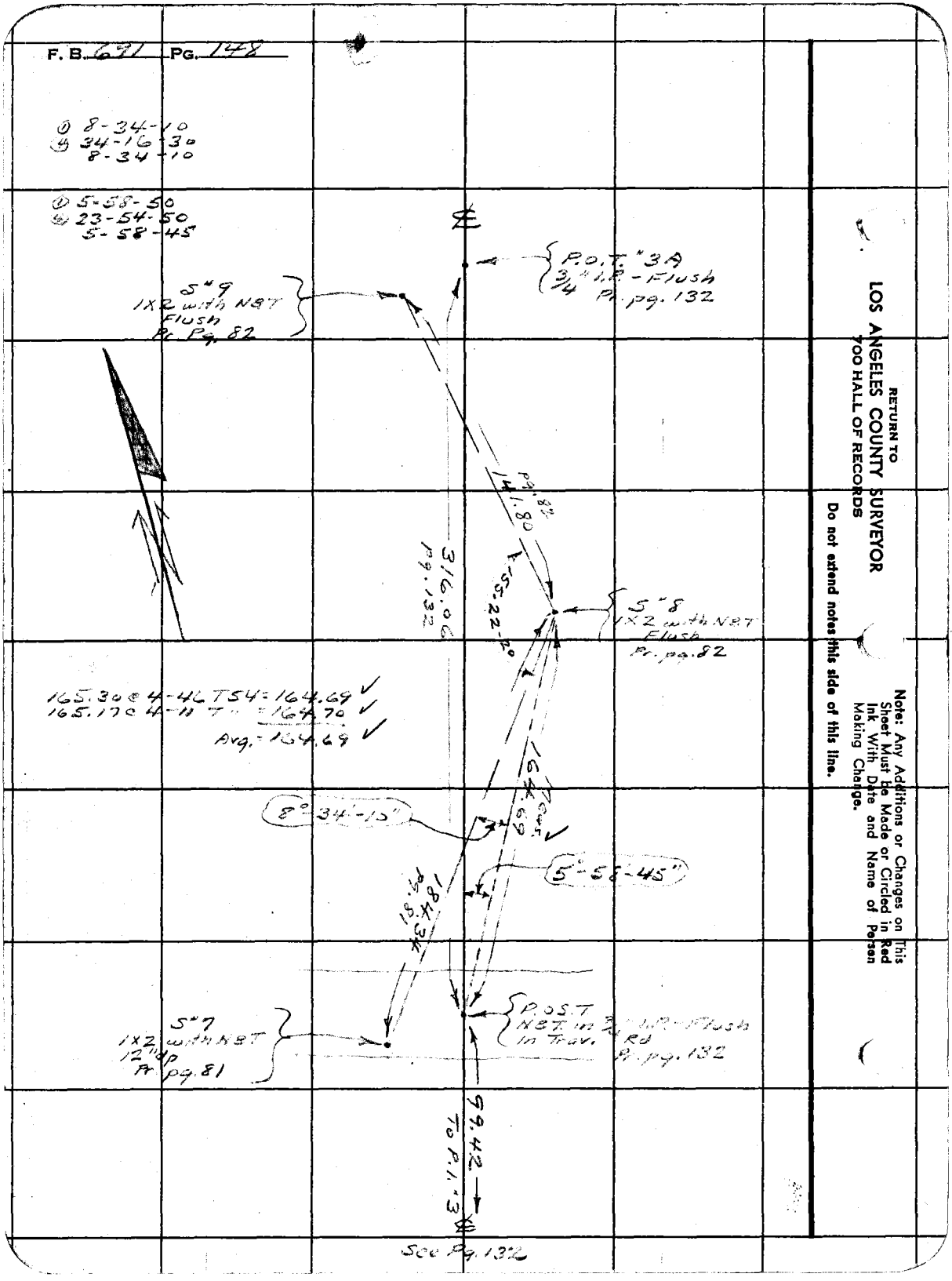

RETURN TO
LOS ANGELES COUNTY SURVEYOR
700 HALL OF RECORDS

Do not extend notes this side of this line.

Note: Any Additions or Changes on This Sheet Must be Made or Circled in Red Ink With Date and Name of Person Making Change.

Notes Ck'd by KRM	Survey of LUITWEILER-COLIMA RD
Map No. B-1717	W. O. 8325 Tape No. 11 St'd 84 °F
Office Work H.U.M.H.-C.E.D.	Surveyed by Hellstrom
Checked McKinnon	Notes A.N.H. Date 1-17-49
Date Sept 1949	Indexed C. Johnson

F. B. 691 Pg. 149

Cont. On Bottom Pg. 150

240.03 To P.O.S.T. #5D

Fd.-July-1955
P.O.S.T. #5-C
Set 3/4" I.P.-Flush

354.33

91+07.99 B.C.

90+61.12
P.O.T. #5B
Set 3/4" I.P.-Flush
Not Fd. July-1955

316.37 @ 0-0 T52 = 316.30

316.30

87+44.82
P.O.T. #5AA"
Set 3/4" I.P.-Flush

Fd. July-1955
A.N.H.

① 132.91 @ 3-43 T56 = 132.61
② 132.98 @ 4-13 T" = 132.64
③ 132.94 @ 3-58 T" = 132.60
159.95 @ 0-0 T50 = 159.91
292.52

292.52

84+52.30
Set 3/4" I.P.-Flush
P.O.T. #4D From Back =
P.O.T. #5A Going Ahead

Fd July-1955
A.N.H.

① 182.32 @ 5-22 T56 = 181.49
② 182.20 @ 4-56 T" = 181.50
181.49 Avg

181.49 To P.O.T. #4C

① 299.93 @ 4-39 T50 = 298.87
② 299.95 @ 4-40 T" = 298.88
③ 299.95 @ 4-40 T" = 298.88
55.46 @ 0-00 T" = 55.45
354.33

Note: Any Additions or Changes on This Sheet Must be Made or Circled in Red Ink With Date and Name of Person Making Change.

Do not extend notes this side of this line.

RETURN TO
LOS ANGELES COUNTY SURVEYOR
700 HALL OF RECORDS

FORM 247 5M 11-46

Cont. From Top Pg. 146

Cont. On Bottm Pg. 151

F. B. 691 PG. 150

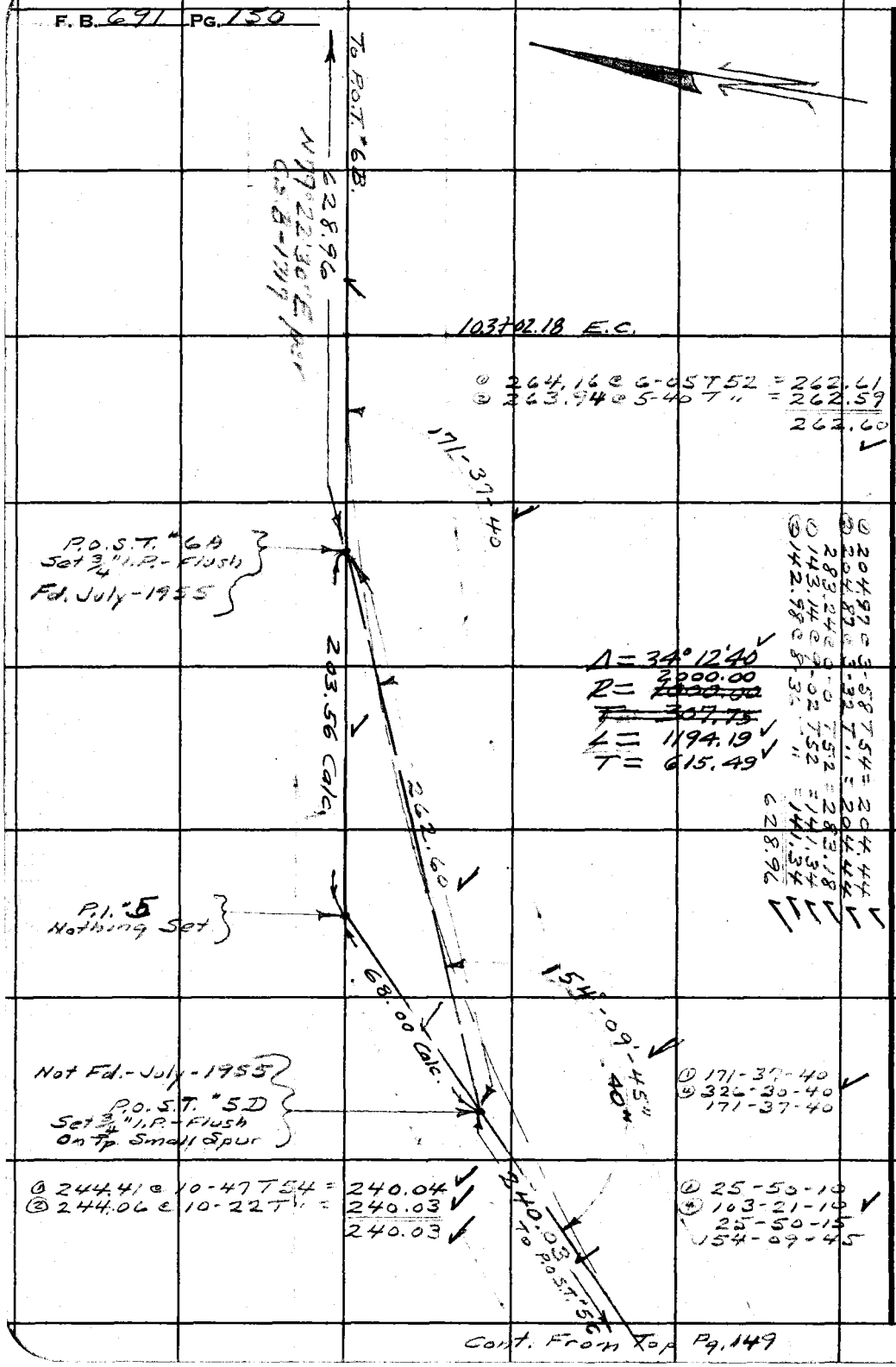

① 264.16 @ 6-05 T 52 = 262.61
② 263.94 @ 5-40 T " = 262.59
262.60

① 204.97 @ 3-58 T 54 = 204.44
② 204.87 @ 3-32 T " = 204.44
283.24 @ 9-02 T 52 = 283.18
① 143.14 @ 9-02 T 52 = 141.34
② 142.98 @ 8-36 T " = 141.34
628.96

Δ = 34° 12' 40"
R = 2000.00
~~T = 307.75~~
L = 1194.19
T = 615.49

① 171-37-40
④ 326-30-40
171-37-40

① 244.41 @ 10-47 T 54 = 240.04
② 244.06 @ 10-22 T " = 240.03
240.03

① 25-50-10
④ 103-21-10
25-50-15
154-09-45

Cont. From Top Pg. 149

RETURN TO
LOS ANGELES COUNTY SURVEYOR
700 HALL OF RECORDS
Do not extend notes this side of this line.
Note: Any Additions or Changes on This Sheet Must be Made or Circled in Red Ink With Date and Name of Person Making Change.

Notes Ck'd by KRM	Survey of LUITWLR-COLIMA	F.B. 691 Pg. 151
Map No. B-1717	W. O. 8325 Tape No. 11 St'd 84 °F	
Office Work HUMH-CFD.	Surveyed by Hellstrom	
Checked McPherson	Notes A.N.H. Date 1-24-49	
Date Sept 1949	Indexed A. C. Johnson	

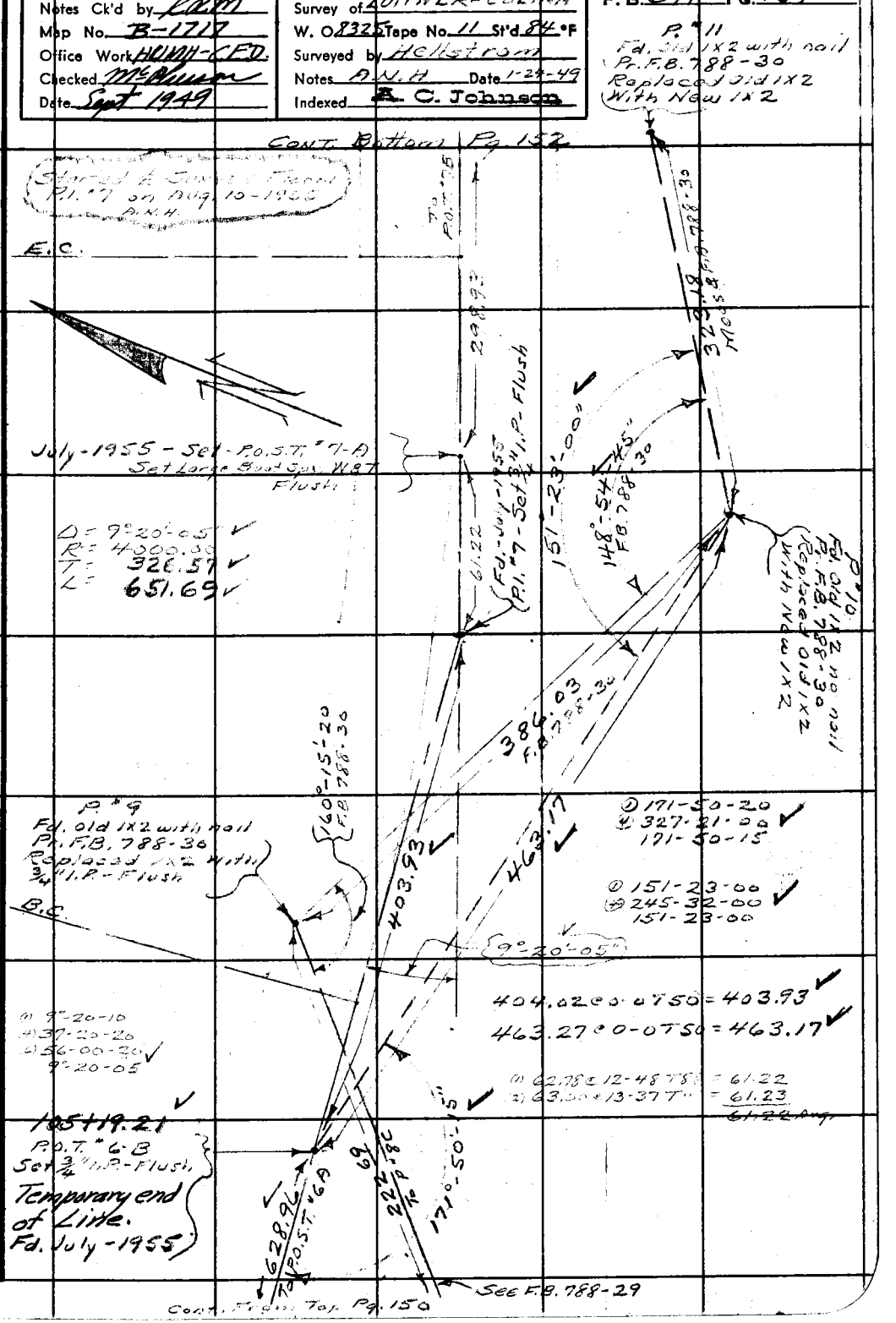

Note: Any Additions or Changes on This Sheet Must be Made or Circled in Red Ink With Date and Name of Person Making Change.

Do not extend notes this side of this line.

RETURN TO
LOS ANGELES COUNTY SURVEYOR
700 HALL OF RECORDS

FORM 247 5M 11-46

F. B. 691 PG. 152

CONT ON BOTTM. Pg. 189

Note

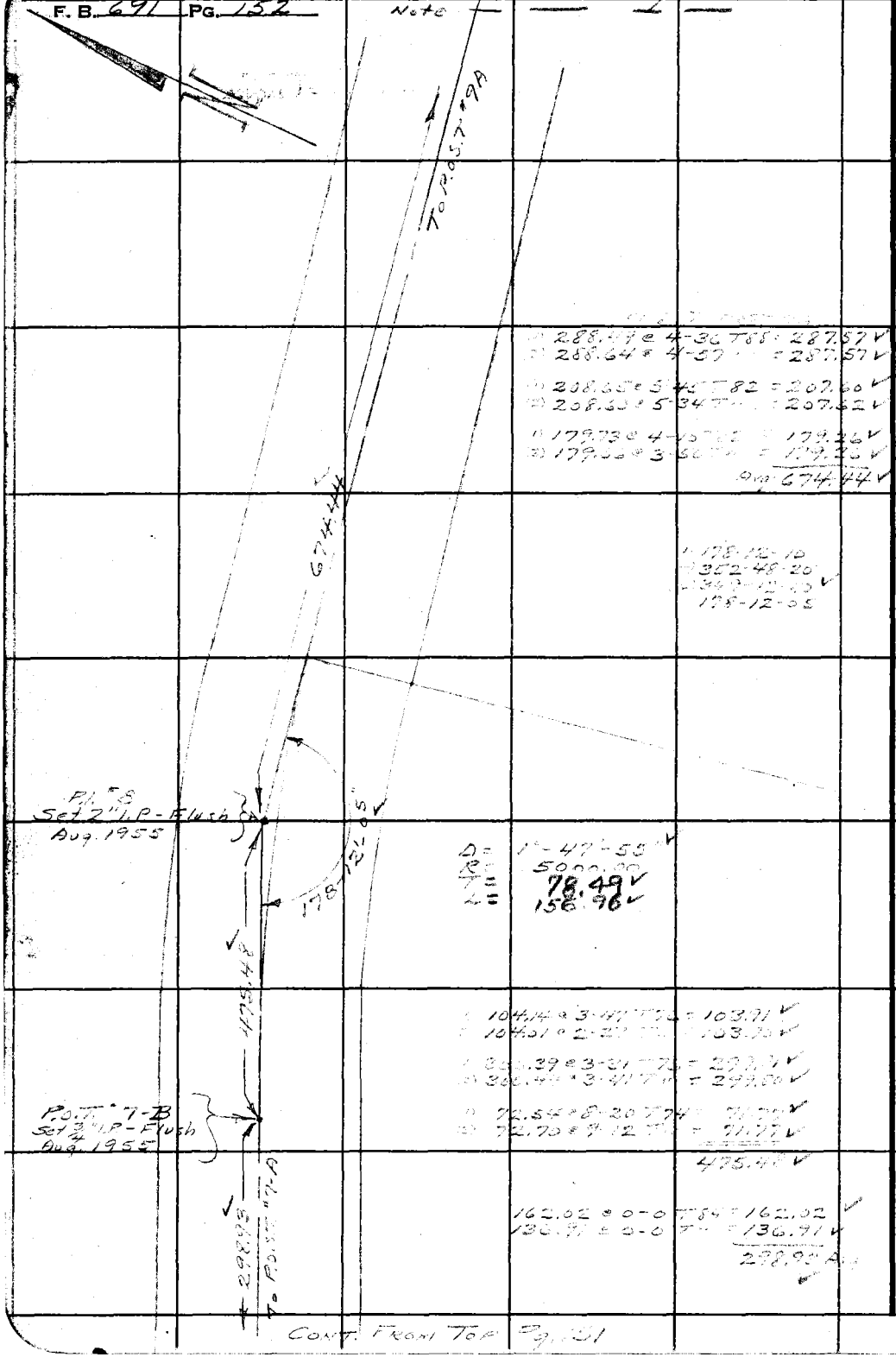

(1) 288.49 @ 4-36 T88 = 287.57 ✓
(2) 288.64 @ 4-57 " = 287.57 ✓

(1) 208.65 @ 5-45 T82 = 207.60 ✓
(2) 208.63 @ 5-34 T " = 207.62 ✓

(1) 179.73 @ 4-10 T82 = 179.26 ✓
(2) 179.66 @ 3-50 T " = 179.26 ✓

Avg. 674.44 ✓

(1) 178-12-10
(2) 352-48-20
(3) 349-12-10 ✓
178-12-05

D = 1°-47'-55" ✓
R = 5000.00
T = 78.49 ✓
L = 156.96 ✓

(1) 104.14 @ 3-47 T76 = 103.91 ✓
(2) 104.01 @ 2-27 T " = 103.90 ✓

(1) 300.39 @ 3-31 T76 = 299.91 ✓
(2) 300.44 @ 3-41 T " = 299.80 ✓

(1) 72.54 @ 8-20 T74 = 71.77 ✓
(2) 72.70 @ 9-12 T " = 71.77 ✓

475.48 ✓

162.02 @ 0-0 T84 = 162.02 ✓
136.91 @ 0-0 T " = 136.91 ✓

298.93 Avg ✓

CONT. FROM TOP Pg. 151

RETURN TO
LOS ANGELES COUNTY SURVEYOR
700 HALL OF RECORDS

Do not extend notes this side of this line.

Note: Any Additions or Changes on This Sheet Must Be Made or Circled in Red Ink With Date and Name of Person Making Change.

Profile No. | Notes Red | Plotted | Job No. 8325 | Division No. Surv | F.B. 691 PG. 153
Date | Date | Survey of Luitwieler - Colima Rd
X-Sec. No. | Notes Chkd. | Checked | Survey by Van Deren | Notes Van | Date 4-49
Date | Date | Map No. | Indexed Johnson | Date 5-10-49

JN 8325

GRADE STAKES

ON LUITWIELER RD

FROM STA. 0+00 = ℄ INT WHITTIER BLVD

TO NORTH LINE TRACT Nº 15348

LUITWIELER + COLIMA RD

3-24-49
Van Deren
Willey
Blankenship
Edmondson
Richards

ELEV.

Note Stakes Set 27.5 Rt + Lt of ℄ St

F.S.

Offset stakes set at 90° to ℄ with right angle gadget on tang.
on curve stakes are set radialey

H.I.

B.S.

STATION

NOTE: ANY ADDITIONS OR CHANGES ON THIS SHEET MUST BE MADE OR CIRCLED IN RED INK, WITH DATE AND NAME OF PERSON MAKING CHANGE.

Do not extend notes this side of this line.

PLEASE RETURN TO
LOS ANGELES COUNTY SURVEYOR
726 HIGGINS BLDG.

76L298 307 3M 11-48

76L298 307 3M 11-48

PLEASE RETURN TO
LOS ANGELES COUNTY SURVEYOR
726 HIGGINS BLDG.

NOTE: ANY ADDITIONS OR CHANGES ON THIS SHEET MUST BE MADE OR CIRCLED IN RED INK, WITH DATE AND NAME OF PERSON MAKING CHANGE.

Do not extend notes this side of this line.

STATION	B. S.	H. I.	F. S.	ELEV.

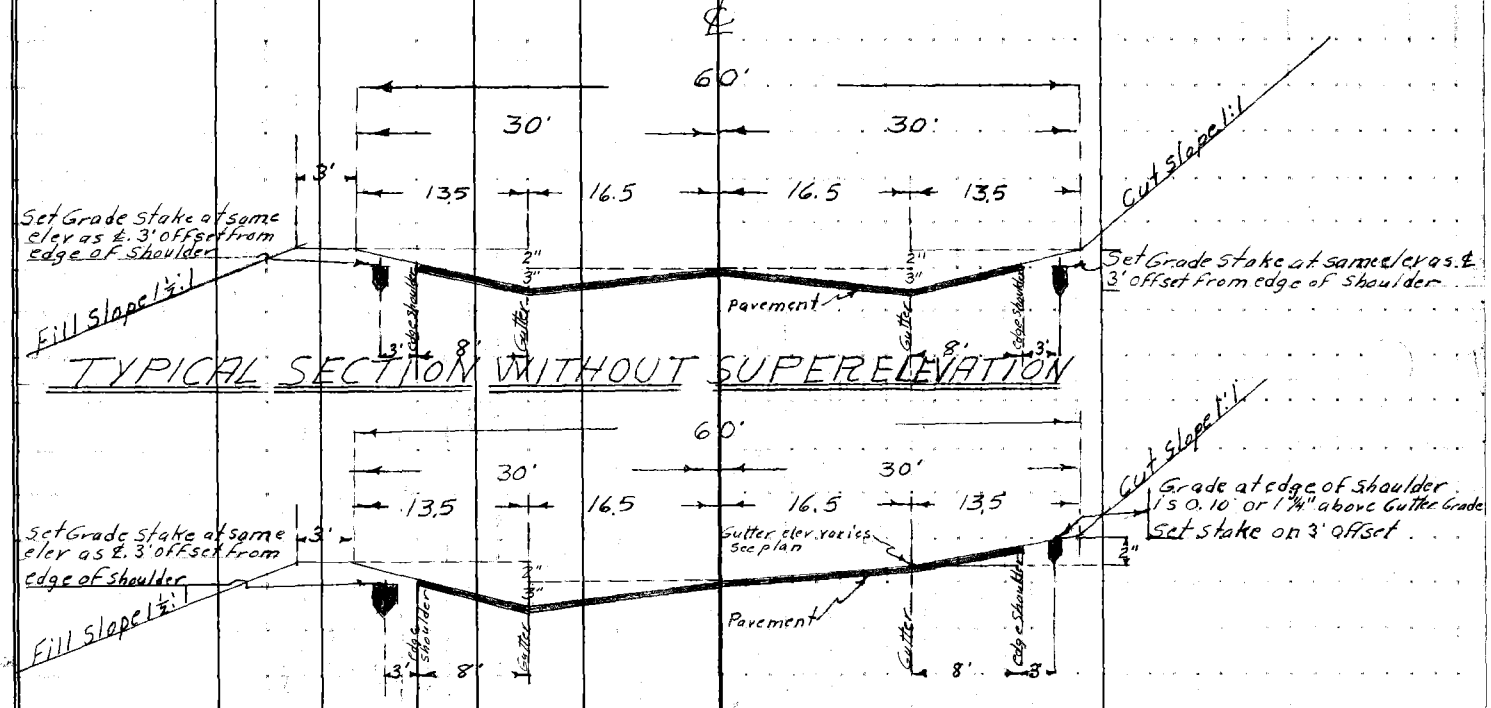

F.B. 691 PG. 154

Profile No. ____ X-Sec. No. ____

Job No. 8325 Division No. 5 Notes Red. ____ Plotted ____

Survey of Lautwiler - Colima Rd Date 4-49 Date ____

Survey by Van Deren Notes Van Notes Chkd. ____ Checked ____

Indexed E. C. Johnson Date ____ Date ____

76L298 307 3M 11-48

PLEASE RETURN TO
LOS ANGELES COUNTY SURVEYOR
726 HIGGINS BLDG.

NOTE: ANY ADDITIONS OR CHANGES ON THIS SHEET MUST BE MADE OR CIRCLED IN RED INK, WITH DATE AND NAME OF PERSON MAKING CHANGE.

Do not extend notes this side of this line.

STATION	B. S.	H. I.	F. S.	ELEV.	Gut Gr Lt+W	%	℄ Grade	Gut Gr Rt+E		Cr
BM	8.16	271.95		263.79	BM #? Elev = 263.79 O F.B. 691-133					
					Whittier Blvd + Colima Rd. S.W. Cor. Bt Spk + W + T					
					in root in base of 28" Pepper tree east side tree					
0+00.00							264.20±	Exist put		
+20	not set						264.56		set 1x2 Tk on ℄	
+20 "	"							264.56	" " " 27.5 Rt of ℄	
+20					264.56				" " " 27.5 Lt of ℄	
+24	not set						264.63		" " " on ℄	
"								264.63	" " " 27.5 Rt of ℄	
"					264.63				" " " 27.5 Lt of ℄	
+31			7.19	264.76			264.76		" " " on ℄	Gr
"			7.19	264.76				264.76	" " " 27.5 Rt of ℄	Gr
"			7.19	264.76	264.76				" " " 27.5 Lt of ℄	Gr
+50			6.85	265.10		+1.800%	265.10		" " " on ℄	Gr
"			6.85	265.10				265.10	" " " 27.5 Rt of ℄	Gr
"			6.85	265.10	265.10				" " " 27.5 Lt of ℄	Gr
1+00			5.95	266.00			266.00		" " " on ℄	Gr
"			5.95	266.00				266.00	" " " 27.5 Rt of ℄	Gr
"			5.95	266.00	266.00				" " " 27.5 Lt of ℄	Gr
1+ - 50			5.05	266.90			266.90		" " " on ℄	Gr
"			5.05	266.90				266.90	" " " 27.5 Rt ℄	Gr

Profile No. ____ Date ____ Notes Red ____ Plotted ____ Job No. 8325 Division No. ____ F.B. 691 PG. 155

X-Sec. No. ____ Date ____ Notes Chkd ____ Date ____ Checked ____ Date ____ Survey of Luitwieler-Colima Rd

Survey by Van Deren Notes Van Date 3-25-49

Map No. ____ Date ____ Sindsted Johnson Date ____

F.B. 69 / PG. 156

Job No. 8325 Division No. 5 Notes Red. Plotted Profile

Survey of Luitwieler-Colima Rd Date 3-49 Date No.

Survey by Van Deren Notes Van Notes Chkd. Checked X-Sec.

Indexed Date Date Date Date No.

STATION	B. S.	H. I.	F. S.	ELEV.

Do not extend notes this side of this line.

PLEASE RETURN TO
LOS ANGELES COUNTY SURVEYOR
726 HIGGINS BLDG.

NOTE: ANY ADDITIONS OR CHANGES ON THIS SHEET MUST BE MADE OR CIRCLED IN RED INK, WITH DATE AND NAME OF PERSON MAKING CHANGE.

78L298 307 3M 11-48

76L298 307 3M 11-48

PLEASE RETURN TO
LOS ANGELES COUNTY SURVEYOR
726 HIGGINS BLDG.

NOTE: ANY ADDITIONS OR CHANGES ON THIS SHEET MUST BE MADE OR CIRCLED IN RED INK, WITH DATE AND NAME OF PERSON MAKING CHANGE.

Do not extend notes this side of this line.

STATION	B. S.	H. I.	F. S.	ELEV.	Gut Gr Lt+W	%	℄ Grade	Gut Gr Rt+E		Cor
		271.95								
1+50			5.05	266.90	266.90				Set 1X2 Tk 27.5 Lt ℄	Gr
2+00			4.15	267.80			267.80		" " on ℄	Gr
"			4.15	267.80				267.80	" " 27.5 Rt ℄	Gr
"			4.15	267.80	267.80				" " " Lt ℄	Gr
2+50			3.25	268.70			268.70		" " on ℄	Gr
"			3.25	268.70				268.70	" " 27.5 Rt ℄	Gr
"			3.25	268.70	268.70				" " " Lt ℄	Gr
3+00			2.35	269.60			269.60		" " on ℄	Gr
"			2.35	269.60				269.60	" " 27.5 Rt ℄	Gr
"			2.35	269.60	269.60	+1.800%			" " " Lt ℄	Gr
3+50			1.45	270.50			270.50		" " on ℄	Gr
"			1.45	270.50				270.50	" " 27.5 Rt ℄	Gr
"			1.45	270.50	270.50				" " " Lt ℄	Gr
4+00			0.55	271.40			271.40		" " on ℄	Gr
"			0.55	271.40				271.40	" " 27.5 Rt ℄	Gr
" ⊙	8.96	280.36	0.55	271.40	271.40				" " 27.5 Lt ℄	Gr
4+50			8.06	272.30			272.30		" " on ℄	Gr
"			8.06	272.30				272.30	" " 27.5 Rt ℄	Gr
"			8.06	272.30	272.30				" " " Lt ℄	Gr
5+00			7.16	273.20			273.20		" " on ℄	Gr
"			7.16	273.20				273.20	" " 27.5 Rt ℄	Gr

Profile Notes Red ____ Plotted ____ Job No. 8325 Division No. 5 F.B. 691 Pg. 157
No. ____ Date ____ Date ____ Survey of Luitwieler · Colima Rd
X-Sec. Notes Chkd JEM Checked ____ Survey by Van Deren Notes Van Date 3-49
No. ____ Date 4-8-49 Date ____ Map No. ____ Indexed G Johnson Date ____

76L298 307 3M 11-48

PLEASE RETURN TO
LOS ANGELES COUNTY SURVEYOR
726 HIGGINS BLDG.

NOTE: ANY ADDITIONS OR CHANGES ON THIS SHEET MUST BE MADE OR CIRCLED IN RED INK, WITH DATE AND NAME OF PERSON MAKING CHANGE.

Do not extend notes this side of this line.

STATION	B. S.	H. I.	F. S.	ELEV.	Gut Gr Lt+W	%	℄ Gr	Gut Gr Rt+E		Cor ℄
		280.36								
5+00			7.16	273.20	273.20				Set 1x2 TK 27.5 Lt ℄	Gr
5+50			6.26	274.10			274.10		" " on ℄	Gr
"			6.26	274.10				274.10	" " 27.5 Rt ℄	Gr
"			6.26	274.10	274.10				" " " " Lt ℄	Gr
6+00 B.V.C			5.36	275.00		+1.800 %	275.00		" " on ℄	Gr
"			5.36	275.00				275.00	" " 27.5 Rt ℄	Gr
"			5.36	275.00	275.00				" " " Lt ℄	Gr
6+50			4.50	275.86			275.86 / 275.90		" " on ℄	Gr
"			4.50	275.86				275.86 / 275.90	" " 27.5 Rt ℄	Gr
"			4.50	275.86	275.86 / 275.90				" " " Lt ℄	Gr
7+00 V.P.I.			3.72	276.64			276.64 / 276.80		" " on ℄	Gr
"			3.72	276.64				276.64 / 276.80	" " 27.5 Rt ℄	Gr
"			3.72	276.64	276.64 / 276.80				" " " Lt ℄	Gr
7+50			3.02	277.34			277.34 / 277.38		" " " on ℄	Gr
"			3.02	277.34				277.34 / 277.38	" " 27.50 Rt ℄	Gr
"			3.02	277.34	277.34 / 277.38	+1.167 %			" " 27.5 Lt ℄	Gr
8+00 E.V.C			2.39	277.97			277.97		" " on ℄	Gr
"			2.39	277.97				277.97	" " 27.5 Rt ℄	Gr
"			2.39	277.97	277.97				" " " Lt ℄	Gr
8+50			1.81	278.55			278.55		" " on ℄	Gr
"			1.81	278.55				278.55	" " 27.5 Rt ℄	Gr

200' V.C.

F.B. 691 PG. 158

Job No. 8325 Division No. ____ Notes Red. ____ Plotted ____ Profile ____

Survey of Luitwieler-Colima Rd Date 3-49 Date ____ No. ____

Survey by Van Deren Notes Van Notes Chkd. J.B.M. Checked ____ X-Sec. ____

Indexed A. C. Johnson Date 4-8-49 Date ____ No. ____

76L298 307 3M 11-48

PLEASE RETURN TO
LOS ANGELES COUNTY SURVEYOR
726 HIGGINS BLDG.

NOTE: ANY ADDITIONS OR CHANGES ON THIS SHEET MUST BE MADE OR CIRCLED IN RED INK, WITH DATE AND NAME OF PERSON MAKING CHANGE.

Do not extend notes this side of this line.

STATION	B. S.	H. I.	F. S.	ELEV.	Cut Gr Lt & W	%	Cut Gr	Cut G Rt & E		Cor F
		280.36								
8+50			1.81	278.55	278.55				Set 1X2 Tk 27.5 Lt ℄	Gr
9+00			1.23	279.13			279.13		" " on ℄	Gr
"			1.23	279.13				279.13	" " 27.5 Rt ℄	Gr
" ⊙	6.52	285.65	1.23	279.13	279.13				" " " Lt ℄	Gr
9+50	(Note ℄ Stks not set from hearon)		—	—			279.72		" " on ℄	
"			4.67	280.98				279.72	" " 27.5 Rt ℄	C-1.20
"			4.69	280.96	279.72				" " " Lt ℄	C-1.24
10+00			—	—		1.16%	280.30		" " on ℄	—
"			4.39	281.26				280.30	" " 27.5 Rt ℄	C0.90
"			4.43	281.22	280.30				" " " Lt ℄	C0.92
10+50 BVC			—	—			280.88		" " on ℄	—
"			4.43	281.22				280.88	" " 27.5 Rt ℄	C0.34
"			4.26	281.39	280.88				" " " Lt ℄	C0.51
11+00			—	—			281.55 / 281.47		" " on ℄	—
"			3.54	282.17				281.55 / 281.47	" " 27.5 Rt ℄	C0.56
"			4.41	281.24	281.55 / 281.47				" " 27.5 Lt ℄	F0.31
11+50 V.P.I.			—	—			282.37 / 282.05		" " on ℄	—
"			3.28	282.37				282.37 / 282.05	" " 27.5 Rt ℄	Gr
"			3.32	282.33	282.37 / 282.05				" " " Lt ℄	F0.04
12+00			—	—			283.35 / 283.27		" " on ℄	—
"			1.82	283.83				283.35 / 283.27	" " 27.5 Rt ℄	C0.48

V.P.I. 200

Profile No. ____ X-Sec. No. ____ Notes Red ____ Date ____ Notes Chkd ____ Date ____ Date ____ Plotted ____ Date ____ Checked ____ Date ____ Job No. 8325 Division No. 5 Survey of Whittier-Colima Rd Survey by Van Dercar Notes Van Map No. ____ Indexed Johnson Date 3-49

F.B. 691 PG. 159

76L298 307 3M 11-48

PLEASE RETURN TO
LOS ANGELES COUNTY SURVEYOR
726 HIGGINS BLDG.

NOTE: ANY ADDITIONS OR CHANGES ON THIS SHEET MUST BE MADE OR CIRCLED IN RED INK, WITH DATE AND NAME OF PERSON MAKING CHANGE.

Do not extend notes this side of this line.

STATION	B. S.	H. I.	F. S.	ELEV.	Gut Gr Lt+W	%	℄ Gr	Gut Gr Rt+E		C. or F
		285.65			283.35					C0.27
12+00			2.03	283.62	283.27				Set 1x2 Tk 27.5 Lt ℄	
12+50 E.V.C.			—				284.48		" " on ℄	—
"			0.17	285.48				284.48	" " 27.5 Rt ℄	C1.00
" ⊙	6.07	291.39	0.33	285.32	284.48				" " " Lt ℄	C0.84
13+00			—	—			285.70		" " on ℄	—
"			4.90	286.49				285.70	" " 27.5 Rt ℄	C0.79
"			4.72	286.67	285.70				" " 27.5 Lt ℄	C0.97
13+50			—				286.92		" " on ℄	—
"			3.89	287.50				286.92	" " 27.5 Rt ℄	C0.58
"			3.73	287.66	286.92				" " " Lt ℄	C0.74
14+00 B.V.C			—				288.13		" " on ℄	—
"			2.98	288.41				288.13	" " 27.5 Rt ℄	C0.28
" ⊙	6.15	294.79	2.75	288.64	288.13	+2.433%			" " " Lt ℄	C0.51
14+50			—	—			289.46 / 289.35		" " on ℄	—
"			4.76	290.03				289.46 / 289.35	" " 27.5 Rt ℄	C0.57
"			4.90	289.89	289.46 / 289.35				" " 27.5 Lt ℄	C0.43
15+00							291.00 / 290.57		" " on ℄	—
"			3.29	291.50				291.00 / 290.57	" " 27.5 Rt ℄	C0.50
"			3.48	291.31	291.00 / 290.57				" " " Lt ℄	C0.31
15+50			—	—			292.74 / 291.78		" " on ℄	—
"			2.50	292.29				292.74 / 291.78	" " 27.5 Rt ℄	C0.45

200' V.C.

400' V.C.

F.B. 691 PG. 160

Job No. 8325 Division No. 5 Notes Red. Plotted Date 3-49 Date No. Profile

Survey of Luitwieler Colima Rd Notes Chkd JBM Checked Date No. X-Sec.

Survey by Van Deren Notes Date 4-5-49

Indexed A. C. Johnson

76L298 307 3M 11-48

PLEASE RETURN TO
LOS ANGELES COUNTY SURVEYOR
726 HIGGINS BLDG.

NOTE: ANY ADDITIONS OR CHANGES ON THIS SHEET MUST BE MADE OR CIRCLED IN RED INK, WITH DATE AND NAME OF PERSON MAKING CHANGE.

Do not extend notes this side of this line.

STATION	B. S.	H. I.	F. S.	ELEV.	Cut Gr Lt+W	%	℄ Gr	Cut Gr Rt+E		C or F
15+50 ①	7.73	294.79 / 299.96	2.56	292.23	292.74 / 291.78	+2.433	294.71 / 293.00		Set 1x2 Tk 27.5 Lt ℄	F0.51
16+00 V. P.I.			—	—				294.71 / 293.00	" " on ℄	—
"			5.94	294.02					" " 27.5 Rt ℄	F0.69
"			6.43	293.53	294.71 / 293.00				" " " Lt ℄	F1.18
16+50			—				296.89 / 295.93		" " on ℄	—
"			3.20	296.76				296.89 / 295.93	" " 27.5 Rt ℄	F0.13
" ⊙	8.45	304.83	3.58	296.38	296.89 / 295.93				" " " Lt ℄	F0.51
17+00			—	—			299.29 / 298.86		" " on ℄	—
"			5.31	299.52				299.29 / 298.86	" " 27.5 Rt ℄	C0.23
" ①	11.65	311.16	5.32	299.51	299.29 / 298.86	+5.857 %			" " " Lt ℄	C0.22
18+00 E.V.C.			—				304.71		" " on ℄	—
"			5.45	305.71				304.71	" " 27.5 Rt ℄	C1.00
"			6.70	304.46	304.71				" " " Lt ℄	F0.20
18+50			—				307.64		" " on ℄	—
"			2.70	308.46				307.64	" " 27.5 Rt ℄	C0.82
"			3.99	307.17	307.64				" " " Lt ℄	F0.47
19+00			—				310.57		" " on ℄	—
"			0.04	311.12				310.57	" " 27.5 Rt ℄	C0.55
" ⊙	9.99	319.86	1.29	309.87	310.57				" " " Lt ℄	F0.70
19+50			—	—			313.50		" " on ℄	—
"			6.26	313.60				313.50	" " 27.5 Rt ℄	C0.10

400' V.C.

Profile No. ____ Notes Red ____ Plotted ____ Job No. ____ Division No. 5 F.B. 691 Pg. 161
X-Sec. No. ____ Date ____ Date ____ Survey of Luitwieler-Colima Rd
Notes Chkd. JBM Checked ____ Survey by Van Deren Notes Van Date 3-49
Date 4-9-49 Date ____ Map No. ____ Indexed E. G. Johnson Date ____

76L298 307 3M 11-48

PLEASE RETURN TO
LOS ANGELES COUNTY SURVEYOR
726 HIGGINS BLDG.

NOTE: ANY ADDITIONS OR CHANGES ON THIS SHEET MUST BE MADE OR CIRCLED IN RED INK, WITH DATE AND NAME OF PERSON MAKING CHANGE.

Do not extend notes this side of this line.

F.B. 681 Pg. 162
Survey of Lynwicler - Celimo Rd
Survey by Van Deren
Indexed R. C. Johnson
Job No. 8325 Division No. S
Notes Veo
Date
Notes Red. Date 3-49
Notes Chkd. JBM Date 4-8-49
Plotted Date
Checked Date
Profile No.
X-Sec. No.

STATION	B. S.	H. I.	F. S.	ELEV.	Cut Lt & W	c/o	& Cr	Cut Rt & E		Corr
		319.86								
19+50			6.93	312.93	313.50				Set 1X2 TK 27.5 Lt ℄	F0.57
20+00			—				316.43		" " on ℄	—
"			2.93	316.93				316.43	" " 27.5 Rt ℄	C0.50
"			3.59	316.27	316.43				" " " Lt ℄	F0.16
20+50			—				319.36		" " on ℄	—
"			0.40	319.46				319.36	" " 27.5 Rt ℄	C0.10
" ⊙	10.47	329.73	0.60	319.26	319.36				" " " Lt ℄	F0.10
21+00			—				322.29		" " on ℄	—
"			7.18	322.55				322.29	" " 27.5 Rt ℄	C0.30
"			7.05	322.68	322.29				" " " Lt ℄	C0.39
21+50			—				325.21		" " on ℄	—
"			4.59	325.14				325.21	" " 27.5 Rt ℄	F0.07
"			4.51	325.22	325.21				" " " Lt ℄	G.I.
22+00			—				328.14		" " on ℄	—
"			1.75	327.98				328.14	" " 27.5 Rt ℄	F0.16
" ⊙	11.14	339.34	1.53	328.20	328.14				" " " Lt ℄	C0.06
22+50			—				331.07		" " on ℄	—
"			8.18	331.16				331.07	" " 27.5 Rt ℄	C0.09
"			8.26	331.08	331.07				" " " Lt ℄	G.I.
23+00			—				334.00		" " on ℄	—
"			4.86	334.48				334.00	" " 27.5 Rt ℄	C0.48

76L298 307 3M 11-48

PLEASE RETURN TO
LOS ANGELES COUNTY SURVEYOR
726 HIGGINS BLDG.

NOTE: ANY ADDITIONS OR CHANGES ON THIS SHEET MUST BE MADE OR CIRCLED IN RED INK, WITH DATE AND NAME OF PERSON MAKING CHANGE.

Do not extend notes this side of this line.

STATION	B. S.	H. I.	F. S.	ELEV.	Cut Lt & W	%	℄ Gr	Cut Rt & E		Corr
43+50		452.37	10.94	441.43	443.22				Set 1x2 Th 27.5 Lt ℄	F1.79
44+00			—	—			444.75		" " on ℄	—
"			6.35	446.02				445.18	" " 27.5 Rt ℄	C0.84
"			9.27	443.10	444.75				" " " Lt ℄	F1.65
44+50			—	—			446.28		" " on ℄	—
"			4.20	448.17				446.71	" " 27.5 Rd	C1.46
"			7.72	444.65	446.28				" " " Lt	F1.63
45+00			—	—			447.81		" " on ℄	—
"			2.70	449.67				448.24	" " 27.5 Rt	C1.43
"			5.49	446.88	447.81				" " " Lt	C0.92
45+50			—	—			449.34		" " on ℄	—
"			1.52	450.85				449.77	" " 27.5 Rt	C1.08
"	10.19	458.37	4.19	448.18	449.34				" " " Lt	F1.16
46+00			—	—			450.88		" " on ℄	—
"			6.14	452.23				451.27	" " 27.5 Rt	C0.96
"			9.03	449.34	450.88				" " " Lt	F1.54
46+50			—	—			452.41		" " on ℄	—
"			5.30	453.07				452.65	" " 27.5 Rt	C0.42
"			7.97	450.40	452.41				" " " Lt	F1.61
46+ E.C. 57.10			—	—			452.63		" " on ℄	—
"			5.07	453.30				452.85	" " 27.5 Rt	C0.45

Profile Notes Red ____ Plotted ____ Job No. 8325 Division No. 5 F.B. 691 Pg. 169
No. ____ Date ____ Date ____ Survey of Luitweiler-Colima Rd
X-Sec. Notes Chk. 18M Checked ____ Survey by Van Deren Notes Van Date 4-29
No. ____ Date 4-8-19 Date ____ Map No. ____ Indexed Johnson Date ____

76L298 307 3M 11-48

PLEASE RETURN TO
LOS ANGELES COUNTY SURVEYOR
726 HIGGINS BLDG.

NOTE: ANY ADDITIONS OR CHANGES ON THIS SHEET MUST BE MADE OR CIRCLED IN RED INK, WITH DATE AND NAME OF PERSON MAKING CHANGE.

Do not extend notes this side of this line.

STATION	B. S.	H. I.	F. S.	ELEV.	Cut L+W	%	℄ Gr	Cut Rt+E		Cor F
		458.37								
46+57.10			7.87	450.50	452.63				Set 1X2 TK 27.5 Lt ℄	F2.13
47+00 B.V.C.			—				453.94		" " on ℄	—
"			4.01	454.36				453.99	" " 27.5 Rt ℄	C0.37
"			6.84	451.53	453.94	+3.0625%			" " " Lt ℄	F2.41
47+50			—	—			455.62 / 455.47		" " on ℄	—
"			3.70	454.67				455.52 / 455.47	" " 27.5 Rt ℄	F0.85
"			5.83	452.54	455.62 / 455.47				" " " Lt.	F3.08
48+00 V.P.I.	(End of Super)		—	—			457.58 / 457.00		" " on ℄	—
"			1.31	457.06				457.58 / 457.00	" " 27.5 Rt ℄	F0.52
"	10.92	465.66	3.63	454.74	457.58 / 457.00				" " " Lt ℄	F2.84
48+50			—	—			459.84 / 459.69		" " on ℄	—
"			5.72	459.94				459.84 / 459.69	" " 27.5 Rt ℄	C0.10
"			8.10	457.56	459.84 / 459.69				" " " Lt ℄	F2.28
49+00 E.V.C.			—	—			462.38		" " on ℄	—
"			3.13	462.53				462.38	" " 27.5 Rt ℄	C0.15
"	9.71	470.97	4.40	461.26	462.38	+5.375%			" " " Lt ℄	F1.12
49+50			—	—			465.06		" " on ℄	—
"			5.17	465.80				465.06	" " 27.5 Rt	C0.74
"			5.51	465.46	465.06				" " " Lt	C0.40
50+00	(not set)		—				467.75		" " on ℄	—
"								467.75	" " 27.5 Rt ℄	—

200' V.C.

F.B. 691 PG. 170

Job No. 8325 Division No. 5 Notes Red. Plotted No. Profile
Survey of Luitweiler - Colima Rd Date 4-49 Date No. X-Sec.
Survey by Van Deren Notes Van Notes Chkd. JBM Checked
Indexed R. C. Johnson Date Date 4-8-49 Date No.

76L298 307 3M 11-48

PLEASE RETURN TO
LOS ANGELES COUNTY SURVEYOR
726 HIGGINS BLDG.

NOTE: ANY ADDITIONS OR CHANGES ON THIS SHEET MUST BE MADE OR CIRCLED IN RED INK, WITH DATE AND NAME OF PERSON MAKING CHANGE.

Do not extend notes this side of this line.

STATION	B. S.	H. I.	F. S.	ELEV.	Cut Lt & W	%	℄ Gr	Cut Rt & E		Cor E
50+00		470.97			467.75				Set 1x2 Tk 27.5 Lt ℄	
T.P.	0.57	460.35	11.19	459.78						
BM51			4.59	455.76	S#1 Elev = 455.91 adj F.B. 691-93					
					Bt Spk W+T in pvt on La Sexta St					
					57' W. of end of La Sexta St St					
	(Note we run this line over and came in on S#1 at 455.74 ?)									
	(456.145 per pg 97									
	455.756 " pg 93)									

Profile Notes Red ____ Plotted ____ Job No. 8325 Division No. 5 F.B. 691 PG. 171
No. ____ Date ____ Date ____ Survey of Luitweiler - Colima Rd
X-Sec. Notes Chkd J.B.M. Checked ____ Survey by Van Deren Notes Van Date 4-49
No. ____ Date 4-8-49 Date ____ Map No. ____ Indexed K.C. Johnson Date ____

F.B. 69 / PG. 172

Job No. 8325 Division No. 5 Notes Red. Plotted Profile

Survey of Laitweiler-Colima Rd Date 4-49 Date No.

Survey by Van Deren Notes Van Notes Chkd. Checked X-Sec.

Indexed Date Date Date No.

STATION	B. S.	H. I.	F. S.	ELEV.

Do not extend notes this side of this line.

PLEASE RETURN TO
LOS ANGELES COUNTY SURVEYOR
726 HIGGINS BLDG.

NOTE: ANY ADDITIONS OR CHANGES ON THIS SHEET MUST BE MADE OR CIRCLED IN RED INK, WITH DATE AND NAME OF PERSON MAKING CHANGE.

78L298 307 3M 11-48

76L298 307 3M 11-48

PLEASE RETURN TO
LOS ANGELES COUNTY SURVEYOR
726 HIGGINS BLDG.

NOTE: ANY ADDITIONS OR CHANGES ON THIS SHEET MUST BE MADE OR CIRCLED IN RED INK, WITH DATE AND NAME OF PERSON MAKING CHANGE.

Do not extend notes this side of this line.

STATION	B. S.	H. I.	F. S.	ELEV.	Gut Lt+W	%	℄ Gr	Gut Rt+E		Cor
		339.34								
23+00			4.78	334.56	334.00				Set 1x2 Tk 27.5 Lt ℄	C0.56
23+50			—				336.93		" " on ℄	—
"			1.84	337.50				336.93	" " 27.5 Rt ℄	C0.57
" ⊙	11.05	349.01	1.38	337.96	336.93				" " " Lt ℄	C1.03
24+00			—	—			339.86		" " on ℄	—
"			8.17	340.84				339.86	" " 27.5 Rt ℄	C0.98
"			8.83	340.18	339.86				" " " Lt ℄	C0.32
24+50			—	—			342.78		" " on ℄	—
"			5.50	343.51				342.78	" " 27.5 Rt ℄	C0.73
"			5.92	343.09	342.78				" " 27.5 Lt ℄	C0.31
25+00			—	—			345.71		" " on ℄	—
"			2.69	346.32				345.71	" " 27.5 Rt ℄	C0.61
" ⊙	11.72	357.40	3.33	345.68	345.71				" " " Lt ℄	C0.03
25+50			—	—			348.64		" " on ℄	—
"			8.37	349.03				348.64	" " 27.5 Rt ℄	C0.39
"			9.08	348.32	348.64				" " " Lt ℄	F0.32
26+00			—	—			351.57		" " on ℄	—
"			5.93	351.47				351.57	" " 27.5 Rt ℄	F0.10
"			6.09	351.31	351.57				" " " Lt ℄	F0.26
26+50			—	—			354.50		" " on ℄	—
			2.79	354.61				354.50	" " 27.5 Rt ℄	C0.11

Profile
No. ____ Date ____ Notes Red ____ Plotted ____ Job No. ____ Division No. ____
X-Sec. ____ Date ____ Notes Chkd. JBM Checked ____ Survey of Gut Wicker-Colima Rd
No. ____ Date 4-6-48 Date ____ Map No. ____ Survey by Van Deren Notes Van Date 3-49
Indexed Johnson Date ____

F.B. 691 PG. 163

76L298 307 3M 11-48

PLEASE RETURN TO
LOS ANGELES COUNTY SURVEYOR
726 HIGGINS BLDG.

NOTE: ANY ADDITIONS OR CHANGES ON THIS SHEET MUST BE MADE OR CIRCLED IN RED INK, WITH DATE AND NAME OF PERSON MAKING CHANGE.

Do not extend notes this side of this line.

STATION	B. S.	H. I.	F. S.	ELEV.	Gut Lt & W	%	℄ Gr	Gut Rt & E		Corr
26+50 ○	11.70	357.40 366.14	2.96	354.44	354.50				Set 1x2 Tk 27.5 Lt ℄	F0.06
27+00			—	—			357.43		" " on ℄	
"			8.38	357.76				357.43	" " 27.5 Rt ℄	C0.33
"			8.43	357.71	357.43				" " " Lt ℄	C0.28
27+50			—	—			360.36		" " on ℄	
"			5.21	360.93				360.36	" " 27.5 Rt ℄	C0.57
"			5.35	360.79	360.36				" " " Lt ℄	C0.43
28+00		(Super starts on Rt)					363.28		" " on ℄	
"			2.32	363.82				363.13	" " 27.5 Rt ℄	C0.69
" ⊙	10.25	373.63	2.76	363.38	363.28				" " " Lt ℄	C0.10
28+50			—	—			366.21		" " on ℄	
"			7.27	366.36				366.06	" " 27.5 Rt ℄	C0.30
"			7.22	366.41	366.21				" " " Lt ℄	C0.20
29+00			—	—		+ 5.857 %	369.14		" " on ℄	
"			4.26	36 37				369.08	" " 27.5 Rt ℄	C0.29
"			4.42	369.21	369.14				" " " Lt ℄	C0.07
29+50 B.V.C.			—				372.07		" " on ℄	
"			0.56	373.07				372.18	" " 27.5 Rt ℄	C0.89
" ⊙	10.96	382.93	1.66	371.97	372.07				" " " Lt ℄	F0.10
29+81.58 B.C. Horz Curv			—	—			373.95 373.94	374.19 373.94	100' V.C. " " on ℄	
"			7.68	375.25					" " 27.5 Rt ℄	C0.06

F.B. 691 PG. 164

Job No. 8325 Division No. 5 Notes Red. Plotted No. Profile

Survey of Luitwieler - Colima Rd Date 3-49 Date No. X-Sec.

Survey by Van Deren Notes Van Notes Chkd. J.B.M. Checked

Indexed A. C. Johnson Date Date 4-8-49 Date No.

76L298 307 3M 11-48

PLEASE RETURN TO
LOS ANGELES COUNTY SURVEYOR
726 HIGGINS BLDG.

NOTE: ANY ADDITIONS OR CHANGES ON THIS SHEET MUST BE MADE OR CIRCLED IN RED INK, WITH DATE AND NAME OF PERSON MAKING CHANGE.

Do not extend notes this side of this line.

STATION	B. S.	H. I.	F. S.	ELEV.	Gut L+W	%	℄ Gr	Gut Rt+E		Corr
B.C Horz Curve		382.93			373.95					F052
29+81.58			9.50	373.43	373.99	-5.857			Set 1X2 TK 27.5 Lt ℄	
30+00 V. P.I.			—	—			374.99			
							375.00		" " on ℄	—
"			6.38	376.55				375.29	" " 27.5 Rt	C120
								375.00		
"			8.49	374.44	374.99				" " " Lt	F055
30+50 E.V.C.			—	—	375.00				" " on ℄	—
"							377.88			
			2.72	380.21				378.29	" " 27.5 Rt	C192
" 0	11.75	388.60	6.08	376.85	377.88				" " " Lt	F103
31+00			—	—			380.75		" " on ℄	—
"			5.51	383.09				381.18	" " 27.5 Rt	C191
"			8.81	379.79	380.75				" " " Lt.	F096
31+50			—	—			383.63		" " on ℄	—
"			2.88	385.72				384.06	" " 27.5 Rt ℄	C166
" 0	12.07	394.62	6.05	382.55	383.63				" " " Lt	F108
32+00			—	—			386.50		" " on ℄	—
"			5.57	389.05				386.93	" " 27.5 Rt	C212
"			8.86	385.76	386.50	+5.750 %			" " " Lt	F074
32+50			—	—			389.38		" " on ℄	—
"			2.78	391.84				389.81	" " 27.5 Rt	C203
"			5.74	388.88	389.38				" " " Lt	F050
33+00			—	—			392.25		" " on ℄	—
"			0.08	394.54				392.68	" " 27.5 Rt	C186

100' V.C.

Profile No. ____ Plotted ____ Job No. 8325 Division No. ____ F.B. 691 Pg. 165

X-Sec. No. ____ Date ____ Survey of Luitweiler-Calima Rd

Chkd. JBM Checked ____ Survey by Van Derca Notes Van Date 3-49

Date 4-9-49 Date ____ Map No. ____ Indexed C. Johnson Date ____

76L298 307 3M 11-48

PLEASE RETURN TO
LOS ANGELES COUNTY SURVEYOR
726 HIGGINS BLDG.

NOTE: ANY ADDITIONS OR CHANGES ON THIS SHEET MUST BE MADE OR CIRCLED IN RED INK, WITH DATE AND NAME OF PERSON MAKING CHANGE.

Do not extend notes this side of this line.

STATION	B. S.	H. I.	F. S.	ELEV.	Cut Lt & W	%	℄ Gr	Cut Rt & E		Cont
		391.62								
33+00 ⊙	10.34	401.65	3.31	391.31	392.25				Set 1x2 T.K 27.5 Lt ℄	F0.94
33+50			—	—			395.13		" " on ℄	—
"			4.71	396.94				395.56	" " 27.5 Rt ℄	C1.38
"			7.93	393.72	395.13				" " 27.5 Lt ℄	F1.41
34+00			—	—			398.00		" " on ℄	—
"			1.90	399.75				398.43	" " 27.5 Rt ℄	C1.32
" ⊙	11.37	407.85	5.17	396.48	398.00				" " " Lt ℄	F1.52
34+50			—	—			400.88		" " on ℄	—
"			5.56	402.29				401.31	" " 27.5 Rt ℄	C0.98
"			8.64	399.21	400.88				" " " Lt ℄	F1.67
35+00			—	—			403.75		" " on ℄	—
"			2.59	405.26				404.18	" " 27.5 Rt ℄	C1.98
" ⊙	10.14	412.13	5.86	401.99	403.75				" " " Lt ℄	F1.70
35+50			—	—		+5.750%	406.63		" " on ℄	—
"			3.80	408.33				407.06	" " 27.5 Rt ℄	C1.27
"			7.03	405.10	406.63				" " " Lt ℄	F1.53
36+00			—	—			409.50		" " on ℄	—
"			0.81	411.32				409.93	" " 27.5 Rt ℄	C1.39
" ⊙	12.01	420.34	3.80	408.33	409.50				" " " Lt ℄	F1.47
36+50			—	—			412.38		" " on ℄	—
"			6.10	414.24				412.81	" " 27.5 Rt ℄	C1.43

F.B. 691 PG. 166

Profile No. ____ X-Sec. No. ____

Survey of Lutheiler - Calima Rd Job No. 83255 Division No. ____ Notes Red. ____ Plotted ____

Survey by Van Deren Notes Van Date 4-49 Date ____

Indexed R. C. Johnson Date ____ Notes Chkd. JBM Date 4-8-49 Checked ____ Date ____

76L298 307 3M 11-48

PLEASE RETURN TO
LOS ANGELES COUNTY SURVEYOR
726 HIGGINS BLDG.

NOTE: ANY ADDITIONS OR CHANGES ON THIS SHEET MUST BE MADE OR CIRCLED IN RED INK, WITH DATE AND NAME OF PERSON MAKING CHANGE.

Do not extend notes this side of this line.

STATION	B. S.	H. I.	F. S.	ELEV.	Gut Lt & W	%	℄ Gr	Gut R & E		Corr
		420.34								
36+50			9.19	411.15	412.38				Set 1x2 T 27.5 Lt ℄	F1.23
37+00			—	—			415.25		" " on ℄	—
"			3.62	416.72				415.68	" " 27.5 Rt ℄	C1.04
"			5.79	414.55	415.25				" " " Lt ℄	F0.70
37+50			—	—			418.13		" " on ℄	—
"			0.61	419.73				418.56	" " 27.5 Rt ℄	C1.17
" ⊙	11.59	428.70	3.23	417.11	418.13				" " " Lt ℄	F1.02
38+00			—	—			421.00		" " on ℄	—
"			5.97	422.73				421.43	" " 27.5 Rt ℄	C1.30
"			9.01	419.69	421.00	+5.750 %			" " " Lt ℄	F1.31
38+50			—	—			423.88		" " on ℄	—
"			3.53	425.17				424.31	" " 27.5 Rt ℄	C0.86
"			6.09	422.61	423.88				" " " Lt ℄	F1.27
39+00 B.V.C.			—	—			426.75		" " on ℄	—
"			0.58	428.12				427.18	" " 27.5 Rt ℄	C0.94
" ⊙	11.81	437.22	3.29	425.41	426.75				" " 27.5 Lt ℄	F1.34
39+50			—	—			429.46 / 429.63		" " on ℄	—
"			6.30	430.92				429.89 / 429.63	" " 27.5 Rt ℄	C1.03
"			9.33	427.89	429.46 / 429.63				" " 27.5 Lt ℄	F1.57
40+00 V.R.L.			—	—			431.83 / 432.50		" " on ℄	—
"			2.98	434.24		+9.062		432.26 / 432.50	" " 27.5 Rt ℄	C1.98

200' V.C.

Profile No. ___ Notes Red ___ Plotted ___ Job No. 8325 Division No. 5 F.B. 69 Pg. 167
Date ___ Date ___ Survey of Luitweiler-Colima Rd
Notes Chkd. JBM Checked ___ Survey by VanDeren Notes Van Date 4-29
Date 4-8-49 Date ___ Map No. ___ Indexed Johnson Date ___

76L298 307 3M 11-48

PLEASE RETURN TO
LOS ANGELES COUNTY SURVEYOR
726 HIGGINS BLDG.

NOTE: ANY ADDITIONS OR CHANGES ON THIS SHEET MUST BE MADE OR CIRCLED IN RED INK, WITH DATE AND NAME OF PERSON MAKING CHANGE.

Do not extend notes this side of this line.

STATION	B. S.	H. I.	F. S.	ELEV.	Cut Ltaw	%	℄ Cr	Cut Rt & E		Corr
		437.22			431.83					
40+00			7.20	430.02	432.50				Set 1 X 2 TK 275 Lt ℄	F1.81
40+50			—	—			433.86 / 434.03		" " on ℄	—
"			1.68	435.54				434.29 / 434.03	" " 275 Rt ℄	C1.25
" ①	12.19	444.21	5.20	432.02	433.86 / 434.03				" " " Lt ℄	F1.84
41+00 E.V.C.			—	—			435.56		" " on ℄	—
"			6.95	437.26				435.99	" " 275 Rt ℄	F1.27
"			10.00	434.21	435.56				" " " Lt ℄	F1.35
41+50			—	—			437.09		" " on ℄	—
"			5.12	439.09				437.52	" " 275 Rt ℄	C1.57
"			8.06	436.15	437.09				" " " Lt ℄	F0.94
42+00			—	—			438.63		" " on ℄	—
"			3.79	440.42				439.06	" " 275 Rt ℄	C1.36
"			6.24	437.97	438.63				" " " Lt ℄	F0.66
42+50			—	—		+3.0625 %	440.16		" " on ℄	—
"			2.14	442.07				440.59	" " 275 Rt ℄	C1.48
"			5.31	438.90	440.16				" " " Lt ℄	F1.26
43+00			—	—			441.69		" " on ℄	—
"			0.64	443.57				442.12	" " 275 Rt ℄	C1.45
" ②	11.80	452.37	3.64	440.57	441.69				" " " Lt ℄	F1.12
43+50			—	—			443.22		" " on ℄	—
"			7.14	445.23				443.65	" " 275 Rt ℄	C1.58

200' V.C.

F.B. 691 PG. 168

Job No. 8325 Division No. 5 Notes Red. Plotted No. Profile

Survey of Luitweiler - Colima Rd Date 4-29 Date X-Sec.

Survey by Van Deren Notes Van Notes Chkd. JBM Checked No.

Indexed A. C. Johnson Date Date 4-8-49 Date

Profile No. | Notes Red | Plotted | Job No. 8325 | Division No. | F.B. 691 | PG. 173
Date | Date | Survey of Luitweiler Rd
X-Sec. No. | Notes Chkd | Checked | Survey by Van Dercn Notes Van G Johnson | Date 5-4-49
Date | Date | Map No. | Indexed | Date

JN 8325

GRADE STAKES ON LUITWEILER RD

FROM STA 9+50 TO N. LINE TR. 15348.

LUITWIELER. COLIMA RD

Note stakes set 27.50 Rt & Lt of ℄

Stakes set at 90° To ℄ with right angle gadg. et.

5-4-49

Van Dercn
Blankenship
Edmondson
Richards

STATION	B.S.	H.I.	F.S.	ELEV.

NOTE: ANY ADDITIONS OR CHANGES ON THIS SHEET MUST BE MADE OR CIRCLED IN RED INK, WITH DATE AND NAME OF PERSON MAKING CHANGE.

Do not extend notes this side of this line.

PLEASE RETURN TO
LOS ANGELES COUNTY SURVEYOR
726 HIGGINS BLDG.

76L-298 307 3M 11-48

76L298 307 3M 11-48

PLEASE RETURN TO
LOS ANGELES COUNTY SURVEYOR
726 HIGGINS BLDG.

NOTE: ANY ADDITIONS OR CHANGES ON THIS SHEET MUST BE MADE OR CIRCLED IN RED INK, WITH DATE AND NAME OF PERSON MAKING CHANGE.

Do not extend notes this side of this line.

STATION	B. S.	H. I.	F. S.	ELEV.	%	Lt+W Gr	Cut or fill	Rt+E Gr	Cut or fill
M1	1.75	303.18		301.43	BM M1 Elev = 301.434 FB 691-90				
T.P.	1.05	295.16	9.07	294.11	bt spk in lead in E. end of 3' h.d. wall for culvert				
T.P.	2.37	289.95	7.58	287.58	on N. side of oiled Rd				
9+50 R			8.91	281.04				279.72	C 1.32
9+50 L			8.93	281.02		279.72	C 1.30		
10+00 R			9.51	280.44				280.30	C 0.14
10+00 L			8.69	281.26		280.30	C 0.96		
10+50 R	not set				+1.167%			280.88	
10+50 L	"					280.88			
11+00 R	"							281.55	
11+00 L	"					281.55			
11+50 R	"							282.37	
11+50 L	"					282.37			
12+00 R			6.07	283.88				283.35	C 0.53
12+00 L			6.25	283.70	+2.433%	283.35	C 0.35		
12+50 R			4.69	285.26				284.48	C 0.78
12+50 L			4.57	285.38		284.48	C 0.90		
13+00 R			3.41	286.54				285.70	C 0.84
13+00 L			3.26	286.69		285.70	C 0.99		

F.B. 691 PG. 174
Job No. 8325 Division No. Notes Red. Plotted No. Profile
Survey of Fruitweiler Rd Date 5-4-49 Date X-Sec.
Survey by Van Deren Notes Van Notes Chkd. J.G. Checked No.
Indexed A. C. Johnson Date Date 5-23-49

76L298 307 3M 11-48

PLEASE RETURN TO
LOS ANGELES COUNTY SURVEYOR
726 HIGGINS BLDG.

NOTE: ANY ADDITIONS OR CHANGES ON THIS SHEET MUST BE MADE OR CIRCLED IN RED INK, WITH DATE AND NAME OF PERSON MAKING CHANGE.

Do not extend notes this side of this line.

STATION	B. S.	H. I.	F. S.	ELEV.	%	Lt+W Gr	Cut or Fill	R+E Gr	Cut or Fill
13+50R		289.95	2.39	287.56				286.92	CO. 64
13+50L			2.31	287.64		286.92	CO. 72		
14+00R			1.47	288.48				288.13	CO. 35
14+00L ⊙	11.35	299.95	1.35	288.60		288.13	CO. 47		
14+50R		not set						289.46	
14+50L		"				289.46			
15+00R		"						291.00	
15+00L		"				291.00			
15+50R		"			+2.433 %			292.74	
15+50L		"				292.74			
16+00R			5.84	294.11				294.71	FO. 60
16+00L			6.43	293.52		294.71	F1. 19		
16+50R			3.14	296.81				296.89	FO. 08
16+50L			3.50	296.45		296.89	FO. 44		
17+00R			0.36	299.59				299.29	CO. 30
17+00L ⊙	10.48	310.01	0.42	299.53		299.29	CO. 24		
17+50R			7.52	302.49				301.90	CO. 59
17+50L			7.75	302.26	+5.857 %	301.90	CO. 36		
18+00R			4.24	305.77				304.71	C1.06
18+00L			5.48	304.53		304.71	FO. 18		

Profile No. ____ Notes Red ____ Plotted ____ Job No. 8325 Division No. ____ F.B. 691 PG. 175

X-Sec. No. ____ Date ____ Date ____ Survey of Lyntwiler Rd

Notes Chkd J.G. Date 5-23-49 Checked ____ Survey by Van Deren Notes Van Date 5-4-49

Map No. ____ Date ____ Indexed S. Johnson Date ____

76L298 307 3M 11-48

PLEASE RETURN TO
LOS ANGELES COUNTY SURVEYOR
726 HIGGINS BLDG.

NOTE: ANY ADDITIONS OR CHANGES ON THIS SHEET MUST BE MADE OR CIRCLED IN RED INK, WITH DATE AND NAME OF PERSON MAKING CHANGE.

Do not extend notes this side of this line.

STATION	B. S.	H. I.	F. S.	ELEV.	%	Lt & W Gr	Cut or Fill	Rt & E Gr	Cut or Fill	
18+50R		310.01	1.50	308.51				307.64	CO. 87	
18+50L ⊙	9.20	316.45	2.76	307.25		307.64	FO. 39			
19+00R			5.24	311.21				310.57	CO. 64	
19+00L			6.59	309.86		310.57	FO. 71			
19+50R			3.60	312.85				313.50	FO. 65	
19+50L			4.10	312.35		313.50	FI. 15			
20+00R ⊙	11.48	327.37	0.56	315.89				316.43	—	(not set)
20+00L		not set				316.43				
20+50R		"						319.36		
20+50L		"				319.36				
21+00R		"						322.29		
21+00L		"				322.29				
21+50R			2.63	324.74				325.21	FO. 47	
21+50L ⊙	11.73	337.04	2.06	325.31	+5.857 %	325.21	CO. 10			
22+00R			9.26	327.74				328.14	FO. ~~40~~ 36	
22+00L			8.76	328.28		328.14	CO. 14			
22+50R			5.92	331.12				331.07	CO. 05	
22+50L			6.05	330.99		331.07	FO. 08			
23+00R			2.59	234.45				334.00	CO. 45	
23+00L ⊙	11.60	346.16	2.48	334.56		334.00	CO. 56			

F.B. 691 Pg. 176
Job No. 8325 Division No. Notes Red. Plotted No. Profile
Survey of Luitweiler Rd Date 5-3-49 Date X-Sec.
Survey by Van Deren Notes Van Notes Chkd. J.G. Checked No.
Indexed A. C. Johnson Date Date 5-23-49 Date

76L298 307 3M 11-48

PLEASE RETURN TO
LOS ANGELES COUNTY SURVEYOR
726 HIGGINS BLDG.

NOTE: ANY ADDITIONS OR CHANGES ON THIS SHEET MUST BE MADE OR CIRCLED IN RED INK, WITH DATE AND NAME OF PERSON MAKING CHANGE.

Do not extend notes this side of this line.

STATION	B. S.	H. I.	F. S.	ELEV.	%	Lt+W Gr	Cut or Fill	Rt+E Gr	Cut or Fill
23+50R		346.16	7.96	338.20				336.93	C1.27
23+50L			8.13	338.03		336.93	C1.10		
24+00R			4.94	341.22				339.86	C1.36
24+00L			5.91	340.25		339.86	C0.39		
24+50R			2.62	243.54				342.78	C0.76
24+50L⊙	12.16	355.33	2.99	343.17		342.78	C0.39		
25+00R			9.06	346.27				345.71	C0.56
25+00L			9.57	345.76		345.71	C0.05		
25+50R			6.24	349.09				348.64	C0.45
25+50L			6.93	348.40		348.64	F0.24		
26+00R			3.78	351.55				351.57	F0.02
26+00L			3.94	351.39		351.57	F0.18		
26+50R			0.65	354.68				354.50	C0.18
26+50L⊙	9.77	364.28	0.82	354.51	+5.857 %	354.50	Gr		
27+00R			6.43	357.85				357.43	C0.42
27+00L			6.73	357.55		357.43	C0.12		
27+50R			3.44	360.84				360.36	C0.48
27+50L			3.42	360.86		360.36	C0.50		
[illegible]+00R			0.93	363.35				363.13	C0.22
[illegible]+00L			0.84	363.44		363.28	C0.16		
T.P.	10.52	373.98	0.82	363.46					

Profile No. ____ Notes Red ____ Plotted ____ Job No. 8325 Division No. ____ F.B. 691 PG. 177
Date ____ Date ____ Survey of Lyttweiler Rd
X-Sec. No. ____ Notes Chkd J.L. Checked ____ Survey by Van Deren Notes Van Date 5-4-49
Date 5-3-49 Date ____ Map No. ____ Indexed A. C. Johnson Date ____

76L298 307 3M 11-48

PLEASE RETURN TO
LOS ANGELES COUNTY SURVEYOR
726 HIGGINS BLDG.

NOTE: ANY ADDITIONS OR CHANGES ON THIS SHEET MUST BE MADE OR CIRCLED IN RED INK, WITH DATE AND NAME OF PERSON MAKING CHANGE.

Do not extend notes this side of this line.

STATION	B. S.	H. I.	F. S.	ELEV.	%	Lt+W Gr	Cut or Fill	Rt+E Gr	Cut or Fill
28+50R		373.98	7.43	366.55				366.06	CO. 49
28+50L			7.50	366.48		366.21	CO. 27		
29+00R			4.36	369.62				369.08	CO. 54
29+00L			4.69	369.29	+5857%	369.14	CO. 15		
29+50R			1.48	372.50				372.18	CO. 32
29+50L⊙	5.81	377.87	1.92	372.06		372.07	Gr		
29+81.58R	B.C.		3.41	374.46				374.19	CO. 27
29+81.58L			4.36	373.51		373.95	FO. 44		
T.P.	9.79	383.59	4.07	373.80	+5750%	3/4 I.P.	at 30+00 45' Lt ℄		
30+00R			7.68	375.91				375.29	CO. 62
30+00L			8.27	375.32		374.99	CO. 33		
30+50R			4.86	378.73				378.29	CO. 44
30+50L			5.65	377.94		377.88	CO. 06		
31+00R			2.03	381.56				381.18	CO. 38
31+00L⊙	11.23	391.96	2.86	380.73		380.75	FO. 02		
31+50R			7.43	384.53				384.06	CO. 47
31+50L			8.32	383.64		383.63	CO. 01		
32+00R			4.76	387.20				386.93	CO. 27
32+00L			5.51	386.45		386.50	FO. 05		
32+50R			1.56	390.40				389.81	CO. 59
32+50L⊙	11.79	400.89	2.86	389.10		389.38	FO. 28		

F.B. 691 PG. 178
Survey of Luitweiler Rd
Survey by Van Deren Notes Van
Indexed A. C. Johnson Date
Job No. 8325 Division No.
Notes Red. Date 5-4-49 Plotted Date
Notes Chkd. J.G. Date 5-23-49 Checked Date
Profile No.
X-Sec. No.

76L298 307 3M 11-48

PLEASE RETURN TO
LOS ANGELES COUNTY SURVEYOR
726 HIGGINS BLDG.

NOTE: ANY ADDITIONS OR CHANGES ON THIS SHEET MUST BE MADE OR CIRCLED IN RED INK, WITH DATE AND NAME OF PERSON MAKING CHANGE.

Do not extend notes this side of this line.

STATION	B. S.	H. I.	F. S.	ELEV.	%	Lt+W Gr	Cut-Fill	Rt+E Gr	Cut-Fill
33+00R		400.89	7.72	393.17				392.68	C0.49
33+00L			8.73	392.16		392.25	F0.09		
33+50R			5.13	395.76				395.56	C0.20
33+50L			5.96	394.93		395.13	F0.20		
34+00R			2.27	398.62				398.43	C0.19
34+00L	11.69	409.50	3.08	397.81		398.00	F0.19		
34+50R			7.58	401.92				401.31	C0.61
34+50L			8.73	400.77		400.88	F0.11		
35+00R			4.77	404.73				404.18	C0.55
35+00L			5.81	403.69		403.75	F0.06		
35+50R			1.88	407.62				407.06	C0.56
35+50L	12.19	419.05	2.64	406.86	5.7 50	406.63	C0.23		
36+00R			8.74	410.31				409.93	C0.38
36+00L			9.22	409.83		409.50	C0.33		
36+50R			5.80	413.25				412.81	C0.44
36+50L			6.20	412.85		412.38	C0.47		
37+00R			2.72	416.33				415.68	C0.65
37+00L	11.40	427.06	3.39	415.66		415.25	C0.41		
37+50R			8.00	419.06				418.56	C0.50
37+50L			8.73	418.33		418.13	C0.20		

Profile Notes Red _____ Plotted _____ Job No. 8325 Division No. 3
No. _____ Date _____ Survey of Lu Verne Rd
X-Sec. Notes Chkd _____ Checked J.G. Survey by Valdez & Notes Van Date 5-5-49
No. _____ Date _____ Date 5-23-49 Map No. _____ Indexed A. C. Johnson Date _____

F.B. 691 PG. 179

76L298 307 3M 11-48

PLEASE RETURN TO
LOS ANGELES COUNTY SURVEYOR
726 HIGGINS BLDG.

NOTE: ANY ADDITIONS OR CHANGES ON THIS SHEET MUST BE MADE OR CIRCLED IN RED INK, WITH DATE AND NAME OF PERSON MAKING CHANGE.

Do not extend notes this side of this line.

F.B. 691 PG. 180 | Job No. 8325 | Division No. | Notes Red. | Plotted | Profile No.
Survey of Guinewller Rd | Notes Chkd. | Date 5-9-49 | Date | X-Sec. No.
Survey by W. Deren | Notes Var | Checked J.G. | Date 5-22-49
Indexed A. C. Johnson | Date | Date

STATION	B. S.	H. I.	F. S.	ELEV.	Rt Gr	Cut-fill	Rt Gr	Cut-fill
38+00R		427.06	5.04	422.02			421.43	C0.59
38+00L			6.05	421.01	421.03	C0.01		
38+50R			2.19	424.87			424.31	C0.56
38+50LO	11.44	435.19	3.31	423.75	423.88	F0.13		
39+00R			7.73	427.46			427.18	C0.28
39+00L			8.55	426.64	426.73	F0.11		
39+50R			4.70	430.49			429.89	C0.60
39+50L			5.73	429.46	429.46	Gr		
40+00R			2.39	432.80			432.26	C0.54
40+00L			3.12	432.07	431.83	C0.24		
40+50R			0.46	434.73			434.29	C0.44
40+50LO	9.78	443.83	1.14	434.65	433.86	C0.19		
41+00R			7.11	436.72			435.99	C0.73
41+00L			8.24	435.59	435.56	C0.03		
41+50R			5.42	438.41			437.52	C0.89
41+50L			6.60	437.23	437.09	C0.14		
42+00R			4.17	439.66			439.06	C0.60
42+00L			5.08	438.75	438.63	C0.12		
42+50R			2.48	441.35			440.59	C0.76
42+50L			3.52	440.31	440.16	C0.15		

76L298 307 3M 11-48

PLEASE RETURN TO
LOS ANGELES COUNTY SURVEYOR
726 HIGGINS BLDG.

NOTE: ANY ADDITIONS OR CHANGES ON THIS SHEET MUST BE MADE OR CIRCLED IN RED INK, WITH DATE AND NAME OF PERSON MAKING CHANGE.

Do not extend notes this side of this line.

STATION	B. S.	H. I.	F. S.	ELEV.	%	Lt Gr	Cut-Fill	Rt Gr	Cut-Fill
43+00R		443.83	0.81	443.02				442.12	CO.9.0
43+00L°	10.23	452.12	1.94	441.89		441.69	CO. 20		
43+50R			7.98	444.14				443.65	CO.49
43+50L			8.70	443.42		443.22	CO. 20		
44+00R			6.74	445.38				445.18	CO.2.0
44+00L			7.15	444.97		444.75	CO. 22		
44+50R			4.84	447.28				446.71	CO.57
44+50L			5.50	446.62		446.28	CO.3.4		
45+00R			2.82	449.30				448.24	CI. 0.6
45+00L			3.69	448.43		447.81	CO. 62		
45+50R			1.41	450.71				449.77	CO.94
45+50L°	9.45	459.25	2.32	449.80		449.34	CO.46		
46+00R			7.05	452.20				451.27	CO.93
46+00L			7.88	451.37		450.88	CO.49		
46+50R			6.08	453.17				452.65	CO.52
46+50L			6.43	452.82		452.41	CO. 41		
46+57.10R (EC)			6.04	453.21				452.85	CO.3.6
46+57.10L			6.30	452.95		452.63	CO.3.2		
47+00R			4.60	454.65				453.99	CO.66
47+00L			5.06	454.19		453.94	CO. 25		

Profile Notes Red — Plotted — Job No. 8325 Division No. —
No. — Date — Survey of Smith Hill
X-Sec. — Date — Survey by Van Dell Notes Van Date 5-2-49
No. — Notes Chkd W.G. Date 1-23-49 Checked — Date — Map No. — Indexed Johnson Date —

F.B. 691 Pg. 181

chk

76L298 307 3M 11-48

PLEASE RETURN TO
LOS ANGELES COUNTY SURVEYOR
726 HIGGINS BLDG.

NOTE: ANY ADDITIONS OR CHANGES ON THIS SHEET MUST BE MADE OR CIRCLED IN RED INK, WITH DATE AND NAME OF PERSON MAKING CHANGE.

Do not extend notes this side of this line.

STATION	B. S.	H. I.	F. S.	ELEV.	%	Lt Gr	Cut-fill	Rt Gr	Cut-fill	
47+50 R		459.25	2.68	456.62	3.0625			455.52	C1.10	
47+50 L			3.45	455.80		455.62	C0.18			
48+00 R			1.19	458.06				457.58	C0.48	(end super)
48+00 L	11.44	469.01	1.68	457.57		457.58	F0.01			
48+50 R			8.58	460.43				459.84	C0.59	
48+50 L			9.41	459.60	+5.375	459.84	F0.24			
49+00 R			5.90	463.11				462.38	C0.73	
49+00 L			6.74	462.27		462.38	F0.11			
49+50 R			2.92	466.09				465.06	C1.03	
49+50 L			3.41	465.60		465.06	C0.54			(end)
T.P.	1.37	459.20	11.18	457.83						
BM S-1			3.42	455.78		BM S1 Elev = 455.91				FB 691.93
						Bt sph w & T in pt on Lo Sexta St				
						SW of end of Lo Sexta St				

F.B. 691 PG. 182 Job No. 8325 Division No. Notes Red. Plotted No. Profile
Survey of Luitweiler Rd Date 5-9-49 Date X-Sec.
Survey by Van Deren Notes Van Notes Chkd. Checked No.
Indexed A. C. Johnson Date Date 5-23-49 Date

Notes Ch'd by KRM	Survey of LUITWIELER Rd.
Map No. B-1415	W. O. 8156 Tape No. 0111 St'd. 68 °F
Office Work Cox	Surveyed by D.E. Holmes
Checked McPherson	Notes D.E.H. Date 3-29-50
Date Apr. 1950	Indexed J. C. Johnson 4-4-60

F. B. 691 Page 23

J.N. 8156

LUITWIELER Rd.

PRO. LINE CHANGE
SANTA FE ST from North To
COLIMA Rd.

Note: Any Additions or Changes on This Sheet Must be Made or Circled in Red Ink With Date and Name of Person Making Change.

Do not extend notes this side of this line.

RETURN TO
LOS ANGELES COUNTY SURVEYOR
726 LOS ANGELES COUNTY
ENGINEERING BLDG.

76F3098 247 10M 1-49

F. B. 691 PG. 184

Cont. bot. Pg. 185

Adopted Align.

Pg. 186

15.00

Fd. C.S. Mon. (R.E. 2177) (dn. 18") F.B. 691-15+59.

1691.55

07-45-40"

1691.5 @ 0-00 T. 72° = 1691.55

See Pg. 186 for new E.C.

New P.I. Set C.S. Mon. See Pg. 186.

Removed 6-9-50 D.S.H.

E.C. Set 1" I.P.-P+Tk. (dn. 18")

71+31.42

PRO. LUITWIELER Rd

Set 1x2

15.00

Removed 6-9-50 D.S.H.

P.I. Set C.S. Mon. R.E. 329 (dn. 18") Per Staking Plans

1. 07°-45'-40"
4. 31-02-40
6. 46-34-00
Av. 07-45-40
35 Adj

Δ = 07-45-35
R = 2000.00
T = 135.64
L = 270.87

399.96 @ 0-00 T. - 84° = 400.00

400.00

(1560.94 F.B. 691-15)

89-59-10
357-56-50
6. 179-55-20
Av. 89-59-15

68+60.55

P.O.T. Set 1" I.P.-P+Tk. (dn. 18")

Garage on line See Pg. 187

15.00

SANTA FE ST.

Set Nail

(1528.76 F.B. 1268-166-170)

C.S. Mon. Inter. Grand Rd. F.B. 1268-166

LUITWIELER AVE

Fd. 2"x2" (Flush) Ties Check. F.B. 1268-170 F.B. 691-12

65+96.19

RETURN TO
LOS ANGELES COUNTY SURVEYOR
726 LOS ANGELES COUNTY
ENGINEERING BLDG.

Do not extend notes this side of this line.

Note: Any Additions or Changes on This Sheet Must be Made or Circled in Red Ink With Date and Name of Person Making Change.

Notes Ck'd by KRM	Survey of LUITWIELER Rd
Map No. B-1415	W. 08156 Tape No. 0111 Std. 68
Office Work Cox	Surveyed by D.E. Holmes
Checked McPherson	Notes D.E.H. Date 3-30-50
Date Apr. 1950	Indexed C. Johnson

F. B. 691 Pg. 185

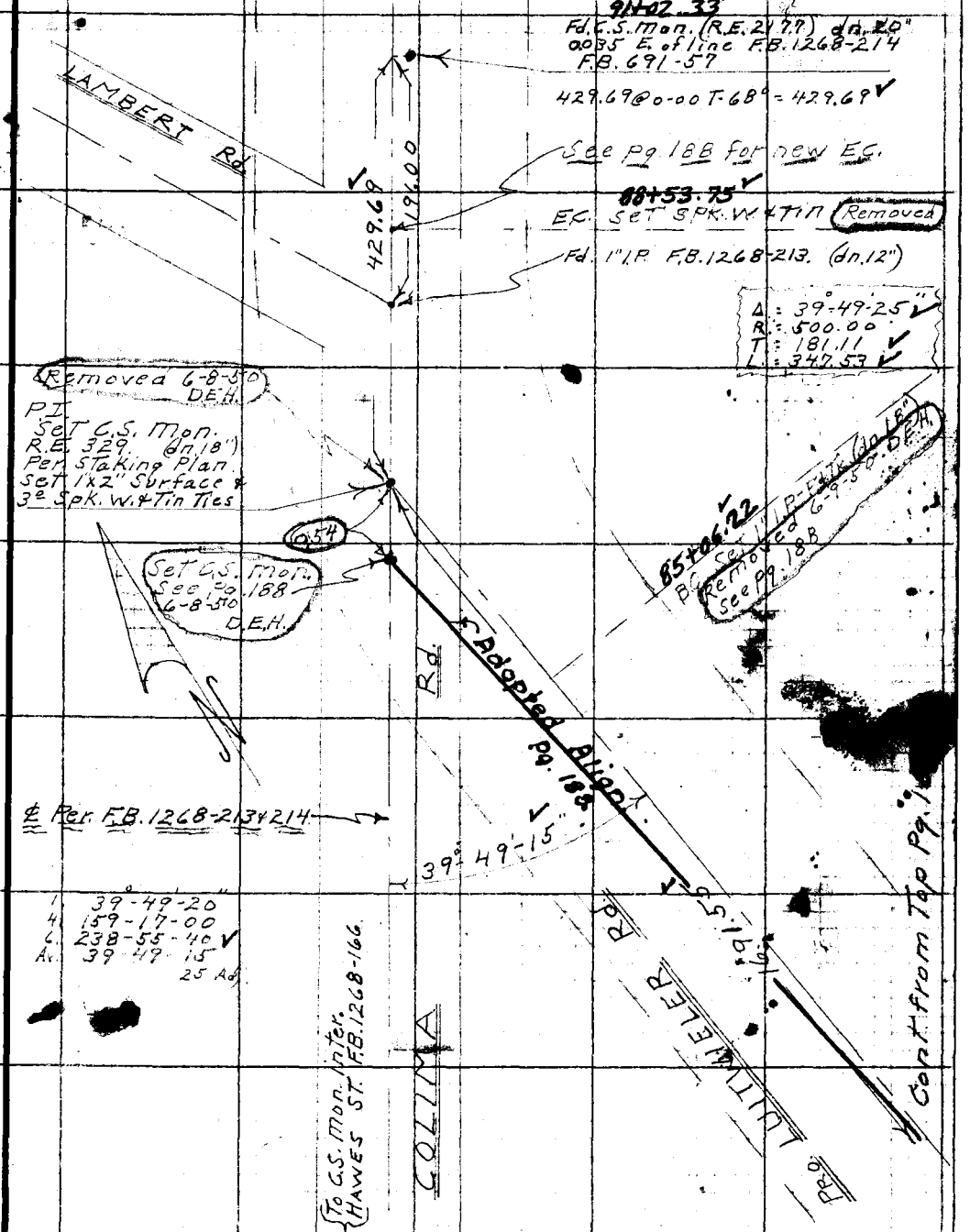

Note: Any Additions or Changes on This Sheet Must be Made or Circled in Red Ink With Date and Name of Person Making Change.

Do not extend notes this side of this line.

RETURN TO
LOS ANGELES COUNTY SURVEYOR
726 LOS ANGELES COUNTY
ENGINEERING BLDG.

76F309S 247 10M 1-49

F.B. 691 PG. 186

Cont. bot. Rt. Pg. 188

C.S. Mon (dn. 18.) Pg. 184.

(1318.85 Calc.)

(1560.94 F.B. 691-15)

LINE CHANGE PER PROJ. LUITWIELER Rd. PER STAKING PLANS 6-8-50 D.E.H.

See Rd. Dept. F.B. 347-130A

New P.I. Set C.S. Mon. R.E. 329 (dn. 24") Per Staking Plans

PROJ. LUITWIELER Rd.

E.C. 71+86.26

Set 1" I.P.-P+Tk (dn. 18")

50.57

Old P.I. C.S. Mon. Pg. 184 Removed.

Δ. = 8°00'-36"
R. = 2000'
T. = 140.03
L. = 279.60

(450.51 Calc.)

B.C. 69+66.56

Set 1" I.P.-P+Tk. (dn. 18")

46.15

Old B.C. 1" I.P.-P+Tk. (dn. 18") Pg. 184 = P.O.T. 68+60.48

SANTA FE ST.

LUITWIELER AVE

2"x2" (flush) Pg. 184. F.B. 1268-170 65+96.19

RETURN TO
LOS ANGELES COUNTY SURVEYOR
725 LOS ANGELES COUNTY
ENGINEERING BLDG.

Do not extend notes this side of this line.

Note: Any Additions or Changes on This Sheet Must be Made or Circled in Red Ink With Date and Name of Person Making Change.

Notes Ck'd by	Survey of Lui Twieler Rd	F. B. 691 PG. 187
Map No. B-1415	W. O. 8156 Tape No. 011 St'd. 6	
Office Work Cox	Surveyed by D.E. Holmes	
Checked McPherson	Notes A.R.B. Date 3-30-50	
Date Apr. 1950	Indexed A. C. Johnson	

J.N. 8156
Lui Twieler Rd.
Location of Improvements N. of SANTA FE ST.

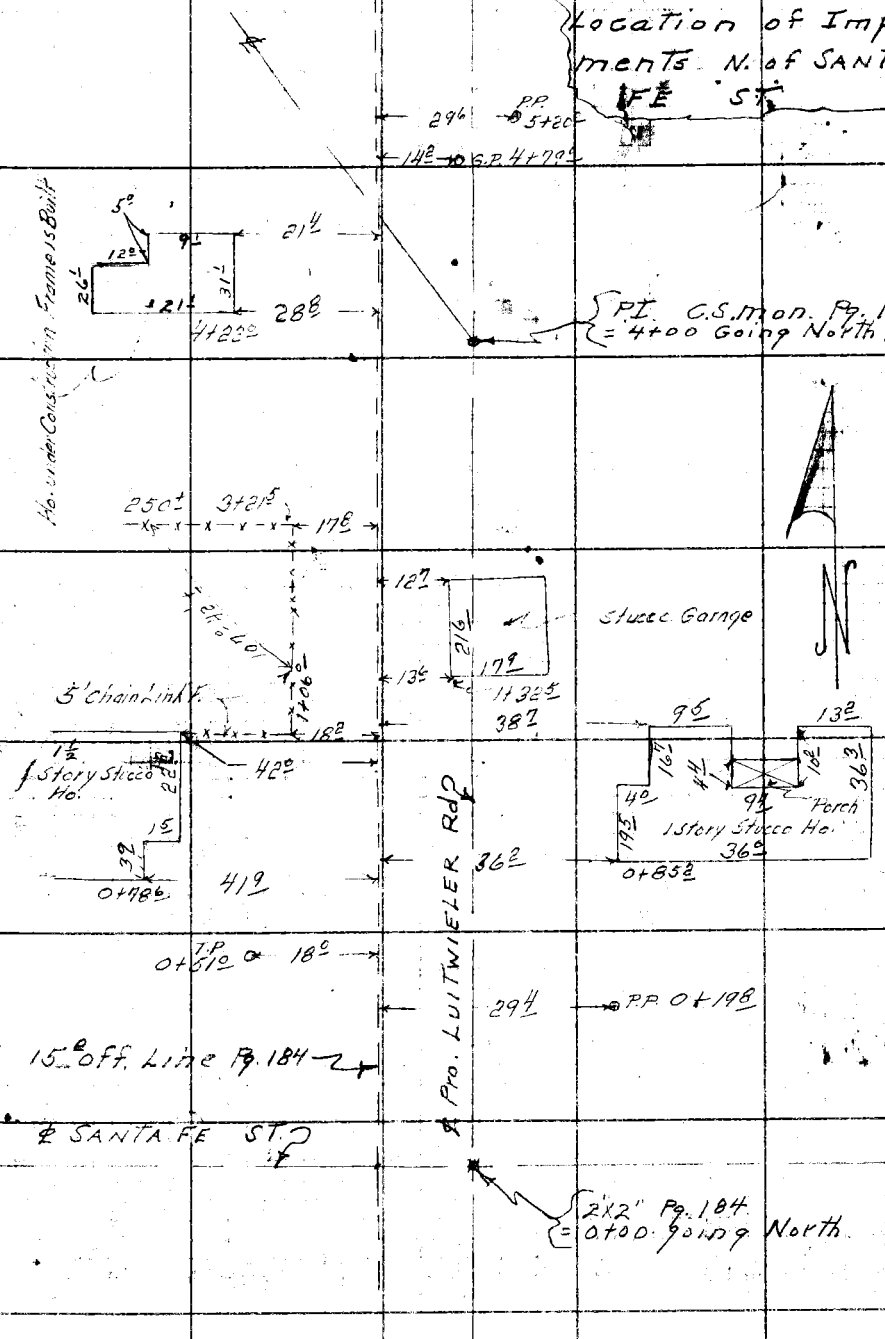

Note: Any Additions or Changes on This Sheet Must be Made or Circled in Red Ink With Date and Name of Person Making Change.

Do not extend notes this side of this line.

RETURN TO
LOS ANGELES COUNTY SURVEYOR
726 LOS ANGELES COUNTY
ENGINEERING BLDG.

76F3095 247 10M 5-49

F. B. 691 Pg. 188

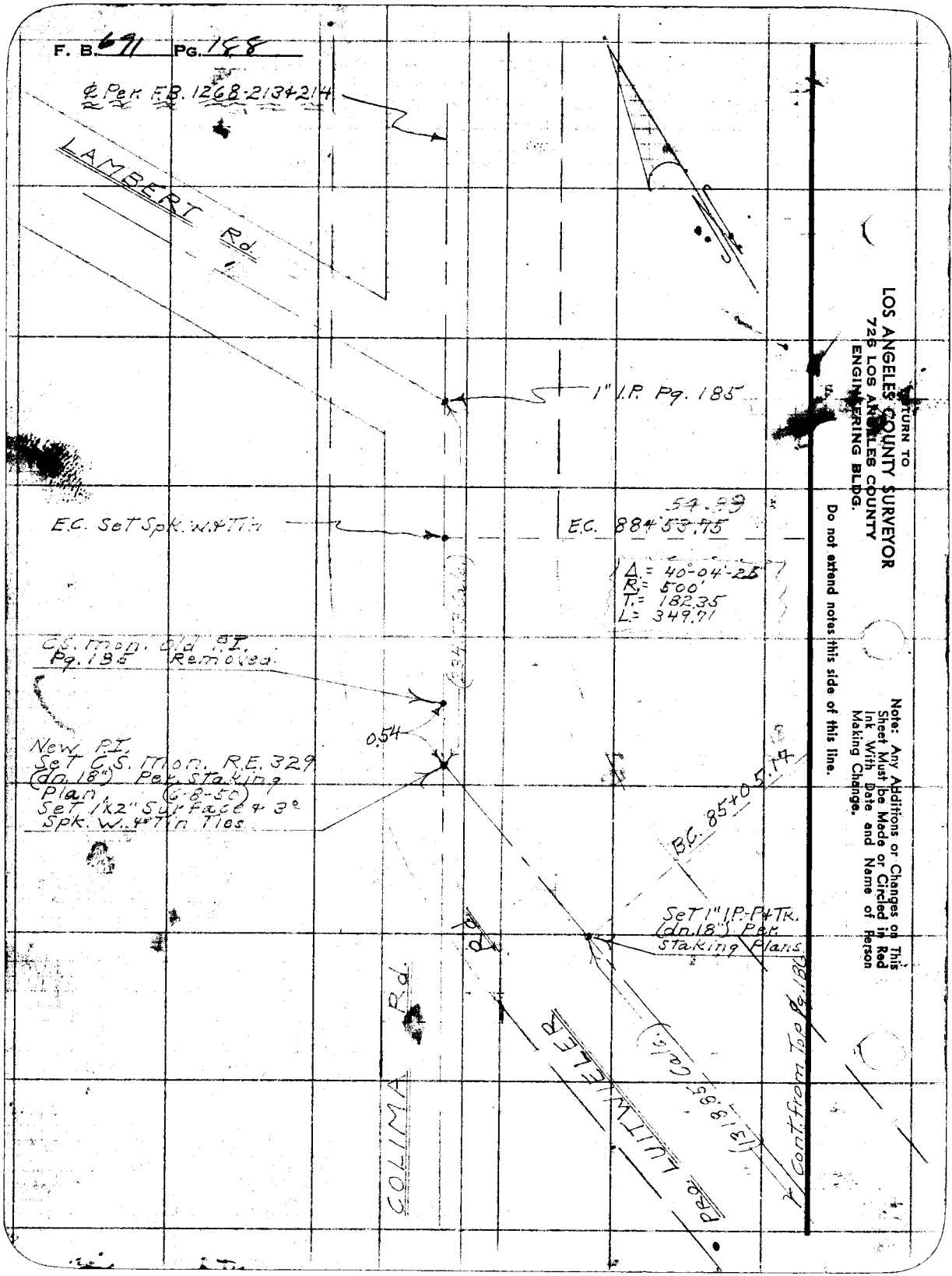

RETURN TO
LOS ANGELES COUNTY SURVEYOR
726 LOS ANGELES COUNTY
ENGINEERING BLDG.

Do not extend notes this side of this line.

Note: Any Additions or Changes on This Sheet Must be Made or Circled in Red Ink With Date and Name of Person Making Change.

Notes Ck'd by L. R. M.	Survey of [illegible]
Map No.	W. O. 0075.04 Tape No. 65 St'd. 84 °F
Office Work	Surveyed by A. N. HELLSTROM
Checked	Notes A. N. H. Date 8-15-55
Date	Indexed A. C. Johnson 11-21-55

F. B. 691 PG. 189

A. N. HELLSTROM
M. A. WALSH [illegible]
G. L. [illegible]
R. A. SWANN
A. H. FREEMAN
I. S. CONNER

CONT. ON BOTTOM Pg. 190

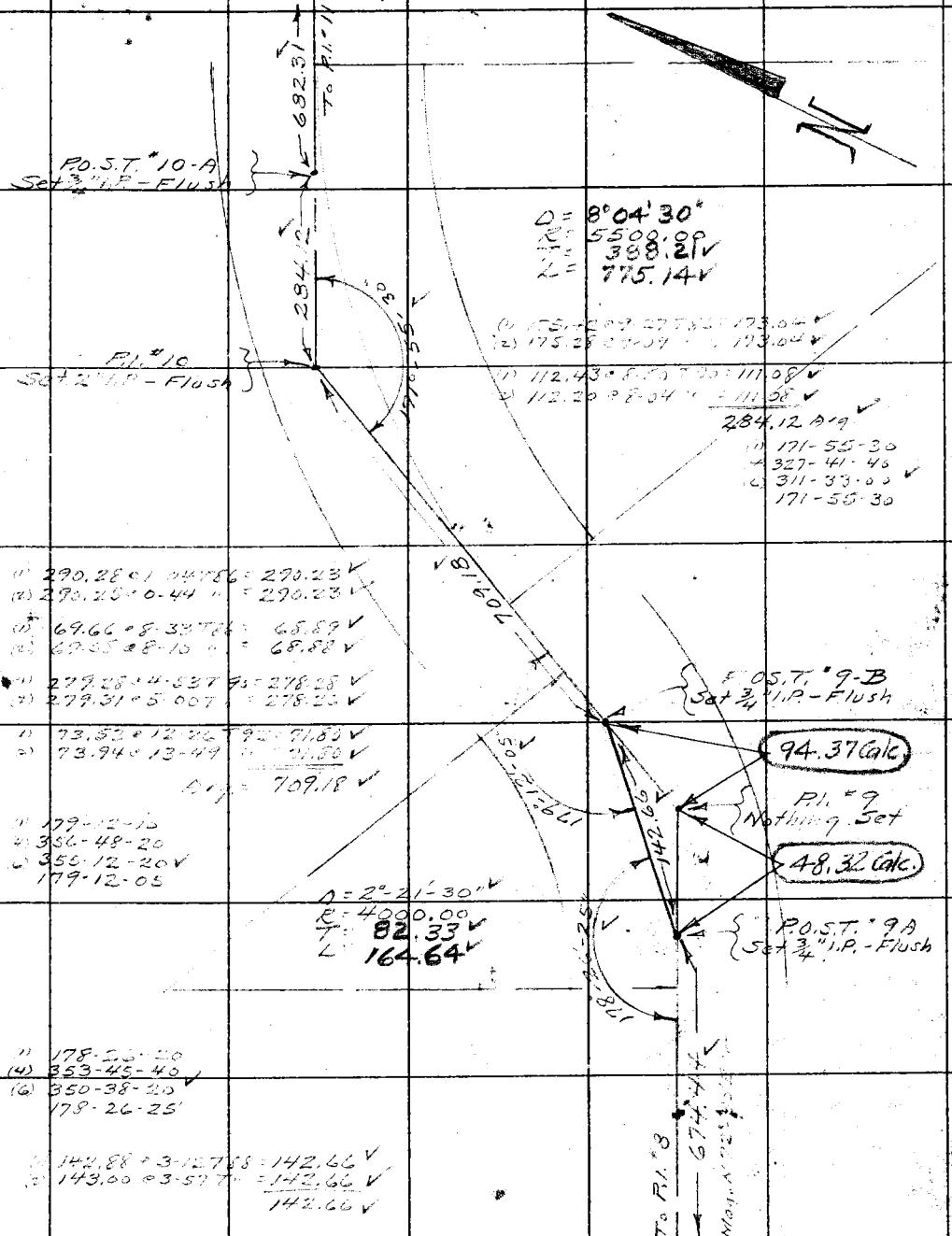

Δ = 8°04'30"
R = 5500.00
T = 388.21
L = 775.14

(1) 175.42 @ 9-27 T 86 = 173.04
(2) 175.28 @ 9-09 " = 173.04

(1) 112.43 @ 8-50 T 90 = 111.08
(2) 112.20 @ 8-04 " = 111.08

284.12 Avg

(1) 171-55-30
(4) 327-41-40
(6) 311-33-00
171-55-30

(1) 290.28 @ 1-04 T 86 = 290.23
(2) 290.25 @ 0-44 " = 290.23

(1) 69.66 @ 8-33 T 86 = 68.89
(2) 69.55 @ 8-10 " = 68.88

(1) 279.28 @ 4-53 T 95 = 278.28
(2) 279.31 @ 5-00 T " = 278.28

(1) 73.52 @ 12-26 T 92 = 71.80
(2) 73.94 @ 13-49 " = 71.80

Avg = 709.18

(1) 179-12-10
(4) 356-48-20
(6) 355-12-20
179-12-05

Δ = 2°-21'-30"
R = 4000.00
T = 82.33
L = 164.64

(1) 178-26-20
(4) 353-45-40
(6) 350-38-20
178-26-25

(1) 142.88 @ 3-12 T 88 = 142.66
(2) 143.00 @ 3-57 T " = 142.66
142.66

CONT. FROM TOP Pg. 152

Note: Any Additions or Changes on This Sheet Must be Made or Circled in Red Ink With Date and Name of Person Making Change.

Do not extend notes this side of this line.

RETURN TO
LOS ANGELES COUNTY SURVEYOR
726 LOS ANGELES COUNTY
ENGINEERING BLDG.

76F3098 247 4-53

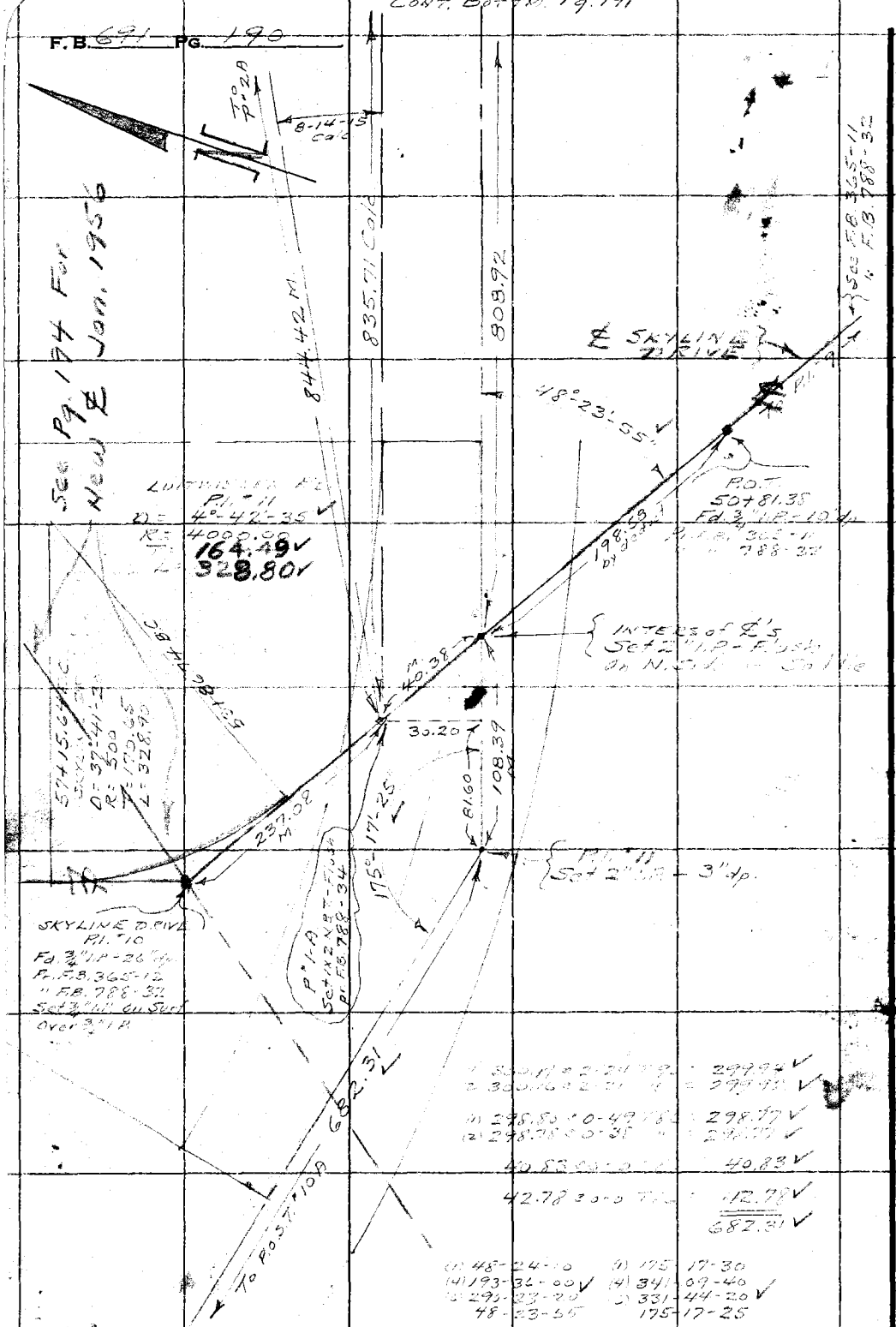

RETURN TO
LOS ANGELES COUNTY SURVEYOR
726 LOS ANGELES COUNTY
ENGINEERING BLDG.

Do not extend notes this side of this line.

Note: Any Additions or Changes on This Sheet Must be Made or Circled in Red Ink With Date and Name of Person Making Change.

Notes Ck'd by L.R.M.	Survey of [illegible]
Map No.	W. O. 0075.04 Tape No. 65 St'd. 84 °F
Office Work	Surveyed by [illegible]
Checked	Notes [illegible] Date 8-23-55
Date	Indexed A. C. Johnson

F. B. 691 Pg. 191

77.05 @ 6-11 T 74 = 76.57 ✓
(2) 76.96 @ 6-10 " = 76.50 ✓

148.[illegible] @ 21-07 T 80 = 138.69 ✓
(2) 148.35 @ 20-47 " = 138.70 ✓

(1) 300.00 @ 11-50 T 78 = 294.59 ✓
(2) 300.84 @ 11-41 " = 294.60 ✓

(1) 61.73 @ 14-38 T 76 = 59.73 ✓
(2) 61.95 @ 15-21 " = 59.74 ✓

(2) 282.6[illegible] @ 10-37 T 78 = 277.83 ✓

Avg. 847.36 ✓
− 2.94
[illegible] 8[illegible] ✓

P.I. #12

ALIGNMENT TO BE CHANGED from this P.I. to NORTH

232.67

P. #2A
Set 1x2 Net - Flush
pr. F.B. 788-34

62.93

151.19

120.99

30.20

8-14-15
Calc

844.42 M

835.71 Calc

808.92

To P. #1A

(1) 233.[illegible] @ 4-2[illegible] T 80 = 232.[illegible] ✓
(2) 233.[illegible] @ 4-[illegible] " = 232.[illegible] ✓
232.[illegible] Avg ✓

Cont. From Top Pg. 190

Notes: Any Additions or Changes on This Sheet Must be Made or Circled In Red Ink With Date and Name of Person Making Change.

Do not extend notes this side of this line.

RETURN TO
LOS ANGELES COUNTY SURVEYOR
726 LOS ANGELES COUNTY
ENGINEERING BLDG.

76F309S S&E #247. 8-54

F. B. 691 PG. 192

RETURN TO
LOS ANGELES COUNTY SURVEYOR
726 LOS ANGELES COUNTY
ENGINEERING BLDG.

Do not extend notes this side of this line.

Note: Any Additions or Changes on This Sheet Must be Made or Circled in Red Ink With Date and Name of Person Making Change.

Notes Ck'd by A.A.H.	Survey of [illegible]	F. B. 691 Pg. 193
Map No.	W. O. 0375.04 Tape No. 113 St'd. 84 °F	A. N. HELLSTROM
Office Work R. L. GREEN	Surveyed by [illegible]	[illegible]
Checked	Notes [illegible] Date 12-29-5[illegible]	[illegible]
Date	Indexed A. C. Johnson 1-18-56	[illegible]

J.N. 0375.04

LUITWIELER [illegible]

PROPOSED NEW ℄ FROM [illegible] ON [illegible] DRIVE (FB 691-190) TO [illegible] BLVD. (C.S.-B-1761-2) PROPOSED ℄ LUITWIELER RD IS 50.00 FROM [illegible] TO [illegible]

[illegible] OF PROPOSED LUITWIELER RD. FROM [illegible] BLVD. EASTERLY TO FIFTH AVE. AND [illegible] PUENTE RD.

SEE F.B. 2231-117-118 & 159-165 FOR LATEST ℄ JUNE 1959

Note: Any Additions or Changes on This Sheet Must be Made or Circled in Red Ink With Date and Name of Person Making Change.

Do not extend notes this side of this line.

RETURN TO
LOS ANGELES COUNTY SURVEYOR
726 LOS ANGELES COUNTY
ENGINEERING BLDG.

76F309S S&E #247. 8-54

F. B. 691 PG. 194

CONT. ON BOTTOM PG. 195

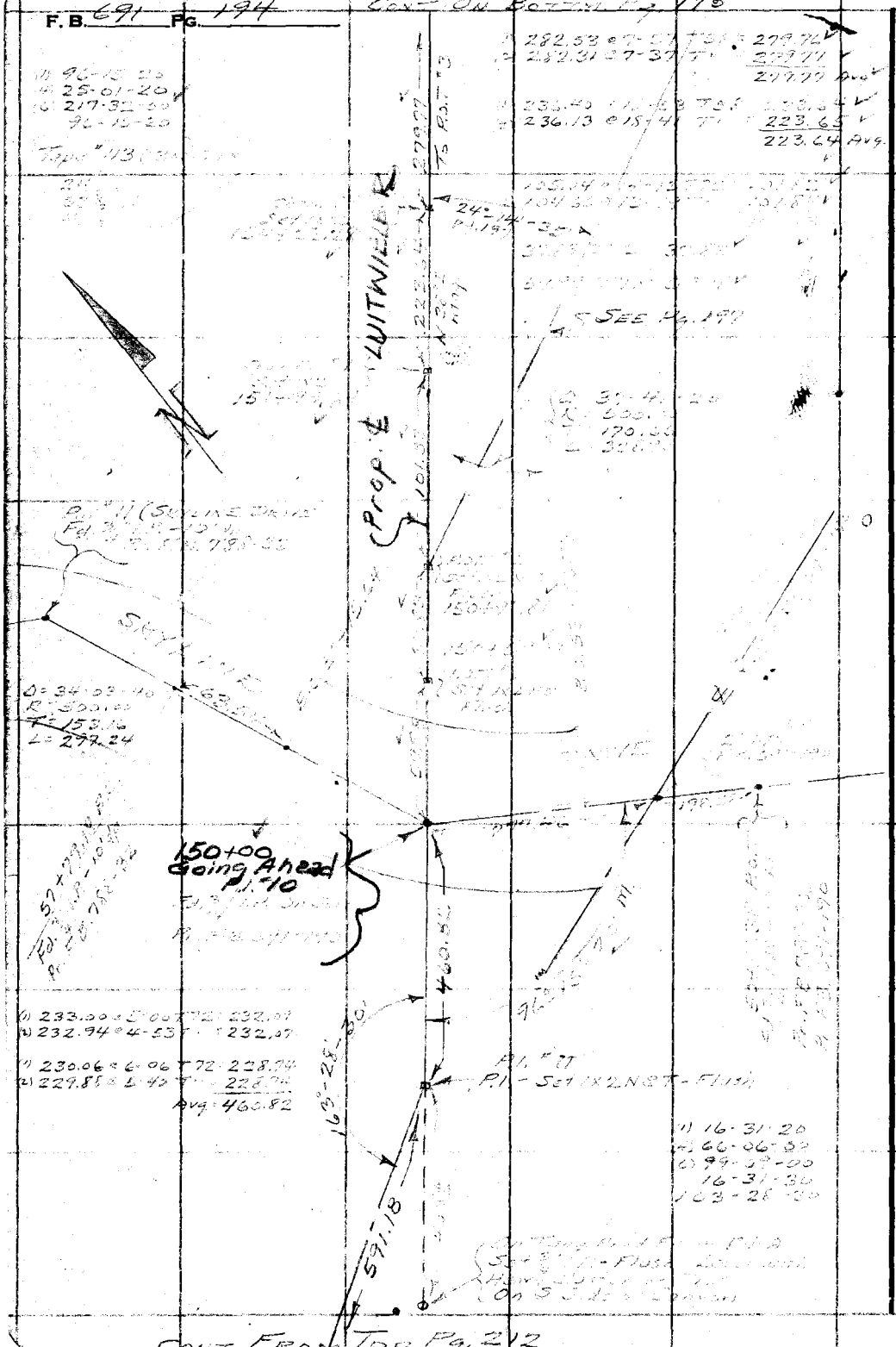

CONT. FROM TOP PG. 212

RETURN TO
LOS ANGELES COUNTY SURVEYOR
726 LOS ANGELES COUNTY
ENGINEERING BLDG.
Do not extend notes this side of this line.

Note: Any Additions or Changes on This Sheet Must be Made or Circled In Red Ink With Date and Name of Person Making Change.

Notes Ck'd by [illegible]	Survey of [illegible]
Map No.	W. O. 0075.04 Tape No. 113 St'd. 84 °F
Office Work R. L. GREEN	Surveyed by A. N. Hellstrom
Checked	Notes [illegible] Date 12-29-55
Date	Indexed A. C. Johnson

F. B. 691 Pg. 195



CONT. FROM Top Pg. 194

Note: Any Additions or Changes on This Sheet Must be Made or Circled in Red Ink With Date and Name of Person Making Change.

Do not extend notes this side of this line.

RETURN TO
LOS ANGELES COUNTY SURVEYOR
726 LOS ANGELES COUNTY
ENGINEERING BLDG.

76F3095 247 4-53

F. B. 691 PG. 196

See pg. 197-198

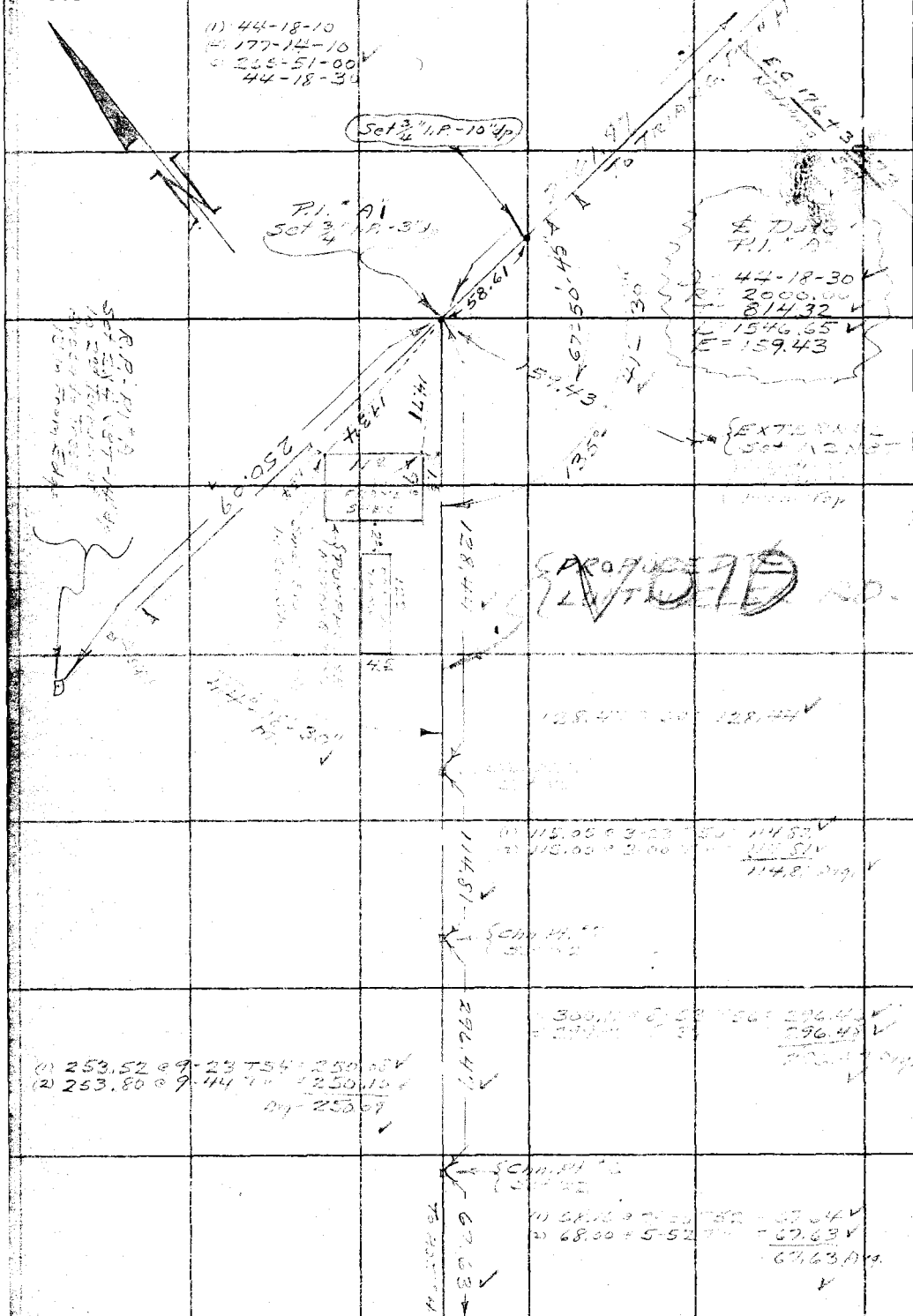

RETURN TO
LOS ANGELES COUNTY SURVEYOR
726 LOS ANGELES COUNTY
ENGINEERING BLDG.
Do not extend notes this side of this line.

Note: Any Additions or Changes on This Sheet Must be Made or Circled in Red Ink With Date and Name of Person Making Change.

Cont. From Top Pg. 195

Notes Ck'd by [illegible]	Survey of [illegible]
Map No.	W. O. [illegible] Tape No. 113 St'd. 84 °F
Office Work R. L. GREEN	Surveyed by A. N. Hellstrom
Checked	Notes A.N.H. Date 12-30-55
Date	Indexed A. C. Johnson

F. B. 691 Pg. 197

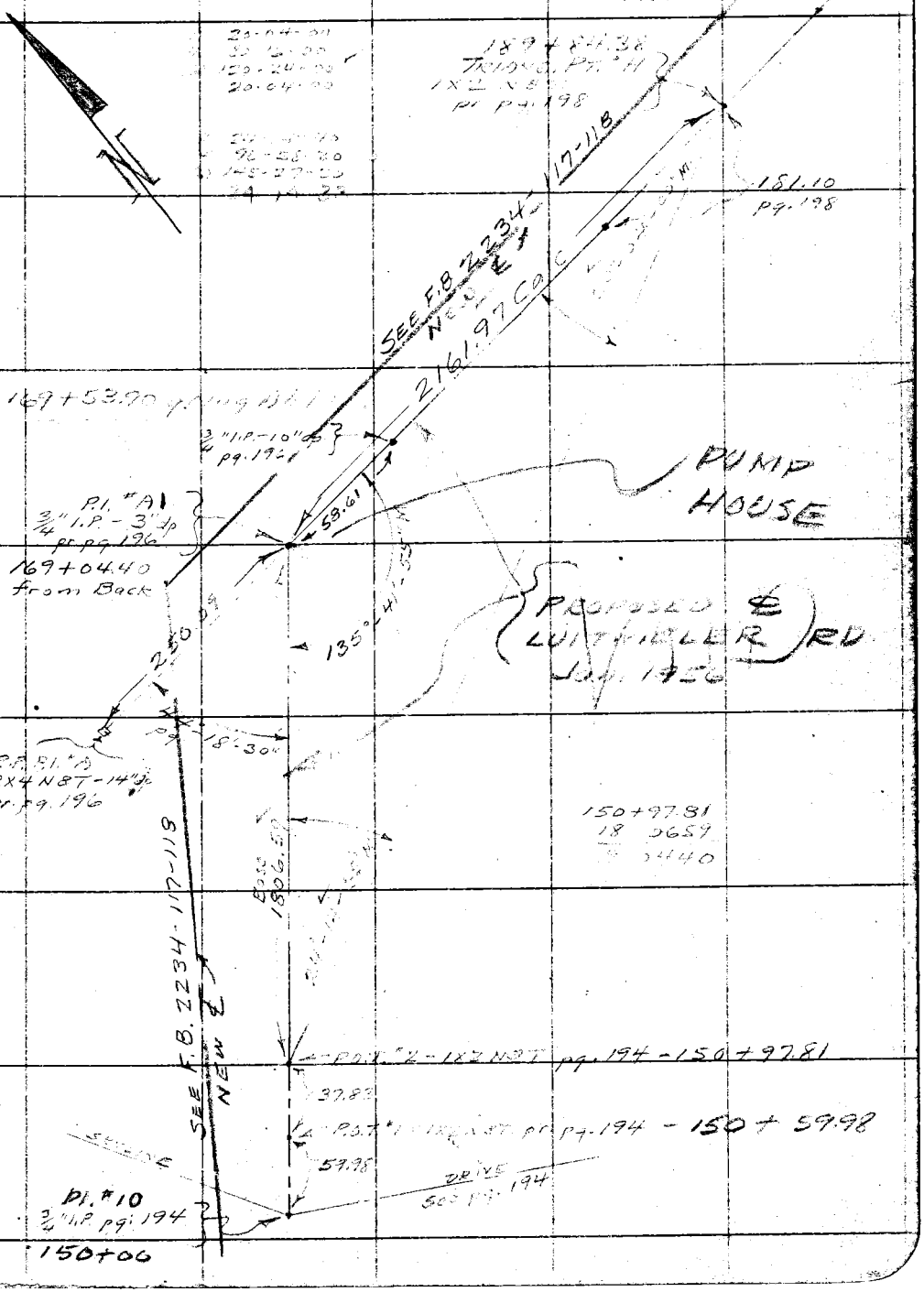

Note: Any Additions or Changes on This Sheet Must be Made or Circled in Red Ink With Date and Name of Person Making Change.

Do not extend notes this side of this line.

RETURN TO
LOS ANGELES COUNTY SURVEYOR
726 LOS ANGELES COUNTY
ENGINEERING BLDG.

76F3095 247 4-53

CONT ON BOTTM. Pg. 199

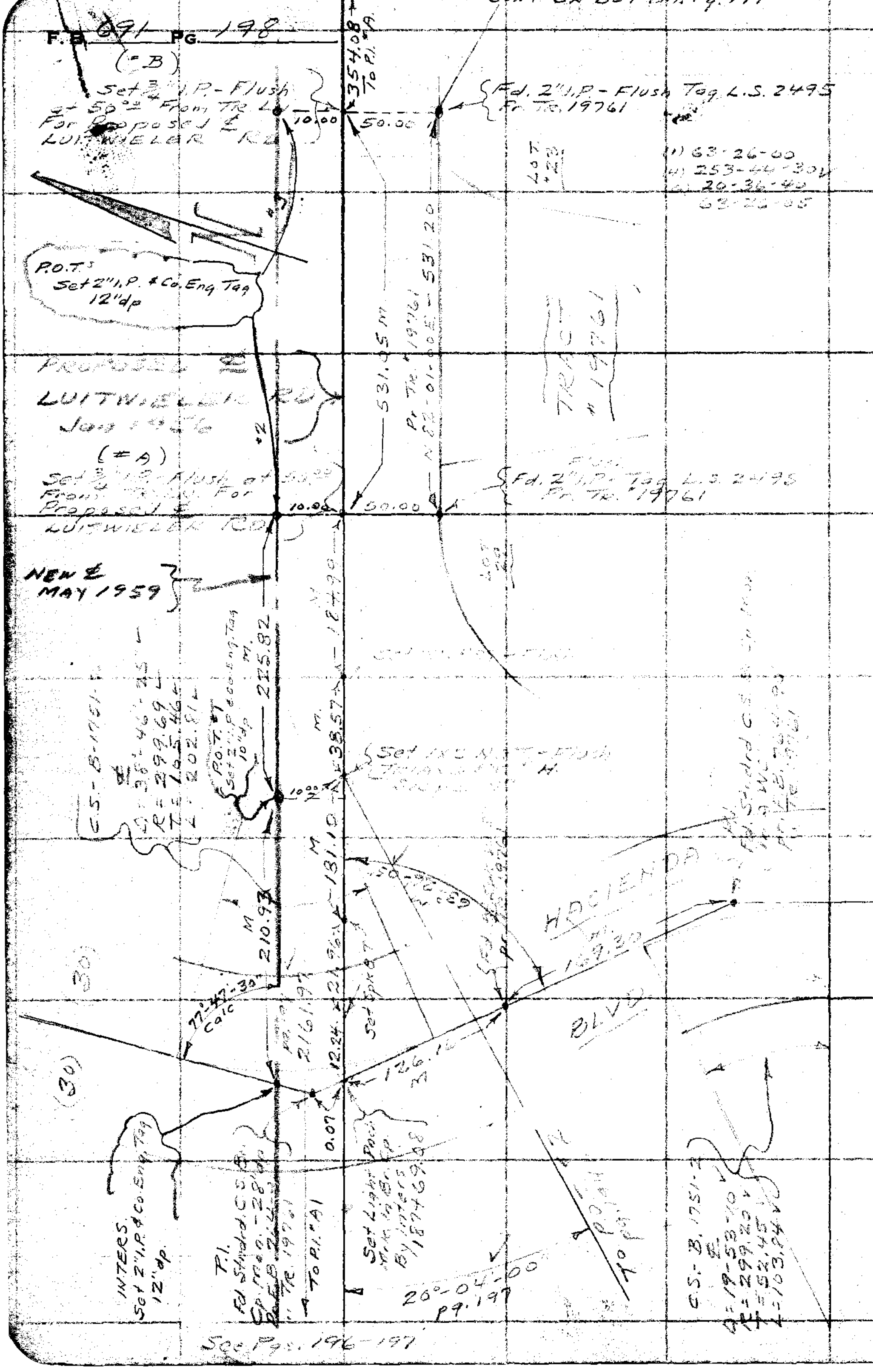

LOS ANGELES COUNTY SURVEYOR
RETURN TO
726 LOS ANGELES COUNTY ENGINEERING BLDG.
Do not extend notes this side of this line.

Note: Any Additions or Changes on This Sheet Must be Made or Circled in Red Ink With Date and Name of Person Making Change.

See Pgs. 196-197

Notes Ck'd by J.F.D.	Survey of LUTWHELER RD
Map No.	W. O. 5075-04 Tape No. St'd. 84 °F
Office Work R. L. GREEN	Surveyed by A.N. HELLSTROM
Checked	Notes A.N.H. Date 3-15-56
Date	Indexed A. C. Johnson

F.B. 694 Pg. 199

OCT 19 '56

See F.B. 2234-206

942.11
947.07

To P.O.T. = 2" I.P.

1012.70
1011.70

To New P.O.T.

Use

884.07
1664.85

NEW & Data
Δ = 47-41-40
R = ~~1890.00~~ 2000.00
T = ~~829.40~~ 884.07
L = 1664.85

E.C.

(1) 300.34 @ 6-53 T84 = 298.14
(2) 300.49 @ 7-01 T = 298.21
(3) 300.30 @ 6-45 T = 298.10
19.77 @ 0-0 T = 19.77
317.99

NEW & MAY-1959
NEW & Data
Δ = 21-00-7015
R = 1800.00
T = ~~333.51~~ 333.68
L = 659.87

NEW P.I. "A"
Set 2" I.P. & Co. Eng. Tag
12" dp

Split of Angle (1.85)

(1) 300.71 @ 2-55 T84 = 300.80
(2) 300.76 @ 3-07 T = 300.89
(1) 54.44 @ 10-07 T84 = 53.79
(2) 54.83 @ 11-11 T = 53.79
Avg = 354.08

P.O.T.'s
Set 2" I.P. & Co. Eng. Tag
12" dp

(1) 158-59-40
(4) 275-59-20
(6) 233-59-10
158-59-50

(1) 132-17-50
(4) 169-13-60
(6) 73-49-40
132-18-15

CONT. BOTTOM PG. 200

NEW P.I.
Set 2" I.P. & Co. Eng. Tag
12" dp - 10.00

P.O.S.T.
Set 2" I.P. & Co. Eng. Tag
12" dp

P.O.T. "7-A"
Set 1X2 NAT
Auth. From
POT 7-198

P.O.T. "7-A"
1X2 pr. F.B. 788-37

SEE F.B. 788-37

534.50

120.06 @ 5-49 T84 = 119.44
120.00 @ 5-27 T = 119.45
252.51 @ 0-59 T84 = 252.47
(2) 252.33 @ 1-06 T = 252.48
299.14 @ 0-0 T84 = 299.14
185.16 @ 3-46 T84 = 184.76
(2) 185.23 @ 4-05 T = 184.76
(1) 299.00 @ 5-09 T84 = 297.87
(2) 298.92 @ 4-46 T = 297.89
(1) 135.01 @ 4-44 T84 = 135.55
(2) 135.96 @ 4-28 T = 135.55
55.35 @ 0-0 T84 = 55.35
1344.59 Avg.
.60

P.I. "A"
Set 1X2 NAT - Flush

PROPOSED ℄
LUTWHELER RD
Δ = 21-00-7015
R = 1800.00
T = 333.68
L = 659.87

See New Prop Align.

3/4" I.P. - Flush
50' From Tr. LN.
pr pg. 198

See F.B. 2234-161

3/4" I.P. - Flush
50' From Tr. LN.
pr pg. 198

CONT. FROM TOP PG. 198

Note: Any Additions or Changes on This Sheet Must be Made or Circled in Red Ink With Date and Name of Person Making Change.

Do not extend notes this side of this line.

RETURN TO
LOS ANGELES COUNTY SURVEYOR
726 LOS ANGELES COUNTY
ENGINEERING BLDG.

76F3095 247 4-53

CONT. ON BOTTOM. PG. 201

F.B. 691 PG. 200

151.66 @ 0-0 T80 = 151.66.
(1) 180.71 @ 4-00 T66 = 180.25.
(2) 180.59 @ 3-25 T70 = 180.25.
300.50 @ 0-0 T70 = 300.47.
155.98 @ 0-0 T74 = 155.97.
(1) 300.43 @ 4-41 T74 = 299.41 X1
(2) 300.38 @ 4-30 T72 = 299.41 X3
(1) 99.22 @ 14-36 T72 = 96.01.
(2) 99.42 @ 15-02 T76 = 96.0 X1
Avg. = 1183.7 X8

Fnc.
Wire
Barb
To Post = Post 7A
1183.78
To New EC
1229.51
10.00
10.71
On Line
Set Nail in Fd. 1x2
Fd. Post "7A.E."
1x2 - F.B.
R.F. 788-38

PROPOSED ℄ STIMSON AVE.
See F.B. 2232-12

187.59 @ 4-19 T80 = 187.36.
(1) 187.95 @ 4-35 T = 187.35.
360.80 @ 0-0 T72 = 360.7 X8
Avg. 487.74.
- 7.19.
480.95.

10.00
℄ P.O.T. "W"
Set 2" I.P. - 8" Up.
180.03 Calc
180.18 - F.B. 2232-12
480.95
10.00
INTERS.
1" I.P. - 12" Up - F.B. 2232-12
90°-51'-03"
F.B. 2232-12
Set 2" I.P. & Co. Eng. Tag
12" Up
NEW P.O.T.
P.O.T. "7-A.E."
Fd. 1x2 Fused
R.F. 788-38

(1) 257.22 @ 2-03 T70 = 257.21.
(2) 257.85 @ 3-22 T = 257.40.
Avg. = 257.39.

N 85°-07'-15"E
257.39
755.84 Calc
NEW ℄
P.O.T. "7-A.D."
Fd. 1x2 Fused
R.F. 788-38

NEW P.O.T. "T"
Set 2" I.P. & Co. Eng. Tag
12" Up.

10.00
℄ P.O.T. "T"
Set 2" I.P. - 12" Up.

(1) 283.13 @ 5-12 T74 = 281.94.
(2) 283.05 @ 5-00 T74 = 281.95.
250.46 @ 0-0 T74 = 250.4.
(1) 203.72 @ 2-58 T74 = 203.59 X1
(2) " " " " " " " = " " Unused.
(1) 203.92 @ 4-49 T78 = 203.17.
(2) 204.00 @ 5-03 T76 = 203.1 X20
Avg. = 941.09 11

1012.70
1011.78
942.11
Calc
To P.O.T. "7-A.E."
To New P.O.T.
See F.B. 2234-206

CONT. FROM TOP LEFT PG. 199

RETURN TO
LOS ANGELES COUNTY SURVEYOR
726 LOS ANGELES COUNTY
ENGINEERING BLDG.
Do not extend notes this side of this line.

Note: Any Additions or Changes on This Sheet Must be Made or Circled in Red Ink With Date and Name of Person Making Change.

Notes Ck'd by J F M	Survey of [illegible]
Map No.	W. O. 0075.04 Tape No. 65 St'd. 84 °F
Office Work R. L. GREEN	Surveyed by [illegible]
Checked 10-31-56	Notes [illegible] Date [illegible]
Date	Indexed C. Johnson

F.B. 691 Pg. 291

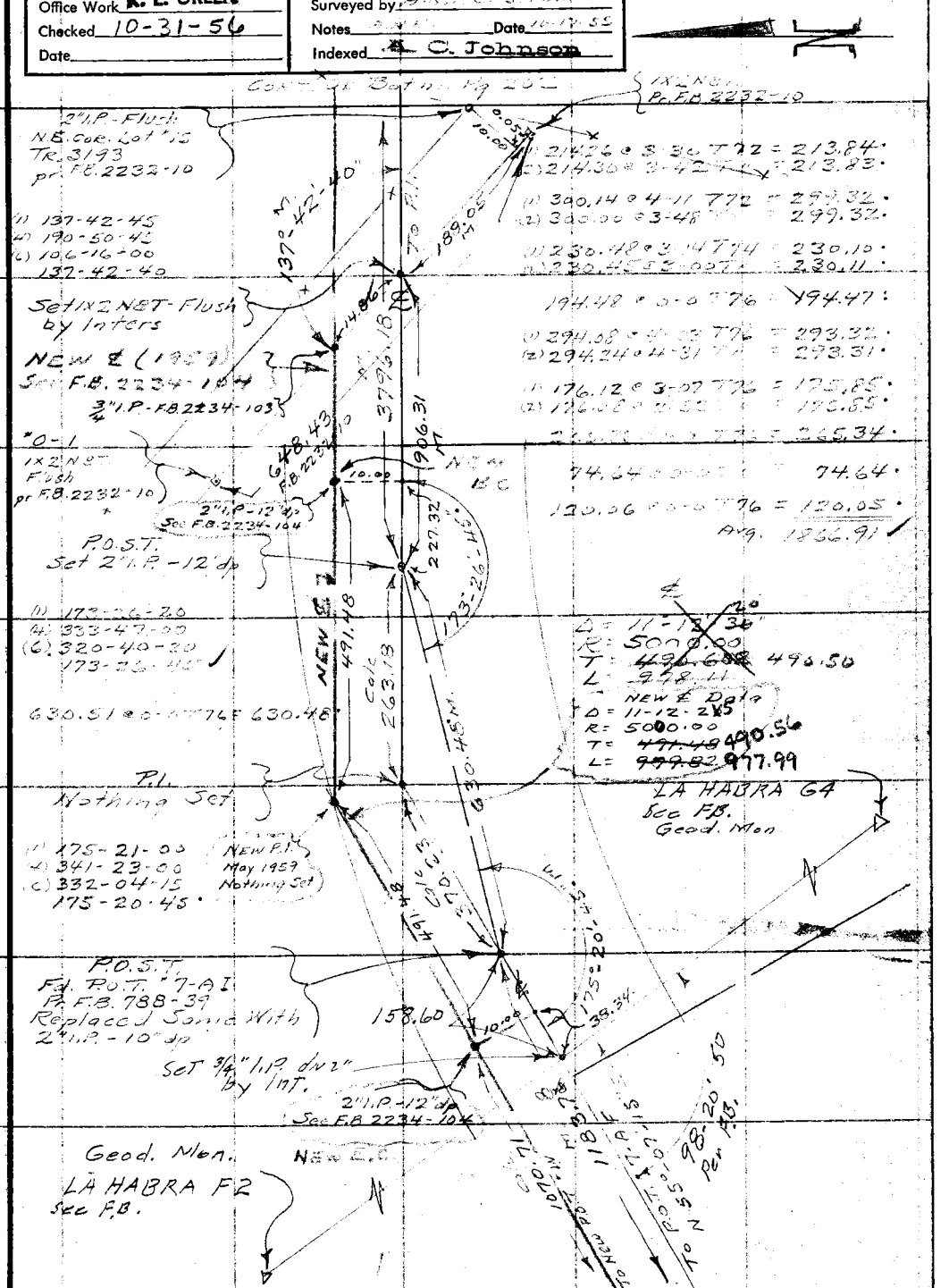

Note: Any Additions or Changes on This Sheet Must be Made or Circled in Red Ink With Date and Name of Person Making Change.

Do not extend notes this side of this line.

RETURN TO
LOS ANGELES COUNTY SURVEYOR
726 LOS ANGELES COUNTY
ENGINEERING BLDG.

76F3095 247 4-53

F.B. 691 PG. 202

CONT. ON Bottom Pg. 203



(1) 164-04-00
(4) 296-17-00
(6) 264-25-20
164-04-15

160.00 @ 0-0 T70 = 159.99
140.06 @ 0-0 T70 = 140.05
150.05 @ 0-0 T70 = 150.04
(1) 300.91 @ 2-00 T68 = 300.72
(2) 300.88 @ 1-52 T[illegible] = 300.69
140.00 @ 0-0 T[illegible] = 139.98
160.98 @ 0-0 T[illegible] = 160.96
110.36 @ 0-0 T[illegible] = 110.35
188.31 @ 1-55 T[illegible] = 188.18
188.[illegible] @ 1-[illegible] T[illegible] = 188.18
(1) 264.30 @ 1-36 T64 = 264.17
(2) 264.38 @ 1-38 T[illegible] = 264.19
1614.42 Avg

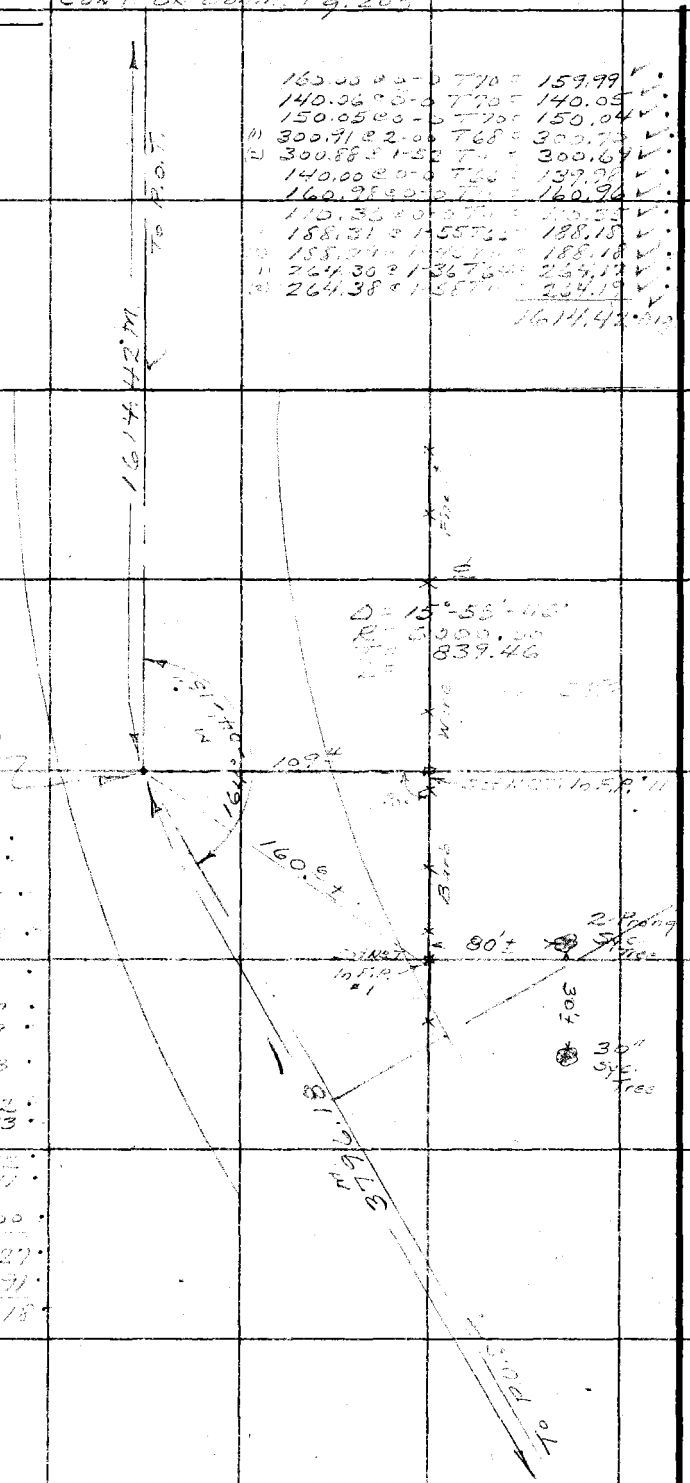

(1) 131.95 @ 1-41 T66 = 131.87
(2) 131.91 @ 0-58 T[illegible] = 131.87
151.66 @ 0-0 T66 = 151.64
109.65 @ 0-0 T[illegible] = 109.64
219.80 @ 0-0 T66 = 219.77
(1) 300.12 @ 0-25 T68 = 300.09
(2) 300.[illegible] @ 0-42 T[illegible] = 300.09
231.75 @ 0-0 T72 = 231.73
(1) 255.42 @ 3-54 T78 = 254.82
(2) 255.35 @ 3-38 T[illegible] = 254.83
(1) 229.80 @ 1-25 T[illegible] = 229.[illegible]
(2) 229.84 @ 1-51 T[illegible] = 229.[illegible]
300.01 @ 0-0 T78 = 300.00
Avg. = 1929.27
1866.91
3796.18

RETURN TO
LOS ANGELES COUNTY SURVEYOR
726 LOS ANGELES COUNTY
ENGINEERING BLDG.
Do not extend notes this side of this line.

Note: Any Additions or Changes on This Sheet Must be Made or Circled in Red Ink With Date and Name of Person Making Change.

Cont. From Top Pg. 201

Notes Ck'd by JFM	Survey of LUITWEILER RD.
Map No.	W. O. 0075.06 Tape No. 65 St'd. 84 °F
Office Work R. L. GREEN	Surveyed by A. N. HELLSTROM
Checked 10-31-56	Notes A.N.H. Date 10-1955
Date	Indexed A. C. Johnson

F. B. 691 Pg. 203

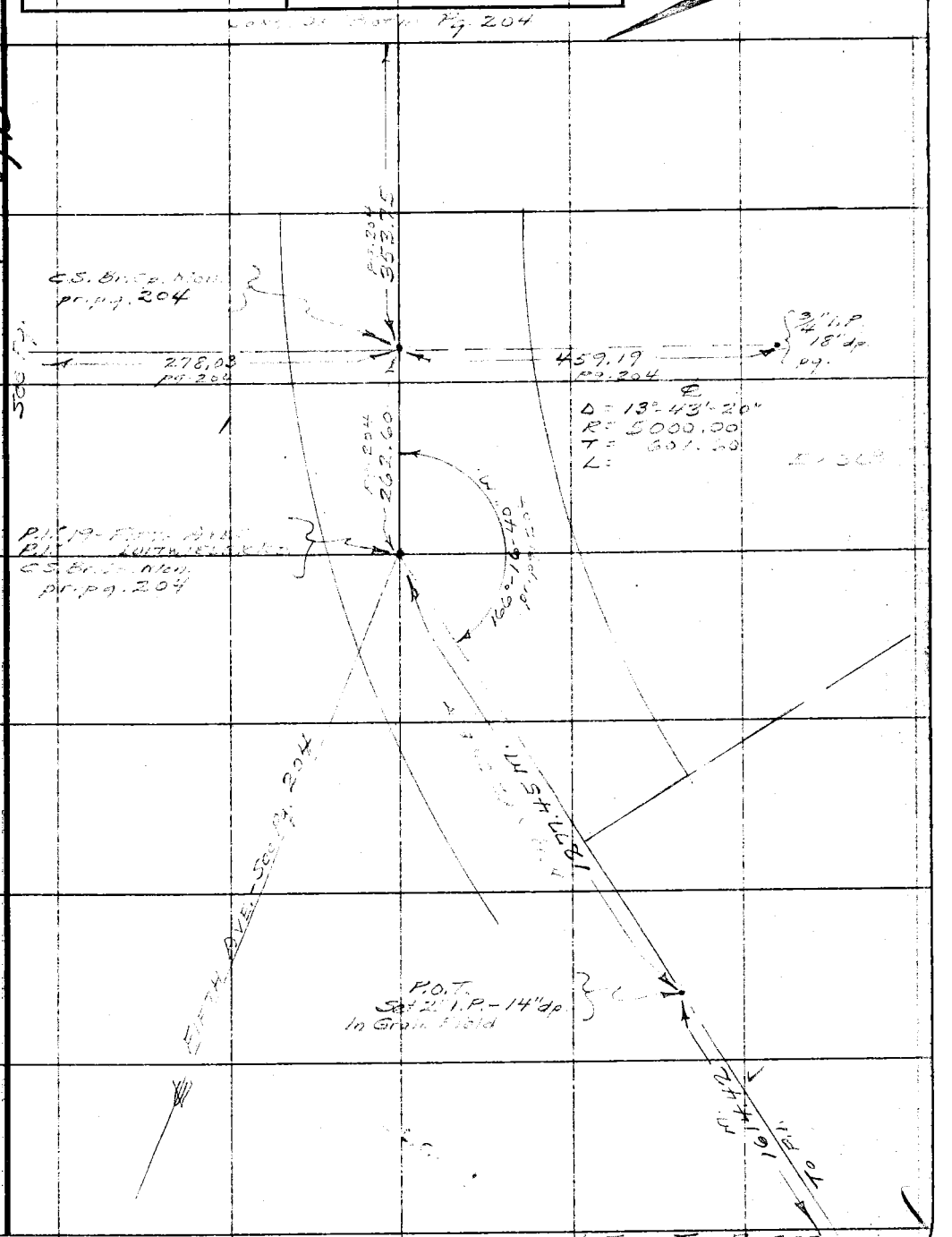

Cont. From Top Pg. 202

W.S. 38, B-4

Note: Any Additions or Changes on This Sheet Must be Made or Circled in Red Ink With Date and Name of Person Making Change.

Do not extend notes this side of this line.

RETURN TO
LOS ANGELES COUNTY SURVEYOR
726 LOS ANGELES COUNTY
ENGINEERING BLDG.

76F3095 247 4-53

F. B. 691 PG. 204

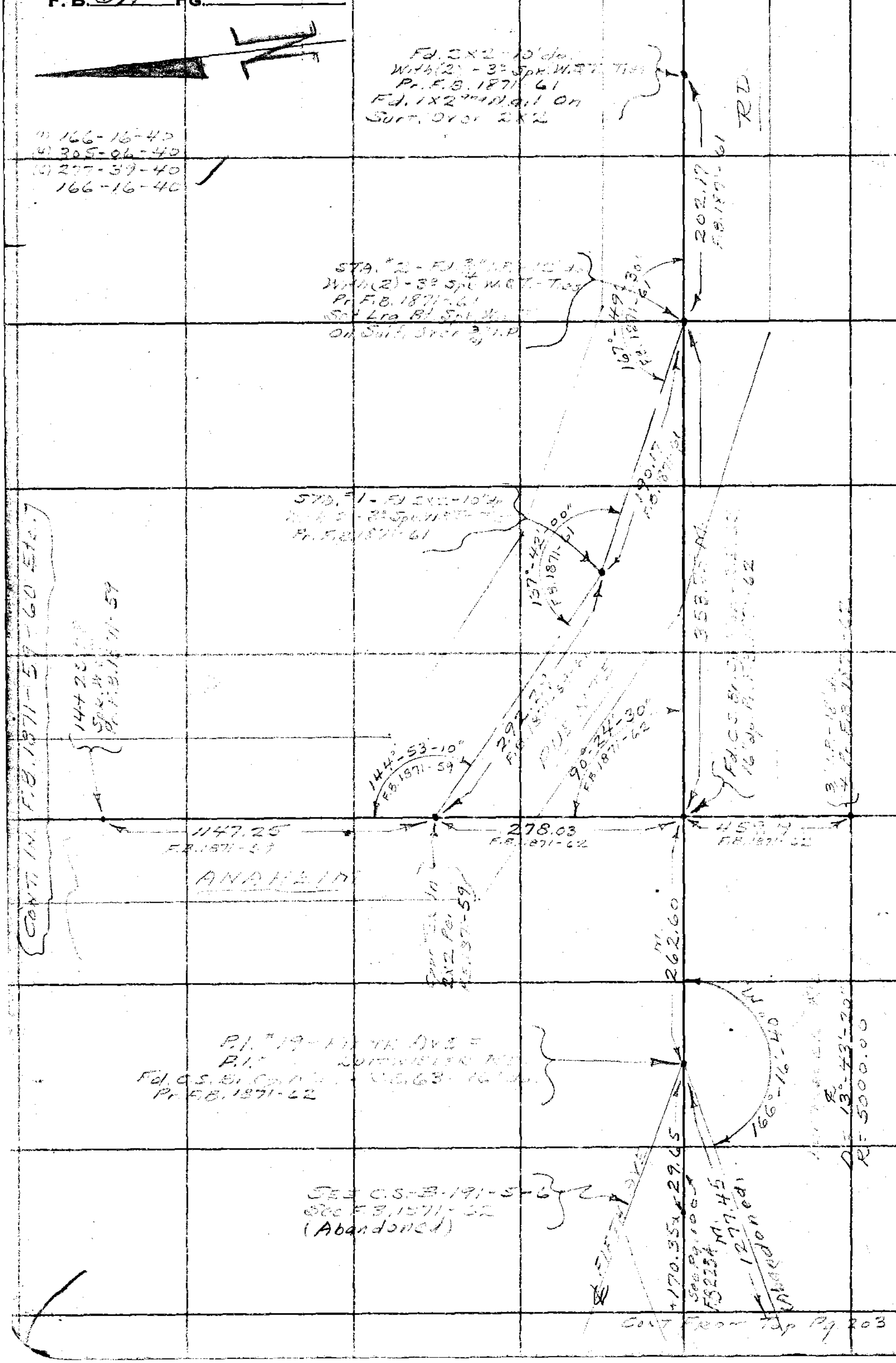

RETURN TO
LOS ANGELES COUNTY SURVEYOR
726 LOS ANGELES COUNTY ENGINEERING BLDG.

Do not extend notes this side of this line.

Note: Any Additions or Changes on This Sheet Must be Made or Circled in Red Ink With Date and Name of Person Making Change.

Notes Ck'd by	Survey of LUITWIELER RD.
Map No.	W. O. 0075.04 Tape No. 113 St'd. 84 °F
Office Work	Surveyed by A.N. HELLSTROM
Checked	Notes A.N.H. Date 3-1956
Date	Indexed A. C. Johnson

F.B. 691 Pg. 205

OCT 19 '56

J.N. #0075.04

LUITWIELER ROAD

NEW ALIGNMENT FROM WHITTIER BLVD.

TO [illegible] RD. & FIFTH AVE.

THIS IS A [illegible] LINE FOR AERIAL SURVEY

FOR BENCH LEVELS SEE Pgs. 213-240

NOTE: ON APRIL 5th 1956 WE [illegible] RE-RAN

THE ANGLES FROM [illegible] TO P.I.

[illegible] Are Shown

[illegible] pencil.

USED - 300' [illegible] 141 Std. 84°F.

A.N. HELLSTROM
W.E. NEWMAN
C.W. ADAMS
M.V. DURAN

A.N. HELLSTROM
J.M. MALDONADO
[illegible]
R.E. DOVER

Note: Any Additions or Changes on This Sheet Must be Made or Circled in Red Ink With Date and Name of Person Making Change.

Do not extend notes this side of this line.

RETURN TO
LOS ANGELES COUNTY SURVEYOR
726 LOS ANGELES COUNTY
ENGINEERING BLDG.

76F3095 247 4-53

F.B. 691 PG. 206

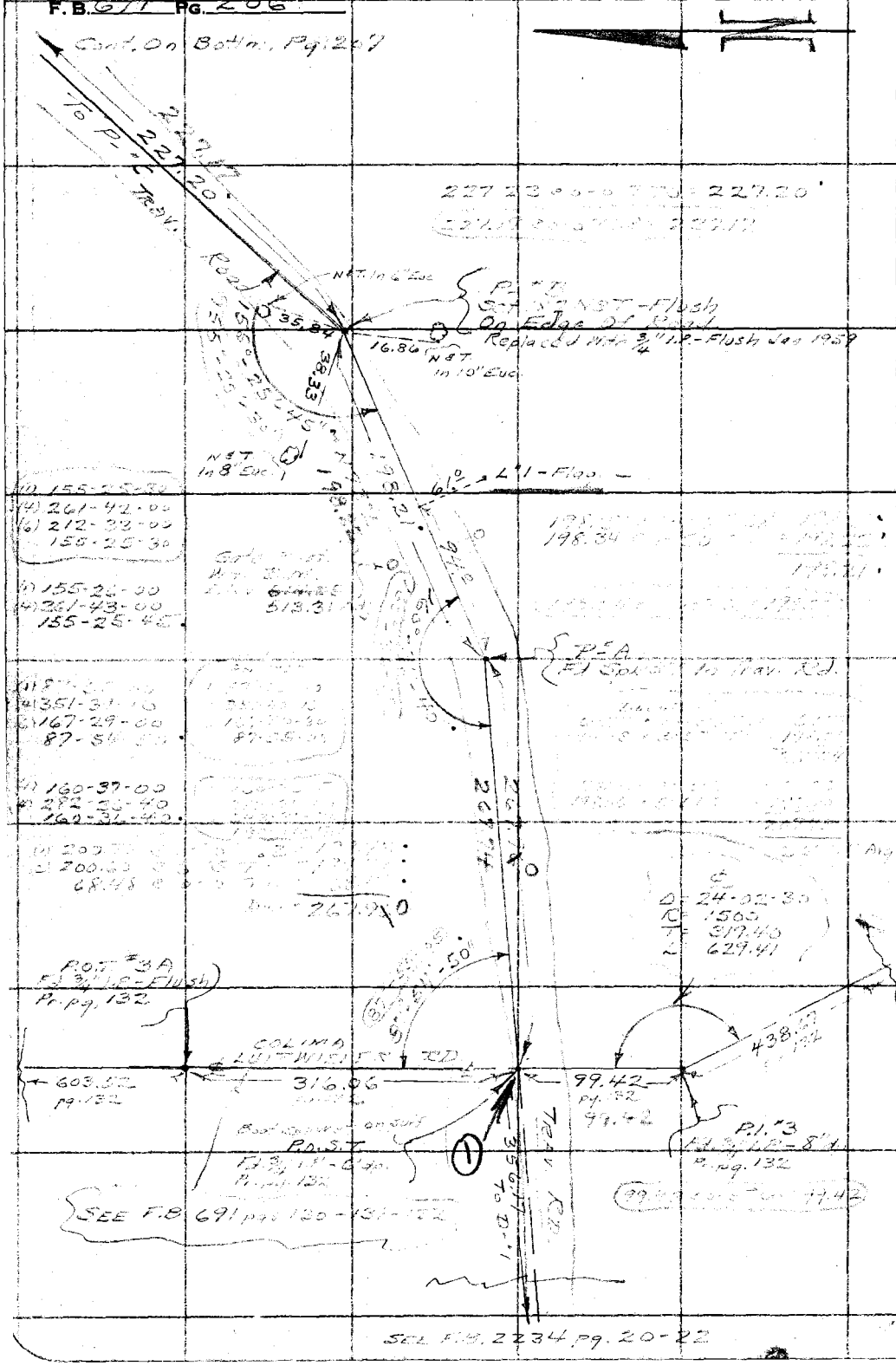

RETURN TO
LOS ANGELES COUNTY SURVEYOR
726 LOS ANGELES COUNTY
ENGINEERING BLDG.

Do not extend notes this side of this line.

Note: Any Additions or Changes on This Sheet Must be Made or Circled in Red Ink With Date and Name of Person Making Change.

Notes Ck'd by J F M	Survey of [illegible]
Map No.	W. O. [illegible] Tape No. 113 St'd. 84 °F
Office Work	Surveyed by A. N. Hellstrom
Checked 11-1-56	Notes A.N.H. Date 3-1956
Date	Indexed A. C. Johnson

F. B. 641 Pg. 207

376.74 @ 0-0 T 70 = 376.72

376.82 @ 0-0 T 70 = 376.78

(1) 300.47 @ 0-52 T 70 = 300.41
(2) 300.46 @ 0-43 T 70 = 300.42
43.75 @ 0-0 T 70 = 43.75
344.16

CONT. ON BOTTM. Pg. 208

138.93 @ 0-0 T 70 = 138.92

205.24 @ 0-0 T 70 = 205.22

344.14 Avg.

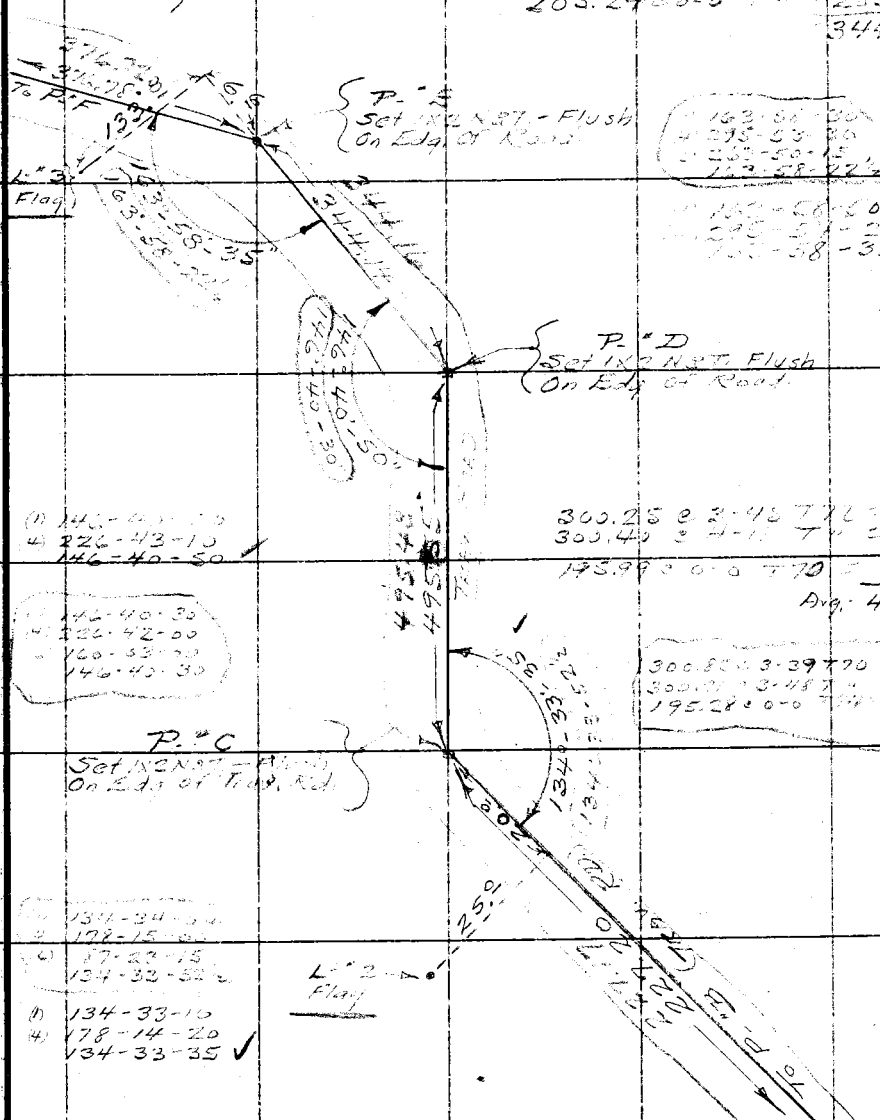

(1) 146-40-50
(4) 226-43-10
146-40-50

300.25 @ 3-48 T 70 = 299.59
300.40 @ 3-48 T 70 = 299.58
195.99 @ 0-0 T 70 = 195.97
Avg. 495.55

(1) 146-40-30
(4) 226-42-00
160-53-00
146-40-30

300.85 @ 3-39 T 70 = 300.21
300.91 @ 3-48 T 70 = 300.22
195.28 @ 0-0 T 70 = 195.27
495.48 Avg.

(1) 134-34-[illegible]
(4) 178-15-[illegible]
(6) 87-23-15
134-33-52

(1) 134-33-10
(4) 178-14-20
134-33-35

Cont. From Top Pg. 206

Note: Any Additions or Changes on This Sheet Must be Made or Circled in Red Ink With Date and Name of Person Making Change.

Do not extend notes this side of this line.

RETURN TO
LOS ANGELES COUNTY SURVEYOR
726 LOS ANGELES COUNTY
ENGINEERING BLDG.

76F3095 247 4-53

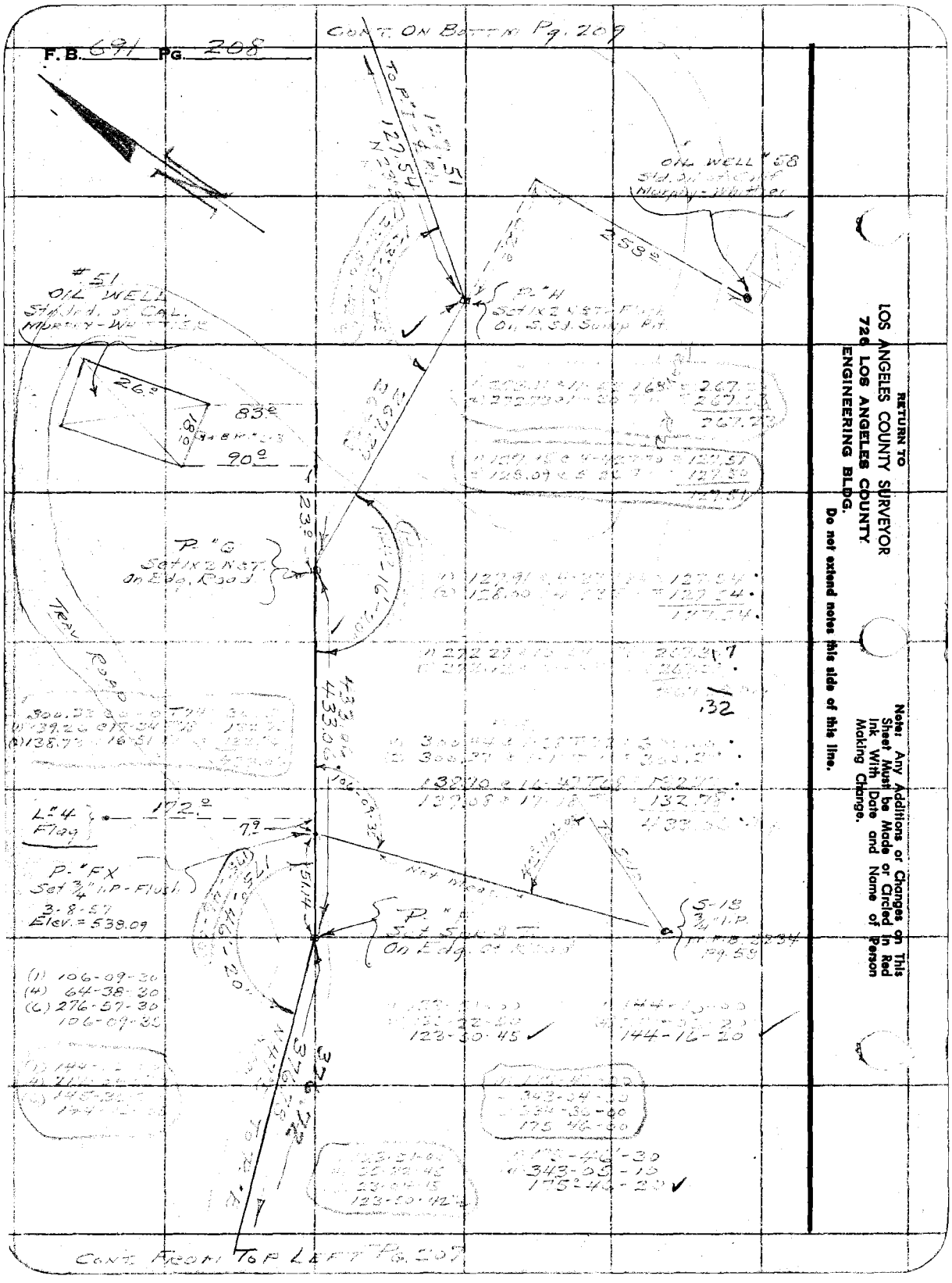

RETURN TO
LOS ANGELES COUNTY SURVEYOR
726 LOS ANGELES COUNTY
ENGINEERING BLDG.
Do not extend notes this side of this line.

Note: Any Additions or Changes on This Sheet Must be Made or Circled in Red Ink With Date and Name of Person Making Change.

Notes Ck'd by J F/M	Survey of [illegible]
Map No.	W. O. 0075.04 Tape No. 43 St'd. 84 °F
Office Work	Surveyed by A.N. HELLSTROM
Checked 11-1-56	Notes A.N.H. Date 3-1956
Date	Indexed A. C. Johnson

F. B. 691 Pg. 209

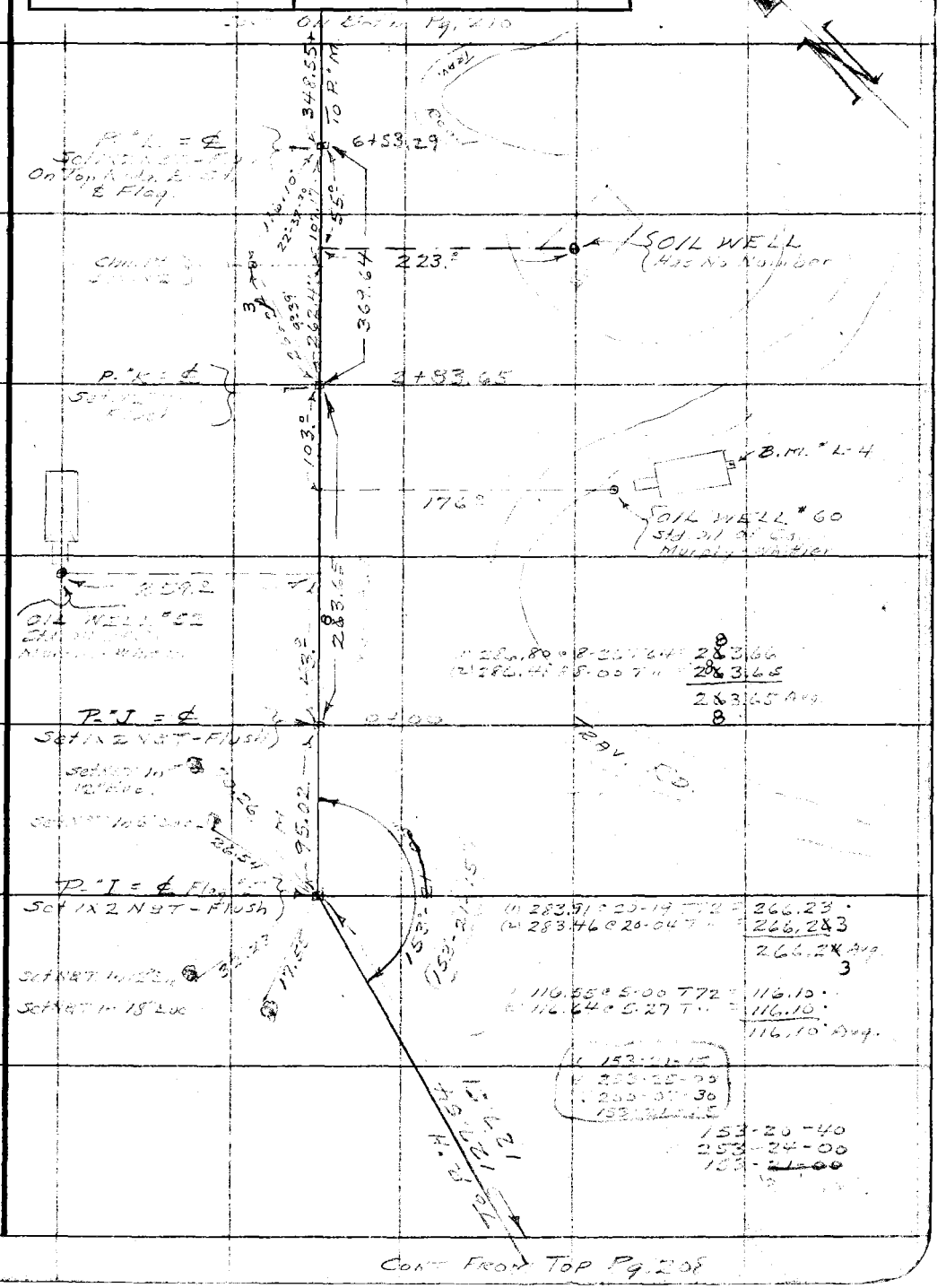

Note: Any Additions or Changes on This Sheet Must be Made or Circled in Red Ink With Date and Name of Person Making Change.

Do not extend notes this side of this line.

RETURN TO
LOS ANGELES COUNTY SURVEYOR
726 LOS ANGELES COUNTY
ENGINEERING BLDG.

76F3095 247 4-53

CONT FROM TOP Pg. 208

F.B. 691 PG. 218

Cont. On Bottom Pg. 212

N 51-57-36 W
To SEC Cor

106-00-44"
M

40.19
N 54-03-00 E

P.T.P. = POST &
Set 1x2 Hub
Replaced 1x2 Hub
Flush - 1-9-09

(1) 106-00-40
(4) 64-03-00
(6) 276-04-20
106-00-44

179°

℄ P.I.
Nothing Set

(1) 82.0 @ 20-00 T74 = 76.45.
(2) 81.00 @ 20-00 T74 = 76.87.

(1) 48.20 @ 5-31-14 = 48.50.
(2) 48.81 @ 5-25 T74 = 48.51.

40.30 @ -0 T60 = 40.29

132° 14' 38"

(1) 300.70 @ 1-20 T74 = 295.01.
(2) 300.73 @ 1-00 T74 = 295.01.

(1) 253.90 @ 1-29 T74 = 253.79.
(2) 207.88 @ 1-19 T74 = 253.79.

(1) 155.47 @ 6-15 T84 = 151.86.
(2) 152.53 @ 5-43 T74 = 151.57.
= 82.73.

(1) 179-00-00
(2) 302-00-00
179-00-00

P.T.P. = POST &
Set 1x2 Hub
Flush

17+66.52

173°

351.43

(1) 351.
(2) 300.00 @ 5-34 T74 = 294.91.
= 22.15.
351.43 Adj

P.T.N. = ℄
Set 1x2 Hub - Flush
On Top of Spot
℄ Flag

14+15.06

57.24 @ 5-00 T64 = 57.23.
276.00 @ 6-00 T74 = 276.00.
6.00 @ 6-00 T74 = 6.00.
= 339.23.

17+66.52
17+00
16+43.3
15+78.3

P.T.M. = ℄
Set 1x2 Hub - Flush
On Top of Spot
(℄ Flag)

10+01.84

(1) 272.45 @ 8-00 T74 = 269.41.
(2) 272.71 @ 8-00 T74 = 269.49.

(1) 80.54 @ 0-57 T20 = 79.06.
(2) 80.18 @ 1-32 T74 = 79.07.
348.55.

348.55
To P.T.L.

14+45
14+00
13+00
12+357
10+85.1
10+01.84 (Hub)
9+22.9 2x2
8+60.1 Nail
8+27.9 Spike

CONT FROM TOP Pg. 211

RETURN TO
LOS ANGELES COUNTY SURVEYOR
720 LOS ANGELES COUNTY
ENGINEERING BLDG.

Do not extend notes this side of this line.

Note: Any Additions or Changes on This Sheet Must be Made or Circled in Red Ink With Date and Name of Person Making Change.

Notes Ck'd by JFM	Survey of
Map No.	W. O. 0375.04 Tape No. 115 St'd. 84 °F
Office Work	Surveyed by
Checked 11-1-56	Notes A. H. Date 11-10-56
Date	Indexed A. C. Johnson

F. B. 41 Pg. 241

OCT 19 '56

Note: Any Additions or Changes on This Sheet Must be Made or Circled in Red Ink With Date and Name of Person Making Change.

Do not extend notes this side of this line.

RETURN TO
LOS ANGELES COUNTY SURVEYOR
726 LOS ANGELES COUNTY
ENGINEERING BLDG.

76F3095 247 4-53

F.B. 691 PG. 212

CONT. ON BOTTM. Pg. 194

(1) 121.00 @ 11-38 T72 = 118.50
(2) 121.21 @ 12-06 T = 118.51

(1) 300.36 @ 6-32 T74 = 298.39
(2) 300.09 @ 6-03 T = 298.40

(1) 175.01 @ 5-10 T74 = 174.29
(2) 175.15 @ 5-38 T = 174.29
Avg. = 591.18

591.18 To P.I. #0

P #T
Set 1x2 NST

(1) 108.33 @ 11-17 T72 = 106.19
(2) 107.76 @ 10-00 T = 106.[illegible]
Avg. 106.[illegible]

106.12

Nothing Set Here

61.53 @ [illegible] 70 = 61.52

61.52

P #[illegible]
Set 1x2 NST - On Spur

166.36 @ [illegible] 166.[illegible]

N54-03-08E

P #C
Set 1x2 NST
On Small Spur

(1) 229.66 @ 5-[illegible] = [illegible]
(2) 229.78 @ 6-[illegible] = [illegible]
Avg. = [illegible]

228.44

(1) 59-20-40
(4) 237-23-00
(6) 356-04-50
59-20-49

P #2
Set 1x2 NST
On Flat Spur
Replaced With 3/4 I.R.-Flush
1-9-59

(1) 300.84 @ 10-[illegible] = 295.[illegible]
(2) 300.70 @ 10-[illegible] = 295.[illegible]

(1) 219.82 @ 4-34 T64 = 219.09
(2) 219.[illegible] @ 4-[illegible] = 219.07
Avg. = 514.52

514.52

N66-36-03W
To SEC. COR.

59°-20'-49" m

Chain Pt.
Set 1x2 NST
On [illegible]

To P.I. #P

40.29

Cont. From Top Pg. 210

RETURN TO
LOS ANGELES COUNTY SURVEYOR
726 LOS ANGELES COUNTY
ENGINEERING BLDG.
Do not extend notes this side of this line.

Note: Any Additions or Changes on This Sheet Must be Made or Circled in Red Ink With Date and Name of Person Making Change.

Profile	Notes Red.	Plotted	Job No.	Division No.	F. B.	Pg.
No.	Date	Date	Survey of			
X-Sec.	Notes Chkd.	Checked	Survey by Hellstrom	Notes A.M.H.	Date 4-3-56	
No.	Date	Date	Map No.	Indexed Johnson	Date OCT 19 '56	

J.N. [illegible]

LUITWIELER ROAD

BENCH LEVELS FROM [illegible] RD. [illegible]
[illegible] TO SKYLINE DRIVE
AND FROM SKYLINE DRIVE TO HACIENDA BLVD.
(B.M. #38-8)

(FOR AERIAL SURVEY) (Pages 213-227)

(SEE Pages 229-235 FOR TIE TO WHITTIER BLVD.)
(Rods [illegible] TO [illegible])

(FOR "P" LINE SEE PGS. 205)

[illegible]
J.Y. MALDONADO
G.L. MATTHIESS
R.E. DOVER

STATION	B. S.	H. I.	F. S.	ELEV.

NOTE: ANY ADDITIONS OR CHANGES ON THIS SHEET MUST BE MADE OR CIRCLED IN RED INK, WITH DATE AND NAME OF PERSON MAKING CHANGE.

PLEASE RETURN TO
LOS ANGELES COUNTY SURVEYOR
726 LOS ANGELES COUNTY ENGINEERING BLDG.

Do not extend notes this side of this line.

76L298 307 8-53

76L298 307 8-53

PLEASE RETURN TO
LOS ANGELES COUNTY SURVEYOR
726 LOS ANGELES COUNTY ENGINEERING BLDG.

NOTE: ANY ADDITIONS OR CHANGES ON THIS SHEET MUST BE MADE OR CIRCLED IN RED INK, WITH DATE AND NAME OF PERSON MAKING CHANGE.

Do not extend notes this side of this line.

F. B. 691 Pg. 214 Job No. 307 Division No. 10 Notes Red. Plotted Profile No.
Survey of Date Date X-Sec.
Survey by Notes Chkd. Checked
Indexed R. C. Johnson Date Date Date No.

STATION	B. S.	H. I.	F. S.	ELEV.		
				491 72	Adj. - Use	
+7				491 72		
B.M.				~~492 63~~	B.M. - Elev. 492.633 Per F.B. 691-98 - Set Spk. In	
	0 58	493 22			30" Elm Tree - 5" Down S-S 4 - (Sec Sk. 10)	
T.P.			9 52	~~483 70~~		
	3 49	487 19		~~47[illegible]~~	- Adj. Use	
49				479 50		
T.B.M.			6 77	~~480 42~~	T.B.M. - S-"6 - 1X2 N.S.T. - 12" dp - Elev. 480.429 Per F.B. 691-98 (See F.B. 691-67)	
	4 89	485 31		~~47[illegible]~~	Adj. Use	
50				475 26		
T.B.M.			9 13	~~476 18~~	T.B.M. - S-"7 - 1X2 N.S.T. - 12" dp - Elev. 476.219 Per F.B. 691-[illegible] (See F.B. 691-81)	
51	12 35	488 53		~~47[illegible]~~	- Adj. Use	
				478 70		
P.O.S.T.			8 91	~~479 62~~	P.O.S.T. - Boat Spk. W.S.T. over [illegible] - 6" dp (Per F.B. 691-[illegible])	
	12 03	491 65				
T.P.			0 09	~~491 [illegible]~~		
	9 42	500 9[illegible]				
T.P.			0 62	500 3[illegible]		
	9 33	509 895		507 83	Adj. Use	
54				507 825		
P.-A			1 72	508 [illegible]	P.-A - Spk. 2T. in Trav. Pl. F.B. 691-206	
	6 23	515 008		513 31	Adj. Use	
To Survey of	55			513 335	SET	Set Spike, Pipe To Square Set Spike, □ 1/2 Gate Cover On [illegible] Post
B.M. L-1			0 75	~~[illegible]~~	B.M. L-1 West Post For Gate Between P.O.S.T. & P.B. Per F.B. 691-206	
	3 31	517 52[illegible]		515 67	Adj. - Use Cover 12" Above Surface	
P.-B	56			515 70		
			3 9[illegible]	~~516 [illegible]~~	P.-B 1X2 N.S.T. Edg. Rd. - F.B. 691-206	
	5 92	522 54				

76L298 S & E #307 9-54

PLEASE RETURN TO

LOS ANGELES COUNTY SURVEYOR

726 LOS ANGELES COUNTY ENGINEERING BLDG.

NOTE: ANY ADDITIONS OR CHANGES ON THIS SHEET MUST BE MADE OR CIRCLED IN RED INK, WITH DATE AND NAME OF PERSON MAKING CHANGE.

Do not extend notes this side of this line.

STATION	B. S.	H. I.	F. S.	ELEV.		
		522 54		516 48	5 Adj. Use	
				516 51		
P-C 57			5 11	~~514 43~~	P-C 1x2 [illegible] Edg. Rd. Pl. F.S. 691-207	
	[illegible]	[illegible] 83				
T.P.			0 [illegible]	[illegible]		
	11 4[illegible]	[illegible]				
T.P.			0 [illegible]	540 17		
	11 71	[illegible] 88				
T.P.			1 3[illegible]	[illegible]		
	4 9[illegible]	556 5[illegible]		551 0[illegible]	Adj. Use	
				~~551 03~~	[illegible]	
61 B.M. L-2			3 [illegible]	~~551 [illegible]~~	B.M. L-2 [illegible] P-D [illegible]	
	4 05	[illegible]		550 94	Adj. Use	
				550 99		
62 P-D			[illegible]	~~[illegible]~~	P-D [illegible]	
	[illegible]	555 12		546 62	Adj. Use	
				546 65		
63 P-[illegible]			7 [illegible]	~~[illegible]~~	P-[illegible] 207	
	1 20	[illegible]		545 63	Adj. Use	
				545 66		
64 P-[illegible]			2 19	~~[illegible]~~	P-[illegible] Edg. [illegible] 208	
				538 09	= Elev. Pt. "FX" = 3/4" I.P. pr. pg. 208	
	11 42	[illegible]				
T.P.			0 1[illegible]	[illegible]		
	11 10	569 [illegible]				
T.P.			0 30[illegible]	[illegible]	[illegible]	
	10 91	579 60[illegible]				

Profile Notes Red. ____ Plotted ____ Job No. [illegible] Division No. 10 F. B. 691 PB. [illegible]

No. ____ Date ____ Date ____ Survey of [illegible]

X-Sec. Notes Chkd. ____ Checked ____ Survey by Heilstrom Notes D.N.H. Date 4-3-56

No. ____ Date ____ Date ____ Map No. ____ Indexed Johnson Date ____

76L298 S & E #307 9-54

PLEASE RETURN TO
LOS ANGELES COUNTY SURVEYOR
726 LOS ANGELES COUNTY ENGINEERING BLDG.

NOTE: ANY ADDITIONS OR CHANGES ON THIS SHEET MUST BE MADE OR CIRCLED IN RED IN INK, WITH DATE AND NAME OF PERSON MAKING CHANGE.

Do not extend notes this side of this line.

F. B. 691 Pg. 216 Job No. 00750-04 Division No. 10 Notes Red. Plotted Profile
Survey of LUTHWEILER Date Date No.
Survey by HELLSTROM Notes A.N.H. Notes Chkd. Checked X-Sec.
Indexed A. C. Johnson Date Date Date No.

STATION	B. S.	H. I.	F. S.	ELEV.		
		599 [illegible]				
T.P.			110	[illegible]		
	844	586 945		[illegible] 583 69	Adj. - Use	
68 B.M. "L-3"			2.39	[illegible]	B.M. "L-3" - Set [illegible]	8T in E. end [illegible]
	231	586 72		[illegible] 580 01	Adj. - Use	
69 P. "G"			[illegible]	580 73	P. "G" 1X2 NST On [illegible]	FB 691-208
	78	592 [illegible]				
T.P.			0.14	592 [illegible]		
	[illegible]	[illegible]				
T.P.			0.14	[illegible]		
	12 0.5	5[illegible]				
T.P.			0.105	[illegible]		
	10 54	626 32				
T.P.			0.10	626 22		
	12 01	638 23		~~633 55~~ 633 59	Adj. - Use	
74 P. "H"			3.72	~~634 51~~	P. "H" 1X2 NST - So. Sd. Sump Pit	P. FB 691-208
	941	643 92				
T.P.			0.275	643 645		
	7 175	650 82		646 77 646 835	Adj. - Use	
76 P. "I"			3.095	647 725	P. "I" 1X2 NST - P.	FB. 691-209
	307	650 795				

76L298 S & E #307 9-54

PLEASE RETURN TO

LOS ANGELES COUNTY SURVEYOR

726 LOS ANGELES COUNTY ENGINEERING BLDG.

NOTE: ANY ADDITIONS OR CHANGES ON THIS SHEET MUST BE MADE OR CIRCLED IN RED INK, WITH DATE AND NAME OF PERSON MAKING CHANGE.

Do not extend notes this side of this line.

STATION	B. S.	H. I.	F. S.	ELEV.		
		650 795		643 69	Adj.—Use	
P. #J			615	~~643 725~~ ~~644 645~~	P. #J 1X2 N&T Pr. F.B. 691-209	
	0 625	645 27				
T.P.			974	634 61 635 53	T.P. Boat Spk. In Top 16" Tree Stump	
	0 23	635 76				
T.P.			11 32	[illegible]		
	0 70	625 13				
T.P.			[illegible]	[illegible]		
	0 72	614 625		604 565	Adj.—Use	
P. #K				~~604 605~~	P. #K 1X2 [illegible]	
	1 24	606 755				
T.P.			11 58	[illegible]		
	0 77	595 955				
T.P.			9 615	586 34		
	3 635	589 975		586 725	Adj.—Use	
B.M. #L-4			2 2[illegible]	~~586 965~~ (SET)	B.M. #L-4 Set Bolt & T In S. end of 15"X16"	
	11 865	599 55			Wood Beam In Base of OIL WELL #60 Pr. F.B. [illegible]-209	
T.P.			0 475	599 075		
	10 83	609 905				
T.P.			0 09	609 815		
	11 42	621 235				

Notes Red. ____ Plotted ____ Job No. [illegible] Division No. [illegible] F. B. [illegible] Pg. [illegible]

No. [illegible] Date ____ Date ____ Survey of [illegible]

X-Sec. Notes Chkd. ____ Checked ____ Survey by [illegible] Notes [illegible] Date 4-5-56

No. ____ Date ____ Date ____ Map No. ____ Indexed ____ Date ____

A. C. Johnson

76L298 S & E #307 9-54

PLEASE RETURN TO

LOS ANGELES COUNTY SURVEYOR

726 LOS ANGELES COUNTY ENGINEERING BLDG.

NOTE: ANY ADDITIONS OR CHANGES ON THIS SHEET MUST BE MADE OR CIRCLED IN RED INK, WITH DATE AND NAME OF PERSON MAKING CHANGE.

Do not extend notes this side of this line.

STATION	B. S.	H. I.	F. S.	ELEV.		
		621 235				
T.P.			0 17	621 065		
	11 69	632 755				
T.P.			0 14	632 615		
	11 43	644 045				
T.P.			0 30	643 745		
	12 125	655 87				
T.P.			0 275	655 545		
	11 69	667 285				
T.P.			0 025	667 26		
	12 165	679 425				
T.P.			0 025	679 40		
	11 04	690 44				
T.P.			0 15	690 29		
	11 09	701 38				
T.P.			0 20	70[illegible] 18		
	11 27	712 45				
T.P.			0 225	712 225		
	8 65	720 875		716 375 Ad. - Use		
P.T.L.			0 225	~~716 45~~ ~~714 35~~	P.T.L. 1X2 N.S.T. Pr. R.B. 691-209	
	11 30	729 [illegible]				

F. B. 691 Pg. 218 Job No. [illegible] Division No. 10 Notes Red. Plotted

Survey of Luitwieler Rd Date Date No.

Survey by Hollstine Notes Notes Chkd. Checked X-Se

Indexed A. C. Johnson Date Date Date No.

76L298 307 8-53

PLEASE RETURN TO

LOS ANGELES COUNTY SURVEYOR

726 LOS ANGELES COUNTY ENGINEERING BLDG.

NOTE: ANY ADDITIONS OR CHANGES ON THIS SHEET MUST BE MADE OR CIRCLED IN RED INK, WITH DATE AND NAME OF PERSON MAKING CHANGE.

Do not extend notes this side of this line.

STATION	B. S.	H. I.	F. S.	ELEV.		
		728 [illegible]				
T.P.			[illegible]	[illegible]		
	11 54	740 035				
[illegible]			0 03	[illegible]		
	[illegible]	750 745				
T.P.			0 20	750 545		
	11 31	761 855				
T.P.			[illegible]	761 [illegible]		
	[illegible]	773 24				
T.P.			0 14	773 10		
	11 44	784 [illegible]				
T.P.			8 635	775 905		
	4 335	780 24		774 105 Adj. - Use		
103 P-"M"			5 165	~~774 155~~ ~~[illegible]~~ P-"M" [illegible] Pr. F.B. [illegible]		
	11 27	786 345		780 725 Adj. - Use		
104 P-"N"			4 65	~~780 775~~ ~~[illegible]~~ P-"N" [illegible] Pr. F.B. [illegible]		
	4 62	786 315				
T.P.			[illegible]	774 575		
	0 26	774 835				
T.P.			11 67	763 165		
	1 18	764 345				

Profile No. ____ Notes Red. ____ Plotted ____ Job No. ____ Division No. ____ F. B. [illegible] PG. [illegible]

Date ____ Date ____ Survey of [illegible]

X-Sec. No. ____ Notes Chkd. ____ Checked ____ Survey by [illegible] Notes [illegible] Date [illegible]

Date ____ Date ____ Map No. ____ Indexed ____ Date ____

Job [illegible]

76L298 307 8-53

PLEASE RETURN TO
LOS ANGELES COUNTY SURVEYOR
726 LOS ANGELES COUNTY ENGINEERING BLDG.

NOTE: ANY ADDITIONS OR CHANGES ON THIS SHEET MUST BE MADE OR CIRCLED IN RED INK, WITH DATE AND NAME OF PERSON MAKING CHANGE.

Do not extend notes this side of this line.

STATION	B. S.	H. I.	F. S.	ELEV.		
		764 345		756 895 Adj.-Use		
P.O.			648	756 945 ~~[illegible]~~ P.O. [illegible] R.F.B. 691-210		
	11 42	769 285				
T.P.			007	769 265		
	11 725	780 39				
T.P.			010	780 [illegible]		
	11 [illegible]	791 38				
T.P.			0[illegible]	791 235		
	1153	802 765				
T.P.			078	801 985		
	11 53	813 515				
T.P.			1105	812 410		
	1200	824 410				
T.P.			012	824 290		
	11 055	835 345				
T.P.			002	835 325		
	11 385	846 710				
TP			022	846 490		
	11 535	858 025				
TP			0025	858 00[illegible]		
	6655	864 655				

F. B. 691 PG. 220 Job No. 0075.04 Division No. 10 Notes Red. Plotted
Survey of LUITWIELER RD. Date Date No.
Survey by Hellstrom Notes A.N.H. Notes Chkd. Checked
Indexed K. C. Johnson Date Date Date No.

76L298 307 8-53

PLEASE RETURN TO
LOS ANGELES COUNTY SURVEYOR
726 LOS ANGELES COUNTY ENGINEERING BLDG.

NOTE: ANY ADDITIONS OR CHANGES ON THIS SHEET MUST BE MADE OR CIRCLED IN RED INK, WITH DATE AND NAME OF PERSON MAKING CHANGE.

Do not extend notes this side of this line.

STATION	B. S.	H. I.	F. S.	ELEV.		
		864 655		859 625 Adj - Use		
117 Pt #P			4055	~~859 68~~ ~~860 600~~	P-#P- [illegible] Pr. Pg. 210 ([illegible])	
	1075	861 675				
T.P.			1134	850 335		
	014	850 475				
T.P.			11665	838 810		
	019	839 000				
T.P.			1193	827 070		
	6625	833 695				
T.P.			1178	821 915		
	049	822 405				
T.P.			11100	811 305		
	0555	811 860				
TP			8545	803 315		
	1945	805 260		798 255 Adj - Use		
12 Pt #S			603	~~798 31~~ ~~799 230~~	P-#S [illegible] Pr. Pg. 212	
	172	800 950				
T.P.			11645	789 305		
	058	789 885				
TP			1079	779 095		
	214	781 235				

Profile Notes Red.____ Plotted____ Job No.____ Division No.____ F. B. 691 Pr
No.____ Date____ Date____ Survey of____
X-Sec. Notes Chkd.____ Checked____ Survey by____ Notes____ Date____
No.____ Date____ Date____ Map No.____ Indexed Johnson Date____

76L298 307 8-53

PLEASE RETURN TO
LOS ANGELES COUNTY SURVEYOR
726 LOS ANGELES COUNTY ENGINEERING BLDG.

NOTE: ANY ADDITIONS OR CHANGES ON THIS SHEET MUST BE MADE OR CIRCLED IN RED INK, WITH DATE AND NAME OF PERSON MAKING CHANGE.

Do not extend notes this side of this line.

STATION	B. S.	H. I.	F. S.	ELEV.		
		781 235		776 11	Adj - Use	
121 Pt # T			415	~~776 165~~ ~~777 085~~	P° T - 1x2 NST pr pg 212	
	148	778 565				
T.P.			1151	767 055		
	599	773 045				
T.P.			1140	761 645		
	0145	761 790				
T.P.			1153	750 260		
	020	750 460				
T.P.			10785	739 675		
	526	744 935		736 34	Adj - Use	
132 PI U			7615	~~736 40~~ ~~737 320~~	P.I. U = 1x2 NST. Pr. pg. 194	
	11225	748 545				
T.P.			012	748 425		
	1128	759 705				
TP			087	758 835		
	1133	770 165				
TP			0365	769 800		
	1117	780 970				
TP			201	778 960		
	814	787 100				

F. B. 691 PG. 222 Job No. Division No. Notes Red. Plotted Profile
Survey of Notes Date Date No. X-Sec.
Survey by Notes Chkd. Checked
Indexed C. Johnson Date Date No.

76L298 S & E #307 9-54

PLEASE RETURN TO
LOS ANGELES COUNTY SURVEYOR
726 LOS ANGELES COUNTY ENGINEERING BLDG.

NOTE: ANY ADDITIONS OR CHANGES ON THIS SHEET MUST BE MADE OR CIRCLED IN RED INK, WITH DATE AND NAME OF PERSON MAKING CHANGE.

Do not extend notes this side of this line.

STATION	B. S.	H. I.	F. S.	ELEV.		
		787 100		781 30	Adj - Use	
PI #10			482	~~781 36~~ ~~782 280~~	3/4" I.P. on surface at int. of Skyline Dr. F.B. 691-194	
	5625	787 905		783 485	Adj - Use	
POT #2			344	~~783 545~~ ~~781 465~~	1X2 Nail and tin per F.B. 691-194	
	11885	796 350				
TP			171	794640		
	819	802 830		79964	Adj. & Use	
BM #8			221	~~799 70~~ ~~800 620~~	[illegible] Elev. 800.102 Pr. F.B. 788-12	
					[illegible]	
				79964	[illegible]	
				~~799 90~~		
BM #6				800 102	[illegible] - Elev. 800.102 Pr. F.B. 788-12	
	1165	801 267				
TP			11 380	781 687		
	062	790 507				
TP			11 065	779442		
	0300	779 742				
TP			11 44	768302		
	0455	768 757				
TP			11 675	757 082		
	5[illegible]	757 372				
TP			11 600	745772		

Profile Notes Red. ____ Plotted ____ Job No. ____ Division No. 12 F. B. 691 PG. 223
No. ____ Date ____ Date ____ Survey of [illegible]
X-Sec. Notes Chkd. ____ Checked ____ Survey by Helstrom Notes G. L. M. Date 4-20-56
No. ____ Date ____ Date ____ Map No. ____ Indexed Johnson Date ____

F. B. 691 Pg. 224 Job No. 0076.04 Division No. 10 Notes Red. Plotted Profile

Survey of LUITWIELER RD. Date Date No.

Survey by Hellstrom Notes [illegible] Notes Chkd. Checked

Indexed A. C. Johnson Date Date Date

76L298 S & E #307 9-54

PLEASE RETURN TO

LOS ANGELES COUNTY SURVEYOR

726 LOS ANGELES COUNTY ENGINEERING BLDG.

NOTE: ANY ADDITIONS OR CHANGES ON THIS SHEET MUST BE MADE OR CIRCLED IN RED INK, WITH DATE AND NAME OF PERSON MAKING CHANGE.

Do not extend notes this side of this line.

STATION	B. S.	H. I.	F. S.	ELEV.
T.P.				[illegible]
[illegible]	[illegible]	745 [illegible]		
[illegible]	[illegible]	[illegible]	[illegible]	[illegible]
T.P.	[illegible]	[illegible]	[illegible]	[illegible]
[illegible]	[illegible]	[illegible]	[illegible]	[illegible]
[illegible]	[illegible]			
T.P.	0410	715 [illegible]		
T.P.	0000	702 [illegible]	11150	[illegible]
T.P.	6750	[illegible]	11025	[illegible]
T.P.	1450	[illegible]	[illegible]	[illegible]
T.P.	[illegible]	[illegible]	11115	611 [illegible]
T.P.	[illegible]	[illegible]	[illegible]	[illegible]
T.P.	[illegible]	[illegible]	11030	[illegible]

76L298 S & E #307 9-54

PLEASE RETURN TO

LOS ANGELES COUNTY SURVEYOR

726 LOS ANGELES COUNTY ENGINEERING BLDG.

NOTE: ANY ADDITIONS OR CHANGES ON THIS SHEET MUST BE MADE OR CIRCLED IN RED INK, WITH DATE AND NAME OF PERSON MAKING CHANGE.

Do not extend notes this side of this line.

STATION	B. S.	H. I.	F. S.	ELEV.		
TP				650 [illegible]		
	1 205	651 862		645 985 Adj. - Use		
15 POT			5 405	646 055 Pot #3 ~~[illegible]~~ 1X2 [illegible] F.B. 691 Pg. 195		
	11 [illegible]	[illegible] 457				
TP			0 915	65 654		
	10 725	[illegible] 267				
TP			1 12[illegible]	65[illegible] 47		
	8 195	674 342				
TP			10 485	[illegible] 357		
	[illegible]	[illegible] 357		65266 Adj. - Use		
15 BR			11 225	65273 ~~[illegible]~~ 1X2 [illegible] per F.B. 691, Pg 195		
	1 250	654 382		65106 Adj. - Use		
16 POT #4			2 85[illegible]	~~65173~~ Pot #4 ~~[illegible]~~ 1X2 Nail & Tin per F.B. 691, Pg. 195		
	0 540	[illegible] 072				
TP			[illegible] 635	64[illegible] 437		
	0 45[illegible]	[illegible] 592				
TP			11 5[illegible]	[illegible] 392		
	0 205	621 597				
TP			11 495	618 102		
	0 090	618 192				
TP			11 745	60[illegible] 447		

Profile Notes Red ____ Plotted ____ Job No. 04 Division No. 10 F. B. Pg. [illegible]

No. ____ Date ____ Date ____ Survey of [illegible]

X-Sec. Notes Chkd. ____ Checked ____ Survey by Hellstrom Notes J.M.M. Date 5-28-56

No. ____ Date ____ Date ____ Map No. ____ Indexed ____ Date ____

C Johnson

76L298 S & E #307 9-54

PLEASE RETURN TO
LOS ANGELES COUNTY SURVEYOR
726 LOS ANGELES COUNTY ENGINEERING BLDG.

NOTE: ANY ADDITIONS OR CHANGES ON THIS SHEET MUST BE MADE OR CIRCLED IN RED INK, WITH DATE AND NAME OF PERSON MAKING CHANGE.

Do not extend notes this side of this line.

F. B. 691 Pg. 126 Job No. 0000-XX Division No. 10 Notes Red. Plotted Profile No.
Survey of LOTWIELER Date Date X-Sec. No.
Survey by HC Hestrom Notes G L M Notes Chkd. Checked
Indexed K. C. Johnson Date Date Date

STATION	B. S.	H. I.	F. S.	ELEV.	
T.P.				606.447	
	0.445	606.892			
T.P.			11.190	595.702	
	0.760	596.462			
T.P.			11.955	584.507	
	2.74	587.247			
T.P.			3.115	584.132	
	9.155	593.287		584.49	Adj. - Use
				580.565	
TBM #1			4.32	~~584.967~~	TBM "1" - Reichling St. and Sunset Mound Ave. 60'± S. of Intersec. of Said Sts. - Set 1 Bent Spk. In E. Sd. of Conc. Cradle For Pressure Tank. Tank is on Side of Pump House.
	4.84	593.807			
T.P.			8.690	585.117	
	7.64	592.757		591.80	Adj. - Use
				591.875	
TBM #2			0.48	~~592.277~~	set BtSpk in PP# 586792E At Inters. of Reichling St. and Viewfield Ave.
	1.03	593.307			
T.P.			11.085	582.222	
	0.09	582.312			
T.P.			11.57	570.742	
	1.12	571.862		567.35	Adj. - Use
				~~567.43~~	set Bt Spk on So side of PP# 863172E 18" Asphalt Rd. Reichling produced Easterly
TBM #3			4.03	~~567.832~~	600'± E. of Int. of Reichling and Viewfield Ave.
	2.42	570.252			
T.P.			4.28	565.972	

76L298 S & E #307 9-54

PLEASE RETURN TO
LOS ANGELES COUNTY SURVEYOR
726 LOS ANGELES COUNTY ENGINEERING BLDG.

NOTE: ANY ADDITIONS OR CHANGES ON THIS SHEET MUST BE MADE OR CIRCLED IN RED INK, WITH DATE AND NAME OF PERSON MAKING CHANGE.

Do not extend notes this side of this line.

STATION	B. S.	H. I.	F. S.	ELEV.		
T.P.				565 972		
	3410	569 382				
T.P.			[illegible]	[illegible]	1X @ [illegible] - 3' [illegible]	
	9100	577 612				
T.P.			0355	577 257		
	2480	[illegible] 737				
T.P.			[illegible]	[illegible] 482		
	[illegible]	577 69[illegible]				
[illegible]			[illegible]	[illegible] 502		
	[illegible]	[illegible]				
[illegible]			[illegible]	[illegible]		
	7[illegible]	[illegible]		584.53[illegible]	Adj - Use [illegible]	
1[illegible] B.M. #F			[illegible]	~~584 [illegible]~~	[illegible] 584.78[illegible] [illegible] 788 [illegible] [illegible] No [illegible] [illegible] So Side of [illegible] 5.5' [illegible] of [illegible] 4 & 50' W of PP 44 13E	
	[illegible]	[illegible]				
T.P.			[illegible]	[illegible]		
	[illegible]	[illegible]				
T.P.			[illegible]	[illegible]		
	2960	[illegible]		562.274 - Use	[illegible]	
182 Bn #33-8			7150	~~562 36~~ 562 762	BM #33-8 = 562.274 - 0.43 [illegible] the [illegible] Curve So of [illegible] 4.9' Ely of Cl of [illegible] 20.7' W [illegible] PP #441109E. std C.S. [illegible] in [illegible] County Surveyor Monument [illegible] F.B. 1359-14	

Profile Notes Red. ____ Plotted ____ Job No. 0070.[illegible] Division No. ____ F. B. 691 Pg. 227
No. ____ Date ____ Date ____ Survey of [illegible]
X-Sec. Notes Chkd. ____ Checked ____ Survey by [illegible] Notes [illegible] Date 5-28-36
No. ____ Date ____ Date ____ Map No. ____ Indexed John [illegible] Date ____

F. B. 691 Pg. 228 | 0075.04

Job No. _____ Division No. _____ Notes Red. _____ Plotted _____ Profile

Survey of LUITWILLER RD Date _____ Date _____ No. _____

Survey by HELLSTROM Notes GLM Notes Chkd. _____ Checked _____ X-Sec.

Indexed _____ Date _____ Date _____ Date _____ No. _____

STATION	B. S.	H. I.	F. S.	ELEV.	

Do not extend notes this side of this line.

PLEASE RETURN TO

LOS ANGELES COUNTY SURVEYOR

726 LOS ANGELES COUNTY ENGINEERING BLDG.

NOTE: ANY ADDITIONS OR CHANGES ON THIS SHEET MUST BE MADE OR CIRCLED IN RED INK, WITH DATE AND NAME OF PERSON MAKING CHANGE.

76L298 S & E #307 9-54

Profile No.	Notes Red.	Plotted	Job No.	Division No. 10	F. B. Pg.
	Date	Date	Survey of [illegible]		
X-Sec. No.	Notes Chkd.	Checked	Survey by Hellstrom	Notes G.L.M.	Date 5-29-[illegible]
	Date	Date	Map No.	Indexed A. C. Johnson	Date OCT 19 '56

[illegible]

[illegible]

BENCH LEVELS FROM [illegible] RD. [illegible] LA SEXTA [illegible]
SOUTHERN [illegible] TO [illegible] BLVD. (B.M. 1-11)
(SEE [illegible] FOR [illegible])
([illegible])

A. [illegible] HELLSTROM
J. M. [illegible]
G. L. MA[illegible]
C. W. [illegible]

STATION	B. S.	H. I.	F. S.	ELEV.

NOTE: ANY ADDITIONS OR CHANGES ON THIS SHEET MUST BE MADE OR CIRCLED IN RED INK, WITH DATE AND NAME OF PERSON MAKING CHANGE.

PLEASE RETURN TO
LOS ANGELES COUNTY SURVEYOR
726 LOS ANGELES COUNTY ENGINEERING BLDG.

Do not extend notes this side of this line.

76L298 S & E #307 9-54

76L298 S & E #307 9-54

PLEASE RETURN TO
LOS ANGELES COUNTY SURVEYOR
726 LOS ANGELES COUNTY ENGINEERING BLDG.

NOTE: ANY ADDITIONS OR CHANGES ON THIS SHEET MUST BE MADE OR CIRCLED IN RED INK, WITH DATE AND NAME OF PERSON MAKING CHANGE.

Do not extend notes this side of this line.

STATION	B. S.	H. I.	F. S.	ELEV.	
				471.70	Adj - Use
47 BM "R"				~~491.72~~ ~~492.640~~	BM Elev = 492.633, Per FB 691-98, Cut spk in 30" Eucla. Tree - 6' SoS - 5 (See FB 691-81)
	0240	492 880			
TP			9170	483 710	
	2320	486 030			
TP			11270	474 755	
	0350	475 105			
TP			11630	[illegible]	
	0310	463 780			
TP			11[illegible]	[illegible] 920	
	0350	452 [illegible]			
TP			11350	440 [illegible]	
	0200	44[illegible] [illegible]			
TP			10750	[illegible]	
	0430	430 800			
TP			11270	[illegible] 530	
	0950	420 480			
TP			10790	409 490	
	0110	409 600			
TP			11565	398 935	Set BM "C-1" Chis. □ in top of Ely Gate Post a cable Gate - Entered at Std Oil Co property - 50± No ℄ La Sexta St at
	2350	400 385	[illegible]	397 [illegible] ~~397 925~~	
37 BM "C-1"			1490	~~398 [illegible]~~	First curve West of Enramada Ave

F. B. 691 Pg. 230 Job No. 0075.04 Division No. 10 Notes Red. Plotted No. Date 5-29-56 Date
Survey of Lutwieler Rd Notes GLM Notes Chkd. Checked No.
Survey by Hellstrom Date Date Date
Indexed C. Johnson

76L298 S & E #307 9-54

PLEASE RETURN TO
LOS ANGELES COUNTY SURVEYOR
726 LOS ANGELES COUNTY ENGINEERING BLDG.

NOTE: ANY ADDITIONS OR CHANGES ON THIS SHEET MUST BE MADE OR CIRCLED IN RED INK, WITH DATE AND NAME OF PERSON MAKING CHANGE.

Do not extend notes this side of this line.

STATION	B. S.	H. I.	F. S.	ELEV.		
				397 96 Adj. Use		
37 BM #C-1				~~397 975~~ ~~398 895~~ (Forward)		
	11320	410 215				
TP			0485	409 730		
	10990	420 [illegible]				
TP			1320	[illegible]		
	6430	425 335		421 67 Adj. Use		
34 BM #C-2			2730	~~421 685~~ ~~[illegible]~~ Set [illegible] in top [illegible] of Fire [illegible] at SW [illegible] La [illegible] St and Enramada Ave Cor		
	11255	433 820				
TP			0020	433 840		
	11320	[illegible]				
TP			[illegible]	[illegible]		
	[illegible]	456 860				
			[illegible]	456 580		
	11665	468 [illegible]				
TP			3430	[illegible]		
	[illegible]	469 480		466 53 Adj. - Use		
29 BM #[illegible]			[illegible]	466 545 Set Chisel in top [illegible] of Fire [illegible] at [illegible] ~~469 465~~ Cor La [illegible] La Sierra Ave		
	1010	468 475				
TP			7075	461 400		
	0965	468 365				
TP			[illegible]	458 075		

Profile Notes Red. ____ Plotted ____ Job No. [illegible] Division No. 10 F. B. [illegible] Pg. 231
No. ____ Date ____ Date ____ Survey of [illegible]
X-Sec. Notes Chkd. ____ Checked ____ Survey by [illegible] Notes GLM Date ____
No. ____ Date ____ Date ____ Map No. ____ Indexed A. C. Johnson Date ____

F. B. 69 Pg. 292 | Job No. Division No. Notes Red. Plotted Profile

Survey of Date Date No. X-Sec.

Survey by Notes Notes Chkd. Checked

Indexed K. C. Johnson Date Date Date No.

STATION	B. S.	H. I.	F. S.	ELEV.

761.298 S & E #307 9-54

PLEASE RETURN TO

LOS ANGELES COUNTY SURVEYOR

726 LOS ANGELES COUNTY ENGINEERING BLDG.

Do not extend notes this side of this line.

NOTE: ANY ADDITIONS OR CHANGES ON THIS SHEET MUST BE MADE OR CIRCLED IN RED INK. WITH DATE AND NAME OF PERSON MAKING CHANGE.

76L298 S & E #307 9-54

PLEASE RETURN TO
LOS ANGELES COUNTY SURVEYOR
726 LOS ANGELES COUNTY ENGINEERING BLDG.

NOTE: ANY ADDITIONS OR CHANGES ON THIS SHEET MUST BE MADE OR CIRCLED IN RED INK, WITH DATE AND NAME OF PERSON MAKING CHANGE.

Do not extend notes this side of this line.

STATION	B. S.	H. I.	F. S.	ELEV.		
T.P.				458 075		
	[illegible]	463 190				
T.P.			1515	467 675		
	3150	[illegible]		469.66	Adj. Use	
				469.07	Set Chiseled Intersection Flange of Fire Hydrant at S. Wly	
25 BM C-4			1465	469.99	[illegible] St and Colima Rd. (Mar [illegible])	
	0310	473 [illegible]				
T.P.			11840	462 450		
	0310	455 530				
T.P.			9945	443 885		
	0555	442 440				
T.P.			9225	440 215		
	1705	441 920		435.53	Adj. Use	
				435.54	Set Chiseled Intersection Flange of Fire Hydrant at N. Ely	
21 BM C-5			6100	436.46	side of Colima Rd. 1-1005 S. of Davis to House #8533 Colima Rd.	
	0055	436 515				
T.P.			8555	433 515		
	0300	428 815				
T.P.			11270	417 545		
	0430	417 975				
T.P.			11595	406 380	SET B.M. C-6 - Boot Spike in Pyramid W. S. Jr. O. Colima Rd. 1-1005 N. of Davis to House #8533 Colima Rd.	
	1550	408 260	Use →	400.83		
				400.84		
17 BM #C-6			6500	401.760		

Profile No. ____ Notes Red. ____ Plotted ____ Job No. ____ Division No. 10 F. B. ____
X-Sec. No. ____ Date ____ Date ____ Survey of ____
Notes Chkd. ____ Checked ____ Survey by HELLSTROM & CO. Notes G.L.N. Date 5-31-56
Date ____ Date ____ Map No. ____ Indexed JOHNSON Date ____

76L298 S & E #307 9-54

PLEASE RETURN TO
LOS ANGELES COUNTY SURVEYOR
726 LOS ANGELES COUNTY ENGINEERING BLDG.

NOTE: ANY ADDITIONS OR CHANGES ON THIS SHEET MUST BE MADE OR CIRCLED IN RED INK, WITH DATE AND NAME OF PERSON MAKING CHANGE.

Do not extend notes this side of this line.

STATION	B. S.	H. I.	F. S.	ELEV.	
				400.83	Adj - Use
BM C-6				400 84	
				401 760	
	0020	401 780			
T.P.			10 715	391 065	
	0110	391 175			
T.P.			11 435	379 740	
	0080	379 820			
T.P.			11 450	368 370	
	0345	368 715			
T.P.			11 430	[illegible]	
	0280	357 515			
T.P.			12030	345 485	
	0400	345 889			
T.P.			10590	335 295	
	0200	335 495			
T.P.			11 945	[illegible]	
	0640	324 190			Use
BM C-7				314 73	Fd. Cement No. (P.K.) Middle S.W. Curb Return
			[illegible]	315 [illegible]	Colima Rd and Carretera Dr
	1340	316 990			
T.P.			11035	30[illegible]	
	0860	306 815			
T.P.			10440	296 375	

F. B. 691 PG. 234 Job No. 0075.04 Division No. 10 Notes Red. Plotted Profile
Survey of Lutwieler Rd Date 5-31-56 Date No.
Survey by Helistrom Notes GLM Notes Chkd. Checked X-Sec.
Indexed A. C. Johnson Date Date Date No.

76L298 S & E #307 9-54

PLEASE RETURN TO
LOS ANGELES COUNTY SURVEYOR
726 LOS ANGELES COUNTY ENGINEERING BLDG.

NOTE: ANY ADDITIONS OR CHANGES ON THIS SHEET MUST BE MADE OR CIRCLED IN RED INK, WITH DATE AND NAME OF PERSON MAKING CHANGE.

Do not extend notes this side of this line.

STATION	B. S.	H. I.	F. S.	ELEV.		
TP				296 375		
	0 800	297 175				
6 BM#C 8			6200	290 055 ~~290 975~~	Use Set Bt Spk. In Middle S.W. Curb Ret. of Colima Rd and La Calma Dr	
	1 950	292 925				
TP			9225	283 700		
	3275	286 975				
4 BM#C-9			5225	280 79 ~~281 710~~	Use Fd. Lead & Nail In Middle S.E. Curb Ret. of Colima Rd and El Sonoto Dr	
	2 800	284 515				
T.P.			6960	277 550		
	2425	279 975				
T.P.			[illegible]	27[illegible] 65[illegible]		
	1510	273 [illegible]				
[illegible]			8320	[illegible]		
	4280	269 120				
[illegible] 1-11			9120	259 08 ~~260 000~~	Use Fd. B.M. [illegible] - 1952 Adj. [illegible] 259.0[illegible] RE 1202 [illegible] [illegible] WHITTIER BLVD. - 100' [illegible] [illegible] 5' E. of ℄ [illegible] 15" [illegible] County Surveyor Mon. - A Std. [illegible] Monte 1 B.M. 1-11-1951 RE 329	

Profile Notes Red. ____ Plotted ____ Job No. ____ Division No. 10 F. B. 691 Pg. [illegible]
No. ____ Date ____ Date ____ Survey of ____
X-Sec. Notes Chkd. ____ Checked ____ Survey by [illegible] Notes [illegible] Date ____
No. ____ Date ____ Date ____ Map No. ____ Index [illegible] Date ____

F. B. 671 Pg. 236 | Job No. | Division No. | Notes Red. | Plotted | Profile

Survey of | Date | Date | No.

Survey by | Notes | Notes Chkd. | Checked | X-Sec.

Indexed E. C. Johnson | Date | Date | Date | No.

STATION	B. S.	H. I.	F. S.	ELEV.

Do not extend notes this side of this line.

PLEASE RETURN TO

LOS ANGELES COUNTY SURVEYOR

726 LOS ANGELES COUNTY ENGINEERING BLDG.

NOTE: ANY ADDITIONS OR CHANGES ON THIS SHEET MUST BE MADE OR CIRCLED IN RED INK, WITH DATE AND NAME OF PERSON MAKING CHANGE.

76L298 S & E #307 9-54

Profile	Notes Red.	Plotted	Job No.	Division No. 10	F. B. 677 Pg.
No.	Date	Date	Survey of Lutheran Rd.		
X-Sec.	Notes Chkd.	Checked	Survey by Hallstrom	Notes J.M.M.	Date 3-22-56
No.	Date	Date	Map No.	Indexed A. C. Johnson	Date OCT 19 '56

STATION	B. S.	H. I.	F. S.	ELEV.	
					Lutheran Rd. J.M. 3-22-56 Bench Levels from Hacienda Blvd to Emerald

NOTE: ANY ADDITIONS OR CHANGES ON THIS SHEET MUST BE MADE OR CIRCLED IN RED INK, WITH DATE AND NAME OF PERSON MAKING CHANGE.

Do not extend notes this side of this line.

PLEASE RETURN TO
LOS ANGELES COUNTY SURVEYOR
726 Los Angeles County Engineering Bldg.

761298 S & E #307 9-54

76L298 S & E #307 9-54

PLEASE RETURN TO

LOS ANGELES COUNTY SURVEYOR

726 LOS ANGELES COUNTY ENGINEERING BLDG.

NOTE: ANY ADDITIONS OR CHANGES ON THIS SHEET MUST BE MADE OR CIRCLED IN RED INK, WITH DATE AND NAME OF PERSON MAKING CHANGE.

Do not extend notes this side of this line.

F. B. 671 Pg. 238 | Job No. [illegible] | Division No. [illegible] | Notes Red. ____ Date ____ | Plotted ____ Date ____ | Profile No. ____

Survey of [illegible] | Notes [illegible] | Notes Chkd. ____ Date ____ | Checked ____ Date ____ | X-Sec. No. ____

Survey by [illegible] | Indexed L. C. Johnson

STATION	B. S.	H. I.	F. S.	ELEV.		
(F.I.) B.M.				584.535 USE	HACIENDA ✓ BLVD.	
				~~584.79~~ ✓	BM F Elev. 584.186 in F.B. 788, Pg. 14. chiseled □ in	
		01 ✓			N. end of [illegible] 24" Culvert on [illegible] Blvd.	
				39 ✓	[illegible]	
TP			9.62			
		19 ✓				
				13 ✓		
TP						
		584 ✓				
				794 ✓		
TP						
		37 ✓				
				250.39 ✓		
C.S.D.H.					C.S.D.H. = P.I. - 28 1/2 P. F.B. [illegible] - 195	
		23 ✓				
				20 ✓		
TP						
		01 ✓				
				46 ✓		
		0.90 ✓		✓ USE		
				571.98	Flush (#A)	
(#A) 3/4" I.P. T.B.M.					3/4 I.P. - 50' From Tree [illegible] Per [illegible] SH - 198 - 199	
		17 ✓		✓		
(#B) 3/4" I.P. T.B.M.				563.73 USE	3/4 I.P. - 50' From Tree [illegible] Per F.B. 671 - 198 - 199 (Flush #B)	
		580.95 ✓				
TP				46 ✓		
		591.83 ✓				

76L298 S & E #307 9-54

PLEASE RETURN TO

LOS ANGELES COUNTY SURVEYOR

726 LOS ANGELES COUNTY ENGINEERING BLDG.

NOTE: ANY ADDITIONS OR CHANGES ON THIS SHEET MUST BE MADE OR CIRCLED IN RED INK, WITH DATE AND NAME OF PERSON MAKING CHANGE.

Do not extend notes this side of this line.

STATION	B. S.	H. I.	F. S.	ELEV.		
		59183 ~~[illegible]~~				
T.P.			[illegible]	[illegible]		
	[illegible]	[illegible]		59616 (T.B.M.)		
P.I. [illegible] (T.B.M.)			[illegible]	~~[illegible]~~	P.I. #1 - 1x2 NST - Flus.	Pr. F.B. [illegible] - 199
	[illegible]	607 225				
T.P.			[illegible]	[illegible]		
	[illegible]	[illegible]				
[illegible]			[illegible]	[illegible]		
	[illegible]	[illegible]				
T.P.			[illegible]	[illegible]		
	[illegible]	[illegible]				
T.P.			[illegible]	[illegible]		
	[illegible]	[illegible]				
T.P.			[illegible]	[illegible]		
	[illegible]	[illegible]				
T.P.						
	[illegible]	[illegible]		670 87	USE	
P.O.S.T. #1			[illegible]	[illegible]	P.O.S.T. #1 = 1x2 NST - Flush - F.B. 691 - 199	
	[illegible]	[illegible]		669 99	USE	
[illegible]			[illegible]	~~[illegible]~~	P.O.T. #1 - 1x2 NST - Flush	Pr. F.B. 691 - 199

Profile Notes Red. ____ Plotted ____ Job No. 0020.04 Division No. 10 F. B. [illegible] Pg. [illegible]

No. ____ Date ____ Date ____ Survey of LUIT WIELER RD

X-Sec. Notes Chkd. ____ Checked ____ Survey by Helistrom Notes J.M.M. Date 3-22-56

No. ____ Date ____ Date ____ Map No. ____ Date ____ Date ____

76L298 S & E #307 9-54

PLEASE RETURN TO

LOS ANGELES COUNTY SURVEYOR

726 LOS ANGELES COUNTY ENGINEERING BLDG.

NOTE: ANY ADDITIONS OR CHANGES ON THIS SHEET MUST BE MADE OR CIRCLED IN RED INK, WITH DATE AND NAME OF PERSON MAKING CHANGE.

Do not extend notes this side of this line.

STATION	B. S.	H. I.	F. S.	ELEV.		
				[illegible]	T.P.	
	[illegible]	[illegible]				
[illegible]			[illegible]	[illegible]		
	[illegible]	[illegible]				
[illegible]			[illegible]	[illegible]		
	[illegible]	[illegible]				
[illegible]				[illegible]		
	[illegible]					
"B"				629.743	USC	
[illegible]			[illegible]	[illegible]	Intersection 3/4" I.P.-Flush-F.B. 691-199	
	[illegible]					
				631.93	USC	
P.O.T. "7-AB"			[illegible]	63[illegible]	P.O.T. "7-AB"-Elev. 632.145-Pr. F.B. 788-48 1x2-Flush Pr.-F.B. 691-199	

(Cont. on Pgs. 243-244)

F. B. 69[illegible] Pg. 240 Job No. 007504 Division No. 10 Notes Red. Plotted Profile

Survey of Luitwieler Rd. Date Date No. X-Sec.

Survey by Hollstrom Notes J.M.M. Notes Chkd. Checked

Indexed C. Johnson Date Date Date No.

76L298 S & E #307 9-54

PLEASE RETURN TO
LOS ANGELES COUNTY SURVEYOR
726 LOS ANGELES COUNTY ENGINEERING BLDG.

NOTE: ANY ADDITIONS OR CHANGES ON THIS SHEET MUST BE MADE OR CIRCLED IN RED INK, WITH DATE AND NAME OF PERSON MAKING CHANGE.

Do not extend notes this side of this line.

STATION	B. S.	H. I.	F. S.	ELEV.		
	Additional Levels for added ℄ Points					
P.O.T. 7-AJ				627 16	P.O.T. 7AJ. 1X2 El. 627.16 F.B. 788-49	
	761	634 77				
P.O.S.T 7-A1			510	629 67	P.O.S.T 7-A1-2" I.P. dn 10" F.B. F.B. 691-201	
	448	634 15				
1 INT. 3/4" I.P.			632	627 83	1 INT 3/4" I.P. dn 2" F.B.	
	876	636 59				
T.P.			307	633 52		
	089	634 41				
P.O.T. 7AJ			726	627 15	P.O.T. 7AJ. 1X2 El. 627.16 F.B. 788-49	
3/4" I.P. TBM				571.98	3/4" I.P. T.B.M. "A" Pg. 238 El. = 571.98	
	1205	584 03				
P.O.T. 1X2 S6			332	580 71	P.O.T. 1X2 "S6" F.B. Pg.	
	330	584 01				
3/4" I.P. TBM "A"			1203	571 98	3/4" I.P. T.B.M. "A" Pg 238	

Profile Notes Red. ____ Plotted ____ Job No. 00783-01 Division No. 10 F. B. 1691 Pg. ____
No. ____ Date ____ Date ____ Survey of Lot Wheeler Rd.
X-Sec. Notes Chkd. ____ Checked ____ Survey by Snyder Notes PRS Date 6-7-56
No. ____ Date ____ Date ____ Map No. ____ Indexed C. Johnson Date ____

F. B. 691 PG. 242 Job No. Division No. Notes Red. Plotted Profile

Survey of Date Date No.

Survey by Notes Notes Chkd. Checked X-Sec.

Indexed Date Date Date No.

STATION	B. S.	H. I.	F. S.	ELEV.

76L298 S & E #307 9-54

PLEASE RETURN TO

LOS ANGELES COUNTY SURVEYOR

726 LOS ANGELES COUNTY ENGINEERING BLDG.

Do not extend notes this side of this line.

NOTE: ANY ADDITIONS OR CHANGES ON THIS SHEET MUST BE MADE OR CIRCLED IN RED INK, WITH DATE AND NAME OF PERSON MAKING CHANGE.

Profile	Notes Red.	Plotted	Job No.	Division No.	F. B. 691 Pg. 2[illegible]
No.	Date	Date	Survey of		
X-Sec.	Notes Chkd.	Checked	Survey by Helstrom	Notes W.E.N.	Date 4-19-57
No.	Date	Date	Map No.	Indexed A. C. Johnson	Date 4-23-57

[illegible]

[illegible]

[illegible] Line of Levels From [illegible]

[illegible]

[illegible] Are East of [illegible] Bldg.

STATION	B. S.	H. I.	F. S.	ELEV.	

NOTE: ANY ADDITIONS OR CHANGES ON THIS SHEET MUST BE MADE OR CIRCLED IN RED INK, WITH DATE AND NAME OF PERSON MAKING CHANGE.

PLEASE RETURN TO

LOS ANGELES COUNTY SURVEYOR

726 Los Angeles County Engineering Bldg.

Do not extend notes this side of this line.

76L298 S & E #307 9-54

76L238 S & E #307 9-54

PLEASE RETURN TO
LOS ANGELES COUNTY SURVEYOR
726 LOS ANGELES COUNTY ENGINEERING BLDG.

NOTE: ANY ADDITIONS OR CHANGES ON THIS SHEET MUST BE MADE OR CIRCLED IN RED INK, WITH DATE AND NAME OF PERSON MAKING CHANGE.

Do not extend notes this side of this line.

STATION	B. S.	H. I.	F. S.	ELEV.		
	CONT. FROM PG. 240					
[illegible]	3 180	[illegible]		[illegible]	[illegible]	
T.P.			5 [illegible]	[illegible]		
	4 [illegible]	[illegible]				
T.P.			[illegible]	[illegible]		
	2 [illegible]	624 [illegible]				
T.P.			[illegible]	[illegible]		
		[illegible]				
[illegible] #7			3 [illegible]	[illegible]	P.O.T. #7 [illegible] 15" [illegible] F.B. 691-200	
	1 [illegible]	[illegible]				
P.O.T. #7-AD			[illegible]	[illegible]	P.O.T. #7-AD [illegible] F.B. [illegible] 200 [illegible] F.B. [illegible]	
	[illegible]	[illegible]				
[illegible]						
	[illegible]	[illegible]				
[illegible]						
		[illegible]				
T.P.			[illegible]	[illegible]		
	1 [illegible]	[illegible]				
B.M. #11			7 915	[illegible]	B.M. #11 - F.B. of Spy. NBT. In 2 Prong (Avg. 30") Syc. Tree with Mark [illegible] To Tree Head B.M. #11 - El. 586.21 - See F.B. 758-49+	

F. B. 691 Pg. 244 Job No. [illegible] Division No. 10 Notes Red. Plotted Profile
Survey of [illegible] Date No. X-Sec.
Survey by [illegible] Notes W.E. Newman Notes Chkd. Checked
Indexed C. Johnson Date [illegible] Date No.

Notes Ck'd by	Survey of LUITWIELER RD.	F. B. 691 PG. 245
Map No.	JN 0075.04 Tape Std °F	
Office Work	Surveyed by A.N. Hellstrom	
Checked	Notes A.N.H. Date 2-14-58	
Date	Indexed L. C. Johnson	

J.N. #0075.04

LUITWIELER ROAD

PLAN FOR DRAINAGE STUDY
ON LUITWIELER ROAD JUST
EAST OF HACIENDA BLVD

SEE PAGES 247-249 FOR
X-SECTS & TYP. SECS OF EXIST
CONC. DITCH

A.N. HELLSTROM
W.E. NE[illegible]
C.W. ADAMS
T.J. MELENDEZ

Note: Any Additions or Changes on This Sheet Must be Made or Circled in Red Ink With Date and Name of Person Making Change.

PLEASE RETURN TO
LOS ANGELES COUNTY ENGINEER
700 LOS ANGELES COUNTY ENGINEERING BLDG.
Do not extend this side of this line.

76F309S S&E #247 1-56



PLEASE RETURN TO
LOS ANGELES COUNTY ENGINEER
700 LOS ANGELES COUNTY ENGINEERING BLDG.

Do not extend this side of this line.

Note: Any Additions or Changes on This Sheet Must be Made or Circled in Red Ink With Date and Name of Person Making Change.

Profile No.	Notes Red.	Plotted	Job No. 0075.04	Division No. 10	F. B. 591	Pg. 247
	Date	Date	Survey of LUTTWEILER RD			
X-Sec. No.	Notes Chkd.	Checked	Survey by HELLSTROM	Notes W.E.N.	Date 2-14-58	
	Date	Date	Map No.	Indexed C. Johnson	Date	

J.N. #0075.04

LUTTWEILER ROAD

X-SECTIONS FOR DRAINAGE
STUDY OF LUTTWEILER RD.
JUST EAST OF ATLANTIC BLVD.

SEE F.B. 591-245-246 - FOR PLAN OF STUDY

STATION	B. S.	H. I.	F. S.	ELEV.
		A.J. HELLSTROM W.E. NEWMAN C.W. [illegible] T.J. [illegible]		

NOTE: ANY ADDITIONS OR CHANGES ON THIS SHEET MUST BE MADE OR CIRCLED IN RED INK, WITH DATE AND NAME OF PERSON MAKING CHANGE.

PLEASE RETURN TO
LOS ANGELES COUNTY ENGINEER
700 LOS ANGELES COUNTY ENGINEERING BLDG.

Do not extend notes this side of this line.

76298 S & E #307—7-55

76298 S & E #307—7-55

PLEASE RETURN TO
LOS ANGELES COUNTY ENGINEER
700 LOS ANGELES COUNTY ENGINEERING BLDG.

NOTE: ANY ADDITIONS OR CHANGES ON THIS SHEET MUST BE MADE OR CIRCLED IN RED INK, WITH DATE AND NAME OF PERSON MAKING CHANGE.

Do not extend notes this side of this line.

STATION	B. S.	H. I.	F. S.	ELEV.		
T.B.M. A				591 96 ✓	T.B.M. A. [illegible] L.A. 691-238 3/4" I.R. 50' Sw. [illegible] Per F.B. 691-198-199.	
	3 29	595 R7 ✓				
4+33.86			3 29	[illegible] ✓	℄ - See F.B. 691-246 For Plan Of Section	
			5 7	569 6 ✓	14' R	Top bank
			8 0	559 3 ✓	31' R	Bot bank Bottom Dr.
			16 4	548 9 ✓	39' R	Break " "
			16 0	559 [illegible] ✓	49' R	Break
			12 1	[illegible] ✓	58' R	Break
			4 4	566 9 ✓	92' R	Top bank
			9 3	566 0 ✓	100' R	On Flat
	Plus	Rod →	(+12 0)	[illegible] ✓	58' L	
6+93.7			4 5	[illegible] ✓	℄ See F.B. 691-246 For Plan Of Section	
			9 6	[illegible] ✓	325' R	Top bank
			14 5	[illegible] ✓	44' R	Bot bank. Bottom Dr.
			14 5	[illegible] ✓	47' R	Bot bank
			12 R	563 1 ✓	51' R	Break
			8 7	566 6 ✓	73' R	Top bank
			9 3	[illegible] ✓	100' R	On Flat
	Plus	Rod →	(+12 0)	587 3 ✓	83' L.	

F. B. 691 Pg. 248 | Job No. 0075.04 Division No. 0 | Notes Red. | Plotted | Profile
Survey of Lattimer Rd | Date | No.
Survey by A.W. Zelinski | Notes Chkd. | Checked | X-Sec.
Indexed C. Johnson | Notes Date | Date | No.

76298 S & E #307—7-55

PLEASE RETURN TO
LOS ANGELES COUNTY ENGINEER
700 LOS ANGELES COUNTY ENGINEERING BLDG.

NOTE: ANY ADDITIONS OR CHANGES ON THIS SHEET MUST BE MADE OR CIRCLED IN RED INK, WITH DATE AND NAME OF PERSON MAKING CHANGE.

Do not extend notes this side of this line.

STATION	B. S.	H. I.	F. S.	ELEV.		
		575 27 ✓				
9+69.91	8 - 3		6 5	568 8 ✓	℄ — See F.B. 691-246 For Plan Of Sec	
			7 1	568 2 ✓	45' R	
			6 2	569 1 ✓	[illegible] ℄ Of [illegible] Channel - Now F	
			6 4	568 7 ✓	70' R	
			6 9	568 4 ✓	100' R	
			5 5	569 8 ✓	50' L	
			2 0	573 3 ✓	94' L	
T.B.M. #B			6 53	568 74 ✓	T.B.M. #B Elev. 568.75 F.B. 691-238 3/4" I.P. 50' From Tract Line per F.B. 691-198-199.	

Note:

A-8+14± & [illegible] 24 & 25 the ditch has been filled to the east.

TR. # 19761

Typical Sect. of Conc. Ditch That Exists From RICHVIEW DRIVE E'ly But Has Been Filled To The West And Is Non-Exist.

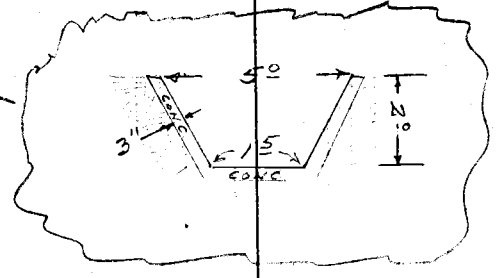

Profile Notes Red. ____ Plotted ____ Job No. 00N-04 Division No. 10 F. B. 691 Pg. [illegible]
No. ____ Date ____ Date ____ Survey of Lintweiler Rd.
X-Sec. Notes Chkd. ____ Checked ____ Survey by A.M. Hellstrom Notes Newman Date 2-14-58
No. ____ Date ____ Date ____ Map No. ____ Indexed [illegible] Date ____

F. B. 291 Pg. 250 | Job No. | Division No. | Notes Red. | Plotted | Profile

Survey of | Date | Date | No.

Survey by L. C. Johnson | Notes | Notes Chkd. | Checked | X-Sec.

Indexed | Date | Date | Date | No.

STATION	B. S.	H. I.	F. S.	ELEV.

76298 S & E #307—7-55

PLEASE RETURN TO

LOS ANGELES COUNTY ENGINEER

700 LOS ANGELES COUNTY ENGINEERING BLDG.

Do not extend notes this side of this line.

NOTE: ANY ADDITIONS OR CHANGES ON THIS SHEET MUST BE MADE OR CIRCLED IN RED INK, WITH DATE AND NAME OF PERSON MAKING CHANGE.

Slauson Avenue - J.N. 8236

FB.691

U. S. Bench Marks

U.S. 240. Whittier, 1.8 miles SE of, at SE cor of Whittier Blvd. and Gunn Rd, in curb at telephone pole, chiseled sq., marked "US BM 265.9"
Final Elev. 1928 266.00

U.S. 241 Whittier, 2.4 Mi SE of, on N side of Whittier Blvd., at Colina Rd., in concrete base of property post, chiseled sq.
Final Elev. 1928 265.05

U.S. 242 Whittier, 2.4 mi SE of, on N side of Whittier Blvd., 12' E of Colina Rd, in concrete post, bronze tablet stamped "A8,1923."
Final Elev. 1928 265.513

U.S. 243 Whittier, 3.4 mi SE of, at SW cor of Colina Rd and Mulberry St., in concrete base of electric warning signal; chiseled sq. marked "U.S.B.M. 180.4" (Sa of Whittier Blvd)
Final Elev. 1928 180.53

U.S. 1215 Whittier, 3.5 Mi SE of, 0.25 mi N Whittier Blvd., S side of E W road at T-road S, top W end concrete culvert; chiseled sq. (not painted) 1st & Russell.
Final Elev. 1928 309.24

U.S. 1216 Whittier, 3.0 mi SE of, 80' NW of intersection of Whittier Blvd. and Russell St., top N end concrete culvert; chiseled sq.,pole 30' NW painted NW "U.S.B.M. 274.9" Santa Gertrudes & Whittier Blvd
Final Elev. 1928 274.69

- -

(F.B.788) SLAUSON AVENUE BENCH MARKS (Taken from MapB-1639-1)

B.M. No. 2 Lead and Tack in NE cor of concrete catch Basin on SW cor. of Catalina Ave. & 6th St., (FB 788-8)
Elevation 369.475

B.M. No. 3 Cut spike, washer and Tin in E side of 38" Pepper Tr. 65' Sly and 145' Ely of the intersection of Catalina Ave. & 6th St.
Elevation (F.B.788-8) 367.054

B.M. No. 4 Boat spike in SWly cor of SW foundation block of Oil Derrick, 196' Nly of P-5A. (FB 788-9)
Elevation 461.060

B.M. No. 5 Boat spike in NWly cor of conc. foundation, oil Derrick #23 opposite P-8 (F.B. 788-10)
Elevation 512.263

C.S. 1579 BM R12 No Side Whittier Blvd 80 Ft w. of Santa Gertrudes Ave - Chis Square, top of Conc catch Basin - Based on 1928 U.S.G.S. 274.745

BENCH MARKS

Based on U.S.G.S. 1928 Adjustment

Sheet 1 of 2 Sheets

B.M.	USGS. Elev.	L.B. Pg.	LOCATION	DESCRIPTION
S-1	189.935	752-90	Santa Fe Springs & Whittier Rd. & Persing Dr. SW.Cor.	Chis + W.end cb. Return
S-2	173.800	" 90	Santa Fe Springs & Whittier Rd.& Lambert Rd. NE.Cor.	Ct.Spk.in PP # 114288E
S-3	156.330	" 90	Santa Fe Springs & Whittier Rd.E.side,S.of Lambert Rd.	Ct.Spk.in Transformer Pole # 114282E
S-4	150.800	" 92	Santa Fe Springs & Whattier Rd.140'±S.of Shreve Rd.E.side	Ct.Spk.in top of 8x8 Headwall post
S-5	146.458	" 92	P.E.Ry.1250'+E.of Santa Fe Springs & Whittier Rd.	Ct.Spk.in pole #51121R 15/37
S-6	141.647	" 92	West Corner of Tract#3336	Bolt in 2" Iron Pipe
S-7	152.190	" 110	S.P.R.R.1400'+NW'ly from W. Cor.of Tract#6063 N.side	Ct.Spk.in Fence Post
S-8	180.505	" 122	700'±S.W.of E.Cor.Dunlap & Tyler Tract #2	Ct.Spk.in 8" Walnut Stump
S-9	204.160	" 124	100'±N.of E.Cor.of Dunlap & Tyler Tract #2	Chiseled X in SW.Cor.of Double Comc.Weir.
S-10	225.565	" 128	S.P.R.R.500'±S.of Whittier Blvd.	Ct.Spk.center of W.Headwall of 24"Cast I.P.Culvert
S-11	196.290	" 162	Santa Fe Springs & Whittier Rd.& Putman Dr. S.W.Cor.	Chiseked X in cb.10'W.of W. end C.R.
S-12	136.193	" 203	Anaheim-Telegraph Rd.700'± NW.of Victoria Ave.	L&T in Square NW.Cor. Headwall of Bridge
S-13	131.176	" 209	Santa Fe Ry.1200'±NW.of inter. of Anaheim-Tele.Rd.&Victoria	SW&T in 16" Pile at N.side of Trestle.
S-14	137.452	" 211	Colima Ave.350'± NW.of Mills Ave.	SW&T in PP # 416010E
S-15	140.750	" 211	Gunn Aveat Colima Av.W.side 50'±N.of Colima Tr.Water Co. Bldg.	L&T in chiseled square N.W. Cor.conc. water gate

Office of Los Angeles County Surveyor
1931 1934

J.N.6314
J.N.6315
W.S.34 & 37

SORENSON AVENUE & MICHIGAN AVENUE
BENCH MARKS

Based on U.S.G.S. 1928 Adjustment
Sheet 2 of 2 Sheets

B.M.	USGS. Elev.	L.B. Pg.	Location	Description
S-16	149.710	752-211	Painter Ave. 400'± SW. of Colima Ave.	L&T in Chis. Sq. S. end of W. headwall of conc. culvert
S-17	142.543	" 213	Colima Ave. 500'± NW. of Painter Ave.	Ct. Spk. in pp # 284428 E
S-18	157.22	" 291	Mulberry Dr. 300'± W. of Walnut Way N. side	Ct. Spk. in pp # 449854E
S-19	182.880	" 307	Lambert Rd. 900'± W. of Walnut Way S. side	Chiseled square W. end conc. headwall
S-20	234.620	" 325	Whittier Blvd. 250'± E. of ℄ Michigan Ave. N. side	Chiseled Sq. SW. Cor. of catch baskn.
S-21	141.43	" 44	Painter Ave. 600'± NE. of Colima Ave.	L&T W. headwall of culvert
9-C	213.319	B.C 825-3 L.B. 752 pg. 90	Santa Fe Springs & Whittier Rd. & Whittier Blvd.	L&T 1ft. S. of inter. on ℄ Santa Fe Springs & Whittier Rd.
17	214.600	B.C. 825-3 L.B. 752-90	Pickering Ave. & Whittier Blvd. NE. Cor.	L&T in E. end of culvert headwall
11-A	237.275	B.A. 74-3 L.B. 752-136	Whittier Blvd. at NPL. Philadelphia Ave. prod.	L&N in W. cb.
12-A	237.18	B.A. 74-3 L.B. 752-134	Whittier Blvd. & Philadelphia Ave. NW. Cor. of Rd. into State Bldg.	L&N in cb. W. end of Return
31	157.500	B.A. 74-6 L.B. 752-118	℄ Byron Rd. prod 52.83' N. of inter. with ℄ Center St.	Ct. Spk. in conc Mon. 15" deep.
US 243	180.530	752-202	Colima Rd. & Mulberry St. SW. Cr.	Chiseled Sq. NE. Cor. Elec. signal base.