Notes Ck'd by	Survey of	F.B. PG.
Map No.	W. O. Tape No. St'd °F.	
Office Work	Surveyed by	
Checked	Notes Date	
Date	Indexed	

6 9 3

RETURN TO
LOS ANGELES COUNTY SURVEYOR
TOO HALL OF RECORDS

Notes of Exceptions or Changes on This Sheet must be Made or Circled in Red Ink and Date and Name of Person [illegible]

Do not extend Notes [illegible] of this Line

FORM 247 10M 11-38

RETURN TO
LOS ANGELES COUNTY SURVEYOR
700 HALL OF RECORDS

Note: Any Additions or Changes on This Sheet Must be Made or Circled in **Red Ink** With Date and Name of Person Making Change.

Do not extend notes this side of this line

F.B. _____ PG _____

Note: Ck'd by	Survey of FORESTRY TELE LINE #107
Map No.	W. O. 8094 Title No 57 St'd 84 OF.
Office Work MSO	Surveyed by
Checked	Notes H. S. J. Date 10-7-36
Date	Indexed A. C. Johnson 3-18-37

F.B. 693 PG. 3

Tel. Line No. 107

LOCATION

OF

FORESTRY TEL. LINE No 107

FROM

SOLEDAD CANYON RD

EASTERLY

ALONG

MINT CANYON HWY

TO

VINCENT PATROL STATION

10-7-36
To
1-28-37

H. S. Johnson
G. W. Schaefer
W. F. Harris
R. H. Gardener
L. T. Cory

J.N. 8094
3-2-37 To 3-3-37

C. V. Crumley
F. S. Livingston
W. F. Harris

"NOTE"
SINGLE POLE CHANGES NOTED IN RED
MAJOR LINE CHANGES SEE FB 917-27 J
CHECKED by WJC (2-20-50)
PROFILE - FB. 669 - 7 9 T 3 228

Note: ANY ADDITIONS OR CHANGES ON THIS SHEET MUST BE MADE OR CIRCLED IN Red Ink WITH DATE AND NAME OF PERSON MAKING CHANGE.

Do not extend notes this side of this line

RETURN TO
LOS ANGELES COUNTY SURVEYOR
700 HALL OF RECORDS

FORM 247 5M 2-34

F.B. 693 PG. 4

RETURN TO
LOS ANGELES COUNTY SURVEYOR
700 HALL OF RECORDS

Do not extend notes this side of this line

Note: ANY ADDITIONS OR CHANGES ON THIS SHEET MUST BE MADE OR CIRCLED IN Red Ink WITH DATE AND NAME OF PERSON MAKING CHANGE.

Notes Ck'd by K.R.M.	Survey of FORESTRY TEL LINE
Map No.	W. O. 8094 Tape No 57 St'd 84° OF.
Office Work	Surveyed by Johnson
Checked	Notes H.S.L. Date 10-7-36
Date	Indexed A. C. Johnson

F.B. 693 Pg. 5

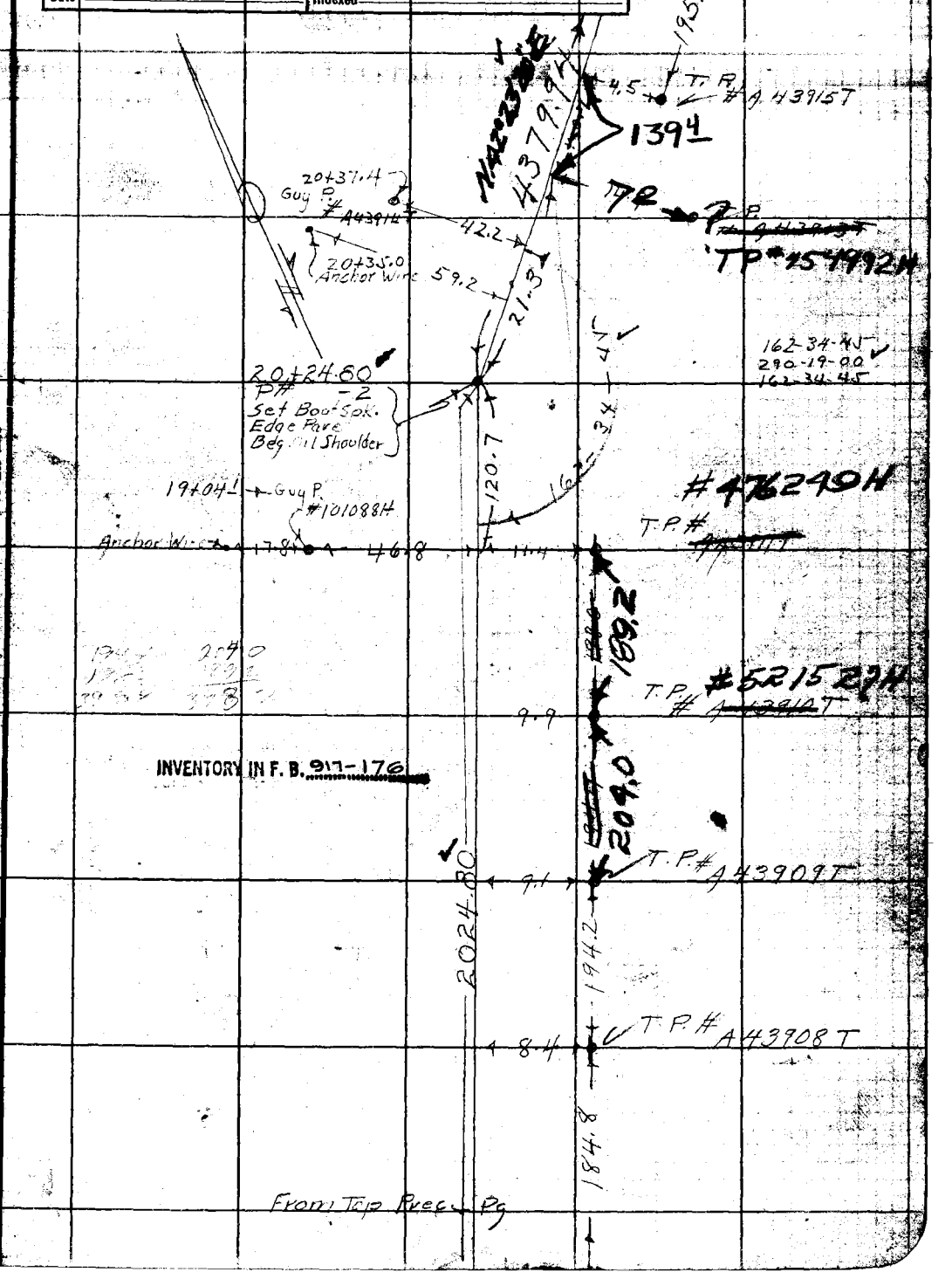

Note: ANY ADDITIONS OR CHANGES ON THIS SHEET MUST BE MADE OR CHECKED IN Red Ink WITH DATE AND NAME OF PERSON MAKING CHANGE.

Do not extend notes this side of this line

RETURN TO
LOS ANGELES COUNTY SURVEYOR
700 HALL OF RECORDS

FORM 247 5M 2-34

F.B. 693 Pg. 6

To Bot. Next Pg

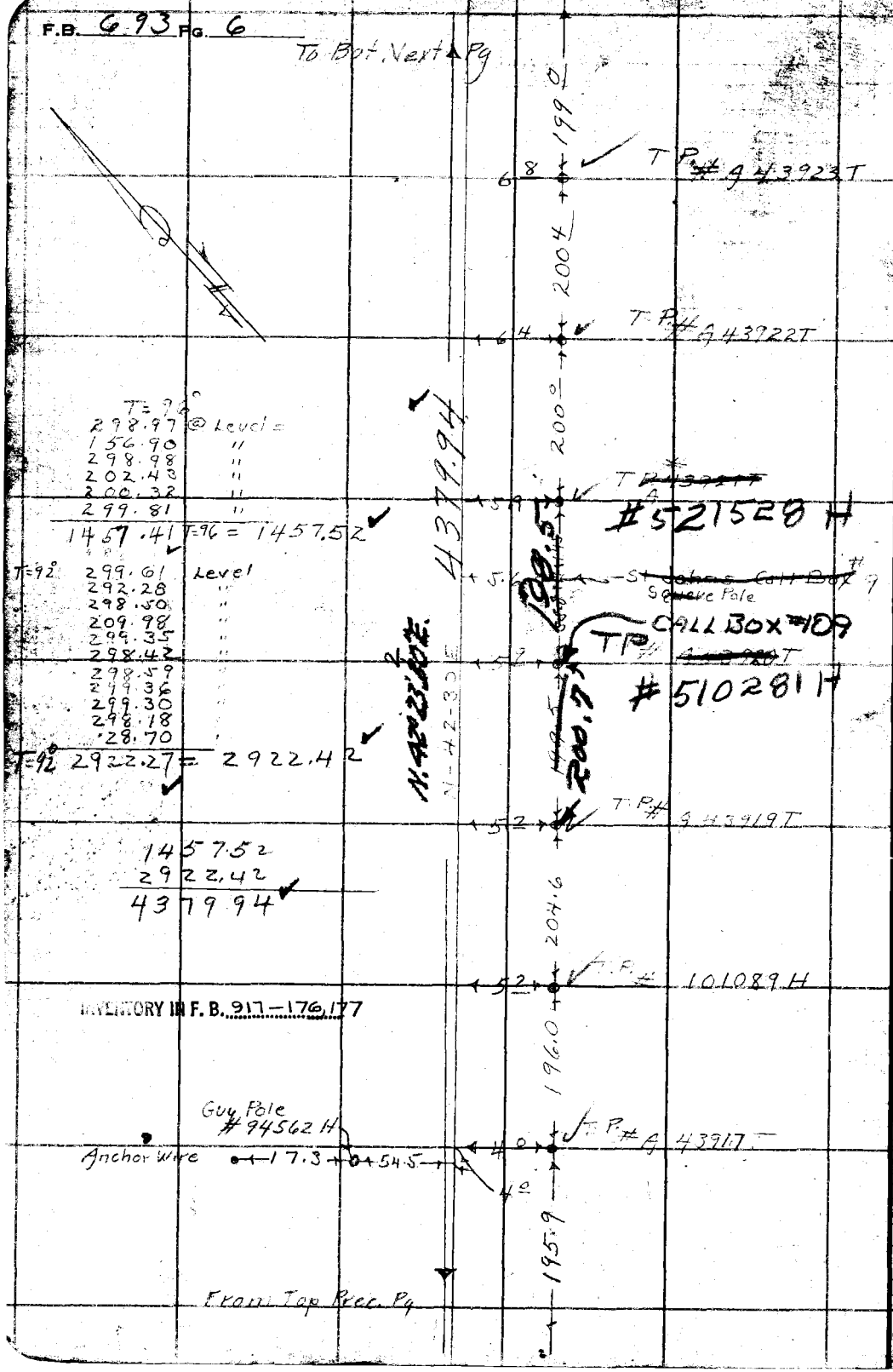

T=96°
298.97 @ Level =
156.90 "
298.98 "
202.43 "
200.32 "
299.81 "
1457.41 T=96 = 1457.52

T=92° 299.61 Level
292.28 "
298.50 "
209.98 "
299.35 "
298.42 "
298.59 "
299.36 "
299.30 "
298.18 "
28.70 "
T=92° 2922.27 = 2922.42

1457.52
2922.42
4379.94

INVENTORY IN F. B. 917-176, 177

RETURN TO
LOS ANGELES COUNTY SURVEYOR
700 HALL OF RECORDS

Do not extend notes this side of this line

Note: ANY ADDITIONS OR CHANGES ON THIS SHEET MUST BE MADE OR CIRCLED IN Red Ink WITH DATE AND NAME OF PERSON MAKING CHANGE.

Notes Ck'd by K.R.M.	Survey [illegible]STRYTEL LINE
Map No.	W. O. [illegible]94 Tape No 57 St'd 84 °F.
Office Work [illegible]	Survey [illegible]hnson
Checked	Notes [illegible] Date 10-7-36
Date	Indexed A. C. Johnson

F.B. 693 Pg. 7



Note: ANY ADDITIONS OR CHANGES ON THIS SHEET MUST BE MADE OR CIRCLED IN Red Ink WITH DATE AND NAME OF PERSON MAKING CHANGE.

Do not extend notes this side of this line

LOS ANGELES COUNTY SURVEYOR
700 HALL OF RECORDS

FORM 247 5M 2-34

F.B. 693 Pg. 8 To Bot Next Pg

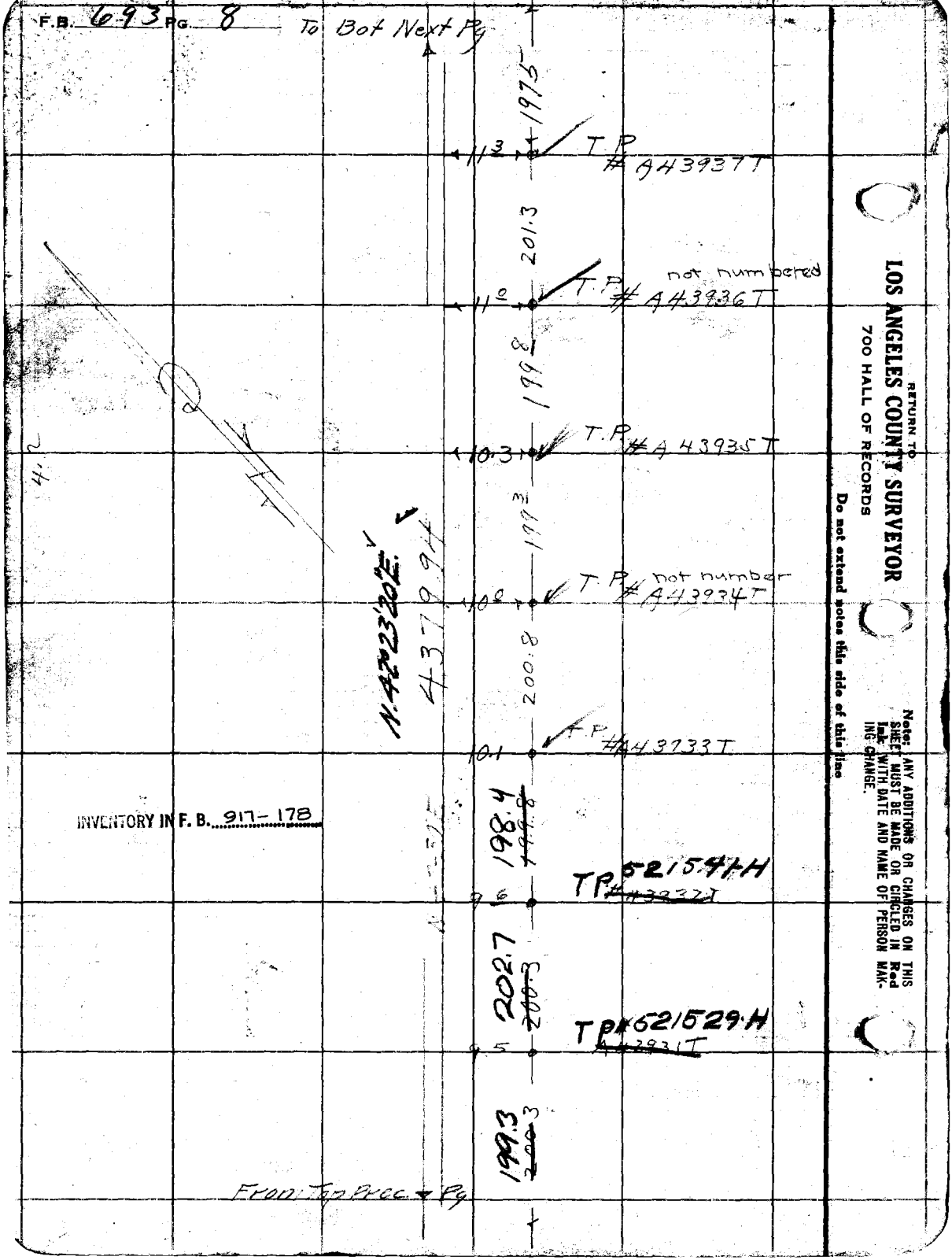

INVENTORY IN F. B. 917-178

From Top Prec. Pg

RETURN TO
LOS ANGELES COUNTY SURVEYOR
700 HALL OF RECORDS

Do not extend notes this side of this line

Note: ANY ADDITIONS OR CHANGES ON THIS SHEET MUST BE MADE OR CIRCLED IN Red Ink WITH DATE AND NAME OF PERSON MAKING CHANGE.

Notes Ck'd by K.R.M.	Survey of FORESTRY TEL LINE		F.B. 693 Pg. 9
Map No.	W. O. 3094 Tape No 57 St'd 84 OF.		
Office Work	Surveyed by Johnson		
Checked	Notes	Date	
Date	Indexed A. C. Johnson		

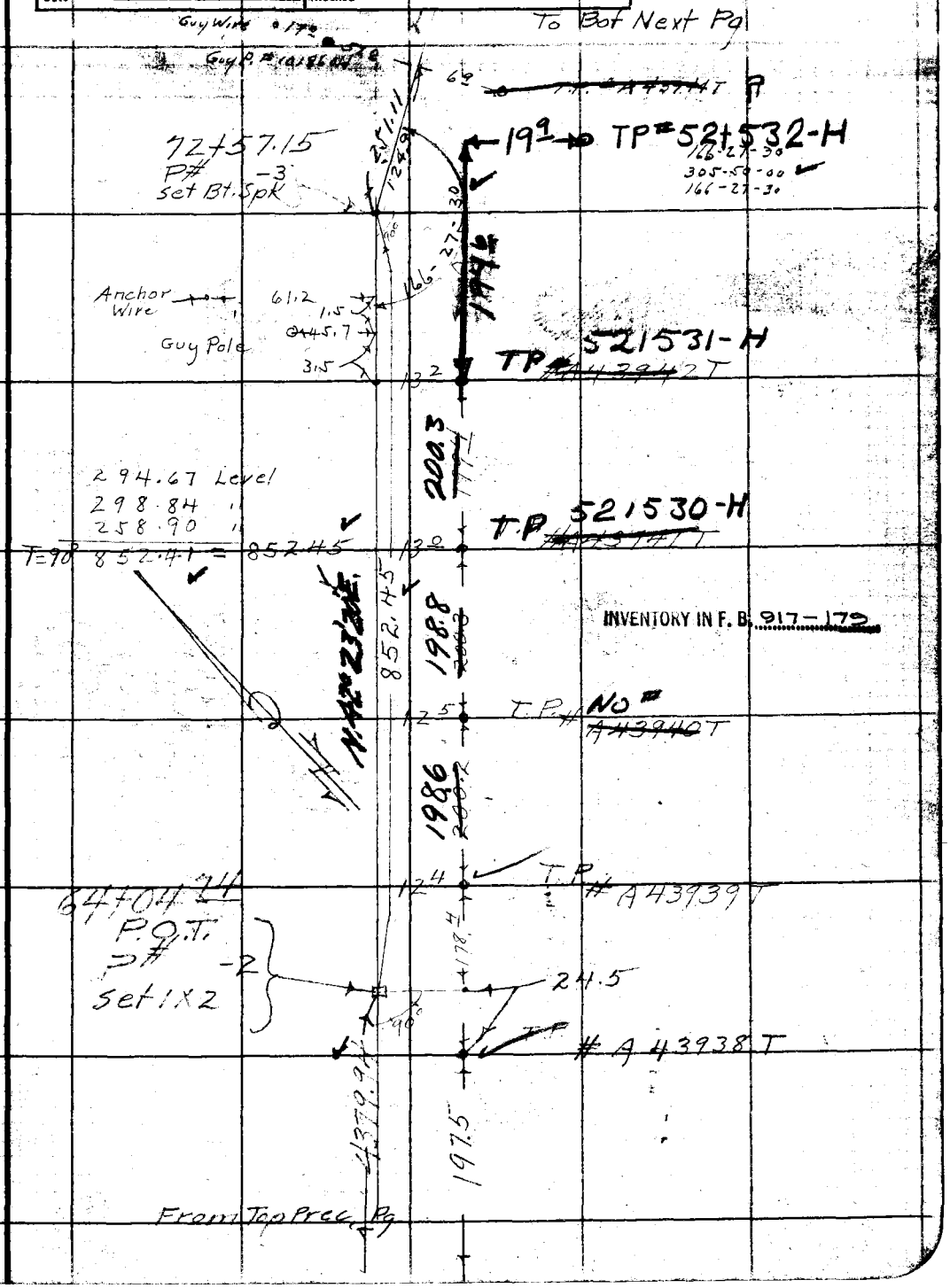

Note: ANY ADDITIONS OR CHANGES ON THIS SHEET MUST BE MADE OR CIRCLED IN Red Ink WITH DATE AND NAME OF PERSON MAKING CHANGE.

Do not extend notes this side of this line

RETURN TO
LOS ANGELES COUNTY SURVEYOR
700 HALL OF RECORDS

FORM 247 5M 2-34

F.B. 693 Pg. 10

To Bot Next Pg

INVENTORY IN F. B. 917 - 179

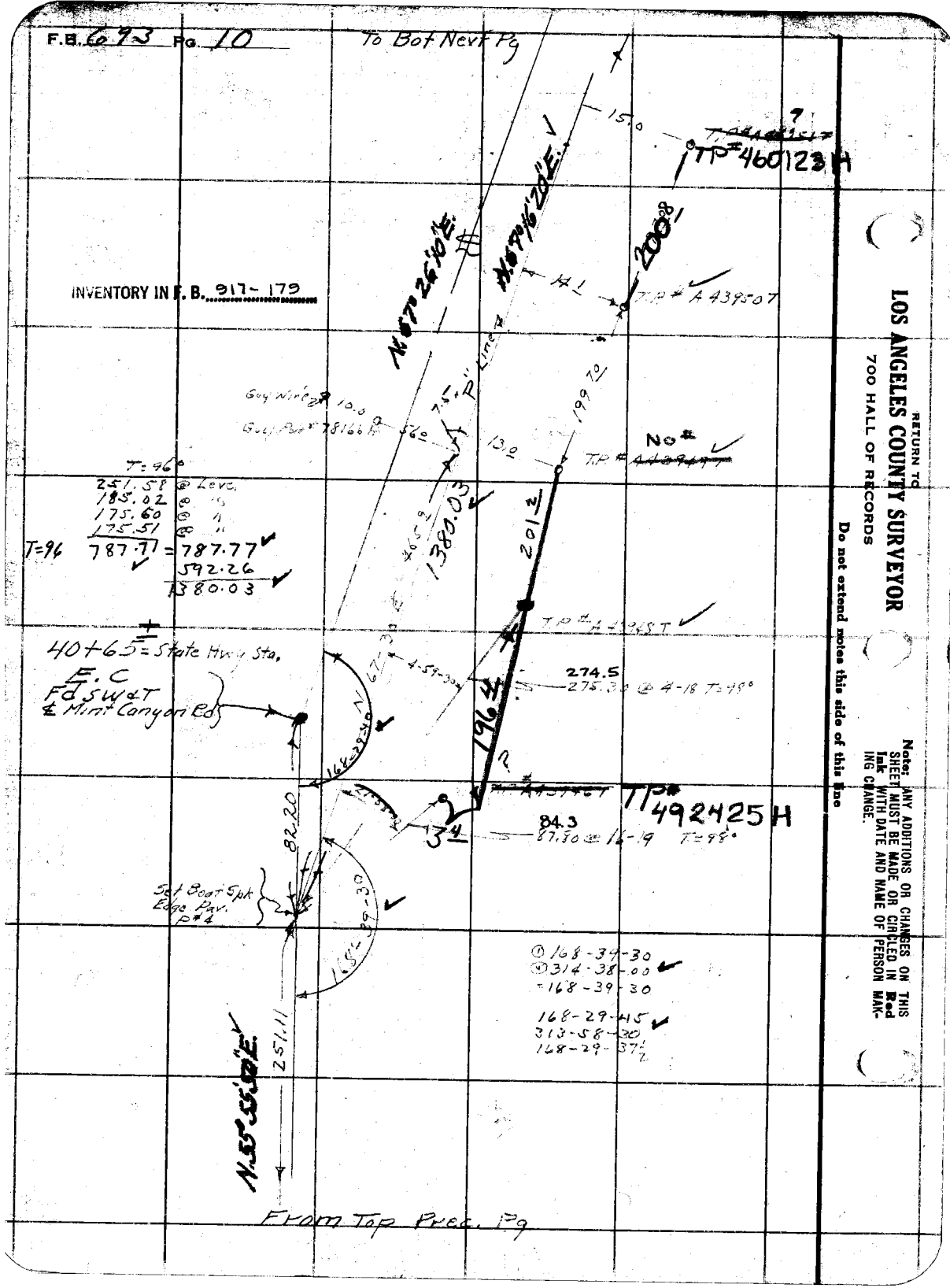

RETURN TO
LOS ANGELES COUNTY SURVEYOR
700 HALL OF RECORDS

Do not extend notes this side of this line

Note: ANY ADDITIONS OR CHANGES ON THIS SHEET MUST BE MADE OR CIRCLED IN Red Ink WITH DATE AND NAME OF PERSON MAKING CHANGE.

Notes Ck'd by K.R.M.	Survey of FORESTRY TEL LINE
Map No.	W. O. 80[illegible] Tape No. 57 St'd [illegible] °F.
Office Work [illegible]	Surveyed by Johnson
Checked	Notes Date 10-7-36
Date	Indexed A. C. Johnson

F.B. 693 PG. 11

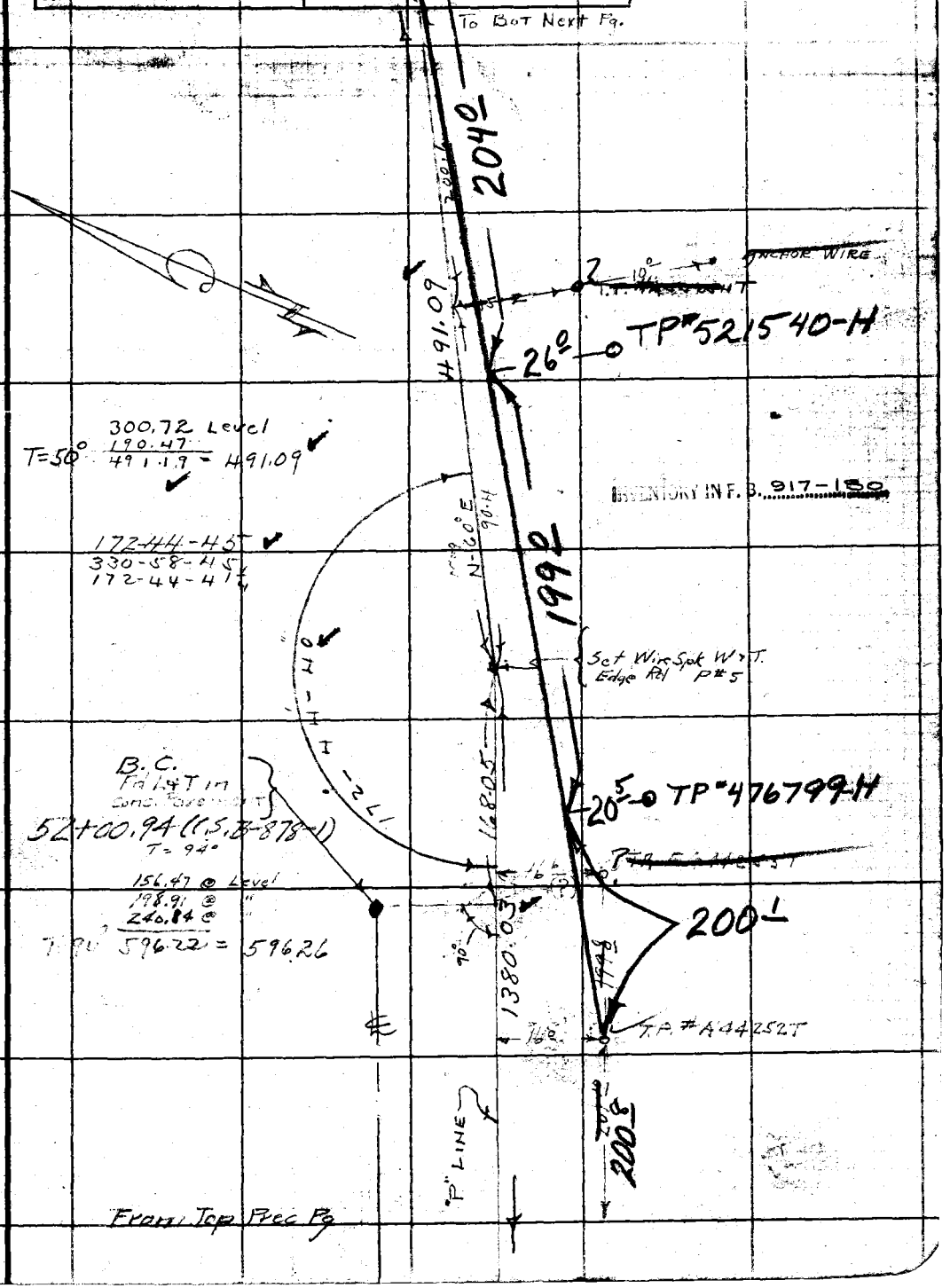

Note: ANY ADDITIONS OR CHANGES ON THIS SHEET MUST BE MADE OR CIRCLED IN Red Ink WITH DATE AND NAME OF PERSON MAKING CHANGE.

Do not extend notes this side of this line

RETURN TO
LOS ANGELES COUNTY SURVEYOR
700 HALL OF RECORDS

FORM 247 BM 2-34

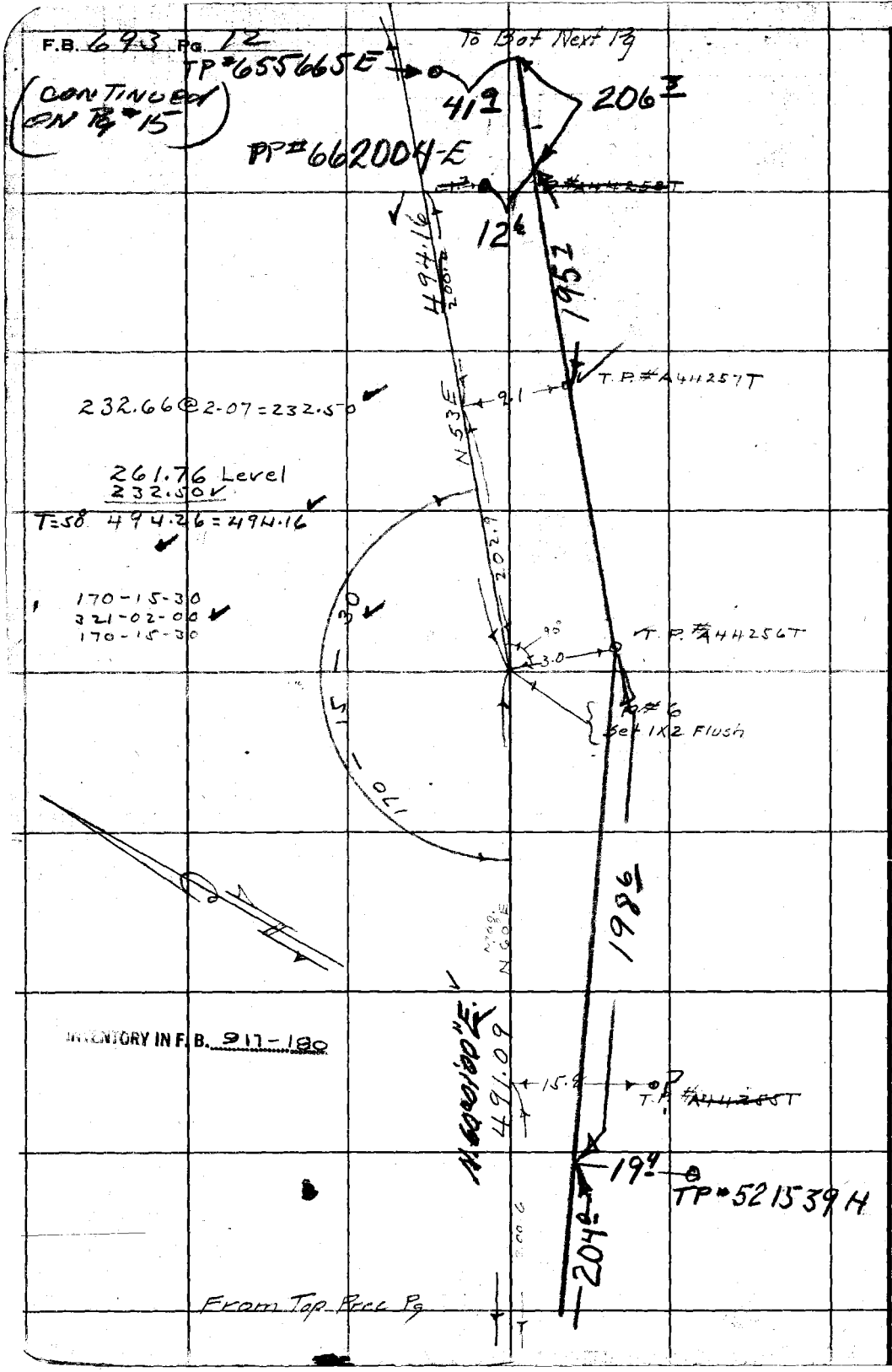

INVENTORY IN F.B. 917-180

RETURN TO
LOS ANGELES COUNTY SURVEYOR
700 HALL OF RECORDS

Do not extend notes this side of this line

Note: ANY ADDITIONS OR CHANGES ON THIS SHEET MUST BE MADE OR CIRCLED IN Red Ink WITH DATE AND NAME OF PERSON MAKING CHANGE.

Notes Ck'd by K.R.M.	Survey of FORESTRY TEL LINE
Map No.	W. O. 8094 Tape No. 57 St'd 84 °F.
Office Work	Surveyed by Johnson
Checked	Notes H.S.J. Date 1-13-37
Date	Indexed

F.B. 693 Pg. 13

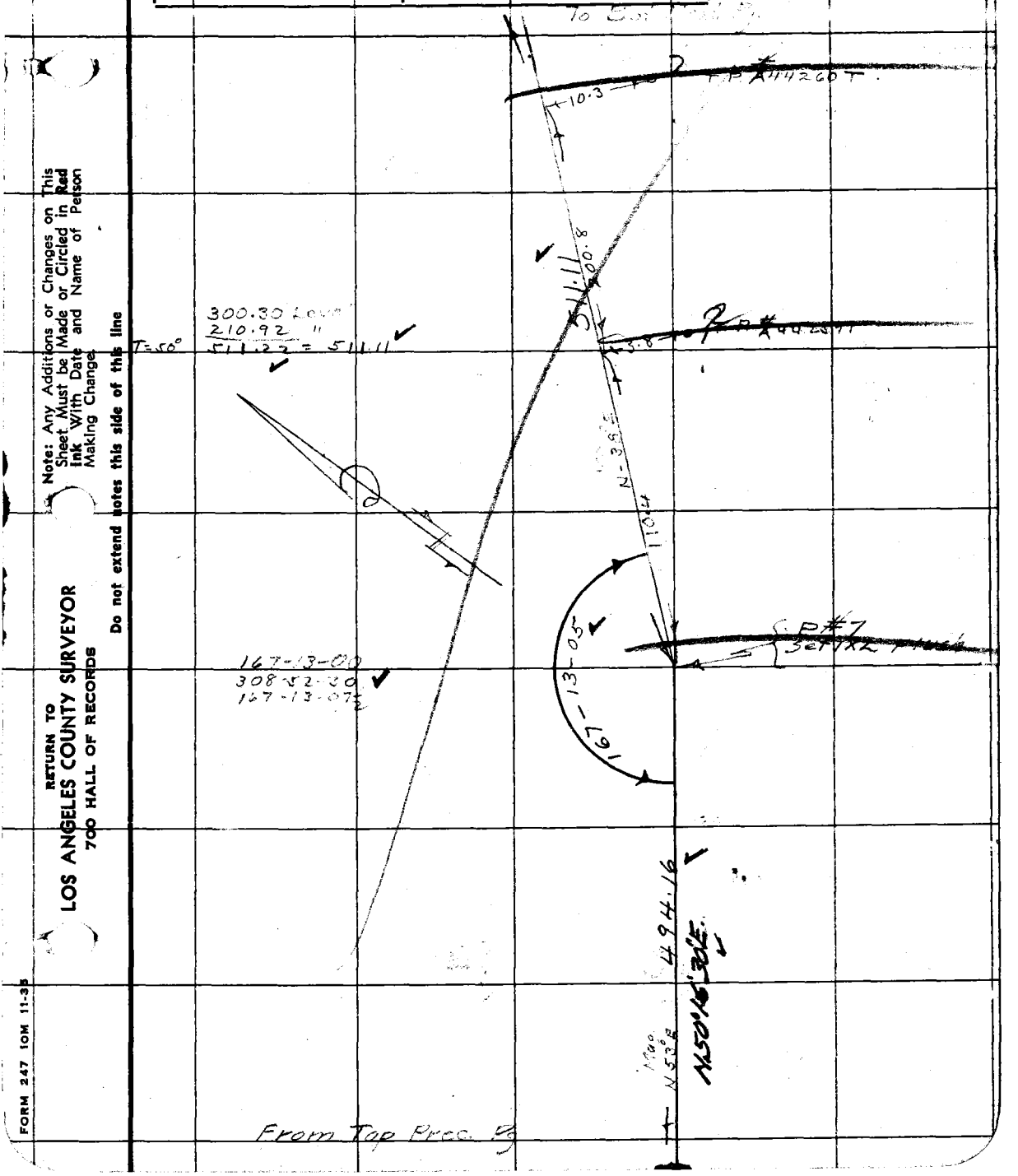

Note: Any Additions or Changes on This Sheet Must be Made or Circled in Red Ink With Date and Name of Person Making Change.

Do not extend notes this side of this line

RETURN TO
LOS ANGELES COUNTY SURVEYOR
700 HALL OF RECORDS

FORM 247 10M 11-35

F.B. 693 Pg. 14

To Bot Next Pg

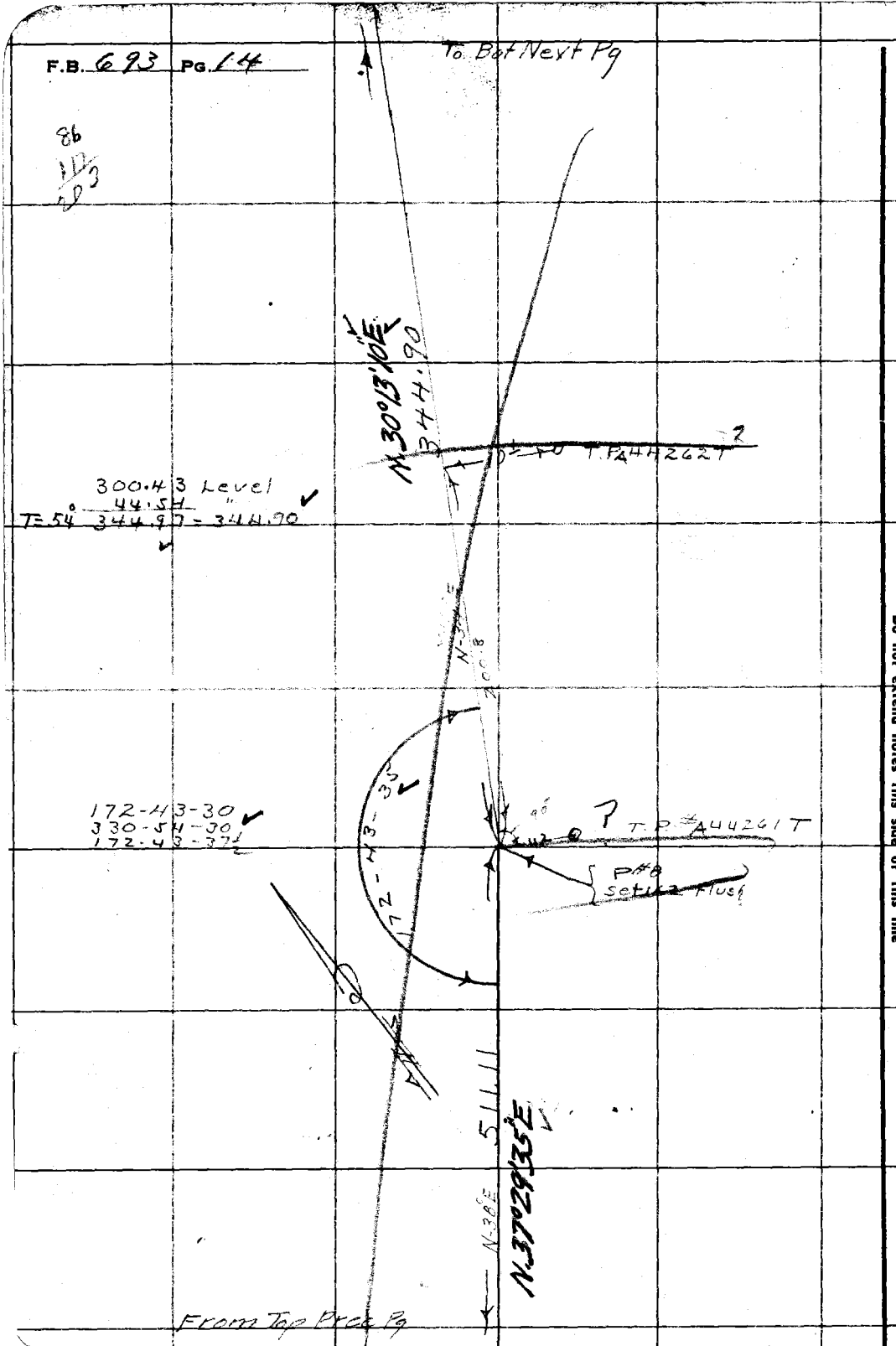

RETURN TO
LOS ANGELES COUNTY SURVEYOR
700 HALL OF RECORDS

Do not extend notes this side of this line

Note: Any Additions or Changes on This Sheet Must be Made or Circled in Red Ink With Date and Name of Person Making Change.

Notes Ck'd by K.R.M.	Survey of Forestry Tel Line
Map No.	W. O 8094 Tape No. 57 St'd 84°F.
Office Work	Surveyed by Johnson
Checked	Notes H.J.J. Date 1-13-37
Date	Indexed A. C. Johnson

F.B. 693 Pg. 15

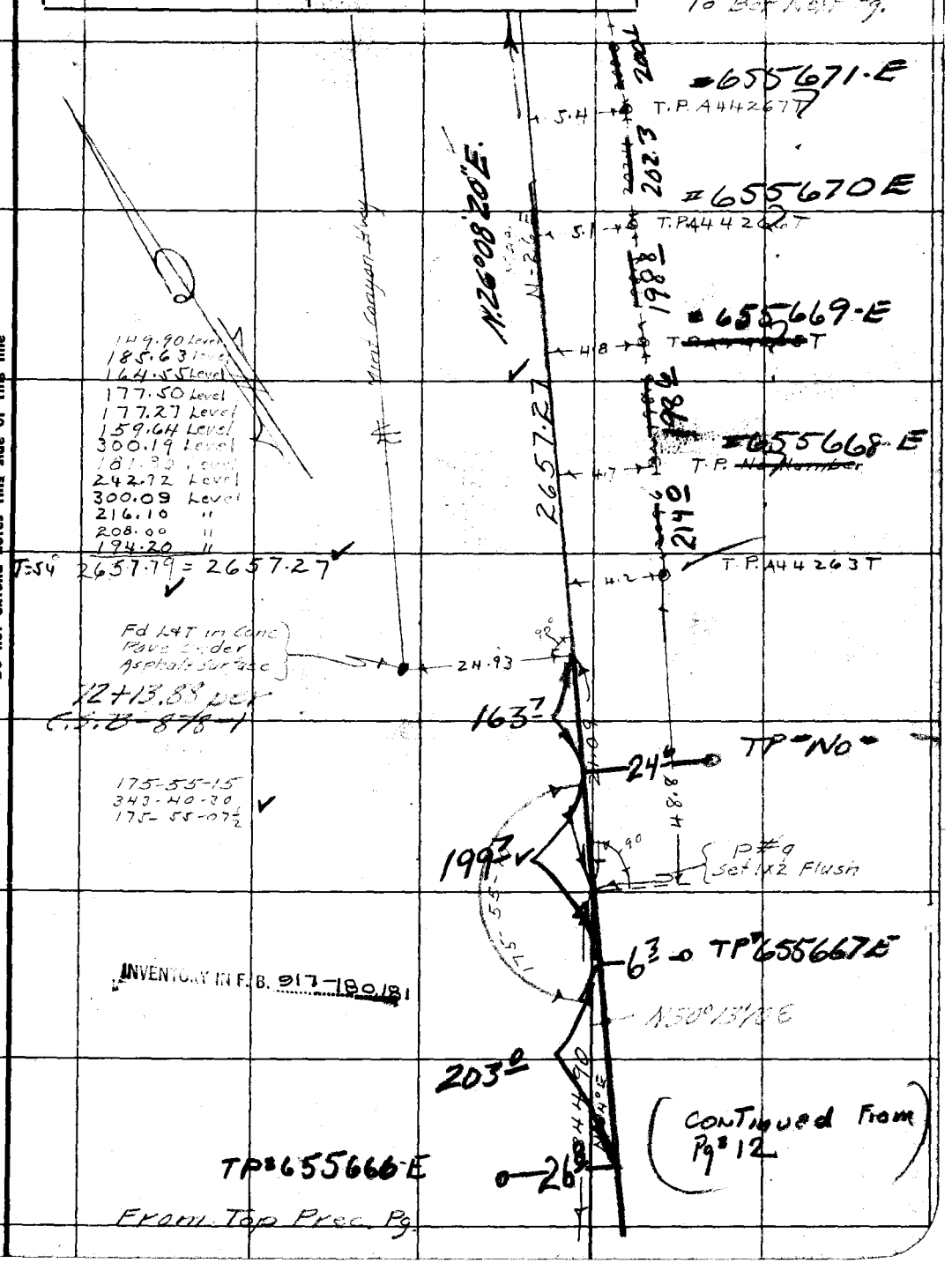

(Continued From Pg. 12)

INVENTORY IN F.B. 917-180181

Note: Any Additions or Changes on This Sheet Must be Made or Circled in Red Ink With Date and Name of Person Making Change.

Do not extend notes this side of this line

RETURN TO
LOS ANGELES COUNTY SURVEYOR
700 HALL OF RECORDS

FORM 247 10M 11-35

RETURN TO
LOS ANGELES COUNTY SURVEYOR
700 HALL OF RECORDS

Note: Any Additions or Changes on This Sheet Must be Made or Circled in Red Ink With Date and Name of Person Making Change.

Do not extend notes this side of this line

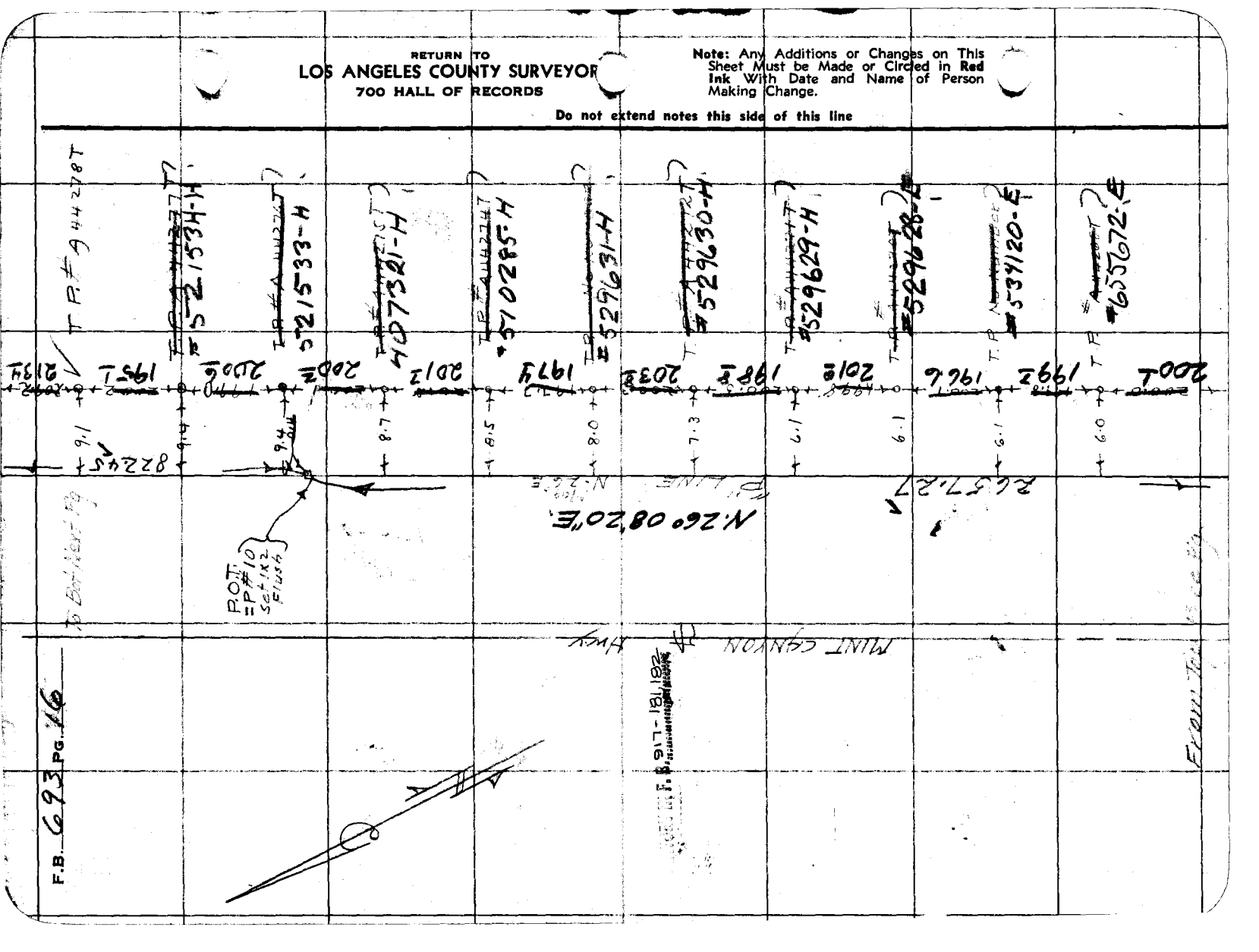

Notes Ck'd by K.R.M.	Survey of FORESTRY TEL. LINE
Map No.	W. O. 8094 Tape No. 57 St'd 84 °F.
Office Work MIS	Surveyed by Johnson
Checked	Notes H.S.J. Date 1-13-37
Date	Indexed

F.B. 693 Pg. 17

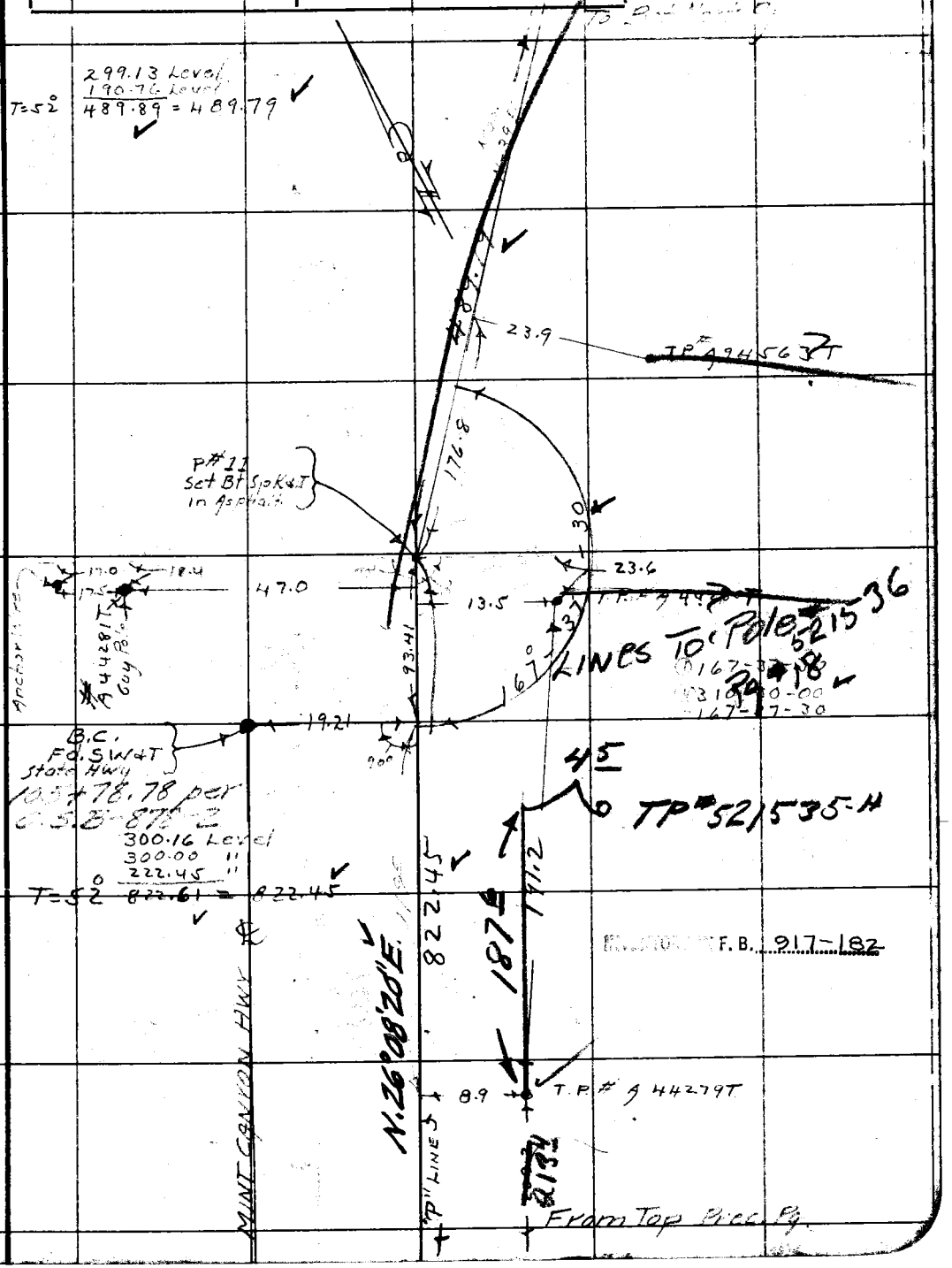

F.B. 917-182

Note: Any Additions or Changes on This Sheet Must be Made or Circled in Red Ink With Date and Name of Person Making Change.

Do not extend notes this side of this line

RETURN TO
LOS ANGELES COUNTY SURVEYOR
700 HALL OF RECORDS

FORM 247 10M 11-35

F.B. 693 PG. 18

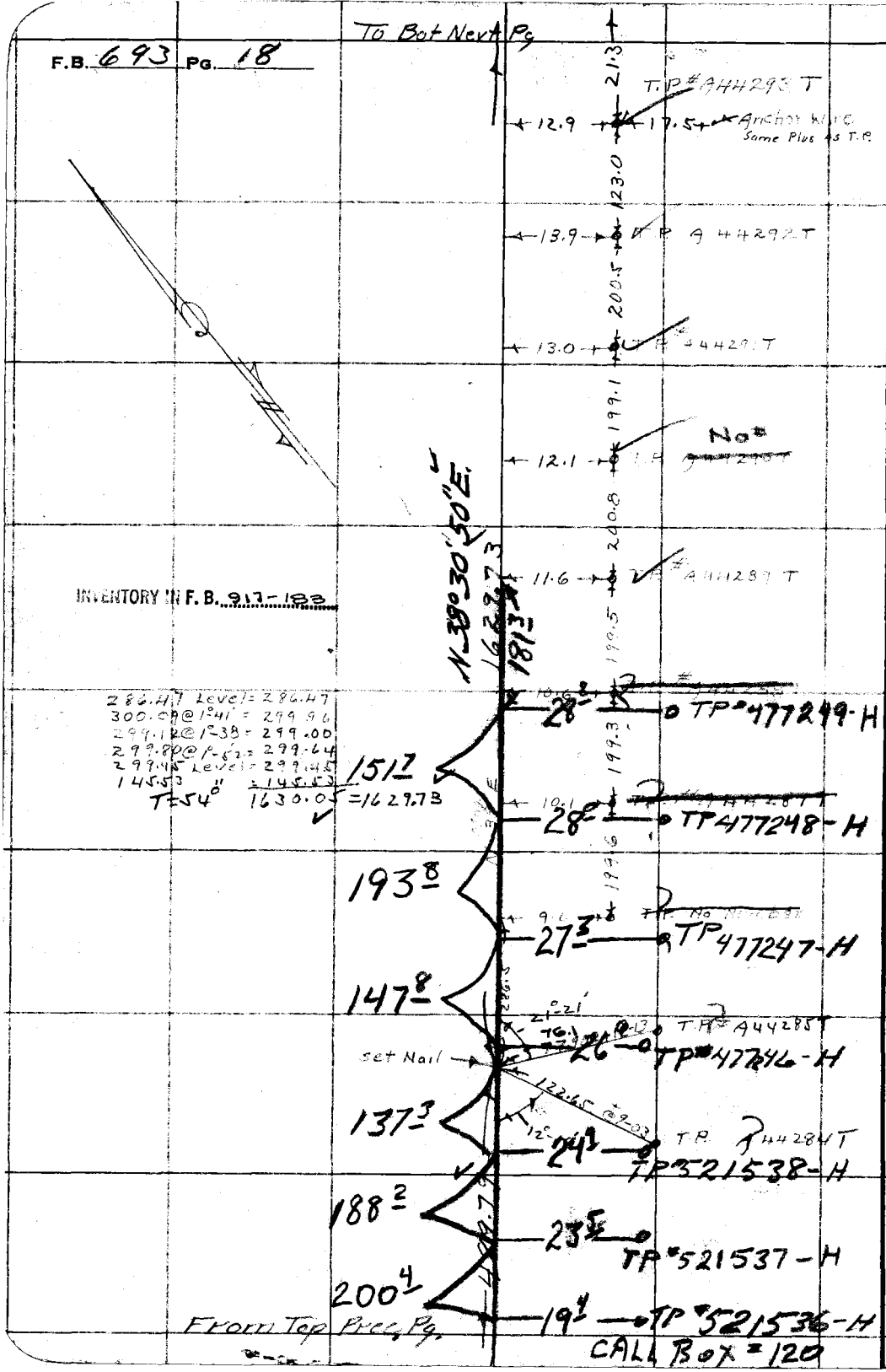

RETURN TO
LOS ANGELES COUNTY SURVEYOR
700 HALL OF RECORDS

Do not extend notes this side of this line

Note: Any Additions or Changes on This Sheet Must be Made or Circled in Red Ink With Date and Name of Person Making Change.

Notes Ck'd by R.R.M.	Survey of [illegible] LINE
Map No.	W. O. 8094 Tape No. 57 St'd 24°F.
Office Work MS	Surveyed by Johnson
Checked	Notes H.S.J. Date 1-14-37
Date	Indexed A. C. Johnson

F.B. 693 PG. 19

To Bot Next Pg.

1096

11.2 T.P. # 44300 T

200.5

#797916 E

11.1 T.P. # 44299 T

198.9

N. 29°49'50" E.

1481.16

10.8 T.P. No Number

212.7

11.3 T.P. # 44297 T

INVENTORY IN F. B. 917-184

187.8

T-54°

299.71 Level = 299.71
280.91 @ 1-19 = 280.91
300.81 Level = 300.81
299.83 @ 1-51 = 299.67
300.53 @ 1-58 = 300.35
1481.45 = 1481.16

171-19-00
325-16-00
171-19-00

10.9 No # P. # 44296 T

N 30° E

199.5

10.6 T.P. # A 44295 T

200.2

10.3 T.P. # A 44294 T

156.5

171-19-00

P#12
Set 1x2 Flush

1629.73

21.3

From Top Prec Pg.

Note: Any Additions or Changes on This Sheet Must be Made or Circled in Red Ink With Date and Name of Person Making Change.

Do not extend notes this side of this line

RETURN TO
LOS ANGELES COUNTY SURVEYOR
700 HALL OF RECORDS

FORM 247 10M 11-35

F.B. 693 PG. 20

To Bot Next Pg

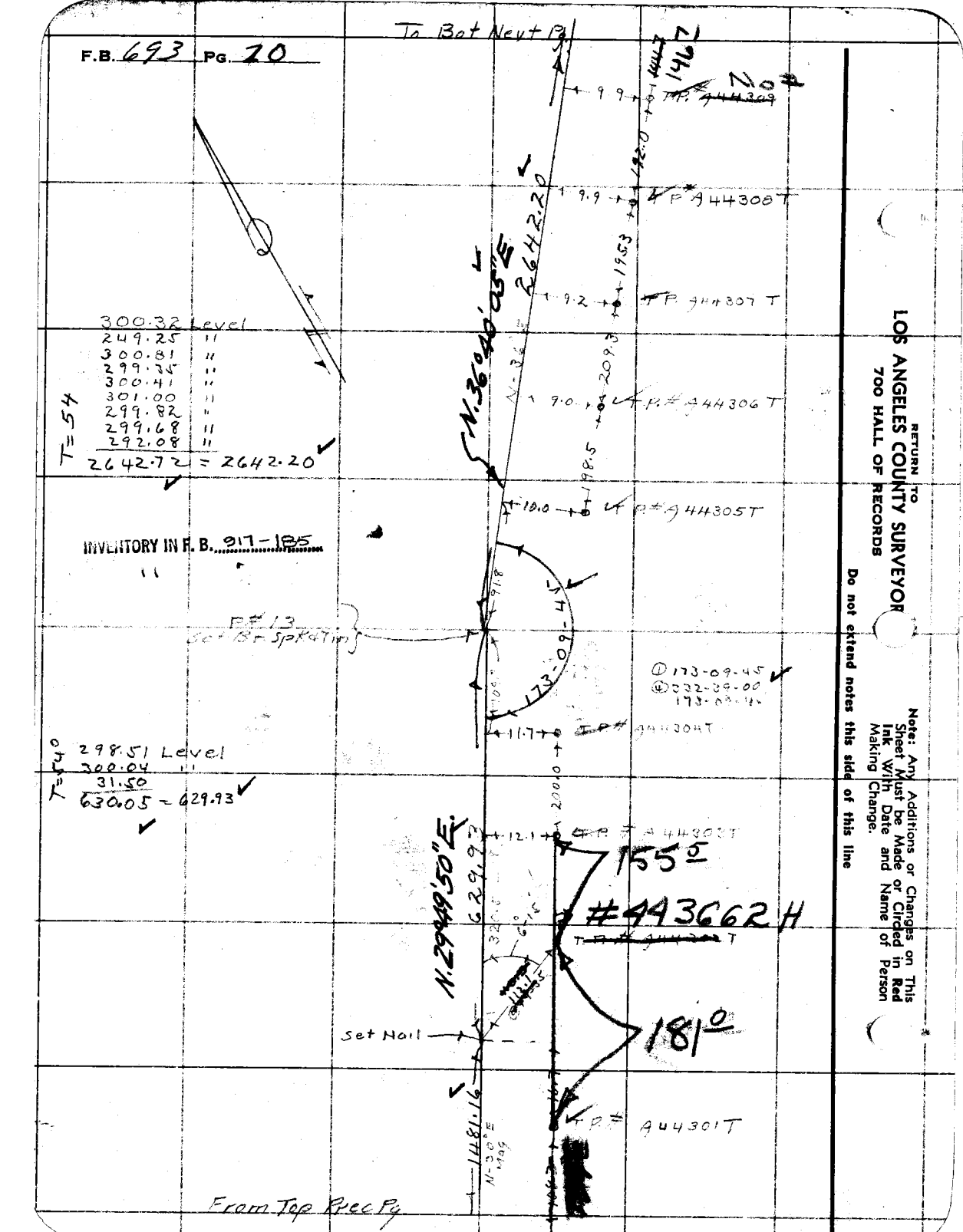

300.32 Level
249.25 "
300.81 "
299.34 "
300.41 "
301.00 "
299.82 "
299.68 "
292.08 "
2642.72 = 2642.20

T = 54

INVENTORY IN F. B. 917 - 185

" "

298.51 Level
300.04 "
31.50
630.05 - 629.93

T = 40

From Top Prec Pg

RETURN TO
LOS ANGELES COUNTY SURVEYOR
700 HALL OF RECORDS

Note: Any Additions or Changes on This Sheet Must be Made or Circled in Red Ink With Date and Name of Person Making Change.

Do not extend notes this side of this line

Notes Ck'd by K.R.M.	Survey of [illegible] LINE
Map No.	W. O. 8094 Tape No. 57 St'd 84 °F.
Office Work	Surveyed by Johnson
Checked	Notes H.S.V. Date 1-14-37
Date	Indexed A. C. Johnson

F.B. 693 PG. 21

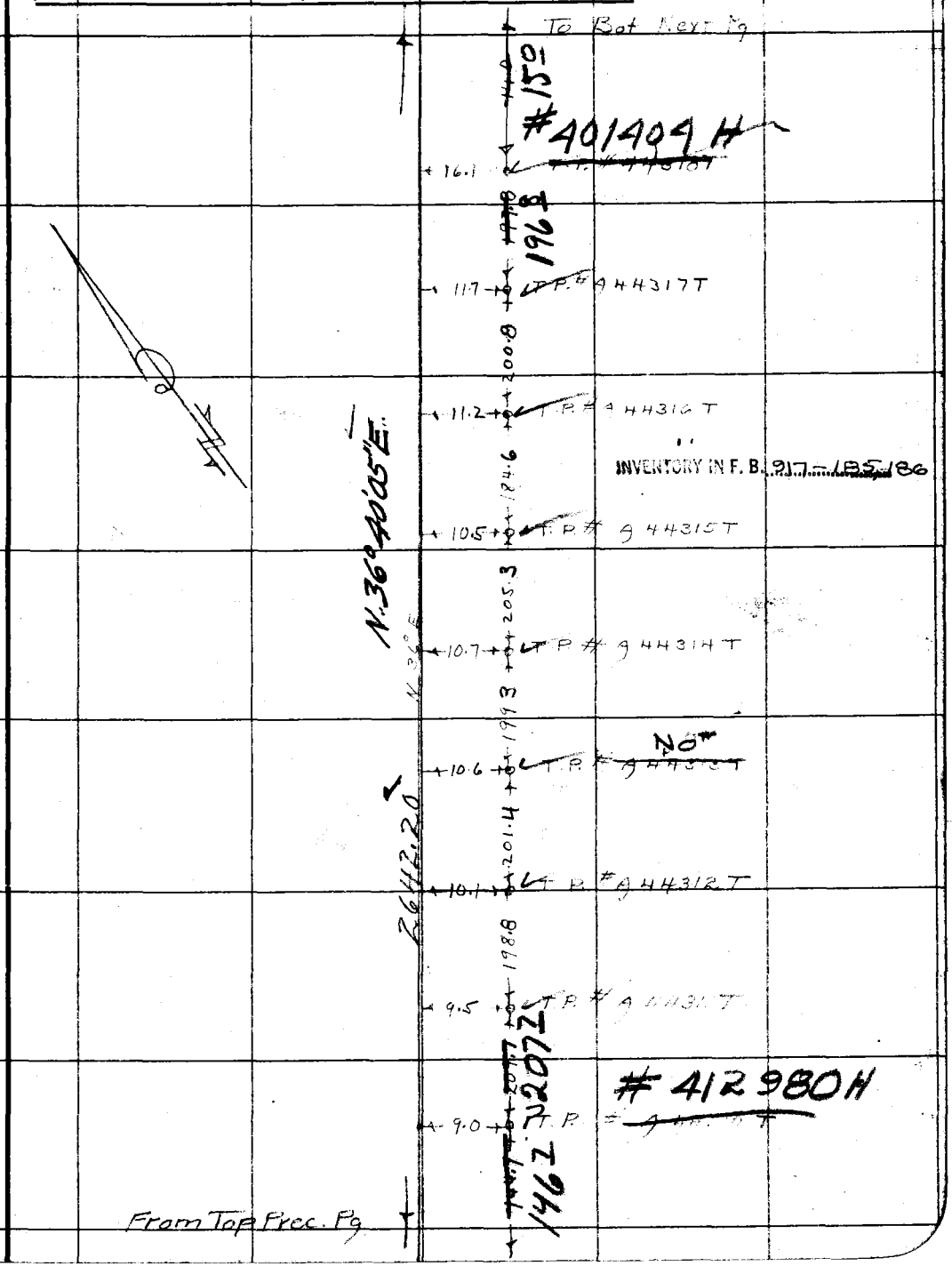

Note: Any Additions or Changes on This Sheet Must be Made or Circled in Red Ink With Date and Name of Person Making Change.

Do not extend notes this side of this line.

RETURN TO
LOS ANGELES COUNTY SURVEYOR
700 HALL OF RECORDS

FORM 247 10M 11-35

F.B. 693 Pg. 22

299.31	@ 0°54′	=	299.27 ✓
239.67	Level	=	239.67
300.16	"	=	300.16
299.91	"	=	299.91
160.00	"	=	160.00
148.41	"	=	148.41
T = 54°	1447.42	=	1447.14 ✓

RETURN TO
LOS ANGELES COUNTY SURVEYOR
700 HALL OF RECORDS

Do not extend notes this side of this line

Note: Any Additions or Changes on This Sheet Must be Made or Circled in Red Ink With Date and Name of Person Making Change.

Notes Ck'd by K.P.M.	Survey of Forestry Tr.
Map No.	W. O. 8094 Tape No. 57 St'd 84° F.
Office Work M.E.	Surveyed by Johnson
Checked	Notes H.S.J. Date 1-15-37
Date	Indexed A. C. Johnson

F.B. 693 Pg. 23

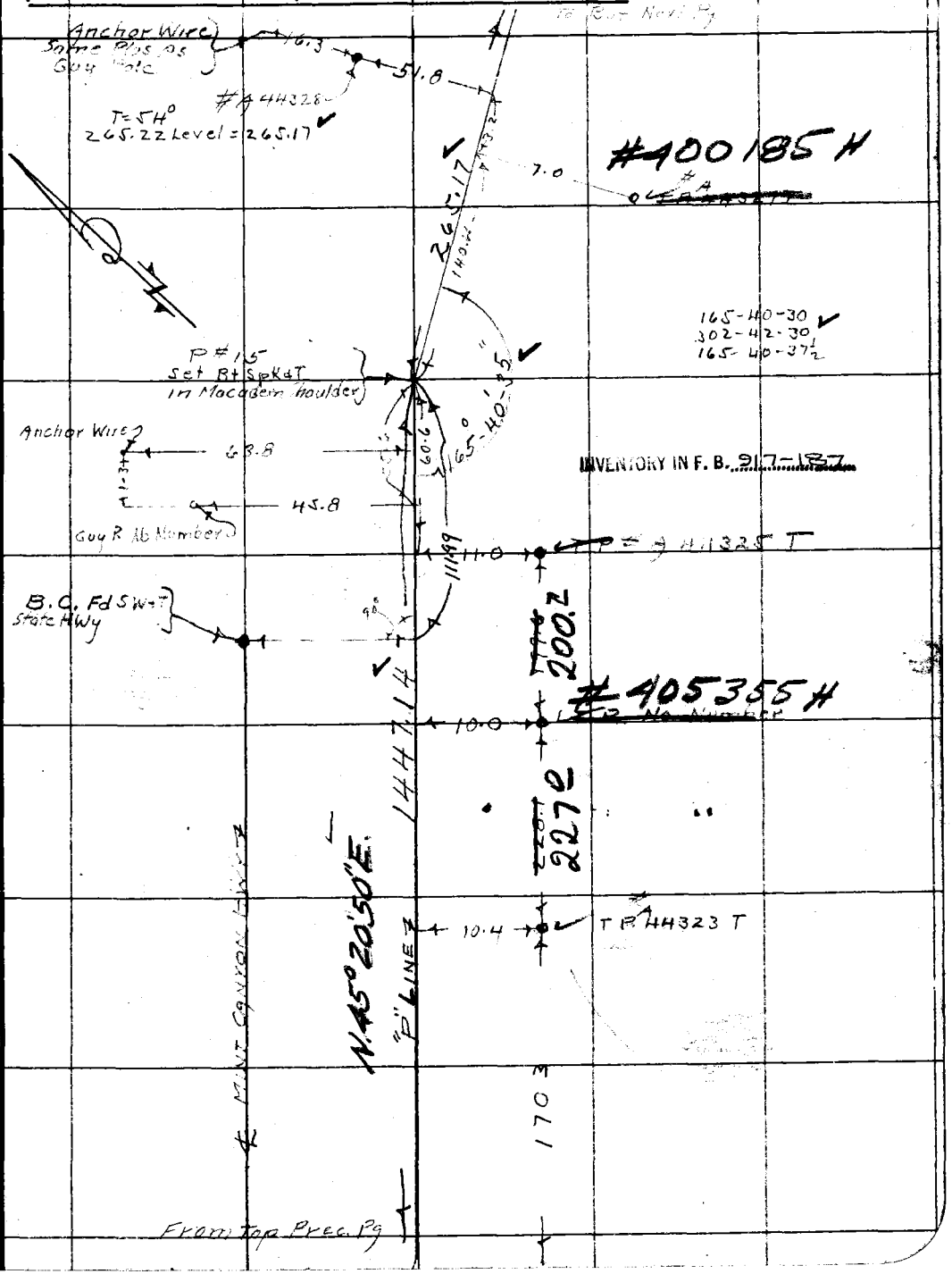

Note: Any Additions or Changes on This Sheet Must be Made in Red Ink or Circled in Red With Date and Name of Person Making Change

Do not extend notes this side of this line

RETURN TO
LOS ANGELES COUNTY SURVEYOR
700 HALL OF RECORDS

FORM 247 10M 11-35

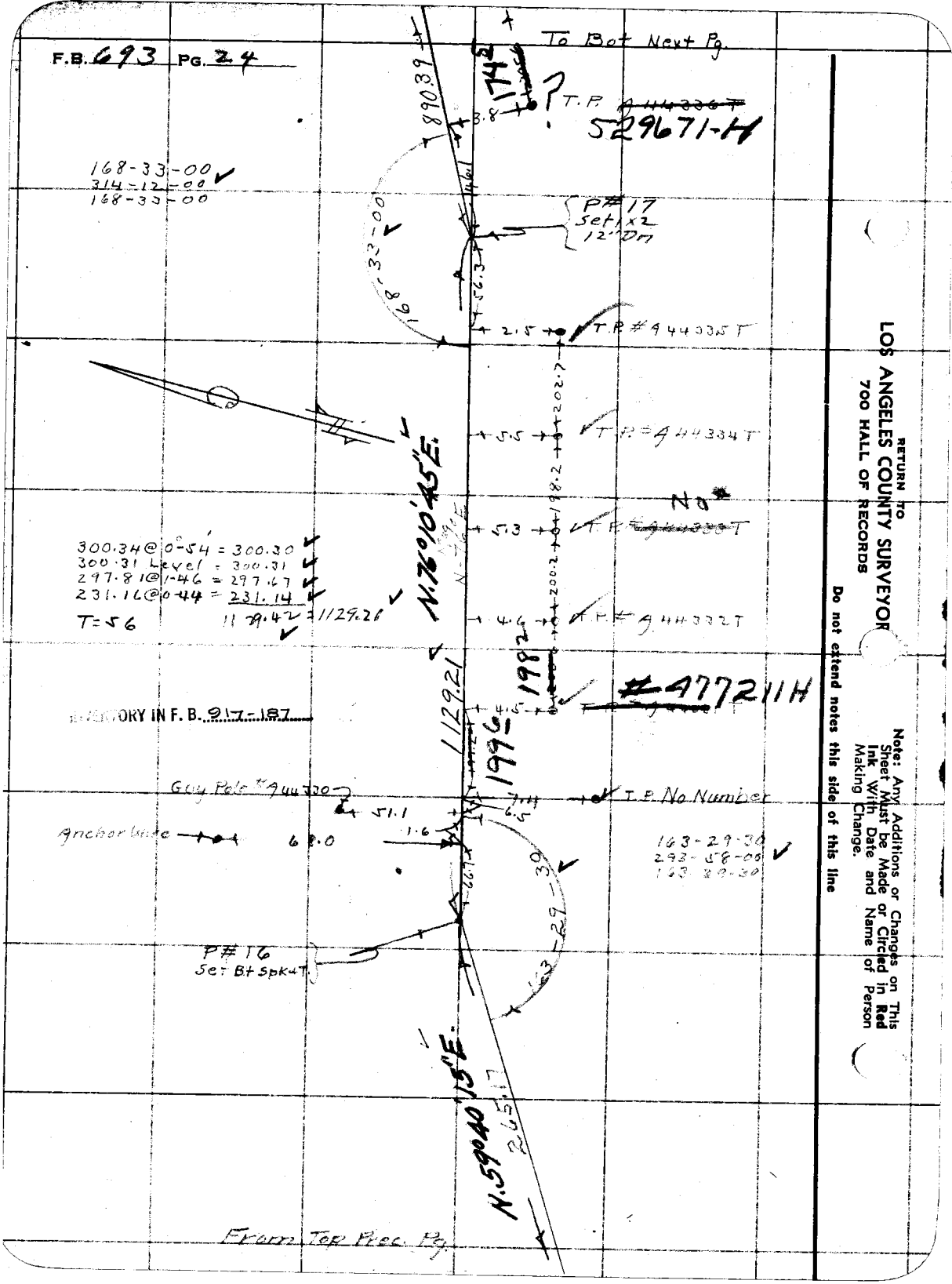

RETURN TO
LOS ANGELES COUNTY SURVEYOR
700 HALL OF RECORDS

Note: Any Additions or Changes on This Sheet Must be Made or Circled in Red Ink With Date and Name of Person Making Change.

Do not extend notes this side of this line

Notes Ck'd by K.R.M.	Survey of FORESTRY TEL LINE
Map No.	W. O. 8094 Tape No. 57 St'd 84 °F.
Office Work	Surveyed by Johnson
Checked	Notes H.S.J. Date 1-15-37
Date	Indexed

F.B. 693 PG. 25

Cont. Ref Next Pg



INVENTORY IN F. B. 917-188, 189

225.35 Level = 225.35
273.14 @ 1-08 = 273.09
300.38 @ 0-44 = 300.36
149.76 Level = 149.76
191.50 " = 191.50
292.98 @ 1-56 = 292.81
T = 60° 1432.87 = 1432.65

299.44 @ 1-02 = 299.39
145.83 Level = 145.83
145.58 " 145.58
299.84 @ 1-33 = 299.73
T = 60° 890.53 = 890.39



From Top Prec. Pg

Note: Any Additions or Changes on This Sheet Must be Made or Circled in Red Ink With Date and Name of Person Making Change.

Do not extend notes this side of this line

RETURN TO
LOS ANGELES COUNTY SURVEYOR
700 HALL OF RECORDS

FORM 247 10M 11-35

F.B. 693 PG. 26

To Bot Next Page

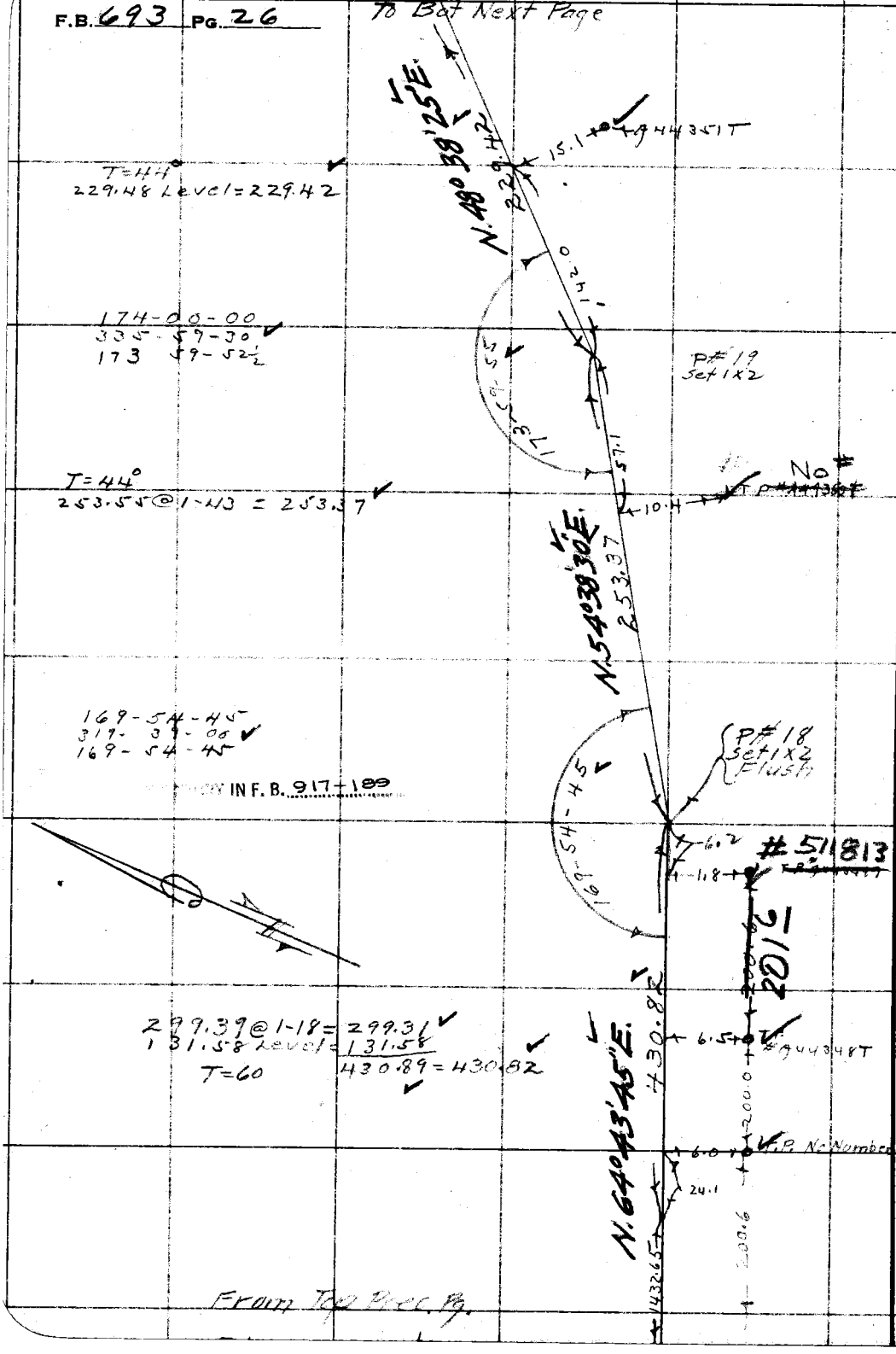

From Top Prec. Pg.

RETURN TO
LOS ANGELES COUNTY SURVEYOR
700 HALL OF RECORDS

Note: Any Additions or Changes on This Sheet Must be Made or Circled in Red Ink With Date and Name of Person Making Change.

Do not extend notes this side of this line

Notes Ck'd by K.R.M.	Survey of FORESTRY [illegible]
Map No.	W. O. 8094 Tape No. 57 St'd 84 °F.
Office Work	Surveyed by Johnson
Checked	Notes H.S.J. Date 1-19-37
Date	Indexed A. C. Johnson

F.B. 693 PG. 27

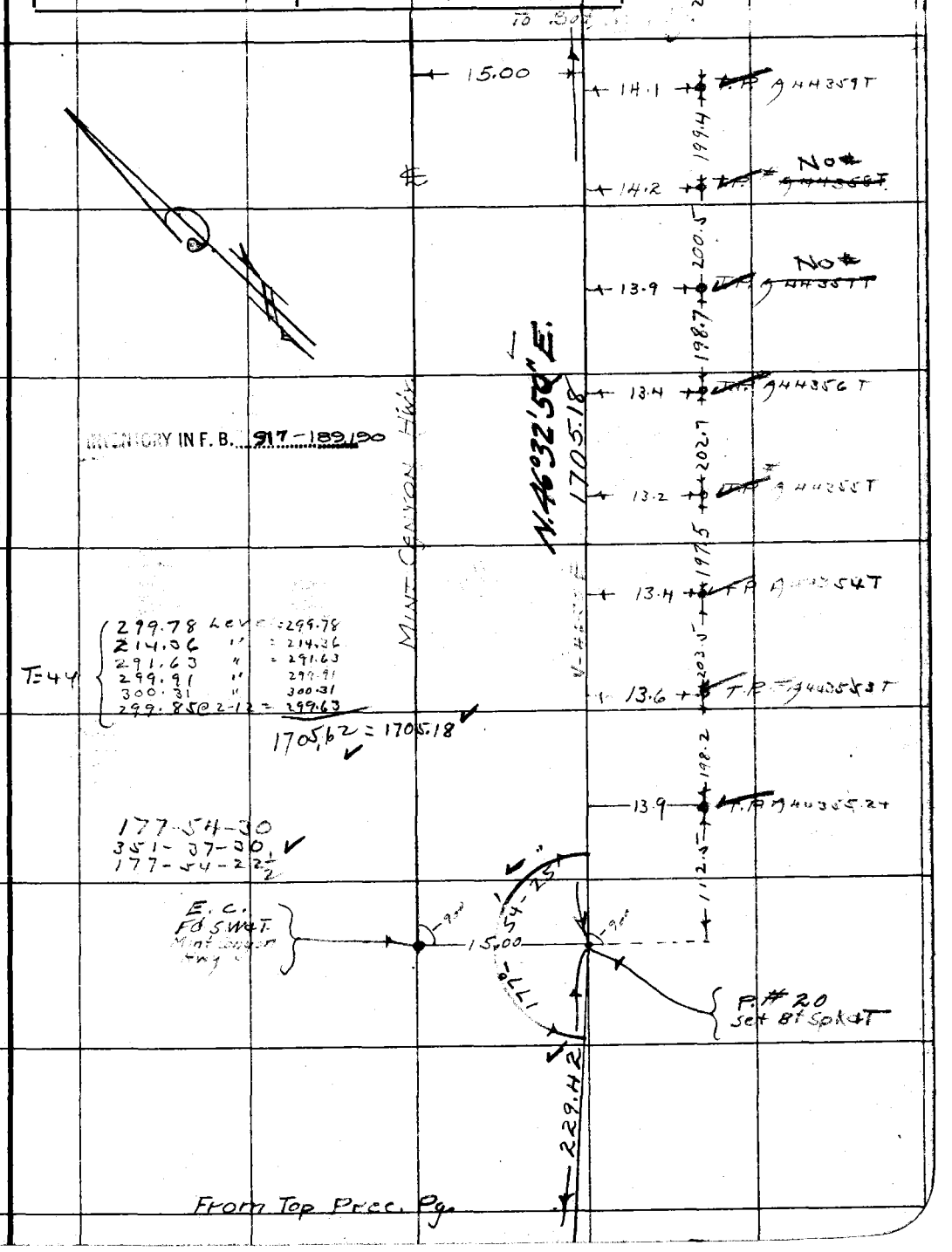

Note: Any Additions or Changes on This Sheet Must be Made or Circled in Red Ink With Date and Name of Person Making Change.

Do not extend notes this side of this line

RETURN TO
LOS ANGELES COUNTY SURVEYOR
700 HALL OF RECORDS

FORM 247 10M 11-35

F.B. 693 PG. 28

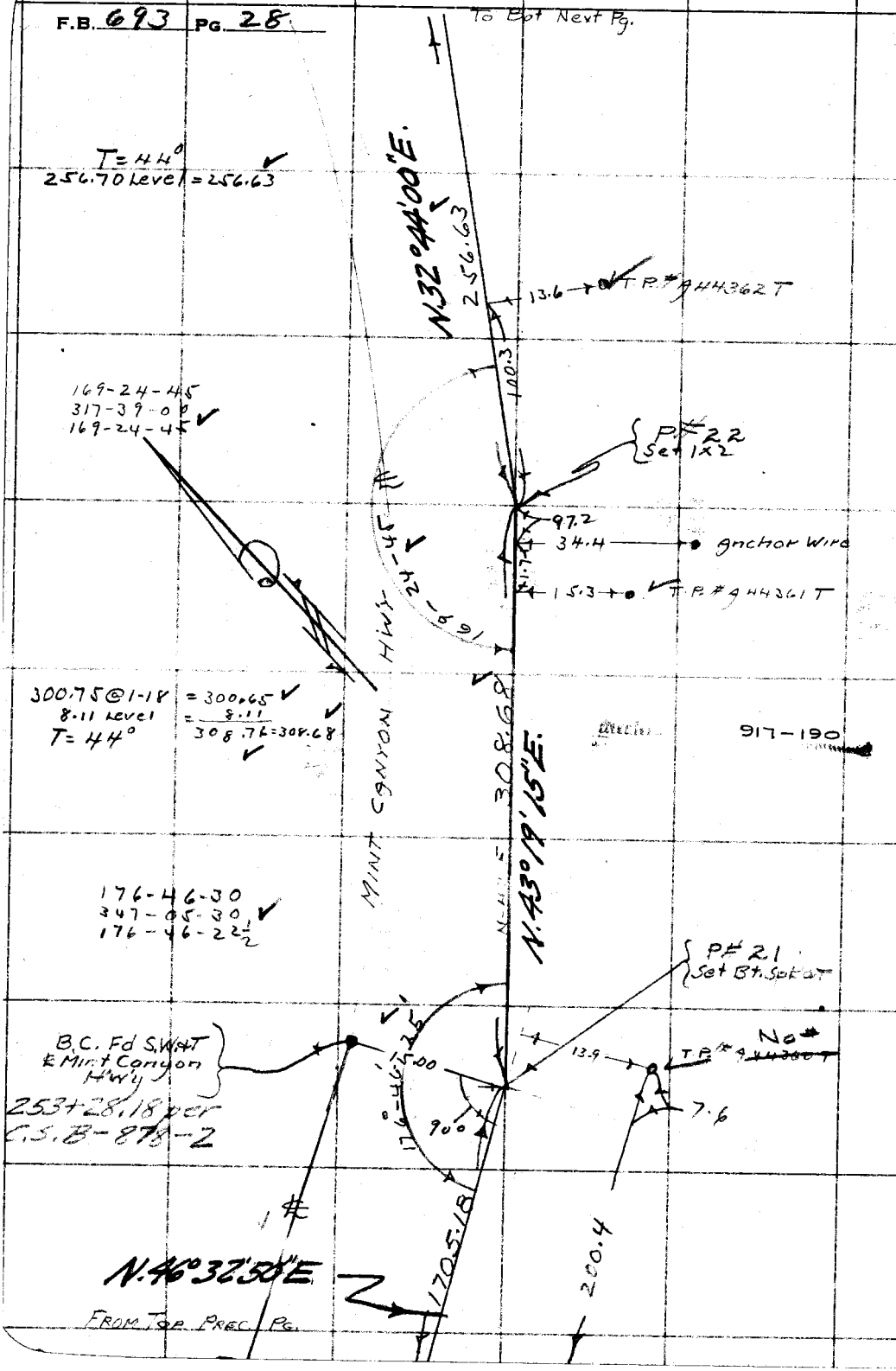

RETURN TO
LOS ANGELES COUNTY SURVEYOR
700 HALL OF RECORDS

Note: Any Additions or Changes on This Sheet Must be Made or Circled in Red Ink With Date and Name of Person Making Change.

Do not extend notes this side of this line

Notes Ck'd by K.R.M.	Survey of Forestry Tel Line
Map No.	W. 08094 Tape No. 57 St'd 84°F.
Office Work	Surveyed by Johnson
Checked	Notes HSJ Date 1-19-37
Date	Indexed

F.B. 693 Pg. 29



T=46
300.13 Level
40.06
340.19 = 340.11

B.C. Fd S.W. & T.
& Mint Canyon Hwy

176-55-30
347-41-30
176-55-22

T=46°
300.81 Level
254.74 Level
226.62 Level
124.38 Level
906.55 = 906.33

INVENTORY IN F. B. 917-199-191

Note: Any Additions or Changes on This Sheet Must be Made or Circled in Red Ink With Date and Name of Person Making Change.

Do not extend notes this side of this line

RETURN TO
LOS ANGELES COUNTY SURVEYOR
700 HALL OF RECORDS

FORM 247 10M 11-35

F.B. 693 PG. 30

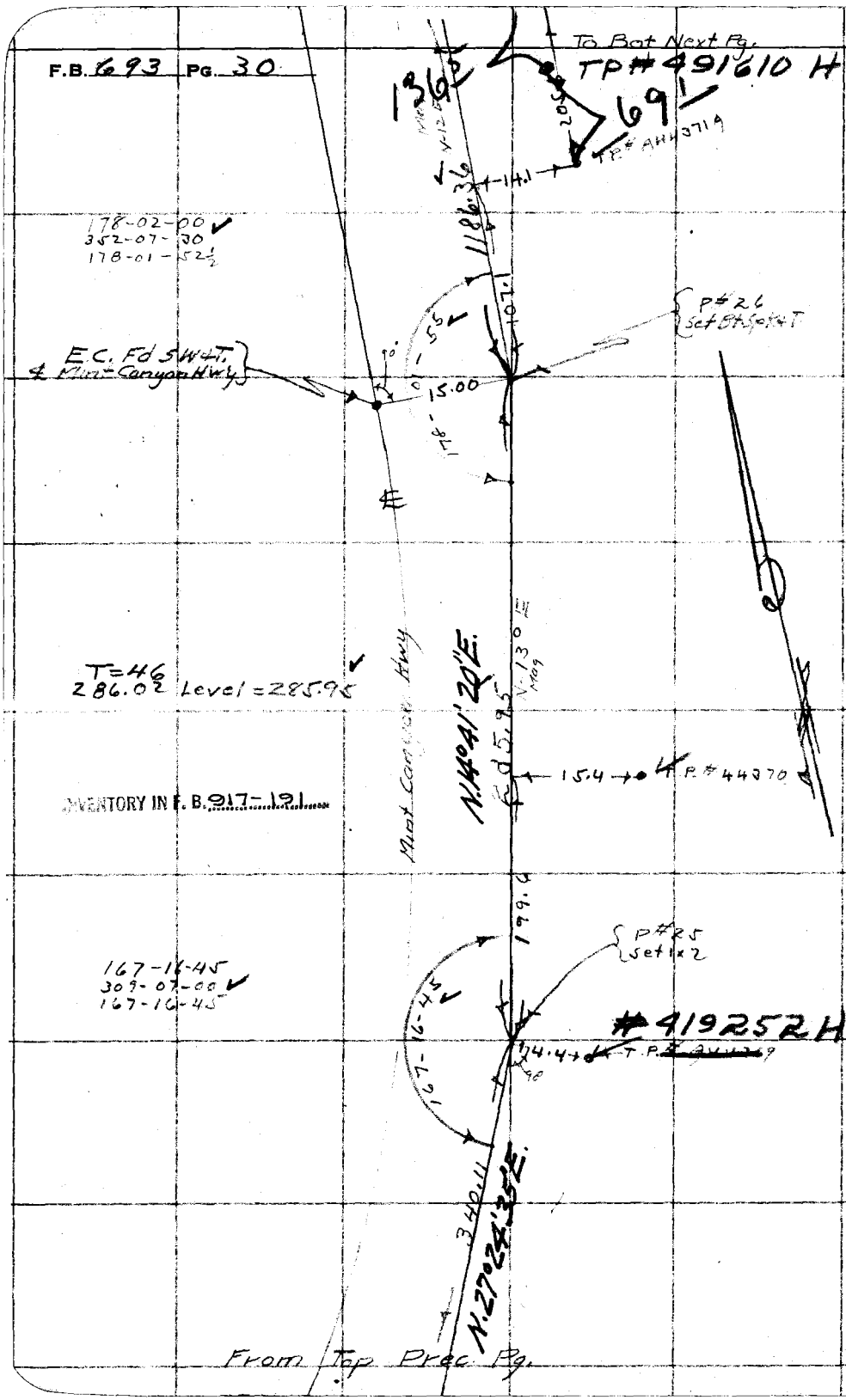

RETURN TO
LOS ANGELES COUNTY SURVEYOR
700 HALL OF RECORDS

Do not extend notes this side of this line

Note: Any Additions or Changes on This Sheet Must be Made or Circled in Red Ink With Date and Name of Person Making Change.

Notes Ck'd by K.R.M.	Survey of FORESTRY TEL LINE
Map No.	W. O. 809H Tape No. 57 St'd 84 °F.
Office Work	Surveyed by Johnson
Checked	Notes H.S.J. Date 1-19-37
Date	Indexed A. C. Johnson

F.B. 693 PG. 31

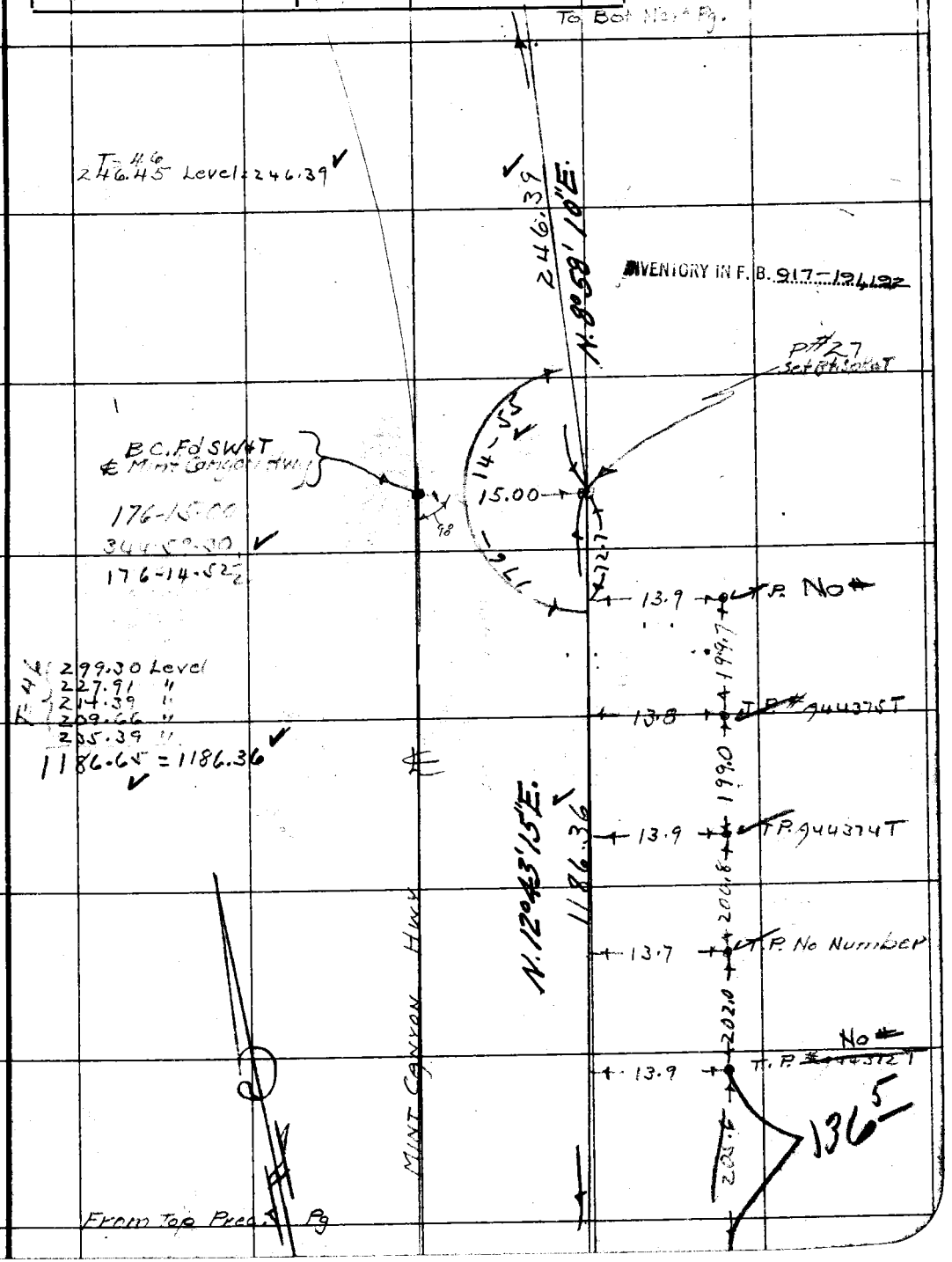

Note: Any Additions or Changes on This Sheet Must be Made or Circled in Red Ink With Date and Name of Person Making Change.

Do not extend notes this side of this line

RETURN TO
LOS ANGELES COUNTY SURVEYOR
700 HALL OF RECORDS

FORM 247 10M 11-35

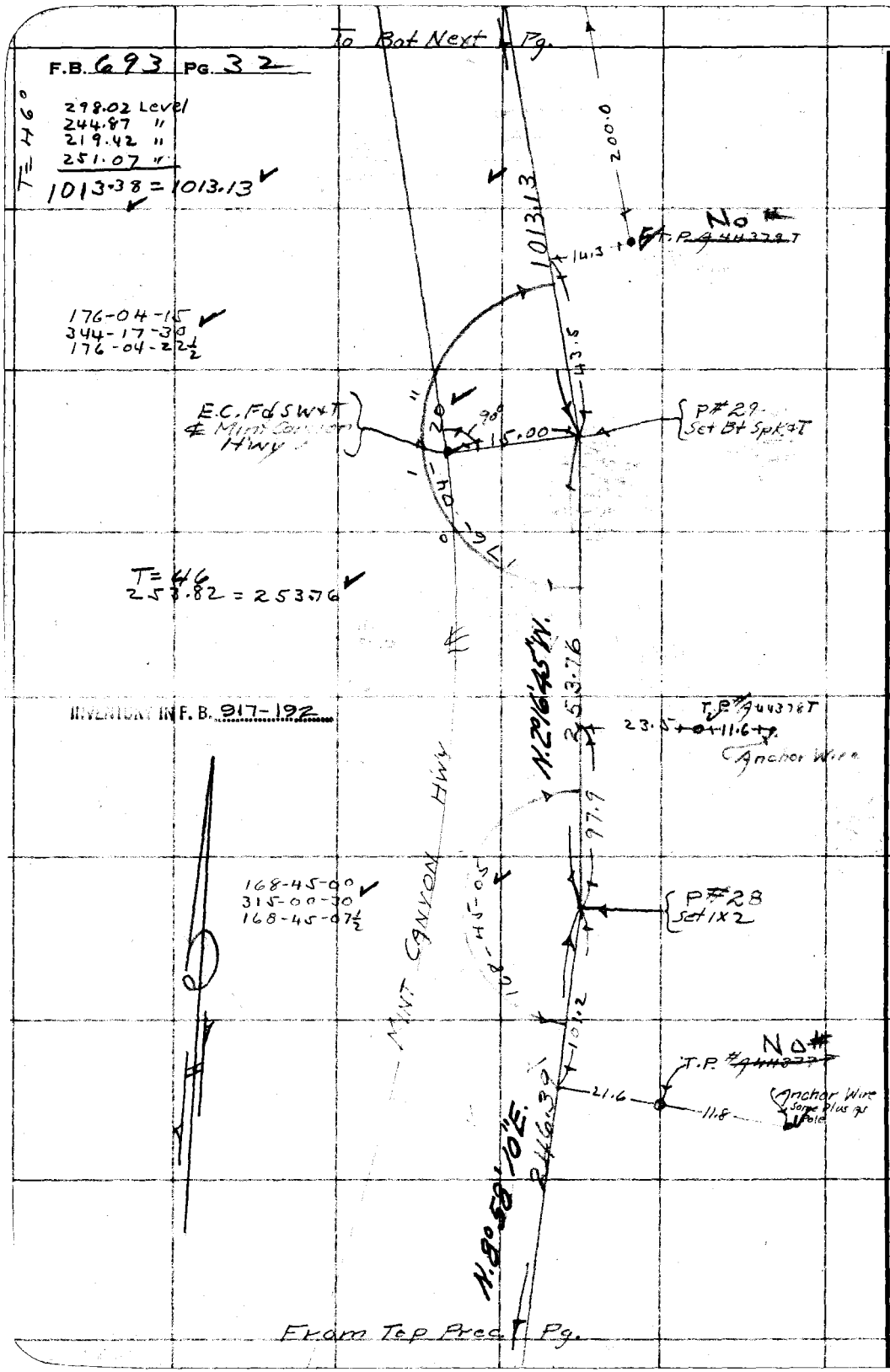

RETURN TO
LOS ANGELES COUNTY SURVEYOR
700 HALL OF RECORDS

Do not extend notes this side of this line

Note: Any Additions or Changes on This Sheet Must be Made or Circled in Red Ink With Date and Name of Person Making Change.

Notes Ck'd by K.R.M.	Survey of FORESTRY TEL LINE
Map No.	W. O. 8094 Tape No. 57 St'd 84 °F.
Office Work	Surveyed by Johnson
Checked	Notes H.S.V. Date 1-19-37
Date	Indexed

F.B. 693 PG. 33

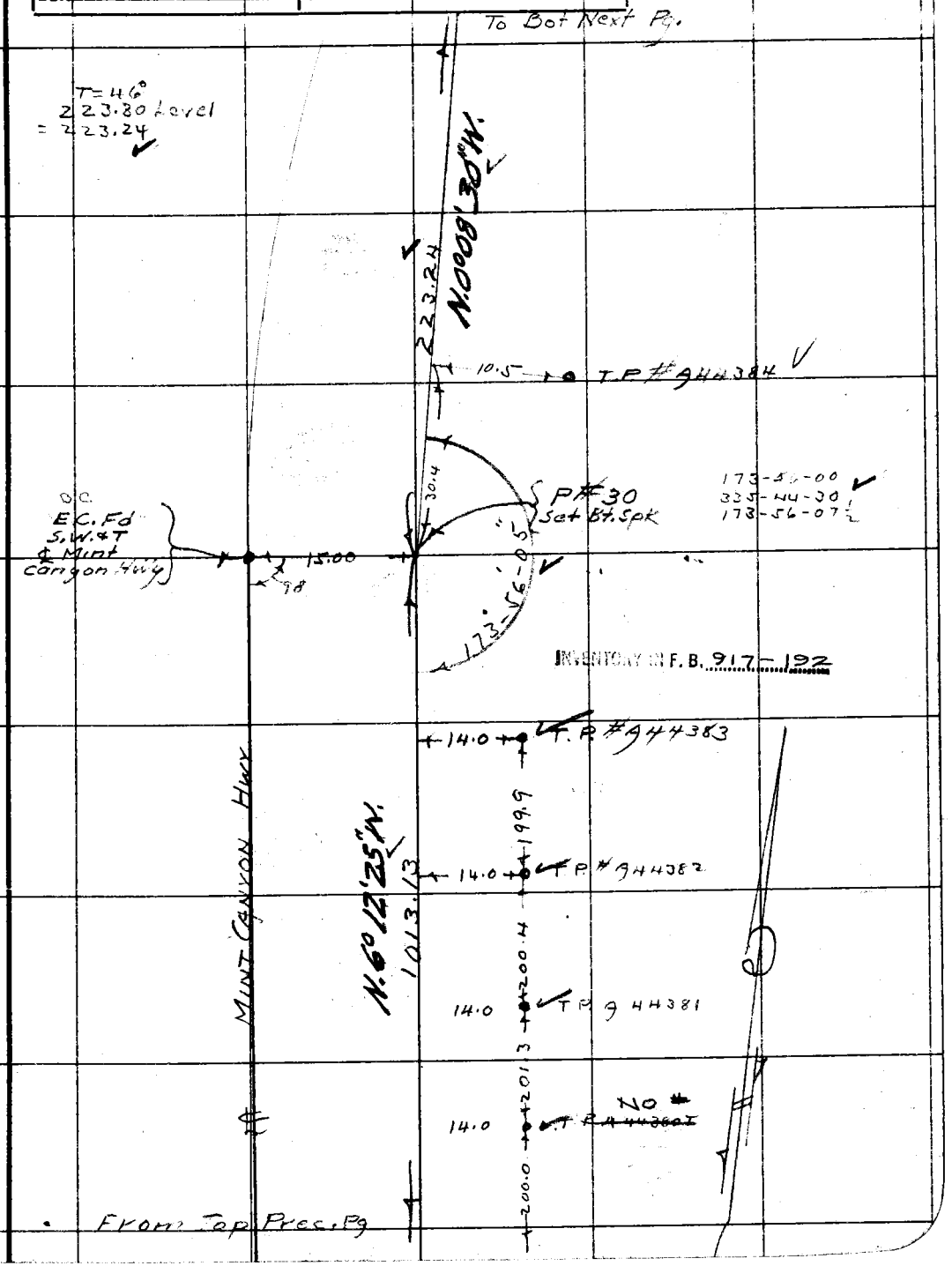

Note: Any Additions or Changes on This Sheet Must be Made or Circled in Red Ink With Date and Name of Person Making Change.

Do not extend notes this side of this line

RETURN TO
LOS ANGELES COUNTY SURVEYOR
700 HALL OF RECORDS

FORM 247 10M 11-35

F.B. 693 PG. 34

To Bot Next Pg

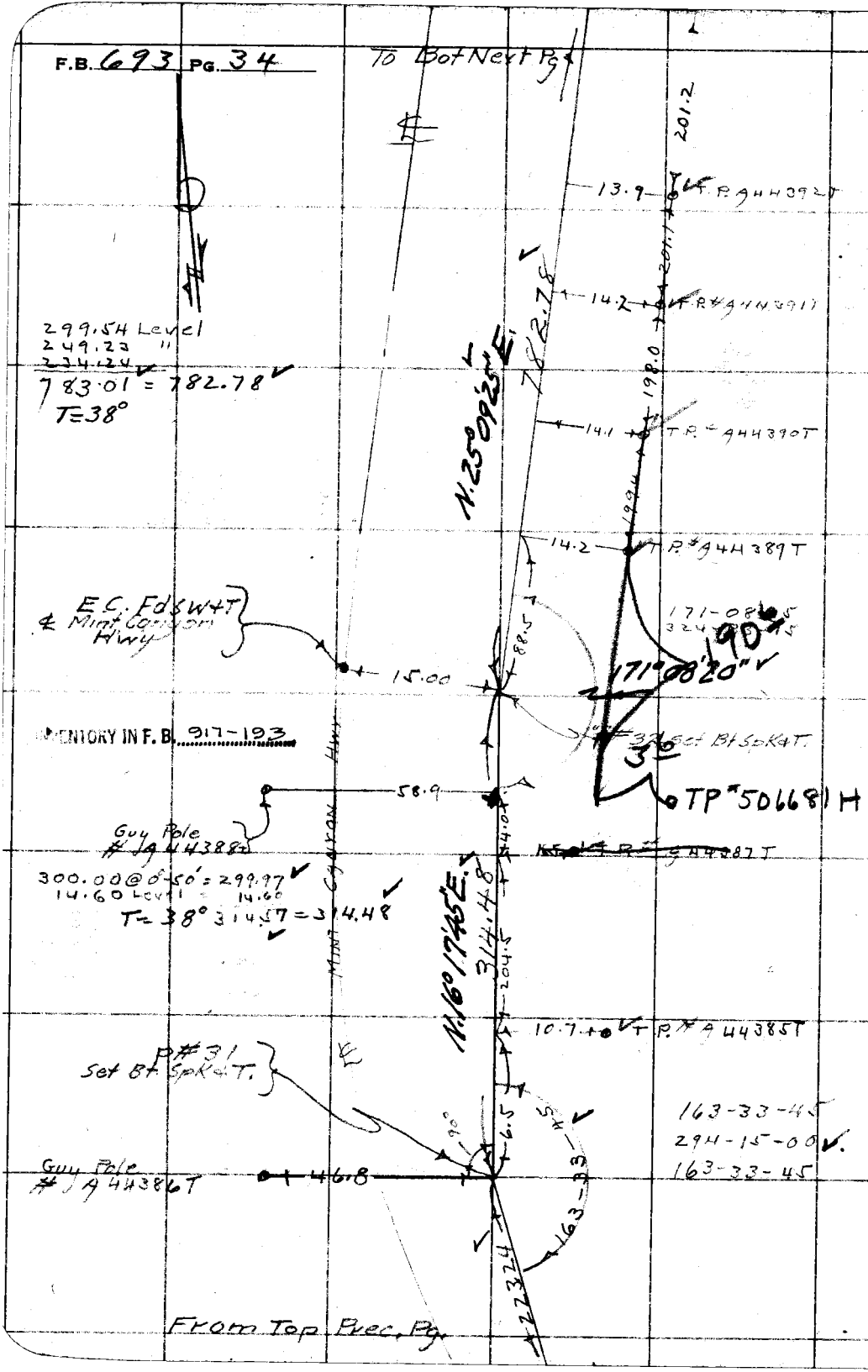

INVENTORY IN F. B. 917-193

From Top Prec. Pg.

RETURN TO
LOS ANGELES COUNTY SURVEYOR
700 HALL OF RECORDS

Note: Any Additions or Changes on This Sheet Must be Made or Circled in Red Ink With Date and Name of Person Making Change.

Do not extend notes this side of this line

Notes Ck'd by K.R.M.	Survey of FORESTRY TEL LINE	F.B. 693 PG. 35
Map No.	W. 08094 Tape No. 57 St'd 89 °F.	
Office Work	Surveyed by Johnson	
Checked	Notes K, S, J. Date 1-20-37	
Date	Indexed A. C. Johnson	

To Bot Next Pg. 36

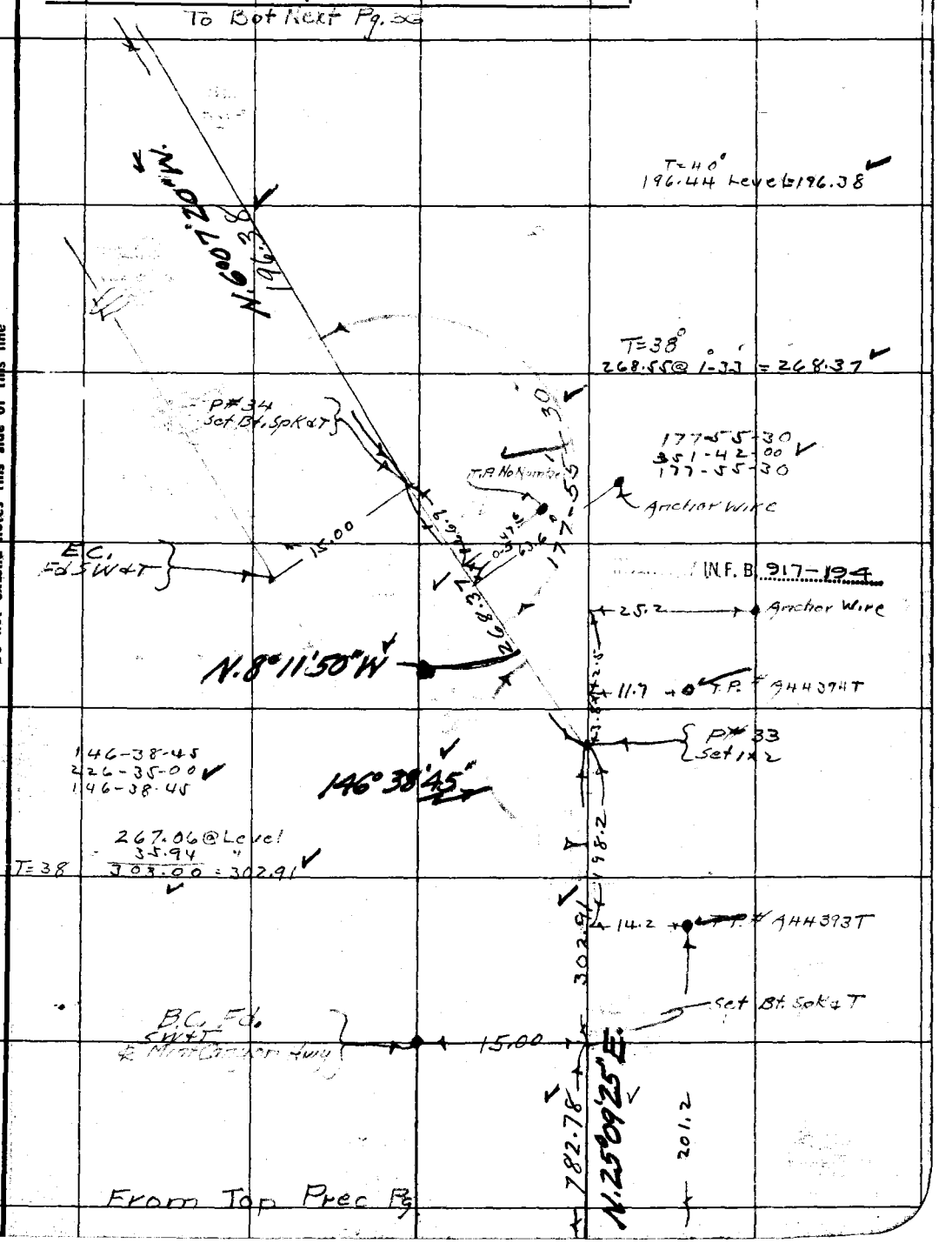

From Top Prec Pg

Note: Any Additions or Changes on This Sheet Must be Made or Circled in Red Ink With Date and Name of Person Making Change.

Do not extend notes this side of this line

RETURN TO
LOS ANGELES COUNTY SURVEYOR
700 HALL OF RECORDS

FORM 247 10M 11-35

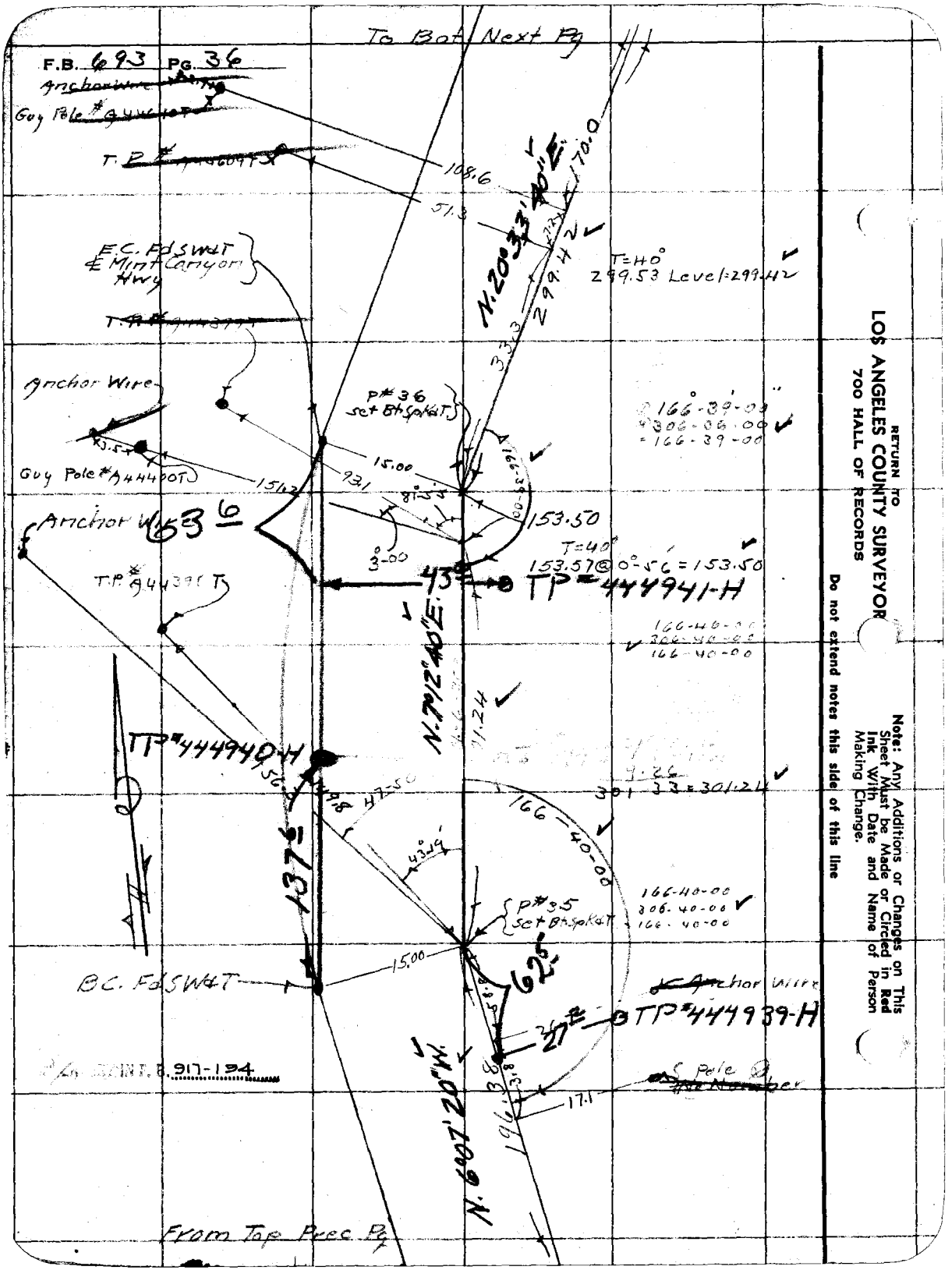

RETURN TO
LOS ANGELES COUNTY SURVEYOR
700 HALL OF RECORDS

Do not extend notes this side of this line

Note: Any Additions or Changes on This Sheet Must be Made or Circled in Red Ink With Date and Name of Person Making Change.

Notes Ck'd by R.R.M.	Survey of FORESTRY TEL LINE	F.B. 693 PG. 37
Map No.	W. O. 8094 Tape No. 57 St'd 89 °F.	
Office Work	Surveyed by Johnson	
Checked	Notes H.S.J. Date 1-20-37	
Date	Indexed	

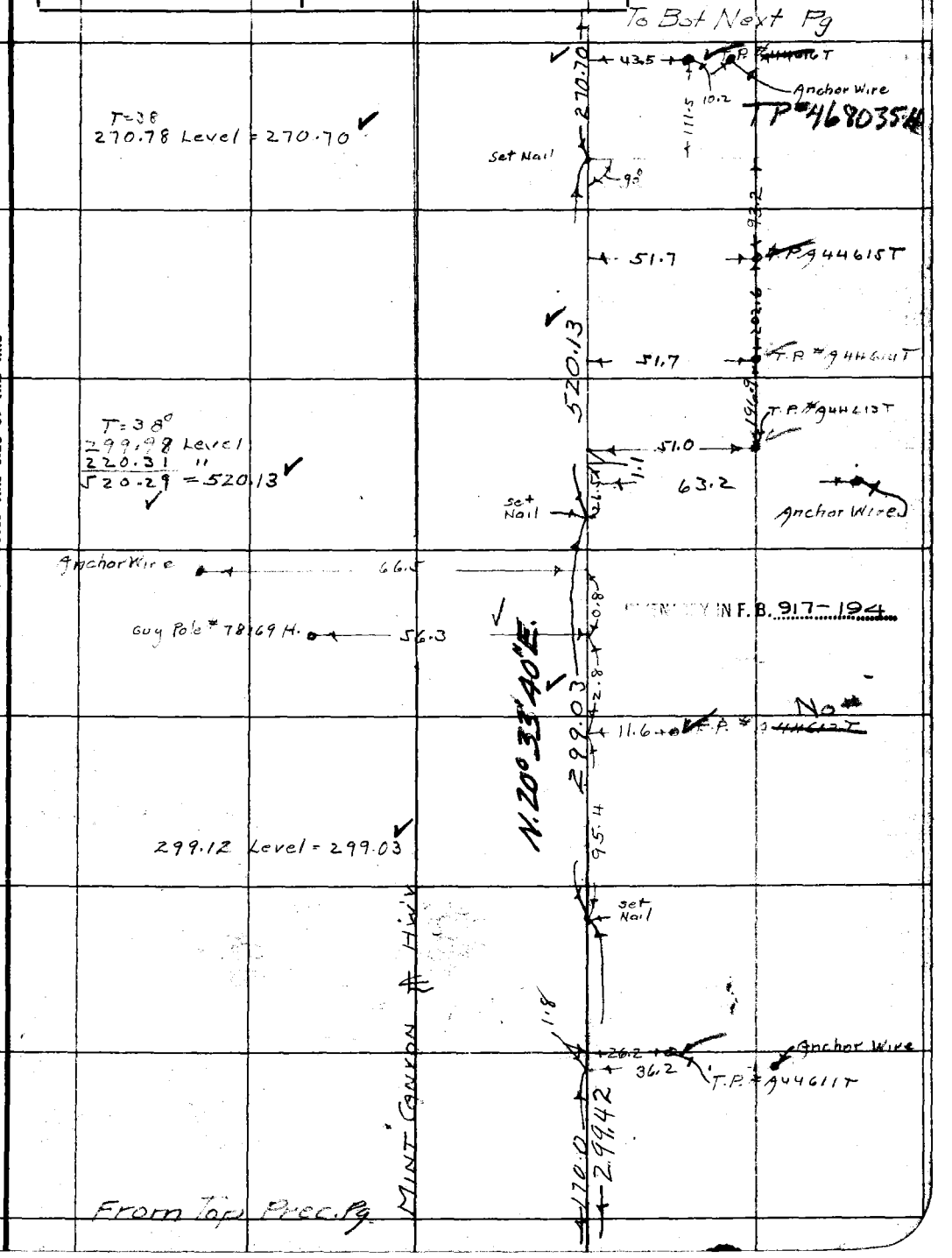

Note: Any Additions or Changes on This Sheet Must be Made or Circled in Red Ink With Date and Name of Person Making Change.

Do not extend notes this side of this line

RETURN TO
LOS ANGELES COUNTY SURVEYOR
700 HALL OF RECORDS

FORM 247 10M 11-35

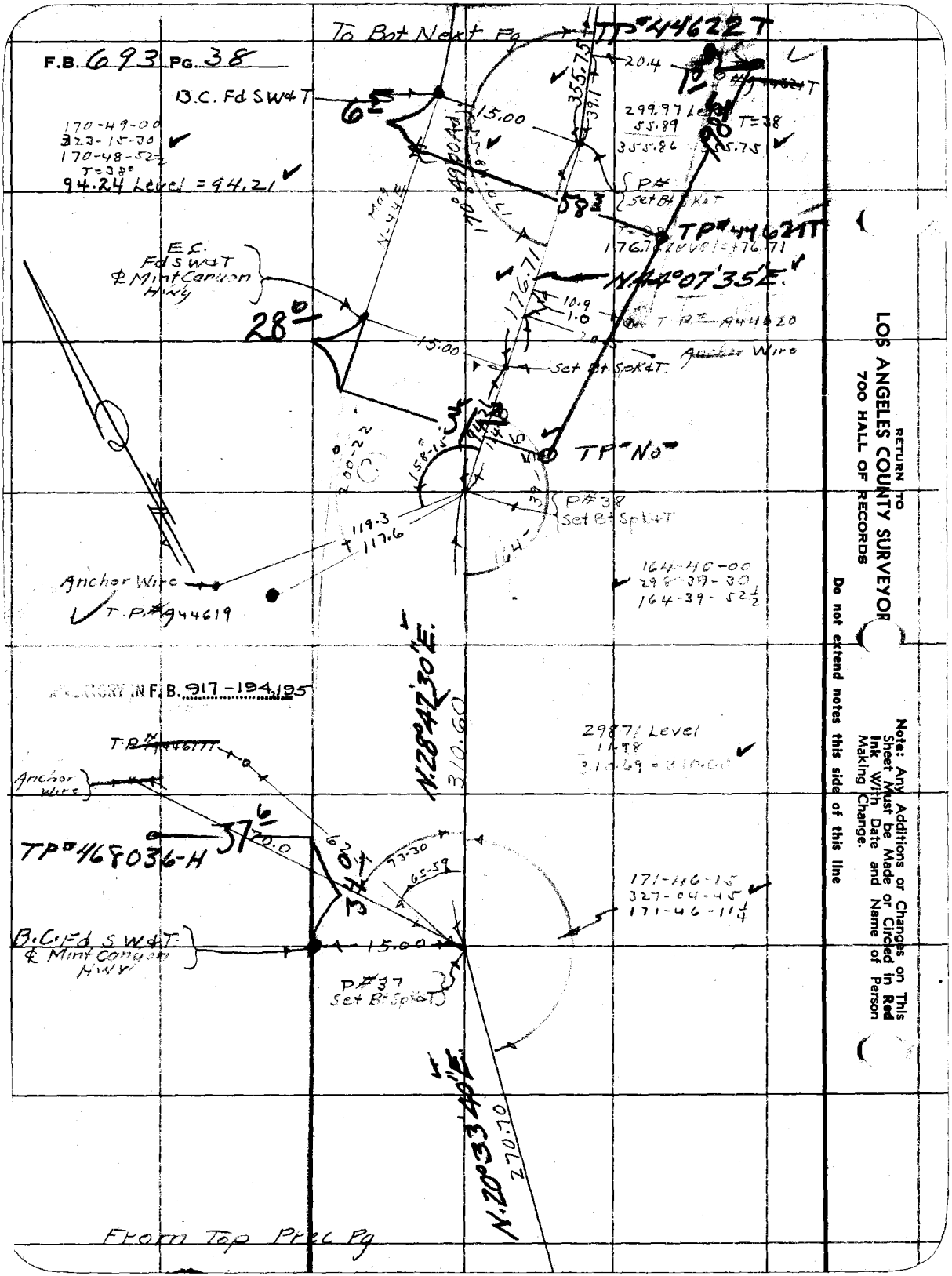

RETURN TO
LOS ANGELES COUNTY SURVEYOR
700 HALL OF RECORDS

Do not extend notes this side of this line

Note: Any Additions or Changes on This Sheet Must be Made or Circled in Red Ink With Date and Name of Person Making Change.

Notes Ck'd by K.R.M.	Survey of [illegible]
Map No.	W. O. 8094 Tape No. 57 St'd 84 °F.
Office Work	Surveyed by Johnson
Checked	Notes H.S.J. Date 1-20-37
Date	Indexed A. C. John

F.B. 693 PG. 39

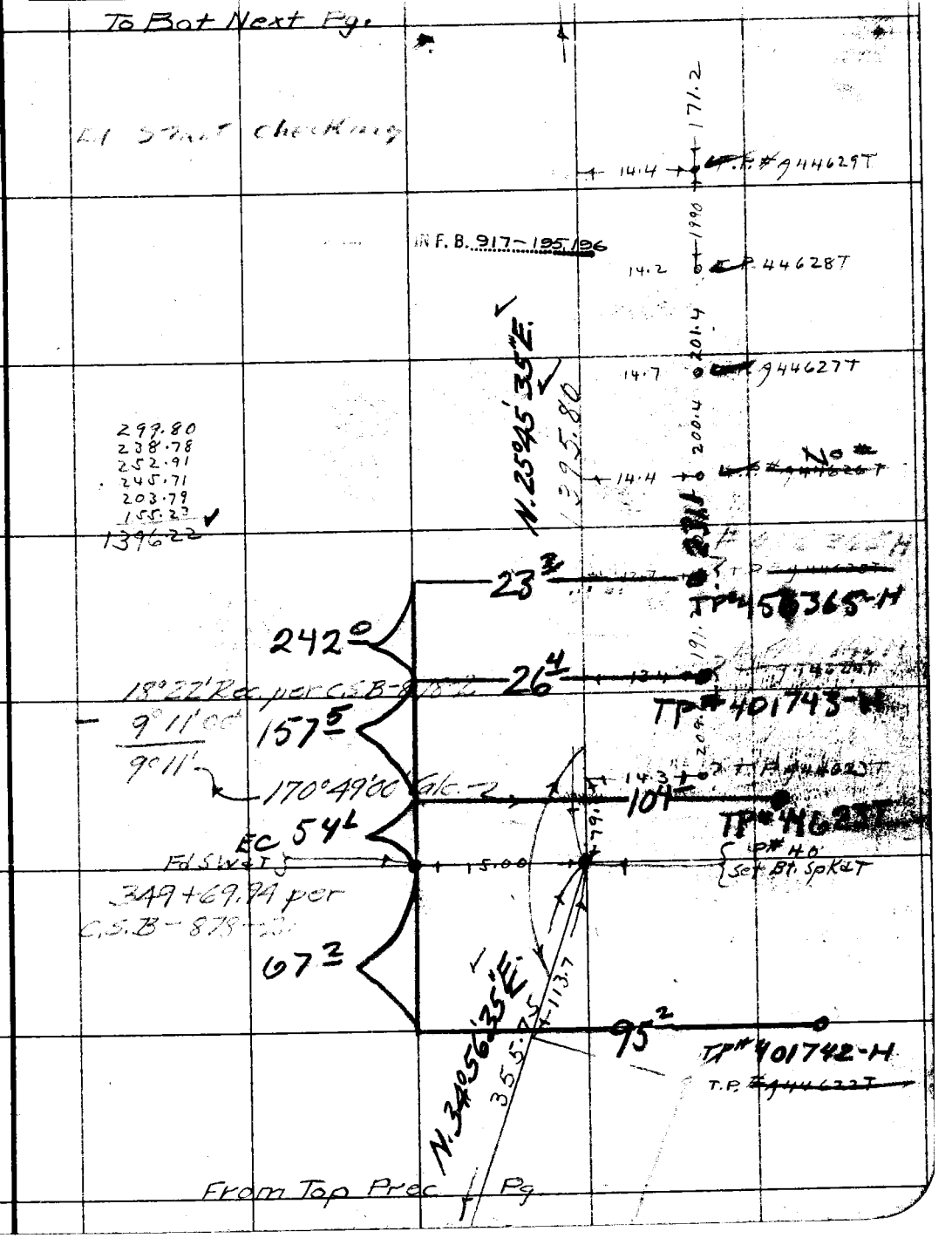

Note: Any Additions or Changes on This Sheet Must be Made or Circled in Red Ink With Date and Name of Person Making Change.

Do not extend notes this side of this line

RETURN TO
LOS ANGELES COUNTY SURVEYOR
700 HALL OF RECORDS

FORM 247 10M 11-35

F.B. 693 Pg. 40

To Bot Next Pg.

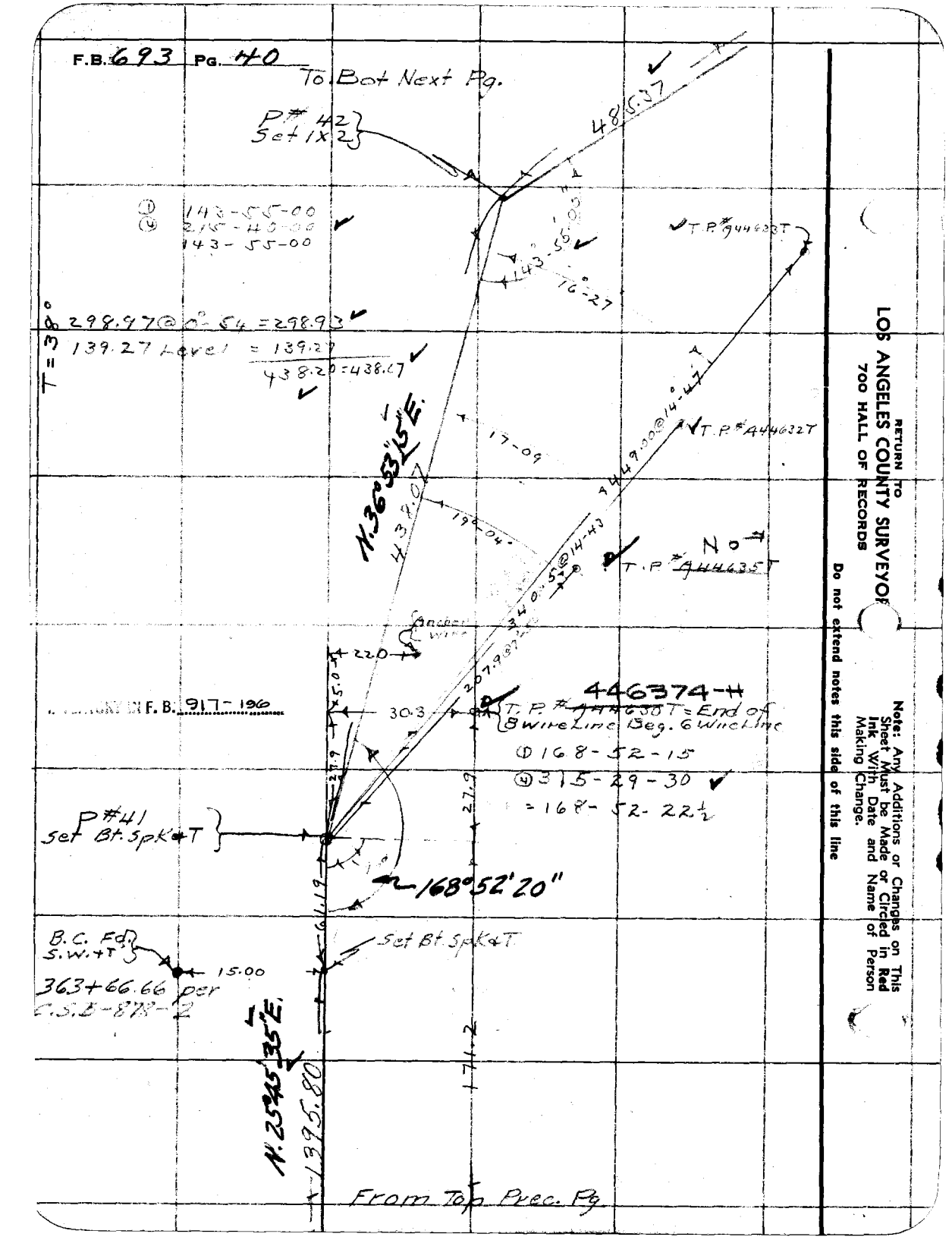

RETURN TO
LOS ANGELES COUNTY SURVEYOR
700 HALL OF RECORDS

Do not extend notes this side of this line

Note: Any Additions or Changes on This Sheet Must be Made or Circled in Red Ink With Date and Name of Person Making Change.

Notes Ck'd by K.R.M.	Survey of Forestry Tie Line
Map No.	W. O. 8094 Tape No. 57 St'd 84 °F.
Office Work	Surveyed by Johnson
Checked	Notes H.S.J. Date 1-25-37
Date	Indexed A. C. Joal

F.B. 693 Pg. 41

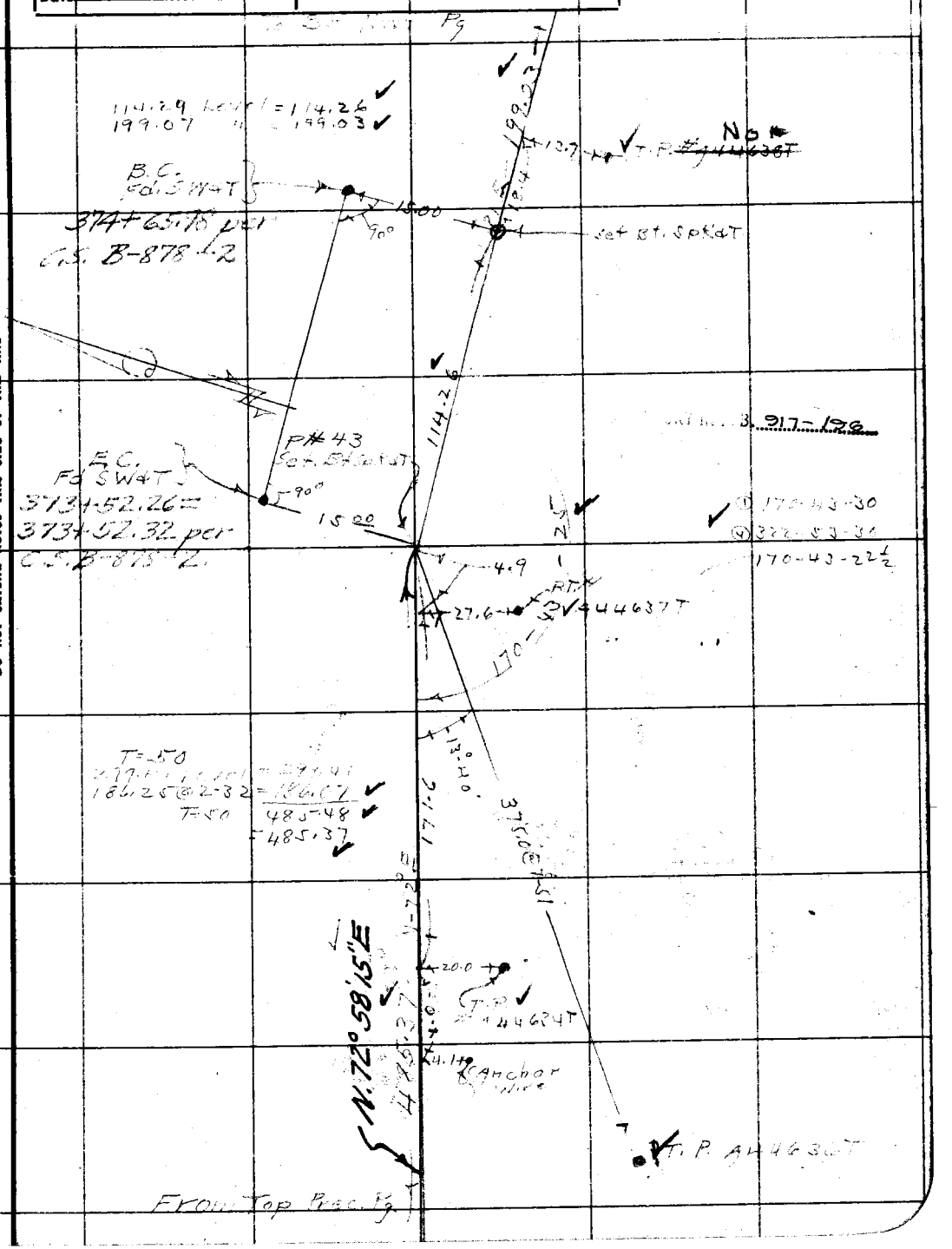

Note: Any Additions or Changes on This Sheet Must be Made or Circled in Red Ink With Date and Name of Person Making Change.

Do not extend notes this side of this line

RETURN TO
LOS ANGELES COUNTY SURVEYOR
700 HALL OF RECORDS

FORM 247 10M 11-35

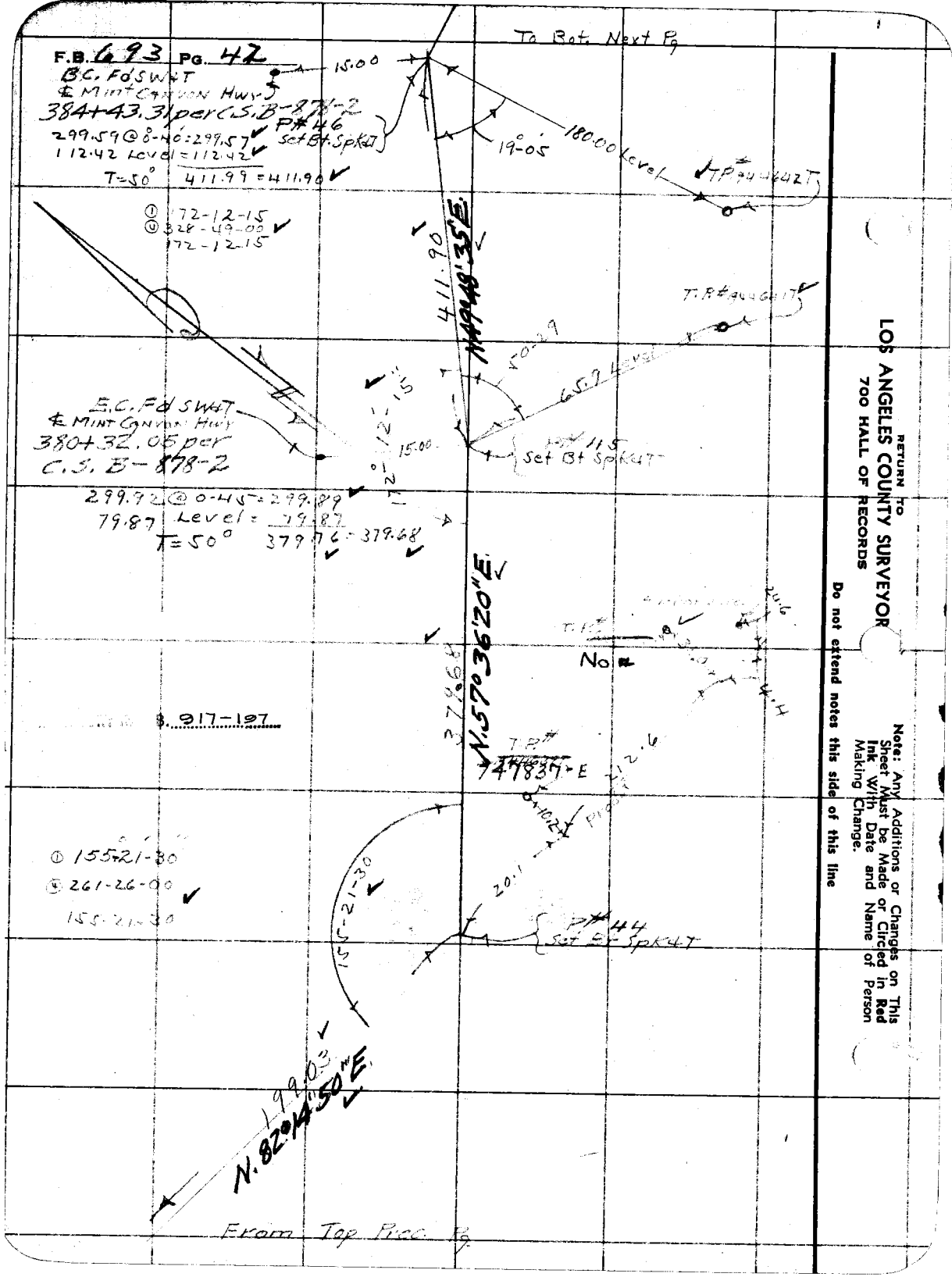

① 172-12-15
② 328-49-00
172-12-15

① 155-21-30
② 261-26-00
155-21-30

$.917-197

RETURN TO
LOS ANGELES COUNTY SURVEYOR
700 HALL OF RECORDS

Do not extend notes this side of this line

Note: Any Additions or Changes on This Sheet Must be Made or Circled in Red Ink With Date and Name of Person Making Change.

Notes Ck'd by K.R.M.	Survey of Forestry Tel. Line
Map No.	W. O. 8094 Tape No. 57 St'd 84° F.
Office Work	Surveyed by Johnson
Checked	Notes H.S.J. Date 1-25-37
Date	Indexed A. C. Johnson

F.B. 693 PG. 43

Note: Any Additions or Changes on This Sheet Must be Made in Red Ink With Date and Name of Person Making Change.

Do not extend notes this side of this line

RETURN TO
LOS ANGELES COUNTY SURVEYOR
7do HALL OF RECORDS

FORM 247 10M 11-35

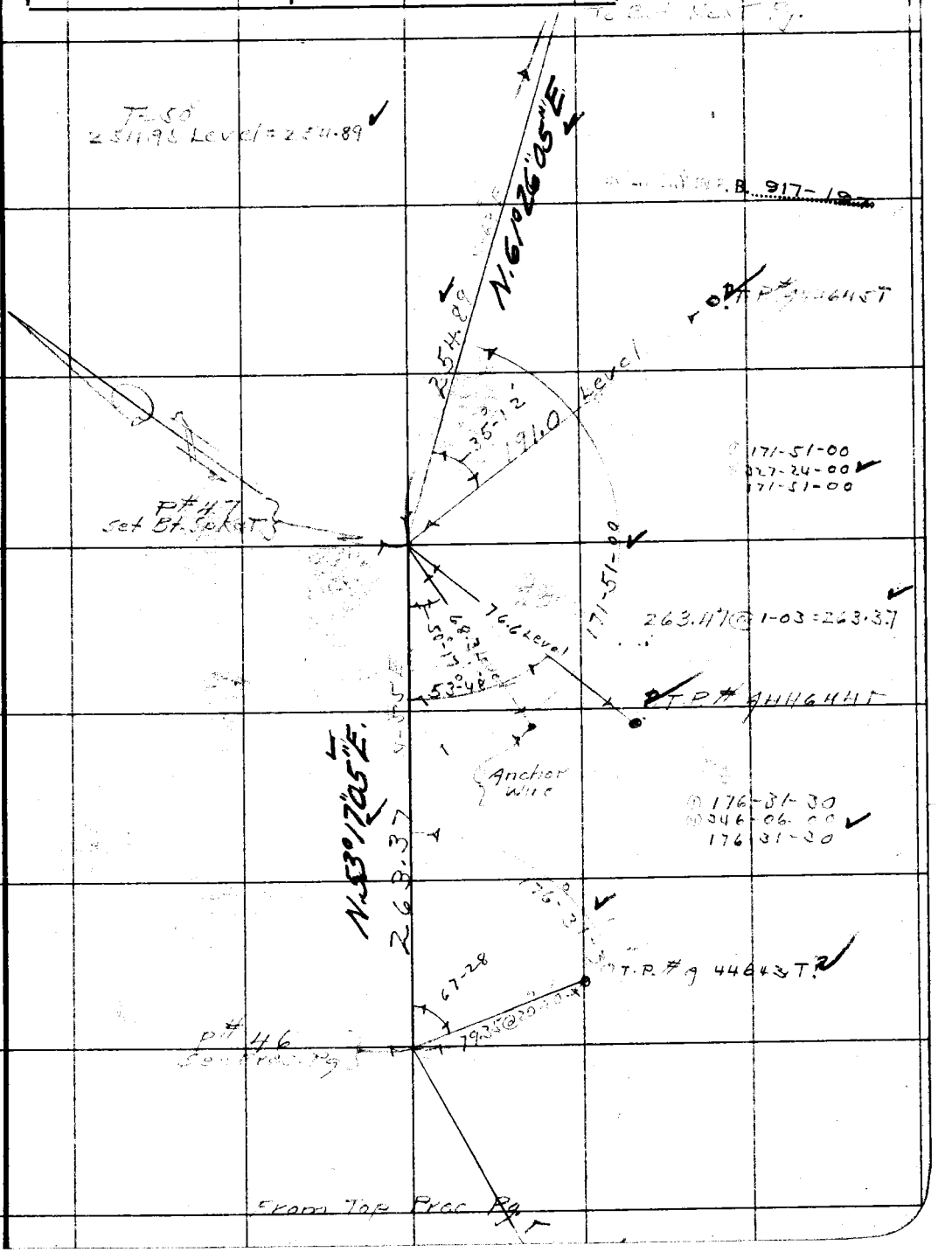

F.B. 693 PG. 44

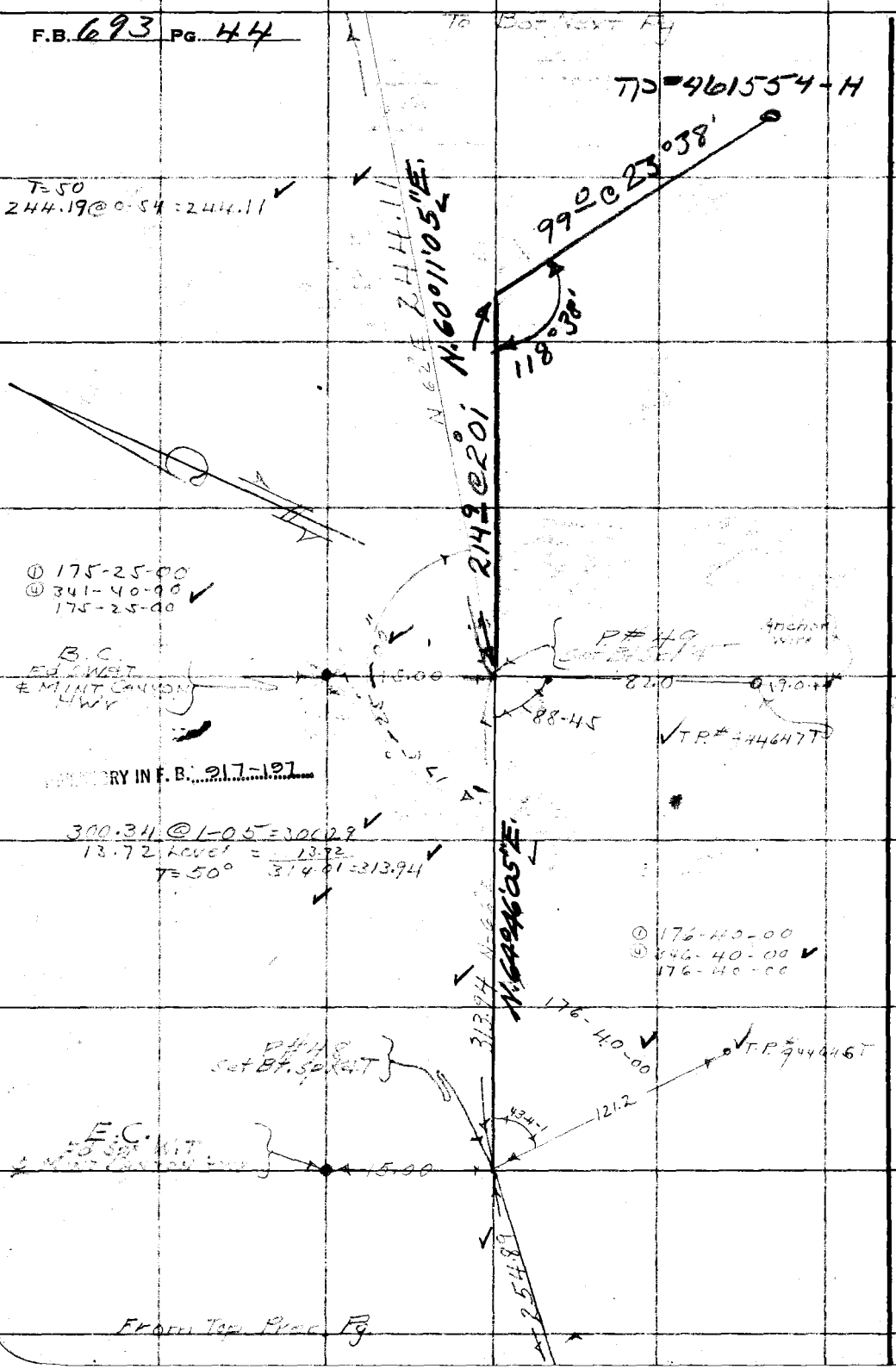

RETURN TO
LOS ANGELES COUNTY SURVEYOR
700 HALL OF RECORDS

Do not extend notes this side of this line

Note: Any Additions or Changes on This Sheet Must be Made or Circled in Red Ink With Date and Name of Person Making Change.

Notes Ck'd by K.R.M.	Survey of FORESTRY TELLIN
Map No.	W. O. 8094 Tape No. 57 St'd 84 °F.
Office Work	Surveyed by Johnson
Checked	Notes H.S.J. Date 1-25-37
Date	Indexed

F.B. 693 PG. 45

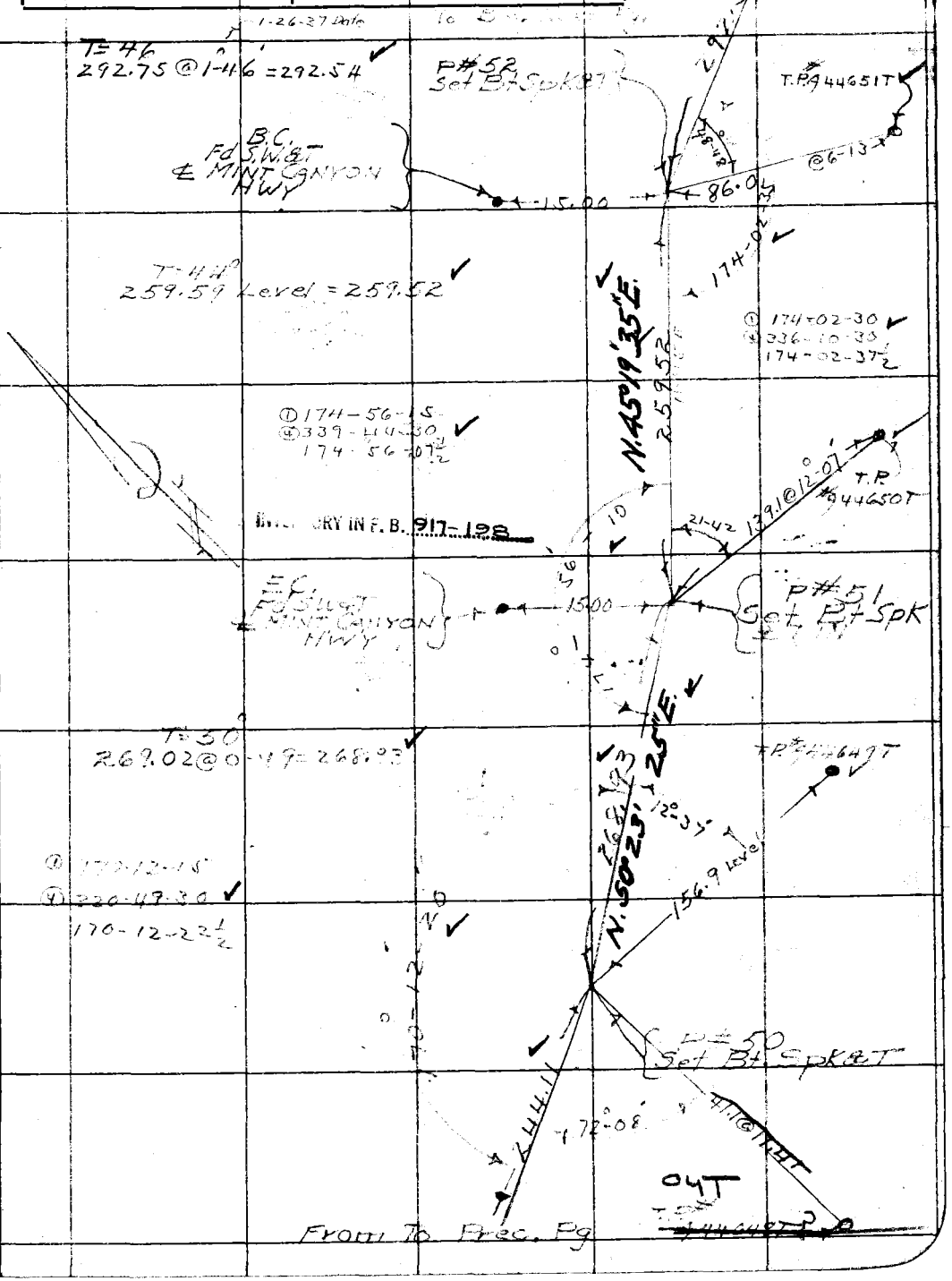

Note: Any Additions or Changes on This Sheet Must be Made or Circled in Red Ink With Date and Name of Person Making Change.

Do not extend notes this side of this line

RETURN TO
LOS ANGELES COUNTY SURVEYOR
700 HALL OF RECORDS

FORM 247 10M 11-35

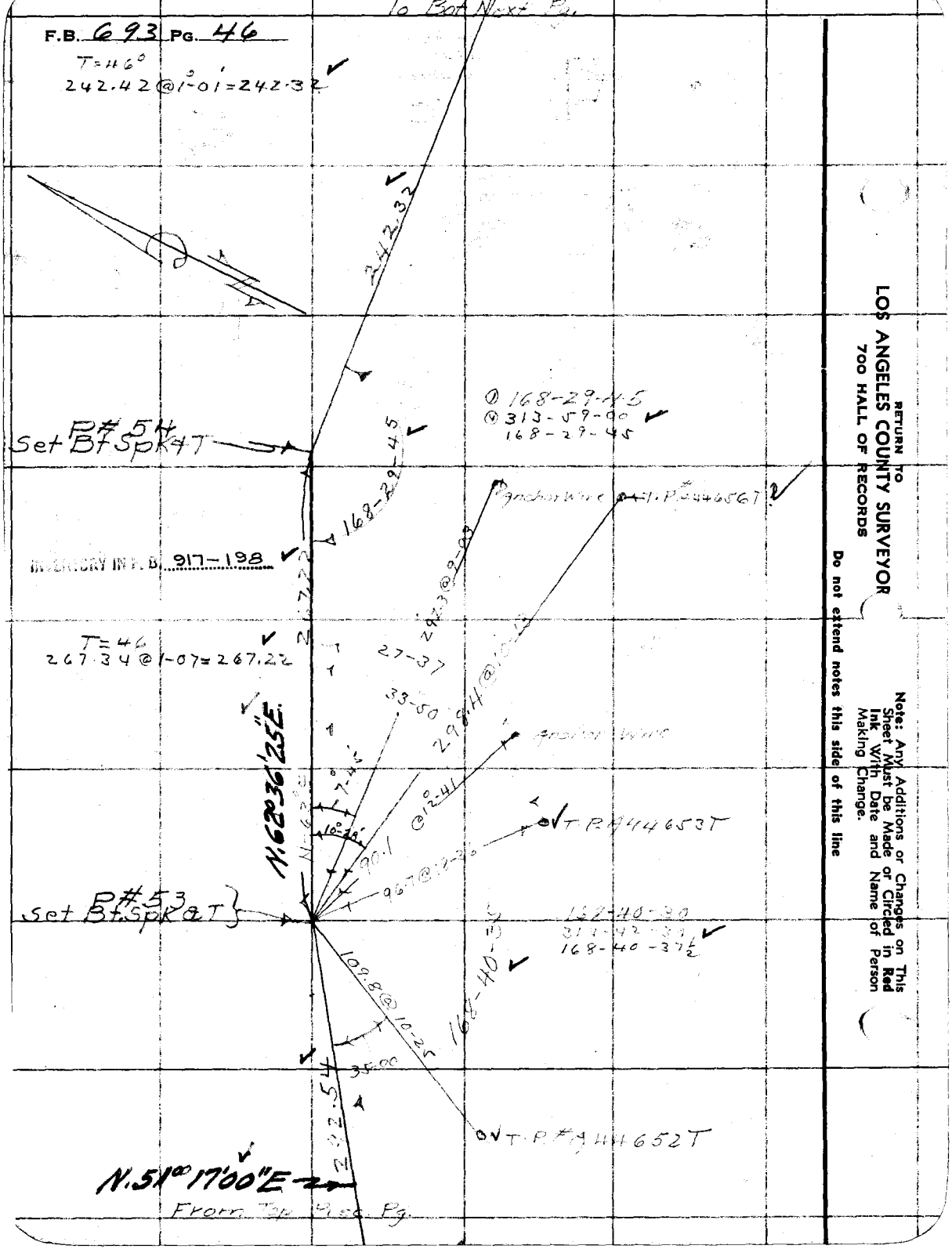

RETURN TO
LOS ANGELES COUNTY SURVEYOR
700 HALL OF RECORDS

Do not extend notes this side of this line

Note: Any Additions or Changes on This Sheet Must be Made or Circled in Red Ink With Date and Name of Person Making Change.

Notes Ck'd by K.R.M.	Survey of Fo[illegible]
Map No.	W. O. 8094 Tape No. 57 St'd 84 °F.
Office Work	Surveyed by Johnson
Checked	Notes H.S.W. Date 1-26-[illegible]
Date	Indexed A. C. Johnson

F.B. 693 PG. 47

To Bot Next Pg.

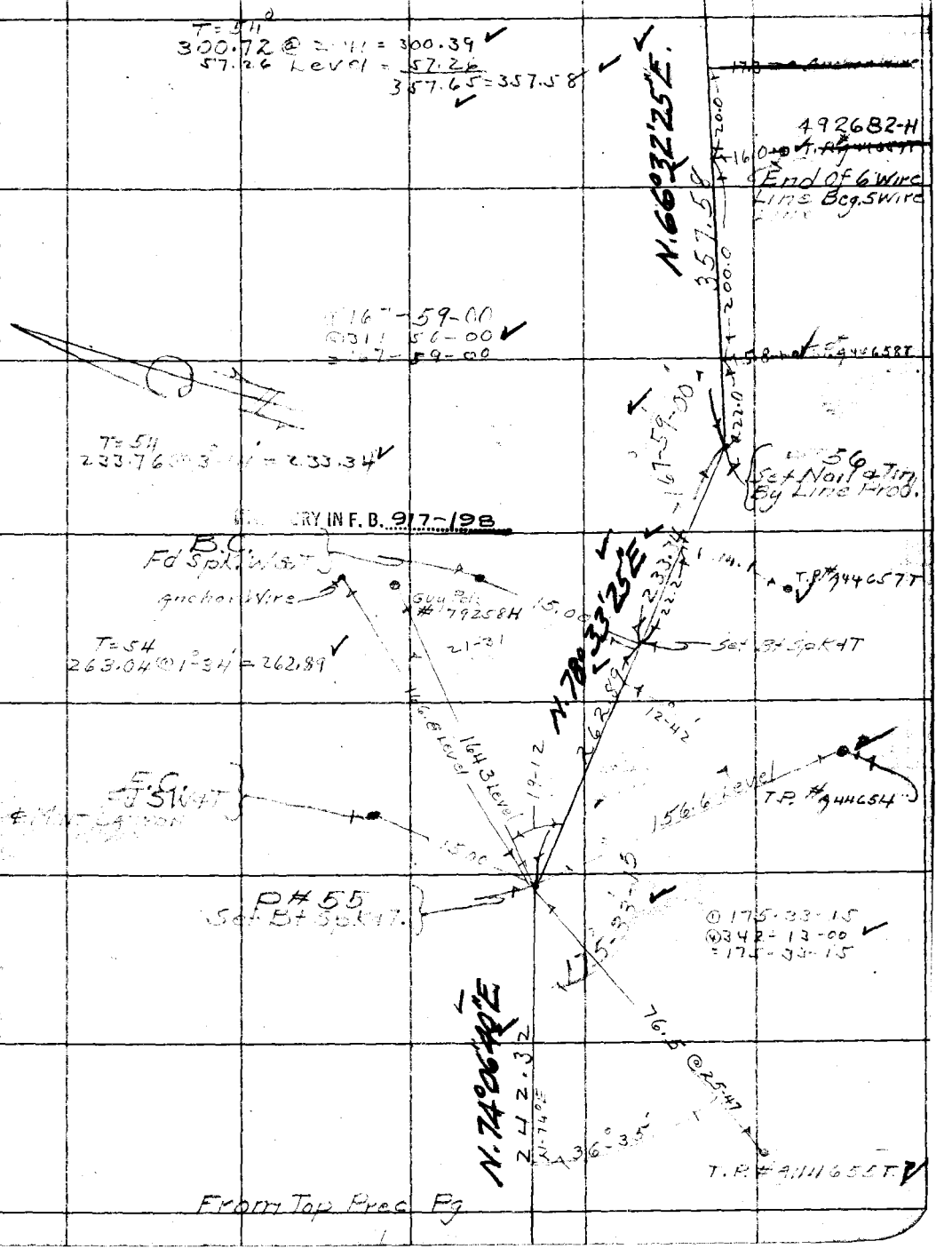

Note: Any Additions or Changes on This Sheet Must be Made or Circled in Red Ink With Date and Name of Person Making Change.

Do not extend notes this side of this line

RETURN TO
LOS ANGELES COUNTY SURVEYOR
700 HALL OF RECORDS

FORM 247 10M 11-35

F.B. 693 PG. 48

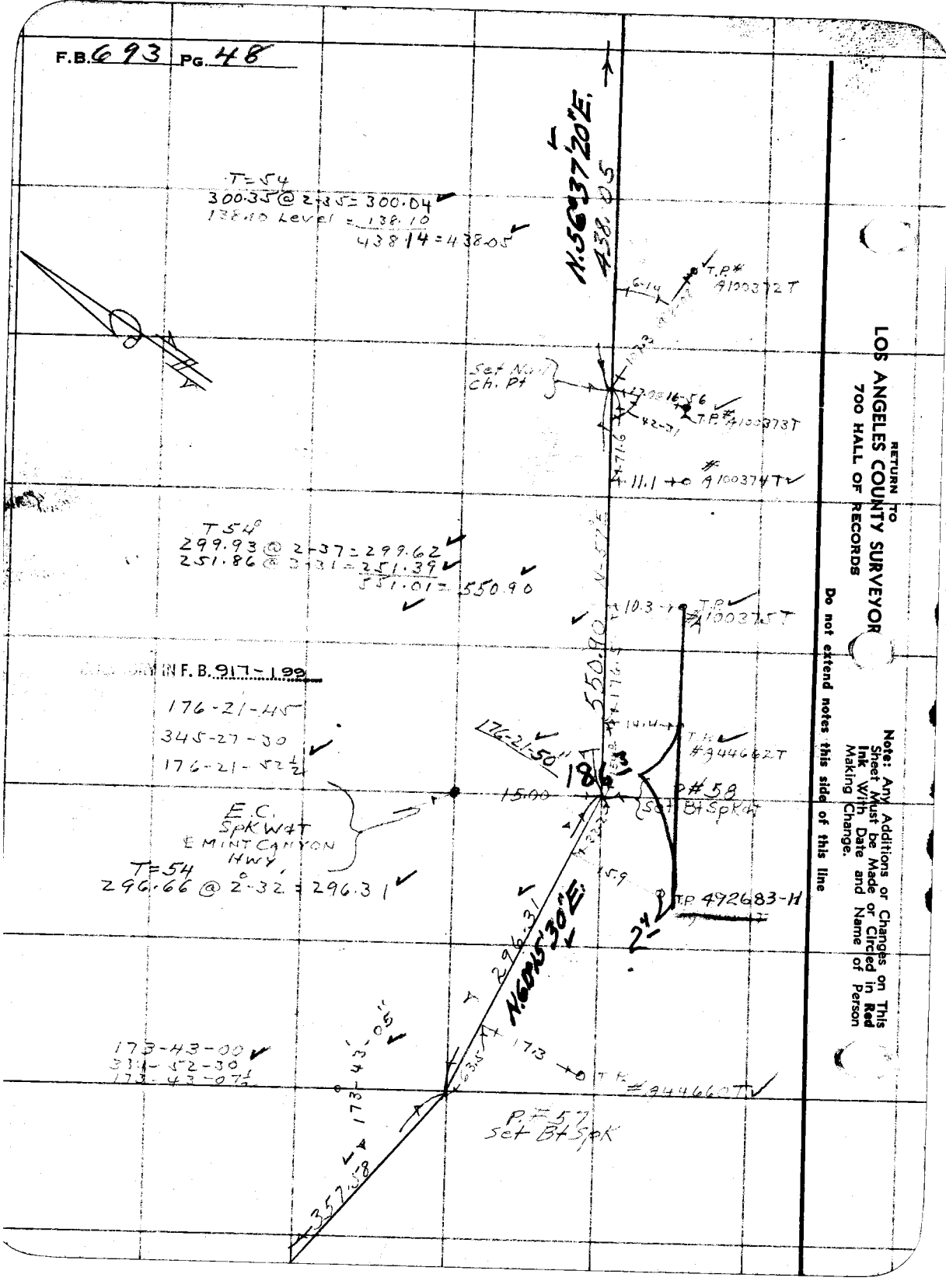

RETURN TO
LOS ANGELES COUNTY SURVEYOR
700 HALL OF RECORDS

Note: Any Additions or Changes on This Sheet Must be Made or Circled in Red Ink With Date and Name of Person Making Change.

Do not extend notes this side of this line

Notes Ck'd by K.R.M.	Survey of [illegible]
Map No.	W. O. 8094 Tape No. 3 St'd 84 °F.
Office Work	Surveyed by Johnson
Checked	Notes H S J Date 1-27-37
Date	Indexed [illegible]

F.B. 693 PG. 49

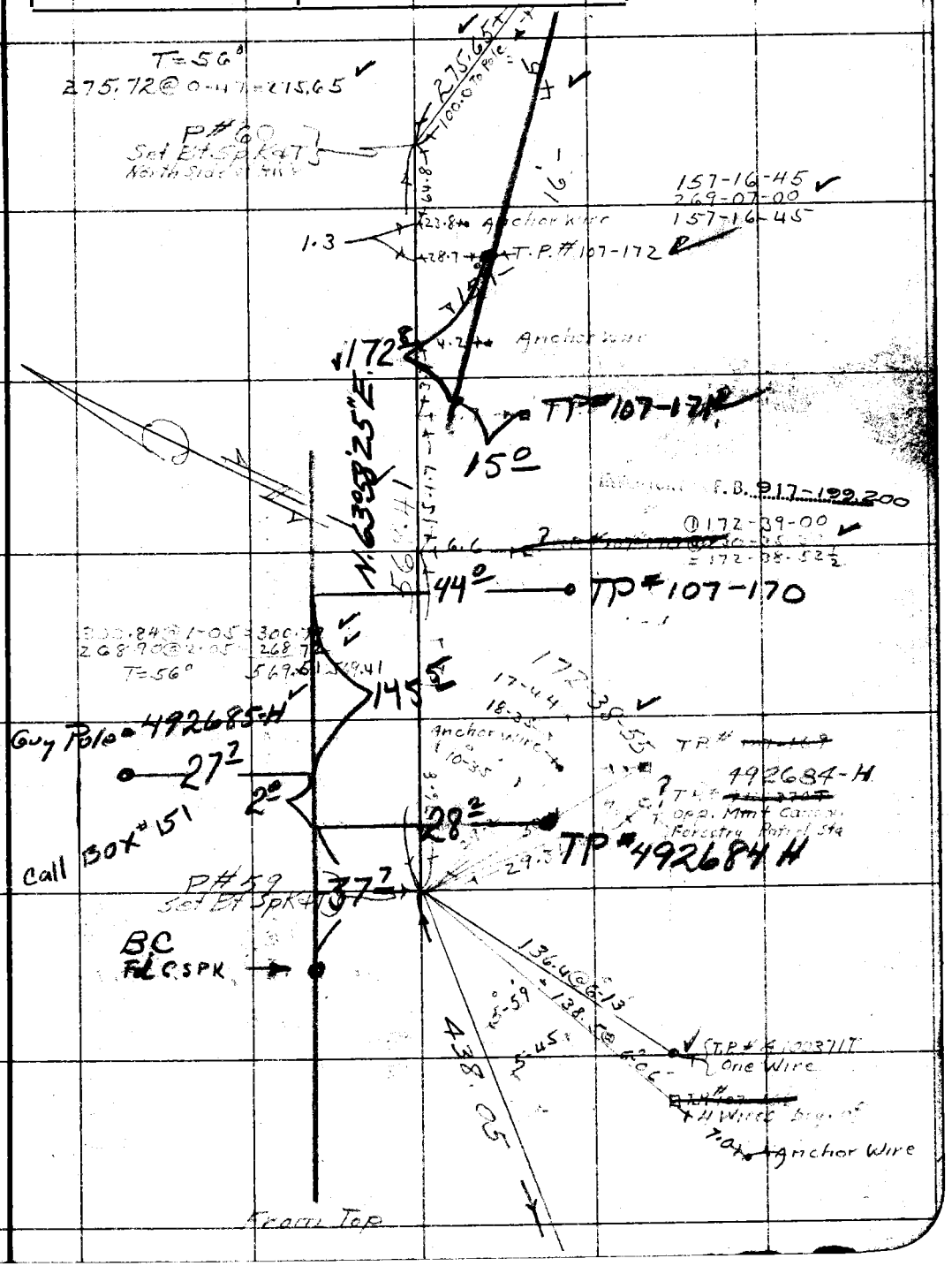

Note: Any Additions or Changes on This Sheet Must be Made or Circled in Red Ink With Date and Name of Person Making Change.

Do not extend notes this side of this line

RETURN TO
LOS ANGELES COUNTY SURVEYOR
700 HALL OF RECORDS

FORM 247 10M 11-35

F.B. 693 PG. 50

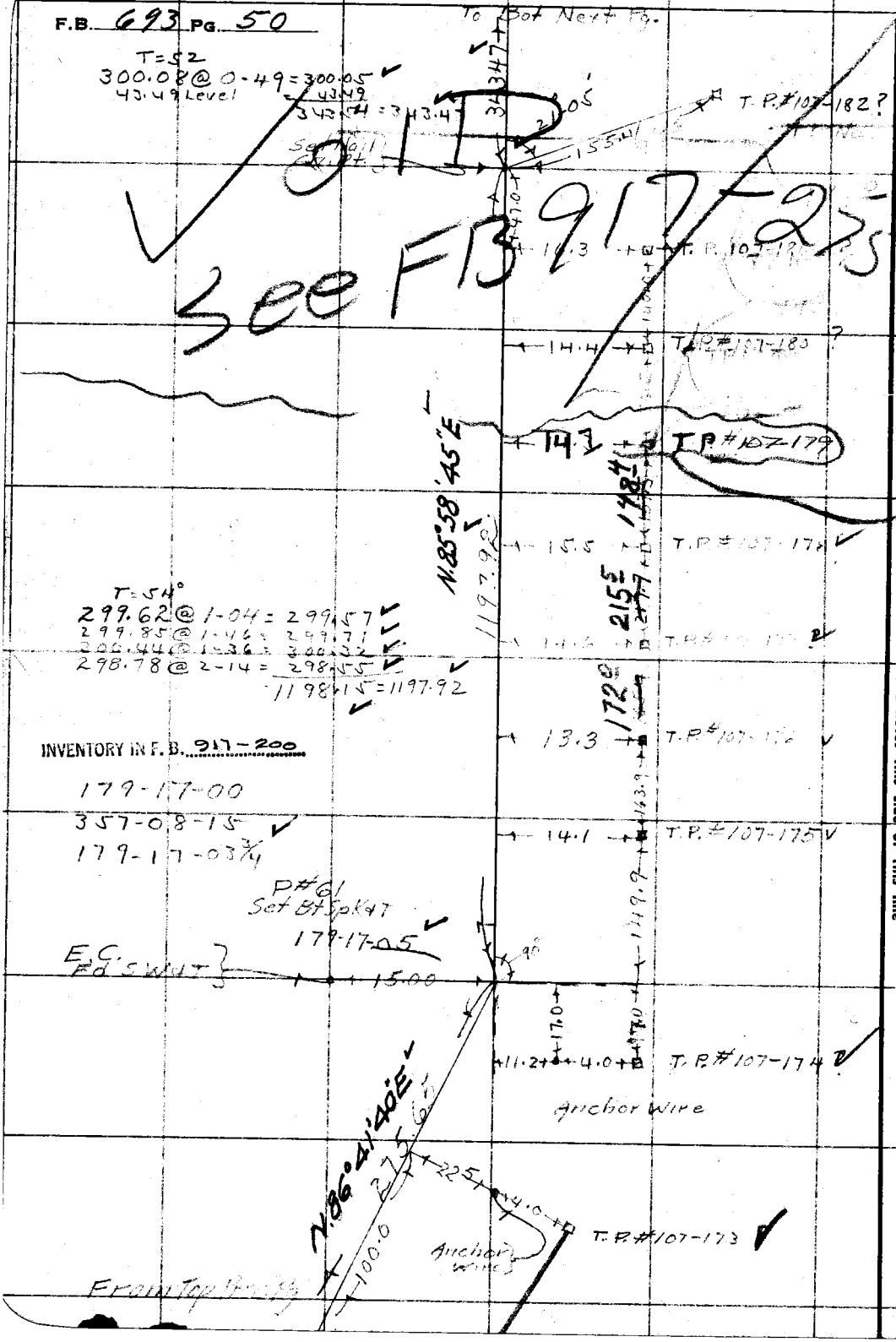

RETURN TO
LOS ANGELES COUNTY SURVEYOR
700 HALL OF RECORDS

Note: Any Additions or Changes on This Sheet Must be Made or Circled in Red Ink With Date and Name of Person Making Change.

Do not extend notes this side of this line

Notes Ck'd by R.R.M.	Survey of Forestry Tel Line
Map No.	W. O. 8094 Tape No. 3 St'd 84°F.
Office Work	Surveyed by Johnson
Checked	Notes H.S.J. Date 1-27-37
Date	Indexed A. C. Johnson

F.B. 693 PG. 51

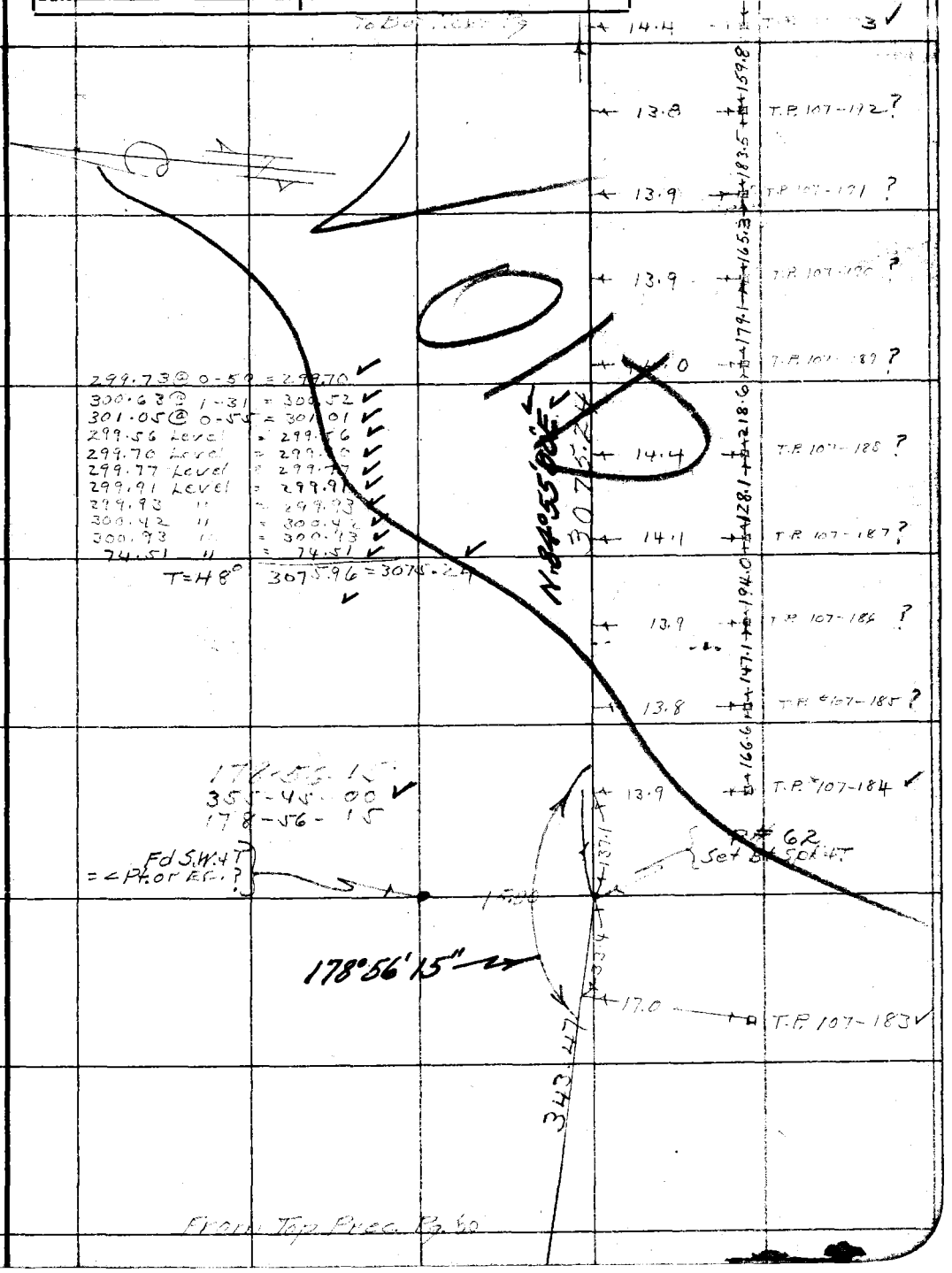

Note: Any Additions or Changes on This Sheet Must be Made or Circled in Red Ink With Date and Name of Person Making Change.

Do not extend notes this side of this line

RETURN TO
LOS ANGELES COUNTY SURVEYOR
700 HALL OF RECORDS

FORM 247 10M 11-35

RETURN TO
LOS ANGELES COUNTY SURVEYOR
700 HALL OF RECORDS

Note: Any Additions or Changes on This Sheet Must be Made or Circled in **Red Ink** With Date and Name of Person Making Change.

Do not extend notes this side of this line

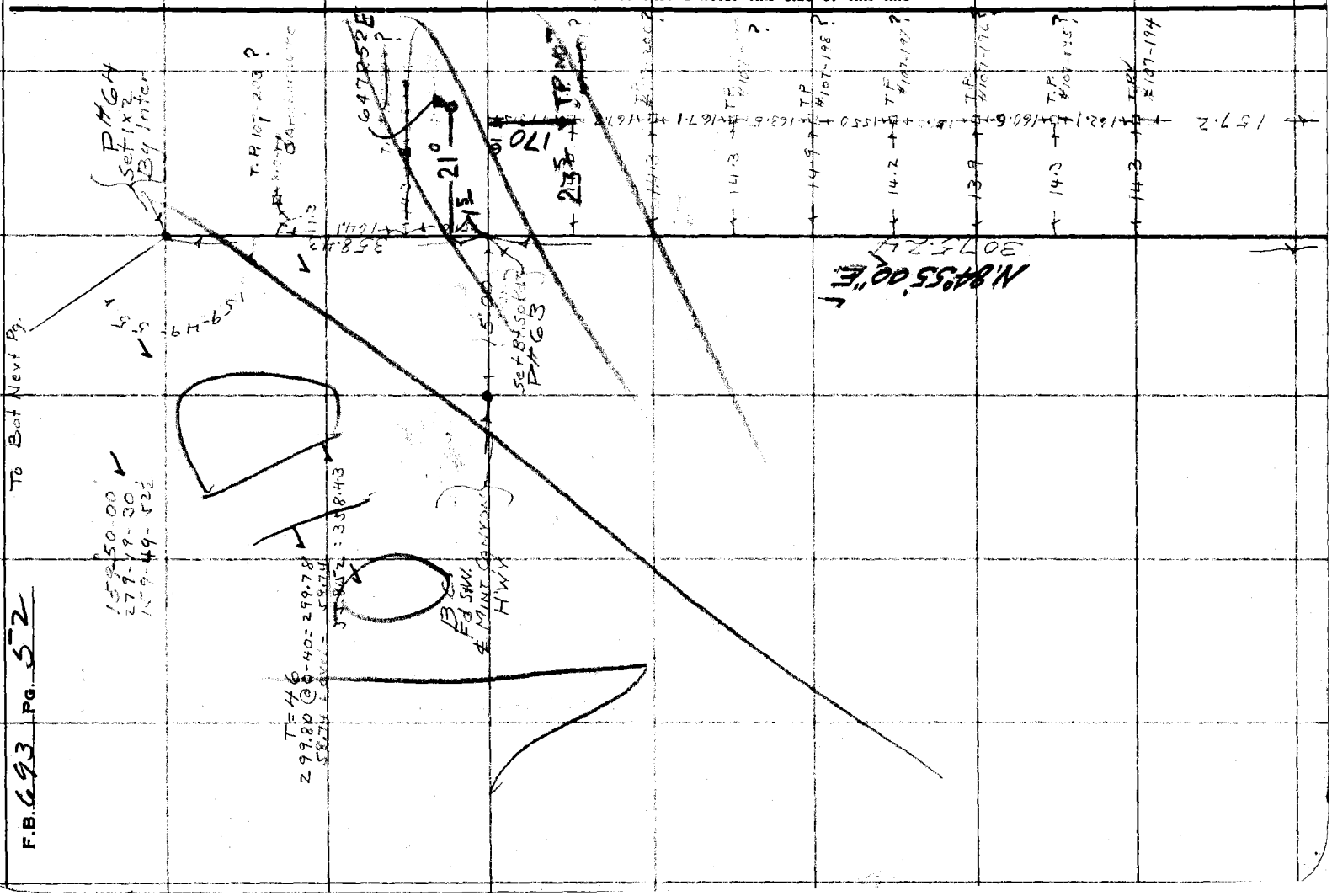

F.B. 693 PG. 52

Notes Ck'd by K.R.M.	Survey of Foothill Blvd.
Map No.	W. O. 8094 Tape No. 3 St'd 84° F.
Office Work	Surveyed by
Checked	Notes H S.U. Date 1-27-37
Date	Indexed

F.B. 693 Pg. 53

To Bot Next Pg.

Note: Any Additions or Changes on This Sheet Must be Made or Circled in Red Ink With Date and Name of Person Making Change.

Do not extend notes this side of this line

RETURN TO
LOS ANGELES COUNTY SURVEYOR
700 HALL OF RECORDS

FORM 247 10M 11-35



F.B. 693 Pg. 54

To Bot Next Pg.



RETURN TO
LOS ANGELES COUNTY SURVEYOR
700 HALL OF RECORDS

Do not extend notes this side of this line

Note: Any Additions or Changes on This Sheet Must be Made or Circled in Red Ink With Date and Name of Person Making Change.

Notes Ck'd by K.R.M.	Survey of Forestry Tel Line #107
Map No.	W. O. 8094 Tape No. 3 St'd 84 °F.
Office Work	Surveyed by Johnson
Checked	Notes 4-3-1 Date 1-27-37
Date	Indexed A. C. Johnson

F.B. 693 PG. 55
To Bt. Next Pg

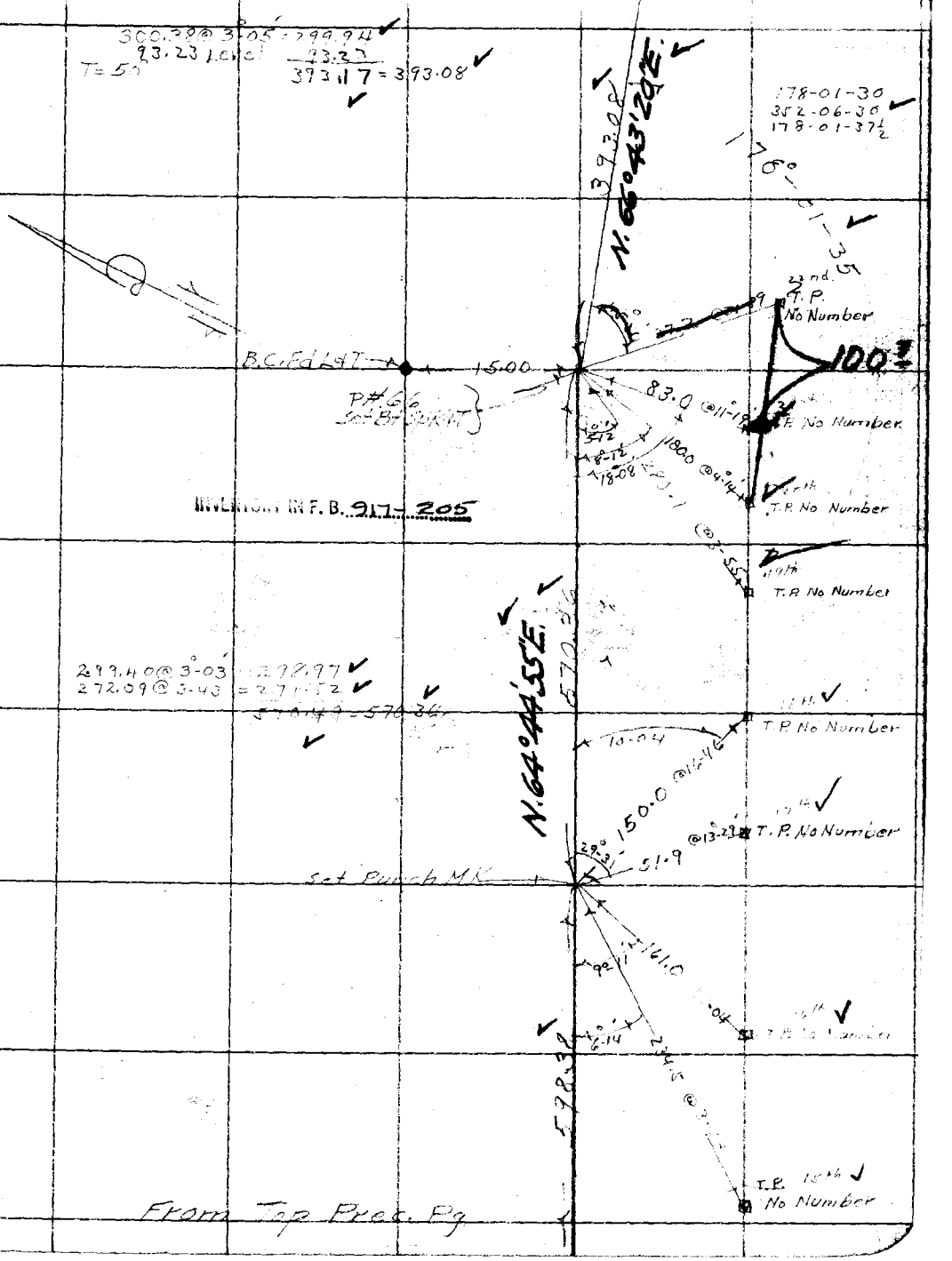

Note: Any Additions or Changes on This Sheet Must be Made or Circled in Red Ink With Date and Name of Person Making Change.

Do not extend notes this side of this line

RETURN TO
LOS ANGELES COUNTY SURVEYOR
700 HALL OF RECORDS

FORM 247 10M 11-35

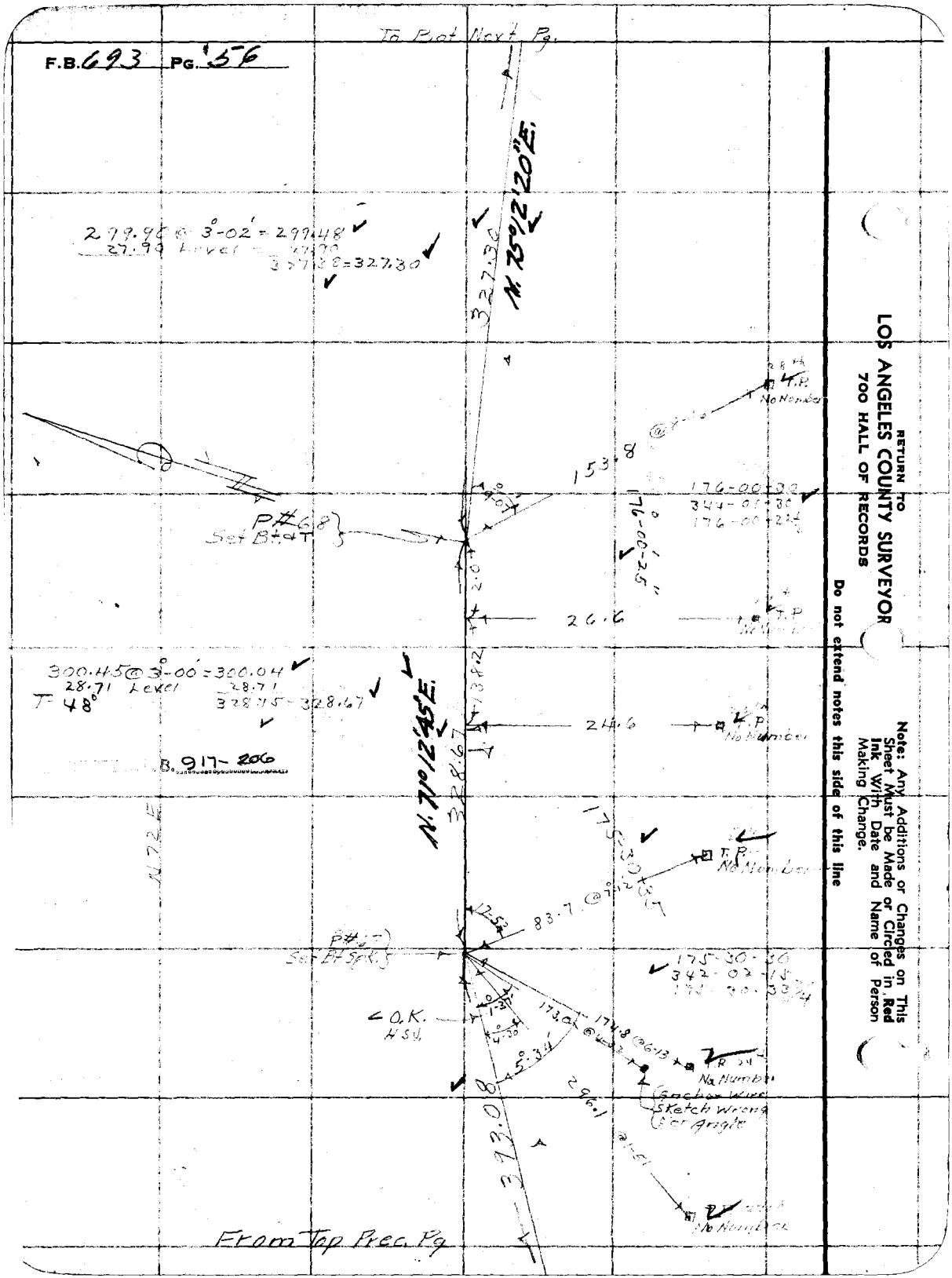

RETURN TO
LOS ANGELES COUNTY SURVEYOR
700 HALL OF RECORDS

Do not extend notes this side of this line

Note: Any Additions or Changes on This Sheet Must be Made or Circled in Red Ink With Date and Name of Person Making Change.

Notes Ck'd by K.R.M.	Survey of Forest [illegible]
Map No.	W. O. 8094 Tape No. 3 St'd & H.F.
Office Work	Surveyed by [illegible]
Checked	Notes [illegible] Date 1-27-82
Date	Indexed

F.B. 693 PG. 57

Note: Any Additions or Changes on This Sheet Must be Made or Circled in Red Ink With Date and Name of Person Making Change.

Do not extend notes this side of this line

RETURN TO
LOS ANGELES COUNTY SURVEYOR
700 HALL OF RECORDS

FORM 247 10M 11-38

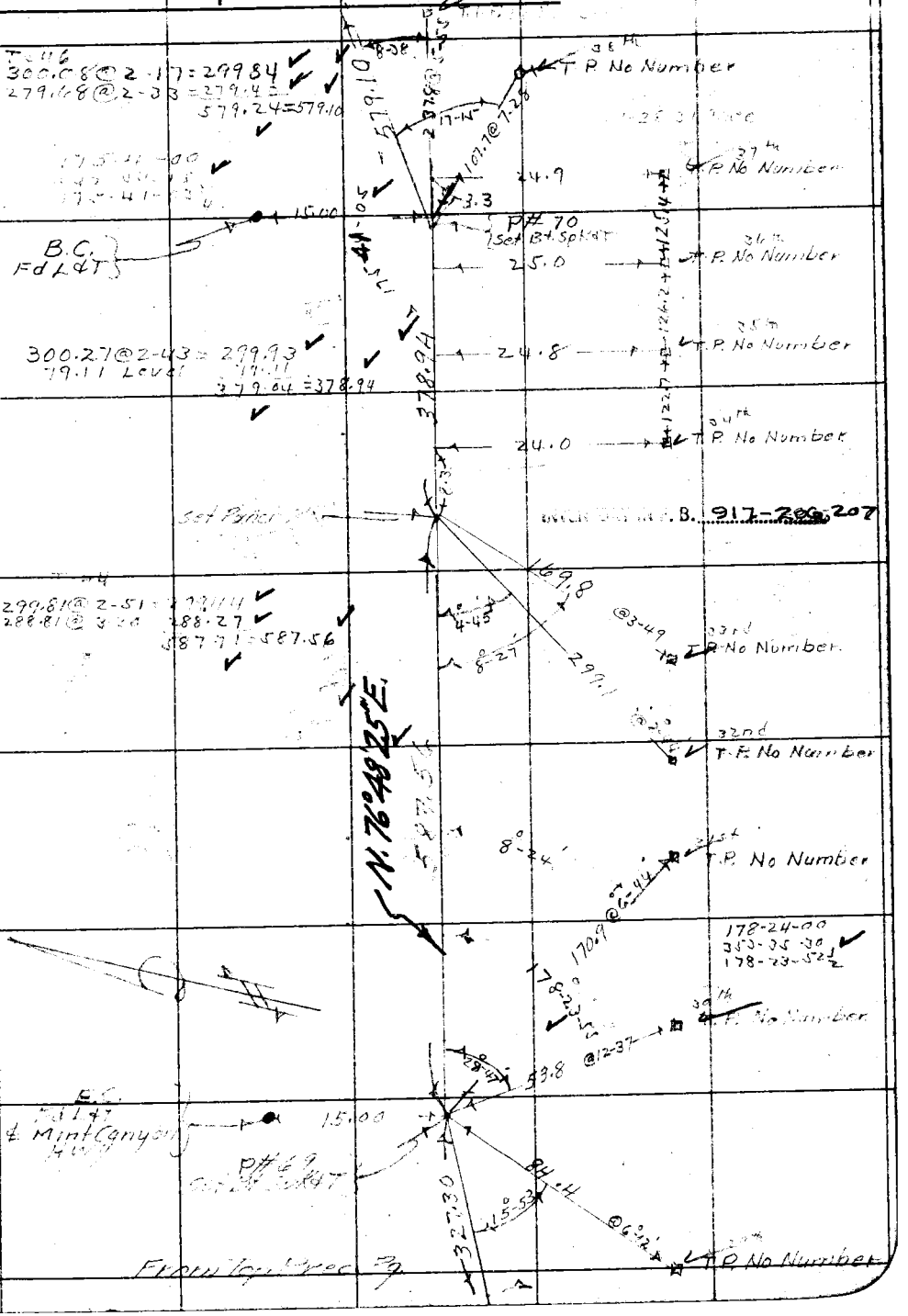

F.B. 693 Pg. 58

To Bot Next Pg.

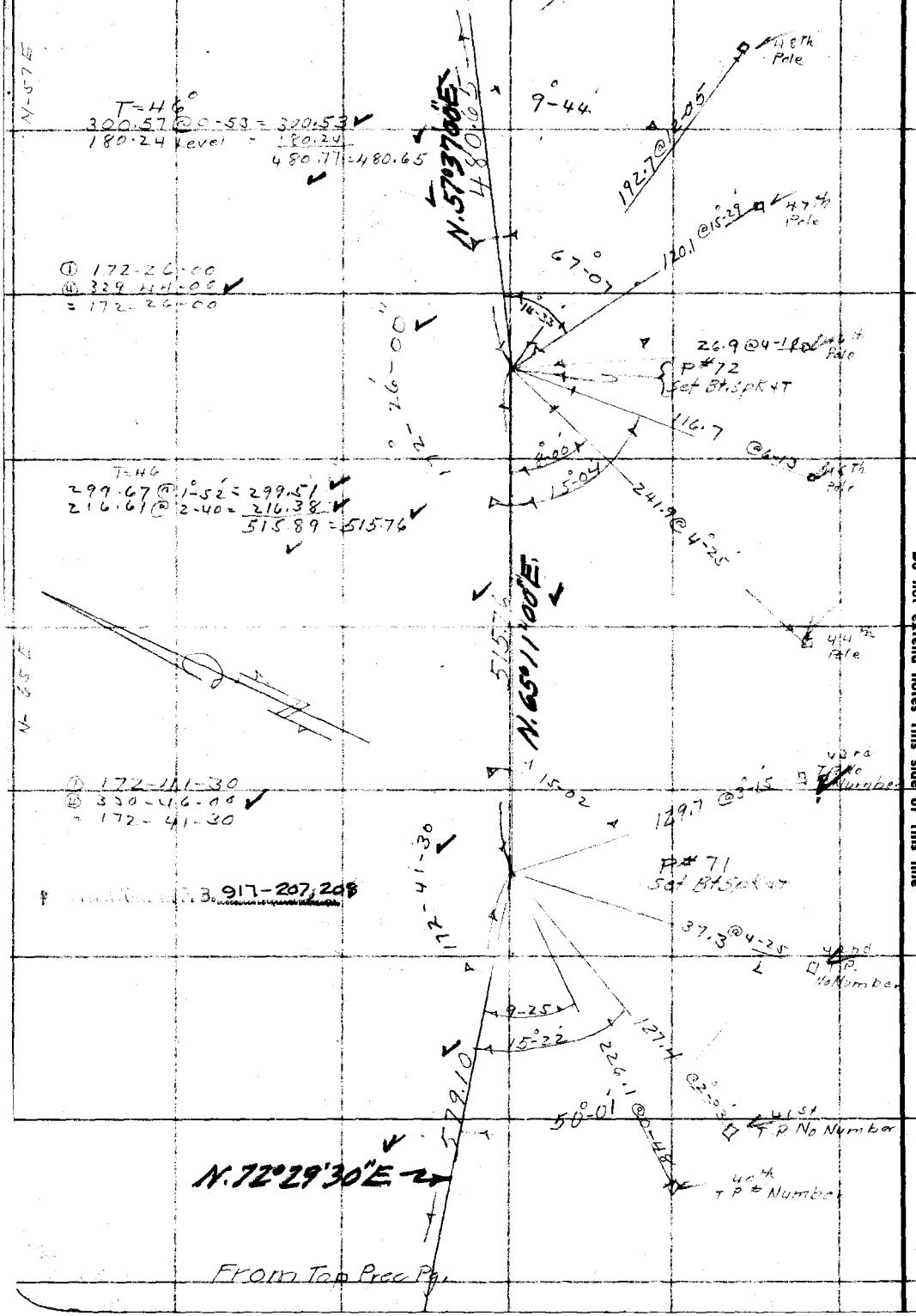

① 172-26-00
② 329-44-00
= 172-26-00

① 172-41-30
② 330-46-00
= 172-41-30

S.B. 917-207, 208

RETURN TO
LOS ANGELES COUNTY SURVEYOR
700 HALL OF RECORDS

Note: Any Additions or Changes on This Sheet Must be Made or Circled in Red Ink With Date and Name of Person Making Change.

Do not extend notes this side of this line

Notes Ck'd by KRM.	Survey of Forestry Tel. Line #107	F.B. 693 PG. 59
Map No.	W. O. 8094 Tape No. 3 St'd 84 °F.	
Office Work	Surveyed by Johnson	
Checked	Notes H Sd Date 1-28-37	
Date	Indexed A. C. Johnson	

To Bot Next Pg.

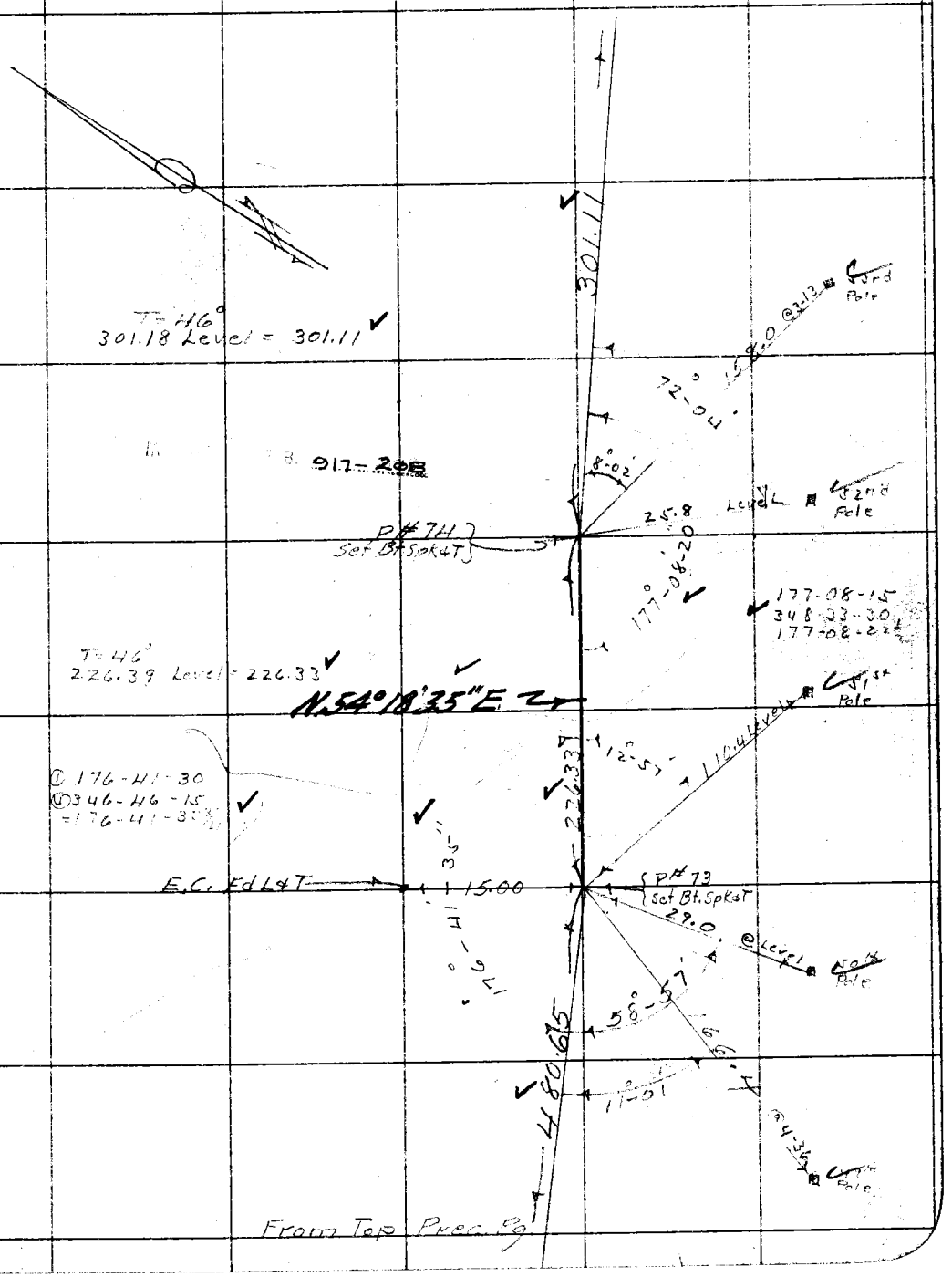

Note: Any Additions or Changes on This Sheet Must be Made or Circled in Red Ink With Date and Name of Person Making Change.

Do not extend notes this side of this line

RETURN TO
LOS ANGELES COUNTY SURVEYOR
700 HALL OF RECORDS

FORM 247 10M 11-35

F.B. 693 Pg. 60

To Bot Next Pg.

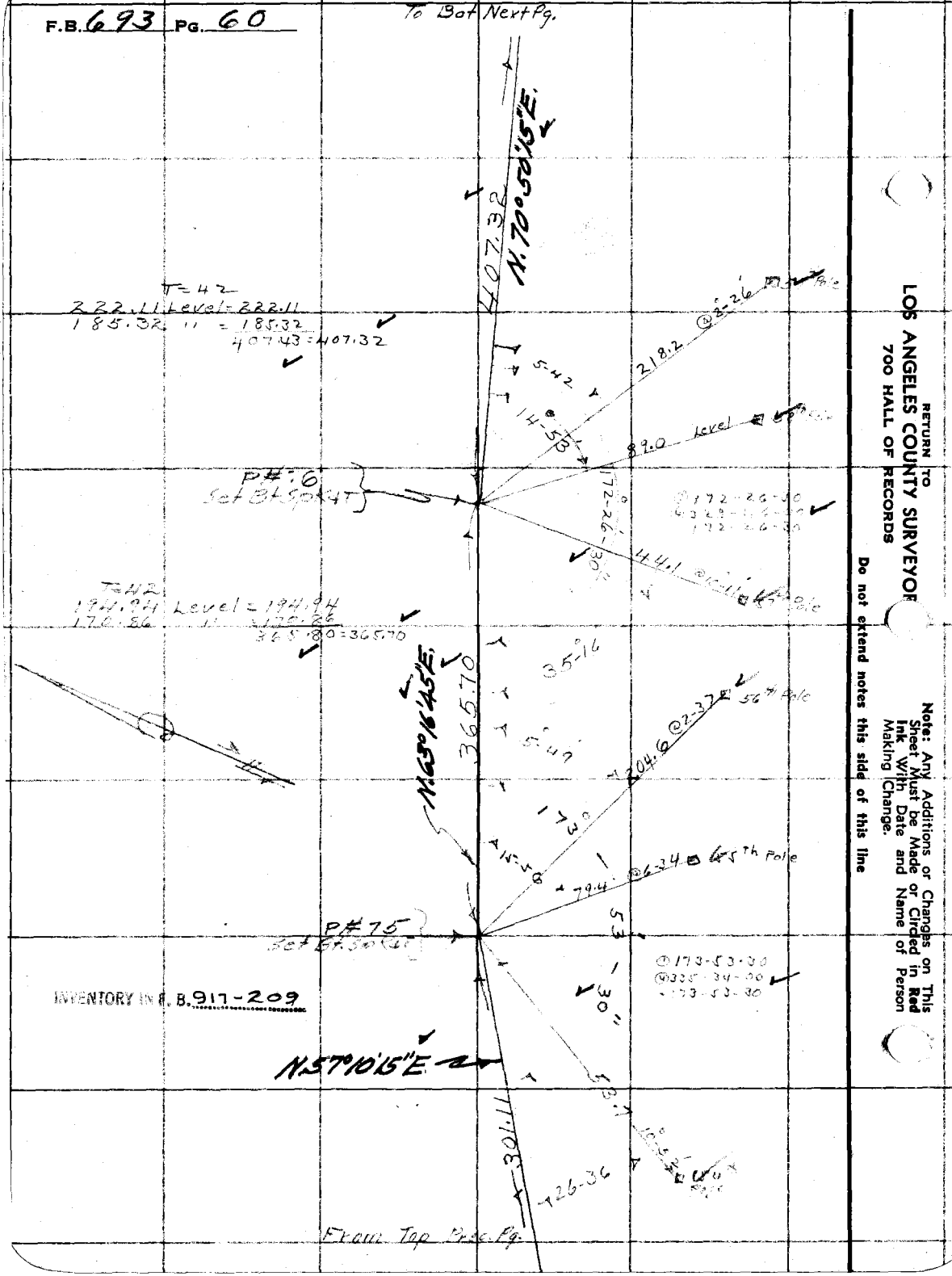

INVENTORY IN F. B. 917-209

RETURN TO
LOS ANGELES COUNTY SURVEYOR
700 HALL OF RECORDS

Do not extend notes this side of this line

Note: Any Additions or Changes on This Sheet Must be Made or Circled in Red Ink With Date and Name of Person Making Change.

Notes Ck'd by K.R.M.	Survey of Forest View Line #107
Map No.	W. O 8094 Tape No. 3 St'd 84° F.
Office Work	Surveyed by Johnson
Checked	Notes H.S.J. Date 1-28-37
Date	Indexed

F.B. 693 PG. 61

Note: Any Additions or Changes on This Sheet Must be Made or Circled in Red Ink With Date and Name of Person Making Change

Do not extend notes this side of this line

RETURN TO
LOS ANGELES COUNTY SURVEYOR
700 HALL OF RECORDS

FORM 247 10M 11-35

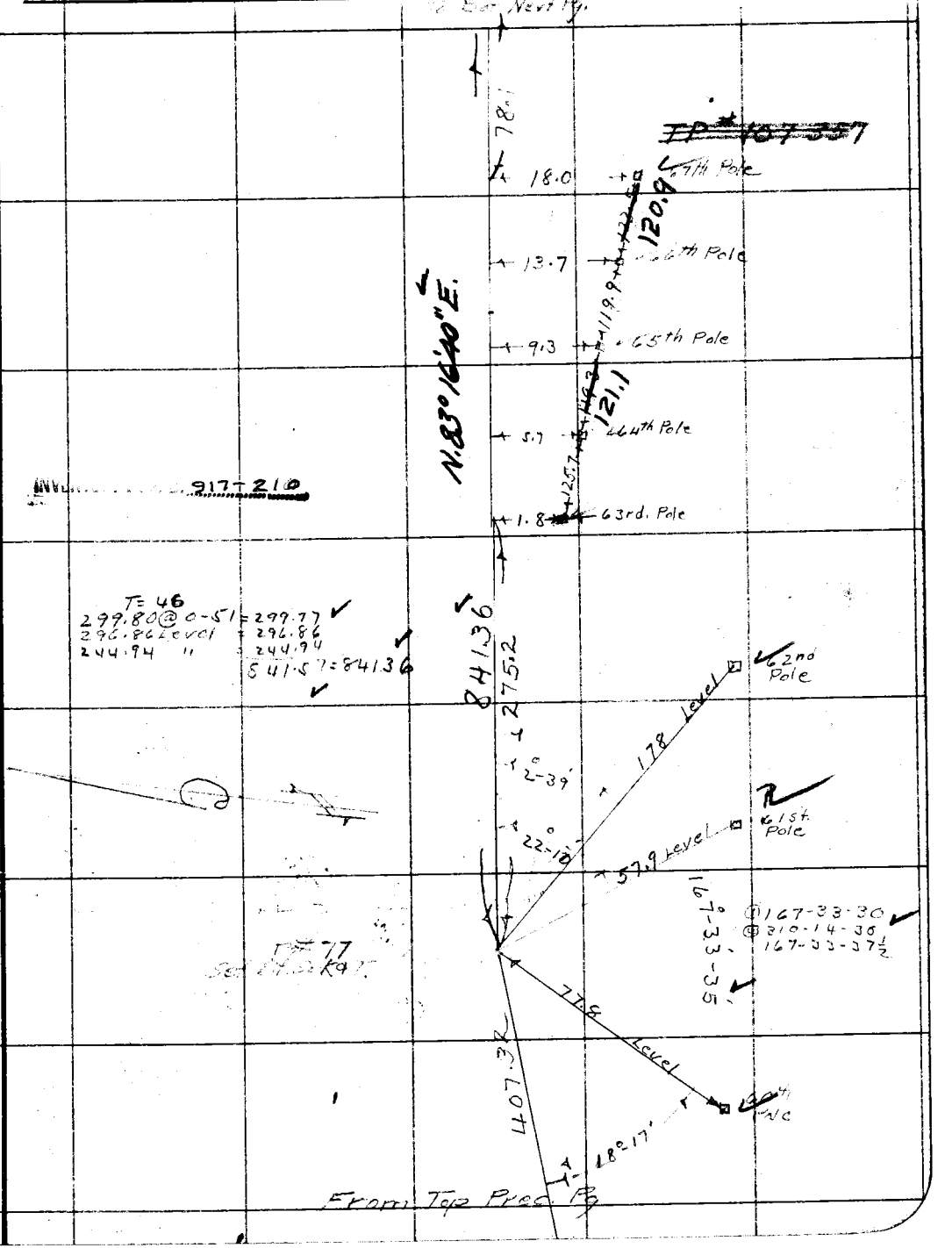

F.B. 693 PG. 62



RETURN TO
LOS ANGELES COUNTY SURVEYOR
700 HALL OF RECORDS

Note: Any Additions or Changes on This Sheet Must be Made or Circled in Red Ink With Date and Name of Person Making Change.

Do not extend notes this side of this line

FORM 247 10M 11-38

RETURN TO
LOS ANGELES COUNTY SURVEYOR
700 HALL OF RECORDS

Note: Any Additions or Changes on This Sheet Must be Made or Circled in Red Ink With Date and Name of Person Making Change.

Do not extend notes this side of this line

Notes Ck'd by
Map No.
Office Work
Checked
Date

Survey of
W. O.
Tape No. 3 St'd
Surveyed by
Notes
Date
Indexed

F.B. 693 Pg. 63

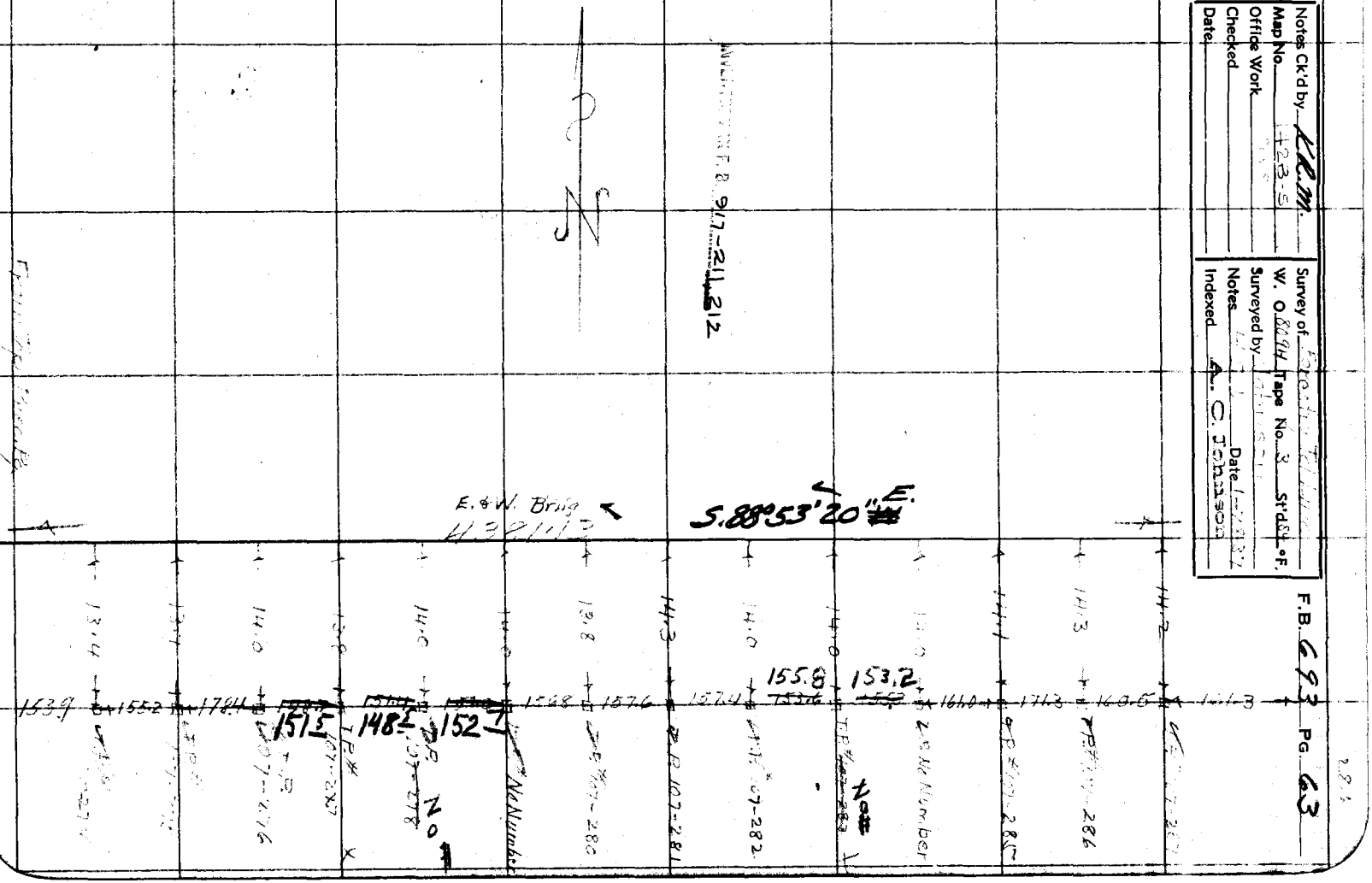

F.B. 693 PG. 64

62.0

T=44

300.19 Level = 300.19
300.05@1-13 = 299.98
300.05 Level = 300.05
300.00@1-16 = 299.93
299.71 Level = 299.71
299.99 " = 299.99
299.60 " = 299.60
300.32@2-07 = 300.18
299.52@1-08 = 299.46
2699.07 = 2698.39

KEY NOTE IN F.B. 917-212, 213

S88°53'20"E

E&W.3r

2698.30

166.7 302 14.0 Pole

164.9 301 13.7 Pole

166.7 TP300 13.5

163.6 TP99 13.5 Pole

166.1 TP98 13.5 Pole

166.4 TP97 13.5 Pole

168.1 96 13.6 Pole

95

294 13.6 Pole

164.8 293 13.7

P#79 Set B.C. 4" on line

16.3 107-292 13.7

14.2 107-291

14.3 No#

155.9 162.7

14.0

14.1 T.P. 107-288

RETURN TO
LOS ANGELES COUNTY SURVEYOR
700 HALL OF RECORDS

Do not extend notes this side of this line

Note: Any Additions or Changes on This Sheet Must be Made or Circled in Red Ink With Date and Name of Person Making Change.

Notes Ck'd by KRM	Survey of [illegible]	F.B. 693 Pg. 65
Map No. 1428-5	W. O. 8094 Tape No. 3 St'd 84 °F.	
Office Work [illegible]	Surveyed by Johnson	
Checked	Notes [illegible] Date 1-28-37	
Date	Indexed [illegible]	



Note: Any Additions or Changes on This Sheet Must be Made or Circled in Red Ink With Date and Name of Person Making Change.

Do not extend notes this side of this line

RETURN TO
LOS ANGELES COUNTY SURVEYOR
700 HALL OF RECORDS

FORM 247 10M 11-35

F.B. 693 PG. 66

Cont'd To Bottom Pg 67

119.00

26.9 30th Pole

T.P. # 107-320

117.8

319

N.89°34'25"E

1197.38

318

28th Pole

317

27th Pole

316

300.58 @ 2-[illegible] @ T=14° = 300.30
298.07 @ 1-[illegible] 297.90
300.00 @ [illegible] @ T=14° = 299.92
[illegible] @ [illegible] 299.26
1197.38

INVENTORY IN F.B. 917-215,216

67.17 @ 14° [illegible] @ T=56° = 65.00

E.C.
Fd. [illegible]

50.00

S.89°37'35"E

315

T.P. # 107-314

(4) 363-12-[illegible]

[illegible] 0 = 268.21
268.24 [illegible] 0 = 268.19

268.20

Fd P-

(4) 357-03-00
179-15-45

Cont'd From Top Pg 65

RETURN TO
LOS ANGELES COUNTY SURVEYOR
700 HALL OF RECORDS

Note: Any Additions or Changes on This Sheet Must be Made or Circled in Red Ink With Date and Name of Person Making Change.

Do not extend notes this side of this line

Notes Ck'd by K.R.M.	Survey of [illegible]	F.B. [illegible] Pg. 67
Map No.	W. O. 8094 Tape No. [illegible] St'd [illegible] °F.	
Office Work	Surveyed by [illegible]	
Checked	Notes [illegible] Date [illegible]	
Date	Indexed [illegible]	

Cont'd To [illegible]

T.P.# 107-328

[illegible] 2-43 [illegible] = 299.69
[illegible] 0-51 [illegible] = [illegible]
[illegible] = 297.79
[illegible] = 297.10
[illegible] = 189.68
[illegible] 5

INVENTORY IN F.B. 917-216

N.89°34'25"E.
N.89°-45'E.
1197.38

123.5
115.3
114
118.8

T.P.# 107-321

119.0

Note: Any Additions or Changes on This Sheet Must be Made or Circled in Red Ink With Date and Name of Person Making Change.

Do not extend notes this side of this line

RETURN TO
LOS ANGELES COUNTY SURVEYOR
700 HALL OF RECORDS

FORM 247 10M 11-35

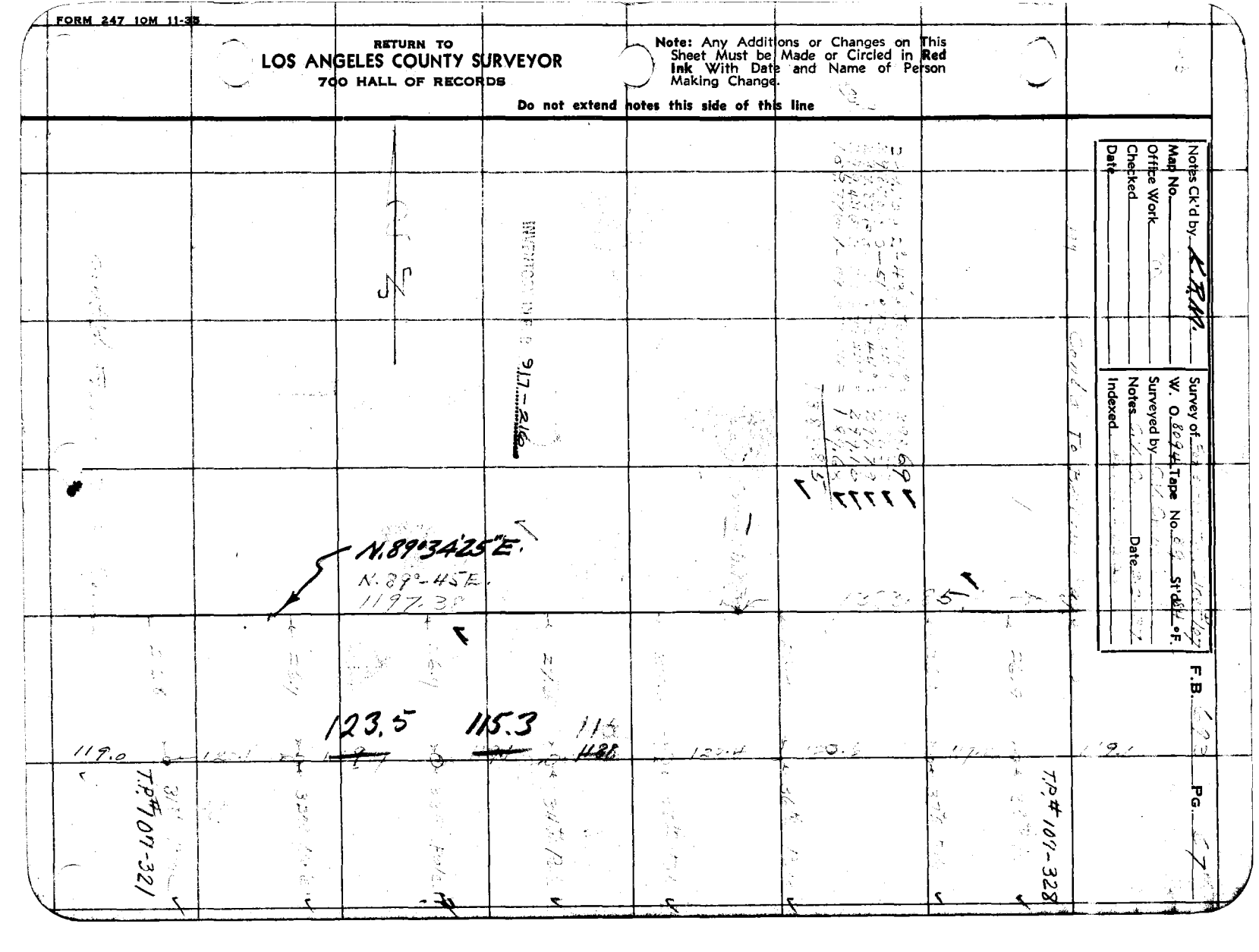

F.B. 643 PG.

Cont'd To Bottom Pg. 69

(1) 165-58-00
(4) 303-52-30
75-58-00

P. # 83
Set Bt. S&T.

T.P. #
107-337

N0°05'05"W.
614.52

Fd. S.W. & T. Flush
Per F.B. 598-172

Fd. Pt. #1
1X2 Per
F.B. 598-173
Line # 111

Four Wires E & W.

57.97 ... 57.96

217.63 ... 217.44

S.83°00'05"E

(1) 82°55-00
(4) 331-40-00
82-55-00

B.C. 14 Fd

0.0

(1) 330-18-15
330-18-30

N.89°34'25"E

...TORY IN F.B. 917-217

T.P. #
107-329

Cont'd From T... 69

RETURN TO
LOS ANGELES COUNTY SURVEYOR
700 HALL OF RECORDS

Note: Any Additions or Changes on This Sheet Must be Made or Circled in Red Ink With Date and Name of Person Making Change.

Do not extend notes this side of this line

Notes Ck'd by K.R.M.	Survey of [illegible]	F.B. [illegible] Pg. [illegible]
Map No.	W. O. [illegible] Tape No. [illegible] St'd [illegible] °F.	
Office Work	Surveyed by [illegible]	
Checked	Notes [illegible] Date [illegible]	
Date	Indexed A. C. Johnson	

TP# 107-344

Cont'd To Bottom Pg. 70

Note: Any Additions or Changes on This Sheet Must be Made or Circled in Red Ink With Date and Name of Person Making Change.

Do not extend notes this side of this line

RETURN TO
LOS ANGELES COUNTY SURVEYOR
700 HALL OF RECORDS

FORM 247 10M 11-35

1085.66

188.55 @ 4-05 @ T = 50 = 188.03

1085.66

(50)

(50)

Pt. P. # 85
Set Bt. Spk & T.

INVENTORY [illegible] F.B. 917-217,218

S. 52°05'05"E.

Guy Wire

Pt. P. # 84
Set Bt. Spk & T.

Deadman Guy Wire
49th Pole

(1) 163-07-05
(2) 292-27-30
163-[illegible]-55

S. 68°58'10"E.

298.24 @ 1-37 @ T = 48 = [illegible]
11.41 @ [illegible] = 11.41
[illegible]

48th Pole

T.P. # 107-338
Pg. 68

Cont'd From Top

F.B. 693 Pg. 70

Cont'd To Bottom Page 71

T.P. 107-354

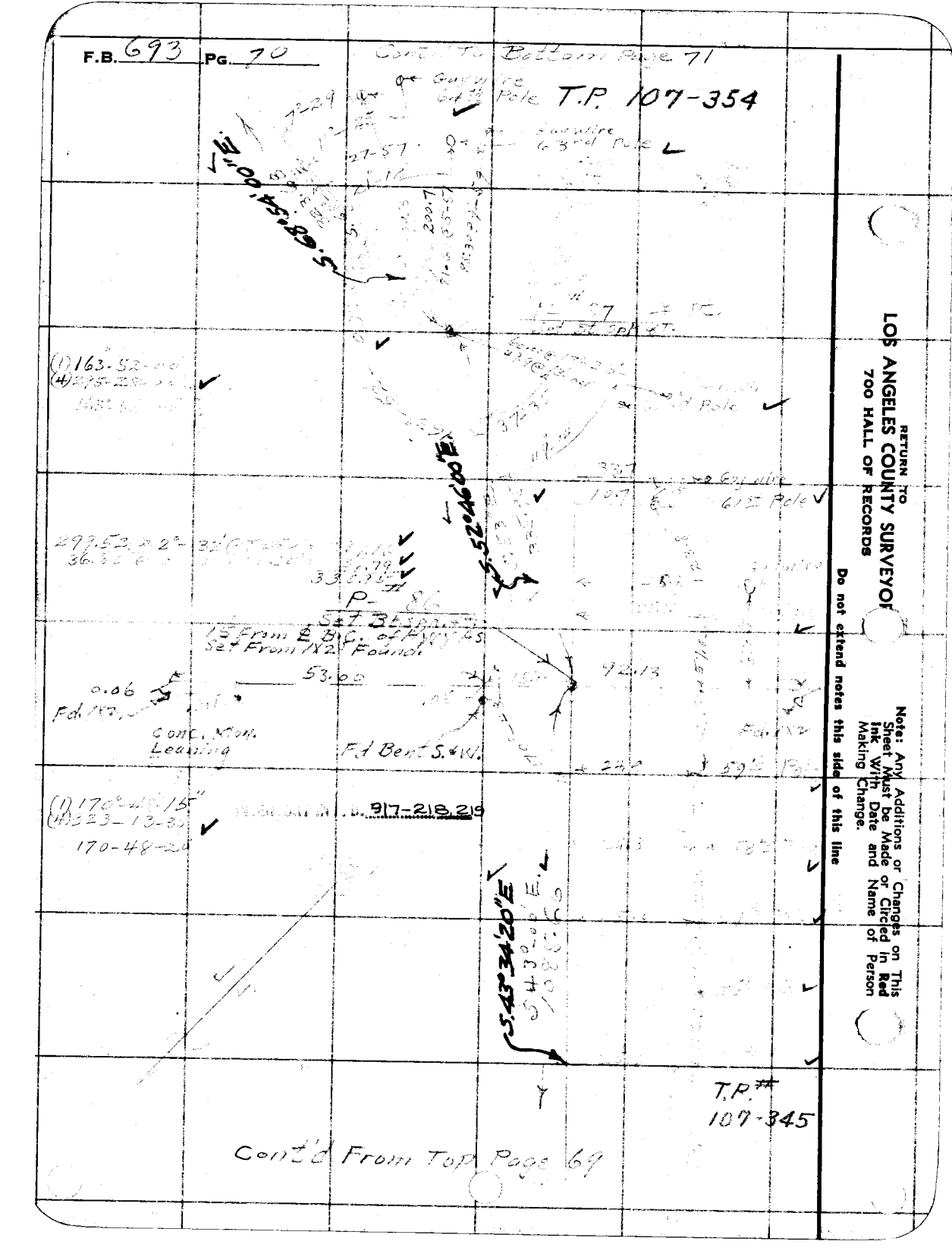

T.P. 107-345

Cont'd From Top Page 69

RETURN TO
LOS ANGELES COUNTY SURVEYOR
700 HALL OF RECORDS

Note: Any Additions or Changes on This Sheet Must be Made or Circled in Red Ink With Date and Name of Person Making Change.

Do not extend notes this side of this line

Notes Ck'd by K.R.M.	Survey of [illegible]	F.B. [illegible] PG. [illegible]
Map No.	W. O. 8094 Tape No. 89 St'd 84 °F.	
Office Work	Surveyed by C.V. Crumley	
Checked	Notes C.V.C. Date 2-3-37	
Date	Indexed A. C. Johnson	



Note: Any Additions or Changes on This Sheet Must be Made or Circled in Red Ink With Date and Name of Person Making Change.

Do not extend notes this side of this line

RETURN TO
LOS ANGELES COUNTY SURVEYOR
700 HALL OF RECORDS

FORM 247 10M 11-35

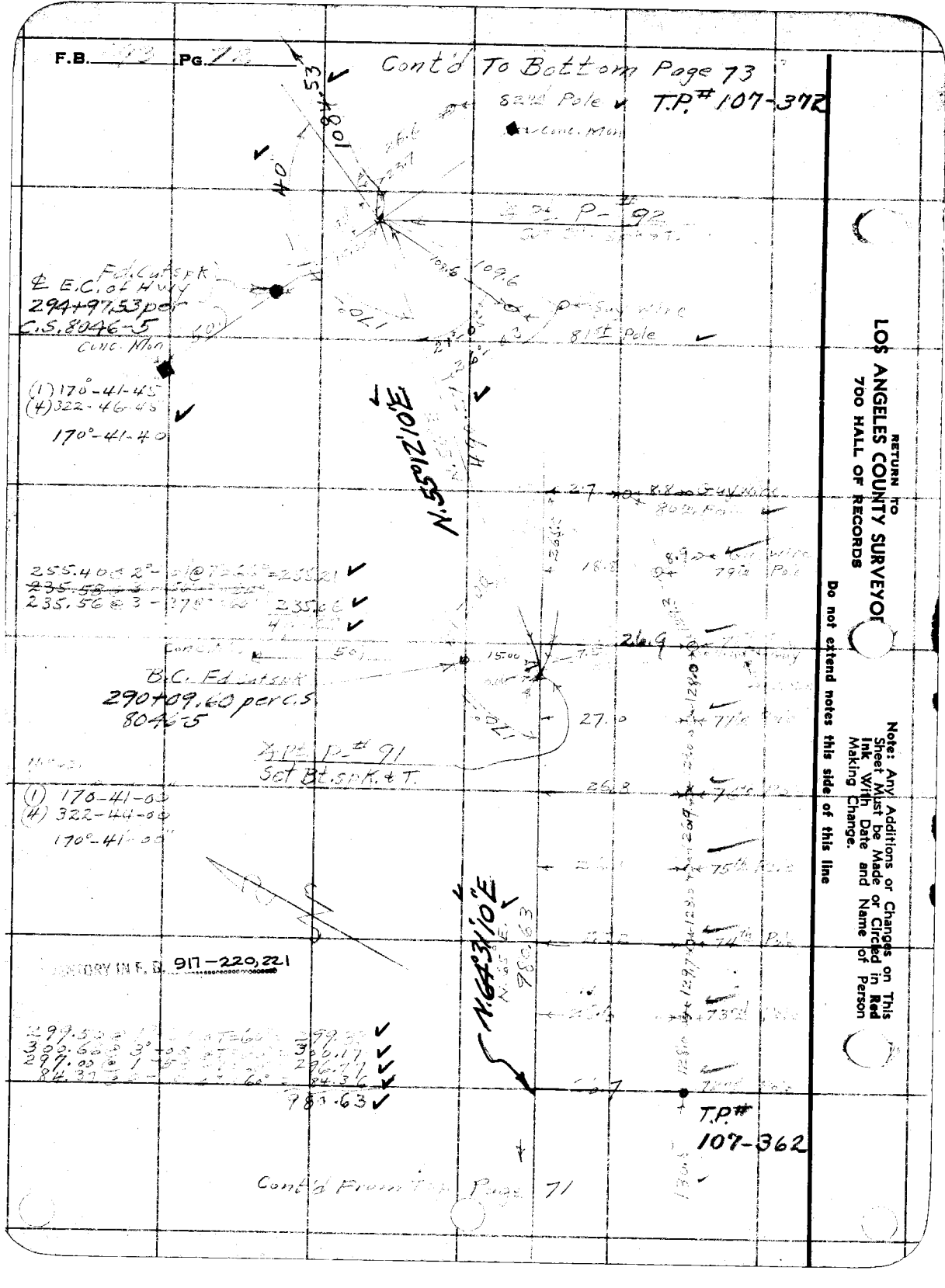

F.B. 93 PG. 72

Cont'd To Bottom Page 73

82nd Pole T.P.# 107-372

Conc. Mon

1084.53

40

P-#92

Fd. Cut spk

℄ E.C. of Hwy

294+97.53 per C.S. 8046-5

Conc. Mon

(1) 170°-41-45

(4) 322-46-45

170°-41-40

N.55°12'10"E

81st Pole

255.40 @ 2°-01 @ 7°-66° = 255.21

~~235.58~~

235.56 @ 3-37° = 235.06

Conc. Mon

B.C. Fd. Cut spk

290+09.60 per C.S. 8046-5

Pt. P-# 91

Set Bt. spk. & T.

(1) 170-41-00

(4) 322-44-00

170°-41-00"

N.64°31'10"E

980.63

TRANSITORY IN F.B. 917-220, 221

299.50 @ 1° = 299.33

300.66 @ 3°-05 = 300.17

297.00 @ 1 = 296.77

84.37 @ 60° = 84.36

980.63

T.P.# 107-362

Cont'd From Top Page 71

RETURN TO
LOS ANGELES COUNTY SURVEYOR
700 HALL OF RECORDS

Do not extend notes this side of this line

Note: Any Additions or Changes on This Sheet Must be Made or Circled in Red Ink With Date and Name of Person Making Change.

Notes Ck'd by K.R.M.	Survey of [illegible] Line #107
Map No.	W. 08094 Tape No. [illegible] St'd 84°F.
Office Work [illegible]	Surveyed by C.V. Crawley
Checked	Notes C.V.C. Date 2-3-37
Date	Indexed A. C. Johnson

F.B. 693 PG. 73

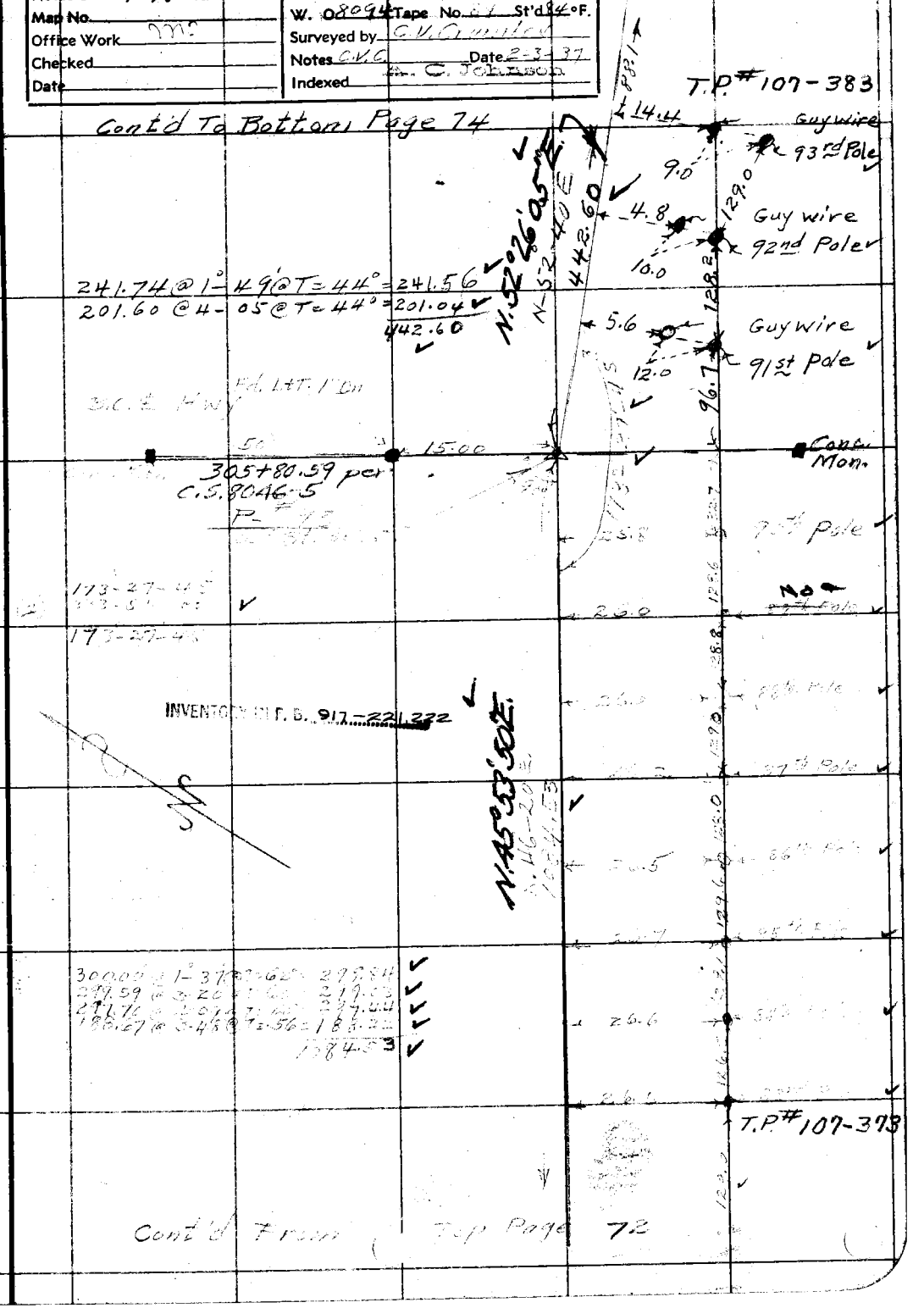

Note: Any Additions or Changes on This Sheet Must be Made or Circled in Red Ink With Date and Name of Person Making Change.

Do not extend notes this side of this line

RETURN TO
LOS ANGELES COUNTY SURVEYOR
700 HALL OF RECORDS

FORM 247 10M 11-35

F.B. 693 Pg. 74

Cont'd To Bottom Pg. 75

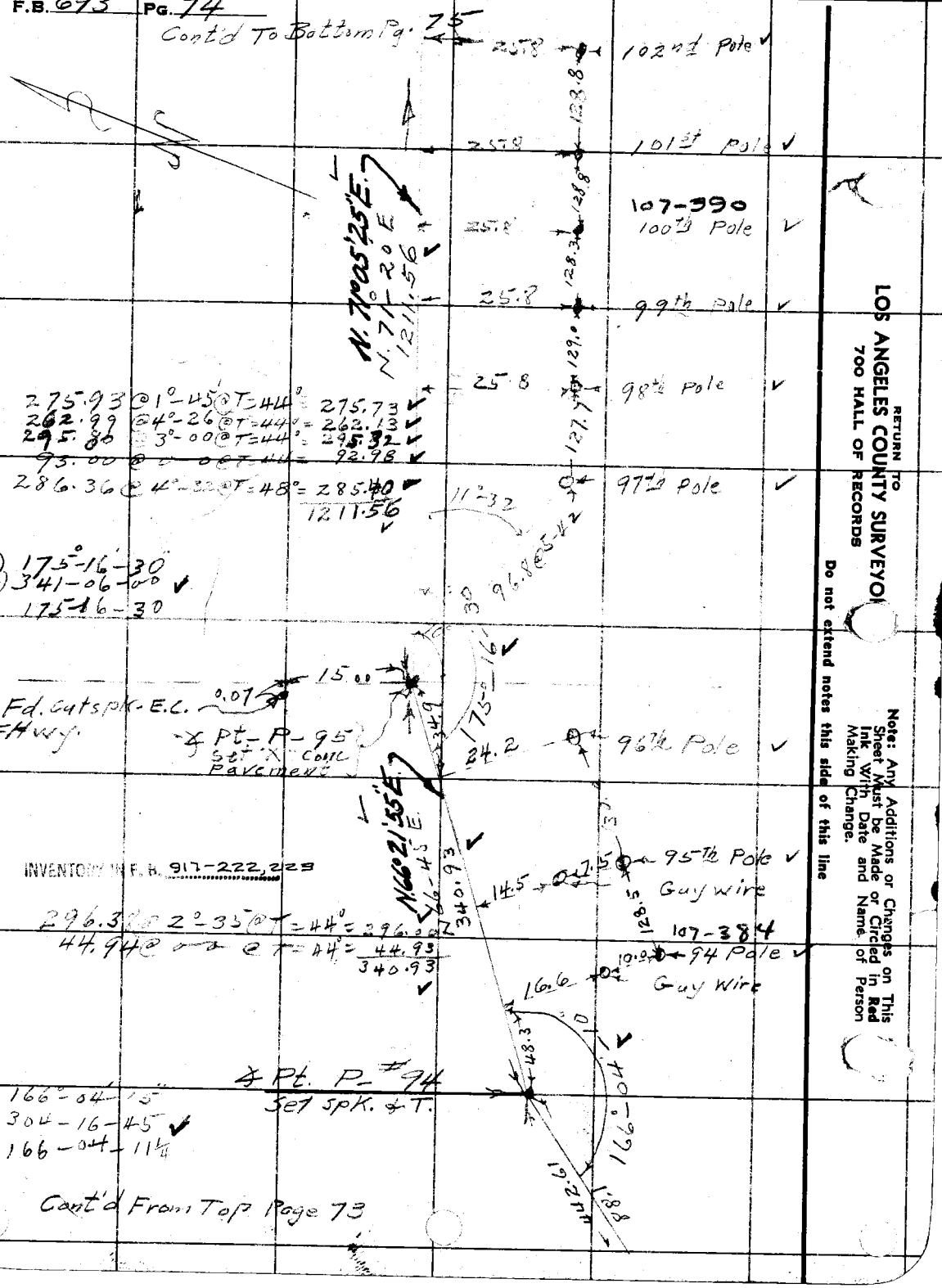

RETURN TO LOS ANGELES COUNTY SURVEYOR 700 HALL OF RECORDS

Note: Any Additions or Changes on This Sheet Must be Made or Circled in Red Ink With Date and Name of Person Making Change.

Do not extend notes this side of this line

Notes Ck'd by K.RM	Survey of Forestry Tel. Line #107
Map No.	W. O. 8094 Tape No. 89 St'd 84°F.
Office Work MC	Surveyed by C.V. Crumley
Checked	Notes C.V.C. Date 2-10-37
Date	Indexed A. C. Johnson

F.B. 693 Pg. 75

Cont'd To Bottom Pg. 76

Guywire 119.0 11.0 111th Pole

TP#107-401

℄ Pt. P-97 Set Spk & T.

461.23 86.0 7.2 35-35 36.1 166°

12.6 11.0 Guywire 110th Pole

(1) 166-35-45
(4) 306-22-15
166°-35-35

N.77°39'50"E. N.79-15E. 461.45

6.0 7.6 128.2 Guywire 109th Pole

117.0

14.0 108th Pole

287.05 @ 2°-51 @ T 46° = 286.62
175.57 @ 5°-06 @ T 46 = 174.83
461.45

128.0

24.5 107th Pole

INVENTORY IN F. B. 917-223 224

62.2 25-35

B.C. Fd. Conc. Mon 0.035

35.00

℄ Pt. P-#96 Set Spk. & T.

53.0 173°

28.1 106th Pole

(1) 173°-25'-30"
(4) 333-42-15
173°-25-33¾

118.8

26.2 105th Pole

N.71°05'25"E. N.71°-20E. 1211.56

90.7

25.7 104th Pole

86.6

25.7 103rd

128.7 T.P.#107-393

Cont'd From Top Pg. 74

Note: Any Additions or Changes on This Sheet Must be Made or Circled in Red Ink With Date and Name of Person Making Change.

Do not extend notes this side of this line

RETURN TO
LOS ANGELES COUNTY SURVEYOR
700 HALL OF RECORDS

FORM 247 10M 11-35

F.B. 693 PG. 76

Cont'd To Bottom Page 77

292.87 @ 2°-46° @ T=50° = 292.47
46.07 @ 0-0 @ T=50° = 46.06
338.53

Check for 20°
129.8

TP #107-409

24.3
25.1
24.8
338.53
1298
118th
1202
24.6
117th Pole

Fd. S.W. & T. E.C. of Hwy
0.30
15.00
90°
64.9
35
11
176
58.9
11.2
Guy Wire
10.5
116th Pole

Pt. P-#99
Set Spk. & T.

(1) 176°-11-45
(4) 344-46-15
176-11-35

152.42 @ 2°-40 @ T=48° = 152.22
129.61 @ 3-58 @ T=48° = 129.27
281.49

S.77°50'50"E.
5.77
281.49
10.1
8.0
Guy Wire
115th Pole

INVENTORY IN F.B. 917-224

Pt. P-#98
Set spk. & T.

20.4
168°-55-05
12.9
11.0
Guy wire
114th Pole

(1) 168°-55-00
(4) 315-40-30
168°-55-05"

7.0
8.5
Guy wire
113th Pole

202.47 @ 2°-43 @ T=48° = 202.19
259.75 @ 4-03 @ T=48° = 259.04
461.23

S.87°-15'E.
461.23
S.88°55'45"E.
12.0
3.0
10.0
Guy wire
112th Pole

T.P. #107-402

119.0

Cont'd From Top Page 75

RETURN TO
LOS ANGELES COUNTY SURVEYOR
700 HALL OF RECORDS

Do not extend notes this side of this line

Note: Any Additions or Changes on This Sheet Must be Made or Circled in Red Ink With Date and Name of Person Making Change.

Notes Ck'd by K.R.M.	Survey of Forestry Tel. Line #107
Map No.	W. O. 8094 Tar[illegible] No. 89 St'd 84°F.
Office Work	Surveyed by C.V. [illegible]
Checked	Notes C.V.C. [illegible] 2-10-37
Date	Indexed A. C. [illegible]

F.B. 693 PG. 77

Cont'd to Bottom Page 18

299.59 @ 2°-18' @ T = 44° = 299.27
117.11 @ 0-0 @ T = 44° = 117.08
416.35

(1) 167°-31'-45"
(4) 310-07-00
167°-31'-45

215.52 @ 0-0 @ T = 46° = 215.47
82.00 @ 0-0 @ T = 46° = 81.98
105.55 @ 0-0 @ T = 46° = 105.52
402.97

(1) 171°-09'-00"
(4) 324°-35'-45"
171°-08'-55"

291.95 @ 4°-11' @ T = 48° = 291.10
36.14 @ 0-0 @ T = 48° = 36.13
327.23

125th Pole
T.P. #107-415

Pt-P-102
Set Spk. & T.

124th Pole

123rd Pole

Guy Wire
122nd Pole

INVENTORY IN F.B. 917-825

Pt. P-101
Set 1X2 Top Rd. Cut on Line Prod.

Guy wire
121st Pole

Guy wire
120th Pole
T.P. #107-410

P.O.T.-P-#100
Set Spk & T.

Fd. 1X2 TK & Conc. Mon No TK.
B.C.

S.82°53'30"E.
S.80°-35'E.
S.74°02'25"E.

Cont'd From Top Pg. 76

Note: Any Additions or Changes on This Sheet Must be Made or Circled in Red Ink With Date and Name of Person Making Change.

Do not extend notes this side of this line

RETURN TO
LOS ANGELES COUNTY SURVEYOR
700 HALL OF RECORDS

FORM 247 10M 11-35

F.B. 693 PG. 78

Con't'd To Bottom Pg. 79



(1) 172-44-30
(4) 330-57-30
172°-44'-25"

INVENTORY IN F.B. 917-225, 226

179°-37'-30"

Cont'd From Top Pg. 77

RETURN TO
LOS ANGELES COUNTY SURVEYOR
700 HALL OF RECORDS

Note: Any Additions or Changes on This Sheet Must be Made or Circled in Red Ink With Date and Name of Person Making Change.

Do not extend notes this side of this line

Notes Ck'd by K.R.M.	Survey of Forestry Tel. Line #107	F.B. 693	Pg. 79
Map No.	W.O. 8094 Tape No. 89 St'd 84°F.		
Office Work MC	Surveyed by C.V. Crumley		
Checked	Notes C.V.C. Date 2-11-37		
Date	Indexed		

Cont'd To [illegible]

209.58 @ 2°-50' @ T = 48° 209.27

S. 54°38'05"E.

209.27

Pt-P. #106 A

(1) 171°-03'-30"
(4) 324-14-45
171°-03'-41¼

171°-03'-40"

5.3

174.4

T.P. #107-431

S. 63°34'25"E.

261.15 @ 12°03' @ T = 50° 261.05

100.53

Guy wire

141st Pole

(1) 169-07-45
(4) 316-31-00
169°-07'-45"

19.7

167.0

140th Pole - Summit

Call Box #111

Pt-P. #10[illegible]
Set Spk. & T.

INVENTORY IN F.B. 917-226, 227

293.35 @ 1°-38' @ T = 50° 293.17
40.28 @ 0°-0' @ T = 50° 40.27
333.44

333.44

8.0

139th Pole
Guy wire

10.9

8.0

130.0

138th Pole

S. 74°26'40"E.

Guy wire

(1) 165-58-00
(2) 303-52-00
165-58-00

14.3

129.0

Guy wire

8.0

137th Pole

Pt-P-105
Set Spk. & T.

165°-53'-00"

107.1

372.77

8.2

9.6

298.56 @ 2°-33' @ T = 48° 298.19
74.60 @ [illegible] 74.58
372.77

S. 88°28'40"E.

5.5

10.7

Guy wire
135th Pole

129.6

Cont'd From Top Pg. 78

Note: Any Additions or Changes on This Sheet Must be Made or Circled in Red Ink With Date and Name of Person Making Change.

Do not extend notes this side of this line

RETURN TO
LOS ANGELES COUNTY SURVEYOR
700 HALL OF RECORDS

FORM 247 10M 11-35

F.B. 693 PG. 80 Cont'd To Bottom Page 81 T.P.# 107-442

14.2 — 152nd Pole ✓

173.3

14.1 — 151st Pole ✓

166.8 176.8

S. 50°12'00" E.

14.0 — 150th Pole ✓

175.7

13.9 — 149th Pole ✓

175.7

14.1 — 148th Pole ✓

170.8

INVENTORY OF F.B. 917-227, 228

14.1 — 147th Pole ✓

17.5

14.2 — 146th Pole ✓

170.3

298.82 @ 3°-04' = 56 = 298.33 ✓
298.50 @ 2-54' = 54 = 298.[illegible] ✓
299.00 @ 1-45' = 54 = 298.80 ✓
299.72 @ 3-00' = 54 = 299.[illegible] ✓
298.44 @ 1-45' = 54 = 298.[illegible] ✓
296.70 @ 2-50' = 54 = 296.28 ✓
212.94 @ 0-57' = 54 = 212.87 ✓

2001.83 ✓

14.4 — 145th Pole ✓

176.5

14.7 — 144th Pole ✓

167.5

Pt. P.# 107

No #

(1) 175°-33'-45"+
(4) 342-15-45
175-33-56½ ✓

Conc. Mon.

Conc. Mon.

15.00

Fd. Cut Spd.

E.C. Hwy

374+09.68 from West =
0+52.91 going South-east
per C.S. 8046-5

13.0

T.P.# 107-432

Cont'd From Top

Pg 79

RETURN TO
LOS ANGELES COUNTY SURVEYOR
700 HALL OF RECORDS

Note: Any Additions or Changes on This Sheet Must be Made or Circled in Red Ink With Date and Name of Person Making Change.

Do not extend notes this side of this line

Notes Ck'd by K.R.M.	Survey of Forestry Tel Line #107
Map No.	W. O. 8094 Tape No. 87 St'd 24 °F.
Office Work	Surveyed by C.V. Crumley
Checked	Notes C.V.C. Date 2-11-37
Date	Indexed A. C. Johnson

F.B. 693 PG. 91



Note: Any Additions or Changes on This Sheet Must be Made or Circled in Red Ink With Date and Name of Person Making Change.

Do not extend notes this side of this line

RETURN TO
LOS ANGELES COUNTY SURVEYOR
700 HALL OF RECORDS

FORM 247 10M 11-35

F.B. 693 PG. 82

Cont'd To Bottom Pg. 83

T.P.# 107-462

177.0

14.0 — 172nd Pole

14.1 — 171st Pole

14.2 — 170th Pole

14.2 — 169th Pole

14.3 — 16[illegible]

S. 32°50'25" E.

INVENTORY F.B. 917-229,230

3339.3

14.0 — 16[illegible]

14.0 — [illegible]

14.0 — [illegible]

14.0 — [illegible]

T.P.# 107-452

Cont'd From [illegible]

RETURN TO
LOS ANGELES COUNTY SURVEYOR
700 HALL OF RECORDS

Note: Any Additions or Changes on This Sheet Must be Made or Circled in Red Ink With Date and Name of Person Making Change.

Do not extend notes this side of this line

Notes Ck'd by K.R.M.	Survey of [illegible]
Map No.	W. O. 5094 Tape No. [illegible] St'd [illegible] °F.
Office Work mc	Surveyed by C.V. [illegible]
Checked	Notes [illegible] Date 2-16
Date	Indexed A. C. [illegible]

F.B. 693 PG. 83

T.P.#107-471

Cont'd To Bottom Page 84

13.9 — 181st Pole ✓

13.9 — 180th Pole ✓

179th Pole ✓

298.50 @ 2°-32' @ T=54° = 298.15 ✓
297.92 @ 1-31 @ T=54 = 297.76 ✓
[illegible] @ [illegible] @ T=54 = 299.18 ✓
299.95 @ [illegible] @ T=54 = 299.89 ✓
298.55 @ [illegible] @ T=54 = 298.49 ✓
297.28 @ 0-47 @ T=54° = 297.19 ✓
298.95 @ 1-55 @ T=54 = 298.67 ✓
[illegible] @ [illegible] @ T=54 = 297.99 ✓
[illegible] = 158.45 ✓
[illegible] ✓

S. 32°50'25" E.

14.1 — 178th Pole ✓

14.1 — 177th Pole ✓

Ro. T. - P-#110
Set Spk. 87

INVENTORY F.B. 917-230,231

15.00

0.04
Fd Conc. Mon

14.2 — 176th Pole ✓

14.0 — 175th Pole ✓

13.5 — No# ~~174th Pole~~ ✓

13.8 — 173rd Pole ✓

T.P.#107-463

Cont'd From Top Page 84

177.0

Note: Any Additions or Changes on This Sheet Must be Made or Circled in Red Ink With Date and Name of Person Making Change.

Do not extend notes this side of this line

RETURN TO
LOS ANGELES COUNTY SURVEYOR
700 HALL OF RECORDS

FORM 247 10M 11-35

F.B. 673 PG. 24

Cont'd from Pg. 85 Guy Wire

85+47.34 per C.S. 8046-5
B.C. Hwy
Fd. Concrete

TP# 107-481

191st Pole

Δ Pt - P-111
Set Spike

45.00
44.97
Calc.

(1) 172° 46' 30"
(4) 331-06-30
172° 46' 30"

13.8

13.7

S. 32° 50' 25" E

INVENTORY [illegible] 917-231,232

S. 33° [illegible] E.
2545.77

14.0

13.7

13.7

T.P.# 107-472

Cont'd from Pg. 83

RETURN TO
LOS ANGELES COUNTY SURVEYOR
700 HALL OF RECORDS

Note: Any Additions or Changes on This Sheet Must be Made or Circled in Red Ink With Date and Name of Person Making Change.

Do not extend notes this side of this line

Notes Ck'd by K.R.M.	Survey of Forestry Tel. Line #107
Map No.	W. O. Tape No. St'd 63°F.
Office Work MAS	Surveyed by
Checked	Notes Date 2-16-37
Date	Indexed A. C. Johnson

F.B. 693 PG. 85

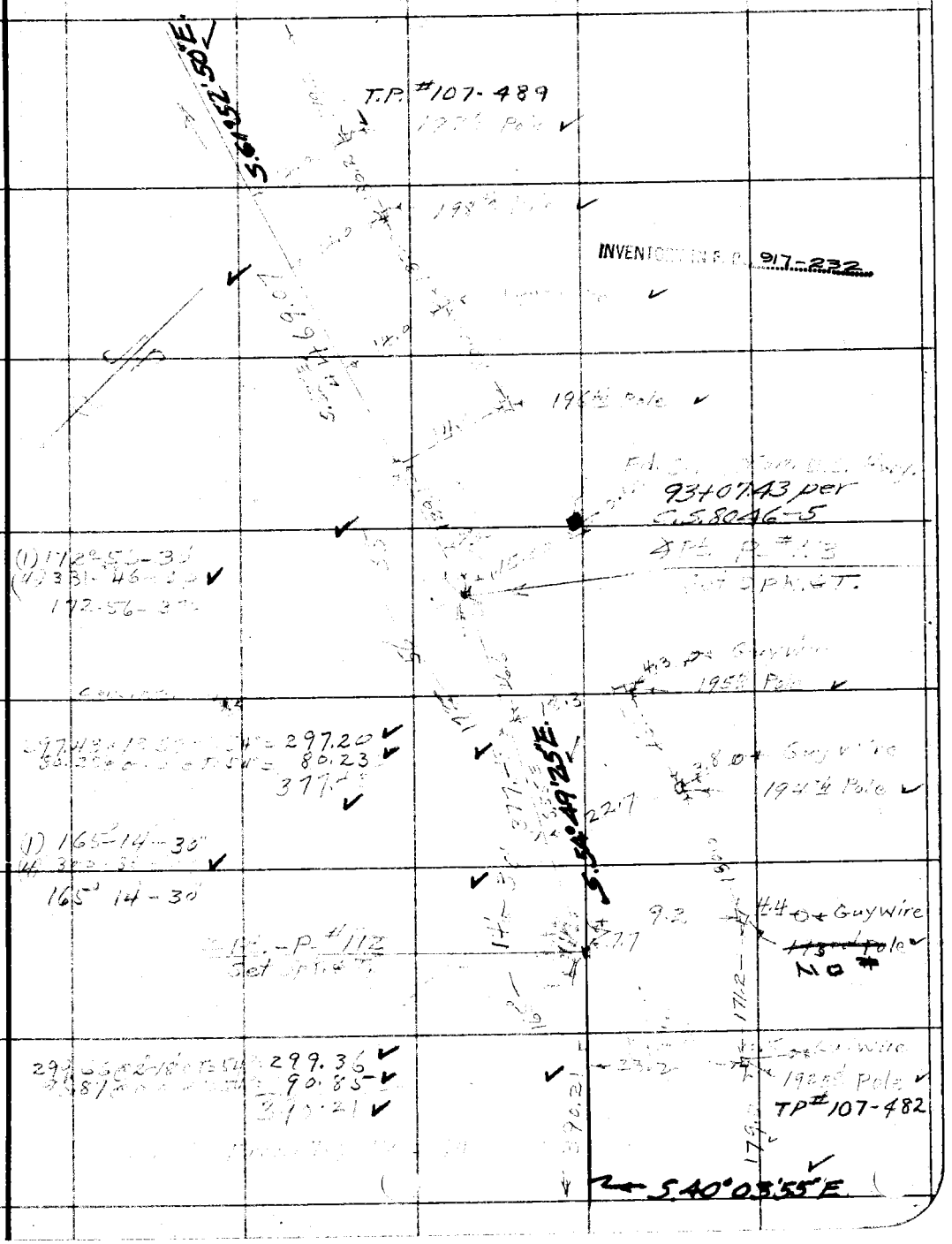

Note: Any Additions or Changes on This Sheet Must be Made or Circled in Red Ink With Date and Name of Person Making Change.

Do not extend notes this side of this line

RETURN TO
LOS ANGELES COUNTY SURVEYOR
700 HALL OF RECORDS

FORM 247 10M 11-35

RETURN TO
LOS ANGELES COUNTY SURVEYOR
700 HALL OF RECORDS

Note: Any Additions or Changes on This Sheet Must be Made or Circled in Red Ink With Date and Name of Person Making Change.

Do not extend notes this side of this line



Notes Ck'd by K.R.M.	Survey of [illegible]	F.B. 693 Pg. 87
Map No.	W. O. 8094 Tape No. 68 St'd 84 °F.	
Office Work [illegible]	Surveyed by C.V. [illegible]	
Checked	Notes C.V.C. Date [illegible]	
Date	Indexed A. C. Johnson	



INVENTORY IN F. B. 917-234, 235

Note: Any Additions or Changes on This Sheet Must be Made or Circled in Red Ink With Date and Name of Person Making Change.

Do not extend notes this side of this line

RETURN TO
LOS ANGELES COUNTY SURVEYOR
700 HALL OF RECORDS

FORM 247 10M 11-35

F.B. 693 Pg. 88

Cont'd To Bottom Page 89



RETURN TO
LOS ANGELES COUNTY SURVEYOR
700 HALL OF RECORDS

Note: Any Additions or Changes on This Sheet Must be Made or Circled in Red Ink With Date and Name of Person Making Change.

Do not extend notes this side of this line

Notes Ck'd by K.R.M.	Survey of [illegible]	F.B. [illegible] PG. [illegible]
Map No.	W. O. [illegible] Tape No. [illegible] St'd 68°F.	
Office Work MC	Surveyed by	
Checked	Notes [illegible] Date 2-23-36	
Date	Indexed [illegible]	

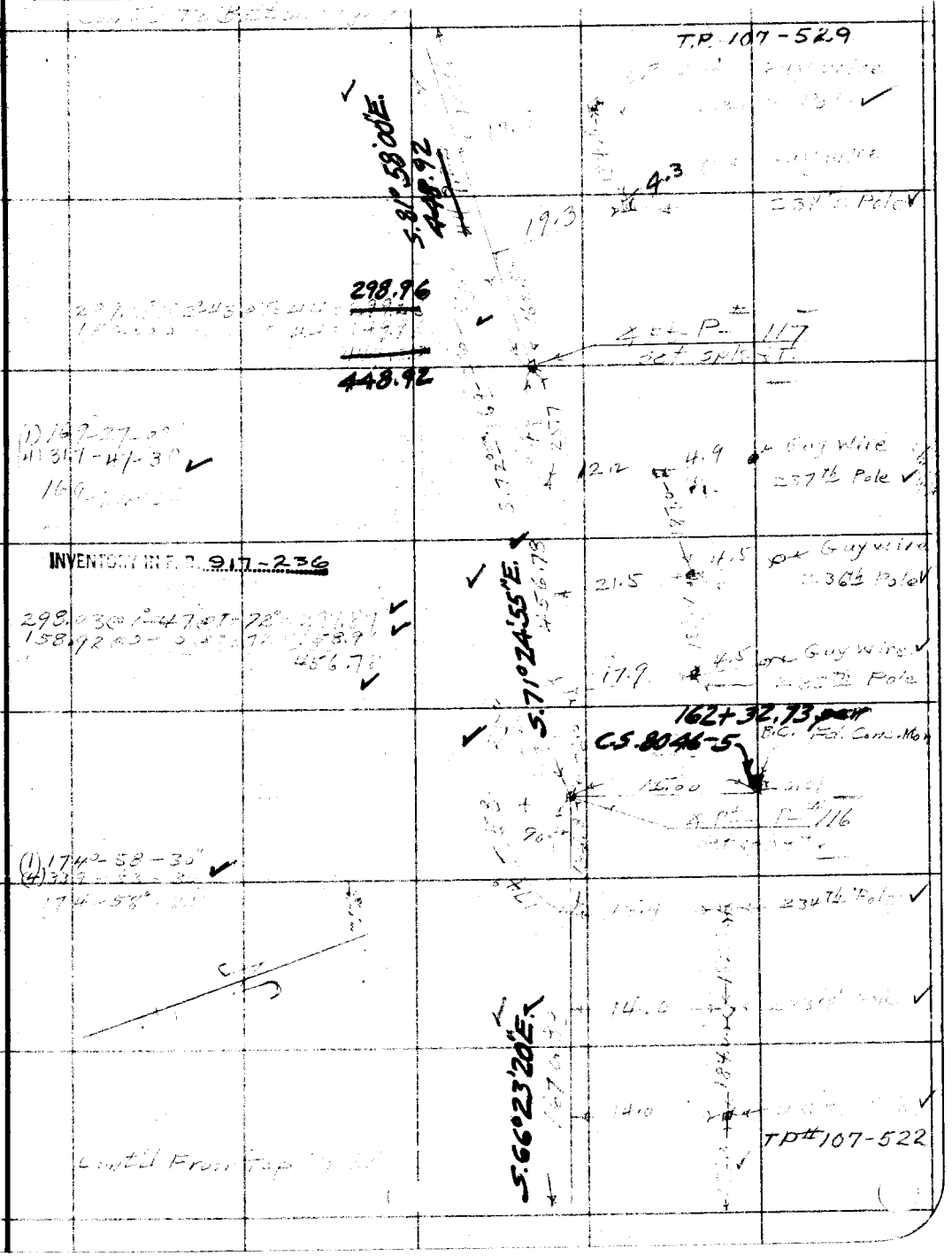

Note: Any Additions or Changes on This Sheet Must be Made or Circled in Red Ink With Date and Name of Person Making Change.

Do not extend notes this side of this line

RETURN TO
LOS ANGELES COUNTY SURVEYOR
700 HALL OF RECORDS

FORM 247 10M 11-35

F.B. _____ PG. _____

Cont'd To Bottom Pg. 91

537

298.94 @ ... 298.80
298.69 @ ... 298.61
896.03

N.82°14'35"E.

396.03

1994 1901

INVENTORY IN F.B. 917-237

534

OUT

382.2

176+01.72 per
C.S. 8046-5

174.
339.

298.40
171.57
469.97

N.87°29'35"E.

469.97

448.92

102.6

RETURN TO
LOS ANGELES COUNTY SURVEYOR
700 HALL OF RECORDS

Note: Any Additions or Changes on This Sheet Must be Made or Circled in Red Ink With Date and Name of Person Making Change.

Do not extend notes this side of this line

Notes Ck'd by R.R.M.	Survey of [illegible]	F.B. [illegible] Pg. [illegible]
Map No.	W. O. [illegible] Tape No. [illegible] St'd [illegible] °F.	
Office Work [illegible]	Surveyed by [illegible]	
Checked	Notes [illegible] Date [illegible]	
Date	Indexed A. C. Johnson	

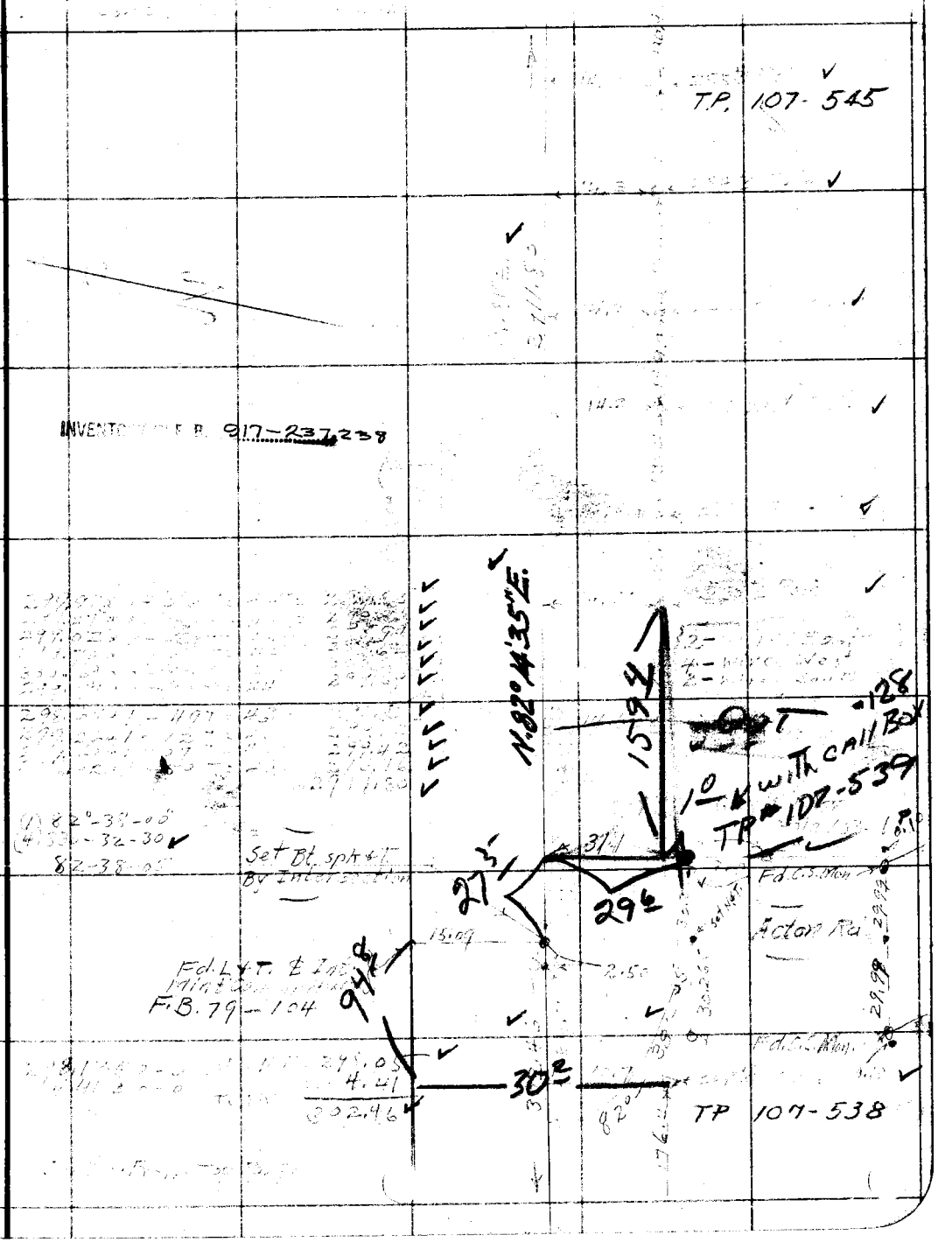

Note: Any Additions or Changes on This Sheet Must be Made or Circled in Red Ink With Date and Name of Person Making Change.

Do not extend notes this side of this line

RETURN TO
LOS ANGELES COUNTY SURVEYOR
700 HALL OF RECORDS

FORM 247 10M 11-35

F.B. 693 PG. 92

Cont'd to Bottom Pg. 93

14.1

265th Pole

T.P.-107-556

No#

N.82°14'35"E.

INVENTORY IN F.B. 917-238,239

T.P.-107 546

RETURN TO
LOS ANGELES COUNTY SURVEYOR
700 HALL OF RECORDS

Note: Any Additions or Changes on This Sheet Must be Made or Circled in Red Ink With Date and Name of Person Making Change.

Do not extend notes this side of this line

Notes Ck'd by K.R.M.	Survey of	F.B. 692 Pg. 93
Map No.	W. O. Tape No. St'd °F.	
Office Work	Surveyed by	
Checked	Notes Date	
Date	Indexed	



Note: Any Additions or Changes on This Sheet Must be Made or Circled in Red Ink With Date and Name of Person Making Change.

Do not extend notes this side of this line

RETURN TO
LOS ANGELES COUNTY SURVEYOR
700 HALL OF RECORDS

FORM 247 10M 11-35



F.B. [illegible] PG. 74

Cont'd To Bottom Pg. 95

Pt - P #123

TP 107-574

310.48

S.73°23'25" E.

298.08
12.40
310.48

283rd Pole

Pt - P #122

282nd Pole

(1) 171-08-[illegible]
(4) 324-32-[illegible]

14.7

INVENTORY [illegible] B 917-240,241

552.85

S.82°15'25" E.

295.98
256.87
552.85

14.9

278th Pole

P.O.T. P #121
Set Spike

14.9

277th Pole

620.80

295.19
278.53
47.08
620.80

567

Cont'd From Top Pg. 73

RETURN TO
LOS ANGELES COUNTY SURVEYOR
700 HALL OF RECORDS

Note: Any Additions or Changes on This Sheet Must be Made or Circled in Red Ink With Date and Name of Person Making Change.

Do not extend notes this side of this line

Notes Ck'd by K.R.M.	Survey of Forestry Tel. Line #107	F.B. [illegible] Pg. [illegible]
Map No.	W. O 8094 Tape No. 68 St'd 84°F.	
Office Work	Surveyed by C.V. Crumley	
Checked	Notes C.V.C. Date	
Date	Indexed A. C. Johnson	

Cont'd To Bottom Pg. 96

TP-107-582

275.79 [illegible] = 275.60

291st Pole

TP#581

31

242+60.48 per C.S. 8046-5

45.00

15

B.C. Fd. Conc. Mon.

X.E. P.# 124

(1) 169°00'-00"
(4) 315°-54'-30"
168°-54'-30"

INVENTORY [illegible] B. 917-241, 242

S.64°36'30"E

786.04

13.7

13.9

296.90 @ 0°-55 [illegible] 296.80
298.76 @ 0-40 [illegible] 298.68
190.60 @ 0-0 [illegible] 190.56
786.04

Rain Drop

107-576

286th Pole

X.E. P.# 123

234+75.15 per C.S. 8046-5.

310.48

Cont'd From Top Pg. 94

Note: Any Additions or Changes on This Sheet Must be Made or Circled in Red Ink With Date and Name of Person Making Change.

Do not extend notes this side of this line

RETURN TO
LOS ANGELES COUNTY SURVEYOR
700 HALL OF RECORDS

FORM 247 10M 11-35

F.B. 693 PG. 96

Cont'd To Bottom Pg. 97

T.P. 107-588

E.C. Pd. Cor.

248+91.93 per
C.S. 8046-5

N.67°07'25"E.

INVENTORY B. 917-242

N82°50'20"E.

10.4 14.4 Guy Wire

293rd Pole

T.P. 107-583

∡ Pt. P. #125
Set Spk. & T.

S.75°36'35"E.

Cont'd From Top Pg. 95

RETURN TO
LOS ANGELES COUNTY SURVEYOR
700 HALL OF RECORDS

Note: Any Additions or Changes on This Sheet Must be Made or Circled in Red Ink With Date and Name of Person Making Change.

Do not extend notes this side of this line

Notes Ck'd by K.R.M.	Survey of [illegible]	F.B. 693 Pg. 97
Map No.	W. O. [illegible] Tape No. [illegible] St'd [illegible] °F.	
Office Work	Surveyed by	
Checked	Notes [illegible] Date [illegible]-25-37	
Date	Indexed A. C. Johnson	

Cont'd To Bottom Pg. 95

N70°03'30"E

107-597

Sta. 263+40.97 per C.S. 8046-5

TP-107-596

INVENTORY [illegible] F.B. 917-242, 243

N.60°E. 1449.87

N.59°45'30"E

[illegible]-52 [illegible] 298.77

[illegible] 297.95

[illegible] 297.17

[illegible] 298.90

[illegible] 259.03

1449.87

T.P. 107-589

Cont'd From Top Pg. 96

Note: Any Additions or Changes on This Sheet Must be Made or Circled in Red Ink With Date and Name of Person Making Change.

Do not extend notes this side of this line

RETURN TO
LOS ANGELES COUNTY SURVEYOR
700 HALL OF RECORDS

FORM 247 10M 11-35

F.B. 673 PG. 98 Cont'd To Bottom Pg. 99

T.P. 107-604

RETURN TO LOS ANGELES COUNTY SURVEYOR 700 HALL OF RECORDS

Do not extend notes this side of this line

Note: Any Additions or Changes on This Sheet Must be Made or Circled in Red Ink With Date and Name of Person Making Change.

2374.26

S. 62° 01' 40" E.

268+48.72 per C.S. 8046-5

INVENTORY IN F.B. 917-243,244

107-600

S. 79° 50' 35" E.

107-598

184.16

Cont'd From Top Pg. 97

Notes Ck'd by K.R.M.	Survey of	F.B. Pg.
Map No.	W. O. Tape No. St'd °F.	
Office Work	Surveyed by	
Checked	Notes Date	
Date	Indexed A. C. [illegible]	

Cont'd To Bottom Pg. 100

T.P. 107-616

14.0

13.9

13.9

14.0

13.9

13.9

13.9

14.0

S.62° 01'40"E.

INVENTORY IN F B 917-~~244~~ 245

Cont'd From Top Pg. 98

T.P. 107-607

Note: Any Additions or Changes on This Sheet Must be Made or Circled in Red Ink With Date and Name of Person Making Change.

Do not extend notes this side of this line

RETURN TO
LOS ANGELES COUNTY SURVEYOR
700 HALL OF RECORDS

FORM 247 10M 11-38

RETURN TO
LOS ANGELES COUNTY SURVEYOR
700 HALL OF RECORDS

Note: Any Additions or Changes on This Sheet Must be Made or Circled in **Red Ink** With Date and Name of Person Making Change.

Do not extend notes this side of this line

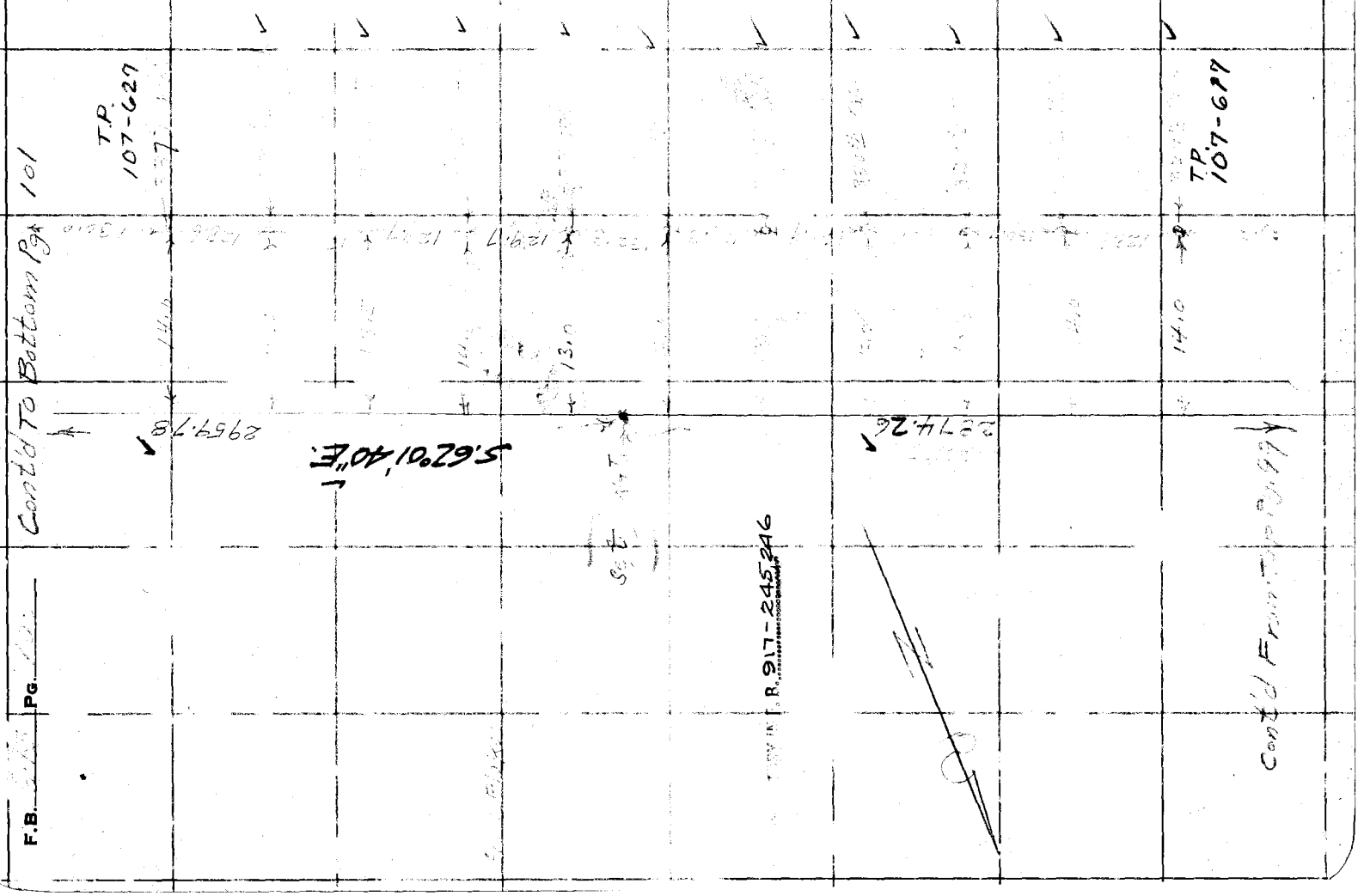

Notes Ck'd by K.R.M.	Survey of	F.B. Pg.
Map No.	W. O. Tape No. St'd °F.	
Office Work	Surveyed by	
Checked	Notes Date	
Date	Indexed A. C. Johnson	

107-639

Cont'd To Bottom Pg. 102

13.8

13.8

13.8

13.7

12.9

12.5

12.9

13.5

338

5.62°01'40"E.

2959.73

INVENTORY N. F. B. 917-246, 247

298.22
297.19
297.78
299.22
299.91
299.75
270.01
2959.73

107-628

Cont'd From Top Pg. 100

Note: Any Additions or Changes on This Sheet Must be Made or Circled in Red Ink With Date and Name of Person Making Change.

Do not extend notes this side of this line

RETURN TO
LOS ANGELES COUNTY SURVEYOR
700 HALL OF RECORDS

FORM 247 10M 11-35

F.B. 693 Pg. 102

Cont'd To Bottom Pg. 103

S 76°40'40" E

374.18

131.3

107-649

S 66°55'40" E

447.53

251.71

195.82

447.53

326+82.02 per C.S. 8046-5

Set spk. et.

107-645

INVENTORY IN F. B. 917-248

S 62°01'40" E

S. 62° E. 2959.78

107-641

No #

Cont'd From Top Pg. 101

RETURN TO
LOS ANGELES COUNTY SURVEYOR
700 HALL OF RECORDS

Note: Any Additions or Changes on This Sheet Must be Made or Circled in Red Ink With Date and Name of Person Making Change.

Do not extend notes this side of this line

Notes Ck'd by K.R.M.	Survey of Forestry Tel. Line #107
Map No.	W. O. 8094 Tape No. 68 St'd 84 °F.
Office Work	Surveyed by C.V. Crumley
Checked	Notes C.V.C. Date 2-25-37
Date	Indexed A. C. Johnson

F.B. 693 PG. 103

Cont'd To Bottom Page 104

N.84°10'30"E

339.45

134.0

12.5 Guy Wire

17.1

366th Pole

107-656

90.6

27-05"

Δ Pt. P #134

Set Bt. Spk St.

170

39.0

15.8 Guy Wire S

16.7

365th Pole

(1) 170°-27-00

(4) 321-48-30

170-27-05

132.0

14.3 Guy Wire P

24.4

364th Pole

130.5

S.86°16'35"E

483.83

INVENTORY IN F. B. 917-249

291.41 @ 2-40' @ T = 68° = 291.07

192.78 @ 0-0 @ T = 68° = 192.76

483.83

(1) 170°-24-00

299.72

40 74.46

374.18

374.18

107-650

Cont'd From Top Pg. 102

Note: Any Additions or Changes on This Sheet Must be Made or Circled in Red Ink With Date and Name of Person Making Change.

Do not extend notes this side of this line

RETURN TO
LOS ANGELES COUNTY SURVEYOR
700 HALL OF RECORDS

FORM 247 10M 11-38

F.B. 693 Pg. 104 Cont'd To Bottom Pg. 105

TP# 666

92

14.1 — 376th ✓ — 132.0

14.2 — 375th ✓ — 129.1 — 132.0

14.3 — 374th ✓ — 130.7

14.4 — 373 ✓ — 130.7

14.5 — 372nd Pole ✓ — 129.4

14.5 — 371st Pole ✓ — 131.

14.5 — 370th Pole ✓ — 132.0

14.5 — 368th Pole ✓ — 130.4

14.5 — 368th Pole ✓

INVENTORY IN F. B. 917 – 249,250

N. 81 E. 2457.98

N. 80°22'30" E.

300.54 @ 0 – 0 @ T = 68° =	300.51 ✓
300.91 @ 0 – 0 @ T = 68° =	300.89 ✓
300.29 @ 0 – 0 @ T = 66° =	300.25 ✓
299.[illegible] @ [illegible] =	299.78 ✓
298.85 @ 1 – 40 @ T = 66° =	298.69 ✓
299.21 @ 1 – 00 @ T = 66° =	299.13 ✓
300.16 @ 1 – 40 @ T = 66° =	299.99 ✓
296.15 @ 1 – 40 @ T = 66° =	296.00 ✓
62.75 @ 0 – 0 @ T = 66° =	62.74 ✓
	2457.98 ✓

(1) 176° – 12' – 00"
(4) 344 – 48 – 00 ✓
176° – 12' – 00"

Pt. P. # 135
SPK. ET.

Sta. 343+20.08 per C.S. 8046-6

Fd. E.C. o-Hwy
Conc. Mon

Calc. 44.95

1.48

45.00

297.92 @ 0 – 0 @ T = 68° = 297.89 ✓
41.56 @ 0 – 0 @ T = 68° = 41.56 ✓
339.45 ✓

339.45

21.1

367th Pole ✓

Guy Wire

Cont'd From Top Pg. 103

#657

RETURN TO
LOS ANGELES COUNTY SURVEYOR
700 HALL OF RECORDS

Do not extend notes this side of this line

Note: Any Additions or Changes on This Sheet Must be Made or Circled in Red Ink With Date and Name of Person Making Change.

Notes Ck'd by K.R.M.	Survey of Forestry Tel. Line #107
Map No.	W. O. 8094 Tape No. 68 St'd 84°F.
Office Work	Surveyed by C.V. Crumley
Checked	Notes C.V.C. Date 3-3-37
Date	Indexed A. C. Johnson

F.B. 693 Pg. 105

Cont'd To Bottom Pg. 106

387th Pole

Corner of Yard

Fd Conc. Mon

B.C. of Hwy

0.22 45.00

Sta. 367+77.76 per C.S. 8046-6

P # 13

Set Spr. Pt.

See Pg. 106

46.4

Guy Wire

Pole # 116-1

Guy

16.2

TP 2 Wire Fence

160°

TP 107-676

97' 135°

14.5

TP 107-675

Note - 386th Pole is Junction Pole With 4 Cross Arms. 2 Wires From West - 6 wires To Vincent Patrol Station. 4 Wires To Division Pole # 116-1 - 2 wire East & South From # 116-1

130.1

14.5 384th Pole 674

14.3 383rd Pole

INVENTORY IN P.O. 917-251

131.2

14.1 382nd Pole

Calc. from Bearing on Sierra Highway per C.S. 8897

N 80° 22' 30" E

2457.98

14.2 381st Pole

14.3 380th Pole

14.5 379th Pole

14.5 378th Pole

14.3 377th Pole #667

132.0

Cont'd From Top Pg. 104

Note: Any Additions or Changes on This Sheet Must be Made or Circled in Red Ink With Date and Name of Person Making Change.

Do not extend notes this side of this line

RETURN TO LOS ANGELES COUNTY SURVEYOR 700 HALL OF RECORDS

M 247 10M 11-35

RETURN TO
LOS ANGELES COUNTY SURVEYOR
700 HALL OF RECORDS

Note: Any Additions or Changes on This Sheet Must be Made or Circled in Red Ink With Date and Name of Person Making Change.

Do not extend notes this side of this line

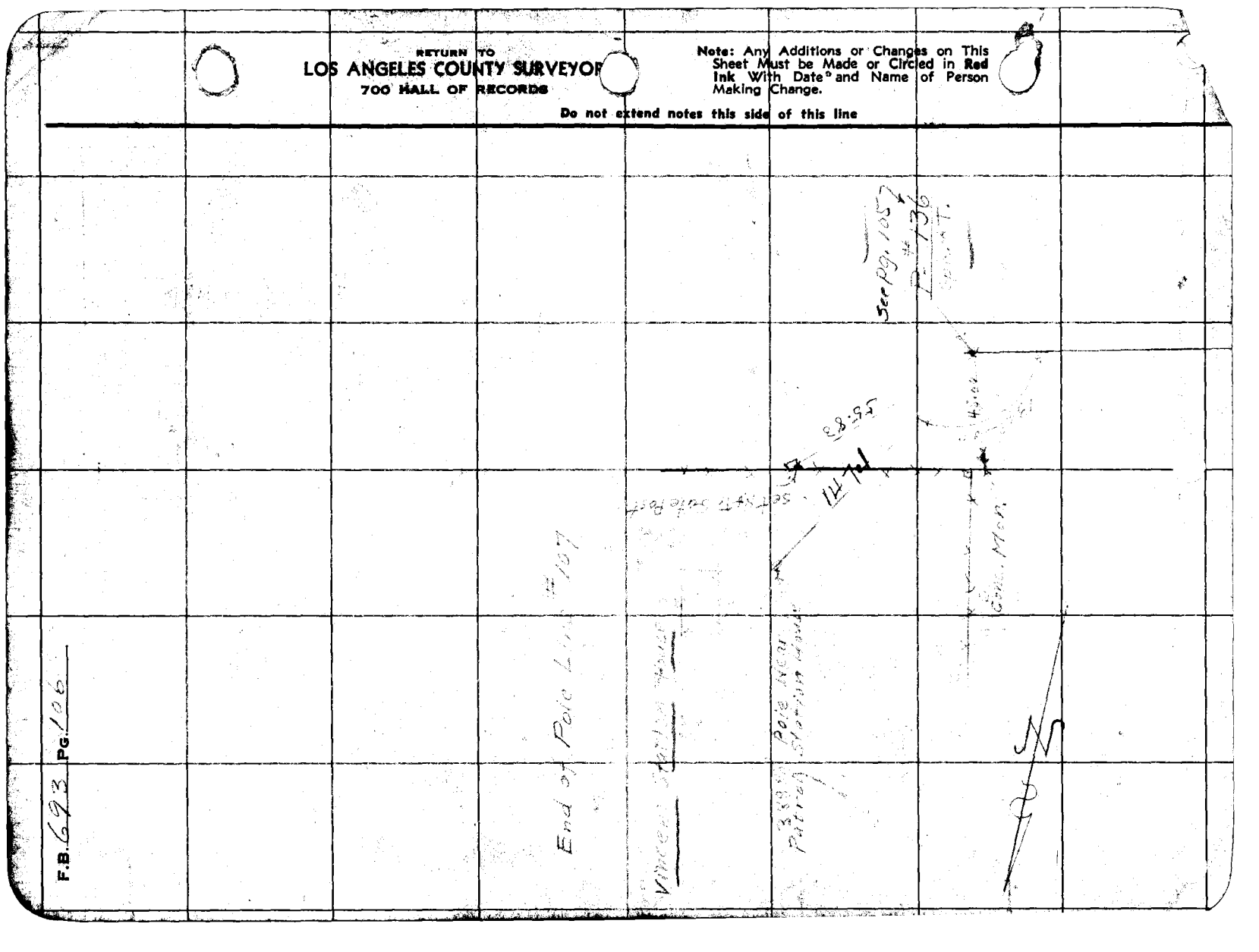

F.B. 693 PG. 106

Notes Ck'd by	Survey of Sierra Hwy Tel line
Map No.	W. O. [illegible] Tape No. 55 St'd [illegible] F.
Office Work	Surveyed by Rosecrans
Checked	Notes Date 10-14-37
Date	Indexed 12-8-37

F.B. [illegible] Pg. 109

TELEPHONE LINE
Vincent Patrol Station to
Valyermo Patrol Station
SOLEDAD DIVISION.

J. N. 8094
LINE No 116

Party:
Rosecrans
Granquist
Schaefer
Pierce
Morrison.

NOTE
ALL POLE CHANGES NOTED IN RED
MAJOR CHANGES SEE FB 1634-34
POLE LOCATIONS CHECKED by W.S.C
(~~[illegible]~~-50)

#116

Note: Any Additions or Changes on This Sheet Must be Made or Circled in Red Ink With Date and Name of Person Making Change.

Do not extend notes this side of this line

RETURN TO
LOS ANGELES COUNTY SURVEYOR
700 HALL OF RECORDS

FORM 247 10M 11-38

F.B. 693 PG. 110



RETURN TO
LOS ANGELES COUNTY SURVEYOR
700 HALL OF RECORDS

Note: Any Additions or Changes on This Sheet Must be Made or Circled in Red Ink With Date and Name of Person Making Change.

Do not extend notes this side of this line

Notes Ck'd by K.R.M.	Survey of Tel. line # 116	F.B. 693 Pg. 111
Map No.	W. O. 8094 Tape No. 55 St'd 84 °F	
Office Work G.D.B.	Surveyed by [illegible]	
Checked	Notes Date 12-15-37	
Date	Indexed	

Angle to show relation of P. lines at Vincent Patrol Station.



Note: Any Additions or Changes on This Sheets Must be Made or Circled in Red Ink With Date and Name of Person Making Change.

Do not extend notes this side of this line

RETURN TO
LOS ANGELES COUNTY SURVEYOR
700 HALL OF RECORDS

FORM 247 5M 10-37

RETURN TO
LOS ANGELES COUNTY SURVEYOR
700 HALL OF RECORDS

Note: Any Additions or Changes on This Sheets Must be Made or Circled in **Red Ink** With Date and Name of Person Making Change.

Do not extend notes this side of this line

F.B. 693 PG. 112

Notes Ck'd by K.R.M.	Survey of Sierra Hwy Tel line	F.B. 693 Pg 113
Map No.	W. O. 8094 Tape No. 55 St'd 84°F.	
Office Work G.D.B	Surveyed by Rosecrans	
Checked	Notes Date 10-12-37	
Date	Indexed A. C. Johnson	



INVENTORY IN F. B. 1634-67,68

Note: Any Additions or Changes on This Sheet Must be Made or Circled in Red Ink With Date and Name of Person Making Change.

Do not extend notes this side of this line

RETURN TO
LOS ANGELES COUNTY SURVEYOR
700 HALL OF RECORDS

FORM 247 10M 11-35



RETURN TO
LOS ANGELES COUNTY SURVEYOR
700 HALL OF RECORDS

Note: Any Additions or Changes on This Sheet Must be Made or Circled in Red Ink With Date and Name of Person Making Change.

Do not extend notes this side of this line

Notes Ck'd by K.R.M.	Survey of Sierra Hwy. Tel. line	F.B. 693 Pg. 115
Map No.	W. O. 8094 Tape No. 55 St'd 84 °F.	
Office Work G.D.B.	Surveyed by Kosecrans	
Checked	Notes Date 10-13-31	
Date	Indexed A. C. Johnson	

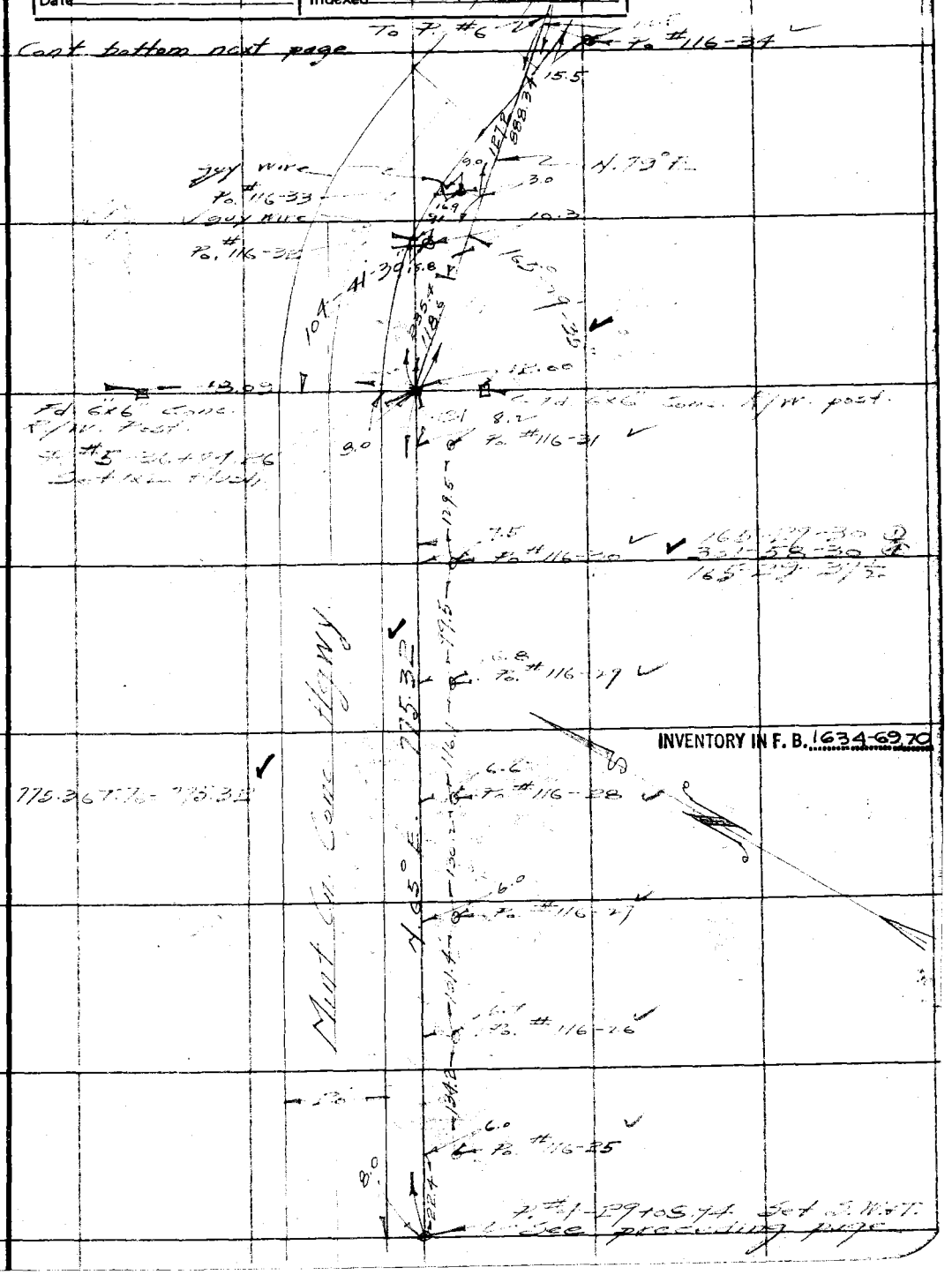

INVENTORY IN F. B. 1634-69,70

Note: Any Additions or Changes on This Sheet Must be Made or Circled in Red Ink With Date and Name of Person Making Change.

Do not extend notes this side of this line

RETURN TO
LOS ANGELES COUNTY SURVEYOR
700 HALL OF RECORDS

FORM 247 10M 11-35

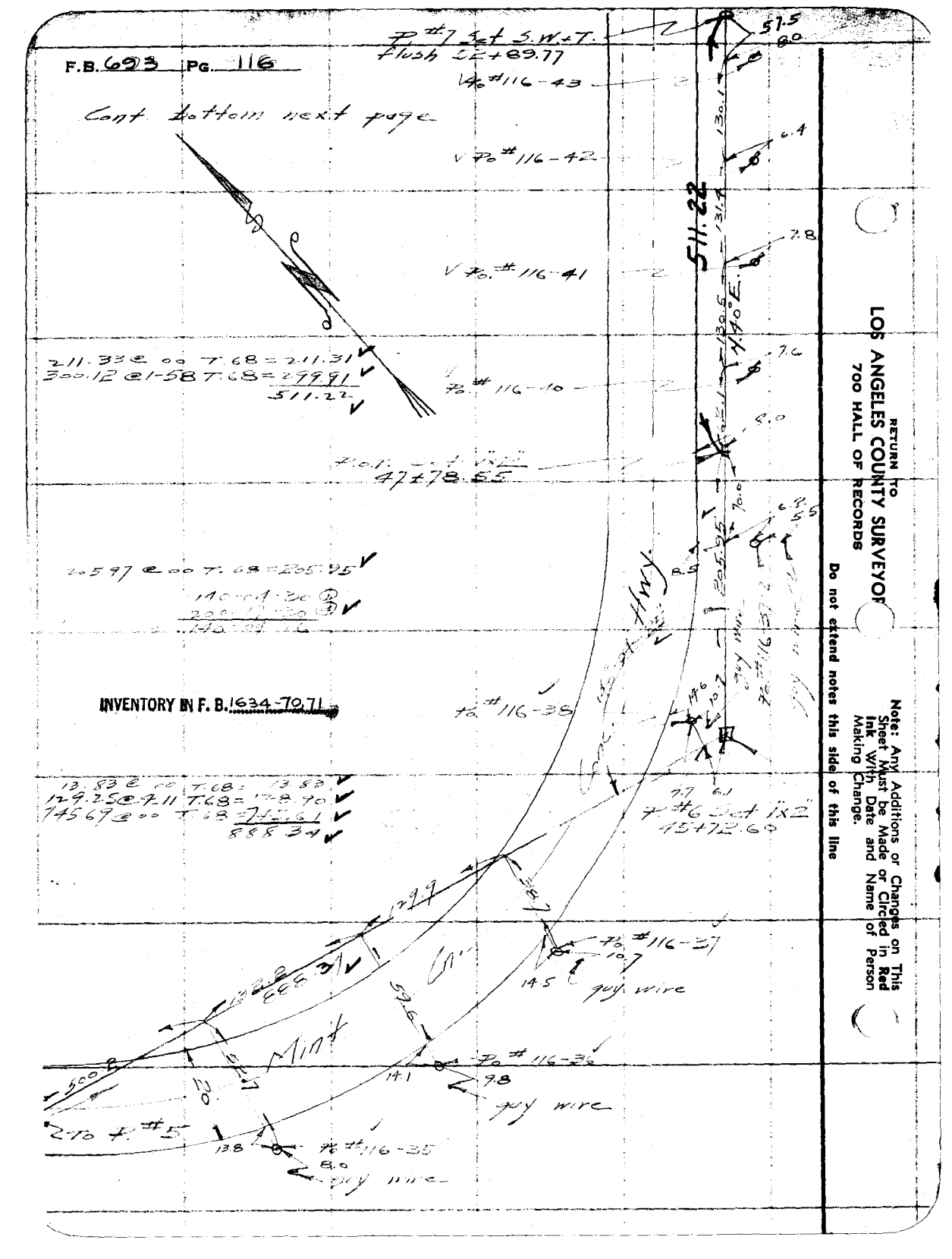
F.B. 693 Pg. 116
Cont. bottom next page
211.33 E on T. 68 = 211.31
300.12 @ 1-58 T. 68 = 299.91
511.22
511.22
INVENTORY IN F. B. 1634-7071
Note: Any Additions or Changes on This Sheet Must be Made or Circled in Red Ink With Date and Name of Person Making Change.
Do not extend notes this side of this line
RETURN TO
LOS ANGELES COUNTY SURVEYOR
700 HALL OF RECORDS

Notes Ck'd by K.R.M.	Survey of Sierra Hwy Tel line	F.B. 693 Pg. 117
Map No.	W. O. 8074 Tape No. 55 St'd 84°F.	
Office Work G.D.B.	Surveyed by Rosecrans	
Checked	Notes Date 10-14-37	
Date	Indexed C. Johnson	



Note: Any Additions or Changes on This Sheet Must be Made or Circled in Red Ink With Date and Name of Person Making Change.

Do not extend notes this side of this line

RETURN TO
LOS ANGELES COUNTY SURVEYOR
700 HALL OF RECORDS

FORM 247 10M 11-35

F.B. _____ PG. _____

Cont. bottom next page



INVENTORY IN F. B. 1634-72-73

RETURN TO
LOS ANGELES COUNTY SURVEYOR
700 HALL OF RECORDS

Note: Any Additions or Changes on This Sheet Must be Made or Circled in Red Ink With Date and Name of Person Making Change.

Do not extend notes this side of this line

Notes Ck'd by K.R.M.	Survey of Sierra Hwy Tel line
Map No.	W. O. 8094 Tape No. 55 St'd 84°F.
Office Work G.D.B.	Surveyed by Rosecrans
Checked	Notes Date 10-14-37
Date	Indexed A. C. Johnson

F.B. 693 PG. 119

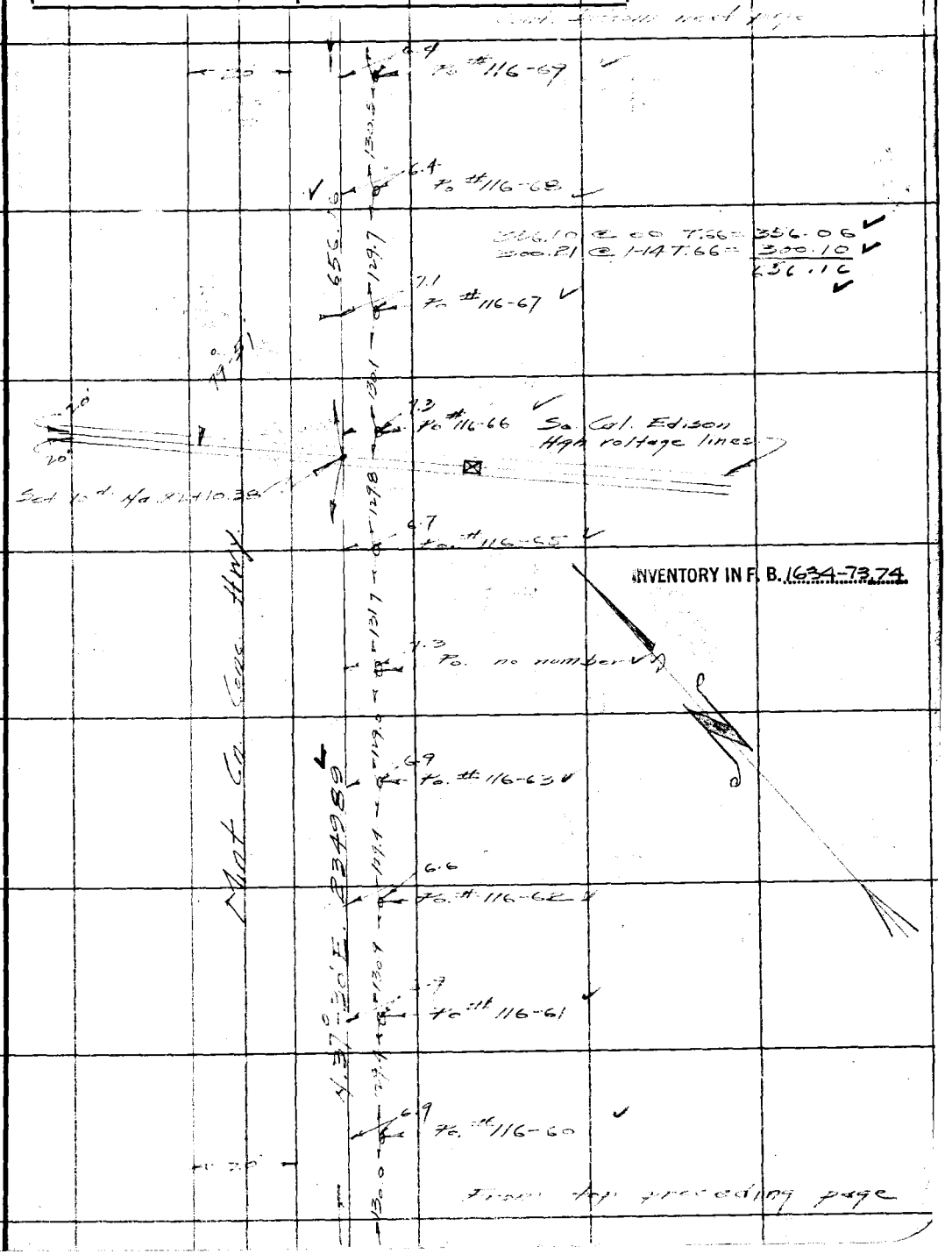

Note: Any Additions or Changes on This Sheet Must be Made or Circled in Red Ink With Date and Name of Person Making Change.

Do not extend notes this side of this line

RETURN TO
LOS ANGELES COUNTY SURVEYOR
700 HALL OF RECORDS

FORM 247 10M 11-35

F.B. 693 PG. 122

Cont. bottom next page

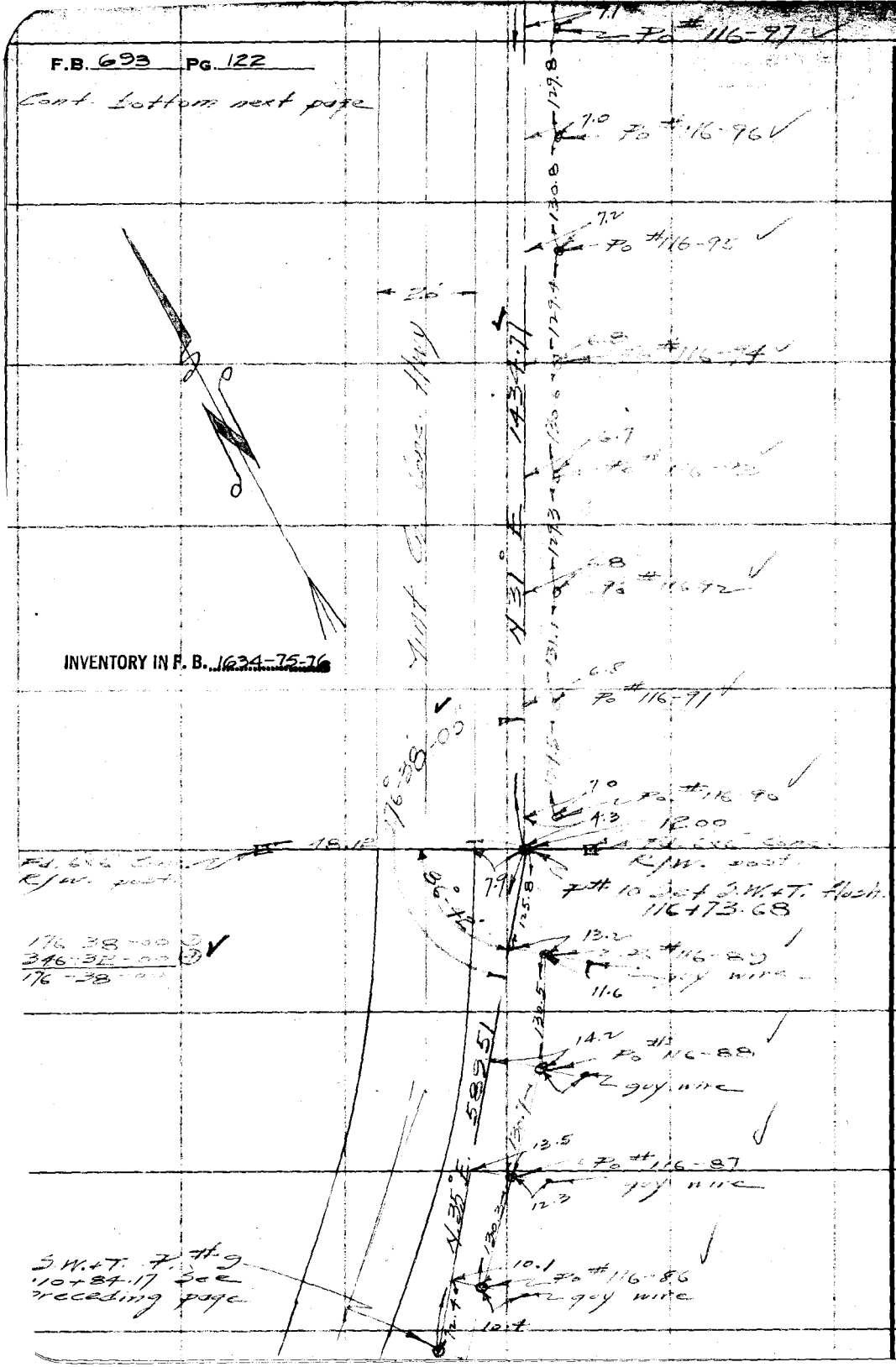

INVENTORY IN F. B. 1634-75-76

RETURN TO
LOS ANGELES COUNTY SURVEYOR
700 HALL OF RECORDS

Note: Any Additions or Changes on This Sheet Must be Made or Circled in Red Ink With Date and Name of Person Making Change.

Do not extend notes this side of this line

Notes Ck'd by K.R.M.	Survey of Sierra Hwy. Tel. Line
Map No.	W. O. 8094 Tape No. 55 St'd 87 °F.
Office Work G.D.B.	Surveyed by Rosecrans
Checked	Notes Date 10-15-37
Date	Indexed A. C. Johnson

F.B. 693 PG. 123



Note: Any Additions or Changes on This Sheet Must be Made or Circled in Red Ink With Date and Name of Person Making Change.

Do not extend notes this side of this line

RETURN TO
LOS ANGELES COUNTY SURVEYOR
700 HALL OF RECORDS

FORM 247 10M 11-35

F.B. 625 Pg. 124

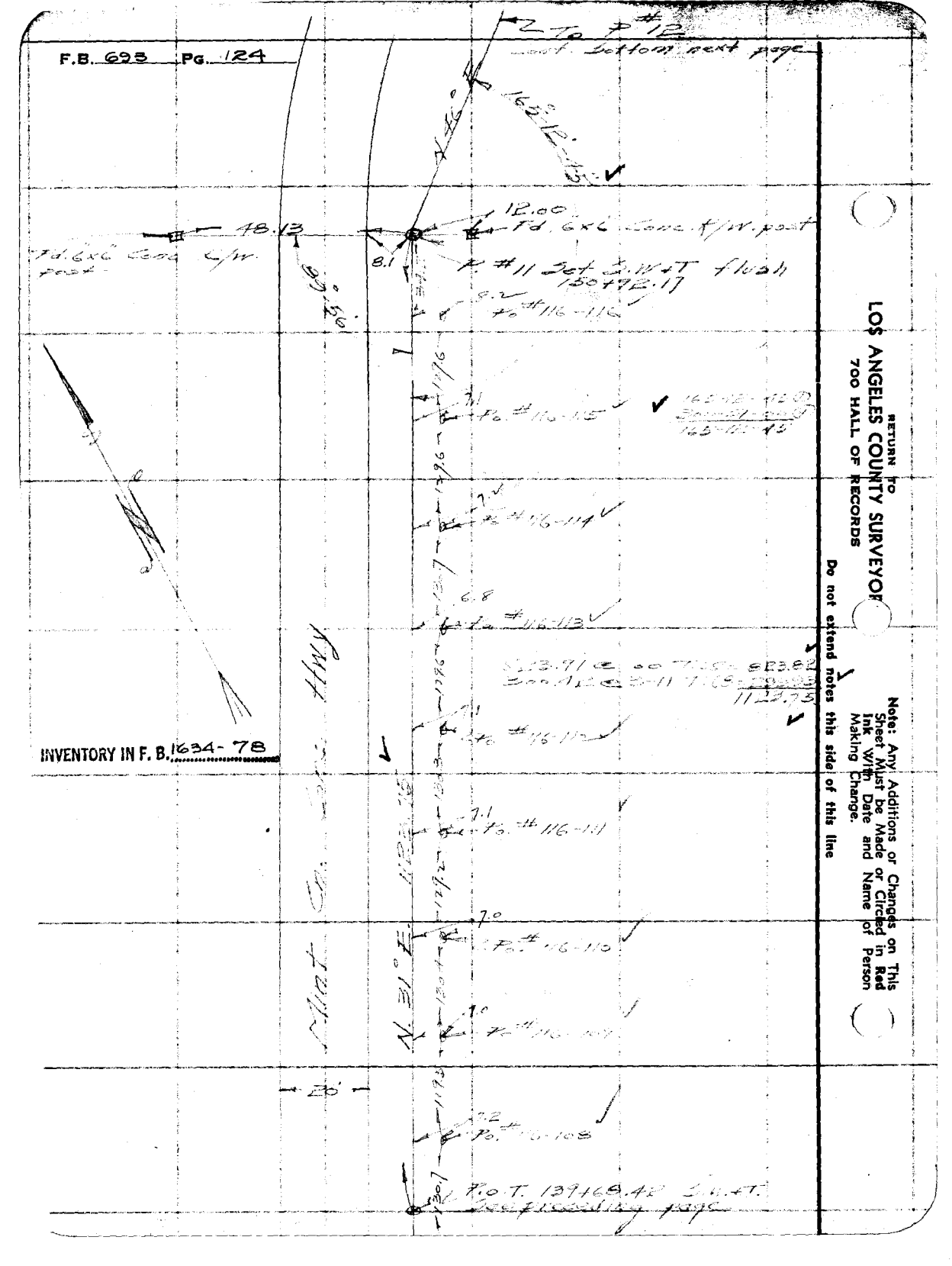

RETURN TO
LOS ANGELES COUNTY SURVEYOR
700 HALL OF RECORDS

Do not extend notes this side of this line

Note: Any Additions or Changes on This Sheet Must be Made or Circled in Red Ink With Date and Name of Person Making Change.

Notes Ck'd by K.R.M.	Survey of Sierra Hwy Tel. line
Map No.	W. 0894 Tape No. 55 St'd 68 °F.
Office Work G.D.B.	Surveyed by Rosecrans
Checked	Notes Date 10-15-54
Date	Indexed A. C. Johnson

F.B. 693 PG. 125

Note: Any Additions or Changes on This Sheet Must be Made or Circled in Red Ink With Date and Name of Person Making Change.

Do not extend notes this side of this line

RETURN TO
LOS ANGELES COUNTY SURVEYOR
700 HALL OF RECORDS

INVENTORY IN F.B. 1634-78-79

FORM 247 10M 11-35

F.B. 693 PG. 126



INVENTORY IN F. B. 1634-79,80

RETURN TO
LOS ANGELES COUNTY SURVEYOR
700 HALL OF RECORDS

Note: Any Additions or Changes on This Sheet Must be Made or Circled in Red Ink With Date and Name of Person Making Change.

Do not extend notes this side of this line

Notes Ck'd by K.R.M.	Survey of Sierra Hwy Tel. line	F.B. 693 Pg 127
Map No.	W. O. 8094 Tape No. 55 St'd 84°F.	
Office Work G. D. B.	Surveyed by Rosecrans	
Checked	Notes Date 10-20-37	
Date	Indexed A. C. Johnson	



Note: Any Additions or Changes on This Sheet Must be Made or Circled in Red Ink With Date and Name of Person Making Change.

Do not extend notes this side of this line

RETURN TO
LOS ANGELES COUNTY SURVEYOR
700 HALL OF RECORDS

FORM 247 10M 11-35

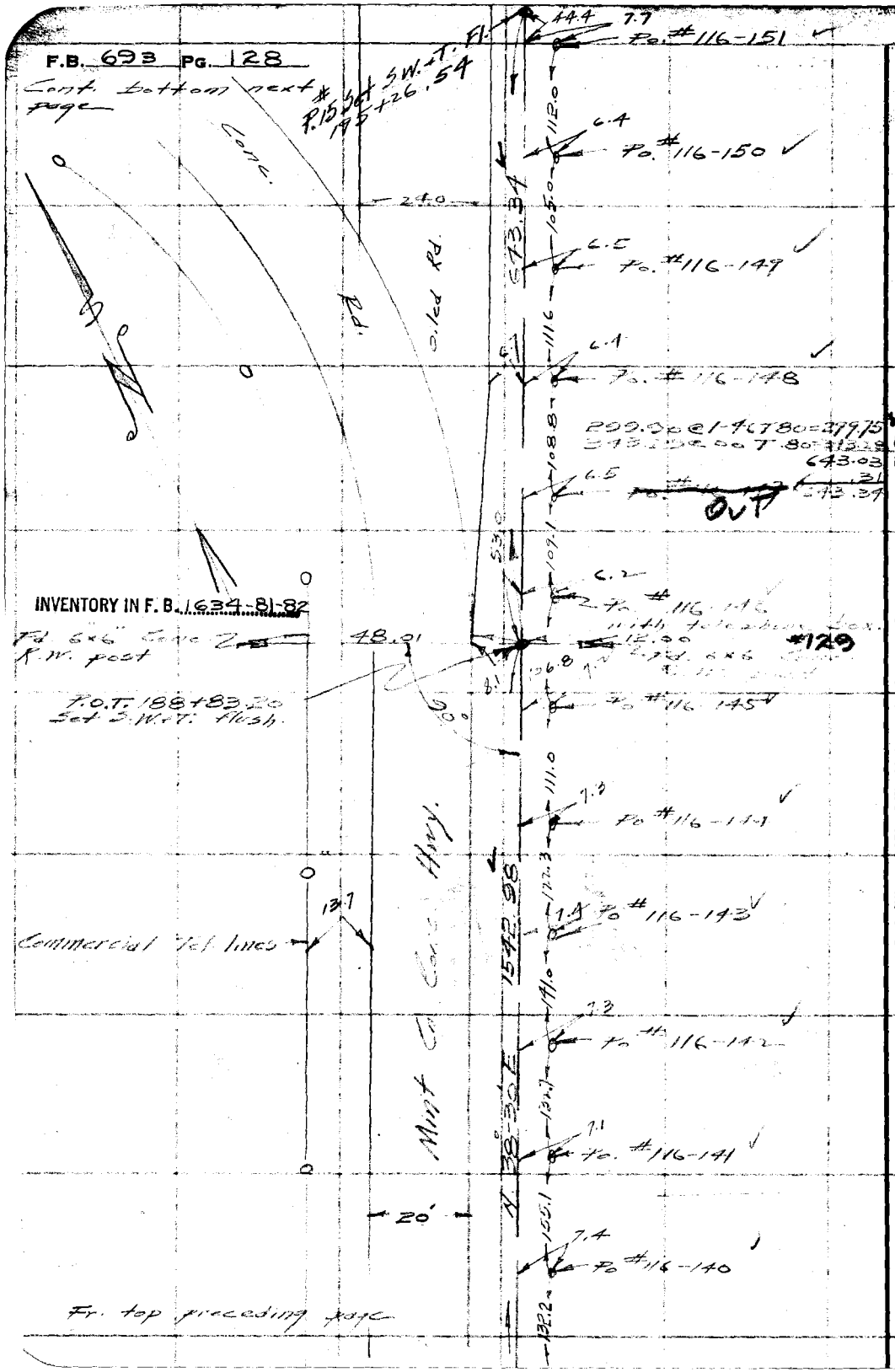

RETURN TO
LOS ANGELES COUNTY SURVEYOR
700 HALL OF RECORDS

Note: Any Additions or Changes on This Sheet Must be Made or Circled in Red Ink With Date and Name of Person Making Change.

Do not extend notes this side of this line

Notes Ck'd by K.R.M.	Survey of [illegible]
Map No.	W. O. 8094 [illegible] 55 St'd 87°F.
Office Work G.D.B.	Surveyed by [illegible]
Checked	Notes Date 11/[illegible]
Date	Indexed A. C. Johnson

F.B. 693 PG. 129



Note: Any Additions or Changes on This Sheet Must be Made or Circled in Red Ink With Date and Name of Person Making Change.

Do not extend notes this side of this line

RETURN TO
LOS ANGELES COUNTY SURVEYOR
700 HALL OF RECORDS

INVENTORY IN F. B. 1634-82, 83

FORM 247 10M 11-35

F.B. 693 PG. 130

To P. #17 See next Pg.

P.1. Barrel Springs Rd. Pd. [illegible]

P. #16 Set 1x2 Pl. 216 + 47.09

54.35 75.27 15

18.6

37.0

15.7

1.0

Po. #116-169

122.3

150-54-30 ①
243-38-15 ④ ✓
150-54-34

129.74

11.5

Po. #116-168

18.01

8.0

Pd. [illegible] Barrel Springs Rd.

12.2

Po. #116-167

105.5

12.0

Po. #116-166

2120.61 T.80 = 2120.55 ✓

118.5

11.9

Po. #116-165

2120.55

121.0

11.7

Po. #116-164

122.6

11.4

Po. #116-163

125.5

11.2

Po. #116-162

117.3

10.8

Po. #116-161

120.7

10.5

Po. #116-160

119.6

INVENTORY IN F. B. 1634-83-84

RETURN TO
LOS ANGELES COUNTY SURVEYOR
700 HALL OF RECORDS

Note: Any Additions or Changes on This Sheet Must be Made or Circled in Red Ink With Date and Name of Person Making Change.

Do not extend notes this side of this line

Notes Ck'd by K.R.M.	Survey of Sierra Hwy Tel line	F.B. 693 Pg 131
Map No.	W. O. 8094 Tape No. 25 St'd 87°F.	
Office Work G.D.B.	Surveyed by Rosecrans	
Checked	Notes Date 11-1-34	
Date	Indexed A. C. Johnson	

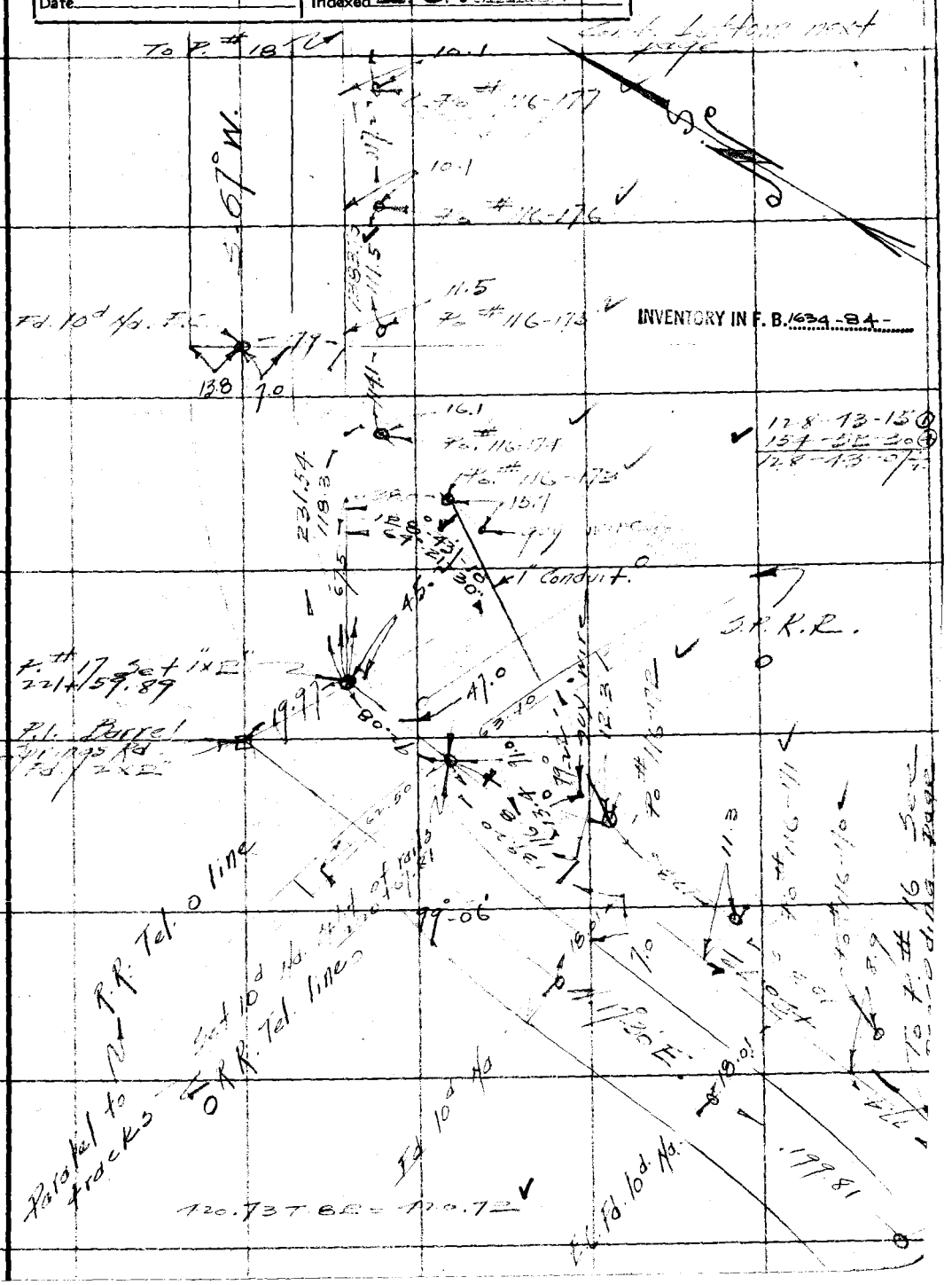

INVENTORY IN F. B. 1634-84-

Note: Any Additions or Changes on This Sheet Must be Made or Circled in Red Ink With Date and Name of Person Making Change.

Do not extend notes this side of this line

RETURN TO
LOS ANGELES COUNTY SURVEYOR
700 HALL OF RECORDS

FORM 247 10M 11-35

F.B. 693 PG. 132

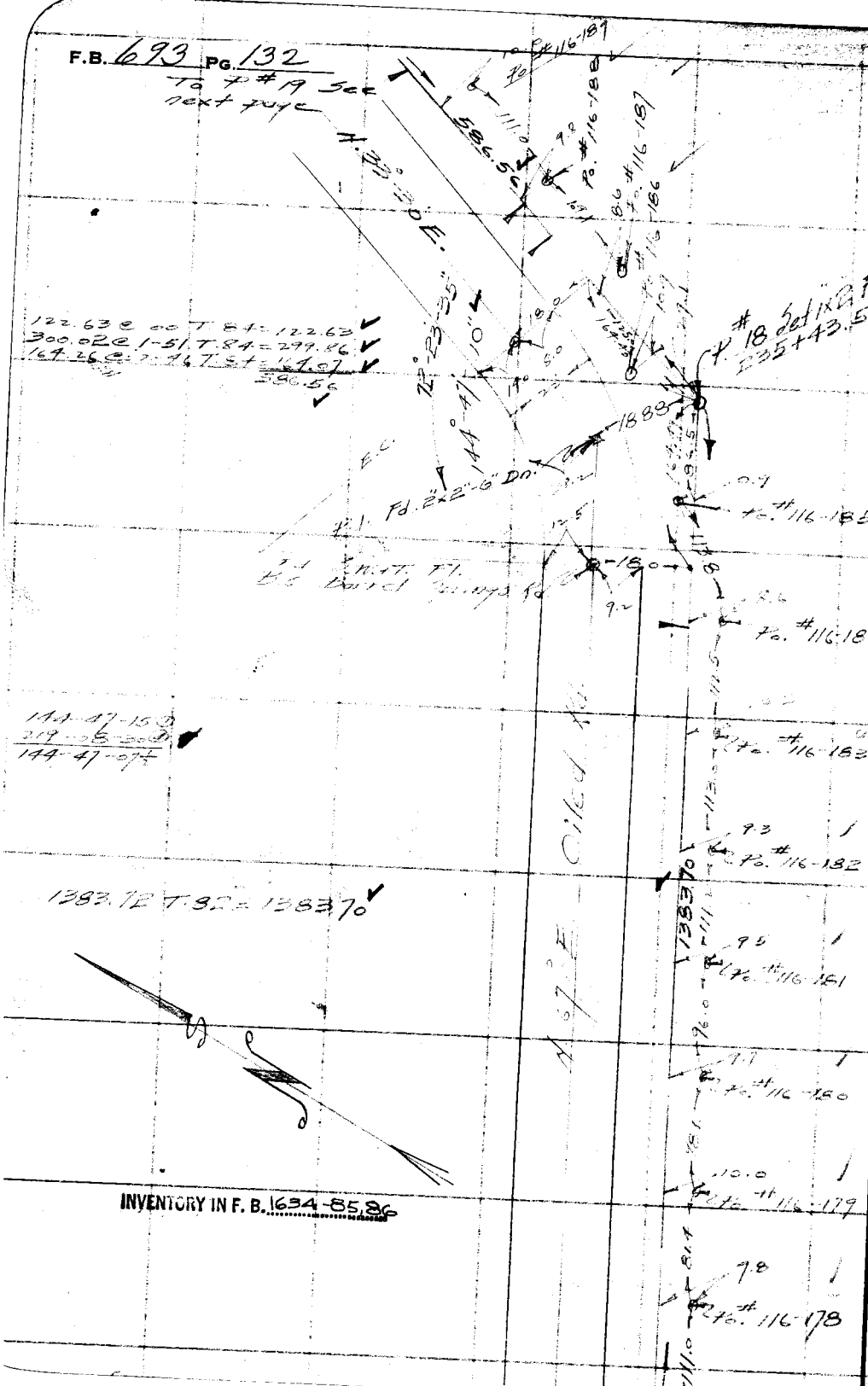

INVENTORY IN F. B. 1634-85,86

RETURN TO
LOS ANGELES COUNTY SURVEYOR
700 HALL OF RECORDS

Note: Any Additions or Changes on This Sheet Must be Made or Circled in Red Ink With Date and Name of Person Making Change.

Do not extend notes this side of this line

Notes Ck'd by K.R.M.	Survey of Sierra Hwy. Tel. line
Map No.	W. O. 8094 Tape No. 55 St'd 87°F.
Office Work G.D.B.	Surveyed by Rosecrans
Checked	Notes Date 11-2-37
Date	Indexed A. C. Johnson

F.B. 693 PG. 133

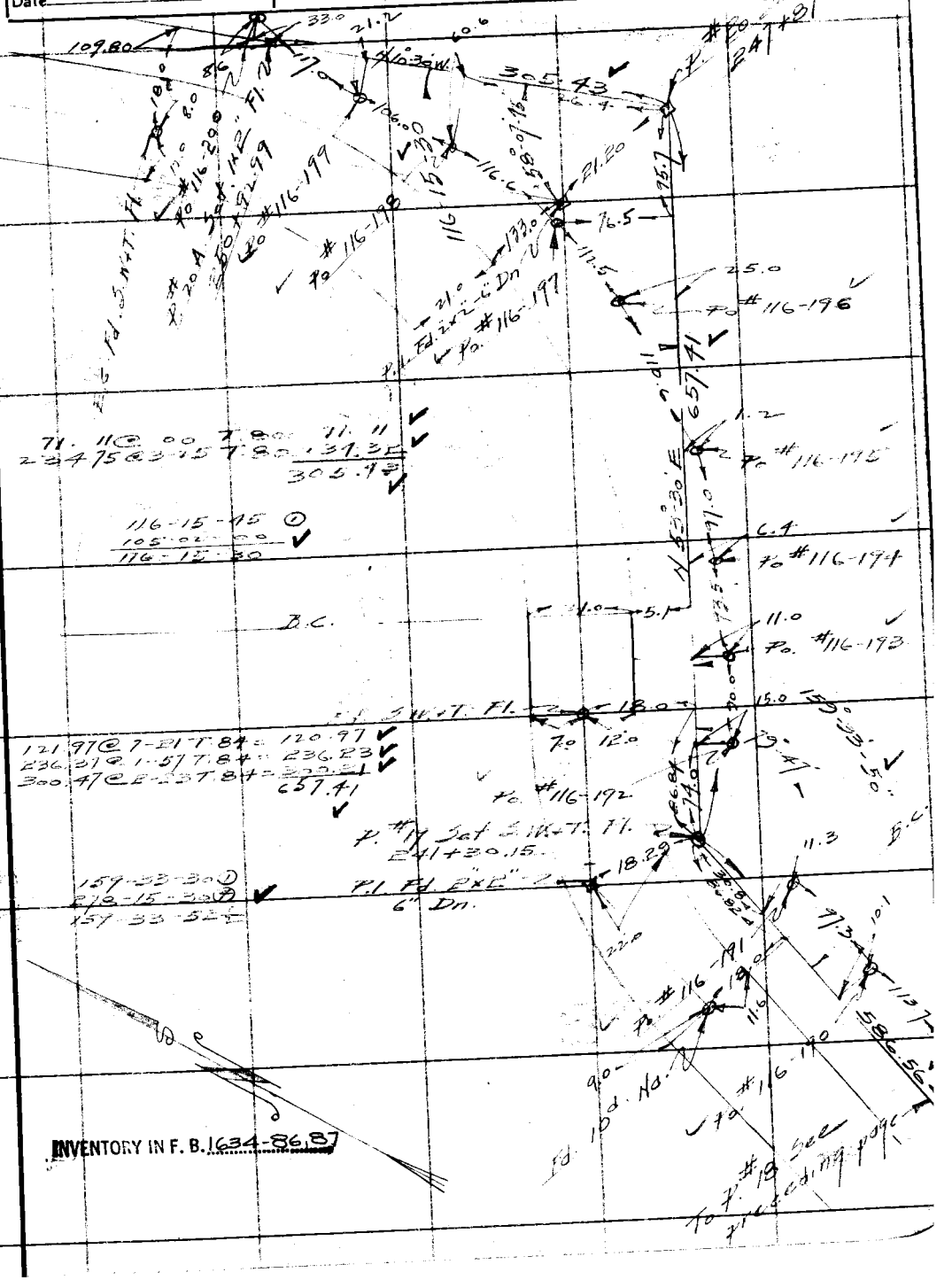

INVENTORY IN F. B. 1634-86,87

Note: Any Additions or Changes on This Sheet Must be Made or Circled in Red Ink With Date and Name of Person Making Change.

Do not extend notes this side of this line

RETURN TO
LOS ANGELES COUNTY SURVEYOR
700 HALL OF RECORDS

FORM 247 10M 11-35

F.B. 693 PG. 134

Cont. bottom next page



INVENTORY IN F.B. 1634-87,88

80.07 @ 00	T.78 =	80.07	✓
155.91 @ 00	T.78 =	155.90	✓
221.93 @ 00	T.78 =	221.92	✓
55.95 @ 00	T.78 =	55.95	✓
59.70 @ 00	T.78 =	59.70	✓
300.40 @ 4-19	T.78 =	299.54	✓
		873.05	✓

RETURN TO
LOS ANGELES COUNTY SURVEYOR
700 HALL OF RECORDS

Note: Any Additions or Changes on This Sheet Must be Made or Circled in Red Ink With Date and Name of Person Making Change.

Do not extend notes this side of this line

Notes Ck'd by K.R.M.	Survey of Sierra Hwy. Tel. Line
Map No.	W. O. 8094 Tape No. 55 St'd 84 °F.
Office Work G.D.B.	Surveyed by Rosenrauch
Checked	Notes Date 11-2-37
Date	Indexed A. C. Johnson

F.B. 693 Pg. 135

Cont bottom next page

160.23 @ 00 T.76 = 160.22
136.28 @ 00 T.76 = 136.24
300.27 @ 4-15 T.76 = 299.42
127.96 @ 3-26 T.76 = 127.72
723.60
8.00
715.60

115-23-00 ①
101-32-00 ②
115-23-00

Oiled Rd

To P. #22

To #116-216

To #116-212

To #116-211

To #116-212

To #116-212

To #116-211

To #41

Note: Any Additions or Changes on This Sheet Must be Made or Circled in Red Ink With Date and Name of Person Making Change.

Do not extend notes this side of this line

RETURN TO
LOS ANGELES COUNTY SURVEYOR
700 HALL OF RECORDS

INVENTORY IN F. B. 1634-88

199.41 @ 4-40 T.76 = 199.41

FORM 247 10M 11-35

F.B. 693 PG. 136

INVENTORY IN F. B. 1634-89



RETURN TO
LOS ANGELES COUNTY SURVEYOR
700 HALL OF RECORDS

Note: Any Additions or Changes on This Sheet Must be Made or Circled in Red Ink With Date and Name of Person Making Change.

Do not extend notes this side of this line

Notes Ck'd by L.B.M.	Survey of
Map No.	W. O. 8074 Tape No. 35 St'd 64 °F.
Office Work G.D.B.	Surveyed by
Checked	Notes Date 1-24-24
Date	Indexed C. Jo

F.B. 693 PG. 137

Note: Any Additions or Changes on This Sheet Must be Made or Circled in Red Ink With Date and Name of Person Making Change.

Do not extend notes this side of this line

RETURN TO
LOS ANGELES COUNTY SURVEYOR
700 HALL OF RECORDS

FORM 247 10M 11-35

INVENTORY IN F. B. 1634-30

LINE Pg 206

SEC


F.B. 693 PG. 138
INVENTORY IN F. B. 1634-9091
RETURN TO
LOS ANGELES COUNTY SURVEYOR
700 HALL OF RECORDS
Note: Any Additions or Changes on This Sheet Must be Made or Circled in Red Ink With Date and Name of Person Making Change.
Do not extend notes this side of this line

Notes Ck'd by K.R.M.	Survey of [illegible] Hwy Tel. line
Map No.	W. O. 8094 Tape No. 33 St'd 51 °F.
Office Work G.D.B.	Surveyed by [illegible]
Checked	Notes Date 11-1-21
Date	Indexed A. C. Johns

F.B. 693 PG. 139



Note: Any Additions or Changes on This Sheet Must be Made or Circled in Red Ink With Date and Name of Person Making Change.

Do not extend notes this side of this line

RETURN TO
LOS ANGELES COUNTY SURVEYOR
700 HALL OF RECORDS

FORM 247 10M 11-35

F.B. 693 PG. ~~19~~ 140

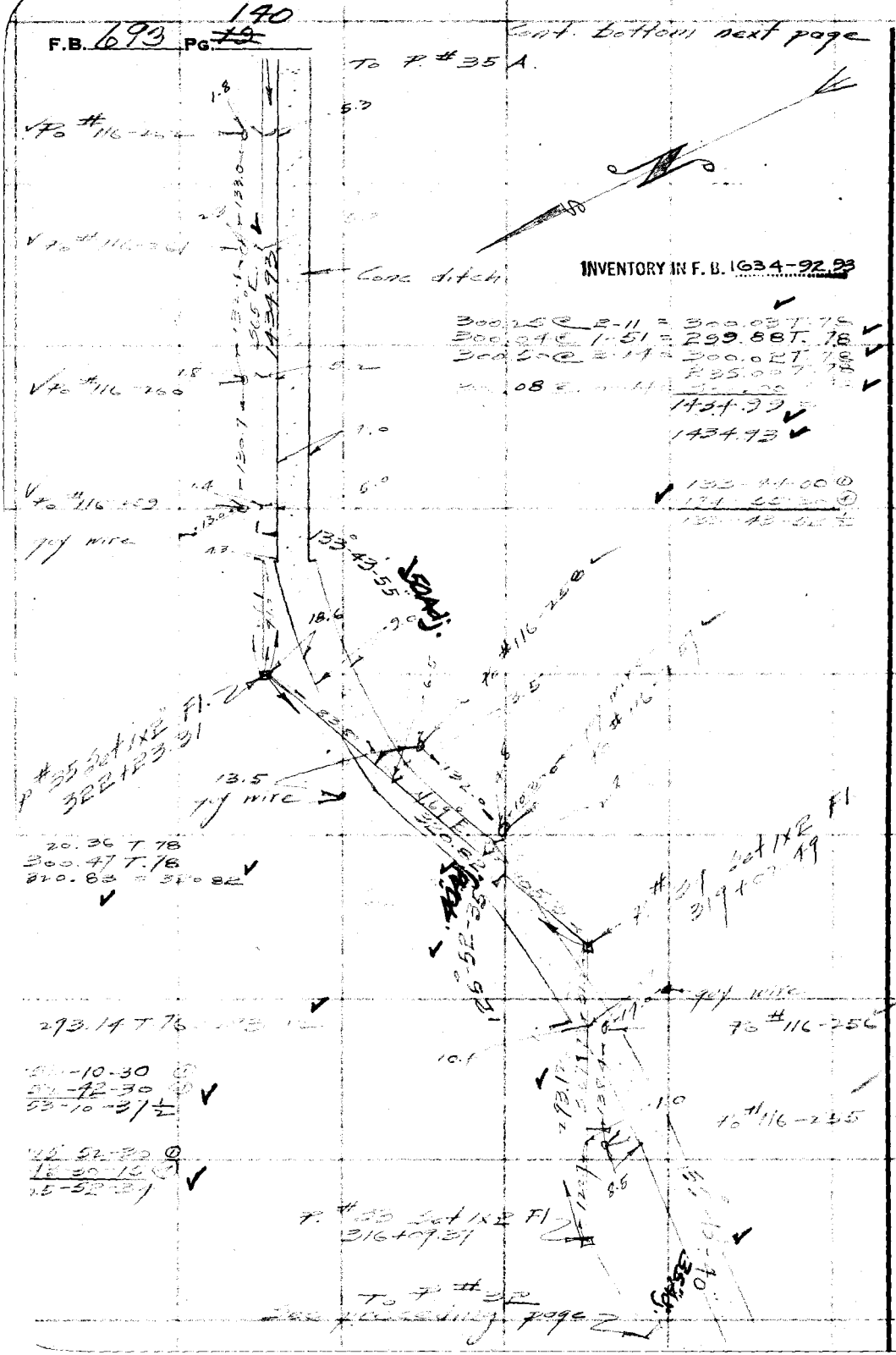

RETURN TO
LOS ANGELES COUNTY SURVEYOR
700 HALL OF RECORDS

Note: Any Additions or Changes on This Sheet Must be Made or Circled in Red Ink With Date and Name of Person Making Change.

Do not extend notes this side of this line

Notes Ck'd by K.R.M.	Survey of Sierra Hwy Tel Line	F.B. 693 PG 141
Map No.	W. O. 8094 Tape No. 55 St'd 84°F.	
Office Work G.D.B.	Surveyed by Rosecrans	
Checked	Notes Date 11-4-37	
Date	Indexed A. C. Johnson	



Note: Any Additions or Changes on This Sheet Must be Made or Circled in Red Ink With Date and Name of Person Making Change.

Do not extend notes this side of this line

RETURN TO
LOS ANGELES COUNTY SURVEYOR
700 HALL OF RECORDS

FORM 247 10M 11-35

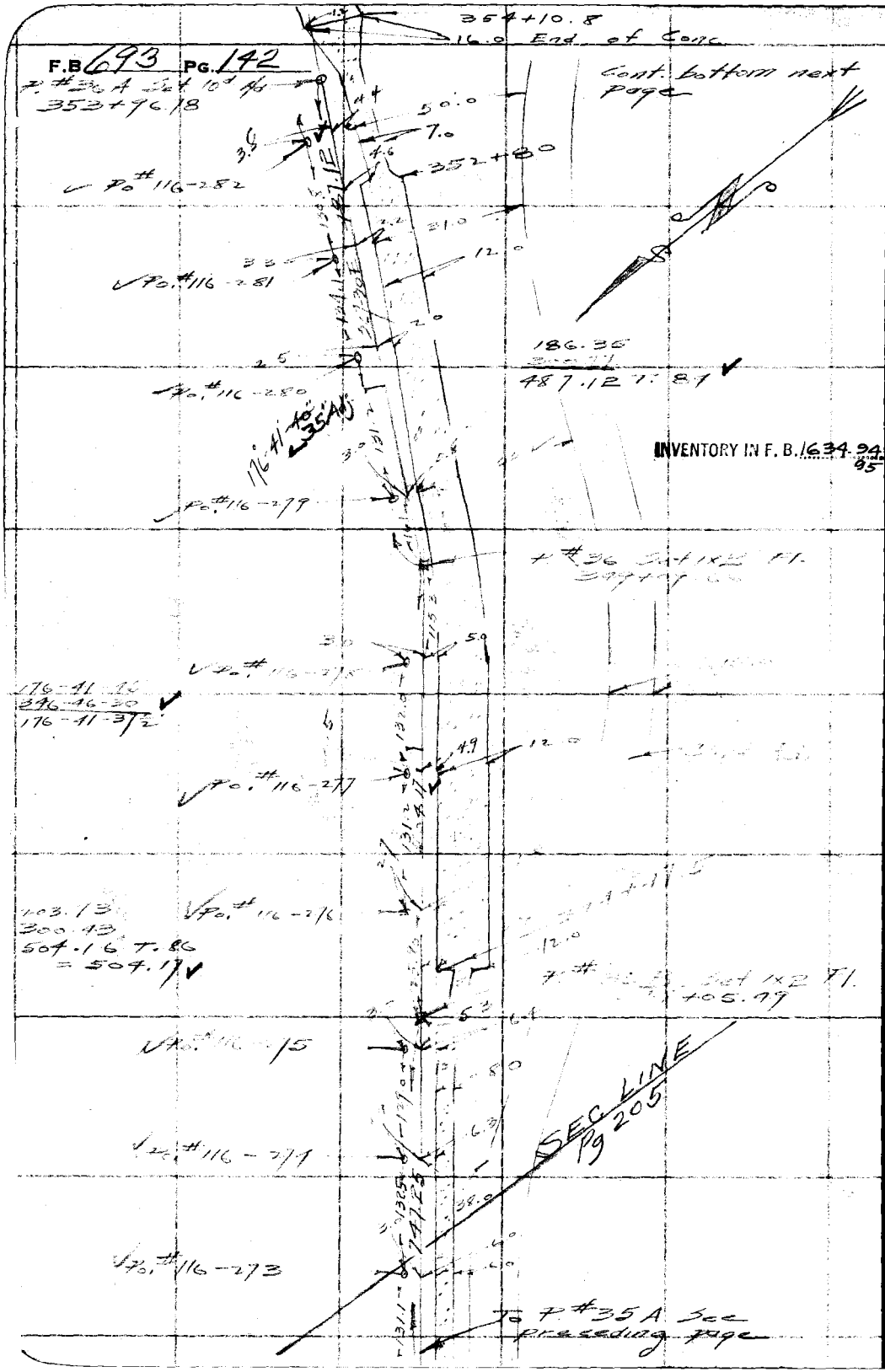

INVENTORY IN F. B. 1634 94 95

RETURN TO
LOS ANGELES COUNTY SURVEYOR
700 HALL OF RECORDS

Note: Any Additions or Changes on This Sheet Must be Made or Circled in Red Ink With Date and Name of Person Making Change.

Do not extend notes this side of this line

Notes Ck'd by K.R.M.	Survey of [illegible] Hwy [illegible] line
Map No.	W. O. 8094 Tape No. 55 St'd 84 °F.
Office Work G. D. B.	Surveyed by [illegible]
Checked	Notes Date 11-4-37
Date	Indexed A. C. Johnson

F.B. 693 Pg 143

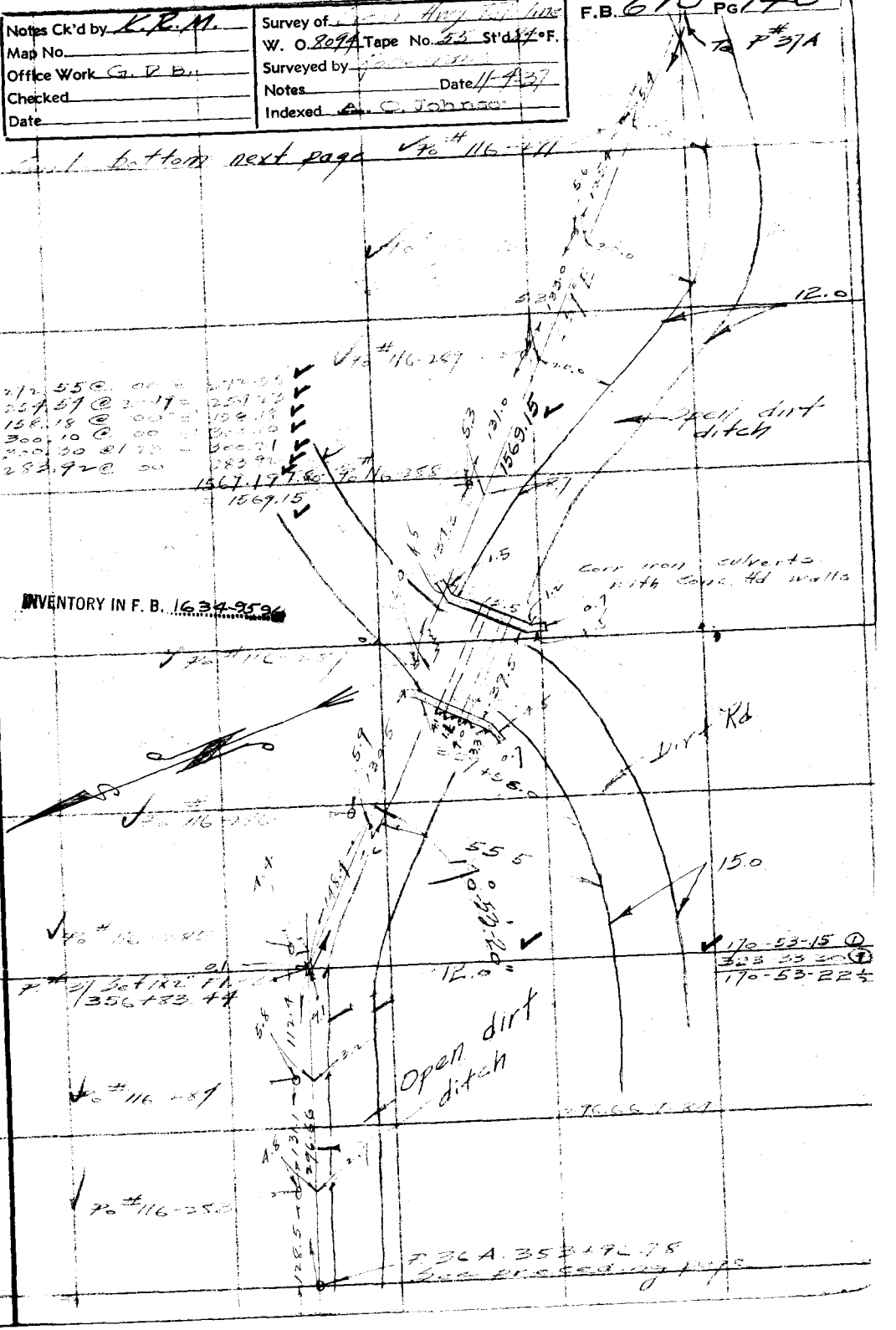

INVENTORY IN F. B. 1634-9596

Note: Any Additions or Changes on This Sheet Must be Made or Circled in Red Ink With Date and Name of Person Making Change.

Do not extend notes this side of this line

RETURN TO
LOS ANGELES COUNTY SURVEYOR
700 HALL OF RECORDS

FORM 247 10M 11-35

F.B. 693 PG. 144

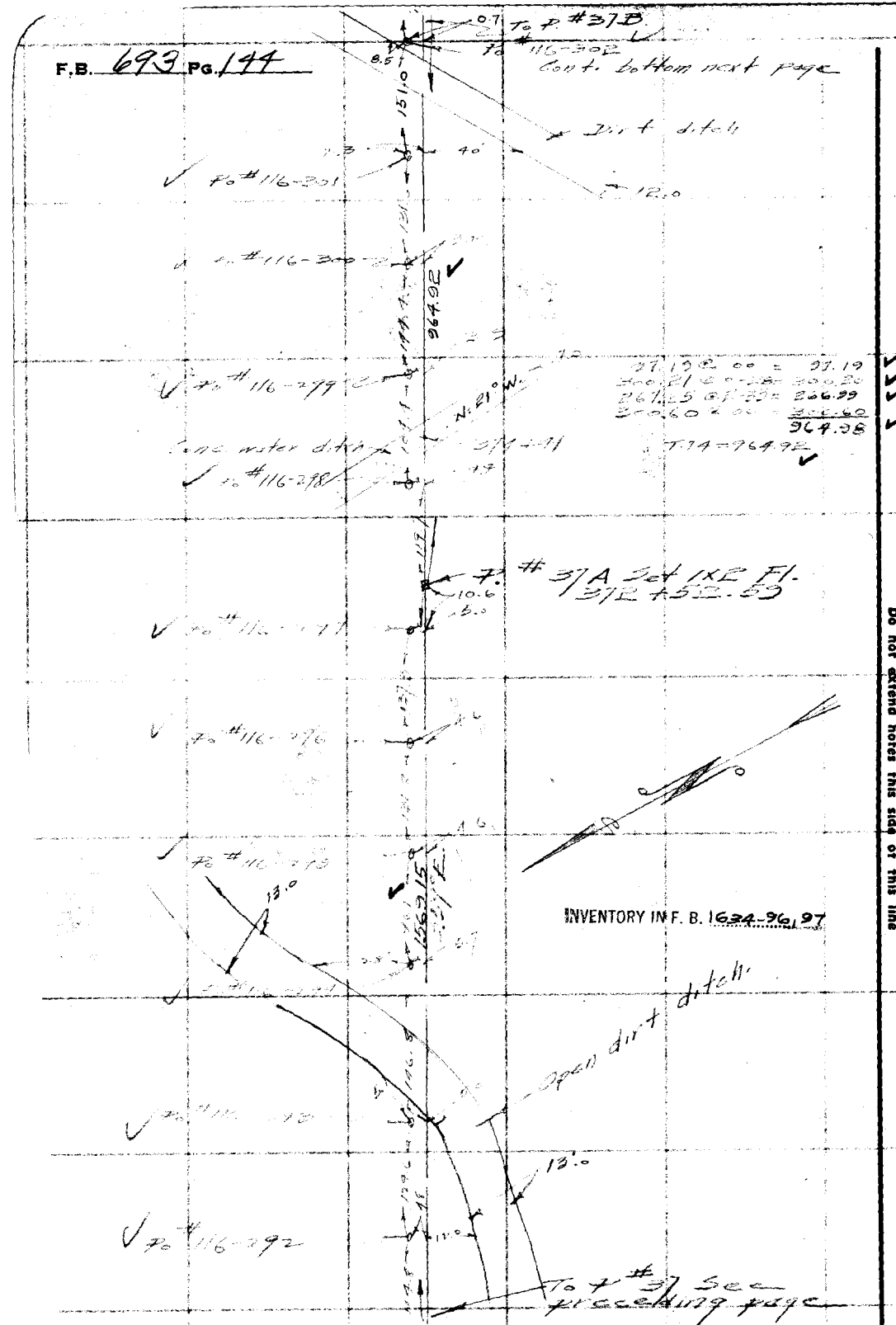

RETURN TO
LOS ANGELES COUNTY SURVEYOR
700 HALL OF RECORDS

Do not extend notes this side of this line

Note: Any Additions or Changes on This Sheet Must be Made or Circled in Red Ink With Date and Name of Person Making Change.

Notes Ck'd by K.R.M.	Survey of Hwy. Tel. Line
Map No.	W. O. 8094 Tape No. 55 St'd 84 °F.
Office Work G.D.H.	Surveyed by Assistants
Checked	Notes Date 11-5-37
Date	Indexed A. C. Johnson

F.B. 693 Pg. 145

Note: Any Additions or Changes on This Sheet Must be Made or Circled in Red Ink With Date and Name of Person Making Change.

Do not extend notes this side of this line

RETURN TO
LOS ANGELES COUNTY SURVEYOR
700 HALL OF RECORDS

FORM 247 10M 11-35

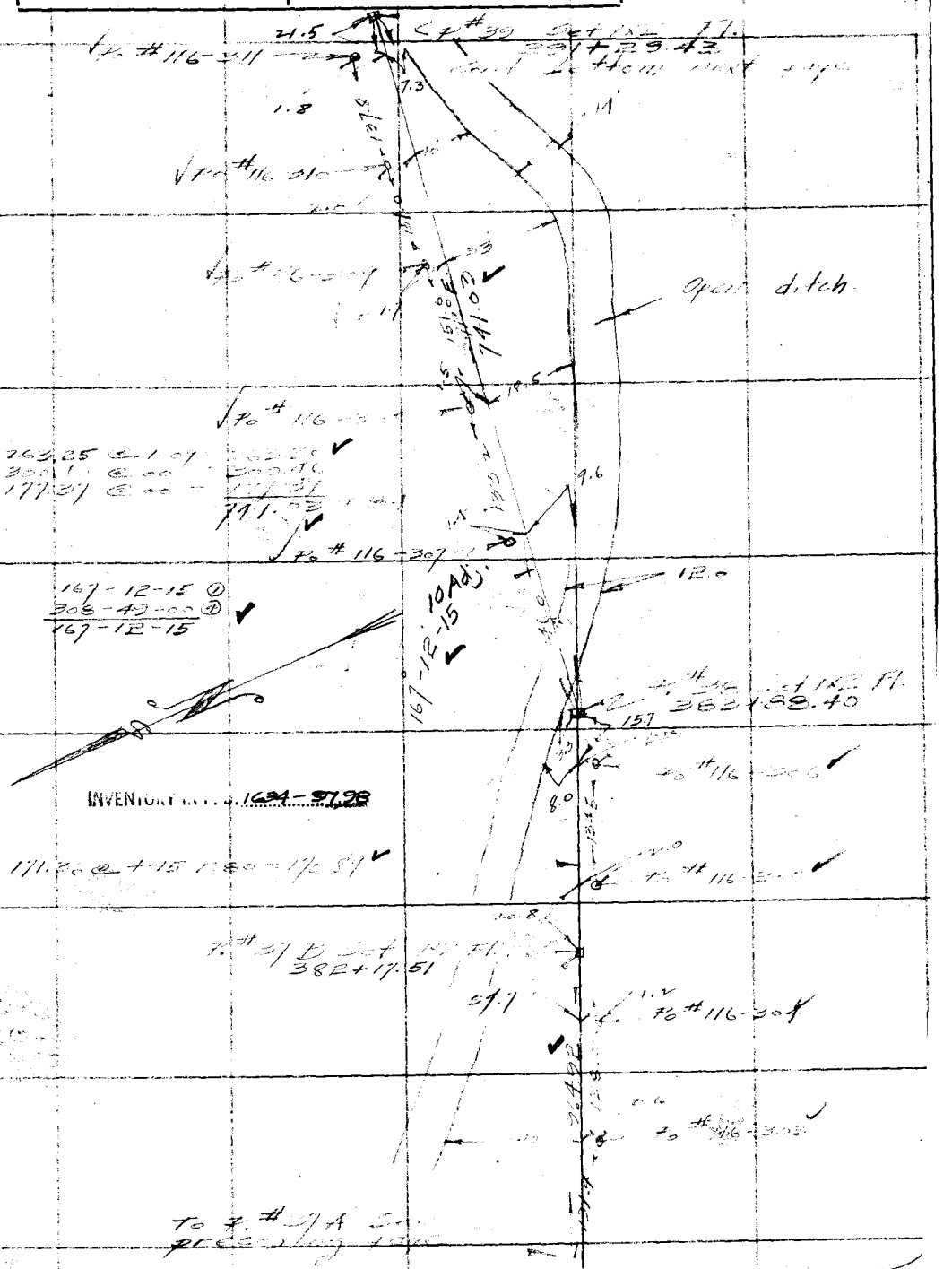

F.B. 693 PG. 196

Cont. bottom next page

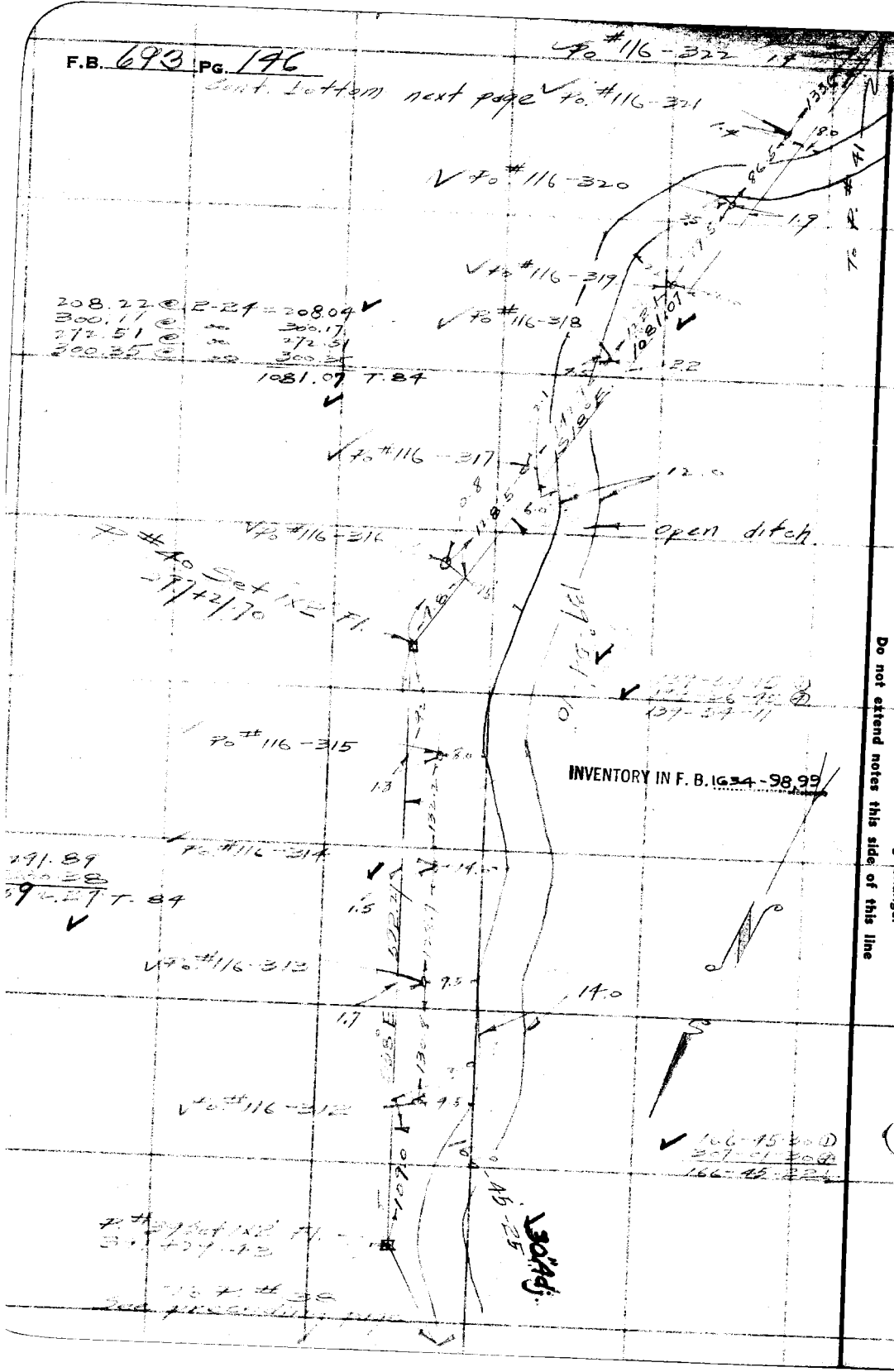

RETURN TO
LOS ANGELES COUNTY SURVEYOR
700 HALL OF RECORDS

Do not extend notes this side of this line

Note: Any Additions or Changes on This Sheet Must be Made or Circled in Red Ink With Date and Name of Person Making Change.

Notes Ck'd by K.P.M.	Survey of Sierra Hwy 1st Junc
Map No.	W. O. 8074 Tape No. 35 St'd 81 °F.
Office Work G.D.B.	Surveyed by [illegible]
Checked	Notes Date 4-3-27
Date	Indexed C. Johnson

F.B. 693 PG. 147

Note: Any Additions or Changes on This Sheet Must be Made or Circled in Red Ink With Date and Name of Person Making Change.

Do not extend notes this side of this line

RETURN TO
LOS ANGELES COUNTY SURVEYOR
700 HALL OF RECORDS

INVENTORY IN F.B. 1634-99,100

FORM 247 10M 11-38

F.B. 693 PG. 148

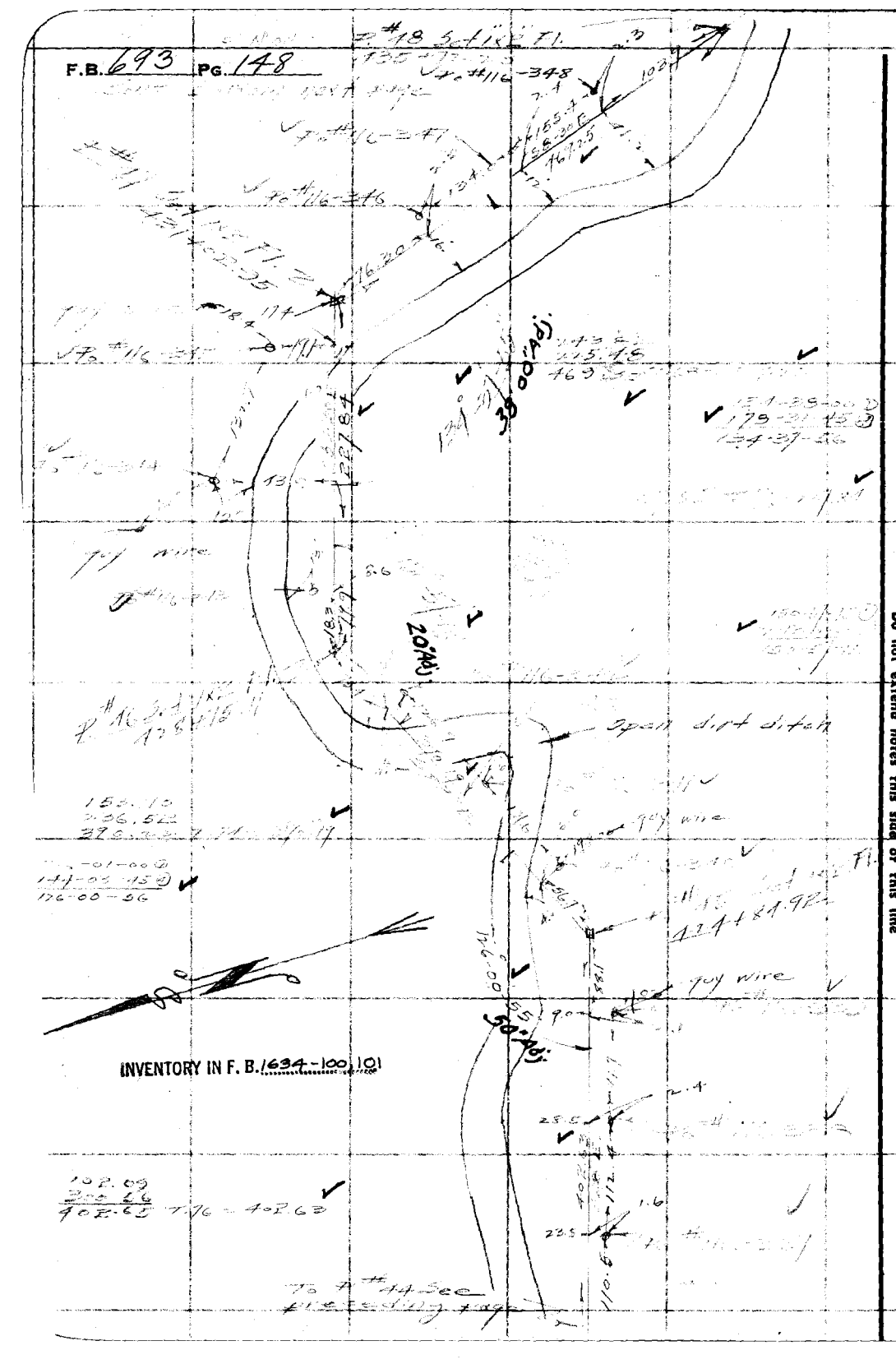

INVENTORY IN F. B. 1634-100, 101

RETURN TO
LOS ANGELES COUNTY SURVEYOR
700 HALL OF RECORDS

Note: Any Additions or Changes on This Sheet Must be Made or Circled in Red Ink With Date and Name of Person Making Change.

Do not extend notes this side of this line

Notes Ck'd by K.R.M.	Survey of Sierra Hwy. Tel. line
Map No.	W. O. 8094 Tape No. 55 St'd 84°F.
Office Work G.D.B.	Surveyed by Rosecrans
Checked	Notes Date
Date	Indexed A. C. Johnson

F.B. 693 Pg 149

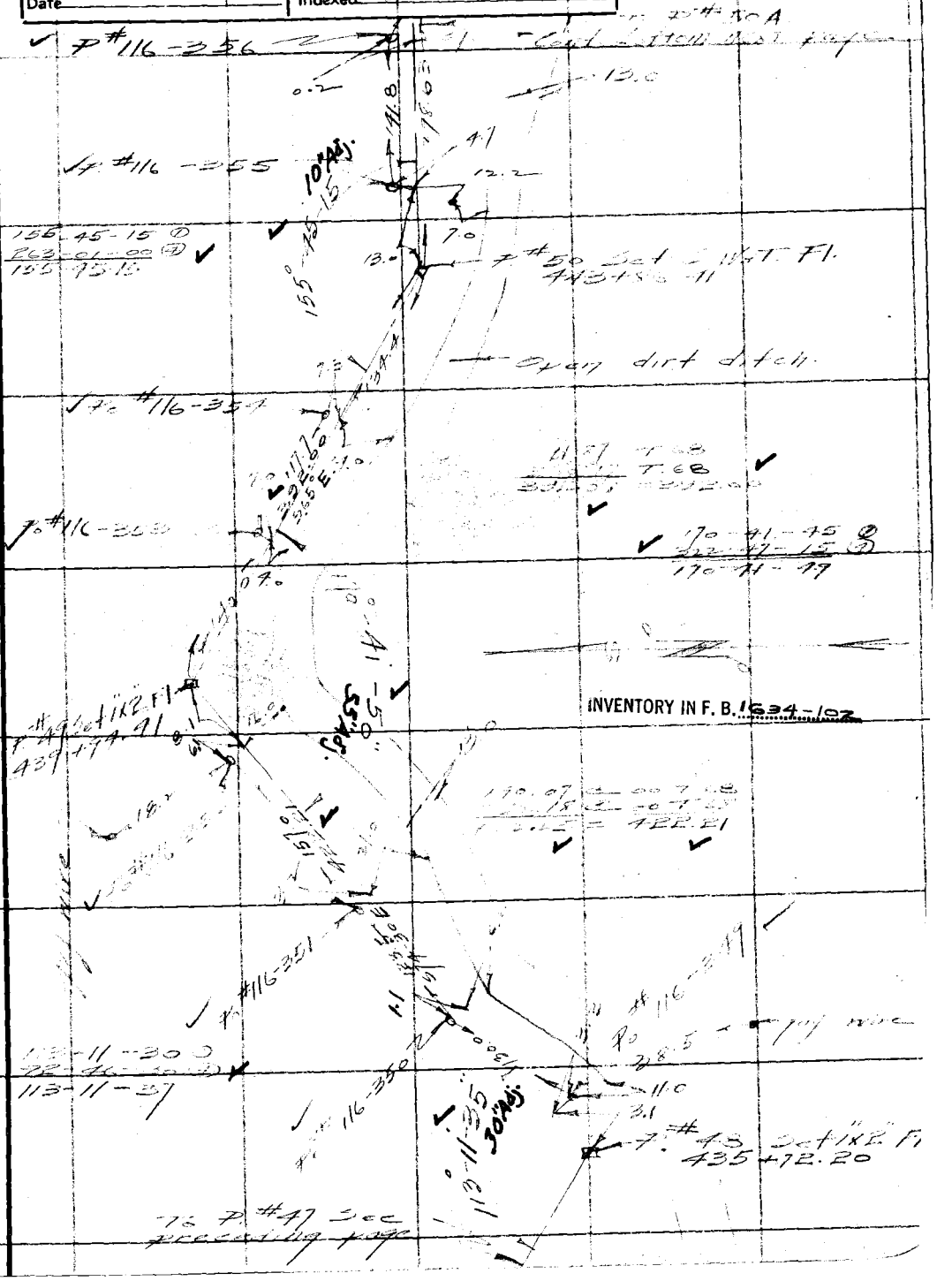

Note: Any Additions or Changes on This Sheet Must be Made or Circled in Red Ink With Date and Name of Person Making Change.

Do not extend notes this side of this line

RETURN TO
LOS ANGELES COUNTY SURVEYOR
700 HALL OF RECORDS

FORM 247 10M 11-35


F.B. 693 PG. 150
cont. bottom next page
INVENTORY IN F. B. 1634-102,103
SEC 16
T5N R11W
SEC 21
RETURN TO
LOS ANGELES COUNTY SURVEYOR
700 HALL OF RECORDS
Note: Any Additions or Changes on This Sheet Must be Made or Circled in Red Ink With Date and Name of Person Making Change.
Do not extend notes this side of this line

Notes Ck'd by K.R.M.	Survey of [illegible] Tel line
Map No.	W. 08094 Tape No. 55 St'd 84°F.
Office Work G.D.B.	Surveyed by [illegible]
Checked	Notes Date 11-8-37
Date	Indexed A. C. Johnson

F.B. 693 Pg 151



INVENTORY IN F. B. 1634-104

Note: Any Additions or Changes on This Sheet Must be Made or Circled in Red Ink With Date and Name of Person Making Change.

Do not extend notes this side of this line

RETURN TO
LOS ANGELES COUNTY SURVEYOR
700 HALL OF RECORDS

FORM 247 10M 11-35

F.B. 693 PG. 152

Cont bottom next page

INVENTORY IN F. B. 1634-105

SEC 15 T5N R11W

SEC 22

RETURN TO
LOS ANGELES COUNTY SURVEYOR
700 HALL OF RECORDS

Note: Any Additions or Changes on This Sheet Must be Made or Circled in Red Ink With Date and Name of Person Making Change.

Do not extend notes this side of this line

Notes Ck'd by K.R.M.	Survey of Sierra Hwy [illegible]
Map No.	W. O. 8094 Tape No. 55 St'd 84 °F.
Office Work G. D. B.	Surveyed by [illegible]
Checked	Notes Date 11-9-31
Date	Indexed A. C. Johnson

F.B. 693 PG 153

Cont bottom next page

To 7 #50E.

Po #116-398

N. 18° W.

Dirt Rd

Po #116-397

Po #116-396

Po #116-395

Po #116-394

Po #116-393

Po #116-392

Po #116-390

Po #116-389

566.75

130.5

130.4

127.0

61.7

127.9

123.1

125.1

146.5

268.36

298.45

566.81 T68

566.75

25.8

Fl.

SEC 15

T5N R11W

SEC 22

INVENTORY IN F. B. 1634-106

preceding page

Note: Any Additions or Changes on This Sheet Must be Made or Circled in Red Ink With Date and Name of Person Making Change.

Do not extend notes this side of this line

RETURN TO
LOS ANGELES COUNTY SURVEYOR
700 HALL OF RECORDS

FORM 247 10M 11-35

F.B. 693 Pg. 154

To P. #51B.

Cont. bottom next page

15 R11W

SEC T5N

See F.B. 487-221

INVENTORY IN F.B. 1634-107

SEC 22

872.7'

P.# 116-409

P.# 116-408

P.# 116-407

P.# 116-406

P.# 116-405

P.# 116-404

P.# 116-403

P.# 116-402

P.# 116-401

P.# 116-400

P.# 116-399

P.# 116-398

P.# 116-397

P.# 116-396

P.# 116-395

P.# 116-394

P.# 116-393

P.# 116-392

P.# 116-391

P.# 116-390

P.# 116-389

P.# 116-388

P.# 116-387

P.# 116-386

P.# 116-385

P.# 116-384

P.# 116-383

P.# 116-382

P.# 116-381

P.# 116-380

P.# 116-379

P.# 116-378

P.# 116-377

P.# 116-376

P.# 116-375

P.# 116-374

P.# 116-373

P.# 116-372

P.# 116-371

P.# 116-370

P.# 116-369

P.# 116-368

P.# 116-367

P.# 116-366

P.# 116-365

P.# 116-364

P.# 116-363

P.# 116-362

P.# 116-361

P.# 116-360

P.# 116-359

P.# 116-358

P.# 116-357

P.# 116-356

P.# 116-355

P.# 116-354

P.# 116-353

P.# 116-352

P.# 116-351

P.# 116-350

P.# 116-349

P.# 116-348

P.# 116-347

P.# 116-346

P.# 116-345

P.# 116-344

P.# 116-343

P.# 116-342

P.# 116-341

P.# 116-340

P.# 116-339

P.# 116-338

P.# 116-337

P.# 116-336

P.# 116-335

P.# 116-334

P.# 116-333

P.# 116-332

P.# 116-331

P.# 116-330

P.# 116-329

P.# 116-328

P.# 116-327

P.# 116-326

P.# 116-325

P.# 116-324

P.# 116-323

P.# 116-322

P.# 116-321

P.# 116-320

P.# 116-319

P.# 116-318

P.# 116-317

P.# 116-316

P.# 116-315

P.# 116-314

P.# 116-313

P.# 116-312

P.# 116-311

P.# 116-310

P.# 116-309

P.# 116-308

P.# 116-307

P.# 116-306

P.# 116-305

P.# 116-304

P.# 116-303

P.# 116-302

P.# 116-301

P.# 116-300

P.# 116-299

P.# 116-298

P.# 116-297

P.# 116-296

P.# 116-295

P.# 116-294

P.# 116-293

P.# 116-292

P.# 116-291

P.# 116-290

P.# 116-289

P.# 116-288

P.# 116-287

P.# 116-286

P.# 116-285

P.# 116-284

P.# 116-283

P.# 116-282

P.# 116-281

P.# 116-280

P.# 116-279

P.# 116-278

P.# 116-277

P.# 116-276

P.# 116-275

P.# 116-274

P.# 116-273

P.# 116-272

P.# 116-271

P.# 116-270

P.# 116-269

P.# 116-268

P.# 116-267

P.# 116-266

P.# 116-265

P.# 116-264

P.# 116-263

P.# 116-262

P.# 116-261

P.# 116-260

P.# 116-259

P.# 116-258

P.# 116-257

P.# 116-256

P.# 116-255

P.# 116-254

P.# 116-253

P.# 116-252

P.# 116-251

P.# 116-250

P.# 116-249

P.# 116-248

P.# 116-247

P.# 116-246

P.# 116-245

P.# 116-244

P.# 116-243

P.# 116-242

P.# 116-241

P.# 116-240

P.# 116-239

P.# 116-238

P.# 116-237

P.# 116-236

P.# 116-235

P.# 116-234

P.# 116-233

P.# 116-232

P.# 116-231

P.# 116-230

P.# 116-229

P.# 116-228

P.# 116-227

P.# 116-226

P.# 116-225

P.# 116-224

P.# 116-223

P.# 116-222

P.# 116-221

P.# 116-220

P.# 116-219

P.# 116-218

P.# 116-217

P.# 116-216

P.# 116-215

P.# 116-214

P.# 116-213

P.# 116-212

P.# 116-211

P.# 116-210

P.# 116-209

P.# 116-208

P.# 116-207

P.# 116-206

P.# 116-205

P.# 116-204

P.# 116-203

P.# 116-202

P.# 116-201

P.# 116-200

P.# 116-199

P.# 116-198

P.# 116-197

P.# 116-196

P.# 116-195

P.# 116-194

P.# 116-193

P.# 116-192

P.# 116-191

P.# 116-190

P.# 116-189

P.# 116-188

P.# 116-187

P.# 116-186

P.# 116-185

P.# 116-184

P.# 116-183

P.# 116-182

P.# 116-181

P.# 116-180

P.# 116-179

P.# 116-178

P.# 116-177

P.# 116-176

P.# 116-175

P.# 116-174

P.# 116-173

P.# 116-172

P.# 116-171

P.# 116-170

P.# 116-169

P.# 116-168

P.# 116-167

P.# 116-166

P.# 116-165

P.# 116-164

P.# 116-163

P.# 116-162

P.# 116-161

P.# 116-160

P.# 116-159

P.# 116-158

P.# 116-157

P.# 116-156

P.# 116-155

P.# 116-154

P.# 116-153

P.# 116-152

P.# 116-151

P.# 116-150

P.# 116-149

P.# 116-148

P.# 116-147

P.# 116-146

P.# 116-145

P.# 116-144

P.# 116-143

P.# 116-142

P.# 116-141

P.# 116-140

P.# 116-139

P.# 116-138

P.# 116-137

P.# 116-136

P.# 116-135

P.# 116-134

P.# 116-133

P.# 116-132

P.# 116-131

P.# 116-130

P.# 116-129

P.# 116-128

P.# 116-127

P.# 116-126

P.# 116-125

P.# 116-124

P.# 116-123

P.# 116-122

P.# 116-121

P.# 116-120

P.# 116-119

P.# 116-118

P.# 116-117

P.# 116-116

P.# 116-115

P.# 116-114

P.# 116-113

P.# 116-112

P.# 116-111

P.# 116-110

P.# 116-109

P.# 116-108

P.# 116-107

P.# 116-106

P.# 116-105

P.# 116-104

P.# 116-103

P.# 116-102

P.# 116-101

P.# 116-100

P.# 116-99

P.# 116-98

P.# 116-97

P.# 116-96

P.# 116-95

P.# 116-94

P.# 116-93

P.# 116-92

P.# 116-91

P.# 116-90

P.# 116-89

P.# 116-88

P.# 116-87

P.# 116-86

P.# 116-85

P.# 116-84

P.# 116-83

P.# 116-82

P.# 116-81

P.# 116-80

P.# 116-79

P.# 116-78

P.# 116-77

P.# 116-76

P.# 116-75

P.# 116-74

P.# 116-73

P.# 116-72

P.# 116-71

P.# 116-70

P.# 116-69

P.# 116-68

P.# 116-67

P.# 116-66

P.# 116-65

P.# 116-64

P.# 116-63

P.# 116-62

P.# 116-61

P.# 116-60

P.# 116-59

P.# 116-58

P.# 116-57

P.# 116-56

P.# 116-55

P.# 116-54

P.# 116-53

P.# 116-52

P.# 116-51

P.# 116-50

P.# 116-49

P.# 116-48

P.# 116-47

P.# 116-46

P.# 116-45

P.# 116-44

P.# 116-43

P.# 116-42

P.# 116-41

P.# 116-40

P.# 116-39

P.# 116-38

P.# 116-37

P.# 116-36

P.# 116-35

P.# 116-34

P.# 116-33

P.# 116-32

P.# 116-31

P.# 116-30

P.# 116-29

P.# 116-28

P.# 116-27

P.# 116-26

P.# 116-25

P.# 116-24

P.# 116-23

P.# 116-22

P.# 116-21

P.# 116-20

P.# 116-19

P.# 116-18

P.# 116-17

P.# 116-16

P.# 116-15

P.# 116-14

P.# 116-13

P.# 116-12

P.# 116-11

P.# 116-10

P.# 116-9

P.# 116-8

P.# 116-7

P.# 116-6

P.# 116-5

P.# 116-4

P.# 116-3

P.# 116-2

P.# 116-1

P.# 51A Set 1x2 Ft. 307+20.41

P.# 51 Set 1x2 Ft. 300+09.04 Ft.

179.41-30 ①
358.75 90 ②
179.41-22 ③

179.41-25

20.46

180° per F.B. 487-221

112.69 @ 4-58 = 112.71
300.81 @ 7-44 = 299.18
412.02

= 412.02

40.32 @ 11-07 T. 65 = 41.13

To P.# 502 preceding page

115.32
290.36
16.40
240.12
412.02 T.74

Note: Any Additions or Changes on This Sheet Must Be Made or Circled in Red Ink With Date and Name of Person Making Change.

Do not extend notes this side of this line

RETURN TO
LOS ANGELES COUNTY SURVEYOR
700 HALL OF RECORDS

Notes Ck'd by K.R.M.	Survey of Sierra Hwy Tel. line	F.B. 693 PG 155
Map No.	W. O. 8094 Tape No. 55 St'd 84°F.	
Office Work G.D.B.	Surveyed by Rosecrans	
Checked	Notes Date 7-9-31	
Date	Indexed A. C. Johns	

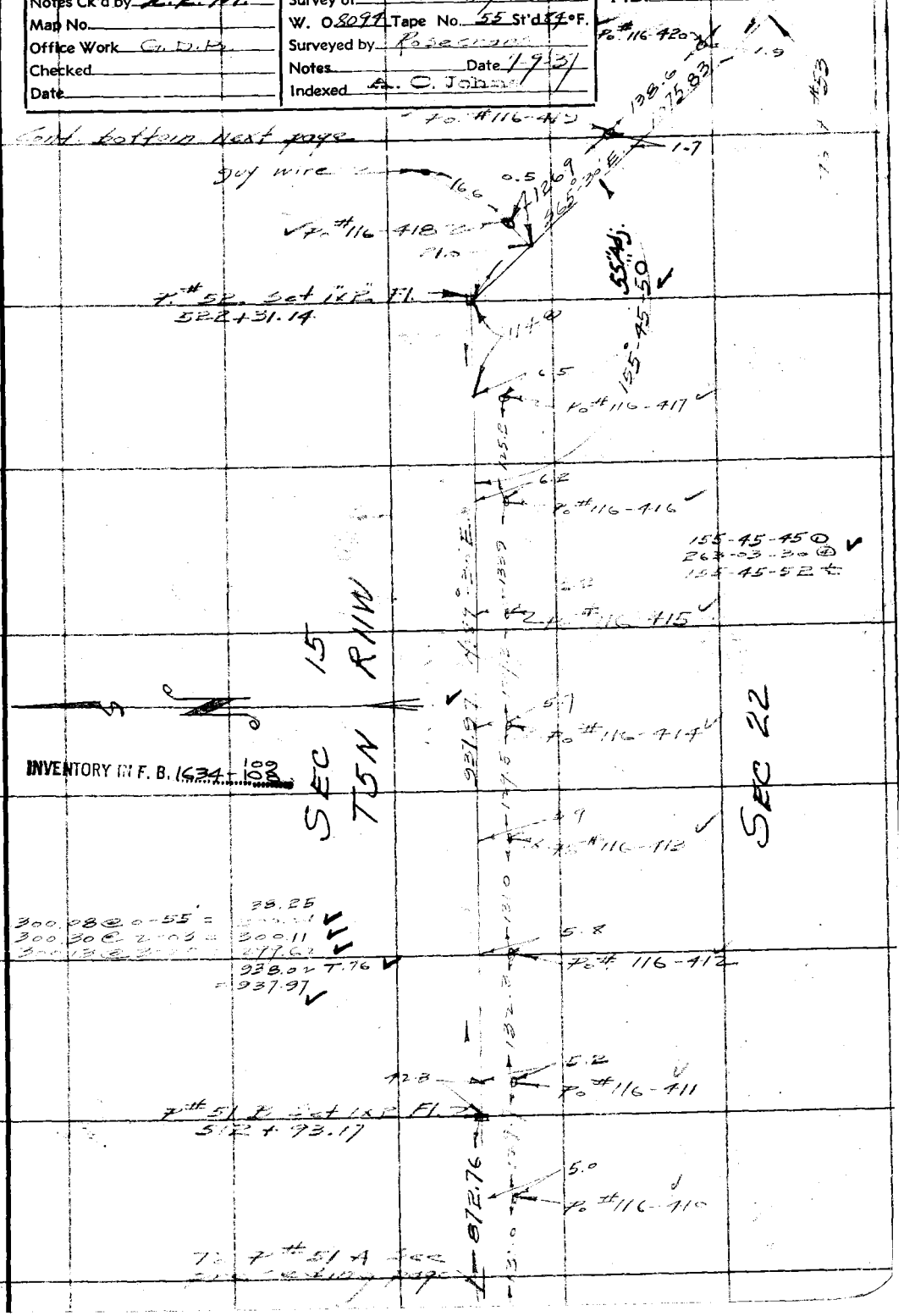

Note: Any Additions or Changes on This Sheet Must be Made or Circled in Red Ink With Date and Name of Person Making Change.

Do not extend notes this side of this line

RETURN TO
LOS ANGELES COUNTY SURVEYOR
700 HALL OF RECORDS

FORM 247 10M 11-35


F.B. 693 PG. 156
3-y wire
Po # 116-431
Po # 116-430
Po # 116-429
Po # 116-428
Po # 116-427
Po # 116-426
Po # 116-425
Po # 116-424
Po # 116-423
Po # 116-422
Po # 116-421
Wash
50'
INVENTORY IN F. B. 1634-109,110
RETURN TO LOS ANGELES COUNTY SURVEYOR 700 HALL OF RECORDS
Note: Any Additions or Changes on This Sheet Must be Made or Circled in Red Ink With Date and Name of Person Making Change.
Do not extend notes this side of this line

Notes Ck'd by R.R.M.	Survey of Sierra Hwy Tel line
Map No.	W. O. 8094 Tape No. 55 St'd 84°F.
Office Work G.D.B.	Surveyed by Rosecrans
Checked	Notes Date 11-9-37
Date	Indexed A. C. John

F.B. 693 Pg 157



Note: Any Additions or Changes on This Sheet Must be Made or Circled in Red Ink With Date and Name of Person Making Change.

Do not extend notes this side of this line

RETURN TO
LOS ANGELES COUNTY SURVEYOR
700 HALL OF RECORDS

FORM 247 10M 11-35

F.B. 693 PG. 158



RETURN TO
LOS ANGELES COUNTY SURVEYOR
700 HALL OF RECORDS

Note: Any Additions or Changes on This Sheet Must be Made or Circled in Red Ink With Date and Name of Person Making Change.

Do not extend notes this side of this line

Notes Ck'd by K.R.M.	Survey of [illegible]
Map No.	W. O. 8097 Tape No. 55 St'd 64° F.
Office Work G.D.B.	Surveyed by Rosecrans
Checked	Notes Date 11-10-37
Date	Indexed A. C. Johnson

F.B. 693 Pg. 159

Note: Any Additions or Changes on This Sheet Must be Made in Red Ink With Date and Name of Person Making Change.

Do not extend notes this side of this line

RETURN TO
LOS ANGELES COUNTY SURVEYOR
700 HALL OF RECORDS

INVENTORY IN F. B. 1634-111-112

FORM 247 10M 11-35

F.B. 693 PG. 160

Cont. bottom next page

INVENTORY IN F.B. 1634-113

RETURN TO
LOS ANGELES COUNTY SURVEYOR
700 HALL OF RECORDS

Note: Any Additions or Changes on This Sheet Must be Made or Circled in Red Ink With Date and Name of Person Making Change.

Do not extend notes this side of this line

Notes Ck'd by K.E.M.
Map No.
Office Work G.D.B.
Checked
Date

Survey of Sierra Hwy. Tel. Line
W. O. 8094 Tape No. 55 St'd 82° F.
Surveyed by [illegible]
Notes Date
Indexed A. C. Johnson

F.B. 693 PG. 161

Cont. bottom next page

Note: Any Additions or Changes on This Sheet Must be Made or Circled in Red Ink With Date and Name of Person Making Change.

Do not extend notes this side of this line

RETURN TO
LOS ANGELES COUNTY SURVEYOR
700 HALL OF RECORDS

INVENTORY IN F.B. 634-114

FORM 247 10M 11-38

F.B. 693 Pg. 162

Cont. bottom next page



RETURN TO
LOS ANGELES COUNTY SURVEYOR
700 HALL OF RECORDS

Note: Any Additions or Changes on This Sheet Must be Made or Circled in Red Ink With Date and Name of Person Making Change.

Do not extend notes this side of this line

Notes Ck'd by R.R.M.	Survey of [illegible] Hwy [illegible]
Map No.	W. O. 8094 Tape No. 55 St'd 84°F.
Office Work G.D.B.	Surveyed by [illegible]
Checked	Notes Date
Date	Indexed A. C. John[illegible]

F.B. 693 Pg. 163

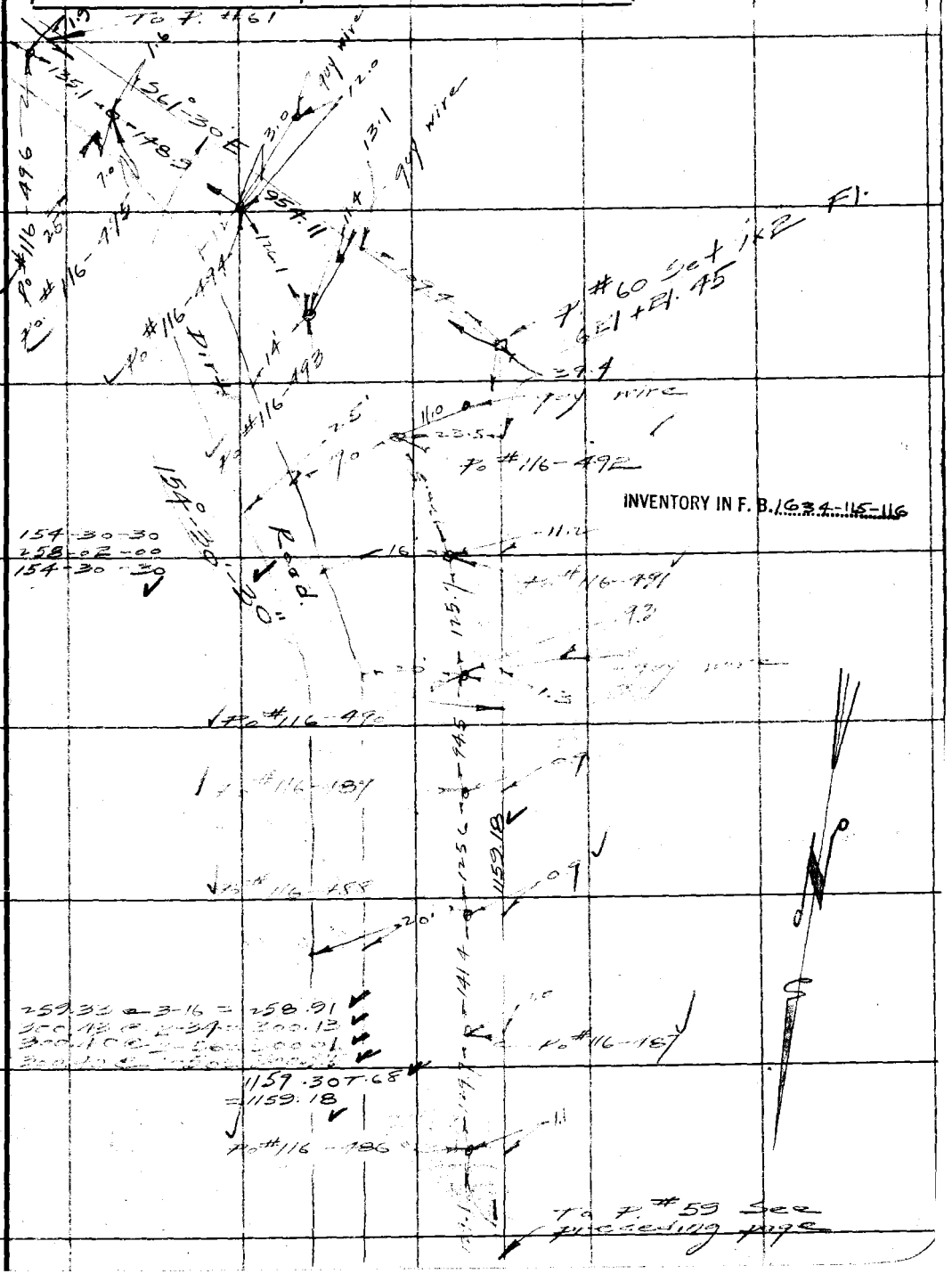

INVENTORY IN F. B. 1634-115-116

Note: Any Additions or Changes on This Sheet Must be Made or Circled in Red Ink With Date and Name of Person Making Change.

Do not extend notes this side of this line

RETURN TO
LOS ANGELES COUNTY SURVEYOR
700 HALL OF RECORDS

FORM 247 10M 11-35

F.B. 693 PG. 164

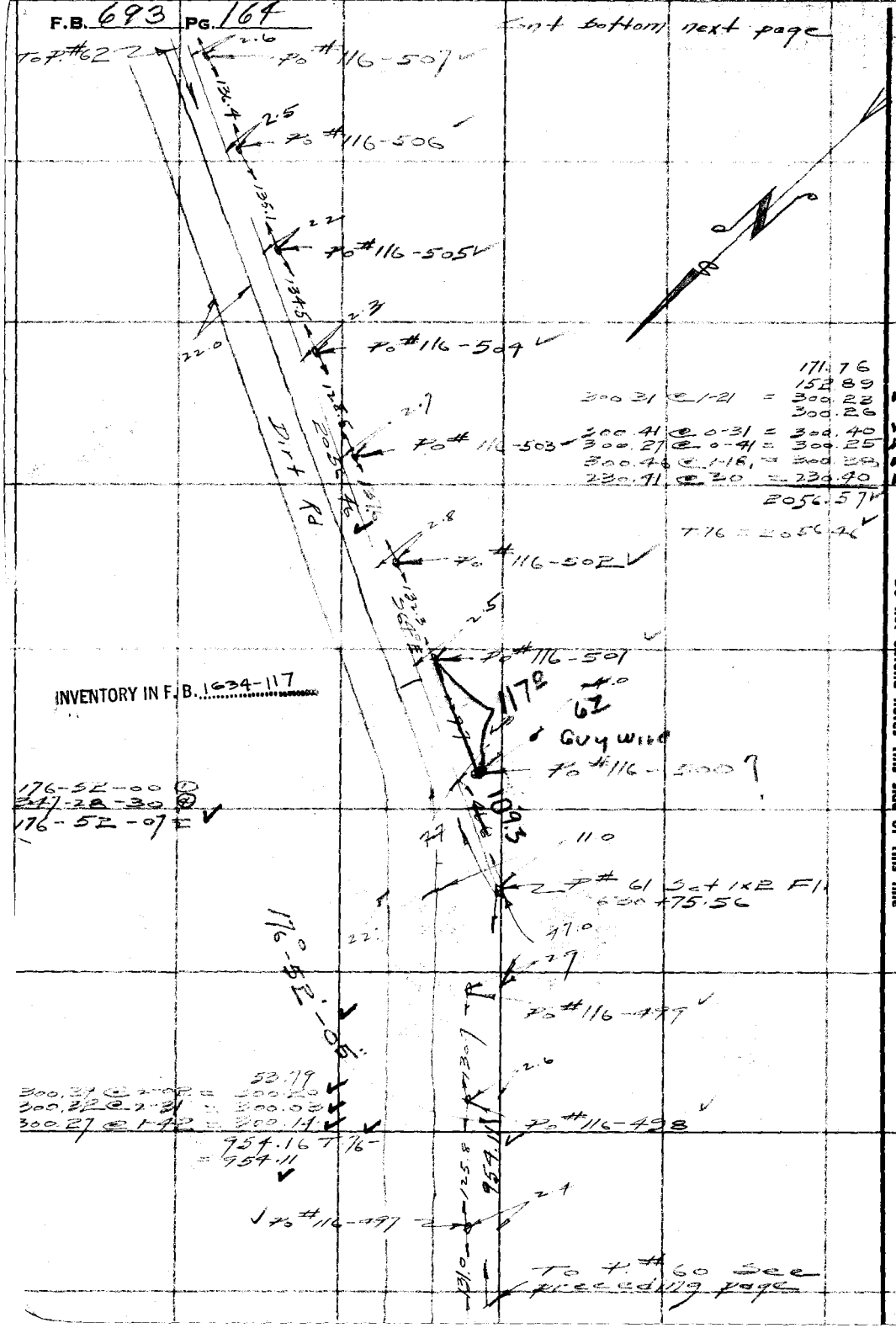

171.76
152.89
300.31 @ 1-21 = 300.23
300.26
300.41 @ 0-31 = 300.40
300.27 @ 0-41 = 300.25
300.46 @ 1-18 = 300.38
230.41 @ 30 = 230.40
2056.57
T 76 = 2056.46

INVENTORY IN F.B. 1634-117

RETURN TO
LOS ANGELES COUNTY SURVEYOR
700 HALL OF RECORDS

Note: Any Additions or Changes on This Sheet Must be Made or Circled in Red Ink With Date and Name of Person Making Change.

Do not extend notes this side of this line

Notes Ck'd by K.R.M.	Survey of Sierra Hwy Tel line	F.B. 693 Pg. 165
Map No.	W. O. 8094 Tape No. 55 St'd 84°F.	
Office Work G.D.H.	Surveyed by Rosecrans	
Checked	Notes Date 11-12-31	
Date	Indexed A. C. Johnson	

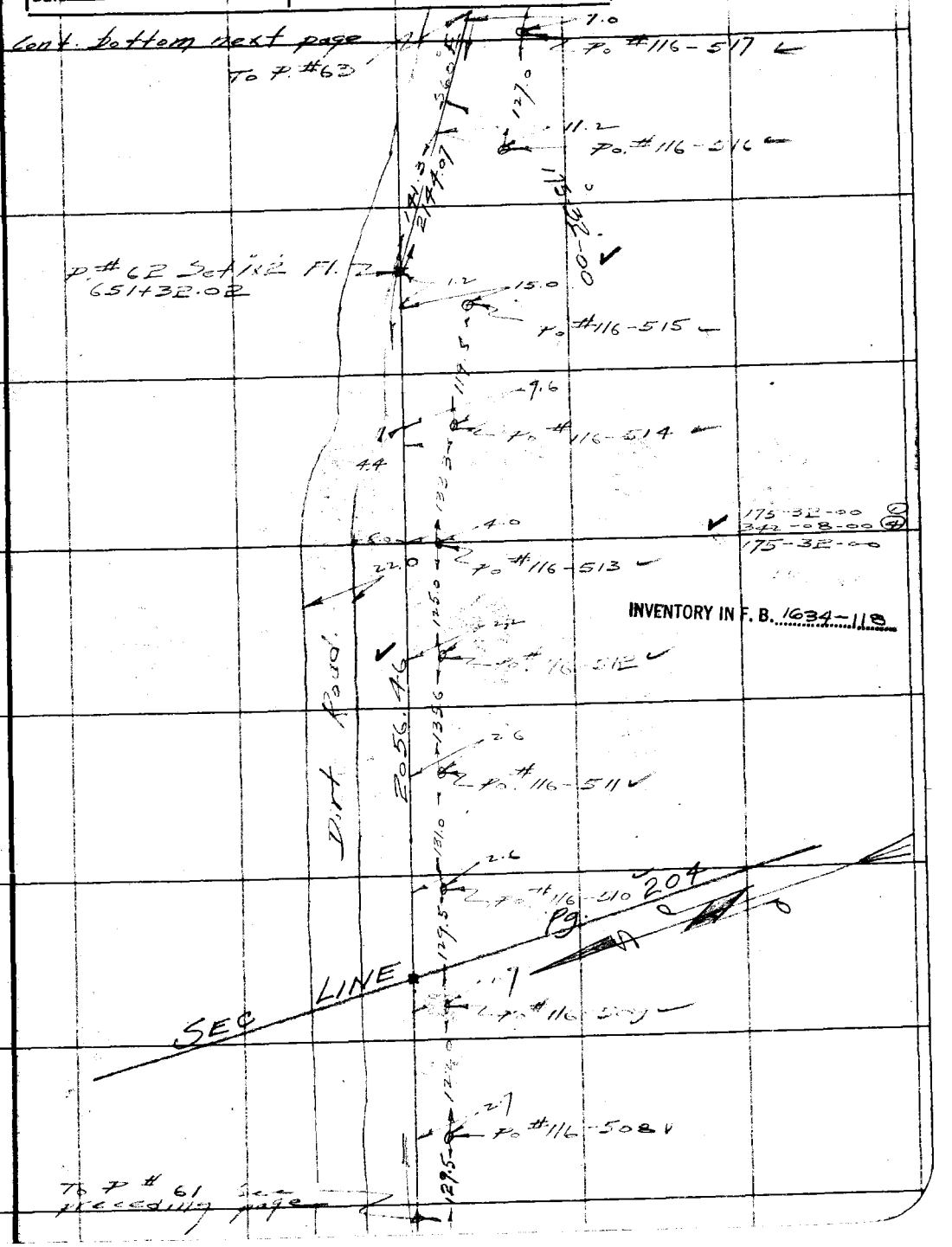

Note: Any Additions or Changes on This Sheet Must be Made or Circled in Red Ink With Date and Name of Person Making Change.

Do not extend notes this side of this line

RETURN TO
LOS ANGELES COUNTY SURVEYOR
700 HALL OF RECORDS

FORM 247 10M 11-35

F.B. 693 PG. 166

Cont. bottom next page

To P. #63



INVENTORY IN F. B. 1634-119

293.17 @ 1-51 = 293.02
121.56
300.24 @ 1-35 = 300.13
300.55 @ 2-22 = 300.29
228.00
300.25
300.50
300.48 @ 1-05 = 300.43
2144.18
T76 = 2144.07

To P. #62 See preceding page

RETURN TO
LOS ANGELES COUNTY SURVEYOR
700 HALL OF RECORDS

Note: Any Additions or Changes on This Sheet Must be Made or Circled in Red Ink With Date and Name of Person Making Change.

Do not extend notes this side of this line

Notes Ck'd by K.R.M.	Survey of Sierra Hwy Tel line
Map No.	W. O. 8094 Tape No. 55 St'd 54°F.
Office Work G.D.B.	Surveyed by Rosecrans
Checked	Notes Date 11-12-37
Date	Indexed A. C. Johnson

F.B. 693 PG 167



Note: Any Additions or Changes on This Sheet Must be Made or Circled in Red Ink With Date and Name of Person Making Change.

Do not extend notes this side of this line

RETURN TO
LOS ANGELES COUNTY SURVEYOR
700 HALL OF RECORDS

FORM 247 10M 11-35

RETURN TO
LOS ANGELES COUNTY SURVEYOR
700 HALL OF RECORDS

Note: Any Additions or Changes on This Sheet Must be Made or Circled in **Red** Ink With Date and Name of Person Making Change.

Do not extend notes this side of this line



F.B. 693 Pg. 168

INVENTORY IN F.B. 1634-121, 122

Notes Ck'd by R.R.M.	Survey of Sierra Hwy. Tel. Line
Map No.	W. O. 8094 Tape No. 55 St'd 89 °F.
Office Work G.D.B.	Surveyed by Rosecrans
Checked	Notes Date 11-15-31
Date	Indexed A. C. Johnson

F.B. 693 Pg. 169

Cont. bottom next page



INVENTORY IN F. B. 1634-122

107.44
48 = 300.37
407.81
76 = 407.77
127-12-30
148-50-45
127-12-41

93-17-00
13-08-00
93-17-00

189.99
300.42
300.43
790.84 + .76
= 790.80

Note: Any Additions or Changes on This Sheet Must be Made or Circled in Red Ink With Date and Name of Person Making Change.

Do not extend notes this side of this line

RETURN TO
LOS ANGELES COUNTY SURVEYOR
700 HALL OF RECORDS

FORM 247 10M 11-35

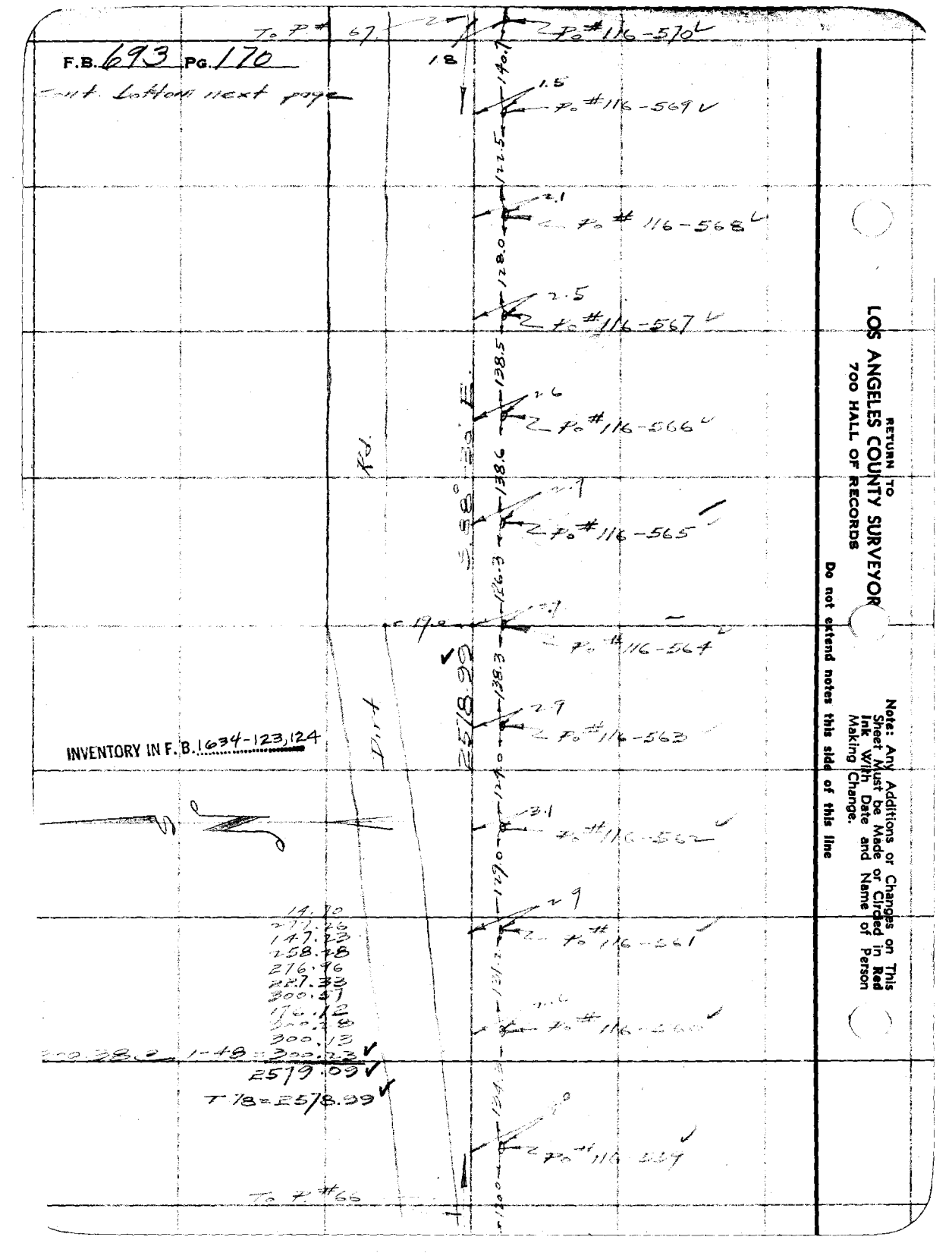

F.B. 693 PG. 170

Cont. bottom next page

To P# 67

1.8

Po #116-570

140.7

1.5

Po #116-569

122.5

2.1

Po #116-568

128.0

2.5

Po #116-567

138.5

2.6

Po #116-566

138.6

2.7

Po #116-565

126.3

2.7

Po #116-564

19.0

2578.99

138.3

2.9

Po #116-563

124.0

3.1

Po #116-562

129.0

2.9

Po #116-561

131.2

2.6

Po #116-560

134.3

Po #116-559

120.0

To P #66

Rd.

Dirt

INVENTORY IN F.B. 1634-123,124

14.70
277.26
147.23
258.28
276.96
227.33
300.57
176.12
300.28
300.13
300.38.2 1-48 = 300.23
2579.09
T 78 = 2578.99

RETURN TO
LOS ANGELES COUNTY SURVEYOR
700 HALL OF RECORDS

Do not extend notes this side of this line

Note: Any Additions or Changes on This Sheet Must be Made or Circled in Red Ink With Date and Name of Person Making Change.

Notes Ck'd by L.R.M.	Survey of [illegible]	F.B. 693	PG. 171
Map No.	W. O. 8094 Tape No. 55 St'd 87°F.		
Office Work G.D.B.	Surveyed by [illegible]		
Checked	Notes Date 1-15-31		
Date	Indexed [illegible] Johnson		

Cont. bottom next page

255.30 @ 1-11 = 255.25
300.15 @ 1-57 = 299.98
300.42 @ 1-34 = 300.31
297.20 @ 1-30 = 297.10
300.47 @ 1-16 = 300.33
1451.97
= 1452.93

INVENTORY IN F. B. 1634-124-125

Note: Any Additions or Changes on This Sheet Must be Made or Circled in Red Ink With Date and Name of Person Making Change.

Do not extend notes this side of this line

RETURN TO
LOS ANGELES COUNTY SURVEYOR
700 HALL OF RECORDS

FORM 247 10M 11-35

RETURN TO
LOS ANGELES COUNTY SURVEYOR
700 HALL OF RECORDS

Note: Any Additions or Changes on This Sheet Must be Made or Circled in Red Ink With Date and Name of Person Making Change.

Do not extend notes this side of this line

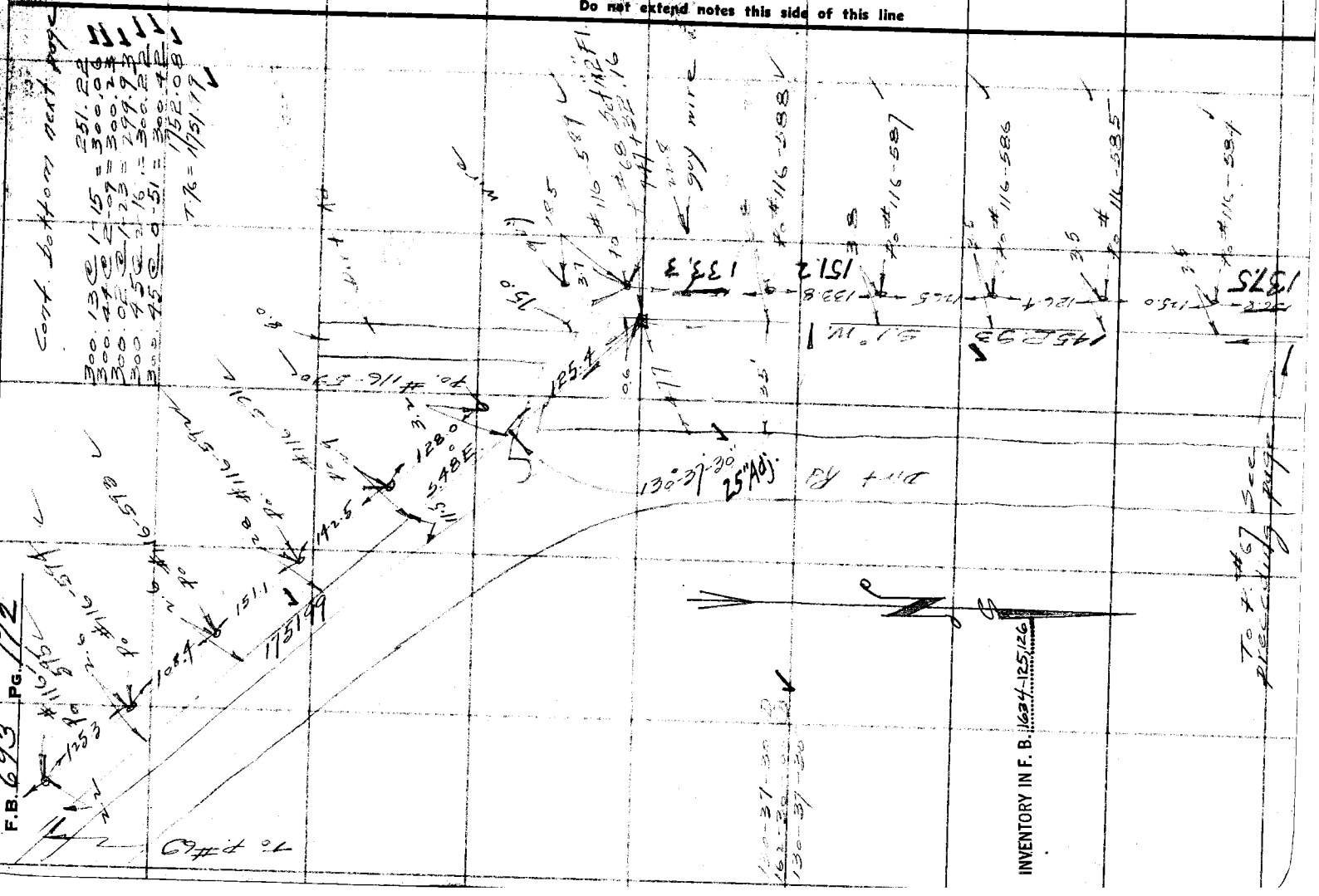

Notes Ck'd by K.R.M.	Survey of Sierra Hwy Tel line
Map No.	W. O. 8094 Tape No. 55 St'd 39°F.
Office Work G.D.B.	Surveyed by [illegible]
Checked	Notes Date 11-15-31
Date	Indexed A. C. Johnson

F.B. 693 PG. 173



INVENTORY IN F. B. 1634-126, 127

Note: Any Additions or Changes on This Sheet Must be Made or Circled in Red Ink With Date and Name of Person Making Change.

Do not extend notes this side of this line

RETURN TO
LOS ANGELES COUNTY SURVEYOR
700 HALL OF RECORDS

FORM 247 10M 11-35

F.B. 693 PG. 174

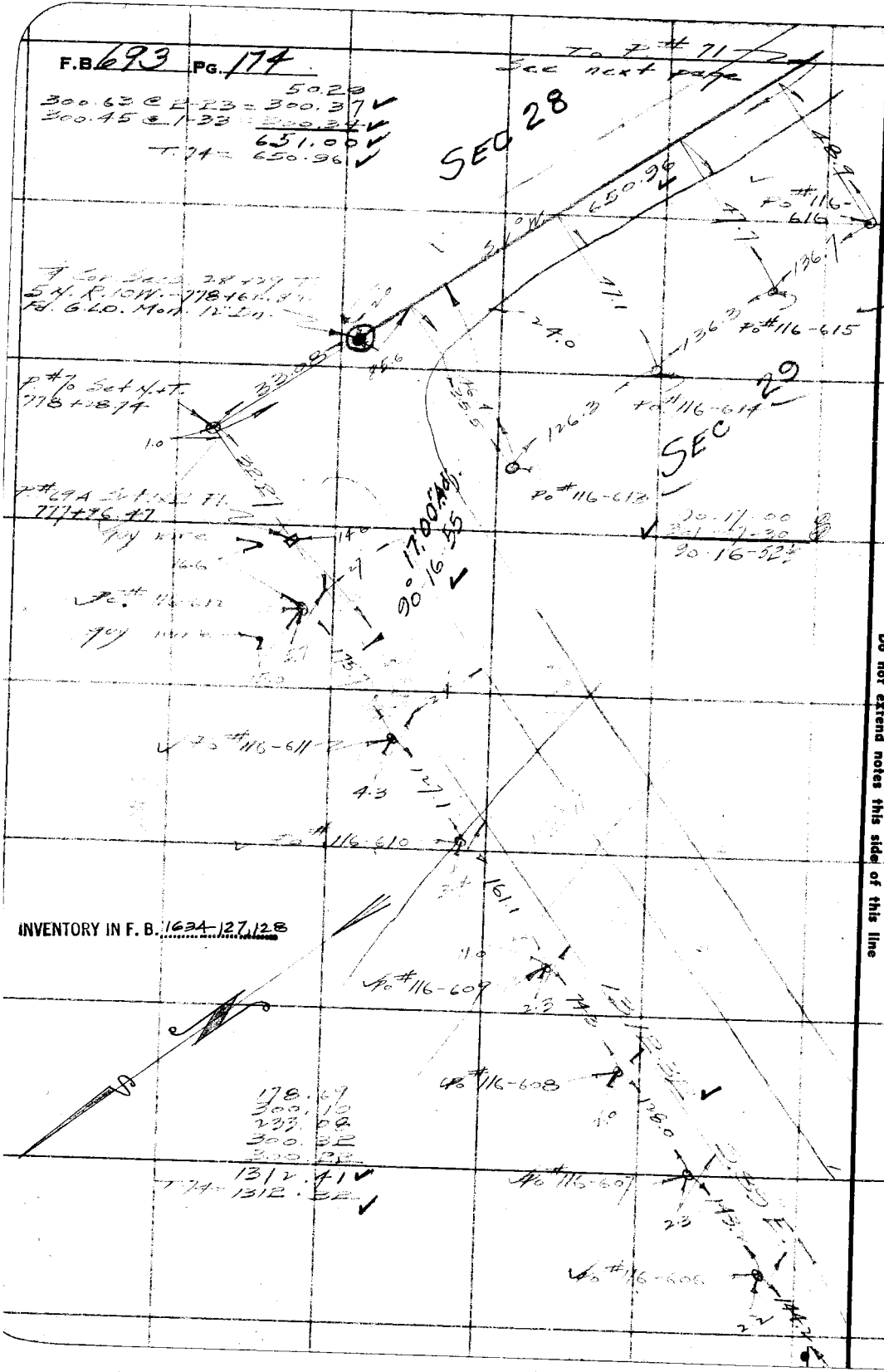

INVENTORY IN F. B. 1634-127,128

RETURN TO
LOS ANGELES COUNTY SURVEYOR
700 HALL OF RECORDS

Note: Any Additions or Changes on This Sheet Must be Made or Circled in Red Ink With Date and Name of Person Making Change.

Do not extend notes this side of this line

Notes Ck'd by K.R.M.	Survey of [illegible]
Map No.	W. O. 8094 Tape No. 55 St'd 84 °F.
Office Work G.D.B.	Surveyed by [illegible]
Checked	Notes Date 11-16-37
Date	Indexed A. C. Johnson

F.B. 693 Pg. 175



INVENTORY IN F. B. 1634-128,129

Note: Any Additions or Changes on This Sheet Must be Made or Circled in Red Ink With Date and Name of Person Making Change.

Do not extend notes this side of this line

RETURN TO
LOS ANGELES COUNTY SURVEYOR
700 HALL OF RECORDS

FORM 247 10M 11-35

F.B. 693 PG. 176



INVENTORY IN F. B. 1634-129,130

RETURN TO
LOS ANGELES COUNTY SURVEYOR
700 HALL OF RECORDS

Note: Any Additions or Changes on This Sheet Must be Made or Circled in Red Ink With Date and Name of Person Making Change.

Do not extend notes this side of this line

Notes Ck'd by K.R.M.	Survey of Sierra Hwy Tel Line
Map No.	W. O 8094 Tape No. 55 St'd 84°F.
Office Work G.D.B.	Surveyed by Rosecrans
Checked	Notes Date 11-16-37
Date	Indexed A. C. Johnson

F.B. 693 Pg. 177



Note: Any Additions or Changes on This Sheet Must be Made or Circled in Red Ink With Date and Name of Person Making Change.

Do not extend notes this side of this line

RETURN TO
LOS ANGELES COUNTY SURVEYOR
700 HALL OF RECORDS

FORM 247 10M 11-35

F.B. 693 PG. 178

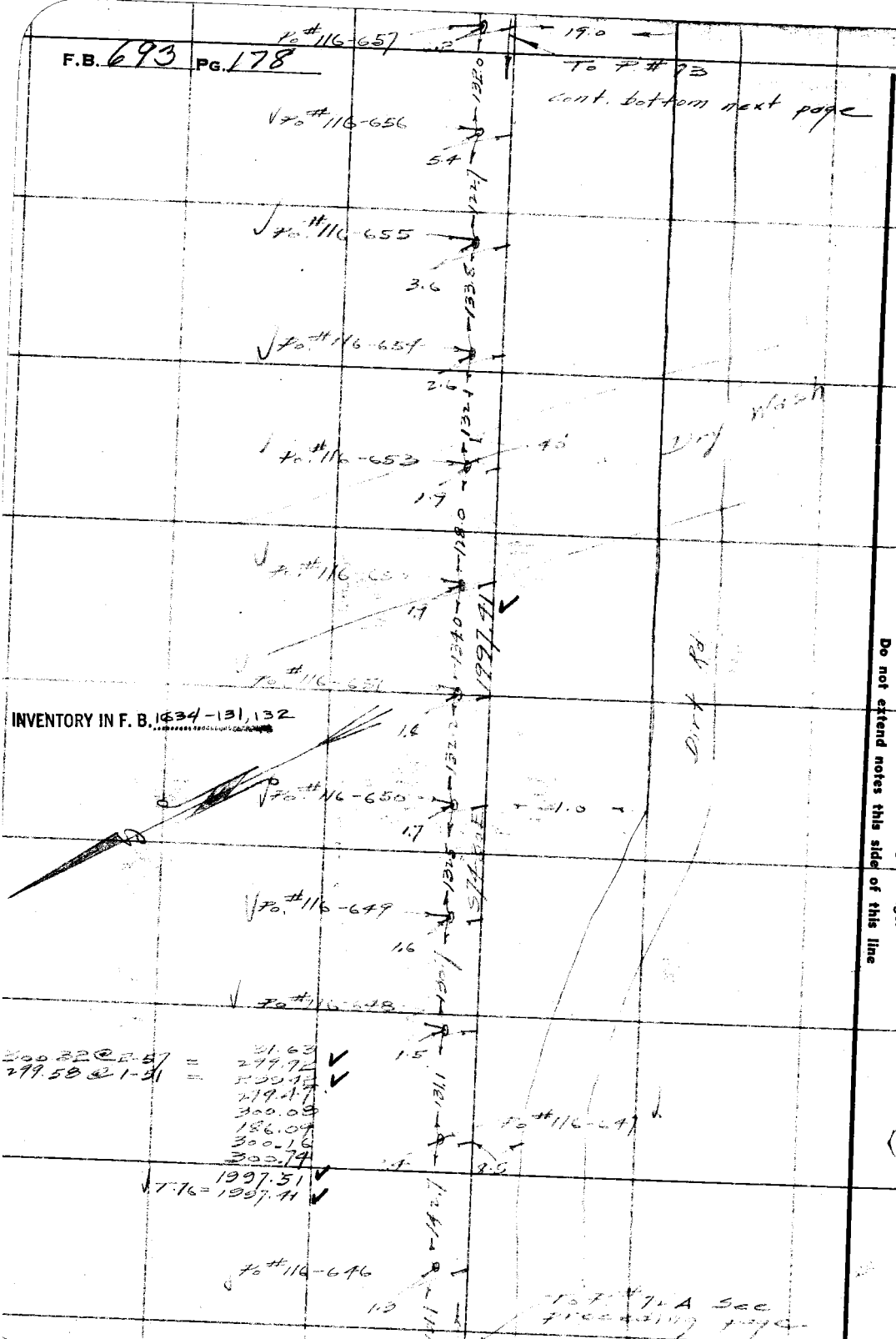

RETURN TO
LOS ANGELES COUNTY SURVEYOR
700 HALL OF RECORDS

Note: Any Additions or Changes on This Sheet Must be Made or Circled in Red Ink With Date and Name of Person Making Change.

Do not extend notes this side of this line

Notes Ck'd by K.R.M.	Survey of Sierra Hwy Tel. Line
Map No.	W. O. 8094 Tape No. 55 St'd 44 °F.
Office Work G.V.P.	Surveyed by [illegible]
Checked	Notes Date 7-16-37
Date	Indexed A. C. Johnson

F.B. 693 Pg. 179

Note: Any Additions or Changes on This Sheet Must be Made or Circled in Red Ink With Date and Name of Person Making Change.

Do not extend notes this side of this line

RETURN TO
LOS ANGELES COUNTY SURVEYOR
700 HALL OF RECORDS

FORM 247 10M 11-35



F.B. 693 PG. 180

Cont. bottom next page

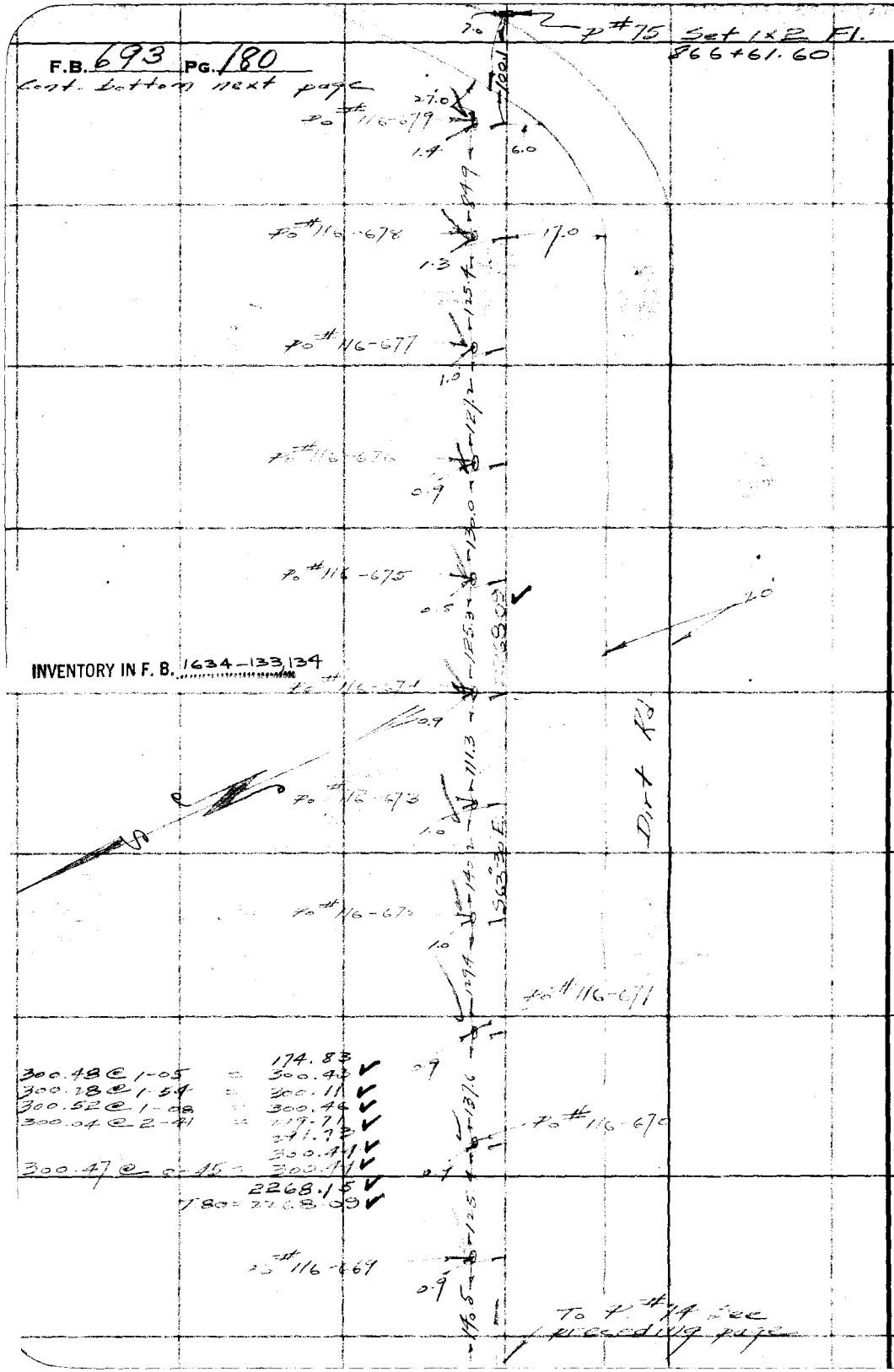

INVENTORY IN F. B. 1634-133,134

174.83
300.48 @ 1-05 = 300.43 ✓
300.28 @ 1-54 = 300.11 ✓
300.52 @ 1-08 = 300.46 ✓
300.04 @ 2-41 = 219.71 ✓
241.73 ✓
300.41 ✓
300.47 @ 0-45 = 300.41 ✓
2268.15 ✓
7.80 = 2268.09 ✓

To P #74 see preceding page

RETURN TO
LOS ANGELES COUNTY SURVEYOR
700 HALL OF RECORDS

Note: Any Additions or Changes on This Sheet Must be Made or Circled in Red Ink With Date and Name of Person Making Change.

Do not extend notes this side of this line

Notes Ck'd by R.R.M.	Survey of Sierra Hwy Tel. line	F.B. 693 Pg. 181
Map No.	W. O. 8094 Tape No. St'd °F.	
Office Work G.D.B.	Surveyed by Roseman	
Checked	Notes Date 11-16-31	
Date	Indexed A. C. Johnson	



Note: Any Additions or Changes on This Sheet Must be Made or Circled in Red Ink With Date and Name of Person Making Change.

Do not extend notes this side of this line

RETURN TO
LOS ANGELES COUNTY SURVEYOR
700 HALL OF RECORDS

FORM 247 10M 11-35

F.B. 693 PG. 182

Cont. bottom next page



INVENTORY IN F. B. 1634-135,136

RETURN TO
LOS ANGELES COUNTY SURVEYOR
700 HALL OF RECORDS

Note: Any Additions or Changes on This Sheet Must be Made or Circled in Red Ink With Date and Name of Person Making Change.

Do not extend notes this side of this line

Notes Ck'd by K.R.M.	Survey of Sierra Hwy. Tel. Line	F.B. 693 Pg 183
Map No.	W. O. 8094 Tape No. 55 St'd 84°F.	
Office Work G.D.B.	Surveyed by Rosecrans	
Checked	Notes Date 11-17-37	
Date	Indexed A. C. Johnson	



Note: Any Additions or Changes on This Sheet Must be Made or Circled in Red Ink With Date and Name of Person Making Change.

Do not extend notes this side of this line

RETURN TO
LOS ANGELES COUNTY SURVEYOR
700 HALL OF RECORDS

FORM 247 10M 11-35

F.B. 693 PG. 184

Cont. bottom next page

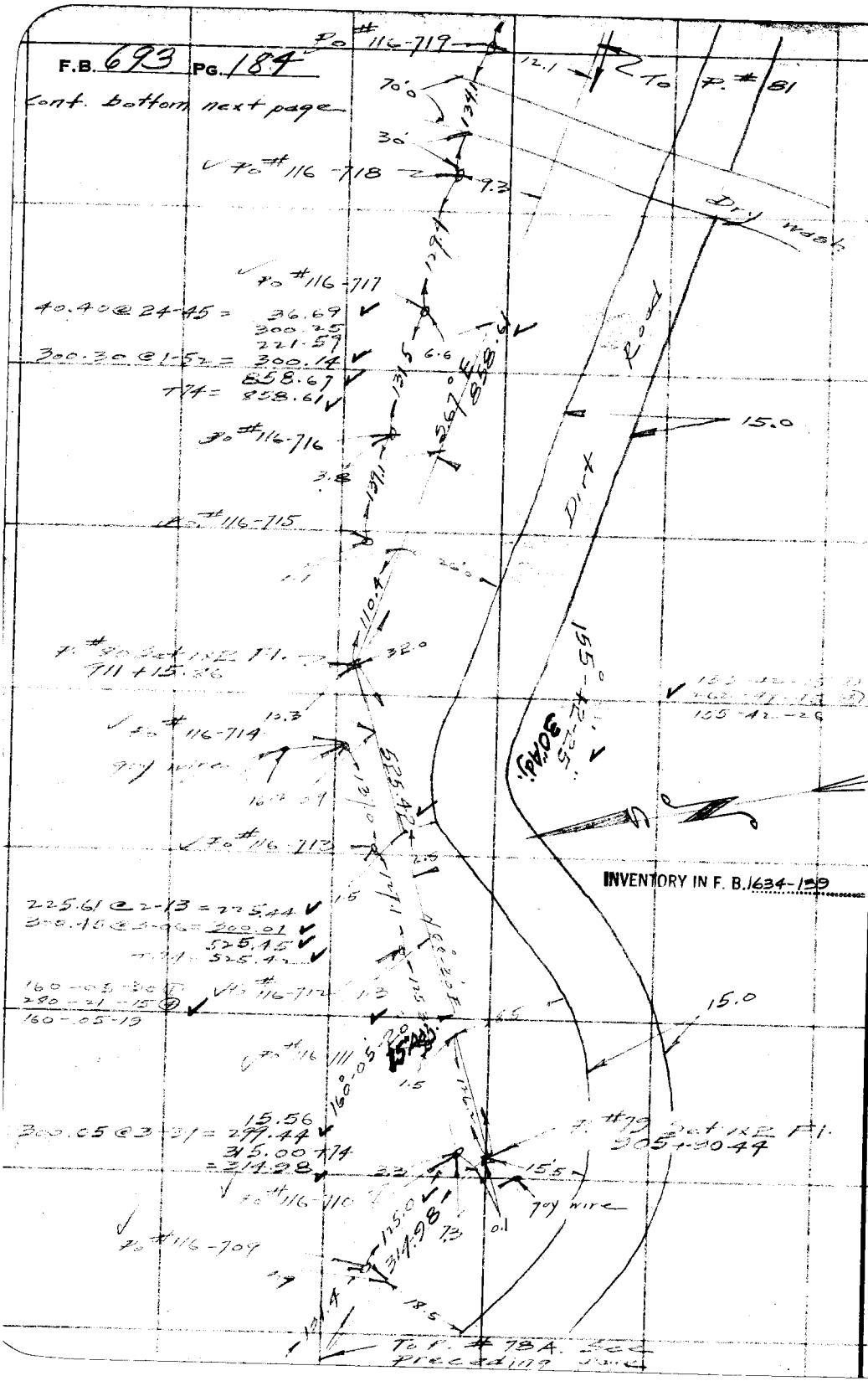

RETURN TO
LOS ANGELES COUNTY SURVEYOR
700 HALL OF RECORDS

Do not extend notes this side of this line

Note: Any Additions or Changes on This Sheet Must be Made or Circled in Red Ink With Date and Name of Person Making Change.

Notes Ck'd by K.R.M.	Survey of Sierra Hwy Tel line
Map No.	W. O. 8094 Tape No. 55 St'd 84°F.
Office Work Bailey	Surveyed by Rosecrans
Checked	Notes Date 11-17-31
Date	Indexed A. C. Johnson

F.B. 693 Pg. 185



Note: Any Additions or Changes on This Sheet Must be Made or Circled in Red Ink With Date and Name of Person Making Change.

Do not extend notes this side of this line

RETURN TO
LOS ANGELES COUNTY SURVEYOR
700 HALL OF RECORDS

FORM 247 10M 11-35

F.B. 693 PG. 186

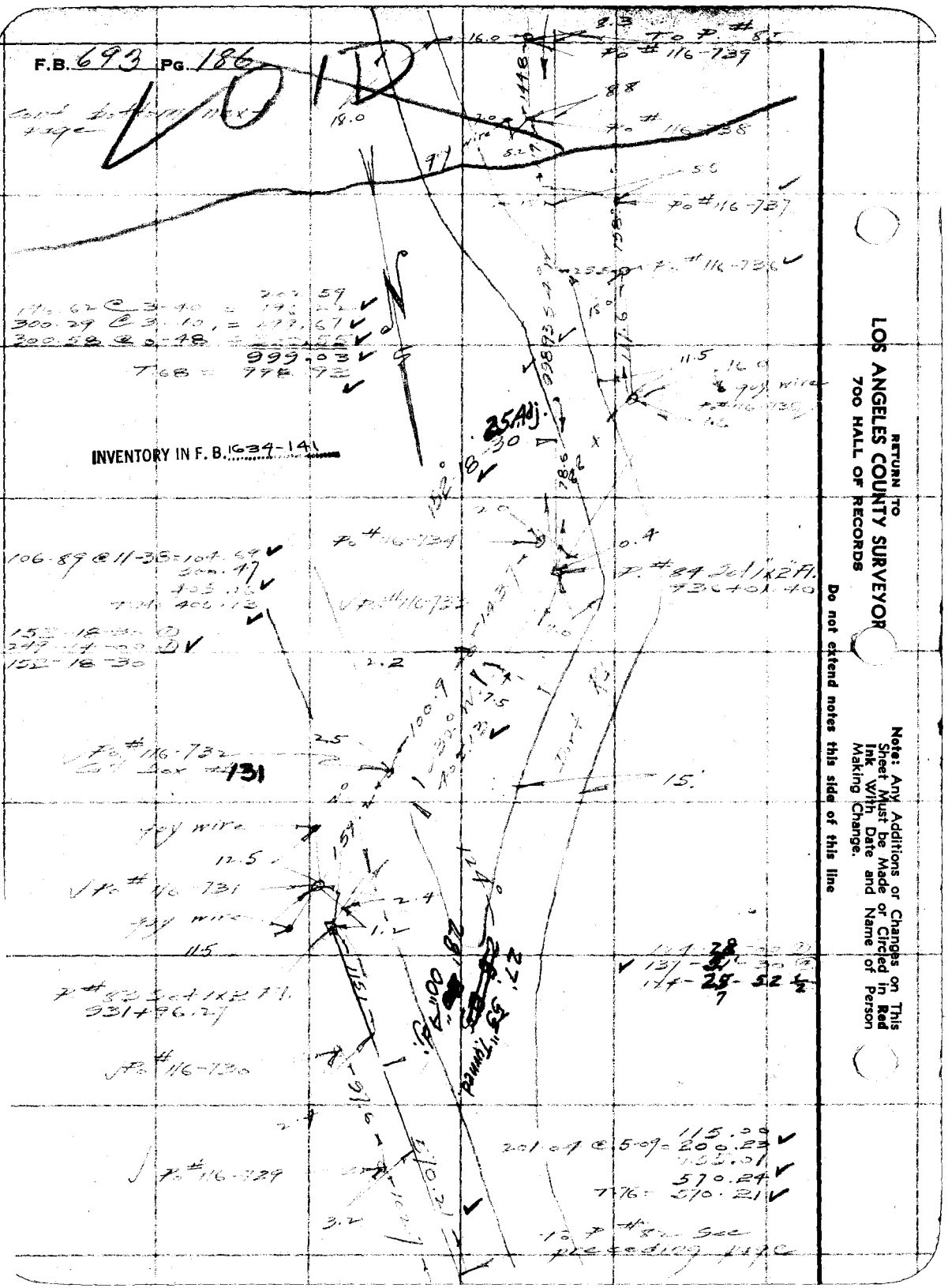

INVENTORY IN F. B. 1634-141

RETURN TO
LOS ANGELES COUNTY SURVEYOR
700 HALL OF RECORDS

Note: Any Additions or Changes on This Sheet Must be Made or Circled in Red Ink With Date and Name of Person Making Change.

Do not extend notes this side of this line

Notes Ck'd by K.R.M.	Survey of [illegible] Tel line
Map No.	W. O 8094 Tape No. 25 St'd 17 °F.
Office Work	Surveyed by [illegible]
Checked	Notes A. C. Johnson Date [illegible]
Date	Indexed

F.B. 693 Pg. 187



Note: Any Additions or Changes on This Sheet Must be Made or Circled in Red Ink With Date and Name of Person Making Change.

Do not extend notes this side of this line

RETURN TO
LOS ANGELES COUNTY SURVEYOR
700 HALL OF RECORDS

FORM 247 10M 11-35

F.B. 693 Pg. 188

Cont. bottom next page

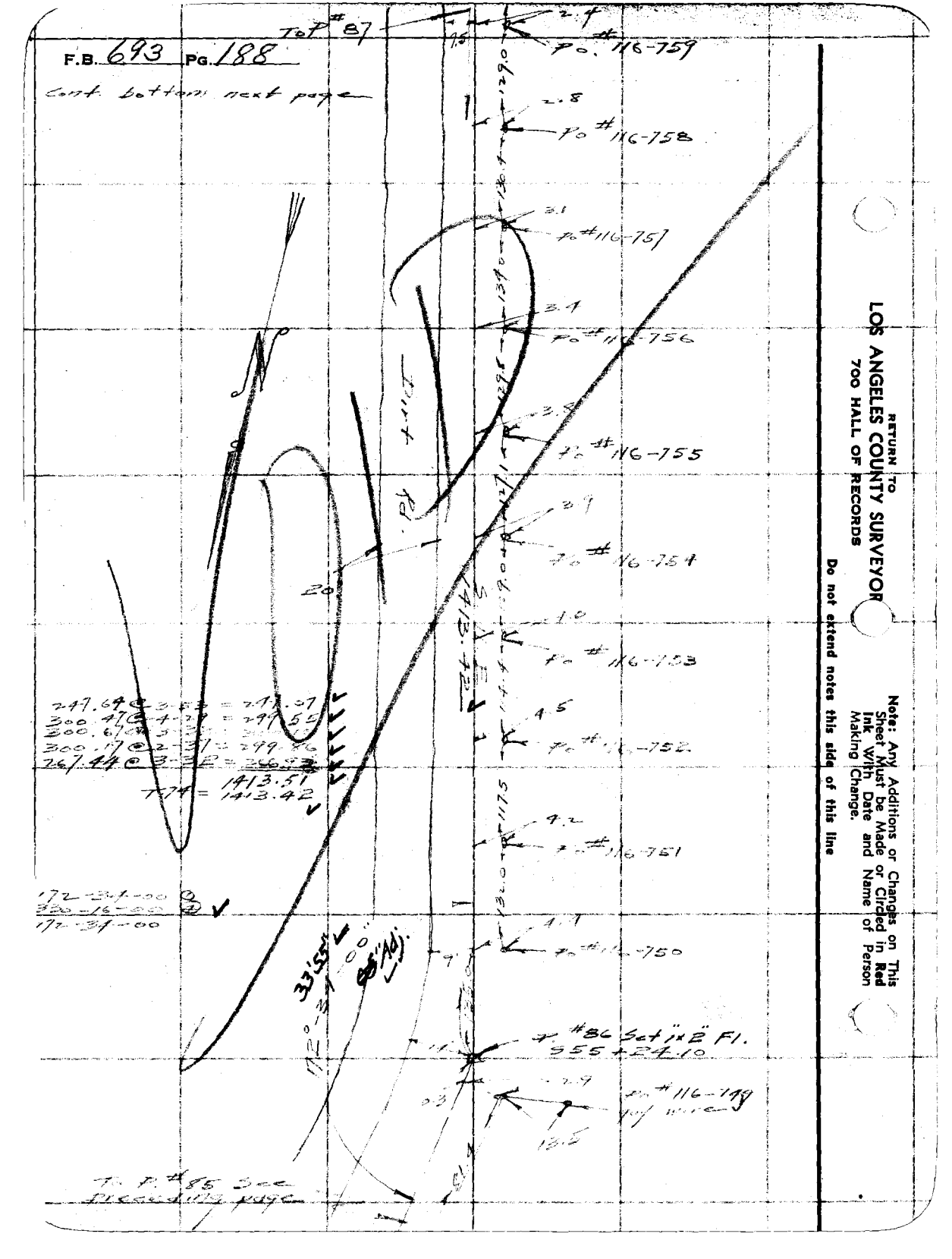

RETURN TO
LOS ANGELES COUNTY SURVEYOR
700 HALL OF RECORDS

Note: Any Additions or Changes on This Sheet Must be Made or Circled in Red Ink With Date and Name of Person Making Change.

Do not extend notes this side of this line

Notes Ck'd by K.R.M.	Survey of Sierra Hwy Tel. line
Map No.	W. O. 8094 Tape No. 55 St'd 84 °F.
Office Work	Surveyed by Rosecrans
Checked	Notes A. C. Johnson Date 11-18-37
Date	Indexed

F.B. 693 Pg. 189

Cont. bottom next page



Note: Any Additions or Changes on This Sheet Must be Made or Circled in Red Ink With Date and Name of Person Making Change.

Do not extend notes this side of this line

RETURN TO
LOS ANGELES COUNTY SURVEYOR
700 HALL OF RECORDS

FORM 247 10M 11-35

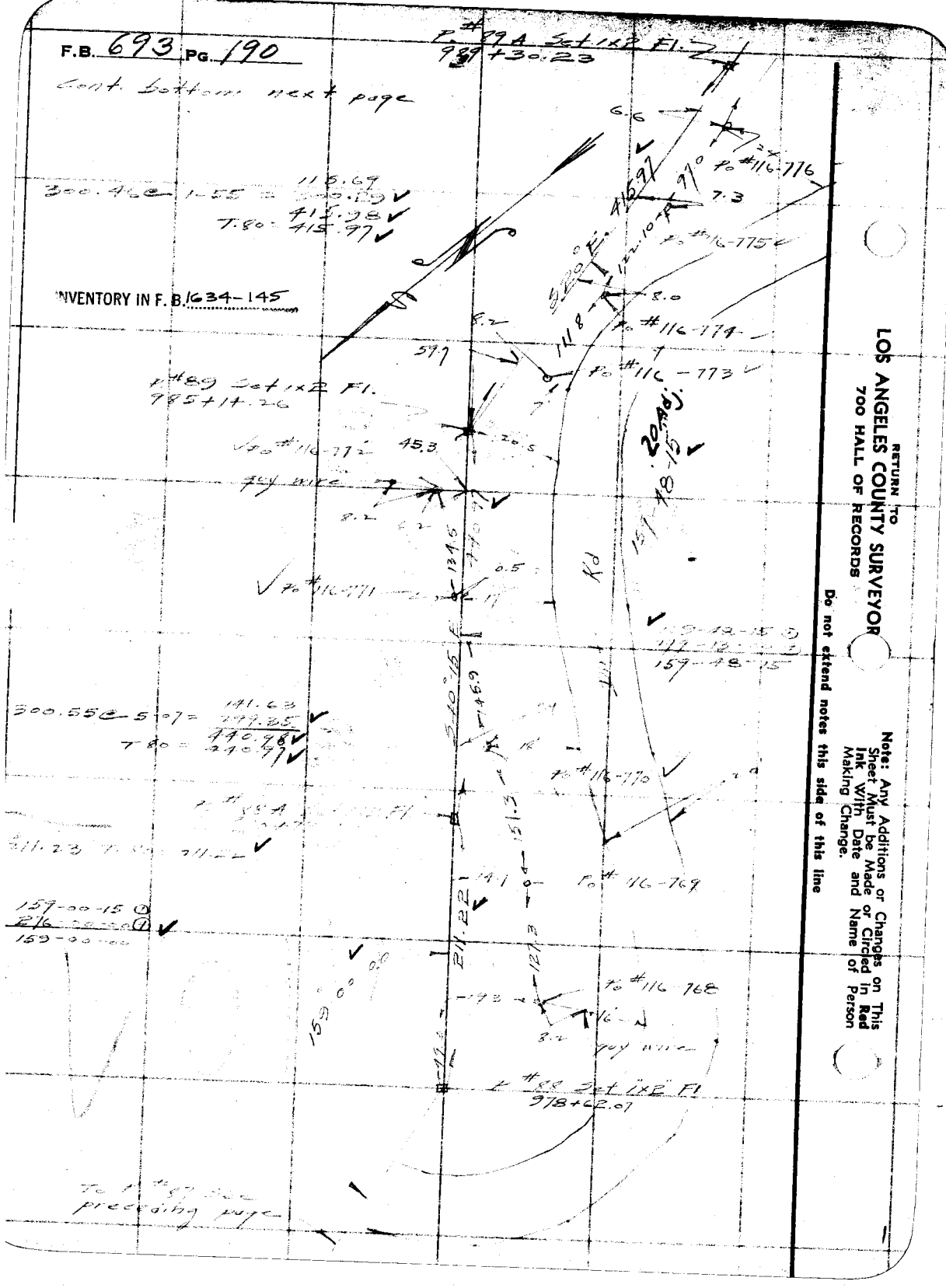
F.B. 693 PG. 190
Cont. bottom next page
INVENTORY IN F.B. 634-145
RETURN TO
LOS ANGELES COUNTY SURVEYOR
700 HALL OF RECORDS
Note: Any Additions or Changes on This Sheet Must be Made or Circled in Red Ink With Date and Name of Person Making Change.
Do not extend notes this side of this line

Notes Ck'd by K.R.M.	Survey of Sierra Hwy Tel line	F.B. 693 PG. 191
Map No.	W. O. 8094 Tape No. 55 St'd 89 °F.	
Office Work G.D.B.	Surveyed by Rosecrans	
Checked	Notes Date 11-18-31	
Date	Indexed A. C. Johnson	

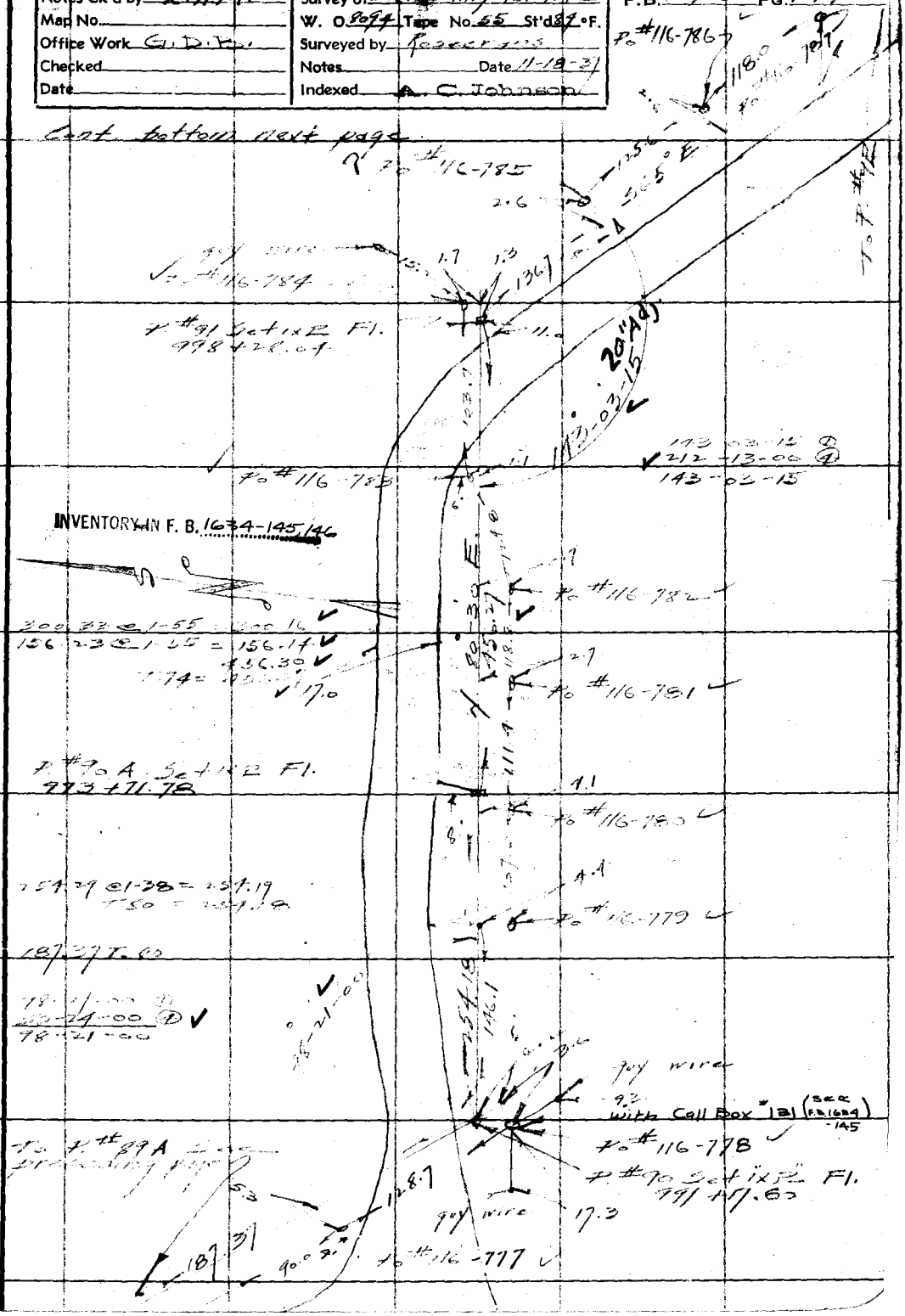

Note: Any Additions or Changes on This Sheet Must be Made or Circled in Red Ink With Date and Name of Person Making Change.

Do not extend notes this side of this line

RETURN TO
LOS ANGELES COUNTY SURVEYOR
700 HALL OF RECORDS

FORM 247 10M 11-35

F.B. 693 PG. 192

Cont. bottom next page

INVENTORY IN F. B. 1634-146, 147

RETURN TO
LOS ANGELES COUNTY SURVEYOR
700 HALL OF RECORDS

Note: Any Additions or Changes on This Sheet Must be Made or Circled in Red Ink With Date and Name of Person Making Change.

Do not extend notes this side of this line

Notes Ck'd by K.R.M.	Survey of Sierra Hwy. Tel. line
Map No.	W. O. 8094 Tape No 55 St'd 84 °F.
Office Work G.D.B.	Surveyed by Rose Crane
Checked	Notes Date 11-18-37
Date	Indexed A. C. Johnson

F.B. 693 Pg. 193

Cont. bottom next page

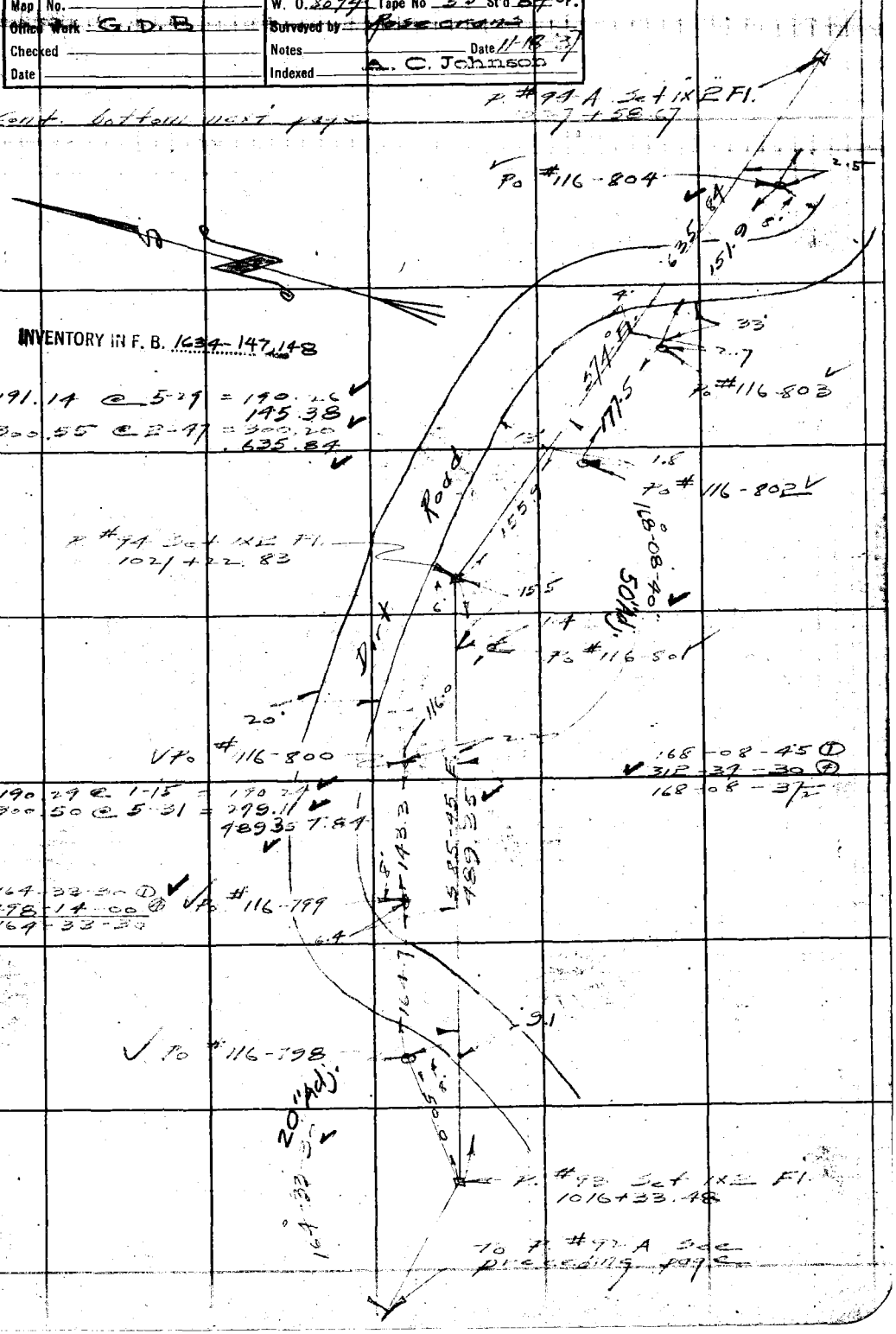

INVENTORY IN F. B. 1634-147,148

191.14 @ 5-29 = 190.26
145.38
300.55 @ 2-47 = 300.20
635.84

P. #94 Set 1x2 Fl.
1021+22.83

190.29 @ 1-15 = 190.24
300.50 @ 5-31 = 299.11
489.35 7.84

164-33-30 ①
298-14-00 ④
164-33-30

Po #116-799

Po #116-798

Note: ANY ADDITIONS OR CHANGES ON THIS SHEET MUST BE MADE OR CIRCLED IN Red Ink WITH DATE AND NAME OF PERSON MAKING CHANGE.

Do not extend notes this side of this line

RETURN TO
LOS ANGELES COUNTY SURVEYOR
700 HALL OF RECORDS

FORM 247 5M 2-34

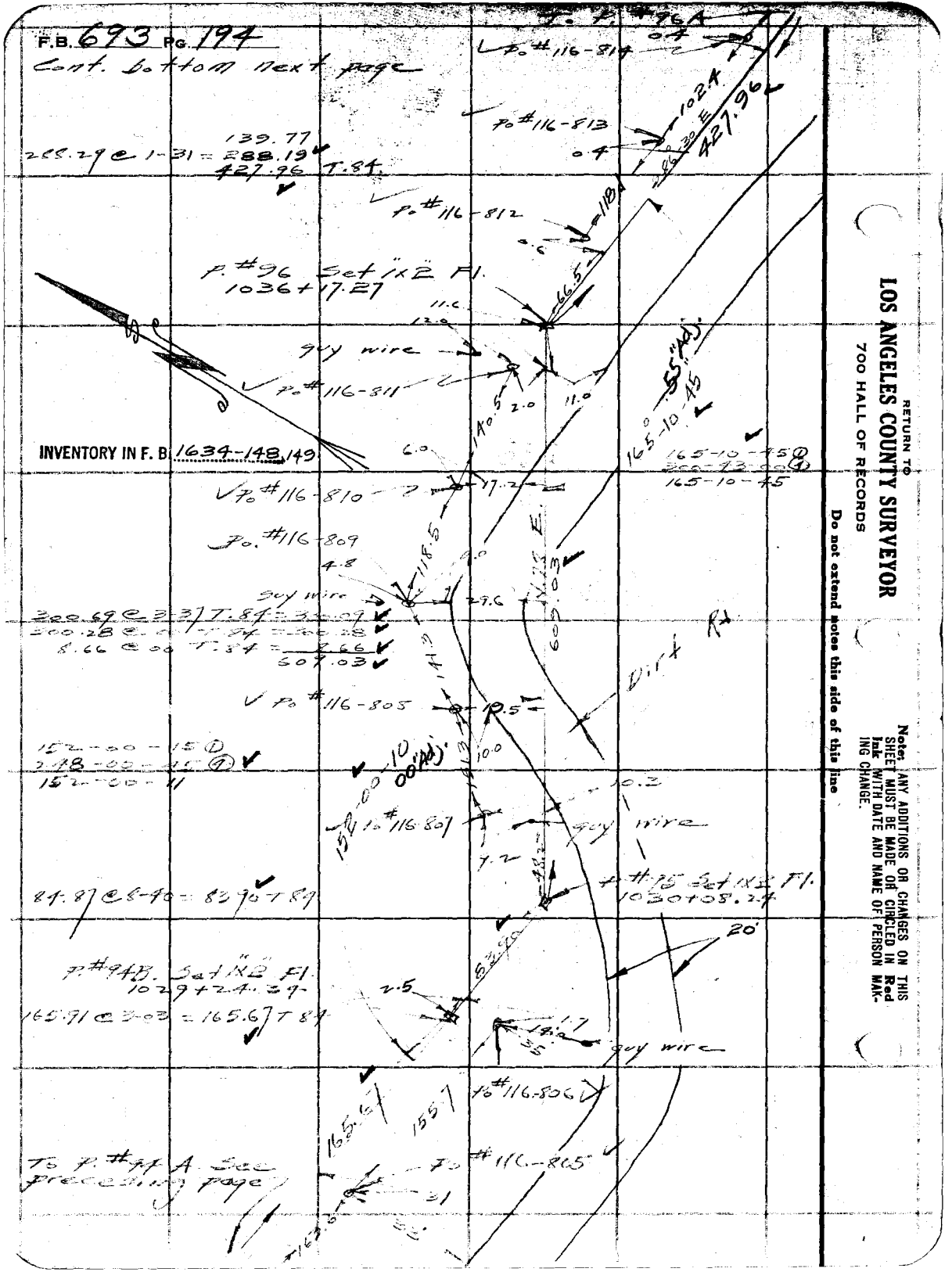
F.B. 693 Pg. 194
Cont. bottom next page
To P. #96A
Po #116-814
Po #116-813
Po #116-812
P. #96 Set 1"x2" Fl.
1036+17.27
guy wire
Po #116-811
INVENTORY IN F. B. 1634-148, 149
Po #116-810
Po. #116-809
guy wire
Po #116-805
Po #116-807
guy wire
P. #95 Set 1"x2" Fl.
1030+08.24
P. #94B. Set 1"x2" Fl.
1029+24.39
guy wire
Po #116-806
Po #116-805
To P. #94 A. See preceding page
Dirt Rd.
20'
165-10-45
RETURN TO
LOS ANGELES COUNTY SURVEYOR
700 HALL OF RECORDS
Do not extend notes this side of this line
Note: ANY ADDITIONS OR CHANGES ON THIS SHEET MUST BE MADE OR CIRCLED IN Red Ink WITH DATE AND NAME OF PERSON MAKING CHANGE.

Notes Ck'd by K.R.M.	Survey of Sierra Hwy
Map No.	W. O. 8094 Tape No 55 St'd 84 OF.
Office Work G.D.B.	Surveyed by [illegible]
Checked	Notes Date 11-22-37
Date	Indexed A. C. Johnson

F.B. 693 Pg. 195

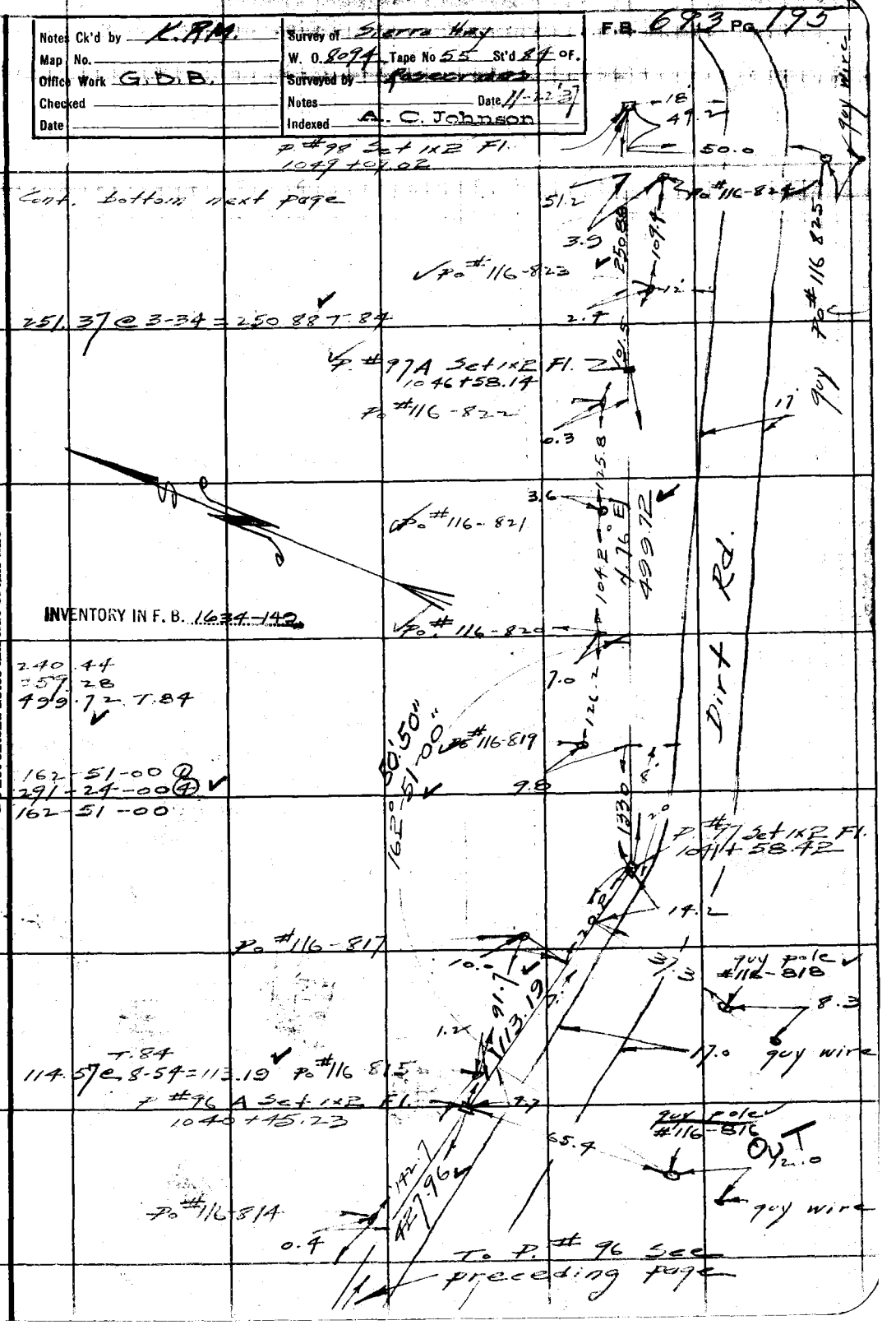

Note: ANY ADDITIONS OR CHANGES ON THIS SHEET MUST BE MADE OR CIRCLED IN Red Ink WITH DATE AND NAME OF PERSON MAKING CHANGE.

Do not extend notes this side of this line

RETURN TO
LOS ANGELES COUNTY SURVEYOR
700 HALL OF RECORDS

FORM 247 5M 2-34

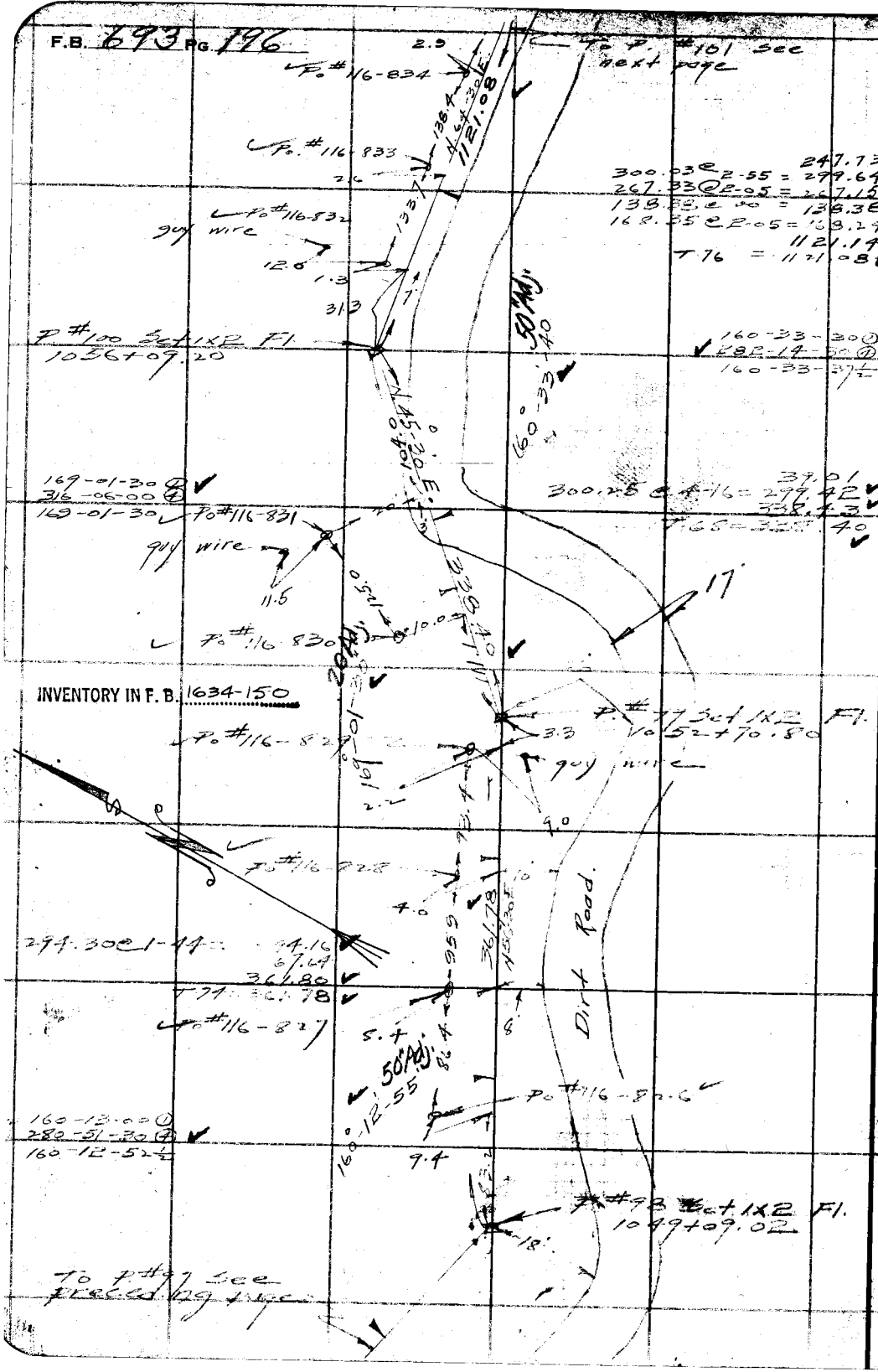

RETURN TO
LOS ANGELES COUNTY SURVEYOR
700 HALL OF RECORDS

Do not extend notes this side of this line

Note: ANY ADDITIONS OR CHANGES ON THIS SHEET MUST BE MADE OR CIRCLED IN Red Ink WITH DATE AND NAME OF PERSON MAKING CHANGE.

Notes Ck'd by K.A.M.	Survey of Sierra Hwy Tel line
Map No.	W. O. 8094 Tape No 55 St'd 84 of
Office Work G.D.B.	Surveyed by Rosecrans
Checked	Notes Date 11-26-37
Date	Indexed A. C. Johnson

F.B. 693 Pg. 197

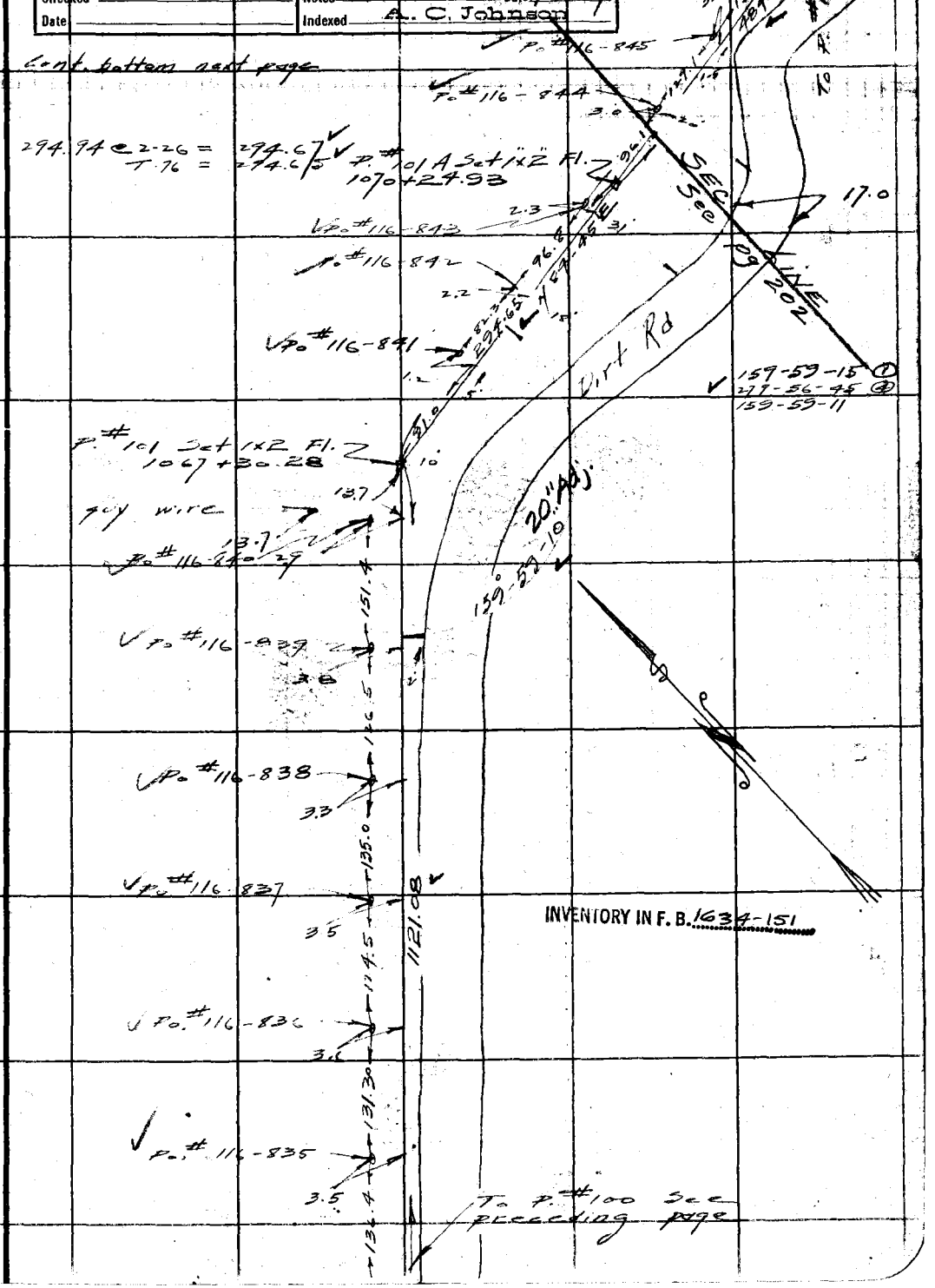

INVENTORY IN F. B. 1634-151

Note: ANY ADDITIONS OR CHANGES ON THIS SHEET MUST BE MADE OR CIRCLED IN Red Ink WITH DATE AND NAME OF PERSON MAKING CHANGE.

Do not extend notes this side of this line

RETURN TO
LOS ANGELES COUNTY SURVEYOR
700 HALL OF RECORDS

FORM 247 5M 2-34

F.B. 693 PG. 198

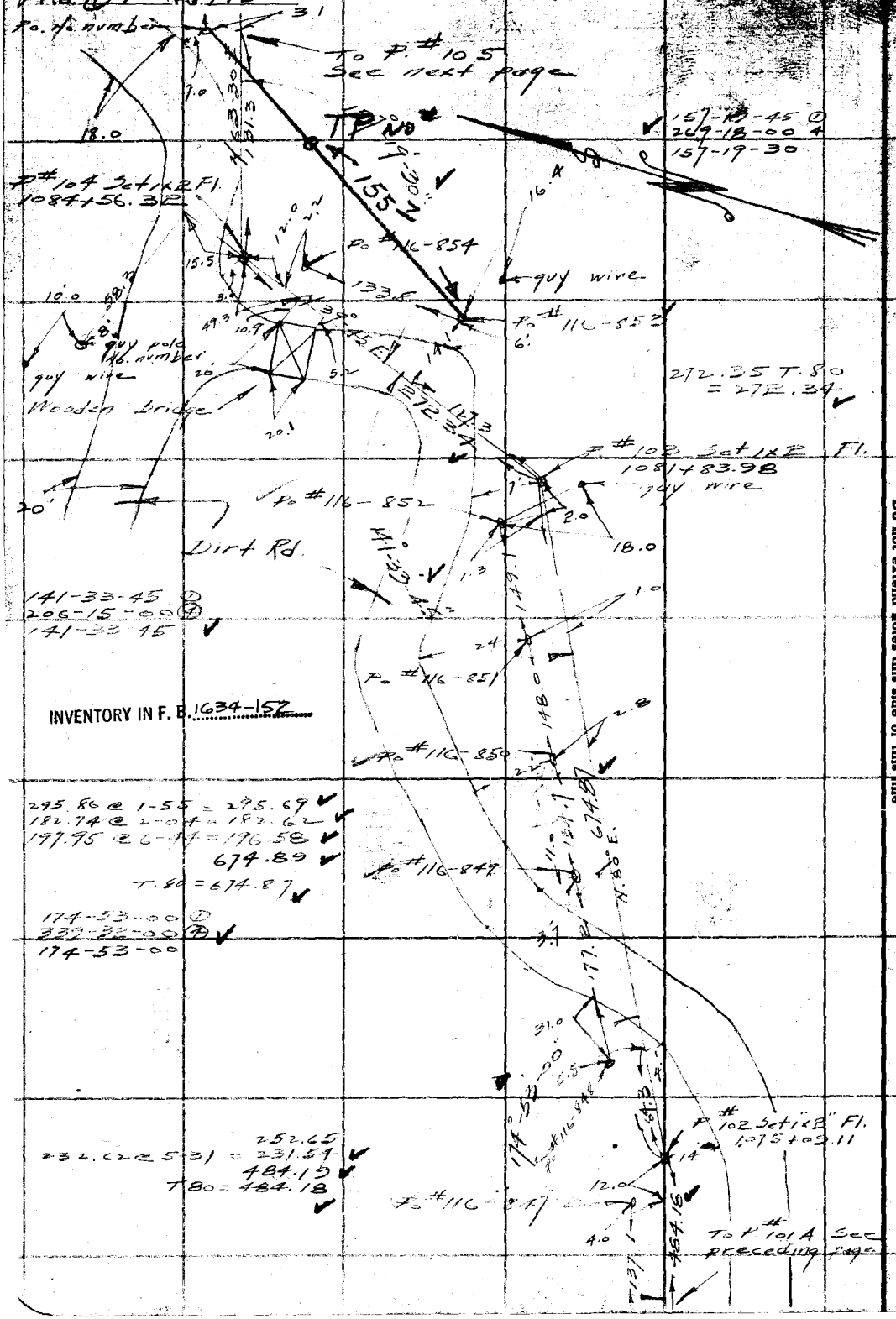

RETURN TO
LOS ANGELES COUNTY SURVEYOR
700 HALL OF RECORDS

Do not extend notes this side of this line

Note: ANY ADDITIONS OR CHANGES ON THIS SHEET MUST BE MADE OR CIRCLED IN Red Ink WITH DATE AND NAME OF PERSON MAKING CHANGE.

Notes Ck'd by K.R.M.	Survey of Sierra Hwy Tel Line
Map No.	W. O. 8094 Tape No 55 St'd 84 °F.
Office Work G.U.B.	Surveyed by [illegible]
Checked	Notes Date 11-23-37
Date	Indexed A. C. Johnson

F.B. 693 Pg. 199

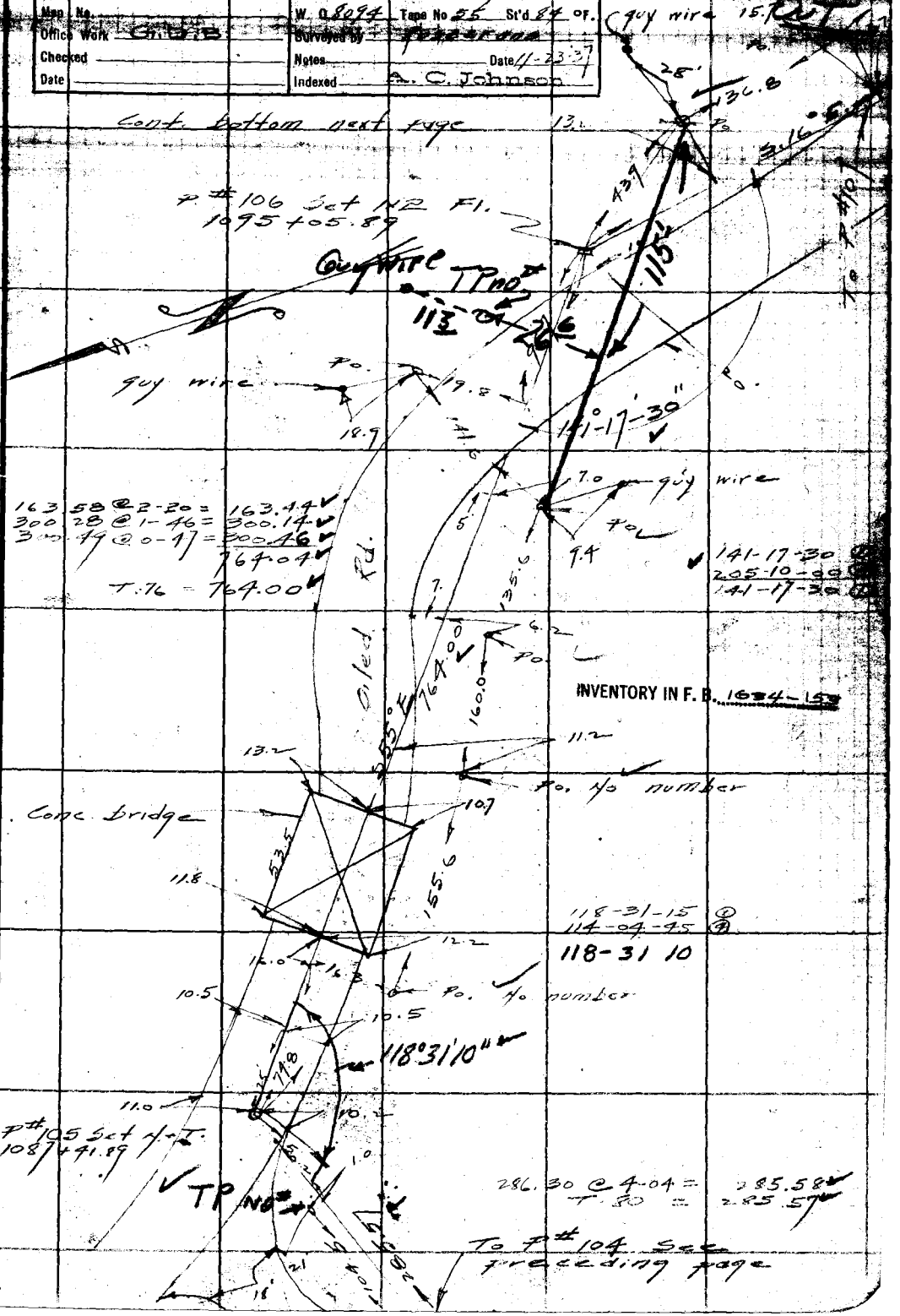

Note: ANY ADDITIONS OR CHANGES ON THIS SHEET MUST BE MADE OR CIRCLED IN Red Ink WITH DATE AND NAME OF PERSON MAKING CHANGE.

Do not extend notes this side of this line

RETURN TO
LOS ANGELES COUNTY SURVEYOR
700 HALL OF RECORDS

FORM 247 5M 2-34

F.B. 693 PG. 200

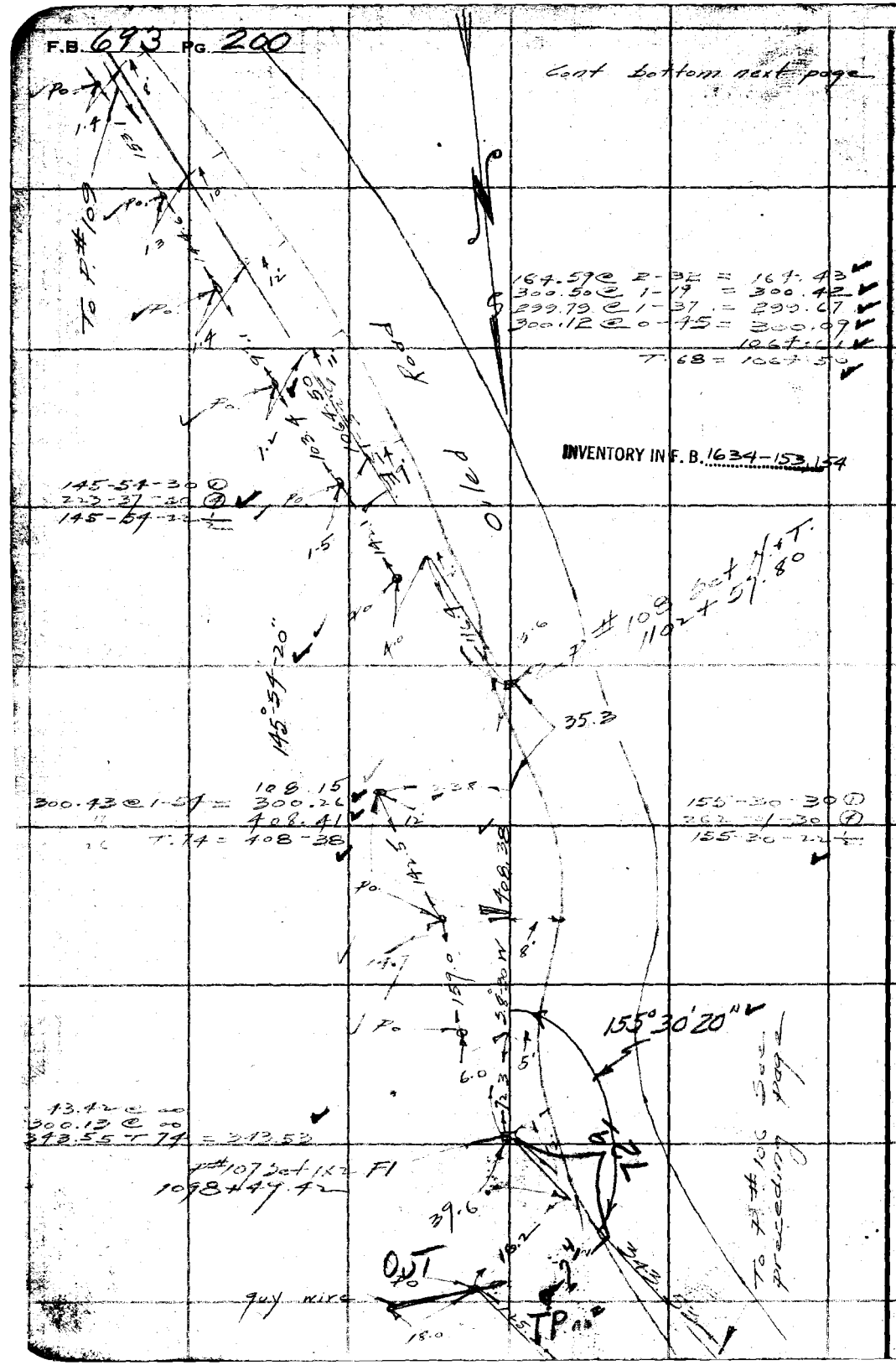

RETURN TO
LOS ANGELES COUNTY SURVEYOR
700 HALL OF RECORDS
Do not extend notes this side of this line
Note: ANY ADDITIONS OR CHANGES ON THIS SHEET MUST BE MADE OR CIRCLED IN Red Ink WITH DATE AND NAME OF PERSON MAKING CHANGE.

Notes Ck'd by K.R.M.	Survey of Sierra Hwy Tel line
Map No.	W. O. 8094 Tape No 55 St'd 84 °F.
Office Work G.D.B.	Surveyed by Rosecrans
Checked	Notes Date 11-24-37
Date	Indexed A. C. Johnson

F.B. 693 PG. 201

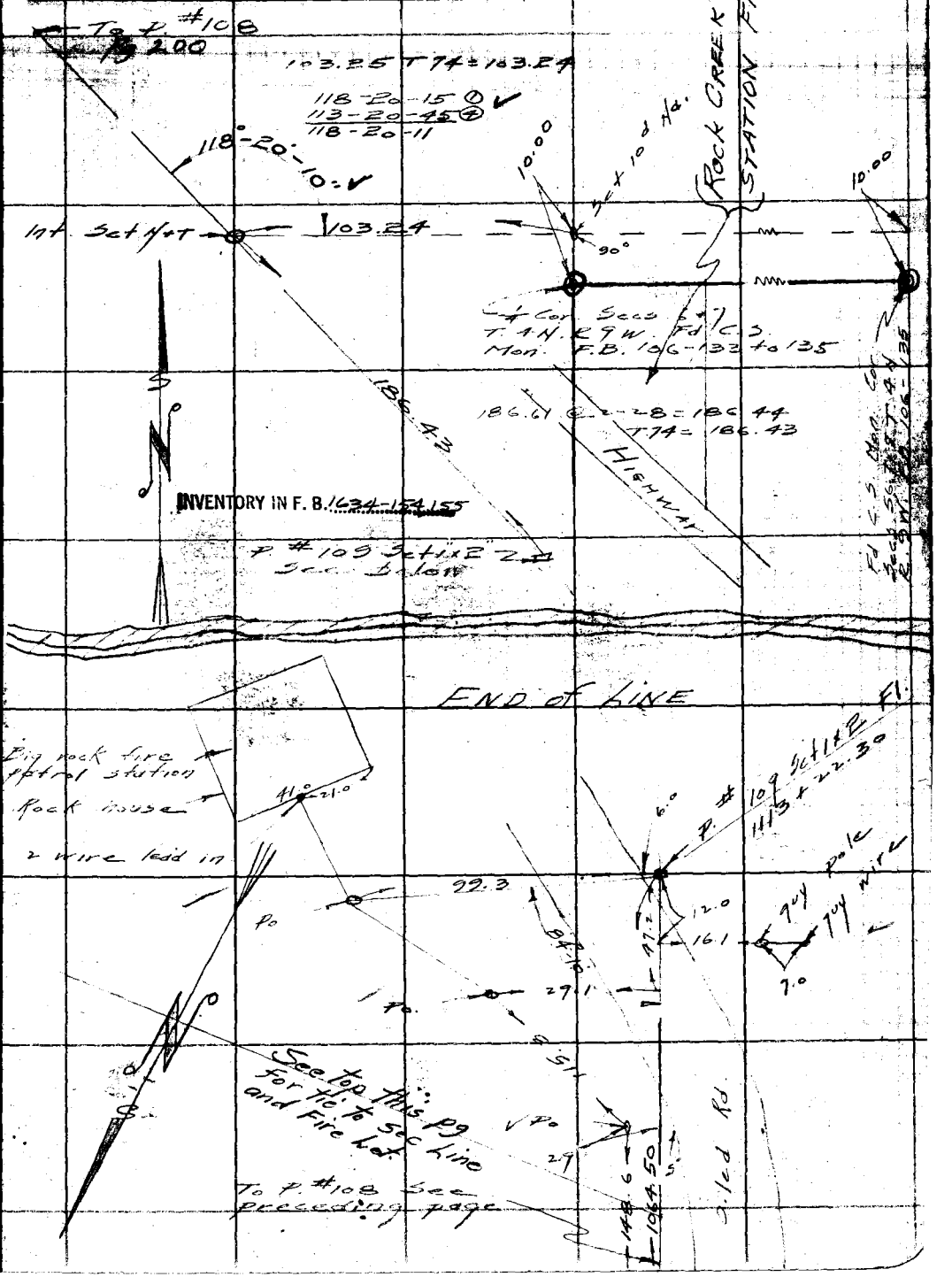

Note: ANY ADDITIONS OR CHANGES ON THIS SHEET MUST BE MADE OR CIRCLED IN Red Ink WITH DATE AND NAME OF PERSON MAKING CHANGE.

Do not extend notes this side of this line

RETURN TO
LOS ANGELES COUNTY SURVEYOR
700 HALL OF RECORDS

FORM 247 5M 2-34

F.B. 693 Pg. 202



RETURN TO
LOS ANGELES COUNTY SURVEYOR
700 HALL OF RECORDS

Do not extend notes this side of this line

Note: ANY ADDITIONS OR CHANGES ON THIS SHEET MUST BE MADE OR CIRCLED IN Red Ink WITH DATE AND NAME OF PERSON MAKING CHANGE.

Notes Ck'd by K.R.M.	Survey of Sierra Hwy Tel. line
Map No.	W. O. 8094 Tape No 55 St'd 84 °F.
Office Work	Surveyed by Rosecrans
Checked	Notes Date 11-26-37
Date	Indexed A. C. Johnson

F.B. 693 Pg. 203



Note: ANY ADDITIONS OR CHANGES ON THIS SHEET MUST BE MADE OR CIRCLED IN Red Ink WITH DATE AND NAME OF PERSON MAKING CHANGE.

Do not extend notes this side of this line

RETURN TO
LOS ANGELES COUNTY SURVEYOR
700 HALL OF RECORDS

FORM 247 5M 2-34

F.B. 693 PG. 204

¼ Cor. between Secs. 19 + 20
T. 5 N. R. 10 W. Fd. C.S. Mon
Fl., a replacement of 2" I.P.
F.B. 58-56

To P. #64A
Pg 168

Sec. 20

Int. Set 1x2

2437

P. #65 - 1x2"
Pg 169

103.73
300.24 @ 0-51 = 300.21
403.94
T. 74 = 403.91

Sec. 19
T. 5 N. R. 10 W.

124°52'30"

403.91

124-52-45 ①
139-30-00 ②
124-52-30 ✓

42.43

45°

Set 2" I.P. with brass
and marked as shown
in cone 6" above surf.

Cor. Secs. 19, 20, 30, + 29
T. 5 N. R. 10 W. Fd. G.L.O.
Mon. 6" Dn. F.B. 58-56

42.43

COUNTY SURVEYORS
R.E. 2177
MONUMENT

Cor. Secs. 13, 18, 24, + 19
T. 5 N. R. 9 + 10 W. Fd. C.S.
Mon. 12" Dn. F.B. 78-71

65°28'50"

28-45.0
55-30 ✓
28-52½

To P. #61
Pg 164

Int. Set 1x2"

Sec. 24
T. 5 N. R. 10 W.

Sec. 19
T. 5 N. R. 9 W.

777.22 ✓

300.64 @ 3-00 = 299.85 ✓
298.81 @ 3-27 = 298.27 ✓
146.25 @ 3-52 = 145.91 ✓
1.24 ✓
145.27 ✓
T. 76 = 145.23 ✓

745.23

1x2 P. #66
Pg. 165

300.20 @ 1-27 = 300.10 ✓
300.44 @ 1-33 = 300.38 ✓
176.83 ✓
T. 76 = 777.21 ✓
777.22 ✓

Cor. Secs. 17 + 21 T. 5 N.
R. 9 + 10 W. Fd. C.S. Mon. A
Replacement of 2" I.P. F.B. 56-45

RETURN TO
LOS ANGELES COUNTY SURVEYOR
700 HALL OF RECORDS

Do not extend notes this side of this line

Note: ANY ADDITIONS OR CHANGES ON THIS SHEET MUST BE MADE OR CIRCLED IN Red Ink WITH DATE AND NAME OF PERSON MAKING CHANGE.

Notes Ck'd. by K.R.M.	Survey of Sierra Hwy Tel. line
Map No.	W. 08094 Tape No 55 St'd 84 °F.
Office Work	Surveyed by Rosecrans
Checked	Notes Date 11-30-37
Date	Indexed A. C. Johnson

F.B. 693 Pg. 205



Note: ANY ADDITIONS OR CHANGES ON THIS SHEET MUST BE MADE OR CIRCLED IN Red Ink WITH DATE AND NAME OF PERSON MAKING CHANGE.

Do not extend notes this side of this line

RETURN TO
LOS ANGELES COUNTY SURVEYOR
700 HALL OF RECORDS

FORM 247 5M 2-34



RETURN TO
LOS ANGELES COUNTY SURVEYOR
700 HALL OF RECORDS
Do not extend notes this side of this line
Note: ANY ADDITIONS OR CHANGES ON THIS SHEET MUST BE MADE OR CIRCLED IN Red Ink WITH DATE AND NAME OF PERSON MAKING CHANGE.

Notes Ck'd by	Survey of
Map No.	W. O. Tape No. St'd °F.
Office Work	Surveyed by
Checked	Notes Date
Date	Indexed A. C. Johnson 12-3-37

F.B. 693 Pg. 209

Los Angeles County Fire Communication System.

TELEPHONE LINE No 102

SOLEDAD DIVISION

J.N. 8094

From

RILEY RANCH IN SAND CN

To

NEWHALL HEADQUARTERS

VIA

PLACERITA CANYON.

Note - Pgs. 210 to 226 are VOID as regards Pole locations due to construction of new line. The "P" line and Section line ties are used in locating new poles per pgs. 241 to 258.

Holmes 12/6-37

"POLE LOCATIONS CHECKED" by (W.S.C 3-20-50)

POLE CHANGES NOTED IN RED

SEE FB 1617-67 FOR MAJOR LINE CHANGE

Note: ANY ADDITIONS OR CHANGES ON THIS SHEET MUST BE MADE OR CIRCLED IN Red Ink WITH DATE AND NAME OF PERSON MAKING CHANGE.

RETURN TO LOS ANGELES COUNTY SURVEYOR 700 HALL OF RECORDS

Do not extend notes [illegible] this line

F.B. 693 Pg. 210

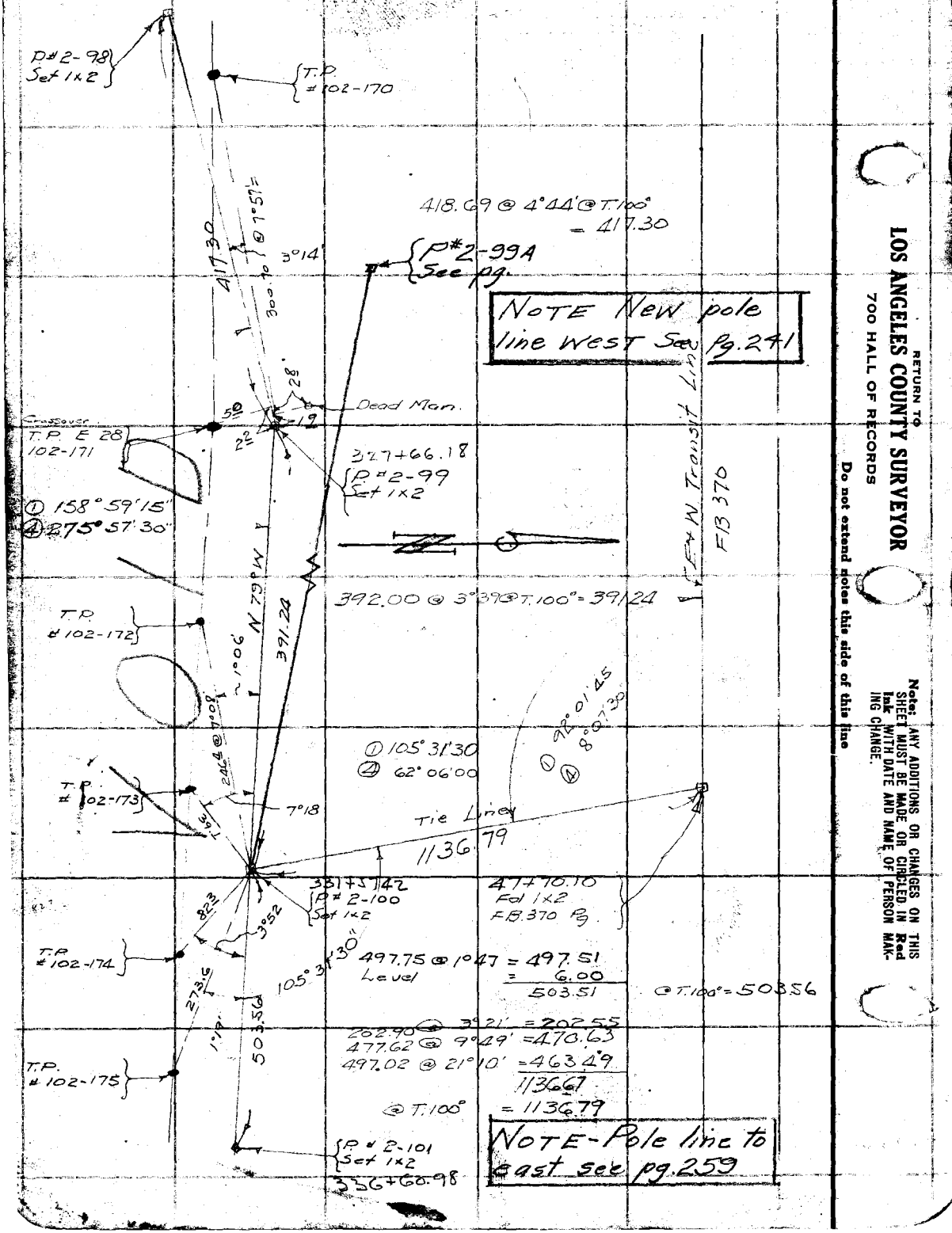

RETURN TO
LOS ANGELES COUNTY SURVEYOR
700 HALL OF RECORDS

Do not extend notes this side of this line

Note: ANY ADDITIONS OR CHANGES ON THIS SHEET MUST BE MADE OR CIRCLED IN Red Ink WITH DATE AND NAME OF PERSON MAKING CHANGE.

Notes Ck'd by	Survey of
Map No.	M. O. Tape No. St'd Of.
Office Work	Surveyed by
Checked	Notes Date
Date	Indexed A. C. Johnson

F.B. 693 Pg. 211

RETURN TO
LOS ANGELES COUNTY SURVEYOR
700 HALL OF RECORDS

Note: ANY ADDITIONS OR CHANGES ON THIS SHEET MUST BE MADE OR CIRCLED IN Red Ink WITH DATE AND NAME OF PERSON MAKING CHANGE.

Do not extend notes this side of this line

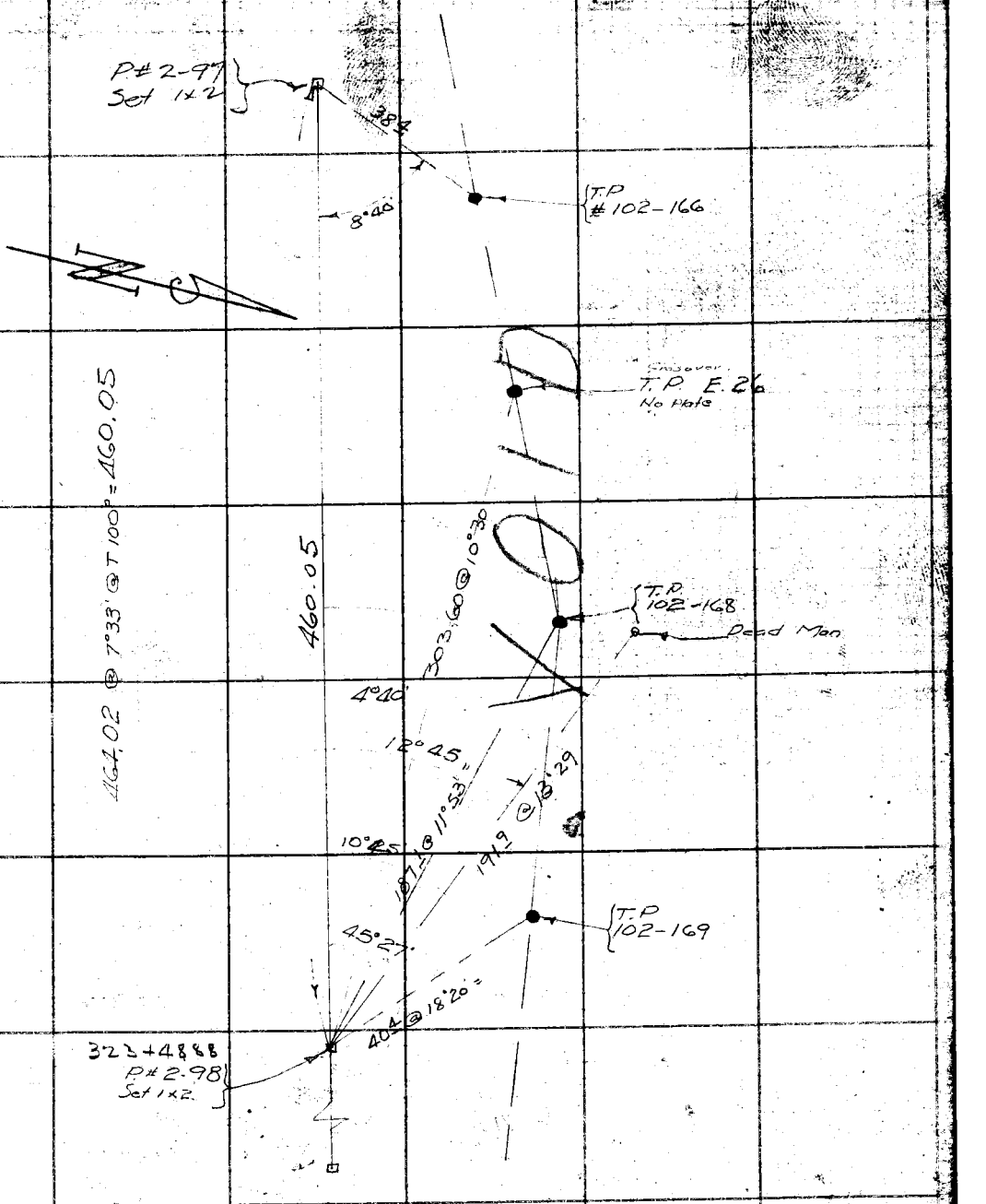

FORM 247 BM 2-34

F.B. 693 Pg. 212

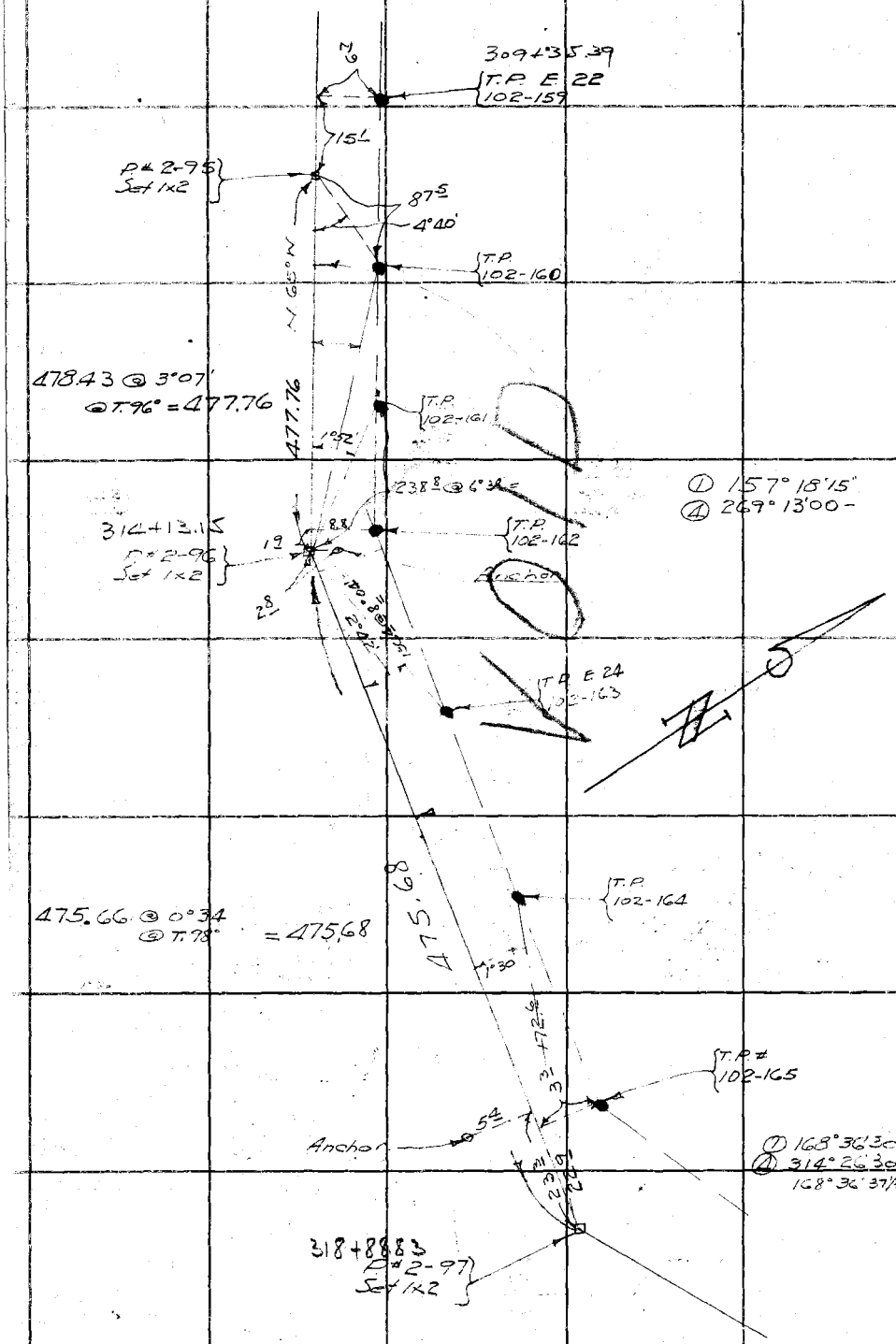

RETURN TO
LOS ANGELES COUNTY SURVEYOR
700 HALL OF RECORDS

Do not extend notes this side of this line

Note: ANY ADDITIONS OR CHANGES ON THIS SHEET MUST BE MADE OR CIRCLED IN Red Ink WITH DATE AND NAME OF PERSON MAKING CHANGE.

Notes Ck'd by
Map No.
Office Work
Checked
Date

Survey of Pitzer #102
W. O. Tape No. St'd 84 OF.
Surveyed by
Notes Date 7/30/35
Indexed A. C. Johnson

F.B. 693 PG. 213

Note: ANY ADDITIONS OR CHANGES ON THIS SHEET MUST BE MADE OR CIRCLED IN Red Ink WITH DATE AND NAME OF PERSON MAKING CHANGE.

Do not extend notes this side of this line

RETURN TO
LOS ANGELES COUNTY SURVEYOR
700 HALL OF RECORDS

FORM 247 BM 2-34

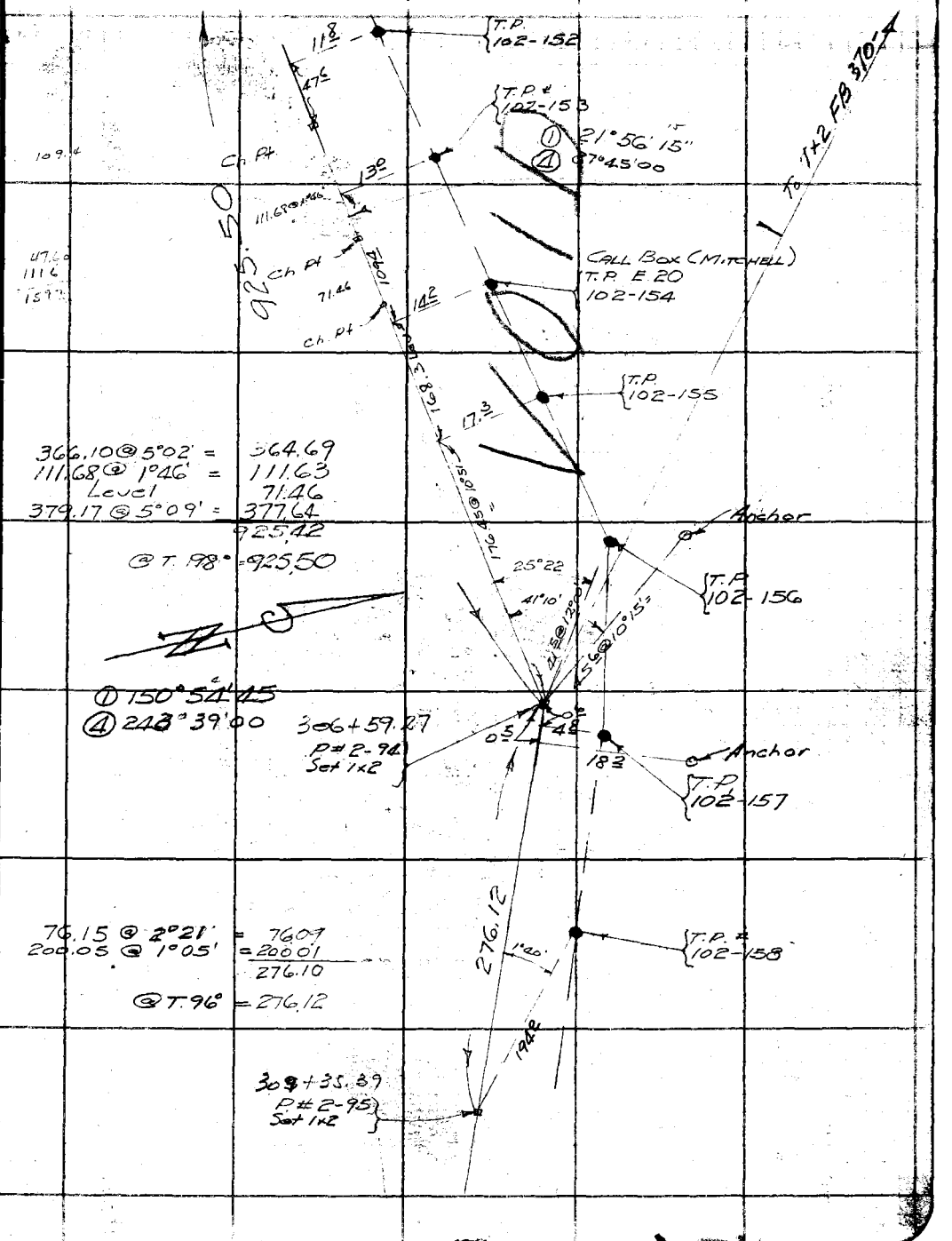

F.B. 693 PG. 214

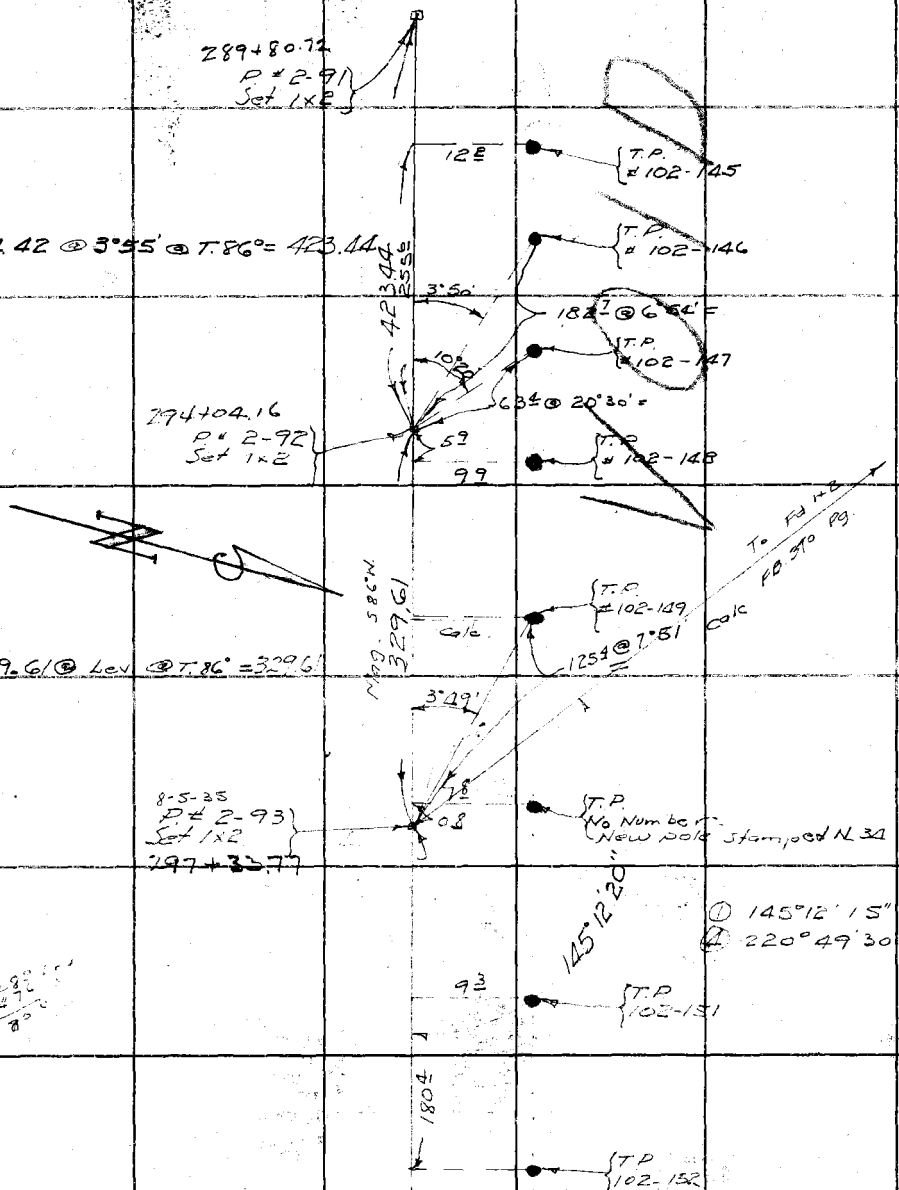

RETURN TO
LOS ANGELES COUNTY SURVEYOR
700 HALL OF RECORDS

Do not extend notes this side of this line

Note: ANY ADDITIONS OR CHANGES ON THIS SHEET MUST BE MADE OR CIRCLED IN Red Ink WITH DATE AND NAME OF PERSON MAKING CHANGE.

Notes Ck'd by	Survey of Tel Line # 102
Map No.	W. O. 2094 Tape No 12 St'd 84 OF.
Office Work	Surveyed by [illegible]
Checked	Notes [illegible] Date 8/7/35
Date	Indexed [illegible] C. Johnson

F.B. 693 Pg. 215

Note: ANY ADDITIONS OR CHANGES ON THIS SHEET MUST BE MADE OR CIRCLED IN Red Ink WITH DATE AND NAME OF PERSON MAKING CHANGE.

RETURN TO
LOS ANGELES COUNTY SURVEYOR
700 HALL OF RECORDS

Do not extend notes this side of this line

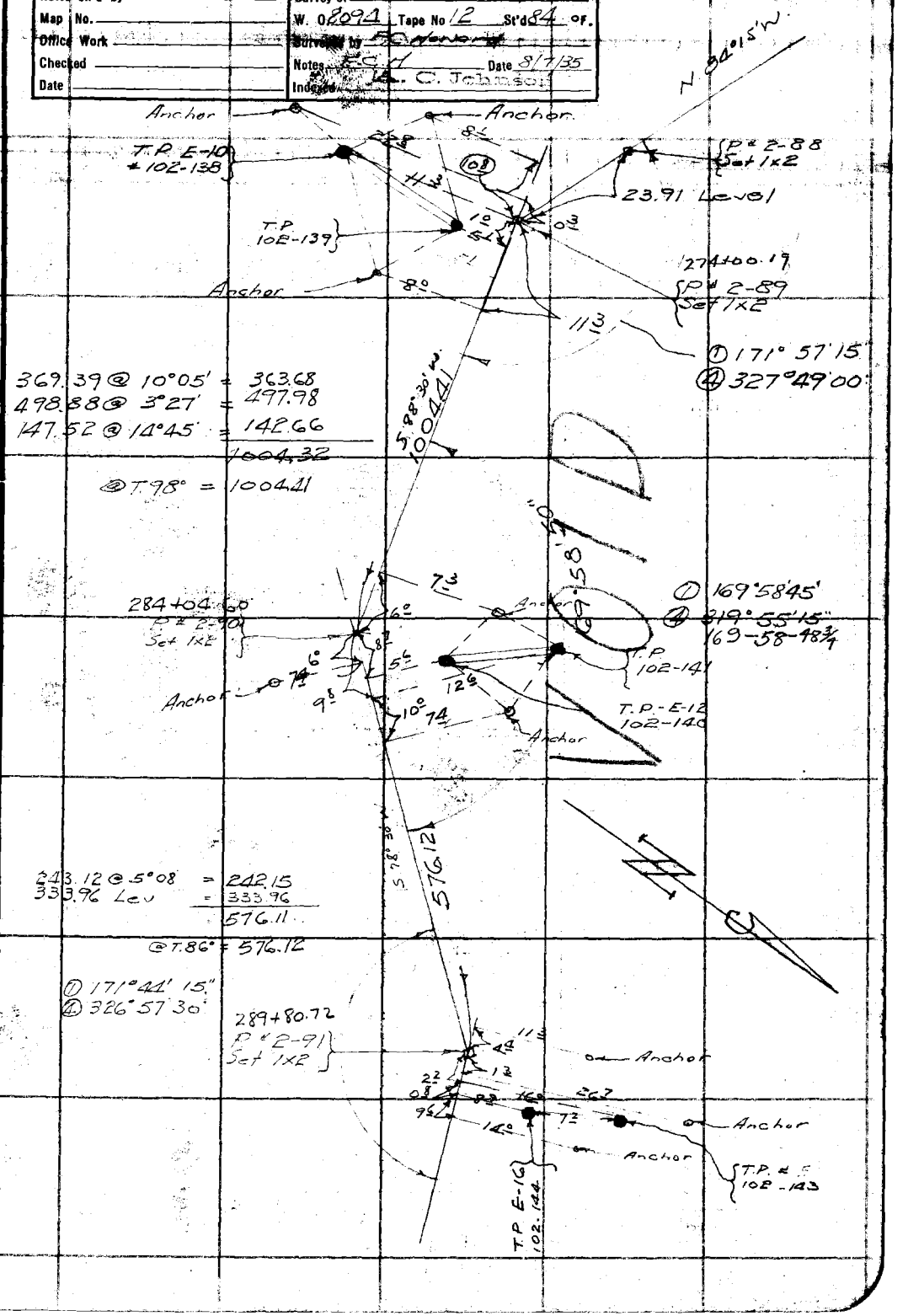

FORM 347 BM 3-34

F.B. 693 Pg. 216

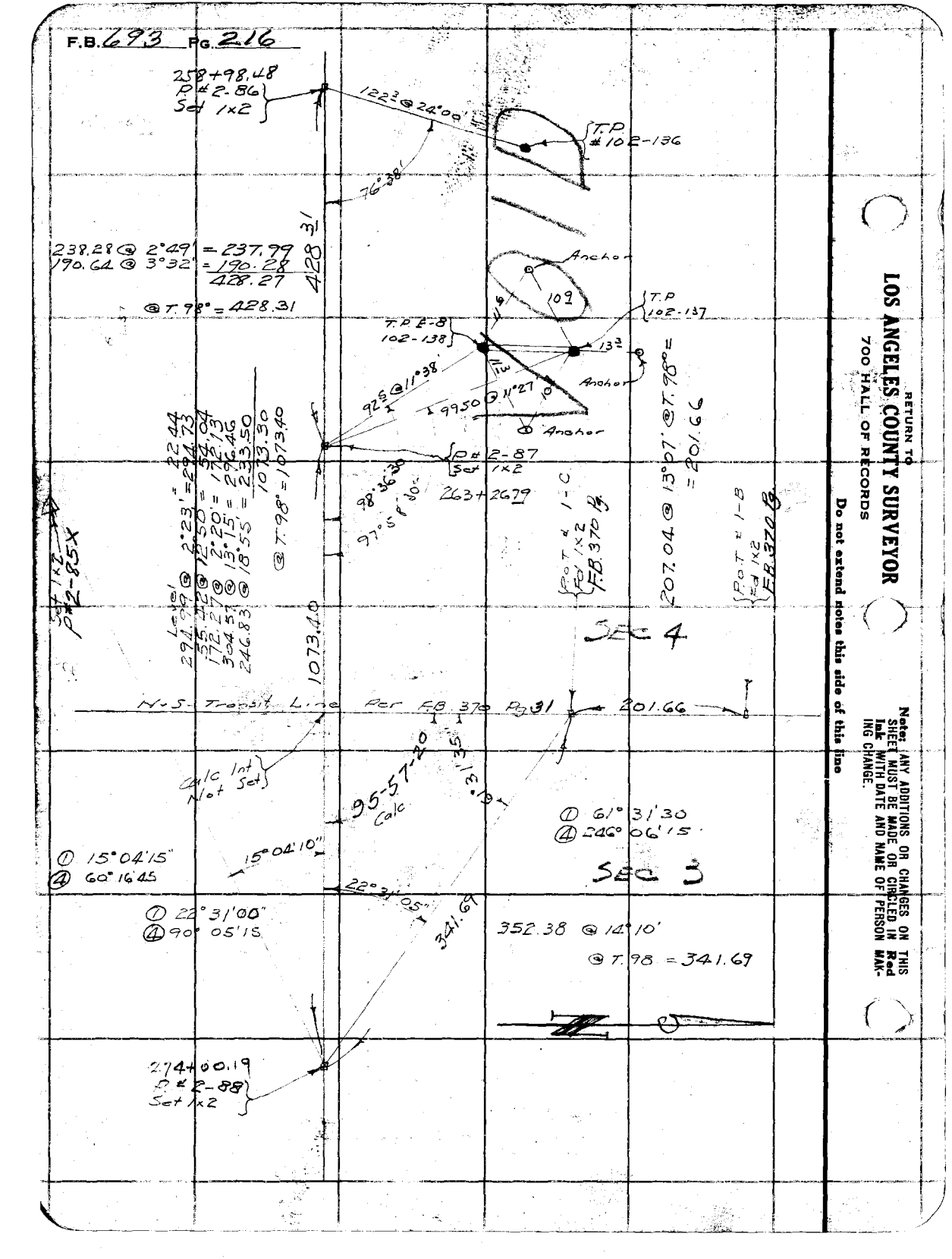

RETURN TO
LOS ANGELES COUNTY SURVEYOR
700 HALL OF RECORDS

Do not extend notes this side of this line

Note: ANY ADDITIONS OR CHANGES ON THIS SHEET MUST BE MADE OR CIRCLED IN Red Ink WITH DATE AND NAME OF PERSON MAKING CHANGE.

Notes Ck'd by	Survey of
Map No.	W. O. Tape No St'd Of.
Office Work	Surveyed by
Checked	Notes Date 8/7/35
Date	Indexed A. C. Johnson

F.B. 683 Pg. 217

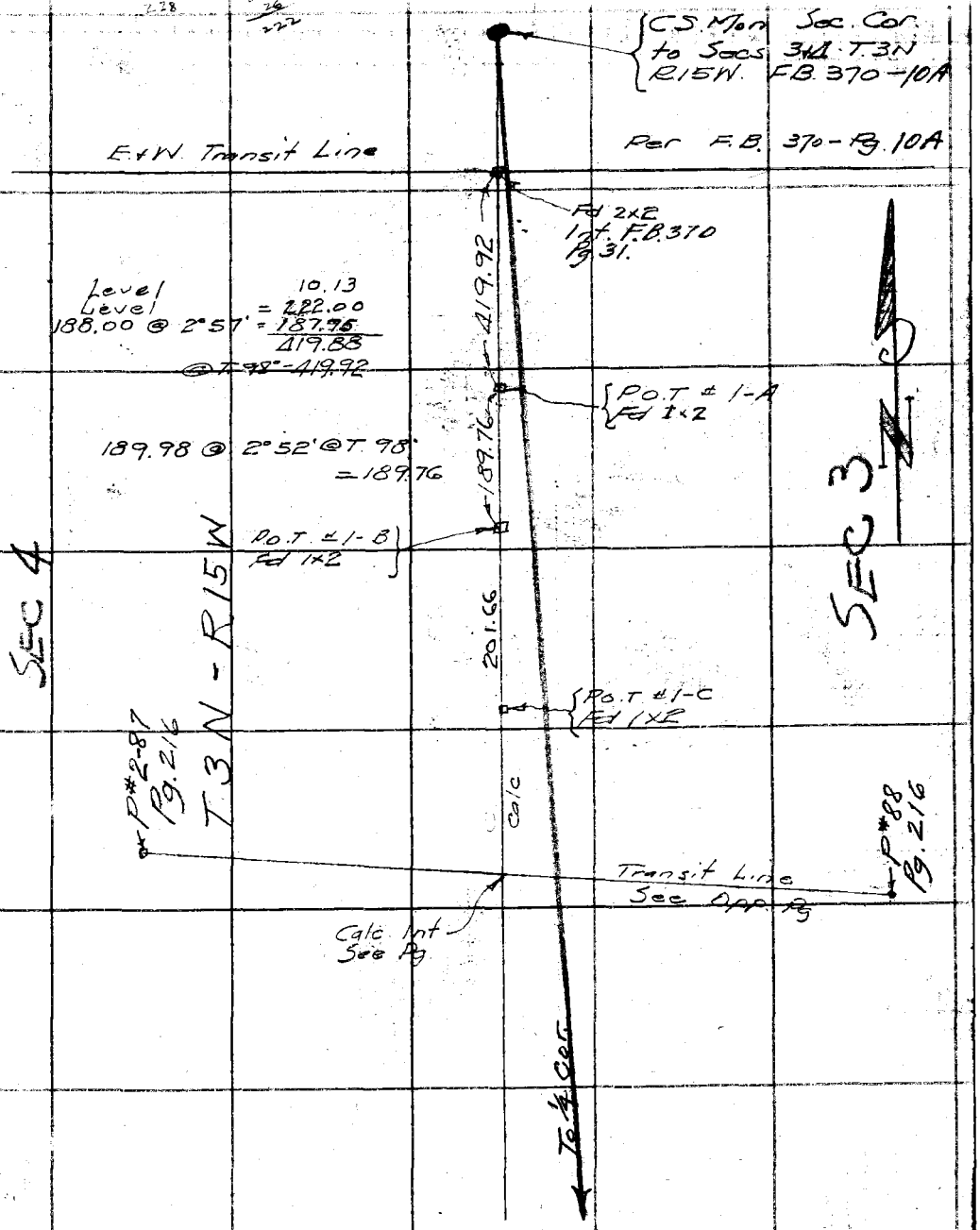

Note: ANY ADDITIONS OR CHANGES ON THIS SHEET MUST BE MADE OR CIRCLED IN Red Ink WITH DATE AND NAME OF PERSON MAKING CHANGE.

Do not extend notes this side of this line

RETURN TO
LOS ANGELES COUNTY SURVEYOR
700 HALL OF RECORDS

FORM 247 3M 2-34

F.B. 693 Pg. 218

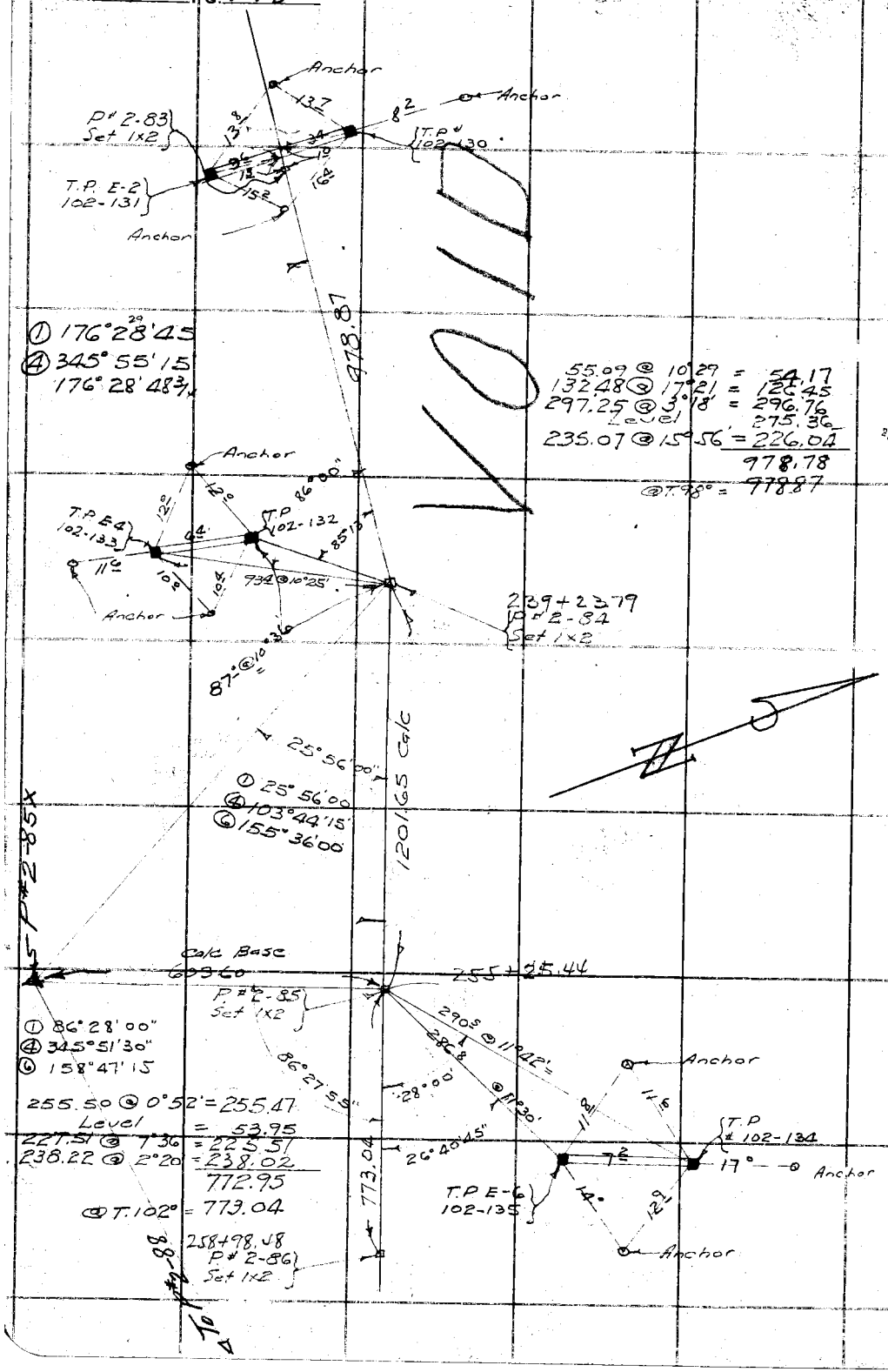

RETURN TO
LOS ANGELES COUNTY SURVEYOR
700 HALL OF RECORDS

Do not extend notes this side of this line

Note: ANY ADDITIONS OR CHANGES ON THIS SHEET MUST BE MADE OR CIRCLED IN Red Ink WITH DATE AND NAME OF PERSON MAKING CHANGE.

Notes Ck'd by	Survey of Telephone Line #102
Map No.	W. O. 8094 Tape No 13 St'd 84 OF.
Office Work	Surveyed by AC Howard
Checked	Notes F.C.H. Date 8-8-35
Date	Indexed A. C. Johnson

F.B. 693 Pg. 219

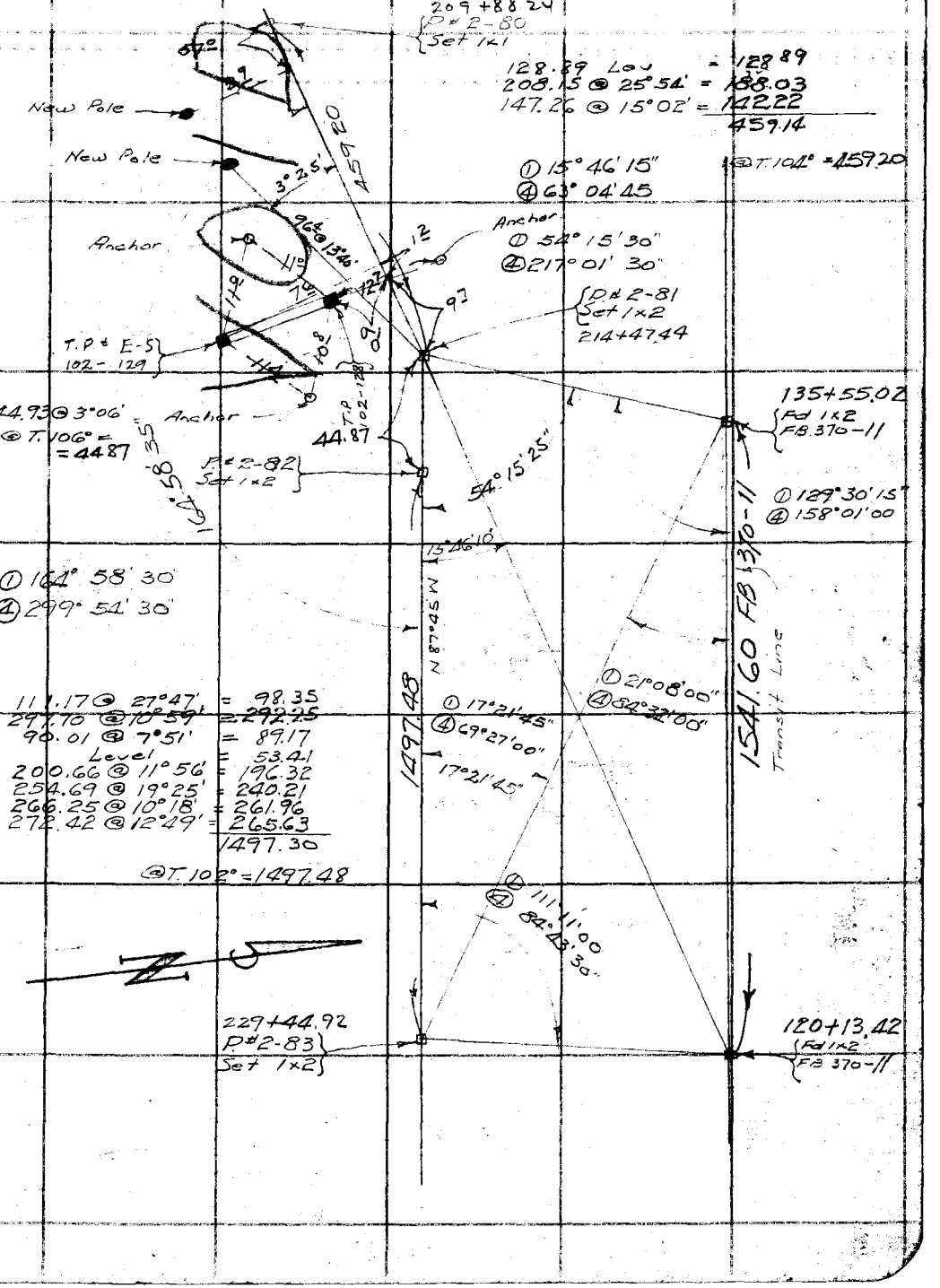

Note: ANY ADDITIONS OR CHANGES ON THIS SHEET MUST BE MADE OR CIRCLED IN Red Ink WITH DATE AND NAME OF PERSON MAK-ING CHANGE.

Do not extend notes this side of this line

RETURN TO
LOS ANGELES COUNTY SURVEYOR
700 HALL OF RECORDS.

FORM 247 5M 8-34

F.B. 693 PG. 220

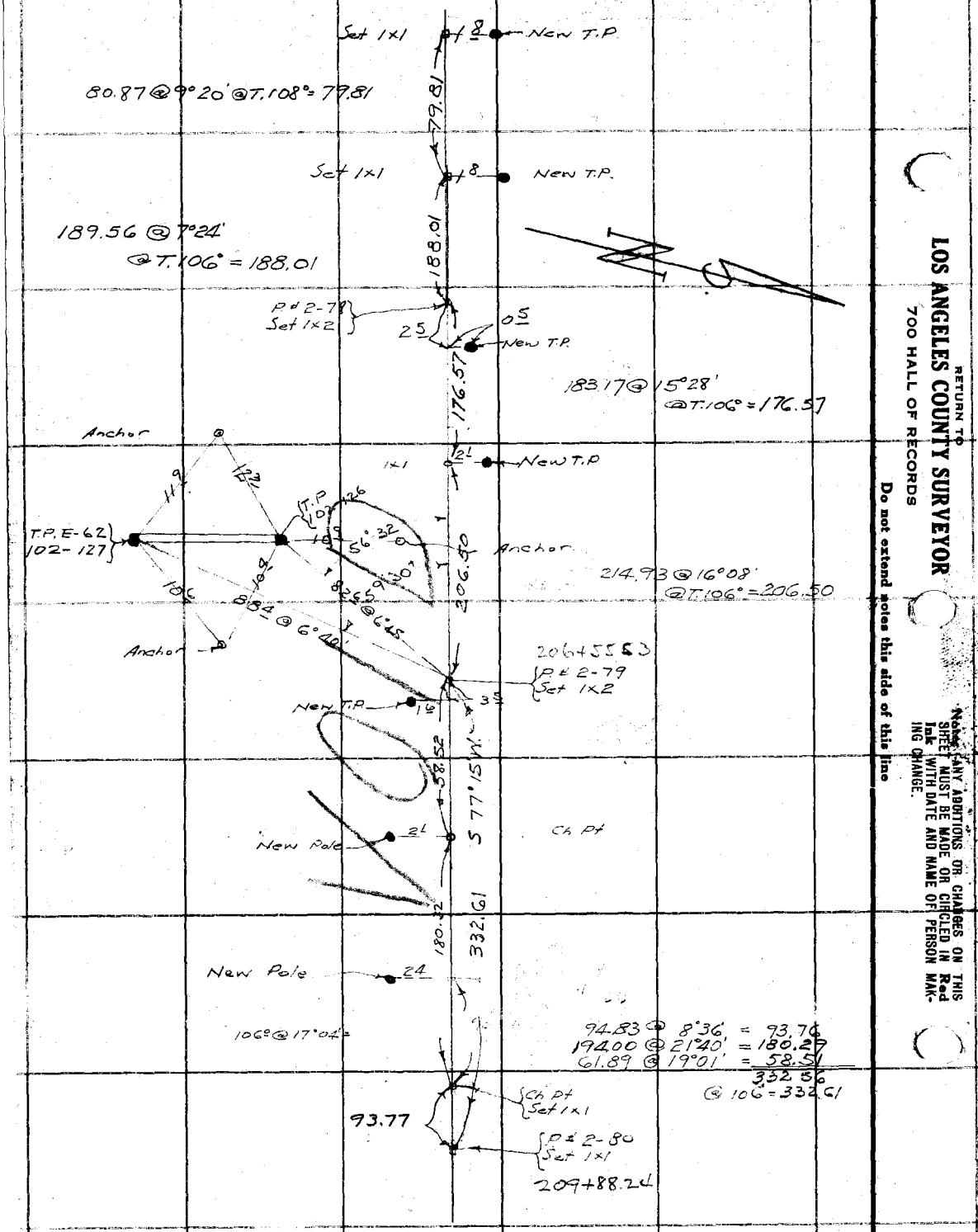

RETURN TO
LOS ANGELES COUNTY SURVEYOR
700 HALL OF RECORDS

Do not extend notes this side of this line

NOTE: ANY ADDITIONS OR CHANGES ON THIS SHEET MUST BE MADE OR CIRCLED IN Red Ink WITH DATE AND NAME OF PERSON MAKING CHANGE.

Notes Ck'd by	Survey of
Map No.	W. O. Tape No 13 St'd 84 or.
Office Work	Surveyed by
Checked	Notes Date 8/8/35
Date	Indexed A. C. Johnson

F.B. 698 Pg. 221

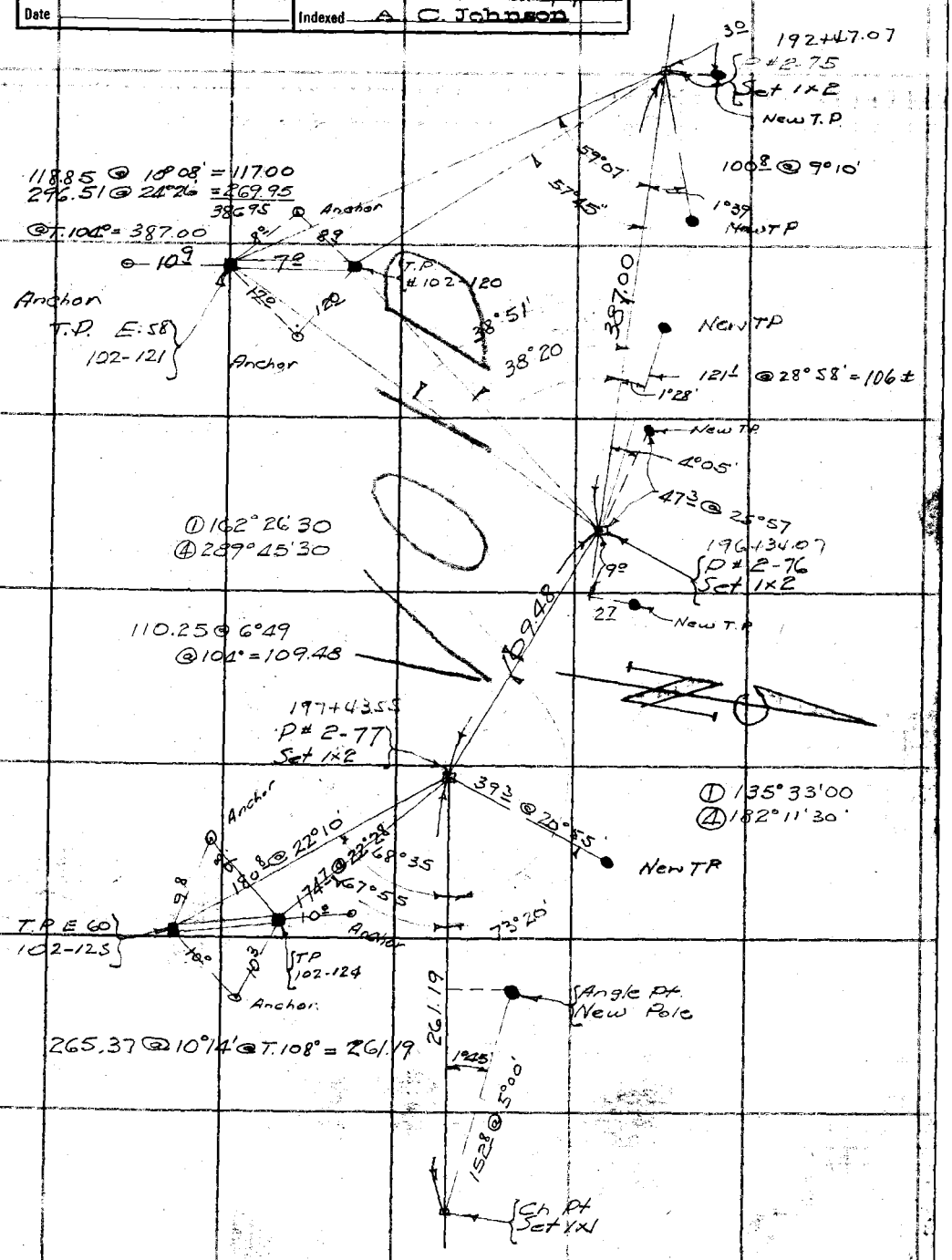

RETURN TO
LOS ANGELES COUNTY SURVEYOR
709 HALL OF RECORDS

Note: ANY ADDITIONS OR CHANGES ON THIS SHEET MUST BE MADE OR CIRCLED IN Red Ink WITH DATE AND NAME OF PERSON MAKING CHANGE.

Do not extend notes this side of this line

FORM 247 BM 2-34

F.B. 693 PG. 222

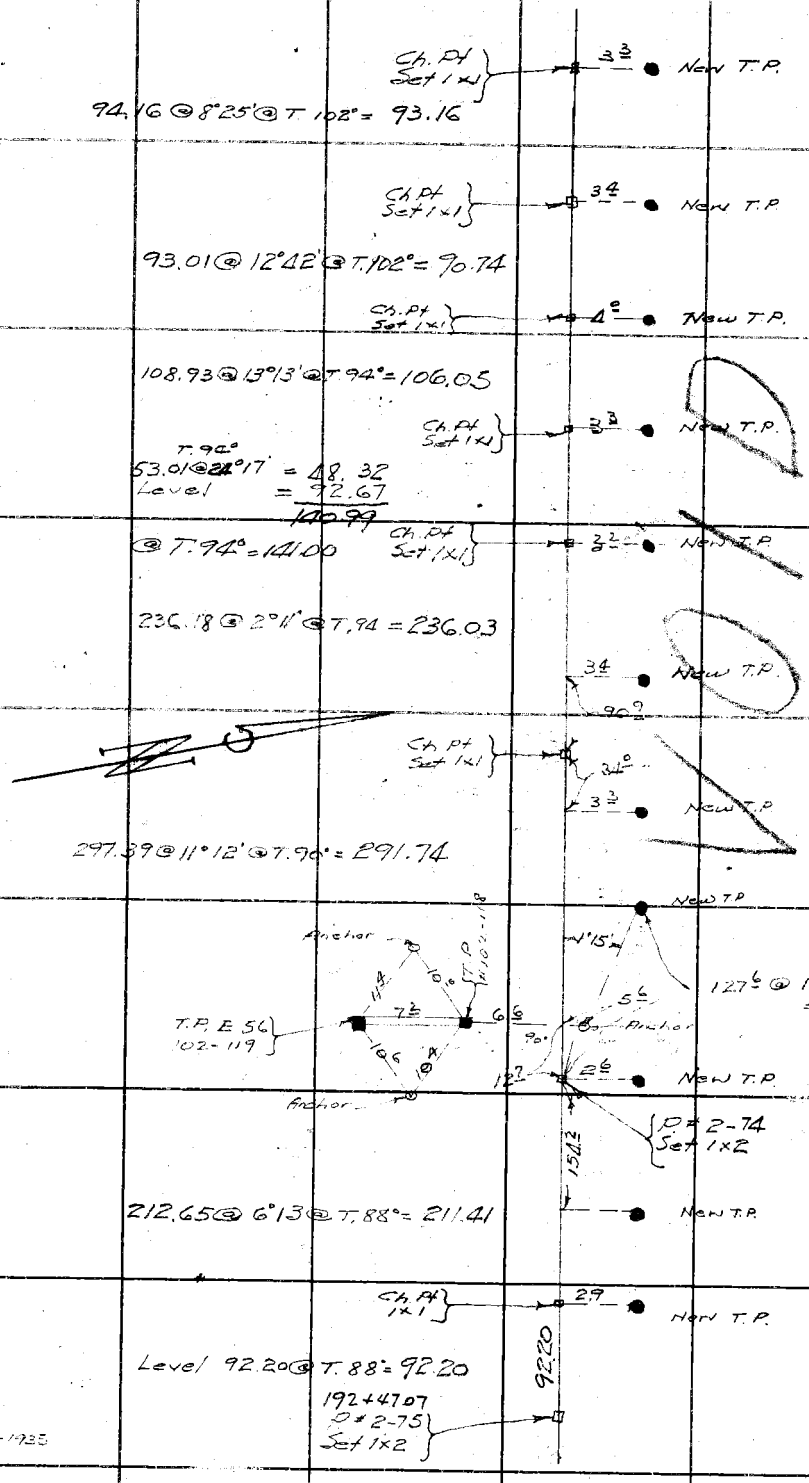

RETURN TO
LOS ANGELES COUNTY SURVEYOR
700 HALL OF RECORDS

Do not extend notes this side of this line

Note: ANY ADDITIONS OR CHANGES ON THIS SHEET MUST BE MADE OR CIRCLED IN Red Ink WITH DATE AND NAME OF PERSON MAKING CHANGE.

Notes Ck'd by	Survey of Telephone Line
Map No.	W. O. 8094 Tape No. St'd 84 yr.
Office Work	Surveyed by
Checked	Notes Date 8-[illegible]
Date	Indexed A. C. Johnson

693 233



RETURN TO
LOS ANGELES COUNTY SURVEYOR
700 HALL OF RECORDS

Notes: ANY ADDITIONS OR CHANGES ON THIS SHEET MUST BE MADE OR CIRCLED IN Red Ink WITH DATE AND NAME OF PERSON MAKING CHANGE.

Do not extend notes this side of this line

FORM 247 SM 2-34

F.B. 693 PG. 224



RETURN TO
LOS ANGELES COUNTY SURVEYOR
700 HALL OF RECORDS

Do not extend notes this side of this line

NOTE: ANY ADDITIONS OR CHANGES ON THIS SHEET MUST BE MADE OR CIRCLED IN Red INK WITH DATE AND NAME OF PERSON MAKING CHANGE.

Notes Ck'd by	Survey of Telephone Line #102
Map No.	W. O. 8094 Tape No St'd 84 of.
Office Work	Surveyed by [illegible]
Checked	Notes Date 8/9/35
Date	Indexed A. C. Johnson

F.B. 693 Pg. 22.5

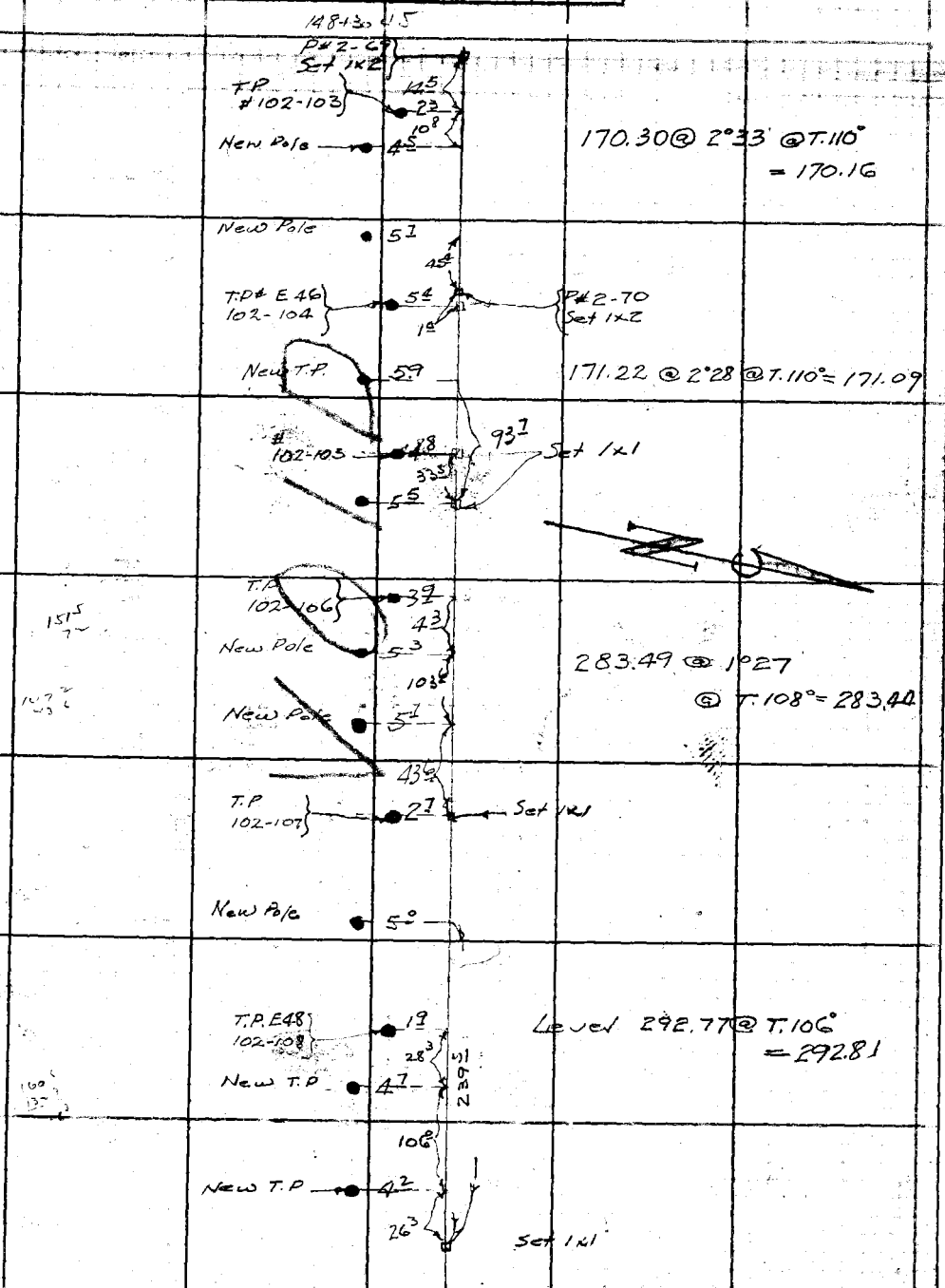

Note: ANY ADDITIONS OR CHANGES ON THIS SHEET MUST BE MADE OR CIRCLED IN Red Ink WITH DATE AND NAME OF PERSON MAKING CHANGE.

RETURN TO
LOS ANGELES COUNTY SURVEYOR
700 HALL OF RECORDS

Do not extend notes this side of this line

FORM 247 5M 2-34

F.B. 693 PG. 226

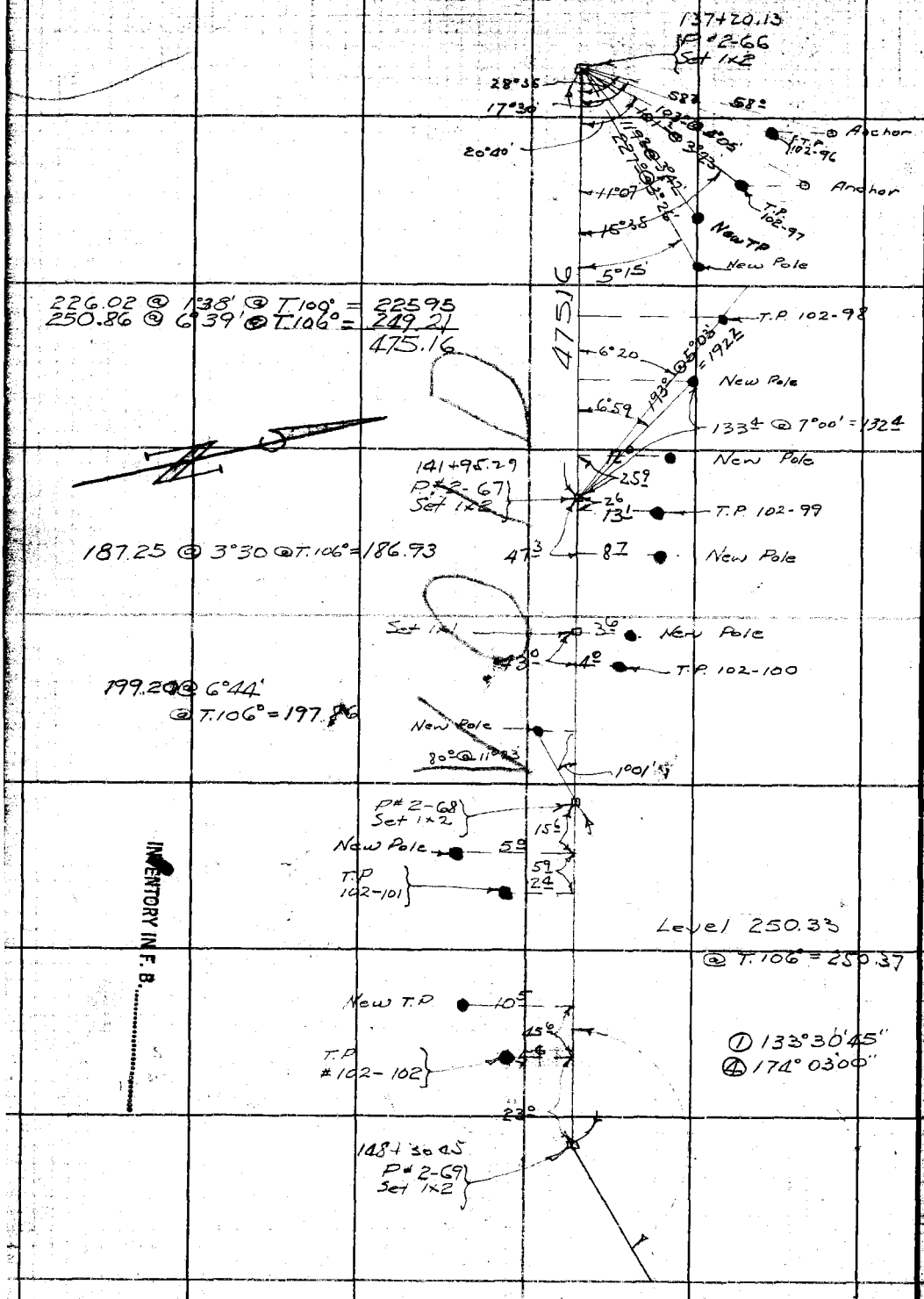

226.02 @ 1°38' @ T.100° = 225.95
250.86 @ 6°39' @ T.106° = 249.21
475.16

187.25 @ 3°30 @ T.106° = 186.93

199.20 @ 6°44'
@ T.106° = 197.76

Level 250.33
@ T.106° = 250.37

① 133°30'45"
④ 174° 03'00"

INVENTORY IN F. B.

RETURN TO
LOS ANGELES COUNTY SURVEYOR
700 HALL OF RECORDS

Do not extend notes this side of this line

Note: ANY ADDITIONS OR CHANGES ON THIS SHEET MUST BE MADE OR CIRCLED IN Red Ink WITH DATE AND NAME OF PERSON MAKING CHANGE.

Notes Ck'd by K.R.M.	Survey of Telephone Line #102
Map No.	W. O. 8094 Tape No 13 St'd 84 OF.
Office Work G.D.B.	Surveyed by [illegible]
Checked	Notes F.G.H. Date 8-19-35
Date	Indexed A. C. Johnson

F.B. 693 Pg. 227



Cont. from Pg. 258

Note: ANY ADDITIONS OR CHANGES ON THIS SHEET MUST BE MADE OR CIRCLED IN Red Ink WITH DATE AND NAME OF PERSON MAKING CHANGE.

Do not extend notes this side of this line

RETURN TO
LOS ANGELES COUNTY SURVEYOR
700 HALL OF RECORDS

FORM 247 SM 2-34

F.B. 673 Pg. 228



INVENTORY IN F. B. 1617 p. 38, 39

RETURN TO
LOS ANGELES COUNTY SURVEYOR
700 HALL OF RECORDS

Do not extend notes this side of this line

NOTE: ANY ADDITIONS OR CHANGES ON THIS SHEET MUST BE MADE OR CIRCLED IN INK WITH DATE AND NAME OF PERSON MAKING CHANGE.

Notes Ck'd by K.R.M.	Survey of Telephone Line
Map No.	W. O. 8094 Tape No 13 St'd 84 °F.
Office Work [illegible]	Surveyed by [illegible]
Checked	Notes F.C.H. Date 8-19-35
Date	Indexed A. C. Johnson

F.B. 693 Pg. 229

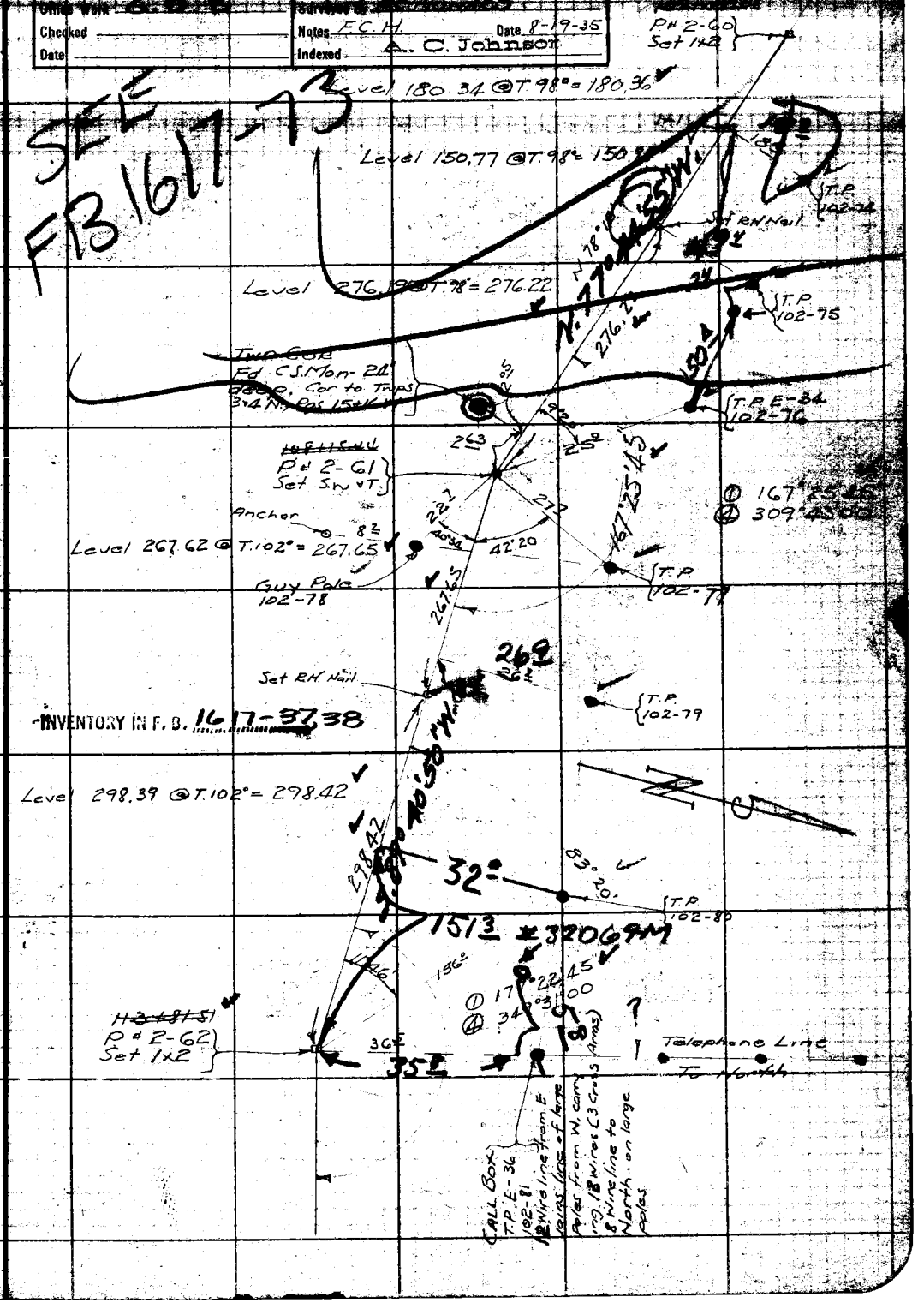

Note: ANY ADDITIONS OR CHANGES ON THIS SHEET MUST BE MADE OR CIRCLED IN Red Ink WITH DATE AND NAME OF PERSON MAKING CHANGE.

Do not extend notes this side of this line

RETURN TO
LOS ANGELES COUNTY SURVEYOR
700 HALL OF RECORDS

FORM 247 8M 2-34

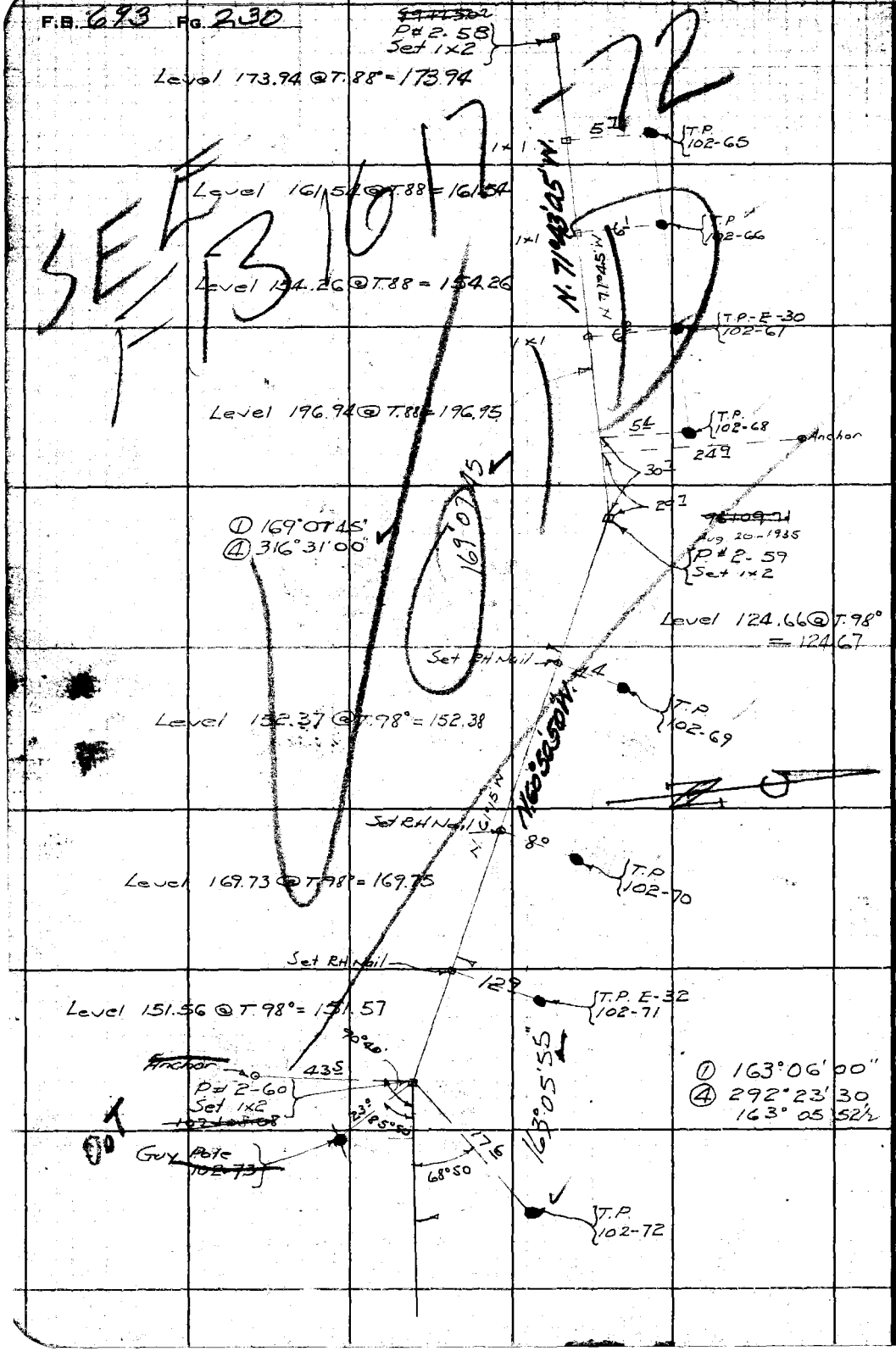

RETURN TO
LOS ANGELES COUNTY SURVEYOR
700 HALL OF RECORDS

Do not extend notes this side of this line

Note: ANY NOTATIONS OR CHANGES ON THIS SHEET MUST BE MADE OR CIRCLED IN Red Ink WITH DATE AND NAME OF PERSON MAKING CHANGE.

Notes Ck'd by K.R.M.	Survey of Telephone Line #102
Map No.	W. O. 8094 Tape No 13 St'd 84 of.
Office Work	Surveyed by F.C. Howard
Checked	Notes F.C.H. Date 8/20/35
Date	Indexed A. C. Johnson

F.B. 693 Pg. 231

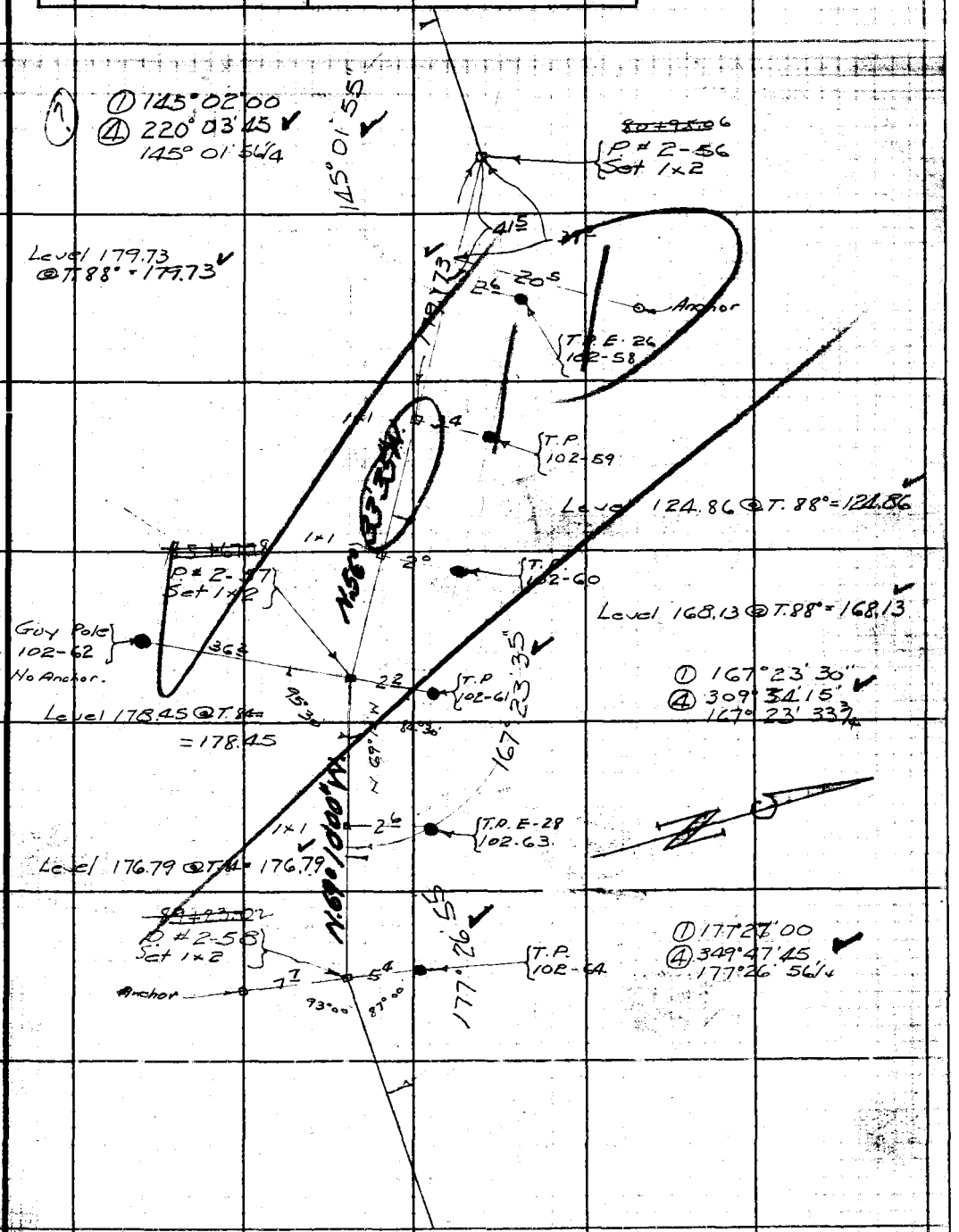

Note: ANY ADDITIONS OR CHANGES ON THIS SHEET MUST BE MADE OR CIRCLED IN Red Ink WITH DATE AND NAME OF PERSON MAKING CHANGE.

Do not extend notes this side of this line

RETURN TO
LOS ANGELES COUNTY SURVEYOR
700 HALL OF RECORDS

FORM 247 SM 2-34

F.B. 693 Pg. 232



RETURN TO
LOS ANGELES COUNTY SURVEYOR
700 HALL OF RECORDS

Do not extend notes this side of this line

Note: ANY ADDITIONS OR CHANGES ON THIS SHEET MUST BE MADE OR CIRCLED IN Red Ink WITH DATE AND NAME OF PERSON MAKING CHANGE.

Notes Ck'd by K.R.M.	Survey of Telephone Line #102
Map No.	W. O. 8094 Tape No 13 St'd 84 of.
Office Work	Surveyed by [illegible]
Checked	Notes F.C.H. Date 8-20-35
Date	Indexed A. C. Johnson

F.B. 693 Pg. 233



Note: ANY ADDITIONS OR CHANGES ON THIS SHEET MUST BE MADE OR CIRCLED IN Red Ink WITH DATE AND NAME OF PERSON MAKING CHANGE.

RETURN TO
LOS ANGELES COUNTY SURVEYOR
700 HALL OF RECORDS

Do not extend notes this side of this line

FORM 247 5M 2-34



FIB. 693 PG. 234
INVENTORY IN F. B. 1617-35,36
RH Nail
Level 156.88 @ T.112° = 156.91
Level 159.77 @ T.112° = 159.80
Level 161.14 @ T.110° = 161.17
Level 142.48 @ T.112° = 142.51
Level 147.44 @ T.112° = 147.47
Level 145.18 @ T.112° = 145.21
Level 124.63 @ T.110° = 124.65
Level 174.99 @ T.104° = 175.01
Level 154.27 @ T.104° = 154.29
Level 166.77 @ T.104° = 166.79
Level 140.09 @ T.104° = 140.11
155.7
163.2
158.2
T.P. 102-29
T.P. 102-30
T.P. 102-31
T.P. 102-32
T.P. E-14 102-34
T.P. 102-35
T.P. 102-36
T.P. E-16 102-37
T.P. 102-38
T.P. 102-39
T.P. 102-40
45+72.27
P. # 2-52 Set N+T
2°08'30"
179°08'30"
No. 102-33 not set
Fd 2x2-4" deep & Placerite road See Road Dept
N. 77°44'15" W.
Anchor
Anchor
Service line to House from # 38
26 Wires to W
26 " " E
2 - 4 " S (House)
RH Nail From back Page
SEE FB 1617-67
VOID
RETURN TO
LOS ANGELES COUNTY SURVEYOR
700 HALL OF RECORDS
Do not extend notes this side of this line
Note: ANY ADDITIONS OR CHANGES ON THIS SHEET MUST BE MADE OR CIRCLED IN Red Ink WITH DATE AND NAME OF PERSON MAKING CHANGE.

Notes Ck'd by K.R.M.	Survey of Telephone
Map No.	W. O. 8094 Tape No 13 St'd 84 of.
Office Work	Surveyed by
Checked	Notes Date 8/20/35
Date	Indexed A. C. Johnson

F.B. 693 Pg. 235

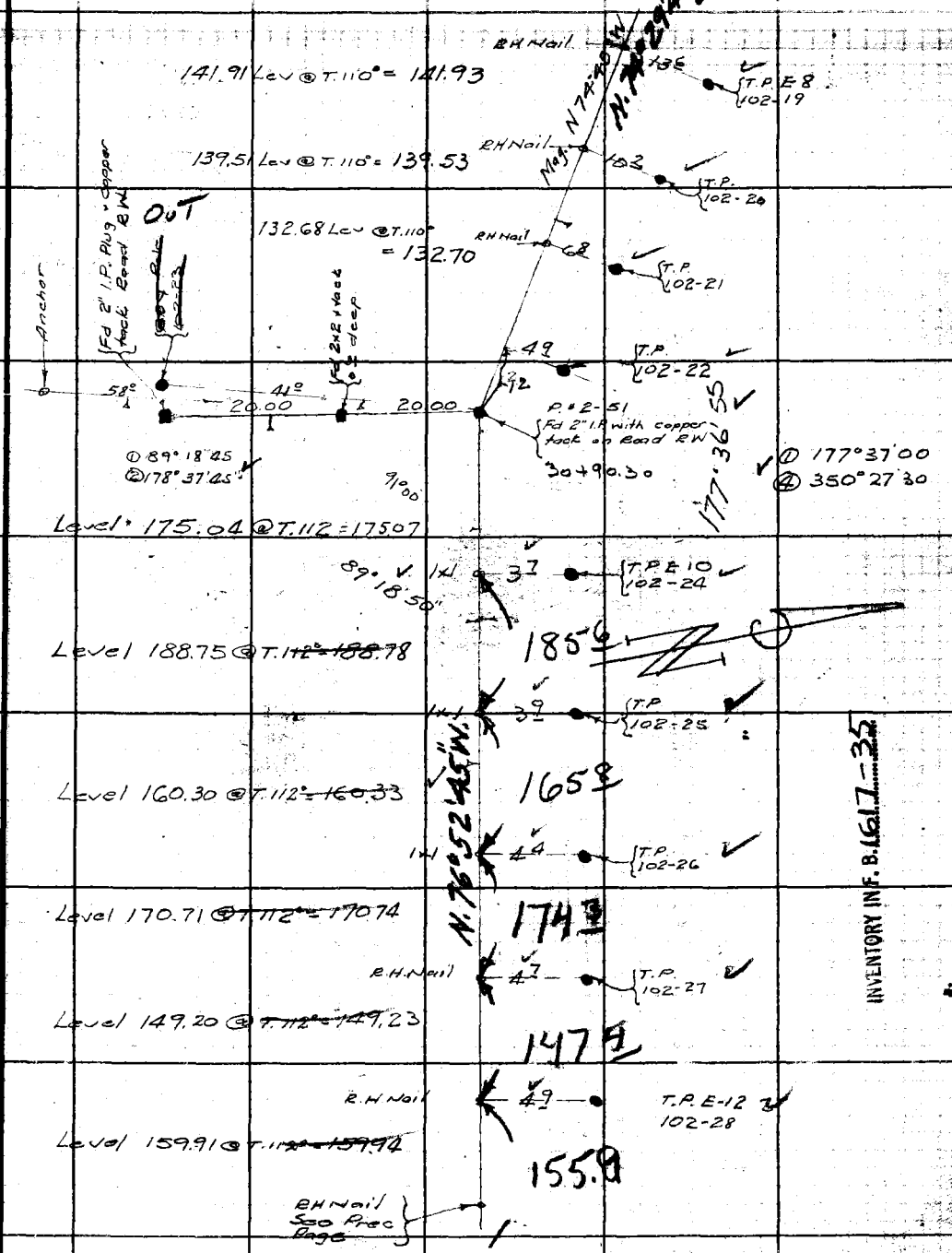

Note: ANY ADDITIONS OR CHANGES ON THIS SHEET MUST BE MADE OR CIRCLED IN Red Ink WITH DATE AND NAME OF PERSON MAKING CHANGE.

Do not extend notes this side of this line

RETURN TO
LOS ANGELES COUNTY SURVEYOR
700 HALL OF RECORDS

INVENTORY IN F. B. 1617-35

FORM 247 5M 2-34

F.B. 683 Pg. 236

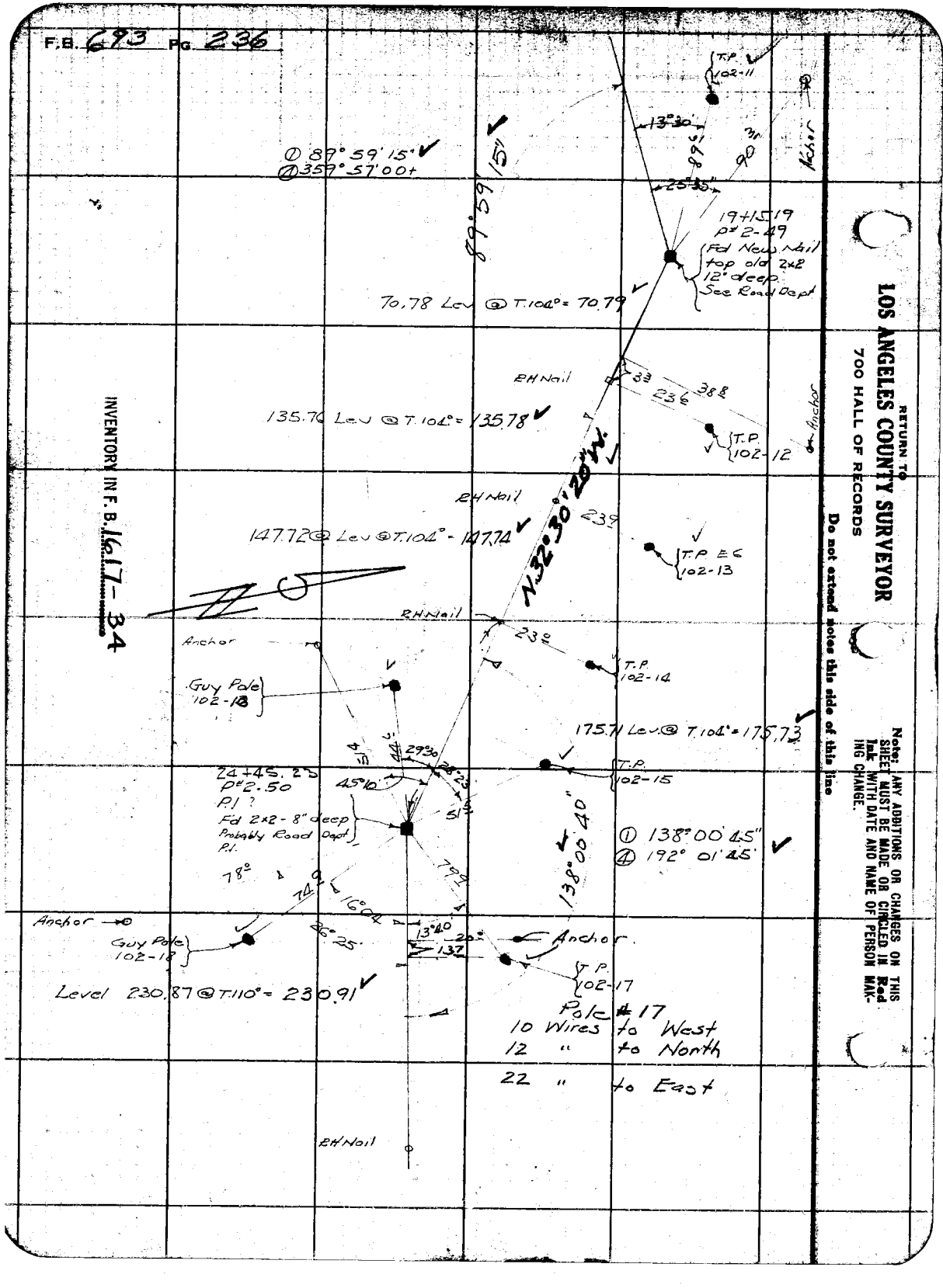

INVENTORY IN F. B. 1617 - 34

RETURN TO
LOS ANGELES COUNTY SURVEYOR
700 HALL OF RECORDS

Do not extend notes this side of this line

Note: ANY ADDITIONS OR CHANGES ON THIS SHEET MUST BE MADE OR CIRCLED IN Red Ink WITH DATE AND NAME OF PERSON MAKING CHANGE.

Notes Ck'd by K.A.M.	Survey of Telephone Line #102
Map No.	W. O. 8094 Tape No 13 St'd 84 OF.
Office Work	Surveyed by F.C. Howard
Checked	Notes F.C.H. Date 8/20/25
Date	Indexed A. C. Johnson

F.B. 693 Pg. 237

To P2-45

12+43.89

P # 2-46
Set 1x2

88.36 @ T. 102° = 88.37

① 104°43'00"
④ 58°52'30"

21.5 — T.P. 102-8 Conduit ends

16.4

13+32.26 — 15.0 — Anchor

P # 2-47
Set S.W. & T.
W. of State
Highway

16.6

104°43'05"

Level 39.09
Level 103.90
142.99 @ T. 100° = 143.01

S. 57° 28' 55" W.

14+75.27 — 22.3 — Anchor

Fd New 1x2
2" deep
R.R. R/W
See Road Dept

13.8

22.45 — T.P. 102-9
Wires enter 1½" Conduit under R.R. W. Side of Pole

30.00

15+05.27 — 16.4

P # 2-48
Fd New nail in plug 2" I.P. 4" deep
See Road Dept

155.84 Lev @ T. 104° = 155.86

R.H. Nail — 22.4 — T.P. 102-10

254.03 Lev @ T. 104° = 254.06

89°59'15"

19+15.19

P # 2-49
Fd 2x2-12" deep

INVENTORY IN F.B. 634-34

Note: ANY ADDITIONS OR CHANGES ON THIS SHEET MUST BE MADE OR CIRCLED IN Red Ink WITH DATE AND NAME OF PERSON MAKING CHANGE.

Do not extend notes this side of this line

RETURN TO
LOS ANGELES COUNTY SURVEYOR
700 HALL OF RECORDS

FRM 247 5M 2-34

F.B. 693 Pg. 238

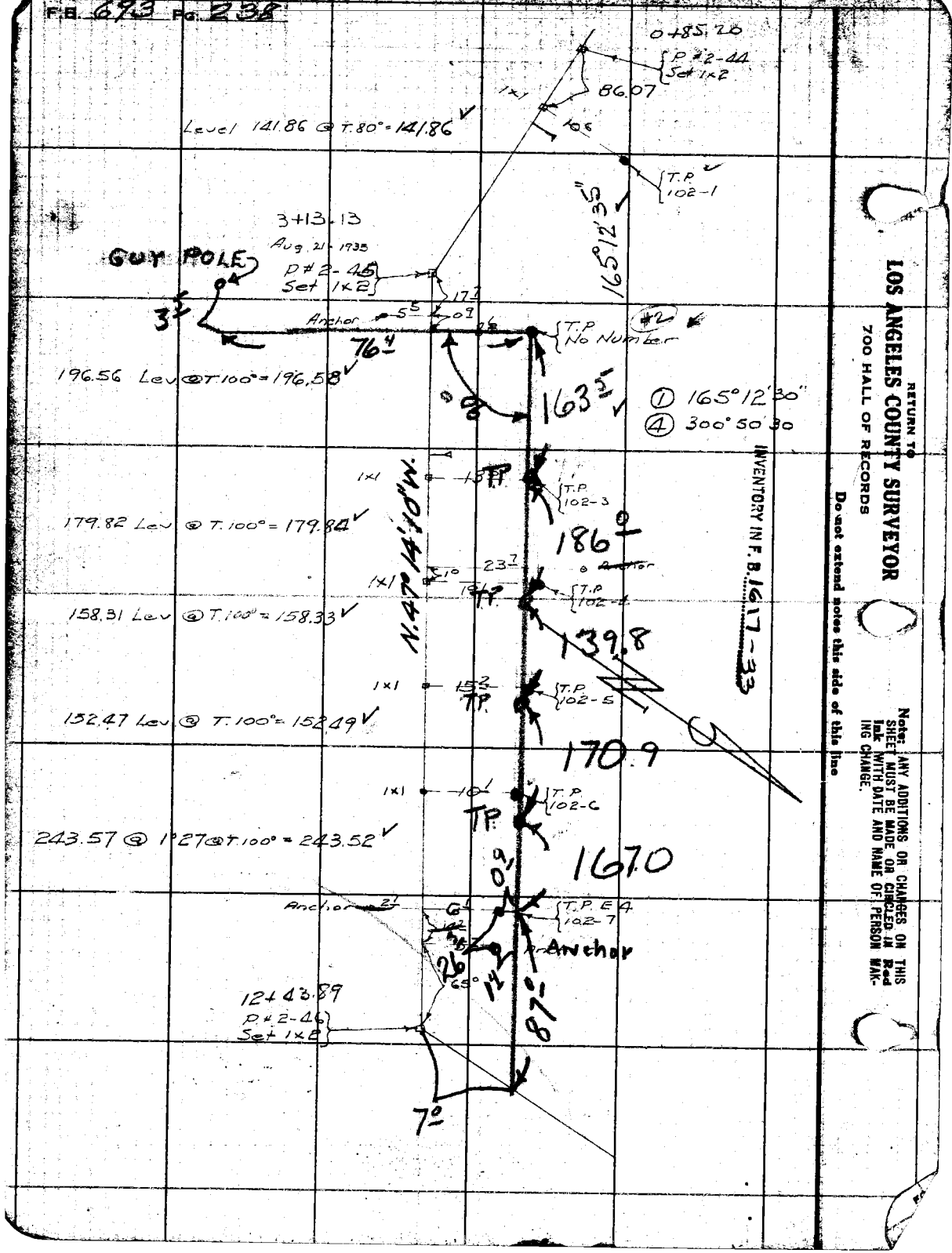

RETURN TO
LOS ANGELES COUNTY SURVEYOR
700 HALL OF RECORDS

Do not extend notes this side of this line

Note: ANY ADDITIONS OR CHANGES ON THIS SHEET MUST BE MADE ON CIRCLED IN Red Ink WITH DATE AND NAME OF PERSON MAKING CHANGE.

Noted Ck'd by A.R.M.S.P.
Map No.
Office Work
Checked
Date

Survey of Tel Line #102
W. O. 8074 Tape No St'd 84 of.
Surveyed by FG.H.
Notes Date 8-24-35
Indexed A. C. Johnson

F.B. 693 Pg. 239

Note: ANY ADDITIONS OR CHANGES ON THIS SHEET MUST BE MADE OR CIRCLED IN Red Ink WITH DATE AND NAME OF PERSON MAKING CHANGE.

Do not extend notes this side of this line

RETURN TO
LOS ANGELES COUNTY SURVEYOR
700 HALL OF RECORDS

FORM 247 BM 2-34

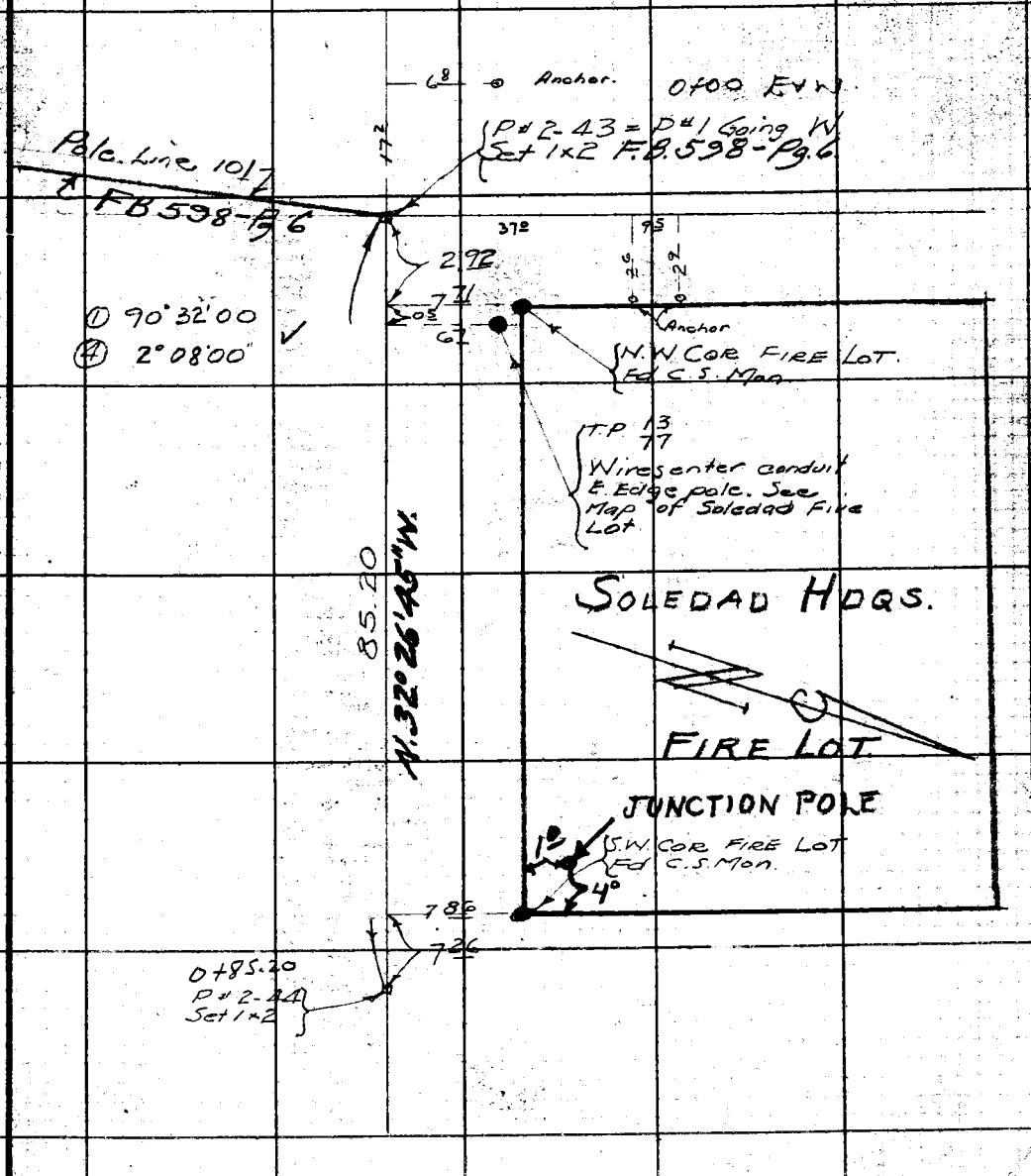

RETURN TO

LOS ANGELES COUNTY SURVEYOR

700 HALL OF RECORDS

Note: ANY ADDITIONS OR CHANGES ON THIS SHEET MUST BE MADE OR CIRCLED IN **Red Ink** WITH DATE AND NAME OF PERSON MAKING CHANGE.

Do not extend notes this side of this line

Notes Ck'd by	Survey of Telephone Line # 102	F.B. 693 Pg. 241
Map No.	W. O. 8094 Tape No. 66 St'd 14 °F.	
Office Work	Surveyed by F C Howard	
Checked	Notes F C H Date Nov 23/37	
Date	Indexed	

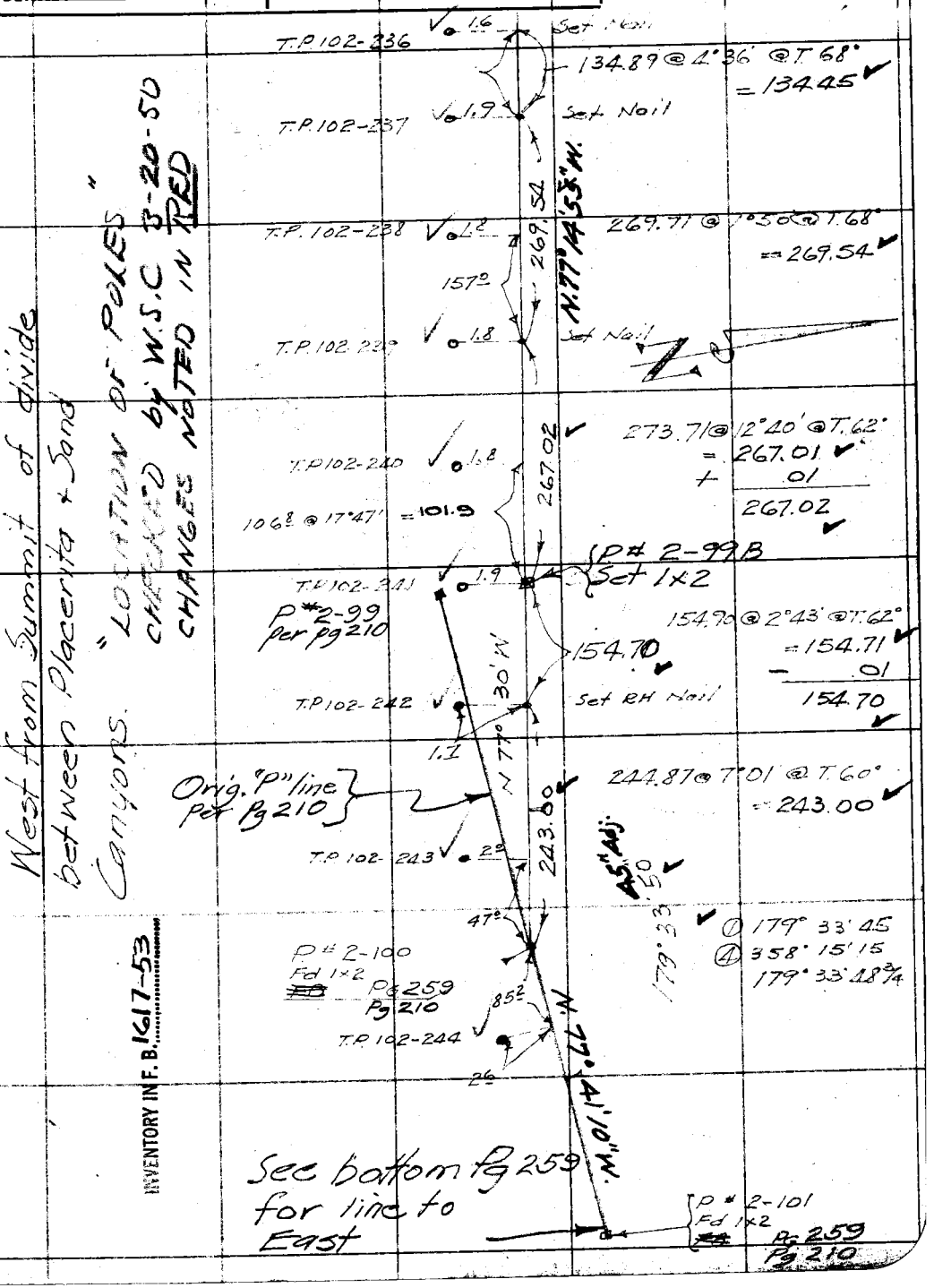

West from Summit of divide between Placerita + Sand Canyons.

"LOCATION OF POLES" CHECKED by W.S.C. 3-20-50 CHANGES NOTED IN RED

INVENTORY IN F. B. 1617-53

Note: Any Additions or Changes on This Sheet Must be Made or Circled in Red Ink With Date and Name of Person Making Change.

Do not extend notes this side of this line

RETURN TO
LOS ANGELES COUNTY SURVEYOR
700 HALL OF RECORDS

FORM 247 10M 11-35

F.B. 693 PG. 242

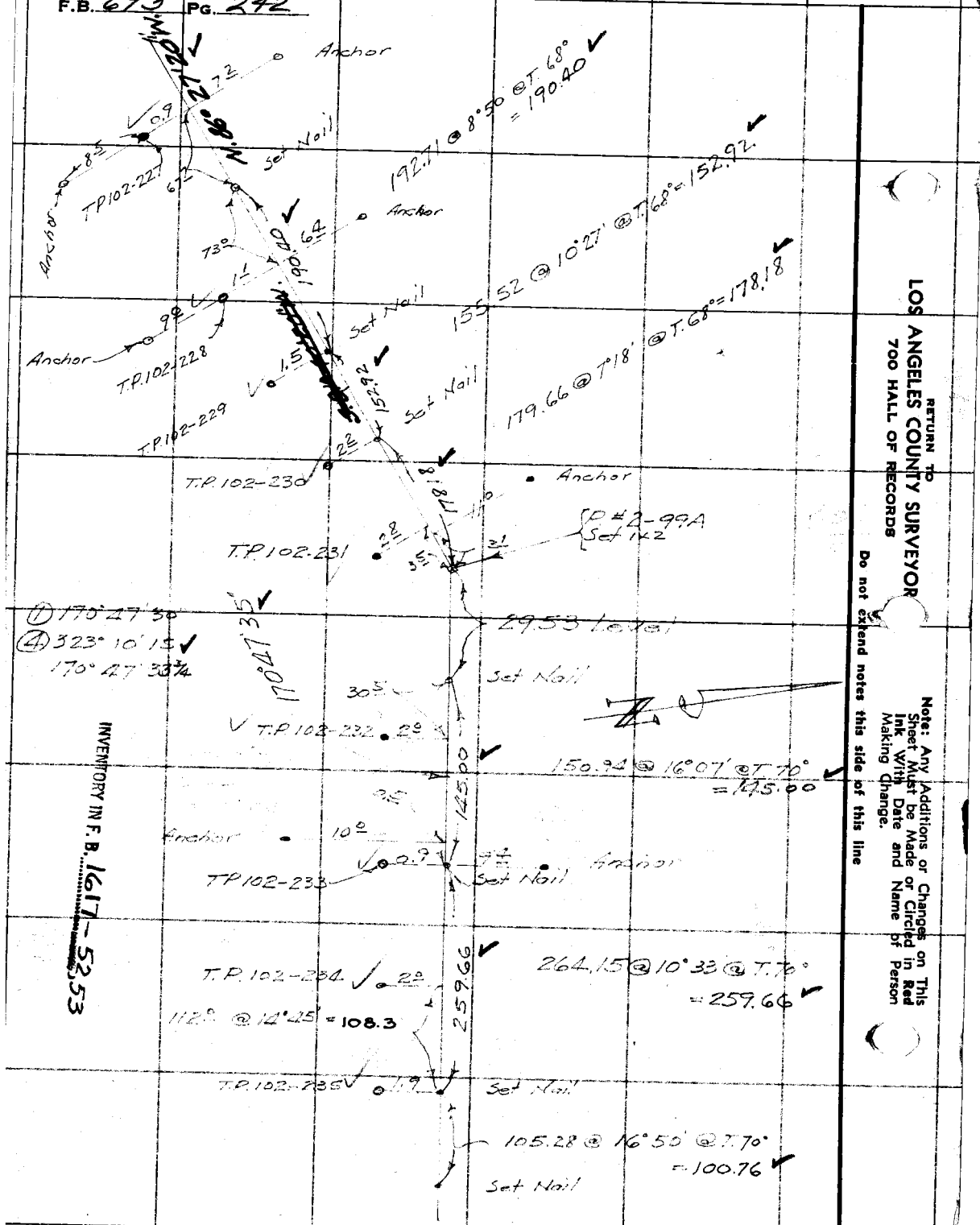

INVENTORY IN F.B. 1617 – 52, 53

RETURN TO
LOS ANGELES COUNTY SURVEYOR
700 HALL OF RECORDS

Note: Any Additions or Changes on This Sheet Must be Made or Circled in Red Ink With Date and Name of Person Making Change.

Do not extend notes this side of this line

Notes Ck'd by L.R.M.	Survey of TELEPHONE LINE #102	F.B. 693 PG. 243
Map No.	W. O. 8094 Tape No. 66 St'd 84 °F.	
Office Work	Surveyed by F.C. HOWARD	
Checked	Notes F.C.H. Date Nov. 23-37	
Date	Indexed A. C. Johnson	

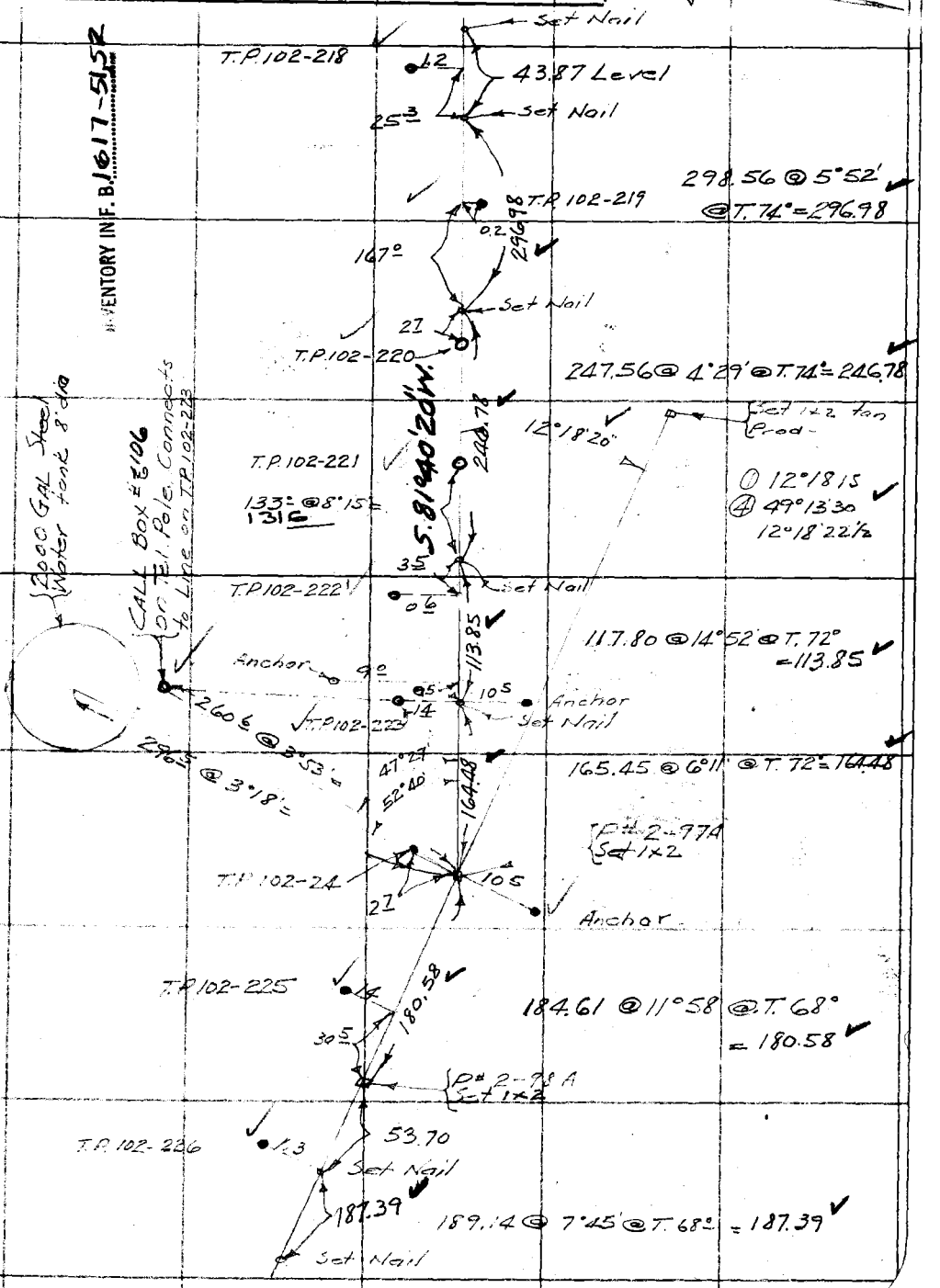

Note: Any Additions or Changes on This Sheet Must be Made or Circled in Red Ink With Date and Name of Person Making Change.

Do not extend notes this side of this line

RETURN TO
LOS ANGELES COUNTY SURVEYOR
700 HALL OF RECORDS

FORM 247 10M 11-35

F.B. 693 PG. 244

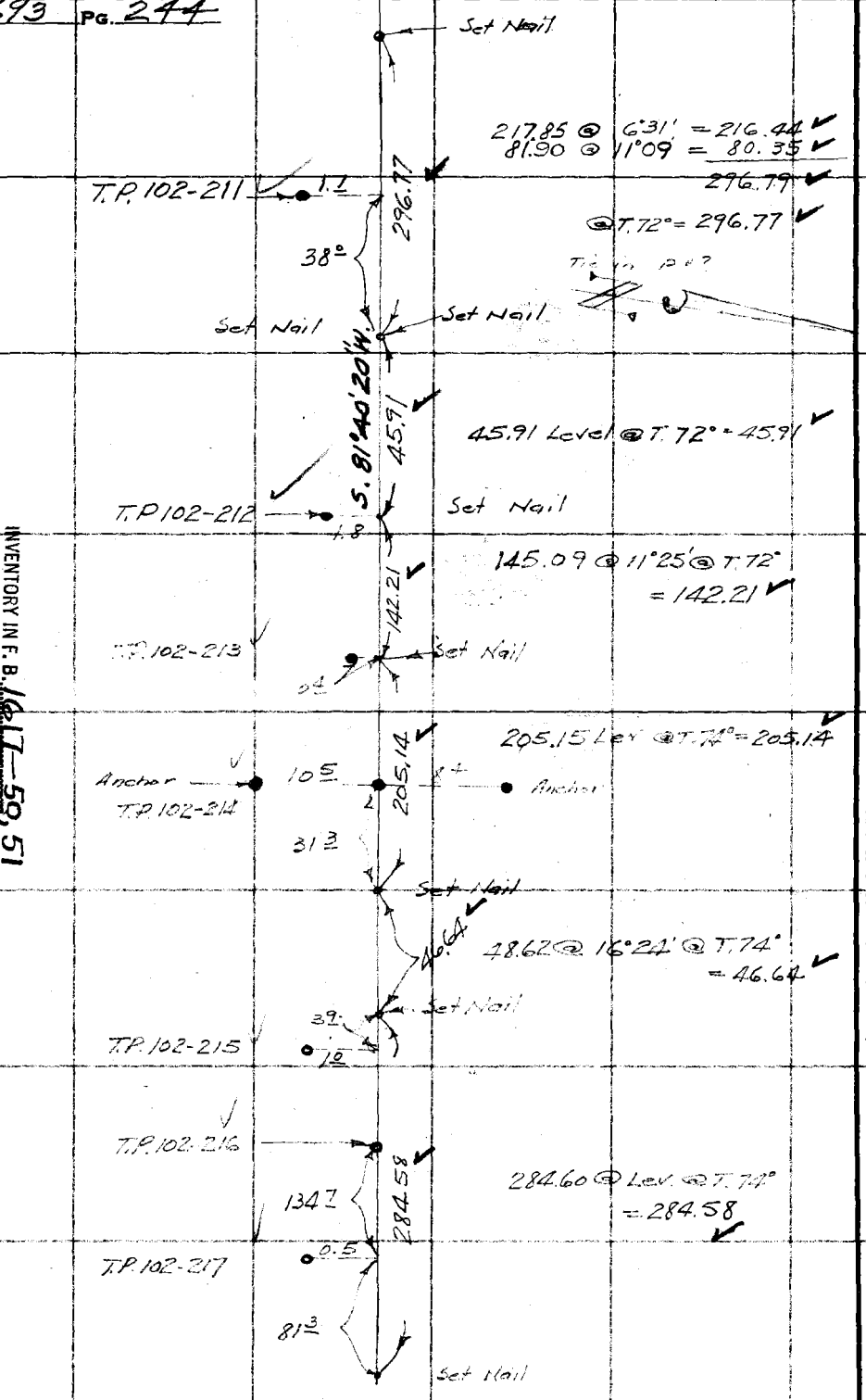

RETURN TO
LOS ANGELES COUNTY SURVEYOR
700 HALL OF RECORDS

Note: Any Additions or Changes on This Sheet Must be Made or Circled in Red Ink With Date and Name of Person Making Change.

Do not extend notes this side of this line

INVENTORY IN F. B. 1617—59, 51

Notes Ck'd by R.R.M.	Survey of TELEPHONE LINE #102
Map No.	W. O. 8094 Tape No. 66 St'd 84 °F.
Office Work	Surveyed by F.C. HOWARD
Checked	Notes F.C. H6 Date 11-23-37
Date	Indexed A. C. Johnson

F.B. 693 PG. 245

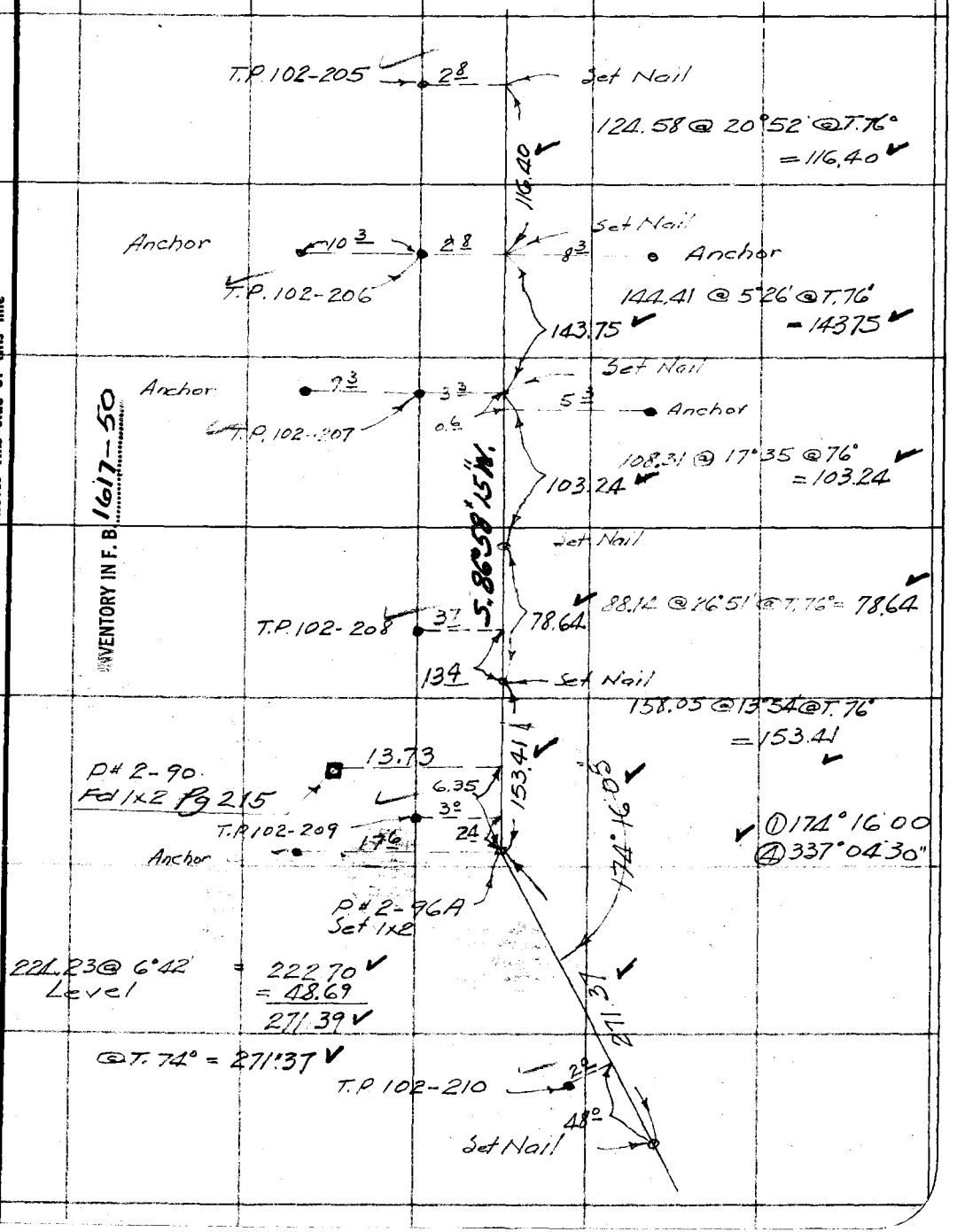

INVENTORY IN F.B. 1617-50

Note: Any Additions or Changes on This Sheet Must be Made or Circled in Red Ink With Date and Name of Person Making Change.

Do not extend notes this side of this line

RETURN TO
LOS ANGELES COUNTY SURVEYOR
700 HALL OF RECORDS

FORM 247 10M 11-35

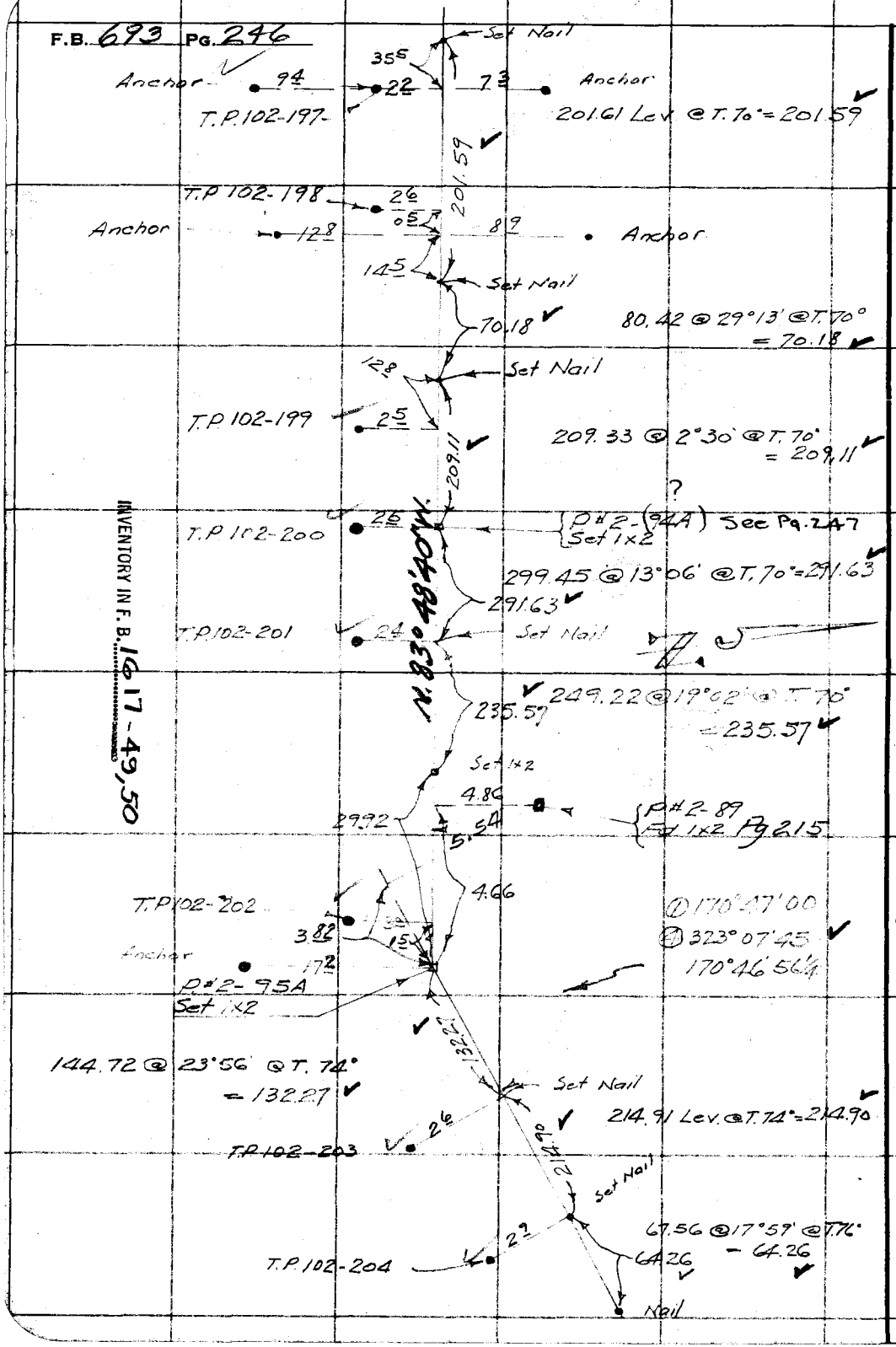
F.B. 693 Pg. 246
Set Nail
35.5
Anchor
94
22
73
Anchor
T.P. 102-197
201.61 Lev. @ T. 70° = 201.59
201.59
T.P 102-198
26
Anchor
128
05
89
Anchor
145
Set Nail
70.18
80.42 @ 29°13' @ T. 70°
= 70.18
128
Set Nail
T.P. 102-199
25
209.33 @ 2°30' @ T. 70°
= 209.11
209.11
?
T.P 102-200
26
P#2-(92A) See Pg. 247
Set 1x2
299.45 @ 13°06' @ T. 70° = 291.63
291.63
N 83° 48' 40" W.
T.P.102-201
24
Set Nail
249.22 @ 19°02' @ T. 70°
= 235.57
235.57
Set 1x2
4.80
29.92
5.54
P#2-89
Set 1x2 Pg 215
4.66
T.P 102-202
3.82
15
Anchor
17.2
P#2-95A
Set 1x2
170°47'00
323°07'45
170°46'56"
144.72 @ 23°56' @ T. 74°
= 132.27
132.27
Set Nail
214.91 Lev. @ T. 74° = 214.90
T.P 102-203
26
214.90
Set Nail
67.56 @ 17°59' @ T. 70°
= 64.26
T.P. 102-204
23
64.26
Nail
INVENTORY IN F.B. 1617-49,50
RETURN TO
LOS ANGELES COUNTY SURVEYOR
700 HALL OF RECORDS
Do not extend notes this side of this line
Note: Any Additions or Changes on This Sheet Must be Made or Circled in Red Ink With Date and Name of Person Making Change.

Notes Ck'd by L.R.M.	Survey of TELEPHONE LINE #102
Map No.	W. O. 8094 Tape No. 66 St'd 84 °F.
Office Work	Surveyed by F.C. HOWARD
Checked	Notes F.C.H. Date 11-23-37
Date	Indexed A. C. Johnson 11-24-37

F.B. 693 Pg. 247



INVENTORY IN F. B. 1617 - 48, 49

11-24-37

11-23-37

Note: Any Additions or Changes on This Sheet Must be Made or Circled in Red Ink With Date and Name of Person Making Change.

Do not extend notes this side of this line

RETURN TO
LOS ANGELES COUNTY SURVEYOR
700 HALL OF RECORDS

FORM 247 10M 11-35

F.B. 693 Pg. 248

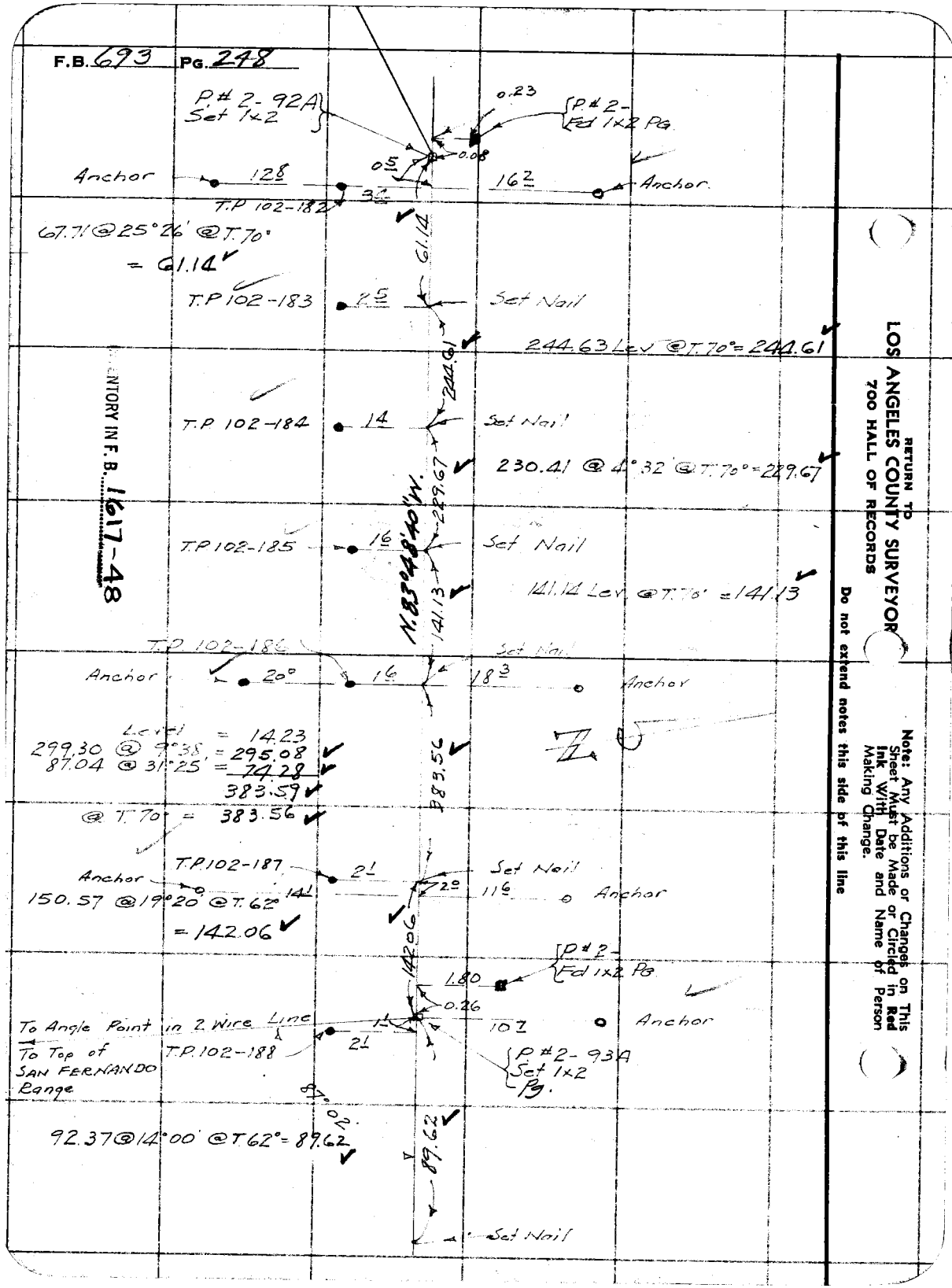

INVENTORY IN F. B. 1617-48

RETURN TO
LOS ANGELES COUNTY SURVEYOR
700 HALL OF RECORDS

Note: Any Additions or Changes on This Sheet Must be Made or Circled in Red Ink With Date and Name of Person Making Change.

Do not extend notes this side of this line

Notes Ck'd by K.R.M.	Survey of TELEPHONE LINE #102
Map No.	W. O. 8074 Tape No. 66 St'd 84 °F.
Office Work	Surveyed by FC HOWARD
Checked	Notes FCH Date 11-24-37
Date	Indexed A. C. Johnson

F.B. 693 Pg. 249

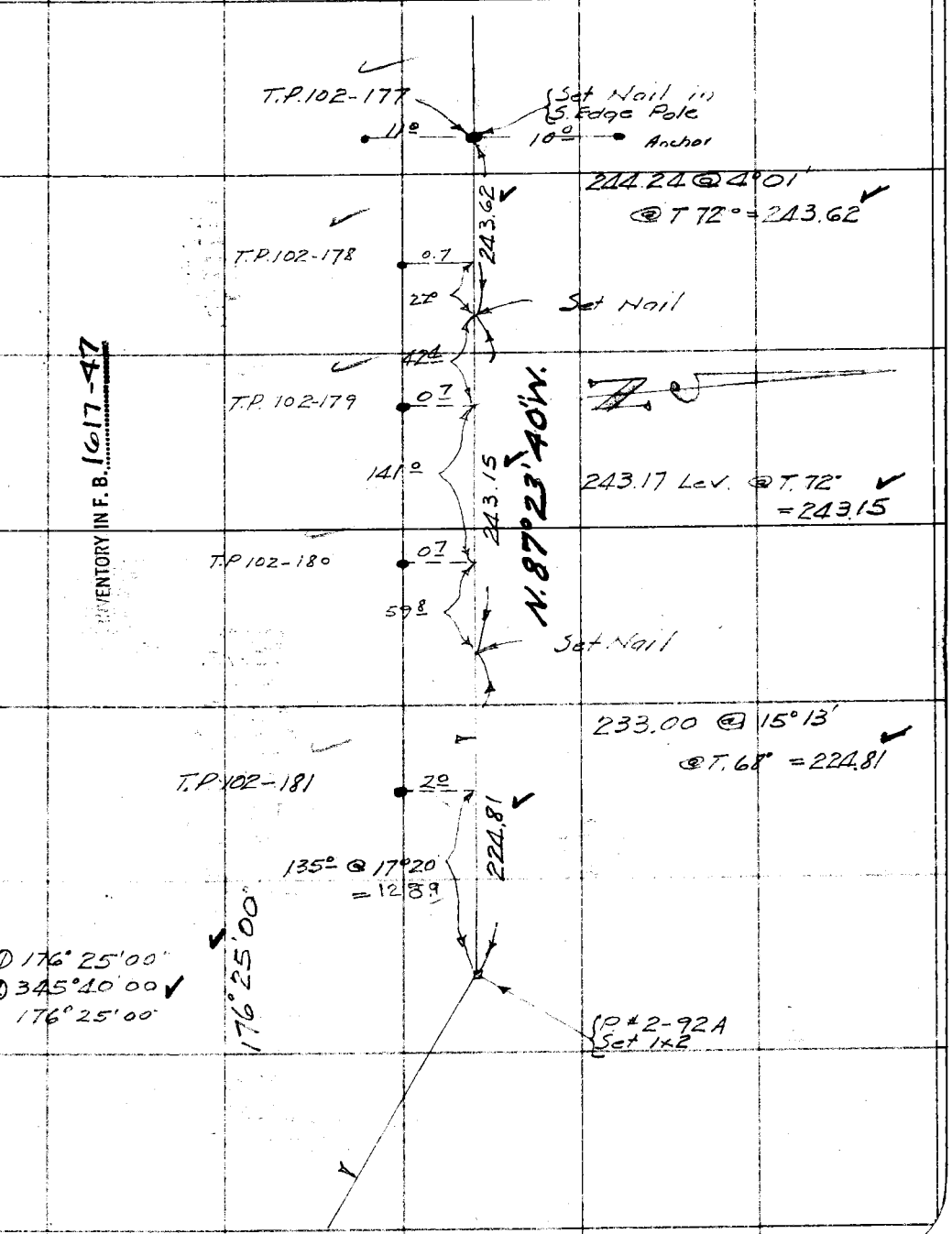

INVENTORY IN F.B. 1617-47

Note: Any Additions or Changes on This Sheet Must be Made or Circled in Red Ink With Date and Name of Person Making Change.

Do not extend notes this side of this line

RETURN TO
LOS ANGELES COUNTY SURVEYOR
700 HALL OF RECORDS

FORM 247 10M 11-35

F.B. 693 PG. 250

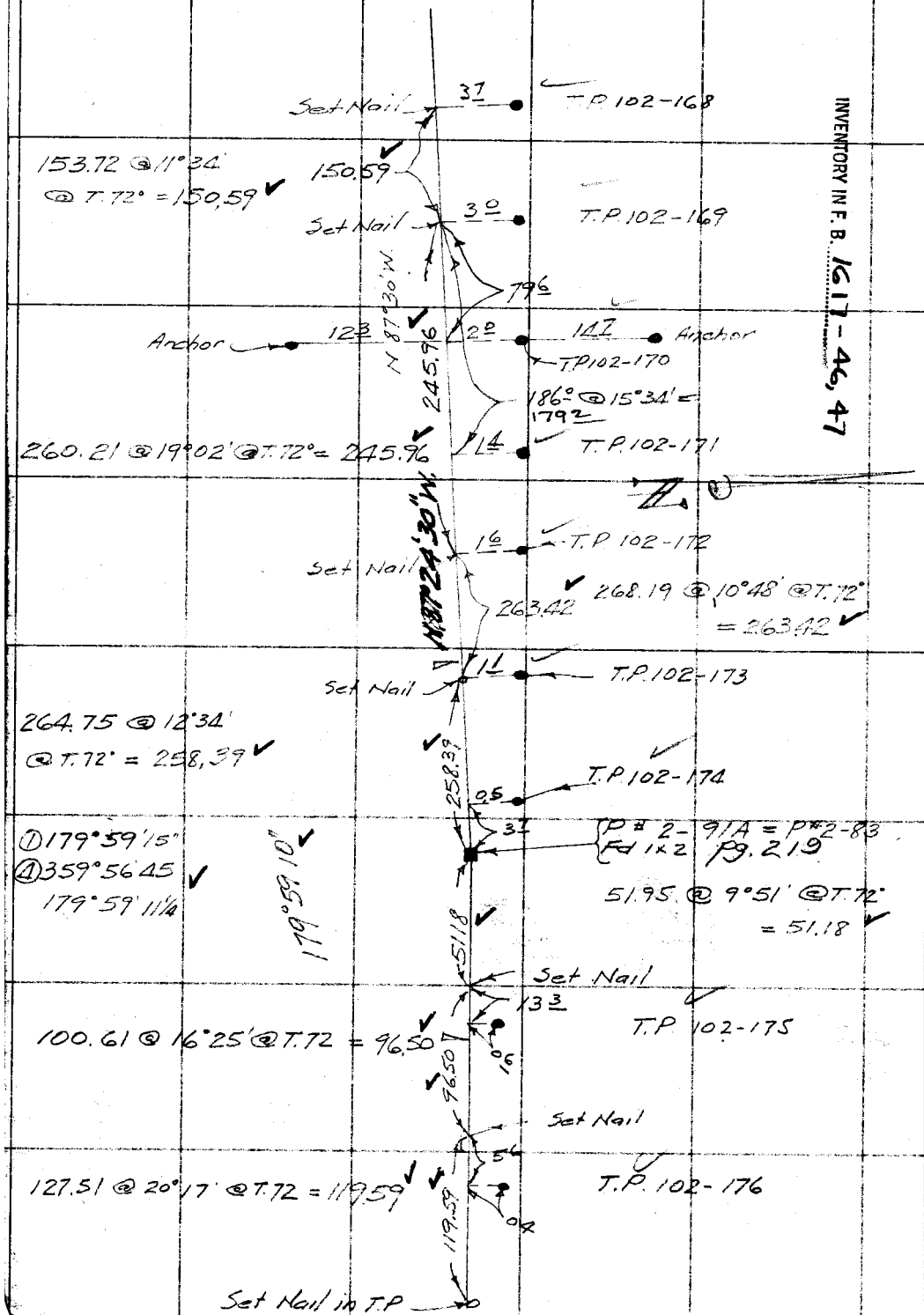

INVENTORY IN F.B. 1617 - 46, 47

RETURN TO
LOS ANGELES COUNTY SURVEYOR
700 HALL OF RECORDS

Do not extend notes this side of this line

Note: Any Additions or Changes on This Sheet Must be Made or Circled in Red Ink With Date and Name of Person Making Change.

Notes Ck'd by K.R.M.	Survey of TEL LINE #102	F.B. 693 PG. 251
Map No.	W. O. 8094 Tape No. 66 St'd 24 °F.	
Office Work	Surveyed by F.C. HOWARD	
Checked	Notes F.C.H. Date 11-24-37	
Date	Indexed C. Johns	

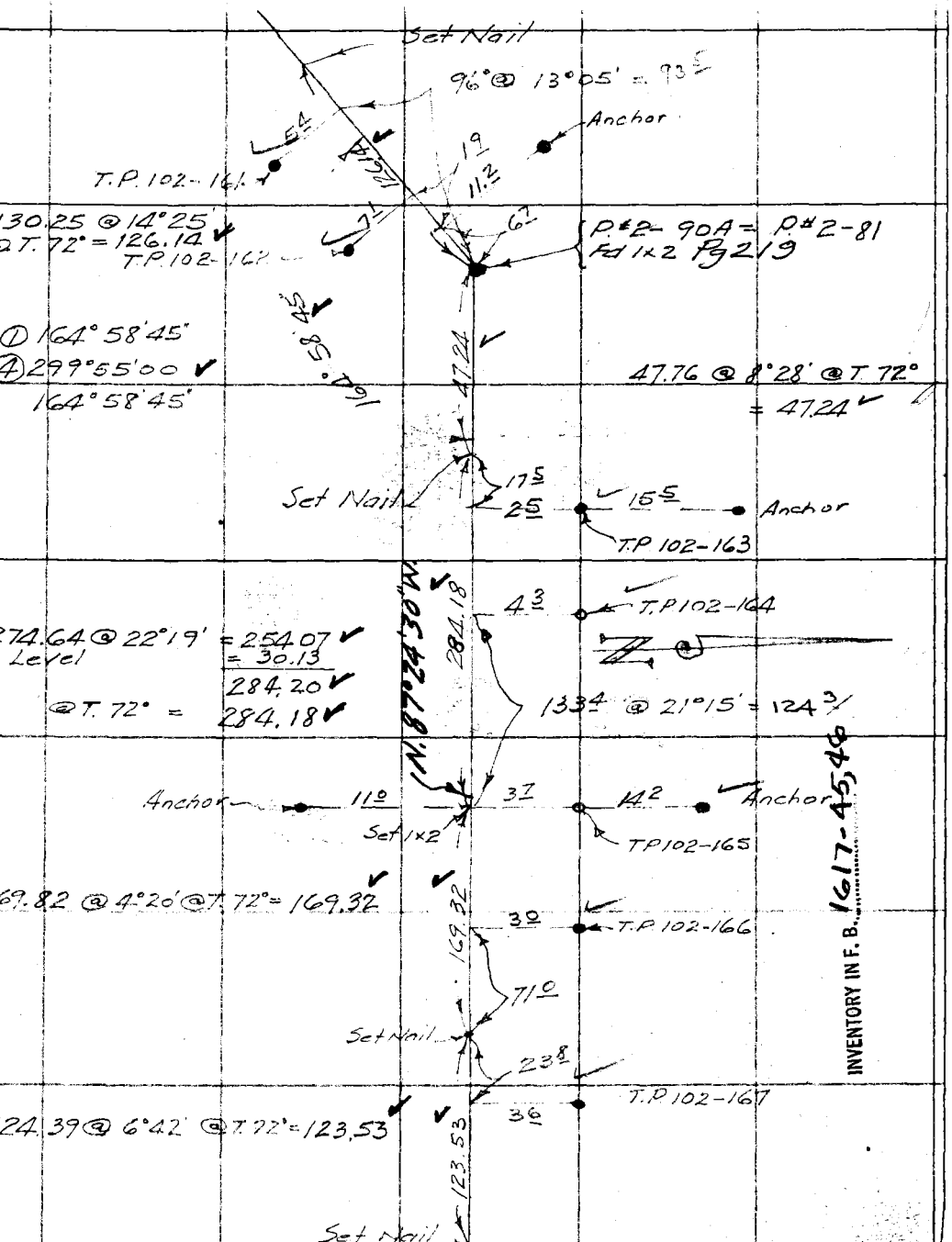

RETURN TO
LOS ANGELES COUNTY SURVEYOR
700 HALL OF RECORDS

Do not extend notes this side of this line

Note: Any Additions or Changes on This Sheet Must be Made or Circled in Red Ink With Date and Name of Person Making Change.

INVENTORY IN F. B. 1617-45,46

FORM 247 10M 11-35

F.B. 693 PG. 252

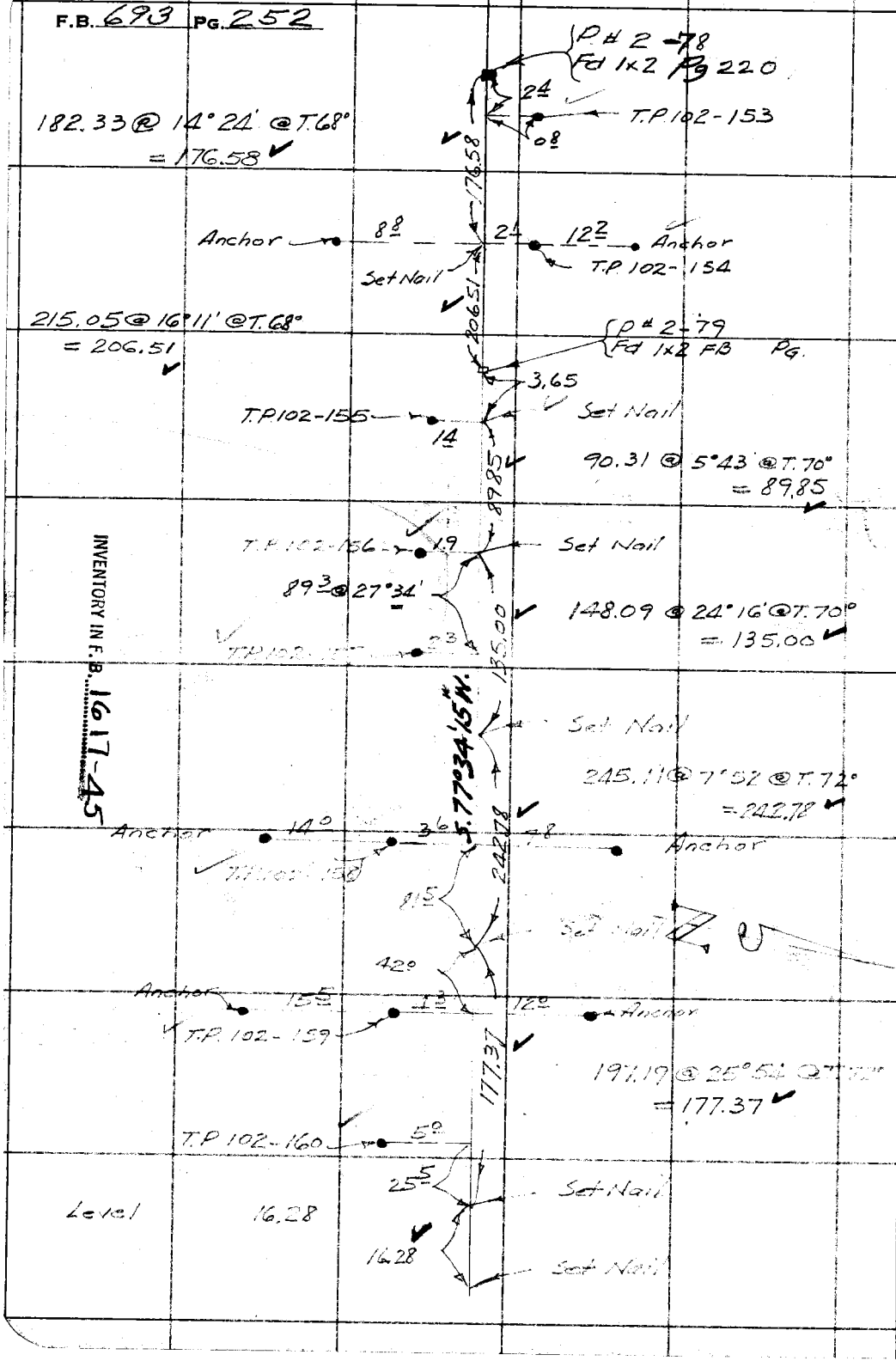

INVENTORY IN F.B. 1617-45

RETURN TO
LOS ANGELES COUNTY SURVEYOR
700 HALL OF RECORDS

Note: Any Additions or Changes on This Sheet Must be Made or Circled in Red Ink With Date and Name of Person Making Change.

Do not extend notes this side of this line

Notes Ck'd by K.R.M.	Survey of TEL LINE #102
Map No.	W. O. 8094 Tape No. 66 St'd 24°F.
Office Work	Surveyed by F.C. MONROE
Checked	Notes F.C.M. Date 11-24-37
Date	Indexed A. C. Johnson

F.B. 693 PG. 253

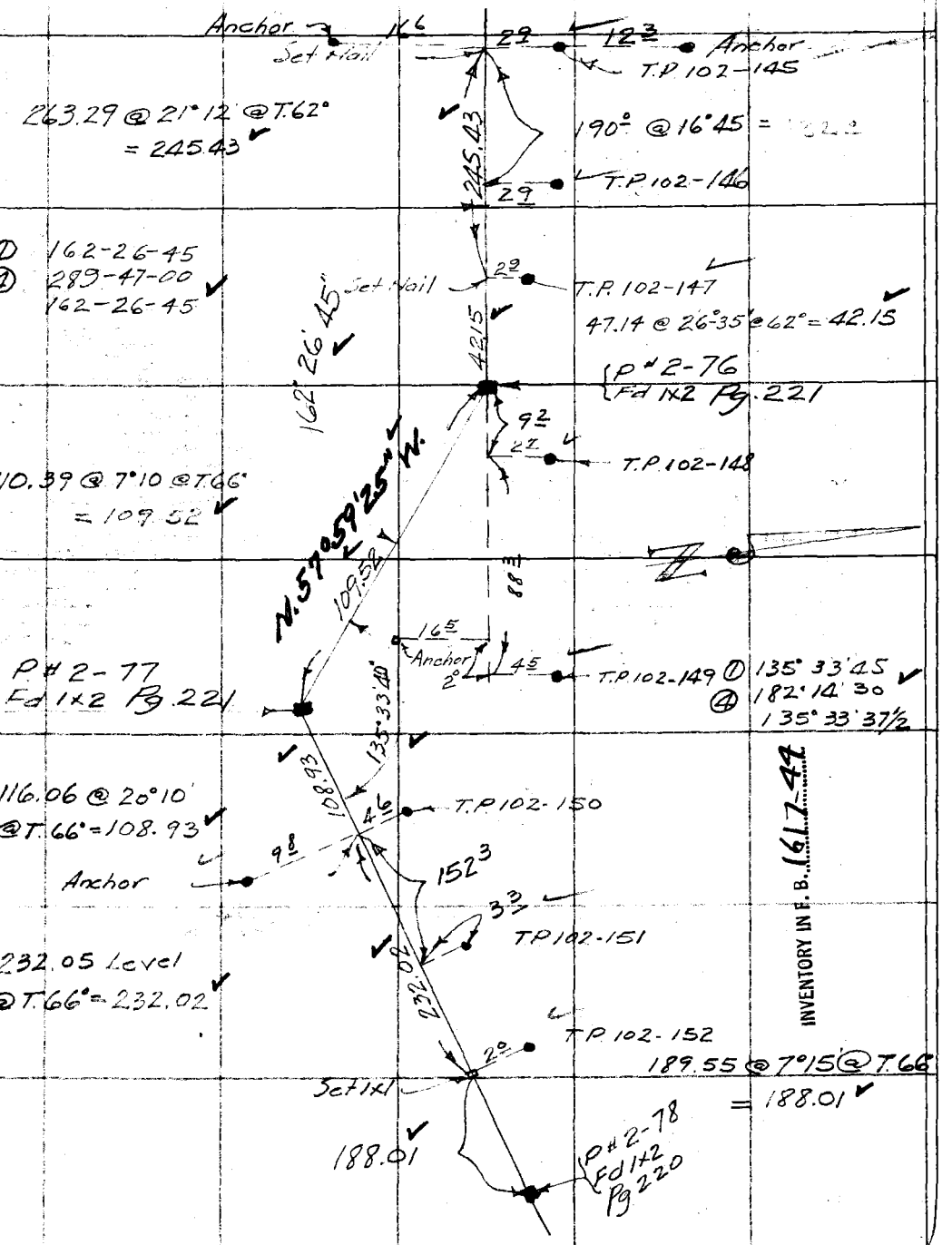

Note: Any Additions or Changes on This Sheet Must be Made or Circled in Red Ink With Date and Name of Person Making Change.

Do not extend notes this side of this line

RETURN TO
LOS ANGELES COUNTY SURVEYOR
700 HALL OF RECORDS

INVENTORY IN F.B. 1617-44

FORM 247 10M 11-35

F.B. 693 PG. 254

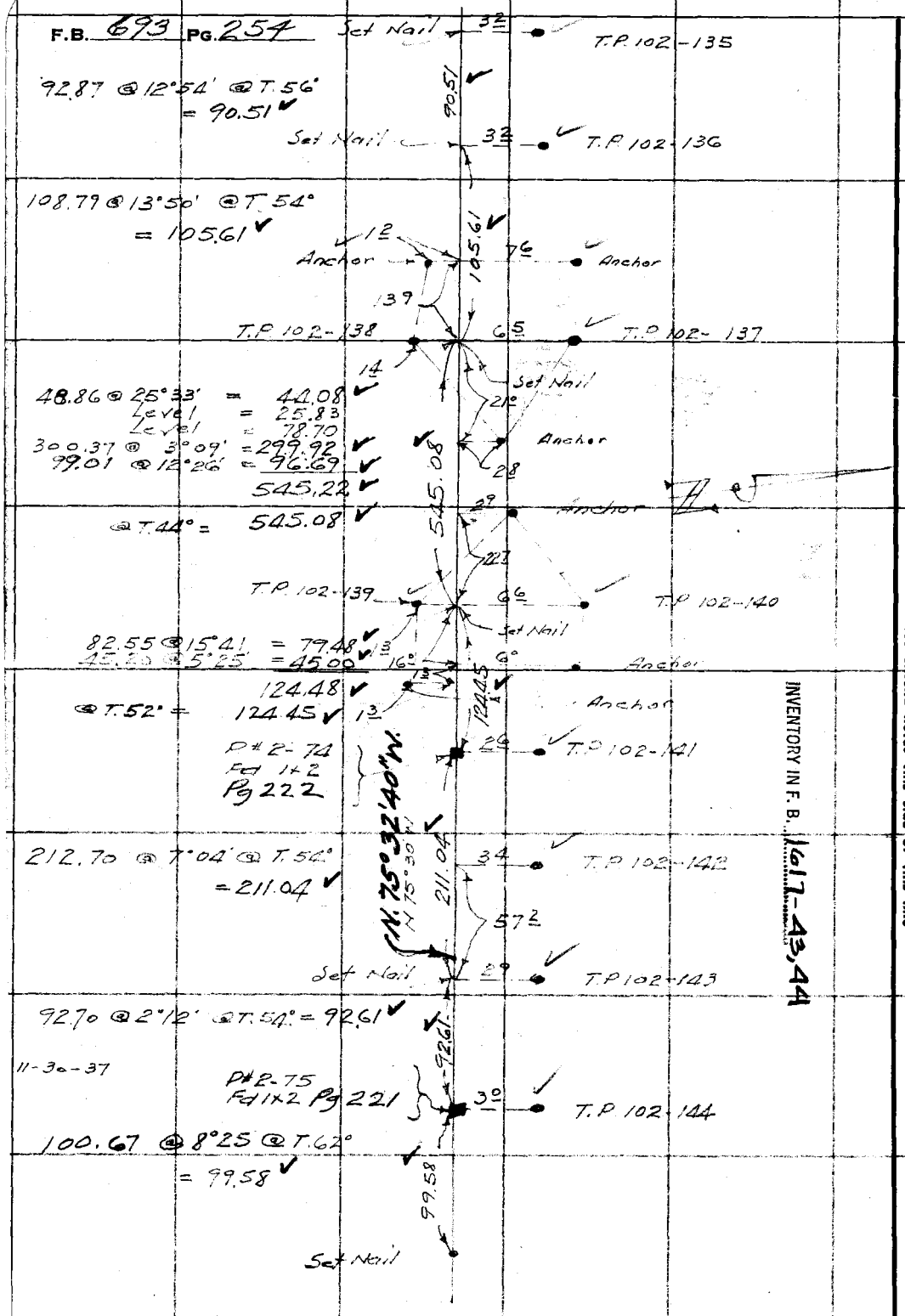

RETURN TO
LOS ANGELES COUNTY SURVEYOR
700 HALL OF RECORDS

Do not extend notes this side of this line

Note: Any Additions or Changes on This Sheet Must be Made or Circled in Red Ink With Date and Name of Person Making Change.

INVENTORY IN F. B. 1617-43,44

Notes Ck'd by R.R.M.	Survey of TEL LINE #102	F.B. 693 Pg. 255
Map No.	W. O. 8094 Tape No. 67 St'd 84°F.	
Office Work	Surveyed by F.C. HOWARD	
Checked	Notes F.C.H. Date 11-30-37	
Date	Indexed A. C. Johnson	

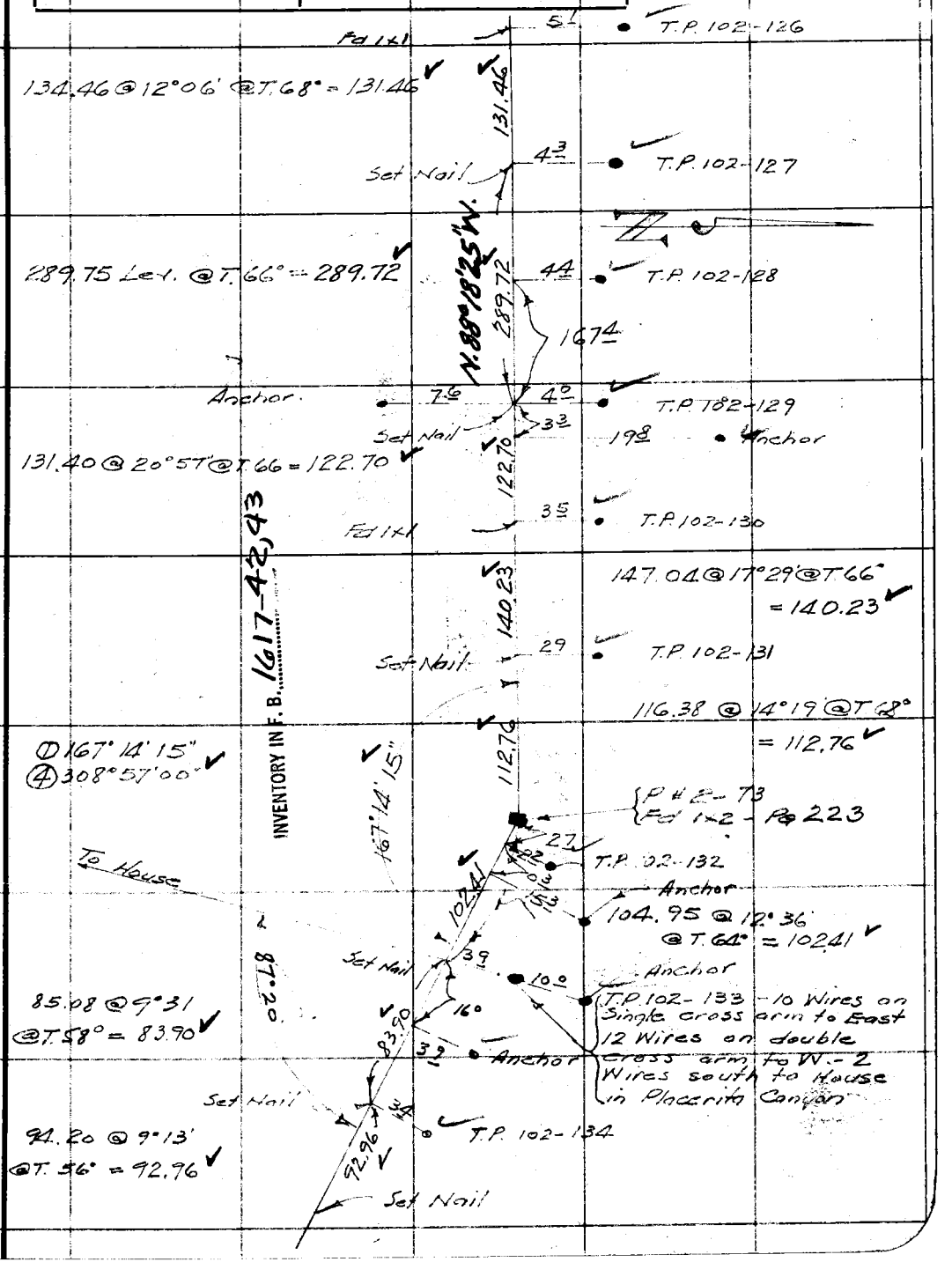

Note: Any Additions or Changes on This Sheet Must be Made or Circled in Red Ink With Date and Name of Person Making Change.

Do not extend notes this side of this line

RETURN TO
LOS ANGELES COUNTY SURVEYOR
700 HALL OF RECORDS

FORM 247 10M 11-35

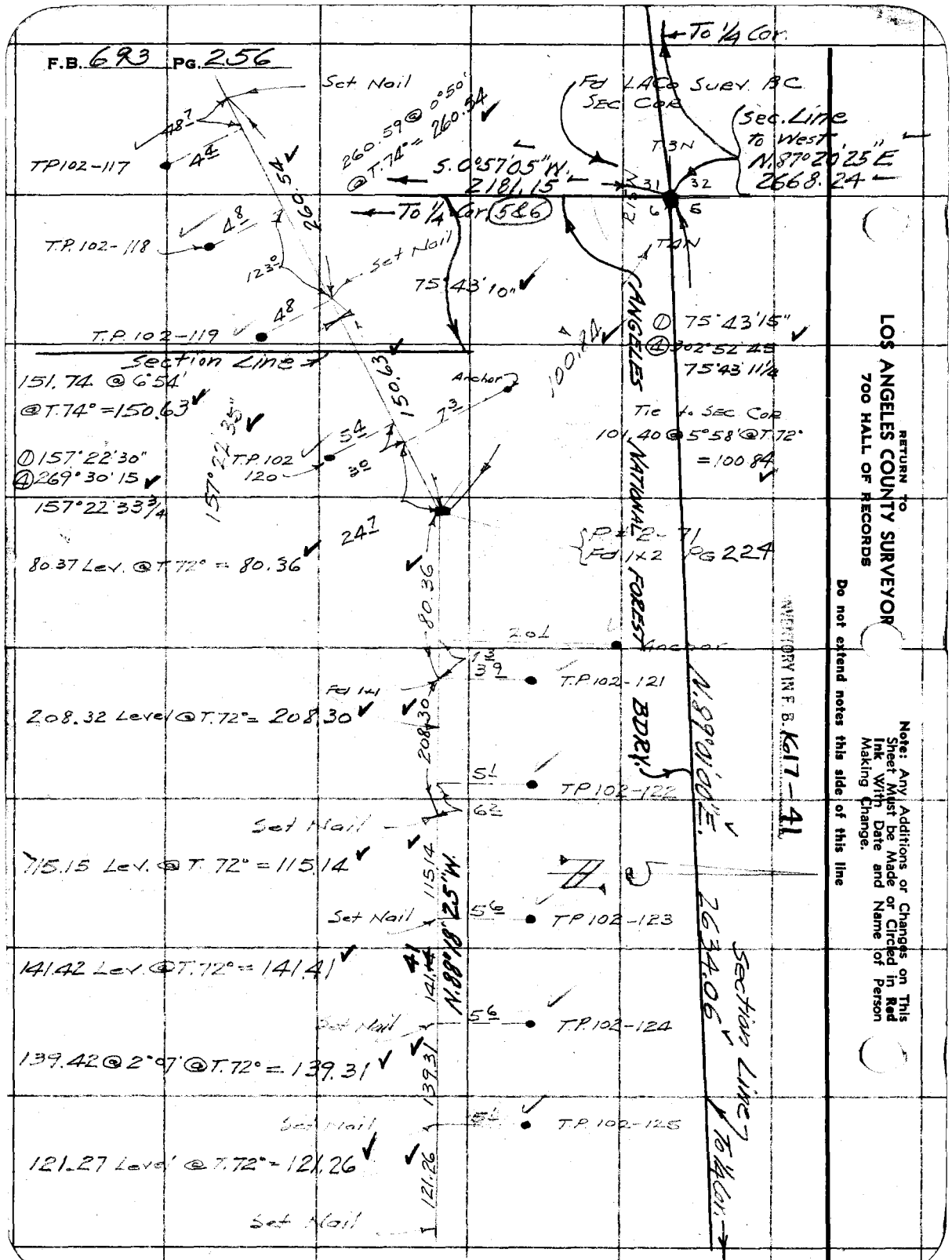

RETURN TO
LOS ANGELES COUNTY SURVEYOR
700 HALL OF RECORDS

Do not extend notes this side of this line

Note: Any Additions or Changes on This Sheet Must be Made or Circled in Red Ink With Date and Name of Person Making Change.

Notes Ck'd by K.R.M.	Survey of TEL LINE #102	F.B. 693 PG. 257
Map No.	W. O. 8094 Tape No. 67 St'd 84 °F.	
Office Work	Surveyed by F.C. HOWARD	
Checked	Notes FCH Date 11-30-37	
Date	Indexed A. C. Johnson	

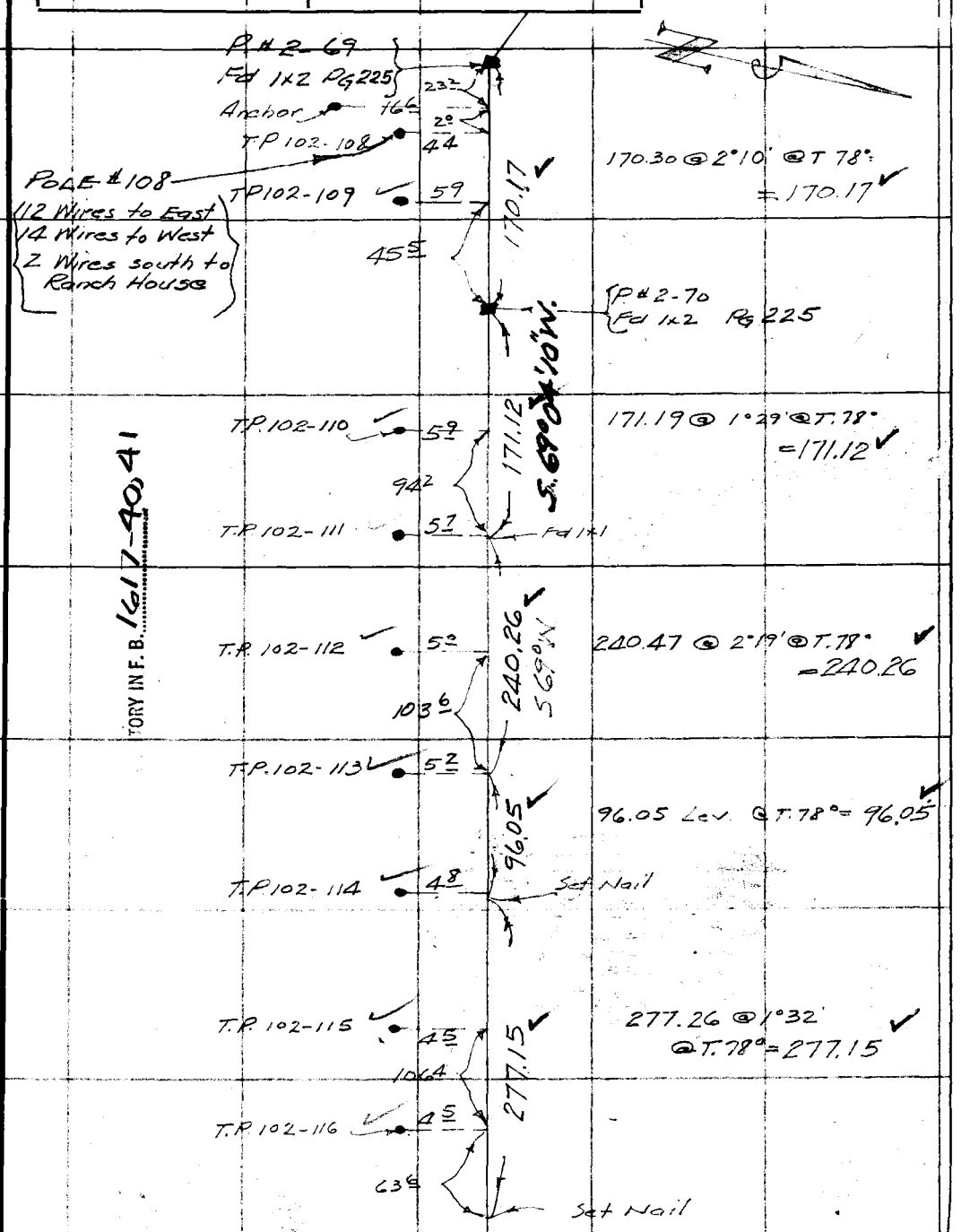

TORY IN F.B. 1617-40, 41

Note: Any Additions or Changes on This Sheet Must be Made or Circled in Red Ink With Date and Name of Person Making Change.

Do not extend notes this side of this line

RETURN TO
LOS ANGELES COUNTY SURVEYOR
700 HALL OF RECORDS

FORM 247 10M 11-35

Continued on Page 227

F.B. 693 PG. 258

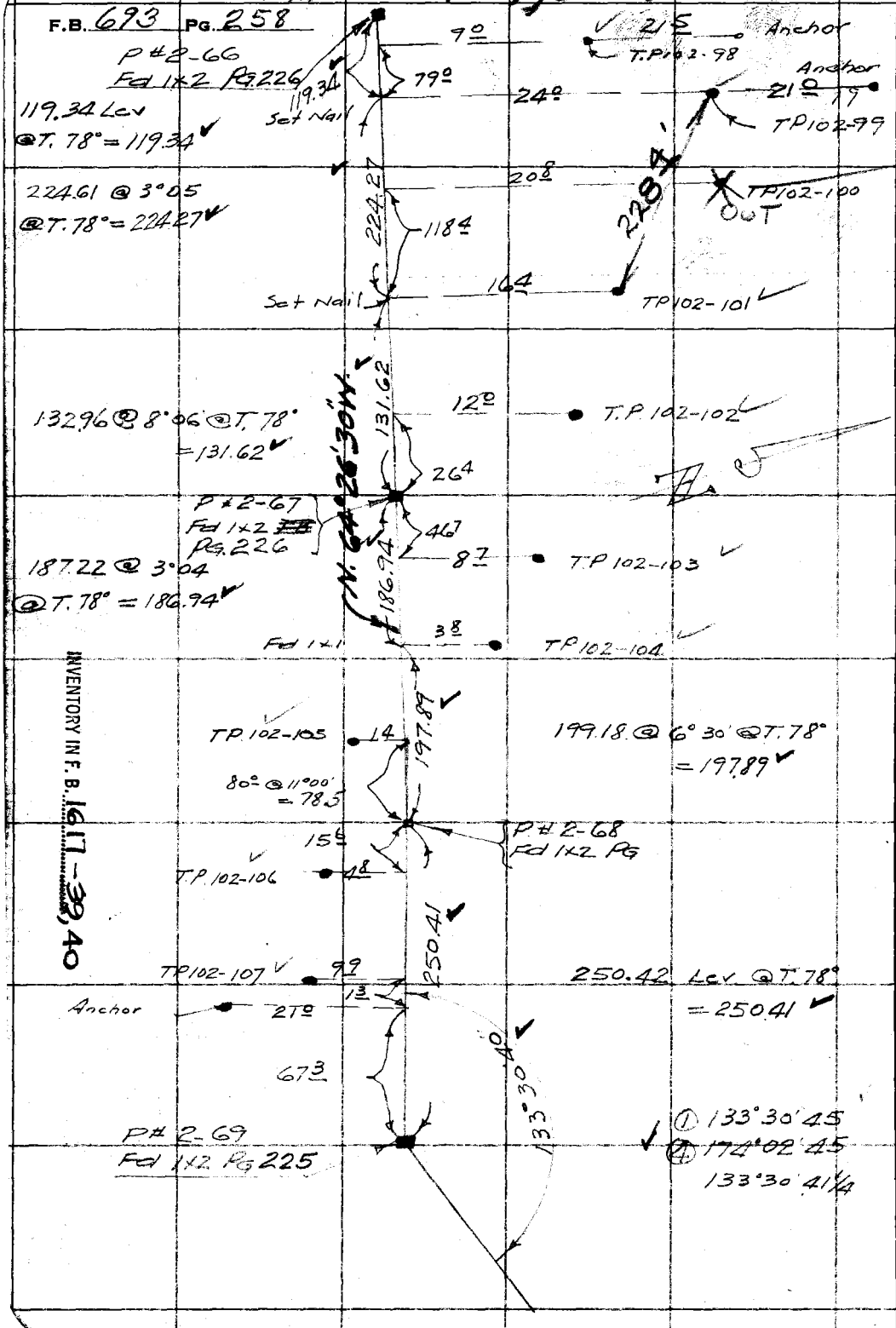

INVENTORY IN F.B. 1617-39, 40

RETURN TO
LOS ANGELES COUNTY SURVEYOR
700 HALL OF RECORDS

Note: Any Additions or Changes on This Sheet Must be Made or Circled in Red Ink With Date and Name of Person Making Change.

Do not extend notes this side of this line

Notes Ck'd by P.R. McP.	Survey of TEL LINE # 102	F.B. 693 Pg. 259
Map No.	W. O. 8094 Tape No. 48 St'd 84 °F.	
Office Work	Surveyed by F.C. HOWARD	
Checked	Notes F.C.H. Date 12-1-37	
Date	Indexed A. C. Johnson	

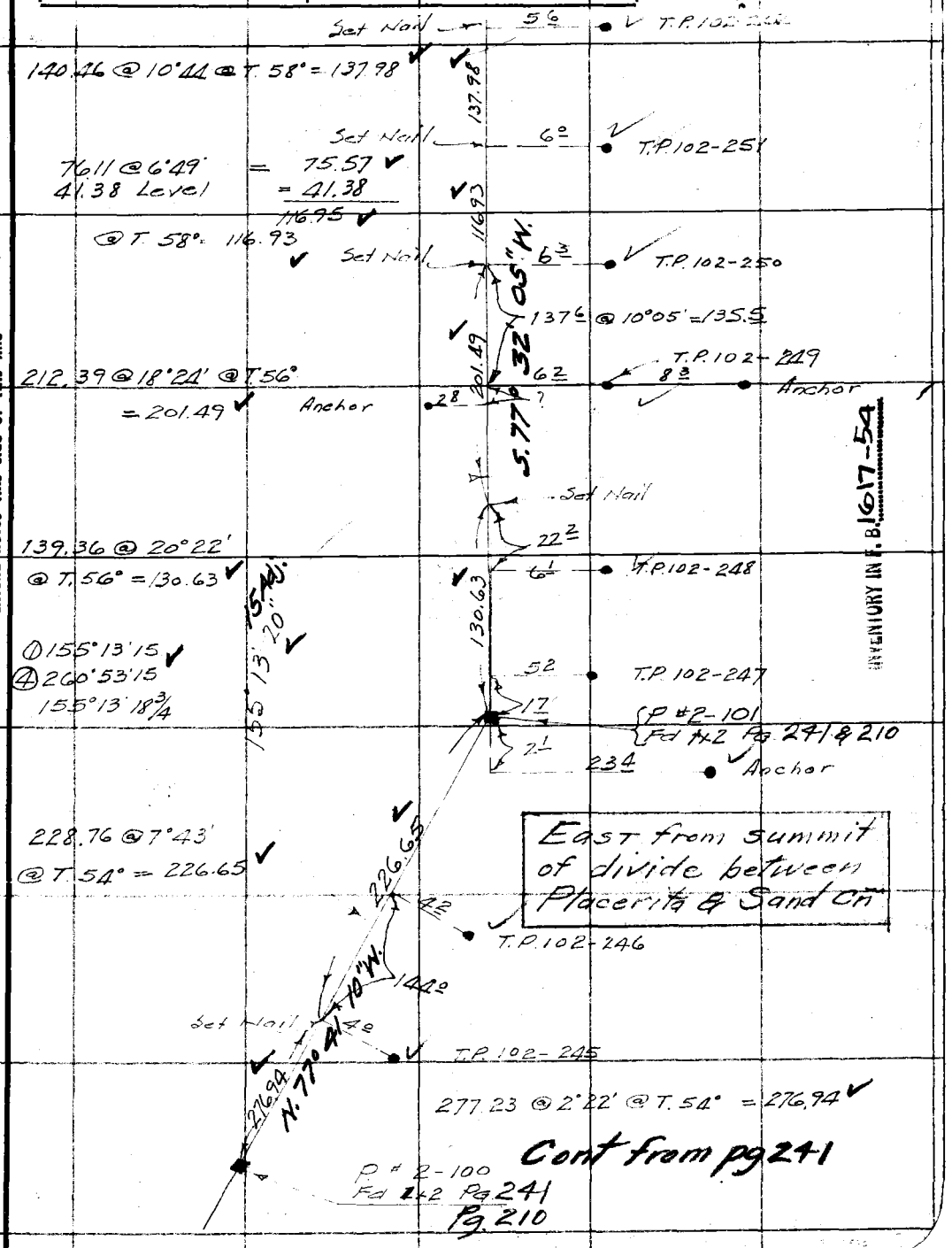

Note: Any Additions or Changes on This Sheet Must be Made or Circled in Red Ink With Date and Name of Person Making Change.

Do not extend notes this side of this line

RETURN TO
LOS ANGELES COUNTY SURVEYOR
700 HALL OF RECORDS

INVENTORY IN F.B. 1617-54

FORM 247 10M 11-35

F.B. 693 PG. 260



RETURN TO
LOS ANGELES COUNTY SURVEYOR
700 HALL OF RECORDS

Do not extend notes this side of this line

INVENTORY IN F. B. 1617 - 55

Note: Any Additions or Changes on This Sheet Must be Made or Circled in Red Ink With Date and Name of Person Making Change.

Notes Ck'd by K.R.M.	Survey of T.L. LINE #102
Map No.	W. O. 8092 Tape No. 48 St'd 84 °F.
Office Work	Surveyed by F.C. HOWARD
Checked	Notes F.C.H Date 12-1-37
Date	Indexed A. C. Johnson

F.B. 693 PG. 261

Note: Any Additions or Changes on This Sheet Must be Made or Circled in Red Ink With Date and Name of Person Making Change.

Do not extend notes this side of this line

RETURN TO
LOS ANGELES COUNTY SURVEYOR
700 HALL OF RECORDS

INVENTORY IN F.B. 1617-56

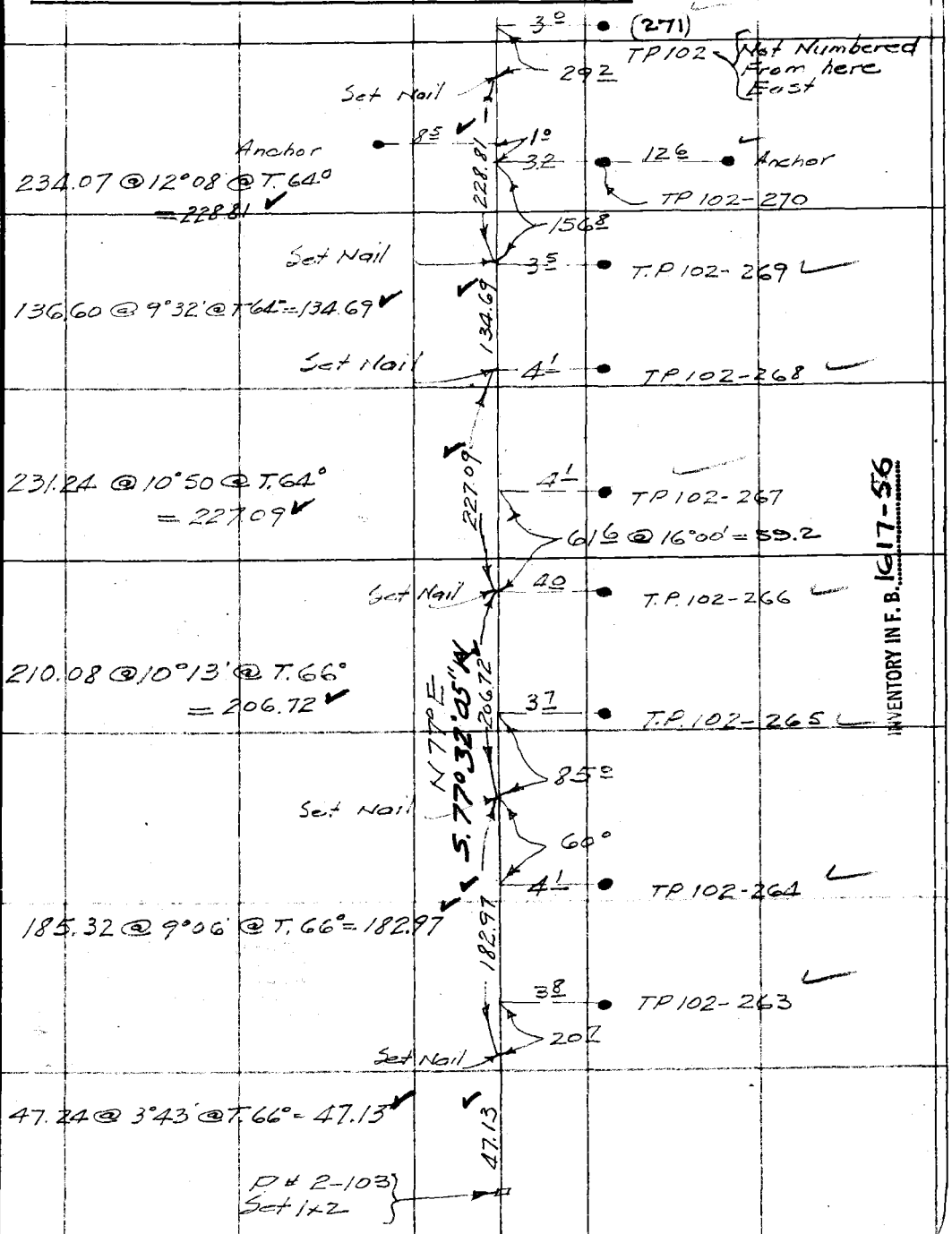

FORM 247 10M 11-35

F.B. 693 PG. 262

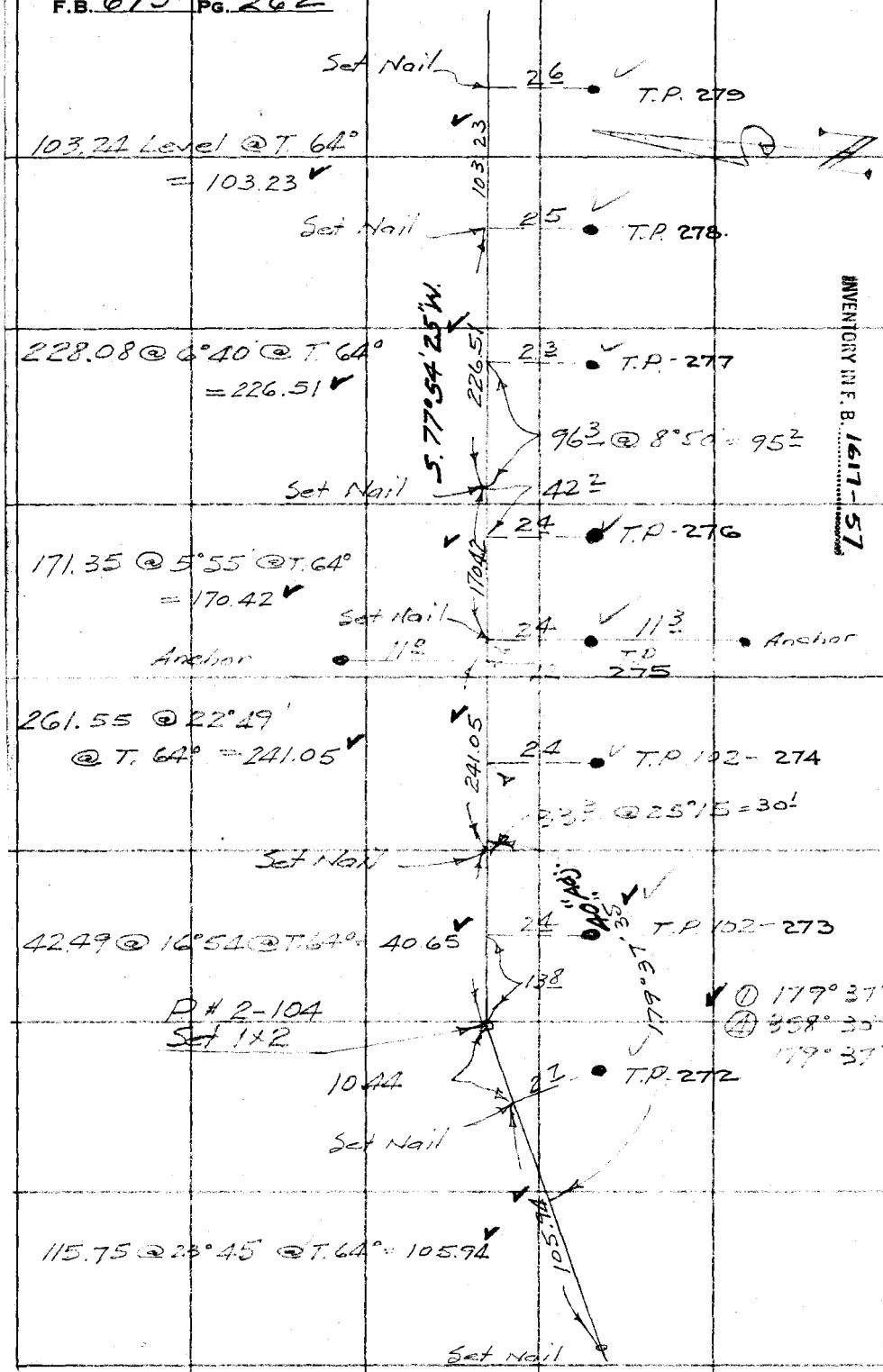

INVENTORY IN F. B. 1617 - 57

RETURN TO
LOS ANGELES COUNTY SURVEYOR
700 HALL OF RECORDS

Do not extend notes this side of this line

Note: Any Additions or Changes on This Sheet Must be Made or Circled in Red Ink With Date and Name of Person Making Change.

Notes Ck'd by K.R.M.	Survey of TEL LINE #102
Map No.	W. O. 8094 Tape No. 48 St'd 84 °F.
Office Work	Surveyed by F.C. HOWARD
Checked	Notes F.C.H Date 12/1/37
Date	Indexed A. C. Johnson

F.B. 693 PG. 263

Note: Any Additions or Changes on This Sheet Must be Made or Circled in Red Ink With Date and Name of Person Making Change.

Do not extend notes this side of this line

RETURN TO
LOS ANGELES COUNTY SURVEYOR
700 HALL OF RECORDS

FORM 247 10M 11-35

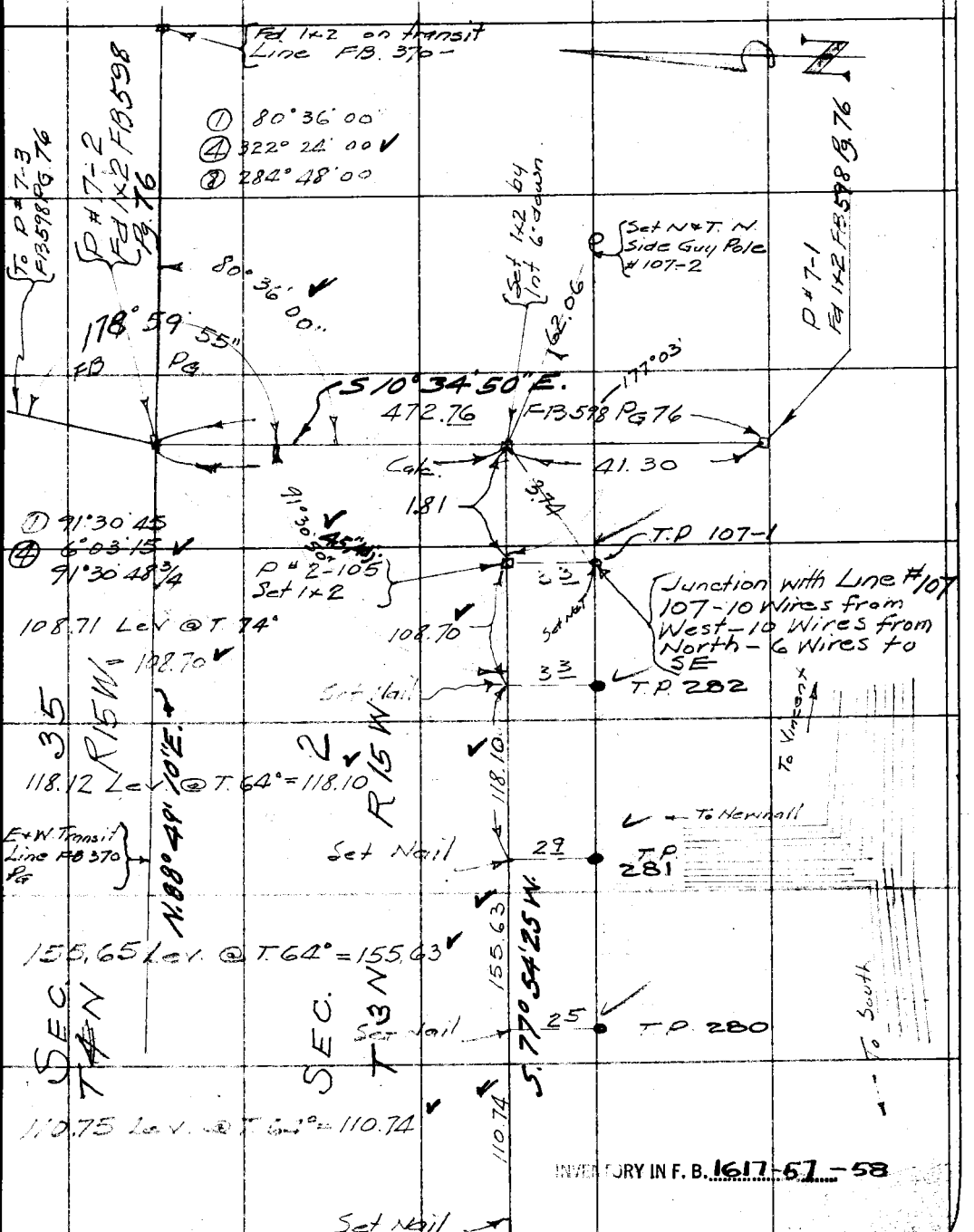

INVENTORY IN F. B. 1617-61-58

F.B. 693 PG. 264

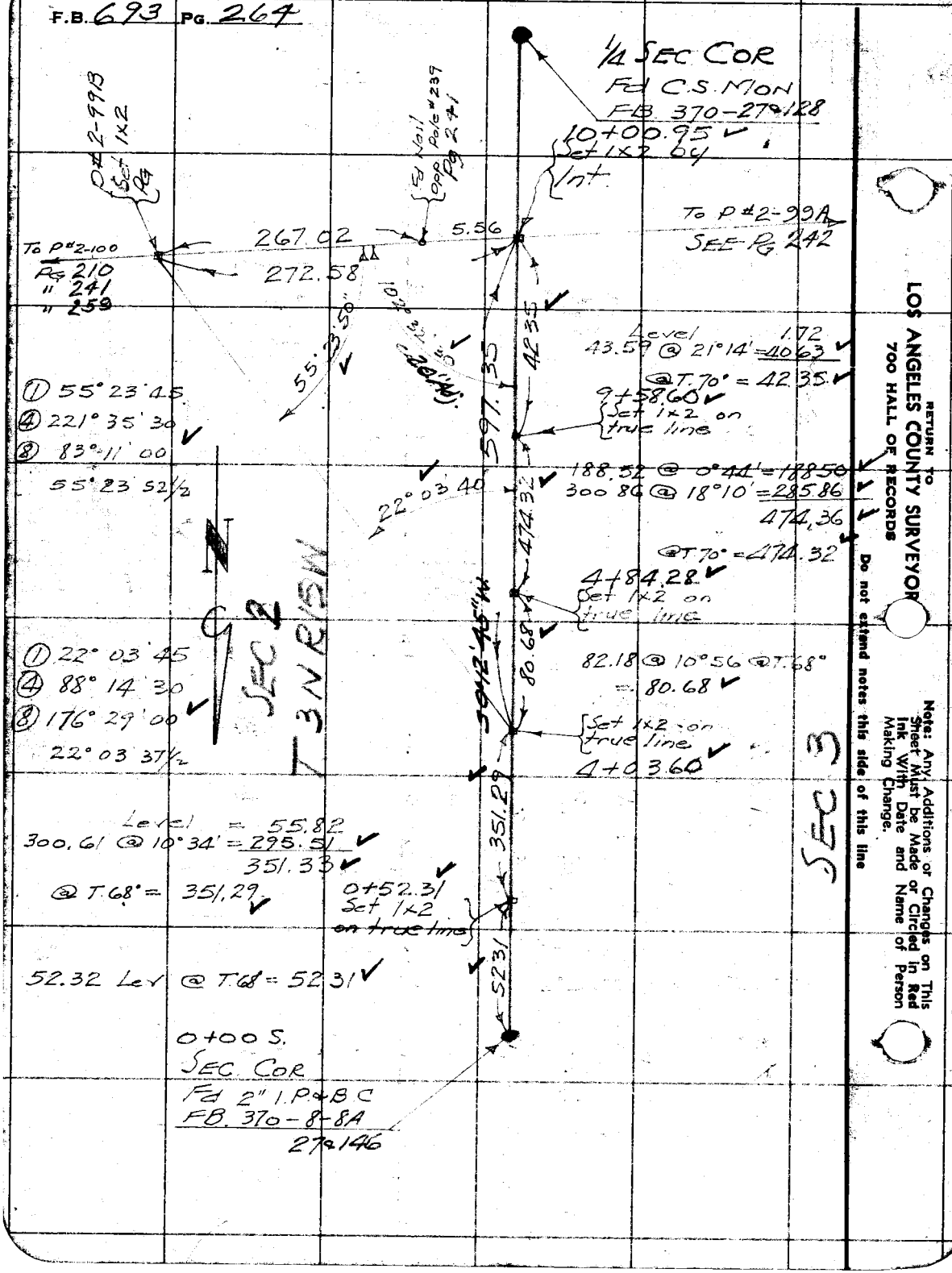

RETURN TO
LOS ANGELES COUNTY SURVEYOR
700 HALL OF RECORDS

Do not extend notes this side of this line

Note: Any Additions or Changes on This Sheet Must be Made or Circled in Red Ink With Date and Name of Person Making Change.

Profile No. _____ X-Sec. No. _____

Notes Red. _____ Date _____ Notes Chkd. _____ Date _____

Plotted _____ Date _____ Checked _____ Date _____

Job No. _____ Survey of _____ Survey by _____ Map No. _____

Division No. _____ Notes _____ Indexed _____

Date _____ Date _____

F. B. 693 PG. 265

NOTE: ANY ADDITIONS OR CHANGES ON THIS SHEET MUST BE MADE OR CIRCLED IN RED INK, WITH DATE AND NAME OF PERSON MAKING CHANGE

Do not extend notes this side of this line

STATION	B. S.	H. I.	F. S.	ELEV.	

PLEASE RETURN TO
LOS ANGELES COUNTY SURVEYOR
700 HALL OF RECORDS

Form 307 5M 10-37

F. B. PG. | Job No. | Division No. | Notes Red. | Plotted | Profile

Survey of | Date | Date | No.

Survey by | Notes | Notes Chkd. | Checked | X-Sec.

Indexed | Date | Date | Date | No.

Form 30[illegible] 10-37

PLEASE RETURN TO
LOS ANGELES COUNTY SURVEYOR
700 HALL OF RECORDS

NOTE: ANY ADDITIONS OR CHANGES ON THIS SHEET MUST BE MADE OR CIRCLED IN RED INK, WITH DATE AND NAME OF PERSON MAKING CHANGE

Do not extend notes this side of this line

STATION	B. S.	H. I.	F. S.	ELEV.