FORM 247 10M 11-35

RETURN TO
LOS ANGELES COUNTY SURVEYOR
700 HALL OF RECORDS

Note: Any Additions or Changes on This Sheet Must be Made or Circled in Red Ink With Date and Name of Person Making Change.

Do not extend notes this side of this line

694

Notes Ck'd by
Map No.
Office Work
Checked
Date

Survey of
W. O. Tape No. Std. °F.
Surveyed by
Notes
Date
Indexed

F.B. PG.

RETURN TO
LOS ANGELES COUNTY SURVEYOR
700 HALL OF RECORDS

Note: Any Additions or Changes on This Sheet Must be Made or Circled in **Red Ink** With Date and Name of Person Making Change.

Do not extend notes this side of this line

F.B. _____ PG. _____

Notes Ck'd by		Survey of	
Map No.		W. O.	Tape No. St'd °F.
Office Work		Surveyed by	
Checked		Notes	Date
Date		Indexed	

F.B. 6[illegible] Pg. [illegible]

PHILADELPHIA ST

J.N. 8176

FROM GAREY AVE TO FIFTH AVE POMONA

Note: Any Additions or Changes on This Sheet Must be Made or Circled in Red Ink With Date and Name of Person Making Change.

Do not extend notes this side of this line

RETURN TO
LOS ANGELES COUNTY SURVEYOR
700 HALL OF RECORDS

FORM 247 10M 11-35

RETURN TO
LOS ANGELES COUNTY SURVEYOR
700 HALL OF RECORDS

Note: Any Additions or Changes on This Sheet Must be Made or Circled in **Red Ink** With Date and Name of Person Making Change.

Do not extend notes this side of this line

F.B. 694 Pg. 44

Notes Ck'd by D. M. Finley	Survey of PHILADELPHIA ST.	F.B. 694 Pg. 5
Map No. B-1353	W. O. 8176 Tape No. 048 St'd 84°F.	
Office Work H. M. Hall	Surveyed by A. N. HELLSTROM	
Checked D. M. Finley	Notes A.N.H. Date 1-22-37	
Date Apr. 1940.	Indexed A. C. Johnson	

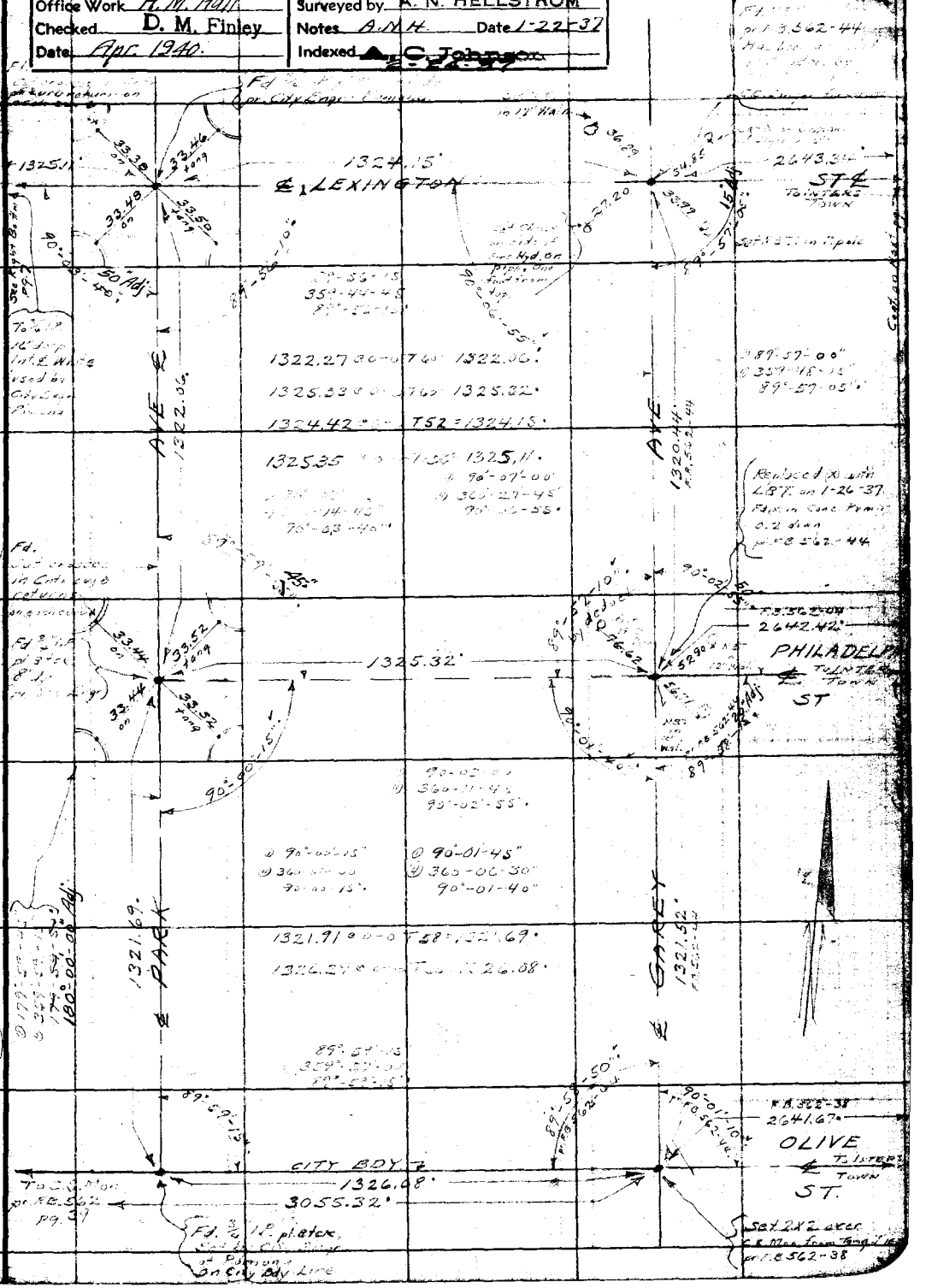

Note: Any Additions or Changes on This Sheet Must be Made or Circled in Red Ink With Date and Name of Person Making Change.

Do not extend this side of this line

RETURN TO
LOS ANGELES COUNTY SURVEYOR
700 HALL OF RECORDS

FORM 247 10M 11-35

WS. 49-C-5

RETURN TO
LOS ANGELES COUNTY SURVEYOR
700 HALL OF RECORDS

Note: Any Additions or Changes on This Sheet Must be Made or Circled in Red Ink With Date and Name of Person Making Change.

Do not extend notes this side of this line

Notes Ck'd by D. M. Finley	Survey of PHILADELPHIA ST	F.B. 674 Pg. 7
Map No. B-1353	W. O. 8176 Tape No. 048 St'd 84°F.	
Office Work H. M. Hall	Surveyed by A. N. HELLSTROM	
Checked D. M. Finley	Notes A.N.H. Date 1-22-37	
Date Apr. 1940	Indexed A. C. Johnson	

WS. 49-8-5

Note: Any Additions or Changes on This Sheet Must be Made or Circled in Red Ink With Date and Name of Person Making Change.

Do not extend notes this side of this line

RETURN TO
LOS ANGELES COUNTY SURVEYOR
700 HALL OF RECORDS

FORM 247 10M 11-35

W.S. 49-A-5
W.S. 49-B-5

RETURN TO
LOS ANGELES COUNTY SURVEYOR
700 HALL OF RECORDS

Note: Any Additions or Changes on This Sheet Must be Made or Circled in Red Ink With Date and Name of Person Making Change.

Do not extend notes this side of this line

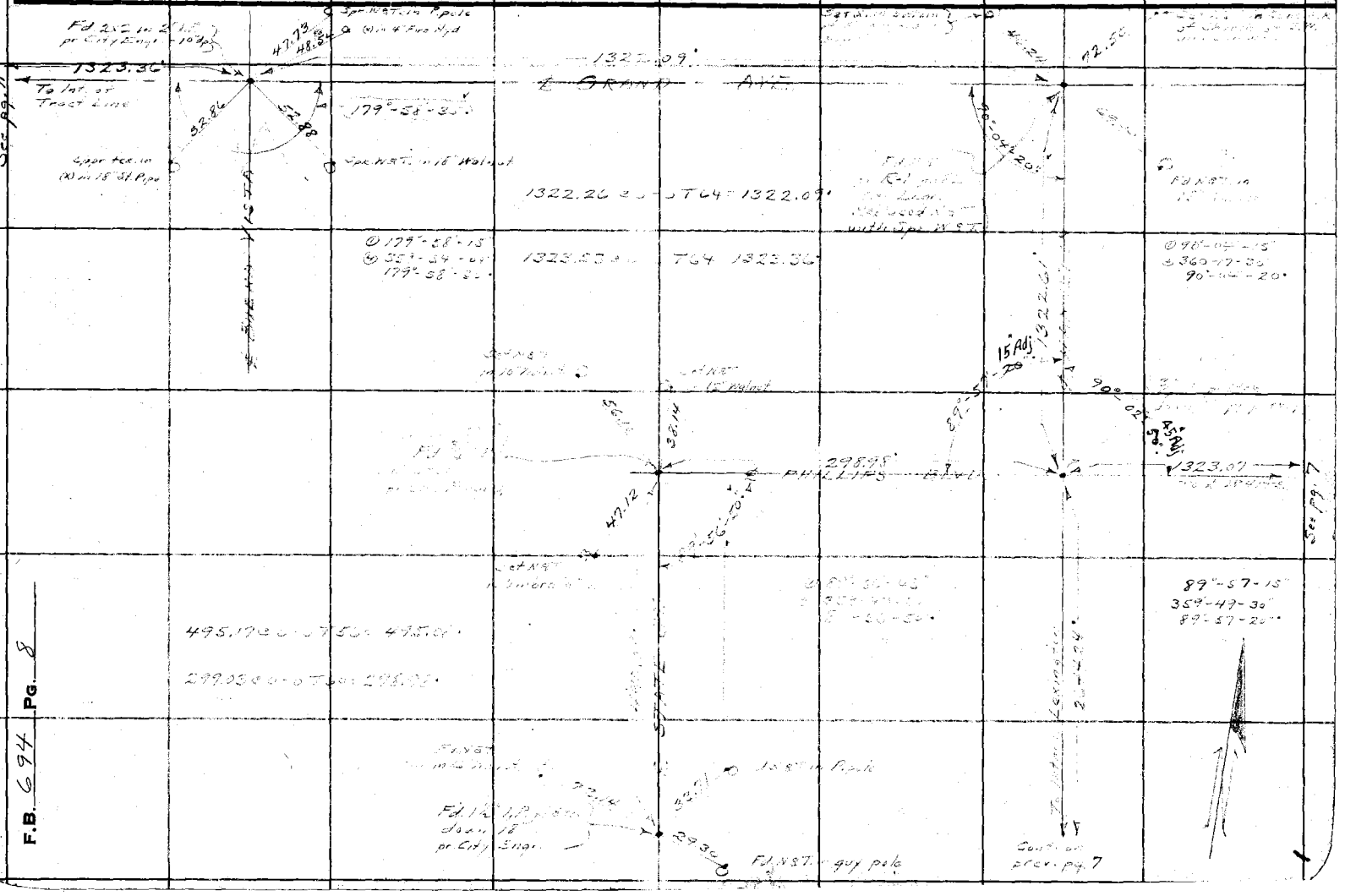

F.B. 694 Pg. 8

W.S.49-C-5

Notes Ck'd by D. M. Finley	Survey of PHILADELPHIA ST.
Map No. B-1353	W. O. 8176 Tape No. 048 St'd 24 °F.
Office Work H. M. Hall	Surveyed by A. N. HELLSTROM
Checked D. M. Finley	Notes A.N.H. Date 1-26-37
Date Apr. 1940.	Indexed A. C. Johnson

F.B. 694 PG. 9

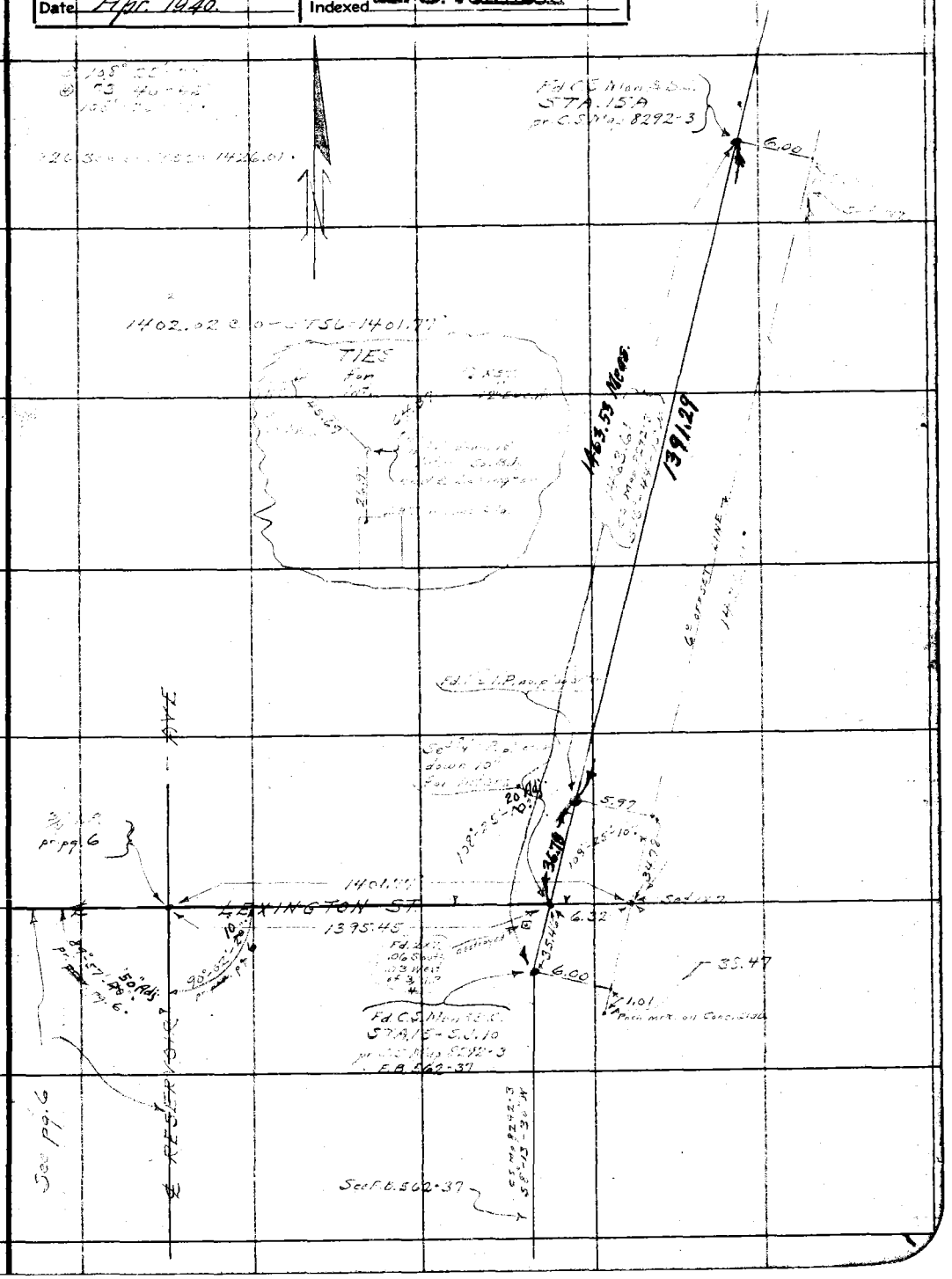

Note: Any Additions or Changes on This Sheet Must be Made or Circled in Red Ink With Date and Name of Person Making Change.

Do not extend notes this side of this line

RETURN TO
LOS ANGELES COUNTY SURVEYOR
700 HALL OF RECORDS

FORM 247 10M 11-38

RETURN TO
LOS ANGELES COUNTY SURVEYOR
700 HALL OF RECORDS

Note: Any Additions or Changes on This Sheet Must be Made or Circled in **Red Ink** With Date and Name of Person Making Change.

Do not extend notes this side of this line

F.B. 694 PG. 10

Notes Ck'd by D. M. Finley	Survey of [illegible]	F.B. 694 Pg. 11
Map No. B-1353	W. O. 8176 Tape No. [illegible] St'd 84°F.	
Office Work H. M. Hall	Surveyed by A. N. HELLSTROM	
Checked D. M. Finley	Notes [illegible] Date [illegible]	
Date Apr. 1940.	Indexed A. C. Johnson	

W.O. 49-A-5

Note: Any Additions or Changes on This Sheet Must be Made or Circled in Red Ink With Date and Name of Person Making Change.

Do not extend notes this side of this line

RETURN TO
LOS ANGELES COUNTY SURVEYOR
700 HALL OF RECORDS

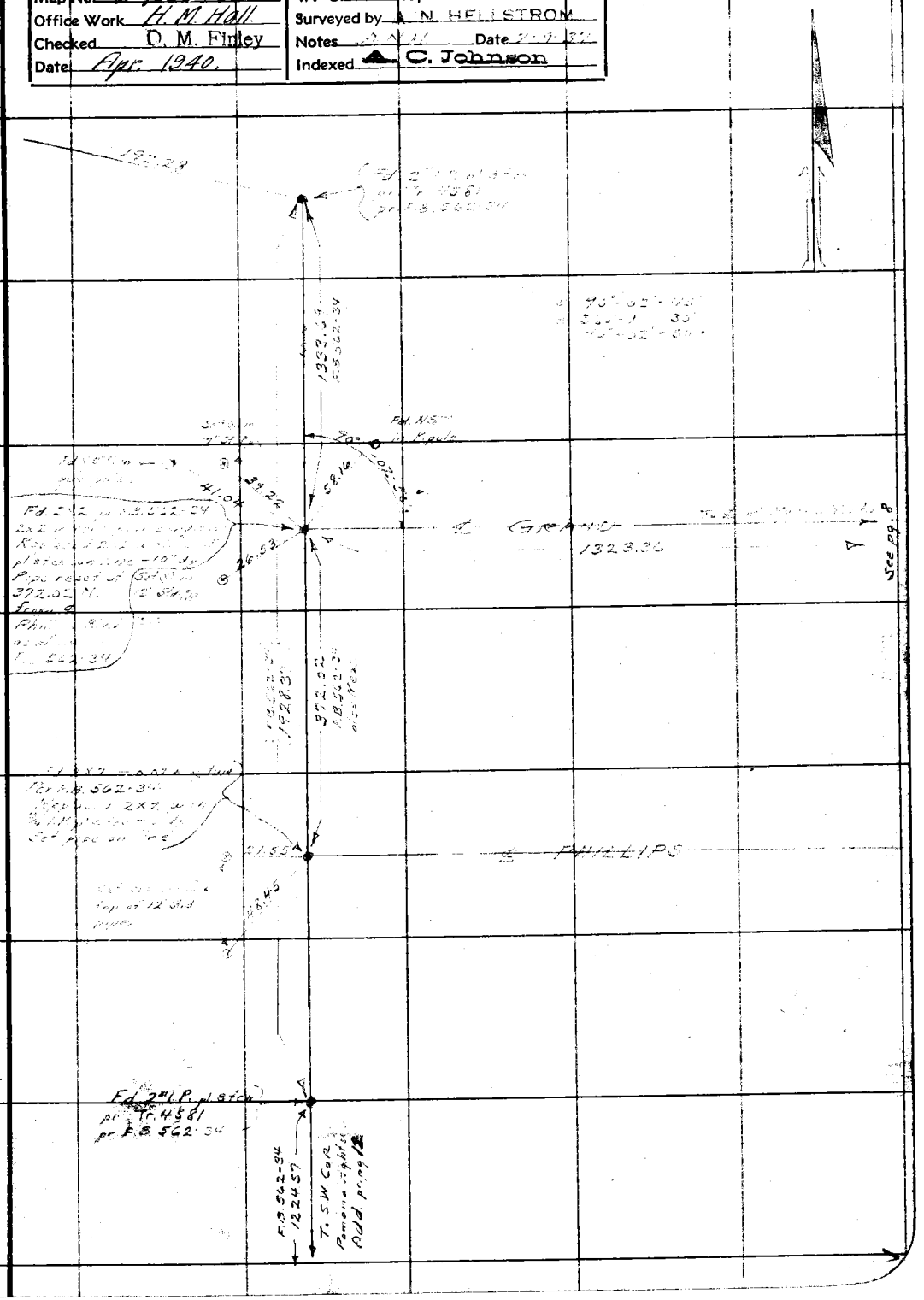

FORM 247 10M 11-35

W.S. 49-A-5
W.S. 49-B-5

RETURN TO
LOS ANGELES COUNTY SURVEYOR
700 HALL OF RECORDS

Note: Any Additions or Changes on This Sheet Must be Made or Circled in Red Ink With Date and Name of Person Making Change.

Do not extend notes this side of this line

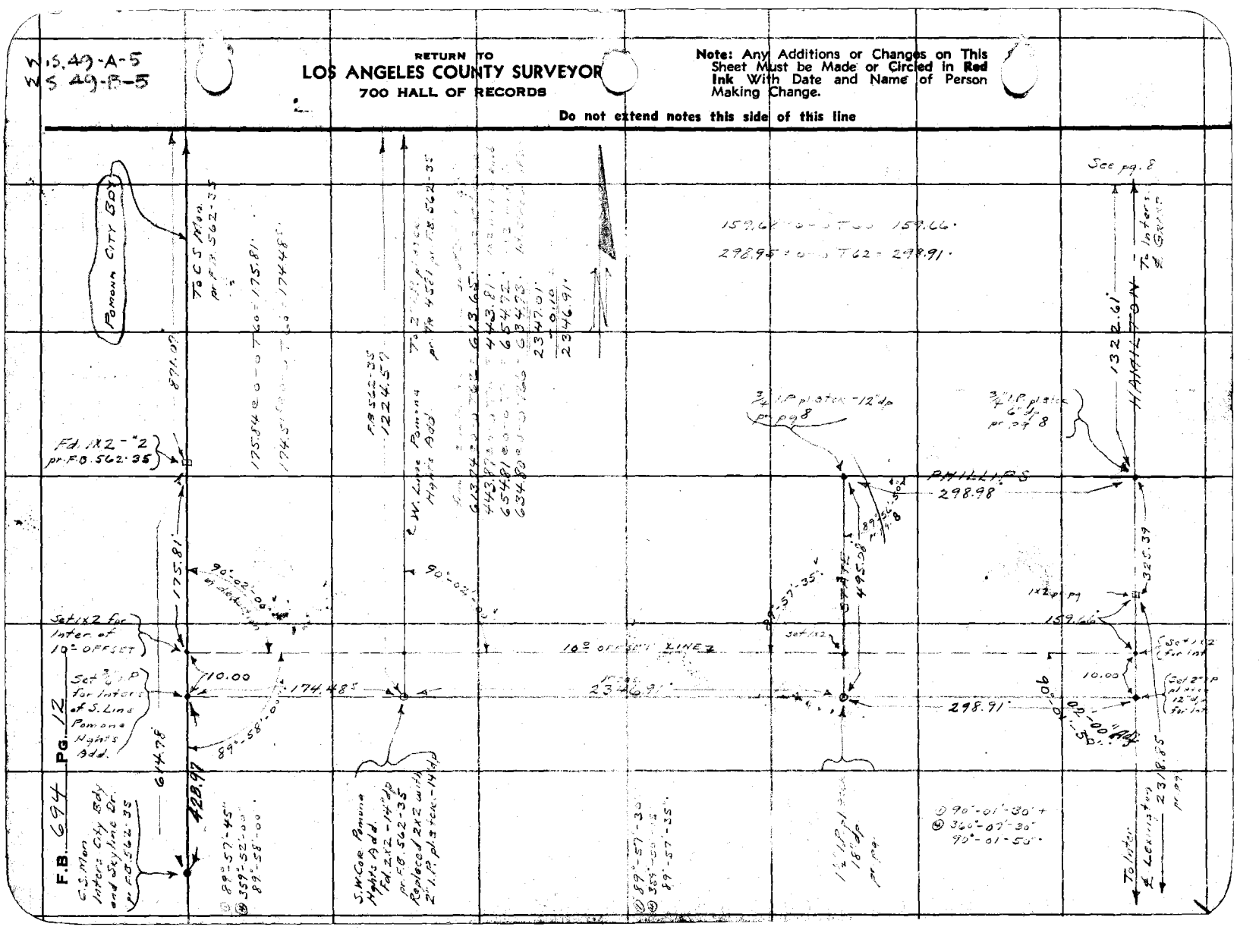

Notes Ck'd by D. M. Finley	Survey of PHILADELPHIA ST.
Map No. A-1353	W. O. 8176 Tape No. 52 St'd 34 °F.
Office Work H. M. Hall	Surveyed by A. N. HELLSTROM
Checked D. M. Finley	Notes A. N. H. Date 5-18-37
Date Apr. 1940.	Indexed A. C. Johnson

F.B. [illegible] PG. 13

WS. 49-B-5

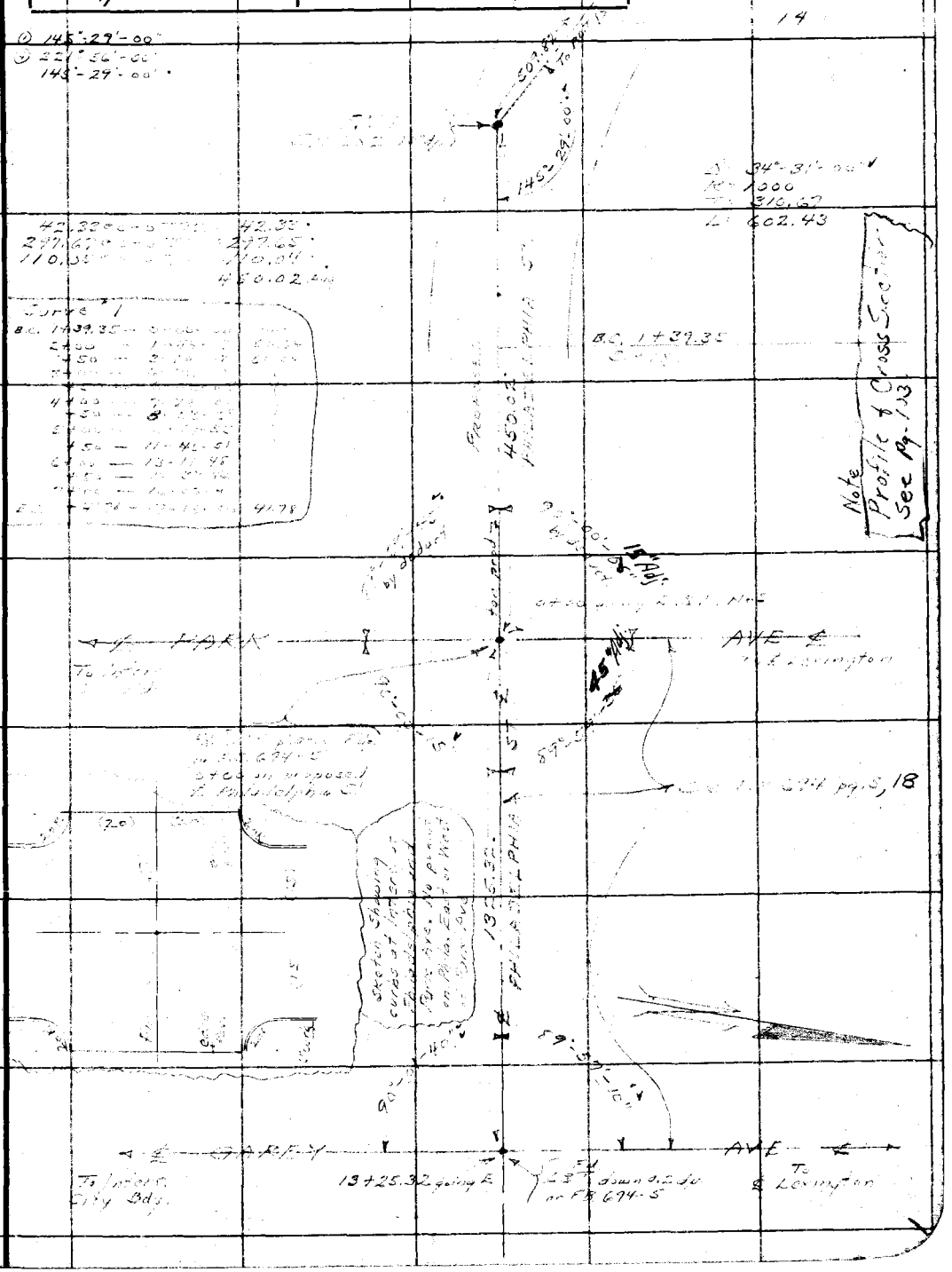

Note: Any Additions or Changes on This Sheet Must be Made or Circled in Red Ink With Date and Name of Person Making Change.

Do not extend notes this side of this line

RETURN TO
LOS ANGELES COUNTY SURVEYOR
700 HALL OF RECORDS

FORM 247 10M 11-35

F.B. 694 PG. 14

Cont on Next Pg. 15



W549-B-5

RETURN TO LOS ANGELES COUNTY SURVEYOR 700 HALL OF RECORDS

Do not extend notes this side of this line

Note: Any Additions or Changes on This Sheet Must be Made or Circled in Red Ink With Date and Name of Person Making Change.

Cont from prev Pg. 13

WS.49-3-5

Notes Ck'd by D. M. Finley	Survey of [illegible]	F.B. [illegible] Pg. 15
Map No. B-1353	W. O. 8176 Tape No. 53 St'd 84°F.	① 172°-15-15"
Office Work H. M. Hall	Surveyed by A. N. HELLSTROM	② 379-01-00
Checked D. M. Finley	Notes A.N.H. Date 5-18-37	
Date Apr. 1940	Indexed	

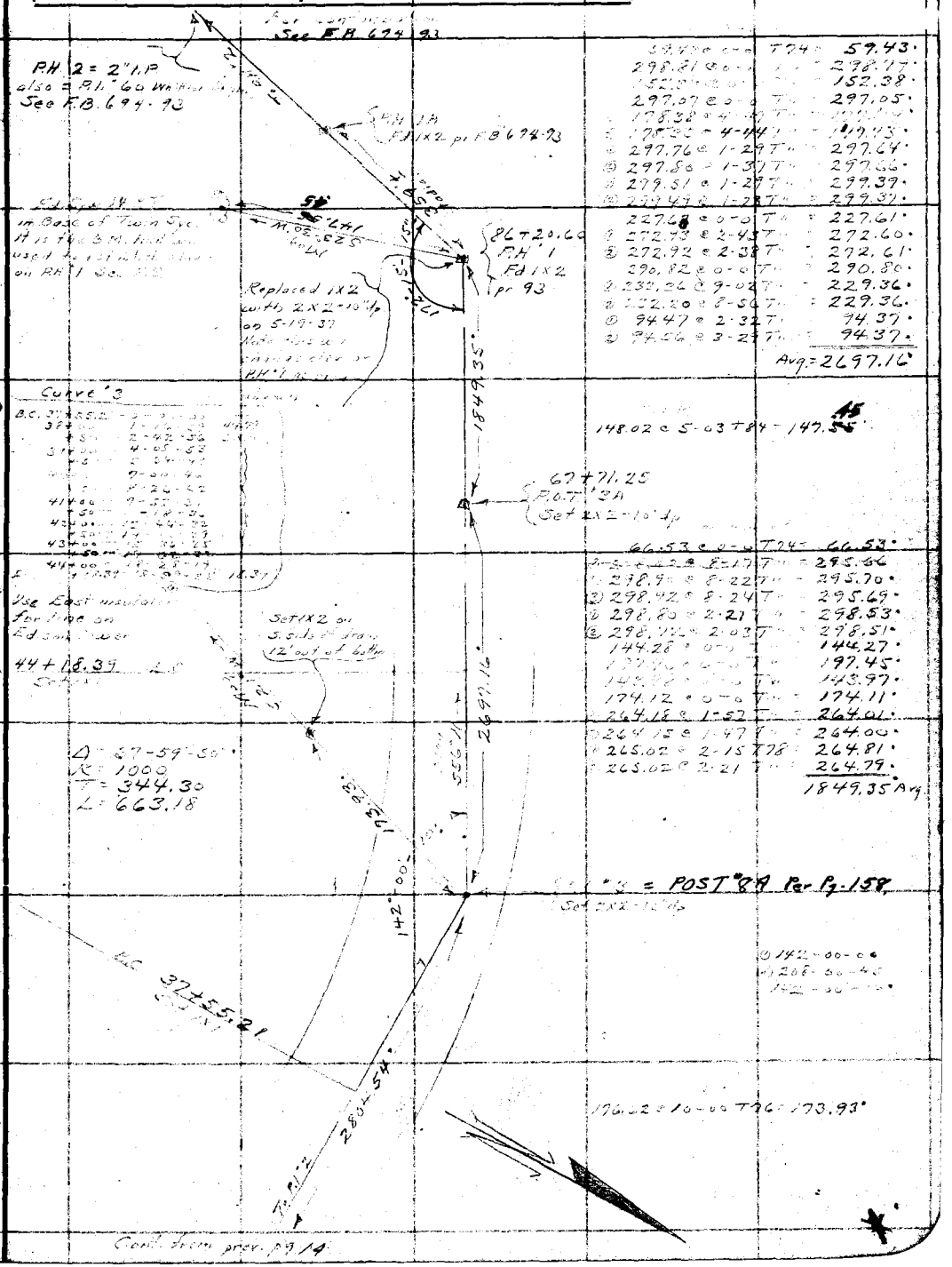

59.43 @ 0-0	T74	59.43
298.81 @ 0-0	T	298.77
152.38 @ 0-0	T	152.38
297.07 @ 0-0	T	297.05
178.38 @ 4-47	T	[illegible]
178.36 @ 4-44	T	179.43
297.76 @ 1-29	T	297.64
297.80 @ 1-37	T	297.66
299.51 @ 1-29	T	299.39
299.49 @ 1-23	T	299.37
227.68 @ 0-0	T	227.61
272.73 @ 2-43	T	272.60
272.92 @ 2-38	T	272.61
290.82 @ 0-0	T	290.80
232.26 @ 9-02	T	229.36
232.20 @ 8-56	T	229.36
94.47 @ 2-32	T	94.37
94.56 @ 3-29	T	94.37
	Avg. =	2697.16

148.02 @ 5-03 T84 = 147.45

66.53 @ 0-0	T74	66.53
298.92 @ 8-17	T	295.66
298.9[illegible] @ 8-22	T	295.70
298.92 @ 8-24	T	295.69
298.80 @ 2-21	T	298.53
298.72 @ 2-03	T	298.51
144.28 @ 0-0	T	144.27
197.46 @ 0-0	T	197.45
143.98 @ 0-0	T	143.97
174.12 @ 0-0	T	174.11
264.18 @ 1-52	T	264.01
264.15 @ 1-47	T	264.00
265.02 @ 2-15	T78	264.81
265.02 @ 2-21	T	264.79
		1849.35 Avg.

① 142-00-00
② 208-00-45
142-00-[illegible]

176.02 @ 10-00 T76 = 173.93

Note: Any Additions or Changes on This Sheet Must be Made or Circled in Red Ink With Date and Name of Person Making Change.

Do not extend notes this side of this line

RETURN TO
LOS ANGELES COUNTY SURVEYOR
700 HALL OF RECORDS

FORM 247 10M 11-35

W.S. 49-B-5

RETURN TO
LOS ANGELES COUNTY SURVEYOR
700 HALL OF RECORDS

Note: Any Additions or Changes on This Sheet Must be Made or Circled in Red Ink With Date and Name of Person Making Change.

Do not extend notes this side of this line

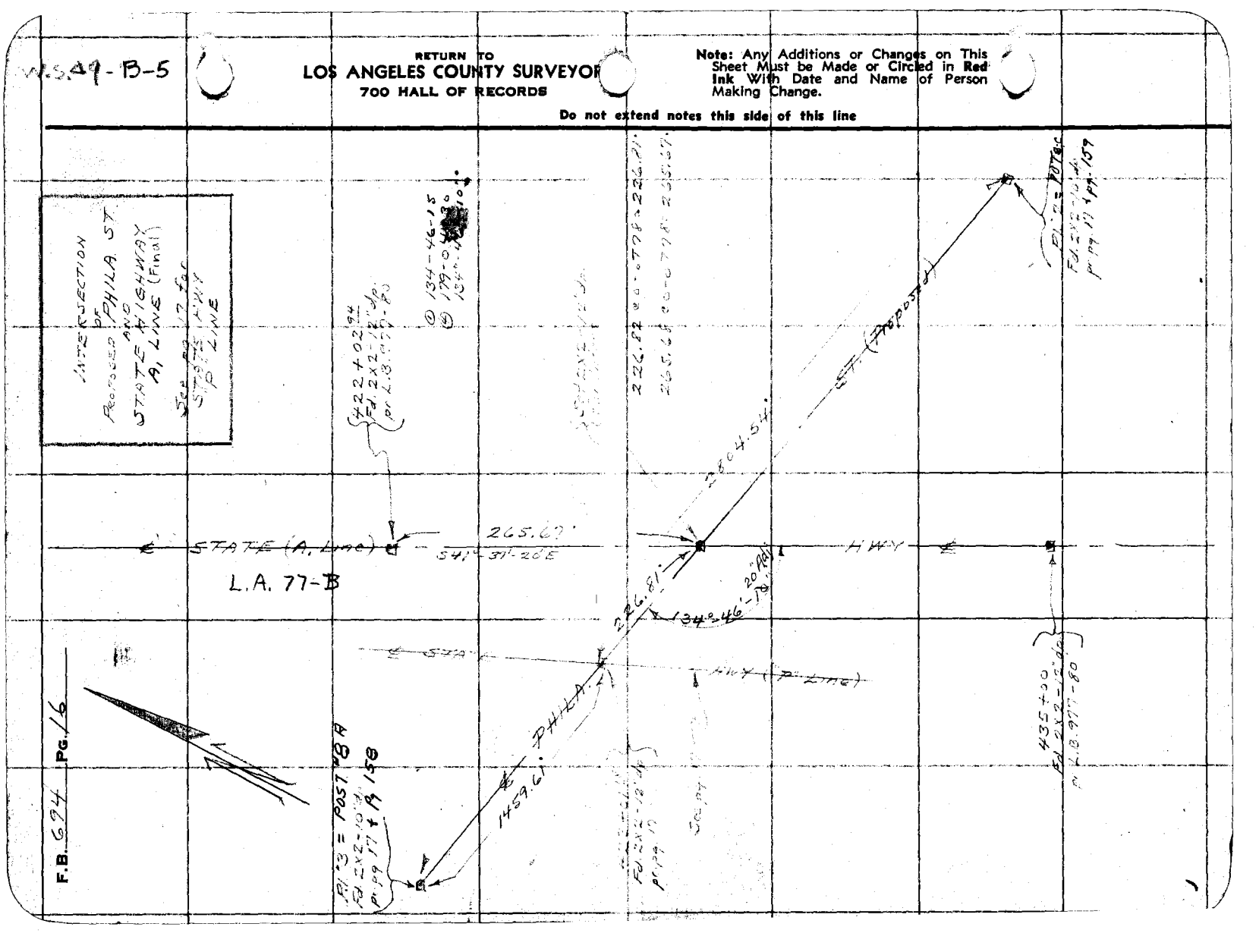

W.S. 49-B.5

Notes Ck'd by D. M. Finley	Survey of PHILADELPHIA ST.
Map No. B-1353	W. O. 8176 Tape No. 59 St'd 84°F.
Office Work H.M. Hall	Surveyed by A. N. HELLSTROM
Checked D. M. Finley	Notes A.N.H. Date 6-25-37
Date Apr. 1940.	Indexed A. C. Johnson

F.B. 694 Pg. 17

See pg. 16 for [illegible] New State Hwy Line-A

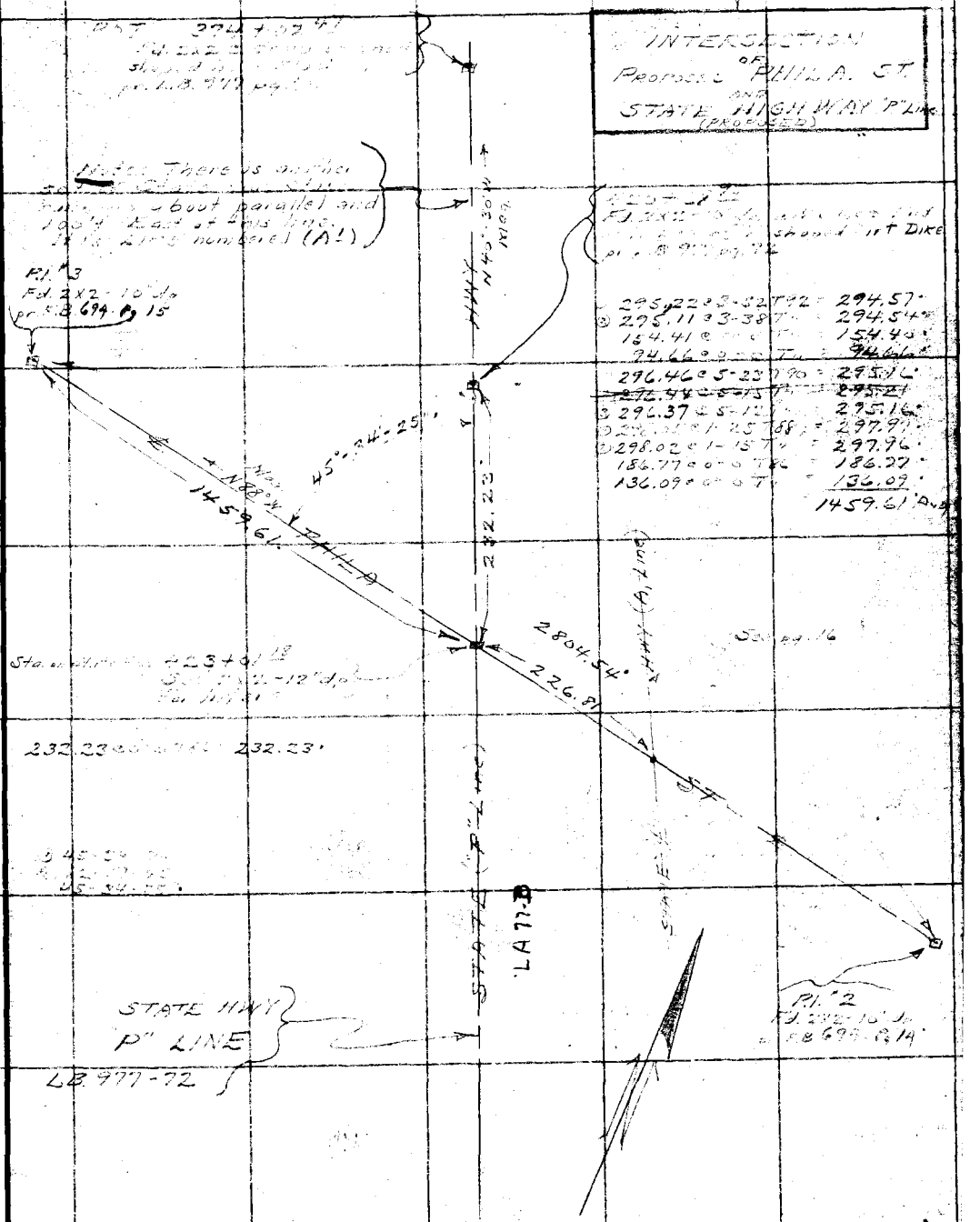

Note: Any Additions or Changes on This Sheet Must be Made or Circled in Red Ink With Date and Name of Person Making Change

Do not extend notes this side of this line

RETURN TO
LOS ANGELES COUNTY SURVEYOR
700 HALL OF RECORDS

FORM 247 10M 11-38

WS.41-B-5

RETURN TO
LOS ANGELES COUNTY SURVEYOR
700 HALL OF RECORDS

Note: Any Additions or Changes on This Sheet Must be Made or Circled in Red Ink With Date and Name of Person Making Change.

Do not extend notes this side of this line

F.B. 694 PG. 18

FORM 247 10M 11-38

RETURN TO
LOS ANGELES COUNTY SURVEYOR
700 HALL OF RECORDS

Note: Any Additions or Changes on This Sheet Must be Made or Circled in **Red Ink** With Date and Name of Person Making Change.

Do not extend notes this side of this line

Notes Ck'd by
Map No.
Office Work
Checked
Date

Survey of
W. O. Tape No. St'd °F.
Surveyed by
Notes
Indexed Date

F.B. PG. 19

RETURN TO
LOS ANGELES COUNTY SURVEYOR
700 HALL OF RECORDS

Note: Any Additions or Changes on This Sheet Must be Made or Circled in **Red Ink** With Date and Name of Person Making Change.

Do not extend notes this side of this line

F.B. 694 PG. 20

LOS ANGELES COUNTY SURVEYOR

Topog - From Sta 86+00 to 5th St.
"P", Line Sec, Pg. 23 to 140.

Sta.	Course	Bearing Reading	Horizontal Angle 0° to 180° Right	Horiz. Distance	+	Vertical Angle	Elevation of Point	+ Back Sight	− Difference Elevation	Height of Instrument	+	Vertical Distance	Notes
5th St. 40				This Elev. is backed in from			903 1.5 2			908 3.			
41+42		148. 11°	335.25	148		1.25	893 41		14 ?			3 ?	B.M. "I. [illegible] on W. side [illegible] S. face of [illegible] Face & the F. [illegible] Elevation [illegible]
42													
42+57		358. 3°		358	+	1.24	914 [illegible]		5 ?		+	8 ?	[illegible]
43+41													
7		9°	194.35	842		1.45	886 [illegible]						[illegible]
8+00													
4		4°	194.40	400		2.10	891 [illegible]						"
8+42													
5		337. 7°	194.40	337		2.00	889 [illegible]						"
7+47													
7		8°	194.40	747		2.05	888 [illegible]						"
8+72													
8		923. 9°	205.20	248		2.06	888 [illegible]						[illegible]
10+53													
4		454. 8°	208.05	453		2.02	[illegible]						[illegible]
10+72													
4		472. 8°	208.10	472		2.05	[illegible]						[illegible]
10+96													
3		496. 9°	203.00	496		[illegible]	[illegible]						[illegible]
11+13													
2		17. 9°	204.00	17		[illegible]	[illegible]						[illegible]
12+81													
7		[illegible]	[illegible]	[illegible]		[illegible]	[illegible]						[illegible]

Form 301 10M 3-34

PLEASE RETURN TO
LOS ANGELES COUNTY SURVEYOR
700 HALL OF RECORDS

NOTE: ANY ADDITIONS OR CHANGES ON THIS SHEET MUST BE MADE OR CIRCLED IN RED INK. WITH DATE AND NAME OF PERSON MAKING CHANGE

Do not extend notes this side of this line

Transit at	Sight on	Stadia Intercepts	Stadia Distance	Stadia Rod—	Horizontal Angle 0° to 360° Right	Horiz. Distance	+ Vertical Angle —	Elevation of Point	+ Back Sight	+ Difference — Elevation	Height of Instrument	+ Vertical Distance	REMARKS Station	Left	Right
P.H.	P.I.				° ′		° ′				908 3				
"1	"60	10.78													
		8 11.04	279.	9	203 55,	279	2 15,	888 5					on flat		
		9 11.14	205.	10	206 50,	205	2 25,	889 8					Top of bnk.		
		9 9.90	215.	10	221 20,	215	2 40,	888 4					" " "		
		8 10.02	191.	9	209 40,	189	5 10,	882 2					Btm. Dr.		
		8 10.05	203.	9	222 20,	201	5 20,	880 7					" "		
		8 10.75	206.	9	194 40,	206	2 25,	890 9					Prop. ℄ Top of bnk.		
		9 11.27	176.	10	194 40,	175	4 25,	884 8					" " bottom dr.		
		10 6.66	128.	11	194 40,	128	1 25,	894 2					" " Top bnk.		
		6 11.40	67.	6	194 40,	67	3 45,	899 0					" " flat		
		9 8.92	241.	10	237 20,	240	2 55,	886 2					Top bnk.		
		6 10.91	293.	8	240 30,	292	2 45,	886 4					" "		
		8 10.79	292.	10	243 25,	290	4 05,	877 7					B.D.		
		9 11.92	180.	10	211 00,	179	3 20,	887 8					Top bnk.		
		10 11.99	193.	11	226 20,	192	3 10,	888 7					" "		
		10 11.12	200.	11	238 40,	199	3 10,	886 4					" "		
		10 10.28	113.	10	236 05,	112	4 05,	890 3					" "		
		8 10.86	229.	9	242 20,	227	5 20,	878 2					Inters. in B.Dr.		
		10 10.88	87.	10	257 00,	85	9 25,	884 4					B.D.		
		8 10.22	289.	9	246 20,	288	2 55,	884 9					Top bnk.		
		8	223.	9	247 25	222	3 30	885 7					" "		

Add'n'l Intercepts

Form 22

Description Legend:
Bottom Draw B.D.
Bottom Wash B.W.
Top of Ridge T.R.
Toe of Slope T.S.

Intersection of Draw with Bank Int. Bk.
Intersection of Draw with Slope Int. Slo.
Top of Bank T.B.
Bottom of Bank B.B.
Top of Cut T.C.
Bottom of Cut B.C.
Top of Fill T.F.
Bottom of Fill B.F.
Top of Gully T.Gl.
Bottom of Gully B.Gl.
Top of Spur T.Sp.
Bottom of Canyon B.Cn.
Top of Break T.B.K.
Bottom of Break B.B.K.
Steep Slope S.S.
Top of Cliff T.Cl.
Bottom of Cliff B.Cl.
Top of Spur T.Sp.
Bottom of Canyon B.Cn.

Traverse Sta. No. Fa.
Fence Fe.
Int. Fence V. Fe. Ex.
Ditch Di.
Telephone Pole T.P.
Power Pole P.P.
Culvert Cul.

Sidehill Cut Fl.
Swale Sw.
Flat Fl.
Stream Str.
Trail Tr.
Pavement Pvt.
Edge of Road E.Rd.

Sycamore Sy.
Pine-Pi, Cedar-Ce.
Plus combinations of these and all common standard abbreviations.

Form 301 10M 3-34

PLEASE RETURN TO
LOS ANGELES COUNTY SURVEYOR
700 HALL OF RECORDS

NOTE: ANY ADDITIONS OR CHANGES ON THIS SHEET MUST BE MADE OR CIRCLED IN RED INK, WITH DATE AND NAME OF PERSON MAKING CHANGE

Do not extend notes this side of this line

Transit at	Sight on	Stadia Intercepts	Stadia Distance	Stadia Rod—	Horizontal Angle 0° to 360° Right	Horiz. Distance	+ − Vertical Angle	Elevation of Point	+ Back Sight	+ − Difference Elevation	Height of Instrument	+ − Vertical Distance	REMARKS Station	Left Right
P.H.	P.I.				° ′		° ′		1					
"1	"60				° ′		° ′				908 3			
		10.63							2					
		9	164.	10 0	250.50	163	4.00	887 0					Tp. bnk.	
		10.62							3					
		9	163.	10 0	247.00	161	6.10	881 0					B.D.	
		10.91							4					
		10	92.	10 0	263.40	91	7.05	887 2					T. Bnk	
		11.01							5					
		10	102.	10 0	310.30	101	6.20	887 3					B.D.	
		11.37							6					
		10	138.	11 0	282.30	138	1.15	894 4					S.H.	
		9.33							7					
		8	134.	9 0	313.40	134	1.05	896 8					"	
		5.60							8					
		5	61.	5 0	6.20	61	Level	903 3					Brk in slope	L"5
		11.11							9					
		10	112.	11 0	331.50	112	3.10	891 2					B.D.	
		10.60							10					
		9	161.	9 9	328.10	161	Level	898 4					S.H.	
		8.37							11					
		7	138.	7 4	6.40	138	Level	900 9					" swale	
		11.87							12					
		10	188.	11 0	340.25	188	1.20	893 0					B.D.	
		6.10							13					
		4	211.	5 0	335.20	211	1.10	899 2					S.H.	
		11.17							14					
		9	218.	10 0	348.40	218	1.00	894 6					B.D.	
		5.25							15					
		3	226.	3 8	6.40	226	Level	904 5					S.H. swale	L"6
		11.57							16					
		10	158.	10 6	351.50	158	0.00	897 7					S.H. swale	
		11.16							17					
		9	217.	9 5	352.00	217	0.00	898 5					T. Bnk	
		10.87							18					
		10	88.	10 0	340.20	88	1.55	895 5					S.H.	
		5.38							19					
		3	239.	4 0	22.00	239	+ 1.40	911 3					"	
		4.85							20					
		2	286.	4 0	33.15	285	+ 3.15	920 4					"	
		11.38							21					
		11	39.	12 0	292.55	39	0.00	896 3					"	

Add'n'l Inform.

Notes Red C. J. TERRY Platted
Date MAR 1937 Date
Job No. 8776 Division No.
Survey W. Philadelphia St
Drawn N. HELLSTROM
Date
Map No.
P.B. 677 Pg. 23

Form 301 10M 3-34

PLEASE RETURN TO
LOS ANGELES COUNTY SURVEYOR
700 HALL OF RECORDS

NOTE: ANY ADDITIONS OR CHANGES ON THIS SHEET MUST BE MADE OR CIRCLED IN RED INK, WITH DATE AND NAME OF PERSON MAKING CHANGE

Do not extend notes this side of this line

Transit at	Sight on	Stadia Intercepts	Stadia Distance	Stadia Rod—	Horizontal Angle 0° to 360° Right	Horiz. Distance	+ — Vertical Angle	Elevation of Point	+ Back Sight	+ — Difference Elevation	Height of Instrument	+ — Vertical Distance	REMARKS Station	Left	Right
P.H.	P.I.				° '		° '		1						
"1	"60				° '		° '		2		908 3				
		11.62													
		11.	63.	11 0	228.40,	63	3.00,	894 1	3				S.H. flat		
		5.12													
		3	213.	4 0	46.55,	213	+ 2.40,	914 2	4				" "		
		4.66													
		3	167.	4 0	68.20,	167	+ 2.05,	910 3	5				" "		
		5.50													
		4	151.	5 0	92.40,	151	+ 1.15,	906 8	6				" "		
		4.90													
		3	191.	4 0	25.45,	191	+ 1.20,	908 8	7				" "		
		3.22													
		2	123.	3 0	40.20,	123	+ 1.30,	908 6	8				" "		
		4.74													
		4	75.	4 0	74.00,	75	+ 1.00,	905 7	9				" "		
		5.66													
		4	167.	5 0	119.30,	167	Level,	903 3	10				" "		
		6.81													
		6	82.	6 4	130.45,	82	Level,	901 9	11				" "		
		6.05													
		4	206.	5 0	131.20,	206	1.15,	899 0	12				Tp. Bnk.		
		11.17													
		9	218.	10 0	133.50,	218	2.00,	890 9	13				B.D.		
		9.11													
		8	112.	8 6	153.40,	112	Level,	899 7	14				S.H. flat.		
		11.63													
		10	164.	11 0	162.40,	164	0.55,	894 7	15				Tp. Bnk.		
		11.38													
		9	239.	10 0	142.30,	239	0.55,	894 7	16				" "		
		11.72													
		10	173.	11 0	162.55,	172	3.05,	888 2	17				B.D.		
		11.17													
		9	218.	10 0	170.55,	218	2.40,	888 3	18				Tp. Bnk.		
		11.90													
		9	291.	11 0	154.00,	291	Level,	897 3	19				on flat.		
		11.10													
		7	411.	9 0	165.30,	411	0.55,	892 7	20				" "		
		11.92													
		9	293.	11 0	181.40,	293	1.00,	892 4	21				" "		
		11.82													
		7	483.	10 0	170.00	483	0.55	890 8					" "		

Add'n'l Inform.

P.B. 24 PG. 24

Topography Description Legend:
Side Hill....S.H. Bottom Draw.B.D.
Side of Draw.S.D. Bottom Wash B.W.
Side of Ridge.S.R. Top of Ridge.T.R.
Head of Draw H.D. Toe of Slope..T.S.

Inters. of Draws.V.D's. Break in Slope..Bk.S. Steep Slope.....S.S. Top of Cliff.....T.Cl. Bottom of Cliff..B.Cl. Top of Spur.....T.Sp. Bottom Canyon..B.Cn.

Side of Canyon S.Cn. Top of Bank...T.B. Bottom of Bank.B.B. Top of Cut.....T.C. Bottom of Cut..B.C. Top of Fill.....T.F. Bottom of Fill.B.F.

Saddle .....Sd. Swale .....Sw. Flat .....Fl. Stream .....Str. Trail .....Tr. Pavement ....Pvt. Edge of Road E.Rd.

Traveled Rd. Tr.Rd. Fence .....Fn. Int. Fences.V.Fns. Ditch .....Di. Telephone Pole T.P. Power Pole...P.P. Culvert .....Cul.

Dir.-D. Fir-Fr. Pine-Pl. Cedar-Cd. Sycamore ....Sy. Eucalyptus ....Eu. Plus combinations of these and all common standard abbreviations.

Form 361 10M 3-34

PLEASE RETURN TO
LOS ANGELES COUNTY SURVEYOR
700 HALL OF RECORDS

NOTE: ANY ADDITIONS OR CHANGES ON THIS SHEET MUST BE MADE OR CIRCLED IN RED INK, WITH DATE AND NAME OF PERSON MAKING CHANGE

Do not extend notes this side of this line

Notes Rec'd. J. TERRY Platted _____ Job No. 2776 Division No. _____
Date MAR 1937 Date _____ Surveyed by [illegible] Traced _____ F.B. 677 Pg. 25

Transit at	Sight on	Stadia Intercepts	Stadia Distance	Stadia Rod—	Horizontal Angle 0° to 360° Right	Horiz. Distance	+ / —	Vertical Angle	Elevation of Point	+ Back Sight	+ / — Difference Elevation	Height of Instrument	+ / — Vertical Distance	REMARKS Station	Left	Right
P.H. "1	P.I. "60				° '			° '				908 3/				
		10.65														
		7	366'	9°	184.20	366		1.25	890 3/					on flat		
		11.56														
		7	437.	9°	185.35	437		1.30	888 2/					" "		
		11.08														
		9	209.	10°	178.35	208		3.20	886 3/					B.D.		
		10.92														
		9	193.	10°	181.45	193		2.30	890 0/					Tp. Brk		
		11.56														
		10	157.	11°	182.30	157		2.20	891 0/					Brk. in slope		
P.H. "1-A	P.I. "60				° '			° '								
					° '			° '	914 0/	5°		919 0/				
		6.56														
		3	357.	5°	° '	357		1.45	903 1/		15 9/		10 9/	P.H. "1 Ck shot		
		4.62														
		4	63.	4 6/	146.45	63	—	° '	914 4/					flat S.H.		
		11.42														
		10	143.	11°	227.40	143		3.15	900 0/					" "		
		11.15														
		10	116.	11°	257.25	115		5.35	896 9/					Inters. in B.D.		
		11.49														
		10	150.	11°	248.00	150		2.55	900 4/					S.H.		
		10.95														
		10	96.	10°	278.40	95		6.15	898 7/					B.D.		
		11.52														
		10	153.	11°	255.00	152		3.45	898 2/					Brk. in slope		
		9.74														
		9	25.	9°	222.40	75		4.00	904 8/					Brk. in sl.		
		3.55														
		3	56.	3°	54.05	56	+	5.00	920 8/					S.H. flat L 2		
		11.57														
		10	158.	11°	260.55	158		2.40	900 8/					Fac. La.		
		11.00														
		10	101.	11°	284.45	100		4.05	900 8/					" " to Tp. Brk		
		11.20														
		10	121.	10°	270.35	120		4.30	899 6/					" " lot cor. to P.I.		
		7.42														
		7	43.	7 6/	325.35	43	—	° '	911 4/					S.H.		

Form 361 Reform.

Form 301 10M 3-34

PLEASE RETURN TO
LOS ANGELES COUNTY SURVEYOR
700 HALL OF RECORDS

NOTE: ANY ADDITIONS OR CHANGES ON THIS SHEET MUST BE MADE OR CIRCLED IN RED INK, WITH DATE AND NAME OF PERSON MAKING CHANGE

Do not extend notes this side of this line

Transit at	Sight on	Stadia Intercepts	Stadia Distance	Stadia Rod	Horizontal Angle 0° to 360° Right	Horiz. Distance	+ Vertical Angle —	Elevation of Point	+ Back Sight	+ Difference — Elevation	Height of Instrument	+ Vertical Distance —	REMARKS Station	Left	Right
P.H.	P.I.				° '		° '				9.19				
"1-A	"60	10.51							1						
		9 8.42	152.	10 0	320.05	152	2.55	901.4	2				B.D.		
		7 10.47	143.	8 0	291.30	143	2.[illegible]	904.4	3				Fnc. Ln. to So.		
		9 6.02	148.	10 0	325.20	148	2.25	902.9	4				4 Pt. in Fnc Ln.		
		5 11.80	103.	5 2	353.20	103	— ° '	913.8	5				S.H. flat		
		10 3.77	181.	11 0	305.40	181	0.55	905.2	6				Fnc. Ln.		
		2 11.62	178.	2 6	359.30	178	— ° '	916.4	7				" " S.H.		
		10 10.65	163.	11 0	339.00	163	1.15	904.5	8				4 Pt. in Fnc Ln.		
		9 11.85	166.	10 0	318.40	166	1.15	905.3	9				Tp. Bnk.		
		10 3.05	186.	11 0	343.05	186	1.20	903.8	10				B.D.		
		1 11.10	206.	2 0	15.40	205	+ 3.45	930.3	11				4 Pt. in Fnc. Ln.		
		9 3.06	211.	10 0	335.05	211	0.10	908.3	12				Tp. Bnk.		
		1 3.40	207.	2 0	18.20	206	+ 4.05	931.7	13				L"8 on Fnc.Ln. SH		
		1 3.02	241.	2 0	32.30	237	+ 6.45	945.2	14				S.H.		
		1 6.17	203.	2 0	39.00	201	+ 6.05	938.4	15				Fnc. Ln. S.H.		
		3 4.20	318.	5 0	37.40	308	+ 10.00	968.2	16				S.H.		
		2 2.84	221.	3 0	56.45	218	+ 7.05	943.2	17				Fnc. Ln. S.H.		
		1 4.76	185.	2 0	69.55	182	+ 7.20	940.4	18				S.H.		
		2 2.72	277.	4 0	51.05	272	+ 7.55	952.8	19				"		
		1 2.45	173.	2 0	87.20	172	+ 5.15	932.8	20				"		
		1	106.	1 0	123.55	106	+ 0.20	918.8	21				"		

Add'n'l Inform.

Fr. F. Ch. O. Pine-Pl. Cedar-Ce. Sycamore ..... Sy. Eucalyptus ..... Eu. Use combinations of these and all common standard abbreviations.

Trashed Rd. Tr. Rd. Fence ..... Fn. Ditch Fenced..V. Fn. Telephone Pole..T. P. Power Pole.....P. P. Culvert ..... Cul.

Sd. ..... Sd. Swale ..... Sw. Flat ..... Fl. Stream ..... Str. Trail ..... Tr. Pavement ..... Pvt. Edge of Road E. Rd.

Saddle ..... Saddle Swale ..... Swale Flat ..... Flat Stream ..... Stream Trail ..... Trail Pavement ..... Pvt. Edge of Road E. Rd.

Side of Canyon S.Cn. Top of Bank..T.B. Bottom of Bank..B.B. Top of Cut.....T.Cu. Bottom of Cut.....B.Cu. Top of Fill.....T.F. Bottom of Fill..B.F.

Side of Canyon S.Cn. Top of Bank..T.B. Bottom of Bank..B.B. Top of Cut.....T.Cu. Bottom of Cut.....B.Cu. Top of Fill.....T.F. Bottom of Fill..B.F.

Intvs. of Draw, V.P's Shows ..... Br.S. Break in Slope..Br.S. Steep Slope.....S.S. Top of Cliff.....T.Cl. Bottom of Cliff.....B.Cl. Top of Spur.....T.Sp. Bottom Canyon..B.Cn.

Intvs. of Draw, V.P's Shows ..... Br.S. Break in Slope..Br.S. Steep Slope.....S.S. Top of Cliff.....T.Cl. Bottom of Cliff.....B.Cl. Top of Spur.....T.Sp. Bottom Canyon..B.Cn.

Topo. Description Legend:
Bottom Draw ..... B.D.
Bottom Wash ..... B.W.
Top of Ridge ..... T.R.
Toe of Slope..... T.S.

Topo. Description Legend:
Bottom Draw ..... B.D.
Bottom Wash ..... B.W.
Top of Ridge ..... T.R.
Toe of Slope..... T.S.

Top of Bank ..... T.B.
Bottom of Bank ..... B.B.
Side of Draw ..... S.D.
Side of Ridge ..... S.R.
Head of Draw ..... H.D.

Form 301 16M 3-34

PLEASE RETURN TO
LOS ANGELES COUNTY SURVEYOR
700 HALL OF RECORDS

NOTE: ANY ADDITIONS OR CHANGES ON THIS SHEET MUST BE MADE OR CIRCLED IN RED INK, WITH DATE AND NAME OF PERSON MAKING CHANGE

Do not extend notes this side of this line

Transit at	Sight on	Stadia Intercepts	Stadia Distance	Stadia Red—	Horizontal Angle 0° to 360° Right	Horiz. Distance	+ −	Vertical Angle	Elevation of Point	+ Back Sight	− Difference Elevation	Height of Instrument	+ −	Vertical Distance	REMARKS Station	Left	Right
P.H. "1-A	P.I. "60				° '		−	° '				919 0					
		1.90								1							
		1	91.	1 0	93 00	90	+	4.15	924 8	2					S.H.		
		2.02								3							
		1	103.	1 0	60 40	102	+	4.55	926 8	4					"		
		2.42								5							
		1	143.	2 0	39 40	142	+	5.00	929 3						"		
		4.15								6							
		1	316.	1 6		316	−	Level	917 4		1 6		−		P.I. "60		
										7							
P.I. "60	P.H. "1								917 4	4 6		922 0					
		7.55								8					341+50.75 Pot. 212-40		
		5	256.	6 0		250	+	8.40	954 2	9	+ 32 2		+	38 2	P.F.D. 369-97		
		9.15								10							
		6	316.	8 0		316	−	Level	914 0		8 0		−		P.H. "1-A CK Shot		
		5.54													341+50.75 - 2x2 10'-4"		
		3	255.	4 0		250	+	8.10	953 9	11	+ 31 9		+	35 9	CK Shot		
		3.52													Cut Sq. in 30" Sycamore		
		2	153.	2 9	182 40	153	−	—	919 1	12	2 9		−		B.M. "14-S [illegible] 330-95 Plan 178-98		
		10.12								13							
		9	113.	9 0	32 30	112	−	4.05	905 1						B.D.		
		11.19								14							
		10	120.	12 0	41 40	120	−	—	910 0						Tp bolt		
		10.70								15							
		10	71.	10 0	11 25	71	−	4.40	906 4						B.D.		
		5.70								16							
		5	71.	5 5	342 25	71	−	—	916 5						S.H. swale		
		9.98								17							
		9	99.	9 0	5 45	99	−	—	913 0						Tp bolt		
		8.75								18							
		8	76.	8 2	59 20	76	−	—	913 8						" "		
		4.47								19							
		4	48.	4 0	301 55	47	+	8.10	924 7						S.H.		
		11.29								20							
		11	30.	11 0	82 20	30	−	6.30	907 7						B.D.		
		7.57															
		7	58.	7 5	88 55	58	−	—	914 5						Tp. Bolt		
		8.51								21							
		8	52.	8 5	132 40	52	−	—	913 5						" "		

Add'n'l Interm.

Notes Red. C. J. TERRY Platted
Date MAR 1907 Date
Job No. 8716 Division No.
Surveyed by [illegible]
A. M. HELLSTROM
F.B. 6[illegible]

Form 301 10M 3-34

PLEASE RETURN TO
LOS ANGELES COUNTY SURVEYOR
700 HALL OF RECORDS

NOTE: ANY ADDITIONS OR CHANGES ON THIS SHEET MUST BE MADE OR CIRCLED IN RED INK, WITH DATE AND NAME OF PERSON MAKING CHANGE

Do not extend notes this side of this line

Transit at	Sight on	Stadia Intercepts	Stadia Distance	Stadia Rod—	Horizontal Angle 0° to 360° Right	Horiz. Distance	+ Vertical Angle —	Elevation of Point	+ Back Sight	+ Difference — Elevation	Height of Instrument	+ Vertical Distance —	REMARKS Station	Left	Right
P.I.	P.H.				° '		° '		1						
"60	" 1										922 0				
		7.16			° '		° '		2						
		7	11.	7 2	71. 40	- 11	— ° '	914 8	3				Tp. Bnk.		
		3.53													
		3	54.	3 0	246. 20	- 51	+ 12. 55	930 8	4				S. H.		
		6.81													
		6	82.	6 2	154. 45	- 82	— ° '	915 8	5				Tp. Bnk.		
		5.53													
		5	54.	5 4	170. 00	- 54	— ° '	916 6	6				" "		
		3.87													
		3	88.	3 0	218. 00	- 85	+ 10. 05	934 2	7				S. H.		
		11.61													
		11	62.	11 0	154. 45	- 62	+ 2. 05	908 9	8				B. D.		
		2.91													
		2	92.	2 0	192. 50	- 92	+ 2. 00	923 2	9				Tp. bnk.		
		7.97													
		7	98.	7 7	76. 45	- 98	— ° '	914 3	10				on flat		
		12.03													
		11	104.	12 0	180. 20	- 104	— ° '	910 0	11				B. D.		
		5.48													
		4	149.	5 0	191. 20	- 149	+ 2. 30	923 4	12				Tp. bnk.		
		4.16													
		3	117.	3 6	174. 00	- 117	— ° '	918 4	13				" "		
		2.00													
		6	101.	6 2	113. 55	- 101	— ° '	915 8	14				on flat		
		9.65													
		8	166.	9 0	187. 00	- 166	+ 1. 45	918 0	15				36" Sycamore & 6" Syc.		
		2.82													
		1	183.	0 0	182. 10	- 183	— ° '	922 0	16				Tp. bnk.		
		4.22													
		3	123.	3 9	141. 40	- 123	— ° '	918 1	17				on flat		
		9.82													
		8	183.	9 0	188. 40	- 183	+ 1. 55	919 1	18				32" Syc.		
		5.45											cluster of 6 - 16" Sycs.		
		3	246.	4 0	183. 25	- 246	+ 1. 40	925 0	19				6ft Radius, also T. Bnk.		
		2.56													
		1	157.	1 4	168. 25	- 157	— ° '	920 6	20				on flat		
		11.64													
		10	165.	10 3	183. 15	- 165	— ° '	911 7	21				B. D.		
		4.52													
		3	153.	4 0	211 20	- 150	+ 8. 05	939 4					S. H.		

Add'l Inform.

Topography Description Legend:
Hill ..... Bottom Draw. B.D.
Side of Draw S.D. Bottom Wash B.W.
Side of Ridge S.R. Top of Ridge T.R.
Head of Draw H.D. Toe of Slope T.S.

Side of Draw V.D's Inters. of Draw V.D's
Break ..... Br. Hi Steep ..... Hi. St.
Steep Slope ..... S.S. Top of Bank ..... T.B.
Top of Cliff ..... T.Cl. Bottom of Bank ..... B.B.
Bottom of Cliff ..... B.Cl. Top of Cut ..... T.C.
Top of Spur ..... T.Sp. Bottom of Cut ..... B.C.
Bottom Canyon ..... B.Cn. Top of Fill ..... T.F.
Bottom of Fill ..... B.F.

Side of Canyon S.Cn.

Saddle ..... Sa.
Spur ..... Sp.
Flat ..... Fl.
Stream ..... Str.
Trail ..... Tr.
Pavement ..... Pvt.
Edge of Road E.Rd.

Traveled Rd. Tr. Rd.
Fence ..... Fe.
Int. Fences V. Fe.
Ditch ..... Di.
Telephone Pole T.P.
Power Pole ..... P.P.
Culvert ..... Cul.

Dbl. D. ..... Fig.-Ft. Cedar ..... Ce.
Pine-Pi. Sycamore ..... Sy.
Eucalyptus ..... Eu.
Plus combinations of these and all common standard abbreviations.

R.B. 694 Pg. 28

Form 381 10M 3-34

PLEASE RETURN TO
LOS ANGELES COUNTY SURVEYOR
700 HALL OF RECORDS

NOTE: ANY ADDITIONS OR CHANGES ON THIS SHEET MUST BE MADE OR CIRCLED IN RED INK, WITH DATE AND NAME OF PERSON MAKING CHANGE

Do not extend notes this side of this line

Notes Red C. J. TERRY Platted
Date MAR 1937 Book
Survey of [illegible] Division No.
Job No. [illegible]

Transit at	Sight on	Stadia Intercepts	Stadia Distance	Stadia Rod—	Horizontal Angle 0° to 360° Right	Horiz. Distance	+ −	Vertical Angle	Elevation of Point	+ Back Sight	+ −	Difference Elevation	Height of Instrument	+ −	Vertical Distance	REMARKS Station	Left	Right
P.I.	P.H.				° '		−	° '		1								
"60	"1												9.22					
		4.30								2								
		2	231.	3°	171 55	231	+	1.45	9.26.0	3						on flat		
		11.46																
		9	247.	10°	185 30	247	+	1.10	9.17.0	4						B.D.		
		3.66																
		1	267.	3°	173.00	26.7	+	2.05	9.28.6	5						on flat		
		3.87																
		3	88.	3°	292.10	83	+	13.30	9.38.8	6						S.H.		
		3.92																
		3	93.	3°	242 55	86	+	15.50	9.43.3	7						L "9 S.H.		
		5.65																
		4	166.	5°	296.10	156	+	13.55	9.55.7	8						S.H.		
		10.29																
		8	230.	9°	282.05	210	+	17.20	9.78.4	9						"		
		3.42																
		2	143.	3°	277.20	130	+	17.20	9.59.8	10						"		
		9.51																
		8	152.	9°	227.10	143	+	14.00	9.48.8	11						"		
		8.12																
		6	213.	7°	262.10	188	+	20.00	9.83.6	12						"		
		4.50																
		3	151.	4°	257.55	135	+	19.00	9.64.3	13						"		
		8.60																
		6	261.	7°	247.30	237	+	17.45	9.90.7	14						"		
		5.71																
		4	172.	5°	246.40	156	+	17.45	9.67.0	15						"		
		9.16																
		2	217.	8°	236.40	200	+	16.05	9.71.7	16						"		
P.O.T.	P.I.									17								
341+50.2	"60								9.53.9	5.6			9.59.5					
		7.52								18								
		5	253.	6°		248.	−	8.15	9.17.6	19		41.9			35.9	P.I. "60 Ck		
		5.40																
		4	141.	5°	—	140.	+	5.10	9.62.2	20	+	7.2		+	12.2	P.H. "3A		
		5.47																
		4	148.	5°	265.30	131	+	19.55	10.01.8	X						S.H.		
		3.80								21								
		2	81.	2°	275 40	74	+	17.20	9.86.8							"		

AIA-A-1
Uniform

Form 301 10M 3-34

PLEASE RETURN TO
LOS ANGELES COUNTY SURVEYOR
700 HALL OF RECORDS

NOTE: ANY ADDITIONS OR CHANGES ON THIS SHEET MUST BE MADE OR CIRCLED IN RED INK, WITH DATE AND NAME OF PERSON MAKING CHANGE

Do not extend notes this side of this line

Transit at	Sight on	Stadia Intercepts	Stadia Distance	Stadia Rod—	Horizontal Angle 0° to 360° Right	Horiz. Distance	+ — Vertical Angle	Elevation of Point	+ Back Sight	+ — Difference Elevation	Height of Instrument	+ — Vertical Distance	REMARKS Station	Left	Right
P.O.T.	P.I.				° '		° '		1						
341+50.75	"60										959.5				
		4.54			° '		° '		2						
		4	55.	4.7	341.00,	55	—,	954.8					S.H.		
		10.60					° '		3						
		9	161.	10.0	253.25,	141	+ 20.20,	1002.0	X 4				"		
		6.95													
		6	96.	6.0	244.40,	85	+ 19.20,	983.4					"		
		11.30							5						
		11	31.	11.0	28.10,	31	4.18,	946.2					L "10 — S.H.		
		1.17							6						
		1	18.	0.7	247.45,	18	—,	958.8					S.H.		
		8.81					° '		7						
		7	182.	8.0	230.40,	165	+ 18.05,	1005.3					"		
		4.22							8						
		3	123.	4.0	221.05,	113	+ 16.25,	988.7					"		
		1.49							9						
		1	50.	1.7	183.35,	50	—,	957.8					"		
		7.56					° '		10						
		6	157.	7.0	205.05,	149	+ 13.10,	987.2					"		
		9.11							11						
		7	212.	8.0	221.05,	203	+ 12.10,	995.2	X 12				"		
		4.92													
		4	93.	4.0	179.50,	92	+ 4.20,	962.4					"		
		9.76							13						
		9	77.	9.6	153.20,	77	—,	949.9					"		
		11.40					° '		14						
		11	41.	11.0	137.50,	41	3.40,	946.0					" swale		
		11.45							15						
		9	246.	10.0	117.35,	245	2.30,	939.0					Fnc. Ln. flat		
		11.05							16						
		10	106.	10.0	82.35,	101	12.20,	927.5					Tp. bnk.		
		11.32							17						
		11	33.	11.0	62.10,	33	5.25,	945.4					S.H.		
		11.10							18						
		9	211.	10.0	106.00,	210	4.15,	934.0					flat		
		11.27							19						
		10	128.	11.0	93.30,	124	10.25,	926.0					B.D.		
		11.62							20						
		11	63.	11.0	81.15,	60	13.15,	934.5					S.H. bnk.		
		11.72							21						
		10	173.	11.0	106.35	170	7.18	926.8					B.D.		

Add'n'l Inform.

Topography Description Legend: Side Hill ... S.H. Side of Draw S.D. Side of Ridge S.R. Head of Draw H.D. Bottom Draw B.D. Bottom Wash B.W. Top of Ridge T.R. Toe of Slope T.S.

Intern. of Draws V.D's Break in Slope ... B.S. Steep Slope ... S.S. Top of Cliff ... T.Cl. Bottom of Cliff ... B.Cl. Top of Spur ... T.Sp. Bottom Canyon ... B.Cn.

Side of Canyon S.Cn. Top of Bank ... T.B. Bottom of Bank ... B.B. Top of Cut ... T.C. Bottom of Cut ... B.C. Top of Fill ... T.F. Bottom of Fill ... B.F.

Saddle ... Sa. Swale ... Sw. Flat ... Fl. Stream ... Str. Trail ... Tr. Pavement ... Pvt. Edge of Road ... E.Rd.

Transmit Rd. Tr.Rd. Fence ... Fn. Int. Fences ... V.Fns. Ditch ... Dl. Telephone Pole ... T.P. Power Pole ... P.P. Culvert ... Cul.

Oak-O. Fir-Fr. Pine-Pl. Cedar-Cd. Sycamore ... Sy. Eucalyptus ... Eu. Plus combinations of these and all common standard abbreviations.

Form 301 10M 3-34

PLEASE RETURN TO
LOS ANGELES COUNTY SURVEYOR
700 HALL OF RECORDS

NOTE: ANY ADDITIONS OR CHANGES ON THIS SHEET MUST BE MADE OR CIRCLED IN RED INK, WITH DATE AND NAME OF PERSON MAKING CHANGE

Do not extend notes this side of this line

Transit at	Sight on	Stadia Intercepts	Stadia Distance	Stadia Rod—	Horizontal Angle 0° to 360° Right	Horiz. Distance	+ − Vertical Angle	Elevation of Point	+ Back Sight	+ − Difference Elevation	Height of Instrument	+ − Vertical Distance	REMARKS Station	Left	Right
P.O.T. 341+50.75	P.I. "60								1		959.5				
		9.85 / 8	186	9°	91.05	184	5.45	932.0	2				flat		
		10.75 / 9	176	10°	125.35	173	6.58	928.5	3				B.D.		
		11.23 / 10	124	11°	120.00	122	6.30	934.6	4				S.H.		
		4.52 / 3	153	4°	141.05	151	6.08	939.3	5				"		
		11.46 / 9	247	10°	141.05	246	4.05	932.0	6				Fnc. Ln. and Inters. Draws		
		6.33 / 5	134	5°	159.40	134	—	954.0	7				L "11 S.H.		
		2.11 / 1	112	2°	169.10	112	+ 1.30	960.3	8				S.H.		
									9						
P.H. "3A	P.I. "60							967.2	10 / 5.0		972.2				
		4.40 / 3	141	4°	—	140	5.55	953.7	11	18.5		14.5	P.O.T. 341+50.75 ck shot		
		4.23 / 1	324	2°	—	324	+ 1.45	980.1	12	+ 7.9		+ 9.9	P.I. "59 on 2" I.P.		
		5.05 / 2	306	4°	163.15	306	0.45	964.2	13				L "13 — S.H.		
		3.28 / 1	229	2°	115.05	223	9.20	933.6	14				B.D.		
		11.05 / 10	106	11°	112.10	101	11.55	940.0	15				S.H.		
		11.41 / 10	142	11°	127.20	137	10.40	935.5	16				B.D.		
		11.35 / 9	236	10°	160.30	236	1.35	955.8	17				S.H.		
		10.95 / 10	96	10°	140.00	93	10.00	945.8	18				"		
		11.70 / 10	171	11°	155.30	169	6.15	942.8	19				Fnc. Ln. — sd of dr.		
		11.52 / 10	153	11°	153.30	150	7.45	940.8	20				L "12 B.D.		
		11.09 / 10	110	11°	163.40	109	5.40	950.5	21				S.H.		

Add'n'l Inform.

Notes Red. C. J. TERRY Platted _____ Job No. 8176 Division No. _____ P.B. 674 Pg. 37
Date MAR 1937 Date _____ Survey of _____ Date _____
Date _____ Date _____ Date _____

Form 301 10M 3-34

PLEASE RETURN TO
LOS ANGELES COUNTY SURVEYOR
700 HALL OF RECORDS

NOTE: ANY ADDITIONS OR CHANGES ON THIS SHEET MUST BE MADE OR CIRCLED IN RED INK. WITH DATE AND NAME OF PERSON MAKING CHANGE

Do not extend notes this side of this line

Transit at	Sight on	Stadia Intercepts	Stadia Distance	Stadia Rod—	Horizontal Angle 0° to 360° Right	Horiz. Distance	+ — Vertical Angle	Elevation of Point	+ Back Sight	+ — Difference Elevation	Height of Instrument	+ — Vertical Distance	REMARKS Station	Left	Right
P.H.	P.I.				° '		° '		1						
"3A	"60										972 2/1				
		11.09			° '		° '		2						
		9	210	10 0	173.00	209	2.55	951 1					Fnc Ln. - sd. of dr.		
		10.87							3						
		9	188	10 0	179.35	186	5.18	945 0					B.D.		
		11.46							4						
		10	147	11 0	181.25	147	2.05	956 0					S.H.		
		4.15							5						
		3	116	3 7	190.10	116	—	968 5					"		
		5.25							6						
		4	126	5 0	215.25	123	+ 9.00	986 6					"		
		8.86							7						
		8	87	8 7	187.40	87	—	963 5					"		
		5.37							8						
		4	138	5 0	242.25	128	+ 15.10	1002 2	X				"		
		4.36							9						
		4	37	3 8	188.55	37	—	968 4					"		
		9.80							10						
		8	181	9 0	221.35	175	+ 10.20	995 2	X				"		
		3.82							11						
		3	83	3 0	232.40	79	+ 12.10	986 3					"		
									12						
P.I.	P.I.				° '		° '		13						
"59	"60							980 1/1	4 6		984 7/1				
		5.24			° '		° '		14						
		2	325	4 0	—	325	2.24	967 1/1		17 6/1		13 6/1	P.H. "3A - ck. shot		
		4.56							15						
		1	357	3 0	—	357	+ 2.44	998 7/1		+ 14 0/1		+ 17 0/1	P.H.-5A		
		11.00							16						
		10	101	11 0	327.50	96	13.01	951 6					B.D.		
		1.48							17						
		1	49	1 0	252.35	48	+ 9.22	991 5					S.H.		
		11.43							18						
		10	144	11 0	322.10	144	2.18	968 0					"		
		308							19						
		2	109	3 0	250.50	105	+ 11.03	1002 2					" Fnc. Ln.		
		3.97							20						
		2	198	3 0	322.40	198	+ 2.14	989 2					S.H.		
		10.58							21						
		10	59	10 0	329.25	58	7.37	967 0					" Fnc Ln.		

Add'n'l Inform.

Topography Description Legend: Side Hill....S.H. Side of Draw..S.D. Side of Ridge..S.R. Head of Draw H.D. Bottom Draw..B.D. Bottom Wash B.W. Top of Ridge..T.R. Toe of Slope..T.S.

Intern. of Draws..V.D's Break in Slope..Bk.S. Steep Slope.....S.S. Top of Cliff.....T.Cl. Bottom of Cliff..B.Cl. Top of Spur.....T.Sp. Bottom Canyon..B.Cn.

Side of Canyon S.Cn. Top of Bank.....T.B. Bottom of Bank..B.B. Top of Cut.....T.C. Bottom of Cut...B.C. Top of Fill.....T.F. Bottom of Fill..B.F.

Saddle.....Sa. Swale.....Sw. Flat.....Fl. Stream.....Str. Trail.....Tr. Pavement....Pvt. Edge of Road E.Rd.

Transited Rd. Tr.Rd. Fence.....Fn. Int. Fences..V.Fns. Ditch.....Di. Telephone Pole T.P. Power Pole....P.P. Culvert.....Cul.

Cut-O. Fir-Fr. Pine-Pi. Cedar-Cd. Sycamore.....Sy. Eucalyptus.....Eu. Plus combinations of these and all common standard abbreviations.

F.B. 94 Pg. 32

Form 301 IOM 3-34

PLEASE RETURN TO
LOS ANGELES COUNTY SURVEYOR
700 HALL OF RECORDS

NOTE: ANY ADDITIONS OR CHANGES ON THIS SHEET MUST BE MADE OR CIRCLED IN RED INK. WITH DATE AND NAME OF PERSON MAKING CHANGE

Do not extend notes this side of this line

Transit at	Sight on	Stadia Intercepts	Stadia Distance	Stadia Rod—	Horizontal Angle 0° to 360° Right	Horiz. Distance	+ −	Vertical Angle	Elevation of Point	+ Back Sight	+ − Difference Elevation	Height of Instrument	+ − Vertical Distance	REMARKS Station	Left	Right
P.I.	P.I.				° '			° '		1						
"59	"60				° '		−	° '				9.84 7				
		4.61								2						
		2 5.62	202.	3 °	306 ° 55	201	+	4 ° 03	9.95 9	3				S.H.		
		5 3.83	63.	5 °	278 ° 25	63	−	— ° —	9.79 1	4				" Fnc. Line		
		2 2.62	184.	3 °	237 ° 30	177	+	11 ° 13	10.17 0	5				" "		
		1 1.75	163.	2 °	281 ° 35	163	−	— ° —	9.82 5	6				S.H.		
		1 11.16	76.	0 °	170 ° 05	76	−	— ° —	9.84 2	7				"		
		10 2.05	117.	11 °	284 ° 40	116	−	3 ° 45	9.66 1	8				B.D.		
		1 11.98	106.	2 °	209 ° 30	103	+	9 ° 32	10.00 0	9				S.H.		
		10 4.00	199.	11 °	250 ° 40	192	+	10 ° 27	10.09 2	10				"		
		3 6.41	101.	2 °	270 ° 15	101	−	— ° —	9.82 5	11				"		
		5 3.77	142.	6 °	253 ° 45	138	+	10 ° 01	10.03 0	12				"		
		2 3.23	178.	3 °	222 ° 05	171	+	11 ° 14	10.15 7	13				"		
		1 3.39	224.	2 °	208 ° 10	217	+	10 ° 22	10.22 3	14				"		
		2 2.68	140.	3 °	168 ° 40	140	+	1 ° 56	9.86 3	15				"		
		1 3.67	169.	2 °	191 ° 55	166	+	7 ° 15	10.03 9	16				"		
		1 3.17	268.	2 °	198 ° 50	262	+	8 ° 49	10.23 2	17				"		
		1 2.95	218.	2 °	184 ° 55	216	+	5 ° 43	10.04 2	18				"		
		1 11.98	196.	2 °	170 ° 10	196	+	2 ° 00	9.89 3	19				"		
		10 11.84	199.	11 2	144 ° 50	199	−	— ° —	9.73 5	20				"	L 14	
		10 4.64	135.	11 °	129 ° 30	135	−	1 ° 32	9.69 9	21				"		
		7 2.28	273.	11 °	114 ° 25	270	−	5 ° 52	9.46 0					B.D.		

Add'l Inform.

Notes Red. C. J. TERRY Platted
Date MAR 1931 Date
Survey of Palmdale Estates Unit
Surveyed
Drawn by HELLSTROM
Checked C. Johnson
Date
Bkg. No.
Job No. 2776 Division No.
F.B. 6744 Pg. 33

Form 301 10M 3-34

PLEASE RETURN TO
LOS ANGELES COUNTY SURVEYOR
700 HALL OF RECORDS

NOTE: ANY ADDITIONS OR CHANGES ON THIS SHEET MUST BE MADE OR CIRCLED IN RED INK, WITH DATE AND NAME OF PERSON MAKING CHANGE

Do not extend notes this side of this line

Transit at	Sight on	Stadia Intercepts	Stadia Distance	Stadia Rod—	Horizontal Angle 0° to 360° Right	Horiz. Distance	+ — Vertical Angle	Elevation of Point	+ Back Sight	+ — Difference Elevation	Height of Instrument	+ — Vertical Distance	REMARKS Station	Left	Right
P.I. 59	P.I. 60				° '		° '				984 7				
		11.55													
		9 10.98	256'	10 0	117.55	255	3.59	957 0					tp bnk.		
		10 10.44	99'	10 0	164.15	98	4.20	967 2					S.H.		
		8 11.24	245'	9 0	99.35	241	7.44	943 0					B.D.		
		9 11.24	225'	10 0	103.50	223	5.10	954 6					tp bnk.		
		9 10.08	225'	10 0	130.20	225	2.09	966 3					S.H.		
		8 10.64	209'	9 0	87.35	203	9.55	940 2					B.D.		
		9 11.44	165'	10 0	97.50	163	6.37	955 8					tp bnk.		
		10 6.05	145'	11 0	113.05	144	3.42	964 4					S.H.		
	1/2	5 10.50	218'	6 0	78.55	204	10.51	939 8					Conc Dom 4H. wide with 2" I.P. for meter		
		9 5.07	151'	10 0	83.25	148	7.38	955 0					S.H.		
		3 10.68	208'	4 0	79.45	201	10.24	943 8					Twin Syc. 36" Forks.		
		9 11.86	169'	10 0	62.35	165	9.13	948 0					S.H.		
		10 11.33	187'	11 0	38.20	183	7.55	948 3					"		
		9 5.21	234'	10 0	42.20	229	8.14	941 6					"		
		3 11.52	222'	4 0	58.40	213	11.38	936 9					B.D.		
		11 5.45	53'	11 0	16.00	52	5.38	968 6					S.H.		
		3 11.55	246'	4 0	48.35	238	10.41	936 1					B.D.		
		11	56'	11 2	113.45	56	—	973 0					S.H.		

Topography Description Legend:
Hill ..... S.H. Bottom Draw B.D.
Side of Draw S.D. Bottom Wash B.W.
Side of Ridge S.R. Top of Ridge T.R.
Head of Draw H.D. Toe of Slope T.S.

Fir Fr. Cedar Ce. Pine Pi. Sycamore Sy. Eucalyptus Eu. Palm combination of these and all common standard abbreviations.

Trees Fence Int. Fence V. Fen. Ditch Ditch Telephone Pole T.P. Power Pole P.P. Culvert Culv.

Saddle Sa. Spur Sp. Flat Fl. Stream Str. Trail Tr. Pavement Pvt. Edge of Road E. Rd.

Canyon Can. Bank T.B. Bottom of Bank B.B. Top of Cut T.C. Bottom of Cut B.C. Top of Fill T.F. Bottom of Fill B.F.

Side of Draw S.D. Top of Cliff T.Cl. Bottom of Cliff B.Cl. Top of Spur T.Sp. Bottom Canyon B.Cn.

Point of Draw P.D. Bank B.K. Steep Slope S.S. Top of Cliff T.Cl. Bottom of Cliff B.Cl. Top of Spur T.Sp. Bottom Canyon B.Cn.

F.B. 6224 p. 34

Add'l Inform.

Form 301 10M 3-34

PLEASE RETURN TO
LOS ANGELES COUNTY SURVEYOR
700 HALL OF RECORDS

NOTE: ANY ADDITIONS OR CHANGES ON THIS SHEET MUST BE MADE OR CIRCLED IN RED INK, WITH DATE AND NAME OF PERSON MAKING CHANGE

Do not extend notes this side of this line

Transit at	Sight on	Stadia Intercepts	Stadia Distance	Stadia Rod—	Horizontal Angle 0° to 360° Right	Horiz. Distance	+ − Vertical Angle	Elevation of Point	+ Back Sight	− Difference Elevation	Height of Instrument	+ − Vertical Distance	REMARKS Station	Left	Right
P.H "5A	P.I. "59				° '		° '	998.7	4.6		1003 3/4				
		10.57							1						
	7	358.	9 °		° '	357	2.18	979.9	2	23.4		14.4	P.I. "59 - ck. shot		
		11.18							3						
	10	119.	11 °		48.25	116	9.38	972.6	4				Bm. Smale		
		11.49							5						
	10	150.	11 °		22.30	145	10.37	965.2					S.H.		
		11.74							6						
	10	175.	11 °		27.50	170	10.12	961.8					B.D.		
		11.23							7						
	9	224.	10 °		47.15	220	7.31	964.2					S.H.		
		11.89							8						
	11	90.	11 °		84.00	87	10.03	976.8					"		
		11.72							9						
	10	123.	11 °		58.40	118	9.14	965.0					"		
		11.53							10						
	9	254.	10 °		55.45	249	8.18	957.2					tp bnk.		
		11.18							11						
	9	219.	10 °		63.10	213	9.16	958.5					"		
		11.07							12						
	9	210.	10 °		66.30	204	9.44	958.3					bck. in B.D.		
		10.70							13						
	8	271.	9 °		61.05	263	10.06	947.6					B.D. at forks		
		10.89							14						
	8	290.	9 °		74.55	284	8.34	951.7					B.D. in S. fork		
		11.29							15						
	9	230.	10 °		65.50	224	8.57	958.0					T. Bnk.		
		10.77							16						
	8	278.	10 °		76.20	273	7.27	957.7					"		
		11.60							17						
	9	261.	10 °		65.05	256	8.13	956.3					"		
		10.07							18						
	9	208.	10 °		78.10	204	8.23	963.3					on sm. rdg.		
		11.09							19						
	9	210.	10 °		92.10	208	5.56	971.7					" " "		
		11.51							20						
	9	252.	10 °		111.10	251	3.41	977.2					" " "		
		11.21							21						
	10	122.	11 °		135.55	122	1.56	988.2					S.H.	4.746	
		11.64							22						
	10	165.	11 °		92.55	160	7.57	964.2					B.D.		

Notes Red C. J. TERRY Platted
Date MAR 1957 Date
Survey of [illegible] MEL STROM
Job No. [illegible] Division No. [illegible]
F.B. 6[illegible] Pg. 69
Date
Date
Map No.

Form 301 10M 3-34

PLEASE RETURN TO
LOS ANGELES COUNTY SURVEYOR
700 HALL OF RECORDS

NOTE: ANY ADDITIONS OR CHANGES ON THIS SHEET MUST BE MADE OR CIRCLED IN RED INK, WITH DATE AND NAME OF PERSON MAKING CHANGE

Do not extend notes this side of this line

Transit at	Sight on	Stadia Intercepts	Stadia Distance	Stadia Rod—	Horizontal Angle 0° to 360° Right	Horiz. Distance	+ Vertical Angle —	Elevation of Point	+ Back Sight	+ Difference — Elevation	Height of Instrument	+ Vertical Distance —	REMARKS Station	Left	Right
P.H.	P.I.				° '		° '								
5A	59			—				—	1		1003 3/4				
		10.90			° '		° '		2						
		9	191.	10 0	109 10	188	7 45	967 8	3				B.D.		
		11.41													
		9	242.	10 0	123 25	240	4 48	973 2	4				"		
		10.97													
		8	298.	9 0	134 15	297	3 16	977 4	5				"		
		8.83													
		7	184.	8 2	153 05	184	—	995 1	6				S.H.		
		11.61					° '								
		10	162.	11 0	117 20	160	7 03	972 4	7				S.H.		
		11.37													
		10	138.	11 0	92 45	133	10 17	968 2	8				"		
		11.06													
		9	207.	10 0	135 30	206	3 44	979 8	9				"		
		11.63													
		9	264.	10 0	146 05	264	1 22	987 0	10				"		
		10.96													
		8	297.	10 0	121 55	296	2 23	981 2	11				on sm. cdg.		
		10.41													
		7	342.	9 0	128 40	342	1 51	983 3	12				" " "		
		5.33													
		3	234.	4 0	159 00	234	—	999 3	13				S.H.		
		9.23			° '		° '								
		7	224.	8 0	178 10	222	+ 5 34	1017 0	14				"		
		4.60													
		3	161.	4 0	167 15	161	+ 2 36	1006 5	15				"		
		2.93													
		2	94.	2 8	155 40	94	—	1000 5	16				"		
		3.70			° '		° '								
		2	171.	3 0	186 25	168	+ 7 55	1023 6	17				"		
		10.45													
		8	246.	9 0	195 20	236	+ 11 22	1041 8	18				"		
		3.09													
		2	110.	2 0	192 40	107	+ 9 08	1018 6	19				"		
		11.41													
		11	42.	11 2	113 50	42	—	991 6	20				"		
		3.24					° '								
		2	175.	3 0	205 25	165	+ 13 51	1041 0	21				"		
		2.49													
		2	50.	2 0	221 55	47	+ 13 12	1012 3					"		

Add'l Inform.

Topography Description Legend:
Side Hill ..... S.H. | Bottom Draw B.D.
Side of Draw S.D. | Bottom Wash B.W.
Side of Ridge S.R. | Top of Ridge T.R.
Head of Draw H.D. | Toe of Slope T.S.

Intern. of Draw V.D's | Side of Canyon S.Ca. | Saddle | Transit Fence | Obj.-O. | Fl.-Ft.-Ob.
Break in Slope ..... B.S. | Top of Bank T.B. | Sag | Int. Fence W.Fe. | Pine-Pi. | Cedar-Ce.
Steep Slope ..... S.S. | Bottom of Bank B.B. | Ridge | Ditch ..... Di. | Sycamore ..... Sy.
Top of Cliff ..... T.Cl. | Top of Cut ..... T.C. | Flat | Telephone Pole T.P. | Eucalyptus ..... Eu.
Bottom of Cliff ..... B.Cl. | Bottom of Cut ..... B.C. | Stream ..... St. | Power Pole ..... P.P. | Plus combinations
Top of Spur ..... T.Sp. | Top of Fill ..... T.F. | Trail ..... Tr. | Culvert ..... Culv. | of these and all
Bottom Canyon ..... B.Cn. | Bottom of Fill ..... B.F. | Pavement ..... Pvt. | | common standard
| | | Edge of Road E.Rd. | | abbreviations.

F.B. 1344 Pg. 36

Form 301 16M 3-34

PLEASE RETURN TO
LOS ANGELES COUNTY SURVEYOR
700 HALL OF RECORDS

NOTE: ANY ADDITIONS OR CHANGES ON THIS SHEET MUST BE MADE OR CIRCLED IN RED INK, WITH DATE AND NAME OF PERSON MAKING CHANGE

Do not extend notes this side of this line

Transit at	Sight on	Stadia Intercepts	Stadia Distance	Stadia Red—	Horizontal Angle 0° to 360° Right	Horiz. Distance	+ / —	Vertical Angle	Elevation of Point	+ Back Sight	+ / — Difference Elevation	Height of Instrument	+ / — Vertical Distance	REMARKS Station	Left	Right
P.H. "5A	P.I. 59				° '			° '				1003 3				
		4.25			° '			° '								
		3	126.	4°	229 25	111.5	+	17 05	1034 7					S.H.		
		1.58														
		1	59.	1°	285 30	1.59	+	3 49	1006 3					"		
		2.56														
		1	137.	2°	250 50	129	+	13 42	1032 8					"		
		10.74														
		10	25.	10°	21 30	73		8 20	982 5					Btm. Swale		
		5.76														
		5	77.	5°	305 55	77		—	998 2					" "		
		2.95														
		1	196.	2°	272 15	192	+	8 12	1029 0					" "		
		11.60														
		11	61.	11°	341 40	61		3 16	988 8					" "		
		2.14														
		1	115.	2°	320 45	115	+	3 06	1007 5					S.H.		
		2.23														
		1	124.	2°	290 40	171	+	2 40	1024 3					"		
		3.20														
		2	121.	3°	298 20	120	+	5 25	1011 7					"		
		4.32														
		3	133.	4°	280 15	132	+	5 14	1011 4					Btm. Swale		
		3.95														
		3	96.	3°	293 55	96	+	1 37	1003 0					" "		
		10.20														
		9	321.	8°	—	317.	+	6 02	1028 8		+ 25 5		+ 33 5	PH "6A		
					° '			° '								
P.H. 6A	P.I. "59								1028 8	4 8		1033 6				
		11.19														
		8	320.	10°	—	318.		4 28	998 8		34 8		24 8	P.H. "5A - ck shot		
		11.23														
		8	324.	9°	—	324		—	1023 7		9 9		—	P.I. "58		
		1.46														
		1	47.	1°	324 15	47	+	1 24	1033 8					S.H.		
		3.29														
		3	180.	3°	315 30	175	+	9 56	1061 2					"		
		4.60														
		11	61.	11°	33 10	60	—	8 42	1013 5					"		

Add'l Inform.

Notes Rec'd. C. J. TERRY
Date MAR 1937 Platted
Date
Job No. 8556 Division No.
Survey of
Drawn
Checked
Traced
Blue Print
Check
F.B. 6772 Pg. 39

Form 301 10M 3-34

PLEASE RETURN TO
LOS ANGELES COUNTY SURVEYOR
700 HALL OF RECORDS

NOTE: ANY ADDITIONS OR CHANGES ON THIS SHEET MUST BE MADE OR CIRCLED IN RED INK, WITH DATE AND NAME OF PERSON MAKING CHANGE

Do not extend notes this side of this line

Transit at	Sight on	Stadia Intercepts	Stadia Distance	Stadia Rod	Horizontal Angle 0° to 360° Right	Horiz. Distance	+ − Vertical Angle	Elevation of Point	+ Back Sight	+ − Difference Elevation	Height of Instrument	+ − Vertical Distance	REMARKS Station	Left	Right
P.H.	P.I.								1						
6A	59										1033.6				
		5.45							2						
		4	146	5°	300.50	137	+ 14.28	1063.8					S.H.		
		3.33							3						
		3	34	3°	270.00	33	+ 9.49	1036.3					" Fnc. Ln.		
		4.28							4						
		3	129	4°	284.30	117	+ 17.35	1066.7					" " "		
		11.58							5						
		11	59	11°	79.10	57	− 11.00	1011.4					S.H.		
		1.82							6						
		1	83	1°	281.25	75	+ 17.27	1056.2					" Fnc. Ln.		
		5.40							7						
		4	141	5°	266.30	125	+ 19.17	1072.4					S.H.		
		11.34							8						
		11	35	11°	129.15	35	− 5.15	1019.3					" Fnc. Ln.		
		3.92							9						
		3	93	3°	251.00	84	+ 17.46	1057.7					S.H.		
		2.71							10						
		1	172	2°	239.00	160	+ 15.00	1074.7					"		
		1.49							11						
		1	50	1°	216.00	50	+ 4.27	1036.3					"		
		3.38							12						
		2	139	3°	221.35	133	+ 11.56	1058.7					"		
		2.11							13						
		1	112	2°	194.40	112	+ 1.47	1035.0					"		
		11.22							14						
		9	223	10°	221.35	213	+ 12.00	1069.0					"		
		3.81							15						
		2	182	3°	208.15	179	+ 7.15	1053.5					"		
		3.65							16						
		2	166	3°	190.05	166	+ 1.43	1035.4					"		
		11.70							17						
		10	171	10.7	171.15	171	—	1022[illegible]					"		
		10.93							18						
	—	9	194	10°	157.10	193	− 3.41	1011.2					"		
		11.11							19						
		10	112	11.8	166.15	112	—	1021.8					"		
		11.34							20						
		9	235	10°	144.10	233	− 5.32	1001.0					B.D.		
		11.72							21						
		11	73	11°	157.00	73	− 1.42	1020.3					S.H.		

Add'n'l Inform.

Topography Description Legend: Side Hill ... S.H. Side of Draw S.D. Side of Ridge S.R. Road of Draw H.D. Bottom Draw B.D. Bottom Wash B.W. Top of Ridge T.R. Toe of Slope T.S.

Inters. of Draws V.D's Break in Slope Bk.S. Steep Slope S.S. Top of Cliff T.Cl. Bottom of Cliff B.Cl. Top of Spur T.Sp. Bottom Canyon B.Cn.

Side of Canyon S.Cn. Top of Bank T.B. Bottom of Bank B.B. Top of Cut T.C. Bottom of Cut B.C. Top of Fill T.F. Bottom of Fill B.F.

Saddle Sw. Swale Sw. Flat Fl. Stream Str. Trail Tr. Pavement Pvt. Edge of Road E.Rd.

Traveled Rd. Tr.Rd. Fence Fn. Int. Fences V.Fns. Ditch Di. Telephone Pole T.P. Power Pole P.P. Culvert Cul.

Sm.Fl. Fl. Fn. Pine-Pl. Cedar Ce. Sycamore Sy. Eucalyptus Eu. Plus combinations of these and all common standard abbreviations.

P.B. 194 PG. 38

Form 301 10M 3-34

PLEASE RETURN TO
LOS ANGELES COUNTY SURVEYOR
700 HALL OF RECORDS

NOTE: ANY ADDITIONS OR CHANGES ON THIS SHEET MUST BE MADE OR CIRCLED IN RED INK, WITH DATE AND NAME OF PERSON MAKING CHANGE

Do not extend notes this side of this line

Notes Red C. J. TERRY Plotted
Date MAR 1958 Date
Job No. 8176 Division No.
Survey of [illegible] F.B. 6[illegible] Pg. 59

Transit at	Sight on	Stadia Intercepts	Stadia Distance	Stadia Rod—	Horizontal Angle 0° to 360° Right	Horiz. Distance	+ —	Vertical Angle	Elevation of Point	+ Back Sight	+ —	Difference Elevation	Height of Instrument	+	Vertical Distance	REMARKS Station	Left	Right
P.H.	P.I.				° '			° '										
GA	59												1038 6					
		4.22																
		1	323	3°	128 30	322		2 11	1018 4							S.H.		
		11.09																
		9	201	10°	129 10	197		8 03	995 8							B.D.		
		11.10																
		8	311	10°	120 05	310		2 39	1009 3							S.H.		
		10.90																
		9	191	10°	113 10	184		10 48	1088 4							B.D. and Fac Lo		
		11.14																
		8	315	10°	111 45	314		3 51	1002 6							S.H. and "		
		11.39																
		10	140	11°	146 10	139		5 19	1009 7							" L 19		
		11.01																
		9	202	10°	99 30	194		11 07	985 4							B.D.		
		10.97																
		8	298	10°	101 25	295		5 21	996 0							S.H.		
		10.90																
		10	91	10°	117 00	88		9 47	1008 3							" and Fac Lo		
		11.13																
		9	214	10°	83 10	205		11 38	981 2							B.D.		
		10.83																
		8	284	10°	83 40	280		7 08	988 7							S.H.		
		11.54																
		10	155	11°	77 00	149		11 22	992 7							"		
		11.38																
		10	139	11°	114 10	135		12 02	998 7							" and gate a Fac		
		11.90																
		11	91	11°	73 40	87		11 57	1004 2							S.H.		
		10.68																
		9	169	10°	136 30	166		7 42	1001 2							"		
P.I.	P.I.																	
58	59								1023 7	5 7			1029 4					
		4.22																
		1	323	0 4	—	323		—	1029 0			0 4				P.H. GA = Cc. shot		
		2.52														E.C. 328+43.63		
		1	153	1 4	—	153		—	1028 0			1 4				Elev. 1022.69 [illegible] 330-86		
		3.25																
		1	276	2 0	—	276	+	1 20	1033 8			4 4 4			4 6 4	P.H. 7A		

Add'l Inform.

Form 301 10M 3-34

PLEASE RETURN TO
LOS ANGELES COUNTY SURVEYOR
700 HALL OF RECORDS

NOTE: ANY ADDITIONS OR CHANGES ON THIS SHEET MUST BE MADE OR CIRCLED IN RED INK, WITH DATE AND NAME OF PERSON MAKING CHANGE

Do not extend notes this side of this line

Transit at	Sight on	Stadia Intercepts	Stadia Distance	Stadia Rod—	Horizontal Angle 0° to 360° Right	Horiz. Distance	+ — Vertical Angle	Elevation of Point	+ Back Sight	+ — Difference Elevation	Height of Instrument	+ — Vertical Distance	REMARKS Station	Left	Right
P.I.	P.I.				° '		° '		1						
'58	'59										1029.4				
		11.85			° '		° '		2						
		11	86	11°	58.45	86	3.17	1013.6					S.H. L'20		
		6.36							3						
		5	137	6°	59.25	135	7.41	1005.3					B.D.		
		5.97							4						
		5	98	5°	78.50	96	8.48	1009.7					"		
									5						
		3.66			° '		° '		6						
		1	267	1.9	77.20	267	— ° '	1027.5					S.H.		
		11.97							7						
		10	198	12.6	70.30	198	— ° '	1016.8					"		
		3.54							8						
		1	255	2°	94.10	255	+ 2.04	1036.5					"		
		5.79							9						
		4	180	5.3	91.10	180	— ° '	1024.1					"		
		6.29							10						
		5	130	6°	87.45	129	3.56	1014.6					"		
		3.43							11						
		1	244	2°	109.35	243	+ 4.13	1045.3					"		
		2.79							12						
		1	180	2°	116.10	180	+ 1.57	1033.4					"		
		5.22							13						
		4	123	5°	115.10	123	1.35	1021.1					"		
		2.97							14						
		1	198	2°	133.25	197	+ 3.34	1039.7					"		
		3.86							15						
		1	287	2°	127.05	284	+ 6.00	1057.2					"		
		5.10							16						
		4	111	4.7	146.20	111	— ° '	1024.7							
		5.73							17						
		5	74	5°	98.05	72	8.47	1013.3					B.D.		
		5.81							18						
		5	82	5°	120.45	81	4.49	1017.6					hd. dr. L.G. '21		
		3.27							19						
		1	228	2°	146.25	227	+ 3.56	1043.0					S.H.		
		4.00							20						
		1	301	2°	140.45	298	+ 6.09	1059.4					"		
		2.50							21						
		1	151	2°	137.15	151	+ 0.50	1029.7					"		

Add'n'l Inform.

Topography Description Legend: Side Hill ... S.H. Side of Draw ... S.D. Side of Ridge ... S.R. Head of Draw ... H.D. Bottom Draw ... B.D. Bottom Wash ... B.W. Top of Ridge ... T.R. Toe of Slope ... T.S.

Intern. of Draws, V.D's Break in Slope ... Bk.S. Steep Slope ... S.S. Top of Cliff ... T.Cl. Bottom of Cliff ... B.Cl. Top of Spur ... T.Sp. Bottom Canyon ... B.Cn.

Side of Canyon S.Cn. Top of Bank ... T.B. Bottom of Bank ... B.B. Top of Cut ... T.C. Bottom of Cut ... B.C. Top of Fill ... T.F. Bottom of Fill ... B.F.

Saddle ... Sa. Swale ... Sw. Flat ... Fl. Stream ... Str. Trail ... Tr. Pavement ... Pvt. Edge of Road ... E.Rd.

Traveled Rd. Tr.Rd. Fence ... Fn. Inf. Fences V.Fns. Ditch ... Dt. Telephone Pole T.P. Power Pole ... P.P. Culvert ... Cul.

Oak-D. Fir-Fr. Pine-Pi. Cedar-Cr. Sycamore ... Sy. Eucalyptus ... Eu. Plus combinations of these and all common standard abbreviations.

Form 301 10M 3-34

PLEASE RETURN TO
LOS ANGELES COUNTY SURVEYOR
700 HALL OF RECORDS

NOTE: ANY ADDITIONS OR CHANGES ON THIS SHEET MUST BE MADE OR CIRCLED IN RED INK, WITH DATE AND NAME OF PERSON MAKING CHANGE

Do not extend notes this side of this line

Transit at	Sight on	Stadia Intercepts	Stadia Distance	Stadia Rod—	Horizontal Angle 0° to 360° Right	Horiz. Distance	+ −	Vertical Angle	Elevation of Point	Back Sight	+ −	Difference Elevation	Height of Instrument	+ −	Vertical Distance	REMARKS Station	Left	Right
P.I. "58	P.I. "59				° '		−	° '		1			1029.4					
		2.74								2								
		1	175.	2	158 05	175	+	1 36	1032.2	3						S.H.		
		5.90														near		
		5	91.	5	168 25	91	−	—	1024.2	4						nr. sdd		
		2.47																
		1	148.	2	180 45	148	+	0 42	1029.2	5						" "		
		2.50																
		1	151.	2	201 15	151	+	2 49	1034.8	6						S.H.		
		5.48																
		5	49.	5	126 30	48	−	8 38	1017.2	7						int. swale and B.D.		
		1.86																
		1	87.	1	204 05	87	+	1 37	1030.8	8						S.H.		
		2.82																
		1	183.	2	222 35	180	+	6 45	1049.0	9						"		
		4.39																
		4	40	4	227 05	40	−	—	1024.6	10						6tm. swale		
		3.23																
		1	224	2	271 55	220	+	7 54	1058.0	11						" " at bd		
		5.38																
		5	39.	5	39 50	39	−	3 40	1021.8	12						S.H.		
		2.35																
		1	136.	2	334 30	134	+	6 45	1043.2	13						"		
		3.25																
		1	226.	2	234 45	221	+	8 44	1061.2	14						S.H.		
		1.53																
		1	54.	1	278 10	53	+	6 04	1034.2	15						"		
		9.03																
		1	204.	2	251 15	199	+	8 38	1057.8	16						"		
		1.79																
		1	80.	1	323 55	79	+	2 12	1038.4	17						"		
		6.75																
		6	76.	6	18 40	76	−	—	1023.0	18						"		
		3.00																
		1	201.	2	289 15	195	+	9 59	1061.7	19						"		
		2.51																
		1	152.	2	310 25	146	+	11 02	1056.0	20						"		
		3.04																
		1	205.	2	304 30	196	+	12 13	1069.8	21						"		
		6.81																
		6	122.	5	10 00	122	−	—	1074.3	22						"		

Add'l Interm.

Notes Rec'd Date MAR 1937 Date
C. J. TERRY Plotted
Survey of SAN MEASTROM
Job No. 8171 Division No.
F.B. 69 PGS. 47
Checked Date
Traced Date
Map No.

Form 301 10M 3-34

PLEASE RETURN TO
LOS ANGELES COUNTY SURVEYOR
700 HALL OF RECORDS

NOTE: ANY ADDITIONS OR CHANGES ON THIS SHEET MUST BE MADE OR CIRCLED IN RED INK, WITH DATE AND NAME OF PERSON MAKING CHANGE

Do not extend notes this side of this line

Fir-Fr. Cedar-Ce. Cypress-Cy. Eucalyptus-Eu. Pine-Pi. Sycamore-Sy. Plus combinations of these and all common standard abbreviations.

Topography Description Legend:
Side of Hill...S.H. Bottom Draw...B.D.
Side of Draw...S.D. Bottom Wash...B.W.
Side of Ridge...S.R. Top of Ridge...T.R.
Head of Draw...H.D. Top of Slope...T.S.

Traveled Rd. Tr.Rd. Fence Int. Fence...Fe. Ditch Telephone Pole T.P. Power Pole...P.P. Culvert...Cul.

Sa. Saddle...Sa. Swale...Sw. Flat...Fl. Stream...Str. Trail...Tr. Pavement...Pvt. Edge of Road...E.Rd.

Side of Canyon S.Cn. Top of Bnk...T.B. Bottom of Bnk...B.B. Top of Cut...T.Ct. Bottom of Cut...B.Ct. Top of Fill...T.F. Bottom of Fill...B.F.

Intern. of Drop V D's in Slope...Br.S. Break in Slope...B.S. Steep Slope...S.S. Top of Cliff...T.Cl. Bottom of Cliff...B.Cl. Top of Spur...T.Sp. Bottom Canyon...B.Cn.

Transit at	Sight on	Stadia Intercepts	Stadia Distance	Stadia Rod→	Horizontal Angle 0° to 360° Right	Horiz. Distance	+ − Vertical Angle	Elevation of Point	+ Back Sight	+ − Difference Elevation	Height of Instrument	+ − Vertical Distance	REMARKS Station	Left	Right
P.I. '58	P.I. '59								1						
		3.10									1029.4				
		2 4.15	111.5	3°	285° 10'	108	+ 9.33	1044.7	2				S.H.		
		3 2.12	116.4	4°	267° 10'	115	+ 6.10	1038.1	3				btm. sw.		
		1	113.8	2°	229° 10'	112	+ 5.44	1038.8	4				S.H.		
									5						
P.H. '7A	P.I. '58							1033.8	6 4.6		1038.4				
		10.75							7						
		8 11.67	276	9°	—	276	1.12	1023.6	8	14.8		5.8	P.I. '58 - Ck 5607		
		9 3.54	268	10°		267	3.23	1012.7	9	25.7		15.7	P.H. '8A		
		3 2.28	55	3°	44° 45'	55	—	1035.4	10				S.H. nr. sadl.		
		2 2.03	29	2°	142° 00'	29	—	1036.4	11 X				" " "		
		1 2.65	104	2°	80° 30'	103	+ 5.15	1046.0	12				S.H.		
		1 1.93	166	2°	100° 30'	162	+ 8.58	1061.9	13				"		
		1 2.54	94	1°	126° 05'	92	+ 7.39	1049.8	14				"		
		1 1.69	155	2°	123° 05'	150	+ 10.23	1063.8	15				"		
		1 3.18	70	1°	167° 20'	70	+ 1.03	1038.8	16				"		
		2 2.16	119	2°	162° 25'	117	+ 6.31	1049.8	17				36" Oak - S.H.		
		1 2.87	117	2°	185° 15'	117	0.52	1034.8	18				S.H.		
		1 2.73	188	2°	176° 50'	187	+ 4.23	1050.7	19				"		
		6 11.31	174	7°	191° 55'	174	—	1031.3	20				"		
		14 11.48	132	11°	222° 00'	131	5.06	1015.8	21				hd. of dr.		
		16	149	11°	207° 55'	149	3.03	1019.7					S.H.		

Add'l Interm.

Form 391 16M 3-34

PLEASE RETURN TO
LOS ANGELES COUNTY SURVEYOR
700 HALL OF RECORDS

NOTE: ANY ADDITIONS OR CHANGES ON THIS SHEET MUST BE MADE OR CIRCLED IN RED INK, WITH DATE AND NAME OF PERSON MAKING CHANGE

Do not extend notes this side of this line

Notes Reduced C. J. TERRY Platted
Date MAR 1951 Date
Job No. 2776 Division No.
Survey of
F.B. 6772 Pg. 43

Transit at	Sight on	Stadia Intercepts	Stadia Distance	Stadia Red—	Horizontal Angle 0° to 360° Right	Horiz. Distance	±	Vertical Angle	Elevation of Point	+ Back Sight	±	Difference Elevation	Height of Instrument	±	Vertical Distance	REMARKS Station	Left	Right
P.H. "7A	P.I. "58									1			1038 4/					
		11.89								2								
		11.	94.	12 3/	209 25	90			1026 1/	3						S.H.		
		11.67								4								
		11.	68.	12 0/	240 25	68			1026 4/							sr. addl.		
		11.53								5								
		10.	154.	12 3/	241 55	154			1026 1/							S.H.		
		6.35								6	X							
		6.	36.	6 6/	210 10	36			1031 8/							nr. addl.		
		4.13								7								
		3.	114.	3 3/	266 20	114			1035 1/							S.H.		
		6.50								8								
		6.	51.	6 3/	329 20	51			1032 1/							in addl.		
		2.01								9								
		1.	102.	1 5/	311 30	102			1036 9/							S.H.		
		2.68								10								
		1.	169.	2 0/	302 05	168	+	4 00	1048 2/							"		
		3.67								11								
		2.	168.	3 0/	280 10	167	+	4 01	1047 1/							"		
		3.30								12								
		1.	231.	2 0/	295 15	228	+	6 35	1062 7/							"		
		4.91								13								
		3.	192.	4 0/	257 10	192	+	2 39	1043 3/							"		
		3.23								14	X							
		1.	224.	2 0/	279 30	221	+	6 28	1061 5/							"		
		3.26								15								
		1.	227.	2 0/	244 40	227	+	0 30	1038 3/							"		
		3.38								16								
		1.	239.	2 0/	261 45	237	+	5 38	1059 8/							"		
		3.74								17								
		1.	275.	2 0/	249 45	274	+	3 52	1055 0/							"		
										18								
P.H. "8A	P.H. "7A								1012 7/	19	48		1017 5/					
		4.67																
		2.	268.	3 0/		267.	+	4 06	1033 6/	20		+ 16 1/		+	17 1/	P.H. 7A - ck - bot		
		10.87																
		8.	288.	9 0/		287.	−	3 26	991 3/	21		− 26 2/		−	17 2/	P.H. "9A		
		4.22																
		2.	223	3 0/	270 10	214	+	11 27	1057 0/							S.H.		

Add'l Interm.

DATA

Bkg. No.

Form 301 10M 3-34

PLEASE RETURN TO
LOS ANGELES COUNTY SURVEYOR
700 HALL OF RECORDS

NOTE: ANY ADDITIONS OR CHANGES ON THIS SHEET MUST BE MADE OR CIRCLED IN RED INK, WITH DATE AND NAME OF PERSON MAKING CHANGE

Do not extend notes this side of this line

Transit at	Sight on	Stadia Intercepts	Stadia Distance	Stadia Rod—	Horizontal Angle 0° to 360° Right	Horiz. Distance	+ — Vertical Angle	Elevation of Point	+ Back Sight	+ — Difference Elevation	Height of Instrument	+ — Vertical Distance	REMARKS Station	Left	Right
P.H.	P.H.				° '		° '		1						
8A	7A			—	° '		° '	—	2	—	1017.5	—			
		2.61 / 1	162.	2.0	280.00	159	+ 7.25	1036.2	3	—	—	—	S.H.		
		5.05 / 4	106.	4.5	308.30	106	— ° '	1013.0	4	—	—	—	"		
		4.57 / 2	258.	3.0	253.10	250	+ 9.48	1057.7	5	—	—	—	"		
		2.68 / 1	169.	2.0	259.55	167	+ 6.07	1033.2	6	—	—	—	"		
		11.04 / 10	105.	10.7	262.55	105	— ° '	1006.8	7	—	—	—	"		
		4.90 / 2	291.	3.0	244.20	285	+ 7.58	1054.4	8	—	—	—	"		
		3.04 / 1	205.	2.0	244.10	204	+ 3.38	1028.3	9	—	—	—	"		
		11.55 / 10	156.	11.0	234.30	156	— 1.45	1001.8	10	—	—	—	"		
		6.29 / 3	330.	4.0	237.00	328	+ 6.50	1052.3	11	—	—	—	"		
		4.45 / 2	246.	3.0	236.40	245	+ 3.30	1029.4	12	—	—	—	"		
		11.10 / 9	211.	10.0	226.00	211	— 1.28	1002.3	13	—	—	—	"		
		6.86 / 4	287.	5.0	229.10	286	+ 2.27	1024.7	14	—	—	—	"		
		6.77 / 3	378.	5.0	232.55	374	+ 5.47	1050.3	15	—	—	—	"		
		5.17 / 2	318.	4.0	223.45	318	+ 1.37	1022.2	16	—	—	—	"		
		10.74 / 9	175.	10.0	210.20	~~169~~	~~10.24~~	~~976.0~~	17 OK	—	—	—	B.D.		
		9.21 / 5	422.	7.0	229.40	419	+ 4.46	1045.4	18	—	—	—	S.H.		
		11.08 / 10	109.	11.0	222.45	104	— 11.45	984.8	19 X	—	—	—	B.D.		
		9.43 / 5	444.	7.0	221.15	443	+ 2.05	1026.4	20	—	—	—	S.H.		
		10.73 / 10	74.	10.0	242.45	71	— 12.07	997.5	21	—	—	—	B.D. and Grade		
		6.16 / 4	217.	5.0	213.30	213	— 8.04	982.6		—	—	—	S.H. ... Grade		

Add'n'l Inform.

Topography Description Legend: Side Hill....S.H. Side of Draw..S.D. Side of Ridge..S.R. Head of Draw H.D. Bottom Draw B.D. Bottom Wash B.W. Top of Ridge..T.R. Toe of Slope..T.S.

Inters. of Draws..V.D's Break in Slope..Bk.S. Steep Slope.....S.S. Top of Cliff.....T.Cl. Bottom of Cliff..B.Cl. Top of Spur.....T.Sp. Bottom Canyon..B.Cn.

Side of Canyon S.Cn. Top of Bank..T.B. Bottom of Bank..B.B. Top of Cut.....T.C. Bottom of Cut..B.C. Top of Fill.....T.F. Bottom of Fill..B.F.

Saddle .....Sa. Swale .....Sw. Flat .....Fl. Stream .....Str. Trail .....Tr. Pavement .....Pvt. Edge of Road E.Rd.

Transited Rd. Tr.Rd. Fence .....Fn. Int. Fences..V.Fns. Ditch .....Dt. Telephone Pole T.P. Power Pole....P.P. Culvert .....Cul.

Dist. S. Fir-Fir. Pine-Pl. Cedar-Ce. Sycamore ....Sy. Eucalyptus ....Eu. Plus combinations of these and all common standard abbreviations.

Form 391 IBM 3-34

PLEASE RETURN TO
LOS ANGELES COUNTY SURVEYOR
700 HALL OF RECORDS

NOTE: ANY ADDITIONS OR CHANGES ON THIS SHEET MUST BE MADE OR CIRCLED IN RED INK, WITH DATE AND NAME OF PERSON MAKING CHANGE

Do not extend notes this side of this line

Notes Reduced by J. TERRY Platted Date MAR 1993 Date

Job No. 1776 Division No. PB. 67 PG. 45

Survey of P.H. HELLSTROM & ASSOCIATES

Transit at	Sight on	Stadia Intercepts	Stadia Distance	Stadia Rod—	Horizontal Angle 0° to 360° Right	Horiz. Distance	+ —	Vertical Angle	Elevation of Point	+ Back Sight	+ — Difference Elevation	Height of Instrument	+ —	Vertical Distance	REMARKS Station	Left	Right
P.H. *8A	P.H. *7A											10.17 5					
		11.65								1							
		N	66.	11°	316 10	66	−	3.08	1002 9	2					B.D.		
		1.47								3							
		1	48.	1 5	2 50	48			1016 0	4					S.H.		
		1.63								5							
		1	64.	1°	55 35	59	+	15.21	1032 8	6					"		
		1.29								7							
		1	30.	1°	119 00	29	+	8.35	1021 0	8					"		
		10.80								9							
		10	81.	10°	191 30	80	−	5.48	999 5	10					"		
		8.83								11							
		8	84.	8°	167 15	84	+	2.43	1013 5	12					"		
		11.31								13							
		10	132.	11°	189 05	131	−	5.42	993 5	14					"		
		11.47								15							
		10	148.	12°	175 45	148	+	0.49	1007 6	16					"		
										17							
P.H. *9A	P.H. *8A								991 3	18		996 0					
		3.87								19							
		1	288.	2°		287	+	3.42	1012 5	20	+ 16 5		+	18 5	P.H *8A = CA = bat		
		11.42								21							
		9	243.	10°		241.	−	5.04	964 6	22	− 31 4		−	21 4	P.H *10A		
		10.88								23							
		10	89.	10°	27 35	85	−	12.01	967 9	24					B.D.		
		N.10								25							
		10	111.	11°	45 00	110	−	5.24	974 7	26					S.H.		
		3.53								27							
		2	154.	2 9	46 30	154			993 1	28					"		
		11.52								29							
		10	153.	10 9	22 25	153			985 1	30					"		
		8.87								31							
		2	188.	8°	71 50	188	−	1.42	982 7	32					"		
		5.65								33							
		4	166.	5°	102 15	160	−	10.28	961 5	34					"		
		11.23								35							
		10	124.	11°	80 30	121	−	8.30	967 0	36					"		
		10.91								37							
		10	92.	10°	70 25	82	−	19 12	957 6	38					B.D.		

Add'n'l Inform.

Form 301 10M 3-34

PLEASE RETURN TO
LOS ANGELES COUNTY SURVEYOR
700 HALL OF RECORDS

NOTE: ANY ADDITIONS OR CHANGES ON THIS SHEET MUST BE MADE OR CIRCLED IN RED INK, WITH DATE AND NAME OF PERSON MAKING CHANGE

Do not extend notes this side of this line

Transit at	Sight on	Stadia Intercepts	Stadia Distance	Stadia Rod—	Horizontal Angle 0° to 360° Right	Horiz. Distance	+ — Vertical Angle	Elevation of Point	+ Back Sight	+ — Difference Elevation	Height of Instrument	+ — Vertical Distance	REMARKS Station	Left	Right
P.H. "9A	P.H. "8A										996.0				
		11.23 / 10	124.	11.0	108.15	109	19.57	945.4					B.D.		
		2.90 / 1	191.	2.0	121.40	175	16.48	941.3					"		
		7.17 / 6	118.	7.0	207.50	165	+ 19.15	1025.8					S.H.		
		3.64 / 3	65.	3.0	189.40	63	+ 9.22	1003.5					"		
		6.09 / 5	110.	6.0	176.00	109	+ 3.56	997.4					"		
		11.65 / 10	166.	11.0	135.55	160	10.46	954.7					"		
		4.56 / 3	157.	4.0	172.20	157	+ 2.04	997.5					"		
		10.86 / 10	87.	10.0	123.00	81	15.41	962.5					"		
		11.52 / 10	153.	11.0	158.30	153	1.24	981.3					"		
		11.37 / 11	38.	11.0	71.55	34	18.13	973.8							
		10.94 / 10	95.	10.0	154.15	95	3.51	979.7							
		11.39 / 11	40.	12.2	150.00	40	—	983.8							
P.H. "10A	P.H. "9A							964.6	4.8		969.4				
		5.43 / 3	244.	4.0		241.	+ 6.08	991.4		+ 22.0		+ 26.0	P.H. "9A - ck. shot		
		4.46 / 2	247.	3.0		235.	12.37	913.8		55.6		52.6	P.H. "11A		
		6.25 / 6	26.	6.3	33.00	26	—	963.1					S.H. and GRADE		
		3.49 / 3	50.	3.0	327.30	46	+ 16.11	979.8					S.H.		
		4.94 / 4	95.	4.0	299.05	83	+ 20.30	996.6					"		
		10.65 / 10	66.	10.0	60.55	63	11.57	946.2					"		

Add'n'l Inform.

Topography Description Legend: Side Hill ....S.H. Side of Draw ....S.D. Side of Ridge ....S.R. Head of Draw ....H.D. Bottom Draw ....B.D. Bottom Wash ....B.W. Top of Ridge ....T.R. Toe of Slope ....T.S.

Intern. of Draw ....V.D's Break in Slope ....Bk.S. Steep Slope ....S.S. Top of Cliff ....T.Cl. Bottom of Cliff ....B.Cl. Top of Spur ....T.Sp. Bottom Canyon ....B.Cn.

Side of Canyon ....S.Cn. Top of Bank ....T.B. Bottom of Bank ....B.B. Top of Cut ....T.C. Bottom of Cut ....B.C. Top of Fill ....T.F. Bottom of Fill ....B.F.

Saddle ....Sa. Swale ....Sw. Flat ....Fl. Stream ....Str. Trail ....Tr. Pavement ....Pvt. Edge of Road ....E.Rd.

Transited Rd. ....Tr.Rd. Fence ....Fn. Int. Fences ....V.Fns. Ditch ....Dt. Telephone Pole ....T.P. Power Pole ....P.P. Culvert ....Cul.

Dist. ....Ft. Fr. Pine-Pt. ....Cedar-Ce. Sycamore ....Sy. Eucalyptus ....Eu. Plus combinations of these and all common standard abbreviations.

Form 381 10M 3-34

PLEASE RETURN TO
LOS ANGELES COUNTY SURVEYOR
700 HALL OF RECORDS

NOTE: ANY ADDITIONS OR CHANGES ON THIS SHEET MUST BE MADE OR CIRCLED IN RED INK, WITH DATE AND NAME OF PERSON MAKING CHANGE

Do not extend notes this side of this line

Notes Rec'd MAR 1937 Platted C. J. TERRY Job No. 7776 Division No. [illegible]

Transit at	Sight on	Stadia Intercepts	Stadia Distance	Stadia Rod—	Horizontal Angle 0° to 360° Right	Horiz. Distance	+ Vertical Angle —	Elevation of Point	+ Back Sight	+ Difference Elevation —	Height of Instrument	+ Vertical Distance	REMARKS Station	Left	Right
P.H.	P.H.				° '		° '		1						
10A	"9A			—	° '		° '	—			969 4				
		4.07							2						
		3	108.	4 ±	72 45	97	18 36	933 0					B.D.		
		9.44							3						
		9	45.	9 ±	106 55	40	18 37	946 8					S.H.		
		5.52							4						
		4	153.	5 ±	304 00	134	+ 20 37	1014 8					"		
		6.34							5						
		5	135.	6 ±	77 05	133	— 6 58	947 2					"		
		11.34							6						
		10	135.	11 ±	280 30	120	+ 19 04	1000 2					"		
		11.80							7						
		11	81.	11 ±	176 40	79	— 8 50	946 2					"		
		11.26							8						
		10	127.	11 ±	197 05	126	— 5 37	946 2					"		
		11.15							9						
		10	116.	11 ±	254 50	111	+ 11 55	981 8					"		
		5.14							10						
		4	115.	5 ±	101 30	100	— 21 18	924 5					B.D.		
		8.98							11						
		10	99.	10 ±	204 55	99	— 2 00	956 2					S.H. and GRADE		
		3.69							12						
		3	70.	3 ±	272 20	64	+ 16 22	985 3					S.H.		
		6.48							13						
		6	49.	6 ±	207 00	49	—	962 9					"		
		5.83							14						
		5	84.	5 ±	245 15	82	+ 9 08	977 6					"		
		11.05							15						
		10	106.	11 ±	226 55	105	+ 4 48	967 2					"		
									16						
									17						
P.H.	P.H.							913 8	4 8		918 6				
"11A	"10A	6.45							18						
		4	246.	5 ±		235	+ 12 15	964 2	19	+ 46 1		+ 51 1	P.H. "10A. CK sh. E		
		4.30													
		2	231.	3 ±		229	+ 4 39	936 3	20	+ 15 7		+ 18 7	P.H. "11AB.		
		10.95													
		9	196.	10 ±		195	— 5 01	[illegible]	21	— 27 0		— 12 0	P.H. "12A		
		9.15													
		1	116.	2 ±	359 20	116	+ 8 56	964 3					S.H.		

Refers.

Form 301 10M 3-34

PLEASE RETURN TO
LOS ANGELES COUNTY SURVEYOR
700 HALL OF RECORDS

NOTE: ANY ADDITIONS OR CHANGES ON THIS SHEET MUST BE MADE OR CIRCLED IN RED INK, WITH DATE AND NAME OF PERSON MAKING CHANGE

Do not extend notes this side of this line

Transit at	Sight on	Stadia Intercepts	Stadia Distance	Stadia Rod—	Horizontal Angle 0° to 360° Right	Horiz. Distance	+ Vertical Angle —	Elevation of Point	+ Back Sight	+ Difference Elevation —	Height of Instrument	+ Vertical Distance —	REMARKS Station	Left	Right
P.H.	P.H.			—	° '		° '	—			918 6				
11A	10A	423			° '		° '		2						
		2	224.	3 °	45.05	222	+ 5.24	936 5	3				S.H.		
		2.43													
		1	144.	2 °	11.45	142	+ 6.20	932 4	4				" brk.		
		1.84													
		1	85.	1 °	5.50	84	+ 6.23	927 0	5				" "		
		11.55													
		10	156.	15	29.40	155	+ 5.05	917 3	6				B.D.		
		2.78													
		2	79.	2 °	329.50	77	+ 9.55	930 0	7				S.H.		
		6.22													
		5	123.	6 1	24.10	123	— ° '	912 5	8				B.D.		
		2.25													
		1	126.	2 °	313.50	123	+ 9.06	936 2	9				S.H.		
		4.16													
		3	117.	4 °	48.45	117	+ 1.49	918 3	10				"		
		5.64													
		4	165.	5 °	324.45	156	+ 13.45	951 7	11				" and GRADE		
		11.56													
		11	57.	11 °	55.55	55	— 9.51	898 0	12				B.D.		
		1.84													
		1	85	1 °	300.15	85	+ 4.15	923 9	13				S.H.		
		2.44													
		1	145	2 °	301.40	144	+ 5.21	930 2	14				"		
		1.42													
		1	43	0 9	14.00	43	— ° '	917 7	15				" brk		
		6.40													
		5	141.	6 °	282.25	141	— 1.03	910 0	16				B.D.		
		4.52													
		4	53.	4 7	89.20	53	— ° '	913 9	17				sd. of dr. — S.H.		
		7.43													
		6	144.	7 °	263.40	144	+ 2.37	918 2	18				S.H.		
		4.73													
		4	74.	4 °	216.30	72	— 8.03	904 3	19				"		
		6.50													
		5	151.	6 °	246.55	150	— 0.33	911 2	20				"		
		7.95													
		7	96	7 °	260.00	95	— 5.34	902 4	21				B.D.		
		11.24													
		10	125.	11 °	192.20	124	— 5.31	895 7					on bump		

Add'n'l Inform.

Inters. of Draw. Break in Slope: Top of Cliff, Bottom of Cliff, Top of Spur, Bottom Canyon..B.Cn.
V.D's: Bk.s. Steep Slope.....S.S. Top of Cut.....T.Ct. Bottom of Cut.....B.Ct. Top of Fill.....T.Sp.
Side of Draw: Top of Bank, Bottom of Bank, Top of Cut, Bottom of Cut, Top of Fill, Bottom of Fill..B.F.
Canyon S.Cn.: Bank.....T.B. Bottom of Bank..B.B. Top of Cut.....T.C. Bottom of Cut.....B.C. Top of Fill.....T.F.
Saddle.....Sd. Swale.....Sw. Flat.....Fl. Stream.....Str. Trail.....Tr. Pavement.....Pvt. Edge of Road E.Rd.
Traveled Rd. Ty. Rd. Fence.....Fe. Int. Fence..V.Fe. Ditch.....Di. Telephone Pole T.P. Power Pole.....P.P. Culvert.....Cul.
Oak-O. Pine-Pi. Cedar-Ce. Sycamore.....Sy. Eucalyptus.....Eu. Pine combinations of these and all common standard abbreviations.

Topography Description Legend:
Side Hill.....S.H.
Side of Draw.....S.D.
Side of Ridge.....S.R.
Head of Draw.....H.D.
Bottom Draw.....B.D.
Bottom Wash.....B.W.
Top of Ridge.....T.R.
Toe of Slope.....T.S.

P.B. 69 pgs. 46

Form 301 10M 3-34

PLEASE RETURN TO
LOS ANGELES COUNTY SURVEYOR
700 HALL OF RECORDS

NOTE: ANY ADDITIONS OR CHANGES ON THIS SHEET MUST BE MADE OR CIRCLED IN RED INK, WITH DATE AND NAME OF PERSON MAKING CHANGE

Do not extend notes this side of this line

Notes Reduced by C. J. TERRY Platted by MAR Division No. Job No. 2172
Date 1937 Surveyed by [illegible] F.B. 6776 Pg. 229
Drawn by N. HELLSTROM Checked by [illegible]

Transit at	Sight on	Stadia Intercepts	Stadia Distance	Stadia Rod—	Horizontal Angle 0° to 360° Right	Horiz. Distance	+ Vertical Angle —	Elevation of Point	+ Back Sight	+ Difference Elevation —	Height of Instrument	+ Vertical Distance —	REMARKS Station	Left	Right
P.H. "11A	P.H. "10A				° '		° '				918 6				
		11.95													
		11 / 6.21	96'	11 0	232.35	95	6.12	897 3					B.D.		
		5 / 11.68	122'	6 0	222.40	119	8.21	895 0					"		
		11	69'	11 0	165.55	69	3.52	903 0					sd. of hump		
P.H. "11B	P.H. "11A				° '		° '								
		430						934 3	4 9		939 2				
		2 / 470	231'	3 0	° '	229	5.36	913 8		25 4		22 4	P.H. 11A - GR. shot		
		4 / 5.72	71'	4 0	333.30	71	+ 2.22	938 1					S.H.		
		5 / 10.22	73'	5 0	296.15	70	+ 11.52	948 8					" and GRADE		
		9 / 1.78	123'	10 0	290.05	110	+ 18.31	966 1					S.H.		
		1 / 11.38	79'	1 0	250.05	78	+ 6.59	947 3					"		
		10 / 2.51	139'	11 0	272.10	123	+ 19.56	972 7					"		
		2 / 454	52'	2 0	207.00	52	—	937 2					B.D.		
		4 / 3.46	55'	4 0	172.00	53	9.50	926 0					B.D. brass tube		
		3 / 10.75	47'	3 0	95.50	47	—	936 0					S.H.		
		10 / 6.10	76'	10 0	52.10	76	—	928 1					"		
		5 / 6.11	111'	5 0	64.50	111	+ 1.30	937 0					" and GR. OF		
		5 / 4.34	112'	6 0	42.50	111	4.10	925 1					S.H.		
		3 / 3.99	135'	4 0	88.05	132	+ 8.48	955 5					"		
		3 / 5.72	100'	3 0	105.20	96	+ 11.32	955 8					"		
		4	173'	5 0	104.40	164	+ 13.24	973 1					"		

Addn'l Inform.

Form 301 10M 3-34

PLEASE RETURN TO
LOS ANGELES COUNTY SURVEYOR
700 HALL OF RECORDS

NOTE: ANY ADDITIONS OR CHANGES ON THIS SHEET MUST BE MADE OR CIRCLED IN RED INK, WITH DATE AND NAME OF PERSON MAKING CHANGE

Do not extend notes this side of this line

Transit at	Sight on	Stadia Intercepts	Stadia Distance	Stadia Rod—	Horizontal Angle 0° to 360° Right	Horiz. Distance	+ — Vertical Angle	Elevation of Point	+ Back Sight	+ — Difference Elevation	Height of Instrument	+ — Vertical Distance	REMARKS Station Left Right
P.H.	P.H.				° '		° '		1				
11A-B	11A				° '		° '		2		939 2		
		4.88											
		4	89.	4°	125.00	86	+ 10.28	951 1	3				S.H. swale
		6.47											
		5	148.	6°	115.20	137	+ 15.29	971 2	4				"
		4.87											
		4	88.	4°	143.15	84	+ 12.52	954 2	5				"
		6.66											
		5	167.	6°	120.50	157	+ 14.20	973 2	6				" swale.
		1.44											
		1	45.	1°	150.45	45	+ 4.22	941 5	7				" and GRADE
		5.59											
		5	60.	5°	97.50	59	+ 8.05	942 5	8				S.H.
		4.42											
		3	143.	4°	137.05	133	+ 15.23	971 7	9				"
		2.26											
		1	127.	2°	° '	127.	+ 2.13	942 1	10	+ 2 9		+ 4 9	P.H. 11 A.B.C.
P.H.	P.H.				° '		° '		11				
11-ABC	11AB				° '		° '	942 1	12 4 9		947 0		
		5.26											
		4	127.	5°	° '	127.	3.32	934 2	13	12 8		7 8	P.H. 11 AB - CK. shot
		8.67											
		7	168	8°	282.10	149	+ 19.38	992 0	14				S.H.
		6.50											
		6	51.	6 4	319.00	51	— ° '	940 6	15				T.S. in dr.
		6.22											
		5	123.	6°	276.30	109	+ 19.30	979 6	16				S.H.
		7.35											
		7	36.	7 3	346.20	36	— ° '	939 7	17				B.D.
		8.41											
		7	142.	8°	300.30	133	+ 14.10	972 8	18				S.H.
		9.80											
		9	81.	9°	295.00	78	+ 11.31	953 8	19				"
		8.03											
		7	104.	7°	280.40	94	+ 12.29	970 0	20				"
		2.68											
		2	69.	2°	238.00	67	+ 9.40	956 4	21				"
		10.17											
		9	118.	13°	255.05	101	+ 21.59	974 8					"

Add'n'l Inform.

Topography Description Legend: Side Hill ... S.H. Side of Draw S.D. Side of Ridge S.R. Head of Draw H.D. Bottom Draw B.D. Bottom Wash B.W. Top of Ridge T.R. Toe of Slope T.S.

Inters. of Draws V.D's Break in Slope B.S. Steep Slope S.S. Top of Cliff T.Cl. Bottom of Cliff B.Cl. Top of Spur T.Sp. Bottom Canyon B.Cn.

Side of Canyon S.Cn. Top of Bank T.B. Bottom of Bank B.B. Top of Cut T.C. Bottom of Cut B.C. Top of Fill T.F. Bottom of Fill B.F.

Saddle Sa. Swale Sw. Flat Fl. Stream Str. Trail Tr. Pavement Pvt. Edge of Road E.Rd.

Traveled Rd. Tr.Rd. Fence Fn. Int. Fences V.Fns. Ditch Dl. Telephone Pole T.P. Power Pole P.P. Culvert Cul.

Oak-O. Fir-Fr. Pine-Pi. Cedar-Ce. Sycamore Sy. Eucalyptus Eu. Plus combinations of these and all common standard abbreviations.

F.B. 694 Pg. 50

Form 361 IBM 3-34

PLEASE RETURN TO
LOS ANGELES COUNTY SURVEYOR
700 HALL OF RECORDS

NOTE: ANY ADDITIONS OR CHANGES ON THIS SHEET MUST BE MADE OR CIRCLED IN RED INK, WITH DATE AND NAME OF PERSON MAKING CHANGE

Do not extend notes this side of this line

Notes Reduced by C. J. TERRY Platted Mar 1931 Job No. 2220 Division No. T.S. 2220 Fg. 5

Survey of M. HELLSTROM

Transit at	Sight on	Stadia Intercepts	Stadia Distance	Stadia Red—	Horizontal Angle 0° to 360° Right	Horiz. Distance	+ −	Vertical Angle	Elevation of Point	+ Back Sight	+ − Difference Elevation	Height of Instrument	+ − Vertical Distance	REMARKS Station	Left	Right
P.H.	P.H.				° ′			° ′								
IIABC	IIAB									1		9.47 0				
		330								2						
		3	31'	3 5	255 50	81		—	943 5	3				TS in B.D.		
		2.57								4						
		3	58'	2 5	186 20	58		—	944 5	5				" in B.D.		
		2.57								6						
		2	58'	2 7	171 45	58		—	944 3	7				B.D.		
		2.56								8						
		2	57'	1 9	150 10	57		—	945 1	9				T.S. in B.D.		
		10.68								10						
		3	169'	14°	255 30	142	+	23 18	994 3	11				S.H.		
		320								12						
		3	21'	3 8	88 30	21		—	943 2	13				T.S.		
		4.94								14						
		4	95'	4°	215 00	92	+	10 04	959 3	15				S.H.		
		1.63								16						
		1	64'	1 6	27 25	64		—	945 4	17				"		
		2.32								18						
		1	133'	0°	171 00	133		—	947 0	19				B.D.		
		6.19								20						
		5	120'	6°	152 30	119	+	4 23	950 2	21				T.S.		
		5.94														
		5	91'	5°	53 00	89	+	8 34	955 3					S.H.		
		6.23														
		5	124'	6°	71 35	116	+	14 28	971 0					" Smoke		
		6.02														
		5	103'	5°	124 00	97	+	13 48	965 8					S.H.		
		377														
		3	78'	3°	64 15	75	+	11 09	958 6					"		
		5.00														
		4	101'	4°	106 00	95	+	13 41	966 2					"		
		5.23														
		4	128'	5°	93 00	117	+	16 45	977 2					"		
		4.66														
		4	62'	4°	104 20	64	+	11 08	955 7					"		
		4.36														
		3	132'	4°	103 00	127	+	15 17	977 8					"		
		5.35														
		4	136'	5°	118 10	126	+	15 44	977 3					"		
		4.89														
		3	188'	4°	101 35	170	+	17 48	977 6					"		

Form 301 10M 3-34

PLEASE RETURN TO
LOS ANGELES COUNTY SURVEYOR
700 HALL OF RECORDS

NOTE: ANY ADDITIONS OR CHANGES ON THIS SHEET MUST BE MADE OR CIRCLED IN RED INK, WITH DATE AND NAME OF PERSON MAKING CHANGE

Do not extend notes this side of this line

Transit at	Sight on	Stadia Intercepts	Stadia Distance	Stadia Rod—	Horizontal Angle 0° to 360° Right	Horiz. Distance	+ — Vertical Angle	Elevation of Point	+ Back Sight	+ — Difference Elevation	Height of Instrument	+ — Vertical Distance	REMARKS Station	Left	Right
P.H.	P.H.														
11ABC	11AB										947.0				
		5.02													
		3	203.	4.0	86.00	186	+ 16.37	998.7					S.H.		
		3.10													
		1	211.	2.0	79.15	195	+ 15.50	1000.4					"		
		6.30													
		4	231.	5.0	70.20	219	+ 13.26	994.2					"		
		7.51													
		7	252.	8.0	65.45	239	+ 13.20	995.5					"		
P.H.	P.H.														
12A	11A							891.6	5.0		896.6				
		2.96													
		1	197.	2.0		195.	+ 5.40	914.0		+ 17.4		+ 19.4	P.H. "11A - Ck. shot		
		11.38													
		9	239.	10.0		239	— 1.35	880.0		— 16.6		— 6.6	P.H. "13A		
		2.77													
		2	78.	2.4	340.20	78	—	894.2					B.D.		
		8.17													
		5	318.	7.0	285.20	298	+ 14.35	967.1					S.H. swale		
		6.91													
		3	392.	5.0	280.20	362	+ 16.05	996.1					" "		
		7.22													
		7	23.	7.3	323.10	23	—	889.3					B.D.		
		6.87													
		4	288.	5.0	280.30	268	+ 15.12	964.5					S.H.		
		6.80													
		3	381.	5.0	270.20	347	+ 17.15	999.6					"		
		9.39													
		9	40.	9.2	235.50	40	—	887.4					B.D.		
		7.90													
		5	291.	6.0	269.10	269	+ 16.00	967.8					S.H.		
		7.81													
		4	382.	6.0	258.20	352	+ 16.11	993.0					"		
		11.58													
		11	59.	12.2	178.00	59	—	884.4					B.D.		
		8.18													
		5	319.	6.0	256.35	297	+ 15.06	971.0					S.H.		
		11.04													
		10	105	11.0	180.10	105	— 1.51	882.2					B.D.		

Add'n'l Inform.

Topography Description Legend: Side Hill ... S.H. Side of Draw ... S.D. Side of Ridge ... S.R. Head of Draw ... H.D. Bottom Draw ... B.D. Bottom Wash ... B.W. Top of Ridge ... T.R. Toe of Slope ... T.S.

Inters. of Draws ... Break in Slope ... B.S. Stop Slope ... S.S. Top of Cliff ... T.Cl. Bottom of Cliff ... B.Cl. Top of Spur ... T.Sp. Bottom Canyon ... B.Cn.

Side of Canyon ... S.Cn. Top of Bank ... T.B. Bottom of Bank ... B.B. Top of Cut ... T.C. Bottom of Cut ... B.C. Top of Fill ... T.F. Bottom of Fill ... B.F.

Stadia ... St. Swale ... Sw. Flat ... Fl. Stream ... Str. Trail ... Tr. Pavement ... Pvt. Edge of Road ... E.Rd.

Traveled Rd. ... Tr.Rd. Fence ... Fn. Int. Fences ... V.Fns. Ditch ... Dt. Telephone Pole ... T.P. Power Pole ... P.P. Culvert ... Cul.

Dist.-S. ... Pile-Pl. ... Stockers ... Eucalyptus ... Plus combinations of these and all common standard abbreviations.

Form 301 10M 3-34

PLEASE RETURN TO
LOS ANGELES COUNTY SURVEYOR
700 HALL OF RECORDS

NOTE: ANY ADDITIONS OR CHANGES ON THIS SHEET MUST BE MADE OR CIRCLED IN RED INK, WITH DATE AND NAME OF PERSON MAKING CHANGE

Do not extend notes this side of this line

Transit at	Sight on	Stadia Intercepts	Stadia Distance	Stadia Rod—	Horizontal Angle 0° to 360° Right	Horiz. Distance	+ — Vertical Angle	Elevation of Point	+ Back Sight	+ — Difference Elevation	Height of Instrument	+ — Vertical Distance	REMARKS Station	Left	Right
P.H.	P.H.				° ′		° ′		1						
12A	11A				° ′		° ′		2		896 6				
		8.77													
		5	378	7°	251.05	356	+ 13.58	977 1	3				S.H.		
		11.34													
		8	335	9°	246.45	318	+ 12.58	961 0	4				"		
		7.29													
		6	130	7°	204.30	130	+ 1.45	893 5	5				"		
		8.92													
		6	293	7°	239.50	282	+ 11.22	946 3	6				"		
		11.71													
		8	372	14°	243.45	356	+ 12.07	959 2	7				"		
		4.73													
		3	174	4°	222.50	171	+ 7.16	914 7	8				"		
		7.58													
		5	259	6°	248.05	245	+ 13.16	948 7	9				"		
		4.50													
		3	151	4°	239.35	145	+ 11.12	921 4	10				"		
		4.36													
		2	237	3°	261.10	222	+ 14.24	950 9	11				"		
		4.37													
		3	138	4°	258.45	130	+ 13.37	924 2	12				"		
		7.16													
		5	217	6°	218.50	214	+ 6.36	915 4	13				" and GRADE		
		7.54													
		5	255	6°	280.40	238	+ 15.02	955 7	14				S.H.		
		6.73													
		5	174	6°	282.30	165	+ 13.04	929 1	15				" swl.		
		8.77													
		6	278	7°	290.10	264	+ 13.04	951 0	16				" swl.		
		5.02													
		3	203	4°	293.25	194	+ 11.52	933 6	17				S.H.		
		8.21													
		6	222	7°	298.40	214	+ 10.49	930 7	18				" swale		
		6.04													
		4	205	5°	278.30	194	+ 13.39	938 8	19				" "		
		5.32													
		4	133	5°	297.20	129	+ 10.28	915 4	20				S.H.		
		4.85													
		3	186	4°	263.30	175	+ 14.02	936 4	21				"		
		4.92													
		4	93	4°	271.15	90	+ 11.02	910 2					"		

Add'n'l Inform.

Notes Rec. C. J. TERRY Platted _____ Job No. 8176 Division No. _____ F.B. 674 PG. 53
Date MAR 1937 Date _____ Survey of Philadelphia St.
Date _____ Date _____ Map No. _____

Form 301 10M 3-34

PLEASE RETURN TO
LOS ANGELES COUNTY SURVEYOR
700 HALL OF RECORDS

NOTE: ANY ADDITIONS OR CHANGES ON THIS SHEET MUST BE MADE OR CIRCLED IN RED INK, WITH DATE AND NAME OF PERSON MAKING CHANGE

Do not extend notes this side of this line

Transit at	Sight on	Stadia Intercepts	Stadia Distance	Stadia Rod—	Horizontal Angle 0° to 360° Right	Horiz. Distance	+ — Vertical Angle	Elevation of Point	+ Back Sight	+ — Difference Elevation	Height of Instrument	+ — Vertical Distance	REMARKS Station Left Right
P.H. 12A	P.H. 11A				° ′		° ′		1		896 6		
		5.94			° ′		° ′		2				
		4	195.	5 0	242.20,	187	+ 11.51,	931 0	3				S.H
		7.01											
		6	102.	6 0	242.10,	98	+ 11.21,	910 4	4				"
		6.10											
		5	111.	5 0	221.20,	109	+ 7.29,	906 0	5				"
P.H. 13A	P.H. 12A				° ′		° ′		6				
					° ′		° ′	880 0	7 5 0		885 0		
		3.38			° ′		° ′						
		1	239.	2 0	° ′	239.	+ 2.05,	891 7	8	+ 6 7		+ 8 7	P.H. 12A - CK shot.
		5.50											
		2	351.	4 0	° ′	348.	5.34,	847 1	9	37 9		33 9	P.H. 14A
		2.22											
		1	123.	+0 5	° ′	123	° ′	885 5	10	+ 0 5		—	P.H. 13A.B.
		5.87											
		5	88.	5 3	347.35,	88	— ° ′	879 7	11				B.D.
		8.63											
		8	64.	8 0	323.00,	64	— ° ′	877 0	12				"
		11.52											
		11	53.	11 0	282.40,	53	— ° ′	874 0	13				"
		1.97											
		1	98.	1 0	310.15,	97	+ 4.44,	897 0	14				S.H.
		2.01											
		1	102.	2 0	284.15,	101	+ 6.15,	894 0	15				"
		6.27											
		5	128.	6 0	264.00,	125	+ 8.35,	897 7	16				"
		7.22											
		7	223.	8 0	194.00,	223	2.10,	868 7	17				"
		10.52											
		7	153.	10 0	192.55,	151	6.53,	857 0	18				B.D
		9.78											
		9	79.	9 0	243.20,	79	2.57,	872 0	19				B.D.
		10.16											
		9	117.	10 0	209.25,	116	5.04,	864 8	20				Inters. of Drs.
		7.12											
		5	213.	6 0	177.30,	208	8.28,	848 0	21				" " "

Add'n'l Inform.

F.B. 694 PG. 54

Topography Description Legend:
Side Hill....S.H. Bottom Draw B.D.
Side of Draw S.D. Bottom Wash B.W.
Side of Ridge S.R. Top of Ridge T.R.
Head of Draw H.D. Toe of Slope..T.S.

Inters. of Draws V.D's
Break in Slope..Bk.S.
Steep Slope.....S.S.
Top of Cliff.....T.Cl.
Bottom of Cliff..B.Cl.
Top of Spur.....T.Sp.
Bottom Canyon..B.Cn.

Side of Canyon S.Cn.
Top of Bank...T.B.
Bottom of Bank.B.B.
Top of Cut.....T.C.
Bottom of Cut..B.C.
Top of Fill.....T.F.
Bottom of Fill.B.F.

Saddle .....Sa.
Swale .....Sw.
Flat .....Fl.
Stream .....Str.
Trail .....Tr.
Pavement ....Pvt.
Edge of Road E.Rd.

Traveled Rd. Tr.Rd.
Fence .....Fn.
Int. Fences.V.Fns.
Ditch .....Dl.
Telephone Pole T.P.
Power Pole...P.P.
Culvert .....Cul.

Oak-D. Fir-Fr.
Pine-Pl. Cedar-Ce.
Sycamore .....Sy.
Eucalyptus ....Eu.
Plus combinations of these and all common standard abbreviations.

Form 301 10M 3-34

PLEASE RETURN TO
LOS ANGELES COUNTY SURVEYOR
700 HALL OF RECORDS

NOTE: ANY ADDITIONS OR CHANGES ON THIS SHEET MUST BE MADE OR CIRCLED IN RED INK, WITH DATE AND NAME OF PERSON MAKING CHANGE

Do not extend notes this side of this line

Transit at	Sight on	Stadia Intercepts	Stadia Distance	Stadia Rod—	Horizontal Angle 0° to 360° Right	Horiz. Distance	+ − Vertical Angle	Elevation of Point	+ Back Sight	+ − Difference Elevation	Height of Instrument	+ − Vertical Distance	REMARKS Station	Left	Right
P.H	P.H				° ′		° ′		1						
13AB	13A			—	° ′		° ′	885 5	4 6		890 1				
		10.22							2						
		9	123.	10 1	— ° ′	123	— ° ′	880 0		10 1		—	P.H. 13A - ck shot		
		7.43							3						
		7	44.	7 0	54 30	41	14 20	872 7					T.S.		
		6.42							4						
		5	143.	4 3	112 45	143	— ° ′	885 8					S.H.		
		2.92							5						
		2	93.	2 4	117 10	93	— ° ′	887 7					"		
		2.68							6						
		2	69.	0 2	140 45	69	— ° ′	889 9					"		
		4.61							7						
		4	62.	4 0	231 40	59	+ 12 57	899 8					"		
		11.29							8						
		11	30.	11 0	138 40	29	11 01	873 6					B.D.		
		11.54							9						
		11	55.	11 8	186 40	55	— ° ′	878 3					"		
		11.16							10						
		10	117.	10 0	206 30	117	+ 2 11	884 5					"		
		10.79							11						
		9	180.	10 0	205 55	179	+ 3 42	891 8					"		
		7.50							12						
		5	251.	6 0	205 40	250	+ 4 03	902 0					"		
		5.28							13						
		4	129.	5 0	158 30	125	+ 10 05	907 4					S.H.		
		3.08							14						
		2	109.	3 0	179 05	107	+ 6 40	899 8					S.H.		
		8.06							15						
		7	107.	7 0	247 45	98	+ 16 37	912 7					" and GRADE		
		4.22							16						
		3	123.	4 0	179 05	120	+ 8 33	904 3					" " "		
		8.57							17						
		7	158.	8 0	234 00	149	+ 13 48	918 8					S.H.		
		5.61							18						
		3	262.	4 0	212 55	259	+ 6 19	914 9					"		
		9.00							19						
		7	201.	8 0	232 35	190	+ 13 36	928 1					"		
		9.61							20						
		7	262.	8 0	219 00	256	+ 8 48	921 9	X				" soil		
		7.46							21						
		5	247.	6 0	231 15	234	+ 13 25	940 0					"		

Add'n'l Inform.

Notes Red. C. J. TERRY Platted _____ Job No. _____ Division No. _____ F.B. 694 Pg. 55
Date MAR 1937 Date _____ Survey of _____
Notes Calc. _____ Checked _____ Surveyed HELLSTROM
Date _____ Date _____ Map No. _____

Form 301 10M 3-34

PLEASE RETURN TO
LOS ANGELES COUNTY SURVEYOR
700 HALL OF RECORDS

NOTE: ANY ADDITIONS OR CHANGES ON THIS SHEET MUST BE MADE OR CIRCLED IN RED INK, WITH DATE AND NAME OF PERSON MAKING CHANGE

Do not extend notes this side of this line

Transit at	Sight on	Stadia Intercepts	Stadia Distance	Stadia Rod	Horizontal Angle 0° to 360° Right	Horiz. Distance	+ Vertical Angle −	Elevation of Point	+ Back Sight	+ Difference − Elevation	Height of Instrument	+ Vertical Distance −	REMARKS Station	Left	Right
P.H.	P.H.				° ′		° ′								
13A B	13A			—				—			890 1/0				
		6.94			° ′		° ′								
		5	195.	6 1/0	220. 05,	190	+ 9. 15,	915 2/0					S.H.		
		5.16													
		4	117.	5 0/0	138. 10,	115	+ 7. 28,	906 3/0					1/ and GRADE		
		6.49													
		5	150.	6 1/0	130. 25,	148	+ 6. 15,	900 3/0					1/		
		10.07													
		8	208.	9 1/0	195. 45,	203	+ 8. 51,	912 8/0					1/		
		6.88													
		5	189.	6 0/0	145. 25,	184	+ 9. 11,	914 0/0					1/		
		5.71													
		4	172.	5 0/0	189. 05,	167	+ 10. 09,	914 8/0					1/		
		6.86													
		4	287.	5 0/0	192. 45,	269	+ 10. 07,	933 2/0					1/		
		5.75													
		4	176.	5 0/0	162. 30,	169	+ 11. 34,	919 7/0					1/		
		6.15													
		4	216.	5 0/0	178. 25,	207	+ 11. 37,	927 8/0					1/		
		6.12													
		3	313.	4 0/0	185. 55,	299	+ 12. 22,	951 7/0					1/		
		6.22													
		4	223.	5 0/0	164. 30,	213	+ 12. 06,	930 9/0					1/		
		9.83													
		7	284.	8 0/0	177. 15,	268	+ 13. 39,	947 5/0					1/		
		7.46													
		5	247.	6 0/0	156. 35,	238	+ 11. 08,	931 0/0					1/		
		6.81													
		4	282.	5 0/0	163. 45,	268	+ 12. 51,	946 3/0					1/		
		10.78													
		8	279.	9 0/0	148. 45,	271	+ 9. 42,	927 6/0					1/		
		8.29													
		5	330.	6 1/0	153. 05,	318	+ 11. 07,	946 7/0					1/		
					° ′		° ′								
P.H.	P.H.				° ′		° ′	847 1/0	4 7/0		851 8/1				
"14A	"13A	4.50			° ′		° ′								
		1	351.	3 0/0	——	348.	+ 5. 07,	879 9/1		+ 28 1/0		+ 31 1/0	P.H "13A - CK shot		
		6.29													
		3	330.	5 0/0	——	330	+ 2 36	861 8/1		+ 10 0/0		+ 15 0/0	P.H "15A		

Topography Description Legend:
Side Hill ...S.H. | Bottom Draw ...B.D.
Side of Draw ...S.D. | Bottom Wash ...B.W.
Side of Ridge ...S.R. | Top of Ridge ...T.R.
Head of Draw ...H.D. | Toe of Slope ...T.S.

Side of Draw ...S.D. | Top of Bank ...T.B. | Bottom of Bank ...B.B. | Top of Cut ...T.C. | Bottom of Cut ...B.C. | Top of Fill ...T.F. | Bottom of Fill ...B.F.
Side of Canyon ...S.Cn. | Top of Slope ...T.S. | Bottom Canyon ...B.Cn.
Saddle ...Sd. | Swale ...Sw. | Flat ...Fl. | Stream ...Str. | Trail ...Tr. | Pavement ...Pvt. | Edge of Road ...E.Rd.
Traveled Rd. ...Tr.Rd. | Fence ...Fe. | Int. Fence ...I.Fe. | V.Fe. | Ditch ...Dt. | Telephone Pole ...T.P. | Power Pole ...P.P. | Culvert ...Culv.
Oak ...O. | Fir ...Fr. | Pine ...Pi. | Cedar ...Ce. | Sycamore ...Sy. | Eucalyptus ...Eu. | Plus combinations of these and all common standard abbreviations.
Inters. of Draw, Ridge or Break in Slope ...Int.
Steep Slope ...S.S. | Top of Cliff ...T.Cl. | Bottom of Cliff ...B.Cl. | Top of Spur ...T.Sp. | Bottom Canyon ...B.Cn.
V.D's ...V.D's | B.S. ...B.S.

F.B. 624 Pg. 56

Add'l Inform.

Form 301 10M 3-34

PLEASE RETURN TO
LOS ANGELES COUNTY SURVEYOR
700 HALL OF RECORDS

NOTE: ANY ADDITIONS OR CHANGES ON THIS SHEET MUST BE MADE OR CIRCLED IN RED INK, WITH DATE AND NAME OF PERSON MAKING CHANGE

Do not extend notes this side of this line

Transit at	Sight on	Stadia Intercepts	Stadia Distance	Stadia Rod—	Horizontal Angle 0° to 360° Right	Horiz. Distance	+ − Vertical Angle	Elevation of Point	+ Back Sight	+ − Difference Elevation	Height of Instrument	+ − Vertical Distance	REMARKS Station	Left	Right
P.H.	P.H.				° ′		° ′		1						
14A	13A.										851 8.				
		9.27			° ′		° ′		2				POT.		
		8	128.	9 1	—	128.	—	842 7		9 1		—	P.H. 14A B		
		6.86			° ′		° ′		3						
		4	287.	5 0	276.05	263	+ 16.41	925 7					S.H.		
		6.43							4						
		3	344.	5 0	272.35	313	+ 17.21	944 7					"		
		6.06							5						
		3	307.	4 0	264.05	285	+ 15.35	927 3					"		
		6.54							6						
		3	355.	5 0	264.55	328	+ 16.02	941 0					"		
		10.28							7						
		7	329.	9 0	256.20	309	+ 14.06	920 4					"		
		10.79							8						
		7	380.	9 0	260.10	354	+ 15.00	937 8					"		
		9.84							9						
		7	285.	8 0	254.25	269	+ 13.45	909 5					"		
		11.95							10						
		8	396.	14 0	255.50	373	+ 13.58	930 4					B.D.		
		5.52							11						
		3	253.	4 0	260.10	237	+ 14.35	909 4					S.H.		
		6.33							12						
		4	234.	5 0	271.50	214	+ 16.39	911 2					"		
		5.21							13						
		3	222.	4 0	289.15	205	+ 15.50	906 2					"		
		3.87							14						
		3	88.	3 0	240.45	86	+ 7.40	860 3					"		
		5.72							15						
		4	173.	5 0	297.10	162	+ 14.17	888 0					" seal		
		7.30							16						
		5	231.	6 0	253.20	218	+ 13.29	898 1					"		
		3.92							17						
		3	93.	3 0	287.35	89	+ 11.12	866 3					"		
		4.64							18						
		3	165.	4 0	285.00	155	+ 14.34	887 8					"		
		9.06							19						
		7	207.	8 0	259.15	194	+ 14.29	893 8					"		
		5.06							20						
		4	107.	4 0	306.30	103	+ 11.35	868 8					"		
		5.58							21						
		4	158.	5 0	268.35	147	+ 15.19	886 8					"		

Add'n'l Inform.

Notes Red. C. J. TERRY Platted _____ Job No. 8176 Division No. _____ F.B. 694 Pg. 57
Date MAR 1937 Date _____ Survey of Philadelphia St.
Notes Chkd. _____ Checked _____ Surveyed N. HELLSTROM
Date _____ Date _____ Map No. _____ Plotted _____

Form 301 10M 3-34

PLEASE RETURN TO
LOS ANGELES COUNTY SURVEYOR
700 HALL OF RECORDS

NOTE: ANY ADDITIONS OR CHANGES ON THIS SHEET MUST BE MADE OR CIRCLED IN RED INK, WITH DATE AND NAME OF PERSON MAKING CHANGE

Do not extend notes this side of this line

F.B. 694 Pg. 52

Topography Description Legend:
Side Hill ... S.H. | Bottom Draw B.D. | Side of Draw S.D. | Side of Ridge S.R. | Head of Draw H.D.
Bottom Wash B.W. | Top of Ridge T.R. | Toe of Slope T.S.

Oak-O. Fir-Pf. | Pine-Pi. Cedar-Ce. | Sy. | Travelled Rd. Tr. Rd. | Fence V. Fn. | Sycamore Ea. | Int. Fences V. Fnt. | Eucalyptus Di. | Ditch Str. | Plus combinations | Telephone Pole T.P. | of those and all | Power Pole P.P. | common standard | Culvert Cul. | abbreviations.

Saddle Sa. | Swale Sw. | Flat Fl. | Stream Str. | Trail Tr. | Pavement Pvt. | Edge of Road E. Rd.

Side of Canyon S.Cn. | Bank T.B. | Top of Bank B.B. | Bottom of Bank T.C. | Top of Cut B.C. | Bottom of Cut T.F. | Top of Fill B.F. | Bottom of Fill

Inters. of Draw V.D's | Break in Slope B.S. | Steep Slope S.S. | Top of Cliff T.Cl. | Bottom of Cliff B.Cl. | Top of Spur T.Sp. | Bottom Canyon B.Cn.

Transit at	Sight on	Stadia Intercepts	Stadia Distance	Stadia Rod	Horizontal Angle 0° to 360° Right	Horiz. Distance	+ Vertical Angle —	Elevation of Point	+ Back Sight	+ Difference Elevation —	Height of Instrument	+ Vertical Distance —	REMARKS Station	Left	Right
P.H.	P.H.				° '		° '								
14A	13A			—				—	1		851 8/0				
		10.72			° '		° '								
		9	173.	13 0/0	245.40	165	+ 12.08	874 3/0	2				S.H.		
		5.26							3						
		4	127.	4 0/0	318.30	121	+ 11.58	873 3/0					"		
		6.54							4						
		5	15.5.	6 0/0	249.25	147	+ 13.05	879 9/0					"		
		7.60							5						
		7	61.	6 8/0	355.20	61	—	845 0/0					B.D.		
		8.11							6						
		8	12.	8 6/0	283.30	12	—	843 2/0					"		
		10.46							7						
		10	47.	10 0/0	186.30	47	—	841 8/0					"		
		11.78							8						
		11	79.	11 6/0	201.40	79	—	840 2/0					"		
		6.39							9						
		6	40.	5 7/0	228.40	40	—	846 1/0					T.S.		
									10						
P.H.	P.H.			—	° '		° '		11						
14AB	14A							842 7/0	4 9/0		847 6/0				
		2.27							12						
		1	128.	0 5/0		128	—	847 1/0		0 5/0		—	P.H. 14A		
		11.18							13						
		11	19.	10 8/0	85.20	19	—	836 8/0					B.D.		
		2.28							14						
		2	29.	2 0/0	249.40	29	—	845 6/0					end of BD. from North.		
		2.74							15						
		2	75.	2 0/0	259.30	74	+ 5.16	852 2/0					B.D.		
		7.27							16						
		7	28.	7 0/0	183.35	28	—	840 6/0					T.S.		
		1.61							17						
		1	62.	1 0/0	211.15	61	+ 6.59	854 0/0					S.H.		
		6.19							18						
		5	120.	6 0/0	257.05	117	+ 9.20	860 8/0					B.D.		
		1.71							19						
		1	72.	1 0/0	173.00	71	— 6.18	838 6/0					T.S.		
		4.92							20						
		4	93.	4 0/0	194.20	92	+ 6.59	854 8/0					S.H.		
		7.71							21						
		7	72.	7 0/0	160.25	71	— 7.09	831 7/0					B.D.		

Add'l Inform.

Form 301 10M 3-34

PLEASE RETURN TO
LOS ANGELES COUNTY SURVEYOR
700 HALL OF RECORDS

NOTE: ANY ADDITIONS OR CHANGES ON THIS SHEET MUST BE MADE OR CIRCLED IN RED INK, WITH DATE AND NAME OF PERSON MAKING CHANGE

Do not extend notes this side of this line

Transit at	Sight on	Stadia Intercepts	Stadia Distance	Stadia Rod—	Horizontal Angle 0° to 360° Right	Horiz. Distance	+ — Vertical Angle	Elevation of Point	+ Back Sight	+ — Difference Elevation	Height of Instrument	+ — Vertical Distance	REMARKS Station	Left	Right
P.H. 14AB	P.H. 14A				° ′		° ′		1		847.6				
		9.51			° ′		° ′		2						
		8	152	9°	253.45	147	+ 10.41	866.2					B.D.		
		6.39							3						
		5	140	6°	212.05	135	+ 11.19	868.4					S.H.		
		4.27							4						
		3	128	4°	142.25	126	6.33	829.2					B.D.		
		5.93							5						
		4	194	5°	255.55	188	+ 10.05	876.0					"		
		5.32							6						
		3	233	4°	255.50	224	+ 11.06	887.3					"		
		4.13							7						
		3	114	4°	231.10	107	+ 14.10	870.6					S.H.		
		6.28							8						
		5	129	6°	245.20	121	+ 14.01	871.8					"		
		4.40							9						
		3	141	4°	232.05	132	+ 14.34	877.8					" and Gr. of		
		5.73							10						
		4	174	5°	216.15	166	+ 12.20	878.8					S.H.		
		5.90							11						
		3	291	4°	245.55	267	+ 16.29	922.8					"		
		6.41							12						
		4	242	5°	225.20	225	+ 15.29	904.9					"		
		5.96							13						
		3	297	4°	234.30	274	+ 16.07	922.8					"		
		4.38							14						
		2	239	3°	247.00	223	+ 15.11	905.1					"		
		6.17							15						
		3	318	5°	225.55	295	+ 15.22	923.8					"		
		5.99							16						
		4	200	5°	239.35	186	+ 15.21	893.5					"		
		8.38							17						
		5	339	7°	215.10	321	+ 13.23	916.8					"		
									18						
P.H. 15A	P.H. 14A				° ′		° ′		19						
					° ′		° ′	861.8	4.8		866.6				
		10.28							20						
		7	329	8°	—	329	1.58	847.3		19.3		11.3	P.H. 14A - Ck. shot		
		9.95							21						
		7	296	8°	—	296	1.43	849.7		16.9		8.9	P.H. 16A		

Add'n'l Inform.

Notes Red. C. J. TERRY Platted
Date MAR 1937 Date
Job No. 8176 Division No.
Survey of Philadelphia
F.B. 694 PG. 59
Date
Date
Map No.

Form 301 10M 3-34

PLEASE RETURN TO
LOS ANGELES COUNTY SURVEYOR
700 HALL OF RECORDS

NOTE: ANY ADDITIONS OR CHANGES ON THIS SHEET MUST BE MADE OR CIRCLED IN RED INK. WITH DATE AND NAME OF PERSON MAKING CHANGE

Do not extend notes this side of this line

Transit at	Sight on	Stadia Intercepts	Stadia Distance	Stadia Rod	Horizontal Angle 0° to 360° Right	Horiz. Distance	+ − Vertical Angle	Elevation of Point	+ Back Sight	+ − Difference Elevation	Height of Instrument	+ − Vertical Distance	REMARKS Station	Left	Right
P.H.	P.H.				° ′		° ′		1						
15A	14A										866.6				
		3.28			° ′		° ′		2						
		2	129.	3°	270.25	122	+ 13.17	892.3					S.H.		
		6.19							3						
		4	220.	5°	234.50	207	+ 14.18	914.3					"		
		4.28							4						
		3	129.	4°	246.20	122	+ 13.32	891.9					"		
		6.47							5						
		4	248.	5°	219.00	238	+ 11.38	910.3					"		
		7.52							6						
		6	153.	7°	220.05	147	+ 11.36	889.7					"		
		10.76							7						
		8	277.	9°	213.05	268	+ 10.39	907.9					"		
		6.95							8						
		5	196.	6°	205.45	191	+ 8.45	890.0					"		
		11.60							9						
		11	61.	11°	346.55	61	− 4.13	851.2					swale		
		7.50							10						
		5	251.	6°	195.45	247	+ 6.57	890.7					S.H.		
		11.35							11						
		11	36.	11°	58.30	36	− 4.48	852.6					"		
		7.53							12						
		5	254	6°	181.40	253	+ 3.42	877.0					"		
		11.44							13						
		11	45.	11°	120.25	45	− 3.48	852.7					"		
		10.00							14						
		8	201.	9°	185.40	199	+ 5.46	875.6					"		
		11.71							15						
		11	72.	11°	149.35	71	− 5.36	848.6					btm swale		
		4.47							16						
		3	148.	4°	192.45	147	+ 4.51	875.0					S.H.		
		7.60							17						
		5	261.	6°	169.30	261	+ 0.50	864.3					"		
		11.26							18						
		10	127.	11°	144.55	127	− 1.17	852.8					"		
		5.03							19						
		4	104.	4°	207.00	103	+ 6.01	873.4					hd. sm. swale		
		5.83							20						
		4	184.	5°	171.30	184	+ 1.21	865.9					S.H.		
		11.83							21						
		10	184.	12.5	151.25	184	—	854.1					" and GRADE		

Add'n'l Inform.

F.B. 694 Pg. 60

Topography Description Legend:
Side Hill....S.H. Bottom Draw B.D.
Side of Draw S.D. Bottom Wash B.W.
Side of Ridge S.R. Top of Ridge T.R.
Head of Draw H.D. Toe of Slope..T.S.

Inters. of Draws V.D's
Break in Slope..Bk.S.
Steep Slope.....S.S.
Top of Cliff.....T.Cl.
Bottom of Cliff..B.Cl.
Top of Spur.....T.Sp.
Bottom Canyon..B.Cn.

Side of Canyon S.Cn.
Top of Bank...T.B.
Bottom of Bank.B.B.
Top of Cut....T.C.
Bottom of Cut..B.C.
Top of Fill....T.F.
Bottom of Fill.B.F.

Saddle .....Sa.
Swale .....Sw.
Flat .....Fl.
Stream .....Str.
Trail .....Tr.
Pavement ....Pvt.
Edge of Road E.Rd.

Traveled Rd. Tr.Rd.
Fence .....Fn.
Int. Fences.V.Fns.
Ditch .....Dl.
Telephone Pole T.P.
Power Pole...P.P.
Culvert .....Cul.

Oak-O. Fir-Fr.
Pine-Pl. Cedar-Ce.
Sycamore .....Sy.
Eucalyptus .....Eu.
Plus combinations of these and all common standard abbreviations.

Form 301 10M 3-34

PLEASE RETURN TO
LOS ANGELES COUNTY SURVEYOR
700 HALL OF RECORDS

NOTE: ANY ADDITIONS OR CHANGES ON THIS SHEET MUST BE MADE OR CIRCLED IN RED INK, WITH DATE AND NAME OF PERSON MAKING CHANGE

Do not extend notes this side of this line

Notes Ref. C. J. TERRY Platted
Date MAR 1938 Date Division No.
Job No. 8776 Survey of
F.B. 694 Pg. 27

Transit at	Sight on	Stadia Intercepts	Stadia Distance	Stadia Rod—	Horizontal Angle 0° to 360° Right	Horiz. Distance	+ —	Vertical Angle	Elevation of Point	+ Back Sight	+ — Difference Elevation	Height of Instrument	+ — Vertical Distance	REMARKS Station	Left	Right
P.H.	P.H.				° '			° '		1		866.6				
15A	14A	4.22								2						
		3 5.03	123	4°	176.50	123	+	1.16	865.3	3				S.H.		
		4 4.84	104	5°	234.40	99	+	12.10	883.0	4				"		
		4 4.98	85	4°	188.40	85	+	0.15	863.0	5				btm swl.		
		4 3.18	99	4°	264.55	94	+	12.43	883.8	6				S.H.		
		3 3.03	19	3°	237.10	19	+	7.51	866.2	7				" and GRADE		
		2 10.09	104	2°	287.30	102	+	8.43	880.2	8				hd swl.		
		8 4.71	210	9°	131.40	208	−	5.01	839.9	9				S.H.		
		4 11.58	72	4°	303.35	72	+	2.23	865.6	10				swl.		
		10 11.22	159	11°	123.15	157	−	5.44	839.8	11				S.H.		
		10 11.15	123	11°	114.10	119	−	10.24	833.8	12				in swale		
		10 11.49	116	11°	59.45	109	−	14.15	828.2	13				B.D.		
		10 11.48	150	11°	88.55	144	−	11.34	826.1	14				"		
		10 8.20	149	11°	103.10	142	−	12.56	823.2	15				lot. swales 3D.		
		7 11.13	121	8°	92.50	114	−	13.48	830.6	16				S.H. - T.S.		
		9 11.70	214	10°	102.20	207	−	10.37	817.9	17				B.D.		
		9 11.50	271	10°	113.35	264	−	7.09	814.2	18				"		
		8 6.84	351	10°	122.30	345	−	7.43	810.1	19 X				"		
		3	385	5°	114.40	377	−	8.17	806.8	20 X				"		
										21						

Add'n'l Inform.

Date Checked Party Chief Date Checked Party Chief

Form 301 10M 3-34

PLEASE RETURN TO
LOS ANGELES COUNTY SURVEYOR
700 HALL OF RECORDS

NOTE: ANY ADDITIONS OR CHANGES ON THIS SHEET MUST BE MADE OR CIRCLED IN RED INK. WITH DATE AND NAME OF PERSON MAKING CHANGE

Do not extend notes this side of this line

Transit at	Sight on	Stadia Intercepts	Stadia Distance	Stadia Rod—	Horizontal Angle 0° to 360° Right	Horiz. Distance	+ — Vertical Angle	Elevation of Point	+ Back Sight	+ — Difference Elevation	Height of Instrument	+ — Vertical Distance	REMARKS Station Left Right
P.H. 16A	P.H. 15A				° '		° '						
								849 7	4 9		854 6		
		5.95			° '		° '						
		3 11.11	296.	4 0	— ° '	296	+ 2.09	861 7		+ 7 1		+ 11 1	P.H. 15A - ck. shot
		9 9.73	212.	10 0	— ° '	210.	5.27	824 5		30 1		20 1	P.H. 17A.
		7 10.89	274	8 0	112.05	267	9.04	804 0					B.D.
		8 11.08	290.	13 0	133.30	283	8.36	798 7					"
		7 11.02	409.	9 0	139.15	403	6.42	798 2					"
		10 10.87	103.	11 0	147.20	102	5.02	834 6					S.H.
		9 11.76	188.	10 0	125.20	186	6.35	823 2					"
		8 10.32	377.	10 0	146.25	372	6.21	803 3					flat.
		9 7.52	133.	10 0	90.50	132	6.00	830 7					S.H.
		7 10.64	53.	7 0	36.50	53	— ° '	847 6					"
		10 11.50	65.	10 0	118.50	65	4.31	839 5					"
		10 10.13	151.	11 0	114.00	150	5.40	828 8					"
		8 8.66	214.	9 0	98.25	210	7.46	817 0	X				"
		7 11.11	167.	8 0	160.25	165	6.19	828 3					"
		9 10.48	212.	10 0	143.05	210	5.45	823 4					"
		7 10.99	349.	9 0	154.35	345	6.06	808 8					" brk.
		10 10.80	100.	10 0	183.25	100	3.55	837 8					"
		8 11.07	281.	9 0	156.05	278	5.35	818 4					"
		10 2.62	108.	11 8	215.10		— ° '	842 8					"
		2	63.	1 8	234.55		—	852 8					"

Add'n'l Inform.

F.B. 694 PG. 62

Topography Description Legend:
Side Hill....S.H. Bottom Draw B.D.
Side of Draw S.D. Bottom Wash B.W.
Side of Ridge S.R. Top of Ridge T.R.
Head of Draw H.D. Toe of Slope..T.S.

Inters. of Draws. V.D's Break in Slope..Bk.S. Steep Slope.....S.S. Top of Cliff.....T.Cl. Bottom of Cliff..B.Cl. Top of Spur.....T.Sp. Bottom Canyon..B.Cn.

Side of Canyon S.Cn. Top of Bank...T.B. Bottom of Bank.B.B. Top of Cut.....T.C. Bottom of Cut..B.C. Top of Fill.....T.F. Bottom of Fill.B.F.

Saddle .....Sa. Swale .....Sw. Flat .....Fl. Stream .....Str. Trail .....Tr. Pavement ....Pvt. Edge of Road E.Rd.

Traveled Rd. Tr. Rd. Fence .....Fn. Int. Fences V.Fns. Ditch .....Dt. Telephone Pole T.P. Power Pole...P.P. Culvert .....Cul.

Dak-D. Fir-Fr. Pine-Pl. Cedar-Ce. Sycamore .....Sy. Eucalyptus .....Eu. Plus combinations of these and all common standard abbreviations.

Form 391 10M 3-34

PLEASE RETURN TO
LOS ANGELES COUNTY SURVEYOR
700 HALL OF RECORDS

NOTE: ANY ADDITIONS OR CHANGES ON THIS SHEET MUST BE MADE OR CIRCLED IN RED INK, WITH DATE AND NAME OF PERSON MAKING CHANGE

Do not extend notes this side of this line

Transit at	Sight on	Stadia Intercepts	Stadia Distance	Stadia Rod—	Horizontal Angle 0° to 360° Right	Horiz. Distance	+ − Vertical Angle	Elevation of Point	+ Back Sight	+ − Difference Elevation	Height of Instrument	+ − Vertical Distance	REMARKS Station Left Right
P.H.	P.H.				° ′		° ′		1				
16A	15A			—	° ′		° ′	—	2	—	854 6	—	
		10.87 / 8	288	9°	146.25	284	6.36	812 7	3	—	—	—	S.H.
		7.19 / 6	120	6°	248.05	120	+ 2.49	854 4	4	—	—	—	"
		4.88 / 4	89	4°	270.30	87	+ 8.59	864 2	5	—	—	—	"
		8.54 / 7	155	8°	268.40	152	+ 7.49	867 4	6	—	—	—	"
		8.58 / 7	159	8°	284.30	153	+ 11.32	877 6	7	—	—	—	"
				—	° ′		° ′	—	8	—	—	—	
P.H.	P.H.			—	° ′		° ′	824 5	9 5°	—	829 5	—	
17A	16A	3.12 / 1	213	2°	—	211	+ 5.59	849 6	10	+ 20 1	—	+ 22 1	P.H. 16A CK shot
		11.43 / 8	344	10°	—	344	− 1.03	813 2	11	− 16 3	—	− 6 3	P.H. 18A +
			10	—	334.10	10	° ′	—	12	—	—	—	Wooden Shed for Salt Lick
		2.37 / 1	138	2°	308.35	138	+ 2.52	834 3	13	—	—	—	S.H. and GRADE
		10.86 / 10	87	10 2	123.20	87	—	819 3	14	—	—	—	S.H.
		11.62 / 11	63	11°	165.15	63	− 1.42	816 7	15	—	—	—	"
		3.45 / 1	246	2°	308.30	244	+ 4.55	848 3	16	—	—	—	"
		7.57 / 7	58	6 8	275.40	58	—	822 7	17	—	—	—	"
		6.40 / 3	341	5°	307.50	338	+ 4.58	854 0	18	—	—	—	"
		8.86 / 5	387	7°	317.20	378	+ 8.57	882 0	19	—	—	—	"
		8.17 / 7	118	7 3	287.05	118	—	822 2	20	—	—	—	"
		7.05 / 4	306	6°	298.30	306	+ 0.50	828 0	21	—	—	—	"
		9.86 / 8	187	8 7	292.15	187	—	820 6		—	—	—	"

Add'n'l Inform.

Notes Rec. C. J. TERRY Platted _____ Job No. 8176 Division No. _____ F.B. 694 Pg. 63
Date MAR 1937 Date _____ Survey of Philadelphia St
Date _____ Date _____ Map No. _____

Form 301 10M 3-34

PLEASE RETURN TO
LOS ANGELES COUNTY SURVEYOR
700 HALL OF RECORDS

NOTE: ANY ADDITIONS OR CHANGES ON THIS SHEET MUST BE MADE OR CIRCLED IN RED INK, WITH DATE AND NAME OF PERSON MAKING CHANGE

Do not extend notes this side of this line

Transit at	Sight on	Stadia Intercepts	Stadia Distance	Stadia Rod—	Horizontal Angle 0° to 360° Right	Horiz. Distance	+ — Vertical Angle	Elevation of Point	+ Back Sight	+ — Difference Elevation	Height of Instrument	+ — Vertical Distance	REMARKS Station Left Right
P.H.	P.H.				° '		° '		1				
17A	16A			—				—		—	829 5	—	
		7.67			° '		° '		2				
		3 7.08	468	5 0	316.20	455	+ 9.28	900 2	3				S.H.
		2 11.74	509	5 0	310.30	499	+ 7.51	893 3	4				"
		9 11.06	275	10 0	285.45	275	2.16	808 9	5				B.D.
		9 11.95	207	10 0	283.05	207	1.55	812 8	6				S.E Cor. CORRAL
		10 11.28	196	11 0	261.20	196	2.47	809 2	7				SW " "
		7 11.28	429	9 0	264.55	429	+ 1.06	828 7	8				NW " "
		7 4.43	429	9 0	275.10	428	+ 2.01	835 2	9				N.E " "
		1 9.70	344	3 0	251.45	343	2.56	809 2	10				B.D.
		5 11.26	471	7 0	305.10	467	+ 5.29	867 4	11				S.H.
		9 10.97	227	10 0	281.25	226	3.26	806 2	12				Corral Fnc. & BD
		9 11.09	198	10 0	273.30	198	2.42	810 3	13				" "
		9 5.20	210	10 0	261.35	209	4.03	805 0	14				" " & BD.
		2 11.54	321	4 0	281.55	320	2.45	810 3	15				BD
		8 5.53	355	10 0	288.25	355	1.13	812 2	16				"
		1 7.38	454	3 0	295.45	454	+ 1.12	836 0	17				S.H.
		4 8.63	339	6 0	272.00	339	+ 0.34	826 8	18				"
		5 3.03	364	6 8	279.35	364	—	822 7	19				S.H.
		1 5.28	204	2 0	246.35	201	6.52	803 3	20				Inter. of drs.
		1 2.90	429	3 0	279.30	429	+ 0.32	830 3	21				S.H.
		1	191	2 0	249.30	188	6.18	806 7					36" Syc

Add'n'l Inform.

F.B. 694 Pg. 64

Topography Description Legend:
Side Hill ... S.H. Bottom Draw B.D.
Side of Draw S.D. Bottom Wash B.W.
Side of Ridge S.R. Top of Ridge T.R.
Head of Draw H.D. Toe of Slope T.S.

Inters. of Draws V.D's Break in Slope Bk.S. Steep Slope S.S. Top of Cliff T.Cl. Bottom of Cliff B.Cl. Top of Spur T.Sp. Bottom Canyon B.Cn.

Side of Canyon S.Cn. Top of Bank T.B. Bottom of Bank B.B. Top of Cut T.C. Bottom of Cut B.C. Top of Fill T.F. Bottom of Fill B.F.

Saddle Sa. Swale Sw. Flat Fl. Stream Str. Trail Tr. Pavement Pvt. Edge of Road E.Rd.

Traveled Rd. Tr.Rd. Fence Fn. Int. Fences V.Fns. Ditch Dl. Telephone Pole T.P. Power Pole P.P. Culvert Cul.

Oak-O. Fir-Fr. Pine-Pl. Cedar-Ce. Sycamore Sy. Eucalyptus Eu. Plus combinations of these and all common standard abbreviations.

Form 391 10M 3-34

PLEASE RETURN TO
LOS ANGELES COUNTY SURVEYOR
700 HALL OF RECORDS

NOTE: ANY ADDITIONS OR CHANGES ON THIS SHEET MUST BE MADE OR CIRCLED IN RED INK, WITH DATE AND NAME OF PERSON MAKING CHANGE

Do not extend notes this side of this line

Transit at	Sight on	Stadia Intercepts	Stadia Distance	Stadia Rod—	Horizontal Angle 0° to 360° Right	Horiz. Distance	+ − Vertical Angle	Elevation of Point	+ Back Sight	+ − Difference Elevation	Height of Instrument	+ − Vertical Distance	REMARKS Station Left Right
P.H. 17A	P.H. 16A				° ′		° ′		1		829.5		
		7.35			° ′		° ′		2				
		6 3.93	136	7°	252.55	134	6.15	807.8	3				S.H. and Fnc Line
		3 11.37	94	3°	238.10	91	9.32	811.0	4				" " " "
		8 11.29	338	10.9	258.30	338	—	818.6	5				S.H.
		10 11.59	139	11°	174.30	128	7.17	802.2	6				"
		10 10.99	160	11°	173.40	157	7.46	797.1	7				B.D.
		10 12.00	100	10°	215.15	96	11.15	800.4	8				B.D.
		10 5.16	201	11.3	181.20	201	—	818.2	9				S.H.
		2 9.85	317	4°	237.05	317	+ 0.58	830.8	10				"
		9 9.80	86	9°	221.25	85	7.25	809.5	11				Group of 5 Sycs Avg 10" Radius 3'
		9 9.72	81	9°	203.35	79	8.55	808.2	12				Group of 8 Sycs Avg. 16" Rad. 4'
		9 9.82	73	9°	221.20	72	7.08	811.4	13				Angle in Fnc
		7 11.01	283	8°	258.10	283	1.17	815.2	14				S.H.
		10 4.90	102	11°	174.55	101	6.43	806.7	15				Fnc Line
		3 3.63	191	4°	204.00	191	0.10	825.0	16				S.H.
		1 2.93	264	2°	230.25	264	+ 0.52	831.4	17				"
		1 11.44	194	2°	221.25	194	− 2.27	819.2	18				"
		10 5.43	145	11°	205.30	144	4.30	809.2	19				"
		2 10.73	344	4°	227.35	340	+ 6.04	861.7	20				"
		9 5.99	174	10°	165.30	172	6.09	801.4	21				Grp. of 7 Sycs Avg. 10" Rad. 6'
		3	300	4°	227.55	296	+ 6.42	860.2					S.H.

Add'n'l Inform.

Notes Rec. C. J. TERRY Platted
Date MAR 1937 Date
Job No. 8176 Division No.
Survey of [illegible] Sheet
Date
Date
F.B. 694 Pg. 65
[illegible] STROM [illegible] A.N.H. Date 2-12-37
[illegible] C. Johnson

Form 301 10M 3-34

PLEASE RETURN TO
LOS ANGELES COUNTY SURVEYOR
700 HALL OF RECORDS

NOTE: ANY ADDITIONS OR CHANGES ON THIS SHEET MUST BE MADE OR CIRCLED IN RED INK, WITH DATE AND NAME OF PERSON MAKING CHANGE

Do not extend notes this side of this line

Transit at	Sight on	Stadia Intercepts	Stadia Distance	Stadia Rod	Horizontal Angle 0° to 360° Right	Horiz. Distance	+ Vertical Angle −	Elevation of Point	+ Back Sight	+ Difference Elevation −	Height of Instrument	+ Vertical Distance −	REMARKS Station	Left	Right
P.H.	P.H.				° ′		° ′		1						
17A	16A			—							829 5				
		10.67							2						
		9	168	10 0	155 05	165	8 07	796 7					B.D. and Fnc.		
		3.69							3						
		1	270	2 0	202 45	266	+ 6 49	859 3					S.H.		
		3.87							4						
		1	288	2 0	190 15	284	+ 6 46	861 2					"		
									5						
					° ′		° ′		6						
P.H.	P.H.			—											
"18A	17A							813 2	49		818 1				
		4.43			° ′		° ′		7						
		1	344	3 0	—	344	+ 1 35	824 6	8	+ 6 5		+ 9 5	P.H. 17A - Ck. shot		
		11.03			° ′										
		7	404	13 9	—	404	—	804 2	9	13 9		—	P.H. 19A		
		9.00			° ′		° ′								
		7	201	8 0	16 25	201	1 15	806 8	10				3-14" Sycs.		
		4.78													
		3	179	4 0	291 10	165	+ 16 29	862 8	11				S.H.		
		8.96													
		7	197	8 0	6 35	196	3 07	799 6	12				Flat brk.		
		2.06													
		1	107	2 0	322 40	107	+ 2 57	821 6	13				S.H.		
		4.76													
		8	177	9 0	21 05	176	3 14	799 3	14				Flat brk.		
		3.51													
		2	152	3 0	269 55	134	+ 20 03	864 2	15				S.H.		
		1.57													
		1	58	1 0	270 10	56	+ 11 19	828 2	16						
		9.56													
		8	157	9 0	22 30	156	5 04	795 5	17						
		2.65													
		1	166	2 0	248 15	148	+ 19 18	867 8	18						
		3.07													
		2	108	3 0	208 30	105	+ 8 54	831 5	19						
		7.28													
		6	129	7 0	25 35	127	6 33	796 6	20				Syc		
		9.21													
		8	122	9 0	27 45	120	6 18	795 8	21				3-18" Sycs.		
		12.02													
		11	103	12 0	15 15	103	3 49	799 3					Fire Ln.		

Add'l Inform.

Fir-Fr. Cedar-Ce. Oak-O. Pine-Pi. Sycamore ..... Sy. Eucalyptus ..... Eu. Plus combinations of these and all common standard abbreviations.

Topography Description Legend:
Creek ..... Cr. Fence ..... Fe. Int. Fences. V. Fe. Ditch ..... Di. Telephone Pole T.P. Power Pole ... P.P. Culvert ..... Cul.
Gully ..... Gy. Hill ..... Hi. Flat ..... Fl. Stream ..... Str. Trail ..... Tr. Pavement ..... Pvt. Edge of Road E.Rd.
Bench ..... Be. Knoll ..... Kn. Fist ..... Fi. Stream ..... Str. Trail ..... Tr. Pavement ..... Pvt. Edge of Road E.Rd.
Top of Bank T.B. Bottom of Bank B.B. Top of Cut T.C. Bottom of Cut B.C. Top of Fill T.F. Bottom of Fill B.F.
Top of Slope ... T.S. Bottom of Slope ... B.S. Top of Cliff ... T.Cl. Bottom of Cliff ... B.Cl. Top of Spur ... T.Sp. Bottom Canyon ... B.Cn.
Intermediate Break ..... Int. Top of Slope ... T.S. Bottom of Slope ... B.S. Top of Cliff ... T.Cl. Bottom of Cliff ... B.Cl. Top of Spur ... T.Sp. Bottom Canyon ... B.Cn.
Side of Draw S.D. Bottom Draw B.D. Bottom Wash B.W. Top of Ridge T.R. Toe of Slope ... T.S.
Side of Hill ..... S.H. Side of Draw S.D. Side of Ridge S.R. Head of Draw H.D.

Form 301 10M 3-34

PLEASE RETURN TO
LOS ANGELES COUNTY SURVEYOR
700 HALL OF RECORDS

NOTE: ANY ADDITIONS OR CHANGES ON THIS SHEET MUST BE MADE OR CIRCLED IN RED INK, WITH DATE AND NAME OF PERSON MAKING CHANGE

Do not extend notes this side of this line

Transit at	Sight on	Stadia Intercepts	Stadia Distance	Stadia Rod—	Horizontal Angle 0° to 360° Right	Horiz. Distance	+ − Vertical Angle	Elevation of Point	+ Back Sight	+ − Difference Elevation	Height of Instrument	+ − Vertical Distance	REMARKS Station	Left	Right
P.H.	P.H.				° '		° '		1		818				
18.A	17.A				° '		° '								
		6.23							2						
		4 2.75	224.	5°	229.30	208	+ 15.28	870.7	3				S.H.		
		1 6.69	176.	2°	211.50	172	+ 8.20	841.3	4				"		
		4 11.87	270	5°	221.40	258	+ 12.03	868.2	5				"		
		11 11.66	88.	11°	53.30	86	9.02	793.6	6				B.D.		
		11 3.38	67.	11°	52.05	65	8.51	797.0	7				Fnc. Line		
		1 10.78	239.	2°	203.45	237	+ 5.31	839.0	8				S.H.		
		10 10.60	79.	10°	101.50	77	7.46	797.7	9				Fnc. Line		
		9 11.40	161.	10°	133.35	159	5.51	791.8	10				Angle in Fnc.		
		10 10.15	141.	11°	114.00	139	6.56	790.2	11				B.D.		
		9 6.26	116.	10°	104.00	113	8.47	790.7	12				Int. of Des.		
		4 10.67	227	5 4	188.15	227	— ° '	812.7	13				S.H.		
		9 9.72	168.	10°	129.10	165	7.28	786.6	14				B.D.		
		8 5.81	173.	8 8	170.00	173	— ° '	809.3	15				S.H.		
		5 10.98	82	5 1	189.30	82	— ° '	813.0	16				"		
		10 11.58	199.	10°	142.55	198	5.54	798.1	17				Galv. Steel Tank 8' Diameter		
		10 12.15	159.	11°	88.35	158	5.15	792.8	18				B.D.		
		10 11.68	216.	11°	80.30	215	3.22	794.6	19				V.		
		10 11.16	169.	11°	70.55	168	3.44	796.3	20				Flat.		
		10 11.43	117.	11°	65.35	116	5.34	796.0	21				"		
		10	144	12	351 40	144	—	805.9					S.M.		

Notes Rec. C. J. TERRY Platted
Date MAR 1937 Wkr
Survey of
Job No. 2772 Division No.
E. N. HELLSTROM

Form 301 10M 3-34

PLEASE RETURN TO
LOS ANGELES COUNTY SURVEYOR
700 HALL OF RECORDS

NOTE: ANY ADDITIONS OR CHANGES ON THIS SHEET MUST BE MADE OR CIRCLED IN RED INK. WITH DATE AND NAME OF PERSON MAKING CHANGE

Do not extend notes this side of this line

Transit at	Sight on	Stadia Intercepts	Stadia Distance	Stadia Rod—	Horizontal Angle 0° to 360° Right	Horiz. Distance	+ — Vertical Angle	Elevation of Point	+ Back Sight	+ — Difference Elevation	Height of Instrument	+ — Vertical Distance	REMARKS Station Left Right
P.H. 18A	P.H. 17A				° '		° '		1		818 1		
		11.40			° '		° '		2				N. end of Conc. Water
		10 10.52	141.	13°	99.30,	140	5.14,	797 3	3				Trough 2'X18'
		9 11.36	153.	10°	103.55,	152	5.08,	794 6	4				S. end. Trough.
		10 11.46	137.	11°	142.55,	136	5.51,	793 3	5				E. end. of 2X18 Trough
		10 10.81	147.	11°	149.10,	146	5.16,	793 8	6				W " " " "
		9 11.46	182.	10°	167.25,	181	3.47,	796 1	7				S.H.
		9	247.	10°	175.05,	246	2.38,	797 0	8				"
P.H. 19A	P.H. 18A				° '		° '		9				
		5.03			° '		° '	804 2	4 9		809 1		
		1 10.84	404.	3°	———	404	+ 1.01,	813 3	10	+ 4 2		+ 7 2	P.H. '18A - CK. shot
		8 6.34	285.	12 1	° '	285	———	797 0	11	12 1			P.O.T. P.H. '20A
		4 11.39	235.	5°	21.10,	234	3.04,	791 7	12				Fnc. Tp bnk.
		10 11.80	140.	11°	20.25,	140	3.06,	790 6	13				Ang. Pt in Fnc T.B.
		9 10.40	281.	10°	28.30,	281	0.55,	794 7	14				T.B.
		8 11.77	241.	9°	24.55,	240	3.38,	785 0	15				B.D.
		11 11.38	78.	11°	49.15,	78	3.28,	793 [illegible]	16				Ang. in Fnc.
		10 5.54	139.	11°	27.00,	137	6.15,	783 [illegible]	17				B.D.
		2 6.15	355.	4°	23.30,	354	2.08,	792 1	18				Tp bnk.
		4 10.89	216.	5°	28.10,	215	3.39,	790 4	19				" "
		10 9.16	90.	10°	43.20,	89	5.36,	790 4	20				Ang. pt. in Fnc.
		8	117.	9°	31.10,	116	5.25	789 1	21				2-30" Sycs.

Add'n'l Inform.

Topography Description Legend:
Side Hill....S.H. Bottom Draw B.D.
Side of Draw S.D. Bottom Wash B.W.
Side of Ridge S.R. Top of Ridge T.R.
Head of Draw H.D. Toe of Slope..T.S.

Intern. of Draws V.D's Break in Slope...Bk.S. Steep Slope.....S.S. Top of Cliff.....T.Cl. Bottom of Cliff..B.Cl. Top of Spur.....T.Sp. Bottom Canyon..B.Cn.

Side of Canyon S.Cn. Top of Bank...T.B. Bottom of Bank..B.B. Top of Cut.....T.C. Bottom of Cut..B.C. Top of Fill.....T.F. Bottom of Fill..B.F.

Saddle .....Sa. Swale .....Sw. Flat .....Fl. Stream .....Str. Trail .....Tr. Pavement.....Pvt. Edge of Road E.Rd.

Traveled Rd. Tr.Rd. Fence .....Fn. Int. Fences V.Fns. Ditch .....Di. Telephone Pole T.P. Power Pole...P.P. Culvert .....Cul.

Oak-O. Fir-Fr. Pine-Pi. Cedar-Ce. Sycamore ....Sy. Eucalyptus ....Eu. Plus combinations of these and all common standard abbreviations.

F.B. 694 PG. 68

Form 391 10M 3-34

PLEASE RETURN TO
LOS ANGELES COUNTY SURVEYOR
700 HALL OF RECORDS

NOTE: ANY ADDITIONS OR CHANGES ON THIS SHEET MUST BE MADE OR CIRCLED IN RED INK, WITH DATE AND NAME OF PERSON MAKING CHANGE

Do not extend notes this side of this line

Transit at	Sight on	Stadia Intercepts	Stadia Distance	Stadia Rod—	Horizontal Angle 0° to 360° Right	Horiz. Distance	+ — Vertical Angle	Elevation of Point	+ Back Sight	+ — Difference Elevation	Height of Instrument	+ — Vertical Distance	REMARKS Station	Left	Right
P.H.	P.H.				° '		° '								
19A	18A			—	° '		° '	—			809				
		11.50							1						
		10	151.	11°	31° 15'	150	3° 17'	789.6	2						
		11.21											T.B.		
		10	122.	11°	54° 00'	120	7° 42'	781.8	3						
		10.02											Fnc. in BD.		
		9	103.	10°	61° 50'	102	5° 40'	789.1	4						
		11.37											T.B.		
		10	138.	11°	56° 05'	137	3° 54'	788.8	5						
		11.49											" and Fnc.		
		10	150.	11°	98° 15'	149	4° 30'	786.4	6						
		11.72											T.B.		
		10	178.	11°	98° 35'	176	5° 51'	780.2	7						
		10.89											B.D.		
		9	190.	10°	98° 35'	189	3° 15'	788.4	8						
		11.09											T.B.		
		10	111.	11°	135° 20'	110	3° 24'	796.7	9						
		11.34											"		
		10	135.	11°	134° 35'	132	8° 26'	778.6	10						
		9.73											B.D.		
		8	174.	9°	126° 30'	173	4° 43'	785.8	11						
		11.59											T.B.		
		10	160.	11°	129° 40'	158	6° 02'	781.3	12						
		10.89											brk. in line		
		9	190.	10°	144° 05'	189	3° 50'	786.4	13						
		11.11											T.B.		
		9	212.	10°	135° 35'	211	3° 39'	788.7	14						
		11.06											"		
		9	207.	10°	137° 40'	205	5° 57'	777.8	15						
		11.53											B.D.		
		9	254.	10°	150° 15'	253	3° 21'	784.3	16						
		10.69											T.B.		
		8	270.	10°	143° 40'	269	2° 55'	785.4	17						
		10.62											"		
		8	263	9°	147° 25'	261	5° 06'	776.8	18						
		11.25											B.D.		
		9	226.	10°	164° 15'	226	2° 08'	790.8	19						
		11.52											Flat.		
		10	153.	11°	159° 10'	153	2° 06'	792.6	20						
		11.02											"		
		9	208.	10°	180° 10'	208	—	799.0	21				Fnc.		

Add'l Inform.

Notes Rod C. J. TERRY Platted
Date MAR 1937 Date Survey of
Job No. 8176 Division No.
B.B. 677 Pg. 67
Date Checked
Date

Form 301 10M 3-34

PLEASE RETURN TO
LOS ANGELES COUNTY SURVEYOR
700 HALL OF RECORDS

NOTE: ANY ADDITIONS OR CHANGES ON THIS SHEET MUST BE MADE OR CIRCLED IN RED INK. WITH DATE AND NAME OF PERSON MAKING CHANGE

Do not extend notes this side of this line

Transit at	Sight on	Stadia Intercepts	Stadia Distance	Stadia Rod—	Horizontal Angle 0° to 360° Right	Horiz. Distance	+ — Vertical Angle	Elevation of Point	+ Back Sight	+ — Difference Elevation	Height of Instrument	+ — Vertical Distance	REMARKS Station	Left	Right
P.H.	P.H.				° ′		° ′		1						
19A	18A			—	° ′		° ′	—		—	809 1	—			
		11.37							2						
		10 10.75	138.	10 7	173.15	138	— ° ′	798 4	3				Fnc.		
		10 11.92	76.	10 4	150.10	76	— ° ′	798 7	4				"		
		11 4.97	93.	11 0	98.10	92	4.41	790 6	5				Flat		
		3 9.22	198.	4 0	202.05	198	+ 1.45	811 2	6				S.H.		
		7 2.16	223.	8 0	226.20	216	+ 9.52	842 8	7				"		
		1 2.63	117.	2 0	204.00	117	+ 2.08	811 4	8				"		
		1 1.60	164.	2 0	232.55	158	+ 10.37	836 8	9				"		
		1 2.28	61.	1 0	239.40	60	+ 6.02	814 4	10				"		
		1 1.69	129.	2 0	258.15	122	+ 13.07	835 7	11				"		
		1 2.76	70.	1 0	292.45	69	+ 5.47	815 2	12				"		
		1 3.23	177.	2 0	285.25	170	+ 11.23	841 2	13				"		
		2 4.46	124.	3 0	313.00	124	+ 2.49	812 2	14				btm dr		
		2 7.81	247.	3 0	294.45	242	+ 7.44	839 1	15				" "		
		7 8.20	82.	7 2	341.00	82	— ° ′	801 9	16				" "		
		5 10.46	321.	6 0	291.15	311	+ 9.57	857 8	17				" "		
		10 2.30	47.	10 0	96.05	47	2.54	796 8	18				Fnc.		
		1 9.66	131.	2 0	342.15	131	+ 2.03	811 9	19				S.H.		
		9 10.94	67.	9 0	38.45	67	3.12	796 3	20				Ang. pt. in Fnc.		
		10 11.35	95.	10 0	17.20	95	3.40	793 1	21				Fnc. and end dr.		
		10	136.	11 0	6.35	136	—	798 1					Ang. in Fnc.		

Add'n'l Inform.

F.B. 694 Pg. 70

Topography Description Legend:
Side Hill....S.H. Bottom Draw B.D.
Side of Draw S.D. Bottom Wash B.W.
Side of Ridge S.R. Top of Ridge T.R.
Head of Draw H.D. Toe of Slope..T.S.

Inters. of Draws V.D's Break in Slope..Bk.S. Steep Slope.....S.S. Top of Cliff.....T.Cl. Bottom of Cliff..B.Cl. Top of Spur.....T.Sp. Bottom Canyon..B.Cn.

Side of Canyon S.Cn. Top of Bank...T.B. Bottom of Bank..B.B. Top of Cut.....T.C. Bottom of Cut..B.C. Top of Fill.....T.F. Bottom of Fill..B.F.

Saddle .....Sa. Swale .....Sw. Flat .....Fl. Stream .....Str. Trail .....Tr. Pavement ....Pvt. Edge of Road E.Rd.

Traveled Rd. Tr.Rd. Fence .....Fn. Int. Fences..V.Fns. Ditch .....Di. Telephone Pole T.P. Power Pole...P.P. Culvert .....Cul.

Oak-O. Fir-Fr. Pine-Pi. Cedar-Ce. Sycamore .....Sy. Eucalyptus .....Eu. Plus combinations of these and all common standard abbreviations.

Form 381 10M 3-24

PLEASE RETURN TO
LOS ANGELES COUNTY SURVEYOR
700 HALL OF RECORDS

NOTE: ANY ADDITIONS OR CHANGES ON THIS SHEET MUST BE MADE OR CIRCLED IN RED INK. WITH DATE AND NAME OF PERSON MAKING CHANGE

Do not extend notes this side of this line

Transit at	Sight on	Stadia Intercepts	Stadia Distance	Stadia Rod—	Horizontal Angle 0° to 360° Right	Horiz. Distance	+ − Vertical Angle	Elevation of Point	+ Back Sight	+ − Difference Elevation	Height of Instrument	+ − Vertical Distance	REMARKS Station	Left	Right
P.H.	P.H.				° '		° '								
19A	18A			—	° '		° '				809				
		4.82													
		3	183	4	301.00	182	+ 5.44	820.2					B.D.		
		11.25													
		8	326	10	9.45	326	—	798.2					Brg. to Fnc.		
		11.48													
		8	349	10	16.15	349	0.51	794.1					Int. of Fnc.		
P.H.	P.H.														
20A	19A			—				797.0	4.9		801.9				
		5.83													
		3	284	4		284	+ 1.17	804.3		+ 2.4		+ 6.4	P.H. 19A - Ck shot		
		5.47													
		2	348	4		348	+ 1.10	805.1		+ 3.1		+ 7.1	P.H. 21A		
		3.16													
		3	17	2	288.30	17	—	799.0					Fnc.		
		1.78													
		1	79	1	205.50	79	+ 0.22	801.4					"		
		2.37													
		1	138	2	200.05	138	+ 1.18	803.0					"		
		8.08													
		6	209	3	188.05	209	—	794.6					Flat		
		7.50													
		5	251	6	206.00	251	+ 2.13	805.6					S.H.		
		1.96													
		1	97	1	289.25	96	+ 6.50	812.3					S.H.		
		2.66													
		1	167	2	290.25	161	+ 10.52	820.8					"		
		2.65													
		1	166	2	268.30	162	+ 8.41	824.7					"		
		2.01													
		1	102	1	259.40	101	+ 5.19	810.3					"		
		2.24													
		1	125	2	234.40	123	+ 6.26	813.8					"		
		2.85													
		1	186	2	245.00	180	+ 10.01	831.8					"		
		2.60													
		1	161	2	221.15	159	+ 5.32	815.3					"		
		3.23													
		1	224	2	232.20	219	+ 8.28	832.4					"		

Notes Red C. J. TERRY Platted
Date MAR 1937 Date Survey of Rhinestone Ave. Job No. 8176 Division No. F.B. 694 Pg. 77
Checked Date
Drawn By N. HELLSTROM Date
Traced Date
Checked Date
Approved Date
Recorded Date
Filed No.

Form 381 "A" 1 Inform.

Form 301 10M 3-34

PLEASE RETURN TO
LOS ANGELES COUNTY SURVEYOR
700 HALL OF RECORDS

NOTE: ANY ADDITIONS OR CHANGES ON THIS SHEET MUST BE MADE OR CIRCLED IN RED INK, WITH DATE AND NAME OF PERSON MAKING CHANGE

Do not extend notes this side of this line

Oak-O. Fir-Ft. Pine-Pi. Cedar-Ce. Sycamore ..... Sy. Eucalyptus ..... Eu. Plus combinations of these and all common standard abbreviations.

Traveled Rd. Tr. Rd. | Fence ..... V. Fn. | Int. Fences ..... Di. | Ditch ..... T.C. | Telephone Pole T.P. | Power Pole ... P.P. | Culvert ..... Cul.

Saddle ..... Sa. | Swale ..... Sw. | Flat ..... Fl. | Stream ..... Str. | Trail ..... Tr. | Pavement ..... Pvt. | Edge of Road E. Rd.

Side of Canyon S. Cn. | Top of Bank ... T.B. | Bottom of Bank ... B.B. | Top of Cut ... T.C. | Bottom of Cut ... B.C. | Top of Fill ... T.F. | Bottom of Fill ... B.F.

Side of V. D'n | Top of Slope ... T.S. | Bottom of Slope ... B.S. | Top of Cliff ... T.Cl. | Bottom of Cliff ... B.Cl. | Top of Spur ... T.Sp. | Bottom Canyon ... B.Cn.

Inter. of Draw | Break in Slope ... | Steep Slope ... | Top of Cliff ... | Bottom of Cliff ... | Top of Spur ... | Bottom Canyon ...

Topography Description Legend:
Hill ... S.H. | Bottom Draw ... B.D. | Bottom Wash ... B.W. | Top of Ridge ... T.R. | Toe of Slope ... T.S.
Side of Draw ... S.D. | Side of Ridge ... S.R. | Head of Draw ... H.D.

F.B. 692 Pg. 22

Transit at	Sight on	Stadia Intercepts	Stadia Distance	Stadia Rod—	Horizontal Angle 0° to 360° Right	Horiz. Distance	+ Vertical Angle —	Elevation of Point	+ Back Sight	+ Difference — Elevation	Height of Instrument	+ Vertical Distance	REMARKS Station	Left	Right
P.H	P.H.				° '		° '		1		801 9				
20A	19A	9.85			° '		° '		2						
		7 9.59	286.	8 °	222.50	283	+ 6.15	824 8	3				S.H.		
		7 4.20	260.	8 1	181.45	260	—	793 8	4				" brk.		
		1 4.47	321.	3 °	198.59	320	+ 3.25	818 0	5				S.H.		
		1 10.74	348.	3 °	212.45	345	+ 5.01	829 1	6				"		
		8 10.69	275.	9 °	167.40	275	1.33	785 6	7				" Flat		
		7 10.20	370.	9 °	195.25	368	+ 4.30	822 5	8				Fnc. Cor. T.R.		
		6 11.08	421.	8 °	204.10	418	+ 4.24	826 2	9				" and J.R.		
		8 11.37	309.	10 °	158.30	309	2.05	780 9	10				T.B.		
		9 11.24	238.	10 °	159.30	238	2.00	783 7	11				"		
		8 11.24	325	10 °	151.50	325	2.01	780 7	12				"		
		8 11.28	325.	10 °	154.05	324	3.33	771 8	13				B.D.		
		9 11.62	229.	10 °	155.55	227	4.35	773 7	14				"		
		10 11.81	163.	11 °	114.25	161	5.50	774 6	15				"		
		10 11.38	189	11 °	153.15	182	2.41	782 4	16				T.B.		
		9 11.67	239.	10 °	147.50	238	2.36	781 2	17				T.B.		
		10 11.74	168.	11 °	170.00	168	1.02	787 8	18				Flat		
		10 11.44	175.	11 °	113.50	175	2.34	783 2	19				T.B.		
		10 10.70	145.	11 °	128.05	145	3.07	783 1	20				"		
		9 11.31	171.	10 °	95.15	171	2.51	783 6	21				"		
		10	132	11 °	99.35	132	3.18	783 3					"		

Add'l Inform.

Form 391 10M 3-34

PLEASE RETURN TO
LOS ANGELES COUNTY SURVEYOR
700 HALL OF RECORDS

NOTE: ANY ADDITIONS OR CHANGES ON THIS SHEET MUST BE MADE OR CIRCLED IN RED INK, WITH DATE AND NAME OF PERSON MAKING CHANGE

Do not extend notes this side of this line

Notes Rod C. J. TERRY Platted
Date MAR 1937 Date
Survey of [illegible]
Job No. [illegible] Division No. [illegible]
F.B. 692 PG. 25
Rodman
Chief
Date
Checked
Date
Field Book No.

Transit at	Sight on	Stadia Intercepts	Stadia Distance	Stadia Rod—	Horizontal Angle 0° to 360° Right	Horiz. Distance	+ / —	Vertical Angle	Elevation of Point	+ Back Sight	+ / — Difference Elevation	Height of Instrument	+ / — Vertical Distance	REMARKS Station	Left	Right
P.H.	P.H.				° '			° '								
20A	19A				° '			° '				801 9				
		10.54														
		9	155	10	95 35	153	—	6 11	775 4					B.D.		
		10.87														
		10	88	10	144 50	88	—	1 51	789 2					Flat		
		11.57														
		11	58	11	87 10	58	—	° '	790 4					"		
					° '			° '								
P.H.	P.H.				° '			° '								
21A	20A				° '			° '	805 0	4 9		809 9				
		11.47														
		8	348	12 9	° '	348	—	° '	797 0		12 9		—	P.H 20A - ck. shot		
		10.85														
		7	386	9	° '	386	—	2 25	784 7		25 2		16 2	P.H 22A		
		7.06														
		6	107	6 1	192 30	107	—	° '	803 8					S.H. Flat Rdg.		
		2.67														
		2	68	2	229 50	67	+	7 26	815 4					" " "		
		2.49														
		2	50	2	305 10	49	+	6 04	813 0					" " "		
		11.61														
		11	62	11	90 05	59	—	12 05	786 0					T.S. S.H.		
		11.54														
		11	55	11	158 25	55	—	2 16	796 8					S.H.		
		11.31														
		10	132	11	105 35	126	—	12 29	771 1					B.D.		
		5.69														
		4	170	5	118 35	163	—	11 52	770 8					"		
		11.06														
		10	107	11	91 25	104	—	10 00	780 6					T.B.		
		11.05														
		10	106	11	116 30	102	—	10 56	779 3					"		
		11.41														
		10	142	11	119 50	139	—	8 41	777 7					"		
		11.45														
		10	146	11	89 35	143	—	7 41	779 7					"		
		9.74														
		8	175	9	110 15	172	—	7 12	779 0					"		
		11.41														
		10	142	11	143 40	139	—	8 03	779 2					T.S.		

Adv'd Interm.

Form 301 10M 3-34

PLEASE RETURN TO
LOS ANGELES COUNTY SURVEYOR
700 HALL OF RECORDS

NOTE: ANY ADDITIONS OR CHANGES ON THIS SHEET MUST BE MADE OR CIRCLED IN RED INK, WITH DATE AND NAME OF PERSON MAKING CHANGE

Do not extend notes this side of this line

Transit at	Sight on	Stadia Intercepts	Stadia Distance	Stadia Rod—	Horizontal Angle 0° to 360° Right	Horiz. Distance	+ — Vertical Angle	Elevation of Point	+ Back Sight	+ — Difference Elevation	Height of Instrument	+ — Vertical Distance	REMARKS Station	Left	Right
P.H	P.H				° ′		° ′		1						
21A	20A			—	° ′		° ′	—	2	—	809.9	—			
		10.92													
		9	193	10°	139.05	788	9.12	769.6	3	—	—	—	B.D.		
		10.07													
		8	208	9°	135.20	205	6.22	778.1	4	—	—	—	T.B.		
		11.80													
		10	181	11°	142.15	778	7.07	776.7	5	—	—	—	"		
		11.62													
		9	263	10°	149.00	261	5.03	776.7	6	—	—	—	"		
		10.99													
		9	200	10°	156.10	198	6.21	778.0	7	—	—	—	T.S.		
		10.52													
		8	253	9°	153.40	249	7.28	768.3	8	—	—	—	B.D.		
		11.41													
		9	242	10°	157.55	240	5.35	776.5	9	—	—	—	T.B.		
		11.23													
		8	324	10°	155.00	322	4.14	776.2	10	—	—	—	"		
		11.51													
		9	252	10°	168.05	250	4.58	778.2	11	—	—	—	T.S.		
		11.21													
		8	322	10°	159.15	319	5.48	767.5	12	—	—	—	B.D.		
		11.02													
		8	303	9°	163.45	301	4.45	776.0	13	—	—	—	T.B.		
		10.74													
		7	375	9°	155.00	373	3.57	775.2	14	—	—	—	"		
		10.73													
		7	374	9°	158.20	371	5.13	767.2	15	—	—	—	B.D.		
		10.77													
		7	378	9°	160.50	376	3.38	777.1	16	—	—	—	T.B.		
		11.40													
		7	441	9°	158.25	440	3.18	775.7	17	—	—	—	"		
		11.41													
		7	442	9°	161.15	439	4.32	766.1	18	—	—	—	B.D.		
		11.37													
		7	438	9°	163.00	436	3.21	775.5	19	—	—	—	T.B.		
		12.22													
		7	523	10°	160.00	522	2.50	774.3	20	—	—	—	"		
		10.19													
		5	520	8°	161.45	517	4.02	765.4	21	—	—	—	B.D.		
		10.66													
		9	167	10°	173.50	166	3.39	789.4		—	—	—	S.H.		

Add'n'l Inform.

Topography Description Legend:
Side Hill....S.H. Bottom Draw..B.D.
Side of Draw..S.D. Bottom Wash B.W.
Side of Ridge..S.R. Top of Ridge..T.R.
Head of Draw H.D. Toe of Slope..T.S.

Inters. of Draws..V.D's
Break in Slope..Bk.S.
Steep Slope.....S.S.
Top of Cliff.....T.Cl.
Bottom of Cliff..B.Cl.
Top of Spur.....T.Sp.
Bottom Canyon..B.Cn.

Side of Canyon S.Cn.
Top of Bank...T.B.
Bottom of Bank B.B.
Top of Cut....T.C.
Bottom of Cut..B.C.
Top of Fill....T.F.
Bottom of Fill B.F.

Saddle .....Sa.
Swale .....Sw.
Flat .....Fl.
Stream .....Str.
Trail .....Tr.
Pavement ....Pvt.
Edge of Road E.Rd.

Traveled Rd. Tr.Rd.
Fence .....Fn.
Int. Fences..V.Fns.
Ditch .....Di.
Telephone Pole T.P.
Power Pole...P.P.
Culvert .....Cul.

Oak-O. Fir-Fr.
Pine-Pl. Cedar-Ce.
Sycamore .....Sy.
Eucalyptus ....Eu.
Plus combinations of these and all common standard abbreviations.

F.B. 694 PG. 74

Form 301 10M 3-34

PLEASE RETURN TO
LOS ANGELES COUNTY SURVEYOR
700 HALL OF RECORDS

NOTE: ANY ADDITIONS OR CHANGES ON THIS SHEET MUST BE MADE OR CIRCLED IN RED INK, WITH DATE AND NAME OF PERSON MAKING CHANGE

Do not extend notes this side of this line

Transit at	Sight on	Stadia Intercepts	Stadia Distance	Stadia Rod—	Horizontal Angle 0° to 360° Right	Horiz. Distance	+ — Vertical Angle	Elevation of Point	+ Back Sight	+ — Difference Elevation	Height of Instrument	+ — Vertical Distance	REMARKS Station	Left	Right
P.H.	P.H.				° ′		° ′		1						
21A	20A			—	° ′		° ′	—	2	—	809 9	—			
		10.45 / 8	246.	9 0	179. 15	245	3. 27	786 2	3	—	—	—	S.H.		
				—	° ′		° ′	—	4	—	—	—			
P.H.	P.H.			—	° ′		° ′	784 7	4 9	—	789 6	—			
22A	21A			—	° ′		° ′		5						
		7.86 / 4	387.	6 0	° ′	386	+ 3. 11	805 0	6	+ 15 4	—	+ 21 4	PH 21A - CK. Snot		
		11.08 / 7	409.	9 0	° ′	409	1. 56	766 8	7	22 8	—	13 8	PH 23A		
		4.27 / 1	328.	3 0	333. 20	325	+ 5. 41	818 8	8	—	—	—	S.H.		
		4.27 / 1	328.	3 0	341. 30	325	+ 5. 35	818 3	9	—	—	—	"		
		3.70 / 1	271.	2 0	324. 50	269	+ 4. 51	810 5	10	—	—	—	"		
		4.72 / 4	73.	4 4	359. 45	73	— ° ′	775 2	11	—	—	—	sddl		
		3.63 / 1	264.	2 0	337. 40	262	+ 4. 46	809 5	12	—	—	—	S.H.		
		3.24 / 1	225.	2 0	310. 05	224	+ 3. 34	801 6	13	—	—	—	"		
		2.80 / 1	181.	2 0	330. 00	181	+ 2. 50	796 5	14	—	—	—	"		
		2.94 / 2	95.	2 9	308. 30	95	— ° ′	786 7	15	—	—	—	"		
		7.95 / 2	96.	7 8	273. 50	96	— ° ′	781 8	16	—	—	—	"		
		10.85 / 9	186.	9 8	261. 00	186	— ° ′	779 8	17	—	—	—	"		
		2.49 / 1	50.	2 0	109. 10	50	— ° ′	787 6	18	—	—	—	top knoll		
		9.38 / 8	139.	9 0	222. 20	138	3. 52	771 2	19	—	—	—	T.S.		
		10.34 / 8	235.	9 0	240. 40	235	2. 04	772 2	20	—	—	—	"		
		9.88 / 9	89.	9 3	162. 30	89	— ° ′	780 3	21	—	—	—	S.H.		
		10.82 / 8	283.	9 0	227. 30	283	1. 56	771 1		—	—	—	Flat		

Add'n'l Inform.

Notes Red. C. J. TERRY Platted
Date MAR 1937 Date
Notes Chkd. Checked
Date Date
Job No. 8126 Division No.
Survey of Philadelphia St
Surveyor HELLSTROM
Map No. Indexed
C. J. Johnson
F.B. 694 PG. 75

Form 301 10M 3-34

PLEASE RETURN TO
LOS ANGELES COUNTY SURVEYOR
700 HALL OF RECORDS

NOTE: ANY ADDITIONS OR CHANGES ON THIS SHEET MUST BE MADE OR CIRCLED IN RED INK, WITH DATE AND NAME OF PERSON MAKING CHANGE

Do not extend notes this side of this line

F.B. 694 Pg. 26

Topography Description Legend:
Side Hill ..... S.H. | Bottom Draw. B.D.
Side of Draw. S.D. | Bottom Wash B.W.
Side of Ridge. S.R. | Top of Ridge. T.R.
Head of Draw H.D. | Toe of Slope. T.S.

Inters. of Draws. V.D's
Break in Slope ... Bk.S.
Steep Slope ..... S.S.
Top of Cliff ..... T.Cl.
Bottom of Cliff .. B.Cl.
Top of Spur ..... T.Sp.
Bottom Canyon .. B.Cn.

Side of Canyon S.Cn.
Top of Bank ..... T.B.
Bottom of Bank . B.B.
Top of Cut ..... T.C.
Bottom of Cut .. B.C.
Top of Fill ..... T.F.
Bottom of Fill . B.F.

Saddle
Swale ..... Sw.
Flat ..... Fl.
Stream ..... Str.
Trail ..... Tr.
Pavement ..... Pvt.
Edge of Road . E.Rd.

Transited Rd. Tr.Rd.
Fence ..... Fe.
Int. Fences. V.Fns.
Ditch ..... Di.
Telephone Pole T.P.
Power Pole ... P.P.
Culvert ..... Cul.

Sm.-O. Fir-Fr.
Pine-Pi. Cedar-Ce.
Sycamore ..... Sy.
Eucalyptus ..... Eu.
Plus combinations of these and all standard common abbreviations.

Transit at	Sight on	Stadia Intercepts	Stadia Distance	Stadia Rod	Horizontal Angle 0° to 360° Right	Horiz. Distance	+ Vertical Angle —	Elevation of Point	+ Back Sight	+ Difference Elevation —	Height of Instrument	+ Vertical Distance —	REMARKS Station	Left	Right
P.H	P.H				° '		° '								
22A	21A			—	° '		° '	—			789 6				
		11.21													
		9	222	10 6	207 55	222	2 37	769 4					Flat		
		11.62													
		10	163	11 0	173 50	163	2 33	771 3					T.S.		
		11.50													
		7	451	9 0	209 50	451	1 19	770 1					"		
		11.60													
		9	201	10 0	157 20	201	1 51	772 8					T.S.		
		10.97													
		9	198	10 0	135 35	198	1 51	773 3					T.S. and T.B.		
		10.25													
		7	326	9 0	165 20	326	2 04	769 3					Flat		
		11.92													
		9	293	10 0	147 20	293	1 57	771 6					T.B.		
		10.78													
		9	379	9 0	150 10	379	1 34	770 4					"		
				—	° '		° '	—							
P.H	P.H.				° '		° '								
23A	22A				° '		° '	766 8	4 49		771 2				
		5.08													
		1	409	3 0	° '	409	+ 2 15	784 7		+ 13 0		+ 16 0	P.H. 22A - ck. shot		
		10.93													
		6	494	12 0	——— ° '	494	— ° '	759 7		12 0		—	P.H. 24A		
		5.45													
		4	146	5 2	241 10	146	— ° '	766 5					T.S.		
		8.06													
		6	207	6 2	209 05	207	— ° '	765 0					"		
		9.17													
		6	318	8 0	196 55	318	— ° '	763 7					"		
		10.83													
		7	384	9 3	150 25	384	— ° '	762 4					T.B. of gulley 20' Wide		
		9.10													
		6	311	8 3	139 30	311	— ° '	763 4					" " " "		
		7.64													
		5	265	6 7	132 20	265	— ° '	765 0					" " " "		
		6.17													
		4	218	5 0	117 30	218	— ° '	766 7					" " " "		
		11.43													
		7	444	9 6	192 00	444	— —	762 1		—		—	T.S.		

Add'n'l Inform.

Form 361 10M 3-34

PLEASE RETURN TO
LOS ANGELES COUNTY SURVEYOR
700 HALL OF RECORDS

NOTE: ANY ADDITIONS OR CHANGES ON THIS SHEET MUST BE MADE OR CIRCLED IN RED INK, WITH DATE AND NAME OF PERSON MAKING CHANGE

Do not extend notes this side of this line

Transit at	Sight on	Stadia Intercepts	Stadia Distance	Stadia Rod	Horizontal Angle 0° to 360° Right	Horiz. Distances	+ − Vertical Angle	Elevation of Point	+ Back Sight	+ − Difference Elevation	Height of Instrument	+ − Vertical Distances	REMARKS Station	Left	Right
P.H.	P.H.				° '		° '								
23A	22A										771 7				
		4.92													
		3	193.	3 8	95 15	193		767 9					T.B. of gully	20' Wide	
P.H.	P.H.														
24A	23A							759 2	4 9		764 6				
		5.94													
		1	495.	3 0		495	+ 0 38	767 1		+ 2 5		+ 5 5	P.H. 23A - ck. shot		
		5.69													
		1	470.	11 4	—	470	—	753 2		11 4		—	P.H. 25A		
		3.88													
		2	189.	3 3	250 20	189	—	761 3					T.S.		
		5.52													
		3	253.	4 0	226 05	253	—	760 6					"		
		7.93													
		5	294.	6 1	207 50	294	—	758 3					"		
		9.60													
		6	361.	7 9	201 45	361	—	756 2					"		
		9.92													
		7	293.	8 5	170 15	293	—	756 1					T.B. of gully	20' Wide	
		4.10													
		2	211.	2 5	59 30	211	—	762 1					T.B. of gully	20' Wide	
		4.36													
		3	137.	3 6	75 45	137	—	761 0					" "	" "	
		6.15													
		5	116.	5 2	106 20	116	—	759 4					" "	" "	
		6.49													
		5	150.	6 2	144 50	150	—	758 4					" "	" "	
		5.99													
		4	200.	6 4	147 40	200	—	758 2					" "	" "	
P.H.	P.H.														
25A	24A							753 2	4 7		757 9				
		5.69													
		1	470.	+1 9		470	—	759 8		A 1 9		—	P.H. 24A - ck. shot		
		7.22													
		1	623.	15 2		623	—	742 7		15 2		—	P.H. 26A		
		6.00													
		4	201.	5 7	220 30	201	—	752 1					T.S.		

Add'l Inform.

Date MAR 1937 Date

Survey of Philadelphia Job No. 2126 Division No. F.B. 6994 Pg. 27

Surveyed by H. HELLSTROM & [illegible] Chained by [illegible]

Map No. Inked by C. [illegible]

Checked by [illegible]

Date

Date

Master Roll C. J. TERRY Plotted

Form 301 10M 3-34

PLEASE RETURN TO
LOS ANGELES COUNTY SURVEYOR
700 HALL OF RECORDS

NOTE: ANY ADDITIONS OR CHANGES ON THIS SHEET MUST BE MADE OR CIRCLED IN RED INK, WITH DATE AND NAME OF PERSON MAKING CHANGE

Do not extend notes this side of this line

Topography Description Legend:
Side of Hill ..... S.H.
Side of Draw ..... S.D.
Side of Ridge ..... S.R.
Head of Draw ..... H.D.
Bottom Draw ..... B.D.
Bottom Wash ..... B.W.
Top of Ridge ..... T.R.
Toe of Slope ..... T.S.

Oak-O. Fir-Fr. Cedar-Ce. Pine-Pi. Sycamore ..... Sy. Eucalyptus ..... Eu. Plus combinations of these and all common standard abbreviations.

Traveled Rd. Tr.Rd. Fence ..... Fn. Int. Fences ..... V.Fn. Ditch ..... Di. Telephone Pole ..... T.P. Power Pole ..... P.P. Culvert ..... Cul.

Saddle ..... Sa. Swale ..... Sw. Flat ..... Fl. Stream ..... Str. Trail ..... Tr. Pavement ..... Pvt. Edge of Road ..... E.Rd.

Side of Canyon ..... S.Cn. Top of Bank ..... T.B. Bottom of Bank ..... B.B. Top of Cut ..... T.C. Bottom of Cut ..... B.C. Top of Fill ..... T.F. Bottom of Fill ..... B.F.

Inters. of Draw ..... V.D's In Slope ..... Sk.S. Break ..... S.S. Steep Slope ..... T.Cl. Top of Cliff ..... T.Cl. Bottom of Cliff ..... B.Cl. Top of Spur ..... T.Sp. Bottom Canyon ..... B.Cn.

F.B. 624 Pg. 28

Transit at	Sight on	Stadia Intercepts	Stadia Distance	Stadia Rod—	Horizontal Angle 0° to 360° Right	Horiz. Distance	+ Vertical Angle —	Elevation of Point	+ Back Sight	+ Difference — Elevation	Height of Instrument	+ Vertical Distance —	REMARKS Station	Left	Right
P.H	P.H				° '		° '		1						
25A	24A			—	° '		° '	—	2	—	757 9	—			
		4.35													
		3	136.	3 2	41° 30'	136	— ° '	754 7	3	—	—	—	T.B. of gulley 20'W		
		5.10													
		4	111.	4 4	78° 30'	111	— ° '	753 5	4	—	—	—	" " " "		
		6.32													
		5	133.	6 1	113° 00'	133	— ° '	751 8	5	—	—	—	" " " "		
		6.31													
		5	132.	6 2	134° 25'	132	— ° '	751 7	6	—	—	—	" " " "		
		8.83													
		7	184.	7 3	155° 40'	184	— ° '	750 6	7	—	—	—	" " " "		
		11.53													
		8	354.	11 4	172° 35'	354	— ° '	746 5	8	—	—	—	" " " "		
		9.62													
		7	263.	8 4	165° 10'	263	— ° '	749 4	9	—	—	—	" " " "		
		9.32													
		7	233.	8 0	197° 25'	233	— ° '	749 9	10	—	—	—	T.S.		
		11.25													
		8	326.	10 4	184° 50'	326	— ° '	747 5	11	—	—	—	"		
		11.99													
		8	400.	11 6	186° 20'	400	— ° '	746 3	12	—	—	—	"		
		11.42													
		7	443.	12 3	173° 35'	443	— ° '	745 6	13	—	—	—	T.B. of gulley		
									14						
P.H	P.H				° '		° '								
26A	25A			—	° '		° '	742 2	15 4 8		747 5				
		7.22													
		1	623.	4 0	— ° '	623	+ 0 54	753 3	16	+ 5 8		+ 9 8	P.H '25A - ck. shot		
		10.30													
		7	331.	9 3	— ° '	331	— ° '	738 2	17	— 9 3		—	P.H 27A		
		2.93													
		1	194.	1 8	19° 20'	194	— ° '	745 7	18	—	—	—	T.B.		
		11.93													
		1.0	194.	11 4	17° 00'	194	— ° '	736 L	19	—	—	—	B.D.		
		2.37													
		1	138.	1 5	34° 30'	138	— ° '	746 0	20	—	—	—	Flat		
		3.84													
		2	185.	3 0	51° 00'	185	— ° '	744 5	21	—	—	—	"		
		14.23													
		10	124.	12 6	37° 05'	124	—	734 9		—	—	—	B.D.		

Add'n'l Notes

Form 381 10M 3-34

PLEASE RETURN TO
LOS ANGELES COUNTY SURVEYOR
700 HALL OF RECORDS

NOTE: ANY ADDITIONS OR CHANGES ON THIS SHEET MUST BE MADE OR CIRCLED IN RED INK, WITH DATE AND NAME OF PERSON MAKING CHANGE

Do not extend notes this side of this line

Transit at	Sight on	Stadia Intercepts	Stadia Distance	Stadia Rod—	Horizontal Angle 0° to 360° Right	Horiz. Distance	+ − Vertical Angle	Elevation of Point	+ Back Sight	+ − Difference Elevation	Height of Instrument	+ − Vertical Distance	REMARKS Station	Left	Right
P.H.	P.H.				° ′		° ′								
26A	25A			—	° ′		° ′	—			747 5				
		5.18							1						
		4 5.52	119.	4 1	32 .45	119	— ° ′	743 4	2				T.B.		
		5 4.30	53.	4 8	63 .05	53	— ° ′	742 7	3				"		
		3 4.76	131.	3 9	38 .25	131	— ° ′	743 6	4				"		
		4 6.29	77.	4 4	70 .10	77	— ° ′	743 1	5				"		
		6 11.58	30.	6 2	136 .55	30	— ° ′	741 3	6				"		
		11 11.47	59.	11 0	70 .10	59	3 .21	733 1	7				B.D.		
		11 10.92	48.	11 0	128 .45	48	5 .00	732 4	8				"		
		10 11.64	93.	10 0	167 .30	93	3 .36	731 7	9				"		
		10 11.62	165.	11 0	175 .10	165	1 .52	731 2	10				"		
		9 5.59	263.	10 0	176 .20	263	1 .46	729 6	11				"		
		4 7.63	160.	4 8	76 .00	160	— ° ′	742 7	12				Flat		
		6 7.47	164.	6 6	104 .45	164	— ° ′	740 9	13				"		
		6 9.06	148.	7 1	138 .00	148	— ° ′	740 4	14				"		
		7 7.85	207.	8 3	148 .25	207	— ° ′	739 2	15				"		
		7 5.58	86.	7 2	183 .20	86	— ° ′	740 3	16				T.B.		
		5 7.01	59.	5 4	128 .20	59	— ° ′	742 1	17				"		
		6 7.63	102.	6 8	161 .30	102	— ° ′	740 7	18				"		
		6 9.66	164.	7 5	180 .25	164	— ° ′	740 0	19				"		
		7 8.86	267.	8 6	179 .55	267	— ° ′	738 9	20				"		
		7	187	8 10	171 05	187	— —	739 5	21				"		

Add'l Inform.

Notes Rod C. J. TERRY Plotted
Date MAR 1937 Date
Checked
Date
Survey of [illegible] HELLSTROM
Job No. 2176 Division No.
F.B. 624 PG. 77

Form 301 10M-[illegible]-34

PLEASE RETURN TO
LOS ANGELES COUNTY SURVEYOR
700 HALL OF RECORDS

NOTE: ANY ADDITIONS OR CHANGES ON THIS SHEET MUST BE MADE OR CIRCLED IN RED INK. WITH DATE AND NAME OF PERSON MAKING CHANGE

Do not extend notes this side of this line

Transit at	Sight on	Stadia Intercepts	Stadia Distance	Stadia Rod—	Horizontal Angle 0° to 360° Right	Horiz. Distance	+ / —	Vertical Angle	Elevation of Point		+ Back Sight	+ / — Difference Elevation	Height of Instrument	+ / — Vertical Distance	REMARKS Station	Left	Right
P.H. 26A	P.H. 25A				° '			° '		1			747^{5}				
		10.54 / 8	255.	9^{2}	172°30'	255		— ° '	738^{3}	2					T.B.		
		2.71 / 1.	172	2^{0}	208°30'	171	+	4°20'	758^{4}	3					S.H.		
		3.56 / 1	257.	2^{0}	216°00'	251	+	8°43'	784^{0}	4					"		
		2.10 / 1	111.	2^{0}	250°00'	407	+	11°06'	766^{4}	5					" Knob		
		3.78 / 1	279.	2^{0}	193°15'	279	+	1°55'	754^{8}	6					S.H.		
		3.22 / 1.	223.	2^{0}	196°40'	223	+	2°35'	755^{4}	7					"		
		4.16 / 1.	317.	3^{0}	207°30'	312	+	7°06'	783^{2}	8					"		
		8.31 / 6	232	7^{0}	234°10'	225	+	9°58'	780^{1}	9					" Knob		
		10.64 / 8	265.	9^{3}	158°20'	265		— ° '	738^{2}	10					Flat		
		10.54 / 9	155.	10^{0}	263°30'	150	+	10°05'	764^{2}	11					S.H.		
		5.05 / 2	306	3^{0}	229°20'	296	+	10°18'	798^{2}	12					"		
		4.36 / 1	337	3^{0}	218°25'	327	+	9°44'	800^{7}	13					"		
		5.77 / 2	378.	4^{0}	213°30'	370	+	8°33'	799^{0}	14					"		
		4.26 / 3	127.	3^{5}	— ° '	127	—	— ° '	744^{0}	15		3^{5}		—	P.H. 25AB.		
					° '			° '		16							
P.H. 25AB	P.H. 25A				° '			° '	744^{0}	17	4^{8}		748^{8}				
		6.26 / 5	127.	6^{1}	— ° '	127		— ° '	742^{7}	18		6^{1}		—	P.H. 26A - ck sht.		
		4.85 / 4	86.	4^{2}	209°15'	86		— ° '	744^{6}	19					T.S.		
		4.59 / 1.	360.	3^{0}	222°50'	356	+	6°02'	783^{4}	20					S.H.		
		3.58 / 1	259.	2^{0}	230°00'	258	+	4°01'	764^{8}	21							

Add'n'l Inform.

Topography Description Legend: ... S.H. / Side of Draw S.D. / Side of Ridge S.R. / Head of Draw H.D. / Bottom Draw B.D. / Bottom Wash B.W. / Top of Ridge T.R. / Toe of Slope T.S. / Intersection of Grade V.D.'s / Break in Slope Bk.S. / Steep Slope S.S. / Top of Cliff T.Cl. / Bottom of Cliff B.Cl. / Top of Spur T.Sp. / Bottom Canyon B.Cn. / Side of Canyon S.Cn. / Top of Bank T.B. / Bottom of Bank B.B. / Top of Cut T.C. / Bottom of Cut B.C. / Top of Fill T.F. / Bottom of Fill B.F. / Saddle Sa. / Swale Sw. / Flat Fl. / Stream Str. / Trail Tr. / Pavement Pvt. / Edge of Road E.Rd. / Traveled Rd. Tr.Rd. / Fence Fn. / Int. Fences V.Fns. / Ditch Di. / Telephone Pole T.P. / Power Pole P.P. / Culvert Cul. / Oak ... / Pine-Pt. ... / Sycamore ... / Eucalyptus ... / Plus combinations of these and all common standard abbreviations.

Form 38f 10M 3-34

PLEASE RETURN TO
LOS ANGELES COUNTY SURVEYOR
700 HALL OF RECORDS

NOTE: ANY ADDITIONS OR CHANGES ON THIS SHEET MUST BE MADE OR CIRCLED IN RED INK, WITH DATE AND NAME OF PERSON MAKING CHANGE

Do not extend notes this side of this line

Notes Rd. J. TERRY Plotted Date MAR 1937 Date

Job No. 2176 Division No. Subdivision 37 F.B. 672 P3. 87

Survey of HELASTRON

Transit at	Sight on	Stadia Intercepts	Stadia Distance	Stadia Red—	Horizontal Angle 0° to 360° Right	Horiz. Distance	+ −	Vertical Angle	Elevation of Point	+ Back Sight	+ −	Difference Elevation	Height of Instrument	+	Vertical Distance	REMARKS Station	Left	Right
P.H.	P.H.				° '			° '										
25AB	25A			—	° '			° '					748.8					
		2.30																
		1.4.24	131	1 7	240.25	131		— '	747.1							T.S.		
		1.2.48	325	3 0	231.05	323	+	4.05	768.8							S.H.		
		1.3.90	149	1 1	270.00	149		— '	747.7							T.S.		
		1.4.15	291	2 0	256.00	290	+	3.20	763.4							S.H.		
		1.3.43	316	2 0	241.45	316	+	1.51	756.8							btm sw'l		
		1.3.21	244	2 0	247.05	244	+	1.19	752.2							"		
		1.2.50	222	2 0	270.00	221	+	2.58	758.0							S.H.		
		1.3.21	151	2 0	298.15	151	+	2.29	753.1							"		
		1.2.71	222	2 0	292.05	219	+	6.05	770.1							"		
		1.3.45	172	2 0	313.10	171	+	4.37	760.3							"		
		1.3.03	246	2 0	314.25	242	+	7.21	777.8							"		
		1.8.17	204	2 0	327.35	203	+	4.49	763.7							"		
		5.8.11	318	6 0	320.25	314	+	6.36	778.9							"		
		5	312	6 0	330.10	310	+	4.26	766.8							"		
P.H.	P.H.				° '			° '										
27A	26A			—	° '			° '	738.2	4.9			743.1					
		4.30																
		1.5.23	331	0 3	— '	331		— '	742.8			0.3				P.H. 26A - ck shot		
		1.10.59	424	3 0	— '	423	+	3.24	765.3		+	22.2		+	25.2	P.H. 28A		
		10.9.23	60	10 0	51.50	60	+	3.48	729.2							BD		
		7	224	8 0	130.15	224	—	—	735.1							Flat		

Form No. 1
Inform.

Form 301 10M 3-34

PLEASE RETURN TO
LOS ANGELES COUNTY SURVEYOR
700 HALL OF RECORDS

NOTE: ANY ADDITIONS OR CHANGES ON THIS SHEET MUST BE MADE OR CIRCLED IN RED INK. WITH DATE AND NAME OF PERSON MAKING CHANGE

Do not extend notes this side of this line

F.B. 694 Pg. 52

Topography Description Legend:
Side Hill ..... S.H.
Side of Draw ..... S.D.
Side of Ridge ..... S.R.
Head of Draw ..... H.D.
Bottom Draw ..... B.D.
Bottom Wash ..... B.W.
Bottom Ridge ..... T.R.
Top of Slope ..... T.S.

Intersection of Draw with Slope ..... Steep Slope ..... Top of Cliff ..... Bottom of Cliff ..... Top of Spur ..... Bottom Canyon ..... V.D's ..... Bk.S. ..... S.S. ..... T.Cl. ..... B.Cl. ..... T.Sp. ..... B.Cn.

Side of Canyon ..... S.Cn.
Top of Bank ..... T.B.
Bottom of Bank ..... B.B.
Top of Cut ..... T.C.
Bottom of Cut ..... B.C.
Top of Fill ..... T.F.
Bottom of Fill ..... B.F.

Saddle ..... Sa.
Swale ..... Sw.
Flat ..... Fl.
Stream ..... Str.
Trail ..... Tr.
Pavement ..... Pvt.
Edge of Road ..... E.Rd.

Traveled Rd. ..... Tr. Rd.
Fence ..... Fn.
Interior Fence ..... I. Fn.
Ditch ..... D.
Telephone Pole ..... T.P.
Power Pole ..... P.P.
Culvert ..... Cul.

Oak ..... O.
Pine ..... Pn.
Fir ..... Fr.
Cedar ..... Ce.
Sycamore ..... Sy.
Eucalyptus ..... Eu.
Plus combinations of these and all common standard abbreviations.

Transit at	Sight on	Stadia Intercepts	Stadia Distance	Stadia Rod	Horizontal Angle 0° to 360° Right	Horiz. Distance	+ Vertical Angle —	Elevation of Point	+ Back Sight	+ Difference — Elevation	Height of Instrument	+ Vertical Distance —	REMARKS Station	Left	Right
P.H.	P.H.				° '		° '		1						
27A	26A			—			—				7.43				
		11.37			° '		° '		2						
		6	538.	9 0	194.55	531	+ 6.35	795.2	3				Tp. Knob		
		11.37													
		11	38.	11 0	107.35	38	6.16	728.1	4				B.D.		
		5.56													
		1	457.	3 0	194.40	452	+ 6.13	789.2	5				S.H.		
		6.70													
		2	471.	4 0	203.15	466	+ 5.46	786.2	6				T.R.		
		6.10													
		2	411.	4 0	216.25	407	+ 5.28	778.2	7				" sdd.		
		7.66													
		6	167.	6 9	107.00	167	— '	736.2	8				Flat		
		6.55													
		5	156.	6 0	95.25	156	— '	737.1	9				"		
		5.27													
		2	328.	4 0	229.40	322	+ 7.46	782.8	10				S.H.		
		5.61													
		3	262.	4 0	243.55	252	+ 11.11	788.9	11				"		
		10.86													
		10	87.	10 0	146.00	87	4.02	727.2	12				B.D.		
		11.56													
		10	157.	11 0	153.35	157	2.19	726.0	13				"		
		11.34													
		9	235.	10 0	154.50	235	2.01	725.0	14				"		
		12.19													
		7	320.	10 5	158.50	320	1.34	724.1	15				"		
		2.64													
		1	165.	2 0	263.00	155	+ 14.16	780.4	16				S.H.		
		5.60													
		5	61.	5 4	74.25	61	— '	737.7	17				T.B.		
		6.00													
		5	101.	6 1	142.35	101	— '	737.0	18				"		
		7.59													
		6	160.	6 8	150.15	160	— '	736.3	19				"		
		9.39													
		7	240.	8 2	150.20	240	— '	734.9	20				"		
		11.20													
		8	321.	10 0	157.15	321	— '	733.1	21				"		
		4.35													
		2	236	3 0	257 20	223	+ 13.48	794.7					S.H.		

Add'l Inform.

Form 301 10M 3-34

PLEASE RETURN TO
LOS ANGELES COUNTY SURVEYOR
700 HALL OF RECORDS

NOTE: ANY ADDITIONS OR CHANGES ON THIS SHEET MUST BE MADE OR CIRCLED IN RED INK, WITH DATE AND NAME OF PERSON MAKING CHANGE

Do not extend notes this side of this line

Transit at	Sight on	Stadia Intercepts	Stadia Distance	Stadia Rod—	Horizontal Angle 0° to 360° Right	Horiz. Distance	+ − Vertical Angle	Elevation of Point	+ Back Sight	+ − Difference Elevation	Height of Instrument	+ − Vertical Distance	REMARKS Station	Left	Right
P.H.	P.H.				° ′		° ′		1						
22A	26A				° ′		° ′		2		743 1				
		11.13													
		8	314	9 5	161.50	314	—	733 6	3				T.B.		
		3.06													
		1	207	2 0	235.20	202	+ 9.06	773 3	4				S.H.		
		9.33													
		7	234	8 2	160.30	234	—	734 9	5				T.B.		
		3.73													
		1	274	2 0	221.40	271	+ 5.38	767 8	6				S.H.		
		11.60													
		8	361	10 2	146.50	361	—	732 9	7				Flat		
		10.87													
		7	388	9 1	140.00	388	—	734 0	8				"		
		4.74													
		1	375	3 0	214.55	372	+ 5.26	775 3	9				S.H.		
		4.23													
		1	324	3 0	211.00	322	+ 4.25	765 0	10				"		
		7.72													
		6	173	7 5	162.20	173	—	735 6	11				T.B.		
		7.06													
		6	107	6 5	156.05	107	—	736 6	12				"		
		6.42													
		6	43	6 2	144.40	43	—	736 9	13				"		
		5.51													
		5	52	5 2	34.45	52	—	737 9	14				"		
		8.83													
		6	284	7 1	184.40	284	—	736 0	15				T.S.		
		4.48													
		1	349	3 0	195.05	347	+ 4.22	766 4	16				S.H.		
		4.24													
		4	25	4 0	220.00	25	—	739 1	17				T.S.		
		4.43													
		2	244	3 7	199.35	244	—	739 4	18				"		
		6.12													
		5	113	5 2	200.10	113	—	737 9	19				"		
		2.70													
		1	171	2 0	210.00	171	+ 1.02	744 2	20				S.H.		
		2.00													
		1	104	1 0	233.25	100	+ 5.24	751 6	21				"		
		1.70													
		1	71	1 0	281.40	69	+ 9.48	754 0					"		

Add'n'l Inform.

Notes Rec. C. J. TERRY Platted
Date MAR 1951 Date
Notes Chkd. Checked
Date Date
Job No. 8176 Division No.
Survey of Philadelphia St.
Survey by HELLSTROM
May No.
F.B. 694 Pg. 83

Form 301 10M 3-34

PLEASE RETURN TO
LOS ANGELES COUNTY SURVEYOR
700 HALL OF RECORDS

NOTE: ANY ADDITIONS OR CHANGES ON THIS SHEET MUST BE MADE OR CIRCLED IN RED INK, WITH DATE AND NAME OF PERSON MAKING CHANGE

Do not extend notes this side of this line

Transit at	Sight on	Stadia Intercepts	Stadia Distance	Stadia Rod—	Horizontal Angle 0° to 360° Right	Horiz. Distance	+ — Vertical Angle	Elevation of Point	+ Back Sight	+ — Difference Elevation	Height of Instrument	+ — Vertical Distance	REMARKS Station	Left	Right
P.H. 28A	P.H. 27A				° '		° '		1						
				—	° '		° '	765 3	2 4 6	—	769 9	—			
		11.22 7 6.87	423.	9 0	° '	422	3.02,	738 5	3	31 4		22 4	P.H. 27A - CK. shot		
		5 11.21	188.	6 4	— ° '	188	— ° '	763 5	4	6 4		—	P.H. 29A		
		10 11.12	122.	11 0	64.40,	116	12.46	732 7	5				T.B.		
		10 11.00	113.	11 0	45.00,	106	14.40,	731 3	6				"		
		10 11.25	101.	11 0	91.35,	93	16.05,	732 2	7				" & T.S.		
		10 11.45	126.	11 0	95.55,	120	12.46,	731 9	8				T.B.		
		10 11.69	146.	11 0	132.25,	140	11.25,	730 7	9				"		
		10 12.00	170.	11 0	126.40,	165	10.02,	729 8	10				"		
		10 11.16	201.	11 0	151.30,	196	8.40,	729 2	11 X				"		
		10 11.19	117.	11 0	60.10,	105	18.48,	723 3	12				B.D.		
		10 11.78	120.	11 0	95.40,	108	18.38,	722 7	13				"		
		10 11.24	179.	11 0	134.30,	170	12.47,	720 3	14				"		
		9 11.28	225.	10 0	153.30,	218	10.28,	720 0	15				"		
		9 11.90	229.	10 0	151.05,	224	8.13,	727 6	16				T.B.		
		10 11.93	191.	11 0	68.35,	187	7.56,	732 8	17				Flat.		
		10 12.18	194.	11 0	94.25,	190	8.10,	731 2	18				"		
		10 11.80	219.	11 0	116.50,	215	7.35,	730 3	19				"		
		9 11.30	281.	10 0	132.10,	277	6.34,	728 2	20				"		
		10 10.53	131.	11 0	137.15,	125	11.44,	733 0	21				T.S.		
		9	154	10 0	165.15,	153	3.53	749 6					S.H.		

Add'n'l Inform.

F.B. 694 Pg. 84

Topography Description Legend:
Side Hill....S.H. Bottom Draw B.D.
Side of Draw S.D. Bottom Wash B.W.
Side of Ridge S.R. Top of Ridge T.R.
Head of Draw H.D. Toe of Slope T.S.

Inters. of Draws V.D's
Break in Slope..Bk.S.
Steep Slope.....S.S.
Top of Cliff.....T.Cl.
Bottom of Cliff..B.Cl.
Top of Spur.....T.Sp.
Bottom Canyon..B.Cn.

Side of Canyon S.Cn.
Top of Bank...T.B.
Bottom of Bank B.B.
Top of Cut.....T.C.
Bottom of Cut..B.C.
Top of Fill.....T.F.
Bottom of Fill B.F.

Saddle .....Sa.
Swale .....Sw.
Flat .....Fl.
Stream .....Str.
Trail .....Tr.
Pavement .....Pvt.
Edge of Road E.Rd.

Traveled Rd. Tr.Rd.
Fence .....Fe.
Int. Fences V.Fns.
Ditch .....Dt.
Telephone Pole T.P.
Power Pole...P.P.
Culvert .....Cul.

Oak-G. Fir-Fr.
Pine-Pl. Cedar-Ce.
Sycamore .....Sy.
Eucalyptus ....Eu.
Plus combinations of these and all common standard abbreviations.

Form 301 IBM 3-34

PLEASE RETURN TO
LOS ANGELES COUNTY SURVEYOR
700 HALL OF RECORDS

NOTE: ANY ADDITIONS OR CHANGES ON THIS SHEET MUST BE MADE OR CIRCLED IN RED INK, WITH DATE AND NAME OF PERSON MAKING CHANGE

Do not extend notes this side of this line

Notes Ref. J. TERRY Plotted
Date MAR 1931 Date
Cross check Date
Check Date
Job No. 6176 Division No.
Survey of HELLMAN TRACT
F.B. 694 PG. 23

Transit at	Sight on	Stadia Intercepts	Stadia Distance	Stadia Rod—	Horizontal Angle 0° to 360° Right	Horiz. Distance	+ − Vertical Angle	Elevation of Point	+ Back Sight	+ − Difference Elevation	Height of Instrument	+ − Vertical Distance	REMARKS Station	Left	Right
P.H.	P.H.				° '		° '								
28A	27A										769 9				
		11.66													
		11 5.43	67.	11 0	143.15	66	+ 7.02	750 9					S.H.		
		4 11.36	144.	4 4	179.05	-144	—	765 5					"		
		11 2.76	37.	11 0	20.05	37	+ 4.50	756 8					"		
		2 3.70	77.	2 1	178.40	-77	—	767 8					"		
		3 2.85	71.	3 3	324.40	-71	—	766 6					"		
		2 1.73	86.	2 0	206.40	-84	+ 8.35	780 3					"		
		1 4.52	74.	1 0	259.35	-71	+ 12.12	784 2					"		
		3 4.32	153.	4 0	195.35	-152	+ 5.21	780 0					"		
		3 8.86	133.	4 0	224.50	-127	+ 12.02	793 0					"		
		7	187.	8 0	209.00	-182	+ 8.54	790 3					"		
					° '		° '								
PH	PH														
29A	28A							763 5	4 5		768 0				
		5.87													
		4 10.70	188.	5 0		188	+ 0.43	765 4		2 6		+ 2 4	PH 28A - ok shot		
		7	371.	9 P		367	5.58	720 6		47 4		38 4	PH 30A		
PH	PH							720 6	4 8		725 4				
30A	29A	4.72													
		1	373.	3 0		368	+ 6.22	763 6		+ 38 2		+ 41 2	PH 29A - ok shot		
				1 3			—	724 1		1 3		—	B.M. 223.3 - Stake		
		8.02													
		5	303.	7 1	—	303	—	718 3		7 1		—	E.C. 353+18 [illegible]		
													B.D.		

Add'l Inform.

Form 301 10M 3-34

PLEASE RETURN TO
LOS ANGELES COUNTY SURVEYOR
700 HALL OF RECORDS

NOTE: ANY ADDITIONS OR CHANGES ON THIS SHEET MUST BE MADE OR CIRCLED IN RED INK, WITH DATE AND NAME OF PERSON MAKING CHANGE

Do not extend notes this side of this line

Transit at	Sight on	Stadia Intercepts	Stadia Distance	Stadia Rod—	Horizontal Angle 0° to 360° Right	Horiz. Distance	+ — Vertical Angle	Elevation of Point	+ Back Sight	+ — Difference Elevation	Height of Instrument	+ — Vertical Distance	REMARKS Station	Left	Right
P.H.	P.H.				° ′		° ′		1						
30A	29A			—	° ′		° ′	—		—	725 4	—			
		6.77							2						
		3	378.	5 0	12 40	378	+ 1 39	731 2					T.B.		
		5.77							3						
		2	378.	4 0	16 30	378	+ 0 56	727 7					"		
		6.80							4						
		4	281	5 0	20 55	281	+ 0 56	724 9					"		
		5.06							5						
		2	307	3 0	23 25	307	+ 0 44	726 3					"		
		10.89							6						
		8	290.	13 0	22 20	290	+ 1 05	717 8					B.D.		
		3.20							7						
		1	221	1 4	19 50	221	—	724 0					T.B.		
		3.37							8						
		1	238.	0 7	24 30	238	—	724 7					"		
		2.72							9						
		1	173.	2 1	19 05	173	—	723 3					"		
		11.78							10						
		8	379.	14 0	15 15	379	+ 1 11	719 1					B.D.		
		11.26							11						
		9	227.	8 4	22 15	227	—	717 0					"		
		10.62							12						
		9	163.	9 4	21 55	163	—	716 0					"		
		3.62							13						
		2	163.	2 4	24 50	163	—	723 0					T.B.		
		4.31							14						
		3	132.	4 3	12 50	132	—	721 1					"		
		4.14							15						
		3	115.	3 4	16 00	115	—	722 0					"		
		10.18							16						
		9	119.	10 0	13 25	119	—	715 4					B.D.		
		10.91							17						
		10	92.	10 7	347 50	92	—	714 7					"		
		6.02							18						
		5	103.	5 6	352 50	103	—	719 8					T.B.		
		5.83							19						
		5	84.	4 9	348 00	84	—	720 5					"		
		6.94							20						
		6	95	6 8	325 15	95	—	718 6					"		
		5.92							21						
		5	93.	6 0	309 00	93	—	719 4					"		

Add'n'l Inform.

F.B. 694 PG. 86

Topography Description Legend:
Side Hill ... S.H. Bottom Draw B.D.
Side of Draw S.D. Bottom Wash B.W.
Side of Ridge S.R. Top of Ridge T.R.
Head of Draw H.D. Toe of Slope T.S.

Inters. of Draws V.D's
Break in Slope Bk.S.
Steep Slope S.S.
Top of Cliff T.Cl.
Bottom of Cliff B.Cl.
Top of Spur T.Sp.
Bottom Canyon B.Cn.

Side of Canyon S.Cn.
Top of Bank T.B.
Bottom of Bank B.B.
Top of Cut T.C.
Bottom of Cut B.C.
Top of Fill T.F.
Bottom of Fill B.F.

Saddle Sa.
Swale Sw.
Flat Fl.
Stream Str.
Trail Tr.
Pavement Pvt.
Edge of Road E.Rd.

Traveled Rd. Tr.Rd.
Fence Fn.
Int. Fences V.Fns.
Ditch Dt.
Telephone Pole T.P.
Power Pole P.P.
Culvert Cul.

Oak-G. Fir-Fr.
Pine-Pi. Cedar-Ce.
Sycamore Sy.
Eucalyptus Eu.
Plus combinations of these and all common standard abbreviations.

Form 381 10M 3-34

PLEASE RETURN TO
LOS ANGELES COUNTY SURVEYOR
700 HALL OF RECORDS

NOTE: ANY ADDITIONS OR CHANGES ON THIS SHEET MUST BE MADE OR CIRCLED IN RED INK, WITH DATE AND NAME OF PERSON MAKING CHANGE

Do not extend notes this side of this line

Transit at	Sight on	Stadia Intercepts	Stadia Distance	Stadia Rod — '	Horizontal Angle 0° to 360° Right	Horiz. Distance	+ — Vertical Angle	Elevation of Point	+ Back Sight	+ — Difference Elevation	Height of Instrument	+ — Vertical Distance	REMARKS Station	Left	Right
P.H.	P.H.				° '		° '		1						
30A	29A				° '		° '				7.25 4				
		7.41							2						
		6 8.52	142	7 1/2	289.10	142		718.3	3				T.B.		
		7 10.03	153	8 3/4	294.15	153		717.1	4				"		
		8 11.09	204	8 3/4	281.10	204		716.5	5				"		
		9 11.92	210	10 1/2	284.50	210		715.3	6				"		
		9 11.80	293	11 3/4	284.55	293		713.5	7				"		
		9 8.67	291	12 1/2	281.50	291		712.7	8				"		
		5 11.91	360	7 0	321.30	360	+ 8.30	772.0	9				S.H.		
		11 11.48	92	11 3/4	316.30	92		714.1	10				B.D.		
		10 12.09	149	12 1/2	291.30	149		713.1	11				"		
		10 10.92	210	13 1/2	282.50	210		712.2	12				"		
		8 5.27	293	9 0	283.20	293	1.08	710.8	13				"		
		2 3.96	328	4 0	308.35	320	+ 5.22	751.9	14				S.H.		
		1 4.80	297	3 0	296.30	297	+ 1.11	728.4	15				"		
		1 3.70	331	2 0	328.40	322	+ 9.41	777.2	16				"		
		1 3.24	271	2 0	317.30	267	+ 6.31	754.0	17				"		
		1 4.63	225	2 0	309.25	225	+ 2.17	732.3	18				"		
		1 3.58	364	3 0	340.10	352	+ 10.17	786.2	19				"		
		1 3.63	259	2 0	334.20	255	+ 7.47	756.0	20				"		
		1 6.16	204	2 0	330.00	203	+ 2.44	733.2	21				"		
		2	417	4 0	338.35	404	+ 10.14	794.2					"		

Date MAR 1937 Date
Station Chief
Date
Division
Date
Map No.

Notes By G. J. TERRY Plotted
Date
Survey of HELLSTROM
Job No. 6176 Division No.
F.B. 994 PG. 27

Form 1 Inform.

Form 301 10M 3-34

PLEASE RETURN TO
LOS ANGELES COUNTY SURVEYOR
700 HALL OF RECORDS

NOTE: ANY ADDITIONS OR CHANGES ON THIS SHEET MUST BE MADE OR CIRCLED IN RED INK, WITH DATE AND NAME OF PERSON MAKING CHANGE

Do not extend notes this side of this line

F.B. 6944 Pg. 88

Topography Description Legend:
Side Hill ..... S.H. | Bottom Draw ..... B.D.
Side of Draw ..... S.D. | Bottom Wash ..... B.W.
Side of Ridge ..... S.R. | Top of Ridge ..... T.R.
Head of Draw ..... H.D. | Toe of Slope ..... T.S.

Inters. of Draws ..... Y.D's | Side of Canyon ..... S.Cn. | Saddle ..... Sa. | Traveled Rd. ..... Tr.Rd. | Oak-O. ..... Fir-Fr.
Break in Slope ..... Bk.Sl. | Top of Bank ..... T.B. | Swale ..... Sw. | Fence ..... Fn. | Pina-Pi. ..... Cedar-Co.
Steep Slope ..... S.S. | Bottom of Bank ..... B.B. | Flat ..... Fl. | Int. Fences ..... V.Fns. | Sycamore ..... Sy.
Top of Cliff ..... T.Cl. | Top of Cut ..... T.C. | Stream ..... Str. | Ditch ..... D.I. | Eucalyptus ..... Eu.
Bottom of Cliff ..... B.Cl. | Bottom of Cut ..... B.C. | Trail ..... Tr. | Telephone Pole ..... T.P. | Plus combinations
Top of Spur ..... T.Sp. | Top of Fill ..... T.F. | Pavement ..... Pvt. | Power Pole ..... P.P. | of these and all
Bottom Canyon ..... B.Cn. | Bottom of Fill ..... B.F. | Edge of Road ..... E.Rd. | Culvert ..... Cul. | common standard abbreviations.

Transit at	Sight on	Stadia Intercepts	Stadia Distance	Stadia Rod	Horizontal Angle 0° to 360° Right	Horiz. Distance	+ Vertical Angle —	Elevation of Point	+ Back Sight	+ Difference Elevation —	Height of Instrument	+ Vertical Distance —	REMARKS Station	Left	Right
P.H.	P.H.			—	° '		° '				725.4				
30A	29A	3.86							1						
		1	287.	2 10	350.50	283	+ 7.08	758.8	2						
		3.21											S.H.		
		1	222.	2 0	351.45	221	+ 3.07	735.3	3						
		9.08											"		
		5	409.	7 0	331.10	396	+ 10.13	789.4	4						
		4.70											"		
		3	171.	3 7	358.10	171	— 0.00	721.7	5						
		6.49											T.S.		
		5	150	6 0	325.15	150	— 0.00	719.4	6						
		9.00											"		
		7	201.	8 6	295.10	201	— 0.00	716.8	7						
		4.71											"		
		2	272	3 0	13.25	272	+ 1.05	727.5	8						
		9.68											"		
		8	169.	8 3	261.30	169	— 0.00	717.1	9						
		4.33											Flat		
		1	334.	3 0	345.30	325	+ 9.29	776.7	10						
		4.29											S.H.		
		1	330.	3 0	359.25	326	+ 6.27	758.4	11						
		5.77											"		
		2	378.	4 0	5.50	376	+ 4.03	748.0	12						
		3.80											"		
		1	281.	0 0	36.10	281	— 0.00	725.4	13						
		2.85											Flat		
		1	186.	2 2	43.45	186	— 0.00	723.2	14						
		11.43											"		
		9	244.	9 8	266.20	244	— 0.00	715.6	15						
		3.96											"		
		3	97.	3 0	45.05	97	— 0.00	722.4	16						
		3.86											"		
		1	281.	1 3	78.00	281	— 0.00	724.1	17						
		6.71											"		
		6	72.	6 8	245.30	72	— 0.00	718.6	18						
		4.42											"		
		4	43.	4 6	172.35	43	— 0.00	720.8	19						
		4.50											"		
		2	251.	2 8	56.00	251	— 0.00	722.6	20						
		6.29											B.D. at hd.		
		4	230	5 3	67.05	230	— 0.00	720.1	21				"		

Add'n'l Inform.

Form 301 10M 3-34

PLEASE RETURN TO
LOS ANGELES COUNTY SURVEYOR
700 HALL OF RECORDS

NOTE: ANY ADDITIONS OR CHANGES ON THIS SHEET MUST BE MADE OR CIRCLED IN RED INK, WITH DATE AND NAME OF PERSON MAKING CHANGE

Do not extend notes this side of this line

Transit at	Sight on	Stadia Intercepts	Stadia Distance	Stadia Rod—	Horizontal Angle 0° to 360° Right	Horiz. Distance	+ − Vertical Angle	Elevation of Point	+ Back Sight	+ − Difference Elevation	Height of Instrument	+ − Vertical Distance	REMARKS Station	Left	Right
P.H.	P.H.				° ′		° ′		1						
30A	29A				° ′		° ′		2		725 4				
		3.40 / 1	241	1 6	69.15	241	—	723 8	3				T.B.		
		3.23 / 1	224	2 1	65.40	224	—	723 3	4				"		
		3.83 / 2	184	3 0	85.05	184	—	722 4	5				"		
		3.67 / 2	168	3 1	81.10	168	—	722 3	6				"		
		4.29 / 3	130	3 6	108.10	130	—	721 8	7				"		
		4.48 / 3	149	3 5	111.05	149	—	721 9	8				"		
		5.32 / 4	133	4 5	123.15	133	—	720 9	9				"		
		5.59 / 5	60	5 0	146.15	60	—	720 4	10				"		
		6.75 / 5	176	6 1	83.05	176	—	719 3	11				B.D.		
		9.36 / 8	137	8 8	111.00	137	—	716 6	12				"		
		10.87 / 10	88	14 0	136.20	88	1.44	709 0	13				"		
		12.00 / 11	101	12 0	165.45	101	2.55	709 5	14				"		
		9.53 / 8	154	16 0	181.50	154	1.26	705 8	15				"		
		8.02 / 6	203	7 1	191.25	203	—	718 3	16				T.B.		
		5.95 / 5	96	5 6	139.05	96	—	719 8	17				T.B.		
		5.82 / 5	83	5 4	176.00	83	—	720 0	18				"		
		7.19 / 6	120	6 3	160.10	120	—	719 1	19				"		
		7.43 / 6	144	7 3	184.15	144	—	718 1	20				"		
		7.65 / 6	166	6 6	175.40	166	—	718 8	21				"		
		8.86 / 7	187	7 7	197.10	187	—	717 7					"		

Add'n'l Inform.

Notes Rec. C. J. TERRY Plotted
Date MAR 1937 Date
Notes Chkd. Checked
Date Date
Job No. 8176 Division No.
Survey of Philadelphia St
Survey by N. HELLSTRON Notes
Map No. Indexed C. J. TERRY Date
F.B. 694 PG. 89

Form 301 10M 3-34

PLEASE RETURN TO
LOS ANGELES COUNTY SURVEYOR
700 HALL OF RECORDS

NOTE: ANY ADDITIONS OR CHANGES ON THIS SHEET MUST BE MADE OR CIRCLED IN RED INK, WITH DATE AND NAME OF PERSON MAKING CHANGE

Do not extend notes this side of this line

Oak-O. Fir-Fr. Pine-Pi. Cedar-Ce. Sycamore ..... Sy. Eucalyptus ..... Eu. Plus combinations of these and all common standard abbreviations.

Topography Description Legend:
Side Hill ..... S.H. Bottom Draw ..... B.D.
Side of Draw ..... S.D. Bottom Wash ..... B.W.
Side of Ridge ..... S.R. Top of Ridge ..... T.R.
Head of Draw ..... H.D. Toe of Slope ..... T.S.

Transit Rd. Tr. Rd. Fence ..... Fn. Int. Fences ..... V.Fns. Ditch ..... Di. Telephone Pole ..... T.P. Power Pole ..... P.P. Culvert ..... Cul.

Sa. ..... Sw. Saddle ..... Fl. Swale ..... Str. Flat ..... Tr. Stream ..... Pvt. Trail ..... E.Rd. Pavement ..... Edge of Road

Drain. S.Cn. Bank ..... S.B. Top of Bank ..... B.B. Bottom of Cut ..... T.C. Top of Cut ..... B.C. Bottom of Fill ..... T.F. Top of Fill ..... B.F.

Inters. of Draw. V.D.'s Break in Slope ..... Bk.S. Steep Slope ..... S.S. Top of Cliff ..... T.Cl. Bottom of Cliff ..... B.Cl. Top of Spur ..... T.Sp. Bottom Canyon ..... B.Cn.

F.B. 6934 PG. 90

Transit at	Sight on	Stadia Intercepts	Stadia Distance	Stadia Rod	Horizontal Angle 0° to 360° Right	Horiz. Distance	+ Vertical Angle —	Elevation of Point	+ Back Sight	+ Difference Elevation —	Height of Instrument	+ Vertical Distance —	REMARKS Station	Left	Right
P.H.	P.H.				° ′		° ′		1						
30A	29A				° ′		° ′		2		725 4				
		1.92													
		10	793	17 2	193° 40′	+793	— ° ′	707 7					B.D.		
		11.53							3						
		9	254	9 3	212° 30′	254	— ° ′	715 5					T.B. runs out		
		9.53							4						
		7	254	8 0	200° 10′	254	— ° ′	717 4					" " "		
		11.26							5						
		9	227	15 0	203° 45′	227	1° 31′	704 4		21		6 0	Bottom of 4ft Culvert.		
		9.73							6						
		7	274	7 3	183° 10′	274	— ° ′	717 5					Flat & Fdc. Ln.		
		7.20							7						
		5	221	6 2	168° 30′	221	— ° ′	719 2					Flat.		
		5.77							8						
		4	178	5 2	148° 45′	178	— ° ′	720 2					"		
		5.90							9						
		4	191	4 4	119° 15′	191	— ° ′	721 0					"		
									10						
									11						
E.C.	P.H.				° ′		° ′								
353+18 CO	30A.				° ′		° ′	718 3	12 5 3		723 6				
		4.03													
		1	304	3 0	° ′	304	— ° ′	720 6		3 0		—	P.H 30A - ct. sht.		
		10.82							13						
		2	883	7 0	° ′	883	0° 40′	706 3		17 3		10 3	BC 362+02.17		
		7.56							14						
		4	357	5 9	85° 25′	357	— ° ′	717 7					gutter		
		8.60							15						
		5	361	6 9	100° 05′	361	— ° ′	716 7					"		
		6.73							16						
		4	274	5 9	82° 15′	274	— ° ′	717 7					"		
		7.65							17						
		5	266	6 7	102° 10′	266	— ° ′	716 9					"		
		6.74							18						
		5	175	5 2	75° 50′	175	— ° ′	717 9					"		
		5.62							19						
		2	363	3 9	92° 45′	363	— ° ′	719 7					℄		
		4.68							20						
		2	269	3 4	91° 50′	269	— ° ′	720 2					"		
		4.68							21						
		3	169	3 4	90° 55′	169	— ° ′	720 2					"		

Addn'l Inform.

Form 301 10M 3-34

PLEASE RETURN TO
LOS ANGELES COUNTY SURVEYOR
700 HALL OF RECORDS

NOTE: ANY ADDITIONS OR CHANGES ON THIS SHEET MUST BE MADE OR CIRCLED IN RED INK, WITH DATE AND NAME OF PERSON MAKING CHANGE

Do not extend notes this side of this line

Transit at	Sight on	Stadia Intercepts	Stadia Distance	Stadia Rod—	Horizontal Angle 0° to 360° Right	Horiz. Distance	+ − Vertical Angle	Elevation of Point	+ Back Sight	+ − Difference Elevation	Height of Instrument	+ − Vertical Distance	REMARKS Station	Left	Right
B.C. 353+15	P.I. 30A				° ′		° ′		1		723.6				
		6.69							2						
		5 6.77	17.0	6 6	106.55	17.0		717.0	3				gutter		
		6 7.77	7.8	6 7	53.10	7.8		716.9	4				"		
		7 8.46	7.8	7 3	127.00	7.8		716.3	5				"		
		8 4.60	4.7	8 5	0.15	4.7		715.1	6				"		
		4 6.61	6.1	4 4	90.00	6.1		719.2	7				℄		
		6 7.49	6.2	6 1	269.15	6.2		717.2	8				"		
		6 9.36	15.0	7 3	269.15	15.0		716.3	9				"		
		7 11.19	23.7	8 4	269.15	23.7		715.2	10				"		
		8 8.76	32.0	9 5	269.15	32.0		714.1	11				"		
		8 8.78	7.7	8 8	234.40	7.7		714.8	12				gutter		
		8 11.55	7.9	8 4	305.20	7.9		715.2	13				"		
		10 10.60	15.6	10 7	252.30	15.6		712.9	14				"		
		9 11.40	16.1	9 4	285.50	16.1		714.2	15				"		
		9 11.47	24.1	11 4	259.30	24.1		712.2	16				"		
		9 11.21	24.8	10 7	280.00	24.8		712.9	17				"		
		8 11.21	32.2	12 8	261.00	32.2		710.8	18				"		
		8 11.04	32.2	11 9	277.30	32.2		711.7	19				"		
		7 11.08	40.7	14 10	262.40	40.7		709.6	20				"		
		7 12.03	40.9	13 5	275.40	40.9		710.1	21				"		
		8	40.4	10 6	269.15	40.4		713.0					℄		

Add'l Interm.

Date Rec'd C. J. TERRY Chief
Date MAR 1937 Date
Date Checked Date
Survey of Philadelphia St
Survey by HELLSTROM and [illegible]
Map No. Index [illegible]
Job No. 8126 Division No.
F.B. 694 Pg. 81

Bk. 272 Pg. 92

Topography Description Legend:

Side Hill ....S.H.	Bottom Draw B.D.	[illegible] of Draw [illegible]	[illegible]	[illegible]	[illegible] Tr.[illegible]	[illegible] Fir-Fr.
Side of Draw S.D.	Bottom Wash B.W.	Break in Slope [illegible]	Top of Bank....T.B.	[illegible]	Fence ....Fn.	Pine-Pi. Cedar-Ce.
Side of Ridge S.R.	Top of Ridge T.R.	Steep Slope.......S.S.	Bottom of Bank B.B.	Flat ....Fl.	[illegible] Fence V.Fns.	Sycamore .....Sy.
Head of Draw H.D.	Toe of Slope..T.S.	Top of Cliff......T.Cl.	Top of Cut.....T.C.	Stream ....Str.	Ditch ....Di.	Eucalyptus .....Eu.
		Bottom of Cliff..B.Cl.	Bottom of Cut..B.C.	Trail ....Tr.	Telephone Pole T.P.	Plus combinations
		Top of Spur.....T.Sp.	Top of Fill.....T.F.	Pavement .....Pvt.	Power Pole...P.P.	of these and all
		Bottom Canyon..B.Cn.	Bottom of Fill.B.F.	Edge of Road E.Rd.	Culvert ....Cul.	common standard abbreviations.

Form 301 10M 3-34

PLEASE RETURN TO

LOS ANGELES COUNTY SURVEYOR

700 HALL OF RECORDS

NOTE: ANY ADDITIONS OR CHANGES ON THIS SHEET MUST BE MADE OR CIRCLED IN RED INK, WITH DATE AND NAME OF PERSON MAKING CHANGE

Do not extend notes this side of this line

Transit at	Sight on	Stadia intercepts	Stadia Distance	Stadia Rod—	Horizontal Angle 0° to 360° Right	Horiz. Distance	+ − Vertical Angle	Elevation of Point	+ Back Sight	+ − Difference Elevation	Height of Instrument	+ − Vertical Distance	REMARKS Station	Left	Right
					° ′		° ′		1						
					° ′		° ′		2						
					° ′		° ′		3						
					° ′		° ′		4						
					° ′		° ′		5						
					° ′		° ′		6						
					° ′		° ′		7						
					° ′		° ′		8						
					° ′		° ′		9						
					° ′		° ′		10						
					° ′		° ′		11						
					° ′		° ′		12						
					° ′		° ′		13						
					° ′		° ′		14						
					° ′		° ′		15						
					° ′		° ′		16						
					° ′		° ′		17						
					° ′		° ′		18						
					° ′		° ′		19						
					° ′		° ′		20						
					° ′		° ′		21						

Notes Ck'd by C. J. TERRY	Survey of
Map No.	W. O. 8126 Tape No. St'd. °F.
Office Work C. J. TERRY	Surveyed by A. N. HELLSTROM
Checked	Notes A.N.H. Date 2-5-31
Date	Indexed C. Johnson 2-24-37

F.B. 690 PG. 93

Note: Any Additions or Changes on This Sheet Must be Made or Circled in Red Ink With Date and Name of Person Making Change.

Do not extend notes this side of this line

RETURN TO
LOS ANGELES COUNTY SURVEYOR
700 HALL OF RECORDS

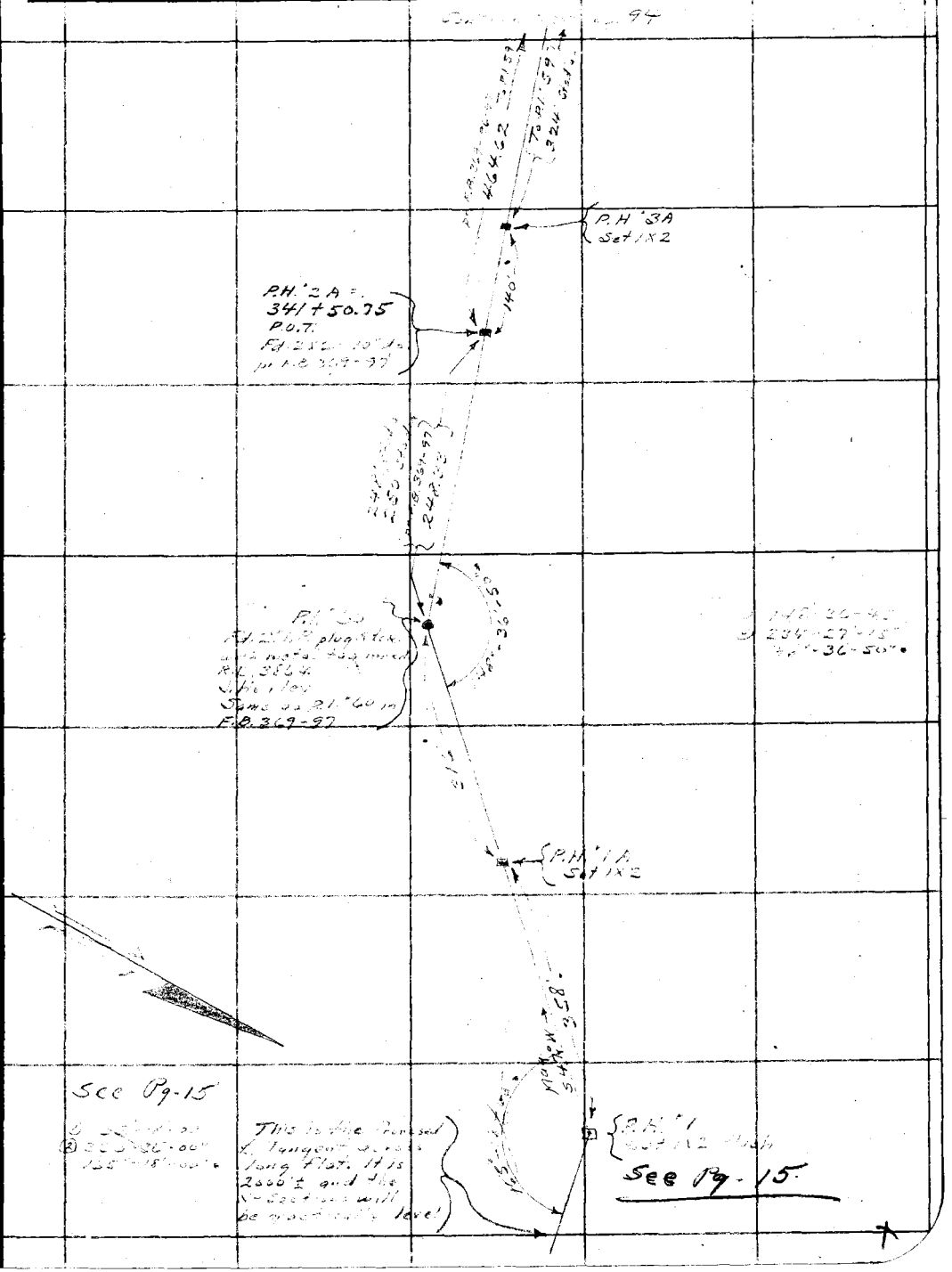

FORM 247 10M 11-35

RETURN TO
LOS ANGELES COUNTY SURVEYOR
700 HALL OF RECORDS

Note: Any Additions or Changes on This Sheet Must be Made or Circled in **Red Ink** With Date and Name of Person Making Change.

Do not extend notes this side of this line

F.B. 6234 PG. 34

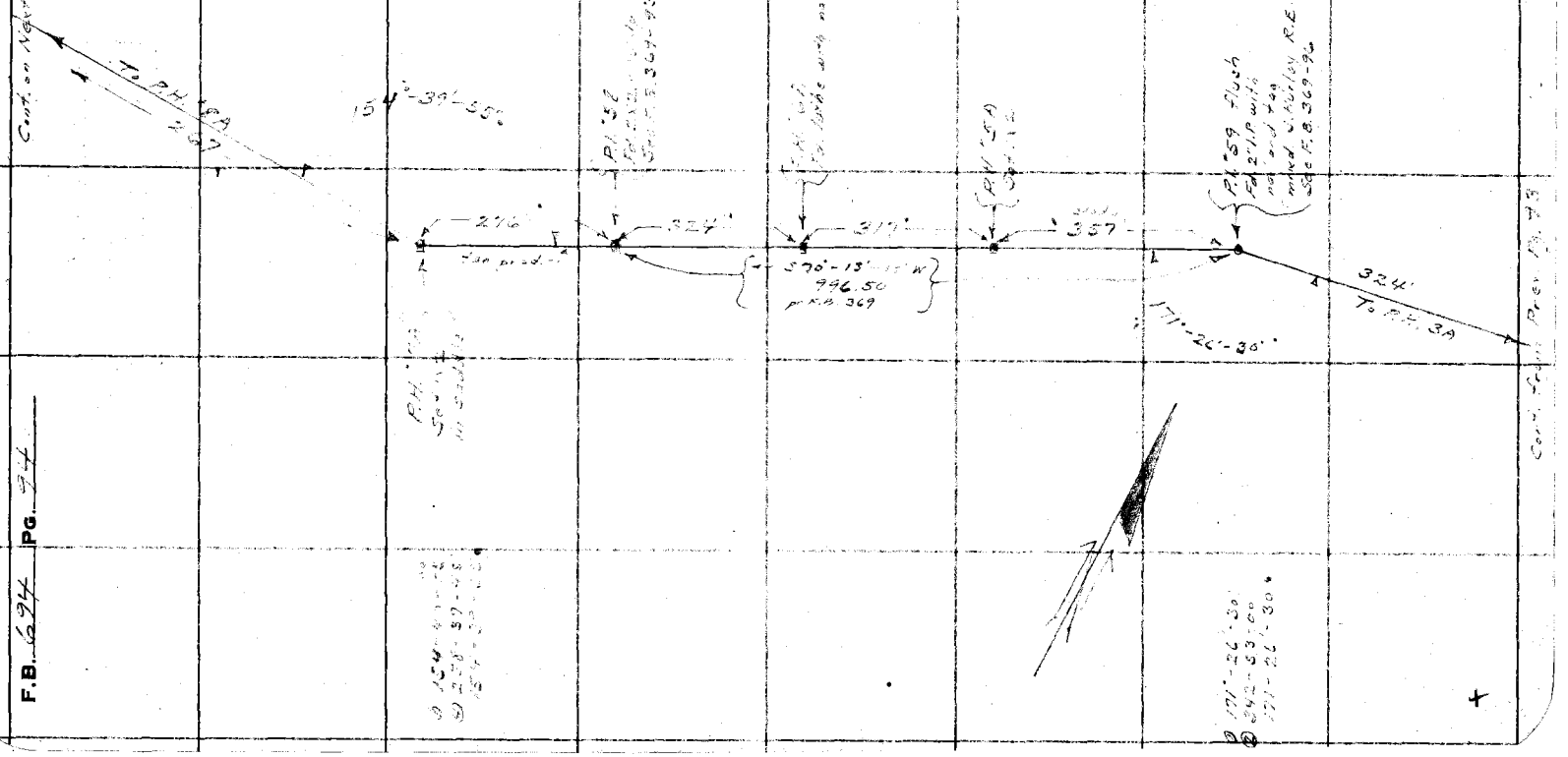

Notes Ck'd by C. J. TERRY	Survey of Philadelphia St	F.B. 21-4	PG. 95
Map No.	W. O. 8176 Tape No.	St'd °F.	
Office Work C. J. TERRY	Surveyed by A. N. HELLSTROM		
Checked C. J. TERRY	Notes A.N.H.	Date 5-17-37	
Date	Indexed C. Johnson		

Cont. on Next Pg. 96

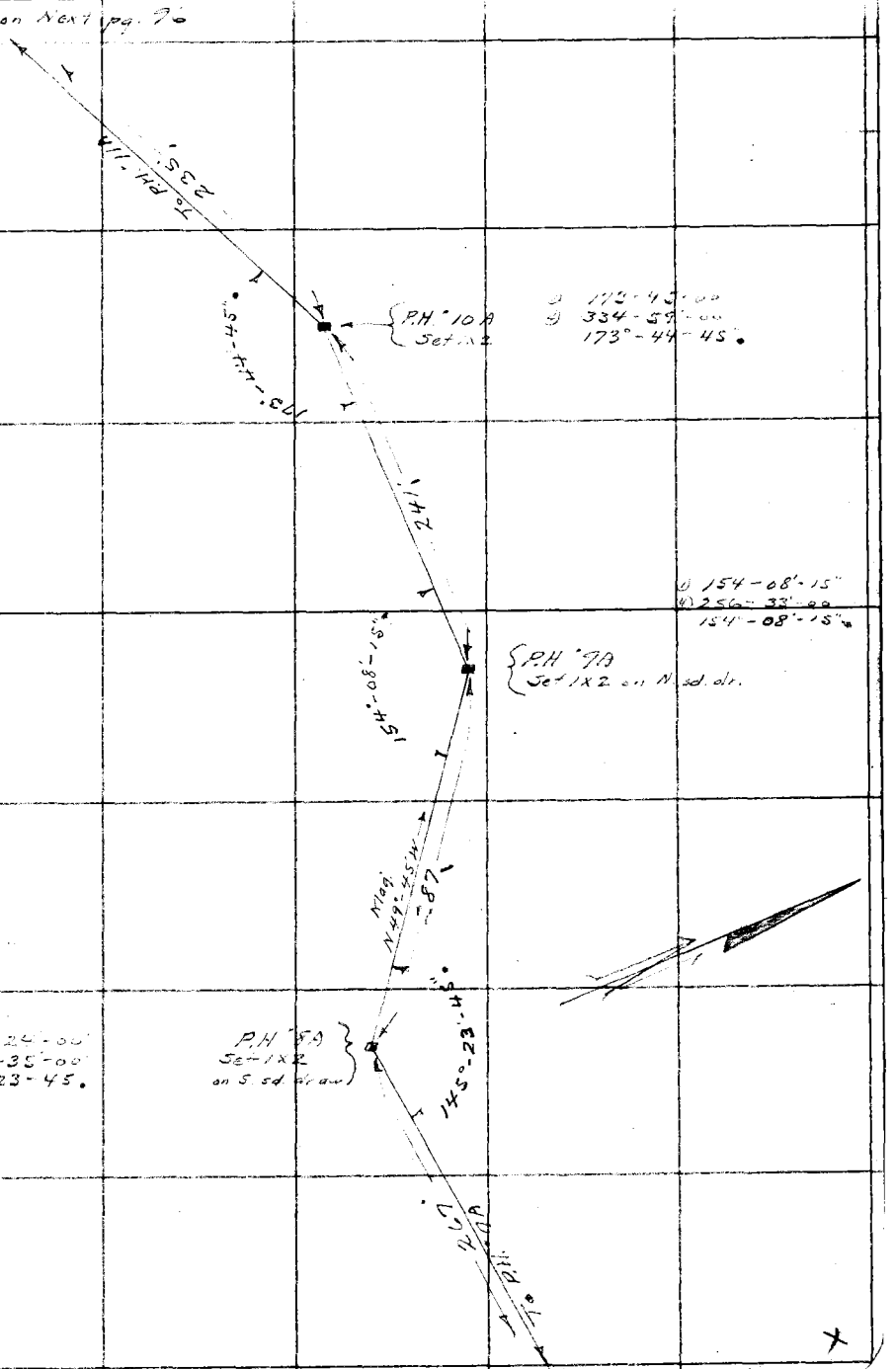

Note: Any Additions or Changes on This Sheet Must be Made or Circled in Red Ink With Date and Name of Person Making Change.

Do not extend notes this side of this line

RETURN TO
LOS ANGELES COUNTY SURVEYOR
700 HALL OF RECORDS

FORM 247 10M 11-35

F.B. 694 Pg. 96

Cont on Next pg. 97

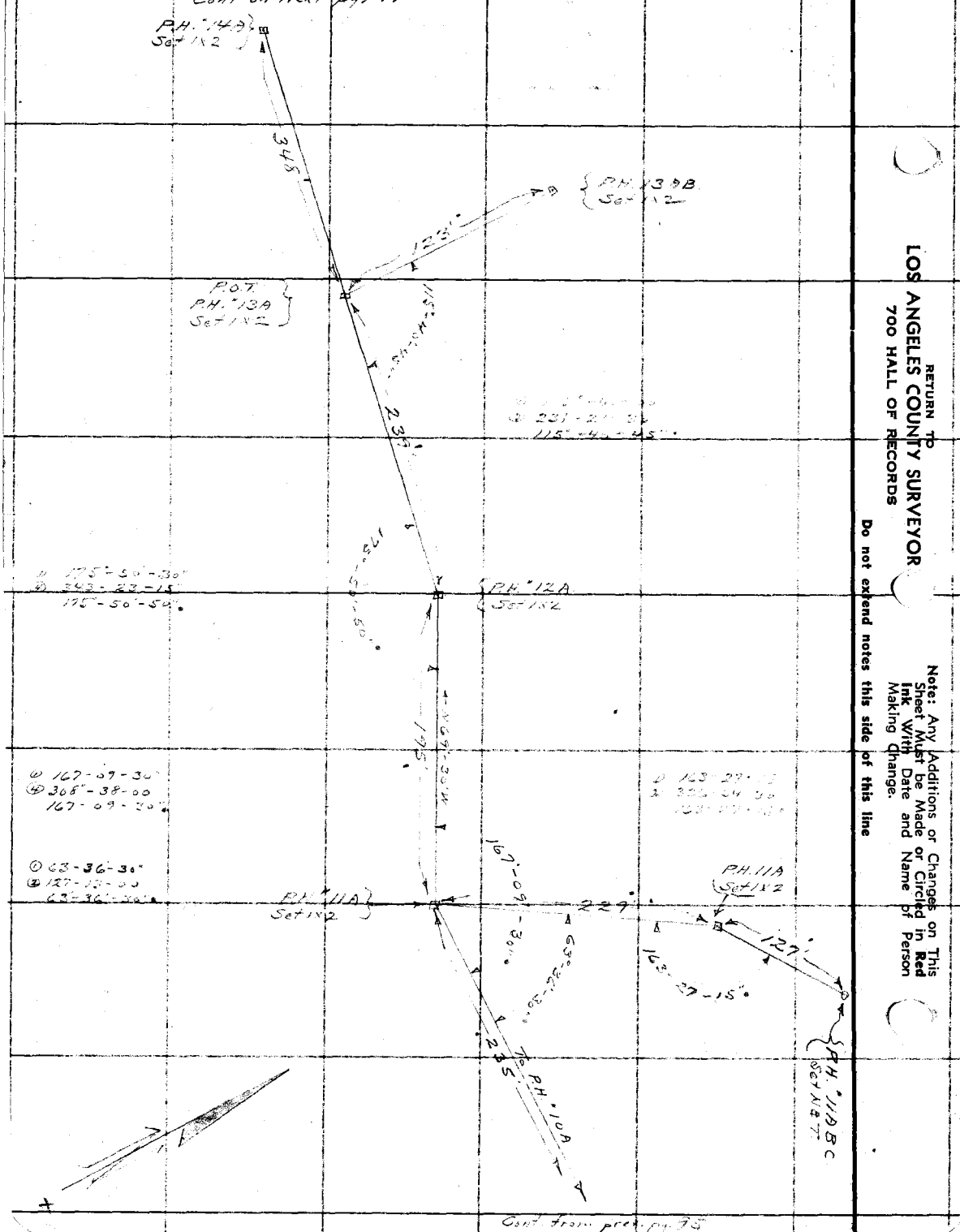

RETURN TO
LOS ANGELES COUNTY SURVEYOR
700 HALL OF RECORDS

Note: Any Additions or Changes on This Sheet Must be Made or Circled in Red Ink With Date and Name of Person Making Change.

Do not extend notes this side of this line

Cont from prec. pg. 95

Notes Ck'd by C. J. TERRY	Survey of [illegible]	F.B. 694 PG. 97
Map No.	W. O. 8176 Tape No. St'd °F.	
Office Work C. J. TERRY	Surveyed by A. N. HELLSTROM	
Checked	Notes A.N.H. Date 2-17-37	
Date	Indexed C. Johnson	

Cont. on Next Pg. 98

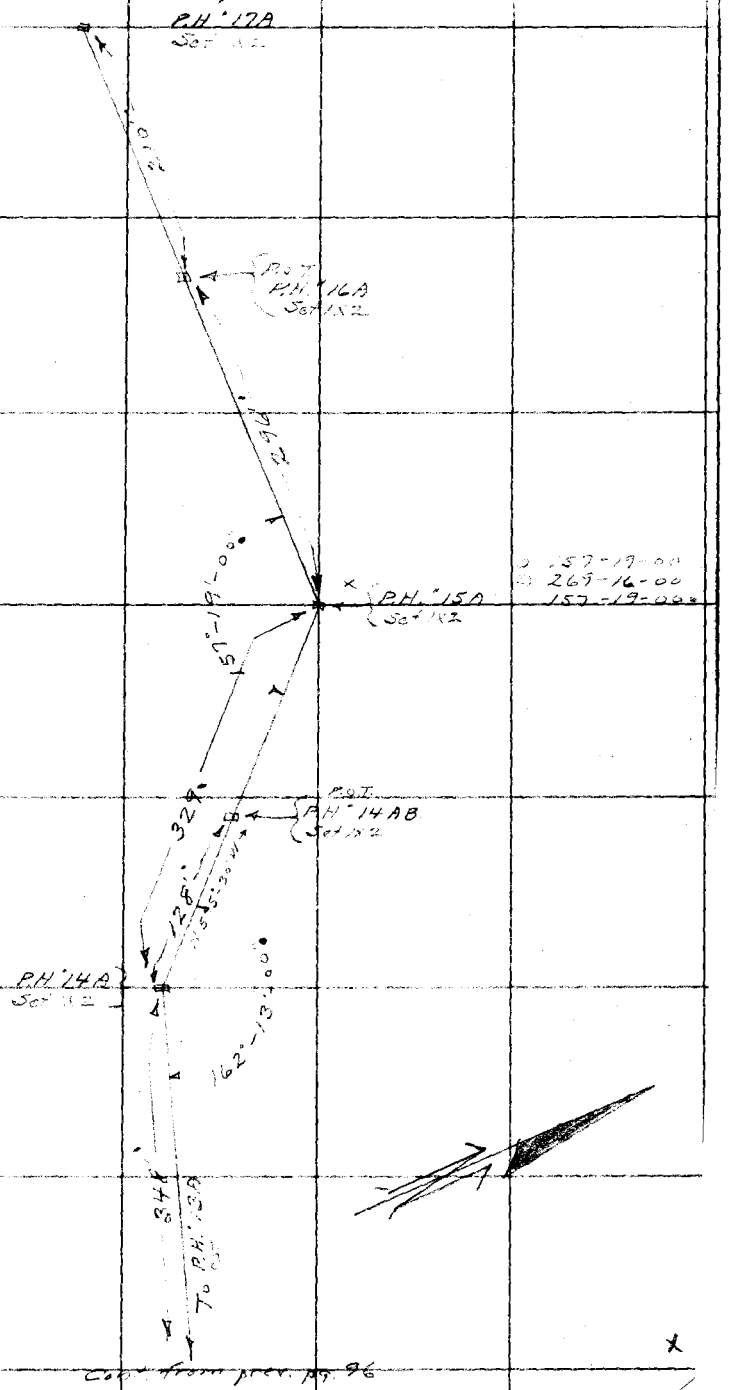

Cont. from prev. pg. 96

Note: Any Additions or Changes on This Sheet Must be Made or Circled in Red Ink With Date and Name of Person Making Change.

Do not extend notes this side of this line

RETURN TO
LOS ANGELES COUNTY SURVEYOR
700 HALL OF RECORDS

FORM 247 10M 11-35

RETURN TO
LOS ANGELES COUNTY SURVEYOR
700 HALL OF RECORDS

Note: Any Additions or Changes on This Sheet Must be Made or Circled in **Red Ink** With Date and Name of Person Making Change.

Do not extend notes this side of this line

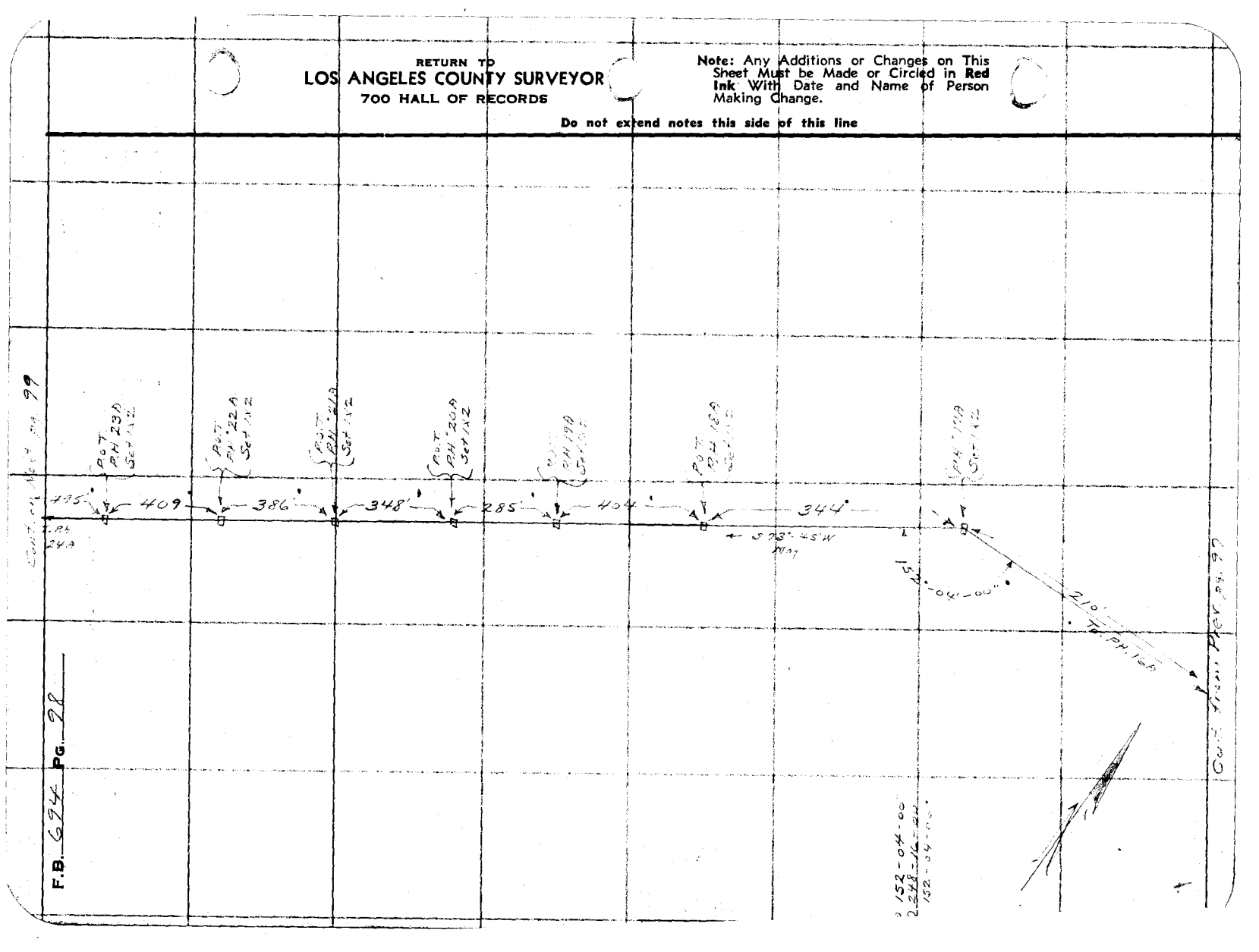

Notes Ck'd by C. J. TERRY	Survey of Philadelphia St	F.B. 694 Pg. 99
Map No.	W. O 8176 Tape No. St'd °F.	
Office Work C. J. TERRY	Surveyed by A. N. HELLSTROM	
Checked	Notes A.N.H. Date 2-18-37	
Date	Indexed A. C. Johnson	

Cont. in Next pg. 100



Cont. from Prev. pg. 98

Note: Any Additions or Changes on This Sheet Must be Made or Circled in Red Ink With Date and Name of Person Making Change.

Do not extend notes this side of this line

RETURN TO
LOS ANGELES COUNTY SURVEYOR
700 HALL OF RECORDS

FORM 247 10M 11-35

W39-C-2

RETURN TO
LOS ANGELES COUNTY SURVEYOR
700 HALL OF RECORDS

Note: Any Additions or Changes on This Sheet Must be Made or Circled in **Red Ink** With Date and Name of Person Making Change.

Do not extend notes this side of this line

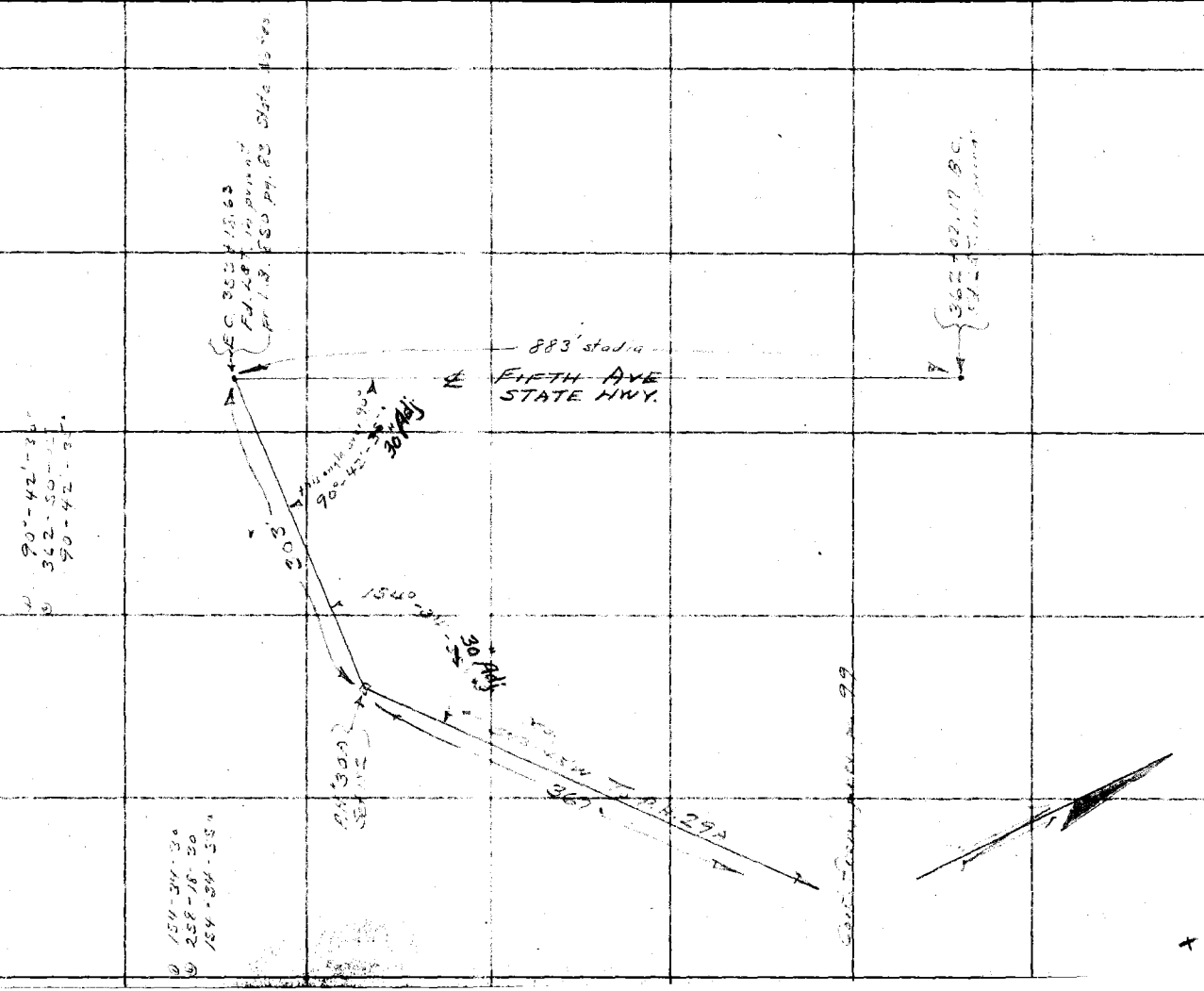

F.B. 694 Pg. 100

FORM 247 10M 11-35

RETURN TO
LOS ANGELES COUNTY SURVEYOR
700 HALL OF RECORDS

Note: Any Additions or Changes on This Sheet Must be Made or Circled in **Red Ink** With Date and Name of Person Making Change.

Do not extend notes this side of this line

Notes Ck'd by
Map No.
Office Work
Checked
Date

Survey of
W. O. Tape No. St'd °F.
Surveyed by
Notes Date
Indexed

F.B. 627 PG. 101

RETURN TO
LOS ANGELES COUNTY SURVEYOR
700 HALL OF RECORDS

Note: Any Additions or Changes on This Sheet Must be Made or Circled in **Red Ink** With Date and Name of Person Making Change.

Do not extend notes this side of this line

F.B. 694 Pg. 102

Form 307 5M 10-34

PLEASE RETURN TO
LOS ANGELES COUNTY SURVEYOR
700 HALL OF RECORDS

NOTE: ANY ADDITIONS OR CHANGES ON THIS SHEET MUST BE MADE OR CIRCLED IN RED INK, WITH DATE AND NAME OF PERSON MAKING CHANGE

Do not extend notes this side of this line

Profile No. ____ Notes Red. ____ Platted ____ Job No. 8176 Division No. ____ L.B. 694 PG. 32
X-Sec. No. ____ Date ____ Date ____ Survey of Philadelphia St.
Notes Chkd. JAL Checked ____ Survey by HELLSTROM Notes ____ Date ____
Date 6-16-37 Date ____ Map No. ____ Indexed A. C. Johnson

STATION	B. S.	H. I.	F. S	ELEV.				
BM # 14-S				918.98	Ex Market 918.98 Cut cpk. x 7/8 in Sidewalk 3½' easterly on N. line of Sec. 150' ± S. of ℄ of Sky Line Dr.			
	5.10	924.08			Sec LB 330-890-95			
T.P.				912.27	El. = 918.98 (Unadjusted 1928 Final)			
	0.52	912.61						
T.P.			11.72	901.09				
	1.47	903.06			El. 913.11 Ex LB 330-170 ± 6.94 ±			
BM # 15-S			7.44	893.62	S. 14° E. 6.00 in W. face of 30" Fir tree. Dbl. cross cut			
	7.30	900.92			147.5' ± S. of BM # 1			
T.P.			7.22	893.70	GRADE	LEFT	℄	RIGHT
	2.48	896.18				89.1 90.2		93.1 94.5
82 + 50 gain N.			4.6	891.5		-2.5 -1.7		+1.5 +3.9
						100 ; 50	891.5	50 ; 100
83			5.2	890.7		88.1 89.3		92.3 93.7
						-2.5 -1.4		+1.5 +3.9
						100 ; 50	890.7	50 ; 100
						86.6 88.0		92.8 92.1
82 + 50			6.7	889.2		-2.5 -1.2		+1.5 +2.9
						100 ; 50	889.2	50 ; 100
						85.2 86.7		89.3 90.7
82			8.2	887.7		-2.5 -1.2		+1.5 +3.8
						100 ; 50	887.7	50 ; 100
						83.7 85.0		87.9 89.3
81 + 50			9.8	886.3		-2.5 -1.3		+1.5 +3.8
						100 ; 50	886.3	50 ; 100

PROFILE of Cross-section Survey on Part of the West Property Line of Lot 5 Sec 4

Form 307 5M 10-34

PLEASE RETURN TO
LOS ANGELES COUNTY SURVEYOR
700 HALL OF RECORDS

NOTE: ANY ADDITIONS OR CHANGES ON THIS SHEET MUST BE MADE OR CIRCLED IN RED INK, WITH DATE AND NAME OF PERSON MAKING CHANGE

Do not extend notes this side of this line

L.B. 694 P.G. 104 | Job. No. 8176 Division No. Notes Red Plotted Profile
Survey of Philadelphia St Date Date No.
Survey by A. N. HELLSTROM Notes EST Notes Chkd J.A.L. Checked X-Sec.
Indexed A. C. Johnson Date Date 6-16-37 Date No.

STATION	B. S.	H. I.	F. S	ELEV.	GRADE	LEFT	℄	RIGHT	%
		896 13 ✓				82.4 83.5		86.9 88.0	
						-2.5 , -1.5		+2.0 , +2.1	
81+00			11.2	884.9 ✓		100 ' 50	884.9	50 ' 100	
T.P.			11.71	884.42 ✓					
	119	895 61 ✓				81.1 82.4		85.3 86.5	
						-2.5 , -1.2		+1.7 , +2.9	
80+50			2.0	883.6 ✓		100 ' 50	883.6	50 ' 100	
						79.7 81.0		83.4 84.7	
						-2.3 , -1.3		+1.4 , +2.7	
80+00			2.2	882.0 ✓		100 ' 50	882.0	50 ' 100	
						79.2 80.2		82.5 83.5	
						-2.5 , -1.0		+1.3 , +2.3	
79+50			4.4	881.2 ✓		100 ' 50	881.2	50 ' 100	
						77.9 79.0		81.0 82.0	
						-2.5 , -0.9		+1.1 , +2.1	
79+00			5.7	879.9 ✓		100 ' 50	879.9	50 ' 100	
						76.8 77.9		79.6 80.4	
						-1.5 , -0.7		+1.3 , +2.1	
78+50			7.3	878.3 ✓		100 ' 50	878.3	50 ' 100	
						75.8 76.5		78.4 79.1	
						-1.4 , -0.7		+1.2 , +1.9	
78+00			8.9	877.2 ✓		100 ' 50	877.2	50 ' 100	
						74.3 75.0		76.8 77.4	
						-1.5 , -0.8		+1.2 , +1.6	
77+50			9.8	875.8 ✓		100 ' 50	875.8	50 ' 100	
						73.2 73.8		75.5 76.1	
			11.1	874.5 ✓		-1.3 , -0.7		+1.2 , +1.8	
77+00						100 ' 50	874.5	50 ' 100	
T.P.			11.55	874.06 ✓					
	3 69	877 75 ✓							

Form 307 5M 10-34

PLEASE RETURN TO
LOS ANGELES COUNTY SURVEYOR
700 HALL OF RECORDS

NOTE: ANY ADDITIONS OR CHANGES ON THIS SHEET MUST BE MADE OR CIRCLED IN RED INK, WITH DATE AND NAME OF PERSON MAKING CHANGE

Do not extend notes this side of this line

Profile Notes Red. Platted Job No. 2121 Division No. L. B. 2011 Pg. 105
No. Date Date Survey of DIVISION 1 & 2
X-Sec. Notes Chkd. JAL Checked Surveyed by HELLSTROM Notes [illegible] Date 5-15-37
No. Date 6-16-37 Date Map No. Indexed [illegible] C. Johnson

STATION	B. S.	H. I.	F. S	ELEV.	GRADE	LEFT	℄	RIGHT
		877 75				72.1 72.7		74.1 75.0
76+50			43	73 4		-1⅜ -0⅞		+1⅛ +1½
						100 50	873.4	50 100
						70.8 71.5		72.9 73.8
+25 BO			56	72 1		-1⅜ -0⅞		+1⅛ +1⅞
						100 50	872.1	50 100
						71.3 72.1		73.9 75.0
76+00 TB			53	72 4		-1⅜ -0⅞		+1⅜ -2⅞
						100 50	872.4	50 100
						67.8 68.2		68.5 68.7
75+90 BO			77	68 0		-0⅞ +0⅞		-1⅝ -1⅜
						100 50	868.0	50 100
						72.5 73.1		74.3 74.9
+77 TB			44	73 3		-0⅝ -0⅞		+1⅜ +1⅞
						100 50	873.3	50 100
						71.5 72.6		74.2 74.9
+50			45	73 2		-1⅞ -0⅝		+1⅝ +1⅞
						100 50	873.2	50 100
						71.3 72.2		73.8 74.6
75+00			49	72 8		-1⅝ -0⅞		+1⅝ +1⅝
						100 50	872.8	50 100
						71.8 72.0		73.6 74.4
74+55 TB			55	72 2		-0⅝ -0⅞		+1⅝ +1⅝
						100 50	872.2	50 100
						67.7 68.8		70.2 70.8
+23 BO			83	69 2		-1⅞ -0⅝		+2⅝ +1⅝
						100 50	869.4	50 100
						70.8 71.4		73.7 74.5
+35 TB			49	72 8		-2⅛ -1½		+2⅜ +1⅞
						100 50	872.8	50 100

Form 307 5M 10-34

PLEASE RETURN TO
LOS ANGELES COUNTY SURVEYOR
700 HALL OF RECORDS

NOTE: ANY ADDITIONS OR CHANGES ON THIS SHEET MUST BE MADE OR CIRCLED IN RED INK, WITH DATE AND NAME OF PERSON MAKING CHANGE

Do not extend notes this side of this line

STATION	B. S.	H. I.	F. S	ELEV.	GRADE	LEFT		RIGHT
		877 75						
73+94			56	72 1		70.2 → -1.9 / 100 ; 71.2 / -0.9 / 50	872.1	73.4 / +1.3 / 50 ; 74.2 / +2.1 / 100
73+50			51	72.6		71.0 / -1.6 / 100 ; 71.8 / -0.8 / 50	872.6	73.7 / +1.1 / 100 ; 74.5 / +1.9 / 100
73+00			53	72 4		70.5 / -1.9 / 100 ; 71.6 / -0.8 / 50	872.4	73.6 / +1.2 / 50 ; 74.4 / +2.0 / 100
72+50			43	73 4		71.5 / -1.9 / 100 ; 72.8 / -0.6 / 50	873.4	74.9 / +1.5 / 50 ; 76.4 / +3.0 / 100
T.P.			345	874 30				
	11 82	886.12						
72+00			97	76 4		71.6 / -4.8 / 150 ; 73.4 / -3.2 / 100 ; 75.0 / -1.4 / 50	876.4	79.2 / +2.8 / 50 ; 81.6 / +5.2 / 100
71+50			44	81.7		73.5 / -8.2 / 150 ; 76.9 / -4.8 / 100 ; 79.6 / -2.1 / 50	881.7	84.8 / +3.1 / 50 ; 88.7 / +7.0 / 100
T.P.			048	885 64				
	11 57	897 21						
71+00			99	87 3		76.3 / -11.0 / 150 ; 80.6 / -6.7 / 100 ; 83.6 / -3.7 / 50	887.3	92.1 / +4.8 / 50 ; 97.1 / +9.8 / 100
70+50			46	92 6		76.8 / -15.8 / 200 ; 80.6 / -12.0 / 150 ; 84.5 / -8.1 / 100 ; 88.4 / -4.2 / 50	892.6	898.7 / +6.1 / 50 ; 905.7 / +13.1 / 100
T.P.			064	896 57				
	11 78	908 35						
70+00			89	899 4		83.0 / -16.4 / 200 ; 87.9 / -11.5 / 150 ; 90.9 / -8.5 / 100 ; 95.0 / -4.4 / 50	899.4	904.6 / +5.2 / 50 ; 912.0 / +12.6 / 100

L.B. 694 P.G. 106 Job. No. 8176 Division No. ____ Notes Red ____ Plotted ____ Profile ____
Survey of PHILADELPHIA ST. Date ____ Date ____ No. ____
Survey by A. N. HELLSTROM Notes E.S.T. Notes Chkd. J.A.L. Checked ____ X-Sec. ____
Indexed A. C. Johnson Date ____ Date 6-16-37 Date ____ No. ____

Form 307 5M 10-34

PLEASE RETURN TO
LOS ANGELES COUNTY SURVEYOR
700 HALL OF RECORDS

NOTE: ANY ADDITIONS OR CHANGES ON THIS SHEET MUST BE MADE OR CIRCLED IN RED INK, WITH DATE AND NAME OF PERSON MAKING CHANGE

Do not extend notes this side of this line

STATION	B. S.	H. I.	F. S	ELEV.	GRADE	[illegible]	[illegible]	[illegible]
		908 35						
T.P.			0 63	907 72				
	11 49	919 21						
69+50			10 3	908 9		891.1 / 17.8 / 200 ; 896.4 / -12.5 / 150 ; 899.9 / -9.0 / 100 ; 904.1 / -4.8 / 50	908.9	13.3 / +4.5 / 50 ; 19.6 / [illegible] / [illegible]
69+00 (T.P.)			0 63	918 58		897.6 / -21.0 / 200 ; 904.6 / -14.0 / 150 ; 09.1 / -9.5 / 100 ; 14.0 / -4.6 / 50	918.58	23.8 / +5.2 / 50 ; 28.6 / 10.5 / 100
	1 66	930 24						
68+50			3 3	26.9		02.5 / -24.4 / 200 ; 09.8 / -17.1 / 150 ; 15.4 / -11.5 / 100 ; 21.6 / -5.3 / 50	926.9	32.5 / +5.6 / 50 ; 38.2 / +11.3 / 100
T.P.			0 63	929.61				
	1 05	937 66						
68+00			5 9	31 8		05.6 / -26.2 / 200 ; 12.7 / -19.1 / 150 ; 19.8 / -12.0 / 100 ; 25.6 / -6.2 / 50	931.8	38.1 / +6.3 / 50 ; 44.2 / +12.4 / 100
T.P. 12" Under 67+71.25 POT 39			593	931 73		05.5 / -26.2 / 200 ; 12.4 / -19.3 / 150 ; 19.0 / -12.7 / 100 ; 26.2 / -5.5 / 50 ; 32.7 / +1.0 / 1.0	931.7	32.7 / +1.0 / 1.0 ; 38.7 / +7.0 / 50 ; 44.2 / +12.5 / 100
	2 66	934 39						
67+00			5 6	28 8		02.6 / -26.2 / 200 ; 08.8 / -20.0 / 150 ; 15.3 / -13.5 / 100 ; 24.3 / -4.5 / 36	928.8	35.4 / +6.6 / 50 ; 40.9 / +12.1 / 100
66+50			11 9	22.5		895.4 / 27.1 / 200 ; 901.5 / -21.0 / 150 ; 08.0 / -14.5 / 100 ; 18.3 / -4.2 / 31	922.5	28.8 / +6.3 / 50 ; 33.9 / +11.4 / 100
(T.P.)			11 82	922 57				
	0 40	922 97						
66+00			9 7	13 3		888.2 / -25.1 / 200 ; 893.5 / -19.8 / 150 ; 899.3 / -14.0 / 100 ; 908.3 / -5.0 / 31	913.3	19.7 / +6.4 / 50 ; 24.9 / +11.6 / 100

Profile No. ____ Notes Red. ____ Platted ____ Job No. [illegible] Division No. ____ L. B. 694 Pg. 107

X-Sec. No. ____ Date ____ Date ____ Survey of [illegible]

Notes Chkd. J.A.L. Checked ____ Survey by HELLSTROM Notes E51 Date [illegible]

Date 6-16-37 Date ____ Map No. ____ Indexed A. C. Johnson

Form 307 5M 10-34

PLEASE RETURN TO
LOS ANGELES COUNTY SURVEYOR
700 HALL OF RECORDS

NOTE: ANY ADDITIONS OR CHANGES ON THIS SHEET MUST BE MADE OR CIRCLED IN RED INK, WITH DATE AND NAME OF PERSON MAKING CHANGE

Do not extend notes this side of this line

STATION	B. S.	H. I.	F. S	ELEV.	GRADE	LEFT	℄	RIGHT
		922 97						
TP			11 67	911 30				
	0 46	911 76				883.6 887.1 892.6 898.9 -20.3 -16.8 -11.3 -5.0 200 150 100 44	903.9	909.5 914.0 +5.6 +10.1 50 100
65+50			79	908 9				
TP			11 42	900 34				
	0 52	900 86				879.3 83.0 87.3 92.2 -17.9 -14.2 -9.9 -5.0 200 150 100 50	897.2	901.2 904.7 +4.0 +7.5 50 100
65+00			37	897 2				
64+50			9 4	91 5		876.2 879.3 883.2 887.5 -15.3 -12.2 -8.2 -4.0 200 150 100 50	891.5	95.3 97.1 +3.8 +5.6 50 100
64+00			14 3	8[illegible] 6		73.5 76.6 79.7 83.1 -13.1 -10.1 -6.9 -3.5 200 150 100 50	886.6	89.0 90.0 91.8 +2.4 +3.4 +5.2 50 85 100
63+50			16 5	8[illegible] 4		875.2 78.7 81.9 -9.2 -5.7 -2.5 150 100 50	884.4	88.4 93.6 +4.0 +9.2 50 100
63+00			16 1	8[illegible] 8		75.1 77.8 80.8 -9.7 -7.2 -4.3 150 100 50	884.8	90.7 97.2 +5.9 +12.4 50 100
62+50			14 3	8[illegible] 6		73.4 76.4 81.6 -13.2 -10.2 -5.0 150 100 44	886.6	93.0 ~~80.2~~ 900.5 + -6.4 +13.9 50 100
62+00			13 2	87 7		72.3 75.8 82.7 -15.4 -11.9 -5.0 150 100 40	887.7	95.4 903.4 +7.7 +15.7 50 100
T.P.	0.42	890 95	10 33	890 53				

L.B. 694 P.G/08 Job. No. 8126 Division No. Notes Red Plotted Profile
Survey of PHILADELPHIA ST Date Date No.
Survey by A. N. HELLSTROM Notes F.S.T. Notes Chkd. J.A.L. Checked X-Sec.
Indexed A. C. Johnson Date Date 6-16-37 Date No.

Form 307 5M 10-34

PLEASE RETURN TO
LOS ANGELES COUNTY SURVEYOR
700 HALL OF RECORDS

NOTE: ANY ADDITIONS OR CHANGES ON THIS SHEET MUST BE MADE OR CIRCLED IN RED INK, WITH DATE AND NAME OF PERSON MAKING CHANGE

Do not extend notes this side of this line

STATION	B. S.	H. I.	F. S	ELEV.							
		890 95 ✓			GRADE	LEFT 70.5 / 74.6 / 81.0			℄	RIGHT 95.2 / 902.6	
61+50			34	87.6 ✓		-17.6 / 150	-13.3 / 100	-6.6 / 50	887.6	+7.6 / 50	+15.0 / 100
61+00			64	84.6 ✓		69.8 / 73.1 / 78.5	-14.8 / 150	-11.5 / 100	-6.6 / 50	884.6	91.4 / 97.4	+6.8 / 50	+12.8 / 100
60+50			100	81.0 ✓		68.5 / 76.0	-12.8 / 150	-5.8 / 50	881.0	86.0 / 90.5	+5.0 / 50	+9.5 / 100
(TP)			1164	879.31 ✓							
	0.77	880 08 ✓									
60+00			17	78.4 ✓		68.0 / 73.4	-10.6 / 150	-5.5 / 69	878.4	83.4 / 88.4	+5.0 / 50	+10.2 / 100
59+50			28	77.3 ✓		68.2 / 73.5	-9.1 / 150	-3.8 / 50	877.3	82.6 / 86.9	+5.3 / 50	+9.6 / 100
59+00			37	76.4 ✓		68.4 / 72.8	-8.0 / 150	-3.6 / 50	876.4	79.9 / 83.9	+3.5 / 50	+7.5 / 100
58+50			48	75.3 ✓		69.2 / 72.7	-6.1 / 150	-2.6 / 50	875.3	78.1 / 81.6	+2.8 / 50	+6.3 / 100
58+00			51	75.0 ✓		69.8 / 73.0	-5.2 / 150	-2.0 / 50	875.0	76.8 / 79.1	+1.8 / 50	+4.1 / 100
57+50			56	74.5 ✓		70.0 / 72.9	-4.5 / 150	-1.6 / 50	874.5	76.5 / 79.0	+2.0 / 50	+4.5 / 100
57+00			62	73.9 ✓		70.3 / 72.1	-3.6 / 150	-1.8 / 50	873.9	75.9 / 78.7	+2.0 / 50	+4.8 / 100

Profile No. ____ Notes Red. ____ Platted ____ Job No. ____ Division No. ____ L. B. [illegible] Pg. 109

X-Sec. No. ____ Date ____ Date ____ Survey of PHILADELPHIA

Notes Chkd J.A.L. Checked ____ Survey by HELLSTRON Notes E.S.T. Date 5-10-37

Date 6-16-37 Date ____ Map No. ____ Indexed A. C. Job Date ____

Form 307 5M 10-34

PLEASE RETURN TO
LOS ANGELES COUNTY SURVEYOR
700 HALL OF RECORDS

NOTE: ANY ADDITIONS OR CHANGES ON THIS SHEET MUST BE MADE OR CIRCLED IN RED INK, WITH DATE AND NAME OF PERSON MAKING CHANGE

Do not extend notes this side of this line

STATION	B. S.	H. I.	F. S	ELEV.							
		880 08			GRADE	70.0	70.5	71.5		74.7	77.5
56+50			76	72.5		+2.5 / 150	+2.0 / 100	+1.5 / 50	872.5	+2.0 / 50	+5.0 / 100
56+00			89	71.2		69.7 / +1.5 / 150	70.2 / +1.8 / 100	70.2 / +1.8 / 50	871.2	73.7 / +2.5 / 50	77.1 / +5.9 / 100
55+50			99	70.2		70.2 / 0.0 / 150	69.2 / +1.8 / 100	69.2 / +1.8 / 50	870.2	72.8 / +2.5 / 50	76.6 / +6.4 / 100
55+00			108	69.3			71.5 / +2.3 / 150	68.5 / +0.2 / 50	869.3	71.8 / +2.5 / 50	75.9 / +6.6 / 100
54+50			114	68.7			72.9 / +3.6 / 150	68.9 / +0.4 / 50	868.7	71.7 / +2.4 / 50	75.5 / +6.2 / 100
(TP)			1160	868.48							
	0.89	869 37									
54+00			16	67.8		72.8 / +5.0 / 150	69.8 / +2.0 / 89	67.1 / +0.7 / 33	867.8	70.4 / +2.6 / 50	74.0 / +6.2 / 100
53+50			28	66.6		72.6 / +6.0 / 150	69.6 / +3.0 / 81	65.6 / +1.8 / 13	866.6	69.4 / +2.8 / 50	72.6 / +6.0 / 100
53+00 SW			48	64.6			72.3 / +7.7 / 150	68.0 / +3.4 / 50	864.6	68.6 / +4.0 / 100	70.9 / +6.3 / 100
52+50			62	63.2			71.9 / +8.2 / 150	67.2 / +4.0 / 50	863.2	63.2 / 0 / 8	68.0 / +4.8 / 50	69.9 / +6.7 / 100
52+00 BDrain			82	61.2			71.2 / +10.0 / 150	66.2 / +5.0 / 50	861.2	65.8 / +4.6 / 37	68.2 / +7.0 / 100

L.B. 694 P.G. 110 Job. No. 8176 Division No. Notes Red Plotted Profile
Survey of PHILADELPHIA ST Date Date No.
Survey by A. N. HELLSTROM Notes [illegible] Notes Chkd. J.A.L. Checked X-Sec.
Indexed A. C. Johnson Date Date 6-16-37 Date No.

Form 307 5M 10-34

PLEASE RETURN TO
LOS ANGELES COUNTY SURVEYOR
700 HALL OF RECORDS

NOTE: ANY ADDITIONS OR CHANGES ON THIS SHEET MUST BE MADE OR CIRCLED IN RED INK, WITH DATE AND NAME OF PERSON MAKING CHANGE

Do not extend notes this side of this line

STATION	B. S.	H. I.	F. S	ELEV.	Ground	Left		Right	
51+50		869 37	10 3	59 1		69.7 +10.5 150 / 65.7 +6.5 40	859.1	59.0 -0.5 10 SW / 63.1 +4.0 42 / 65.0 +5.9 100 / 67.0 +7.9 150	
51+00			11 2	58 2		65.4 +7.3 150 / 65.2 +4.5 65 / 62.8 +4.5 30	858.2	55.8 -2.4 21 SW / 58.2 0 55 / 58.7 +0.5 100 / 61.2 +3.0 150	
50+50			11 6	57.8		60.4 +2.6 150 SW / 61.5 +3.7 50	857.8	50.1 -7.7 52 SW / 51.8 -6.0 100 / 51.8 -6.0 129 / 47.5 -10.3 185 BD	
T.P.			11 21	858 16					
50+00	0.75	858 91	3 [illegible]	55 3		63.8 +8.5 150 / 54.3 -1.0 98 SW / 56.3 +1.0 50	855.3	51.3 -4.0 [illegible] / 44.4 -10.9 [illegible] / 51.3 -4.0 120 / 53.9 -1.4 150	
49+50			10 1	48 8		67.3 +18.5 150 / 50.2 +11.4 60 SW / 49.8 +1.0 23	848.8	43.5 -5.3 471 / 47.4 -1.4 62 / 56.4 +7.0 135 BD	
TP			11 67	847 24					
49+00	2.65	849 89	6 9	43 0		68.4 +25.4 150 / 49.9 +6.9 50 / 45.5 +2.5 10	843.0	41.6 -1.4 13 BD / 45.3 +2.3 32 / 56.3 +13.3 100	
48+82			5 4	44 5		66.5 +22.0 150 / 49.2 +4.7 50 / 46.6 +2.3 27 / 45.2 +0.7 22	844.5	41.1 -3.4 13 BD / 44.0 -0.5 27 / 59.5 +15.0 100	
48+50			8 1	41 8		68.4 +26.6 150 / 49.9 +8.1 50	841.8	40.7 -1.1 15 BD / 43.1 +1.3 25 / 59.8 +18.0 100	
47+85 BD.			11 4	38 5		64.2 +25.7 150 / 47.7 +9.2 50 / 43.2 +4.7 14	838.5	41.8 +3.3 20 / 48.1 +9.8 50 / 59.1 +20.6 100	

Profile No. ____ Notes Red. ____ Platted ____ Job No. ____ Division No. ____ L. B. 194 Pg. 111
X-Sec. No. ____ Date ____ Date ____ Survey of PHILADELPHIA
Notes Chkd J.A.L. Checked ____ Survey by HELLSTROM Notes ____ Date ____
Date 6-16-36 Date ____ Map No. ____ Indexed A. C. Johnson

Form 307 5M 10-34

PLEASE RETURN TO
LOS ANGELES COUNTY SURVEYOR
700 HALL OF RECORDS

NOTE: ANY ADDITIONS OR CHANGES ON THIS SHEET MUST BE MADE OR CIRCLED IN RED INK, WITH DATE AND NAME OF PERSON MAKING CHANGE

Do not extend notes this side of this line

STATION	B. S.	H. I.	F. S	ELEV.	GRADE	LEFT	℄	RIGHT	%
47+50 BD		849 89	11 5	38.4 ✓		61.6 +24.2 150 ; 46.4 +8.0 50 ; 42.4 +4.0 17	838.4	41.4 +3.0 13.5 ; 48.0 +9.5 50 ; 60.0 +21.5 100	
47+00			10 9	39 0 ✓		57.5 +18.5 150 ; 41.0 +2.0 22 ; 36.0 -3.0 14	839.0	42.7 +3.7 22 ; 49.9 +10.9 50 ; 62.4 +23.4 100	
46+50			8 0	41 9 ✓		52.1 +10.2 150 ; 40.7 -1.2 75 ; 35.5 -6.4 25 ; 38.9 -3.0 [illegible] BD	841.9	56.1 +14.2 50 ; 68.2 +26.3 100	
46+00 (T.P.)			1 62	848 2.7 ✓		47.3 -1.2 150 ; 39.3 -9.2 112 ; 32.9 -15.4 92 ; 37.8 -10.5 50 BD	848.3	60.9 +12.6 50 ; 73.4 +25.1 100	
45+50	9 93	858 10 ✓	7 3	50 8 ✓		44.0 -6.5 150 ; 36.8 -14.0 112 ; 31.3 -19.5 88 ; 32.7 -18.1 80 BD	850.8	64.2 +13.4 50 ; 77.6 +26.8 100	
45+00			6 4	51 7 ✓		41.2 -10.5 150 ; 34.0 -17.7 [illegible] ; 29.0 -22.7 95 ; 34.0 -17.7 82 BD	851.7	66.1 +14.4 50 ; 80.1 +28.4 100	
44+50			4 7	53 4 ✓		39.4 -14.0 142 ; 34.1 -19.3 120 ; 28.0 -25.4 104 ; 31.5 -21.9 80 ; 32.8 -20.6 69 BD	853.4	69.4 +16.0 55 ; 81.4 +28.0 93	
E.C. 44+18.39			4 15	853 95 ✓		40.9 -13.0 146 ; 34.1 -19.8 119 ; 26.8 -27.1 93 ; 31.3 -22.6 75 BD	853.9	65.9 +12.0 35 ; 76.9 +23.0 68 ; 87.9 +34.0 101	
P1 #3 (TBM)			7 35	850 75 ✓		2x2 - 12" down			
43+50	1 22	851 97 ✓	0 5	851 [illegible] ✓		39.3 -12.3 140 ; 30.5 -21.0 107 ; 24.6 -26.9 90 ; 30.5 -21.0 67 BD	851.5	66.5 +15.0 43 ; 87.5 +36.0 100	

L.B. 694 P.G. 112 Job. No. 8126 Division No. Notes Red Plotted Profile
Survey of PHILADELPHIA ST Date Date No.
Survey by A. N. HELLSTROM Notes E. S. Tomblesson Notes Chkd J.A.L. Checked X-Sec.
Indexed A. C. Johnson Date Date 6-16-37 Date No.

Form 307 5M 10-34

PLEASE RETURN TO
LOS ANGELES COUNTY SURVEYOR
700 HALL OF RECORDS

NOTE: ANY ADDITIONS OR CHANGES ON THIS SHEET MUST BE MADE OR CIRCLED IN RED INK, WITH DATE AND NAME OF PERSON MAKING CHANGE

Do not extend notes this side of this line

Profile No.___ Notes Red.___ Platted___ Job No.___ Division No.___ L. B. 654 Pg. 112
X-Sec. No.___ Date___ Date___ Survey of___
Notes Chkd. J.A.J. Checked___ Surveyed HELLSTROM Notes___ Date___
Date 6-16-37 Date___ Map No.___ Indexed___ C. Johnston

STATION	B. S.	H. I.	F. S	ELEV.	GRADE		%
		8.51 1.97					
38+00			7.2	44.8	39.8 29.8 21.1 25.5 -5° -15° -23.7 -19.3 130 97 80 69	8HH.8	598 81.3 +15° +36.5 43
41+00			8.5	43.5	38.5 28.6 21.0 24.6 -5° -14.9 -22.5 18.9 124 87 71 60 BC	8H3.5	58.5 79.5 +15° +36.0 40 100
44+00			10.2	41.8	36.7 25.7 18.9 23.7 -5° -16.10 -22.8 -18.5 178 87 68 58 BC	8H1.7	56.7 77.2 +15° +35.5 40 100
47+50			12.8	41.2	35.7 22.8 18.0 23.7 -5° -17.9 -22.7 -17.0 126 86 73 53 BC	8H0.7	55.7 74.1 +15° +30.4 43.5 100
T.H.							
0+00	1.63	9.42 1.13					
0+38			3.8	38.3	40.5 21.4 16.5 20.2 -5° -21.2 -17.1 120 [illegible] 72 62 BC	838.3	53.3 62.3 66.3 +24.0 +47.29 53 100
1+00			10.9	31.2	33.6 20.6 17.1 15.1 19.2 -5° -14.2 -11.7 -12.0 142 92 [illegible] 76 61 BC	831.2	41.0 54.7 +23.5 53 100 SW
1+38			13.2	28.9	30.1 19.7 15.4 18.9 -5° -13.2 -10.5 -11.9 142 [illegible] 81 [illegible]	828.9	42.9 57.2 +24.5 +42.0 53 100
2+00			10.2	31.9	30.9 18.5 15.5 -5° -13.2 -10.6 140 83 BC	831.9	45.9 58.3 +24.5 +42.4 55 100
2+50			11.3	30.8	30.8 17.4 13.6 20.8 0 -13.2 -10.2 -10.9 150 100 84 43 BC	830.8	45.8 58.4 +15.0 +27.6 57 100

Form 307 5M 10-34

PLEASE RETURN TO
LOS ANGELES COUNTY SURVEYOR
700 HALL OF RECORDS

NOTE: ANY ADDITIONS OR CHANGES ON THIS SHEET MUST BE MADE OR CIRCLED IN RED INK, WITH DATE AND NAME OF PERSON MAKING CHANGE

Do not extend notes this side of this line

STATION	B. S.	H. I.	F. S	ELEV.				
39+00		842 13	10 8	3 3	26.3 / -5.0 / 152 ; 16.3 / -15.0 / 95 ; 13.0 / -18.0 / 85 ; 16.3 / -15.0 / 63	831.3	45.3 / +14.0 / 50 ; 58.3 / +27.0 / 100	
38+50			7 9	3 2	23.2 / -7.0 / 150 ; 15.9 / -16.0 / 119 ; 12.2 / -20.0 / 93 ; 15.2 / -17.0 / 69 ; 22.5 / [illegible]	832.2	47.2 / +15.0 / 57 ; 61.7 / +27.5 / 100	
38+00			7 8	3 3	19.8 / -14.0 / 150 ; 12.2 / -20.0 / 114 ; 11.4 / -16.0 / 102 ; 21.7 / -12.0 / 45	834.3	49.3 / +15.0 / 50 ; 63.8 / +27.5 / 100	
BC 37+55.21			6 4	835 73	14.7 / -21.0 / 160 ; 10.7 / -25.0 / 130 ; 08.7 / -27.0 / 112 ; 15.7 / -20.0 / 74	835.7	50.7 / +15.0 / 52 ; 63.2 / +27.5 / 100	
37+00	1 01	836 74	0 6	3 1	12.1 / [illegible] / 150 ; 09.7 / [illegible] / 100 ; 12.5 / -23.0 / 100 ; 23.6 / -12.0 / 50	836.1	49.6 / +13.5 / 50 ; 59.8 / +23.7 / 100	
36+50			2 2	3 4	06.5 / -7.5 / 134 / 30.5 ; 09.0 / -25.0 / 117 ; 16.8 / -17.7 / 77	834.5	51.5 / +17.0 / 70 ; 56.3 / +21.8 / 100	
36+00			3 7	3 3	12.9 / -20.0 / 100 ; 21.9 / -11.0 / 50	833.0	46.0 / +13.0 / 61 ; 51.1 / +18.0 / 100	
35+50			7 5	29 2	12.9 / -16.3 / 100 ; 19.9 / -9.3 / 50	829.2	38.7 / +9.5 / 50 ; 44.0 / +14.8 / 100	X
(TP)			11 88	824 36				
35+00	0 01	825 30	2 1	3 3	10.9 / -12.3 / 100 ; 16.2 / -7.5 / 50	823.2	30.2 / +7.0 / 50 ; 34.0 / +10.8 / 100	X
34+50			7 3	16 2	08.5 / -7.5 / 100 ; 11.8 / -4.2 / 50	816.0	20.1 / +4.1 / 50 ; 23.3 / +7.3 / 100	X

L.B. 694 P.G. 114 Job. No. 8176 Division No. Notes Red Plotted Profile
Survey of Philadelphia St. Date Date No.
Survey by N. HELLSTROM Notes E. S. T. Notes Chkd J.A.L. Checked X-Sec.
Indexed A. C. Johnson Date Date 6-17-37 Date No.

Form 307 5M 10-34

PLEASE RETURN TO
LOS ANGELES COUNTY SURVEYOR
700 HALL OF RECORDS

NOTE: ANY ADDITIONS OR CHANGES ON THIS SHEET MUST BE MADE OR CIRCLED IN RED INK, WITH DATE AND NAME OF PERSON MAKING CHANGE

Do not extend notes this side of this line

STATION	B. S.	H. I.	F. S	ELEV.						
		[illegible]								
[illegible]			[illegible]	[illegible]						
	[illegible]	[illegible]			805.9 / -3.3 / 100	07.4 / -2.0 / 50	809.4	12.0 / +2.0 / 50	14.4 / +5.0 / 100	X
34+00			43	[illegible]						
					03.3 / -1.3 / 100	03.6 / -1.0 / 50	804.6	05.6 / +1.0 / 50	06.4 / +1.8 / 100	X
[illegible]			[illegible]	[illegible]						
[illegible]			11 82	801 89						
	[illegible]	[illegible]			03.0 / +1.0 / 100	02.2 / +1.0 / 50	801.2	01.2 / 0 / 50	01.2 / 0 / 100	X
33+00			[illegible]	[illegible]						
					801.4 / +1.1 / 100	01.1 / +0.8 / 50	800.3	799.4 / -0.9 / 50	98.3 / -2.0 / 100	X
32+50			24	[illegible]						
					800.6 / +1.4 / 100	800.0 / +0.8 / 50	799.2	798.5 / -0.7 / 50	98.1 / -1.0 / 100	X
[illegible]			35	799.2						
					99.1 / +1.0 / 100	98.8 / +0.7 / 50	798.1	97.5 / -0.6 / 50	96.8 / -1.0 / 100	X
[illegible]			46	98.1						
					97.9 / +0.2 / 100	97.7 / +0.5 / 50	797.2	96.8 / -0.4 / 50	96.2 / -1.0 / 100	X
[illegible]			55	[illegible]						
					96.9 / +0.7 / 100	96.5 / +0.3 / 50	796.2	95.9 / -0.3 / 50	95.1 / -1.1 / 100	X
30+50			65	96.2						
					95.4 / +0.3 / 100	95.1 / 0 / 50	795.1	94.9 / -0.2 / 50	94.1 / -1.0 / 100	X
30+00			76	95.1						

Profile No. ____ Notes Red. ____ Platted ____ Job No. [illegible] Division No. ____ L. B. [illegible] Pg. 115

X-Sec. No. ____ Date ____ Date ____ Survey of [illegible]

Notes Chkd. JAL Checked ____ Survey by HELLSTROM Notes [illegible] Date 5-24-31

Date 6-17-23 Date ____ Map No. ____ Indexed A. C. Johnson

Form 307 5M 10-34

PLEASE RETURN TO
LOS ANGELES COUNTY SURVEYOR
700 HALL OF RECORDS

NOTE: ANY ADDITIONS OR CHANGES ON THIS SHEET MUST BE MADE OR CIRCLED IN RED INK, WITH DATE AND NAME OF PERSON MAKING CHANGE

Do not extend notes this side of this line

STATION	B. S.	H. I.	F. S	ELEV.				
		802.70						
29+50			8 5	[illegible] 2	94.4 / +0.2 / 100 ; 94.2 / 0 / 50	794.2	94.0 / -0.2 / 50 ; 93.7 / -0.5 / 100	X
29+00			9 4	[illegible]	93.3 / 0 / 100 ; 93.5 / +0.2 / 50	793.3	93.0 / -0.3 / 50 ; 92.5 / -0.8 / 100	X
28+50			10 5	[illegible]	92.4 / +0.2 / 100 ; 92.3 / +0.1 / 50	792.2	92.2 / 0 / 50 ; 91.5 / -0.7 / 100	
28+00			11 5	[illegible]	91.9 / +0.2 / 100 ; 91.5 / +0.3 / 50	791.2	91.1 / -0.1 / 50 ; 90.2 / -1.5 / 100	
[illegible]			11 60	791.10				
	[illegible]	791.37						
27+50			1 3	90.3	91.1 / +0.8 / 100 ; 90.6 / +0.3 / 50	790.3	90.1 / -0.2 / 50 ; 89.3 / -1.5 / 100	
27+00			2 [illegible]	[illegible]	90.1 / +0.5 / 100 ; 90.0 / +0.2 / 50	789.6	89.3 / 0.3 / 50 ; 89.0 / -0.6 / 100	
26+50			2 8	[illegible]	89.3 / +0.5 / 100 ; 89.1 / +0.3 / 50	788.8	88.5 / -0.3 / 50 ; 88.2 / -0.6 / 100	
26+00			3 6	[illegible]	88.5 / +0.5 / 100 ; 88.2 / +0.2 / 50	788.0	87.6 / -0.4 / 50 ; 87.3 / -0.7 / 100	
25+50			[illegible]	[illegible]	87.4 / +0.2 / 100 ; 87.3 / +0.1 / 50	787.2	87.0 / -0.2 / 50 ; 86.7 / -0.5 / 100	
25+00			5 2	86.4	86.9 / +0.5 / 100 ; 86.6 / +0.2 / 50	786.4	86.1 / -0.3 / 50 ; 85.8 / -0.6 / 100	

L.B. 694 P.G. 116 Job. No. [illegible] Division No. [illegible] Notes Red ____ Plotted ____ Profile ____
Survey of [illegible] Date ____ Date ____ No. ____
Survey by A. N. HELLSTROM Notes [illegible] Notes Chkd. J.A.L. Checked ____ X-Sec. ____
Indexed A. C. Johnson Date ____ Date 6-17-37 Date ____ No. ____

Form 307 5M 10-34

PLEASE RETURN TO
LOS ANGELES COUNTY SURVEYOR
700 HALL OF RECORDS

NOTE: ANY ADDITIONS OR CHANGES ON THIS SHEET MUST BE MADE OR CIRCLED IN RED INK, WITH DATE AND NAME OF PERSON MAKING CHANGE

Do not extend notes this side of this line

Profile No.____ Notes Red.____ Platted____ Job No.____ Division No.____ L. B.____ Pg.____

X-Sec. No.____ Date____ Date____ Survey of____

Notes Chkd. A.L. Checked____ Survey by HELLSTROM Notes____ Date 6-17-37

Date 6-17-37 Date____ Map No.____ Indexed A. C. Johnson

STATION	B. S.	H. I.	F. S	ELEV.						
		791.59								
24+50			5.8	85.8 ✓	86.4 +0.2 100	86.1 +0.3 50	786.8	85.5 -0.3 50	85.2 -0.6 100	
24+00			6.0	85.6 ✓	86.2 +0.2 100	86.1 +0.5 50	785.6	85.2 -0.2 50	84.8 -0.8 100	
23+50			6.4	85.2 ✓	85.8 +0.3 100	85.7 +0.2 50	785.2	85.0 -0.2 50	84.6 -0.6 100	
23+00			6.8	84.8 ✓	85.0 +0.2 100	85.0 +0.3 50	784.8	84.5 -0.3 50	84.1 -0.7 100	
22+50			7.2	84.4 ✓	84.6 +0.2 100	84.5 +0.1 50	784.4	84.4 0 50	84.1 -0.3 100	
22+00			7.5	84.1 ✓	84.2 +0.1 100	84.0 -0.1 50	784.1	83.8 -0.3 50	83.7 -0.5 100	
21+50			7.8	83.8 ✓	83.7 +0.1 100	83.8 0 50	783.8	83.5 -0.3 50	83.3 -0.5 100	
JP			7.77	783.82 ✓						
	3.52	787.35								
21+00			3.8	83.5 ✓	84.0 +0.2 100	83.9 +0.1 50	783.8	83.7 -0.1 50	83.5 -0.3 100	
20+50			3.8	83.4 ✓	83.4 -0.2 100	83.5 -0.1 50	783.6	83.4 -0.2 50	83.2 -0.4 100	
20+00			4.0	83.4 ✓	83.3 -0.1 100	83.3 -0.2 50	783.4	83.0 -0.4 50	82.9 -0.5 100	

Form 307 5M 10-34

PLEASE RETURN TO
LOS ANGELES COUNTY SURVEYOR
700 HALL OF RECORDS

NOTE: ANY ADDITIONS OR CHANGES ON THIS SHEET MUST BE MADE OR CIRCLED IN RED INK, WITH DATE AND NAME OF PERSON MAKING CHANGE

Do not extend notes this side of this line

L.B. 694 P.G. 11 8 | Job No. 8174 Division No. | Profile No. | X-Sec. No.

Survey of Philadelphia St. Sta.

Survey by A. N. HELLSTROM Notes Date | Notes Red Date | Notes Chkd A.L. Checked Date 6-17-32

Indexed A. C. Johnson Date | Plotted Date

STATION	B. S.	H. I.	F. S	ELEV.	GRADE	LEFT			RIGHT		
		787.35									
19+50			4.4	782.9		83.0	83.0			82.9	82.8
						0	0			-0.1	-0.2
						100	50		783.0	50	100
19+00			4.6	782.8		82.8	82.8			82.6	82.7
						0	0			-0.2	-0.1
						100	50		782.8	50	100
18+50			4.8	782.6		86.4	84.6			82.6	82.6
1' under (2x2)						432	423			0	0
#12	7841					100	50		782.6	50	100
			7.80	776.55	T.B.M. El. = 779.55 (Unadjusted)						
	2.00	778.55									
TP			1.99	776.11							
	3.47	781.58									
BM			7.58	774.00	3/4" IP Plug w/ Ind. Punch + Dot in Hand hole (Conc. Bnd. 1' Below)						
	7.58	781.58			B.M. El. = 774.00 (Unadjusted)						
TP			4.58	777.22							
	6.02	783.24									
BM			5.27	777.97	~+T. Ind. Punch + Survey						
	6.27	784.24			B.M. El. = 777.97 (Unadjusted)						
TP			3.33	780.91							
	6.64	787.55									
TP			3.90	783.65							
	5.88	789.53									
			2.78	786.83	(Bronze Cap Marked "C.S.B.O.-4-1925 (El. 786.965) U.S.G.S. BM #1247 Bronze Cap Mon. in Conc. 0.80' W of Conc. Ped. +1.0' N of Walk at House #746 Philo Ave						
U.S.G.S. BM #1247											

Form 307 5M 10-34

PLEASE RETURN TO
LOS ANGELES COUNTY SURVEYOR
700 HALL OF RECORDS

NOTE: ANY ADDITIONS OR CHANGES ON THIS SHEET MUST BE MADE OR CIRCLED IN RED INK, WITH DATE AND NAME OF PERSON MAKING CHANGE

Do not extend notes this side of this line

STATION	B. S.	H. I.	F. S	ELEV.						
					T. B. M. El. = 779.55 (Unadjusted)					
	585	785 40		779 55	T.B.M. = [illegible] 2 x 2 - 12' down [illegible]					
18+00			2.2	83 2		91.4 / +8.2 / 100	82.6 / +4.4 / 50	783.2	82.2 / -1.0 / 50	82.2 / -1.0 / 100
17+50			[illegible]	83 6		94.3 / +10.7 / 100	88.3 / +4.7 / 50	783.6	81.9 / -1.7 / 50	82.1 / -1.5 / 100
17+00			2.9	82 5		94.0 / +11.5 / 100	86.5 / +4.0 / 50	782.5	82.0 / -0.5 / 50	82.2 / -0.3 / 100
16+50			3.8	81 6		91.9 / +10.3 / 100	83.8 / +2.2 / 50	781.6	81.7 / +0.1 / 50	81.8 / +0.2 / 100
[illegible]			4.3	81 1		88.6 / +7.5 / 100	83.1 / +2.0 / 50	781.1	81.6 / +0.5 / 50	81.6 / +0.5 / 100
E.C. 15+59.18			4.4	81 0		86.7 / +5.1 / 100	82.2 / +1.2 / 50	781.0	81.6 / +0.6 / 50	81.8 / +0.8 / 100
15+00			4.2	81 2		84.5 / +3.3 / 100	81.9 / +0.7 / 50	781.2	81.4 / +0.2 / 50	81.8 / +0.6 / 100
14+50			4.4	81 0		83.5 / +2.5 / 100	81.2 / +0.2 / 50	781.0	81.0 / 0 / 50	81.1 / +0.1 / 100
14+00			4.8	80 6	86.0 / +5.4 / 136	82.6 / +2.0 / 100	81.0 / +0.4 / 50	780.6	80.7 / +0.1 / 50	80.8 / +0.2 / 100
13+50			4.6	80 8	88.1 / +7.3 / 150	82.8 / +2.0 / 100	81.1 / +0.3 / 50	780.8	81.1 / +0.3 / 50	80.8 / 0 / 100

Profile No. ____ Notes Red. ____ Platted ____ Job No. [illegible] Division No. ____ L. B. 694 Pg. 119

X-Sec. No. ____ Date ____ Date ____ Survey of Philadelphia St.

Notes Chkd. J.A.L. Checked ____ Survey by HELLSTROM Notes [illegible] Date [illegible]

Date 6-17-37 Date ____ Map No. ____ Indexed A. C. Job [illegible]

Form 30[illegible]M 10-34

PLEASE RETURN TO
LOS ANGELES COUNTY SURVEYOR
700 HALL OF RECORDS

NOTE: ANY ADDITIONS OR CHANGES ON THIS SHEET MUST BE MADE OR CIRCLED IN RED INK, WITH DATE AND NAME OF PERSON MAKING CHANGE

Do not extend notes this side of this line

STATION	B. S.	H. I.	F. S	ELEV.								
		785 40										
13+00			45	80 9	89.8 / +8.9 / 150	83.9 / +3.0 / 100	81.5 / +0.6 / 50	780.9	80.7 / -0.3 / 50	80.4 / -0.5 / 100		
12+50			41	81 3	92.3 / +11.0 / 150	84.8 / +3.5 / 100	82.8 / +1.5 / 50	781.3	80.4 / -0.9 / 50	80.1 / -1.2 / 100		
12+00			26	82 8	97.7 / +14.9 / 150	89.1 / +6.3 / 100	84.8 / +2.0 / 50	782.8	80.8 / -2.0 / 50	79.6 / -3.2 / 100		
TP			0 13	785 27								
	10 93	796 20										
11+50			10 5	85 7	803.8 / +18.1 / 150	94.8 / +9.1 / 100	89.2 / +3.5 / 50	785.7	82.7 / -3.5 / 50	80.6 / -5.1 / 100		
11+00			3 2	93 0	813.2 / +20.3 / 150	804.2 / +11.2 / 100	797.8 / +4.8 / 50	793.0	88.5 / -4.5 / 50	83.0 / -10.0 / 100	80.0 / -13.0 / [illegible]	
TP			0 10	796 10								
	11 18	807 28										
BC. 10+42 [illegible]			20	805 3	27.8 / +22.5 / 150	17.3 / +12.0 / 100	10.3 / +5.0 / 50	805.3	799.0 / -6.3 / 50	88.5 / -16.8 / 100	81.2 / -24.1 / 150	78.3 / -27.0 / 200
10+00			+9 4	816 [illegible]	37.3 / +20.6 / 150	28.3 / +11.6 / 100	21.3 / +4.6 / 50	816.7	07.2 / -9.5 / 50	793.3 / -23.4 / 100	83.0 / -33.7 / 150	80.2 / -36.5 / 200
9+40 93 GR.			+15 8	823 1	37.5 / +16.4 / 150	34.6 / +11.5 / 100	28.1 / +5.0 / 50	823.1	13.3 / -9.8 / 50	797.8 / -25.3 / 100	81.5 / -41.6 / 167	79.5 / -43.6 / 200
9+00			+13 7	821 0	35.5 / +14.5 / 150	33.4 / +12.0 / 100	28.0 / +7.0 / 50	821.0	12.2 / -8.8 / 50	798.0 / -23.0 / 100	783.0 / -38.0 / 160	79.7 / -41.3 / 200

L.B. 694 P.G. 120 Job. No. 8176 Division No. ____ Notes Red ____ Plotted ____ Profile ____
Survey of Philadelphia St. Date ____ Date ____ No. ____
Survey by N. HELLSTROM Notes E.S.T. Notes Chkd. J.A.L. Checked ____ X-Sec. ____
Indexed A. C. Johnson Date ____ Date 6-17-37 Date ____ No. ____

Form 307 5M 10-34

PLEASE RETURN TO
LOS ANGELES COUNTY SURVEYOR
700 HALL OF RECORDS

NOTE: ANY ADDITIONS OR CHANGES ON THIS SHEET MUST BE MADE OR CIRCLED IN RED INK, WITH DATE AND NAME OF PERSON MAKING CHANGE

Do not extend notes this side of this line

Profile Notes Red. Platted Job No. Division No.
No. Date Date Survey of
X-Sec. No. Notes Chkd. J.A.L. Checked Survey By HELLSTROM Notes A. C. Job Date
Date 6-17-37 Date Map No. Indexed Date 6-7-37

L. B. PG. 27

STATION	B. S.	H. I.	F. S	ELEV.									
		807 25			26.4 / +12.0 / 150	25.4 / +12.0 / 100	21.4 / +8.0 / 50	818.4	03.4 / -10.0 / 50	793.3 / -20.1 / 100	83.4 / -30.9 / 150	79.4 / -34.0 / 200
2+50			4.1	8 13 4									
5+00				805.2	13.3 / +7.7 / 150	13.6 / +8.0 / 100	12.6 / +7.0 / 50	805.6	795.1 / -10.5 / 50	787.2 / -18.4 / 100	81.8 / -23.8 / 150	79.6 / -26.0 / 200
7+50				796 8	801.5 / +4.7 / 150	802.2 / -5.0 / 100	01.8 / +5.0 / 50	796.8	88.3 / -8.5 / 50	81.8 / -15.0 / 100	79.1 / -17.7 / 150	
		11.39		785 29									
	0 34	796 43			93.4 / +4.2 / 150	94.7 / +4.3 / 100	95.1 / +3.7 / 50		84.6 / -6.8 / 50	79.6 / -11.8 / 100	77.4 / -14.0 / 150	
7+00			50	9 1 4				791.4					
					84.6 / -1.0 / 150	86.4 / +0.8 / 100	86.9 / +1.2 / 50		81.9 / -3.7 / 50	78.6 / -7.2 / 100	77.6 / -8.0 / 150		
6+50			108	85 6				785.6					
			11 61	784 82									
	0 46	785 28			79.9 / -1.7 / 150	80.3 / -0.8 / 100	81.4 / +0.3 / 50		79.2 / -1.9 / 50	77.3 / -3.8 / 100	77.2 / -3.9 / 150		
6+00			4.2	81 1				781.1					
						76.3 / -1.7 / 100	76.8 / -1.2 / 50		77.1 / -0.9 / 50	76.8 / -1.2 / 100			
5+50			73	78				778.0					
						75.4 / -1.9 / 100	75.8 / -0.6 / 50		76.4 / 0 / 50	76.2 / -0.2 / 100			
5+00			89	7 2 4				776.4					
					R 12" Conc. Inlet			Running					
						75.1 / -0.9 / 100	75.6 / -0.5 / 50		76.3 / -0.2 / 50	76.1 / +0.1 / 100			
4+50			93	76 0				776.0					

Form 307 5M 10-34

PLEASE RETURN TO
LOS ANGELES COUNTY SURVEYOR
700 HALL OF RECORDS

NOTE: ANY ADDITIONS OR CHANGES ON THIS SHEET MUST BE MADE OR CIRCLED IN RED INK, WITH DATE AND NAME OF PERSON MAKING CHANGE

Do not extend notes this side of this line

L.B. 694 P.G. 124 Job No. 4176 Division No. Notes Red Plotted Profile No.
Survey of Philadelphia St Date Date X-Sec.
Survey by N. HELLSTROM Notes E S T. Notes Chkd J.A.L. Checked No.
Indexed A. C. Johnson Date Date 6-17-37 Date

STATION	B. S.	H. I.	F. S	ELEV.				
		785.28						
4+00			9.6	775.7	75.3 -0.2 100	75.3 -0.2 50	775.7	75.8 +0.2 50	76.0 +0.2 100
3+50			9.6	775.7	75.5 -0.2 100	75.7 0 50	775.7	76.0 +0.2 50	75.9 +0.2 100
3+00			9.9	775.4	75.1 -0.2 100	75.2 -0.2 50	775.4	75.4 0 50	75.4 0 100
2+50			10.0	775.3	75.1 -0.2 100	75.1 -0.2 50	775.3	75.4 +0.1 50	75.7 +0.4 100
2+00			10.0	775.3	74.9 -0.2 100	75.2 -0.2 50	775.3	75.6 +0.3 50	75.6 +0.3 100
1+39.35			9.8	775.5	75.0 -0.2 100	75.2 -0.2 50	775.5	75.5 0 50	75.6 +0.1 100
1+00			9.9	775.4	75.2 -0.2 100	75.3 -0.1 50	775.4	75.8 +0.1 50	75.7 +0.3 100
0+50			9.2	776.1	75.4 -0.7 100	75.7 -0.5 50	776.1	76.0 -0.2 50	[illegible] +0.3 100
+35			10.2	775.1					
+			11.0	774.3					

Form 307 5M 10-34

PLEASE RETURN TO
LOS ANGELES COUNTY SURVEYOR
700 HALL OF RECORDS

NOTE: ANY ADDITIONS OR CHANGES ON THIS SHEET MUST BE MADE OR CIRCLED IN RED INK, WITH DATE AND NAME OF PERSON MAKING CHANGE

Do not extend notes this side of this line

STATION	B. S.	H. I.	F. S	ELEV.	
		785 28			T.B.M. El. = 774.00 (Unadjusted)
0+00			11 32	96	TBM 3/4 [illegible] Int Park & Philadelphia [illegible]
	9 80	783 80		774 00	
Top Hyd. 0+00 N,E,S+W			9 20	74 60	
Gutter 0+15 W			9 48	74 32	74.04 / -0.28 / 100; 74.09 / -0.23 / 50; 74.52 / +0.20 / 50; 74.79 / +0.47 / 100
Edge Sw. 0+25 W			8 66	75 14	75.5 / +0.5 / 100; 75.8 / +0.7 / 50; 75.56 / +0.42 / 20 Curb.; 74.86 / -0.28 / 20 Gutter; 74.80 / -0.34 / 20 Gutter; 75.42 / +0.28 / 20 Curb; 77.6 / 2.5 / 50; 77.4 / +0.3 / 100
0+00 = Int. Park Ave & Phila St.					
1+00 S. on ℄ Park Ave			9 5	74 3	
2+00 " " " "			9 7	74 1	
3+00 " " "			9 9	73.9	
4+00 " " "			10 1	73 7	
5+00 " " "			10 3	73 5	
6+00 " "			10 5	73 3	
Int Road 6+61 " " "			10 6	73 2	This is Intersect. of a St. going E&W - tube built.
1+00 N. on ℄ Park Ave			8 6	75 2	
2+00 " " "			8 0	75 8	
3+00 " " "			7 4	76.4	
4+00 " " "			6 7	77 1	
5+00 " " "			6 0	77 8	
6+00 " " " "			5 4	78.4	

Profile No. ____ Notes Red. ____ Platted ____ Job No. ____ Division No. ____ L. B. [illegible] Pg. 123

X-Sec. No. ____ Date ____ Date ____ Survey of ____

Notes Chkd J.A.L. Checked ____ Survey by HELLSTROM Notes [illegible] Date 6-7-37

Date 6-17-37 Date ____ Map No. ____ Indexed A. C. Johnson

L.B. 694 P. G/24 | Job. No. 8176 Division No. ____ Notes Red ____ Plotted ____ Profile

Survey of Philadelphia St Date ____ Date ____ No. ____

Survey by A. N. HELLSTROM Notes ____ Notes Chkd. ____ Checked ____ X-Sec.

Indexed A. C. Johnson Date ____ Date ____ Date ____ No. ____

STATION	B. S.	H. I.	F. S	ELEV.

Form 307 5M 10-34

PLEASE RETURN TO
LOS ANGELES COUNTY SURVEYOR
720 HALL OF RECORDS

Do not extend notes this side of this line

NOTE: ANY ADDITIONS OR CHANGES ON THIS SHEET MUST BE MADE OR CIRCLED IN RED INK, WITH DATE AND NAME OF PERSON MAKING CHANGE

Form 307 5M 10-34

PLEASE RETURN TO
LOS ANGELES COUNTY SURVEYOR
700 HALL OF RECORDS

NOTE: ANY ADDITIONS OR CHANGES ON THIS SHEET MUST BE MADE OR CIRCLED IN RED INK, WITH DATE AND NAME OF PERSON MAKING CHANGE

Do not extend notes this side of this line

STATION	B. S.	H. I.	F. S	ELEV.		
		788 37				
8+00			98	78.6		
7+50			100	78 4		
7+00			102	78 1		
6+50			108	77.6		
6+00			114	77 0		
T.P.			1046	777.91		
	504	782 95				
5+50			59	77 1		
5+00			62	76 8		
4+50			66	76.4		
4+00			60	77 0		
3+50			62	76 8		

Profile No. ____ Notes Red. ____ Platted J.A.L. Job No. ____ Division No. ____ L.B. 6774 Pg. 121

X-Sec. No. ____ Date ____ Date 7-16-37 Survey of ____

Notes Chkd. J.A.L. Checked ____ Survey by HELLSTROM Notes ANH Date 7-14-37

Date ____ Date ____ Map No. ____ Indexed A. C. Johnson Date ____

Form 307 5M 10-34

PLEASE RETURN TO
LOS ANGELES COUNTY SURVEYOR
700 HALL OF RECORDS

NOTE: ANY ADDITIONS OR CHANGES ON THIS SHEET MUST BE MADE OR CIRCLED IN RED INK, WITH DATE AND NAME OF PERSON MAKING CHANGE

Do not extend notes this side of this line

STATION	B. S.	H. I.	F. S	ELEV.		
		782 95				
3+00			5 7	77 3		
2+50			5 9	[illegible]		
2+00			5 7	77 3		
1+50			5 3	77 7		
1+31.6 Top Curb			5 01	77 94		
1+31.6 Gutter			6 17	76 78		
1+16.6 Park Ave ℄			5 93	77 02		
TBM			8 84	77[illegible] 11	El. 77[illegible] Ford 118 3/4" I.P. Int. Philadelphia St. + Park Ave	
1+31.6 TopCurb 20R			4 90	78 05		
" " 70R			4 65	78 30		
" " 120R			4 28	78 67		

L.B. [illegible] P.G. 128 Job. No. 8176 Division No. ____ Notes Red ____ Plotted J.A.L. Profile
Survey of Philadelphia St. Date ____ Date 7-16-37 No. ____
Survey by A. N. HELLSTROM Notes East Notes Chkd. J.A.L. Checked ____ X-Sec.
Indexed A. C. Johnson Date ____ Date 7-16-37 Date ____ No. ____

Form 867 5M 10-34

PLEASE RETURN TO
LOS ANGELES COUNTY SURVEYOR
700 HALL OF RECORDS

NOTE: ANY ADDITIONS OR CHANGES ON THIS SHEET MUST BE MADE OR CIRCLED IN RED INK, WITH DATE AND NAME OF PERSON MAKING CHANGE

Do not extend notes this side of this line

STATION	B. S.	H. I.	F. S	ELEV.		
1+31 Top Curb 50L		782 95	541	77 54		
" " 100L			569	77 26		
" " 150L			611	76 84		
" " 200L			642	76 53		
" Gutter 50L			651	76 44		
" " 100L			685	76 10		
" " 150L			724	75 71		
" " 200L			752	75 43		
" " 20R			604	76 91		
" " 70R			572	77 23		
" " 120R			538	77 57		
1+50 50L			59	77.1		
" 100L			62	76 8		
" 150L			65	76.5		
" 200L			68	76 2		
" 20R			54	77 6		
" 70R			49	78 1		
" 120R			44	78 6		
2+00 50L			60	77 0		
" 100L			63	76 7		
" 150L			65	76 5		

Profile No. ____ Notes Red. ____ Platted J.A.L. Job No. 8176 Division No. ____ L. B. 694 Pg. 199

X-Sec. No. ____ Date ____ Date 7-16-37 Survey of Philadelphia St

Notes Chkd J.A.L. Checked ____ Survey by HELLSTROM Notes [illegible] Date [illegible]

Date 7-16-37 Date ____ Map No. ____ Indexed A. C. Johnson Date ____

Form 307 5M 10-34

PLEASE RETURN TO
LOS ANGELES COUNTY SURVEYOR
700 HALL OF RECORDS

NOTE: ANY ADDITIONS OR CHANGES ON THIS SHEET MUST BE MADE OR CIRCLED IN RED INK, WITH DATE AND NAME OF PERSON MAKING CHANGE

Do not extend notes this side of this line

L.B. 694 P.G. 130 | Job. No. 8176 Division No. | Notes Red | Plotted 7-16-37 | Profile No.
Survey of Philadelphia St. | Date | Date J.A.L. | X-Sec. No.
Survey by A. N. HELLSTROM Notes E. S.T. | Notes Chkd J.A.L. Checked
Indexed A. C. Johnson Date | Date 7-16-37 Date

STATION		B. S.	H. I.	F. S	ELEV.		
2+00	200 L		782.95	6.7	776.3		
"	20 R			5.5	777.5		
"	70 R			5.2	777.8		
"	120 R			4.7	778.3		
2+50	50 L			6.4	776.9		
"	100 L			6.2	776.6		
"	150 L			6.5	776.5		
"	200 L			6.7	776.3		
"	20 R			5.7	777.3		
"	70 R			5.3	777.7		
"	120 R			4.9	778.1		
3+00	50 L			5.9	777.1		
"	100 L			6.0	777.0		
"	150 L			6.0	777.0		
"	200 L			6.4	776.6		
"	20 R			5.7	777.3		
"	70 R			5.4	777.6		
"	120 R			4.8	778.2		
3+50	50 L			6.5	776.5		
"	100 L			6.4	776.6		
"	150 L			6.6	776.4		

Form 307 5M 10-34

PLEASE RETURN TO
LOS ANGELES COUNTY SURVEYOR
700 HALL OF RECORDS

NOTE: ANY ADDITIONS OR CHANGES ON THIS SHEET MUST BE MADE OR CIRCLED IN RED INK, WITH DATE AND NAME OF PERSON MAKING CHANGE

Do not extend notes this side of this line

STATION	B. S.	H. I.	F. S	ELEV.		
3+50 200 L		782 45	67	76 3		
" 20 R			61	76 9		
" 70 R			57	77 3		
" 120 R			53	77 7		
4+00 50 L			65	76 5		
" 100 L			64	76 6		
" 150 L			67	76 3		
" 200 L			69	76 1		
" 20 R			59	77 1		
" 70 R			55	77 5		
" 120 R			54	77 6		
4+50 50 L			64	76 6		
" 100 L			67	76 3		
" 150 L			65	76 5		
" 200 L			67	76 3		
" 20 R			63	76 7		
" 70 R			58	77 2		
" 120 R			56	77 4		
5+00 50 L			61	76 9		
" 100 L			64	76 6		
" 150 L			66	76 4		

Profile No. ____ Notes Red. ____ Platted J.A.L. Job No. 8976 Division No. ____ L.B. 1991 PG. 131

X-Sec. No. ____ Date ____ Date 7-16-37 Survey of Philadelphia St.

Notes Chkd J.A.L. Checked ____ Survey by HELLSTROM Notes [illegible] Date 7-14-37

Date 7-16-37 Date ____ Map No. ____ Indexed A. C. Johnson

Form 307 5M 10-34

PLEASE RETURN TO
LOS ANGELES COUNTY SURVEYOR
700 HALL OF RECORDS

NOTE: ANY ADDITIONS OR CHANGES ON THIS SHEET MUST BE MADE OR CIRCLED IN RED INK, WITH DATE AND NAME OF PERSON MAKING CHANGE

Do not extend notes this side of this line

STATION		B. S.	H. I.	F. S	ELEV.		
5+00	200 L		782 95	66	76 4		
	20 R			63	76 7		
	70 R			60	77 0		
	120 R			56	77 4		
5+50	50 L			61	76 9		
"	100 L			59	77 1		
"	150 L			63	76 7		
"	200 L			63	76 7		
	20 R			63	76 7		
	70 R			58	77 2		
	120 R			56	77 4		
6+00	50 L			57	77 3		
	100 L			59	77 1		
	150 L			57	77 3		
	200 L			62	76 8		
	20 R			57	77 3		
	70 R			58	77 2		
	120 R			54	77 6		
6+50	50 L			54	77 6		
	100 L			51	77 9		
	150 L			53	77 7		

L.B. 694 P.G. 132 Job. No. 8176 Division No. Notes Red Plotted J.A.L. Profile
Survey of Philadelphia St Date 7-16-37 No.
Survey by A. N. HELLSTROM Notes EST Notes Chkd. J.A.L. Checked X-Sec.
Indexed A. C. Johnson Date Date 7-16-37 Date No.

Form 367 5M 10-34

PLEASE RETURN TO
LOS ANGELES COUNTY SURVEYOR
700 HALL OF RECORDS

NOTE: ANY ADDITIONS OR CHANGES ON THIS SHEET MUST BE MADE OR CIRCLED IN RED INK, WITH DATE AND NAME OF PERSON MAKING CHANGE

Do not extend notes this side of this line

STATION		B.S.	H.I.	F.S	ELEV.		
6+50	200L		782 95	55	77.5		
	20R			53	77.7		
	70R			60	77.0		
	120R			53	77.7		
7+00	50L			49	78.1		
	100L			50	78.0		
	150L			50	78.0		
	20R			48	78.2		
	70R			53	77.7		
	120R			52	77.8		
7+50	50L			46	78.4		
	20R			46	78.4		
	70R			50	78.0		
	120R			50	78.0		
8+00	20R			44	78.6		
	70R			49	78.1		
	120R			44	78.6		
8+50	20R			40	79.0		
	70R			47	78.3		
	120R			46	78.4		

Profile No. ____ Notes Red. ____ Platted J.A.L. Job No. 5176 Division No. ____ L.B. 69d Pg. 133

X-Sec. No. ____ Date ____ Date 7-16-37 Survey of Philadelphia St

Notes Chkd. ____ Checked J.A.L. Survey by HELLSTROM Notes 6 St Date [illegible]

Date ____ Date 7-16-37 Map No. ____ Indexed A. C. Job Date

Form 307 5M 10-34

PLEASE RETURN TO
LOS ANGELES COUNTY SURVEYOR
700 HALL OF RECORDS

NOTE: ANY ADDITIONS OR CHANGES ON THIS SHEET MUST BE MADE OR CIRCLED IN RED INK, WITH DATE AND NAME OF PERSON MAKING CHANGE

Do not extend notes this side of this line

STATION	B. S.	H. I.	F. S	ELEV.		
			TIE-IN			
			OF			
STATE HWY. BENCH LEVELS — TO —					L.A. COUNTY DATUM.	
B.M. #14				798 966	B.M. #14 State Hwy =	1/2" Reinforcing Bar - 12" dp. 65' Right of Sta. 430+42 ("P" Line Stat. L.B. 977-72) on point of hill north of pile of rock.
	1 92	800 89				
T.P.			11 88	789 01		
	0 66	789 67				
T.P.			3 99	785 68		
	5 75	791 43				
P.I. #2 = T.B.M.			11 91	779 52	.12" dp P.I. #2 = T.B.M. L.A. County. Elev: 779.55 pr. pg. 118	
					T.B.M. El = 779.55 (Unadjusted)	
	11 54	791 06				
T.P.			0 57	790 49		
	11 10	801 59				
T.P.			2 62	798 97	B.M. #14 see top of this pg.	

L.B. 694 P.G. 134 Job. No. 8176 Division No. Notes Red Date Checked Date Profile No.
Survey of Philadelphia St. Date Checked Date X-Sec. No.
Survey by A. N. HELLSTROM Notes Notes Chkd. Date
Indexed A. C. Johnson Date

Form 307 5M 11-35

PLEASE RETURN TO
LOS ANGELES COUNTY SURVEYOR
700 HALL OF RECORDS

NOTE: ANY ADDITIONS OR CHANGES ON THIS SHEET MUST BE MADE OR CIRCLED IN RED INK, WITH DATE AND NAME OF PERSON MAKING CHANGE

Do not extend notes this side of this line

STATION	B. S.	H. I.	F. S.	ELEV.		
			PROFILE and X-SECTIONS OF PROPOSED PHILA. ST.			
					PARK AVE = 0+00	
	From [illegible]		East to [illegible]		GARST	13+25.32
			See pgs. 13 and 18			
					T.B.M. El. = 777.97 (Unadjusted) See pg. [illegible]	
T.B.M. [illegible]	3.97	781.14		777.97	T.B.M. - L&T. [illegible] Garst Ave [illegible] Phila St	
[illegible]			37	[illegible]		
13+13 Gutter			41	77.8		
13+0[illegible] [illegible]			22	77.4		
13+00			30	78.9		
12+50			37	78.0		
12+00			43	77.6		
11+50			46	77.3		
11+00			47	77.2		
10+50			46	77.3		
10+00			46	77.3		
9+[illegible]			47	77.2		
9+00			48	77.1		
8+50			49	77.0		

Profile No. ____ Notes Red. ____ Plotted J.A.L. Job No. [illegible] Division No. ____ F. B. 674 PG. [illegible]
X-Sec. No. ____ Date ____ Date 7-16-37 Survey of [illegible]
Notes Chkd. ____ Checked J.A.L. Survey by HELLSTROM Notes [illegible] Date 7-14-37
Date ____ Date 7-16-37 Map No. ____ Indexed [illegible] Date [illegible]

F. B. 694 PG. 136 | Job No. 8176 | Division No. | Notes Red. | Plotted J.A.L. | Profile

Survey of Philadelphia St. | Date | Date 7-16-37 | No.

Survey by A.N.H. | Notes E.S.T. | Notes Chkd. J.A.L. | Checked | X-Sec.

Indexed C. Johnson | Date | Date 7-16-37 | Date | No.

Form 307 5M 11-35

PLEASE RETURN TO
LOS ANGELES COUNTY SURVEYOR
700 HALL OF RECORDS

NOTE: ANY ADDITIONS OR CHANGES ON THIS SHEET MUST BE MADE OR CIRCLED IN RED INK, WITH DATE AND NAME OF PERSON MAKING CHANGE

Do not extend notes this side of this line

STATION	B. S.	H. I.	F. S.	ELEV.
8400		781 94	52	76.7
7450			49	77.0
7400			49	77.0
T.P.			370	778 24
6450	[illegible]	781 31		
6400			45	76.8
5450			46	[illegible]
[illegible]			45	76.8
[illegible]			43	77.0
[illegible]			44	[illegible]
[illegible]			48	[illegible]
[illegible]			47	[illegible]
[illegible]			51	76.7
2450			[illegible]	76.3
2400			50	76.3
[illegible]			53	76.0
[illegible]			53	76.0
0450			54	76.9
0450			62	74.1
0455			69	74.4

Form 307 5M 11-35

PLEASE RETURN TO
LOS ANGELES COUNTY SURVEYOR
700 HALL OF RECORDS

NOTE: ANY ADDITIONS OR CHANGES ON THIS SHEET MUST BE MADE OR CIRCLED IN RED INK, WITH DATE AND NAME OF PERSON MAKING CHANGE

Do not extend notes this side of this line

Profile No.	Notes Red.	Plotted J.A.L.	Job No.	Division No.	F. B. [illegible] PG. [illegible]
X-Sec. No.	Date	Date 7-16	Survey of		
	Notes Chkd. [illegible]	Checked J.A.L.	Survey by HELLSTROM	Notes [illegible]	Date [illegible]
	Date	Date 7-16-37	Map No.	Indexed C. Johnson	Date

STATION	B. S.	H. I.	F. S.	ELEV.	
		[illegible]			
[illegible]			[illegible]	74.6	[illegible] for R. 113
[illegible]			7.27	74.03	[illegible] Blvd. [illegible]
0+15 [illegible] L			5.73	[illegible]	
[illegible] L			[illegible]	[illegible]	
[illegible] L			[illegible]	76.[illegible]	
[illegible] L			[illegible]	[illegible]	
250 L			[illegible]	[illegible]	
300 L			[illegible]	[illegible]	
[illegible] L			3.62	[illegible]	
[illegible]			[illegible]	7[illegible]	
Gutter [illegible]			6.79	[illegible]	
[illegible] L			6.45	74.86	
150 L			6.11	75.20	
200 L			5.74	75.57	
250 L			5.45	75.86	
300 L			5.12	76.[illegible]	
350 L			4.80	76.5[illegible]	
400 L			4.68	76.63	
[illegible] 50 R			5.57	75.[illegible]	
[illegible] R			[illegible]	75.26	

F. B. 674 Pg. 138 | Job No. 5176 | Division No. | Notes Red. | Plotted J.A.L. | Profile

Survey of Philadelphia St. | Date | Date 7-16-37 | No.

Survey by [illegible] | Notes [illegible] | Notes Chkd. J.A.L | Checked | X-Sec.

Indexed A. O. Johnson | Date | Date 7-16-37 | Date | No.

Form 307 5M 11-35

PLEASE RETURN TO
LOS ANGELES COUNTY SURVEYOR
700 HALL OF RECORDS

Do not extend notes this side of this line

NOTE: ANY ADDITIONS OR CHANGES ON THIS SHEET MUST BE MADE OR CIRCLED IN RED INK, WITH DATE AND NAME OF PERSON MAKING CHANGE

STATION	B. S.	H. I.	F. S.	ELEV.

Profile No.	Notes Red.	Plotted J.A.L.	Job No.	Division No.	F. B.	PG. 137
	Date	Date	Survey of			
X-Sec. No.	Notes Chkd J.A.L.	Checked	Survey by HELLSTROM	Notes E.S.T.	Date 7-14-37	
	Date 7-16-37	Date	Map No.	Indexed A. C. Johnson	Date	

NOTE: ANY ADDITIONS OR CHANGES ON THIS SHEET MUST BE MADE OR CIRCLED IN RED INK, WITH DATE AND NAME OF PERSON MAKING CHANGE

Do not extend notes this side of this line

PLEASE RETURN TO LOS ANGELES COUNTY SURVEYOR 700 HALL OF RECORDS

Form 307 5M 11-35

STATION	B. S.	H. I.	F. S.	ELEV.
		781.31		

F. B. 694 PG. 140

Job No. _____ Division No. _____ Notes Red. _____ Plotted J.A.L. 7-16-37 Profile

Survey of _____ Date _____ Date _____ No. _____

Survey by _____ Notes _____ Notes Chkd. J.A.L. Checked _____ X-Sec.

Indexed C. Johnson Date _____ Date 7-16-37 Date _____ No. _____

Form 307 5M 11-35

PLEASE RETURN TO
LOS ANGELES COUNTY SURVEYOR
700 HALL OF RECORDS

NOTE: ANY ADDITIONS OR CHANGES ON THIS SHEET MUST BE MADE OR CIRCLED IN RED INK, WITH DATE AND NAME OF PERSON MAKING CHANGE

Do not extend notes this side of this line

STATION	B. S.	H. I.	F. S.	ELEV.

Form 307 5M 11-35

PLEASE RETURN TO
LOS ANGELES COUNTY SURVEYOR
700 HALL OF RECORDS

NOTE: ANY ADDITIONS OR CHANGES ON THIS SHEET MUST BE MADE OR CIRCLED IN RED INK, WITH DATE AND NAME OF PERSON MAKING CHANGE

Do not extend notes this side of this line

STATION	B. S.	H. I.	F. S.	ELEV.		

Profile No.____ Notes Rod____ Plotted____ Job No.____ Division No.____ F. B.____ Pg.____

X-Sec. No.____ Date____ Date____ Survey of____

Notes Chkd Date 7-16-37 Checked____ Survey by HELLSTROM Notes____ Date____

Date____ Map No.____ Indexed A. C. Johnson Date____

F. B. [illegible] PG. 142 | Job No. [illegible] | Division No. | Notes Red. | Plotted J.A.L. | Profile

Survey of [illegible] ST | Date | Date 7-16-37 | No.

Survey by [illegible] | Notes [illegible] | Notes Chkd. J.A.L. | Checked | X-Sec.

Indexed A. C. Johnson | Date | Date 7-16-37 | Date | No.

STATION	B. S.	H. I.	F. S.	ELEV.
[illegible]				

Form 307 5M 11-35

PLEASE RETURN TO
LOS ANGELES COUNTY SURVEYOR
700 HALL OF RECORDS

Do not extend notes this side of this line

NOTE: ANY ADDITIONS OR CHANGES ON THIS SHEET MUST BE MADE OR CIRCLED IN RED INK, WITH DATE AND NAME OF PERSON MAKING CHANGE

Form 307 5M 10-34

PLEASE RETURN TO
LOS ANGELES COUNTY SURVEYOR
700 HALL OF RECORDS

NOTE: ANY ADDITIONS OR CHANGES ON THIS SHEET MUST BE MADE OR CIRCLED IN RED INK, WITH DATE AND NAME OF PERSON MAKING CHANGE

Do not extend notes this side of this line

STATION	B. S.	H. I.	F. S	ELEV.		
9+50 50R		781 80	51	767		
100R			55	763		
50L			45	773		
100L			42	776		
10+00 50R			48	770		
100R			51	767		
50L			41	777		
100L			36	782		
10+50 50R			47	771		
100R			51	767		
50L			42	776		
100L			30	788		
11+00 50R			46	772		
100R			51	767		
50L			42	776		
100L			21	797		
11+50 50R			45	773		
100R			51	767		
50L			40	778		
100L			23	795		

Profile No. ____ Notes Red. ____ Platted 7-16-37 Job No. 5171 Division No. ____ L. B. 494 Pg. 143
X-Sec. No. ____ Date ____ Date 1 A Survey of Philadelphia St.
Notes Chkd. J.A.L. Checked ____ Survey by A. N. HELLSTROM Notes E.S.T. Date 7-14-37
Date 7-16-37 Date ____ Map No. ____ Indexed A. C. Johnson

Form 307 5M 10-34

PLEASE RETURN TO
LOS ANGELES COUNTY SURVEYOR
700 HALL OF RECORDS

NOTE: ANY ADDITIONS OR CHANGES ON THIS SHEET MUST BE MADE OR CIRCLED IN RED INK, WITH DATE AND NAME OF PERSON MAKING CHANGE

Do not extend notes this side of this line

STATION		B. S.	H. I.	F. S	ELEV.		
12+00	50R		781.8	45	77 3		
	100R			48	77 [illegible]		
	50L			40	77 8		
	100L			30	78 8		
12+50	50R			42	77 [illegible]		
	100R			44	77 4		
	50L			38	78 [illegible]		
	100L			30	78 [illegible]		
13+05	50R			34	78 4		
	100R			39	77 9		
	50L			28	79 [illegible]		
	100L			27	79 [illegible]		
13+13	50R			44	77 4		
	100R			47	77 1		
	50L			37	78 [illegible]		
	100L			32	78 6		
13+25	50R			41	77 7		
	100R			45	77 3		
	50L			33	78 5		
	100L			30	78 [illegible]		

L.B. 694 P.G. 143 Job. No. 8176 Division No. Notes Red Plotted J.A.L. Profile
Survey of Philadelphia ST Date Date 7-16-37 No.
Survey by AWH Notes EST Notes Chkd J.A.L. Checked X-Sec.
Indexed A. C. Johnson Date Date 7-16-37 Date No.

F.B. PG. 144

Profile No._____ Notes Red._____ Plotted_____ Job No._____ Division No._____

Date_____ Date_____ Survey of_____

X-Sec. No._____ Notes Chkd._____ Checked_____ Survey by_____ Notes_____ Date_____

Date_____ Date_____ Map No._____ Indexed_____ Date_____

NOTE: ANY ADDITIONS OR CHANGES ON THIS SHEET MUST BE MADE OR CIRCLED IN RED INK, WITH DATE AND NAME OF PERSON MAKING CHANGE.

PLEASE RETURN TO

LOS ANGELES COUNTY SURVEYOR

726 LOS ANGELES COUNTY ENGINEERING BLDG.

Do not extend notes this side of this line.

STATION	B. S.	H. I.	F. S.	ELEV.	

76L298 307 5-49

F.B. 694 PG. 145

Job No._____ Division No._____ Notes Red._____ Plotted_____ Profile

Survey of_____ Date_____ Date_____ No._____

Survey by_____ Notes_____ Notes Chkd._____ Checked_____ X-Sec.

Indexed_____ Date_____ Date_____ Date_____ No._____

STATION	B. S.	H. I.	F. S.	ELEV.

76L298 307 5-49

PLEASE RETURN TO

LOS ANGELES COUNTY SURVEYOR

726 LOS ANGELES COUNTY ENGINEERING BLDG.

NOTE! ANY ADDITIONS OR CHANGES ON THIS SHEET MUST BE MADE OR CIRCLED IN RED INK. WITH DATE AND NAME OF PERSON MAKING CHANGE.

Do not extend notes this side of this line.

Profile No.	Notes Red.	Platted	Job No. 8176	Division No.	L. B. 594	Pg. 125
	Date	Date	Survey of Philadelphia St			
X-Sec. No.	Notes Chkd.	Checked	Survey by A. N. HELLSTROM	Notes A.N.H.	Date 7-14-37	
	Date	Date	Map No.	Indexed A. C. Jo[illegible]	Date JUL 15 '37	

Form 307 5M 10-34

PLEASE RETURN TO
LOS ANGELES COUNTY SURVEYOR
700 HALL OF RECORDS

NOTE: ANY ADDITIONS OR CHANGES ON THIS SHEET MUST BE MADE OR CIRCLED IN RED INK, WITH DATE AND NAME OF PERSON MAKING CHANGE

Do not extend notes this side of this line

STATION	B. S.	H. I.	F. S	ELEV.



Form 307 5M 10-34

PLEASE RETURN TO
LOS ANGELES COUNTY SURVEYOR
700 HALL OF RECORDS

NOTE: ANY ADDITIONS OR CHANGES ON THIS SHEET MUST BE MADE OR CIRCLED IN RED INK, WITH DATE AND NAME OF PERSON MAKING CHANGE

Do not extend notes this side of this line

L.B. 694 P.G. 126 | Job. No. 5176 | Division No. | Notes Red | Plotted J.A. | Profile No.
Survey of Philadelphia St | Date | Date 7-16-37 | X-Sec. No.
Survey by A. N. HELLSTROM | Notes A.N.H. | Notes Chkd. J.A.L. | Checked
Indexed A. C. [illegible] | Date 7-14-37 | Date 7-16-37 | Date

PROFILE [illegible] X-SECTIONS
AS TAKEN ALONG 20 FT. OFFSET LINE AS SHOWN
ON SKETCH ON PAGE 125

STATION	B. S.	H. I.	F. S	ELEV.			RIGHT		
T.B.M. = P.I. #2				779 55	T.B.M. = P.I. #2 2X2-12" dia pr. pg. 118				
	882	788 37							
12+00			7 5	80.9		80.9	80.6 / -0.3 / 20	80.1 / -0.8 / 70	80.6 / -0.3 / 120
11+50			6 9	81.5		81.5	81.0 / -0.5 / 20	80.4 / -1.1 / 70	80.5 / -1.0 / 120
11+00			6 2	82.2		82.2	80.9 / -1.3 / 20	79.9 / -2.3 / 70	79.8 / -2.4 / 120
10+50			4.6	83.8		83.8	81.7 / -2.2 / 20	79.6 / -4.2 / 70	80.0 / -3.8 / 120
10+00			4 8	83 6		83.6	81.0 / -2.6 / 20	79.3 / -4.3 / 70	79.3 / -4.3 / 120
9+50			6 5	81.9		81.9	80.6 / -1.3 / 20	78.9 / -3.0 / 70	79.2 / -2.7 / 120
9+00			7 7	80.7		80.7	80.2 / -0.5 / 20	78.8 / -1.9 / 70	79.0 / -1.7 / 120
8+50			8 8	79 6			20	70	120

Notes Ck'd by D. M. Finley	Survey of Philadelphia St.
Map No. B-1363	W. O. 5126 Tape No. 16 St'd 24° F.
Office Work H. M. Hall	Surveyed by A. N. HELLSTROM
Checked D. M. Finley	Notes A.N.H Date 7-28-37
Date Apr. 1940.	Indexed A. C. [illegible] 9-15-37

B1-C-2

F.B. [illegible]

① 86-01-00
② 344-04-00
86-01-00

80 Ft. TW
BEGINNING
(West End) OF PHILA. ST.
TAKING
OFF
5TH AVE. STATE HWY.
AND
ENDING AT
(East End) GOREY AVE

See prof. & str. Profile and X-Sections.

P.O.S.T. "1-C
Set ¾" I.P. pl. 8 ft.
12" under

P.O.S.T. "1-B
Set ¾" I.P. pl. 8 ft.
12" under

P.O.S.T. "1"
Nothing Set

P.O.S.T. "1-A
Set ¾" I.P. pl. 8 ft.
12" under

Sta. 10+36.20 P.O.T.
E.C. Set 1/2"

N 78° W 178.71
N 69° W 179.21
N 69° 00' W 179.21
N 69° 00' W 179.21

① 179.77 @ 4°-32' T92 = 179.22
② 179.80 @ 4°-42' T = 179.20
A-g-179.21

Δ = 29°-32'-55"
R = 2000
T = 527.46'
L = 1031.44'

① 12°-12'-00"
② 40°-52'-00"
10°-13'-00"

B.C. 0+04.76 — 0°-00'-00"
+50 — 0-38-53 — 45.24
1+00 — 1-21-51 — 50.0
+50 — 2-04-50
2+00 — 2-47-48
+50 — 3-30-46
3+00 — 4-13-45
+50 — 4-56-43
4+00 — 5-39-41
+50 — 6-22-39
5+00 — 7-05-38
+50 — 7-48-36
6+00 — 8-31-34
+50 — 9-14-33
7+00 — 9-57-31
+50 — 10-40-29
8+00 — 11-23-27
+50 — 12-06-26
9+00 — 12-49-24
+50 — 13-32-22
10+00 — 14-15-21
E.C. +36.20 — 14°-46'-27½" — 36.20

237.94 @ 0-0 T88 = 237.95
205.96 @ 0-0 T = 205.97
443.92 hyg
① 245.70 @ 2-24 T90 = 245.49
② 245.75 @ 2-35 T = 245.51
245.50 hyg

① 160°-40'-00"
② 282°-40'-15"
160°-40'-05"

B.C. 0+04.76
Set L & T. in Conc. Pump at (State Hwy)

0+00 going E

0.06
tan. prod.
37.57
37.67
0.24
813.27
To P.I. State Hwy
P.O.C.
1620.61

STA 14+00 HWY
— SEE F.B. 562-285 —

E.C.
Set L & T for Intersection

Note: Any Additions or Changes on This Sheet Must be Made or Circled in Red Ink With Date and Name of Person Making Change.

Do not extend notes this side of this line

RETURN TO
LOS ANGELES COUNTY SURVEYOR
700 HALL OF RECORDS

FORM 247 10M 11-38

RETURN TO
LOS ANGELES COUNTY SURVEYOR
700 HALL OF RECORDS
Do not extend notes this side of this line
Note: Any Additions or Changes on This Sheet Must be Made or Checked in Red Ink With Date and Name of Person Making Change.

W5,31-C-2

F.B. 694 Pg. 152

Cont'd on pg 153

1/4 Cor Sec 2-3 T2S R9W per F.B. 512-28

Adjusted 4 Block Lines.

970.43 — 396.54 — 266.00 — 105.21 — 202.37

39+70.47 P.O.T. 2-C Set 2" I.P. plug & tack 8" under

SECTION LINE

Sec Cor 2-3-10-11 per F.B. 542 Pg 28

Set 2" I.P. 12" under

2" I.P. moved to true intersection Mar. 5, 1940. See Calc. Index 20-B

P.O.S.T. 2B Set 3/4" I.P. plug & tack 12" under

P.I. "2" Nothing Set

P.O.S.T. 2A Set 3/4" I.P. plug & tack 12" under

P.O.S.T. 1-C

B.C. 12+11.85 — E.C. 20+28.36

Δ 15°-21'-30"
R 349.22-30"
176°-20'-35"

Δ 173°-57'-00"
Δ 335°-48'-00"
173°-57'-00"

Δ 7°-42'-25"
R 6007
T 509.46
L 1016.51

344.68

130.39 Calc

173°-57'-00"

738.17

To POST 1-C

Cont from pg 151

	298.23	1-38 T94	298.14
	298.20	1-27 T	298.12
	199.91	0-0 T	199.92
	199.54	0-0 T	199.55
	164.70	0-0 T	164.71
	193.21	0-0 T	193.22
	210.07	0-0 T	210.08
	205.48	0-0 T	205.49
	295.61	4-11 T	294.84
	295.56	4-00 T	294.86
	271.58	5-03 T	270.15
	271.66	6-03 T	270.17
	Avg. =		2036.11

	296.22	2-15 T94	296.61
	296.88	2-28 T	296.62
	296.37	1-09 T	296.93
	297.02	1-21 T	296.96
	225.89	0-0 T	225.90
	244.18	0-56 T	244.17
	244.19	1-03 T	247.12
	Avg. =		1063.62

	290.82	1-40 T96	290.76
	290.82	1-12 T	290.78
	53.91	0-0 T	53.91
	Avg. =		344.68

	295.86	2-16 T92	295.65
	295.88	2-25 T	295.64
	254.43	2-36 T	254.18
	254.40	2-29 T	254.18
	188.87	4-18 T94	188.35
	188.79	3-57 T	188.34
	738.17 Avg.		

	233.57	0-0 T90	233.56
	166.52	0-0 T	166.52
			400.08

B.C. 12+11.85 — 0-00-00 — 0-00-00
+50 — 0-10-55 — 0-10-55 + 38.15
13+00 — 0-25-14 — 0-25-14 + 50.00
+50 — 0-39-34 — 0-39-34
14+00 — 0-54-53 — 0-54-53
+50 — 1-08-13 — 1-08-13
15+00 — 1-22-32 — 1-22-32
+50 — 1-36-51 — 1-36-51
16+00 — 1-51-11 — 1-51-11
+50 — 2-05-30 — 2-05-30
17+00 — 2-19-50 — 2-19-50
+50 — 2-34-09 — 2-34-09
18+00 — 2-48-28 — 2-48-28 + 50.00

18+50 — 3-02-48 — 3-02-48 - 50.00
19+00 — 3-17-07 — 3-17-07
+50 — 3-31-27 — 3-31-27
20+00 — 3-45-46 — 3-45-46
+50 — 4-00-05 — 4-00-05
21+00 — 4-14-25 — 4-14-25
+50 — 4-28-44 — 4-28-44
22+00 — 4-43-04 — 4-43-04
E.C. +28.36 — 4-51-12½ — 28.36

	297.03	6-35 T80	295.04
	296.72	6-19 T	295.04
	139.98	0-0 T	139.98
	105.00	0-0 T	105.00
	133.54	0-0 T	133.54
	970.43		970.43

W3.39-D-2

Notes Ck'd by D. M. Finley	Survey of Philadelphia Co.
Map No. B-1353	W. O. 8176 Tape No. 16 St'd 84°F.
Office Work H.M. Hall	Surveyed by A. N. HELLSTROM
Checked D. M. Finley	Notes A.N.H. Date 7-28-37
Date Apr. 1940	Indexed A. C. Johnson

F.B. 6[illegible] PG. [illegible]

① 133°-22'-[illegible]
② 173°-28'-45"
133°-22'-10"

110.37 @ 0-0 T104 = 110.38
① 285.80 @ 0-51 T102 = 285.80
② 285.81 @ 0-56 T " = 285.80
① 145.07 @ 6-33 T " = 144.14
② 145.17 @ 6-53 T " = 144.14
295.18 @ 0-0 T " = 295.21
68.00 @ 0-0 T " = 68.01
903.54 Avg

80.34 @ 0-0 T84 = 80.34

① 134.13 @ 4-53 T84 = 133.64
② 134.17 @ 5-02 T " = 133.65
① 131.47 @ 10-31 T " = 129.26
② 131.77 @ 10-13 T " = 129.25
① 111.45 @ 13-17 T88 = 108.47
② 111.34 @ 12-59 T " = 108.45
① 84.62 @ 3-26 T90 = 84.47
② 84.74 @ 4-36 T " = 84.47
455.83 Avg

298.84 @ 0-0 T90 = 298.85
① 242.43 @ 12-16 T94 = 236.92
② 242.34 @ 12-09 T " = 236.93
① 148.37 @ 9-50 T " = 146.20
② 148.48 @ 10-03 T " = 146.21
99.31 @ 4-23 T94 = 98.99
99.26 @ 4-23 T " = 98.98
780.97 Avg

72+76.96
P.O.T. 3-C
Set 1x2

780.97 To P.I. #4

P.O.S.T. 3B
Set 1x2

80.34
Set 1x1

E.C. 69+14.70
Set 1x2

903.54

.55

Δ = 46°-37'-50"
R = 2500
T = 1077.45 .46
L = 2034.64

P.I. #3
Set 3/4" I.P. pl at ck
in sm. n.d. of rock

133°-22'-10"

.43 Adj.

923.42

68+00 - 21-59-58 - 54.00
+50 - 22-34-21
2C 69+14.70 23-18-55 64.70

P.O.S.T. 3A
Set 3/4" I.P. pl at ck
4" under

B.C. 48+80.06
Set 1x2

1063.62
N75°-30'E
Mag.

To P.O.T. 2-C

① 151.64 @ 6-09 T100 = 150.79
② 151.51 @ 5-43 T " = 150.78
89.31 @ 0-0 T " = 89.32
① 181.06 @ 7-55 T102 = 179.36
② 180.97 @ 7-44 T " = 179.34
① 275.90 @ 12-34 T " = 269.32
② 276.00 @ 12-39 T " = 269.33
① 241.73 @ 13-57 T104 = 234.63
② 241.62 @ 13-50 T " = 234.64
Avg. = 923.42

B.C. 48+80.06 [illegible] 67.94
49+50 [illegible] 50.00
50+00 [illegible]
+50 [illegible]
51+00 [illegible]
+50 [illegible]
52+00 [illegible]
+50 [illegible]
53+00 [illegible]
+50 [illegible]
54+00 [illegible]
+50 [illegible]
55+00 [illegible]
+50 [illegible]
56+00 [illegible]
+50 [illegible]
57+00 [illegible]
+50 [illegible]

Cont from pg. 182

Note: Any Additions or Changes on This Sheet Must be Made or Circled in Red Ink With Date and Name of Person Making Change.

Do not extend notes this side of this line

RETURN TO
LOS ANGELES COUNTY SURVEYOR
700 HALL OF RECORDS

FORM 247 10M 11-35

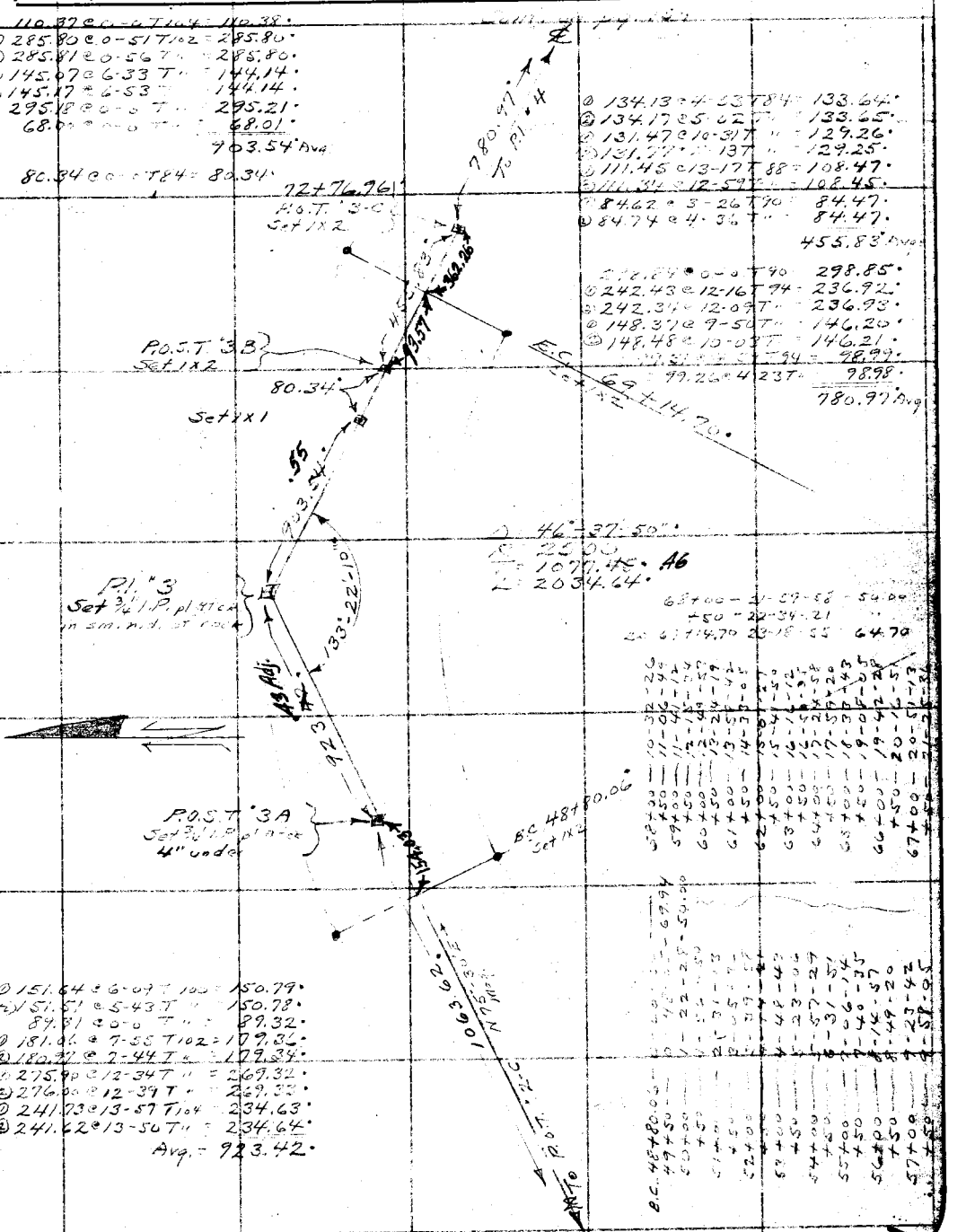

W.S. 34-D-2

RETURN TO
LOS ANGELES COUNTY SURVEYOR
700 HALL OF RECORDS

Note: Any Additions or Changes on This Sheet Must be Made or Circled in Red Ink With Date and Name of Person Making Change.

Do not extend notes this side of this line

F.B. 694 Pg. 154

Cont. on pg. 155

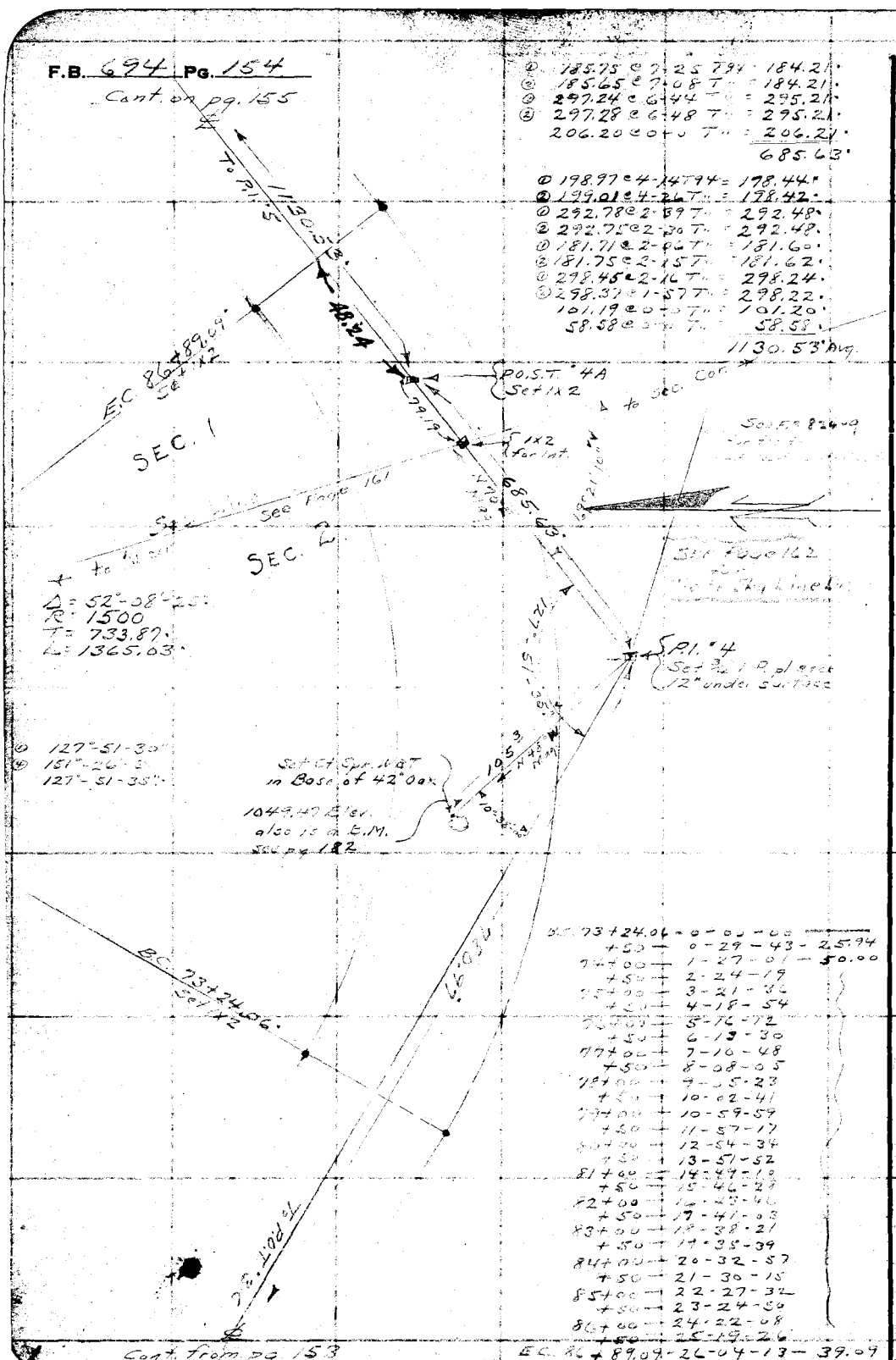

①	185.75	@ 2-25 T =	184.21'
②	185.65	@ 2-08 T =	184.21'
①	297.24	@ 6-44 T =	295.21'
②	297.28	@ 6-48 T =	295.21'
	206.20	@ 0-0 T =	206.21'
			685.63'

①	198.97	@ 4-14 T =	198.44'
②	199.01	@ 4-26 T =	198.42'
①	292.78	@ 2-59 T =	292.48'
②	292.75	@ 2-30 T =	292.48'
①	181.71	@ 2-46 T =	181.60'
②	181.75	@ 2-45 T =	181.62'
①	298.45	@ 2-16 T =	298.24'
②	298.31	@ 1-57 T =	298.22'
	101.19	@ 0-0 T =	101.20'
	58.58	@ 0-0 T =	58.58'

1130.53' Avg.

① 127°-51'-30"
② 151°-26'-30"
127°-51'-35"

BC	73+24.04	=	0-0	-0.0
	+50	=	0-29	-43-25.94
74+00		=	1-27	-0 -50.00
	+50	=	2-24	-19
75+00		=	3-21	-36
	+50	=	4-18	-54
76+00		=	5-16	-12
	+50	=	6-13	-30
77+00		=	7-10	-48
	+50	=	8-08	-05
78+00		=	9-05	-23
	+50	=	10-02	-41
79+00		=	10-59	-59
	+50	=	11-57	-17
80+00		=	12-54	-34
	+50	=	13-51	-52
81+00		=	14-49	-10
	+50	=	15-46	-27
82+00		=	16-43	-46
	+50	=	17-41	-03
83+00		=	18-38	-21
	+50	=	19-35	-39
84+00		=	20-32	-57
	+50	=	21-30	-15
85+00		=	22-27	-32
	+50	=	23-24	-50
86+00		=	24-22	-08
	+50	=	25-19	-26
EC	89+04	=	26-04	-13 -39.09

W.S 39-D-2

Notes Ck'd by D. M. Finley	Survey of [illegible]
Map No. B-1353	W. O. 8176 Tape No. 16 St'd 84 °F.
Office Work H. M. Hall	Surveyed by A. N. HELLSTROM
Checked D. M. Finley	Notes A.M.H. Date 8-2-37
Date Apr. 1940	Indexed A. C. Johnson

F.B. [illegible] Pg. 155

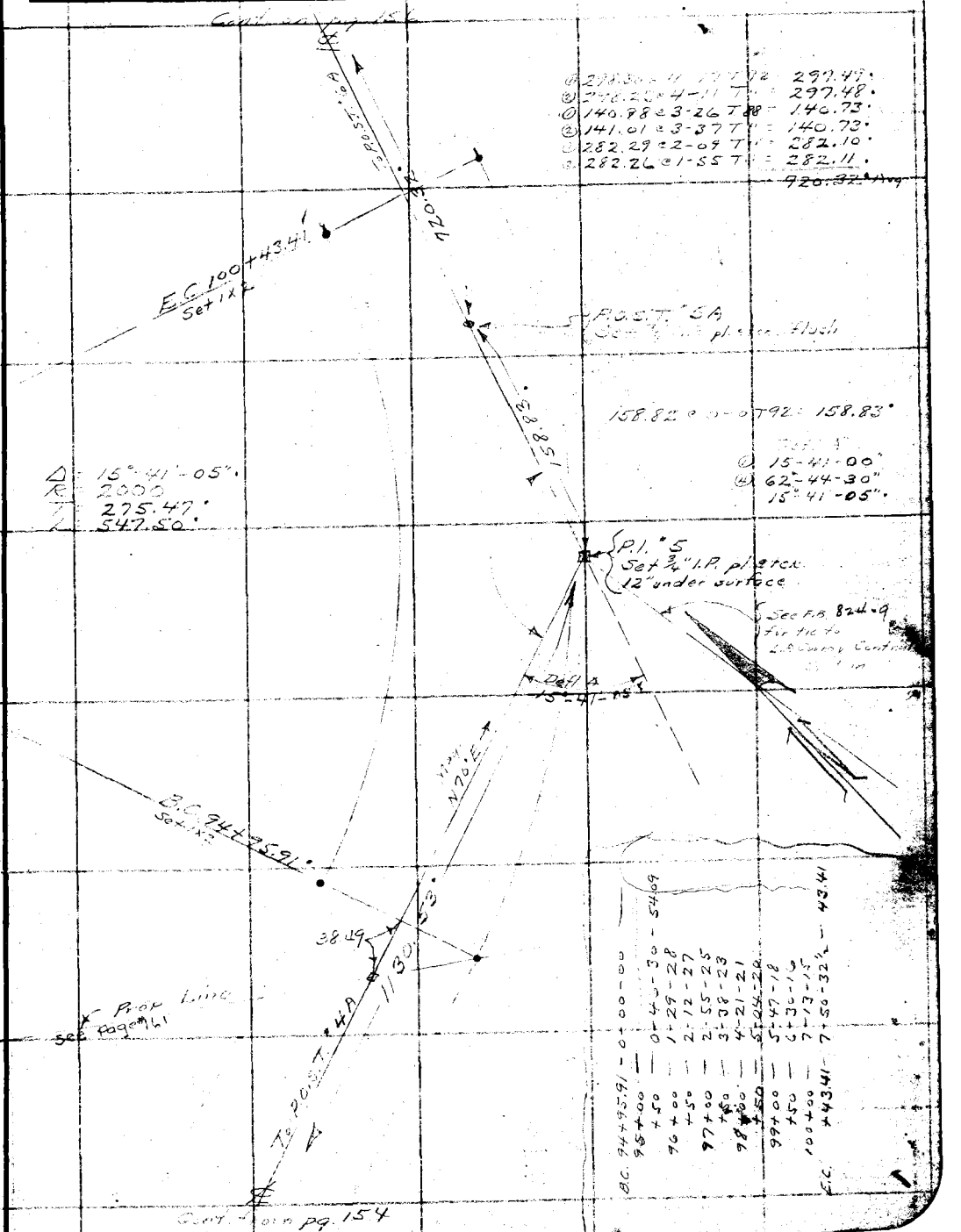

Note: Any Additions or Changes on This Sheet Must be Made or Circled in Red Ink With Date and Name of Person Making Change.

Do not extend notes this side of this line

RETURN TO
LOS ANGELES COUNTY SURVEYOR
700 HALL OF RECORDS

FORM 247 10M 11-38

F.B. 694 PG. 156

RETURN TO
LOS ANGELES COUNTY SURVEYOR
700 HALL OF RECORDS

Do not extend notes this side of this line

Note: Any Additions or Changes on This Sheet Must be Made or Circled in Red Ink With Date and Name of Person Making Change.

N.S. 39-D-2

WS 39-E-1
WS 49-A-5

Notes Ck'd by D. M. Finley	Survey of PHILA. ST.
Map No. B-1353	W. O. 8176 Tape No. 21 St'd 84 °F.
Office Work H. M. Hall	Surveyed by A. N. HELLSTROM
Checked D. M. Finley	Notes A. N. H. Date 8-12-37
Date Apr. 1940	Indexed

F.B. [illegible] Pg. 157

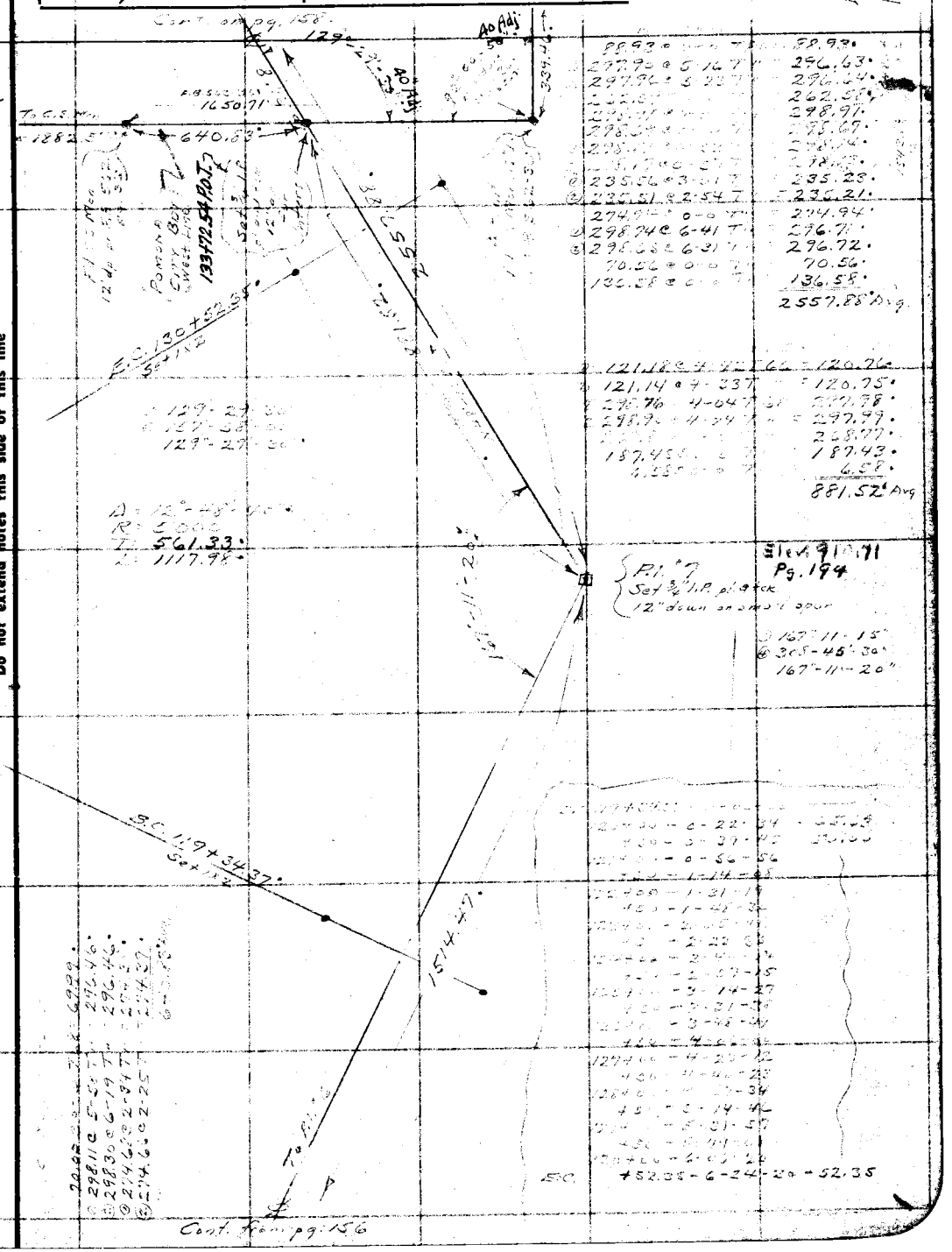

Note: Any Additions or Changes on This Sheet Must be Made or Circled in Red Ink With Date and Name of Person Making Change.

Do not extend notes this side of this line

RETURN TO
LOS ANGELES COUNTY SURVEYOR
700 HALL OF RECORDS

FORM 247 10M 11-35

WS 40-A-5

RETURN TO
LOS ANGELES COUNTY SURVEYOR
700 HALL OF RECORDS

Note: Any Additions or Changes on This Sheet Must be Made or Circled in **Red Ink** With Date and Name of Person Making Change.

Do not extend notes this side of this line

F.B. 654 Pg. 158

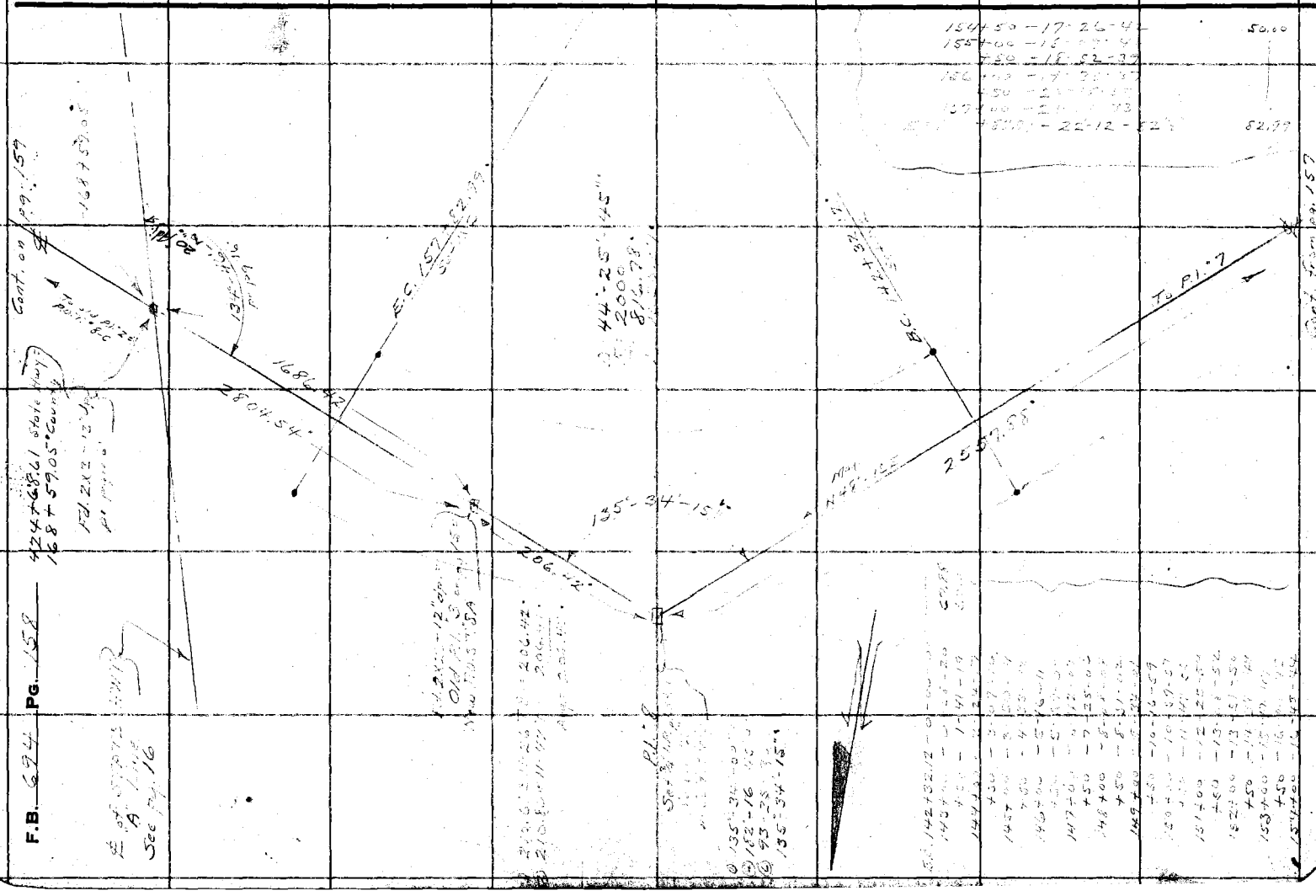

W.49-B-5

Notes Ck'd by D. M. Finley	Survey of PHILA.
Map No. B-1359	W. O. 8176 Tape No. 21 St'd 84° F.
Office Work H. M. Hall	Surveyed by A. N. HELLSTROM
Checked D. M. Finley	Notes 9 M 5' Date 5-12-41
Date Apr. 1940.	Indexed C. C. Johnson

F.B. 674 Pg. 151

D 160°-04'-45"
D 280°-19'-30"
Δ 24°-29'-15"
160°-04'-50"

Cont. as per Finley 160

275.89 e o-o 7 51' 275.89'
75.32 e o-o 7 ... 75.32'
202.52 e o-o 7 ... 202.52'
95.44 e o-o 7 ... 195.44'
203.42 e o-o 7 ... 203.42'
29.23 e o-o 7 ... 29.23'
Avg = 881.82'

881.82 -.81 Adj.
881.01'

E.C. 186+93.80'
Set 1/2"

Δ 19°-55-10"
D 2000
T 351.21' -.20
L 695.32'

P.I. "9"
3/4" I.P. pl 9 1/2" c+
12" down in C.I. 2-3

160°-04'-50"

228.85 e o-o 7 51' 228.86'
143.66 e o-o 7 51' 143.66'
372.52'

372.52 -.51 Adj.
372.01'

B.C. 179+98.48'
Set 1/2"

Fd 3/4" x 12" dp =
Sig 91.12 pr mag 14 =
P.O.T. = 8-6
179+79.17'

To Sidney 3 =
Post "A"

Cont. from pg. 155

B.C. 179+98.48	0-00-00	51.52
180+00	0-04-17	
181+00	1-20-15	
+50	2-10-12	
182+00	2-53-22	
+50	3-36-10	
183+00	4-19-07	
+50	5-02-07	
184+00	5-45-04	
+50	6-28-03	
185+00	7-11-02	
+50	7-54-00	
186+00	8-36-58	
+50	9-19-57	
E.C. +93.80	9-57-35	+43.80

Note: Any Additions or Changes on This Sheet Must be Made or Circled in Red Ink With Date and Name of Person Making Change.

Do not extend notes this side of this line

RETURN TO
LOS ANGELES COUNTY SURVEYOR
700 HALL OF RECORDS

FORM 247 10M 11-38

RETURN TO
LOS ANGELES COUNTY SURVEYOR
700 HALL OF RECORDS

Note: Any Additions or Changes on This Sheet Must be Made or Circled in Red Ink With Date and Name of Person Making Change.

Do not extend notes this side of this line

W 549-13-5

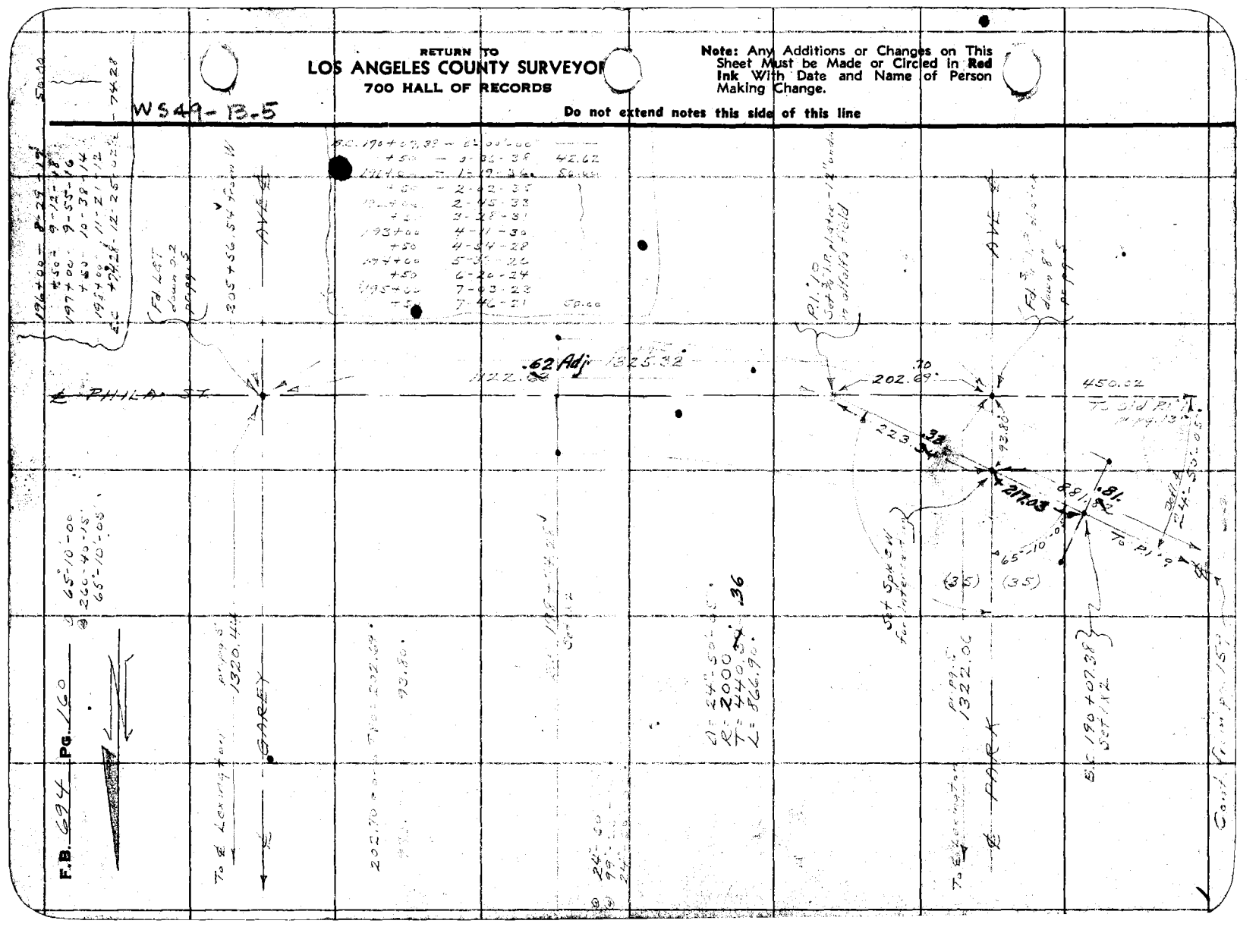

W.S. 34-D-7

Notes Ck'd by D. M. Finley	Survey of [illegible]	F.B. [illegible]	Pg. 161
Map No. B-1353	W. O. 4176 Tape No. St'd °F.		
Office Work H. M. Hall	Surveyed by		
Checked D. M. Finley	Notes F. S. T. Date 9-7-37		
Date Apr. 1940.	Indexed A. C. Johnson		

RETURN TO
LOS ANGELES COUNTY SURVEYOR
700 HALL OF RECORDS

Note: Any Additions or Changes on This Sheet Must be Made or Circled in Red Ink With Date and Name of Person Making Change.

Do not extend notes this side of this line

FORM 247 10M 11-35

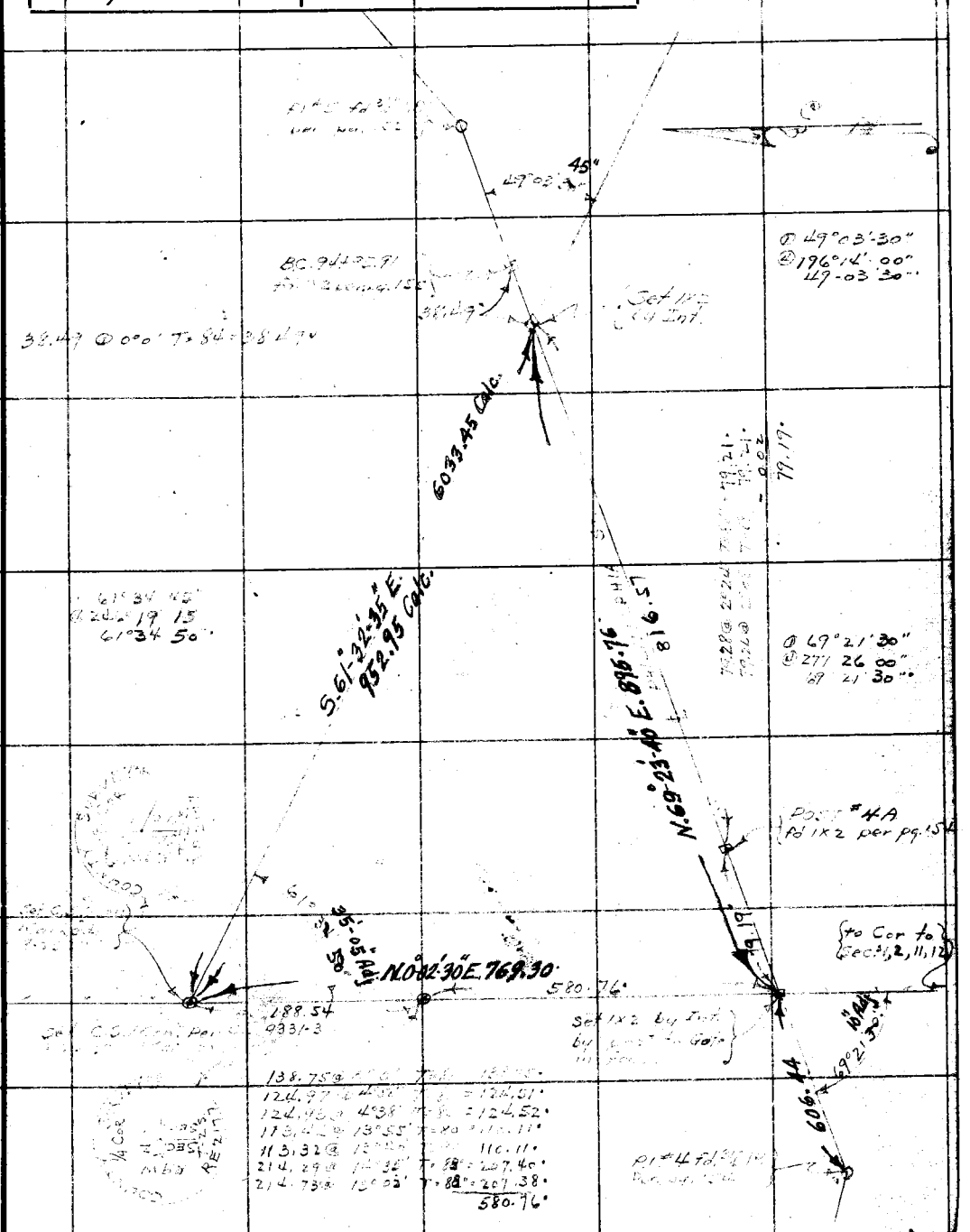

WS 39-D-2

RETURN TO
LOS ANGELES COUNTY SURVEYOR
700 HALL OF RECORDS

Note: Any Additions or Changes on This Sheet Must be Made or Circled in **Red** Ink With Date and Name of Person Making Change.

Do not extend notes this side of this line

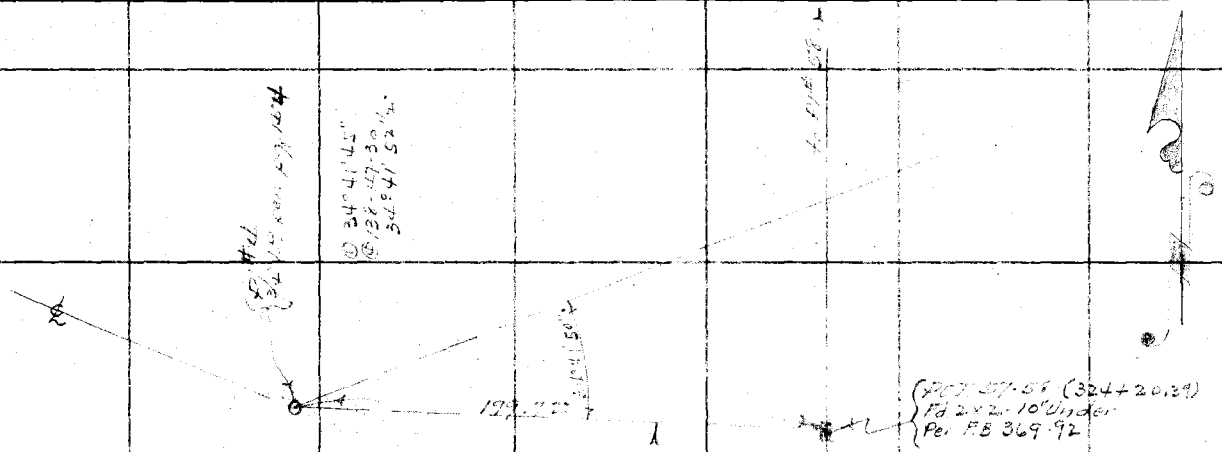

F.B. 694 PG. 162

Profile	Notes Red.	Plotted	Job No.	Division No.	F. B. 694 PG. 123
No.	Date	Date	Survey of		
X-Sec.	Notes Chkd.	Checked	Survey by N. HELLSTROM	Notes	Date
No.	Date	Date	Map No.	Indexed A. C. Johnson	Date 9-13-37

PROFILE AND CROSS SECTIONS

ON

PHILADELPHIA STREET

STARTING AT STATE HWY (5TH ST) NEAR SEWER FARM AND ENDING AT GARET AVE

Job No. 8176

Survey by A.N. Hellstrom
E.S. Templeton
G.S. [illegible]
H.E.C.[illegible]
D.[illegible]

See [illegible] PLAN

STATION	B. S.	H. I.	F. S.	ELEV.

NOTE: ANY ADDITIONS OR CHANGES ON THIS SHEET MUST BE MADE OR CIRCLED IN RED INK, WITH DATE AND NAME OF PERSON MAKING CHANGE

Do not extend notes this side of this line

PLEASE RETURN TO
LOS ANGELES COUNTY SURVEYOR
700 HALL OF RECORDS

Form 307 5M 11-35

Form 307 5M 11-35

PLEASE RETURN TO
LOS ANGELES COUNTY SURVEYOR
700 HALL OF RECORDS

NOTE: ANY ADDITIONS OR CHANGES ON THIS SHEET MUST BE MADE OR CIRCLED IN RED INK, WITH DATE AND NAME OF PERSON MAKING CHANGE

Do not extend notes this side of this line

B.M. El. = 723.271 (Unadjusted)

STATION	B. S.	H. I.	F. S.	ELEV.	Left	Right
BM#17				723.271	BM#17 Lt Nail in S.W. Cor. [illegible]	
	030	723.57			Grade Left	Right
0+00			5.50	718.03	Lt ℄ Int. [illegible] St.	
BC 0+04 76 Lt Tin Pav.			5.54	718.03	717.2	718.5
	562	723.65			718.4	718.4
0+15 Edge Pav.			5.78	17	715.4	718.37
+46 Gutter			81	[illegible]	715.1 714.5	715.6
+50 [illegible]			71	16.6	716.6	716.6
+[illegible]			83	15.4	715.4	715.4
1+[illegible]			18.7	[illegible]	705.0	705.0
+18 Top Bank			64	17.3	717.3	717.3
+50			67	17.0	717.0	717.0
2+00			56	16.1	717.3 / -0.8 / 55	718.1
+50			45	18.9	717.7 / -1.2 / 55	718.9
3+00			43	19.4	717.9 / -1.5 / 55	719.4

Left: 704.7, 704.2, 716.4, 715.7; 705.0, 716.3, 715.7; 716.4, 716.3, 716.6, 716.8

Right: 716.6, 716.2, 716.8, 17.2, 16.4, 17.0; 705.5, 716.6, 716.8, 717.2, 705.5, 705.5, 717.4, 706.0, 717.4; 716.6 / +0.5 / 33; 717.4 / -0.7 / 43; 706.1 / -12.0 / 56; 706.4 / -11.2 / 59; 717.7 / -0.4 / 70; 719.8 / +0.9 / 30; 714.6 / -4.3 / 40; 719.8 / +0.2 / 46; 718.8 / -0.1 / 55; 720.2 / +0.8 / 30; 720.1 / +0.7 / 55

F. B. 694 PG. 164 Job No. 8176 Division No. Notes Red. [illegible] Plotted J.A.L. (X-Sec) Profile
Survey of Philadelphia St. Date 12/27/37 Date 10-11-38 No.
Survey by A. [illegible] Notes E.S.T. Notes Chkd. C.K.C. Checked H.L.M. (Prof.) X-Sec.
Indexed A. C. Johnson Date Date 12-28-37 Date 1-11-39 No.

Form 307 5M 11-35

PLEASE RETURN TO
LOS ANGELES COUNTY SURVEYOR
700 HALL OF RECORDS

NOTE: ANY ADDITIONS OR CHANGES ON THIS SHEET MUST BE MADE OR CIRCLED IN RED INK, WITH DATE AND NAME OF PERSON MAKING CHANGE

Do not extend notes this side of this line

Profile No. ____ X-Sec. No. ____

Notes Red. Date 12/27/37 Plotted Date 1-11-38 Job No. ____ Division No. ____

Notes Chkd. 12-28-37 Checked H.L.M. (Proj.) Date 1-11-39 Survey of HELLMAN Survey By ____ Map No. ____

Notes Date 12-27-37 Indexed ____ Date ____

F. B. ____ PG. ____

STATION	B. S.	H. I.	F. S.	ELEV.	GRADE	LEFT	℄	RIGHT
		723.65				718.7 7194		721.1 721.1
3+50			3.3	20.4		712.2 712.4 75 30	720.4	721.1
+62				20.4		712.4 718.9 718.2	720.4	721.1
Hydro			2.8	20.4		719.0 719.0 713.3 713.6		721.4 721.9
+00	7.15		2.8	19.4		60 21 16 8 3	719.9	60 720.7
+13	8.21		10.0	18.4		720.2 60 14 18	713.7	714.2 714.0
Hydro	7.81		2.9	20.5		720.9 60 30	720.6	721.8 722.0
+50			3.0	20.4		719.7 60 33	720.7	722.7 722.7
						728.7 729.6		722.1 722.6
3+00			1.8	22.5		55 25	722.0	30 49 54 62 67
X+00	TBM		2.61	721.02	3/4" I.P.			
	12.03	733.07				743.9 736.5		725.7 723.9
5+50			2.2	30.9		55 25	730.9	25 55
	TBM		0.26	732.81				
	12.06	744.87				750.5 749.3		730.8 728.5 726.6
6+00			3.1	41.8		60 25	741.8	34 39 55
						258.6		733.9 730.1 728.6
+50			4.2	47.6		45 32	747.6	35 40 55
						775.7 760.2		735.9 730.8 729.3
7+00			4.8	49.7		76 41 28	749.7	39 42 55

Form 307 5M 11-35

PLEASE RETURN TO
LOS ANGELES COUNTY SURVEYOR
700 HALL OF RECORDS

NOTE: ANY ADDITIONS OR CHANGES ON THIS SHEET MUST BE MADE OR CIRCLED IN RED INK, WITH DATE AND NAME OF PERSON MAKING CHANGE

Do not extend notes this side of this line

F. B. 6[illegible] Pg. 165 | Job No. 8116 Division No. | Notes Red. 4-14-37 Plotted AL (Cr-Sec.) Profile
Surveyed Philadelphia St | Date 2/22/37 Date 10-11-38 No.
Survey by A.L.H. | Notes E. & S. | Notes Chkd C.K.C. Checked H.L.M. (Prof.) X-Sec.
Indexed [illegible] | Date | Date 12-28-37 Date 1-11-39 No.

STATION	B. S.	H. I.	F. S.	ELEV.	GRADE	LEFT	℄	RIGHT
		744 87				777.3 763.3		733.8 731.2 731.6
7+50			+74	[illegible]		+25 +11.0	752.3	-18.5 -20.2 -20.7
						10 26		45 48 55
						772.0 765.2		734.5 732.3 732.1
8+00			+8[illegible]	[illegible]		+25 +17.2	753.0	-18.5 -20.2 -20.9
						10 27		44 47 55
						777.4 768.2		736.7 733.1 733.8
+50			+8[illegible]5	[illegible]		+24.0 +15.2	755.4	-16.7 -19.2 -17.2
						10 27		40 45 50
						768.0 763.2 759.2		736.2 733.8 732.1
9+00			+39	[illegible]		+20.5 +16.2 +12.0	747.9	-11.8 -14.1 -15.8
						45 50 32		33 37 53
9+50	2.17	739 72	7[illegible]32	7[illegible]55				
						756.8 749.4		731.1 732.3
						+21.2 +7.8		-3.7 -3.3
						65 30		27 65
						748.9 738.2	735.6	-0.1 +0.4 732.2 733.0
+[illegible]			7[illegible]	3[illegible]6		+16.3 +0.6		25 65
						734.9 +0.8	732.6	-0.1 +0.4 733.0
10+00			66	[illegible]		740.1 +7.0 +1.8		25 65 733.5
						60 31	735.1	
EC.						735.6		732.2 734.2
+36.2			57	[illegible]		+1.6		-0.2 0
						55	734.0	23 65
						735.1		734.8 734.9
11+00			4[illegible]	[illegible]		+0.9		-0.2 0
						55	734.9	20 60
						738.0		731.7 732.1
+50			42	35 5		+2.5		+0.2 -0.4
						55	735.5	42 60
						745.0 739.2		736.4 726.4 726.4 736.8
12+11.85			27	[illegible]7 0		+8.0 +2.2		-0.2 -10.2 -10.2 -0.2
						55 27	737.0	52 58 63 74

Form 307 5M 10-34

PLEASE RETURN TO
LOS ANGELES COUNTY SURVEYOR
700 HALL OF RECORDS

NOTE: ANY ADDITIONS OR CHANGES ON THIS SHEET MUST BE MADE OR CIRCLED IN RED INK, WITH DATE AND NAME OF PERSON MAKING CHANGE

Do not extend notes this side of this line

STATION	B. S.	H. I.	F. S	ELEV.	GRADE	LEFT	℄	RIGHT	%
		739 72				749.0 +10.5 55 / 742.6 +4.1 25	738.5	737.0 -1.5 25 / 736.6 -1.9 45 / 727.5 -11.0 54 / 728.5 10.0 64 / 737.0 -1.5 73	
12+50			1 2	738 5					
T.P.			0 58	739 14					
	11 67	750 81				755.7 +14.0 50 / 745.5 +3.8 17	741.7	738.4 -3.3 18 / 737.1 -4.6 56 / 729.7 -12.0 70 / 728.2 -13.5 80 / 737.5 -4.2 86	
13+00			9 1	41 7		763.4 +18.5 55	744.9	739.6 -5.3 23 / 738.4 -6.5 85 / 729.6 -15.3 45 / 731.4 -13.5 60 / 737.7 -7.2 65	
+50			5 9	44 9		766.4 +19.0 58 / 757.4 +10.0 32	747.4	740.9 -6.5 22 / 738.7 -8.7 36 / 730.9 -16.5 50 / 730.4 -17.0 62 / 738.7 -8.7 70	
14+00			3 4	47 4		764.5 +16.5 55	748.0	743.0 -5.0 17 / 737.3 -10.7 45 / 730.8 -17.2 57 / 733.0 -15.0 66 / 740.0 -8.0 71	
+50			2 8	48 0		765.4 +15.0 55 / 757.4 +7.0 23.6	750.4	742.2 -8.2 32 / 740.0 -10.4 48 / 732.9 -17.5 57 / 730.3 18.1 76 / 740.0 -10.4 81	
15+00			0 4	50 4		768.2 +13.1 55 / 763.7 +8.6 28	755.1	745.0 -10.1 28 / 741.1 -14.0 55	
+50			+4 3	55 1		765.1 +7.5 55 / 762.1 +4.5 23	757.6	744.1 -13.5 50	
16+00			+6 8	57 6					
T.P.			1 94	748 87					
	10 68	759 55				755.7 +4.5 55 / 754.4 +3.2 25	751.2	742.9 -8.3 55	
16+50			8 4	51 2		748.1 / 747.8 +2.0 55 / +2.3 34	745.8	743.3 -2.5 26 / 743.0 -2.8 55	
+75 T.S.			13 8	45 8					

Profile No. ____ Notes Red. LHF Platted J.A.L. (X-Sec.) Job No. 8176 Division No. ____ L. B. 694 Pg. 169

Date 12/27/37 Date 10-11-38 Survey of Philadelphia St

X-Sec. No. ____ Notes Chkd. C.V.C. Checked H.L.M. (Proj.) Survey by HELLSTRON Notes E.S.T. Date 7-x-38

Date 12-28-37 Date 1-11-39 Map No. ____ Indexed A. C. Johnson

Form 307 5M 10-34

PLEASE RETURN TO
LOS ANGELES COUNTY SURVEYOR
700 HALL OF RECORDS

NOTE: ANY ADDITIONS OR CHANGES ON THIS SHEET MUST BE MADE OR CIRCLED IN RED INK, WITH DATE AND NAME OF PERSON MAKING CHANGE

Do not extend notes this side of this line

L.B. 6714 P.G. 168 Job. No. 5174 Division No. ____ Notes Red L.H. Plotted L.H. (X-Sec.) Profile
Survey of ____ Date 2-22-37 Date 10-13-38 No. ____
Survey by A.M.H. Notes E.S.T. Notes Chkd. C.K.C. Checked H.L.M. (Prof.) X-Sec.
Indexed E. C. Johnson Date ____ Date 12-23-37 Date 1-11-39 No. ____

STATION	B. S.	H. I.	F. S	ELEV.	GRADE	LEFT	℄	RIGHT	%
		759 55				746 2 / +11 / 55		743 0 / -15 / 55	
17+00			15 1	44 5			744 5		
						745 1 / +10 / 55		744 1 / -06 / 55	
+50			14 4	44 7			744 7		
						749 7 / +14 2 / 32 ; 745 9 / +12 / 20		744 6 / -08 / 55	
18+00 TS			14 7	44 7			744 9		
						757 9 / +8 3 / 55		745 1 / -4 9 / 34 ; 745 5 / -47 / 55	
+50			7 7	49.7			749 7		
						768 5 / +12 9 / 55		747 2 / -9 3 / 50	
19+00			3 1	56 5			756 5		
TSM POE 4" 2.B			1 38	5 7	3/4" IR. 12' dn.	770 2 / +13 2 / 55		750 1 / -6 9 / 30 ; 748 2 / -9 0 / 50	
19+50			2 6	57 0			757 2		
						763 9 / +12 9 / 50		748 9 / -3 9 / 25 ; 748 4 / -35 / 50	
20+00 TS			7 7	51 7			751 9		
						755 3 / +5 2 / 50 ; 751 1 / +1 9 / 19		749 1 / -1 9 / 50	
+50			9 5	50 1			750 1		
						751 4 / +0 7 / 50		750 2 / -10 5 / 50	
21+00			8 9	50 7			750 7		
						752 1 / +0 8 / 50		751 2 / -0 1 / 50	
+50			8 3	51 3			751 3		

Form 307 5M 10-34

PLEASE RETURN TO
LOS ANGELES COUNTY SURVEYOR
700 HALL OF RECORDS

NOTE: ANY ADDITIONS OR CHANGES ON THIS SHEET MUST BE MADE OR CIRCLED IN RED INK, WITH DATE AND NAME OF PERSON MAKING CHANGE

Do not extend notes this side of this line

STATION	B. S.	H. I.	F. S	ELEV.	GRADE	LEFT	℄	RIGHT	%
		759 55				752 8 / 0 5 / 50	752 3	752 3 / 0 / 50	
22+00			73	523		752 8 / -0 1 / 50	752 9	752 9 / -0 0 / 50	
EC. +28 36 (T.P.)			668	752 87		754 4 / +0 2 / 50	754 2	753 7 / -0 5 / 50	
	784	760 71				755 4 / +0 6 / 50	755 0	754 4 / -0 6 / 50	
23+00			65	542		756 5 / +0 6 / 50	755 9	755 2 / -0 7 / 50	
+50			37	550		757 4 / +0 8	756 6	756 3 / -0 3 / 50	
24+00			48	559		758 3 / +1 0 / 50	757 3	756 9 / -0 4 / 50	
+50			41	566		759 0 / +0 9 / 50	758 1	757 5 / -0 6 / 50	
25+00			34	573		759 4 / +0 7 / 50	758 7	758 1 / -0 6 / 50	
+50			26	581		760 1 / +0 5 / 50	759 6	758 8 / -0 8 / 50	
26+00			20	587					
+50 (T.P.)			116	759 55					
	828	767 83							

Profile No. ____ Notes Red. L.H.F. Platted J.A.L. (X-Sec.) Job No. ____ Division No. ____ L. B. 694 Pg. 169

X-Sec. No. ____ Date 12/27/37 Date 10-13-38 Survey of ____ Notes Chkd. C.K.C. Checked H.L.M. (Prof.) Survey by N. HELLSTROM Notes ____ Date ____

Date 12-28-37 Date 1-11-39 Map No. ____ Indexed A. C. Johnson

Form 307 5M 10-34

PLEASE RETURN TO
LOS ANGELES COUNTY SURVEYOR
700 HALL OF RECORDS

NOTE: ANY ADDITIONS OR CHANGES ON THIS SHEET MUST BE MADE OR CIRCLED IN RED INK, WITH DATE AND NAME OF PERSON MAKING CHANGE

Do not extend notes this side of this line

STATION	B. S.	H. I.	F. S	ELEV.	GRADE	LEFT	℄	RIGHT	%
		767 83				760 3 / 0 0 / 50	760 3	759 3 / -1 0 / 50	
27+00			75	60 3		761 6 / +0 4 / 50	761 2	760 4 / -0 8 / 50	
+50			66	61 2		766 2 / +4 1 / 50; 763 0 / +0 9 / 24	762 1	761 2 / -0 9 / 50	
28+00			57	62 1		767 7 / +5 0 / 50; 763 6 / +0 9 / 20	762 7	762 5 / -0 2 / 50	
+50			51	62 7		765 4 / +2 3 / 50	763 1	762 6 / -0 5 / 50	
29+00			47	63 1		764 7 / +1 2 / 50	763 5	763 1 / -0 4 / 50	
+50			43	63 5		765 2 / +1 3 / 50	763 9	763 4 / -0 5 / 50	
30+00			39	63 9		765 6 / +1 2 / 50	764 4	764 2 / -0 2 / 50	
+50			34	64 4		765 9 / +0 7 / 50	765 2	765 0 / -0 2 / 50	
31+00			26	65 2		766 1 / +0 2 / 50	765 9	765 6 / -0 3 / 50	
+50 (T.P.)			193	765 90					
	7 59	773 49							

L.B. 694 P.G. 170 Job. No. 8176 Division No. ____ Notes Red L.H.F. Plotted J.A.L. (X-Sec.) Profile
Survey of PHILADELPHIA ST. Date 12/27/37 Date 10-13-38 No. ____
Survey by A. N. HELLSTROM Notes E.S.T. Notes Chkd. C.V.C. Checked H.L.M. (Prof.) X-Sec.
Indexed A. C. Johnson Date ____ Date 12-28-37 Date 1-11-39 No. ____

Form 307 5M 10-34

PLEASE RETURN TO
LOS ANGELES COUNTY SURVEYOR
700 HALL OF RECORDS

NOTE: ANY ADDITIONS OR CHANGES ON THIS SHEET MUST BE MADE OR CIRCLED IN RED INK, WITH DATE AND NAME OF PERSON MAKING CHANGE

Do not extend notes this side of this line

STATION	B. S.	H. I.	F. S	ELEV.	GRADE	LEFT	℄	RIGHT	%
		773 49				766.9 / +0.8 / 50	766.4	766.4 / 0 / 50	
32+00			7 1	66.4		767.7 / +0.8 / 50	767.2	767.2 / 0 / 50	
+50			6 3	67.2		767.7 / -0.1 / 55	767.8	768.7 / +0.9 / 55	
33+00			5 7	67.8		768.4 / 0 / 55	768.4	769.4 / +1.0 / 55	
+50			5 1	68.4		768.9 / +0.1 / 55	768.8	769.8 / +1.0 / 55	
34+00			4 7	68.8		769.7 / +0.1 / 55	769.6	770.2 / +0.8 / 55	
+50			3 9	67.6		770.4 / 0 / 55	770.4	773.0 / +2.6 / 55	
35+00			3 1	70.4					
(TP)			0 19	773 20					
	11 30	784 60				774.1 / -0.8 / 55	774.9	777.9 / +3.0 / 55	
35+50			9 7	74.7		779.6 / 0 / 55	779.6	782.6 / +3.0 / 55	
36+00			5 0	79.6		785.2 / +0.8 / 55	784.4	784.7 / +0.3 / 55	
+50 (TP)			0 24	784 36					

Profile No. ____ X-Sec. No. ____

Notes Red. L.H.F. Platted J.A.L. (X-Sec.) Job No. [illegible] Division No. ____ L. B. 694 Pg. 171

Date 12/27/37 Date 10-13-38 Survey of PHILADELPHIA ST

Notes Chkd. C.V.C. Checked H.L.M. (Prof.) Survey by HELLSTROM Notes EST Date 8-2-37

Date 12-28-37 Date 1-11-39 Map No. ____ Indexed A. C. Johnson

Form 307 5M 10-34

PLEASE RETURN TO
LOS ANGELES COUNTY SURVEYOR
700 HALL OF RECORDS

NOTE: ANY ADDITIONS OR CHANGES ON THIS SHEET MUST BE MADE OR CIRCLED IN RED INK, WITH DATE AND NAME OF PERSON MAKING CHANGE

Do not extend notes this side of this line

STATION	B. S.	H. I.	F. S	ELEV.	GRADE	LEFT	℄	RIGHT	%
T.P.	11 73	796 09		784 36		789 9 / +1 7 / 50	788 2	785 4 / -2 8 / 60	
37+00			7 9	88 2		795 1 / +3 5 / 50	791 6	787 1 / -4 5 / 55	
+50			4 5	91 6					
(TP)			0 28	795 81					
	10 75	806 56				801 7 / +5 3 / 50	796 5	789 9 / -6 6 / 50	
38+00			10 1	96 5		809 5 / +6 8 / 55	802 7	794 6 / -8 1 / 55	
+50			3 9	802 7		816 5 / +5 8 / 55	810 7	799 6 / -11 1 / 55	
39+00			+4 [illegible]	810 7		823 1 / +4 5 / 60	818 6	807 0 / -11 6 / 55	
P.O.T. # 2-C Gr. 39+70.47			+12 0	818 6		822 3 / +4 2 / 60	818 1	805 6 / -12 5 / 55	
40+00			+11 5	818 1		817 5 / +6 5 / 55	811 0	808 2 / -2 8 / 20 — 800 5 / -10 5 / 55	
+50			+4 4	811 0					
(TP)			4 22	802 34					
	11 23	813 57				806 3 / +8 0 / 50	798 3	791 8 / -6 5 / 55	
41+00 Sw.			15 3	798 3					

L.B. 694 P.G. 172 Job. No. 8176 Division No. ____ Notes Red L.H.F. Plotted J.A.L. (X-Sec.) Profile
Survey of PHILADELPHIA ST. Date 12/27/37 Date 10-13-38 No. ____
Survey by A. N. HELLSTROM Notes E.S.T. Notes Chkd. C.V.C. Checked H.L.M. (Prof.) X-Sec.
Indexed [illegible] C. Johnson Date ____ Date 12-28-37 Date 1-11-39 No. ____

Form 307 5M 10-34

PLEASE RETURN TO
LOS ANGELES COUNTY SURVEYOR
700 HALL OF RECORDS

NOTE: ANY ADDITIONS OR CHANGES ON THIS SHEET MUST BE MADE OR CIRCLED IN RED INK, WITH DATE AND NAME OF PERSON MAKING CHANGE

Do not extend notes this side of this line

STATION	B. S.	H. I.	F. S	ELEV.	GRADE	LEFT	℄	RIGHT	%
		813 57				808 1 / +10 2 / 55		790 7 / -7 2 / 60	
41+50			15.7	797.9		814 2 / +11 7 / 55	797 9	791 8 / -10 7 / 60	
42+00			11.1	802.5		815 6 / +10 5 / 55	802 5	793 1 / -12 0 / 60	
+50			8.5	05.1		813 9 / +10 5 / 50	805 1	795 3 / -8 1 / 55	
43+00			10.2	03.4		811 3 / +7 9 / 50	803 4	796 4 / -7 0 / 55	
+50			10.2	03.4		816 3 / +11 7 / 50	803 4	797 1 / -7 5 / 55	
44+00			9.0	04.6		817 2 / +10 0 / 55	804 6	798 8 / -8 4 / 55	
+50			6.4	07.2		826 8 / +16 2 / 55	807 2	801 1 / -9 5 / 50	
45+00			3.0	10.6		830 9 / +18 2 / 60	810 6	803 1 / -9 6 / 50	
+50 (TP)			0.84	812.73		831 3 / +17 8 / 60	812 7	804 1 / -9 4 / 50	
	793	820 66							
46+00			7.2	13.5			813 5		

Profile No. ____ X-Sec. No. ____

Notes Red. L.H.F. Platted J.A.L. (X-Sec.) Job No. 9176 Division No. ____ L. B. 694 PG. 173

Date 12/27/37 Date 10-13-38 Survey of PHILADELPHIA ST.

Notes Chkd. [illegible] Checked H.L.M. (Prof.) Survey By HELLSTROM Notes E.S.T. Date 8-2-37

Date C.K.C. Date 1-11-39 Map No. ____ Indexed C. Johnson

Form 307 5M 10-34

PLEASE RETURN TO
LOS ANGELES COUNTY SURVEYOR
700 HALL OF RECORDS

NOTE: ANY ADDITIONS OR CHANGES ON THIS SHEET MUST BE MADE OR CIRCLED IN RED INK, WITH DATE AND NAME OF PERSON MAKING CHANGE

Do not extend notes this side of this line

STATION	B. S.	H. I.	F. S	ELEV.	GRADE	LEFT		℄	RIGHT	%
		820 66				800 4 / -12 5 / 55			802 5 / -10 4 / 55	
46+50			7 8	12 7				812 9		
47+00			14 2	06 5				806 5		
+09 Sw			16 1	04 6		812 7 / +8 6 / 50		804 6	796 0 / -8 6 / 60	
+50			8 3	12 4		824 9 / +12 5 / 55		812 4	798 7 / -13 7 / 55	
48+00			3 1	17 6		838 3 / +20 7 / 60		817 6	801 4 / -16 2 / 50	
+50			5 0	15 7		842 9 / +27 2 / 65	825 7 / +10 0 / 25	815 7	808 2 / -7 5 / 20	801 9 / -13 8 / 50
(T.P.)			11 67	808 99		842 4 / +28 7 / 65		813 7	810 4 / -3 3 / 10	802 5 / -11 3 / 50
+63 Sw	1 36	810 35	?	13 7						
(T.P.)			11 36	798 99						
	1 29	800 28				B.M. El. = 796.49 (Unadjusted) S.E. Cor				
BM			3 79	796.49		BM. Set Ch. □ in Conc. Watering Trough 190'± R. Sta 50+00				
	10 74	807 23				845 1 / +28 6 / 65	831 5 / +15 0 / 30	816 5	809 9 / -6 6 / 18	802 9 / -13 6 / 50
48+80 06 (B.C.)			+9 3	816 5		854 8 / +33 7 / 70	836 1 / +15 0 / 35	821 1		807 1 / -14 0 / 50
49+50			+13 9	821.1						

L.B. 694 P.G. 174 Job. No. 8176 Division No. ____ Notes Red L.H.F. Plotted J.A.L. (X-Sec.) Profile
Survey of Philadelphia St. Date 12/27/37 Date 10-13-38 No. ____
Survey by N. HELLSTROM Notes E.S.T. Notes Chkd. C.V.C. Checked H.L.M. (Prof.) X-Sec.
Indexed A. C. Johnson Date ____ Date 12-29-37 Date 1-11-39 No. ____

Form 307 5M 10-34

PLEASE RETURN TO
LOS ANGELES COUNTY SURVEYOR
700 HALL OF RECORDS

NOTE: ANY ADDITIONS OR CHANGES ON THIS SHEET MUST BE MADE OR CIRCLED IN RED INK, WITH DATE AND NAME OF PERSON MAKING CHANGE

Do not extend notes this side of this line

STATION	B. S.	H. I.	F. S	ELEV.	GRADE	LEFT	℄	RIGHT	%
		807 23				852.9 +30.9 70; 837.0 +15.0 38	822.0	810.9 -12.9 50	
50+00			+14 8	822.0		846.0 +26.0 65; 835.0 +15.0 42	820.0	806.7 -13.3 60	
+50			+12 8	20.0		828.7 +13.3 50	815.4	798.9 -16.5 65	
51+00			+8 2	15.4		821.4 +12.2 60	809.2	796.4 -12.8 65; 794.7 -15.0 70	
+50			+2 0	09 2		815.1 +14.4 80; 809.2 +8.5 50; 802.2 +1.5 13	800.7	798.6 -2.1 61; 795.7 -5.0 70; 797.7 -3.0 78	
52			6.5	800.7 ~~01.7~~		811.5 +15.0 85; 802.6 +6.1 50; 799.3 +2.8 29; 797.6 +1.1 21	796.5	797.0 +0.5 18; 798.7 +2.2 26; 799.6 +3.1 70; 801.3 +4.8 80	
+18 BL			10 7	796 5		804.9 +3.0 85; 800.9 -1.0 68; 798.6 -3.3 61; 797.9 -4.0 54; 800.9 -1.0 50	801.9	803.7 +1.8 40; 809.5 +7.6 80	
52+50			5 3	801.9					
(T.P.)			0 22	807 01		803.4 -11.3 90; 799.4 -15.2 75; 807.2 -7.4 50	814.6	816.7 +2.1 40; 817.6 +3.0 75	
	11 71	818 72							
53+00			4 1	14 6					
(T.P.)			0 12	818 60		808.5 -13.5 80; 816.8 -5.2 50; 819.5 -2.5 29	822.0	823.2 +1.2 40; 823.1 +1.1 70	
	12 14	830 74							
53+50			8 7	22 0					

Profile No. ____ X-Sec. No. ____

Notes Red. L.H.F. Platted J.A.L. (X-Sec) Job No. 1171 Division No. ____ L. B. [illegible] Pg. 175

Date 12/27/37 Date 10-13-38 Survey of Philadelphia St.

Notes Chkd. C.V.C. Checked H.L.M. (Prof.) Survey by HELLSTROM Notes E.S.J. Date 8-5-37

Date 12-29-37 Date 1-11-39 Map No. ____ Indexed A. C. Johnson

Form 307 5M 10-34

PLEASE RETURN TO
LOS ANGELES COUNTY SURVEYOR
700 HALL OF RECORDS

NOTE: ANY ADDITIONS OR CHANGES ON THIS SHEET MUST BE MADE OR CIRCLED IN RED INK, WITH DATE AND NAME OF PERSON MAKING CHANGE

Do not extend notes this side of this line

L.B. 694 P.G. 176 | Job. No. 8176 Division No. | Notes Red L HF | Plotted 1-4-38 (K-56.1) | Profile No.
Survey of Pinecrest Tract | Date 12-27-37 | Date 10-12-38 | X-Sec. No.
Survey by A. N. HELLSTROM Notes | Notes Chkd. GKG | Checked HLM (Prof.)
Indexed A. C. Johnson Date | Date 12-29-37 | Date 1-11-39

STATION	B. S.	H. I.	F. S	ELEV.				RIGHT	
		830 74				623.6 / 624.7		826.1	
				A		-2.8 / -1.7		+0.2	
54+00			4.3	26.8		6.8 / 5.0	626.1	6.0	
(TP)			0.13	830 61					
	11 77	842 38				830.3		830.6	
						-1.7		-1.2	
+50			10.7	31.7		6.0	831.1	6.0	
						840.9 / 840.3		836.6	
55+00			2.4	40.0		0.0 / +0.3	840.9	-3.4	
(TP)			0.17	842.28		5.5 / 2.2		5.5	
	11 85	854.13				850.1		842.8	
						+1.7		-1.0	
+50			5.3	48.8		5.5	848.8	5.5	
(TP)			0.00	854.13					
	11 57	865 70				864.3		848.4	
						+0.0		-7.1	
56+00			9.4	56.3		5.5	856.3	5.5	
						874.2		852.8	
						+11.4		-10.0	
+50			2.9	62.8		6.0	862.8	5.5	
(TP)			0.40	865.30					
	11 93	877 23				880.1		856.9	
						+13.2		-10.0	
57+00			10.3	66.9		6.0	866.9	5.5	
						882.3		858.8	
						+13.5		-10.0	
+50			8.4	65.8		6.0	868.8	5.5	

Form 307 SM 10-34

PLEASE RETURN TO
LOS ANGELES COUNTY SURVEYOR
700 HALL OF RECORDS

NOTE: ANY ADDITIONS OR CHANGES ON THIS SHEET MUST BE MADE OR CIRCLED IN RED INK, WITH DATE AND NAME OF PERSON MAKING CHANGE

Do not extend notes this side of this line

Profile No. ____ Notes Red HLH Platted JAL 1-37 Job No. 2176 Division No. ____ L.B. 1911 Pg. 177
X-Sec. No. ____ Date 12/27/37 Date 12-13-38 Survey of Philadelphia St
Notes Chkd E.R.C. Checked HLH (Proj.) Survey by HELLSTROM Notes E.S.J. Date 6-5-39
Date 12-29-37 Date 1-11-39 Map No. ____ Indexed A. C. John Date ____

STATION	B. S.	H. I.	F. S	ELEV.	GRADE	LEFT	℄	RIGHT	%
		877 23'				883 6		855 6	
58+00			84	792.3'		+14 8	868	-13 3	
						55		50	
						885 9		858 4	
+23			78	794'		+16 5	869	-11 9	
						55		50	
						870 1		861 8	
+50			16	756'		+14 5	875 6	-13 8	
						60		55	
(T.P.)			006	877 17'					
	11 43	888 60'				892 8		865 2	
						+17 2		-13 5	
59+00			99	787'		60	878 7	60	
						902 7		856 7	
						+23 5		-27 5	
+50			94	792'		65	879 2	65	
						904 9 899 5		874 3 863 8	
						-20 4 +15 0		-10 3 -20 7	
60+00			41	845'		65 30	884 5	30 65	
						902 9 895 9		876 8 866 7	
						+10 3 +10 3		-8 9 -19 2	
+50			29	857'		60 35	885 7	30 65	
						880 9 874 6		862 3 856 4	
						122 +7 2		-5 3 -11 5	
+94 82			210	676'		55 30	867 6	30 65	
(T.P.)			000	888 60'		*80		*80	
	11 67	900 27'				901 3 895 1		874 1 871 9	
						+12 4 +6 2		-14 8 -17 0	
61+30			114	888 9'		60 30	884 9	43 65	

Form 307 5M 10-34

PLEASE RETURN TO
LOS ANGELES COUNTY SURVEYOR
700 HALL OF RECORDS

NOTE: ANY ADDITIONS OR CHANGES ON THIS SHEET MUST BE MADE OR CIRCLED IN RED INK, WITH DATE AND NAME OF PERSON MAKING CHANGE

Do not extend notes this side of this line

STATION	B. S.	H. I.	F. S	ELEV.	GRADE	LEFT	℄	RIGHT	%
		900 27				911.4 / +16.6 / 60; 904.4 / +9.4 / 30	895.0	889.0 / -6.0 / 17; 881.1 / -13.9 / 33; 881.4 / -13.6 / 53; 879.4 / -15.6 / 65	
61+50			53	895 0					
						919.0 / +21.2 / 65; 909.8 / +12.0 / 35	897.8	890.3 / -7.5 / 30; 881.3 / 16.5 / 65	
+76			25	877 8					
T.P.			019	900 08					
	1150	911 58				921.8 / +16.6 / 65; 912.8 / +7.6 / 35	905.2	895.2 / -10.0 / 30; 886.2 / -19.0 / 60	
62+00			64	052					
						928.9 / +22.1 / 65; 916.9 / +10.1 / 35	906.8	896.6 / -10.2 / 30; 886.2 / -20.6 / 60	
+50			48	068					
						930.2 / +19.9 / 65; 920.7 / 10.4 / 35	910.3	900.4 / -9.9 / 30; 893.2 / -17.1 / 55	
63+00			13	103					
T.P.			057	911 01					
	709	918 10				928.3 / +15.0 / 60; 920.3 / +7.0 / 30	913.3	905.5 / -7.8 / 30; 898.0 / -15.3 / 55	
+50			48	133					
						922.7 / 12.7 / 55; 915.9 / 5.9 / 25	910.0	903.9 / -6.1 / 30; 898.9 / -11.1 / 55	
64+00			81	100					
						912.1 / +13.2 / 60; 906.1 / +7.2 / 30	898.9	891.6 / -7.3 / 35; 886.0 / -12.9 / 65	
+50			192	898 9					
						890.2 / +8.8 / 80; 887.0 / 5.6 / 40	881.4	875.3 / -6.1 / 50; 870.5 / -10.9 / 100	
65+00 BD.			367	881 4		BD		BD	

L.B. 694 P.G. 178 Job No. 8176 Division No. Notes Red LHF Plotted J.A.E. (X-Sec.) Profile
Survey of Philadelphia St. Date 12/27/37 Date 10-13-38 No.
Survey by A. N. HELLSTROM Notes Notes Chkd. C.V.C. Checked H.L.M. (Prof.) X-Sec.
Indexed A. C. Johnson Date Date 12-29-37 Date 1-11-39 No.

Form 307 5M 11-35

PLEASE RETURN TO
LOS ANGELES COUNTY SURVEYOR
700 HALL OF RECORDS

NOTE: ANY ADDITIONS OR CHANGES ON THIS SHEET MUST BE MADE OR CIRCLED IN RED INK, WITH DATE AND NAME OF PERSON MAKING CHANGE

Do not extend notes this side of this line

Profile No. ____ X-Sec. No. ____

Notes Red 2-17-37 Plotted J.A.L. (Hickey) Job No. 1116 Division No. ____
Date 12-17-37 Date 10-13-38 Survey of Philadelphia St.
Notes Clkd C.K.C. Checked H.H.M. (Prof.) Survey By H. HELLSTROM Notes R.S.U. Date 8-5-37
Date 12-29-37 Date 1-11-38 Map No. ____ Indexed A. C. Johnson

F.B. 1644 PG. 179

STATION	B. S.	H. I.	F. S.	ELEV.		LEFT			RIGHT		
		918 10									
65+50			11 5	906 6		912 4 / +5 5 / 20	909 5 / +2 4 / 30	906 6	903 5 / -3 8 / 35	897 5 / -9 0 / 65	
66+00 (TP)	8 4		1 15	916 95		926 0 / +9 0 / 25	923 0 / +6 0 / 30	917 0	910 2 / -6 2 / 35	904 2 / -12 7 / 60	
	11 91	928 86				936 7 / +11 2 / 55	934 9 / +8 5 / 30		915 2 / -7 2 / 32	909 8 / -12 6 / 55	
+50			2 5	226				922 4			
67+00			21	268		942 5 / +15 7 / 55	934 8 / +9 6 / 30	926 8	920 9 / -2 1 / 22	913 4 / -13 5 / 50	
(TP)			0 17	928 69							
	4 11	932 80				945 1 / +15 5 / 55	938 0 / +8 4 / 30	924 6	922 1 / -7 5 / 25	913 6 / -16 0 / 55	
+50			2 2	29.2							
68+00			4 7	28 1		942 4 / +12 3 / 50	931 4 / +7 3 / 25	928 1	920 1 / -8 5 / 30	911 1 / -17 3 / 60	
						939 2 / +12 2 / 50	930 0 / +7 9 / 25	923 0	915 9 / -9 1 / 37	900 4 / -22 6 / 80	
+50			9 8	33 0							
+75 (TP)			1 19	921 61		937 2 / +15 6 / 55	929 7 / +6 1 / 30	923 6	908 5 / -13 1 / 50	896 4 / -25 3 / 120	
	5 43	922 02				931 6 / +18 2 / 70	922 6 / +9 2 / 30	913 6	911 1 / -2 5 / 17	902 4 / -11 6 / 50	894 5 / -18 3 / 85
69+1 2 ZERO EC			8 4	136							894 5 / -17 9 / 105
						Sw. 933 0 / +18 7 / 65	924 3 / +10 9 / 40	914 3	906 4 / -7 9 / 25	899 3 / -15 8 / 47	900 5 / -13 7 / 60
+55			7 7	14.3							903 9 / -10 1 / 75
											895 8 / -8 1 / 110

80

Form 307 5M 11-35

PLEASE RETURN TO
LOS ANGELES COUNTY SURVEYOR
700 HALL OF RECORDS

NOTE: ANY ADDITIONS OR CHANGES ON THIS SHEET MUST BE MADE OR CIRCLED IN RED INK, WITH DATE AND NAME OF PERSON MAKING CHANGE

Do not extend notes this side of this line

STATION	B. S.	H. I.	F. S.	ELEV.	GRADE	LEFT	℄	RIGHT	%
		922 04				922.9 +18.5 / 90 — 914.2 +9.8 / 48	909.4	903.5 −5.9 / 21 — 910.1 +0.7 / 70 — 914.9 +5.5 / 105	
67+88 ✓			12 6	09 4					
+98 B.D.			16 2	5 2 / 3		927.8 +22.6 / 80 — 922.5 +17.3 / [illegible] — 913.5 +8.3 / [illegible]	905.2	909.2 +4.0 / 40 — 911.2 +6.0 / [illegible] — 909.4 +4.2 / 105	
70+25 T.B.			3 76	918 28		928.5 +9.7 / 75 — 921.3 +[illegible] / 40	918.3	918.8 +0.5 / 45 — 915.1 −3.2 / 75	
	11 85	930 13				T.B.M. El. = 923.19 (Unadjusted)			
TBM			6 94	923 19		[illegible] {in Base 2 Prong / 6" Blank [illegible]}		5'L Sta. 70+35	
	11 47	[illegible]				932.5 +3.9 / 70 — 930.5 +2.4 / 40	928.1	925.8 −2.3 / 25 — 919.7 +[illegible] / 85	
+50			6 6	28 1					
T.P.			0 48	934 18					
	11 [illegible]	[illegible]				949.6 +4.3 / 55 — 949.5 +4.3 / 42 — 948.5 +3.3 / 25	945.2	938.3 −7.1 / 35 — 929.5 −15.7 / 70	
	11 87	[illegible] 75				969.7 +12.0 / 60 — 967.7 +10.0 / 40	957.7	948.7 −9.0 / 30 — 938.5 −19.2 / 60	
+50 T.P.			0 08	957 6[illegible]					
	11 98	969 65				983.8 +17.8 / 65 — 978.8 +12.8 / 40	966.0	956.2 −9.8 / 25 — 946.4 −17.6 / 50	
72+00 T.P.			3 66	965 99					
	11 69	9[illegible] 68				944.3 +23.0 / 70 — 984.0 +12.7 / 35	971.3	962.3 −9.0 / 25 — 949.7 −21.6 / 55	
+50			6 4	71 3					

F. B. 694 PG. 180 — Job No. 8176 — Division No. — Notes Red. L.H.F. — Plotted J.A.L. (X-Sec.) — Profile No.
Survey of [illegible] — Date 12/2/37 — Date 10-13-38
Survey by A. N. HELLSTROM — Notes — Notes Chkd. C.V.C. — Checked H.L.M. (Prof.) — X-Sec. No.
Indexed [illegible] — Date — Date 12-29-37 — Date 1-11-39

Form 307 5M 11-35

PLEASE RETURN TO
LOS ANGELES COUNTY SURVEYOR
700 HALL OF RECORDS

NOTE: ANY ADDITIONS OR CHANGES ON THIS SHEET MUST BE MADE OR CIRCLED IN RED INK, WITH DATE AND NAME OF PERSON MAKING CHANGE

Do not extend notes this side of this line

Profile No. ____ X-Sec. No. ____

Notes Red. LHF Plotted ____ Job No. ____ Division No. ____
Date 12-13-37 Date 1-13-38 Survey of DUARTE-ENCINITAS
Notes Ckd. C.L.C. Checked H.L.M. (Prof.) Surveyed by HELLSTROM Notes E.S.J. Date 2-2-37
Date 12-29-37 Date 1-11-38 Map No. ____ Indexed A. C. JOHNSON Date ____

F.B. 6911 Pg. 18

STATION	B. S.	H. I.	F. S.	ELEV.	GRADE	LEFT				RIGHT		
		977 68										
72+77.1C			45	73 2		997.1 / 765.1			973.2	961.1	942.9	
						30 / 70	+12.5 / 30			30	30	
BC 73+24.06			57	72 0		1002.0 / 788.1			972.0	951.2 / 942.2		
						30.0 / 70	+16.1 / 30			-20.2 / 50	-12.8 / 55	
+50			77	70 0		918.2 / 982.1			970.0	952.0 / 952.0		
						+28.6 / 55	+14.2 / 30			-16.6 / 50	-24.8 / 55	
74+00			10	67 7		994.2 / 980.4			967.7	960.4 / 944.2	921.1	
						+26.2 / 60	+12.7 / 30			-23.4 / 50	-16.8 / 55	
+50			102	67 5		991.7 / 981.2			967.5	964.1 / 950.2	963.1	
						+24.3 / 55	+14.2 / 30			-10.0 / 75	-14.4 / 75	
75+00			73	70 C		969.7 / 979.2			976.4	959.2 / 113 / 30	973.3 / +2.9 / 70	
						+19.3 / 55	+6.8 / 25					
+50			44	73 3		995.1 / 984.2 / 975.8			973.3	969.9 / 32 / 9	979.2 / 46.4 / 60	
						+22.1 / 55	+11.1 / 30	+0.5 / 6				
76+00 T.P.			256	977 12		998.6 / 988.9 / 977.1			977.1	980.3 / +3.2 / 15	996.6 / +19.5 / 60	
						+21.5 / 55	+11.2 / 30	0 / 8				
	1 46	188 58										
+50			40	84 6		1003.1 / 992.1 / 984.6			984.6	985.6 / +10.2 / 11	993.6 / +16.0 / 30	997.4 / +12.8 / 55
						+18.5 / 60	+7.5 / 30	0 / 9				
TP			028	958 30								
	11 86	1000 16				1011.3 / 1001.7 / 991.0			991.0	997.9 / +6.9 / 30	1003.5 / +12.5 / 55	
						20.8 / +10.7 / 0						
77+00			92	991 0		65	40	5				

Form 307 5M 11-35

PLEASE RETURN TO
LOS ANGELES COUNTY SURVEYOR
700 HALL OF RECORDS

NOTE: ANY ADDITIONS OR CHANGES ON THIS SHEET MUST BE MADE OR CIRCLED IN RED INK, WITH DATE AND NAME OF PERSON MAKING CHANGE

Do not extend notes this side of this line

STATION	B. S.	H. I.	F. S.	ELEV.	GRADE	LEFT	℄	RIGHT
		1000 16				1014.0 1006.0 997.4	997.4	997.4 1008.5 1016.2
77+50			2.8	[illegible]		[illegible]		[illegible]
T.P.			0.12	100 [illegible]				
	11 70	1011 74				1018.4 1011.7 1004.6	1004.1	1014.1 1024.2
78+00			[illegible]	[illegible]		[illegible]		[illegible]
						1024.9 1018.9 1010.2	1010.9	1020.8 1030.8
+50 (T.P.)			[illegible]	[illegible]		[illegible]		+9.9 +19.9
	11 94	1022 57				1028.8 1023.8 1012.2	1018.7	1025.2 1034.7
79+00			[illegible]	[illegible]		[illegible]		[illegible]
T.P.			[illegible]	[illegible] 65				
	11 95	1031 60				1035.1 1029.7 1025.9	1026.7	1030.3 1037.8
+50			7.9	7		[illegible]		[illegible]
						1038.2 1033.1 1030.6	1031.1	1034.1 1041.3
80+00			[illegible]	[illegible]		[illegible]		[illegible]
						1037.4 1033.3 1031.8	1031.8	1029.9 1024.9
+50			2.8	[illegible]		[illegible]		[illegible]
T.P.			0.[illegible]	103[illegible]				
	11 [illegible]	1046 [illegible]						
T.P.			1.38	44 94				
	[illegible]	1050 [illegible]						
BM			1.15	1049 47				

B.M. El. = 1049.47 (Unadjusted)
Cut Spk. W. + T. in Root on [illegible] of 42" Oak 100' [illegible] Stn. 77+40
See pg. 154 for location

F. B. 694 PG. 182 Job No. 8176 Division No. Notes Red. L.M.F. Plotted J.A.L. (X-Sec.) Profile
Survey of PHILADELPHIA ST. Date 12/27/37 Date 10-13-38 No.
Survey by A. N. HELLSTROM Notes E.S.T. Notes Chkd. C.V.C. Checked H.L.M. (Prof.) X-Sec.
Indexed A. C. [illegible] Date 12-29-37 Date 1-11-39 No.

Form 307 5M 11-35

PLEASE RETURN TO
LOS ANGELES COUNTY SURVEYOR
700 HALL OF RECORDS

NOTE: ANY ADDITIONS OR CHANGES ON THIS SHEET MUST BE MADE OR CIRCLED IN RED INK, WITH DATE AND NAME OF PERSON MAKING CHANGE

Do not extend notes this side of this line

STATION	B. S.	H. I.	F. S.	ELEV.	GRADE	LEFT	℄	RIGHT
5M				1049 47				
	[illegible]	[illegible]						
7[illegible]			12 01	1037 80				
	[illegible]	[illegible]						
81+00			[illegible]	30 [illegible]		1034.3 +3.7 70; 1030.0 [illegible] 25	1030.5	1032.5 +2.0 40; 1036.7 +6.2 75
+50			[illegible]	27 9		1031.3 [illegible] [illegible] 23; 1027.0 [illegible] 23	1027.9	1030.3 +2.4 40; 1039.3 +6.4 75
				26				
	0 13	1026 76						
82+00			[illegible]	3 [illegible]		1026.8 +3.8 65; 1022.1 -1.3 23	1023.4	1025.4 +2.0 40; 1029.9 +6.5 70
+50			[illegible]	16		1022.0 +5.6 65; 1016.9 +0.5 27	1016.4	1019.4 +3.0 40; 1022.4 +6.0 65
[illegible]			11 89	1014 7				
	0 [illegible]	[illegible] 15 [illegible]						
83+[illegible]			[illegible]	12 7		1023.2 +10.5 60; 1017.7 +5.0 30	1012.7	1010.6 [illegible] 16; 1015.6 +2.9 60
[illegible]			[illegible]	11 [illegible]		1021.9 +10.2 60; 1015.7 +4.2 25	1011.4	1005.9 -5.5 28; 1008.9 -2.5 55
84+00			6 6	08 [illegible]		1021.5 +13.1 60; 1015.0 +6.6 30	1008.4	1002.8 -5.6 25; 1002.7 -5.7 [illegible]; 1002.1 -5.3 50
+50			10 5	04 5		1019.0 +14.5 60; 1011.7 +7.2 30	1004.5	1002.5 -4.0 18; 998.9 -5.6 45; 999.8 -4.7 55

Profile No. ____ X-Sec. No. ____

Notes Red. LHF Plotted J.A.L. (X-Sec.) Job No. [illegible] Division No. ____
Date 12-12-37 Date 10-13-38 Survey of [illegible]
Notes Chkd. C.V.C. Checked H.L.M. (Prof.) Survey by HELLSTROM Notes [illegible] Date 8-6-37
Date 12-29-37 Date 1-11-39 Map No. ____ Indexed A. C. Johnson Date ____

F. B. 694 PG. 183

F. B. 694 PG. 184 | Job No. 276 | Division No. | Notes Red. L.H.F. | Plotted J.A.L. (X-Sec) | Profile
Survey of PHILADELPHIA ST. | Date 12/27/37 | Date 10-13-38 | No.
Survey by A. N. HELLSTROM | Notes | Notes Chkd. C.V.C. | Checked H.L.M. (Prof.) | X-Sec.
Indexed | Date | Date 12-29-37 | Date 1-11-39 | No.

Form 307 5M 11-35

PLEASE RETURN TO
LOS ANGELES COUNTY SURVEYOR
700 HALL OF RECORDS

Do not extend notes this side of this line

NOTE: ANY ADDITIONS OR CHANGES ON THIS SHEET MUST BE MADE OR CIRCLED IN RED INK, WITH DATE AND NAME OF PERSON MAKING CHANGE

STATION	B. S.	H. I.	F. S.	ELEV.

974.9
980.2
985.2
989.8
994.2
997.3
999.9
1000.6
1001.2

Form 307 5M 11-35

PLEASE RETURN TO
LOS ANGELES COUNTY SURVEYOR
700 HALL OF RECORDS

NOTE: ANY ADDITIONS OR CHANGES ON THIS SHEET MUST BE MADE OR CIRCLED IN RED INK, WITH DATE AND NAME OF PERSON MAKING CHANGE

Do not extend notes this side of this line

STATION	B. S.	H. I.	F. S.	ELEV.	GRADE	LEFT	℄	RIGHT
		986 98				984.9 / 977.6		967.4 / 965.7 / 960.1 / 966.9
[illegible]			9 8	71 2		60 / 30	971.2	15 / 40 / 52 / 80
						978.1 / 974.4		965.1 / 959.1 / 957.7
90+00			11 9	69		60 / 30	969.1	30 / 70 / 80
						979.5 / 975.2		967.0 / 963.4 / 959.1
+50			10 0	71 0		60 / 30	971.0	27 / 47 / 75
						979.6 / 974.8		966.9 / 963.1
91+00			9 7	71 1		55 / 30	971.1	35 / 65
						977.4 / 973.0		965.9 / 962.4
+50 (T.P.)			7 62	969 36		55 / 30	969.4	30 / 45
	0 90	970 26				974.5 / 970.6		962.7 / 959.3
92+00			3 0	67 0		55 / 30	967.0	30 / 65
						972.6 / 968.9		961.1 / 955.4 / 952.1
+50			5 2	65 1		55 / 30	965.1	25 / 52 / 65
						969.2 / 966.0		957.6 / 952.8 / 948.2
93+00			7 7	62 6		50 / 25	962.6	26 / 43 / 65
						962.7 / 960.5		953.3 / 947.1 / 942.1
+50 (T.P.)			12 11	958 15		50 / 25	958.2	26 / 53 / 65
	1 16	959 31						
(T.P.)			11 5	947 80				
	0 26	948 06						

See Pg 186

Profile No. ____ Notes Red. LAL Plotted JAL (X-Sec) Job No. [illegible] Division No. ____ F. B. [illegible] PG. 183

Date 12/2[illegible] Date 10-14-38 Survey of [illegible]

X-Sec. No. ____ Notes Chkd. C.K.C. Checked H.L.M. (Prof.) Survey By HELLSTROM Notes E.S.T. Date 8-6-37

Date 12-29-37 Date 1-11-39 Map No. ____ Indexed A. C. Johnson

Form 307 5M 11-35

PLEASE RETURN TO
LOS ANGELES COUNTY SURVEYOR
700 HALL OF RECORDS

NOTE: ANY ADDITIONS OR CHANGES ON THIS SHEET MUST BE MADE OR CIRCLED IN RED INK, WITH DATE AND NAME OF PERSON MAKING CHANGE

Do not extend notes this side of this line

STATION	B. S.	H. I.	F. S.	ELEV.	Grade	Left	℄	Right	%
		948 [illegible]							
			[illegible]	93[illegible] 38					
	[illegible]	936 72							
[illegible]			9[illegible]	26 [illegible]				80'± Right or So. of 98+25	
	0 47	927 [illegible]							
[illegible]			857	91[illegible] 91	Cut [illegible]				
	Elev [illegible]			9[illegible] 98	B.M. El. = 918.98 (1928 Adj. & Field adj.)				
						.07			
						See Pg. 185			
73+50				958 22	Corrected				
	0 81	959 03				951² 951³		950³ 954⁹ 940⁵	
[illegible]+00			7 8	[illegible] 2			951²		
						943⁶ 942⁸ 941⁸		944⁸ 941⁷	
+50			16 2	[illegible] 8			942⁸		
						934⁶ 940⁹		939⁹ 942² 939⁹	
+[illegible]			18 6	[illegible]			940⁴		
						958¹ 946⁴		937⁴ 938⁶ 937⁸	
B.C. +95 91			16 9	42.1			942¹		
						962²		943⁰ 938⁸ 932⁸	
95+50			11 8	[illegible] 2			947²		
						968⁵ 961²		945⁶ 936¹	
96+00			6 8	52 2			952²		

F. B. 694 PG. [illegible] Job No. 8176 Division No. Notes Red. LHF Plotted J.A.L. (X-Sec.) Profile
Survey of PHILADELPHIA ST. Date 12/27/37 Date 10-14-38 No.
Survey by A. N. HELLSTROM Notes [illegible] Notes Chkd. C.V.C. Checked H.L.M. (Prof.) X-Sec.
Indexed A. C. Johnson Date 12-29-37 Date 1-11-39 No.

Form 307 5M 11-35

PLEASE RETURN TO
LOS ANGELES COUNTY SURVEYOR
700 HALL OF RECORDS

NOTE: ANY ADDITIONS OR CHANGES ON THIS SHEET MUST BE MADE OR CIRCLED IN RED INK, WITH DATE AND NAME OF PERSON MAKING CHANGE

Do not extend notes this side of this line

STATION	B. S.	H. I.	F. S.	ELEV.	GRADE	LEFT	℄	RIGHT	%
		959 03							
96+50			5 1	53 1			93		
97+00 ✓			10 5	[illegible]			94 5		
+50			8 1	[illegible]			[illegible]		
98+00			9 9	49 1			[illegible]		
+50			14 9	44 1			94 1		
TP			11 78	947 25					
	0 06	954 31							
99+30			9 1	45 2			945 2		
TP			11 5[illegible]	942 [illegible]					
	0 18	942 95							
100+00			6 1	36 9			[illegible]		
[illegible] +48			9 0	34 0			934 0		
101+00			12 9	30 1			[illegible]		
TP			11 59	931 36					

Profile No. ____ X-Sec. No. ____

Notes Red. LHF Plotted [illegible] Job No. 8126 Division No. ____ Date 12/2/37 Date 10-14-38 Survey of Philadelphia Notes Chkd. C.V.C. Checked H.L.M. (Prof.) Survey By HELLSTROM Notes [illegible] Date 8-1-37 Date 12-29-37 Date 1-11-39 Map No. ____ Indexed A. C. Johnson

F. B. ____ PG. [illegible]

Form 307 5M 11-35

PLEASE RETURN TO
LOS ANGELES COUNTY SURVEYOR
700 HALL OF RECORDS

NOTE: ANY ADDITIONS OR CHANGES ON THIS SHEET MUST BE MADE OR CIRCLED IN RED INK, WITH DATE AND NAME OF PERSON MAKING CHANGE

Do not extend notes this side of this line

STATION	B. S.	H. I.	F. S.	ELEV.	GRADE	LEFT		RIGHT		
	0 78	932 14		[illegible]		[illegible]		[illegible]	[illegible]	
101+50			6 4	[illegible]			925 2			
						[illegible]		[illegible]	916 1	
[illegible]			7 0	[illegible]			923 1		50	
						[illegible]		[illegible]	[illegible]	
[illegible]			11 33	[illegible]			920 8			
	0 24	921 05				[illegible]		[illegible]		
[illegible]+90 99			[illegible]	17 7			917 2			
						[illegible]		[illegible]		
103+50			8 1	[illegible]			913 [illegible]			
(TP)			11 60	907 [illegible]						
	0 26	907 7[illegible]				[illegible]		[illegible]		
[illegible]			3 5	[illegible]			906 3			
						[illegible]		[illegible]		
			7 [illegible]	[illegible]			907 3			
						[illegible]		[illegible]		
[illegible]			[illegible]	[illegible]			906 6			
						[illegible]		[illegible]		
[illegible]							901 4			
						[illegible]		[illegible]		
[illegible]			[illegible]	[illegible]			902 5			

F. B. [illegible] PG. [illegible] Job No. 8176 Division No. ____ Notes Red. [illegible] Plotted J.A.L. (X-Sec.) Profile
Survey of Philadelphia St. Date 12/28/37 Date 10-14-38 No. ____
Survey by N. HELLSTROM Notes [illegible] Notes Chkd. G.V.C. Checked H.L.M. (Prof.) X-Sec.
Indexed [illegible] Date ____ Date 12-29-37 Date 1-11-39 No. ____

Form 307 5M 11-35

PLEASE RETURN TO
LOS ANGELES COUNTY SURVEYOR
700 HALL OF RECORDS

NOTE: ANY ADDITIONS OR CHANGES ON THIS SHEET MUST BE MADE OR CIRCLED IN RED INK, WITH DATE AND NAME OF PERSON MAKING CHANGE

Do not extend notes this side of this line

Profile No. ____ X-Sec. No. ____ Notes Red. ____ Date ____ Plotted 1-24-38 (X-Sec.) Job No. ____ Division No. ____ F. B. ____ PG. ____
Notes Chkd. 12-25-37 Date ____ Checked ____ Date 10-14-38 Survey of ____ Survey By HELLSTROM Notes ____ Date ____
Map No. ____ Indexed A. C. Johnson

STATION	B. S.	H. I.	F. S.	ELEV.	GRADE	LEFT		RIGHT	

F. B. 694 PG. 19	Job No. 8126 Division No.	Notes Red. L.H.F.	Plotted J.A.L. (X Sec.)	Profile
Survey of	Philadelphia St.	Date 12/28/37	Date 10-14-38	No.
Survey by A. N. HELLSTROM	Notes E. ST.	Notes Chkd. C.V.C.	Checked H.L.M. (Prof.)	X-Sec.
Indexed C. Johnson	Date	Date 12-29-37	Date 1-11-39	No.

STATION	B. S.	H. I.	F. S.	ELEV.

Form 307 5M 11-35

PLEASE RETURN TO
LOS ANGELES COUNTY SURVEYOR
700 HALL OF RECORDS

Do not extend notes this side of this line

NOTE: ANY ADDITIONS OR CHANGES ON THIS SHEET MUST BE MADE OR CIRCLED IN RED INK, WITH DATE AND NAME OF PERSON MAKING CHANGE

Profile	Notes Red. LHF	Plotted J.A.L. (X-Sec.)	Job No. 8176	Division No.	F. B.	PG.
No.	Date 12/20/37	Date 10-14-38	Survey of Philadelphia St.			
X-Sec.	Notes Chkd. C.V.C.	Checked H.L.M. (Prof.)	Survey by A. N. HELLSTROM	Notes	Date	
No.	Date 12-29-37	Date 1-11-39	Map No.	Indexed C. Johnson	Date	

NOTE: ANY ADDITIONS OR CHANGES ON THIS SHEET MUST BE MADE OR CIRCLED IN RED INK, WITH DATE AND NAME OF PERSON MAKING CHANGE

Do not extend notes this side of this line

PLEASE RETURN TO
LOS ANGELES COUNTY SURVEYOR
700 HALL OF RECORDS

Form 307 5M 11-35

STATION	B. S.	H. I.	F. S.	ELEV.	GRADE	LEFT	℄	RIGHT

F. B. 694 PG. 19 | Job No. 8126 Division No. | Notes Red. LHE | Plotted J. A. L. (X-Sec.) | Profile

Survey of Philadelphia St | Date 11-20-37 | Date 10-14-38 | No.

Survey by A. N. HELLSTROM Notes E S T | Notes Chkd C. V. C. | Checked H.L.M. (Prof.) | X-Sec.

Indexed C. C. Johnson Date | Date 12-29-37 | Date 1-11-39 | No.

Form 307 5M 11-35

PLEASE RETURN TO
LOS ANGELES COUNTY SURVEYOR
700 HALL OF RECORDS

Do not extend notes this side of this line

NOTE: ANY ADDITIONS OR CHANGES ON THIS SHEET MUST BE MADE OR CIRCLED IN RED INK, WITH DATE AND NAME OF PERSON MAKING CHANGE

STATION	B. S.	H. I.	F. S.	ELEV.

Form 307 5M 10-34

PLEASE RETURN TO
LOS ANGELES COUNTY SURVEYOR
700 HALL OF RECORDS

NOTE: ANY ADDITIONS OR CHANGES ON THIS SHEET MUST BE MADE OR CIRCLED IN RED INK, WITH DATE AND NAME OF PERSON MAKING CHANGE

Do not extend notes this side of this line

Profile No. ____ Platted A.L. (K-56) Job No. 8176 Division No. ____ L.B. 6911 Pg. 183
X-Sec. No. ____ Date 12-29-37 Date 10-11-38 Survey of Philadelphia ST
Notes Chkd. LMC Checked H.L.M. (Prof.) Surveyed By HELLSTROM Notes ____ Data 8-13-37
Date 12-29-37 Date 1-11-39 Map No. ____ Indexed A. C. JOHNSON

STATION	B. S.	H. I.	F. S	ELEV.	GRADE	LEFT		℄	RIGHT		%
		881 43				606 +5 4 / 70	803 +2 8 / 35		898 -2 2 / 35	875 -5 5 / 70	
122+00			07	807				880 2			
TP			036	881 07		892 5 8 / 80	889 3 +3 0 / 40		883 2 -3 1 / 40	879 8 -6 5 / 80	
	11 72	892 79									
+50			65	813				884 3			
TP			026	892 53		900 5 +6 0 / 80	897 5 +3 0 / 40		891 8 -2 7 / 40	886 7 -7 8 / 80	
	11 26	903 79						894 5			
123+00			93	874 5		916 5 +7 5 / 80	906 9 +3 9 / 40		898 9 -4 4 / 40	893 8 -7 2 / 80	
			08	903 0				903 0			
TP			037	903 42		919 5 +9 4 / 80	914 3 +4 1 / 40		905 1 -5 2 / 40	899 2 -10 5 / 80	
	11 61	915 03						910 1			
124+00			49	101							
TP			079	914 24		925 5 +9 8 / 70	920 5 +5 3 / 40		909 4 -5 8 / 40	903 3 -11 7 / 80	
	11 77	926 01						915 2			
+50			108	152							
						926 3 +10 0 / 80	921 4 +5 1 / 40		911 3 -5 0 / 40	902 3 -10 5 / 80	
125+00			97	163				916 3			
TP			018	925 83							
	8 16	933 99									
TEMP			234	931 65		El. 931.93 Per Mg. 107 2×2-12" dm.					

02 Pt - 32

Form 307 5M 10-34

PLEASE RETURN TO
LOS ANGELES COUNTY SURVEYOR
700 HALL OF RECORDS

NOTE: ANY ADDITIONS OR CHANGES ON THIS SHEET MUST BE MADE OR CIRCLED IN RED INK, WITH DATE AND NAME OF PERSON MAKING CHANGE

Do not extend notes this side of this line

STATION	B. S.	H. I.	F. S	ELEV.	GRADE	LEFT	℄	RIGHT	%
POT #3A				931 73	2 1/2	12" down			
	1 13	932 86							
T.P.			11 64	921 22					
	0 16	921 38							
TBM. P1#7			10 67	910 71		3/4" I.P. 12" down		pr. pg. 157	
	2 16	912 87							
125+50			+1 5	14 4		925.2 +10.8 80 / 920.3 +5.7 40	914.4	909.5 -5.4 40 / 903.5 -10.9 80	
126+00			4 6	08 3		919.4 +11.1 80 / 913.9 +5.6 40	908.3	903.1 -5.2 40 / 897.9 -10.4 80	
T.P.			11 95	90[illegible] 9[illegible]					
	0 61	901 53							
+50			1 6	899 7		911.8 +11.7 80 / 905.6 +5.7 40	899.9	894.7 -5.2 40 / 890.8 -9.1 80	
127+00			9 1	92 4		902.6 +10.2 80 / 897.9 +5.5 40	892.4	887.9 -4.5 40 / 884.6 -7.8 80	
T.P.			11 67	889 8[illegible]					
	0 58	890 44							
+50			3 6	86 8		895.8 +9.8 80 / 891.7 +4.9 40	886.8	883.3 -3.5 40 / 880.1 -6.7 80	
128			7 9	82 5		890.6 +8.1 80 / 886.7 +4.2 40	882.5	878.5 -4.0 40 / 875.5 -7.0 80	
+50			10 7	79 7		886.5 +6.8 80 / 883.0 +3.3 40	879.7	877.2 -2.5 40 / 874.6 -5.1 80	

L.B. 694 P.G. 194 Job. No. 8176 Division No. ___ Notes Red LHF Plotted J.A.L. (X-Sec.) Profile
Survey of Philadelphia St Date 12-14-37 Date 10-14-38 No. ___
Survey by A. N. HELLSTROM Notes ___ Notes Chkd. C.V.C. Checked H.L.M. (Prof.) X-Sec.
Indexed A. C. Johnson Date ___ Date 12-29-37 Date 1-11-39 No. ___

Form 307 5M 11-35

PLEASE RETURN TO
LOS ANGELES COUNTY SURVEYOR
700 HALL OF RECORDS

NOTE: ANY ADDITIONS OR CHANGES ON THIS SHEET MUST BE MADE OR CIRCLED IN RED INK, WITH DATE AND NAME OF PERSON MAKING CHANGE

Do not extend notes this side of this line

STATION	B. S.	H. I.	F. S.	ELEV.	GRADE	LEFT	℄	RIGHT	%
[illegible]		[illegible]				880.7 / 50	878.[illegible]	874.7 / 50	
[illegible]			[illegible]	[illegible]					
[illegible]	1.66	[illegible]	[illegible]	[illegible]		[illegible] / 50	[illegible]	[illegible] / 50	
[illegible]			[illegible]	[illegible]		[illegible] / 50	[illegible]	873.4 / 50	
[illegible]			[illegible]	[illegible]		881.4 / 50	[illegible]	872.9 / 50	
[illegible]		[illegible]	[illegible]	[illegible]		[illegible]	[illegible]	[illegible]	
[illegible]			[illegible]	[illegible]		[illegible]	876.[illegible]	[illegible]	
[illegible]			[illegible]	[illegible]		[illegible]	[illegible]	[illegible]	
[illegible]			[illegible]	[illegible]		879.3 / 50	[illegible]	[illegible] / 50	
[illegible]			[illegible]	[illegible]		877.[illegible] / 50	[illegible]	[illegible] / 50	
[illegible]			[illegible]	[illegible]		[illegible]	[illegible]	[illegible] / 50	
[illegible]			[illegible]	[illegible]		[illegible]	[illegible]	[illegible] / 50	
[illegible]			[illegible]	[illegible]		875.9 / 50	[illegible]	869.2 / 50	

Profile No. _____ Notes Red. LHF Plotted J.A.L. (X-Sec.) Job No. [illegible] Division No. _____ F. B. 694 PG. 195

Date 1/4/61 Date 10-14-38 Survey of [illegible]

X-Sec. No. _____ Notes Chkd. C.V.C. Checked H.L.M. (Prof.) Survey by HELLSTROM Notes _____ Date _____

Date 12-29-37 Date 1-11-39 Map No. _____ Indexed A. C. Johnson Date _____

Form 307 5M 11-35

PLEASE RETURN TO
LOS ANGELES COUNTY SURVEYOR
700 HALL OF RECORDS

NOTE: ANY ADDITIONS OR CHANGES ON THIS SHEET MUST BE MADE OR CIRCLED IN RED INK, WITH DATE AND NAME OF PERSON MAKING CHANGE

Do not extend notes this side of this line

STATION	B. S.	H. I.	F. S.	ELEV.	GRADE	LEFT	℄	RIGHT	%
		[illegible]				875.2		869.7	
[illegible]			[illegible]	[illegible]		[illegible]	872.2	[illegible]	
						875.0		870.6	
+50 (J.P.)			[illegible]	[illegible]		[illegible]	872.[illegible]	[illegible]	
	300	875 [illegible]				875.[illegible]		871.[illegible]	
135+00			[illegible]	[illegible]		[illegible]	873.[illegible]	[illegible]	
						874.1		871.5	
+50			[illegible]	[illegible]		[illegible]	872.2	[illegible]	
						873.9		871.9	
[illegible]			[illegible]	[illegible]		[illegible]	872.2	[illegible]	
						872.7		870.7	
+50			[illegible]			[illegible]	871.[illegible]	[illegible]	
						871.9		869.6	
[illegible]			[illegible]	[illegible]		[illegible]	870.[illegible]	[illegible]	
						871.2		869.0	
[illegible]			[illegible]	[illegible]		[illegible]	864.5	[illegible]	
						870.9		868.5	
[illegible]			[illegible]	[illegible]		[illegible]	[illegible]	[illegible]	
						870.3		868.[illegible]	
+50			[illegible]	[illegible]		[illegible]	868.[illegible]	[illegible]	

F. B. 694 PG. 196 Job No. 8176 Division No. Notes Red. LHF Plotted J.A.L. (X-Sec.) Profile
Survey of PHILA ST Date 12/28/37 Date 10-14-38 No.
Survey by A. N. HELLSTROM Notes Notes Chkd. C.V.C. Checked H.L.M. (Prof.) X-Sec.
Indexed [illegible] Date 12-29-37 Date 1-11-39 No.

Form 307 5M 11-35

PLEASE RETURN TO
LOS ANGELES COUNTY SURVEYOR
700 HALL OF RECORDS

NOTE: ANY ADDITIONS OR CHANGES ON THIS SHEET MUST BE MADE OR CIRCLED IN RED INK, WITH DATE AND NAME OF PERSON MAKING CHANGE

Do not extend notes this side of this line

STATION	B. S.	H. I.	F. S.	ELEV.	GRADE	LEFT	℄	RIGHT
[illegible]		[illegible]	[illegible]	[illegible]		[illegible]	[illegible]	[illegible]
[illegible]			[illegible]	[illegible]		[illegible]	[illegible]	[illegible]
[illegible]			[illegible]	[illegible]		[illegible]	[illegible]	[illegible]
[illegible]			11 1	64 3		[illegible]	864 3	[illegible]
1XY [illegible]		[illegible]	[illegible]	[illegible]		[illegible] 866 6		[illegible]
[illegible]		865 [illegible]	[illegible]	[illegible]		[illegible]	863 8	[illegible]
[illegible]			[illegible]	[illegible]		866 2 864 7		859 [illegible] 863 9
[illegible]			[illegible]	[illegible]		[illegible]	862 4	[illegible]
[illegible]			[illegible]	[illegible]		862 6 861 9		857 3 862 [illegible]
[illegible]			[illegible]	[illegible]		[illegible]	859 [illegible]	[illegible]
[illegible]			[illegible]	[illegible]		856 6 855 1		[illegible]
[illegible]			[illegible]	[illegible]		[illegible]	853 [illegible]	[illegible]
[illegible]			11 [illegible]	[illegible]				
BC +32 12	1 63	856 05	3 3	52 8		857 8 851 3 850 2		856 8 859 8
+60			?	52 [illegible]		846 8 {-6 0 / 70} 849 5 {-6 3 / 54}	852 8	858 0 +52 / 55
143+00			6 6	49 5		850 9 {+1 6 / 70} {-5 3 / 29}	852 8	851 5 +2 9 / 25
						844 2	849 5	[illegible]

Profile No. ____ X-Sec. No. ____

Notes Red. LAL Plotted J.A.L. (X-Sec.) Job No. [illegible] Division No. ____
Date 12/28/37 Date 10-14-38 Survey of [illegible]
Notes Chkd. C.V.G. Checked H.L.M. (Prof.) Survey by N. HELLSTROM Notes [illegible] Date [illegible]
Date 12-29-37 Date 1-11-39 Map No. ____ Indexed [illegible] C. Johnson Date [illegible]

F. B. 694 Pg. 197

Form 307 5M 11-35

PLEASE RETURN TO
LOS ANGELES COUNTY SURVEYOR
700 HALL OF RECORDS

NOTE: ANY ADDITIONS OR CHANGES ON THIS SHEET MUST BE MADE OR CIRCLED IN RED INK, WITH DATE AND NAME OF PERSON MAKING CHANGE

Do not extend notes this side of this line

STATION	B. S.	H. I.	F. S.	ELEV.	GRADE	LEFT		RIGHT	
		856 05				857.7 / 845.6		843.2 / 848.0	
143+35 BK			12 6	4[illegible] 5			842.5		
						854.1 / 849.4		843.1 / 841.6 / 847.3	
+50			10 0	4[illegible] 1			846.1		
						858.5		844.5 / 841.6 / 845.5 / 845.1	
[illegible]			7 6	4[illegible] 5			848.5	19 / 33 / 50 / 65	
						860.6		843.2 / 840.2 / 844.4	
+50			7 7	[illegible]			848.2		
						85[illegible]		838.6 / 843.3 / 843.6	
[illegible]			[illegible]	[illegible]			847.1		
						859.2		843.2 / 838.2 / 847.2	
+50			8 7	4[illegible]			847.4		
						863.2		844.2 / 8[illegible].2 / 836.2	
146			6 7	4[illegible]			849.2		
						869.2		839.3	
+50 TP			0 98	855 [illegible]7			855.1		
	423	857 30				874.1 / 865.5		845.7	
147			1 8	5[illegible]			857.5		
						876.0 / 866.7		845.5	
+50			1 3	5[illegible]			858.0		

F. B. 694 PG. 198 Job No. 8176 Division No. Notes Red LHF Plotted JAL (X-Sec) Profile
Survey of PHILA. ST. Date 12/28/37 Date 10-14-38 No.
Survey by A. N. HELLSTROM Notes EST Checked HLM (Prof.) X-Sec.
Indexed A. C. Tobias Date Date 12-29-37 Date 1-11-39 No.

Form 307 5M 11-35

PLEASE RETURN TO
LOS ANGELES COUNTY SURVEYOR
700 HALL OF RECORDS

NOTE: ANY ADDITIONS OR CHANGES ON THIS SHEET MUST BE MADE OR CIRCLED IN RED INK, WITH DATE AND NAME OF PERSON MAKING CHANGE

Do not extend notes this side of this line

STATION	B. S.	H. I.	F. S.	ELEV.	GRADE	LEFT	℄	RIGHT
		859 30				875.9 / 866.3	857.5	844.0
[illegible]			[illegible]	[illegible]		877.4 / 867.9	[illegible]	841.4
[illegible]			[illegible]	[illegible]		875.4 / 864.7	853.7	837.7
[illegible]			[illegible]	[illegible]		867.5 / 857.9	846.9	831.4
[illegible]			[illegible]	[illegible]		859.0	837.5	826.3 / 821.2
[illegible]	[illegible]	[illegible]	[illegible]	[illegible]		854.4	834.7	823.9 / 820.0 / 826.9
[illegible]			[illegible]	[illegible]		849.3	831.3	823.1 / 819.2 / 824.8 / [illegible]
[illegible]			[illegible]	[illegible]		846.0	829.3	822.1 / 817.8 / [illegible] / [illegible]
[illegible]			[illegible]	[illegible]		840.2	826.5	819.8 / 816.3 / 821.4 / 824.1

Prof. H.L.M. 1-11-39

Profile No. ____ X-Sec. No. ____

Notes Red. L.H.F. Plotted J.A.L. (X-Sec.) Job No. ____ Division No. ____

Date 12/28/37 Date 10-14-38 Survey of [illegible]

Notes Chkd. G.K.C. Checked J.A.L. Survey By HELLSTROM Notes [illegible] Date ____

Date 12-29-37 Date 10-11-38 Map No. ____ Indexed A. C. Johnson Date ____

F.B. [illegible] Pg. 199

F. B. 694 PG. 200 | Job No. 8126 | Division No. | Notes Red. LHF | Plotted J.A.L. 10-18-38 | Profile
Survey of CHILD ST. | Date 12/28/37 | Date 1-10-38 | No.
Survey by A. N. HELLSTROM | Notes E. S. | Notes Chkd C.V.C. | Checked J.A.L. | X-Sec.
Indexed | Date | Date 12-29-37 | Date 10-11-38 | No.

Prof. ✓ H.L.M. 1-11-39

STATION	B. S.	H. I.	F. S.	ELEV.

LEFT | ℄ | RIGHT

Form 307 5M 11-35

PLEASE RETURN TO
LOS ANGELES COUNTY SURVEYOR
700 HALL OF RECORDS

Do not extend notes this side of this line

NOTE: ANY ADDITIONS OR CHANGES ON THIS SHEET MUST BE MADE OR CIRCLED IN RED INK, WITH DATE AND NAME OF PERSON MAKING CHANGE

Form 307 5M 11-35

PLEASE RETURN TO
LOS ANGELES COUNTY SURVEYOR
700 HALL OF RECORDS

NOTE: ANY ADDITIONS OR CHANGES ON THIS SHEET MUST BE MADE OR CIRCLED IN RED INK, WITH DATE AND NAME OF PERSON MAKING CHANGE

Do not extend notes this side of this line

STATION	B. S.	H. I.	F. S.	ELEV.	Grade	LEFT	℄	RIGHT	%
[illegible]		[illegible]		[illegible]		837.2 +10.5 60	826.4	817.9 [illegible]	
[illegible]			[illegible]	[illegible]		[illegible] +7.5 55	821.6	815.5 -6.6 50	
[illegible]			[illegible]	[illegible]		815.6 [illegible] 55	811.9	808.9 [illegible] 50	
[illegible]			[illegible]	[illegible]		808.1 +19	806.2	[illegible]	
[illegible]			[illegible]	[illegible]		803.4 [illegible] 55	802.5	[illegible]	
[illegible]			[illegible]	[illegible]		[illegible] 60	800.6	801.4 [illegible]	
[illegible]			[illegible]	[illegible]		798.9 [illegible] 60	799.5	[illegible] +1.5 55	
[illegible]			[illegible]	[illegible]		[illegible]	798.8	[illegible]	
[illegible]			6.7	[illegible]		797.1 [illegible]	797.6	798.3 [illegible]	

Profile No. _____ Notes Red. LHE Plotted J.A.L. (X-Sec.) Job No. 8171 Division No. _____ F. B. 694 PG. [illegible]

X-Sec. No. _____ Date 12/28/37 Date 10-7-38 Survey of [illegible]

Notes Chkd. C.K.G. Checked J.A.L. Survey by A. N. HELLSTROM Notes [illegible] Date _____

Date 12-29-37 Date 10-11-38 Map No. _____ Indexed A. C. Johnson

Proj. ✓ H.L.M. 1-11-39

Form 307 5M 11-35

PLEASE RETURN TO
LOS ANGELES COUNTY SURVEYOR
700 HALL OF RECORDS

NOTE: ANY ADDITIONS OR CHANGES ON THIS SHEET MUST BE MADE OR CIRCLED IN RED INK, WITH DATE AND NAME OF PERSON MAKING CHANGE

Do not extend notes this side of this line

STATION	B. S.	H. I.	F. S.	ELEV.	GRADE	LEFT	℄	RIGHT
						796.6		797.4
162							796.6	
						795.3		796.3
							795.5	
						794.4		795.0
							794.4	
						793.4		793.8
							793.7	
						792.6		792.8
							792.7	
	1.76					791.7		791.9
							791.7	
						790.5		791.0
							791.0	
						789.6		790.3
							789.8	
						789.3		789.7
							789.3	
						788.6		788.8
							788.6	

F. B. 694 PG. 202 Job No. 8126 Division No. Notes Red L.H.C. Plotted J.A.L. (X-Sec.) Profile
Survey of PHILA. ST. Date 12/28/37 Date 10/17-38 No.
Survey by A. N. HELLSTROM Notes B.S.T. Notes Chkd C.V.C. Checked J.A.L. X-Sec.
Indexed Date 12-29-37 Date 10-11-38 No.
Proj. V. H.L.M. 1-11-37

Form 307 5M 11-35

PLEASE RETURN TO
LOS ANGELES COUNTY SURVEYOR
700 HALL OF RECORDS

NOTE: ANY ADDITIONS OR CHANGES ON THIS SHEET MUST BE MADE OR CIRCLED IN RED INK, WITH DATE AND NAME OF PERSON MAKING CHANGE

Do not extend notes this side of this line

STATION	B. S.	H. I.	F. S.	ELEV.	GRADE	LEFT	℄	RIGHT
[illegible]		[illegible]	[illegible]	87 [illegible]		787.7	787.7	788.0
[illegible]			[illegible]	87 0		786.8	787.0	787.2
[illegible]			[illegible]	[illegible]		786.2	786.3	786.4
[illegible]			[illegible]	[illegible]		785.8	785.8	785.9
[illegible]			[illegible]	[illegible]		785.4	785.6	785.5
[illegible]			[illegible]	[illegible]		785.0	785.3	785.3
[illegible]			[illegible]	[illegible]		784.1	784.5	784.2
[illegible]			[illegible]	[illegible]		783.9	784.4	784.4
171			[illegible]	[illegible]		784.3	784.1	784.2
[illegible]			10 3	[illegible]		784.1	784.1	783.6

Profile No. _____ Notes Red LHF Plotted J.A.L. (X-Sec.) Job No. [illegible] Division No. _____ F. B. 694 PG. 203

X-Sec. No. _____ Date 12/28/37 Date 10-17-38 Survey of [illegible]

Notes Chkd C.V.C. Checked J.A.L. Survey by A. N. HELLSTROM Notes _____ Date _____

Date 12-29-37 Date 10-11-38 Map No. _____ Indexed A. C. Johnson Date _____

Prof. H.E.M. 1-11-39

Form 307 5M 11-35

PLEASE RETURN TO
LOS ANGELES COUNTY SURVEYOR
700 HALL OF RECORDS

NOTE: ANY ADDITIONS OR CHANGES ON THIS SHEET MUST BE MADE OR CIRCLED IN RED INK, WITH DATE AND NAME OF PERSON MAKING CHANGE

Do not extend notes this side of this line

STATION	B. S.	H. I.	F. S.	ELEV.	GRADE LEFT	±	RIGHT %
		[illegible]			783.2		784.2
172+00				83.9		783.9	+1/50
75			7.27				
	4.86	781.[illegible]			783.4		783.8
+50			6.2	83.[illegible]		783.8	
					783.2		783.3
173			[illegible]	[illegible]		783.6	
					783.2		783.0
+50			7.[illegible]		+0.2/55	783.0	
					783.0		783.5
174			[illegible]			783.0	+0.5/50
					782.7		786.1
+50			7.[illegible]			783.0	
					781.7		788.1
175					-1.7/55	783.4	+4.7/50
					782.5		787.5
+50			[illegible]	83.1	-0.8/55	783.1	+4.8/50
					782.0		784.7
176			8.[illegible]	[illegible]		782.0	+2.7/50
					781.4		783.1
+50			[illegible]	81.3	+0.1/55	781.3	+1.8/50

F. B. 694 PG. 204 Job No. 8176 Division No. Notes Red. LHF Plotted J.A.L. (X-Sec.) Profile
Survey of PHILA ST Date 12/28/37 Date 10-17-38 No.
Survey by A. N. HELLSTROM Notes Checked J.A.L. X-Sec.
Indexed Date Date 12-29-37 Date 10-11-38 No.
Proj. ✓ H.L.M. 1-11-39

Profile No.______ Notes Red. LHF Plotted J.A.L. (X-Sec.) F.G. Job No. 8176 Division No.______ F.B. ____ PG. ____

Date 12/28/37 Date 10-17-38-38 Survey of PHILA. ST.

X-Sec. No.______ Notes Chkd. C.V.C. Checked J.A.L. Survey By A.N. HELLSTROM Notes E.S.T. Date ____

Date 12-29-37 Date 10-11-30 Map No.______ Indexed A. C. Johnson Date

Prof. ✓ H.L.M. 1-11-39.

STATION	B.S.	H.I.	F.S.	ELEV.	GRADE	LEFT	℄	RIGHT
						Ser. No. 118 B.M. El. = 779.55 (Unadjusted)		

NOTE: ANY ADDITIONS OR CHANGES ON THIS SHEET MUST BE MADE OR CIRCLED IN RED INK, WITH DATE AND NAME OF PERSON MAKING CHANGE

Do not extend notes this side of this line

PLEASE RETURN TO LOS ANGELES COUNTY SURVEYOR 700 HALL OF RECORDS

Form 307 5M 11-35

Form 307 5M 11-35

PLEASE RETURN TO
LOS ANGELES COUNTY SURVEYOR
700 HALL OF RECORDS

NOTE: ANY ADDITIONS OR CHANGES ON THIS SHEET MUST BE MADE OR CIRCLED IN RED INK, WITH DATE AND NAME OF PERSON MAKING CHANGE

Do not extend notes this side of this line

STATION	B. S.	H. I.	F. S.	ELEV.	GRADE	LEFT	℄	RIGHT
						780.2 / -0.9 / 55	784.1	785.9 / +4.8 / 55
						779.2 / -0.9 / 55	782.2	790.2 / +8.0 / 55
						778.9 / -4.4 / 55 — 780.9 / -2.4 / 16	783.3	794.3 / +11.0 / 55
						779.3 / -3.7 / 55	785.2	796.0 / +12.8 / 55
				82		779.1 / -3.1 / 55 — 780.3 / -1.6 / 17	782.2	794.2 / +12.0 / 55
						778.9 / -2.1 / 55	781.0	790.8 / 771.2 / -9.2 / 55 ?
						778.6 / -1.5 / 55	780.1	786.5 / +6.4 / 55
				77[illegible]		778.7 / -0.3 / 55	779.0	781.8 / +2.8 / 55
				78[illegible]3		778.3 / 0 / 55	778.3	779.4 / +1.1 / 55
			89	777		777.9 / 55	777.9	778.3 / +[illegible] / 55
			88	[illegible]9				

F. B. 694 Pg. 206 | Job No. 8176 | Division No. | Notes Red. LHF | Plotted J.A.L. (X-Sec.) | Profile
Survey of PHILA ST | Date 12/22/37 | Date 10-18-38 | No.
Survey by A. N. HELLSTROM | Notes | Notes Chkd. C.K.C. | Checked J.A.L. | X-Sec.
Indexed | Date | Date 12-29-37 | Date 10-11-38 | No.

Prof. H.L.M. 1-11-39

Form 307 5M 11-35

PLEASE RETURN TO
LOS ANGELES COUNTY SURVEYOR
700 HALL OF RECORDS

NOTE: ANY ADDITIONS OR CHANGES ON THIS SHEET MUST BE MADE OR CIRCLED IN RED INK, WITH DATE AND NAME OF PERSON MAKING CHANGE

Do not extend notes this side of this line

STATION	B. S.	H. I.	F. S.	ELEV.	GRADE	LEFT	℄	RIGHT	%
	[illegible]	781 25		777 92		777.5 / 55	777.5	777.9 / +0.5 / 55	
186+[illegible]			[illegible]	77 5		777.0 / [illegible]	777.0	777.3 / [illegible] / 55	
186+93			[illegible]	77 0		776.9 / [illegible]	776.9	777.0 / [illegible]	
187+50			[illegible]	[illegible]		776.3 / +0.5 / [illegible]	776.5	776.5 / [illegible] / 55	
[illegible]			[illegible]	[illegible]		776.1 / [illegible] / 55	776.5	776.4 / +0.5 / 55	
[illegible]			[illegible]	[illegible]		776.2 / +0.5 / 55	775.5	776.1 / [illegible] / 55	
[illegible]			[illegible]	[illegible]		776.8 / +0.5 / 55	776.2	775.6 / +0.5 / 55	
B.S.			[illegible]	[illegible]		776.5 / +0.5 / 55	776.2	776.0 / +0.5 / 55	
+50			[illegible]	[illegible]		776.3 / +0.5 / 55	776.1	776.2 / [illegible] / 55	
191			[illegible]	[illegible]		776.4 / +0.5 / 55	775.9	775.8 / [illegible] / 55	

Prof. ✓ H.L.M. 1-11-39

Profile No. _____ X-Sec. No. _____

Notes Red. L.H.F. Plotted J.A.L. (X-Sec.) Job No. [illegible] Division No. _____
Date 12/28/37 Date 10-17-38 Survey of PHILA. ST.
Notes Chkd. C.K.C. Checked J.A.L. Survey by HELLSTROM Notes _____ Date _____
Date 12-29-37 Date 10-11-38 Map No. _____ Indexed A. C. Johnson

F. B. [illegible] PG. [illegible]

Form 307 5M 11-35

PLEASE RETURN TO
LOS ANGELES COUNTY SURVEYOR
700 HALL OF RECORDS

NOTE: ANY ADDITIONS OR CHANGES ON THIS SHEET MUST BE MADE OR CIRCLED IN RED INK, WITH DATE AND NAME OF PERSON MAKING CHANGE

Do not extend notes this side of this line

STATION	B. S.	H. I.	F. S.	ELEV.	GRADE	LEFT	℄	RIGHT
		781 [illegible]				776.3	776.1	776.0
191+50			[illegible]	[illegible]		775.5 / -0.5 / 55 — 774.88 / -1.16 / 0	776.04	775.8 / -0.2 / 55
Top [illegible] 192+05 [illegible]			5 2	[illegible]				
	[illegible]	784 [illegible]						
" [illegible]			9 14	[illegible]		775.3 / [illegible] / 55	775.2	774.7 / -0.5 / 55
+19			8 81	[illegible]				
192+35 [illegible]			9 15	[illegible]		776.4 / +0.4 / 55	775.99	774.87 / -1.12 / 0 — 777.0 / 55
" top Curb			8 03	[illegible]				
193			7 6	[illegible]		776.4 / 0 / 55	776.4	776.2 / [illegible] / 55
+50				[illegible]		776.8 / 55	776.8	776.5 / [illegible] / 55
194			7 3	[illegible]		776.7 / 55	776.7	776.5 / [illegible] / 55
+50			7 7	[illegible]		776.7 / [illegible] / 55	776.3	776.3 / 0 / 55

F. B. 694 PG. 208 Job No. 8176 Division No. Notes Red. LHF Plotted J.A.L. (X-Sec.) Profile
Survey of PHILA. ST. Date 12/28/37 Date 10/11-38 No.
Survey by A. N. HELLSTROM Notes Checked J.A.L. X-Sec.
Indexed [illegible] Date 12-29-37 Date 10-11-38 No.
Proj. ✓ H.L.M. 1-11-39

Form 307 5M 11-35

PLEASE RETURN TO
LOS ANGELES COUNTY SURVEYOR
700 HALL OF RECORDS

NOTE: ANY ADDITIONS OR CHANGES ON THIS SHEET MUST BE MADE OR CIRCLED IN RED INK, WITH DATE AND NAME OF PERSON MAKING CHANGE

Do not extend notes this side of this line

STATION	B. S.	H. I.	F. S.	ELEV.	GRADE	LEFT	℄	RIGHT
		784 [illegible]				777.1 +0.2 55	776.3	776.0 +0.3 55
195			[illegible]	[illegible]		777.3 [illegible]	776.4	776.6 0 [illegible]
+50			[illegible]	[illegible]		777.2 [illegible]	776.4	776.5 [illegible]
196			76	[illegible]		777.6 [illegible]	776.6	776.6 [illegible]
+50			[illegible]	[illegible]		777.3 [illegible]	776.7	776.6 [illegible]
197			[illegible]	76		777.2 [illegible]	776.7	776.7 [illegible]
+50			[illegible]	76.7		777.5 [illegible]	776.7	776.7 [illegible]
198			73	76.7		777.0 0 55	777.0	776.6 [illegible]
[illegible]		[illegible] 12	[illegible]	777.01		777.3 +0.3 55	777.0	776.6 [illegible]
[illegible]			71	[illegible]		777.1 +0.2 55	776.6	776.5 [illegible]
[illegible]			75	[illegible]				

Profile No. ____ X-Sec. No. ____

Notes Red. LHF Plotted J.A.L. (X-Sec.) Job No. ____ Division No. ____
Date 12/28/37 Date 10-18-38 Survey of PHILA ST
Notes Chkd. C.V.C. Checked J.A.L. Survey By HELLSTROM Notes ____ Date ____
Date 12-29-37 Date 10-11-38 Map No. ____ Indexed A. C. Johnson Date ____

Prof. ✓ H.L.M. 1-11-39

F. B. [illegible] PG. [illegible]

Form 307 5M 11-35

PLEASE RETURN TO
LOS ANGELES COUNTY SURVEYOR
700 HALL OF RECORDS

NOTE: ANY ADDITIONS OR CHANGES ON THIS SHEET MUST BE MADE OR CIRCLED IN RED INK, WITH DATE AND NAME OF PERSON MAKING CHANGE

Do not extend notes this side of this line

STATION	B. S.	H. I.	F. S.	ELEV.	Grade	LEFT	%	RIGHT	%
		784 12'							
200+50			74	7[illegible]		777.2 / [illegible] / 55	776.7	776.7 / [illegible] / 55	
201			[illegible]	7[illegible].8		777.3 / [illegible] / 55	776.8	776.2 / [illegible] / 55	
+50			73	76[illegible]		777.3 / [illegible] / 55	776.8	776.4 / -0.3 / 55	
202			69	77.2		777.6 / +0.4 / 55	777.2	776.9 / -0.3 / 55	
+50			69	77.2		777.7 / +0.5 / 55	777.2	776.9 / -0.3 / 55	
203			69	77.2		777.7 / [illegible] / 55	777.2	777.0 / [illegible] / 55	
+50			69	77.4		777.9 / +0.5 / 55	777.4	777.4 / [illegible]	
204			69	77.4		778.5 / [illegible] / 55	777.4	777.2 / [illegible]	
+50			65	77.6		778.1 / +0.5 / 55	777.6	777.6 / 0 / 55	
205			64	77.7		778.3 / +0.6 / 55	777.7	778.0 / +0.3 / 55	

F. B. 694 PG. 210 Job No. 8176 Division No. Notes Red LHF Plotted J.A.L. (X-Sec) Profile
Survey of PHILA ST Date 10-18-38 Date 10-18-38 No.
Survey by A. N. HELLSTROM Notes Notes Chkd. C.V.C. Checked J.A.L. X-Sec.
Indexed A. C. Johnson Date Date 12-29-37 Date 10-11-38 No.
Prof. ✓ H.L.M. 1-11-39

Form 307 5M 11-35

PLEASE RETURN TO
LOS ANGELES COUNTY SURVEYOR
700 HALL OF RECORDS

NOTE: ANY ADDITIONS OR CHANGES ON THIS SHEET MUST BE MADE OR CIRCLED IN RED INK, WITH DATE AND NAME OF PERSON MAKING CHANGE

Do not extend notes this side of this line

STATION	B. S.	H. I.	F. S.	ELEV.	GRADE	LEFT	℄	RIGHT	%
		784 12				778.8 / +05 / SS	779.3	779.2 / +04 / SS	
205 +[illegible]			48	77[illegible]		778.1 / +05 / SS	777.6	777.6 / [illegible] / SS	
+43			65	77[illegible]		778.5 / +03 / SS	778.2	777.8 / +04 / SS	
Int. +56.5			592	778.20					
⊂ 13+25.32 Pg 135 @ Garey Ave.									

Profile No. ____ Notes Red. ____ Plotted J.A.L. (X-Sec) F.G. Job No. 8171 Division No. ____ F. B. 694 Pg. 211

X-Sec. No. ____ Date ____ Date 10/18/38 Survey of PHILA. ST

Notes Chkd C.K.C. Checked J.A.L. Survey By HELLSTROM Notes ____ Date ____

Date 12-29-37 Date 10-11-38 Map No. ____ Indexed A. C. Johnson Date ____

Prof. H.L.M. 1-11-39

F. B. 694 PG. 212 | Job No. 8176 | Division No. | Notes Red. | Plotted | Profile
Survey of PHILA. ST. | Date | Date | No.
Survey by A. N. HELLSTROM | Notes | Notes Chkd. | Checked | X-Sec.
Indexed [illegible] | Date | Date | Date | No.

STATION	B. S.	H. I.	F. S.	ELEV.

GRADE LEFT

RIGHT

Do not extend notes this side of this line

Form 307 5M 11-35

PLEASE RETURN TO
LOS ANGELES COUNTY SURVEYOR
700 HALL OF RECORDS

NOTE: ANY ADDITIONS OR CHANGES ON THIS SHEET MUST BE MADE OR CIRCLED IN RED INK, WITH DATE AND NAME OF PERSON MAKING CHANGE

Form No. 104 3-54

PLEASE RETURN TO
LOS ANGELES COUNTY SURVEYOR
700 HALL OF RECORDS

NOTE: ANY ADDITIONS OR CHANGES ON THIS SHEET MUST BE MADE OR CHECKED IN RED INK WITH DATE AND NAME OF PERSON MAKING CHANGE

Do not extend notes this side of this line

Transit at	Sight on	Stadia Intercepts	Stadia Distance	Stadia Rod—	Horizontal Angle 0° to 360° Right	Horiz. Distance	+ / —	Vertical Angle	Elevation of Point	+ Back Sight	+ / —	Difference Elevation	Height of Instrument	+ / —	Vertical Distance				
					° ′			° ′		1									
					° ′			° ′		2									
					° ′			° ′		3									
					° ′			° ′		4									
					° ′			° ′		5									
					° ′			° ′		6									
					° ′			° ′		7									
					° ′			° ′		8									
					° ′			° ′		9									
					° ′			° ′		10									
					° ′			° ′		11									
					° ′			° ′		12									
					° ′			° ′		13									
					° ′			° ′		14									
					° ′			° ′		15									
					° ′			° ′		16									
					° ′			° ′		17									
					° ′			° ′		18									
					° ′			° ′		19									
					° ′			° ′		20									
					° ′			° ′		21									

To Pog for Winter Sky Line

Notes Red: _____ Plotted _____ Job No. _____

A. NIELSEN FROM JE 57 Pm 8-6-57

Form 301 10M 3-34

PLEASE RETURN TO
LOS ANGELES COUNTY SURVEYOR
700 HALL OF RECORDS

NOTE: ANY ADDITIONS OR CHANGES ON THIS SHEET MUST BE MADE OR CIRCLED IN RED INK. WITH DATE AND NAME OF PERSON MAKING CHANGE

Do not extend notes this side of this line

Transit at	Sight on	Stadia Intercepts	Stadia Distance	Stadia Rod	Horizontal Angle 0° to 360° Right	Horiz. Distance	+ / −	Vertical Angle	Elevation of Point	+ Back Sight	+ / − Difference Elevation	Height of Instrument	+ / − Vertical Distance	REMARKS Station	Left	Right
POT	P1				° '		−	° '	1017.17	5.45		1062.62				
57-58	57	500		—												
		352	297	4.0	92.35	297	−	1.46	1049.47					BM per pg. 182		
		1129												S.H.		
		10	130	11.0	156.05	128	−	7.30	34.2							
		1179														
		10	180	11.0	134.35	178	−	5.34	34.3							
		1037														
		8	238	9.0	125.45	236	−	4.55	33.4							
		984														
		9	85	9.0	148.10	84	−	5.20	45.8							
		1124														
		10	125	10.0	122.40	125	−	3.25	45.3							
		1093														
		9	194	10.0	109.45	194	−	2.35	44.2							
		606														
		5	107	5.6	97.25	107	−	———	57.0							
		690														
		5	191	5.8	91.50	191	−	———	56.8							
		554														
		5	55	5.5	108.00	55	−	———	57.1							
		520														
		3	221	4.0	74.00	220	+	3.10	70.2							
		540														
		4	141	5.0	63.00	140	+	4.55	69.2							
		477														
		3	178	4.0	71.10	177	+	3.45	70.3							
		273														
		2	74	2.0	54.05	74	+	3.39	65.2							
		545														
		3	245	4.0	60.00	243	+	4.48	72.2							
		485														
		3	186	4.0	54.50	184	+	6.29	75.4							
		566														
		3	267	4.0	52.10	264	+	5.48	84.2							
		446														
		3	147	4.0	42.50	146	+	5.45	73.4							
		520														
		3	221	4.0	43.30	218	+	5.50	80.2							
		400														
		3	301	4.0	45.20	297	+	5.45	88.6							

Index of Draw, V. or Slope Symbols: Brook Br. ... Slope ... S.S. | Sheep ... Top of Cliff ... T.Cl. | Slope ... Bottom of Cliff ... B.Cl. | Bottom Wash B.W. ... Top of Spur ... T.Sp. | Top of Ridge T.R. ... Bottom Canyon ... B.Cn. | Top of Slope ... T.S. | Bottom Drain B.D. ... Top of Bank T.B. | Top of Ridge T.R. ... Toe of Slope ... T.S. | Bottom Drain B.D. ... Top of Bank T.B. | Top of Ridge T.R. ... Toe of Slope ... T.S.

Index of Symbols: Sandy ... Flat ... Stream ... Trail ... Pavement ... Edge of Road E.Rd. | Gravel ... Pit ... Top of Cut ... T.C. | Bottom of Cut ... B.C. | Top of Fill ... T.F. | Bottom of Fill ... B.F. | Fence ... Int. Fence ... V.Fns. | Ditch ... Telephone Pole T.P. | Power Pole ... P.P. | Culvert ... Cul. | Pile-Pt. ... Pine-Pt. ... Cedar-Cd. ... Sycamore ... Sy. | Eucalyptus ... Eu. | Plus combinations of these and all common standard abbreviations.

Form 381 18M 3-34

PLEASE RETURN TO
LOS ANGELES COUNTY SURVEYOR
700 HALL OF RECORDS

NOTE: ANY ADDITIONS OR CHANGES ON THIS SHEET MUST BE MADE OR CIRCLED IN RED INK, WITH DATE AND NAME OF PERSON MAKING CHANGE

Do not extend notes this side of this line

Notes Red. ____ Platted ____ Job No. 917C Division No. ____ F.B. 694 PG. 25
Philadelphia St.
A. NEHELLSTROM E.S.T. Date 9-8-37
C. Johnson

Transit at	Sight on	Stadia Intercepts	Stadia Distance	Stadia Rod—	Horizontal Angle 0° to 360° Right	Horiz. Distance	+ −	Vertical Angle	Elevation of Point	+ Back Sight	+ − Difference Elevation	Height of Instrument	+ − Vertical Distance	REMARKS Station	Left	Right
POT	D1				° '			° '		1						
57-58	#57				° '			° '		2		1062.62				
		482	183	4.0	33°05'	181	+	5°34'	1076.4	3				S.H.		
		3 / 235	236	4.0	36°40'	234	+	5°31'	81.3	4				"		
		3 / 521	222	4.0	26°35'	221	+	4°27'	75.2	5				"		
		3 / 803	204	7.0	11°25'	203	+	3°01'	66.2	6				Hd. Sw.		
		6 / 251	152	7.0	13°20'	151	+	4°02'	66.3	7				S.H.		
		6 / 974	185	8.3	348° —	125		—	64.3	8				"		
		8 / 394	95	4.0	21°	94	+	4°15'	61.6	9				"		
		3 / 570	71	5.2	331°50'	71		—	57.4	10				"		
		5 / 1136	137	11.0	322°30'	137	−	3°05'	44.3	11				"		
		10 / 140	41	1.0	47°30'	41	+	0°50'	62.3	12				"		
		1 / 734	35	7.2	287°35'	35		—	53.4	13				"		
		7 / 1111	112	11.0	303°20'	112	−	2°42'	46.4	14				"		
		10 / 1098	99	11.0	274°30'	99	−	3°42'	45.3	15				"		
		10 / 1114	47	11.4	216°20'	47	−	—	51.2	16				"		
		11 / 1103	103	11.0	226°00'	102	−	5°05'	42.6	17				"		
		10 / 1131	132	11.0	242°05'	131	−	5°23'	39.2	18				"		
		10 / 1094	95	10.0	198°50'	93	−	7°04'	40.9	19				"		
		10 / 1080	181	10.0	228°45'	178	−	7°15'	29.0	20				"		
		9 / 1052	153	10.0	209°45'	149	−	9°24'	23.6							
		9 / 1136	136	11.0	186°45'	[illegible]	−	9°30'	[illegible]							

Form 301 10M 3-34

PLEASE RETURN TO
LOS ANGELES COUNTY SURVEYOR
700 HALL OF RECORDS

NOTE: ANY ADDITIONS OR CHANGES ON THIS SHEET MUST BE MADE OR CIRCLED IN RED INK. WITH DATE AND NAME OF PERSON MAKING CHANGE

Do not extend notes this side of this line

Transit at	Sight on	Stadia Intercepts	Stadia Distance	Stadia Rod—	Horizontal Angle 0° to 360° Right	Horiz. Distance	±	Vertical Angle	Elevation of Point		+ Back Sight	± Difference Elevation	Height of Instrument	± Vertical Distance	REMARKS Station
POT. 57-58	P1 57									1			1062 12		
		1102 / 9	203	10.0	202°25'	196		10°36'	1015 12	2					S.H.
		1130 / 9	231	10.0	220°20'	226		8°44'	17 9	3					"
P1 #57	POT 57-58								1065 27	4	59		1071 17		
				59		235.83 (~~272.76~~)		1°58'	1055 12	5		8 10			POT. 57-58
		279 / 2	80	2.0	277°40'	80	+	3°42'	74 7	6					Sw.
		442 / 3	143	4.0	267°35'	141	+	6°30'	83 1	7					S.H.
		502 / 3	203	4.0	281°05'	200	+	6°20'	89 3	8					"
		462 / 3	163	4.0	240°05'	161	+	6°16'	84 7	9					"
		301 / 2	102	2.0	245°10'	101	+	5°55'	79 ✓	10					"
		948 / 7	249	8.0	250°00'	246	+	6°42'	91 2	11					"
		1132 / 9	233	10.0	237°05'	230	+	6°08'	85 9	12					"
		439 / 3	140	4.0	226°55'	139	+	5°02'	78 4	13					"
				59		328.79	+	4°14'	1089 61	14		24 34			P1 #56
		1066 / 9	167	10.0	210°00'	167	+	2°25'	68 2	15					SH.
		1071 / 9	172	10.0	194°00'	172		1°26'	56 9	16					"
		511 / 4	112	5.0	203°30'	112	+	0°35'	67 3	17					"
		353 / 3	54	3.3	194°20'	54		—	67 8	18					"
		1115 / 10	116	11.0	182°05'	116		1°38'	57 2	19					"
		1065 / 10	66	10.0	12°10'	65		6°13'	54 6	20					Sw.
		1169 / 11	70	11.0	144°05'	69		5°00'	54 2	21					S.H.

Legend: Bottom Draw B.D. Bottom Wash B.W. Top of Ridge T.R. Toe of Slope T.S. Bottom of Cliff B.Cl. Top of Cliff T.Cl. Top of Spur T.Sp. Bottom Canyon B.Cn. Slope S.S. Top of Cut T.C. Bottom of Cut B.C. Top of Fill T.F. Bottom of Fill B.F. Stream Str. Trail Tr. Pavement Pvt. Edge of Road E.Rd. Traveled Rd. Tr.Rd. Fence Fn. Int. Fences V.Fns. Ditch Di. Telephone Pole T.P. Power Pole P.P. Culvert Cul. Pine-Pl. Cedar-Ce. Sycamore Sy. Eucalyptus Eu. Plus combinations of these and all common standard abbreviations.

Form 301 IBM 3-34

PLEASE RETURN TO
LOS ANGELES COUNTY SURVEYOR
700 HALL OF RECORDS

NOTE: ANY ADDITIONS OR CHANGES ON THIS SHEET MUST BE MADE OR CIRCLED IN RED INK, WITH DATE AND NAME OF PERSON MAKING CHANGE

Do not extend notes this side of this line

Transit at	Sight on	Stadia Intercepts	Stadia Distance	Stadia Rod—	Horizontal Angle 0° to 360° Right	Horiz. Distance	+ − Vertical Angle	Elevation of Point	+ Back Sight	+ − Difference Elevation	Height of Instrument	+ − Vertical Distance	REMARKS Station	Left	Right
P/ #57	POT 57-58				° '		° '				1071.17				
		1117		—	° '		° '		1						
		19	118.	11 0	49 25	112	12 19	1034.2	2				Sw.		
		1141							3						
		11	62.	11 0	103 35	61	7 42	52.1	4				SH.		
		1154							5						
		11	55.	11 0	69 50	54	8 39	53.0							
		1116							6						
		10	117.	11 0	82 35	111	11 45	58.2							
		1121							7						
		10	122.	11 0	111 30	117	11 24	56.7							
		1134							8						
		10	135.	11 0	141 39	131	9 23	58.4							
		1157							9						
		10	158.	11 0	162 25	146	6 48	51.2							
		1193							10						
		19	194.	11 0	176 20	193	4 35	44.8							
		1137							11						
		9	238.	10 0	184 30	237	3 38	46.1					Sw.		
		1125							12						
		9	226.	10 0	167 25	223	6 20	28.4							
P/# 56	P/# 57							1089.61	57		1093.31				
		1131		—	° '		° '		13						
		19	132.	11 0	37 45	126	12 03	57.4	14				Sw.		
		1086													
		9	187.	10 0	54 40	181	10 10	54.2	15				SH		
		1161													
		11	62.	11 0	2 30	62	11 05	72.6	16				Sw.		
		1155													
		11	56.	11 0	52 30	44	6 52	77.6	17				SH.		
		1180													
		10	131.	11 0	58 45	127	9 40	62.5							
		1103							18						
		9	204.	10 0	71 45	200	8 16	58.4							
		1103							19						
		10	104.	11 0	96 35	104	1 29	51.2							
		1154							20						
		10	155.	11 0	80 50	152	7 [illegible]	6[illegible]							
		1147							21						
		9	248.	10 0	85 25	[illegible]	6 19	[illegible]							

Notes Rod. ____ Platted ____ Job No. [illegible] Division No. ____

A. N. HELLSTROM [illegible] S. [illegible] T. [illegible] R. [illegible] W. [illegible] 237

Form 301 10M 3-34

PLEASE RETURN TO
LOS ANGELES COUNTY SURVEYOR
700 HALL OF RECORDS

NOTE: ANY ADDITIONS OR CHANGES ON THIS SHEET MUST BE MADE OR CIRCLED IN RED INK. WITH DATE AND NAME OF PERSON MAKING CHANGE

Do not extend notes this side of this line

Transit at	Sight on	Stadia Intercepts	Stadia Distance	Stadia Rod—	Horizontal Angle 0° to 360° Right	Horiz. Distance	+ − Vertical Angle	Elevation of Point	+ Back Sight	+ − Difference Elevation	Height of Instrument	+ − Vertical Distance	REMARKS Station	Left	Right
P1# 56	P1# 57			—	° '		° '	—			1093 31				
		1170													
		10	171	12 3	109 55	171		1083 2					S.H.		
		1116													
		9	217	10 0	94 75	215	4	67 3							
		1109					° '								
		8	310	10 0	94 20	308	4 41	60 0							
		1175													
		9	276	10 0	102 30	275	3 05	70 5							
		1148													
		9	249	10 0	115 20	249	+ 0 25	89 0							
		1042													
		8	243	9 0	124 40	241	+ 4 29	1105 5							
				57		303 48	+ 2 02	1102 38		10 77			P1# 55		
		1150													
		9	251	10 0	140 45	247	+ 7 06	16 2					S.H.		
		1102													
		9	203	10 0	128 45	201	+ 4 52	02 4							
		1095													
		9	191	10 0	146 15	187	+ 8 36	13 6							
		506													
		4	107	4 0	128 45	106	+ 4 10	1098 3							
		827													
		7	128	8 0	155 20										
		728													
		6	129	6 0	155 45	125	+ 9 48	1111 1							
		337													
		3	38	3 0	128 55	38	+ 4 30	1095 4							
		372													
		3	73	3 0	178 00	71	+ 10 17	1108 4							
		257													
		2	58	2 0	217 45	57	+ 6 05	1099 4							
		289													
		2	90	2 2	266 50	90	—	1093 1							
		1056					° '						Hd. Sw.		
		10	57	10 0	308 35	57	3 55	81 4					Sw.		
		425													
		3	126	3 0	282 20	126	+ 0 53	94 2					Top Rdg.		
		763													
		6	164	7 0	264 35	164	+ 1 44	94 2					S.H.		

Intern. of Draw, V.D's, Side of Canyon, S.Ch., Trav. Rd. Tr. Rd., Gate, Fnce., V. Fnc., Br., Tr. Fl., Ditch, Tel. Pole, P.P., Culvert, Cul., E. Rd.
Break in Slope, Bk. S., Top of Bank, T.B., Bottom of Bank, B.B., Top of Cut, T.C., Bottom of Cut, B.C., Top of Fill, T.F., Bottom of Fill, B.F.
Steep Slope, S.S., Top of Ofd., T.Ofd., Bottom of Cliff, B.Cl., Top of Spur, T.Sp., Bottom Canyon, B.Ch.
Bottom Draw, B.D., Bottom Wash, B.W., Top of Ridge, T.R., Toe of Slope, T.S.
Fir-Fr., Pine-Pl., Cedar-Ce., Sycamore, Sy., Eucalyptus, Eu., Plus combinations of these and all common standard abbreviations.
Oak-O., Fence, Fnce., Ditch, Telephone Pole, T.P., Power Pole, P.P., Culvert, Cul., Edge of Road, E.Rd.
Saddle, Sa., Bank, Bk., Flat, Fl., Stream, Str., Trail, Tr., Pavement, Pvt., Edge of Road, E.Rd.

Form 301 10M 3-34

PLEASE RETURN TO
LOS ANGELES COUNTY SURVEYOR
700 HALL OF RECORDS

NOTE: ANY ADDITIONS OR CHANGES ON THIS SHEET MUST BE MADE OR CIRCLED IN RED INK, WITH DATE AND NAME OF PERSON MAKING CHANGE

Do not extend notes this side of this line

Transit at	Sight on	Stadia Intercepts	Stadia Distance	Stadia Rod—	Horizontal Angle 0° to 360° Right	Horiz. Distance	+ −	Vertical Angle	Elevation of Point	+ Back Sight	+ −	Difference Elevation	Height of Instrument	+ −	Vertical Distance	REMARKS Station	Left	Right
P1 56	P1 57				° ′			° ′		1			1095.31					
		388 / 2	129	3.0	262.10	129	+	1.31	1095.8	2						top. Rdg.		
		952 / 8	153	9.0	250.20	153	+	2.49	93.7	3						S.H.		
		515 / 4	116	4.0	227.10	115	+	5.25	1102.4	4						top Rdg.		
		1154 / 10	155	11.0	229.05	154	+	5.08	1098.2	5						S.H.		
		615 / 5	116	5.0	191.50	113	+	8.48	1107.8	6						top Rdg.		
		1160 / 10	161	11.0	161.40	156	+	10.00	11.9	7						" "		
		612 / 5	113	5.7	180.00	109	+	10.18	1109.7	8						P #"X"	Set 1x1	
P1 57	POT 57-58				° ′			° ′	1065.27	9	6.0		1071.27					
		1152 / 8	353	10.0	27.20	351		4.34	33.3	10						top spur		
		1105 / 7	406	9.0	34.10	402		5.30	23.6	11						" "		
		1160 / 7	461	9.0	38.35	456		6.12	12.9	12						" "		
		1114 / 8	315	10.0	32.35	312		5.24	31.8	13						S.H.		
		1052 / 7	353	9.0	40.55	348		6.50	28.6	14						"		
		1103 / 7	404	9.0	46.25	397		7.16	18.7	15						"		
		1159 / 9	260	10.0	40.45	256		6.50	30.1	16						"		
		1164 / 8	365	10.0	54.20	358		7.58	11.2	17						"		
		1112 / 8	313	10.0	57.45	306		8.13	17.1	18						"		
		1125 / 9	226	10.0	53.30	220		9.28	24.4	19						"		
		1185 / 9	286	11.0	62.15	278		9.29	23.8	20						"		
		1050 / 7	351	9.0	65.45	341		9.30	[illegible]	21						"		

Notes Red. ____ Platted ____ Job No. ____ Division No. ____ Phila St

A. N. HEESTROM ____ EST ____

Add'n Inform.

Form 301 10M 3-34

PLEASE RETURN TO
LOS ANGELES COUNTY SURVEYOR
700 HALL OF RECORDS

NOTE: ANY ADDITIONS OR CHANGES ON THIS SHEET MUST BE MADE OR CIRCLED IN RED INK. WITH DATE AND NAME OF PERSON MAKING CHANGE

Do not extend notes this side of this line

Transit at	Sight on	Stadia Intercepts	Stadia Distance	Stadia Rod—	Horizontal Angle 0° to 360° Right	Horiz. Distance	+ − Vertical Angle	Elevation of Point	Back Sight	+ − Difference Elevation	Height of Instrument	+ − Vertical Distance	REMARKS Station	Left	Right
P1	POT				° '		° '		1						
#37	57-58			—				—			107.27	—			
		1098							2						
		9	199.	10°	68.00	189	12.46	1018.4							
		1161							3				Sw.		
		9	262	10°	71.20	252	11.03	12.2							
		1127							4				SH.		
		8	323	10°	75.40	312	10.34	02.8							
		1145							5				"		
		9	24[illegible]	10°	81.35	235	12.18	10.2							
		1192							6				Sw.		
		10	193.	11°	82.55	186	10.31	25.6							
		1143							7				S.H.		
		8	324	10°	90.30	311	10.38	9.97.1/3							
		1108							8				Int. Sw's.		
		9	209	10°	95.10	199	12.31	1017.10							
		1158							9				S.H.		
		9	259	10°	94.00	247	12.27	06.2							
		1127							10				"		
		8	323	10°	103.00	314	7.30	08.6							
		1160							11				Top Small Spur		
		9	261	10°	104.35	253	12.36	05.2							
		1108							12				Sw.		
		9	209	10°	114.15	199	12.20	17.6							
		1158							13				SH.		
		9	259	10°	113.00	248	12.03	08.3							
		1127							14				Sw.		
		8	313	10°	115.40	306	8.16	17.8							
		1140							15				Top. Spur		
		9	241	10°	113.05	231	11.45	13.4							
		1168							16				T.B.		
		9	269	11°	112.40	260	10.21	12.2							
		1125							17				"		
		9	226	10°	130.25	219	10.19	21.6							
		1157							18				"		
		9	258	10°	120.40	250	10.01	16.8							
		1142							19				T.B.		
		9	243	10°	133.00	235	10.32	17.1							
		1148							20				Sw.		
		9	249	10°	135.05	243	8.55	23.2							
		1119							21				T. B.		
		8	318	10°	127.15	313	7.21	20.8					T. Spur		

Add'l Inform.

Topography Description Legend:
Side Hill ... S.H. Bottom Draw B.D.
Side of Draw S.D. Bottom Wash B.W.
Side of Ridge S.R. Top of Ridge T.R.
Head of Draw H.D. Toe of Slope T.S.

Intersection of Draw V.D.'s ... Break in Slope Bk.S. ... Steep Slope S.S. ... Top of Cliff T.Cl. ... Bottom of Cliff B.Cl. ... Top of Spur T.Sp. ... Bottom Canyon B.Cn.

Side of Draw ... Top of Bank T.B. ... Bottom of Bank B.B. ... Top of Cut T.C. ... Bottom of Cut B.C. ... Top of Fill T.F. ... Bottom of Fill B.F.

Stadia ... Stadia Flat ... Stream ... Trail ... Pavement ... Edge of Road E.Rd.

Fence ... Int. Fence ... Ditch ... Telephone Pole T.P. ... Power Pole P.P. ... Culvert ... Conc. Culvert

Sw. ... Sycamore ... Eu. ... Eucalyptus ... Pin. ... Pine ... Ced. ... Cedar ... Fir. ... Fir ... Pal. ... Palm ... Oak ... Oak ... Pep. ... Pepper ... Cot. ... Cottonwood ... Wal. ... Walnut ... Wil. ... Willow ... Pal. ... Palo Verde ... Misc. ... Miscellaneous

Use of these and all combinations of common standard abbreviations.

Form 361 10M 3-34

PLEASE RETURN TO
LOS ANGELES COUNTY SURVEYOR
700 HALL OF RECORDS

NOTE: ANY ADDITIONS OR CHANGES ON THIS SHEET MUST BE MADE OR CIRCLED IN RED INK, WITH DATE AND NAME OF PERSON MAKING CHANGE

Do not extend notes this side of this line

Transit at	Sight on	Stadia Intercepts	Stadia Distance	Stadia Rod—	Horizontal Angle 0° to 360° Right	Horiz. Distance	+ Vertical Angle —	Elevation of Point	+ Back Sight	+ Difference Elevation —	Height of Instrument	+ Vertical Distance —	R.E. Station	R.E. Left	R.E. Right
PI #57	PI #57			—	° '		° '				10.71 27				
		1139													
		9	230	10	147.40	225	8.18	1028 3					SW.		
		1125													
		8	326	10	139.15	322	6.47	24					S.H.		
		1176													
		9	277	10	141.55	271	7.27	28 6					"		
		1151													
		9	252	10	160.20	249	5.58	03 1					"		
		1155													
		8	356	10	149.50	352	5.16	28 6					BK. S.		
		1091													
		8	292	10	169.15	290	4.05	46 4					SH.		
		1103													
		8	304	10	155.55	301	5.20	38 2					"		
		1152													
		8	353	10	170.45	352	2.44	49 2					"		
		1108													
		7	409	9	156.25	407	3.42	36 0					BK. S.		
		1118													
		7	419	9	171.50	419	1.49	49 2					S.H.		
		1094													
		7	493	9	156.55	491	3.59	28 2					B.D.		
		1102													
		7	403	10	161.50	402	2.46	68 0					SH.		
		1168													
		7	469	10	172.20	469	1.03	58 4					"		
		1062													
		6	463	9	164.05	462	2.11	44 8					"		
		1118													
		7	419	9	150.10	415	5.49	20 2					B.D.		
		1090													
		7	391	9	143.05	385	6.55	15 4					"		
				—	° '		° '								
PMX	PI #57							1169 2	5 1		111.48				
		1084													
		10	87	10	236.40	87	2.20	1096 4					SH.		
		1201													
		11	102	11	155.00	102	—	1103 4					"		
		1078													
		10	74	10	195.35	74	5.00	1078 2					"		

Notes Rod.

Platted

Job No. 8990 Drawn by [illegible] Sheet No. 57

Form 301 10M 3-34

PLEASE RETURN TO
LOS ANGELES COUNTY SURVEYOR
700 HALL OF RECORDS

NOTE: ANY ADDITIONS OR CHANGES ON THIS SHEET MUST BE MADE OR CIRCLED IN RED INK, WITH DATE AND NAME OF PERSON MAKING CHANGE

Do not extend notes this side of this line

Transit at	Sight on	Stadia Intercepts	Stadia Distance	Stadia Rod	Horizontal Angle 0° to 360° Right	Horiz. Distance	+ Vertical Angle −	Elevation of Point	+ Back Sight	+ Difference Elevation −	Height of Instrument	+ Vertical Distance −	REMARKS Station	Left	Right
	P1				° '		° '								
P#X	57								1		1114				
		442							2						
		3	143	4	129.05	143	+ 1.09	1108					S.H.		
		1049							3						
		7	150	9	143.15	150	—	08					"		
		508							4						
		3	209	4	128.20	208	+ 2.48	18					"		
		435							5						
		2	236	3	140.40	236	—	18					"		
		430							6						
		2	231	3	122.25	230	+ 2.55	18					T.R.		
		552							7						
		3	253	4	115.30	253	+ 2.12	18					S.H.		
		499							8						
		2	300	3	138.00	300	+ 0.59	18					"		
		482							9						
		2	283	4	125.35	282	+ 3.46	24					T.R.		
		596							10						
		3	297	4	132.15	296	+ 3.33	24					S.R.		
		648							11						
		3	349	5	126.40	347	+ 3.57	28					T.R.		
		541							12						
		2	342	3	133.50	341	+ 3.11	25					S.R.		
		617							13						
		2	413	4	129.40	411	+ 4.00	34					T.R.		
		605							14						
		2	406	4	135.10	404	+ 3.30	30					S.R.		
		579							15						
		1	480	3	133.50	477	+ 4.10	41					T.R.		
P1#	P1#								16						
55	56							1100	56	1105					
		757							17						
		2	58	2	217.35	57	+ 7.15	11					S.H.		
		911							18						
		7	212	8	211.35	208	+ 7.51	26					-		
		737							19						
		6	138	6	210.20	136	+ 7.03	17					"		
		899							20						
		7	200	8	198.45	199	+ 2.59	08					"		
		11.51							21						
		11.00	52	11	158 55	52	—	1094					"		

Add'n'l Interm.

Topography Description Legend:
Hill ..... S.H. Bottom Draw B.D.
Side of Draw S.D. Bottom Wash B.W.
Side of Ridge S.R. Top of Ridge T.R.
Head of Draw H.D. Toe of Slope T.S.

Interm. of Draw, V.D's
Break in Slope ..... B.S.
Steep Slope ..... S.S.
Top of Cliff ..... T.Cl.
Bottom of Cliff ..... B.Cl.
Top of Spur ..... T.Sp.
Bottom Canyon ..... B.Cn.

Side of Canyon S.Cn.
Top of Bank ..... T.B.
Bottom of Bank B.B.
Top of Cut ..... T.C.
Bottom of Cut ..... B.C.
Top of Fill ..... T.F.
Bottom of Fill B.F.

Fir-Fr.
Cedar-Ce.
Sycamore ..... Sy.
Eucalyptus ..... Eu.
Plus combinations of these and all common standard abbreviations.

Ditch ..... Di.
Telephone Pole T.P.
Power Pole ..... P.P.
Culvert ..... Cul.

Trail ..... Tr.
Pavement ..... Pvt.
Edge of Road E.Rd.

Stream ..... Str.
Fikt
Spark

Fence ..... Fe.
Fence, V. Fe.
Rock ..... Rk.
Bldg. ..... Bldg.
Tank ..... Tk.
Pole ..... Po.
Corral ..... Cor.
Gate ..... Ga.
Cattle Guard ..... C.G.
Windmill ..... Wm.
Spring ..... Sp.
Well ..... We.
Shed ..... Sh.
Cabin ..... Cab.
House ..... Ho.
Barn ..... Bn.
Tree ..... Tr.
Oak ..... Oak
Pine ..... Pi.

P.B. 69 Pg. 77

Form 301 10M 3-34

PLEASE RETURN TO
LOS ANGELES COUNTY SURVEYOR
700 HALL OF RECORDS

NOTE: ANY ADDITIONS OR CHANGES ON THIS SHEET MUST BE MADE OR CIRCLED IN RED INK, WITH DATE AND NAME OF PERSON MAKING CHANGE

Do not extend notes this side of this line

Note Rod _____ Plotted _____ Job No. 8711-C Division No. _____

Date _____ Survey _____ By _____

Transit at	Sight on	Stadia Intercepts	Stadia Distance	Stadia Rod—	Horizontal Angle 0° to 360° Right	Horiz. Distance	+ − Vertical Angle	Elevation of Point	+ Back Sight	+ − Difference Elevation	Height of Instrument	+ − Vertical Distance	REMARKS Station	Left	Right
P1	P1				° '		° '								
55	56										110.98				
		809	110	7	186 50	110		1098					S.H.		
		7 1188	189	11°	183 00	189	+ 0 44	92							
		10 1134	35	11°	101 20	34	+ 10 05	88							
		11 1192	93	12°	132 30	90	+ 9 58	77							
		11 1190	91	11°	99 15	85	+ 14 06	73							
		11 1043	144	11°	126 40	138	+ 11 08	67							
		10 1101	202	10°	168 35	200	+ 5 02	78							
		9 1158	159	11°	149 35	156	+ 8 04	72							
		10 1148	149	11°	94 40	141	+ 13 17	61							
		10 1130	131	11°	167 15	130	+ 4 03	82							
		10 1104	205	10°	100 15	196	+ 11 46	55							
		9 1125	226	10°	158 45	221	+ 8 09	44							
		9 1102	203	10°	122 20	195	+ 11 23	56					Bk. S.		
		9 1150	251	10°	153 45	244	+ 9 47	54					B.O.		
		9 1159	260	10°	96 35	250	+ 11 00	47					Bk. S.		
		9 1160	261	10°	121 25	249	+ 12 06	42					B.O.		
		8 1108	309	10°	122 10	304	+ 7 19	57					S.H.		
		9 1158	259	11°	105 20	249	+ 11 02	44					Bk. S.		
		9 1182	283	11°	146 35	280	+ 6 39	47					S.H.		
		12 1167	288	11°	134 20	276	+ 6 30	51							
		9													

ASA-B-1
Interm.

Form 301 10M 3-34

PLEASE RETURN TO
LOS ANGELES COUNTY SURVEYOR
700 HALL OF RECORDS

NOTE: ANY ADDITIONS OR CHANGES ON THIS SHEET MUST BE MADE OR CIRCLED IN RED INK. WITH DATE AND NAME OF PERSON MAKING CHANGE

Do not extend notes this side of this line

Transit at	Sight on	Stadia Intercepts	Stadia Distance	Stadia Rod→	Horizontal Angle 0° to 360° Right	Horiz. Distance	+ — Vertical Angle	Elevation of Point	+ Back Sight	+ — Difference Elevation	Height of Instrument	+ — Vertical Distance	REMARKS Station	Left	Right
P1 55	P1 56								1		1105.98				
		1184 / 9	285	11°	109.55	272	12.12	1036.4	2				B.D		
		1205 / 9	306	11°	158.40	304	3.54	68.9	3				S.H.		
		1147 / 9	248	10°	137.45	238	11.19	48.3	4				BD.		
		1119 / 8	320	10°	104.35	308	11.20	34.5	5				"		
		~~1108~~ / 9	~~209~~	~~10°~~	~~143.40~~		~~8.1~~		6				SH.		
		1139 / 8	340	10°	103.20	332	8.38	45.4	7				"		
		1142 / 8	343	10°	165.40	343	1.40	86.2	8				"		
		1148 / 9	249	10°	175.50	248	3.59	78.7	9				"		
		815 / 5	316	6°	174.00	312	6.32	64.3	10				B.D.		
		1173 / 9	274	10°	165.35	269	7.40	59.8	11				"		
		1134 / 9	235	9.4	189.35	235	—	96.6	12				S.H.		
		1150 / 9	251	10°	200.45	250	+ 3.42	1112.2	13				"		
		1102 / 8	303	10°	181.45	303	1.37	1087.6	14				"		
		1171 / 9	272	10°	212.30	267	+ 7.47	1132.4	15				"		
		797 / 5	298	5.9	191.05	298	—	00.1	16				"		
		360 / 0	361	2°	178.40	359	4.17	1077.2	17				B.D.		
		1165 / 8	366	10°	212.55	359	7.51	46.6	18				S.H.		
		1160 / 8	361	9.9	187.25	361	—	96.1	19				"		
	1/2	1091 / 9	383	11°	184.30	383	1.41	85.2	20				B.D. (1125.75) 311+62.21		
				5.6		430.57	+ 3.21	1125.58	21	26.20			E.C.#54 2x2-6"dn		

Add'l Inform.

F.B. [illegible] Pg. [illegible]

Topography Description Legend: Side Hill ... S.H. Side of Draw S.D. Side of Ridge S.R. Head of Draw H.D. Bottom Draw B.D. Bottom Wash B.W. Top of Ridge T.R. Toe of Slope T.S.

Intern. of Draws V.D's Break in Slope B.S. Steep Slope S.S. Top of Cliff T.Cl. Bottom of Cliff B.Cl. Top of Spur T.Sp. Bottom Canyon B.Cn.

Side of Canyon S.Cn. Top of Bank T.B. Bottom of Bank B.B. Top of Cut T.C. Bottom of Cut B.C. Top of Fill T.F. Bottom of Fill B.F.

Saddle ... Sa. Swale ... Sw. Flat ... Fl. Stream ... Str. Trail ... Tr. Pavement ... Pvt. Edge of Road E.Rd.

Traveled Rd. Tr.Rd. Fence ... Fn. Int. Fences V.Fns. Ditch ... Dl. Telephone Pole T.P. Power Pole ... P.P. Culvert ... Cul.

Oak-O. Fir-Fr. Pine-Pi. Cedar-Cd. Sycamore ... Sy. Eucalyptus ... Eu. Plus combinations of these and all common standard abbreviations.

Form 381 1M 3-34

PLEASE RETURN TO
LOS ANGELES COUNTY SURVEYOR
700 HALL OF RECORDS

NOTE: ANY ADDITIONS OR CHANGES ON THIS SHEET MUST BE MADE, OR CIRCLED IN RED INK, WITH DATE AND NAME OF PERSON MAKING CHANGE

Do not extend notes this side of this line

Note Rod _____ Plotted _____ Job No. 5770 Division No. _____ T.B.M. Elev. 1132.28

Transit at	Sight on	Stadia Intercepts	Stadia Distance	Stadia Rod—	Horizontal Angle 0° to 360° Right	Horiz. Distance	+ Vertical Angle —	Elevation of Point	+ Back Sight	+ Difference Elevation —	Height of Instrument	+ Vertical Distance	REMARKS Station	Left	Right
EC #4	PI #55				° '		° '	1132.28	5.7		1138.28				
		1098													
		19	99	11°	24.35	98	7.00	09.2					S.H.		
		1187													
		10	183	11°	64.15	179	8.15	1094.3							
		1119													
		9	220	10°	80.25	220	2.07	1113.2							
		1058													
		9	189	10°	84.20	185	8.59	1096.7							
		597													
		5	98	6°	95.15	82	23.44	89.0					B.O.		
		1099													
		9	200	10°	97.40	200	—	1121.1					S.H.		
	1/2	1077													
	1/2	10	145	18°	102.10	145	2.10	14.8							
		696													
		6	97	7°	119.45	85	20.39	1092.4					B.O.		
		1164													
		10	163	11°	124.15	163	0.43	1118.3					S.H.		
		815													
		1	216	2°	121.10	212	+ 0.40	31.6							
		1132													
		10	133	11°	136.50	129	9.59	1097.4					B.O.		
		1072													
		9	173	10°	145.00	173	0.49	1118.2					BK. S.		
		330													
		1	231	2°	138.30	231	+ 1.04	32.7					S.H.		
		1162													
		10	163	11°	156.05	162	5.20	05.3					B.O.		
		904													
		6	205	7°	158.00	201	—	24.4					BK. S.		
		455													
		2	256	3°	153.50	256	+ 2.19	38.7					S.H.		
		1188													
		10	189	16°	166.45	189	1.31	07.7					B.O.		
		447													
		2	243	3°	165.30	242	—	29.4					BK. S.		
		1172													
		10	173	11°	180.35	172	+ 3.24	04.8		10.4			—	—	
		731													
		6	132	6°	169.50	132	—	36.8					4	4	

Add'l Inform.

Form 301 10M 3-34

PLEASE RETURN TO
LOS ANGELES COUNTY SURVEYOR
700 HALL OF RECORDS

NOTE: ANY ADDITIONS OR CHANGES ON THIS SHEET MUST BE MADE OR CIRCLED IN RED INK, WITH DATE AND NAME OF PERSON MAKING CHANGE

Do not extend notes this side of this line

Transit at	Sight on	Stadia Intercepts	Stadia Distance	Stadia Rod—	Horizontal Angle 0° to 360° Right	Horiz. Distance	+ Vertical Angle —	Elevation of Point	Back Sight	+ Difference — Elevation	Height of Instrument	+ Vertical Distance —	REMARKS Station	Left	Right
EC #54	#55				° '		° '				113.1				
	1/2	1200							2						
		1115	171	11 0	198.40	167	+ 8.50	1146.2	3				SH.		
		1186	185	14 0	222.15	176	+ 12.18	55.2	4				"		
		1002	103	8 0	201.35	98	+ 11.55	44.2	5				"		
		278	129	2 0	278.10	116	+ 18.17	67.2	6				"		
		691	92	6 4	166.50	92	—	24.9	7				"		
		764	65	1 0	234.10	60	+ 16.42	81.8	8				"		
		1575	176	5 0	247.05	160	+ 22.16	87.2	9				"		
		245	46	2 0	179.50	42	+ 2.04	30.9	10				"		
		1151	58	11 0	136.45	51	— 5.38	15.3	11				"		
		555	156	5 0	269.00	133	+ 22.30	81.0	12				"		
		163	64	1 0	292.10	59	+ 15.59	47.4	13				"		
		1430	131	4 0	287.35	114	+ 21.06	71.0	14				"		
		796	97	2 0	336.05	97	+ 0.58	30.8	15				"		
		1125	26	11 0	95.40	26	— 6.20	17.4	16				"		
		1126	125	11 0	4.50	125	— 3.04	13.1	17				"		
		761	162	7 0	308.40	153	+ 13.25	81.0	18				T.R.		
		1158	56	11 3	6.00	56	— —	20.0	19				S.H.		
		242	43	2 5	333.20	43	— —	28.1	20				"		
		1167	68	11 0	56.20	67	— 11.06	07.4	21				"		
		514	115	4 0	37.15		— 12.19						BM. Cut Spot W.F.		
													10' S. of T.C.		

Notes Ck'd by D. M. Finley	Survey of Phila. St. - Skyline Dr.	F.B. 694	Pg. 229
Map No. B-1353	W. O. 8176 Tape No. 13 St'd 84 °F.		
Office Work H. M. Hall	Surveyed by A. N. HELLSTROM		
Checked D. M. Finley	Notes A.N.H. Date 12-6-32		
Date Apr. 1940	Indexed G. C. Johnson 12-9-32		

LINE CHANGE
OF
SKYLINE DRIVE - F.B. 369-88-94
Between Pl. 53-59
TO TIE INTO
PHILADELPHIA ST. - F.B. 694 - 153-155
On Curve #4 pc F.B. 694 pg. 154

For Profile & X-Sections
See
Pages 225 to

Note: Any Additions or Changes on This Sheet Must be Made or Circled in Red Ink With Date and Name of Person Making Change.

Do not extend notes this side of this line

RETURN TO
LOS ANGELES COUNTY SURVEYOR
700 HALL OF RECORDS

FORM 247 10M 11-35

W 5.31-D-2

RETURN TO
LOS ANGELES COUNTY SURVEYOR
700 HALL OF RECORDS

Note: Any Additions or Changes on This Sheet Must be Made or Circled in **Red Ink** With Date and Name of Person Making Change.

Do not extend notes this side of this line

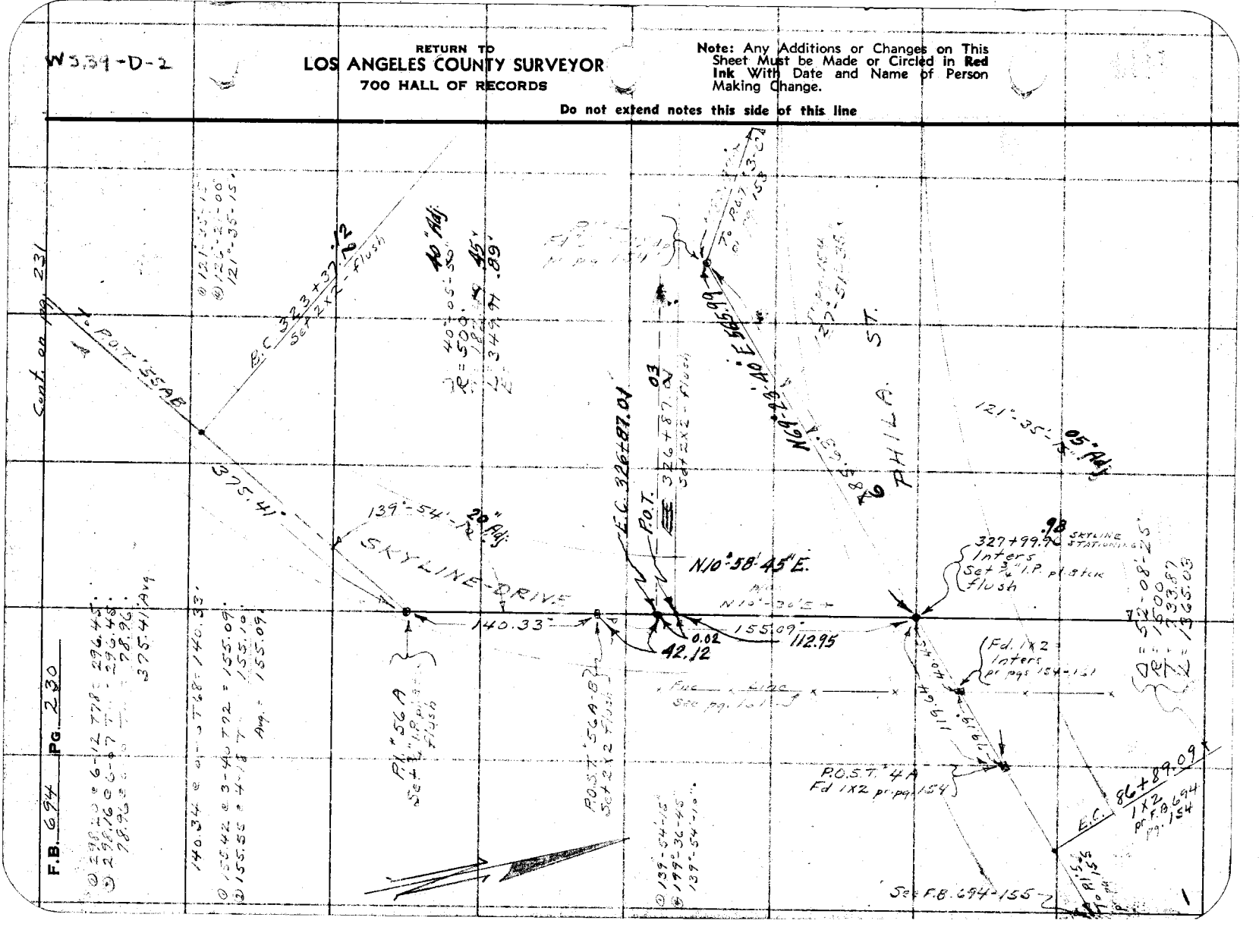

F.B. 694 PG. 230

W.S. 39-D-2

Notes Ck'd by D. M. Finley	Survey of Palo St - Skyline Dr
Map No. B-1353	W. O. 8176 Tape No. 13 300 St'd 84°F.
Office Work H. M. Hall	Surveyed by A. N. HELLSTROM
Checked D. M. Finley	Notes A. N. H. Date 12-6-37
Date Apr. 1940.	Indexed [illegible]

F.B. 694 Pg. 231

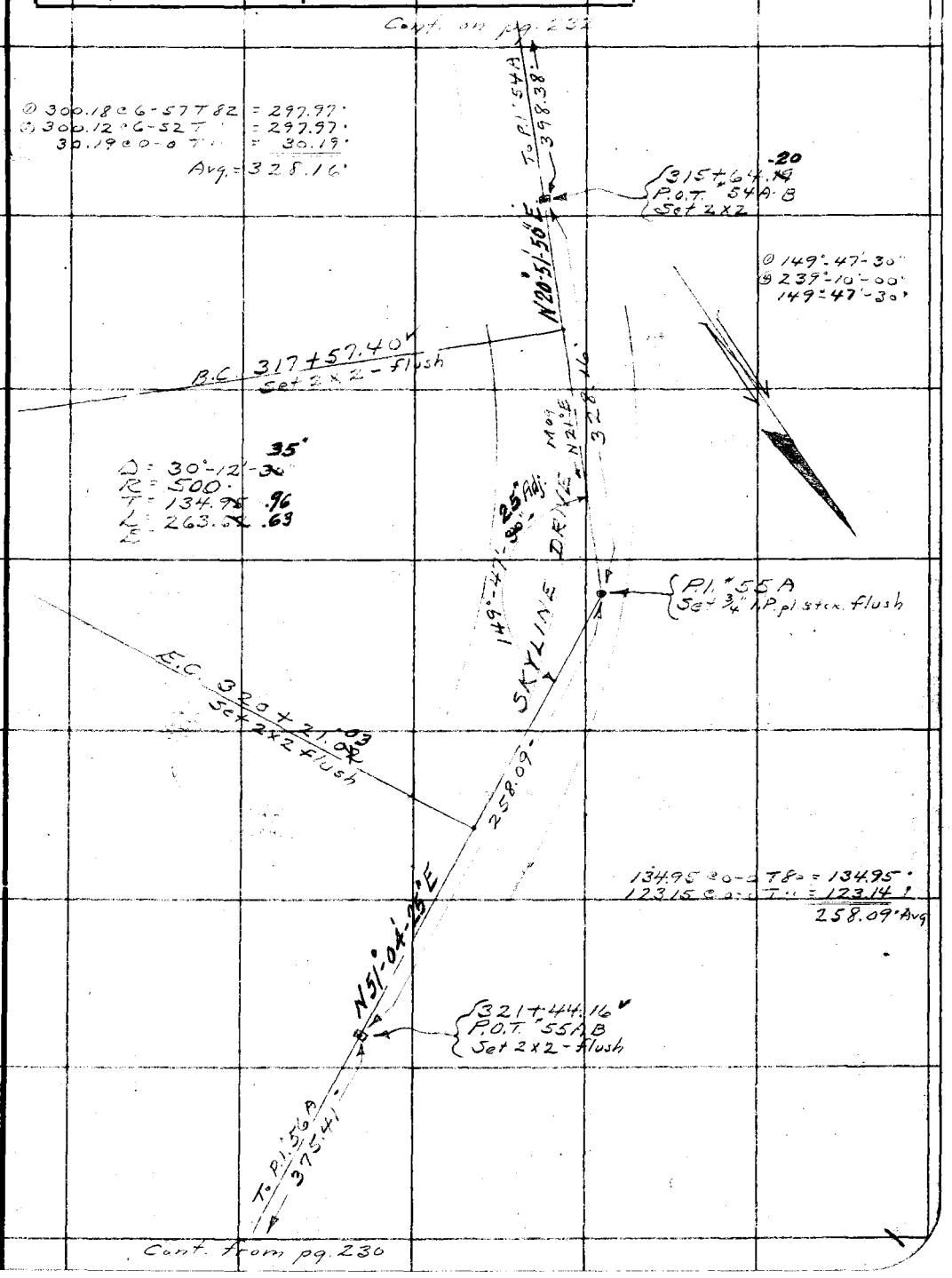

Note: Any Additions or Changes on This Sheet Must be Made or Circled in Red Ink With Date and Name of Person Making Change.

Do not extend notes this side of this line

RETURN TO
LOS ANGELES COUNTY SURVEYOR
700 HALL OF RECORDS

FORM 247 10M 11-35

F.B. 694 PG. 232

W.S. 34-D-2

RETURN TO
LOS ANGELES COUNTY SURVEYOR
700-HALL OF RECORDS

Note: Any Additions or Changes on This Sheet Must be Made or Circled in Red Ink With Date and Name of Person Making Change.

Do not extend notes this side of this line

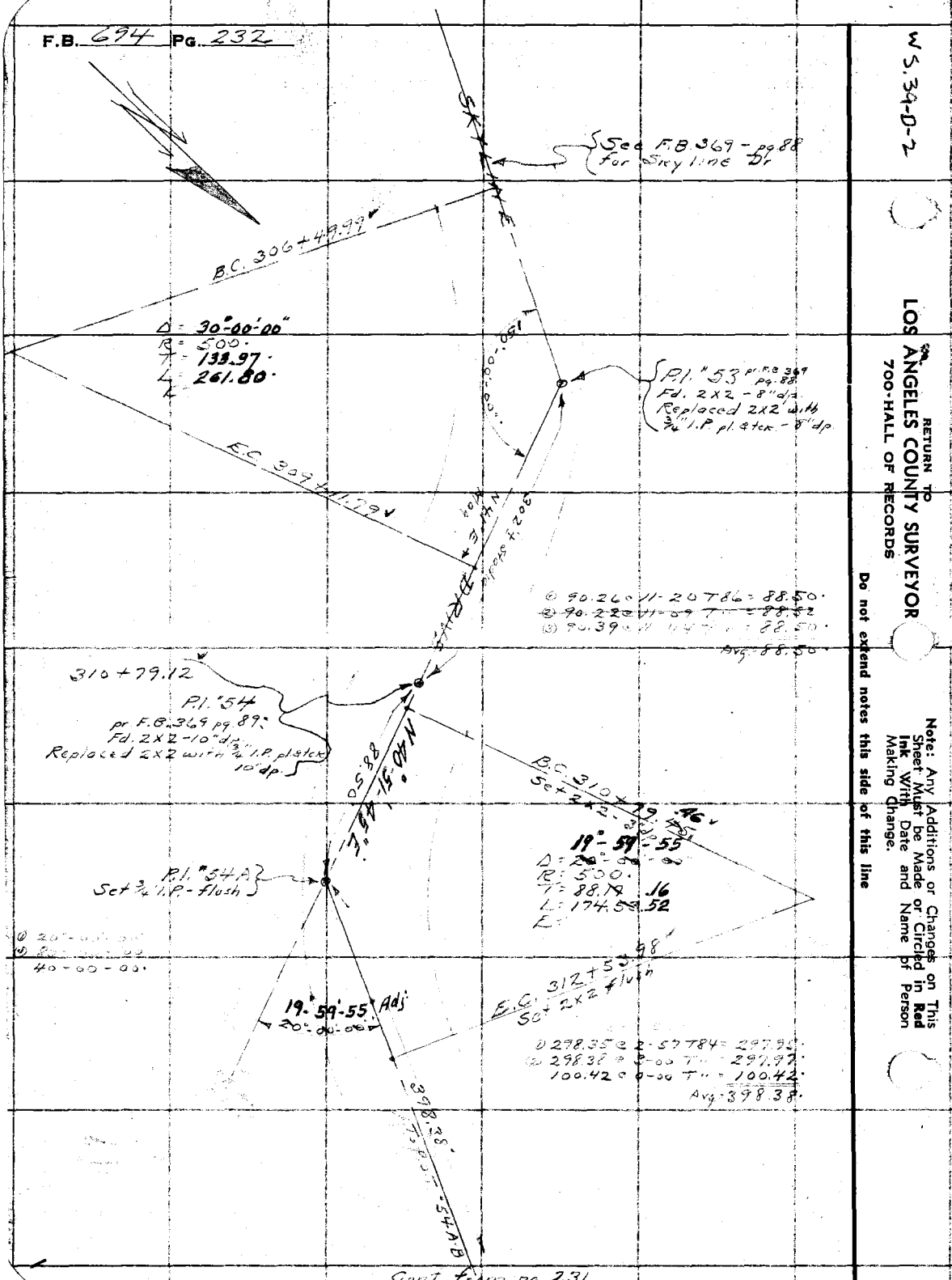

Form 307 5M 10-37

PLEASE RETURN TO
LOS ANGELES COUNTY SURVEYOR
700 HALL OF RECORDS

NOTE: ANY ADDITIONS OR CHANGES ON THIS SHEET MUST BE MADE OR CIRCLED IN RED INK, WITH DATE AND NAME OF PERSON MAKING CHANGE

Do not extend notes this side of this line

STATION	B. S.	H. I.	F. S.	ELEV.		
		PROFILE & X-SECTIONS				
		OF				
		LINE CHANGE OF SKYLINE DRIVE				
		FROM [illegible] 54 pr F.B. 369-89 (Skyline Dr)				
		TO CURVE #4 pr F.B. 694-154 (Phila St.)				
		FOR PROPOSED [illegible] pgs. [illegible] + 232				
B.M.				1049 47	B.M.	Cut Spk W. & T. in base of 42" Oak pr pg. 154 & 182
	5 87	1055 34				
T.P.			0 55	1054 79		
	12 03	1066 82				
T.P.			0 34	1066 48		
	11 94	1078 42				
T.P.			0 46	1077 96		
	11 34	1089 30				
T.P.			0 28	1089 02		
	11 54	1100 56				
T.P.			0 65	1099 91		
	6 45	1106 36				
B.M.			2 93	1103 43		Fd. Ct. Spk. W. & T. in 40" Oak - 35'± Right of Sta E.C. 312 + 53.98 Old B.M. on Skyline Drive Work

Profile No. ____ Notes Red. ____ Plotted ____ Job No. 8176 Division No. ____ F.B. 694 Pg. 235
X-Sec. No. ____ Date ____ Date ____ Survey of Phila St. [illegible] Dr
Notes Chkd. ____ Checked ____ Survey by HELLSTROM Notes A.N.H. Date 12-7-37
Date ____ Date ____ Map No. ____ Indexed A. C. Johnson Date ____

Form 307 5M 10-37

PLEASE RETURN TO
LOS ANGELES COUNTY SURVEYOR
700 HALL OF RECORDS

NOTE: ANY ADDITIONS OR CHANGES ON THIS SHEET MUST BE MADE OR CIRCLED IN RED INK, WITH DATE AND NAME OF PERSON MAKING CHANGE

Do not extend notes this side of this line

STATION	B. S.	H. I.	F. S.	ELEV.		
				1103 43		
	11 69	1115 12				
310 +79.45 B.C.			+16 7	1131 2		
311 +50			+6 3	1121 4		
312 +10			0 5	1114 6		
312 +53 B.C.			3 4	1111 7		
313 +00			7 2	[illegible]		
+50			9 6	1105 5		
314 +00 (T.P.)			11 88	1103 24		
	0 68	1103 92				
314 +50			2 8	1101 1		
315 +00			3 7	1100 2		

F. B. 694 Pg. 236 | Job No. 8176 | Division No. | Notes Red. | Plotted | Profile
Survey of Philo St - Skyline Dr. | Date | Date | No.
Survey by A.N. McIntosh | Notes A.N.H. | Notes Chkd. | Checked | X-Sec.
Indexed L. C. Johnson | Date 12-7-37 | Date | Date | No.

Form 307 SM 10-37

PLEASE RETURN TO
LOS ANGELES COUNTY SURVEYOR
700 HALL OF RECORDS

NOTE: ANY ADDITIONS OR CHANGES ON THIS SHEET MUST BE MADE OR CIRCLED IN RED INK, WITH DATE AND NAME OF PERSON MAKING CHANGE

Do not extend notes this side of this line

STATION	B. S.	H. I.	F. S.	ELEV.		
		1103 92				
315+64 19	2x2 P.O.T 54 A.B.		6 82	1097 10		
316+00 (T.P.)			11 11	1092 81		
	0 68	1093 49				
316+50			9 1	1084 4		
T.P.			11 91	1081 58		
	0 28	1081 86				
317+00			4 9	1077 5		
+57 [illegible]	B.C.		10 3	1071 6		
T.P.			11 89	1069 97		
	0 37	1070 34				
318+00			2 2	1068 1		
+50			8 2	1062 1		
T.P.			11 96	1058 38		
	0 52	1058 90				
319+00			5 1	1053 8		
+15 Bottom Dr.			7 1	1051 8		

Profile. Notes Red. ____ Plotted ____ Job No. [illegible] Division No. ____ F. B. 694 PG. 237
No. ____ Date ____ Date ____ Survey of [illegible]
X-Sec. Notes Chkd. ____ Checked ____ Survey by HELLSTROM Notes A.N.H. Date 12-7-37
No. ____ Date ____ Date ____ Map No. ____ Indexed [illegible] C. Johnson Date ____

Form 307 5M 10-37

PLEASE RETURN TO
LOS ANGELES COUNTY SURVEYOR
700 HALL OF RECORDS

NOTE: ANY ADDITIONS OR CHANGES ON THIS SHEET MUST BE MADE OR CIRCLED IN RED INK, WITH DATE AND NAME OF PERSON MAKING CHANGE

Do not extend notes this side of this line

STATION	B. S.	H. I.	F. S.	ELEV.		
		1058 90				
319+50			5 3	1053 [illegible]		
320+2[illegible]			4 9	1054 [illegible]		
+50			5 0	1053 9		
321+00			6 5	1052 4		
+44 16 2x2 [illegible]			9 54	1049 36		
T.P.			11 86	1047 04		
	0 27	1047 31				
322+00			6 7	1040 6		
T.P.			11 91	1035 40		
	0 19	1035 59				
322+50			6 2	1027 4		
+83 [illegible] Dr.			11 7	1023 9		
323+37 10 BC	2x2 (T.P.)		11 35	1024 24		
	1 64	1025 88				

F. B. 694 PG. 238 | Job No. 8176 | Division No. | Notes Red. | Plotted | Profile
Survey of Phila. St. - Skyline Dr. | Date | Date | No.
Survey by A. N. Hellstrom | Notes A.N.H. | Notes Chkd. | Checked | X-Sec.
Indexed C. Johnson | Date | Date | Date | No.

Form 307 5M 10-37

PLEASE RETURN TO
LOS ANGELES COUNTY SURVEYOR
700 HALL OF RECORDS

NOTE: ANY ADDITIONS OR CHANGES ON THIS SHEET MUST BE MADE OR CIRCLED IN RED INK, WITH DATE AND NAME OF PERSON MAKING CHANGE

Do not extend notes this side of this line

STATION	B. S.	H. I.	F. S.	ELEV.		
		1025 88				
324+00			44	1021 5		
+50			61	1019 8		
325+00			78	1018 [illegible]		
+50			85	1017 4		
326+00			101	1015 8		
T.P.			11 70	1014 18		
	0 46	1014 64				
326+50			14	1013 [illegible]		
+87 [illegible] E.C.			7 89	1006 75		
327+25			16 0	998 [illegible]		
+62 [illegible]			21 5	993 1		
327+99.96			14 9	999 2		

Profile No. ____ Notes Red. ____ Plotted ____ Job No. 8176 Division No. ____ F. B. 694 PG. 239
X-Sec. No. ____ Date ____ Date ____ Survey of [illegible]
Notes Chkd. ____ Checked ____ Survey by N. HELLSTROM Notes A.N.H. Date 12-7-37
Date ____ Date ____ Map No. ____ Indexed ____ Date ____

Form 307 5M 10-37

PLEASE RETURN TO
LOS ANGELES COUNTY SURVEYOR
700 HALL OF RECORDS

NOTE: ANY ADDITIONS OR CHANGES ON THIS SHEET MUST BE MADE OR CIRCLED IN RED INK, WITH DATE AND NAME OF PERSON MAKING CHANGE

Do not extend notes this side of this line

STATION	B. S.	H. I.	F. S.	ELEV.		
		1014 64				
T.P			0 35	1014 29		
	11 83	1026 12				
T.P.			0 10	1026 02		
	12 03	1038 05				
T.P.			0 07	1037 98		
	11 85	1049 83				
B.M. — CK in			0 32	1049 51	Elev 1049 47 Ct Spk W. S. T. in 42" Oak	pr. pg. 235

F. B. 694 PG. 240 | Job No. 8176 Division No. | Notes Red. | Plotted | Profile
Survey of Phila. St. - Sh. Line Dr. | Date | Date | No.
Survey by A.N. Hellstrom | Notes A.N.H. | Notes Chkd. | Checked | X-Sec.
Indexed C. Johnson | Date | Date | Date | No.

Form 307 5M 10-37

PLEASE RETURN TO
LOS ANGELES COUNTY SURVEYOR
700 HALL OF RECORDS

NOTE: ANY ADDITIONS OR CHANGES ON THIS SHEET MUST BE MADE OR CIRCLED IN RED INK, WITH DATE AND NAME OF PERSON MAKING CHANGE

Do not extend notes this side of this line

Profile No. ____ Notes Red. ____ Plotted ____ Job No. 2126 Division No. ____

X-Sec. No. ____ Notes Chkd. ____ Date ____ Checked ____ Date ____ Survey of ____ Survey by HELLSTROM Notes ____ Date 12-7-37

Date ____ Map No. ____ Indexed ____ F. B. 69 Pg. 241

STATION	B. S.	H. I.	F. S.	ELEV.		
			X-SECTIONS			
310+79.55 P.C.				1131.2		
23° Right		-	6.9	22.1		
50° "		-	16.3	15.5		
20° Left		+	6.0	37.8		
50° "		+	18.0	49.8		
311+50				1121.4		
16° Left		+	4.4	25.8		
50° Left		+	16.6	37.0		
22° Right		-	13.4	28.0		
65° "		-	30.9	1090.5	Elev. Bldg.	
90° "		-	16.0	"		
312+10				1114.6		
21° Right		-	5.0	09.6		
50° "		-	15.2	1098.8		
82° "		-	29.0	85.6	Elev. Bldg.	

Form 307 5M 10-37

PLEASE RETURN TO
LOS ANGELES COUNTY SURVEYOR
700 HALL OF RECORDS

NOTE: ANY ADDITIONS OR CHANGES ON THIS SHEET MUST BE MADE OR CIRCLED IN RED INK, WITH DATE AND NAME OF PERSON MAKING CHANGE

Job No. ____ Division No. ____ Notes Red. ____ Plotted ____ Profile
Survey of ____ Date ____ No.
Survey by ____ Notes ____ Notes Chkd. ____ Checked ____ X-Sec.
Indexed ____ Date ____ Date ____ Date ____ No.

F. B. 694 PG. 242

Do not extend notes this side of this line

STATION	B. S.	H. I.	F. S.	ELEV.		
312+10				1112.6		
27° Left			+ 8.2	2[illegible]		
50° "			+ 14.4	2[illegible]		
312+53 E.C.				1111.2		
27° Left			+ 7.2	16.2		
50° "			+ 14.4	22.8		
60° Rad.			- [illegible]	1097		
313+00				1110.6		
60° Radial			- 14.2	1096.3		
50° Left			+ 18.2	1123.5		
313+50				1105.5		
50° Left			+ 15.2	21.2		
55° Right			- 15.2	1089.8		

Form 307-5M 10-37

PLEASE RETURN TO
LOS ANGELES COUNTY SURVEYOR
700 HALL OF RECORDS

NOTE: ANY ADDITIONS OR CHANGES ON THIS SHEET MUST BE MADE OR CIRCLED IN RED INK, WITH DATE AND NAME OF PERSON MAKING CHANGE

Do not extend notes this side of this line

STATION	B. S.	H. I.	F. S.	ELEV.		
314+00				1103 2		
50° Right			− 14 7	1088 5		
50° Left			+ 17 5	1120 7		
314+50				1101 1		
55° Left			+ 19 5	1120 6		
50° Right			− 14 [illegible]	1087 0		
315+00				1100 2		
45° Right			− 13 2	1087 0		
50° Left			+ 20 2	1120 4		
315+64 19				1097 1		
19° Left			+ 6 6	1103 7		
55°			+ 17 3	1114 4		
45° Right			− 14 [illegible]	1082 5		

Profile No. ____ Notes Red. ____ Plotted ____ Job No. 5176 Division No. ____ F. B. 694 PG. 243
Date ____ Date ____ Survey of Phila [illegible]
X-Sec. No. ____ Notes Chkd. ____ Checked ____ Survey by N. HELLSTROM Notes AN H Date 12-7-37
Date ____ Date ____ Map No. ____ Indexed A. C. Johnson Date ____

F. B. 694 PG. 244 | Job No. 8176 | Division No. | Notes Red. | Plotted | Profile

Survey of Phila. St. - Skyline Dr. | Date | Date | No.

Survey by A.N. Hellstrom | Notes A.N.H. | Notes Chkd. | Checked | X-Sec.

Indexed L. C. Johnson | Date | Date | Date | No.

Form 307 5M 10-37

PLEASE RETURN TO
LOS ANGELES COUNTY SURVEYOR
700 HALL OF RECORDS

NOTE: ANY ADDITIONS OR CHANGES ON THIS SHEET MUST BE MADE OR CIRCLED IN RED INK, WITH DATE AND NAME OF PERSON MAKING CHANGE

Do not extend notes this side of this line

STATION	B. S.	H. I.	F. S.	ELEV.
316+00				1092.8
45° Right			14.3	1078.5
50° Left		+	13.7	1108.5
316+50				1084.4
50° Left		+	14.0	98.4
45° Right		−	10.9	73.5
317+00				1077.0
45° Right		−	9.1	67.9
50° Left		+	13.2	90.2
317+50				1071.6
50° Left		+	12.3	83.9
50° Right		−	9.4	62.0

Form 307 5M 10-37

PLEASE RETURN TO
LOS ANGELES COUNTY SURVEYOR
700 HALL OF RECORDS

NOTE: ANY ADDITIONS OR CHANGES ON THIS SHEET MUST BE MADE OR CIRCLED IN RED INK, WITH DATE AND NAME OF PERSON MAKING CHANGE

Do not extend notes this side of this line

STATION	B. S.	H. I.	F. S.	ELEV.		
318+00				1068.1		
50' Rt.		-	9.0	59.1		
25° Left		+	4.3	72.8		
50'		+	10.0	79.0		
318+50				1062.1		
50' Left		+	8.0	70.1		
55' Rt.		-	8.5	53.6		
319+00				1053.8		
60' Right		-	6.6	47.2		
50' Left		+	6.6	60.4		
319+50				1051.0		
50' Left		+	6.4	58.2	in bottom of draw	
60' Right		-	8.0	43.8	in bottom of draw	

Profile
Notes Red. Plotted Job No. Division No.
No. Date Date Survey of
X-Sec. Notes Chkd. Checked Survey by N. HELLSTROM Notes
No. Date Date Map No. Indexed Date

F. B. PG.

F. B. 694 PG. 246 | Job No. 2176 | Division No. | Notes Red. | Plotted | Profile
Survey of Phila. St. - Skyline Dr. | Date | Date | No.
Survey by A. N. Hellstrom | Notes A. N. H. | Notes Chkd. | Checked | X-Sec.
Indexed A. C. Johnson | Date | Date | Date | No.

Form 307 5M 10-37

PLEASE RETURN TO
LOS ANGELES COUNTY SURVEYOR
700 HALL OF RECORDS

NOTE: ANY ADDITIONS OR CHANGES ON THIS SHEET MUST BE MADE OR CIRCLED IN RED INK, WITH DATE AND NAME OF PERSON MAKING CHANGE

Do not extend notes this side of this line

STATION	B. S.	H. I.	F. S.	ELEV.		
319+50				1053^{6}		
60° Right		−	10 3	43^{3}		
50° Left		+	9^{4}	63^{0}		
320+21^{22} EC				1050^{9}		
50° Left		+	12^{2}	63^{1}		
50° Right		−	10^{8}	40^{1}		
320+50				[illegible]		
50° Right		−	12^{6}	$4[illegible]^{3}$		
50° Left		+	12^{8}	$6[illegible]^{7}$		
321+00				1052^{4}		
50° Left		+	13^{1}	65^{5}		
50° Right		−	13^{5}	38^{7}		

Form 307 SM 10-37

PLEASE RETURN TO
LOS ANGELES COUNTY SURVEYOR
700 HALL OF RECORDS

NOTE: ANY ADDITIONS OR CHANGES ON THIS SHEET MUST BE MADE OR CIRCLED IN RED INK, WITH DATE AND NAME OF PERSON MAKING CHANGE

Do not extend notes this side of this line

STATION	B. S.	H. I.	F. S.	ELEV.		
321 + 44.6				1049.4		
50° Right		-	13.6	35.8		
30° Left		+	7.4	56.8		
50°		+	11.7	61.1		
322 + 00				1040.6		
50° Left		+	6.8	47.4		
50° Right		-	10.[illegible]	30.[illegible]		
322 + [illegible]				1029.4		
60° [illegible]		-	7.9	21.5		
38° Left		+	4.2	33.6	in B.D.	
50°		+	7.0	36.4		
322 + 83				1023.9	in B.D.	
50° Left		+	12.3	36.2		
65° Right		-	9.3	14.6		

Profile No. ____ Notes Red. ____ Plotted ____ Job No. 8176 Division No. ____ F. B. 694 PG. 247
Date ____ Date ____ Survey of [illegible]
X-Sec. No. ____ Notes Chkd. ____ Checked ____ Survey by A. N. HELLSTROM Notes A.N.H. Date ____
Date ____ Date ____ Map No. ____ Indexed [illegible] Date ____

F. B. 694 PG. 248 | Job No. 8176 | Division No. | Notes Red. | Plotted | Profile

Survey of Phila. St.-Skyline Dr. | Date | Date | No.

Survey by A.N. Hellstrom | Notes A.N.H. | Notes Chkd. | Checked | X-Sec.

Indexed A. C. Johnson | Date | Date | Date | No.

Form 307 5M 10-37

PLEASE RETURN TO
LOS ANGELES COUNTY SURVEYOR
700 HALL OF RECORDS

NOTE: ANY ADDITIONS OR CHANGES ON THIS SHEET MUST BE MADE OR CIRCLED IN RED INK, WITH DATE AND NAME OF PERSON MAKING CHANGE

Do not extend notes this side of this line

STATION	B. S.	H. I.	F. S.	ELEV.
323+37 50° Right				1024.2
50° Right		-	85	15.7
100° "		-	15.8	08.4
50° Left		+	11.6	36.8
324+00				1021.5
50° Left		+	96	31.1
50° Right		-	90	14.5
96° "		-	10.4	11.1
115° "		-	16.[illegible]	05.5
32[illegible]+50				1019.8
50° Right		-	[illegible]	13.1
98° "		-	10.2	09.6
105° "		-	14.8	05.0
95° Left		+	13.[illegible]	32.9

Form 307 5M 10-37

PLEASE RETURN TO
LOS ANGELES COUNTY SURVEYOR
700 HALL OF RECORDS

NOTE: ANY ADDITIONS OR CHANGES ON THIS SHEET MUST BE MADE OR CIRCLED IN RED INK, WITH DATE AND NAME OF PERSON MAKING CHANGE

Do not extend notes this side of this line

STATION	B. S.	H. I.	F. S.	ELEV.		
325+00				1018 1		
50° Left		+	87	26 8		
[illegible]		+	[illegible]	34 5		
50° Right		-	68	11 3		
[illegible]		-	[illegible]	06 5		
325+00				1017 4		
50° Right		-	81	09 3		
80°		-	[illegible]	05 8		
50° Left		+	85	25 9		
92°		+	126	30 0		
115° "		+	130	30 4		
326+00				1015 8		
69° Left		+	89	24 7		
125° "		+	[illegible]	23 5		
26° Right		-	41	11 7		
75° "		-	120	03 8		

Profile No. ____ Notes Red. ____ Plotted ____ Job No. 8176 Division No. ____ F. B. 694 PG. 249
X-Sec. No. ____ Date ____ Date ____ Survey of Phila. St. [illegible]
Notes Chkd. ____ Checked ____ Survey by A. H. HELLSTROM Notes A.N.H. Date 12-8-37
Date ____ Date ____ Map No. ____ Indexed [illegible] C. Joh Date ____

F. B. 694 Pg. 250	Job No. 8176 Division No.	Notes Red.	Plotted	Profile
Survey of Phila. St. - Skyline Dr.		Date	Date	No.
Survey by A. N. Hellstrom	Notes: A. N. H.	Notes Chkd.	Checked	X-Sec.
Indexed A. C. Johnson	Date	Date	Date	No.

STATION	B. S.	H. I.	F. S.	ELEV.

Do not extend notes this side of this line

PLEASE RETURN TO
LOS ANGELES COUNTY SURVEYOR
700 HALL OF RECORDS

NOTE: ANY ADDITIONS OR CHANGES ON THIS SHEET MUST BE MADE OR CIRCLED IN RED INK, WITH DATE AND NAME OF PERSON MAKING CHANGE

Form 307 5M 10-37

Form 307 5M 10-37

PLEASE RETURN TO
LOS ANGELES COUNTY SURVEYOR
700 HALL OF RECORDS

NOTE: ANY ADDITIONS OR CHANGES ON THIS SHEET MUST BE MADE OR CIRCLED IN RED INK, WITH DATE AND NAME OF PERSON MAKING CHANGE

Do not extend notes this side of this line

Profile No. _____ Notes Red. _____ Plotted _____ Job No. _____ Division No. _____

X-Sec. No. _____ Date _____ Date _____ Survey of _____ F. B. _____ PG. _____

Notes Chkd. _____ Checked _____ Surveyed by N. HELLSTROM Notes A.N.H. Date 12-8-37

Date _____ Date _____ Map No. _____ Indexed _____ Job Date _____

STATION	B. S.	H. I.	F. S.	ELEV.		
327+25				998 5		
50° Left		+	18	96 8		
90° "		+	26	96 0	in B.D.	
120° "		+	52			
327+62				993 1	B.D.	
30° Left		+	141	97 2		
60° "		+	60	99 1		
110° "		+	141	1007 2		
130° "		+	150	08 1		
46° Right		−	51	88 0	in B.D.	
80° "		−	75	85 6	in B.D.	
327+99				999 2		
40° Right		−	40	95 7		
90° "		−	86	91 1		
50° Left		+	51	1004 8		
100° "		+	120	11 2		

F. B 694 PG. 252 | Job No. 8126 Division No. | Notes Red. | Plotted | Profile

Survey of Phila St - Skyline Dr | Date | Date | No.

Survey by A.N. Hellstrom Notes A.N.H | Notes Chkd. | Checked | X-Sec.

Indexed A. C. Johnson Date | Date | Date | No.

STATION	B. S.	H. I.	F. S.	ELEV.

Form 307 5M 10-37

PLEASE RETURN TO
LOS ANGELES COUNTY SURVEYOR
700 HALL OF RECORDS

NOTE: ANY ADDITIONS OR CHANGES ON THIS SHEET MUST BE MADE OR CIRCLED IN RED INK, WITH DATE AND NAME OF PERSON MAKING CHANGE

Do not extend notes this side of this line

W.S. 49-B-5

Notes Ck'd by	Survey of PHILA ST
Map No. Sur. Div. 71-67	W. O. 8176 Tape No. St'd OF
Office Work ALBERT E. TIMMONS	Surveyed by A. N. HELLSTROM
Checked	Notes A.N.H. Date 7-1-36
Date	Indexed 7-11-36

F.B. 694 PG. 253

DRAINAGE STUDY

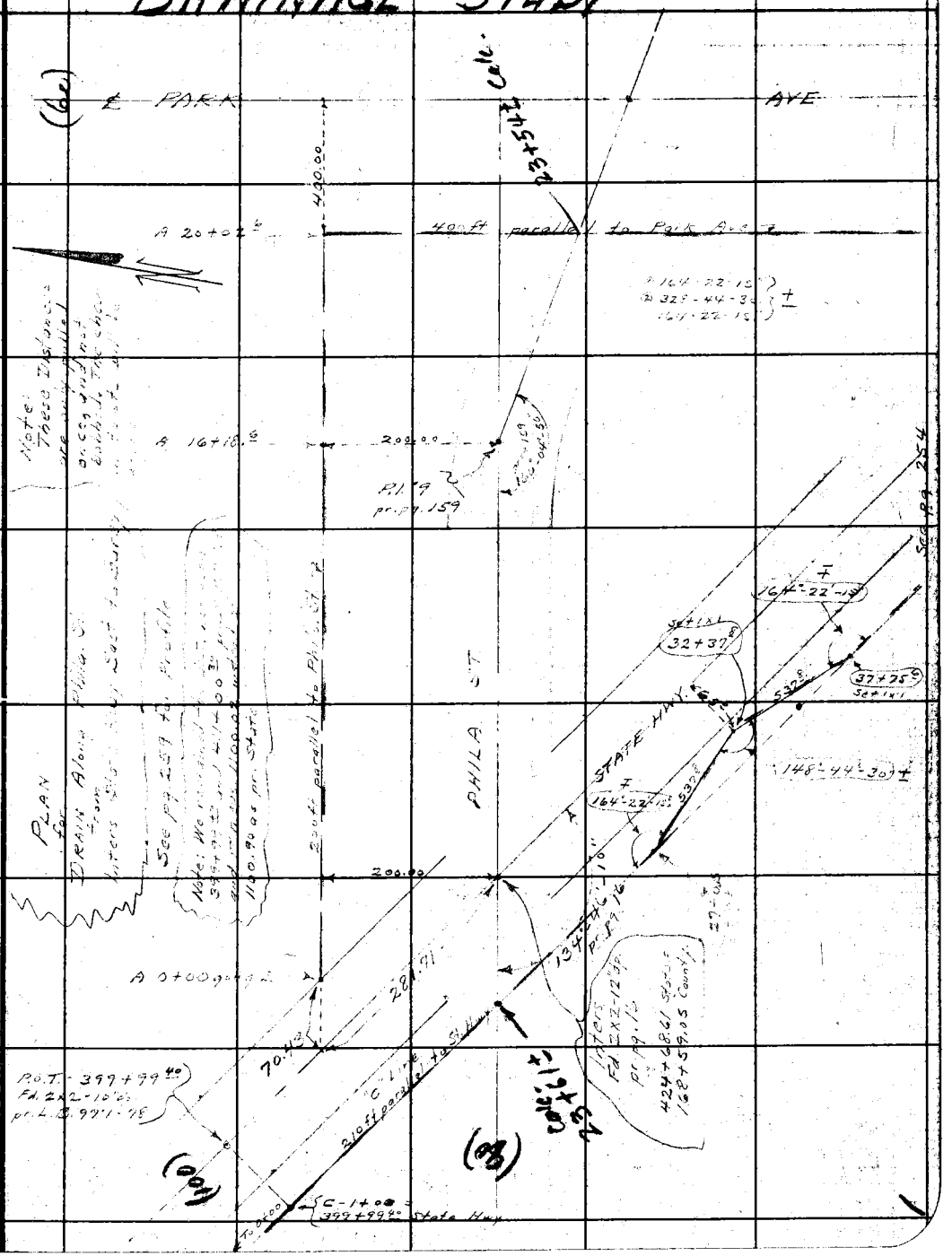

Note: Any Additions or Changes on This Sheets Must be Made or Circled in Red Ink With Date and Name of Person Making Change.

Do not extend notes this side of this line

RETURN TO
LOS ANGELES COUNTY SURVEYOR
700 HALL OF RECORDS

FORM 247 SM 10-37

WSAG-B-6

RETURN TO
LOS ANGELES COUNTY SURVEYOR
700 HALL OF RECORDS

Note: Any Additions or Changes on This Sheets Must be Made or Circled in **Red Ink** With Date and Name of Person Making Change.

Do not extend notes this side of this line

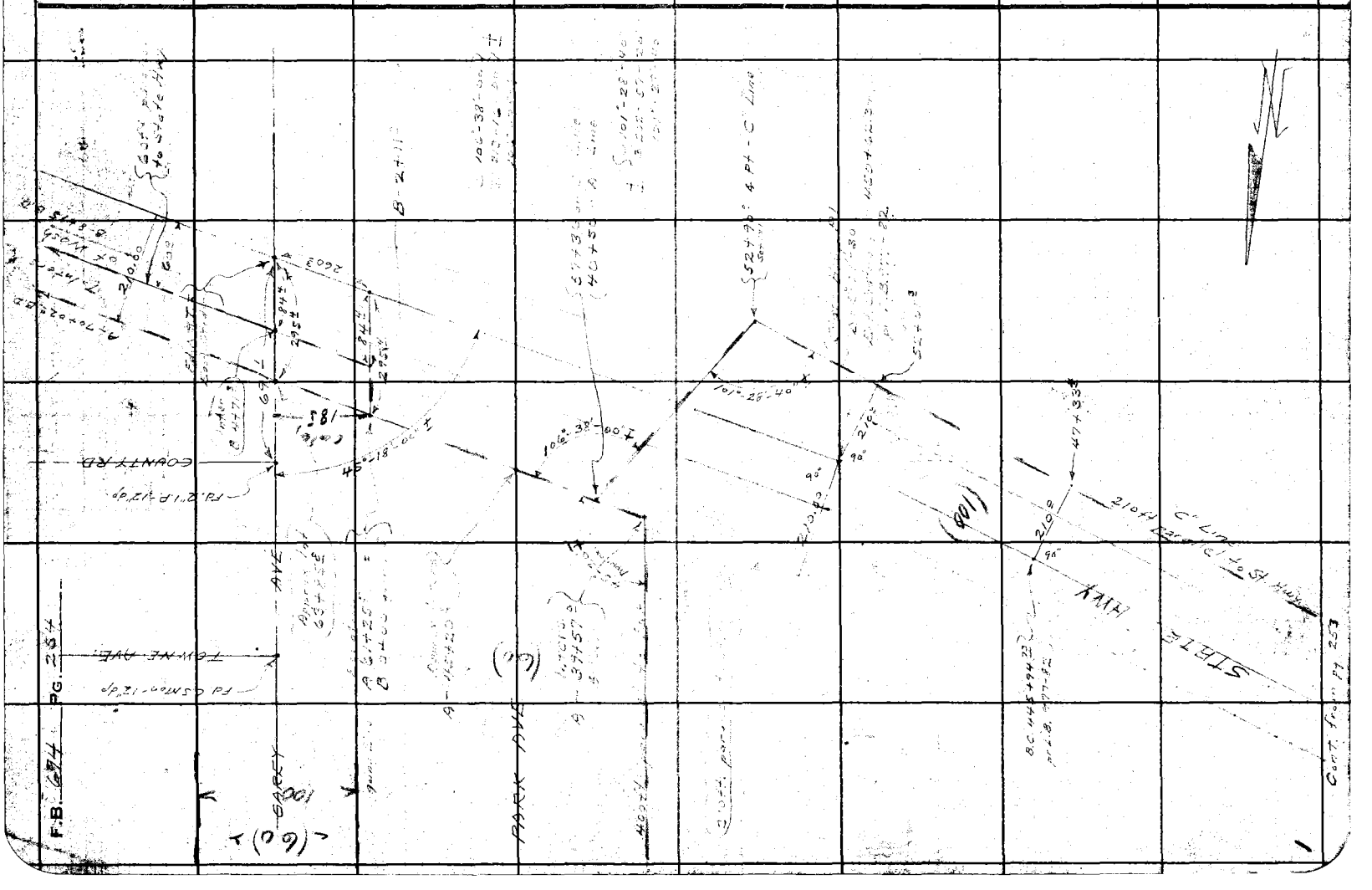

Form 307 5M 11-35

PLEASE RETURN TO
LOS ANGELES COUNTY SURVEYOR
700 HALL OF RECORDS

NOTE: ANY ADDITIONS OR CHANGES ON THIS SHEET MUST BE MADE OR CIRCLED IN RED INK, WITH DATE AND NAME OF PERSON MAKING CHANGE

Do not extend notes this side of this line

STATION	B. S.	H. I.	F. S.	ELEV.		
Profile of N. Line of Phila St. (200' N) from Int. of State Hwy [illegible] Park Ave and then S. to Int. State Hwy. and thence [illegible] See pg. 753 for Plan						
P.O.T. #8C P.I. #2 (old)				779 55	2X2 - 12" under surf. = 179 + 77.17 pr. pg. 159 See also pg 118 and 205 for elevs.	
	9 12	788 67				
T.B.M.			3 93	784 74	2X2 - 12" dp [illegible] - Phila. St. & State Hwy	
A 0+00			2 5	786 2		
+50			3 2	785 5		
1+00			3 8	784 9		
+50			5 0	783 7		
2+00			4 8	783 9		
+50			5 1	783 6		
3+00			5 3	783 4		
+50			5 6	783 1		

Profile No. 71-62 X-Sec. No. ____ Notes Red. ____ Date ____ Plotted ALBERT E. TIMMONS Date JUL 15 1938 Job No. 8176 Division No. ____ Survey of Phila. St. Notes Chkd. ALBERT E. TIMMONS Date JUL 12 1938 Checked J.A.L. Date 7-18-37 Survey By HELLSTROM Map No. ____ Notes D.N.H. Date 7-5-38 Indexed A. C. Johnson Date 7-11-38

F. B. 694 PG. 259

F. B. 694 PG. 260 | Job No. 8176 | Division No. | Notes Red. | Plotted ALBERT R. TIMMONS | Profile

Survey of Phila. St. | Date | Date JUL 15 1938 | No. 71-62

Survey by A. N. HELLSTROM | Notes A.N.H. | Notes Chkd. ALBERT R. TIMMONS | Checked J.A.L. | X-Sec.

Indexed A. C. Johnson | Date 2-5-38 | Date JUL 12 1938 | Date 7-18-38 | No.

Form 307 5M 11-35

PLEASE RETURN TO
LOS ANGELES COUNTY SURVEYOR
700 HALL OF RECORDS

NOTE: ANY ADDITIONS OR CHANGES ON THIS SHEET MUST BE MADE OR CIRCLED IN RED INK, WITH DATE AND NAME OF PERSON MAKING CHANGE

Do not extend notes this side of this line

STATION	B. S.	H. I.	F. S.	ELEV.
4+00		788.67	58	752.7
+50			60	782.0
5+00			61	782.6
+50			61	782.6
6+00			61	782.6
+50			61	782.6
7+00			64	782.2
+50			65	782.2
8+00			65	782.2
+50			67	782.0

Form 307 5M 11-35

PLEASE RETURN TO
LOS ANGELES COUNTY SURVEYOR
700 HALL OF RECORDS

NOTE: ANY ADDITIONS OR CHANGES ON THIS SHEET MUST BE MADE OR CIRCLED IN RED INK, WITH DATE AND NAME OF PERSON MAKING CHANGE

Do not extend notes this side of this line

STATION	B. S.	H. I.	F. S.	ELEV.		
		788 67				
9+00			69	81 8		
+50			70	81 7		
10+00			70	81 7		
+50			70	81 7		
11+00			74	81 3		
+50			76	81 1		
12+00			77	81 0		
+50			79	80 8		
13+00			80	80 7		
+50			81	80 6		

Profile No. 71-62 X-Sec. No.
Notes Red. Plotted ALBERT E. TIMMONS Job No. 8176 Division No.
Date JUL 15 1938 Survey of Philo St
Notes Chkd. ALBERT E. TIMMONS Checked J.A.E. Survey by HELLSTROM Notes ANH Date 7-5-36
Date JUL 12 1938 Date 7-18-37 Map No. Indexed C. Johnson Date

F. B. 694 PG. 261

F. B. 694 PG. 262 | Job No. 8176 | Division No. | Notes Red. | Plotted ALBERT E. TIMMONS JUL 15 1938 | Profile No. 71-62

Survey of Phila St | Date | Date

Survey by A. N. HELLSTROM | Notes A.N.H. | Notes Chkd. ALBERT E. TIMMONS JUL 12 1938 | Checked J.R.L. | X-Sec.

Indexed A. C. Johnson | Date 7-5-38 | Date | Date 7-18-38 | No.

Form 307 5M 11-35

PLEASE RETURN TO
LOS ANGELES COUNTY SURVEYOR
700 HALL OF RECORDS

NOTE: ANY ADDITIONS OR CHANGES ON THIS SHEET MUST BE MADE OR CIRCLED IN RED INK, WITH DATE AND NAME OF PERSON MAKING CHANGE

Do not extend notes this side of this line

STATION	B. S.	H. I.	F. S.	ELEV.
		788 67 ✓		
T.S.			687	781 80 ✓
	211	783 91 ✓		
14+00			33	[illegible]
+50			36	[illegible]
15+00			39	[illegible]
+50			44	795
16+00			49	[illegible]
+18.6 T.B.M.			462	799 29 ✓
+50			[illegible]	[illegible]
17+00			52	[illegible]
+50			53	[illegible]

Form 5M 11-35

PLEASE RETURN TO
LOS ANGELES COUNTY SURVEYOR
700 HALL OF RECORDS

NOTE: ANY ADDITIONS OR CHANGES ON THIS SHEET MUST BE MADE OR CIRCLED IN RED INK, WITH DATE AND NAME OF PERSON MAKING CHANGE

Do not extend notes this side of this line

STATION	B. S.	H. I.	F. S.	ELEV.		
		783 9. ✓				
18+00			54	778 5		
+50			53	778 6		
19+00			56	778 3		
+50			54	778 5		
20+00 ✓	4 Pl Sec pg 258		56	778 3		
[illegible]	✓			[illegible] ✓		
	225	[illegible] ✓				
20+50				778 3		
[illegible]			52	778 4		
[illegible]			57	777 3		
[illegible]			42	777 8		
[illegible]			41	777 9		
[illegible]			32	778 8		
21+00			47	777 3		
[illegible]			47	777 3		

Profile No. 71-62
X-Sec. No.
Notes Red. Plotted ALBERT E. TIMMONS Job No. [illegible] Division No.
Date Date JUL 15 1938 Survey of [illegible]
Notes Chkd. ALBERT E. TIMMONS Checked [illegible] Survey by N. HELLSTROM Notes [illegible] Date [illegible]
Date JUL 12 1938 Date [illegible] Map No. Indexed A. C. Johnson Date

F. B. [illegible] PG. [illegible]

F. B. 694 PG. 264 | Job No. 8136 | Division No. | Notes Red. ALBERT E. TIMMONS | Plotted ALBERT E. TIMMONS | Profile No. 71-62

Survey of Phila. St | Date JUL 19 | Date JUL 15 1938

Survey by A. N. HELLSTROM | Notes A.N.H. | Notes Chkd. | Checked J.A.L. | X-Sec.

Indexed A. C. Johnson | Date 7-5-38 | Date | Date 7-18-38 | No.

STATION	B. S.	H. I.	F. S.	ELEV.

Form 307 5M 11-35

PLEASE RETURN TO
LOS ANGELES COUNTY SURVEYOR
700 HALL OF RECORDS

Do not extend notes this side of this line

NOTE: ANY ADDITIONS OR CHANGES ON THIS SHEET MUST BE MADE OR CIRCLED IN RED INK, WITH DATE AND NAME OF PERSON MAKING CHANGE

Form 307 5M 11-35

PLEASE RETURN TO
LOS ANGELES COUNTY SURVEYOR
700 HALL OF RECORDS

NOTE: ANY ADDITIONS OR CHANGES ON THIS SHEET MUST BE MADE OR CIRCLED IN RED INK, WITH DATE AND NAME OF PERSON MAKING CHANGE

Do not extend notes this side of this line

STATION	B. S.	H. I.	F. S.	ELEV.		
[illegible]				[illegible]		
	[illegible]	[illegible]				
[illegible]			[illegible]	776 3		
[illegible]			[illegible]	775 4		
[illegible]			[illegible]	776 1		
[illegible]			[illegible]	776 1		
[illegible]			[illegible]	775 5		
[illegible]			[illegible]	775 8		
[illegible]			[illegible]	776 1		
[illegible]			[illegible]	775 6		
[illegible]			[illegible]	775 8		
[illegible]			[illegible]	775 [illegible]		
[illegible]			[illegible]	775 3		
[illegible]			[illegible]	775 5		
[illegible]			[illegible]	775 [illegible]		
[illegible]			[illegible]	775 4		
[illegible]			[illegible]	775 4		
[illegible]			50	775 3		
[illegible]			[illegible]	775 3		
[illegible]			52	775 1		

Profile No. 71-64
X-Sec. No.
ALBERT E. TIMMONS Notes Red. Plotted ALBERT E. TIMMONS Job No. [illegible] Division No.
Date JUL 12 1938 Date JUL 15 1938 Survey of [illegible]
Notes Chkd. J.L. Checked J.A.L. Survey by N. HELLSTROM Notes [illegible] Date [illegible]
Date Date 7-18-38 Map No. Indexed A. C. Johnson Date
F. B. 194 PG. 265

F. B. 694 PG. 266 | Job No. 8176 | Division No. | Notes Red. ALBERT E. TIMMONS | Platted ALBERT E. TIMMONS | Profile

Survey of Phila St | Date JUL 1 | Date JUL 15 1938 | No. 71-62

Survey by A. N. HELLSTROM | Notes A.N.H. | Notes Chkd. | Checked J.A.L. | X-Sec.

Indexed [illegible] | Date 7-6-38 | Date | Date 7-18-38 | No.

STATION	B. S.	H. I.	F. S.	ELEV.

Form 307 5M 11-35

PLEASE RETURN TO
LOS ANGELES COUNTY SURVEYOR
700 HALL OF RECORDS

Do not extend notes this side of this line

NOTE: ANY ADDITIONS OR CHANGES ON THIS SHEET MUST BE MADE OR CIRCLED IN RED INK, WITH DATE AND NAME OF PERSON MAKING CHANGE

Form 307 5M 10-37

PLEASE RETURN TO
LOS ANGELES COUNTY SURVEYOR
700 HALL OF RECORDS

NOTE: ANY ADDITIONS OR CHANGES ON THIS SHEET MUST BE MADE OR CIRCLED IN RED INK, WITH DATE AND NAME OF PERSON MAKING CHANGE

Do not extend notes this side of this line

STATION	B. S.	H. I.	F. S.	ELEV.		
		721.81	✓			
30+00				725.5		
31+00				725.5		
				725.5		
32+00						
33+00						
				725.0		
33+50				722.0		
				726.0		

Profile No. 7142 Notes Red. DEC 12 1932 Notes Chkd. Date JUL 15 1938 Division No. F. B. PG.
X-Sec. No. Checked J.A.L. Survey of Job No.
Date 7-18-38 Map No. Surveyed by HELLSTROM Notes A.W.H. Date 7-6-38
Indexed A.C. Date
ALBERT E. TIMMONS Plotted ALBERT E. TIMMONS

F. B. 694 Pg. 268 | Job No. 8176 Division No. | Notes Red. ALBERT E. TIMMONS | Plotted ALBERT E. TIMMONS | Profile

Survey of Pima St. | Date JUL 12 1938 | Date JUL 15 1938 | No. 71-62

Survey by Hellstrom Notes [illegible] | Notes Chkd. | Checked J.A.L. | X-Sec.

Indexed A. C. Johnson Date | Date | Date 7-18-38 | No.

STATION	B. S.	H. I.	F. S.	ELEV.

Form 307 5M 10-37

PLEASE RETURN TO
LOS ANGELES COUNTY SURVEYOR
700 HALL OF RECORDS

Do not extend notes this side of this line

NOTE: ANY ADDITIONS OR CHANGES ON THIS SHEET MUST BE MADE OR CIRCLED IN RED INK, WITH DATE AND NAME OF PERSON MAKING CHANGE

Profile No. 71-62 — Notes Red. ALBERT E. TIMMONS — Plotted ALBERT E. TIMMONS — Job No. ______ Division No. ______ — F. B. ______ PG. ______

Date JUL 12 1938 — Date JUL 15 1938 — Survey of ______

X-Sec. — Notes Chkd. ______ — Checked J.A.L. — Survey by A. N. HELLSTROM — Notes A.N.H. — Date 7-6-38

No. ______ — Date ______ — Date 7-18-38 — Map No. ______ — Indexed A. C. Johnson — Date ______

NOTE: ANY ADDITIONS OR CHANGES ON THIS SHEET MUST BE MADE OR CIRCLED IN RED INK, WITH DATE AND NAME OF PERSON MAKING CHANGE

Do not extend notes this side of this line

PLEASE RETURN TO
LOS ANGELES COUNTY SURVEYOR
700 HALL OF RECORDS

Form 307 5M 10-37

STATION	B. S.	H. I.	F. S.	ELEV.
[illegible]			[illegible]	[illegible]
			4	7782
				7763

F. B. 694 Pg. 270 | Job No. 8176 | Division No. | Notes Red. ALBERT E. TIMMONS | Plotted ALBERT E. TIMMONS | Profile

Survey of Phila St. | Date JUL 12 1938 | Date JUL 15 1938 | No. 71-62

Survey by Hellstrom | Notes A.N.H. | Notes Chkd. | Checked J.A.L. | X-Sec.

Indexed A. C. Johnson | Date 7-6-38 | Date | Date 7-18-38 | No.

Form 307 5M 10-37

PLEASE RETURN TO
LOS ANGELES COUNTY SURVEYOR
700 HALL OF RECORDS

NOTE: ANY ADDITIONS OR CHANGES ON THIS SHEET MUST BE MADE OR CIRCLED IN RED INK, WITH DATE AND NAME OF PERSON MAKING CHANGE

Do not extend notes this side of this line

STATION	B. S.	H. I.	F. S.	ELEV.
40+50			51	[illegible]
41+00			54	[illegible]
+50			60	[illegible]
42+00			[illegible]	[illegible]
+50			[illegible]	[illegible]
43+00			61	[illegible]
T.P. [illegible]			446	[illegible]
	295	781 09		
43+50			47	[illegible]
44+00			[illegible]	[illegible]
+50			[illegible]	[illegible]
45+00			[illegible]	[illegible]
+15			[illegible]	[illegible]
+18			[illegible]	[illegible]
+28			105	[illegible]
+33			62	[illegible]
+42			41	[illegible]
+50			68	[illegible]
46+00			76	[illegible]
+50			[illegible]	[illegible]

Form 307 5M 10-37

PLEASE RETURN TO
LOS ANGELES COUNTY SURVEYOR
700 HALL OF RECORDS

NOTE: ANY ADDITIONS OR CHANGES ON THIS SHEET MUST BE MADE OR CIRCLED IN RED INK, WITH DATE AND NAME OF PERSON MAKING CHANGE

Do not extend notes this side of this line

STATION	B. S.	H. I.	F. S.	ELEV.		
		781 09				
47+00			85	[illegible]		
+50			89	[illegible]		
48+00			92	77[illegible]		
+50			10[illegible]	771 0		
49+00			100	771 1		
+50			103	770 8		
50+00			103	770 8		
T.S.			942	771 67		
		772 [illegible]				
50+50			23	770 [illegible]		
51+00			[illegible]	[illegible]		
+50			[illegible]	769 7		
52+[illegible]			35	769 4		
+50			3[illegible]	769 1		
53+[illegible]			42	768 7		
+50			43	[illegible]		
54+[illegible]			47	768 [illegible]		
+50			53	[illegible]		
55+00			57	767 2		
+50			63	[illegible]		

Profile No. 71-62 Notes Red. ALBERT E. TIMMONS Date JUL 12 1938 Plotted ALBERT E. TIMMONS Date JUL 15 1938 Job No. ____ Division No. ____ F. B. [illegible] PG. [illegible]

X-Sec. No. ____ Notes Chkd. ____ Date ____ Checked J.A.L. Date 7-18-38 Survey of ____ Survey By A. N. HELLSTROM Map No. ____ Notes D.A.H. Date 7-6-38 Indexed A. C. Johnson Date ____

Form 307 5M 10-37

PLEASE RETURN TO
LOS ANGELES COUNTY SURVEYOR
700 HALL OF RECORDS

NOTE: ANY ADDITIONS OR CHANGES ON THIS SHEET MUST BE MADE OR CIRCLED IN RED INK, WITH DATE AND NAME OF PERSON MAKING CHANGE

Do not extend notes this side of this line

STATION	B. S.	H. I.	F. S.	ELEV.		
		772 86				
56+00			67	[illegible]		
+50			7[illegible]	76[illegible] 5		
57+00			72	[illegible]		
+50			78	[illegible]		
58+00			80	[illegible]		
T.P.			741	76[illegible] 45		
	2[illegible]	76[illegible] 75				
58+50			30	76[illegible] 8		
59+00			34	[illegible] 4		
+50			37	[illegible]		
60+00			40	[illegible]		
+50			40	[illegible]		
61+00			39	[illegible]		
A-61+25[illegible]						
B-[illegible]		See pg 254	385	763 90	T.B.M. Elev.	
[illegible] for B-Line Profile						
61+50			42	76[illegible] 6		
62+00			41	[illegible]		
+50			41	76[illegible] 7		
63+00			47	76[illegible] 1		

F. B. 694 PG. 272 | Job No. 8176 | Division No. | Notes Red. | Plotted ALBERT E. TIMMONS | Profile
Survey of Philo St. | Date JUL 12 1938 | Date JUL 15 1938 | No. 71-6[illegible]
Survey by Hellstrom | Notes A.N.H. | Notes Chkd. | Checked J.A.L. | X-Sec.
Indexed A. C. Johnson | Date 7-6-38 | Date | Date 7-18-38 | No.

Form 307 5M 10-37

PLEASE RETURN TO
LOS ANGELES COUNTY SURVEYOR
700 HALL OF RECORDS

NOTE: ANY ADDITIONS OR CHANGES ON THIS SHEET MUST BE MADE OR CIRCLED IN RED INK, WITH DATE AND NAME OF PERSON MAKING CHANGE

Do not extend notes this side of this line

STATION	B. S.	H. I.	F. S.	ELEV.		
		767 75	✓			
63+40			45	[illegible]	brk.	
+60			66	761 [illegible]	dirt gutter flowline	
+73			41	763 [illegible]	[illegible] W. sd.	
64+00			40	763 8	" " " " E "	
+25			70	760 6	dirt gutter flowline	
+50			61	761 [illegible]		
65+00			64	761 [illegible]		
+50			66	761 2		
66+00			67	760 9		
+50			73	760 5		
67+00			73	760 5		
+50			75	760 3		
68+00			77	760 [illegible]		
+50			78	760 [illegible]		
69+00			82	759 5		
+50			82	759 [illegible]		
70+02			98	758 [illegible]	[illegible]	

Profile No. 71-62 X-Sec. No.
Notes Red. ALBERT E. TIMMONS Date JUL 12 1938
Plotted ALBERT E. TIMMONS Date JUL 15 1938
Job No. Division No.
Survey of
Notes Chkd. Checked J.A.L.
Survey by HELLSTROM Notes A.H.H. Date 7-6-38
Date Date 7-18-38
Map No. Indexed A. C. Johnson Date
F. B. PG.

Form 307 5M 10-37

PLEASE RETURN TO
LOS ANGELES COUNTY SURVEYOR
700 HALL OF RECORDS

NOTE: ANY ADDITIONS OR CHANGES ON THIS SHEET MUST BE MADE OR CIRCLED IN RED INK, WITH DATE AND NAME OF PERSON MAKING CHANGE

Do not extend notes this side of this line

STATION	B. S.	H. I.	F. S.	ELEV.		
A-61+25.5			[illegible]	[illegible]	[illegible] 254 [illegible]	
5-0+00				[illegible]	[illegible] pg. 272	
	[illegible]	[illegible]				
0+50			43	[illegible]		
1+00			44	763 4		
+50			45	[illegible]		
2+00			46	763 3		
2+11.0 + Pt. - Int.			45	[illegible]	See pg. 254	
+50			47	[illegible]		
3+00			46	763 2		
+50			[illegible]	763 7		
4+00			50	[illegible]		
+25			52	762 [illegible]		
+39			71	760 7	[illegible]	
+58			44	763 4	edg. [illegible] W. sd.	
+84			45	[illegible]	[illegible]	
5+08			77	760 1	[illegible]	
+50			68	761 0		
6+00			[illegible]	[illegible]		

F. B. 394 Pg. 274 | Job No. [illegible] | Division No. | Notes Red. | Date JUL 12 [illegible] | Plotted | Date JUL 15 1938 | Checked J.A.L. | Date 7-18-38 | Profile No. 71-62 | X-Sec. No.

Survey of [illegible]

Survey by Hellstrom | Notes [illegible] | Notes Chkd. | Date

Indexed A. C. Johnson | Date 7-6-38

Form 307 5M 10-37

PLEASE RETURN TO
LOS ANGELES COUNTY SURVEYOR
700 HALL OF RECORDS

NOTE: ANY ADDITIONS OR CHANGES ON THIS SHEET MUST BE MADE OR CIRCLED IN RED INK, WITH DATE AND NAME OF PERSON MAKING CHANGE

Do not extend notes this side of this line

STATION	B. S.	H. I.	F. S.	ELEV.		
		757 75 ✓				
[illegible]			[illegible]	760 [illegible] ✓		
[illegible]			7 3	760 5 ✓		
[illegible]			[illegible]	760 [illegible] ✓		
[illegible]			[illegible]	760 0 ✓		
[illegible]			[illegible]	759 [illegible] ✓	[illegible]	
B.M.			[illegible]	764 [illegible] ✓	[illegible]	
[illegible]						
[illegible]				76[illegible] 10 ✓	[illegible]	
	[illegible]	76[illegible] 39 ✓				
T.P.			2 77	766 60 ✓		
	[illegible]	[illegible] ✓				
[illegible]			4 0[illegible]	76[illegible] [illegible] ✓		
		[illegible]6 45 ✓				
T.P.			2 10	[illegible] [illegible] ✓		
	7 23	781 58 ✓			[illegible] ✓	
T.P. [illegible]			3 71	777 87 ✓	[illegible] ✓	pr. F.S. 694-118 ✓

Profile No. 71-62 X-Sec. No.

Notes Red. Date JUL 12 1938 Notes Chkd. ALBERT E. TIMMONS Date JUL 12 1938

Plotted ALBERT E. TIMMONS Checked J.A.L. Date 7-18-38

Job No. [illegible] Survey of [illegible] Survey by A. N. HELLSTROM Map No.

Division No. Notes [illegible] Indexed A. C. Johnson Date 7-6-38

F.B. [illegible] PG. [illegible]

Form 307 5M 10-37

PLEASE RETURN TO
LOS ANGELES COUNTY SURVEYOR
700 HALL OF RECORDS

NOTE: ANY ADDITIONS OR CHANGES ON THIS SHEET MUST BE MADE OR CIRCLED IN RED INK, WITH DATE AND NAME OF PERSON MAKING CHANGE

Do not extend notes this side of this line

STATION	B. S.	H. I.	F. S.	ELEV.		
	C" Line	Park Ave.				
T.B.M.				784 74	259	
	9 61	794 35				
T.P.			3 15	791 20		
	3 08	794 28				
T.P.			5 46	788 82		
	3 29	792 11				
T.P.			1 15	790 96		
	5 90	796 86				
T.P.			1 60	79[illegible] 26		
	11 26	806 [illegible]				
			7 74	79[illegible]	Ad. [illegible] 12 Elev. 787.95	
				811 6		
C-0+[illegible]		+	4 [illegible]	80[illegible]		
C-0+50 [illegible]			0 6	80[illegible]		
50' R		+	1 6	[illegible]		
50' L			3 [illegible]	[illegible]		
C-[illegible] State Hwy [illegible] pg. 254			3 [illegible]	80[illegible] 9		
50' R			[illegible]	80[illegible] 9		
50' L			[illegible]	80[illegible] 6		

F. B. 694 PG. 276 | Job No. [illegible] | Division No. [illegible] | Notes Red. [illegible] | Plotted ALBERT R. TIMMONS | Profile
Survey of [illegible] | Date [illegible] | Date JUL 15 1938 | No. 71-62
Survey by [illegible] | Notes A.N.H. | Notes Chkd. ALBERT R. TIMMONS | Checked J.A.L. | X-Sec.
Indexed A. C. Johnson | Date 7-7-38 | Date JUL 12 1938 | Date 7-18-38 | No.

Form 30' 1-M 10-37

PLEASE RETURN TO
LOS ANGELES COUNTY SURVEYOR
700 HALL OF RECORDS

NOTE: ANY ADDITIONS OR CHANGES ON THIS SHEET MUST BE MADE OR CIRCLED IN RED INK, WITH DATE AND NAME OF PERSON MAKING CHANGE

Do not extend notes this side of this line

STATION	B. S.	H. I.	F. S.	ELEV.		
		806 52				
1+50			64	800 1		
[illegible]			33	808 2		
[illegible]				798 4		
1+57			72	[illegible]	[illegible]	
2+00			[illegible]	[illegible]		
[illegible]			[illegible]	[illegible]		
60				795 5	[illegible]	
[illegible]				798 1		
				800 7		
				[illegible]		
				[illegible]		
				[illegible]		
			[illegible]	[illegible]		
				[illegible]		
T.P.			1060	795 92		
	6	27				
[illegible]			[illegible]	795 9		
				[illegible]		
			34	[illegible]		
			31	[illegible]		
[illegible]			16	[illegible]		

Profile No. 71-67 X-Sec. No. ALBERT E. TIMMONS Notes Red. Date JUL 12 1938 Notes Chkd. Date ALBERT E. TIMMONS Plotted Date JUL 15 1938 Checked J.A.L. Date 7-18-38 Job No. [illegible] Division No. Survey of [illegible] Survey by A.N. HELLSTROM Map No. Notes A.N.H. Indexed A. C. Johnson Date 7-8-38

F. B. [illegible] PG. 277

F. B. 694 Pg. 278 | Job No. 8176 Division No. | Notes Red. ALBERT E. TIMMONS | Plotted ALBERT E. TIMMONS | Profile

Survey of Phila St | Date JUL 12 1938 | Date JUL 15 1938 | No. 7-6

Survey by Heistrom | Notes A.N.H. | Notes Chkd. | Checked J.A.L. | X-Sec.

Indexed | Date | Date | Date 7-18-38 | No.

STATION	B. S.	H. I.	F. S.	ELEV.
		797 ±		

Form 307 5M 10-37

PLEASE RETURN TO
LOS ANGELES COUNTY SURVEYOR
700 HALL OF RECORDS

NOTE: ANY ADDITIONS OR CHANGES ON THIS SHEET MUST BE MADE OR CIRCLED IN RED INK, WITH DATE AND NAME OF PERSON MAKING CHANGE

Do not extend notes this side of this line

Profile No. 7632?	Notes Red. ALBERT E. TIMMONS	Plotted ALBERT E. TIMMONS	Job No. [illegible] Division No.
	Date JUL 1? 1938	Date JUL 15 1938	Survey of [illegible]
X-Sec. No.	Notes Chkd.	Checked J.A.L.	Survey by HELLSTROM Notes A.N.H. Date 7-8-38
	Date	Date 7-18-38	Map No. Indexed A. C. Johnson Date

F. B. 694? PG. 279?

NOTE: ANY ADDITIONS OR CHANGES ON THIS SHEET MUST BE MADE OR CIRCLED IN RED INK, WITH DATE AND NAME OF PERSON MAKING CHANGE

Do not extend notes this side of this line

STATION	B. S.	H. I.	F. S.	ELEV.
[illegible]	[illegible]	[illegible]	[illegible]	[illegible]

PLEASE RETURN TO
LOS ANGELES COUNTY SURVEYOR
700 HALL OF RECORDS

Form 307 5M 10-37

F. B. 574 Pg. 280 | Job No. 5176 Division No. | Notes Rec. ALBERT E. TIMMONS | Plotted ALBERT E. TIMMONS | Profile

Survey of Phila St. | Date JUL 12 1938 | Date JUL 15 1938 | No. 71-6"

Survey by A. N. HELLSTROM | Notes A.N.H. | Notes Chkd. | Checked J.A.L. | X-Sec.

Indexed A. C. Johnson | Date | Date | Date 7-18-38 | No.

STATION	B. S.	H. I.	F. S.	ELEV.

Form 307 5M 10-37

PLEASE RETURN TO
LOS ANGELES COUNTY SURVEYOR
700 HALL OF RECORDS

NOTE: ANY ADDITIONS OR CHANGES ON THIS SHEET MUST BE MADE OR CIRCLED IN RED INK, WITH DATE AND NAME OF PERSON MAKING CHANGE

Do not extend notes this side of this line

Profile No. 11-62	Notes Red. ALBERT E. TIMMONS	Plotted ALBERT E. TIMMONS	Job No. [illegible] Division No.
	Date JUL 12 1938	Date JUL 15 [illegible]	Survey of [illegible]
X-Sec.	Notes Chkd.	Checked J.A.L.	Survey by A.N. HELLSTROM Notes A.N.H. Date 7-8-38
No.	Date	Date 7-18-38	Map No. Indexed A. C. Joh[illegible] Date

F. B. 691 PG. 281

NOTE: ANY ADDITIONS OR CHANGES ON THIS SHEET MUST BE MADE OR CIRCLED IN RED INK, WITH DATE AND NAME OF PERSON MAKING CHANGE

Do not extend notes this side of this line

PLEASE RETURN TO
LOS ANGELES COUNTY SURVEYOR
700 HALL OF RECORDS

Form 307 5M 10-37

STATION	B. S.	H. I.	F. S.	ELEV.
[illegible]	6.32	776.25	[illegible]	[illegible]

F. B. 694 Pg. 282 | Job No. 2176 | Division No. | Notes Red. ALBERT E. TIMMONS | Plotted ALBERT E. TIMMONS | Profile

Survey of Phila. St | Date JUL 12 1938 | Date JUL 15 1938 | No. 71-62

Survey by N. HELLSTROM | Notes [illegible] | Notes Chkd. | Checked J. A. L. | X-Sec.

Indexed A. C. Johnson | Date [illegible] | Date | Date 7-18-38 | No.

Form 307 5M 10-37

PLEASE RETURN TO
LOS ANGELES COUNTY SURVEYOR
700 HALL OF RECORDS

NOTE: ANY ADDITIONS OR CHANGES ON THIS SHEET MUST BE MADE OR CIRCLED IN RED INK, WITH DATE AND NAME OF PERSON MAKING CHANGE

Do not extend notes this side of this line

STATION	B. S.	H. I.	F. S.	ELEV.
[illegible]		[illegible]	[illegible]	[illegible]

Profile No. 71-42	Notes Red. ALBERT E. TIMMONS	Plotted ALBERT E. TIMMONS	Job No.	Division No.	F. B. PG.
	Date JUL 1 2 1938	Date JUL 1 5 1938	Survey of		
X-Sec.	Notes Chkd.	Checked J. A. L.	Survey by HELLSTROM	Notes A. C. Johnson	Date
No.	Date	Date 7-18-38	Map No.	Indexed	Date

NOTE: ANY ADDITIONS OR CHANGES ON THIS SHEET MUST BE MADE OR CIRCLED IN RED INK, WITH DATE AND NAME OF PERSON MAKING CHANGE

Do not extend notes this side of this line

PLEASE RETURN TO
LOS ANGELES COUNTY SURVEYOR
700 HALL OF RECORDS

Form 307 5M 10-37

STATION	B. S.	H. I.	F. S.	ELEV.
[illegible]		[illegible]	[illegible]	[illegible]

F. B. 694 PG. 284 | Job No. 8136 | Division No. | Notes Red. ALBERT E. TIMMONS | Plotted ALBERT E. TIMMONS | Profile

Survey of | Date JUL 12 1938 | Date JUL 15 1938 | No. 71-62

Survey by N. HELLSTROM | Notes | Notes Chkd. | Checked J.A.L. | X-Sec.

Indexed A. C. Johnson | Date | Date | Date 7-18-38 | No.

STATION	B. S.	H. I.	F. S.	ELEV.

Form 307 5M 10-37

PLEASE RETURN TO
LOS ANGELES COUNTY SURVEYOR
700 HALL OF RECORDS

Do not extend notes this side of this line

NOTE: ANY ADDITIONS OR CHANGES ON THIS SHEET MUST BE MADE OR CIRCLED IN RED INK, WITH DATE AND NAME OF PERSON MAKING CHANGE

Profile No. 71-62 | Notes Red. ALBERT E. SIMMONS Date JUL 1 2 1938 | Plotted ALBERT E. SIMMONS Date JUL 15 1938 | Job No. | Division No. | F. B. | PG.

X-Sec. No. | Notes Chkd. | Checked J.A.L. Date 7-18-38 | Survey of | Survey by A. N. HELLSTROM | Notes | Date

Map No. | Indexed A. C. Johnson | Date

Form 307 5M 10-37

PLEASE RETURN TO
LOS ANGELES COUNTY SURVEYOR
700 HALL OF RECORDS

NOTE: ANY ADDITIONS OR CHANGES ON THIS SHEET MUST BE MADE OR CIRCLED IN RED INK, WITH DATE AND NAME OF PERSON MAKING CHANGE

Do not extend notes this side of this line

STATION	B. S.	H. I.	F. S.	ELEV.
[illegible]		791 28	34	[illegible]
[illegible]			28	[illegible]
50L			42	[illegible]
26+50			[illegible]	[illegible]
[illegible]			29	[illegible]
[illegible]			42	[illegible]
[illegible]			[illegible]	[illegible]
[illegible]			[illegible]	[illegible]
[illegible]			44	[illegible]
[illegible]			43	[illegible]
[illegible]			40	[illegible]
[illegible]			48	[illegible]
[illegible]			49	[illegible]
[illegible]			44	[illegible]
[illegible]			42	[illegible]
[illegible]			53	[illegible]
[illegible]			55	[illegible]
[illegible]			51	[illegible]
[illegible]			44	[illegible]
100R			58	[illegible]
50L				

F. B. 694 Pg. 286 | Job No. [illegible] | Division No. | Notes Red. ALBERT E. TIMMONS | Plotted ALBERT E. TIMMONS | Profile

Survey of Phila. [illegible] | Date JUL 12 1938 | Date JUL 15 1938 | No. 71-62

Survey by A. N. HELLSTROM | Notes [illegible] | Notes Chkd. | Checked J. A. L. | X-Sec.

Indexed A. C. Johnson | Date [illegible] | Date | Date 7-18-38 | No.

Form 307 5M 10-37

PLEASE RETURN TO
LOS ANGELES COUNTY SURVEYOR
700 HALL OF RECORDS

NOTE: ANY ADDITIONS OR CHANGES ON THIS SHEET MUST BE MADE OR CIRCLED IN RED INK, WITH DATE AND NAME OF PERSON MAKING CHANGE

Do not extend notes this side of this line

STATION	B. S.	H. I.	F. S.	ELEV.
[illegible]		[illegible]	[illegible]	[illegible]

Profile No. 71-62	Notes Red. ALBERT E. TIMMONS / Date JUL 12 1938	Plotted ALBERT E. TIMMONS / Date JUL 15 1938	Job No. / Survey of	Division No. / F. B. Pg.
X-Sec. No.	Notes Chkd. / Date	Checked J.A.L. / Date 7-18-38	Survey by A.N. HELLSTROM / Map No.	Notes A.N.H. Date / Indexed A. C. John Date

NOTE: ANY ADDITIONS OR CHANGES ON THIS SHEET MUST BE MADE OR CIRCLED IN RED INK, WITH DATE AND NAME OF PERSON MAKING CHANGE

Do not extend notes this side of this line

PLEASE RETURN TO
LOS ANGELES COUNTY SURVEYOR
700 HALL OF RECORDS

Form 307 5M 10-37

STATION	B. S.	H. I.	F. S.	ELEV.
[illegible]	[illegible]	[illegible]	[illegible]	[illegible]

F. B. 624 PG. 28 | Job No. 876 Division No. | Notes Red. ALBERT E. TIMMONS | Plotted ALBERT E. TIMMONS | Profile

Survey of Chile St. | Date JUL 12 1938 | Date JUL 15 1938 | No. 71-62

Survey by N. N. HELLSTROM | Notes A.N.H. | Notes Chkd. | Checked J.A.L. | X-Sec.

Indexed A. C. Johnson | Date 7-8-38 | Date | Date 7-18-38 | No.

STATION	B. S.	H. I.	F. S.	ELEV.

Form 307 5M 10-37

PLEASE RETURN TO
LOS ANGELES COUNTY SURVEYOR
700 HALL OF RECORDS

NOTE: ANY ADDITIONS OR CHANGES ON THIS SHEET MUST BE MADE OR CIRCLED IN RED INK, WITH DATE AND NAME OF PERSON MAKING CHANGE

Do not extend notes this side of this line

Profile No. 71-62 | Notes Red. ALBERT E. TIMMONS Date JUL 12 1938 | Plot ALBERT E. TIMMONS Date JUL 15 1938 | Job No. 8176 | Division No. | F. B. 63 PG. 259

X-Sec. No. | Notes Chkd. Date | Checked I.A.L. Date 7-18-38 | Survey of [illegible] | Survey By A. N. HELLSTROM | Notes A.N.H. Date 7-8-38 | Map No. | Indexed A. C. Johnson Date

STATION	B. S.	H. I.	F. S.	ELEV.
[illegible]			52	783 7
[illegible]			[illegible]	783 7
[illegible]			[illegible]	783 2
[illegible]			[illegible]	783 0
[illegible]			45	783 3
[illegible]			52	783 3
[illegible]			44	783 3
[illegible]			45	783 4
[illegible]			50	783 8
[illegible]			50	783 4
[illegible]			40	783 4
[illegible]			40	783 2
[illegible]			50	783 0
[illegible]			43	783 0
[illegible]			48	783 1
[illegible]			50	783 7
[illegible]			52	783 7
[illegible]			44	784 5
[illegible]			49	784 1
[illegible]			52	783 6
[illegible]			45	784 4

Do not extend notes this side of this line

NOTE: ANY ADDITIONS OR CHANGES ON THIS SHEET MUST BE MADE OR CIRCLED IN RED INK, WITH DATE AND NAME OF PERSON MAKING CHANGE

PLEASE RETURN TO
LOS ANGELES COUNTY SURVEYOR
700 HALL OF RECORDS

Form 307 5M 10-37

F. B. 694 Pg. 290 | Job No. 8176 Division No. | Notes Red. ALBERT E. SIMMONS | Plotted ALBERT E. SIMMONS | Profile

Survey of Phila. St | Date JUL 12 1938 | Date JUL 15 1938 | No. 21-62

Survey By N. HELLSTROM | Notes A.N.H. | Notes Chkd. | Checked J.A.L. | X-Sec.

Indexed A. C. Johnson | Date 2-8-38 | Date | Date 7-18-38 | No.

STATION	B. S.	H. I.	F. S.	ELEV.

Form 307 5M 10-37

PLEASE RETURN TO
LOS ANGELES COUNTY SURVEYOR
700 HALL OF RECORDS

Do not extend notes this side of this line

NOTE: ANY ADDITIONS OR CHANGES ON THIS SHEET MUST BE MADE OR CIRCLED IN RED INK, WITH DATE AND NAME OF PERSON MAKING CHANGE

Profile No. 91-62 | Notes Red. ALBERT E. TIMMONS Date JUL 12 1938 | Plotted ALBERT E. TIMMONS Date JUL 15 1938 | Job No. | Division No. | F. B. | PG.

X-Sec. No. | Notes Chkd. Date | Checked J.A.L. Date 7-18-38 | Survey of Pine | Survey by A.N. HELLSTROM | Notes A.N.H. | Date 7-8-38 | Map No. | Indexed A. C. Job | Date

Form 307 5M 10-37

PLEASE RETURN TO
LOS ANGELES COUNTY SURVEYOR
700 HALL OF RECORDS

NOTE: ANY ADDITIONS OR CHANGES ON THIS SHEET MUST BE MADE OR CIRCLED IN RED INK, WITH DATE AND NAME OF PERSON MAKING CHANGE

Do not extend notes this side of this line

STATION	B. S.	H. I.	F. S.	ELEV.
[illegible]				

F. B. 694 PG. 292 | Job No. 8176 | Division No. | Notes Red. ALBERT E. TIMMONS | Plotted ALBERT E. TIMMONS | Profile

Survey of Phila St. | Date JUL 12 1938 | Date JUL 15 1938 | No. 71-62

Survey by N. N. HELLSTROM | Notes | Notes Chkd. | Checked J.A.L. | X-Sec.

Indexed A. C. Johnson | Date 7-8-38 | Date | Date 7-18-38 | No.

STATION	B. S.	H. I.	F. S.	ELEV.
[illegible]				

Form 307 5M 10-37

PLEASE RETURN TO
LOS ANGELES COUNTY SURVEYOR
700 HALL OF RECORDS

NOTE: ANY ADDITIONS OR CHANGES ON THIS SHEET MUST BE MADE OR CIRCLED IN RED INK, WITH DATE AND NAME OF PERSON MAKING CHANGE

Do not extend notes this side of this line

Profile No. 71-62	Notes Red. JUL 12 1938	Plotted ALBERT E. TIMMER	Job No. 8176	Division No.	F. B.	PG.
	Date	Date JUL 15 1938	Survey of Philip S.			
X-Sec.	Notes Chkd.	Checked J. A. L.	Survey by A. N. HELLSTROM	Notes A.N.H.	Date 7-8-38	
No.	Date	Date 7-18-38	Map No.	Indexed A. C. Johnson	Date	

NOTE: ANY ADDITIONS OR CHANGES ON THIS SHEET MUST BE MADE OR CIRCLED IN RED INK, WITH DATE AND NAME OF PERSON MAKING CHANGE

Do not extend notes this side of this line

PLEASE RETURN TO
LOS ANGELES COUNTY SURVEYOR
700 HALL OF RECORDS

Form 307 5M 10-37

STATION	B. S.	H. I.	F. S.	ELEV.

F. B. PG. 294 | Job No. 8126 | Division No. | Notes Red. ALBERT E. TIMMONS | Plotted ALBERT E. TIMMONS | Profile

Survey of Phila St | Date JUL 12 1938 | Date JUL 15 1938 | No. 71-6

Survey by A. N. HELLSTROM | Notes A.N.H | Notes Chkd. | Checked J.A.L. | X-Sec.

Indexed [illegible] Johnson | Date 2-8-38 | Date | Date 7-18-38 | No.

STATION	B. S.	H. I.	F. S.	ELEV.

Form 307 5M 10-37

PLEASE RETURN TO
LOS ANGELES COUNTY SURVEYOR
700 HALL OF RECORDS

Do not extend notes this side of this line

NOTE: ANY ADDITIONS OR CHANGES ON THIS SHEET MUST BE MADE OR CIRCLED IN RED INK, WITH DATE AND NAME OF PERSON MAKING CHANGE

Profile No.	Notes Red.	Plotted	Job No.	Division No.	F. B.	PG.
Date JUL 12 1938	Date JUL 5 1938	Survey of			

X-Sec. No. | Notes Chkd. | Checked J. A. L. | Survey by A. N. HELLSTROM | Notes A.N.H. | Date 7-8-38
Date | Date 7-18-38 | Map No. | Indexed A. C. | Date |

NOTE: ANY ADDITIONS OR CHANGES ON THIS SHEET MUST BE MADE OR CIRCLED IN RED INK, WITH DATE AND NAME OF PERSON MAKING CHANGE

Do not extend notes this side of this line

PLEASE RETURN TO
LOS ANGELES COUNTY SURVEYOR
700 HALL OF RECORDS

Form 307 5M 10-37

STATION	B. S.	H. I.	F. S.	ELEV.	

F. B. 692 PG. 296 | Job No. 5[illegible] | Division No. | Notes Red. ALBERT E. TIMMONS | Plotted ALBERT E. TIMMONS | Profile

Survey of [illegible] | Date JUL 12 1938 | Date JUL 15 1938 | No. 71-62

Survey by A. N. HELLSTROM | Notes [illegible] | Notes Chkd. | Checked J.A.L. | X-Sec.

Indexed A. C. Johnson | Date 7-8-38 | Date | Date 7-18-38 | No.

STATION	B. S.	H. I.	F. S.	ELEV.
[illegible]				

Form 307 5M 10-37

PLEASE RETURN TO
LOS ANGELES COUNTY SURVEYOR
700 HALL OF RECORDS

NOTE: ANY ADDITIONS OR CHANGES ON THIS SHEET MUST BE MADE OR CIRCLED IN RED INK, WITH DATE AND NAME OF PERSON MAKING CHANGE

Do not extend notes this side of this line

Profile No. 71-62 | Notes Red. ALBERT E. TIMMONS | Plotted ALBERT E. TIMMONS | Job No. | Division No. | F. B. 69 PG.

Date JUL 12 1938 | Date JUL 15 1938 | Survey of

X-Sec. No. | Notes Chkd. | Checked J.A.L. | Survey by A. N. HELLSTROM | Notes | Date 7-8-38

Date | Date 7-18-38 | Map No. | Indexed A. C. Johnson | Date

NOTE: ANY ADDITIONS OR CHANGES ON THIS SHEET MUST BE MADE OR CIRCLED IN RED INK, WITH DATE AND NAME OF PERSON MAKING CHANGE

Do not extend notes this side of this line

PLEASE RETURN TO
LOS ANGELES COUNTY SURVEYOR
700 HALL OF RECORDS

Form 307 5M 10-37

STATION	B. S.	H. I.	F. S.	ELEV.

778.14

F. B. [illegible] PG. 2[illegible] | Job No. | Division No. | Notes Red. | Plotted | Profile

Survey of | Date | Date | No.

Survey by A. N. HELLSTROM | Notes | Notes Chkd. | Checked | X-Sec.

Indexed [illegible] C. Johnson | Date | Date | Date | No.

Form 307 [illegible] 10-37

PLEASE RETURN TO
LOS ANGELES COUNTY SURVEYOR
700 HALL OF RECORDS

NOTE: ANY ADDITIONS OR CHANGES OR [illegible] SHEET MUST BE MADE OR CHECKED IN RED INK, WITH DATE AND NAME OF PERSON MAKING CHANGE

Do not extend notes this side of this line

STATION	B. S.	H. I.	F. S.

6924