Plotted _____ Job No. _____ Division No. _____ F.B. 695 PG. 7

Date _____ Survey of _____

Checked _____ Survey by _____ Notes _____ Date _____

Date _____ Map No. _____ Indexed _____ Date 4-14-38

FIRE CISTERN SYSTEM
TANK SITE NO 3
J.N. 5211

SO of FERNWOOD PACIFIC
DR. BETWEEN SADDLE PEAK
RD. AND EAST LINE SEC 24
T-1-S-R-19-W.

BENCH LEVELS 8
LINE SKETCH " 10
STADIA TOPOG " 11-21
TIE TO 1 FERNWOOD RD 23-26

These BMs adjusted to agree with
datum per (U.S. 1140) U.S.G.S. 1928 adjustment
AF Timmons 2-3-37

STATION B.S. H.I. F.S.

695

Not microfilmed.

Form 3 10-37

PLEASE RETURN TO
LOS ANGELES COUNTY SURVEYOR
700 HALL OF RECORDS

NOTE: ANY ADDITIONS OR CHANGES ON THIS SHEET MUST BE MADE OR CIRCLED IN RED INK, WITH DATE AND NAME OF PERSON MAKING CHANGE

Do not enter notes this side of this line

STATION	B. S.	H. I.	F. S.	ELEV.	
BM # 11				1719 870	BM. Nail Fd Cutspk in square - Cut in top 4' sandstone boulder 100' W of Easterly Line Sec 24 and 15° N. of ℄ Fernwood Pacific Dr LB. 318-28 EL = 1719.874 Datum per (US 1140) USGS. 1928
T.P.	8 94	1728 810	0.640	1728 170	
T.P.	11.15.	1739 320	0 230	1739.090	
BM 11A	11 725	1750 815	3.770	1746 991 1747 045	adj Set 3/4" IP 20 N of ℄ Fernwood Dr 60' West of Forestry Tel Pole # 356
T.P.	9 92	1756 765	0.195	1756 770	
T.P.	11.24	1768 010	0 46	1767.550	
T.P.	10 83	1778 380	0.665	1777.715	
T.P.	11 35	1789 065	0.60	1788 465	
BM # 12	6 72	1795 185	2 18	1793 005	BM # 12 Fd Cut spk in square in 4' sandstone boulder. Located 150' S of PI 102 and 20' E of ℄ Fernwood Pacific Dr LB. 318-28 EL 1792.887
BM # 12				1793 005	B.M. # 12 - See above
T.P.	1 660	1794 665	10 20	1784 465	
T.P.	1 270	1785 735	11.80	1773 935	
T.P.	0 390	1774 325	11 485	1762 840	
T.P.	0.965	1763 805	11 45	1752 355	
B.M.	1.590	1753 945	6.895	1746 991 1747 05	adj # BM 11 A
T.P.	0 380	1747 430	12 060	1735 370	
T.P.	0 065	1735 435	11 370	1724 065	
BM # 11	1 825	1725 89	6 025	1719.865	BM # 11 - see above

(copy)
JJ8

Profile No. X-Sec. No.
Plotted Date Checked Date
Notes Red. Date Notes Chkd. Date
Division No. Notes Date
Job No. Survey of Survey by Indexed
Pg. 8

Notes Ck'd by	Survey of	F.B. 695 Pg. 1
Map No. C.S.B-1314-3	W. O. Tape No. St'd °F.	
Office Work ALBERT E. TIMMONS 2-3-37	Surveyed by	
Checked	Notes Date	
Date	Indexed A. C. Johnson	

FIRE CISTERN SYSTEM

TOPANGO CANYON

J.N 5211

TANK SITE No 3

T.J. Stevenson
G.D. Scott
M. Taylor
[illegible]
[illegible]

Note: Any Additions or Changes on This Sheet Must be Made or Circled in Red Ink With Date and Name of Person Making Change.

Do not extend notes this side of this line

RETURN TO
LOS ANGELES COUNTY SURVEYOR
700 HALL OF RECORDS

FORM 247 10M 11-35

F.B. 695 PG. 10

169.79 @ ---- T 5K 168.95

254° 24-15 (2)
113° - 18 45 (4)

9285 @ 11°49 T60 90.87

61.90 @ 3°48 T60 = 61.76✓

219° 01- 30 45 (2)
78° 03 30 (4)

181.50 @ 13°27 - T60 = 176.49

35° - 22 - 01 (2)
70° 43 05 (4)

RETURN TO
LOS ANGELES COUNTY SURVEYOR
700 HALL OF RECORDS

Do not extend notes this side of this line

Note: Any Additions or Changes on This Sheet Must be Made or Circled in Red Ink With Date and Name of Person Making Change.

Notes ALBERT E. TIMMONS Platted ALBERT E. TIMMONS Job No. _____ Division No. _____ F.B. 695 Pg. 11

Date 2-4-37 Date 2-5-37 Survey of _____

Notes Chkd. _____ Checked _____ Survey by _____ Notes _____ Date _____

Date _____ Date _____ Map No. CSB-19143 Checked A. C. Johnson Date _____

Transit at	Sight on	Stadia Intercepts	Stadia Distance	Stadia Rod—	Horizontal Angle 0° to 360° Right	Horiz. Distance	+ − Vertical Angle	Elevation of Point	+ Back Sight	+ − Difference Elevation	Height of Instrument	+ − Vertical Distance	REMARKS Station Left Right
									1				TOPOGRAPHY FIRE CISTERN
									2				SYSTEM - TOPANGO CANYON
									3				
									4				JN 5211
									5				
									6				TANK SITE NO 3
									7				
									8				
									9				
									10				
									11				
									12				
									13				
									14				
									15				
									16				
									17				
									18				
									19				
									20				
									21				

T J Stevenson
G D Scott
M Taylor
C E Durbin
H R Forney

NOTE: ANY ADDITIONS OR CHANGES ON THIS SHEET MUST BE MADE OR CIRCLED IN RED INK, WITH DATE AND NAME OF PERSON MAKING CHANGE

PLEASE RETURN TO
LOS ANGELES COUNTY SURVEYOR
700 HALL OF RECORDS

Do not extend notes this side of this line

Form 301 IBM 3-34

Adm'n Inform.

Form 301 10M 3-34

PLEASE RETURN TO
LOS ANGELES COUNTY SURVEYOR
700 HALL OF RECORDS

NOTE: ANY ADDITIONS OR CHANGES ON THIS SHEET MUST BE MADE OR CIRCLED IN RED INK. WITH DATE AND NAME OF PERSON MAKING CHANGE

Do not extend notes this side of this line

Transit at	Sight on	Stadia Intercepts	Stadia Distance	Stadia Rod—	Horizontal Angle 0° to 360° Right	Horiz. Distance	+ Vertical Angle —	Elevation of Point	+ Back Sight	+ Difference Elevation —	Height of Instrument	+ Vertical Distance —	REMARKS Station	Left	Right
P# B-1	P# B-4				° '		° '	17988	48		18036				
		10.91			° '		° '		1						
		8.00	292	7 0	° '	284	9 31	17470	2	566		476	BM # Elev: ~~17705~~ Adj. 17469.91		
		7.91			° '		° '		3						
		5.00	292	7 0	° '	284	7 25	17471	4	565		495	" "		
		10.95			° '		° '								
		10.00	46	10 4	74 15	46	° '	932	5	10 4			top ridge		
		11.52			° '		° '								
		11.00	53	11 0	290 50	52	° '	863	6				SH. BANK		
		12.00			° '		° '								
		10.84	117	11 0	49 45	117	2 35	873	7				top spur		
		11.41			° '		° '								
		10.00	142	11 0	43 95	142	2 0	851	8				" "		
		11.42			° '		° '								
		11.60	43	11 0	26 30	43	5 0	884	9				SH. BANK		
		11.60			° '		° '								
		10.05	161	11 0	42 30	160	3 0	819	10				bank		
		10.33			° '		° '								
		10.00	24	10 0	245 50	24	0 0	936	11	100			side hill		
		11.48			° '		° '								
		10.00	149	11 0	32 50	148	4 30	807	12				" "		
		9.19			° '		° '								
		9.00	20	9 0	79 50	20	5 0	940	13	96			Top of SPUR & B.C.		
		11.31			° '		° '								
		10.00	132	11 0	39 30	130	3 0	788	14				Side Hill		
		11.58			° '		° '								
		11.00	59	11 0	345 00	55	10 27	778	15				" "		
		12.02			° '		° '								
		11.00	103	12 0	21 50	100	2 40	745	16				" "		
		11.89			° '		° '								
		11.00	70	11 0	304 10	64	14 13	738	17				" "		
		11.86			° '		° '								
		11.00	89	11 0	15 45	85	12 33	742	18				" "		
		11.00			° '		° '								
		11.06	91	12 0	3 [illegible]	85	° '	687	19				" "		
		11.58			° '		° '								
		11.00	59	11 0	1 [illegible]	56	9 [illegible]	792	20				" "		
		11.42			° '		° '								
		11.0	43	11 0	355 25	41	12 47	833	21				" "		
		11.86	113	12 0	7 40	105	14 54	634		40 1		28 1	" "		
		11.0			° '		° '								

Add'n'l Diagram

Inters. of Draw. Y.D. Break in Slope...Bk.S. Side of Canyon...S.C. Top of Bank...T.B. Bottom of Bank...B.B. Top of Cut...T.C. Bottom of Cut...B.C. Top of Fill...T.F. Bottom of Fill...B.F. Top of Cliff...T.Cl. Bottom of Cliff...B.Cl. Top of Spur...T.Sp. Bottom Canyon...B.Ch.

Fir-Fr. Cedar-Ce. Pine-Pi. Sycamore ..... Sy. Eucalyptus ..... Eu. Plus combinations of these and all common standard abbreviations.

Bk.-O. Fence ..... Fe. Int. Fence ..... V.Fns. Ditch ..... Di. Telephone Pole ..... T.P. Power Pole ..... P.P. Culvert ..... Cul.

Fl. Str. Tr. Pvt. E.Rd.

Flat Stream Trail Pavement Edge of Road

Topography Description Legend: Hill ..... S.H. Side of Draw ..... S.D. Side of Ridge ..... S.R. Head of Draw ..... H.D. Bottom Draw ..... B.D. Bottom Wash ..... B.W. Top of Ridge ..... T.R. Toe of Slope ..... T.S.

Pg. 12

Form 301 10M 3-34

PLEASE RETURN TO
LOS ANGELES COUNTY SURVEYOR
700 HALL OF RECORDS

NOTE: ANY ADDITIONS OR CHANGES ON THIS SHEET MUST BE MADE OR CIRCLED IN RED INK, WITH DATE AND NAME OF PERSON MAKING CHANGE

Do not extend notes this side of this line

Transit at	Sight on	Stadia Intercepts	Stadia Distance	Stadia Rod—	Horizontal Angle 0° to 360° Right	Horiz. Distance	+ Vertical Angle —	Elevation of Point	+ Back Sight	+ Difference Elevation —	Height of Instrument	+ Vertical Distance —	REMARKS Station	Left	Right
									1		18036				
		1139													
		11.0	40	11.0	318 45	39	- 7 07	17863	2				SH		
		120	130	12.0	11 25	124	- 12 45	632	3						
		10.71													
		1140						865	4						
		11.0	41	11.0	314 20	40	- 8 42								
		1142						1761.1	5 Adj.						
		70	243	10.0		238	- 7 47	17610		426		326	TO B2		
									6						
								1761.1	4.7		17658				
		543							7						
B2	B1	30	244	4.0		238	+ 8 49	17988		+ 330		+ 370	TO B1		
		1137							8				SH		
		100	138	11.0	314 25	138	+ 2 22	605	9						
		1131													
		100	139	11.0	314 35	139	+ 1 40	588	10						
		1137													
		100	148	11.0	305 45	148	- 0 20	539	11						
		1168													
		102	163	11.0	11° 05	162	+ 4 35	678	12						
		1152													
		100	153	13.0	299 30	153	- 1 49	481	13						
		1159						675							
		100	160	11.0	337 50	159	- 4 34	225	14	+ 17		+ 127			
		1152						648							
		100	153	11.0	330 25	152	+ 3 47		15						
		1172						435							
		100	173	15.0	293 50	173	- 2 27		16						
		1127						578							
		100	128	11.0	341 35	128	+ 1 20		17						
		529						611							
		90	130	11	20 00	130	-		18	42			TOB 51		
		1128						627							
		100	129	11.0	1 25	128	+ 3 30		19						
		1118						552							
		100	119	11.0	342 40	119	+ 0 12		20						
		1114						754					SH		
		70	215	10.0	17 55	213	+ 5 15		21						
		312						532					TOB 51		
		110	113	14.0	319 05	113	- 0 40								

Add'l Inform.

Notes Albert E. Timmons Job No. 52-11 Division No.
Date 2-4-37 Party Chief Albert E. Timmons Date 2-5-37 Survey of Fire Cistern Dystuff Canyon
Notes Checked Date
Survey by Stevenson Notes C. Johnson Date 2-7-37
Map No. D-1343 Indexed Date

F.B. 695 PG.

Form 301 10M 3-34

PLEASE RETURN TO
LOS ANGELES COUNTY SURVEYOR
700 HALL OF RECORDS

NOTE: ANY ADDITIONS OR CHANGES ON THIS SHEET MUST BE MADE OR CIRCLED IN RED INK, WITH DATE AND NAME OF PERSON MAKING CHANGE

Do not extend notes this side of this line

Transit at	Sight on	Stadia Intercepts	Stadia Distance	Stadia Rod—	Horizontal Angle 0° to 360° Right	Horiz. Distance	+ — Vertical Angle	Elevation of Point	+ Back Sight	+ — Difference Elevation	Height of Instrument	+ — Vertical Distance	REMARKS Station Left Right
B2	B1								1		1765 8		
		1018 / 80	219	9 0	13 35	216	+ 6 58	1783 2	2				SH
		1120 / 100	121	11 0	304 30	121	− 1 18	52 2	3				Toe Sl
		821 / 60	222	7 0	7 25	218	+ 8 02	89 6	4				SH
		507 / 30	208	4 0	10 40	205	+ 6 41	86 2	5				Top Br
		1107 / 100	108	11 0	286 00	107	− 5 12	45 1	6				Flat
		685 / 50	186	6 0	10 20	184	+ 5 46	78 4	7				bot br
		896 / 70	197	8 0	16 10	196	+ 4 41	73 8	8				" "
		1183 / 100	184	11 0	18 50	182	+ 5 13	71 6	9				Toe Sl
		1072 / 90	173	10 0	10 30	172	+ 4 50	70 3	10 ✓				SH
		1157 / 100	158	16 0	15 10	157	+ 4 55	63 4	11				Toe Sl
		1092 / 100	93	10		91	− 7 46	1743 4 ~~1743 3~~	12 Adj	22 5		12 5	B.3
		1128 / 100	129	15 0	350 15 ~~9 45~~	128	+ 3 46	59 3	13				Toe Sl
		1061 / 100	62	9 8			—	1756 0	14	9 8			B 1.4
		534 / 30	235	3 9				1761 9	15	3 9			B.4
B1A	B2							1756 0	16 4 9		1760 9		
		261 / 20	62	2 0	—	62	+ 2 01	1761 1	17	+ 0 2		+ 2 2	To B.2
		263 / 10	164	2 0	225 25	163	+ 3 22	68 3	18 ✓				Ed Rt So
		263 / 10	164	2 0	230 10	163	+ 3 31	68 8	19				Ed " No
		220 / 10	121	2 0	225 50	121	+ 2 53	64 9	20				" " So
		221 / 10	122	2 0	232 25	122	+ 3 02	65 2	21 ✓				" " No

Add'n'l Inform.

F.B. 625 Pg. 14

Topography Description Legend:
Side Hill ....S.H. Bottom Draw B.D.
Side of Draw S.D. Bottom Wash B.W.
Side of Ridge S.R. Top of Ridge T.R.
Head of Draw H.D. Toe of Slope T.S.

Inters. of Draws V.D's Break in Slope Bk.S. Steep Slope S.S. Top of Cliff T.Cl. Bottom of Cliff B.Cl. Top of Spur T.Sp. Bottom Canyon B.Cn.

Side of Canyon S.Cn. Top of Bank T.B. Bottom of Bank B.B. Top of Cut T.C. Bottom of Cut B.C. Top of Fill T.F. Bottom of Fill B.F.

Saddle Sa. Swale Sw. Flat Fl. Stream Str. Trail Tr. Pavement Pvt. Edge of Road E.Rd.

Traveled Rd. Tr.Rd. Fence Fn. Int. Fences Y.Fns. Ditch Di. Telephone Pole T.P. Power Pole P.P. Culvert Cul.

Oak-G. Fir-Fr. Pine-Pl. Cedar-Cd. Sycamore Sy. Eucalyptus Eu. Plus combinations of these and all common standard abbreviations.

Form 301 10M 3-34

PLEASE RETURN TO
LOS ANGELES COUNTY SURVEYOR
700 HALL OF RECORDS

NOTE: ANY ADDITIONS OR CHANGES ON THIS SHEET MUST BE MADE OR CIRCLED IN RED INK. WITH DATE AND NAME OF PERSON MAKING CHANGE

Do not extend notes this side of this line

Transit at	Sight on	Stadia Intercepts	Stadia Distance	Stadia Rod—	Horizontal Angle 0° to 360° Right	Horiz. Distance	+ Vertical Angle —	Elevation of Point	+ Back Sight	+ Difference Elevation —	Height of Instrument	+ Vertical Distance —	REMARKS Station	Left	Right
B/A	B/C				° '		° '		1		1760 9				
		181						1761 6	2 ✓						
		10 264	82	1 9	237 20	82	+ 1 08						No Gutter Rd		
		10 264	165	2 9	243 55	164	+ 3 06	677	3 ✓				So " Rd		
		10 247	48	2 5	245 05	48		584	4 ✓	25			No " "		
		10 228	165	0 9	222 50	164	+ 3 06	691	5 ✓				Top Cut		
		10 227	129	2 0	224 20	129	+ 2 33	646	6 ✓				So Gutter Rd		
		10 222	128	0 5	222 35	128	+ 2 33	660	7 ✓				Top Cut		
		40 219	23	4 1	266 25	23		562	8 ✓	47			bot Cut No Gutter Rd		
		70 181	20	7 1	344 05	20		538	9 ✓	71			" " "		
		10 171	82	1 0	225 30	82	+ 1 27	618	10 ✓				Ed Rd So		
		10 183	82	1 0	222 00	82	+ 1 04	613	11 ✓				So Gutter		
		10 943	84	1 0	219 30	84	+ 1 48	624	12 ✓				Top Cut bot		
		90 45	44	9 1	14 10	44		513	13 ✓	97			No Gutter Cut		
		40 169	76	4 1	211 30	76	+ 3 03	608	14 ✓				Drain from Cut		
		10 169	70	1 0	221 00	70	+ 1 27	616	15 ✓				Top Cut		
		10 171	70	1 0	222 30	70	+ 0 49	608	16 ✓				bot Cut S Gutter		
		10 144	72	11 0	17 40	72	1 33	481	17 ✓				No Gutter		
		10 245	45	1 6	224 35	45		593	18 ✓	16			So Ed Rd		
		20 144	46	1 8	220 40	46		591	19 ✓	18			bot Cut S Gutter		
		10 346	45	1 3	218 25	45		596	20 ✓	13			Top Cut		
		30	47	3 2	204 10	47		571	21 ✓	32			& Drain		

Addn'l Inform.

Notes Plotted Date 2-4-37 By ALBERT E. TIMMONS Plat No. 4911 Division No.
Notes Checked Date 2-5-37 By ALBERT E. TIMMONS Job No. 4911
Survey of FIRE STATION
Survey by STEVENSON Notes by Date
Map No. 0-1343 Traversed by A. C. Johnson Date
F.B. 695 PG. 38

Form 301 10M 3-34

PLEASE RETURN TO
LOS ANGELES COUNTY SURVEYOR
700 HALL OF RECORDS

NOTE: ANY ADDITIONS OR CHANGES ON THIS SHEET MUST BE MADE OR CIRCLED IN RED INK. WITH DATE AND NAME OF PERSON MAKING CHANGE

Do not extend notes this side of this line

Transit at	Sight on	Stadia Intercepts	Stadia Distance	Stadia Rod	Horizontal Angle 0° to 360° Right	Horiz. Distance	+ Vertical Angle —	Elevation of Point	+ Back Sight	+ Difference Elevation —	Height of Instrument	+ Vertical Distance —	REMARKS Station	Left	Right
B 14	B 2				° '		° '		1		1760 7				
		110													
		100	1017	11 0	16 15	1017	3 04	17442	2 ✓				N. Cut of		
		316											S. Ed Rd.		
		30	17	3 9	226 50	17		574	3 ✓	35			Ed Flat		
		520													
		50	21	5 0	187 50	21		559	4 ✓	50			± Drain		
		632													
		60	33	6 0	164 40	33		549	5 ✓	60			No Cut		
		1128	129	11 0	13 45	128	3 33	420	6 ✓				Top Fill So.		
		100													
		511	12	5 5	37 15	12		554	7 ✓	55					
		50													
		1128	129	11 0	23 20	129	3 01	428	8 ✓						
		100													
		217	18	7 9	70 15	18		530	9 ✓	79			~~Cut~~ Toe Fill		
		80													
		1125	126	11 0	12 25	126	3 23	426	10 ✓						
		100													
		1124	25	11 0	92 25	25	+ 6 12	526	11 ✓				Flat		
		110													
		1105	106	11 0	28 20	106	1 49	462	12 ✓				Top Fill Ed Rd So.		
		100													
		740	41	7 6	37 30	41		533	13 ✓	76					
		70													
		120													
		1092	109	11 0	32 20	109	3 23	436	14 ✓				Toe Fill		
		1044													
		100	45	10 5	48 35	45		504	15 ✓	105					
		1073													
		100	74	10 7	33 00	74		502	16 ✓	107			Top Fill, Ed Rd. So.		
		1145													
		110	46	13 0	62 50	46	+ 2 31	499	17 ✓	110		+ 20	Flat		
		1075													
		100	76	10 0	39 35	76	2 29	478	18 ✓				~~Toe~~ Fill		
B 3	B 2							17434	19 5 0		17484				
		192							20				BC		
		10	93	1 0		91	+ 8 34	17611		+ 127		+ 137	~~B A L L A~~		
		164							21						
		10	65	1 4	32 50	65		17470	✓	14			BM 11A		

Add'n'l Intgrs.

Topography Description Legend:
Side Hill ..... S.H. | Bottom Draw B.D.
Side of Draw S.D. | Bottom Wash B.W.
Side of Ridge S.R. | Top of Ridge T.R.
Head of Draw H.D. | Toe of Slope T.S.

Inters. of Draws, V.D's
Break in Slope ..Bk.S.
Steep Slope ..... S.S.
Top of Cliff ..... T.Cl.
Bottom of Cliff .. B.Cl.
Top of Spur ..... T.Sp.
Bottom Canyon .. B.Cn.

Saddle ..... Sa.
Swale ..... Sw.
Flat ..... Fl.
Stream ..... Str.
Trail ..... Tr.
Pavement ..... Pvt.
Edge of Road E.Rd.

Side of Canyon S.Cn.
Top of Bank .. T.B.
Bottom of Bank B.B.
Top of Cut ..... T.C.
Bottom of Cut .. B.C.
Top of Fill ..... T.F.
Bottom of Fill . B.F.

Fence ..... Fn.
Int. Fences .. Y.Fns.
Ditch ..... Di.
Telephone Pole T.P.
Power Pole .. P.P.
Culvert ..... Cul.

Oak ..... O. Fir ..... Fir
Pine ..... Pi. Cedar ..... C.
Sycamore ..... Sy.
Eucalyptus ..... E.
Plus combinations of these and all common standard abbreviations.

F.B. 695 Pg. 16

Form 301 10M 3-34

PLEASE RETURN TO
LOS ANGELES COUNTY SURVEYOR
700 HALL OF RECORDS

NOTE: ANY ADDITIONS OR CHANGES ON THIS SHEET MUST BE MADE OR CIRCLED IN RED INK, WITH DATE AND NAME OF PERSON MAKING CHANGE

Do not extend notes this side of this line

Transit at	Sight on	Stadia Intercepts	Stadia Distance	Stadia Rod—	Horizontal Angle 0° to 360° Right	Horiz. Distance	+ Vertical Angle —	Elevation of Point	+ Back Sight	+ Difference Elevation —	Height of Instrument	+ Vertical Distance —	REMARKS Station	Left	Right
B_3	B_2				° '		° '		1		17484				
		1125							2						
		100	126	10 8	300 20	124	+ 6 10	17518	—				Flat		
		1006							3				Top Fill old Rd		
		90	107	9 0	294 30	106	+ 5 00	505	—						
		80							4				℄ Drain		
		70	101	7 5	304 30	100	+ 4 55	495	—						
		706							5				bot fill old Rd		
		60	107	7 0	292 25	106	+ 4 11	492	—						
		677							6				℄ Drain		
		60	78	6 0	299 05	78	+ 4 17	482	—						
		1108							7				Toe S/		
		100	109	11 0	290 35	108	+ 6 24	495	—						
		412							8				Top Fill old Rd		
		40	80	4 0	289 20	80	+ 3 02	486	—						
		455							9				" " "		
		40	56	4 0	288 25	56	+ 2 52	472	—						
		881							10				bot " "		
		80	82	8 0	285 30	81	+ 4 37	469	—						
		1056							11				" " "		
		100	57	10 0	278 30	56	+ 6 58	454	—						
		252							12						
		20	53	1 6	305 15	53	— —	468	—	16			Flat Rd old Rd		
		45							13				Drain Top old Rd		
		40	52	4 0	288 00	52	+ 2 16	464	—				Br. S/ Rd old Rd		
		333							14						
		30	34	3 6	307 10	34	— —	448	—	36					
		943							15				℄ Drain		
		80	44	8 0	281 55	43	+ 6 59	457	✓						
		323							16				Top Fill Rd Rd		
		30	24	3 1	298 30	24	— —	453	—	31					
		947							17				Flat		
		90	48	9 0	272 35	47	+ 6 34	448	—						
		524							18				bot fill ~~old~~ Rd		
		50	25	5 0	287 45	25	+ 2 42	446	—						
		1135							19				Flat		
		110	36	11 0	254 05	35	+ 9 50	434	—						
		427							20						
		40	28	1 3	353 40	28	— —	441	—	43			Flat Rd Rd		
		723							21						
		70	24	7 0	213 45	24	+ 2 06	423	—				Flat		

Abstr. Inform.

Notes Checked: Date _____ Checked _____ Date _____

Notes Checked: Date 2-27-37 Checked _____ Date _____

Survey of FIRE CISTERN Survey by STEVENSON Notes _____

Map No. B-1342 Notes _____

Job No. 5414 Division No. _____

ALBERT E. TIMMONS Plat ALBERT E. TIMMONS

F.B. 695 PG. 28 SYSTEM (Reprint)

Notes: ALBERT E. TIMMONS Plat ALBERT E. TIMMONS Job No. 5414 Division No. _____

Date 2-27-37 Date 2-5-37 Survey of FIRE CISTERN SYSTEM (Reprint)

Notes Checked: Date _____ Checked _____ Date _____

Survey by STEVENSON Notes _____

Map No. B-1342 Notes _____

Plotted C. Johnson Date _____

Form 301 10M 3-34

PLEASE RETURN TO
LOS ANGELES COUNTY SURVEYOR
700 HALL OF RECORDS

NOTE: ANY ADDITIONS OR CHANGES ON THIS SHEET MUST BE MADE OR CIRCLED IN RED INK. WITH DATE AND NAME OF PERSON MAKING CHANGE

Do not extend notes this side of this line

Transit at	Sight on	Stadia Intercepts	Stadia Distance	Stadia Rod	Horizontal Angle 0° to 360° Right	Horiz. Distance	+ / − Vertical Angle	Elevation of Point	+ Back Sight	+ / − Difference Elevation	Height of Instrument	+ / − Vertical Distance	REMARKS Station	Left	Right
B_3	B_2				° ′		° ′		1		17484				
		411		—											
		410	12	4 1	336 30	12		17443	2	41			Top fill Ed of Rd		
		409							3						
		410	10	4 8	307 30	10		436		48			Bot fill		
		615							4						
		60	16	6 1	121 40	16		423		61			Flat		
		513							5				Edge of Rd		
		50	14	5 4	60 00	14		439		54					
		523							6				Flat		
		60	24	5 9	134 30	24		425		59					
		739							7				bot Cut of Rd		
		70	40	7 5	71 30	40		409		75					
		638							8				Top Cut		
		60	39	5 8	81 15	39		426		58					
		643							9				Flat		
		60	44	6 1	111 15	44		423		61			bot Cut of Rd		
		957							10						
		70	68	9 6	84 35	68		388		96					
		571							11				Flat		
		50	72	5 6	111 15	72		428		56					
		664							12				Top Cut		
		60	65	6 4	89 40	65		420		64					
		772							13				For TH Pole		
		70	73	6 4	96 05	73		420		64					
		1195							14				S. Gutter Main Rd		
		110	96	11 7	90 45	96		367		117					
		791							15				Top Cut S. Ed Rd		
		70	92	7 4	72 50	92		410		74					
		913							16						
		80	114	9 0	107 00	114	+ 1 42	17428		56		+ 34	Br. in SI		
B_2	B_1			—				1761	17 46		17652				
		49							18						
		110	50	11 0	338 45	50	1 47	531					P.P.		
		1158							19						
		110	59	11 0	337 20	59	2 13	524					Point T.P.		
		1142							20						
		100	143	11 0	197 00	141	7 00	374					No Ed Rd		
		1173							21				Deadman Guy Wires		
		110	74	15 0	324 00	74	+ 0 15	510							

Add'l Inform.

Topography Description Legend:
Side of Hill ..... S.H. | Bottom of Draw ..... B.D. | Bottom of Wash ..... B.W. | Side of Ridge ..... S.R. | Top of Ridge ..... T.R. | Head of Draw ..... H.D. | Toe of Slope ..... T.S.

Trees, Shrubs, Etc.: Oak ..... O. | Fir ..... Fr. | Pine ..... P. | Cedar ..... Ce. | Pepper ..... Pe. | Sycamore ..... Sy. | Eucalyptus ..... Eu. | Plus combinations of these and all common standard abbreviations.

Fences, Roads, Etc.: Fence ..... Fe. | Int. Fence ..... In. Fe. | Ditch ..... Di. | Telephone Pole ..... T.P. | Power Pole ..... P.P. | Culvert ..... Cul.

Drainage: Swale ..... Sw. | Flat ..... Fl. | Stream ..... Str. | Trail ..... Tr. | Pavement ..... Pvt. | Edge of Road ..... E.Rd.

Side of Canyon, Cut, Bank, Fill: Top of Bank ..... T.B. | Bottom of Bank ..... B.B. | Top of Cut ..... T.C. | Bottom of Cut ..... B.C. | Top of Fill ..... T.F. | Bottom of Fill ..... B.F.

Rivers, Draws, V.D's, Creeks, Ir. Slows: Bk. S. | S.S. | T.Cl. | B.Cl. | T.Sp. | B.Cn.

Steep Slope ..... Top of Cliff ..... Bottom of Cliff ..... Top of Spur ..... Bottom Canyon

Page 21 Use Only

PLEASE RETURN TO
LOS ANGELES COUNTY SURVEYOR
700 HALL OF RECORDS

NOTE: ANY DISCREPANCY BY DIGGER ON THIS SHEET MUST BE MADE ON CIRCLED IN RED INK, WITH DATE AND NAME OF PERSON MAKING CHANGE.

Do not extend notes beyond ends of this line

Sheet No.	Page No.	Station From	Station To	Angle	Instrument Angle Or to this Right	Horiz. Distance	+ or −	Vertical Angle	Elevation of Point	+ Rod Right	+ Difference Elevation	Height of Instrument	+ or −	Vertical Distance	Description	L.	R.
82	61											1765					
		1161	162	11°	201 50	159	−	7 13	17344	2 ✓					S. Ed R.R. L.F.		
		10 0															
		1162	163	11°	204 30	162	−	4 52	409	3 ✓					Top Cut		
		10 0															
		1 59															
		90	160	10°	196 20	157	−	7 10	358	4 ✓					Ed Rd		N.
		11 91	192	11°	204 00	191	−	4 32	396	5 ✓					Top Cut		
		10 0															
		1088	189	10°	196 25	186	−	6 53	332	6 ✓					No Ed Rd		
		90															
		1189	190	11°	201 25	187	−	6 52	332	7 ✓					b. of Cut		
		10 0															
		1142	215	10°	203 30	214	−	4 39	382	8 ✓					Top		
		182															
		1014	215	9°	197 00	212	−	6 54	310	9 ✓					No Ed Rd		
		80															
		1115	216	10°	200 50	213	−	6 58	297	10 ✓					Bot Cut		
		90															
		1135	235	10°	203 15	234	−	4 20	380	11 ✓					Top Cut		
		90															
		1137	238	10°	196 85	235	−	6 27	291	12 ✓					No Ed Rd		
		90															
		1135	236	10°	200 45	233	−	6 48	280	13 ✓					b. of Cut		
		90															
		1132	235	10°	205 30	234	−	3 07	429	14 ✓					Top Cut T.P.		
		90															
		1166	267	10°	196 30	264	−	6 16	270	15 ✓					No Ed Rd		
		1165	266	10°	200 25	262	−	6 34	255	16 ✓					b. of Cut		
		90															
		1166	267	10°	203 05	266	−	3 56	374	17 ✓					Top Cut		
		7 0															
		1098	297	10°	196 45	296	−	5 57	248	18 ✓					No Ed Rd		
		80															
		1096	297	10°	200 50	293	−	6 23	228	19 ✓					b. of Cut		
		80															
		1 80	327	9°	197 50	323	−	5 58	248	20 ✓					No Ed Rd		
		70															
		1 83	328	10°	200 15	325	−	5 09	229	21 ✓					b. of Cut		
		70															

Form 301 10M 3-34

PLEASE RETURN TO
LOS ANGELES COUNTY SURVEYOR
700 HALL OF RECORDS

NOTE: ANY ADDITIONS OR CHANGES ON THIS SHEET MUST BE MADE OR CIRCLED IN RED INK, WITH DATE AND NAME OF PERSON MAKING CHANGE

Do not extend notes this side of this line

Transit at	Sight on	Stadia Intercepts	Stadia Distance	Stadia Rod	Horizontal Angle 0° to 360° Right	Horiz. Distance	+ − Vertical Angle	Elevation of Point	+ Back Sight	+ − Difference Elevation	Height of Instrument	+ − Vertical Distance	REMARKS Station	Left	Right
B 2	B 1								1		17657				
		1168 / 80	369	10°	199 25	365	5 34	17200	2 ✓				No Ed Rd		
		1168 / 80	369	10°	198 35	365	5 34	200	3 ✓				PP		
		1063 / 70	364	9°	201 4.	360	6 13	175	4 ✓				bot cut		
B 4	B 3							17619	5 48		17662				
		1168 / 100	169	11°		168	4 10	17434	6	233		123	To B 3		
		1171 / 110	72	11°	350 45	71	7 50	460	7 ✓				SH		
		1188 / 100	189	11°	341 45	188	4 48	399	8 ✓				"		
		1180 / 110	81	11°	333 10	80	7 14	456	9 ✓				"		
		1106 / 100	107	11°	327 55	106	6 29	437	10 ✓				"		
		1103 / 90	204	10°	335 35	202	5 13	382	11 ✓				"		
		1124 / 100	125	11°	317 15	124	5 53	429	12 ✓				"		
		1090 / 90	191	10°	329 05	189	6 22	356	13 ✓				Dr Vds		
		1146 / 100	147	11°	324 50	145	6 09	400	14 ✓				SH		
		1074 / 90	175	10°	322 40	173	5 53	388	15 ✓				"		
		1124 / 100	125	11°	331 50	123	6 33	415	16 ✓				"		
		1099 / 100	100	10°	342 05	98	7 10	443	17 ✓				"		
		1066 / 90	167	10°	327 05	164	7 00	565	18 ✓				Dr		
		1096 / 100	97	11°	0 00	95	7 39	429	19 ✓				SH		
		1067 / 90	168	10°	330 05	166	6 42	373	20 ✓				Flat Spur		
		1113 / 100	114	11°	355 15	112	6 52	412	21 ✓				Hd Dr		

FORM NO. 1000 4-56

RETURN ORIGINAL TO
LOS ANGELES COUNTY SURVEYOR
320 HALL OF RECORDS

NOTE: ANY ADDITIONS OR CHANGES ON THIS SHEET MUST BE MADE IN CIRCLES IN RED INK, WITH DATE AND NAME OF PERSON MAKING CHANGE

Do not extend notes this side of this line

Occupied At	Sight to	Stadia Intervals	Stadia Distance	Stadia Rod	Horizontal Angle 0° to 360° Right	Horiz. Distance	+ −	Vertical Angle	Elevation of Point	+ Rod Sight	+ − Difference Elevation	Height of Instrument	+ − Vertical Distance	S. Co. Book	S. Co. Page	
B4	B3									1 4.8		1.766.7				
		1174								2 ✓						
		100	175	11	333 55	173	−	6 28	1736.1							D.C.
		1121								3 ✓						
		100	122	11	344 10	120	−	6 50	413							"
		1163								4 ✓						
		100	164	11	341 20	162	−	5 40	396							H4 D
		1134								5 ✓						
		100	135	11	336 20	133	−	6 52	398							D.C.
		1145								6 ✓						
		100	143	11	342 35	141	−	6 05	402							F/G
		1148								7 ✓						
		100	149	11	329 25	147	−	6 40	385							D.C.
		1151								8 ✓						
		100	52	11	315 15	52	−	5 00	512							5 4
		1138								9 ✓						
		100	39	11	334 10	39	−	4 41	524							"
		1139								10 ✓						
		100	34	11	1 05	34	−	3 47	534							
		1186								11 ✓						
		100	27	11	34 10	27	−	3 30	541							"
		1126								12 ✓						
		100	21	11	91 00	21	−	4 01	543							"
		1135								13		56				
		50	236	5	6				1761.1							B.C.
B2	B3															
									1761.9	14 4.9		1.766.8				
		1129								15 ✓						
		100	259	14	344 30	259	−	1 36	457							TOC
		1208								16 ✓						
		738	263	4	340 50	263	−	1 41	457							"
		1005								17 ✓						
		100	306	9	344 55	306	+	1 38	664							3 4
		1124								18 ✓						
		100	325	10	340 15	325	+	1 53	672							"
		1078								19 ✓						
		100	295	10	335 40	294	−	2 37	442							TOC
		1065								20						
		100	306	7	344 50	306	+	1 21	672							B.C.
		1159														
		100	272	6	340 45	272	−	1 51	442							F/G

Form 69-36 (Rev. 3-64)

RETURN REQUIRED TO
LOS ANGELES COUNTY SURVEYOR
FOR MAP OF RECORDS

NOTE: ANY ADDITIONS OR CHANGES ON THIS SHEET MUST BE MADE OR CIRCLED IN RED INK, WITH DATE AND NAME OF PERSON MAKING CHANGE

Do not extend notes this side of this line

Record of	Sheet No.	Station Occupied	Station Distance	Station Angle	Horizontal Angle 0° to 360° Right	Horizontal Distance	+ Vertical Angle −	Elevation of Point	+ Back Sight	+ Difference Elevation −	Height of Instrument	+ Vertical Distance	REMARKS Station	Left	Right
D.L.	B 3										1766.8				
		1120							1						
		1188	313	10°	351 10	313	+ 1.48	1766.1	2 ✓				SH		
	1.2	12 P							3						
		1080	241	14°	338 10	241	− 2.17	432	✓				Flat SI		
		11 Bp							4						
		80	351	10°	349 40	349	+ 3.48	800	✓				SH		
		12 a							5						
		977	224	11°	342 35	223	− 3.42	415	✓				Flat SI		
		1040							6						
		76	341	9°	345 50	339	+ 4.02	818	✓				SH		
		1172							7						
		76	373	10°	345 05	371	+ 4.30	860	✓				Top Spur		
		1130							8						
		96	231	15°	347 25	231	− 2.27	440	✓				Flat SI		
		12 9							9						
		1188	413	10°	350 15	410	+ 4.38	901	✓				Top Spur		
		1171							10						
		80	372	10°	352 00	370	+ 3.54	821	✓				SH		
		1148							11						
		80	349	10°	348 20	347	+ 4.01	817	✓				"		
		1202							12						
		100	203	11°	344 35	202	− 3.54	422	✓				Flat SI		
		839							13						
		40	440	6°	356 40	438	+ 4.14	932	✓				Top Spur		
		1110							14						
		76	411	7°	350 55	409	+ 3.55	858	✓				SH		
		12 0							15						
		897	304	10°	354 10	302	+ 4.08	786	✓				SH		
		1159							16						
		40	60	11°	20 05	59	− 8.09	474	✓				"		
		1129							17						
		80	330	13°	352 25	329	+ 2.36	682					"		
									18						
									19						
									20						
									21						

Notes Ck'd by	Survey of
Map No. B-13143	W. O. Tape No. St'd °F.
Office Work [illegible]	Surveyed by
Checked	Notes Date
Date	Indexed A. C. Johnson 2-8-37

F.B 695 PG. 23

FIRE CISTERN SYSTEM

J.N 5211

SITE NO 5

TUNA CAN RD SURVEY

Note: Any Additions or Changes on This Sheet Must be Made in Red Ink or Circled With Date and Name of Person Making Change.

Do not extend notes this side of this line

RETURN TO
LOS ANGELES COUNTY SURVEYOR
700 HALL OF RECORDS

FORM 247 10M 11-35

cont to bot page 25

F.B. 695 Pg. 24

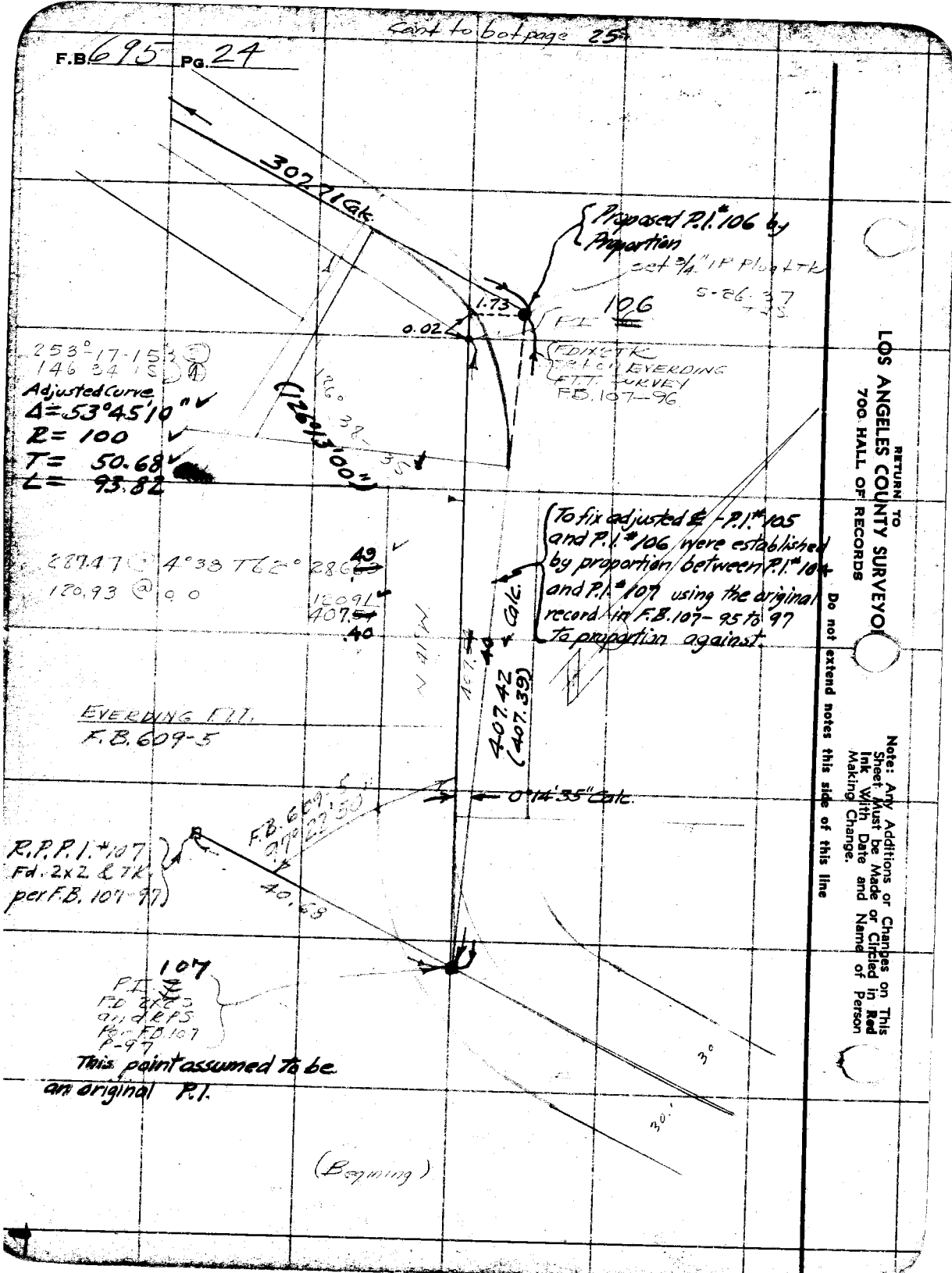

RETURN TO
LOS ANGELES COUNTY SURVEYOR
700 HALL OF RECORDS

Note: Any Additions or Changes on This Sheet Must be Made or Circled in Red Ink With Date and Name of Person Making Change.

Do not extend notes this side of this line

Notes Ck'd by McPherson	Survey of FIRE CISTERN-SYSTEM	F.B. 695 Pg. 25
Map No. B-1314-3	W. O. 5211 Tape No. 13 St'd 84 °F.	
Office Work ALBERT E. TIMMONS	Surveyed by STEVENSON	
Checked	Notes T.J.S. Date 2-4-37	
Date	Indexed A. O. Johnson	

Con't to bot page 26

Con't from 24

Note: Any Additions or Changes on This Sheet Must be Made or Circled in Red Ink With Date and Name of Person Making Change.

Do not extend notes this side of this line

RETURN TO LOS ANGELES COUNTY SURVEYOR 700 HALL OF RECORDS

FORM 247 10M 11-35

F.B. 695 PG. 26

RETURN TO
LOS ANGELES COUNTY SURVEYOR
700 HALL OF RECORDS

Note: Any Additions or Changes on This Sheet Must be Made in Colored Ink With Date and Name of Person Making Change.

Do not write beyond this side of this line

FORM 247 10M 11-35

RETURN TO
LOS ANGELES COUNTY SURVEYOR
700 HALL OF RECORDS

Note: Any Additions or Changes on This Sheet Must be Made or Circled in Red Ink With Date and Name of Person Making Change.

Do not extend notes this side of this line

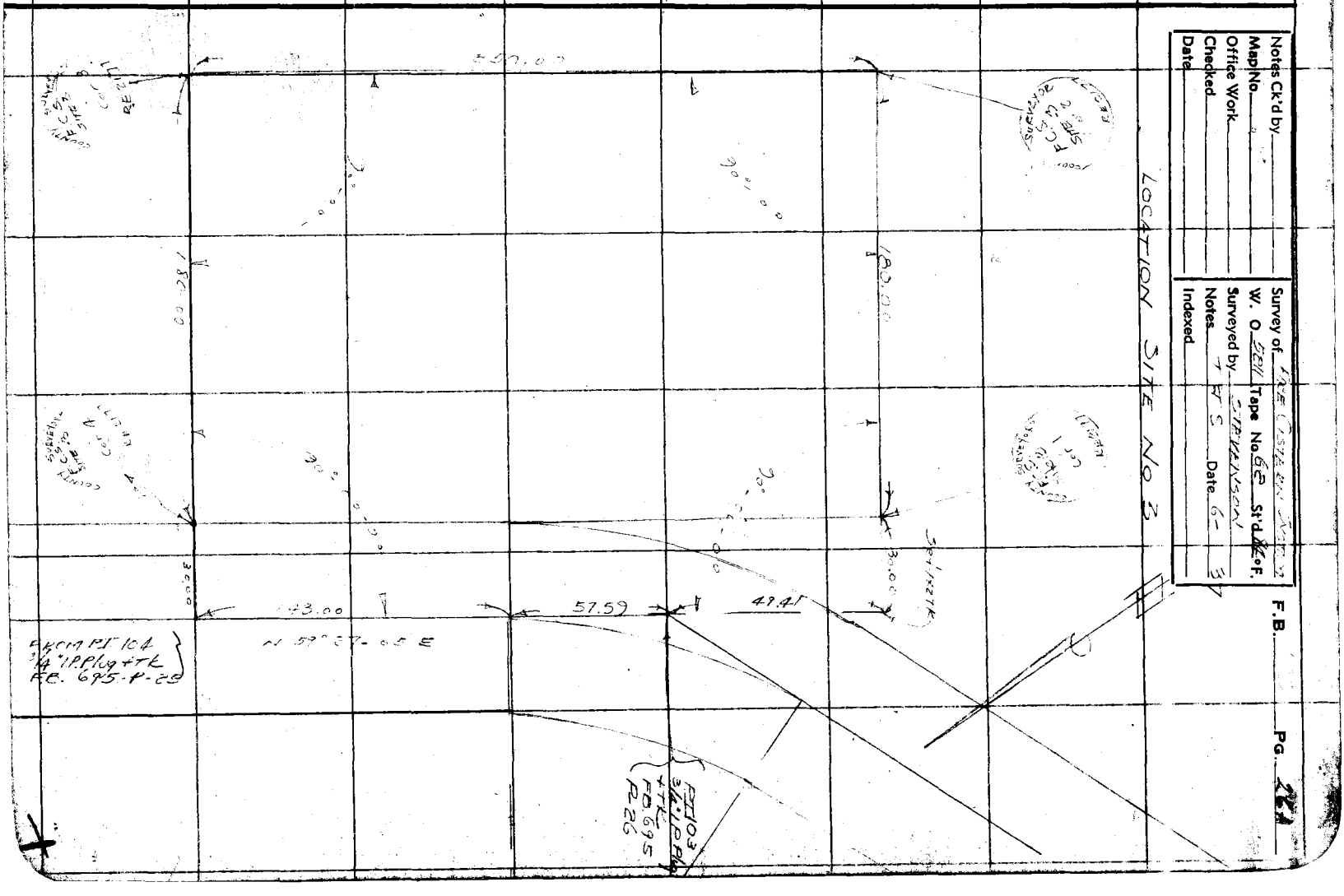

Notes Ck'd by
Map No.
Office Work
Checked
Date

Survey of
W. O.
Surveyed by
Notes
Indexed

Tape No. Std. °F.
Date

F. B. Pg.

RETURN TO
LOS ANGELES COUNTY SURVEYOR
700 HALL OF RECORDS

Note: Any Additions or Changes on This Sheet Must be Made or Circled in **Red** Ink With Date and Name of Person Making Change.

Do not extend notes this side of this line

F.B. 695 PG. 168

FORM 247 10M 11-35

RETURN TO
LOS ANGELES COUNTY SURVEYOR
700 HALL OF RECORDS

Note: Any Additions or Changes on This Sheet Must be Made or Circled in **Red Ink** With Date and Name of Person Making Change.

Do not extend notes this side of this line

Notes Ck'd by
Map No. B-1314-3
Office Work
Checked
Date

Survey of
W. O. Tape No. Std. °F.
Surveyed by STEV.
Notes
Indexed A. C. Johnson Date 2-24-37

F.B. 695 PG. 27

F.B. 695 PG. 28

RETURN TO
LOS ANGELES COUNTY SURVEYOR
700 HALL OF RECORDS

Note: Any Additions or Changes on This Sheet Must be Made or Circled in Red Ink With Date and Name of Person Making Change.

Do not extend notes this side of this line

#4

#4

4°

Solid Sandstone

#3

VER. #3.

4°

4°

Hard Conts

Notes Red. ALBERT E. TIMMONS Platted ALBERT E. TIMMONS Job No. _____ Division No. _____ F.B. 69J Pg. 29

Date 4-16-37 Date 4-18-37 Survey of _____

Notes Chkd. _____ Checked _____ Survey by _____ Notes _____ Date _____

Date _____ Date _____ Map No. B-1314-3 Indexed by C. Johnson APR 15 '37

Transit at	Sight on	Stadia Intercepts	Stadia Distance	Stadia Rod—	Horizontal Angle 0° to 360° Right	Horiz. Distance	+ − Vertical Angle	Elevation of Point	+ Back Sight	+ − Difference Elevation	Height of Instrument	+ − Vertical Distance	REMARKS Station	Left	Right
									1						
									2						
									3						
									4						
									5						
									6						
									7						
									8						
									9						
									10						
									11						
									12						
									13						
									14						
									15						
									16						
									17						
									18						
									19						
									20						
									21						

ADDITIONAL TOPOG

ON SITE No 3

Party
T J Stevenson
G D Nichols
M. Taylor
CE Durbin

NOTE: ANY ADDITIONS OR CHANGES ON THIS SHEET MUST BE MADE OR CIRCLED IN RED INK, WITH DATE AND NAME OF PERSON MAKING CHANGE

PLEASE RETURN TO
LOS ANGELES COUNTY SURVEYOR
700 HALL OF RECORDS

Do not extend notes this side of this line

Form 301 10M 3-34

Adds Inform.

Form 301 10M 3-34

PLEASE RETURN TO
LOS ANGELES COUNTY SURVEYOR
700 HALL OF RECORDS

NOTE: ANY ADDITIONS OR CHANGES ON THIS SHEET MUST BE MADE OR CIRCLED IN RED INK, WITH DATE AND NAME OF PERSON MAKING CHANGE

Do not extend notes this side of this line

Transit at	Sight on	Stadia Intercepts	Stadia Distance	Stadia Rod—	Horizontal Angle 0° to 360° Right	Horiz. Distance	+ Vertical Angle	Elevation of Point	+ Back Sight	+ Difference Elevation	Height of Instrument	+ Vertical Distance	REMARKS Station Left Right
P 4	P 1							17619	1 49		17668		
		930 / 90	31	93	277 50	31		575	2 ✓	93			bot Swale
		1139 / 110	40	110	313 50	40	3 29	534	3 ✓				" "
		844 / 80	45	83	275 40	45		585	4 ✓	83			Side "
		1152 / 110	53	122	296 50	53		546	5 ✓	122			SH.
		464 / 40	65	40	271 50	65	+ 3 20	667	6 ✓				SH Sm Spur
		1068 / 100	69	102	271 40	69		566	7 ✓	102			SH
		982 / 90	83	90	276 05	82	+ 5 04	651	8	17		+ 73	"
		797 / 70	98	70	281 40	98	+ 2 30	642	9 ✓				SH
		992 / 90	93	103	294 40	93		565	10 ✓	103			"
723		723 / 60	124	70	284 50	124	+ 1 48	637	11 ✓				"
		936 / 80	137	90	285 50	137	+ 2 43	643	12 ✓				"
		1010 / 90	111	102	296 40	111		566	13 ✓	102			"
		950 / 80	151	90	286 50	151	+ 1 47	625	14 ✓				"
		1130 / 100	131	117	295 55	131		551	15 ✓	117			"
		1142 / 100	143	110	296 30	143	1 20	526	16 ✓				"
		1157 / 100	158	110	287 20	158	+ 1 07	589	17 ✓				Swale
		1150 / 100	151	140	297 20	151	1 0	503	18 ✓				"
		1174 / 100	175	150	304 40	175	1 56	461	19 ✓				SH
		1190 / 100	191	110	308 40	190	3 45	434	20 ✓				SH
		1154 / 100	155	150	305 00	155	2 25	454	21 ✓				"

Add'n'l Inform.

Topography Description Legend: Side Hill ... S.H. Side of Draw S.D. Side of Ridge S.R. Head of Draw H.D. Bottom Draw B.D. Bottom Wash B.W. Top of Ridge T.R. Toe of Slope T.S.

Intern. of Draw ... Break in Slope ... Steep Slope ... S.S. Top of Cliff ... T.Cl. Bottom of Cliff ... B.Cl. Top of Spur ... T.Sp. Bottom Canyon ... B.Cn.

Top of Bank ... T.B. Bottom of Bank ... B.B. Top of Cut ... T.C. Bottom of Cut ... B.C. Top of Fill ... T.F. Bottom of Fill ... B.F.

Fence ... Fn. Int. Fences ... V.Fns. Ditch ... Di. Telephone Pole ... T.P. Power Pole ... P.P. Culvert ... Cul.

Pine-Pt. Cedar-Cd. Sycamore ... Sy. Eucalyptus ... Eu. Plus combinations of these and all common standard abbreviations.

Form 301 10M 3-34

PLEASE RETURN TO
LOS ANGELES COUNTY SURVEYOR
700 HALL OF RECORDS

NOTE: ANY ADDITIONS OR CHANGES ON THIS SHEET MUST BE MADE OR CIRCLED IN RED INK. WITH DATE AND NAME OF PERSON MAKING CHANGE

Do not extend notes this side of this line

Transit at	Sight on	Stadia Intercepts	Stadia Distance	Stadia Rod—	Horizontal Angle 0° to 360° Right	Horiz. Distance	+ Vertical Angle —	Elevation of Point	Back Sight	+ Difference Elevation —	Height of Instrument	+ Vertical Distance —	REMARKS Station	Left	Right
P4	P No 1				° '		° '		1		17668				
		1475							2				SH		
		100	176	11	31 045	175	4 06	17433	✓						
		1152							3				"		
		100	153	11	318 30	152	5 0	426	✓						
		1122							4				"		
		100	123	14	311 30	123	3 30	453	✓						
		1138							5				"		
		100	139	11	318 40	137	5 55	416	✓						
		1110							6				"		
		100	111	14	314 50	110	3 47	456	✓	213		73			
		1119							7				"		
		100	120	11	322 40	119	6 05	432	✓						
		1197							8				"		
		110	98	12	321 45	97	5 32	454	✓						
		1208							9				"		
		110	109	12	328 20	108	5 51	438	✓						
		1180							10				End SWG		
		110	81	12	325 20	80	6 10	463	✓				Beg Flat		
		1195							11				SH		
		110	96	12	336 50	95	6 31	442	✓						
		1163							12				"		
		110	65	11	352 10	63	7 17	~~428~~ 427	✓	19		81			
		1189							13				"		
		110	90	11	351 05	88	7 47	438	✓						
		1115							14				Flat		
		100	116	11	352 20	114	7 00	418	✓						
		1123							15				Mouth of Swale		
		100	124	11	341 25	122	6 46	414	✓						
		1135							16				Flat		
		100	136	11	349 10	134	6 11	413	✓						
		1140							17				Swale		
		100	141	11	334 00	139	6 45	394	✓						
		1152							18				"		
		100	153	11	327 55	151	6 35	386	✓						
		1048							19				Flat		
		90	149	10	344 10	147	6 15	408	✓						
		1162							20						
		100	163	11	327 10	161	6 34	374	✓				VDS Swale to East		
		1164							21				b-t Swale from		
		100	165	11	341 05	165	5 42	396	✓				No 37		

Add'l Inform.

Note Kept by ROBERT E. TIDEMAN Platted by ALBERT E. TIDEMAN Job No. 7811 Division No.
Date 4-16-37 Date 4-19-37 Survey of EAST SCATTERGOOD
Notes Ckkd. Checked Survey by R. Tideman Notes Date
Date Date Map No. B-134-3 Indexed A. C. Johnson APR 15 37

F.B. 69 Pg. 31

Form 301 10M 3-34

PLEASE RETURN TO
LOS ANGELES COUNTY SURVEYOR
700 HALL OF RECORDS

NOTE: ANY ADDITIONS OR CHANGES ON THIS SHEET MUST BE MADE OR CIRCLED IN RED INK, WITH DATE AND NAME OF PERSON MAKING CHANGE

Do not extend notes this side of this line

Transit at	Sight on	Stadia Intercepts	Stadia Distance	Stadia Rod—	Horizontal Angle 0° to 360° Right	Horiz. Distance	+ — Vertical Angle	Elevation of Point	+ Back Sight	+ — Difference Elevation	Height of Instrument	+ — Vertical Distance	REMARKS Station Left Right
P 4	P 1								1 49		1766 8		
		1177 / 100	178	11 0	321 30	176	5 17	1739 4	2 ✓				S H
		1150 / 100	151	11 0	337 55	149	6 02	401	3 ✓				"
		1192 / 100	193	11 0	317 50	192	4 45	392	4 ✓				"
		1171 / 100	172	11 0	334 10	170	6 29	366	5 ✓				Swale
		1110 / 100	111	11 0	314 30	110	4 26	473	6 ✓?	19 6		8 6	S H.
		1185 / 100	186	11 0	329 45	184	6 04	364	7 ✓				Swale
		1192 / 100	193	11 0	327 55	191	6 03	357	8 ✓				VDS Swale to West
		1117 / 90	218	10 0	312 15	217	4 23	403	9 ✓				S H
		1152 / 90	253	10 0	320 40	250	5 47	316	10 ✓	35 4		25 4	bot Swale
		1213 / 100	214	11 0	325 05	211	6 45	309	11 ✓	36 0		25 0	" "
		1172 / 90	273	10 0	323 05	271	4 26	358	12 ✓				S H
		1117 / 90	218	10 0	319 50	216	5 22	366	13 ✓				"
		1154 / 90	255	10 0	327 25	253	4 32	368	14 ✓				"
		1140 / 90	241	13 0	316 40	239	4 38	345	15 ✓				"
		1116 / 90	217	10 0	330 35	215	4 57	382	16 ✓				"
		1181 / 90	282	11 0	328 40	281	3 18	398	17 ✓				"
		1165 / 90	266	13 0	331 25	265	3 53	359	18 ?	31 0		18 0	"
		1115 / 90	216	10 0	333 45	214	4 56	385	19 ✓				"
		1105 / 90	206	10 0	337 00	204	4 56	393	20 ✓				"
		1150 / 90	251	10 0	334 35	250	3 37	411	21 ✓	25 8		15 8	"

Add'n'l Inform.

Topography Description Legend: Side Hill.....S.H. Side of Draw.S.D. Side of Ridge.S.R. Head of Draw H.D. Bottom Draw B.D. Bottom Wash B.W. Top of Ridge.T.R. Toe of Slope..T.S.

Inters. of Draws.V.D's Break in Slope..Bk.S. Steep Slope.....S.S. Top of Cliff.....T.Cl. Bottom of Cliff..B.Cl. Top of Spur.....T.Sp. Bottom Canyon..B.Cn.

Side of Canyon B.Cn. Top of Bank..T.B. Bottom of Bank.B.B. Top of Cut.....T.C. Bottom of Cut..B.C. Top of Fill.....T.F. Bottom of Fill..B.F.

Sadden.....Sd. Swale.....Sw. Flat.....Fl. Stream.....Str. Trail.....Tr. Pavement.....Pvt. Edge of Road E.Rd.

Transit Rd. Tr.Rd. Fence.....Fn. Int. Fences V.Fns. Ditch.....Dt. Telephone Pole T.P. Power Pole....P.P. Culvert.....Cul.

Dist.-D. Fir-Fr. Pine-Pl. Cedar-Ce. Sycamore.....Sy. Eucalyptus.....Eu. Plus combinations of these and all common standard abbreviations.

F.B. 69 Pg. 32

Form 301 10M 3-34

PLEASE RETURN TO
LOS ANGELES COUNTY SURVEYOR
700 HALL OF RECORDS

NOTE: ANY ADDITIONS OR CHANGES ON THIS SHEET MUST BE MADE OR CIRCLED IN RED INK, WITH DATE AND NAME OF PERSON MAKING CHANGE

Do not extend notes this side of this line

Transit at	Sight on	Stadia Intercepts	Stadia Distance	Stadia Rod—	Horizontal Angle 0° to 360° Right	Horiz. Distance	+ — Vertical Angle	Elevation of Point	+ Back Sight	+ — Difference Elevation	Height of Instrument	+ — Vertical Distance	REMARKS Station	Left	Right
P4	P1				° ′		° ′		1		17668				
		1144 / 90	245	14°	336° 40′	244	2° 51′	17407	2 ✓	26.3		12.2	SH		
		1112 / 80	313	10°	325° 10′	312	2° 40′	424	3 ✓				SH		
		1128 / 90	229	10°	341° 25′	228	3° 32′	428	4 ✓				"		
		1105 / 80	306	10°	330° 40′	306	1° 31′	488	5 ✓				"		
		120 / 90	301	13°	334° 50′	301	1° 11′	537	6 ✓				"		
		1190 / 90	291	10°	338° 10′	291	1° 20′	502	7 ✓ ?	16.8		6.8	"		
		120 / 952	249	11°	344° 05′	249	1° 22′	500	8 ✓ ?	16.9		5.9	"		
		1165 / 90	266	10°	340° 10′	266	1° 26′	504	9 ✓ ?	16.7		6.7	brs 4		
		1190 / 90	291	12°	341° 05′	291	—	548	10 ✓ ?	12.0			S 4		
					° ′		° ′		11						
					° ′		° ′		12						
					° ′		° ′		13						
					° ′		° ′		14						
					° ′		° ′		15						
					° ′		° ′		16						
					° ′		° ′		17						
					° ′		° ′		18						
					° ′		° ′		19						
					° ′		° ′		20						
					° ′		° ′		21						

Add'n'l Inform.

ALBERT E. TIMMONS Platted ALBERT E. TIMMONS Job No. 5211 Division No. F.B. 69J Pg. 53
Notes Red. Date 4-16-37 Date 4-19-37 Survey of FIRE CISTERN SYSTEM
Notes Chkd. Checked Survey by STEVENSON Notes Date 4-14-37
Date Date Map No. B-1314-3 Indexed A. C. Johnson APR 15 '37

Form 301 10 3-34

PLEASE RETURN TO
LOS ANGELES COUNTY SURVEYOR
700 HALL OF RECORDS

NOTE: ANY ADDITIONS OR CHANGES ON THIS SHEET MUST BE MADE OR CIRCLED IN RED INK. WITH DATE AND NAME OF PERSON MAKING CHANGE

Do not extend notes this side of this line

Transit at	Sight on	Stadia Intercepts	Stadia Distance	Stadia Rod—	Horizontal Angle 0° to 360° Right	Horiz. Distance	+ — Vertical Angle	Elevation of Point	+ Back Sight	+ — Difference Elevation	Height of Instrument	+ — Vertical Distance	REMARKS Station	Left	Right
					° ′		° ′		1						
					° ′		° ′		2						
					° ′		° ′		3						
					° ′		° ′		4						
					° ′		° ′		5						
					° ′		° ′		6						
					° ′		° ′		7						
					° ′		° ′		8						
					° ′		° ′		9						
					° ′		° ′		10						
					° ′		° ′		11						
					° ′		° ′		12						
					° ′		° ′		13						
					° ′		° ′		14						
					° ′		° ′		15						
					° ′		° ′		16						
					° ′		° ′		17						
					° ′		° ′		18						
					° ′		° ′		19						
					° ′		° ′		20						
					° ′		° ′		21						

Add'n'l Inform.

F.B. 601 Pg. 34

Topography Description Legend:
Side Hill....S.H. Bottom Draw.B.D.
Side of Draw.S.D. Bottom Wash B.W.
Side of Ridge.S.R. Top of Ridge.T.R.
Head of Draw H.D. Toe of Slope..T.S.

Inters. of Draws V.D's
Break in Slope..Bk.S.
Steep Slope.....S.S.
Top of Cliff.....T.Cl.
Bottom of Cliff..B.Cl.
Top of Spur.....T.Sp.
Bottom Canyon..B.Cn.

Side of Canyon S.Cn.
Top of Bank..T.B.
Bottom of Bank.B.B.
Top of Cut.....T.C.
Bottom of Cut..B.C.
Top of Fill.....T.F.
Bottom of Fill.B.F.

Saddle .....Sa.
Swale .....Sw.
Flat .....Fl.
Stream .....Str.
Trail .....Tr.
Pavement ....Pvt.
Edge of Road E.Rd.

Trailed Rd. Tr.Rd.
Fence .....Fn.
Int. Fences.V.Fns.
Ditch .....Di.
Telephone Pole T.P.
Power Pole....P.P.
Culvert .....Cul.

Dak-O. Fir-Fr.
Pine-Pl. Cedar-Ce.
Sycamore ....Sy.
Eucalyptus ....Eu.
Plus combinations of these and all common standard abbreviations.

Notes Ck'd by	Survey of
Map No.	W. O. Tape No. St'd °F.
Office Work	Surveyed by
Checked	Notes Date
Date	Indexed A. C. Johnson 2-19-37

F.B. 695 Pg. 35

Note: Any Additions or Changes on This Sheet Must be Made or Circled in Red Ink With Date and Name of Person Making Change.

Do not extend notes this side of this line

RETURN TO
LOS ANGELES COUNTY SURVEYOR
700 HALL OF RECORDS

FORM 247 10M 11-35

SURVEY OF
FIRE CISTERN SYSTEM TOPANGA CANYON
SITE No 22

J.N 5211.

A. C. Johnson

Cont to bot page

F.B. 695 Pg. 36

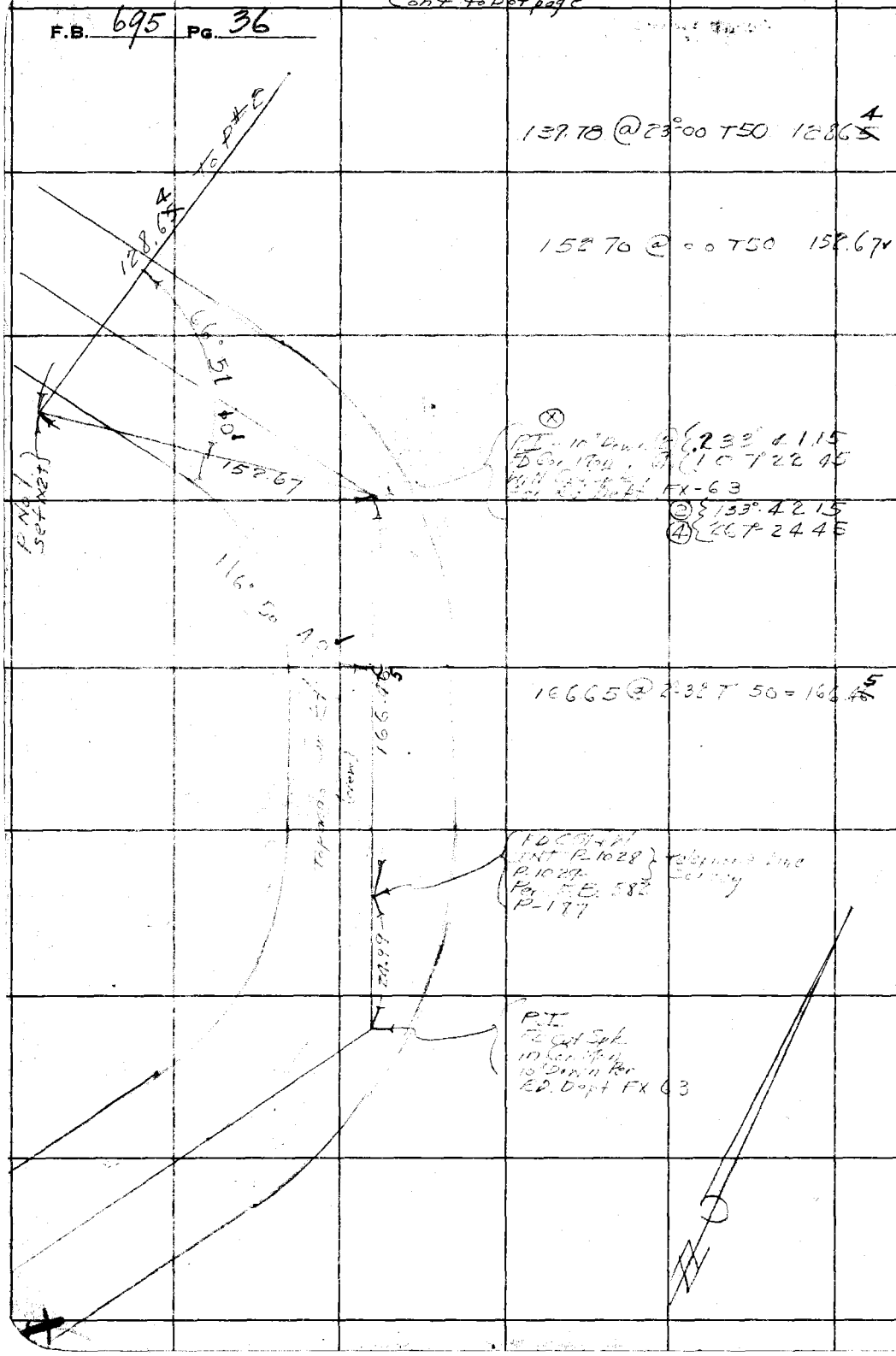

RETURN TO
LOS ANGELES COUNTY SURVEYOR
700 HALL OF RECORDS

Do not extend notes this side of this line

Note: Any Additions or Changes on This Sheet Must be Made or Circled in Red Ink With Date and Name of Person Making Change.

Notes Ck'd by ALBERT E. TIMMONS	Survey of FIRE CITIES SYSTEM
Map No.	W. O. 5811 Tape No. 13 St'd 84 °F.
Office Work	Surveyed by STEVENSON
Checked	Notes T45 Date 2-3-37
Date	Indexed A. C. Johnson

F.B. 695 PG. 37

Note: Any Additions or Changes on This Sheet Must be Made or Circled in Red Ink With Date and Name of Person Making Change.

Do not extend notes this side of this line

RETURN TO
LOS ANGELES COUNTY SURVEYOR
700 HALL OF RECORDS

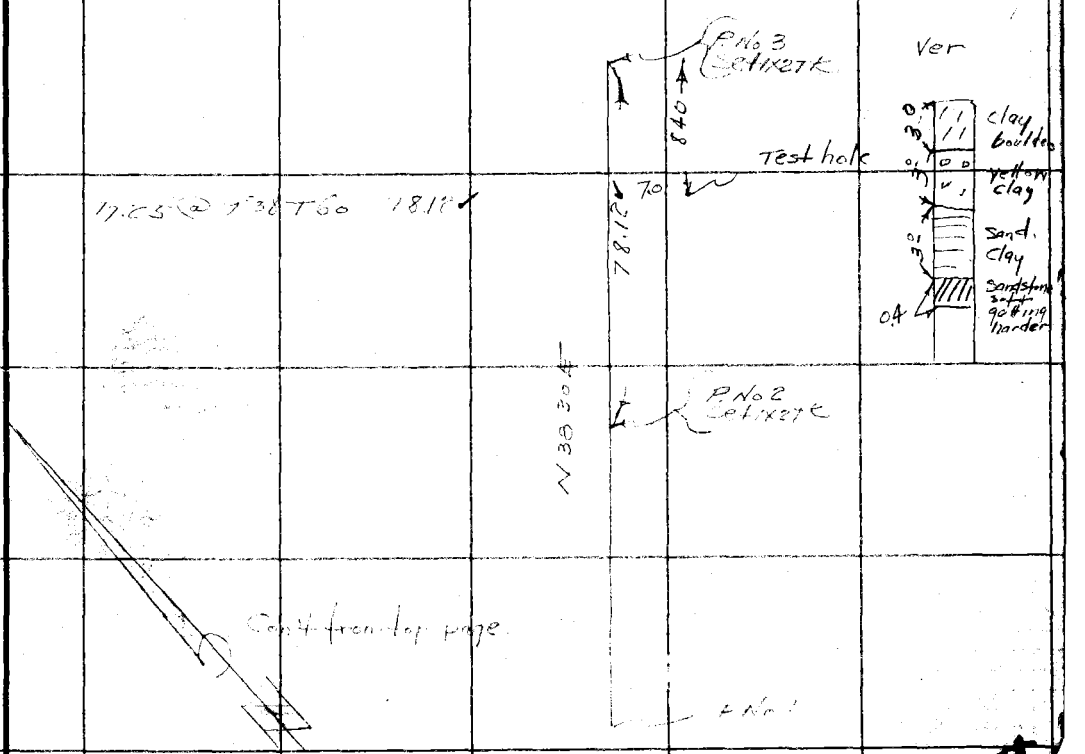

FORM 247 10M 11-35

RETURN TO
LOS ANGELES COUNTY SURVEYOR
700 HALL OF RECORDS

Note: Any Additions or Changes on This Sheet Must be Made or Circled in **Red Ink** With Date and Name of Person Making Change.

Do not extend notes this side of this line

F.B. 695 PG. 38

Profile No.	Notes Red.	Platted	Job No.	Division No.	L. B. 695 Pg.
	Date	Date	Survey of		
X-Sec. No.	Notes Chkd.	Checked	Survey by	Notes	Date
	Date	Date	Map No.	Indexed A. C. Johnson	

BM'S ON FIRE CISTERN SYSTEM
TOPANGO CANYON SITE NO 22

J.N. 5211

BMS on Fire Cistern S

STATION	E. S.	H. I.	F. S	ELEV.

T. J. Stevenson
G D Scott
M. TAYLOR
CE DURDIN

NOTE: ANY ADDITIONS OR CHANGES ON THIS SHEET MUST BE MADE OR CIRCLED IN RED INK, WITH DATE AND NAME OF PERSON MAKING CHANGE

Do not extend notes this side of this line

PLEASE RETURN TO
LOS ANGELES COUNTY SURVEYOR
700 HALL OF RECORDS

Form 207 5M 10-34

Form 307 5M 10-34

PLEASE RETURN TO
LOS ANGELES COUNTY SURVEYOR
700 HALL OF RECORDS

NOTE: ANY ADDITIONS OR CHANGES ON THIS SHEET MUST BE MADE OR CIRCLED IN RED INK, WITH DATE AND NAME OF PERSON MAKING CHANGE

Do not extend notes this side of this line

STATION	B. S.	H. I.	F. S	ELEV.		
BM	7.250	942.620		935.370	FD. S.W + T IN PP 340 122E NE Cor Int Topanga Can Rd + Cheney Rd SILVIA PK LB. 803-48	
T.P.	10.955	952.440	1.135	941.485		
P 1			8.01	944.43	1×2	
T.P.	11.610	963.340	0.710	951.730		
T.P.	11.505	974.660	0.185	963.155		
T.P.	11.160	985.465	0.355	974.305		
T.P.	10.750	995.635	0.580	984.885		
BM. No 22-1	10.205	1005.360	0.480	995.155	Set 3/4" IP on So End of Guard rail Fn. Vicinity of Reservoir #22 (Proposed	
P#2			4.53	1000.83	1×2	
T.P.	11.645	1015.715	1.290	1004.070		
P#3			1.16	1014.56		
T.P.	1.095	1005.325	11.485	1004.230		
BM No 22-1	0.595	995.755	10.165	995.160		
T.P.	0.520	985.405	10.870	984.885		
T.P.	0.360	974.670	11.095	974.310		
T.P.	0.410	963.570	11.510	963.160		
T.P.	0.425	952.155	11.840	951.730		
T.P.	1.200	942.515	10.840	941.315		
B.M.			7.150	935.365	CST+W in P.P. 340 122E LB. 803-48	

Job No. 5211 Division No. Notes Red Plotted Profile
Survey of FIRE CISTERN SYSTEM Date No.
Survey by STEVENSON Notes T.J.S. Notes ALBERT E. TIMMONS Checked X-Sec.
Indexed A. C. Johnson Date 2-2-37 Date 2-8-37 Date No.

Form 301 10M 3-34

PLEASE RETURN TO
LOS ANGELES COUNTY SURVEYOR
700 HALL OF RECORDS

NOTE: ANY ADDITIONS OR CHANGES ON THIS SHEET MUST BE MADE OR CIRCLED IN RED INK, WITH DATE AND NAME OF PERSON MAKING CHANGE

Do not extend notes this side of this line

Transit at	Sight on	Stadia Intercepts	Stadia Distance	Stadia Rod—	Horizontal Angle 0° to 360° Right	Horiz. Distance	+ Vertical Angle —	Elevation of Point	+ Back Sight	+ Difference — Elevation	Height of Instrument	+ Vertical Distance —	REMARKS Station	Left	Right
					° ′		° ′		1				TOPOGRAPHY ON FIRE CISTERN SYSTEM		
					° ′		° ′		2				TOPANGO CANYON SITE NO. 22		
					° ′		° ′		3				TN 5211		
					° ′		° ′		4						
					° ′		° ′		5						
					° ′		° ′		6						
					° ′		° ′		7						
					° ′		° ′		8						
					° ′		° ′		9						
					° ′		° ′		10						
					° ′		° ′		11						
					° ′		° ′		12						
					° ′		° ′		13						
					° ′		° ′		14						
					° ′		° ′		15						
					° ′		° ′		16						
					° ′		° ′		17						
					° ′		° ′		18						
					° ′		° ′		19						
					° ′		° ′		20						
					° ′		° ′		21						

Topo's Stevenson N. 2 Taylor South

ICE Fountain Ave Formerly

Notes Taken by: Robert L. Thomas Plotted by: R. Thomas Job No. _____ Division No. _____ LE B. 695 Pg. 1

Date 2-8-32 Date 2-11-32 Surveyor _____

Notes Chkd. _____ Checked _____ Survey by _____ Notes _____ Date _____

Date _____ Date _____ Map No. _____ Indexed A. C. Johnson

5534

Addn'l Inform.

Form 301 10M 3-34

PLEASE RETURN TO
LOS ANGELES COUNTY SURVEYOR
700 HALL OF RECORDS

NOTE: ANY ADDITIONS OR CHANGES ON THIS SHEET MUST BE MADE OR CIRCLED IN RED INK, WITH DATE AND NAME OF PERSON MAKING CHANGE

Do not extend notes this side of this line

Transit at	Sight on	Stadia Intercepts	Stadia Distance	Stadia Rod	Horizontal Angle 0° to 360° Right	Horiz. Distance	+ Vertical Angle —	Elevation of Point	+ Back Sight	+ Difference Elevation —	Height of Instrument	+ Vertical Distance —	REMARKS Station	Left	Right
P1	P2 (X)			—	° '		° '	9444	1 5 2		9496		Void		
		631													
		5° 533	132	6 1	336 20	132		435	2 ✓						
		50	34	5 2	295 50	34		444	3 ✓				W - E Rd		
		607													
		5° 360	108	5 7	328 10	108		439	4 ✓				bot Cut		
		20	61	3 1	232 50	61		465	5 ✓				W E Rd		
		681													
		60	82	6 8	319 05	82		428	6 ✓				bot Cut		
		217													
		10	118	0 7	217 05	118		489	7 ✓				E Rd (W)		
		573													
		5°	74	5 1	291 00	74		445	8 ✓				bot Cut		
		867													
		80	68	8 2	349 20	68		414	9 ✓				E Rd (W)		
		478													
		40	79	4 8	265 50	79		458	10 ✓				bot Cut		
		766													
		7°	67	7 7	10 30	67		419	11 ✓				" "		
		498													
		40	99	2 0	247 35	99		476	12 ✓				" "		
		750													
		70	51	7 4	356 40	51		422	13 ✓				Forest T.P.		
		424													
		3°	125	3 3	236 30	125		463	14 ✓				bot Cut.		
		513													
		50	14	5 4	26 30	14		442	15 ✓				" "		
		362													
		5°	163	2 1	227 45	163		495	16 ✓				" " End		
		438													
		40	39	3 9	177 55	39		452	17 ✓				bot Cut.		
		455													
		30	156	4 0	233 50	155	+ 4 21	573	18 ✓				Top Cut.		
		367													
		30	68	3 4	182 15	68		462	19 ✓				bot and End Cut		
		538													
		40	139	5 0 +	241 40	136	+ 8 38	602	20 ✓				Top Cut		
		231													
		10	132	2 0	251 45	125	+ 13 30	774	21 ✓				"		

Add'l Items

LOS ANGELES COUNTY SURVEYOR
700 HALL OF RECORDS

Do not extend notes this side of this line

Point No.	Mark On	Angle Minutes	Slope Distance	Vertical Angle	Horizontal Angle Left / Right	Horiz. Distance	+ or −	Vertical Angle	Elevation of Point	+ Rod Sight	+ or −	Difference Elevation	Horizontal Distance	+ or −	Vertical Distance	Notes
P1	P									1			9496			
		2B2								2 ✓						Top Cut
		110	133	2°	263 35	120	+	17 45	9862							
		2B3								3 ✓						
		10	136	2°	271 55	118	+	21 21	936							
		2B6								4 ✓						
		8	137	2°	291 55	116	+	22 54	965							
12865		165	161	4°		128.65			10005	Adj.	+	507 ✓		+	547	P No 5
Corrected		160				+129	+	23 15	10003							
		2C9								6 ✓						
		10	130	2°	300 10	114	+	20 17	9898							Top Cut
		215								7 ✓						
		10	116	2°	309 00	109	+	14 01	748							
		5W7								8 ✓						
		30	118	6°	316 25	111	+	13 45	708							
P	P															
P	1									9						
									10008	51			10059			
12865		165				128.65			9944	Adj.						
Corrected		164	164	11°		+37	−	21 30	9934		−	625 ✓		−	515	TO P 1
		807								11 ✓						
		80	8	8° 3	23 30	8	—		9976							Top Cut
		311		3						12 ✓						
		30	12	3° 4	168 45	12	+	4 37	10038							
		4B9								13 ✓						
		40	30	4°	168 35	29	+	11 04	076							
		5W5								14 ✓						
		50	43	5°	160 10	42	+	7 47	067							
		061								15 ✓						
		60	62	6°	156 10	61	+	6 35	059							
		10 11								16 ✓						Top Cut
		100	17	10 8	44 55	17	—		9951							Sta Cut
		1183								17 ✓						
		110	44	12 3	70 35	44	—		936							Cut Fill
		976								18 ✓						
		90	77	9°	153 20	77	+	4 16	10027							Top Cut
		5W1								19 ✓						
		50	102	6°	149 05	1102	+	1 46	991							Top Cut
		1158								20 ✓						
		110	44	11°	79 25	54	—	2 53	9882							Top Cut
		1B4								21 ✓						
		10	129	6°	145 24	128										

Form 301 Ig. 9-34

PLEASE RETURN TO
LOS ANGELES COUNTY SURVEYOR
700 HALL OF RECORDS

NOTE: ANY ADDITIONS OR CHANGES ON THIS SHEET MUST BE MADE OR CIRCLED IN RED INK, WITH DATE AND NAME OF PERSON MAKING CHANGE

Do not extend notes this side of this line

Transit at	Sight on	Stadia Intercepts	Stadia Distance	Stadia Rod	Horizontal Angle 0° to 360° Right	Horiz. Distance	+ / −	Vertical Angle	Elevation of Point		+ Back Sight	+ / −	Difference Elevation	Height of Instrument	+ / −	Vertical Distance	REMARKS Station	Left	Right
P2	P1						−				1			10059					
		1176																	
		1110	77	11 0	104 35	77	−	4 08	9894		2 ✓						Rd Rd Top Fill		
		530															bot Col Ed Rd.		
		400	131	5 0	143 35	131	+	1 31	10044		3 ✓								
		1098															Top Fill Ed Rd		
		1000	99	11 0	115 35	98	−	4 58	9863		4 ✓								
		227															W Ed Rd		
		700	128	12	138 30	128	−	—	10047		5 ✓								
		1112															bot Col. E. Ed Rd		
		1000	113	11 0	122 10	112	−	4 51	9853		6 ✓								
		895															bot Col Ed Rd		
		800	96	8 0	149 10	96	+	1 25	10003		7 ✓								
		1172															b. " " "		
		1100	73	11 0	119 55	72	−	5 11	9883		8 ✓								
		594															W-Ed Rd		
		500	95	5 5	139 30	95	−		10004		9								
		1142															bot Col Ed Rd		
		1100	43	11 0	109 10	43	−	3 38	9922		10 ✓						center Curve		
		760																	
		700	61	7 0	150 25	61	−	—	9989		11 ✓						bot Col Ed Rd		
		762																	
		714	63	7 4	135 15	63	−	—	985		12 ✓						W-Ed Rd		
		738																	
		700	39	7 5	148 35	39	−	—	984		13 ✓						bot Col Ed Rd		
		1200																	
		1181	20	12 0	284 35	20	−	5 23	919		14 ✓						SH		
		1127																	
		1100	28	16 0	258 05	27	+	8 46	947		15 ✓								
		943																	
		900	44	9 1	115 50	44	−	—	9968		16 ✓						Top Cut		
		1170																	
		1100	71	11 0	122 45	71	−	2 23	919		17 ✓						" "		
		1203																	
		1100	104	12 0	125 20	104	−	1 36	909		18								
		479																	
		400	80	4 0		79	+	9 11	~~1014 5~~		19 Adj	+	86		+	126	P No 3		
P3	P2						−		10146		20 5 0	−		10196	−				
		1178																	
		1100	79	11 0		78	−	5 40	10008		21	−	188		−	78	P No 2		

Form 201 1938 3-34

PLEASE RETURN TO
LOS ANGELES COUNTY SURVEYOR
700 HALL OF RECORDS

NOTE: ANY ADDITIONS OR CHANGES ON THIS SHEET MUST BE MADE OR CIRCLED IN RED INK, WITH DATE AND NAME OF PERSON MAKING CHANGE

Do not extend notes [illegible] of this line

Station	Sight	Stadia Intercepts	Stadia Distance	Stadia Rod—	Horizontal Angle 0° to 360° Right	Horiz. Distance	+ −	Vertical Angle	Elevation of Point	+ −	Rock Sight	+ −	Difference Elevation	Height of Instrument	+ −	Vertical Distance	REMARKS Station	Left	Right
P3	P2						−				1 5°	−		10196	−				
		1163 / 110	64	11°	350 10	64	−	3 36	10046		2 ✓						Br. Side Spur		
		1157 / 110	58	11°	358 20	58	−	2 03	065		3 ✓						Top Spur		
		1157 / 110	58	11°	326 45	57	−	8 20	002		4 ✓						Br. on Br		
		833 / 80	34	8 7	357 30	34	−		10109		5 ✓						Top Spur		
		1032 / 100	33	9 9	17 35	33	−		092		6 ✓						Br. Side Spur		
		1156 / 110	57	15°	291 15	56	−	6 11	9984		7 ✓						S H		
		1041 / 100	42	10 4	337 50	42	−		10092		8 ✓						Br. Side Spur		
		613 / 60	14	6 3	354 50	14	−		133		9 ✓ +						Top Spur		
		633 / 60	34	6°	236 35	34	+	2 56	153		10 ✓						Top Br		
		727 / 70	28	7 6	277 40	28	−	—	10120		11 ✓						"		
		714 / 70	15	7 2	33 50	15	−		124		12 ✓						Br. Side Spur		
		555 / 50	56	5°	214 05	56	+	4 05	186		13 ✓						Top Br		
		317 / 30	18	3 1	199 30	18	−	—	10164 ~~10135~~		14 ✓ +						Top Spur		
		427 / 40	28	4°	155 10	28	−	—	156		15 ✓						Br. Side Spur		
		982 / 90	83	9°	195 45	81	+	8 40	229		16 ✓						Top br. on Br		
		447 / 40	48	4°	184 25	48	+	5 14	199		17 ✓						Top Spur		
		814 / 70	115	8°	201 45	113	+	7 44	268		18 ✓						S H		
		649 / 60	50	6°	147 10	50	+	5 27	183		19 ✓						Side Spur br		
		651 / 50	152	6°	189 05	149	+	7 59	344		20 ✓						S H		
		565 / 50	66	5°	141 05	66	+	3 35	187		21 ✓						Sm br		

Form 391 IBM 3-34

PLEASE RETURN TO
LOS ANGELES COUNTY SURVEYOR
700 HALL OF RECORDS

NOTE: ANY ADDITIONS OR CHANGES ON THIS SHEET MUST BE MADE OR CIRCLED IN RED INK, WITH DATE AND NAME OF PERSON MAKING CHANGE

Do not extend notes this side of this line

Transit at	Sight on	Stadia Intercepts	Stadia Distance	Stadia Rod	Horizontal Angle 0° to 360° Right	Horiz. Distance	+ Vertical Angle −	Elevation of Point	+ Back Sight	+ Difference Elevation −	Height of Instrument	+ Vertical Distance −	REMARKS Station	Left	Right
T3	P2								1 S°		1019.6				
		378							2 ✓				Br. S.H		
		30	79	3°	140 00	78	+ 5 14	10238							
		583							3 ✓				S.H.		
		40	184	5°	189 40	178	+ 10 13	462							
		497							4 ✓				Top Spur		
		40	98	4°	133 40	96	+ 7 5	289							
		829							5 ✓				S H		
		60	230	7°	186 50	219	+ 12 87	609							
		491							6 ✓				Top Spur		
		40	92	4°	125 00	92	+ 3 02	204							
		761							7 ✓				S H		
		50	262	6°	181 00	247	+ 13 34	732							
		375							8 ✓				S.H.		
		30	76	3 3	124 00	76	—	163							
		1174							9 ✓				Top Knoll		
		90	275	10°	169 20	251	+ 17 00	864							
		658							10 ✓				S H		
		60	59	6°	121 35	59	—	136							
		1042							11 ✓				Top Spur		
		80	243	9°	172 15	221	+ 17 11	792							
		951							12 ✓				Swale		
		90	52	8 7	121 15	52	—	109							
		706							13 ✓				Top Spur		
		50	207	6°	169 45	189	+ 16 56	712							
		938							14 ✓				SH		
		90	39	9°	118 25	39	—	106							
		576							15 ✓				Top Spur		
		40	177	5°	167 20	162	+ 16 35	629							
		917							16 ✓				S H		
		90	18	9 5	91 20	18	—	101							
		539							17 ✓				Top Spur		
		50	40	5°	178 50	40	+ 5 46	186							
		443							18 ✓				S H		
		30	144	4°	159 20	136	+ 13 34	484							
		376							19 ✓				S H		
		30	77	3°	187 00	76	+ 6 23	251							
		436							20 ✓				"		
		30	132	4°	163 50	131	+ 13 28	443							
		680							21 ✓						
		60	81	6°	166 15	79	+ 9 20	264					HO Swale		

PLEASE RETURN TO
LOS ANGELES COUNTY SURVEYOR
700 HALL OF RECORDS

NOTE: ANY ADDITIONS OR CHANGES ON THIS SHEET MUST BE MADE OR CIRCLED IN RED INK, WITH DATE AND NAME OF PERSON MAKING CHANGE

Do not extend notes this side of this line

Transit at	Sight to	Stadia Intervals	Stadia Distance	Vertical Angle	Horizontal Angle 0° to 360° Right	Horiz. Distance	+ −	Vertical Angle	Elevation of Point	Rod Sight	+ −	Difference Elevation	Height of Instrument	+ −	Vertical Distance	Notes
P3	P2									1			10196			
		693								2						
		50	134	6°	160° 40'	127	+	13 21	10436	✓						5 H
		599								3						
		50	100	5°	178 00	96	+	10 55	331	✓						T.P. Stone
		512								4						
		40	113	4°	166 15	108	+	11 18	373	✓						5 H
		426								5						
		30	127	4°	178 50	122	+	11 27	402	✓						"
		492								6						
		40	93	4°	166 30	90	+	9 40	309	✓						5 H
		504								7						
		40	105	4°	155 20	101	+	10 57	352	✓						"
		536								8						
		40	137	5°	150 30	129	+	14 18	472	✓						T.P. Rock
		467								9						1
		30	108	3°	139 55	104	+	10 27	358	✓						
		396								10						5 H
		30	97	3°	148 05	95	+	8 54	313	✓						5 H
		644								11						
		50	145	6°	178 30	138	+	12 33	447	✓						5 H
		563								12						
		40	164	5°	175 45	155	+	13 30	518	✓						"
		657								13						
		50	158	6°	186 30	153	+	10 35	420	✓						"
		523								14						
		40	124	5°	189 05	120	+	10 07	360	✓						"
		895								15						
		80	96	8°	194 45	94	+	8 37	257	✓						"
										16						
										17						
										18						
										19						
										20						
										21						

Form 361 10M 3-34

PLEASE RETURN TO

LOS ANGELES COUNTY SURVEYOR

700 HALL OF RECORDS

NOTE: ANY ADDITIONS OR CHANGES ON THIS SHEET MUST BE MADE OR CIRCLED IN RED INK, WITH DATE AND NAME OF PERSON MAKING CHANGE

Do not extend notes this side of this line

Transit at	Sight on	Stadia Intercepts	Stadia Distance	Stadia Rod—	Horizontal Angle 0° to 360° Right	Horiz. Distance	+ Vertical Angle —	Elevation of Point	+ Back Sight	+ Difference Elevation —	Height of Instrument	+ Vertical Distance —	REMARKS Station	Left	Right
					° '		° '		1						
					° '		° '		2						
					° '		° '		3						
					° '		° '		4						
					° '		° '		5						
					° '		° '		6						
					° '		° '		7						
					° '		° '		8						
					° '		° '		9						
					° '		° '		10						
					° '		° '		11						
					° '		° '		12						
					° '		° '		13						
					° '		° '		14						
					° '		° '		15						
					° '		° '		16						
					° '		° '		17						
					° '		° '		18						
					° '		° '		19						
					° '		° '		20						
					° '		° '		21						

Notes Chkd. Checked Survey by Notes Date

ADDITIONAL TOPOGRAPHY ON
FIRE CISTERN SYSTEM
SITE No 22
JN 5211

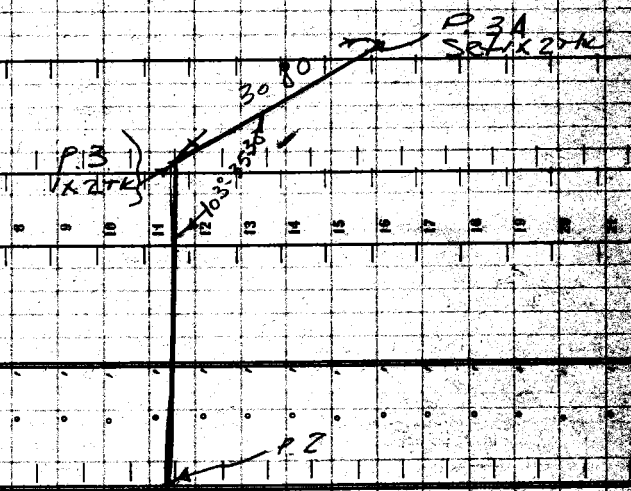

103°-35-30 ①
207° 11 00 ②

NOTE: ANY ADDITIONS OR CHANGES ON THIS SHEET MUST BE MADE OR CHECKED IN RED INK WITH DATE AND NAME OF PERSON MAKING CHANGE

PLEASE RETURN TO
LOS ANGELES COUNTY SURVEYOR
700 HALL OF RECORDS

Do not extend notes this side of this line

Form 801 10M 3-34

PLEASE RETURN TO
LOS ANGELES COUNTY SURVEYOR
700 HALL OF RECORDS

NOTE: ANY ADDITIONS OR CHANGES ON THIS SHEET MUST BE MADE OR CIRCLED IN RED INK, WITH DATE AND NAME OF PERSON MAKING CHANGE

Do not extend notes this side of this line

Transit at	Sight on	Stadia Intercepts	Stadia Distance	Stadia Rod→	Horizontal Angle 0° to 360° Right	Horiz. Distance	+ − Vertical Angle	Elevation of Point	+ Back Sight	+ − Difference Elevation	Height of Instrument	+ − Vertical Distance	REMARKS Station	Left	Right
P2	P1						−	10008	1 5 0	−	10058	−			
		1152 / 110	53	11 0	108 30	53	− 4 42	9905	2 ✓	−		−	Ed Rd bot Cut		
		1013 / 100	14	10 2	108 15	14	− —	9956	3 ✓	−		−	" " " "		
		1146 / 110	47	11 0	105 50	47	− 4 25	912	4 ✓	−		−	" " "		
		828 / 80	29	8 2	144 10	29	− —	9976	5 ✓	−		−	" " " "		
		1139 / 110	40	11 0	113 40	40	− —	9948	6 ✓	−		−	" " "		
		749 / 70	50	7 1	150 15	50	− —	9987	7 ✓	−		−	" " "		
		942 / 90	43	9 5	125 05	43	− —	9963	8 ✓	−		−	" " " "		
		754 / 70	55	7 5	136 40	55	− —	9983	9 ✓	−		−	Ed Rd Top Cut mt bot cut		
P3	P2						−	10146	10 5 1	−	10197	−			
		X		7 1	X		− X	10126	11	−		−	Top 3A		
P3A	P3						−	10126	12 4 9	−	10175	−			
		1116 / 110	17	11 0	232 40	17	− 6 14	047	13 ✓	−		−	bot br SH		
		1136 / 110	37	11 0	215 55	35	− 13 11	983	14 ✓	−		−	Top " SH		
		919 / 90	20	9 7	157 50	20	− —	10078	15 ✓	−		−	bot br SH		
		1134 / 110	35	11 0	173 35	35	− 4 53	035	16 ✓	−		−	Top br SH		
		635 / 60	36	6 8	136 30	36	− —	10107	17 ✓	−		−	bot " "		
		1159 / 110	60	11 0	143 55	60	− 2 21	040	18 ✓	−		−	bot Sm dr		
		945 / 90	46	9 0	122 50	45	+ 6 28	137	19 ✓	−		−	SH		
		1169 / 110	70	11 5	145 45	70	−	10060	20 ✓	−		−	"		
		1157 / 110	58	14 0	118 05	56	+ 10 08	136	21 ✓	−		−	HD Sm dr		

PLEASE RETURN TO
LOS ANGELES COUNTY SURVEYOR
700 HALL OF RECORDS

NOTE: ANY ALTERATIONS OR CHANGES ON THIS SHEET MUST BE MADE BY CIRCLING IN RED INK, WITH DATE AND NAME OF PERSON MAKING CHANGE

Do not extend notes this side of this line

Station	Point on	Stadia Intervals	Stadia Distance	Stadia Rod	Horizontal Angle 0° to 360° Right	Horiz. Distance	+ Vertical Angle —	Elevation of Point	+ Back Sight —	Difference Elevation	Height of Instrument	+ Vertical Distance —	NOTES
SH	P3								1		10175		
		578	80	5°	131 45	80	+ 2 14	10156	2				BM SH
		5P											
		670	71	10°	117 35	70	+ 7 40	169	3				" P
		682											
		70	89	7°	142 35	89		10097	4				" H
		579	80	8°	121 20	79	+ 5 31	172	5				SH
		80											
		709	110	6½	142 50	110	—	10113	6				H
		60											
		699	100	6°	126 45	99	+ 4 08	188	7				H
		60											
									8				
									9				
									10				
									11				
									12				
									13				
									14				
									15				
									16				
									17				
									18				
									19				
									20				
									21				

STEVENSON
BM 2.7787

Form 391 (10) 3-34

PLEASE RETURN TO

LOS ANGELES COUNTY SURVEYOR

700 HALL OF RECORDS

NOTE: ANY ADDITIONS OR CHANGES ON THIS SHEET MUST BE MADE OR CIRCLED IN RED INK, WITH DATE AND NAME OF PERSON MAKING CHANGE

Do not extend notes this side of this line

Transit at	Sight on	Stadia Intercepts	Stadia Distance	Stadia Rod→	Horizontal Angle 0° to 360° Right	Horiz. Distance	+ − Vertical Angle	Elevation of Point	+ Back Sight	+ − Difference Elevation	Height of Instrument	+ − Vertical Distance	REMARKS Station	Left	Right
					° ′		° ′		1						
					° ′		° ′		2						
					° ′		° ′		3						
					° ′		° ′		4						
					° ′		° ′		5						
					° ′		° ′		6						
					° ′		° ′		7						
					° ′		° ′		8						
					° ′		° ′		9						
					° ′		° ′		10						
					° ′		° ′		11						
					° ′		° ′		12						
					° ′		° ′		13						
					° ′		° ′		14						
					° ′		° ′		15						
					° ′		° ′		16						
					° ′		° ′		17						
					° ′		° ′		18						
					° ′		° ′		19						
					° ′		° ′		20						
					° ′		° ′		21						

Notes Ck'd by: ALBERT H. TIEMONS		Survey of:	
Map No. File 19-68-3A		W. O.	Tape No. St'd °F.
Office Work: ALBERT H. TIEMONS		Surveyed by:	
Checked: C. L. KEAGLE		Notes	Date
Date: 3-18-37		Indexed: A. C. Johnson 3-8-37	

F.B. 695 PG. 53

FIRE CISTERN SYSTEM

SITE NO 3A

JN 5211

Note: Any Additions or Changes on This Sheet Must be Made or Circled in Red Ink With Date and Name of Person Making Change.

Do not extend notes this side of this line

RETURN TO
LOS ANGELES COUNTY SURVEYOR
700 HALL OF RECORDS

FORM 247 10M 11-35

F.B. 695 PG. 54

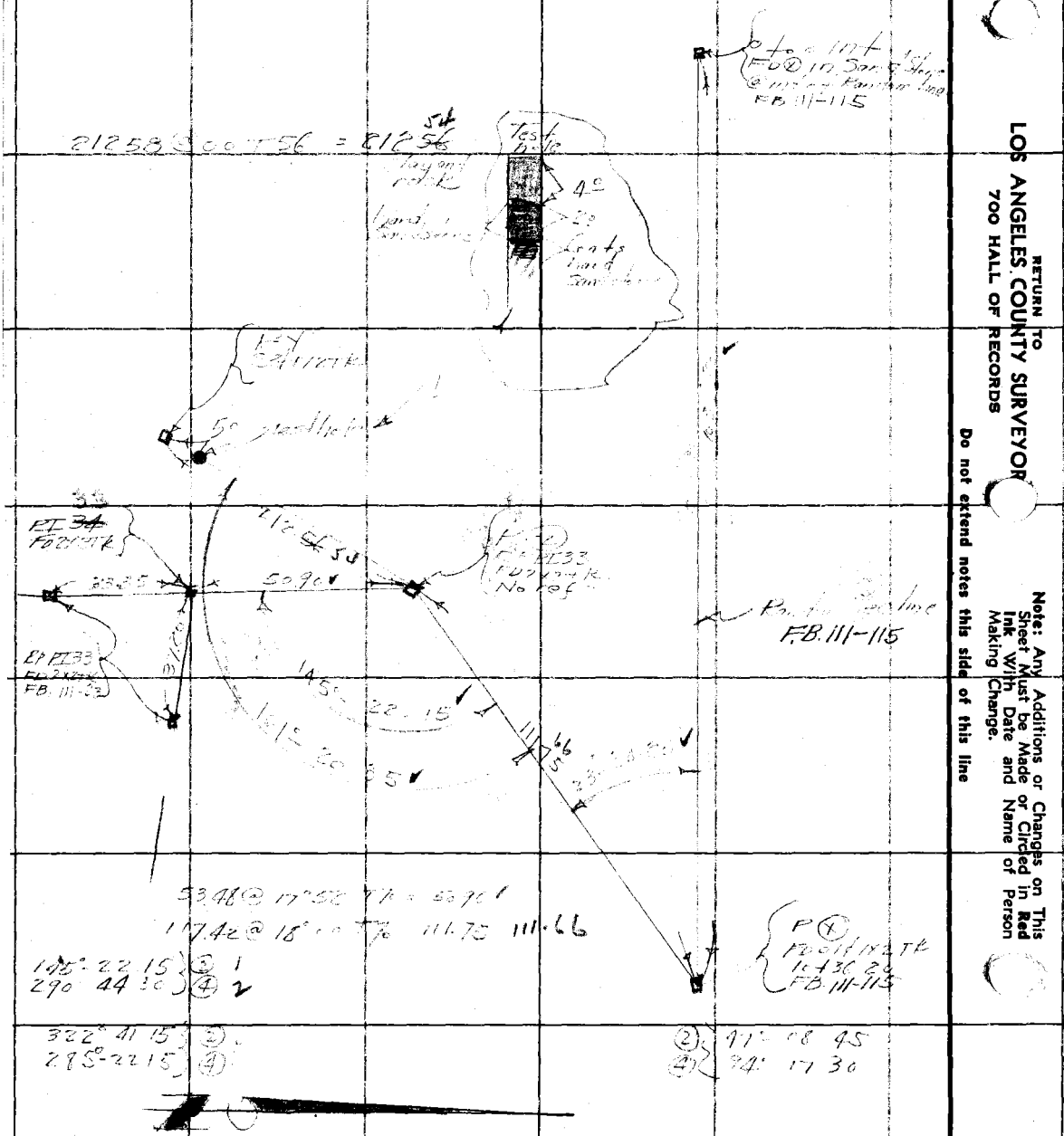

RETURN TO
LOS ANGELES COUNTY SURVEYOR
700 HALL OF RECORDS

Note: Any Additions or Changes on This Sheet Must be Made or Circled in Red Ink With Date and Name of Person Making Change.

Do not extend notes this side of this line

Profile No. ____ X-Sec. No. ____

Notes Red. ____ Plotted ____ Job No. ____ Division No. ____ F. B. 695 Pg. 35

Date ____ Date ____ Survey of ____

Notes Chkd. ALBERT E. TIMMONS Checked ____ Survey by ____ Notes ____ Date ____

Date 3-12-37 Date ____ Map No. ____ Indexed A. C. Johnson

NOTE: ANY ADDITIONS OR CHANGES ON THIS SHEET MUST BE MADE OR CIRCLED IN RED INK, WITH DATE AND NAME OF PERSON MAKING CHANGE

Do not extend notes this side of this line

PLEASE RETURN TO
LOS ANGELES COUNTY SURVEYOR
700 HALL OF RECORDS

Form 307 5M 11-35

STATION	B. S.	H. I.	F. S.	ELEV.

BMS + ELEVATIONS ON
FIRE CISTERN SYSTEM
J.N. 5211

SITE No 3A

1

Form 307 5M 11-35

PLEASE RETURN TO
LOS ANGELES COUNTY SURVEYOR
700 HALL OF RECORDS

NOTE: ANY ADDITIONS OR CHANGES ON THIS SHEET MUST BE MADE OR CIRCLED IN RED INK, WITH DATE AND NAME OF PERSON MAKING CHANGE

Do not extend notes this side of this line

STATION	B. S.	H. I.	F. S.	ELEV.		
[illegible]	[illegible]	[illegible]		[illegible]	[illegible]	
[illegible]	[illegible]	[illegible]			[illegible] —86 Elev. 2195.710 is based upon Field Elev. of U.S.G.S. BM#RS 20A (U.S.1140 L.B.318-4) as run in 1925. A.E. Timmons 3-9-37	
[illegible]	[illegible]	[illegible]				
[illegible]	6855	[illegible]				
R Z	[illegible]	[illegible]			[illegible]	
[illegible]		[illegible]				
[illegible]						
[illegible]		[illegible]				
[illegible]			[illegible]	[illegible]	[illegible]	
P Y					[illegible]	

F. B. 605 PG. 56

Job No. [illegible] Division No. [illegible] Notes Plotted [illegible] Profile No. [illegible]

Survey of [illegible] Date 3-9-37 Date [illegible] X-Sec. No. [illegible]

Survey by [illegible] Notes [illegible] Notes Chkd. [illegible] Checked [illegible]

Indexed A. C. Johnson Date 3-1-37 Date [illegible] Date [illegible]

JN 3211

Stadia Topography

Form 391 ((3-34

PLEASE RETURN TO
LOS ANGELES COUNTY SURVEYOR
700 HALL OF RECORDS

NOTE: ANY ADDITIONS OR CHANGES ON THIS SHEET MUST BE MADE OR CIRCLED IN RED INK, WITH DATE AND NAME OF PERSON MAKING CHANGE

Do not extend notes this side of this line

Transit at	Sight on	Stadia Intercepts	Stadia Distance	Stadia Red—	Horizontal Angle 0° to 360° Right	Horiz. Distance	+ Vertical Angle —	Elevation of Point	+ Back Sight	+ Difference Elevation —	Height of Instrument	+ Vertical Distances —	REMARKS Station	Left	Right
(Z)	(X)				° '		° '	2232 15	1 4.5		2286 65 ✓				
		11.31	132	11 0	92 10	131	5 °	132	2 ✓				SoEd S/PR Rd.		
		10.00													
		11.23	124	11 0	95 50	122	6 °	122	3 ✓						
		10.00													
		11.15	116	11 0	100 05	114	6 °	119	4 ✓						
		10.00													
		11.12	112	11 0	105 35	110	7 29	112	5 ✓						
		10.00													
		11.11	111	11 1	116 10	109	8 11	100	6 ✓						
		10.00													
		11.14	115	11 0	123 50	112	8 28	088	7 ✓						
		10.00													
		12.22	123	12 0	85 45	122	4 °	142	8 ✓				NoEd R/R		
		11.09													
		11.09	110	11 0	89 40	109	6 05	140	9 ✓						
		10.00													
		11.97	98	11 0	98 45	96	7 12	134	10 ✓						
		11.90													
		11.90	91	11 0	111 00	89	8 15	128	11 ✓						
		11.90													
		11.90	91	11 0	124 00	89	8 56	117	12 ✓						
		10.00													
		11.19			° '		° '		13						
		10.00	120	11 0	84 50	119	5 32	141	14 ✓				Gutter (N)		
		11.16													
		10.00	117	11 0	82 25	117	3 3	183	15 ✓				Top bank		
		12.09	110	12 0	88 15	109	5 56	135	16 ✓						
		11.00											Gutter N		
4		14.05	106	11 0	86 45	105	5 11	161	17 ✓						
		10.00											Top bank		
		11.94	95	11 0	97 50	93	7 53	127	18 ✓						
		11.00											Gutter (N)		
		10.91	92	11 0	97 45	91	6 50	148	19 ✓						
		10.00											T.P. bank		
		11.86	87	11 0	110 25	85	8 58	123	20 ✓				Gutter		
		11.01													
		10.84	85	10	110 20	80	8 42	139	21 ✓				Top bank		
		10.00													

RETURN TO

LOS ANGELES COUNTY SURVEYOR

700 HALL OF RECORDS

NOTE: ANY ADDITIONS OR CHANGES ON THIS SHEET MUST BE MADE OR CIRCLED IN RED INK, WITH DATE AND NAME OF PERSON MAKING CHANGE

Do not extend notes this side of this line

Page No.	Point No.	Reading (Hundredths)	Slope Distance	Slope Dist. Sign	Horizontal Angle 0° to 360° Right	Horiz. Distance	+	Vertical Angle	Elevation of Point	+ Rod Sight	+	Difference Elevation	Height of Instrument	+	Vertical Distance	B.M. or C.P. Description	Sta.	Offset	Rem.
					° '			° '		1			2236 RS						
		1188	89	11	123 50	86		9 34	221 10	2 ✓						Edge of Gutter			
		110																	
		1084	85	10	124 05	82		9 47	124	3 ✓						Top bank			
		100																	
		1134	125	11	131 05	122		8 43	069	4 ✓						Edge Rd			
		100																	
		111	101	11		101			257	5						" "			
		1003																	
		1133	134	11	136 20	131		8 22	864	6 ✓						"			
		100																	
		1149	150	11	137 50	147		7 52	053	7 ✓						"			
		100																	
		1101	107	11	135 10	100		8 40	104	8 ✓						Edge Rd			
		100																	
		1098	99	11	136 00	96		9 19	098	9 ✓						Gutter			
		100																	
		1098	99	11	136 50	97		8 55	104	10 ✓						Top bank			
		100																	
		1119	120	11	148 30	118		8 08	088	11 ✓						Edge Rd			
		100																	
		1118	119	11	143 55	116		8 34	081	12 ✓						Gutter			
		1116																	
		108	117	11	144 45	115		7 56	097	13 ✓						Top bank			
		1165																	
		100	166	11	141 50	163		7 23	045	14 ✓						Edge Rd			
		1137																	
		100	138	11	145 45	136		7 34	076	15 ✓						Edge Rd			
		1137																	
		100	136	11	146 55	135		7 45	072	16 ✓						Gutter			
		1134																	
		108	135	11	148 15	132		6 38	102	17 ✓						Top bank			
		1179																	
		100	180	11	145 20	177		6 57	089	18 ✓						Edge Rd			
		1152																	
		100	153	11	147 30	151		6 55	070	19 ✓						Edge Rd			
		1166																	
		100	168	11	148 00	165		6 58	062	20 ✓						Gutter			
		1164																	
		100	161																

Form 301 ICM 2-54

PLEASE RETURN TO
LOS ANGELES COUNTY SURVEYOR
700 HALL OF RECORDS

NOTE: ANY ADDITIONS OR CHANGES ON THIS SHEET MUST BE MADE OR CIRCLED IN RED INK. WITH DATE AND NAME OF PERSON MAKING CHANGE

Do not extend notes this side of this line

Transit at	Sight on	Stadia Intercepts	Stadia Distance	Stadia Rod	Horizontal Angle 0° to 360° Right	Horiz. Distance	+ Vertical Angle −	Elevation of Point	+ Back Sight	+ Difference Elevation	Height of Instrument	+ Vertical Distance	REMARKS Station	Left	Right
P2	B (X)								1		2236.65 ✓				
		11.96							2						
		10.00	197	11.0	143.05	194	6.31	2203.1	✓				S. Ed Rd.		
		10.88							3						
		9.0	189	10.0	147.20	186	6.01	040	✓				No "		
		11.90							4						
		10.00	191	11.0	148.05	188 ✓	6.42	034	✓ X	33 X		22 X	Gutter		
		11.04							5						
		9.00	205	10.0	143.20	202	6.41	037	✓				So Ed Rd		
		11.90							6						
		10.00	191	11.0	151.00	190 ✓	3.23	138	✓ X	22.8		1.14	Top bank		
		11.06							7						
		9.0	207	10.0	147.20	204	6.19	026	✓				No Ed Rd		
		11.07							8						
		9.0	208	10.0	147.50	205	6.46	023	✓				Gutter		
		12.04							9						
		10.0	205	11.0	150.35	204	3.37	130	✓				Top bank		
		12.00							10						
		10.0	201	11.0	155.20	201	1.27	206	✓				Side knoll		
		9.95							11						
		8.0	196	9.2	161.50	196	—	275	✓				Top "		
		10.80							12						
		8.0	221	9.1	161.15	221	—	276	✓				Top "		
		11.0							13						
		9.0	201	10.0	170.45	201	1.38	209	✓				Sm. Spur		
		11.80							14						
		10.0	181	11.1	161.40	181	—	250	✓				Side knoll		
		11.96							15						
		10.0	197	11.0	176.35	196	3.23	140	✓				Sm Spur		
		10.80							16						
		9.0	181	10.0	167.15	181	1.21	223	✓				SH.		
		11.79							17						
		10.00	180	11.0	179.55	179	4.41	108	✓	256		1.46	Sm Spur		
		10.79							18						
		9.0	180	10.0	155.10	180	2.42	182	✓				" SH side knoll		
		11.74							19						
		10.0	175	11.0	184.15	173	5.48	080	✓				Sm Spur (L)		
									20						
P2	B (X)								4.5		2236.65 ✓				
		1.59							21						
		1.00	160	11.0	153.35	159	4.29	132	✓				B. SH.		

RETURN ORIGINAL TO:
LOS ANGELES COUNTY SURVEYOR
320 HALL OF RECORDS

NOTE: ANY ERASURES OR CHANGES ON THIS SHEET MUST BE INITIALED AND DATED BY THE PERSON MAKING CHANGE

Do not extend notes this side of this line

Point No.	Sheet No.	Course Number	Bearing	Course Distance	Azimuth From 0° to 360° Right	Horiz. Distance	+	Vertical Angle	Elevation of Point	Rod Sight	+	Difference Elevation	Height of Instrument	-	Vertical Distance	Remarks	B. S. Ft.	Adjustment	Corrected Elevation
					° '			° '											
													2236.65 ✓						
		11S2								1									
		100	153	11 ± 0	161 05	152		4 21	2214.1	2 ✓						Br. Sh.			
		1135								3 ✓									
		100	151	11 ± 0	167 35	150		5 18		121						"			
		1152								4 ✓									
		100	152	11 ± 0	175 40	150		6 05		092						S H			
		1153								5 ✓									
		100	154	11 ± 0	182 35	152		6 47		076						H			
		1135								6 ✓									
		100	136	11 ± 0	184 05	132		9 18		040						H			
		1134								7 ✓									
		100	135	11 ± 0	177 50	134		7 57		072						Br. Sh.			
		1136								8 ✓									
		100	137	11 ± 0	168 55	135		7 22		082						Br. Sh.			
		1136								9 ✓									
		100	137	11 ± 0	157 00	135		6 05		108						Sh.			
		1126								10 ✓									
		100	127	11 ± 0	152 20	125		7 10		099						~~Br~~ Sh.			
		1120								11 ✓									
		100	121	11 ± 0	159 45	118		8 21		082						H			
		1124								12 ✓									
		100	122	12 ± 0	171 50	119		9 01		058						H			
		1120								13 ✓									
		100	121	11 ± 0	181 00	117		10 48		034						Hub			
		1197								14 ✓									
		100	98	12 ± 0	179 25	95		10 12		055						Side			
		1194								15 ✓									
		100	95	12 ± 0	169 30	93		8 5		102						Off			
		1198								16 ✓									
		100	99	12 ± 0	153 50	97		8 55		094						H			
		1190								17 ✓									
		100	91	12 ± 0	142 40	89		9 01		106						H			
										18 ✓									
	Set	Trans	it Notes	8					2227.85			88				To P			
										5			2230.85 ✓						
		1123								20 ✓									
		100	29	7 ± 0	182 40	24			2.57										
		1124								21 ✓									
		100	99	8 ± 0	174				2.42										

Form 281 10M 3-54

PLEASE RETURN TO
LOS ANGELES COUNTY SURVEYOR
700 HALL OF RECORDS

NOTE: ANY ADDITIONS OR CHANGES ON THIS SHEET MUST BE MADE OR CIRCLED IN RED INK. WITH DATE AND NAME OF PERSON MAKING CHANGE

Do not extend notes this side of this line

Transit at	Sight on	Stadia Intercepts	Stadia Distance	Stadia Rod #	Horizontal Angle 0° to 360° Right	Horiz. Distance	+ Vertical Angle −	Elevation of Point	+ Back Sight	+ Difference Elevation	Height of Instrument	+ Vertical Distance	REMARKS Station	Left Right
Py	Pz								1		2232.85			
		1037							2					
		1000	38	10	179 35	38	—	22229	✓					
		1163							3					
		1120	64	11	96 35	55	21 33	001	✓				No Edge Rd	
		1159							4					
		1120	60	11	95 50	51	22 35	007	✓				Gutter	
		1152							5				Top Ridge	
		1120	53	11	177 00	53	2 29	196	✓				5H	
		1183							6				So Edge Rd	
		1120	84	11	107 50	78	15 53	21998	✓					
		1169							7				No Edge Rd	
		1120	70	11	113 05	61	20 20	992	✓					
		1166							8					
		1120	67	11	113 40	58	21 24	992	✓				Gutter	
		1171							9				Top Ridge	
		1120	72	11	181 25	71	5 30	22150	✓				5H	
		1195							10				So Edge Rd.	
		1120	96	11	122 40	90	14 58	21979	✓					
		1182							11					
		1120	83	11	128 50	75	18 06	974	✓	35.5		2.45	No " "	
		1179							12					
		1120	80	11	130 25	71	19 16	970	✓	35.9		2.49	Gutter	
		1187							13				Top Ridge	
		1120	88	11	180 30	87	7 03	22111	✓				5H	
		1208							14				So Edge Rd	
		1120	109	11	133 40	103	13 47	21967	✓					
		1198							15					
		1120	99	12	139 50	92	15 26	955	✓				No " "	
		1193							16					
		1120	94	11	141 10	86	16 53	958	✓				Gutter	
		1203							17					
		1120	104	12	179 45	102	7 58	22067	✓				5 H. on Ridge	
		1170	121	11	139 20	115	12 48	21958	✓					
		1000							18				So Edge Rd	
		1110							19					
		1000	111	11	145 50	104	14 25	952	✓				No " "	
		1108							20					
		1000	109	11	147 25	101	15 08	944	✓				Gutter	
		1116							21					
		1000	119	11	178 40	114	9 39	22026	✓				5H on Ridge	

RETURN REPORT TO

LOS ANGELES COUNTY SURVEYOR

700 HALL OF RECORDS

NOTE: ANY ADDITIONAL OR REFERENCE ON THIS SHEET MUST BE MADE OR CIRCLED IN RED INK. GIVE DATE AND NAME OF PERSON MAKING CHANGE

Do not extend notes beyond this line

Instrument at	Make on	Reading Backsight	Backsight Distance	Reading Foresight	Horizontal Angle D° to Left / Right	Horiz. Distance	+ / −	Vertical Angle	Slope Distance	+ / −	Rod Right	+ / −	Difference in Elevation	Height of Instrument	+ / −	Vertical Distance	Remarks	Sta.	Curve Data
											1			2232.25					
		1159									2								
		100	140	11 °	147 50	134	−	11 17	21951		X						S. Edge Cl		
		1130									3								
		100	131	11 °	153 10	125	−	12 30	9442		X						N. " "		
		1178									4								
		100	129	11 °	154 25	122	−	12 57	937		X						Gu Hy		
		1133									5								
		100	134	11 °	171 50	129	−	10 28	980		X						SH		
		1148									6								
		100	149	11 °	178 05	144	−	10 42	947		X						SH		
		1166									7								
		100	167	11 °	177 5	161	−	10 46	913		X						Toe S		
		1133									8								
		110	34	11 °	218 45	34		—	22217		X						S H		
		1139									9								
		100	140	11 °	157 25	134	−	12 13	21930		X						Toe S		
		1134									10								
		110	35	12 °	244 10	35		—	22209		X						SH		
		1147									14								
		100	148	11 °	162 55	142	−	11 09	21938		X						Toe S		
		1136									12								
		110	37	11 °	267 15	37	−	1 41	22208		X						SH		
		1151									13								
		100	152	11 °	167 25	146	−	11 09	21932		X						Toe S		
		1147									14								
		110	48	11 °	276 30	47	−	5 55	22169		X						SH		
		1158									15								
		100	159	11 °	172 05	153	−	10 53	21924		X						Toe S		
		1142									16								
		100	143	11 °	171 45	138	−	10 46	957		X						SH		
		1150									17								
		110	51	11 °	259 05	50	−	8 03	22148		X						SH		
		1138									16								
		100	139	11 °	164 05	128	−	11 28	21962		X						"		
		1150									15						"		
		110	51	11 °	245 55	50	−	8 06	22148		X						"		
		1132									3								
		100	133	11 °	156 30	127	−	12 18	21947		X						Toe S		
		1145									4								
		100	49	11 °	238 05	48	−	7 39	22152		X						SH		

Form 301 10-1-3-34

PLEASE RETURN TO
LOS ANGELES COUNTY SURVEYOR
700 HALL OF RECORDS

NOTE: ANY ADDITIONS OR CHANGES ON THIS SHEET MUST BE MADE OR CIRCLED IN RED INK. WITH DATE AND NAME OF PERSON MAKING CHANGE

Do not extend notes this side of this line

Transit at	Sight on	Stadia Intercepts	Stadia Distance	Stadia Rod→	Horizontal Angle 0° to 360° Right	Horiz. Distance	+ Vertical Angle —	Elevation of Point	+ Back Sight	+ Difference Elevation —	Height of Instrument	+ Vertical Distance	REMARKS Station	Left	Right
PY	PZ								1		2233.85				
		1116							2				Top bank		
		1.0.0	117	11 0	153 10	111	B2°	21957	X						
		1147							3				SH		
		1.1.0	48	11 0	223 10	47	6 08	22168	X						
		1114							4				"		
		1.0.0	115	11 0	161 30	110	11 41	21991	X						
		1149							5				"		
		1.1.0	50	11 0	210 10	50	4 48	22178	X						
		1114							6				"		
		1.0.0	115	11 0	169 10	111	10 40	22011	X						
		1102							7				"		
		1.0.0	103	11 0	159 00	99	11 4	013	X						
		1152							8				"		
		1.1.0	53	11 0	195 35	53	3 3	187	X				Side Edge		
		1098							9						
		1.0.0	99	11 0	148 40	93	13 44	21991	X				Top bank		
		1035							10						
		1.0.0	36	10 3	202 45	36	—	22226	X				Side Edge		
		1184							11				Top bank		
		1.1.0	85	11 0	142 00	79	14 42	012	X						
		720							12				Side Edge		
		7.1.	21	7 6	228 50	21	—	22253	✓						
		1185							13				SH		
		1.1.0	86	11 0	156 35	82	11 34	052	✓						
		926							14				"		
		9.0.	27	9 3	257 40	27	—	22236	✓						
		1194							15				" br		
		1.1.0	95	11 0	173 45	93	8 86	082	✓						
		1029							16				SH		
		1.0.0	30	10 2	277 40	30	—	22227	✓						
		1181							17				"		
		1.1.0	82	11 0	163 30	80	9 14	090	✓						
H		1171							18				"		
		1.1.0	72	11 0	150 00	69	11 04	085	✓						
		1169							19				Top bank		
		1.1.0	70	11 0	131 00	66	13 44	058	✓						
		1159							20				SH		
		1.1.0	60	11 0	162 20	59	5 56	152	✓						
		1141							21				"		
		1.1.0	42	11 0	159 35	42	2 38	199	✓						

Form 201 Rev 2-54

PLEASE RETURN TO
LOS ANGELES COUNTY SURVEYOR
700 HALL OF RECORDS

NOTE: ANY ADDITIONS OR CHANGES ON THIS SHEET MUST BE MADE OR CIRCLED IN RED INK, WITH DATE AND NAME OF PERSON MAKING CHANGE

Do not extend notes this side of this line

Transit at	Sheet on	Stadia Intervals	Stadia Distance	Stadia Rod	Horizontal Angle 0° to 360° Right	Horiz. Distance	+ −	Vertical Angle	Elevation of Point	+ Back Sight	+ − Difference Elevation	Height of Instrument	+ − Vertical Distance	N. E. M. Stakes	S.	E.	Left	Right
P4	P(2)				° '			° '		1		2232.85						
		718	19	7	283 30	19	−	—	2225.2	2 ✓				TP Spur				
		710																
		1148	49	11.0	139 25	48	−	9 27	140	3 ✓								
		1110																
		612	13	6.0	240 10	13			2226.3	4 ✓								
		600																
		1157	58	11.0	126 45	54	−	14 08	081	5 ✓								
		1110																
		1146	47	11.0	105 00	44	−	14 04	109	6 ✓								
		1110																
		1170	71	11.0	187 15	70	−	5 39	148	7 ✓								
		1110																
		1128	29	11.0	128 35	29	−	4 27	197	8 ✓								
		1110																
		1171	72	11.0	198 00	71	−	7 43	123	9 ✓								
		1110																
		924	25	9.0	154 30	25	−	—	2223.9	10 ✓								
		900																
		1171	72	14.0	210 05	71	−	7 39	094	11 ✓								
		1110																
		914	15	9.0	100 50	15	−	—	2223.9	12 ✓								
		900																
		1165	66	4.0	221 05	65	−	7 50	101	13 ✓								
		1110																
		1128	29	11.0	96 16	29	−	7 09	183	14 ✓								
		1110																
		1168	69	11.0	235 40	66	−	11 14	088	15 ✓								
		1110																
		1142	43	11.0	93 55	41	−	13 08	123	16 ✓								
		1110																
		1163	64	11.0	245 30	62	−	10 27	105	17 ✓								
		1110																
		N61	62	13.0	256 20	61	−	8 22	110	18 ✓								
		1110																
		1164	62	14.0	267 15	61	−	7 21	110	19 ✓								
		1110																
		1156	67	11.0	276 20	65	−	10 04	104	20 ✓								
		1170																
		1068	69	10.0	283 30	67	−	10 26	086	21 ✓								
		1100																

Date 3-12-87 Date 3-15-87 Date 3-27-87

Form 301 10M 8-34

PLEASE RETURN TO
LOS ANGELES COUNTY SURVEYOR
700 HALL OF RECORDS

NOTE: ANY ADDITIONS OR CHANGES ON THIS SHEET MUST BE MADE OR CIRCLED IN RED INK, WITH DATE AND NAME OF PERSON MAKING CHANGE

Do not extend notes this side of this line

Transit at	Sight on	Stadia Intercepts	Stadia Distance	Stadia Rod→	Horizontal Angle 0° to 360° Right	Horiz. Distance	+ − Vertical Angle	Elevation of Point	+ Back Sight	+ − Difference Elevation	Height of Instrument	+ − Vertical Distance	REMARKS Station	Left	Right
Py	Pz				° '		° '		1		2233.85				
		1170							2						
		1110	71	11 0	294 20	69	− 8 36	2211.3	✓				SH		
		612							3						
		60	13	6 7	13 40	13		2226.2	✓				4		
		719							4						
		70	20	7 2	24 05	20		252	✓				4		
		828							5						
		80	29	8 4	12 10	29		245	✓				4		
		1037							6						
		1.00	38	9 9	356 45	38		230	✓				4 on Ridge		
		625							7						
		60	26	6 7	358 00	26		262	✓				4 4 4		
		514							8						
		50	15	5 4	351 55	15		275	✓						
		1171							9						
		1110	72	11 0	304 35	70	− 8 18	116	✓				SH		
		723							10						
		70	24	7 7	322 30	24		2225.2	✓				Side Ridge		
		1171							11						
		1110	72	11 0	311 00	71	− 5 49	117	✓				SH		
		1139							12						
		1110	40	11 0	312 45	40	− 1 52	206	✓				SH		
		1160							13						
		1110	61	11 0	315 40	60	− 7 56	135	✓				4		
		1147							14						
		1110	48	11 0	323 15	48	− 4 28	182	✓				4		
		1161							15						
		1110	62	11 0	328 15	61	− 7 38	137	✓				4		
		1141							16						
		1110	42	11 0	333 00	42	− 1 24	208	✓				4		
		1164							17						
		1110	65	11 0	337 50	64	− 8 03	128	✓				4		
P		1150							18						
		1110	51	11 0	340 15	51	− 4 15	181	✓				4		
		1175							19						
		1110	76	11 0	338 25	74	− 8 40	104	✓				4		
		1162							20						
		1110	63	11 0	344 55	62	− 7 48	134	✓				4		
		1174							21						
		1110	75	11 0	327 35	74	− 7 34	122	✓	− 2 08		+ 98	4		

Form 201 (Rev. 9-51)

PLEASE RETURN TO
LOS ANGELES COUNTY SURVEYOR
700 HALL OF RECORDS

NOTE: ANY ADDITIONS OR CHANGES ON THIS SHEET MUST BE MADE OR CIRCLED IN RED INK, WITH DATE AND NAME OF PERSON MAKING CHANGE

Do not extend notes this side of this line

Triangulation Station	Sight on	Stadia Intervals	Stadia Distance	Stadia Red—	Horizontal Angle 0° to 360° Right	Horiz. Distance	+ − Vertical Angle	Elevation of Point	+ Back Sight	− Difference Elevation	Height of Instrument	+ − Vertical Distance	Remarks
P4	P2								1		2232.85		
		1177	80	11 0	346 35	78	− 9 22	2209.1	2 ✓				SA
		1140											
		1174	75	11 0	319 00	73	− 8 43	107	3 ✓				1
		1140											
		1190	91	11 0	329 25	89	− 8 40	084	4 ✓				1
		1140											
		1152	53	11 0	357 25	53	− 4 54	174	5 ✓				
		1140											
									6				
			11						7				
									8				
									9				
									10				
									11				
									12				
									13				
									14				
									15				
									16				
									17				
									18				
									19				
									20				
									21				

Date 8-12-57 Date 8-13-57 Notes of FIELD CONTROL SURVEY

Date Date 10-13-57 / Mrs. N. [illegible]

Form 501 15M 5-34

PLEASE RETURN TO
LOS ANGELES COUNTY SURVEYOR
700 HALL OF RECORDS

NOTE: ANY ADDITIONS OR CHANGES ON THIS SHEET MUST BE MADE OR CIRCLED IN RED INK, WITH DATE AND NAME OF PERSON MAKING CHANGE

Do not extend notes this side of this line

Transit at	Sight at	Stadia Interval	Stadia Distance	Stadia Rod→	Horizontal Angle 0° to 360° Right	Horiz. Distance	+ − Vertical Angle	Elevation of Point	+ Back Sight	+ − Difference Elevation	Height of Instrument	+ − Vertical Distance	REMARKS Station	Left	Right
					° ′		° ′		1						
					° ′		° ′		2						
					° ′		° ′		3						
					° ′		° ′		4						
					° ′		° ′		5						
					° ′		° ′		6						
					° ′		° ′		7						
					° ′		° ′		8						
					° ′		° ′		9						
					° ′		° ′		10						
					° ′		° ′		11						
					° ′		° ′		12						
					° ′		° ′		13						
					° ′		° ′		14						
					° ′		° ′		15						
					° ′		° ′		16						
					° ′		° ′		17						
					° ′		° ′		18						
					° ′		° ′		19						
					° ′		° ′		20						
					° ′		° ′		21						

Notes Ck'd by		Survey of	
Map No.		W. O.	Tape No. St'd. °F.
Office Work		Surveyed by	
Checked		Notes	Date
Date		Indexed	A. C. Johnson 3-8-37

F.B. 695 PG. 69

FIRE CISTERN SYSTEM

SITE NO 16

JN 5211

ON SANTA YNEZ MOTORWAY

See plan table sheet # D-124 for topog.

Note: Any Additions or Changes on This Sheet Must be Made or Circled in Red Ink With Date and Name of Person Making Change.

Do not extend notes this side of this line

RETURN TO
LOS ANGELES COUNTY SURVEYOR
700 HALL OF RECORDS

FORM 247 10M 11-35

F.B. 695 PG. 70

RETURN TO
LOS ANGELES COUNTY SURVEYOR
700 HALL OF RECORDS

Note: Any Additions or Changes on This Sheet Must be Made or Circled in Red Ink With Date and Name of Person Making Change.

Do not extend notes this side of this line

Profile No. ____ Notes Red. ____ Plotted C. J. TERRY Job No. ____ Division No. ____ F. B. 695 PG. 71

Date ____ Date ____ Survey of ____

X-Sec. No. ____ Notes Chkd. C. J. TERRY Checked ____ Survey by ____ Notes ____ Date ____

Date MAR 1937 Date ____ Map No. ____ Indexed A. C. Job Date ____

.84

FIRE CISTERN SYSTEM

BM'S AND ELEVATIONS

SITE No 16

[illegible] 5211

STATION	B. S.	H. I.	F. S.	ELEV.

NOTE: ANY ADDITIONS OR CHANGES ON THIS SHEET MUST BE MADE OR CIRCLED IN RED INK, WITH DATE AND NAME OF PERSON MAKING CHANGE

Do not extend notes this side of this line

PLEASE RETURN TO
LOS ANGELES COUNTY SURVEYOR
700 HALL OF RECORDS

Form 307 5M 11-35

Form 307 5M 11-35

PLEASE RETURN TO
LOS ANGELES COUNTY SURVEYOR
700 HALL OF RECORDS

NOTE: ANY ADDITIONS OR CHANGES ON THIS SHEET MUST BE MADE OR CIRCLED IN RED INK, WITH DATE AND NAME OF PERSON MAKING CHANGE

Do not extend notes this side of this line

STATION	B. S.	H. I.	F. S.	ELEV.		
BM 3 [illegible]				[illegible]	[illegible]	[illegible]
[illegible]	11.75	[illegible]		[illegible]		
[illegible]	[illegible]	1348 [illegible]	0.5[illegible]	[illegible]		
T.P.	[illegible]	[illegible]	0.6[illegible]	[illegible]		
[illegible]	[illegible]	1369 [illegible]	0.1[illegible]	[illegible]		
T.P.	[illegible]	1380 [illegible]	[illegible]	[illegible]		
T.P. [illegible]	11.530	[illegible]	[illegible]	[illegible]	[illegible]	
T.P.	[illegible]	[illegible]	[illegible]	[illegible]		
T.P.	2.535	[illegible]	0.125	[illegible]		
B-3			3.35[illegible]	1408.070	1X2 Pot.	
T.P.	[illegible].470	1422.535	0.375	[illegible]		
T.P.	[illegible]	14[illegible].710	[illegible]	14[illegible]		
B-4			6.045	[illegible].665	[illegible] Pot.	
T.P.	2.750	1434.820	[illegible]	14[illegible].070		
T.P.	[illegible]	[illegible].630	11.785	14[illegible]		
T.P.	[illegible]	1412.740	11.785	1411.85[illegible]		
BM 3 B.			[illegible]	14[illegible]	FD [illegible]	[illegible] Pot. LB. 187-201

See Plane Table Sheet # for Topog.

F.B. 695 PG. 72 Job No. [illegible] Division No. [illegible] Notes Red. [illegible] Plotted [illegible] Profile No. [illegible]
Survey of [illegible] Date [illegible] Date [illegible] X-Sec. No. [illegible]
Survey by [illegible] Notes [illegible] Notes Chkd. [illegible] Checked [illegible]
Indexed [illegible] Date 3-4-37 Date [illegible] Date [illegible] No. [illegible]

Notes Ck'd by C. J. TERRY	Survey of	F.B. 695	Pg. 73
Map No. C. J. TERRY	W. O. Tape No. St'd °F.		
Office Work	Surveyed by		
Checked	Notes Date		
Date MAR 1937	Indexed A. C. Johnson 3-8-37		

Note: Any Additions or Changes on This Sheet Must be Made or Circled in Red Ink With Date and Name of Person Making Change.

Do not extend notes this side of this line

RETURN TO
LOS ANGELES COUNTY SURVEYOR
700 HALL OF RECORDS

FORM 247 10M 11-35

FIRE CISTERN SYSTEM
SITE NO 16A
J.N 5211

Cal.

ON SANTA YNEZ MOTORWAY.

SEE PLANETABLE SHEET No D-125 FOR TOPOG

Party

T.J. Stevenson
G.D. Scott
M. Taylor
C.E. Durbin
H.R. Forney

F.B. 695 PG. 74

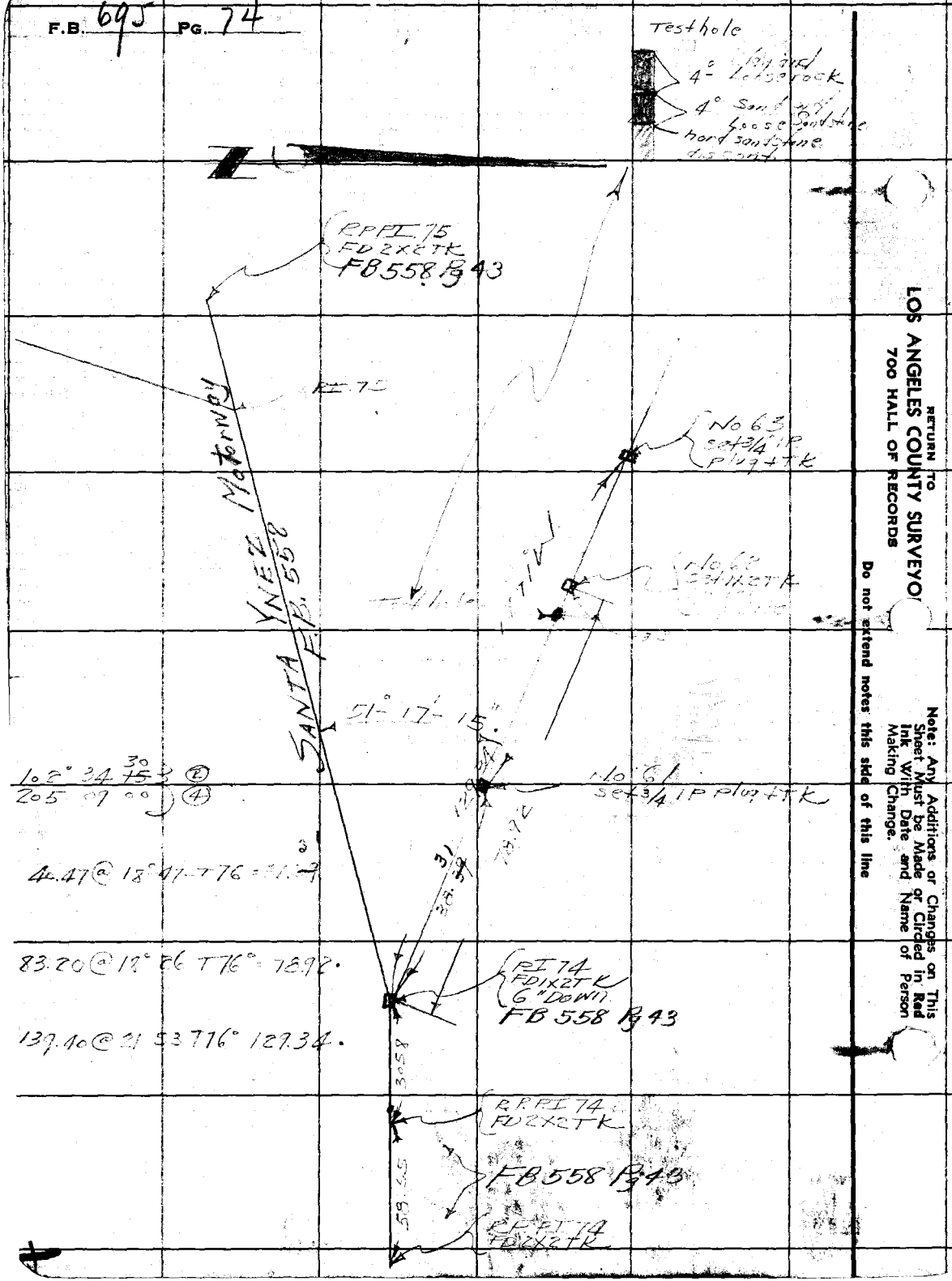

RETURN TO
LOS ANGELES COUNTY SURVEYOR
700 HALL OF RECORDS

Note: Any Additions or Changes on This Sheet Must be Made or Circled in Red Ink With Date and Name of Person Making Change.

Do not extend notes this side of this line

Profile No. | Notes Red. | Platted | Job No. | Division No. | L. B. 693 Pg. 73
Date | Date | Survey of
X-Sec. No. | Notes Chkd. C. J. TERRY | Checked | Survey by | Notes | Date
Date MAR 1937 | Date | Map No. | Indexed A. C. Johnson

FIRE CISTERN SYSTEM
BMs AND ELEVATIONS
SITE No 16A
JN 5211

STATION	B. S.	H. I.	F. S	ELEV.	

T.J. Stevenson
G.D. Scott
H.C. Forney

NOTE: ANY ADDITIONS OR CHANGES ON THIS SHEET MUST BE MADE OR CIRCLED IN RED INK, WITH DATE AND NAME OF PERSON MAKING CHANGE

Do not extend notes this side of this line

PLEASE RETURN TO
LOS ANGELES COUNTY SURVEYOR
700 HALL OF RECORDS

Form 307 5M 10-34

Form 307 5M 10-34

PLEASE RETURN TO
LOS ANGELES COUNTY SURVEYOR
700 HALL OF RECORDS

NOTE: ANY ADDITIONS OR CHANGES ON THIS SHEET MUST BE MADE OR CIRCLED IN RED INK, WITH DATE AND NAME OF PERSON MAKING CHANGE

Do not extend notes this side of this line

STATION	B. S.	H. I.	F. S	ELEV.	Per LB 787-80	
BM9.	11.950	1526.490		1514.54	FD 3/4" IP plug + TK	used for ang Clouser
No. 61			2.98	1523.51	3/4" IP.	
T.P.	10.81	1537.060	[illegible]	1526.250		
No 62	11 ~~7~~.790	1548.020	0.830	1536.230		
T.P.	11.535	1558.790	0.765	1547.255		
T.P.	4.870	1560.835	2.825	[illegible]		
No 63	0.480	1560.660	0.655	1560.180		
T.P.	0.035	1548.705	11.990	1548.670		
T.P.	0.250	1537.140	11.815	1536.890		
T.P.	0.300	1525.930	11.510	1525.630		
BM No 9			11.395	1514.535	3/4" IP plug + TK	LB 787-80

See planetable sheet # for topog.

L.B. 695 P.G. 76 Job. No. 5211 Division No. Notes Red Plotted Profile
Survey of Fire Cistern System Sec 164 Date Date No.
Survey by Stevenson Notes Notes Chkd. Checked X-Sec.
Indexed A. C. Johnson Date 3-4-37 Date Date No.

Notes Ck'd by C. J. TERRY	Survey of	F.B. 695 Pg. 79
Map No.	W. O. Tape No. St'd °F.	
Office Work C. J. TERRY	Surveyed by	
Checked	Notes Date	
Date MAR 1937	Indexed A. C. Johnson 3-15-37	

SURVEY OF
FIRE CISTERN SYSTEM
SITE No 8
J.N 5211

Party
T. T. Stevenson
G. D. Scott
M Taylor
CE Durbin
H K Forney

Note: Any Additions or Changes on This Sheet Must be Made or Circled in Red Ink With Date and Name of Person Making Change.

Do not extend notes this side of this line

RETURN TO
LOS ANGELES COUNTY SURVEYOR
700 HALL OF RECORDS

FORM 247 10M 11-35

F.B. 695 PG. 80

26818 @ 00 T66
7127 @ 00 T66

26815
7126
33941

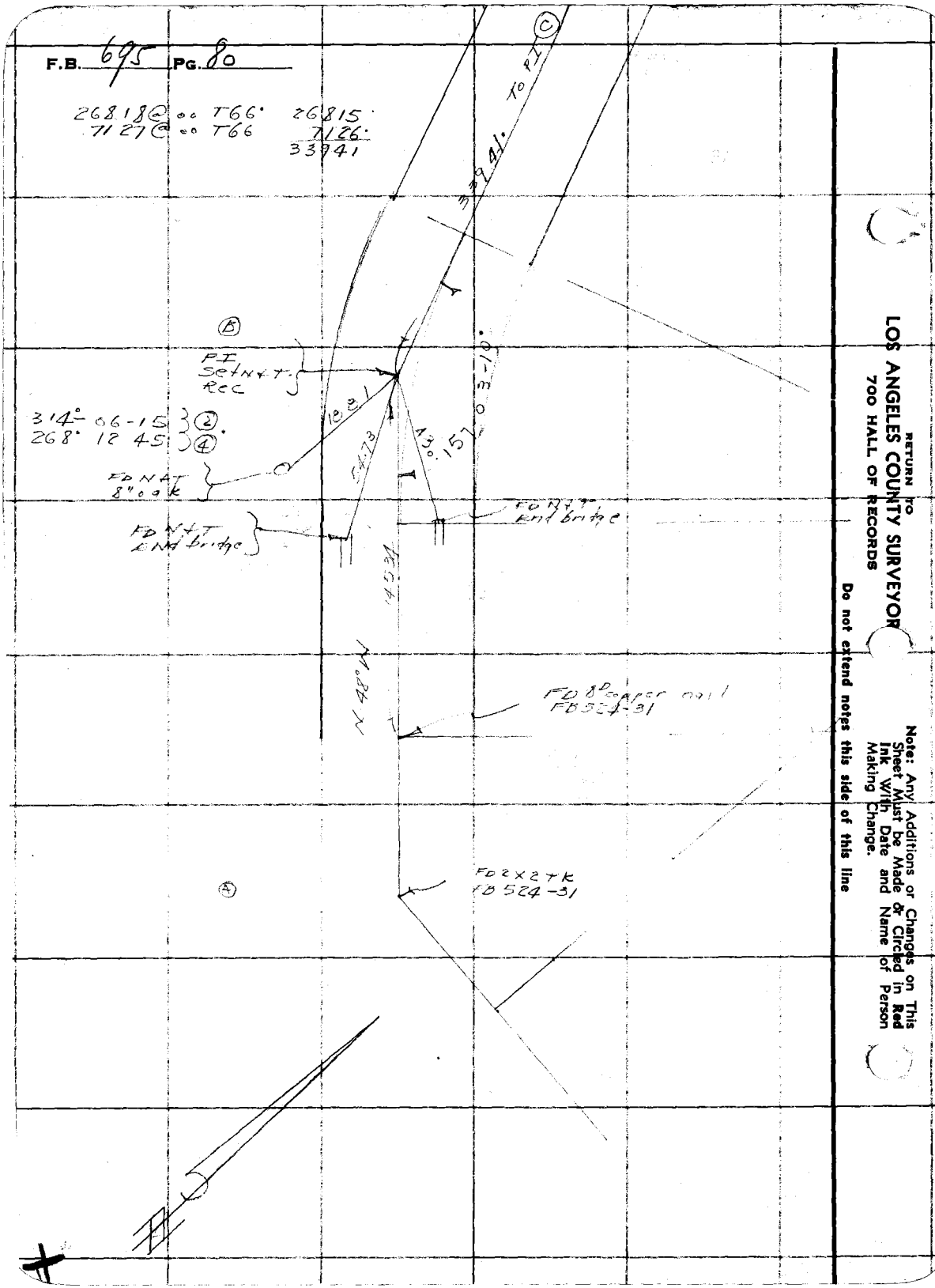

RETURN TO
LOS ANGELES COUNTY SURVEYOR
700 HALL OF RECORDS

Do not extend notes this side of this line

Note: Any Additions or Changes on This Sheet Must be Made & Circled in Red Ink with Date and Name of Person Making Change.

Notes Ck'd by C. J. TERRY | Survey of Fire Cistern System | F.B. 695 | Pg. 81

Map No. | W. O. 5211 | Tape No. 65 | St'd 84 °F.

Office Work C. J. TERRY | Surveyed by Stevenson

Checked | Notes 7 H S. | Date 3-10-37

Date MAR 1937 | Indexed A. C. Johnson

Note: Any Additions or Changes on This Sheet Must be Made or Circled in Red Ink With Date and Name of Person Making Change.

Do not extend notes this side of this line

RETURN TO
LOS ANGELES COUNTY SURVEYOR
700 HALL OF RECORDS

FORM 247 10M 11-35

F.B. 695 PG 82

79.42 @ 7°15 TOA = 787.8
121.54 @ 4°15 776 1212.0

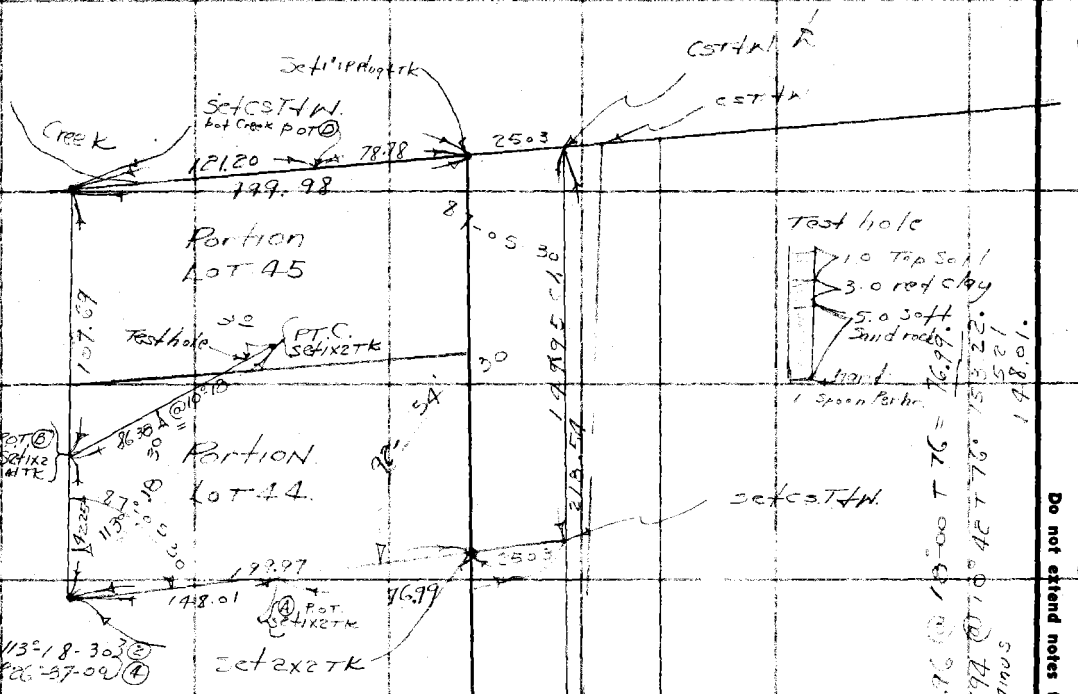



RETURN TO
LOS ANGELES COUNTY SURVEYOR
700 HALL OF RECORDS

Note: Any Additions or Changes on This Sheet Must be Made or Circled in Red Ink With Date and Name of Person Making Change.

Do not extend notes this side of this line

Profile No. ____ Notes Red. ____ Platted ____ Job No. ____ Division No. ____ L. B. 695 Pg. 13

X-Sec. No. ____ Date ____ Date ____ Survey of ____

Notes Chkd. J. FERRY Checked ____ Survey by ____ Notes ____ Date ____

Date MAR 193 Date ____ Map No. ____ Indexed A. C. Johnson

BMs AND ELEVATIONS

FIRE CISTERN SYSTEM

SITE No 8

J.N 5211

STATION	B.S.	H.I.	F.S	ELEV.

Party
T.T. Stevenson
C.D. Scott
C.E. Durbin

Do not extend notes this side of this line

NOTE: ANY ADDITIONS OR CHANGES ON THIS SHEET MUST BE MADE OR CIRCLED IN RED INK. WITH DATE AND NAME OF PERSON MAKING CHANGE

PLEASE RETURN TO
LOS ANGELES COUNTY SURVEYOR
700 HALL OF RECORDS

Form 307 5M 10-34

Form 307 5M 10-34

PLEASE RETURN TO
LOS ANGELES COUNTY SURVEYOR
700 HALL OF RECORDS

NOTE: ANY ADDITIONS OR CHANGES ON THIS SHEET MUST BE MADE OR CIRCLED IN RED INK, WITH DATE AND NAME OF PERSON MAKING CHANGE

Do not extend notes this side of this line

STATION	B. S.	H. I.	F. S	ELEV.		
B.M. No 1A	1.660	989.505		987.845	Cut Spk in Forestry T.P. (with Callbox) Topanga Can Cold and Redrock Motorway L.B 772-109.	
T.P.	11.000	999.680	0.825	988.680		
T.P.	11.320	1000.955	0.045	999.635		
BM 8-1	11.260	1019.850	2.365	1008.590	Set Cut Spk in P.P. # 347192E	
TBM	10.790	1025.385	5.255	1014.595	S.E. Cor Lot 44 (2x2TK)	
T.P.	9.330	1034.170	0.545	1024.840		
T.P.	11.965	1043.800	2.335	1031.835	P.O.T. (A) 1x2TK	
T.P.	11.385	1054.875	0.310	1043.490		
T.P.	11.485	1066.235	0.125	1054.750		
T.P.	2.580	1068.745	0.070	1066.165		
			1013		Pt C 1x2TK	Approximate Center Of Prop Res Site
T.P.	10.405	1076.570 ~~1079.150~~	2.580	1066.165 ~~1068.745~~		
			1.840		P.O.T. B 1x2TK	
BM. 8-2	1.060	1076.225	1.405	1075.165 ~~1077.745~~	3/4" IP 1' West P.O.T. B.	
T.P.	0.245	1066.410	10.060	1066.165		
T.P.	0.330	1055.085	11.655	1054.755		
T.P.	0.495	1043.985	11.595	1043.490		
T.P.	2.240	1034.980	11.245	1032.740		
T.P.	1.180	1033.015	3.145	1031.835	P.O.T. (A) 1x2TK	
T.P.	1.150	1022.325	11.840	1021.175		
	3.865	1018.445	7.745	1014.580	SE Cor Lot 44	

L.B. 695 P.G. 84 Job. No. 5216 Division No. Notes Red Plotted C. J. TERRY Profile
Survey of FIRE CISTERN SYSTEM Date Date No.
Survey by STEVENSON Notes T.J.S. Notes Chk. C. J. TERRY Checked X-Sec.
Indexed A. C. Johnson Date 3-10-37 Date Date No.

Form 307 5M 11-35

PLEASE RETURN TO
LOS ANGELES COUNTY SURVEYOR
700 HALL OF RECORDS

NOTE: ANY ADDITIONS OR CHANGES ON THIS SHEET MUST BE MADE OR CIRCLED IN RED INK, WITH DATE AND NAME OF PERSON MAKING CHANGE

Do not extend notes this side of this line

STATION	B. S.	H. I.	F. S.	ELEV.		
		1018.445				
BM 8-1	0.560	1009.140	9.8~~70~~ 65	1008.580	Cut Spk in PP # 347	192E
TP	0.480	997.715	11.905	997.235		
T.P.	2.770	989.395	11.090	986.625		
BM 1A.			1.545	987.850	cut Spk in T.P. (Forestry)	(coil box) old topango and

Profile No. ____ Notes Red. ____ Plotted ____ Job No. 5211 Division No. ____ F. B. 605 PG. 85
Date ____ Date ____ Survey of FIRE CISTERN SYSTEM
X-Sec. No. ____ Notes Chkd. J. TERRY Checked ____ Survey by STEVENSON Notes T.J.S. Date ____
Date MAR 1937 Date ____ Map No. ____ Indexed A. C. Johnson 3-11-37

F. B. 695 PG 86 | Job No. | Division No. | Notes Red. | Plotted | Profile

Survey of | Date | Date | No.

Survey by | Notes | Notes Chkd. | Checked | X-Sec.

Indexed | Date | Date | Date | No.

Form 307 5M 11-35

PLEASE RETURN TO
LOS ANGELES COUNTY SURVEYOR
700 HALL OF RECORDS

Do not extend notes this side of this line

NOTE: ANY ADDITIONS OR CHANGES ON THIS SHEET MUST BE MADE OR CIRCLED IN RED INK, WITH DATE AND NAME OF PERSON MAKING CHANGE

STATION	B. S.	H. I.	F. S.	ELEV.

Notes Ck'd by C. J. TERRY	Survey of	F.B. 675	Pg. 91
Map No.	W. O. Tape No. St'd °F.		
Office Work C. J. TERRY	Surveyed by		
Checked	Notes Date		
Date MAR 1937	Indexed 5-23-37		

Note: Any Additions or Changes on This Sheet Must be Made or Circled in Red Ink With Date and Name of Person Making Change.

Do not extend notes this side of this line

RETURN TO
LOS ANGELES COUNTY SURVEYOR
700 HALL OF RECORDS

FORM 247 10M 11-35

SURVEY OF
FIRE CISTERN SYSTEM
SITE No. 9.
J.N. 5211

Party
T.A. Stevenson
G.D. Scott
M. Taylor
C.E. Durbin

X

F.B. 695 PG. 92

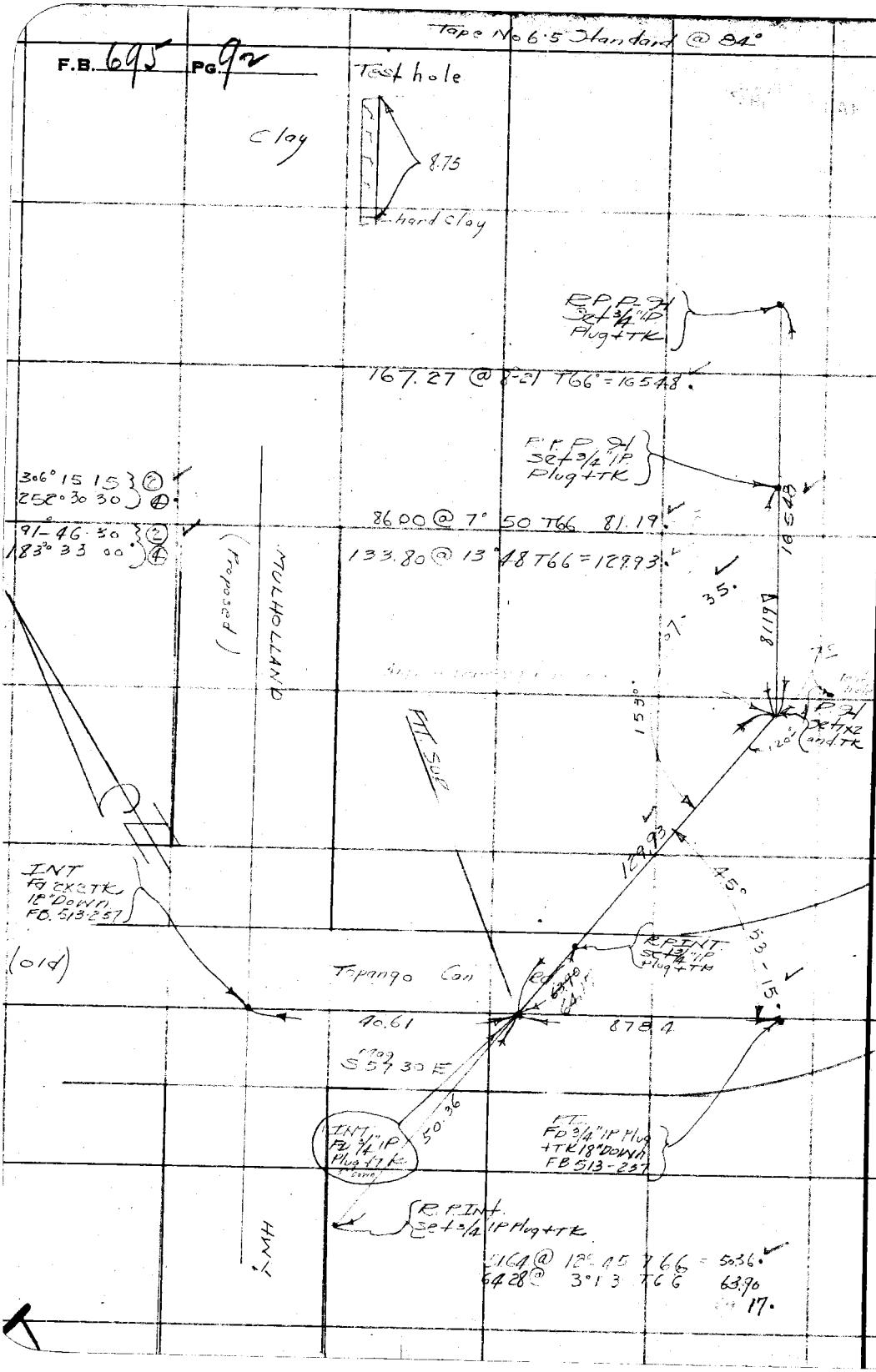

RETURN TO
LOS ANGELES COUNTY SURVEYOR
700 HALL OF RECORDS

Note: Any Additions or Changes on This Sheet Must be Made or Circled in Red Ink With Date and Name of Person Making Change.

Do not extend notes this side of this line

Traffic No. _____ Notes Red. _____ Platted _____ Job No. _____ Division No. _____ L. B. 695 Pg. 93

Date _____ Date _____ Survey of _____

Notes Chkd. _____ Checked _____ Survey by _____ Notes _____ Date _____

Date MAR 19__ Date _____ Map No. _____ Indexed A. C. Johnson

BM'S AND ELEVATIONS

FIRE CISTERN SYSTEM

SITE NO 9

J.N. 5211

catch

STATION	B. S.	H. I.	F. S	ELEV.

Party
T.A. Stevenson
G D Scott
M Taylor
C E Durbin

NOTE: ANY ADDITIONS OR CHANGES ON THIS SHEET MUST BE MADE OR CIRCLED IN RED INK, WITH DATE AND NAME OF PERSON MAKING CHANGE

Do not extend notes this side of this line

PLEASE RETURN TO
LOS ANGELES COUNTY SURVEYOR
700 HALL OF RECORDS

Form 307 5M 10-34

Form 307 5M 10-34

PLEASE RETURN TO
LOS ANGELES COUNTY SURVEYOR
700 HALL OF RECORDS

NOTE: ANY ADDITIONS OR CHANGES ON THIS SHEET MUST BE MADE OR CIRCLED IN RED INK, WITH DATE AND NAME OF PERSON MAKING CHANGE

Do not extend notes this side of this line

STATION	B. S.	H. I.	F. S	ELEV.		
B.M. 194	10.57	1616.430		1605.861	FD CST+W in top of sandstone Mounded cliff EB. 277-193	
T.P	11.530	1626.620	1.340	1615.090		
T.P	2.930	1626.670	2.880	1623.740		
T.P.	0.11	1615.480	11.300	1615.370		
T.P.	0.045	1603.985	11.540	1603.940		
T.P.	0.175	1592.755	11.405	1592.380		
T.P.	0.155	1581.105	11.805	1580.750		
T.P.	0.420	1569.800	11.725	1569.380		
T.P	0.235	1559.110	10.925	1558.875		
T.P.	11.085	1568.705	1.490	1557.620	P- 9-1 1x2TK	
T.P.	7.220	1575.060	0.865	1567.840		
B.M.	11.735	1583.060	3.735	1571.325	RP PI 9-1A 3/4" IP plug + TK	
T.P	1.850	1584.080	0.830	1582.230		
B.M.	0.855	1584.270	0.665	1583.415	RP PI 9-1B 3/4" IP plug + TK	
T.P	2.510	1576.685	10.095	1574.175		
T.P.	0.910	1572.235	5.360	1571.325	RP PI 9-1A 3/4" IP plug + TK	
T.P	1.420	1562.725	10.930	1561.305		
T.P.	11.290	1573.200	0.815	1561.910		
T.P.	11.820	1584.415	0.605	1572.595		
T.P.	11.810	1596.065	0.160	1584.255		
T.P	11.770	1607.755	0.080	1595.985		

L.B. 60 P.G. 114 Job. No. 5211 Division Notes Red Plotted Profile
Survey of FIRE CISTERN SYSTEM Date Date No.
Survey by STEVENSON Notes T-7 Notes Chkd. Checked X-Sec.
Indexed A. C. Johnson Date 3-16-37 Date Date No.

Form 307 5M 10-34

PLEASE RETURN TO
LOS ANGELES COUNTY SURVEYOR
700 HALL OF RECORDS

NOTE: ANY ADDITIONS OR CHANGES ON THIS SHEET MUST BE MADE OR CIRCLED IN RED INK, WITH DATE AND NAME OF PERSON MAKING CHANGE

Do not extend notes this side of this line

STATION	B. S.	H. I.	F. S	ELEV.		
		1607.755				
T.P.	11.720	1618.815	0.66	1607.095		
T.P.	11.60	1630.260	0.155	1618.660		
T.P.	0.255	1624.590	0.225	1624.335		
TP	1.700	1616.875	9.595	1615.095 ~~1614.995~~		
BM. 194			10.930	1605.865	CST+W in Sandstone Mound LB. 27-193	

Profile No. ____ Notes Red. ____ Platted C. J. TERRY Job No. 5811 Division No. ____ L.B. 695 Pg. 95

X-Sec. No. ____ Date ____ Date ____ Survey of FIRE CISTERN SYSTEM, Site No. 9

Notes Checked C. J. TERRY Checked ____ Survey by [illegible] Notes [illegible] Date 8-16-31

Date MAR 1936 Date ____ Map No. ____ Indexed A. C. Johnson

L.B. 695 P.G. 96 Job. No.____ Division No.____ Notes Red____ Plotted____ Profile

Survey of____ Date____ Date____ No.____

Survey by____ Notes____ Notes Chkd.____ Checked____ X-Sec.

Indexed____ Date____ Date____ Date____ No.____

STATION	B.S.	H.I.	F.S	ELEV.

Form 307 5M 10-34

PLEASE RETURN TO
LOS ANGELES COUNTY SURVEYOR
700 HALL OF RECORDS

Do not extend notes this side of this line

NOTE: ANY ADDITIONS OR CHANGES ON THIS SHEET MUST BE MADE OR CIRCLED IN RED INK, WITH DATE AND NAME OF PERSON MAKING CHANGE

Notes Ck'd by C. J. TERRY	Survey of
Map No.	W. O. Tape No. St'd °F.
Office Work C. J. TERRY	Surveyed by
Checked	Notes Date
Date MAR 1937	Indexed C. Johnson 3-23-37

F.B. 695 Pg. 99

SURVEY OF
FIRE CISTERN SYSTEM
SITE NO 11
JN 5211

Party
T. J. Stevenson
G. D. Scott
M. Taylor
CE Durbin

Note: Any Additions or Changes on This Sheet Must be Made or Circled in Red Ink With Date and Name of Person Making Change.

Do not extend notes this side of this line

RETURN TO
LOS ANGELES COUNTY SURVEYOR
700 HALL OF RECORDS

FORM 247 10M 11-35

F.B. 695 PG. 100

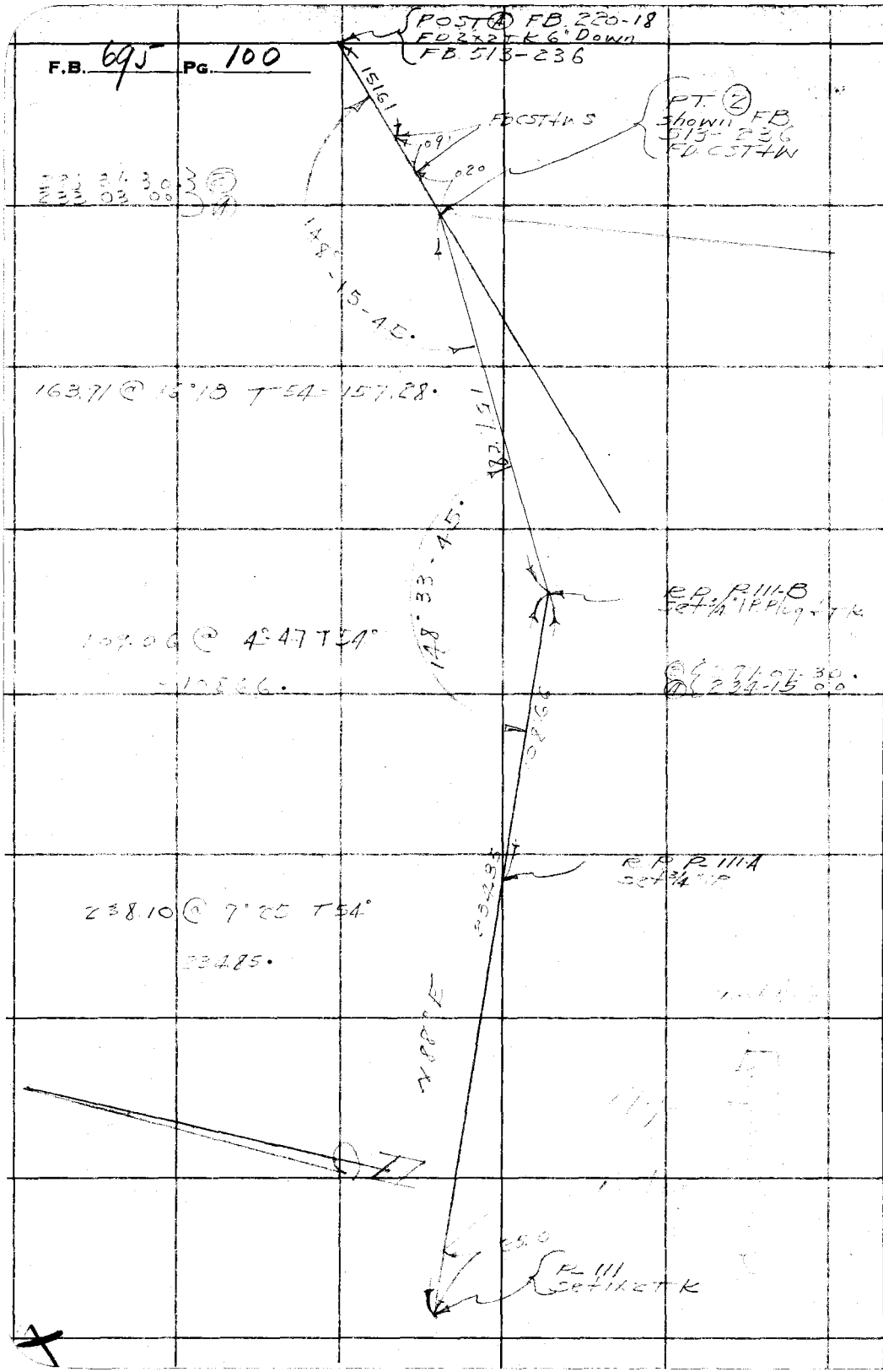

RETURN TO
LOS ANGELES COUNTY SURVEYOR
700 HALL OF RECORDS

Do not extend notes this side of this line

Note: Any Additions or Changes on This Sheet Must be Made or Circled in Red Ink With Date and Name of Person Making Change.

Profile No.____ X-Sec. No.____

Notes Red.____ Platted____ Job No.____ Division No.____ L. B. 695 Pg. 101

Date____ Date____ Survey of____

Notes Chkd. S. J. TERRY Checked____ Survey by____ Notes____ Date____

Date MAR 1937 Date____ Map No.____ Indexed A. C. Johnston

NOTE: ANY ADDITIONS OR CHANGES ON THIS SHEET MUST BE MADE OR CIRCLED IN RED INK, WITH DATE AND NAME OF PERSON MAKING CHANGE

Do not extend notes this side of this line

PLEASE RETURN TO
LOS ANGELES COUNTY SURVEYOR
700 HALL OF RECORDS

Form 307 5M 10-34

STATION	B. S.	H. I.	F. S	ELEV.

SURVEY OF
FIRE CISTERN SYSTEM
SITE No 11

J.N 5211

Party
T A Stevenson
G D Scott
C E Durbin

Form 307 5M 10-34

PLEASE RETURN TO
LOS ANGELES COUNTY SURVEYOR
700 HALL OF RECORDS

NOTE: ANY ADDITIONS OR CHANGES ON THIS SHEET MUST BE MADE OR CIRCLED IN RED INK, WITH DATE AND NAME OF PERSON MAKING CHANGE

Do not extend notes this side of this line

STATION	B. S.	H. I.	F. S	ELEV.		
				15[illegible]3 950	BM #1 Per LB. 877-185 - LB 731-13 / USGS. R 224	
	[illegible]	[illegible]	[illegible]	[illegible]		
	[illegible]	[illegible]	[illegible]	[illegible]		
	[illegible]	[illegible]	[illegible]	[illegible]		
[illegible]	[illegible]	[illegible]	[illegible]	[illegible]	[illegible]	[illegible]
[illegible]	[illegible]	[illegible]	[illegible]	[illegible]	[illegible]	[illegible]
	[illegible]	[illegible]	0 19	[illegible]		
	11 77	1581 [illegible]	0 09	[illegible]		
[illegible]	9 03	1590 [illegible]	2 20	[illegible]	[illegible]	
	0 61	1588 [illegible]	11 50	1577 31		
	0 10	1577 41	11 57	1566 [illegible]		
	0 23	1566 07	11 58	1554 49		
	0 58	1555 07	11 23	1543 [illegible]		
	0 04	1543 [illegible]	11 60	1532 [illegible]		
	0 42	1532 70	11 97	1520 73		
	0 84	1521 57	11 54	1510 03		
	0 98	1511 01	7 06	1503 95	B.M. #1 see above	

Survey of P.G. 102 Job. No. 5211 Division No. Notes Red Plotted Profile
Survey by STEVENSON Notes Date Date No.
Indexed A. C. Johnson Date Notes Chkd. Checked X-Sec.
Date Date No.

Notes Ck'd by C. J. TERRY	Survey of
Map No.	W. O. Tape No. St'd °F.
Office Work C. J. TERRY	Surveyed by
Checked	Notes Date
Date MAR 1937	Indexed A. C. Johnson 3-29-37

F.B. 645 Pg. 107

SURVEY OF
FIRE CISTERN SYSTEM.
SITE NO 23
J.N 52N

Party
T.J. Stevenson
G.D. [illegible]
[illegible] Taylor
C.L. Durbin

Note: Any Additions or Changes on This Sheet Must be Made or Circled in Red Ink With Date and Name of Person Making Change.

Do not extend notes this side of this line

RETURN TO
LOS ANGELES COUNTY SURVEYOR
700 HALL OF RECORDS

FORM 247 10M 11-35

F.B. 695 PG. 108

81.97 @ 12°11 T56° = 80.11'

163.43 @ 11°32 T56° = 160.10'

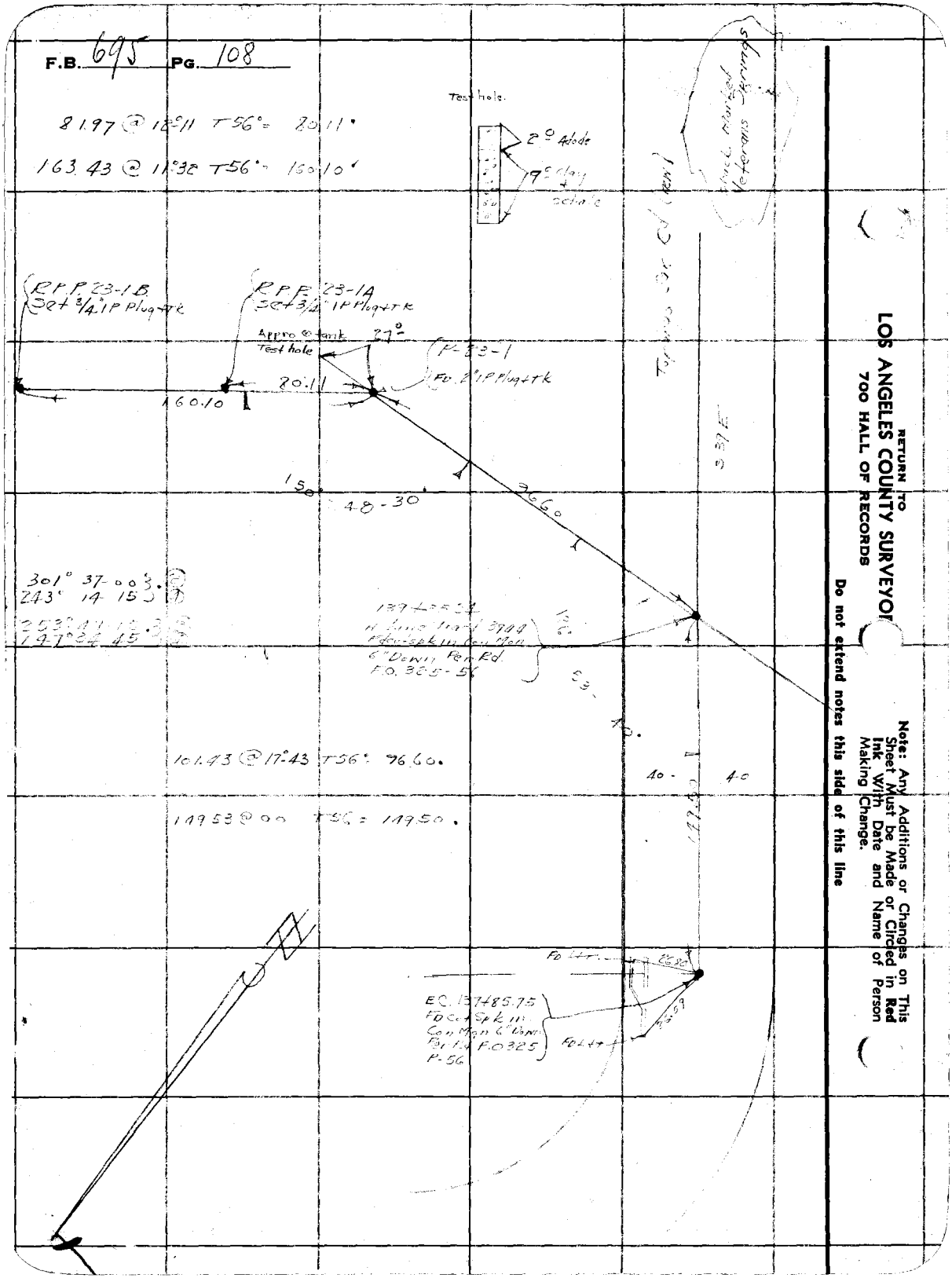

RETURN TO
LOS ANGELES COUNTY SURVEYOR
700 HALL OF RECORDS

Note: Any Additions or Changes on This Sheet Must be Made or Circled in Red Ink With Date and Name of Person Making Change.

Do not extend notes this side of this line

Profile No. ____ Notes Red. ____ Platted ____ Job No. 5211 Division No. ____ L. B. 695 Pg. 109

X-Sec. No. ____ Date ____ Date ____ Survey of FIRE CISTERN SYSTEM

Notes Chkd. J. TERRY Date MAR 1937 Checked ____ Date ____ Survey by STEVENSON Notes T.S. Date 11-17-37

Map No. ____ Indexed A. C. Johnson MAR 29 37

SURVEY OF
FIRE CISTERN SYSTEM
SITE No 23
J.N. 5211

STATION	B. S.	H. I.	F. S	ELEV.

Party
T.J. Stevenson
G.D. Scott
Mose Taylor
C.E. Durbin

NOTE: ANY ADDITIONS OR CHANGES ON THIS SHEET MUST BE MADE OR CIRCLED IN RED INK, WITH DATE AND NAME OF PERSON MAKING CHANGE

Do not extend notes this side of this line

PLEASE RETURN TO
LOS ANGELES COUNTY SURVEYOR
700 HALL OF RECORDS

Form 397 BM 10-34

Form 307 5M 10-34

PLEASE RETURN TO
LOS ANGELES COUNTY SURVEYOR
700 HALL OF RECORDS

NOTE: ANY ADDITIONS OR CHANGES ON THIS SHEET MUST BE MADE OR CIRCLED IN RED INK, WITH DATE AND NAME OF PERSON MAKING CHANGE

Do not extend notes this side of this line

STATION	B. S.	H. I.	F. S	ELEV.		
U.S.B.M. 1261	5.~~20~~ 195	1278.585		1273.390	Con. Pier with bronze disc Springs (on old alignment)	0.7 North of Mtions 125° East Present Topango Cnt (X 49)
B.M.	11.560	1288.675	1.470	1277.115	Set Cut Spk in Forestry T.P. No 312	
T.P.	11.630	1299.680	0.625	1288.050		
T.P.	10.850	1309.950	0.580	1299.100		
P-23-1	11.740	1320.925	0.765	1309.185	2" I.P. (West)	
T.P.	8.8~~65~~ 70	1329.545	0.250	1320.675		
BM	1.465	1328.800	2.210	1327.335	R.P.P. 23 I.A. 3/4" IP Plug + TK	
T.P.	0.435	1317.875	11.360	1317.440		
P-23-1	0.730	1309.920	8.685	1309.190	2" I.P.	
T.P.	0.655	1299.755	10.820	1299.100		
T.P.	0.810	1288.855	11.710	1288.045		
B.M.	1.545	1278.655	11.745	1277.110	Cut spk Forestry TP No 312	
			5.260	1273.395	U.S. BM-1261 (X 49)	

L.B. 695 P.G. 110 Job. No. 5211 Division No. Notes Red Plotted Profile
Survey of FIRE CISTERN SYSTEM SITE No 23 Date Date No.
Survey by STEVENSON Notes T.J.S. Notes Chkd. Checked X-Sec.
Indexed C. Johnson Date 3-17-37 Date Date No.

FORM 247 10M 11-35

RETURN TO
LOS ANGELES COUNTY SURVEYOR
700 HALL OF RECORDS

Note: Any Additions or Changes on This Sheet Must be Made or Circled in **Red Ink** With Date and Name of Person Making Change.

Do not extend notes this side of this line

Notes Ck'd by C. J. TERRY
Map No.
Office Work J. J. TERRY
Checked
Date MAR 1937

Survey of
W. O. Tape No. St'd °F.
Surveyed by
Notes Date
Indexed

F.B. PG.

RETURN TO
LOS ANGELES COUNTY SURVEYOR
700 HALL OF RECORDS

Note: Any Additions or Changes on This Sheet Must be Made or Circled in Red Ink With Date and Name of Person Making Change.

Do not extend notes this side of this line

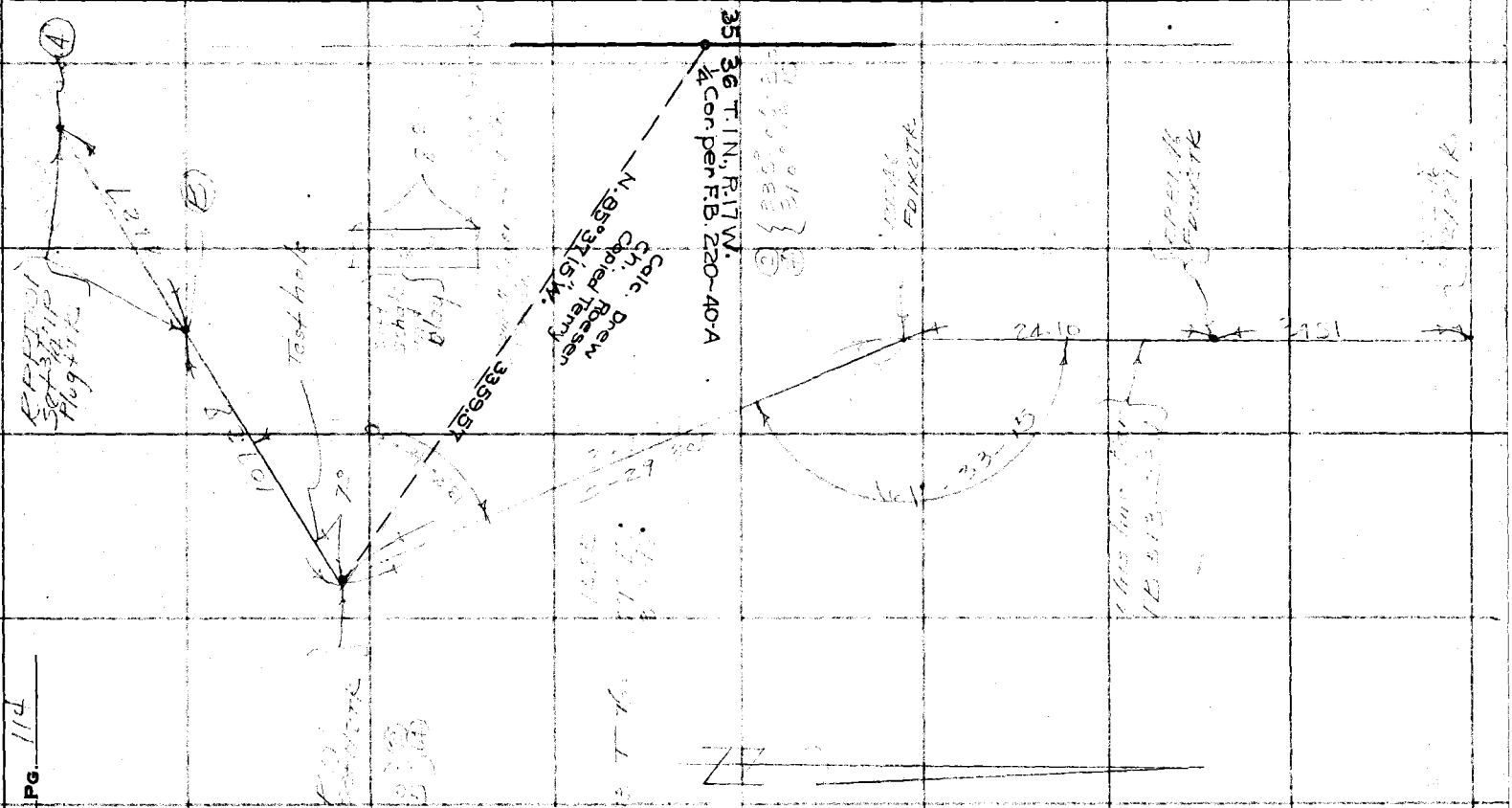

F.B. 695 Pg. 114

Profile No. ____ Notes Red. ____ Date ____ Platted C. J. TERRY Date ____ Job No. ____ Division No. ____ Survey of ____ L. B. 695 Pg. 115

X-Sec. No. ____ Notes Chk. C. J. TERRY Date MAR 1937 Checked ____ Date MAR 1937 Survey by ____ Map No. ____ Notes ____ Date ____ Indexed L. C. Johnson MAR 29 '37

BM'S - ELEVATIONS

FIRE CISTERN SYSTEM.

J.M 5211

SITE No 10

STATION	B. S.	H. I.	F. S	ELEV.

Party
T J Stevenson
G D Scott
M Taylor
C L Durbin

NOTE: ANY ADDITIONS OR CHANGES ON THIS SHEET MUST BE MADE OR CIRCLED IN RED INK, WITH DATE AND NAME OF PERSON MAKING CHANGE

Do not extend notes this side of this line

PLEASE RETURN TO
LOS ANGELES COUNTY SURVEYOR
700 HALL OF RECORDS

Form 307 5M 10-34

Form 307 5M 10-34

PLEASE RETURN TO
LOS ANGELES COUNTY SURVEYOR
700 HALL OF RECORDS

NOTE: ANY ADDITIONS OR CHANGES ON THIS SHEET MUST BE MADE OR CIRCLED IN RED INK, WITH DATE AND NAME OF PERSON MAKING CHANGE

Do not extend notes this side of this line

STATION	B. S.	H. I.	F. S	ELEV.		
✓ BM #3	11.58	1713.[illegible]		[illegible]	[illegible] 3/4" IP on [illegible]	[illegible] 131-185
T.P.	11.675	1724.545	0.480	[illegible]		
T.P.	11.610	1735.745	0.410	1724.135		
T.P.	11.840	1747.040	[illegible]	[illegible]		
T.P.	11.~~280~~ 185	1757.~~875~~ 790	0.445	1746.595		
R.P. (B) = BM	3.195	[illegible]	1.590	1756.190	3/4" IP (B) @ RP to P101	
R.P. (A)			2.860	1756.525	3/4" IP 1st RP to P101	
P-101	7.435	1760.060	6.760	1752.625	1x2 TK	
R.P. (B)	0.885	1757.075	3.870	1756.190	3/4" IP	
T.P.	0.605	1746.080	[illegible]	[illegible]		
T.P.	0.370	[illegible].575	10.875	1735.205		
T.P.	0.525	1744.[illegible]	11.445	1724.130		
T.P.	0.300	1713.170	11.785	1712.870		
BM #3			11.400	1701.770	Described above	

E.B. 695 P.G. 116 Job. No. 5211 Division No. Notes Red Mailed No.
Survey of FIRE CISTERN SYSTEM Date Date X-Sec.
Survey by STEVENSON Notes Notes Chkd. C. J. TERRY Checked No.
Indexed Date 3-11-37 Date MAR 1937 Date

Notes Ck'd by	Survey of Fire Cistern System
Map No.	W. O. 5211 Tape No. 13 St'd 82 °F.
Office Work	Surveyed by [illegible]
Checked	Notes 7-15 Date 3-23-37
Date	Indexed A. C. Johnson

F.B. 695 Pg. 121

Site No 1

SURVEY OF
FIRE CISTERN SYSTEM
J.N 5211
SITE NO 1

Party
T.N. Stevenson
G.D Scott
Mose Taylor
C.A Durham

Note: Any Additions or Changes on This Sheet Must be Made or Circled in Red Ink With Date and Name of Person Making Change.

Do not extend notes this side of this line

RETURN TO
LOS ANGELES COUNTY SURVEYOR
700 HALL OF RECORDS

FORM 247 10M 11-35

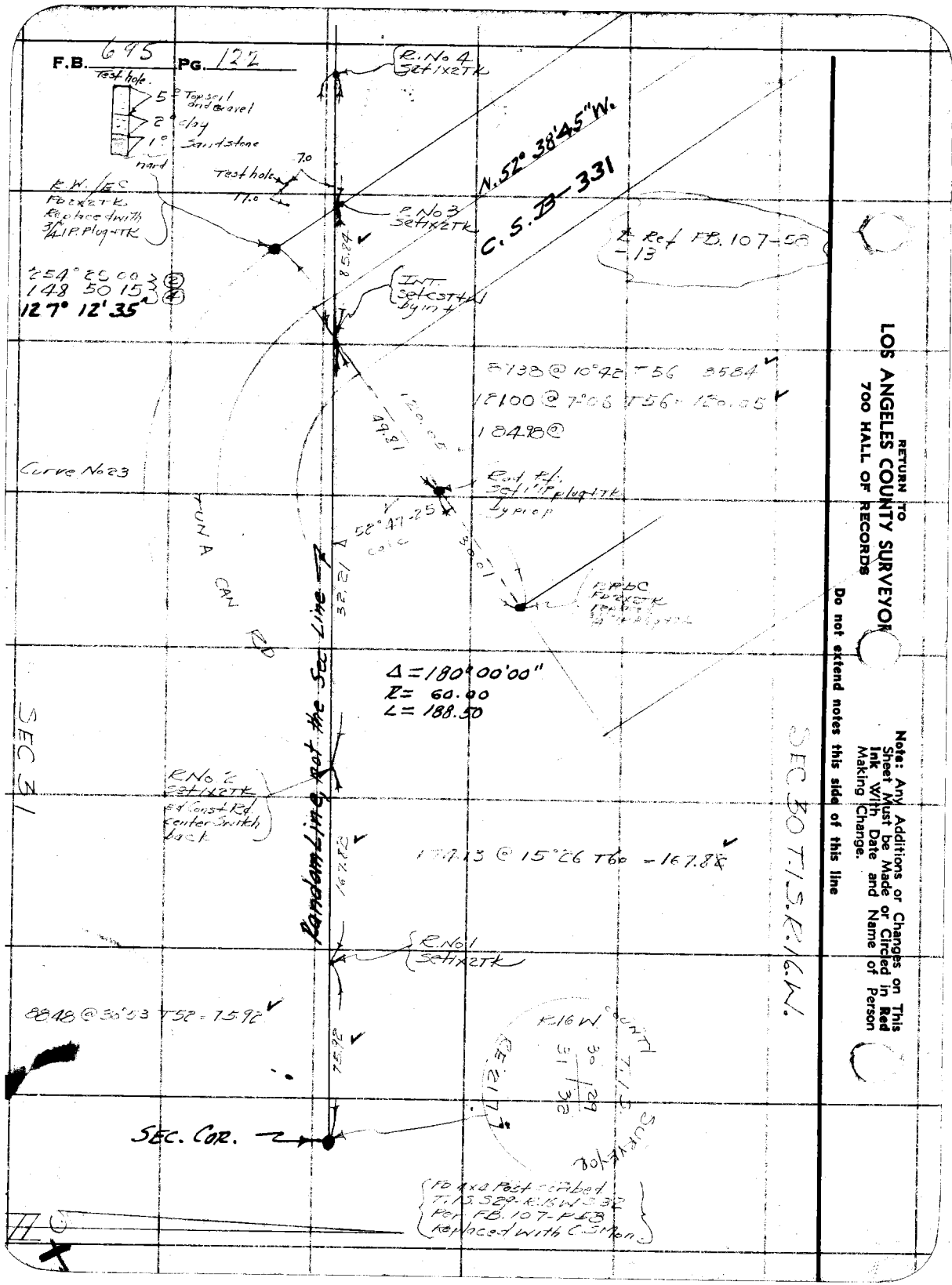

RETURN TO
LOS ANGELES COUNTY SURVEYOR
700 HALL OF RECORDS

Note: Any Additions or Changes on This Sheet Must be Made or Circled in Red Ink With Date and Name of Person Making Change.

Do not extend notes this side of this line

Profile No. | Notes Red. | Plotted | Job No. 5211 | Division No. | F.B. 695 PG. 123

X-Sec. No. | Date | Date | Survey of FIRE CISTERN SYSTEM | Notes Greenwood Date Mar 1937

Notes Chkd. | Checked | Survey by C. Johns | Indexed | Date APR 1 1 '37

Date | Date | Map No.

NOTE: ANY ADDITIONS OR CHANGES ON THIS SHEET MUST BE MADE OR CIRCLED IN RED INK, WITH DATE AND NAME OF PERSON MAKING CHANGE

Do not extend notes this side of this line

PLEASE RETURN TO
LOS ANGELES COUNTY SURVEYOR
700 HALL OF RECORDS

Form 307 5M 11-35

STATION	B. S.	H. I.	F. S.	ELEV.	
				1830	Walsh Greenwood & Hupe Forney

SURVEY OF

FIRE CISTERN SYSTEM

JN 5211

SITE No 1

Form 307 5M 11-35

PLEASE RETURN TO
LOS ANGELES COUNTY SURVEYOR
700 HALL OF RECORDS

NOTE: ANY ADDITIONS OR CHANGES ON THIS SHEET MUST BE MADE OR CIRCLED IN RED INK, WITH DATE AND NAME OF PERSON MAKING CHANGE

Do not extend notes this side of this line

F. B695 PG. 124 | Job No. ____ Division No. ____ Notes Red. ____ Date ____ Plotted ____ Profile No. ____
Survey of ____ Notes ____ Notes Chkd. ____ Date ____ Checked ____ X-Sec. No. ____
Survey by C. Johnson Date APR 11 '37 Date ____ Date ____
Indexed ____

STATION	B. S.	H. I.	F. S.	ELEV.	
C.S. BM 607				18 30	BM #607 At mouth of Las Tunes Canyon; Top, center south end Concrete bridge over Las Tunes Canyon on Coast Highway; Ch. Sq. Ch - LA "D" Co Elev 18.30
	7 07	25 37	0 50	24 87	
	11 515	36 1 5	0 55	35 [illegible]	
	8 -100	44 2	0 77	43 47	
	11 [illegible]	2 [illegible]	[illegible]	[illegible]	
	[illegible]	6 [illegible]	[illegible]	[illegible]	
	[illegible]	[illegible]	[illegible]	[illegible]	
	[illegible]	[illegible]	[illegible]	[illegible]	
	[illegible]	[illegible]	[illegible]	[illegible]	
	11 755	113 965	0 275	113 690	
	11 220	125 220	0 340	124 880	
	10 980	135 860	0 470	134 390	
	11 705	147 565	0 385	147 180	
	10 620	157 440	[illegible]	[illegible]	
	2 050	[illegible]	[illegible]	[illegible]	
	[illegible]	[illegible]	[illegible]	[illegible]	
	[illegible]	[illegible]	[illegible]	[illegible]	
	[illegible]	[illegible]	[illegible]	[illegible]	
	[illegible]	[illegible]	[illegible]	[illegible]	
	6 26	212 240	0 160	[illegible]	Las Tunes Canyon Rd. & C.S.W.&T BM in West side of 24" Oak E. side of Road at "LA Doe" Cabin approx 0.2 miles south of First Bridge, where road vers Westerly. Oak tree is on edge of Road.
	[illegible]	[illegible]	[illegible]	[illegible]	

Form 307 5M 11-35

PLEASE RETURN TO
LOS ANGELES COUNTY SURVEYOR
700 HALL OF RECORDS

NOTE: ANY ADDITIONS OR CHANGES ON THIS SHEET MUST BE MADE OR CIRCLED IN RED INK, WITH DATE AND NAME OF PERSON MAKING CHANGE

Do not extend notes this side of this line

STATION	B. S.	H. I.	F. S.	ELEV.		
				223 705		
	11 575	235 280	0 350	234 930		
	10 480	245 410	0 915	244 495		
	11 065	255 560	0 370	255 190		
	11 640	266 830	0 425	266 405		
T.P.	11 070	277 475	1 420	276 055	1x1 [illegible]	
	11 125	[illegible]	0 545	286 635		
	11 350	297 985	0 245	297 740		
	11 885	309 625	0 820	308 805		
	11 635	[illegible]	0 255	[illegible]		
	11 480	331 665	0 670	330 995		
	11 780	342 775	0 640	342 135		
	11 980	[illegible]	0 020	354 [illegible]		
BM #2	7 770	361 865	[illegible]	[illegible]	BM #2 Las Tunas Canyon at first Switchback above Stream Crossing C.S.W.B.T. in N. side of 22" Oak so side of Road at Fire Cistern Site No 1	
T.P.	3 715	[illegible]	1 [illegible]	[illegible]	1x2" R3	
	12 190	372 [illegible]	0 730	[illegible]		
	12 010	384 265	0 585	383 [illegible]		
T.P.	1 045	384 725	0 435	384 290	1x2" R#1	
	0 350	384 640	11 970	372 670		
	0 210	372 880	8 705	364 175		
BM	2 815	366 990	8 135	358 855	= BM see above	

Profile No. ____ Notes Red. ____ Plotted ____ Job No. 5-11 Division No. ____ F. B. 695 PG. 125
X-Sec. No. ____ Date ____ Date ____ Survey of Fire Cistern System
Notes Chkd. ____ Checked ____ Survey by ____ Notes Greenwood Date Mar 1937
Date ____ Date ____ Map No. ____ Indexed C. Johnson Date APR 11 '37

Form 307 5M 11-35

PLEASE RETURN TO
LOS ANGELES COUNTY SURVEYOR
700 HALL OF RECORDS

NOTE: ANY ADDITIONS OR CHANGES ON THIS SHEET MUST BE MADE OR CIRCLED IN RED INK, WITH DATE AND NAME OF PERSON MAKING CHANGE

Do not extend notes this side of this line

STATION	B. S.	H. I.	F. S.	ELEV.		
				35[illegible] 855		
	0300	359 155	11765	347 370		
	0300	347 670	11450	[illegible]		
	1040	337 280	11545	325 [illegible]		
	0055	325 790	11875	[illegible]		
	0010	313 925	12040	301 [illegible]		
	[illegible]	301 915	12000	[illegible]		
	0095	[illegible]	11410	27[illegible]		
	0830	279 430	10430	[illegible]		
	0620	269 620	11660	[illegible]		
	0095	[illegible]	11860	[illegible]		
	0170	246 360	11430	[illegible]		
	[illegible]	[illegible] 345	11635	[illegible] 710		
	0125	223 [illegible]	11970	211 865		
BM #1	0160	212 025	6040	205 [illegible]	BM No 1	
	0035	[illegible]	11970	19[illegible]		
	0470	194 500	10450	[illegible]		
	0410	184 450	11780	[illegible]		
	0280	[illegible]	10775	[illegible] 175		
	0095	162 [illegible]	[illegible]	150 [illegible]		
	0470	151 000	12060	[illegible]		

F. B. 695 PG. 126

Job No. ____ Division No. ____ Notes Red. ____ Plotted ____ Profile No. ____

Survey of ____ Date ____ Date ____ X-Sec. No. ____

Survey by ____ Notes ____ Notes Chkd. ____ Checked ____

Indexed A. C. Johnson Date APR 11 '37 Date ____ Date ____

Form 307 5M 11-35

PLEASE RETURN TO
LOS ANGELES COUNTY SURVEYOR
700 HALL OF RECORDS

NOTE: ANY ADDITIONS OR CHANGES ON THIS SHEET MUST BE MADE OR CIRCLED IN RED INK, WITH DATE AND NAME OF PERSON MAKING CHANGE

Do not extend notes this side of this line

STATION	B. S.	H. I.	F. S.	ELEV.		
				[illegible]		
	0.045	138 985	12000	126 985		
	0.140	127 125	11910	115 215		
	[illegible]	115 745	[illegible]	103 840		
	0.465	[illegible]	11750	92 [illegible]		
	[illegible]	72 [illegible]	[illegible]	[illegible] 115		
	0.120	[illegible]	[illegible]	[illegible]		
	[illegible]	[illegible]	11845	[illegible]		
	[illegible]	[illegible]	[illegible]	[illegible]		
	0.115	[illegible]	11855	[illegible]		
	[illegible]	35 65[illegible]	[illegible]	[illegible]		
[illegible]	[illegible]	[illegible]	[illegible]	18 3[illegible]	BM #607	

(over)

Profile No. ____ Notes Red. ____ Plotted ____ Job No. 5411 Division No. ____ F. B. 695 PG. 172

X-Sec. No. ____ Date ____ Date ____ Survey of Fire Eastern System

Notes Chkd. ____ Checked ____ Survey by ____ Notes Greenwood Date Mar 1937

Date ____ Date ____ Map No. ____ Indexed A. C. Johnson Date APR 11 '37

Form 307 5M 11-35

PLEASE RETURN TO
LOS ANGELES COUNTY SURVEYOR
700 HALL OF RECORDS

NOTE: ANY ADDITIONS OR CHANGES ON THIS SHEET MUST BE MADE OR CIRCLED IN RED INK, WITH DATE AND NAME OF PERSON MAKING CHANGE

Do not extend notes this side of this line

STATION	B. S.	H. I.	F. S.	ELEV.		
[illegible] BM				28.652	BM #2699 AT TOPANGA BEACH about 0.2 mi West of the Junction of Topanga Canyon Rd & Coast Highway at the Southeast Corner of Conc. bridge over Topanga Creek in top of Curb Standard Disc Stamped "P-99-1934" 1934 Adj El = 28.652	
	5.180	33.832	[illegible]	[illegible]		
	[illegible]	[illegible]	[illegible]	[illegible]		
	3.240	[illegible]	[illegible]	[illegible]		
T.P.	[illegible]	32.154	4.231	[illegible]	Nail in Guard Rail	
	[illegible]	[illegible]	3.108	[illegible]		
	[illegible]	[illegible]	[illegible]	[illegible]		
	4.712	[illegible]	[illegible]	[illegible]		
	[illegible]	26.167	[illegible]	[illegible]		
[illegible]	3.317	[illegible]	[illegible]	[illegible]	CS BM #607	18.651 18.300 .351

LINE OF LEVELS BETWEEN
US BM #2699 and LA CO. CS BM #607

Job No. ____ Division No. ____ Notes Red. ____ Plotted ____ Profile ____
Date ____ Date ____ No. ____
Survey of ____ Notes ____ Notes Chkd. ____ Checked ____ X-Sec. ____
Survey by ____ Date ____ Date ____ Date ____ No. ____
Indexed ____

R. B695 PG. 128

Notes Ck'd by	Survey of
Map No.	W. O. Tape No. St'd °F.
Office Work	Surveyed by
Checked	Notes Date
Date APR 11 '37	Indexed A. C. Johnson

F.B. 695 Pg. 131

SURVEY OF

FIRE [illegible] SYSTEM

SITE [illegible]

JNE [illegible]

catch

Note: Any Additions or Changes on This Sheet Must be Made or Circled in Red Ink With Date and Name of Person Making Change.

Do not extend notes this side of this line

RETURN TO
LOS ANGELES COUNTY SURVEYOR
700 HALL OF RECORDS

FORM 247 10M 11-35

RETURN TO
LOS ANGELES COUNTY SURVEYOR
700 HALL OF RECORDS

Note: Any Additions or Changes on This Sheet Must be Made or Circled in **Red Ink** With Date and Name of Person Making Change.

Do not extend notes this side of this line

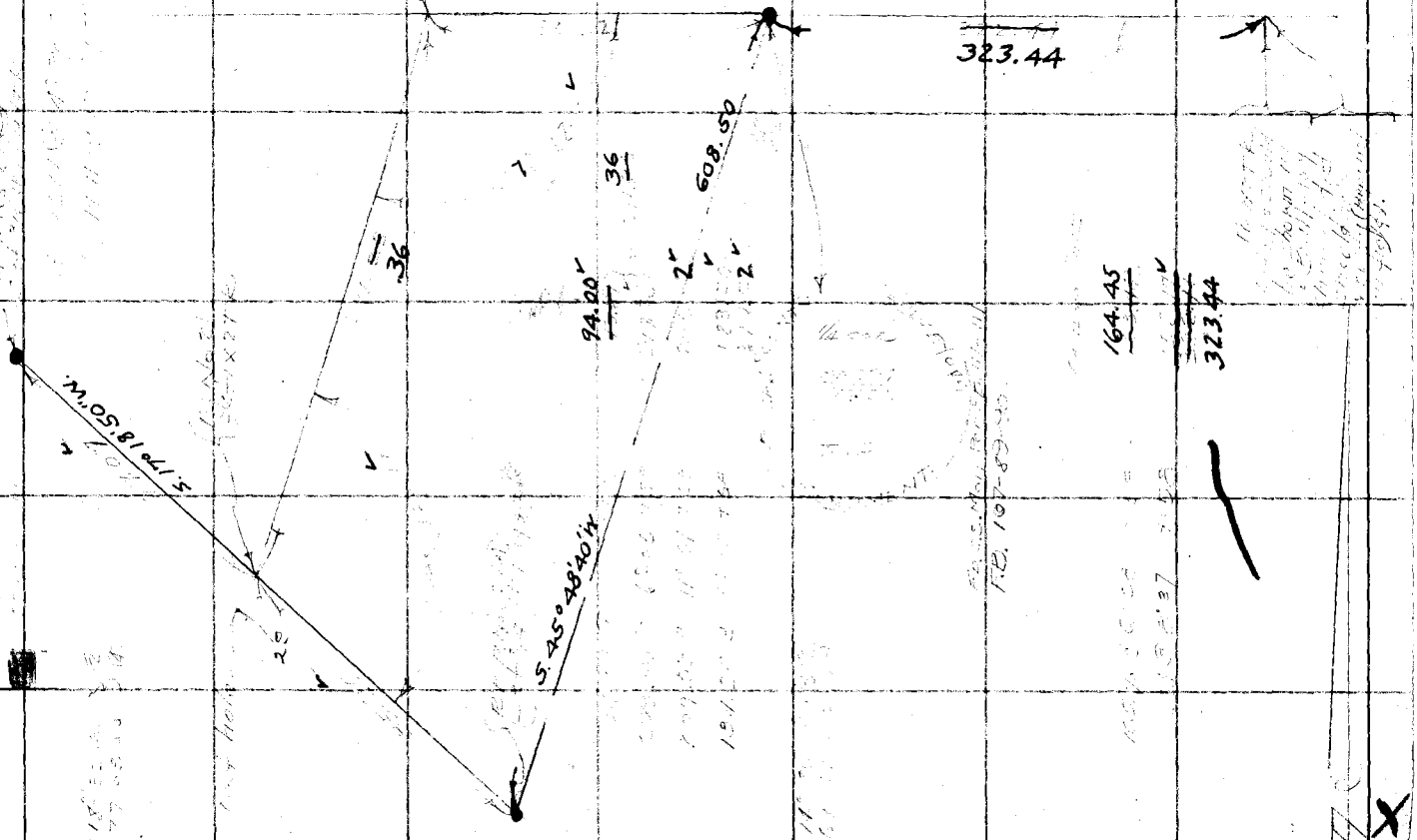

F.B. 695 PG. 132

Profile No. ____ Notes Red. ____ Date ____ Platted ____ Date ____ Job No. ____ Division No. ____ Survey of ____ L. B. 695 Pg. 133

X-Sec. No. ____ Notes Chkd. ____ Date ____ Checked ____ Date ____ Survey by ____ Map No. ____ Notes ____ Indexed ____ Date ____ C. Johnson Date APR 11 '37

SURVEY OF
FIRE CISTERN SYSTEM
SITE No 2
J.N. 5211

Party
T.J. Stevenson
G.D. Scott
Mose Taylor
C.E. Durbin

STATION	B.S.	H.I.	F.S.	ELEV.

NOTE: ANY ADDITIONS OR CHANGES ON THIS SHEET MUST BE MADE OR CIRCLED IN RED INK, WITH DATE AND NAME OF PERSON MAKING CHANGE

Do not extend notes this side of this line

PLEASE RETURN TO
LOS ANGELES COUNTY SURVEYOR
700 HALL OF RECORDS

Form 307 5M 10-34

Form 307 5M 10-34

PLEASE RETURN TO
LOS ANGELES COUNTY SURVEYOR
700 HALL OF RECORDS

NOTE: ANY ADDITIONS OR CHANGES ON THIS SHEET MUST BE MADE OR CIRCLED IN RED INK, WITH DATE AND NAME OF PERSON MAKING CHANGE

Do not extend notes this side of this line

B.695 P.G. 1/34 Job. No. 5211 Division No. Notes Red Profile
Plotted Date No.
Survey of Notes Notes Chkd. X-Sec.
Survey by Date Checked Date No.
Indexed Date Date

STATION	B. S.	H. I.	F. S	ELEV.		
BM #1	3.020	1610.180		1607.160	[illegible] for I.B. 718-48-24	[illegible]
T.P.	0.445	1610.402	11.730	1598.672		
T.P.	0.321	1611.572	11.635	1600.251		
T.P.	0.397	1609.186	11.782	1599.789		
T.P.	0.810	1608.770	11.710	1597.960		
T.P.	0.400	1606.970	11.800	1597.370		
T.P.	0.312	1605.570	11.575	1596.258		
T.P.	0.312	1604.760	11.762	1596.745		
BM. 210	7.450	1603.310	10.105	1596.860	Top C. of P.P. on Conc. Curb 28' East of Curb Line	1/2" Pinch Top Iron
T.P.	1.445	1598.310	1.445	1596.865		
T.P.	10.130	1598.680	11.680	1588.550		
T.P.	0.350	1599.110	3.125	1598.760		
T.P.	2.170	1601.940	11.965	1599.770		
T.P.	9.170	1594.110	9.220	1584.940		
T.P.	1.535	1594.715	1.860	1593.180		
T.P.	10.735	1604.315	5.145	1593.580		
BM. 211	1.315	1594.110	1.640	1592.795	3/4" I.P. R.P. (A) to P.P.	
T.P.	11.690	1602.935	3.865	1591.245		
T.P.	5.165	1607.390	1.710	1602.225		
BM. 212	0.920	1605.090	3.220	1604.170	3/4" I.P. to R.P. to P.P.	
	0.530	1594.270	11.350	1593.740	3/4" I.P.	

Form 307 5M 10-34

PLEASE RETURN TO
LOS ANGELES COUNTY SURVEYOR
700 HALL OF RECORDS

NOTE: ANY ADDITIONS OR CHANGES ON THIS SHEET MUST BE MADE OR CIRCLED IN RED INK, WITH DATE AND NAME OF PERSON MAKING CHANGE

Do not extend notes this side of this line

STATION	B. S.	H. I.	F. S	ELEV.		
		1594.270				
P. 21	2.215	1587.150	9.635	1584.635	1x2 T.K.	
T.P.	[illegible]	1578.730	7.780	1577.370		
T.P.	10.780	1518.430	11.080	1507.350		
T.P.	12.110	1570.000	[illegible]	1577.890		
T.P.	0.650	[illegible].140	2.510	1587.470		
T.P.	11.915	1594.190	[illegible]	1582.[illegible]		
T.P.	[illegible]	[illegible]3.340	1.120	1593.010	[illegible]	
BM. 210	[illegible]	1575.970	9.390	1583.950		
T.P.	11.815	1607.475	0.310	1595.660		
T.P.	[illegible]	1619.355	0.220	1607.255		
T.P.	11.260	1630.465	0.150	1619.205		
T.P.	11.965	1642.320	0.110	1630.355		
T.P.	11.660	1653.815	0.165	1642.155		
T.P.	12.025	1664.935	0.905	1652.910		
T.P.	10.975	1675.295	0.615	1664.320		
BM No 1			1.525	1673.770	Cut Spk in Forestry, T.P.	#8-78 LB. 718-48-49

Profile No. ____ Notes Red. ____ Platted ____ Job No. 5211 Division No. ____ L.B. 695 Pg. 155

X-Sec. No. ____ Date ____ Date ____ Survey of Flor Cistern System

Notes Chkd. ____ Checked ____ Survey by [illegible] Notes ____ Date ____

Date ____ Date ____ Map No. ____ Indexed ____ Date ____

B.695 P.G. 36 | Job. No. | Division No. | Notes Red | Plotted | Profile

Survey of | Date | Date | No.

Survey by | Notes | Notes Chkd. | Checked | X-Sec.

Indexed A. C. Johnson Date APR 11 '37 | Date | Date | No.

Form 307 5M 10-34

PLEASE RETURN TO
LOS ANGELES COUNTY SURVEYOR
700 HALL OF RECORDS

Do not extend notes this side of this line

NOTE: ANY ADDITIONS OR CHANGES ON THIS SHEET MUST BE MADE OR CIRCLED IN RED INK, WITH DATE AND NAME OF PERSON MAKING CHANGE

STATION	B. S.	H. I.	F. S	ELEV.

Notes Ck'd by K.R.M.	Survey of Fire Cistern System	F.B. 695	PG. 141
Map No. B-1843	W.O. 5211 Tape No. 73 Std 29 °F		
Office Work Cox	Surveyed by R.L. Willey		
Checked McPherson	Notes R.L.W. Date 6-10-43		
Date Sept. 1943	Indexed [illegible]		

CALABASAS HEIGHTS SITE.

FIRE CISTERN SYSTEM

SURVEY OF LOT 18, BLK 14
TRACT Nº 8550 SEC 34, T1N, R17W
JN5211

JUNE 1943

R.L. Willey
Geo. Nichols
D.S. Waltermire
W.S. Cowherd
L.N. Codding

FOR INDEX SEE Pg #149

Bench Levels Pg 249-253, 291, 292
Transit Topog Pg. 255-260

C.S. B-1843
H.C. 38-42-1
Topog. 149-37-11

Note: Any Additions or Changes on This Sheet Must be Made or Circled in Red Ink With Date and Name of Person Making Change.
Do not extend notes this side of this line.
RETURN TO
LOS ANGELES COUNTY SURVEYOR
700 HALL OF RECORDS
FORM 247 5M 12-40

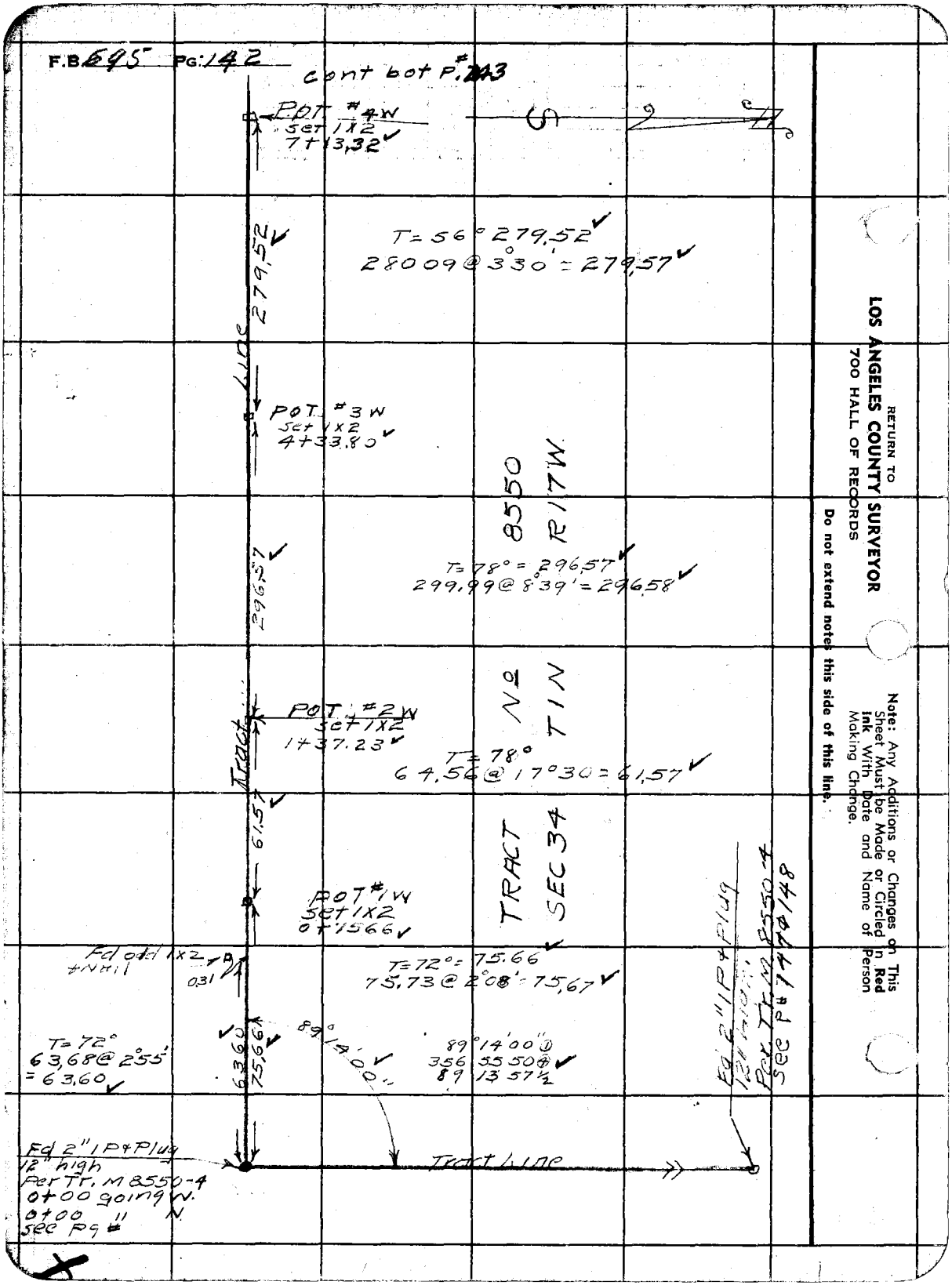

RETURN TO
LOS ANGELES COUNTY SURVEYOR
700 HALL OF RECORDS

Do not extend notes this side of this line.

Note: Any Additions or Changes on This Sheet Must be Made or Circled in Red Ink With Date and Name of Person Making Change.

Notes Ck'd by K.R.M.	Survey of Fire Cistern System
Map No. B-1843	W. O. 5211 Tape No. 73 Std 84 °F
Office Work Cox	Surveyed by R.L. Willey
Checked McPherson	Notes R.L.W. Date 6-11-43
Date Sept. 1943	Indexed A. C. Johnson

F.B. 595 Pg 43

To R.L. #1 see pg #146+148

To R.L. #2 see P #146+148

Cont bot p #444

POT #8W 14+61.78
Set 1x2
T=68
39.58 @ 8°49' = 39.11

39.11

POT #7 W
Set 1x2
14+22.65

T=70° = 97.85
98.22 @ 4°56' = 97.86

97.85

Ch pt
Set Nail
13+24.82

T=62° = 68.28
69.15 @ 9°03 = 68.29

68.28

POT #6 W
Set 1x2
12+56.54

T=62° = 297.62
297.82 @ 1°54' = 297.66

297.62

POT #5 W
Set 1x2
9+58.92

T=64° = 245.60
246.57 @ 5°01' = 245.63

Tract 245.60

POT #4 W
1x2
7+13.32

279.52

POT #3 W
1x2

Cont from Top P #242

TRACT No 8550
SEC 34 T1N R17W

Note: Any Additions or Changes on This Sheet Must be Made or Circled in Red Ink With Date and Name of Person Making Change.

Do not extend notes this side of this line.

RETURN TO
LOS ANGELES COUNTY SURVEYOR
700 HALL OF RECORDS

FORM 247 5M 12-40

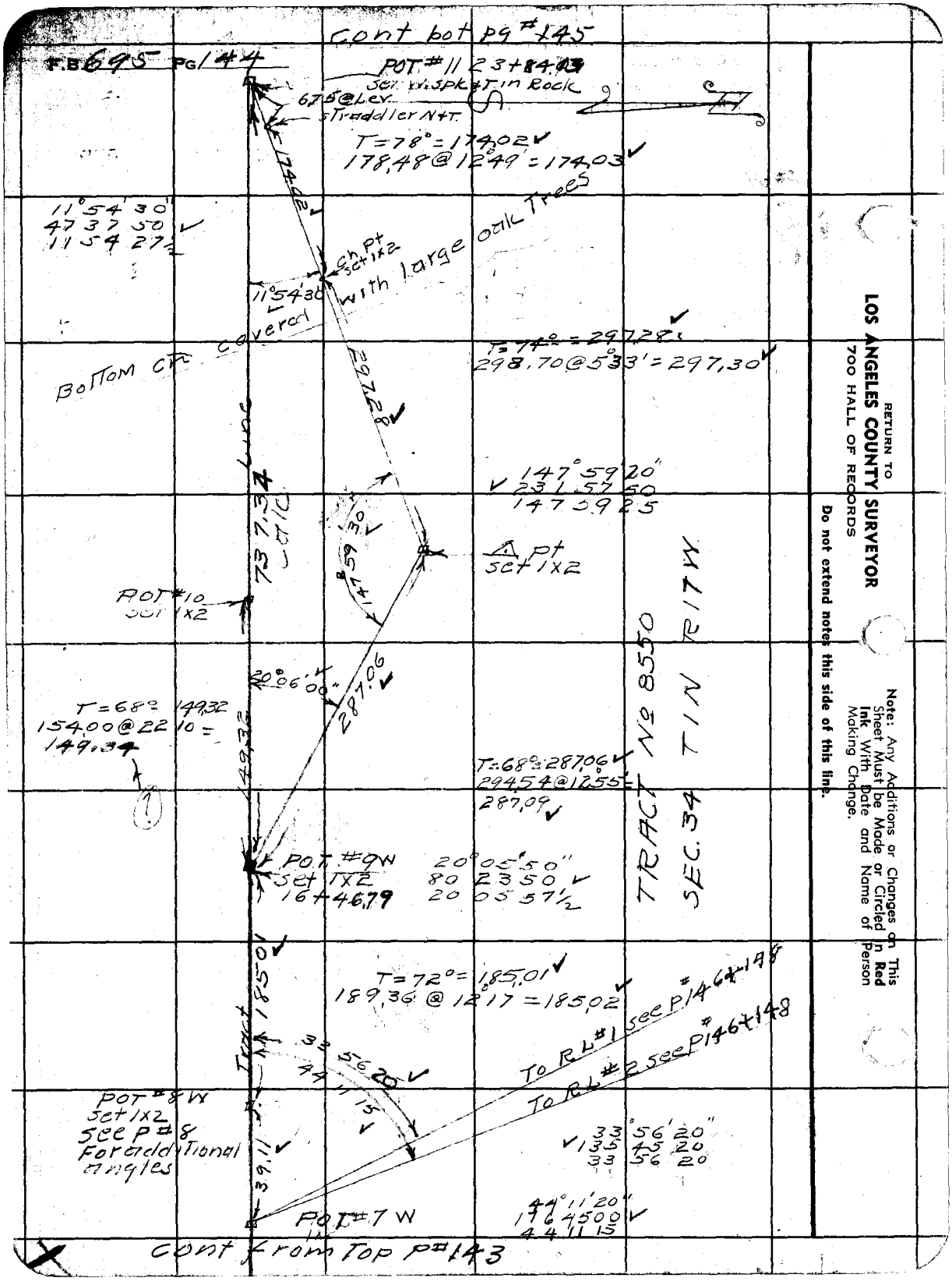

RETURN TO
LOS ANGELES COUNTY SURVEYOR
700 HALL OF RECORDS

Do not extend notes this side of this line.

Note: Any Additions or Changes on This Sheet Must be Made or Circled in **Red Ink** With Date and Name of Person Making Change.

Notes Ck'd by K.R.M.	Survey of Fire Cistern Sys.
Map No. B-1843	W. 0.5211 Tape No. 73 Std 84 °F
Office Work Cox	Surveyed by R. L. Willey
Checked McPherson	Notes RLW Date 6-14-43
Date Sept. 1943	Indexed A. C. Johnson

F.B. 695 Pg 45

Cont bot pg #46

Fd 2" I.P. & plug
4" high.
per Tr. M. 8550
27+00.63

Random Line

89°07'25"
30

89°07'30"
35 6 30 10
89 07 32½

129.07

T=82°
138.32 @ 21°04' = 129.07

POT #14W
Set 1x2
25+71.56

T=82
75.49 @ 13°12' = 73.50

73.50

POT #13W
Fd old 1x2+N.
24+98.06

T=82°
70.31 @ 3°12' = 70.20

70.20

POT #12W
Set 1x2
24+27.86

T=92°
45.27 @ 14°58' = 43.73

43.73

POT #11W
Set 1x2
23+84.13

174.02

TRACT 8550
SEC 34 T1N R17W

Cont from Top pg #44

Note: Any Additions or Changes on This Sheet Must be Made or Circled in Red Ink With Date and Name of Person Making Change.

Do not extend notes this side of this line.

RETURN TO
LOS ANGELES COUNTY SURVEYOR
700 HALL OF RECORDS

FORM 247 5M 12-40

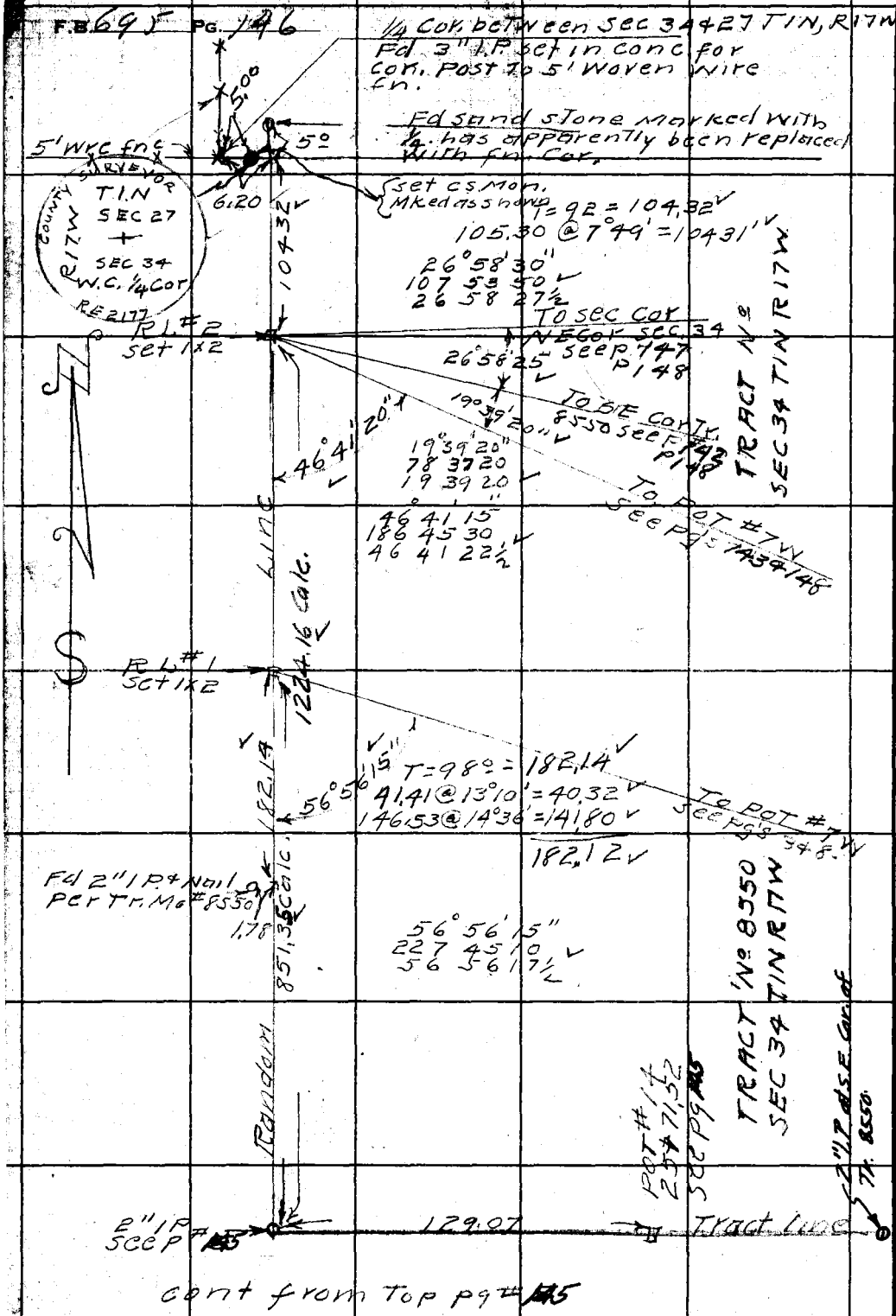

RETURN TO
LOS ANGELES COUNTY SURVEYOR
700 HALL OF RECORDS

Do not extend notes this side of this line.

Note: Any Additions or Changes on This Sheet Must be Made or Circled in **Red Ink** With Date and Name of Person Making Change.

Notes Ck'd by K.R.M.	Survey of Fire Cistern Sys	F.B. 695	Pg. 141
Map No. B-1243	W. O. 52 Tape No. 73 Std 84°F		
Office Work Cox	Surveyed by R.L. Willey		
Checked McPherson	Notes R.L.W. Date 6-16-43		
Date Sept. 1943	Indexed A. C. Johnson		

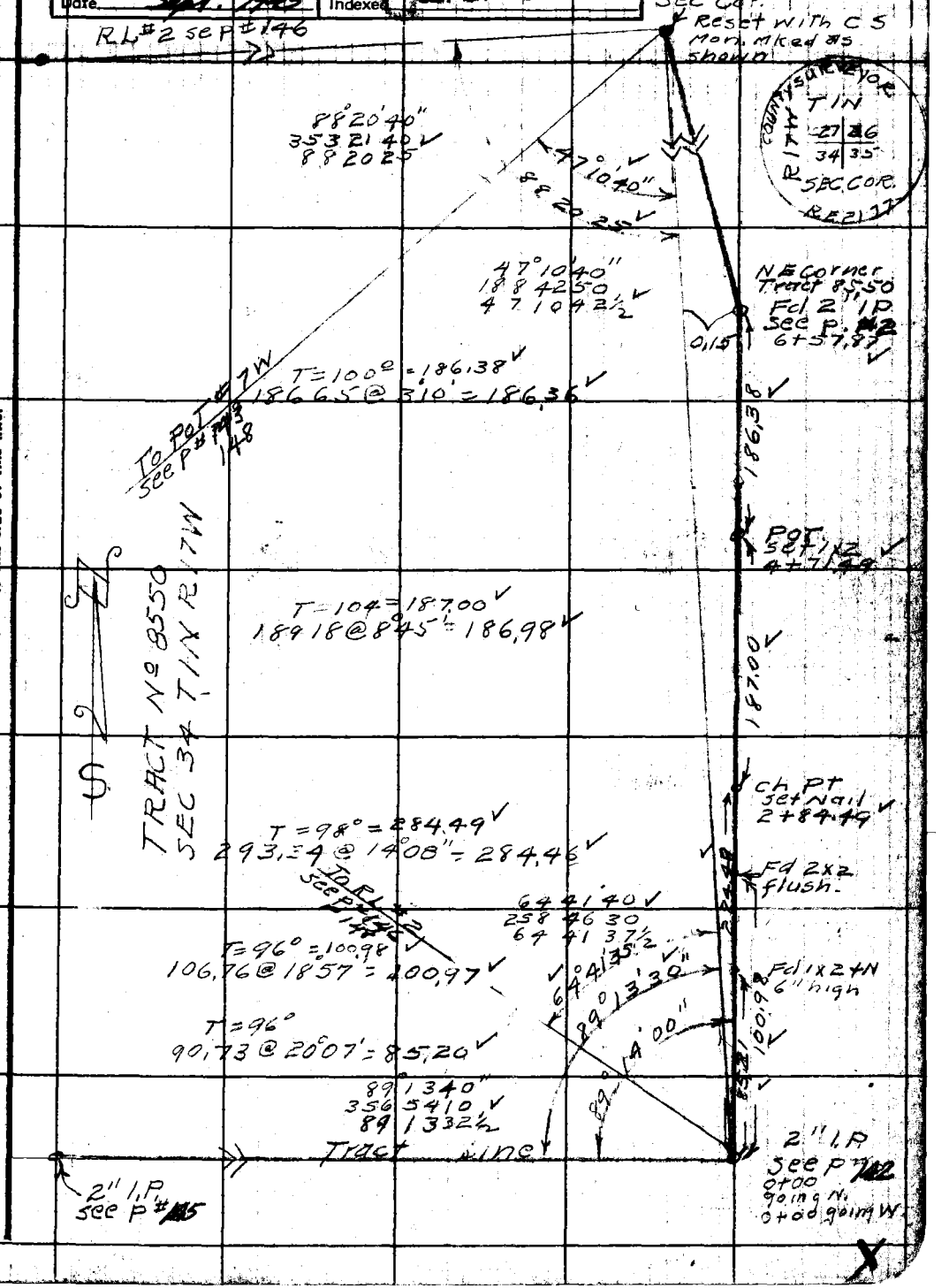

Note: Any Additions or Changes on This Sheet Must be Made or Circled in Red Ink With Date and Name of Person Making Change.

Do not extend notes this side of this line.

RETURN TO
LOS ANGELES COUNTY SURVEYOR
700 HALL OF RECORDS

FORM 247 5M 12-40

RETURN TO
LOS ANGELES COUNTY SURVEYOR
700 HALL OF RECORDS

Note: Any Additions or Changes on This Sheet Must be Made or Circled in **Red Ink** With Date and Name of Person Making Change.

Do not extend notes this side of this line.

Notes Ck'd by	RRM	Survey of	Fire Cistern System
Map No.	B-1943	W. O. 5211 Tape No.	73 Std 84 °F
Office Work	Cox	Surveyed by	R. L. Willey
Checked	McPherson	Notes	RLW Date 7-43
Date	Sept. 1943	Indexed	[illegible]

F.B. 695 Pg. 149

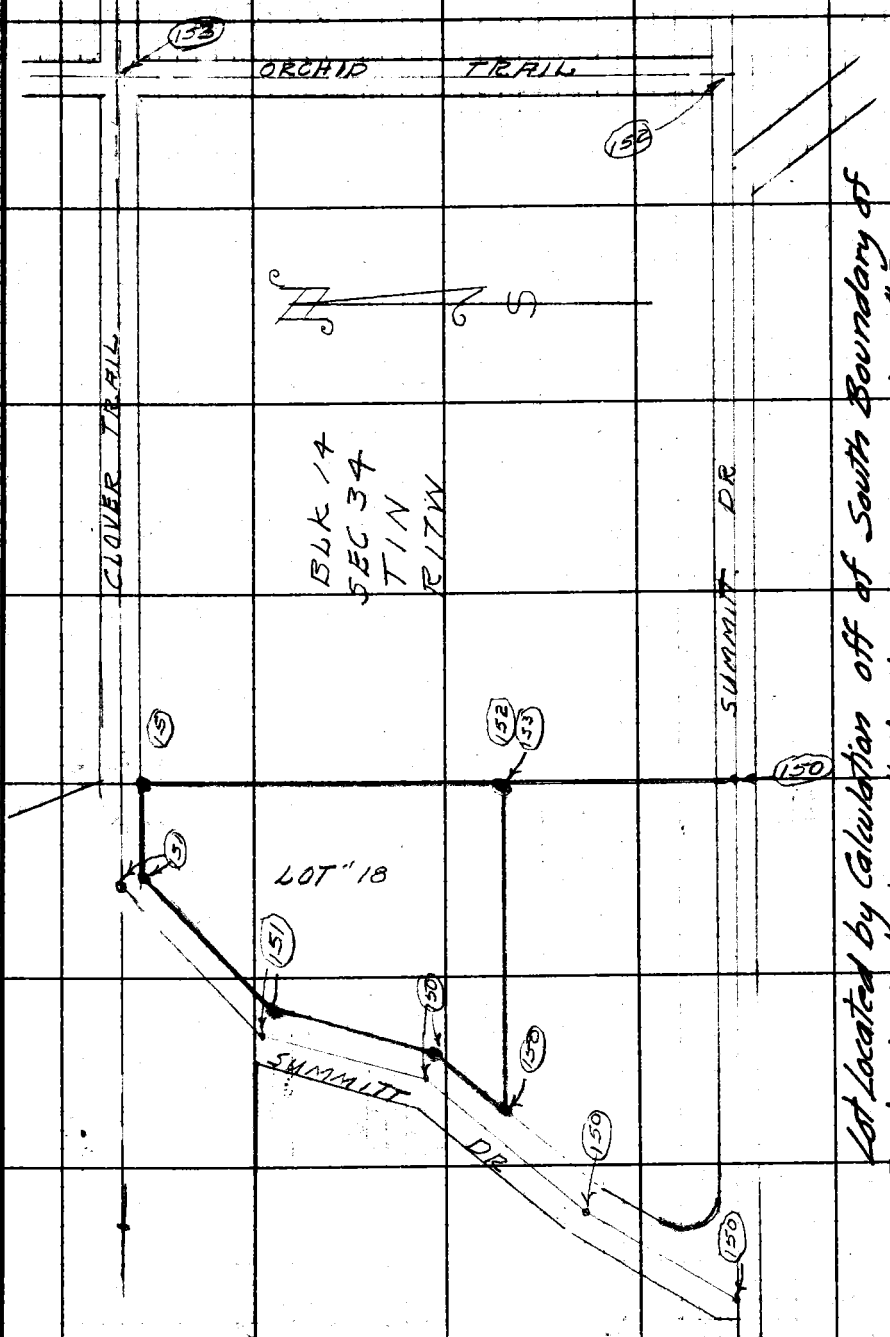

Lot Located by Calculation off of South Boundary of Tract No. 2550 by method shown on C.S. Map. #B-1943

Note: Any Additions or Changes on This Sheet Must be Made or Circled in Red Ink With Date and Name of Person Making Change.

Do not extend notes this side of this line.

RETURN TO
LOS ANGELES COUNTY SURVEYOR
700 HALL OF RECORDS

FORM 247 3M 12-40

RETURN TO
LOS ANGELES COUNTY SURVEYOR
700 HALL OF RECORDS

Note: Any Additions or Changes on This Sheet Must be Made or Circled in **Red Ink** With Date and Name of Person Making Change.

Do not extend notes this side of this line.

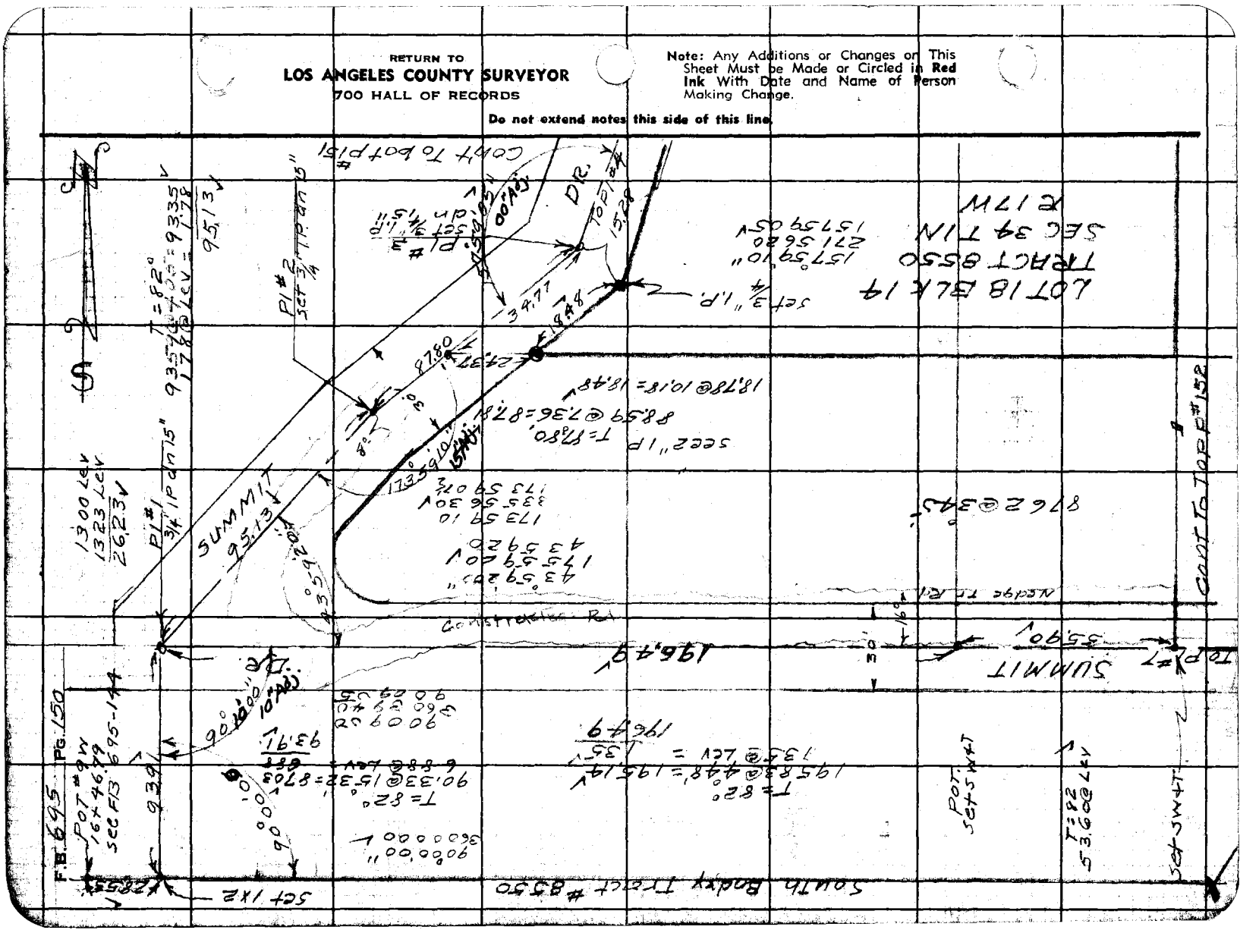

FORM 247 5M 12-40

RETURN TO
LOS ANGELES COUNTY SURVEYOR
700 HALL OF RECORDS

Note: Any Additions or Changes on This Sheet Must be Made or Circled in **Red Ink** With Date and Name of Person Making Change.

Do not extend notes this side of this line.

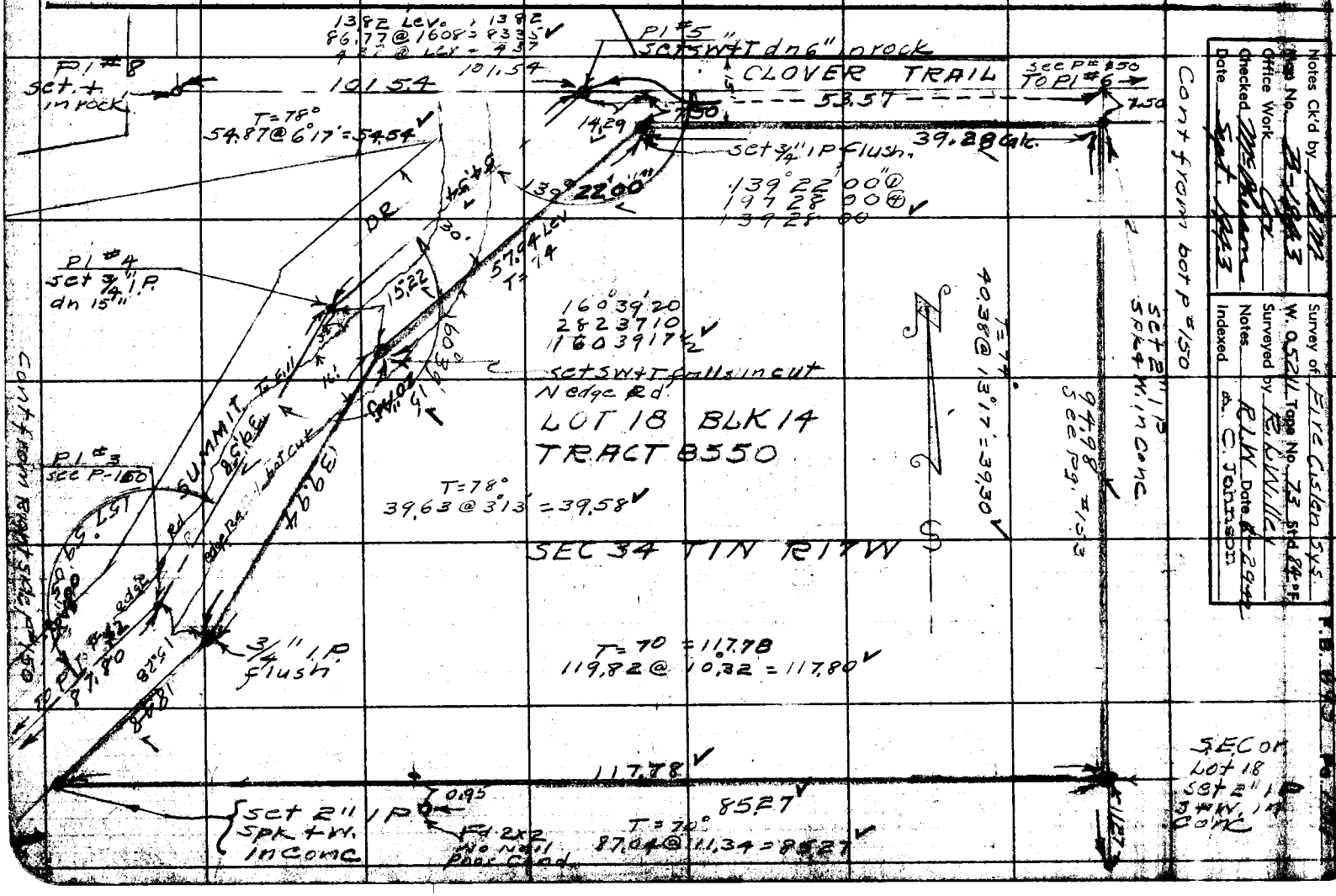

Notes Ck'd by [illegible]
Map No. [illegible]
Office Work [illegible]
Checked [illegible]
Date [illegible]

Survey of Fire Cistern Sys.
W. 0.52 Tape No. 73 Std. 84°F
Surveyed by R. L. Willey
Notes R.L.W. Date 8-29-42
Indexed A. C. Johnson

P.B. [illegible]

cont from bot p# 150

RETURN TO
LOS ANGELES COUNTY SURVEYOR
700 HALL OF RECORDS

Do not extend notes this side of this line

Note: Any Additions or Changes on This Sheet Must be Made or Circled in Red Ink With Date and Name of Person Making Change.

Notes Ck'd by K.R.M.	Survey of Fire Cistern Sys.	F.B. 695	Pg. 153
Map No. B-1843	W. O. 5211 Tape No. 73 Std 84 °F		
Office Work Cox	Surveyed by R.L. Willey		
Checked McPherson	Notes R.L.W. Date 7-2-43		
Date Sept. 1943	Indexed A. C. Johnson		

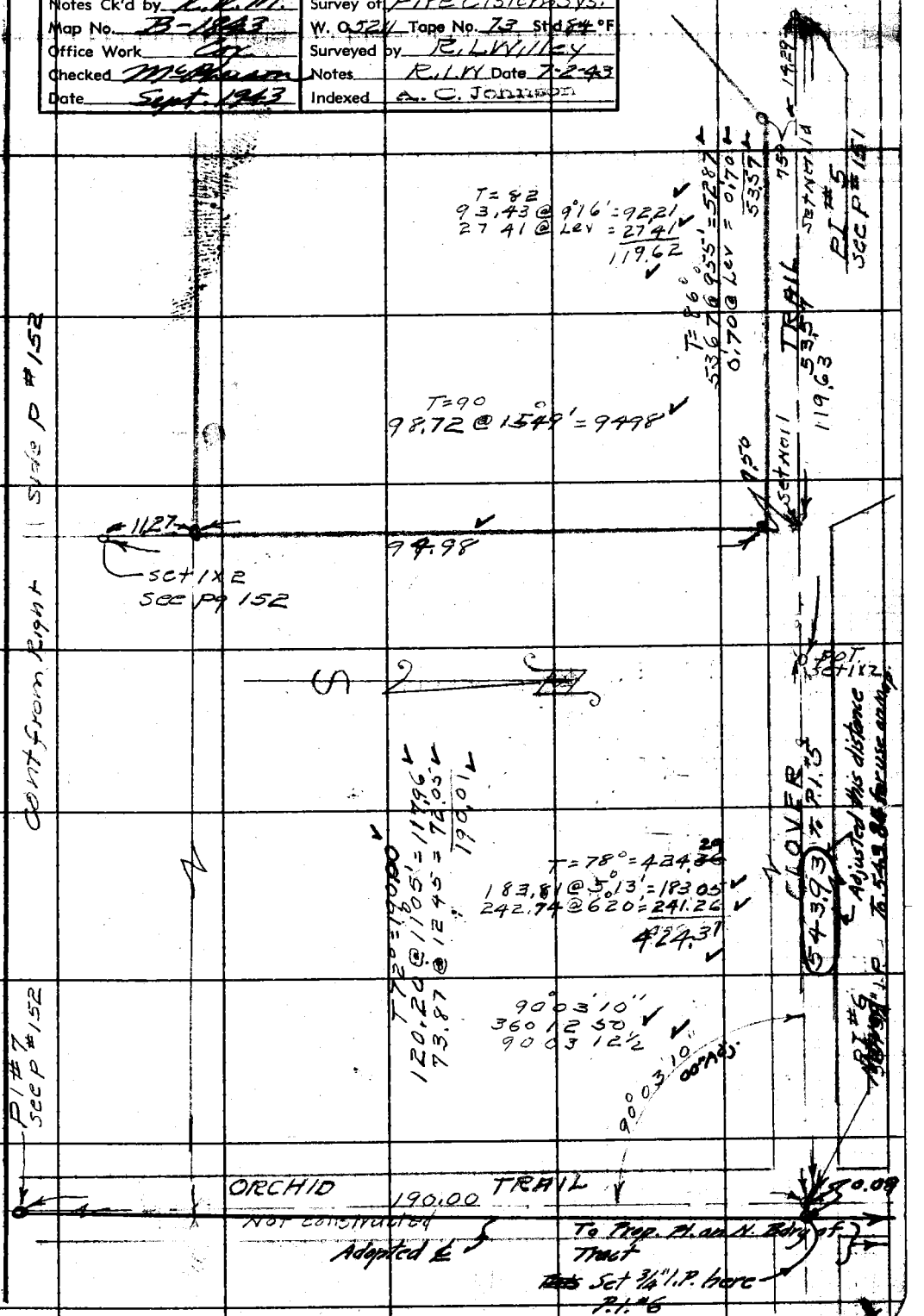

Note: Any Additions or Changes on This Sheet Must be Made or Circled in Red Ink With Date and Name of Person Making Change.

Do not extend notes this side of this line.

RETURN TO
LOS ANGELES COUNTY SURVEYOR
700 HALL OF RECORDS

FORM 247 5M 12-40

RETURN TO
LOS ANGELES COUNTY SURVEYOR
700 HALL OF RECORDS

Note: Any Additions or Changes on This Sheet Must be Made or Circled in **Red Ink** With Date and Name of Person Making Change.

Do not extend notes this side of this line

F.B. 695 PG. 154

FORM 247 5M 12-49

RETURN TO
LOS ANGELES COUNTY SURVEYOR
700 HALL OF RECORDS

Note: Any Additions or Changes on This Sheet Must be Made or Circled in **Red Ink** With Date and Name of Person Making Change.

Do not extend notes this side of this line.

Notes Ck'd by
Map No.
Office Work
Checked
Date

Survey of
W. O. Tape No. Std. °F
Surveyed by
Notes
Date
Indexed

F. B. 695 Pg. 156

F.B. 695 PG. 156

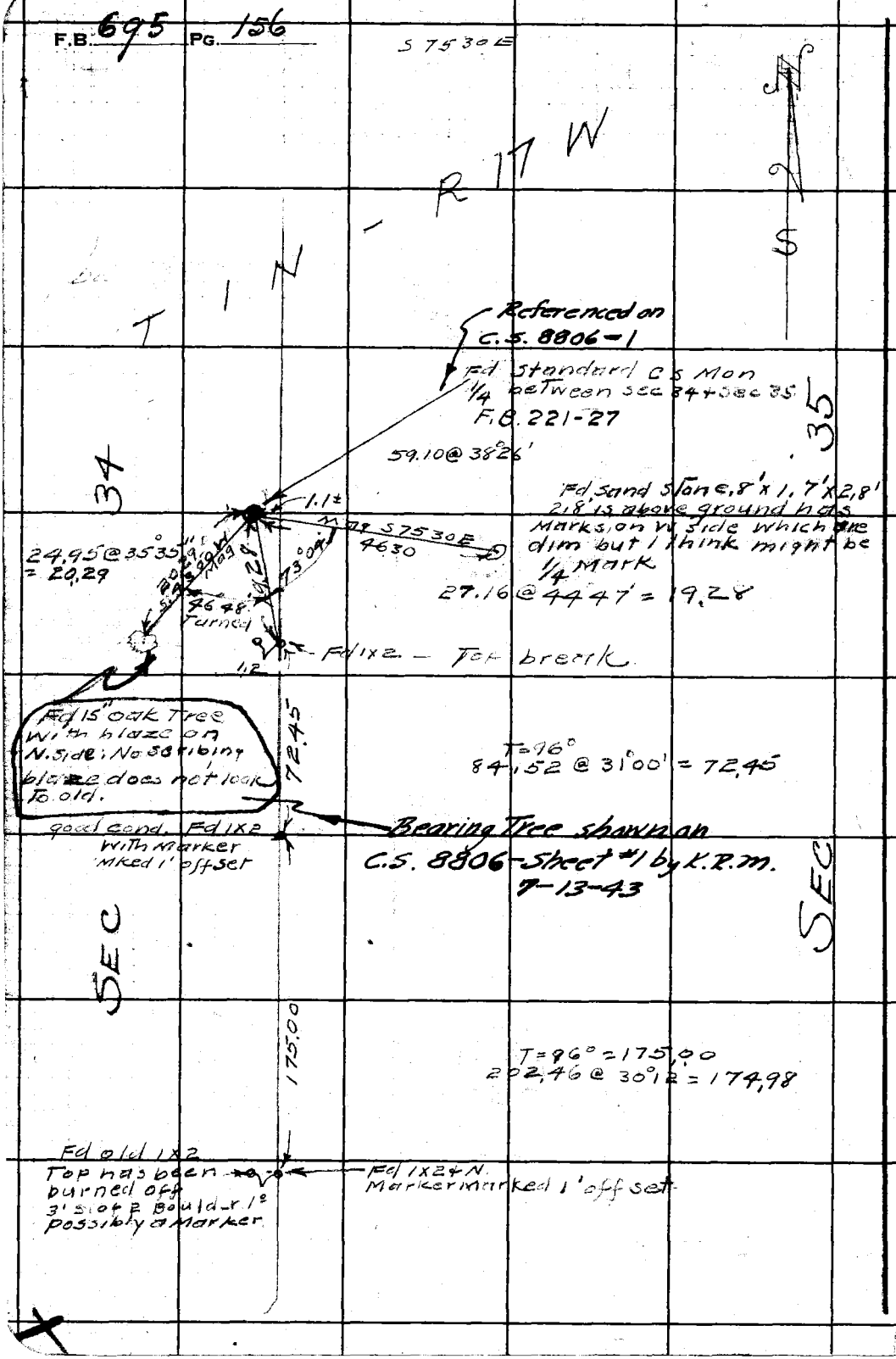

RETURN TO
LOS ANGELES COUNTY SURVEYOR
700 HALL OF RECORDS

Do not extend notes this side of this line.

Note: Any Additions or Changes on This Sheet Must be Made or Circled in Red Ink With Date and Name of Person Making Change.

Profile No. | Notes Red. Date | Plotted Date | Job No. 1511 | Division No. | Survey of Fire Cistern System

X-Sec. No. | Notes Chkd. Date | Checked Date | Survey by R.L.Willey | Notes R.L.W | Date Aug 1943 | Map No. | Indexed C. Johnson 8-28-43

FB 695 Pg 157

NOTE: ANY ADDITIONS OR CHANGES ON THIS SHEET MUST BE MADE OR CIRCLED IN RED INK, WITH DATE AND NAME OF PERSON MAKING CHANGE

Do not extend notes this side of this line

PLEASE RETURN TO
LOS ANGELES COUNTY SURVEYOR
700 HALL OF RECORDS

FORM 307 2M 11-41

STATION	B.S.	H.I.	F.S.	ELEV.

BENCH LEVEL & TOPOGRAPHY
To
CHECK FORESTY DEPT.
CONTOUR MAP OF NIGGER HILL
SITE; FIRE CISTERN SYSTEM
J N 5211.

Aug 1943
R L Willey
Geo. Nichols
D.S. Waltermire
W.S. Cornnem.

See pg 161 for Bdy. Survey.
For Catchment Area see Pg 261

FORM 307 2M 11-41

PLEASE RETURN TO
LOS ANGELES COUNTY SURVEYOR
700 HALL OF RECORDS

NOTE: ANY ADDITIONS OR CHANGES ON THIS SHEET MUST BE MADE OR CIRCLED IN RED INK, WITH DATE AND NAME OF PERSON MAKING CHANGE

1750

Do not extend notes this side of this line

STATION	B. S.	H. I.	F. S.	ELEV.		
Co. Surveys					L.B. 277-241	
BM #240	9 64	1751 55		1741.910	SW+T in crotch of Twin oaks 40s of Sta 4+00	
T.P.	9 24	1760 36	0 43	1751 12		
T.P.	10 39	1770 07	0 68	1759 68		
T.P.	11 11	1780 42	0 76	1769 31		
T.P.	11 00	1791 32	0 10	1780 32		
T.P.	0 14	1800 46	1 00	1790 32		
#1			10 57	1789 89	See Topog Map. Top Bank	
#2			10 14	1790 32	" " "	
#3			13 50	1786 96	P.P. " " "	
#4			3 60	1796 86	" " "	
T.P.	2 12	1792 44	10 14	1790 32		
T.P.	0 42	1781 58	11 28	1781 16		
T.P.	0 64	1770 37	11 85	1769 73		
T.P.	0 05	1759 74	10 68	1759 69		
T.P.	0 54	1751 67	8 61	1751 13		
B.M. #240	1 74	1743 66	9 75	1741 92	See above.	
T.P.	0 38	1732 86	11 18	1732 48		
T.P.	1 83	1723 20	11 49	1721 37		
T.P.	1 05	1712 85	11 40	1711 80		
T.P.	0 70	1705 18	8 37	1704 48		
T.P.						

F.B. 645 Pg 158 Job No. 5211 Division No. Notes Red. Plotted Profile
Survey of Fire Cistern System Date Date No.
Survey by R.L. Willey Notes Geo. H. Nichols Notes Chkd. H.D.H. Checked X-Sec.
Indexed C. Johnson Date Date 12-22-47 Date No.

FORM 307 2M 11-41

PLEASE RETURN TO
LOS ANGELES COUNTY SURVEYOR
700 HALL OF RECORDS

NOTE: ANY ADDITIONS OR CHANGES ON THIS SHEET MUST BE MADE OR CIRCLED IN RED INK, WITH DATE AND NAME OF PERSON MAKING CHANGE

Do not extend notes this side of this line

STATION	B. S.	H. I.	F. S.	ELEV.		
TP		170518				
	3 25	170299	544	1699 74		
CS Mon			459	1698.40	U.S. 2515 1928 Adj. Elev = 1699.14 County surveyors B.C. set in conc Mked 1/4 Cor R 19W & R18W T1S, between Sec. 7 & 12.	

Profile No. ____ Notes Red. ____ Plotted ____ Job No. ____ Division No. ____

X-Sec. No. ____ Date ____ Date ____ Survey of ____

Notes Chkd. H.D.H. Date 12-22-47 Checked ____ Date ____ Survey by R.L. Willey Notes G.H.N. Date 8-18-43

Map No. ____ Indexed A. C. Jordan

FB 695 PG. 159

FB 695 Pg 160

Job No. _____ Division No. _____ Notes Red. _____ Plotted _____ Profile

Survey of _____ Date _____ Date _____ No. _____

Survey by A. C. Johnson Notes _____ Notes Chkd. _____ Checked _____ X-Sec.

Indexed _____ Date _____ Date _____ Date _____ No. _____

STATION	B. S.	H. I.	F. S.	ELEV.

FORM 307 2M 11-41

PLEASE RETURN TO
LOS ANGELES COUNTY SURVEYOR
700 HALL OF RECORDS

Do not extend notes this side of this line

NOTE: ANY ADDITIONS OR CHANGES ON THIS SHEET MUST BE MADE OR CIRCLED IN RED INK, WITH DATE AND NAME OF PERSON MAKING CHANGE

Notes Ck'd by K.R.M	Survey of Fire Cistern Sys	F.B. 695 Pg. 161
Map No. B-1843	W. O. 5211 Tape No. #73 St'd 84 °F	
Office Work Cox	Surveyed by R.L. Willey	
Checked McPherson	Notes R.L.W. Date Aug-43	
Date Sept 1943	Indexed A. C. Johnson	

NIGGER HILL FIRE CISTERN SITE.

BOUNDRY SURVEY
NIGGER HILL SITE
FIRE CISTERN SYSTEM
JN 5211

For Catchment Area
See Page 261

Aug 1943
R.L. Willey
G[illegible]
D[illegible]
W.S. Con[illegible]

C.S. [illegible] 1843
Detail 38-42-2
Topog. [illegible]-37-[illegible]
B.M. [illegible] pg 157

Note: Any Additions or Changes on This Sheet Must be Made or Circled in Red Ink With Date and Name of Person Making Change.

Do not extend notes this side of this line.

RETURN TO
LOS ANGELES COUNTY SURVEYOR
700 HALL OF RECORDS

FORM 247 5M 12-40

F.B 695 Pg. 162

RETURN TO
LOS ANGELES COUNTY SURVEYOR
700 HALL OF RECORDS

Do not extend notes this side of this line.

Note: Any Additions or Changes on This Sheet Must be Made or Circled in **Red Ink** With Date and Name of Person Making Change.

Notes Ck'd by *R.A.M.F.*	Survey of *Fire Cistern Sys.*
Map No. *B-1943*	W.O. *5211* Tape No. *23* Std *24* °F
Office Work *Cox*	Surveyed by *R L Willey*
Checked *McPherson*	Notes *R.L.W.* Date *8-16-42*
Date *Sept. 1943*	Indexed A. C. Johnson

F.B. 695 Pg. 163

Cont bot P164

Note: Any Additions or Changes on This Sheet Must be Made or Circled in Red Ink With Date and Name of Person Making Change.

Do not extend notes this side of this line.

RETURN TO
LOS ANGELES COUNTY SURVEYOR
700 HALL OF RECORDS

FORM 547 12-40

To center sec 7

Cont from Top P162

F.B. 695 PG. 164



RETURN TO
LOS ANGELES COUNTY SURVEYOR
700 HALL OF RECORDS

Do not extend notes this side of this line.

Note: Any Additions or Changes on This Sheet Must be Made or Circled in Red Ink With Date and Name of Person Making Change.

FORM 247 10M 11-38

RETURN TO
LOS ANGELES COUNTY SURVEYOR
700 HALL OF RECORDS

Note: Any Additions or Changes on This Sheet Must be Made or Circled in **Red Ink** With Date and Name of Person Making Change.

Do not extend notes this side of this line

Notes Ck'd by
Map No.
Office Work
Checked
Date

Survey of
W. O. Tape No. St'd °F.
Surveyed by
Notes
Date
Indexed

F.B. PG.

F.B. 695 Pg. 166

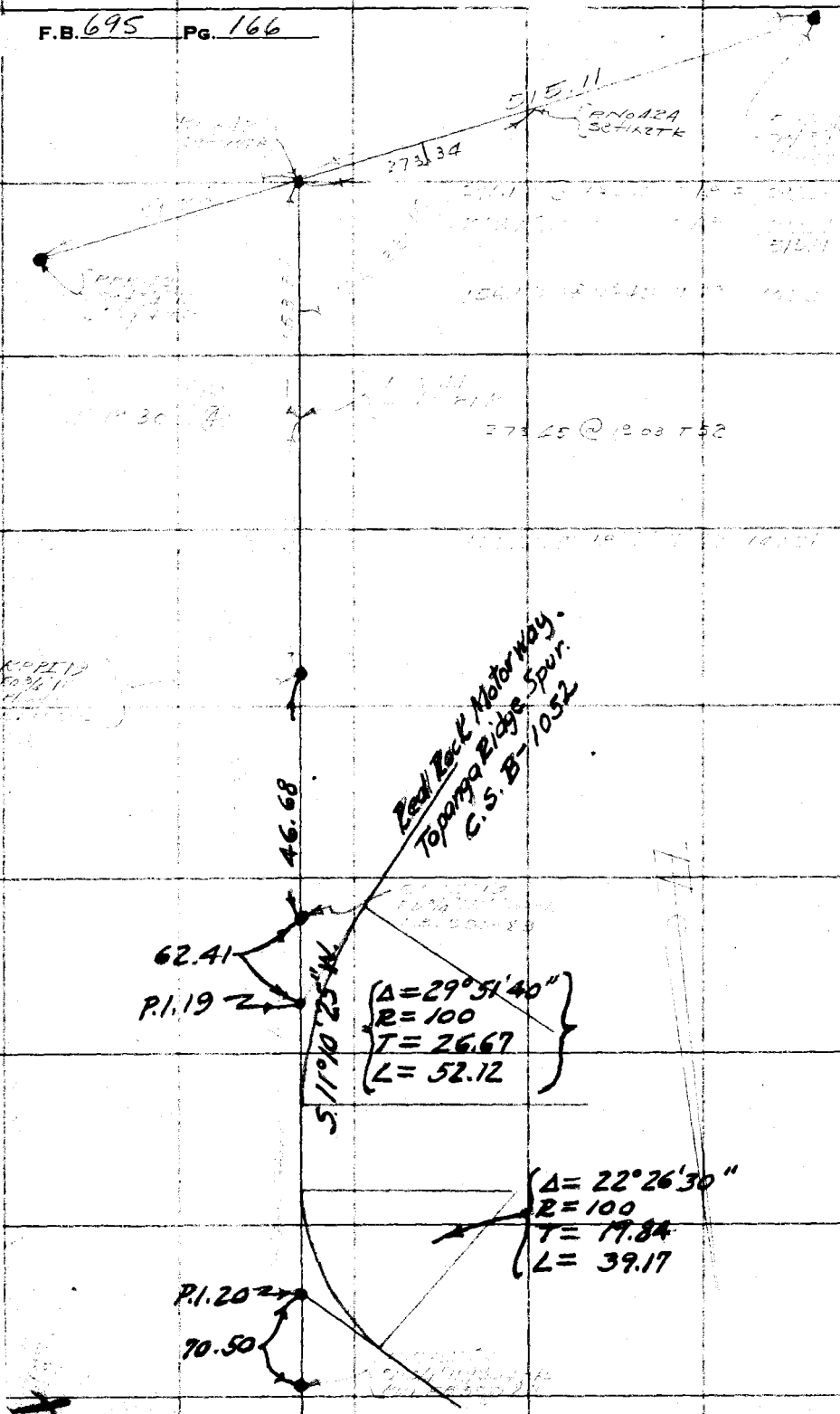

RETURN TO
LOS ANGELES COUNTY SURVEYOR
700 HALL OF RECORDS

Do not extend notes this side of this line

Note: Any Additions or Changes on This Sheet Must be Made or Circled in Red Ink With Date and Name of Person Making Change.

Notes Ck'd by	Survey of [illegible] System
Map No.	W. O. 5211 Tape No. 62 St'd 24°F.
Office Work	Surveyed by Stevenson
Checked	Notes [illegible] Date 4-2-37
Date	Indexed A. C. Johnson APR 11 '37

F.B. 695 PG. 167

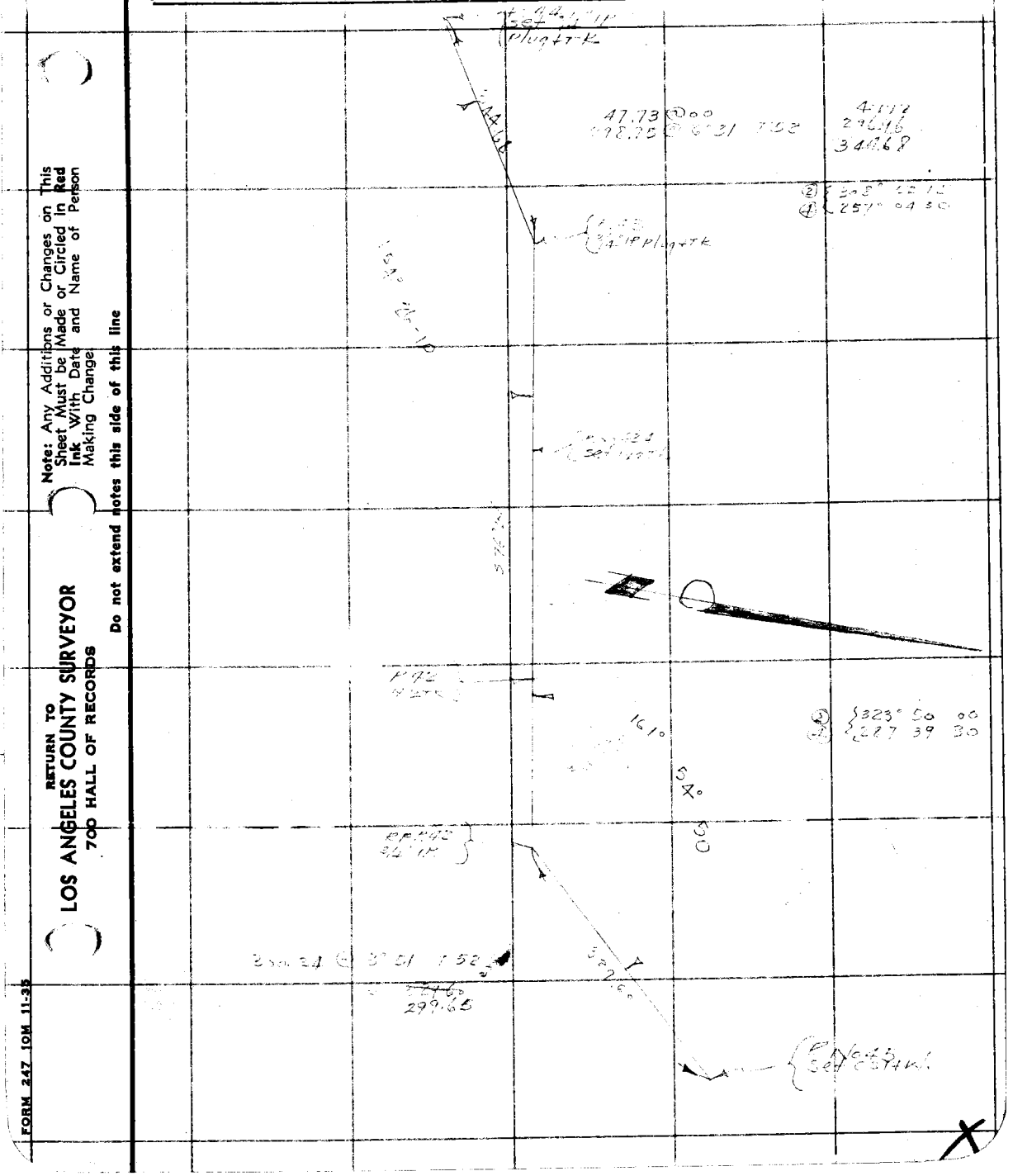

Note: Any Additions or Changes on This Sheet Must be Made or Circled in Red Ink With Date and Name of Person Making Change.

Do not extend notes this side of this line

RETURN TO
LOS ANGELES COUNTY SURVEYOR
700 HALL OF RECORDS

FORM 247 10M 11-35

RETURN TO
LOS ANGELES COUNTY SURVEYOR
700 HALL OF RECORDS

Note: Any Additions or Changes on This Sheet Must be Made or Circled in **Red Ink** With Date and Name of Person Making Change.

Do not extend notes this side of this line

F.B. 695 PG. 168

Profile	Notes Red.	Platted	Job No.	Division No.	L. B. 695 Pg. 169
	Date	Date	Survey of		
X-Sec.	Notes Chkd.	Checked	Survey by	Notes A. C. Johnson	Date
	Date	Date	Map No.	Indexed APR 11 '37	Date

Form 307 5M 10-34

PLEASE RETURN TO
LOS ANGELES COUNTY SURVEYOR
700 HALL OF RECORDS

NOTE: ANY ADDITIONS OR CHANGES ON THIS SHEET MUST BE MADE OR CIRCLED IN RED INK, WITH DATE AND NAME OF PERSON MAKING CHANGE

Do not extend notes this side of this line

STATION	B. S.	H. I.	F. S	ELEV.

Form 307 5M 10-34

PLEASE RETURN TO
LOS ANGELES COUNTY SURVEYOR
700 HALL OF RECORDS

NOTE: ANY ADDITIONS OR CHANGES ON THIS SHEET MUST BE MADE OR CIRCLED IN RED INK, WITH DATE AND NAME OF PERSON MAKING CHANGE

Do not extend notes this side of this line

STATION	B. S.	H. I.	F. S	ELEV.		
[illegible]	11.[illegible]	[illegible]		[illegible]	[illegible]	[illegible]
T.P.	[illegible]	[illegible].640	[illegible]	[illegible]		
T.P.	11.770	[illegible]	[illegible]	[illegible]		
T.P.	[illegible]	[illegible]	[illegible]	[illegible]		
T.P.			[illegible]	[illegible]		
T.P.	[illegible]	[illegible]	[illegible]	[illegible]		
T.P.		[illegible]	[illegible]	[illegible]		
T.P.	[illegible]	[illegible]	[illegible]	[illegible]	[illegible]	
T.P.	[illegible]	[illegible]	[illegible]	[illegible]		
T.P.	11.310	[illegible]	0.180	[illegible]		
P-42			3.29	2594.065	[illegible]	
B.M.	[illegible]	2597.[illegible]	4.110	[illegible]	[illegible] 3/4" IP plug [illegible]	
P.43	[illegible]	[illegible]	6.[illegible]	[illegible]	3/4" IP plug [illegible]	
B.M.	[illegible]	[illegible]	[illegible]	[illegible]	[illegible]	
T.P.	[illegible]	[illegible]	11.[illegible]	[illegible]		
T.P.	[illegible]	[illegible].190	[illegible]	[illegible]		
T.P.	[illegible]	[illegible]	10.755	[illegible]	[illegible]	
T.P.	0.240	2551.530	[illegible]	[illegible]		
T.P.	0.465	2540.225	11.770	2531.[illegible]		
T.P.	0.495	2529.240	11.480	2528.[illegible]		
T.P.	0.580	2518.060	11.750	2517.480		

L.B. 695 P.G. 170 Job. No. 5211 Division No. ____ Notes Red ____ Plotted ____ Profile ____

Survey of FIRE CISTERN SYSTEM Date ____ Date ____ No. ____

Survey by STEVENSON Notes T.T.S. Notes Chkd. ____ Checked ____ X-Sec. ____

Indexed ____ Date 3-25-57 Date ____ Date ____ No. ____

Profile No. ____ Notes Red. ____ Platted ____ Job No. ____ Division No. ____ L. B. 695 Pg. 171

Date ____ Date ____ Survey of PAVEMENT SYSTEM

X-Sec. No. ____ Notes Chkd. ____ Checked ____ Survey by ____ Notes ____ Date ____

Date ____ Date ____ Map No. ____ Indexed A. C. Johnson Date APR 11 '37

NOTE: ANY ADDITIONS OR CHANGES ON THIS SHEET MUST BE MADE OR CIRCLED IN RED INK, WITH DATE AND NAME OF PERSON MAKING CHANGE

Do not extend notes this side of this line

STATION	B. S.	H. I.	F. S	ELEV.

PLEASE RETURN TO
LOS ANGELES COUNTY SURVEYOR
700 HALL OF RECORDS

Form 307 5M 10-34

L.B. 695 P.G. 172 Job. No. _____ Division No. _____ Notes Red _____ Plotted _____ Profile

Survey of _____ Date _____ Date _____ No. _____

Survey by _____ Notes _____ Notes Chkd. _____ Checked _____ X-Sec.

Indexed A. C. Johnson APR 11 '37 Date _____ Date _____ Date _____ No. _____

Form 307 5M 10-34

PLEASE RETURN TO
LOS ANGELES COUNTY SURVEYOR
700 HALL OF RECORDS

NOTE: ANY ADDITIONS OR CHANGES ON THIS SHEET MUST BE MADE OR CIRCLED IN RED INK, WITH DATE AND NAME OF PERSON MAKING CHANGE

Do not extend notes this side of this line

STATION	B.S.	H.I.	F.S	ELEV.	

Notes Ck'd by	Survey of
Map No.	W. O. Tape No. St'd °F.
Office Work	Surveyed by
Checked	Notes Date
Date	Indexed C. Johnson APR 11 '37

F.B. 675 PG. 175

Note: Any Additions or Changes on This Sheet Must be Made or Circled in Red Ink With Date and Name of Person Making Change.

Do not extend notes this side of this line

RETURN TO
LOS ANGELES COUNTY SURVEYOR
700 HALL OF RECORDS

FORM 247 10M 11-35

SURVEY OF
FIRE CISTERN SYSTEM
SITE NO. 2
J.N 5211

Party
{T.V. Stevenson
G.V. Scott
Mose Toy
C.E. Durbin.}

X

F.B. 695 PG. 176

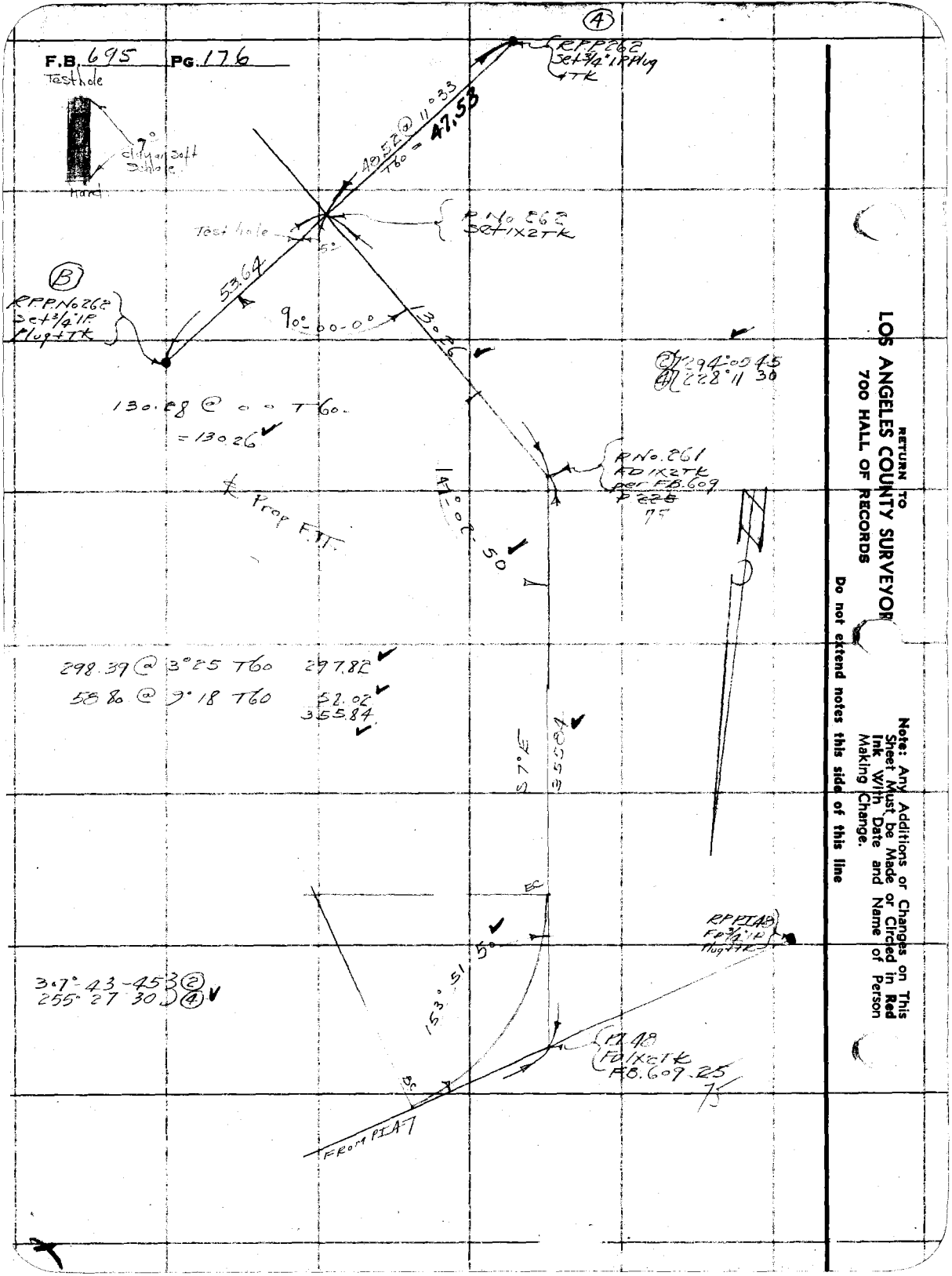

RETURN TO
LOS ANGELES COUNTY SURVEYOR
700 HALL OF RECORDS

Note: Any Additions or Changes on This Sheet Must be Made or Circled in Red Ink With Date and Name of Person Making Change.

Do not extend notes this side of this line

Profile Notes Red._____ Platted_____ Job No._____ Division No.____ L. B. 695 Pg. 177

No._____ Date_____ Date_____ Survey of:_____

X-Sec. Notes Chkd._____ Checked_____ Survey by_____ Notes_____ Date_____

No._____ Date_____ Date_____ Map No._____ Indexed C. Johnson APR 1 1 '37

NOTE: ANY ADDITIONS OR CHANGES ON THIS SHEET MUST BE MADE OR CIRCLED IN RED INK, WITH DATE AND NAME OF PERSON MAKING CHANGE

Do not extend notes this side of this line

STATION	B. S.	H. I.	F. S	ELEV.	
					SURVEY OF FIRE CISTERN SYSTEM SITE NO 36 J.N 5411

Form 307 5M 10-34

PLEASE RETURN TO
LOS ANGELES COUNTY SURVEYOR
700 HALL OF RECORDS

Form 307 5M 10-34

PLEASE RETURN TO
LOS ANGELES COUNTY SURVEYOR
700 HALL OF RECORDS

NOTE: ANY ADDITIONS OR CHANGES ON THIS SHEET MUST BE MADE OR CIRCLED IN RED INK, WITH DATE AND NAME OF PERSON MAKING CHANGE

Do not extend notes this side of this line

STATION	B. S.	H. I.	F. S	ELEV.		
BM. H5	[illegible]	1650.925		[illegible]	[illegible]	[illegible]
TP	[illegible]	1662.275	0.455	[illegible]		
TP	[illegible]	1664.735	2.715	[illegible]		
TP	[illegible]	1675.370	0.365	[illegible]		
[illegible]	[illegible]	1675.[illegible]	0.330	[illegible]		
[illegible]	[illegible]	1689.110	7.160	[illegible]		
TP	[illegible]	1700.310	0.[illegible]	[illegible]	[illegible]	
TP	[illegible]	[illegible]	0.195	[illegible]		
[illegible]			5.78[illegible]	[illegible]	[illegible]	
[illegible]	3.[illegible]	1706.000	1.53[illegible]	1702.490	[illegible] TK	
[illegible]	[illegible]	1706.335	2.630	1697.[illegible]	[illegible]	
[illegible]			[illegible]	1694.[illegible]	[illegible]	

[illegible]

B. 695 P.G. 178 Job. No. 5211 Division No. Notes Red Plotted Profile No.
Survey of Fire Station System Date Date X-Sec.
Survey by Stephenson Notes Notes Chkd. L.K.F Checked No.
Indexed A. C. Johnson Date 3-23-37 Date 5-9-40 Date

Notes Ck'd by	Survey of Fire Cistern System
Map No.	W. O. 5211 Tape No. St'd °F
Office Work	Surveyed by L.S. Hammond
Checked	Notes L.S.H. Date
Date	Indexed [redacted]

F.B. 695 Pg. 129

[illegible] Johnson 7-8-40

FIRE CISTERN SYSTEM

J.N. 5211

(Site No 3) CLK 10'40

PROPOSED

LOCATION OF 6" PIPE LINE FROM INTERSECTION TOPANGA CN RD & FERNWOOD PACIFIC DR NORTHERLY ON TOPANGA CN RD.

L.S. Hammond
F.H. Blanchard
K.C. Murray
H.R. Forney

Note: Any Additions or Changes on This Sheet Must be Made or Circled in Red Ink With Date and Name of Person Making Change.

Do not extend notes this side of this line.

RETURN TO
LOS ANGELES COUNTY SURVEYOR
700 HALL OF RECORDS

FORM 247 5M 10-39

F.B. 695 PG. 180

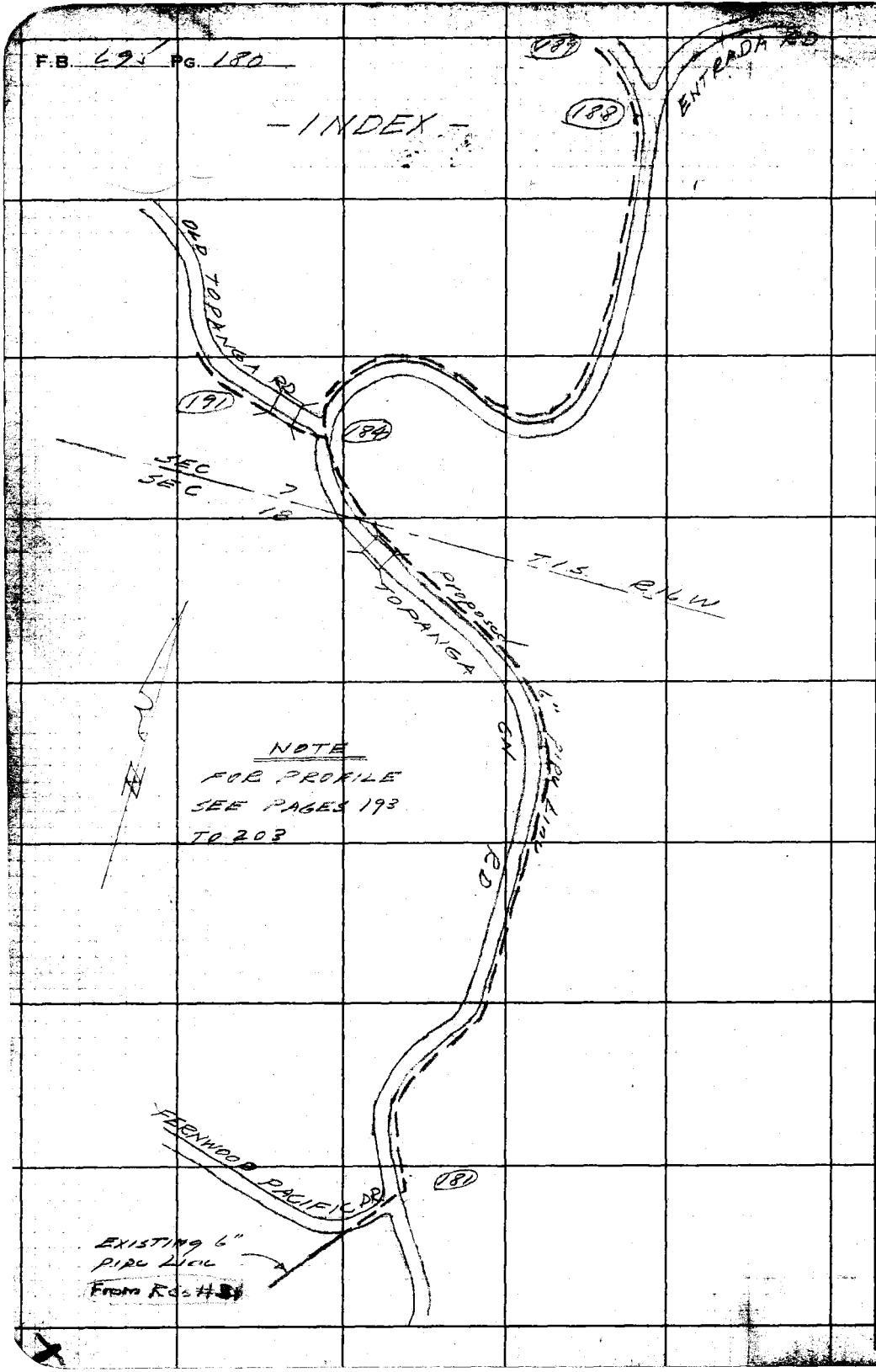

RETURN TO
LOS ANGELES COUNTY SURVEYOR
700 HALL OF RECORDS

Note: Any Additions or Changes on This Sheet Must be Made or Circled in Red Ink With Date and Name of Person Making Change.

Do not extend notes this side of this line.

Notes Ck'd by C.L. Keagle	Survey of Fire Cistern System
Map No.	W. O. 5244 Tape No. 66 St'd 84°F
Office Work	Surveyed by L.S. Hammond
Checked	Notes L S 14 Date 6-17-40
Date	Indexed A. G. Johnson

F.B. 695 PG. 181

To bot pg. 182

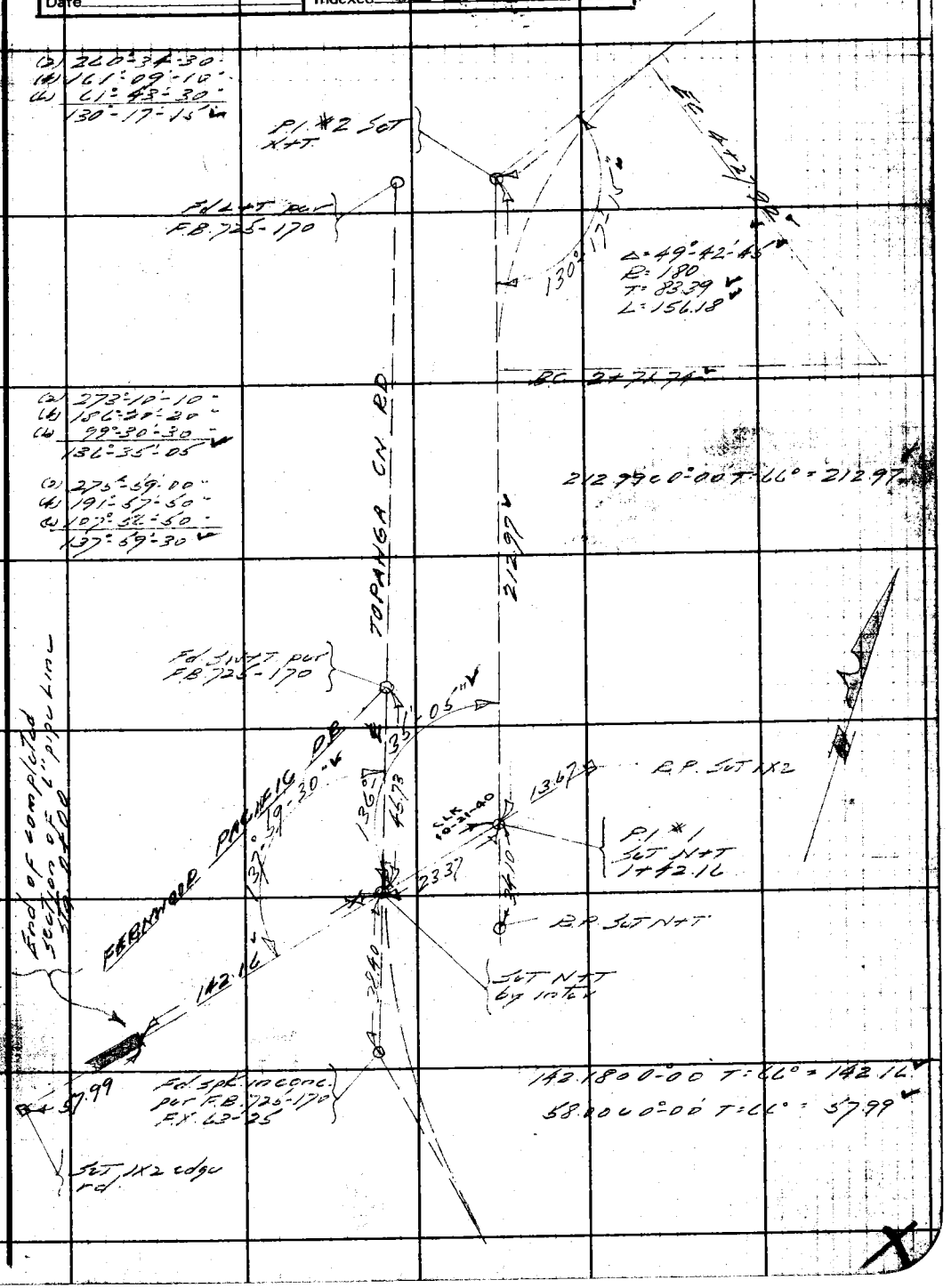

Note: Any Additions or Changes on This Sheet Must be Made or Circled in Red Ink With Date and Name of Person Making Change.

Do not extend notes this side of this line.

RETURN TO
LOS ANGELES COUNTY SURVEYOR
700 HALL OF RECORDS

FORM 247 5M 10-39

F.B. 695 PG. 182

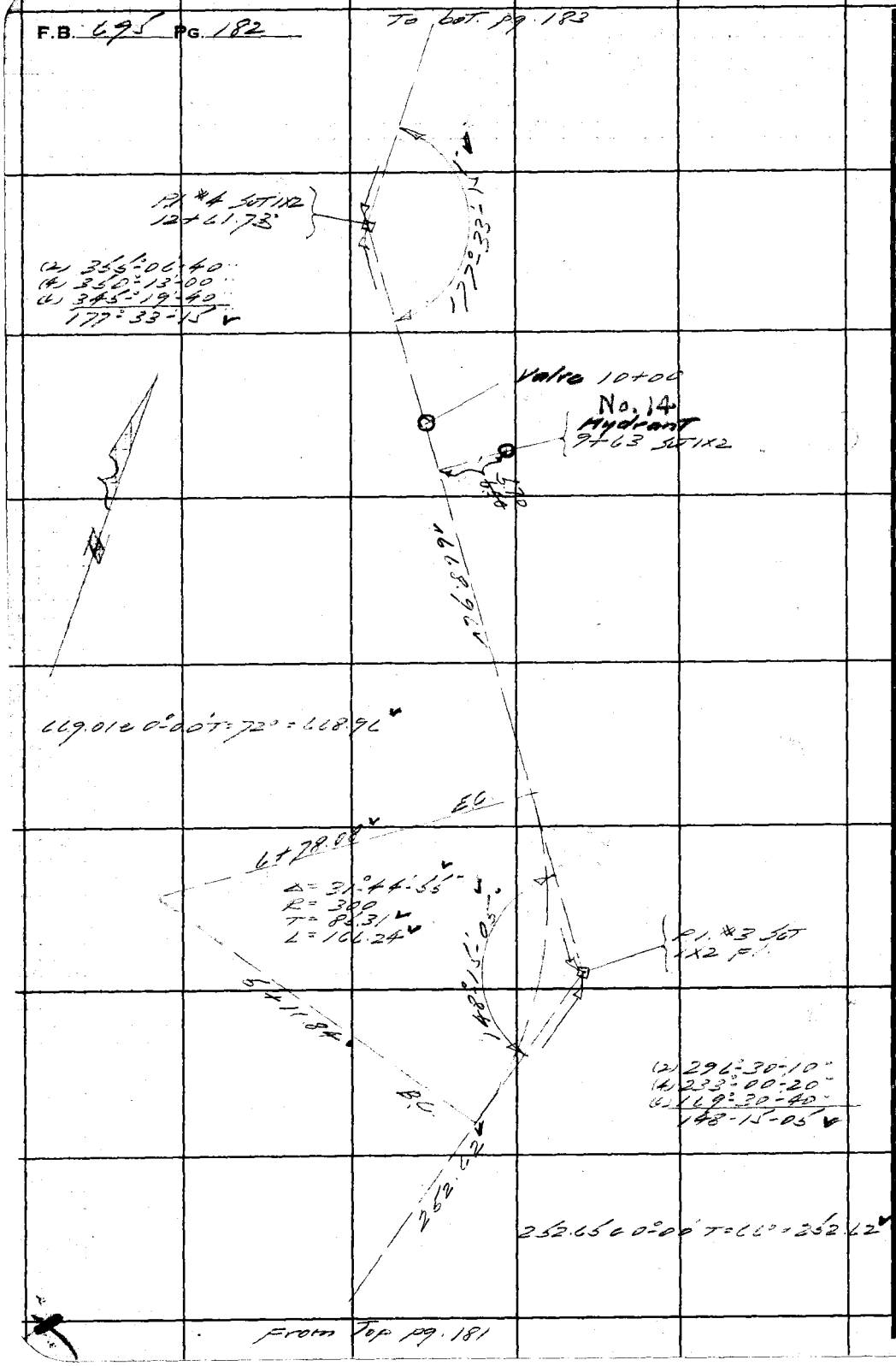

RETURN TO
LOS ANGELES COUNTY SURVEYOR
700 HALL OF RECORDS

Do not extend notes this side of this line.

Note: Any Additions or Changes on This Sheet Must be Made or Circled in **Red Ink** With Date and Name of Person Making Change.

Notes Ck'd by C. L. Keagle	Survey of Fire Cistern System
Map No.	W. O. 5211 Tape No. 66 St'd 84°F
Office Work	Surveyed by L. L. Hammond
Checked	Notes LSH Date 6-17-40
Date	Indexed A. G. Johnson

F.B. 175 PG. 183

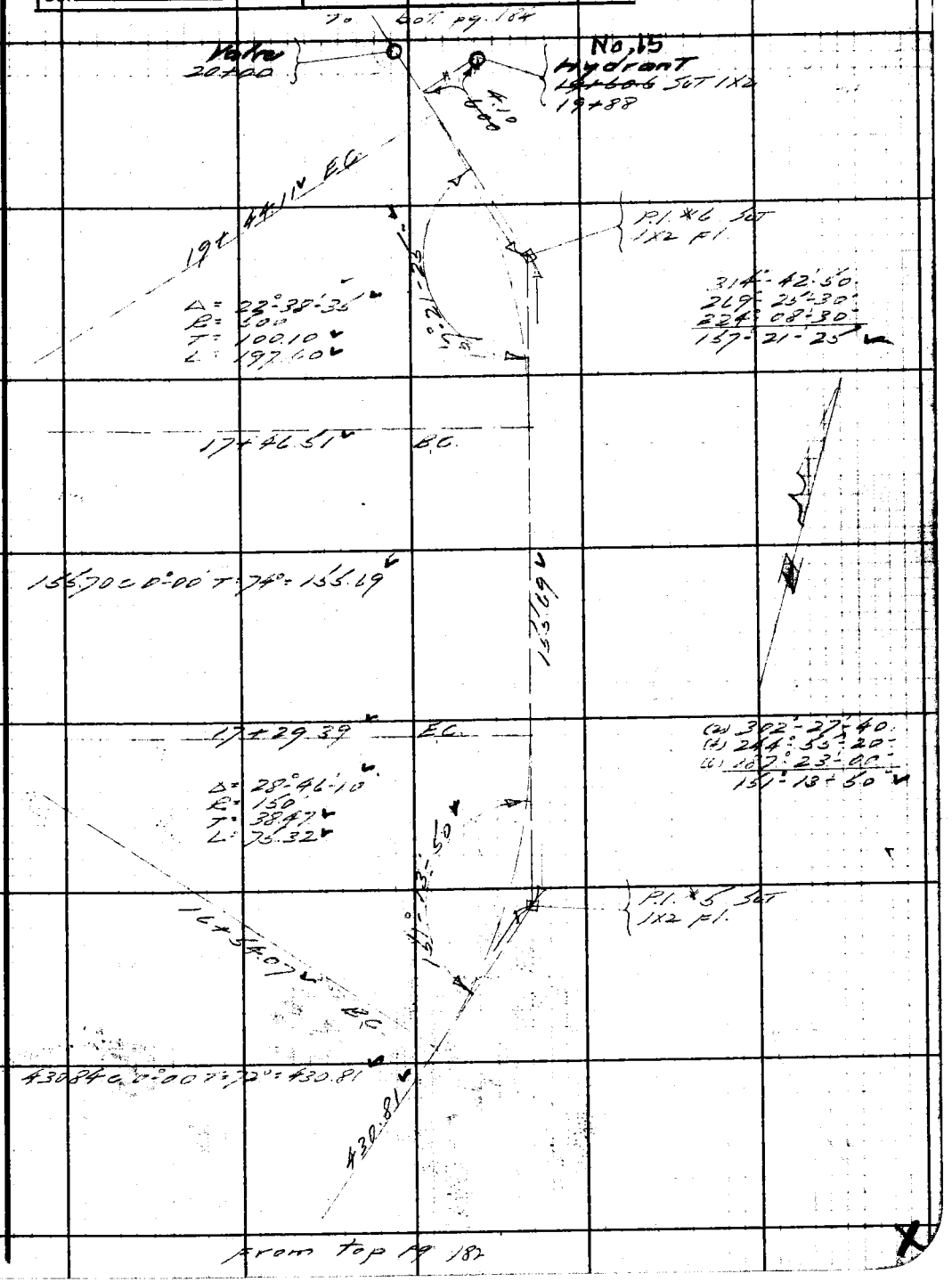

From top pg 182

Note: Any Additions or Changes on This Sheet Must be Made or Circled in Red Ink With Date and Name of Person Making Change.

Do not extend notes this side of this line.

RETURN TO
LOS ANGELES COUNTY SURVEYOR
700 HALL OF RECORDS

FORM 247 5M 10-39

RETURN TO
LOS ANGELES COUNTY SURVEYOR
700 HALL OF RECORDS

Note: Any Additions or Changes on This Sheet Must be Made or Circled in **Red Ink** With Date and Name of Person Making Change.

Do not extend notes this side of this line.

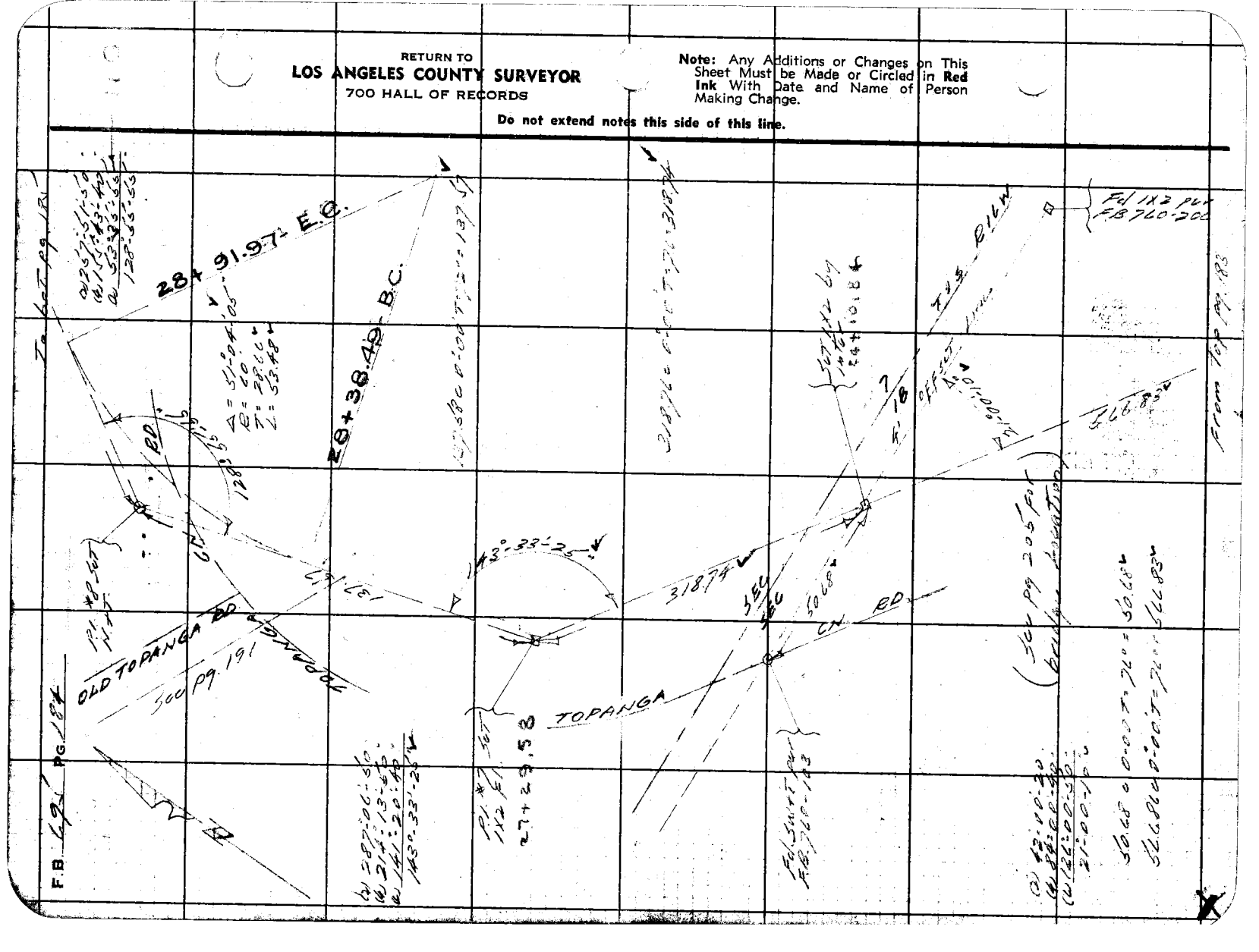

Notes Ck'd by C. L. Keagle	Survey of Fire Cistern System
Map No.	W. O. 5211 Tape No. 66 St'd 84°F
Office Work	Surveyed by L. S. Hammond
Checked	Notes L S 14 Date 6-18-40
Date	Indexed [illegible]

F.B. 69 Pg. 186

To bot. pg. 186

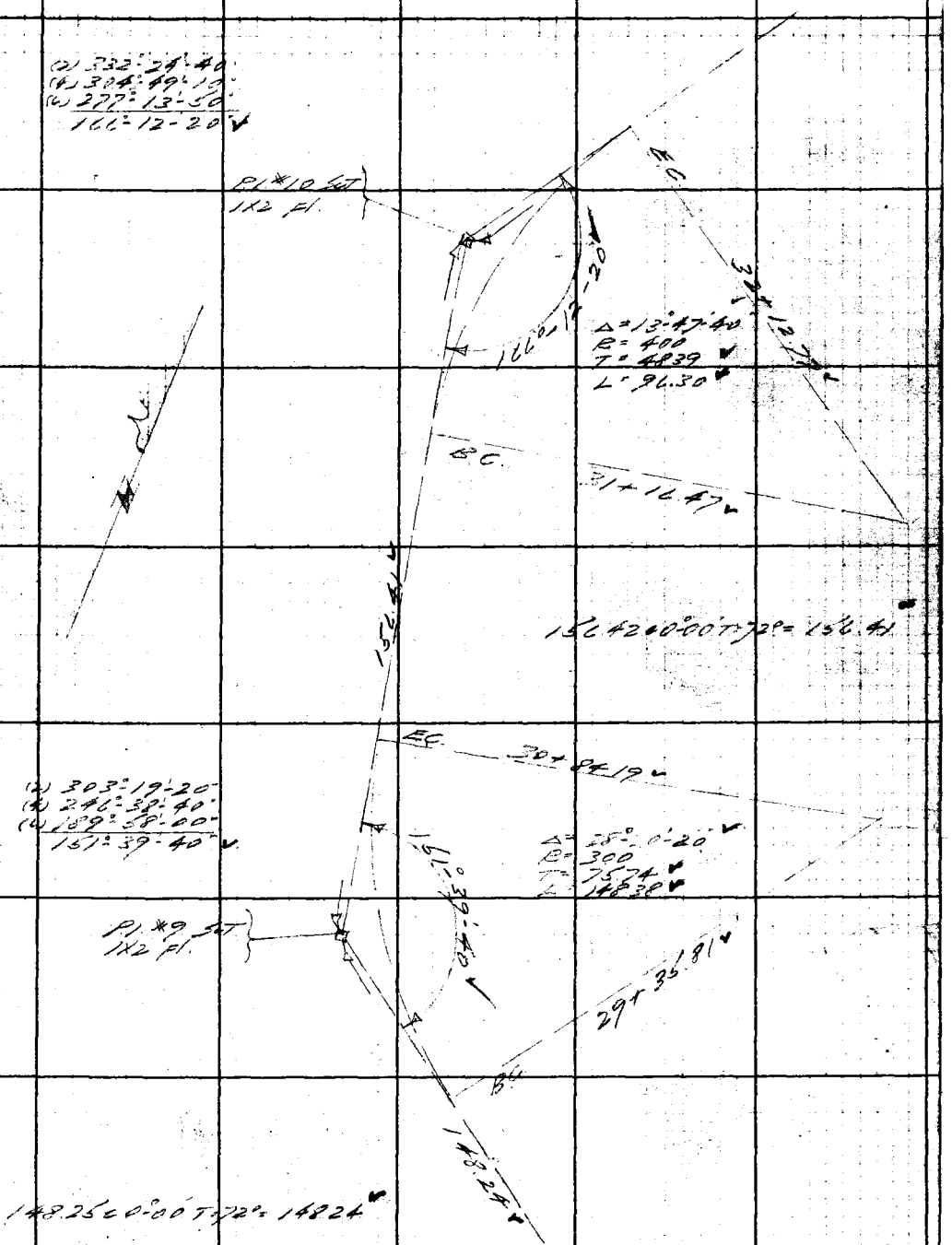

From Top pg. 184

Note: Any Additions or Changes on This Sheet Must be Made or Circled in Red Ink With Date and Name of Person Making Change.

Do not extend notes this side of this line.

RETURN TO
LOS ANGELES COUNTY SURVEYOR
700 HALL OF RECORDS

FORM 247 5M 10-39

F.B. 695 PG. 186

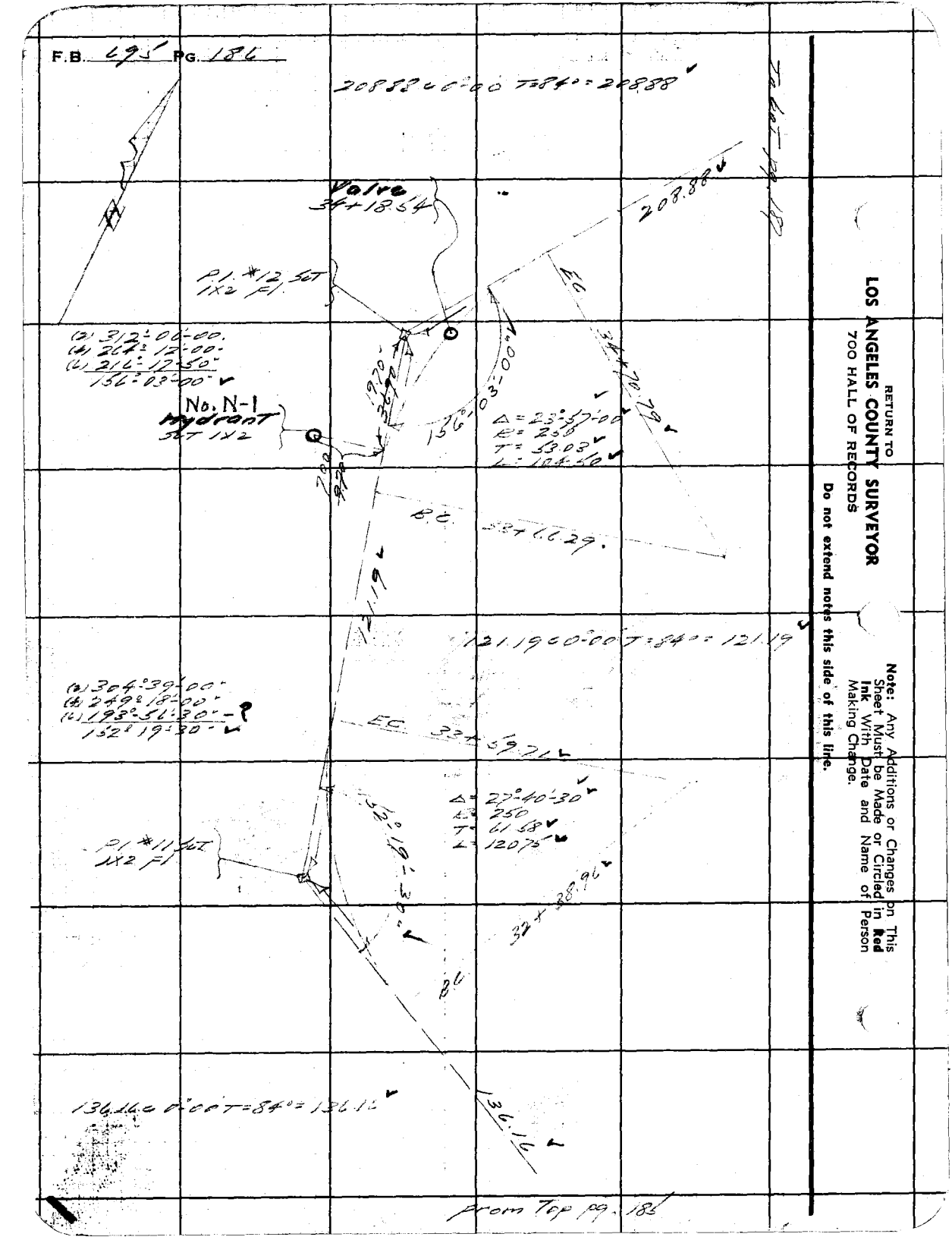

RETURN TO
LOS ANGELES COUNTY SURVEYOR
700 HALL OF RECORDS

Do not extend notes this side of this line.

Note: Any Additions or Changes on This Sheet Must be Made or Circled in **Red Ink** With Date and Name of Person Making Change.

Notes Ck'd by C. L. Keagle	Survey of Fire Cistern System
Map No.	W. O. 5211 Tape No. 66 St'd 84 F
Office Work	Surveyed by L. S. Hammond
Checked	Notes LSH Date 6-19-40
Date	Indexed [redacted]

F.B. 69 PG. 187

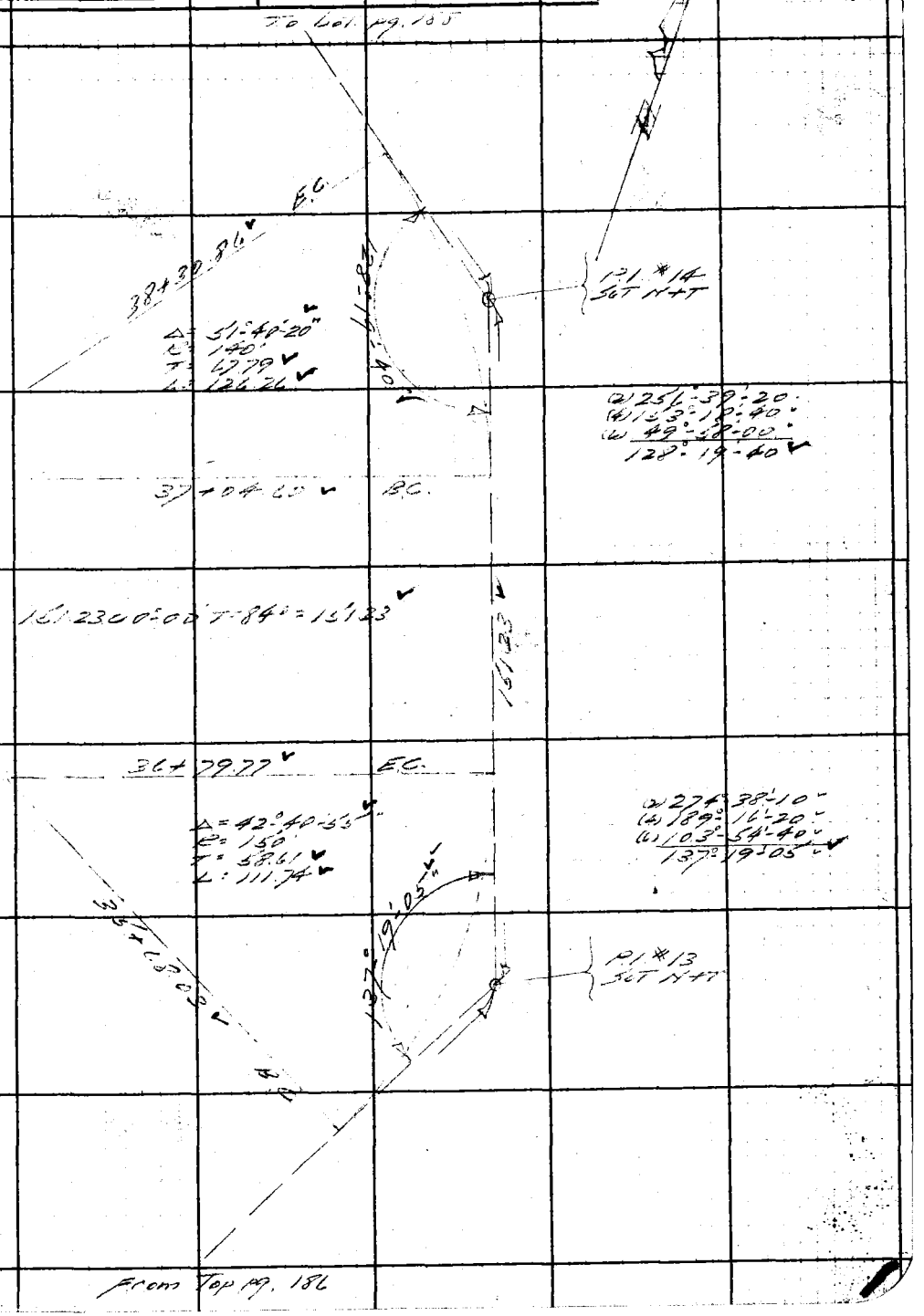

Note: Any Additions or Changes on This Sheet Must be Made or Circled in Red Ink With Date and Name of Person Making Change.

Do not extend notes this side of this line.

RETURN TO
LOS ANGELES COUNTY SURVEYOR
700 HALL OF RECORDS

FORM 247 5M 10-39

F.B. 695 PG. 188

To bot pg. 189

Fd. SW+T per F.B. 787-9 inter Entrada Rd.

65.39 ∠ 0-00 T=84°: 65.39

110.09 ∠ 0-00 T=84°: 110.09

TOPANGA

Set SW+T by inter.

134°-08'-35"

110.09

Lwy 26.69

P.I. Fd. conc. mon 6" dn. per F.X. 13-22 F.B. 760-48

CN. RD

65.39

Hydrant

E.C.

7.70

30.50

153°-51'-35"

89.80

46+94.67

(2) 268°-17'-10"
(4) 176°-34'-20"
(6) 84°-51'-30"
134°-08'-35"

Δ = 26°-08'-25"
R = 250'
T = 58.04
L = 114.06

P.I. #16 Set Set N+T

75.7A

B.C.

(2) 307°-43'-10"
(4) 250°-26'-20"
(6) 203°-09'-40"
153°-51'-35"

710.52 ∠ 0°-00' T=84°=710.52

710.52

39+81.06 E.C.

Δ = 13°-11'-20"
R = 500
T = 57.80
L = 115.09

38+65.97

166°-48'-40"

P.I. #15 Set N+T

B.C.

160.70

(2) 333°-37'-20"
(4) 307°-14'-40"
(6) 280°-52'-30"
166°-48'-40"

160.70 ∠ 0°-00' T=86°=160.70

From Top pg. 187

RETURN TO
LOS ANGELES COUNTY SURVEYOR
700 HALL OF RECORDS

Do not extend notes this side of this line.

Note: Any Additions or Changes on This Sheet Must be Made or Circled in **Red Ink** With Date and Name of Person Making Change.

Notes Ck'd by C.L. Koagle	Survey of Fire Cistern System
Map No.	W. O. 24 Tape No. 66 St. 84 °F
Office Work	Surveyed by L.S. Hammond
Checked	Notes LSH Date 6-19-40
Date	Indexed A. C. Johnson

F.B. 695 PG. 189

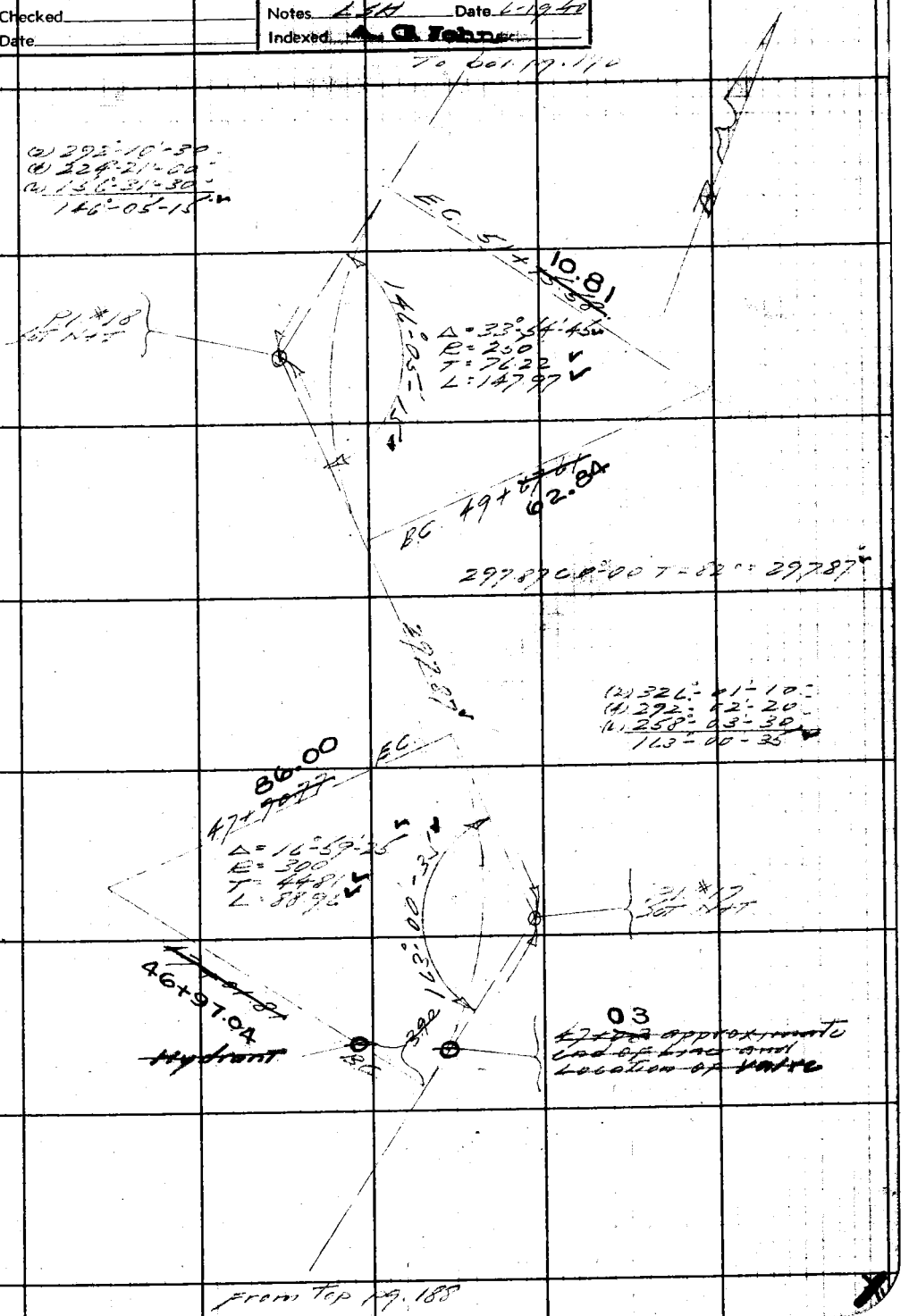

Note: Any Additions or Changes on This Sheet Must be Made or Circled in Red Ink With Date and Name of Person Making Change.

Do not extend notes this side of this line.

RETURN TO
LOS ANGELES COUNTY SURVEYOR
700 HALL OF RECORDS

FORM 247 5M 10-39

F.B. 695 Pg. 190

79.28 ∠0-00 T:84 = 79.28

(2) 263°29'10"
(4) 166°58'20"
(6) 70°27'30"
131°44'35"

304.99 ∠0°00 T:84 = 304.99

(2) 263°29'10"
(4) 166°58'20"
(6) 70°27'30"
131°44'35"

163.35 ∠0-00 T:82 = 163.35

From Top pg 189

RETURN TO
LOS ANGELES COUNTY SURVEYOR
700 HALL OF RECORDS

Do not extend notes this side of this line.

Note: Any Additions or Changes on This Sheet Must be Made or Circled in **Red Ink** With Date and Name of Person Making Change.

Notes Ck'd by C. L. Keagle	Survey of Fire Cistern System	F.B. 695 PG. 191
Map No.	W. O. 5211 Tape No. 66 St'd 84 F	
Office Work	Surveyed by L. S. Hammond	
Checked	Notes LSH Date 1-19-40	
Date	Indexed A. C. Johnson	



Note: Any Additions or Changes on This Sheet Must be Made or Circled in Red Ink With Date and Name of Person Making Change.

Do not extend notes this side of this line.

RETURN TO
LOS ANGELES COUNTY SURVEYOR
700 HALL OF RECORDS

FORM 247 5M 10-39

RETURN TO
LOS ANGELES COUNTY SURVEYOR
700 HALL OF RECORDS

Note: Any Additions or Changes on This Sheet Must be Made or Circled in **Red Ink** With Date and Name of Person Making Change.

Do not extend notes this side of this line.

F.B. 691 PG. 192

Profile — Notes Red. — Plotted — Job No. 5211 Division No. — F. B 695 Pg. 193

— Date — Date — Survey of Fire Cistern System

X-Sect — Notes Chkd. — Checked — Survey by Hammond Notes — Date

No. — Date — Date — Map No. — Indexed — Date 7-8-40

NOTE: ANY ADDITIONS OR CHANGES ON THIS SHEET MUST BE MADE OR CIRCLED IN RED INK, WITH DATE AND NAME OF PERSON MAKING CHANGE

Do not extend notes this side of this line

PLEASE RETURN TO
LOS ANGELES COUNTY SURVEYOR
700 HALL OF RECORDS

Form 307 5M 10-37

Fire Cistern System

J.N. 5211

℄ Profile of proposed 6" Pipe Line Showing Surface Elevations - Top of Pipe to be 30" Below Surface Grade.

STATION	B. S.	H. I.	F. S.	ELEV.

Form 307 5M 10-37

PLEASE RETURN TO
LOS ANGELES COUNTY SURVEYOR
700 HALL OF RECORDS

NOTE: ANY ADDITIONS OR CHANGES ON THIS SHEET MUST BE MADE OR CIRCLED IN RED INK, WITH DATE AND NAME OF PERSON MAKING CHANGE

Do not extend notes this side of this line

F.B. 695 PG. 194 | Job No. 5211 Division No. | Profile | No. | X-Sec. | No.
Survey of Fire Station Number 2 Notes | Plotted | Date | Date
Survey by Hammon & U.S.M. | Notes Red. | Date | Notes Chkd. KKE | Checked | Date 8/30/40 | Date
Indexed | Notes | Date

STATION	B. S.	H. I.	F. S.	ELEV.		
	0.336	737.785		737.452	(U.S.1140) U.S.G.S. BM. RS-20A	Ref. Bronze Tablet set in boulder 7.6± W side Topanga Cn. Rd. 36.± No. of Mc Cov. Fire Patrol Sta. Elev. 737.452 per F.B. 712 p. 117
	7.23	739.825	5.096	732.690		
0+00			2.25	737.60	Top 4" pipe	
"			0.2	739.6	ground elev.	
+25			2.5	737.3		
+50			5.3	734.5		
+75			6.9	732.9		
+92.18			8.3	731.5		
+96			5.4	734.4		
1+00			8.7	731.1		
	6.820	738.254	8.456	731.798	N. This sheet is subdivided for it. Final sheet Red corn 0.2 m.	
	6.458	737.792	6.840	731.334		
+25			6.8	731.2		
+50			6.9	731.1		
+74			6.9	731.1		
+94.05			6.9	731.1		
2+00.30			6.9	731.1		
+38.17			7.0	731.0		
+62.90			6.9	731.1		
+83.29			6.9	731.1		
3+03.20			6.7	731.3		
+27.50 EC			6.5	731.5		

Form 307 5M 10-37

PLEASE RETURN TO
LOS ANGELES COUNTY SURVEYOR
700 HALL OF RECORDS

NOTE: ANY ADDITIONS OR CHANGES ON THIS SHEET MUST BE MADE OR CIRCLED IN RED INK, WITH DATE AND NAME OF PERSON MAKING CHANGE

Do not extend notes this side of this line

STATION	B. S.	H. I.	F. S.	ELEV.		
		737.~~8~~7 95				
T.P.	2.610	739.~~5~~3 55	1.050	73~~6~~7 45	Set L.spk T.P. #3400 LCE	
4+50			7.6	73~~2~~1.8 0		
5+00			5.1	733.~~7~~5		
B.C. 5+11.84			5.6	73~~4~~3.8 0		
+39.55			4.9	734.~~7~~5		
+67.26			4.7	734.~~7~~7		
+94.97			4.5	73~~5~~4.9 1		
6+22.68			4.5	73~~5~~4.9 1	Disregard red corrections. L.K.F.	
+50.39			4.7	734.~~7~~7		
E.C. 6+78.08			4.8	734.~~7~~6		
7+00			5.1	734.~~5~~3		
+50			5.4	734.~~8~~0		
8+00			5.2	734.~~4~~2		
T.P.	6.265	740.~~8~~4 10	5.210	734.~~5~~1 45		
8+50			6.2	734.~~4~~2		
9+00			6.4	734.~~8~~0		
+50			5.8	734.~~7~~6		
10+00			5.4	735.~~8~~0	(Valve)	
+50			5.0	735.~~6~~4		
11+00			4.5	73~~6~~5.9 1		

Profile No. ____ Notes Red. ____ Plotted ____ Job No. 5211 Division No. V ____ F. B. 67 PG. 19

X-Sec. No. ____ Date ____ Date ____ Survey of [illegible] Date 6-18-90

Notes Chkd. LKF Checked ____ Survey by [illegible] Notes [illegible] Date ____

Date ____ Date ____ Map No. ____ Indexed ____ Date ____

Form 307 5M 10-37

PLEASE RETURN TO
LOS ANGELES COUNTY SURVEYOR
700 HALL OF RECORDS

NOTE: ANY ADDITIONS OR CHANGES ON THIS SHEET MUST BE MADE OR CIRCLED IN RED INK, WITH DATE AND NAME OF PERSON MAKING CHANGE

Do not extend notes this side of this line

STATION	B. S.	H. I.	F. S.	ELEV.		
		740.~~810~~ 4				
11+50			3.8	736.~~8~~ 6		
12+00			3.2	737.~~4~~ 2		
+50			2.9	737.~~7~~ 5		
Apt. 12+61.73			2.8	737.~~8~~ 6		
T.P.	7.515	745.~~805~~ 6	2.325	738.~~290~~ 0		
13+00			7.5	738.~~5~~ 1		
+50			6.8	73~~8~~ 8.8		
14+00			5.9	739.~~7~~ 7	Disregard red corrections. L.K.F.	
+50			5.0	740.~~1~~ 6		
15+00			4.2	741.~~6~~ 4		
+50			3.3	742.~~5~~ 3		
16+00			2.4	743.~~4~~ 2		
B.C. +54.07			1.1	744.~~7~~ 5		
+72.90			1.0	744.~~7~~ 6		
+91.73			0.9	744.~~7~~ 7		
17+10.56			0.6	745.~~2~~ 0		
T.P.	1.67	746.~~705~~ 7	0.57	745.~~835~~ 0		
E.C. 17+29.39			1.5	745.~~4~~ 2		
B.C. 17+46.51			1.7	745.~~4~~ 0		
+71.21			1.8	74~~5~~ 4.9		

F. B. 695 Pg. 196 Job No. 5211 Division No. Notes Red. Plotted Profile
Survey of Fire Cistern System Date Date No.
Survey by Hammond Notes Tapper Notes Chkd. L.K.F. Checked X-Sec.
Indexed Date Date 8/30/40 Date No.

Form 307 5M 10-37

PLEASE RETURN TO
LOS ANGELES COUNTY SURVEYOR
700 HALL OF RECORDS

NOTE: ANY ADDITIONS OR CHANGES ON THIS SHEET MUST BE MADE OR CIRCLED IN RED INK, WITH DATE AND NAME OF PERSON MAKING CHANGE

Do not extend notes this side of this line

Profile No. ___ Notes Red. ___ Plotted ___ Job No. 5211 Division No. ___ F. B. 17? PG. 197
Date ___ Date ___ Survey of Fire Cistern System
X-Sec. No. ___ Notes Chkd. LKF Checked ___ Survey by Hammer Notes Fenn? Date ___
Date 8/30/4? Date ___ Map No. ___ Indexed ___ Date ___

STATION	B. S.	H. I.	F. S.	ELEV.		
		746.~~8~~5 (7)				Ref. – U.S.1264 – Est. by U.S.C.&G.S. in 1934, 1/4 Topanga, on Topanga Canyon Rd. on W. end of S. abutment of bridge, in Topanga Canyon Rd. about 100 yds. S. of Topanga P.O. Standard bronze disc in concrete abutment. 1934 Elev. 740.126, 1935 " 740.081, 1939 " 740.071
17+95.9'			2.0	741.~~9~~ (7)	Disregard red corrections. L.K.F.	
18+20.6'			2.1	741.~~8~~ (6)		
+45.31			2.7	744.~~2~~ (0)		
+70.01			2.6	744.~~3~~ (1)		
+94.71			3.0	743.~~9~~ (7)		
19+19.41			3.5	743.~~4~~ (2)		
+44.11			3.9	743.~~0~~ (2.8)		
+50			4.5	742.~~4~~ (2)	(Valve)	
20+00			4.7	742.~~2~~ (0)		
+50			5.2	741.~~7~~ (5)		
21+00			5.7	741.~~2~~ (0)		
+50			6.0	740.~~9~~ (7)		
+67.6			6.1	740.~~8~~ (6)	beginning bridge – ground	
+67.6			4.7	742.~~2~~ (0)	bridge	
			6.710	~~740.19~~ ← 739.995	U.S.C.–G.S. B.M. 1934 Elev. 740.071	
T.P.	11.15?	753.~~4~~0 (2)	4.645	742.~~8~~60		
23+05.5'				742.~~3~~ (1)	end of bridge	
+85.5			12.1	741.~~3~~ (1)	ground	
+50			11.4	742.~~0~~ (1.8)		
24+00			10.6	742.~~8~~ (6)		
+50			9.9	743.~~5~~ (3)		

Form 307 5M 10-37

PLEASE RETURN TO
LOS ANGELES COUNTY SURVEYOR
700 HALL OF RECORDS

NOTE: ANY ADDITIONS OR CHANGES ON THIS SHEET MUST BE MADE OR CIRCLED IN RED INK, WITH DATE AND NAME OF PERSON MAKING CHANGE

Do not extend notes this side of this line

STATION	B. S.	H. I.	F. S.	ELEV.		
		753.~~40~~ 2				
25+00			9.0	744.~~4~~ 2		
+50			8.2	745.~~2~~ 0		
26+00			7.0	746.~~4~~ 2		
+27.3			6.1	747.~~3~~ 1	edge of pav.	
+50			5.2	748.~~4~~ 0		
27+00			2.9	750.~~5~~ 3		
+21.5			2.2	751.~~3~~ 0	edge of pav.	
Δpt +29.15			2.0	751.~~4~~ 2		
T.P.	6.68	758.~~39~~ 1	1.700	751.~~10~~ 5	b. spike T.P. opp. 57 on Scr Sta	
27+50			6.7	51.~~1~~ 5		
28+00			6.1	52.~~3~~ 1	Disregard red corrections. L.K.F.	
B.C. +38.29			5.7	52.~~8~~ 5		
+56.31			5.5	52.~~7~~ 7		
+74.14			5.2	53.~~8~~ 0		
E.C. +91.97			5.0	53.~~4~~ 2		
29+00			4.8	53.~~4~~ 4		
B.C. +35.81			3.5	54.~~8~~ 7		
+60.54			2.6	55.~~8~~ 6		
+85.27			2.0	56.~~4~~ 2		
30+10.00			1.5	56.~~8~~ 7		

F. B. 691 PG. 198

Job No. 5211 Division No. V Notes Red. Plotted Profile

Survey of Topanga Cr. Fire Station System Date Date No.

Survey by [illegible] Notes Trainer Notes Chkd. LKF Checked X-Sec.

Indexed Date Date 8/30/40 Date No.

Form 307 5M 10-37

PLEASE RETURN TO
LOS ANGELES COUNTY SURVEYOR
700 HALL OF RECORDS

NOTE: ANY ADDITIONS OR CHANGES ON THIS SHEET MUST BE MADE OR CIRCLED IN RED INK, WITH DATE AND NAME OF PERSON MAKING CHANGE

Do not extend notes this side of this line

STATION	B. S.	H. I.	F. S.	ELEV.		
		758.~~3~~ 1 9				
30+34 73			1.0	757 ~~4~~ 2		
+59 46			0.5	57 ~~5~~ 7		
T.P.	7.9	765.~~3~~ 1 1	0.96	757.~~4~~ 2 3		
E.C. 30+84 29			7.2	58 ~~3~~ 0		
31+00			7.0	58 ~~4~~ 2		
B.C. +16 48			6.8	58 ~~6~~ 4		
+40 56			6.4	~~58~~ 8.8	Disregard red corrections. L.K.F.	
+64 64			6.1	59 ~~3~~ 1		
+88 72			5.9	59 ~~5~~ 3		
E.C. 32+12 77			5.7	59 ~~7~~ 5		
B.C. +38 [illegible]			5.5	59 ~~8~~ 7		
+63 12			5.3	~~60.9~~ 60 1		
+87 28			5.1	60 ~~3~~ 1		
33+11 43			5.0	60 ~~4~~ 2		
+35 58			5.0	60 ~~4~~ 2		
E.C. +59 71			4.9	60 ~~5~~ 3		
B.C. +66 29			4.9	60 ~~5~~ 3		
+92 41			4.7	60 ~~7~~ 5		
34+18 [illegible]			4.4	~~59.8~~ 60.8 61 0	(Valve)	
+44 66			4.2	61 ~~2~~ 0		

Profile No. ____ Notes Red. ____ Plotted ____ Job No. 5211 Division No. V F.B. 69 PG. 199
X-Sec. No. ____ Date ____ Date ____ Survey of [illegible]
Notes Chkd. LKF Checked ____ Survey by L.S.H. Notes Fenner Date 6-17-90
Date 8-30-90 Date ____ Map No. ____ Indexed ____ Date ____

Form 307 5M 10-37

PLEASE RETURN TO
LOS ANGELES COUNTY SURVEYOR
700 HALL OF RECORDS

NOTE: ANY ADDITIONS OR CHANGES ON THIS SHEET MUST BE MADE OR CIRCLED IN RED INK, WITH DATE AND NAME OF PERSON MAKING CHANGE

Do not extend notes this side of this line

STATION	B. S.	H. I.	F. S.	ELEV.		
		765.~~39~~ 1				
E.C. 34+70 79			4.1	761 1		
35+00			4.2	61 0		
+50			4.5	60 7		
B.C. +68 07			4.3	0.9		
+90 38			4.1	1		
36+12 72			3.8	4		
+35 07			3.5	7		
T. P.	9.525	772.~~63~~ 43	2.205	2 905	Disregard red corrections. L.K.F.	
36+57 41			10.6	61		
E.C. +79 77			10.5	1.9		
37+00			10.2	2		
B.C. +04 60			10.1	3		
+29 85			9.5	2.9		
+55 10			8.9	5		
+80 36			8.4	0		
38+05 61			8.2	2		
E.C. +30 86			7.8	6		
+50			7.5	4.9		
B.C. +65 97			7.2	2		
+88 99			6.8	6		

F. B. 69 PG. 200 Job No. 5211 Division No. Notes Red. Plotted Profile
Survey of Fire Cistern System Date Date No.
Survey by Hammond Notes Blanchard Notes Chkd. LKF Checked X-Sec.
Indexed Date Date 8/30/60 Date No.

Form 307 5M 10-37

PLEASE RETURN TO
LOS ANGELES COUNTY SURVEYOR
700 HALL OF RECORDS

NOTE: ANY ADDITIONS OR CHANGES ON THIS SHEET MUST BE MADE OR CIRCLED IN RED INK, WITH DATE AND NAME OF PERSON MAKING CHANGE

Do not extend notes this side of this line

STATION	B. S.	H. I.	F. S.	ELEV.		
		772.43				
39+12.01			6.5	765.9		
+35.03			6.1	66.3		
+58.05			5.7	66.7		
E.C. +81.06			5.5	66.9		
40+00			5.3	67.1		
+50			4.4	68.0		
41+00			3.8	68.6		
T.P.	6.466	775.41	3.485	768.945	Disregard red corrections. LKF	
41+50			6.2	69.2		
42+00			5.7	69.7		
+50			5.4	70.0		
43+00			4.8	70.6		
+50			4.3	71.1		
44+00			3.9	71.5		
+50			3.5	71.9		
45+00			3.1	72.3		
+50			2.8	72.6		
+73.64			2.5	72.9	1X2 end	
T.P.	7.025	782.38	0.255	775.355		
B.M.	2.720	782.00	2.90	779.28	~~U.S. 1144~~	

(Fol. consisted of 1 in top centre of head wall. U.S.B.M. 1144 0.4 Mile N. of, @ T. rd. N.E. from E. side Topanga Cn. rd., top centre E. of [illegible] of culvert. Chise to "A"

1928 Elev. = 777.935
1932 " = 777.892

Profile No. ____ Notes Red. ____ Date ____ Plotted ____ Date ____ Job No. 521 Division No. ____ F. B. 67 PG. 201

X-Sec. No. ____ Notes Chkd. LKF Date 8/30/40 Checked ____ Date ____ Survey of [illegible] Notes [illegible] Date 6-20-40

Map No. ____ Indexed ____ Date ____

Form 307 5M 10-37

PLEASE RETURN TO
LOS ANGELES COUNTY SURVEYOR
700 HALL OF RECORDS

NOTE: ANY ADDITIONS OR CHANGES ON THIS SHEET MUST BE MADE OR CIRCLED IN RED INK, WITH DATE AND NAME OF PERSON MAKING CHANGE

Do not extend notes this side of this line

STATION	B. S.	H. I.	F. S.	ELEV.		
		782 ~~2~~ 0 00				
BC 45+80.51			9 10	77~~3~~ 2 ~~100~~ 900		
46+03.32			8 80	773 ~~40~~ 20		
+26.13			8 50	773 ~~40~~ 5		
+48.94			8 40	773 ~~80~~ 6		
+71.75			8 20	77~~3~~ ~~0~~ 3 80		
EC +74.57			8 00	77~~4~~ ~~20~~ 0		
BC 47+01.81			7 90	77~~4~~ ~~30~~ 1	Disregard red corrections, L.K.F.	
+08			7 60	[illegible] 4	(Valve)	
~~+46.29~~			~~7 10~~	[illegible]		
~~+59~~			~~6 90~~	77[illegible]		
T.P.	0930	776 ~~6~~ 4 80	6 450	775 ~~4~~ 5 50		
T.P.	[illegible]	[illegible] 4	6 [illegible]	[illegible] 7		
T.P.	[illegible]	768 ~~2~~ 5 20	4 [illegible]	[illegible] 6 940		
T.P.	3 595	76[illegible] 0	8 150	[illegible] 4		
	2 300	757 ~~2~~ 2 35	9 090	75[illegible] 4 ~~135~~ 935		
	6 450	75~~8~~ 7 ~~145~~ 945	5 740	751 ~~4~~ 4	T.P.	
0+00			5 50	752 ~~5~~ 4 5	old Topanga Rd. spur	
+50			6 50	751 ~~5~~ 4 5	" "	
+69			6 60	751 ~~5~~ 3 5	" " Top of E. [illegible], Bridge	
1+44			6.80	751 ~~5~~ 1 5	" " " " W " " "	

F. B. 67 Pg. 202 Job No. 5211 Division No. Notes Red. Plotted Profile
Survey of Fire Cistern System Date Date No.
Survey by L. Shammond Notes Chkd. LKF Checked X-Sec.
Indexed Date Date 8/30/40 Date No.

Form 307_FM 10-37

PLEASE RETURN TO
LOS ANGELES COUNTY SURVEYOR
700 HALL OF RECORDS

NOTE: ANY ADDITIONS OR CHANGES ON THIS SHEET MUST BE MADE OR CIRCLED IN RED INK, WITH DATE AND NAME OF PERSON MAKING CHANGE

Do not extend notes this side of this line

STATION	B. S.	H. I.	F. S.	ELEV.		
		75 ~~8 145~~ 7 945				
1+54.51 ℄ Pt.			780	753 ~~35~~ 1	old Topanga Rd. spur	
2+00			610	75 ~~5 35~~ 1 85	" "	
+40.91			470	753 ~~85~~ 0	" "	℄ Pt.
+91.12			430	753 ~~85~~ 6	" (Valve)	[illegible] spur line
T.P.	2000	753 ~~815~~ 4	6450	[illegible] ~~1~~ 4		
T.P.	2340	746 ~~300~~ 1	[illegible]	[illegible] ~~30~~ 7		
			6130	7 ~~40 170~~ 39 970	U.S.B.M. # 264	See pg. 197

Disregard red corrections. L.K.F.

Profile No. ____ Notes Red. ____ Plotted ____ Job No. 5211 Division No. ____ F.B. 695 PG. 203
Date ____ Date ____ Survey of Fire Cistern System
X-Sec. No. ____ Notes Chkd. LKF Checked ____ Survey by Hammond Notes Blanchard Date 6-22-40
Date ____ Date ____ Map No. ____ Indexed ____ Date ____

Form 307 5M 10-37

PLEASE RETURN TO
LOS ANGELES COUNTY SURVEYOR
700 HALL OF RECORDS

NOTE: ANY ADDITIONS OR CHANGES ON THIS SHEET MUST BE MADE OR CIRCLED IN RED INK, WITH DATE AND NAME OF PERSON MAKING CHANGE

Do not extend notes this side of this line

STATION	B. S.	H. I.	F. S.	ELEV.		
	(Elev. of pipe at bridge over Topanga Creek on Topanga Cn. Rd.)					
	6500	746 695		740 195	U.S.G.S. BM. U.S.-1264	Elev. 740.195 per pg 197
			5.46	4123	(A) deck of bridge	
			8.90	3779	(B) Top pipe at angle	
			9.47	3722	(C) " " " "	Note
			9.41	3728	(D) " " " "	See page 205
			8.89	3780	(E) " " " "	For sketch
			5.47	4122	(F) deck of bridge	
			6500	740 195	U.S.-1264	
	5990	757 700		751 710	T.B.M. Boat Spk in TR opp Std Oil Ser Sta	Elev 751 710 per pg 198
			5.97	5173	(A) Deck of bridge	
			5.61	5209	(B) Top pipe	
			5.56	5214	(C) " " at angle	
			7.65	5005	(D) " " " "	Note
			7.96	4974	(E) " " " "	See pg 206
			5.79	5191	(F) " " " "	For sketch
			5.77	5193	(G) " "	
			6.07	5163	(H) Deck of bridge	
			5990	751 710	T.B.M.	

Profile No. ____ Plotted ____ Date ____ Checked ____ Date ____ Notes Red. ____ Date ____ Notes Chkd. ____ Date ____ Division No. ____ Job No. 5211 Survey of Fire Cistern System Survey by L.S. Hammon Notes L.S.H. Date ____ Indexed ____ B. 69 Pg. 200

Notes Ck'd by	Survey of Excavations
Map No.	W. O. 21 Tape No. St'd °F
Office Work	Surveyed by
Checked	Notes Date 11-22-40
Date	Indexed 11.22-40

F.B. 67 PG. 203

24+10.24 replaced 1+2 per pg. 184

LOCATION OF PIPE LINE & BRIDGE OVER TOPANGA CREEK

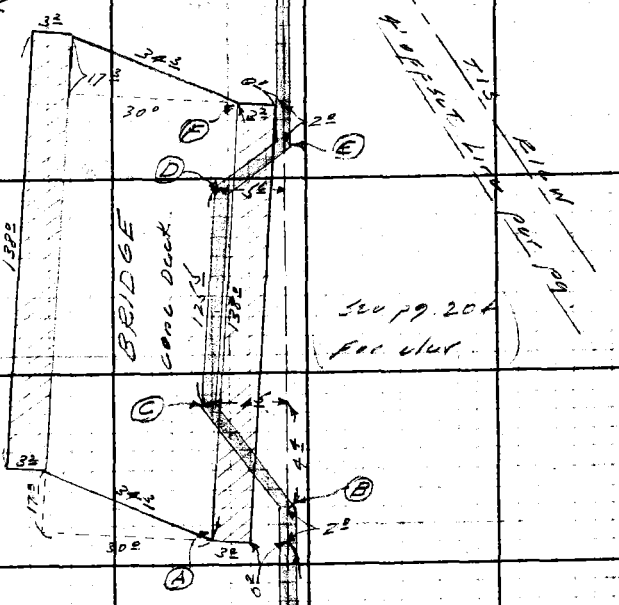

See pg. 204 for elev.

323 P2

P1 #6 Fd. 1+2 per pg 183

Note: Any Additions or Changes on This Sheet Must be Made or Circled in Red Ink With Date and Name of Person Making Change.

Do not extend notes: this side of this line.

RETURN TO
LOS ANGELES COUNTY SURVEYOR
700 HALL OF RECORDS

FORM 247 5M 10-39

R.B. 124 PG. 206

LOCATION OF PIPE LINE
+ BRIDGE OVER TOPANGA
CREEK ON OLD TOPANGA
RD.

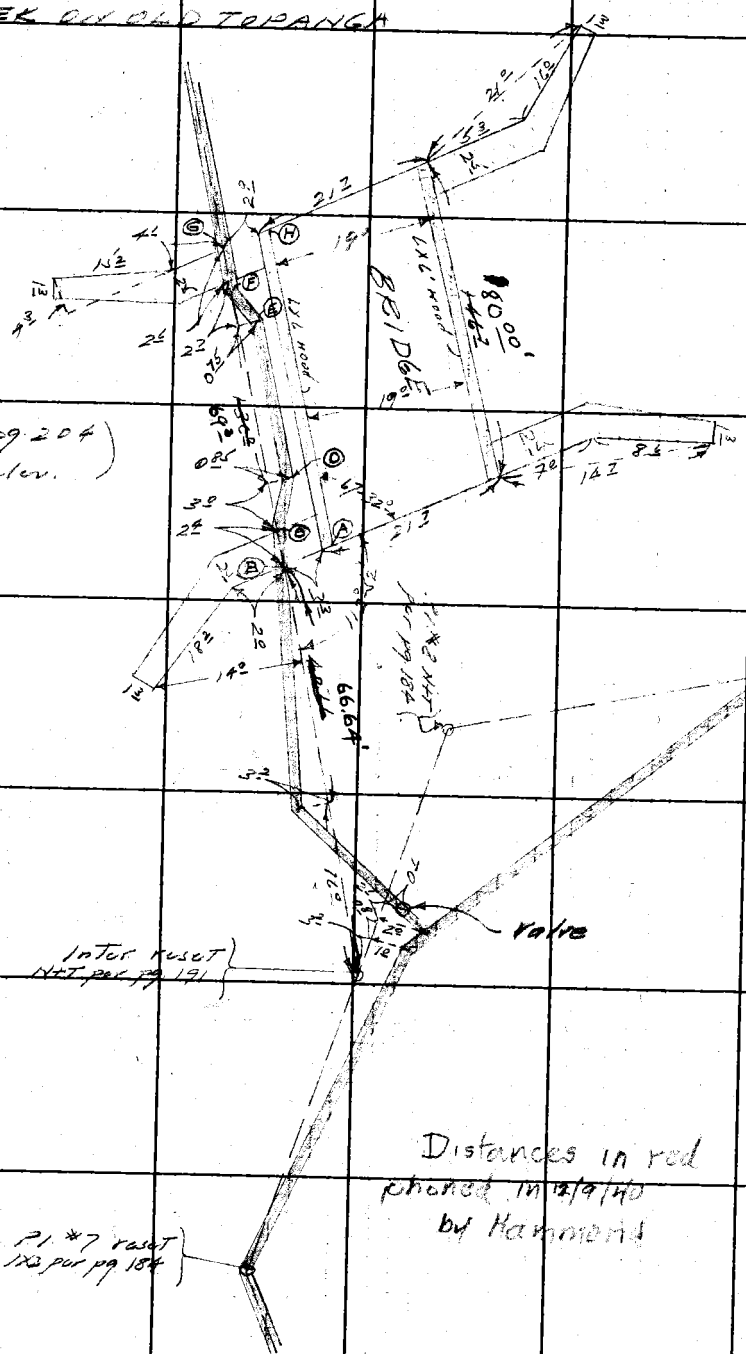

(See 29-204 for elev.)

RETURN TO
LOS ANGELES COUNTY SURVEYOR
700 HALL OF RECORDS

Note: Any Additions or Changes on This Sheet Must be Made or Circled in Red Ink With Date and Name of Person Making Change.

Do not extend notes this side of this line.

Notes Ck'd by	Survey of
Map No.	W. O. Tape No. St'd °F.
Office Work	Surveyed by
Checked	Notes Date
Date	Indexed C. Johnson

F.B. 69 Pg. 207

SURVEY OF
FIRE CISTERN SYSTEM - PROP. PIPE LINE
FROM RESERVOIR NO 3 TO FORESTRY
STATION IN TOPANGO CANYON
JN 5211

Party
T.J. Stevenson
G.D. Scott
M. Taylor
C.E. Durbin

RETURN TO
LOS ANGELES COUNTY SURVEYOR
700 HALL OF RECORDS

Note: Any Additions or Changes on This Sheet Must be Made or Circled in Red Ink With Date and Name of Person Making Change

Do not extend notes this side of this line

FORM 247 10M 11-38

F.B. 695 PG. 208

INDEX SHEET

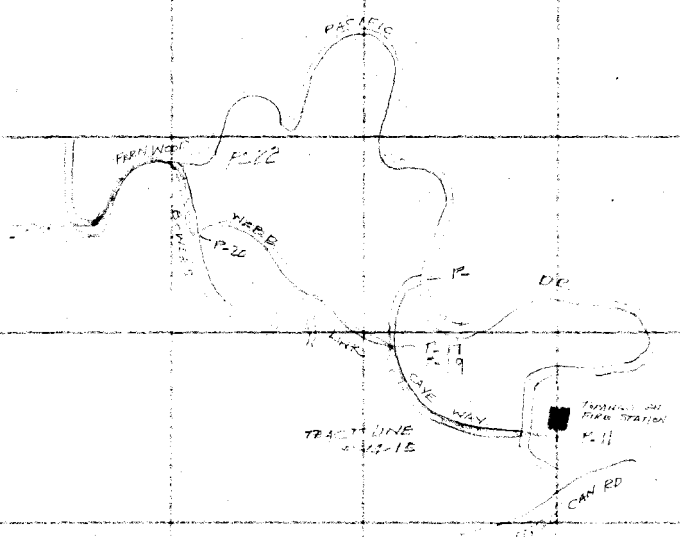

RETURN TO
LOS ANGELES COUNTY SURVEYOR
700 HALL OF RECORDS

Note: Any Additions or Changes on This Sheet Must be Made or Circled in Red Ink With Date and Name of Person Making Change.

Do not extend notes this side of this line

Notes Ck'd by	Survey of
Map No.	W. O. Tape No. St'd °F.
Office Work	Surveyed by
Checked	Notes Date
Date	Indexed

F.B. 1615 PG. 209

INDEX SHEET

Note: Any Additions or Changes on This Sheet Must be Made or Circled in Red Ink With Date and Name of Person Making Change.

Do not extend notes this side of this line

RETURN TO
LOS ANGELES COUNTY SURVEYOR
700 HALL OF RECORDS

FORM 247 10M 11-58

RETURN TO
LOS ANGELES COUNTY SURVEYOR
700 HALL OF RECORDS

Note: Any Additions or Changes on This Sheet Must be Made or Circled in **Red** Ink With Date and Name of Person Making Change.

Do not extend notes this side of this line

F.B. 695 Pg. 2-10

Notes Ck'd by Roesen	Survey of
Map No. B-1631-3	W. O. 5211 Tape No. 65 St'd 34°F.
Office Work White	Surveyed by
Checked A.A.R.	Notes Date
Date 1941	Indexed C. Johnson

F.B. 69 PG. 211

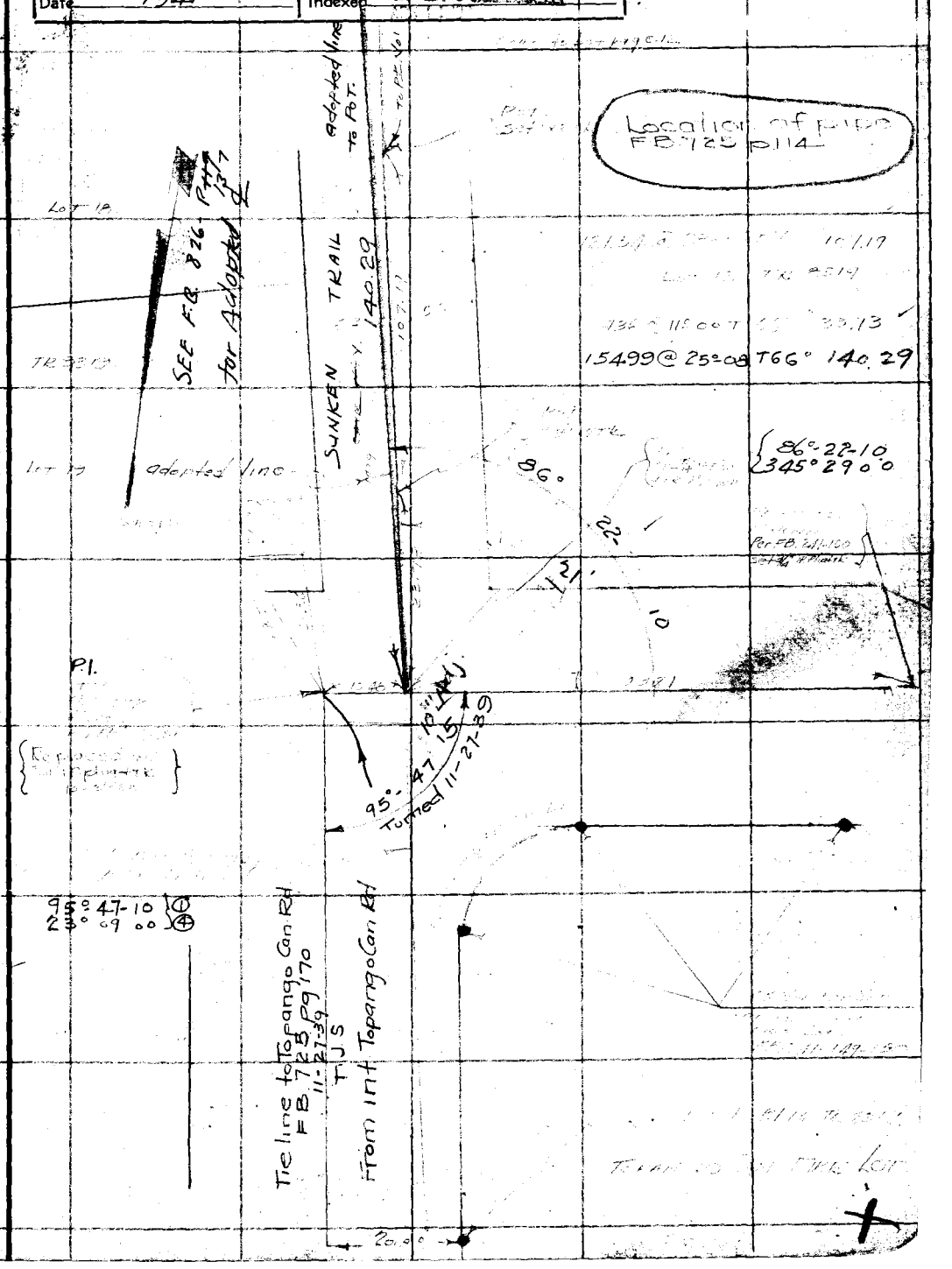

Note: Any Additions or Changes on This Sheet Must be Made or Circled in Red Ink With Date and Name of Person Making Change

Do not extend notes this side of this line

RETURN TO
LOS ANGELES COUNTY SURVEYOR
700 HALL OF RECORDS

FORM 247 10M 11-38

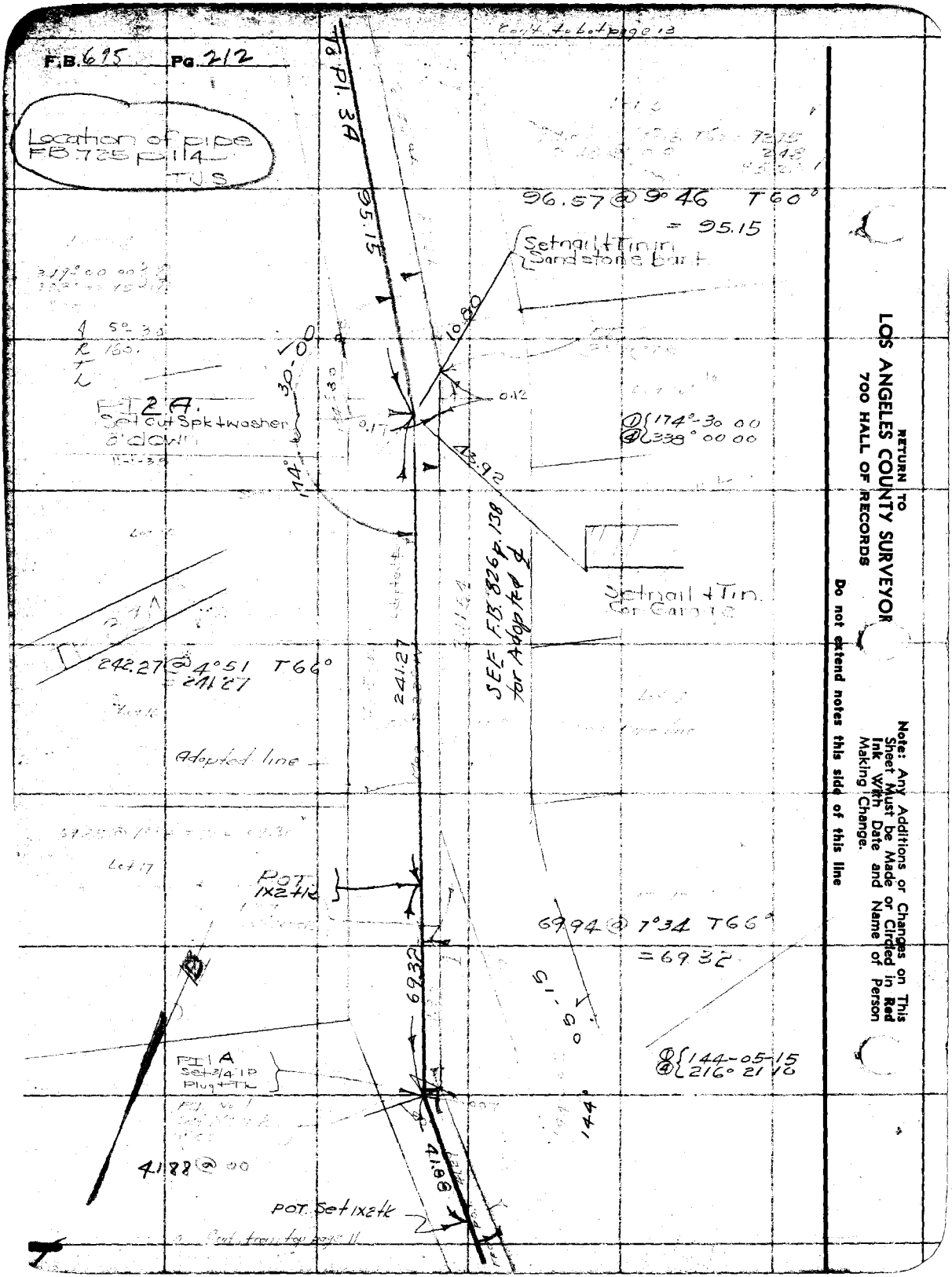

RETURN TO
LOS ANGELES COUNTY SURVEYOR
700 HALL OF RECORDS

Note: Any Additions or Changes on This Sheet Must be Made or Circled in Red Ink With Date and Name of Person Making Change.

Do not extend notes this side of this line

Notes Ck'd by		Survey of Fire Cistern System	F.B. 695 Pg. 213
Map No. B-1631-3		W. O. 5211 Tape No. 62 St'd 84 OF	
Office Work White		Surveyed by Sherman	
Checked A.A.R.		Notes RTC Date 4-1-37	
Date 1941		Indexed A. C. Johnson	

Note: Any Additions or Changes on This Sheets Must be Made or Circled in Red Ink With Date and Name of Person Making Change.

Do not extend notes this side of this line

RETURN TO
LOS ANGELES COUNTY SURVEYOR
700 HALL OF RECORDS

FORM 247 5M 10-37

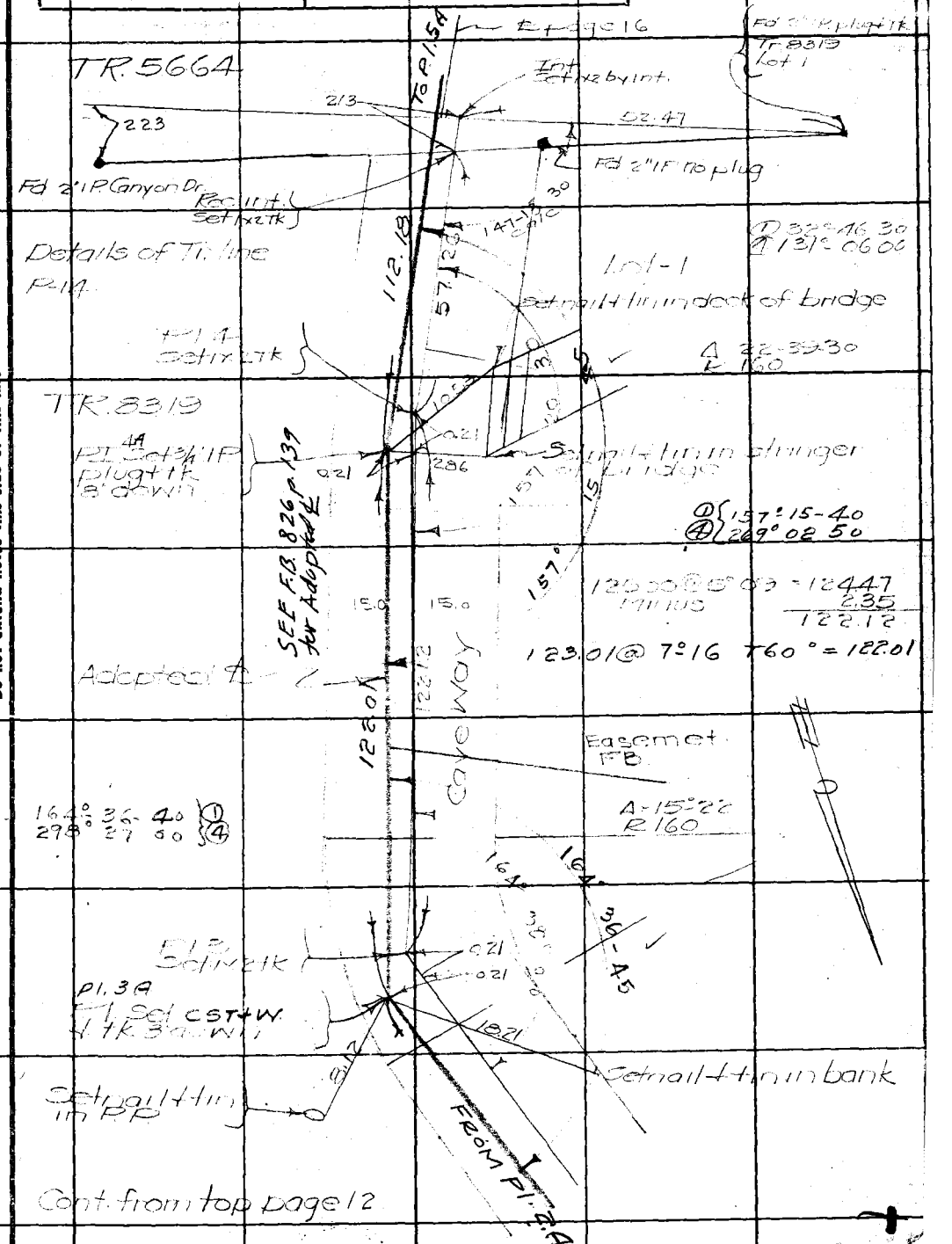

RETURN TO
LOS ANGELES COUNTY SURVEYOR
700 HALL OF RECORDS

Note: Any Additions or Changes on This Sheets Must be Made or Circled in **Red Ink** With Date and Name of Person Making Change.

Do not extend notes this side of this line

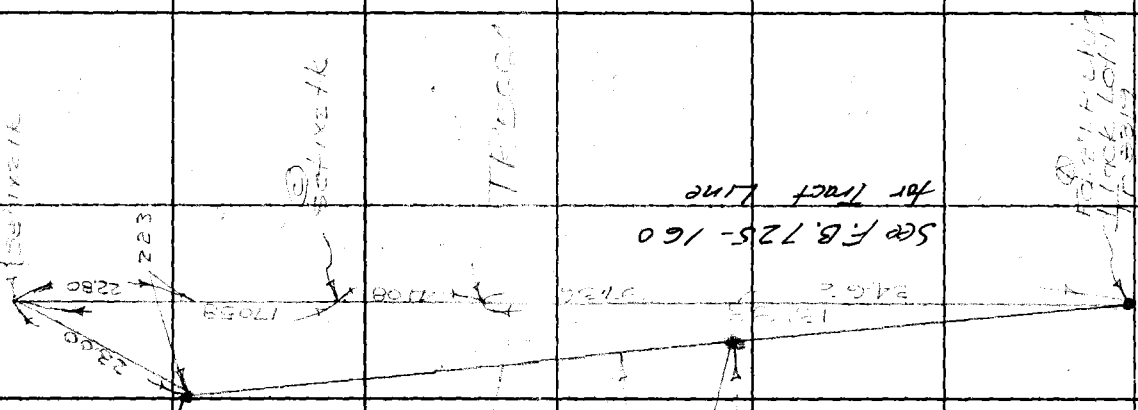

See F.B. 826-137
for Adopted ℄

F.B. 625 Pg. 214

Notes Ck'd by Roeser	Survey of FIRE CISTERN SYSTEM	F.B. 695	Pg. 275
Map No. B-1631-2-3	W. O. 5211 Tape No. 69 St'd ___ °F.		
Office Work White	Surveyed by STEVENSON		
Checked A.A.R	Notes T.J.S. Date 4-7-37		
Date 1941	Indexed A. C. Johnson		



Note: Any Additions or Changes on This Sheet Must be Made or Circled in Red Ink With Date and Name of Person Making Change

Do not extend notes this side of this line

RETURN TO
LOS ANGELES COUNTY SURVEYOR
700 HALL OF RECORDS

FORM 247 10M 11-38

RETURN TO
LOS ANGELES COUNTY SURVEYOR
700 HALL OF RECORDS

Note: Any Additions or Changes on This Sheet Must be Made or Circled in **Red** Ink With Date and Name of Person Making Change.

Do not extend notes this side of this line

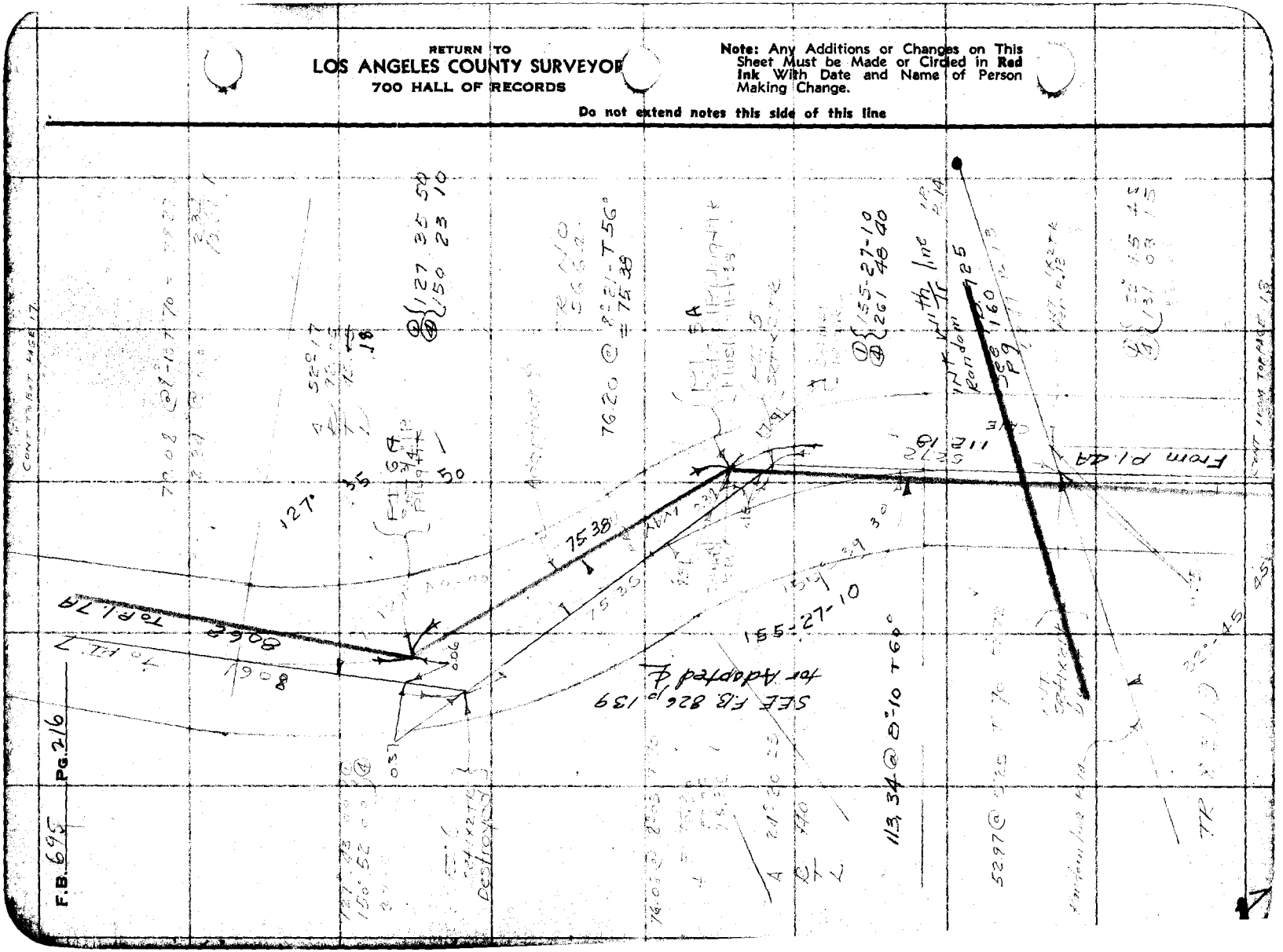

Notes Ck'd by Rosen	Survey of FIRE CISTERN SYSTEM
Map No. B-1631-2	W. O. 5211 Tape No. 69 St'd 84 °F.
Office Work White	Surveyed by STEVENSON
Checked AAR	Notes T S Date 49-37
Date 1941	Indexed [illegible]

F.B. 695 Pg. 217

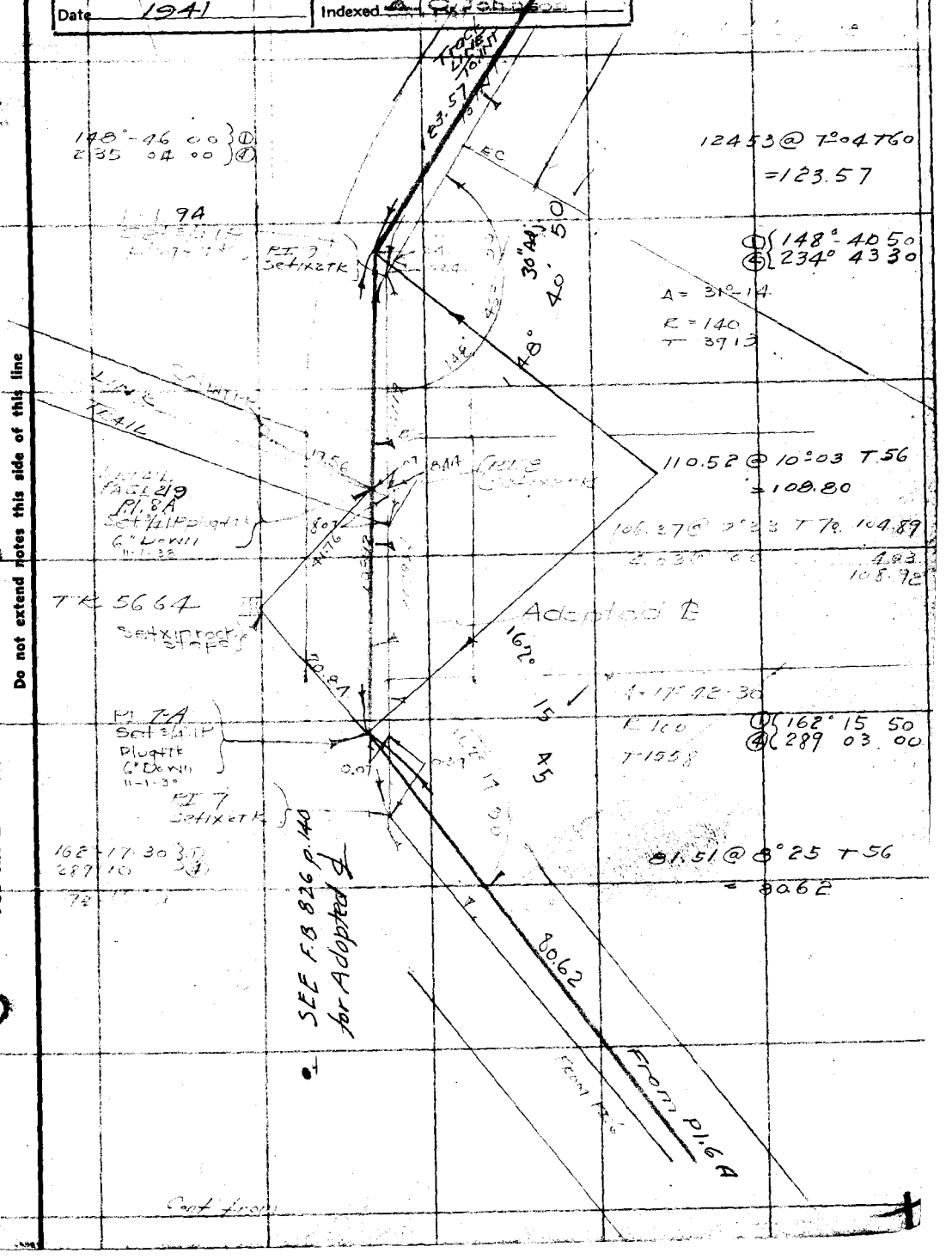

Note: Any Additions or Changes on This Sheet Must be Made or Circled in Red Ink With Date and Name of Person Making Change.

Do not extend notes this side of this line

RETURN TO
LOS ANGELES COUNTY SURVEYOR
700 HALL OF RECORDS

FORM 247 10M 11-38

Cont on pg 159 FB 725

F.B. 695 PG. 218

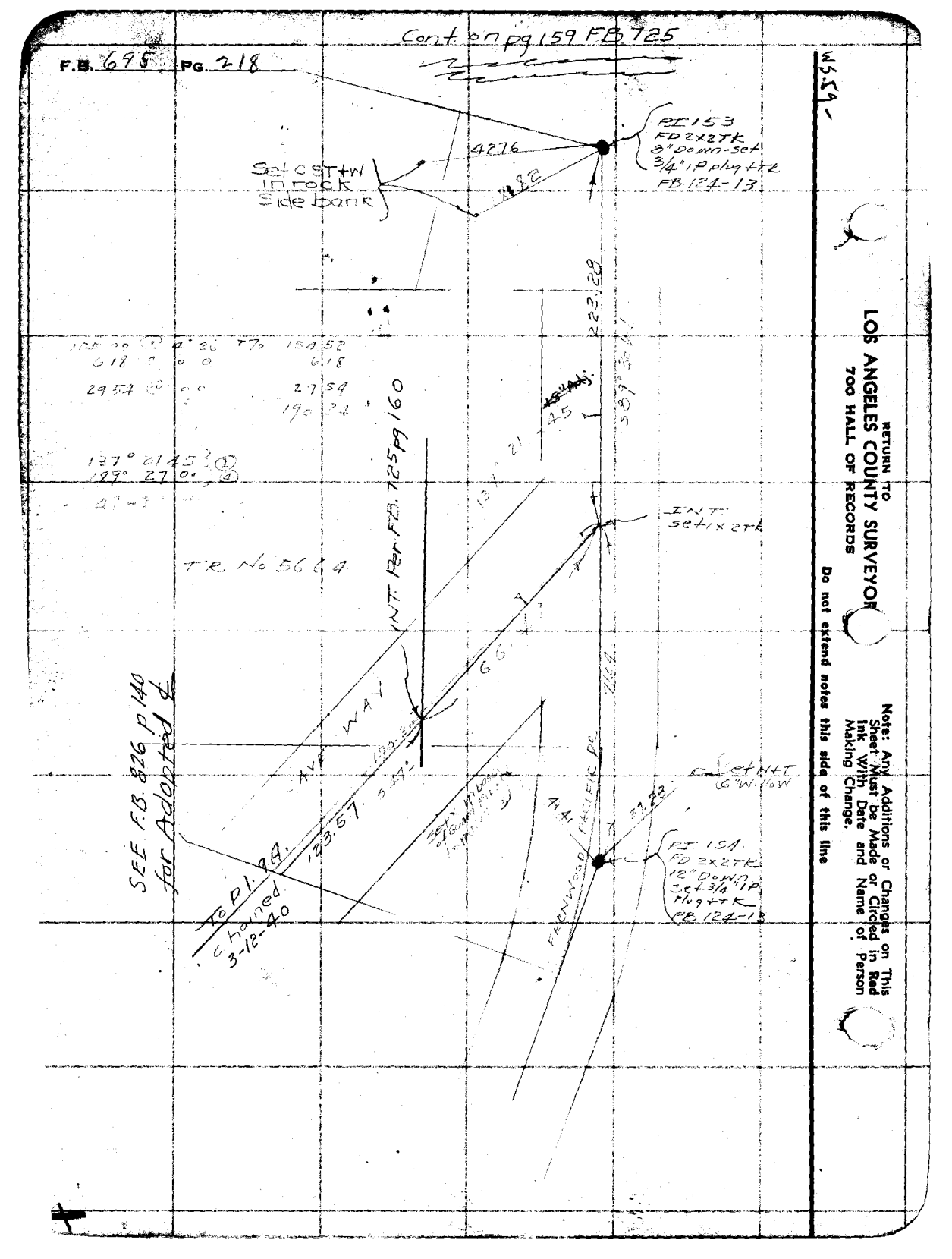

W559-

RETURN TO
LOS ANGELES COUNTY SURVEYOR
700 HALL OF RECORDS

Note: Any Additions or Changes on This Sheet Must be Made or Circled in Red Ink With Date and Name of Person Making Change.

Do not extend notes this side of this line

Notes Ck'd by		Survey of Fire System System	F.B. 605 Pg. 219
Map No. B-163 1-2		W. O. 5211 Tape No. 69 St'd 24 OF	
Office Work Waste		Surveyed by Stevenson	
Checked A.A.R.		Notes T.J.S Date	
Date 1941		Indexed	

Cont to right side page 2

New dist. changed 11-17-38

Note: Any Additions or Changes on This Sheets Must be Made or Circled in Red Ink With Date and Name of Person Making Change.

Do not extend notes this side of this line

RETURN TO
LOS ANGELES COUNTY SURVEYOR
700 HALL OF RECORDS

FORM 247 BM 10-37

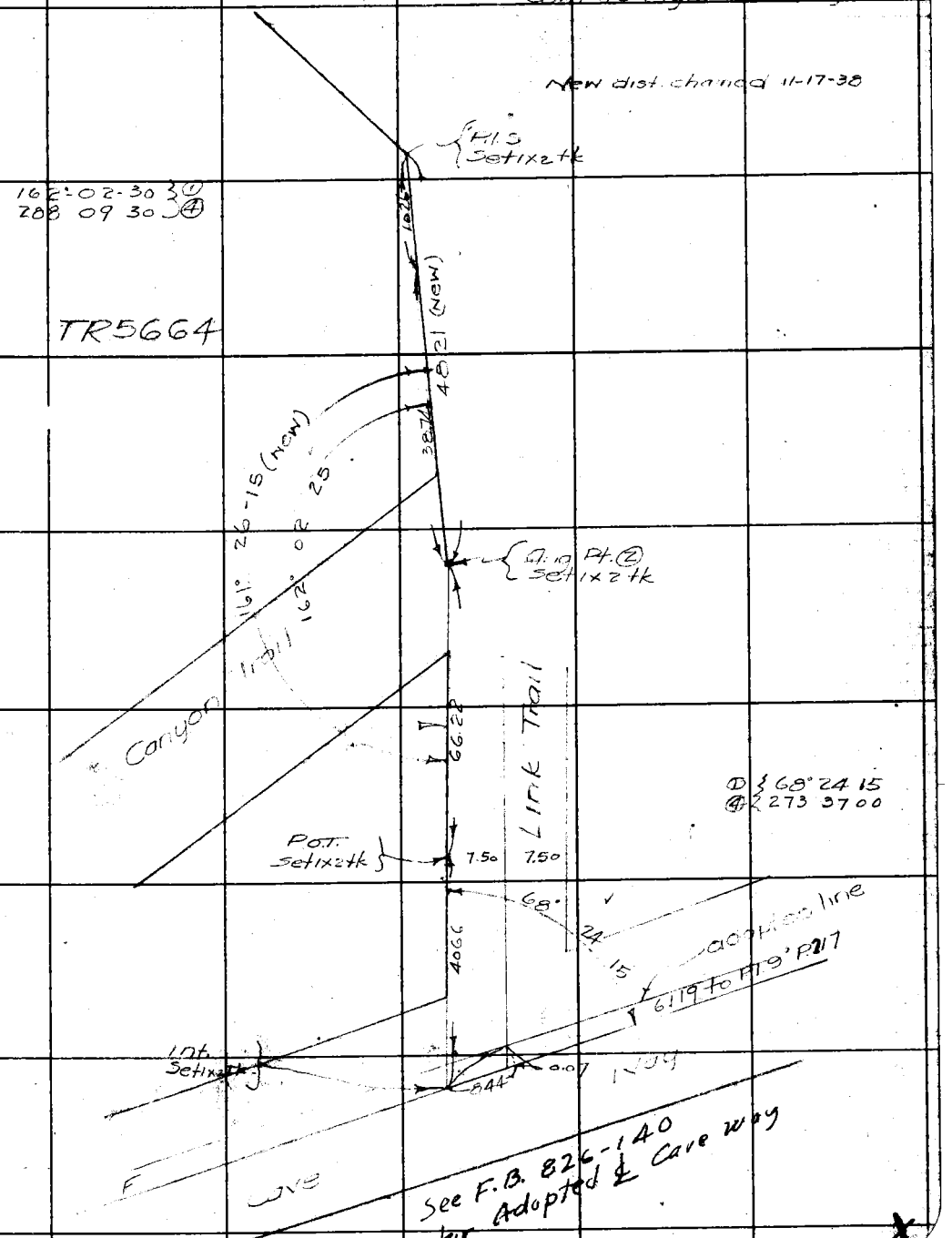

F.B. 695 Pg. 280

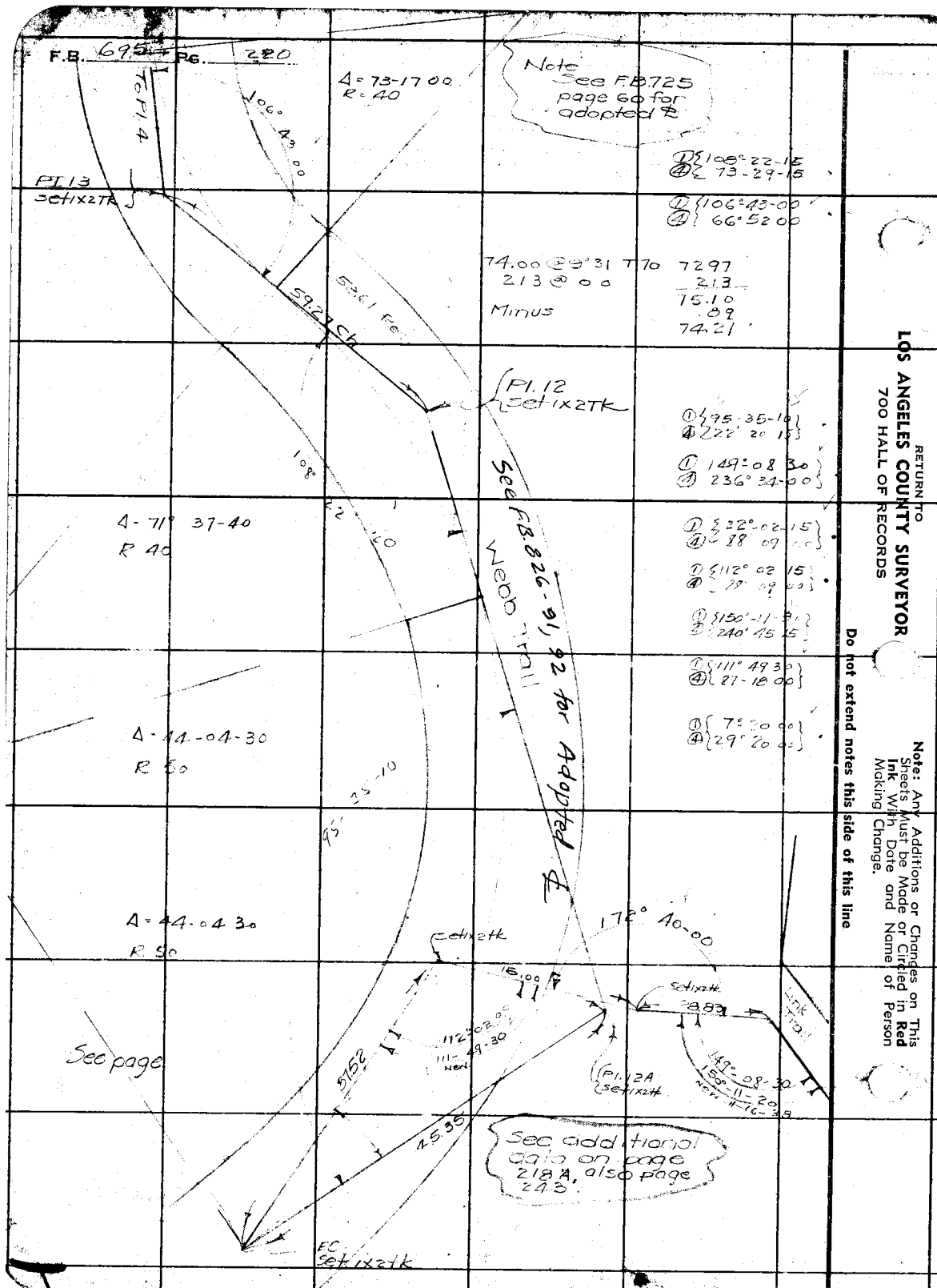

RETURN TO
LOS ANGELES COUNTY SURVEYOR
700 HALL OF RECORDS

Note: Any Additions or Changes on This Sheets Must be Made or Circled in **Red Ink** With Date and Name of Person Making Change.

Do not extend notes this side of this line

Notes Ck'd by Roser	Survey of [illegible]
Map No. B-1631-2	W. O. 5211 Tape No. 69 St'd 84 °F.
Office Work White	Surveyed by [illegible]
Checked AAR	Notes Date 1-8-37
Date 1941	Indexed [illegible] C. Johnson

F.B. 695 PG. 221

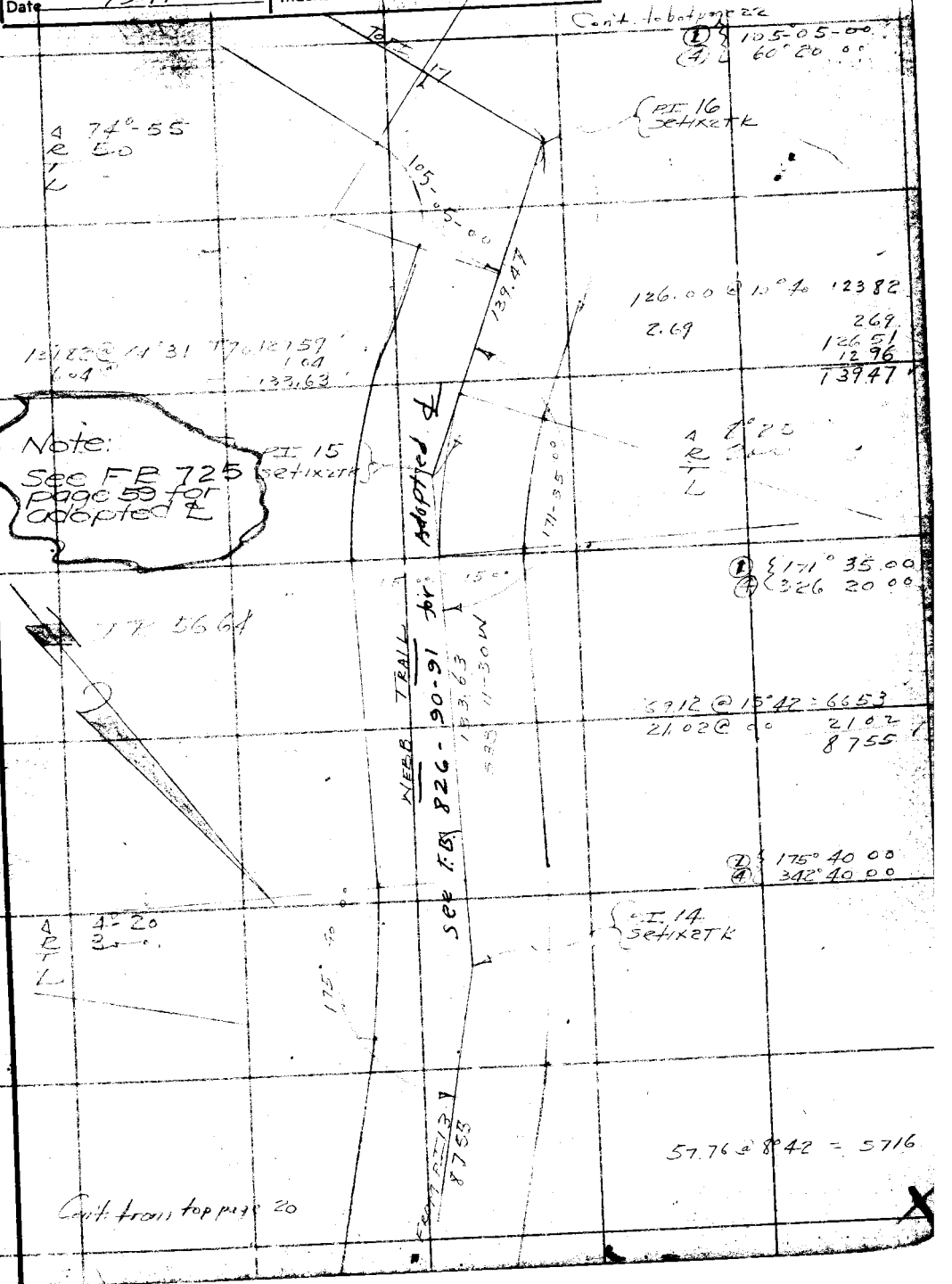

Note: Any Additions or Changes on This Sheet Must be Made or Circled in Red Ink With Date and Name of Person Making Change

Do not extend notes this side of this line

RETURN TO
LOS ANGELES COUNTY SURVEYOR
700 HALL OF RECORDS

FORM 247 10M 11-38

RETURN TO
LOS ANGELES COUNTY SURVEYOR
700 HALL OF RECORDS

Note: Any Additions or Changes on This Sheet Must be Made or Circled in **Red Ink** With Date and Name of Person Making Change.

Do not extend notes this side of this line

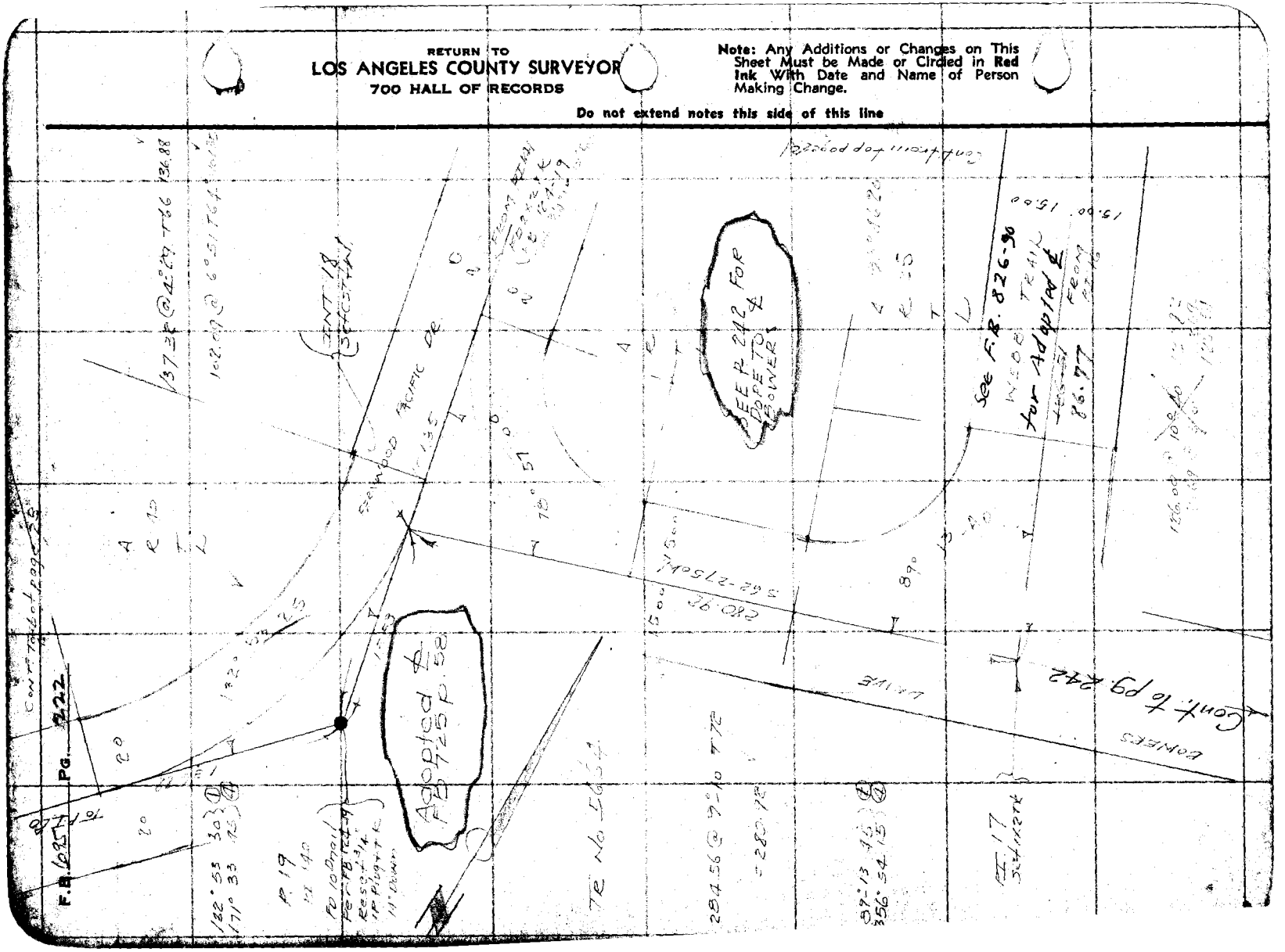

Notes Ck'd by Roeser	Survey of FIRE CISTERN SYSTEM
Map No. B-1631-2	W. O. 5211 Tape No. 69 St'd 84 F.
Office Work White	Surveyed by [illegible]
Checked A.A.R.	Notes [illegible] Date 4-15-37
Date 1941	Indexed

F.B. 695 PG. 223

Con't. to bot page 24

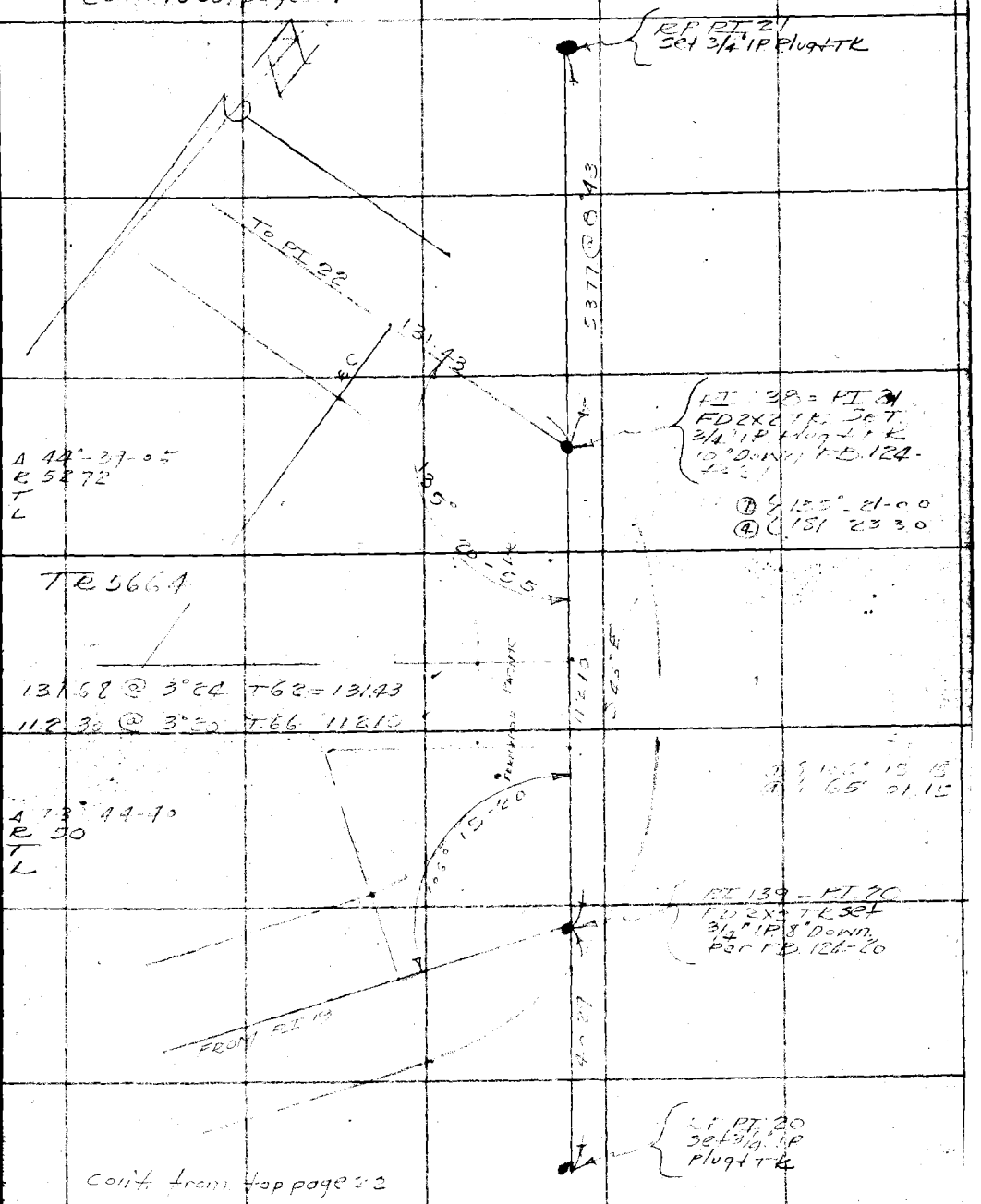

Con't. from top page 22

Note: Any Additions or Changes on This Sheet Must be Made or Circled in Red Ink With Date and Name of Person Making Change.

Do not extend notes this side of this line

RETURN TO
LOS ANGELES COUNTY SURVEYOR
700 HALL OF RECORDS

FORM 247 10M 11-35

F.B. 695 Pg. 224

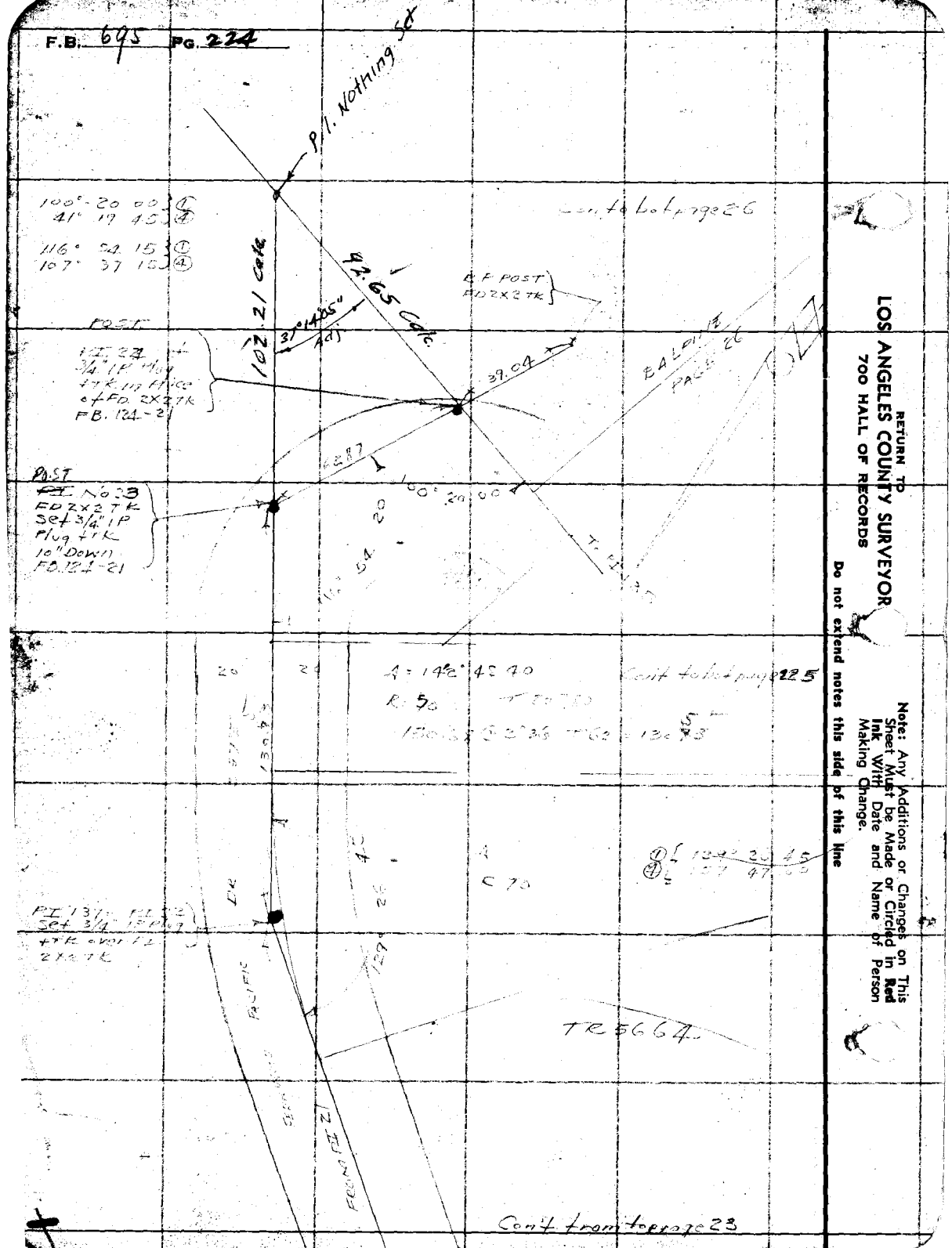

RETURN TO
LOS ANGELES COUNTY SURVEYOR
700 HALL OF RECORDS

Note: Any Additions or Changes on This Sheet Must Be Made in Red Ink With Date and Name of Person Making Change.

Do not extend notes this side of this line

Notes Ck'd by Roser	Survey of FIRE CISTERN SYSTEM
Map No. B-1631-2	W. O. 5211 Tape No. 69 St'd 84°F.
Office Work White	Surveyed by STEVENSON
Checked A.A.R.	Notes TJS Date 4-15-37
Date 1941	Indexed A. C. Johnson

F.B. 695 PG. 225

Cont to bot page 230

TO PI 1-4

@ 5-17 T 74 = 298.10

16.25 @ 0 0 16.25

314.95

PI 135

TR 5664

PI 135 Set 3/4" ip plug TR 8" Down

158° 29 30

213° 58 30

151.82

152.62 @ 5-47 T 74 = 151.82

Cont. from right side page 24

Note: Any Additions or Changes on This Sheet Must be Made or Circled in Red Ink With Date and Name of Person Making Change.

Do not extend notes this side of this line

RETURN TO
LOS ANGELES COUNTY SURVEYOR
700 HALL OF RECORDS

FORM 247 10M 11-35

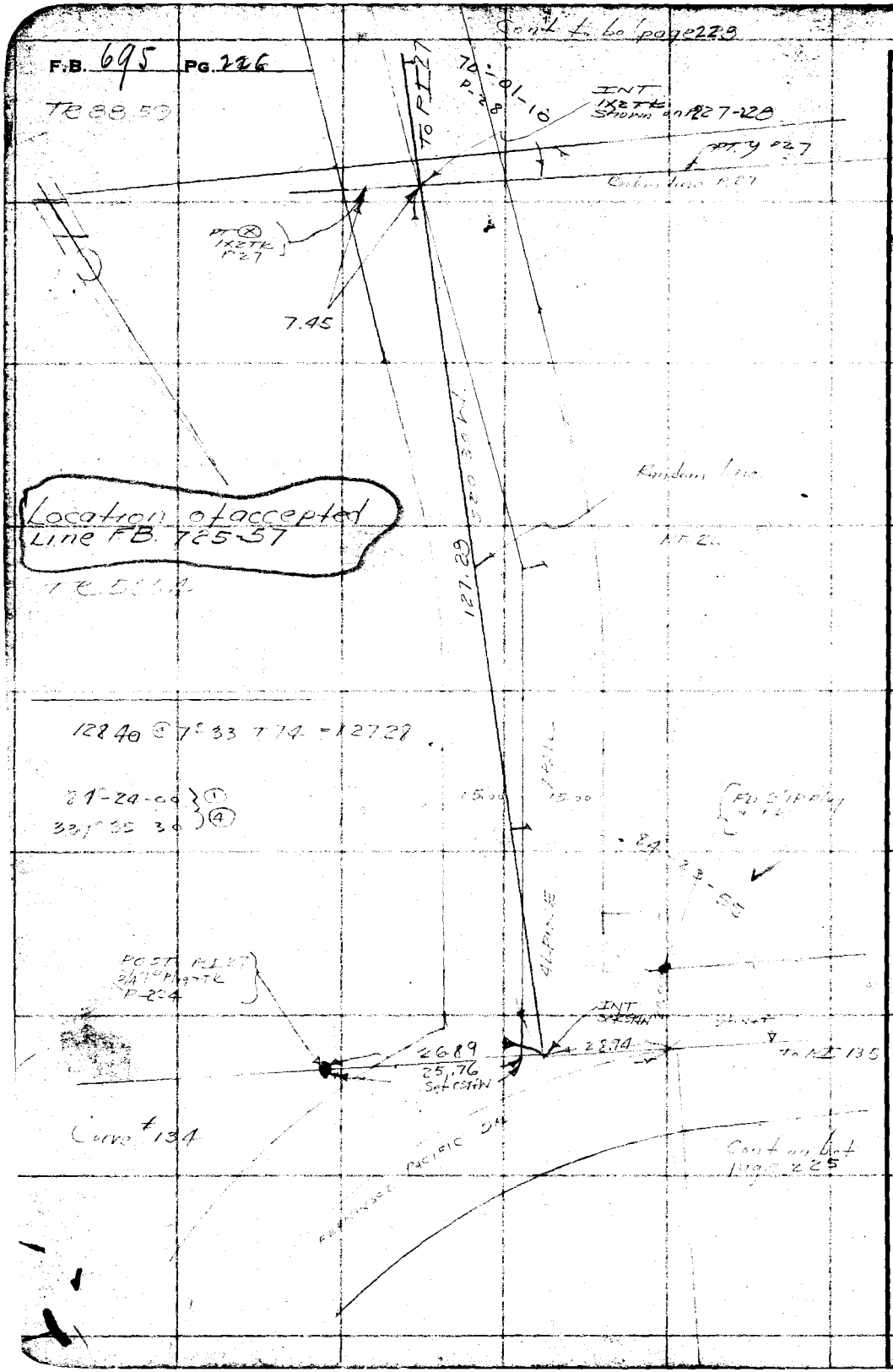

RETURN TO
LOS ANGELES COUNTY SURVEYOR
700 HALL OF RECORDS

Note: Any Additions or Changes on This Sheet Must be Made or Circled in Red Ink With Date and Name of Person Making Change.

Do not extend notes this side of this line

Notes Ck'd by Reeves	Survey of FIRE ALARM SYSTEM
Map No. B-1631-1-2	W. O. 5211 Tape No. 69 St'd 84 F.
Office Work White	Surveyed by [illegible]
Checked A.A.R.	Notes T.F.S. Date 4-1937
Date 1941	Indexed E. C. Johnson

F.B. 695 PG. 227

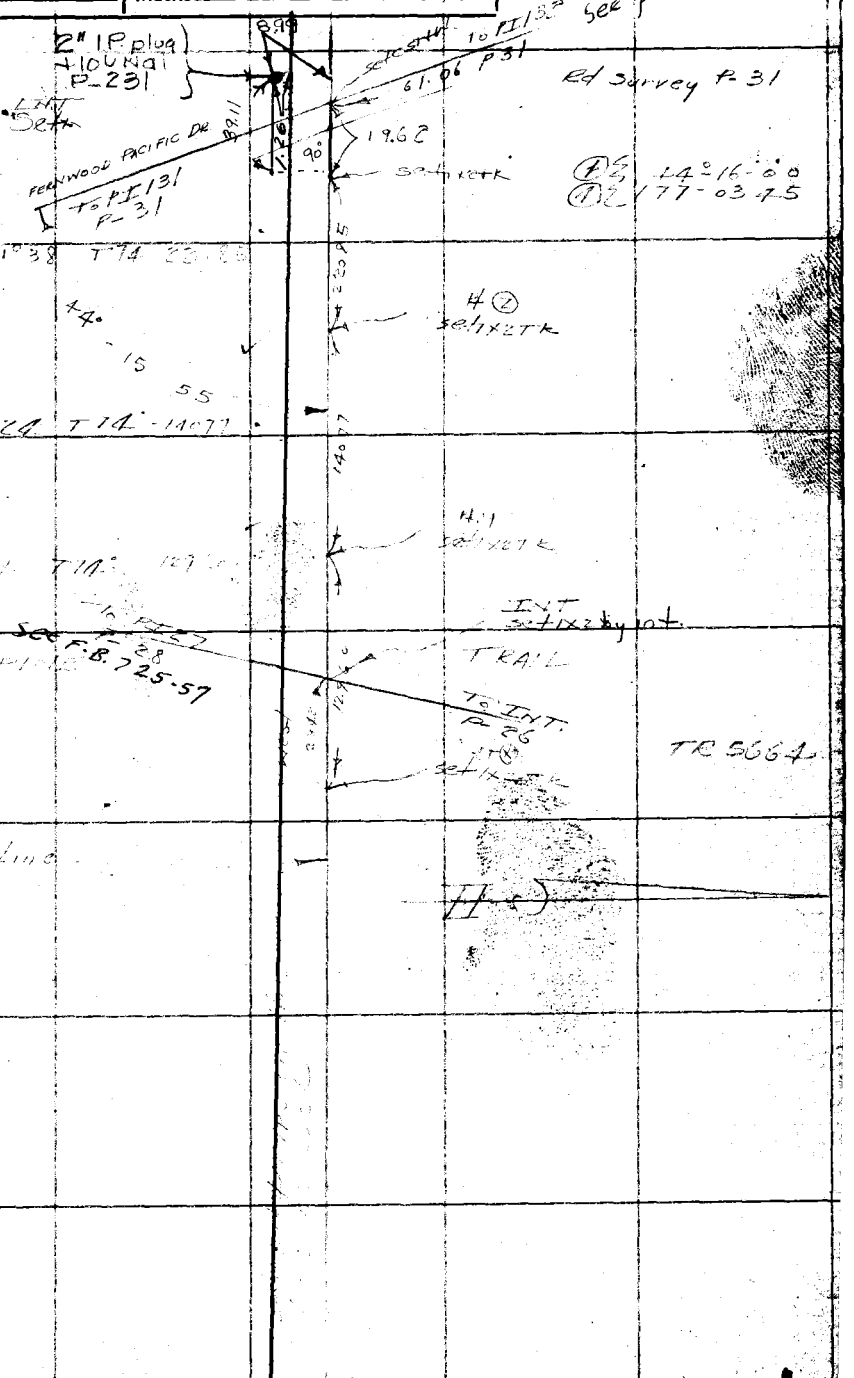

RETURN TO
LOS ANGELES COUNTY SURVEYOR
700 HALL OF RECORDS

Note: Any Additions or Changes on This Sheet Must be Made or Circled in Red Ink With Date and Name of Person Making Change

Do not extend notes this side of this line

FORM 247 10M 11-36

RETURN TO
LOS ANGELES COUNTY SURVEYOR
700 HALL OF RECORDS

Note: Any Additions or Changes on This Sheet Must be Made or Circled in Red Ink With Date and Name of Person Making Change.

Do not extend notes this side of this line

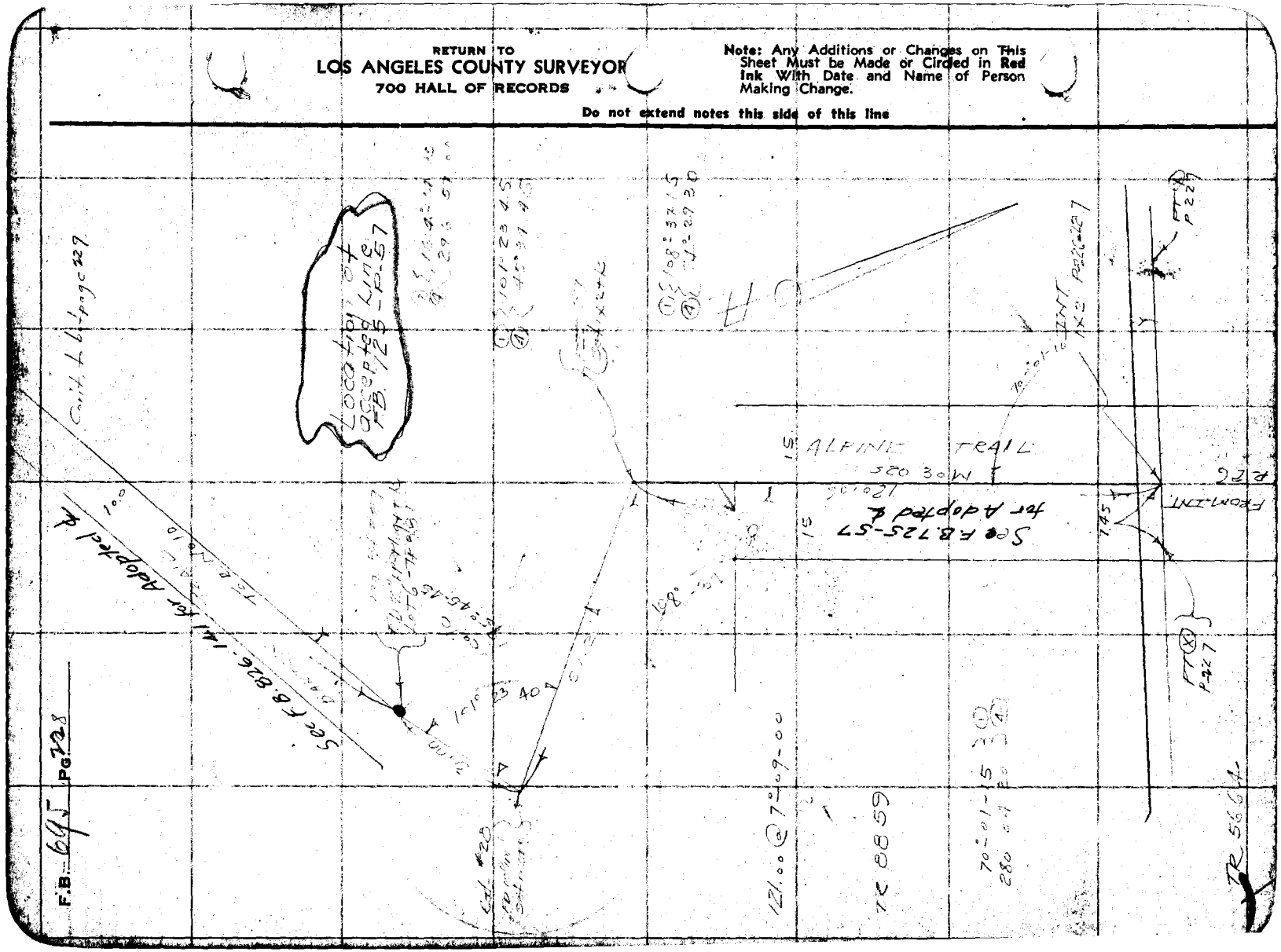

Notes Ck'd by Roeser	Survey of [illegible]
Map No. B-1631-1	W. O. 5211 Tape No. 69 St'd 84° F.
Office Work White	Surveyed by [illegible]
Checked A.A.R	Notes [illegible] Date 4-19-37
Date 1941	Indexed [illegible]

F.B. 695 Pg 229

Cont. to FB725 Pg19

To 3/4 IP

See FB 826-141

See FB725 Pg 19

Random transit Line FB.725 pg. 190

R No 10 Set 1x2 Tk

For Adopted ℄ See F.B. 826-141

GILLEY

20.30

238.17

10.00

INT Set 1x2 tk

INT CST tw

Fd. 3/4" IP Loc. FB725 pg. 56

73°-53-40 ①
295 34 20 ④

73°53-40

252.06

For Adopted ℄

Loc- Proportioned F.B. 725-56

BARTON

FERNWOOD PACIFIC DR

Sub R233

248.66 @ 5°00 T74

252.96 @ 4°48 T70 = 252.06

Cont from top page 28

Note: Any Additions or Changes on This Sheet Must be Made or Circled in Red Ink With Date and Name of Person Making Change

Do not extend notes this side of this line

RETURN TO
LOS ANGELES COUNTY SURVEYOR
700 HALL OF RECORDS

FORM 247 10M 11-38

F.B. 695 PG. 230

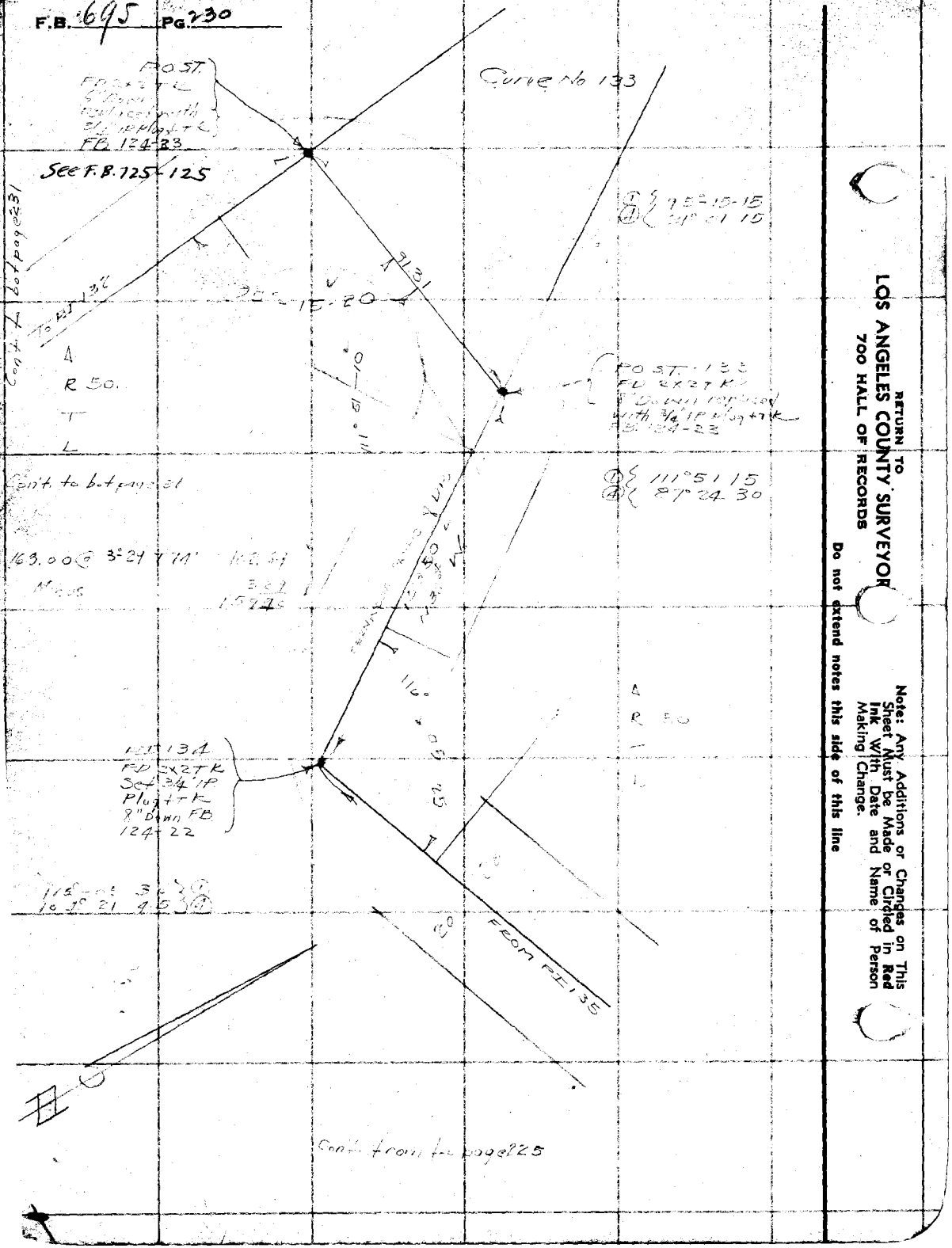

RETURN TO
LOS ANGELES COUNTY SURVEYOR
700 HALL OF RECORDS

Note: Any Additions or Changes on This Sheet Must be Made or Circled in Red Ink With Date and Name of Person Making Change.

Do not extend notes this side of this line

Notes Ck'd by Roeser	Survey of FIRE DISTRICT SYSTEM	F.B. 695 PG 231
Map No. B-1631-2	W. O. 5211 Tape No. 69 St'd 84°F.	
Office Work White	Surveyed by STEVENSON	
Checked A.A.R	Notes T.S. Date 4-15-37	
Date 1941	Indexed C. Johnson	

Cont. to bot pg 232

210.00 @ 7° 40 T 74 = 209.29
13.62 @ 0 0 13.65
222.91

Set N+T in 2x4 built in rock wall

To PI 130 222.91

16.70

PI 131
FD 2x2 TK
ED Culvert
10" below Sur.
replaced with
3/4" I.P. FB 124-25

Set N+T PP

44.61

146-26-40

146-26-40
225-46-45

Minus 7.20 } = 134.36

45°21'05" Calc.

10-25-39

5288 @ 0 0
0.52

5288
52
5340

134.36

1998

1.26

Fd 2" I.P. plug
+10 D nail
Per FB 124
P-32
Note New
plus is correct
Stykes Plus
No good.

TRANSIT LINE PAGE 227
TRANSIT LINE TR. 88.59
TR. 5064
Adopted Line

5340

48.35

71.30 Calc.

PI 132
Set 3/4" I.P.
Plug + TK in bot of
wished gutter
18" below Sur.
FB. 124 23

31.52

140-22-15
201 29 00

Set N+T P.P.

FROM POST

Cont. from top page 230

Note: Any Additions or Changes on This Sheet Must be Made or Circled in Red Ink With Date and Name of Person Making Change.

Do not extend notes this side of this line

RETURN TO
LOS ANGELES COUNTY SURVEYOR
700 HALL OF RECORDS

FORM 247 10M 11-35

Cont. f. bk page 233

F.B. 695 PG. 232

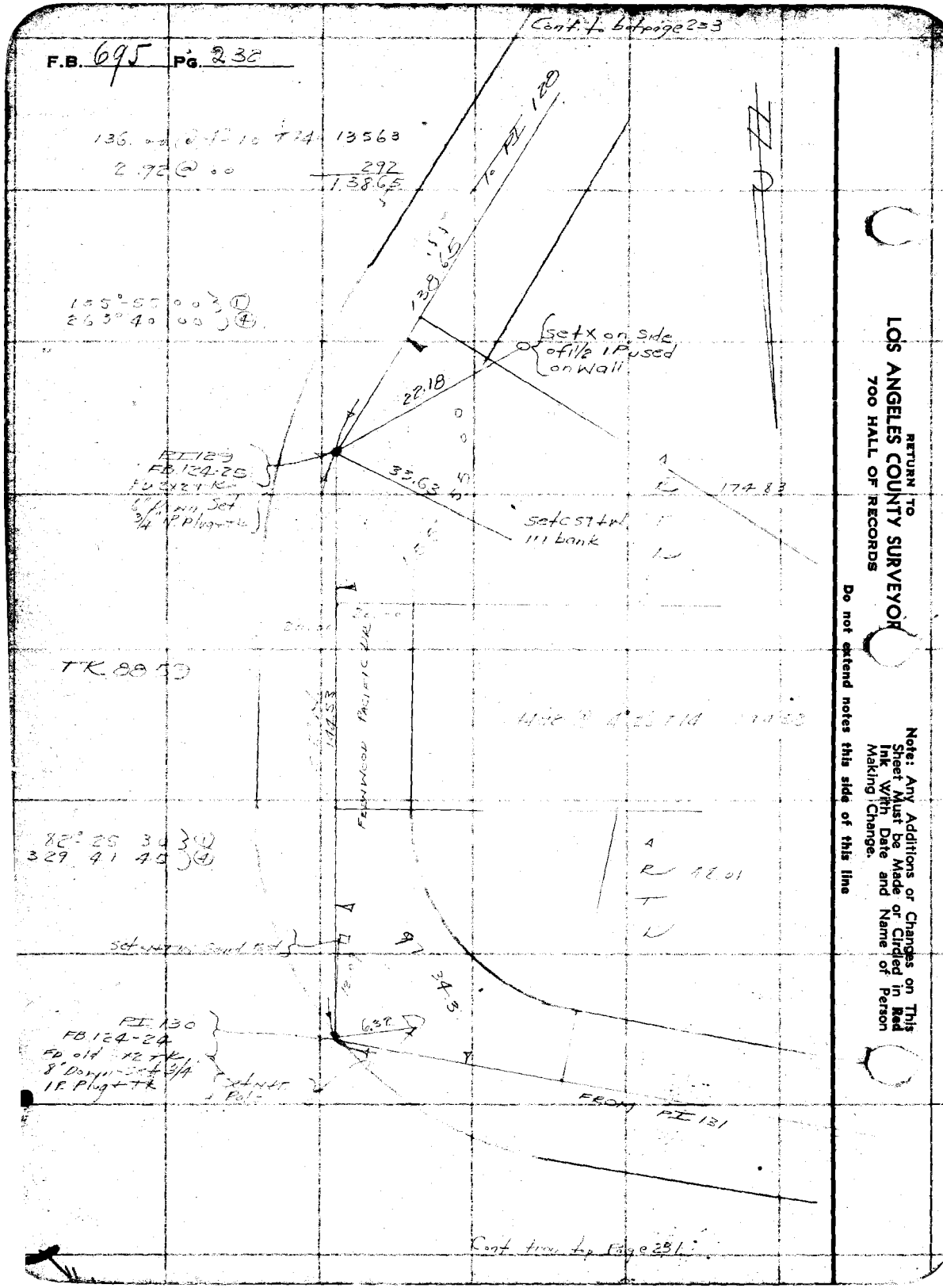

RETURN TO
LOS ANGELES COUNTY SURVEYOR
700 HALL OF RECORDS

Note: Any Additions or Changes on This Sheet Must be Made or Circled in Red Ink With Date and Name of Person Making Change.

Do not extend notes this side of this line

Notes Ck'd by Roeser	Survey of FIRE CISTERN SYSTEM
Map No. B-1631-1	W. O. 5011 Tape No. 69 St'd 84°F.
Office Work White	Surveyed by [illegible]
Checked A. A.R	Notes T.V.S. Date 1-19-37
Date 1941	Indexed [illegible]

F.B. 695 PG. 233

Con't in FB 725 page 154

83.04 @ 18°-17 T 74° 7885

368 @ 0.0 368

15110 @ 14°-17 T 14 146.42

15004

FB 128

FB 124 [illegible]

PD 2x2 TK 24" Down

Set 3/4" IP Plug + TK

A

E = 20277

T 61.00

L

4460

Shown on Page 229

See F.B. 826-141 for Adopted ℄

1x2TK

928

To C 10 12004

1 8.35

To 3/4" IP 2318+7

3-25-40

85 55-15 ① ④

343° 41-00

85° 48-25

85° 00-18

85° 48 30 ① ④

343° 13 30 ④

FROM FB 129

S 29° W

FERN NOOD [illegible]

Cont. from [illegible] page 232

Note: Any Additions or Changes on This Sheet Must be Made or Circled in Red Ink With Date and Name of Person Making Change.

Do not extend notes this side of this line

RETURN TO

LOS ANGELES COUNTY SURVEYOR

700 HALL OF RECORDS

FORM 247 10M 11-35

RETURN TO
LOS ANGELES COUNTY SURVEYOR
700 HALL OF RECORDS

Note: Any Additions or Changes on This Sheet Must be Made or Circled in **Red Ink** With Date and Name of Person Making Change.

Do not extend notes this side of this line

R.B. 69 S PG. 234

Notes Ck'd by	Survey of FIRE CISTERN SYSTEM	F.B. [illegible] PG 237
Map No. Filed 78-18	W. O. 5211 Tape No. 69 St'd 84 °F.	
Office Work ALBERT E. TIMMONS	Surveyed by STEVENSON	
Checked	Notes T.T.S Date 5-26-37	
Date	Indexed A. C. Johnson	

Cont to bot page

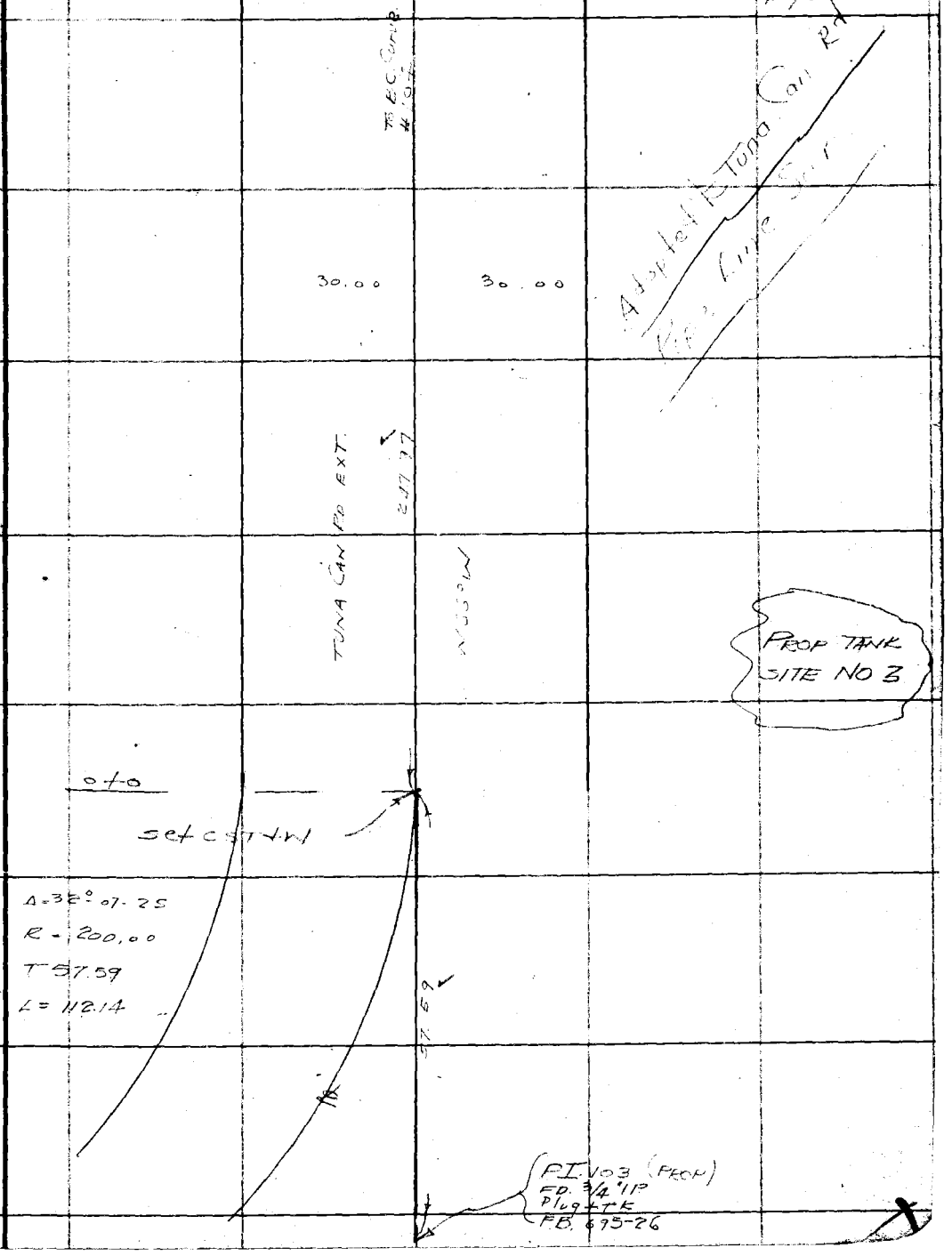

Note: Any Additions or Changes on This Sheet Must be Made or Circled in Red Ink With Date and Name of Person Making Change.

Do not extend notes this side of this line

RETURN TO
LOS ANGELES COUNTY SURVEYOR
700 HALL OF RECORDS

FORM 247 10M 11-38

RETURN TO
LOS ANGELES COUNTY SURVEYOR
700 HALL OF RECORDS

Note: Any Additions or Changes on This Sheet Must be Made or Circled in **Red Ink** With Date and Name of Person Making Change.

Do not extend notes this side of this line

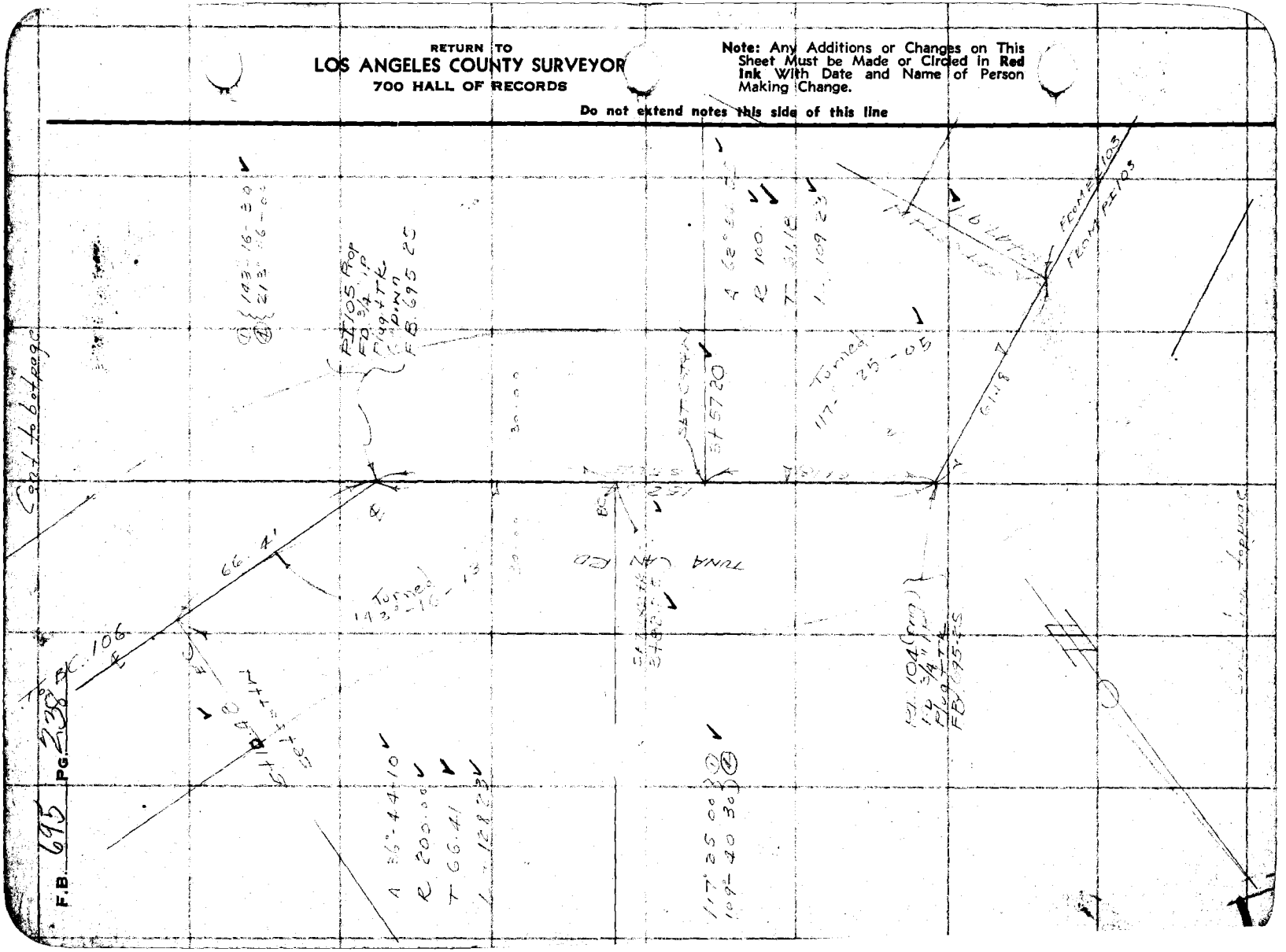

Notes Ck'd by McPherson.	Survey of Fire Cistern System
Map No. Filed 78-18	W. O. 5211 Tape No. 69 St'd 84 °F.
Office Work ALBERT E. ITHMORE	Surveyed by Stevenson
Checked H. L. MARTIN	Notes T J S Date 6-1-37
Date JUN 7 1937	Indexed A. C. Johnson

F.B. 695 Pg. 239

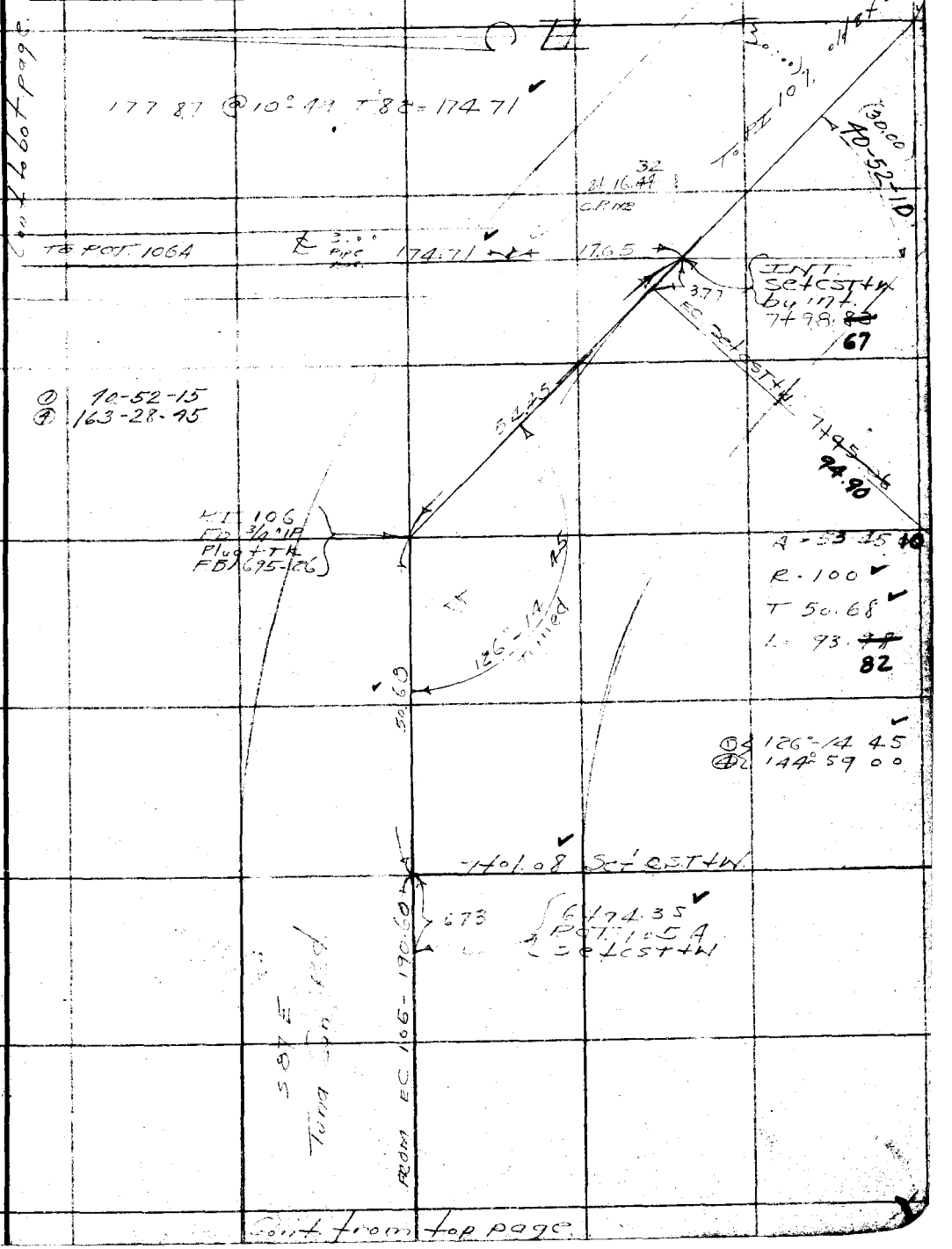

Note: Any Additions or Changes on This Sheet Must be Made or Circled in Red Ink With Date and Name of Person Making Change.

Do not extend notes this side of this line

RETURN TO
LOS ANGELES COUNTY SURVEYOR
700 HALL OF RECORDS

FORM 247 10M 11-35

F.B. 695 PG 240

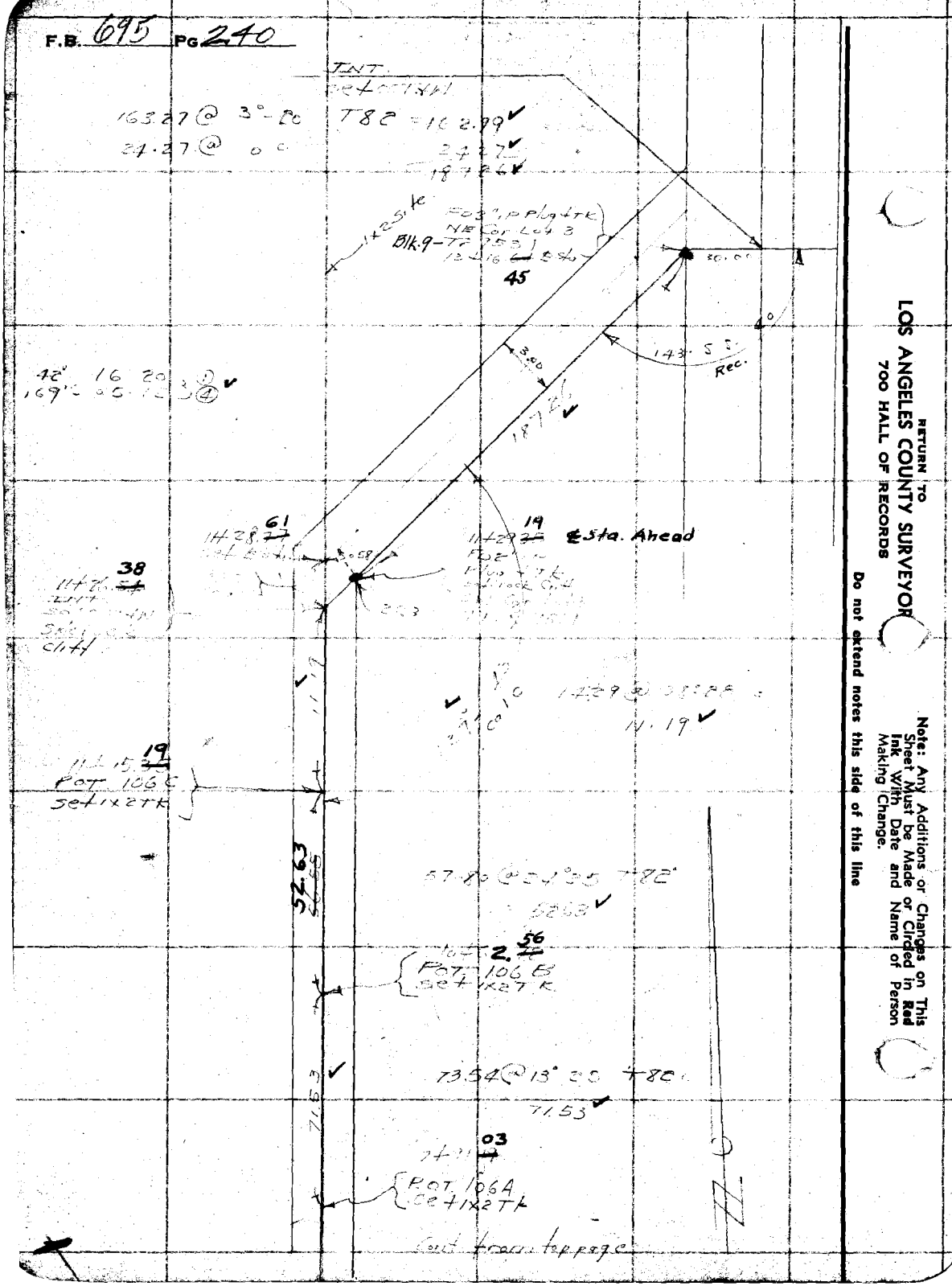

RETURN TO
LOS ANGELES COUNTY SURVEYOR
700 HALL OF RECORDS

Do not extend notes this side of this line

Note: Any Additions or Changes on This Sheet Must be Made or Circled in Red Ink With Date and Name of Person Making Change.

Notes Ck'd by
Map No. Filed - 78-18
Office Work
Checked B. L. MARTIN
Date JUN 7 1937

Survey of F & B SYSTEM SYSTEM
W. O. 5211 Tape No. 42 St'd. 84 °F.
Surveyed by STEVENSON
Notes T.T.S. Date 6-3-37
Indexed A. C. Johnson

F.B. 695 PG. 241

W.S. 89 C-4

Note: Any Additions or Changes on This Sheet Must be Made or Circled in Red Ink With Date and Name of Person Making Change.

Do not extend notes this side of this line

RETURN TO
LOS ANGELES COUNTY SURVEYOR
700 HALL OF RECORDS

FORM 247 10M 11-35

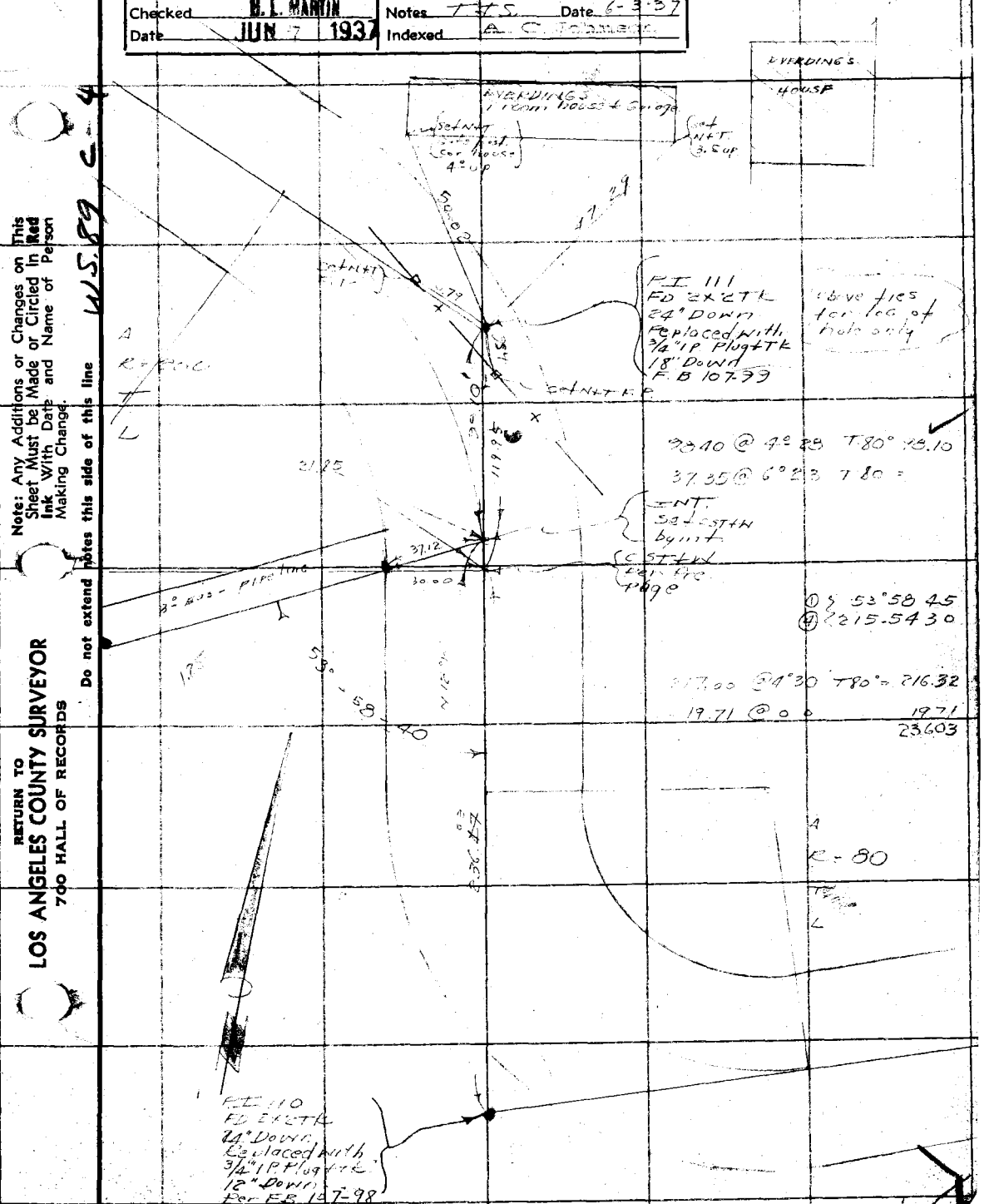

F.B. 695 Pg. 242

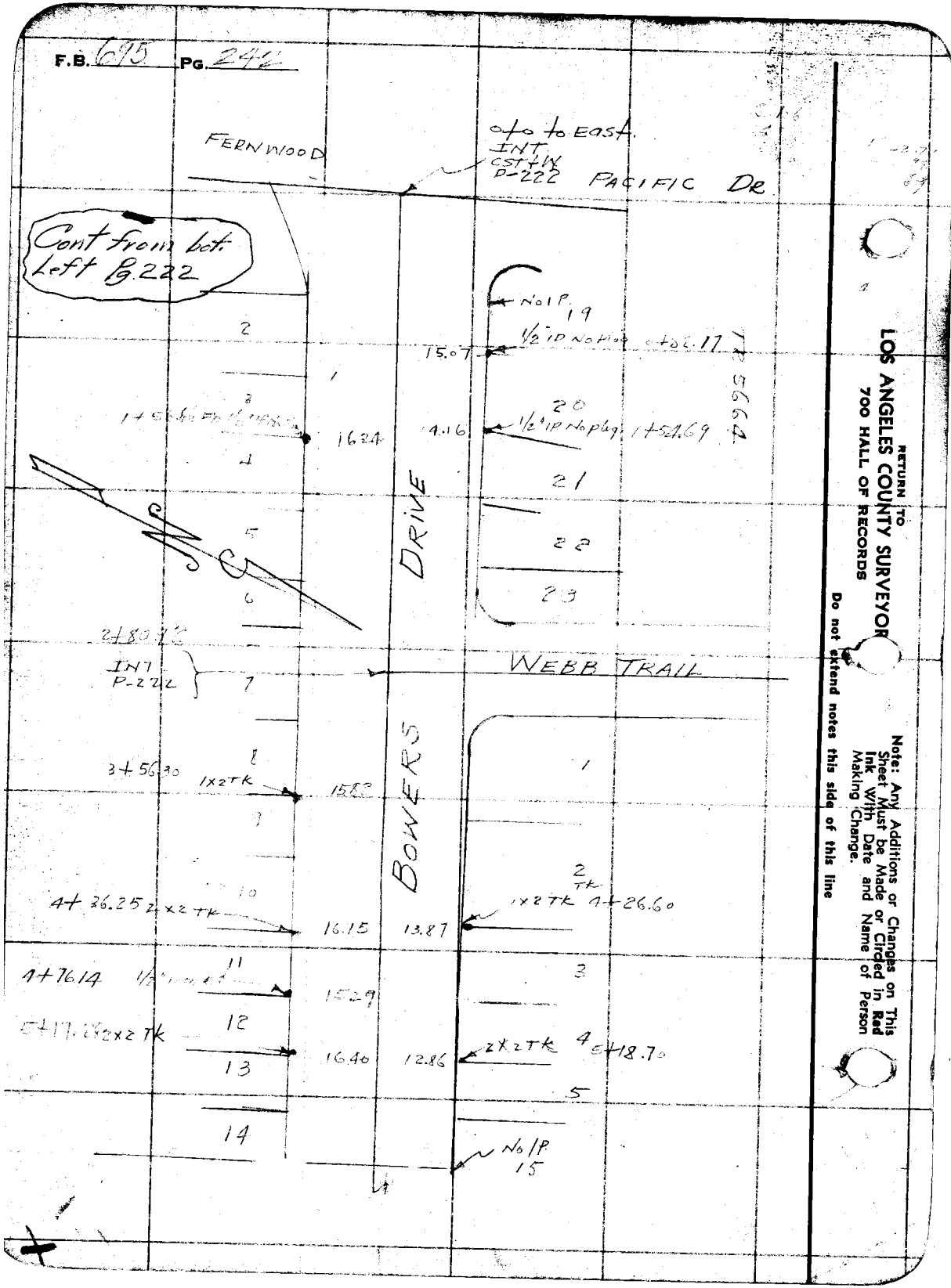

RETURN TO LOS ANGELES COUNTY SURVEYOR 700 HALL OF RECORDS

Do not extend notes this side of this line

Note: Any Additions or Changes on This Sheet Must be Made or Circled in Red Ink With Date and Name of Person Making Change.

Notes Ck'd by		Survey of Fernwood Rds	F.B. 695 Pg.
Map No.		W. O. 8209 Tape No. St'd of	
Office Work		Surveyed by Stevenson	
Checked		Notes T. 7 S. Date 4-6-38	
Date		Indexed 4-14-38	

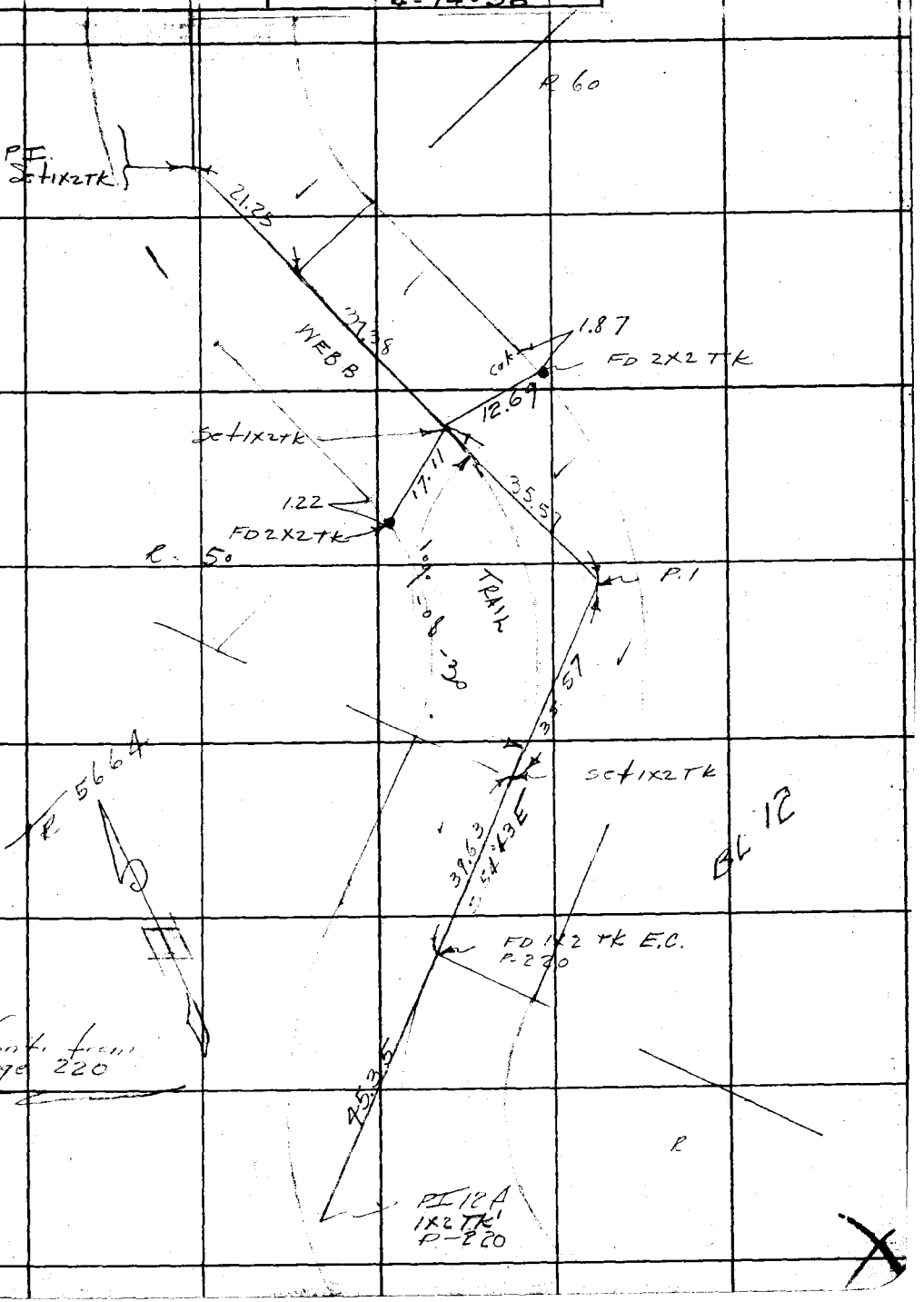

Note: Any Additions or Changes on This Sheets Must be Made or Circled in Red Ink With Date and Name of Person Making Change.

Do not extend notes this side of this line

RETURN TO
LOS ANGELES COUNTY SURVEYOR
700 HALL OF RECORDS

FORM 247 5M 10-37

F.B. 695 PG. 244

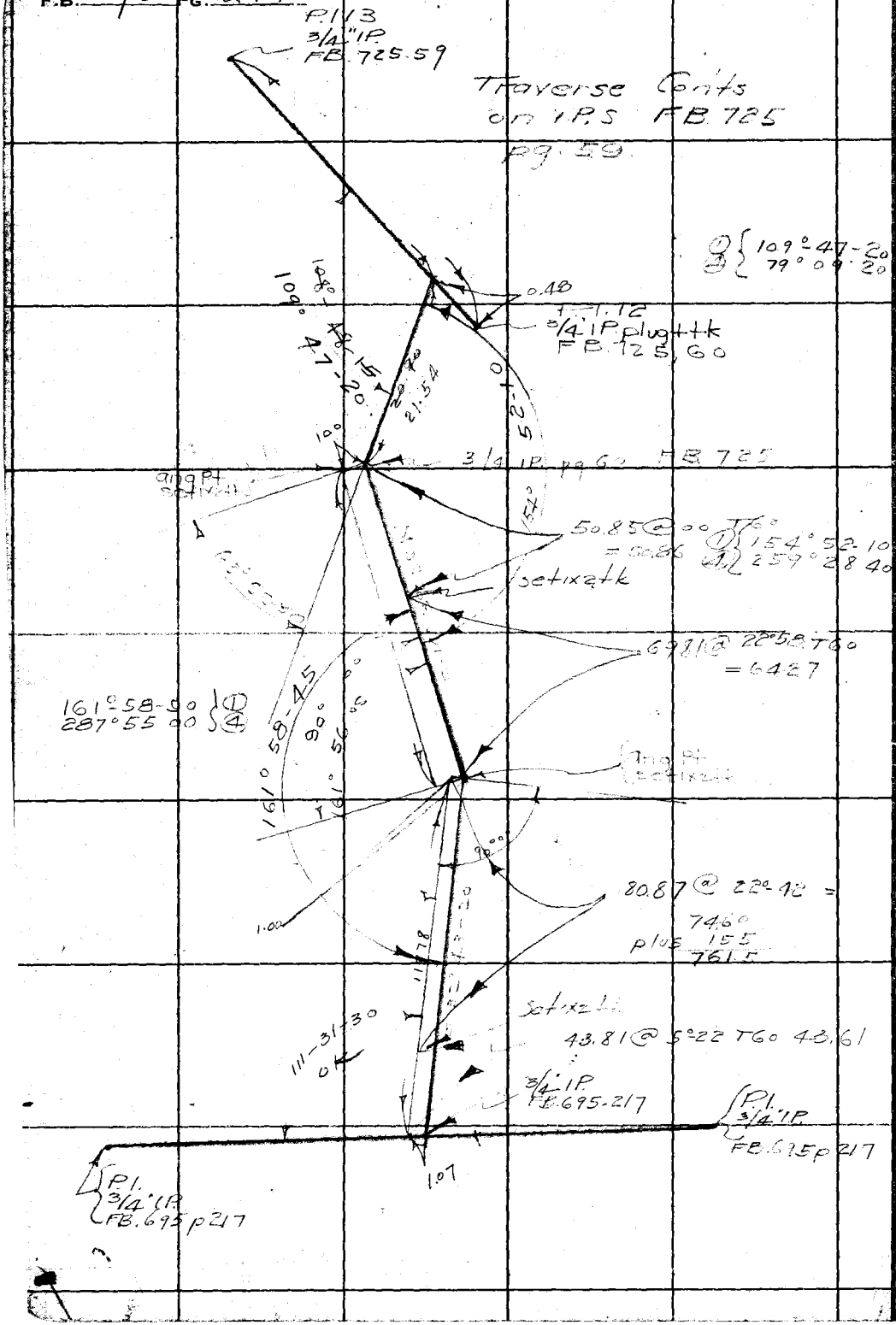

RETURN TO
LOS ANGELES COUNTY SURVEYOR
700 HALL OF RECORDS

Note: Any Additions or Changes on This Sheets Must be Made or Circled in Red Ink With Date and Name of Person Making Change.

Do not extend notes this side of this line

Notes Ck'd by	Survey of Fernwood Rds	F.B. 695 PG. 245
Map No.	W. O. Tape No. 69 St'd 84 °F	
Office Work	Surveyed by Stevenson	
Checked	Notes 7 1/5 Date	
Date	Indexed 2-20-40	

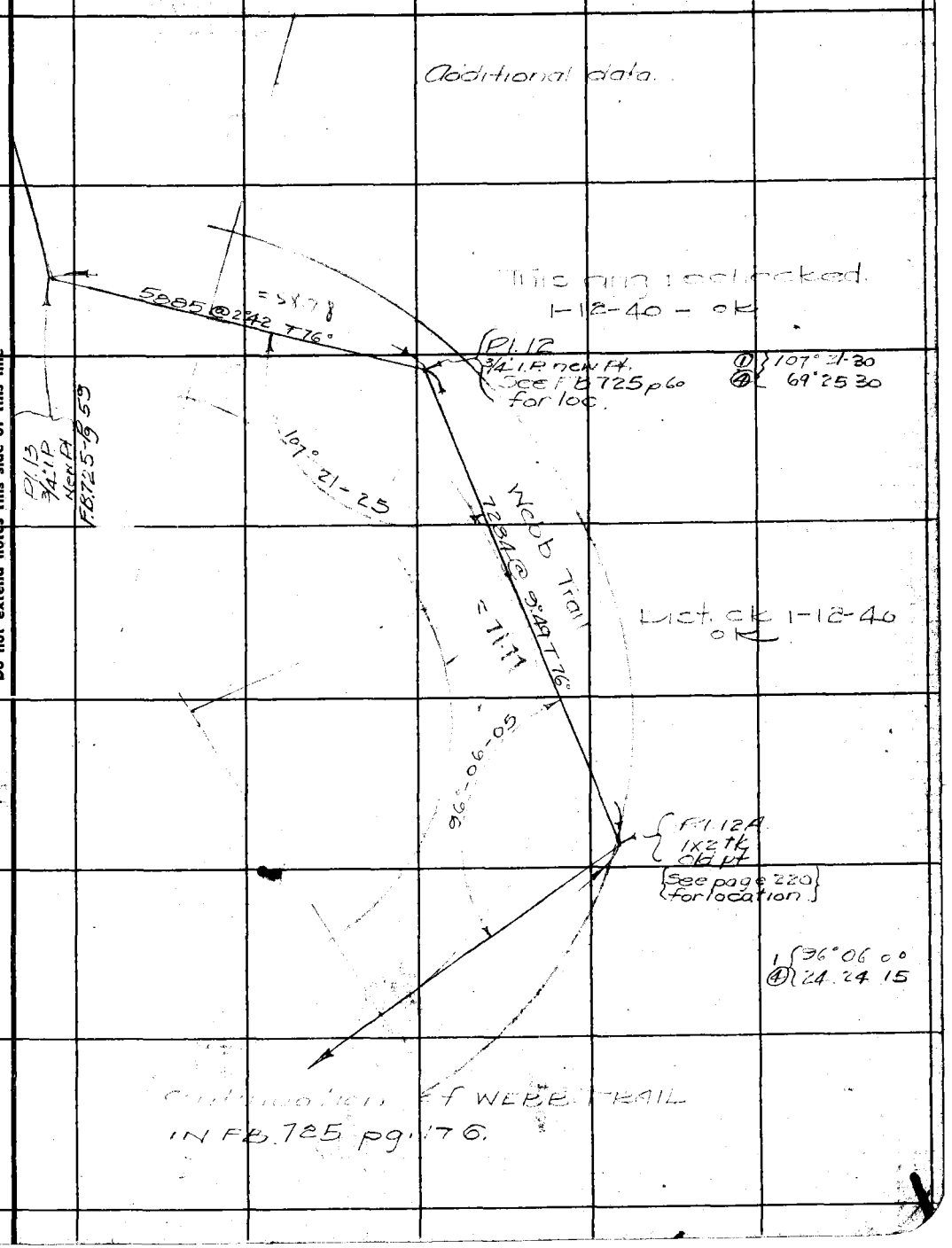

Note: Any Additions or Changes on This Sheets Must be Made or Circled in Red Ink With Date and Name of Person Making Change.

Do not extend notes this side of this line

RETURN TO
LOS ANGELES COUNTY SURVEYOR
700 HALL OF RECORDS

FORM 247 5M 10-37

F.B. 695 PG. 246

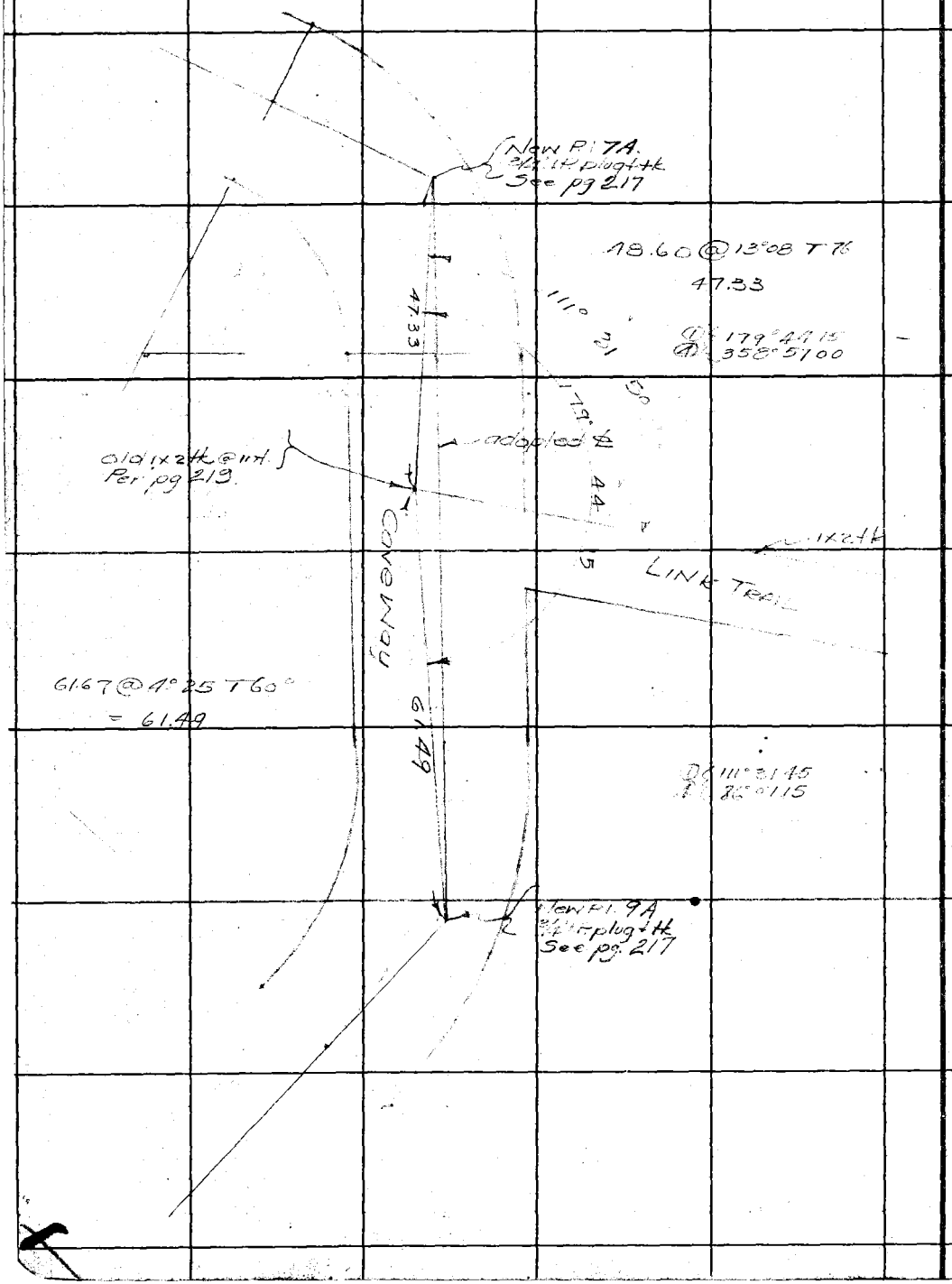

RETURN TO
LOS ANGELES COUNTY SURVEYOR
700 HALL OF RECORDS

Note: Any Additions or Changes on This Sheets Must be Made or Circled in **Red Ink** With Date and Name of Person Making Change.

Do not extend notes this side of this line

Tracing — Notes Red. — Plotted — Job No. 5211 — Division No. — F.B. 695 Pg. 249

No. — Date — Date — Survey of Fire Cistern System

T. Sec. — Notes Chkd. L.K.F. — Checked — Survey by R.L. Willey — Notes R.L.W. — Date Aug 1943

No. — Date 8-25-43 — Date — Map No. — Indexed by C. Johnson 8-25-43

NOTE: ANY ADDITIONS OR CHANGES ON THIS SHEET MUST BE MADE OR CIRCLED IN RED INK, WITH DATE AND NAME OF PERSON MAKING CHANGE

Do not extend notes this side of this line

PLEASE RETURN TO
LOS ANGELES COUNTY SURVEYOR
700 HALL OF RECORDS

FORM 307 2M 11-41

BENCH LEVELS
from
DRY CANYON RD
To
CALABASAS HIGHLAND
SUBDIVISION.
TOPOGRAPHY OF LOT 18
TRACT 8550, SEC. 34 T1N
R18W
FIRE CISTERN SYSTEM
JN 5211

Aug 20 1943
R.L. Willey
Geo Nichols
D.S. Waltermire
W.S. Cawhern

STATION	B.S.	H.I.	F.S.	ELEV.
			For Body Survey See Pg 141-153	
			For Bench Marks See F.B. 695-291	

FORM 307 2M 11-41

PLEASE RETURN TO
LOS ANGELES COUNTY SURVEYOR
700 HALL OF RECORDS

NOTE: ANY ADDITIONS OR CHANGES ON THIS SHEET MUST BE MADE OR CIRCLED IN RED INK, WITH DATE AND NAME OF PERSON MAKING CHANGE

Do not extend notes this side of this line

Profile No. ____ Plotted ____ Date ____
Notes Red. ____ Date ____
Division No. ____ Notes Chkd. L.K.E. Checked ____
Job No. 211 Notes R.L.W. 8-20-43 Date 8-25-43 Date ____
Eastern System
Lake
Survey by R.L.Willey
Surveyed by C. Johnson
Sheet No. ____ of ____ Sheets
Map Bk. 195 Pg. 23

STATION	B. S.	H. I.	F. S.	ELEV.	
TBM	0 250	1194022		1193 772	TBM Dry Cn Rd 0.65 Miles southerly from int. with old Topanga Rd. W side Fd C. SPK in 36" Oak 4' above Surf. Road see LB 858-15
TP	10 610	1202,682	1 950	1192,072	
	11 651	1213 493	0 840	1201,842	
TP	11 425	1224 728	0 190	1213,303	
T.P.	11 735	1233,893	2570	1222,158	
TP	7 169	1240 522	0,540	1233,353	
BM P	3 216	1243 213	0 525	1239 997	TBM Fd C SPK in 18" Oak 75' ± SE of int. of Dry Cn. Rd with old Rd To Calabasas Highlands See LB 858-15 El. 1239.916
BM=7 M	0 754	12 41 777	2 190	1241 023	BM=7 Dry Cn Rd 2.1 M., Southerly from int. old Topanga Rd N.S. int. old Rd To Calabasas Highland Subdivision See LB 858-15 El = 1240.~~46~~ .959
TP	12,230	1253 702	0 305	1241 472	
TP	12 160	1264,312	1550	1252 152	
TP	11 660	1275,522	0 450	1263.862	
TP	9 420	1284 262	0 680	1274,842	
TBM	3 845	1284 857	3 250	1281 012	TBM set C.SPK in E. side of 15" Twin Oak, 60± E. of Dry Cn Rd + 40± W. of Main Rd To Calabasas Highland Sub.
T.P.	11 838	1296,251	0 444	1284.413	
T.P.	12 026	1307814	0 463	1295.788	
T.P.	12 120	13 19 766	0 168	1307.646	
T.B.M	11 774	13 31 310	0.230	1319.536	400' ± E, int with Dry Cn Rd set ⊡ in Rock W side Rd To Calabasas Highlands
TP	11 690	134 2798	0 202	1331.108	
T.P.	11 825	1354.483	0 140	1342 658	
TP	12 253	1366 695	0.043	1354 440	

FORM 307 2M 11-41 9,908

PLEASE RETURN TO
LOS ANGELES COUNTY SURVEYOR
700 HALL OF RECORDS

NOTE: ANY ADDITIONS OR CHANGES ON THIS SHEET MUST BE MADE OR CIRCLED IN RED INK, WITH DATE AND NAME OF PERSON MAKING CHANGE

Do not extend notes this side of this line

STATION	B. S.	H. I.	F. S.	ELEV.		
	9 908	3 66 695			set C&GT SPK in S side 12" oak on N side Rd T.	
TBM	~~9 908~~	1375 628	0,975	1365.720	Calabasas Highway at east end sharp Curve. .3 M. E. of int with Ary on Rd.	
T.P.	11 340	1386680	0 288	1375,340		
T.P.	11 622	1398091	0 211	1386.469		
T.P.	12 213	1410681	0 [illegible]	1397,871		
TP	11 616	1421,687	0 010	1410,071		
T.P.	11 820	1433462	0,045	1421,642	PI #8	
PI # 8	11 050	1443,922	0 590	1432,872	See FB 695-151 + 1/2 in Sam Stone Boulder	
T.P.	11 450	1455,057	0 315	1443,607		
T.P.	11 170	1465,637	0 590	1454.467		
NW Cor Lot 18 3/4" I.P.	12 150	1474,122	3,765	1461,872	See FB 695-151 3/4" I.P. NW Cor Lot 18	Blk 14 Tr 8550.
N E Cor Lot 18	11 275	1483,337	1 960	1472062	See FB 695-151 N E Cor Lot 18	" " " " 2" I.P. + Spk
T.P.	10.435	1493,035	0 737	1482,600		
SE Cor Lot 18	0 .43	1493,005	0 464	1492,571	SE Cor Lot 18 2" I.P. in conc See FB 695-151	
TP	0,322	1481,594	11 733	1481,272		
SW Cor Lot 18	0,095	1471 279	10 410	1471, 184	SW. Cor. Lot 18 2" I.P. in conc. See FB. 695-150	
NW. Cor " "	0,158	1462,034	9 403	1461,876	NW Cor. check shot.	
TP.	0.280	1450,525	11 789	1450,245		
I.T.	4 890	1443,550	11 865	1438,660		
	0 582	1433,467	10 665	1432.885	PI # 8. Check shot	
	0 447	1421,864	12 050	1421.417		
	0 152	1410 236	11 780	1410 084		

Page No. Notes Red Plotted Job No. 521 Division No.
No. Date Date Survey of Fire Dist. F.B. 695-151 Pg 151
No. Date Notes Chkd. L.K.S. Date Survey by R.L.W. Notes R.L.W. Date 8-23-43
Date Date Map No. Indexed A. C. Jones Date

FORM 307 2M 11-41

PLEASE RETURN TO
LOS ANGELES COUNTY SURVEYOR
700 HALL OF RECORDS

NOTE: ANY ADDITIONS OR CHANGES ON THIS SHEET MUST BE MADE OR CIRCLED IN RED INK, WITH DATE AND NAME OF PERSON MAKING CHANGE

Do not extend notes this side of this line

Profile No. ____ Plotted ____ Notes Red ____ Date ____ Notes Chkd. L.K.F. Checked ____ Date 8-26-43 X-Sec. No. ____

Job No. 5211 Division No. ____ Elite Cistern System Notes R.L.W. Date 8-23-40 Survey of ____ Survey by R.L. Wiley C. Jahn Indexed ____

FB 695 Pg 252

STATION	B. S.	H. I.	F. S.	ELEV.	
		1410.236			
T.P.	0 172	1398 563	11 845	1398391	✓
T P	0 215	1386,698	12 080	1386,483	✓
T P	0 520	1375 878	11 340	1375,358	✓
TBM	0 830	1366,551	10 157	1365 721	✓ C. Spk in 12" oak see F 3695 - 251
T P	0 245	1354.781	12 015	1354.536	
T P	0 181	1342 932	12 030	1342 751	Void. See below
T P	0 300	1331,502	11 730	1331 202	
TBM			11 880	1319,622	☐ on rock W side Rd see p 250
Check Levels Last 4 Forth in the shuttle					
TBM	0 796	1366,517		1365 721	✓ Cut Spk in 12" oak see above
T P	0 260	1354,699	12 078	1354 439	✓
T P	0 180	1342,840	12 039	1342 660	✓
T P	0 317	1331 428	11 729	1331,111	✓ check
TBM	0 270	1319.808	11 890	1319,538	✓ ☐ on rock W side Rd See above
T P	0 286	1307934	12 160	1307 648	✓
	0,564	1296,353	12 145	1295.789	✓
	0 171	1284,581	11 943	1284,410	✓
	3 290	1284,296	3 575	1281 006	✓ check Spk in E side of 15" Twin oak see p 250
	0 801	1274 937	10 160	1274,136	✓
			11 080	126 3,857	✓

FORM 307 2M 11-41

PLEASE RETURN TO
LOS ANGELES COUNTY SURVEYOR
700 HALL OF RECORDS

NOTE: ANY ADDITIONS OR CHANGES ON THIS SHEET MUST BE MADE OR CIRCLED IN RED INK, WITH DATE AND NAME OF PERSON MAKING CHANGE

Do not extend notes this side of this line

STATION	B. S.	H. I.	F. S.	ELEV.		
TP	1.010	1264.867		1263857 ✓		
TP	1 440	1254.287	12 020	1252.847 ✓		
	0.092	1242 404	11 975	1242.312 ✓		
BM #7M			1 365	1241 039 ✓	BM #7M Dry Cn Rd 0.9 Mi. southerly from int old Topango Rd N.S. int. To Old Rd To Calabasas Highland subdivition see pg #250	

Profile No. ____ Notes Red. ____ Plotted ____ Job No. 5211 Division No. ____ FB 695 PG 253

X-Sec. No. ____ Date ____ Date ____ Survey of Fire Cistern System

Notes Chkd. L.K.F. Checked ____ Survey by R.L.Willey Notes R.L.W. Date 8-23-43

Date 8-26-43 Date ____ Map No. ____ Indexed A. C. Job Date ____

FB 695 PG 254 | Job No. 5211 | Division No. | Notes Red. | Plotted | Profile

Survey of Fire Cistern System | Date | Date | No.

Survey by R L Willey | Notes R.L.W. 8-23-43 | Notes Chkd. | Checked | X-Sec.

Indexed C. John | Date | Date | Date | No.

STATION	B. S.	H. I.	F. S.	ELEV.

FORM 307 2M 11-41

PLEASE RETURN TO
LOS ANGELES COUNTY SURVEYOR
700 HALL OF RECORDS

Do not extend notes this side of this line

NOTE: ANY ADDITIONS OR CHANGES ON THIS SHEET MUST BE MADE OR CIRCLED IN RED INK, WITH DATE AND NAME OF PERSON MAKING CHANGE

Form 301 10M 3-34

PLEASE RETURN TO
LOS ANGELES COUNTY SURVEYOR
700 HALL OF RECORDS

NOTE: ANY ADDITIONS OR CHANGES ON THIS SHEET MUST BE MADE OR CIRCLED IN RED INK, WITH DATE AND NAME OF PERSON MAKING CHANGE

Do not extend notes this side of this line

Transit at	Sight on	Stadia Intercepts	Stadia Distance	Stadia Rod—	Horizontal Angle 0° to 360° Right	Horiz. Distance	+ — Vertical Angle	Elevation of Point	+ Back Sight	+ — Difference Elevation	Height of Instrument	+ — Vertical Distance	REMARKS Station Left Right
PI 8 #	PI 5 #				° '	101.54	° '	1432 87	1 5 0		1437 87		see pg's 251 & 151
See Pg 151	See Pg 151	1 28	28	1 0	101.24	26	+ 13.42	43 6	2				T. Cut.
		10 1032	32	10 2	195.05	32	− 0.00	27 7	3				edge Rd T. Fill
		10 1024	24	10 6	170.07	24	− Lev	27 3	4				B cut
		2 219	19	2 0	62.10	19	+ 7.04	38 3	5				T Cut. draw
		9 929	29	9 5	285.07	29	− Lev	28 4	6				B cut edge Rd
		1 14	14	0 0	342.50	14	− "	37 9	7				T cut
		9 932	32	9 0	256.49	32	− "	28 9	8				edge Rd T. Fill
		5 531	31	5 1	297.51	31	− "	32 8	9				T cut
		7 572	72	7 0	261.50	72	− "	30 9	10				T. Fill edge Rd
		5 572	72	5 0	280.51	72	− "	32 9	11				T cut
		8 875	75	8 2	275.05	75	− "	29 7	12				B cut edge Rd.
		5 619	119	5 4	262.03	119	− "	32 5	13				edge Rd.
		2 330	130	1 8	275.03	130	− "	36 1	14				T cut
		6 223	123	6 0	269.10	123	− "	31 9	15				BC edge Rd.
		4 563	163	4 3	273.00	163	− "	33 6	16				edge Rd
		7 867	167	8 1	263.30	167	− "	29 8	17				W edge Rd
		7 867	167	7 4	269.55	167	− "	30 5	18				E " "
		9 1116	216	9 4	267.33	216	− "	28 5	19				Approx ℄ int Rds
		6 720	120	7 0	291.23	119	+ 4.25	40 2	20				edge Rd.
		7 822	122	8 0	282.20	121	+ 3.55	38 3	21				T brk

Add'n'l Inform.

Notes Red. F.J.M. Platted Job No. 5211 Division No.
Date 8-26-43 Date Survey of Fire Cistern System
Notes Chkd. Checked Survey by R.L. Willey Notes R.L.W. Date 8-24-43
Date Date Map No. Indexed C. Johnson

F.B. 695 Pg. 255

Form 301 10M 3-34

PLEASE RETURN TO
LOS ANGELES COUNTY SURVEYOR
700 HALL OF RECORDS

NOTE: ANY ADDITIONS OR CHANGES ON THIS SHEET MUST BE MADE OR CIRCLED IN RED INK, WITH DATE AND NAME OF PERSON MAKING CHANGE

Do not extend notes this side of this line

F.B. 605 PG. 156

Topography Description Legend:
Side Hill....S.H. Bottom Draw..B.D.
Side of Draw..S.D. Bottom Wash..B.W.
Side of Ridge..S.R. Top of Ridge..T.R.
Head of Draw..H.D. Toe of Slope..T.S.

Oak-O. Fir-Fr. Pine-Pi. Cedar-Ce. Sycamore ....Sy. Eucalyptus ....Eu. Plus combinations of these and all common standard abbreviations.

Traveled Rd. Tr. Rd. Fence ....Fe. Int. Fences..V.Fns. Ditch ....Di. Telephone Pole..T.P. Power Pole....P.P. Culvert ....Cul.

Saddle ....Sd. Swale ....Sw. Flat ....Fl. Stream ....Str. Trail ....Tr. Pavement ....Pvt. Edge of Road..E.Rd.

Side of Canyon..S.Cn. Top of Bank...T.B. Bottom of Bank..B.B. Top of Cut....T.C. Bottom of Cut..B.C. Top of Fill....T.F. Bottom of Fill..B.F.

Inters. of Draw..V.D's Break in Slope..Bk.S. Steep Slope.....S.S. Top of Cliff....T.Cl. Bottom of Cliff..B.Cl. Top of Spur....T.Sp. Bottom Canyon..B.Cn.

Transit at	Sight on	Stadia intercepts	Stadia Distance	Stadia Rod—	Horizontal Angle 0° to 360° Right	Horiz. Distance	+ Vertical Angle —	Elevation of Point	+ Back Sight	+ Difference — Elevation	Height of Instrument	+ Vertical Distance	REMARKS Station	Left	Right
					° '		° '								
PI #8	PI #5	793							1						
		7	93	7 0	304 36	92	+ 6 13	1440 8			1432 7 87		Tbrk		
		691							2						
		6	91	6 0	291 51	90	+ 4 13	387					Tbrk		
		1069							3						
		10	69	10 0	316 03	67	+ 10 21	400					In brk		
		864							4						
		9	64	9 0	302 35	63	+ 7 02	368					SH		
		1044							5						
		10	44	10 0	328 49	41	+ 15 21	392					" "		
		#31							6						
		1	31	1 0	0 - 00	30	+ 9 53	423					SH		
		151							7						
		1	51	1 0	0 - 00	49	+ 10 11	457					"		
		557							8						
		5	57	5 0	25 50	52	+ 17 40	493					In brk		
		837							9						
		8	37	8 0	57 12	34	+ 17 13	405					B. Draw		
		554							10						
		5	54	5 0	49 48	48	+ 19 22	500					Tbrk		
		754							11						
		7	54	7 0	61 00	48	+ 18 57	475					B Draw		
		546							12						
		5	46	5 0	82 34	40	+ 20 28	477					Tbrk		
		662							13						
		6	62	6 0	98 43	53	+ 22 11	535					Tbrk & T Ridge		
		861							14						
		8	61	8 0	76 03	52	+ 22 00	509					Tbrk		
		774							15						
		7	74	7 0	91 43	65	+ 20 13	550					Top ridge		
									16						
									17						
PI #3	PI #2					87.80			18		1469.56		See pgs 150		
													See pgs 151 + 251		
				769				1461 87	19				N.W. Cor Lot 18.		
													See pgs 151 + 251		
			22	1 0			+ 6 55	1471 18	20	+ 16		+ 26	S.W. cor Lot 18		
		502													
		4	102	4 0	5 05	101	+ 4 58	744	21				Wedge Rd TF, 11 + B.C.		
		902													
		8	102	9 0	350 29	99	+ 8 57	761					Tcut		

Add'n'l Inform.

Form 301 10M 3-34

PLEASE RETURN TO
LOS ANGELES COUNTY SURVEYOR
700 HALL OF RECORDS

NOTE: ANY ADDITIONS OR CHANGES ON THIS SHEET MUST BE MADE OR CIRCLED IN RED INK. WITH DATE AND NAME OF PERSON MAKING CHANGE

Do not extend notes this side of this line

Transit at	Sight on	Stadia Intercepts	Stadia Distance	Stadia Rod—	Horizontal Angle 0° to 360° Right	Horiz. Distance	+ — Vertical Angle	Elevation of Point	+ Back Sight	+ — Difference Elevation	Height of Instrument	+ — Vertical Distance	REMARKS Station Left Right
PI #3	PI #2	300	100	2.0	354.36	100	+ 3.28	1473.6	1		1469.56		B cut
		2 480	80	4.2	348.00	79	+ 6.05	74.1	2				Draw + T. Cut
		4 152	52	0.8	349.21	52	Lev	68.7	3				B. Cut
		1 656	56	6.0	342.36	54	+ 11.27	74.2	4				T cut
		6 150	50	0.0	5.54	50	Lev	69.5	5				T Fill Wedge Rd
		1 119	19	1.0	301.40	18	+ 12.35	72.5	6				T cut
		1 410	10	4.3	33.17	10	Lev	65.3	7				T. Fill W " "
		4 216	16	1.8	260.34	16	Lev	67.8	8				Bcg. Draw T Cut
		2 511	11	5.0	297.56	11	"	64.6	9				B cut E edge Rd & B.C.
		5 739	39	7.0	161.03	39	"	62.6	10				T.F., We " "
		7 222	22	2.0	226.45	21	+ 10.37	71.5	11				T cut
		2 940	40	8.8	182.50	40	Lev	60.8	12				B "
		9 240	40	0.0	193.45	40	"	69.6	13				T "
		2 1078	78	10.0	160.33	78	2.14	56.5	14				W edge Rd T Fill
		10 1203	103	11.5	176.02	103	Lev	58.1	15				℄ Trail
		11 1187	87	11.0	170.50	87	2.00	55.3	16				E. edge Rd B. Cut
		11 1016	116	9.3	170.27	116	Lev	60.3	17				T cut N. edge Trail
		9 1112	112	11.0	150.22	112	3.25	51.8	18				W. edge Rd T Fill
		10 1125	125	11.0	157.16	125	3.27	51.0	19				E " " B cut
		10 1134	134	11.0	160.10	134	1.55	53.9	20				T cut
		10 1140	140	11.0	140.47	139	5.02	46.2	21				Wedge T Fill
		10											

Add'n'l Inform.

Notes Red. E.J.M. Platted _____ Job No. 5211 Division No. _____
Date 8-26-43 Date _____ Survey of Fire Cistern System
Notes Chkd. _____ Checked _____ Survey by R.L.Willey Notes R.L.W. Date 8-24-43
Date _____ Date _____ Map No. _____ Indexed A. C. Johnson

F.B. 695 Pg. 257

Form 301 10M 3-34

PLEASE RETURN TO
LOS ANGELES COUNTY SURVEYOR
700 HALL OF RECORDS

NOTE: ANY ADDITIONS OR CHANGES ON THIS SHEET MUST BE MADE OR CIRCLED IN RED INK, WITH DATE AND NAME OF PERSON MAKING CHANGE

Do not extend notes this side of this line

Transit at	Sight on	Stadia Intercepts	Stadia Distance	Stadia Rod—	Horizontal Angle 0° to 360° Right	Horiz. Distance	+ Vertical Angle	Elevation of Point	+ Back Sight	+ Difference Elevation	Height of Instrument	+ Vertical Distance	REMARKS Station Left Right
PI3 #	PI2 #				° '		° '		1		1469.56		
		1154 / 10	154	11.0	152.22	154	2.25	1452.0	2				Tcut Tridge
		1150 / 10	150	11.0	147.17	149	4.45	46.0	3				B " N.edge Rd
		1174 / 10	174	11.0	140.40	172	5.2[illegible]	42.0	4				Tcut in brk
		1164 / 10	164	11.0	132.53	162	5.44	42.0	5				Wedge T Fill
		1180 / 10	180	11.0	137.10	179	3.52	46.3	6				Tcut.
		1201 / 10	201	11.0	126.35	199	5.52	37.9	7				Wedge Rd.
		[illegible] / 9	214	10.0	129.52	211	6.50	34.1	8				E " "
		1017 / 8	217	9.0	131.20	214	6.1[illegible]	37.0	9				T brk
S									10				
SE Cor	S.W. Cor				° '		° '		11				see pgs 151+257
Lot 18	Lot 18				° '	117.78	° '	1492.57	4.2		1496.8		
		118 / 1	18	0.6	210.10	18	Lev	96.2	12				T. knoll
		120 / 1	20	1.2	277.28	20	"	95.6	13				T " T Brk
		921 / 9	21	9.6	0.00	21	"	87.2	14				in brk
		936 / 9	36	9.0	315.25	36	+ 5.00	91.0	15				S.H.
		1736 / 11	36	11.3	0.00	36	Lev	85.5	16				T brk
		1052 / 10	52	9.8	331.25	52	"	87.0	17				S.H.
		1171 / 11	71	11.0	0.00	70	6.41	77.5	18				b. brk
		1094 / 10	94	10.0	0.00	92	7.48	74.0	19				b. small Gully
		1080 / 10	80	10.0	341.32	80	4.00	81.1	20				" " "
		1104 / 10	104	11.0	347.58	103	4.25	77.5	21				in brk

Add'n'l Inform.

F.B. 695 PG. 258

Topography Description Legend:
Side Hill....S.H. Bottom Draw.B.D.
Side of Draw.S.D. Bottom Wash B.W.
Side of Ridge.S.R. Top of Ridge.T.R.
Head of Draw H.D. Toe of Slope..T.S.

Inters. of Draws V.D's
Break in Slope..Bk.S.
Steep Slope.....S.S.
Top of Cliff.....T.Cl.
Bottom of Cliff..B.Cl.
Top of Spur.....T.Sp.
Bottom Canyon..B.Cn.

Side of Canyon S.Cn.
Top of Bank...T.B.
Bottom of Bank.B.B.
Top of Cut.....T.C.
Bottom of Cut..B.C.
Top of Fill.....T.F.
Bottom of Fill.B.F.

Saddle .....Sa.
Swale .....Sw.
Flat .....Fl.
Stream .....Str.
Trail .....Tr.
Pavement ....Pvt.
Edge of Road E.Rd.

Traveled Rd. Tr.Rd.
Fence .....Fn.
Int. Fences.V.Fns.
Ditch .....Di.
Telephone Pole T.P.
Power Pole...P.P.
Culvert .....Cul.

Oak-O. Fir-Fr.
Pine-Pl. Cedar-Ce.
Sycamore .....Sy.
Eucalyptus .....Eu.
Plus combinations of these and all common standard abbreviations.

Form 301 10M 3-34

PLEASE RETURN TO
LOS ANGELES COUNTY SURVEYOR
700 HALL OF RECORDS

NOTE: ANY ADDITIONS OR CHANGES ON THIS SHEET MUST BE MADE OR CIRCLED IN RED INK. WITH DATE AND NAME OF PERSON MAKING CHANGE

Do not extend notes this side of this line

Transit at	Sight on	Stadia Intercepts	Stadia Distance	Stadia Rod—	Horizontal Angle 0° to 360° Right	Horiz. Distance	+ — Vertical Angle	Elevation of Point	+ Back Sight	+ — Difference Elevation	Height of Instrument	+ — Vertical Distance	REMARKS Station	Left	Right
SE Cor Lot 18	SW Cor Lot 18				° ′		° ′		1		1496.8				
		1026	126	10.0	347.07	125	4.22	1477.3	2						
		9 811	11	7.9	85.17	11	Lev	88.9	3				T. brk		
		8 928	28	9.0	149.10	28	+ 7.00	91.1	4				T. brk + T Ridge		
		9 1136	36	11.0	88.15	36	5.56	82.1	5				S.H.		
		11 1150	50	11.0	125.51	50	Lev	85.8	6				T.B.T.R.		
		11 1056	56	10.0	87.57	54	9.50	77.3	7				S H		
		10 1067	67	10.0	112.45	67	4.55	81.5	8				TB + TR		
		10 1184	84	11.0	87.37	81	10.00	71.3	9				T. Cut, S. edge Trail		
		11 989	89	9.0	115.30	87	8.07	75.2	10				T. Cut T.R.		
		9 1090	90	10.0	88.49	86	11.48	68.8	11				B. Cut S. edge Trail		
		10 1194	94	11.0	104.44	92	9.03	71.0	12				" " " " "		
		11 1102	102	11.0	89.14	99	10.21	67.7	13	29.2		18.2	B. Cut N. " "		
		10 1098	98	10.0	104.50	96	9.00	71.7	14				" " " " "		
		10 1102	102	10.0	88.25	99	10.17	68.8	15	27.9		17.9	T. Cut		
		10 1003	103	9.0	104.25	100	8.37	72.0	16				" "		
		9 1120	120	11.0	86.08	116	10.35	64.0	17				In brk		
		10 1119	119	11.0	99.03	116	8.41	67.9	18				S H.		
		10 1141	141	11.0	98.42	137	9.06	63.8	19				"		
		10 1046	146	10.0	88.03	141	10.50	60.0	20				"		
		9 1071	171	10.0	86.55	167	10.43	55.7	21				"		
		9													

Add'n'l Inform.

Notes Red. E.J.M. Platted _____ Job No. 5211 Division No. _____ F.B. 695 Pg. 259
Date 8-26-43 Date _____ Survey of Fire Cistern System
Notes Chkd. _____ Checked _____ Survey by R.L.Willey Notes R.L.W. Date 8-24-43
Date _____ Date _____ Map No. _____ Indexed A. C. Johnson

Form 301 10M 3-34

PLEASE RETURN TO
LOS ANGELES COUNTY SURVEYOR
700 HALL OF RECORDS

NOTE: ANY ADDITIONS OR CHANGES ON THIS SHEET MUST BE MADE OR CIRCLED IN RED INK, WITH DATE AND NAME OF PERSON MAKING CHANGE

Do not extend notes this side of this line

Transit at	Sight on	Stadia Intercepts	Stadia Distance	Stadia Rod—	Horizontal Angle 0° to 360° Right	Horiz. Distance	+ Vertical Angle	Elevation of Point	+ Back Sight	+ Difference Elevation	Height of Instrument	+ Vertical Distance	REMARKS Station Left Right
S.E. Cor Lot 18	S.W. Cor Lot 18				° ′		° ′		1		1496.8		
		1169 / 10	169	13.0	96.50	164	9.54	1455.1	2				SH
		1163 / 10	163	11.0	76.23	157	10.51	55.7	3				Small Edge
		1043 / 9	143	10.0	78.19	137	12.11	57.2	4				Gullet
		1042 / 9	142	10.0	83.45	137	11.01	60.1	5				Small Edge
		1129 / 10	129	11.0	82.55	124	10.55	61.9	6				[illegible]
		1111 / 10	111	11.0	79.55	107	11.20	64.4	7				SH
		1106 / 10	106	11.0	78.10	101	11.47	64.5	8				T brk
		1102 / 10	102	11.0	77.49	96	13.12	62.8	9				N edge Trail
		1196 / 11	96	11.0	77.10	90	13.41	63.8	10				S " "
		990 / 9	90	10.0	76.03	85	13.18	66.7	11				T.C.
		1067 / 10	67	10.0	69.42	64	11.47	73.4	12				T brk
		944 / 9	44	9.0	62.28	42	11.02	79.4	13				SH
		962 / 9	62	9.0	45.28	60	10.28	76.6	14				T brk
		1038 / 10	38	10.0	39.08	37	7.37	81.9	15				[illegible]
		1042 / 10	42	10.0	18.48	42	5.37	82.6	16				"
		1062 / 10	62	10.0	19.03	61	7.37	78.5	17				S.H.
					° ′		° ′		18				
					° ′		° ′		19				
					° ′		° ′		20				
					° ′		° ′		21				

Add'n'l Inform.

F.B. 695 Pg. 260

Topography Description Legend:
Side Hill ..... S.H.
Side of Draw ..... S.D.
Side of Ridge ..... S.R.
Head of Draw ..... H.D.
Bottom Draw ..... B.D.
Bottom Wash ..... B.W.
Top of Ridge ..... T.R.
Toe of Slope ..... T.S.

Inters. of Draws ..... V.D's
Break in Slope ..... Bk.S.
Steep Slope ..... S.S.
Top of Cliff ..... T.Cl.
Bottom of Cliff ..... B.Cl.
Top of Spur ..... T.Sp.
Bottom Canyon ..... B.Cn.

Side of Canyon ..... S.Cn.
Top of Bank ..... T.B.
Bottom of Bank ..... B.B.
Top of Cut ..... T.C.
Bottom of Cut ..... B.C.
Top of Fill ..... T.F.
Bottom of Fill ..... B.F.

Saddle ..... Sa.
Swale ..... Sw.
Flat ..... Fl.
Stream ..... Str.
Trail ..... Tr.
Pavement ..... Pvt.
Edge of Road ..... E.Rd.

Traveled Rd. ..... Tr.Rd.
Fence ..... Fn.
Int. Fences ..... V.Fns.
Ditch ..... Di.
Telephone Pole ..... T.P.
Power Pole ..... P.P.
Culvert ..... Cul.

Oak-O. ..... Fir-Fr.
Pine-Pl. ..... Cedar-Ce.
Sycamore ..... Sy.
Eucalyptus ..... Eu.
Plus combinations of these and all common standard abbreviations.

Notes Ck'd by	Survey of NIGGER HILL F.C.S.
Map No.	W. O. 5211 Topo No. 73 Std. 62 F
Office Work	Surveyed by F H Blanchard
Checked	Notes FHB Date 11-16-43
Date	Indexed A. C. Johnson 6-21-46

F.B. 695 Pg. 161

NIGGER HILL FIRE CISTERN SYSTEM

SITE Nº 1

WATER STORAGE CISTERN
WITH CATCHMENT AREA

JN 5211

NOV 16 1943

PARTY
FH Blanchard
GH Nichols
INS Cowherd

Note: Any Additions or Changes on This Sheet Must be Made or Circled in Red Ink With Date and Name of Person Making Change.

Do not extend notes this side of this line.

RETURN TO
LOS ANGELES COUNTY SURVEYOR
700 HALL OF RECORDS

FORM 247 SM 12-40

1

F.B. 695 PG. 762

INDEX

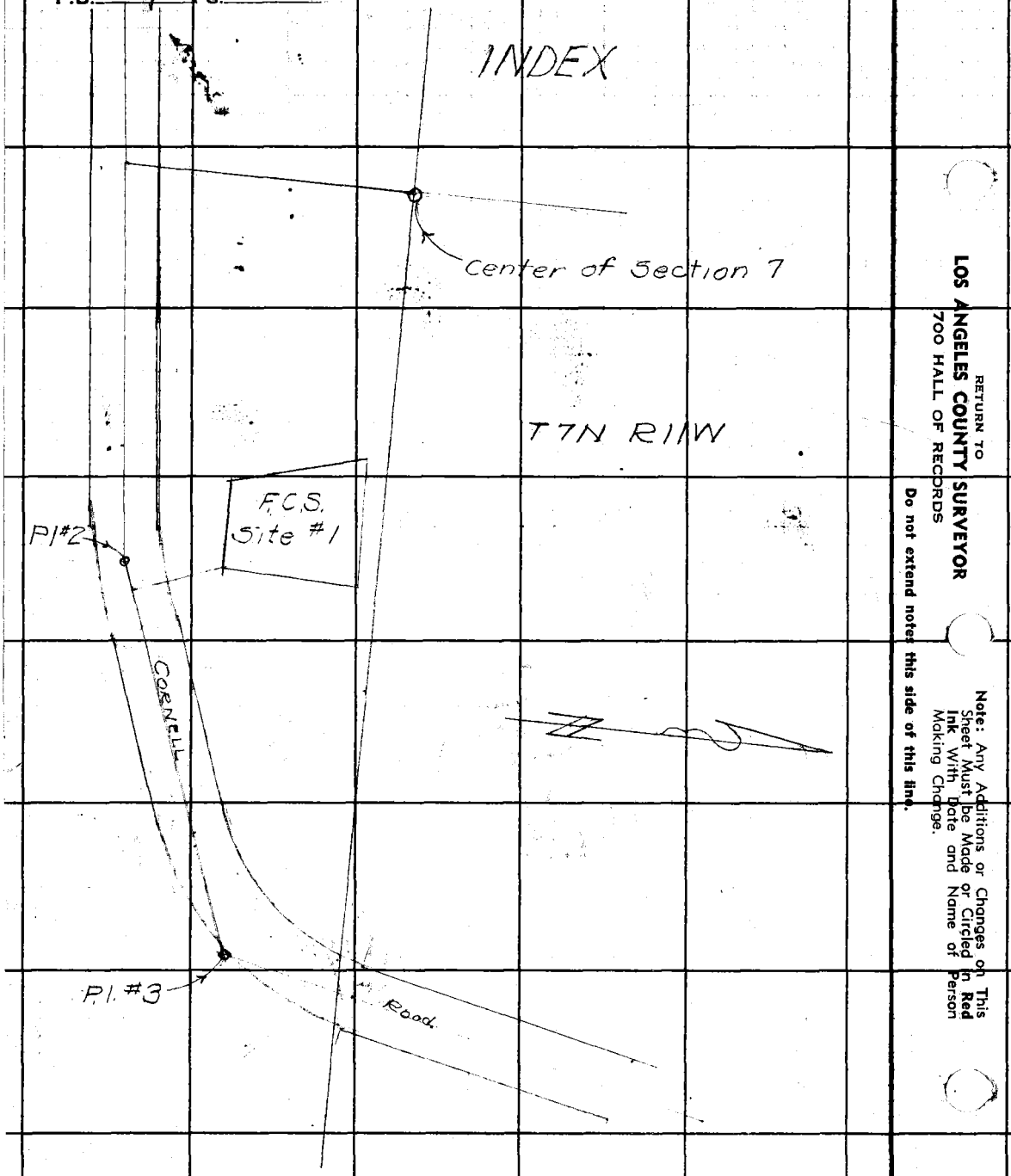

RETURN TO
LOS ANGELES COUNTY SURVEYOR
700 HALL OF RECORDS

Do not extend notes this side of this line.

Note: Any Additions or Changes on This Sheet Must be Made or Circled in **Red** Ink With Date and Name of Person Making Change.

F.B. 695 PG. 46-3

Notes Ck'd by	Survey of NIGGER HILL F.C.S.
Map No.	W. O. 5211 Topo No. 73 Std 68°F
Office Work	Surveyed by FH BLANCHARD
Checked	Notes FHB Date 11-16-43
Date	Indexed A. C. Johnson

Note: Any Additions or Changes on This Sheet Must be Made or Circled in Red Ink With Date and Name of Person Making Change.

Do not extend notes this side of this line.

RETURN TO
LOS ANGELES COUNTY SURVEYOR
700 HALL OF RECORDS

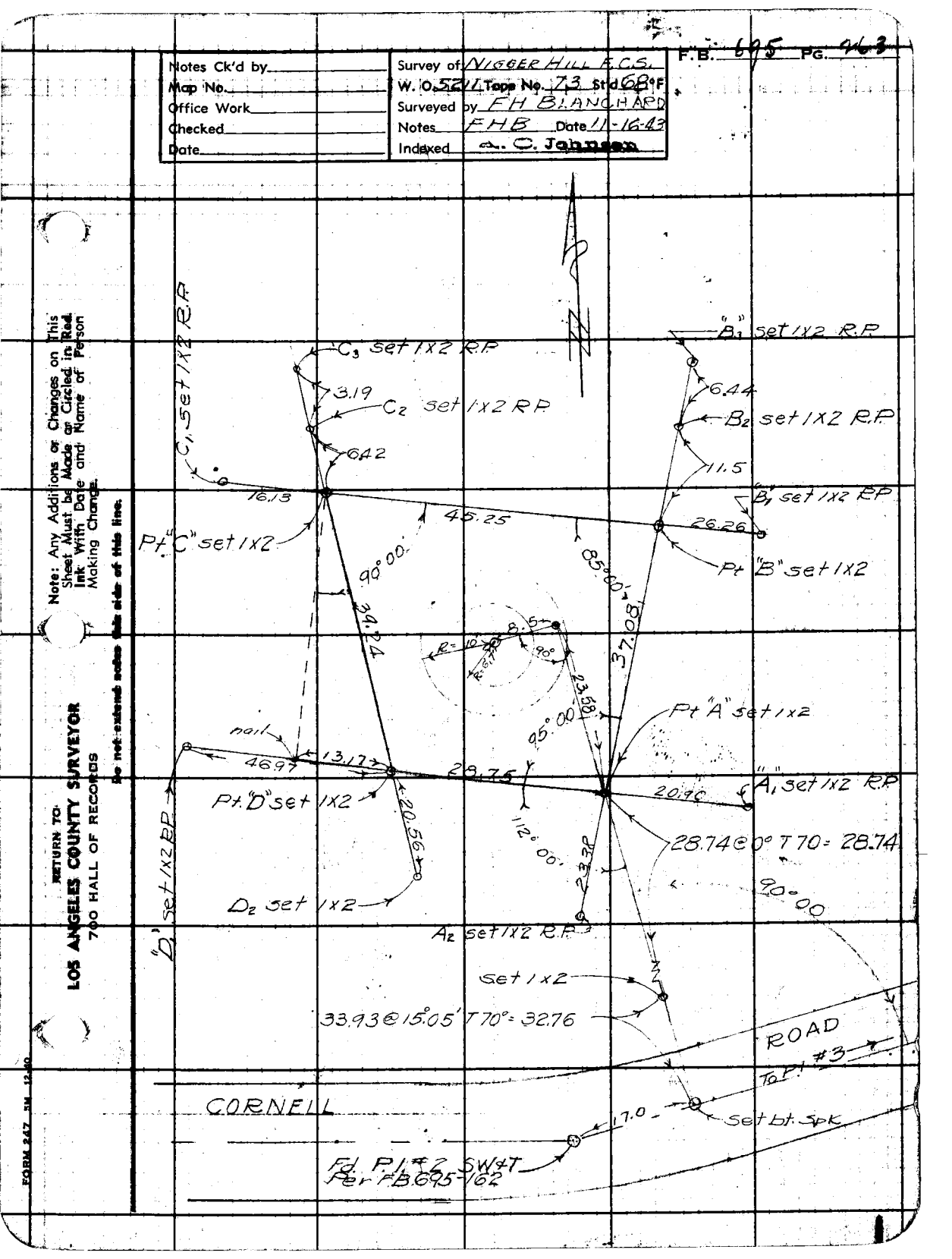

FORM 247 5M 12-40

RETURN TO
LOS ANGELES COUNTY SURVEYOR
700 HALL OF RECORDS

Note: Any Additions or Changes on This Sheet Must be Made or Circled in **Red Ink** With Date and Name of Person Making Change.

Do not extend notes this side of this line.

F.B. _____ PG. _____

F.B. 695 PG. 291

Profile No. ____ X-Sec. No. ____

Notes Red ____ Plotted ____ Job No. 5211 Division No. ____

Date ____ Date ____ Survey of Fire Cistern System Calabasas Site

Notes Chkd. ____ Checked ____ Survey by D.S.Walkemier Notes DSW Date 11-13-47

Date ____ Date ____ Map No. ____ Indexed C. Johnson Date 12-3-47

NOTE: ANY ADDITIONS OR CHANGES ON THIS SHEET MUST BE MADE OR CIRCLED IN RED INK, WITH DATE AND NAME OF PERSON MAKING CHANGE.

PLEASE RETURN TO
LOS ANGELES COUNTY SURVEYOR
700 HALL OF RECORDS

Do not extend notes this side of this line.

STATION	B.S.	H.I.	F.S.	ELEV.

BENCH LEVELS

CALABASAS HEIGHTS CISTERN SITE

AFTER CONSTRUCTION

J.N. 5211

For Survey
See F.B. 695: 141-148

For Topog
See F.B. 695: 249-260

FORM 307 10M 10-48

FORM 307 10M 10-46

PLEASE RETURN TO
LOS ANGELES COUNTY SURVEYOR
700 HALL OF RECORDS

NOTE: ANY ADDITIONS OR CHANGES ON THIS SHEET MUST BE MADE OR CIRCLED IN RED INK, WITH DATE AND NAME OF PERSON MAKING CHANGE.

Do not extend notes this side of this line.

STATION	B. S.	H. I.	F. S.	ELEV.	
S.E. Cor. Lot 18				1492 571	S.E. Cor. Lot 18 - 2" I P in Conc Sec FB 695-151+251
	0 184	1492 753			
BM			10 881	1481 874	B.M. Set chiseled Square in Conc N.E. Cor. Fire Cistern
	3 680	1485 554			
BM			3 709	1481 845	B.M. Set chiseled Square in Conc S.W. Cor. Fire Cistern
	0 294	1482 139			
			10 985	1471 154	S.W. Cor Lot 18 - 2" I P in Conc Sec F.B 695-150+251 Elev 1471.184

F.B 695 PG. 292

Job No. 5211 Division No. Notes Red. Plotted Profile

Survey of Fire Cistern System - Calabasas Sta. Date 11-13-47 Date No. X-Sec.

Survey by D.S. Waltemire Notes D.S.W. Notes Chkd. Checked

Indexed C. Johnson Date Date No.

F.B. 695 PG. 301

Profile No. ____ Notes Red ____ Plotted ____ Job No. 5211 Division No. ____
Date ____ Date ____ Survey of Nigger Hill Fire Cistern Site
X-Sec. No. ____ Notes Chkd ____ Checked ____ Survey by D.S. Wallerman Notes DSW Date 12-4-47
Date ____ Date ____ Map No. ____ Indexed Tonnner Date 12-18-47

NOTE: ANY ADDITIONS OR CHANGES ON THIS SHEET MUST BE MADE OR CIRCLED IN RED INK, WITH DATE AND NAME OF PERSON MAKING CHANGE.

PLEASE RETURN TO
LOS ANGELES COUNTY SURVEYOR
700 HALL OF RECORDS

Do not extend notes this side of this line.

BENCH LEVELS

NIGGER HILL FIRE CISTERN SITE
AFTER CONSTRUCTION
JN 5211

Boundary - pg 161
Catchment Area - pg 261
P.T. Sheet - F-252

STATION	B.S.	H.I.	F.S.	ELEV.

FORM 307 10M 10-46

FORM 307 10M 10-46

PLEASE RETURN TO
LOS ANGELES COUNTY SURVEYOR
700 HALL OF RECORDS

NOTE: ANY ADDITIONS OR CHANGES ON THIS SHEET MUST BE MADE OR CIRCLED IN RED INK, WITH DATE AND NAME OF PERSON MAKING CHANGE.

Do not extend notes this side of this line.

STATION	B. S.	H. I.	F. S.	ELEV.	
BM #240				1741 910	L.B 277-241 F.B 695-158 S.W. T in Crotch of twin Oaks 40' So. of Sta 4+00.
	6 675	1748 585			
TP			3 372	1745 213	T.P
	11 4	1756 613			
TP			0 327	1756 286	TP
	10 758	1767 044			
TP			0 319	1766 725	TP
	11 497	1778 222			
TP			1 001	1777 221	TP
	11 827	1789 048			
TP			0 916	1788 138	TP
	10 878	1799 016			
BM			3 472	1795 544	B.M. chiseled □ in Conc. Fire Cistern S.E. Cor
	4 426	1799 970			
BM			4 417	1795 553	B.M. chiseled □ in Conc Fire Cistern S.W. Cor
	11 402	1806 955			
B.M.C.S. Mon			1 085	1805 870	B.M. C.S. Mon. N.W. Cor of Fire Lot - 1/4 Sec. Cor of Sec. Center
	0 613	1806 483			
T.P.			11 374	1795 109	TP
	0 472	1795 581			
TP			10 683	1784 898	TP

F.B. 695 Pg. 302

Job No. 5211 Division No. Notes Red. Plotted Profile No.

Survey of Niggerhill Fire Cistern Site Date 12-4-47 Date X-Sec. No.

Survey by D.S. Wallerman Notes D.S.W. Notes Chkd. H.D.H. Checked

Indexed A. C. Johnson Date Date 12-22-47 Date No.

700 HALL OF RECORDS

Do not extend notes this side of this line.

STATION	B. S.	H. I.	F. S.	ELEV.		
TP				1784898	TP	
	0 865	1785763 ✓				
T.P.			8 559	1777204 ✓	TP	
	1 890	1779094 ✓				
TP			11 139	1767953 ✓	TP	
	1 622	1769577 ✓				
TP			10 941	1758636 ✓	TP	
	1 138	1759774 ✓				
T.P.			11 309	1748465 ✓	T.P.	
	0 669	1749134 ✓				
B M #240			7 232	1741902 ✓	L.B 277-241 FB 695-15-8 Elev. 1741.910 S.W.T in Crotch of Twin Oaks - 40' So. of Sta 4+00	

Notes Recorded _____ Plotted _____ Job No. _____ Division No. _____ F.B. 695 Pg. 303

Date _____ Date _____ Survey of Nigger Hill Fire Cistern Site

Notes Checked H.T.H. Checked _____ Survey by D.S. Walkman Notes DSW Date 12-4-47

Date 12-27-47 Date _____ Map No. _____ Checked Johnson Date _____

F.B. 695 PG.

Job No. Division No. Notes Red. Profile

Survey of Date Date No.

Survey by Notes Notes Chkd. Sec.

Indexed Date Date Date No.