Notes Ck'd by _____

Office Work _____

Survey of _____

W. O. _____ Tape No. _____ St'd. _____ °F

Surveyed by _____

Notes _____ Date _____

Indexed _____

F. B. _____ PG. _____

LOS ANGELES COUNTY SURVEYOR

76 BOS 247 10M 1-49

RETURN TO
LOS ANGELES COUNTY SURVEYOR
725 LOS ANGELES COUNTY
ENGINEERING BLDG.

Note: Any Additions or Changes on This Sheet Must be Made or Circled in Red Ink With Date and Name of Person Making Change.

Do not extend notes this side of this line.

F. B. _____ Pg. _____

FORM 247 10M 11-35

RETURN TO
LOS ANGELES COUNTY SURVEYOR
700 HALL OF RECORDS

Note: Any Additions or Changes on This Sheet Must be Made or Circled in Red Ink With Date and Name of Person Making Change.

Do not extend notes this side of this line

INDEX TO FIELD BOOK NO. 697

Date	J.N.	Location	Notes	Pages
March 1937	6318	LAUREL CANYON BLVD STUB. (4) Sunset Blvd. from Crescent Hts to Laurel Canyon Bvd.	℄ ties topog	145-148 149-152
	ABANDONED	Laurel Canyon Blvd. from Sunset Blvd. N'ly 200'±	Prof	153-156
"	"	SELMA AVE LATERAL (4) from Crescent Hghts Blvd. and Sunset Blvd. to ~~Monteel~~ Rd.	℄ ties topog prof	157-160 161-164 165-170
"	"	HAYVENHURST DR. ~~LATERAL~~ BRANCH (4) from Fountain Ave to Sunset Blgd.	℄ ties topog prof	171-174 175-178 179-184
	ABANDONED			
June '37	"	HAYVENHURST DR. BRANCH (4) on Subset Blvd. from Hayvenhurst Dr to Selma Ave. on Selma Ave from Sunset Blvd. to Laurel CanyonOBlvd.	C/L ties topog prof	185-192 193-198 199-208
"	"	FOUNTAIN AVE. LATERAL (4) from Hayvenhurst Ave. to Laurel Ave.	C/L ties topog prof.	~~209-214~~ 211 216 " " ~~215-220~~ 217 221

Notes Ck'd by
Map No.
Office Work
Checked
Date

Survey of
W. O. Tape No. St'd F.
Surveyed by
Notes Date
Indexed J. C. Johnson

F.B.

PG.

INDEX TO FIELD BOOK NO.

F B. _____ PG. _____

Date	J.N.	Location	Notes	Pages

RETURN TO
LOS ANGELES COUNTY SURVEYOR
700 HALL OF RECORDS

Note: Any Additions or Changes on This Sheet Must be Made or Circled in Red Ink With Date and Name of Person Making Change.

Do not extend notes this side of this line

Notes Ck'd by	Survey of	F.B. Pg.
Map No.	W. O. Tape No. St'd °F.	
Office Work	Surveyed by	
Checked	Notes Date	
Date	Indexed C. Johnson	

Sheet (3)

Willoughby - Orlando Ave Lateral

Pages. 1-30

Melrose - Orlando Ave Lateral

pages 31- 54

Rosewood - Croft Ave Lateral

pages 55- 76

Beverly - Orlando Ave Lateral

Pages 77-94

Kings Road Stub

Pages 95-108

Sweetzer Ave Branch.

Pages 109-132

DeLongpre Ave Stub

pages 133-144

Note: Any Additions or Changes on This Sheet Must be Made or Circled in Red Ink With Date and Name of Person Making Change.

Do not extend notes this side of this line

RETURN TO LOS ANGELES COUNTY SURVEYOR 700 HALL OF RECORDS

FORM 247 10M 11-35

RETURN TO
LOS ANGELES COUNTY SURVEYOR
700 HALL OF RECORDS

Note: Any Additions or Changes on This Sheet Must be Made or Circled in **Red Ink** With Date and Name of Person Making Change.

Do not extend notes this side of this line

F.B. _____ PG. _____

[redacted]

FORM 247 10M 11-35

RETURN TO
OS ANGELES COUNTY SURVEYOR
700 HALL OF RECORDS

Note: Any Additions or Changes on This Sheet Must be Made or Circled in Red Ink With Date and Name of Person Making Change.

Do not extend ... this side of this line

INDEX TO FIELD BOOK NO 697

Design Surveys — WEST HOLLYWOOD DRAINAGE SYSTEM

Date	J.N.	Location	Notes	Pages
2-15-37	6318	LA CIENEGA BLVD. from Waring Ave to Santa Monica Blvd. (3)	℄ ties	2
	"	Alley E. of LaCienega Blvd. (3) from Waring Ave to Santa Monica Blvd.	"	3
	"	ALFRED ST from Melrose Ave to Santa Monica Blvd. (3)	"	4
	"	CROFT AVE. from Melrose Ave to Santa Monica Blvd. (3)	"	6
	"	ORLANDO AVE. from Waring Ave to Romaine Ave (3)	"	8
2-18-37	"	WILLOUGHBY-ORLANDO AVE LATERAL (3) on Willoughby Ave from La Cienega Blvd. to Orlando Ave.	" topog prof	2-11 13-18 19-30
2-23-37	"	MELROSE-ORLANDO AVE. LATERAL (3) on Melrose Ave from La Cienega Blvd to Orlando Ave.	℄ ties topog prof	31-36 37-42 43-54
3-1-37	"	ROSEWOOD-ORLANDO AV. LATERAL (3) on Rosewood Ave from La Cienega Blvd. to ~~Croft~~ ORLANDO Ave.	℄ ties topog prof	55-62 63-66A 67-76D

(Over)

Notes Ck'd by
Map No.
Office Work
Checked
Date - -

Survey of
W. O. Tape No. St'd °F.
Surveyed by
Notes Date
Indexed by C. Johnson

F.B. 697 Pg.

INDEX TO FIELD BOOK NO. 697

Date	J.N.	Location		Notes	Pages
3-4-37	6318	BEVERLY-ORLANDO LATERAL on Beverly Blvd. from Alfred St to Orlando Ave	(3)	℄ ties topog prof	77-80 81-86 87-94
3-8-37	"	KINGS RD STUB. on Delongpre Ave from Fountain Ave ~~Northerly 405'~~ & Easterly 580'	(3)	℄ ties topog prof	95-98 & 223-226 99-102 & 227-228 103-108 & 229-232
3-10-37	"	SWEETZER AVE BRANCH on Fountain Ave from Flores Ave to Sweetzer Ave on Sweetzer Ave from Fountain Ave to DeLongPre Ave	(3)	℄ ties topog Prof	109-114 115-120 121-132
3-17-37	"	DE LONGPRE AVE STUB. on DeLongpre Ave from Sweetzer Ave to Flores St.	(3)	℄ ties topog prof	133-136 137-140 141-144
7-27-38	6318	WEST HOLLYWOOD D.S. KINGS ROAD STUB		℄ SURVEY	223-226
7-27-38	"	" " " " " "		TOPOGRAPHY	227-228
7-27-38	"	" " " " " "		PROFILE	229-232

FB

Pg

Do not extend notes this side of this line

RETURN TO
LOS ANGELES COUNTY SURVEYOR
700 HALL OF RECORDS

Note: Any Additions or Changes on This Sheet Must be Made or Circled in Red Ink With Date and Name of Person Making Change.

Notes Ck'd by	Survey of Willoughby-Orlando Lat F.B. 677 Pg. 1
Map No.	W. O. 6318 Tape No. 057 St'd 84°F.
Office Work	Surveyed by Brunty
Checked	Notes " Date 2-15-37
Date	Indexed A. C. Johnson

CENTER LINE SURVEY

WEST HOLLYWOOD DRAINAGE SYSTEM

WILLOUGHBY — ORLANDO AVE LATERAL

JN. 6318

SHEET 3

For Topography See Pgs. 13 to 18 Incl.

For Profile See Pgs. 19 to 30 Incl.

CE Brunty - Chief

H.N. Smith - Transit

J.L. Willey - H. Chan.

M.A. VanDuren - T. Chan.

RECEIVED MAR 10 1937 [signature]

PROGRESSED ✓ ✓

BOOK INDEXED ✓ ✓

MAP INDEXED ✓ ✓

RECORD INDEXED ✓ ✓

CARD INDEXED ✓ ✓

Note: Any Additions or Changes on This Sheet Must be Made or Circled in Red Ink With Date and Name of Person Making Change.

Do not extend notes this side of this line

RETURN TO
LOS ANGELES COUNTY SURVEYOR
700 HALL OF RECORDS

FORM 247 10M 11-35

F.B. 697 PG. 2

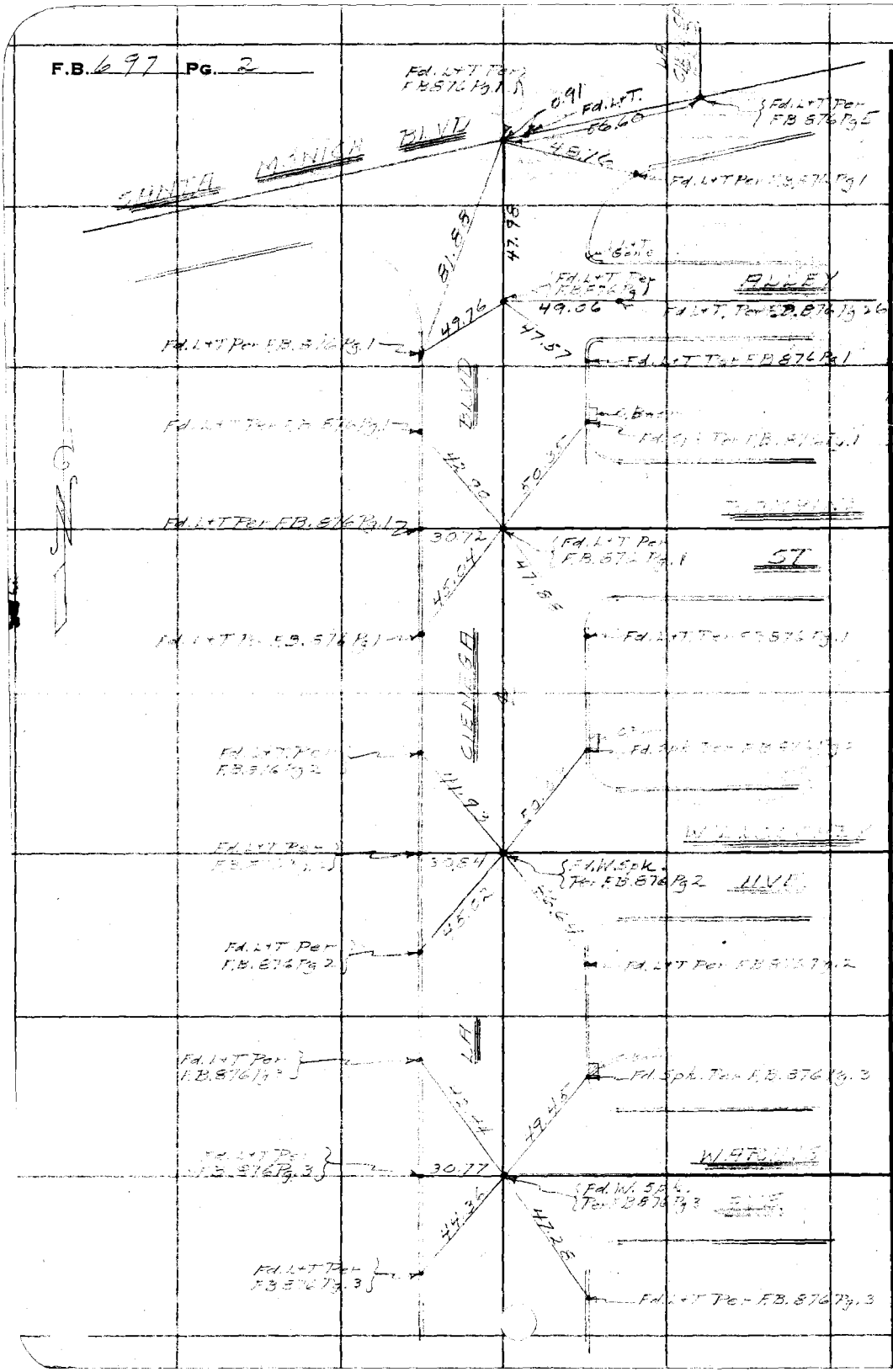

RETURN TO
LOS ANGELES COUNTY SURVEYOR
700 HALL OF RECORDS

Do not extend notes this side of this line

Note: Any Additions or Changes on This Sheet Must be Made or Circled in Red Ink With Date and Name of Person Making Change.

Notes Ck'd by	Survey of Willoughby-Orlando Lat. F.B. 677 Pg. 3
Map No.	W. 06318 Tape No. 057 St'd 84°F.
Office Work	Surveyed by [illegible]
Checked	Notes Date 2-15-37
Date	Indexed A. C. Johnson

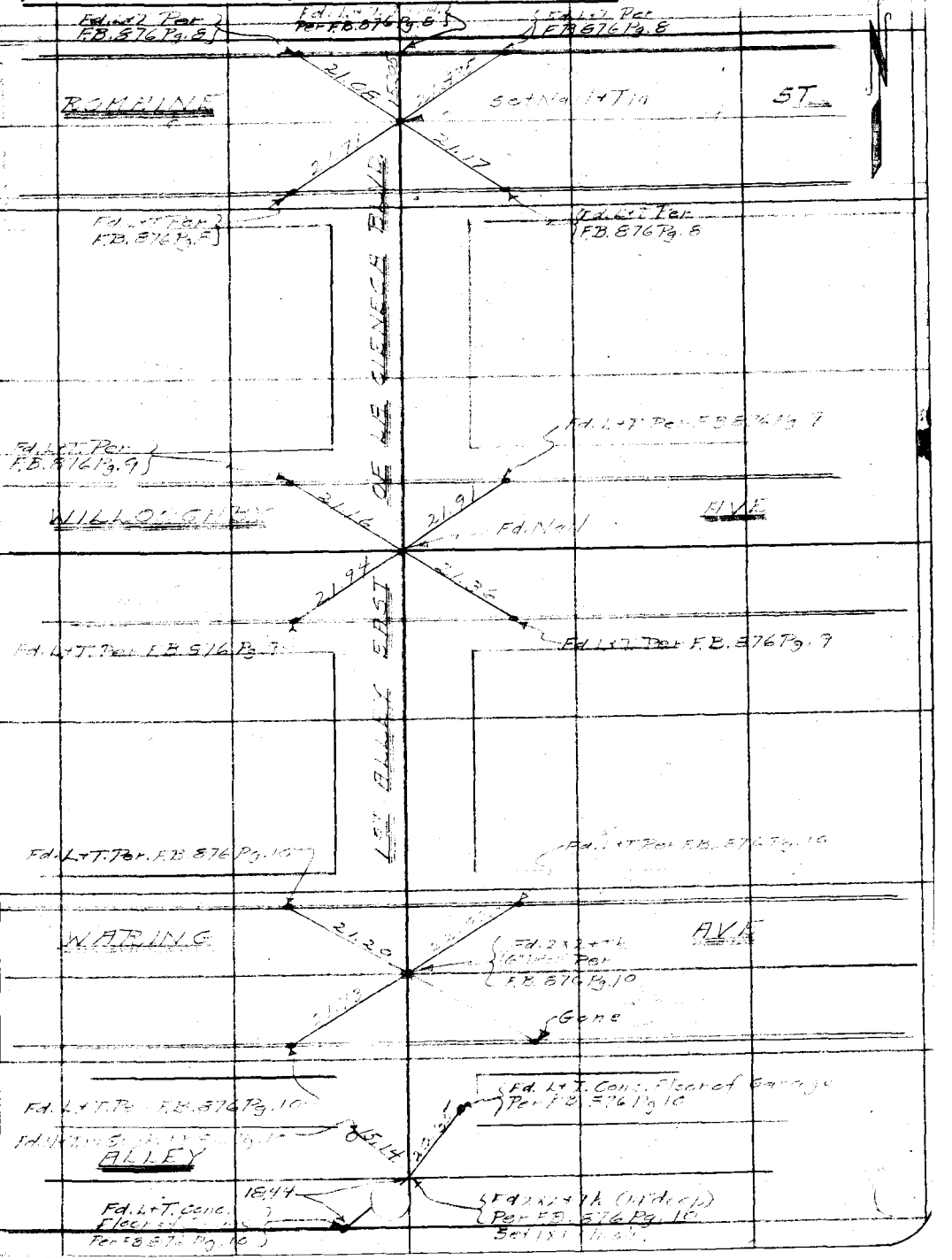

Note: Any Additions or Changes on This Sheet Must be Made or Circled in Red Ink With Date and Name of Person Making Change.

Do not extend notes this side of this line

RETURN TO
LOS ANGELES COUNTY SURVEYOR
700 HALL OF RECORDS

FORM 247 10M 11-35

F.B. 677 PG. 4

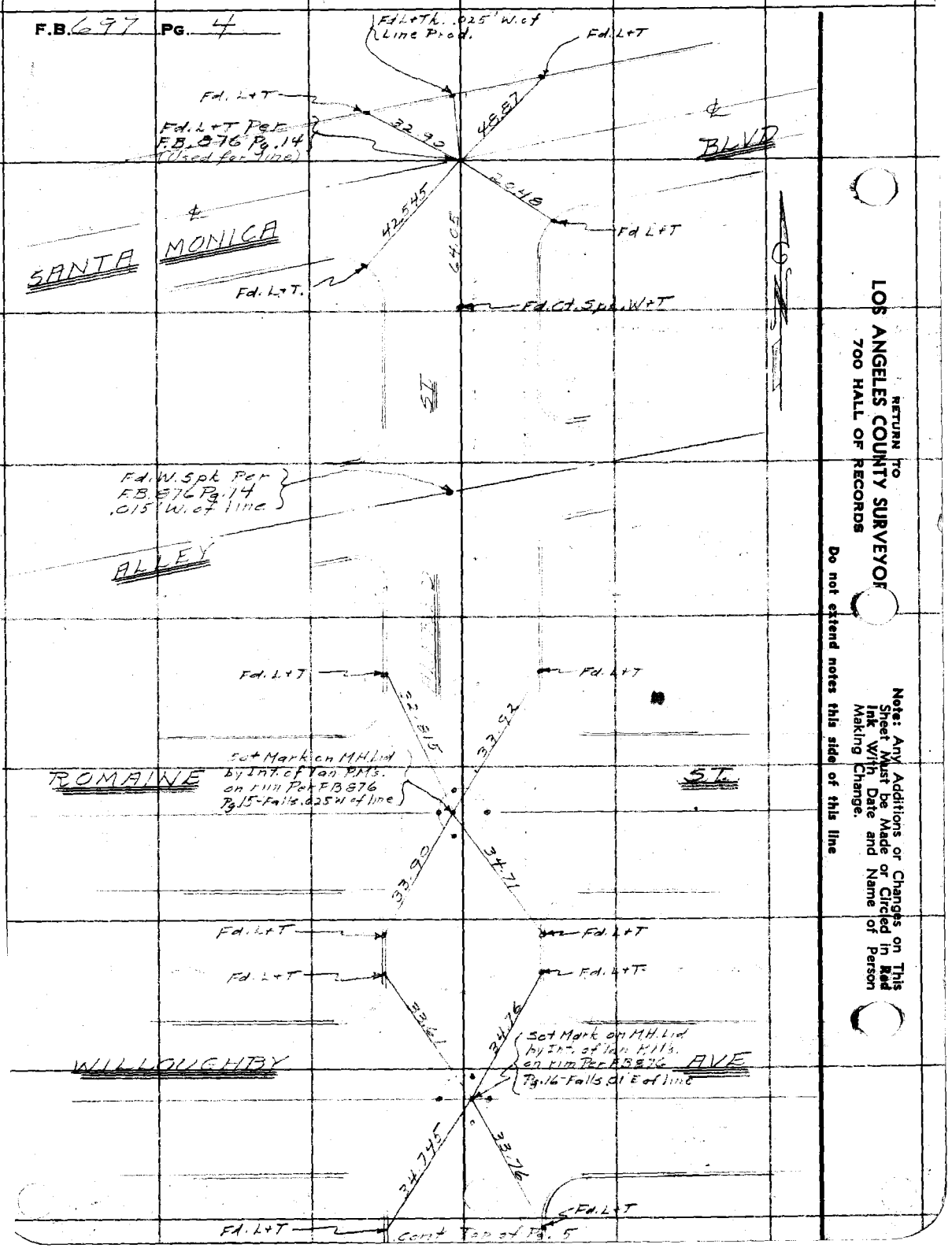

RETURN TO
LOS ANGELES COUNTY SURVEYOR
700 HALL OF RECORDS

Do not extend notes this side of this line

Note: Any Additions or Changes on This Sheet Must be Made or Circled in Red Ink With Date and Name of Person Making Change.

Notes Ck'd by	Survey of Willoughby Orlando Lat.
Map No.	W. O 6318 Tape No 057 St'd 84°F.
Office Work	Surveyed by Brunty
Checked	Notes " Date 2-16-37
Date	Indexed A. C. Johnson

F.B. 697 PG. 5

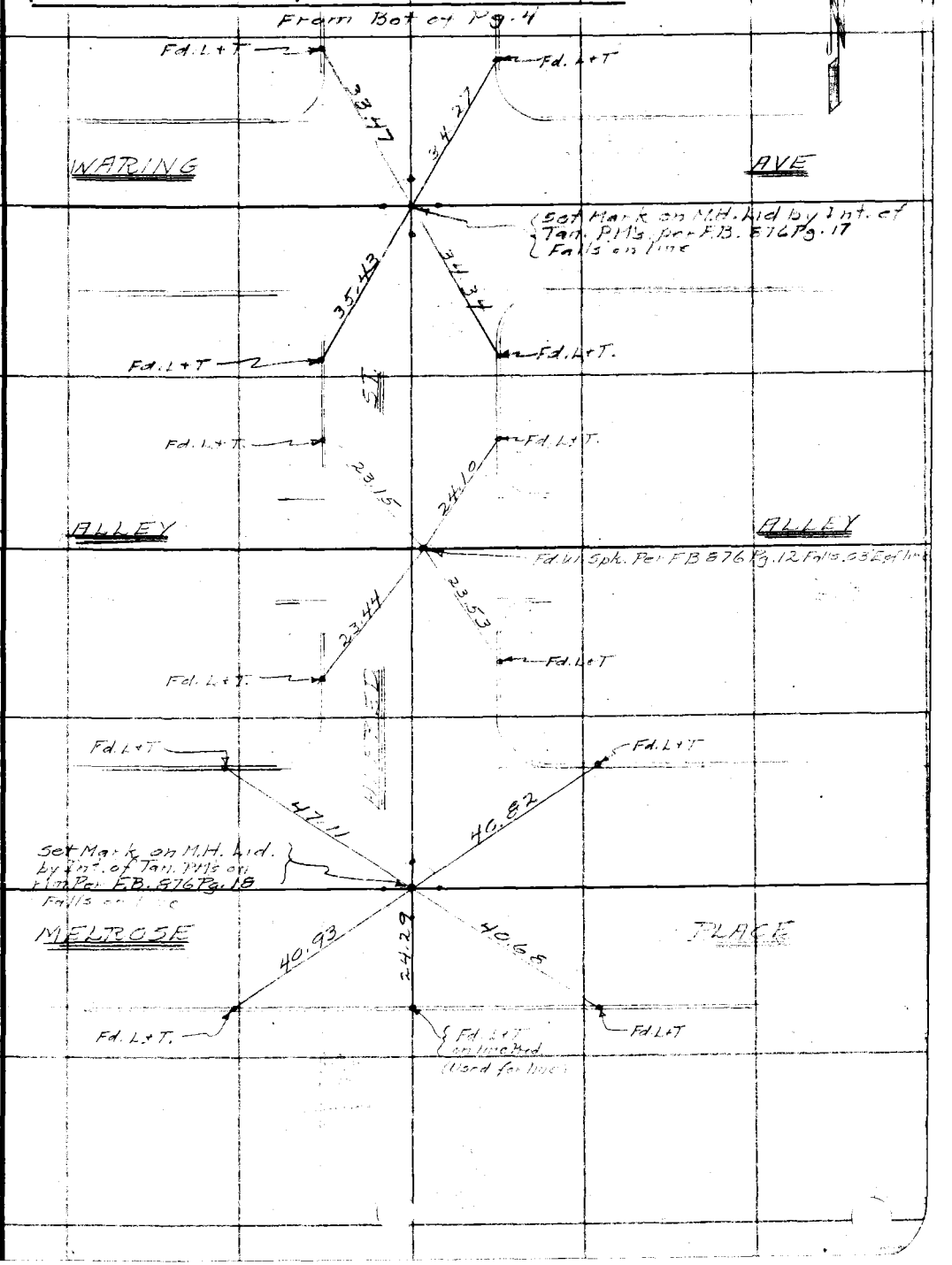

Note: Any Additions or Changes on This Sheet Must be Made or Circled in Red Ink With Date and Name of Person Making Change.

'Do not extend notes this side of this line

RETURN TO
LOS ANGELES COUNTY SURVEYOR
700 HALL OF RECORDS

FORM 247 10M 11-35

F.B. 697 PG. 6

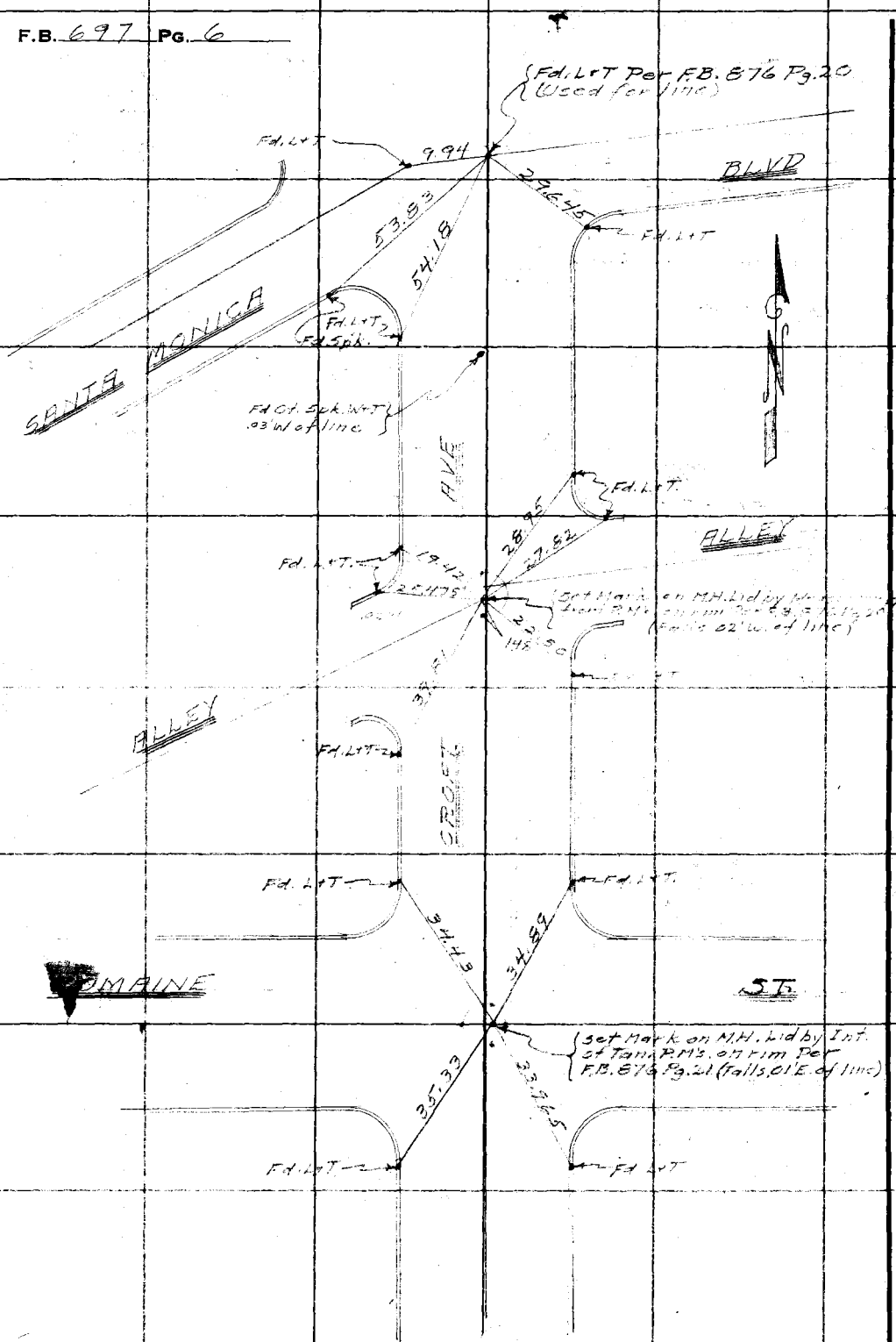

comt Top of Pg 7

RETURN TO
LOS ANGELES COUNTY SURVEYOR
700 HALL OF RECORDS

Note: Any Additions or Changes on This Sheet Must be Made or Circled in Red Ink With Date and Name of Person Making Change.

Do not extend notes this side of this line

Notes Ck'd by	Survey of [illegible]	F.B. 677 Pg. 7
Map No.	W. O. 6318 Tape No. 057 St'd 94 °F.	
Office Work	Surveyed by [illegible]	
Checked	Notes " Date 2-17-37	
Date	Indexed C. Johnson	

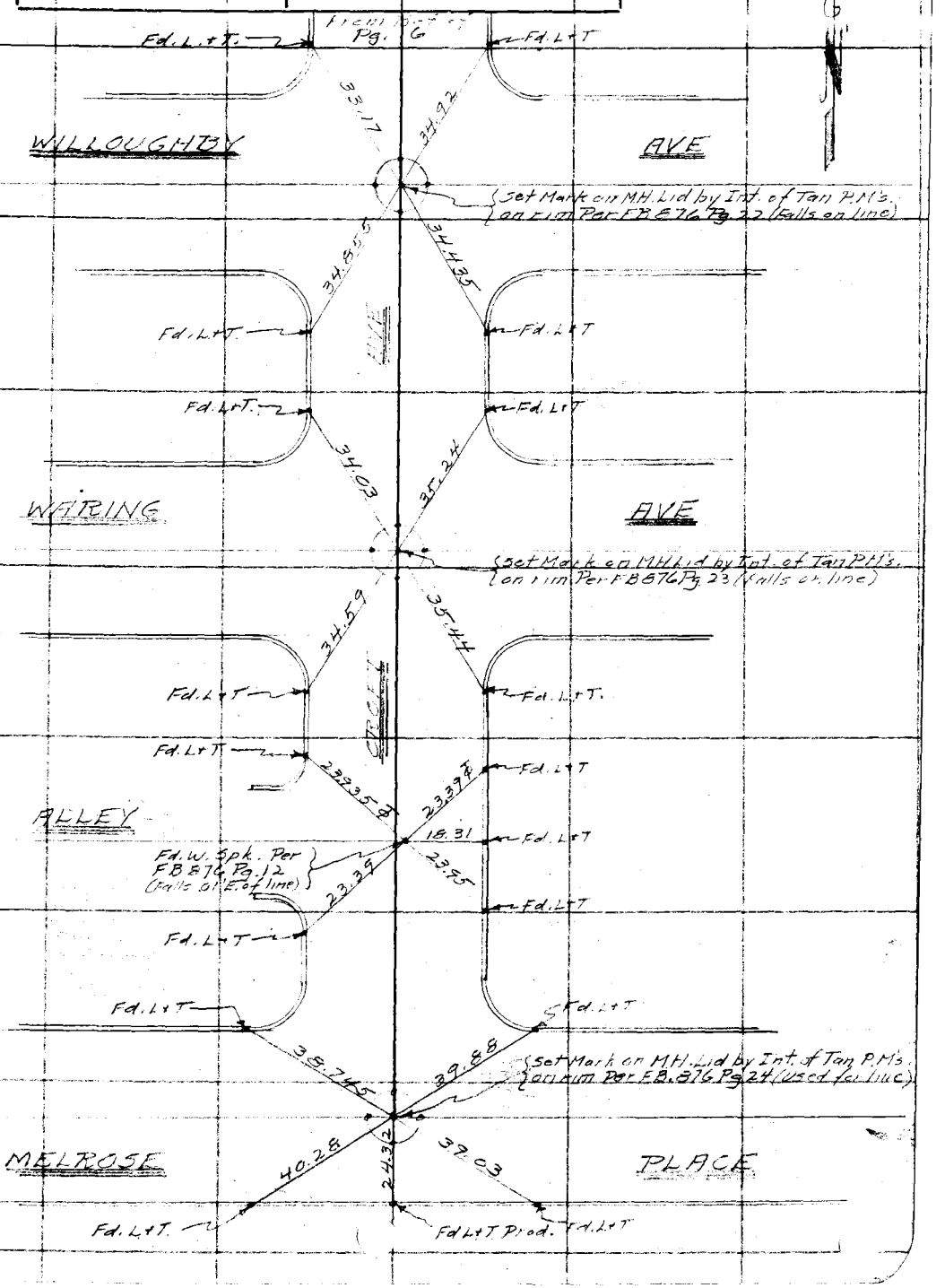

Note: Any Additions or Changes on This Sheet Must be Made or Circled in Red Ink With Date and Name of Person Making Change.

Do not extend notes this side of this line

RETURN TO
LOS ANGELES COUNTY SURVEYOR
700 HALL OF RECORDS

FORM 247 10M 11-35



RETURN TO
LOS ANGELES COUNTY SURVEYOR
700 HALL OF RECORDS

Note: Any Additions or Changes on This Sheet Must be Made or Circled in Red Ink With Date and Name of Person Making Change.

Do not extend notes this side of this line

Notes Ck'd by	Survey of [illegible]	F.B. [illegible] Pg. [illegible]
Map No.	W. O. [illegible] Tape No. [illegible] St'd [illegible] °F.	
Office Work	Surveyed by Brunty	
Checked	Notes " Date [illegible]	
Date	Indexed A. C. Johnson	



Note: Any Additions or Changes on This Sheet Must be Made or Circled in Red Ink With Date and Name of Person Making Change.

Do not extend notes this side of this line

RETURN TO
LOS ANGELES COUNTY SURVEYOR
700 HALL OF RECORDS

FORM 247 10M 11-35

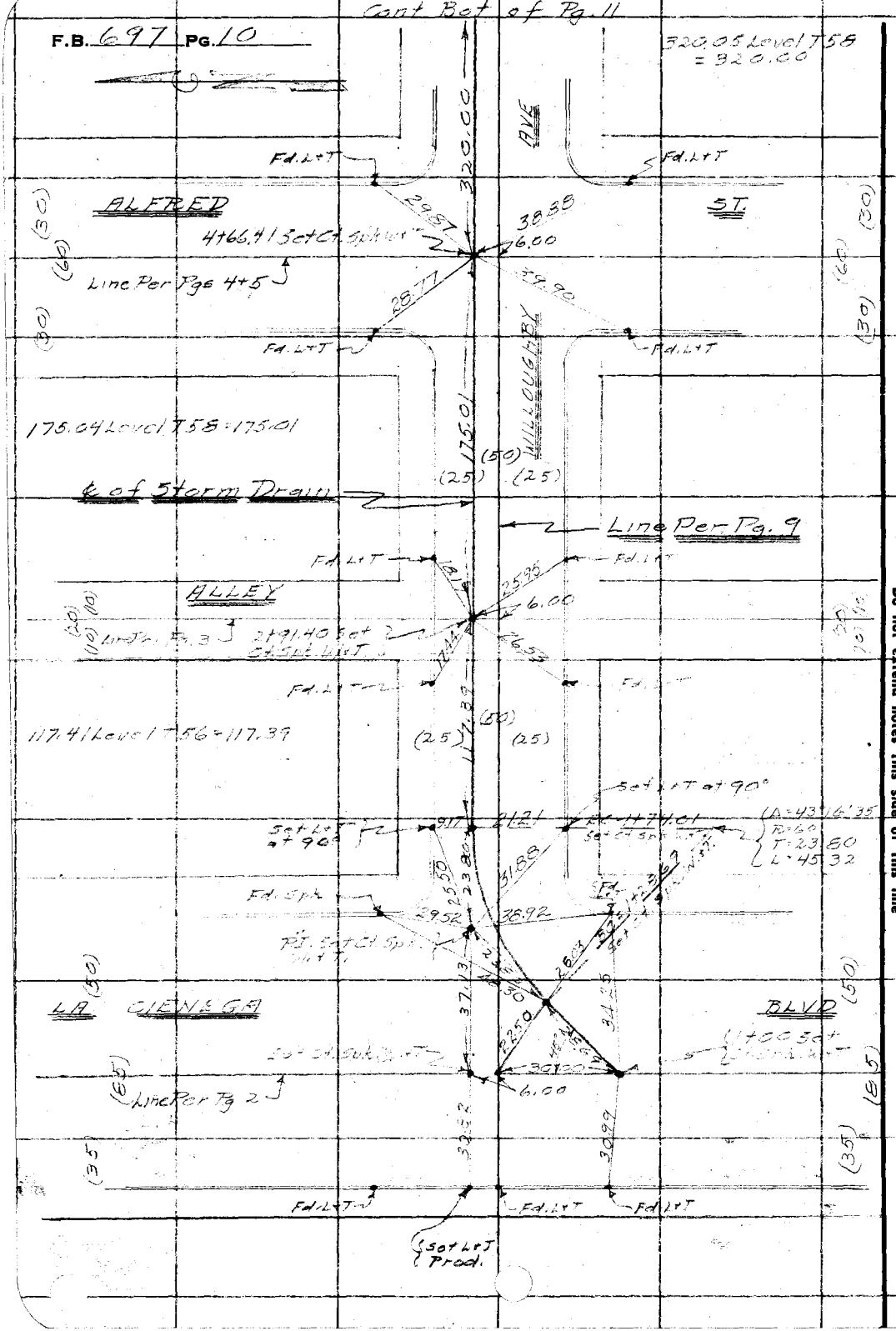

RETURN TO
LOS ANGELES COUNTY SURVEYOR
700 HALL OF RECORDS

Note: Any Additions or Changes on This Sheet Must be Made or Circled in Red Ink With Date and Name of Person Making Change.

Do not extend notes this side of this line

Notes Ck'd by	Survey of Willoughby Orlando Int.
Map No.	W. O. 6318 Tape No. 057 St'd 84°F.
Office Work	Surveyed by Brunty
Checked	Notes " Date 2-18-37
Date	Indexed A. C. Johnson

F.B. [illegible] Pg. [illegible]

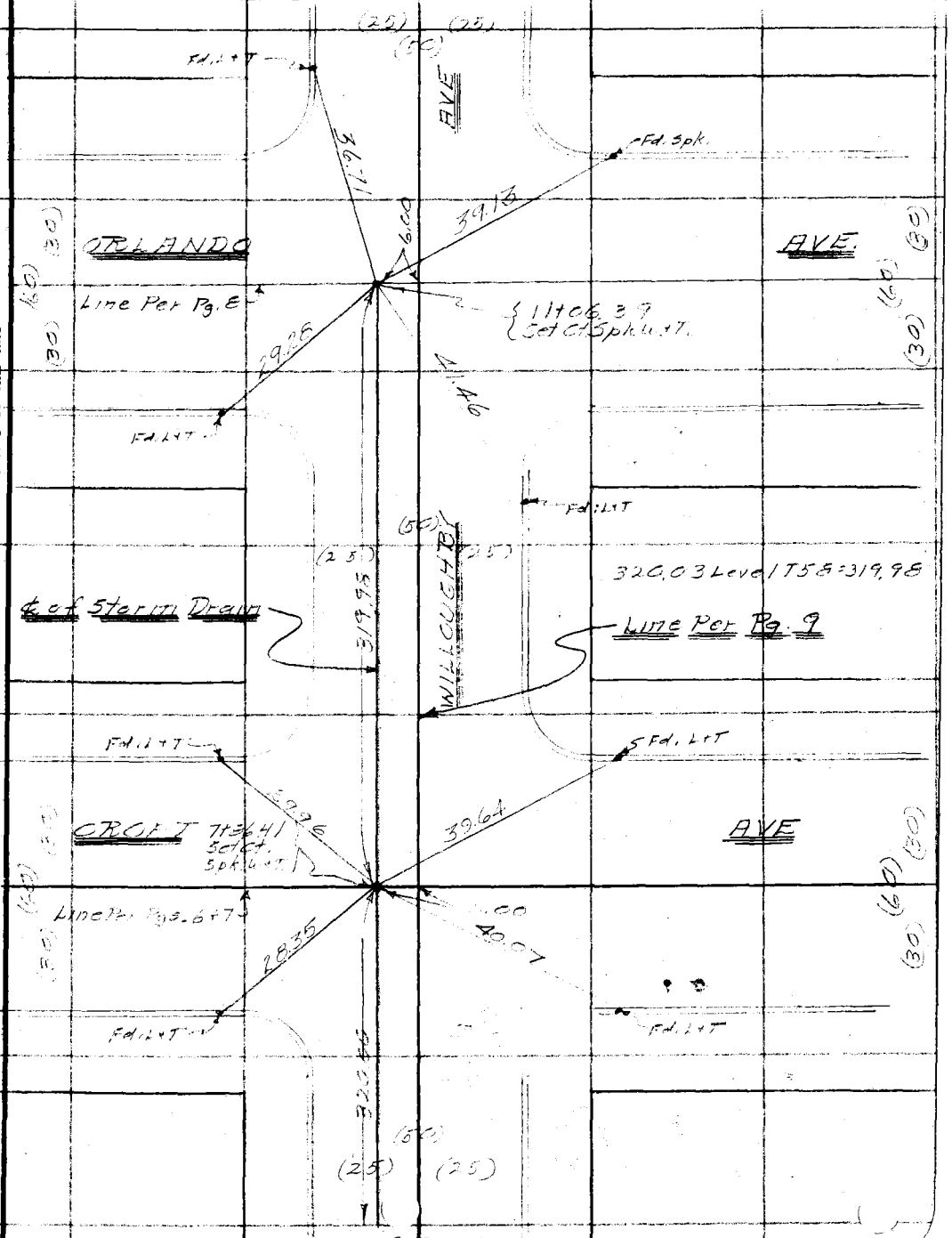

Note: Any Additions or Changes on This Sheet Must be Made or Circled in Red Ink With Date and Name of Person Making Change.

Do not extend notes this side of this line

RETURN TO
LOS ANGELES COUNTY SURVEYOR
700 HALL OF RECORDS

FORM 247 10M 11-35

RETURN TO
LOS ANGELES COUNTY SURVEYOR
700 HALL OF RECORDS

Note: Any Additions or Changes on This Sheet Must be Made or Circled in **Red** Ink With Date and Name of Person Making Change.

Do not extend notes this side of this line

F.B. 697 PG. 12

Notes Ck'd by	Survey of Willoughby-Orlando Lat.
Map No.	W. O. 6318 Tape No. 057 St'd 84°F.
Office Work	Surveyed by Brunty
Checked	Notes " Date 2-19-37
Date	Indexed A. C. Johnson

F.B. 677 PG. 13

TOPOGRAPHY

WEST HOLLYWOOD DRAINAGE SYSTEM

WILLOUGHBY — ORLANDO AVE LATERAL

JN 6318

SHEET 3

For ℄ Survey See Pgs 1 to 12 Incl.

For Profile See Pgs 19 to 30 Incl.

C E Brunty - Chief
H M Smith - Transit
J L Willey - R Chain
M A Van Deren R Chain

RECEIVED MAR 10 1937 Smelser

PROGRESSED ✓ ✓

BOOK INDEXED ✓ ✓

MAP INDEXED ✓ ✓

RECORD INDEXED ✓ ✓

CARD INDEXED ✓ ✓

Note: Any Additions or Changes on This Sheet Must be Made or Circled in Red Ink With Date and Name of Person Making Change.

Do not extend notes this side of this line

RETURN TO
LOS ANGELES COUNTY SURVEYOR
700 HALL OF RECORDS

FORM 247 10M 11-35

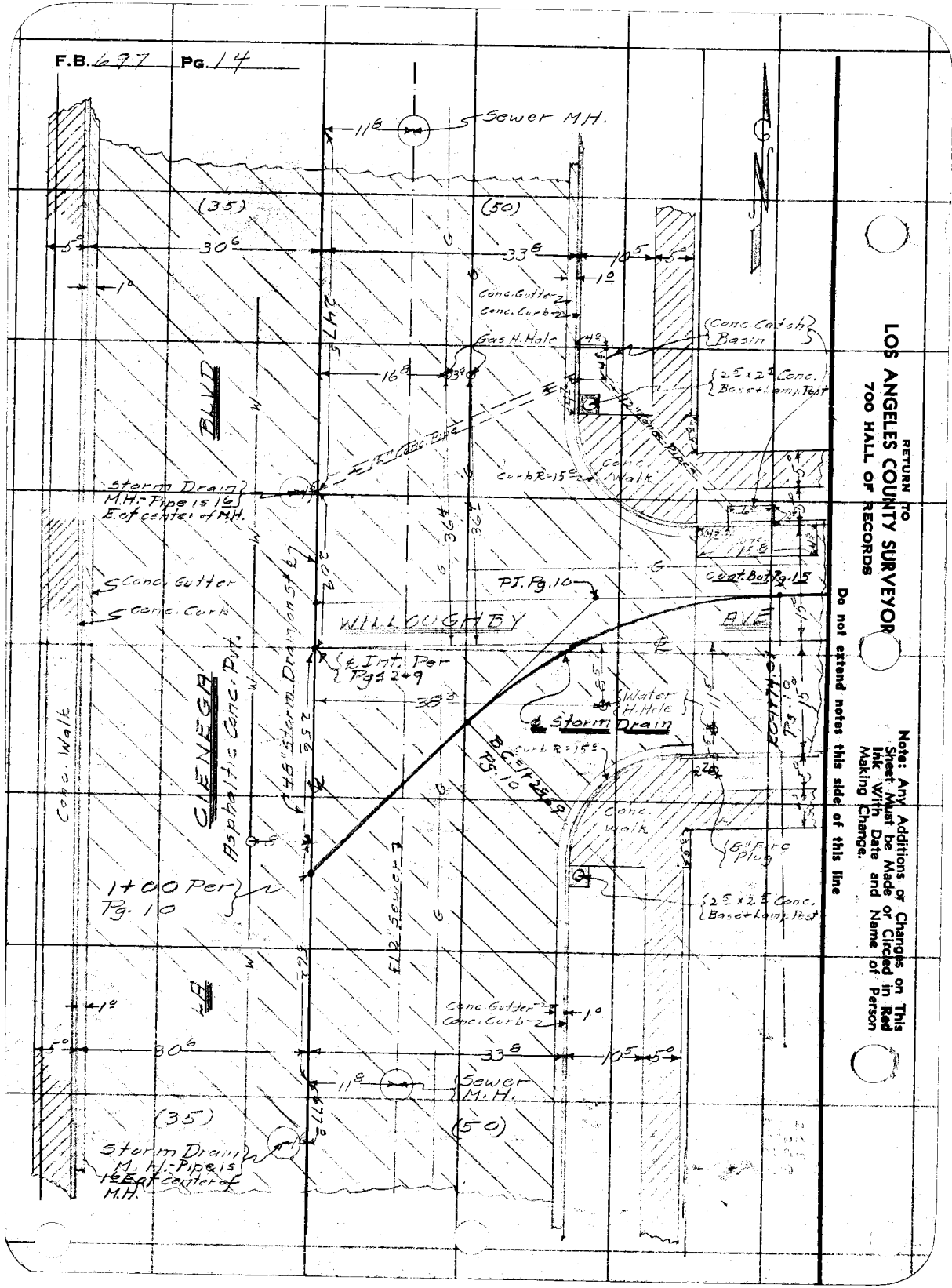

RETURN TO
LOS ANGELES COUNTY SURVEYOR
700 HALL OF RECORDS

Note: Any Additions or Changes on This Sheet Must be Made or Circled in Red Ink With Date and Name of Person Making Change.

Do not extend notes this side of this line

Notes Ck'd by	Survey of Willoughby Orlando Lot	F.B. 697 PG. 15
Map No.	W. O. 6318 Tape No. 657 St'd 84°F.	
Office Work	Surveyed by Brunty	
Checked	Notes " Date 2-19-37	
Date	Indexed A. C. Johnson	

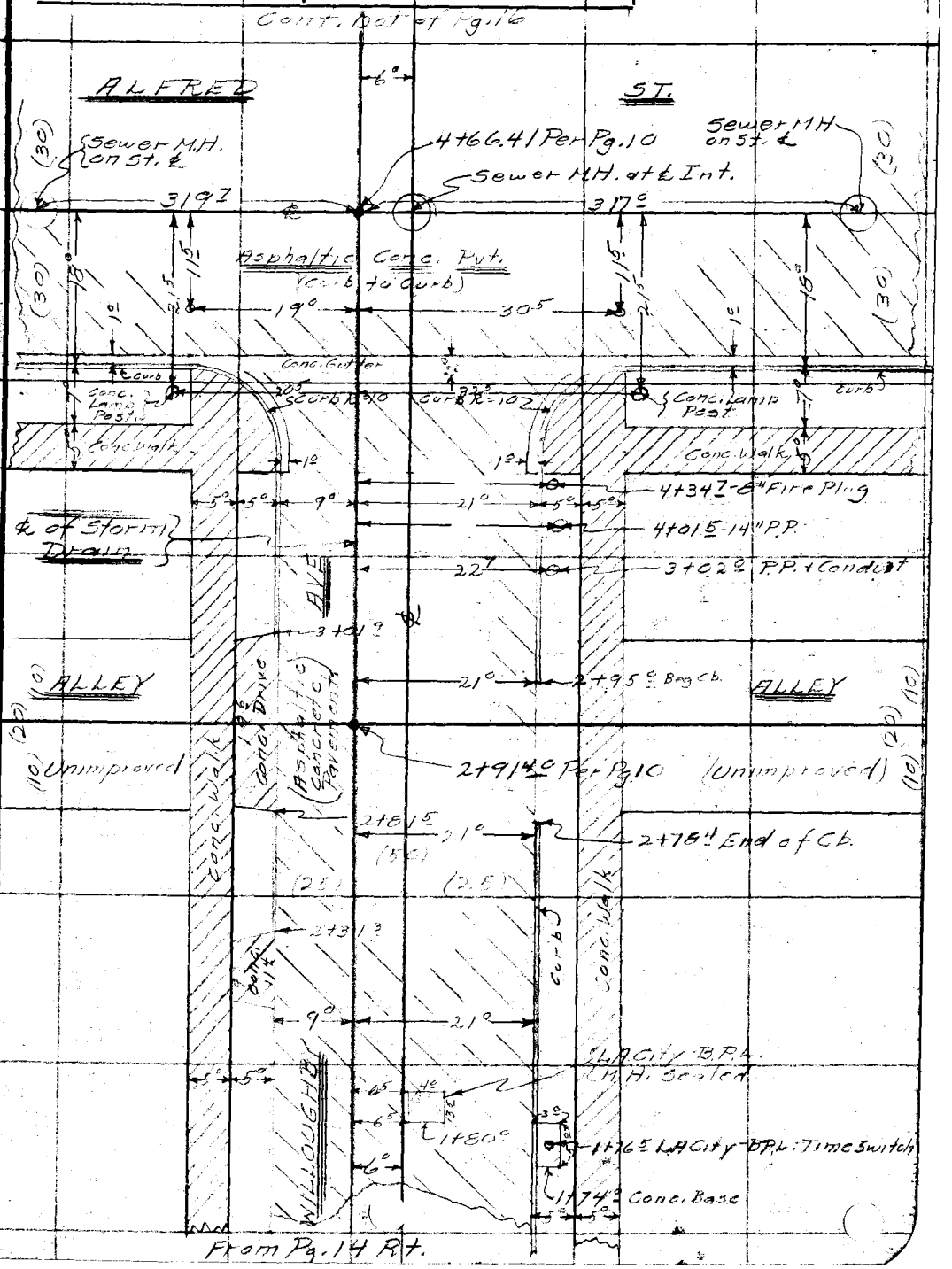

Note: Any Additions or Changes on This Sheet Must be Made or Circled in Red Ink With Date and Name of Person Making Change.

Do not extend notes this side of this line

RETURN TO
LOS ANGELES COUNTY SURVEYOR
700 HALL OF RECORDS

FORM 247 10M 11-35



RETURN TO
LOS ANGELES COUNTY SURVEYOR
700 HALL OF RECORDS

Note: Any Additions or Changes on This Sheet Must be Made or Circled in Red Ink With Date and Name of Person Making Change.

Do not extend notes this side of this line

Notes Ck'd by	Survey of [illegible]	F.B. [illegible] PG. 17
Map No.	W. O. 6318 Tape No. 50 / St'd 81°F.	
Office Work	Surveyed by Brunty	
Checked	Notes Date 2-23-31	
Date	Indexed C. Johnson	

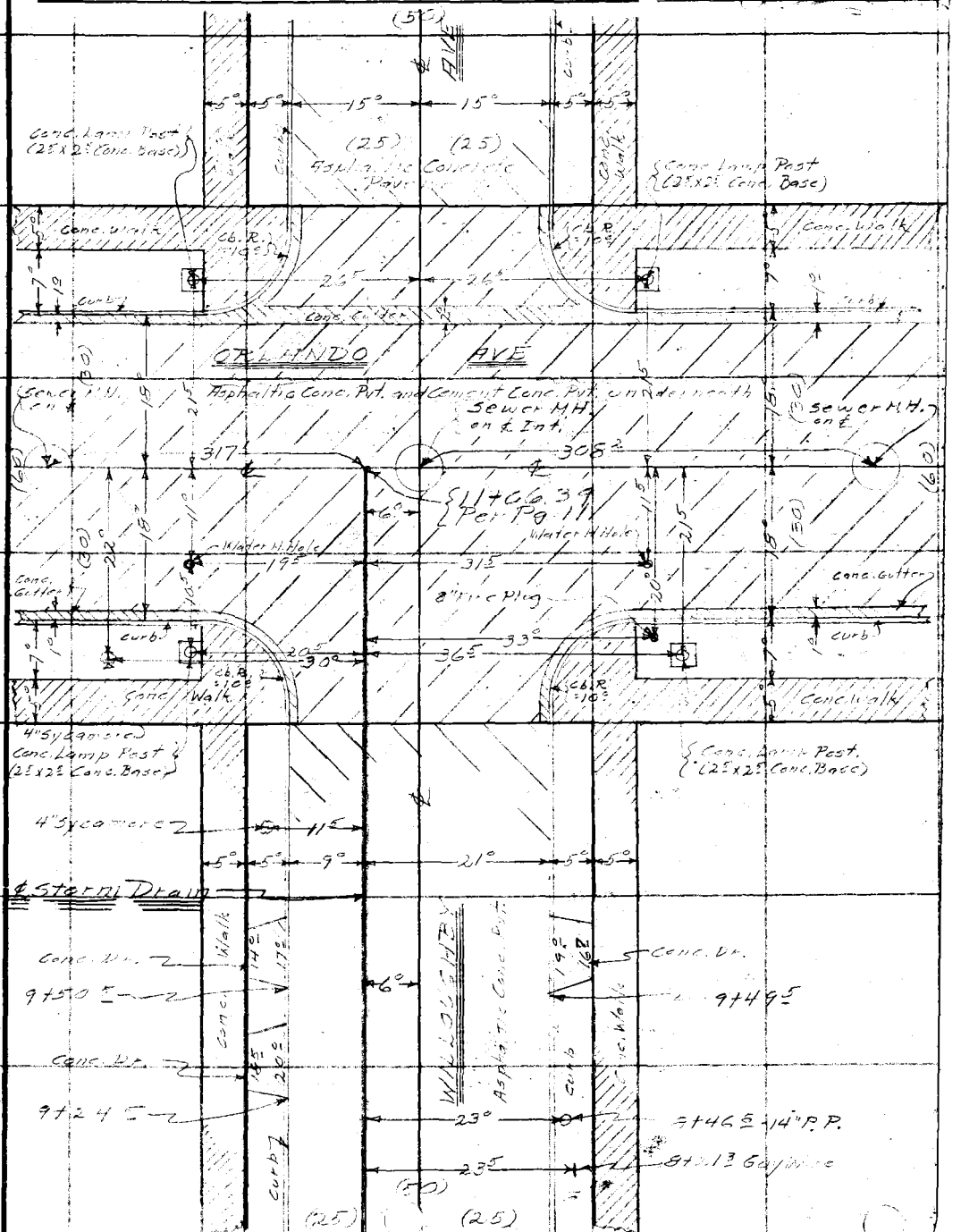

Note: Any Additions or Changes on This Sheet Must be Made or Circled in Red Ink With Date and Name of Person Making Change.

Do not extend notes this side of this line

RETURN TO
LOS ANGELES COUNTY SURVEYOR
700 HALL OF RECORDS

FORM 247 10M 11-35

RETURN TO
LOS ANGELES COUNTY SURVEYOR
700 HALL OF RECORDS

Note: Any Additions or Changes on This Sheet Must be Made or Circled in **Red Ink** With Date and Name of Person Making Change.

Do not extend notes this side of this line

F.B. 627 PG. 18

Profile	Notes Red.	Plotted	Job No.	Division No.	F. B.	Pg. 19
No.	Date	Date	Survey of West Hollywood			
X-Sec.	Notes Chkd.	Checked	Survey by	Notes	Date	
No.	Date	Date	Map No.	Indexed A. C. Johnson	Date	

CENTER LINE PROFILE

WEST HOLLYWOOD DRAINAGE [illegible]

WILLOUGHBY ORLANDO AVE LATERAL

SHEET 3

For ℄ SURVEY SEE Pages 1-12 incl.

For ℄ TOPOGRAPHY SEE Pages [illegible] incl.

C.E. Brantly - Chief

A.M. Smith - Notes

J.L. Willey - Level

M.A. Van Deren - Roc

ELEV.

F. S.

H. I.

B. S.

STATION

RECEIVED MAR 10 1937 Smelser

PROGRESSED ✓ ✓

BOOK INDEXED ✓ ✓

MAP INDEXED ✓ ✓

RECORD INDEXED ✓ ✓

CARD INDEXED ✓ ✓

REDUCED Field

CHECKED 11+2 ✓

NOTE: ANY ADDITIONS OR CHANGES ON THIS SHEET MUST BE MADE OR CIRCLED IN RED INK, WITH DATE AND NAME OF PERSON MAKING CHANGE

Do not extend notes this side of this line

PLEASE RETURN TO LOS ANGELES COUNTY SURVEYOR 700 HALL OF RECORDS

Form 307 5M 11-35

Form 307 5M 11-35

PLEASE RETURN TO
LOS ANGELES COUNTY SURVEYOR
700 HALL OF RECORDS

NOTE: ANY ADDITIONS OR CHANGES ON THIS SHEET MUST BE MADE OR CIRCLED IN RED INK, WITH DATE AND NAME OF PERSON MAKING CHANGE

Do not extend notes this side of this line

F. B. 6111 PG. 20 | Job No. 4318 | Division No. 25 | Notes Red. | Plotted | Profile
Survey of West Hollywood | Date | Date | No.
Survey by C.E. Ellis & H.M. Smith | Notes H.M.S. | Notes Chkd. | Checked | X-Sec.
Indexed A. C. Johnson | Date Feb. 23, 1937 | Date | Date | No.

STATION	B. S.	H. I.	F. S.	ELEV.	
B.M.#					B.M.# [illegible]
	5.69	[illegible] 23			[illegible]
S.M.H.					S.M.H. 75.15 ± Willoughby [illegible] 9.65 - FL. to Rim
					FL. 48" Conc. Pipe 13.73
	11.45	20[illegible].79			
S.M.H.			10.27	[illegible].52	B.C.M.H. 20 ± N. & W. Willoughby 7.12.46 6.06
					FL. 46" Conc. Pipe 3.05 ± 3.05 ± 10.27 9.25
"			9.25	197.94	" " 16 " " N.E.
					S.M.H. 81.55 ± W. Willoughby 11.5 E. & La Cienega
S.M.H.			17.37	187.12	12" In. N 13.35 c 13.42
" " "			17.50	119.29	12" " S. 1.00 ± 1.00 ±
					5.02 ± 5.05 ±
					17.37 17.50
To Iron Hydrant [illegible]			4.72	202.07	Cast Manhole 36" ± N. & W. Willoughby 11.5' E. & W. Cienega
Location of Pipe Inserted			6.21	198.58	" M.H. " " " " 19.5 " " "
			3.36	[illegible].71	Int. ± La Cienega & [illegible] Willoughby
			2.42	[illegible].37	100' S. Int. ± La Cienega
			[illegible]	[illegible].12	" " Top of W. Curb La Cienega
			[illegible]	[illegible]	" " " Gutter "
			2.23	200.96	" " " " E. Curb " "

Form 307 5M 11-35

PLEASE RETURN TO
LOS ANGELES COUNTY SURVEYOR
700 HALL OF RECORDS

NOTE: ANY ADDITIONS OR CHANGES ON THIS SHEET MUST BE MADE OR CIRCLED IN RED INK, WITH DATE AND NAME OF PERSON MAKING CHANGE

Do not extend notes this side of this line

STATION	B. S.	H. I.	F. S.	ELEV.		
				2018		
				202 75		
				202 23		
				203 00		
				203 14		
				203 57		
				203 00		
				200 22		
				200 64		
				202 05		

Profile

No. X-Sec. No.

Notes Red. Plotted Job No. Division No.

Date Date Survey of

Notes Chkd. Checked Survey by Notes

Date Date Map No. Indexed J. Johnson Date

F. B. PG.

Form 307 5M 11-35

PLEASE RETURN TO
LOS ANGELES COUNTY SURVEYOR
700 HALL OF RECORDS

NOTE: ANY ADDITIONS OR CHANGES ON THIS SHEET MUST BE MADE OR CIRCLED IN RED INK, WITH DATE AND NAME OF PERSON MAKING CHANGE

Do not extend notes this side of this line

STATION	B. S.	H. I.	F. S.	ELEV.		
	5 [illegible]					
						13-4
[illegible]			6 [illegible]	[illegible]	[illegible]	
BC 1+[illegible]			6 51	[illegible]	[illegible]	
T.P.			6 51	[illegible]	[illegible]	
1+74 [illegible]			[illegible]	[illegible]	[illegible]	
2+[illegible]			[illegible]	[illegible]	[illegible]	
[illegible]			5 [illegible]	[illegible]	21'R [illegible]	
			[illegible]	[illegible]	[illegible]	
2+91 [illegible]			[illegible]	[illegible]	[illegible]	
			[illegible]	[illegible]	[illegible]	
			[illegible]	204 [illegible]	31'R [illegible]	
			[illegible]	4 [illegible]	100'R	
			5 [illegible]	[illegible]	[illegible]	
			4 5	[illegible]	[illegible]	
			[illegible]	7 [illegible]	[illegible]	
[illegible]			[illegible]	[illegible]	[illegible]	
			[illegible]	[illegible]	[illegible]	

F. B. 697 PG. 22 | Job No. 6318 | Division No. | Notes Red. | Plotted | Profile
Survey of West Highway [illegible] | Date | Date | No.
Survey by [illegible] County | Notes [illegible] | Notes Chkd. | Checked | X-Sec.
Indexed A. C. Johnson | Date | Date | Date | No.

Profile No.	Notes Red.	Plotted	Job No.	Division No.	F. B.	Pg.
	Date	Date	Survey of			
X-Sec. No.	Notes Chkd.	Checked	Survey by	Notes	Date	
	Date	Date	Map No.	Indexed A. G. Johnson	Date	

Form 307 5M 11-35

PLEASE RETURN TO
LOS ANGELES COUNTY SURVEYOR
700 HALL OF RECORDS

NOTE: ANY ADDITIONS OR CHANGES ON THIS SHEET MUST BE MADE OR CIRCLED IN RED INK, WITH DATE AND NAME OF PERSON MAKING CHANGE

Do not extend notes this side of this line

STATION	B. S.	H. I.	F. S.	ELEV.	

F. B. 697 PG. 24 Job No. 6318 Division No. Notes Red. Plotted Profile

Survey of [illegible] Date Date No.

Survey by [illegible] Notes H.Y.S. Notes Chkd. Checked X-Sec.

Indexed A. C. Johnson Date Date Date No.

Form 307 5M 11-35

PLEASE RETURN TO
LOS ANGELES COUNTY SURVEYOR
700 HALL OF RECORDS

NOTE: ANY ADDITIONS OR CHANGES ON THIS SHEET MUST BE MADE OR CIRCLED IN RED INK, WITH DATE AND NAME OF PERSON MAKING CHANGE

Do not extend notes this side of this line

STATION	B. S.	H. I.	F. S.	ELEV.		
		212.69				
			[illegible]	[illegible]	[illegible]	
			4.86	[illegible]	Tp (c [illegible] V.F.	
			5.5	[illegible] 31	Gutter	
			[illegible]	[illegible]	Tp E	
			[illegible]	[illegible]		
			[illegible]		T.C.S. " " " S.E. "	
			6.5		Gutter	
			[illegible]	[illegible]	Tp. E "	
			[illegible]	[illegible]	Gutter	
A166 A1			0.80	[illegible]	6' R & Inter. [illegible]	
[illegible]			13.53	199.36	5 MH [illegible] R [illegible] N	
			13.62	199.27	8' Ont 3 13.53	13.62
A163 A1			[illegible]	193.97	[illegible] N	
			[illegible]	[illegible] 18	13.32	7.91
[illegible]			[illegible]	204.[illegible]	25' L 6 In. N	
			5.53	[illegible]	[illegible]	8.83
[illegible]			5.94	[illegible]		
TP			[illegible]	[illegible]		
	5.57	213.34				

Form 307 5M 11-35

PLEASE RETURN TO
LOS ANGELES COUNTY SURVEYOR
700 HALL OF RECORDS

NOTE: ANY ADDITIONS OR CHANGES ON THIS SHEET MUST BE MADE OR CIRCLED IN RED INK, WITH DATE AND NAME OF PERSON MAKING CHANGE

Do not extend notes this side of this line

STATION	B. S.	H. I.	F. S.	ELEV.		
		[illegible] 3 24				
[illegible]			[illegible]	[illegible]	[illegible]	
			[illegible]	[illegible]		
7+0[illegible]				[illegible]		
				[illegible]		
[illegible]	5 19 [illegible]		[illegible]	209 [illegible]		
74+[illegible]			[illegible]	209 [illegible]	[illegible] Ave.	
			[illegible]	207 72	[illegible]	
			[illegible] 12	207 83	100'R [illegible]	
			1 15	207 84	" " Tpc. [illegible]	
			6 [illegible]	207 19	" " [illegible]	
			[illegible] 23	208 36	" " Tpc E	
			7 92	[illegible] 6	" " [illegible]	
			[illegible] 12	[illegible]	" [illegible]	
			[illegible]	211 27	" " Tpc [illegible]	
			4 67	2[illegible] 92	" " Gutter	
			3 74	211 65	" " Tpc E	
			4 31	2[illegible] 23	" " Gutter	
			[illegible] 44	209 15	Tpc [illegible]	
			7 06	208 53	Gut " "	
			6 45	[illegible] 14	Tpc [illegible]	

Profile No.	X-Sec. No.
Notes Red.	Date
Notes Chkd.	Date
Plotted	Date
Checked	Date
Job No. [illegible]	Survey of [illegible]
Survey by	Map No.
Division No.	Notes [illegible] Indexed C. Johnson
Date	Date
F. B. [illegible]	PG. 15

Form 307 5M 11-35

PLEASE RETURN TO
LOS ANGELES COUNTY SURVEYOR
700 HALL OF RECORDS

NOTE: ANY ADDITIONS OR CHANGES ON THIS SHEET MUST BE MADE OR CIRCLED IN RED INK, WITH DATE AND NAME OF PERSON MAKING CHANGE

Do not extend notes this side of this line

F. B. 471 PG. 23 | Job No. 6315 | Division No. | Profile No. | X-Sec. No.

Survey of Cahuenga Blvd. Hollywood Area | Plotted | Date | Notes Red | Date | Checked | Date | Notes Chkd. | Date

Survey by C. E. S. & C. Johnson | Notes | Indexed

STATION	B. S.	H. I.	F. S.	ELEV.			
		215.59					
			7.16	208.43	Sta. on top of R.C.P. Cor.		
			5.04		TP on " " " N " "		
			6.20		Gutter " " " " " "		
			5.89		TP on " " " " " "		
					Gutter " " " " " "		
			4.90		TP on " " " E. "		
			3.41		Gutter " " " " "		
			4.76		TP on E " " " "		
			5.32	210.47	Gutter " " " " "		
			6.15	54	TP on S " " S. E "		
			6.11	48	Gutter " " " " "		
			7.11	209	TP on E " " " "		
			7.12	201.15	Gutter " " " "		
2.17641			13.84		5 1/2 S.M.H. 6" D. N	7516	7516
						5598	5598
			14.07				1407.
2.17641			11.93		B05-R5M.H. 5" D. N.	6810	6793
						6710	6713
						1137R	1123R
						1573.	1933.
2.17641			7.42		5 1/2 S.M.H. 6" D. N	6955	7033
						6512	6509
						6621	6665
						1741	1741
5400			5.71		E. SD.		

Form 307 5M 11-35

PLEASE RETURN TO
LOS ANGELES COUNTY SURVEYOR
700 HALL OF RECORDS

NOTE: ANY ADDITIONS OR CHANGES ON THIS SHEET MUST BE MADE OR CIRCLED IN RED INK, WITH DATE AND NAME OF PERSON MAKING CHANGE

Do not extend notes this side of this line

STATION	B. S.	H. I.	F. S.	ELEV.		
		[illegible]				
9+00			4 45	[illegible]	℄ [illegible]	
			[illegible]	[illegible] 12	[illegible]	[illegible]
T.P			[illegible]	[illegible]		
	6 76	21[illegible] 93				
1[illegible]+00			[illegible]	[illegible]	℄ S.D	
			4 83	212 [illegible]	6'R	℄ [illegible]
11+0[illegible]			4 10	212 [illegible]	℄ [illegible]	
~~11+06 [illegible]~~					" " Int. [illegible] Ave.	
T.P			[illegible]	212 95		
	7 0[illegible]	219 96				
11+06 [illegible]			7 03	212 93	℄ S.D. Int ℄ [illegible] Ave.	
			7 17	212 [illegible]	6'R " " "	℄ [illegible]
			8 81	21[illegible] 15	100'R " " "	
			9 0[illegible]	21[illegible] 15	100'R Tp Cb. W. side " "	
			[illegible]	210 47	" Gutter " " " "	
			8 59	211 37	" Tp Cb E " " "	
			9 12	210 34	" Gutter " " " "	
			4 56	215 40	" L	℄ [illegible] Ave
			4 79	215 17	" L Tp Cb W " " "	
			5 28	214 68	" " Gutter " " " "	
			4 38	215 58	" " Tp Cb E " " "	

Profile No. ____ Notes Red. ____ Plotted ____ Job No. [illegible] Division No. ____ F. B. [illegible] PG. 21

X-Sec. No. ____ Date ____ Date ____ Survey of West Hollywood D.S. Date 7-23-37

Notes Chkd. ____ Checked ____ Survey by [illegible] Notes [illegible] Date

Date ____ Date ____ Map No. ____ Indexed [illegible] Johnson Date

Form 307 5M 11-35

PLEASE RETURN TO
LOS ANGELES COUNTY SURVEYOR
700 HALL OF RECORDS

NOTE: ANY ADDITIONS OR CHANGES ON THIS SHEET MUST BE MADE OR CIRCLED IN RED INK, WITH DATE AND NAME OF PERSON MAKING CHANGE

Do not extend notes this side of this line

STATION	B. S.	H. I.	F. S.	ELEV.				
		219 96						
			4 86	[illegible]	[illegible]			
			7 91	[illegible]	Tp Cb. W end [illegible]			
			[illegible]	[illegible]	[illegible]			
			[illegible]	212 12	Tp Cb S " " " " " "			
			[illegible]	[illegible]	[illegible]			
			[illegible]	[illegible]	Tp Cb W " " " N W "			
			7 47	[illegible]	[illegible] " " " " " "			
			[illegible]	[illegible]	Tp Cb N " " " " "			
			7 25	[illegible]	Gut " " " " " "			
			[illegible] 24	[illegible]	Tp Cb N " " " N E "			
			[illegible]	[illegible]	Gut " " " " " "			
			[illegible] 22	213 74	Tp Cb E " " " " " "			
			[illegible] 77	213 19	Gut " " " " " "			
			7 13	212 83	Tp Cb E " " " S E "			
			[illegible]	212 [illegible]	Gut " " " " " "			
			7 42	212 [illegible]	Tp Cb S " " " " " "			
			7 96	212 [illegible]	Gut " " " " " "			
1406 37			15 22	204 74	6" R. J. C. M. H. 8" In. N	7.43 C 67 D 7.12 R	7.50 C 67 D 1.19 R	7.31 C 67 D 7.15 R
			15 36	204 60	8" Cut S	1522	1536	1513
			15 13	204 73	8" Stub. E			

F. B 697 PG. 28 Job No. 6318 Division No. Notes Red. Plotted Profile
Survey of West Hollywood A.S. Date Date No.
Survey by C. E. Bunty Notes H.M.S. Notes Chkd. Checked X-Sec.
Indexed C. Johnson Date Date Date No.

Form 307 5M 11-35

PLEASE RETURN TO
LOS ANGELES COUNTY SURVEYOR
700 HALL OF RECORDS

NOTE: ANY ADDITIONS OR CHANGES ON THIS SHEET MUST BE MADE OR CIRCLED IN RED INK, WITH DATE AND NAME OF PERSON MAKING CHANGE

Do not extend notes this side of this line

STATION	B. S.	H. I.	F. S.	ELEV.		
		219 [illegible]				7.57 C 7.70 C
[illegible]			20 26	[illegible]	308² R S.M.H. 8" In	67 D 67 P
						12.00 R 12.04 R
			20 41	[illegible]	[illegible]	20 26. 20 41.
[illegible]			8 15	211 8	323¹ L S.M.H. 5" In	7.30 C [illegible]
						67 D [illegible]
			8 28	[illegible]	8" Out	010 P 017 R
						8 15. 8 28.
			5 75	214 21	[illegible] & Int. [illegible]	Willoughby.
			6 40	213 56	" " " Tp [illegible]	[illegible]
			[illegible]	213 16	" " " Gutter	" "
			[illegible]	214 [illegible]	" " " Tp [illegible]	" "
			[illegible]	[illegible]	" " " Gutter	" "
T.P.			6 34	213 62		
	[illegible] 43	[illegible] 05			[illegible] Elev. 21[illegible]	[illegible]
[illegible]			[illegible]	218 [illegible]	Willoughby Ave [illegible]	

Profile No. ____ Notes Red ____ Plotted ____ Job No. [illegible] Division No. ____ F. B. 697 Pg. 99

X-Sec. No. ____ Date ____ Date ____ Survey of West Hollywood DS

Notes Chkd ____ Checked ____ Survey by ____ Notes H.M.S. Date [illegible]

Date ____ Date ____ Map No. ____ Indexed C. Johnson Date ____

F. B. 697 PG. 30 | Job No. 6318 | Division No. | Notes Red. | Plotted | Profile

Survey of West Hollywood U.S. | Date | Date | No.

Survey by C.E. Brunty | Notes H. M. Smith | Notes Chkd. | Checked | X-Sec.

Indexed A. C. Johnson | Date | Date | Date | No.

STATION	B. S.	H. I.	F. S.	ELEV.

Form 307 5M 11-35

PLEASE RETURN TO
LOS ANGELES COUNTY SURVEYOR
700 HALL OF RECORDS

NOTE: ANY ADDITIONS OR CHANGES ON THIS SHEET MUST BE MADE OR CIRCLED IN RED INK, WITH DATE AND NAME OF PERSON MAKING CHANGE

Do not extend notes this side of this line

Notes Ck'd by	Survey of [illegible]	F.B. 297 Pg. 31
Map No.	W. O. 6318 Tape No. [illegible] St'd [illegible] °F.	
Office Work	Surveyed by [illegible]	
Checked	Notes " Date 2 [illegible]	
Date	Indexed C. Johnson	

CENTER LINE SURVEY

WEST HOLLYWOOD DRAINAGE SYSTEM

MELROSE — ORLANDO AVE LATERAL

JN 6318

SHEET (3)

For Topography See Pgs. 37 to 42 Incl.

For Profile See Pgs. 43 to 54 Incl.

[illegible] Chief
[illegible] Transit
J. L. [illegible] H. Chain
M. A. Van Deren R. Chain

RECEIVED MAR 10 1937 Smelser
PROGRESSED ✓ ✓
BOOK INDEXED ✓ ✓
MAP INDEXED ✓ ✓
RECORD INDEXED ✓ ✓
CARD INDEXED ✓ ✓

Note: Any Additions or Changes on This Sheet Must be Made or Circled in Red Ink With Date and Name of Person Making Change.

Do not extend notes this side of this line

RETURN TO
LOS ANGELES COUNTY SURVEYOR
700 HALL OF RECORDS

FORM 247 10M 11-35

F.B. 697 Pg. 32

RETURN TO
LOS ANGELES COUNTY SURVEYOR
700 HALL OF RECORDS

Do not extend notes this side of this line

Note: Any Additions or Changes on This Sheet Must be Made or Circled in Red Ink With Date and Name of Person Making Change.

Notes Ck'd by	Survey of [illegible]	F.B. [illegible] Pg. [illegible]
Map No.	W. O. 6318 Tape No. 057 St'd 54°F.	
Office Work	Surveyed by Brunty	
Checked	Notes " Date 2-23-37	
Date	Indexed C. Johnson	

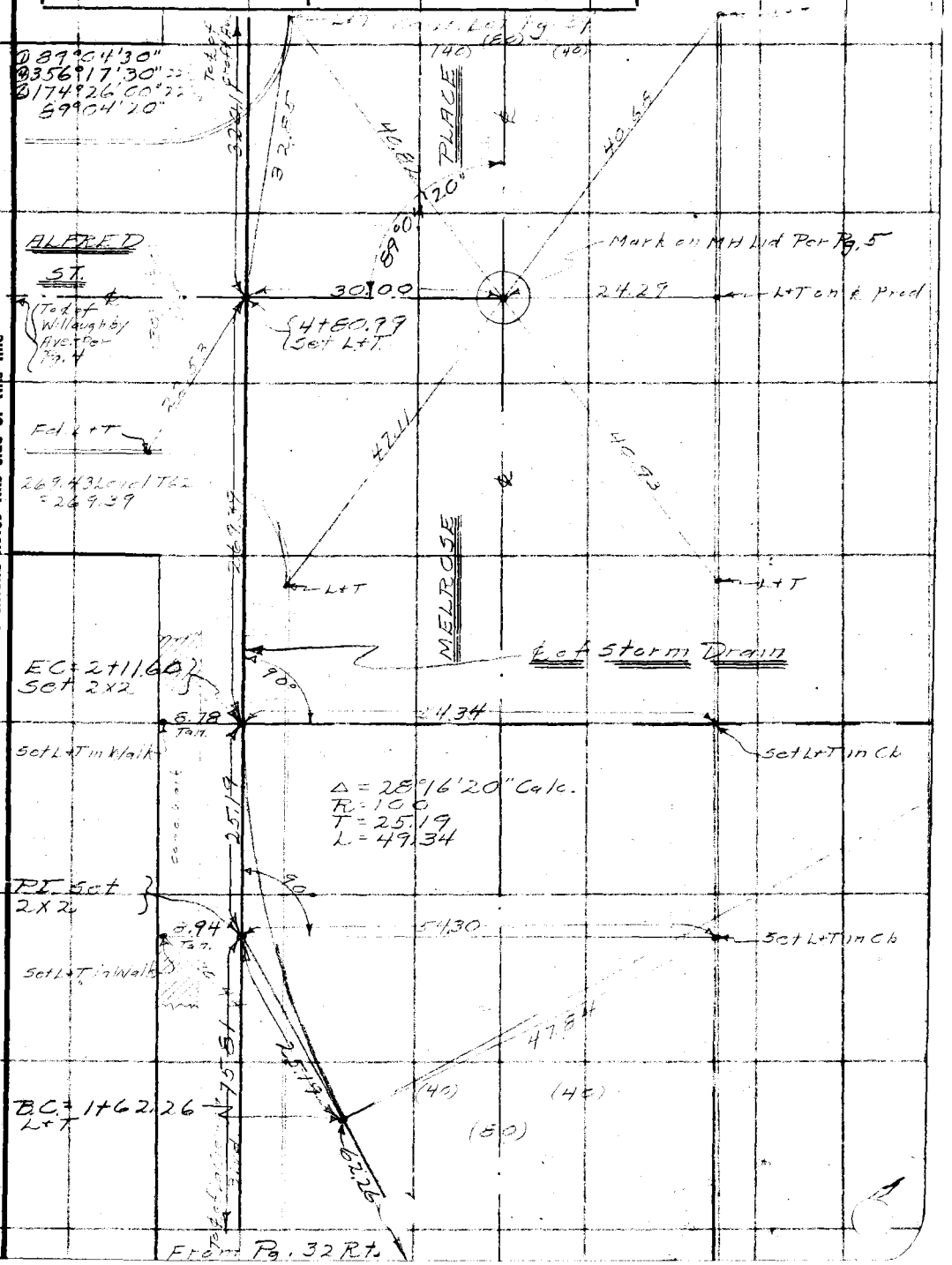

Note: Any Additions or Changes on This Sheet Must be Made or Circled in Red Ink With Date and Name of Person Making Change.

Do not extend notes this side of this line

RETURN TO
LOS ANGELES COUNTY SURVEYOR
700 HALL OF RECORDS

FORM 247 10M 11-35

F.B. 697 PG. 34

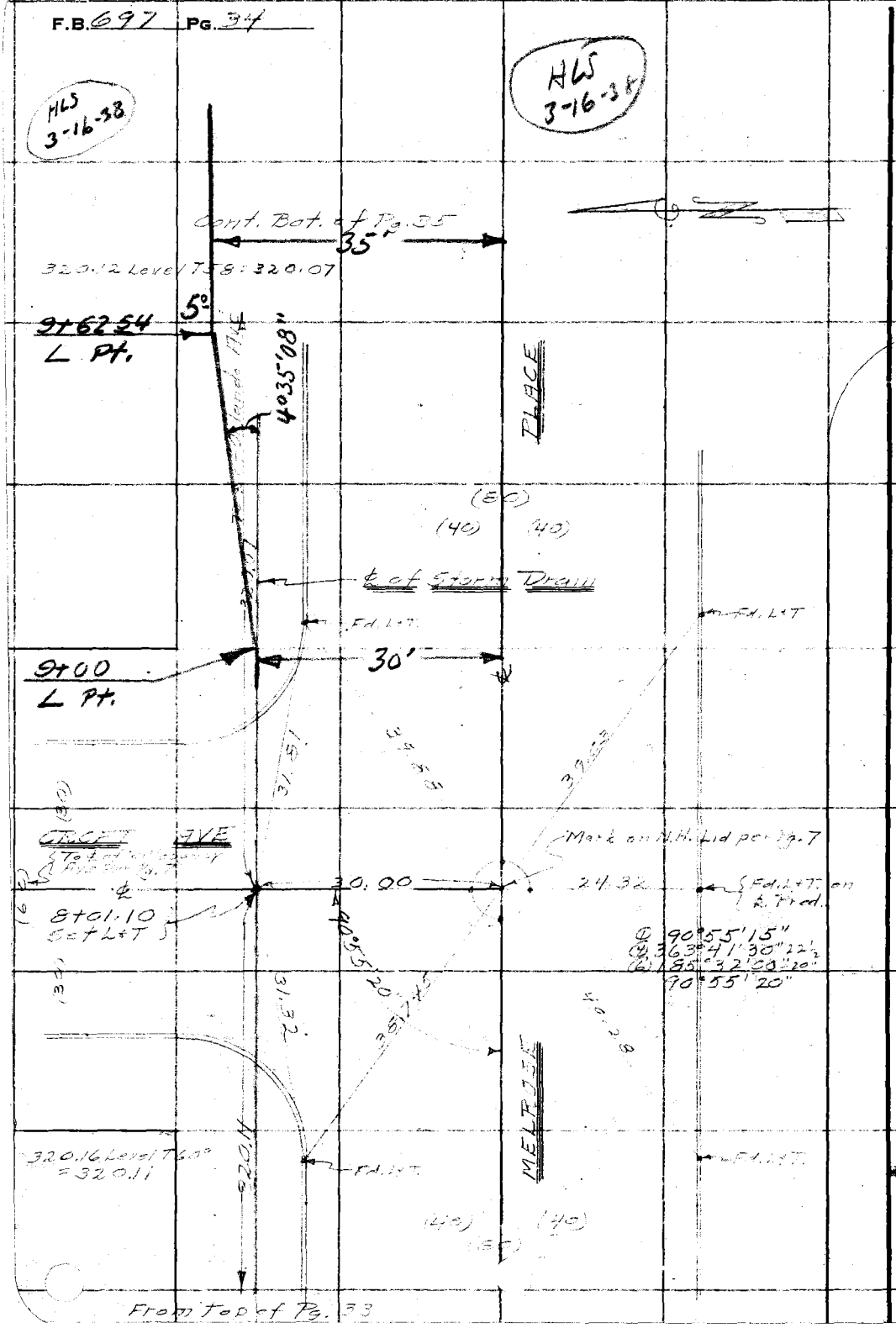

RETURN TO
LOS ANGELES COUNTY SURVEYOR
700 HALL OF RECORDS

Note: Any Additions or Changes on This Sheet Must be Made or Circled in Red Ink With Date and Name of Person Making Change.

Do not extend notes this side of this line

Notes Ck'd by	Survey of Melrose-Orlando Lat.	F.B. 677 Pg. 35
Map No.	W. O. 6318 Tape No. 257 St'd 84°F.	
Office Work	Surveyed by Brunty	
Checked	Notes " Date 2-23-37	
Date	Indexed A. C. Johnson	

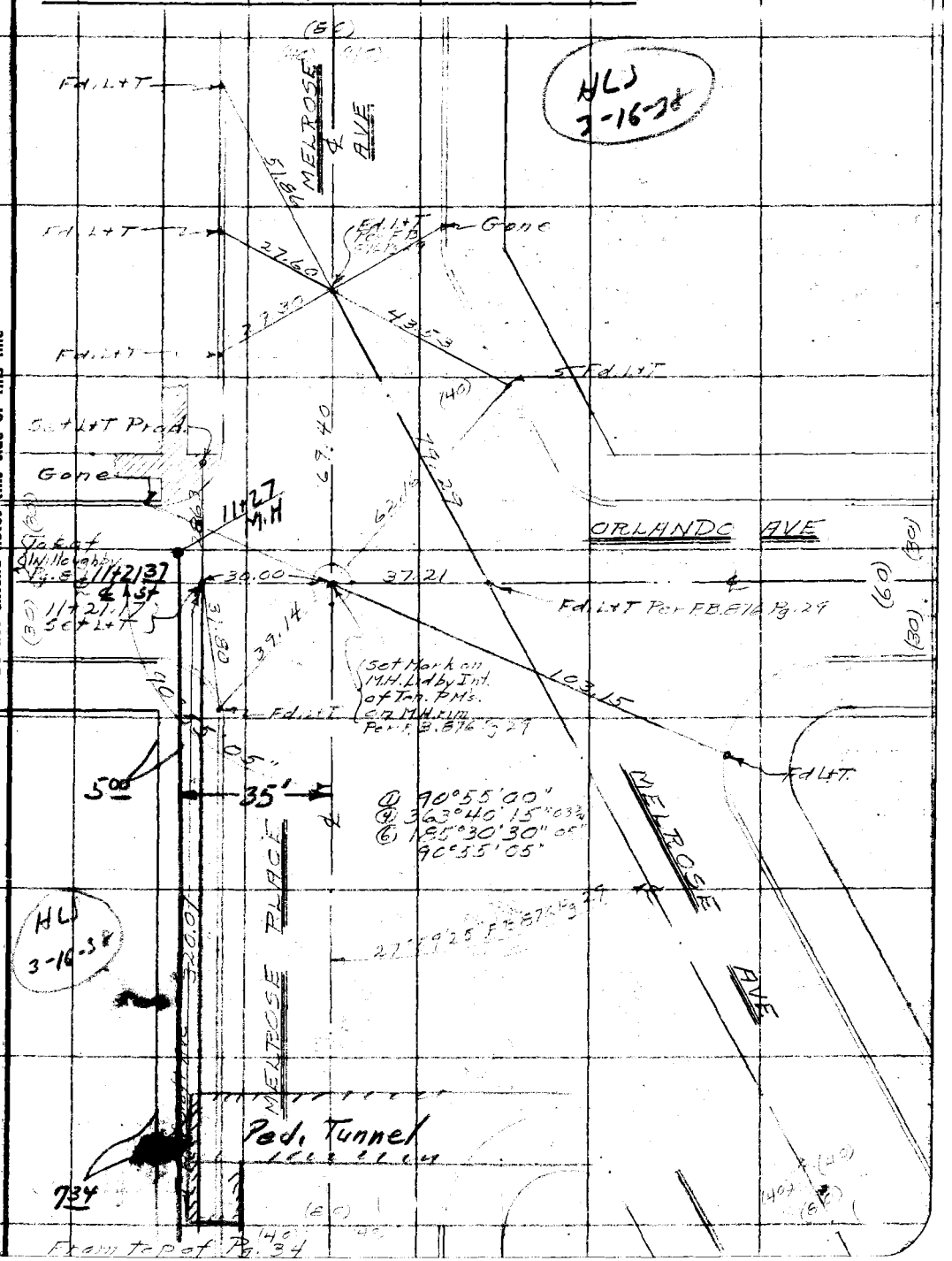

Note: Any Additions or Changes on This Sheet Must be Made or Circled in Red Ink With Date and Name of Person Making Change.

Do not extend notes this side of this line

RETURN TO
LOS ANGELES COUNTY SURVEYOR
700 HALL OF RECORDS

FORM 247 10M 11-35

RETURN TO
LOS ANGELES COUNTY SURVEYOR
700 HALL OF RECORDS

Note: Any Additions or Changes on This Sheet Must be Made or Circled in **Red Ink** With Date and Name of Person Making Change.

Do not extend notes this side of this line

F.B. 697 Pg. 36

Notes Ck'd by	Survey of	F.B. 277 PG. 37
Map No.	W. O. 6318 Tape No. 657 St'd 84 °F.	
Office Work	Surveyed by Brunty	
Checked	Notes Date 2-24-37	
Date	Indexed A. C. Johnson	

TOPOGRAPHY

WEST HOLLYWOOD DRAINAGE SYSTEM

MELROSE — ORLANDO AVE LATERAL

J.N. 6318

SHEET 3

CE Brunty - Chief
HM Smith - Transit
JL Willey - H. Chain
MA Van Deren - R. Chain

For ℄ Survey See Pgs. 31 to 36 Incl.
For ℄ Profile See Pgs. 43 to 54 Incl.

RECEIVED MAR 10 1937 [signature]
PROGRESSED ✓ ✓
BOOK INDEXED ✓ ✓
MAP INDEXED ✓ ✓
RECORD INDEXED ✓ ✓
CARD INDEXED ✓ ✓

Note: Any Additions or Changes on This Sheet Must be Made or Circled in Red Ink With Date and Name of Person Making Change.
Do not extend notes this side of this line
RETURN TO
LOS ANGELES COUNTY SURVEYOR
700 HALL OF RECORDS
FORM 247 10M 11-35

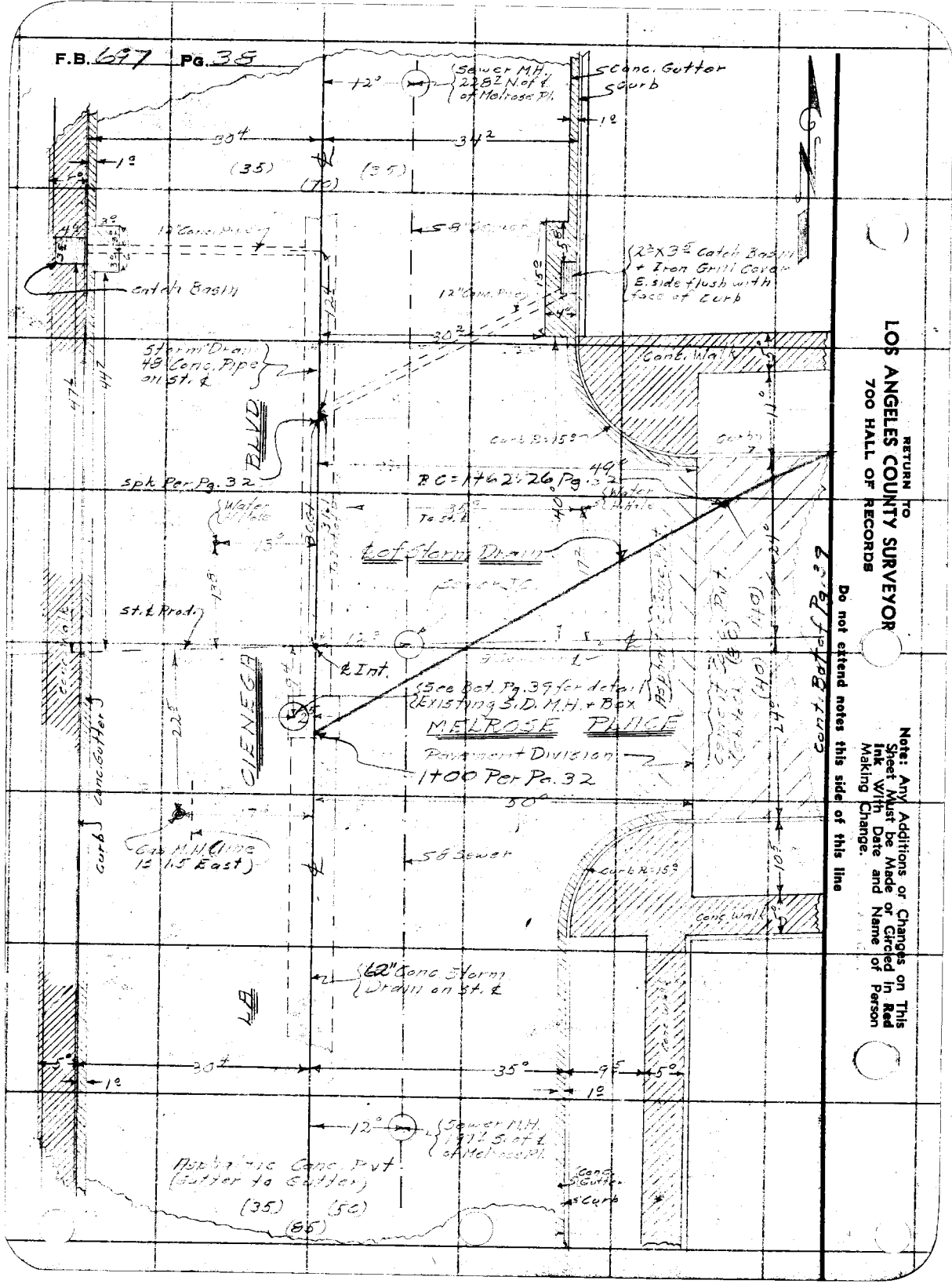

RETURN TO
LOS ANGELES COUNTY SURVEYOR
700 HALL OF RECORDS

Do not extend notes this side of this line

Note: Any Additions or Changes on This Sheet Must be Made or Circled in Red Ink With Date and Name of Person Making Change.

Notes Ck'd by	Survey of Melrose - Orlando Pal
Map No.	W. O. 6318 Tape No. 057 St'd 84 °F.
Office Work	Surveyed by Brunty
Checked	Notes " Date 2-24-37
Date	Indexed A. C. Johnson

F.B. 697 Pg. 39

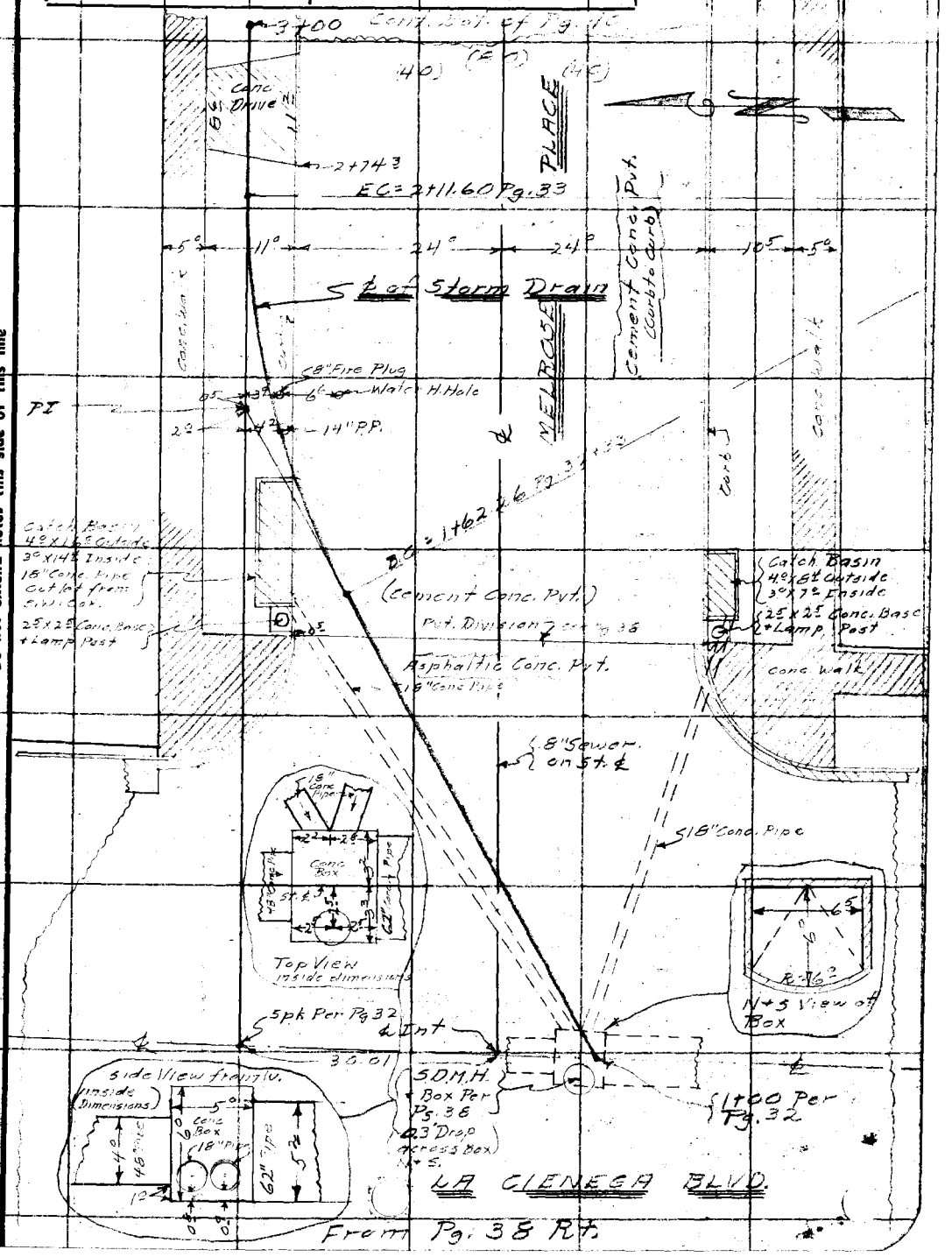

Note: Any Additions or Changes on This Sheet Must be Made or Circled in Red Ink With Date and Name of Person Making Change.

Do not extend notes this side of this line

RETURN TO
LOS ANGELES COUNTY SURVEYOR
700 HALL OF RECORDS

FORM 247 10M 11-35

F.B. 697 Pg. 40



From Top of Pg. 39

RETURN TO
LOS ANGELES COUNTY SURVEYOR
700 HALL OF RECORDS

Note: Any Additions or Changes on This Sheet Must be Made or Circled in Red Ink With Date and Name of Person Making Change.

Do not extend notes this side of this line

Notes Ck'd by	Survey of Melrose-Orange Lat.	F.B. Pg. 41
Map No.	W. O. 6318 Tape No. 257 St'd 84°F.	
Office Work	Surveyed by Brunty	
Checked	Notes " Date 2-25-37	
Date	Indexed A. C. Johnson	



Note: Any Additions or Changes on This Sheet Must be Made or Circled in Red Ink With Date and Name of Person Making Change.

Do not extend notes this side of this line

RETURN TO
LOS ANGELES COUNTY SURVEYOR
700 HALL OF RECORDS

FORM 247 10M 11-35

F.B. 697 PG. 42

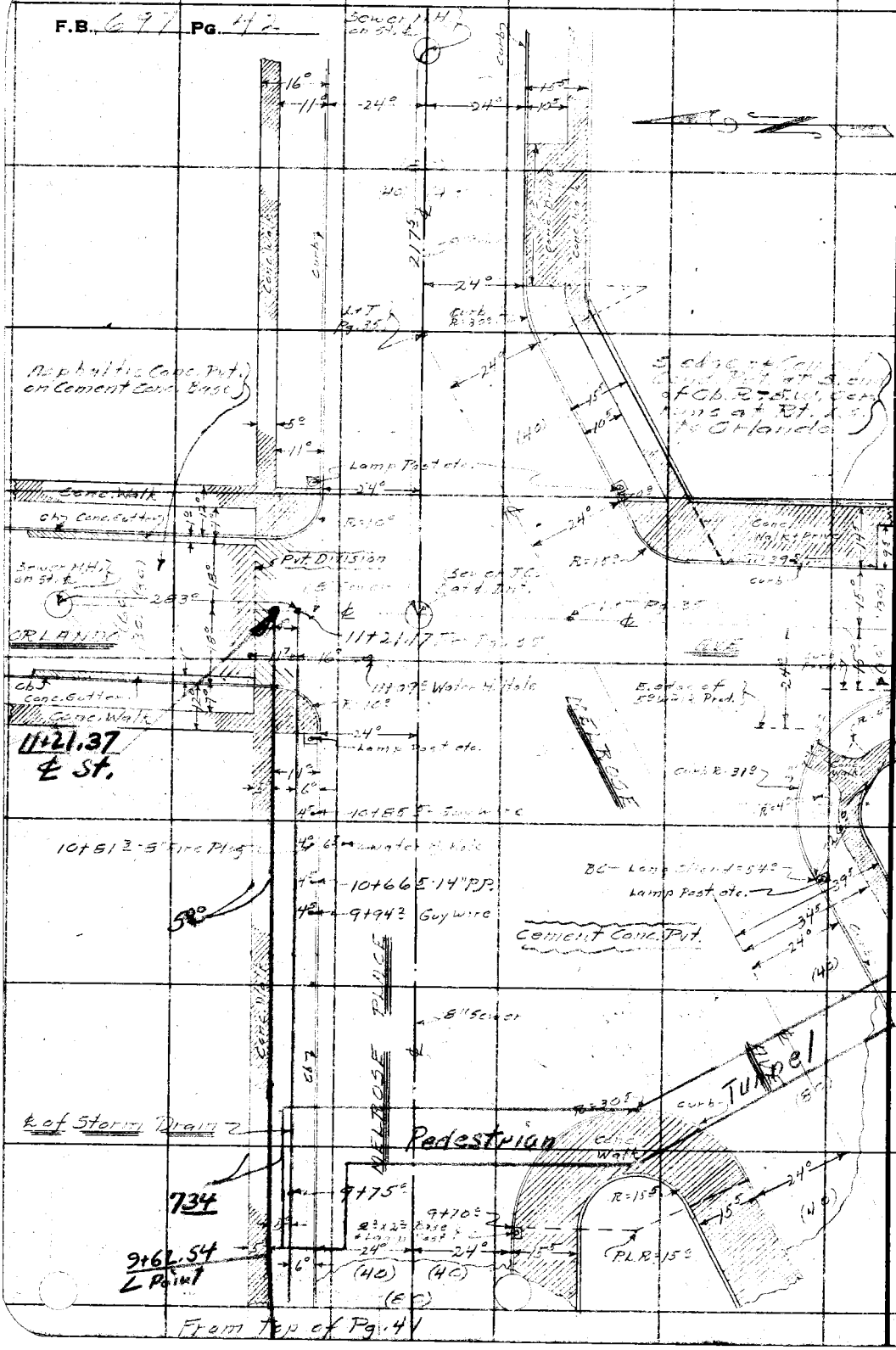

From Top of Pg. 41

RETURN TO
LOS ANGELES COUNTY SURVEYOR
700 HALL OF RECORDS

Note: Any Additions or Changes on This Sheet Must be Made or Circled in Red Ink With Date and Name of Person Making Change.

Do not extend notes this side of this line

Profile No. | Notes Red. | Plotted | Job No. | Division No. | F. B. | PG.
Date | Date | Survey of
X-Sec. No. | Notes Chkd. | Checked | Survey by | Notes | Date
Date | Date | Map No. | Indexed | Date

NOTE: ANY ADDITIONS OR CHANGES ON THIS SHEET MUST BE MADE OR CIRCLED IN RED INK, WITH DATE AND NAME OF PERSON MAKING CHANGE

Do not extend notes this side of this line

STATION	B. S.	H. I.	F. S.	ELEV.

SHEET 3

RECEIVED MAR 10 1937

PROGRESSED

BOOK INDEXED

MAP INDEXED

RECORD INDEXED

CARD INDEXED

REDUCED

CHECKED

PLEASE RETURN TO
LOS ANGELES COUNTY SURVEYOR
700 HALL OF RECORDS

Form 307 5M 11-35

F. B 697 Pg. 44 | Job No. 63 | Division No. | Notes Red. | Plotted | Profile

Survey of | Date | Date | No.

Survey by | Notes | Notes Chkd. | Checked | X-Sec.

Indexed A. C. Johnson | Date | Date | Date | No.

STATION	B. S.	H. I.	F. S.	ELEV.	

Do not extend notes this side of this line

Form 307 5M 11-35

PLEASE RETURN TO
LOS ANGELES COUNTY SURVEYOR
700 HALL OF RECORDS

NOTE: ANY ADDITIONS OR CHANGES ON THIS SHEET MUST BE MADE OR CIRCLED IN RED INK, WITH DATE AND NAME OF PERSON MAKING CHANGE

Profile No.	Notes Red.	Plotted	Job No.	Division No.	F. B. Pg. 15
	Date	Date	Survey of		
X-Sec. No.	Notes Chkd.	Checked	Survey by C. Johnson	Notes Indexed	Date
	Date	Date	Map No.		Date

NOTE: ANY ADDITIONS OR CHANGES ON THIS SHEET MUST BE MADE OR CIRCLED IN RED INK, WITH DATE AND NAME OF PERSON MAKING CHANGE

Do not extend notes this side of this line

PLEASE RETURN TO LOS ANGELES COUNTY SURVEYOR 700 HALL OF RECORDS

Form 307 5M 11-35

STATION	B. S.	H. I.	F. S.	ELEV.	
[illegible]			[illegible]	[illegible]	12º E ... Melrose Pl ... Int.
					12º E ... Int.
					Top Curb ...
					Melrose Pl. 49º E ... Int.

F. B. 11 / Pg. 46 | Job No. | Division No. | Notes Red. | Plotted | Profile

Survey of | Date | Date | No.

Survey by | Notes | Notes Chkd. | Checked | X-Sec.

Indexed A. C. Johnson | Date | Date | Date | No.

Form 307 5M 11-35

PLEASE RETURN TO
LOS ANGELES COUNTY SURVEYOR
700 HALL OF RECORDS

NOTE: ANY ADDITIONS OR CHANGES ON THIS SHEET MUST BE MADE OR CIRCLED IN RED INK, WITH DATE AND NAME OF PERSON MAKING CHANGE

Do not extend notes this side of this line

STATION	B. S.	H. I.	F. S.	ELEV.

Form 307 5M 11-35

PLEASE RETURN TO
LOS ANGELES COUNTY SURVEYOR
700 HALL OF RECORDS

NOTE: ANY ADDITIONS OR CHANGES ON THIS SHEET MUST BE MADE OR CIRCLED IN RED INK, WITH DATE AND NAME OF PERSON MAKING CHANGE

Do not extend notes this side of this line

STATION	B. S.	H. I.	F. S.	ELEV.		
				189 [illegible]	70'	
				[illegible]		
				[illegible]		
				[illegible]		
				[illegible]		
				[illegible]		
				[illegible]		
				190 7		
				189 84		
				[illegible]		
				[illegible]		
				189 [illegible]		
				190 34		
				189 74		
			3 [illegible]	190 44		
			4 [illegible]	189 90		

Profile No. _____ Notes Red. _____ Plotted _____ Job No. _____ Division No. _____ F. B. [illegible] PG. [illegible]

Date _____ Date _____ Survey of _____

X-Sec. No. _____ Notes Chkd. _____ Checked _____ Survey by _____ Notes _____ Date _____

Date _____ Date _____ Map No. _____ Indexed Johnson Date _____

Form 307 5M 11-35

PLEASE RETURN TO
LOS ANGELES COUNTY SURVEYOR
700 HALL OF RECORDS

NOTE: ANY ADDITIONS OR CHANGES ON THIS SHEET MUST BE MADE OR CIRCLED IN RED INK, WITH DATE AND NAME OF PERSON MAKING CHANGE

Do not extend notes this side of this line

F. B. ____ PG. ____ | Job No. ____ Division No. ____ Notes Red. ____ Plotted ____ Profile ____
Survey of ____ Notes ____ Date ____ Date ____ No. ____
Survey by C. Johnson Notes Chkd. ____ Checked ____ X-Sec. ____
Indexed ____ Date ____ Date ____ Date ____ No. ____

STATION	B. S.	H. I.	F. S.	ELEV.	
			12.66	179.19	Upper 8" Inlet N
			15.17		Lower 8"
					7.52
					5.14
					12.66
					135
					136
					1-2
					5 M H

Form 307 5M 11-35

PLEASE RETURN TO
LOS ANGELES COUNTY SURVEYOR
700 HALL OF RECORDS

NOTE: ANY ADDITIONS OR CHANGES ON THIS SHEET MUST BE MADE OR CIRCLED IN RED INK, WITH DATE AND NAME OF PERSON MAKING CHANGE

Do not extend notes this side of this line

STATION	B. S.	H. I.	F. S.	ELEV.		
[illegible]			[illegible]	192 83	[illegible]	
					[illegible]	
					[illegible]	
					[illegible]	
					[illegible]	
					[illegible]	
					[illegible]	
					100 "	
			2 15	9	[illegible]	
			[illegible]	2	[illegible]	
					[illegible]	
					[illegible]	
					[illegible]	
			[illegible]		Tp. Cb. [illegible]	
					Gut " " "	
			[illegible]		[illegible]	
			[illegible]		[illegible]	
			[illegible]		[illegible]	
			[illegible]		[illegible]	
			[illegible]		[illegible]	
			[illegible]		[illegible]	
			[illegible]		[illegible]	

Profile No. ____ Notes Red. ____ Plotted ____ Job No. [illegible] Division No. ____ F. B. [illegible] Pg. [illegible]

X-Sec. No. ____ Date ____ Date ____ Survey of [illegible]

Notes Chkd. ____ Checked ____ Survey by ____ Notes ____ Date ____

Date ____ Date ____ Map No. ____ Indexed C. Johnson Date ____

F. B. 697 PG. 50 | Job No. 1318 | Division No. | Notes Red. | Plotted | Profile
Survey of West Hollywood | Date | Date | No.
Survey by | Notes | Notes Chkd. | Checked | X-Sec.
Indexed A. C. Johnson | Date | Date | Date | No.

STATION	B. S.	H. I.	F. S.	ELEV.
			11.63	185.07

Form 307 5M 11-35

PLEASE RETURN TO
LOS ANGELES COUNTY SURVEYOR
700 HALL OF RECORDS

NOTE: ANY ADDITIONS OR CHANGES ON THIS SHEET MUST BE MADE OR CIRCLED IN RED INK, WITH DATE AND NAME OF PERSON MAKING CHANGE

Do not extend notes this side of this line

8" drop

Form 307 5M 11-35

PLEASE RETURN TO
LOS ANGELES COUNTY SURVEYOR
700 HALL OF RECORDS

NOTE: ANY ADDITIONS OR CHANGES ON THIS SHEET MUST BE MADE OR CIRCLED IN RED INK, WITH DATE AND NAME OF PERSON MAKING CHANGE

8.12
7.82

Do not extend notes this side of this line

STATION	B. S.	H. I.	F. S.	ELEV.		
[illegible]		[illegible]				
			[illegible]	[illegible]	30' [illegible]	[illegible]
			[illegible]	[illegible]	[illegible]	[illegible]
			[illegible]	[illegible]	[illegible]	
			3 [illegible]	4	[illegible]	
			4 0[illegible]	[illegible]	[illegible]	
			[illegible]	[illegible]	[illegible]	
			[illegible]	[illegible]	[illegible]	
D.M.H. ~~U.C.~~			16 05	185 41	Int. [illegible]	[illegible]
			13 14	188 92	Upper 8" Inlet N	7.82 ~~[illegible]~~
			15.72	185 74	Lower 8" [illegible]	[illegible] 465 R ~~14.72~~ 13.14
			16 18	185 28	[illegible]	[illegible]
S.M.H.			[illegible]	[illegible]	[illegible]	[illegible]
			[illegible]	[illegible]		
[illegible]			14 20	187 26	11' East & Int. [illegible]	[illegible]
			14 30	187 16	[illegible]	[illegible]
			3 17	198 29	100' East & Int. & [illegible]	
			2 84	198 62	" " [illegible]	" "
			3 50	197 [illegible]	" " [illegible]	" "
			3 70	197 76	" " Tp Cb S "	" "
			4 33	197 13	" " Gutter "	" "

Profile No. ____ Notes Red. ____ Plotted ____ Job No. ____ Division No. ____ F. B. [illegible] PG. [illegible]
Date ____ Date ____ Survey of [illegible]
X-Sec. No. ____ Notes Chkd. ____ Checked ____ Survey by ____ Notes ____ Date ____
Date ____ Date ____ Map No. ____ Indexed ____ Date ____

C. Johnson

F. B. 677 PG. 52 | Job No. 6312 | Division No. | Notes Red. | Plotted | Profile

Survey of | Date | Date | No.

Survey by | Notes | Notes Chkd. | Checked | X-Sec.

Indexed A. C. Johnson | Date | Date | Date | No.

STATION	B. S.	H. I.	F. S.	ELEV.

Form 307 5M 11-35

PLEASE RETURN TO
LOS ANGELES COUNTY SURVEYOR
700 HALL OF RECORDS

Do not extend notes this side of this line

NOTE: ANY ADDITIONS OR CHANGES ON THIS SHEET MUST BE MADE OR CIRCLED IN RED INK, WITH DATE AND NAME OF PERSON MAKING CHANGE

Profile No.	Notes Red.	Plotted	Job No.	Division No.	F. B.	PG.
	Date	Date	Survey of			
X-Sec. No.	Notes Chkd.	Checked	Survey by	Notes	Date	
	Date	Date	Map No.	Indexed C. Johnson	Date	

Form 307 5M 11-35

PLEASE RETURN TO
LOS ANGELES COUNTY SURVEYOR
700 HALL OF RECORDS

NOTE: ANY ADDITIONS OR CHANGES ON THIS SHEET MUST BE MADE OR CIRCLED IN RED INK, WITH DATE AND NAME OF PERSON MAKING CHANGE

Do not extend notes this side of this line

STATION	B. S.	H. I.	F. S.	ELEV.	
			578	195.15	BM 195.155
			678		
			6.84		

F. B. [illegible] PG. [illegible] | Job No. [illegible] | Division No. | Notes Red. | Plotted | Profile

Survey of | Date | Date | No.

Survey by | Notes | Notes Chkd. | Checked | X-Sec.

Indexed A. C. Johnson | Date | Date | Date | No.

Form 307 5M 11-35

PLEASE RETURN TO
LOS ANGELES COUNTY SURVEYOR
700 HALL OF RECORDS

Do not extend notes this side of this line

NOTE: ANY ADDITIONS OR CHANGES ON THIS SHEET MUST BE MADE OR CIRCLED IN RED INK, WITH DATE AND NAME OF PERSON MAKING CHANGE

STATION	B. S.	H. I.	F. S.	ELEV.

Notes Ck'd by	Survey of Rosewood-Croft Lat.	F.B. 697 Pg. 55
Map No.	W. O. 6318 Tape No. 057 St'd 84°F.	
Office Work	Surveyed by Brunty	
Checked	Notes " Date 3-1-37	
Date	Indexed A. C. Johnson	

CENTER LINE SURVEY

WEST HOLLYWOOD DRAINAGE SYSTEM

ROSEWOOD ~~CROFT~~ ORLANDO AVE LATERAL

J.N. 6318

SHEET (3)

For Topography See Pgs. 63 to 66A Incl.
For & Profile See Pgs. 67 to 76C Incl.

C E Brunty - Chief
H M Smith - Transit
J L Willey - H Chain
M A Van Deren - R Chain

RECEIVED MAR 10 1937 [signature]
PROGRESSED ✓ ✓
BOOK INDEXED ✓ ✓
MAP INDEXED ✓ ✓
RECORD INDEXED ✓ ✓
CARD INDEXED ✓ ✓

Note: Any Additions or Changes on This Sheet Must be Made or Circled in Red Ink With Date and Name of Person Making Change.

Do not extend notes this side of this line

RETURN TO
LOS ANGELES COUNTY SURVEYOR
700 HALL OF RECORDS

FORM 247 10M 11-35

RETURN TO
LOS ANGELES COUNTY SURVEYOR
700 HALL OF RECORDS

Note: Any Additions or Changes on This Sheet Must be Made or Circled in **Red** Ink With Date and Name of Person Making Change.

Do not extend notes this side of this line

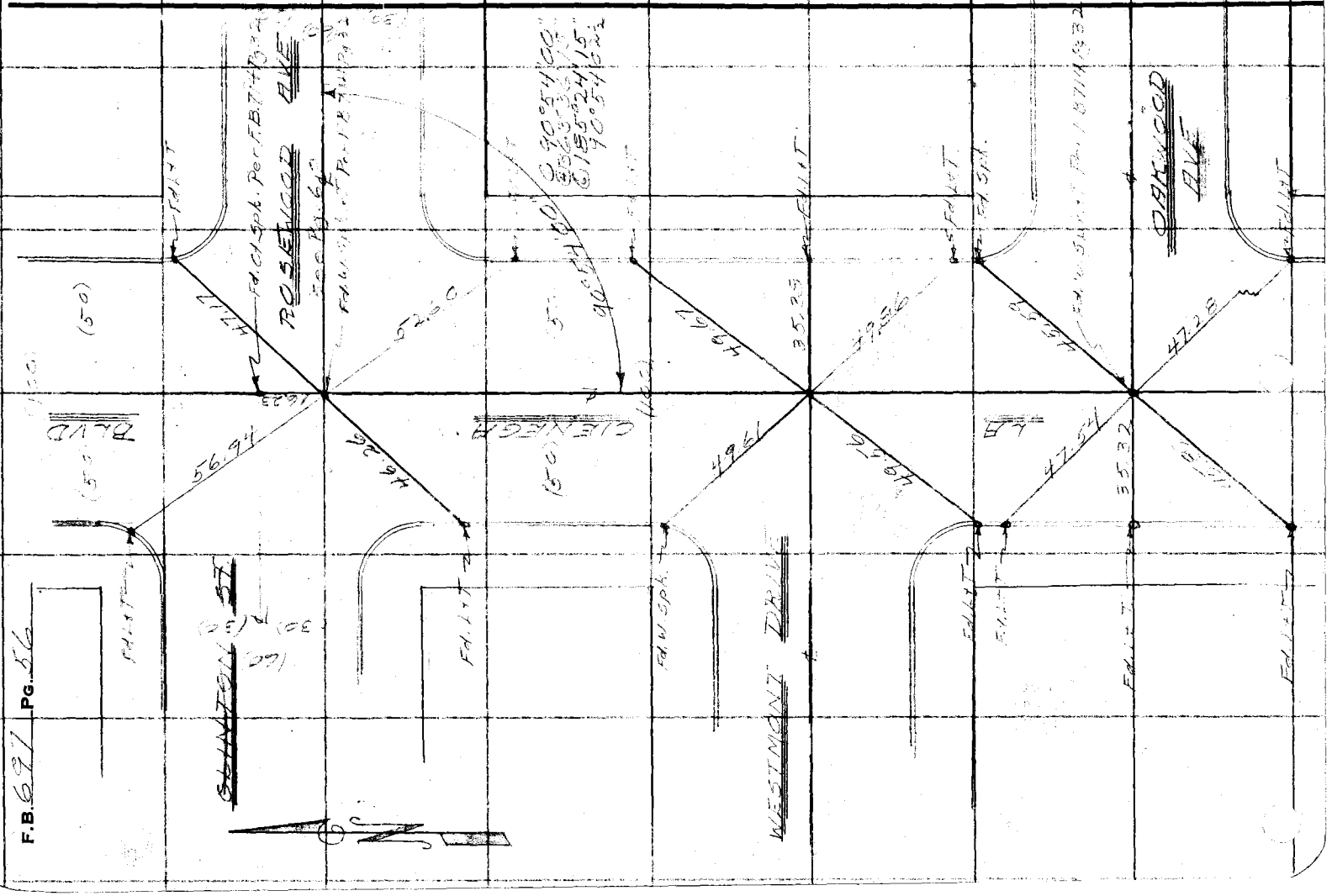

Notes Ck'd by	Survey of Rosewood-Croft Ld.
Map No.	W. 06315 Tape No. 057 St'd 84°F.
Office Work	Surveyed by Brunty
Checked	Notes " Date 3-1-37
Date	Indexed A. C. Johnson

F.B. 697 PG. 57

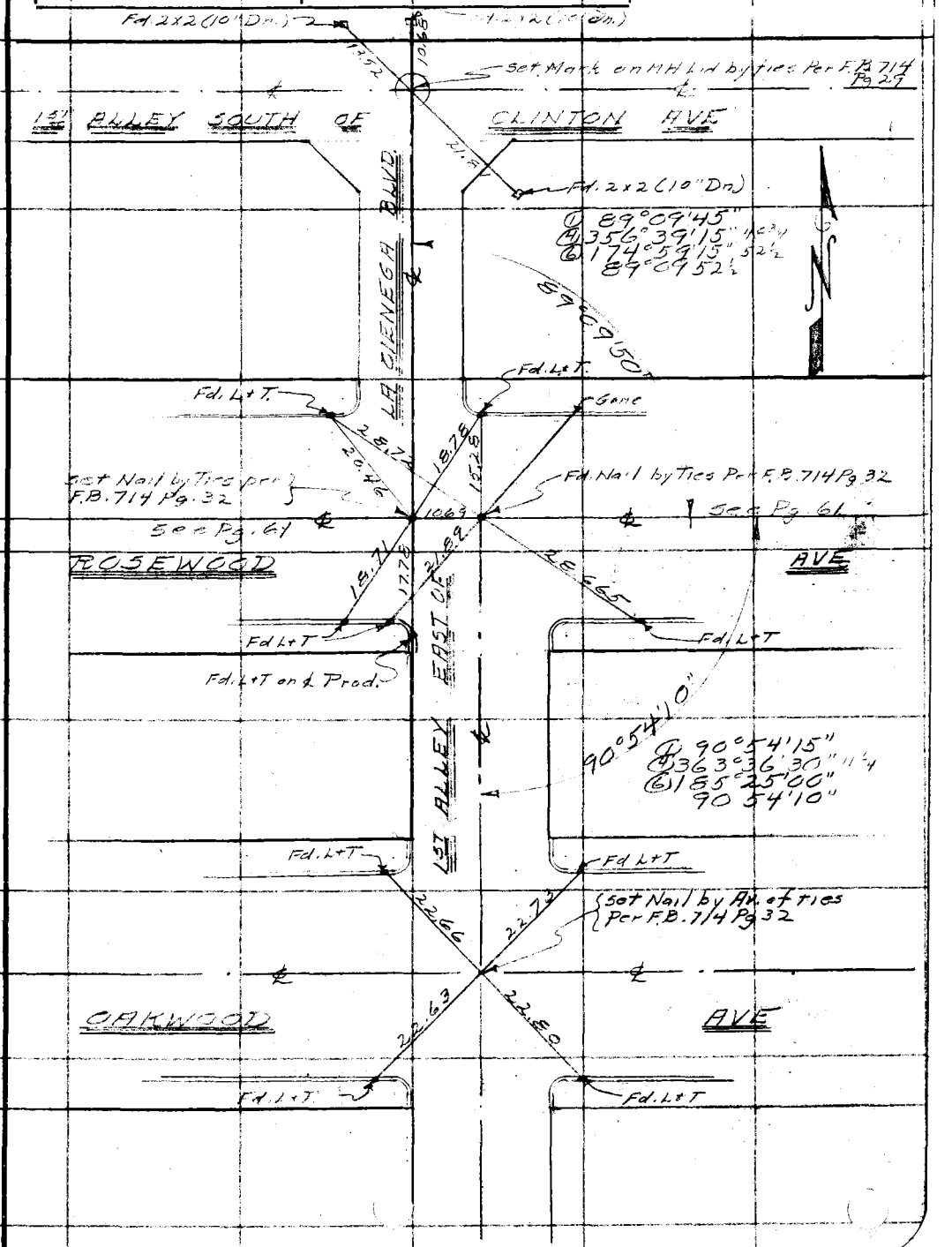

Note: Any Additions or Changes on This Sheet Must be Made or Circled in Red Ink With Date and Name of Person Making Change.

Do not extend notes this side of this line

RETURN TO
LOS ANGELES COUNTY SURVEYOR
700 HALL OF RECORDS

FORM 247 10M 11-35

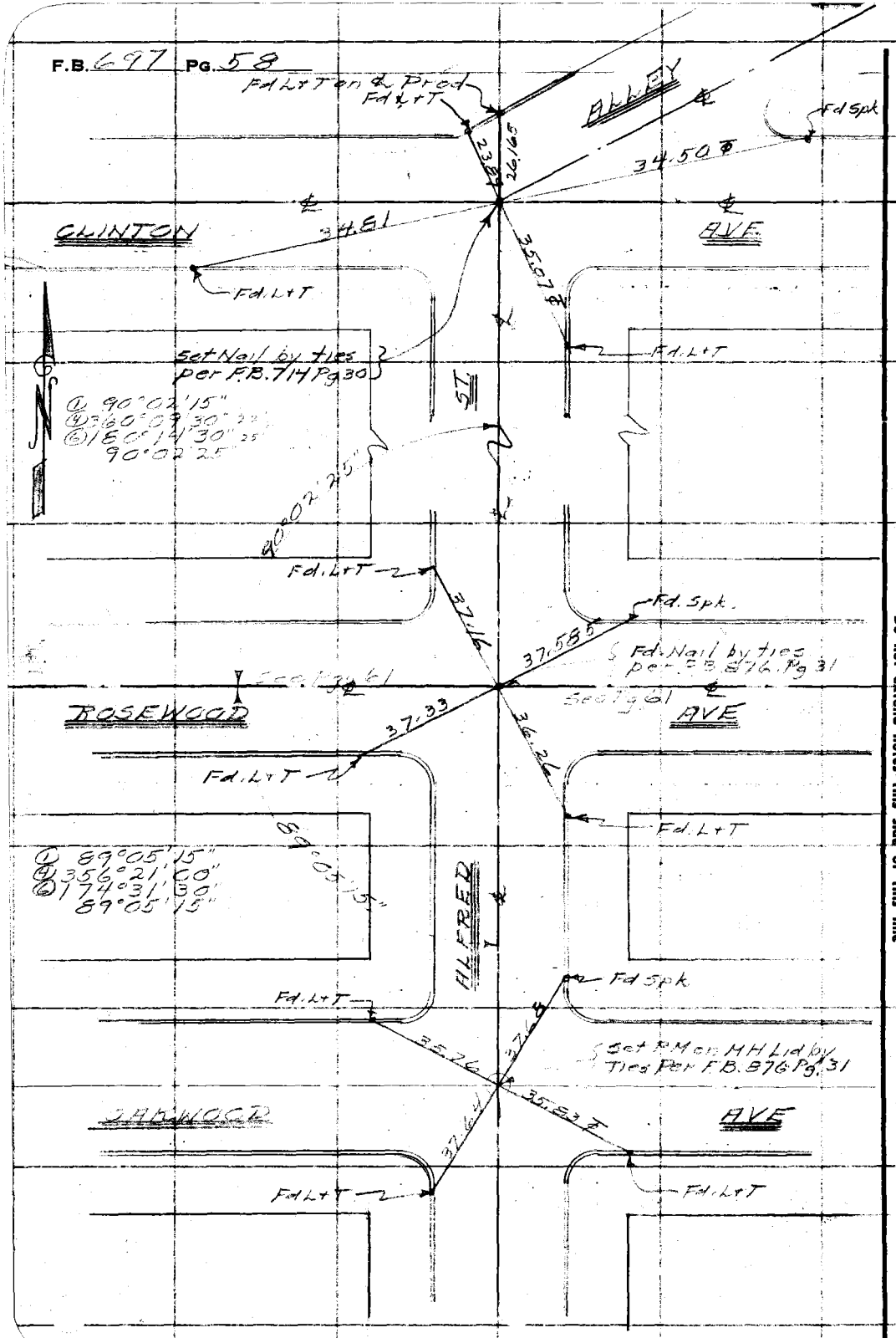

RETURN TO
LOS ANGELES COUNTY SURVEYOR
700 HALL OF RECORDS

Do not extend notes this side of this line

Note: Any Additions or Changes on This Sheet Must be Made or Circled in Red Ink With Date and Name of Person Making Change.

Notes Ck'd by	Survey of [illegible]	F.B. 677 Pg. 59
Map No.	W. O 6318 Tape No 057 St'd 84°F.	
Office Work	Surveyed by [illegible]	
Checked	Notes Date 3-1-37	
Date	Indexed C. Johnson	

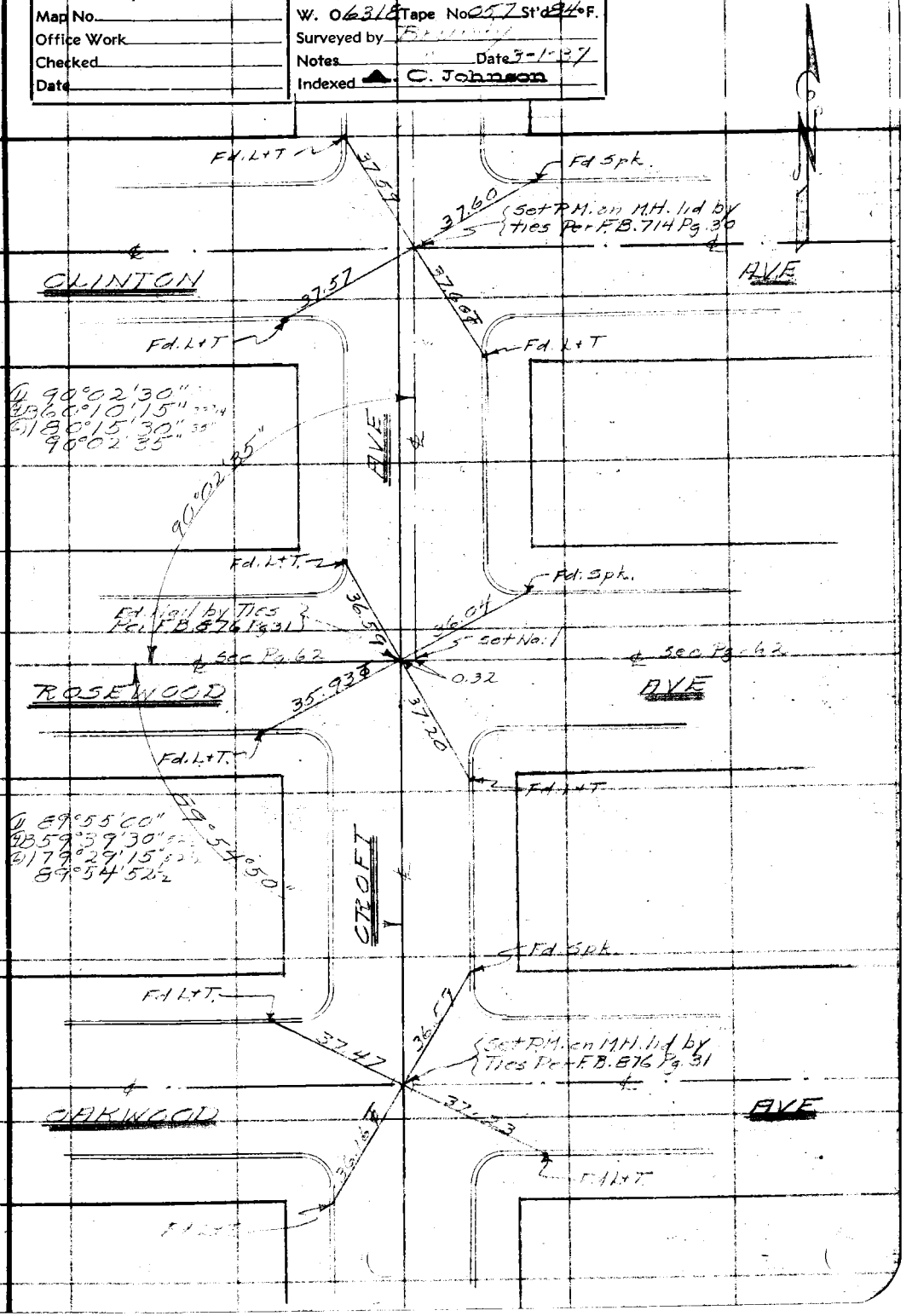

Note: Any Additions or Changes on This Sheet Must be Made or Circled in Red Ink With Date and Name of Person Making Change.

Do not extend notes this side of this line

RETURN TO
LOS ANGELES COUNTY SURVEYOR
700 HALL OF RECORDS

FORM 247 10M 11-35

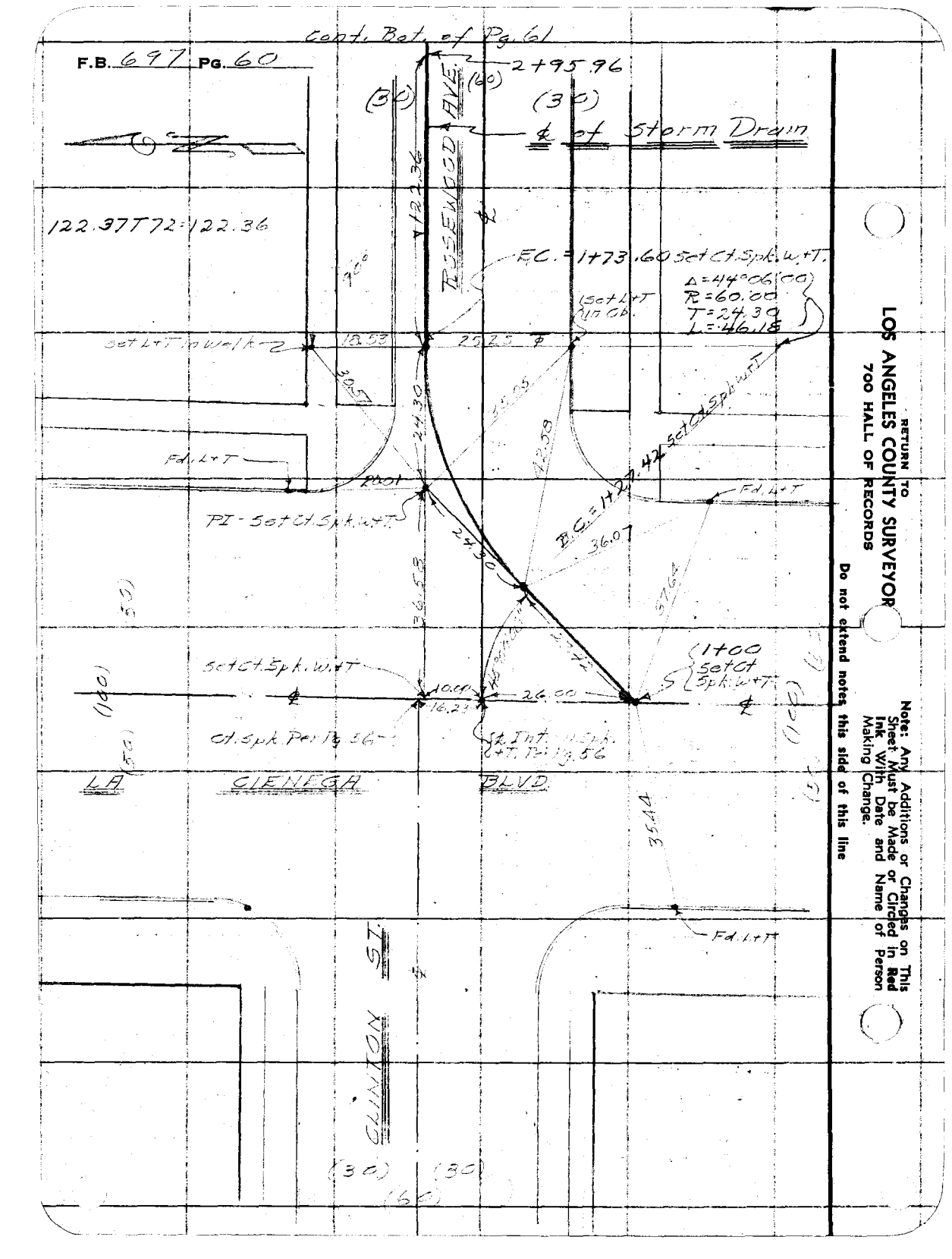

RETURN TO
LOS ANGELES COUNTY SURVEYOR
700 HALL OF RECORDS

Do not extend notes this side of this line

Note: Any Additions or Changes on This Sheet Must be Made or Circled in Red Ink With Date and Name of Person Making Change.

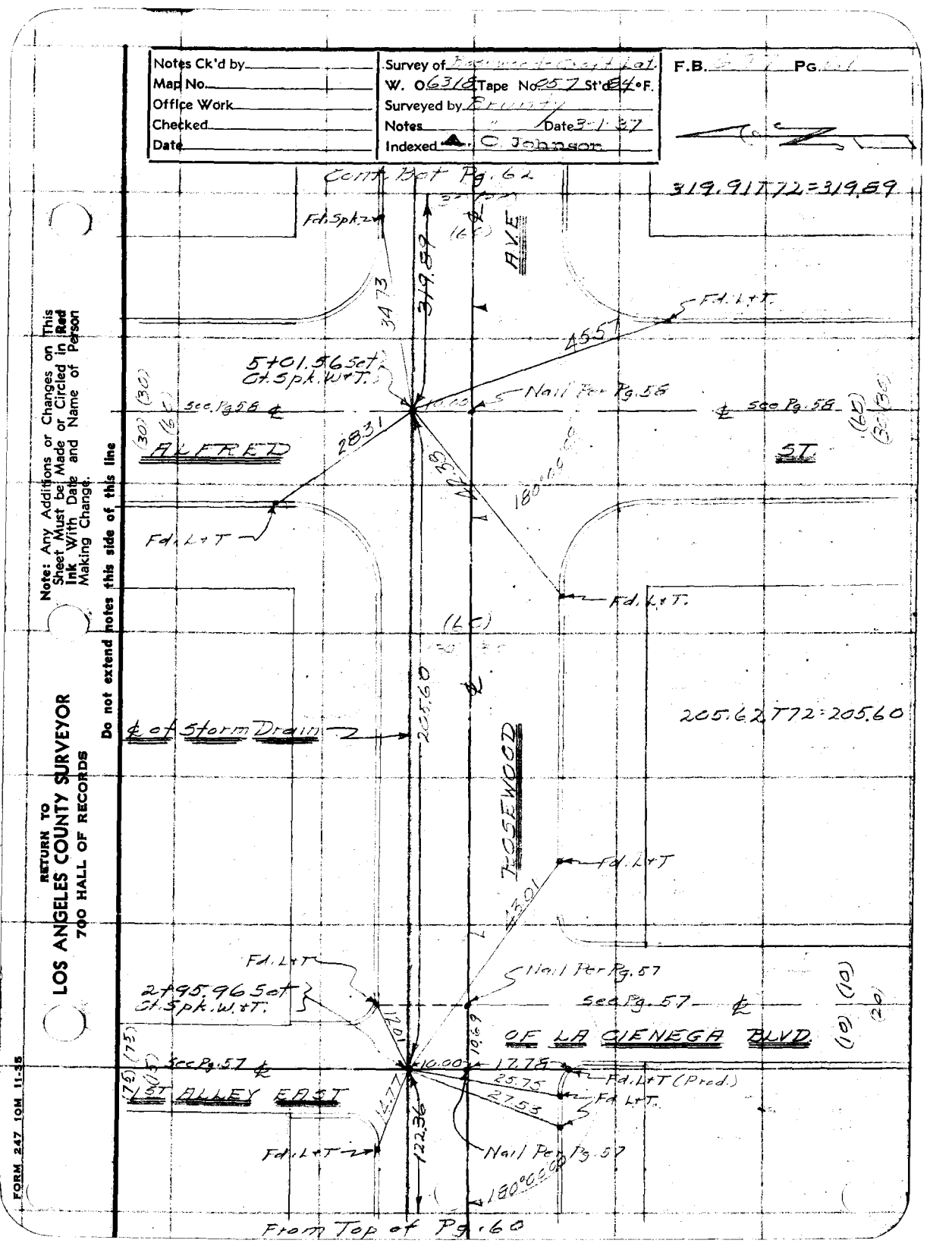
Notes Ck'd by
Map No.
Office Work
Checked
Date
Survey of
W. O. 6318 Tape No. 257 St'd 64°F.
Surveyed by
Notes
Date 3-1-37
Indexed C Johnson
F.B. Pg.
Cont. Bot Pg. 62
319.91 T 72 = 319.89
Fd. Spk.
AVE
319.89
34.73
Fd. L+T.
45.51
5701.56 Set Ct. Spk. W+T.
See Pg. 58
Nail Per Pg. 56
See Pg. 58
ALFRED
ST.
28.31
180°16'
Fd. L+T
Fd. L+T.
(LC)
Note: Any Additions or Changes on This Sheet Must be Made or Circled in Red Ink With Date and Name of Person Making Change.
Do not extend notes this side of this line
RETURN TO
LOS ANGELES COUNTY SURVEYOR
700 HALL OF RECORDS
℄ of Storm Drain 2
205.60
205.62 T 72 = 205.60
ROSEWOOD
Fd. L+T
43.01
Fd. L+T
2495.96 Set Ct. Spk. W. +T.
Nail Per Pg. 57
See Pg. 57
OF LA CIENEGA BLVD
See Pg. 57
1ST ALLEY EAST
10.00
17.78
25.75
Fd. L+T (Prod.)
27.53
Fd. L+T.
Fd. L+T
122.36
Nail Per Pg. 57
180°06'30"
From Top of Pg. 60
FORM 247 10M 11-35

F.B. 697 Pg. 62

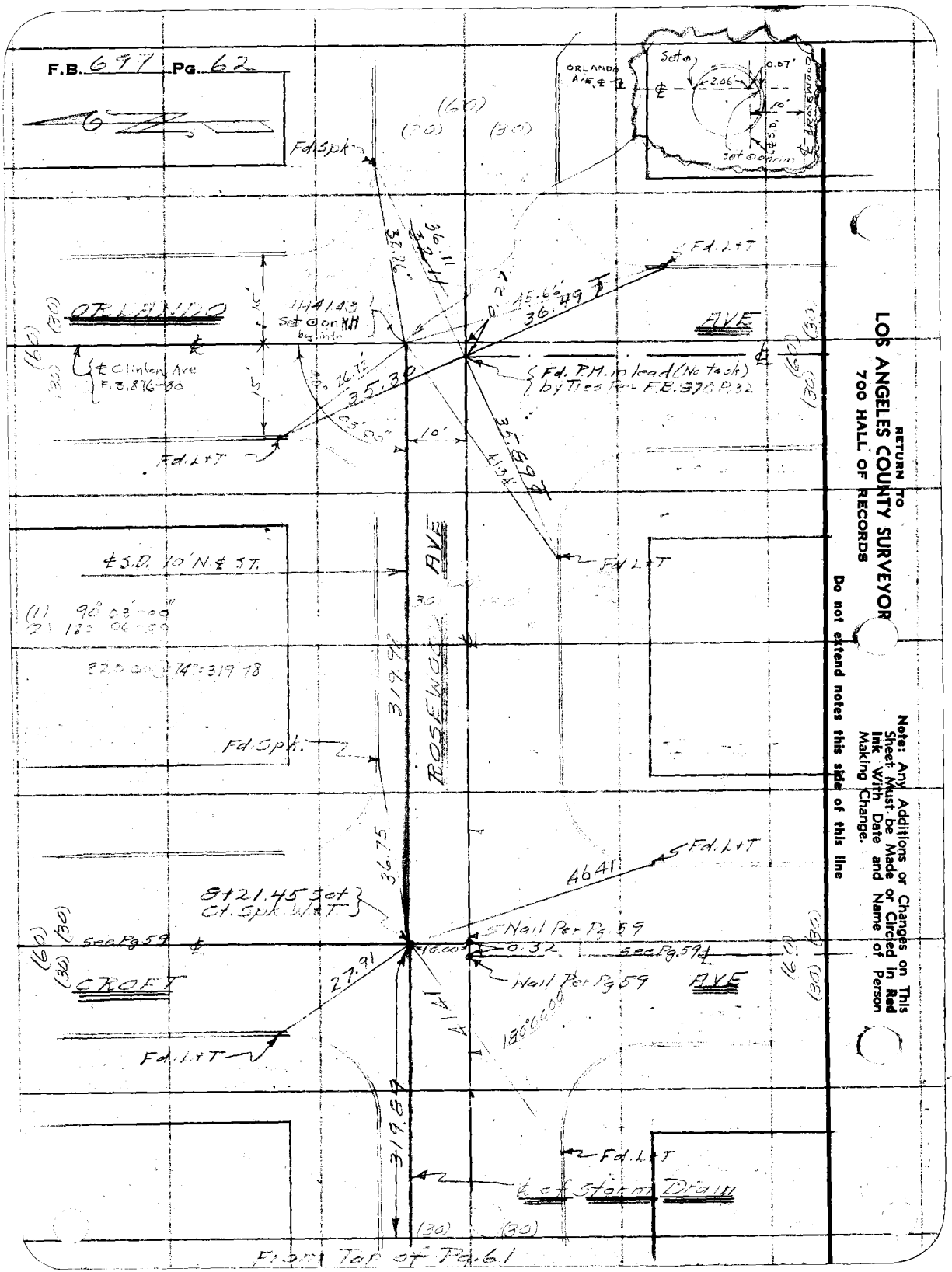

RETURN TO
LOS ANGELES COUNTY SURVEYOR
700 HALL OF RECORDS

Note: Any Additions or Changes on This Sheet Must be Made or Circled in Red Ink With Date and Name of Person Making Change.

Do not extend notes this side of this line

Notes Ck'd by	Survey of Rosewood Crofton	F.B. 677 Pg. 63
Map No.	W. O. 6318 Tape No. 057 St'd 84°F.	
Office Work	Surveyed by Brunty	
Checked	Notes " Date 3-2-37	
Date	Indexed C. Johnson	

TOPOGRAPHY

WEST HOLLYWOOD DRAINAGE SYSTEM

ROSEWOOD - ~~CROFT~~ ORLANDO AVE LATERAL

JN 6318

SHEET 3

For ℄ Survey see Pgs. 55 to 62 Incl.
For ℄ Profile see Pgs 67 to 76 Incl.

CE Brunty - Chief
HM Smith - Transit
J L Willey - H. Chain
M A Van Deren - R. Chain

RECEIVED MAR 10 1937 [signature]
PROGRESSED ✓ ✓
BOOK INDEXED ✓ ✓
MAP INDEXED ✓ ✓
RECORD INDEXED ✓ ✓
CARD INDEXED ✓ ✓

Note: Any Additions or Changes on This Sheet Must be Made or Circled in Red Ink With Date and Name of Person Making Change.

Do not extend notes this side of this line

RETURN TO
LOS ANGELES COUNTY SURVEYOR
700 HALL OF RECORDS

FORM 247 10M 11-35

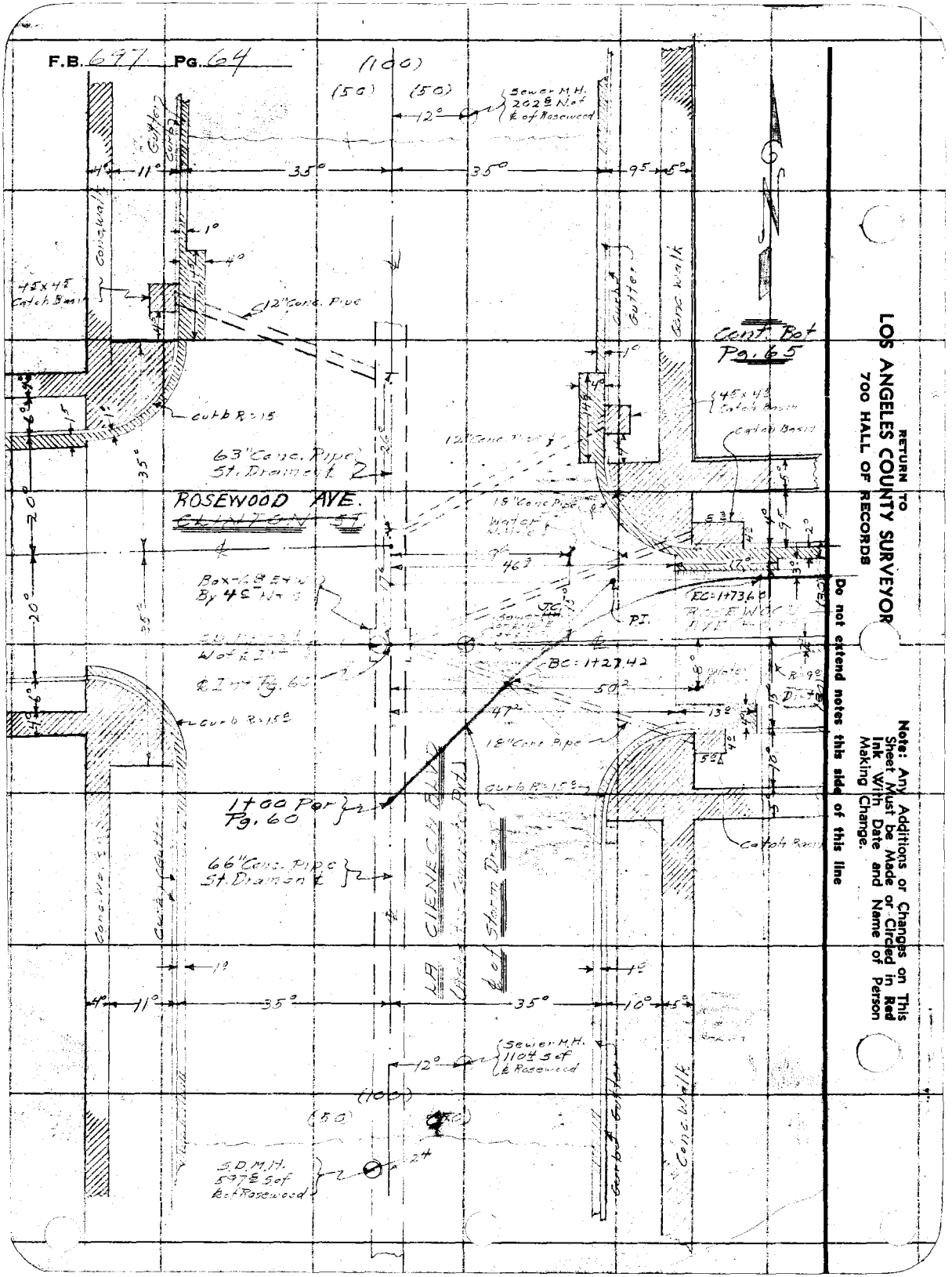

RETURN TO
LOS ANGELES COUNTY SURVEYOR
700 HALL OF RECORDS

Note: Any Additions or Changes on This Sheet Must be Made or Circled in Red Ink With Date and Name of Person Making Change.

Do not extend notes this side of this line

Notes Ck'd by	Survey of [illegible] Croft Lot	F.B. 697 Pg. 65
Map No.	W. 06318 Tape No. 057 St'd 84°F.	
Office Work	Surveyed by Brunty	
Checked	Notes Date [illegible]	
Date	Indexed A. C. Johnson	

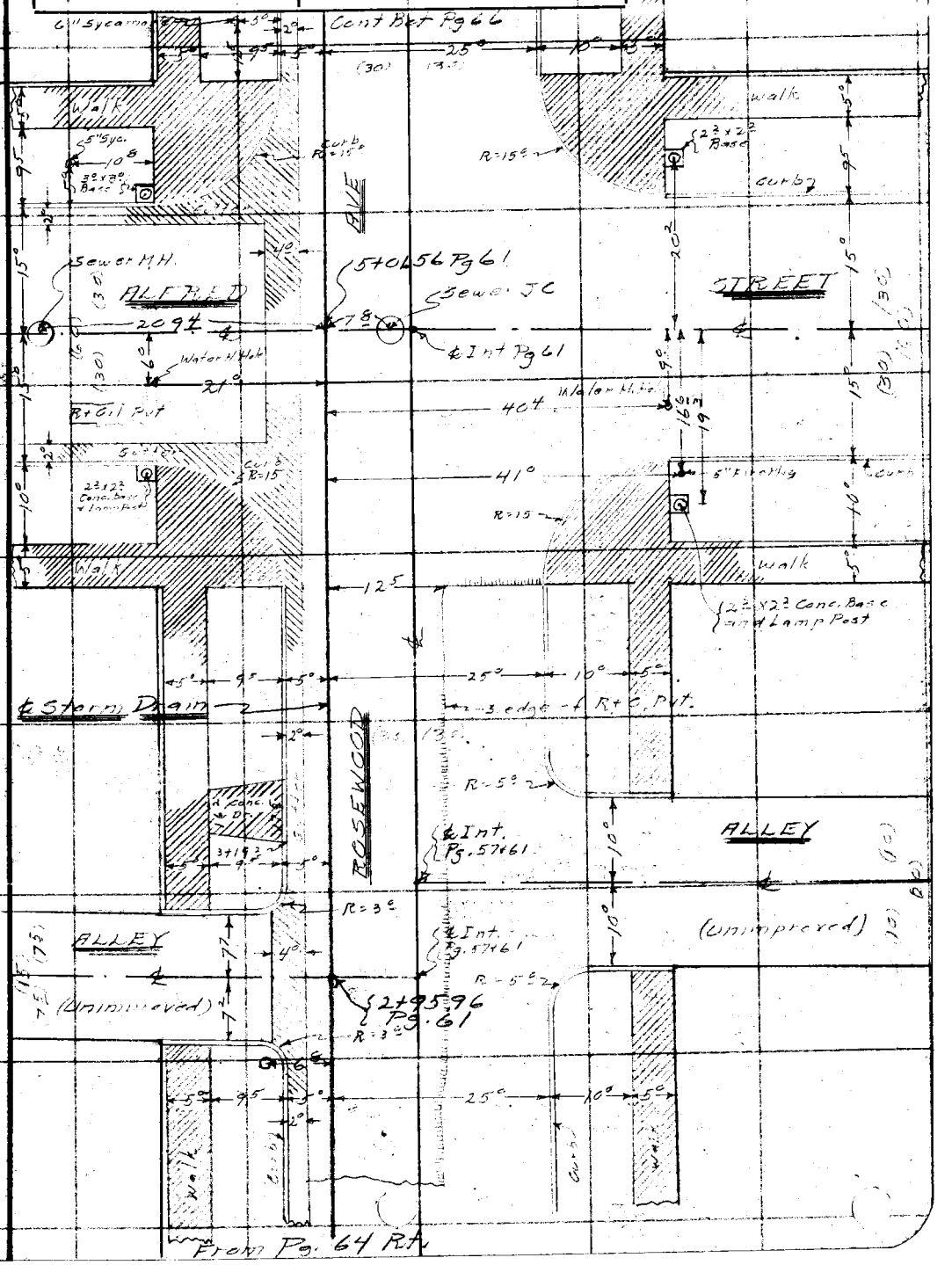

Note: Any Additions or Changes on This Sheet Must be Made or Circled in Red Ink With Date and Name of Person Making Change.

Do not extend notes this side of this line

RETURN TO
LOS ANGELES COUNTY SURVEYOR
700 HALL OF RECORDS

FORM 247 10M 11-35

F.B. 697 PG. 66

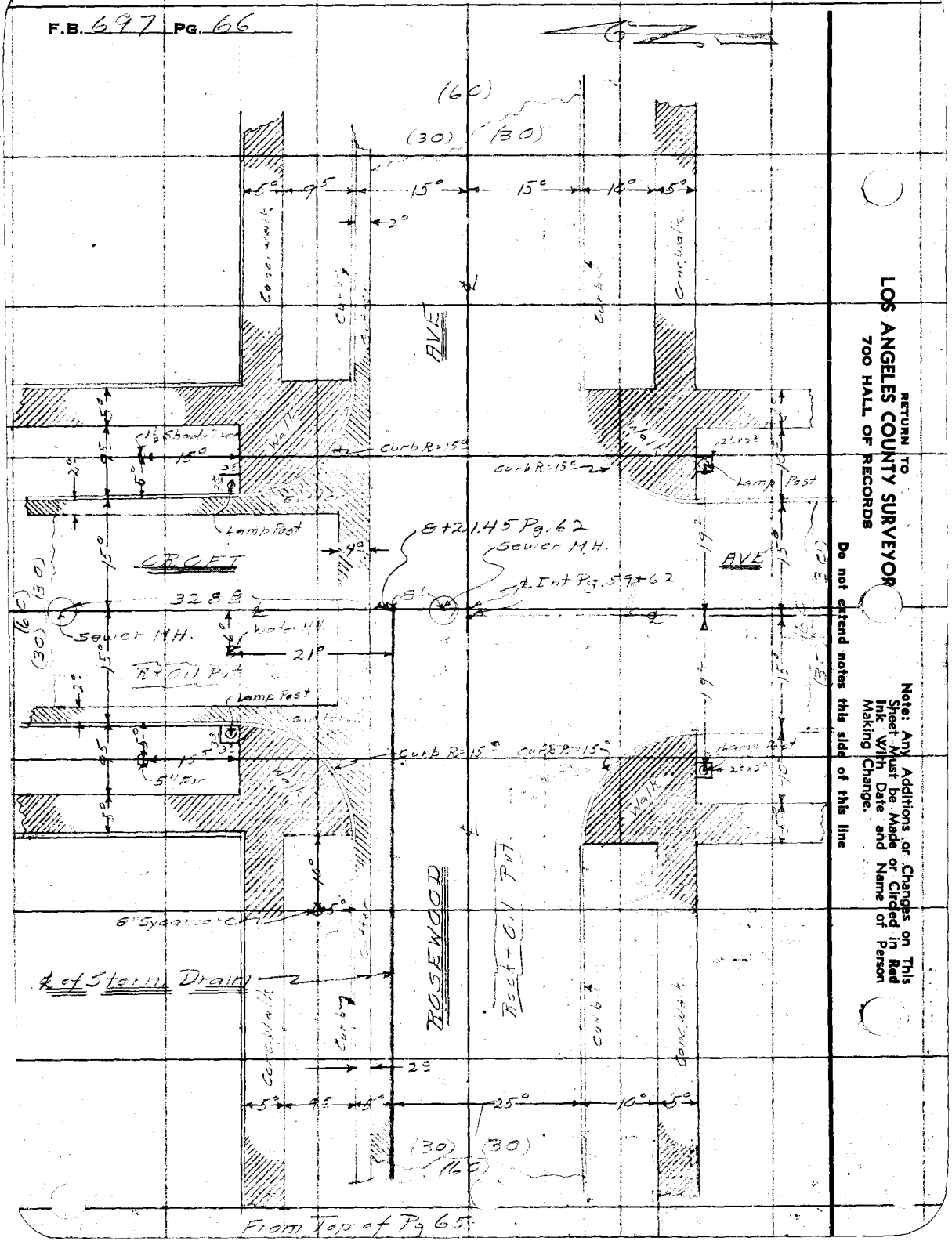

RETURN TO
LOS ANGELES COUNTY SURVEYOR
700 HALL OF RECORDS

Note: Any Additions or Changes on This Sheet Must be Made or Circled in Red Ink With Date and Name of Person Making Change.

Do not extend notes this side of this line

E 2+21.45 Pg. 62
Sewer M.H.
2 Int Pg. 59+62

From Top of Pg 65

Notes Ck'd by	Survey of
Map No.	W. O. 6338 Tape No. St'd °F.
Office Work	Surveyed by
Checked	Notes Date 5-37
Date	Indexed A. C. Johnson

F.B. 317 PG. 66A

Note: Any Additions or Changes on This Sheet Must be Made or Circled in Red Ink With Date and Name of Person Making Change.

Do not extend notes this side of this line

RETURN TO
LOS ANGELES COUNTY SURVEYOR
700 HALL OF RECORDS

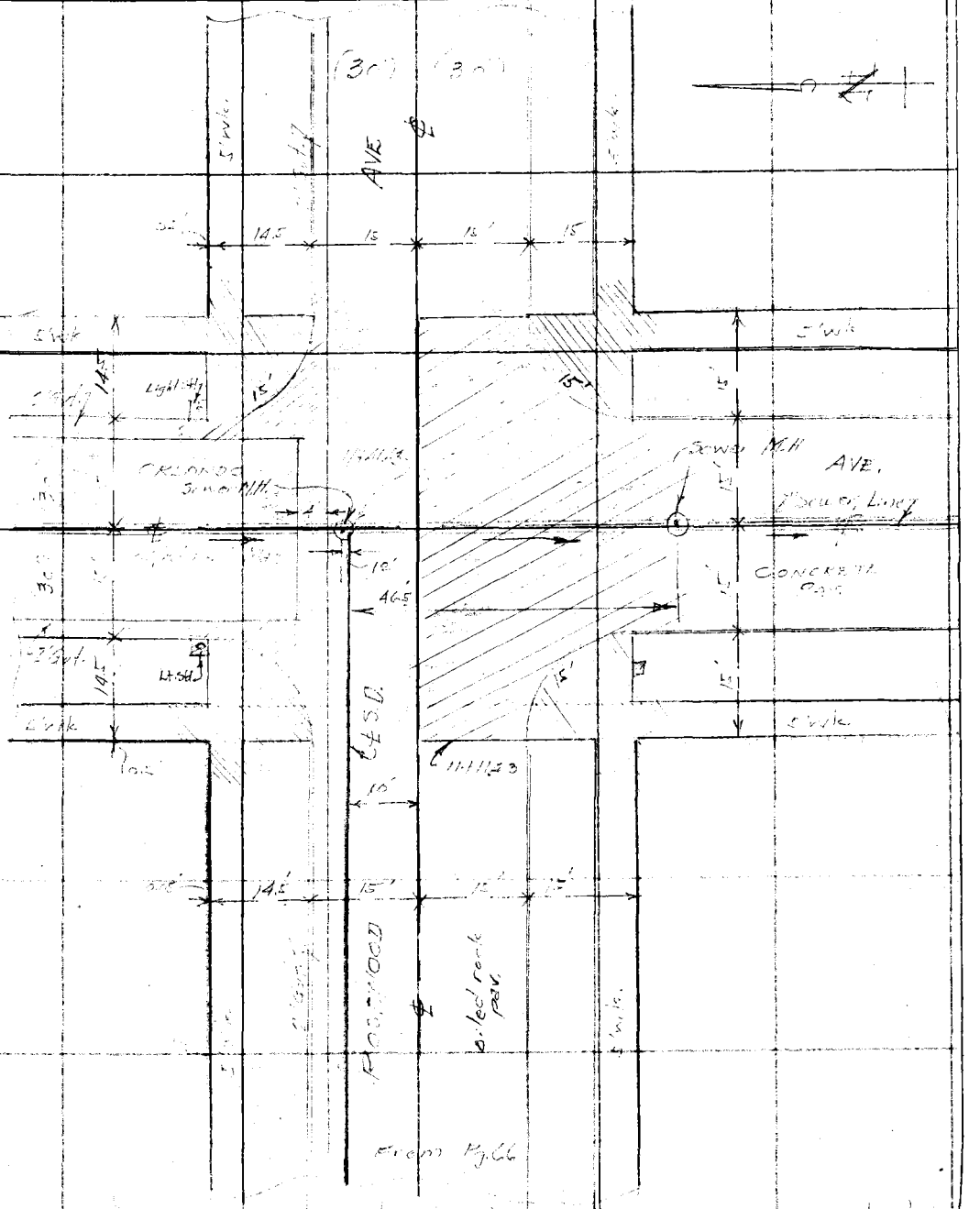

FORM 247 10M 11-38

RETURN TO
LOS ANGELES COUNTY SURVEYOR
700 HALL OF RECORDS

Note: Any Additions or Changes on This Sheet Must be Made or Circled in **Red Ink** With Date and Name of Person Making Change.

Do not extend notes this side of this line

F.B. 697 PG. 66B

Profile No.	Notes Red.	Plotted	Job No.	Division No.	F. B.	Pg. 67
	Date	Date	Survey of	West Hollywood DS		
X-Sec. No.	Notes Chkd.	Checked	Survey by	Notes	Date	3-37
	Date	Date	Map No.	Indexed C. Johnson	Date	

CENTER LINE PROFILE

WEST HOLLYWOOD DRAINAGE SYSTEM

ROSEWOOD ~~CROFT~~ ORLANDO AVE LATERAL

SHEET (3)

For ℄ Survey - See Pgs. 55 to 62 Incl.

For ℄ Topography - See Pgs 63 to 66 Incl.

C.E. Brunty - Chief

H.M. Smith - Notes

[illegible] - Level

M.A. VanDeren - Rod.

ELEV.

F. S.

H. I.

B. S.

STATION

RECEIVED MAR 10 1937 [illegible]

PROGRESSED ✓ ✓

BOOK INDEXED ✓ ✓

MAP INDEXED ✓ ✓

RECORD INDEXED ✓ ✓

CARD INDEXED ✓ ✓

REDUCED Field

CHECKED [illegible] ✓

NOTE: ANY ADDITIONS OR CHANGES ON THIS SHEET MUST BE MADE OR CIRCLED IN RED INK, WITH DATE AND NAME OF PERSON MAKING CHANGE

Do not extend notes this side of this line

PLEASE RETURN TO LOS ANGELES COUNTY SURVEYOR 700 HALL OF RECORDS

Form 307 5M 11-35

Form 307 5M 11-35

PLEASE RETURN TO
LOS ANGELES COUNTY SURVEYOR
700 HALL OF RECORDS

NOTE: ANY ADDITIONS OR CHANGES ON THIS SHEET MUST BE MADE OR CIRCLED IN RED INK, WITH DATE AND NAME OF PERSON MAKING CHANGE

Do not extend notes this side of this line

STATION	B. S.	H. I.	F. S.	ELEV.		
B.M. [illegible]	4 00	179 82		175 82	B.M. [illegible] Elev. 175.817 FB 692 [illegible] Rosewood Ave. - La Cienega Blvd. - N. [illegible] Wire spk 0.2 E of [illegible]	
Intersection			4 53	175 29	Int. [illegible] Ave. & La Cienega Blvd	
			5 44	174 38	100 So. " "	" " " " "
			6 38	173 44	" " Tp Cb W. side	" "
			6 84	172 98	" " Gut "	" " " "
			5 31	174 51	" " Tp Cb E	" " " "
			5 80	174 [illegible]	Gutter "	" " " "
Intersection			4 48	175 34	Int. & Clinton St. &	& " " "
			3 64	176 18	100 No. "	" " " "
			4 47	175 33	" " " Tp Cb. W. side	" " "
			4 00	175 82	" " " " Gut	" " " " "
			3 52	176 30	" " " " Tp Cb E	" " " "
			4 05	175 77	" " " " Gut	" " " "
			5 [illegible]	174 [illegible]	" West & La Cienega & Clinton St	
			5 58	174 24	" " " " " Tp Cb S. side Clinton St	
			6 16	173 66	" " " " " Gut "	" " "
			5 50	174 32	" " " " " Tp Cb N	" " "
			5 96	173 86	" " " " " Gut "	" " "

F. B. [illegible] Pg. 68
Job No. [illegible] Division No. [illegible] Notes Red. [illegible] Plotted [illegible] Profile
Survey of [illegible] Date [illegible] Date [illegible] No. [illegible]
Survey by [illegible] Notes [illegible] Notes Chkd. [illegible] Checked [illegible] X-Sec.
Indexed A. C. Johnson Date [illegible] Date [illegible] No. [illegible]

Form 307 5M 11-35

PLEASE RETURN TO
LOS ANGELES COUNTY SURVEYOR
700 HALL OF RECORDS

NOTE: ANY ADDITIONS OR CHANGES ON THIS SHEET MUST BE MADE OR CIRCLED IN RED INK, WITH DATE AND NAME OF PERSON MAKING CHANGE

Do not extend notes this side of this line

STATION	B. S.	H. I.	F. S.	ELEV.		
		179 82				
			561	[illegible]	Tp. Co. Cord [illegible] SW Cor. Ch. [illegible]	
			616	[illegible]	Gutter " " " " " " " " " "	
			642	114 45	Tp Ch " " " " " " " " " "	
			542	123 90	Gut. " " " " " " " " " "	
			510	94 15	Tp Ch " " " " N.W. " " "	
			536	142 16	Gut " " " " " " " " " "	
			704	132 75	Tp Ch " " " " " " " " " "	
			550	132 27	Gut " " " " " " " " " "	
			501	142 16	Tp Ch. " " " " N.E. " Reference Line	
			456	175 23	Gut " " " " " " " " " "	
			402	115 21	Tp Ch " " " " " " " " " "	
			158	174 98	Gut. " " " " " " " " " "	
			421	175 41	Tp Ch " " " " S.E " " " "	
			490	174 92	Gut " " " " " " " " " "	
			458	170 24	Tp Ch " " " " " " " " " "	
			417	174 65	Gut " " " " " " " " " "	
			151	172 01	FL 12" [illegible] Pipe catch basin N.W. Cor	
			753	172 27	FL 12" [illegible] Pipe Nord CBR. N.E. Cor	
			672	173 10	" 18" " " E " " " " "	
			712	172 70	" 18" " " " " " " S.E "	

No. [illegible] Profile
No. [illegible] Notes Red [illegible] Plotted [illegible] Job No. [illegible] Division No. [illegible]
X-Sec. Date [illegible] Date [illegible] Survey of [illegible]
Notes Chkd. [illegible] Checked [illegible] Survey by [illegible] Notes Johnson Date 2-3-37
Date [illegible] Date [illegible] Map No. [illegible] Indexed [illegible] Date [illegible]

F. B. PG. 69

Form 307 5M 11-35

PLEASE RETURN TO
LOS ANGELES COUNTY SURVEYOR
700 HALL OF RECORDS

NOTE: ANY ADDITIONS OR CHANGES ON THIS SHEET MUST BE MADE OR CIRCLED IN RED INK, WITH DATE AND NAME OF PERSON MAKING CHANGE

Do not extend notes this side of this line

Profile No. ____ X-Sec. No. ____

Job No. ____ Division No. ____ Notes Red. ____ Plotted ____ Date ____

Survey of ____ Date ____ Notes Chkd. ____ Checked ____ Date ____

Survey by A. C. Johnson Notes ____ Date ____ Date ____ Date ____

Indexed ____

F. B. 87 Pg. 70

STATION	B. S.	H. I.	F. S.	ELEV.		
		179.82				
D.C.			11.65	162.22	D.C. 12" RCP ... 15" ... N	
			[illegible]	[illegible]	[illegible]	
			16.54	163.28	[illegible]	
S.M.H.					S.M.H. No 1-1252 ...	
			18.45	161.37	F.L. 15" ... N	
			18.50	161.32	F.L. 15" ...	
S.M.H.					S.M.H. ... N ... E & I ...	
			13.11	166.71	F.L. 15" ... N	
			13.84	166.39	F.L. 15" ... S.	
S. M.H.			13.42	[illegible]	E & Int F.L. 32 ... N	
			13.22		F.L. 66" ...	
			12.27		... 15" ... E	
			12.27	[illegible]	... 5" ... E	
S.M.H.			18.34	161.48	S.M.H. ... Int F.L. 66" ... N	
			18.50	161.32	F.L. 66" ...	
1+00			4.78	175.04	E.S.D. Int ... Blvd.	
1+27.42 E.C.			4.53	175.29	E.S.D.	
1+75 ± E.C.			4.32	175.50	E.S.D.	
2+00			4.18	175.64	E.S.D.	

1) 0.5
1.25 D
1.40 R
11.40

11.40
1.25 D
1.41 R
11.54

1.179 1.188
1.25 D 1.25 D
5.41 R 5.43 R
18.45 18.56

1.538 1.571
1.25 D 1.25 D
2.90 R 2.93 R
16.77 16.89

900 900 775 775
1.52 R 1.52 R 1.52 R 1.52 R
13.52 13.52 12.27 12.27

955 N 955 N
18.34 18.50

Form 307 5M 11-35

PLEASE RETURN TO
LOS ANGELES COUNTY SURVEYOR
700 HALL OF RECORDS

NOTE: ANY ADDITIONS OR CHANGES ON THIS SHEET MUST BE MADE OR CIRCLED IN RED INK, WITH DATE AND NAME OF PERSON MAKING CHANGE

Do not extend notes this side of this line

STATION	B. S.	H. I.	F. S.	ELEV.		
		179 12				
2+00			4 05	175 77	20'R & Rosewood Ave.	
2+95 96 Int.			2 99	176 83	℄ S.D. Int. & Alley North.	
			2 38	177 44	20'L " " N.P.L.	
			1 4	178 4	100'L " "	
			2 75	177 01	Tp. Cb. Center Cb. R. [illegible] Alley.	
			3 41	176 41	" " " " " " "	
			2 57	177 25	Tp Cb " " " N.E. " "	
			3 21	176 [illegible]	Gut " " " " " " "	
			2 44	177 38	Tp Cb. N end Cb. W side Alley. North	
			2 20	177 62	" " " " E " "	
3+00			2 93	176 89	℄ S.D.	
Int.			2 73	177 09	℄ Int. & Rosewood Ave & Alley So.	
			3 0	176 8	30'R S.P.L. ℄ " "	
			2 6	177 2	100'R " " "	
			3 16	176 66	Tp Cb. Cent. Cb. R. [illegible] Cor. Alley South	
			3 87	175 95	Gutter " " " " " "	
			2 92	176 90	Tp Cb. " " " S.E. " "	
			3 52	176 30	Gut. " " " " " "	
			2 81	177 01	Tp. Cb. S end Cb. W. side "	
			2 62	177 20	" " " " " E " " "	

Profile No. ____ Notes Red. ____ Plotted ____ Job No. ____ Division No. ____ F. B. ____ Pg. 71

X-Sec. No. ____ Date ____ Date ____ Survey of ____

Notes Chkd. ____ Checked ____ Survey by ____ Notes ____ Date 3 37

Date ____ Date ____ Map No. ____ Indexed Johnson Date ____

Form 307 5M 11-35

PLEASE RETURN TO
LOS ANGELES COUNTY SURVEYOR
700 HALL OF RECORDS

NOTE: ANY ADDITIONS OR CHANGES ON THIS SHEET MUST BE MADE OR CIRCLED IN RED INK, WITH DATE AND NAME OF PERSON MAKING CHANGE

Do not extend notes this side of this line

STATION	B. S.	H. I.	F. S.	ELEV.		
		179 82				
T.P.			2 30	177 52		
	6.01	183 53				
4+00			5 71	177 82	℄ S.D.	
			5 59	[illegible] 4	10' R ℄ Rosewood Ave	
5+01 [illegible] Int.			4 59	178 [illegible]	℄ S D & ℄ Alfred St	
			3 78	[illegible]	100' L " [illegible] "	
			3 98	179 55	" " Tp Cb. W. side	Alfred St
			4 54	[illegible]	" " Gut " "	" "
			3 56	179 97	" " Tp Cb E. "	" "
			4 05	179 [illegible]	" " Gut " "	" "
			4 50	179 [illegible]	10' R ℄ Int. Rosewood Ave & Alfred St.	
			[illegible]	177 62	110' R	℄ " "
			6 05	177 48	" " Tp Cb W side	Alfred St
			6 50	177 [illegible]	" " Gut " "	" "
			5 48	178 05	" " Tp Cb E "	" "
			[illegible]	[illegible] 54	" " Gut " "	" "
			4 61	178 92	Tp. Cb W end Cb. R	N.W. Cor
			5 17	178 36	Gut " " " "	" " "
			4 41	179 12	Tp Cb N " " "	" "
			4 94	178 59	Gut " " "	" "

F. B. [illegible] Pg. 72 Job No. [illegible] Division No. [illegible] Notes Red. [illegible] Plotted [illegible] Profile
Survey of [illegible] Date [illegible] Date [illegible] No. [illegible]
Survey by [illegible] Notes [illegible] Notes Chkd. [illegible] Checked [illegible] X-Sec.
Indexed A. C. Johnson Date [illegible] Date [illegible] No. [illegible]

Form 307 5M 11-35

PLEASE RETURN TO
LOS ANGELES COUNTY SURVEYOR
700 HALL OF RECORDS

NOTE: ANY ADDITIONS OR CHANGES ON THIS SHEET MUST BE MADE OR CIRCLED IN RED INK, WITH DATE AND NAME OF PERSON MAKING CHANGE

Do not extend notes this side of this line

STATION	B. S.	H. I.	F. S.	ELEV.				
		173 53						
			5 15	178 38	Tp Cb W [illegible]			
			5 66	177 87	Gut			
			5 18	178 30	Tp Cb S " "			
			5 69	177 84	Gut " " "			
			[illegible]	178 87	Tp Cb " " "			
			[illegible] 33	178 20	Gut " " "			
			4 54	178 [illegible]	Tp Cb E " "			
			5 23	178 30	Gut " " "			
			[illegible]	[illegible]	Tp Cb " " "			
			4 58	[illegible]	Gut " " "			
			3 76	[illegible] 57	Tp Cb N " "			
			4 54	[illegible]	Gut " " "			
J.C.					2 3 N & Int [illegible] & Alfred St			
			[illegible]	169 06	8" In. N	9.20 C 67 D	9.16 C 67 D	6.76 C 67 D	9.28 67
			[illegible]	169 13	8" In. E	4.60 R 14.47	4.57 R 14.40	4.57 R 12.00	4.58 [illegible]
			12 00	[illegible] 53	8" Drop In E.				
			[illegible] 53	167 [illegible]	8" Out. W.				
S.M.H.			13 47	170 [illegible]	209 ± N. & S.D. 8" In. N			9.68 C 67 D	9.76 67
			13 55	170 98	8" Out S.			3.12 R 13.47	3.12 13.55
[illegible] 6+00			3 94	179 59	± S.D.				

Profile No. ____ Notes Red. ____ Plotted ____ Job No. [illegible] Division No. ____ F. B. [illegible] PG. 73

X-Sec. No. ____ Date ____ Date ____ Survey of [illegible]

Notes Chkd. ____ Checked ____ Survey by [illegible] Notes [illegible] Date 3 57

Date ____ Date ____ Map No. ____ Indexed C. Johnson Date ____

Form 307 5M 11-35

PLEASE RETURN TO
LOS ANGELES COUNTY SURVEYOR
700 HALL OF RECORDS

NOTE: ANY ADDITIONS OR CHANGES ON THIS SHEET MUST BE MADE OR CIRCLED IN RED INK, WITH DATE AND NAME OF PERSON MAKING CHANGE

Do not extend notes this side of this line

STATION	B. S.	H. I.	F. S.	ELEV.		
		[illegible]				
6+00			3 55	179 [illegible]	10' R & Rosewood Ave.	
T.P.			3 37	[illegible]		
	5 20	185 36				
[illegible]			5 08	18[illegible] 2[illegible]	[illegible]	
			4 90	18[illegible] 46	" " "	
8+00			4 54	[illegible] 82	℄ S.D.	
8+21.45 Inter.			4 [illegible]	18[illegible] 0[illegible]	" " " Int. Croft Ave. North.	
			3 49	18[illegible]	100' North & " "	
			3 30	182 06	" " Tp Cb. W. side Croft Ave.	
			3 [illegible]	[illegible]	" " Gut. " " " "	
			3 41	18[illegible] 95	" " Tp Cb E " " "	
			3 96	18[illegible] 40	" " Gut. " " " "	
Int.			4 17	18[illegible] 19	℄ Int. Croft Ave South. & ℄ Rosewood Ave.	
			5 30	180 06	100' [illegible] Int. & [illegible] Croft Ave.	
			5 20	18[illegible] [illegible]	" " " Tp Cb. W. side " "	
			5 73	179 63	" " " Gut. " " " "	
			5 10	180 26	" " Tp Cb E " " "	
			5 62	179 74	" " " Gut. " " " "	
			3 84	[illegible] 52	100' E & Inter. Croft. Ave. N. & Rosewood Ave.	

F. B. 6[illegible] PG. 74
Job No. [illegible] Division No. [illegible] Notes Red. [illegible] Plotted [illegible] Profile No. [illegible]
Survey of [illegible] Date 2-3-37 Date [illegible] X-Sec. No. [illegible]
Survey by [illegible] Notes [illegible] Notes Chkd. [illegible] Checked [illegible]
Indexed A. C. Johnson Date [illegible] Date [illegible] Date [illegible]

Form 307 5M 11-35

PLEASE RETURN TO
LOS ANGELES COUNTY SURVEYOR
700 HALL OF RECORDS

NOTE: ANY ADDITIONS OR CHANGES ON THIS SHEET MUST BE MADE OR CIRCLED IN RED INK, WITH DATE AND NAME OF PERSON MAKING CHANGE

Do not extend notes this side of this line

Profile No.
X-Sec. No.
Notes Rcd. Date
Notes Chkd. Date
Plotted Date
Checked Date
Job No.
Survey of
Survey by
Map No.
Division No.
Notes Indexed
Date
Date
F. B.
Pg.

STATION	B. S.	H. I.	F. S.	ELEV.		
		185 36				
			3 82	181 54	100' E & Int. Tp Cb. S	[illegible] Sherwood Ave.
			4 30	181 06	" " " Cut. "	"
			3 43	181 43	" " " Tp Cb. S	" "
			4 46	180 90	" " " Cut. "	" " "
			4 46	180 90	Tp Cb. W end Cb. R	5 W. Cor.
			4 90	180 46	Cut. " " " "	" " "
			4 45	180 91	Tp Cb. S " " "	" " "
			4 93	180 43	Cut " " " "	" " "
			4 23	181 13	Tp Cb. N " " "	N. W. "
			4 78	180 58	Cut " " " "	" " "
			3 99	181 37	Tp Cb N " " "	" " "
			4 51	180 85	Cut. " " " "	" " "
			4 08	181 28	Tp Cb " " " "	N. E "
			4 58	180 78	Cut " " " "	" " "
			3 98	181 38	Tp Cb E. " "	" " "
			4 51	180 85	Cut. " " " "	" " "
			4 26	181 10	Tp Cb E " "	S. E "
			4 89	180 47	Cut. " " " "	" " "
			4 31	181 05	Tp Cb S. " " "	" " "
			5 03	180 33	Cut. " " " "	" " "

Indexed C. Johnson Date

Form 307 5M 11-35

PLEASE RETURN TO
LOS ANGELES COUNTY SURVEYOR
700 HALL OF RECORDS

NOTE: ANY ADDITIONS OR CHANGES ON THIS SHEET MUST BE MADE OR CIRCLED IN RED INK, WITH DATE AND NAME OF PERSON MAKING CHANGE

Do not extend notes this side of this line

F.B. 697 Pg. 76 | Job No. 4318 Division No. | Notes Red. | Plotted | Profile No.
Survey of West Hollywood D.S. | Date | Date | X-Sec. No.
Survey by C.E. Shurtleff Notes 1" = 20' Smith | Notes Chkd. | Checked
Indexed A. C. Johnson Date | Date | Date

STATION	B. S.	H. I.	F. S.	ELEV.		
		5'9" 36				
S.M.H.					12N & Int. Rosewood Ave & Orange Grove Ave.	
			12 30	175 06	E" I.N.	7.43C 7.60C
			12.18	172 88	E" Out. W.	4 20R 4 21R 12 35 12 48
S.M.H.					32.8 SN & S.D. on & Crest Ave.	
			9 48	175 85	E" In N.	7.09 7.17C
			9 31	175 85	E" Out S.	6 7D 6 7D 1 72R 1 67R 9.48 9.51
S.M.F.D-70	5 78	181 14	2 00	179 36	E.M.F.D-70 Elev. 181.357 F.B. 682 P. 55 Rosewood Ave & Crescent Ave N.E. cor. Use spk 2'E of E. end C.L.R	
					Rosewood Ave.	
9+00			5 91	181 5	℄ S.D.	
10+00			5 53	181 4	"	
			5 31	181	℄ ST 10' Rt	
			5 32	181 42	Top ch. 25 Rt	
			5 38	181 26	Gut "	
			5 12	180 02	ch. 5' Lt	
			5 74	181 40	Gut "	
11+00			5 14	180 00	℄ S.D.	
+11.4			4 96	182 18	℄ ST. edge conc. Pav.	

Form 307 5M 11-35

PLEASE RETURN TO
LOS ANGELES COUNTY SURVEYOR
700 HALL OF RECORDS

NOTE: ANY ADDITIONS OR CHANGES ON THIS SHEET MUST BE MADE OR CIRCLED IN RED INK, WITH DATE AND NAME OF PERSON MAKING CHANGE

Do not extend notes this side of this line

STATION	B. S.	H. I.	F. S.	ELEV.	Rosewood Ave (cont)	
		187 14				
			-	Orlando Ave. —		
			481	182 33	W. end C.R.	S.W. Cor
			534	181 80	Gut " "	"
			476	182 38	S. " "	"
			534	181 80	Gut " "	"
			475	182 41	W. " "	N.W. Cor
			536	181 78	Gut " "	"
			460	182 54	N. " "	"
			525	181 89	Gut " "	"
11+41.43			494	182 20	℄ intr. of Orlando St	
			515	181 99	Top of M.H. 465 S. ℄ S.D. on ℄ Orlando St	
			14.12	173 02	8" inlet on N.	N. 5.15, 8.30, .67 = 14.12
			14.19	172 95	8" outlet on S.	S. 5.19, 8.33, .67 = 14.19
			503	182 06	Top of S.M.H. 10' N. ℄ S.D. on ℄ Orlando Ave	
			12.91	174 23	8" inlet on N.	N. 5.12, 7.12, .67 = 12.91
			13.48	173 66	8" outlet on S.	S. 5.04, 7.77, .67 = 13.48

Profile No. ____ Notes Red. ____ Plotted ____ Job No. 6318 Division No. ____ F. B. 697 PG. 76A
Date ____ Date ____ Survey of W. Hollywood D.S.
X-Sec. No. ____ Notes Chkd. ____ Checked ____ Survey by [illegible] Notes [illegible] Date 6-3-37
Date ____ Date ____ Map No. ____ Indexed Johnson Date ____

Form 307 5M 11-35

PLEASE RETURN TO
LOS ANGELES COUNTY SURVEYOR
700 HALL OF RECORDS

NOTE: ANY ADDITIONS OR CHANGES ON THIS SHEET MUST BE MADE OR CIRCLED IN RED INK, WITH DATE AND NAME OF PERSON MAKING CHANGE

Do not extend notes this side of this line

STATION	B. S.	H. I.	F. S.	ELEV.		
		187 14				
			ORLANDO ST.			
11+41.43			600	181 14	℄ Orlando St.	100' S. ℄ int. Rosewood
"			571	181 43	W. ob. " "	" " "
"			627	180 87	W. Gut " "	" " "
"			571	181 43	E. ob " "	" " "
"			636	180 78	W. Gut " "	" " "
"			527	181 87	x Gutter 5' N. ℄ S.D.	
			380	183 34	℄ Orlando Ave.	100' N. ℄ Rosewood Ave
			372	183 42	E. ob. " "	" "
			442	182 12	E. Gut " "	" "
			375	183 39	W. ob. " "	" "
			434	182 80	W. Gut " "	" "
			153	185 61	Top of S.M.H. 3045' N. ℄ of S.D	
			1057	176 57	N. 1.53 8.37 .67 10.57	S. 1.54 8.29 .67 10.50
			1050	176 64		

F. B. 697 PG. 76 B | Job No. 6318 | Division No. | Notes Red. | Plotted | Profile
Survey of Rosewood Ave. | Date | Date | No.
Survey by Wallace | Notes W. | Notes Chkd. | Checked | X-Sec.
Indexed A. C. Johnson | Date | Date | Date | No.

Form 307 5M 11-35

PLEASE RETURN TO
LOS ANGELES COUNTY SURVEYOR
700 HALL OF RECORDS

NOTE: ANY ADDITIONS OR CHANGES ON THIS SHEET MUST BE MADE OR CIRCLED IN RED INK, WITH DATE AND NAME OF PERSON MAKING CHANGE

Do not extend notes this side of this line

STATION	B. S.	H. I.	F. S.	ELEV.	Rosewood Ave.	
		187 14				
				Orlando Ave.		
			484	182 30	S. end C.R.	S E. Cor
			544	182 76	Gut " "	"
			465	182 49	E. " "	"
			528	181 86	Gut " "	"
			457	182 57	N end C.R.	N.E Cor
			514	182 00	Gut " "	"
			455	182 59	E. " "	"
			521	181 93	Gut " "	"
			487	182 27	E. [illegible]	℄ Rosewood Ave
			439	182 75	℄ Rosewood Ave.	[illegible] E. ℄ [illegible] Orlando Ave
			455	182 59	S. cb "	" "
			509	182 05	S. Gut "	" "
			432	182 82	N. cb "	" "
			501	182 13	N. Gut "	" "
B.M. 1369			457	182 57	B.M. D. 69. El. 182.57 - Rosewood Ave. Orlando Ave. W. Sph. 2' E. of E. end C.R. N.E. Cor.	

Profile No. ____ Notes Red. ____ Plotted ____ Job No. 1311 Division No. ____ F. B. 697 Pg. 76C

X-Sec. No. ____ Date ____ Date ____ Survey of Vol. Hollywood D.S.

Notes Chkd. ____ Checked ____ Survey by ____ Notes ____ Date ____

Date ____ Date ____ Map No. ____ Index ____ Date ____

Johnson

F. B. 697 PG. 76D | Job No. | Division No. | Notes Red. | Plotted | Profile

Survey of | Date | Date | No.

Survey by | Notes | Notes Chkd. | Checked | X-Sec.

Indexed A. C. Johnson | Date | Date | Date | No.

Form 307 5M 11-35

PLEASE RETURN TO
LOS ANGELES COUNTY SURVEYOR
700 HALL OF RECORDS

NOTE: ANY ADDITIONS OR CHANGES ON THIS SHEET MUST BE MADE OR CIRCLED IN RED INK, WITH DATE AND NAME OF PERSON MAKING CHANGE

Do not extend notes this side of this line

STATION	B. S.	H. I.	F. S.	ELEV.

Notes Ck'd by	Survey of Beverly Orlando
Map No.	W. O. 6318 Tape No. 057 St'd 84 °F.
Office Work	Surveyed by Brunty
Checked	Notes Date 3-4-37
Date	Indexed C. Johnson

F.B. 677 PG. 77

CENTER LINE SURVEY

WEST HOLLYWOOD DRAINAGE SYSTEM

BEVERLY ORLANDO AVE LATERAL

JN 6318

SHEET 3

For Topography See Pgs. 81 to

For & Profile See Pgs

CE Brunty - Chief
H M Smith - Transit
J L Willey - H. Chain
M A Van Deren - R. Chain

RECEIVED MAR 10 1937
PROGRESSED ✓ ✓
BOOK INDEXED ✓ ✓
MAP INDEXED ✓ ✓
RECORD INDEXED ✓ ✓
CARD INDEXED ✓ ✓

Note: Any Additions or Changes on This Sheet Must be Made or Circled in Red Ink With Date and Name of Person Making Change.

Do not extend notes this side of this line

RETURN TO
LOS ANGELES COUNTY SURVEYOR
700 HALL OF RECORDS

FORM 247 10M 11-35

Cont Bot. Pg 79

F.B. 697 PG. 78

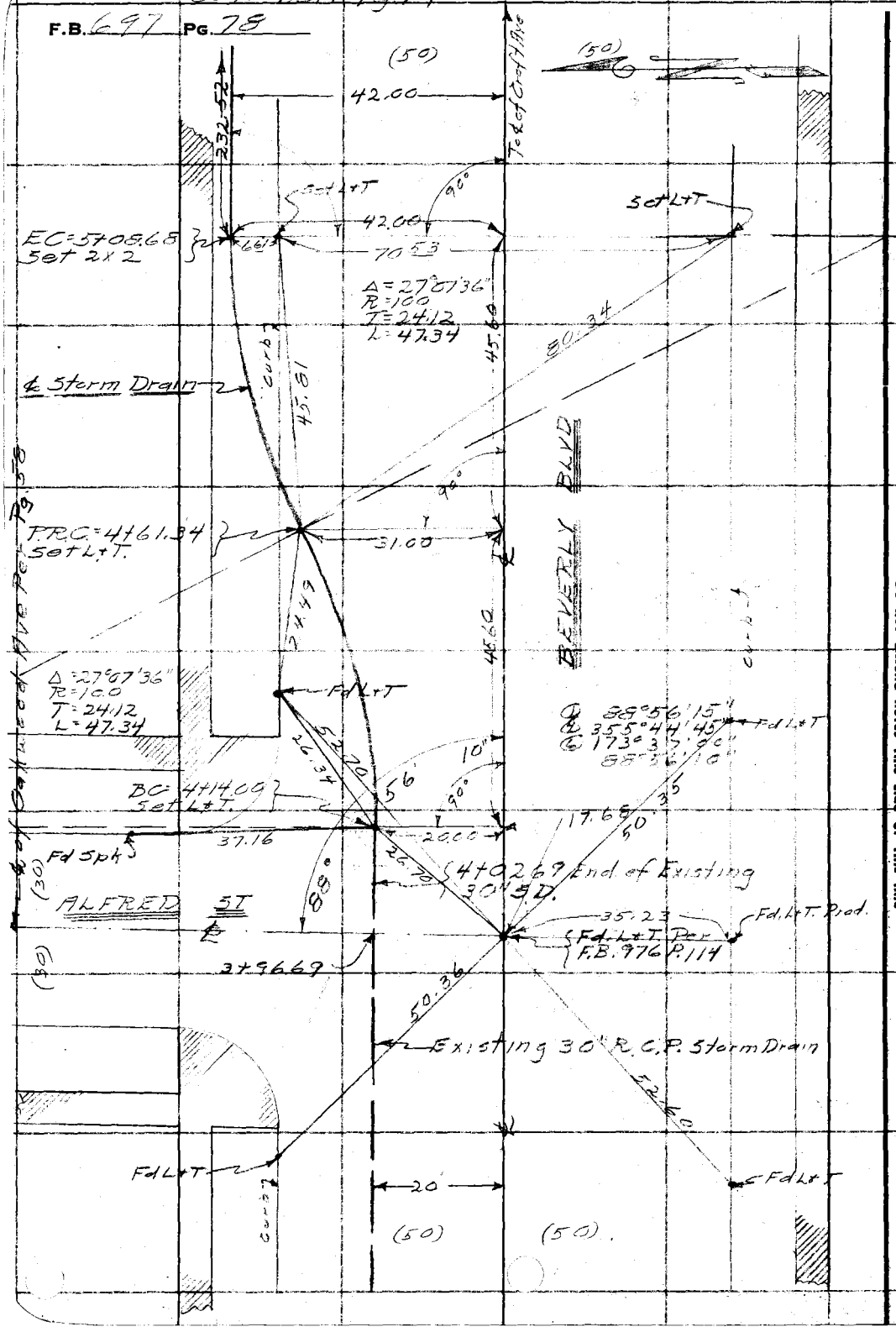

RETURN TO
LOS ANGELES COUNTY SURVEYOR
700 HALL OF RECORDS

Note: Any Additions or Changes on This Sheet Must be Made or Circled in Red Ink With Date and Name of Person Making Change.

Do not extend notes this side of this line

Notes Ck'd by	Survey of Beverly Orlando Lot	F.B. 697 Pg. 79
Map No.	W. 06318 Tape No. 051 St'd 84 °F.	
Office Work	Surveyed by Brunty	
Checked	Notes Date 3-5-37	
Date	Indexed C. Johnson	

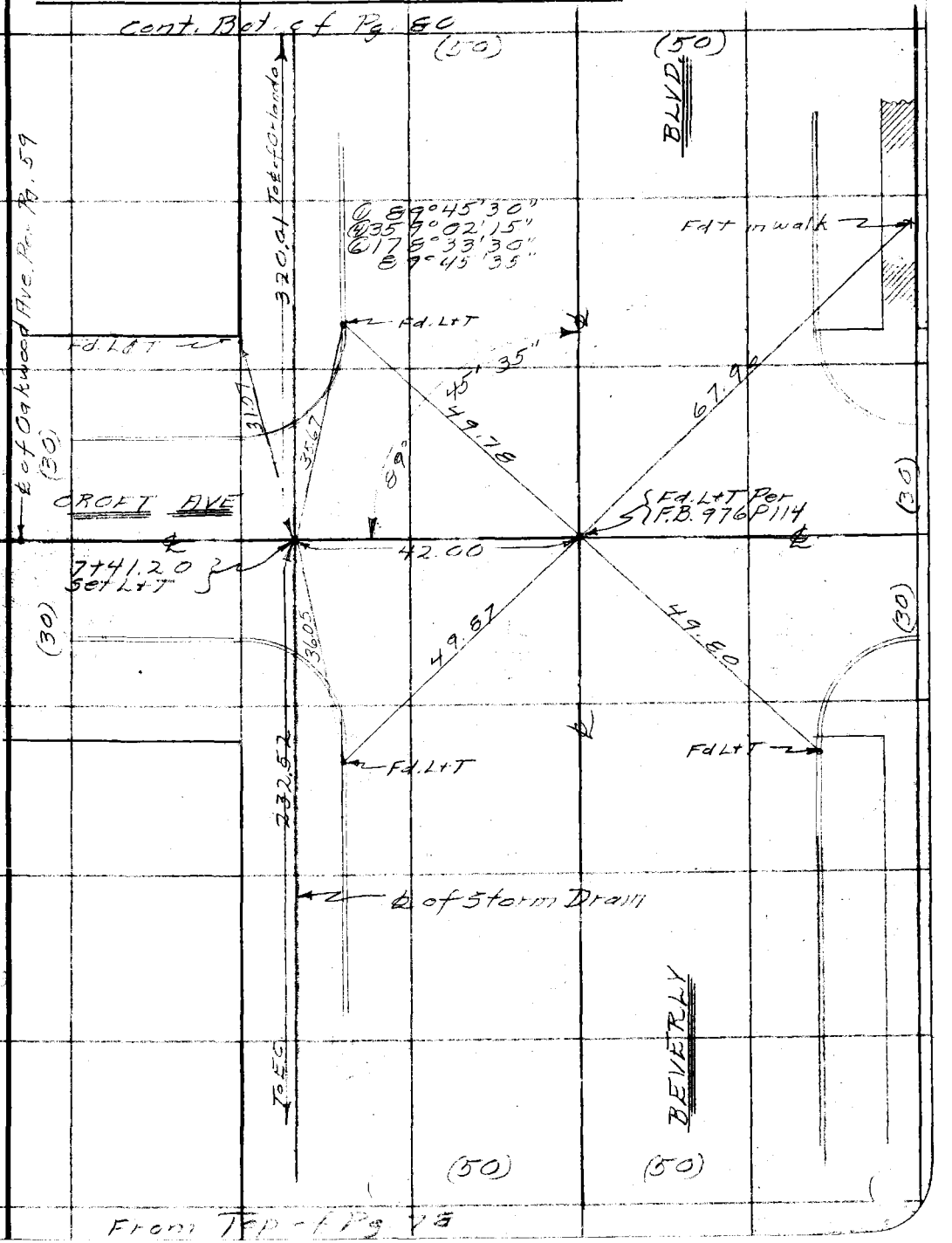

Note: Any Additions or Changes on This Sheet Must be Made or Circled in Red Ink With Date and Name of Person Making Change.

Do not extend notes this side of this line

RETURN TO
LOS ANGELES COUNTY SURVEYOR
700 HALL OF RECORDS

FORM 247 10M 11-35

F.B. 697 Pg. 50

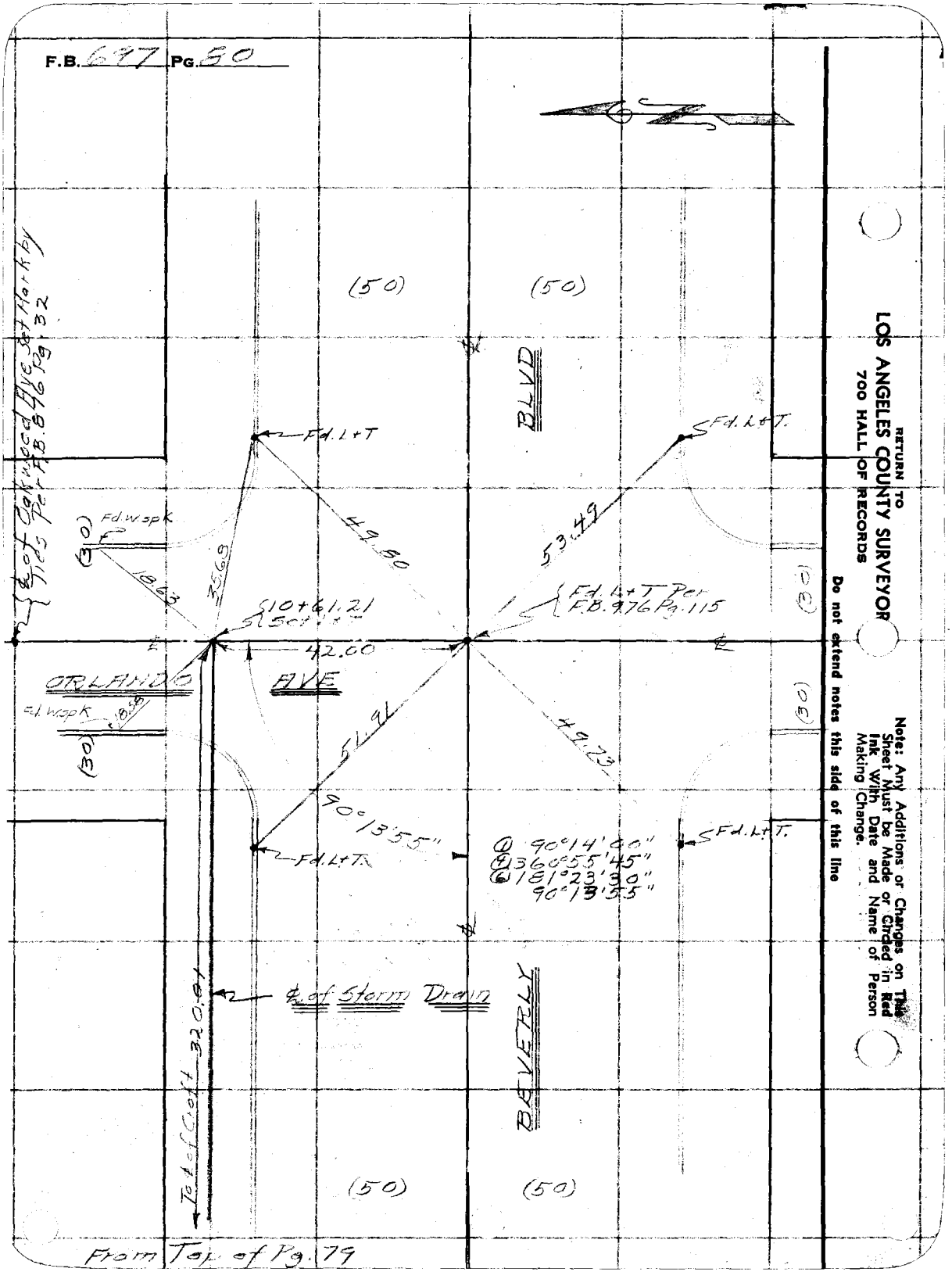

RETURN TO
LOS ANGELES COUNTY SURVEYOR
700 HALL OF RECORDS

Note: Any Additions or Changes on This Sheet Must be Made or Circled in Red Ink With Date and Name of Person Making Change.

Do not extend notes this side of this line

Notes Ck'd by	Survey of Beverly Orlando Lateral
Map No.	W. O. 6318 Tape No. 952 St'd 34 °F.
Office Work	Surveyed by Brunty
Checked	Notes ✓ Date
Date	Indexed C. Johnson

F.B. 697 Pg. 81

TOPOGRAPHY

WEST HOLLYWOOD DRAINAGE SYSTEM

BEVERLY ORLANDO AVE LATERAL

JN 6318

SHEET ③

For ℄ Survey See Pgs. 77 to 81 Incl.

For ℄ Profile See Pgs.

CE Brunty - Chief
HM Smith - Transit
J L Willey - H. Chain
M A Van Deren - R. Chain

Note: Any Additions or Changes on This Sheet Must be Made or Circled in Red Ink With Date and Name of Person Making Change

Do not extend notes this side of this line

RETURN TO
LOS ANGELES COUNTY SURVEYOR
700 HALL OF RECORDS

RECEIVED MAR 10 1937 Smalley
PROGRESSED ✓ ✓
BOOK INDEXED ✓ ✓
MAP INDEXED ✓ ✓
RECORD INDEXED ✓ ✓
CARD INDEXED ✓ ✓

FORM 247 10M 11-36

F.B. 697 PG. 82

RETURN TO
LOS ANGELES COUNTY SURVEYOR
700 HALL OF RECORDS

Do not extend notes this side of this line

Note: Any Additions or Changes on This Sheet Must be Made or Circled in Red Ink With Date and Name of Person Making Change.

Do not extend notes this side of this line

RETURN TO
LOS ANGELES COUNTY SURVEYOR
700 HALL OF RECORDS

Note: Any Additions or Changes on This Sheet Must be Made or Circled in Red Ink With Date and Name of Person Making Change

FORM 247 10M 11-35

RETURN TO
LOS ANGELES COUNTY SURVEYOR
700 HALL OF RECORDS

Note: Any Additions or Changes on This Sheet Must be Made or Circled in; Red Ink With Date and Name of Person Making Change.

Do not extend notes this side of this line

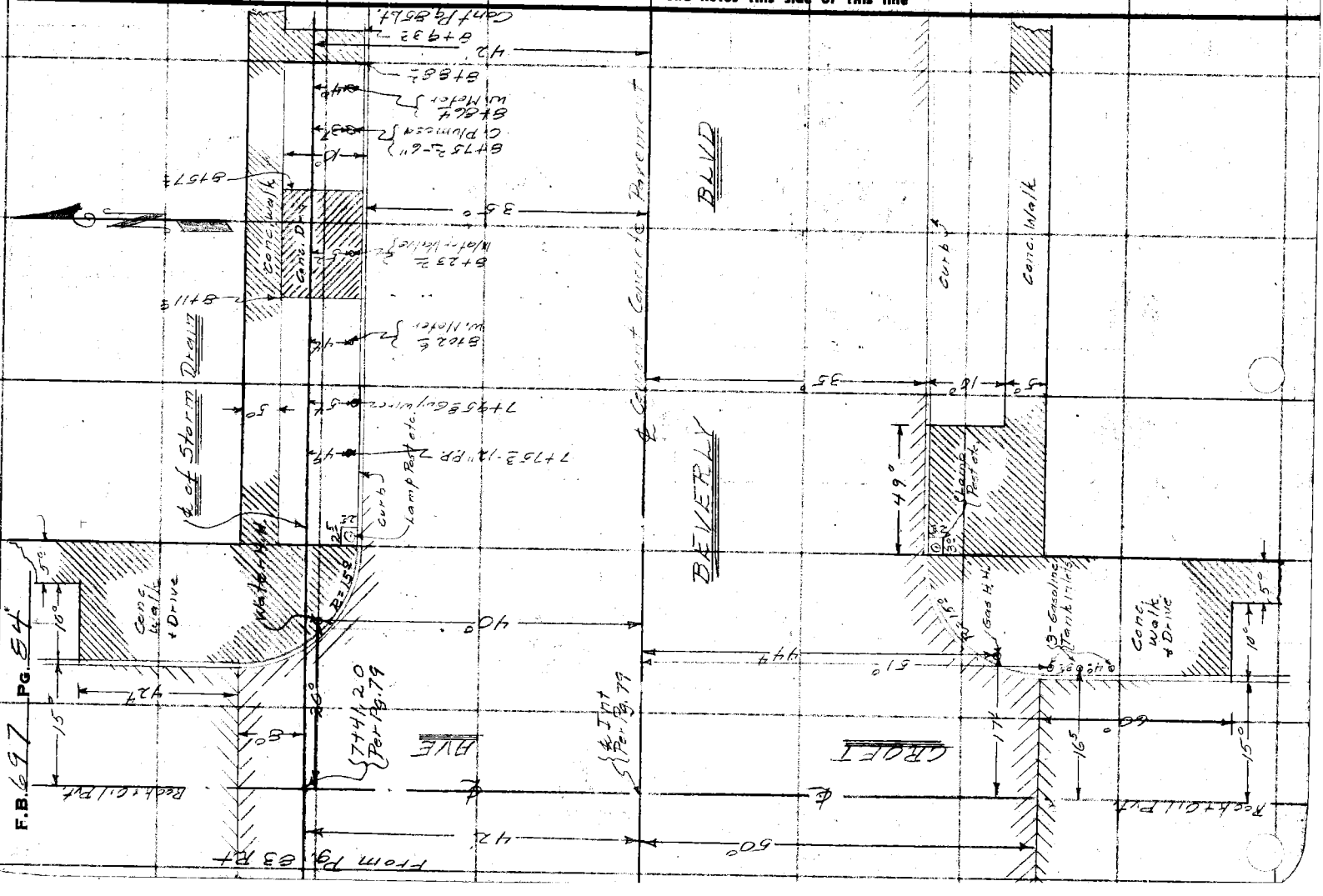

FORM 247 10M 11-35

RETURN TO
LOS ANGELES COUNTY SURVEYOR
700 HALL OF RECORDS

Note: Any Additions or Changes on This Sheet Must be Made or Circled in Red Ink With Date and Name of Person Making Change.

Do not extend notes this side of this line

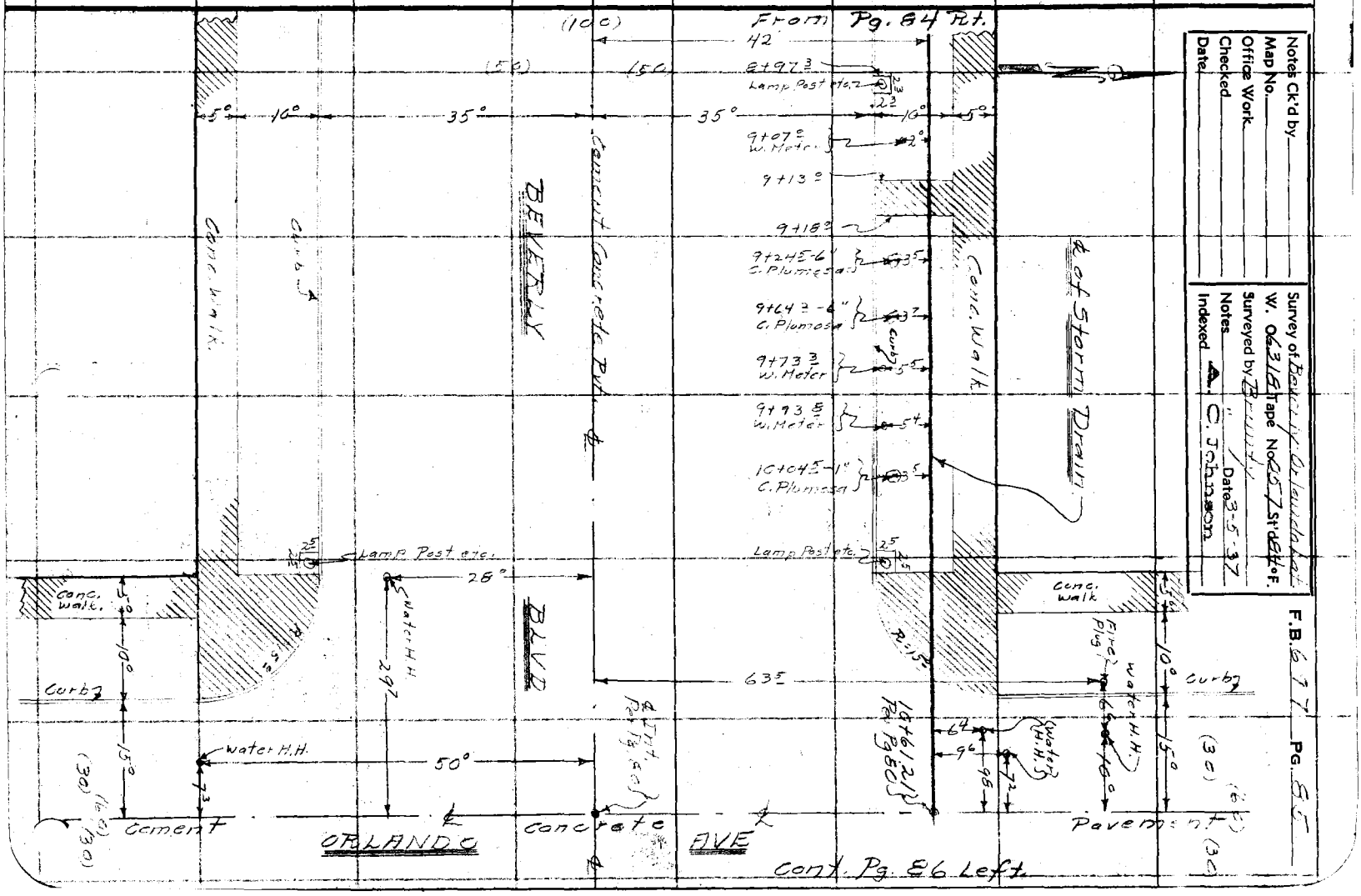

RETURN TO
LOS ANGELES COUNTY SURVEYOR
700 HALL OF RECORDS

Note: Any Additions or Changes on This Sheet Must be Made or Circled in **Red** Ink With Date and Name of Person Making Change.

Do not extend notes this side of this line

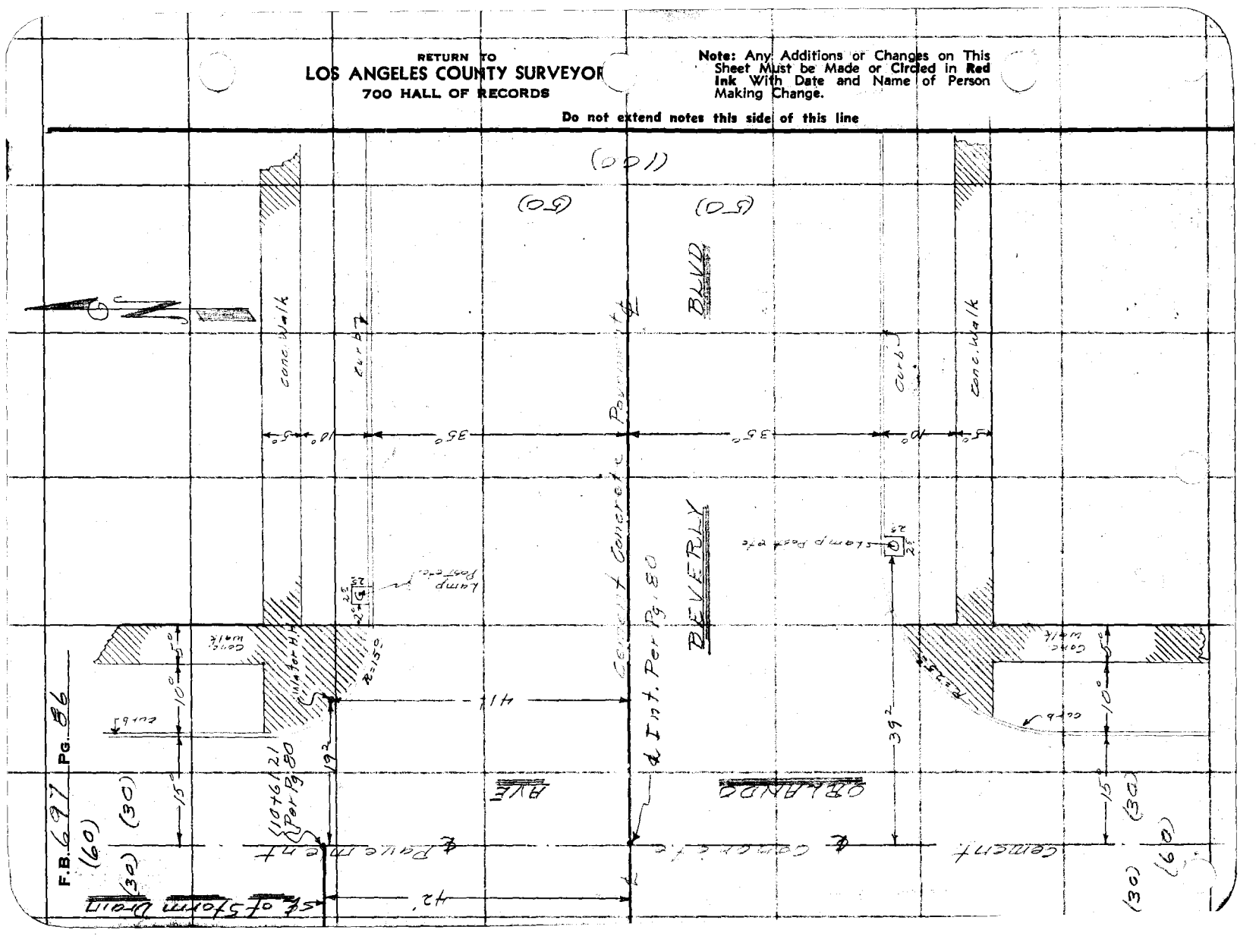

Profile	Notes Red.	Plotted	Job No. 6318	Division No.	F. B. 697	PG. 87
No.	Date	Date	Survey of West Hollywood D.S.			
X-Sec.	Notes Chkd.	Checked	Survey by C.E. Brunty	Notes H.M.S.	Date 3-5-37	
No.	Date	Date	Map No.	Indexed A. C. Johnson	Date	

CENTER LINE PROFILE.

WEST HOLLYWOOD DRAINAGE SYSTEM.

J.N 6318

BEVERLY-ORLANDO AVE LATERAL

SHEET (3)

For & Survey See Pages Incl.

For & Topograph See Pages. Incl.

ELEV.

F. S.

H. I.

B. S.

STATION

RECEIVED MAR 10 1937 [signature]

PROGRESSED ✓ ✓

BOOK INDEXED ✓ ✓

MAP INDEXED ✓ ✓

RECORD INDEXED ✓ ✓

CARD INDEXED ✓ ✓

REDUCED Field

CHECKED ✓ ✓

NOTE: ANY ADDITIONS OR CHANGES ON THIS SHEET MUST BE MADE OR CIRCLED IN RED INK, WITH DATE AND NAME OF PERSON MAKING CHANGE

Do not extend notes this side of this line

PLEASE RETURN TO LOS ANGELES COUNTY SURVEYOR 700 HALL OF RECORDS

Form 307 5M 11-35

Form 307 5M 11-35

PLEASE RETURN TO
LOS ANGELES COUNTY SURVEYOR
700 HALL OF RECORDS

NOTE: ANY ADDITIONS OR CHANGES ON THIS SHEET MUST BE MADE OR CIRCLED IN RED INK, WITH DATE AND NAME OF PERSON MAKING CHANGE

Do not extend notes this side of this line

STATION	B. S.	H. I.	F. S.	ELEV.		
D 139				[illegible] 59	B.M# 139 Elev. 165588 Per. 682 – Beverly Blvd & Alfred St. N.E. Cor. W. spk 7' N of N end Cb. R.	
	5 06	170 64				
Int			5 60	165 04	℄ Int. Beverly Blvd & Alfred St. N.	
			6 10	164 54	100' West ℄ Int.	℄ Beverly Blvd.
			6 68	163 96	" " " " Tp Cb. S side	" "
			7 38	163 26	" " " " Gut	" " " "
			5 82	164 82	" " " " Tp Cb. N	" "
			6 36	164 28	" " " " Gut.	" " " "
			4 67	165 97	" North " "	℄ Alfred St.
			4 85	165 79	" " " " Tp Cb W side	" "
			5 43	165 2[illegible]	" " " " Gut.	" " " "
			4 58	166 0[illegible]	" " " " Tp Cb E	" " "
			5 20	165 44	" " " " Gut.	" " " "
			6 30	164 34	35' South Tp Cb.	℄ Alfred St Prod
			6 91	163 73	" " Gut.	" " " "
			5 33	165 31	[illegible] W end Cb. R	N.W. Cor
			5 94	163 70	Gut. " " " "	" " "
			5 15	165 4[illegible]	Tp Cb. N " " "	" " "
			5 77	[illegible]4 87	Gut. " " " "	" " "

F. B. 697 PG. 88 Job No. 6318 Division No. Notes Red. Plotted Profile
Survey of West Hollywood D.S. Date Date No.
Survey by C.E.B. Notes H.M.S. Notes Chkd. Checked X-Sec.
Indexed A. C. Johnson Date Date No.

Form 307 5M 11-35

PLEASE RETURN TO
LOS ANGELES COUNTY SURVEYOR
700 HALL OF RECORDS

NOTE: ANY ADDITIONS OR CHANGES ON THIS SHEET MUST BE MADE OR CIRCLED IN RED INK, WITH DATE AND NAME OF PERSON MAKING CHANGE

Do not extend notes this side of this line

STATION	B. S.	H. I.	F. S.	ELEV.		
		170 64				
			5 11	165 53	Tp Cb. N end Cb R	N.E.Cor
			5 73	164 91	Gut. " " " "	" " "
			5 10	165 54	Tp Cb. E " " "	" " "
			5 70	165 94	Gut. " " "	" " "
			9.40	161 24	F.L. 15" Conc. Pipe N.W. Cor.	
			9 98	160 66	" " " " "	E " N end CR.
			9 39	161 25	" " 27" " "	" E " " "
S.D.M.H. 4+02.42			13 50	157 14	" " 30" " "	Cut W.
			13 45	157 19	" " 27" " "	N.E.
			13 48	157 16	" " 15" " "	"
4+14.00 B.C.			5 46	165 18	℄ S.D.	
4+61.34 P.R.C.			5 48	165 16	" " "	
5+08.68 E.C.			44	166 2	" " "	
			4 73	165 91	7' R Tp Cb	
			5 39	165 25	" " Gutter	
			4 36	166 28	9' L N.P.L.	
6+00			4 04	166 60	℄ S.D.	
			4 27	166 37	7' R Tp Cb.	
			4 90	165 74	" " Gut.	
			3 97	166 67	8' L N.P.L.	

Profile No. _____ Notes Red. _____ Plotted _____ Job No. 6318 Division No. _____
X-Sec. No. _____ Date _____ Date _____ Survey of _____
Notes Chkd. _____ Checked _____ Survey by _____ Notes Johnson Date 3-5-37
Date _____ Date _____ Map No. _____ Indexed _____ Date _____

F. B. 627 PG. 59

Form 307 5M 11-35

PLEASE RETURN TO
LOS ANGELES COUNTY SURVEYOR
700 HALL OF RECORDS

NOTE: ANY ADDITIONS OR CHANGES ON THIS SHEET MUST BE MADE OR CIRCLED IN RED INK, WITH DATE AND NAME OF PERSON MAKING CHANGE

Do not extend notes this side of this line

STATION	B. S.	H. I.	F. S.	ELEV.		
		170 64				
T.P.			3 61	167 03		
	5 05	172 08				
7+00			5 0	167 1	℄ S.D	
7+41.20			5 41	166 67	" " " Int. ℄ Croft Ave.	
			5 33	166 75	42' R ℄ " ℄ " " ℄ Beverly Blvd	
			6 45	165 63	92' R S. edge Conc. Pav.	
			6 93	165 15	162' R " " " " " South	
			6 70	165 38	" R " " " Top Cb W. side Croft Ave.	
			7 38	164 70	" " " " " Gut. " " " "	
			6 60	165 48	" R " " " Tp Cb E " " "	
			7 25	164 83	" " " " " Gut. " " " "	
			5 16	166 92	8' L ℄ S.D. N. edge Conc. Pav.	
			4 19	167 97	100 L ℄ S.D ℄ Croft Ave	
			4 17	167 91	" " " " " Tp Cb W side Croft Ave.	
			4 75	167 33	" " " " " Gut " " " "	
			4 08	168 00	" " " " " Tp Cb E " " "	
			4 61	167 47	" " " " " Gut " " " "	
			5 06	167 02	Tp. Cb. W. end. Cb. R. N W. Cor.	
			5 74	166 34	Gut " " " " " " "	
			4 95	167 13	Tp Cb N " " " " " "	
			5 45	166 63	Gut. " " " " " " "	

F. B. 697 PG. 90 | Job No. 6318 | Division No. | Notes Red. | Plotted | Profile
Survey of Forest Hollywood D.S | Date | Date | No.
Survey by C.E. Brunty | Notes H.M.S. | Notes Chkd. | Checked | X-Sec.
Indexed A. C. Johnson | Date | Date | Date | No.

Form 307 5M 11-35

PLEASE RETURN TO
LOS ANGELES COUNTY SURVEYOR
700 HALL OF RECORDS

NOTE: ANY ADDITIONS OR CHANGES ON THIS SHEET MUST BE MADE OR CIRCLED IN RED INK, WITH DATE AND NAME OF PERSON MAKING CHANGE

Do not extend notes this side of this line

STATION	B. S.	H. I.	F. S.	ELEV.		
		172 08				
			4 84	167 24	N end Cb. R. N.E Cor Tp Cb	
			5 47	166 61	Gut. N " " " " "	
			4 85	167 23	Tp Cb E " " " " " "	
			5 52	166 56	Gut. " " " " " " "	
			5 81	166 27	Tp. Cb. E. end Cb. R. S.E. Cor.	
			6 52	165 56	Gut. " " " " " " "	
			6 10	165 98	Tp Cb. S. " " " " " "	
			6 77	165 [illegible]	Gut. " " " " " " "	
			6 22	165 86	Tp Cb S. " " " S.W. "	
			6 83	165 25	Gut. " " " " " " "	
			6 12	165 96	Tp Cb. W " " " " " "	
			6 80	165 28	Gut. " " " " " "	
8+00			4 4	167 7	& S.D	
8+11			4 48	167 60	" " " W. end Conc. Drive	
8+57½			4 18	167 90	" " " E " " "	
8+58½			4 00	168 08	" " " W edge Conc. Walk	
9+00			3 9	168 2	" " "	
			4 06	168 02	7' R Tp Cb	
			4 77	167 31	" " Gut	
			3 86	168 22	8' L. N.P.L	
T.P.			3 89	168 19		

Profile No. ____ Notes Red. ____ Plotted ____ Job No. 6218 Division No. ____ F. B. 677 Pg. 94
Date ____ Date ____ Survey of [illegible] D.S.
X-Sec. No. ____ Notes Chkd. ____ Checked ____ Survey by C.E. Brunty Notes H.M.S. Date 3-5-37
Date ____ Date ____ Map No. ____ Indexed C. Johnson Date ____

Form 307 5M 11-35

PLEASE RETURN TO
LOS ANGELES COUNTY SURVEYOR
700 HALL OF RECORDS

NOTE: ANY ADDITIONS OR CHANGES ON THIS SHEET MUST BE MADE OR CIRCLED IN RED INK, WITH DATE AND NAME OF PERSON MAKING CHANGE

Do not extend notes this side of this line

STATION	B. S.	H. I.	F. S.	ELEV.		
	5.54	173 73		16[illegible] 19		
9+13.0			5 53	168 70	℄ S.D. W. edge Conc. walk	
10+00			50	[illegible] 7[illegible]	" " "	
			530	16[illegible] [illegible]	7' R Tp Cb.	
			596	16[illegible] [illegible]	" " Gutter	
			491	[illegible] 82	8' L N.P.L.	
10+61.3			540	16[illegible] 33	℄ S.D ℄ Int. Orlando Ave.	
			565	16[illegible] [illegible]	7' R Cross Gutter	
			535	16[illegible] 38	42' R ℄ Int. Beverly Blvd & Orlando Ave.	
			642	167 31	77' R Cross-gutter	
			690	[illegible] 83	142' R	℄ " Ave
			667	167 06	" " Tp Cb. W side	" "
			735	166 38	" " Gut. " "	" "
			669	167 04	" " Tp Cb. E "	" "
			731	166 42	" " Gut. " "	" "
			426	169 47	100' L ℄ S.D	℄ " "
			403	[illegible] 70	" " " " Tp Cb W. side	" "
			468	[illegible] 5	" " " " " Gut. "	" "
			396	[illegible] 77	" " " " " Tp Cb E	" " "
			460	169 13	" " " " " Gut. "	" " "

F. B. 697 PG. 92
Job No. 334 Division No. Notes Red. Plotted Profile
Survey of West Hollywood D.S. Date Date No.
Survey by C.E.B. Notes H.M.S. Notes Chkd. Checked X-Sec.
Indexed C. Johnson Date Date No.

Form 307 5M 11-35

PLEASE RETURN TO
LOS ANGELES COUNTY SURVEYOR
700 HALL OF RECORDS

NOTE: ANY ADDITIONS OR CHANGES ON THIS SHEET MUST BE MADE OR CIRCLED IN RED INK, WITH DATE AND NAME OF PERSON MAKING CHANGE

Do not extend notes this side of this line

STATION	B. S.	H. I.	F. S.	ELEV.		
		173 73				
			4 79	168 94	100' E. ℄ Int. Beverly	& Orlando Ave ℄ Beverly
			4 52	169 [illegible]	" " " " Tp. Cb.	N. side Beverly Blvd
			5 15	168 58	" " " " Gut.	" " " "
			5 63	168 16	" " " " Tp. Cb	S " " "
			6 28	167 45	" " " " Gut.	" " " "
			5 14	168 59	Tp. Cb. W. end Cb.	R. N.W. Cor.
			5 78	167 [illegible]5	Gut. " " "	" " " "
			4 80	168 93	Tp Cb N " "	" N.W. "
			5 49	168 24	[illegible]	" " " "
			4 81	168 92	Tp Cb. " " "	" N. E "
			5 40	168 33	Gut. " " "	" " " "
			4 78	168 93	Tp Cb. E " "	" " " "
			5 49	168 24	Gut. " " "	" " " "
			[illegible]	167 [illegible]	Tp Cb " " "	" S. E. "
			6 57	167 16	Gut. " " "	" " " "
			6 7[illegible]	167 [illegible]	Tp Cb. S " "	" " " "
			[illegible]	166 87	Gut. " " "	" " " "
			6 16	167 57	Tp Cb " " "	" S.W. "
			6 82	166 9[illegible]	Gut. " " "	" " " "

Profile No. ____ Notes Red. ____ Plotted ____ Job No. [illegible] Division No. ____ F. B. [illegible] PG. 73

X-Sec. No. ____ Date ____ Date ____ Survey of ____ Notes Chkd. ____ Checked ____ Survey by [illegible] Notes [illegible] Date [illegible]

Date ____ Date ____ Map No. ____ Indexed ____ Date ____

Form 307 5M 11-35

PLEASE RETURN TO
LOS ANGELES COUNTY SURVEYOR
700 HALL OF RECORDS

NOTE: ANY ADDITIONS OR CHANGES ON THIS SHEET MUST BE MADE OR CIRCLED IN RED INK, WITH DATE AND NAME OF PERSON MAKING CHANGE

Do not extend notes this side of this line

STATION	B. S.	H. I.	F. S.	ELEV.		
		173 73				
			[illegible]	[illegible] 4'	Tp Cb. W end Cb. R. S.W. Cor.	
			6 [illegible]	[illegible]	Gut. " " " " " "	
					B.M. #D-141 Elev. [illegible]	682
B.M. #D-141			4 78	168 95	[illegible] Blvd [illegible]	
					[illegible] 2.5' N of [illegible]	

F. B. 191 Pg. 94 Job No. 6318 Division No. Notes Red. Plotted Profile No.
Survey of West Holly Wood D.S. Date Date X-Sec.
Survey by C.E.B. Notes [illegible] Notes Chkd. Checked No.
Indexed A. C. Johnson Date Date Date

Notes Ck'd by	Survey of Kings Road Stub
Map No.	W. O 6315 Tape No 057 St'd 64° F.
Office Work	Surveyed by [illegible]
Checked	Notes [illegible] Date 3-6-37
Date	Indexed A. C. Johnson

F.B. 697 PG. 95

CENTER LINE SURVEY
WEST HOLLYWOOD DRAINAGE SYSTEM
KINGS ROAD STUB

J.N. 6315

SHEET ③

For Topography See Pgs 99 to 102 Incl

For L & Profile See Pgs 103 to 105 Incl

C.E. Brumby — Chief
H.M. Smith — Transit
J.L. Willey — H. Chain
M.A. VanDeCar — R. Chain

This is final survey - Revised 4-3-40 C.E.B.

See "Note" Pg. 223

Const. J.N. = 6347 (W.O.)

RECEIVED MAR 10 1937

PROGRESSED

BOOK INDEXED

MAP INDEXED

RECORD INDEXED

CARD INDEXED

RETURN TO
LOS ANGELES COUNTY SURVEYOR
700 HALL OF RECORDS

Note: Any Additions or Changes on This Sheet Must be Made or Circled in Red Ink With Date and Name of Person Making Change.

Do not extend notes this side of this line

FORM 247 10M 11-38

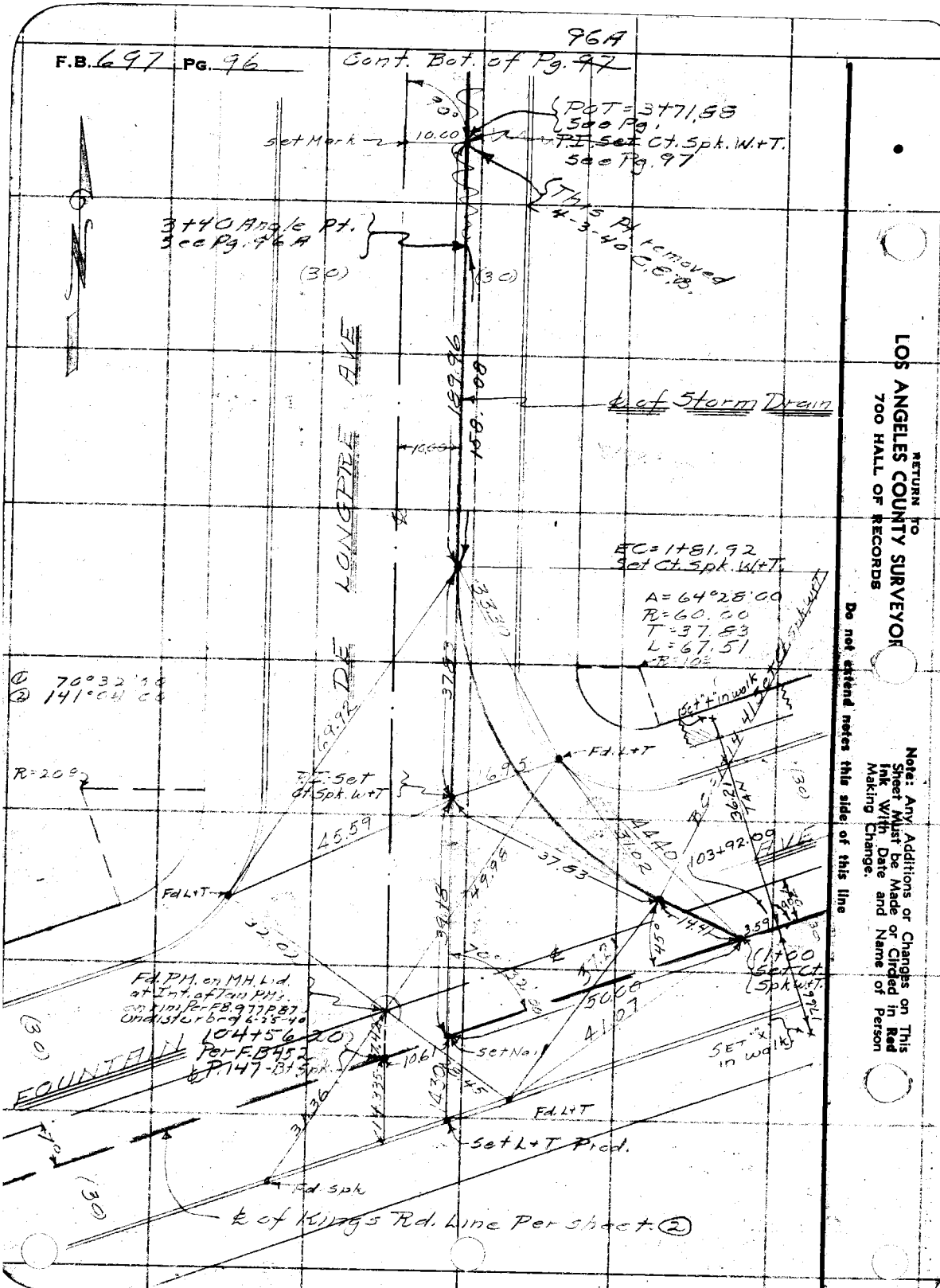

RETURN TO
LOS ANGELES COUNTY SURVEYOR
700 HALL OF RECORDS

Note: Any Additions or Changes on This Sheet Must be Made or Circled in Red Ink With Date and Name of Person Making Change.

Do not extend notes this side of this line

Notes Ck'd by		Survey of W. Hollywood D.S.	F.B. 697 Pg. 96A
Map No.		W. 063 Tape No. 077 St'd 64 OF	Cont. Bot. of Pg. 96
Office Work		Surveyed by	
Checked		Notes	Date 4-3-40
Date		Indexed	

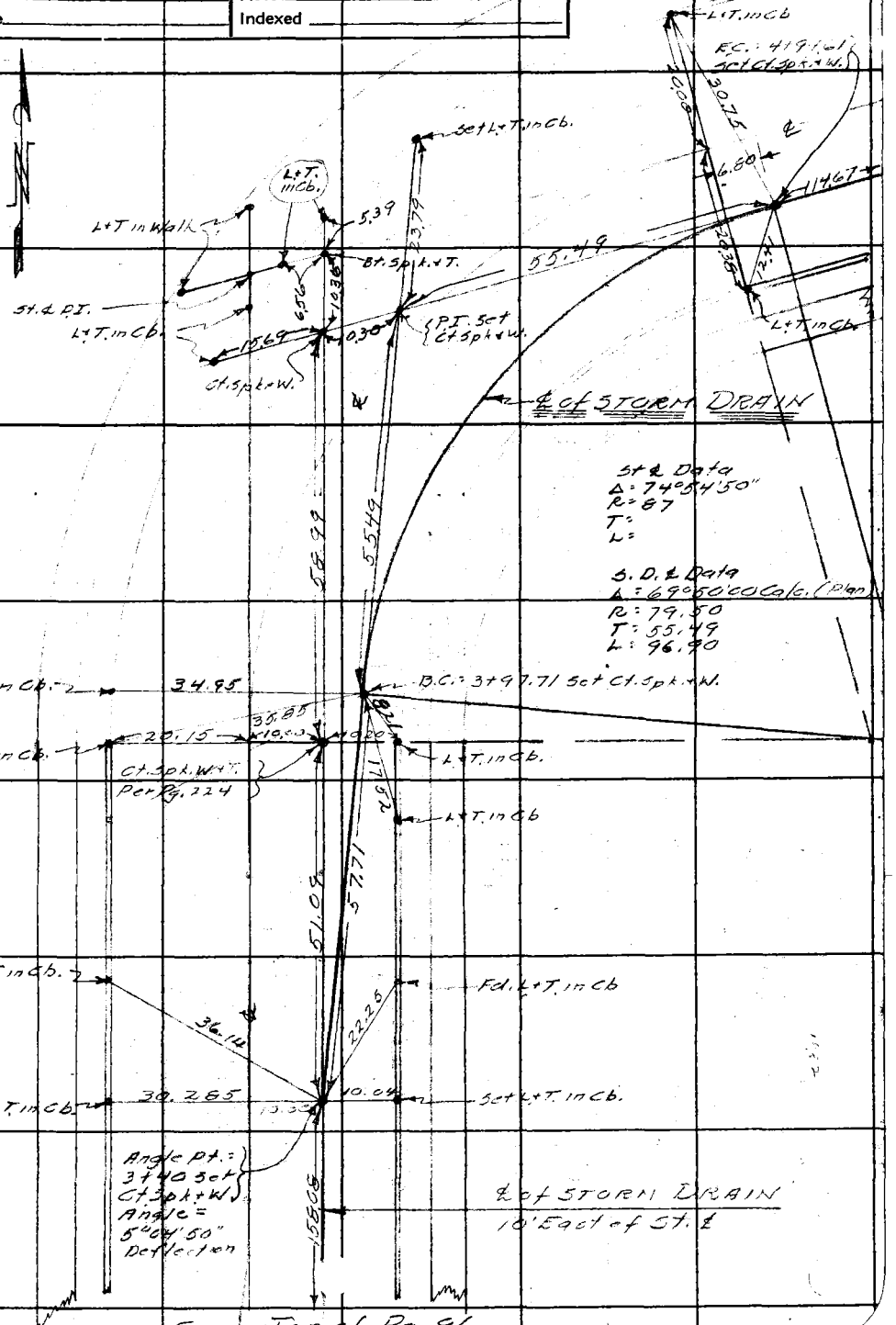

Note: Any Additions or Changes on This Sheets Must be Made or Circled in Red Ink With Date and Name of Person Making Change.

Do not extend notes this side of this line

RETURN TO
LOS ANGELES COUNTY SURVEYOR
700 HALL OF RECORDS

FORM 247 5M 10-37

F.B. 697 Pg. 96B

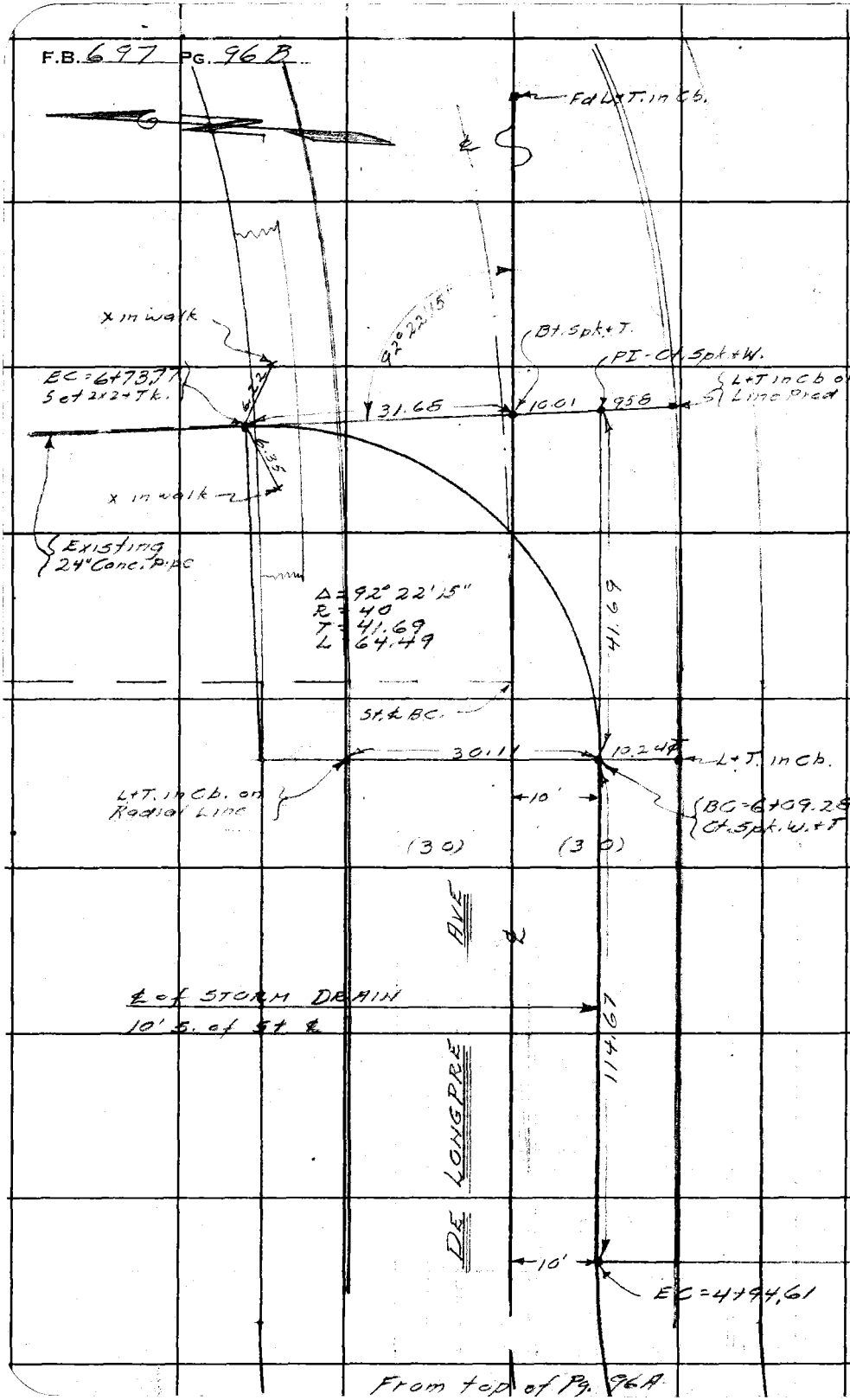

From top of Pg. 96A

RETURN TO
LOS ANGELES COUNTY SURVEYOR
700 HALL OF RECORDS

Note: Any Additions or Changes on This Sheets Must be Made or Circled in Red Ink With Date and Name of Person Making Change.

Do not extend notes this side of this line

Notes Ck'd by	Survey of Kings Rd. Stub
Map No.	W. O. 6316 Tape No. 057 St'd 2% F.
Office Work	Surveyed by Brumly
Checked	Notes " Date 3-8-37
Date	Indexed A. C. JOHNSON

F.B. 697 PG. 97

- VOID - SEE Pgs. 96A + 96B

Note: Any Additions or Changes on This Sheet Must be Made or Circled in Red Ink With Date and Name of Person Making Change.

Do not extend notes this side of this line

RETURN TO
LOS ANGELES COUNTY SURVEYOR
700 HALL OF RECORDS

FORM 247 10M 11-38

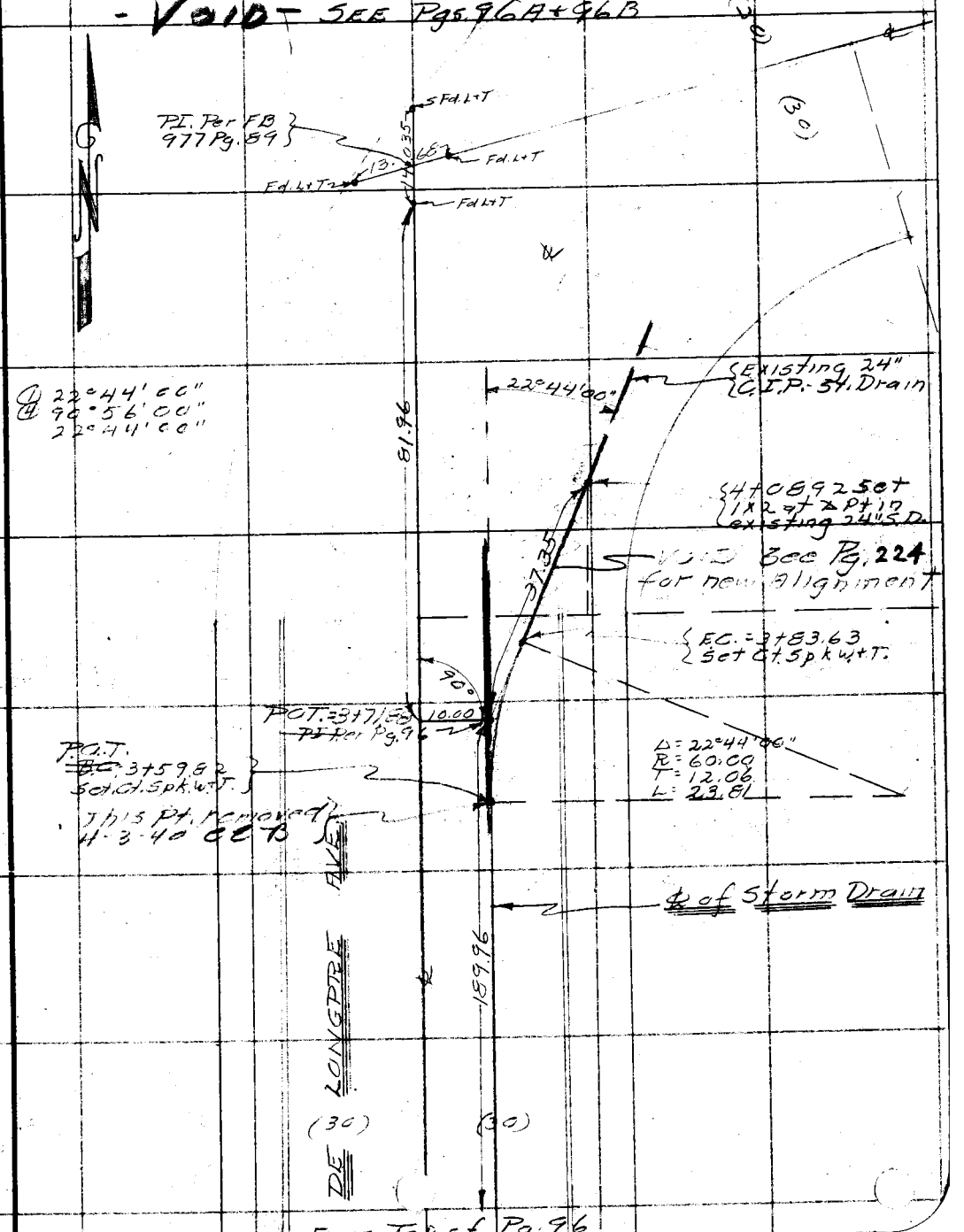

VOID See Pgs 96A + 96B

F.B. 697 PG. 98

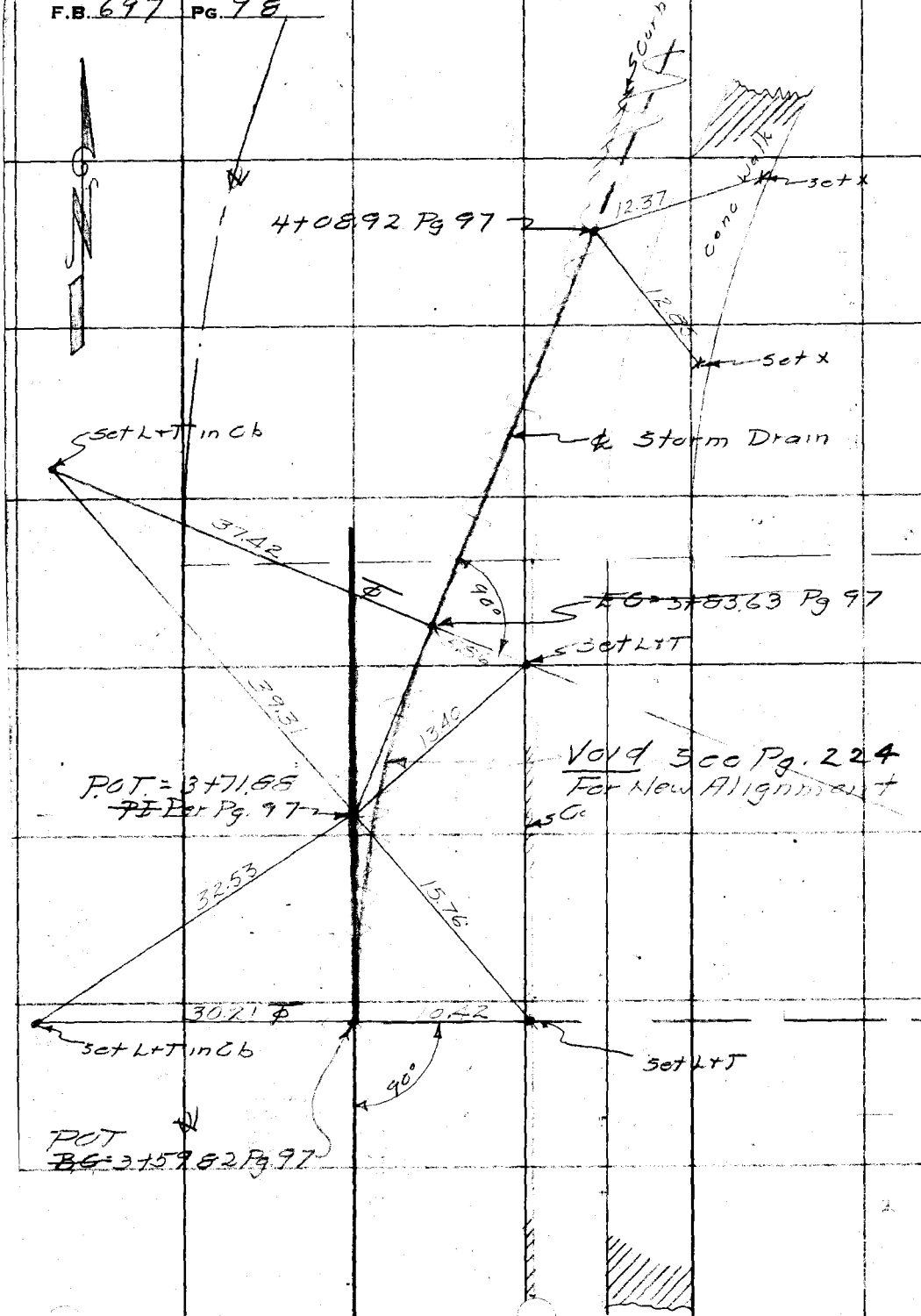

RETURN TO
LOS ANGELES COUNTY SURVEYOR
700 HALL OF RECORDS

Note: Any Additions or Changes on This Sheet Must be Made or Circled in Red Ink With Date and Name of Person Making Change.

Do not extend notes this side of this line

Notes Ck'd by	Survey of Kings Rd. Stub
Map No.	W. O. 6318 Tape No. 057 St'd 8½°F.
Office Work	Surveyed by Brunty
Checked	Notes Brunty Date 3-8-37
Date	Indexed C. Johnson

F.B. 697 PG. 97

TOPOGRAPHY

WEST HOLLYWOOD DRAINAGE SYSTEM

KINGS ROAD STUB

JN 6318

SHEET (3)

For ℄ Survey See Pgs. 95 to 98 Incl.

For ℄ Profile See Pgs 103 to 108 Incl.

CE Brunty · Chief
HM Smith · Transit
JL Willey · H.Ch.
MA Van Deren · R.Ch.

RECEIVED MAR 10 1937 Snelson
PROGRESSED ✓ ✓
BOOK INDEXED ✓ ✓
MAP INDEXED ✓ ✓
RECORD INDEXED ✓ ✓
CARD INDEXED ✓ ✓

Note: Any Additions or Changes on This Sheet Must be Made or Circled in Red Ink With Date and Name of Person Making Change.

Do not extend notes this side of this line

RETURN TO
LOS ANGELES COUNTY SURVEYOR
700 HALL OF RECORDS

FORM 247 10M 11-35

F.B. 697 Pg. 100

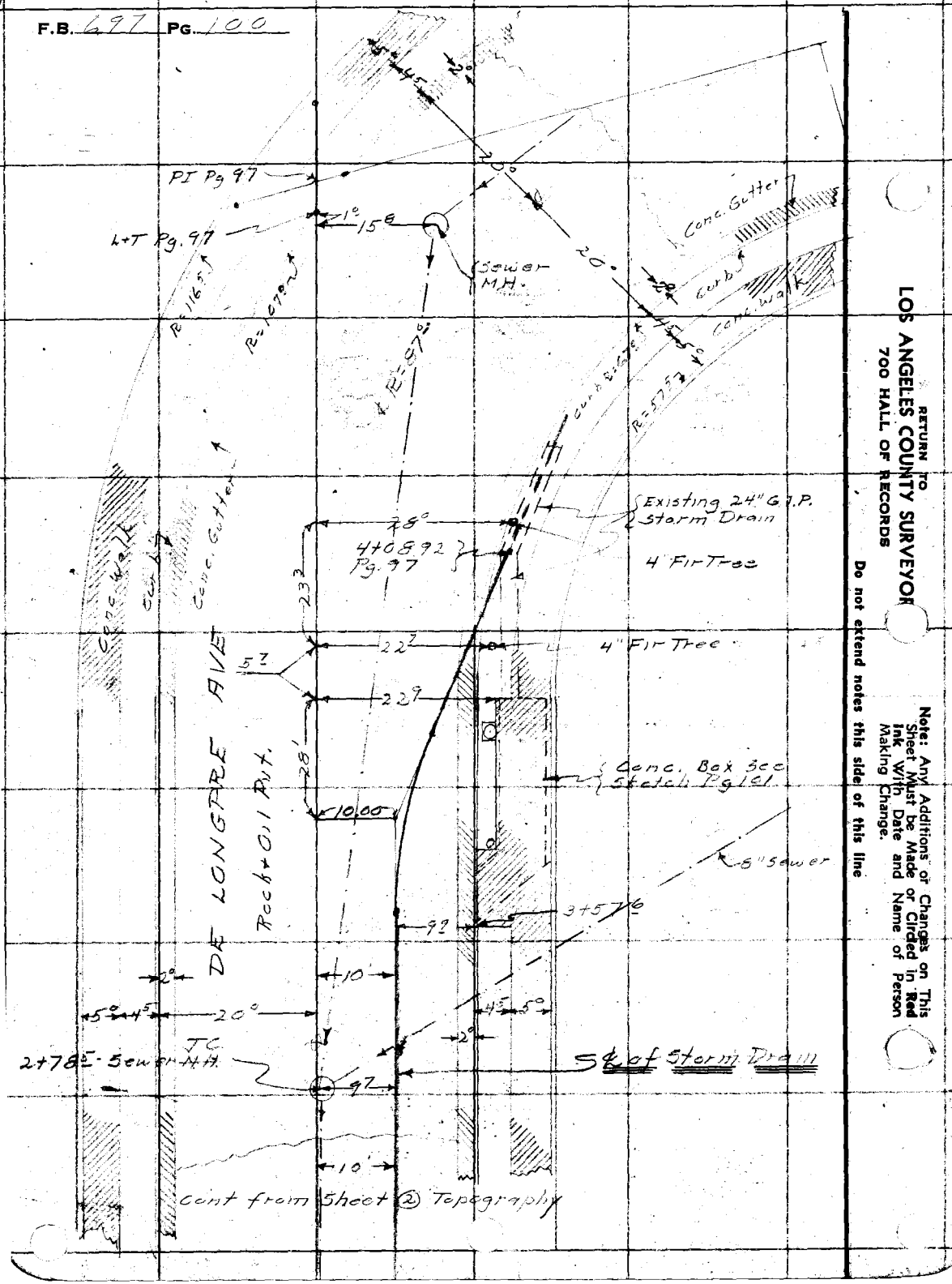

RETURN TO
LOS ANGELES COUNTY SURVEYOR
700 HALL OF RECORDS

Do not extend notes this side of this line

Note: Any Additions or Changes on This Sheet Must be Made or Circled in Red Ink With Date and Name of Person Making Change.

Notes Ck'd by	Survey of Kings Road Stub	F.B. 697 PG. 101
Map No.	W. O. 6318 Tape No. 057 St'd 24°F.	
Office Work	Surveyed by Brandy	
Checked	Notes " Date 3-8-37	
Date	Indexed C. Johnson	

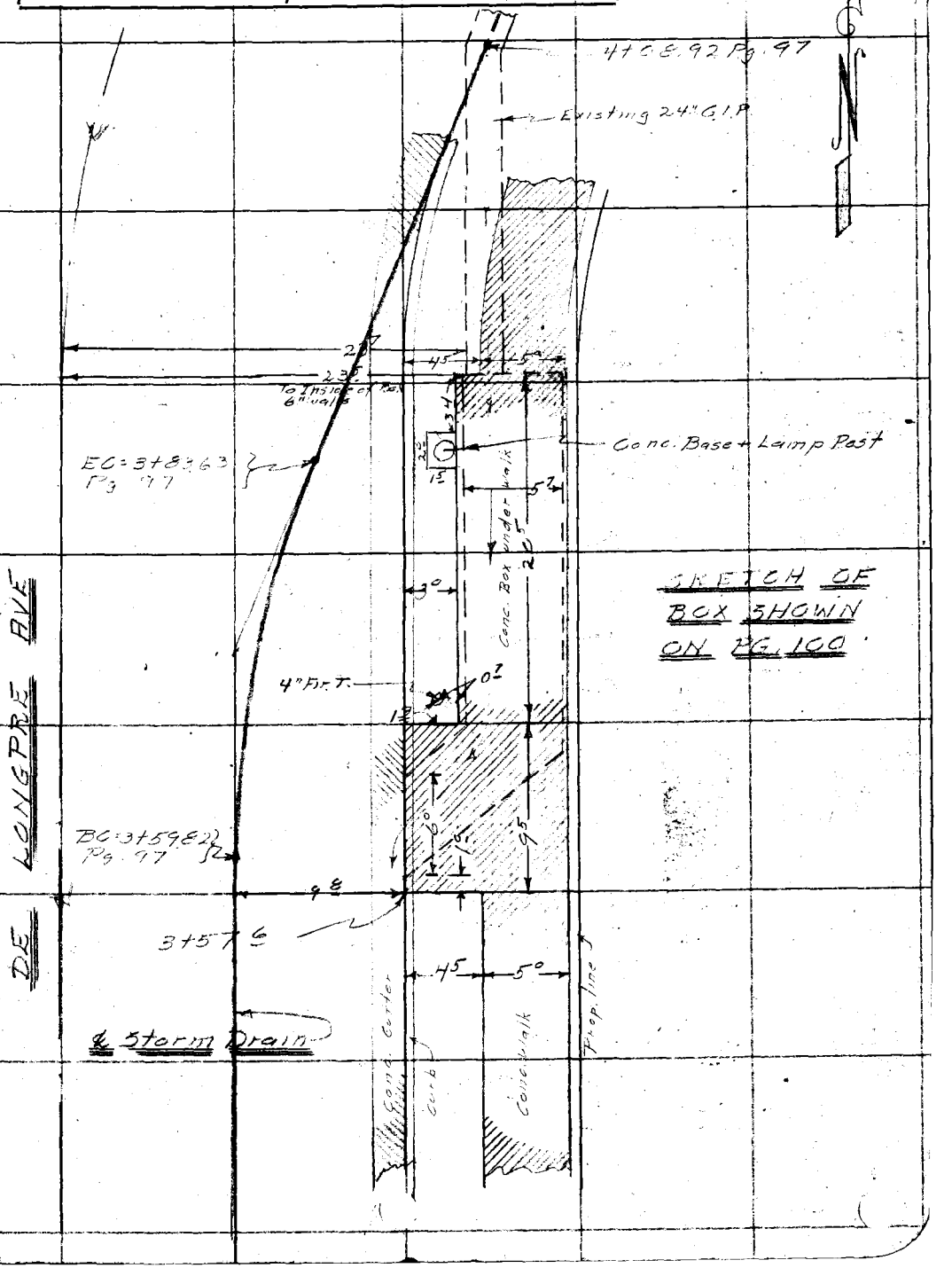

Note: Any Additions or Changes on This Sheet Must be Made or Circled in Red Ink With Date and Name of Person Making Change.

Do not extend notes this side of this line

RETURN TO
LOS ANGELES COUNTY SURVEYOR
700 HALL OF RECORDS

FORM 247 10M 11-35

RETURN TO
LOS ANGELES COUNTY SURVEYOR
700 HALL OF RECORDS

Note: Any Additions or Changes on This Sheet Must be Made or Circled in **Red Ink** With Date and Name of Person Making Change.

Do not extend notes this side of this line

F.B. 697 Pg. 102

Profile No. | Notes Red. | Plotted | Job No. | Division No. | F. B. | PG.

Date | Date | Survey of

X-Sec. No. | Notes Chkd. | Checked | Survey by | Notes A. C. Johnson | Date

Date | Date | Map No. | Indexed | Date

STUB.

NOTE: ANY ADDITIONS OR CHANGES ON THIS SHEET MUST BE MADE OR CIRCLED IN RED INK, WITH DATE AND NAME OF PERSON MAKING CHANGE

Do not extend notes this side of this line

PLEASE RETURN TO
LOS ANGELES COUNTY SURVEYOR
700 HALL OF RECORDS

Form 307 5M 11-35

STATION	B. S.	H. I.	F. S.	ELEV.

RECEIVED MAR 10 1937

PROGRESSED

BOOK INDEXED

MAP INDEXED

RECORD INDEXED

CARD INDEXED

REDUCED

CHECKED

Form 307 5M 11-35

PLEASE RETURN TO
LOS ANGELES COUNTY SURVEYOR
700 HALL OF RECORDS

NOTE: ANY ADDITIONS OR CHANGES ON THIS SHEET MUST BE MADE OR CIRCLED IN RED INK, WITH DATE AND NAME OF PERSON MAKING CHANGE

Do not extend notes this side of this line

STATION	B. S.	H. I.	F. S.	ELEV.	
[illegible]				31[illegible]	BM #D-6 Elev. 318.58 FB 682-P10 Fountain Ave & Delongpre Ave N.W. Cor. Bt spk [illegible] N [illegible]
		32[illegible]			
Int			6 [illegible]	3[illegible] 2	Int. Fountain Ave & [illegible]
			5 04	3[illegible] [illegible]	[illegible] West & Int. & Fountain Ave.
			6 10	31[illegible] [illegible]	" " " Top Cb. S. side " "
			[illegible]	3[illegible] 21	" " " " Gut " " "
			[illegible]	31[illegible] 9[illegible]	" " " Tp Cb N. " " "
			[illegible]	3[illegible] 23	" " " " [illegible] " "
			8 53	31[illegible] 24	East " " " "
			9 50	31[illegible] 27	" " " " Tp Cb. S. " " "
			9 [illegible]	31[illegible] [illegible]	" " " " Gut " " "
			8 57	31[illegible] 70	" " " " Tp Cb " "
			9 07	31[illegible] 70	" " " " Gut " " " "
			7 [illegible]	3[illegible] [illegible]	21[illegible] S & Int. Tp. Cb Delongpre Ave [illegible]
			[illegible]	31[illegible] 56	" " " " Gut " " "
			5 [illegible]	3[illegible] 7[illegible]	Tp Cb. W. [illegible]
			[illegible]	3[illegible] 35	Gut " " " " " "
			4 [illegible]	3[illegible] 1[illegible]	Tp Cb N " " " " " "
			5 35	[illegible] 42	Gut " " " " " "

F. B. [illegible] PG. [illegible] Job No. [illegible] Division No. [illegible] Notes Red. [illegible] Plotted [illegible] Profile No. [illegible]

Survey of [illegible] Date [illegible] Date [illegible] X-Sec. No. [illegible]

Survey by [illegible] Notes [illegible] Notes Chkd. [illegible] Checked [illegible]

Indexed A. C. Johnson Date [illegible] Date [illegible] Date [illegible]

Form 307 5M 11-35

PLEASE RETURN TO
LOS ANGELES COUNTY SURVEYOR
700 HALL OF RECORDS

NOTE: ANY ADDITIONS OR CHANGES ON THIS SHEET MUST BE MADE OR CIRCLED IN RED INK, WITH DATE AND NAME OF PERSON MAKING CHANGE

Do not extend notes this side of this line

Profile No. ____ Notes Red. ____ Plotted ____ Job No 6351 Division No. ____ F.B. 5111 PG. 43

X-Sec. No. ____ Date ____ Date ____ Survey of ____

Notes Chkd. ____ Checked ____ Survey by [illegible] Notes ____ Date 3-9-37

Date ____ Date ____ Map No. ____ Indexed John Date ____

STATION	B. S.	H. I.	F. S.	ELEV.			
		324.77					
			7.72	[illegible]	Tp Co [illegible]		
			5.23	[illegible]	Cut [illegible]		
			8.72	316.05	Tp Co " "		
			8.73	316.04	" "		
			7.19	315.58	22' R & I to [illegible]		
1+00			8.15	314.62	24" Dist. Bridge [illegible]		
1+44.3 Sc.			9.33	313.44	" "		
1+48.3 E.C.			3.75	319.02	" "		
			1.34	318.43	10' R Tp Co		
			5.21	317.56	" "		
			7.72	315.05	15' R & I to [illegible]		
			7.15	317.62	5-2 [illegible]		
			1.85	320.92	" "		
T.P.			2.66	322.11			
	11.52	334.03					
2+50			7.86	326.17	℄ to D.		
2+78.2 D.C.			10.74	323.29	10' L D.C. Drop 8"	6.48 C 6.74 3.79 R	6.16 C 6.74 3.56 R
"			10.39	323.64	8" In N	10.74	10.34
"			10.50	323.53	8" In E.	6.03 C 6.74 3.80 R	5.69 C 6.74 3.50 R
"			8.16	325.87	8" Drop In E	10.50	5.16

See Page 108 for F.M.H. to east.

Form 307 5M 11-35

PLEASE RETURN TO
LOS ANGELES COUNTY SURVEYOR
700 HALL OF RECORDS

NOTE: ANY ADDITIONS OR CHANGES ON THIS SHEET MUST BE MADE OR CIRCLED IN RED INK, WITH DATE AND NAME OF PERSON MAKING CHANGE

Do not extend notes this side of this line

STATION	B. S.	H. I.	F. S.	ELEV.		
		334 05				
3400			2 46	[illegible]	℄ S.D.	
			2 [illegible]	[illegible]	10'R Tp Cb	
			3 69	[illegible]	" Gut	
			1 09	[illegible]	10'L ℄ Delongpre Ave.	
			0 69	333 36	30'L Tp Cb	
			1 63	332 42	" Gut	
T.P.			0 19	[illegible]		
	[illegible]	345 35				
3459 [illegible]			7 04	[illegible]	℄ S.D.	
			7 22	33[illegible] 13	10'R Tp Cb	
			8 22	[illegible] 13	" Gut	
			5 75	33[illegible] 60	10'L ℄ Delongpre	
			5 76	33[illegible] 50	30'L Tp Cb	
			[illegible]	33[illegible] [illegible]	" Gut	
3[illegible] E.C.			4 75	[illegible] 60	℄ S.D.	
B.C.			2 46	[illegible]	℄ Delongpre Ave. (℄ St).	
			3 43	34[illegible] [illegible]	20'R Tp Cb	
			4 21	34[illegible] [illegible]	" Gut	
			3 3[illegible]	34[illegible] [illegible]	29.5 R backwork	
			2 46	34[illegible] [illegible]	20'L Tp Cb.	

F. B. 647 PG. 106 Job No. 6318 Division No. Notes Red. Plotted Profile
Survey of [illegible] Date Date No.
Survey by C.E.B. Notes H.M.S. Notes Chkd. Checked X-Sec.
Indexed A. C. Johnson Date Date No.

Form 307 5M 11-35

PLEASE RETURN TO
LOS ANGELES COUNTY SURVEYOR
700 HALL OF RECORDS

NOTE: ANY ADDITIONS OR CHANGES ON THIS SHEET MUST BE MADE OR CIRCLED IN RED INK, WITH DATE AND NAME OF PERSON MAKING CHANGE

Do not extend notes this side of this line

STATION	B. S.	H. I.	F. S.	ELEV.		
		345 35				
B.C.			3 45	[illegible]	[illegible]	
			[illegible]	[illegible]	[illegible] Bankwalk	
T.P.			[illegible]	[illegible]		
			15 21	[illegible]	[illegible]	[illegible]
4+08 [illegible]			[illegible]	[illegible]	[illegible]	[illegible]
			[illegible]	[illegible]	6' [illegible]	
			[illegible]	343 94	[illegible]	
			10 55	[illegible]	" Gat.	
			8 45	345 [illegible]	19 [illegible] ℄ Delongpre Ave	
			8 14	[illegible]	39' [illegible] Tp. Ch.	
			8 96	[illegible]	[illegible]	
S.M.H. (Per top Pg 100)			11 65	[illegible]	S.M.H. 8" In N.E.	7.30 / 6.70 / 3.68 / 11.65 — 7.40 / [illegible] / [illegible] / 11.36
			[illegible] 86	[illegible]	8" Out S.	
E.C.			1 34	352 32	℄ Delongpre Ave	
			2 86	[illegible]	20' [illegible] Tp. Ch.	
			3 68	[illegible]	" " Gat.	
			[illegible] 78	[illegible] 88	" N Tp. Ch.	
			[illegible] 58	[illegible]	" " Gat.	

Profile No. ____ Notes Red. ____ Plotted ____ Job No. ____ Division No. ____ F. B. ____ PG. ____

X-Sec. No. ____ Date ____ Date ____ Survey of ____

Notes Chkd. ____ Checked ____ Survey by ____ Notes ____ Date ____

Date ____ Date ____ Map No. ____ Indexed ____ Date ____

Form 307 5M 11-35

PLEASE RETURN TO
LOS ANGELES COUNTY SURVEYOR
700 HALL OF RECORDS

NOTE: ANY ADDITIONS OR CHANGES ON THIS SHEET MUST BE MADE OR CIRCLED IN RED INK, WITH DATE AND NAME OF PERSON MAKING CHANGE

Do not extend notes this side of this line

STATION	B. S.	H. I.	F. S.	ELEV.		
		[illegible]				
B.M# D-7	709	356 72		349.64 .63	B.M# D-7 Elev. 349.[illegible] F.B. 682 P11 De Longpre Ave 300 Nof Fountain Av. W.Cb. L.G.T. in West Cb. Front of Hous. #8449	
T.R.	[illegible]	343 .54	9.78	[illegible].94		
T.R.	[illegible]	341 70	[illegible]	[illegible]		Sept 3, 1931 Wallace Ferrer [illegible]
	[illegible]	[illegible]	F.M.H. [illegible]	[illegible]	East of J.C. @ [illegible] De Longpre Ave.	F.B. 677 / [illegible]
[illegible]		[illegible]	399 [illegible] 17.67	[illegible].03		
T.R.	[illegible]	[illegible]	[illegible]	[illegible]		
T.R.	776	[illegible] 01	1.00	[illegible]	B.M. D-8 El. 351.194 De Longpre Ave. and Flores St. W.S. of N.Cb. W.P.L. Flores St. [illegible]	F.B. 682 /
B.M. D-8			581	351.20		

F. B. [illegible] PG. 108 Job No. 6318 Division No. [illegible] Notes Red. [illegible] Plotted [illegible] Profile No. [illegible]
Survey of West Hollywood [illegible] Date [illegible] Date [illegible] X-Sec. No. [illegible]
Survey by C.L.B. Notes [illegible] Notes Chkd. [illegible] Checked [illegible]
Indexed A. C. Johnson Date [illegible] Date [illegible] Date [illegible]

Notes Ck'd by	Survey of Sweetzer Ave Branch
Map No.	W. O. 6318 Tape No. 057 St'd 84° F.
Office Work	Surveyed by Brunty
Checked	Notes " Date 3-37
Date	Indexed A. C. Johnson

F.B. 697 PG. 109

CENTER LINE SURVEY

WEST HOLLYWOOD DRAINAGE SYSTEM

SWEETZER AVE BRANCH

JN 6318

SHEET (3)

For Topography See Pgs
For & Profile See Pgs

C. E. Brunty - Chief
H M Smith - Transit
J L Willey - H. Chain
M A Van Deren - R. Chain

RECEIVED Snelson MAR 18 1937
PROGRESSED ✓ ✓
BOOK INDEXED ✓ ✓
MAP INDEXED ✓ ✓
RECORD INDEXED ✓ ✓
CARD INDEXED ✓ ✓

Note: Any Additions or Changes on This Sheet Must be Made or Circled in Red Ink With Date and Name of Person Making Change.

Do not extend notes this side of this line

RETURN TO
LOS ANGELES COUNTY SURVEYOR
700 HALL OF RECORDS

FORM 247 10M 11-35

F.B. 697 Pg. 110

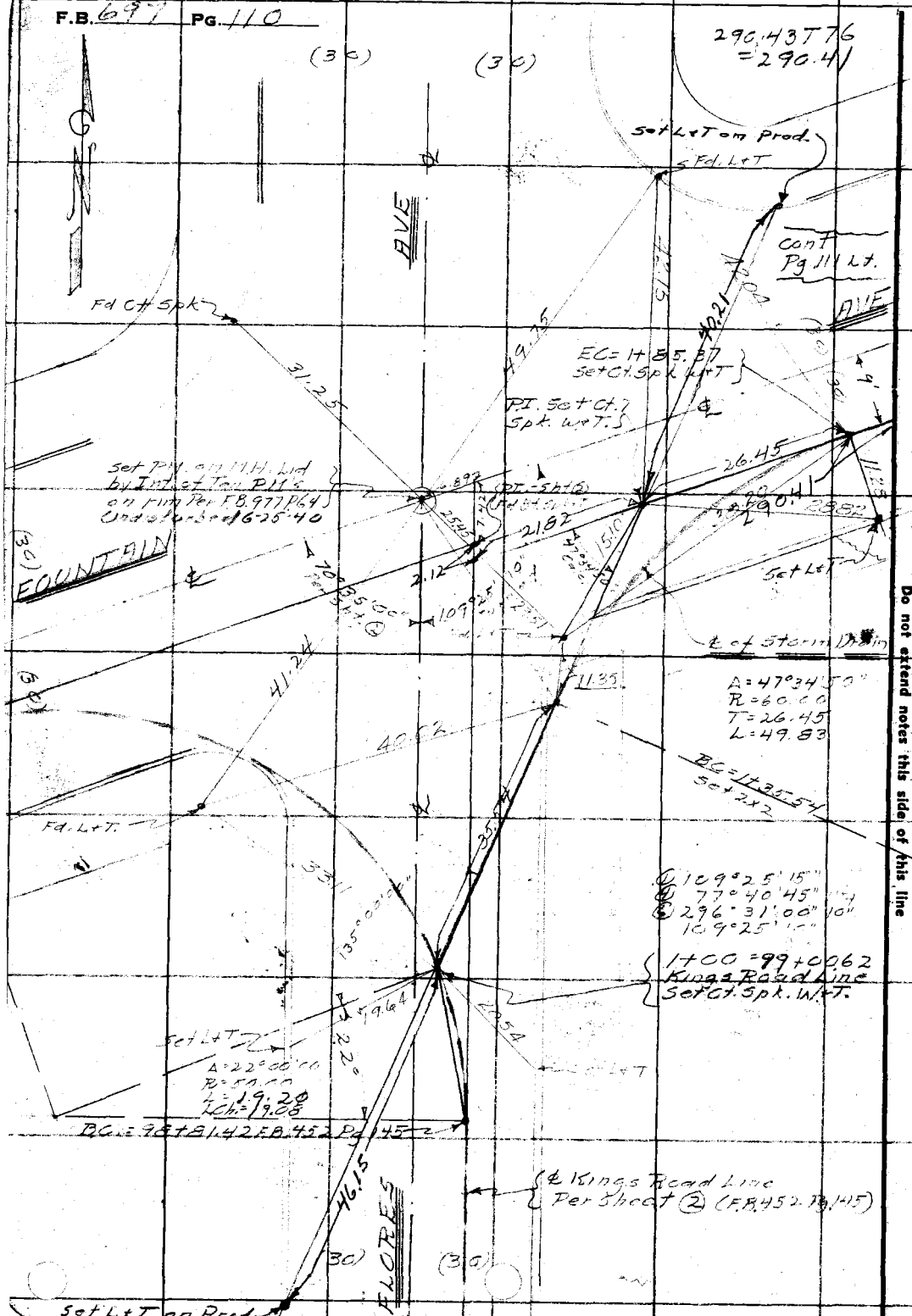

RETURN TO
LOS ANGELES COUNTY SURVEYOR
700 HALL OF RECORDS

Do not extend notes this side of this line

Note: Any Additions or Changes on This Sheet Must be Made or Circled in Red Ink With Date and Name of Person Making Change.

Notes Ck'd by	Survey of Sweetzer Ave Branch
Map No.	W. O. 6318 Tape No. 257 St'd 84° F.
Office Work	Surveyed by Brunty
Checked	Notes " Date 3-10-37
Date	Indexed A. C. Johnson

F.B. 697 Pg. 111

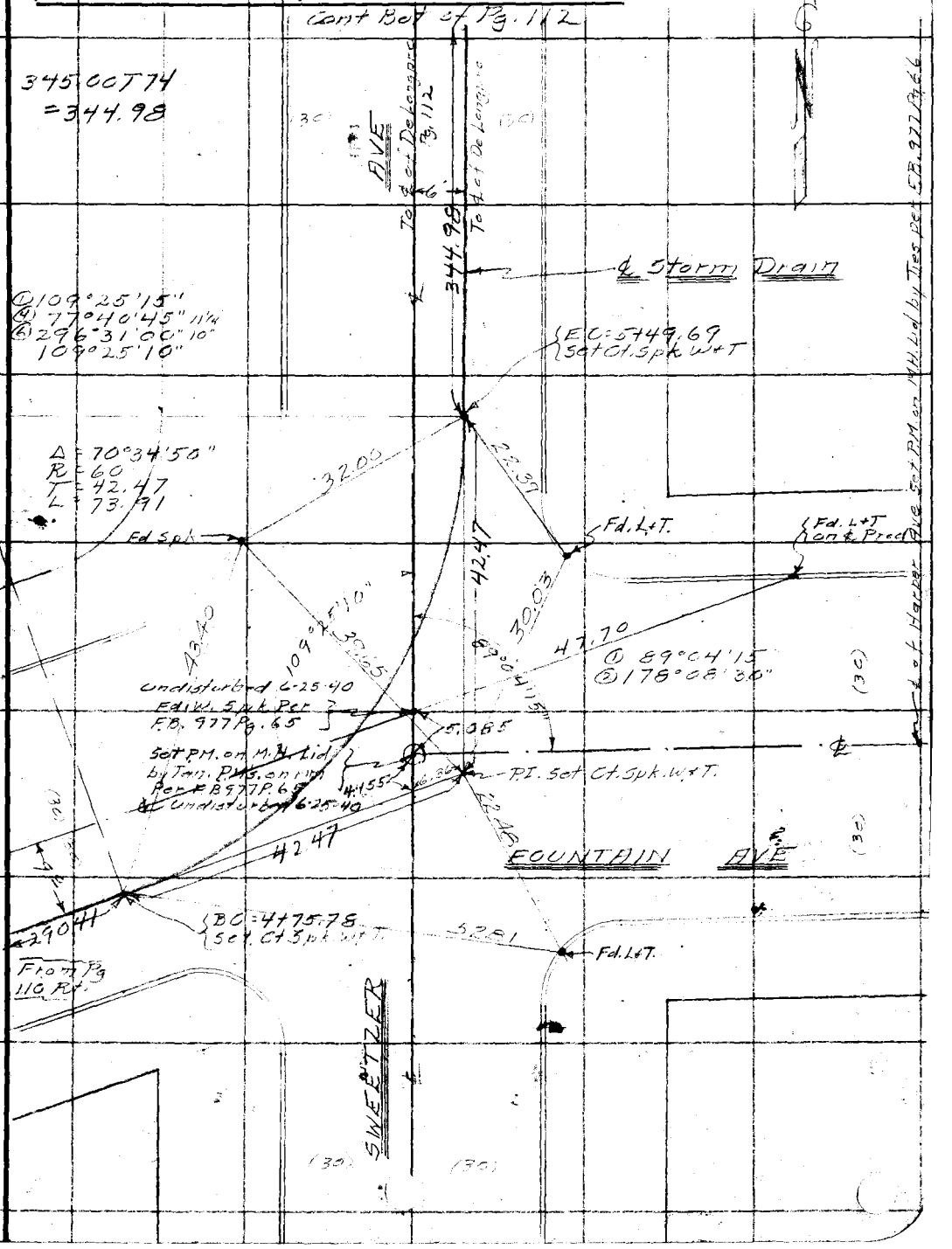

Note: Any Additions or Changes on This Sheet Must be Made or Circled in Red Ink With Date and Name of Person Making Change.

Do not extend notes this side of this line

RETURN TO
LOS ANGELES COUNTY SURVEYOR
700 HALL OF RECORDS

FORM 247 10M 11-38

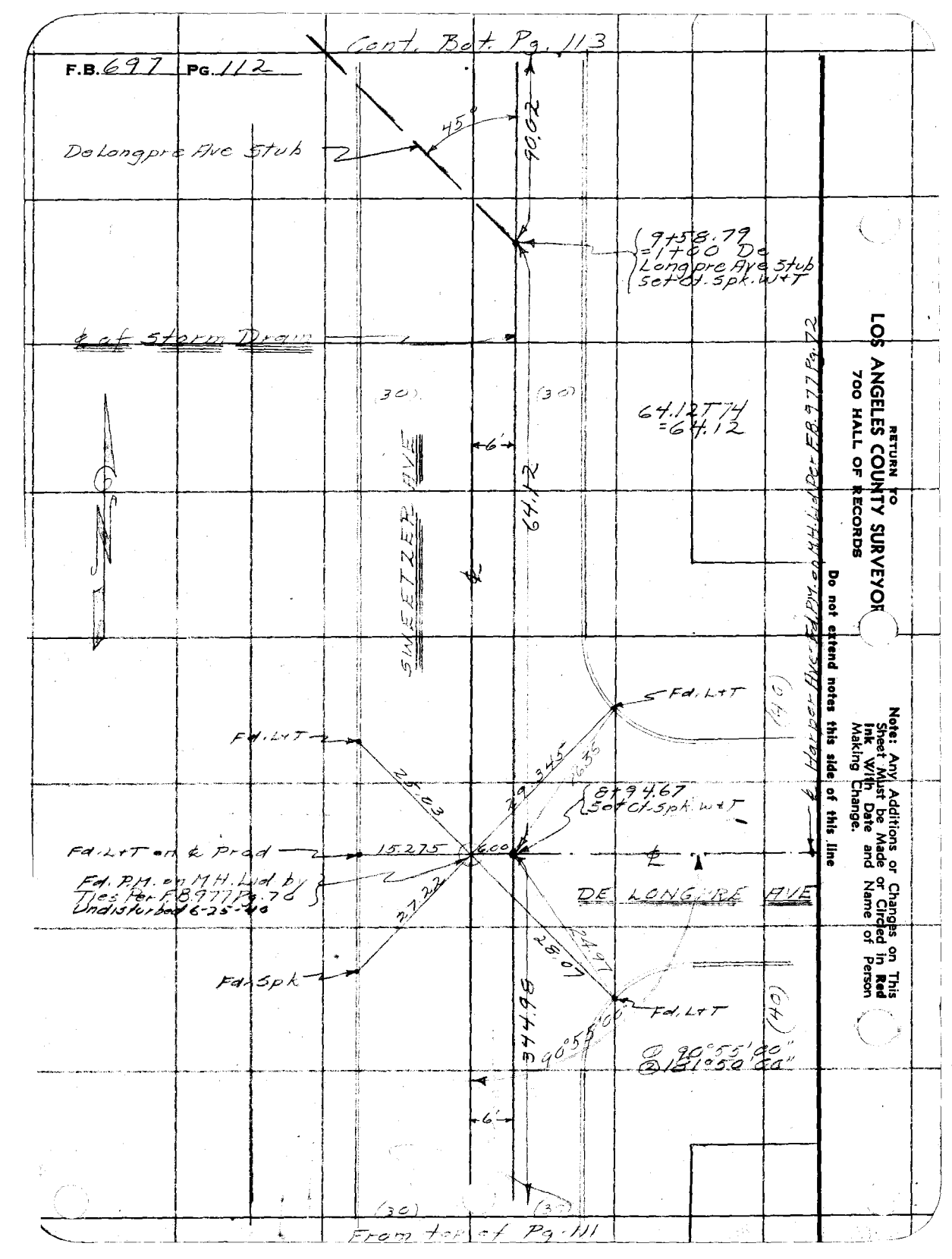

RETURN TO
LOS ANGELES COUNTY SURVEYOR
700 HALL OF RECORDS

Do not extend notes this side of this line

Note: Any Additions or Changes on This Sheet Must be Made or Circled in Red Ink With Date and Name of Person Making Change.

Notes Ck'd by	Survey of Sweetzer Ave Branch
Map No.	W. O. 6318 Tape No. 057 St'd 84°F.
Office Work	Surveyed by Brunty
Checked	Notes " Date 3-10-37
Date	Indexed A. C. Johnson

F.B. 677 PG. 113

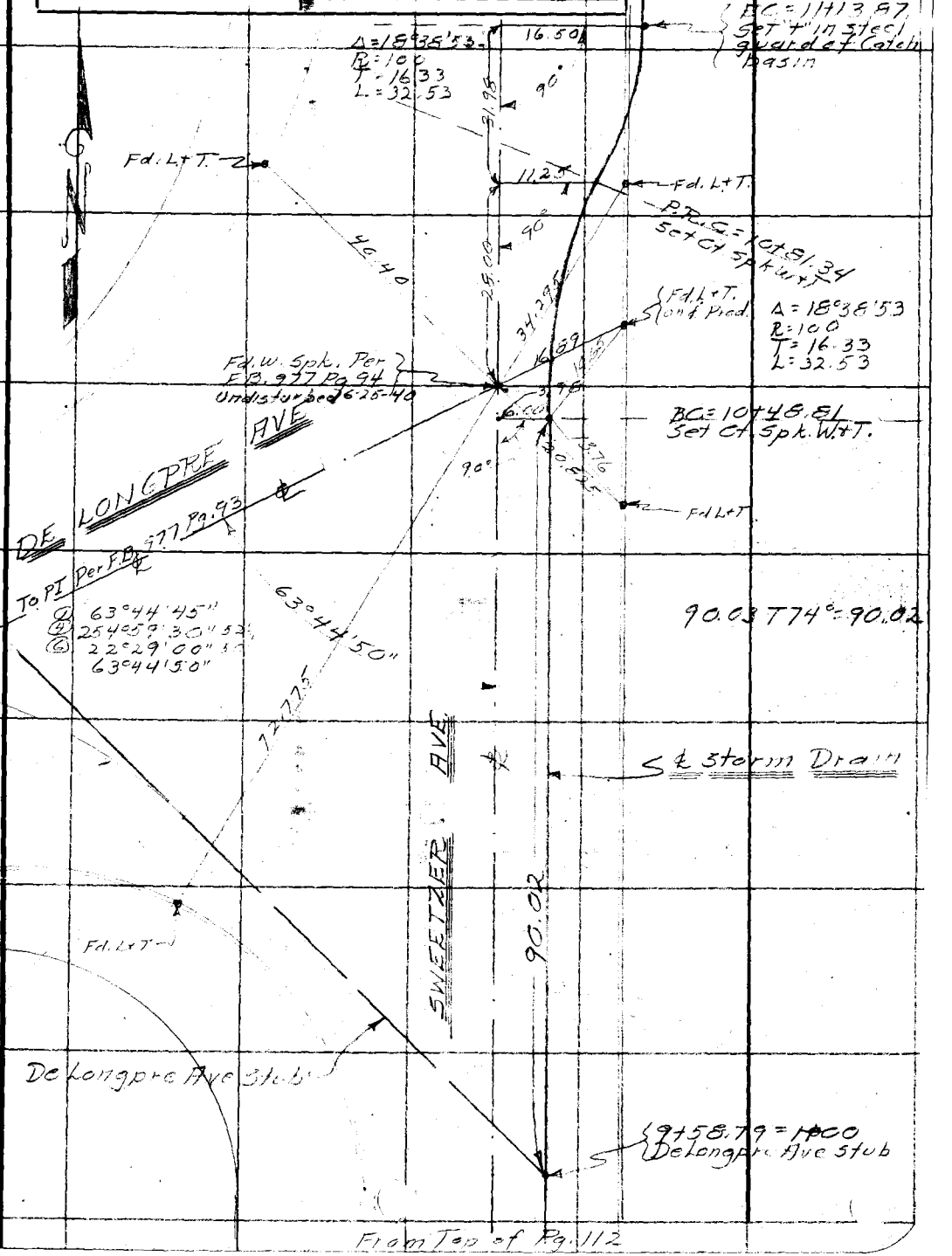

Note: Any Additions or Changes on This Sheet Must be Made or Circled in Red Ink With Date and Name of Person Making Change.

Do not extend notes this side of this line

RETURN TO
LOS ANGELES COUNTY SURVEYOR
700 HALL OF RECORDS

FORM 247 10M 11-38

RETURN TO
LOS ANGELES COUNTY SURVEYOR
700 HALL OF RECORDS

Note: Any Additions or Changes on This Sheet Must be Made or Circled in **Red Ink** With Date and Name of Person Making Change.

Do not extend notes this side of this line

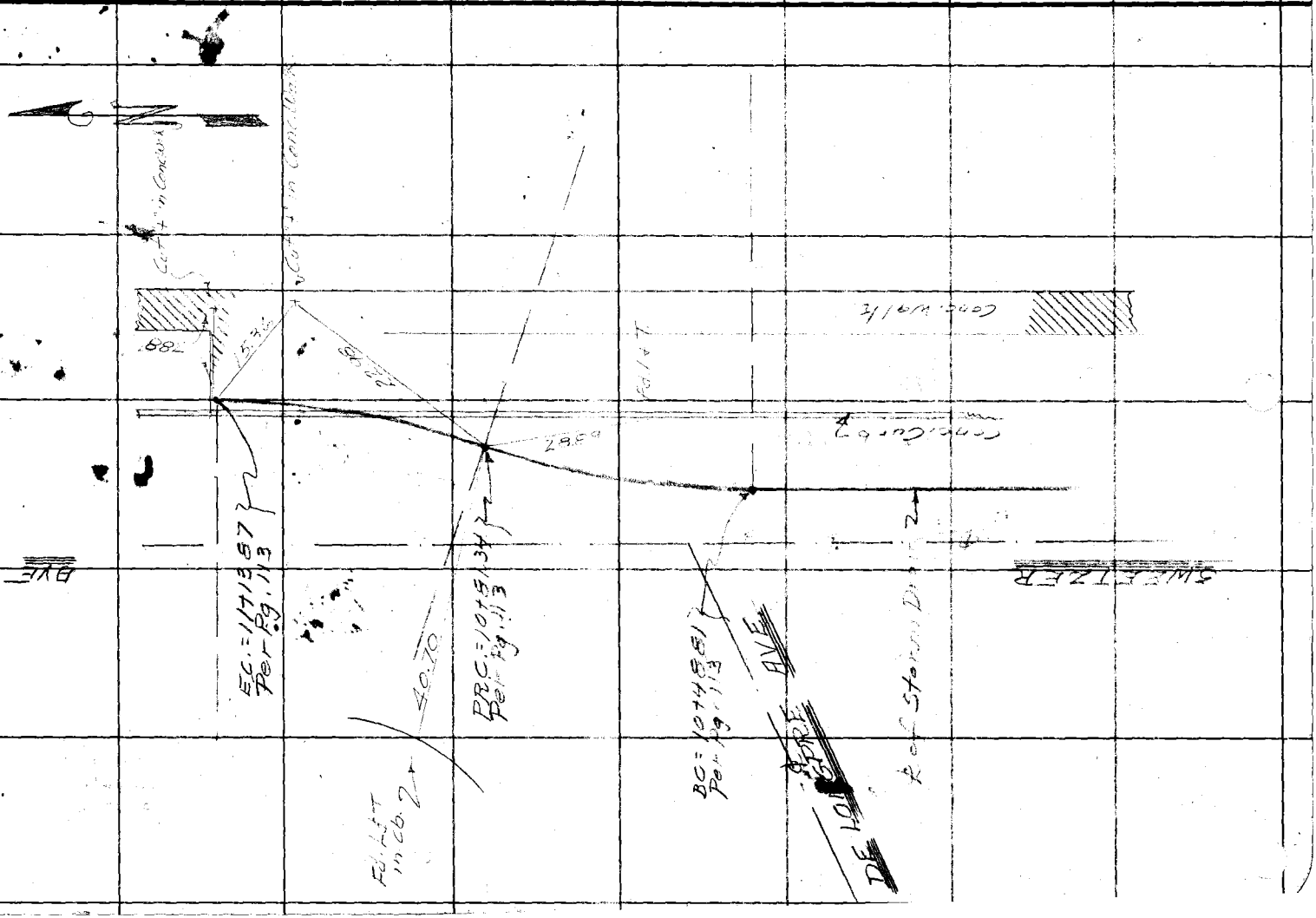

F.B. 677 PG. 114

Notes Ck'd by	Survey of Beverly-Orlando Lat
Map No.	W. O 6318 Tape No. 057 St'd 84 °F.
Office Work	Surveyed by Brunty
Checked	Notes Date
Date	Indexed A. C. Johnson

F.B. 577 Pg. 115

TOPOGRAPHY

WEST HOLLYWOOD DRAINAGE SYSTEM

SWEETZER AVE BRANCH

JN 6318

SHEET 3

For ℄ Survey See Pgs. 109-114 Incl.
For ℄ Profile See Pgs. [illegible]

C E Brunty - Chief
H M Smith - Transit
J L Wiley - H. Chain
M A Van Doren - R. Chain

RECEIVED HCS MAR 18 1937
PROGRESSED ✓ ✓
BOOK INDEXED ✓ ✓
MAP INDEXED ✓ ✓
RECORD INDEXED ✓ ✓
CARD INDEXED ✓ ✓

Note: Any Additions or Changes on This Sheet Must be Made or Circled in Red Ink With Date and Name of Person Making Change.

Do not extend notes this side of this line

RETURN TO
LOS ANGELES COUNTY SURVEYOR
700 HALL OF RECORDS

FORM 247 10M 11-35

F.B. 697 PG. 116

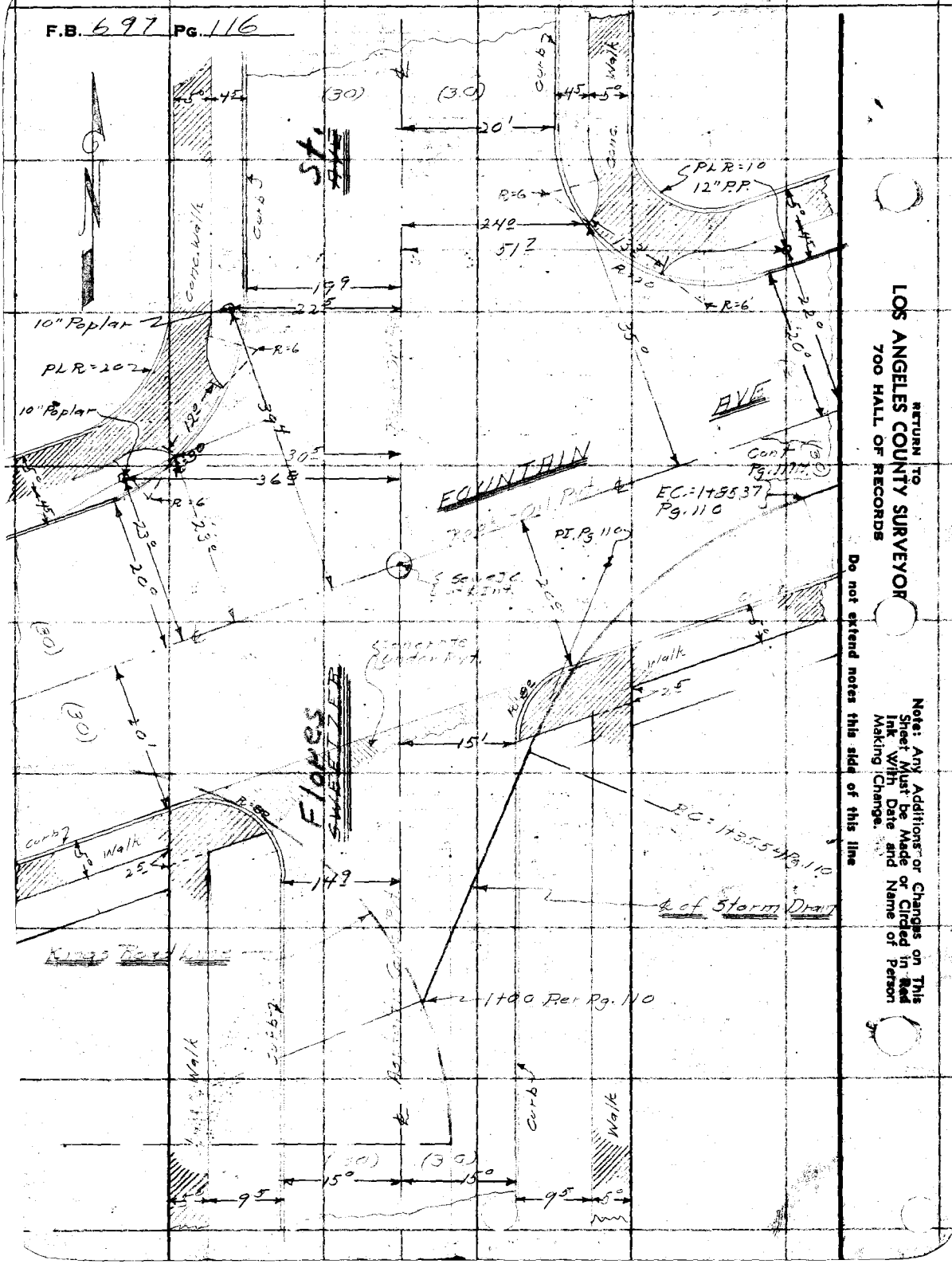

RETURN TO
LOS ANGELES COUNTY SURVEYOR
700 HALL OF RECORDS

Note: Any Additions or Changes on This Sheet Must be Made or Circled in Red Ink With Date and Name of Person Making Change.

Do not extend notes this side of this line

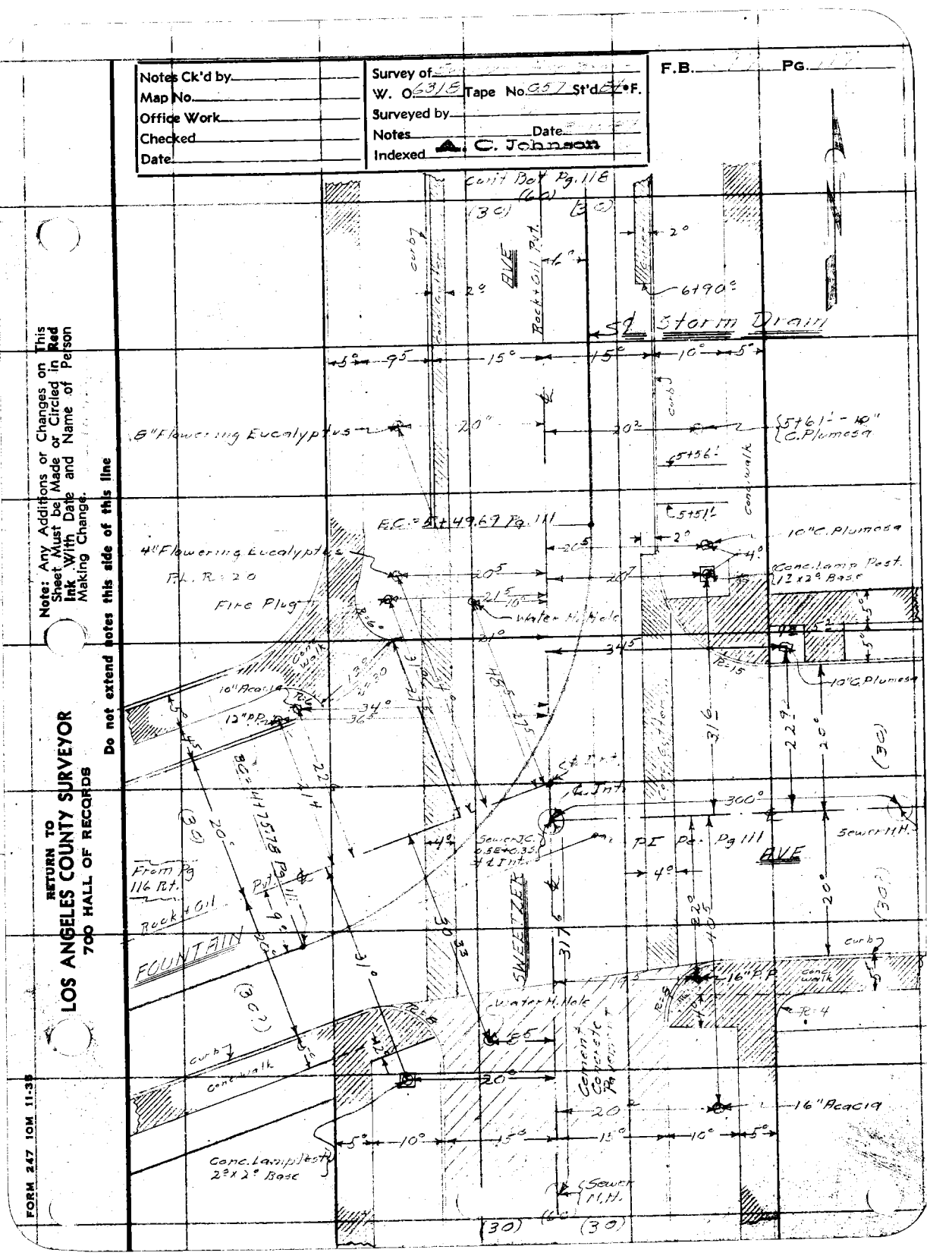

RETURN TO
LOS ANGELES COUNTY SURVEYOR
700 HALL OF RECORDS

Note: Any Additions or Changes on This Sheet Must be Made or Circled in Red Ink With Date and Name of Person Making Change.

Do not extend notes this side of this line

FORM 247 10M 11-38

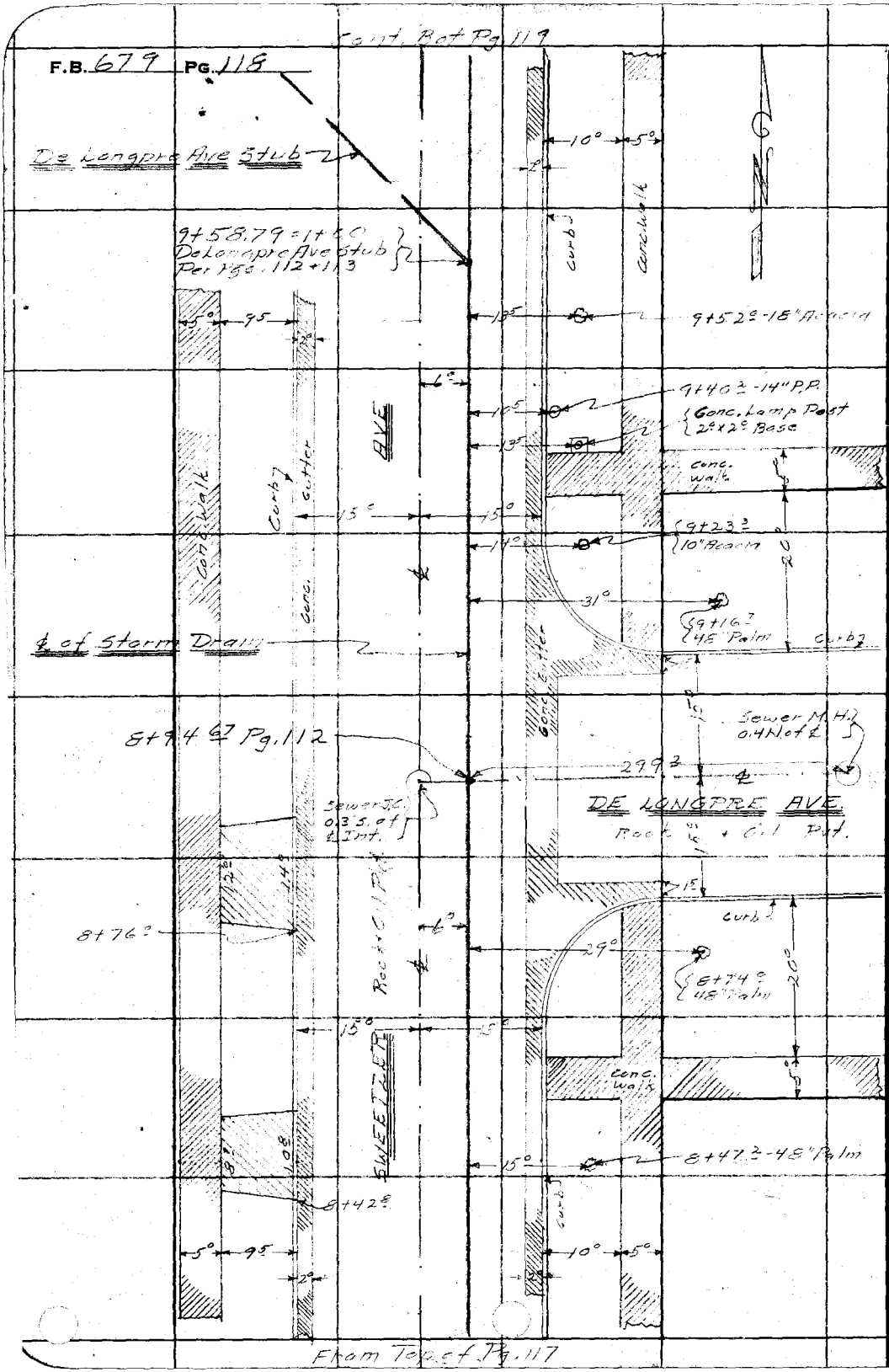

RETURN TO
LOS ANGELES COUNTY SURVEYOR
700 HALL OF RECORDS

Do not extend notes this side of this line

Note: Any Additions or Changes on This Sheet Must be Made or Circled in Red Ink With Date and Name of Person Making Change.

Notes Ck'd by	Survey of Sweetzer Ave Pin
Map No.	W. 06318 Tape No. 057 St'd 84 °F.
Office Work	Surveyed by Brandy
Checked	Notes Date 3-16-37
Date	Indexed A. C. Johnson

F.B. 679 PG. 119

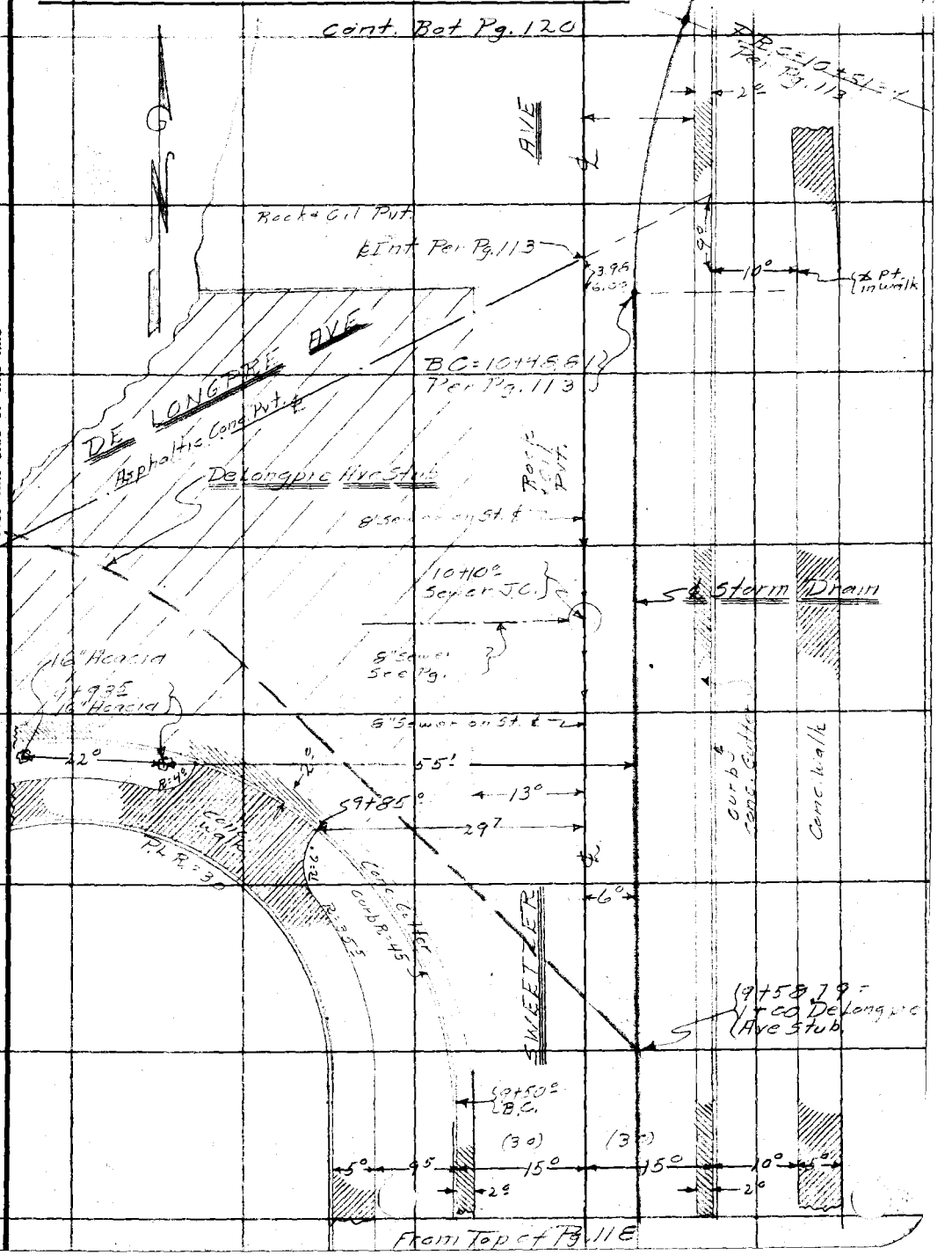

Note: Any Additions or Changes on This Sheet Must be Made or Circled in Red Ink With Date and Name of Person Making Change.

Do not extend notes this side of this line

RETURN TO
LOS ANGELES COUNTY SURVEYOR
700 HALL OF RECORDS

FORM 247 10M 11-35

F.B. 679 Pg. 120

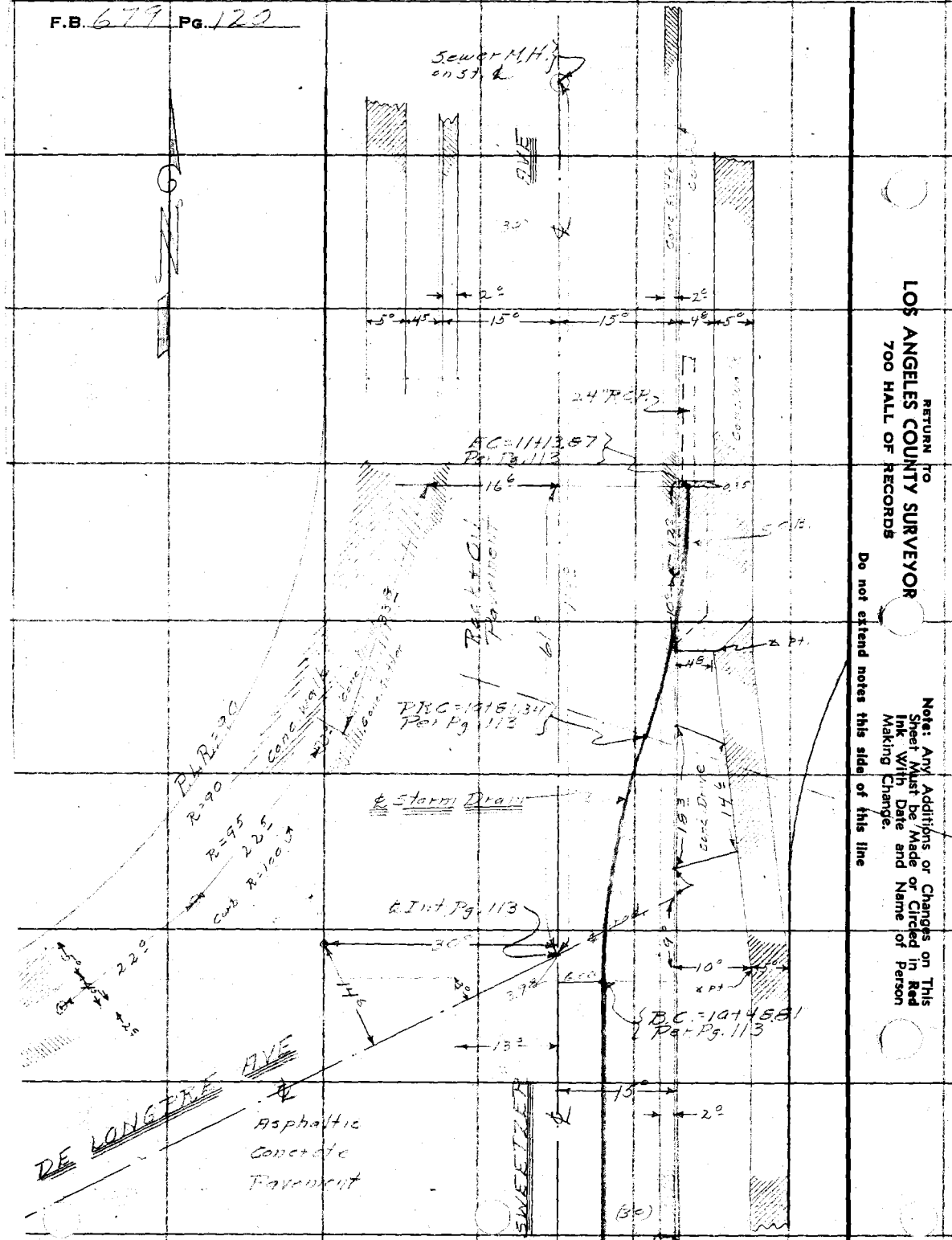

RETURN TO
LOS ANGELES COUNTY SURVEYOR
700 HALL OF RECORDS

Note: Any Additions or Changes on This Sheet Must be Made or Circled in Red Ink With Date and Name of Person Making Change.

Do not extend notes this side of this line

Profile No. | Notes Red. | Date | Plotted | Date | Job No. | Division No. | F. B. | Pg.

X-Sec. No. | Notes Chkd. | Date | Checked | Date | Survey of | Survey by C.E.B. A. C. Johnson | Notes | Date 3-16-37 | Map No. | Indexed | Date

NOTE: ANY ADDITIONS OR CHANGES ON THIS SHEET MUST BE MADE OR CIRCLED IN RED INK, WITH DATE AND NAME OF PERSON MAKING CHANGE

Do not extend notes this side of this line

PLEASE RETURN TO
LOS ANGELES COUNTY SURVEYOR
700 HALL OF RECORDS

Form 307 5M 11-35

STATION	B. S.	H. I.	F. S.	ELEV.

RECEIVED Smelser MAR 15 1937

PROCESSED

BOOK INDEXED

MAP INDEXED

RECORD INDEXED

~~CARD INDEXED~~

~~REDUCED~~ Field

CHECKED

Form 307 5M 11-35

PLEASE RETURN TO
LOS ANGELES COUNTY SURVEYOR
700 HALL OF RECORDS

NOTE: ANY ADDITIONS OR CHANGES ON THIS SHEET MUST BE MADE OR CIRCLED IN RED INK, WITH DATE AND NAME OF PERSON MAKING CHANGE

Do not extend notes this side of this line

F. B. ___ Pg. ___ | Job No. ___ Division No. ___ Notes Red. ___ Plotted ___ Profile No. ___ X-Sec. No. ___

Survey of ___ Date ___

Survey by ___ Notes ___ Notes Chkd. ___ Checked ___

Indexed ___ Date ___ Date ___ Date ___

STATION	B. S.	H. I.	F. S.	ELEV.		

Form 307 5M 11-35

PLEASE RETURN TO
LOS ANGELES COUNTY SURVEYOR
700 HALL OF RECORDS

NOTE: ANY ADDITIONS OR CHANGES ON THIS SHEET MUST BE MADE OR CIRCLED IN RED INK, WITH DATE AND NAME OF PERSON MAKING CHANGE

Do not extend notes this side of this line

STATION	B. S.	H. I.	F. S.	ELEV.		
TP				[illegible]		
	[illegible]	315 [illegible]				
			[illegible]	309 [illegible]	20' West & Int [illegible]	[illegible]
			[illegible]	310 [illegible]	[illegible] " " "	
			[illegible]	309 66	[illegible]	[illegible]
			[illegible] 39	309 26	" " " Gut	" " "
			4 [illegible]	310 79	" " " " TpCb	[illegible]
			5 33	310 32	" " " " Gut	" " " "
			[illegible] 40	31[illegible] 25	TpCb [illegible]	[illegible]
			[illegible]	309 [illegible]	Gut " " "	" " "
			3 65	311 9[illegible]	TpCb N "	" " "
			4 06	311 59	Gut " " "	" " " "
			3 61	312 04	TpCb " " "	" N E "
			3 95	311 70	Gut " " "	" " " "
			[illegible] 28	31[illegible] 37	TpCb E " " "	" " "
			5 65	31[illegible] 00	Gut " " "	" " " "
			4 28	31[illegible] 3[illegible]	33' North Int. & Flores ~~Ave~~ St	
			[illegible]	31[illegible]	75' " " "	" "
			1 43	31[illegible] 22	" " " TpCb	E side Flores St
			1 95	313 7[illegible]	" " " Gut	" " " "

Profile No. ____ Notes Red. ____ Plotted ____ Job No. ____ Division No. ____ F. B. [illegible] PG. [illegible]

X-Sec. No. ____ Date ____ Date ____ Survey of ____

Notes Chkd. ____ Checked ____ Survey by ____ Notes [illegible] Date 3-16-[illegible]

Date ____ Date ____ Map No. ____ Indexed Johnson Date ____

Form 307 5M 11-35

PLEASE RETURN TO
LOS ANGELES COUNTY SURVEYOR
700 HALL OF RECORDS

NOTE: ANY ADDITIONS OR CHANGES ON THIS SHEET MUST BE MADE OR CIRCLED IN RED INK, WITH DATE AND NAME OF PERSON MAKING CHANGE

Do not extend notes this side of this line

STATION	B. S.	H. I.	F. S.	ELEV.		
		315 65				
			0 0[illegible]	310 64	70' [illegible]	[illegible]
			0 56	31[illegible]	" " " Gut	" " " "
			6 24	[illegible]	16' [illegible] & Fountain [illegible]	
[illegible]			16 44	[illegible]	Int. [illegible]	[illegible] 9.80 C 67 D 5.97 R 16.44
			[illegible]	[illegible]	8" In. W. 10.25 C 67 D 6.02 R 16.94	10.27 [illegible] 6.08 R 17.02
			[illegible]	[illegible]	8" [illegible]	
1+85 37 E.C.			5 80	[illegible]	[illegible]	
2+00			5 76	[illegible]	" " "	
3+00			[illegible]	[illegible]	" " "	
			[illegible]	[illegible] 58	11' [illegible] Tp. Cb.	
			[illegible]	310 [illegible]	" " [illegible]	
			4 00	[illegible]	9' [illegible] & Fountain [illegible]	
T.P.			4 92	310 73		
	[illegible]	319 [illegible]				
3+00			7 [illegible]	31[illegible]	29' [illegible] Tp. Cb.	
"			8 [illegible]	31[illegible] 33	" " [illegible]	
4+00			7 [illegible]		[illegible]	
			6 79	[illegible] 13	9' [illegible] & Fountain [illegible]	
4+75 [illegible]	E.C.		5 81		[illegible]	
"			[illegible]		[illegible]	

F.B. 197 PG. 124 Job No. [illegible] Division No. [illegible] Notes Red. Date Plotted Date Profile No.

Survey of [illegible] Notes H.M.S. Date Checked Date X-Sec. No.

Survey by [illegible] C. Johnson Notes Chkd. Date

Indexed

Form 307 5M 11-35

PLEASE RETURN TO
LOS ANGELES COUNTY SURVEYOR
700 HALL OF RECORDS

NOTE: ANY ADDITIONS OR CHANGES ON THIS SHEET MUST BE MADE OR CIRCLED IN RED INK, WITH DATE AND NAME OF PERSON MAKING CHANGE

Do not extend notes this side of this line

STATION	B. S.	H. I.	F. S.	ELEV.		
4+75 ±		317 [illegible]				
Int.			4 70		℄ Int. [illegible]	[illegible] W. and Sweetzer Ave.
			[illegible] 73		100' [illegible]	[illegible]
			[illegible]		" " Tp. Cb. [illegible]	
			10 15		" " " Gut "	"
			9 [illegible]		" " " Tp. Cb. [illegible]	
			[illegible]		" " Gut	
Int.			[illegible]		[illegible] Int. [illegible]	[illegible] Sweetzer [illegible]
			[illegible]		15' E. Int. ℄ "	
			3 76	[illegible] 74	35' " " " "	
			2 13	317 59	100' E. ℄ Int.	[illegible]
			2 77	316 95	" " " " Tp. Cb.	[illegible]
			3 22	316 50	" " " " Gut	" " " "
			1 77	317 95	" " " " Tp. Cb.	[illegible] " "
			[illegible]	317 [illegible]	" " " Gut	
			6 35		Tp. Cb. W. and Cb. [illegible]	[illegible]
			6 60		Gut " " "	" " "
			6 53		Tp. Cb. "	" "
			7 31		Gut " " "	" " "
			5 86		Tp. Cb. " " "	[illegible] E. "
			6 57		Gut " " " "	" " "

Profile No. ____ Notes Red. ____ Plotted ____ Job No. [illegible] Division No. ____ F. B. [illegible] PG. [illegible]

X-Sec. No. ____ Date ____ Date ____ Survey of ____

Notes Chkd. ____ Checked ____ Survey by ____ Notes [illegible] Date [illegible]

Date ____ Date ____ Map No. ____ Indexed ____ Date ____

Form 307 5M 11-35

PLEASE RETURN TO
LOS ANGELES COUNTY SURVEYOR
700 HALL OF RECORDS

NOTE: ANY ADDITIONS OR CHANGES ON THIS SHEET MUST BE MADE OR CIRCLED IN RED INK, WITH DATE AND NAME OF PERSON MAKING CHANGE

Do not extend notes this side of this line

F. B. 211 PG. 26 | Job No. 3212 | Division No. | Notes Red. | Plotted | Profile No.
Survey of [illegible] | Date | Date | X-Sec. No.
Survey by C. Johnson | Notes | Notes Chkd. | Checked
Indexed | Date | Date | Date

STATION	B. S.	H. I.	F. S.	ELEV.		
4475±		3[illegible]72				
			[illegible]	3[illegible]12	Proc. [illegible]	R. 5 E. Sec.
			[illegible]	[illegible]18	[illegible]	
			[illegible]71	3[illegible]16	To [illegible]	
			[illegible]12	[illegible]10	Con.	
			[illegible]04	[illegible]16	[illegible] N	
			[illegible]22	[illegible]13	[illegible]	
			[illegible]02	[illegible]14	Proc.	
			[illegible]	[illegible]	[illegible]	
			[illegible]30	[illegible]37	[illegible]	
			[illegible]52	[illegible]12	[illegible]	
D.C.M.H.					Int. Found. to Int. E. & Section Ave.	
			13[illegible]	30[illegible]12	8" In. N. 7.72	7.79 8.91
			13[illegible]	30[illegible]44	5" In. E. 13.94	4.91 4.85
			13[illegible]	30[illegible]11	3" [illegible] 13.29	13.28 13.53
T.P.			11[illegible]3	3[illegible]24		
	111	3[illegible]32				
S.M.H.					S.M.H. to Int. & Int. E. & Section Ave.	
					5" In. N. 7.94 6.70	8.95 6.71
					5" Int. S. 5.24	4.84
I.P.			[illegible]2	[illegible]3	4.14	11.37

Profile No.
X-Sec. No.
Notes Red. Date
Notes Chkd. Date
Plotted Date
Checked Date
Job No. [illegible] Division No. [illegible]
Survey of [illegible]
Survey by E.B. Notes [illegible] Date 3-16-31
Map No. Indexed C. Johnson Date
F. B. [illegible] PG. [illegible]

Form 307 5M 11-35

PLEASE RETURN TO
LOS ANGELES COUNTY SURVEYOR
700 HALL OF RECORDS

NOTE: ANY ADDITIONS OR CHANGES ON THIS SHEET MUST BE MADE OR CIRCLED IN RED INK, WITH DATE AND NAME OF PERSON MAKING CHANGE

Do not extend notes this side of this line

STATION	B. S.	H. I.	F. S.	ELEV.		
TP				[illegible] 36	✓	
	10 54	[illegible]				
[illegible]			[illegible]	[illegible] 28		
	6 44	[illegible].72				
[illegible]			10 75	[illegible]	[illegible] H 30 [illegible] Int. [illegible]	[illegible]
T.P.			[illegible]	[illegible]		
	10 [illegible]	32[illegible].01				
54+92' EC			[illegible]	6	[illegible]	
6+00			[illegible]			
7+00			3 20	[illegible]	[illegible]	
			[illegible]		9' R [illegible]	
			3 92		[illegible]	
			[illegible]		[illegible]	
			[illegible]		[illegible]	
			[illegible]		[illegible]	
			[illegible]	[illegible]		
	9 [illegible]	[illegible].56				[illegible]
			8 16	[illegible]		
84+26			[illegible] 15	[illegible]	9' R TP ch.	
			6 02	[illegible]	" Cut	

Form 307 5M 11-35

PLEASE RETURN TO
LOS ANGELES COUNTY SURVEYOR
700 HALL OF RECORDS

NOTE: ANY ADDITIONS OR CHANGES ON THIS SHEET MUST BE MADE OR CIRCLED IN RED INK, WITH DATE AND NAME OF PERSON MAKING CHANGE

Do not extend notes this side of this line

STATION	B. S.	H. I.	F. S.	ELEV.		
		395.66				
8+94.21 Int.			[illegible]		[illegible] Longpre Ave East	
			[illegible]		[illegible]	Sweetser Ave.
			[illegible]		[illegible]	[illegible]
			[illegible]		[illegible]	
			[illegible]		[illegible]	
			[illegible]		[illegible]	
			[illegible]		[illegible]	
			[illegible]		[illegible]	
			2 [illegible]		[illegible]	
			3 39		[illegible]	
			[illegible]		[illegible]	
			[illegible]		[illegible]	
			[illegible]		[illegible]	
			[illegible]		[illegible]	
			[illegible]		[illegible]	
			[illegible]		[illegible]	
			8	68	[illegible]	
			[illegible] 3		[illegible]	
			5 68		[illegible]	
			[illegible] 84	[illegible]	[illegible]	
			5 18		[illegible]	

F. B. 627 PG. 123 Job No. 6318 Division No. Notes Red. Plotted Profile No.
Survey of West Hollywood Notes Date Date X-Sec.
Survey by C.E.B. Notes H.M.S. Notes Chkd. Checked No.
Indexed A. C. Johnson Date Date Date

Form 307 5M 11-35

PLEASE RETURN TO
LOS ANGELES COUNTY SURVEYOR
700 HALL OF RECORDS

NOTE: ANY ADDITIONS OR CHANGES ON THIS SHEET MUST BE MADE OR CIRCLED IN RED INK, WITH DATE AND NAME OF PERSON MAKING CHANGE

Do not extend notes this side of this line

STATION	B. S.	H. I.	F. S.	ELEV.		
		335 66				
			[illegible]	[illegible]	Tp. Cb. E. and Cb. R. N.E. [illegible]	
			[illegible]	[illegible]	Gut. " " "	" " " "
			[illegible]	[illegible] 71	Tp. Cb. N " "	" " " "
			3 65	332 01	Gut.	
T.P.			2 74	332 [illegible]		
	[illegible]	337				
F.M.H.			[illegible]	[illegible]	[illegible]	[illegible]
T.P.			5 [illegible]	334 [illegible]		
	[illegible]	3[illegible]5				
9-31[illegible]			[illegible]	[illegible]	[illegible] R Tp. Cb	
			[illegible]	332 [illegible]	" " Gut	
[illegible] 50[illegible]			[illegible]	[illegible]	Tp. Cb. S and Cb. R. [illegible]	[illegible]
			[illegible]	334 [illegible]	Gut.	
9-45[illegible]			[illegible]	[illegible]	[illegible]	
10+[illegible]			[illegible]	[illegible]		
10+[illegible]			13 12	[illegible]	[illegible]	[illegible]
			[illegible]	[illegible]	[illegible]	[illegible]
			13 57	[illegible]	[illegible]	375R 375R 2181
			[illegible] 64	[illegible]	Tp. Cb. W and Cb. R. S.W. Cor. [illegible]	
			[illegible] 50	[illegible]	Gut " " "	

Profile No. ____ Notes Red. ____ Plotted ____ Job No. ____ Division No. ____ F. B. [illegible] PG. [illegible]

X-Sec. No. ____ Date ____ Date ____ Survey of ____

Notes Chkd. ____ Checked ____ Survey by ____ Notes ____ Date [illegible]

Date ____ Date ____ Map No. ____ Indexed ____ Johnson Date ____

Form 307 5M 11-35

PLEASE RETURN TO
LOS ANGELES COUNTY SURVEYOR
700 HALL OF RECORDS

NOTE: ANY ADDITIONS OR CHANGES ON THIS SHEET MUST BE MADE OR CIRCLED IN RED INK, WITH DATE AND NAME OF PERSON MAKING CHANGE

Do not extend notes this side of this line

STATION	B. S.	H. I.	F. S.	ELEV.		
		[illegible]				
T.K.			[illegible]	[illegible]		
	[illegible]	[illegible]				
[illegible]			[illegible]		[illegible]	
Int.			7 12		[illegible]	
			[illegible]		15 West [illegible]	& [illegible] Ave.
			7 95		55' "	" " "
			9 21		95' " [illegible]	" [illegible]
			7 81	[illegible]	125' "	" "
[illegible]					B.C. [illegible]	
			16 58	[illegible]	[illegible] W.	8.56 [illegible]
			16 [illegible] 5	[illegible] -5	8" [illegible] E.	[illegible]
			[illegible] 33		15' R Tp. Cb.	16.5 [illegible] 8.5
			[illegible]		" " [illegible]	
			[illegible] 86		Tp. Cb. W. end [illegible]	
			7 65	[illegible]	[illegible] " " "	
[illegible] 134 [illegible]			[illegible]	[illegible]	L.S.D.	
T.P.			0 85	[illegible]		
	10 91	36 33 8				
1H18 87 E.C.			8 2[illegible]	[illegible]	L.S.D. [illegible]	
			11 05	[illegible]	[illegible] Conc. Pipe	

F. B. 697 PG. 130 Job No. 6318 Division No. Notes Red. Plotted Profile No.
Survey of West Hollywood [illegible] Date Date X-Sec.
Survey by C.E.B. Notes [illegible] Notes Chkd. Checked No.
Indexed A. C. Johnson Date Date Date

Form 307 5M 11-35

PLEASE RETURN TO
LOS ANGELES COUNTY SURVEYOR
700 HALL OF RECORDS

NOTE: ANY ADDITIONS OR CHANGES ON THIS SHEET MUST BE MADE OR CIRCLED IN RED INK, WITH DATE AND NAME OF PERSON MAKING CHANGE

Do not extend notes this side of this line

STATION	B. S.	H. I.	F. S.	ELEV.		
		[illegible]				
			[illegible]	[illegible]	[illegible]	
			5 12	[illegible]	[illegible]	
T.P.			1 73	361 [illegible]		
	[illegible]	[illegible]				
[illegible]			19 32	[illegible]	113° [illegible]	[illegible]
			19 [illegible]	[illegible]	[illegible]	231 [illegible] / 19 32 [illegible]
			11 51	[illegible]	Drop 5 In N.W.	[illegible] / 16 47
			19 76	[illegible]	3" [illegible]	2 28 [illegible] / 11 51 [illegible]
			[illegible]	[illegible]	113° N. Tp. Cb. [illegible]	[illegible]
				364 [illegible]	" [illegible]	" "
			2 12	[illegible]	" " Tp. Cb. [illegible]	" "
			2 8[illegible]	[illegible]	" [illegible]	"
T.P.			11 42	356 [illegible]		
	3 43	356 [illegible]				
B.M. [illegible]-17	[illegible]		19 17	346 [illegible]	B.M. [illegible] 17 Elev. 346 370 F.B. 482-16 [illegible] N.W. Cor. Bt spk 2' W. of W. end Cb. R.	

Profile No. ____ Notes Red. ____ Plotted ____ Job No. ____ Division No. ____ F. B. [illegible] PG. [illegible]

X-Sec. No. ____ Date ____ Date ____ Survey of ____

Notes Chkd. ____ Checked ____ Survey by [illegible] Notes [illegible] Date [illegible]

Date ____ Date ____ Map No. ____ Indexed J. Johnson Date ____

F. B. 607 PG. 132 | Job No. 63[illegible] | Division No. | Notes Red. | Plotted | Profile

Survey of [illegible] | Date | Date | No.

Survey by E. E. Flynty | Notes H.M.S. | Notes Chkd. | Checked | X-Sec.

Indexed C. Johnson | Date | Date | Date | No.

STATION	B. S.	H. I.	F. S.	ELEV.

Form 307 5M 11-35

PLEASE RETURN TO
LOS ANGELES COUNTY SURVEYOR
700 HALL OF RECORDS

Do not extend notes this side of this line

NOTE: ANY ADDITIONS OR CHANGES ON THIS SHEET MUST BE MADE OR CIRCLED IN RED INK, WITH DATE AND NAME OF PERSON MAKING CHANGE

Notes Ck'd by	Survey of Delongpre Ave Stub	F.B. 97 Pg. 133
Map No.	W. O. 6318 Tape No. 257 St'd 84°F.	
Office Work	Surveyed by [illegible]	
Checked	Notes " Date 2-17-37	
Date	Indexed A. C. Johnson	

CENTER LINE SURVEY

WEST HOLLYWOOD DRAINAGE SYSTEM

DE LONCPRE AVE STUB

JN 6318

SHEET (3)

For Topography See Pgs 131 to 135 Incl.
For Profile See Pgs 141-144 Incl.

C. F. [illegible]
H. M. [illegible]
J. L. Willey - H. Chain
M. A. [illegible] - R. Chain

Const. J.N. = 6347
(W.O.)

RECEIVED	MAR [illegible]	HLS
PROGRESSED	✓	✓
BOOK INDEXED	✓	✓
MAP INDEXED	✓	✓
RECORD INDEXED	✓	✓
CARD INDEXED	✓	✓

Note: Any Additions or Changes on This Sheet Must be Made or Circled in Red Ink With Date and Name of Person Making Change.

Do not extend notes this side of this line

RETURN TO
LOS ANGELES COUNTY SURVEYOR
700 HALL OF RECORDS

FORM 247 10M 11-35

F.B. 697 Pg. 134

RETURN TO
LOS ANGELES COUNTY SURVEYOR
700 HALL OF RECORDS

Do not extend notes this side of this line

Note: Any Additions or Changes on This Sheet Must be Made or Circled in Red Ink With Date and Name of Person Making Change.

Notes Ck'd by	Survey of
Map No.	W. O. 6918 Tape No. 25 / St'd 54 °F.
Office Work	Surveyed by
Checked	Notes " Date 3-17-37
Date	Indexed C. Johnson

F.B. Pg.

Note: Any Additions or Changes on This Sheet Must be Made or Circled in Red Ink With Date and Name of Person Making Change.

Do not extend notes this side of this line

RETURN TO
LOS ANGELES COUNTY SURVEYOR
700 HALL OF RECORDS

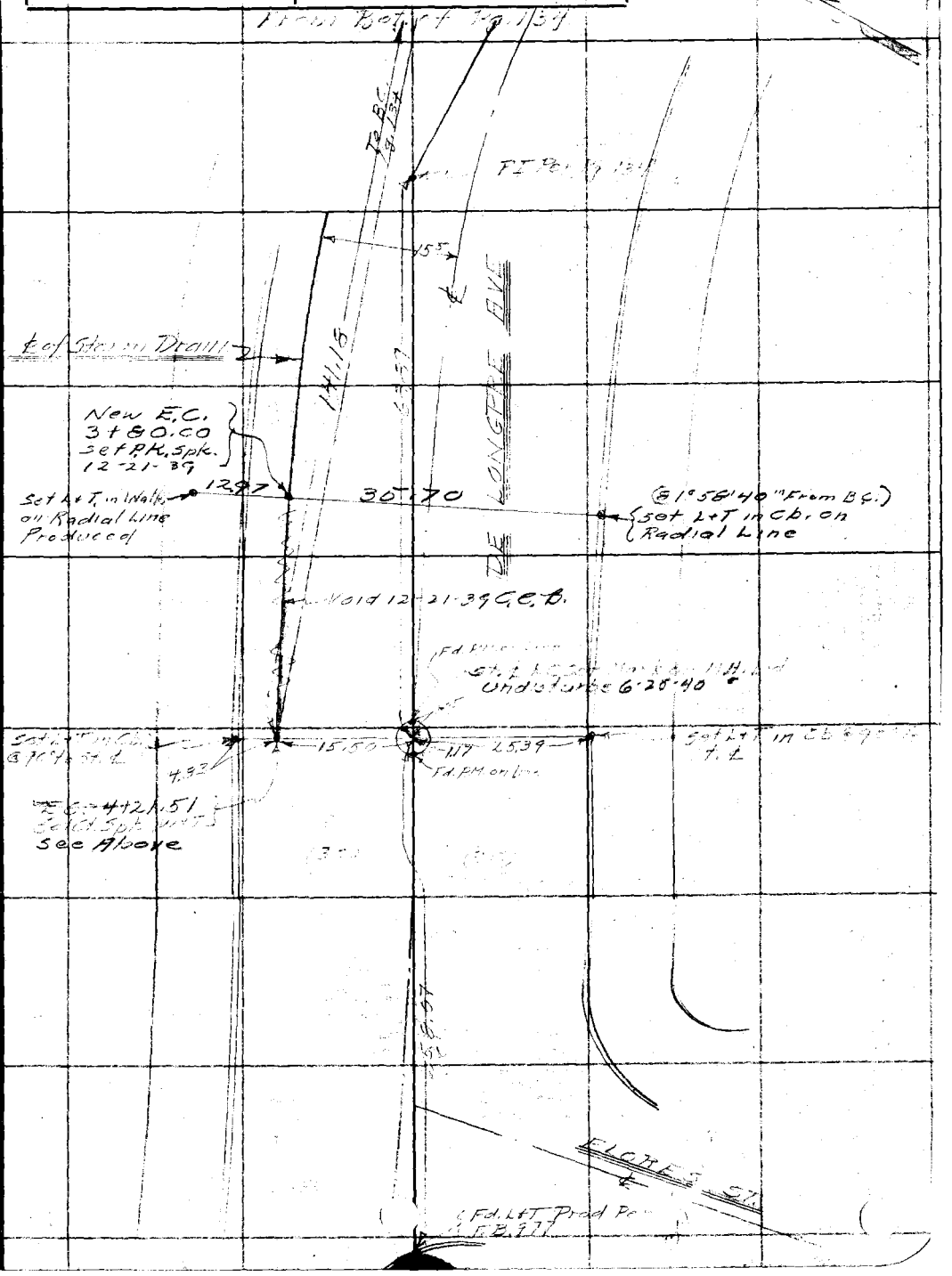

FORM 247 10M 11-35

RETURN TO
LOS ANGELES COUNTY SURVEYOR
700 HALL OF RECORDS

Note: Any Additions or Changes on This Sheet Must be Made or Circled in **Red Ink** With Date and Name of Person Making Change.

Do not extend notes this side of this line

F.B. 6971 Pg. 136

Notes Ck'd by	Survey of De Longpre Ave Stub
Map No.	W. O. 6318 Tape No. 057 St'd 84°F.
Office Work	Surveyed by [illegible]
Checked	Notes Date 2-17-37
Date	Indexed A. C. Johnson

F.B. 679 PG. 13[illegible]

TOPOGRAPHY

WEST HOLLYWOOD DRAINAGE SYSTEM

DE LONGPRE AVE STUB

JN6318

SHEET 3

For ℄ Survey See Pgs 133 to 136 Incl.

For ℄ Profile See Pgs 141 to [illegible] Incl.

CE Br[illegible] - Chief

HM Smith - Transit

J L Wiley - H Chain

[illegible] Van Dorsh - R Chain

RECEIVED [illegible] MAR 18 1937

PROGRESSED ✓ ✓

BOOK INDEXED ✓ ✓

MAP INDEXED ✓ ✓

RECORD INDEXED ✓ ✓

CARD INDEXED ✓ ✓

Note: Any Additions or Changes on This Sheet Must be Made or Circled in Red Ink With Date and Name of Person Making Change.

Do not extend notes this side of this line

RETURN TO
LOS ANGELES COUNTY SURVEYOR
700 HALL OF RECORDS

FORM 247 10M 11-35

Cont. from Pgs. 119 + 120 1+00 Pg 134

F.B. 697 Pg. 135

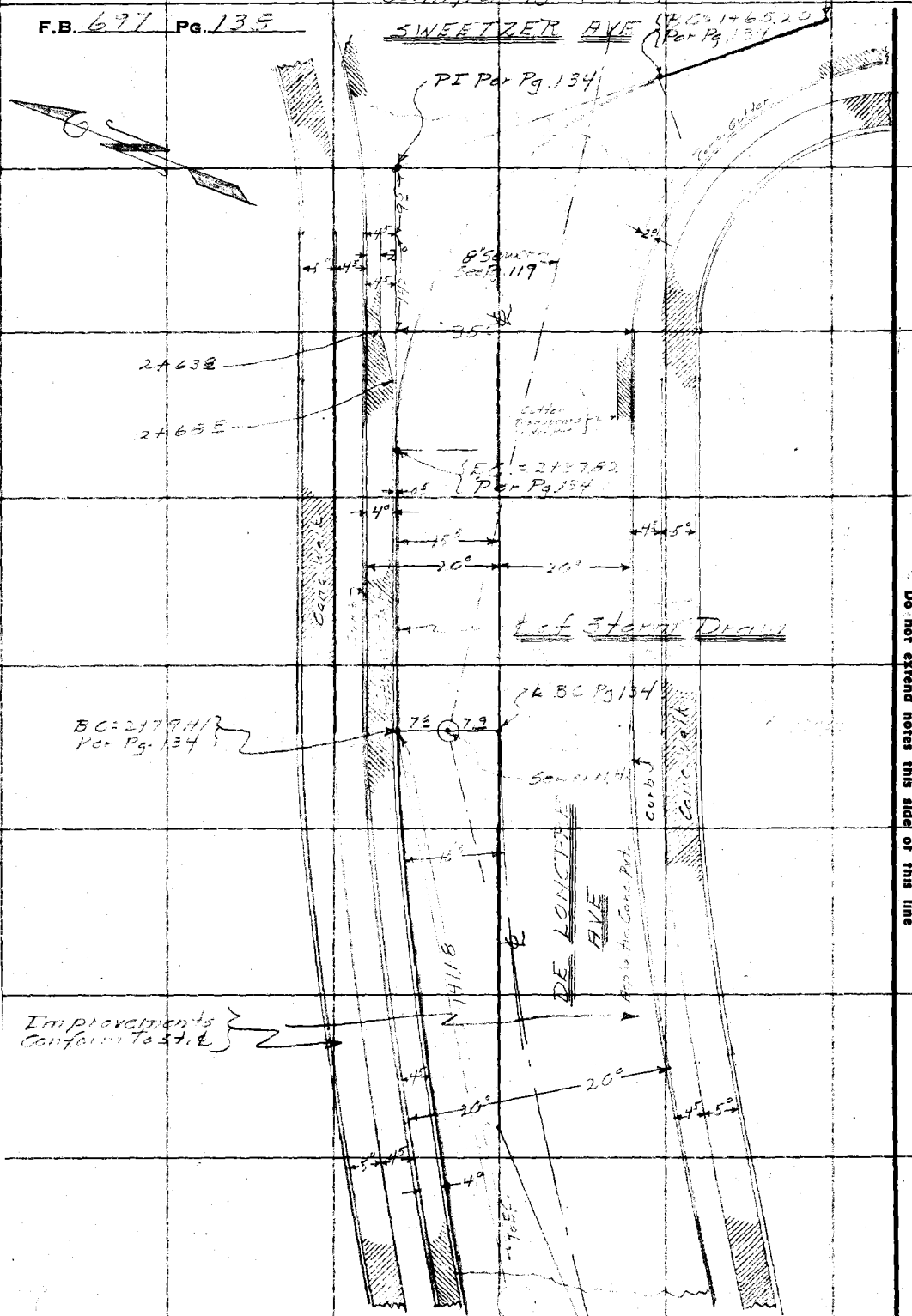

RETURN TO
LOS ANGELES COUNTY SURVEYOR
700 HALL OF RECORDS

Note: Any Additions or Changes on This Sheet Must be Made or Circled in Red Ink With Date and Name of Person Making Change.

Do not extend notes this side of this line

Notes Ck'd by	Survey of Delongpre [illegible]
Map No.	W. O. 6318 Tape No. 057 St'd 84°F.
Office Work	Surveyed by [illegible]
Checked	Notes Date 3-17-37
Date	Indexed A. C. Johnson

F.B. [illegible] PG. [illegible]

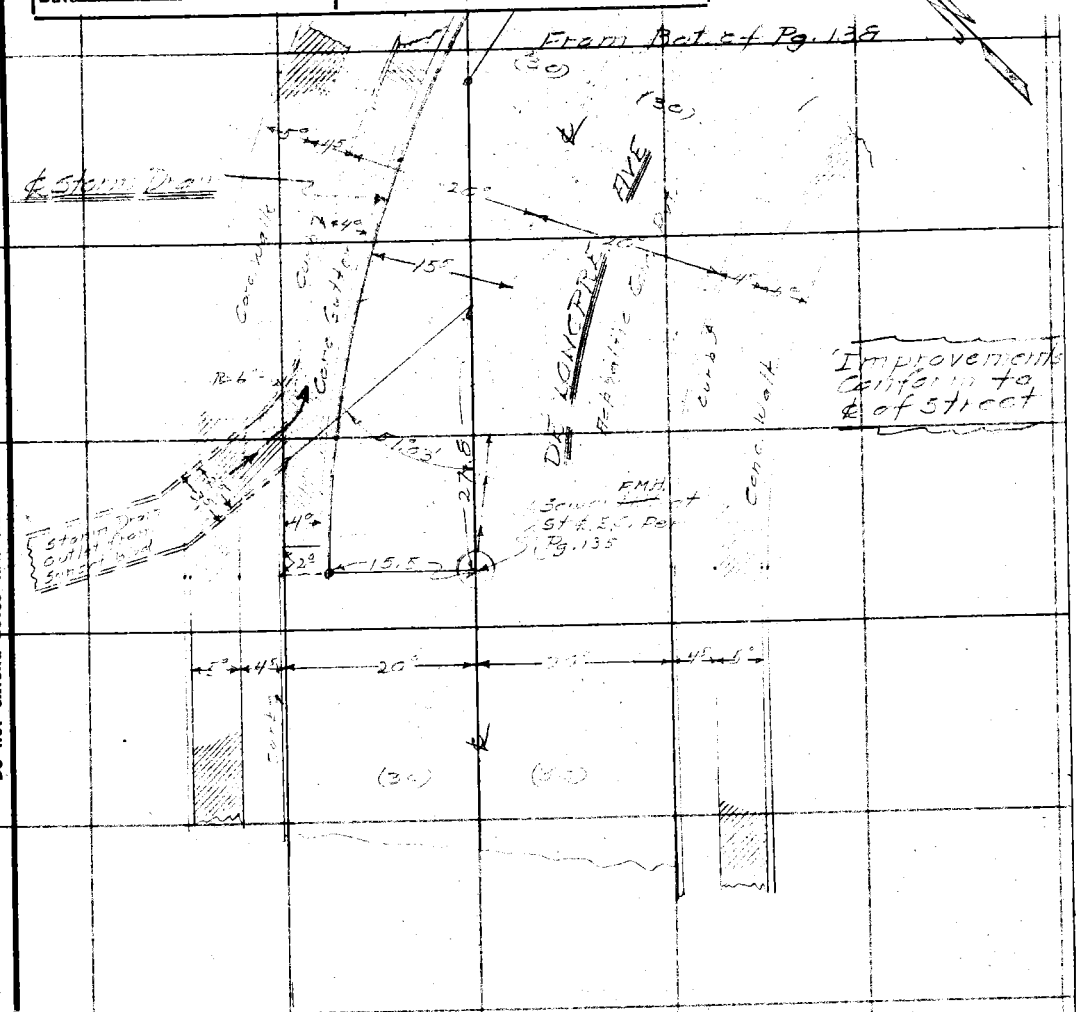

Note: Any Additions or Changes on This Sheet Must be Made or Circled in Red Ink With Date and Name of Person Making Change.

Do not extend notes this side of this line

RETURN TO
LOS ANGELES COUNTY SURVEYOR
700 HALL OF RECORDS

FORM 247 10M 11-38

RETURN TO
LOS ANGELES COUNTY SURVEYOR
700 HALL OF RECORDS

Note: Any Additions or Changes on This Sheet Must be Made or Circled in **Red Ink** With Date and Name of Person Making Change.

Do not extend notes this side of this line

F.B. 691 Pg. 110

Profile No.	Notes Red.	Plotted	Job No. 6316	Division No.	F. B.	Pg. 41
	Date	Date	Survey of [illegible]			
X-Sec. No.	Notes Chkd.	Checked	Survey by C.E.B.	Notes H.M.S.	Date 3-17-37	
	Date	Date	Map No.	Indexed C. Johnson	Date	

NOTE: ANY ADDITIONS OR CHANGES ON THIS SHEET MUST BE MADE OR CIRCLED IN RED INK, WITH DATE AND NAME OF PERSON MAKING CHANGE

Do not extend notes this side of this line

PLEASE RETURN TO
LOS ANGELES COUNTY SURVEYOR
700 HALL OF RECORDS

Form 307 5M 11-35

	[illegible]
	[illegible] -133 [illegible]
	[illegible]
ELEV.	[illegible]
F. S.	[illegible] Ave Sec A B 677 [illegible]
H. I.	RECEIVED Swalse MAR 18 1937
	PROGRESSED ✓ ✓
	BOOK INDEXED ✓
	MAP INDEXED ✓ ✓
B. S.	RECORD INDEXED ✓ ✓
	CARD INDEXED ✓ ✓
STATION	REDUCED Field
	CHECKED ✓ ✓

F. B. PG. 42 | Job No. | Division No. | Notes Red. | Plotted | Profile

Survey of | Date | Date | No.

Survey by | Notes | Notes Chkd. | Checked | X-Sec.

Indexed | Date | Date | Date | No.

Form 307 5M 11-35

PLEASE RETURN TO
LOS ANGELES COUNTY SURVEYOR
700 HALL OF RECORDS

NOTE: ANY ADDITIONS OR CHANGES ON THIS SHEET MUST BE MADE OR CIRCLED IN RED INK, WITH DATE AND NAME OF PERSON MAKING CHANGE

Do not extend notes this side of this line

STATION	B. S.	H. I.	F. S.	ELEV.

Form 307 5M 11-35

PLEASE RETURN TO
LOS ANGELES COUNTY SURVEYOR
700 HALL OF RECORDS

NOTE: ANY ADDITIONS OR CHANGES ON THIS SHEET MUST BE MADE OR CIRCLED IN RED INK, WITH DATE AND NAME OF PERSON MAKING CHANGE

Do not extend notes this side of this line

STATION	B. S.	H. I.	F. S.	ELEV.		
		352 [illegible]				
[illegible]			[illegible]	342 82	15' L ⊄ DeLongpre Ave	
			[illegible]	343 82	35' L Tp Cb.	
			[illegible]	343 [illegible]	" " Gut.	
3+79 ±	B.C.		[illegible]	[illegible]	⊄ [illegible]	[illegible] M.H. See Page 13
3+00			[illegible]	[illegible]	"	
3+[illegible]			[illegible]	[illegible]		
3+50			[illegible]	[illegible] 22		
			[illegible]	346 8[illegible]		
			[illegible]	346 0[illegible]		
			[illegible]	346 [illegible]	⊄ [illegible]	
			[illegible]	[illegible]	36' L Tp Cb	
					" " Gut.	
3+75			[illegible]	34[illegible]	⊄ [illegible]	
4+00			[illegible]	[illegible]		
4+21 ±			3 A7	34[illegible]	" "	
			[illegible]	[illegible] 63	45' [illegible]	
			[illegible]	[illegible] 54	" " Gut.	
	F.M.H.		[illegible] 33	341 [illegible]	18' L Set M.H.	[illegible] 11.33
			[illegible] 72	34[illegible] 70	" " ⊄ DeLongpre Ave	
			7 12	[illegible] 35	36' L Tp Cb	

Profile No.	Notes Red.	Plotted	Job No. [illegible] Division No.
	Date	Date	Survey of [illegible]
X-Sec. No.	Notes Chkd.	Checked	Survey by [illegible] Notes [illegible] Date [illegible]
	Date	Date	Map No. Indexed A. C. Johnson Date

F. B. [illegible] PG. [illegible]

F. B. 697 PG. [illegible] | Job No. [illegible] | Division No. | Notes Red. | Plotted | Profile

Survey of [illegible] | Date | Date | No.

Survey by C.E. Brunty | Notes [illegible] | Notes Chkd. | Checked | X-Sec.

Indexed A. C. Johnson | Date | Date | Date | No.

Form 307 5M 11-35

PLEASE RETURN TO
LOS ANGELES COUNTY SURVEYOR
700 HALL OF RECORDS

NOTE: ANY ADDITIONS OR CHANGES ON THIS SHEET MUST BE MADE OR CIRCLED IN RED INK, WITH DATE AND NAME OF PERSON MAKING CHANGE

Do not extend notes this side of this line

STATION	B. S.	H. I.	F. S.	ELEV.	

Notes Ck'd by	Survey of [illegible]	F.B. 697 PG. 145
Map No.	W. O. 6318 Tape No. 055 St'd 84 °F.	
Office Work	Surveyed by [illegible]	
Checked	Notes [illegible] Date [illegible]	
Date	Indexed A. C. Johnson	

[illegible] CANYON [illegible]
℄ SURVEY
WEST [illegible] D.S.
[illegible] 6318
[illegible] F.B. 697
[illegible] F.B. 697

SHEET # 4

RECEIVED Snelson APR 2 - 1937
PROGRESSED ✓ ✓
BOOK INDEXED ✓ ✓
MAP INDEXED ✓ ✓
RECORD INDEXED ✓ ✓
CARD INDEXED ✓ ✓

Note: Any Additions or Changes on This Sheet Must be Made or Circled in Red Ink With Date and Name of Person Making Change

Do not extend notes this side of this line

RETURN TO
LOS ANGELES COUNTY SURVEYOR
700 HALL OF RECORDS

FORM 247 10M 11-35

F.B. 697 PG. 146

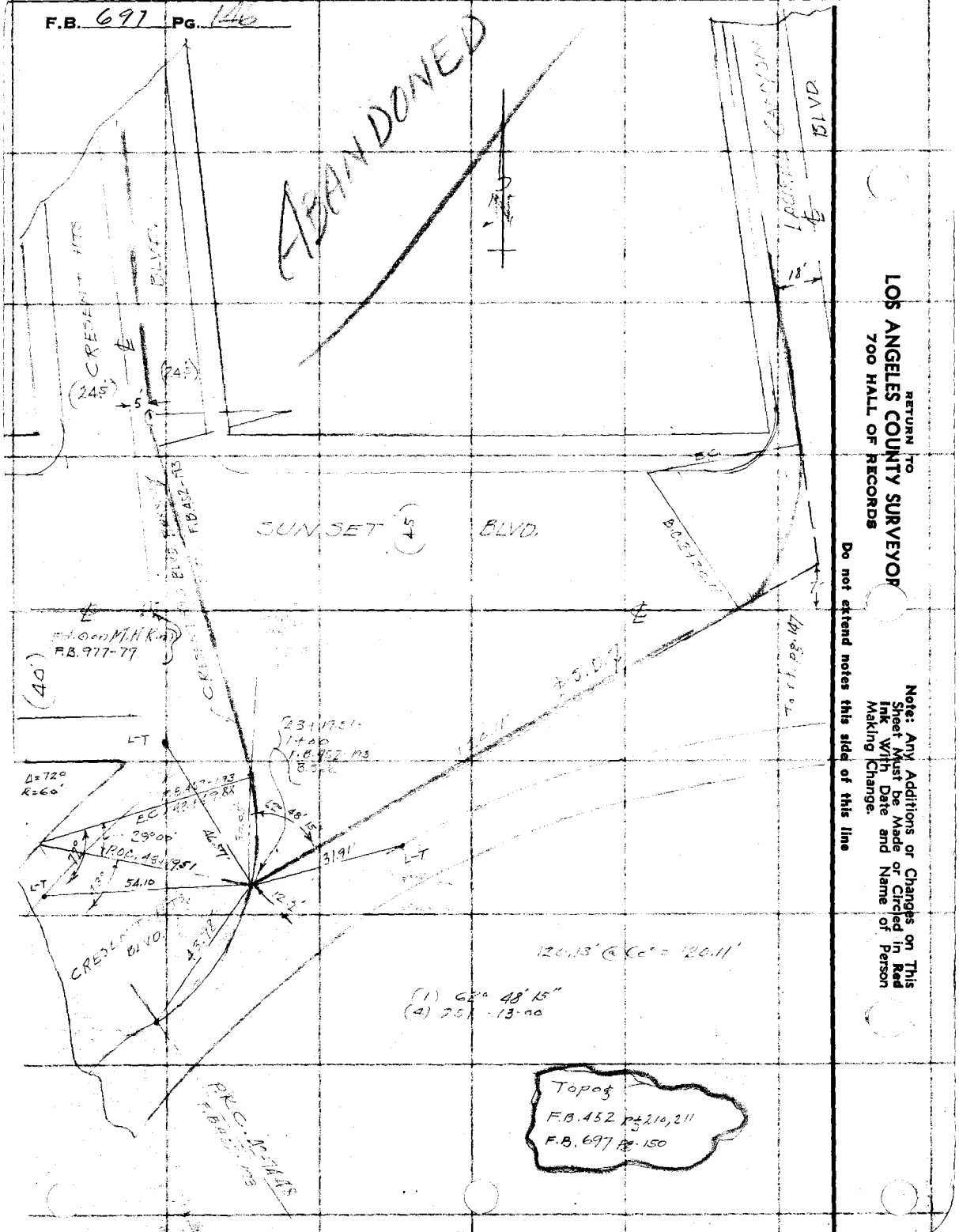

RETURN TO
LOS ANGELES COUNTY SURVEYOR
700 HALL OF RECORDS

Note: Any Additions or Changes on This Sheet Must be Made or Circled in Red Ink With Date and Name of Person Making Change.

Do not extend notes this side of this line

Notes Ck'd by	Survey of [illegible]	F.B. 697 Pg. [illegible]
Map No.	W. O. 6318 Tape No. 055 St'd 24 °F.	
Office Work	Surveyed by [illegible]	
Checked	Notes [illegible] Date [illegible]	
Date	Indexed C. Johnson	

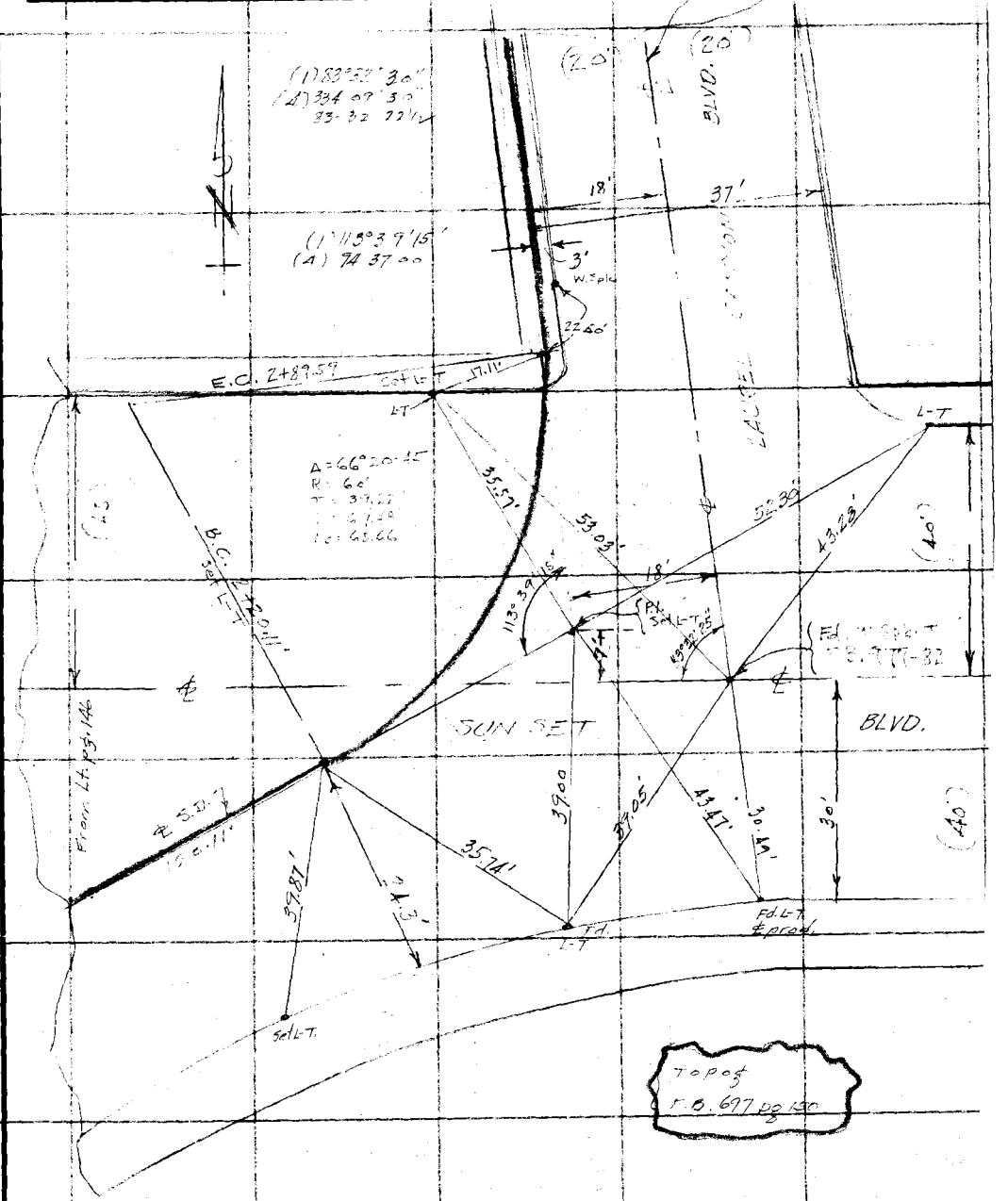

Note: Any Additions or Changes on This Sheet Must be Made or Circled in Red Ink With Date and Name of Person Making Change.

Do not extend notes this side of this line

RETURN TO
LOS ANGELES COUNTY SURVEYOR
700 HALL OF RECORDS

FORM 247 10M 11-35

RETURN TO
LOS ANGELES COUNTY SURVEYOR
700 HALL OF RECORDS

Note: Any Additions or Changes on This Sheet Must be Made or Circled in **Red Ink** With Date and Name of Person Making Change.

Do not extend notes this side of this line

F.B. 697 PG. 48

Notes Ck'd by	Survey of W. Hollywood D.S.
Map No.	W. O. 6318 Tape No. St'd °F.
Office Work	Surveyed by [illegible]
Checked	Notes W Date Mar. 1937
Date	Indexed A. C. Johnson

F.B. 697 PG. [illegible]

LAUREL CANYON [illegible]

TOPOG

WEST HOLLYWOOD D.S.

J.N. 6318

℄ Survey F.B. 697

Profile F.B. 697

SHEET # 4

WALLACE
[illegible]
MURRAY
[illegible]

RECEIVED [illegible] APR 2 1937

PROGRESSED ✓ ✓

BOOK INDEXED ✓

MAP INDEXED ✓ ✓

RECORD INDEXED ✓ ✓

CARD INDEXED ✓ ✓

Note: Any Additions or Changes on This Sheet Must be Made or Circled in Red Ink With Date and Name of Person Making Change

Do not extend notes this side of this line

RETURN TO
LOS ANGELES COUNTY SURVEYOR
700 HALL OF RECORDS

FORM 247 10M 11-35

F.B. 697 Pg. 150

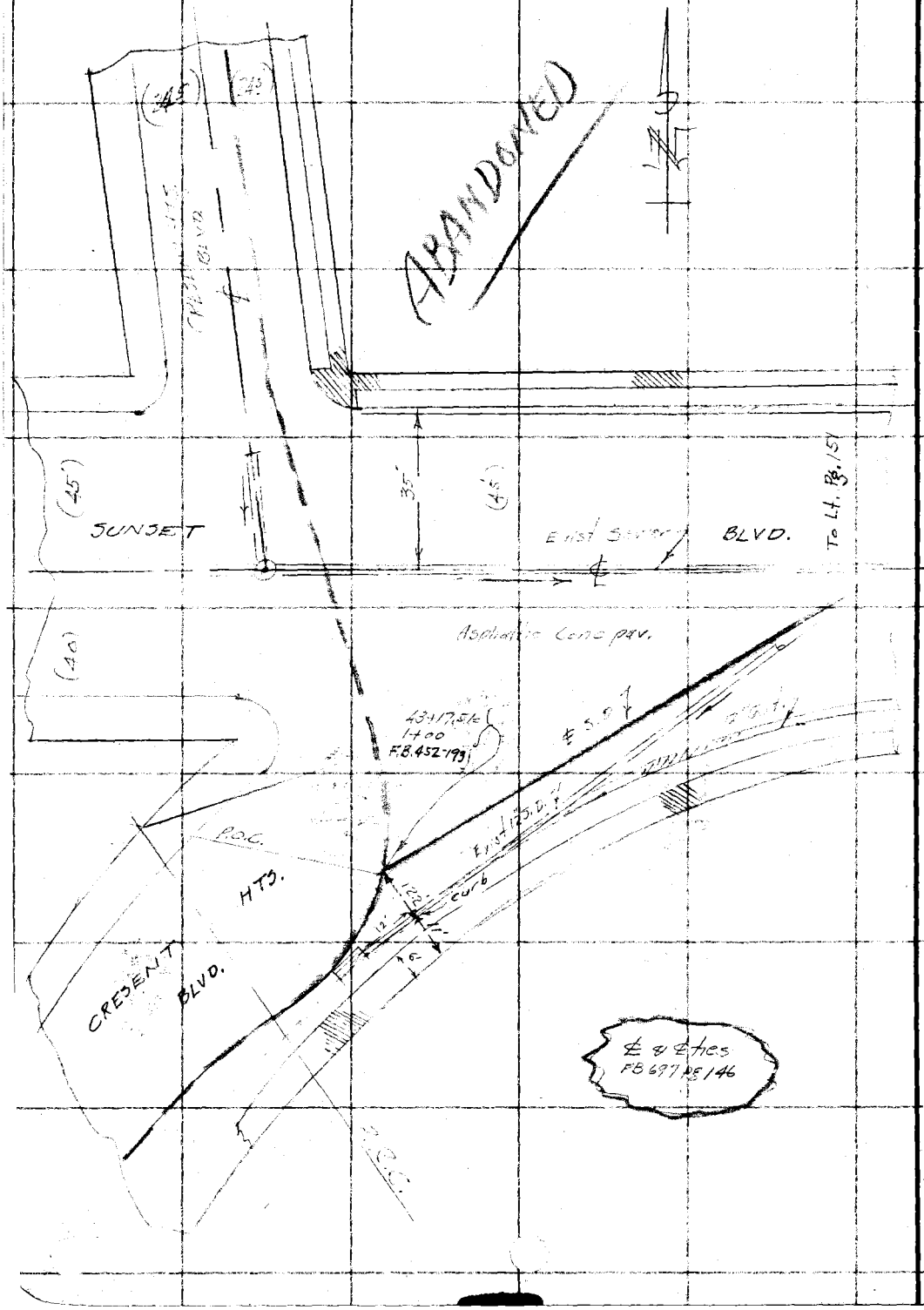

RETURN TO
LOS ANGELES COUNTY SURVEYOR
700 HALL OF RECORDS

Note: Any Additions or Changes on This Sheet Must be Made or Circled in Red Ink With Date and Name of Person Making Change.

Do not extend notes this side of this line

Notes Ck'd by	Survey of W. Hollywood Sd.
Map No.	W. O. 6318 Tape No. St'd °F.
Office Work	Surveyed by Wallace
Checked	Notes VV. Date Mar. 1937
Date	Indexed C. Johnson

F.B. 697 Pg. 151

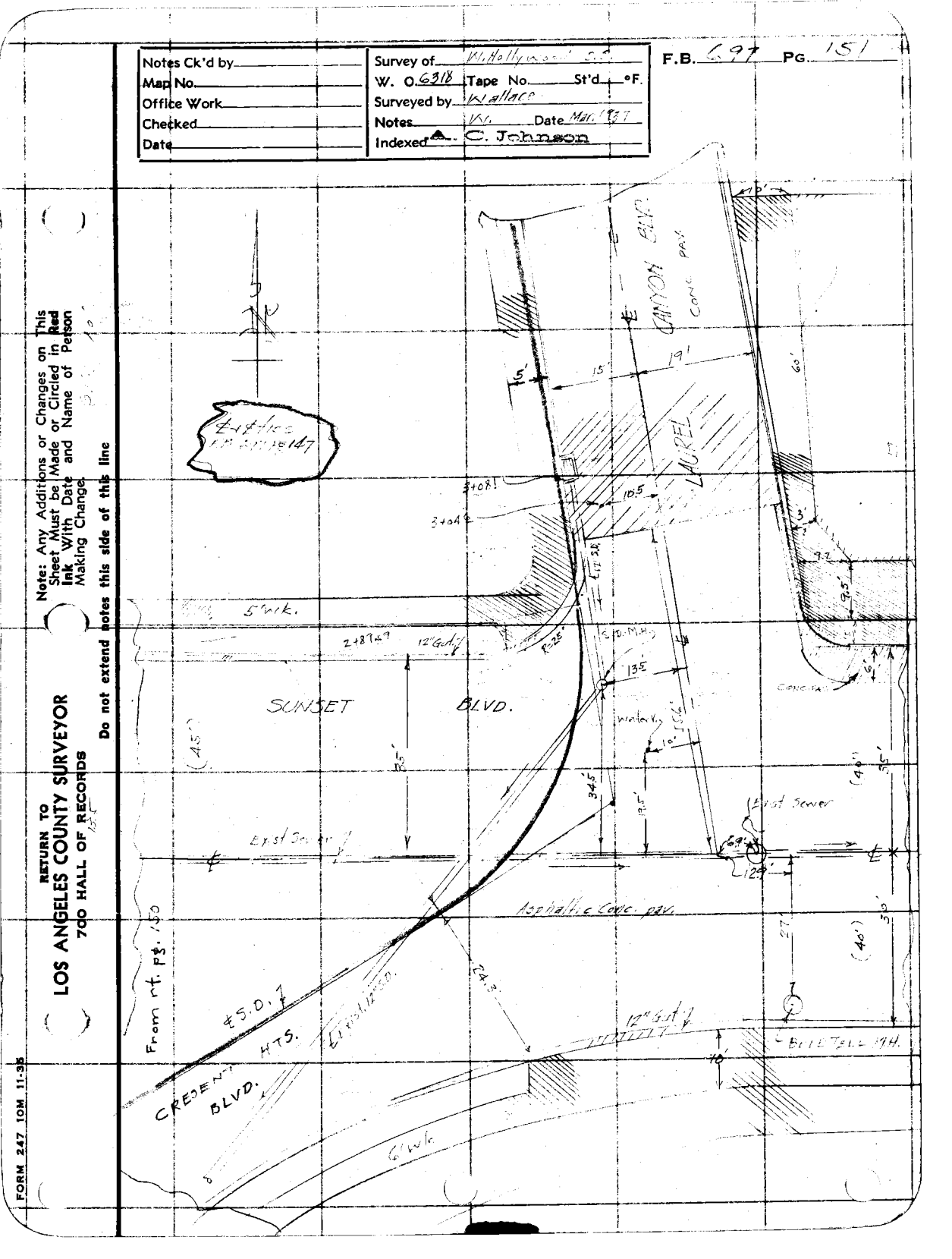

Note: Any Additions or Changes on This Sheet Must be Made or Circled in Red Ink With Date and Name of Person Making Change

Do not extend notes this side of this line

RETURN TO
LOS ANGELES COUNTY SURVEYOR
7do HALL OF RECORDS

FORM 247 10M 11-35

RETURN TO
LOS ANGELES COUNTY SURVEYOR
700 HALL OF RECORDS

Note: Any Additions or Changes on This Sheet Must be Made or Circled in **Red Ink** With Date and Name of Person Making Change.

Do not extend notes this side of this line

F.B. 697 Pg. 152

Profile No.	Notes Red.	Plotted	Job No.	Division No.
	Date	Date	Survey of	
X-Sec. No.	Notes Chkd.	Checked	Survey by	Notes
	Date	Date	Map No.	Indexed

F. B. 697 PG. 102

Date

Date

NOTE: ANY ADDITIONS OR CHANGES ON THIS SHEET MUST BE MADE OR CIRCLED IN RED INK, WITH DATE AND NAME OF PERSON MAKING CHANGE

Do not extend notes this side of this line

PLEASE RETURN TO
LOS ANGELES COUNTY SURVEYOR
700 HALL OF RECORDS

Form 307 5M 11-35

STATION | B. S. | H. I. | F. S. | ELEV.

F B 697 PG 116
F B 697 PG 150

SHEET #1

ABANDONED

RECEIVED Swelson APR 2 1937
PROGRESSED
BOOK INDEXED
MAP INDEXED
RECORD INDEXED
CARD INDEXED
REDUCED Field
CHECKED LCM

Form 307 5M 11-35

PLEASE RETURN TO
LOS ANGELES COUNTY SURVEYOR
700 HALL OF RECORDS

NOTE: ANY ADDITIONS OR CHANGES ON THIS SHEET MUST BE MADE OR CIRCLED IN RED INK, WITH DATE AND NAME OF PERSON MAKING CHANGE

Do not extend notes this side of this line

STATION	B. S.	H. I.	F. S.	ELEV.		
			LAUREL CANYON BLVD STUB			
[illegible]	8 48	417 03		[illegible]	B.M.-D22-El.408.55 CRESCENT HTS BLVD. & SUNSET BLVD.	
1400			[illegible]	405 28	± S.C. Bog	
			1220	404 83	[illegible] 19' Rt	
			[illegible]	404 63	[illegible] "	
2+00 B.C. 2+20.11			[illegible]	[illegible]	± S.D.	
			[illegible]	[illegible]	"	
			736	[illegible]	Top [illegible] 543' Rt	
			801	4[illegible] 02	[illegible]	
T.P.	4 63	417 [illegible]	[illegible]	[illegible]		
			[illegible]	[illegible]	[illegible] Sunset Blvd & Laurel [illegible] Blvd.	
			719	410 46	[illegible]	
			613	411 52	[illegible]	
			697	410 65	[illegible]	
			[illegible]	41[illegible] 14	[illegible]	
			[illegible]	411 [illegible]	[illegible]	
			[illegible]	411 [illegible]	[illegible]	

F. B. 697 PG. 154 Job No. 638 Division No. Notes Red. Plotted Profile No.
Survey of W. Hollywood [illegible] Date Date X-Sec.
Survey by W. Notes W. Notes Chkd. Checked No.
Indexed A. C. Johnson Date Date

Form 307 5M 11-35

PLEASE RETURN TO
LOS ANGELES COUNTY SURVEYOR
700 HALL OF RECORDS

NOTE: ANY ADDITIONS OR CHANGES ON THIS SHEET MUST BE MADE OR CIRCLED IN RED INK, WITH DATE AND NAME OF PERSON MAKING CHANGE

Do not extend notes this side of this line

STATION	B. S.	H. I.	F. S.	ELEV.		
			5 40	412 [illegible]	[illegible]	
			[illegible]	397 [illegible]	Invert 15" Outlet E	
			[illegible]	397 41	" 15" [illegible]	1169 / 83 / 1992
			496	412 69	[illegible]	
			12 10	405 55	Bottom [illegible]	
			[illegible]	413 [illegible]	[illegible]	
			[illegible]	412 50	[illegible]	
			[illegible]	412 04	[illegible]	
			[illegible]	413 [illegible]	[illegible]	
			[illegible]	412 95	[illegible]	
			[illegible]	412 46	[illegible]	
			[illegible]	413 15	[illegible]	
			[illegible]	412 72	[illegible]	
[illegible]			[illegible]	413 [illegible]	[illegible]	
			[illegible]	413 [illegible]	[illegible]	
			440	413 25	[illegible]	
			[illegible]	[illegible]	[illegible]	

1350
83
1174

496
714 below [illegible]
1210

Profile No. ____ Notes Red. ____ Plotted ____ Job No. [illegible] Division No. ____ F. B. 697 PG. 155

X-Sec. No. ____ Date ____ Date ____ Survey of W. Hollywood

Notes Chkd. ____ Checked ____ Survey by W. Notes W. Johnson Date Nov 1937

Date ____ Date ____ Map No. ____ Indexed ____ Date ____

Form 307 5M 11-35

PLEASE RETURN TO
LOS ANGELES COUNTY SURVEYOR
700 HALL OF RECORDS

NOTE: ANY ADDITIONS OR CHANGES ON THIS SHEET MUST BE MADE OR CIRCLED IN RED INK, WITH DATE AND NAME OF PERSON MAKING CHANGE

Do not extend notes this side of this line

STATION	B. S.	H. I.	F. S.	ELEV.		
		417 [illegible]				
			[illegible]	[illegible]	[illegible]	
			8 31	409 24	Invert 12" Outlet to South	421
			~~8 31~~	~~[illegible]~~		415
						831
[illegible]			[illegible]	[illegible]	[illegible]	
[illegible]	[illegible]	4[illegible] 20	[illegible]	[illegible]		
[illegible]			6 [illegible]	41[illegible] [illegible]	[illegible]	
[illegible]			[illegible]	[illegible]		
			1 22	4[illegible] 7[illegible]	[illegible]	
			0 53	4[illegible] 67	[illegible]	
			0 0[illegible]	4[illegible] 14	[illegible]	
			0 5[illegible]	4[illegible] 70	[illegible]	
TP	[illegible]	421 46	5 45	41[illegible] [illegible]		
TP	2 33	[illegible] 09	9 70	411 16		
					[illegible] El 40[illegible]	F.B. 682-[illegible]
B.M. [illegible]			[illegible]	40[illegible] 50	Sunset Blvd [illegible] in Triangle	
					Nr. Spk [illegible] at N.W. Cor. Triangle S. Side [illegible]	

F. B. 697 PG. 156 Job No. 6318 Division No. Notes Red. Plotted Profile No.
Survey of W. Hollywood B.S. Date Date X-Sec.
Survey by W. Notes W. Notes Chkd. Checked No.
Indexed C. Johnson Date Date

Notes Ck'd by	Survey of [illegible] D.S.
Map No.	W. O. 6318 Tape No. 055 St'd 24 °F.
Office Work	Surveyed by Wallace
Checked	Notes W. Date Mar 1937
Date	Indexed A. C. Johnson

F.B. 697 PG. 157

℄ SURVEY

SELMA AVE LATERAL

WEST HOLLYWOOD D.S.

J.M. 6318

Topog F.B. 697 pg. 161

Profile F.B. 697 pg. 165

SHEET #4

ABANDONED

WALLACE
GREGORY
MURRAY
TELLEZ
ETNIER

RECEIVED HCS APR 2 1937

PROGRESSED ✓ ✓

BOOK INDEXED ✓ ✓

MAP INDEXED ✓ ✓

RECORD INDEXED ✓ ✓

CARD INDEXED ✓ ✓

Note: Any Additions or Changes on This Sheet Must be Made or Circled in Red Ink With Date and Name of Person Making Change.

Do not extend notes this side of this line

RETURN TO
LOS ANGELES COUNTY SURVEYOR
700 HALL OF RECORDS

FORM 247 10M 11-35

F.B. 697 Pg. 158

RETURN TO
LOS ANGELES COUNTY SURVEYOR
700 HALL OF RECORDS

Note: Any Additions or Changes on This Sheet Must be Made or Circled in Red Ink With Date and Name of Person Making Change.

Do not extend notes this side of this line

Notes Ck'd by	Survey of [illegible]	F.B. 597 PG. 159
Map No.	W. O. 6313 Tape No. St'd °F.	
Office Work	Surveyed by [illegible]	
Checked	Notes W Date MAR 1931	
Date	Indexed C. Johnson	

281.73 @ 66' = 281.70

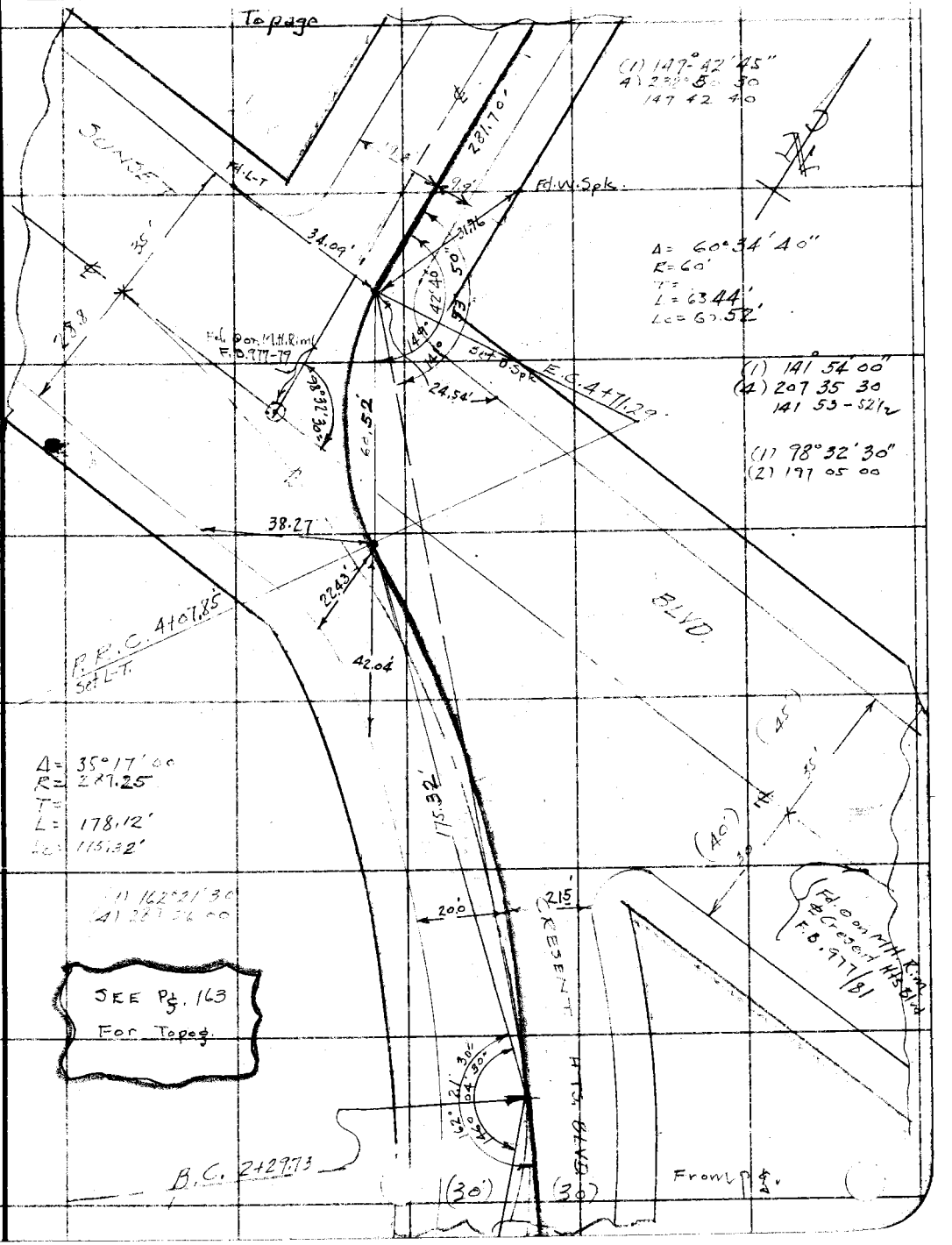

SEE Pg. 163 For Topog.

Note: Any Additions or Changes on This Sheet Must be Made or Circled in Red Ink With Date and Name of Person Making Change

Do not extend notes this side of this line

RETURN TO
LOS ANGELES COUNTY SURVEYOR
700 HALL OF RECORDS

FORM 247 10M 11-38

F.B. 697 PG. 160

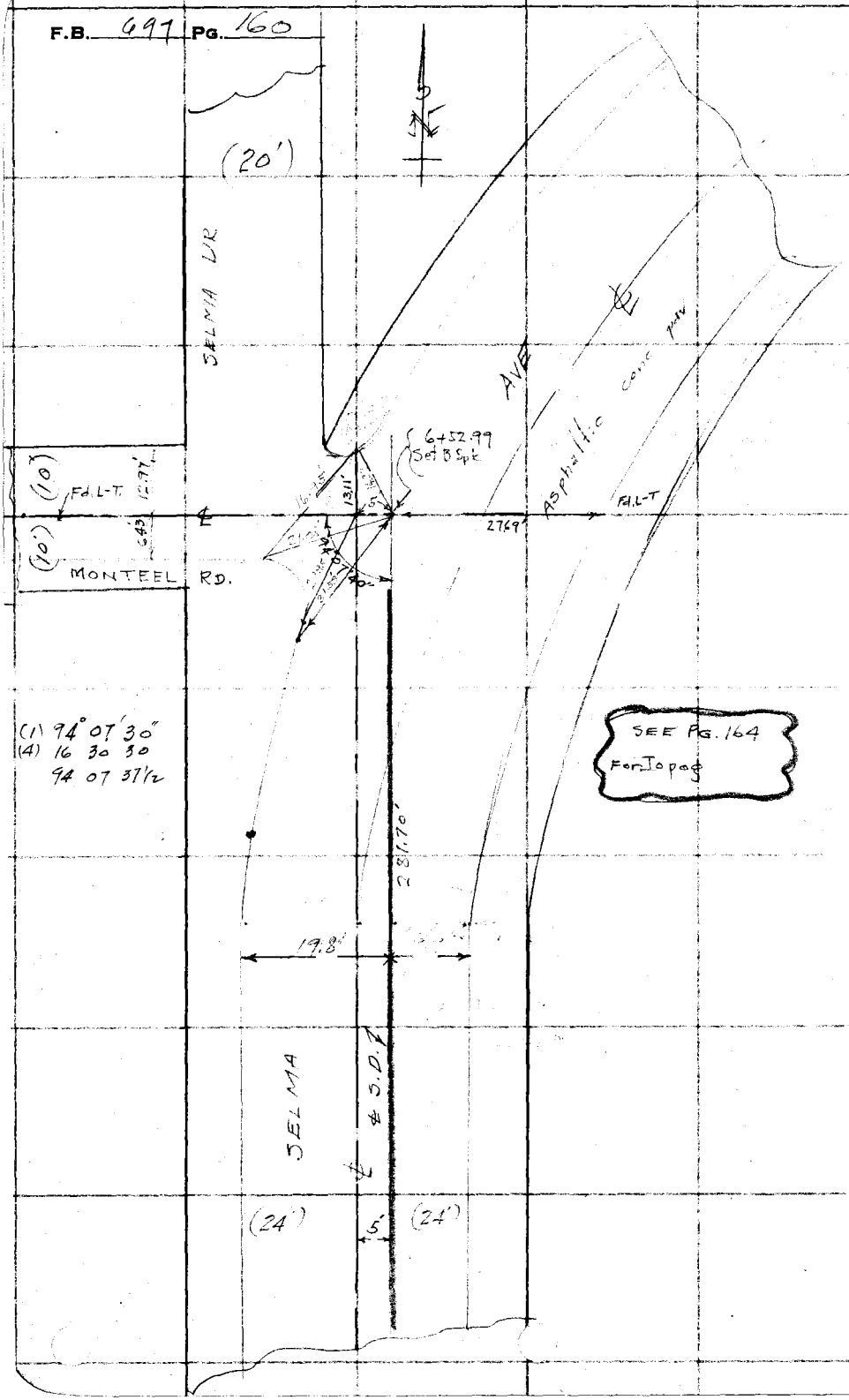

RETURN TO
LOS ANGELES COUNTY SURVEYOR
700 HALL OF RECORDS

Note: Any Additions or Changes on This Sheet Must be Made or Circled in Red Ink With Date and Name of Person Making Change.

Do not extend notes this side of this line

Notes Ck'd by	Survey of W. Hollywood D.S.
Map No.	W. O. 6318 Tape No. St'd °F.
Office Work	Surveyed by Wallace
Checked	Notes M.L. Date May 1937
Date	Indexed A. C. Johnson

F.B. 697 Pg. 157

TOPOGRAPHY

JELMA AVE. LATERAL

WEST HOLLYWOOD D.S.

J.N. 6318

& SURVEY F.B. 697 Pg 157

PROFILE F.B. 697 Pg 165

SHEET #1

ABANDONED

WALLACE
GREGORY
MURRAY
TELLEZ
ETNIER

RECEIVED Smelser APR 2 1937

PROGRESSED ✓

BOOK INDEXED ✓

MAP INDEXED ✓

RECORD INDEXED ✓

CARD INDEXED ✓

Note: Any Additions or Changes on This Sheet Must be Made or Circled in Red Ink With Date and Name of Person Making Change

Do not extend notes this side of this line

RETURN TO
LOS ANGELES COUNTY SURVEYOR
700 HALL OF RECORDS

FORM 247 10M 11-35

F.B. 697 Pg. 102

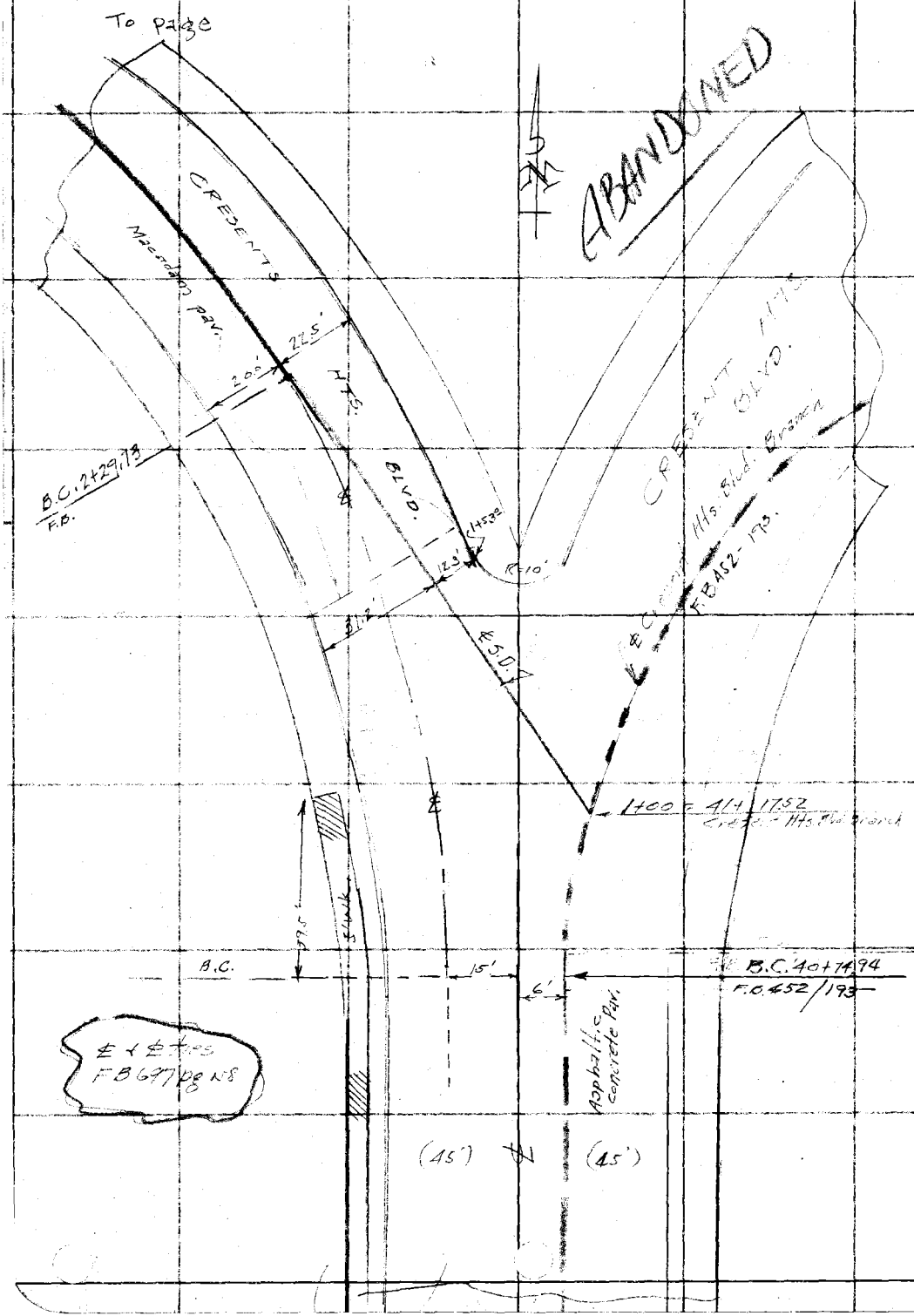

RETURN TO
LOS ANGELES COUNTY SURVEYOR
700 HALL OF RECORDS

Note: Any Additions or Changes on This Sheet Must be Made or Circled in Red Ink With Date and Name of Person Making Change.

Do not extend notes this side of this line

Notes Ck'd by	Survey of
Map No.	W. O. 6318 Tape No. St'd °F.
Office Work	Surveyed by
Checked	Notes
Date	Indexed A. C. Johnson

F.B. 697 PG. 163

Note: Any Additions or Changes on This Sheet Must be Made or Circled in Red Ink With Date and Name of Person Making Change

Do not extend notes this side of this line

RETURN TO
LOS ANGELES COUNTY SURVEYOR
700 HALL OF RECORDS

FORM 247 10M 11-35

RETURN TO
LOS ANGELES COUNTY SURVEYOR
700 HALL OF RECORDS

Note: Any Additions or Changes on This Sheet Must be Made or Circled in **Red Ink** With Date and Name of Person Making Change.

Do not extend notes this side of this line

F.B. 697 PG. 44

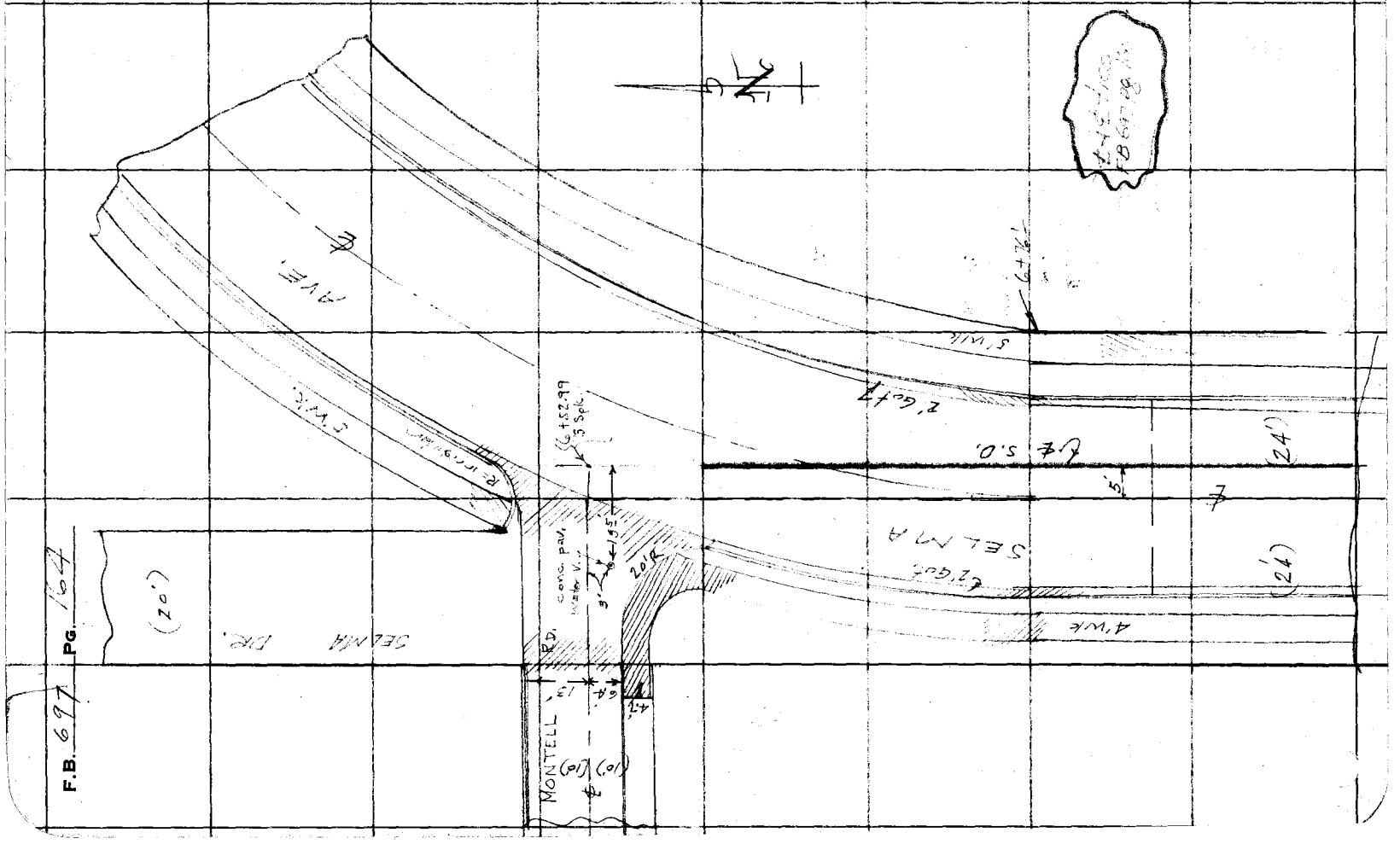

Profile	Notes Red.	Plotted	Job No.	Division No.	F. B. 697 Pg. 165
No.	Date	Date	Survey of	N. Hollywood	
X-Sec.	Notes Chkd.	Checked	Survey by	Notes	Date
No.	Date	Date	Map No.	Indexed C. Johnson	Date

PROFILE

SELMA AVE. LATERAL

[illegible] Hollywood [illegible]

[illegible]

[illegible] 162

SHEET #4

ABANDONED

ELEV.	RECEIVED Smelser APR 2 1937
	PROGRESSED ✓ ✓
F. S.	BOOK INDEXED ✓ ✓
	MAP INDEXED ✓ ✓
	RECORD INDEXED ✓ ✓
H. I.	CARD INDEXED ✓ ✓
	REDUCED Field
	CHECKED LCM
B. S.	
STATION	

NOTE: ANY ADDITIONS OR CHANGES ON THIS SHEET MUST BE MADE OR CIRCLED IN RED INK, WITH DATE AND NAME OF PERSON MAKING CHANGE

Do not extend notes this side of this line

PLEASE RETURN TO
LOS ANGELES COUNTY SURVEYOR
700 HALL OF RECORDS

Form 307 5M 11-35

Form 307 5M 11-35

PLEASE RETURN TO
LOS ANGELES COUNTY SURVEYOR
700 HALL OF RECORDS

NOTE: ANY ADDITIONS OR CHANGES ON THIS SHEET MUST BE MADE OR CIRCLED IN RED INK, WITH DATE AND NAME OF PERSON MAKING CHANGE

Do not extend notes this side of this line

STATION	B. S.	H. I.	F. S.	ELEV.		
			SELMA AVE LATERAL			
					BM D-21 El. 406 495	F.B. 682-19
BM D-21	1 07	407 57		406 50	Sunset Blvd + Crescent Hts Blvd in Triangle	
					Wr Sph 2 Est. E. and C.R. at N.W. Cor. Triangle S. Side Sunset Blvd	
ROC						
1400			9 00	391 57	[illegible]	
1455			[illegible]	400 37	[illegible] Crescent Hts Blvd [illegible]	
			6 [illegible]	[illegible] 47	T.C. E Side	
			[illegible]	40[illegible] 77	Gutter " "	
			8 50	[illegible]	T.C. W Side	
			9 20	[illegible]	[illegible]	
[illegible]			6 45	[illegible]	℄ [illegible]	
BC						
2[illegible] 29 73			5 78	[illegible]	℄ [illegible]	
3[illegible]			4 43	403 14	" "	
			2 [illegible]	40[illegible] 46	T.C. E Side	
			3 [illegible]	40[illegible]	Gutter " "	
			5 48	[illegible]	T.C. W	
			[illegible]	[illegible] 44	[illegible]	
			1 30	[illegible]	TC E and SE CR	
			1 84	40[illegible] 73	Gutter " "	

F. B. 697 PG. 166 | Job No. 6318 | Division No. | Notes Red. [illegible] | Plotted | Profile No.
Survey of W. Hollywood DS | Date | Date | X-Sec. No.
Survey by W | Notes [illegible] | Notes Chkd. | Checked
Indexed C. Johnson | Date | Date | Date

Form 307 5M 11-35

PLEASE RETURN TO
LOS ANGELES COUNTY SURVEYOR
700 HALL OF RECORDS

NOTE: ANY ADDITIONS OR CHANGES ON THIS SHEET MUST BE MADE OR CIRCLED IN RED INK, WITH DATE AND NAME OF PERSON MAKING CHANGE

Do not extend notes this side of this line

STATION	B. S.	H. I.	F. S.	ELEV.	[illegible]	
				[illegible]		
[illegible]		407 57	3 [illegible]	403 97		
	771	411 68	3 [illegible]	403 97		
[illegible] 4407				404 97	[illegible]	
			6 85	[illegible]	[illegible]	
			6 85	[illegible]	[illegible]	
			28 92	38[illegible] 7[illegible]	Taken to [illegible] Invert [illegible]	677 683 694
			29.40	382 28	" [illegible]	28[illegible] 28[illegible] 29.40
			29 62	382 06	Invert [illegible]	
			[illegible]	[illegible] 83	[illegible]	
			[illegible]	[illegible]	[illegible]	
			[illegible]	403 73	[illegible]	
			[illegible]	[illegible] 22	[illegible] Flusher 23[illegible]	227 [illegible] 220 2032 22.58
			[illegible]	[illegible] 10	[illegible]	
			[illegible]	[illegible]	[illegible]	
			[illegible]	[illegible] 30	[illegible]	
			[illegible]	[illegible]	[illegible]	

Profile No. ____ Notes Red. ____ Plotted ____ Job No. [illegible] Division No. ____ F. B. 697 PG. 167

X-Sec. No. ____ Date ____ Date ____ Survey of [illegible] Notes Chkd. ____ Checked ____ Survey by ____ Date ____

Date ____ Date ____ Map No. ____ Indexed Johnson Date ____

F. B. 697 PG. 162 | Job No. 6318 | Division No. | Notes Red. | Plotted | Profile

Survey of | Date | Date | No.

Survey by | Notes | Notes Chkd. | Checked | X-Sec.

Indexed C. Johnson | Date | Date | Date | No.

Form 307 5M 11-35

PLEASE RETURN TO
LOS ANGELES COUNTY SURVEYOR
700 HALL OF RECORDS

NOTE: ANY ADDITIONS OR CHANGES ON THIS SHEET MUST BE MADE OR CIRCLED IN RED INK, WITH DATE AND NAME OF PERSON MAKING CHANGE

Do not extend notes this side of this line

STATION	B. S.	H. I.	F. S.	ELEV.

Profile No.	Notes Red.	Plotted	Job No.	Division No.	F. B. 697 PG. 167
X-Sec. No.	Date	Date	Survey of		
	Notes Chkd.	Checked	Survey by	Notes	Date
	Date	Date	Map No.	Indexed C Johnson	Date

NOTE: ANY ADDITIONS OR CHANGES ON THIS SHEET MUST BE MADE OR CIRCLED IN RED INK, WITH DATE AND NAME OF PERSON MAKING CHANGE

Do not extend notes this side of this line

PLEASE RETURN TO
LOS ANGELES COUNTY SURVEYOR
700 HALL OF RECORDS

Form 307 5M 11-35

STATION	B. S.	H. I.	F. S.	ELEV.	
		425.16			
		437.50			

Form 307 5M 11-35

PLEASE RETURN TO
LOS ANGELES COUNTY SURVEYOR
700 HALL OF RECORDS

NOTE: ANY ADDITIONS OR CHANGES ON THIS SHEET MUST BE MADE OR CIRCLED IN RED INK, WITH DATE AND NAME OF PERSON MAKING CHANGE

Do not extend notes this side of this line

STATION	B. S.	H. I.	F. S.	ELEV.	[illegible]	
				[illegible]		
		437 [illegible]	[illegible]	[illegible]	[illegible]	
			[illegible]	[illegible]	[illegible]	
			[illegible]	[illegible]	[illegible]	
			[illegible]	[illegible]	[illegible]	
			[illegible]	[illegible]	[illegible]	
					D146 El. 431.995	F.B. 682 p. 116
[illegible] D-146	0 44	432 44	[illegible]	[illegible]	[illegible]	
[illegible]	0 [illegible]	422 29	[illegible]	[illegible]	[illegible]	
[illegible]	0 [illegible]	410 99	[illegible]	[illegible]		
					BM D-2[illegible] El 40[illegible].200	F.B. [illegible]
[illegible] D-[illegible]			[illegible]	[illegible]	Sunset Blvd & Hayvenhurst Dr. (N Curb)	
					L & N 30'± W of W.R.L. of Hayvenhurst Blvd.	

F. B. 697 Pg. 170 Job No. 6318 Division No. Notes Red. Gregory Plotted Profile
Survey of W. Hollywood D.S. Date [illegible] Date No.
Survey by [illegible] Notes Gregory Notes Chkd. Checked X-Sec.
Indexed C. Johnson Date Date No.

F.B. 697 Pg. 172

RETURN TO
LOS ANGELES COUNTY SURVEYOR
700 HALL OF RECORDS

Note: Any Additions or Changes on This Sheet Must be Made or Circled in Red Ink With Date and Name of Person Making Change.

Do not extend notes this side of this line

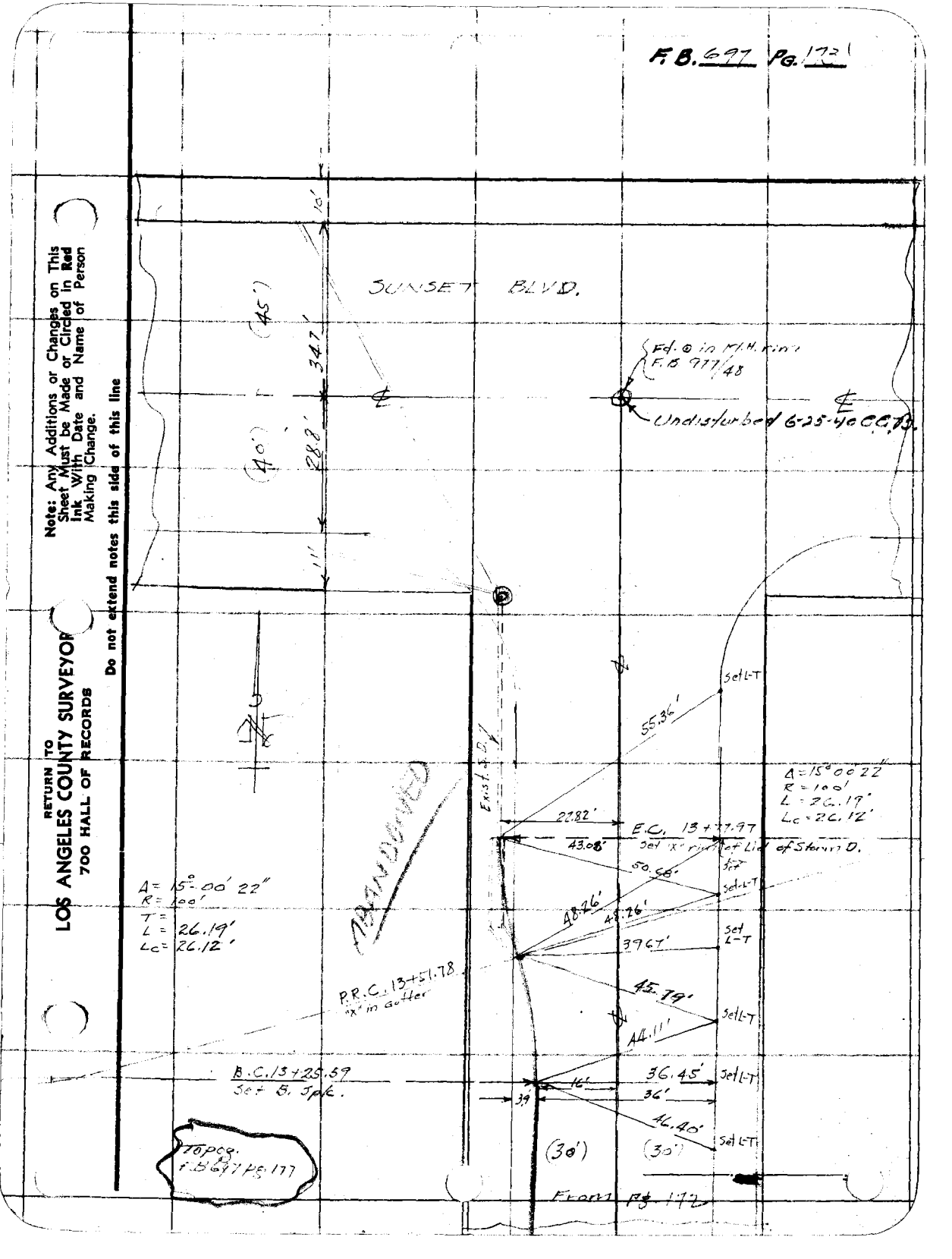

FORM 247 10M 11-35

RETURN TO
LOS ANGELES COUNTY SURVEYOR
700 HALL OF RECORDS

Note: Any Additions or Changes on This Sheet Must be Made or Circled in **Red Ink** With Date and Name of Person Making Change

Do not extend notes this side of this line

Notes Ck'd by
Map No.
Office Work
Checked
Date

Survey of
W. O.
Surveyed by
Notes
Indexed

Tape No. St'd. °F.
Date

F.B. PG.

F.B. 227 PG. 144

Notes Ck'd by	Survey of W. Hollywood D.S.
Map No.	W. O. 6318 Tape No. 055 St'd 84 °F.
Office Work	Surveyed by WALLACE
Checked	Notes W Date 4-1-37
Date	Indexed A. C. Johnson

F.B. 697 PG. 171

℄ SURVEY
HAYVENHURST DR. LATERAL
WEST HOLLYWOOD D.S.
J.N. 6318

Topog F.B. 697 pg. 175
Profile F.B. 697 pg. 177

Sheet #4

Wallace
Gregory
Murray
Tolley
Elmer

Const. J.N. = 6347
(W.O.)

RECEIVED [illegible] APR 2 1937
PROGRESSED ✓ ✓
BOOK INDEXED ✓ ✓
MAP INDEXED ✓ ✓
RECORD INDEXED ✓ ✓
CARD INDEXED ✓ ✓

Note: Any Additions or Changes on This Sheet Must be Made or Circled in Red Ink With Date and Name of Person Making Change.

Do not extend notes this side of this line

RETURN TO
LOS ANGELES COUNTY SURVEYOR
700 HALL OF RECORDS

FORM 247 10M 11-35

F.B. 697 PG. 172

To bot Pg. 186
~~To bot Pg. 173~~

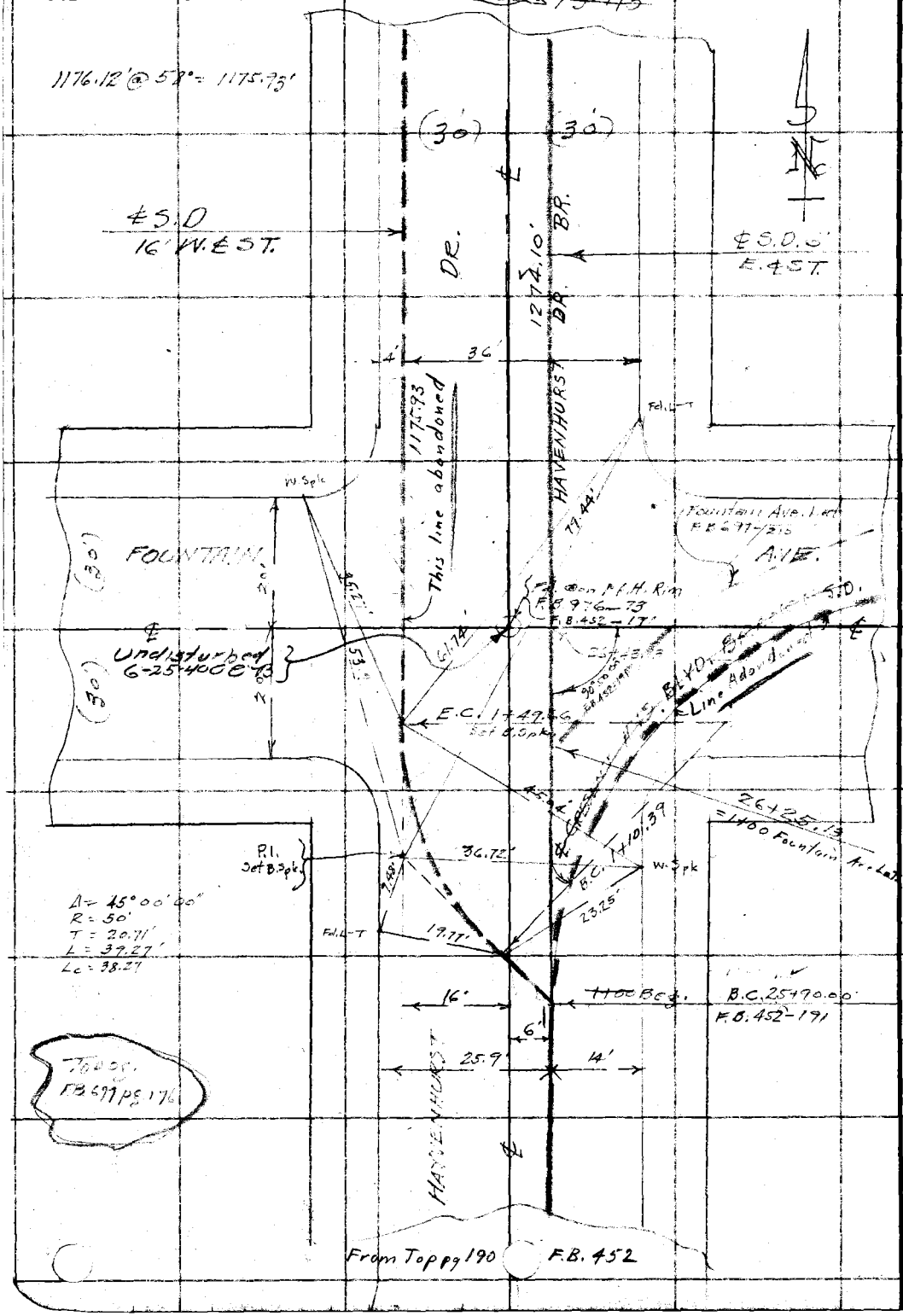

Top of
F.B. 697 pg 176

From Top pg 190 F.B. 452

RETURN TO
LOS ANGELES COUNTY SURVEYOR
700 HALL OF RECORDS

Do not extend notes this side of this line

Note: Any Additions or Changes on This Sheet Must be Made or Circled in Red Ink With Date and Name of Person Making Change.

Notes Ck'd by	Survey of W. Hollywood D.S.
Map No.	W. O. 6318 Tape No. St'd °F.
Office Work	Surveyed by WALLACE
Checked	Notes W. Date 4-1-37
Date	Indexed A. C. Johnson

F.B. 697 PG. 175

TOPOG.

HAYVENHURST DR. LATERAL

WEST HOLLYWOOD D.S.

J.N. 6318

℄ Survey F.B. 697 pg. 172
Profile F.B. 697 pg. 179

SHEET #4

Wallace
Gregory
Murray
Tolles
Ethier

RECEIVED H.C. APR 2 1937
PROGRESSED ✓ ✓
BOOK INDEXED ✓ ✓
MAP INDEXED ✓ ✓
RECORD INDEXED ✓ ✓
CARD INDEXED ✓ ✓

Note: Any Additions or Changes on This Sheet Must be Made or Circled in Red Ink With Date and Name of Person Making Change.

Do not extend notes this side of this line

RETURN TO
LOS ANGELES COUNTY SURVEYOR
700 HALL OF RECORDS

FORM 247 10M 11-35

F.B. 697 PG. 176

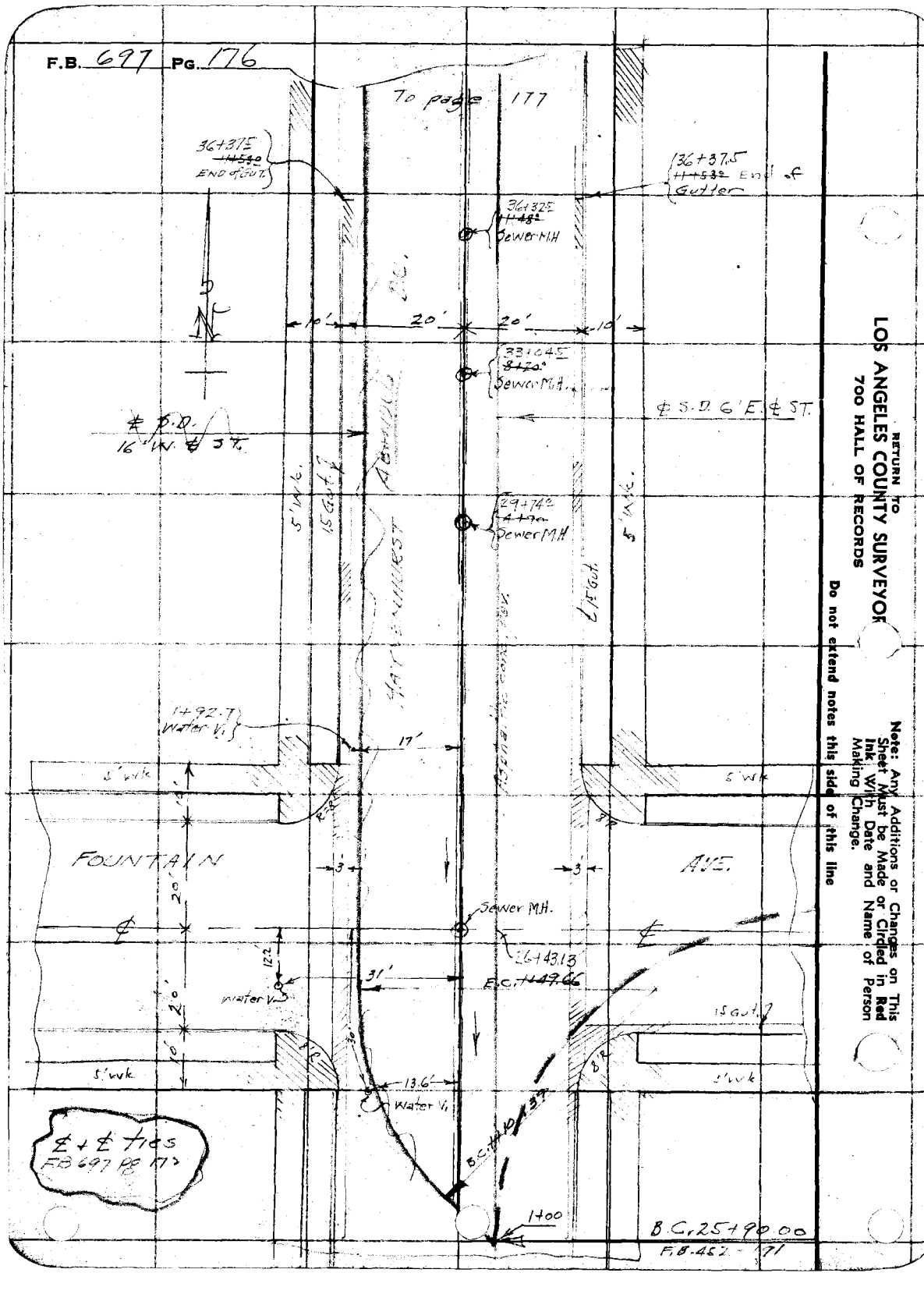

Note: Any Additions or Changes on This Sheet Must be Made or Circled in Red Ink With Date and Name of Person Making Change.

Do not extend notes this side of this line

RETURN TO
LOS ANGELES COUNTY SURVEYOR
700 HALL OF RECORDS

Notes Ck'd by	Survey of Hollywood Div.
Map No.	W. O. 6918 Tape No. 055 St'd 24 °F.
Office Work	Surveyed by W. Jeffers
Checked	Notes WALLACE Date 4-1-37
Date	Indexed C. Johnson

F.B. 677 PG. 177

Note: Any Additions or Changes on This Sheet Must be Made or Circled in Red Ink With Date and Name of Person Making Change

Do not extend notes this side of this line

RETURN TO
LOS ANGELES COUNTY SURVEYOR
7do HALL OF RECORDS

FORM 247 10M 11-35

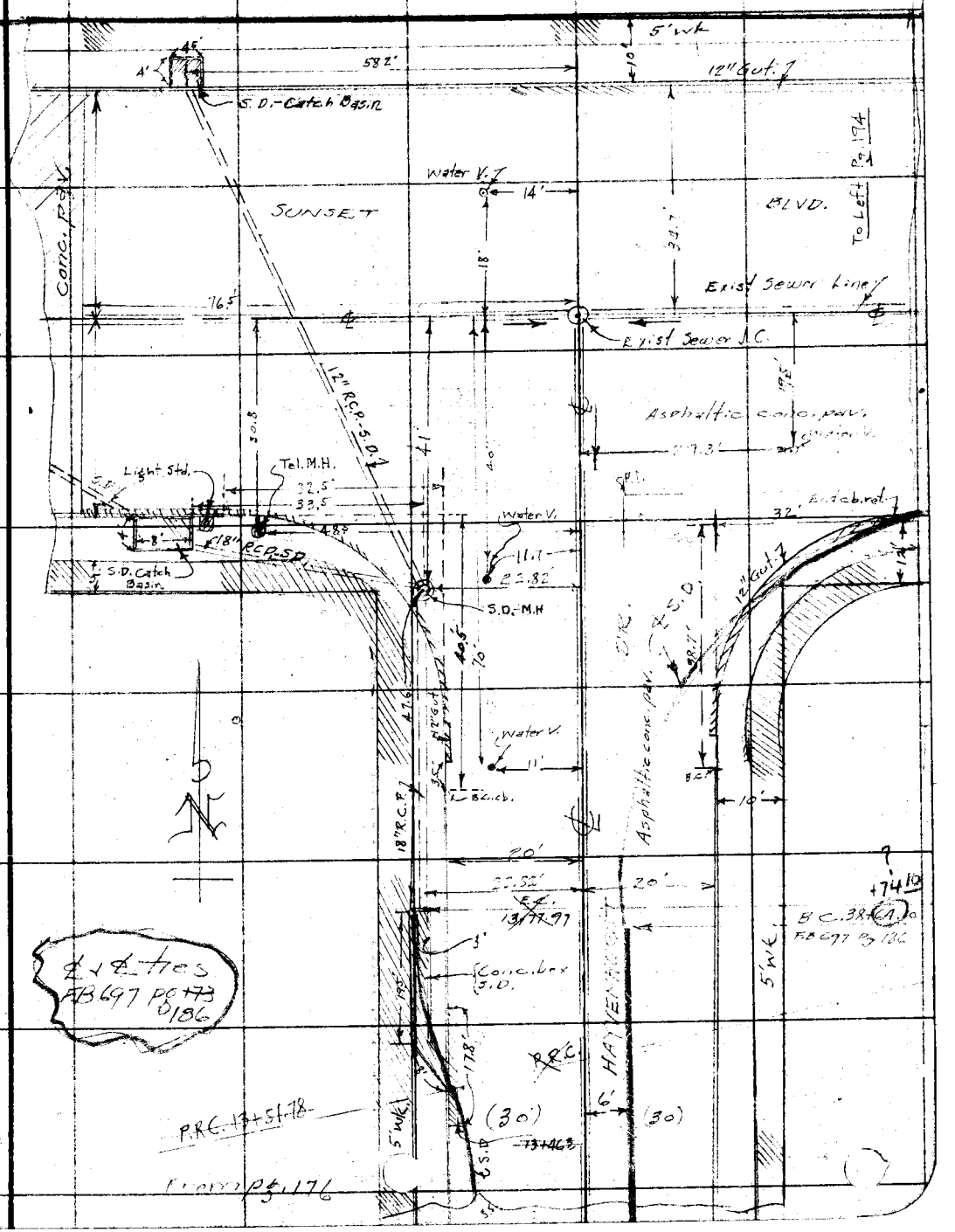

RETURN TO
LOS ANGELES COUNTY SURVEYOR
700 HALL OF RECORDS

Note: Any Additions or Changes on This Sheet Must be Made or Circled in **Red Ink** With Date and Name of Person Making Change.

Do not extend notes this side of this line

F.B. 697 PG. 178

Profile No.	Notes Red.	Plotted	Job No.	Division No.	F. B.	Pg. 179
	Date	Date	Survey of	W. Hollywood D.S.		
X-Sec. No.	Notes Chkd.	Checked	Survey by	Notes A. C. Johnson	Date	
	Date	Date	Map No.	Indexed	Date	

PG 136 / 172-173

PG 176-177

SHEET 4

ELEV.

F. S.

H. I.

B. S.

STATION

RECEIVED HLS APR 2 1937

PROGRESSED ✓ ✓

BOOK INDEXED ✓ ✓

MAP INDEXED ✓ ✓

RECORD INDEXED ✓ ✓

CARD INDEXED ✓ ✓

REDUCED Field

CHECKED LCM

NOTE: ANY ADDITIONS OR CHANGES ON THIS SHEET MUST BE MADE OR CIRCLED IN RED INK, WITH DATE AND NAME OF PERSON MAKING CHANGE

Do not extend notes this side of this line

PLEASE RETURN TO
LOS ANGELES COUNTY SURVEYOR
700 HALL OF RECORDS

Form 307 5M 11-35

F. B. 697 Pg. 180 | Job No. [illegible] | Division No. | Notes Red. | Plotted | Profile No.

Survey of [illegible] D.S. | Date | Date

Survey by [illegible] | Notes [illegible] | Notes Chkd. | Checked | X-Sec. No.

Indexed A. C. Johnson | Date | Date | Date

Form 307 5M 11-35

PLEASE RETURN TO
LOS ANGELES COUNTY SURVEYOR
700 HALL OF RECORDS

NOTE: ANY ADDITIONS OR CHANGES ON THIS SHEET MUST BE MADE OR CIRCLED IN RED INK, WITH DATE AND NAME OF PERSON MAKING CHANGE

Do not extend notes this side of this line

STATION	B. S.	H. I.	F. S.	ELEV.	
					Fountain Ave
					BM D-24 El 335.962 FB 682-21
BM D-22	0.25	346.21		345.96	Fountain Av & [illegible] Dr. S [illegible]
					[illegible]
25+90.20 / =1400 / SC / 17 10 38			10.64	[illegible]	[illegible]
			[illegible]	[illegible]	[illegible]
			[illegible]	[illegible]	[illegible] S [illegible] E C [illegible]
			[illegible]	[illegible]	[illegible]
			9.01	[illegible]	TC E [illegible]
			[illegible]	[illegible]	[illegible]
			[illegible]	[illegible]	TC [illegible] W [illegible]
			10.64	[illegible]	[illegible]
			[illegible]	[illegible]	TC W [illegible]
			[illegible]	[illegible]	[illegible]
[illegible]			9.[illegible]	[illegible]	[illegible]
			8.[illegible]5	[illegible]	S.P.M.H. [illegible]

Profile No.	Notes Red.	Plotted	Job No.	Division No.	F. B.	PG.
X-Sec. No.	Date	Date	Survey of			
	Notes Chkd.	Checked	Survey by A. C. Johnson	Notes	Date	
	Date	Date	Map No.	Indexed	Date	

Form 307 5M 11-35

PLEASE RETURN TO
LOS ANGELES COUNTY SURVEYOR
700 HALL OF RECORDS

NOTE: ANY ADDITIONS OR CHANGES ON THIS SHEET MUST BE MADE OR CIRCLED IN RED INK, WITH DATE AND NAME OF PERSON MAKING CHANGE

Do not extend notes this side of this line

STATION	B. S.	H. I.	F. S.	ELEV.	
				343 85	Invert 8" Inlet N
				343 60	

F. B. 677 PG. 182 | Job No. | Division No. | Notes Red. | Plotted | Profile No.

Survey of | Date | Date | X-Sec. No.

Survey by | Notes | Notes Chkd. | Checked

Indexed C. Johnson | Date | Date | Date

Form 307 5M 11-35

PLEASE RETURN TO
LOS ANGELES COUNTY SURVEYOR
700 HALL OF RECORDS

NOTE: ANY ADDITIONS OR CHANGES ON THIS SHEET MUST BE MADE OR CIRCLED IN RED INK, WITH DATE AND NAME OF PERSON MAKING CHANGE

Do not extend notes this side of this line

STATION	B. S.	H. I.	F. S.	ELEV.

Form 307 5M 11-35

PLEASE RETURN TO
LOS ANGELES COUNTY SURVEYOR
700 HALL OF RECORDS

NOTE: ANY ADDITIONS OR CHANGES ON THIS SHEET MUST BE MADE OR CIRCLED IN RED INK, WITH DATE AND NAME OF PERSON MAKING CHANGE

Do not extend notes this side of this line

STATION	B. S.	H. I.	F. S.	ELEV.	[illegible]	
11+48		384 45	[illegible]	383 [illegible]	[illegible]	
			9.71	374 77	Invert [illegible] Inlet N	N 0.90 / 8.14 / 67 / 9.71 — S 102 / 82 / 67 / [illegible]
			9.96	374 52	" [illegible] Outlet S	
11+[illegible]			0 06	384 42	TS [illegible] E Side	
			0 [illegible]	383 [illegible]	Gutter [illegible] N. End of [illegible]	
				383 [illegible]	[illegible]	
			[illegible]	[illegible]	Gutter [illegible] N. End of [illegible]	
TP	[illegible]	[illegible]	[illegible] 71	382 77		
12+00			[illegible]	[illegible]	± [illegible]	
13+[illegible]			[illegible]	389 53	± [illegible]	
[illegible]			[illegible]	391 01	± [illegible]	
[illegible]	10 [illegible]	[illegible]	[illegible]	[illegible]		
[illegible]			[illegible]	391 74	± [illegible]	
13+77			[illegible]	[illegible]	Invert [illegible] outlet	
					[illegible]	
			[illegible]	394 42	TS	
			[illegible]	395 63	Gutter	
			3 45	399 70	TS E	
			4 06	399 09	Gutter	

Profile No. ____ Notes Red ____ Plotted ____ Job No. ____ Division No. ____ F. B. [illegible] PG. [illegible]

X-Sec. No. ____ Date ____ Date ____ Survey of ____

Notes Chkd. ____ Checked ____ Survey by ____ Notes ____ Date ____

Date ____ Date ____ Map No. ____ Indexed Johnson Date ____

F. B. 697 PG: 184 Job No. 6318 Division No. ___ Notes Red. ___ Plotted ___ Profile No. ___
Survey of ___ Date ___ Date ___
Survey by ___ Notes ___ Notes Chkd. ___ Checked ___ X-Sec. No. ___
Indexed A. C. Johnson Date ___ Date ___ Date ___

Form 307 5M 11-35

PLEASE RETURN TO
LOS ANGELES COUNTY SURVEYOR
700 HALL OF RECORDS

NOTE: ANY ADDITIONS OR CHANGES ON THIS SHEET MUST BE MADE OR CIRCLED IN RED INK, WITH DATE AND NAME OF PERSON MAKING CHANGE

Do not extend notes this side of this line

STATION	B. S.	H. I.	F. S.	ELEV.	
			7 93	391 19	TC
			8 53	390 62	Gutter
			5 41	397 74	TC
				397 19	Gutter
				397 77	TC
			6 17	396 98	
				393 70	Invert
			6 09	396 57	
			10 45	391 67	B.A.
			3 14	400 01	
			21		Invert
			22 04		6" Outlet
				381 31	
BM D-20			1 45		BM D-20 F.S.

1794 1821 1802
2193 2254 2184

Notes Ck'd by		Survey of Hollywood Tie	F.B. 697 Pg. 185
Map No.		W. O. 6318 Tape No. 055 St'd 24 °F.	
Office Work		Surveyed by Wallace	
Checked		Notes KY Date July 1937	
Date		Indexed A. C. Johnson	

Note: Any Additions or Changes on This Sheet Must be Made or Circled in Red Ink With Date and Name of Person Making Change.

Do not extend notes this side of this line

RETURN TO
LOS ANGELES COUNTY SURVEYOR
700 HALL OF RECORDS

& SURVEY

HAYVENHURST AVE. BRANCH

WEST HOLLYWOOD D.S.

LA 6318

Topo F.B. 697 Pgs. 176, 177 and 195 to 200

Profile F.B. 697 Pgs. 179 to 184 and 201 to 210

Wallace
Fowler
Murray
Teller
Lima

RECEIVED JUL 6 1937

PROGRESSED

BOOK INDEXED

MAP INDEXED

RECORD INDEXED

CARD INDEXED

FORM 247 10M 11-35

F.B. 697 PG. 186

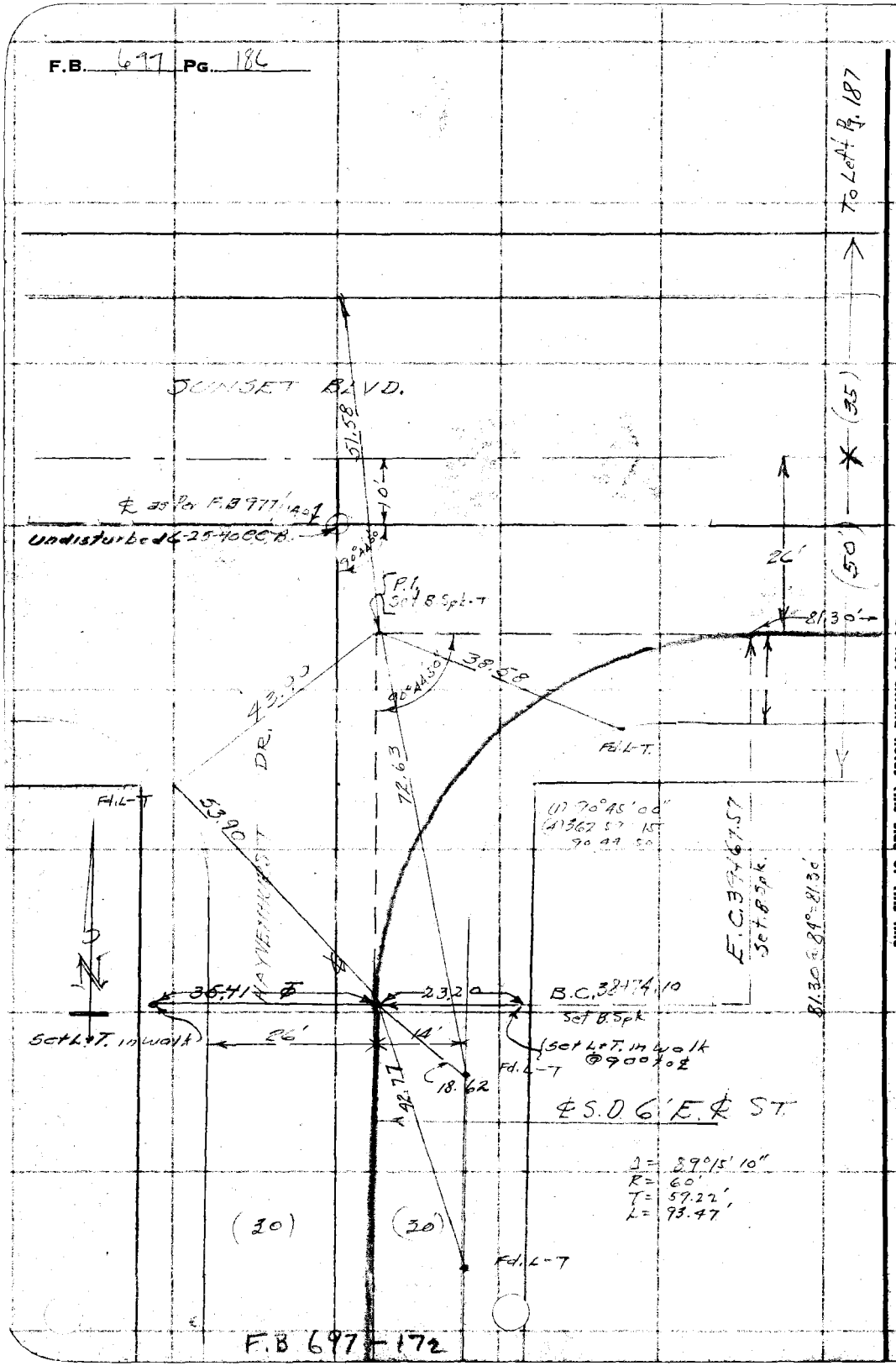

RETURN TO
LOS ANGELES COUNTY SURVEYOR
700 HALL OF RECORDS

Note: Any Additions or Changes on This Sheet Must be Made or Circled in Red Ink With Date and Name of Person Making Change.

Do not extend notes this side of this line

F.B 697 - 172

Notes Ck'd by	Survey of Willoughwood S.S.
Map No.	W. O. 6318 Tape No. 055 St'd 84 °F.
Office Work	Surveyed by Wallace
Checked	Notes W. Date July 1937
Date	Indexed A. C. Johnson

F.B. 697 PG. 187

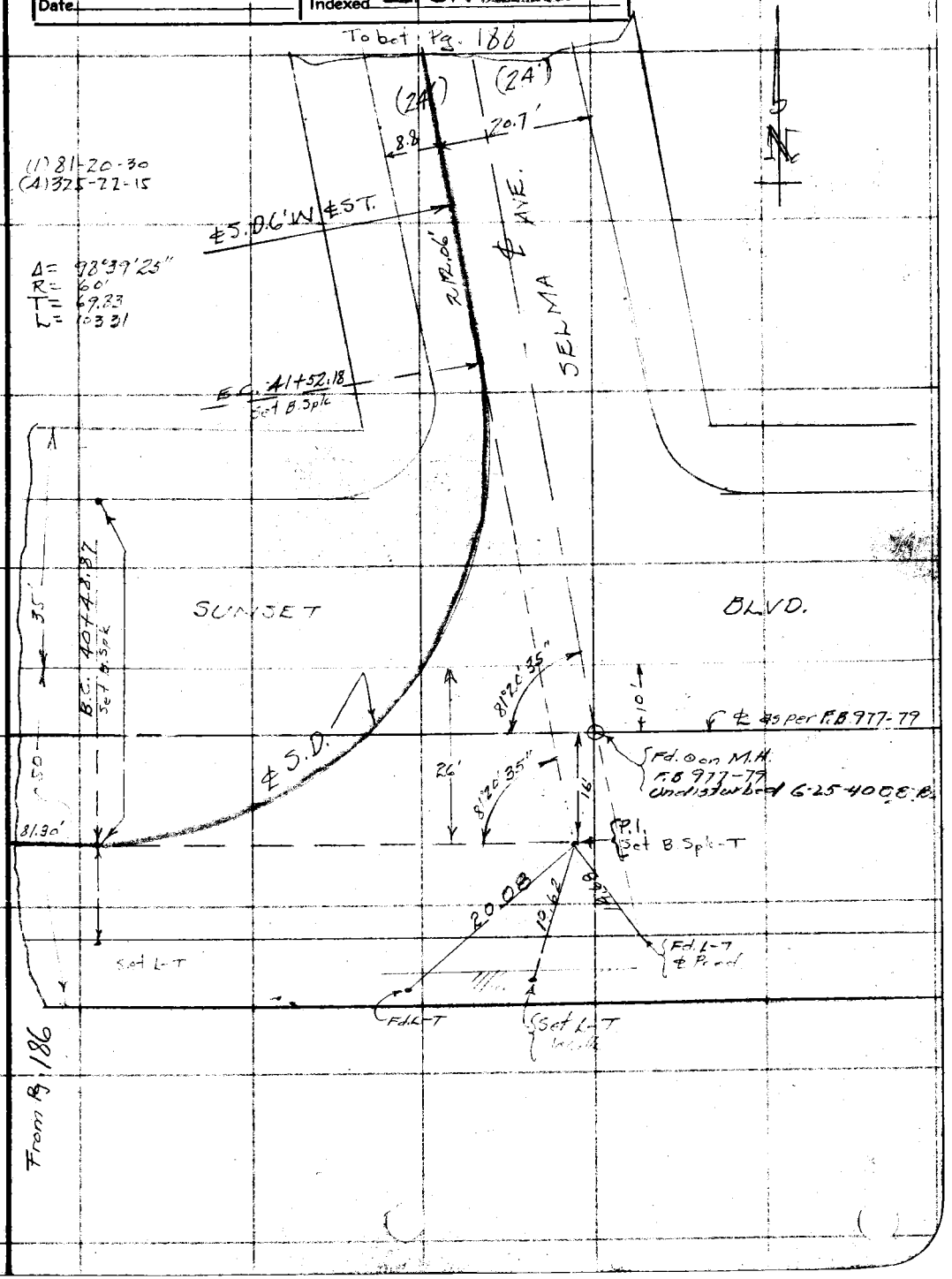

Note: Any Additions or Changes on This Sheet Must be Made or Circled in Red Ink With Date and Name of Person Making Change.

Do not extend notes this side of this line

RETURN TO
LOS ANGELES COUNTY SURVEYOR
700 HALL OF RECORDS

FORM 247 10M 11-35

F.B. 697 PG. 188

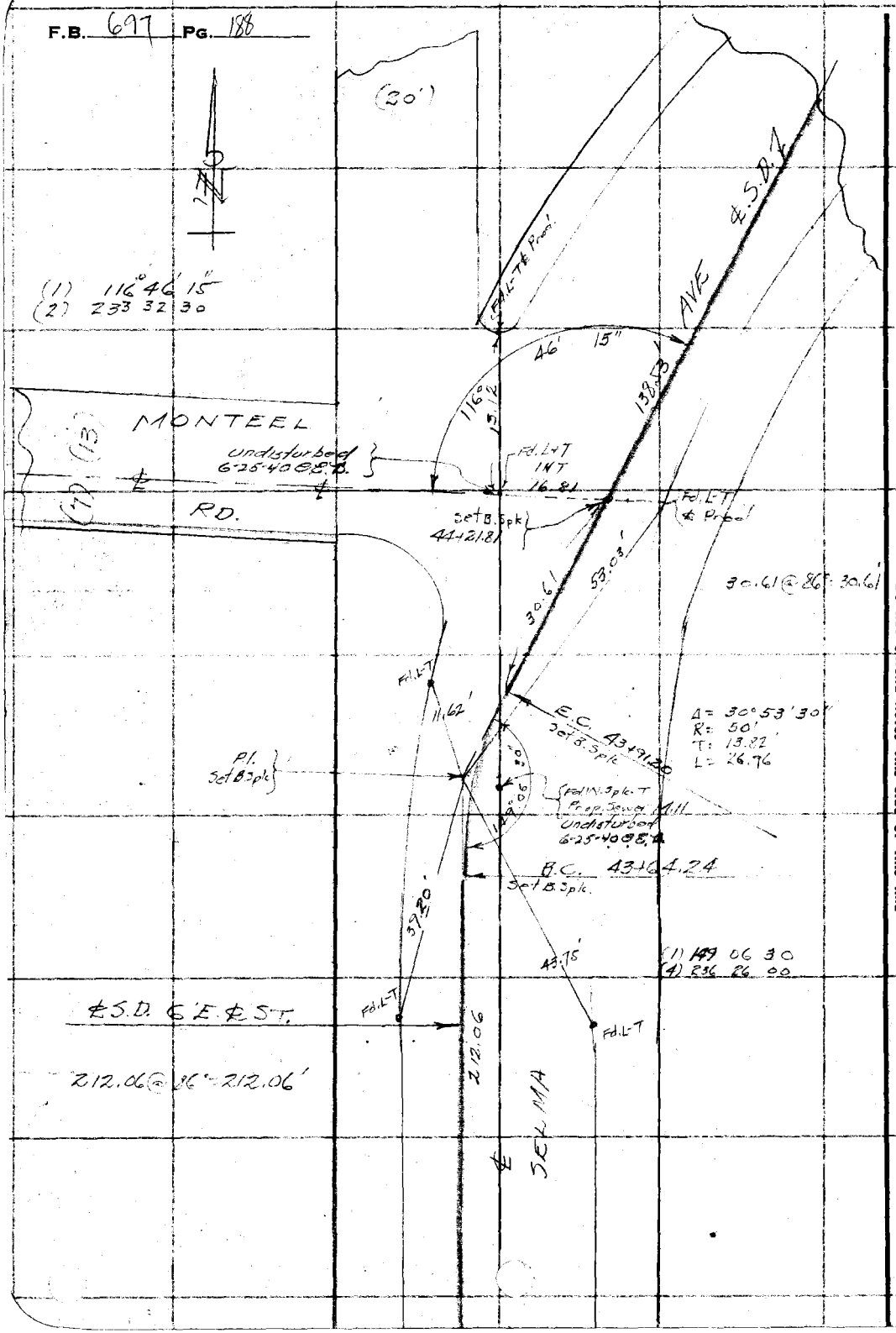

RETURN TO
LOS ANGELES COUNTY SURVEYOR
700 HALL OF RECORDS

Note: Any Additions or Changes on This Sheet Must be Made or Circled in Red Ink With Date and Name of Person Making Change.

Do not extend notes this side of this line

Notes Ck'd by	Survey of W. Hollywood D.D.	F.B. 697 Pg. 189
Map No.	W. O. 6318 Tape No. 84 St'd 55°F.	
Office Work	Surveyed by W.	
Checked	Notes W Date July 1937	
Date	Indexed A. C. Johnson	

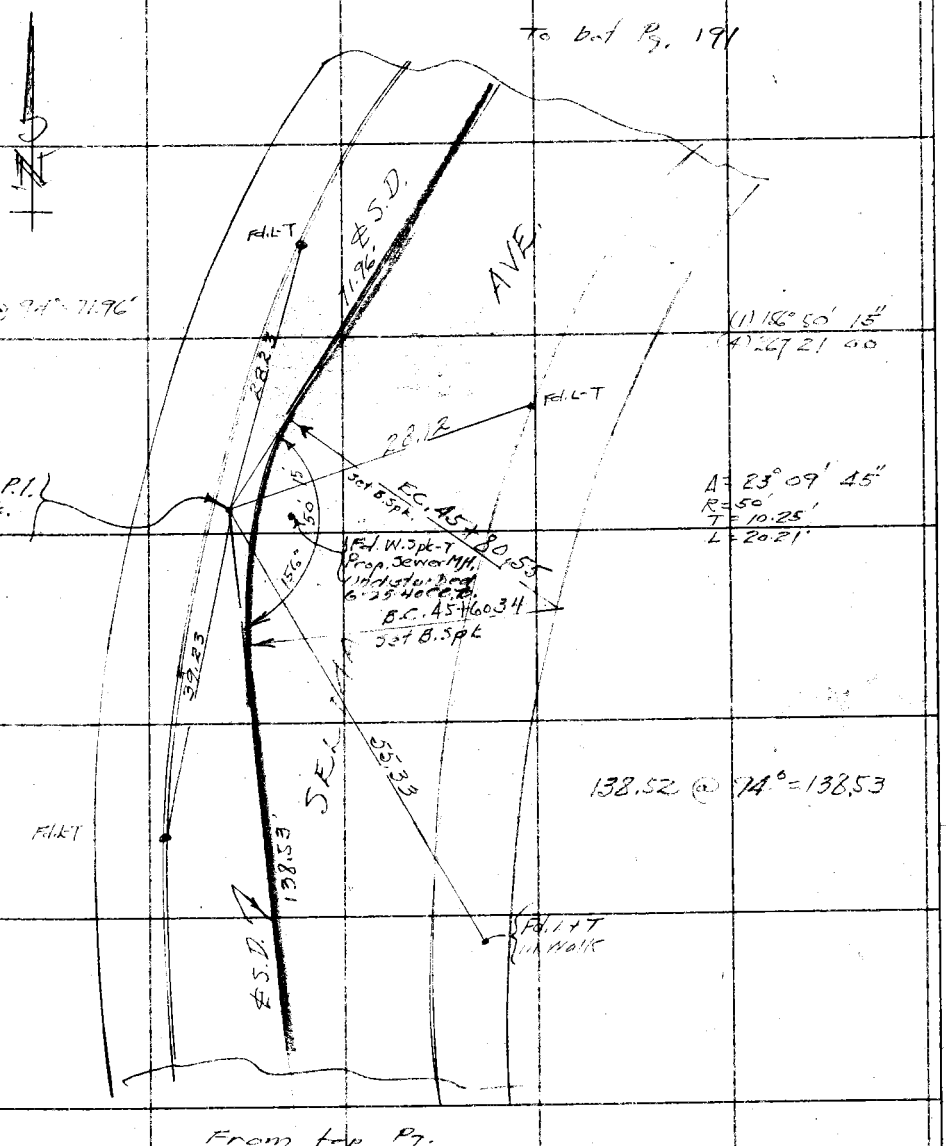

Note: Any Additions or Changes on This Sheet Must be Made or Circled in Red Ink With Date and Name of Person Making Change.

Do not extend notes this side of this line

RETURN TO
LOS ANGELES COUNTY SURVEYOR
700 HALL OF RECORDS

FORM 247 10M 11-35

RETURN TO
LOS ANGELES COUNTY SURVEYOR
700 HALL OF RECORDS

Note: Any Additions or Changes on This Sheet Must be Made or Circled in **Red** Ink With Date and Name of Person Making Change.

Do not extend notes this side of this line

F.B. 697 PG. 190

Notes Ck'd by	Survey of W. Hollywood U.S.
Map No.	W. O. 6318 Tape No. 055 St'd 89 °F.
Office Work	Surveyed by Wallace
Checked	Notes "A" Date July 1937
Date	Indexed A. C. Johnson.

F.B. 677 PG. 171

To bot. Pg. 192

Note: Any Additions or Changes on This Sheet Must be Made or Circled in Red Ink With Date and Name of Person Making Change

Do not extend notes this side of this line

RETURN TO
LOS ANGELES COUNTY SURVEYOR
700 HALL OF RECORDS

FORM 247 10M 11-35

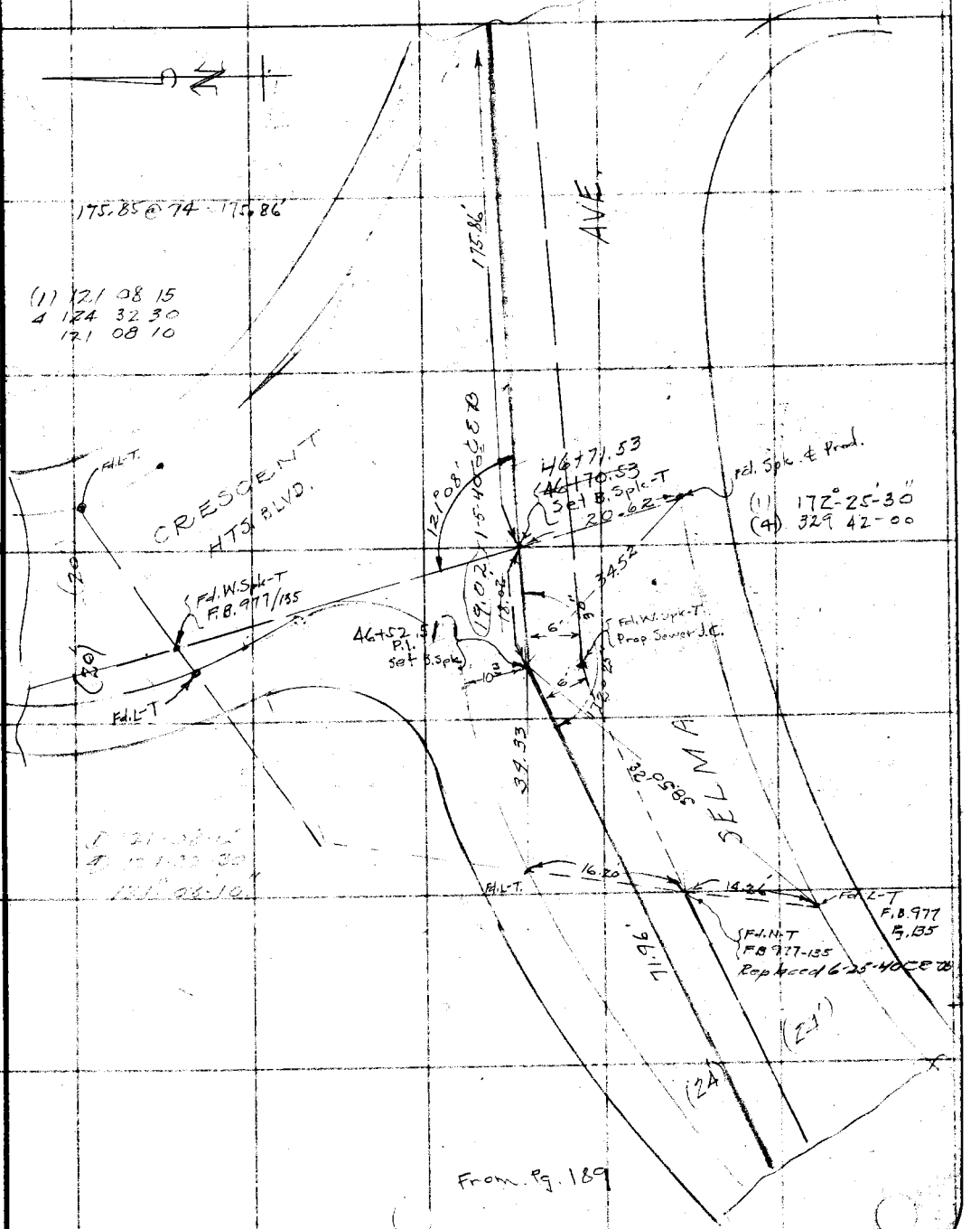

F.B. 697 Pg. 192

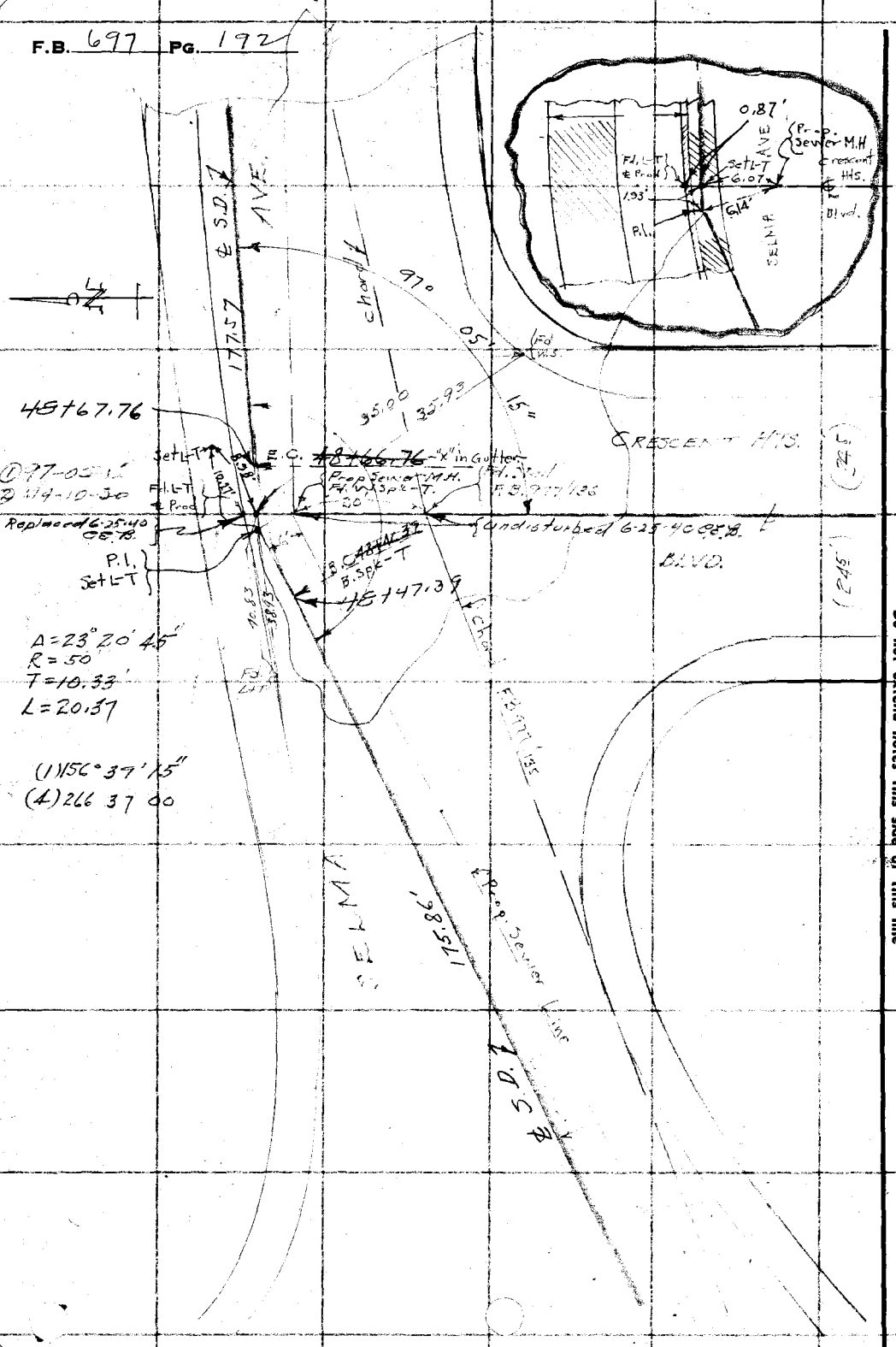

RETURN TO
LOS ANGELES COUNTY SURVEYOR
700 HALL OF RECORDS

Note: Any Additions or Changes on This Sheet Must be Made or Circled in Red Ink With Date and Name of Person Making Change.

Do not extend notes this side of this line

Notes Ck'd by	Survey of W. Hollywood Dist.
Map No.	W. O. 6318 Tape No. 055 St'd 84° F.
Office Work	Surveyed by WALL & C
Checked	Notes W. Date June 1937
Date	Indexed A. C. Johnson

F.B. 677 PG. 193

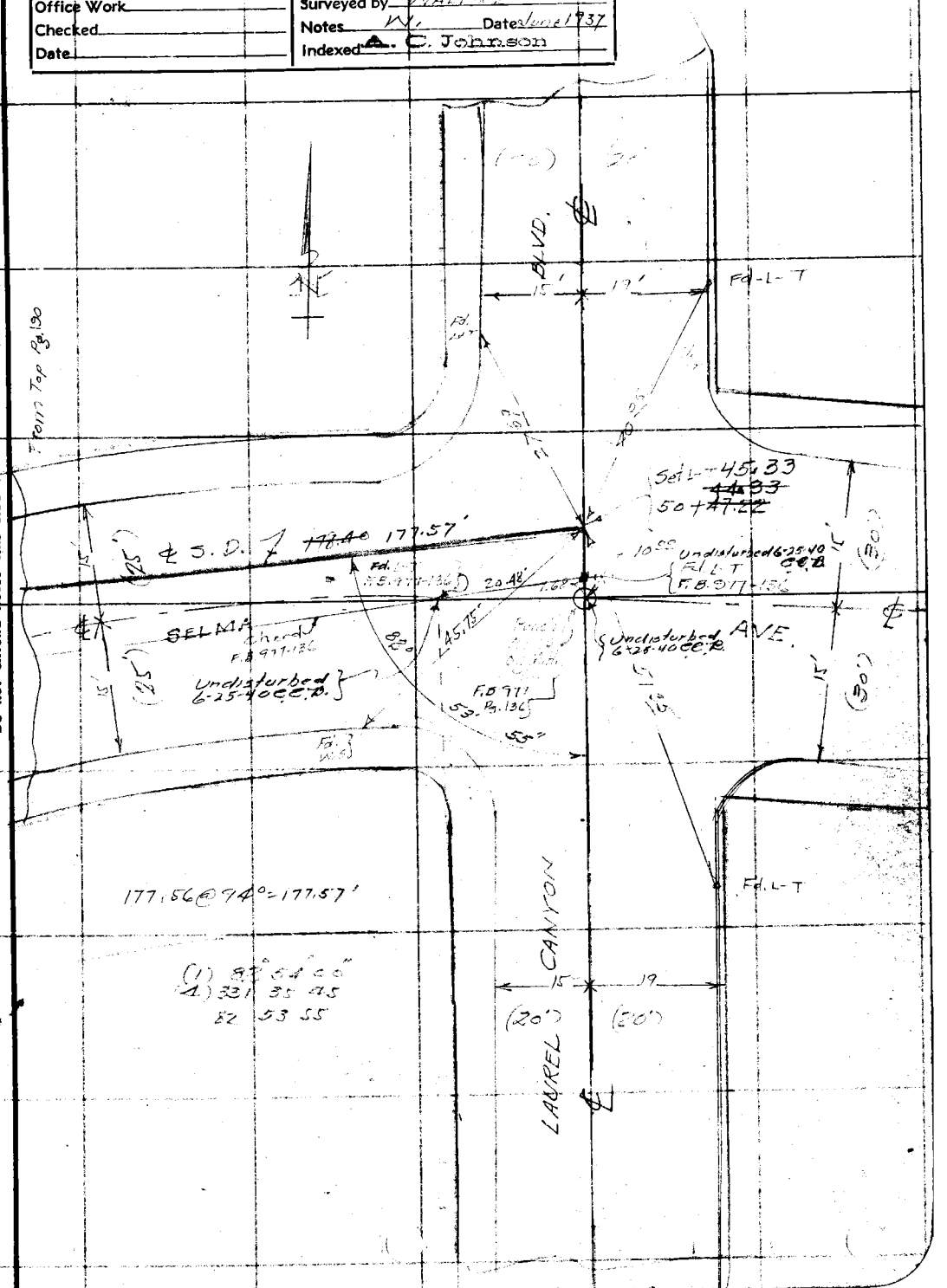

Note: Any Additions or Changes on This Sheet Must be Made or Circled in Red Ink With Date and Name of Person Making Change.

Do not extend notes this side of this line

RETURN TO
LOS ANGELES COUNTY SURVEYOR
700 HALL OF RECORDS

FORM 247 10M 11-38

RETURN TO
NGELES COUNTY SURVEYOR
OO HALL OF RECORDS

Note: Any Additions or Changes on This Sheet Must be Made or Circled in **Red Ink** With Date and Name of Person Making Change.

Do not extend notes this side of this line

F.B. 677 Pg. 17

Notes Ck'd by	Survey of [illegible]	F.B. [illegible] PG. 5
Map No.	W. O. 6318 Tape No. [illegible] St'd °F.	
Office Work	Surveyed by [illegible]	
Checked	Notes [illegible] Date [illegible]	
Date	Indexed A. C. Johnson	

TOPOG

HAYVENHURST DR. [illegible]

WEST [illegible]

[illegible]

[illegible] 172, [illegible] 193

[illegible] 200 to 210

SHEET 4

[illegible]

RECEIVED [illegible] JUN 14 1937

PROGRESSED ✓ ✓

BOOK INDEXED ✓ ✓

MAP INDEXED ✓ ✓

RECORD INDEXED ✓ ✓

CARD INDEXED ✓ ✓

Note: Any Additions or Changes on This Sheet Must be Made or Circled in Red Ink With Date and Name of Person Making Change.

Do not extend notes this side of this line

RETURN TO
LOS ANGELES COUNTY SURVEYOR
700 HALL OF RECORDS

FORM 247 10M 11-35

RETURN TO
LOS ANGELES COUNTY SURVEYOR
700 HALL OF RECORDS

Note: Any Additions or Changes on This Sheet Must be Made or Circled in **Red** Ink With Date and Name of Person Making Change.

Do not extend notes this side of this line

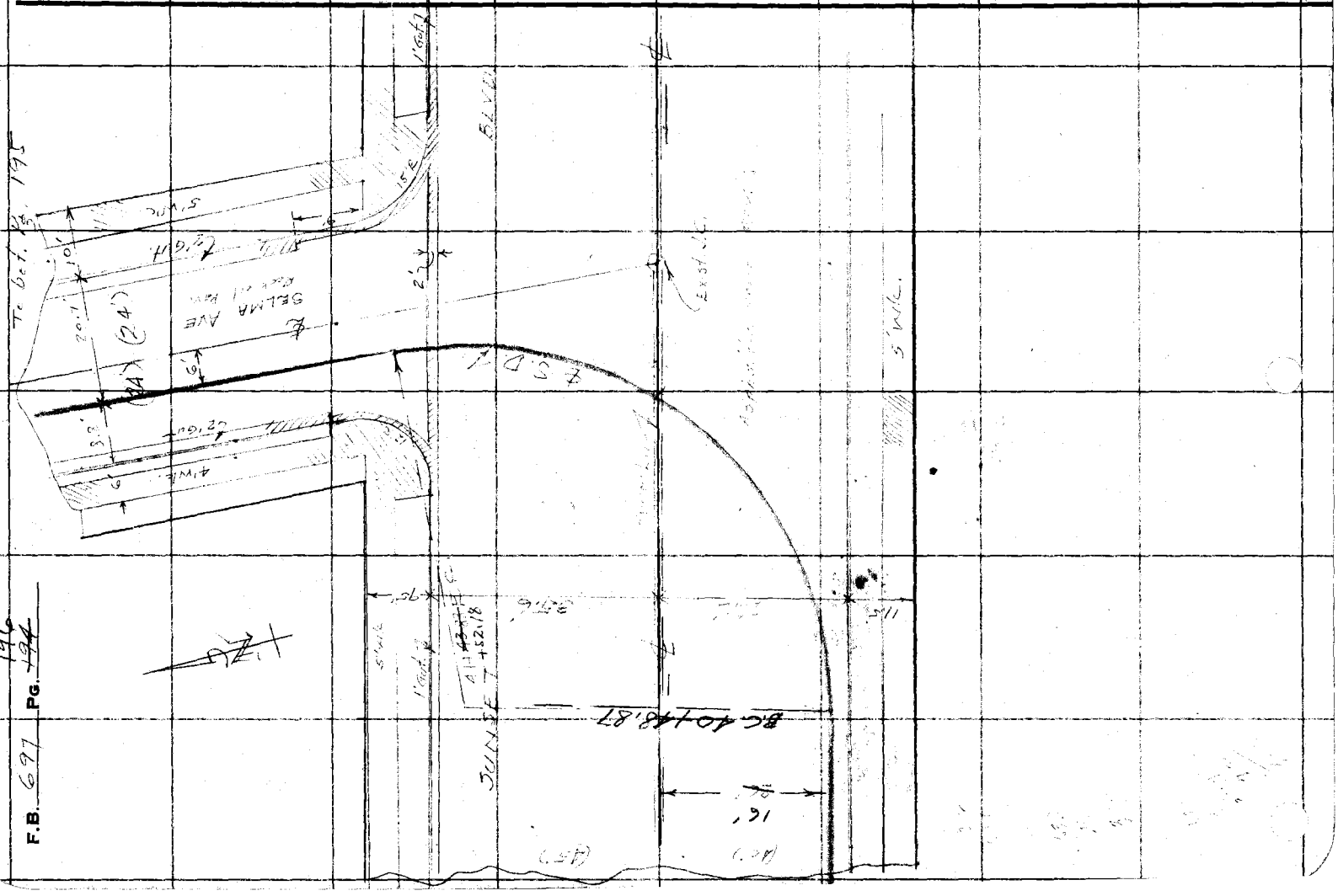

Notes Ck'd by	Survey of
Map No.	W. O. 4311 Tape No. St'd °F.
Office Work	Surveyed by
Checked	Notes Date
Date	Indexed C. Johnson

F.B. 611 PG. 197

Note: Any Additions or Changes on This Sheet Must be Made or Circled in Red Ink With Date and Name of Person Making Change

Do not extend notes this side of this line

RETURN TO
LOS ANGELES COUNTY SURVEYOR
700 HALL OF RECORDS

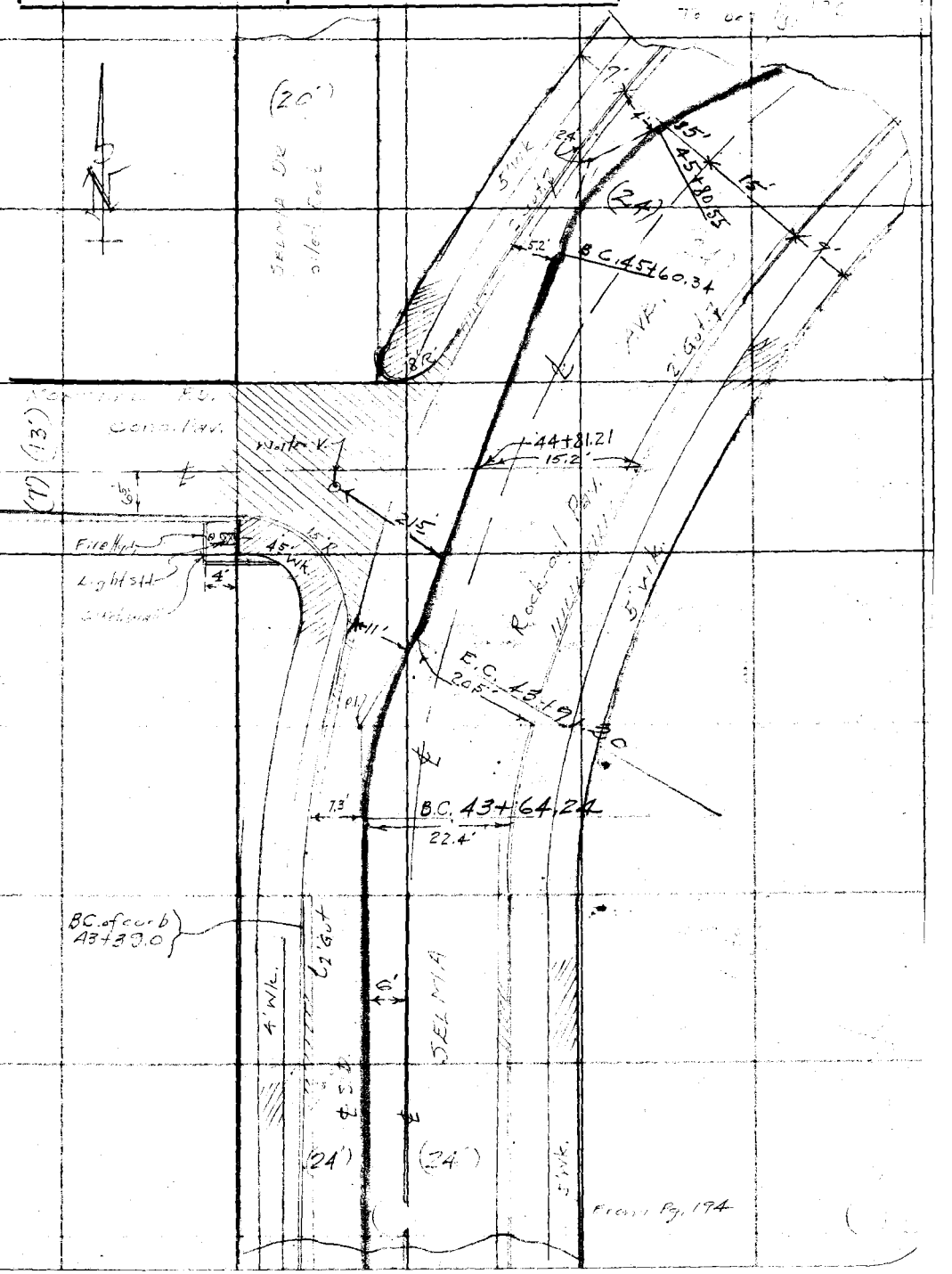

FORM 247 10M 11-38

RETURN TO
LOS ANGELES COUNTY SURVEYOR
700 HALL OF RECORDS

Note: Any Additions or Changes on This Sheet Must be Made or Circled in **Red Ink** With Date and Name of Person Making Change.

Do not extend notes this side of this line

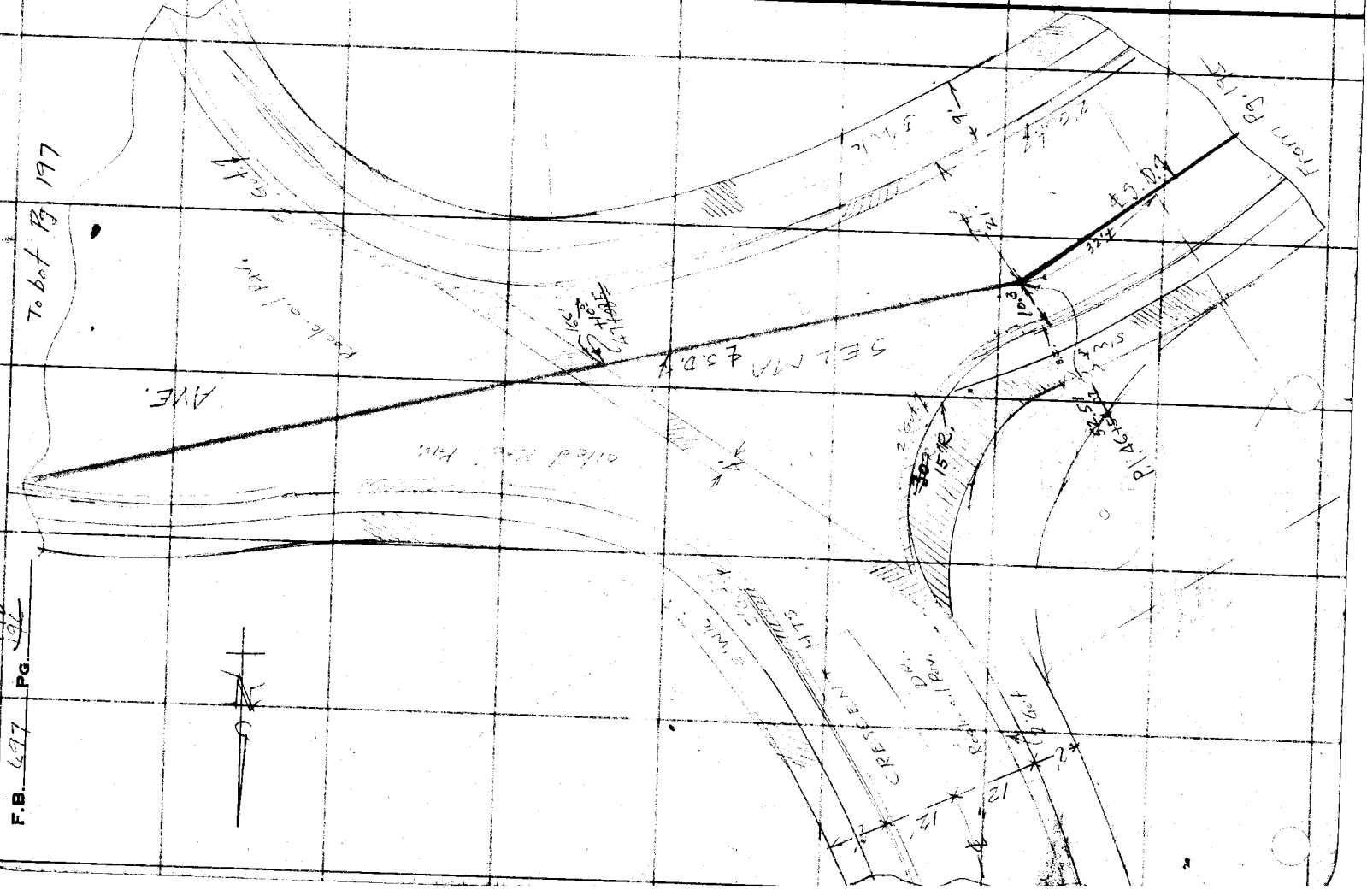

FORM 247 10M 11-35

RETURN TO
LOS ANGELES COUNTY SURVEYOR
700 HALL OF RECORDS

Note: Any Additions or Changes on This Sheet Must be Made or Circled in Red Ink With Date and Name of Person Making Change.

Do not extend notes this side of this line

Notes Ck'd by
Map No.
Office Work
Checked
Date

Survey of
W. O. 6318 Tape No. Std. °F.
Surveyed by
Notes
Indexed C. Johnson Date

F.B. 2071 PG. 119

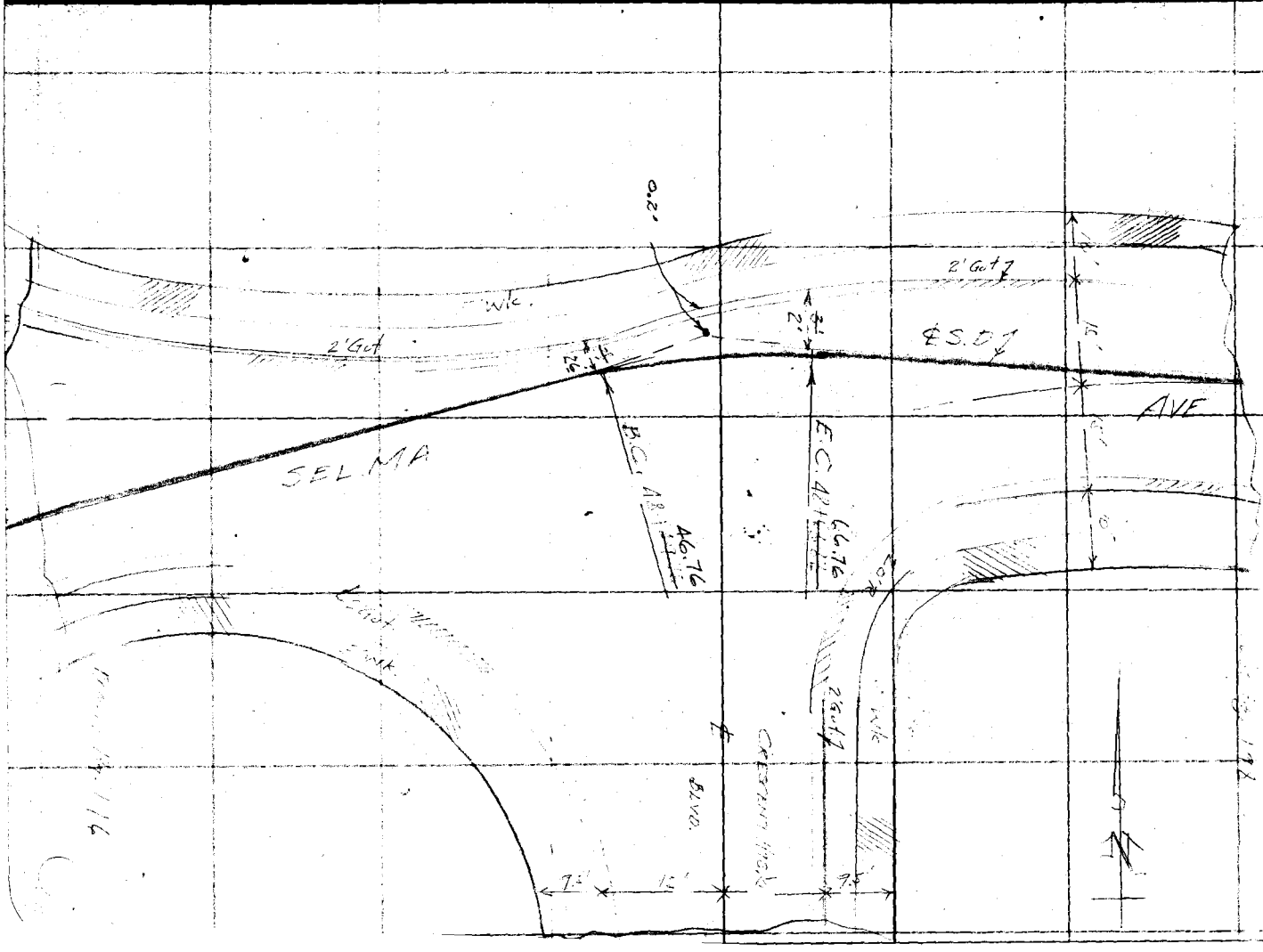

F.B. 671 200 Pg. 199

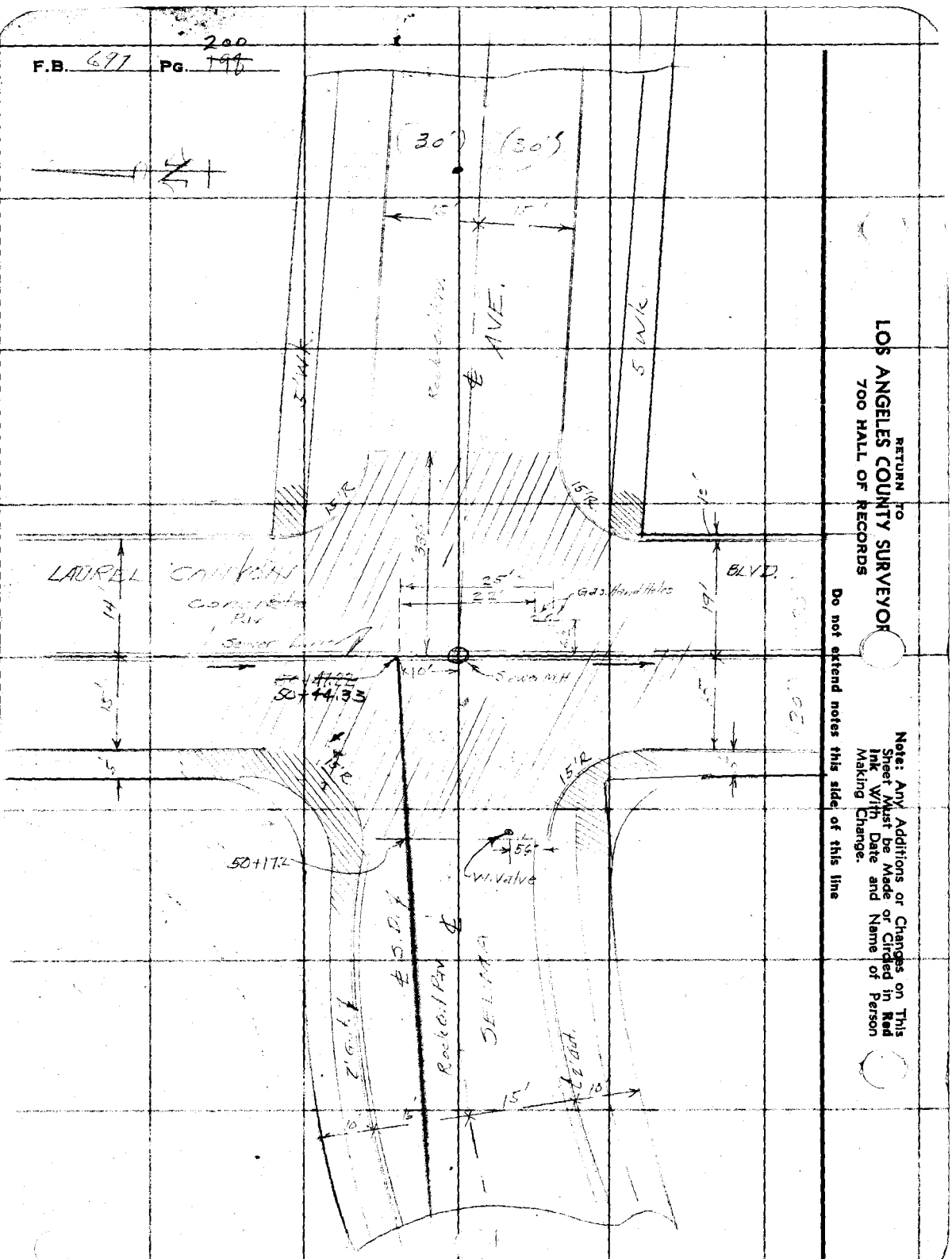

RETURN TO
LOS ANGELES COUNTY SURVEYOR
700 HALL OF RECORDS

Note: Any Additions or Changes on This Sheet Must be Made or Circled in Red Ink With Date and Name of Person Making Change.

Do not extend notes this side of this line

Profile	Notes Red.	Plotted	Job No. 6318	Division No.	F. B. 697	Pg. 201 ~~179~~
No.	Date	Date	Survey of W. Hollywood D.S.			
X-Sec.	Notes Chkd.	Checked	Survey by Wallace	Notes W	Date June 1937	
No.	Date	Date	Map No.	~~Indexed~~ C. Johnson	Date	

PROFILE

HAYVENHURST DR. BRANCH

West Hollywood D.S.

J.N. 6318

℄ Survey F.B. 697 - Pgs. 172, 186 to 194

Topog. F.B. 697 Pgs. 176, 177, 195 to 200

SHEET 4

Wallace
Fenner
Murray
Tellez
Etnier

ELEV.

F. S.

H. I.

B. S.

STATION

JUN 14 1937

RECEIVED Smelser

PROGRESSED ✓ ✓

BOOK INDEXED ✓ ✓

MAP INDEXED ✓ ✓

~~RECORD INDEXED~~ ✓ ✓

CARD INDEXED ✓ ✓

REDUCED Field

CHECKED Smelser ✓

NOTE: ANY ADDITIONS OR CHANGES ON THIS SHEET MUST BE MADE OR CIRCLED IN RED INK, WITH DATE AND NAME OF PERSON MAKING CHANGE

Do not extend notes this side of this line

PLEASE RETURN TO
LOS ANGELES COUNTY SURVEYOR
700 HALL OF RECORDS

Form 307 5M 11-35

Form 307 5M 11-35

PLEASE RETURN TO
LOS ANGELES COUNTY SURVEYOR
700 HALL OF RECORDS

NOTE: ANY ADDITIONS OR CHANGES ON THIS SHEET MUST BE MADE OR CIRCLED IN RED INK, WITH DATE AND NAME OF PERSON MAKING CHANGE

Do not extend notes this side of this line

F. B. 697 Pg. 2202 | Job No. 6318 | Division No. | Notes Red | Plotted | Profile
Survey of Mt. Hollywood D.S. | Date | Date | No.
Survey by C. Johnson | Notes W & F | Notes Clkd. | Checked | X-Sec.
Indexed | Date | Date | Date | No.

STATION	B. S.	H. I.	F. S.	ELEV.	(Hayvenhurst Dr. Branch)
B.M.	10.988	346.23		335.962	D-24 {Fountain Ave. & Hayvenhurst Dr. & Bk. S'ly S of S. L. C.L. S.W. Cor
25+00			11.20	335.57	L S.D.
26+00			10.76	336.09	L S.D.
+43.5			9.6	336.64	INT. L S.D. & Mont. Dr.
27+00			7.22	339.13	L S.D.
28+00			2.30	344.05	L S.D.
T.P.	11.50	355.77	3.52	344.27	
29+00			8.42	347.37	L S.D.
30+00			5.39	350.49	L S.D.
T.P.	11.31	361.18	0.22	349.85	
31+00			10.50	350.68	L S.D.
32+00			8.83	352.35	L S.D.
32+80			1.98	359.88	L S.D.
T.P.	11.69	371.69	0.41	360.00	
34+00			7.60	364.09	L S.D.
35+00			2.61	367.08	L S.D.
T.P.	11.03	381.77	0.90	370.74	
36+00			7.63	374.14	L S.D.
37+00			2.96	378.71	L S.D.
T.P.	12.33	379.73	0.55	367.40	
38+00			6.82	372.91	L S.D.

Form 307 5M 11-35

PLEASE RETURN TO
LOS ANGELES COUNTY SURVEYOR
700 HALL OF RECORDS

NOTE: ANY ADDITIONS OR CHANGES ON THIS SHEET MUST BE MADE OR CIRCLED IN RED INK, WITH DATE AND NAME OF PERSON MAKING CHANGE

Do not extend notes this side of this line

STATION	B. S.	H. I.	F. S.	ELEV.	HAYVENHURST DR. BRANCH	
		[illegible] 75		— Hayvenhurst Dr.		
B.[illegible] 38 ~~[illegible]~~ 74.18			3.36	[illegible]	℄ S.D.	
[illegible]			2.96	[illegible].79	℄ S.D.	
[illegible]			3.17	[illegible].87	[illegible]	
			1.64	398.11	Gutter	
T.P.	[illegible]	40[illegible]	0.39	[illegible].36		
B.M.			4.35	401.20	D [illegible]	[illegible]
B.M.	[illegible]	[illegible].48		[illegible]	D [illegible]	
[illegible] 67.[illegible]			[illegible]	[illegible]	℄ S.D.	
[illegible]			4.88	40[illegible]	℄ S.D.	
[illegible] 48.87 ~~[illegible]~~			[illegible]	[illegible]	℄ S.D.	
[illegible]			[illegible]	[illegible]	℄ S.D.	
[illegible]			1.07	[illegible]	℄ S.D.	
[illegible]	[illegible]	416.67	[illegible]	[illegible].44	℄ S.D.	
[illegible] 41+52.18 ~~[illegible]~~			10.73	405.94	℄ S.D.	
42[illegible]			5.64	410.03	℄ S.D.	
T.P.	11.16	427.52	0.31	416.36		
43+[illegible] +64.24			[illegible]	417.67	℄ S.D.	
B.[illegible]			3.74	423.78	℄ S.D.	

Profile No. ____ Notes Red ____ Plotted ____ Job No. 6316 Division No. ____ F.B. 677 PG 203

X-Sec. No. ____ Date ____ Date ____ Survey of [illegible]

Notes Chkd. ____ Checked ____ Survey by W Notes W&F Date June 1937

Date ____ Date ____ Map No. ____ Indexed C Johnson Date ____

Form 307 5M 11-35

PLEASE RETURN TO
LOS ANGELES COUNTY SURVEYOR
700 HALL OF RECORDS

NOTE: ANY ADDITIONS OR CHANGES ON THIS SHEET MUST BE MADE OR CIRCLED IN RED INK, WITH DATE AND NAME OF PERSON MAKING CHANGE

Do not extend notes this side of this line

STATION	B. S.	H. I.	F. S.	ELEV.	HAMPENHURST [illegible] BRANCH (Cont)
		427 [illegible]			SELMA AVE. —
T.P. 91.20 ~~B.C. 43+[illegible]~~	1085	437 55	[illegible]	[illegible] 70	℄ S.D.
44+21.81			783	427 [illegible]2	INT ℄ S.D. & Monteel Rd.
B.M. D146			557	431 98	B.M. D146 El. 431.995 FB 682 P116 Monteel Rd & Selma Ave B Spk. 5' S. of N. end C.R.—N.W. Cor
44+50			510	432 45	℄ S.D.
"			508	432 47	E. cb. Selma Ave
"			585	431 70	E. Gut " " Rt ∡ to S.D. ℄
"			382	433 73	W. cb " "
"			458	432 77	" Gut " "
T.P.	1104	447 64	095	436 60	
45+00			785	437 79	℄ S.D.
"			978	437 86	E. cb. Selma Ave
"			1053	437 [illegible]	E Gut "
"			955	438 09	W. cb "
"			1042	437 22	W. Gut "
BC. 45+~~63.[illegible]~~ 60.34			362	444.02	
[illegible] 60.55			232	445.32	

F. B. 687 PG. 2024 Job No. 6318 Division No. Notes Red. Plotted Profile No.
Survey of W. Hollywood D.S. Date Date X-Sec.
Survey by W. Notes W Notes Chkd. Checked No.
Indexed C. Johnson Date Date

Form 307 5M 11-35

PLEASE RETURN TO
LOS ANGELES COUNTY SURVEYOR
700 HALL OF RECORDS

NOTE: ANY ADDITIONS OR CHANGES ON THIS SHEET MUST BE MADE OR CIRCLED IN RED INK, WITH DATE AND NAME OF PERSON MAKING CHANGE

Do not extend notes this side of this line

STATION	B. S.	H. I.	F. S.	ELEV.	HAYVENHURST DR.	BRANCH
		447 64			— SA[illegible] AVE. —	
T.P.	10 48	457 58	054	447 10		
46+00			10 85	446.73	℄ S.D.	
P.I. 46+54.7			75	450.1	℄ S.D.	
					CRESCENT HTS. DR.	
+70.53 46+~~72.04~~			77	449 9	℄ S.D. intr Crescent Hts Dr. [illegible]	
46+54			[illegible]	451 13	W end C.R. N.W. Cor.	
			720	450 36	Gut " "	" "
			170	[illegible]	N. " "	" "
			250	[illegible]	Gut " "	" "
			01	[illegible]	℄ Crescent Hts.	55' N. ℄ S.D.
			+1 18	458 76	E. ab " "	" "
			40 56	[illegible]	E. Gut " "	" "
			021	[illegible]	W. ab. " "	" "
			104	456 [illegible]	W. Gut. " "	" "
47+00			81	449 5	℄ S.D	
12.0 + ~~0.5~~			740	[illegible] 18	℄ S.D. & X. Gutter	
+50			102	[illegible]	℄ S.D.	
			12 88	44~~6~~4 70	S. ab. Salina Ave. (20.71) Rt	
			13 53	444 05	S. Gut " "	"

Profile No. ____ Notes Red. ____ Plotted ____ Job No. [illegible] Division No. ____ F. B. 617 Pg. 205

X-Sec. No. ____ Date ____ Date ____ Survey of [illegible] Date June 1937

Notes Chkd. ____ Checked ____ Survey by [illegible] Notes [illegible] Date ____

Date ____ Date ____ Map No. ____ Indexed C. Johnson Date ____

Form 307 5M 11-35

PLEASE RETURN TO
LOS ANGELES COUNTY SURVEYOR
700 HALL OF RECORDS

NOTE: ANY ADDITIONS OR CHANGES ON THIS SHEET MUST BE MADE OR CIRCLED IN RED INK, WITH DATE AND NAME OF PERSON MAKING CHANGE

Do not extend notes this side of this line

STATION	B. S.	H. I.	F. S.	ELEV.	Hayvenhorst Dr. Branch
		457 58			
47+50			7 85	44[illegible] 73	N. ob 16.5± Lt. ℄ S.D.
			8 60	4[illegible]3 98	N. Gut " "
48+00			11.0 ~~10 8~~	446 6	℄ S.D.
BC. 48+~~49.75~~ 46.39			11 4	146 2	℄ "
					CRESCENT HTS. BLVD
			10 38	44[illegible]	Top N. ob. Selma ℄ Crescent Hts. Blvd. Prod
			11.65	445 93	Gut. " " " " "
T.P. 48+~~68.82~~ 66.76 E.C.	2 43	448 59	11 42	446 16	
			27	44~~4~~5 9	℄ S.D
			7 25	441 34	S. end C.R. & S.E. Cor
			7 95	440 64	Gut " " "
			5 68	44[illegible]	E. " " "
			6 29	441 30	Gut " " "
49+00			3 3	445 3	℄ S.D.
"			2 37	446 22	Top ob. 7' Lt. (N. ob)
"			3 10	445 49	Gut "
"			5 24	443 35	Top. ob. 23' Rt. (S. ob)
"			2 94	442 65	Gut "
50+00			40	444 6	℄ S.D
T.P.	6 20	450 35	4.44	444 15	

F. B. 697 PG. 206 Job No. 318 Division No. Notes Red. Plotted Profile
Survey of W. Hollywood R.S. Date Date No.
Survey by Wallace Notes W Notes Chkd. Checked X-Sec.
Indexed C. Johnson Date Date No.

Form 307 5M 11-35

PLEASE RETURN TO
LOS ANGELES COUNTY SURVEYOR
700 HALL OF RECORDS

NOTE: ANY ADDITIONS OR CHANGES ON THIS SHEET MUST BE MADE OR CIRCLED IN RED INK, WITH DATE AND NAME OF PERSON MAKING CHANGE

Do not extend notes this side of this line

STATION	B. S.	H. I.	F. S.	ELEV.	HAYVENHURST DR. BRANCH		
		450 35			Laurel Canyon Blvd		
			600	444 35	℄ S.D. beg conc. pav.		
			685	443 50	W. end C.R. S.W. Cor		
			747	442 88	Gut. " " "		
			785	442 50	S. " " "		
			840	441 95	Gut " " "		
			514	445 21	W. end C.R. N.W. Cor.		
			582	444 53	Gut " " " "		
			480	445 55	N. end " " "		
			530	445 05	Gut " " " "		
50+44.33			580	444 55	℄ intr. S.D. & ℄ Laurel Canyon Blvd		
			626	444 09	Top Sewer M.H. 10' S. ℄ S.D. on ℄ Laurel Cr.		
N			13.62	436.73	10" inlet on N.	N: 6.23, 6.56, .83 = 13.62	E: 6.27, 6.65, 1.00 = 15.92
E			13.92	436.43	12" outlet on E		W: 6.27, 6.69, .67 = 13.63
W			13.63	436.72	8" inlet on W		

Profile No. ____ Notes Red. ____ Plotted ____ Job No. 6318 Division No. ____ F. B. 697 PG 207

X-Sec. No. ____ Date ____ Date ____ Survey of W. Hollywood

Notes Chkd. ____ Checked ____ Survey by W. Notes W Date June 1937

Date ____ Date ____ Map No. ____ Indexed C. Johnson Date ____

Form 307 5M 11-35

PLEASE RETURN TO
LOS ANGELES COUNTY SURVEYOR
700 HALL OF RECORDS

NOTE: ANY ADDITIONS OR CHANGES ON THIS SHEET MUST BE MADE OR CIRCLED IN RED INK, WITH DATE AND NAME OF PERSON MAKING CHANGE

Do not extend notes this side of this line

F. B. 697 Pg. 20 | Job No. 638 Division No. | Notes Red | Plotted | Profile No.
Survey of W. Hollywood D.S. | Date | Date | X-Sec. No.
Survey by W. C. Johnson | Notes W | Notes Clkd. | Checked | Date
Indexed | Date | Date | Date

STATION	B. S.	H. I.	F. S.	ELEV.	HAVENHURST DR. SWANEE
		450 35			
					Laurel Canyon Blvd.
			763	442 72	S end C.R. SE. Cor
			806	442 29	Gut. " " "
			737	442 75	E. " " "
			796	442 39	Gut " " " "
			490	445 45	N end C.R. NE Cor
			530	445 05	Gut "
			626	444 09	E "
			685	443 50	
			700	443 35	edge conc pav. & Selma
			750	442 85	& Selma Ave
			785	442 50	S. cb. Selma Ave, 100' E. & Laurel Can. Blk.
			862	441 73	Gut " " " " "
			677	442 58	N. " " " " "
			755	442 80	Gut " " " " "

Form 307 5M 11-35

PLEASE RETURN TO
LOS ANGELES COUNTY SURVEYOR
700 HALL OF RECORDS

NOTE: ANY ADDITIONS OR CHANGES ON THIS SHEET MUST BE MADE OR CIRCLED IN RED INK, WITH DATE AND NAME OF PERSON MAKING CHANGE

Do not extend notes this side of this line

919
853

.66

STATION	B. S.	H. I.	F. S.	ELEV.	HAYVENHURST DR. BRANCH (cont.)	
		450 35			Laurel Canyon Blvd.	
			020	450 15	℄ Laurel	Canyon Blvd 100' N. ℄ S.D.
			+0.14	450 49	Top E.cb. "	" " "
			030	450 05	Gut " "	" " "
			020	450 15	W.cb. "	" " "
			070	4[illegible] 55	Gut " "	" " "
T.P.	578	455 93	020	450 15		
			265	453 28	Top of Sewer M.H. on ℄ Laurel Can. Blvd	
			11 98	443 95	10" inlet on N.	2.62 / 8.53 / .83 / 11.78
			12 16	443 77	10" outlet on S.	S / 2.68 / 8.65 / .83 / 12.16
B.M.D-#144			9 95	445 98	B.M.D-144 El. 445.973 Laurel Canyon Blvd. & Selma Ave B.S. plc. 6' N. of N. end C.R. N.W. Cor.	682 P.15

Profile No. ____ Notes Red. ____ Plotted ____ Job No. 6318 Division No. ____ F. B. 697 Pg. 209

X-Sec. No. ____ Date ____ Date ____ Survey of W. Hollywood D.S.

Notes Chkd. ____ Checked ____ Survey by W.I. Notes W. Date June 1937

Date ____ Date ____ Map No. ____ Indexed F. Johnson Date ____

F. B. 697 PG. 210 | Job No. | Division No. | Notes Red. | Plotted | Profile No.

Survey of | Date | Date

Survey by | Notes | Notes Chkd. | Checked | X-Sec. No.

Indexed A. C. Johnson | Date | Date | Date

STATION	B. S.	H. I.	F. S.	ELEV.

Form 307 5M 11-35

PLEASE RETURN TO
LOS ANGELES COUNTY SURVEYOR
700 HALL OF RECORDS

Do not extend notes this side of this line

NOTE: ANY ADDITIONS OR CHANGES ON THIS SHEET MUST BE MADE OR CIRCLED IN RED INK, WITH DATE AND NAME OF PERSON MAKING CHANGE

Notes Ck'd by	Survey of W. Hollywood D.S.
Map No.	W. O. 6318 Tape No. 055 St'd 8 to F.
Office Work	Surveyed by Wallace
Checked	Notes W Date June 1937
Date	Indexed A. C. Johnson

F.B. 697 PG. 204

℄ SURVEY
FOUNTAIN AVE. LATERAL
WEST HOLLYWOOD D.S.
J.N. 6318

Topog. F.B. 452 Pgs. 207, 208 & F.B. 697 p. 214
Profile F.B. 697 Pgs. 216 : 220

SHEET 4

Wallace
Fenner
Murray
Tellez
Ettner

Const. J.N. = 6347

RECEIVED W.I.G. JUN 22 1937
PROGRESSED ✓ ✓
BOOK INDEXED ✓ ✓
MAP INDEXED ✓ ✓
RECORD INDEXED ✓ ✓
CARD INDEXED ✓ ✓
REDUCED In Field
CHECKED W.I.G. 6-23-'37
B. M.s ADJUSTED " "
B. M.s LISTED " "

Note: Any Additions or Changes on This Sheet Must be Made or Circled in Red Ink With Date and Name of Person Making Change.

Do not extend notes this side of this line

RETURN TO
LOS ANGELES COUNTY SURVEYOR
700 HALL OF RECORDS

FORM 247 10M 11-35

F.B. 691 PG. 212

LOS ANGELES COUNTY SURVEYOR
RETURN TO 700 HALL OF RECORDS

Do not extend notes this side of this line

Note: Any Additions or Changes on This Sheet Must be Made or Circled in Red Ink With Date and Name of Person Making Change.

Notes Ck'd by		Survey of Hollywood [illegible]	F.B. 52 Pg. 213
Map No.		W. O. 6318 Tape No.	St'd 24 °F.
Office Work		Surveyed by	
Checked		Notes	Date 6-1937
Date		Indexed	C. Johnson

Note: Any Additions or Changes on This Sheet Must be Made or Circled in Red Ink With Date and Name of Person Making Change.

Do not extend notes this side of this line

RETURN TO
LOS ANGELES COUNTY SURVEYOR
700 HALL OF RECORDS

FORM 247 10M 11-35

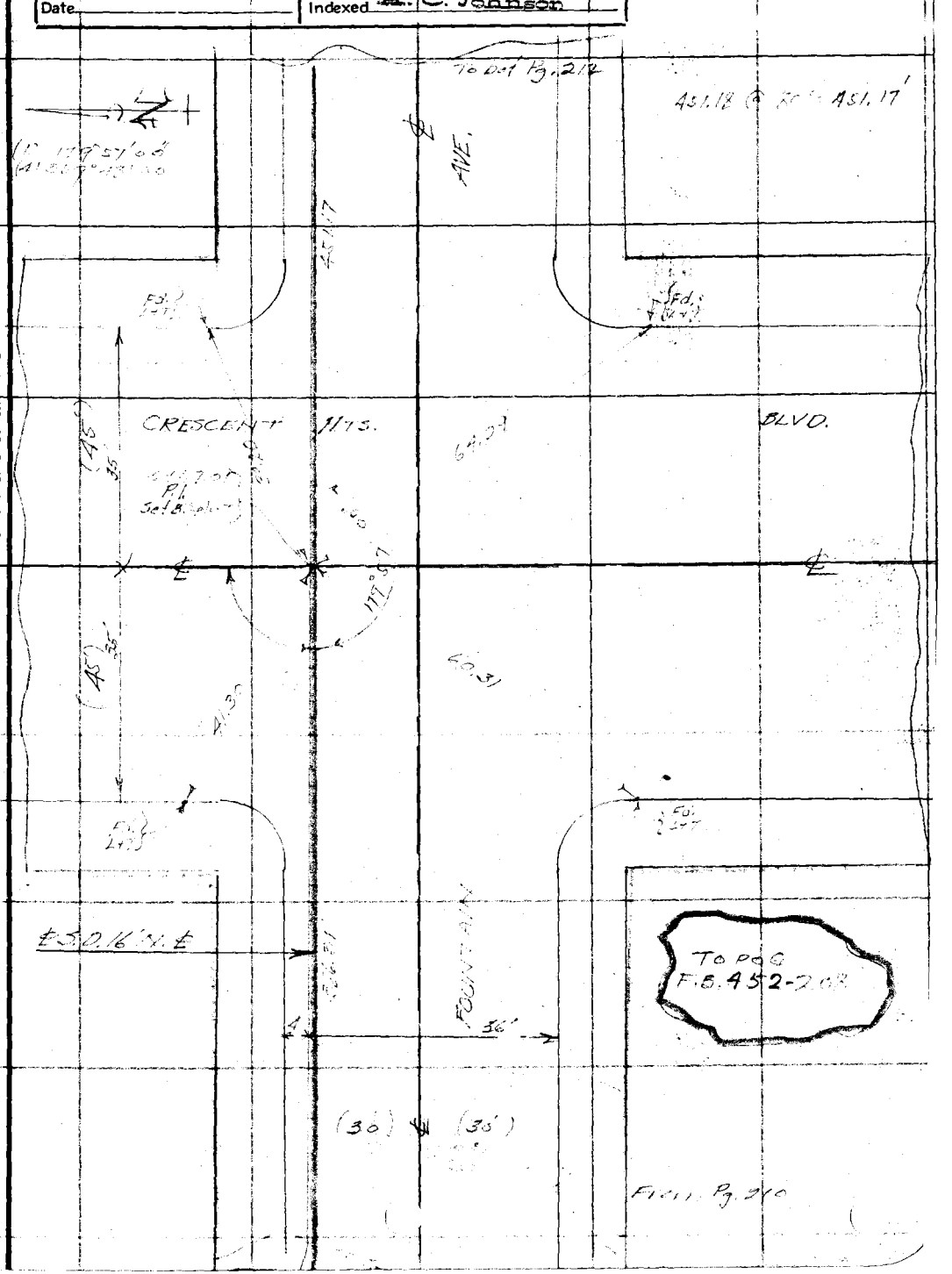

F.B. 697 PG. 214

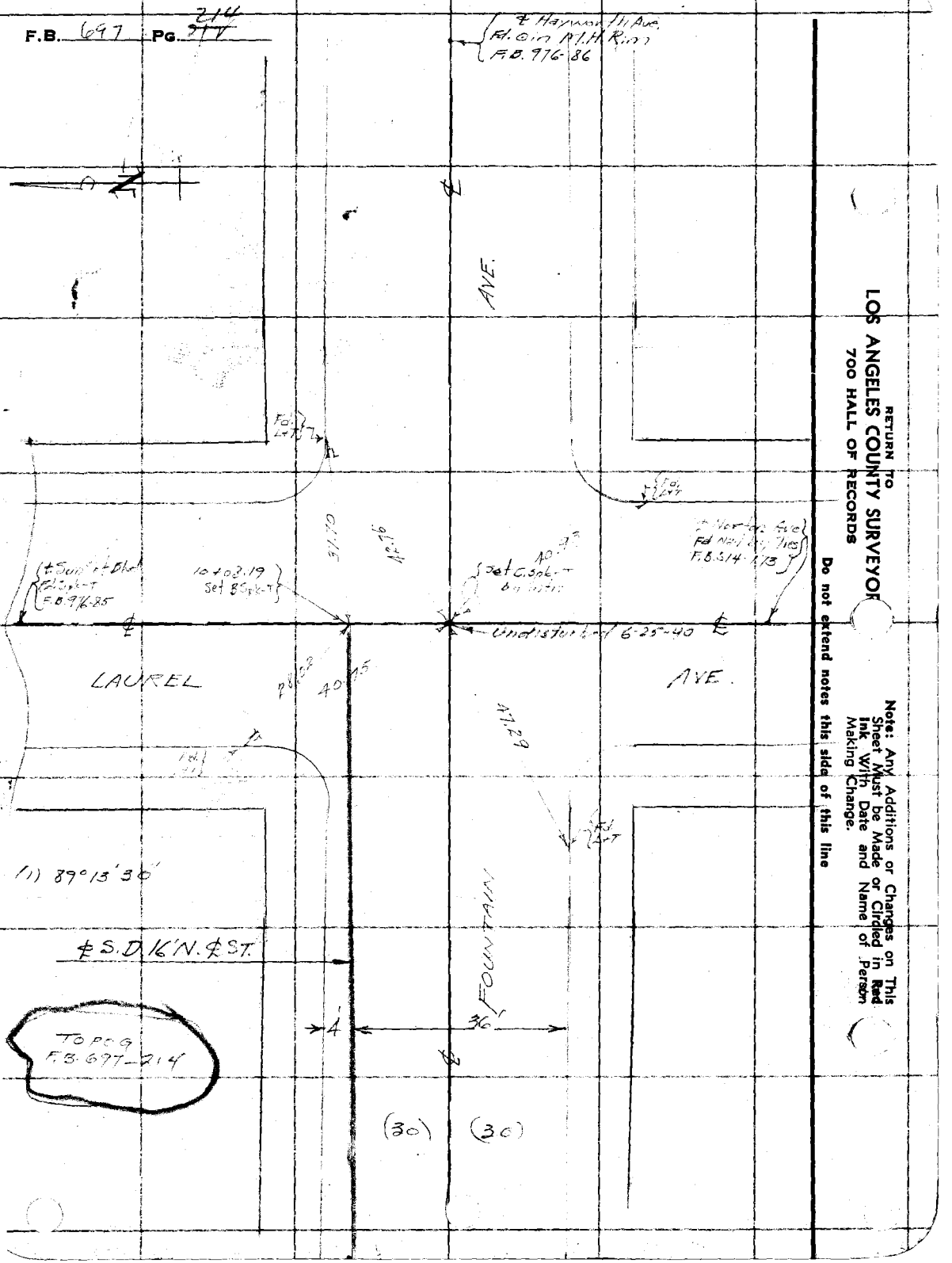

RETURN TO
LOS ANGELES COUNTY SURVEYOR
700 HALL OF RECORDS

Do not extend notes this side of this line

Note: Any Additions or Changes on This Sheet Must be Made or Circled in Red Ink With Date and Name of Person Making Change.

Notes Ck'd by	Survey of
Map No.	W. O. 6318 Tape No. St'd °F.
Office Work	Surveyed by Wallace
Checked	Notes W. Date June 1937
Date	Indexed A. C. Johnson

F.B. 677 Pg. ~~213~~ 215

TOPOG.

FOUNTAIN AVE. LAT.

West Hollywood O.S.

J.N. 6318

℄ Survey F.B. 677 Pg. 209 to 212

Profile F.B. 677 Pg. 213 to 220

SHEET 4

Note: Any Additions or Changes on This Sheet Must be Made or Circled in Red Ink With Date and Name of Person Making Change.

Do not extend notes this side of this line

RETURN TO
LOS ANGELES COUNTY SURVEYOR
700 HALL OF RECORDS

FORM 247 10M 11-35

RETURN TO
LOS ANGELES COUNTY SURVEYOR
700 HALL OF RECORDS

Note: Any Additions or Changes on This Sheet Must be Made or Circled in **Red Ink** With Date and Name of Person Making Change.

Do not extend notes this side of this line

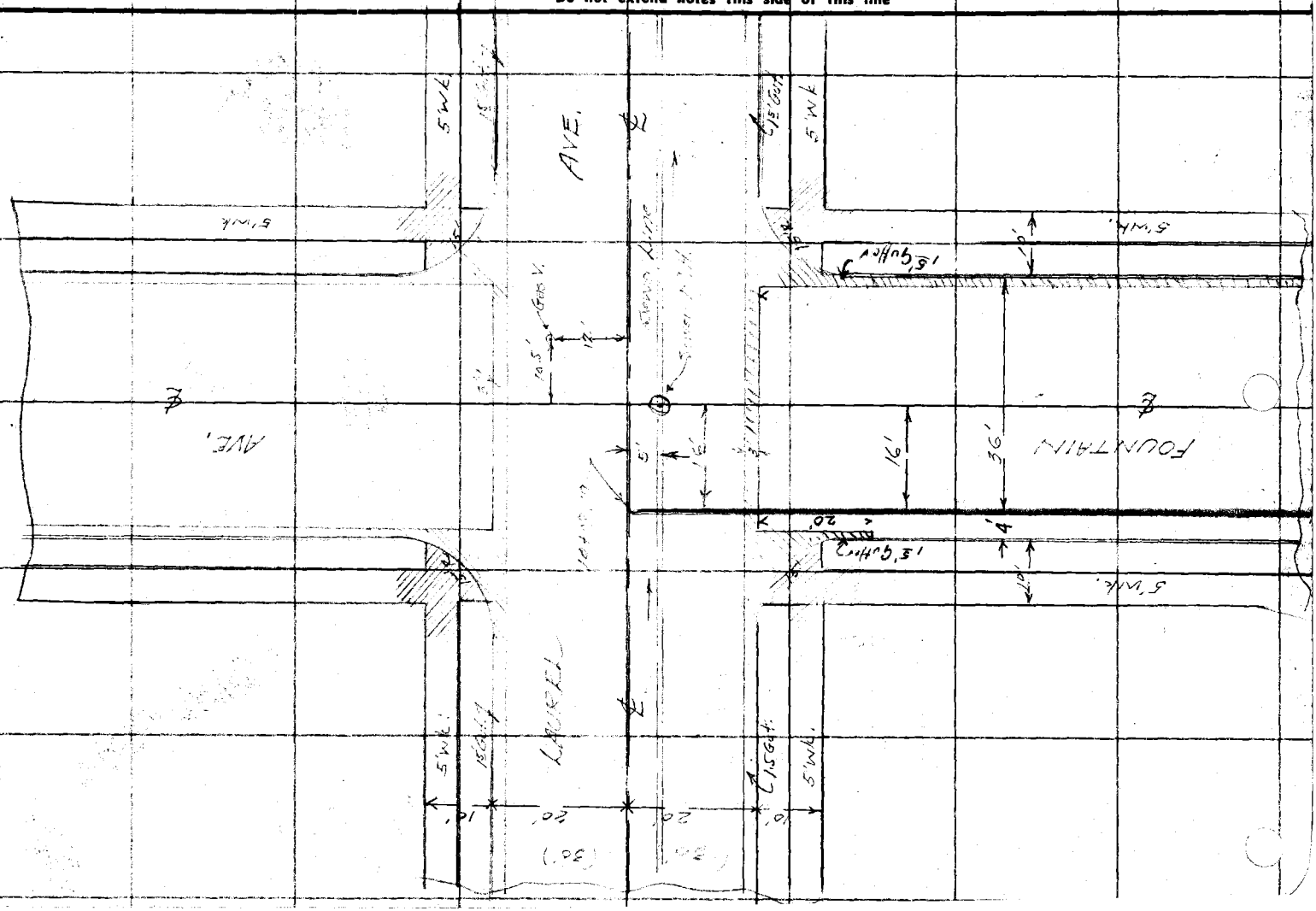

F.B. 697 Pg. 216

Profile No.	Notes Red.	Plotted	Job No. 6318	Division No.	F. B. 6[illegible]	Pg. 217
	Date	Date	Survey of			
X-Sec. No.	Notes Chkd.	Checked	Survey by Wallace	Notes N	Date	
	Date	Date	Map No.	Indexed A. C. Johnson	Date	

PROFILE
FOUNTAIN AVE LATERAL
W. HOLLYWOOD D.S.
J.N 6318

℄ SURVEY FB. 697 p. 209 to 212
TOPOG. FB. 697 p. 214
FB. 452 p. 208.

SHEET 4

WALLACE
FENNER.
MURRAY
TELLEZ
ETNIER.

STATION	B. S.	H. I.	F. S.	ELEV.

NOTE: ANY ADDITIONS OR CHANGES ON THIS SHEET MUST BE MADE OR CIRCLED IN RED INK, WITH DATE AND NAME OF PERSON MAKING CHANGE

Do not extend notes this side of this line

PLEASE RETURN TO
LOS ANGELES COUNTY SURVEYOR
700 HALL OF RECORDS

Form 307 5M 11-35

Form 307 5M 11-35

PLEASE RETURN TO
LOS ANGELES COUNTY SURVEYOR
700 HALL OF RECORDS

NOTE: ANY ADDITIONS OR CHANGES ON THIS SHEET MUST BE MADE OR CIRCLED IN RED INK, WITH DATE AND NAME OF PERSON MAKING CHANGE

Do not extend notes this side of this line

STATION	B. S.	H. I.	F. S.	ELEV.	FOUNTAIN AVE. LAT.
					Fountain Ave.
B.M. D24	9 59	345 55		335.96	B.M. [illegible] El. 335.962' Fountain & Hayvenhurst [illegible]
[illegible] Hayvenhurst Ave.			84	337.2	± S.D.
474.50 B.C.			81	337.5	"
1470.70 F.C.			70	337.6	"
2+00			63	337.3	"
3+00			40	[illegible]	"
"			473	[illegible]	Top ob. 3.6' Rt
"			536	[illegible]	Gut "
"			365	[illegible]	Top 4' Lt
"			414	[illegible]	Gut "
4+00			29	342.7	± S.D.
5+00			19	343.7	"
+22			200	343.55	" [illegible]
5+57.01			01	345.5	" ± [illegible] Crescent Hts. Blvd.
B.M. D23	3 215	348 355	043	345.140 .12	B.M. D-23 El. 345.140' Crescent Hts. & Fountain Ave W.Sp.k. 1' E of E. end C.R. - N.E. Cor.

F. B. 697 PG. 218 Job No. 6318 Division No. Notes Red. Plotted Profile
Survey of Survey by W. Notes Date Date Checked No. X-Sec.
Indexed C. Johnson Date Notes Chkd. Date Date No.

Form 307 5M 11-35

PLEASE RETURN TO
LOS ANGELES COUNTY SURVEYOR
700 HALL OF RECORDS

NOTE: ANY ADDITIONS OR CHANGES ON THIS SHEET MUST BE MADE OR CIRCLED IN RED INK, WITH DATE AND NAME OF PERSON MAKING CHANGE

Do not extend notes this side of this line

STATION	B. S.	H. I.	F. S.	ELEV.	FOUNTAIN AVE. Cont.	LAT.
		348 355				
5+92.2			400	344 86	±S.D. Q-X Gutter	
[illegible]			39	344 [illegible]	±S.D.	
7+00			37	344 7	"	
[illegible]			41	3443	"	
"			4 92	343 [illegible]	[illegible] 36' Rt	
"			[illegible]	342 75	Gut "	
"			[illegible]	34[illegible]	[illegible] 4' Lt	
"			[illegible]	[illegible]	Gut "	
[illegible]			44	[illegible]	[illegible]	
Set B.M. D 149	320	347 39	4 63	344 [illegible]	Set B.M. D 149 El. [illegible] Ave. [illegible] E. of [illegible] Cor.	
At Laurel Ave.						
9+3.2			468	342 [illegible]	[illegible] C.R. [illegible] Cor	
			4 96	342 41	Gut " "	
[illegible]			487	342 [illegible]	[illegible]	
"			553	341 86	Gut "	

Profile No. ____ Notes Red. ____ Plotted ____ Job No. ____ Division No. ____ F. B. [illegible] PG. 219

X-Sec. No. ____ Date ____ Date ____ Survey of ____

Notes Chkd. ____ Checked ____ Survey by ____ Notes ____ Date [illegible]

Date ____ Date ____ Map No. ____ Indexed C. Johnson Date ____

Form 307 5M 11-35

PLEASE RETURN TO
LOS ANGELES COUNTY SURVEYOR
700 HALL OF RECORDS

NOTE: ANY ADDITIONS OR CHANGES ON THIS SHEET MUST BE MADE OR CIRCLED IN RED INK, WITH DATE AND NAME OF PERSON MAKING CHANGE

Do not extend notes this side of this line

STATION	B. S.	H. I.	F. S.	ELEV.	Fountain Ave. (cont.)	
		347 39				
		At	Laurel Ave. (cont.)			
9+73.2			3 11	344 28	W. end CR - N.W. Cor	
"			3 77	343 67	Gut " " "	
+88.2			2 90	344 49	N. end " "	
"			3 33	343 06	Gut " " "	
9+88.2			3 [illegible]	343 5	℄ S.D. & [illegible] Gut	
10+02.19			3 8	343 [illegible]	" & ℄ intr. Laurel Ave.	
					" & X Gut	
10+03.19			2 28	343	Top M.H. 16' Rt. ℄ S.D. [illegible] Fountain 5' W ℄ Laurel	
			12 18	335 21	8" inlet N. { 2.26 / 7.25 / .67 / 12.18	2.31 / 7.48 / .67 / 12.46
			12 46	334 93	8" outlet S.	
10+[illegible].19			3 8	343 6	℄ S.D. prod & X Gutter	
"			4 86	342 53	S end CR. SE Cor	
"			5 47	341 92	Gut " " "	
+43.19			4 73	342 66	E. end " "	
"			5 03	342 36	Gut " " "	

F. B. 697 PG. 220 Job No. [illegible] Division No. [illegible] Notes Red. Date Plotted Date Profile No.
Survey of [illegible] Notes Chkd. Date Checked Date X-Sec. No.
Survey by [illegible] Notes Date
Indexed A. C. Johnson

Form 307 5M 11-35

PLEASE RETURN TO
LOS ANGELES COUNTY SURVEYOR
700 HALL OF RECORDS

NOTE: ANY ADDITIONS OR CHANGES ON THIS SHEET MUST BE MADE OR CIRCLED IN RED INK, WITH DATE AND NAME OF PERSON MAKING CHANGE

Do not extend notes this side of this line

STATION	B. S.	H. I.	F. S.	ELEV.	Fountain Ave (cont.)	
		547 39				
			At Laurel	Ave.		
10428.19			285	344 54	N. end C.I. N.E. Cor.	
			328	344 [illegible]	Gut " " "	
443.19			318	344 [illegible]	E " " "	
"			385	343 54	Gut " " "	
10428.19			81	337 3[illegible]	℄ Laurel Ave 100' S. ℄ intr.	
			108	337 3[illegible]	W. ob " " " "	
			367	333 [illegible]	W. Gut " " " "	
			811	331 28	E. ob. " " "	
			871	333 68	E. Gut " " " "	
			415	343 24	℄ Fountain Ave 100' E. ℄ Laurel	
			518	343 [illegible]	S. ob. " " " "	
			560	341 79	S. Gut " " " "	
			365	343 74	N. ob. " " " "	
			412	343 [illegible]	N. Gut " " " "	
[illegible]	1195	3[illegible] 71	463	346 76		

Profile No. ____ Notes Red ____ Plotted ____ Job No. 6318 Division No. ____ F. B. 697 PG. 224

X-Sec. No. ____ Date ____ Date ____ Survey of ____

Notes Chkd. ____ Checked ____ Survey by ____ Notes ____ Date June 1937

Date ____ Date ____ Map No. ____ Indexed A. C. Johnson Date ____

Form 307 5M 11-35

PLEASE RETURN TO
LOS ANGELES COUNTY SURVEYOR
700 HALL OF RECORDS

NOTE: ANY ADDITIONS OR CHANGES ON THIS SHEET MUST BE MADE OR CIRCLED IN RED INK, WITH DATE AND NAME OF PERSON MAKING CHANGE

Do not extend notes this side of this line

STATION	B. S.	H. I.	F. S.	ELEV.	Fountain Ave	
		353 71	At	Laurel Ave. [illegible]		
			10.0	348 7	℄ Laurel Ave. 100' N. ℄ Fountain	
			10.2[illegible]	3[illegible]8 45	E. ob. " " " "	
			10.87	34[illegible] 34	E. gut " " " "	
			10.30	3[illegible] 4[illegible]	W. ob. " " " "	
			10.85	3[illegible] 2[illegible]	W. gut " " " "	
T.P.	669	363 62	178	356 73		
					Top of Mtl. 314' N.E. of S.D. & S'W ℄ Laurel Ave	
					N: 2.54, 7.38, .67 = 10.59	S: 2.69, [illegible], .67 = 10.90
			10.57	[illegible]	8" [illegible]	
			10.90	[illegible]	5" outlet [illegible]	
T.P.	143	353 [illegible]	11.21	3[illegible]		
B.M. [illegible]	4990	349 [illegible]	9.35	34[illegible] 190	B.M. [illegible] 344.190 Pg. [illegible]	
B.M. [illegible]			4.03	345 14[illegible]	B.M. [illegible] 345.14[illegible] Crescent Hts. Blvd. & Laurel Ave. W. Spk. 1' E. of E. end C.R. - N.E. Cor.	

F. B. [illegible] PG. 222 Job No. [illegible] Division No. [illegible] Notes Red. Date Plotted Date Profile No.
Survey of [illegible] Notes N Date Notes Chkd. Date Checked Date X-Sec. No.
Survey by [illegible] Notes Date
Indexed A. C. Johnson

Notes Ck'd by	Survey of Kings Road Stub F.B. 697 Pg. 223
Map No.	W. O. 6318 Tape No. 077 St'd 84° F.
Office Work	Surveyed by Brunty
Checked	Notes " Date 7-27-38
Date	Indexed

ADDITIONAL

& SURVEY

WEST HOLLYWOOD DRAINAGE SYSTEM

KINGS ROAD STUB

For Topography See Pgs 227 228

For Profile See Pgs 229-232

CE Brunty
HM Smith
JL Willey
NR Smith

Note - This survey supplemented by that shown in F.B. 697 Pg. 95 to 98 Incl.

- Note - This survey VOID - See Pgs 95, 96, 96A and 96B for new Alignment 4-3-40 CEB.

RECEIVED W.I.G. 7-28-38
PROGRESSED " 7-29-38
BOOK INDEXED " "
MAP INDEXED " "
RECORD INDEXED " "
CARD INDEXED " "

Note: Any Additions or Changes on This Sheet Must be Made or Circled in Red Ink With Date and Name of Person Making Change

Do not extend notes this side of this line

RETURN TO
LOS ANGELES COUNTY SURVEYOR
700 HALL OF RECORDS

FORM 247 10M 11-38

F.B. 697 PG. 224

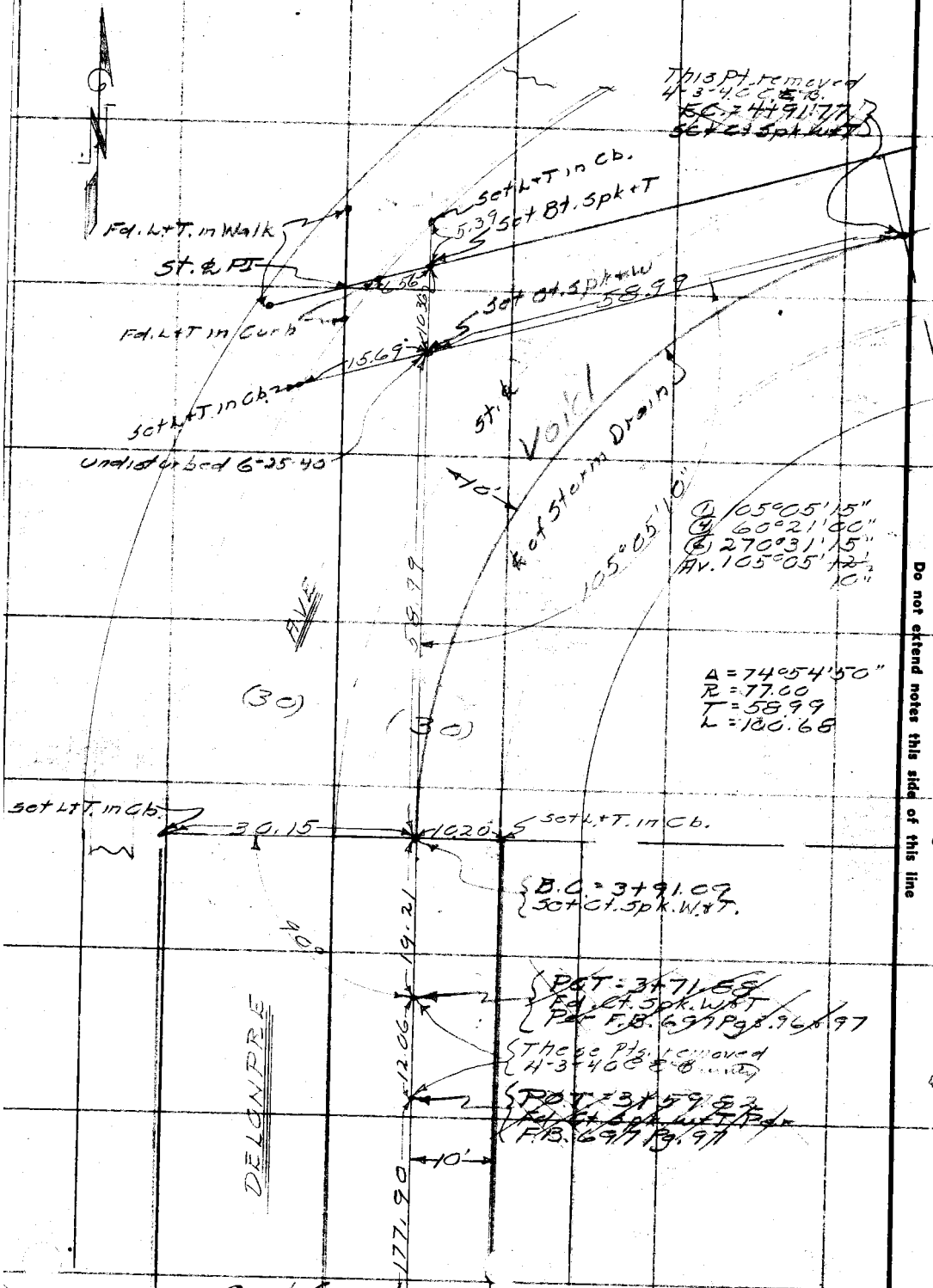

RETURN TO
LOS ANGELES COUNTY SURVEYOR
700 HALL OF RECORDS

Note: Any Additions or Changes on This Sheet Must be Made or Circled in Red Ink With Date and Name of Person Making Change.

Do not extend notes this side of this line

Notes Ck'd by	Survey of Kings Road Stub
Map No.	W. 06318 Tape No. 077 St'd 54 °F.
Office Work	Surveyed by Brunty
Checked	Notes " Date 7-27-38
Date	Indexed

F.B. 697 PG. 225

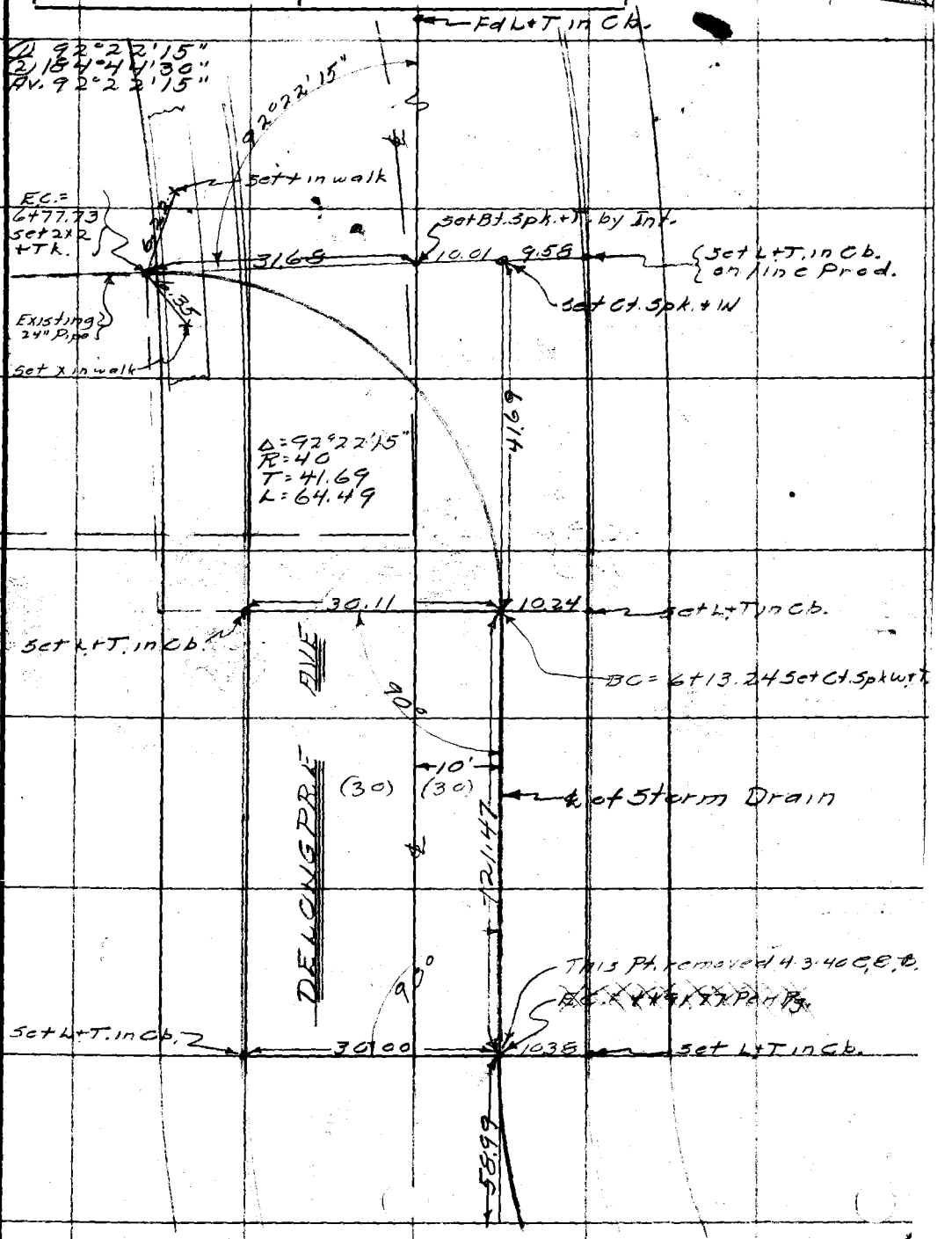

Note: Any Additions or Changes on This Sheet Must be Made or Circled in Red Ink With Date and Name of Person Making Change.

Do not extend notes this side of this line

RETURN TO
LOS ANGELES COUNTY SURVEYOR
700 HALL OF RECORDS

FORM 247 10M 11-35

F.B. 697 PG. 226

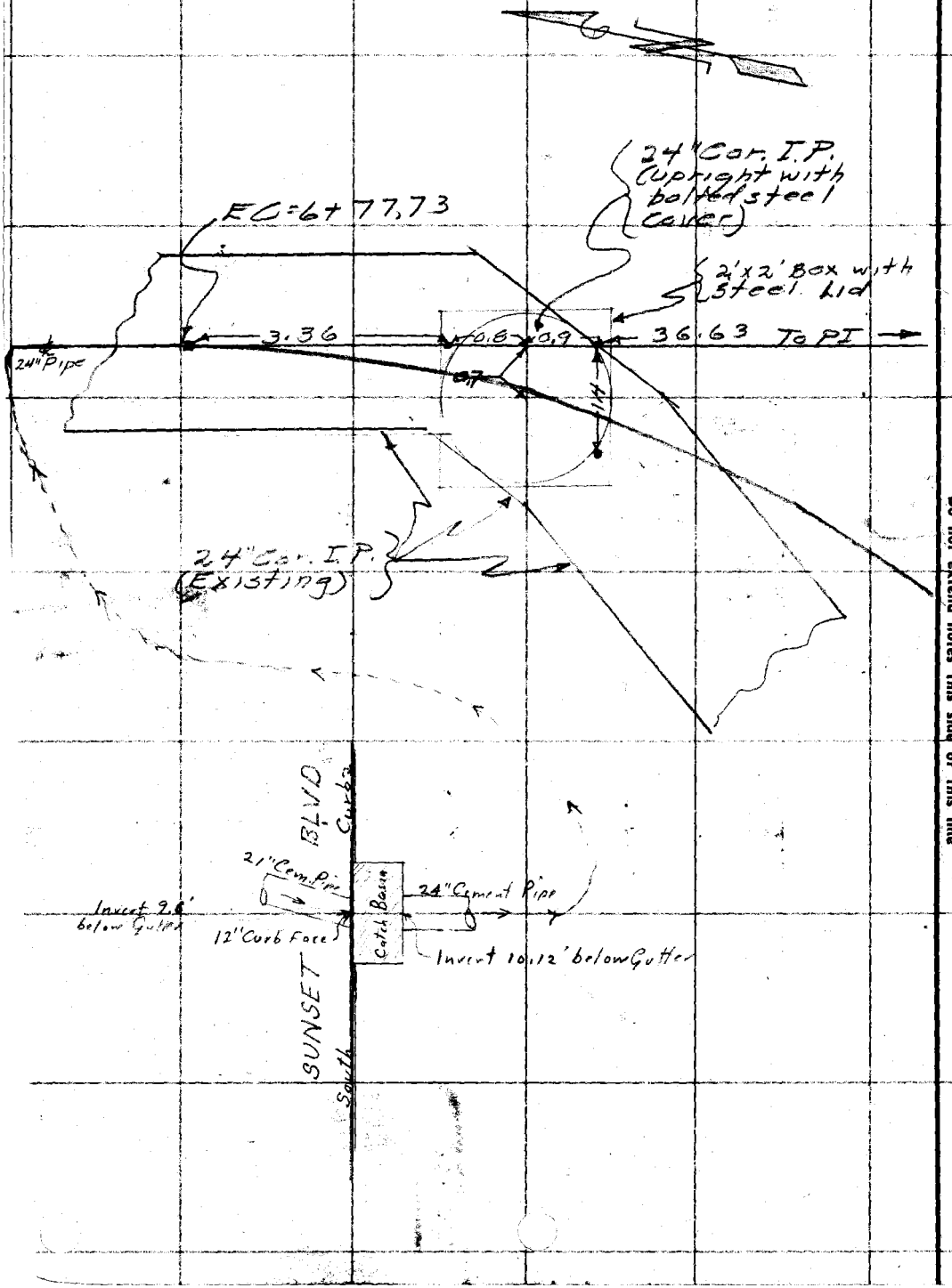

RETURN TO
LOS ANGELES COUNTY SURVEYOR
700 HALL OF RECORDS

Note: Any Additions or Changes on This Sheet Must be Made or Circled in Red Ink With Date and Name of Person Making Change.

Do not extend notes this side of this line

Notes Ck'd by	Survey of Kings Rd. Stub
Map No.	W. O. 6318 Tape No. 077 St'd 67° F.
Office Work	Surveyed by Brunty
Checked	Notes " Date 7-27-38
Date	Indexed

F.B. 697 Pg. 227

ADDITIONAL TOPOGRAPHY

WEST HOLLYWOOD DRAINAGE SYSTEM

KINGS ROAD STUB

J.N. 6318

For ℄ Survey See Pgs 223-226

For Profile See Pgs 229-232

C E Brunty
H M Smith
J L Willey
N R Smith

Note - This Topography supplemented by that shown in F.B. 697 Pgs. 99 to 101 Incl.

Note: Any Additions or Changes on This Sheet Must be Made or Circled in Red Ink With Date and Name of Person Making Change.

Do not extend notes this side of this line

RETURN TO
LOS ANGELES COUNTY SURVEYOR
700 HALL OF RECORDS

FORM 247 10M 11-38

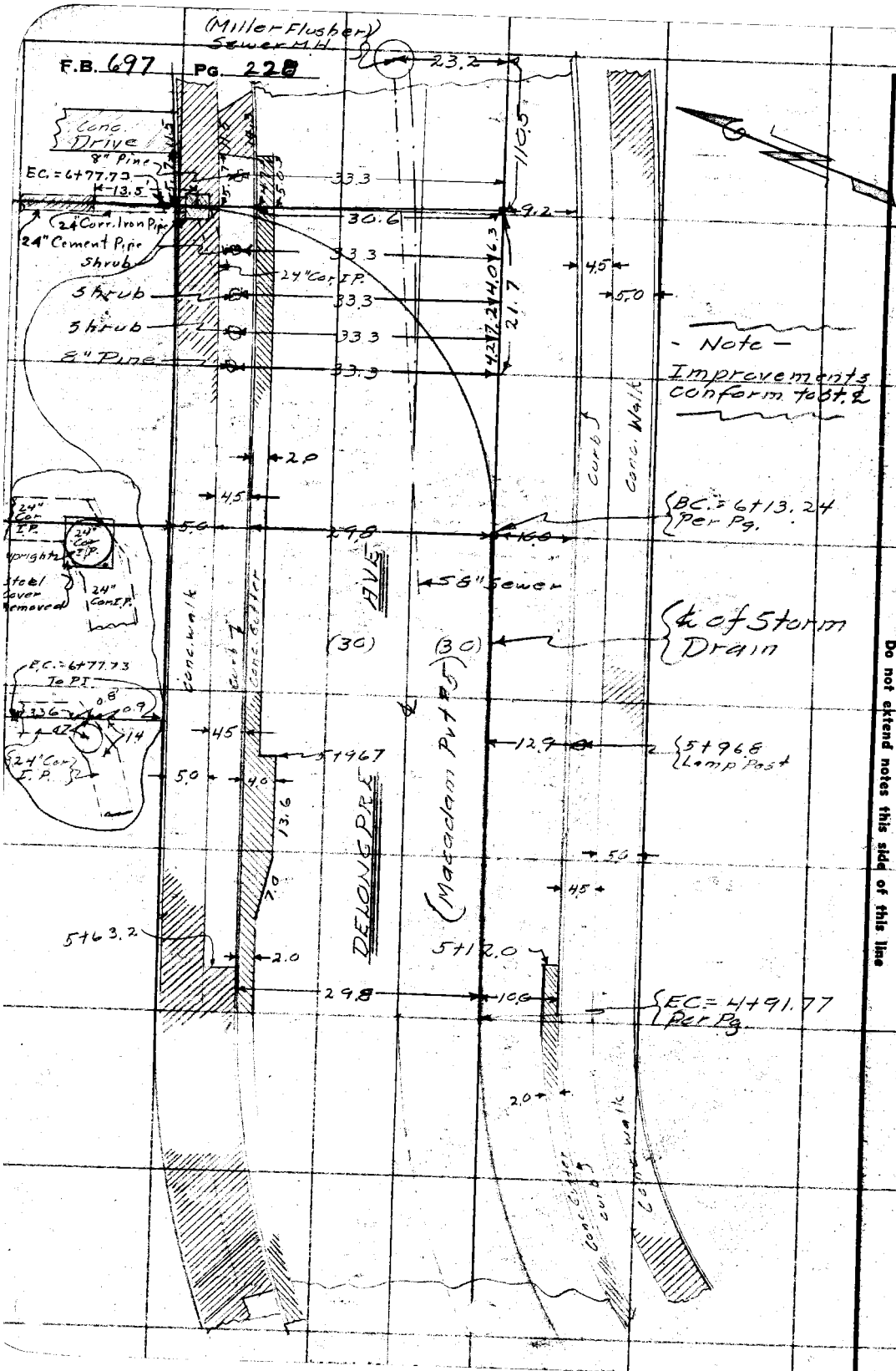

RETURN TO
LOS ANGELES COUNTY SURVEYOR
700 HALL OF RECORDS

Note: Any Additions or Changes on This Sheet Must be Made or Circled in Red Ink With Date and Name of Person Making Change.

Do not extend notes this side of this line

Profile No. | Notes Red. | Plotted | Job No 6318 | Division No. | F.B. 697 PG. 229

X-Sec. No. | Notes Chkd. | Checked | Survey of Kings Road Stub 3 | Survey by B | Notes 5 | Date 7-27-28

Date | Date | Map No. | Indexed | Date

PROFILE

WEST HOLLYWOOD DRAINAGE SYSTEM

J. NO 318

KINGS ROAD STUB

SHEET (3)

FOR L SURVEY SEE PAGES 223-226

FOR TOPOGRAPHY SEE PAGES 227-228

NOTE—
THESE NOTES SUPPLEMENTED FROM NOTES OF F.B. 697 - PAGES 103 TO 108 INCL.

C.E. BRUNTY
H.M. SMITH
W.L. WILLEY
N.R. SMITH

STATION	B. S.	H. I.	F. S.	ELEV.

NOTE: ANY ADDITIONS OR CHANGES ON THIS SHEET MUST BE MADE OR CIRCLED IN RED INK, WITH DATE AND NAME OF PERSON MAKING CHANGE

Do not extend notes this side of this line

PLEASE RETURN TO
LOS ANGELES COUNTY SURVEYOR
700 HALL OF RECORDS

Form 307 5M 10-37

Form 307 5M 10-37

PLEASE RETURN TO
LOS ANGELES COUNTY SURVEYOR
700 HALL OF RECORDS

NOTE: ANY ADDITIONS OR CHANGES ON THIS SHEET MUST BE MADE OR CIRCLED IN RED INK, WITH DATE AND NAME OF PERSON MAKING CHANGE

Do not extend notes this side of this line

STATION	B. S.	H. I.	F. S.	ELEV.	
B.M# D7				349628	B.M#D-7 Elev. 349.628 F.B682-P11 W Cb. DELONGPRE AVE 350' N OF FOUNTAIN AVE L&T IN W Cb. FRONT OF HOUSE #8449.
⊼	350	353.13			
3+91.09	B.C.		1108	34205	℄ S.D
T.P.	694	35815	192	35121	
4+91.77	E.C		694	35121	
"			581	35234	10'L ℄ DELONGPRE AVE
"			605	35210	30'L Top Cb
"			527	35288	" Gut
"			736	35079	10'R Tp Cb
"			818	34997	" Gut
5+00			684	35131	℄ S.D
"			589	35226	10'L
"			Conc DRIVE		30'L Tp Cb
"			597	35218	" Gut
"			723	35092	10'R Tp Cb
"			805	35010	" Gut
6+00			587	35226	℄ S.D
"			490	35325	10'L ℄ DELONGPRE
"			467	35348	30'L Tp Cb
"			546	35269	" Gut

F.B. 697 PG. 230 Job No. 6318 Division No. Notes Red. Plotted Profile
Survey of KINGS ROAD STUB Date Date No.
Survey by B Notes S Notes Chkd. Checked X-Sec.
Indexed Date Date No.

Form 307 5M 10-37

PLEASE RETURN TO
LOS ANGELES COUNTY SURVEYOR
700 HALL OF RECORDS

NOTE: ANY ADDITIONS OR CHANGES ON THIS SHEET MUST BE MADE OR CIRCLED IN RED INK, WITH DATE AND NAME OF PERSON MAKING CHANGE

Do not extend notes this side of this line

STATION	B. S.	H. I.	F. S.	ELEV.		
6+00		358.15				
"			563	351.52	10'R Tp Cb	
"			725	350.90	" Gut	
6+13.24	B.C		590	352.25	℄ S.D	
"			483	353.32	10'L ℄ DeLongpre	
"			459	353.57	30'L Tp Cb	
"			538	352.77	" Gut	
"			652	351.63	10'R Tp Cb.	
"			710	351.05	" Gut.	
P.I.			588	352.27	S.D. Line Int.	
			648	351.67	10' R Tp Cb	
			691	351.24	" Gut	
			454	353.61	15'L ℄ DeLongpre Ave (Crown)	
			436	353.79	30'L Tp Cb	
			515	353.00	" Gut	
			454	353.61	℄ DeLongpre Ave ℄ S.D Prod N.	
			520	352.95	100' E of Int S.D. Prod ℄ DeLongpre.	
			664	351.51	" 20' S. Top Cb	
			725	350.90	" " Gut.	
			458	353.57	" 20' N Tp Cb	
			517	352.98	" " Gut.	

Profile
No. Notes Rcd. Plotted Job No. Division No.
X-Sec. Date Date Survey of Kings Road Tract
No. Notes Chkd. Checked Survey by B Notes S Date 7-22-28
Date Date Map No. Indexed Date

F. B. 697 PG. 231

Form 307 5M 10-37

PLEASE RETURN TO
LOS ANGELES COUNTY SURVEYOR
700 HALL OF RECORDS

NOTE: ANY ADDITIONS OR CHANGES ON THIS SHEET MUST BE MADE OR CIRCLED IN RED INK, WITH DATE AND NAME OF PERSON MAKING CHANGE

Do not extend notes this side of this line

STATION	B. S.	H. I.	F. S.	ELEV.		
		35815				
F.M.H.	CH.	DEPTH + ROD 5.38+526	1064	34751	EAST 1 NORTH . F.M.H. Elev on Floor MILLER Flsh.	
[illegible]			805	35010	36.6 N.S.D.P.I. - 1.4 W. SEMI-TANG	FLOW LINE.
			788	35027	37.5 " " " " " 0.7 W. " "	
			724	35091	38.3 " " " " " ON ℄ 24" C.I.P. NORTH	
6+76.4			414	35401	℄ S.D. back [illegible]	
6+77	E.C.		31	3551	℄ S.D.	
T.P			519	35296		
⊼	436	35732				
B.M# D-8			614	35118	B.M# D 8 Elev. 351.94 F.B 682-12 DELONGPRE AVE & FLORES ST. N. CURB 60D SPK N. Cb DELONGPRE AVE 10' W OF W.P.L FLORES ST. PROD	

F. B. 697 PG. 232 Job No. 6318 Division No. Notes Red. Plotted Profile
Survey of Lucas Road Stub Date Date No.
Survey by B Notes S. Notes Chkd. Checked X-Sec.
Indexed Date Date No.

Notes Ck'd by	Survey of [illegible]
Map No.	W. O. 6318 Tape No. 085 St'd 84 °F.
Office Work	Surveyed by
Checked	Notes [illegible] Date [illegible]
Date	Indexed A. C. Johnson

F.B. [illegible] Pg. [illegible]

℄ SURVEY

[illegible] AVE. BRANCH

[illegible]

AN 6318

[illegible] Pgs. 116, 117, and 193 to 198

[illegible] 199 to 208

SHEET 4

VOID

RECEIVED Snelse JUN 1[illegible] 1937

PROGRESSED ✓ ✓

BOOK INDEXED ✓ ✓

MAP INDEXED ✓ ✓

RECORD INDEXED ✓ ✓

CARD INDEXED ✓ ✓

✓HLS
6-15-37

Note: Any Additions or Changes on This Sheet Must be Made or Circled in Red Ink With Date and Name of Person Making Change.

Do not extend notes this side of this line

RETURN TO
LOS ANGELES COUNTY SURVEYOR
700 HALL OF RECORDS

FORM 247 10M 11-35

F.B. 697 PG. ~~186~~

(4)

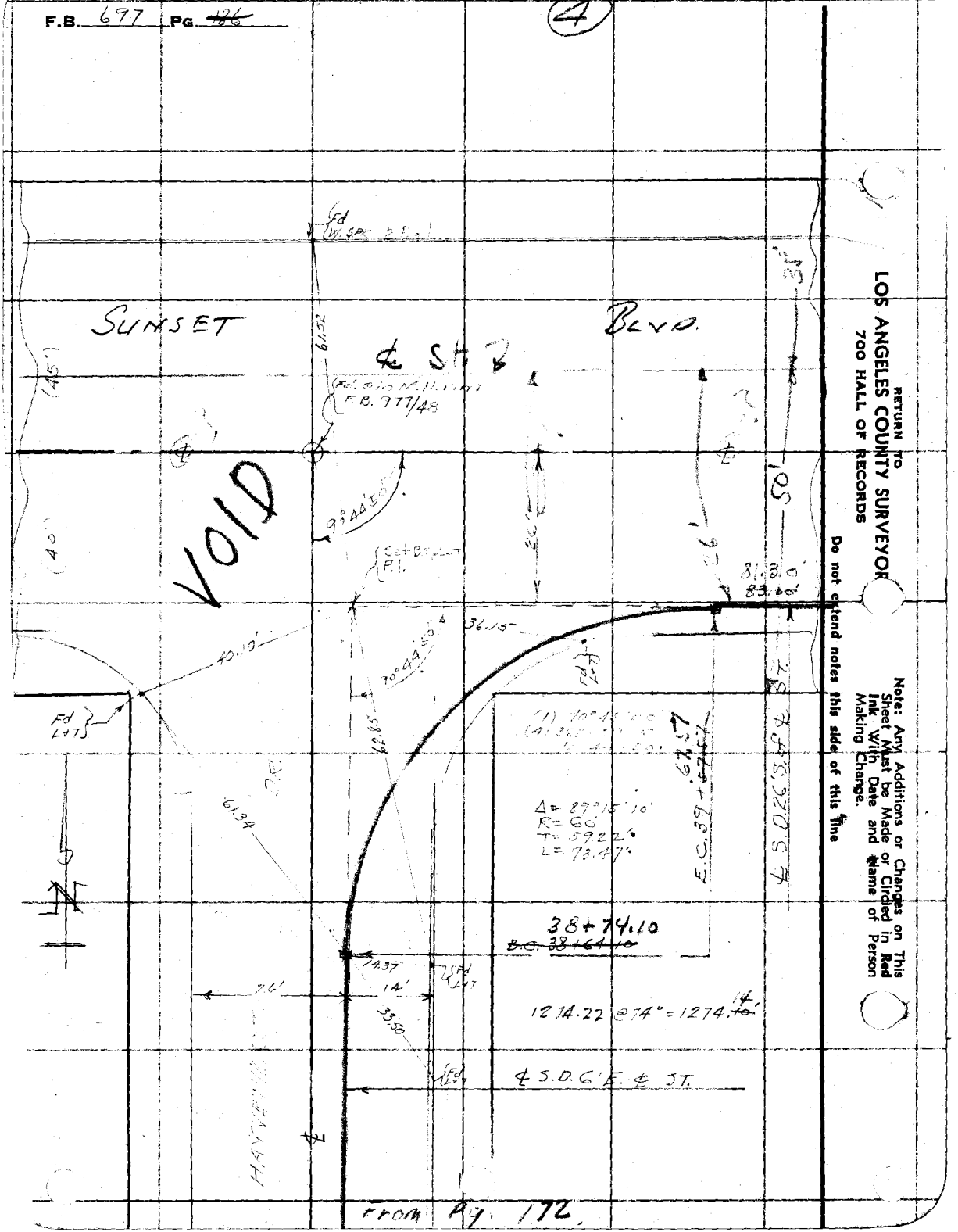

From Pg. 172

RETURN TO
LOS ANGELES COUNTY SURVEYOR
700 HALL OF RECORDS

Do not extend notes this side of this line

Note: Any Additions or Changes on This Sheet Must be Made or Circled in Red Ink With Date and Name of Person Making Change.

Notes Ck'd by	Survey of [illegible]	F.B. [illegible] Pg. 127
Map No.	W. O. 6318 Tape No. [illegible] St'd [illegible] °F.	
Office Work	Surveyed by [illegible]	
Checked	Notes [illegible] Date [illegible]	
Date	Indexed A. C. Johnson	

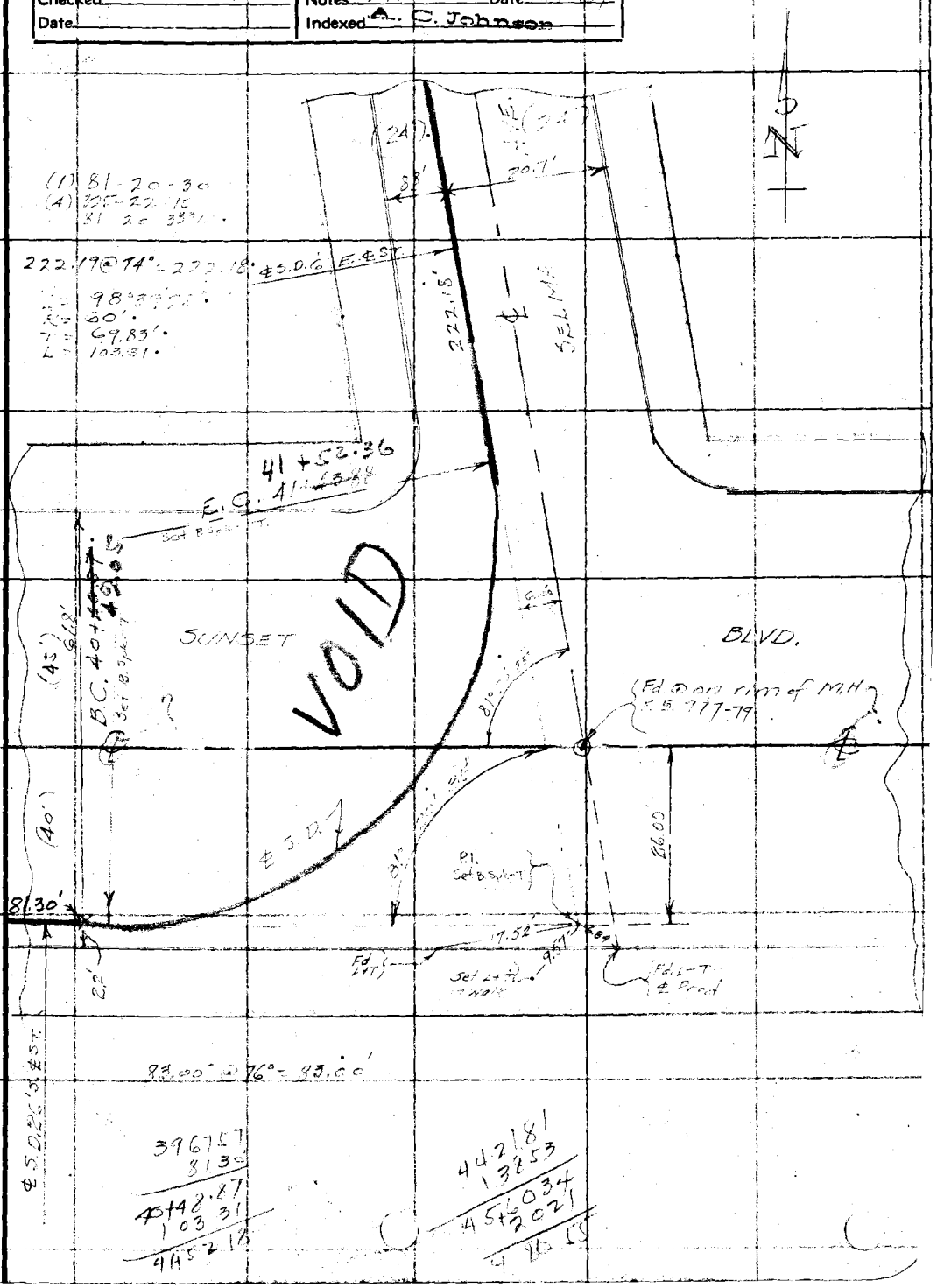

Note: Any Additions or Changes on This Sheet Must be Made or Circled in Red Ink With Date and Name of Person Making Change.

Do not extend notes this side of this line

RETURN TO
LOS ANGELES COUNTY SURVEYOR
700 HALL OF RECORDS

FORM 247 10M 11-35

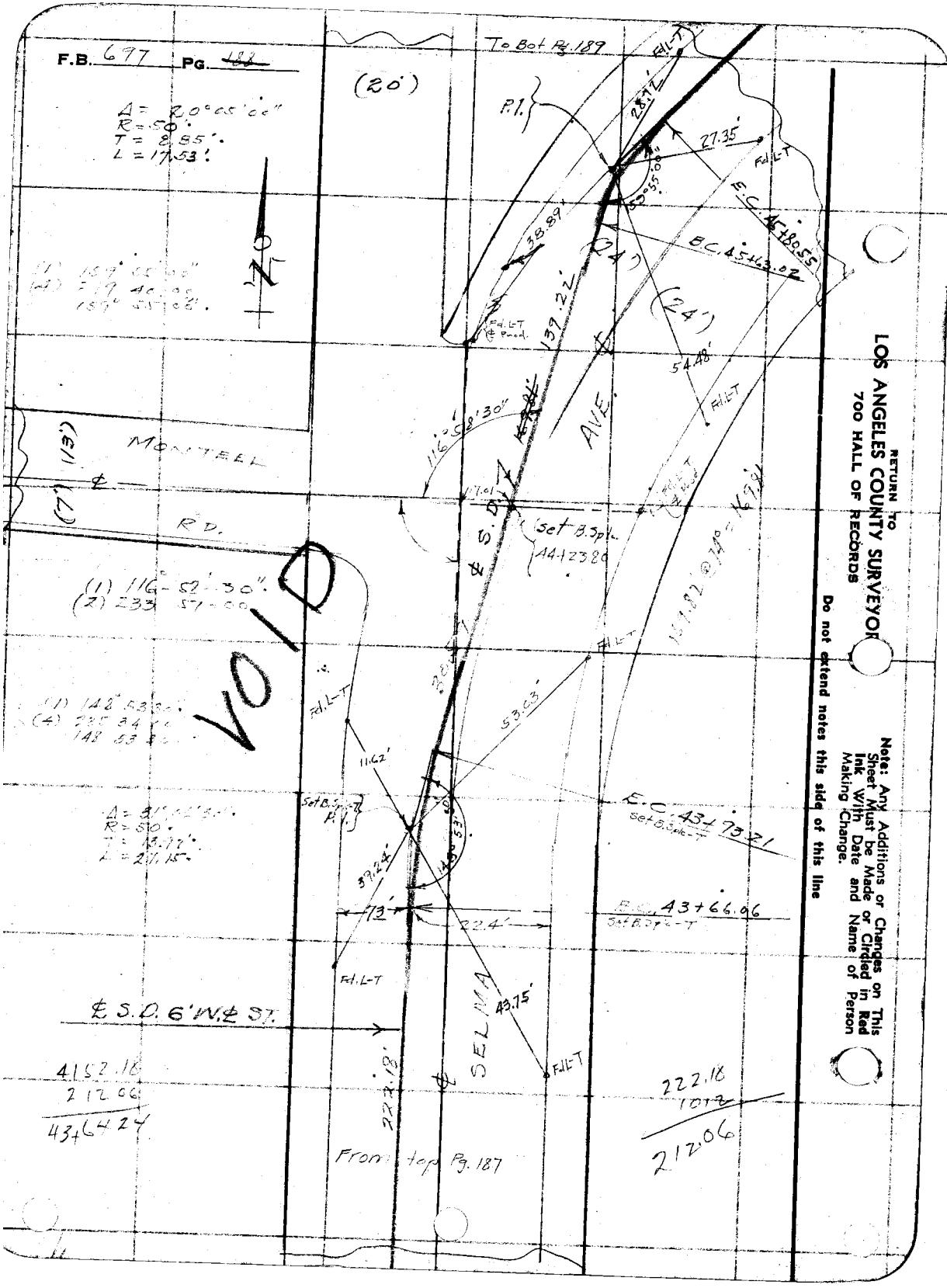

RETURN TO
LOS ANGELES COUNTY SURVEYOR
700 HALL OF RECORDS

Note: Any Additions or Changes on This Sheet Must be Made or Circled in Red Ink With Date and Name of Person Making Change.

Do not extend notes this side of this line

Notes Ck'd by	Survey of W. Hollywood P.E.
Map No.	W. O. 6318 Tape No. 055 St'd 84°F.
Office Work	Surveyed by W
Checked	Notes W Date June 1937
Date	Indexed A. C. Johnson

F.B. 1.97 PG. 188

To bot. pg. 190

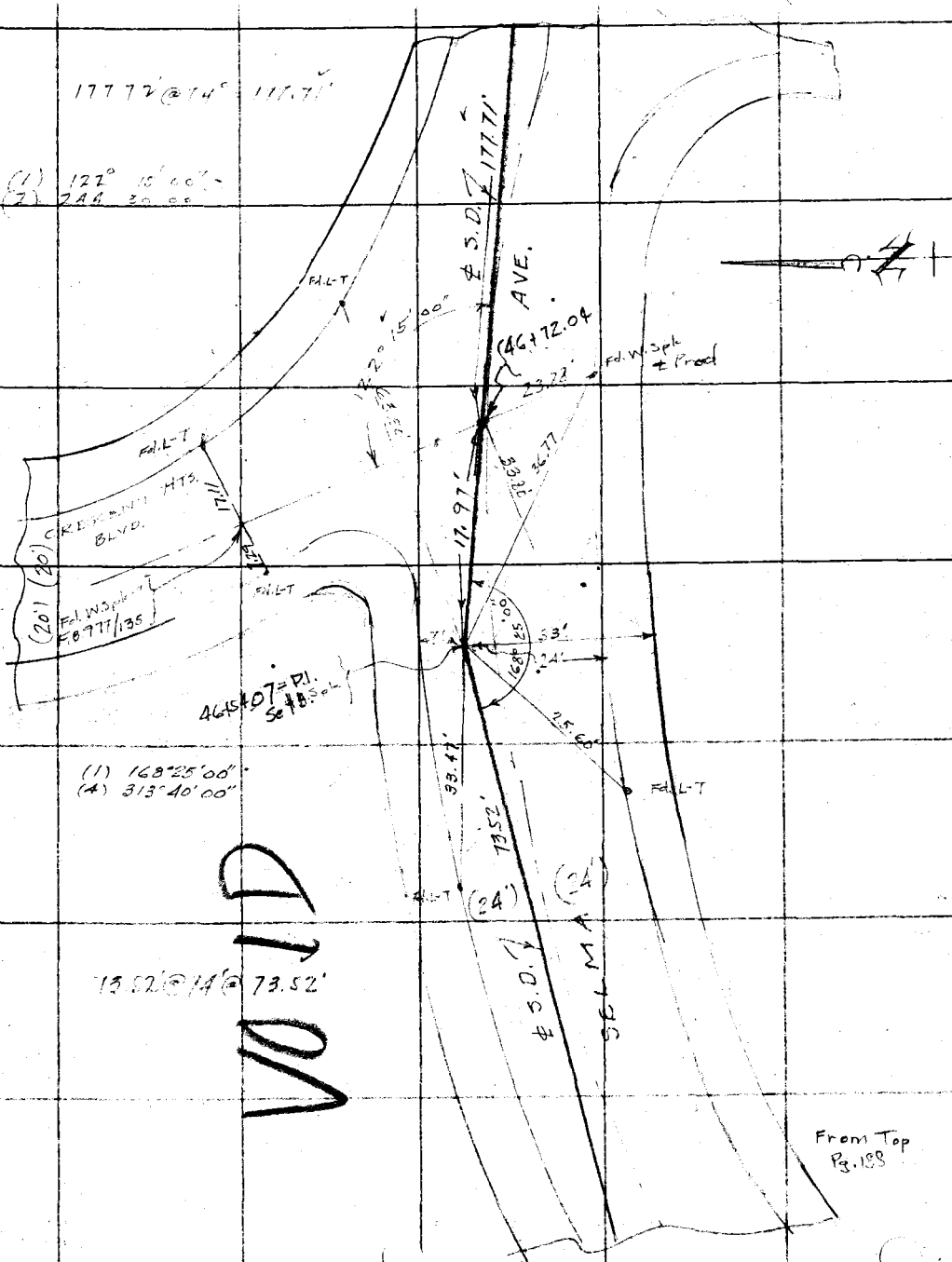

From Top Pg. 188

Note: Any Additions or Changes on This Sheet Must be Made or Circled in Red Ink With Date and Name of Person Making Change.

Do not extend notes this side of this line

RETURN TO
LOS ANGELES COUNTY SURVEYOR
700 HALL OF RECORDS

FORM 247 10M 11-35

F.B. 697 Pg. ~~190~~

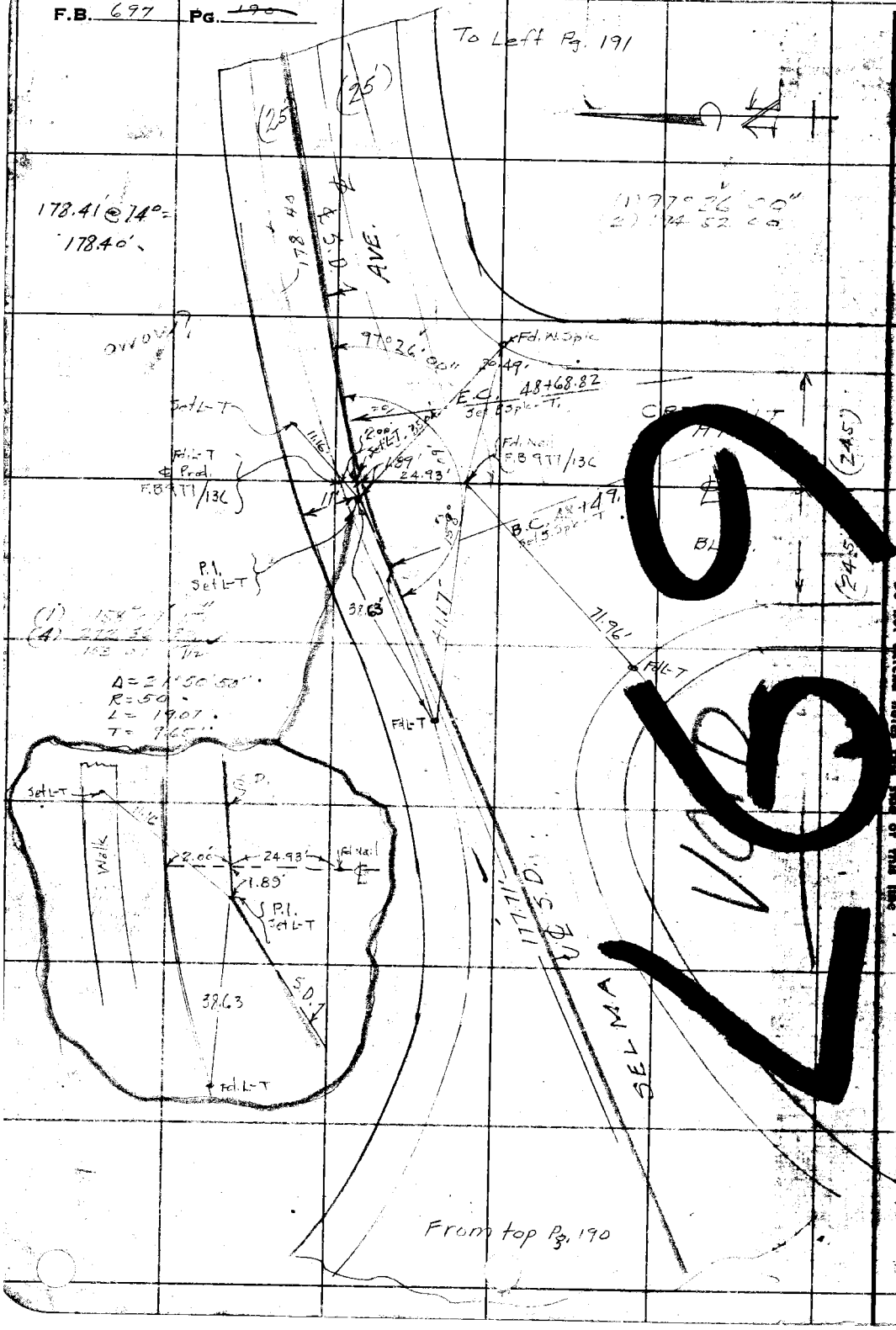

RETURN TO
LOS ANGELES COUNTY SURVEYOR
700 HALL OF RECORDS

Note: Any Additions or Changes on This Sheet Must be Made or Checked in Red Ink With Date and Name of Person Making Change.

Do not extend notes this side of this line

1967