Notes Ck'd by
Work

Survey of
W. O. Tape No St'd °F
Surveyed by
Notes Date
Indexed

F. B. Pg.

6918

RETURN TO
LOS ANGELES COUNTY SURVEYOR
700 HALL OF RECORDS

Note: Any Additions or Changes on This Sheet Must Be Made or Circled in Red Ink With Date and Name of Person Making Change.

Do not extend notes this side of this line.

F. B. 698 PG.

Notes Ck'd by	Survey of
Map No.	W. O. Tape No. St'd °F.
Office Work	Surveyed by
Checked	Notes Date
Date	Indexed A. C. Johnson 6-22-37

F.B. 698 PG. 5

SURVEY OF
TWIN LAKES MOTORWAY (ALTERNATE)
JN 8015

T. T. Stevenson
S. H. Nichols
Mose Taylor
C. E. Durbin
H. R. Forney

Note: Any Additions or Changes on This Sheet Must be Made or Circled in Red Ink With Date and Name of Person Making Change.

Do not extend notes this side of this line

RETURN TO
LOS ANGELES COUNTY SURVEYOR
700 HALL OF RECORDS

FORM 247 10M 11-35

RETURN TO
LOS ANGELES COUNTY SURVEYOR
700 HALL OF RECORDS

Note: Any Additions or Changes on This Sheet Must be Made or Circled in **Red Ink** With Date and Name of Person Making Change.

Do not extend notes this side of this line

F.B. 425 Pg. 6

Notes Ck'd by ACR	Survey of Thin Lakes Motorway (Alternate)
Map No. C.S.B-136	W. O. 2015 Tape No. 69 St'd 84°F.
Office Work J. D. Price	Surveyed by STEVENSON
Checked ACR	Notes T.W.S. Date 5-7-37
Date Sept. 37	Indexed A. C. Johnson

F.B. 698 Pg. 7

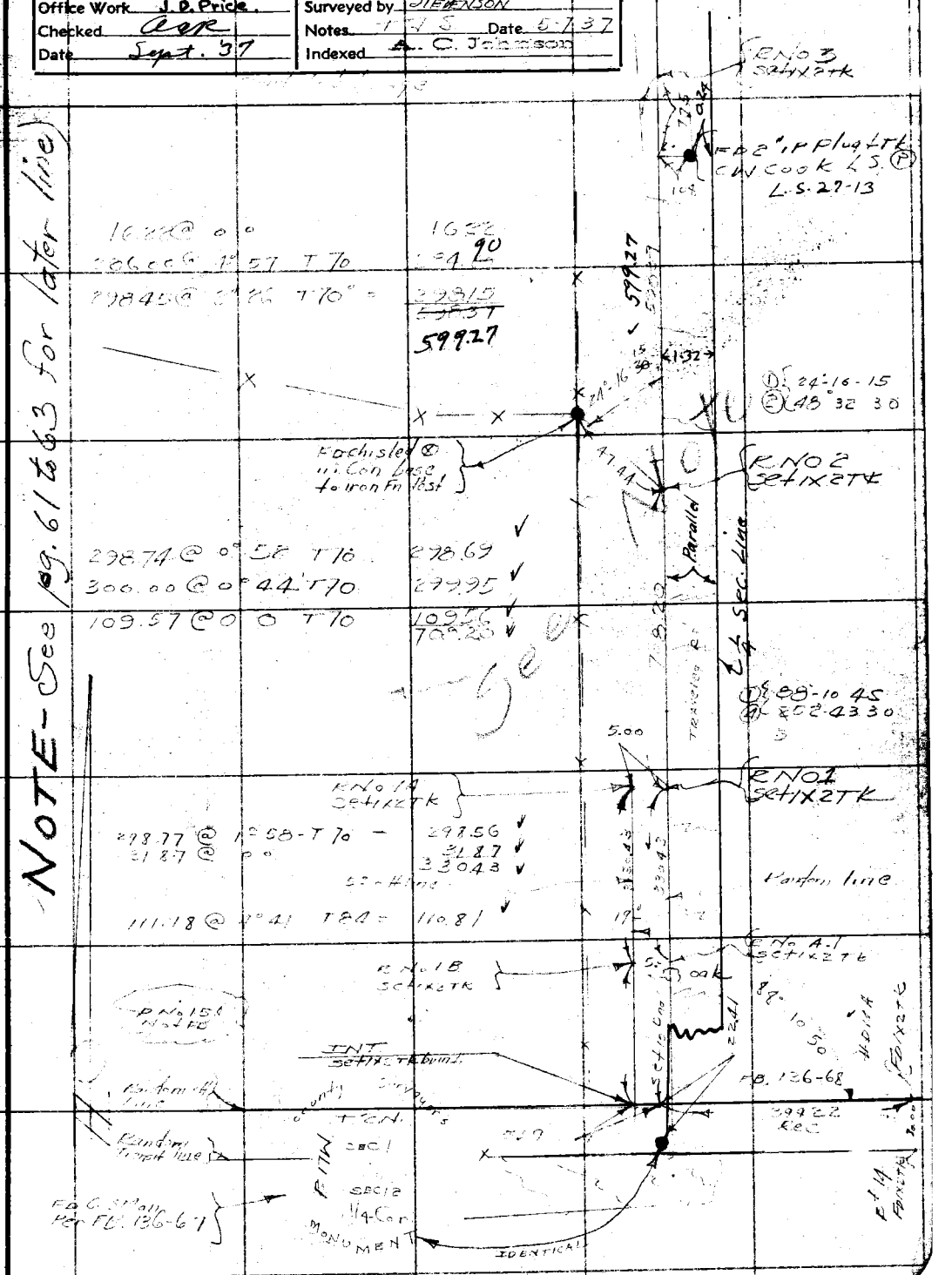

Note: Any Additions or Changes on This Sheet Must be Made or Circled in Red Ink With Date and Name of Person Making Change.

Do not extend notes this side of this line

RETURN TO
LOS ANGELES COUNTY SURVEYOR
700 HALL OF RECORDS

FORM 247 10M 11-35

F.B. 698 PG. 6

RETURN TO
LOS ANGELES COUNTY SURVEYOR
700 HALL OF RECORDS

Note: Any Additions or Changes on This Sheet Must be Made or Circled in Red Ink With Date and Name of Person Making Change.

Do not extend notes this side of this line

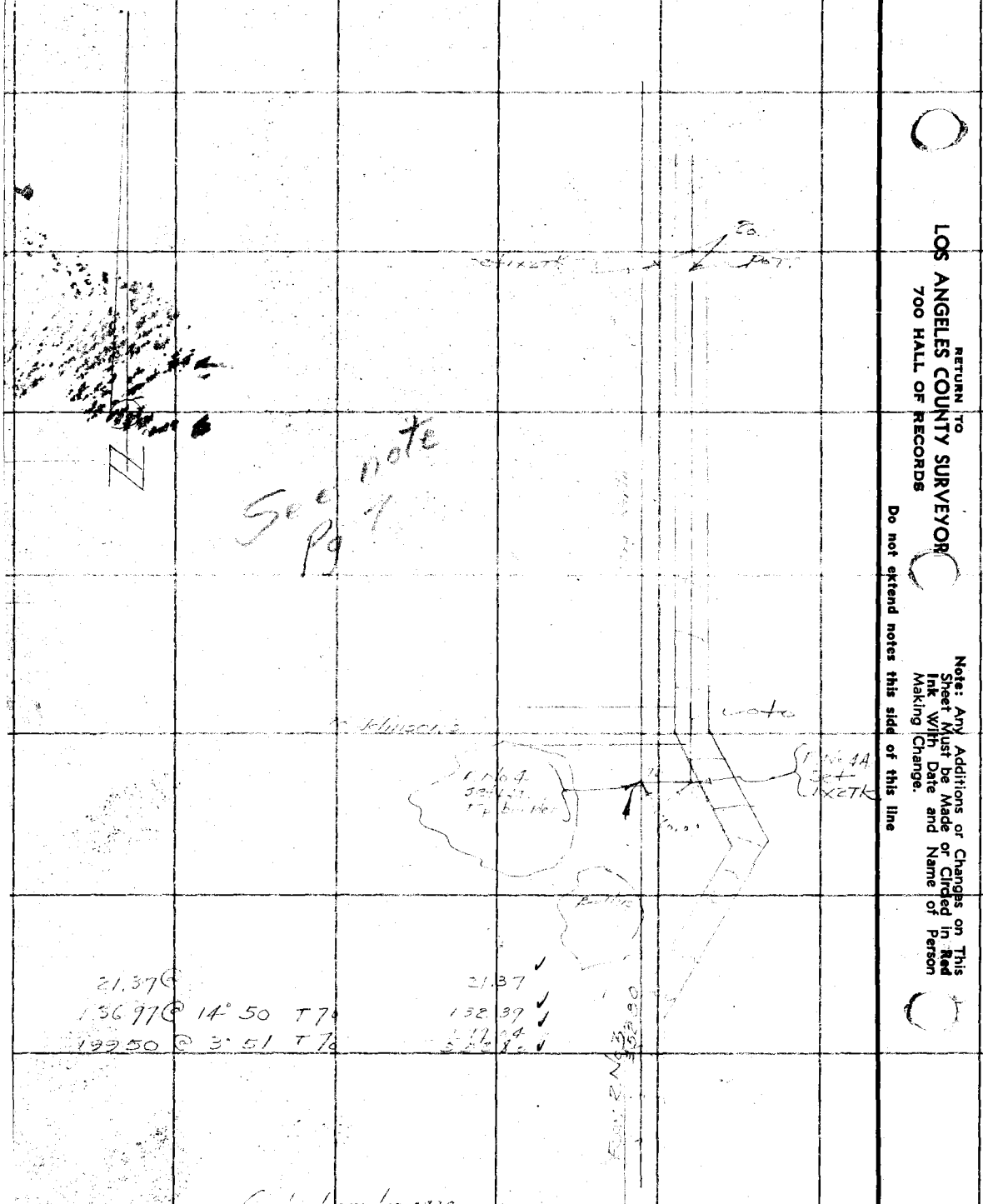

Notes Ck'd by aWR	Survey of Twin Lakes Motorway Alternate
Map No. C.S.B-1361	W. O. 8015 Tape No. 69 St'd 84°F.
Office Work J.D. Price	Surveyed by Stevenson
Checked aaR	Notes T.H.S. Date 5-9-37
Date Sept '37	Indexed A. C. Johnson

F.B. 698 PG. 9

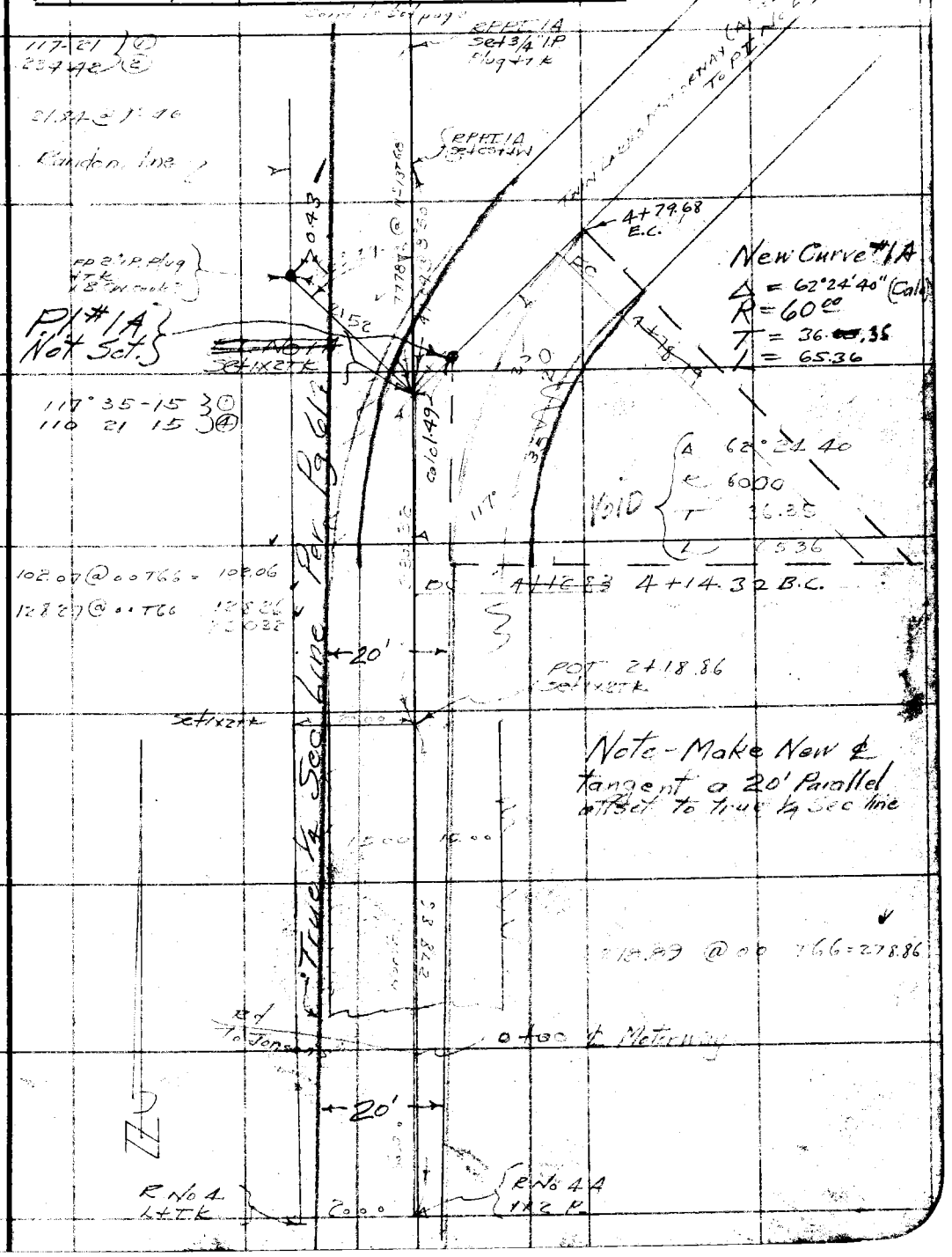

Note: Any Additions or Changes on This Sheet Must be Made or Circled in Red Ink With Date and Name of Person Making Change.

Do not extend notes this side of this line

RETURN TO
LOS ANGELES COUNTY SURVEYOR
700 HALL OF RECORDS

FORM 247 10M 11-35

Cont to bot page

F.B. 698 Pg. 10

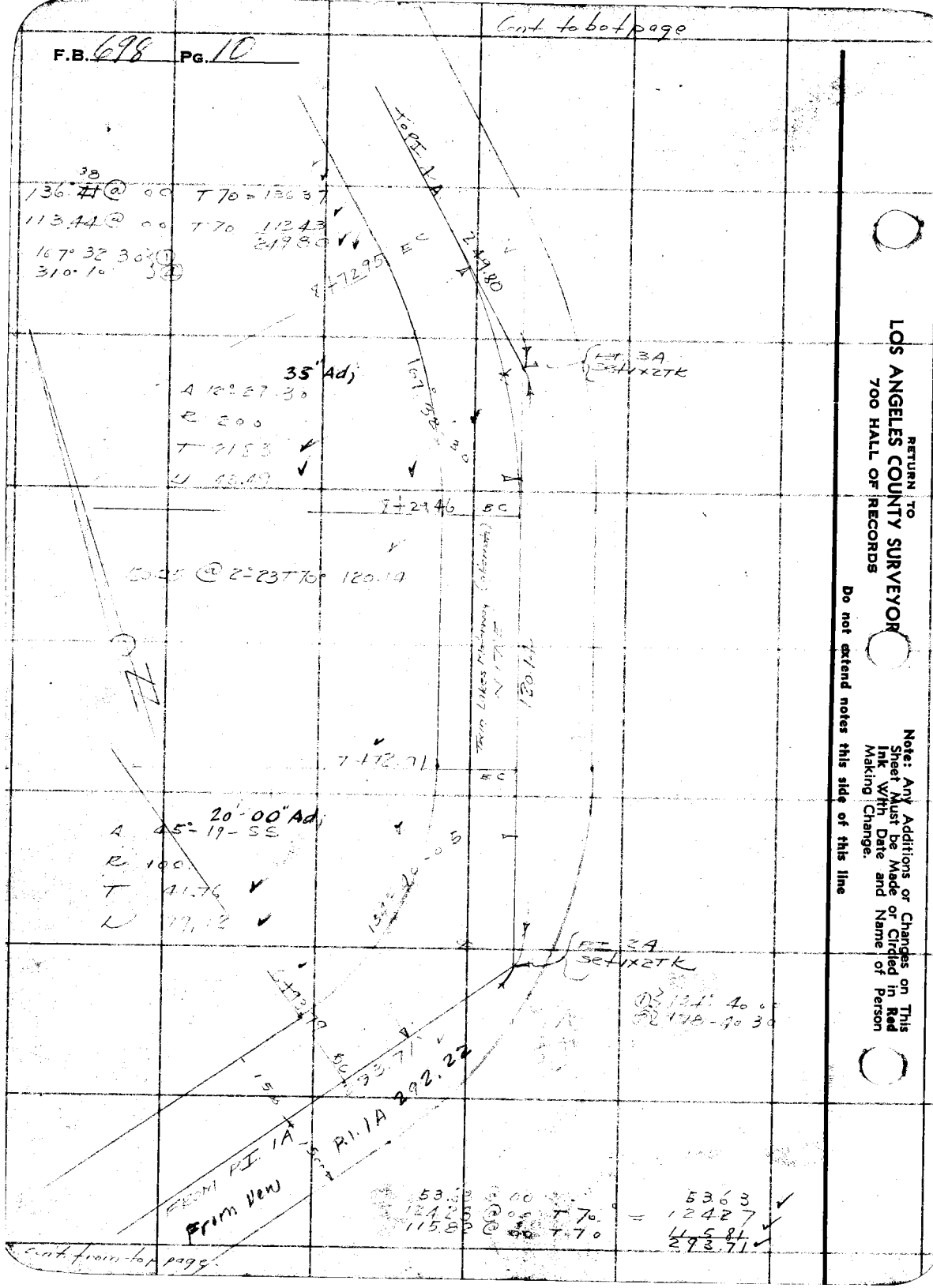

RETURN TO
LOS ANGELES COUNTY SURVEYOR
700 HALL OF RECORDS

Note: Any Additions or Changes on This Sheet Must be Made or Circled in Red Ink With Date and Name of Person Making Change.

Do not extend notes this side of this line

Notes Ck'd by aak	Survey of [illegible]
Map No. C.S.B-1361	W. O. 8015 Tape No. 69 St'd 64 °F.
Office Work J. D. Price.	Surveyed by Stevenson
Checked aak	Notes T W S Date 5-10-37
Date Sept 37	Indexed A. C. Johnson

F.B. 698 PG. 11

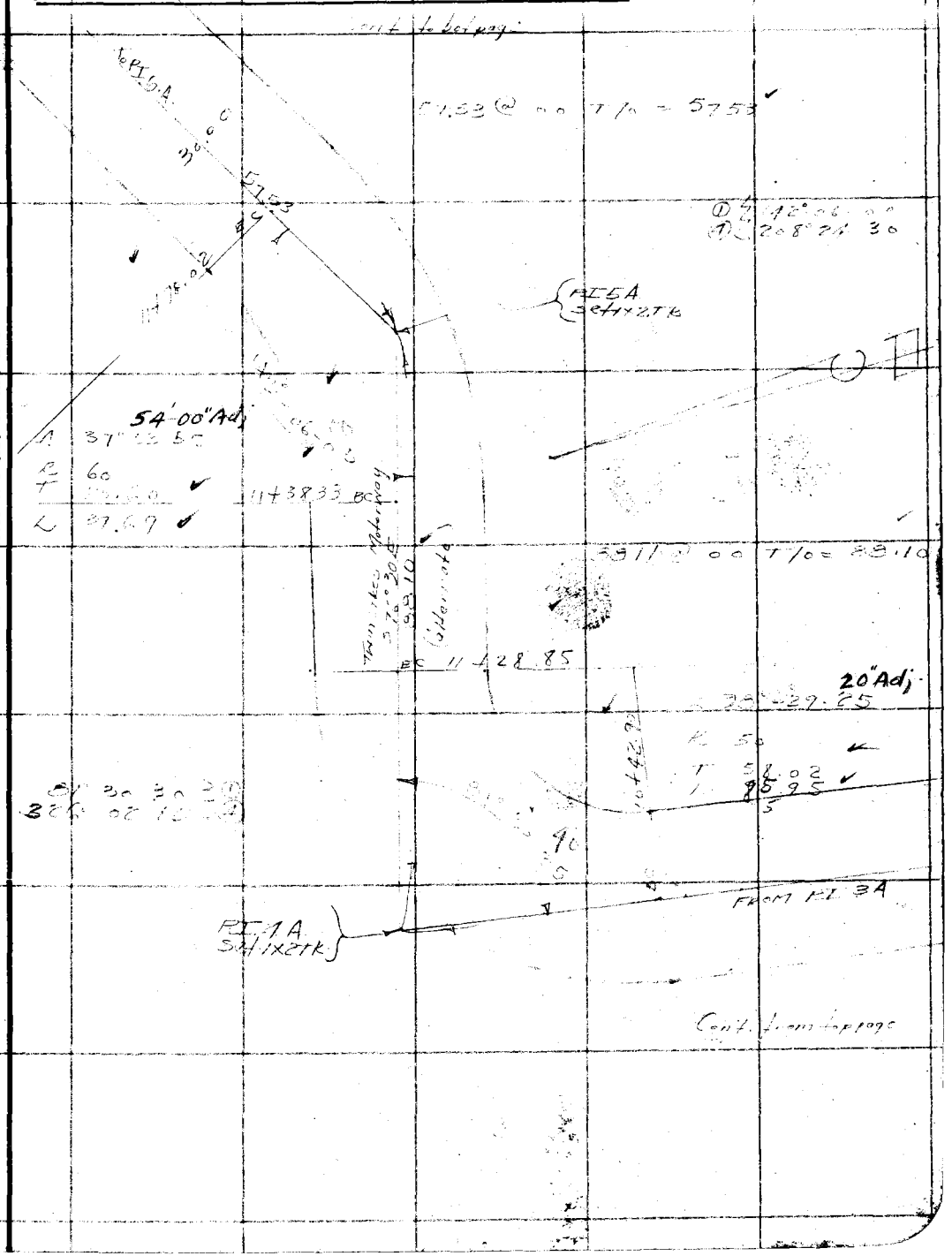

Note: Any Additions or Changes on This Sheet Must be Made or Circled in Red Ink With Date and Name of Person Making Change.

Do not extend notes this side of this line

RETURN TO
LOS ANGELES COUNTY SURVEYOR
700 HALL OF RECORDS

FORM 247 10M 11-35

F.B. 698 PG. 12

Cont. to bot page 8A.

81.03 @ 1°52 T 74 = 81.03

TO PI. 8A

81.03

PI 7A
set 1x2 TK

① 114°-53 45
② 99-35 15

15 Adj.

Δ 65°-06-10
R 50
T 31.92
L 56.71

53-65
50

12+33.61

12+27.37

EC

165° 40 00 ①
302 40 30 ④

20' 00" Adj.

Δ 14°-19 55
R 100
T 12.57
L 25.01

165°-40-05

PI 6A
set 1x2 TK

12+02.38

FROM PI. 6A

Cont. from top page

RETURN TO
LOS ANGELES COUNTY SURVEYOR
700 HALL OF RECORDS

Note: Any Additions or Changes on This Sheet Must be Made or Circled in Red Ink With Date and Name of Person Making Change.

Do not extend notes this side of this line

Notes Ck'd by aak	Survey of Twin Lakes Motorway Tollwaite
Map No. C.S.B-1361	W. O. 8015 Tape No. 67 St'd 84°F.
Office Work J.D. Price.	Surveyed by Stevenson
Checked aak	Notes [illegible] Date 5-10-37
Date Sept. '37	Indexed A. C. Johnson

F.B. 698 PG. 13

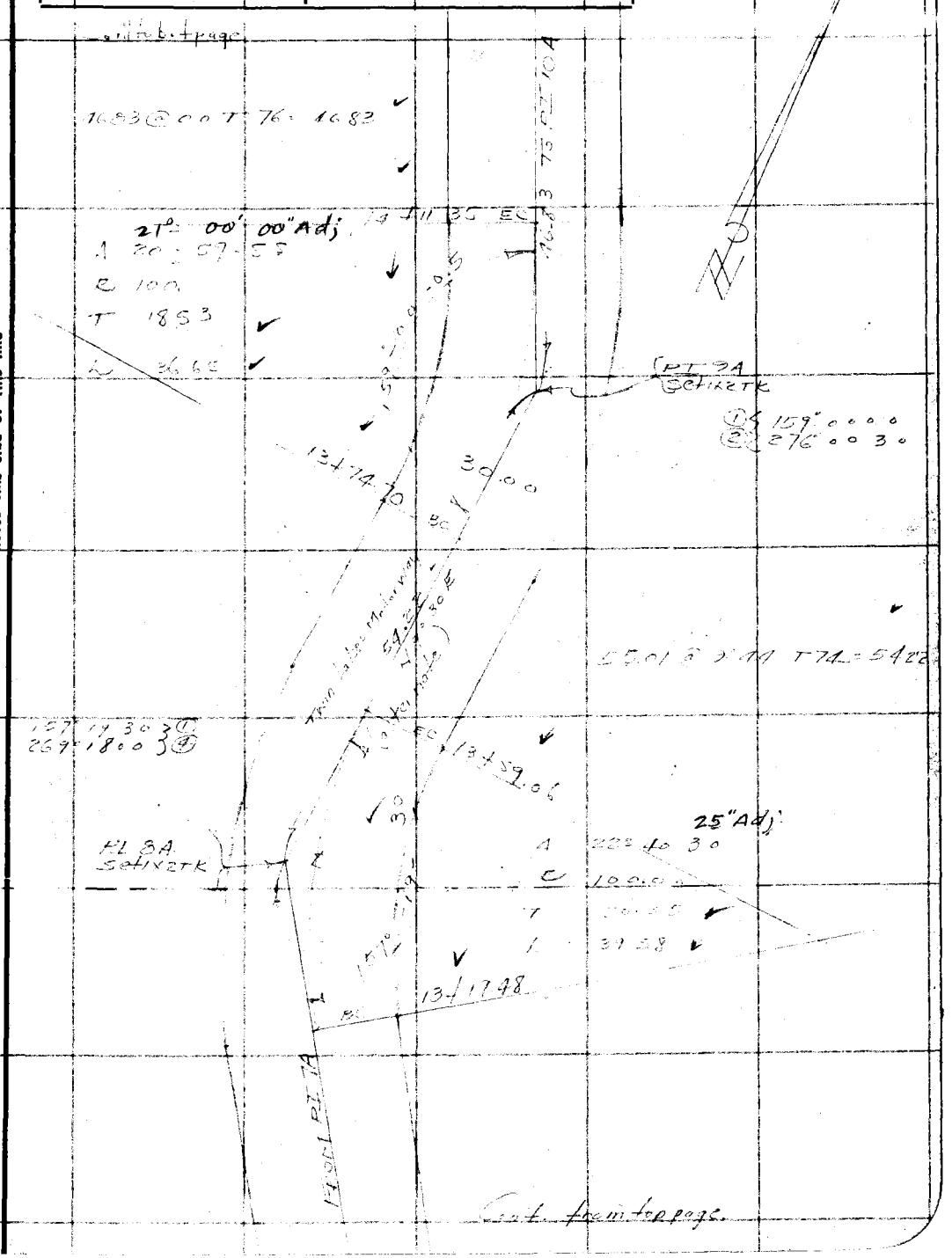

Note: Any Additions or Changes on This Sheet Must be Made or Circled in Red Ink With Date and Name of Person Making Change.

Do not extend notes this side of this line

RETURN TO
LOS ANGELES COUNTY SURVEYOR
700 HALL OF RECORDS

FORM 247 10M 11-35

F.B. 698 PG. 14

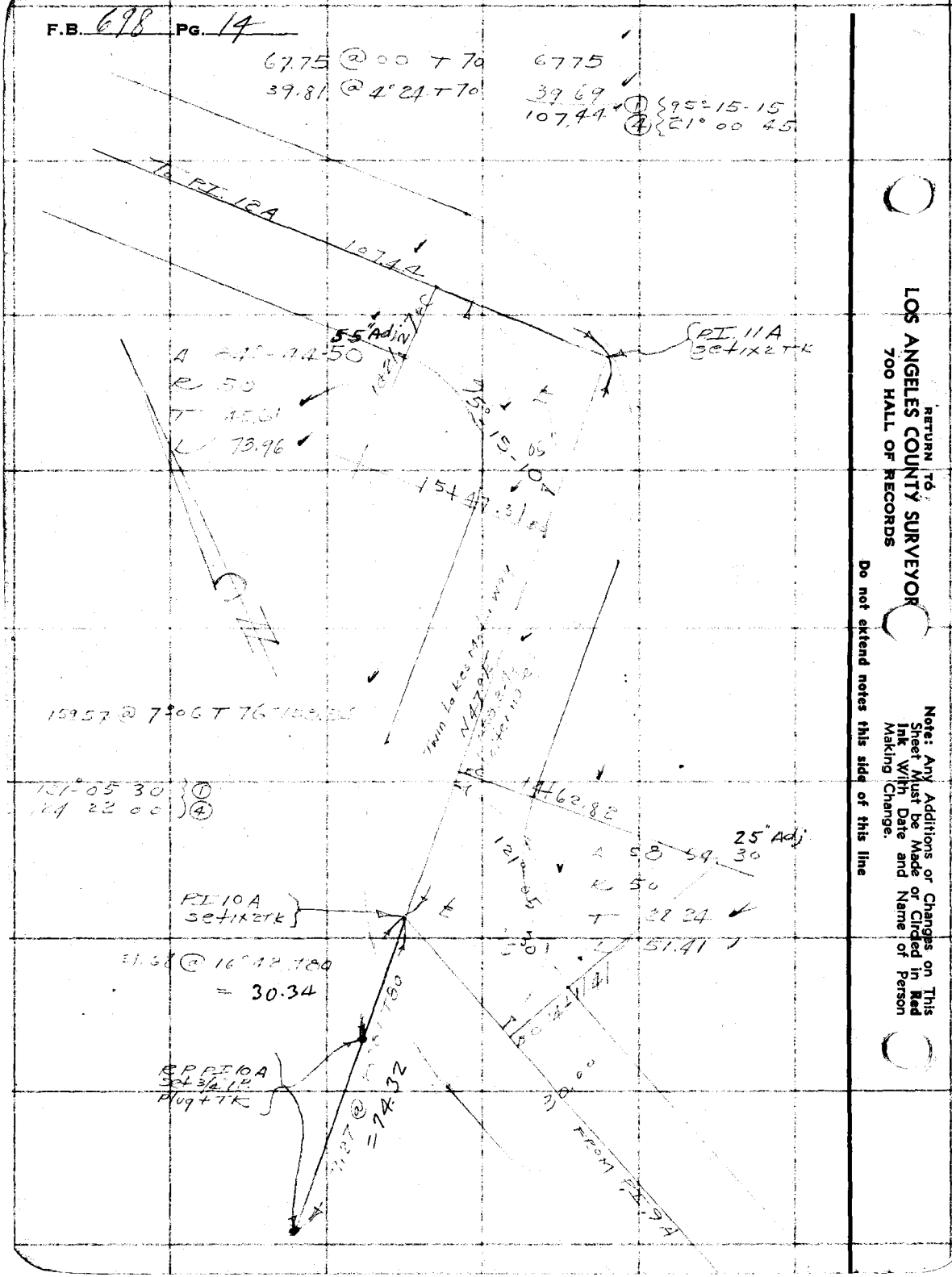

RETURN TO
LOS ANGELES COUNTY SURVEYOR
700 HALL OF RECORDS

Note: Any Additions or Changes on This Sheet Must be Made or Circled in Red Ink With Date and Name of Person Making Change.

Do not extend notes this side of this line

Notes Ck'd by aak	Survey of [illegible] (Alternate) F.B. 648 Pg. 15
Map No. C.S.B-1961	W. O. 3015 Tape No. 69 St'd 84°F.
Office Work J. D. Price	Surveyed by Stevenson
Checked aak	Notes T-15 Date 5-10-37
Date Sept. 37	Indexed A. C. Johnson

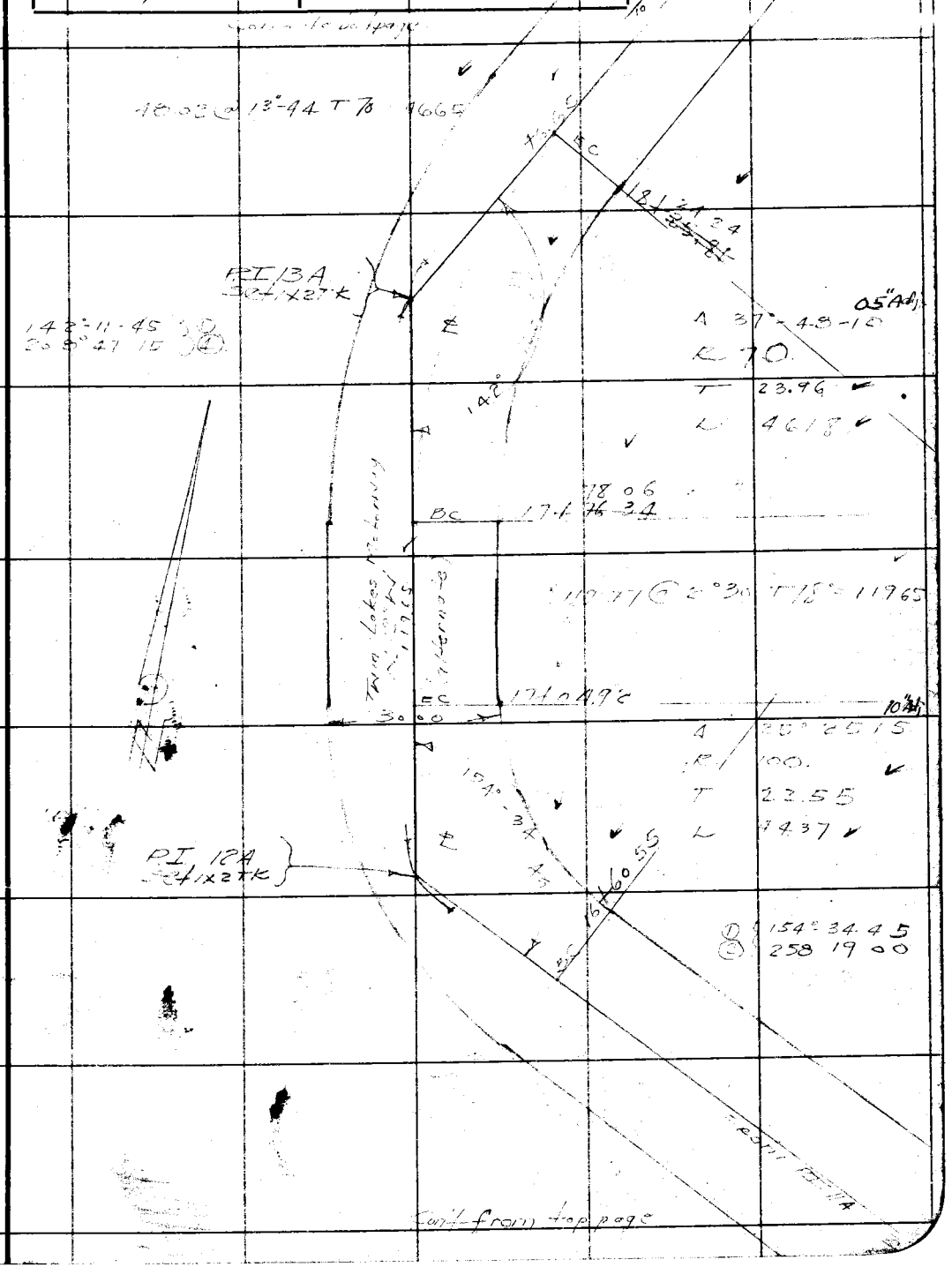

Note: Any Additions or Changes on This Sheet Must be Made or Circled in Red Ink With Date and Name of Person Making Change.

Do not extend notes this side of this line

RETURN TO
LOS ANGELES COUNTY SURVEYOR
700 HALL OF RECORDS

FORM 247 10M 11-35

F.B. 698 PG. 16

Cont to bk page

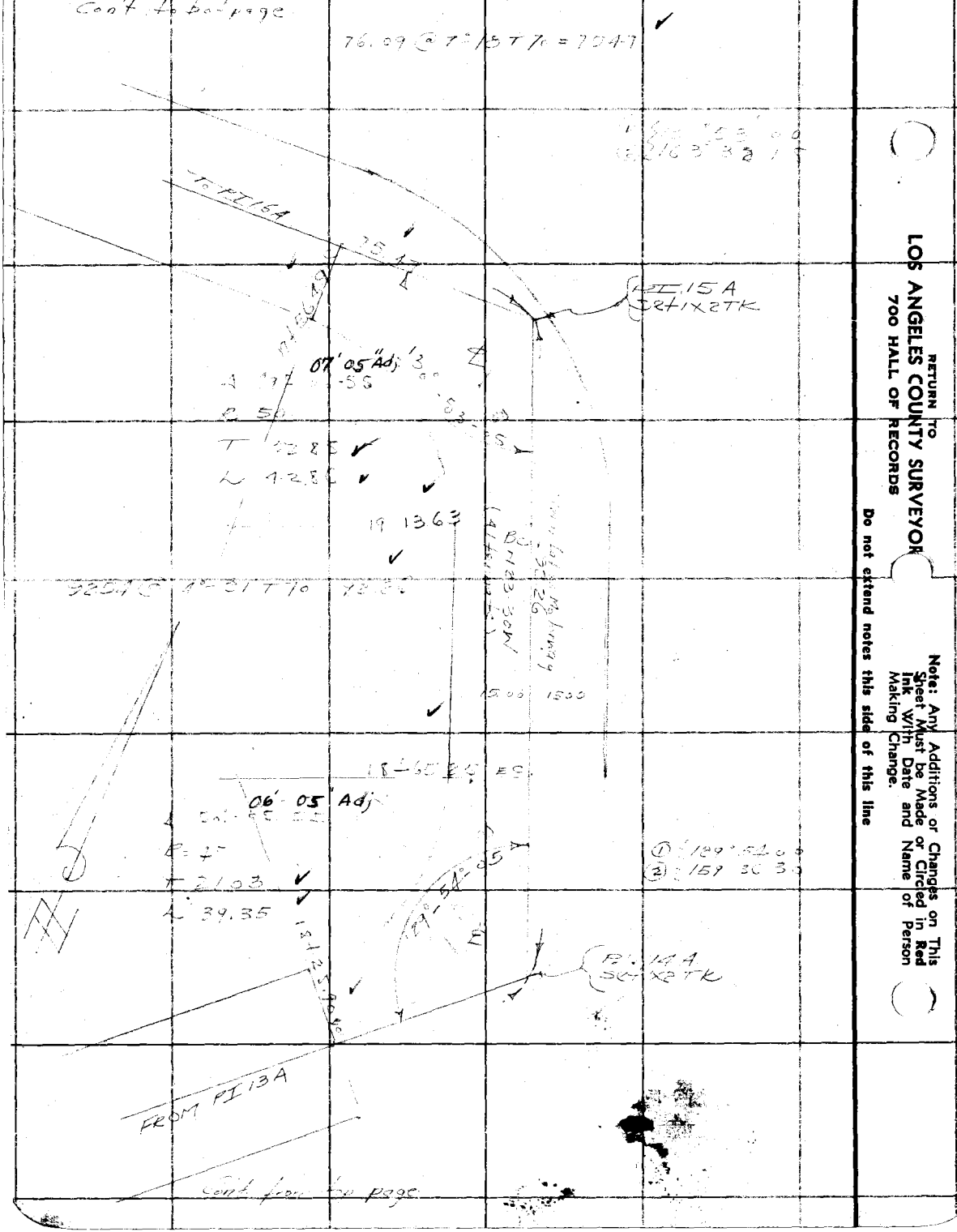

RETURN TO
LOS ANGELES COUNTY SURVEYOR
700 HALL OF RECORDS

Note: Any Additions or Changes on This Sheet Must be Made or Circled in Red Ink With Date and Name of Person Making Change.

Do not extend notes this side of this line

(ALTERNATE)

Notes Ck'd by aak	Survey of Twin Lakes Motorway	F.B. 6[illegible] Pg. 17
Map No. C.S.B-1361	W. O. 8015 Tape No. 69 St'd 84°F.	
Office Work J. D. Price.	Surveyed by STEVENSON	
Checked aak	Notes T.L.S. Date 5-11-37	
Date Sept 37	Indexed A. C. Johnson	

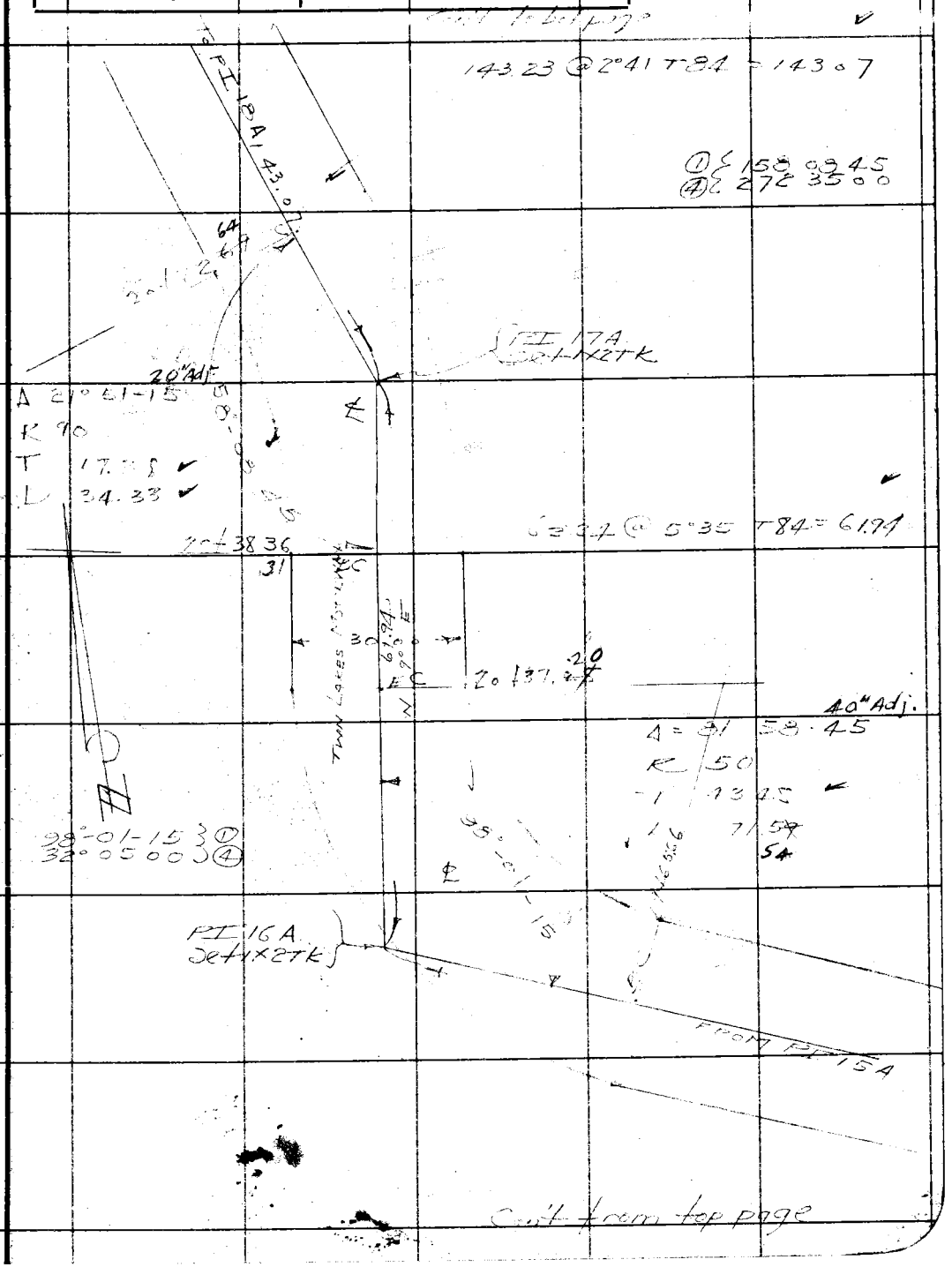

Note: Any Additions or Changes on This Sheet Must be Made or Circled in Red Ink With Date and Name of Person Making Change.

Do not extend notes this side of this line

RETURN TO
LOS ANGELES COUNTY SURVEYOR
700 HALL OF RECORDS

FORM 247 10M 11-35

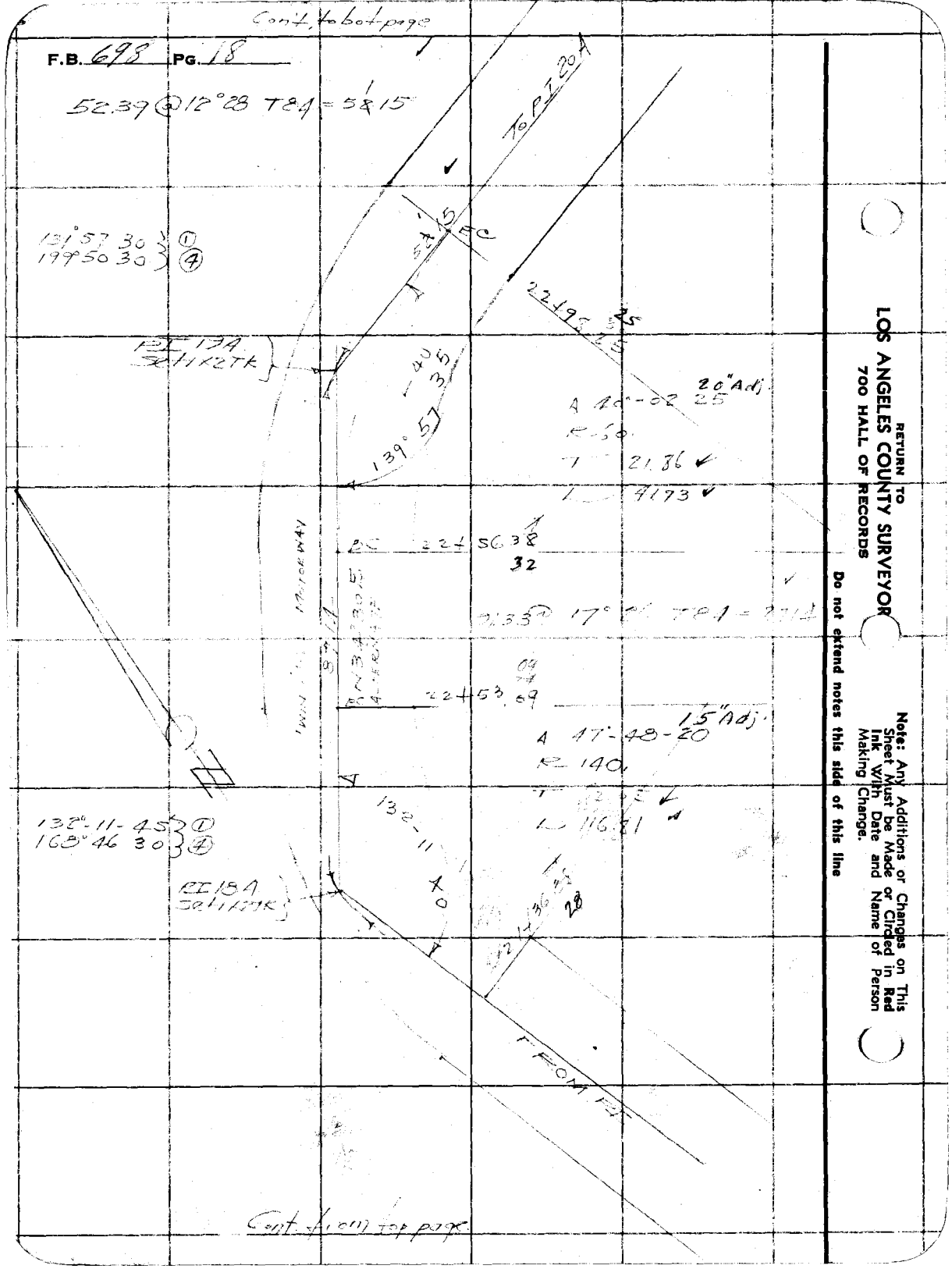

RETURN TO
LOS ANGELES COUNTY SURVEYOR
700 HALL OF RECORDS

Note: Any Additions or Changes on This Sheet Must be Made or Circled in Red Ink With Date and Name of Person Making Change.

Do not extend notes this side of this line

(ALTERNATE)

Notes Ck'd by: AWR	Survey of: TWIN LAKES MOTORWAY	F.B. 698 PG. 19
Map No. C.S.B-1361	W. O. 8015 Tape No. 69 St'd 44°F.	
Office Work: J. D. Price	Surveyed by: STEVENSON	
Checked: AAR	Notes: 1 N 5 Date: 5-11-37	
Date: Sept 37	Indexed: A. C. Johnson	

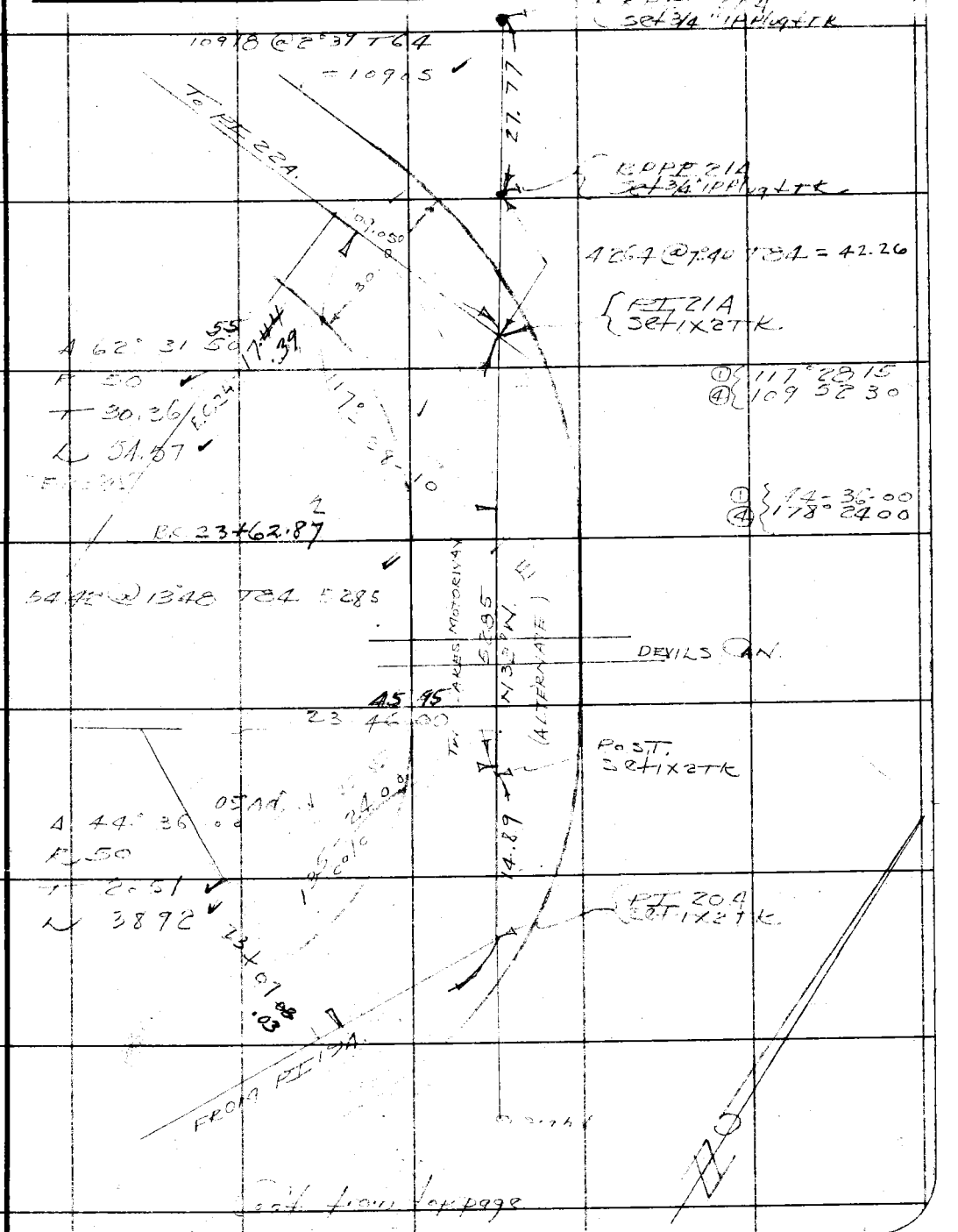

Note: Any Additions or Changes on This Sheet Must be Made or Circled in Red Ink With Date and Name of Person Making Change.

Do not extend notes this side of this line

RETURN TO
LOS ANGELES COUNTY SURVEYOR
700 HALL OF RECORDS

FORM 247 10M 11-35

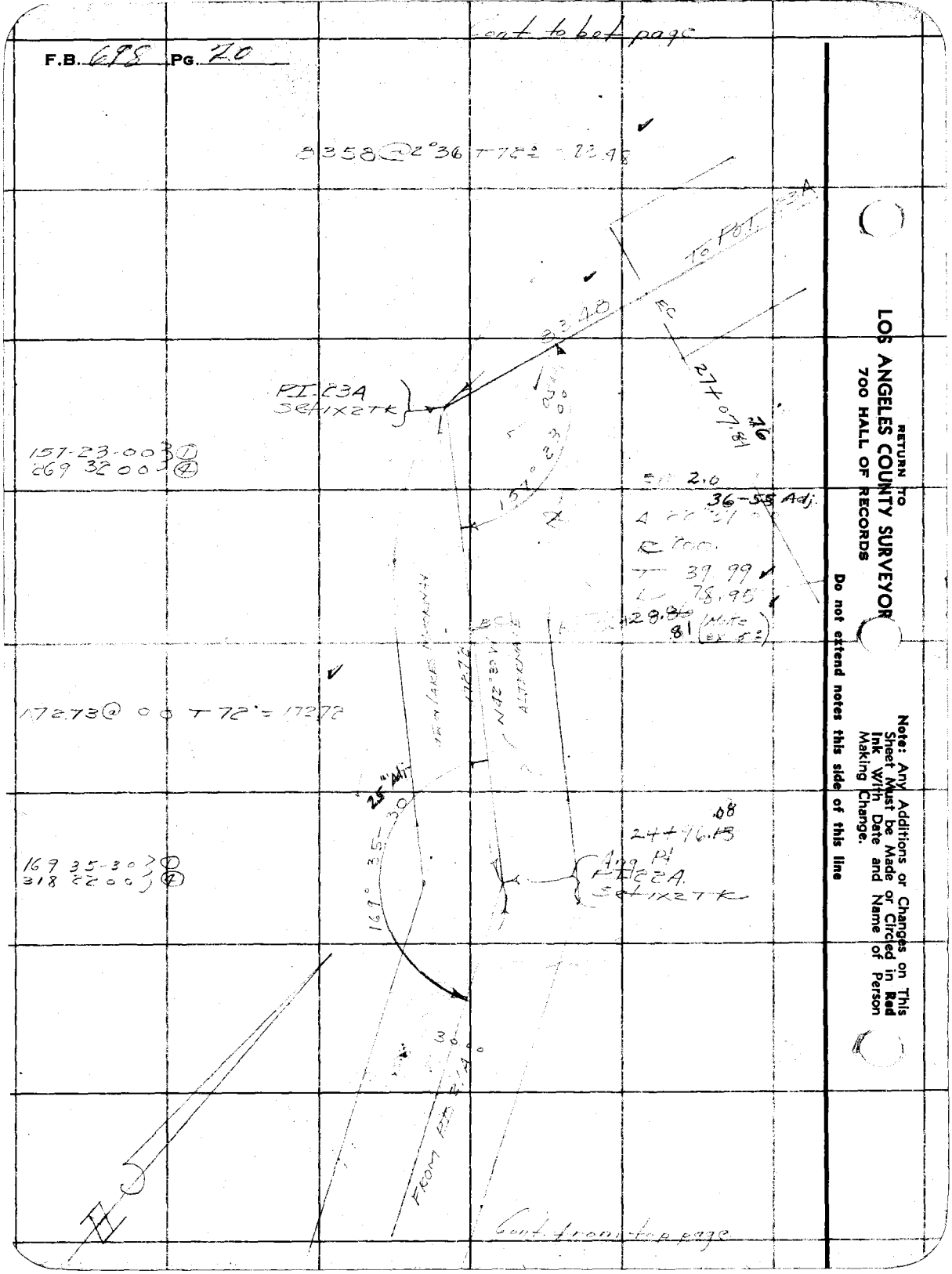

RETURN TO
LOS ANGELES COUNTY SURVEYOR
700 HALL OF RECORDS

Do not extend notes this side of this line

Note: Any Additions or Changes on This Sheet Must be Made or Circled in Red Ink With Date and Name of Person Making Change.

Notes Ck'd by aak	Survey of [illegible]	F.B. 690	Pg. 21
Map No. C.S.B-1361	W. O. [illegible] Tape No. 69 St'd 84°F.		
Office Work J.D.Price	Surveyed by STEVENSON		
Checked aak	Notes [illegible] Date 5-17-37		
Date Sept. 37	Indexed A. C. Johnson		

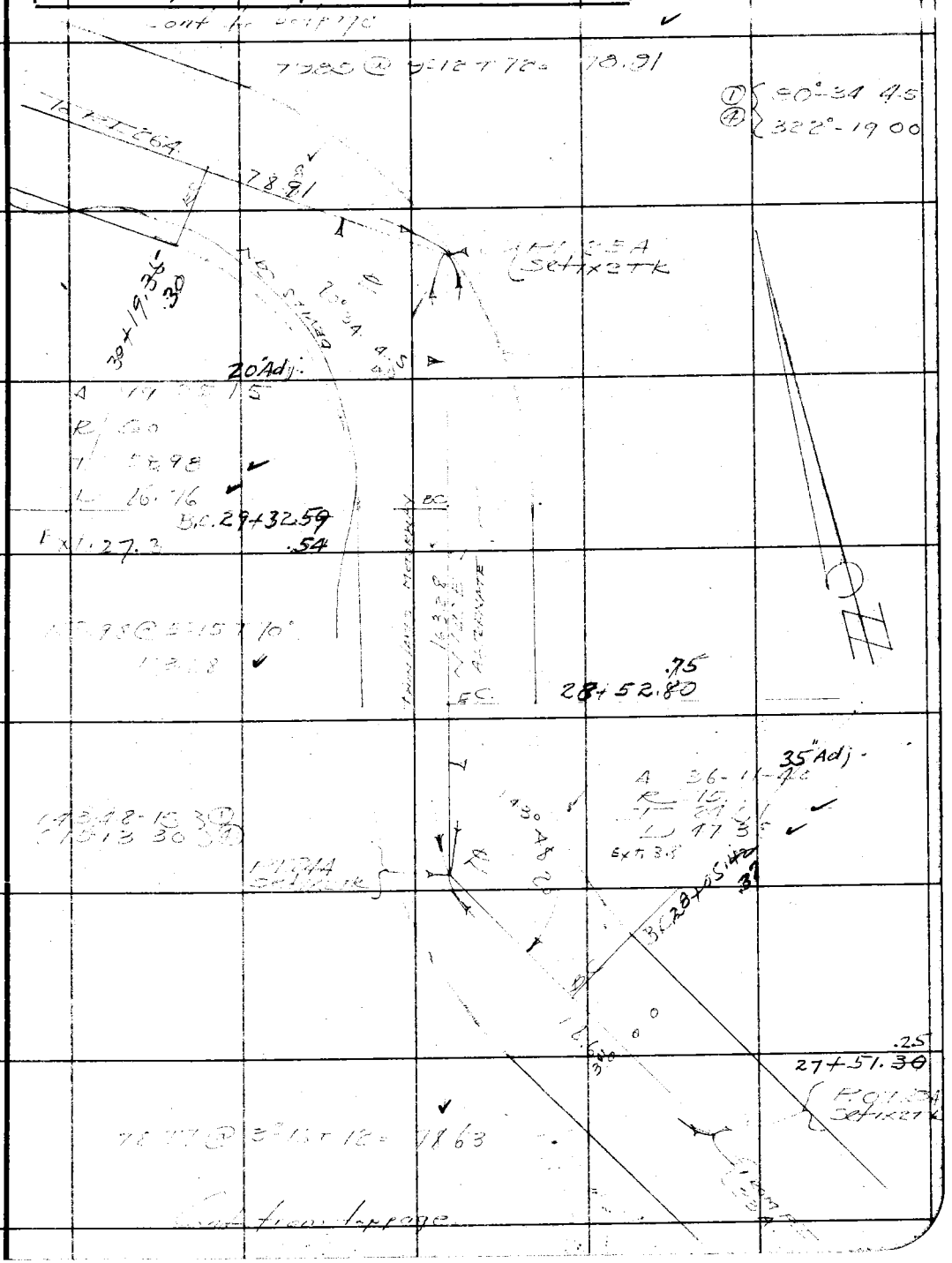

Note: Any Additions or Changes on This Sheet Must be Made or Circled in Red Ink With Date and Name of Person Making Change.

Do not extend notes this side of this line

RETURN TO
LOS ANGELES COUNTY SURVEYOR
700 HALL OF RECORDS

FORM 247 10M 11-35

F.B. 698 PG. 22

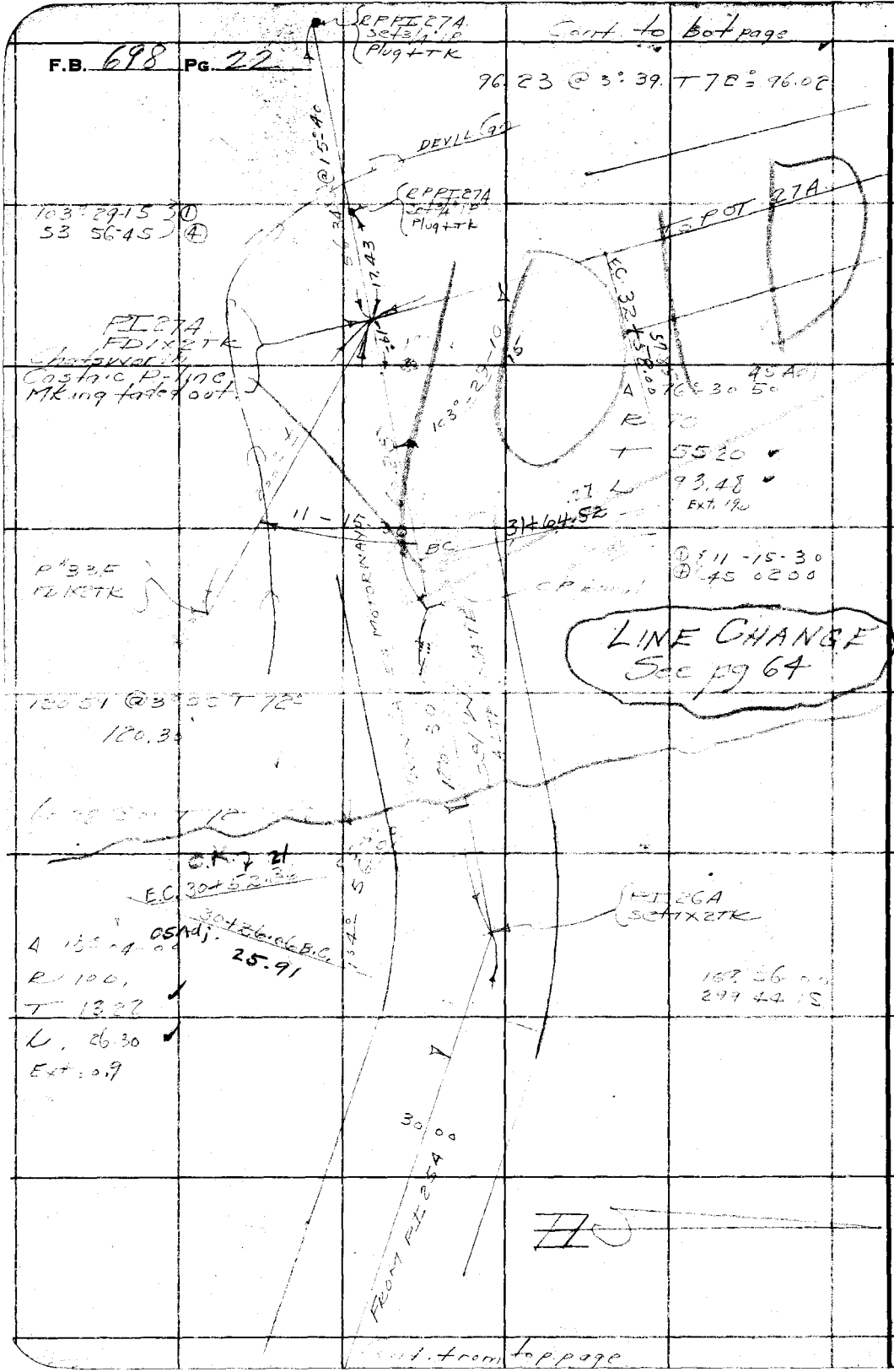

RETURN TO
LOS ANGELES COUNTY SURVEYOR
700 HALL OF RECORDS

Note: Any Additions or Changes on This Sheet Must be Made or Circled in Red Ink With Date and Name of Person Making Change.

Do not extend notes this side of this line

Notes Ck'd by aak	Survey of [illegible]
Map No. C.S.B-1361	W. O. 8015 Tape No. 67 St'd 64 °F.
Office Work J. D. Price	Surveyed by SILVANSON
Checked aak	Notes [illegible] Date [illegible]
Date Sept 37	Indexed A. C. Johnson

F.B. 698 PG. 23

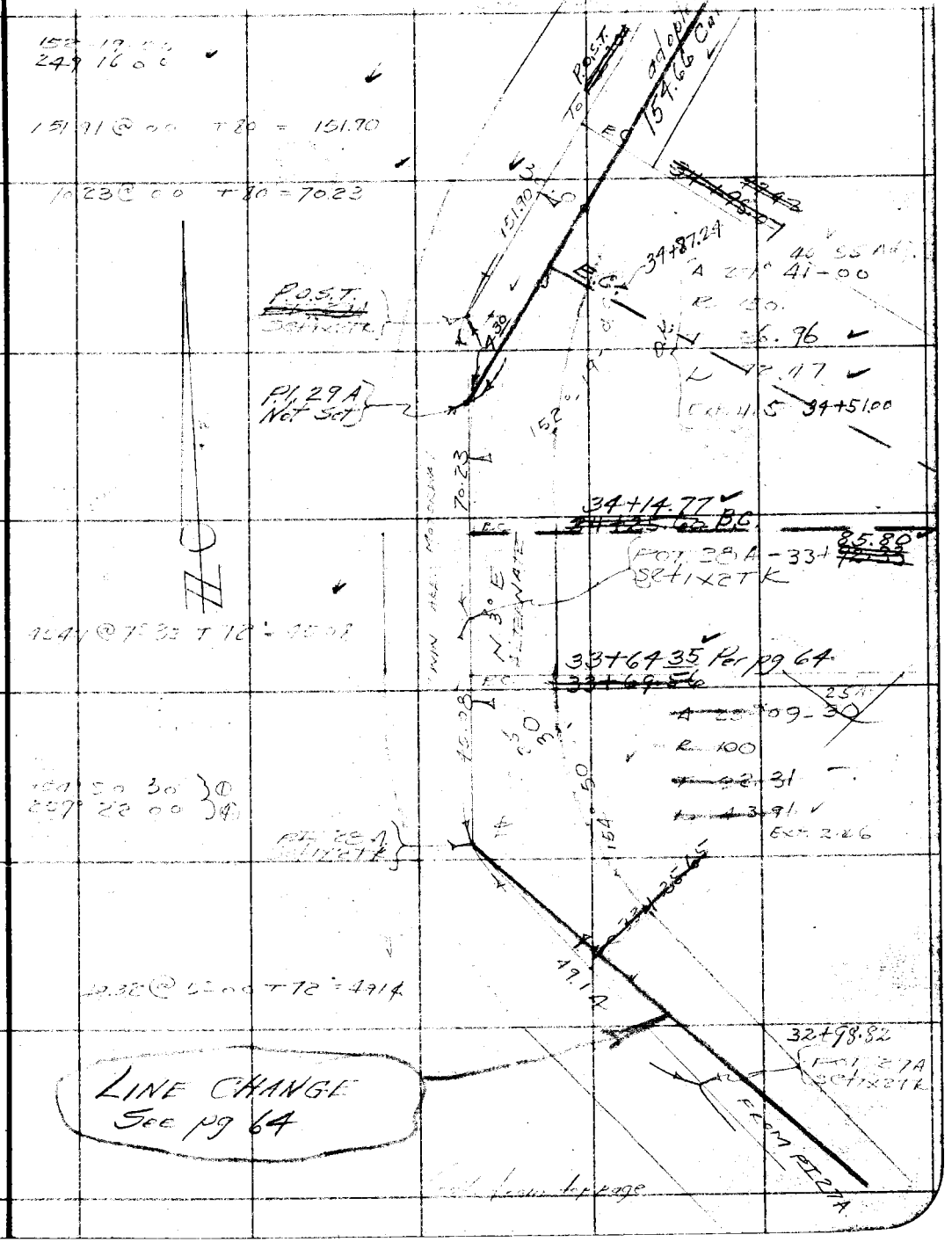

Note: Any Additions or Changes on This Sheet Must be Made or Circled in Red Ink With Date and Name of Person Making Change.

Do not extend notes this side of this line

RETURN TO
LOS ANGELES COUNTY SURVEYOR
700 HALL OF RECORDS

FORM 247 10M 11-35

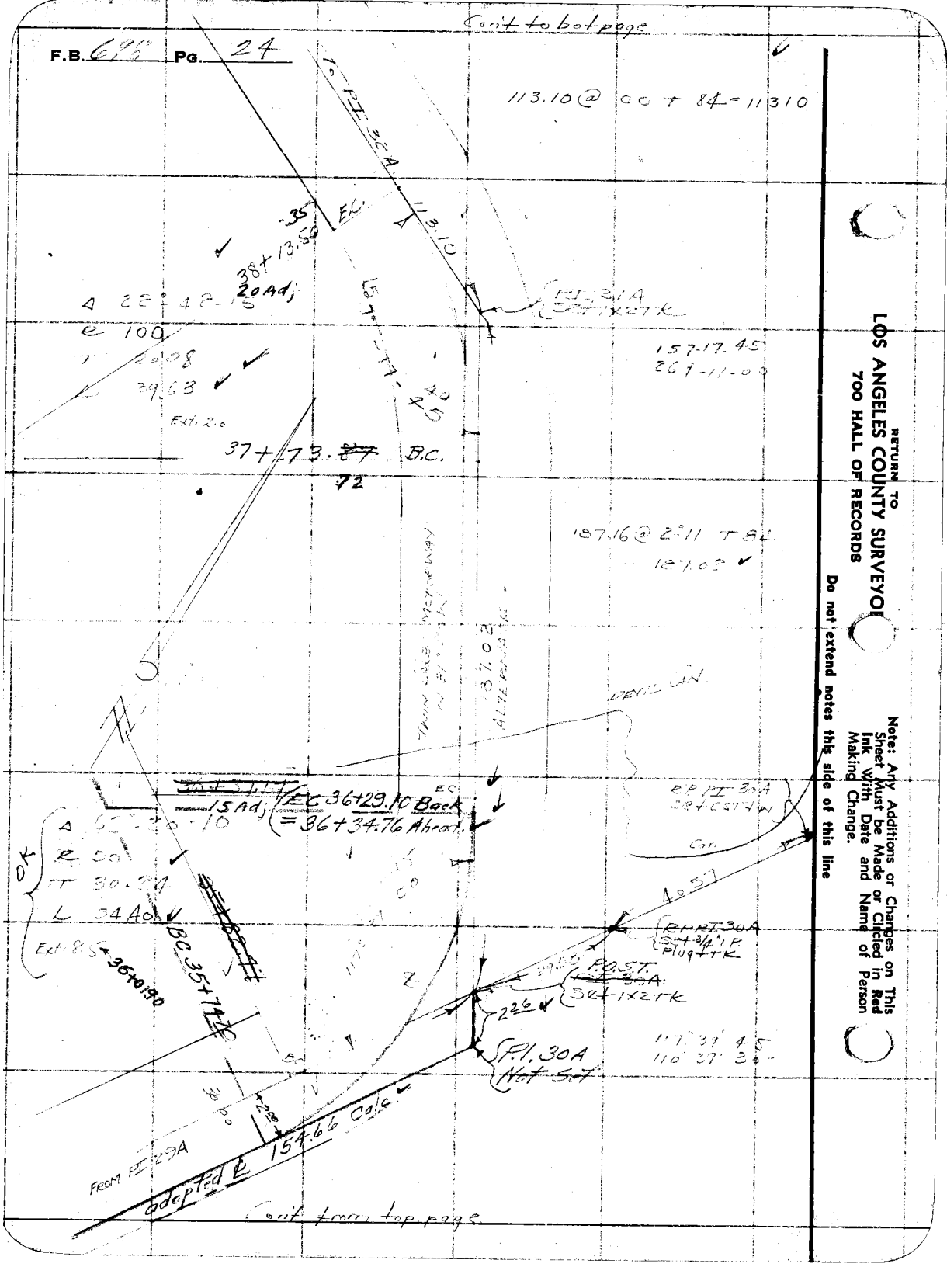

RETURN TO
LOS ANGELES COUNTY SURVEYOR
700 HALL OF RECORDS

Note: Any Additions or Changes on This Sheet Must be Made or Circled in Red Ink With Date and Name of Person Making Change.

Do not extend notes this side of this line

Alternate

Notes Ck'd by aak	Survey of [illegible]
Map No. C.S.B-1361	W. O. 8015 Tape No. 59 St'd 84°F.
Office Work J.D. Price	Surveyed by STEVENSON
Checked aak	Notes [illegible] Date [illegible]
Date Sept. 37	Indexed A. C. Johnson

F.B. 698 PG. [illegible]

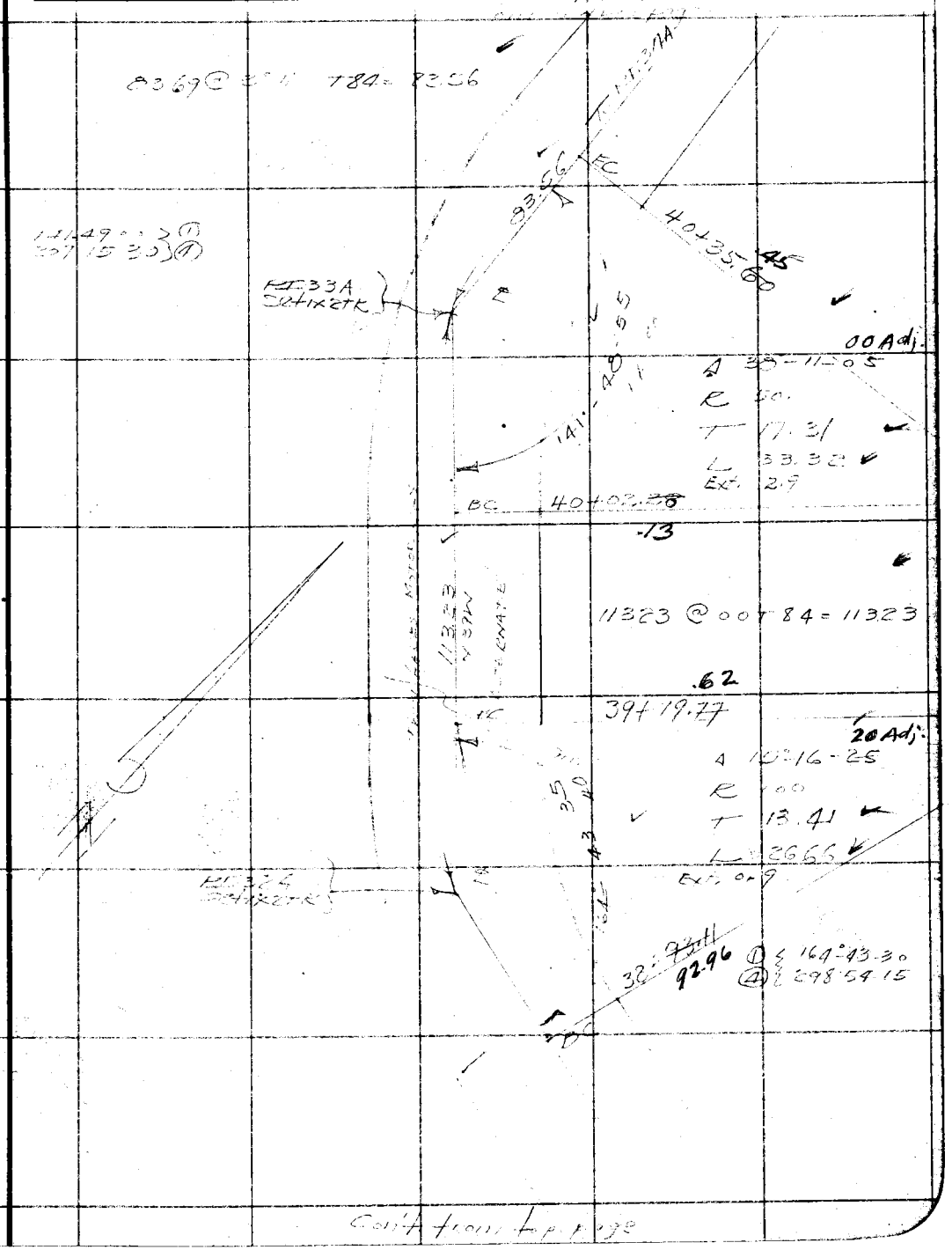

Note: Any Additions or Changes on This Sheet Must be Made or Circled in Red Ink With Date and Name of Person Making Change.

Do not extend notes this side of this line

RETURN TO
LOS ANGELES COUNTY SURVEYOR
700 HALL OF RECORDS

FORM 247 10M 11-35

Con't from top page

F.B. 698 Pg. 26

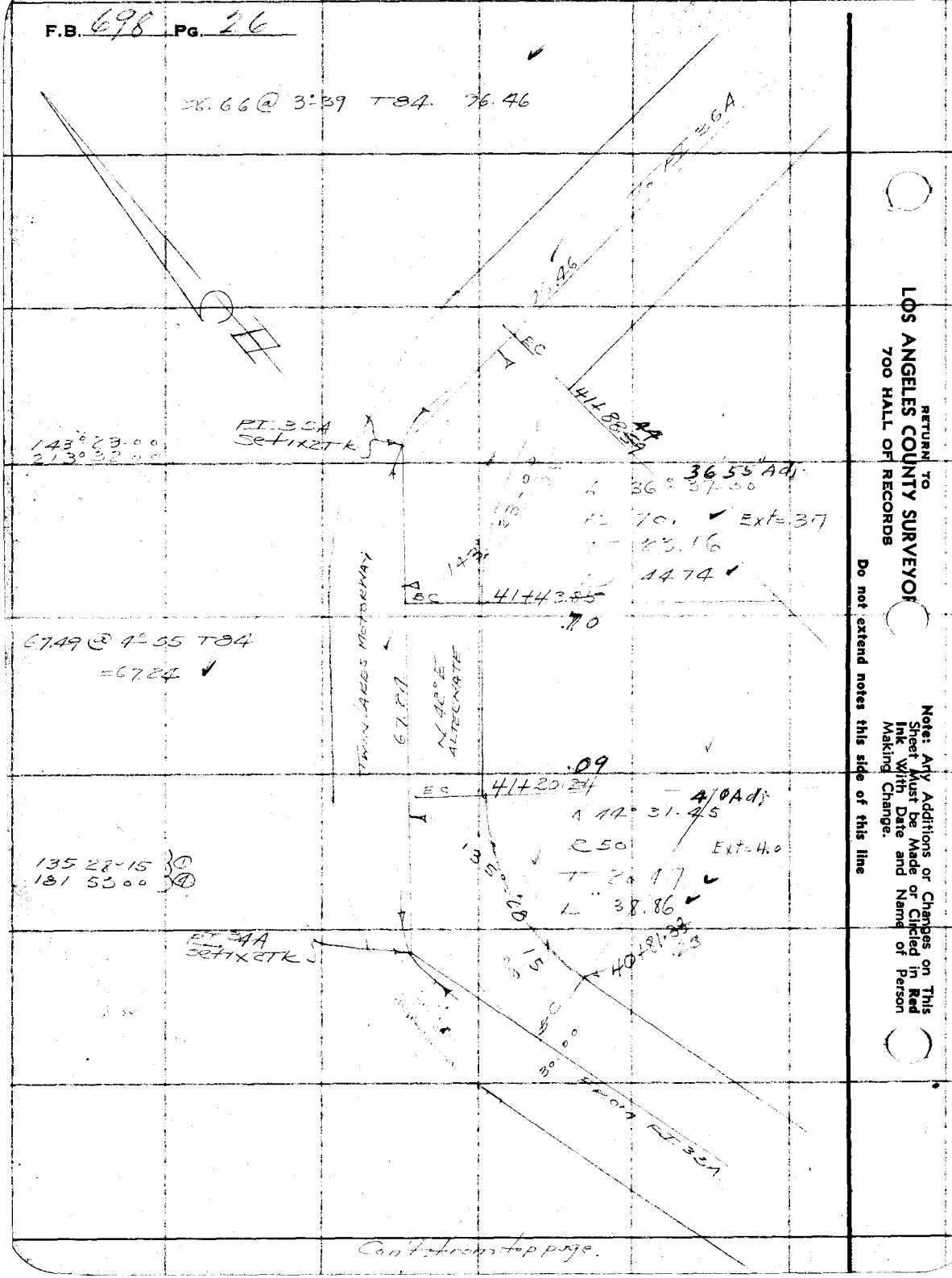

RETURN TO
LOS ANGELES COUNTY SURVEYOR
700 HALL OF RECORDS

Note: Any Additions or Changes on This Sheet Must be Made or Circled in Red Ink With Date and Name of Person Making Change.

Do not extend notes this side of this line

Notes Ck'd by aur	Survey of
Map No. C.S.B-1361	W. O. 8015 Tape No. 09 St'd 64°F.
Office Work J. D. Price	Surveyed by STEVENSON
Checked aur	Notes T Y S Date 5 13 3
Date Sept 37	Indexed A. C. Johnson

F.B. 1-99 Pg.

Note: Any Additions or Changes on This Sheet Must be Made or Circled in Red Ink With Date and Name of Person Making Change.

Do not extend notes this side of this line

RETURN TO
LOS ANGELES COUNTY SURVEYOR
7th HALL OF RECORDS

FORM 247 10M 11-35

F.B. 698 PG. 28

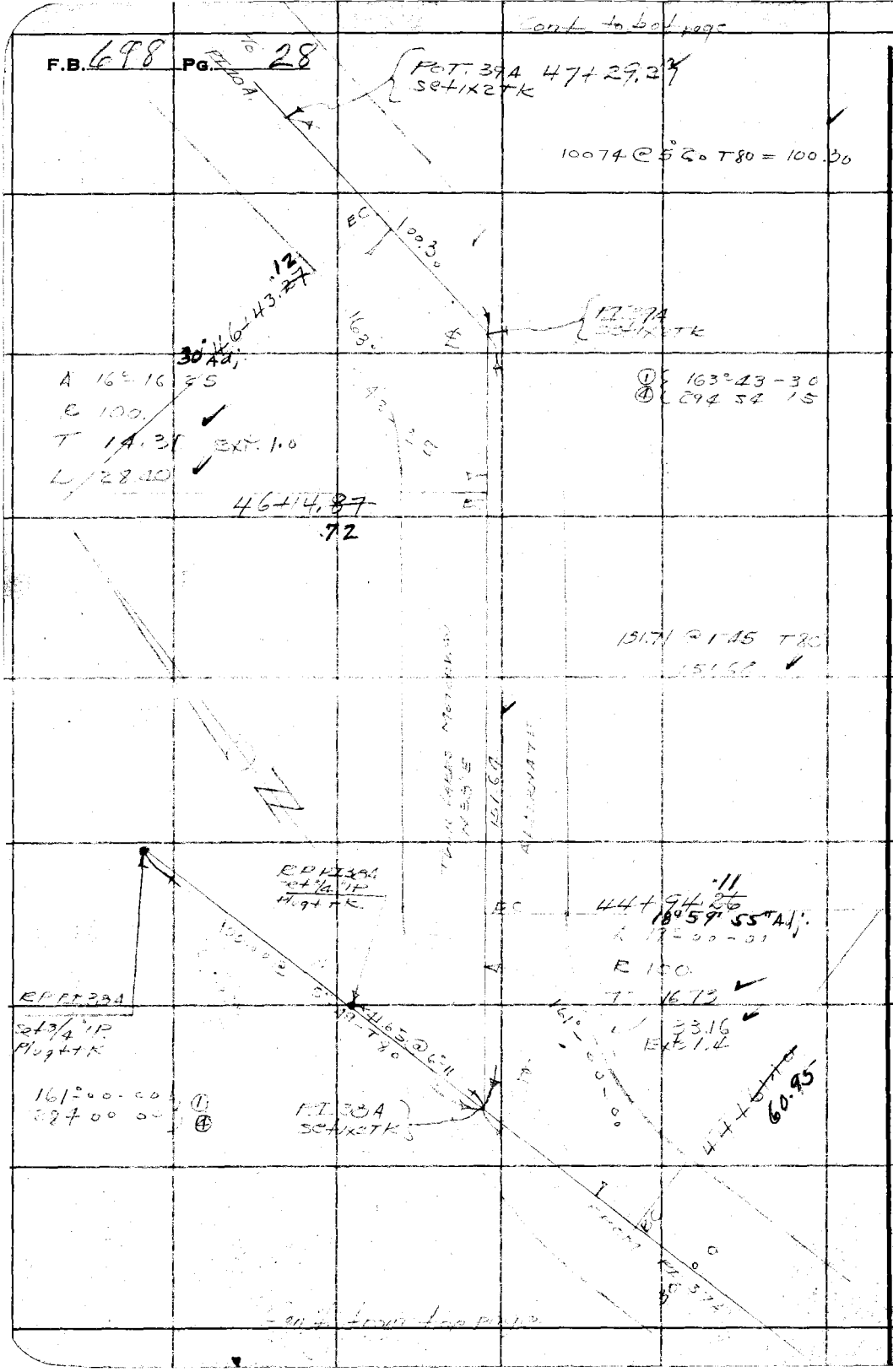

RETURN TO
LOS ANGELES COUNTY SURVEYOR
700 HALL OF RECORDS

Note: Any Additions or Changes on This Sheet Must be Made or Circled in Red Ink With Date and Name of Person Making Change.

Do not extend notes this side of this line

Notes Ck'd by aar
Map No. C.S. B-1361
Office Work J. D. Price
Checked aar
Date Sep. 1. 37

Survey of Twin Lakes Motorway
W. O. 8015 Tape No. 69 St'd 84 °F.
Surveyed by Stevenson
Notes T.H.S. Date 5-19-37
Indexed A. C. Johnson

F.B. 695 PG. 29

Note: Any Additions or Changes on This Sheet Must be Made or Circled in Red Ink With Date and Name of Person Making Change.

Do not extend notes this side of this line

RETURN TO
LOS ANGELES COUNTY SURVEYOR
700 HALL OF RECORDS

FORM 247 10M 11-35

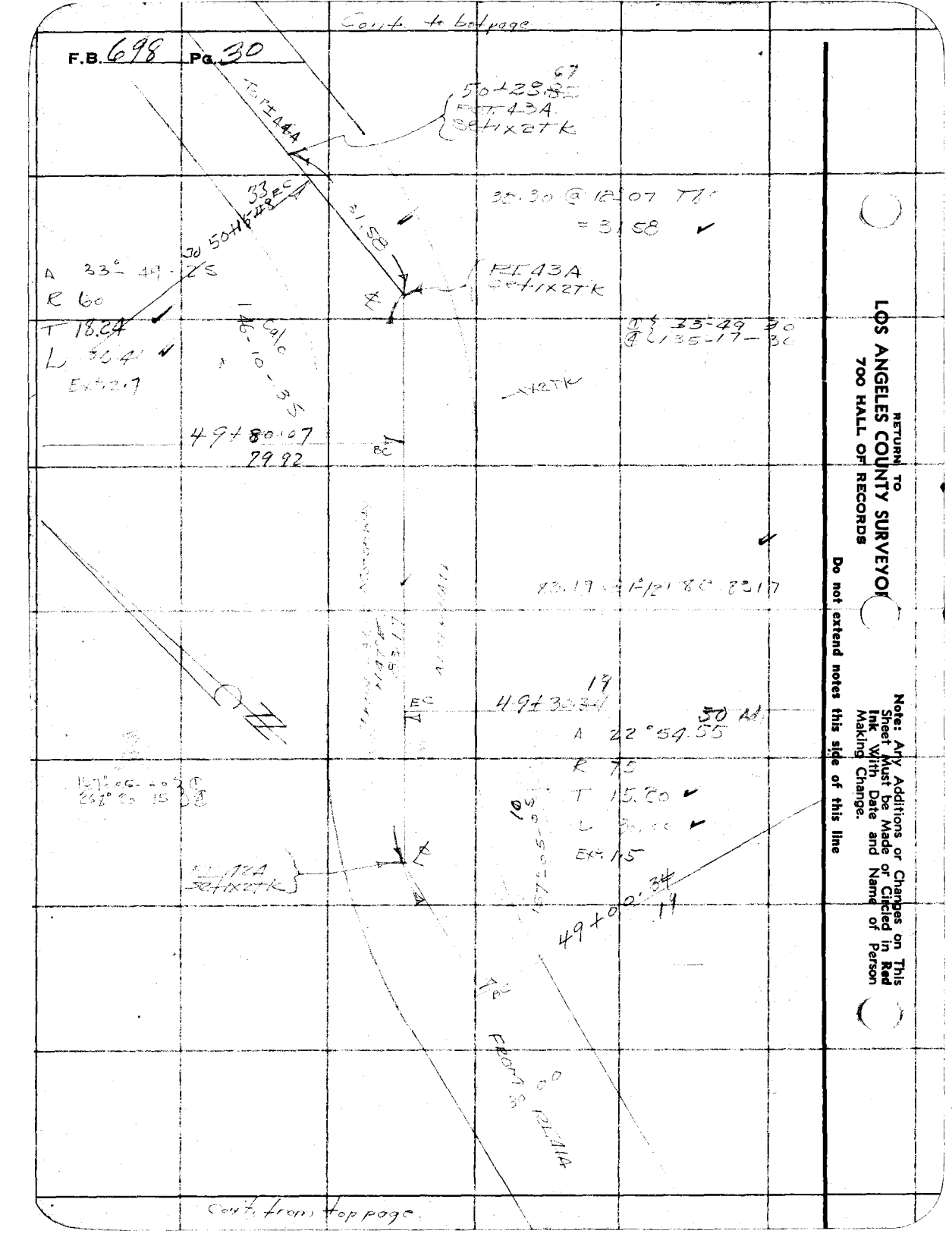

F.B. 698 Pg. 30

Cont. to bot page

50+23.67
PT 43A
Set 1x2TK

33
30 50+16.48 EC

31.58

35.30 @ 12-07 TBC
= 31.58

A 33° 49' 25
R 60
T 18.24
L 35.41
Ext 2.7

PT 43A
Set 1x2TK

Calc
146-10-35

33-49 30
135-17-30

1x2TK

49+80.07
79.92

BC

83.19 @ 1-1/2 BC 83.17

EC

49+30.34
19

A 22° 54.55
R 75
T 15.80
L 30.00
Ext 1.5

157°05-00
268° 20 15

PT 42A
Set 1x2TK

49+00.34
19

BC

FROM 30 00
PT 41A

Cont. from top page

RETURN TO
LOS ANGELES COUNTY SURVEYOR
700 HALL OF RECORDS

Note: Any Additions or Changes on This Sheet Must be Made or Circled in Red Ink With Date and Name of Person Making Change.

Do not extend notes this side of this line

Notes Ck'd by aar	Survey of TWIN LAKES MOTORWAY
Map No. C.S. B-1361	W. O. 8015 Tape No. 69 St'd 64°F.
Office Work J. D. Price	Surveyed by STEVENSON
Checked aar	Notes 1 4 5 Date 6-17-37
Date Sept. 37	Indexed A. C. Johnson

F.B. 595 PG. 21

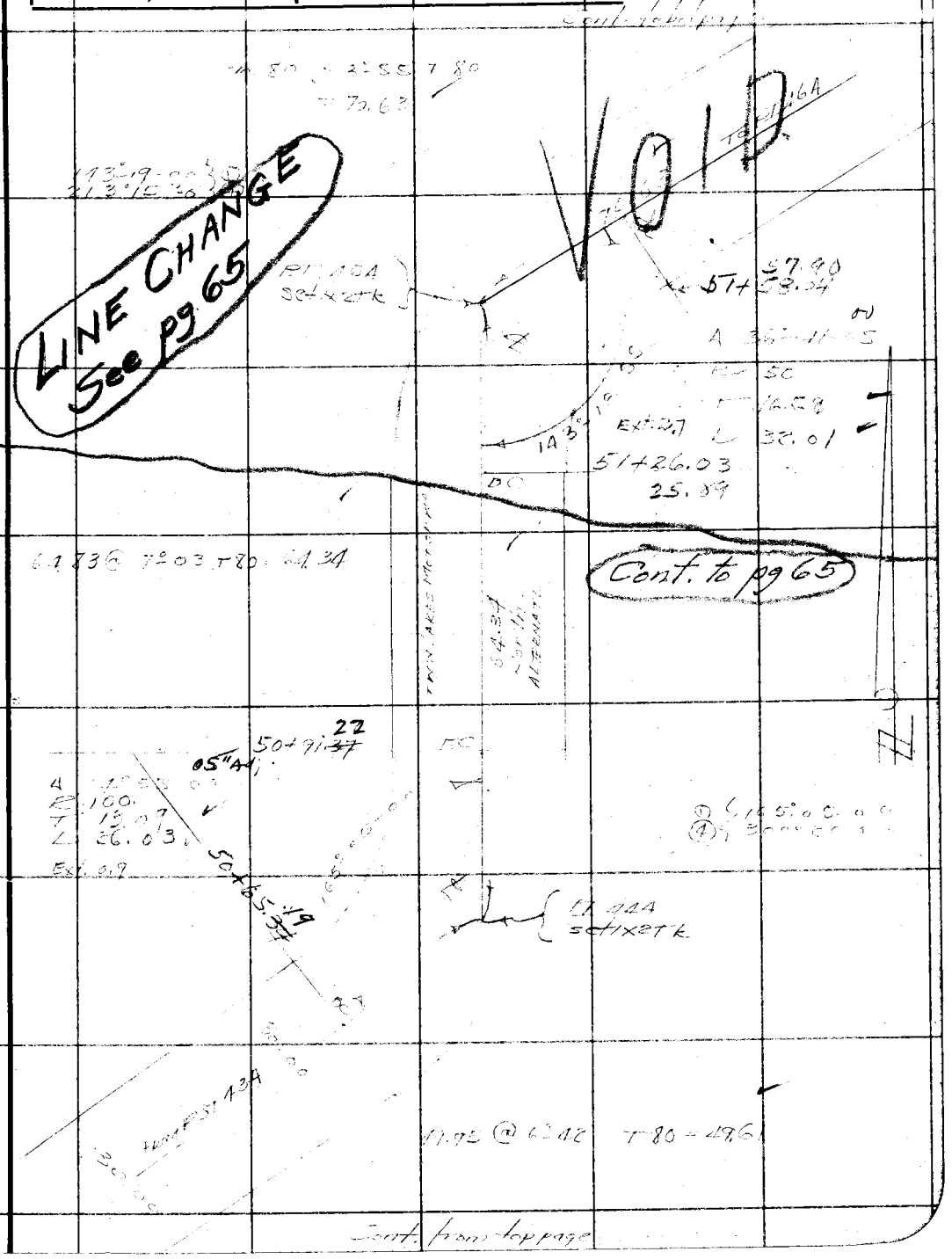

Note: Any Additions or Changes on This Sheet Must be Made or Circled in Red Ink With Date and Name of Person Making Change.

Do not extend notes this side of this line

RETURN TO
LOS ANGELES COUNTY SURVEYOR
700 HALL OF RECORDS

FORM 247 10M 11-35

F.B. 698 PG. 32

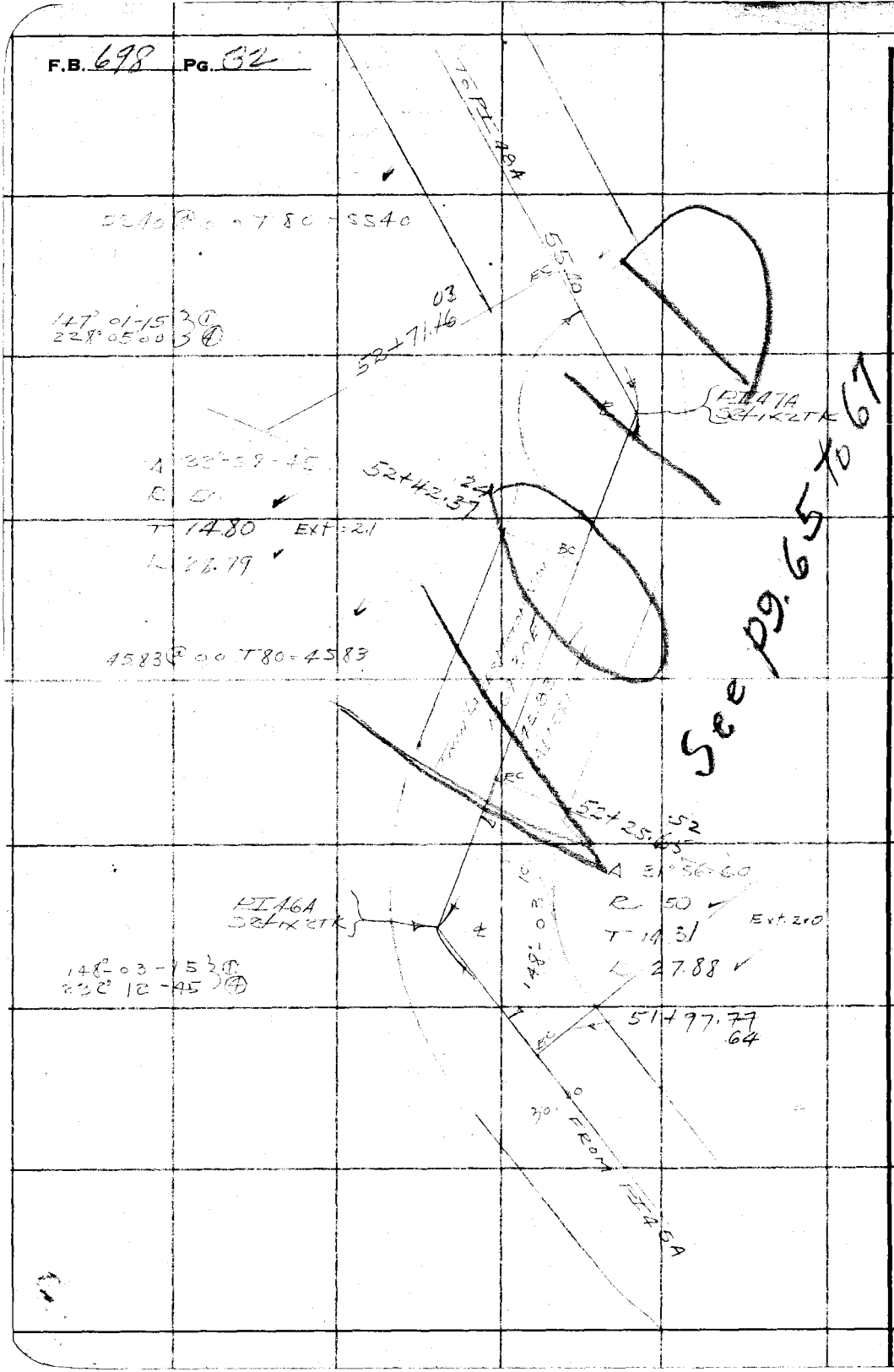

RETURN TO
LOS ANGELES COUNTY SURVEYOR
700 HALL OF RECORDS

Note: Any Additions or Changes on This Sheet Must be Made or Circled in Red Ink With Date and Name of Person Making Change.

Do not extend notes this side of this line

ALTERNATE

Notes Ck'd by aak	Survey of Twin Lakes Motorway
Map No. C.S. B-1361.	W. O. 8015 Tape No. 69 St'd 84°F.
Office Work J. D. Price.	Surveyed by Stevenson
Checked	Notes [illegible] Date 5-19-37
Date	Indexed A. C. Johnson

F.B. [illegible] Pg. [illegible]



Note: Any Additions or Changes on This Sheet Must be Made or Circled in Red Ink With Date and Name of Person Making Change.

Do not extend notes this side of this line

RETURN TO
LOS ANGELES COUNTY SURVEYOR
700 HALL OF RECORDS

FORM 247 10M 11-38

F.B. 698 Pg. 34

Cont. to bot page

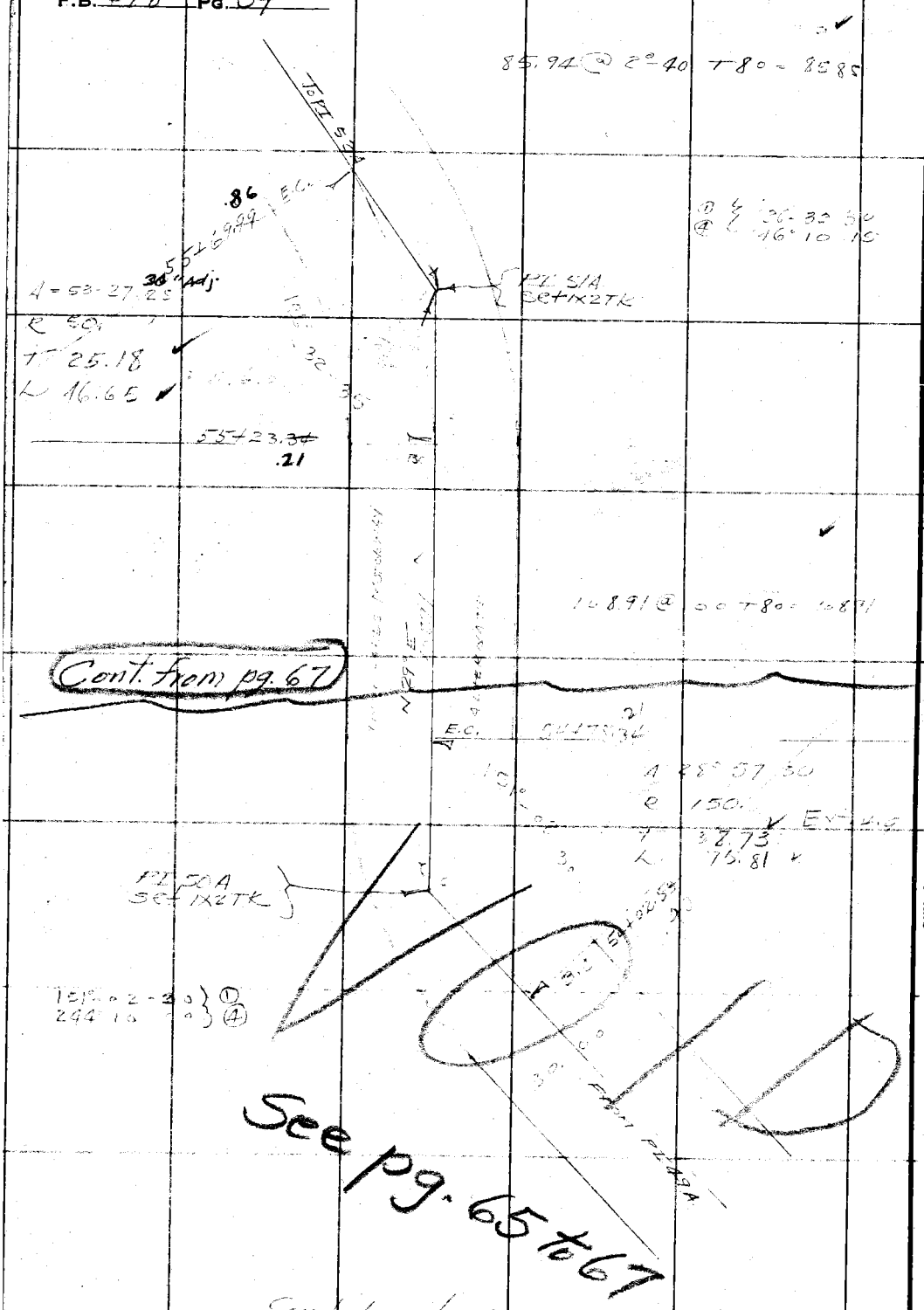

RETURN TO
LOS ANGELES COUNTY SURVEYOR
700 HALL OF RECORDS

Note: Any Additions or Changes on This Sheet Must be Made or Circled in Red Ink With Date and Name of Person Making Change.

Do not extend notes this side of this line

ALTERNATE

Notes Ck'd by aar	Survey of [illegible] LAKES
Map No. C.S. B-1361	W. O. 8015 Tape No. 69 St'd 84 °F.
Office Work J. D. Price	Surveyed by STEVENSON
Checked aar	Notes Date 5-19-8[illegible]
Date Sept. 37	Indexed A. C. Johnson

F.B. 695 PG. 33

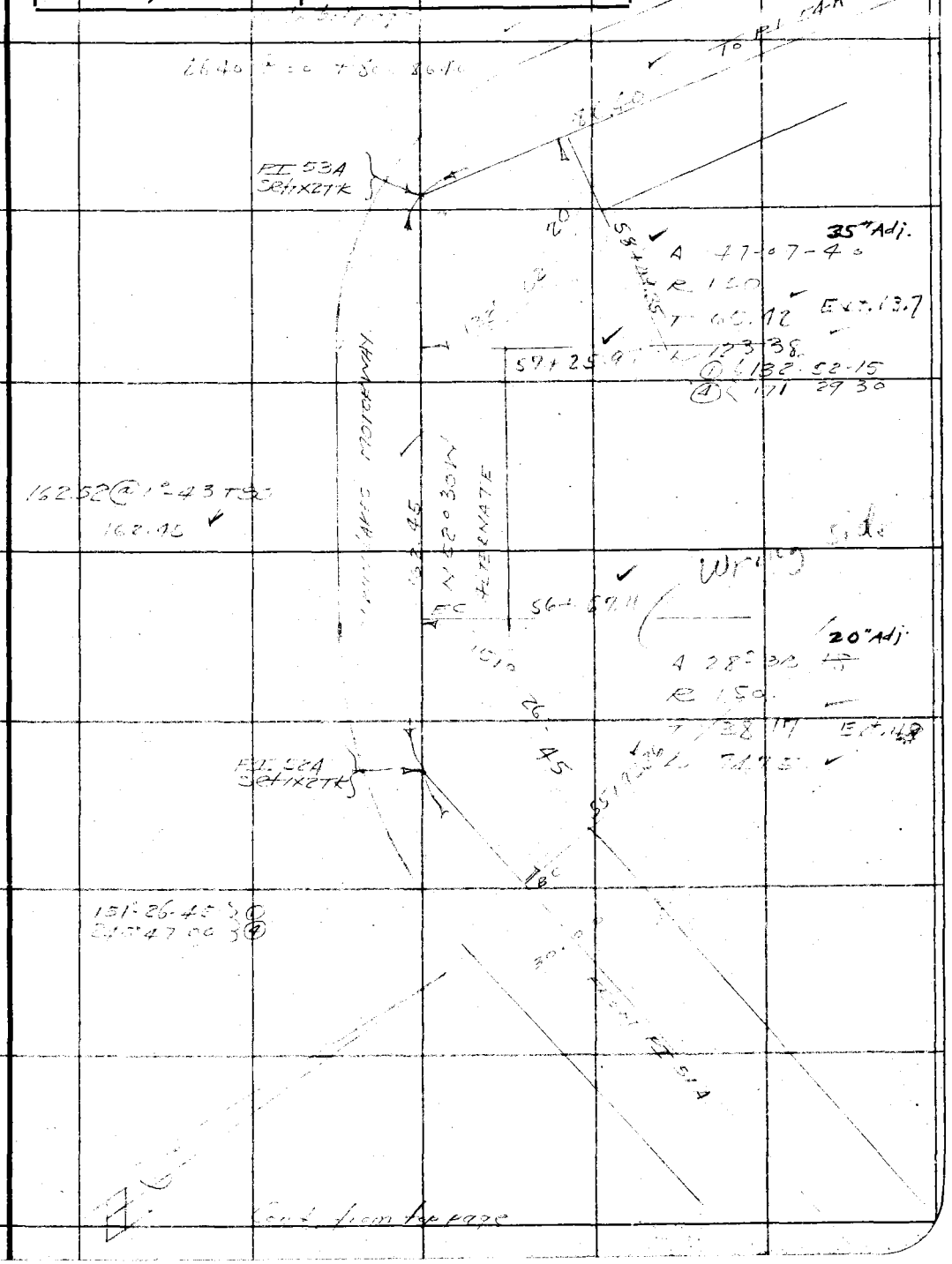

Note: Any Additions or Changes on This Sheet Must be Made or Circled in Red Ink With Date and Name of Person Making Change.

Do not extend notes this side of this line

RETURN TO
LOS ANGELES COUNTY SURVEYOR
700 HALL OF RECORDS

FORM 247 10M 11-38

F.B. 698 PG. 36

Cont. to botpage

72.19 @ 00 T 76 72.19
168.65 @ 00 T 76 168.62
240.81

To PI 56A

240.84

40" Adj.
A 10-00.35
R
T 17.51
L

59+82.56

169° 57.25

PI 55A
set 1x2 TK

169° 59.30
319° 57.45

57+47.62

15.09 @ 32-16-7.5

15" Adj. 58+90.25
A 11° 34-10
R 200
T 20.26
L 40.38

58+51.00

168° 25.45
313° 43.30

PI 54A
set 1x2 TK

Cont. from top page

RETURN TO
LOS ANGELES COUNTY SURVEYOR
700 HALL OF RECORDS

Note: Any Additions or Changes on This Sheet Must be Made or Circled in Red Ink With Date and Name of Person Making Change.

Do not extend notes this side of this line

ALTERNATE

Notes Ck'd by aar	Survey of TRINLAKES MOTORWAY
Map No. C.S.B-1361	W. O. 8015 Tape No 69 St'd 84 °F.
Office Work J. D. Price	Surveyed by STEVENSON
Checked aar	Notes Date 5-21-37
Date Sept. 37	Indexed A. C. Johnson

F.B. 610 Pg. 37

Cont. to botpage

9169 @ 4°42 T70 91.37

PI 58A

91.37

20" Adj

A 15°06 TS
R 200
T 26.51
L 52.72

PI 57A
SBH x 2TK

① 164° 53 45
④ 298° 35 00

164° 53 45

62 57 05

79.86 @ 00 T76
= 79.85

TRINLAKES MOTORWAY

79.85

N 14° E
ALTERNATE

62 26 96

30" Adj

A 42° 21 35
R 60
T 23.25
L 44.35

137° 38 30 ①
190° 33 45 ④

137° 38 25

PI 56A
SBH x 2TK

32.6

30.00

FROM PI 55A

Cont. from top page

Note: ANY ADDITIONS OR CHANGES ON THIS SHEET MUST BE MADE OR CIRCLED IN Red Ink WITH DATE AND NAME OF PERSON MAKING CHANGE.

Do not extend notes this side of this line

RETURN TO
LOS ANGELES COUNTY SURVEYOR
700 HALL OF RECORDS

FORM 247 5M 2-34

RETURN TO

LOS ANGELES COUNTY SURVEYOR

700 HALL OF RECORDS

Note: ANY ADDITIONS OR CHANGES ON THIS SHEET MUST BE MADE OR CIRCLED IN **Red Ink** WITH DATE AND NAME OF PERSON MAKING CHANGE.

Do not extend notes this side of this line

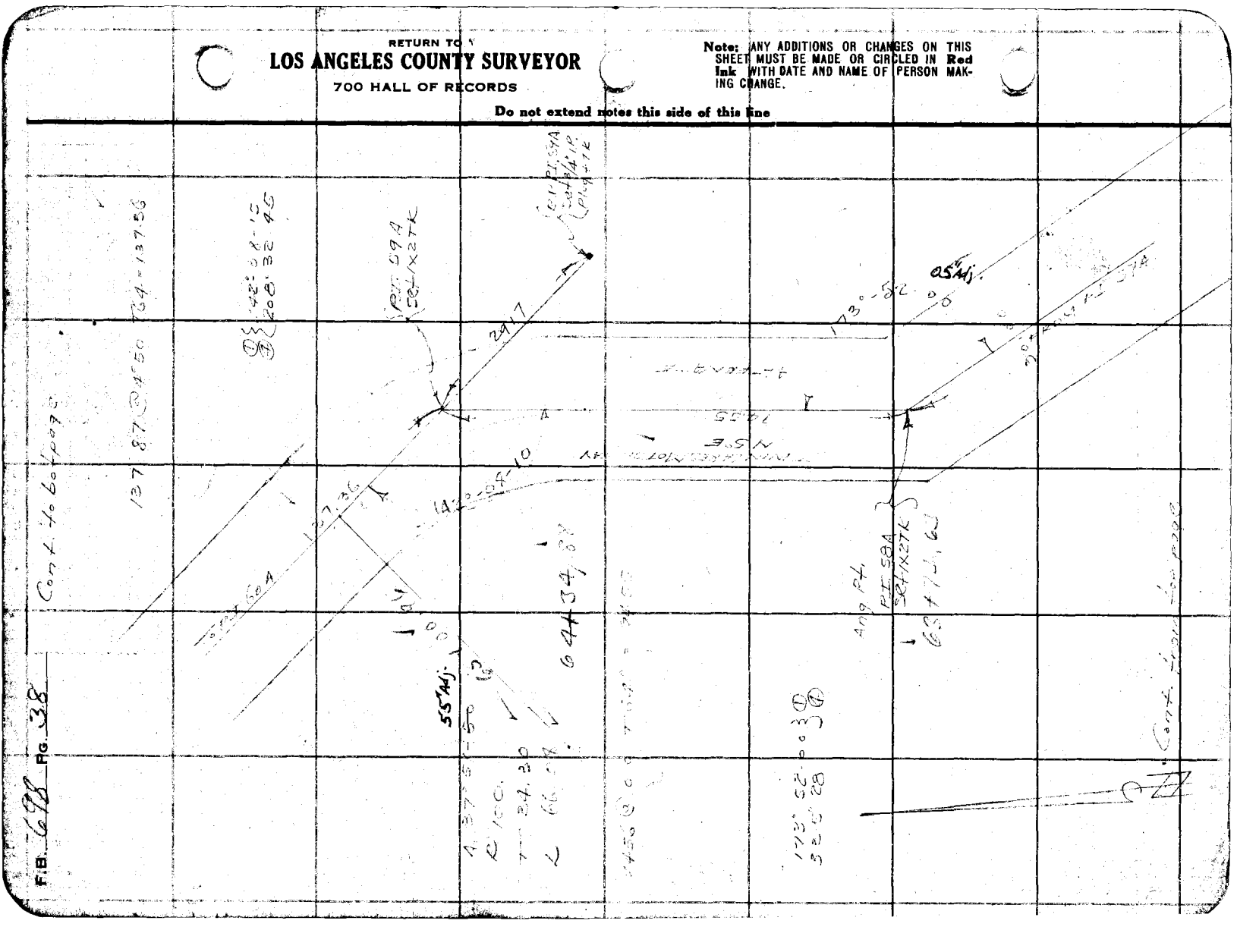

F.B. 688 Pg. 38

Notes Ck'd by aak.	Survey of [illegible]	F.B. 690	Pg. 39
Map No. C.S.B-1361	W. O. 8015 Tape No. 69 St'd 84 °F.		
Office Work J.D. [illegible]	Surveyed by STEVENSON		
Checked aak	Notes Date 5-21-37		
Date Sept. '37	Indexed A. C. Johnson		

Cont to bot page

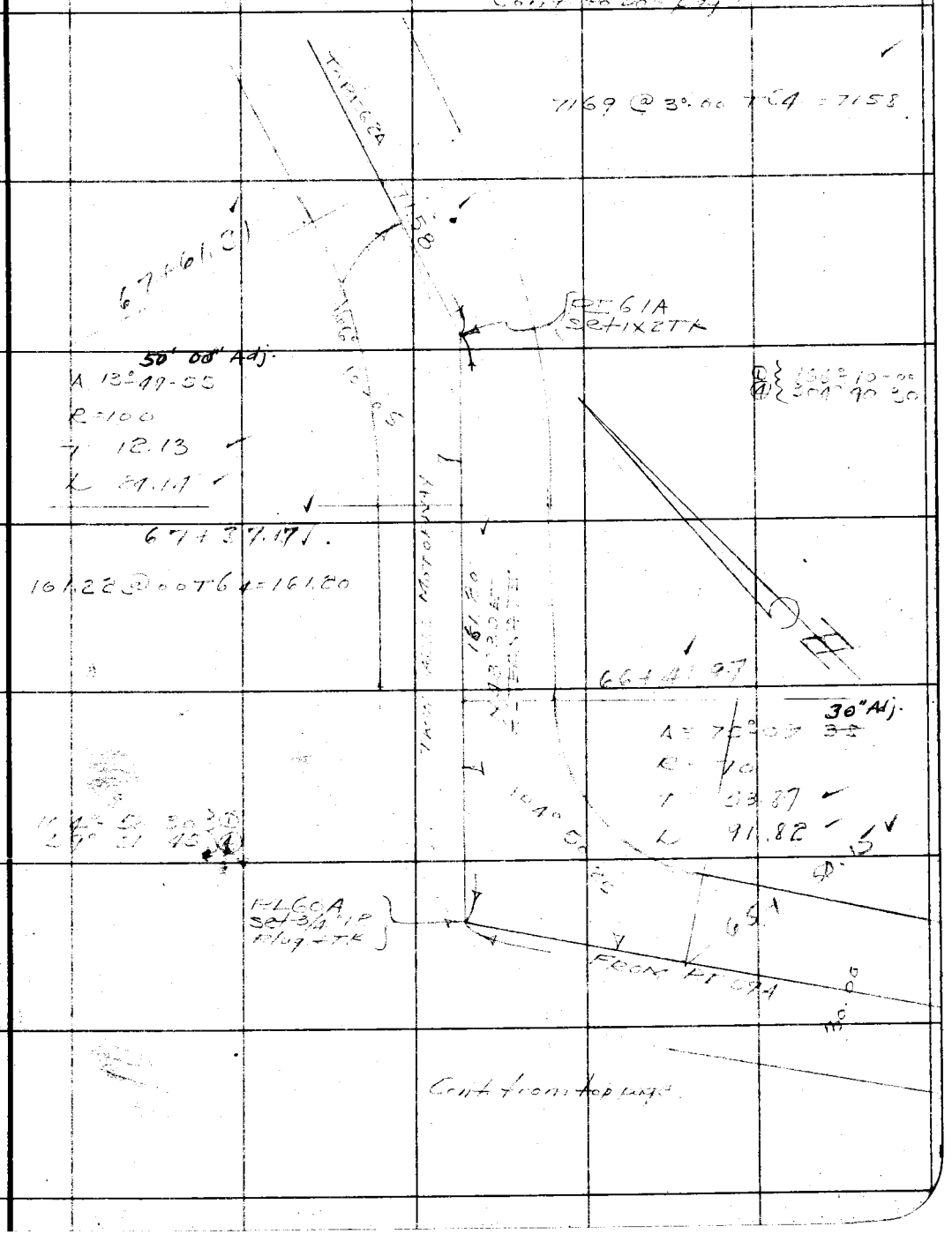

Cont from top page

Note: Any Additions or Changes on This Sheet Must be Made or Circled in Red Ink With Date and Name of Person Making Change

Do not extend notes this side of this line

RETURN TO
LOS ANGELES COUNTY SURVEYOR
700 HALL OF RECORDS

FORM 247 10M 11-35

Cont. to bot page

F.B. 698 PG. 40

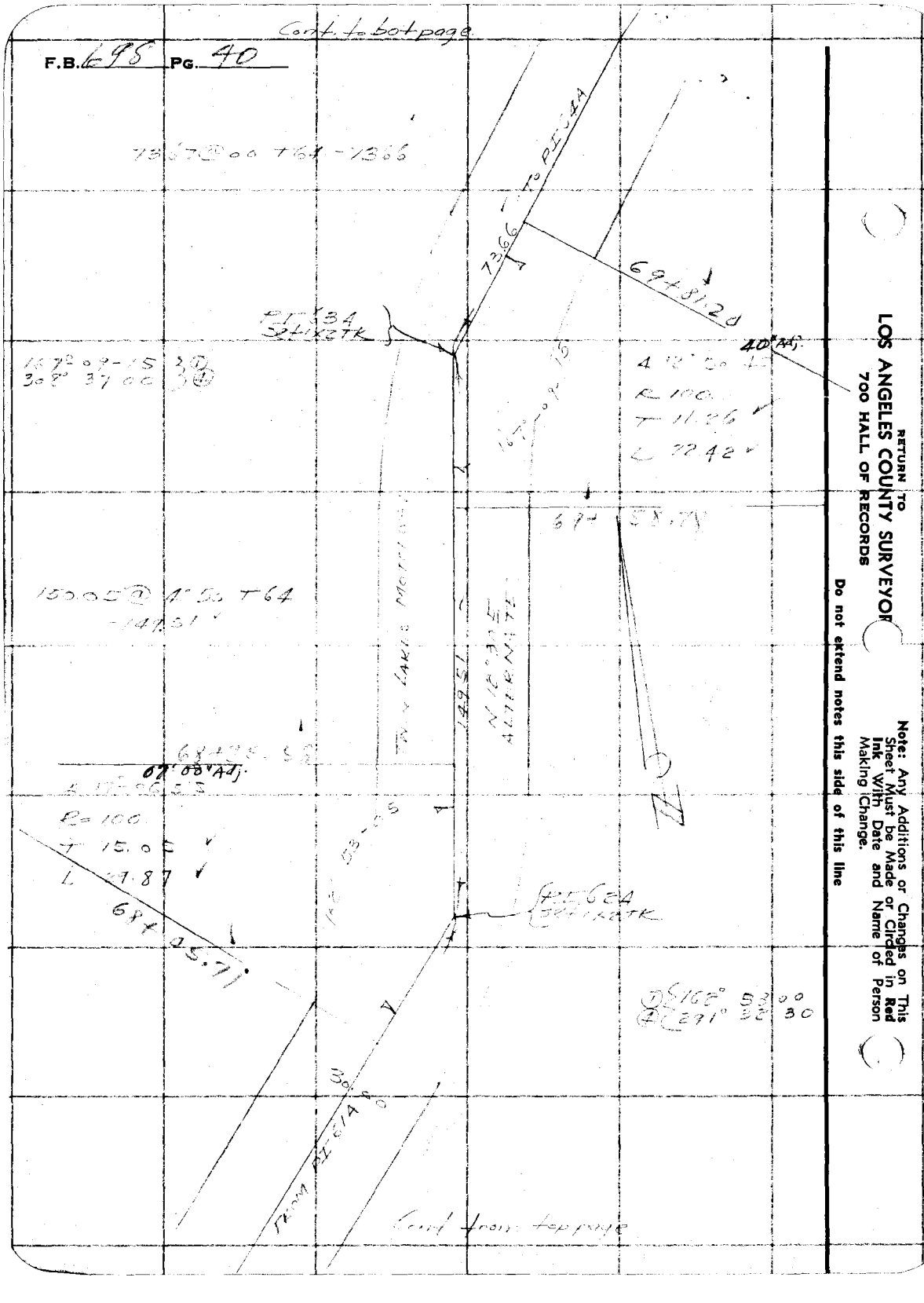

RETURN TO
LOS ANGELES COUNTY SURVEYOR
700 HALL OF RECORDS

Note: Any Additions or Changes on This Sheet Must be Made or Circled in Red Ink With Date and Name of Person Making Change.

Do not extend notes this side of this line

ALTERNATE

Notes Ck'd by aar	Survey of TWIN LAKES MOTORWAY
Map No. C.S.B-1361	W. O. 8015 Tape No. 69 St'd 84°F.
Office Work J. D. Price	Surveyed by STEVENSON
Checked aar	Notes T.H.S. Date 5-21-37
Date Sept. 37	Indexed A. C. Johnson

F.B. 190 Pg. 41

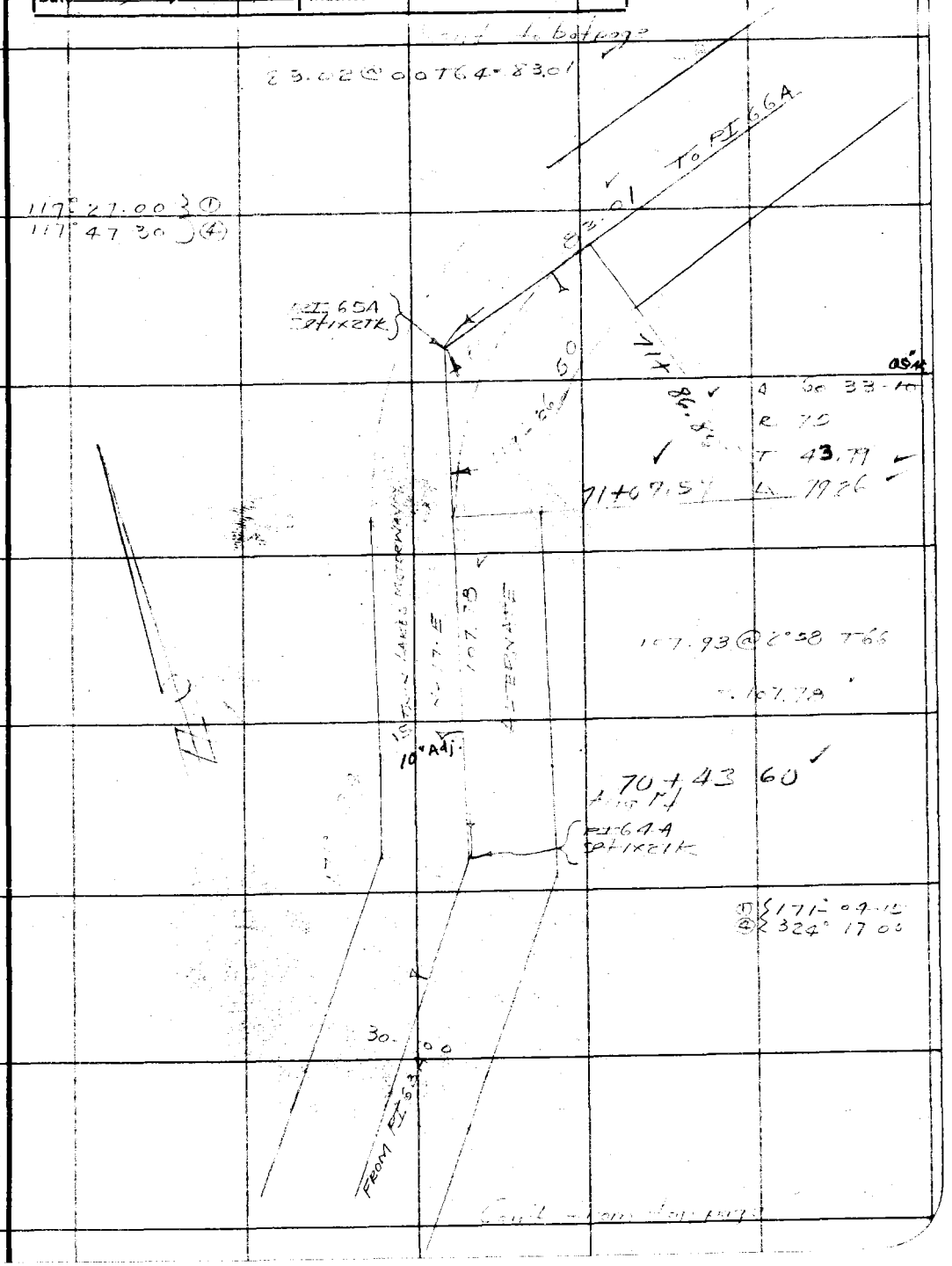

Note: Any Additions or Changes on This Sheet Must be Made or Circled in Red Ink With Date and Name of Person Making Change.

Do not extend notes this side of this line

RETURN TO
LOS ANGELES COUNTY SURVEYOR
700 HALL OF RECORDS

FORM 247 10M 11-35

Cont to bot page

F.B. 698 PG 42

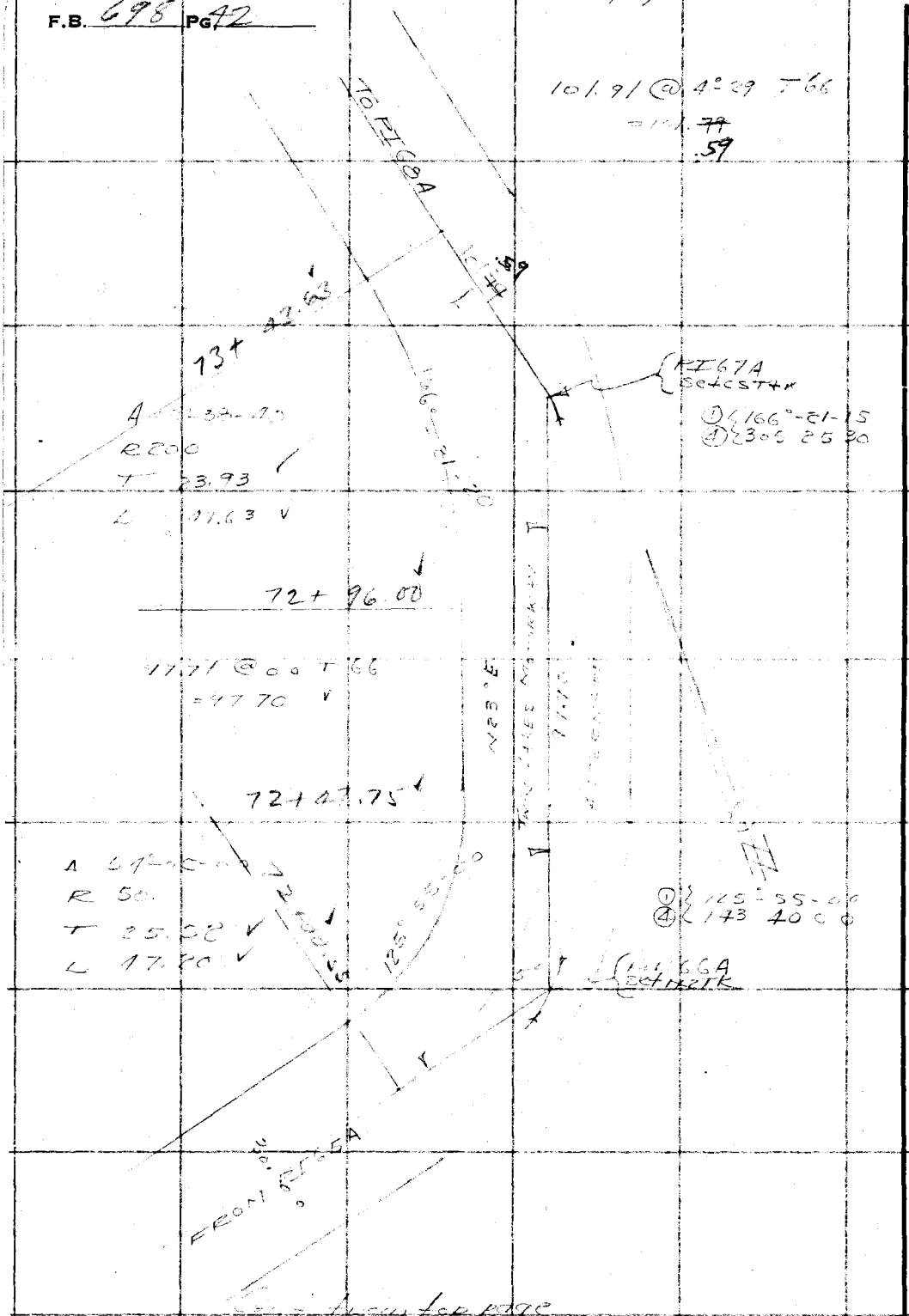

RETURN TO
LOS ANGELES COUNTY SURVEYOR
700 HALL OF RECORDS

Do not extend notes this side of this line

Note: Any Additions or Changes on This Sheet Must be Made or Circled in Red Ink With Date and Name of Person Making Change.

ALTERNATE

Notes Ck'd by aar	Survey of Twin Lakes Motorway
Map No. C.S.B-1361	W. O. 8015 Tape No. 69 St'd 24°F.
Office Work J. D. Fritz	Surveyed by Stevenson
Checked aar	Notes TJS Date 5-21-37
Date Sept. 37	Indexed A. C. Johnson

F.B. 695 PG. 43

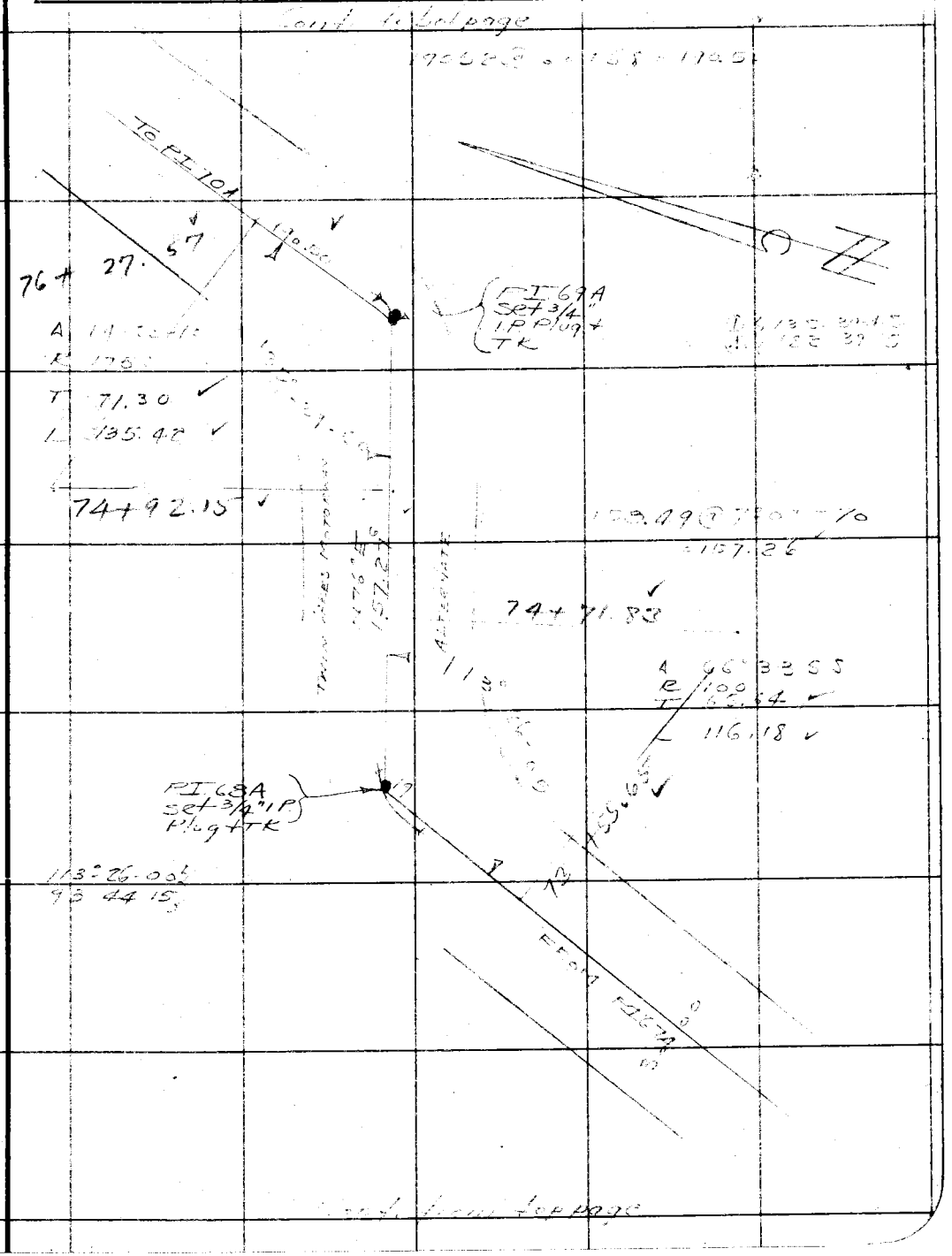

Note: Any Additions or Changes on This Sheet Must be Made or Circled in Red Ink With Date and Name of Person Making Change.

Do not extend notes this side of this line

RETURN TO
LOS ANGELES COUNTY SURVEYOR
700 HALL OF RECORDS

FORM 247 10M 11-35

F.B. 698 PG. 44

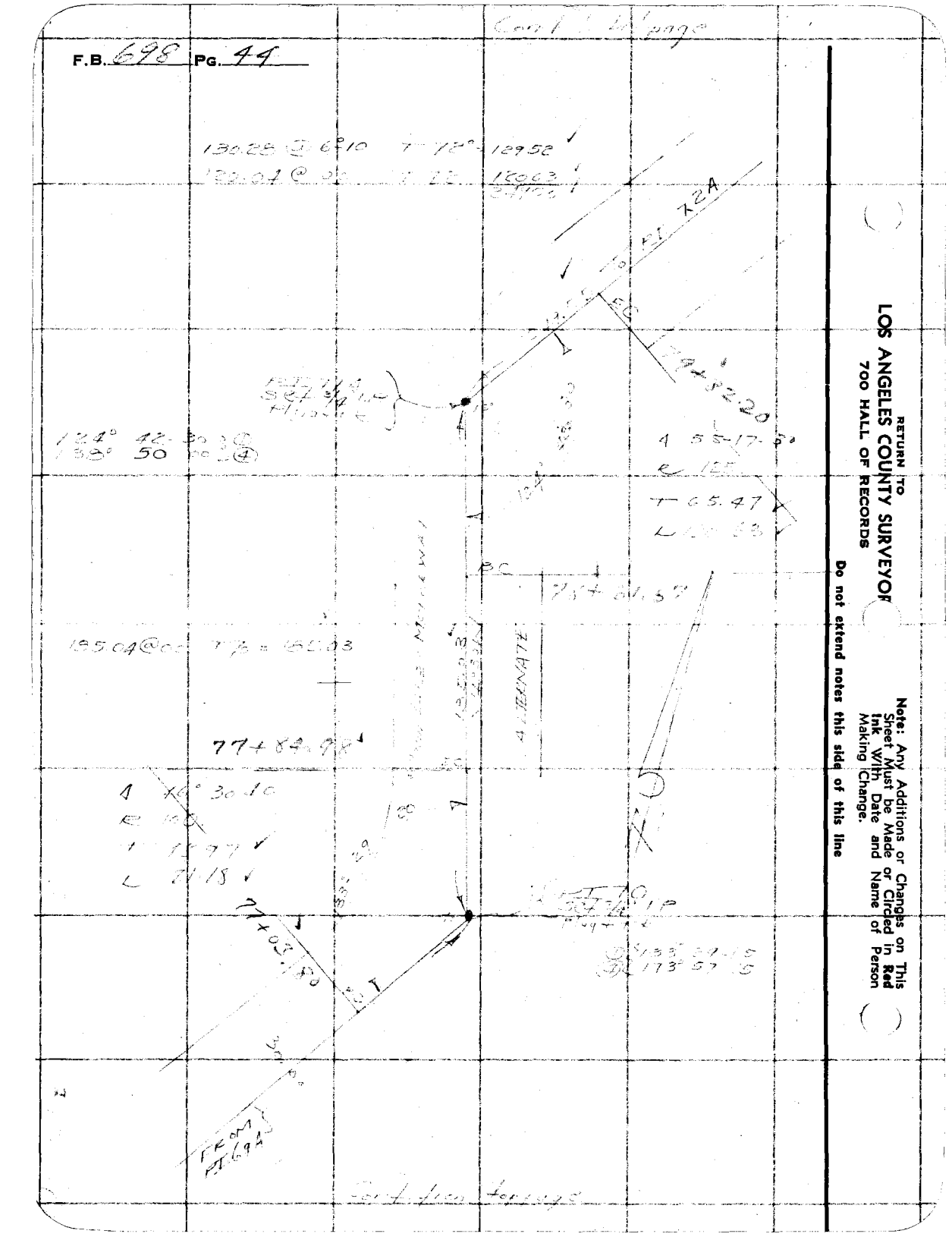

RETURN TO
LOS ANGELES COUNTY SURVEYOR
700 HALL OF RECORDS

Note: Any Additions or Changes on This Sheet Must be Made or Circled in Red Ink With Date and Name of Person Making Change.

Do not extend notes this side of this line

Notes Ck'd by C.A.R.	Survey of [illegible]
Map No. C. S. B-1361	W. O. 6015 Tape No. 67 St'd 84°F.
Office Work J. D. Price	Surveyed by STEVENSON
Checked C.A.R.	Notes T.T.S. Date 5-21-37
Date Sept. 37	Indexed A. C. Johnson

F.B. 675 PG. 45

Note: Any Additions or Changes on This Sheet Must be Made in Red Ink With Date and Name of Person Making Change.

Do not extend notes this side of this line

RETURN TO
LOS ANGELES COUNTY SURVEYOR
700 HALL OF RECORDS

FORM 247 10M 11-35

F.B. 698 PG. 46

RETURN TO
LOS ANGELES COUNTY SURVEYOR
700 HALL OF RECORDS

Do not extend notes this side of this line

Note: Any Additions or Changes on This Sheet Must be Made or Circled in Red Ink With Date and Name of Person Making Change.

ALTERNATE

Notes Ck'd by	Car.	Survey of	SAN JACINTO MOTORWAY
Map No.	C.S. 8-1361	W. O.	8015
Office Work	J. D. Price	Tape No.	61
Checked	Car.	Surveyed by	STEVENSON
Date	Sept. 37	Notes	H-F-S Date 1-21-37
		Indexed	A. C. Johnson

F.B. 695 Pg. 41

Note: Any Additions or Changes on This Sheet Must be Made or Circled in Red Ink With Date and Name of Person Making Change

Do not extend notes this side of this line

RETURN TO
LOS ANGELES COUNTY SURVEYOR
700 HALL OF RECORDS

FORM 247 10M 11-36

F.B. 698 PG. 48

RETURN TO
LOS ANGELES COUNTY SURVEYOR
700 HALL OF RECORDS

Note: Any Additions or Changes on This Sheet Must be Made or Circled in Red Ink With Date and Name of Person Making Change.

Do not extend notes this side of this line

ALTERNATE

Notes Ck'd by aak	Survey of [illegible] Motorway
Map No. C.S. B-1361	W. O. 8015 Tape No. 67 St'd 84°F.
Office Work J. D. Price	Surveyed by DIAVENSON
Checked aak	Notes [illegible] Date 5-21-37
Date Sept 37	Indexed A. C. Johnson

F.B. 698 PG. 49

Cont. to bot page

121.02 @ 6.15 T 70 - 120.29

① 148 33 30
④ 234 14 00

TO RT 824

120.29

91+18.36

PI 81A
Set 1/2 TK

148°
33-30

A = 31-26-30
R = 200
T = 56 30
L = 109.75

90+08.65

1695

RP PI 81A
Set 3/4" IP
Plug + TK

126.28 @ 3 30 - 126.04

126.04

ALTERNATE

89+50.84

A = 13-38 [illegible]
R 100
T 11.97
L 23.82

166° 21-05

166° 21-00 ①
205° 24 30 ④

89+27.02

Cont. from top page

Note: Any Additions or Changes on This Sheet Must be Made or Circled in Red Ink With Date and Name of Person Making Change.

Do not extend notes this side of this line

RETURN TO
LOS ANGELES COUNTY SURVEYOR
700 HALL OF RECORDS

FORM 247 10M 11-35

Cont. to bot page

F.B. 678 Pg. 50

38 IC @ 5°31 - TG9 8768

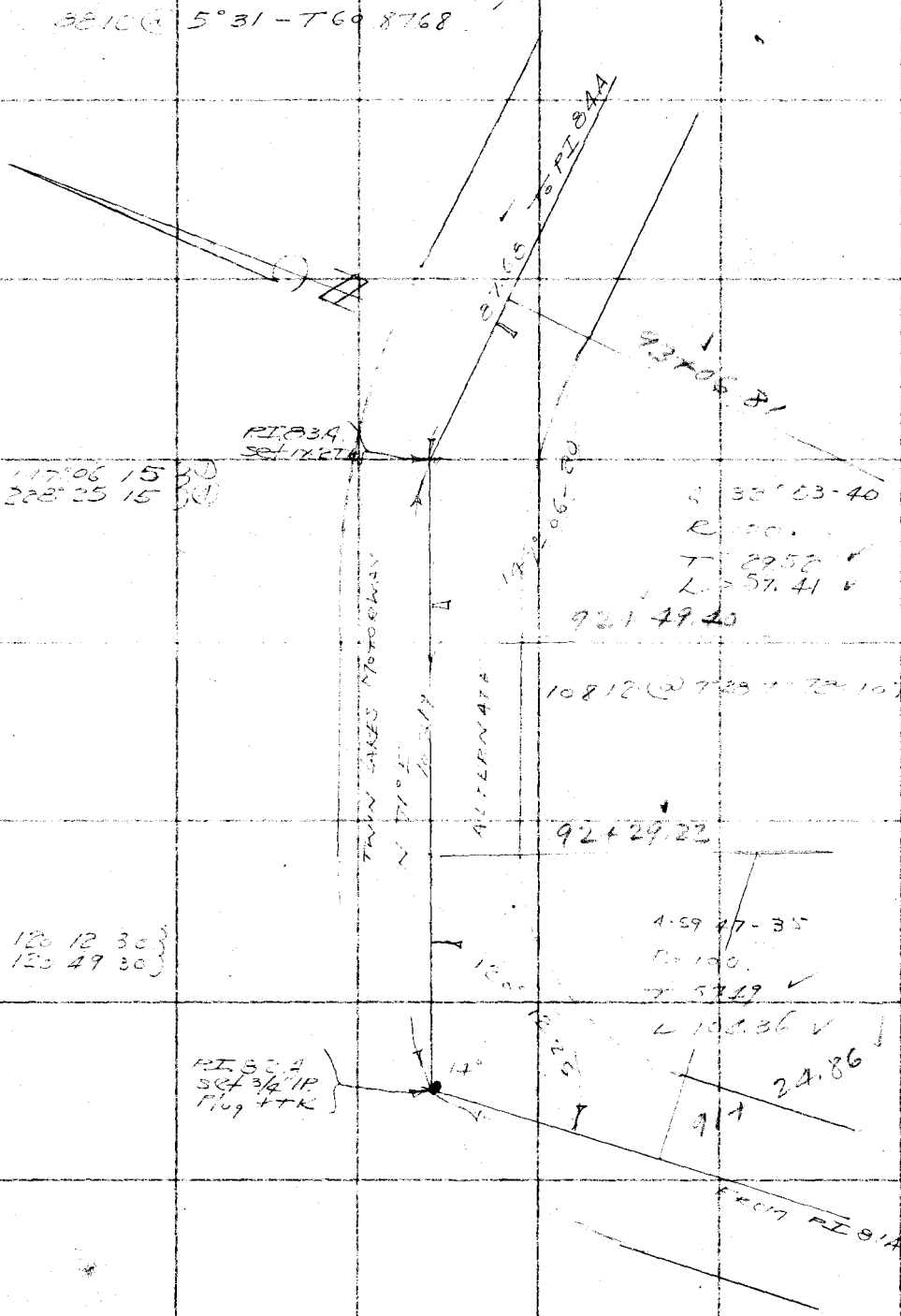

RETURN TO:
LOS ANGELES COUNTY SURVEYOR
700 HALL OF RECORDS

Note: Any Additions or Changes on This Sheet Must be Made or Circled in Red Ink With Date and Name of Person Making Change.

Do not extend notes this side of this line

ALTERNATE

Notes Ck'd by aar	Survey of Twin Lakes Motorway
Map No. C.S.B-1361	W. O. 8015 Tape No. 69 St'd 24 F.
Office Work J. D. Price	Surveyed by C. Johnson
Checked aar	Notes T 7 S. Date 5-24-37
Date Sept. 37	Indexed A. C. Johnson

F.B. 690 Pg. 51

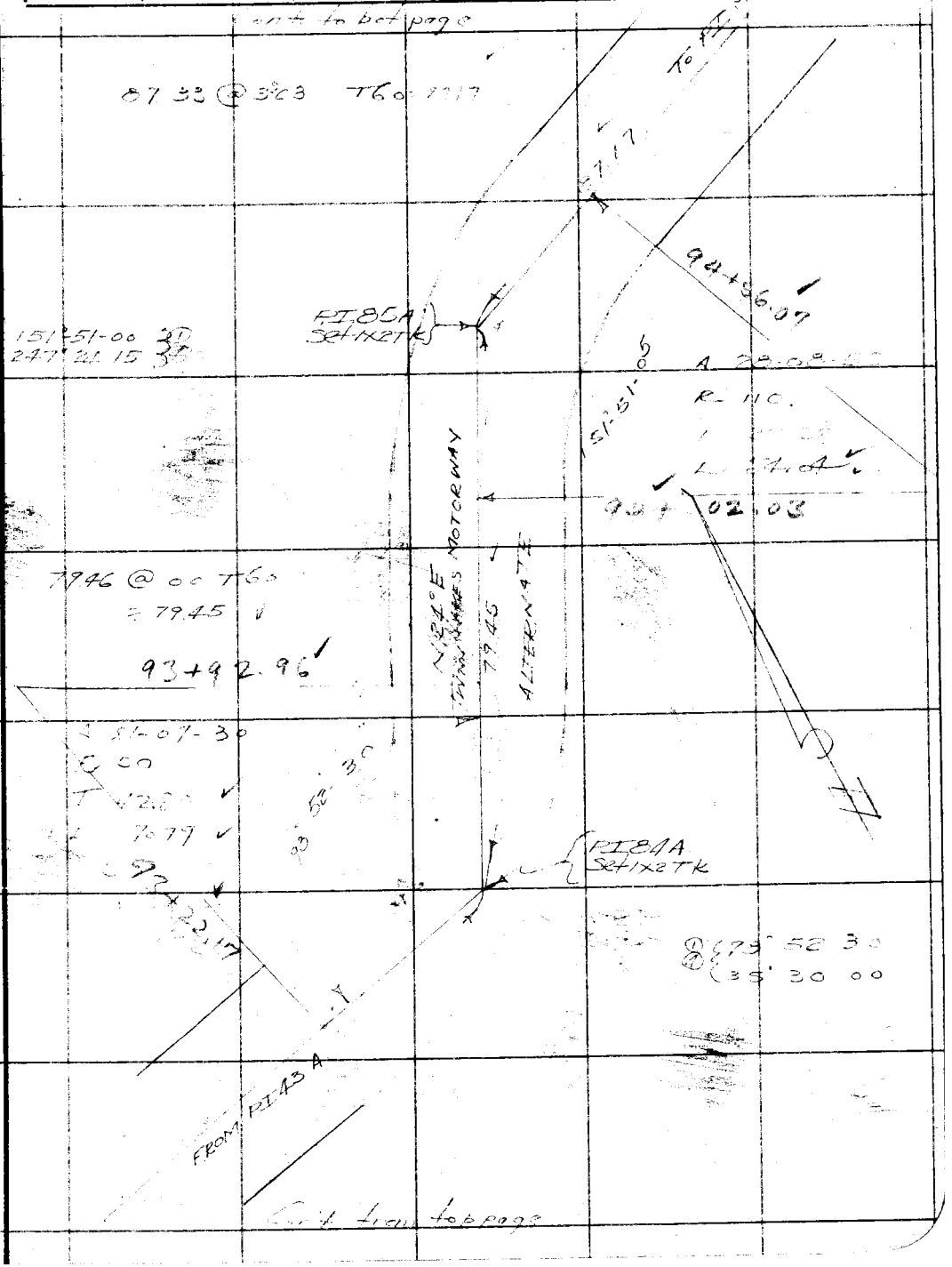

Note: Any Additions or Changes on This Sheet Must be Made or Circled in Red Ink With Date and Name of Person Making Change

Do not extend notes this side of this line

RETURN TO
LOS ANGELES COUNTY SURVEYOR
700 HALL OF RECORDS

FORM 247 10M 11-35

F.B. 698 PG. 52

Cont. to bot page

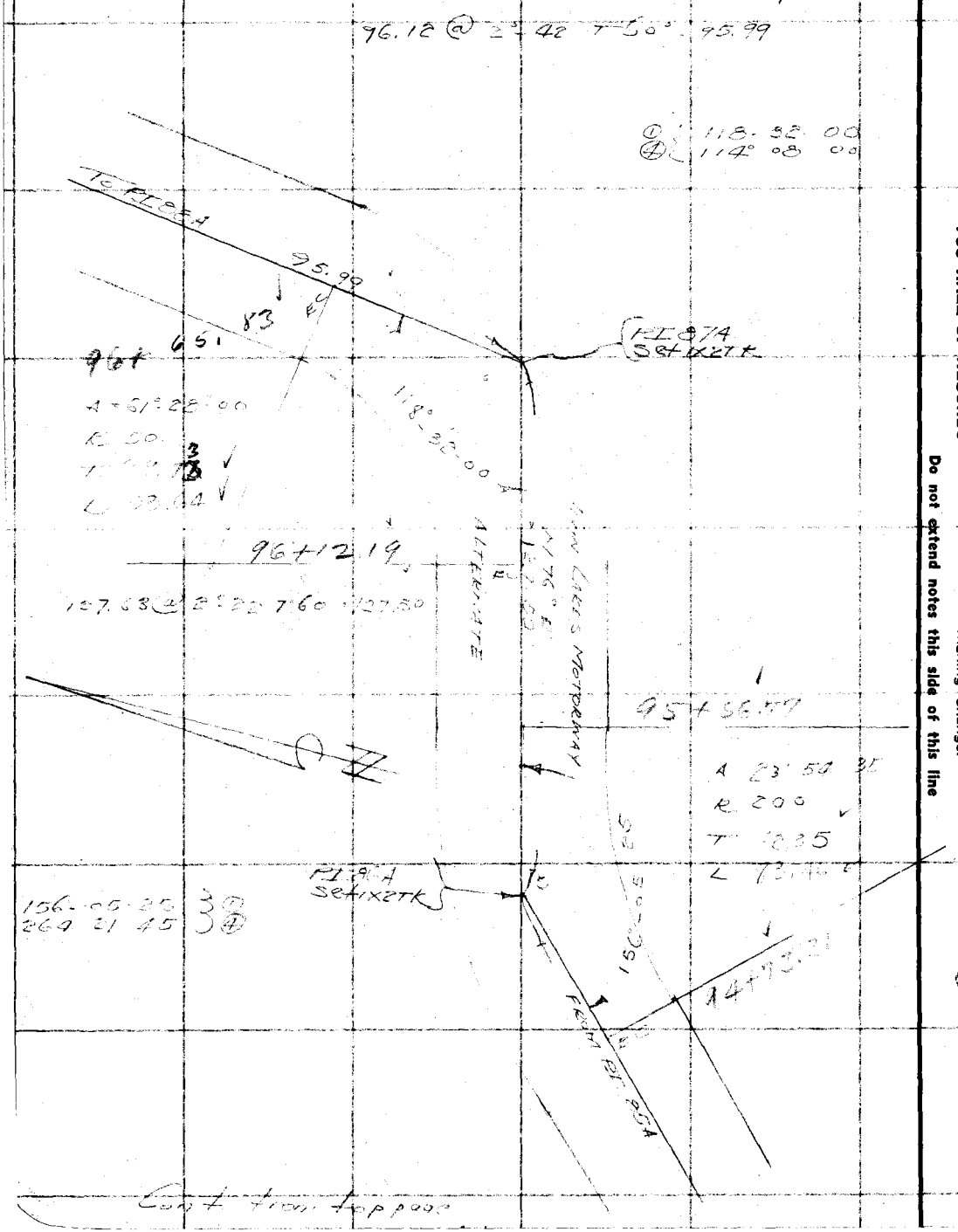

Cont. from top page

RETURN TO
LOS ANGELES COUNTY SURVEYOR
700 HALL OF RECORDS

Note: Any Additions or Changes on This Sheet Must be Made or Circled in Red Ink With Date and Name of Person Making Change.

Do not extend notes this side of this line

Notes Ck'd by aap	Survey of Twin Lakes Motorway
Map No. C-S-B-1361	W. O. 8015 Tape No. 69 St'd 84°F.
Office Work J. D. Price	Surveyed by STEVENSON
Checked aap	Notes F.H.S Date 5-24-37
Date Sept. 37	Indexed A. C. Johnson

F.B. 690 PG. 53

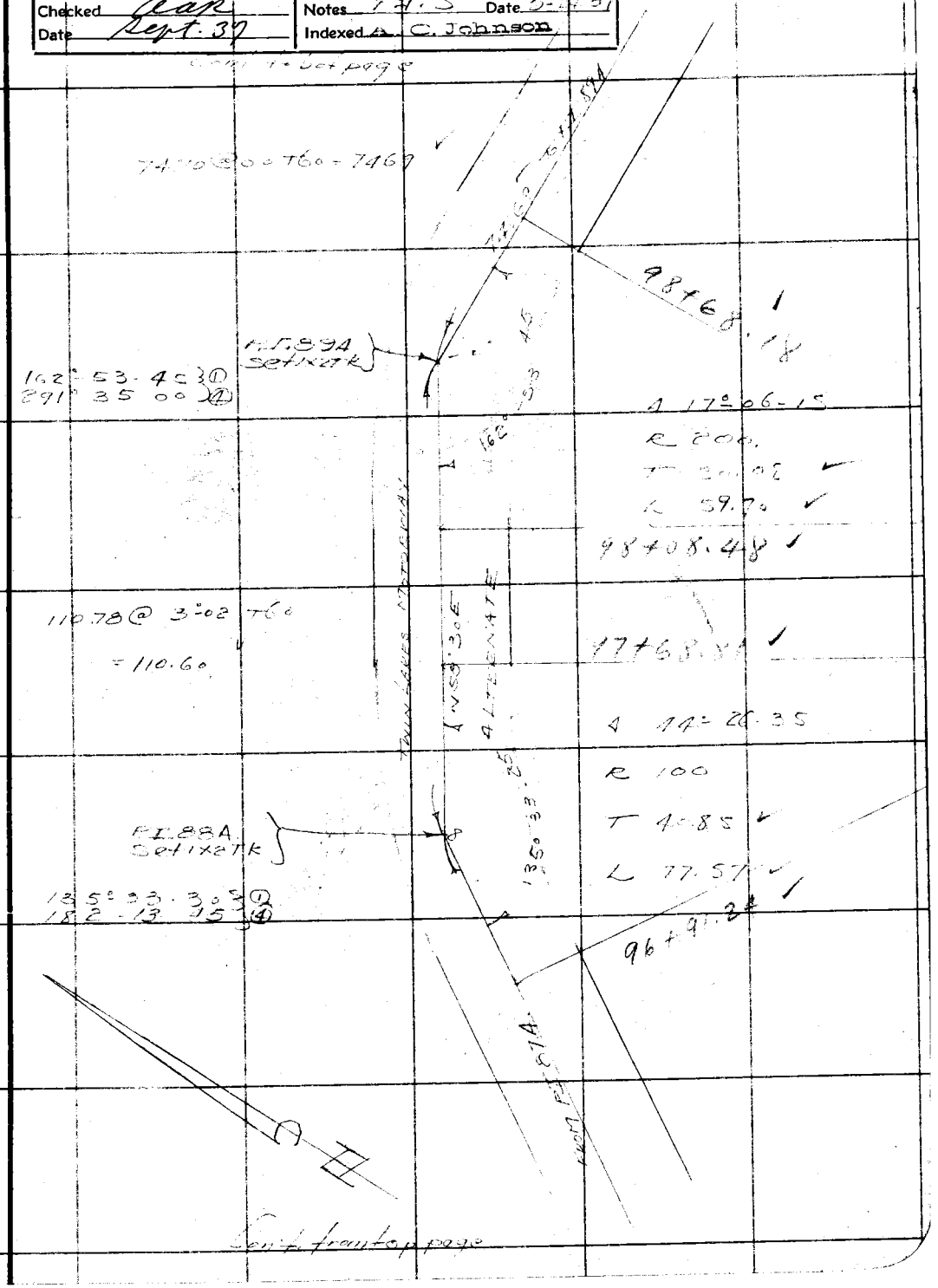

Note: Any Additions or Changes on This Sheet Must be Made or Circled in Red Ink With Date and Name of Person Making Change.

Do not extend notes this side of this line

RETURN TO
LOS ANGELES COUNTY SURVEYOR
700 HALL OF RECORDS

FORM 247 10M 11-35

Cont to bot page

F.B. 698 PG. 54

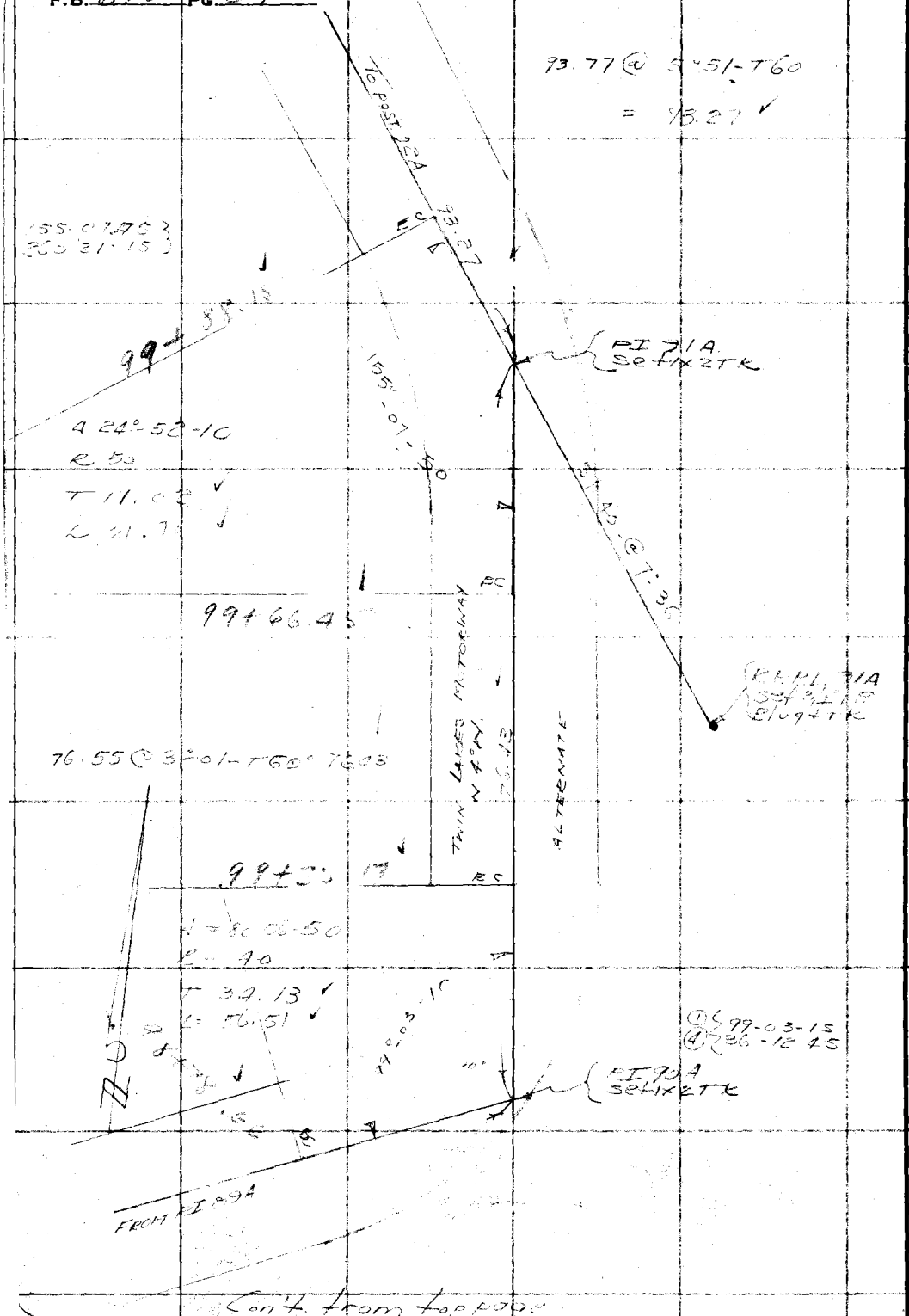

Cont. from top page

RETURN TO
LOS ANGELES COUNTY SURVEYOR
700 HALL OF RECORDS

Note: Any Additions or Changes on This Sheet Must be Made or Circled in Red Ink With Date and Name of Person Making Change.

Do not extend notes this side of this line

ALTERNATE

Notes Ck'd by aak	Survey of Twin Lakes Motorway F.B. [illegible] PG. [illegible]
Map No. C.S. B-1361	W. O. 8015 Tape No. 69 St'd 84°F.
Office Work J. D. Price	Surveyed by STEVENSON
Checked aak	Notes [illegible] Date 5-24-37
Date Sept. 37	Indexed A. C. Johnson

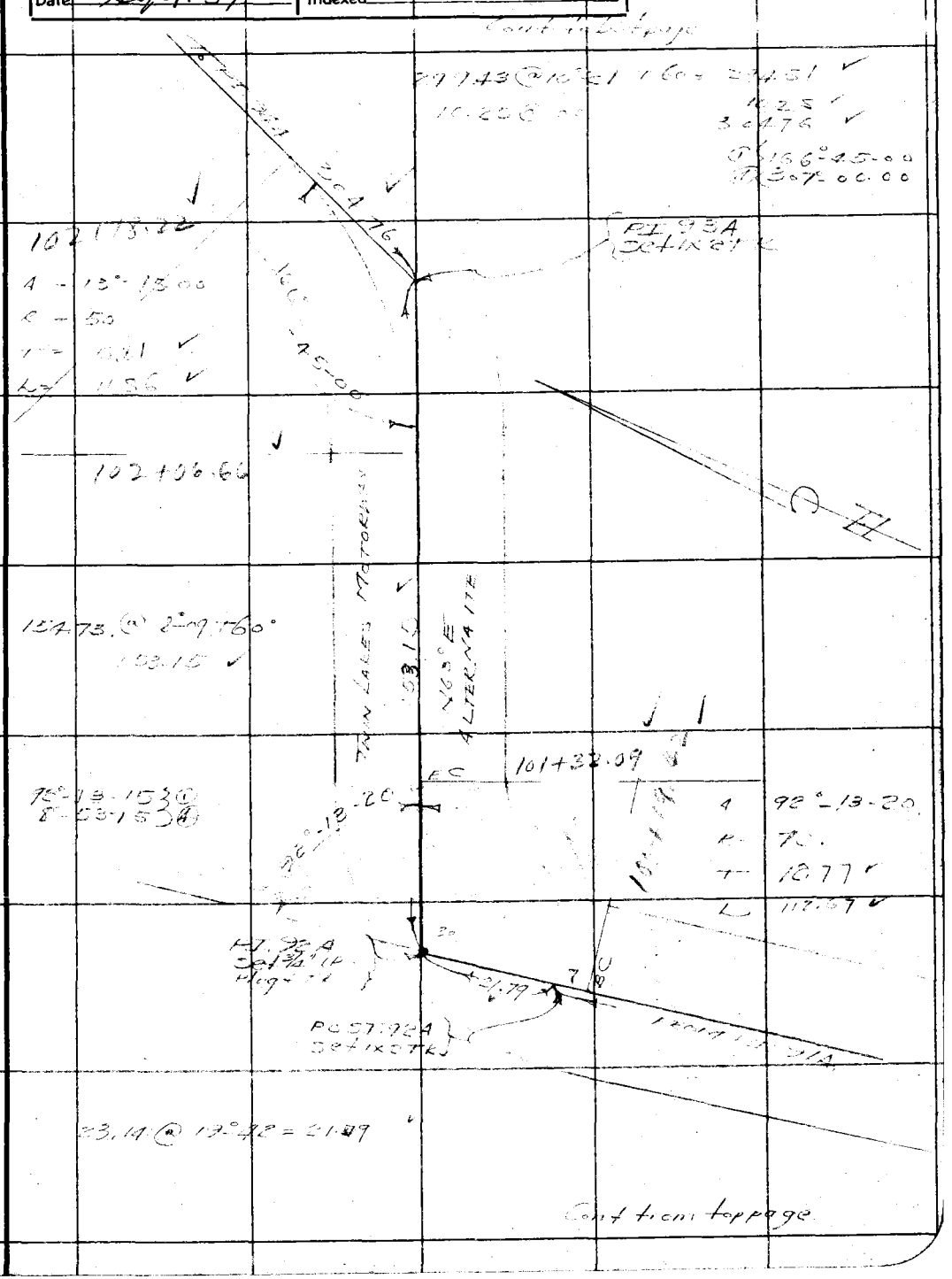

Note: Any Additions or Changes on This Sheet Must be Made or Circled in Red Ink With Date and Name of Person Making Change.

Do not extend notes this side of this line

RETURN TO
LOS ANGELES COUNTY SURVEYOR
700 HALL OF RECORDS

FORM 247 10M 11-35

RETURN TO
LOS ANGELES COUNTY SURVEYOR
700 HALL OF RECORDS

Note: Any Additions or Changes on This Sheet Must be Made or Circled in **Red Ink** With Date and Name of Person Making Change.

Do not extend notes this side of this line

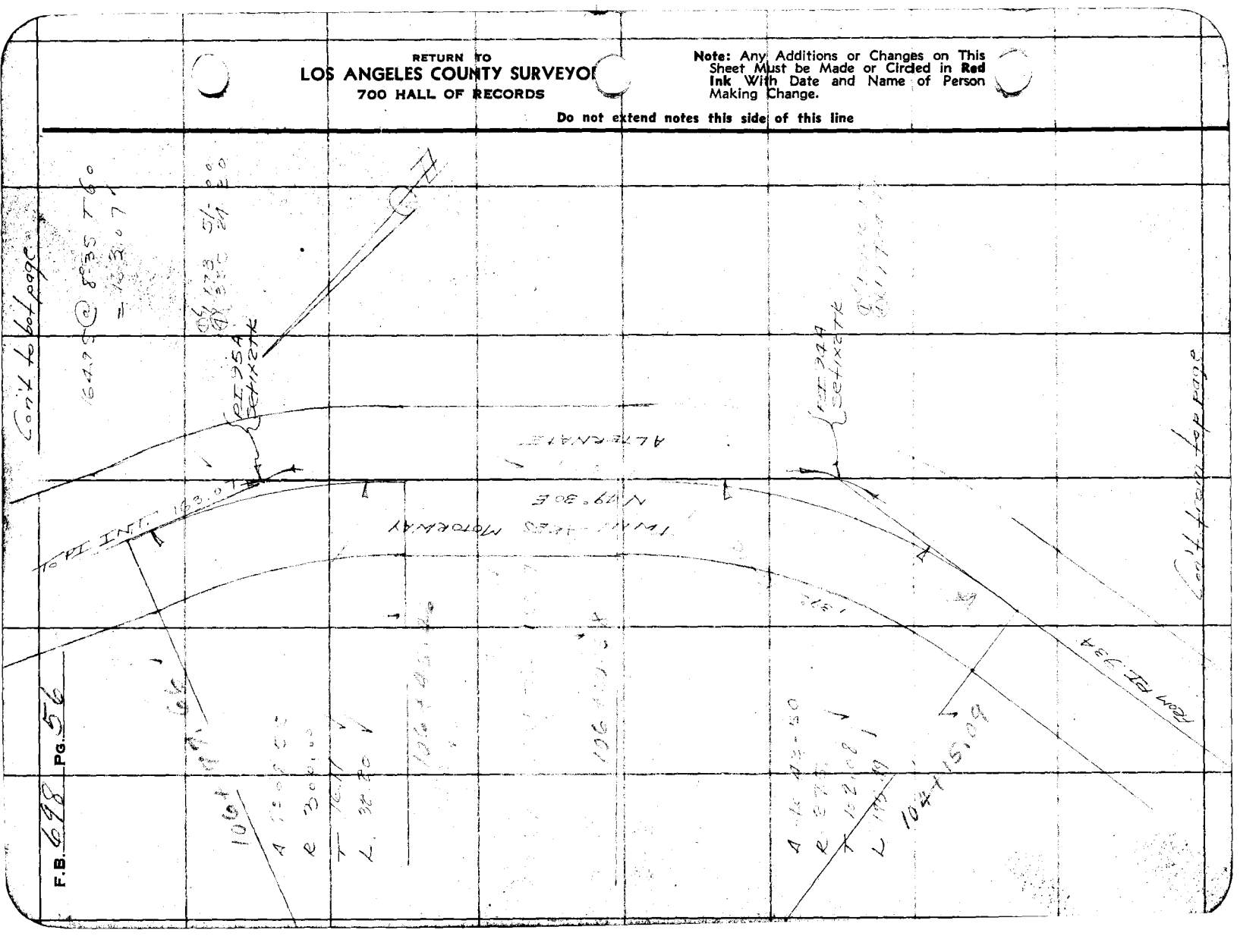

Notes Ck'd by aar	Survey of Twin Lakes Motorway
Map No. C. S. B-1361	W. O. 8015 Tape No. 69 St'd 64°F.
Office Work J. D. Price	Surveyed by Stevenson
Checked aar	Notes	Date 5-24-37
Date Sept. 37	Indexed A. C. Johnson

F.B. 695 PG. 57

RETURN TO
LOS ANGELES COUNTY SURVEYOR
700 HALL OF RECORDS

Do not extend notes this side of this line

Note: Any Additions or Changes on This Sheet Must be Made or Circled in Red Ink With Date and Name of Person Making Change.

FORM 247 10M 11-35

F.B. 698 Pg. 58

Tie To Chatsworth-Costaic Road
C.M. Crumley - 6-1-37



RETURN TO
LOS ANGELES COUNTY SURVEYOR
700 HALL OF RECORDS

Note: Any Additions or Changes on This Sheet Must be Made or Circled in Red Ink With Date and Name of Person Making Change.

Do not extend notes this side of this line

(Alternate)

Notes Ck'd by Aak	Survey of Twin Lakes Motorway (Alternate) F.B. 598 Pg. 59
Map No. C.S.B-1381	W. O. 8015 Tape No. 68 St'd 84°F.
Office Work J.D. Price	Surveyed by C.V. Crumley
Checked Aak	Notes C.V.C. Date 6-2-37
Date Sept. 37	Indexed E. C. Johnson

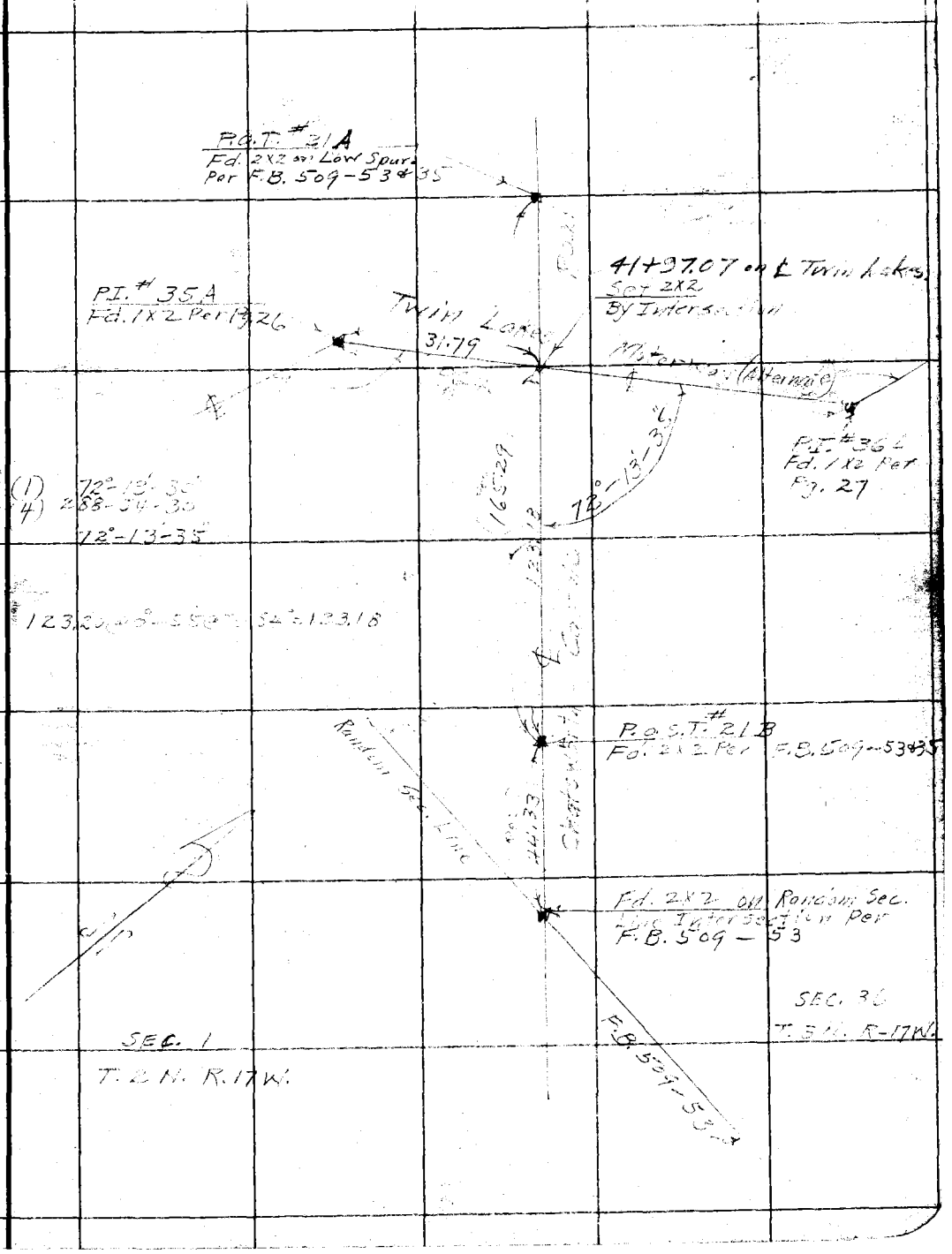

Note: Any Additions or Changes on This Sheet Must be Made or Circled in Red Ink With Date and Name of Person Making Change.

Do not extend notes this side of this line

RETURN TO
LOS ANGELES COUNTY SURVEYOR
700 HALL OF RECORDS

FORM 247 10M 11-35

RETURN TO
LOS ANGELES COUNTY SURVEYOR
700 HALL OF RECORDS

Note: Any Additions or Changes on This Sheet Must be Made or Circled in **Red Ink** With Date and Name of Person Making Change.

Do not extend notes this side of this line

F.B. 698 PG. 60

Notes Ck'd by aak	Survey of Twin Lakes Motorway (Alternate)
Map No. C.S.B-1341	W. O. 8015 Tape No. 66 St'd 84°F.
Office Work J. D. Price	Surveyed by F. C. Howard
Checked aak	Notes F.C.H. Date 7/1/37
Date Sept. 37	Indexed A. C. Johnson 7-2-37

F.B. 698 Pg. 61

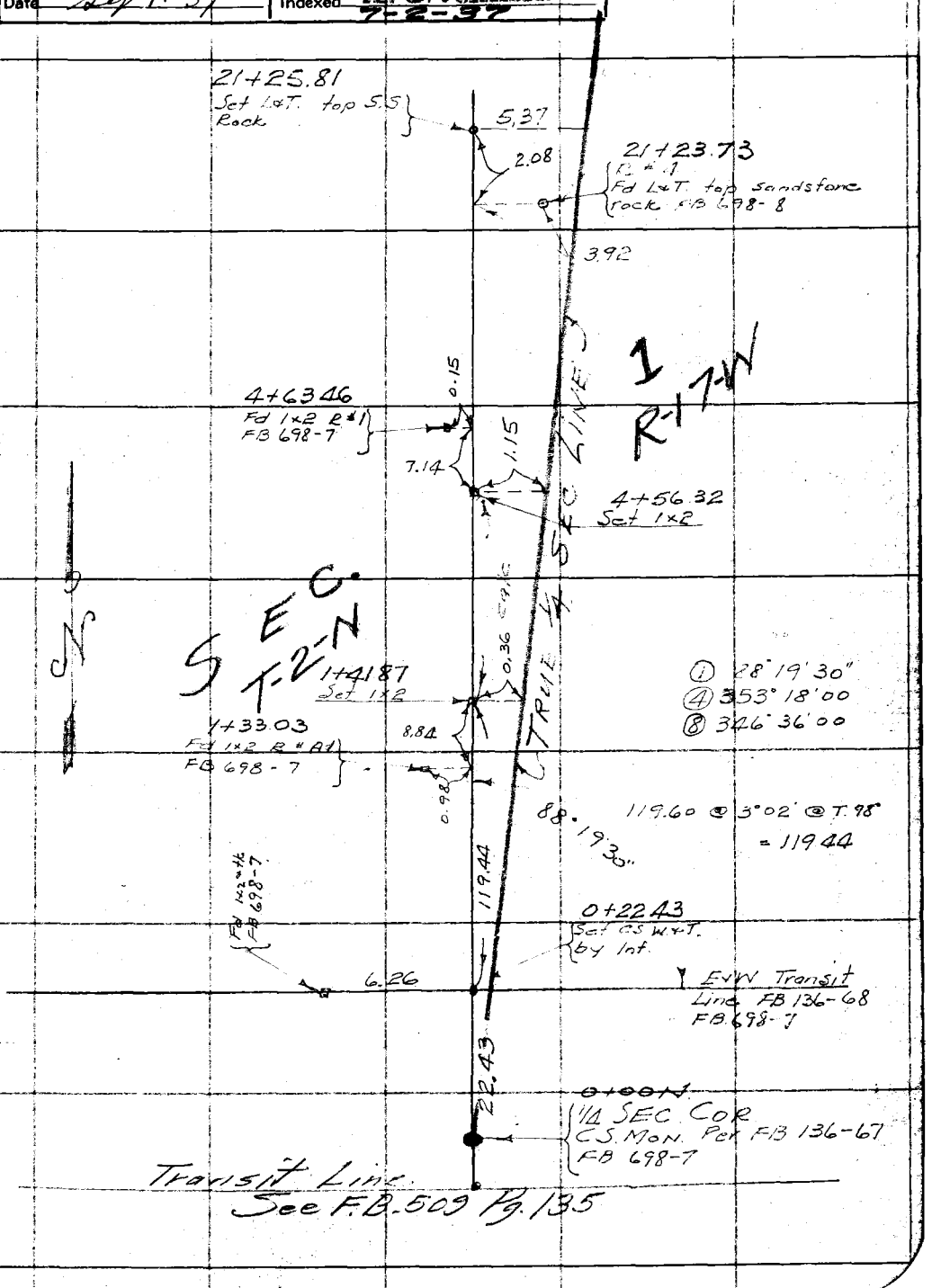

Note: Any Additions or Changes on This Sheet Must be Made or Circled in Red Ink With Date and Name of Person Making Change.

Do not extend notes this side of this line

RETURN TO
LOS ANGELES COUNTY SURVEYOR
700 HALL OF RECORDS

FORM 247 10M 11-35

F.B. 698 Pg. 62

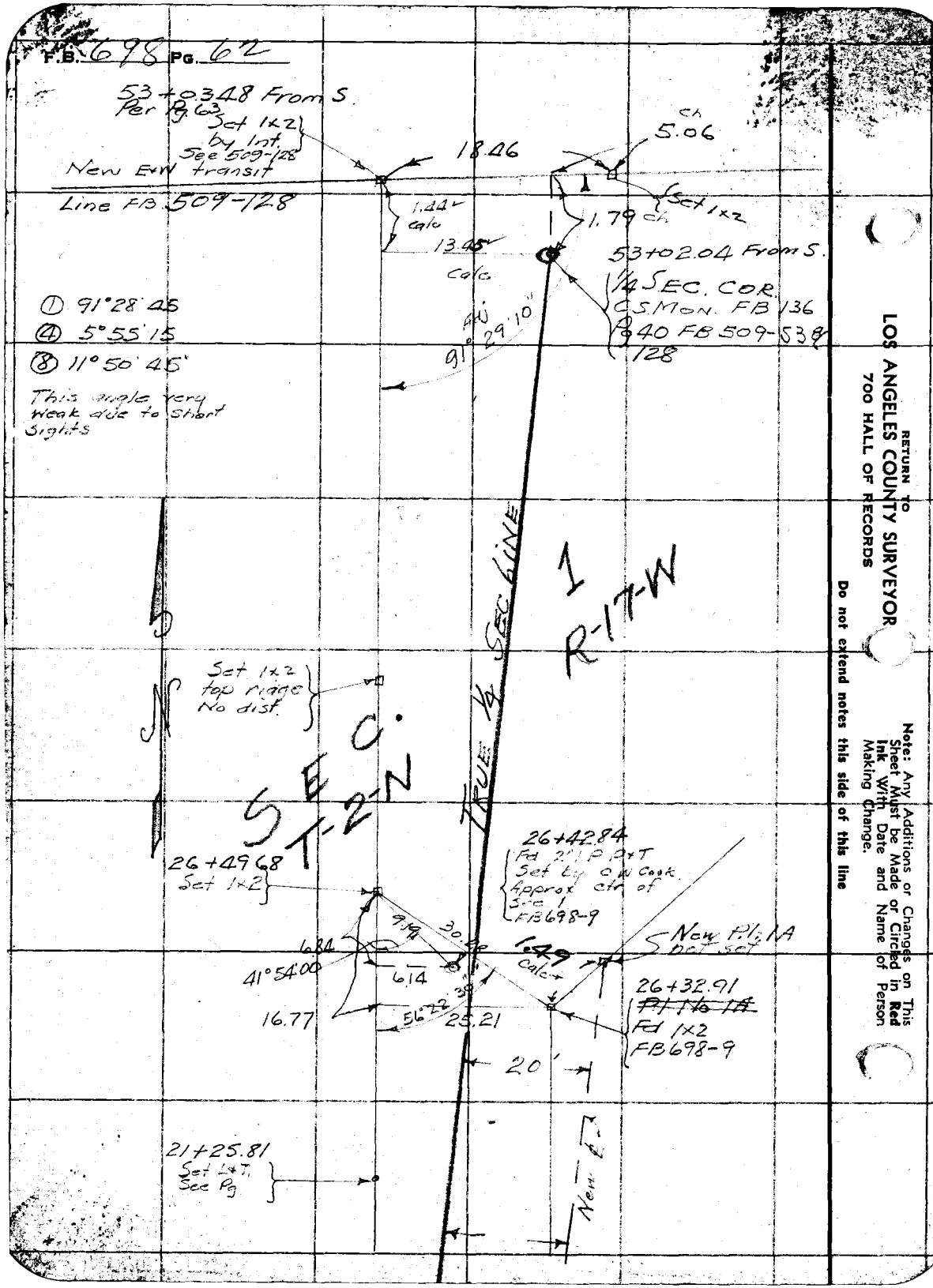

RETURN TO
LOS ANGELES COUNTY SURVEYOR
700 HALL OF RECORDS

Do not extend notes this side of this line

Note: Any Additions or Changes on This Sheet Must be Made or Circled in Red Ink With Date and Name of Person Making Change.

Notes Ck'd by aar	Survey of Twin Lakes Motorway	F.B. 698 Pg. 63
Map No. C.S.B-1361	W. O. 8015 Tape No. 66 St'd 84°F.	
Office Work J.D. Price	Surveyed by F.C. Howard	
Checked aar	Notes FCH Date 6-30-37	
Date Sept. 37	Indexed A. C. Johnson 8-17-37	

SEC 36
T.3N R17W

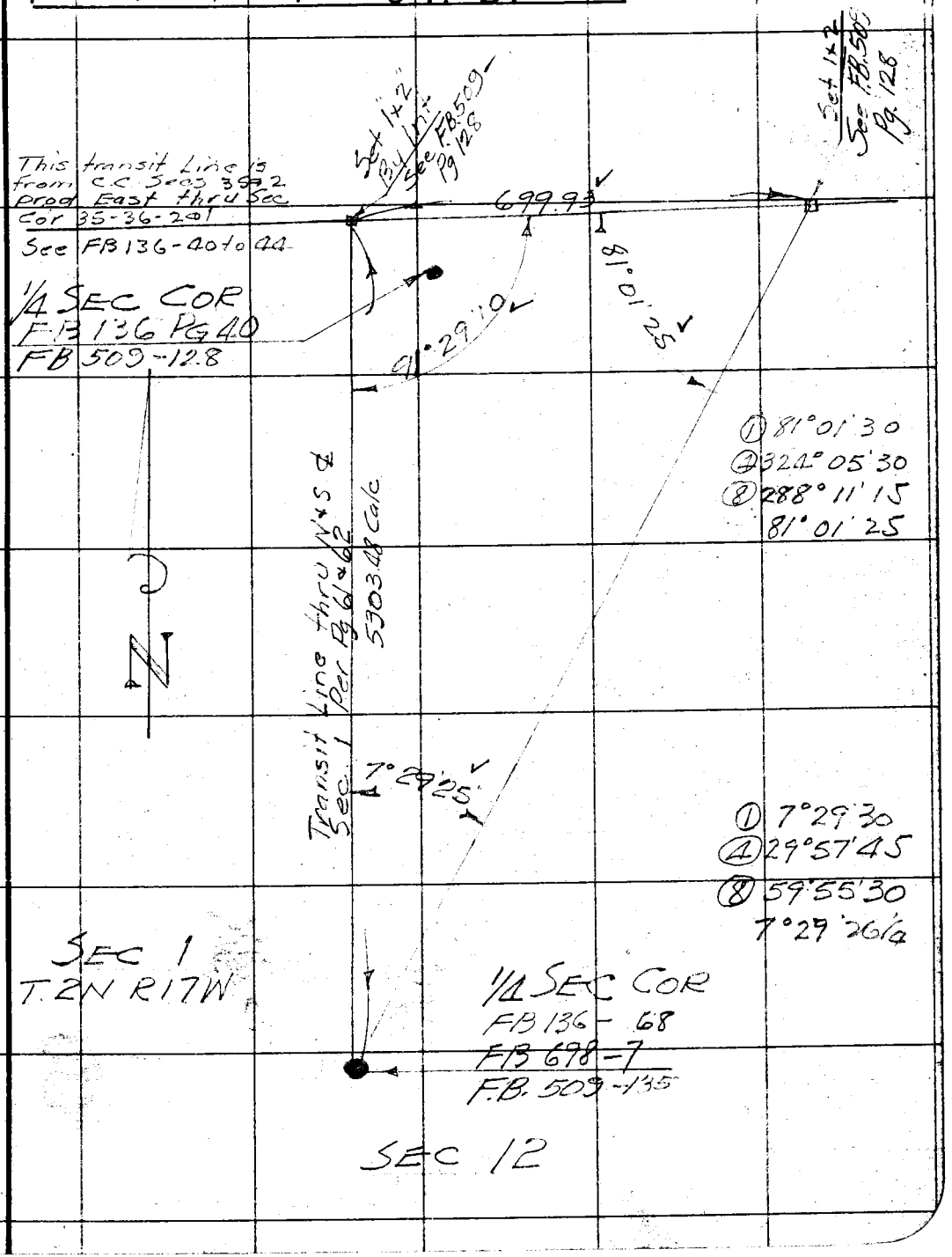

Note: Any Additions or Changes on This Sheet Must be Made or Circled in Red Ink With Date and Name of Person Making Change.

Do not extend notes this side of this line

RETURN TO
LOS ANGELES COUNTY SURVEYOR
700 HALL OF RECORDS

FORM 247 10M 11-35

F.B. 698 Pg. 64

LINE CHANGE
to avoid Oak Trees

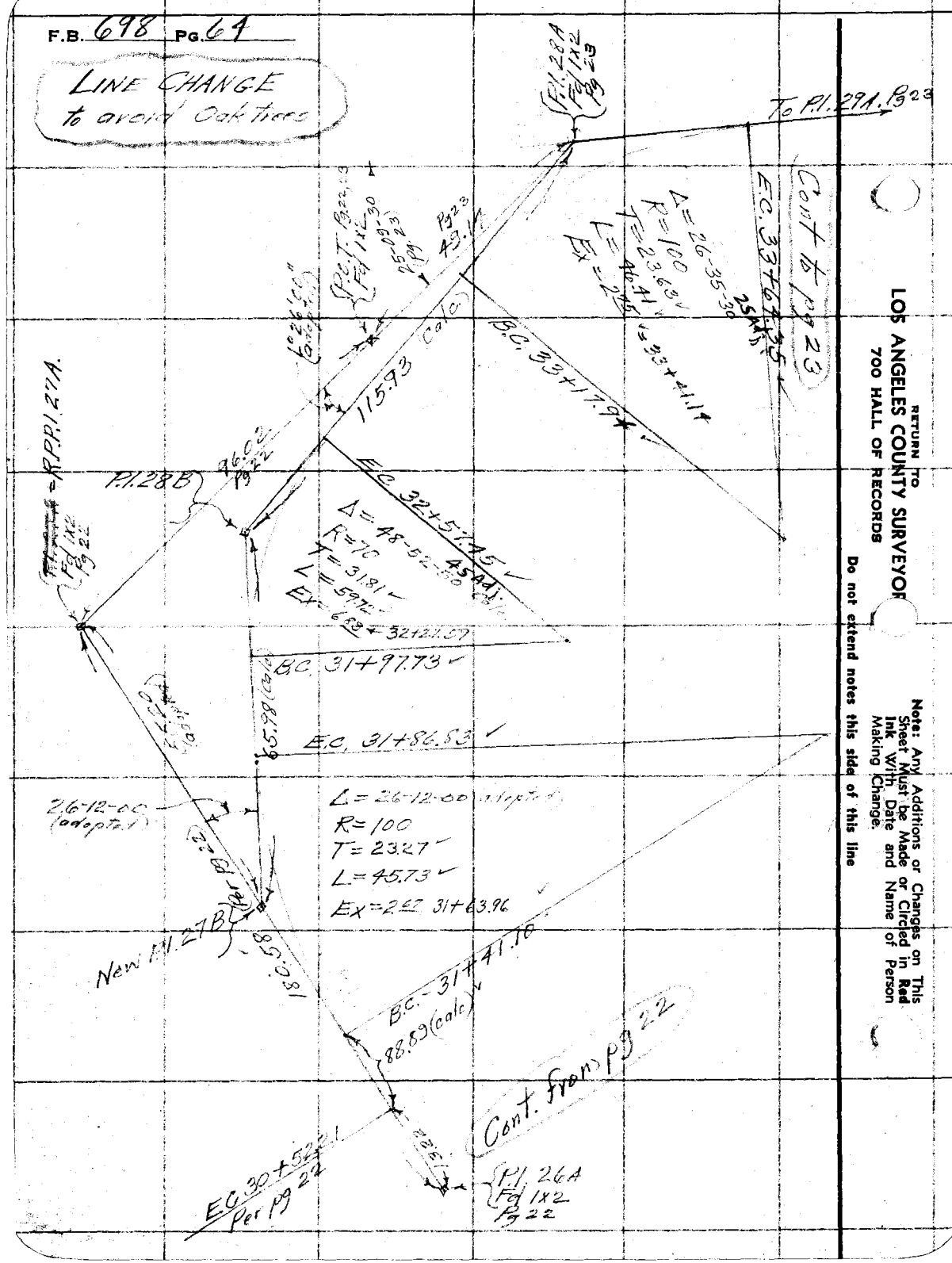

RETURN TO
LOS ANGELES COUNTY SURVEYOR
700 HALL OF RECORDS

Do not extend notes this side of this line

Note: Any Additions or Changes on This Sheet Must be Made or Circled in Red Ink With Date and Name of Person Making Change.

Notes Ck'd by aar	Survey of Twin Lakes Motorway
Map No. C.S.B-1361	W. O. 8015 Tape No. 66 St'd 84 F.
Office Work J. D. Price	Surveyed by F.C. Howard
Checked aar	Notes FCH Date 8-5-37
Date Sept. 37	Indexed A. C. Johnson 8-20-37

F.B. 698 Pg. 65

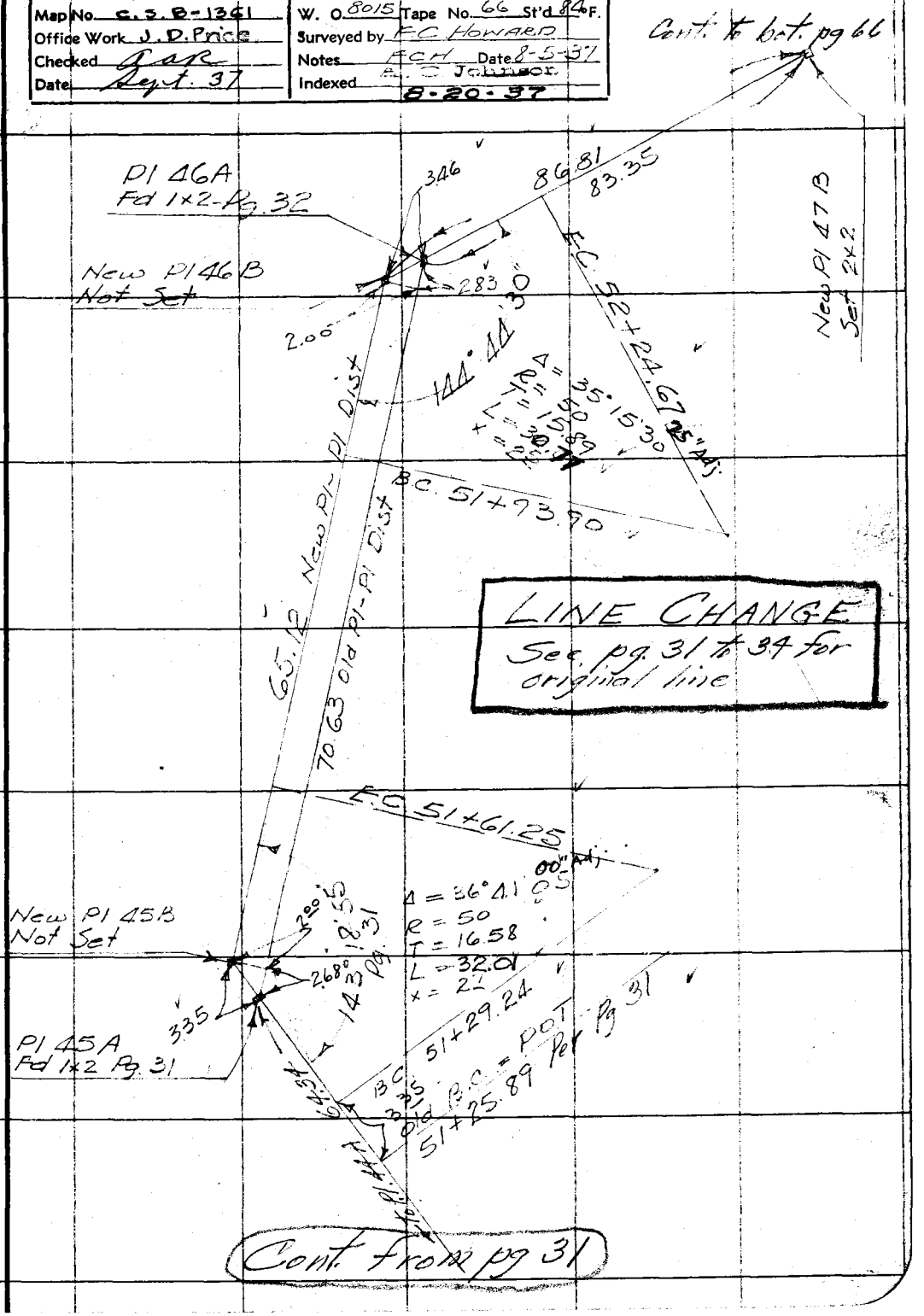

Note: Any Additions or Changes on This Sheet Must be Made or Circled in Red Ink With Date and Name of Person Making Change.

Do not extend notes this side of this line

RETURN TO
LOS ANGELES COUNTY SURVEYOR
700 HALL OF RECORDS

FORM 247 10M 11-35

F.B. 698 Pg. 66

Cont. to bot. pg 67

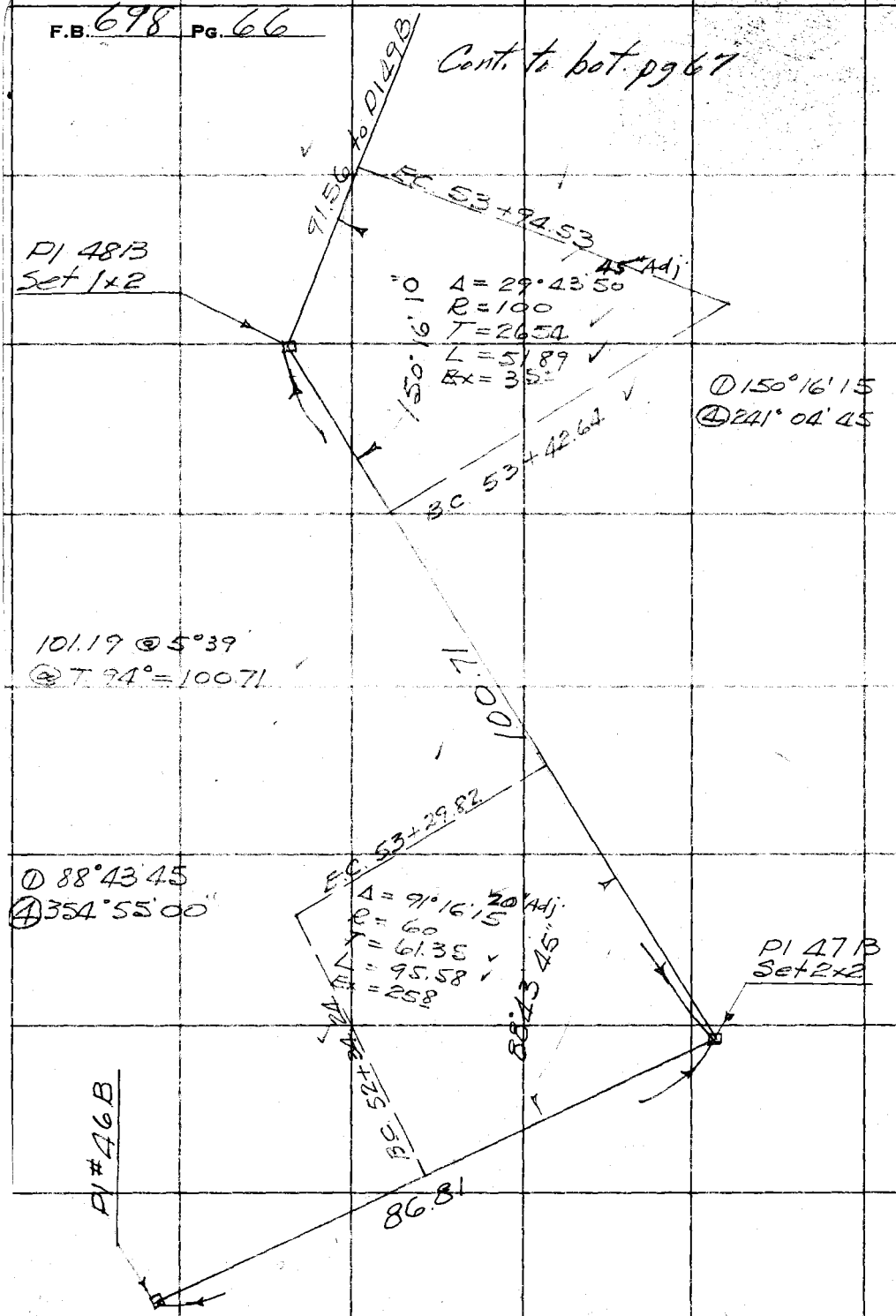

Cont. From Top pg 65

RETURN TO
LOS ANGELES COUNTY SURVEYOR
700 HALL OF RECORDS

Note: Any Additions or Changes on This Sheet Must be Made or Circled in Red Ink With Date and Name of Person Making Change.

Do not extend notes this side of this line

Notes Ck'd by aaR	Survey of Twin Lakes Motorway
Map No. C. S. B-1361	W. O. 8015 Tape No. 66 St'd 84°F.
Office Work J. D. Price	Surveyed by F.C. Howard
Checked aaR	Notes FCH Date 8-5-37
Date Sept. 37	Indexed A. C. Johnson

F.B. 698 Pg. 67

Cont. to pg. 34

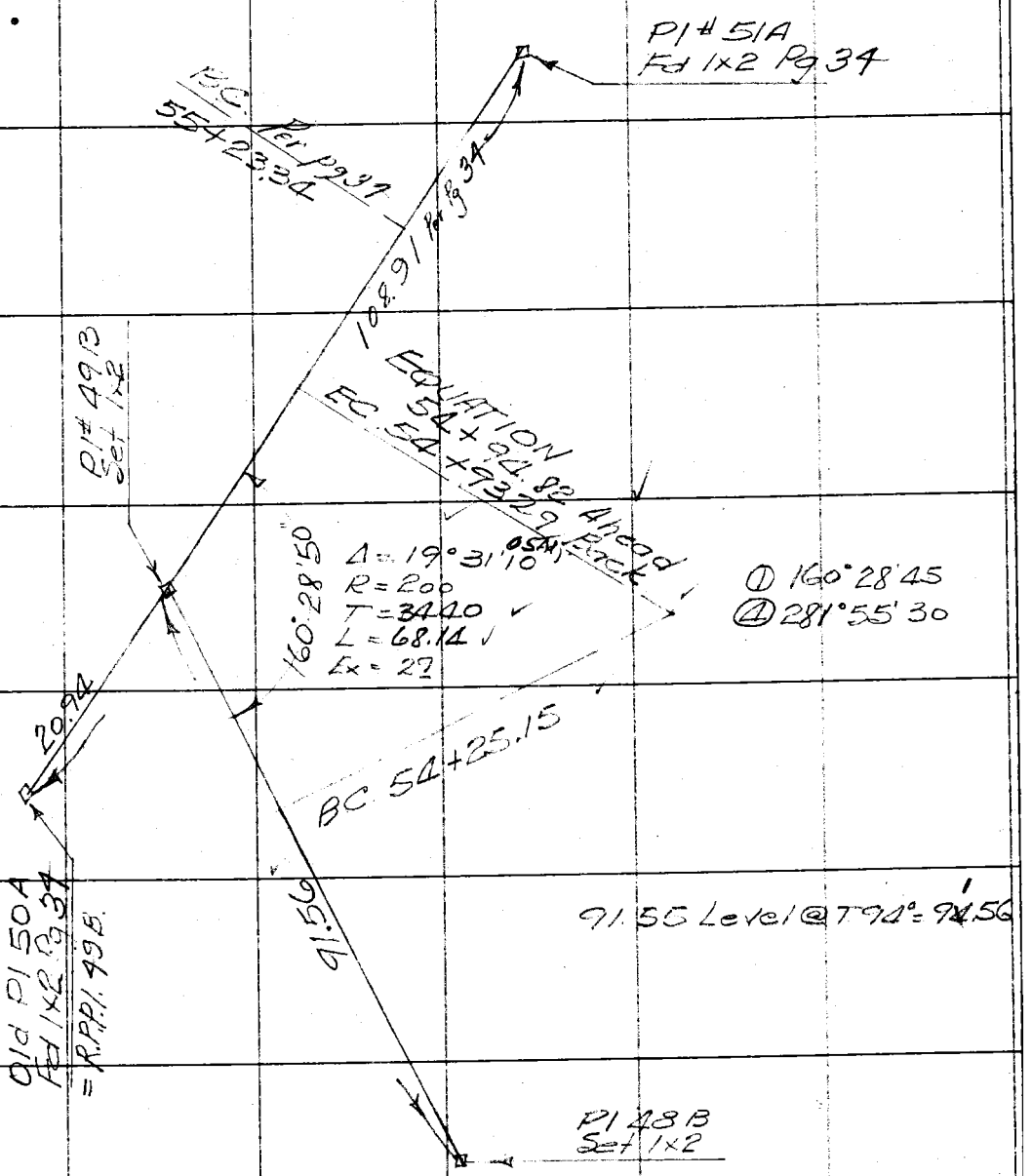

Cont. from top pg. 66

Note: Any Additions or Changes on This Sheet Must be Made or Circled in Red Ink With Date and Name of Person Making Change.

Do not extend notes this side of this line

RETURN TO
LOS ANGELES COUNTY SURVEYOR
700 HALL OF RECORDS

FORM 247 10M 11-35

RETURN TO
LOS ANGELES COUNTY SURVEYOR
700 HALL OF RECORDS

Note: Any Additions or Changes on This Sheet Must be Made or Circled in **Red Ink** With Date and Name of Person Making Change.

Do not extend notes this side of this line

F.B. 678 PG. 68

Profile No. ____ Notes Red. ____ Platted ____ Job No. ____ Division No. ____ L. B. 698 Pg. 69

Date ____ Date ____ Survey of ____

X-Sec. No. ____ Notes Chkd. ____ Checked ____ Survey by ____ Notes ____ Date ____

Date ____ Date ____ Map No. ____ Indexed A. C. John Date 6-22-37

PROFILE ON
TWIN LAKES MOTORWAY (ALTERNATE)
J.N. 8015

STATION	B. S.	H. I.	F. S	ELEV.

T. F. Stevenson
G. H. Nichols
M. Taylor
C. E. Durbin
H. E. Forney

NOTE: ANY ADDITIONS OR CHANGES ON THIS SHEET MUST BE MADE OR CIRCLED IN RED INK, WITH DATE AND NAME OF PERSON MAKING CHANGE

Do not extend notes this side of this line

PLEASE RETURN TO
LOS ANGELES COUNTY SURVEYOR
700 HALL OF RECORDS

Form 307 5M 10-34

Form 307 5M 10-34

PLEASE RETURN TO
LOS ANGELES COUNTY SURVEYOR
700 HALL OF RECORDS

NOTE: ANY ADDITIONS OR CHANGES ON THIS SHEET MUST BE MADE OR CIRCLED IN RED INK, WITH DATE AND NAME OF PERSON MAKING CHANGE

Do not extend notes this side of this line

L.B. 698 P.G. 70 | Job No. 8015 | Division No. | Notes Red | Plotted | Profile
Survey of TWIN LAKES MOTORWAY (ALTERNATE) | Date | No.
Survey by STEVENSON | Notes | Notes Chkd. | Checked | X-Sec.
Indexed A. C. Johnson | Date 5-11-37 | Date | Date | No.

STATION	B. S.	H. I.	F. S	ELEV.	
BM #1	1.000	1443.785		1442.785	ESE 1955 Log Mon LB 783-16 c 1/4 Cor 11 12 T2N R17W
T.P.	0.790	1434.045	10.530	1433.255	
T.P.	0.480	1429.725	8.800	1429.245	
T.P.	5.015	1421.630	9.110	1416.615	
T.P.	5.980	1425.460	2.150	1419.480	
T.P.	1.380	1416.590	10.250	1415.210	
T.P.	7.480	1422.420	4.050	1414.940	
T.P.	10.635	1431.980	0.675	1421.345	
T.P.	10.805	1442.135	0.650	1431.330	
T.P.	10.080	1451.520	0.695	1441.440	
T.P.	10.230	1457.060	4.690	1446.830	
T.P.	9.125	1465.905	0.280	1456.780	
BM 4A	3.750	1468.550	0.805	1465.100	Set Cut spk & washer in Crotch, Twin 10" oak 50 Ft ⊙ Indian Co "To Johnson ESTATE
0+00			6.90	1461.6	
+25			5.90	1462.6	
+50			4.50	1464.0	
+75			2.10	1466.4	
1+00		✓	0.40	1468.1	
T.P.	9.530	1478.015	0.365	1468.485	
1+25			8.10	1469.9	
+50			7.10	1470.9	

Form 307 5M 10-34

PLEASE RETURN TO
LOS ANGELES COUNTY SURVEYOR
700 HALL OF RECORDS

NOTE: ANY ADDITIONS OR CHANGES ON THIS SHEET MUST BE MADE OR CIRCLED IN RED INK, WITH DATE AND NAME OF PERSON MAKING CHANGE

Do not extend notes this side of this line

STATION	B. S.	H. I.	F. S	ELEV.		
		1478 015				
1 +75			5 80	1472.2		
2 +00			4 60	1473.4		
P.O.T. 2+18 56			3 60	1474.4		
+25			3 40	1474.6		
+50			2 20	1475.8		
+75			1 40	1476.6		
3 +00			1 60	1476.4		
+25			3 90	1474.1		
+50			9 30	1468.7		
T.P.	12 00	1480 90	9 115	1468 90		
+75			15 00	1465.9		
4 +00			13 90	1467.0		
BC 4+12 55			13 00	1467.9		
POC 4+29 27			12 20	1468.7		
EX 4+45 51			11 20	1469.7		
BM #5A	0 305	1481.19	0.015	1480 885	R.P.P. #14 Spk and Washer in Sandstone Rock	
T.P.	5 02	1474 85	11 36	1469 83		
POC 4+61 81			4 50	1470.4		
EC 4+78 19			5 40	1469.5		
5+00			6 00	1468.9	Also Grade Stake	

Profile No. ____ Notes Red. ____ Platted ____ Job No. 8015 Division No. ____ L. B. 1-98 Pg. 71
Date ____ Date ____ Survey of Twin Lakes Motorway
X-Sec. Notes Chkd. ____ Checked ____ Survey by [illegible] Notes [illegible] Date [illegible]
Date ____ Date ____ Map No. ____ Indexed A. C. Job Date ____

Form 307 5M 10-34

PLEASE RETURN TO
LOS ANGELES COUNTY SURVEYOR
700 HALL OF RECORDS

NOTE: ANY ADDITIONS OR CHANGES ON THIS SHEET MUST BE MADE OR CIRCLED IN RED INK, WITH DATE AND NAME OF PERSON MAKING CHANGE

Do not extend notes this side of this line

STATION	B. S.	H. I.	F. S	ELEV.		
		1474 85				
5+25			5 80	1469.1		
+50			5 30	1469.6		
+75			5 80	1469.1		
6+00			7 70	1467.2		
+25			10 50	1464.4		
+38 Grade			10 50	1464.4		
+50			11 50	1463.4		
+75			8 80	1466.2		
EC 6+93 39			8 20	1466.[illegible]		
BC 7+13 57			9 10	1465.4		
EX 7+35 25			9 [illegible]	1470.2		
T.P.	0 17	1465 66	9 [illegible]	1465.49		
BC 7+53 13			3 [illegible]	1467.[illegible]		
EC 7+72 21			6 10	1459.6		
7+77 Grade			7 00	1458.7		
8+00			6 00	1459.[illegible]		
BC 8+29 46			6 10	1459.6		
EX 8+51 10			5 20	1460.5		
EC 8+72 25			6 50	1459.2		
9+00			7 00	1458.7		

L.B. 698 P.G. 72

Job. No. ____ Division No. ____ Notes Red ____ Plotted ____ Profile ____

Survey of ____ Date ____ Date ____ No. ____

Survey by ____ Notes ____ Notes Chkd. ____ Checked ____ X-Sec. ____

Indexed A. C. Johnson Date ____ Date ____ Date ____ No. ____

Form 307 5M 10-34

PLEASE RETURN TO
LOS ANGELES COUNTY SURVEYOR
700 HALL OF RECORDS

NOTE: ANY ADDITIONS OR CHANGES ON THIS SHEET MUST BE MADE OR CIRCLED IN RED INK, WITH DATE AND NAME OF PERSON MAKING CHANGE

Do not extend notes this side of this line

STATION	B. S.	H. I.	F. S	ELEV.		
		1465 66				
9+25			7 40	1458.3		
+50			6 40	1459.3		
+75			7 40	1458.3		
T.P.	4 74	1461 66	8 73	1456 92		
10+00			3 90	1457.8		
+25			6 40	1455.3		
PC 10+42 90			10 70	1451.0		
10+53			11 00	1450.7		
PCC 10+62			18 20	1443.5		
11+00			12 50	1438.2		
POC 10+85 88			18 30	1443.4		
11+07 37			9 40	1452.3		
11+07 37 Grade			9 00	1452.7		
EC 11+38 82			1 80	1459.9		
PC 11+38 82			1 80	1459.9		
Ex 11+58 70			1 90	1459.8		
T.P.	7 42	1467 18	1 90	1459 76		
EC 11+97 52			7 30	1459.9		
PC 12+02 32			7 30	1459.9		
Ex 12+14 90			7 10	1460.1		

Profile Notes Red. Platted Job No. Division No. L. B. 6 PG. 73
No. Date Date Survey of
X-Sec. Notes Chkd. Checked Survey by Notes
No. Date Date Map No. Indexed E. C. Johnson Date

Form 307 5M 10-34

PLEASE RETURN TO
LOS ANGELES COUNTY SURVEYOR
700 HALL OF RECORDS

NOTE: ANY ADDITIONS OR CHANGES ON THIS SHEET MUST BE MADE OR CIRCLED IN RED INK, WITH DATE AND NAME OF PERSON MAKING CHANGE

Do not extend notes this side of this line

Job. No. ____ Division No. ____ Notes Red ____ Plotted ____ Profile ____
Survey of ____ Date ____ Date ____ No. ____
Survey by ____ Notes ____ Notes Chkd. ____ Checked ____ X-Sec. ____
Indexed A. C. Johnson Date ____ Date ____ Date ____ No. ____

I.B. 698 P.G. 74

STATION	B. S.	H. I.	F. S	ELEV.		
		1467 18	✓			
EC 12+27 33			6 00	1454.1		
BC 12+33 62			7 10	1453.0		
Ex 12+52 62			8 20	1451.9		
EC 12+76 20		✓	9 00	1451.1		
T.P.	0 94	1458 36	9 76	1457 42	✓	
12+57 Grade			5 50	1450.9	✓	
BC 12+90 42			6 90	1451.5	✓	
13+00			3 00	1455.4	✓	Grade
BC 13+19 85			4 50	1453.4	✓	
Ex 13+39 27			9 10	1449.3	✓	
EC 13+59 22		✓	11 30	1447.1	✓	
T.P.	0 54	1458 08	10 82	1457 54	✓	
BC 13+74 22			3 0	1454.2	✓	
Ex 13+93 02			4 80	1453.3	✓	
13+93 02			6 60	1451.5	✓	Grade
EC 14+11 35			6 00	1452.1	✓	
BC 14+11 41			6 00	1452.1	✓	
Ex 14+37 62			9 80	1438.3	✓	
EC 14+62 82		✓	12 00	1443.1	✓	
T.P.	6 86	1443 30	11 64	1436 44	✓	

Form 307 5M 11-35

PLEASE RETURN TO
LOS ANGELES COUNTY SURVEYOR
700 HALL OF RECORDS

NOTE: ANY ADDITIONS OR CHANGES ON THIS SHEET MUST BE MADE OR CIRCLED IN RED INK, WITH DATE AND NAME OF PERSON MAKING CHANGE

Do not extend notes this side of this line

STATION	B. S.	H. I.	F. S.	ELEV.		
		1443.30				
T.P.	[illegible]	1452.05	[illegible]	[illegible]		
BM #5			3.35	144[illegible]	[illegible]	Elev 14[illegible]8.77 [illegible]
			Profile cont. [illegible]			
BM #5	3.21	1451.92	[illegible]	[illegible]	[illegible]	
T.P.	2.67	1445.[illegible]	9.5[illegible]	[illegible]		
14[illegible]			9.5	1435.5		
[illegible] T.P.	[illegible]	1434.[illegible]	[illegible]	1433.[illegible]	T.P.	
[illegible]			5.0	1429.[illegible]		
[illegible]			7.5	1427.7		
[illegible]			9.0	1425.7		
T.P.	[illegible]	1423.49	[illegible]	1424.[illegible]		
[illegible]			4.0	1422.5		
[illegible]			5.8	1420.[illegible]		
[illegible]			[illegible]	1418.0		
T.P. [illegible] E.T.	4.79	1419.38	[illegible]	[illegible]	T.P.	
17+ [illegible] E.C.			3.0	1416.4		
[illegible]			2.4	1417.0		

Profile No. ____ Notes Red. ____ Plotted ____ Job No. 8015 Division No. ____ F. B. 695 Pg. 75

X-Sec. No. ____ Date ____ Date ____ Survey of Twin Lakes [illegible] Way (Alternate)

Notes Chkd. ____ Checked ____ Survey by [illegible] Notes ____ Date ____

Date ____ Date ____ Map No. ____ Indexed C. Job Date ____

Form 307 5M 11-35

PLEASE RETURN TO
LOS ANGELES COUNTY SURVEYOR
700 HALL OF RECORDS

NOTE: ANY ADDITIONS OR CHANGES ON THIS SHEET MUST BE MADE OR CIRCLED IN RED INK, WITH DATE AND NAME OF PERSON MAKING CHANGE

Do not extend notes this side of this line

STATION	B. S.	H. I.	F. S.	ELEV.		
		[illegible]				
17+[illegible]			4.4	[illegible]	✓	
+[illegible]			19.[illegible]	[illegible]	✓	
B.C.+[illegible]			13.[illegible]	[illegible]	✓	
+85			15.[illegible]	[illegible]	✓	
T.P. 18+01.15 Ext.	1.13	1409.53	11.[illegible]	[illegible].37	✓	
E.C.+24.[illegible]			3.0	[illegible]		
B.C.+[illegible].90			3.1	[illegible]		
Ext.+45.37		✓	3.6	[illegible]	✓	
T.P.	3.13	1402.[illegible]	10.[illegible]	139[illegible]	✓	
14+52			5.7	[illegible]	Gr. Stk [illegible]	
18+[illegible] E.C.			3.3	139[illegible]		
+85			0.8	[illegible]		
19+[illegible]			[illegible]	1394.0		
+35.[illegible]			3.[illegible]	1395.[illegible]		
T.P.	2.75	[illegible]	7.40	[illegible].61		
19+56.49 E.C.			[illegible].5	13[illegible]	[illegible]	
+[illegible] E.C.			9.3	13[illegible]		
19+81 [illegible]			14.[illegible]	[illegible]		
+[illegible]			13.1	[illegible]	3 [illegible]	

Profile cont. to pg. 78

F. B. [illegible] Pg. 76 Job No. [illegible] Division No. [illegible] Notes Red. [illegible] Plotted [illegible] Profile
Survey of [illegible] Motor [illegible] Date [illegible] Date [illegible] No. [illegible]
Survey by [illegible] Notes [illegible] Notes Chkd. [illegible] Checked [illegible] X-Sec.
Indexed [illegible] Date [illegible] Date [illegible] No. [illegible]

Profile	Notes Red.	Plotted	Job No.	Division No.	F. B. 695 PG. 77
No.	Date	Date	Survey of		
X-Sec.	Notes Chkd.	Checked	Survey by	Notes	Date
No.	Date	Date	Map No.	Indexed A. C. Johnson	Date

(Rerun)

BM'S PROFILE

TWIN LAKES MOTORWAY (ALTERNATE

J.N 2015

(See pg. 76 for orig. line)

STATION	B. S.	H. I.	F. S.	ELEV.

NOTE: ANY ADDITIONS OR CHANGES ON THIS SHEET MUST BE MADE OR CIRCLED IN RED INK, WITH DATE AND NAME OF PERSON MAKING CHANGE

Do not extend notes this side of this line

PLEASE RETURN TO
LOS ANGELES COUNTY SURVEYOR
700 HALL OF RECORDS

Form 307 5M 11-35

Form 307 5M 11-35

PLEASE RETURN TO
LOS ANGELES COUNTY SURVEYOR
700 HALL OF RECORDS

NOTE: ANY ADDITIONS OR CHANGES ON THIS SHEET MUST BE MADE OR CIRCLED IN RED INK, WITH DATE AND NAME OF PERSON MAKING CHANGE

Do not extend notes this side of this line

STATION	B. S.	H. I.	F. S.	ELEV.	
BM #4	0 505	1443 290		1442 785	C.S. Brass Cap Mon L.B. 783-16 1/4 Cor 1/12 - T.2N R17W. [illegible]
T.P.	0 869	1434 121	10 038	1433 252	
T P	0 815	1423 149	11 787	1422 334	
T.P.	6 590	1422 642	7 097	1416 052	
T.P.	0 902	1422 804	0 74	1421 902	
T.P.	5 578	1416 539	11 845	[illegible]	
T.P.	11 77	1427 664	0 645	1415 894	
T P	11 556	1438 702	0 518	1427 146	
T P	11 470	1449 677	0 495	1438 207	
T.P.	4 564	1453 694	0 547	1449 130	
T.P.	10 544	1463 502	0 736	1452 958	
T.P.	6 167	1467 923	1 746	1461 756	
BM			2 809	1465 [illegible]	[illegible] spk + washer in Crotch twin 10" oak So Rd @ entrance to Johnson B state [illegible]

F. B. 698 PG. 78

Job No. ____ Division No. ____ Notes Red. ____ Plotted ____ Profile ____

Survey of ____ Date ____ Date ____ No. ____

Survey by [illegible] Notes ____ Notes Chkd. ____ Checked ____ X-Sec. ____

Indexed [illegible] Date ____ Date ____ Date ____ No. ____

Form 307 5M 11-35

PLEASE RETURN TO
LOS ANGELES COUNTY SURVEYOR
700 HALL OF RECORDS

NOTE: ANY ADDITIONS OR CHANGES ON THIS SHEET MUST BE MADE OR CIRCLED IN RED INK, WITH DATE AND NAME OF PERSON MAKING CHANGE

Do not extend notes this side of this line

STATION	B. S.	H. I.	F. S.	ELEV.				
		1395.36						
T.P.	2.40	1386.18	11.58	1382.7[illegible]				
20+07			11.2	13[illegible]				
+19			6.8	[illegible]				
+37.23 B.C.			7.3	[illegible]				
+[illegible].36 B.C.			7.3	[illegible]				
+46			14.0	13[illegible]	Gr. 5' Rt.			
+55.72 Ext.			4.0	[illegible]				
T.P.	3.46	1378.14	11.50	1374.[illegible]8				
20+72.[illegible] B.C.			5.9	[illegible]				
+39			8.3	[illegible]				
21+00			6.5	13[illegible]				
+20			10.1	13[illegible]				
+31			5.5	[illegible]				
+36.32 B.C.			9.3	13[illegible]				
T.P.	3.6[illegible]	1370.12	11.70	1366.4[illegible]				
21+[illegible]			18.5	1351.6				
21+94.73 Ext.			12.8	1357.3				
22+04			18.2	135[illegible]	Gr. 6' Rt.			
+29 ℄			20.0	1350.1	Gr.			
T.P.	3.72	1362.27	11.57	1358.55				

Profile No. ____ Notes Red. ____ Plotted ____ Job No. 8015 Division No. ____ F. B. 698 PG. 79
Date ____ Date ____ Survey of Twin Lakes Motorway Alternate
X-Sec. No. ____ Notes Chkd. ____ Checked ____ Survey by [illegible] Notes [illegible] Date 6-[illegible]
Date ____ Date ____ Map No. ____ Indexed ____ C. Johnson Date ____

Form 307 5M 11-35

PLEASE RETURN TO
LOS ANGELES COUNTY SURVEYOR
700 HALL OF RECORDS

NOTE: ANY ADDITIONS OR CHANGES ON THIS SHEET MUST BE MADE OR CIRCLED IN RED INK, WITH DATE AND NAME OF PERSON MAKING CHANGE

Do not extend notes this side of this line

F. B. [illegible] PG. [illegible] | Job No. [illegible] Division No. [illegible] Notes Red [illegible] Plotted [illegible] Profile No. [illegible]
Survey of Twin Lakes Motorway (Alternate) Date [illegible] Date [illegible] X-Sec. No. [illegible]
Survey by C.K. Crumley Notes [illegible] Notes Chkd [illegible] Checked [illegible]
Indexed [illegible] Date 6-1-37 Date [illegible] Date [illegible]

STATION	B. S.	H. I.	F. S.	ELEV.		
		1350.[illegible]	✓			
22+[illegible]			10.6	[illegible]	✓	
+[illegible]			17.7	[illegible]	✓	
+53+45.[illegible]			[illegible]	[illegible]	✓	
+[illegible]37.[illegible]		✓	[illegible]	[illegible]	✓	
T.P.	[illegible]	1350.[illegible]	[illegible]	[illegible]	✓	
22+[illegible]			6.0	[illegible]		
+9[illegible]			10.0	[illegible]		
+[illegible]3 E.C.		✓	[illegible]	[illegible]	✓	
T.P.	[illegible]	[illegible]+1.57	[illegible]	[illegible]	✓	
23+07.[illegible]			2.0	[illegible]	✓	
+36[illegible]			2.5	[illegible]	✓	
+[illegible]6.50		✓	4.0	[illegible]	✓	C 39
T.P.	[illegible]	[illegible]37.03	[illegible]	[illegible]	✓	
		✓			✓	
S.M. [illegible]	[illegible]	1335 [illegible]	[illegible]	[illegible]	✓	
23+50			13.0	[illegible]	✓	F 08
+62.[illegible] P.C.			14.3	[illegible]	✓	F.11
+90			[illegible]	[illegible]	✓	F 39
24+[illegible] P.T.			5.[illegible]	[illegible]	✓	6[illegible]

5E L
5 1/2 TP

C-08/14

Form 307 5M 11-35

PLEASE RETURN TO
LOS ANGELES COUNTY SURVEYOR
700 HALL OF RECORDS

NOTE: ANY ADDITIONS OR CHANGES ON THIS SHEET MUST BE MADE OR CIRCLED IN RED INK, WITH DATE AND NAME OF PERSON MAKING CHANGE

Do not extend notes this side of this line

STATION	B. S.	H. I.	F. S.	ELEV.					
		[illegible]							
[illegible]			[illegible]	[illegible]	Level R	C-04 5.2	C 04	C-1.8	5.9
[illegible]			[illegible]	[illegible]	3^{5} R	Gr 5.0	C 03	C-1.4	5.7
[illegible]			[illegible]	[illegible]	Level R		GR.	C-1.2	5.6
[illegible]	[illegible]	[illegible]	[illegible]	[illegible]	1^{0} R	Gr 4.0	C 04	C-2.2	6.1
[illegible]			[illegible]	[illegible]	7^{1} R	Gr 3.5	C 07	C-2.0	[illegible]
[illegible]			[illegible]	[illegible]	7^{2} R	Gr 3.0	C 05	C-3.2	6.6
[illegible]			[illegible]	[illegible]	5^{5} R	Gr 5.0	C 04	[illegible]	6.1
[illegible]			[illegible]	[illegible]	7^{2} R	Gr [illegible]	C 07	C-2.2	[illegible]
[illegible]			[illegible]	[illegible]	6^{4} R	Gr 1.4	C 07	C-1.6	5.8
[illegible]			2.7	[illegible]	3^{1} R	Gr. 4.0	C 08	C-3.4	6.7
[illegible]			[illegible]	[illegible]	1^{2} R	C-08 5.4	C 1.4	C-4.0	7.0
T. P.	[illegible]	[illegible]	[illegible]	[illegible]					
[illegible]			[illegible]	[illegible]	3^{1} R	Gr 4.4	1.0	C-3.6	6.8
[illegible]			[illegible]	[illegible]	3^{5} R	Gr 2.0	C 05	C-3.0	6.5
[illegible]			[illegible]	[illegible]	4^{8} R	Gr 5.0	GR.	C-2.4	6.2
[illegible]			7.1	[illegible]	8^{3} R		F 13	Gr 5.0	
[illegible] OE.C.			[illegible]	[illegible]	7^{9} R		F 13	Gr 2.8 R C-4.2	7.1
[illegible]	[illegible]	[illegible]	0.91	[illegible]					
[illegible]			[illegible]	335.4	13^{1} R		F 16	Gr 2.8 R C-1.4	5.7
[illegible]			11.8	[illegible]	12^{9} R		F 07	Gr	6.0

Profile No. ____ Notes Red. ____ Plotted ____ Job No. [illegible] Division No. ____ F. B. [illegible] PG. [illegible]

X-Sec. No. ____ Date ____ Date ____ Survey of Twin Lakes Motorway

Notes Chkd. ____ Checked ____ Survey by ____ Notes ____ Date ____

Date ____ Date ____ Map No. ____ Indexed ____ Date ____

Form 307 5M 11-35

PLEASE RETURN TO
LOS ANGELES COUNTY SURVEYOR
700 HALL OF RECORDS

NOTE: ANY ADDITIONS OR CHANGES ON THIS SHEET MUST BE MADE OR CIRCLED IN RED INK, WITH DATE AND NAME OF PERSON MAKING CHANGE

Do not extend notes this side of this line

STATION	B. S.	H. I.	F. S.	ELEV.				
[illegible]			[illegible]		12^{5} R		F 04	Gr. 1.0 R C-1.2/56
[illegible]			[illegible]		14^{3} R		F 21	Gr. 5.2
[illegible]					13^{3} R		F 14	Gr. 5.0
[illegible]			[illegible]		11^{2} R	Gr 3.0	C 26	C-20/6.6
36+[illegible]			[illegible]		10^{8} R	Gr 4.0	C 09	C-20/6.0
[illegible]			[illegible]		Level R.		C 09	
[illegible]			7.9		8^{4} R	Gr 5.8	C 11	C-3.8/6.9
[illegible] 2.56 E.A.			[illegible]		8^{9} R	Gr 2.3	C 0[illegible]	C-3.4/6.[illegible]
[illegible]			[illegible]		7^{3} R	Gr 1.4	C [illegible]	C-20/6.0
[illegible]			[illegible]		4^{0} R	Gr 5.0	C 10	C-20/6.0
[illegible]			[illegible]		3^{2} R	Gr 1.0	C 03	C-4.0/7.0
[illegible]			[illegible]					
[illegible]		CONT. ON Pg 95			LINE CHANGE			
[illegible]			[illegible]		5^{2} R			
[illegible] 4.52 B.C.			4.[illegible]		B.C. 4^{2} R			
[illegible]			4.3		5^{2} R			
[illegible]			[illegible]		4^{5} R			
[illegible] 35			3.[illegible]		4^{3} R			
[illegible]			[illegible]		E.C. 2^{0} R			
+77.			+1.0		2^{6} R			
[illegible]			+1.2		6^{1} R Bl.H.			

LINE CHANGE Pg 95

F. B. 698 PG. 82

Job No. [illegible] Division No. [illegible] Notes Red. [illegible] Plotted [illegible] Profile No. [illegible]

Survey of Twin Lakes Motorway [illegible] Date [illegible] Date [illegible] X-Sec. No. [illegible]

Survey by C.V. Crowley Notes [illegible] Notes Chkd. [illegible] Checked [illegible]

Indexed [illegible] Date 6-4-37 Date [illegible] Date [illegible]

Form 307 5M 11-35

PLEASE RETURN TO
LOS ANGELES COUNTY SURVEYOR
700 HALL OF RECORDS

NOTE: ANY ADDITIONS OR CHANGES ON THIS SHEET MUST BE MADE OR CIRCLED IN RED INK, WITH DATE AND NAME OF PERSON MAKING CHANGE

Do not extend notes this side of this line

STATION	B. S.	H. I.	F. S.	ELEV.				
[illegible]		[illegible]	[illegible]	[illegible]	rock cliff [illegible] 5' R 7' Lower. Channel 12' L 10' Lower			
[illegible]		✓	[illegible]	[illegible]	4^{7} R			
[illegible]	[illegible]	359.58	[illegible]	[illegible]	✓			
[illegible]			3.1	[illegible]	E.C. 6^{6} R			
[illegible]			[illegible]	[illegible]	4^{3} R			
[illegible]			[illegible]	[illegible]	4^{2} R			
[illegible]		✓	[illegible]	[illegible]	4^{3} R			
[illegible]	[illegible]	[illegible]	[illegible]	[illegible]				
					5^{9} R			
[illegible]			7.5	[illegible]	9^{0} R			
[illegible]			[illegible]	[illegible]	10^{3} 5' R bot Crk			
					Sta falls top rock 2' above ground			
+50			[illegible]	[illegible]	8^{6} R			
+85			[illegible]	[illegible]	7^{2} R			
[illegible]			[illegible]	[illegible]	E.C. 6^{4} R			
[illegible]		✓	[illegible]	[illegible]	7^{0} R			
[illegible]	[illegible]	[illegible]	[illegible]	[illegible]	✓			
					Level R			
[illegible]			[illegible]	[illegible]	[illegible]			
[illegible]			[illegible]	[illegible]	7^{5} L			
+86			5.0	[illegible]	5^{3} L			
37+[illegible]			[illegible]	[illegible]	4^{7} R	Gr. / 5.0	C-0.6	C-0 / 5.4

LINE CHANGE Pg. 95+96

Move Ten 2' Parallel

LINE CHANGE CONT. FROM Pg 96

Profile No. ____ Notes Red ____ Plotted ____ Job No. [illegible] Division No. ____ F. B. ____ Pg. ____

X-Sec. No. ____ Date ____ Date ____ Survey of Twin Lakes Waterway (A [illegible])

Notes Chkd. ____ Checked ____ Survey by ____ Notes ____ Date ____

Date ____ Date ____ Map No. ____ Indexed ____ C. Johnson Date ____

Form 307 5M 11-35

PLEASE RETURN TO
LOS ANGELES COUNTY SURVEYOR
700 HALL OF RECORDS

NOTE: ANY ADDITIONS OR CHANGES ON THIS SHEET MUST BE MADE OR CIRCLED IN RED INK, WITH DATE AND NAME OF PERSON MAKING CHANGE

Do not extend notes this side of this line

STATION	B. S.	H. I.	F. S.	ELEV.				
[illegible]		[illegible]			3^{2} R	Gr/[illegible]	C-0.5	[illegible]
[illegible]					[illegible]			
	4.[illegible]	[illegible]			[illegible]	78[illegible]-22	[illegible]	
[illegible]					6^{4} L	$C0^{5}/5^{2}$	$C0^{2}$	$00/5^{0}$
					5^{9} L	$C1^{5}/5^{8}$	C0.9	$00/5^{0}$
					6^{8} L	$C0^{7}/5^{4}$	Gr	—
[illegible]					6^{0} L	$C1^{6}/5^{8}$	$C0^{9}$	$00/5^{0}$
					5^{9} L	$C1^{6}/5^{8}$	$C0^{2}$	$00/5^{0}$
					6^{4} L	$B^{30}/6^{5}$	$C0^{6}$	$00/6^{0}$
[illegible]	[illegible]	[illegible]			7^{0} L	$C3^{9}/7^{0}$	$C0^{7}$	$00/5^{0}$
					10^{0} L	$C4^{4}/7^{2}$	$C0^{5}$	$00/4^{8}$
					Level L	$00/5^{0}$	Gr.	$00/5^{0}$
					Level R	$00/6^{5}$	$C0^{5}$	$C^{25}/6^{3}$
					BC 5^{2} R	$00/5^{0}$	Gr.	$C^{30}/6^{5}$
					4^{5} R		$F1^{0}$	$00/4^{3}$ $C^{08}/5^{4}$
					EC 4^{6} R		$F0^{4}$	$00/1^{1}$ $C^{22}/6^{1}$
					4^{4} R	$00/5^{0}$	0.0	$00/5^{0}$
	[illegible]	[illegible]	[illegible]	[illegible]				

Profile No. ____ X-Sec. No. ____
Plotted ____ Date ____ Checked ____ Date ____
Notes Red. ____ Date ____ Notes Chkd. ____ Date ____
Division No. ____ Notes ____ Date ____
Job No. [illegible]
F. B. 698 Pg. [illegible]
Survey of [illegible]
Survey by [illegible]
Indexed A. C. Johnson

Form 307 5M 11-35

PLEASE RETURN TO
LOS ANGELES COUNTY SURVEYOR
700 HALL OF RECORDS

NOTE: ANY ADDITIONS OR CHANGES ON THIS SHEET MUST BE MADE OR CIRCLED IN RED INK, WITH DATE AND NAME OF PERSON MAKING CHANGE

Do not extend notes this side of this line

Profile No. ____ X-Sec. No. ____ Notes Rcd. ____ Date ____ Notes Chkd. ____ Date ____ Plotted ____ Date ____ Checked ____ Date ____ Job No. ____ Survey of ____ Survey by ____ Map No. ____ Division No. ____ Notes ____ Indexed ____ Date ____ F. B. ____ PG. ____

STATION	B. S.	H. I.	F. S.	ELEV.				
					6.5 L	C4.6/7.3	C3.8	C3.7/6.2
					5.5 R			
					5.3 R	C1.0/5.5	C2.6	C2.3/6.2
					Level	—	Gr.	C.01/5.2
					B.C. 2.3 R.		F.02	.00/2.6 C.14/5.7
					+0.2 L. +0.2 R.	.00/5.0	F.04	.00/6.0
					5.4	C1.8/5.9	Gr	C.02/5.1
					+0.5 L +1.0 R	C1.3/8.7	Gr	C.06/5.3
					1.6	C1.8/5.9	C.07	.00/.12.0
					6.3	C.03/5.2	Gr	—
					Level	C.08/5.4	Gr	—
					3.9	C3.2/6.6	C.08	.00/5.9
					4.5	C4.7/7.4	C.01	.00/.34
					6.2	C.94/9.7	C.08	.00/.24
					5.1 Vertical Book of S.S.	C4.2/6.0	C3.2	.00/5.0
					6.6	C4.5/7.2	C2.1	.00/2.3
					5.6	C4.1/7.1	C1.2	.00/7.2
					4.0	C4.0/7.0	C1.5	.00/6.6

Form 307 5M 11-35

PLEASE RETURN TO
LOS ANGELES COUNTY SURVEYOR
700 HALL OF RECORDS

NOTE: ANY ADDITIONS OR CHANGES ON THIS SHEET MUST BE MADE OR CIRCLED IN RED INK, WITH DATE AND NAME OF PERSON MAKING CHANGE

Do not extend notes this side of this line

STATION	B. S.	H. I.	F. S.	ELEV.				
					11.1	C 37/69	C 12	0.0/48
9					11.1	C 37/69	C 08	0.0/17
					8.0	C 36/69	C 18	0.0/55
					6.8	C 30/65	C 16	0.0/62
					8.1 Bot Dr.	C 04/52 00/25	F 12	
					5.9	C 22/61	C 09	0.0/33
					5.7	C 17/58	C 04	0.0/20
					5.1	C 14/57	C 02	0.0/10
					4.6	C 31/66	C 11	0.0/70
					4.2	C 42/71	C 07	0.0/20
					-4.9	C 14°/120	C 27	0.0/24
					-1.2	C 34°/220	C 83	0.0/33
					10.3	C 202/151	C 46	0.0/42
					10.3	C 124/112	C 29	0.0/33
					7.7	C 82/91	C 32	0.0/50
					7.8	C 96/98	C 38	0.0/47
					8.0	C 10°/10°	C 42	0.0/44
					7.1 12.0	C 162/131	C 28	0.0/30

F. B. 699 PG. 2

Job No. ____ Division No. ____ Notes Red. ____ Plotted ____ Profile ____

Survey of ____ Date ____ Date ____ No. ____

Survey by ____ Notes ____ Notes Chkd. ____ Checked ____ X-Sec. ____

Indexed ____ Date ____ Date ____ Date ____ No. ____

Form 307 5M 11-35

PLEASE RETURN TO
LOS ANGELES COUNTY SURVEYOR
700 HALL OF RECORDS

NOTE: ANY ADDITIONS OR CHANGES ON THIS SHEET MUST BE MADE OR CIRCLED IN RED INK, WITH DATE AND NAME OF PERSON MAKING CHANGE

Do not extend notes this side of this line

Profile No.____ X-Sec. No.____ Notes Red____ Date____ Notes Chkd____ Date____ Plotted____ Date____ Checked____ Date____ Job No.____ Survey of____ Survey by____ Map No.____ Division No.____ Notes____ Indexed____ Date____ F.B.____ PG.____

STATION	B. S.	H. I.	F. S.	ELEV.					
					9.2		C 17 6/13 8	C 2 0	0 0/3 0
		✓			9.1		C 18/59 0 0/2 5	F-3 2	—
									—
					17.4	Bot Cl.r.	C 8°/9 0	C 0 2	0 0/0 5
					10.3		C 6 9/10 4	C 3 2	0 0/3 0
					10.2		C 5 8/7 9	C 2 4	0 0/2 3
					7.1		C 8°/9 0	C 3 6	0 0/7 0
					6.1		C 8 2/9 4	C 2 7	0 0/7 4
					5.9		C 8°/9 2	C 2 3	0 0/6 6
					3.6		C 25°/17 5	C 5 2	0 0/9 0
		✓			Rock Cliff 8'L 12' Liner		C 23 7/16 9	C 8 0	0 1/5 0
					6.3		C 6 5/8 3	C 0 6	0 0/1 0
					3.7		C 1 7/5 9	Gr. 1	—
					3.2		C 1 0/5 5	C 0 4	0 0/2 6
		✓			3.7		C 2 3/6 2 0 0/3 3	F 1 0	
					7.9				
					7.4	LINE Change - P.92			
					6.2				

Form 307 5M 11-35

PLEASE RETURN TO
LOS ANGELES COUNTY SURVEYOR
700 HALL OF RECORDS

NOTE: ANY ADDITIONS OR CHANGES ON THIS SHEET MUST BE MADE OR CIRCLED IN RED INK, WITH DATE AND NAME OF PERSON MAKING CHANGE

Do not extend notes this side of this line

STATION	B. S.	H. I.	F. S.	ELEV.		
[illegible]		[illegible]				
[illegible]					6 3	
[illegible]					10 3	
[illegible]					7 4	
[illegible]					9 5	
[illegible]			5.3		7 5	
[illegible]			4.8			
[illegible]			9.[illegible]			
[illegible]			[illegible]		BC	
[illegible]	[illegible]	[illegible]	[illegible]			
[illegible]	1.[illegible]	[illegible]				
[illegible]			1.2			
[illegible]			[illegible]			
[illegible]			[illegible]			
T.P.	9.[illegible]	[illegible]	[illegible]	[illegible]		
[illegible]			[illegible]			
[illegible]			[illegible]			

LINE CHANGE
Pg 94

[illegible] N. Base of 12" [illegible] N. Tree [illegible] Group of [illegible] oaks) [illegible] At Junction of [illegible] 52+[illegible]

F. B. [illegible] PG. [illegible]
Job No. [illegible] Division No. [illegible] Notes Red. [illegible] Plotted [illegible] Profile
Survey of [illegible] Date [illegible] Date [illegible] No. [illegible]
Survey by [illegible] Notes [illegible] Notes Chkd. [illegible] Checked [illegible] X-Sec.
Indexed [illegible] Date [illegible] Date [illegible] Date [illegible] No. [illegible]

Form 307 5M 11-35

PLEASE RETURN TO
LOS ANGELES COUNTY SURVEYOR
700 HALL OF RECORDS

NOTE: ANY ADDITIONS OR CHANGES ON THIS SHEET MUST BE MADE OR CIRCLED IN RED INK, WITH DATE AND NAME OF PERSON MAKING CHANGE

Do not extend notes this side of this line

Profile No.______ X-Sec. No.______ Notes Red.______ Date______ Notes Chkd.______ Date______ Plotted______ Date______ Checked______ Date______ Job No.______ Division No.______ Survey of [illegible] Survey by______ Notes______ Date______ Map No.______ Indexed A. C. Jo[illegible]

F. B. ______ PG. ______

STATION	B. S.	H. I.	F. S.	ELEV.		
		1441.61				
[illegible]			[illegible]	[illegible]	[illegible]	Line Change Pg 92
[illegible]			[illegible]	[illegible]37.[illegible]		
[illegible]			[illegible]	[illegible]1.7	[illegible]	
			[illegible]	1440.2		
[illegible]	[illegible]	[illegible]	[illegible]	[illegible].81	[illegible]	
[illegible]			9.7	[illegible]		
[illegible]			[illegible]	[illegible]	[illegible]	
			[illegible]	[illegible]3.7	[illegible]	
T.P.	[illegible]	[illegible]	[illegible]	[illegible]		
T.P.	[illegible]	1471.41	[illegible]	[illegible]		
T.P.	[illegible]	[illegible]	[illegible]	[illegible]		
T.P.	[illegible]	[illegible]7.58	[illegible]	[illegible]		
T.P.	12.[illegible]	1493.7[illegible]	[illegible]	[illegible]		
T.P.	[illegible]	[illegible]	3.05	1495.63		
T.P.	[illegible]	[illegible]	[illegible]	[illegible]		
T.P.	[illegible]	[illegible]	[illegible]	[illegible]		
T.P.	9.5[illegible]	1535.[illegible]	0.1[illegible]	[illegible]		
T.P.	[illegible]	[illegible]	1.[illegible]	[illegible]		
T.P.	11.[illegible]	[illegible]	[illegible].20	[illegible]		
T.P.	[illegible]	[illegible]	[illegible]	[illegible]		

Form 307 5M 11-35

PLEASE RETURN TO
LOS ANGELES COUNTY SURVEYOR
700 HALL OF RECORDS

NOTE: ANY ADDITIONS OR CHANGES ON THIS SHEET MUST BE MADE OR CIRCLED IN RED INK, WITH DATE AND NAME OF PERSON MAKING CHANGE

Do not extend notes this side of this line

STATION	B. S.	H. I.	F. S.	ELEV.		
		1567.[illegible]				
T.P.	[illegible]	1573.[illegible]	[illegible]	[illegible]		
T.P.	[illegible]	1582.94	[illegible]	[illegible]		
T.P.	[illegible]	[illegible]	[illegible]	[illegible]		
T.P.	[illegible]	[illegible]	[illegible]	[illegible]		
T.P.	[illegible]	[illegible]	[illegible]	[illegible]		
T.P.	[illegible]	[illegible]	[illegible]	[illegible]		
T.P.	[illegible]	[illegible]	[illegible]	[illegible]		
T.P.	[illegible]	[illegible]	[illegible]	[illegible]		
T.P.	[illegible]	[illegible]	[illegible]	[illegible]		
[illegible] #3A	[illegible]	[illegible]	[illegible]	[illegible]	[illegible]	
					[illegible] Road To Boys Forestry Camp (Probation) #9 [illegible] 125 N. of P.I. #[illegible]	
T.P.	[illegible]	[illegible]	[illegible]	[illegible]		
T.P.	11.[illegible]	[illegible]	[illegible]	[illegible]		
T.P.	11.[illegible]	167[illegible]	[illegible]	[illegible]		
T.P.	11.[illegible]	[illegible]	0.35	[illegible]		
T.P.	12.0[illegible]	[illegible]	[illegible]	[illegible]		
T.P.	12.[illegible]	[illegible]	[illegible]	[illegible]		
T.P.	11.67	17[illegible].60	0.15	[illegible]		
T.P.	11.[illegible]	173[illegible]	0.34	17[illegible]		

F. B. [illegible] PG. [illegible]
Job No. [illegible] Division No. [illegible] Notes Red. [illegible] Plotted [illegible] Profile No. [illegible]
Survey of [illegible] Date [illegible] Date [illegible] X-Sec. No. [illegible]
Survey by [illegible] Notes [illegible] Checked [illegible] Date [illegible]
Indexed [illegible] Date [illegible] Date [illegible]

Form 3[illegible] 5M 11-35

PLEASE RETURN TO
LOS ANGELES COUNTY SURVEYOR
700 HALL OF RECORDS

NOTE: ANY ADDITIONS OR CHANGES ON THIS SHEET MUST BE MADE OR CIRCLED IN RED INK, WITH DATE AND NAME OF PERSON MAKING CHANGE

Do not extend notes this side of this line

Profile No. ____ X-Sec. No. ____
Notes Red. ____ Date ____ Notes Chkd. ____ Date ____
Plotted ____ Date ____ Checked ____ Date ____
Job No. [illegible] Division No. ____
Survey of [illegible]
Survey by [illegible] Notes ____ Date [illegible]
Map No. ____ Indexed A. C. Johnson Date ____
F. B. [illegible] PG. [illegible]

STATION	B. S.	H. I.	F. S.	ELEV.	
		1731.35			
T.P.	11.50	[illegible]	[illegible]	1731.35	
T.P.	12.[illegible]	[illegible]	3.31	1742.30	
T.P.	11.73	1766.35	[illegible]	[illegible]	
T.P.	11.[illegible]	1771.22	3.[illegible]	[illegible]	
T.P.	[illegible]	[illegible]	3.[illegible]	[illegible]	
T.P.	1[illegible]	[illegible]	[illegible]	[illegible]	
T.P.	11.32	[illegible]	0.[illegible]	[illegible]	
T.P.	11.9[illegible]	1[illegible].01	0.[illegible]	[illegible]	
T.P.	[illegible]	[illegible]	2.05	[illegible]	
T.P.	11.34	[illegible]	3.[illegible]	[illegible]	
T.P.	[illegible]	[illegible].72	0.[illegible]	[illegible]	
T.P.	7.[illegible]	[illegible].45	3.[illegible]	1952.1[illegible]	
[illegible]			[illegible]	[illegible]	B.M. [illegible] Tree [illegible] Telephone [illegible]

B.M. #19 Per L.B. 176 Pg 115. (Brass [illegible] On Road) Elev. 1927.550 [illegible]

Note – B.M. #19 per L.B. 176 Pg 115 was set from an assumed datum. Ties were made (per L.B. 653 Pgs. 144 to 14[illegible]) to BMs No. 5 & 31 to U.S.G.S. datum. No. 5 was fd to be 68.95 above G.S. and No. 31 was 68.50 above

Form 307 5M 11-35

PLEASE RETURN TO
LOS ANGELES COUNTY SURVEYOR
700 HALL OF RECORDS

NOTE: ANY ADDITIONS OR CHANGES ON THIS SHEET MUST BE MADE OR CIRCLED IN RED INK, WITH DATE AND NAME OF PERSON MAKING CHANGE

Do not extend notes this side of this line

Profile No. ____ X-Sec. No. ____ Plotted ____ Date ____ Checked ____ Date ____ Notes Red. ____ Date ____ Notes Chkd. ____ Date ____ Division No. ____ Job No. ____ Notes ____ Date ____ Survey of ____ Survey by ____ Indexed A. C. Johnson

F. B. 698 PG. 92

LINE CHANGE FROM 51+29.94 to 54+94.82 (Cont. from pg. 87)

STATION	B. S.	H. I.	F. S.	ELEV.		Left	℄	Right	
		1430.93							Sta 51+26.03 B.C. FB 698 - Pg. 87
51+26.03 B.C.			8.9	1422.0					
O/H Ext (-12)			6.8	1421.1					
51+29.24			8.8	22.1		C 12.4/11.2	C 4.8	C 2.0/6.0	
5'R			10.6	20.3					
Ext +45.24			5.3	22.6		C 15.4/12.7	C 6.6	0.0/9.2	
5'R			9.1	21.8					
E.C. +61.25			3.3	27.6		C 15.2/12.6	C 7.7	0.0/10.0	
5'R			8.5	22.4					
51+93.90 B.C.			7.1	23.8		C 9.2/9.6	C 2.1	0.0/2.0	
5'R			11.5	19.4					Rt W
52+09.28 Ext			7.6	23.3		C 4.8/7.4	C 1.0	0.0/1.0	
5'R			11.5	18.4					
T.P.			8.21	1422.72					
	6.36	1429.28							
52+24.67 E.C.			8.8	20.5		C 8.0/9.0 0.0/3.0	F 2.6		
5'R			9.5	19.8					
+34.24 B.C.			7.3	22.0		C 1.0/5.5 0.0/3.0	F 1.6		
5'R			8.3	21.0			0.0		Gr. ℄ 52+48
+58.13			4.2	25.1		C 2.2/6.1	C 0.4	0.0/2.2	

Form 307 5M 11-35

PLEASE RETURN TO
LOS ANGELES COUNTY SURVEYOR
700 HALL OF RECORDS

NOTE: ANY ADDITIONS OR CHANGES ON THIS SHEET MUST BE MADE OR CIRCLED IN RED INK, WITH DATE AND NAME OF PERSON MAKING CHANGE

Do not extend notes this side of this line

STATION	B. S.	H. I.	F. S.	ELEV.				
		1429.28						
5'R			4 1	1424 6				
+65			4 5	24 8		C 3/6 3	C 0 4	0.0/1 0
+75			8 0	21 3				
+82.03			7 2	22 1		—	—	
+90			5 2	24 1		0.0/6 0	F 1 0	0.0/7 0
5'R			5 2	24 1				
53+05.92			2 2	27 1		0.0/14 0	C 0 5	C 1.0/19 0
5R			1 0	28 3				
15 L			2 2	27 1				
T.P			0 55	1428 73				
	11 6 0	1440.42						
53+[illegible]			10 6	29 8		0.0/10 5	C 0 7	C 1.5/14 0
BC +[illegible]			9 3	31 1		0.0/8 0	C 0 9	C 2 5/6 3
+67.57			6 8	33 6		0.0/6 0	C 0 6	C 0.6/5 3
+94.[illegible]			4 9	35 5		0.0/6 0	C 0 4	C [illegible]
[illegible]			3 2	37 2		— Grade —		
+[illegible]			1 9	38 5				
[illegible]			0 3	40 1				
(+78.34 Old)			0 9	1439.5				
T.P.			11.69	1428.73.				

Bot. Cr.

Parking area

Profile No. ____ Notes Red. ____ Plotted ____ Job No. ____ Division No. ____ F. B. [illegible] PG. 93

X-Sec. No. ____ Date ____ Date ____ Survey of ____

Notes Chkd. ____ Checked ____ Survey by ____ Notes ____ Date ____

Date ____ Date ____ Map No. ____ Indexed A. C. Johnson Date 8-17-37

Form 307 5M 11-35

PLEASE RETURN TO
LOS ANGELES COUNTY SURVEYOR
700 HALL OF RECORDS

NOTE: ANY ADDITIONS OR CHANGES ON THIS SHEET MUST BE MADE OR CIRCLED IN RED INK, WITH DATE AND NAME OF PERSON MAKING CHANGE

Do not extend notes this side of this line

F. B. Pg. 94 | Job No. | Division No. | Notes Red. | Date | Plotted | Date | Profile | No.

Survey of | Notes | Notes Chkd. | Date | Checked | Date | X-Sec. | No.

Survey by A. C. Johnson | Date

Indexed | Date

STATION	B. S.	H. I.	F. S.	ELEV.		
BM #24	4.82	1433.55		1428.73		CSW&T in Oak tree pg 88
			3.58	1429.97		
			Cont to pg. 89			

Form 307 5M 11-35

PLEASE RETURN TO
LOS ANGELES COUNTY SURVEYOR
700 HALL OF RECORDS

NOTE: ANY ADDITIONS OR CHANGES ON THIS SHEET MUST BE MADE OR CIRCLED IN RED INK, WITH DATE AND NAME OF PERSON MAKING CHANGE

Do not extend notes this side of this line

STATION	B. S.	H. I.	F. S.	ELEV.					
	Line Change from 31+41.10 to 36+85								
					CONT. FROM PG. 82				
	6.2	1355.7		1349.5	Sta 31+50 ℄ 1x2	pg 82			
			9.0	1346.7	31+25 ck shot.				
B.C. 31+41.10			7.2	1348.5	7.5 L	Gr. 8.0	C-0.6	C-34	6.7
+65			5.3	50.4	5.3 L	Gr. 7.0	C-0.2	C-2	[illegible]
E.C. +86.83			4.2	51.5	5.2 L	Gr. 3.0	C-0.6	C-34	6.7
B.C. +97.73			3.7	52.0	4.6 L	Gr. 3.0	C-0.7	C-32	6.6
32+27.59			3.1	52.6	4.3 L	Gr. 3.0	C-0.9	C-32	6.6
	7.1	1360.8	2.00	1353.7					
E.C. +57.45			4.8	56.0	6.7 L		C-3.9	C-8.0	9.3
+75			3.0	57.8	7.7 L	Gr. 6.6	C-5.5	C-13	11.5
+92			4.8	56.0	11.5 L	Gr. 4.0	C-3.5	C-22	16.0
B.C. 33+17.94			3.5	57.3	12.6 L	Gr. 1.0	C-4.0	C-22	16.0
	11.2	1362.4	9.6	51.2					
+41.15			8.8	53.6	12.5 L		Gr.	C-7	8.5
E.C. +64.35			6.0	56.4	9.3 L	Gr. 3.0	C-2.0	C-5	7.0
+85.5			5.0	57.4	7.2 L	Gr. 4.0	C-1.8	C-6.4	8.2
34+10			5.5	56.9	6.8 L	Gr. 5.0	C-1.1	C-5.0	7.5
B.C. +14.77			5.2	57.2	6.4 L		C-1.1		
+30			4.3	58.1	6.3 L	C-1.0 5.5	C-2.0	C-3	[illegible]
+50			3.1	59.3	5.4 L	C-1.4 5.7	C-3.8	C-9	[illegible]

Profile No. ____ Notes Red. ____ Plotted ____ Job No. 8015 Division No. ____ F. B. 698 PG. 95
Date ____ Date ____ Survey of Twin Lakes HW
X-Sec. No. ____ Notes Chkd. ____ Checked ____ Survey by Hammond Notes L.S.K. Date ____
Date ____ Date ____ Map No. ____ Indexed A. C. Johnson Date ____

Form 307 5M 11-35

PLEASE RETURN TO
LOS ANGELES COUNTY SURVEYOR
700 HALL OF RECORDS

NOTE: ANY ADDITIONS OR CHANGES ON THIS SHEET MUST BE MADE OR CIRCLED IN RED INK, WITH DATE AND NAME OF PERSON MAKING CHANGE

Do not extend notes this side of this line

STATION	B. S.	H. I.	F. S.	ELEV.					
		1362.4							
34+70 EC			4.4	1358.0	78 L		Gr 4.8	C-3.2	C-7.6 8.8
+87.24			6.6	[illegible]	[illegible]		Gr 13.8	C-1.3	C-5.4 7.7
35+10			7.3	[illegible]	83 L		Gr 2.0	C-0.4	C-5.2 7.6
+40			6.4	[illegible]	83 L		Gr 1.3	C-0.5	C-4.0 7.0
+70			5.5	56.9	64 L			C-0.7	
+74.70 EC			4.4	58.0	60 L		Gr 17.0	C-1.7	C-4.0 7.0
36+00	11.0	1367.6	5.8	1356.6	68 L		Gr. 5.0	C-0.9	C-4.4 7.2
+18			13.3	54.3	14.0	E edge creek	[illegible] 5.2	C-0.5	C-1.2 / 5.6
Eqn +34.76 ahead / +29.10 bk EC			14.2	53.4	14.5	E "	Gr. 5.0	Gr.	Gr. 5.5
+40			13.6	54.[illegible]		W " "	C-10 / 5.5	Gr.	Gr. 5.0
+50			9.3	58.3			[illegible] 8.1	C-3.3	C-2.0 6.0
+60			6.8	60.8			[illegible] 8.0	C-4.5	C-4.4 7.2
+85			4.5	62.5			C-42 7.1	C-3.6	C-3.2 6.6
			1.1	66.5	BM #7 pg 84		Elev. 1366.417		

CONT ON Pg. 83

F. B. 698 Pg. 96 | Job No. 8015 | Division No. | Notes Red. | Plotted | Profile No.
Survey of Twin | Date | Date | X-Sec. No.
Survey by | Notes | Checked | Checked | Date
Indexed A. C. Johnson | Date | Notes Chkd. | Date

76L298 307 3M 11-48

PLEASE RETURN TO
LOS ANGELES COUNTY SURVEYOR
726 HIGGINS BLDG.

NOTE: ANY ADDITIONS OR CHANGES ON THIS SHEET MUST BE MADE OR CIRCLED IN RED INK, WITH DATE AND NAME OF PERSON MAKING CHANGE.

Do not extend notes this side of this line.

STATION	B. S.	H.I.	F. S.	ELEV.		

Profile Notes Red_____ Plotted_____ Job No._____ Division No._____

No._____ Date_____ Date_____ Survey of_____

X-Sec. Notes Ckd._____ Checked_____ Survey by_____ Notes_____ Date_____

No._____ Date_____ Date_____ Map No._____ Indexed_____ Date_____

F.B. 5290 PG. 97

698 PG. 100 Job No. Division No. Notes Red. Plotted Profile

Survey of Date Date No.

Survey by Notes Notes Chkd. Checked X-Sec.

Indexed Date Date Date No.

76L298 307 3M 11-48

PLEASE RETURN TO

LOS ANGELES COUNTY SURVEYOR

726 HIGGINS BLDG.

Do not extend notes this side of this line.

NOTE: ANY ADDITIONS OR CHANGES ON THIS SHEET MUST BE MADE OR CIRCLED IN RED INK, WITH DATE AND NAME OF PERSON MAKING CHANGE.

STATION	B.S.	H.I.	F.S.	ELEV.

Pg 98-99 Blank

FORM 247 10M 11-55

RETURN TO
LOS ANGELES COUNTY SURVEYOR
700 HALL OF RECORDS

Note: Any Additions or Changes on This Sheet Must be Made or Circled in **Red Ink** With Date and Name of Person Making Change.

Do not extend notes this side of this line

Notes Ck'd by
Map No.
Office Work
Checked
Date

Survey of
W. O. Tape No. St'd °F.
Surveyed by
Notes Date
Indexed

F.B. Pg. 164

F.B. 672 PG. 102

INDEX SHEET

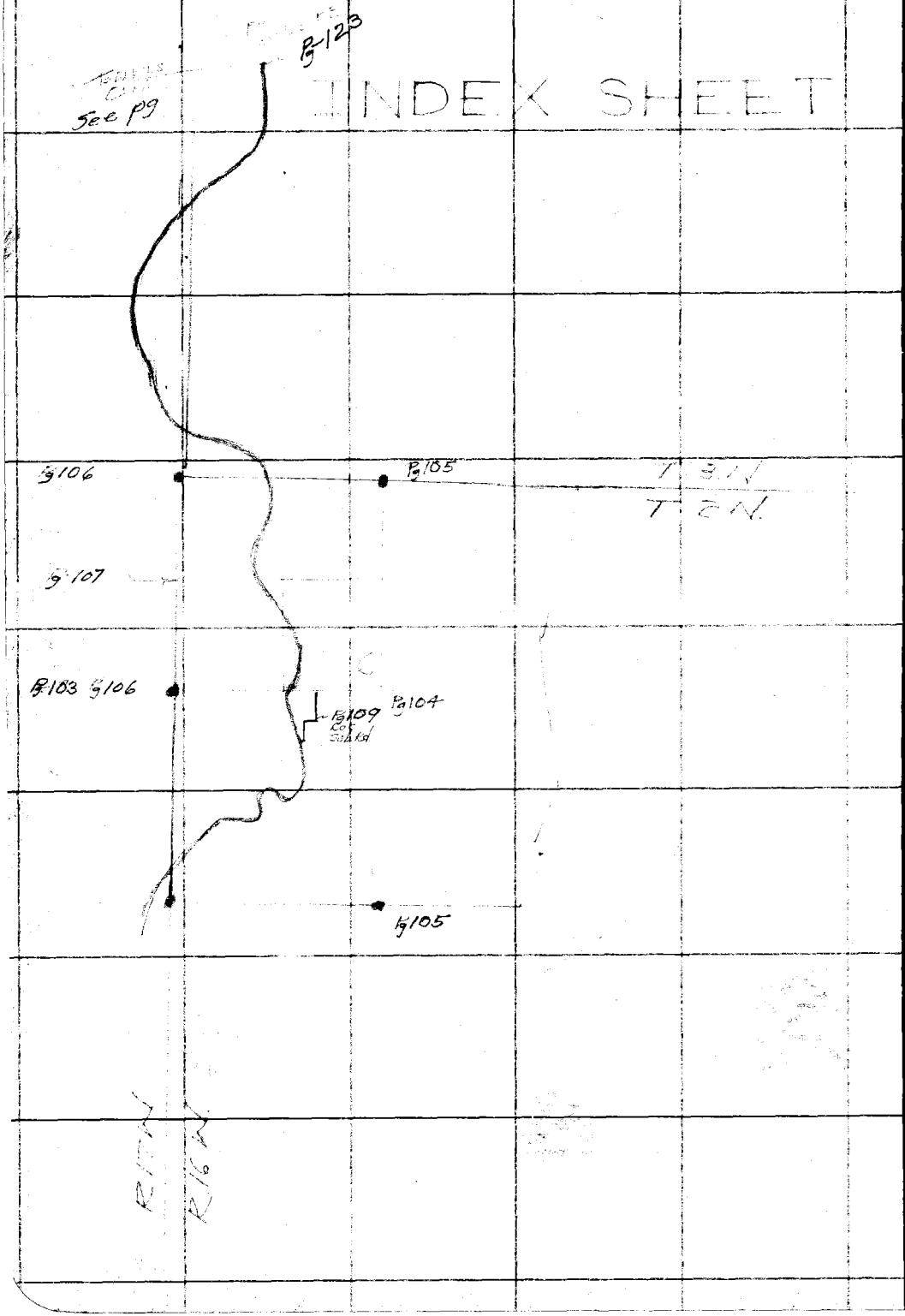

RETURN TO
LOS ANGELES COUNTY SURVEYOR
700 HALL OF RECORDS

Note: Any Additions or Changes on This Sheet Must be Made or Circled in Red Ink With Date and Name of Person Making Change.

Do not extend notes this side of this line

Notes Ck'd by McPherson	Survey of [illegible]
Map No.	W. O. 8015 Tape No. 13 St'd 64 °F.
Office Work	Surveyed by STEVENSON
Checked	Notes T.J.S. Date 2-1-37
Date	Indexed [illegible] 2-15-37

F.B. 698 PG. 103

Cont. to bot page 104

T 3 Set 1x2TK

30.30 @ 18° 53
T 50 = 28.67 ✓

0.23

FD 1/4" IP Plug & TK

230.00 @ 3°34 T 50° 229.50 ✓
112.80 @ 4°56 T 60 112.36 ✓
341.86 ✓

341.86 ✓

Random transit Line

SEC 6

T 2 Set 1x2TK

298.32 @ 7°29 T 60 295.74 ✓
17.67 @ 8°06 T 60 96.68 ✓
250.79 @ 8°25 T 60 247.37 ✓
33.24 @ 0.0 T 60 33.24 ✓
28.20 @ 0.0 T 60 28.20 ✓
701.23 ✓

701.23 ✓

T #1 FD x 2TK Set 1x2TK

23.65 ✓

90°

293.92 @ 7°26 T 60 291.4 ✓
11.34 @ 0.0 T 60 11.24 ✓
302.64 ✓

302.64 ✓

SURVEYORS T.2N. M.D.B. SEC 6 T.2S. M.D.B. 1/4 Cor. MONUMENT

90° 24' 00" 3 (2)
1° 35' 45" (4)

SEC 1

Note: Any Additions or Changes on This Sheet Must be Made or Circled in Red Ink With Date and Name of Person Making Change

Do not extend notes this side of this line

RETURN TO
LOS ANGELES COUNTY SURVEYOR
700 HALL OF RECORDS

FORM 247 10M 11-35

F.B. 698 PG. ~~104~~ 104

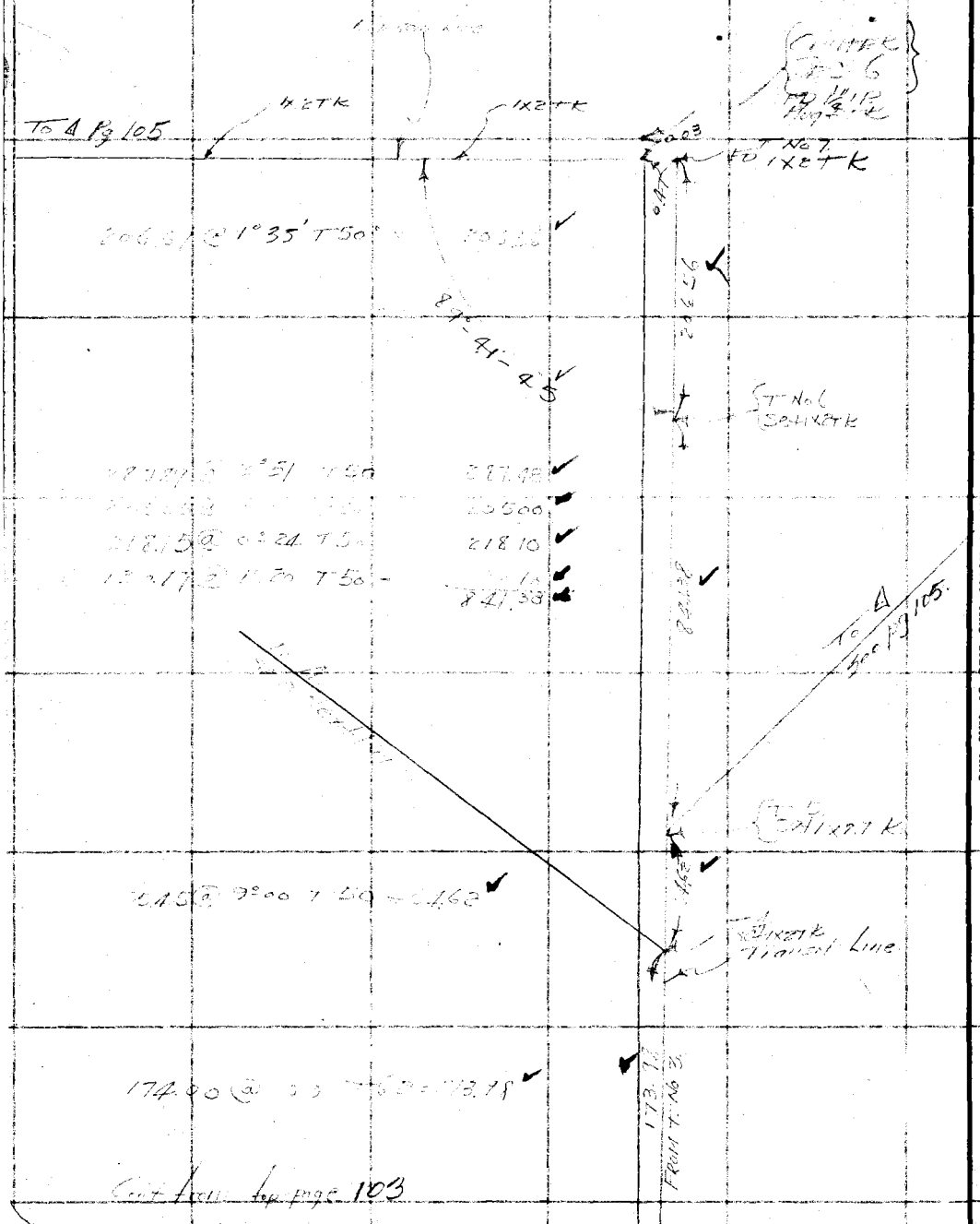

Cont'd from page 103

RETURN TO
LOS ANGELES COUNTY SURVEYOR
700 HALL OF RECORDS

Note: Any Additions or Changes on This Sheet Must be Made or Circled in Red Ink With Date and Name of Person Making Change.

Do not extend notes this side of this line

Notes Ck'd by	McPherson	Survey of	
Map No.		W. O. 6013	Tape No. 13 St'd °F.
Office Work		Surveyed by	
Checked		Notes	Date
Date		Indexed	

F.B. 698 PG. 77

RETURN TO
LOS ANGELES COUNTY SURVEYOR
700 HALL OF RECORDS

Note: Any Additions or Changes on This Sheet Must be Made or Circled in Red Ink With Date and Name of Person Making Change.

Do not extend notes this side of this line

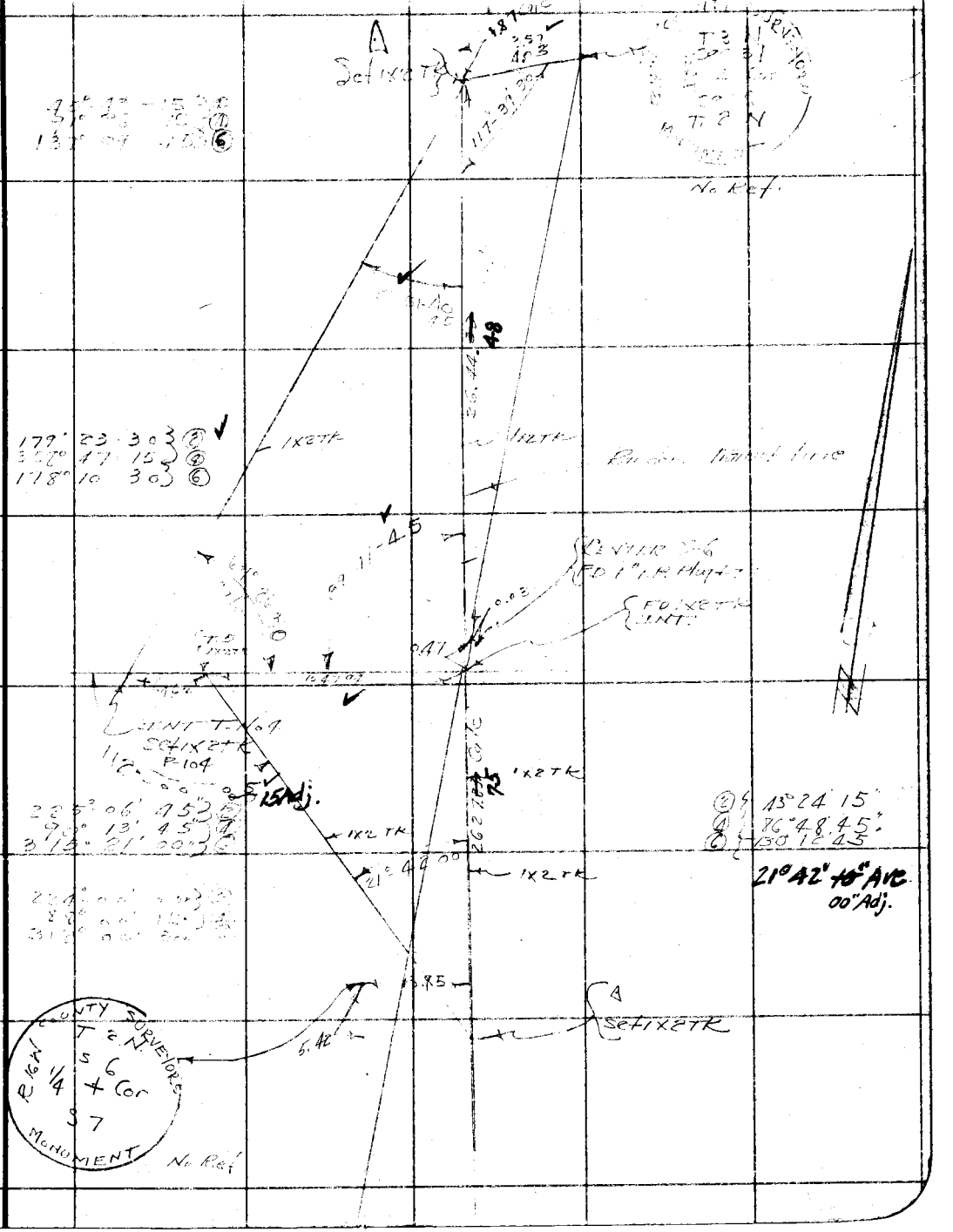

FORM 247 10M 11-35

F.B. 698 Pg. ~~12~~ 106

93.70 @ 7°01 T56°	92.98 ✓
157.93 @ 21°21 T56	147.06 ✓
229.48 @ 0 0 T56	229.44 ✓
136.30 @ 9°30 T56	134.41 ✓
	603.29 ✓
21.62 @ 0 0	21.62 ✓
105.4 @ 18.54 T56	76.19 ✓
85.43 @ 23°34 T56	59.96 ✓
300.21 @ 10°07 T56°	295.49 ✓
247.45 @ 9°08 T56°	244.~~26~~ 27
	697.~~82~~ .53
124.75 @ 2°46 T56°	124.58 ✓
66.78 @ 5°16 T52°	66.49 ✓
241.08 @ 3°09 T52°	240.67 ✓
140.13 @ 3°42 T52°	139.81 ✓
219.31 @ 0 0 T52°	219.26 ✓
74.80 @ 0 0 T52°	74.78 ✓
	674.52 ✓
222.19 @ 10°39 T52	218.31 ✓
248.55 @ 10°26 T50	244.39 ✓
	462.70 ✓



RETURN TO
LOS ANGELES COUNTY SURVEYOR
700 HALL OF RECORDS

Note: Any Additions or Changes on This Sheet Must be Made or Circled in Red Ink With Date and Name of Person Making Change.

Do not extend notes this side of this line

Notes Ck'd by	Survey of Twin Lakes Motorway
Map No.	W. O. 8015 Tape No. 65 St'd 84 °F.
Office Work	Surveyed by Stevenson
Checked	Notes 7 J.S. Date 8-20-37
Date	Indexed C. Johnson 3-17-37

F.B. 698 PG. 107

Note: Any Additions or Changes on This Sheet Must be Made or Circled In Red Ink With Date and Name of Person Making Change.

Do not extend notes this side of this line

RETURN TO
LOS ANGELES COUNTY SURVEYOR
700 HALL OF RECORDS

FORM 247 10M 11-35

F.B. 698 PG. 108

RETURN TO
LOS ANGELES COUNTY SURVEYOR
700 HALL OF RECORDS

Note: Any Additions or Changes on This Sheet Must be Made or Circled in Red Ink With Date and Name of Person Making Change.

Do not extend notes this side of this line

Notes Ck'd by	Survey of	F.B. 618 PG. 109
Map No.	W. O. 8615 Tape No. 65 St'd 84 °F.	
Office Work	Surveyed by	
Checked	Notes Date	
Date	Indexed	

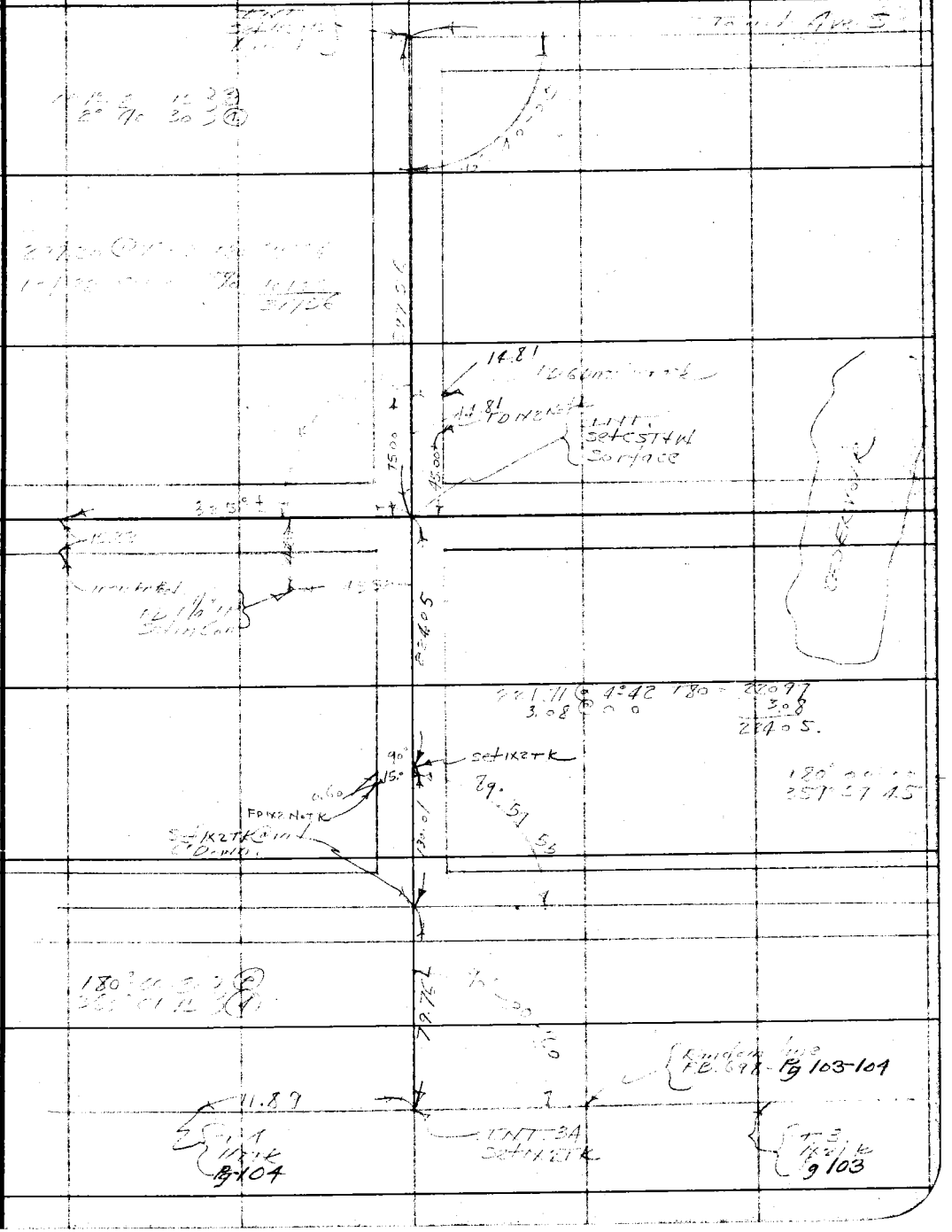

Note: Any Additions or Changes on This Sheet Must be Made or Circled in Red Ink With Date and Name of Person Making Change.

Do not extend notes this side of this line

RETURN TO
LOS ANGELES COUNTY SURVEYOR
700 HALL OF RECORDS

FORM 247 10M 11-35

F.B. 698 PG. 110

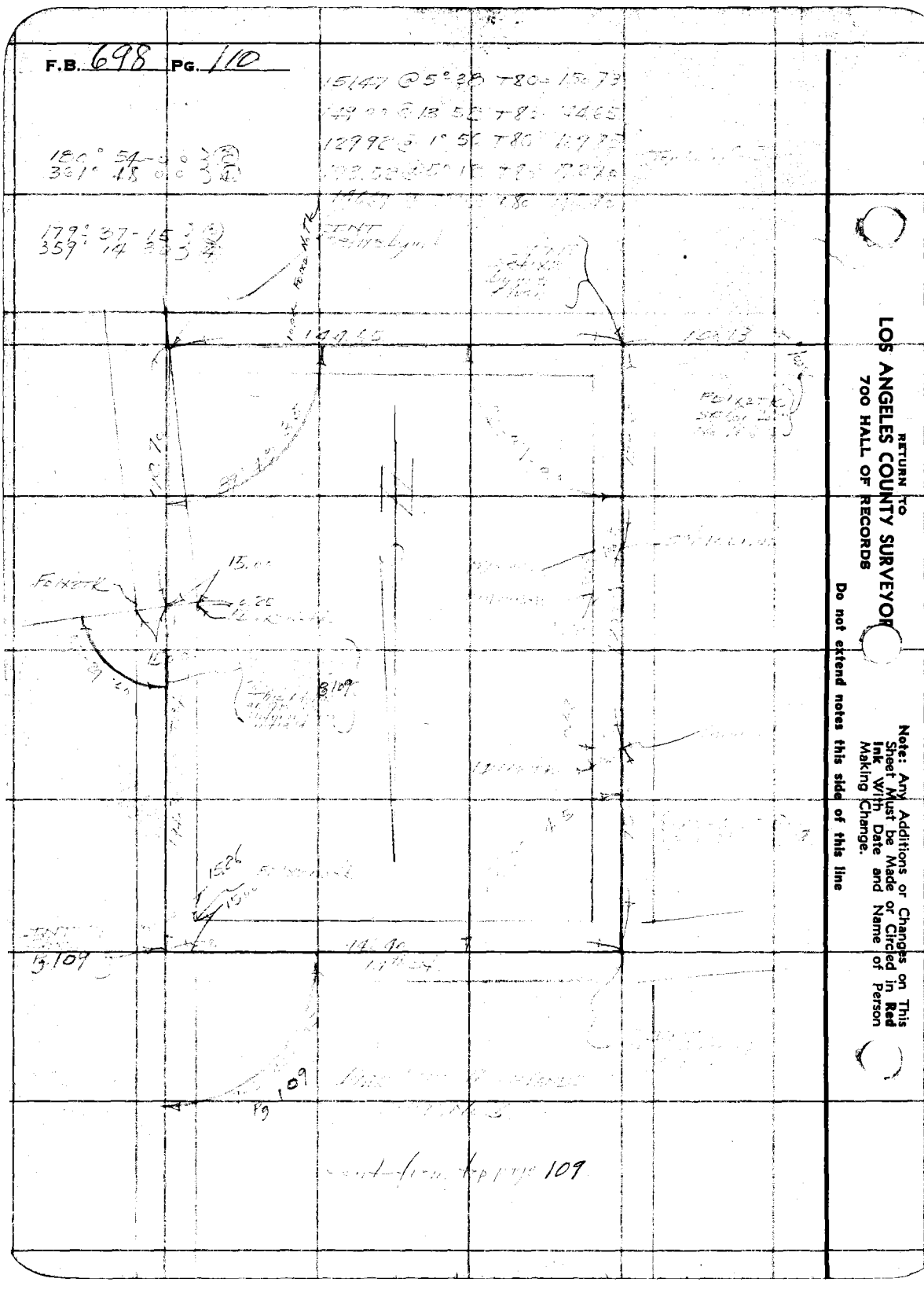

RETURN TO
LOS ANGELES COUNTY SURVEYOR
700 HALL OF RECORDS

Note: Any Additions or Changes on This Sheet Must be Made or Circled in Red Ink With Date and Name of Person Making Change.

Do not extend notes this side of this line

Notes Ck'd by	Survey of TWIN LAKES MOTORWAY F.B. 678 PG. 119
Map No.	W. O. 8015 Tape No. 66 St'd 84 °F.
Office Work	Surveyed by F.C. HOWARD
Checked	Notes FCH Date 3/11/37
Date	Indexed A. C. JOBSON

TWIN LAKES MOTORWAY
MAIN LINE
BROWNS CANYON ROAD TO DEER LAKE HIGHLANDS

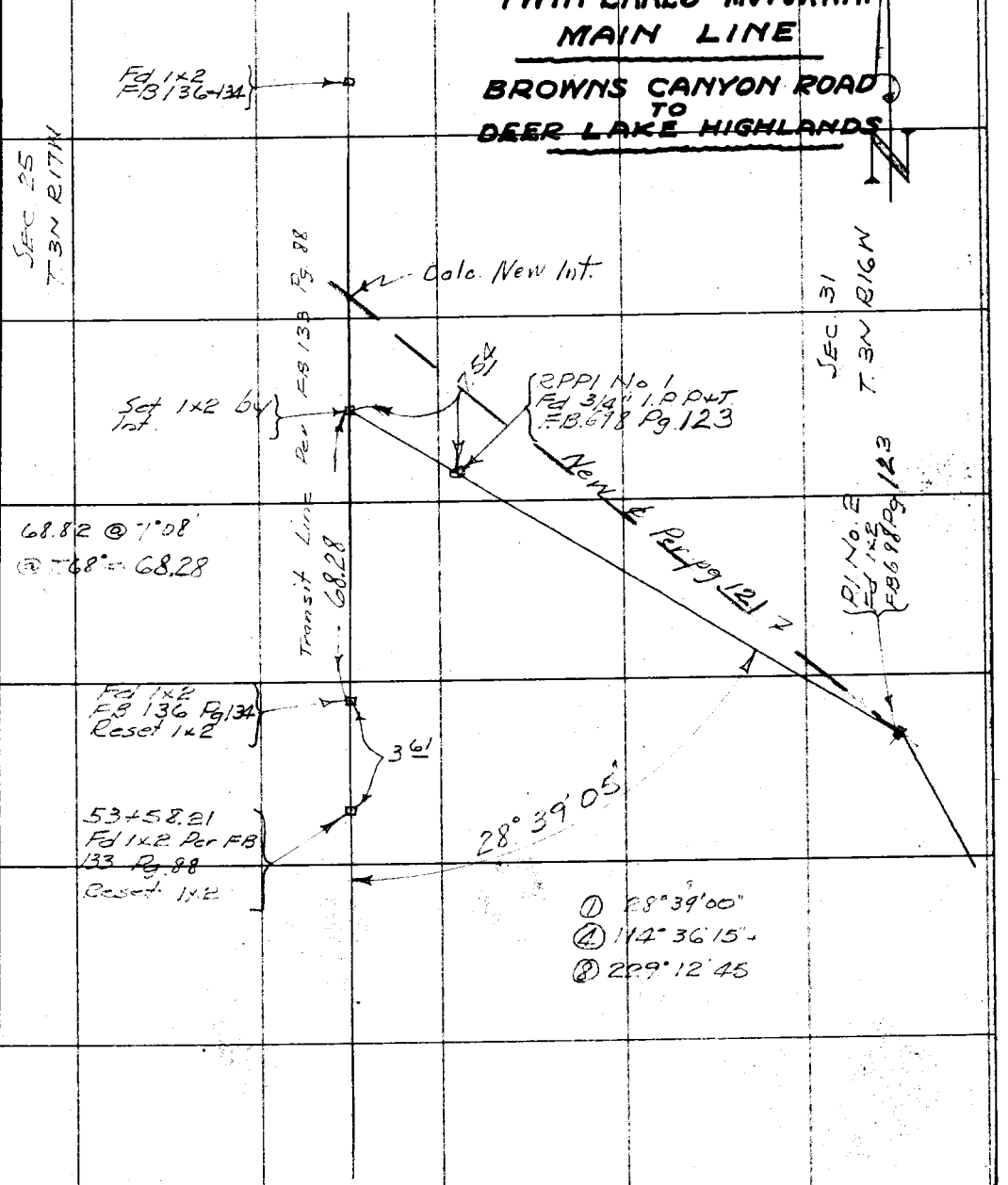

Note: Any Additions or Changes on This Sheet Must be Made or Circled in Red Ink With Date and Name of Person Making Change.

Do not extend notes this side of this line

36

RETURN TO
LOS ANGELES COUNTY SURVEYOR
700 HALL OF RECORDS

FORM 247 10M 11-35

RETURN TO
LOS ANGELES COUNTY SURVEYOR
700 HALL OF RECORDS

Note: Any Additions or Changes on This Sheet Must be Made or Circled in **Red Ink** With Date and Name of Person Making Change.

Do not extend notes this side of this line

F.B. 698 Pg. 120

Notes Ck'd by	Survey of Twin Lakes MW
Map No.	W. 08015 Tape No. 23 St'd 76 °F.
Office Work	Surveyed by L.S. Hammond
Checked	Notes L.S.H. Date [illegible]
Date	Indexed

F.B. 698 PG. 121

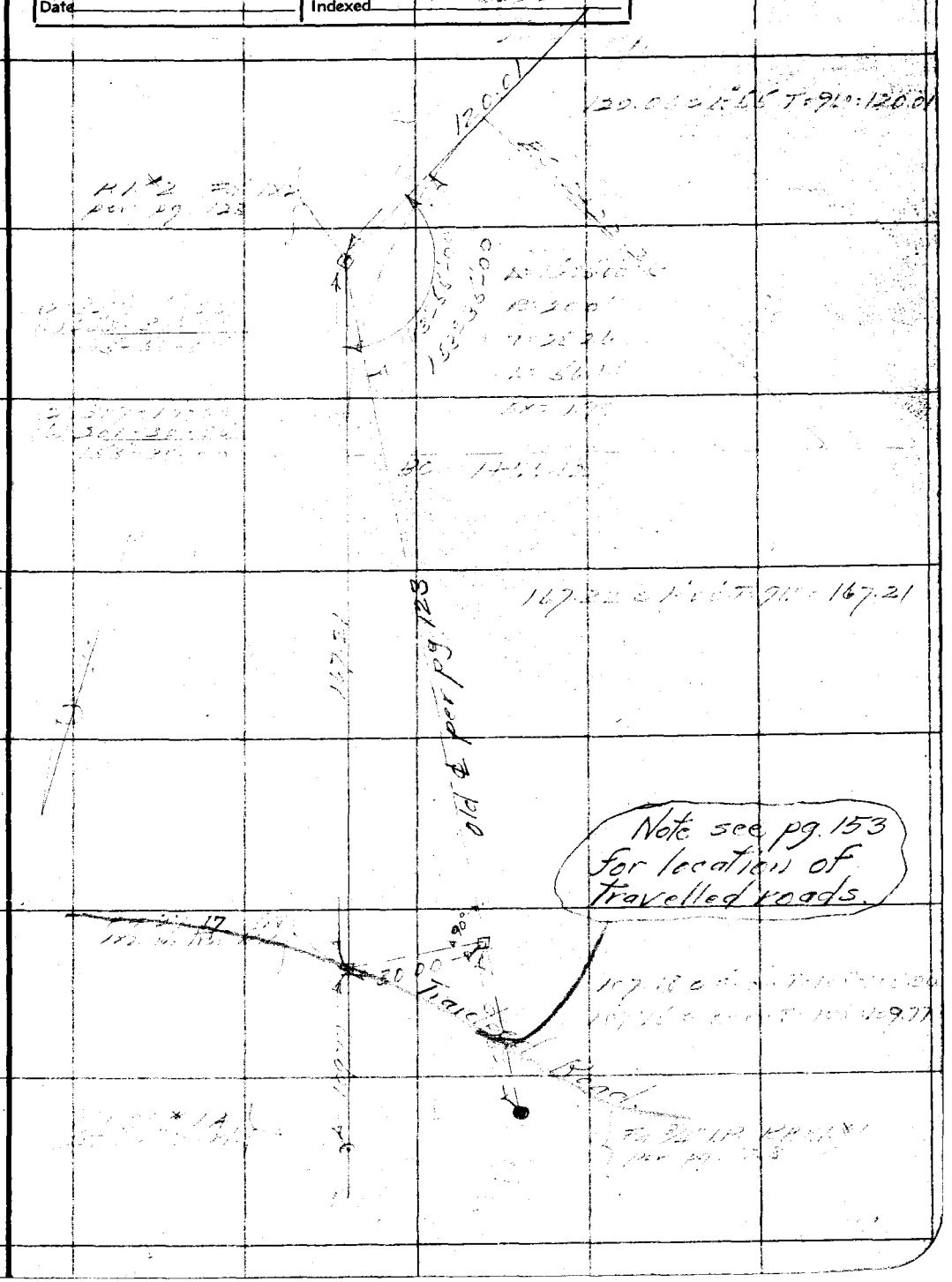

Note: Any Additions or Changes on This Sheet Must be Made or Circled in Red Ink With Date and Name of Person Making Change.

Do not extend notes this side of this line

RETURN TO
LOS ANGELES COUNTY SURVEYOR
700 HALL OF RECORDS

FORM 247 10M 11-35

F.B. 698 PG. 122

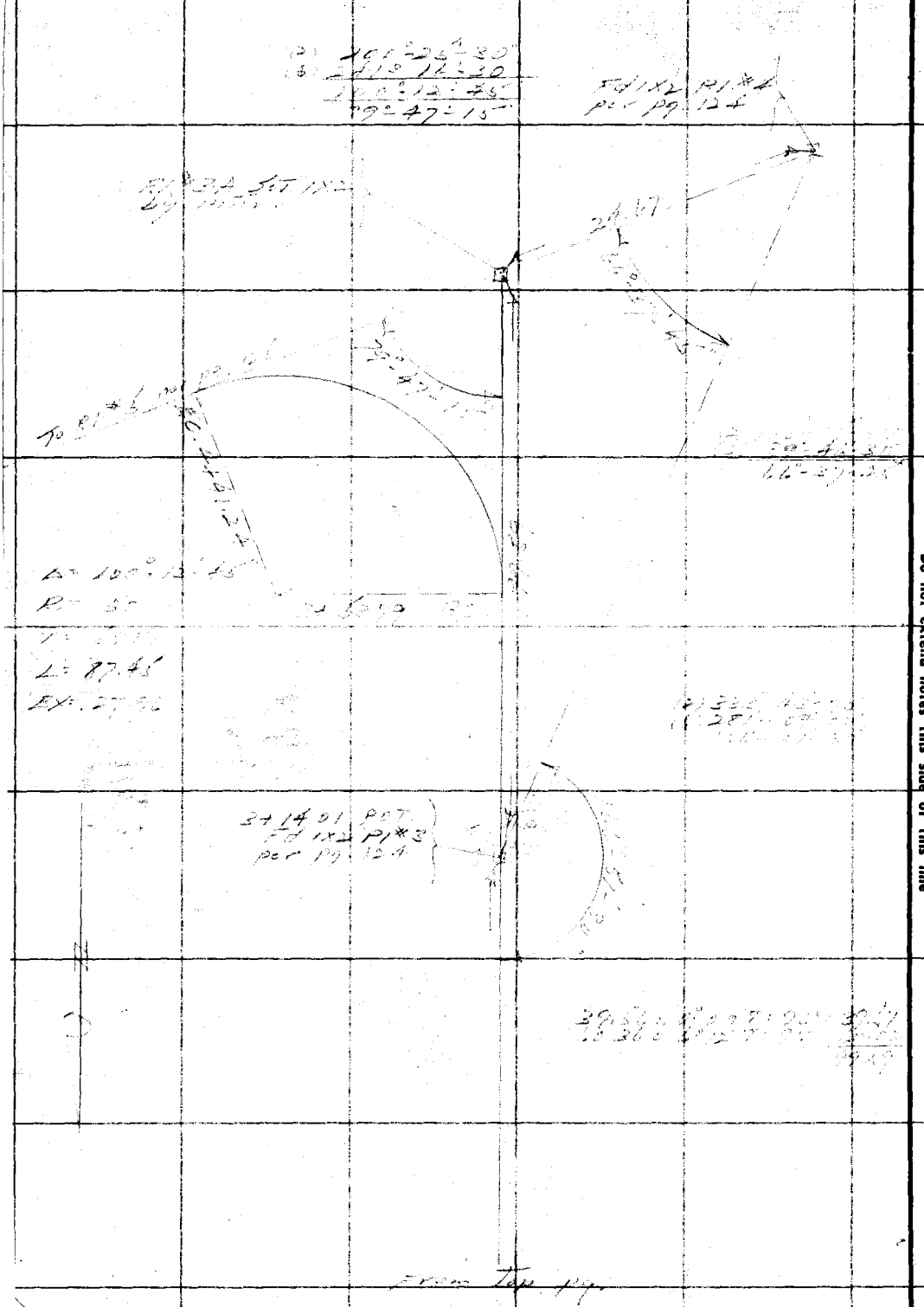

RETURN TO
LOS ANGELES COUNTY SURVEYOR
700 HALL OF RECORDS

Do not extend notes this side of this line

Note: Any Additions or Changes on This Sheet Must be Made or Circled in Red Ink With Date and Name of Person Making Change.

Notes Ck'd by	Survey of	F.B. Pg. 123
Map No.	W. O. Tape No. St'd °F.	
Office Work	Surveyed by Stevenson	
Checked	Notes Date	
Date	Indexed A. C. Johnson	

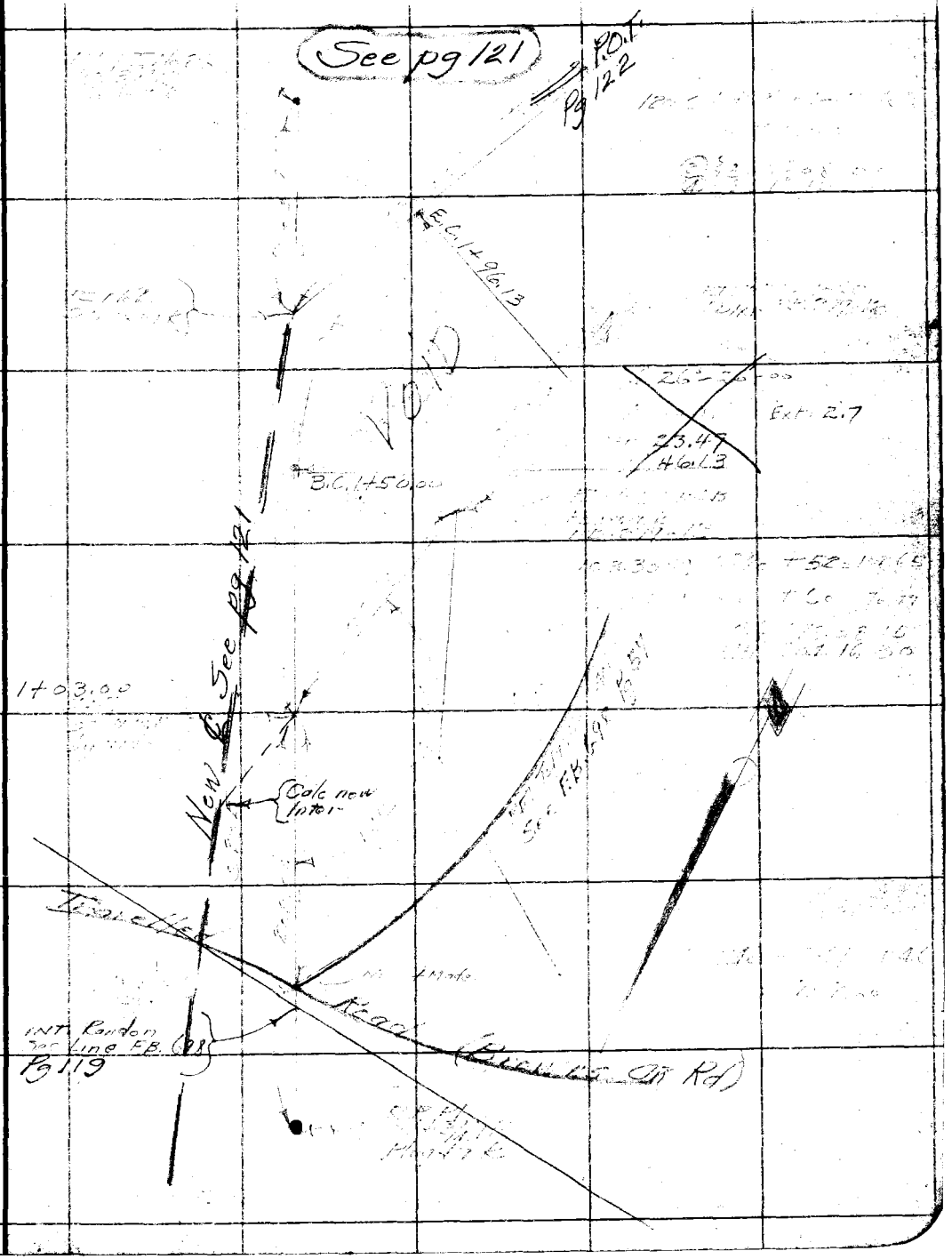

Note: Any Additions or Changes on This Sheet Must be Made or Circled in Red Ink With Date and Name of Person Making Change.

Do not extend notes this side of this line

RETURN TO
LOS ANGELES COUNTY SURVEYOR
700 HALL OF RECORDS

FORM 247 10M 11-35

RETURN TO
LOS ANGELES COUNTY SURVEYOR
700 HALL OF RECORDS

Note: Any Additions or Changes on This Sheet Must be Made or Circled in **Red Ink** With Date and Name of Person Making Change.

Do not extend notes this side of this line

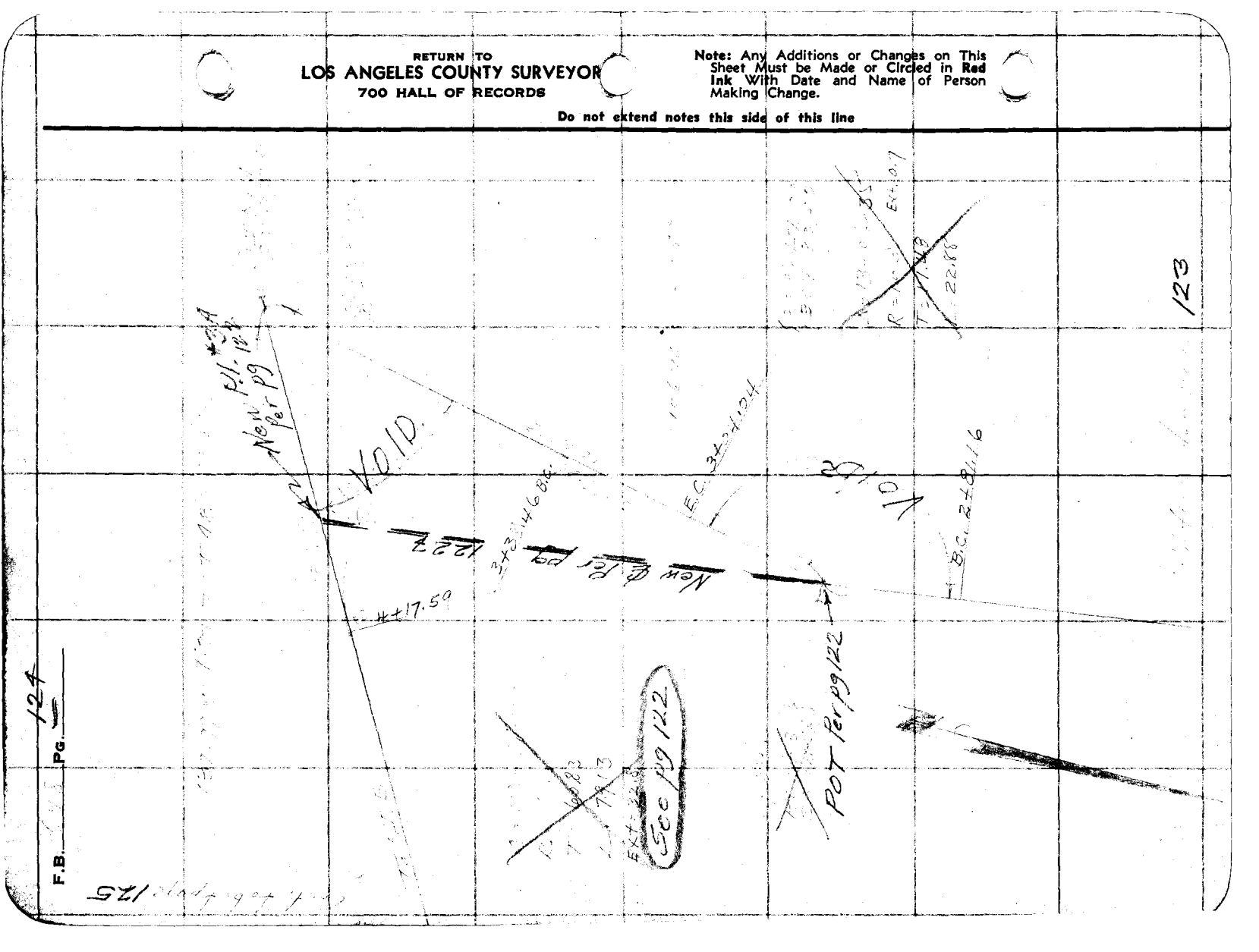

Notes Ck'd by	Survey of	F.B.	Pg. 125
Map No.	W. O. Tape No. St'd °F.		
Office Work	Surveyed by		
Checked	Notes Date		
Date	Indexed		

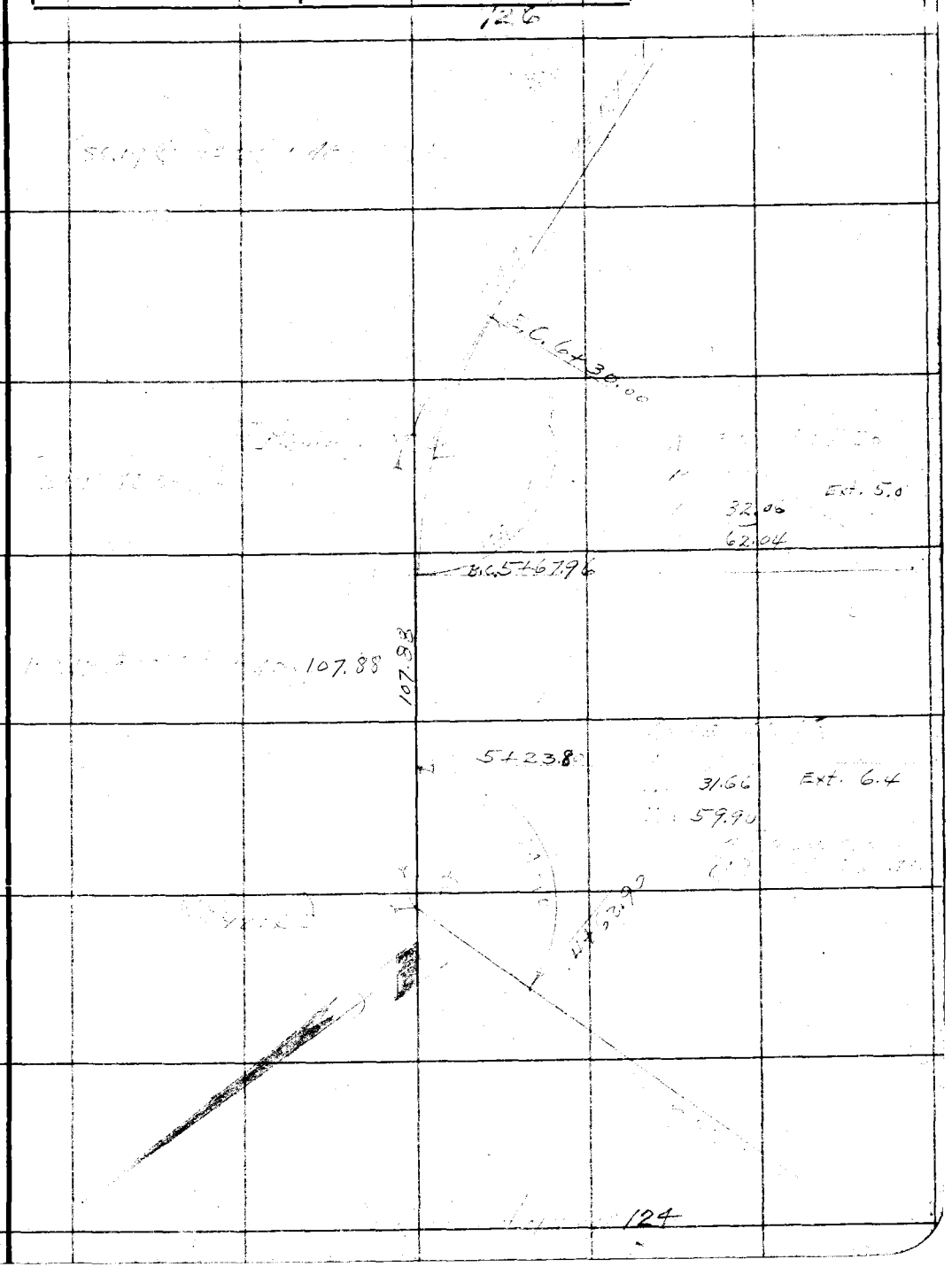

Note: Any Additions or Changes on This Sheet Must be Made or Circled in Red Ink With Date and Name of Person Making Change.

Do not extend notes this side of this line

RETURN TO
LOS ANGELES COUNTY SURVEYOR
700 HALL OF RECORDS

FORM 247 10M 11-35

F.B. 698 PG. 126

page 127



RETURN TO
LOS ANGELES COUNTY SURVEYOR
700 HALL OF RECORDS

Note: Any Additions or Changes on This Sheet Must be Made or Circled in Red Ink With Date and Name of Person Making Change.

Do not extend notes this side of this line

Notes Ck'd by		Survey of	
Map No.		W. O.	Tape No. St'd °F.
Office Work		Surveyed by	
Checked		Notes	Date
Date		Indexed	A. C. John

F.B. PG.

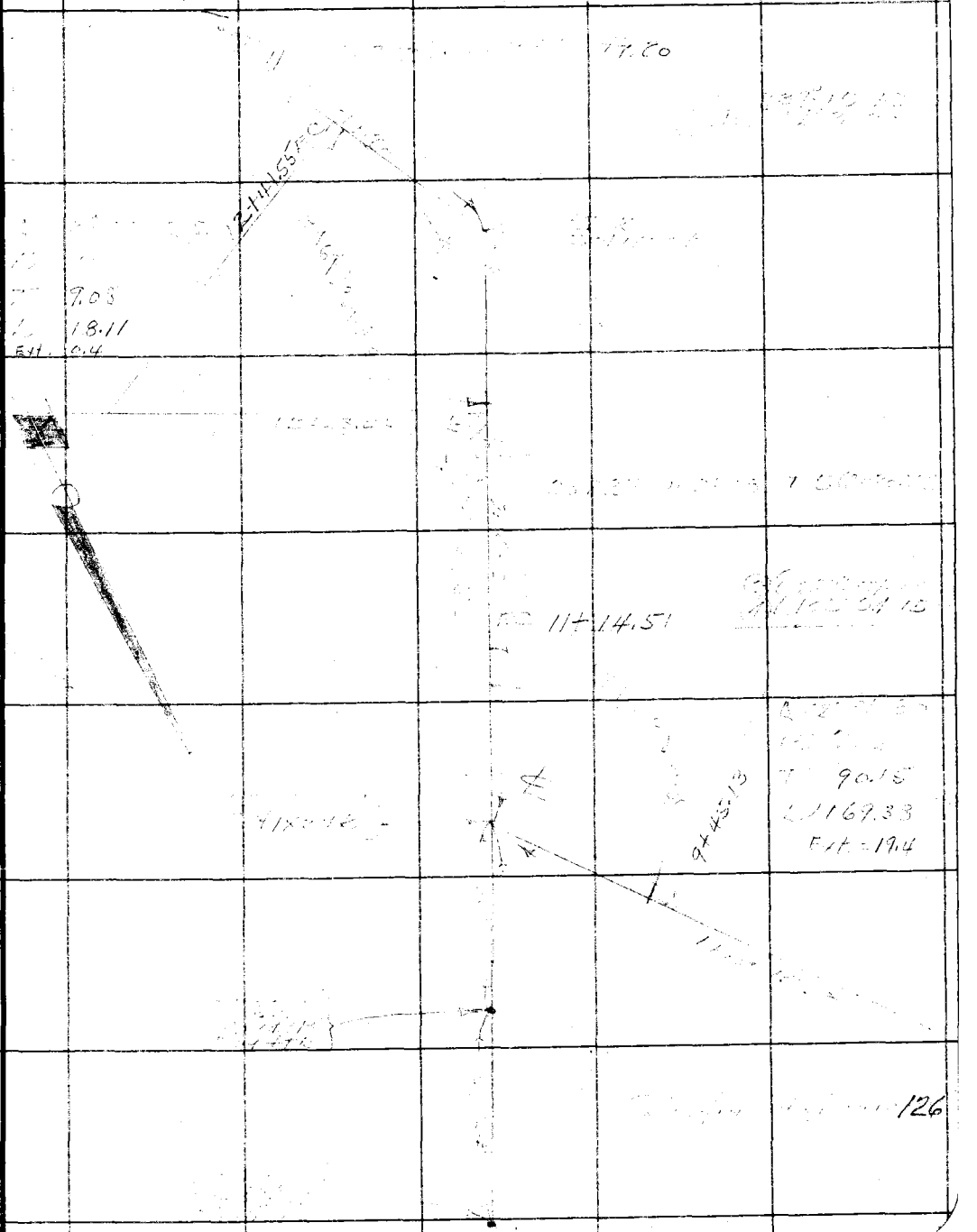

RETURN TO
LOS ANGELES COUNTY SURVEYOR
700 HALL OF RECORDS

Note: Any Additions or Changes on This Sheet Must be Made or Circled in Red Ink With Date and Name of Person Making Change.

Do not extend notes this side of this line

FORM 247 10M 11-35

F.B. [illegible] Pg. 128

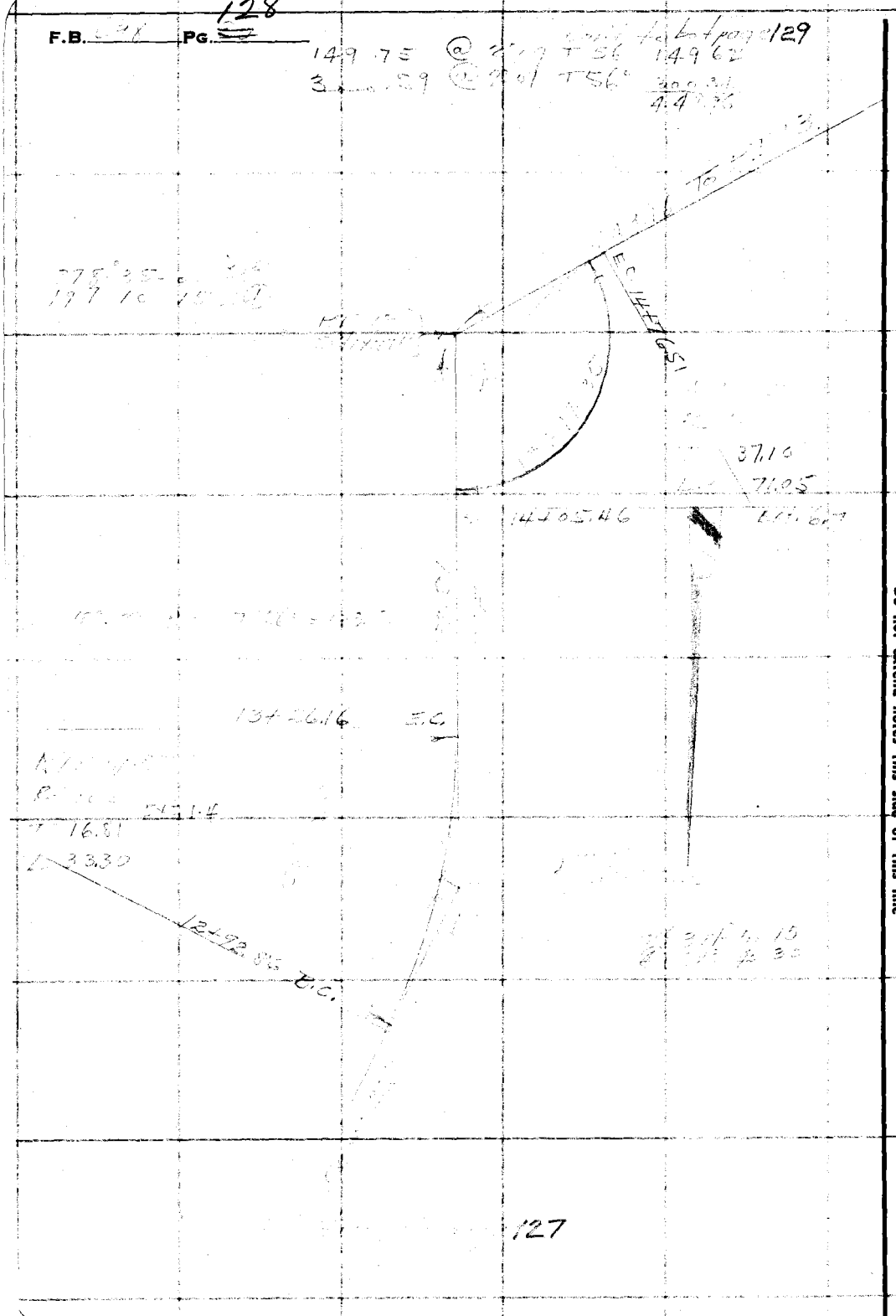

RETURN TO
LOS ANGELES COUNTY SURVEYOR
700 HALL OF RECORDS

Note: Any Additions or Changes on This Sheet Must be Made or Circled in Red Ink With Date and Name of Person Making Change.

Do not extend notes this side of this line

Notes Ck'd by	Survey of
Map No.	W. O. 8015 Tape No. St'd °F.
Office Work	Surveyed by
Checked	Notes Date
Date	Indexed

F.B. PG. 122



Note: Any Additions or Changes on This Sheet Must be Made or Circled in Red Ink With Date and Name of Person Making Change.

Do not extend notes this side of this line

RETURN TO
LOS ANGELES COUNTY SURVEYOR
700 HALL OF RECORDS

FORM 247 10M 11-35

F.B. 678 PG. 130

Cont to bot page 131

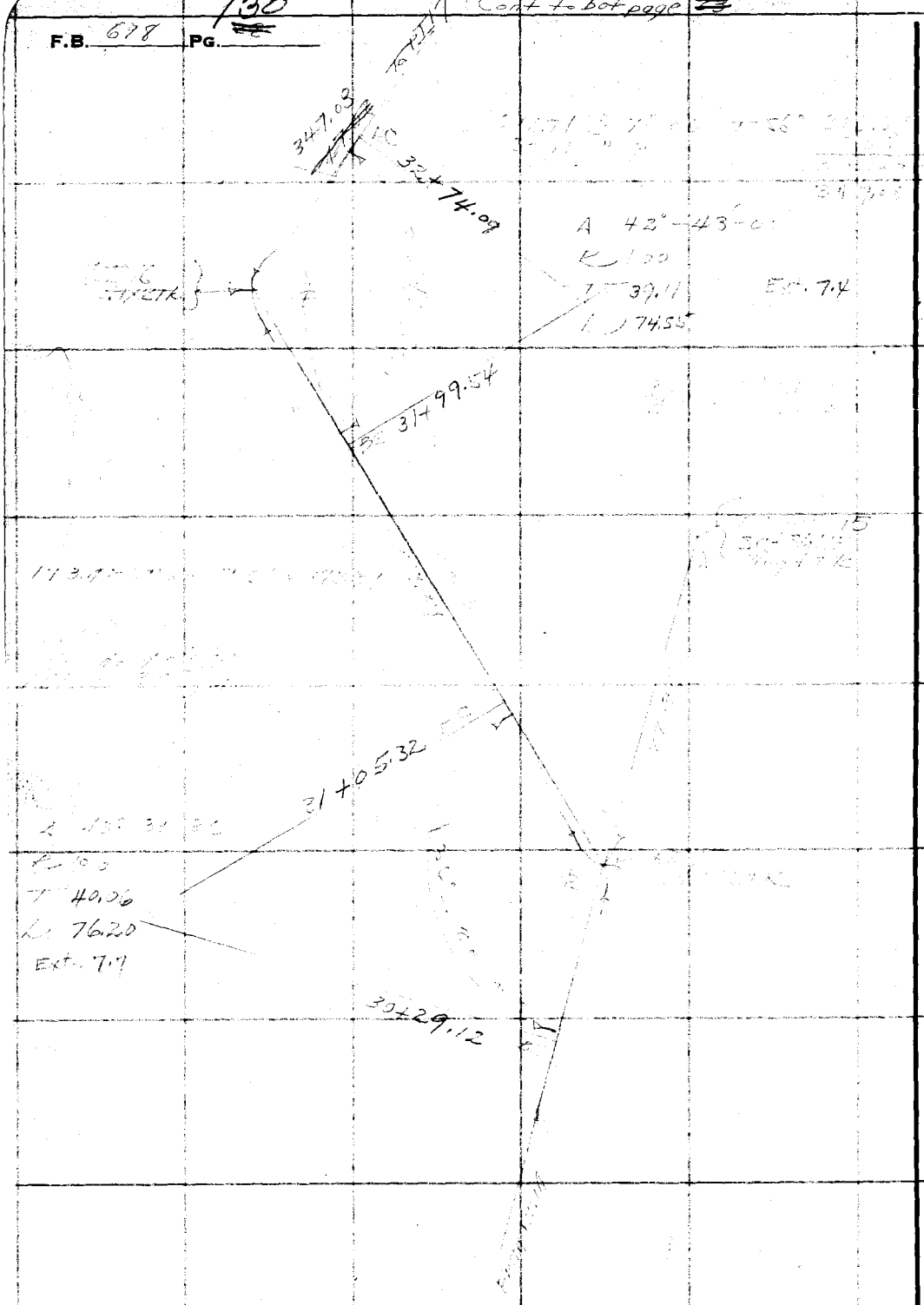

129

RETURN TO
LOS ANGELES COUNTY SURVEYOR
700 HALL OF RECORDS

Note: Any Additions or Changes on This Sheet Must be Made or Circled in Red Ink With Date and Name of Person Making Change.

Do not extend notes this side of this line

Notes Ck'd by		Survey of	
Map No.		W. O.	Tape No. St'd °F.
Office Work		Surveyed by	
Checked		Notes	Date
Date		Indexed	A. C. Johnson

F.B. 695 PG. 131

Note: Any Additions or Changes on This Sheet Must be Made or Circled in Red Ink With Date and Name of Person Making Change.

Do not extend notes this side of this line

RETURN TO
LOS ANGELES COUNTY SURVEYOR
700 HALL OF RECORDS

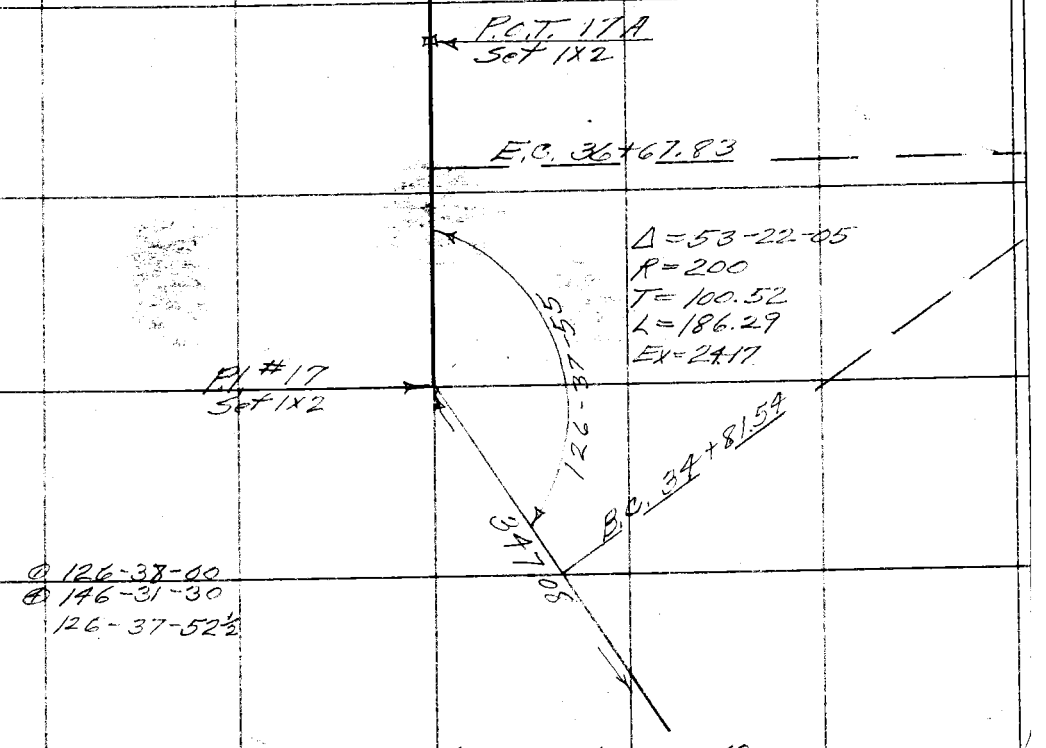

Cont. from top pg 130

FORM 247 10M 11-55

RETURN TO
LOS ANGELES COUNTY SURVEYOR
700 HALL OF RECORDS

Note: Any Additions or Changes on This Sheet Must be Made or Circled in **Red Ink** With Date and Name of Person Making Change.

Do not extend notes this side of this line

F.B. 698 Pg. 132

Profile No. | Notes Red. | Plotted | Job No. 1 | Division No. | F. B. 698 Pg. 133

Date | Date | Survey of Twin Lakes Motorway

X-Sec. No. | Notes Chkd. | Checked | Survey by C. V. Crumby | Notes C. V. C. | Date

Date | Date | Map No. | Indexed C. Johnson | Date 6-22-37

PROFILE

TWIN LAKES MOTORWAY

NOTE: ANY ADDITIONS OR CHANGES ON THIS SHEET MUST BE MADE OR CIRCLED IN RED INK, WITH DATE AND NAME OF PERSON MAKING CHANGE

Do not extend notes this side of this line

STATION	B. S.	H. I.	F. S.	ELEV.

PLEASE RETURN TO LOS ANGELES COUNTY SURVEYOR 700 HALL OF RECORDS

Form 307 5M 11-35

Form 307 5M 11-35

PLEASE RETURN TO
LOS ANGELES COUNTY SURVEYOR
700 HALL OF RECORDS

NOTE: ANY ADDITIONS OR CHANGES ON THIS SHEET MUST BE MADE OR CIRCLED IN RED INK, WITH DATE AND NAME OF PERSON MAKING CHANGE

Do not extend notes this side of this line

STATION	B. S.	H. I.	F. S.	ELEV.		
[illegible] 4A	[illegible]	[illegible]			✓ See pg. 91.	
[illegible]			[illegible]	1851.6	9^{3}	New 0+00 12'L 8^{1}
+09			9.0	513		
+11			7.4	529		
[illegible]			[illegible]	522		
+50			[illegible]	523	8^{8}	
[illegible]			7.8	525	9^{3}	
[illegible]			[illegible]	518	9^{7}	
+25			[illegible]	[illegible]	9^{0}	
[illegible]			[illegible]	528	B.C. 8^{4}	
[illegible]			[illegible]	536	7^{8}	
[illegible] B.C.			[illegible]	548	[illegible] 7^{1}	
2+25			11.0	563	6^{1}	
[illegible]			[illegible]	575	6^{1}	
+75			[illegible]	590	3^{8}	
+81.16 [illegible]			1.3	590	3^{5}	
+93			1.6	587	3^{1}	
3+04.0 T.P. [illegible]	[illegible]	1864.65	1.29	[illegible]	✓	
[illegible]			5.7	589	[illegible]	
[illegible]			11.[illegible]	606	[illegible]	

Note See pg. 144 for profile of line change

F. B. 698 Pg. 134
Job No. [illegible] Division No. [illegible] Notes Red. [illegible] Plotted [illegible] Profile No. [illegible]
Survey of Twin Lakes Motorway Date [illegible] Date [illegible] X-Sec. No. [illegible]
Survey by C.V. Crowley Notes C.V.C. Notes Chkd. [illegible] Checked [illegible]
Indexed [illegible] Date 6-8-37 Date [illegible] Date [illegible]

Form 307 5M 11-35

PLEASE RETURN TO
LOS ANGELES COUNTY SURVEYOR
700 HALL OF RECORDS

NOTE: ANY ADDITIONS OR CHANGES ON THIS SHEET MUST BE MADE OR CIRCLED IN RED INK, WITH DATE AND NAME OF PERSON MAKING CHANGE

Do not extend notes this side of this line

STATION	B. S.	H. I.	F. S.	ELEV.	
		[illegible]	✓		
			3.3	1861 3	3° 10' L
			7.2	57 6	8¹ 6' R
T.P.	0.68	1853.79 ✓	11.54	1853.11 ✓	
[illegible]			4.9	49.0	6¹
+25			[illegible]	47.5	Gr. [illegible]
+40			8.1	45.7	9⁸
[illegible]	Cont. from pg 145		[illegible]	42.6	B.C. 13²
T.P.	[illegible]	[illegible].73 ✓	[illegible]	[illegible] ✓	
[illegible]			4.0	38.7	6³ (5+05 ℄ 6¹ swale)
[illegible]			6.9	35.8	[illegible] 8⁷
+48			10.0	28.7	Gr. [illegible]
+50			11.1	31.6	12⁶
T.P.	[illegible]	[illegible].11 ✓	[illegible]	[illegible] ✓	
[illegible]			[illegible]	28.5	[illegible] 6¹ (5+76 swale 7¹ ℄) (+82 " 6⁵ ℄)
+99			[illegible]	22.1	12³
T.P.	[illegible]	[illegible] ✓	11.9	[illegible] ✓	
6+30.00 [illegible]			3.3	17.3	5°
[illegible]			[illegible]	11 9	[illegible] 9⁸
+51.75			7.7	10.9	Gr. [illegible]
T.P.	0.59	[illegible] ✓	11.82	1808.8[illegible] ✓	

Note - See pg. 145 for profile of line change.

Profile No. ____ Notes Red. ____ Plotted ____ Job No. 80 TS Division No. ____ F. B. 698 Pg. 135
Date ____ Date ____ Survey of Twin Lakes Motorway
X-Sec. No. ____ Notes Chkd. ____ Checked ____ Survey by [illegible] Notes [illegible] Date [illegible]
Date ____ Date ____ Map No. ____ Indexed ____ Job Date ____

Form 307 5M 11-35

PLEASE RETURN TO
LOS ANGELES COUNTY SURVEYOR
700 HALL OF RECORDS

NOTE: ANY ADDITIONS OR CHANGES ON THIS SHEET MUST BE MADE OR CIRCLED IN RED INK, WITH DATE AND NAME OF PERSON MAKING CHANGE

Do not extend notes this side of this line

STATION	B. S.	H. I.	F. S.	ELEV.	
[illegible]			1.3	1808.1	2^{3}
[illegible]			[illegible]	052	B.C. 5^{1}
+23.[illegible] B.C.			[illegible]	02.1	B. 8^{2}
[illegible]			[illegible]	1798.2	11^{5}
T.P.	[illegible]	[illegible]	[illegible]	[illegible]	
[illegible] B.C.			[illegible]	94.2	B.C. 4^{5}
+9[illegible]			[illegible]	90.1	8^{5} 6'L
T.P.	0.73	1787.[illegible]	11.5[illegible]	[illegible]	
[illegible]			[illegible]	84.9	3^{1} 6'L
+50			5.5	82.2	5^{7} 6'L
+62			[illegible]	81.1	[illegible]
+75			9.1	78.6	9^{7} 6'L
T.P.	3.39	[illegible]	[illegible]	1775.[illegible]	
9+00			[illegible]	750	4^{3} 6'L
+45.13 B.C.			9.4	696	B.C. 9^{6} 6'L
+90			2.2	66.8	12^{6} 6'L
B.[illegible]	8.57	1779.[illegible]	8.53	[illegible]	[illegible] 1st [illegible]
[illegible]			[illegible]	66.7	13^{5}
+6[illegible]			12.1	66.9	[illegible]

F. B. 698 PG. 136

Job No. [illegible] Division No. [illegible] Notes Red. [illegible] Plotted [illegible] Profile No. [illegible]

Survey of Twin Lakes Motorway Date [illegible] Date [illegible] X-Sec. No. [illegible]

Survey by C.V. Crumley Notes C.V.C. Notes Chkd. [illegible] Checked [illegible]

Indexed [illegible] Date [illegible] Date [illegible]

Form 307 5M 11-35

PLEASE RETURN TO
LOS ANGELES COUNTY SURVEYOR
700 HALL OF RECORDS

NOTE: ANY ADDITIONS OR CHANGES ON THIS SHEET MUST BE MADE OR CIRCLED IN RED INK, WITH DATE AND NAME OF PERSON MAKING CHANGE

Do not extend notes this side of this line

STATION	B. S.	H. I.	F. S.	ELEV.		
		1779.[illegible]				
[illegible]			[illegible]	17689	11⁶ 6'R	
[illegible]			7.0	72.0	[illegible] 9³ 6'R	
+[illegible]			4.3	747	7¹ 6'R	
+55					1⁵ G.4'R.	
[illegible]			[illegible]	763	5⁷ 6'R	
[illegible] T.P.	7.12	1775.73	[illegible]	1778.[illegible]	4¹ 6'R	
[illegible]			[illegible]	778	[illegible] 11³ 6'R	
[illegible]			[illegible]	782	10⁷ 6'R	
+70 [illegible]			[illegible]	79.2	9⁵ 6'R	
+70			[illegible]	769	[illegible]	
[illegible]			6.7	791	[illegible] 9⁶ 6'R	
[illegible]			7.0	788	9⁶ 6'R	
[illegible]			[illegible]	79.7	[illegible] 9⁰ 6'R	
+50			[illegible]	805	7² 6'R	
+50					7⁴ G.8'R.	
[illegible]			[illegible]	796	7⁹	
+85					7⁵ G.3'R.	
[illegible]			7.0	788	7⁶	
[illegible]			[illegible]	793	7² 6'R	
[illegible]			[illegible]	786	7⁵ 6'R	
[illegible]			[illegible]	775	8⁵ 6'R	
+25			7.0	76.8	9⁵ 6'R	
[illegible] T.P.	11.61	1779.75	[illegible]	[illegible]	10⁸ 6'R	

Profile No. ____ Notes Red. ____ Plotted ____ Job No. 3015 Division No. ____ F.B. 698 PG. 137

Date ____ Date ____ Survey of Twin Lakes Motor Way

X-Sec. No. ____ Notes Chkd. ____ Checked ____ Survey by [illegible] Notes ____ Date ____

Date ____ Date ____ Map No. ____ Indexed A. C. Johnson

Form 307 5M 11-35

PLEASE RETURN TO
LOS ANGELES COUNTY SURVEYOR
700 HALL OF RECORDS

NOTE: ANY ADDITIONS OR CHANGES ON THIS SHEET MUST BE MADE OR CIRCLED IN RED INK, WITH DATE AND NAME OF PERSON MAKING CHANGE

Do not extend notes this side of this line

STATION	B. S.	H. I.	F. S.	ELEV.	
			✓		
				1773.0	7^{3} 6'R
				70.5	9^{7} 6'R
				67.3	
				69.0	11^{7} 6'R
				67.7	12^{9} 6'R
				67.7	13^{0} 6'R
+ 89					12^{8} G. 3'R
				68.0	12^{3} 6'R
				68.7	12^{0} 6'R
				69.2	10^{7} 6'R
				70.7	9^{2} 6'R
				70.4	
				72.2	7^{7} 6'R
				73.4	6^{3} 6'R
				74.2	5^{5} 6'R
+ 56					5^{8} 6'R. G.
				74.3	6^{0} 6'L
				74.3	6^{3} 6'L
				73.7	6^{7} 6'L
+ 20					5^{9} 19'R. G. Stake
				73.5	6^{6} 6'L
				72.6	
				72.1	

F. B. 698 PG. 138 Job No. 801 Division No. Notes Red. Plotted Profile No.
Survey of Twin Lakes Motorway Date Date X-Sec.
Survey by C.V. Gunnison Notes G.N.C. Notes Chkd. Checked No.
Indexed Date 3-8-37 Date Date

Form 307 5M 11-35

PLEASE RETURN TO
LOS ANGELES COUNTY SURVEYOR
700 HALL OF RECORDS

NOTE: ANY ADDITIONS OR CHANGES ON THIS SHEET MUST BE MADE OR CIRCLED IN RED INK, WITH DATE AND NAME OF PERSON MAKING CHANGE

Do not extend notes this side of this line

STATION	B. S.	H. I.	F. S.	ELEV.		
		[illegible]				
			[illegible]	1771 D		
[illegible]			[illegible]	70.3		
[illegible]			[illegible]	68 9		
[illegible]	3.17	1771.52	11.[illegible]	[illegible]	[illegible]	
20+75			3.1	68 4		
2140			4.4	671	5° 6'R	
+25			5.2	663	5° 6'R	
+50			[illegible]	653	7° 6'R	
+75			6.4	651	7° 6'R	
[illegible] B.C.			6.7	648	6'R.	
2240			6.[illegible]	649	7° 6'R.	
+[illegible]			6.7	648		
+80			[illegible]	629		
T.P.	[illegible]	1760.85	11.84	1759.63		
23[illegible].23 E.C.			2.6	58 2		
+[illegible]			4.7	56.1		
+75			6.0	54 2		
24[illegible]			9.2	51 6		

Profile No. ____ Notes Red. ____ Plotted ____ Job No. 8[illegible] Division No. ____ F. B. 698 PG. 139

Date ____ Date ____ Survey of Twin Lakes Motorway

X-Sec. No. ____ Notes Chkd. ____ Checked ____ Survey by [illegible] Notes ____ Date ____

Date ____ Date ____ Map No. ____ Indexed [illegible] C. Johnson

Form 307 5M 11-35

PLEASE RETURN TO
LOS ANGELES COUNTY SURVEYOR
700 HALL OF RECORDS

NOTE: ANY ADDITIONS OR CHANGES ON THIS SHEET MUST BE MADE OR CIRCLED IN RED INK, WITH DATE AND NAME OF PERSON MAKING CHANGE

Do not extend notes this side of this line

STATION	B. S.	H. I.	F. S.	ELEV.		
		17[illegible]				
24+25			[illegible]	1750.4		
[illegible]	[illegible]71	17[illegible]	[illegible]	[illegible]		
[illegible]			[illegible]	48.3		
[illegible]			[illegible]	46.6		
[illegible]			[illegible]	44.7		
[illegible]			[illegible]	43.2	[illegible]	
[illegible]			[illegible]	43.1		
[illegible]			[illegible]	41.0		
[illegible]			[illegible]	39.4		
T.P.	1.23	1730.[illegible]	11.77	[illegible]		
[illegible]			2.[illegible]	37.6		
[illegible]			3.[illegible]	36.0		
[illegible]			[illegible]	34.7		
[illegible]			[illegible]	33.3		
27+[illegible]			[illegible]	31.6		
+25			9.[illegible]	30.6		
+50			[illegible]	29.2		
[illegible] T.P.	[illegible]	[illegible]	[illegible]	[illegible]		
28+[illegible]			[illegible]	28.1		
+25			4.[illegible]	27.4		

F. B. 698 Pg. 140 Job No. [illegible] Division No. [illegible] Notes Red. [illegible] Plotted [illegible] Profile No. [illegible]
Survey of [illegible] Date [illegible] Date [illegible] X-Sec. No. [illegible]
Survey by [illegible] Notes [illegible] Notes Chkd. [illegible] Checked [illegible]
Indexed [illegible] Date [illegible] Date [illegible] Date [illegible]

Form 307 5M 11-35

PLEASE RETURN TO
LOS ANGELES COUNTY SURVEYOR
700 HALL OF RECORDS

NOTE: ANY ADDITIONS OR CHANGES ON THIS SHEET MUST BE MADE OR CIRCLED IN RED INK, WITH DATE AND NAME OF PERSON MAKING CHANGE

Do not extend notes this side of this line

STATION	B. S.	H. I.	F. S.	ELEV.		
		173[illegible] 74				
[illegible]			[illegible]	267		
[illegible]			[illegible]	264		
[illegible]			[illegible]	255		
[illegible]			[illegible]	257		
[illegible]			[illegible]	250		
[illegible]			[illegible]	249	[illegible]	
[illegible]			6.7	250		
[illegible]			[illegible]	248		
[illegible]			[illegible]	241	[illegible]	
[illegible]			[illegible]	243	[illegible]	
[illegible] 32 E.C.			[illegible]	247		
T.P. [illegible]	[illegible]	[illegible]	[illegible]	[illegible]		
[illegible]			[illegible]	254		
[illegible]			[illegible]	254		
[illegible]			[illegible]	251	[illegible]	
[illegible]			[illegible]	248	[illegible]	
[illegible]			5.6	23.2		
[illegible]			6.2	186	E.C.	
[illegible]	[illegible]	1726.[illegible]	[illegible]	[illegible]	B.M. [illegible] West T.P. of Don [illegible] [illegible] E. of Sta. [illegible] Near South End of [illegible]	

Profile No. ____ Notes Red. ____ Plotted ____ Job No. [illegible] Division No. ____ F. B. 698 Pg. 141

X-Sec. No. ____ Date ____ Date ____ Survey of Twin Lakes Motorway

Notes Chkd. ____ Checked ____ Survey by [illegible] Notes ____ Date [illegible]

Date ____ Date ____ Map No. ____ Indexed C. Johnson

F. B. 698 PG. 142 Job No. [illegible] Division No. ____ Notes Red. ____ Plotted ____ Profile No. ____

Survey of Twin Lakes [illegible] Date ____ Date ____

Survey by C.V. [illegible] Notes [illegible] Notes Chkd. ____ Checked ____ X-Sec. No. ____

Indexed ____ Date [illegible] Date ____ Date ____

Form 307 5M 11-35

PLEASE RETURN TO
LOS ANGELES COUNTY SURVEYOR
700 HALL OF RECORDS

NOTE: ANY ADDITIONS OR CHANGES ON THIS SHEET MUST BE MADE OR CIRCLED IN RED INK, WITH DATE AND NAME OF PERSON MAKING CHANGE

Do not extend notes this side of this line

STATION	B. S.	H. I.	F. S.	ELEV.	
		1786.[illegible]			
T.P. [illegible]	[illegible]	1714.[illegible]	[illegible]	[illegible]	
+25			4.2	103	
[illegible]			[illegible]	061	
[illegible]			[illegible]	02.2	
T.P.	[illegible]	1705.[illegible]	[illegible]	[illegible]	
[illegible]			[illegible]	1699.8	
[illegible]			[illegible]	97.5	
[illegible]			[illegible]	95.7	
[illegible]				92.9	
T.P.	[illegible]	[illegible]	[illegible]	[illegible]	
[illegible]			3.7	91.0	
+81.50 B.C.			[illegible]	90.1	
[illegible]			[illegible]	88.8	
[illegible]			[illegible]	87.8	
[illegible]			[illegible]	87.7	
[illegible]			[illegible]	87.5	
35+77			8.4	86.3	G[illegible]
36+[illegible]			8.0	86.7	
+33			9.7	85.0	
+[illegible] E.C.			[illegible]	83.7	E.C.

Form 307 5M 11-35

PLEASE RETURN TO
LOS ANGELES COUNTY SURVEYOR
700 HALL OF RECORDS

NOTE: ANY ADDITIONS OR CHANGES ON THIS SHEET MUST BE MADE OR CIRCLED IN RED INK, WITH DATE AND NAME OF PERSON MAKING CHANGE

Do not extend notes this side of this line

STATION	B. S.	H. I.	F. S.	ELEV.		
		[illegible]				
37+00		[illegible]	[illegible]	1683 7		
[illegible]			[illegible]	837	[illegible]	
[illegible]			[illegible]	847		
[illegible]			[illegible]	886		
[illegible]			[illegible]	1691 7	[illegible]	

Profile No. ____ Notes Red. ____ Plotted ____ Job No. [illegible] Division No. ____ F. B. 698 PG. 142

X-Sec. No. ____ Date ____ Date ____ Survey of Twin Lakes [illegible]

Notes Chkd. ____ Checked ____ Survey by [illegible] Notes [illegible] Date [illegible]

Date ____ Date ____ Map No. ____ Indexed [illegible] Johnson

Form 307 5M 11-35

PLEASE RETURN TO
LOS ANGELES COUNTY SURVEYOR
700 HALL OF RECORDS

NOTE: ANY ADDITIONS OR CHANGES ON THIS SHEET MUST BE MADE OR CIRCLED IN RED INK, WITH DATE AND NAME OF PERSON MAKING CHANGE

Do not extend notes this side of this line

Profile No. ____ X-Sec. No. ____

Plotted ____ Date ____ Checked ____ Date ____

Notes Red. ____ Date ____ Notes Chkd. ____ Date ____

Division No. ____ Notes ____ Date ____

Job No. [illegible]

Survey of [illegible]

Survey by [illegible] Johnson

Indexed [illegible]

F. B. 698 PG. 144

Profile of Line Change from Brown's Ck Rd To Sta 4+41.24

STATION	B. S.	H. I.	F. S.	ELEV.	
	1.70	1859.88		1858.18	B.M. #3A per pg 91
0+27.2			8.7	51.2	
+34			9.0	50.9	
+39			7.6	52.3	
+59			6.3	[illegible]	
+84			5.0	[illegible]	
1+09			5.1	[illegible]	
+34			6.4	[illegible]	
B.C. +[illegible].2			[illegible]	53.[illegible]	
+95			6.3	53.[illegible]	
B.C. 2+22.26			5.1	54.5	
+49			3.5	55.[illegible]	
+79			2.5	57.4	
Bot. 3+14.01	5.48	1864.64	0.72	1859.16	
+35			3.8	[illegible]	
B.C. +53.79			2.1	[illegible]	
+76.7			[illegible]	[illegible]	
+91.6			8.6	[illegible]	
	0.79	1855.28	15.15	1854.49	
4+17			4.5	50.8	

Note See pg 146 for X sections

Form 307 5M 11-35

PLEASE RETURN TO
LOS ANGELES COUNTY SURVEYOR
700 HALL OF RECORDS

NOTE: ANY ADDITIONS OR CHANGES ON THIS SHEET MUST BE MADE OR CIRCLED IN RED INK, WITH DATE AND NAME OF PERSON MAKING CHANGE

Do not extend notes this side of this line

STATION	B. S.	H. I.	F. S.	ELEV.		
		1855.28				
E.C. 4+41.24			9.7	1845.6		
	1.21	1845.45	11.04	1844.24		
B.C. +63.90			2.8	42.6	check shot 1842.6	per pg 135
+93			6.8	38.6	" " 1838.7	" " "

(Cont. to pg 135)

Profile No. ____ Notes Red. ____ Plotted ____ Job No. 5-14 Division No. ____ F. B. 198 Pg. 145

X-Sec. No. ____ Date ____ Date ____ Survey of Twin Lake Hwy

Notes Chkd. ____ Checked ____ Survey by [illegible] Notes [illegible] Date [illegible]

Date ____ Date ____ Map No. ____ Indexed A. C. Johnson Date ____

Form 307 5M 11-35

PLEASE RETURN TO
LOS ANGELES COUNTY SURVEYOR
700 HALL OF RECORDS

NOTE: ANY ADDITIONS OR CHANGES ON THIS SHEET MUST BE MADE OR CIRCLED IN RED INK, WITH DATE AND NAME OF PERSON MAKING CHANGE

Do not extend notes this side of this line

STATION	B. S.	H. I.	F. S.	ELEV.		
Cross-sections of Line Change from Brown's Cr Rd. To Sta 4+41.24						
0+27.2	6.0	1857.2		1851.2		
20 R			5.0	52.2	Trav Rd	
20 L			6.2	[illegible]	"	
0+34	6.0	1856.9		1850.9		
20 R			5.2	[illegible]		
20 L			7.4	[illegible]		
0+39	6.0	1858.3		1852.3		
6 R			6.0	[illegible]		
18 R			6.0	[illegible]		
20 L			6.4	51.9		
0+59	6.0	1859.6		1853.6		
6 R			6.0	[illegible]		
20 R			7.0	52.6		
20 L			5.6	[illegible]		

F. B. 698 PG. 146 Job No. 2015 Division No. Notes Red. Plotted Profile No.
Survey of [illegible] Date Date X-Sec.
Survey by [illegible] Notes 2-5-17 Notes Chkd. Checked
Indexed A. C. Johnson Date 8-17-37 Date No.

Form 307 5M 11-35

PLEASE RETURN TO
LOS ANGELES COUNTY SURVEYOR
700 HALL OF RECORDS

NOTE: ANY ADDITIONS OR CHANGES ON THIS SHEET MUST BE MADE OR CIRCLED IN RED INK, WITH DATE AND NAME OF PERSON MAKING CHANGE

Do not extend notes this side of this line

STATION	B. S.	H. I.	F. S.	ELEV.		
0+84	6.0	1860.9		1854.9		
6 R.			6.4	54.5		
19 R			8.0	52.9		
17 L			3.4	57.5		
1+09	6.0	1860.8		1854.8		
6 R			6.4	54.4		
24 R			10.2	50.6		
21 L			4.3	56.5		
1+34	4.0	1857.5		1853.5		
6 R.			5.2	52.3		
17 R			7.0	50.5		
32 R			10.0	47.5		
20 L			2.8	54.7		
BC 1+66.12	4.0	1857.1		1853.1		
6 R.			5.0	52		
35 R			10.8	46.3		
20 L			2.8	54.3		

Profile No. ____ Notes Red. ____ Plotted ____ Job No. 2015 Division No. ____ F. B. 195 PG. 147
Date ____ Date ____ Survey of Twin Lakes Hill
X-Sec. No. ____ Notes Chkd. ____ Checked ____ Survey by [illegible] Notes [illegible] Date [illegible]
Date ____ Date ____ Map No. ____ Indexed A. C. Johnson

Form 307 5M 11-35

PLEASE RETURN TO
LOS ANGELES COUNTY SURVEYOR
700 HALL OF RECORDS

NOTE: ANY ADDITIONS OR CHANGES ON THIS SHEET MUST BE MADE OR CIRCLED IN RED INK, WITH DATE AND NAME OF PERSON MAKING CHANGE

Do not extend notes this side of this line

STATION	B. S.	H. I.	F. S.	ELEV.		
1+95	4.0	1857.6		1853.[illegible]		
6 R			5.4	[illegible]		
29 R			10.0	[illegible]		
25 L			9.3	[illegible]		
E.C. 2+22.26	4.0	1858.8		1854.8		
6 R			6.0	[illegible]		
35 R			12.8	[illegible]		
20 L			[illegible]	[illegible]		
2+49	1.0	1857.4		1856.4		
6 R			3.0	54.4		
36 R			12.0	[illegible]		
2+49	9.0	1865.4		1856.4		
20 L			3.6	[illegible]		
2+79	1.0	1858.4		1857.4		
6 R			3.6	54.8		
35 R			12.0	46.4		

F. B. 698 PG. 148 Job No. [illegible] Division No. Notes Red. Plotted Profile No.
Survey of [illegible] Date Date X-Sec.
Survey by [illegible] Notes L S 14 Notes Chkd. Checked
Indexed A. C. Johnson Date Date No.

Form 307 5M 11-35

PLEASE RETURN TO
LOS ANGELES COUNTY SURVEYOR
700 HALL OF RECORDS

NOTE: ANY ADDITIONS OR CHANGES ON THIS SHEET MUST BE MADE OR CIRCLED IN RED INK, WITH DATE AND NAME OF PERSON MAKING CHANGE

Do not extend notes this side of this line

STATION	B. S.	H. I.	F. S.	ELEV.		
2+79	10.0	1867.4		1857.4		
25 L			0.8	66.6		
P.O.T. 3+14.01	0.0	1859.2		1859.2		
5 R			1.8	57.4		
35 R			11.8	47.4		
P.O.T. 3+14.01	10.0	1869.2		1859.2		
25 L			2.5	66.7		
3+35	1.0	1861.8		1860.8		
5 R			3.6	58.2		
35 R			12.3	49.5		
3+35	9.0	1869.8		1860.8		
8.2			6.7	63.1		
26.2			4.1	65.7		
P.C. 3+53.79	4.0	1866.5		1862.5		
5 R			5.3	61.2		
35 R			11.7	54.8		

Profile No. ____ Notes Red. ____ Plotted ____ Job No. [illegible] Division No. ____ F. B. [illegible] PG. 149

X-Sec. No. ____ Date ____ Date ____ Survey of [illegible]

Notes Chkd. ____ Checked ____ Survey by [illegible] Notes ____ Date [illegible]

Date ____ Date ____ Map No. ____ Indexed A. C. Johnson

Form 307 5M 11-35

PLEASE RETURN TO
LOS ANGELES COUNTY SURVEYOR
700 HALL OF RECORDS

NOTE: ANY ADDITIONS OR CHANGES ON THIS SHEET MUST BE MADE OR CIRCLED IN RED INK, WITH DATE AND NAME OF PERSON MAKING CHANGE

Do not extend notes this side of this line

STATION	B. S.	H. I.	F. S.	ELEV.		
3+53.79 BC	7.0	1869.5		1862.5		
10 ~~X~~ L?			5.6	[illegible]		
28 ~~X~~ L?			5.3	[illegible]		
3+76.7	5.0	1866.0		186[illegible].0		
23 [illegible]			[illegible]	[illegible]		
[illegible]			[illegible]	[illegible]		
[illegible]			[illegible]	[illegible]		
36 [illegible]			7.[illegible]	[illegible]		
3+9[illegible]	[illegible]	[illegible]		[illegible]		
[illegible]			[illegible]	[illegible]		
[illegible]			[illegible]	[illegible]		
27 [illegible]			[illegible]	[illegible]		
4+17	[illegible]	53.8		1850.8		
[illegible]			4.4	49.4		
35 [illegible]			7.3	45.[illegible]		

F. B. 698 Pg. 16 Job No. 8215 Division No. Notes Red. Plotted Profile
Survey of [illegible] Date Date No.
Survey by [illegible] Notes [illegible] Notes Chkd. Checked X-Sec.
Indexed A. C. Johnson Date Date No.

Form 307 5M 11-35

PLEASE RETURN TO
LOS ANGELES COUNTY SURVEYOR
700 HALL OF RECORDS

NOTE: ANY ADDITIONS OR CHANGES ON THIS SHEET MUST BE MADE OR CIRCLED IN RED INK, WITH DATE AND NAME OF PERSON MAKING CHANGE

Do not extend notes this side of this line

STATION	B. S.	H. I.	F. S.	ELEV.		
4+17	[illegible]	1838.8		1836.8		
[illegible]			[illegible]	[illegible]		
4+41.24	[illegible]	[illegible]		1845.6		
[illegible]			[illegible]	[illegible]		
35 [illegible]			[illegible]	[illegible]		
4+41.24	[illegible]	[illegible]		1845.6		
27 L			[illegible]	[illegible]		
[illegible]	[illegible]	1843.[illegible]		1842.6		
[illegible]			[illegible]	[illegible]		
35 [illegible]			[illegible]	[illegible]		
[illegible]	[illegible]	1852.[illegible]		1842.6		
[illegible]			[illegible]	49.9		

Profile No. ____ Notes Red ____ Plotted ____ Job No. [illegible] Division No. ____ F. B. [illegible] PG. [illegible]

Date ____ Date ____ Survey of [illegible]

X-Sec. No. ____ Notes Chkd. ____ Checked ____ Survey by [illegible] Notes ____ Date ____

Date ____ Date ____ Map No. ____ Indexed A. C. Johnson

F. B. 698 PG. 112 | Job No. | Division No. | Notes Red. | Plotted | Profile No.

Survey of | Date | Date

Survey by | Notes | Notes Chkd. | Checked | X-Sec. No.

Indexed A. C. Johnson | Date | Date | Date

STATION	B. S.	H. I.	F. S.	ELEV.

Form 307 5M 11-35

PLEASE RETURN TO
LOS ANGELES COUNTY SURVEYOR
700 HALL OF RECORDS

Do not extend notes this side of this line

NOTE: ANY ADDITIONS OR CHANGES ON THIS SHEET MUST BE MADE OR CIRCLED IN RED INK, WITH DATE AND NAME OF PERSON MAKING CHANGE

Form 301 10M 3-34

PLEASE RETURN TO
LOS ANGELES COUNTY SURVEYOR
700 HALL OF RECORDS

NOTE: ANY ADDITIONS OR CHANGES ON THIS SHEET MUST BE MADE OR CIRCLED IN RED INK, WITH DATE AND NAME OF PERSON MAKING CHANGE

Do not extend notes this side of this line

Location of Traveled Road at intersection Twin Lakes M.W. with Brown's Cr. Rd.

Transit at	Sight on	Stadia Intercepts	Stadia Distance	Stadia Rod—	Horizontal Angle 0° to 360° Right	Horiz. Distance	+ — Vertical Angle	Elevation of Point	+ Back Sight	+ — Difference Elevation	Height of Instrument	+ — Vertical Distance	REMARKS Station Left Right
(Pg 121) Sta 0+09 old ℄	P.I. #2												
		5-89 5	90'	5 0	121 30	89.5	+ 4 23	1858.18					B.M. #4A per pg 91
		8-95 7	196	8 0	150 05	193	+ 7 10						South Edge Rd
		4-95 3	196	4 0	153 00	194	+ 6 0						North " "
		3-50 2	151	3 0	154 40	149	+ 6 05						" "
		8-50 7	151	8 0	151 20	148	+ 8 0						South " "
		5-05 4	106	5 0	152 40	105	+ 6 40						" "
		3-06 2	107	3 0	158 10	106	+ 5 50						N " "
		4-49 4	50	4 0	158 30	50	+ 3 50						S " "
		3-51 3	52	3 0	169 50	52	+ 3 10						N " "
		4-16 4	17	4 7	271 05	17	—						S " "
		9-74 9	75	9 0	292 0	75	—						" "
		10-18 9	119	10 0	294 30	118	2 50						" "
		10-66 9	167	10 0	290 20	166	4 50						N " "
		11-00 9	201	10 0	290 40	199	5 25						N side 12' wide
		9-22 8	123	9 0	289 20	122	3 25						N side Rd

Add'n'l Inform.

Notes Red. ____ Platted ____ Job No. 8015 Division No. ____ F.B. 198 PG. 153
Date ____ Date ____ Survey of Twin Lakes MW
Notes Chkd. ____ Checked ____ Survey by Hammond Notes Baker Date 8-12-57
Date ____ Date ____ Map No. ____ Indexed A. C. Johnson 8-17-57

Form 301 10M 3-34

PLEASE RETURN TO
LOS ANGELES COUNTY SURVEYOR
700 HALL OF RECORDS

NOTE: ANY ADDITIONS OR CHANGES ON THIS SHEET MUST BE MADE OR CIRCLED IN RED INK, WITH DATE AND NAME OF PERSON MAKING CHANGE

Do not extend notes this side of this line

Transit at	Sight on	Stadia Intercepts	Stadia Distance	Stadia Rod—	Horizontal Angle 0° to 360° Right	Horiz. Distance	+ Vertical Angle	Elevation of Point	+ Back Sight	+ Difference Elevation	Height of Instrument	+ Vertical Distance	REMARKS Station	Left	Right
Sta. 0+09	Pl. #2				° '		° '		1						
					° '		° '		2						
old ℄		9-81 9	82	9 4	285 10	82	—		3				N. side Rd		
		4-30 4	31	4 8	252 30	31	—		4				" "	"	
		8-19 8	20	8 0	68 20	20	—		5				E. "	"	
		10-40 10-	41	10 0	51 50	41	3 0		6				" "	"	
		10-85 10	86	10 0	41 50	85	7 0		7				" "	"	
		10-35 9	136	10 0	38 40	133	8 0		8				" "	"	
		11-81 10	182	11 0	38 45	178	8 18		9				" "	"	
		10-82 9	183	10 0	42 0	179	8 10		10				W. "	"	
		10-33 9	134	10 0	43 0	132	7 30		11				" "	"	
		8-88 8	89	8 0	49 20	87.5	7 20		12				" "	"	
		10-40 10	41	10 5	71 0	41	—		13				" "	"	
		5-21 5	22	5 0	118 50	22	—		14				" "	"	
					° '		° '		15						
					° '		° '		16						
					° '		° '		17						
					° '		° '		18						
					° '		° '		19						
					° '		° '		20						
					° '		° '		21						

Add'n'l Inform.

F.B. 698 PG. 154

Topography Description Legend:
Side Hill....S.H. Bottom Draw.B.D.
Side of Draw.S.D. Bottom Wash B.W.
Side of Ridge.S.R. Top of Ridge.T.R.
Head of Draw H.D. Toe of Slope..T.S.

Inters. of Draws. V.D's
Break in Slope..Bk.S.
Steep Slope.....S.S.
Top of Cliff.....T.Cl.
Bottom of Cliff..B.Cl.
Top of Spur.....T.Sp.
Bottom Canyon..B.Cn.

Side of Canyon S.Cn.
Top of Bank...T.B.
Bottom of Bank.B.B.
Top of Cut.....T.C.
Bottom of Cut..B.C.
Top of Fill.....T.F.
Bottom of Fill.B.F.

Saddle .....Sa.
Swale .....Sw.
Flat .....Fl.
Stream .....Str.
Trail .....Tr.
Pavement .....Pvt.
Edge of Road E.Rd.

Traveled Rd. Tr.Rd.
Fence .....Fn.
Int. Fences.V.Fns.
Ditch .....Di.
Telephone Pole T.P.
Power Pole...P.P.
Culvert .....Cul.

Oak-O. Fir-Fr.
Pine-Pi. Cedar-Ce.
Sycamore .....Sy.
Eucalyptus .....Eu.
Plus combinations of these and all common standard abbreviations.

Survey of Twin Lakes MW
W. O. 8015 Tape No. 74 Std 84 °F
Surveyed by F.C. HOWARD
Notes F.C.H Date 5-6-41
Indexed C. Johnson 5-8-41

F.B. 698 PG. 156

0+00.5
173+06.59
Set 1x2

156

SURVEY TO LOCATE APPROX. CENTER OF NE¼ SEC 36, T3N, R17W IN CAMPSITE AT TWIN LAKES MOTORWAY

220.37 @ 18°58' @ T. 84° = 208.51'

231.54

Level = 5.09'
237.16 @ 17°17' = 226.45'
@ T. 84° = 231.54

75+38.13
Set 1x2

208.51

77+46.64
Set 1x2

129.66 @ 4°57 @ T. 84° = 129.48'

SEC. 36
T3N R17W

129.18

SEC. 25

78+75.82
Set 1x2

1336.56

169.57 @ 7°46' = 168.01'
157.92 @ 7°36' = 156.53'
186.97 @ 6°44' = 185.68'
257.40 @ 2°42' = 257.11'

@ T. 84° = 767.33'

767.33

86+43.15

8643.15
7306.59
1336.56

36 25

SEC. COR.
Fd 2" I.P. & B.C. in conc. F.B. 509-141

186.80

88+29.95
Δ PETE
Fd 2x2
F.B. 509-141

Note: Any Additions or Changes on This Sheet Must be Made or Circled in Red Ink With Date and Name of Person Making Change.

Do not extend notes this side of this line.

RETURN TO
LOS ANGELES COUNTY SURVEYOR
700 HALL OF RECORDS

FORM 247 5M 12-40

F.B. 698 PG. 156

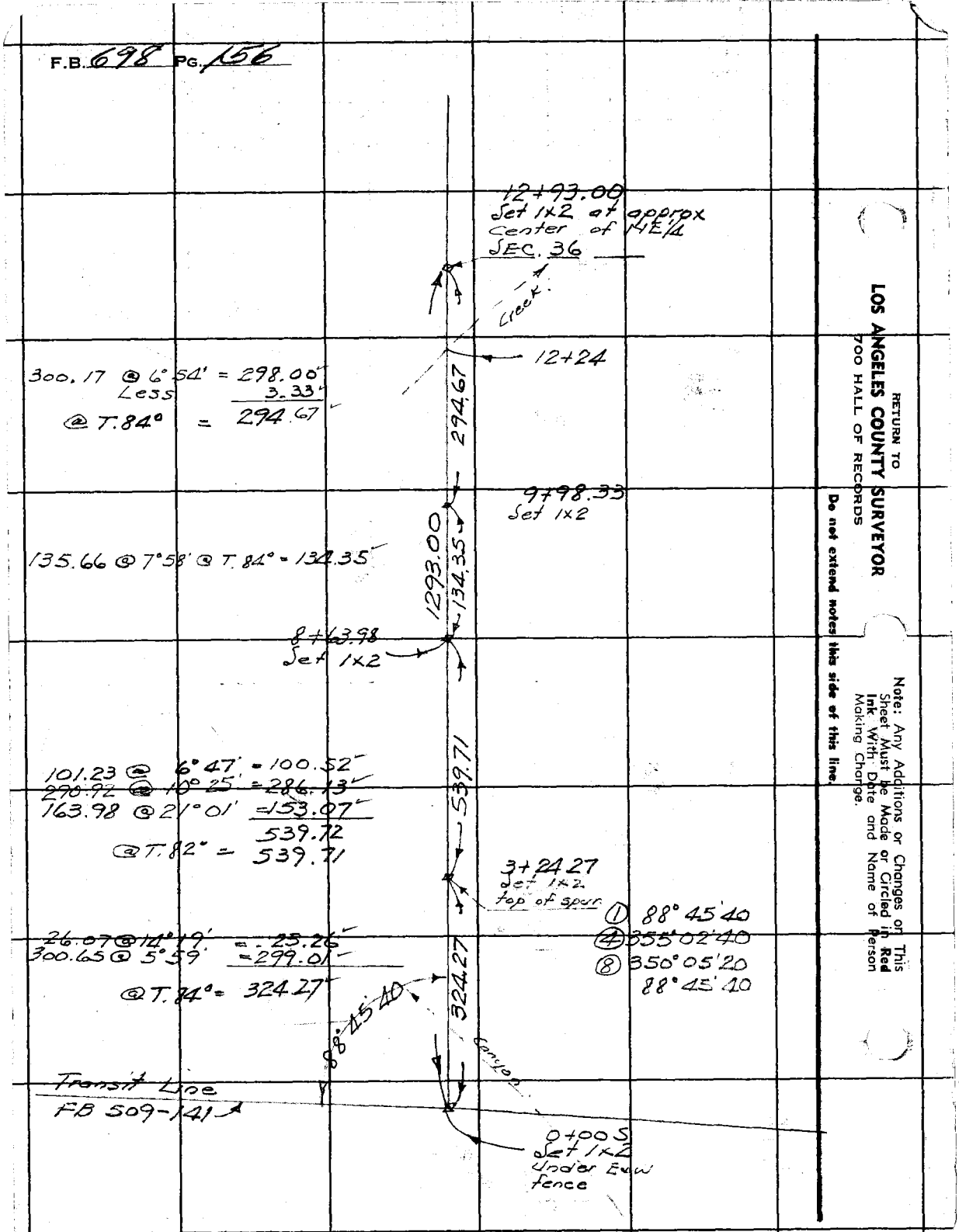

RETURN TO
LOS ANGELES COUNTY SURVEYOR
700 HALL OF RECORDS

Do not extend notes this side of this line.

Note: Any Additions or Changes on This Sheet Must be Made or Circled in **Red Ink** With Date and Name of Person Making Change.

76F309S 247 10M 1-49

RETURN TO
LOS ANGELES COUNTY SURVEYOR
726 LOS ANGELES COUNTY
ENGINEERING BLDG.

Note: Any Additions or Changes on This Sheet Must be Made or Circled in Red Ink With Date and Name of Person Making Change.

Do not extend notes this side of this line.

Notes Ck'd by
Map No.
Office Work
Checked
Date

Survey of
W. O. Tape No. Std. °F.
Surveyed by
Notes Date
Indexed

F. B. 690 Pg. 137

RETURN TO
LOS ANGELES COUNTY SURVEYOR
720 LOS ANGELES COUNTY
ENGINEERING BLDG.

Note: Any Additions or Changes on This Sheet Must be Made or Checked in Red Ink With Date and Name of Person Making Change.

Do not record notes this side of this line.

698

F. B. _____ PG. _____