Notes Ck'd by	Survey of [illegible]	F.B. 699 Pg. 47
Mail No.	W. O. 8182 Tape No. St'd °F.	
Office W[illegible]	Surveyed by [illegible] Moore	
Checked	Notes Moore Date 1931	
Date	Indexed A. C. Johnson 7-12-37	

SURVEY
of
KAGEL CANYON STREETS
TRACT 7342

Job # 8182

699

RETURN TO
LOS ANGELES COUNTY SURVEYOR
700 HALL OF RECORDS
Do not extend notes this side of this line
Note: Any Additions or Changes on This Sheet Must be Made or Circled in Red Ink With Date and Name of Person Making Change.
FORM 847 10M 11-35

F.B. 699 PG. 48

~ FOR INDEX TO MONUMENTED ₵s SEE F.B. 1424-4. ~

RETURN TO
LOS ANGELES COUNTY SURVEYOR
700 HALL OF RECORDS

Do not extend notes this side of this line

Note: Any Additions or Changes on This Sheet Must be Made or Circled in Red Ink With Date and Name of Person Making Change.

Notes Ck'd by D.M. Finley	Survey of Page Cn Street
Map No. B-1336-1,2	W. O. 8182 Tape No. ___ St'd ___ °F.
Office Work ___	Surveyed by [illegible]
Checked D. M. Finley	Notes [illegible] Date 1937
Date AUG '55	Indexed A. C. Johnson

F.B. 682 PG. 49

C.S. B-1336-1

Note: Any Additions or Changes on This Sheet Must be Made or Circled in Red Ink With Date and Name of Person Making Change.

Do not extend notes this side of this line

RETURN TO
LOS ANGELES COUNTY SURVEYOR
700 HALL OF RECORDS

~The bearings shown in this Field Book are based on the Westerly Line of Tract No. 7342 and are the same as shown on C.S. B-1336-1-3.~

FORM 247 10M 11-36

RETURN TO
LOS ANGELES COUNTY SURVEYOR
700 HALL OF RECORDS

Note: Any Additions or Changes on This Sheet Must be Made or Circled in **Red Ink** With Date and Name of Person Making Change.

Do not extend notes this side of this line

F.B. 699 Pg. 50

Notes Ck'd by D.M. Finley
Map No. C.S. B-1336-1
Office Work J. D. Price
Checked D. M. Finley
AUG 55

Survey of
W. O. 8182 Tape No. 50 St'd
Surveyed by
Notes Date
Indexed

F.B. 679 PG. 51

Note: Any Additions or Changes on This Sheet Must be Made or Circled in Red Ink With Date and Name of Person Making Change.

Do not extend notes this side of this line

RETURN TO
LOS ANGELES COUNTY SURVEYOR
700 HALL OF RECORDS

FORM 247 10M 11-55

Transit Lines
on
West Trail
Inspiration Trail
Overlook Trail
Grand View Trail
Mountain View Trail

KAGEL CANYON STREETS
Job # 8182

Moore
Nichols
Lawson
Scott

F.B. 699 PG. 52

To bottom pg. 53

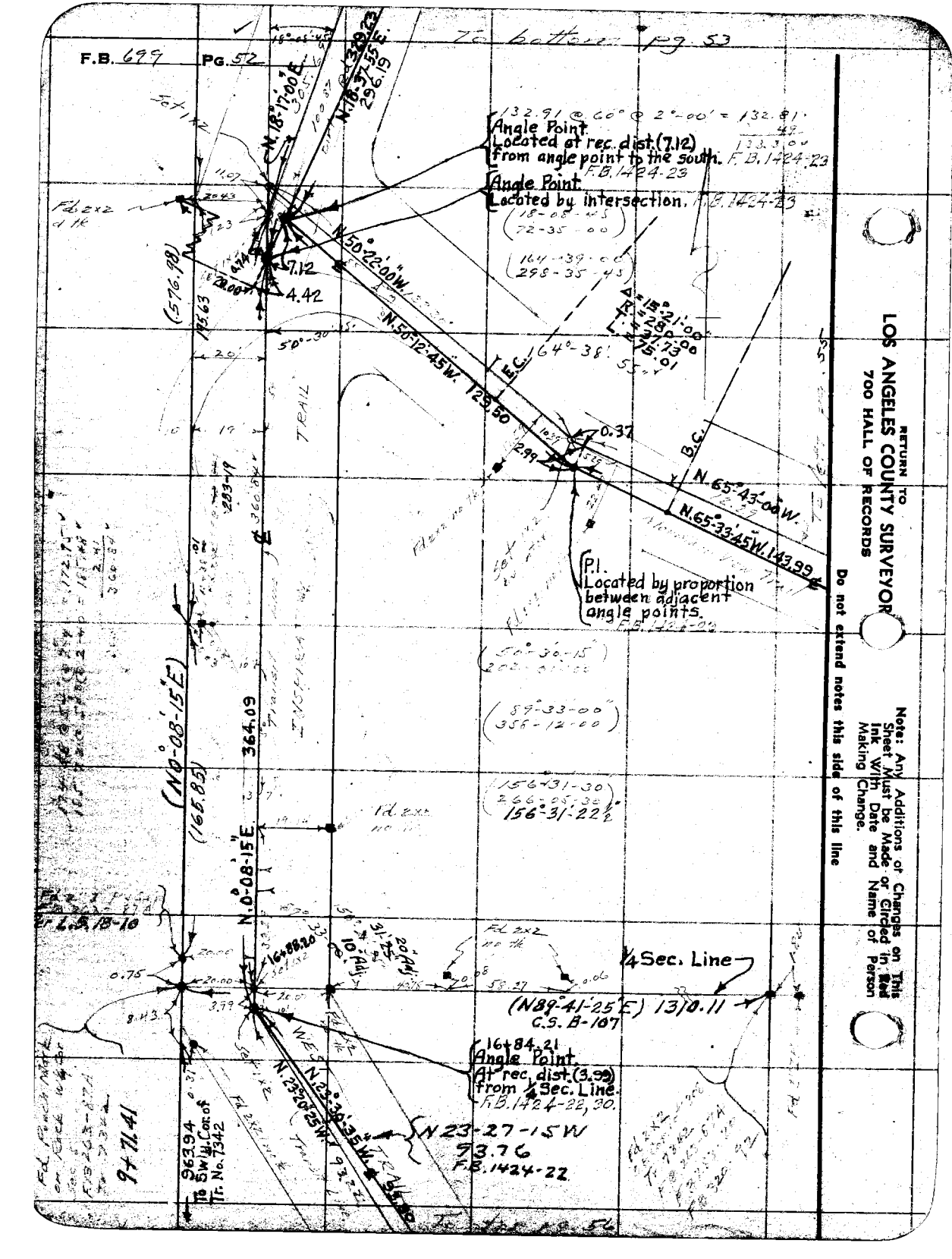

RETURN TO
LOS ANGELES COUNTY SURVEYOR
700 HALL OF RECORDS

Note: Any Additions or Changes on This Sheet Must be Made or Circled in Red Ink With Date and Name of Person Making Change.

Do not extend notes this side of this line

Notes Ck'd by D.M. Finley	Survey of [illegible]	F.B. 69[illegible] PG. [illegible]
Map No. C.S. B-1386-1,2	W. O. 8182 Tape No. 60 St'd [illegible] °F.	
Office Work J. D. Price	Surveyed by [illegible]	
Checked D. M. Finley	Notes [illegible] Date 3-26-[illegible]	
Date AUG '55	Indexed [illegible]	

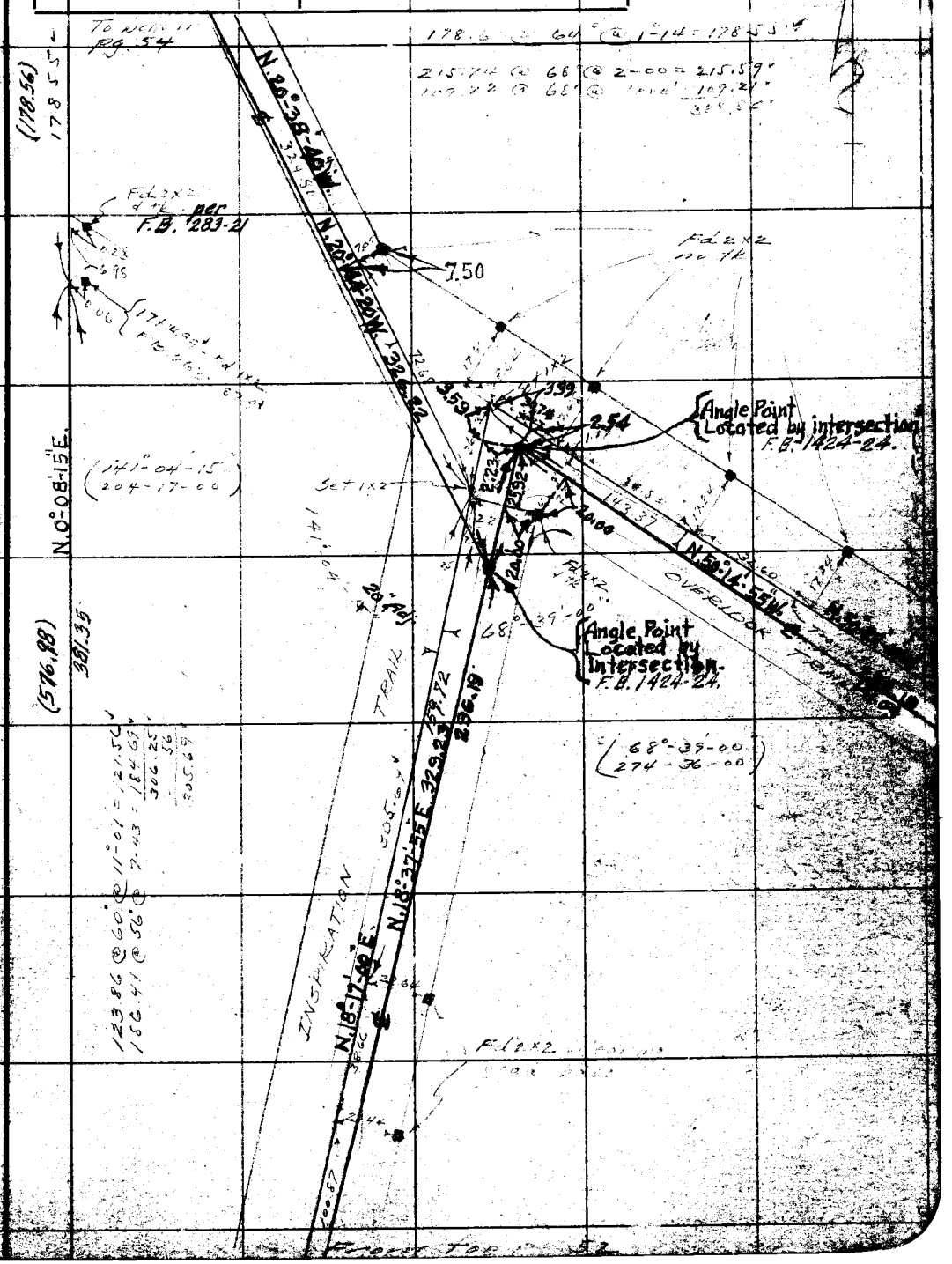

Note: Any Additions or Changes on This Sheet Must be Made or Circled in Red Ink With Date and Name of Person Making Change.

Do not extend notes this side of this line

RETURN TO
LOS ANGELES COUNTY SURVEYOR
700 HALL OF RECORDS

FORM 247 10M 11-35

RETURN TO
LOS ANGELES COUNTY SURVEYOR
700 HALL OF RECORDS

Note: Any Additions or Changes on This Sheet Must be Made or Circled in Red Ink With Date and Name of Person Making Change.

Do not extend notes this side of this line



F.B. 699 Pg. 54

Notes Ck'd by D.M. Finley
Map No. C.S. B-1336-1,2
Office Work J. D. Price
Checked D. M. Finley
Date AUG '55

Survey of [illegible]
W. O. 8182 Tape No. 69 St'd 84 °F.
Surveyed by [illegible] Moore
Notes Moore Date 3-26-31
Indexed

F.B. 677 PG. 55

Note: Any Additions or Changes on This Sheet Must be Made or Circled in Red Ink With Date and Name of Person Making Change.

Do not extend notes this side of this line

RETURN TO
LOS ANGELES COUNTY SURVEYOR
700 HALL OF RECORDS

FORM 247 10M 11-38

F.B. 699 PG. 56

From bottom pg. 52

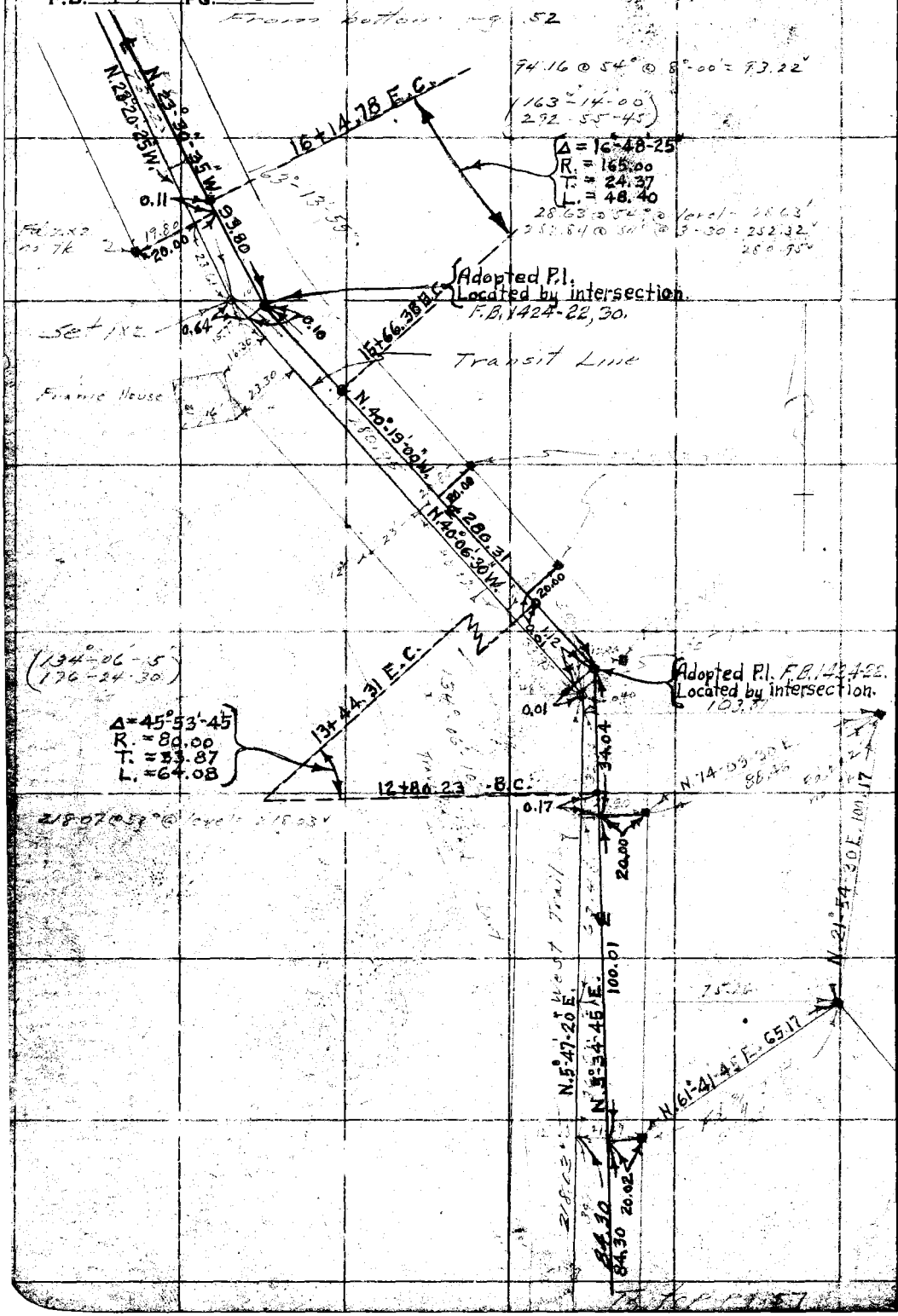

RETURN TO
LOS ANGELES COUNTY SURVEYOR
700 HALL OF RECORDS

Note: Any Additions or Changes on This Sheet Must be Made or Circled in Red Ink With Date and Name of Person Making Change.

Do not extend notes this side of this line

Notes Ck'd by D M Finley	Survey of [illegible]
Map No. C.S.B-1336-1	W. O. 8182 Tape No. 60 St'd 84 °F.
Office Work J. D Price	Surveyed by [illegible]
Checked D. M. Finley	Notes [illegible] Date 3-23-31
Date AUG '55	Indexed C. Johnson

F.B. 699 PG. 57

To bottom pg 58

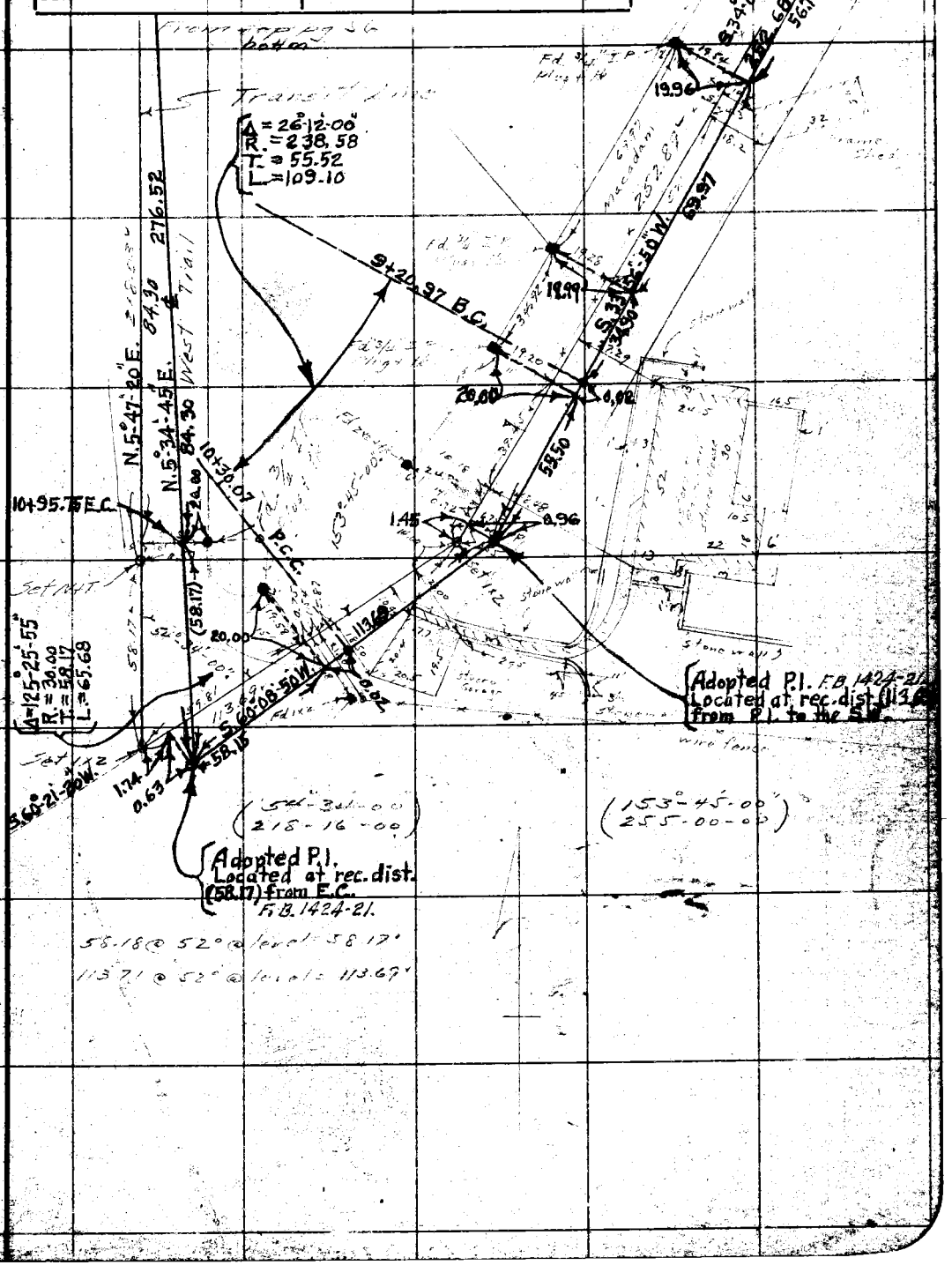

Note: Any Additions or Changes on This Sheet Must be Made or Circled in Red Ink With Date and Name of Person Making Change.

Do not extend notes this side of this line

RETURN TO
LOS ANGELES COUNTY SURVEYOR
700 HALL OF RECORDS

FORM 247 10M 11-35

F.B. 699 Pg. 58

RETURN TO
LOS ANGELES COUNTY SURVEYOR
700 HALL OF RECORDS

Note: Any Additions or Changes on This Sheet Must be Made or Circled in Red Ink With Date and Name of Person Making Change.

Do not extend notes this side of this line

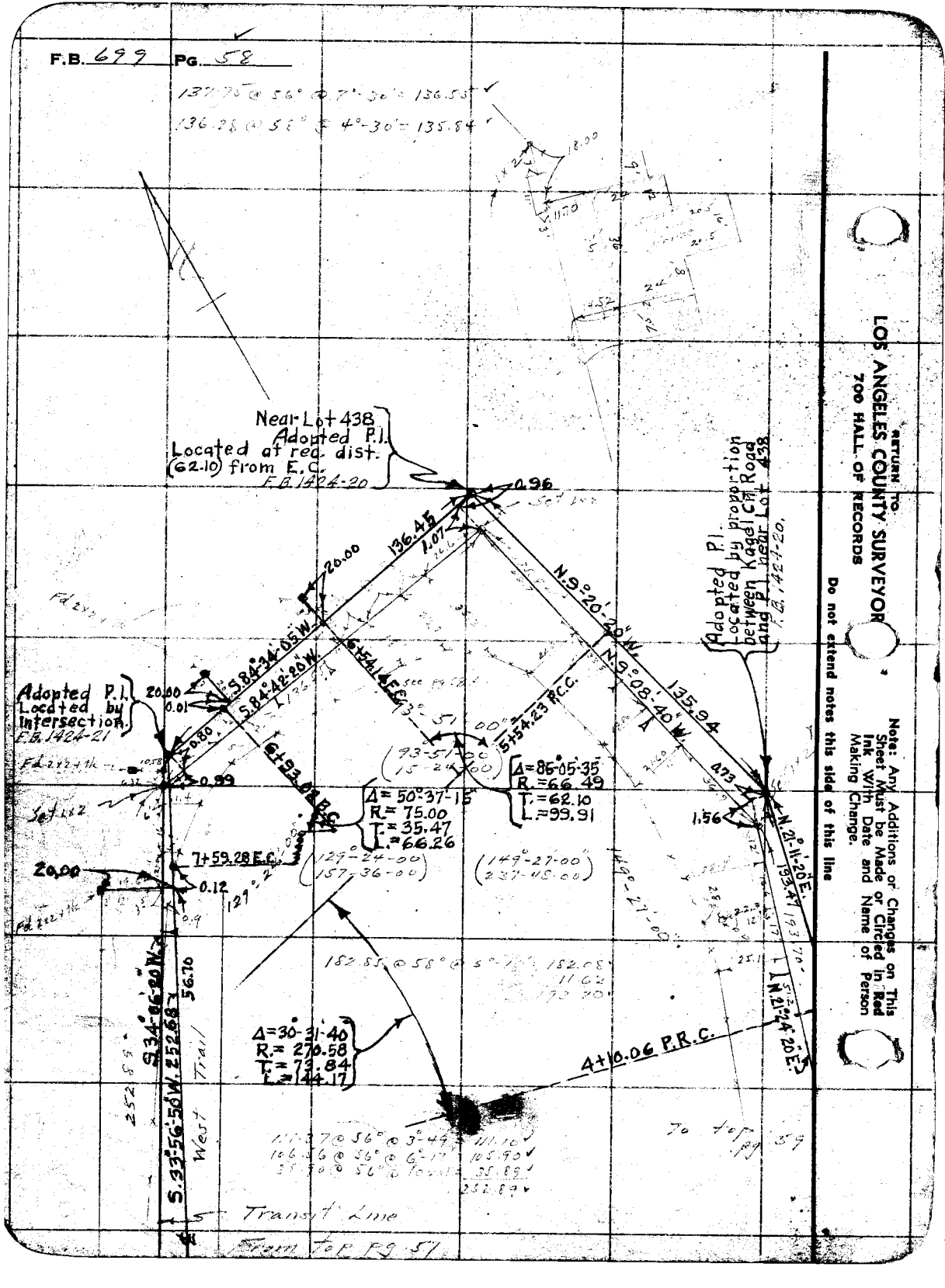

Notes Ck'd by D. M. Finley	Survey of Kagel Cr. Streets	F.B. 677 PG. 58A
Map No. C.S. B-1336-1	W. O. 8182 Tape No. St'd °F.	
Office Work J. D. Price	Surveyed by L D Moore	
Checked D. M. Finley	Notes Moore Date 7-9-37	
Date AUG '55	Indexed	

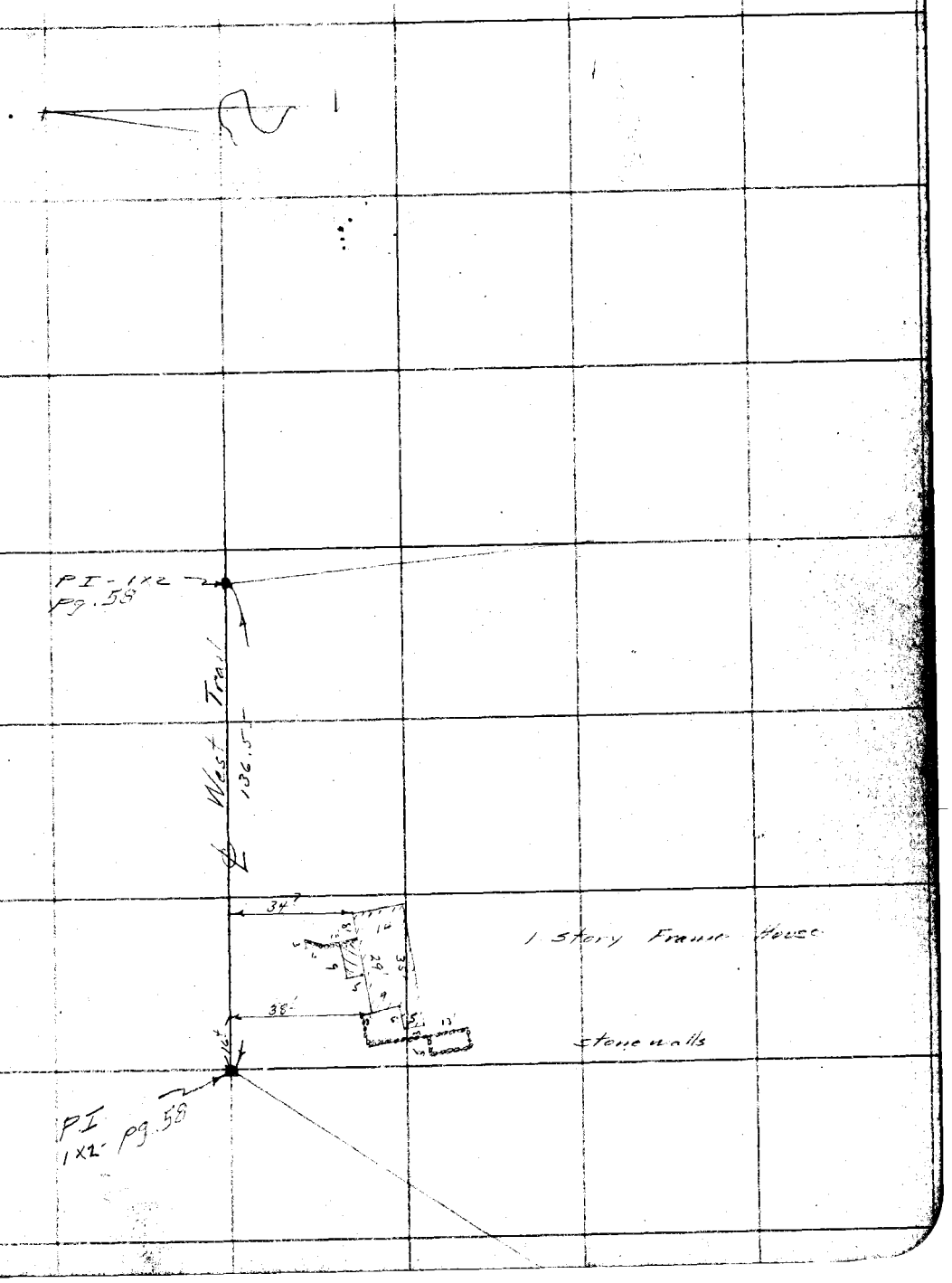

Note: Any Additions or Changes on This Sheet Must be Made or Circled in Red Ink With Date and Name of Person Making Change.

Do not extend notes this side of this line

RETURN TO
LOS ANGELES COUNTY SURVEYOR
700 HALL OF RECORDS

FORM 247 10M 11-35

RETURN TO
LOS ANGELES COUNTY SURVEYOR
700 HALL OF RECORDS

Note: Any Additions or Changes on This Sheet Must be Made or Circled in **Red Ink** With Date and Name of Person Making Change.

Do not extend notes this side of this line

F.B. 699 PG. 58

Notes Ck'd by D. M. Finley	Survey of [illegible]
Map No. C.S.B-1336-1	W. O. [illegible] Tape No. 60 St'd 64 °F.
Office Work J. D. Price	Surveyed by [illegible]
Checked D. M. Finley	Notes Moore Date 3-23-37
Date AUG 55	Indexed A. C. Johnson

F.B. 697 PG. 59

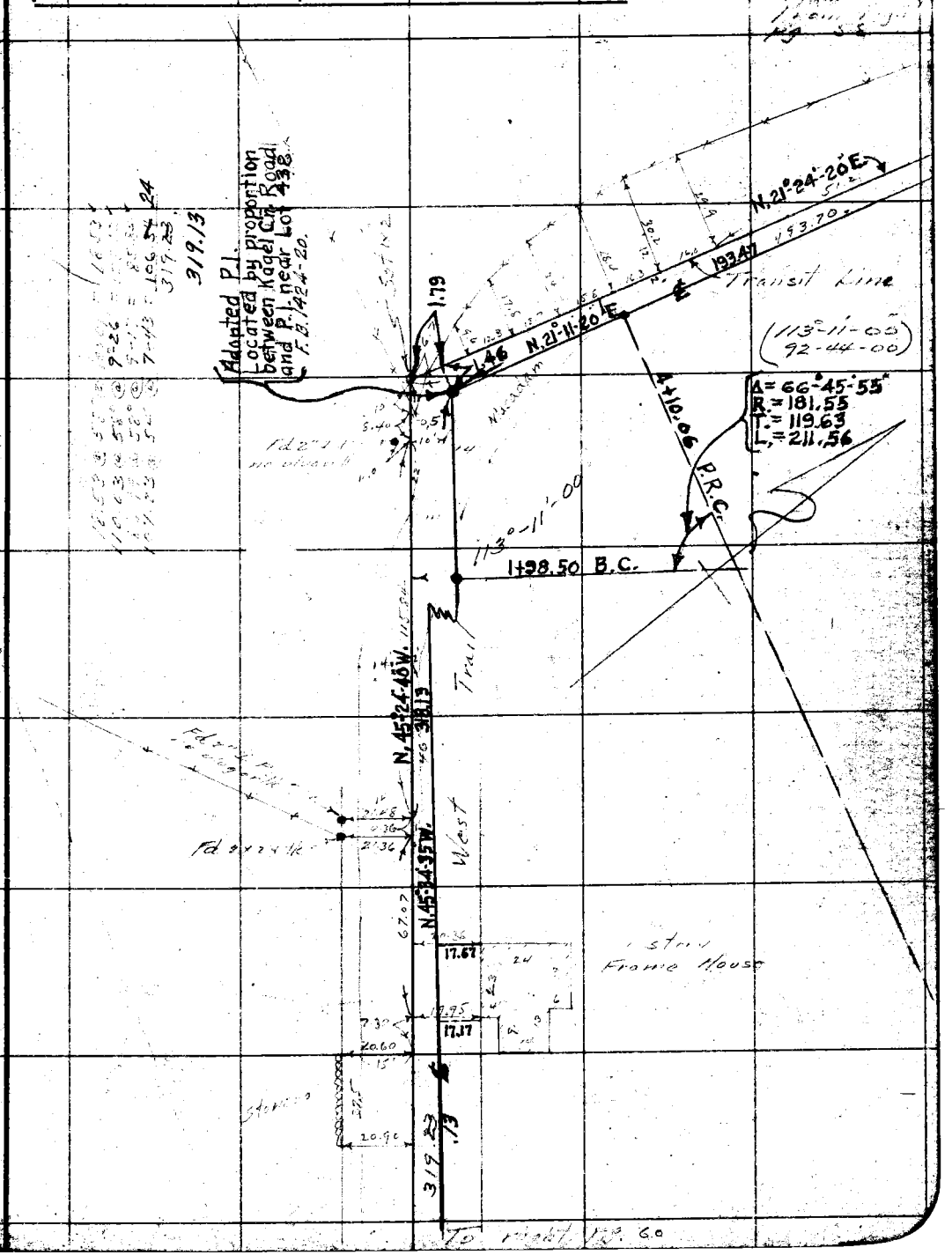

Note: Any Additions or Changes on This Sheet Must be Made or Circled in Red Ink With Date and Name of Person Making Change.

Do not extend notes this side of this line

RETURN TO
LOS ANGELES COUNTY SURVEYOR
700 HALL OF RECORDS

FORM 247 10M 11-35

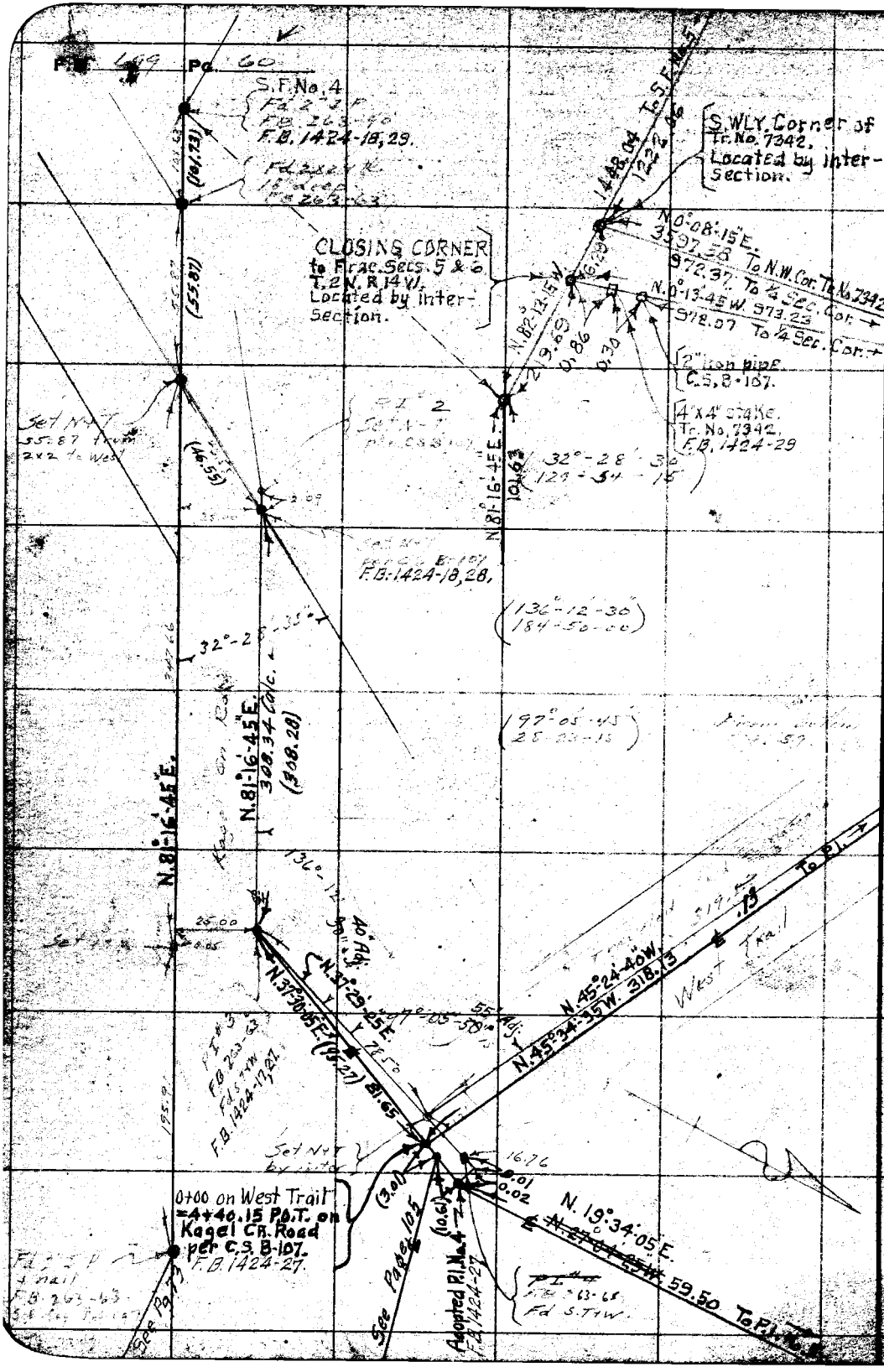

RETURN TO
LOS ANGELES COUNTY SURVEYOR
700 HALL OF RECORDS

Note: Any Additions or Changes on This Sheet Must be Made or Circled in Red Ink With Date and Name of Person Making Change.

Do not extend notes this side of this line

Notes Ck'd by D. M. Finley	Survey of [illegible]
Map No. B-1336-2	W. O. [illegible] Tape No. 66 St'd 84 °F.
Office Work	Surveyed by L. D. Moore
Checked D. M. Finley	Notes Moore Date 5-27-37
Date AUG '55	Indexed A. C. Johnson 6-22-37

F.B. _____ Pg. [illegible]

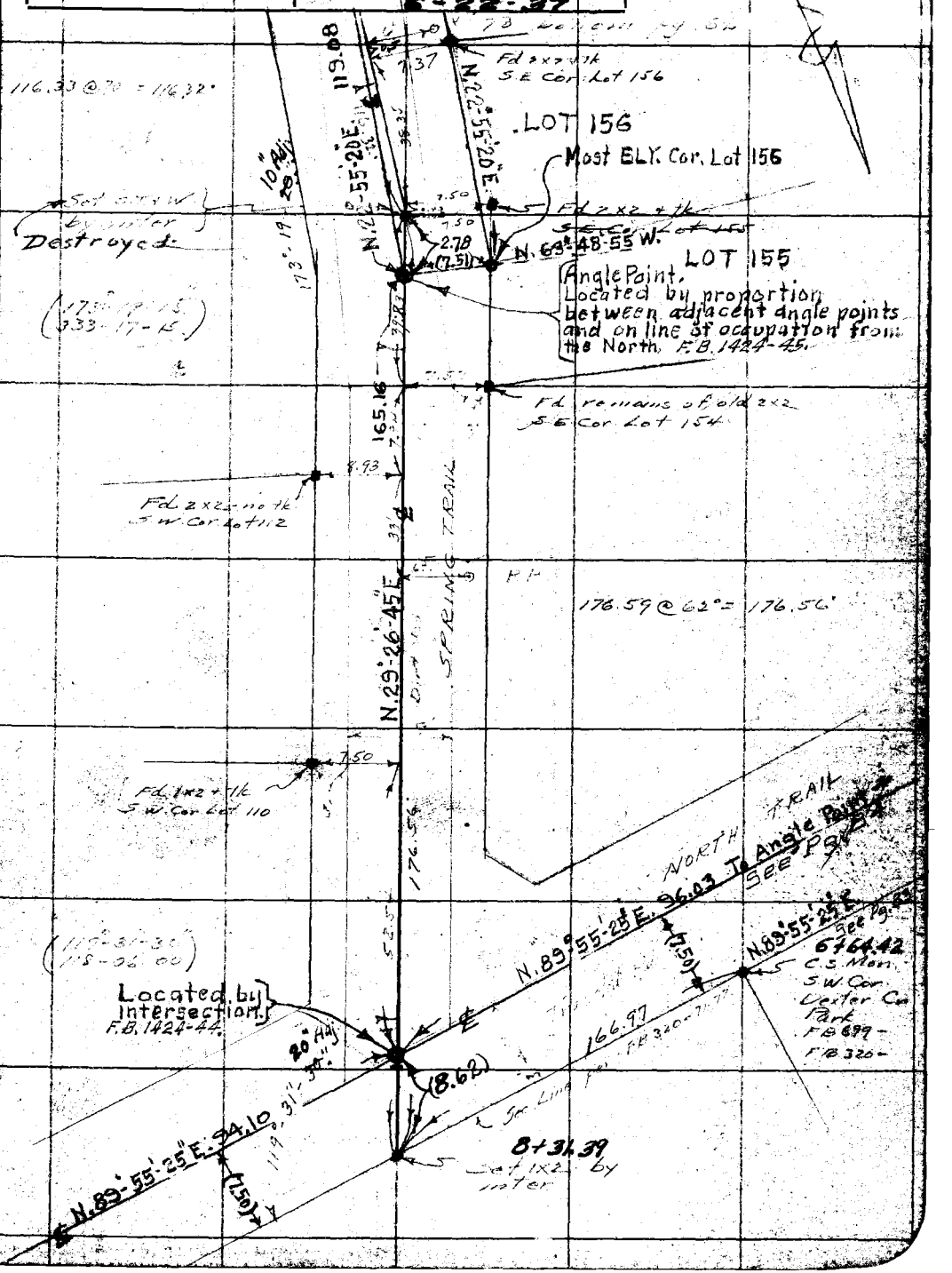

Note: Any Additions or Changes on This Sheet Must be Made or Circled in Red Ink With Date and Name of Person Making Change.

Do not extend notes this side of this line

RETURN TO
LOS ANGELES COUNTY SURVEYOR
700 HALL OF RECORDS

FORM 147 TOM 11-55

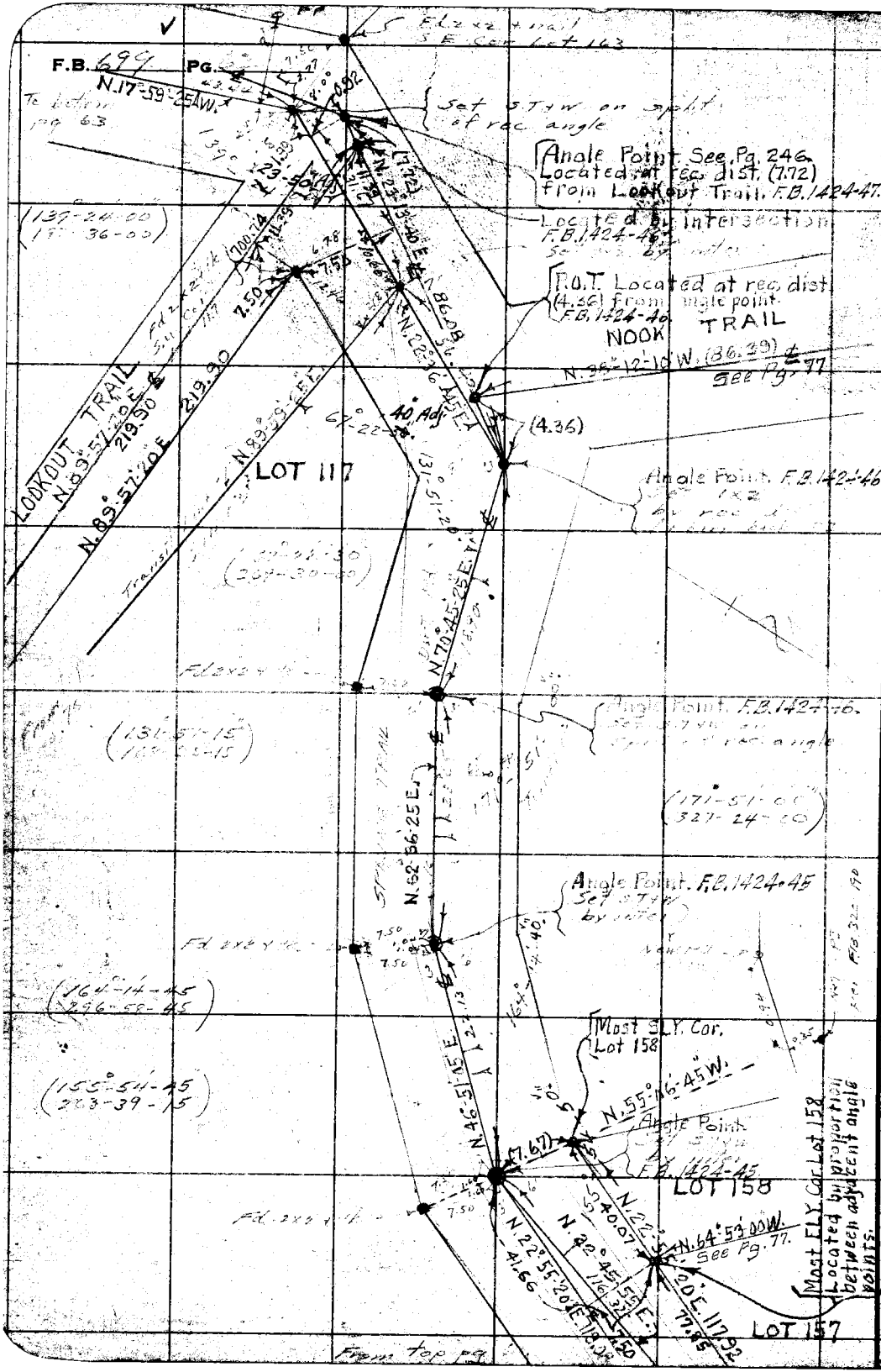

RETURN TO
LOS ANGELES COUNTY SURVEYOR
700 HALL OF RECORDS

Do not extend notes this side of this line

Note: Any Additions or Changes on This Sheet Must be Made or Circled in Red Ink With Date and Name of Person Making Change.

Notes Ck'd by D. M. Finley	Survey of [illegible]	F.B. ____ Pg. ____
Map No. B-133[illegible]	W. O. 8182 Tape No. 66 St'd [illegible] °F.	
Office Work [illegible]	Surveyed by [illegible]	
Checked D. M. Finley	Notes [illegible] Date [illegible]	
Date AUG [illegible]	Indexed [illegible]	

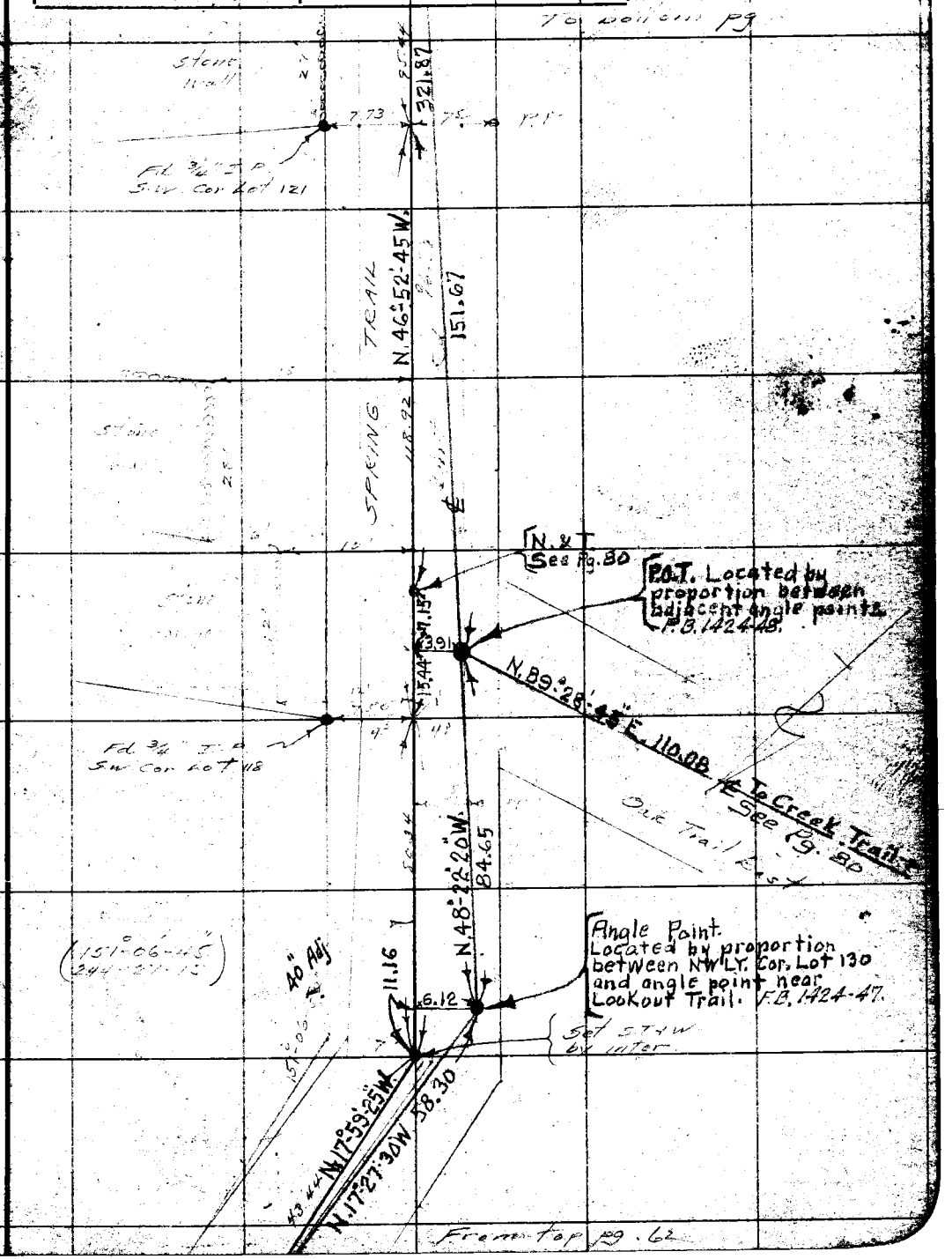

Note: Any Additions or Changes on This Sheet Must be Made or Circled in Red Ink With Date and Name of Person Making Change.

Do not extend notes this side of this line

RETURN TO
LOS ANGELES COUNTY SURVEYOR
700 HALL OF RECORDS

FORM 247 10M 11-35

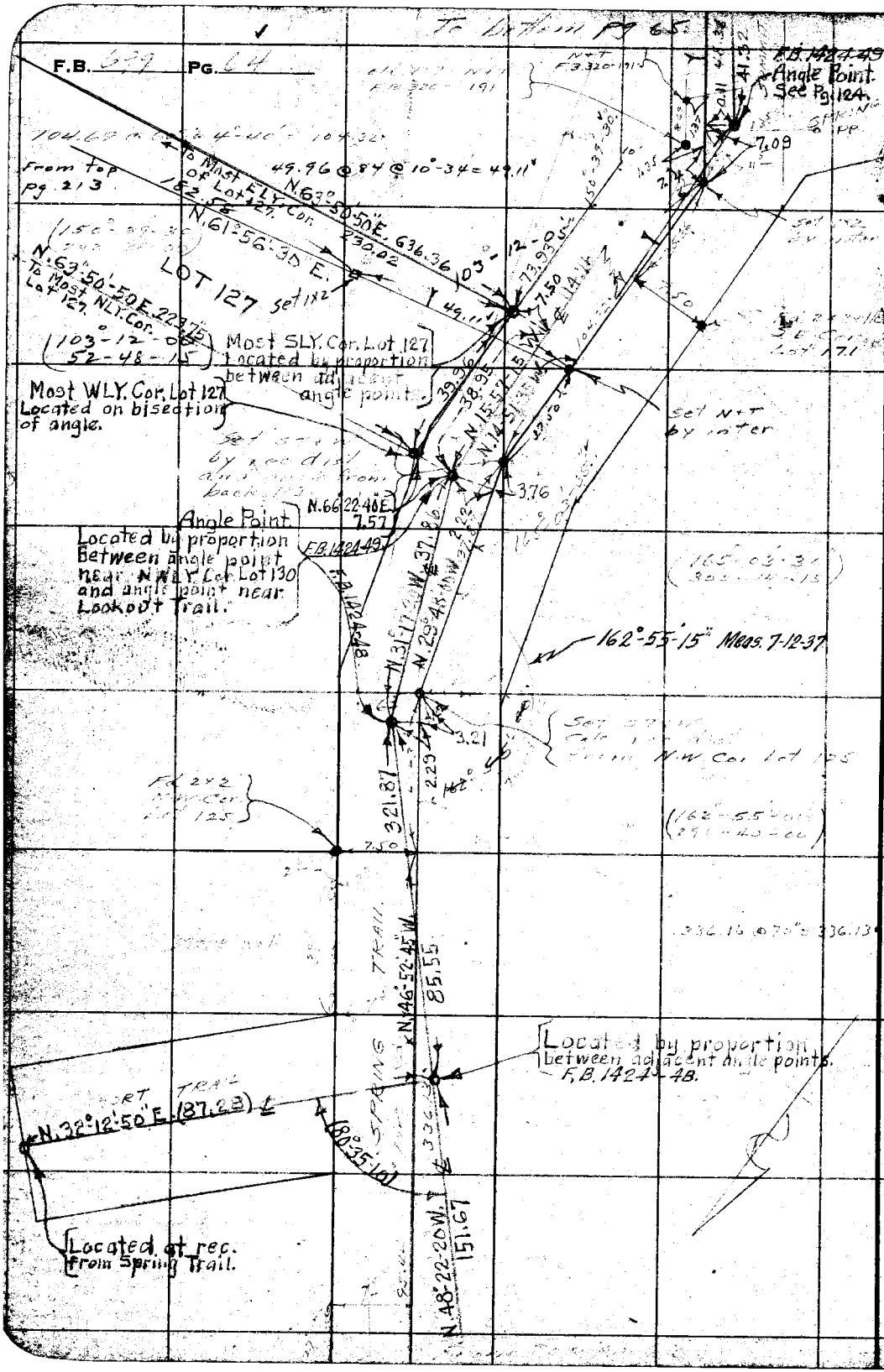

RETURN TO
LOS ANGELES COUNTY SURVEYOR
700 HALL OF RECORDS

Note: Any Additions or Changes on This Sheet Must be Made or Circled in Red Ink With Date and Name of Person Making Change.

Do not extend notes this side of this line

Notes Ck'd by D. M. Finley	Survey of	F.B. PG.
Map No. B-1336-2	W. O. 8162 Tape No. 60 St'd °F.	
Office Work	Surveyed by	
Checked D. M. Finley	Notes Date	
Date AUG '55	Indexed A. C. Johnson	

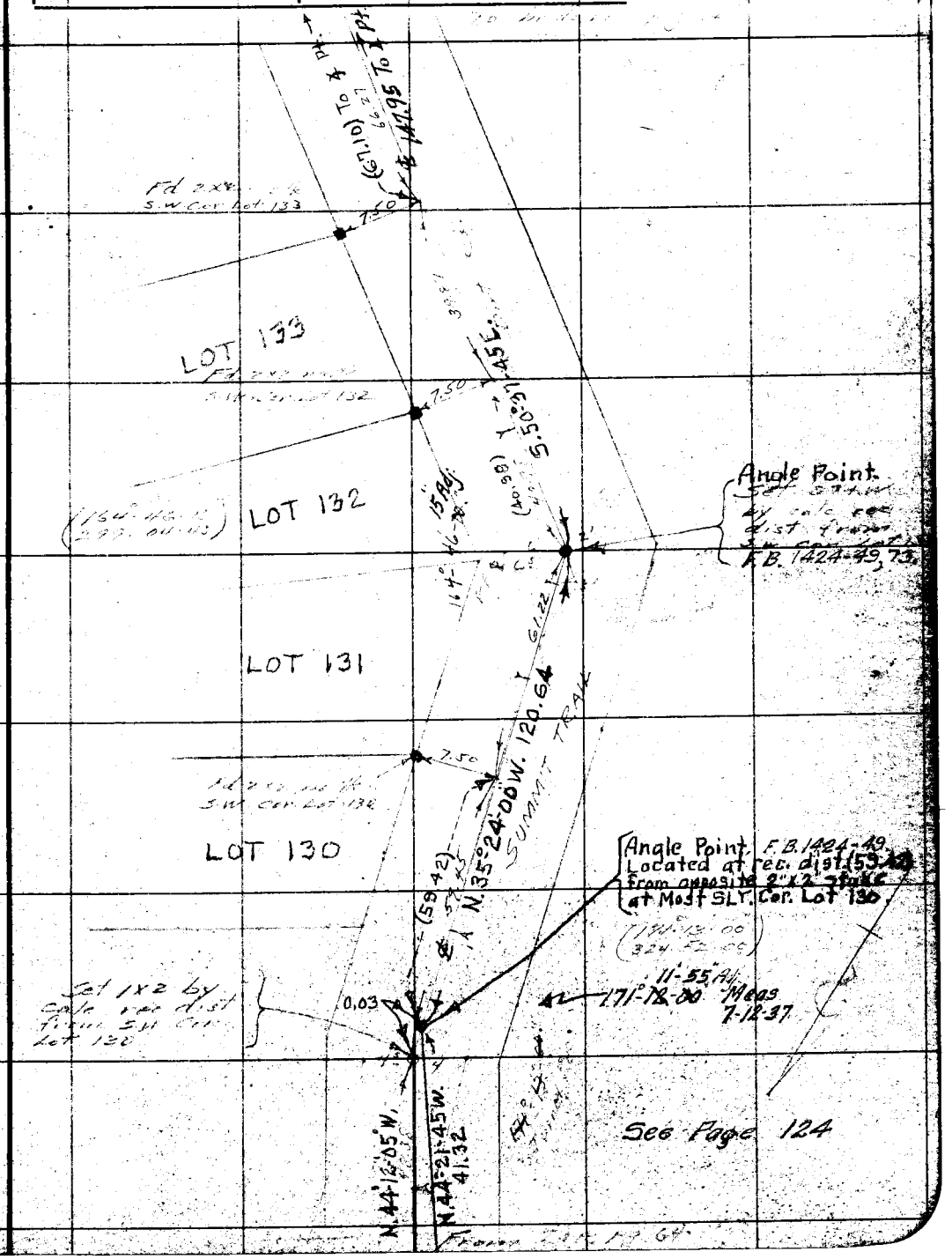

Note: Any Additions or Changes on This Sheet Must be Made or Circled in Red Ink With Date and Name of Person Making Change.

Do not extend notes this side of this line

RETURN TO
LOS ANGELES COUNTY SURVEYOR
700 HALL OF RECORDS

FORM 247 10M 11-35

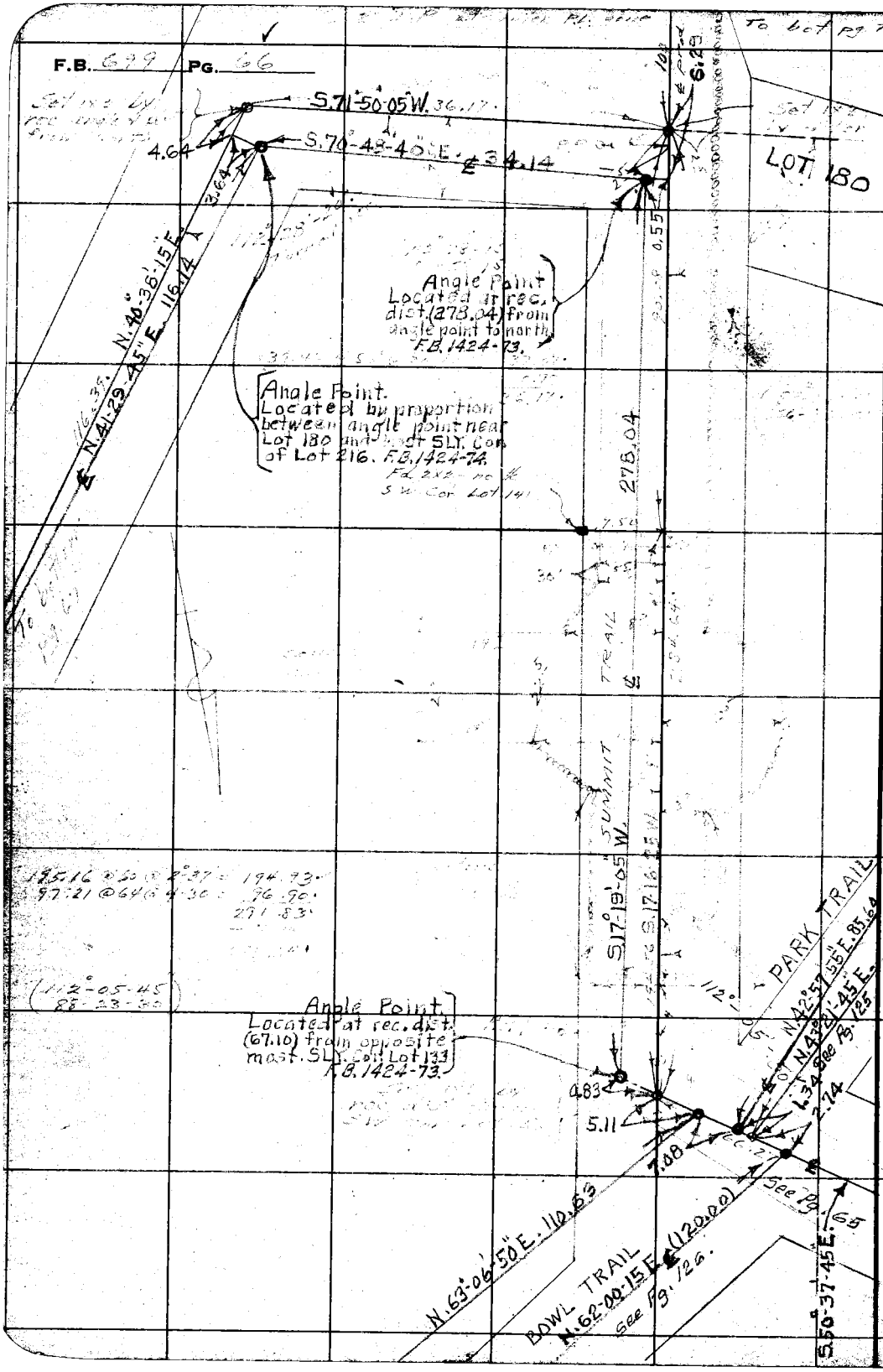

RETURN TO
LOS ANGELES COUNTY SURVEYOR
700 HALL OF RECORDS

Note: Any Additions or Changes on This Sheet Must be Made or Circled in Red Ink With Date and Name of Person Making Change.

Do not extend notes this side of this line

Notes Ck'd by D. M. Finley	Survey of		F.B. Pg.
Map No. B-1336-2	W. O.	Tape No. St'd: °F.	
Office Work	Surveyed by		
Checked D. M. Finley	Notes	Date	
Date AUG 55	Indexed A. C. Johnson		

Note: Any Additions or Changes on This Sheet Must be Made or Circled in Red Ink With Date and Name of Person Making Change.

Do not extend notes this side of this line

RETURN TO
LOS ANGELES COUNTY SURVEYOR
700 HALL OF RECORDS

N.9°-18'-45"E.

N.10°-07'-05"E. 281.86

Angle Point. F.B. 1424-74. Located by proportion between angle point near Lot 180 and Most SLY. Cor. Lot 216

3.13

1.76

0.38

Not in correct position.

SUMMIT TRAIL

N 50°-06'-00"E. 204.66

Angle Point Located by proportion between angle point near Lot 180 and Most SLY. Cor Lot 216 F.B. 1424-74

Set 1"x2"

N.41°-29'-45"E. 116.14

N.46°-38'-15"E.

FORM 247 10M 11-55

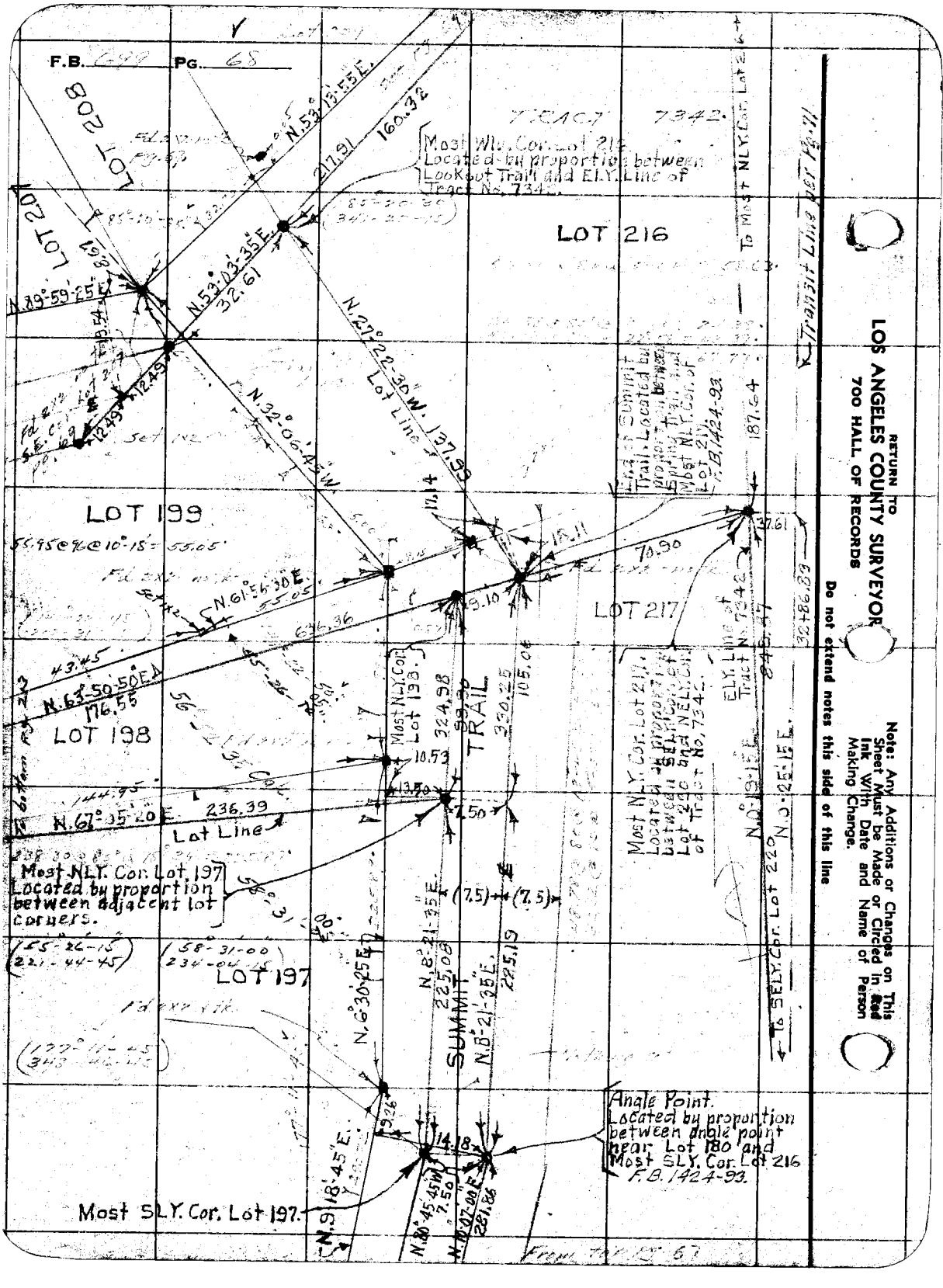
F.B. 699 PG. 68
LOT 208
LOT 207
LOT 216
LOT 199
LOT 217
LOT 198
LOT 197
TRACT 7342
Most Wly. Cor. Lot 216 Located by proportion between Lookout Trail and ELY. Line of Tract No. 7342.
N.53°13'55"E.
160.32
217.91
N.53°03'35"E.
32.61
N.89°59'25"E.
N.27°22'30"W. 137.99
Lot Line
N.32°06'45"W.
N.61°56'30"E.
55.05
696.36
43.45
N.63°50'50"E.
176.55
N.67°05'20"E.
236.39
Lot Line
Most NLY. Cor. Lot 197 Located by proportion between adjacent lot corners.
Most NLY. Cor. Lot 198.
324.98
330.25
105.06
TRAIL
10.53
13.50
7.50
(7.5)
(7.5)
N.8°21'35"E.
225.08
225.19
SUMMIT
N.8°21'35"E.
N.6°30'25"E.
Angle Point. Located by proportion between angle point near Lot 180 and Most SLY. Cor. Lot 216 F.B. 1424-93.
Most SLY. Cor. Lot 197.
N.9°18'45"E.
N.80°45'45"W.
7.50
N.10°07'00"E.
281.86
14.18
9.26
Most NLY. Cor. Lot 217. Located by proportion between SELY. Cor. of Lot 220 and NELY. Cor. of Tract No. 7342.
ELY. Line of Tract No. 7342
N.0°19'15"E.
N.0°25'15"E.
To SELY. Cor. Lot 220
To Most NLY. Cor. Lot 216
Transit Line per Pg. 71
187.64
37.61
70.90
18.11
17.14
9.10
32+86.83
RETURN TO
LOS ANGELES COUNTY SURVEYOR
700 HALL OF RECORDS
Do not extend notes this side of this line
Note: Any Additions or Changes on This Sheet Must be Made or Circled in Red Ink With Date and Name of Person Making Change.

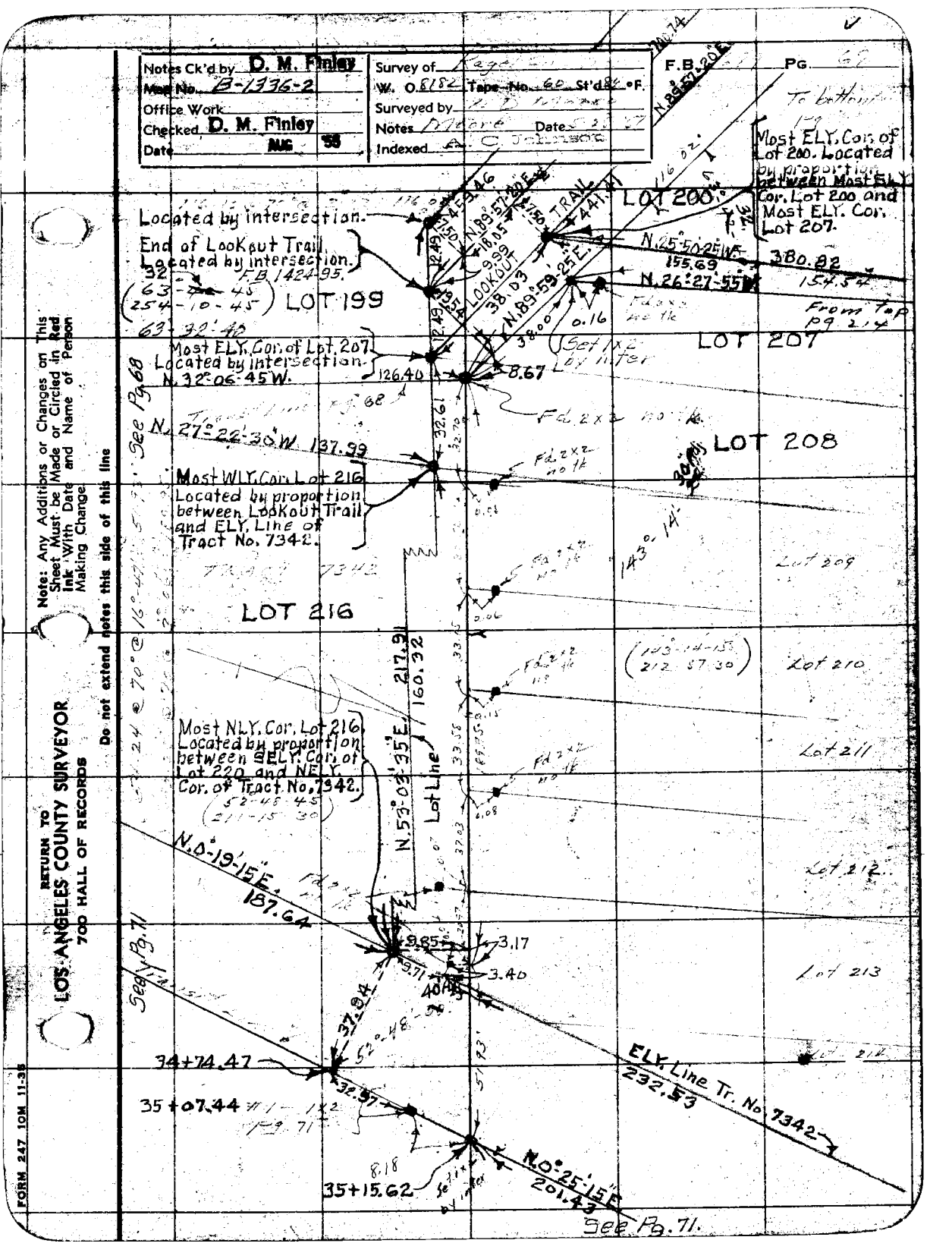

Notes Ck'd by D. M. Finley
Map No. B-1336-2
Office Work
Checked D. M. Finley
Date AUG '55
Survey of
W. O. 8182 Tape No. 60 St'd 84 °F.
Surveyed by
Notes Moore Date
Indexed A. C. Johnson
F.B. Pg.
To bottom
Most ELY. Cor. of Lot 200. Located by proportion between Most ELY. Cor. Lot 200 and Most ELY. Cor. Lot 207.
LOT 200
Located by intersection.
End of LooKout Trail. Located by intersection.
F.B. 1424-95.
LOT 199
LOOKOUT TRAIL
N.89°57'20"E.
N.89°59'25"E.
N.25°50'25"W.
155.69
380.82
154.54
N.26°27'55"W.
From Top pg. 214
LOT 207
Most ELY. Cor. of Lot 207. Located by intersection. N.32°06'45"W.
126.40
8.67
Set 1x2 by inter
Fd. 2x2 no tk.
See Pg. 68
N.27°22'30"W. 137.99
LOT 208
Most WLY. Cor. Lot 216 Located by proportion between LooKout Trail and ELY. Line of Tract No. 7342.
143°-14'
Lot 209
LOT 216
Lot 210
Lot 211
Most NLY. Cor. Lot 216. Located by proportion between SELY. Cor. of Lot 220 and NELY. Cor. of Tract No. 7342.
N.53°03'35"E.
217.91
160.32
Lot Line
N.0°19'15"E.
187.64
Lot 212
Lot 213
See Pg. 71
9.85
3.17
3.40
37.94
34+74.47
35+07.44
ELY. Line Tr. No. 7342
232.53
N.0°25'15"E.
201.43
35+15.62
See Pg. 71.
Note: Any Additions or Changes on This Sheet Must be Made or Circled in Red Ink With Date and Name of Person Making Change.
Do not extend notes this side of this line
RETURN TO
LOS ANGELES COUNTY SURVEYOR
700 HALL OF RECORDS
FORM 247 10M 11-35

RETURN TO
LOS ANGELES COUNTY SURVEYOR
700 HALL OF RECORDS

Note: Any Additions or Changes on This Sheet Must be Made or Circled in Red Ink With Date and Name of Person Making Change.

Do not extend notes this side of this line

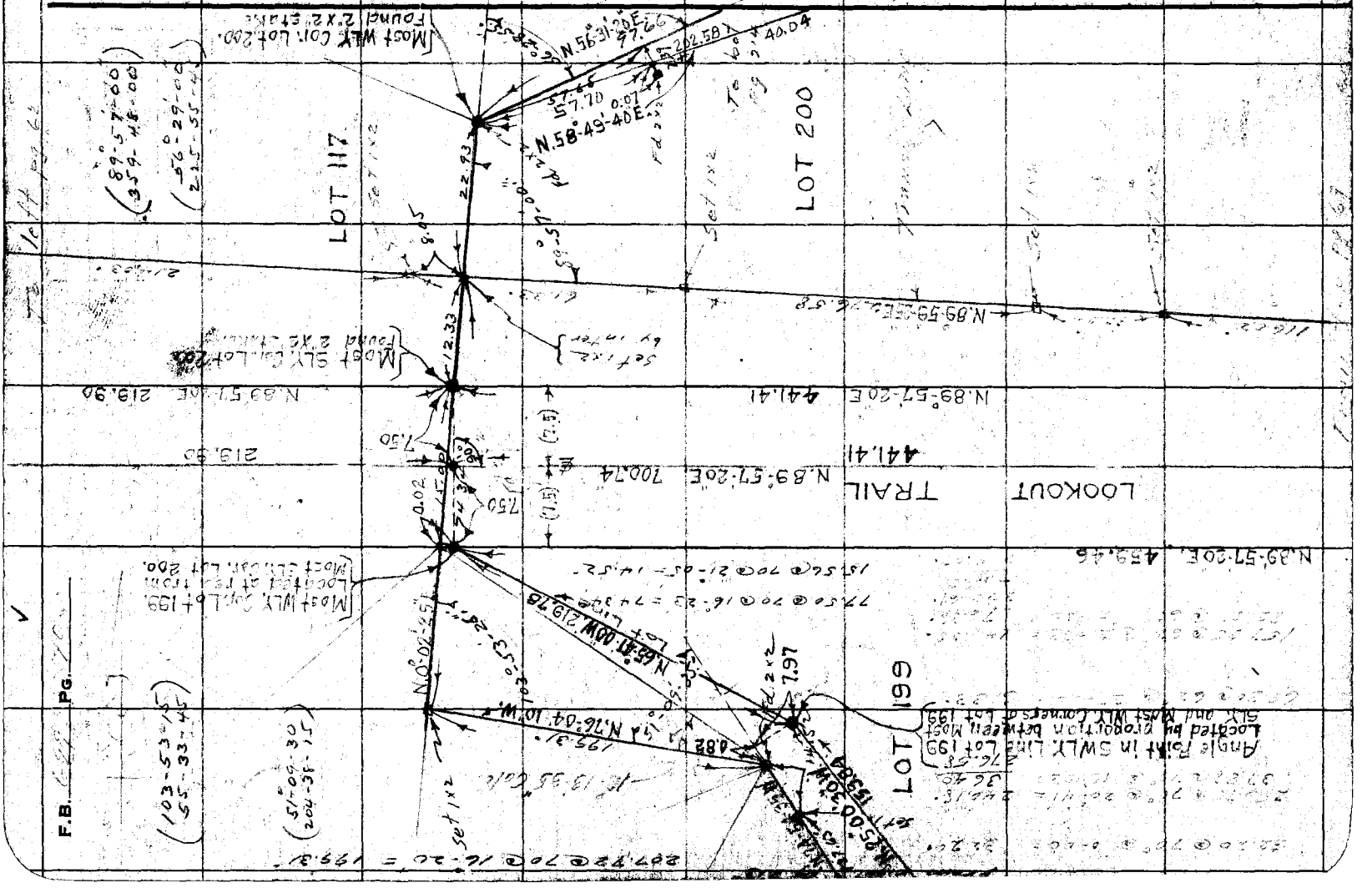

Notes Ck'd by D. M. Finley	Survey of [illegible]	F.B. 619 Pg. 71
Map No. B-1336-2	W. 08/[illegible] Tape No. 60 St'd 84 °F.	
Office Work	Surveyed by [illegible]	
Checked D. M. Finley	Notes [illegible] Date 5-24-[illegible]	
Date AUG '55	Indexed A. C. Johnson	

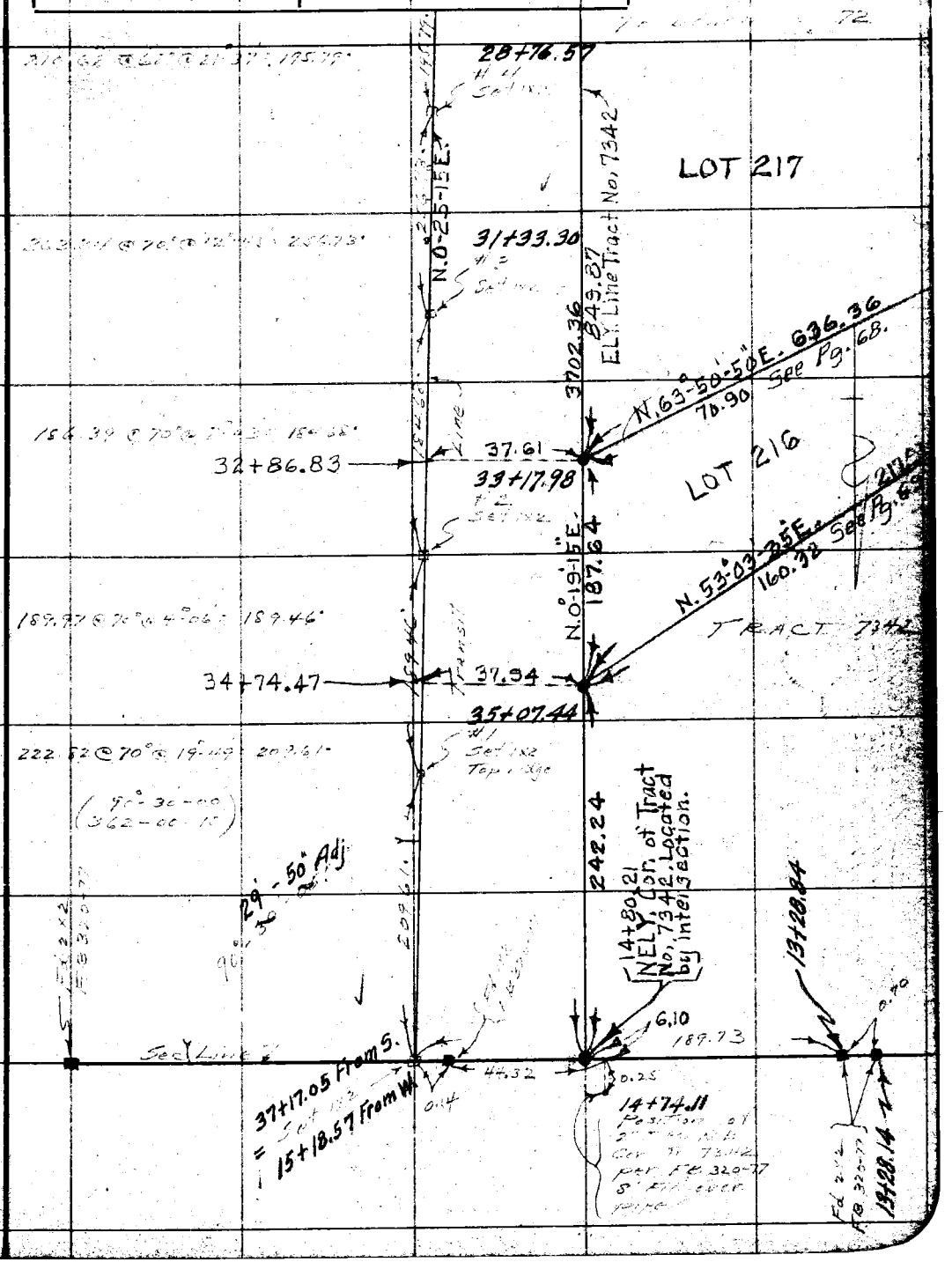

Note: Any Additions or Changes on This Sheet Must be Made or Circled in Red Ink With Date and Name of Person Making Change.

Do not extend notes this side of this line

RETURN TO
LOS ANGELES COUNTY SURVEYOR
700 HALL OF RECORDS

FORM 247 TOM 11-35

F.B. 699 PG. 72

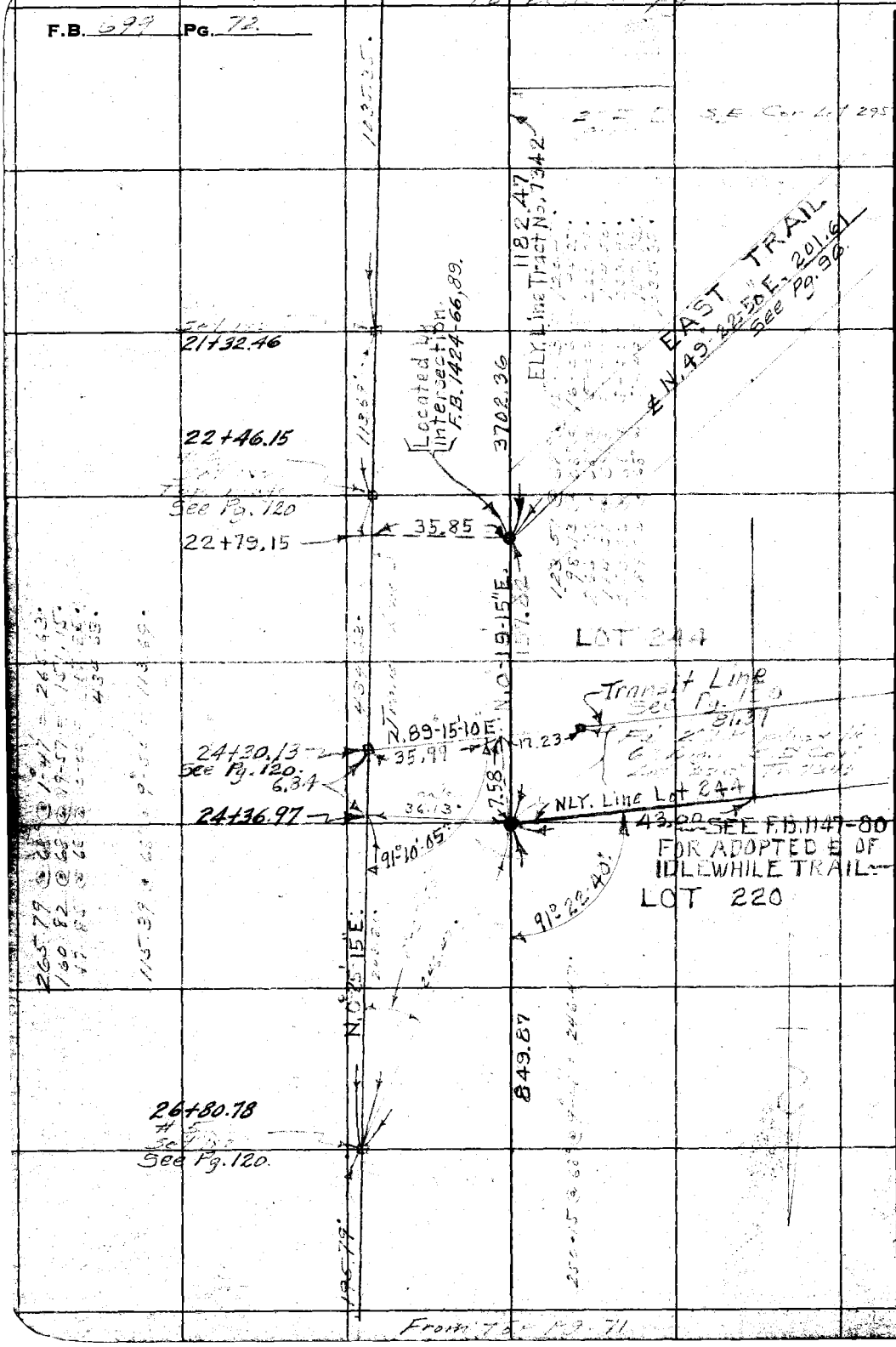

RETURN TO
LOS ANGELES COUNTY SURVEYOR
700 HALL OF RECORDS

Note: Any Additions or Changes on This Sheet Must be Made or Circled in Red Ink With Date and Name of Person Making Change.

Do not extend notes this side of this line

Notes Ck'd by D. M. Finley	Survey of		F.B. Pg. 73
Map No. B-1336-2	W. O.	Tape No. St'd °F.	
Office Work	Surveyed by		
Checked D. M. Finley	Notes	Date	
Date AUG 55	Indexed	A. C. Johnson	

Note: Any Additions or Changes on This Sheet Must be Made or Circled in Red Ink With Date and Name of Person Making Change

Do not extend notes this side of this line

RETURN TO
LOS ANGELES COUNTY SURVEYOR
700 HALL OF RECORDS

FORM 247 10M 11-55

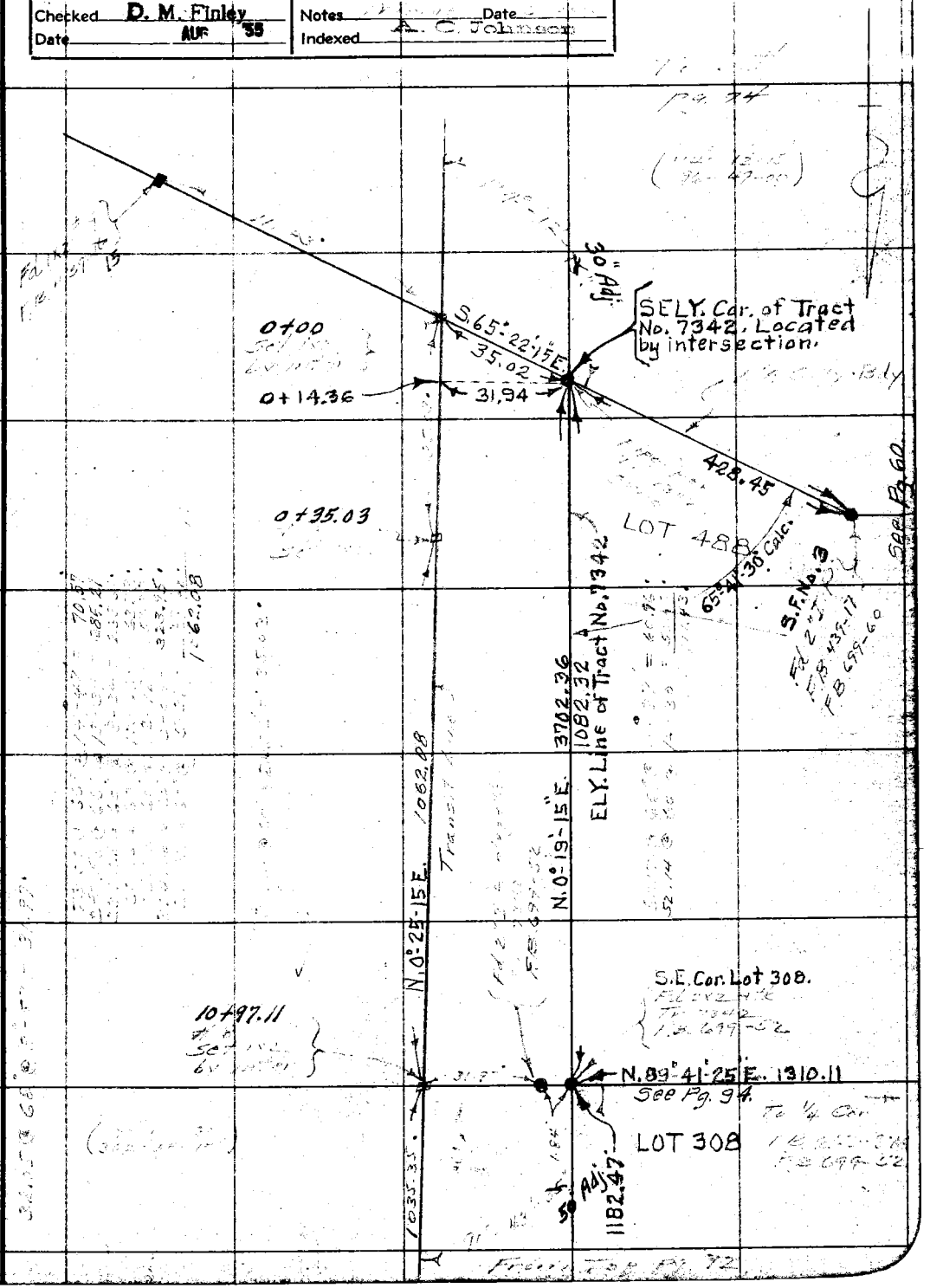

RETURN TO
LOS ANGELES COUNTY SURVEYOR
700 HALL OF RECORDS

Note: Any Additions or Changes on This Sheet Must be Made or Circled in **Red Ink** With Date and Name of Person Making Change.

Do not extend notes this side of this line

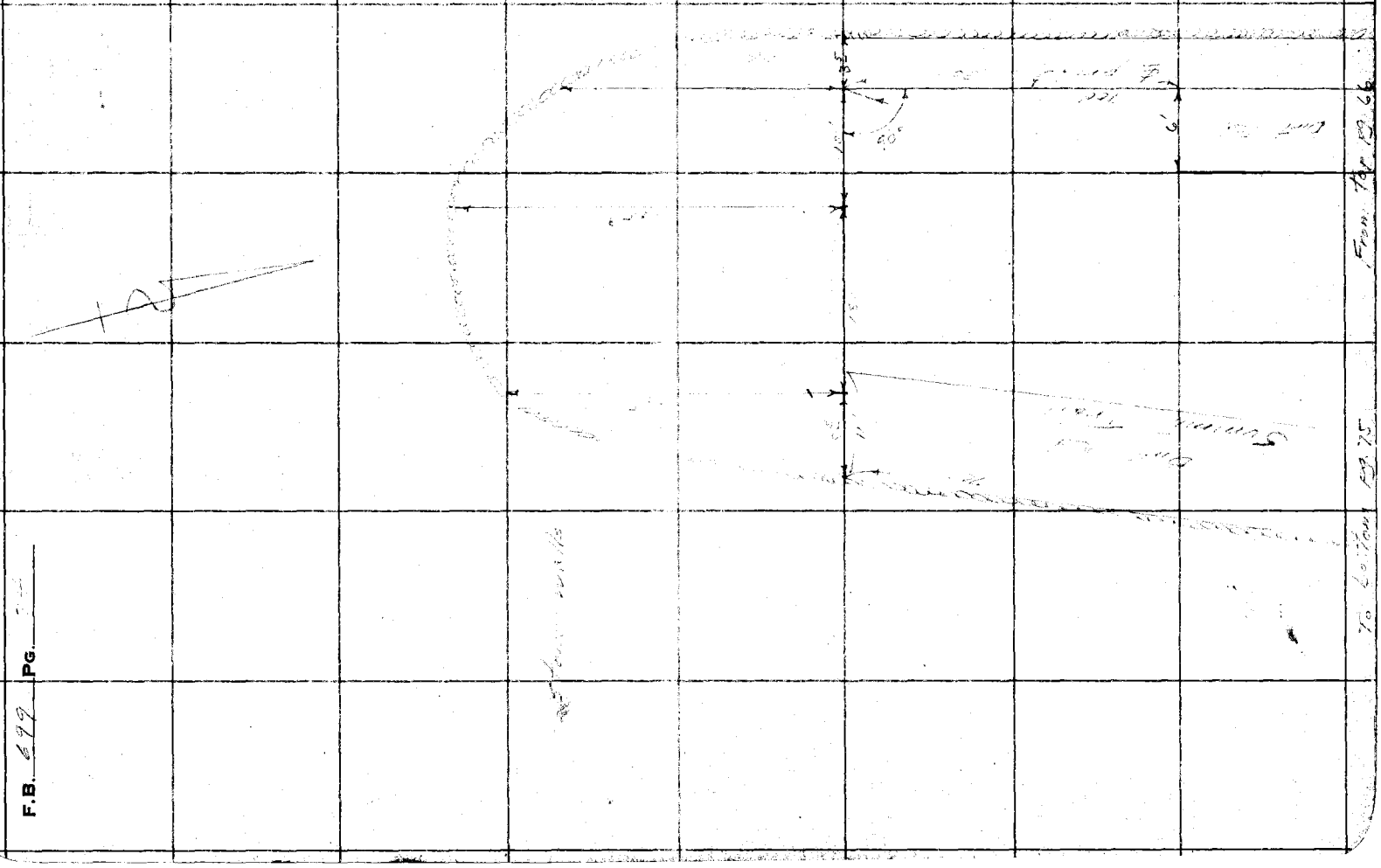

F.B. 699 PG.

Notes Ck'd by D. M. Finley	Survey of [illegible]	F.B. [illegible] PG. 75
Map No. B-1336-2	W. O. 8182 Tape No. ____ St'd ____ °F.	
Office Work ____	Surveyed by [illegible]	
Checked D. M. Finley	Notes [illegible] Date [illegible]	
Date AUG '55	Indexed A. C. Johnson	

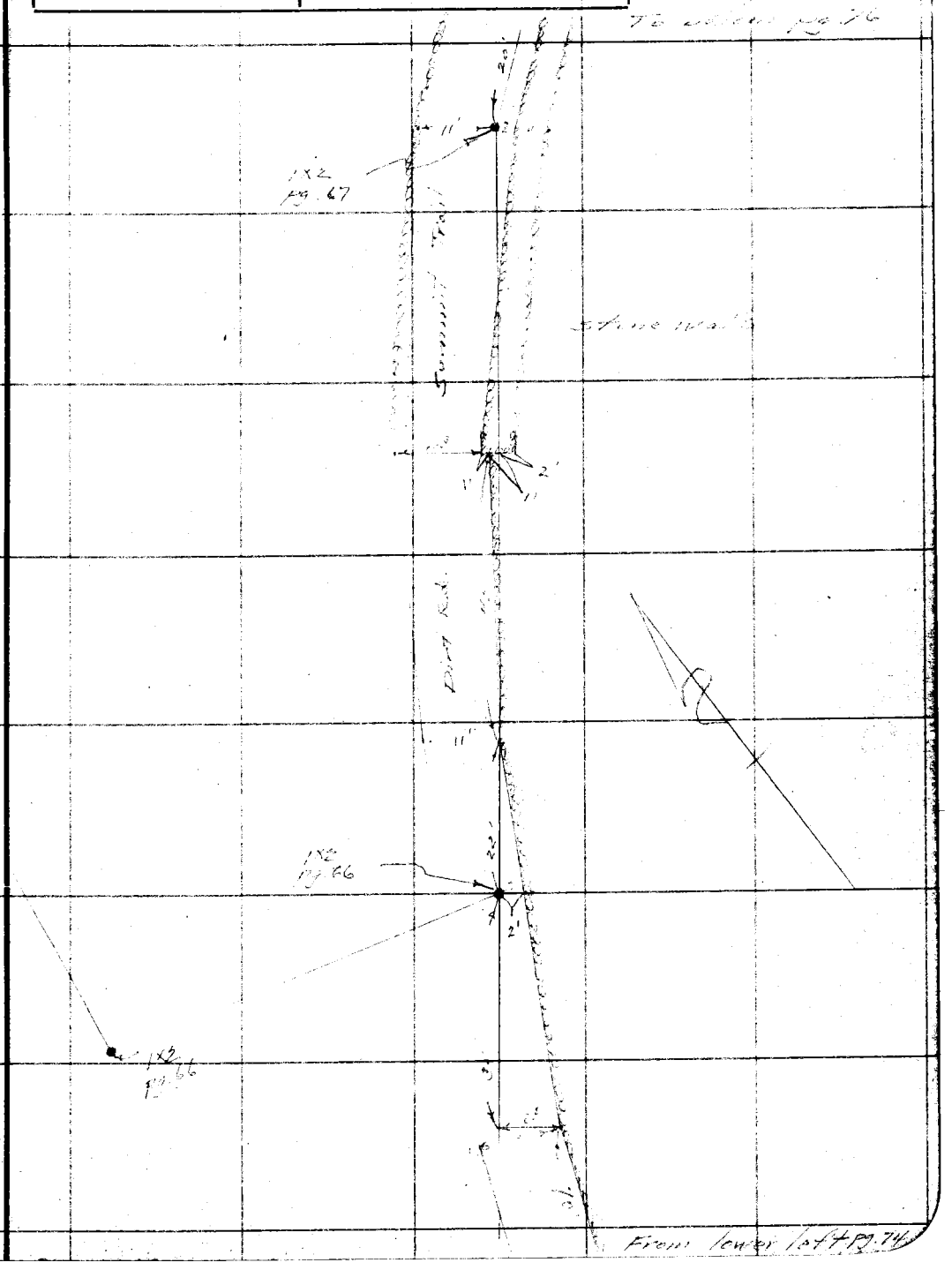

Note: Any Additions or Changes on This Sheet Must be Made or Circled in Red Ink With Date and Name of Person Making Change.

Do not extend notes this side of this line

RETURN TO
LOS ANGELES COUNTY SURVEYOR
700 HALL OF RECORDS

FORM 247 10M 11-35

RETURN TO
LOS ANGELES COUNTY SURVEYOR
700 HALL OF RECORDS

Note: Any Additions or Changes on This Sheet Must be Made or Circled in **Red Ink** With Date and Name of Person Making Change.

Do not extend notes this side of this line

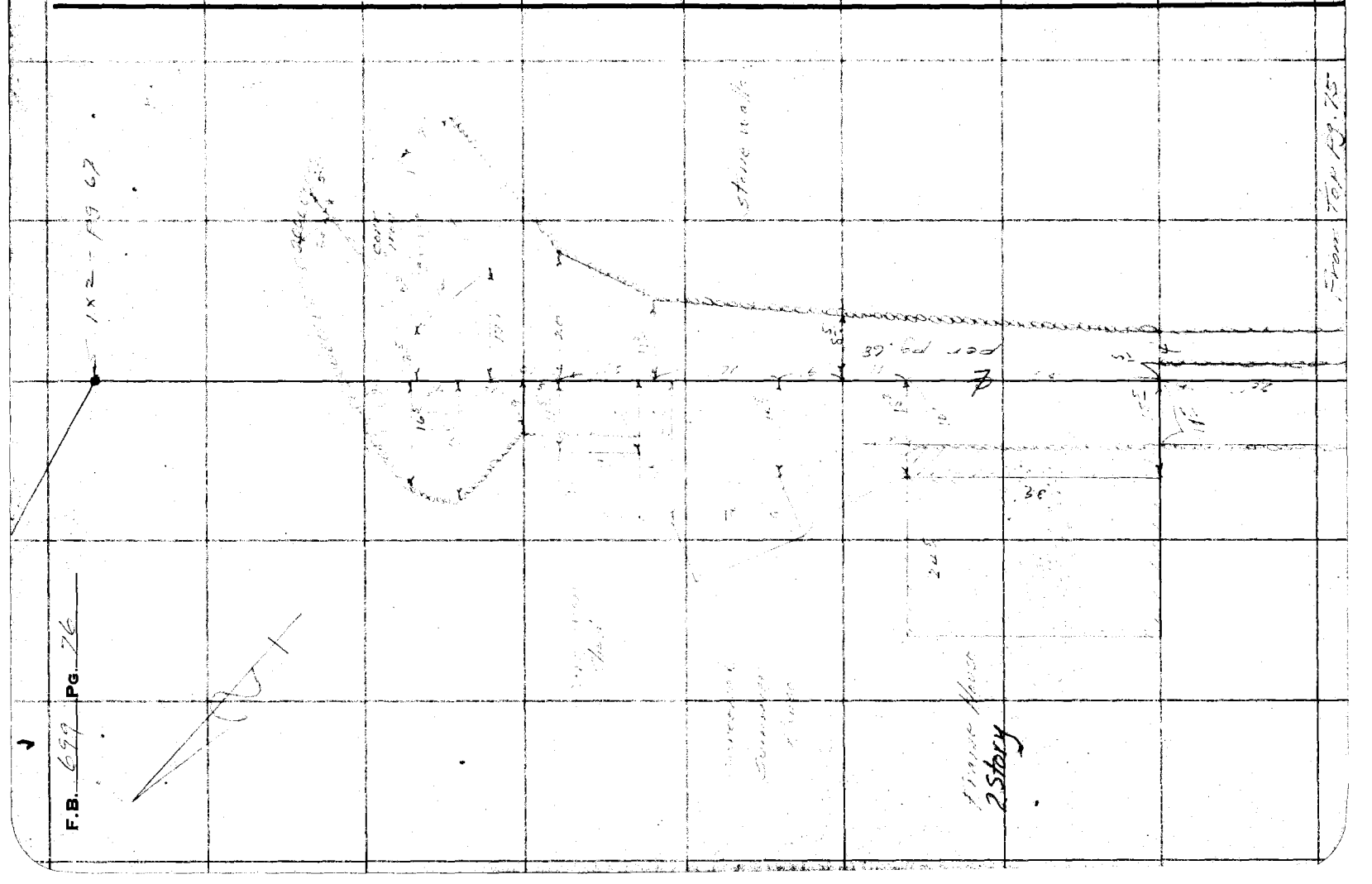

Notes Ck'd by D. M. Finley	Survey of
Map No. A-1396-2	W. O. 5182 Tape No. St'd °F.
Office Work	Surveyed by
Checked D. M. Finley	Notes Date
Date AUG '35	Indexed A. C. Johnson

F.B. Pg.

RETURN TO
LOS ANGELES COUNTY SURVEYOR
700 HALL OF RECORDS

Note: Any Additions or Changes on This Sheet Must be Made or Circled in Red Ink With Date and Name of Person Making Change.

Do not extend notes this side of this line

FORM 247 10M 11-35

RETURN TO
LOS ANGELES COUNTY SURVEYOR
700 HALL OF RECORDS

Note: Any Additions or Changes on This Sheet Must be Made or Circled in **Red** Ink With Date and Name of Person Making Change.

Do not extend notes this side of this line

F.B. 624 PG. 78

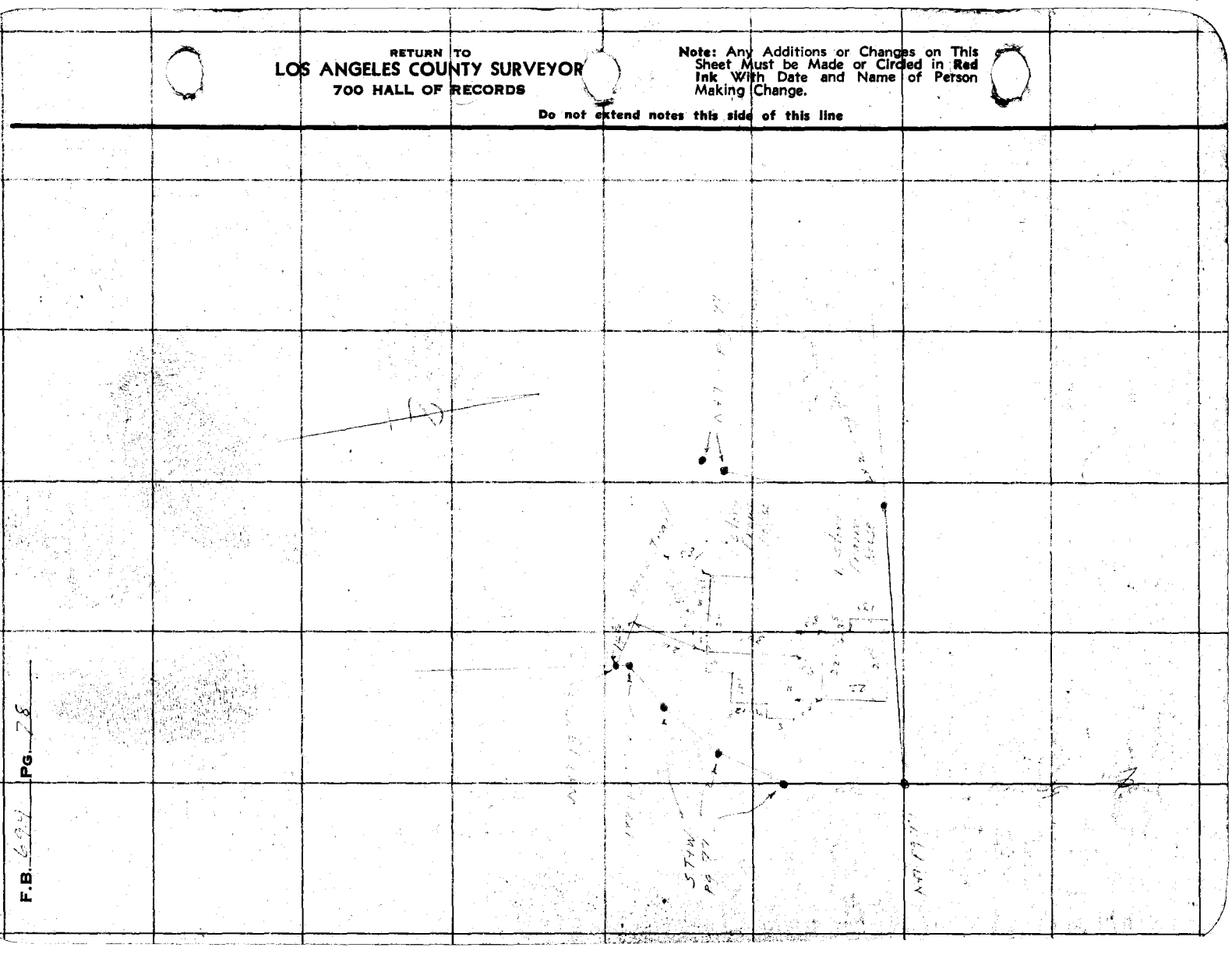

Notes Ck'd by D. M. Finley	Survey of
Map No. B-1936-2	W. O. 8182 Tape No. 60 St'd 82° °F.
Office Work	Surveyed by
Checked D. M. Finley	Notes Date 6-6-55
Date AUG '55	Indexed A. C. Johnson

F.B. 607 PG. 79

RETURN TO
LOS ANGELES COUNTY SURVEYOR
700 HALL OF RECORDS

Note: Any Additions or Changes on This Sheet Must be Made or Circled in Red Ink With Date and Name of Person Making Change.

Do not extend notes this side of this line

FORM 247 10M 11-55

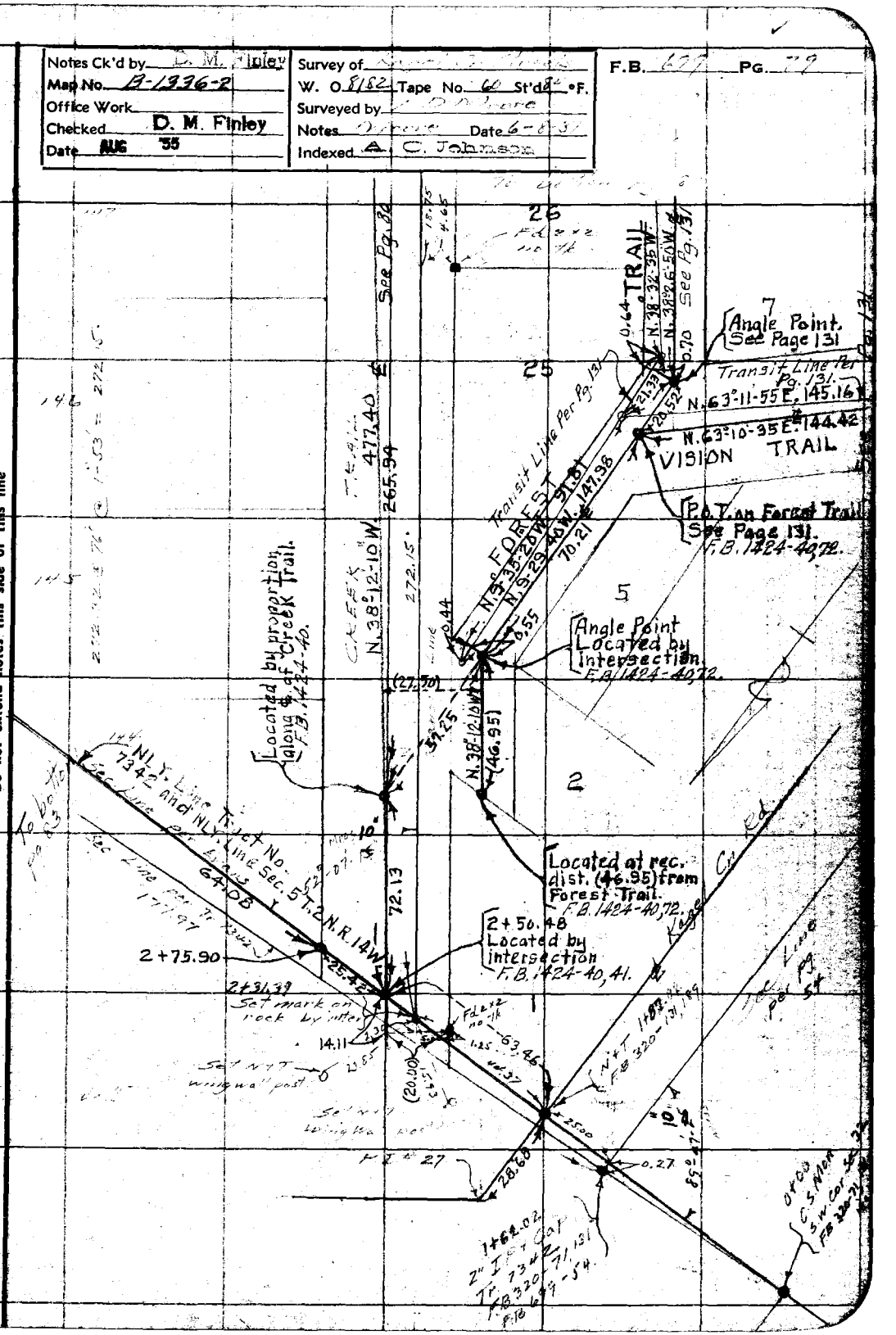

F.B. 699 PG. 80

RETURN TO
LOS ANGELES COUNTY SURVEYOR
700 HALL OF RECORDS

Do not extend notes this side of this line

Note: Any Additions or Changes on This Sheet Must be Made or Circled in Red Ink With Date and Name of Person Making Change.

Notes Ck'd by D. M. Finley
Map No. B-1336-2
Office Work
Checked D. M. Finley
Date AUG 55

Survey of Kings Co. Flume
W. O. 8122 Tape No. St'd °F.
Surveyed by L. D. Moore
Notes Moore Date 6-9-55
Indexed

F.B. Pg.

Note: Any Additions or Changes on This Sheet Must be Made or Circled in Red Ink With Date and Name of Person Making Change.

Do not extend notes this side of this line

RETURN TO
LOS ANGELES COUNTY SURVEYOR
700 HALL OF RECORDS

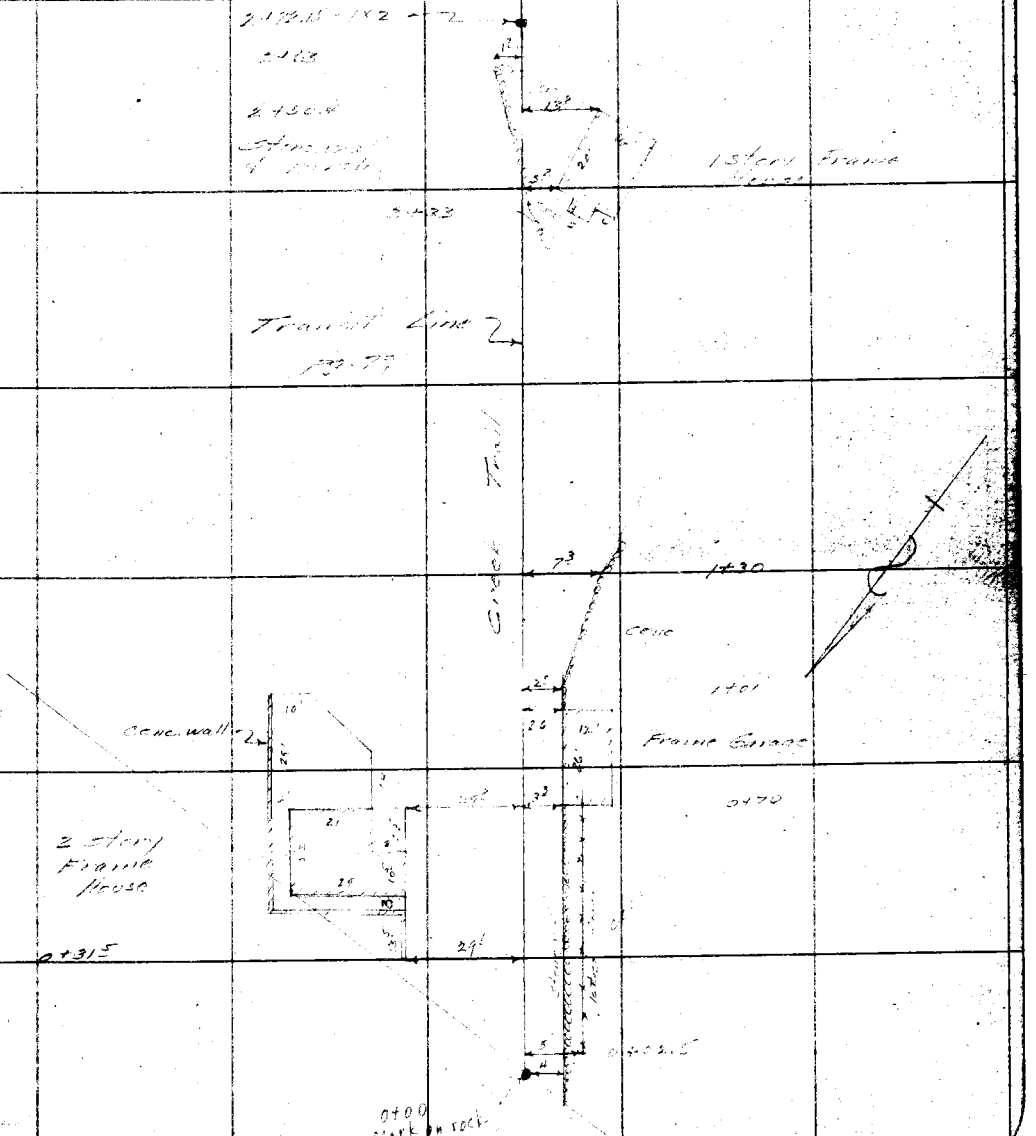

FORM 247 10M 11-55

RETURN TO
LOS ANGELES COUNTY SURVEYOR
700 HALL OF RECORDS

Note: Any Additions or Changes on This Sheet Must be Made or Circled in **Red Ink** With Date and Name of Person Making Change.

Do not extend notes this side of this line

F.B. _____ Pg. 52



Notes Ck'd by D. M. Finley	Survey of
Map No. B-1336-2	W. O. 5162 Tape No. 60 St'd 64 °F.
Office Work	Surveyed by
Checked D. M. Finley	Notes Date
Date AUG 58	Indexed A. C. Johnson

F.B. Pg.

RETURN TO
LOS ANGELES COUNTY SURVEYOR
700 HALL OF RECORDS

Note: Any Additions or Changes on This Sheet Must be Made or Circled in Red Ink With Date and Name of Person Making Change.

Do not extend notes this side of this line

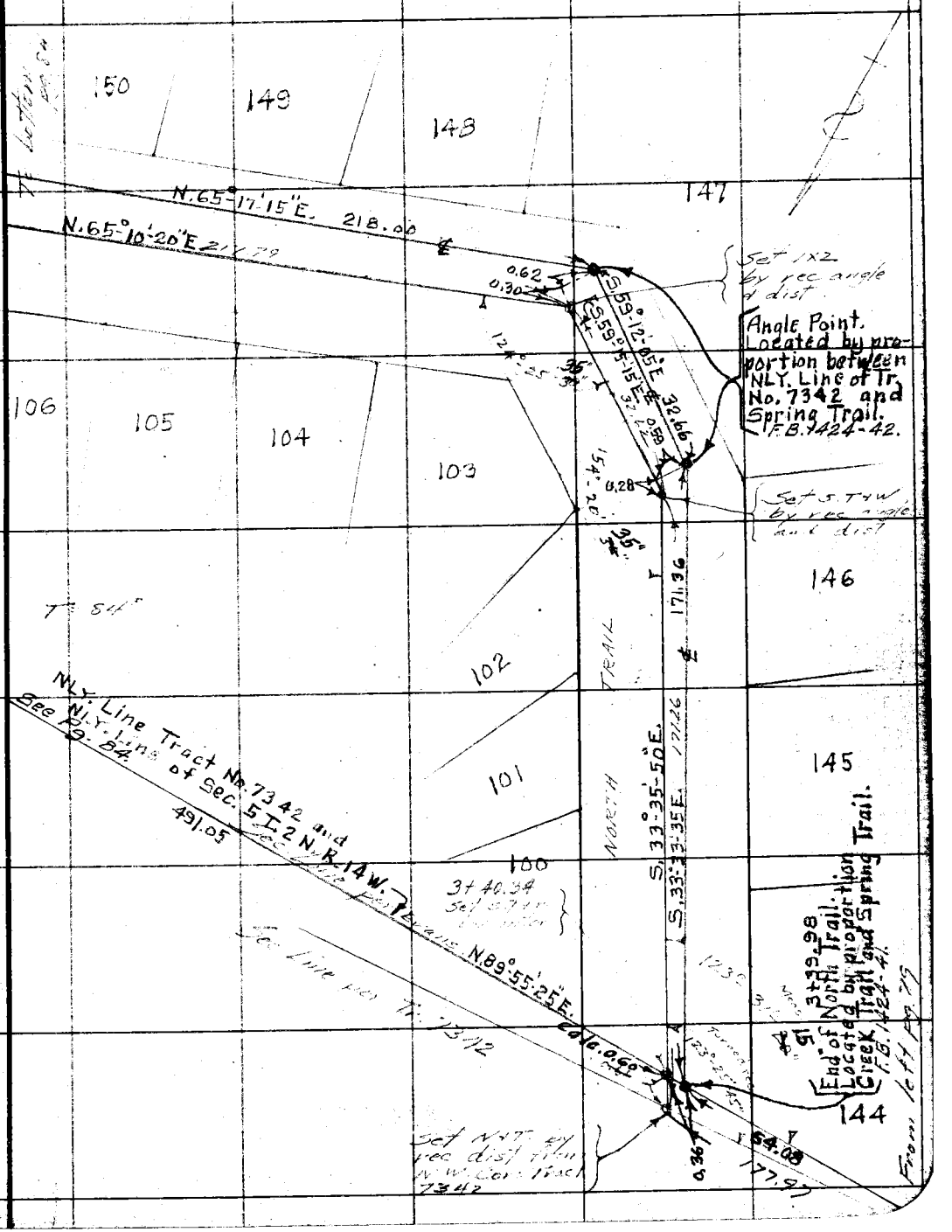

FORM 247 10M 11-58

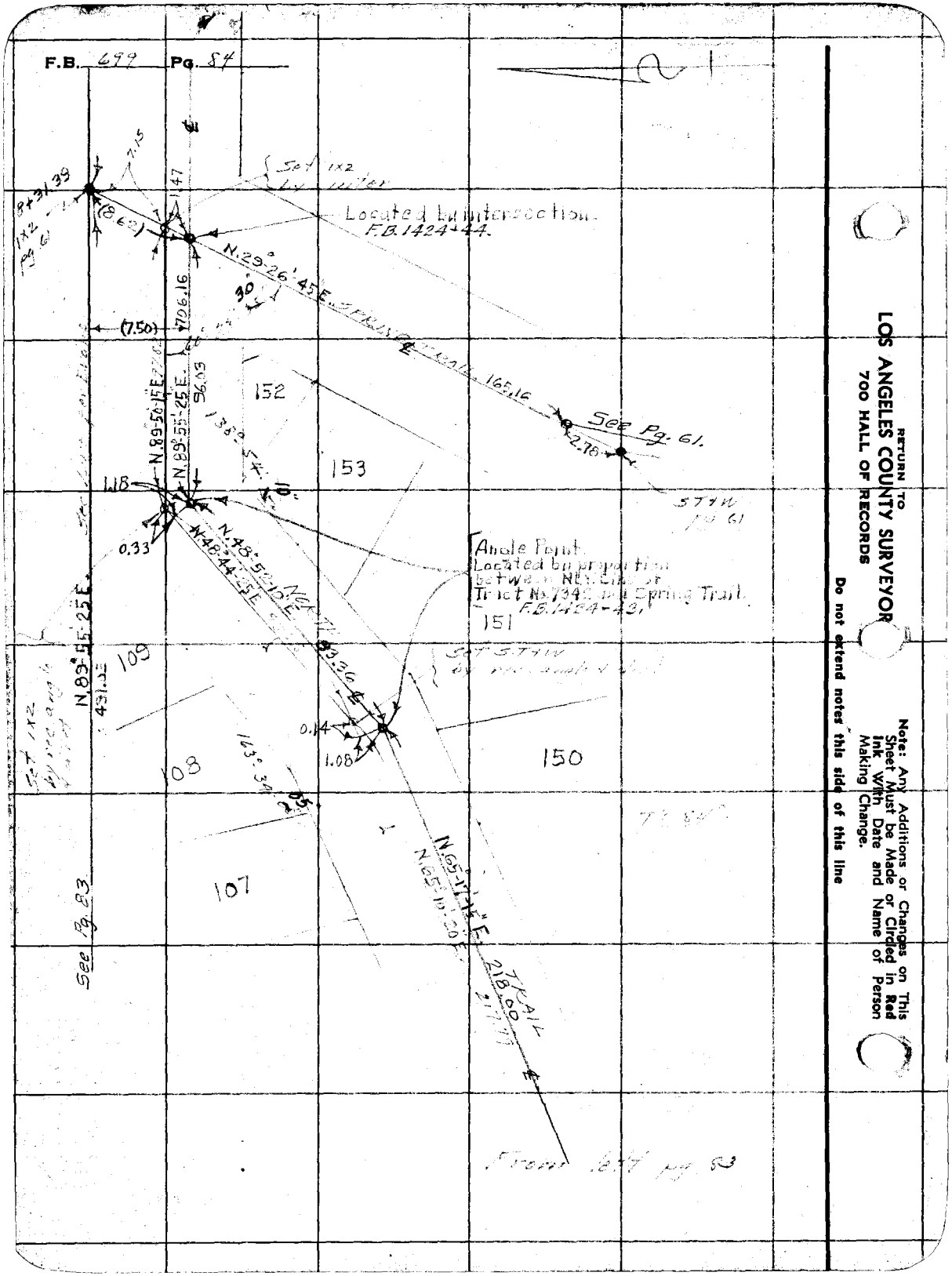

RETURN TO
LOS ANGELES COUNTY SURVEYOR
700 HALL OF RECORDS

Do not extend notes this side of this line

Note: Any Additions or Changes on This Sheet Must be Made or Circled in Red Ink With Date and Name of Person Making Change.

FORM 247 10M 11-35

RETURN TO
LOS ANGELES COUNTY SURVEYOR
700 HALL OF RECORDS

Note: Any Additions or Changes on This Sheet Must be Made or Circled in **Red Ink** With Date and Name of Person Making Change.

Do not extend notes this side of this line

Notes Ck'd by D. M. Finley
Map No. B-1336-21
Office Work D. M. Finley
Checked
Date AUG 35

Survey of
W. O. Tape No. St'd °F.
Surveyed by
Notes Date 6-4-35
Indexed

F.B. PG.



F.B. 699 PG. 56

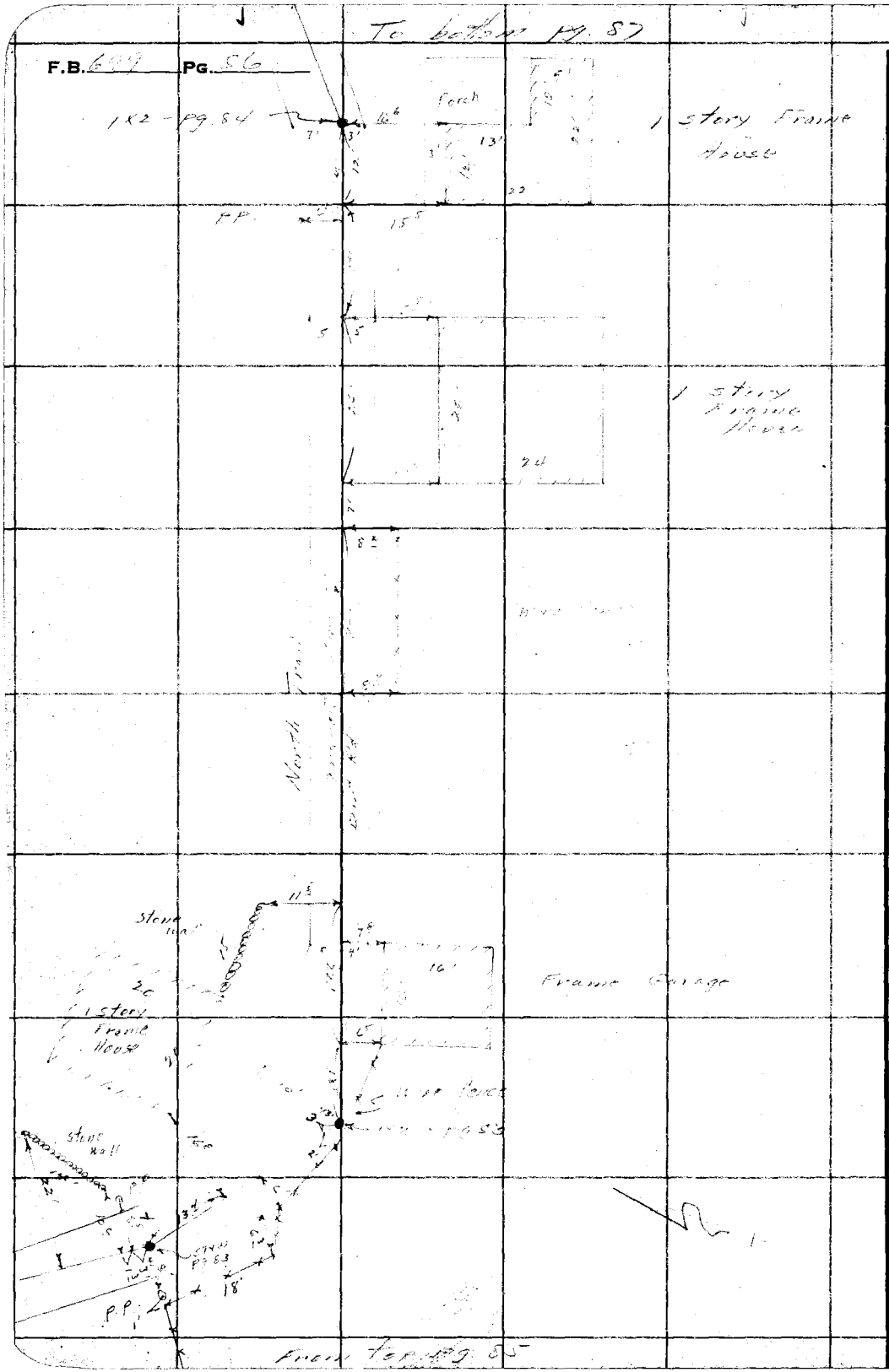

RETURN TO
LOS ANGELES COUNTY SURVEYOR
700 HALL OF RECORDS

Note: Any Additions or Changes on This Sheet Must be Made or Circled in Red Ink With Date and Name of Person Making Change.

Do not extend notes this side of this line

Notes Ck'd by D. M. Finley	Survey of [illegible]
Map No. B-1336-2	W. O. 818 Tape No. ____ St'd ____ °F.
Office Work	Surveyed by [illegible]
Checked D. M. Finley	Notes [illegible] Date 6-10-37
Date AUG '55	Indexed A. C. Johnson

F.B. [illegible] PG. [illegible]

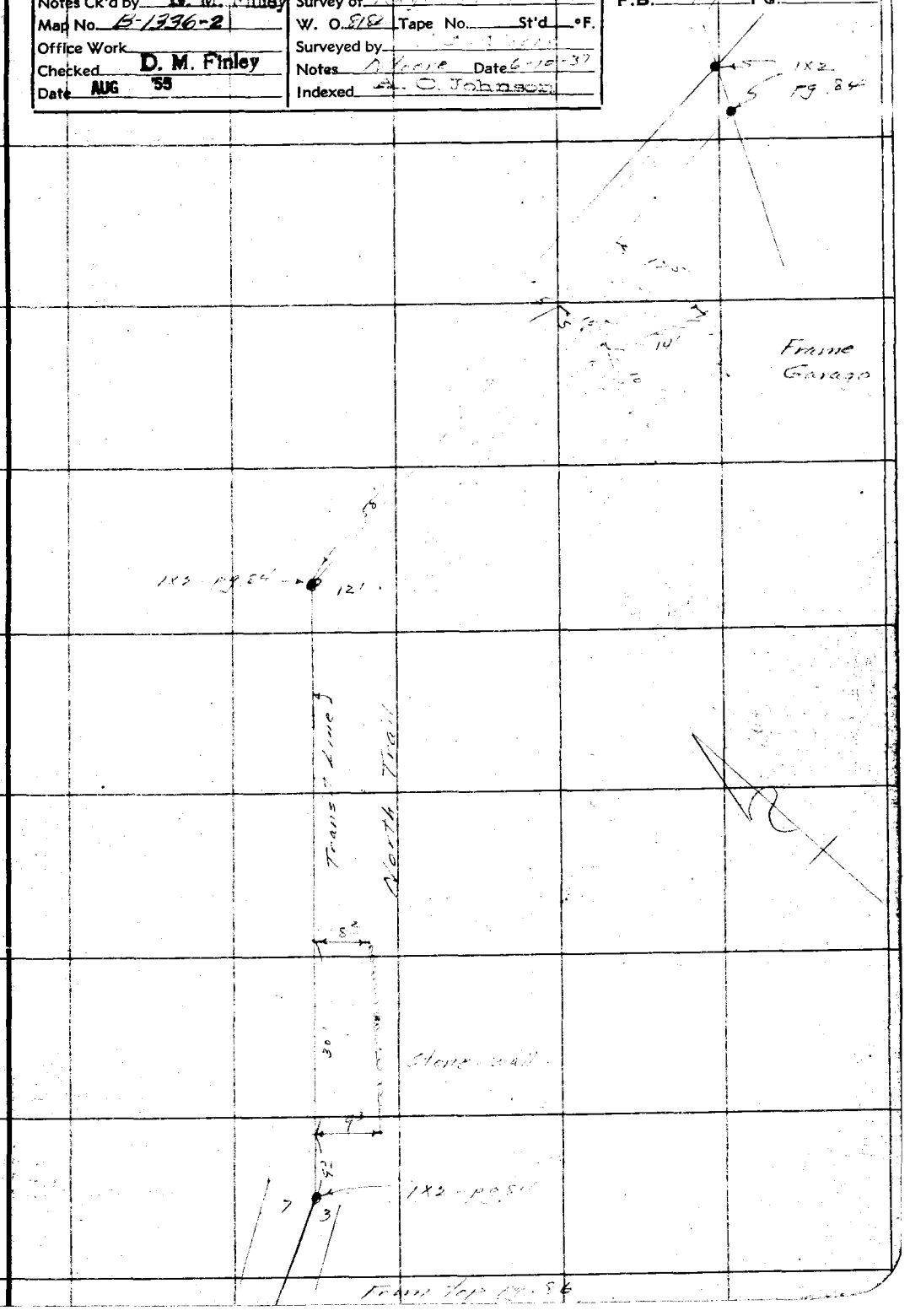

Note: Any Additions or Changes on This Sheet Must be Made or Circled in Red Ink With Date and Name of Person Making Change.

Do not extend notes this side of this line

RETURN TO
LOS ANGELES COUNTY SURVEYOR
700 HALL OF RECORDS

FORM 247 10M 11-35

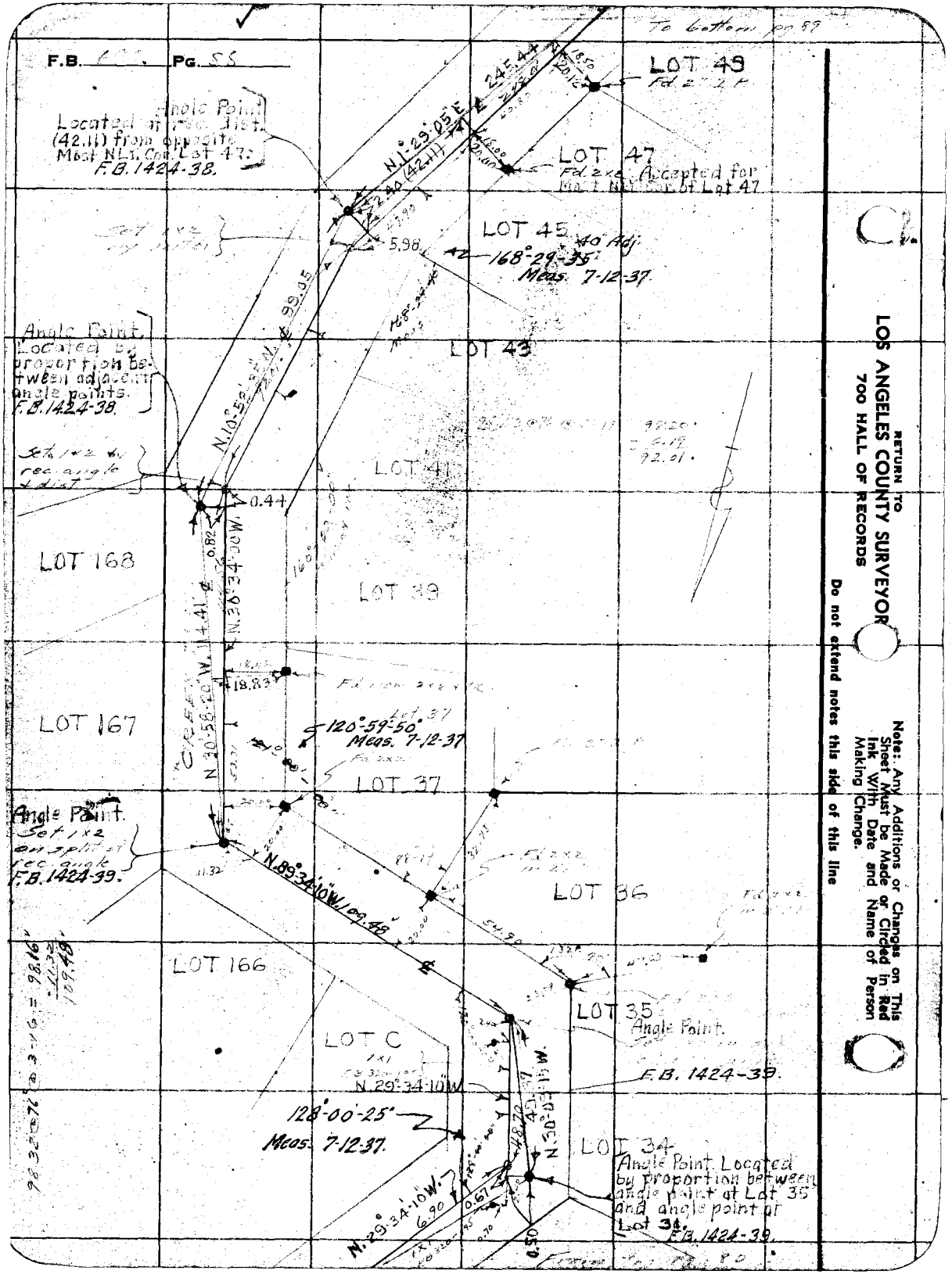

RETURN TO
LOS ANGELES COUNTY SURVEYOR
700 HALL OF RECORDS

Note: Any Additions or Changes on This Sheet Must be Made or Circled in Red Ink With Date and Name of Person Making Change.

Do not extend notes this side of this line

Notes Ck'd by D. M. Finley	Survey of [illegible]	F.B. 699 Pg. 89
Map No. B-1336-2	W. O. [illegible] Tape No. 60 St'd [illegible] °F.	
Office Work	Surveyed by L. D. Moore	
Checked D. M. Finley	Notes [illegible] Date [illegible]	
Date AUG '55	Indexed [illegible]	

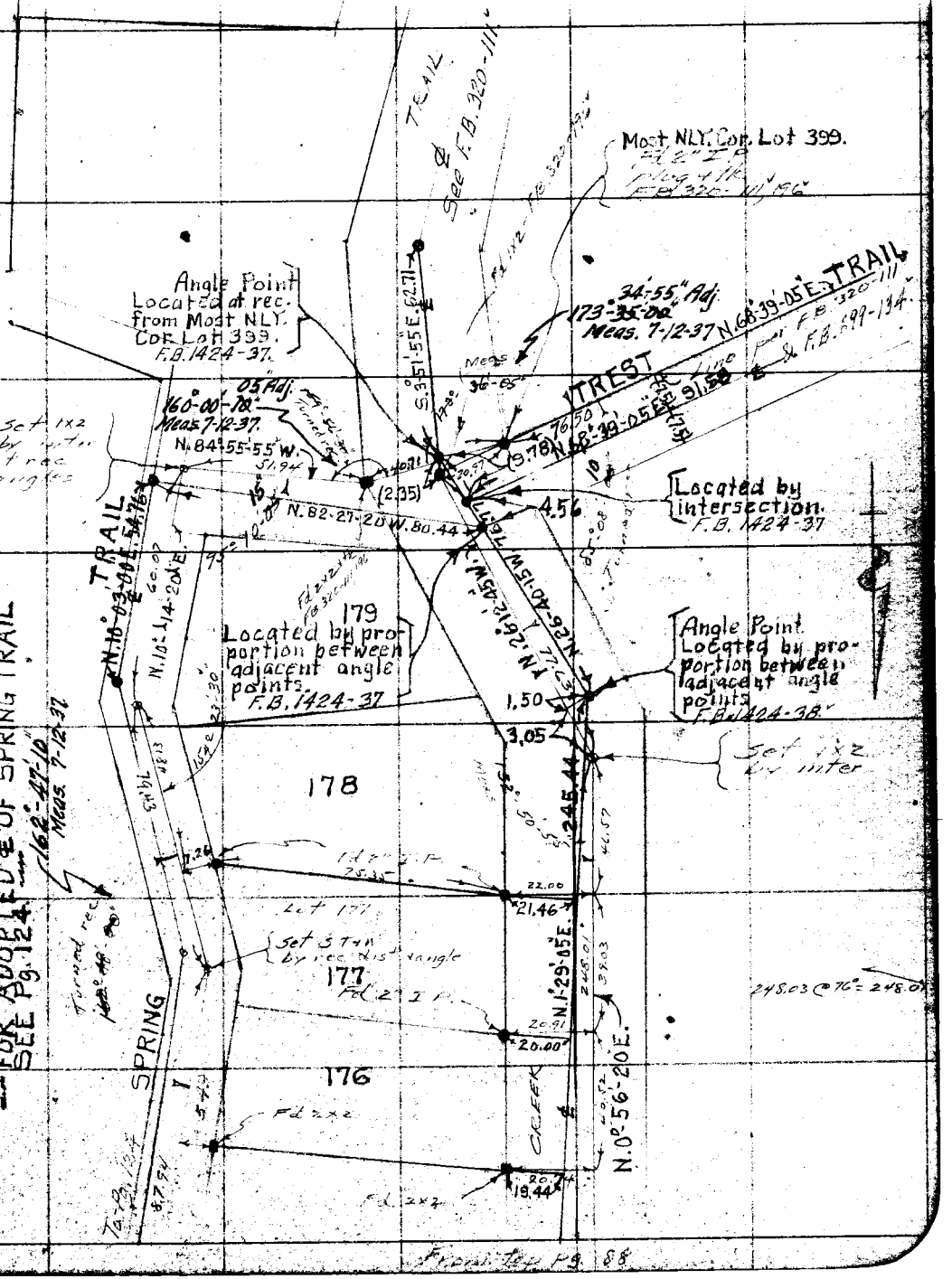

Note: Any Additions or Changes on This Sheet Must be Made or Circled in Red Ink With Date and Name of Person Making Change.

Do not extend notes this side of this line

RETURN TO
LOS ANGELES COUNTY SURVEYOR
700 HALL OF RECORDS

FORM 247 10M 11-35

Front to Pg. 88

RETURN TO
LOS ANGELES COUNTY SURVEYOR
700 HALL OF RECORDS

Note: Any Additions or Changes on This Sheet Must be Made or Circled in **Red Ink** With Date and Name of Person Making Change.

Do not extend notes this side of this line

F.B. 699 Pg. 90

Notes Ck'd by D. M. Finley	Survey of [illegible]	F.B. 6[illegible] PG. 91
Map No. B-1336-2	W. O. 8182 Tape No. 60 St'd 24°F.	
Office Work	Surveyed by [illegible]	
Checked D. M. Finley	Notes [illegible] Date 6-14-37	
Date AUG 55	Indexed A. C. Johnson	

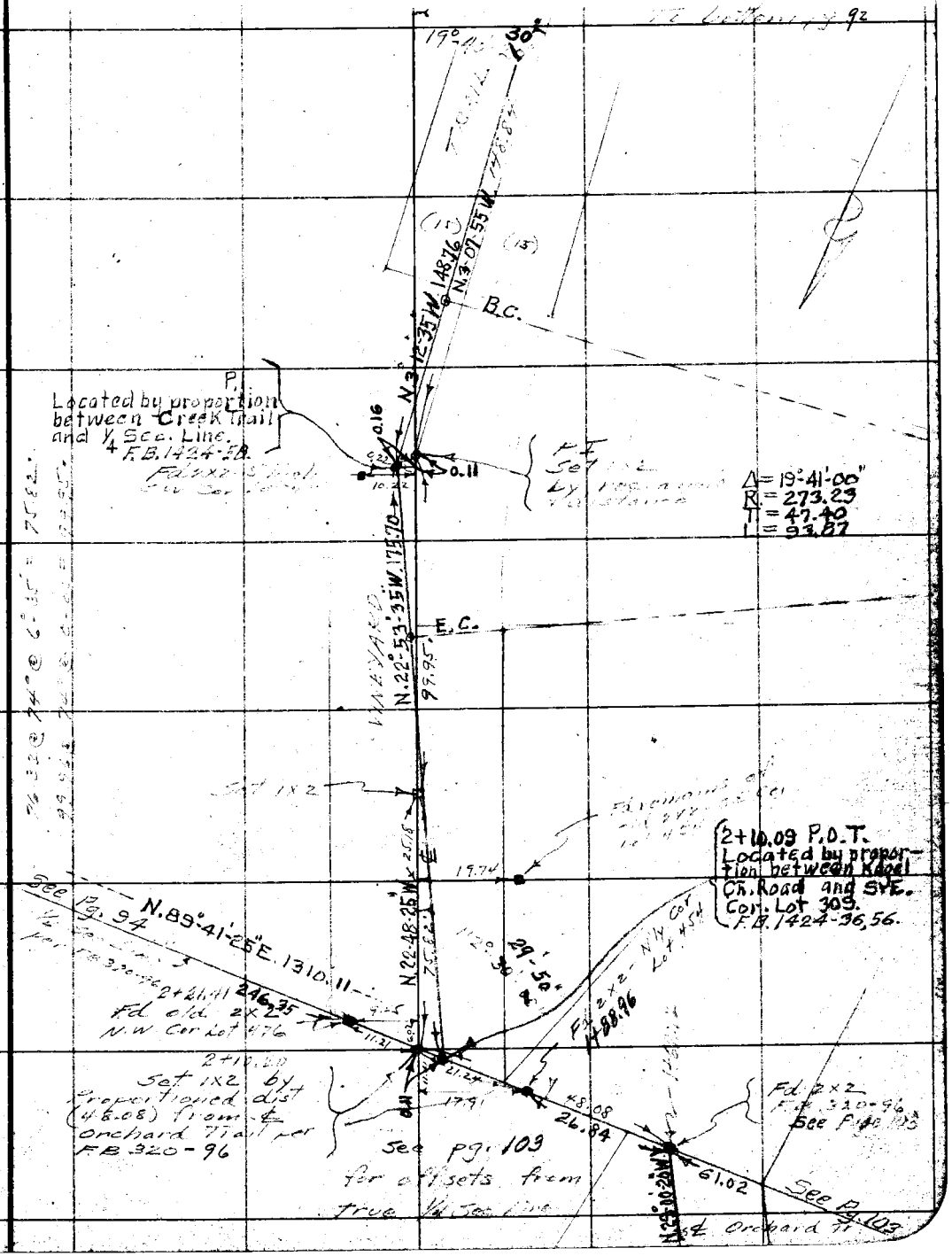

Note: Any Additions or Changes on This Sheet Must be Made or Circled in Red Ink With Date and Name of Person Making Change.

Do not extend notes this side of this line

RETURN TO
LOS ANGELES COUNTY SURVEYOR
700 HALL OF RECORDS

FORM 247 10M 11-35

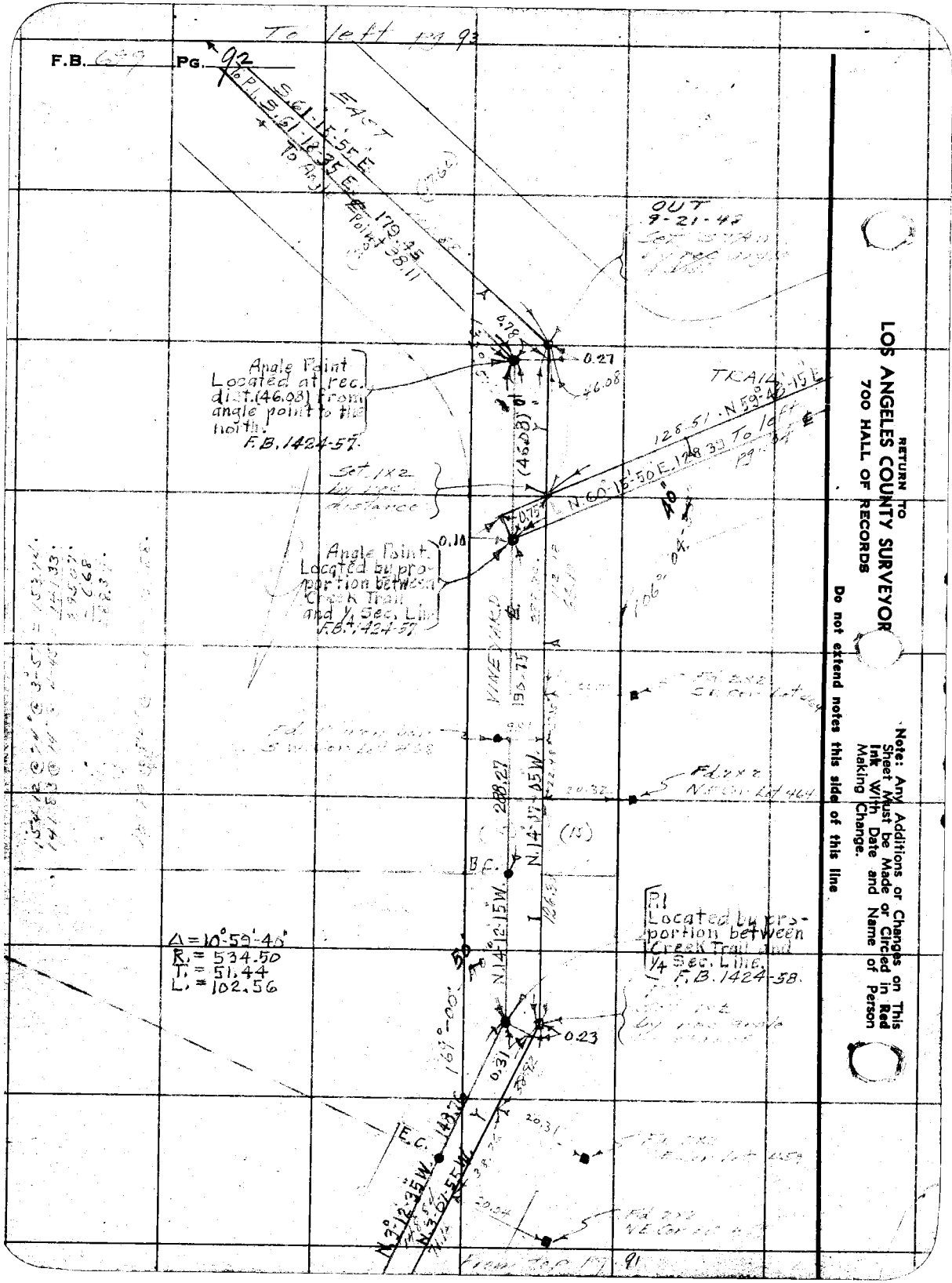

RETURN TO
LOS ANGELES COUNTY SURVEYOR
700 HALL OF RECORDS

Note: Any Additions or Changes on This Sheet Must be Made or Circled in Red Ink With Date and Name of Person Making Change.

Do not extend notes this side of this line

Notes Ck'd by D. M. Finley	Survey of [illegible]	F.B. [illegible] Pg. 93
Map No. B-1336-1	W. O. [illegible] Tape No. [illegible] St'd [illegible] °F.	
Office Work	Surveyed by L. D. Moore	
Checked D. M. Finley	Notes [illegible] Date [illegible]	
Date AUG '55	Indexed A. C. Johnson	

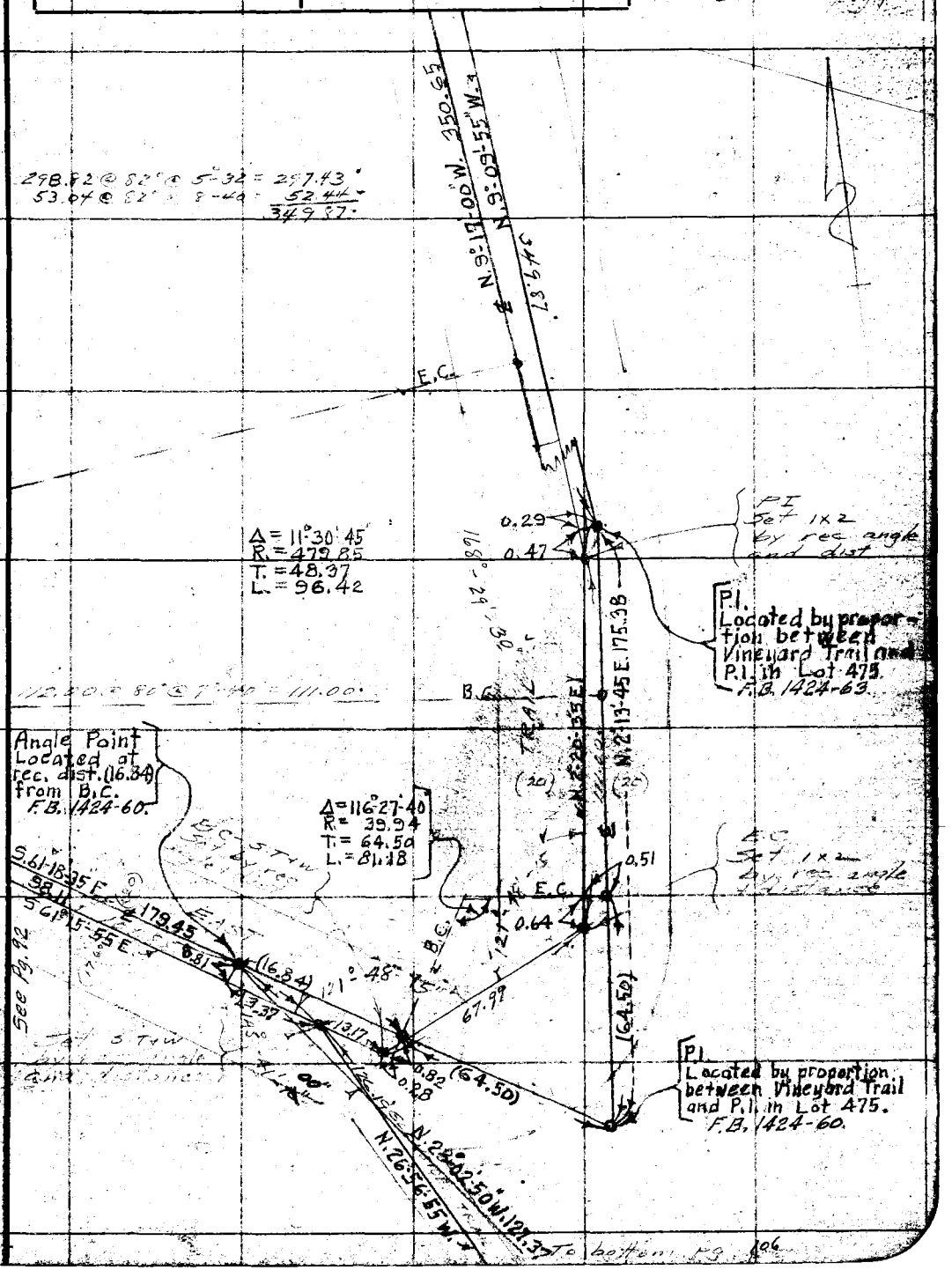

Note: Any Additions or Changes on This Sheet Must be Made or Circled in Red Ink With Date and Name of Person Making Change.

Do not extend notes this side of this line

RETURN TO
LOS ANGELES COUNTY SURVEYOR
700 HALL OF RECORDS

FORM 247 10M 11-35

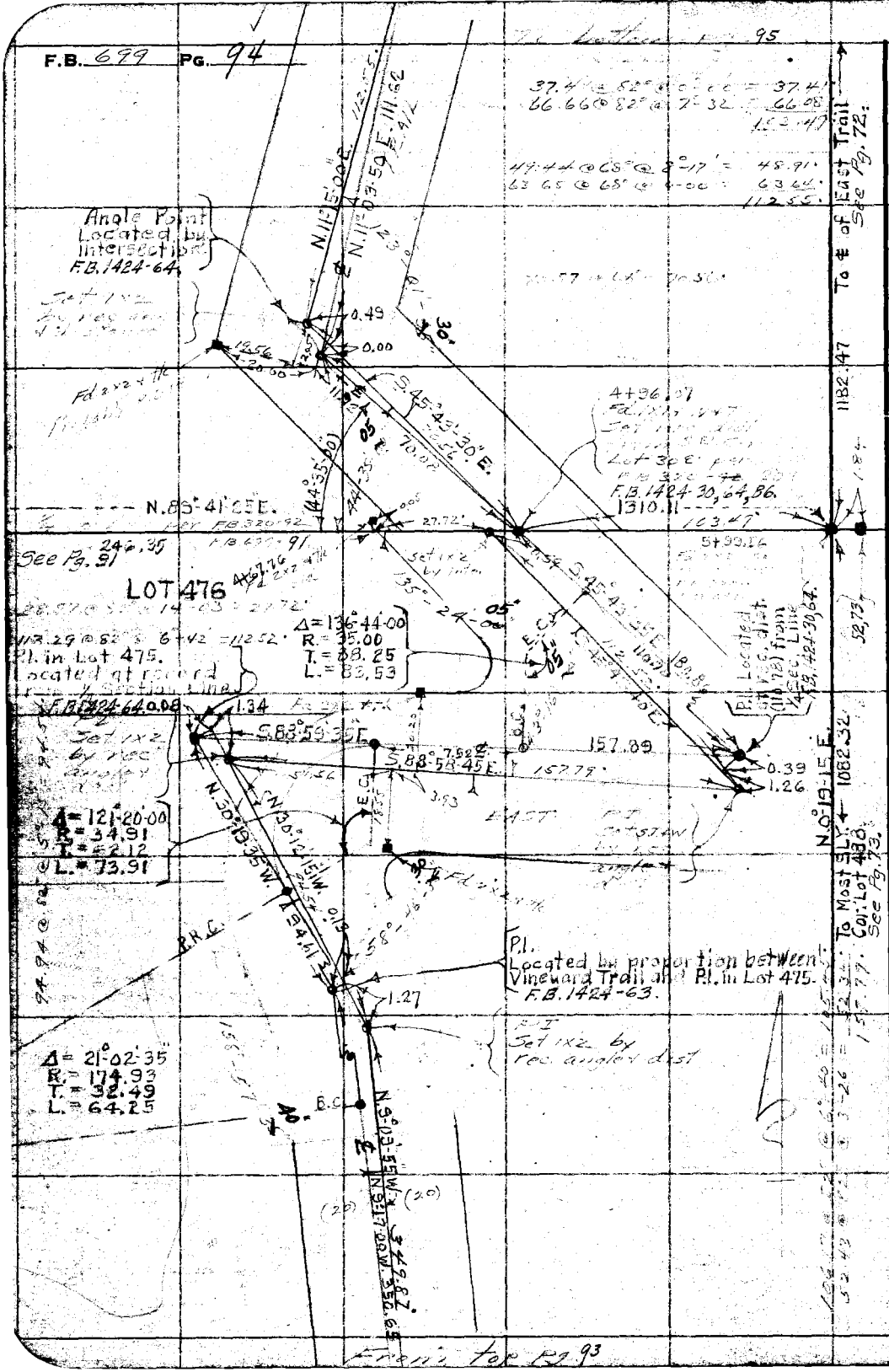

RETURN TO
LOS ANGELES COUNTY SURVEYOR
700 HALL OF RECORDS

Do not extend notes this side of this line

Note: Any Additions or Changes on This Sheet Must be Made or Circled in Red Ink With Date and Name of Person Making Change.

Notes Ck'd by D. M. Finley	Survey of		F.B. PG. 95
Map No. B-1336-1	W. O.	Tape No. St'd °F.	
Office Work	Surveyed by		
Checked D. M. Finley	Notes	Date	
Date AUG 55	Indexed A. C. Johnson		

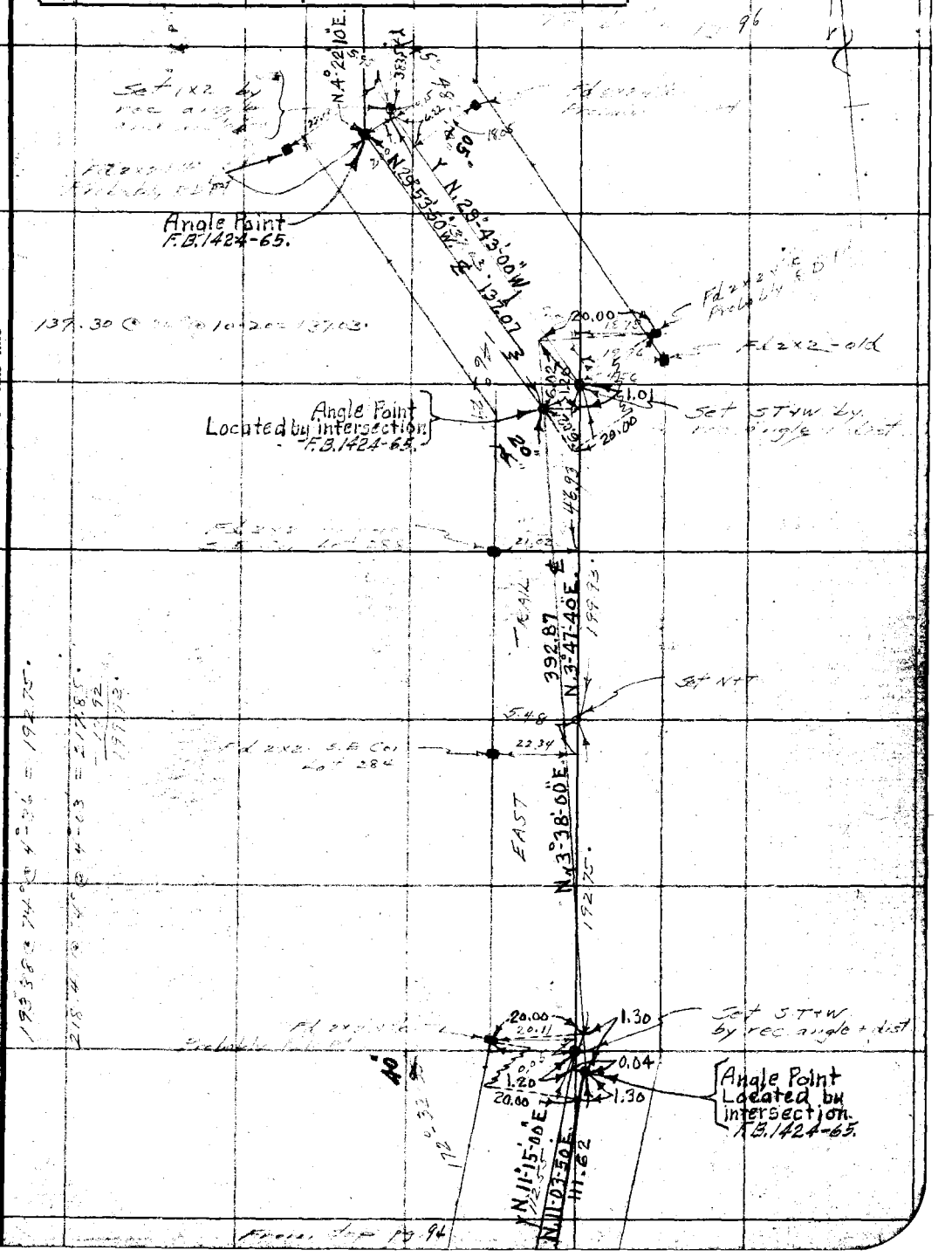

Note: Any Additions or Changes on This Sheet Must be Made or Circled in Red Ink With Date and Name of Person Making Change.

Do not extend notes this side of this line

RETURN TO
LOS ANGELES COUNTY SURVEYOR
700 HALL OF RECORDS

FORM 247 10M 11-35

RETURN TO
LOS ANGELES COUNTY SURVEYOR
700 HALL OF RECORDS

Note: Any Additions or Changes on This Sheet Must be Made or Circled in **Red Ink** With Date and Name of Person Making Change.

Do not extend notes this side of this line

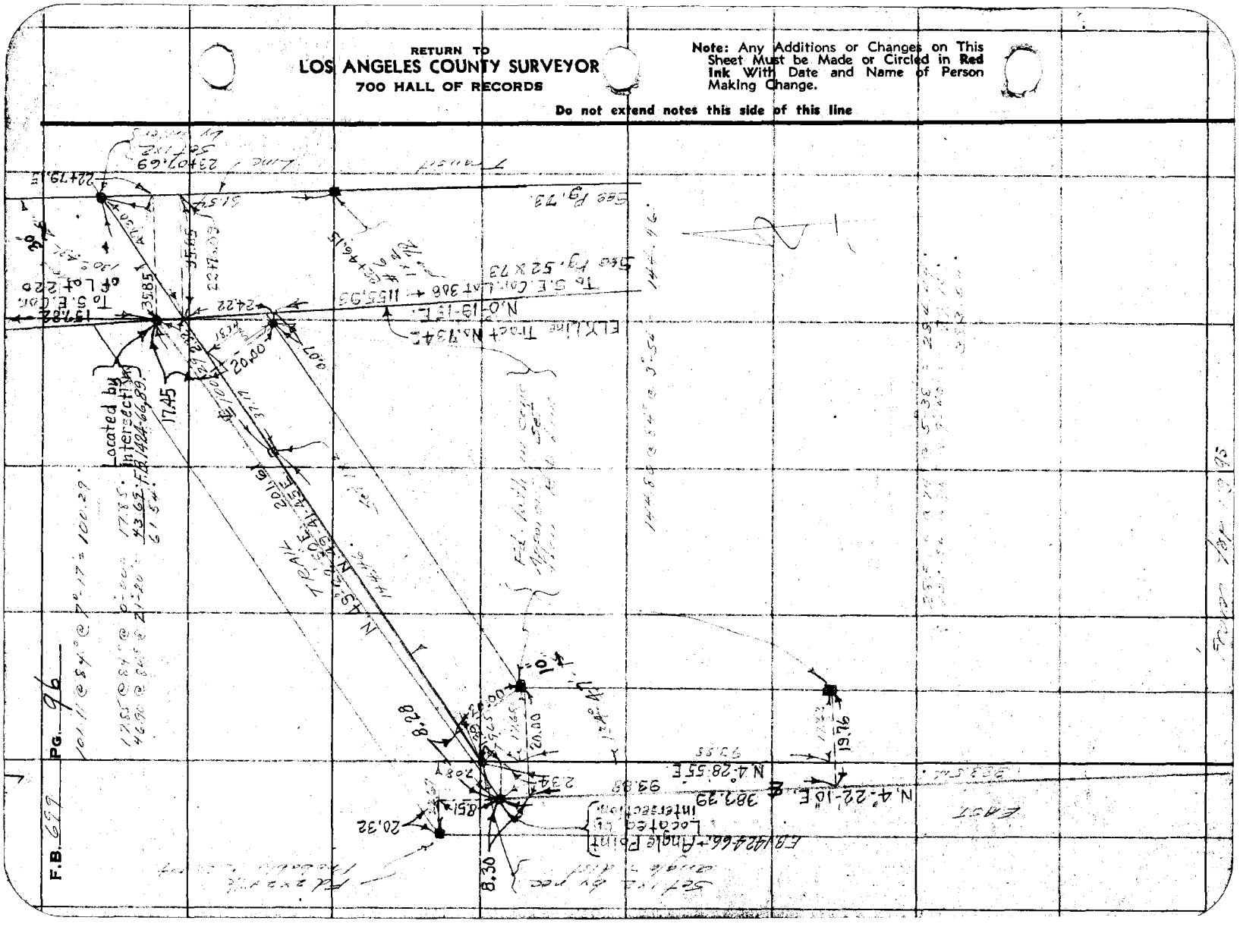

FORM 247 10M 11-35

RETURN TO
LOS ANGELES COUNTY SURVEYOR
700 HALL OF RECORDS

Note: Any Additions or Changes on This Sheet Must be Made or Circled in **Red Ink** With Date and Name of Person Making Change.

Do not extend notes this side of this line

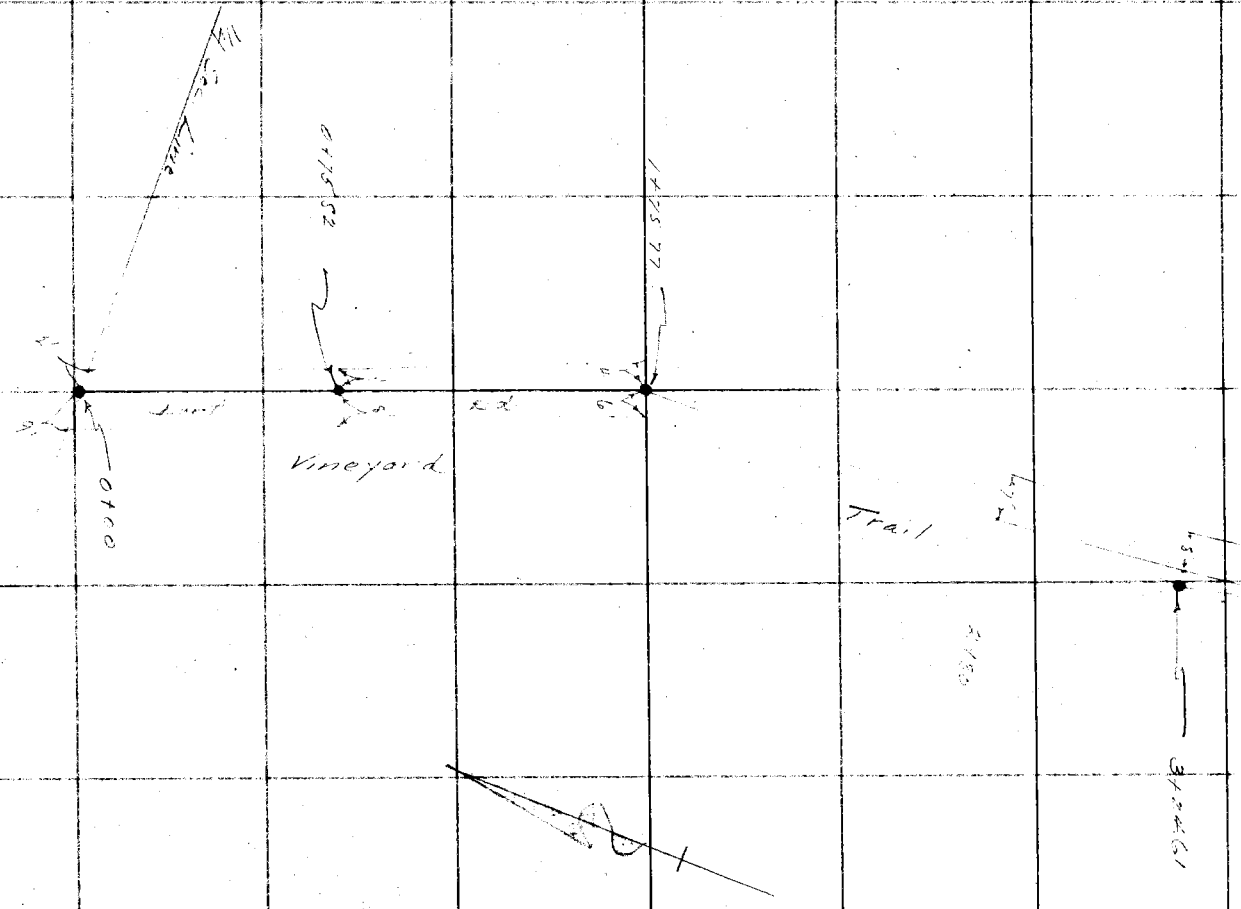

Notes Ck'd by
Map No. R-1386-2
Offsite Work
Checked D. M. Finley
Date AUG 35

Survey of
W. O.
Tape No. St'd °F.
Surveyed by
Notes
Date
Indexed

F.B. 6901 PG. 07

F.B. 699 Pg. 98

RETURN TO
LOS ANGELES COUNTY SURVEYOR
700 HALL OF RECORDS

Note: Any Additions or Changes on This Sheet Must be Made or Circled in Red Ink With Date and Name of Person Making Change.

Do not extend notes this side of this line

Notes Ck'd by D. M. Finley	Survey of
Map No. B-1336-1	W. O.	Tape No.	St'd °F.
Office Work	Surveyed by
Checked D. M. Finley	Notes	Date
Date AUG 35	Indexed A. C. Johnson

F.B. Pg. 99

Note: Any Additions or Changes on This Sheet Must be Made or Circled in Red Ink With Date and Name of Person Making Change.

Do not extend notes this side of this line

RETURN TO
LOS ANGELES COUNTY SURVEYOR
700 HALL OF RECORDS

FORM 247 10M 11-35

From left to

F.B. 699 Pg. 100

To bottom Pg 101

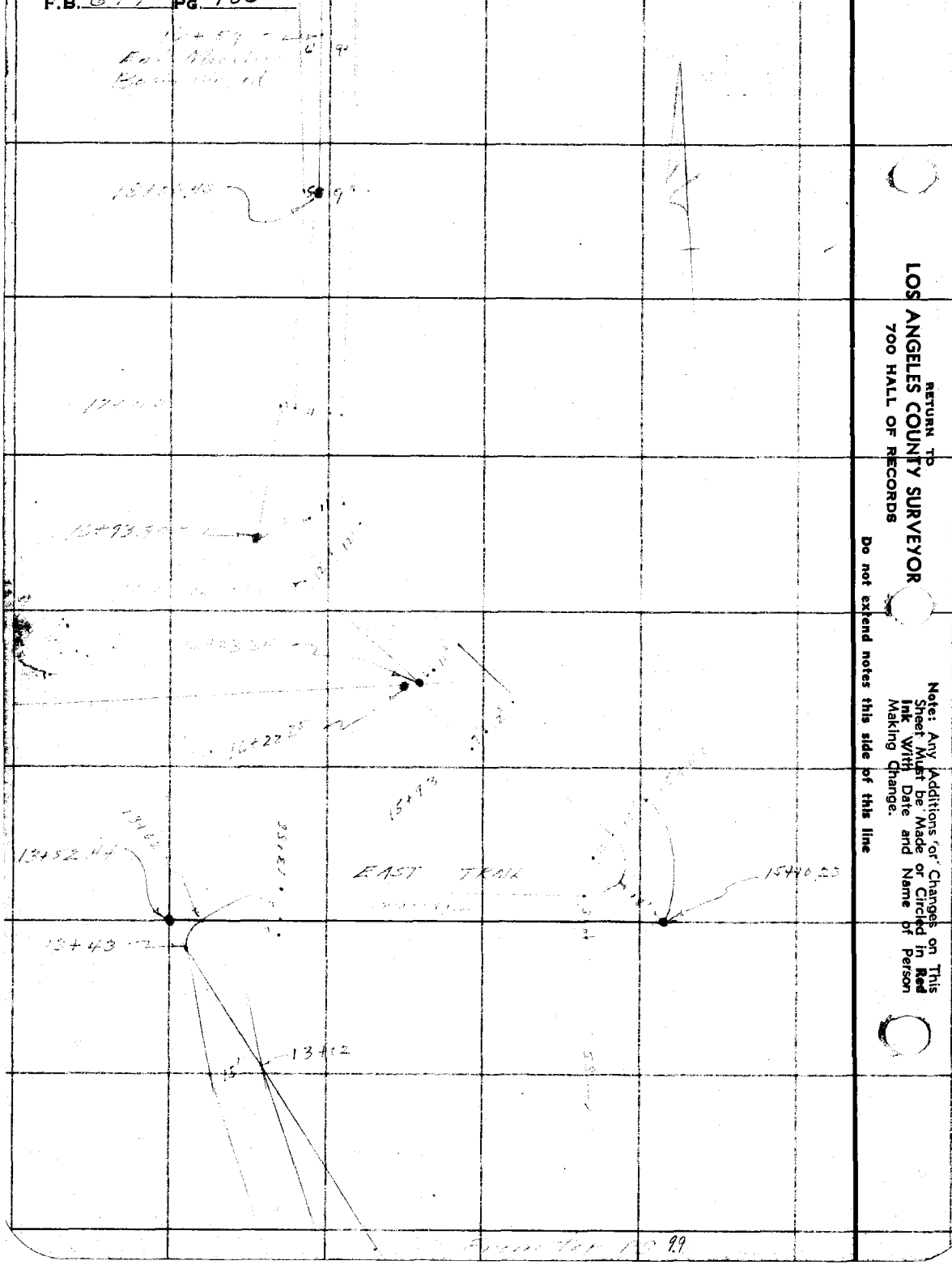

RETURN TO
LOS ANGELES COUNTY SURVEYOR
700 HALL OF RECORDS

Note: Any Additions or Changes on This Sheet Must Be Made or Circled in Red Ink With Date and Name of Person Making Change.

Do not extend notes this side of this line

Notes Ck'd by D. M. Finley	Survey of
Map No. B-1336-1	W. O. Tape No. St'd °F.
Office Work	Surveyed by L. D. Moore
Checked D. M. Finley	Notes Date
Date AUG '55	Indexed A. C. Johnson

F.B. 699 Pg. 101

Note: Any Additions or Changes on This Sheet Must be Made or Circled in Red Ink With Date and Name of Person Making Change.

Do not extend notes this side of this line

RETURN TO
LOS ANGELES COUNTY SURVEYOR
700 HALL OF RECORDS

FORM 247 10M 11-33

From top Pg. 100

RETURN TO
LOS ANGELES COUNTY SURVEYOR
700 HALL OF RECORDS

Note: Any Additions or Changes on This Sheet Must be Made or Circled in **Red Ink** With Date and Name of Person Making Change.

Do not extend notes this side of this line



F.B. 6 49 PG. 102

Notes Ck'd by D. M. Finley	Survey of [illegible]
Map No. B-1336-1	W. O. [illegible] Tape No. [illegible] St'd [illegible] °F.
Office Work	Surveyed by L. D. Moore
Checked D. M. Finley	Notes [illegible] Date [illegible]
Date AUG 55	Indexed A. C. Johnson

F.B. L99 PG. 103

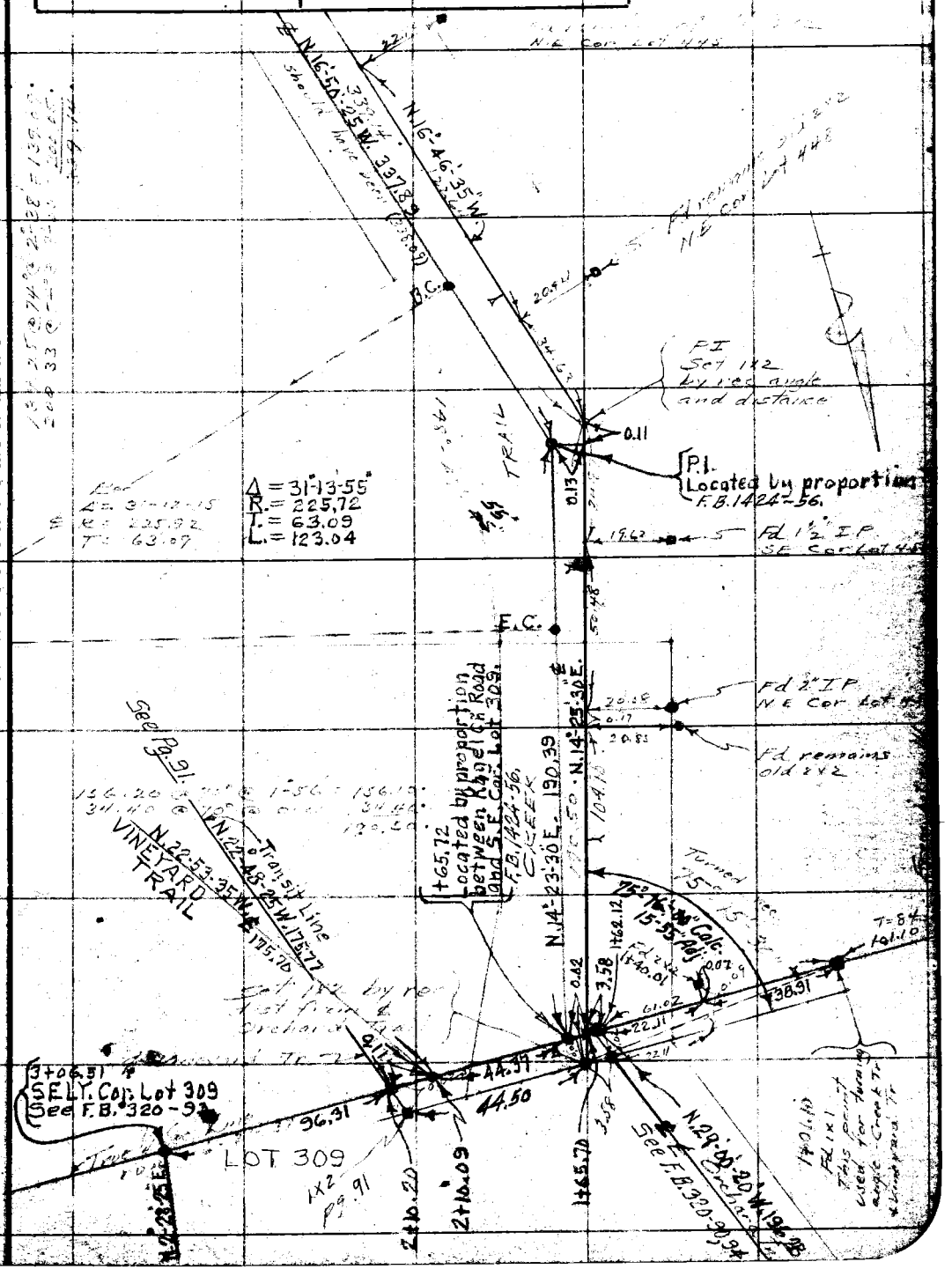

Note: Any Additions or Changes on This Sheet Must be Made or Circled in Red Ink With Date and Name of Person Making Change.

Do not extend notes this side of this line

RETURN TO
LOS ANGELES COUNTY SURVEYOR
700 HALL OF RECORDS

FORM 247 10M 11-35

F.B. 699 Pg. 104

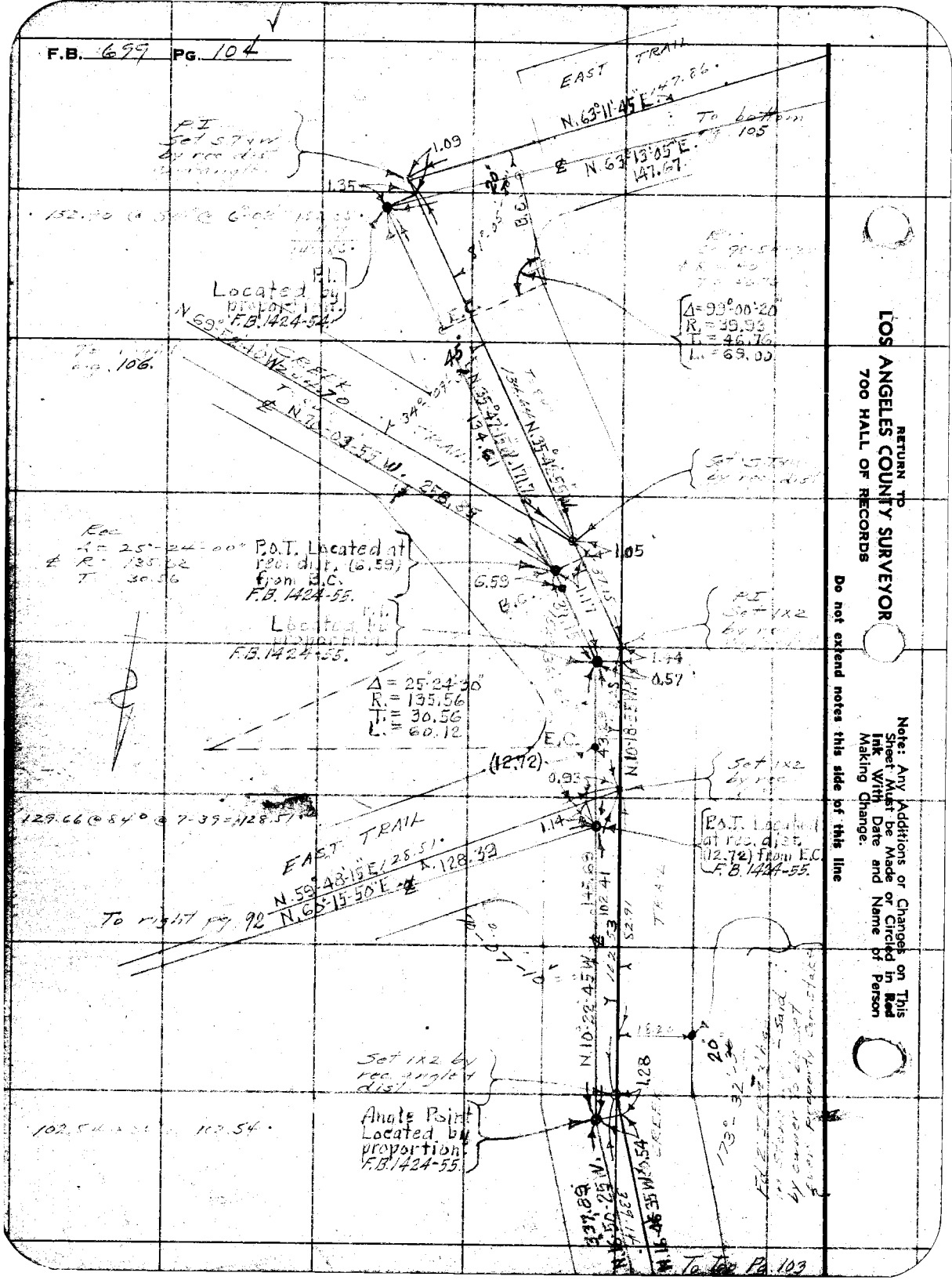

RETURN TO
LOS ANGELES COUNTY SURVEYOR
700 HALL OF RECORDS

Note: Any Additions or Changes on This Sheet Must be Made or Circled in Red Ink With Date and Name of Person Making Change.

Do not extend notes this side of this line

Notes Ck'd by D. M. Finley	Survey of	F.B.	Pg. 105
Map No. B-1336-1	W. O.	Tape No.	St'd °F.
Office Work	Surveyed by		
Checked D. M. Finley	Notes	Date	
Date AUG '56	Indexed A. C. Johnson		

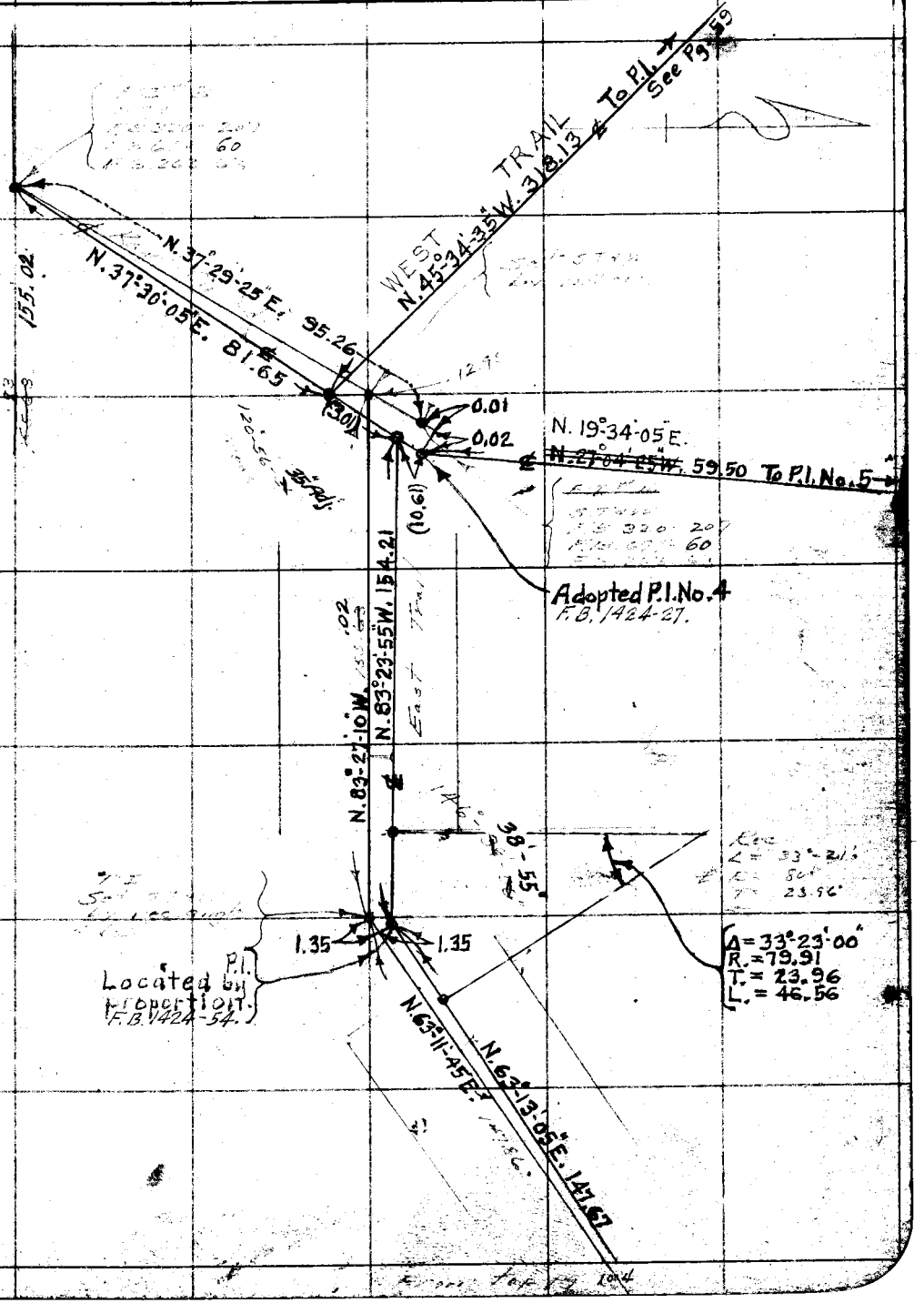

Note: Any Additions or Changes on This Sheet Must be Made or Circled in Red Ink With Date and Name of Person Making Change.

Do not extend notes this side of this line

RETURN TO
LOS ANGELES COUNTY SURVEYOR
700 HALL OF RECORDS

FORM 247 10M 11-35

F.B. 699 PG. 106

RETURN TO
LOS ANGELES COUNTY SURVEYOR
700 HALL OF RECORDS

Do not extend notes this side of this line

Note: Any Additions or Changes on This Sheet Must be Made or Circled in Red Ink With Date and Name of Person Making Change.

Notes Ck'd by D. M. Finley	Survey of [illegible]
Map No. B-1336-2	W. O. [illegible] Tape No. [illegible] St'd [illegible] °F.
Office Work [illegible]	Surveyed by L. D. Moore
Checked D. M. Finley	Notes [illegible] Date 6-[illegible]
Date AUG 55	Indexed A. C. Johnson

F.B. 699 Pg. 107

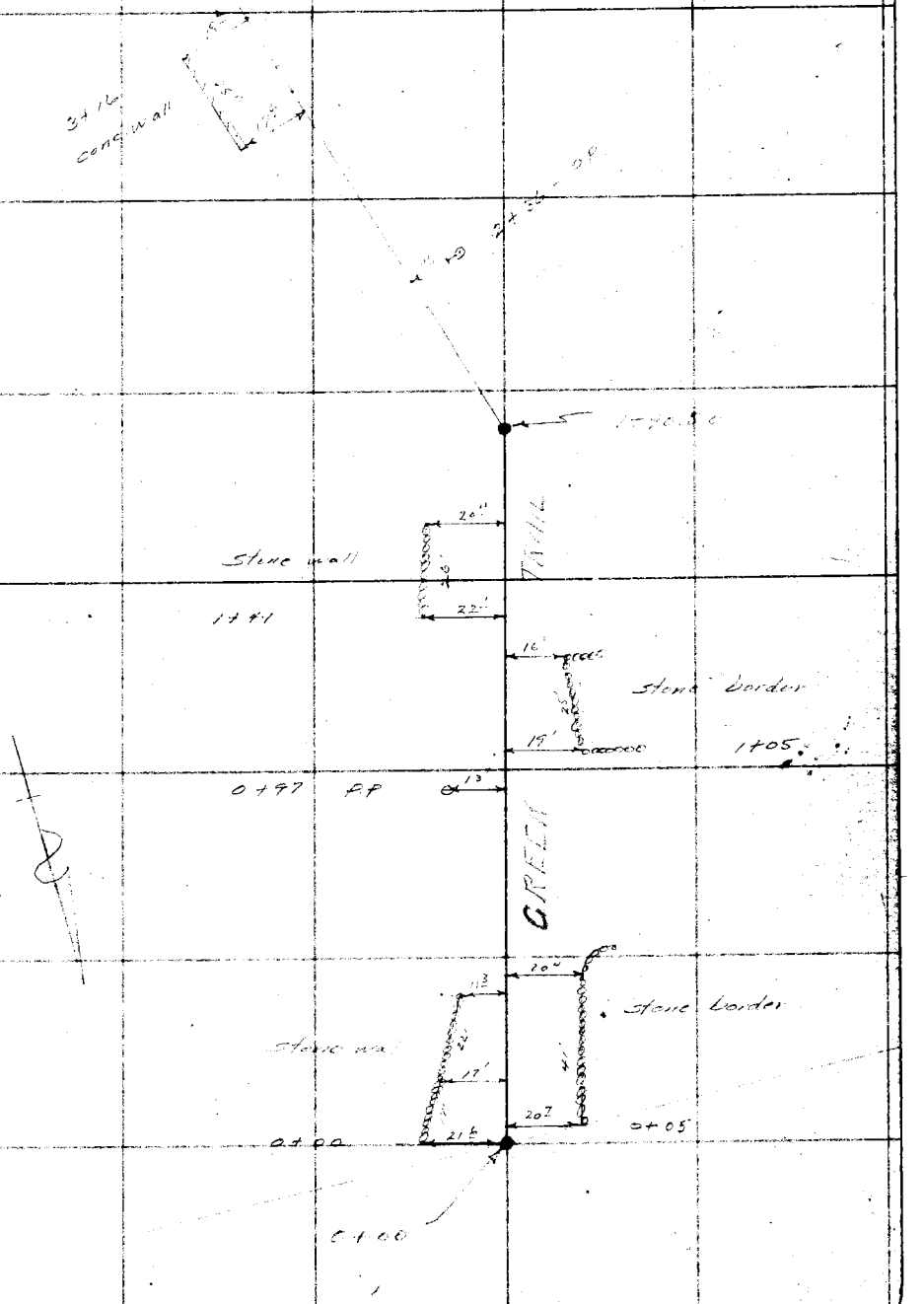

Note: Any Additions or Changes on This Sheet Must be Made or Circled in Red Ink With Date and Name of Person Making Change.

Do not extend notes this side of this line

RETURN TO
LOS ANGELES COUNTY SURVEYOR
700 HALL OF RECORDS

FORM 247 10M 11-35

F.B. 699 PG. 108

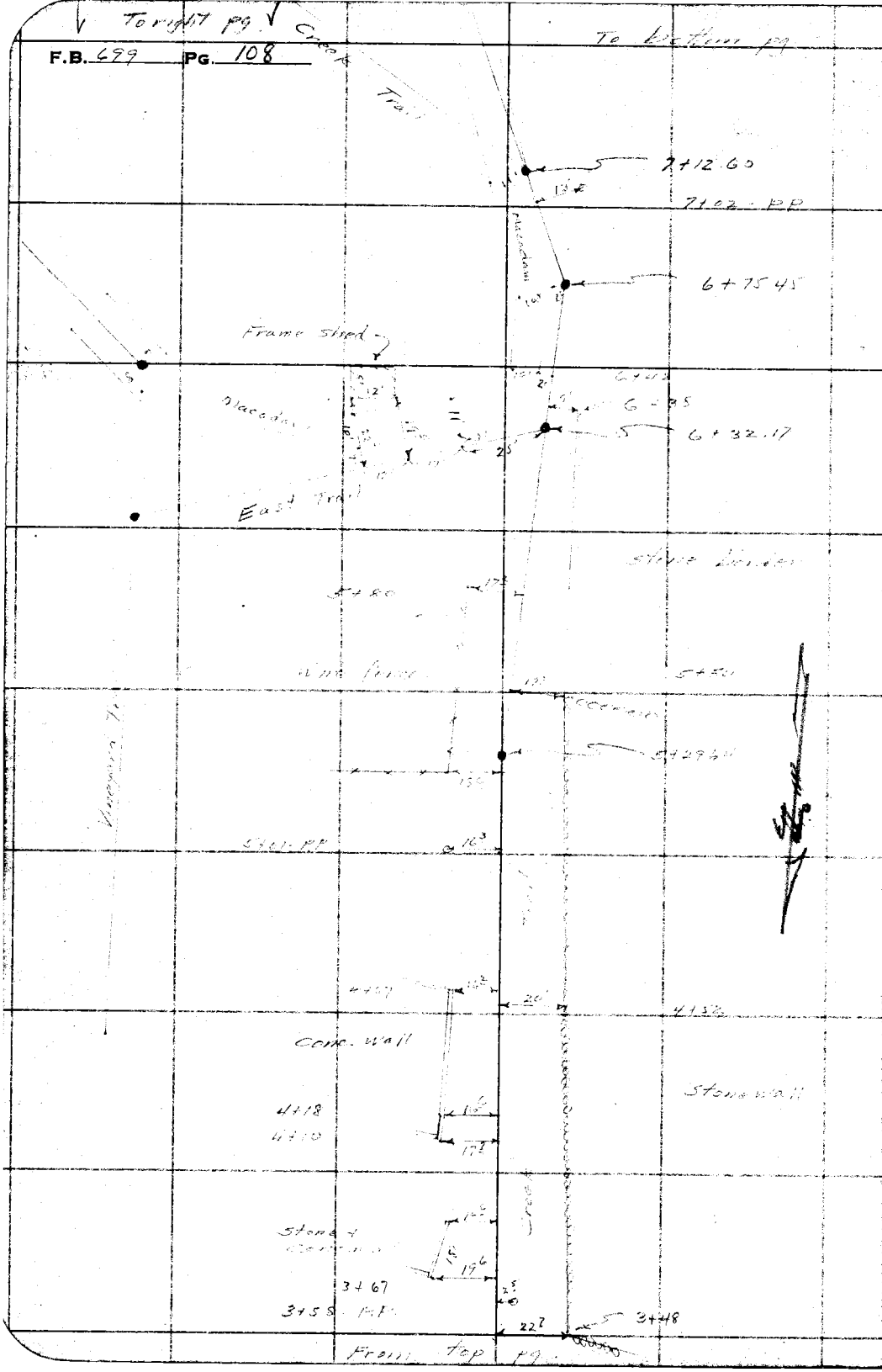

RETURN TO
LOS ANGELES COUNTY SURVEYOR
700 HALL OF RECORDS

Note: Any Additions or Changes on This Sheet Must be Made or Circled in Red Ink With Date and Name of Person Making Change.

Do not extend notes this side of this line

Notes Ck'd by D. M. Finley	Survey of
Map No. B-1336-1	W. O.	Tape No.	St'd °F.
Office Work	Surveyed by L D Moore
Checked D. M. Finley	Notes	Date
Date AUG 35	Indexed A. C. Johnson

F.B. 499 Pg. 109

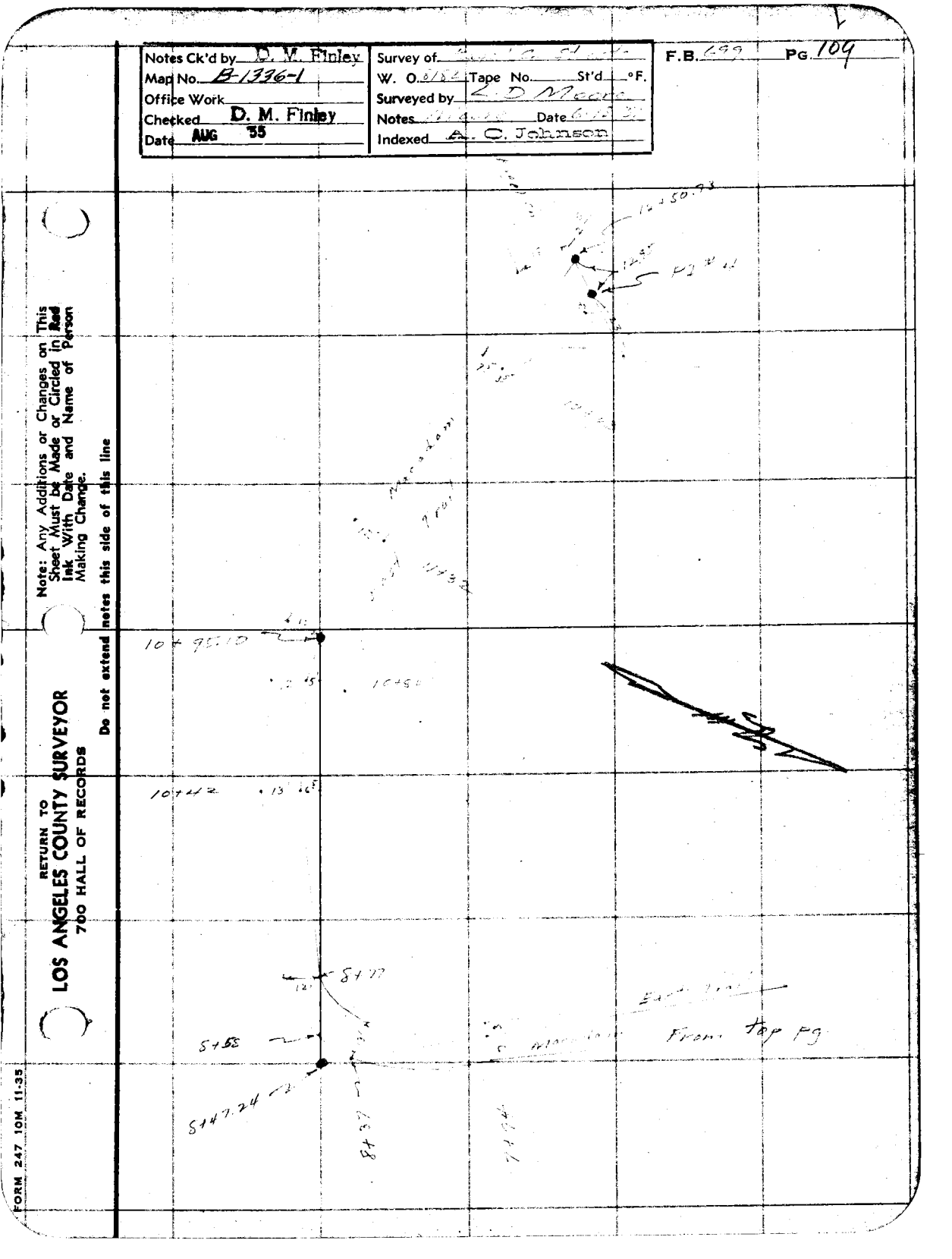

Note: Any Additions or Changes on This Sheet Must be Made or Circled in Red Ink With Date and Name of Person Making Change.

Do not extend notes this side of this line

RETURN TO
LOS ANGELES COUNTY SURVEYOR
700 HALL OF RECORDS

FORM 247 10M 11-35

RETURN TO
LOS ANGELES COUNTY SURVEYOR
700 HALL OF RECORDS

Note: Any Additions or Changes on This Sheet Must be Made or Circled in **Red Ink** With Date and Name of Person Making Change.

Do not extend notes this side of this line

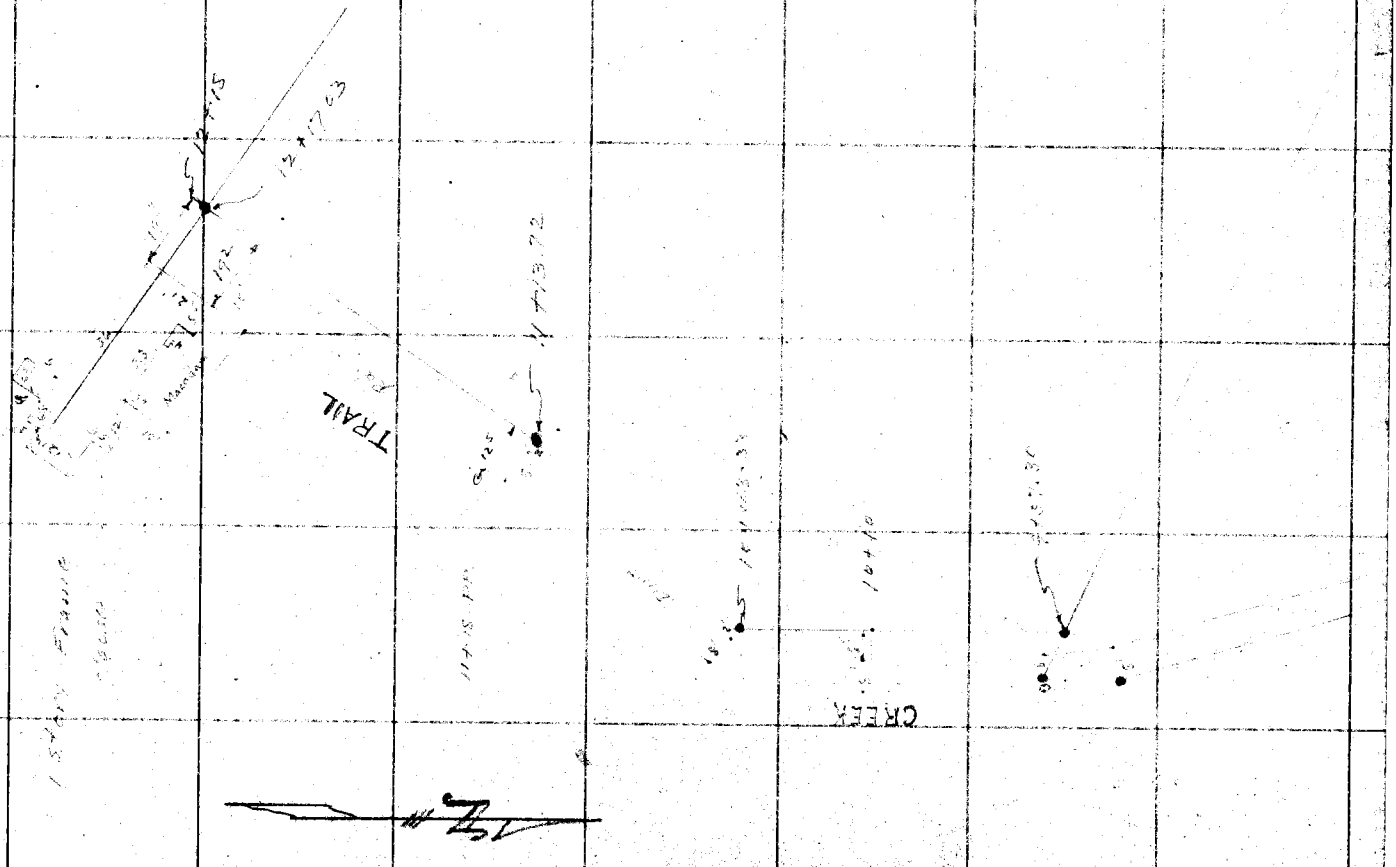

F.B. 679 Pg. 110

Notes Ck'd by D. M. Finley	Survey of [illegible]
Map No. B-1336-1	W. O. 8162 Tape No. [illegible] St'd 84 °F.
Office Work	Surveyed by L. D. Moore
Checked D. M. Finley	Notes [illegible] Date [illegible]
Date AUG '55	Indexed A. C. Johnson

F.B. 699 PG. 111

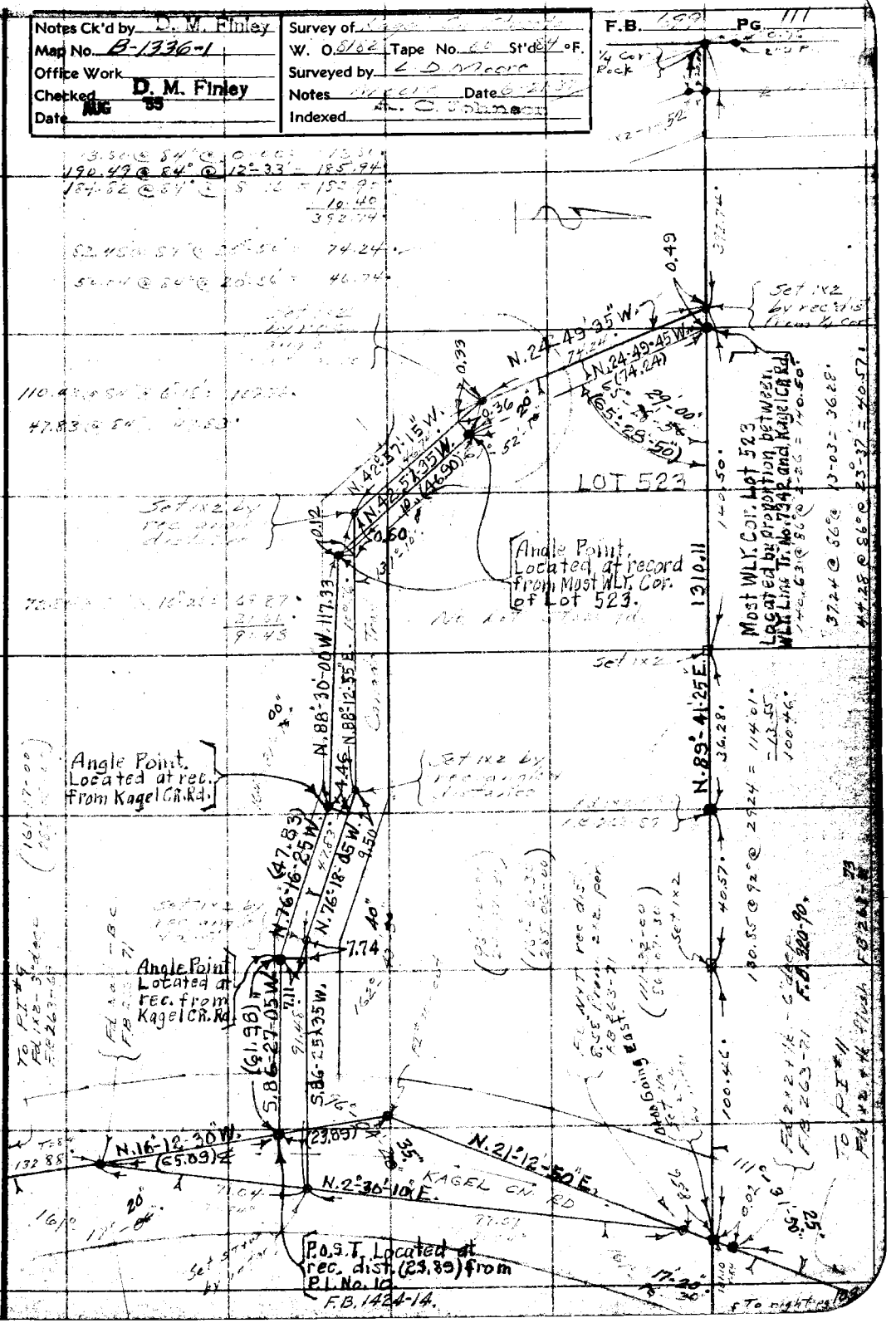

Note: Any Additions or Changes on This Sheet Must be Made or Circled in Red Ink With Date and Name of Person Making Change.

Do not extend notes this side of this line

RETURN TO
LOS ANGELES COUNTY SURVEYOR
700 HALL OF RECORDS

FORM 247 10M 11-35

RETURN TO
LOS ANGELES COUNTY SURVEYOR
700 HALL OF RECORDS

Note: Any Additions or Changes on This Sheet Must be Made or Circled in **Red Ink** With Date and Name of Person Making Change.

Do not extend notes this side of this line

F.B. 699 PG. 112

Notes Ck'd by D. M. Finley	Survey of [illegible]
Map No. B-1336-2	W. O. [illegible] Tape No. [illegible] St'd [illegible] °F.
Office Work	Surveyed by [illegible]
Checked D. M. Finley	Notes [illegible] Date [illegible]
Date AUG '55	Indexed R. C. Johnson 7-2-37

F.B. 699 PG. 113

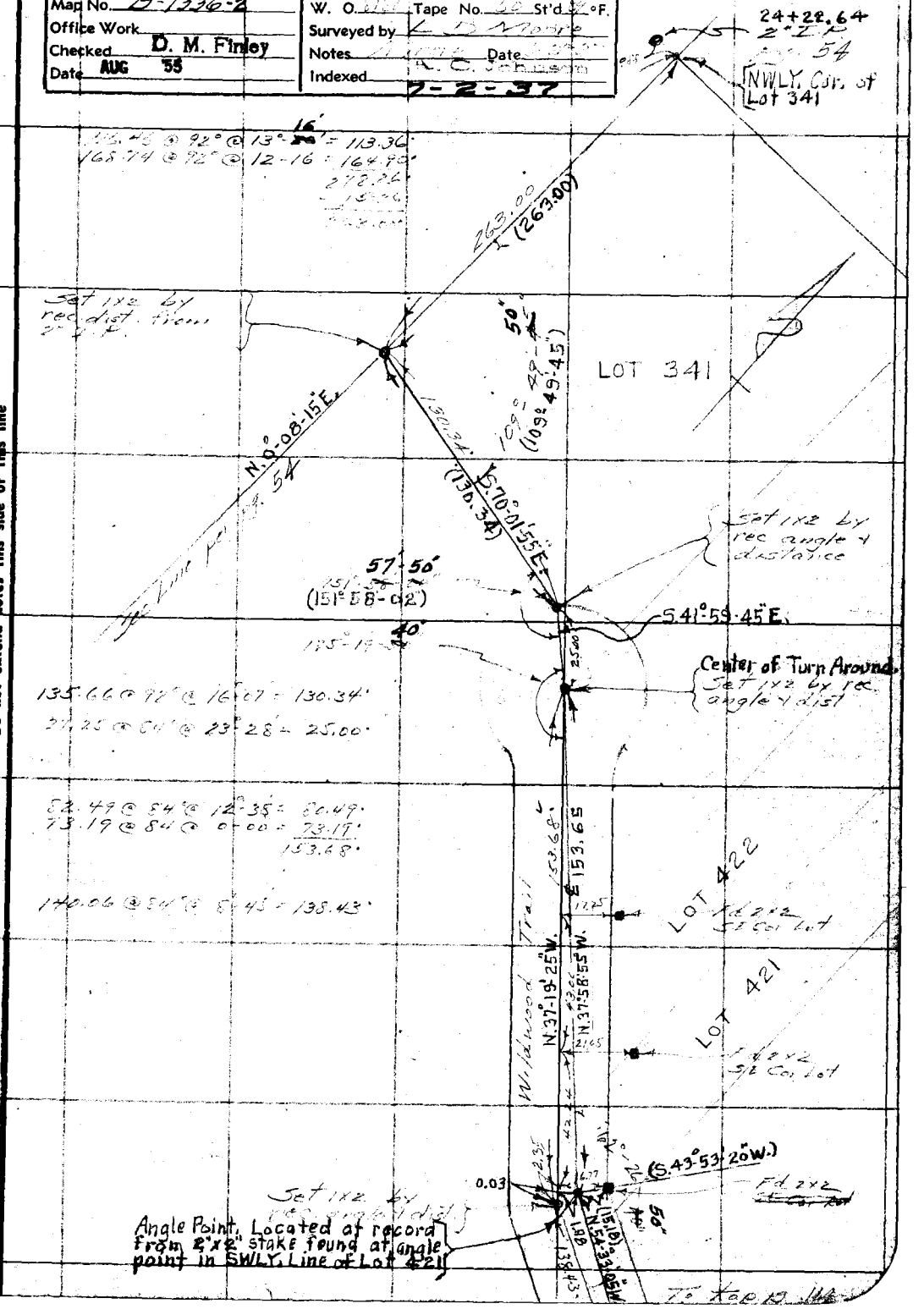

Note: Any Additions or Changes on This Sheet Must be Made or Circled in Red Ink With Date and Name of Person Making Change.

Do not extend notes this side of this line

RETURN TO
LOS ANGELES COUNTY SURVEYOR
700 HALL OF RECORDS

FORM 247 10M 11-35

F.B. 699 PG. 114

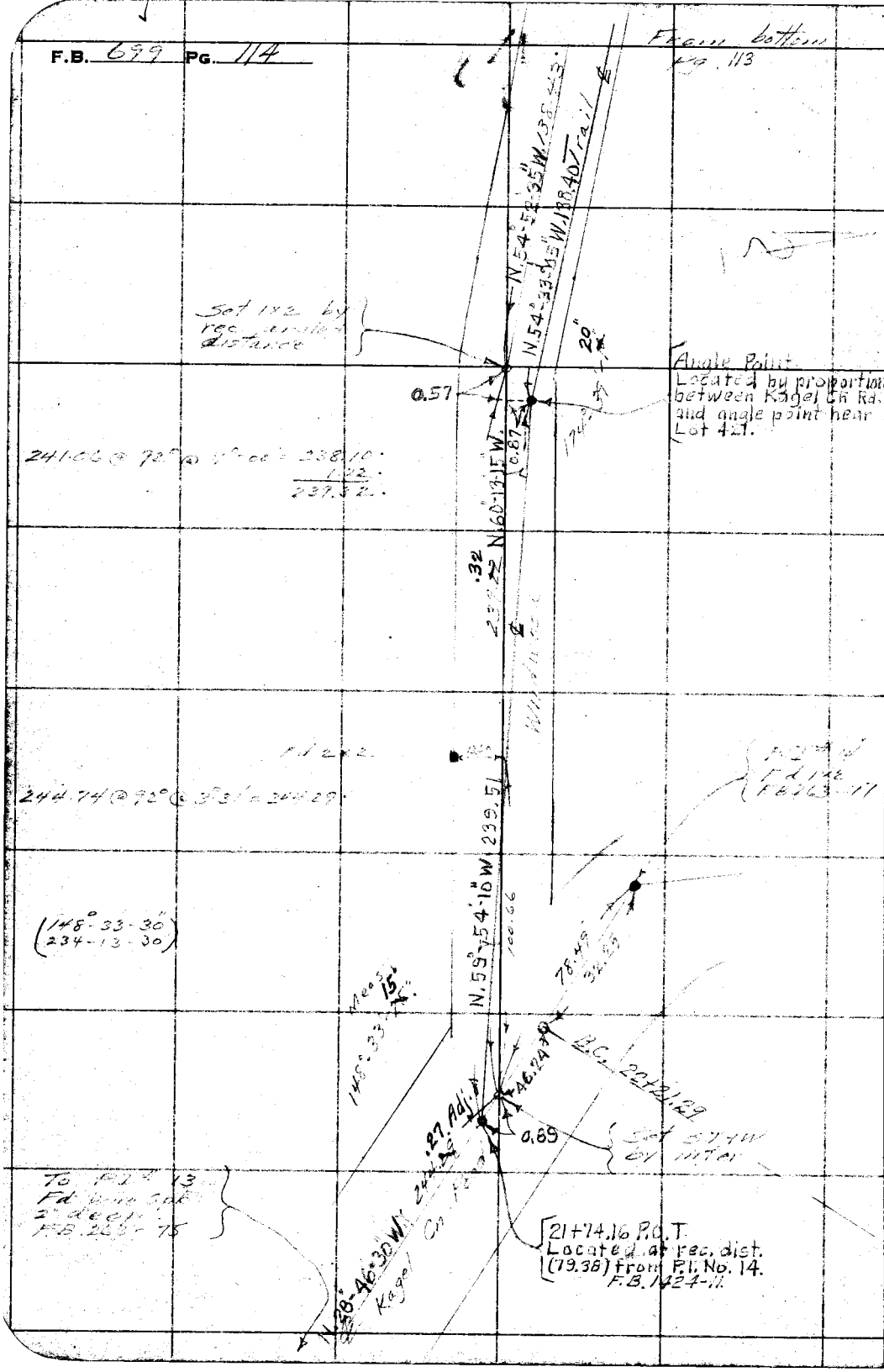

RETURN TO
LOS ANGELES COUNTY SURVEYOR
700 HALL OF RECORDS

Note: Any Additions or Changes on This Sheet Must be Made or Circled in Red Ink With Date and Name of Person Making Change.

Do not extend notes this side of this line

FORM 247 10M 11-38

RETURN TO
LOS ANGELES COUNTY SURVEYOR
700 HALL OF RECORDS

Note: Any Additions or Changes on This Sheet Must be Made or Circled in **Red Ink** With Date and Name of Person Making Change.

Do not extend notes this side of this line

Notes Ck'd by D. M. Finley
Map No. 5-1336-2
Office Work
Checked D. M. Finley
Date AUG '58

Survey of
W. O.
Tape No. St'd °F.
Surveyed by
Notes
Date
Indexed
C. Johnson

F.B. PG. 115

RETURN TO
LOS ANGELES COUNTY SURVEYOR
700 HALL OF RECORDS

Note: Any Additions or Changes on This Sheet Must be Made or Circled in **Red** Ink With Date and Name of Person Making Change.

Do not extend notes this side of this line

F.B. 695 PG. 116

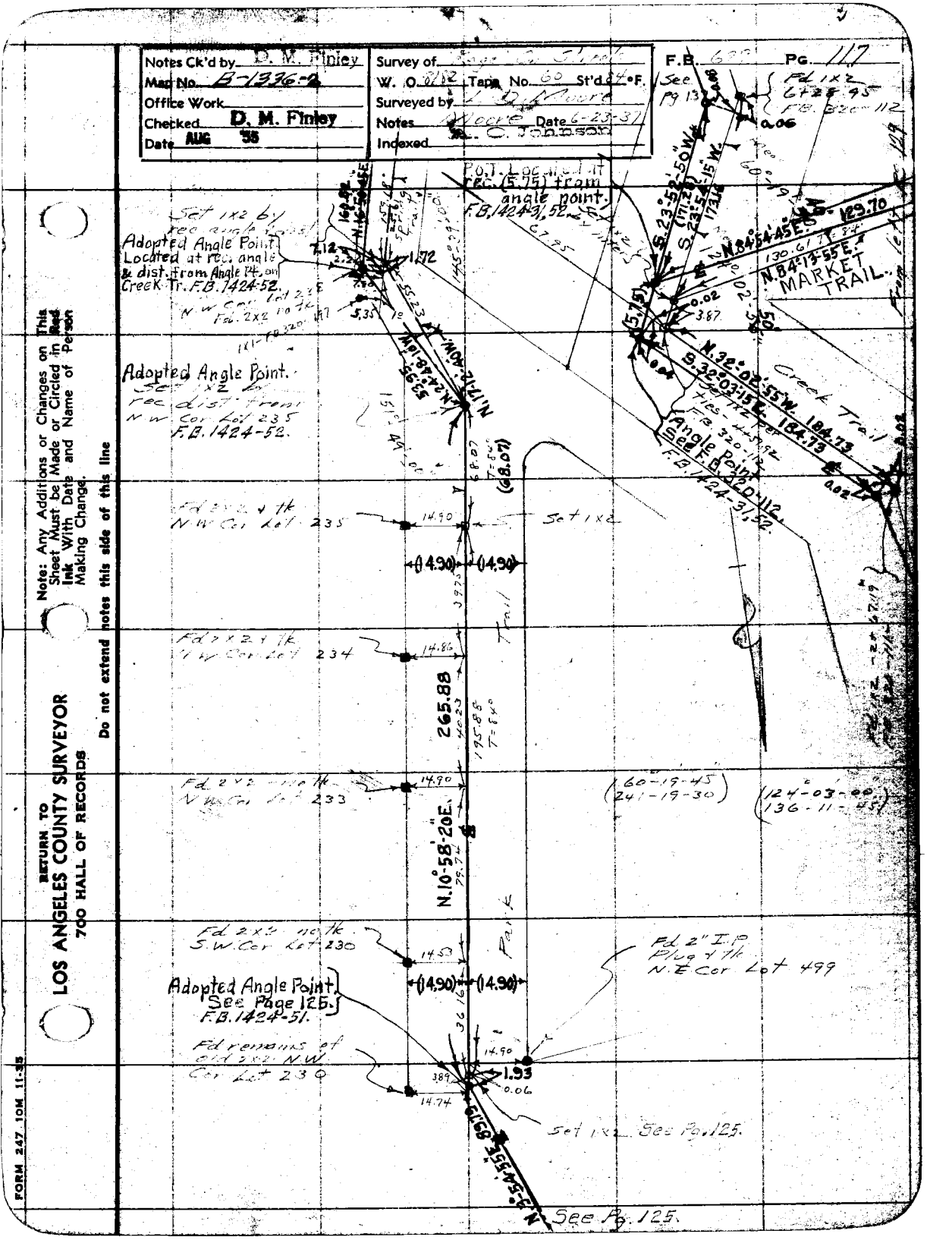

RETURN TO
LOS ANGELES COUNTY SURVEYOR
700 HALL OF RECORDS

Note: Any Additions or Changes on This Sheet Must be Made or Circled in Red Ink With Date and Name of Person Making Change.

Do not extend notes this side of this line

FORM 247 10M 11-35

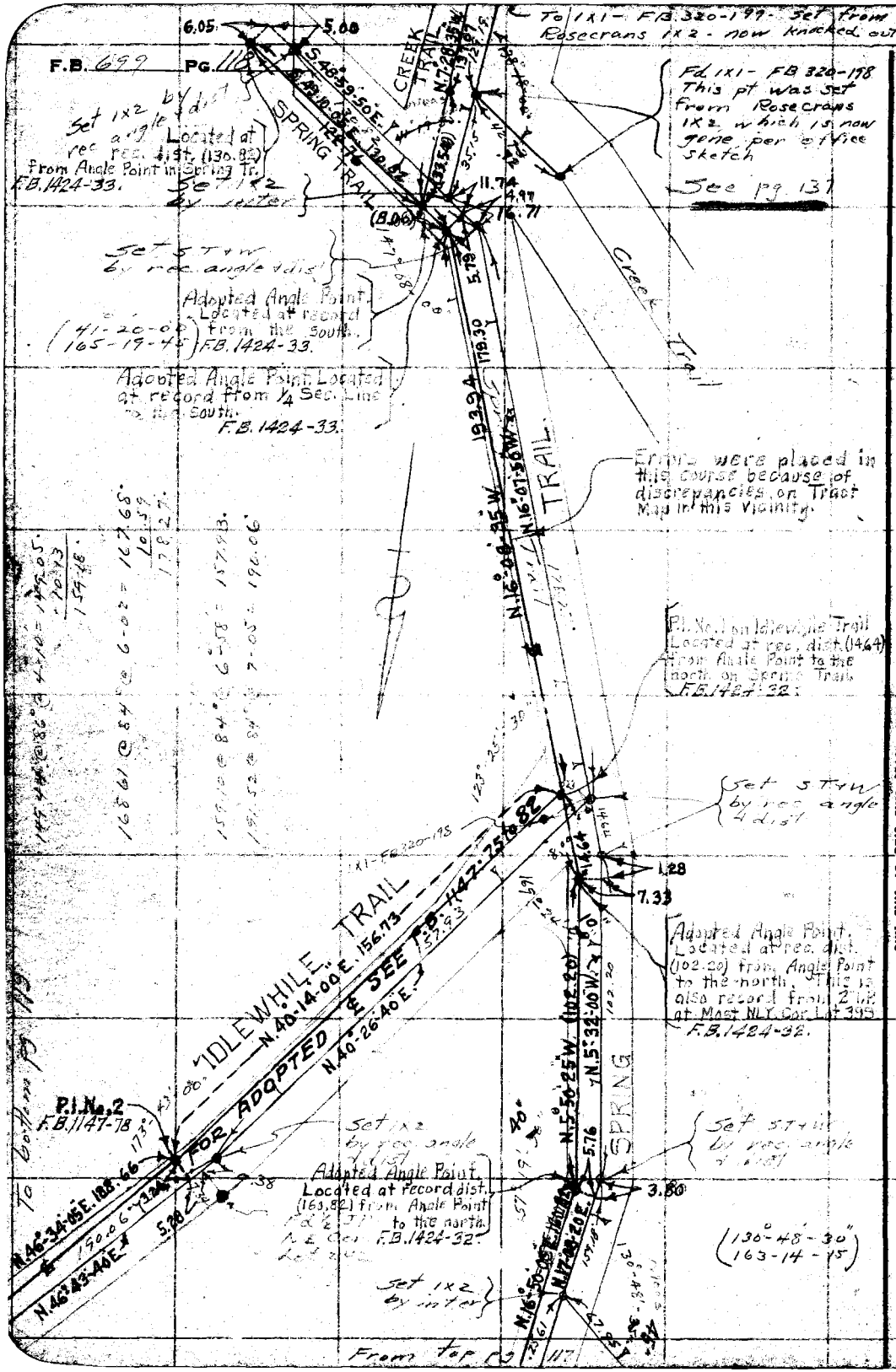

RETURN TO
LOS ANGELES COUNTY SURVEYOR
700 HALL OF RECORDS

Do not extend notes this side of this line

Note: Any Additions or Changes on This Sheet Must be Made or Circled in Red Ink With Date and Name of Person Making Change.

Notes Ck'd by D. M. Finley	Survey of [illegible]
Map No. B-1336-2	W. O. 8182 Tape No. 60 St'd 84° F
Office Work	Surveyed by L D Moore
Checked D. M. Finley	Notes Moore Date 6-23-37
Date AUG '38	Indexed [illegible]

F.B. [illegible] Pg. 119

To bottom pg. 120

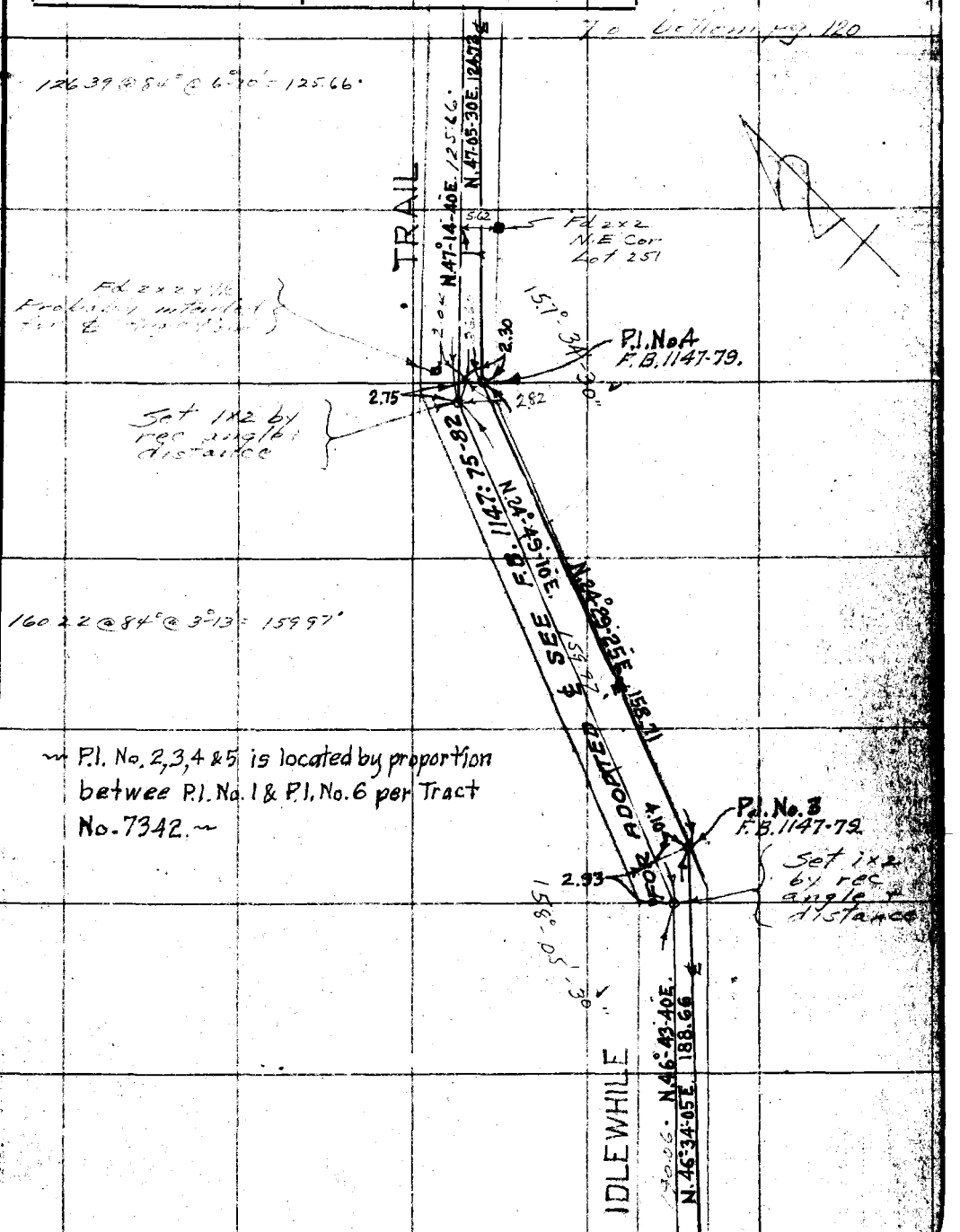

From lower left pg. 118

Note: Any Additions or Changes on This Sheet Must be Made or Circled in Red Ink With Date and Name of Person Making Change.

Do not extend notes this side of this line

RETURN TO
LOS ANGELES COUNTY SURVEYOR
700 HALL OF RECORDS

FORM 247 10M 11-35

F.B. 699 PG. 120

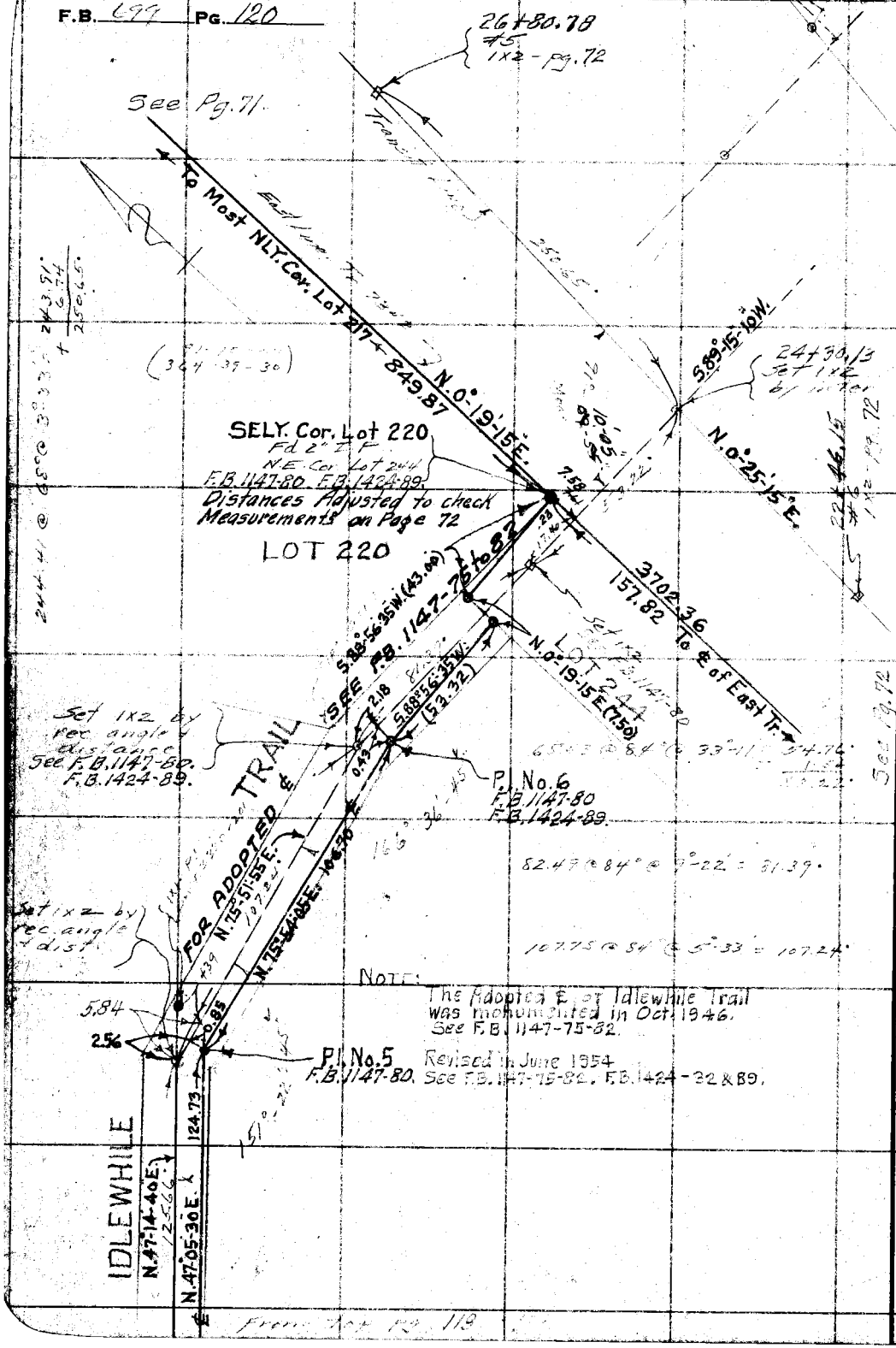

NOTE:
The Adopted ℄ of Idlewhile Trail
was monumented in Oct. 1946.
See F.B. 1147-75-82.
Revised in June 1954
See F.B. 1147-75-82. F.B. 1424-32 & 89.

From Top Pg. 119

RETURN TO
LOS ANGELES COUNTY SURVEYOR
700 HALL OF RECORDS

Note: Any Additions or Changes on This Sheet Must be Made or Circled in Red Ink With Date and Name of Person Making Change.

Do not extend notes this side of this line

Notes Ck'd by D. M. Finley	Survey of [illegible]	F.B. 6[illegible] PG. 121
Map No. B-133628	W. O. [illegible] Tape No. ____ St'd ____ °F.	
Office Work ____	Surveyed by L. D. Moore	
Checked D. M. Finley	Notes Moore Date 6-24-[illegible]	
Date AUG '55	Indexed A. C. Johnson	

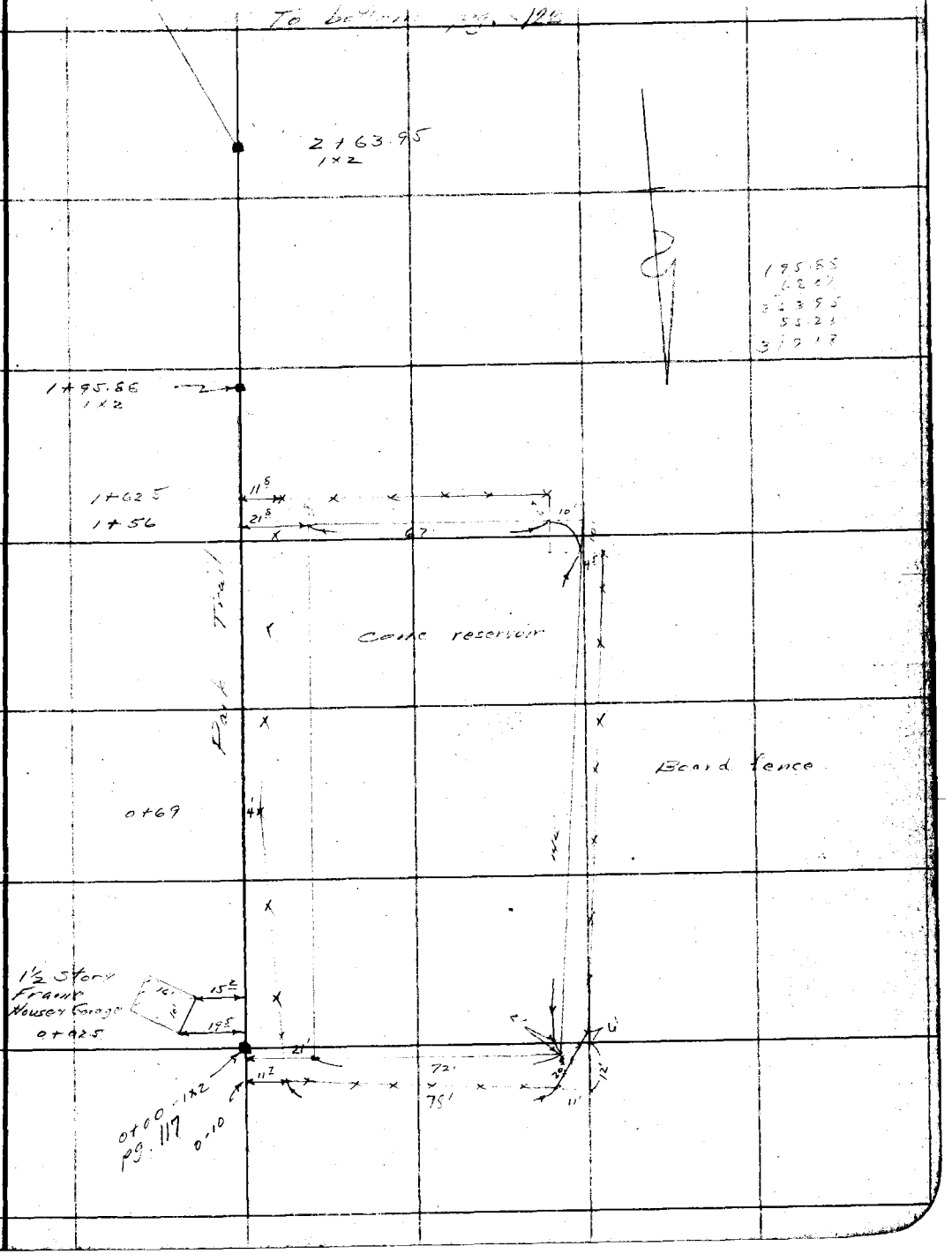

Note: Any Additions or Changes on This Sheet Must be Made or Circled in Red Ink With Date and Name of Person Making Change.

Do not extend notes this side of this line

RETURN TO
LOS ANGELES COUNTY SURVEYOR
700 HALL OF RECORDS

FORM 247 10M 11-35

RETURN TO
LOS ANGELES COUNTY SURVEYOR
700 HALL OF RECORDS

Note: Any Additions or Changes on This Sheet Must be Made or Circled in **Red Ink** With Date and Name of Person Making Change.

Do not extend notes this side of this line

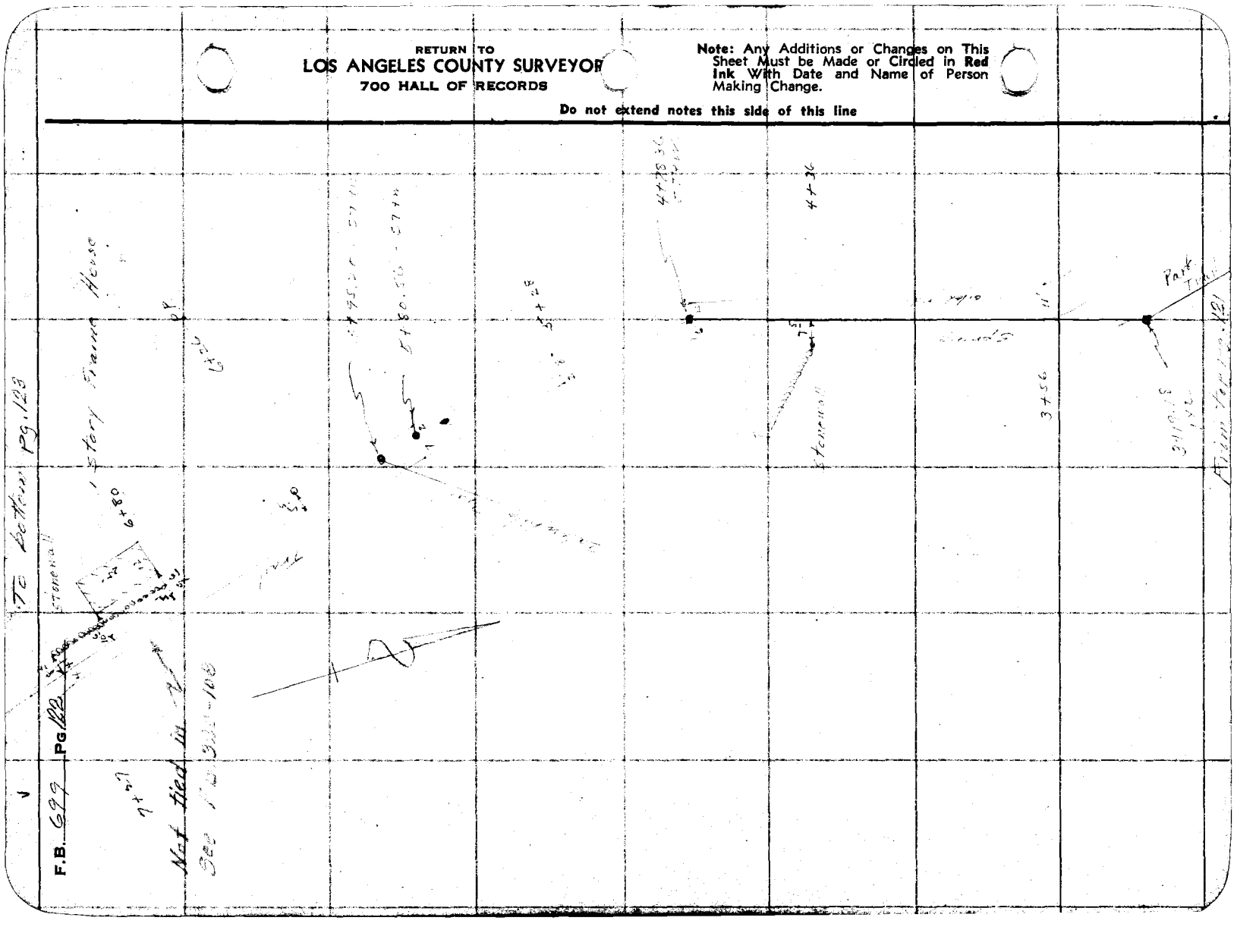

Notes Ck'd by D. M. Finley	Survey of Kagel Canyon Road	F.B. 627	PG. 123
Map No. B-1336-2	W. O. 615 Tape No. St'd °F.		
Office Work	Surveyed by I. D. Moore		
Checked D. M. Finley	Notes [illegible] Date 6-11-35		
Date AUG '35	Indexed A. C. Johnson		

Note: Any Additions or Changes on This Sheet Must be Made or Circled in Red Ink With Date and Name of Person Making Change.

Do not extend notes this side of this line

RETURN TO
LOS ANGELES COUNTY SURVEYOR
700 HALL OF RECORDS

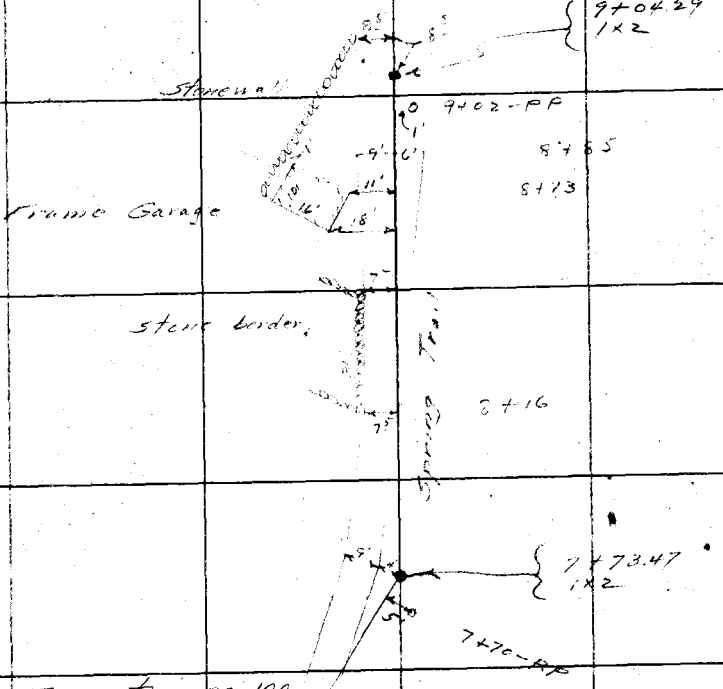

From Top R9.122

FORM 247 10M 11-35

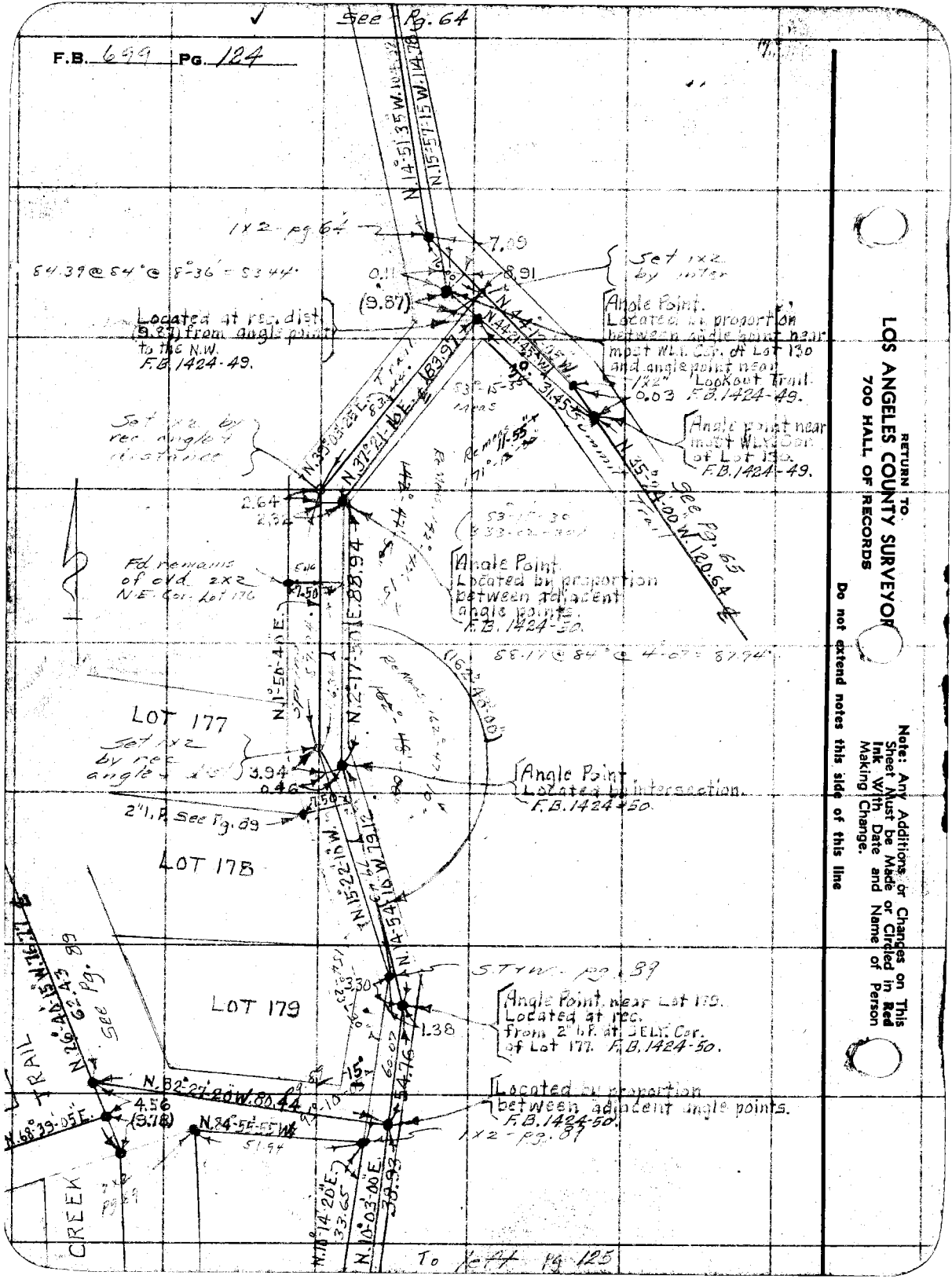
F.B. 699 Pg. 184
See Pg. 64
N.14°-51'-35"W. 114.78
N.15°-57'-15"W. 114.78
1x2 - pg 64
7.09
8.91
(9.87)
Set 1x2 by inter
Angle Point. Located by proportion between angle point near most W.L. Cor. of Lot 130 and angle point near 1/2" Lookout Trail. 0.03 F.B. 1424-49.
Located at rec. dist. (9.87) from angle point to the N.W. F.B. 1424-49.
N.44°-12'-15"W. 145.00
30' 314.55 Comm.
N.35°-05'-25"E. (83.44) Trail
N.37°-21'-10"E. 183.97
53°-15'-35" Meas
Rec'd 71°-11'-55"
Set 1/2 by rec. angles & distance
Angle point near most W.L. Cor. of Lot 130. F.B. 1424-49.
N.35°-48'-00"W. 180.64
See Pg. 65
2.64
2.64
Fd remains of o/d 2x2 N.E. Cor. Lot 176
0.46
7.50
Angle Point. Located by proportion between adjacent angle points. F.B. 1424-50.
N.1°-56'-40"E. 88.94
N.2°-17'-10"E.
55.17 @ 84° @ 4.07 = 87.94'
(164.40)
LOT 177
Set 1x2 by rec angles & dist
3.94
0.46
7.50
Angle Point. Located by intersection. F.B. 1424-50.
2"I.P. See Pg. 69
LOT 178
N.15°-22'-10"W. 181.71
N.14°-54'-10"W. 181.71
LOT 179
3.30
1.38
S.T.W. pg. 89
Angle Point near Lot 179. Located at rec. from 2" I.P. at S.E.ly Cor. of Lot 177. F.B. 1424-50.
Located by proportion between adjacent angle points. F.B. 1424-50.
1x2 - pg. 89
N.76°-40'-15"W. 62.43
See Pg. 89
TRAIL
N.B2°-27'-00"W. 80.44
4.56
(3.78)
N.68°-39'-05"E.
N.34°-55'-55"W. 51.94
54.76
60.07
N.11°-03'-00"E. 39.93
N.11°-14'-20"E. 33.65
CREEK
To 1-64 pg 125
RETURN TO LOS ANGELES COUNTY SURVEYOR 700 HALL OF RECORDS
Note: Any Additions or Changes on This Sheet Must be Made or Circled in Red Ink With Date and Name of Person Making Change.
Do not extend notes this side of this line

Notes Ck'd by D. M. Finley	Survey of [illegible]	F.B. 677 Pg. 125
Map No. B-1336-2	W. O. 8184 Tape No. 69 St'd 64°F.	
Office Work	Surveyed by L. D. Moore	
Checked D. M. Finley	Notes Moore Date 6-21-37	
Date AUG '58	Indexed A. C. Johnson	

RETURN TO
LOS ANGELES COUNTY SURVEYOR
700 HALL OF RECORDS

Note: Any Additions or Changes on This Sheet Must be Made or Circled in Red Ink With Date and Name of Person Making Change.

Do not extend notes this side of this line

FORM 247 10M 11-35

F.B. 699 PG. 126

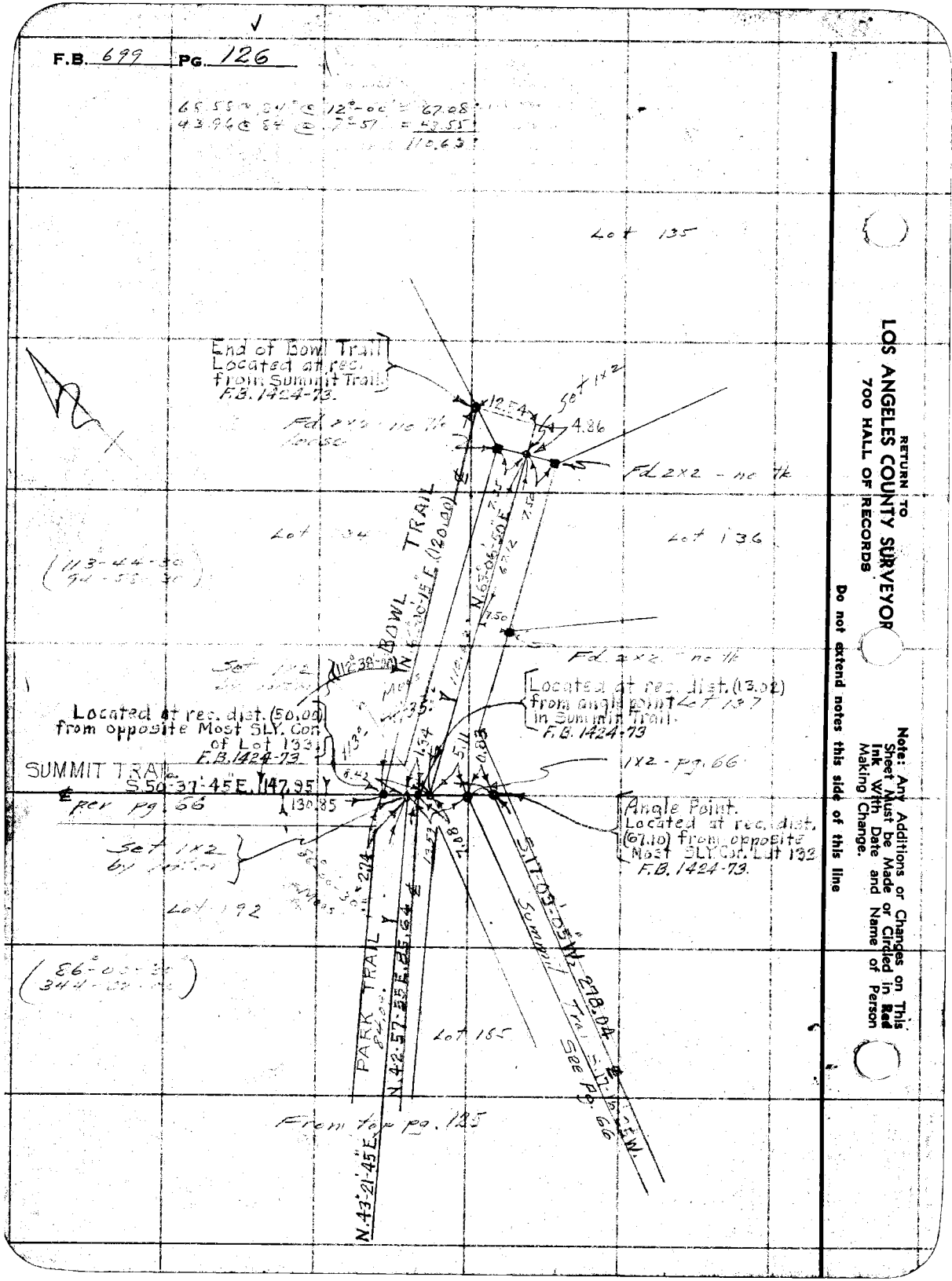

RETURN TO
LOS ANGELES COUNTY SURVEYOR
700 HALL OF RECORDS

Note: Any Additions or Changes on This Sheet Must be Made or Circled in Red Ink With Date and Name of Person Making Change.

Do not extend notes this side of this line

Notes Ck'd by D. M. Finley	Survey of	F.B. 170	Pg. 107
Map No. B-1336-2	W. O. 8162 Tape No.	St'd °F.	
Office Work	Surveyed by L. D. Moore		
Checked D. M. Finley	Notes Moore	Date 6-25-51	
Date AUG 55	Indexed	C. Johnson	

Note: Any Additions or Changes on This Sheet Must be Made or Circled in Red Ink With Date and Name of Person Making Change.

Do not extend notes this side of this line

RETURN TO
LOS ANGELES COUNTY SURVEYOR
700 HALL OF RECORDS

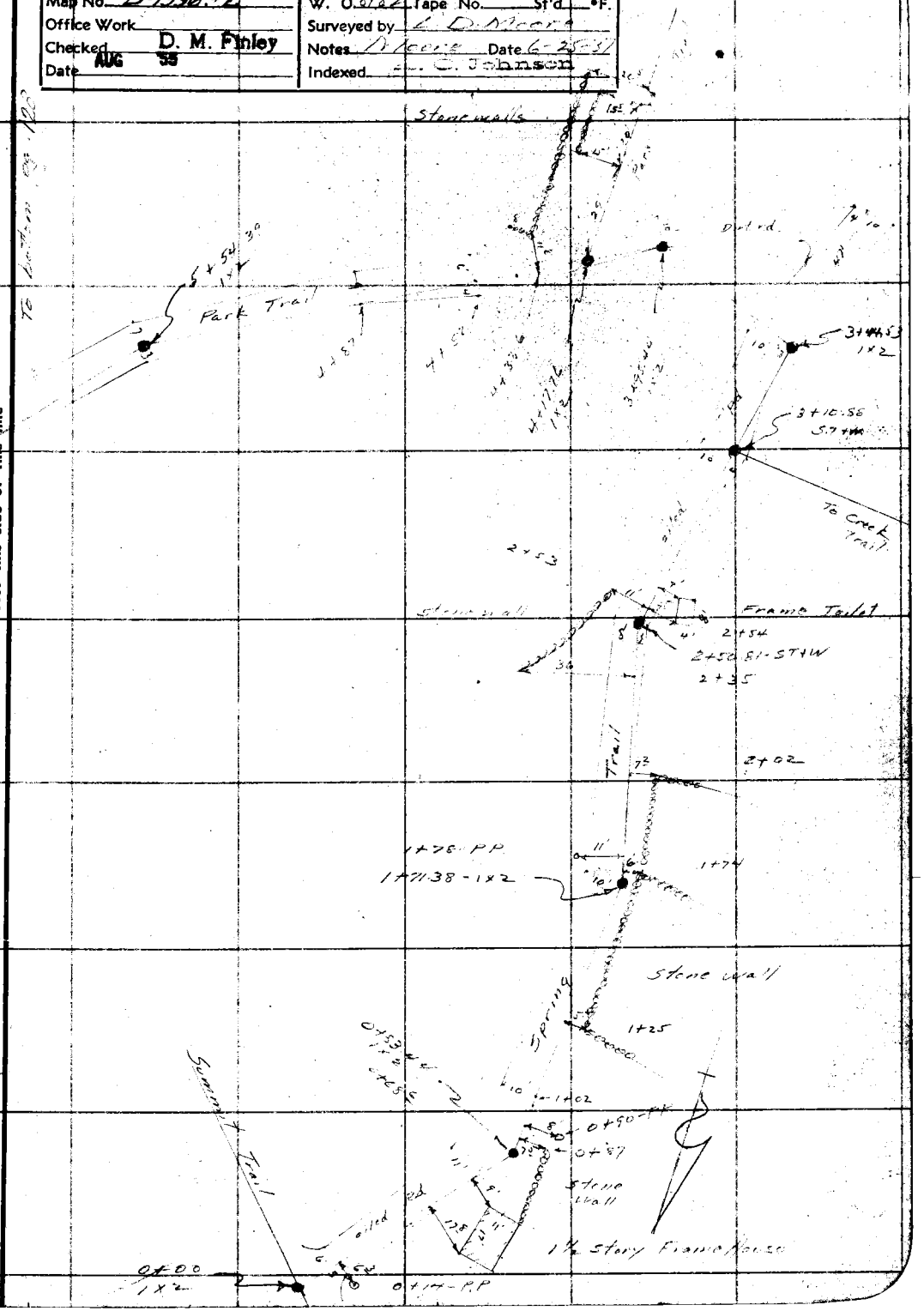

FORM 247 10M 11-35

RETURN TO
LOS ANGELES COUNTY SURVEYOR
700 HALL OF RECORDS

Note: Any Additions or Changes on This Sheet Must be Made or Circled in **Red** Ink With Date and Name of Person Making Change.

Do not extend notes this side of this line

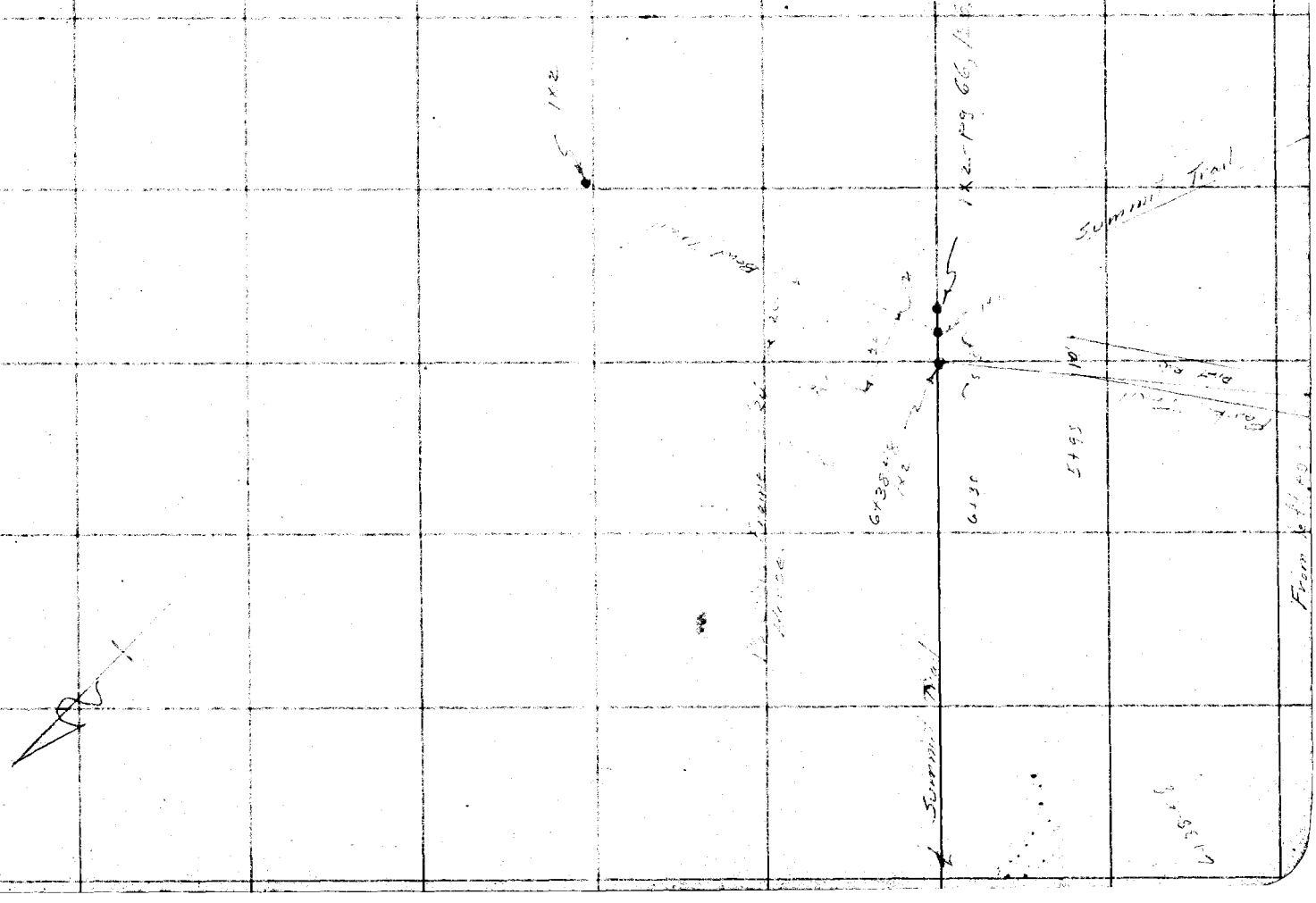

F.B. 699 PG. 128

Notes Ck'd by D. M. Finley	Survey of
Map No. B-1336-2	W. O. 8182 Tape No. 60 St'd 84°F.
Office Work	Surveyed by
Checked D. M. Finley	Notes Moore Date
Date AUG '55	Indexed

F.B. 600 Pg. 129

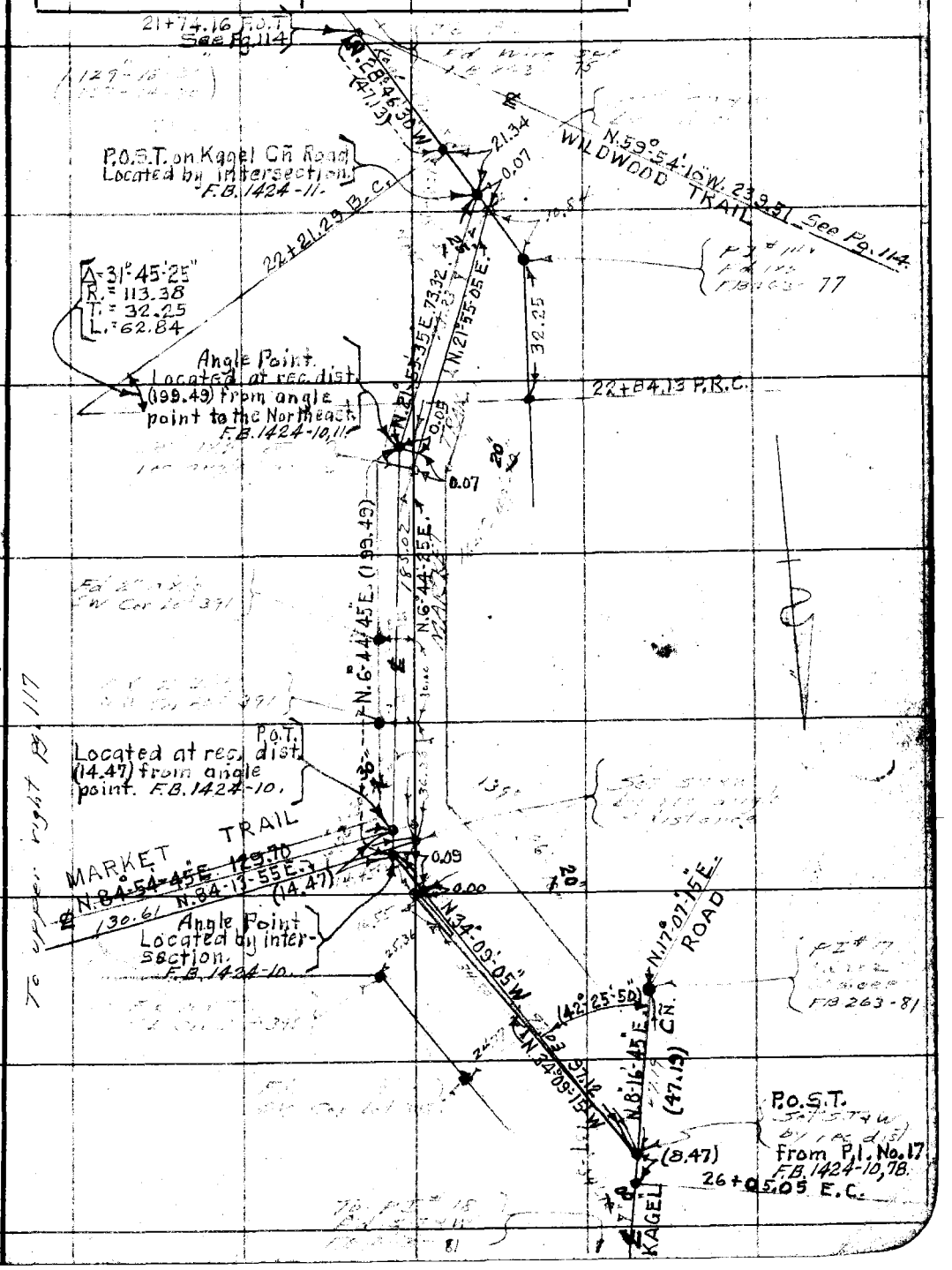

Note: Any Additions or Changes on This Sheet Must be Made or Circled in Red Ink With Date and Name of Person Making Change.

Do not extend notes this side of this line

RETURN TO
LOS ANGELES COUNTY SURVEYOR
700 HALL OF RECORDS

FORM 247 10M 11-35

RETURN TO
LOS ANGELES COUNTY SURVEYOR
700 HALL OF RECORDS

Note: Any Additions or Changes on This Sheet Must be Made or Circled in **Red Ink** With Date and Name of Person Making Change.

Do not extend notes this side of this line

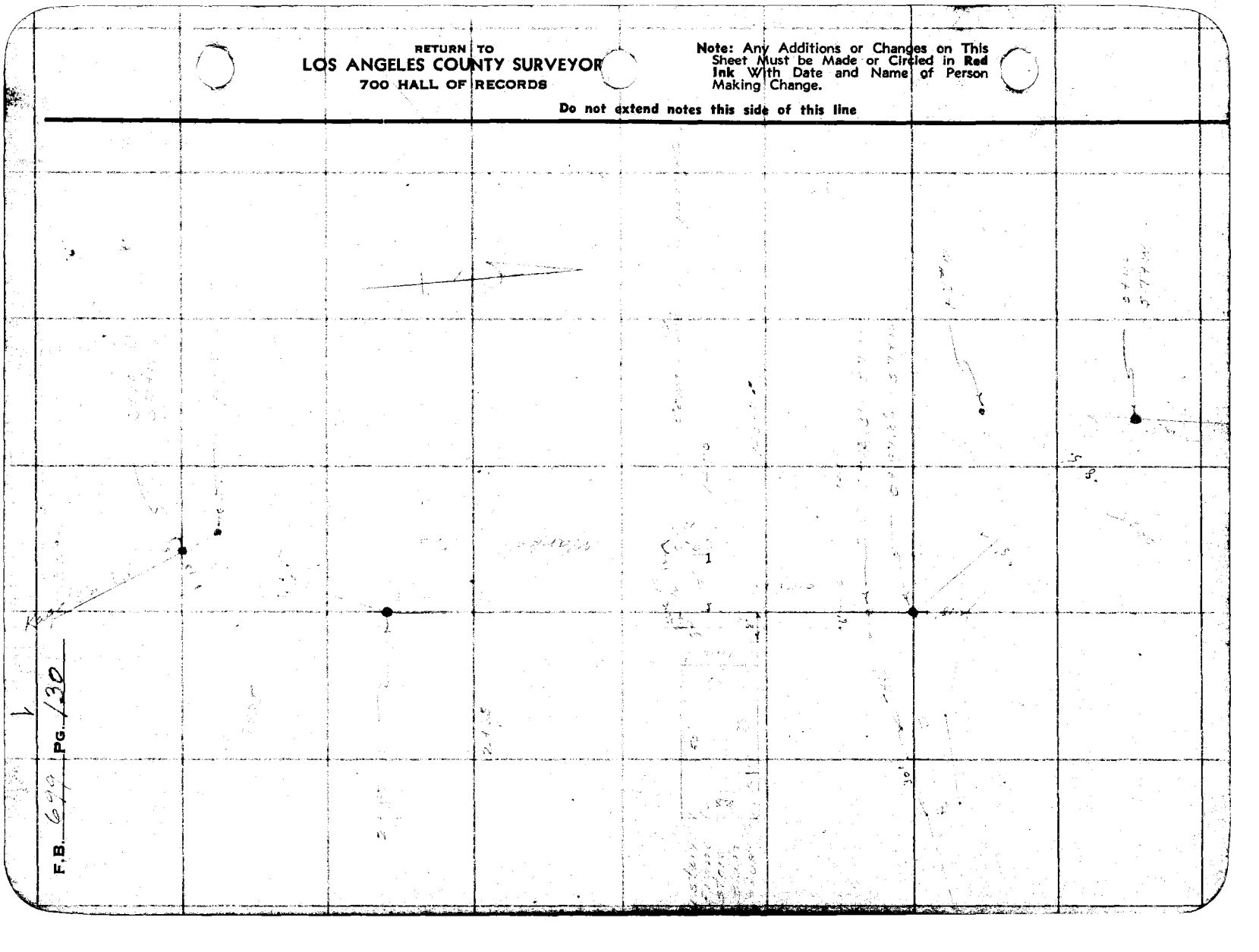

F.B. 600 PG. 130

Notes Ck'd by D. M. Finley	Survey of [illegible]	F.B. 699 Pg. 131
Map No. B-1336-2	W. O. 8182 Tape No. 60 St'd 84 °F.	
Office Work	Surveyed by L. D. Moore	
Checked D. M. Finley	Notes Moore Date 6-28-31	
Date AUG '55	Indexed A. C. Johnson	

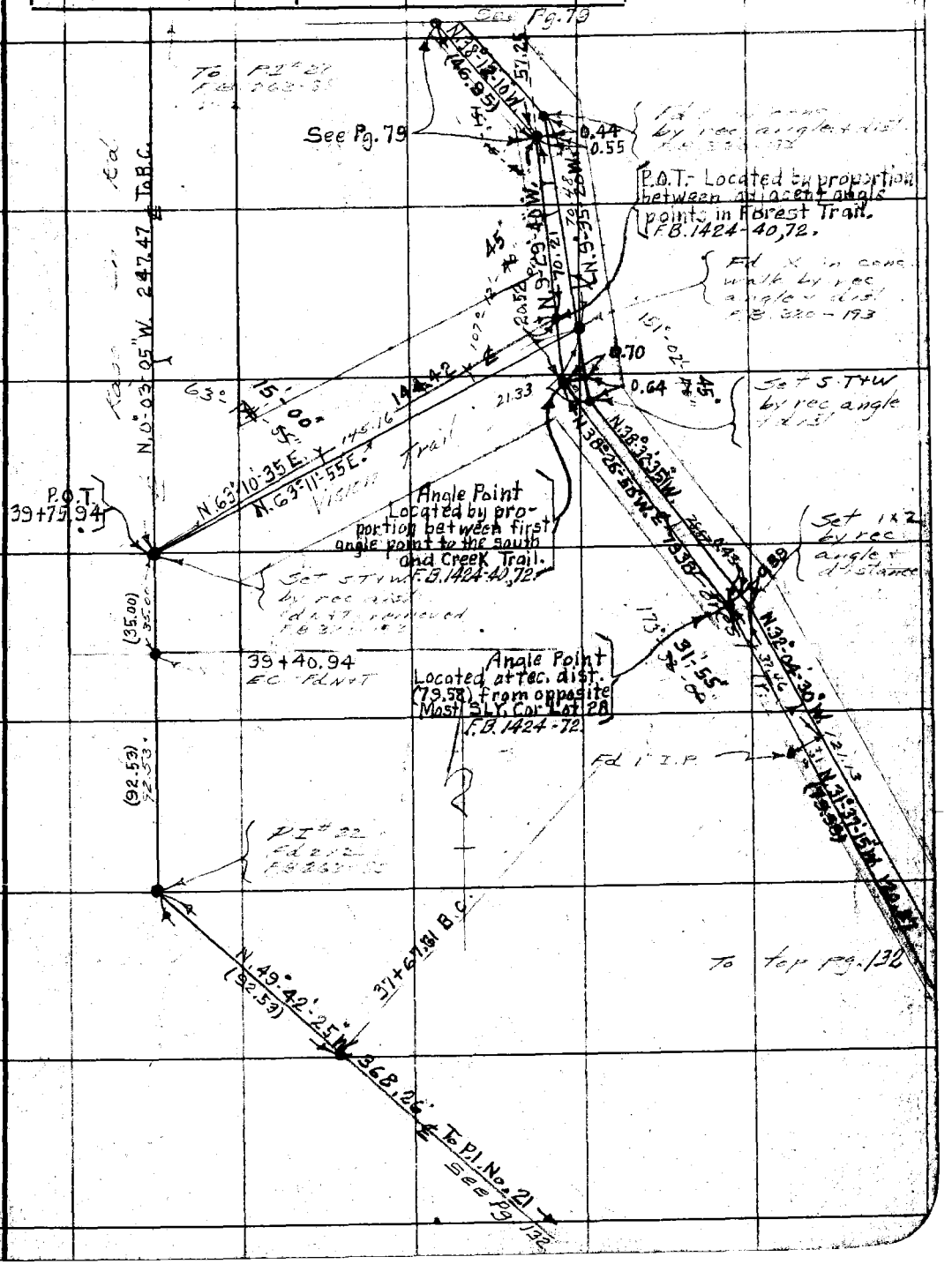

Note: Any Additions or Changes on This Sheet Must be Made or Circled in Red Ink With Date and Name of Person Making Change.

Do not extend notes this side of this line

RETURN TO
LOS ANGELES COUNTY SURVEYOR
700 HALL OF RECORDS

FORM 247 10M 11-35

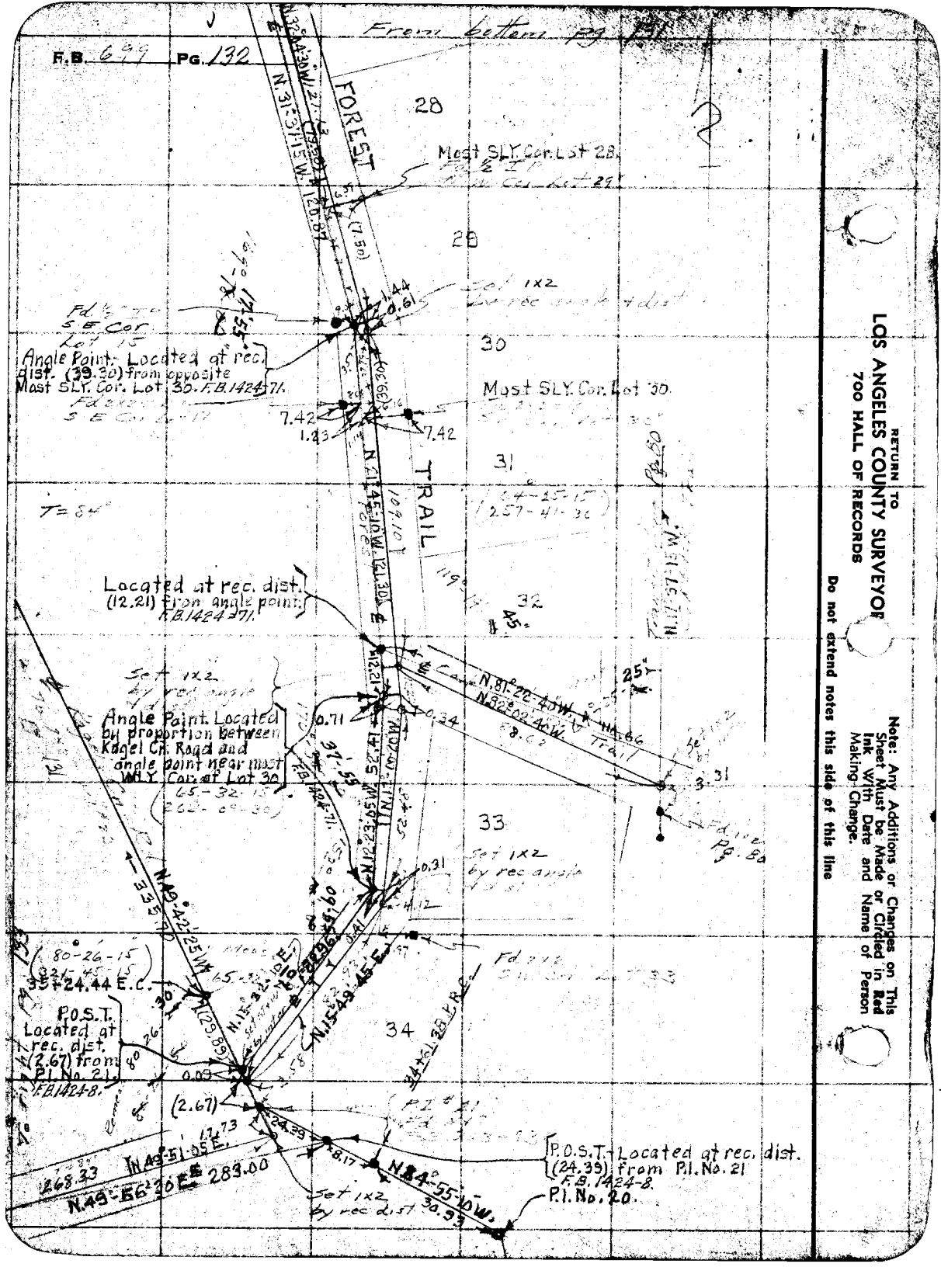
F.B. 699 PG. 132
From bottom pg. 131
FOREST
TRAIL
28
29
30
31
32
33
34
Most SLY. Cor. Lot 28.
Most SLY. Cor. Lot 30.
Angle Point. Located at rec. dist. (39.30) from opposite Most SLY. Cor. Lot 30. F.B. 1424-71.
Located at rec. dist. (12.21) from angle point. F.B. 1424-71.
Angle Point. Located by proportion between Kagel Cr. Road and angle point near most W.L.Y. Cor. of Lot 30.
P.O.S.T. Located at rec. dist. (2.67) from P.I. No. 21. F.B. 1424-8.
P.O.S.T. Located at rec. dist. (24.39) from P.I. No. 21 F.B. 1424-8.
P.I. No. 20.
N.81°-22'-40"W.
N.82°-02'-40"W.
N.49°-42'-25"W.
N.15°-49'-45"E.
N.49°-51'-05"E.
N.49°-56'-30"E.
N.84°-55'-10"W.
35+24.44 E.C.
Set 1x2 by rec. angle
Set 1x2 by rec. dist.
Pg. 80
T=84°
RETURN TO
LOS ANGELES COUNTY SURVEYOR
700 HALL OF RECORDS
Do not extend notes this side of this line
Note: Any Additions or Changes on This Sheet Must be Made or Circled in Red Ink With Date and Name of Person Making Change.

Notes Ck'd by D. M. Finley	Survey of [illegible]
Map No. B-1336-2	W. O. [illegible] Tape No. 60 St'd [illegible] °F.
Office Work	Surveyed by [illegible]
Checked D. M. Finley	Notes [illegible] Date [illegible]
Date AUG '55	Indexed A. C. Johnson

F.B. 69[illegible] Pg. 133

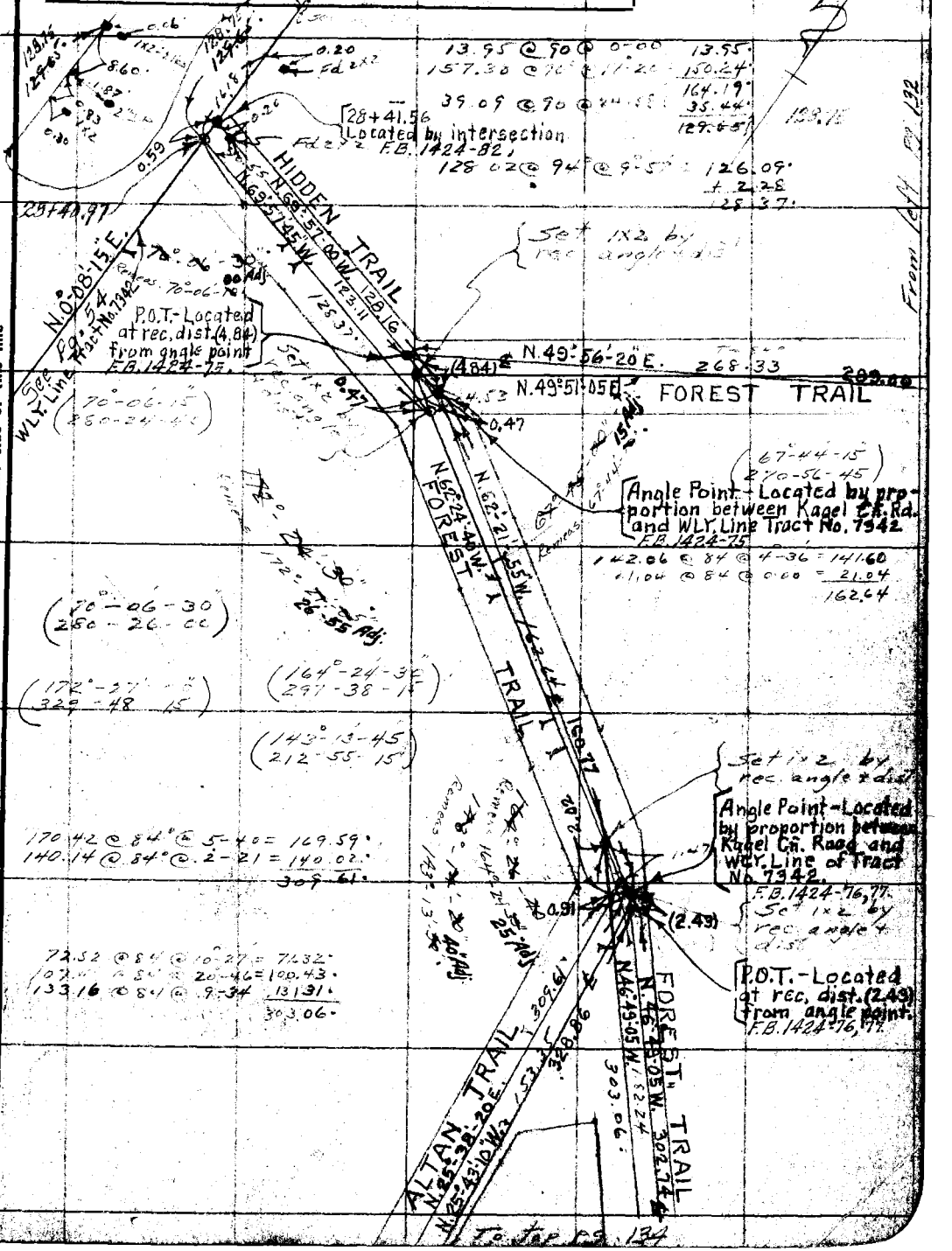

Note: Any Additions or Changes on This Sheet Must be Made or Circled in Red Ink With Date and Name of Person Making Change.

Do not extend notes this side of this line

RETURN TO
LOS ANGELES COUNTY SURVEYOR
700 HALL OF RECORDS

FORM 247 10M 11-35

RETURN TO
LOS ANGELES COUNTY SURVEYOR
700 HALL OF RECORDS

Note: Any Additions or Changes on This Sheet Must be Made or Circled in **Red** Ink With Date and Name of Person Making Change.

Do not extend notes this side of this line

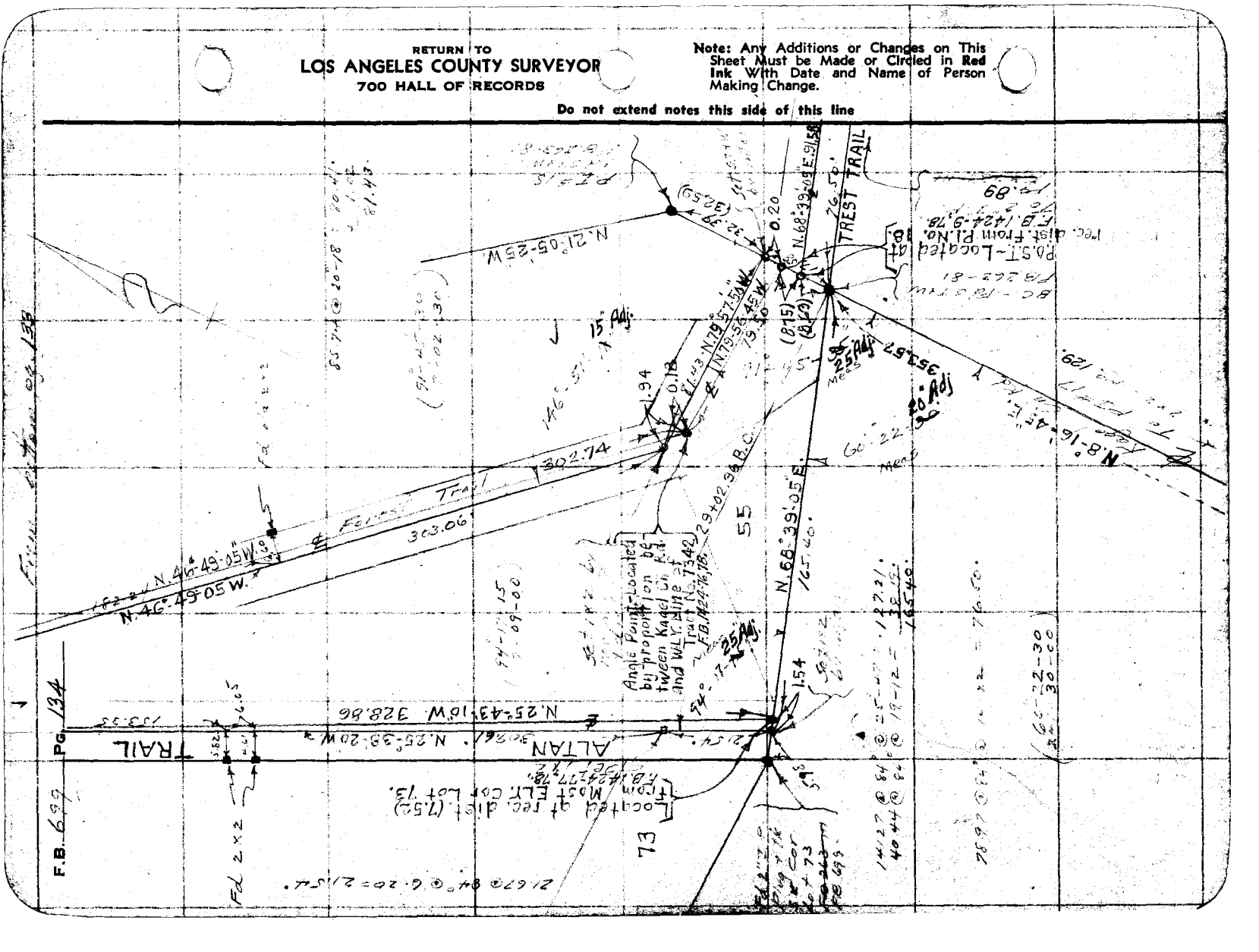

Notes Ck'd by	D. M. Finley	Survey of		F.B.	699 Pg. 135
Map No.	B-1396-2	W. O.	Tape No.	St'd	°F.
Office Work		Surveyed by	L D Moore		
Checked	D. M. Finley	Notes		Date	6-28
Date	AUG 58	Indexed			

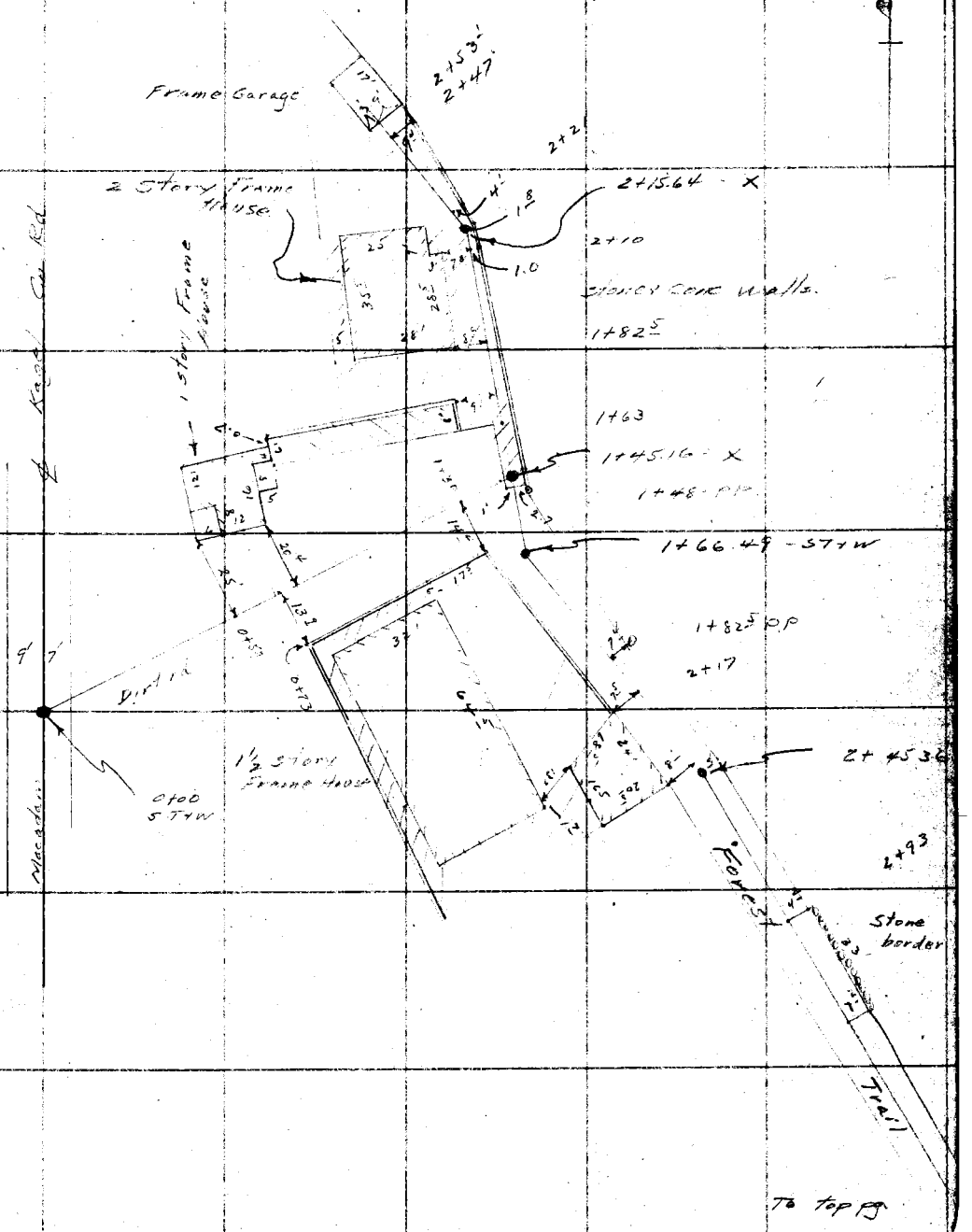

Note: Any Additions or Changes on This Sheet Must be Made or Circled in Red Ink With Date and Name of Person Making Change.

Do not extend notes this side of this line

RETURN TO
LOS ANGELES COUNTY SURVEYOR
700 HALL OF RECORDS

FORM 247 10M 11-58

F.B. 699 Pg. 136

From bottom pg

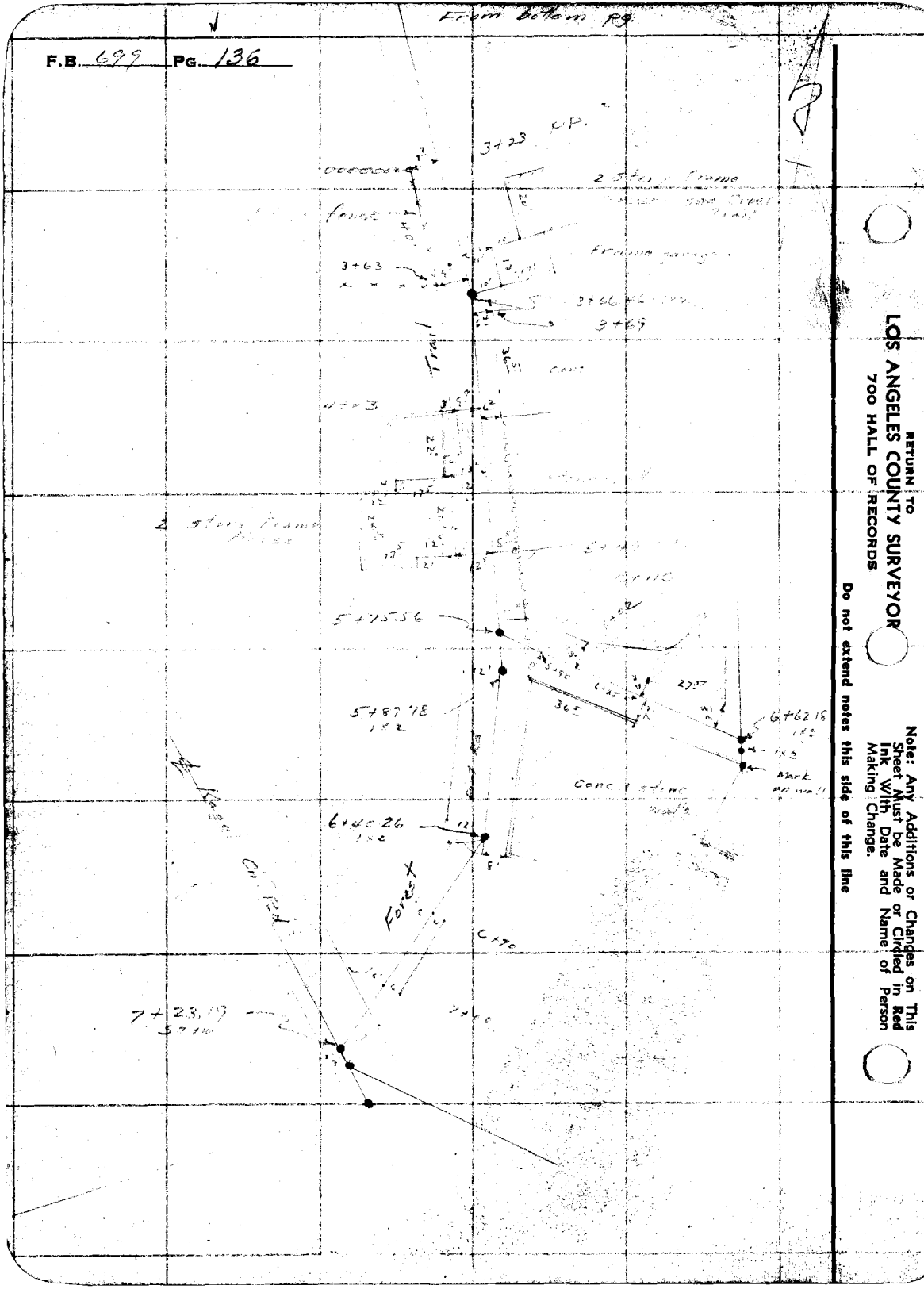

RETURN TO
LOS ANGELES COUNTY SURVEYOR
700 HALL OF RECORDS

Note: Any Additions or Changes on This Sheet Must be Made in Red Ink With Date and Name of Person Making Change.

Do not extend notes this side of this line

Notes Ck'd by D. M. Finley	Survey of [illegible] Streets
Map No. B-1336-2	W. O. 8162 Tape No. 60 St'd 84°F.
Office Work	Surveyed by L. D. Moore
Checked D. M. Finley	Notes Moore Date 7-14-37
Date AUG '55	Indexed

F.B. 699 PG. 137

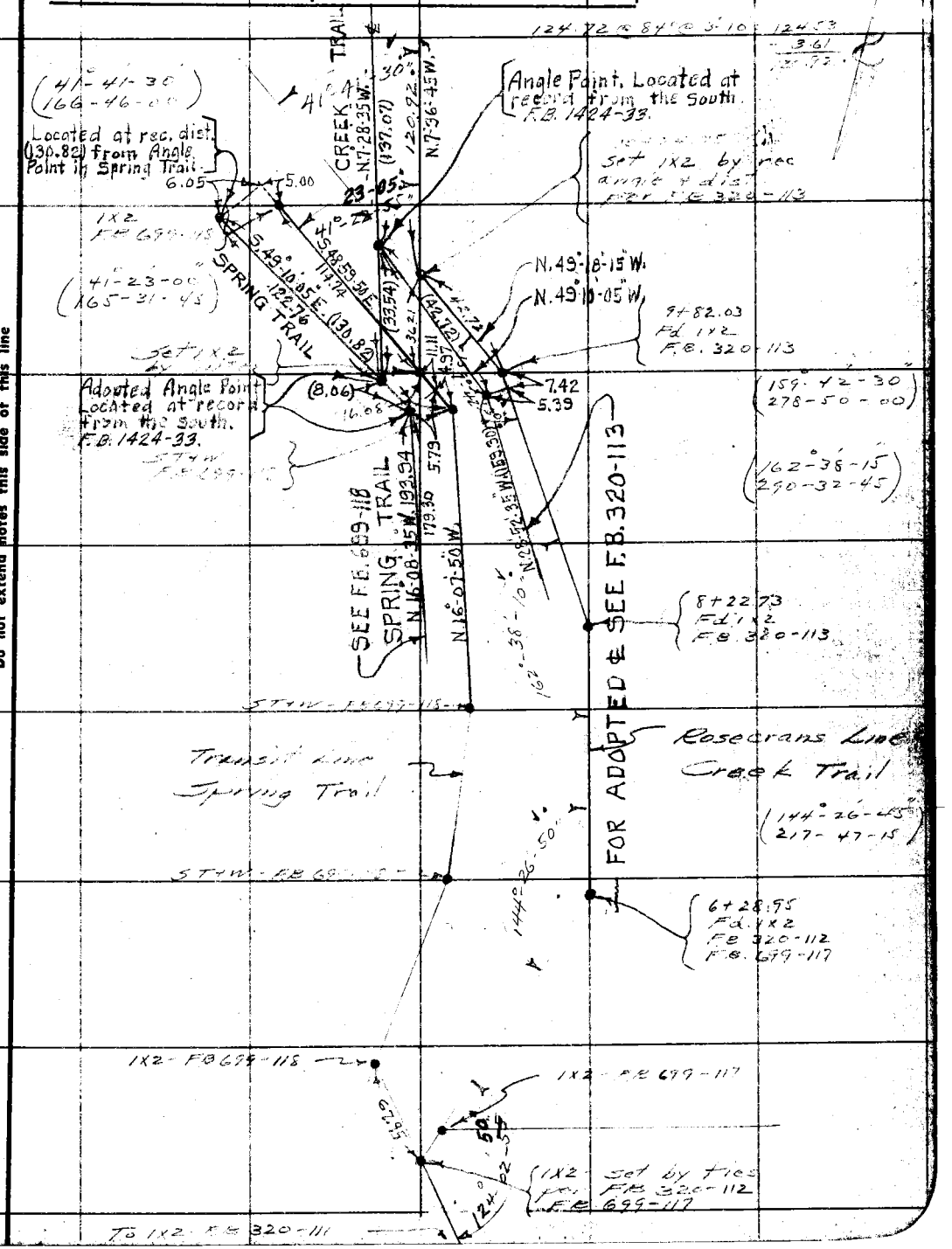

Note: Any Additions or Changes on This Sheet Must be Made or Circled in Red Ink With Date and Name of Person Making Change.

Do not extend notes this side of this line

RETURN TO
LOS ANGELES COUNTY SURVEYOR
700 HALL OF RECORDS

FORM 247 10M 11-35

F.B. 699 PG. 138

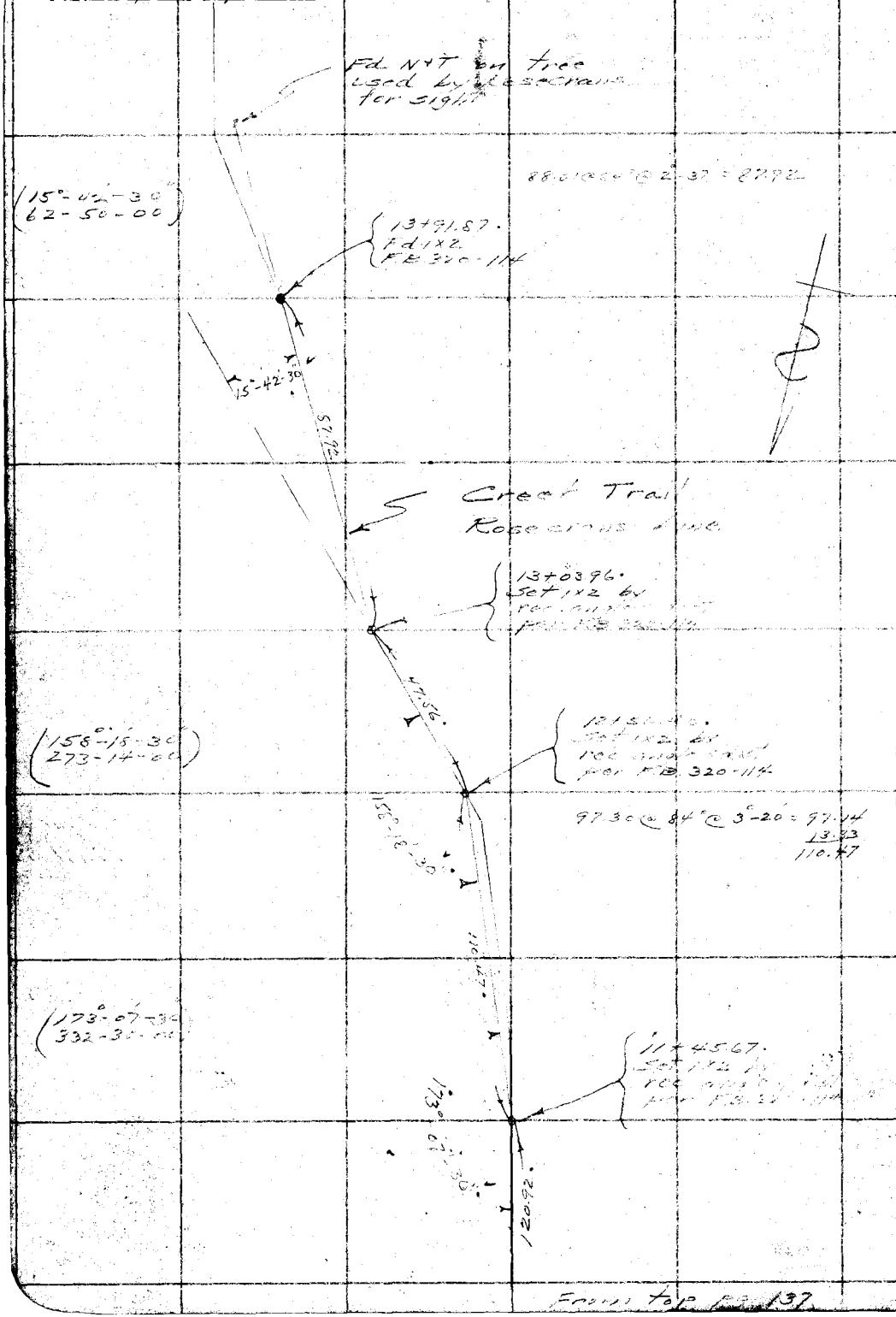

From top pg. 137

RETURN TO
LOS ANGELES COUNTY SURVEYOR
700 HALL OF RECORDS

Note: Any Additions or Changes on This Sheet Must be Made or Circled in Red Ink With Date and Name of Person Making Change.

Do not extend notes this side of this line

Notes Ck'd by D. M. Finley	Survey of [illegible]
Map No. B-1336-3	W. O. 8182 Tape No. ____ St'd ____ °F.
Office Work	Surveyed by L. D. Moore
Checked D. M. Finley	Notes Moore Date [illegible]
Date AUG '55	Indexed [illegible] 9-27-37

F.B. 677 PG. 139

SURVEY
of
KAGEL CANYON STREETS
in
L.S. 16-4 E

Job # 8182

Note: Any Additions or Changes on This Sheet Must be Made or Circled in Red Ink With Date and Name of Person Making Change.

Do not extend notes this side of this line

RETURN TO
LOS ANGELES COUNTY SURVEYOR
700 HALL OF RECORDS

FORM 247 10M 11-35

F.B. 629 PG. 140

~~FOR INDEX TO MONUMENTED ℄s
SEE F.B. 1147-2~~

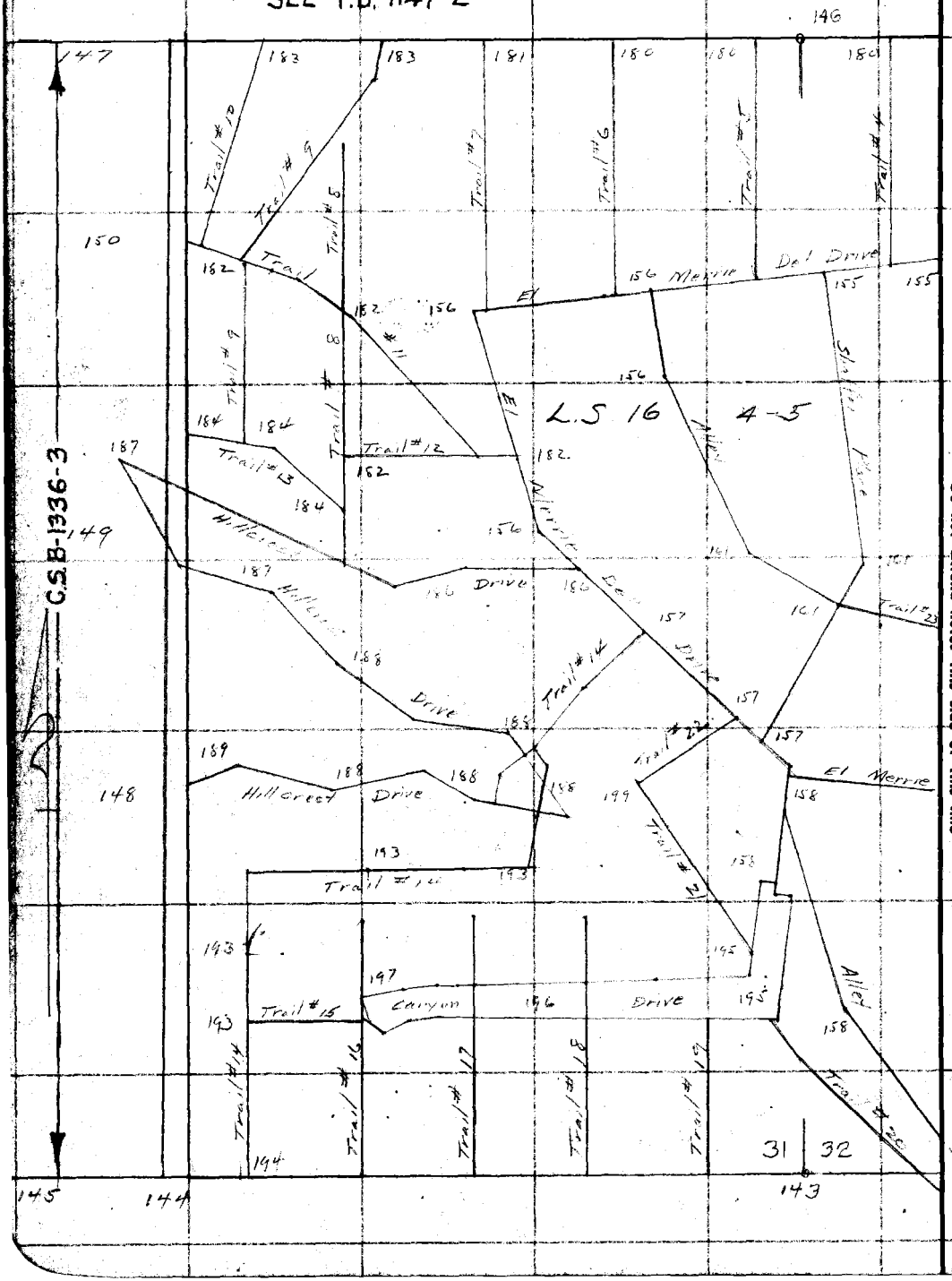

RETURN TO
LOS ANGELES COUNTY SURVEYOR
700 HALL OF RECORDS

Note: Any Additions or Changes on This Sheet Must be Made or Circled in Red Ink With Date and Name of Person Making Change.

Do not extend notes this side of this line

Notes Ck'd by D. M. Finley	Survey of [illegible]	F.B. [illegible] PG. [illegible]
Map No. B-1336-3	W. O. [illegible] Tape No. ____ St'd ____ °F.	
Office Work	Surveyed by L. D. Moore	
Checked D. M. Finley	Notes [illegible] Date [illegible]	
Date AUG '35	Indexed [illegible]	

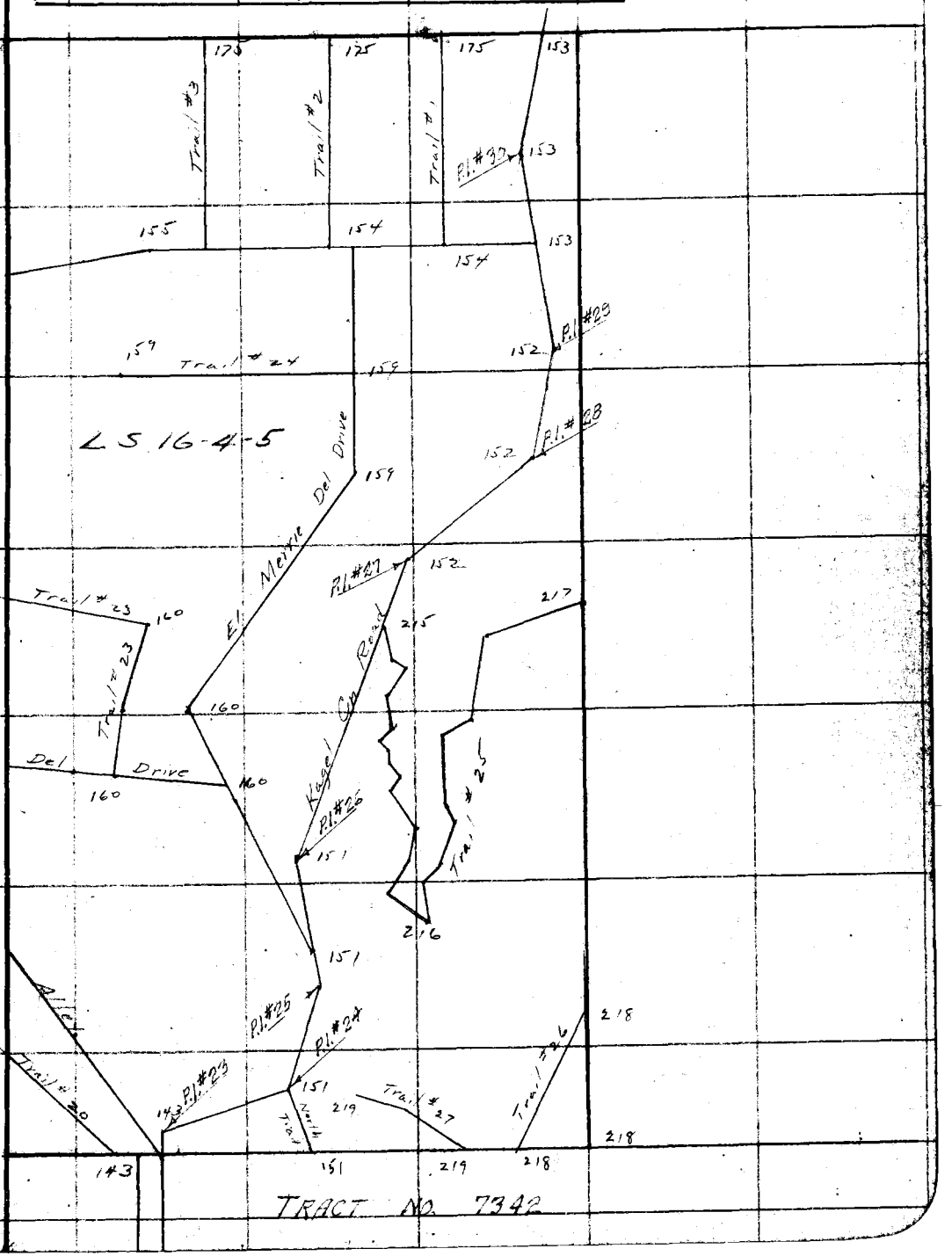

Note: Any Additions or Changes on This Sheet Must be Made or Circled in Red Ink With Date and Name of Person Making Change.

Do not extend notes this side of this line

RETURN TO
LOS ANGELES COUNTY SURVEYOR
700 HALL OF RECORDS

FORM 247 10M 11-35

RETURN TO
LOS ANGELES COUNTY SURVEYOR
700 HALL OF RECORDS

Note: Any Additions or Changes on This Sheet Must be Made or Circled in **Red Ink** With Date and Name of Person Making Change.

Do not extend notes this side of this line

F.B. 699 PG. 14 2

Notes Ck'd by D. M. Finley	Survey of
Map No. B-1336-2,3	W. O. 6186 Tape No. 60 St'd 68° F.
Office Work	Surveyed by
Checked D. M. Finley	Notes Date 7-1-37
Date AUG '38	Indexed

F.B. 599 Pg. 43

Note: Any Additions or Changes on This Sheet Must be Made or Circled in Red Ink With Date and Name of Person Making Change.

Do not extend notes this side of this line

RETURN TO
LOS ANGELES COUNTY SURVEYOR
700 HALL OF RECORDS

FORM 247 10M 11-38

14.1

N.0°-04'-05"E. 186.35 to C.S.L.

See Page 198

134.71 @ 100° @ 1° 20' = 123.35'

S.89°-50'-15"E. 123.35'

62.45

0700 Going West
0700 Going East

Fd C.S. Nail
2" [illegible]
in Point - Intersection
as Shown on
FB 320-131
FB 439-110
FB 699-79

F.B. 1147-132.

N.0°-27'-30"E. 1323.08'

See Lines

F.B. 320-71

To left Pg. 146

40'

179° 45'

Set 1/2" Iron rec. angle 1.1' 92.45

89°-27'-55" 4.88

F.B. 320-131
F.B. 1147-131

To left Pg. 125

C 166°-55'-25"

42° 30' 42.5 TRAIL 17.29

N.89°-55'-25"E. 42 Adj.

42°-22'-45"

N.47°-37'-30"W. 132.44 to Sta. 24+24.45 BK

4TH.

Fd 2" I Pipe rec. NW Cor. Sec. 5 T2N R14W FB 320-7, 131 F.B. 699-

1+31.42 Back to Sta.

7.49

(146°-16'-00" 225°-04'-15")

P.O.T.

F.B. 1147-131.

PLACE

SHAFER

N.39°-46'-50"W. 184.53

N.39°-37'-05"W.

15 Adj.

146°-16'-05"

F.B. 699-79

89°-47'-10"

F.B. 320-131

30 Adj.

89°-18'-

Nail

23.11

30.42

2500

P.I. # 23 2x2 F.B. 320-131

F.B. 320-131

375.02

Y N.0°-03'-05"W.

28.95

28.68

Kagel Cn Road

Adopted P.I. No. 23. Located at rec. dist. (28.68) from Sly. Line Sec. 32 per C.S. 7982 & L.S. 16-4-2. See F.B. 1147-9.

P.I. # 22 F.B. 320-131 2x2

See F.B. 1147-9

1+87.02 Fd N+T F.B. 320-131

Δ = 70°-47'-10"
R = 100.28
T. = 71.25
L = 123.89

109° 12'-50" Calc.

N.70°-44'-05"E. 105.14

43.46

Calc. 4; 70°-53'-40"

To Tujunga Creek Trail See Pg. 79

To lower left Pg. 151

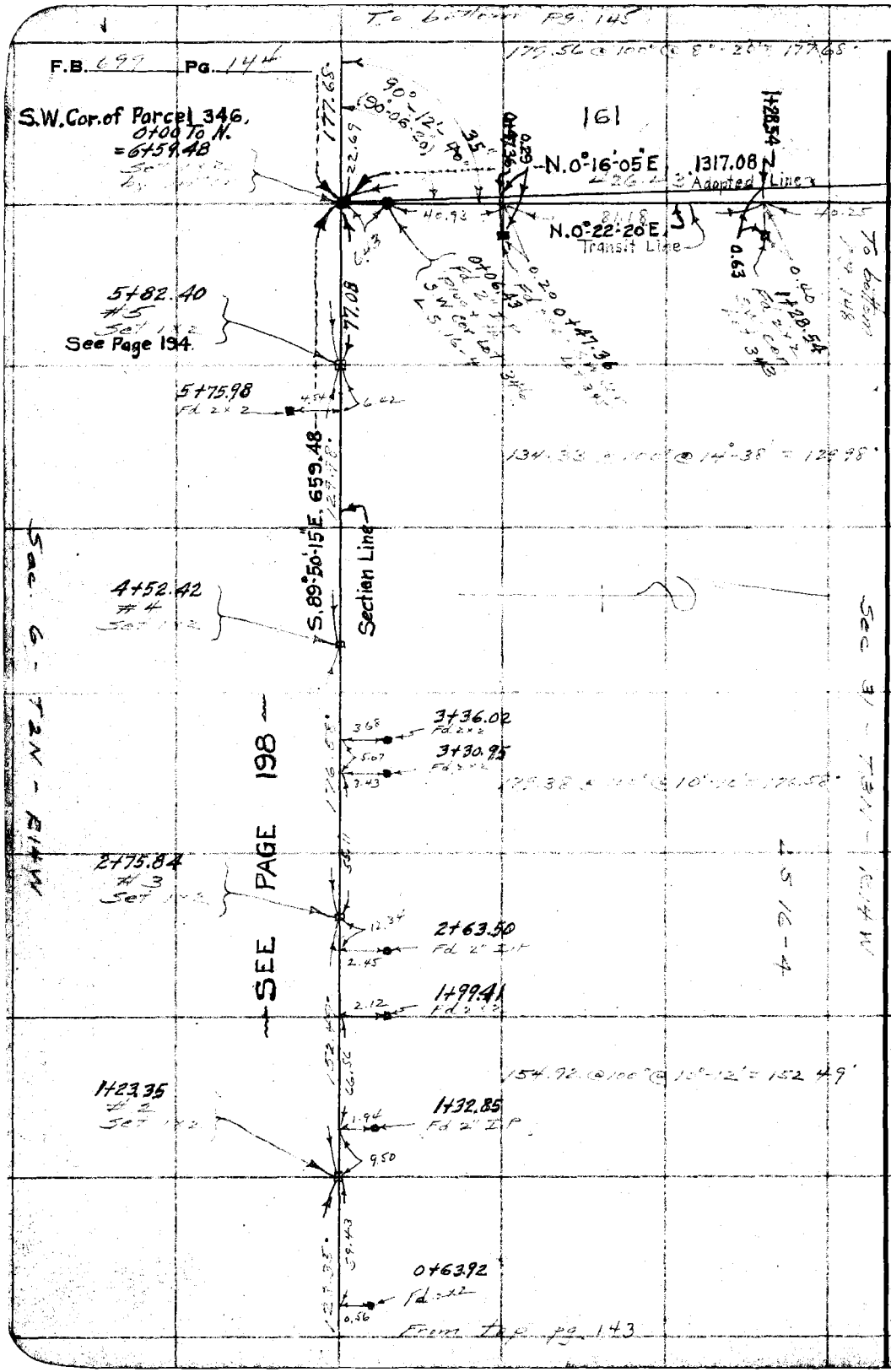

RETURN TO
LOS ANGELES COUNTY SURVEYOR
700 HALL OF RECORDS

Do not extend notes this side of this line

Note: Any Additions or Changes on This Sheet Must be Made or Circled in Red Ink With Date and Name of Person Making Change.

Notes Ck'd by D. M. Finley	Survey of [illegible]	F.B. 637 Pg. 145
Map No. B-1336-3	W. O. 8182 Tape No. 60 St'd 84 °F.	
Office Work	Surveyed by L. D. Moore	
Checked D. M. Finley	Notes Moore Date 7-1-3[illegible]	
Date AUG '55	Indexed	

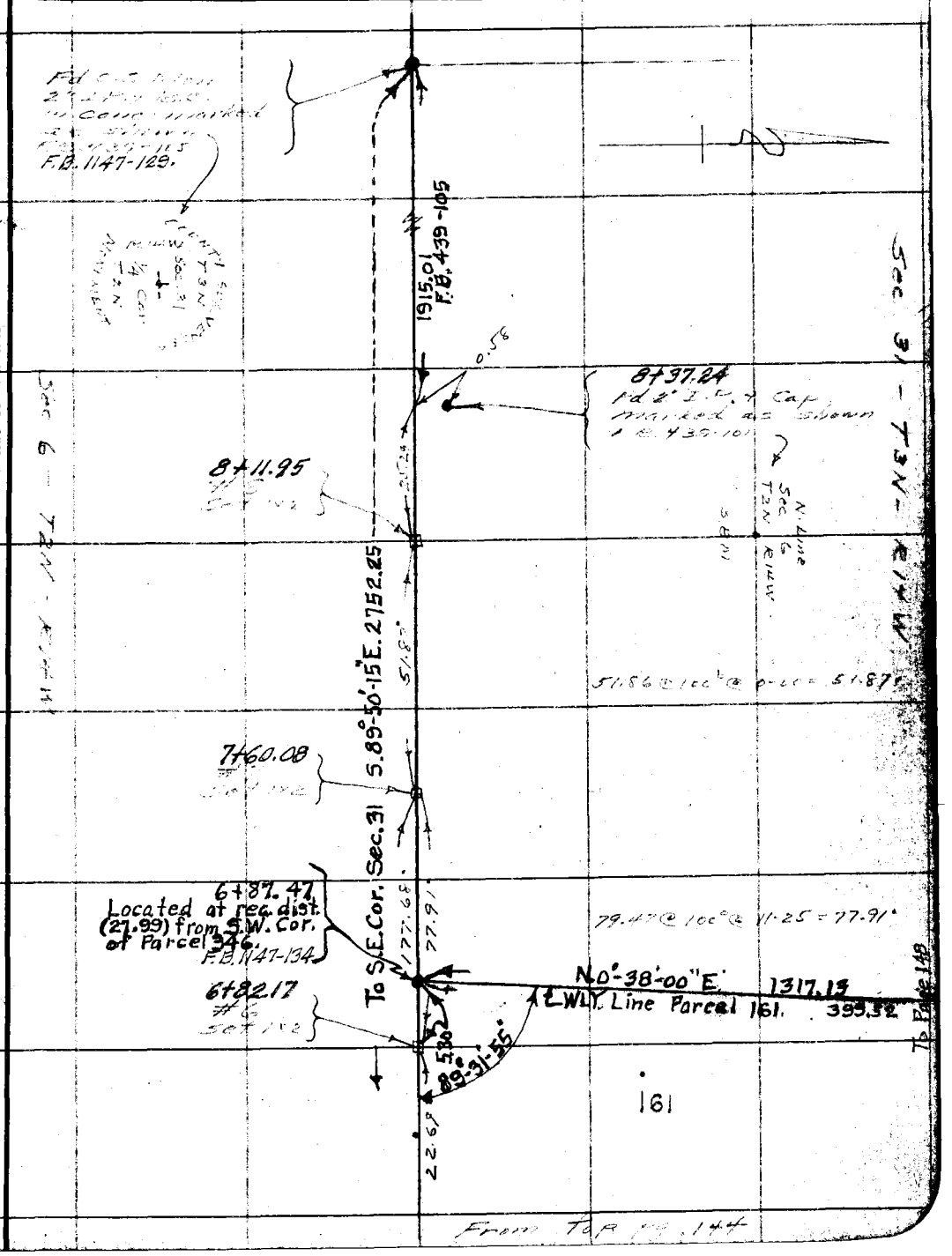

Note: Any Additions or Changes on This Sheet Must be Made or Circled in Red Ink With Date and Name of Person Making Change.

Do not extend notes this side of this line

RETURN TO
LOS ANGELES COUNTY SURVEYOR
700 HALL OF RECORDS

FORM 247 10M 11-35

F.B. 699 PG. 146

RETURN TO
LOS ANGELES COUNTY SURVEYOR
700 HALL OF RECORDS

Do not extend notes this side of this line

Note: Any Additions or Changes on This Sheet Must be Made or Circled in Red Ink With Date and Name of Person Making Change.

Notes Ck'd by D. M. Finley	Survey of Kage [illegible]
Map No. B-1336-3	W. O. 8182 Tape No. 60 St'd 84°F.
Office Work	Surveyed by L. D. Moore
Checked D. M. Finley	Notes Moore Date 7-6-37
Date AUG '55	Indexed

F.B. 699 PG. 147

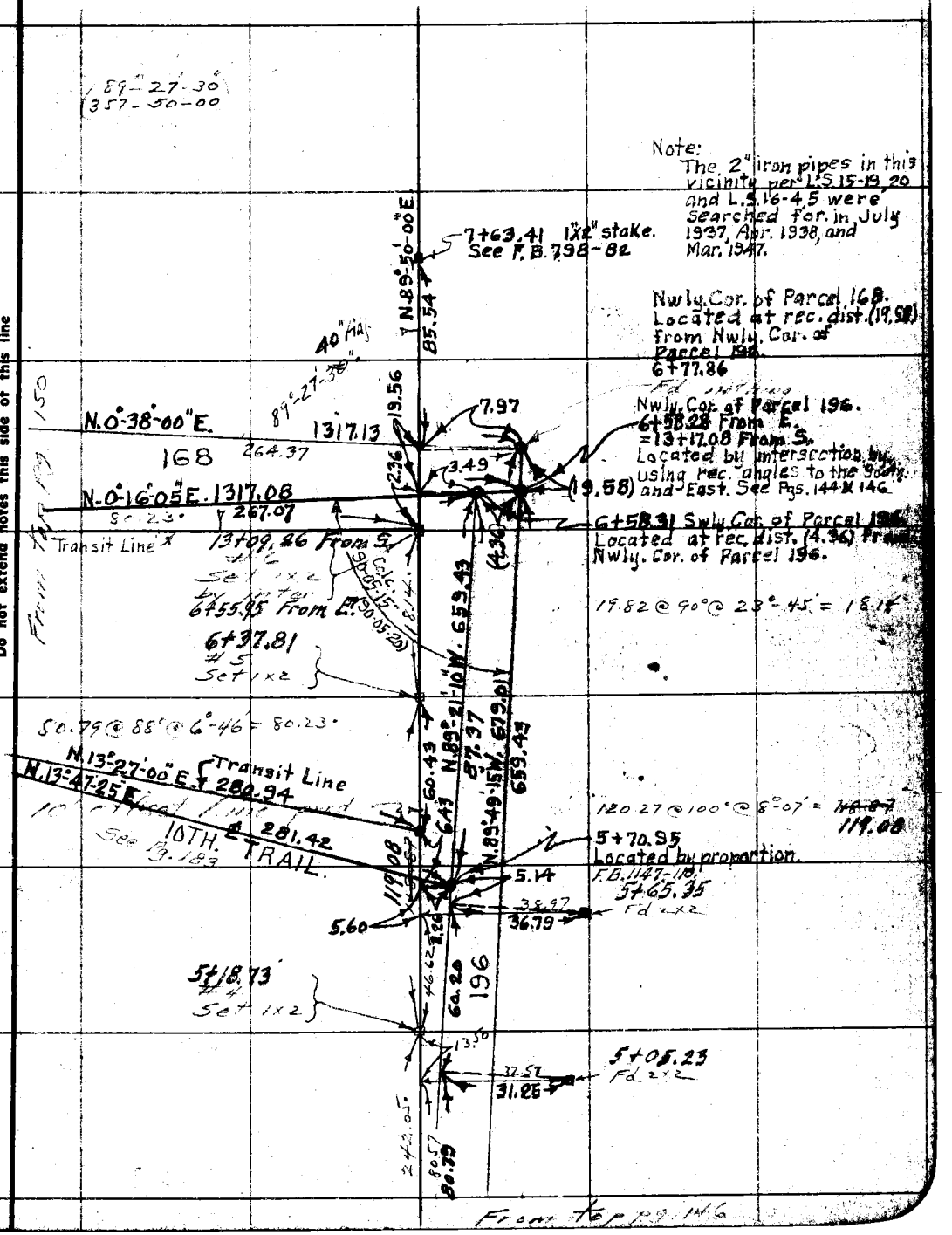

Note: Any Additions or Changes on This Sheet Must be Made or Circled in Red Ink With Date and Name of Person Making Change.

Do not extend notes this side of this line

RETURN TO
LOS ANGELES COUNTY SURVEYOR
700 HALL OF RECORDS

FORM 247 10M 11-35

RETURN TO
LOS ANGELES COUNTY SURVEYOR
700 HALL OF RECORDS

Note: Any Additions or Changes on This Sheet Must be Made or Circled in **Red Ink** With Date and Name of Person Making Change.

Do not extend notes this side of this line

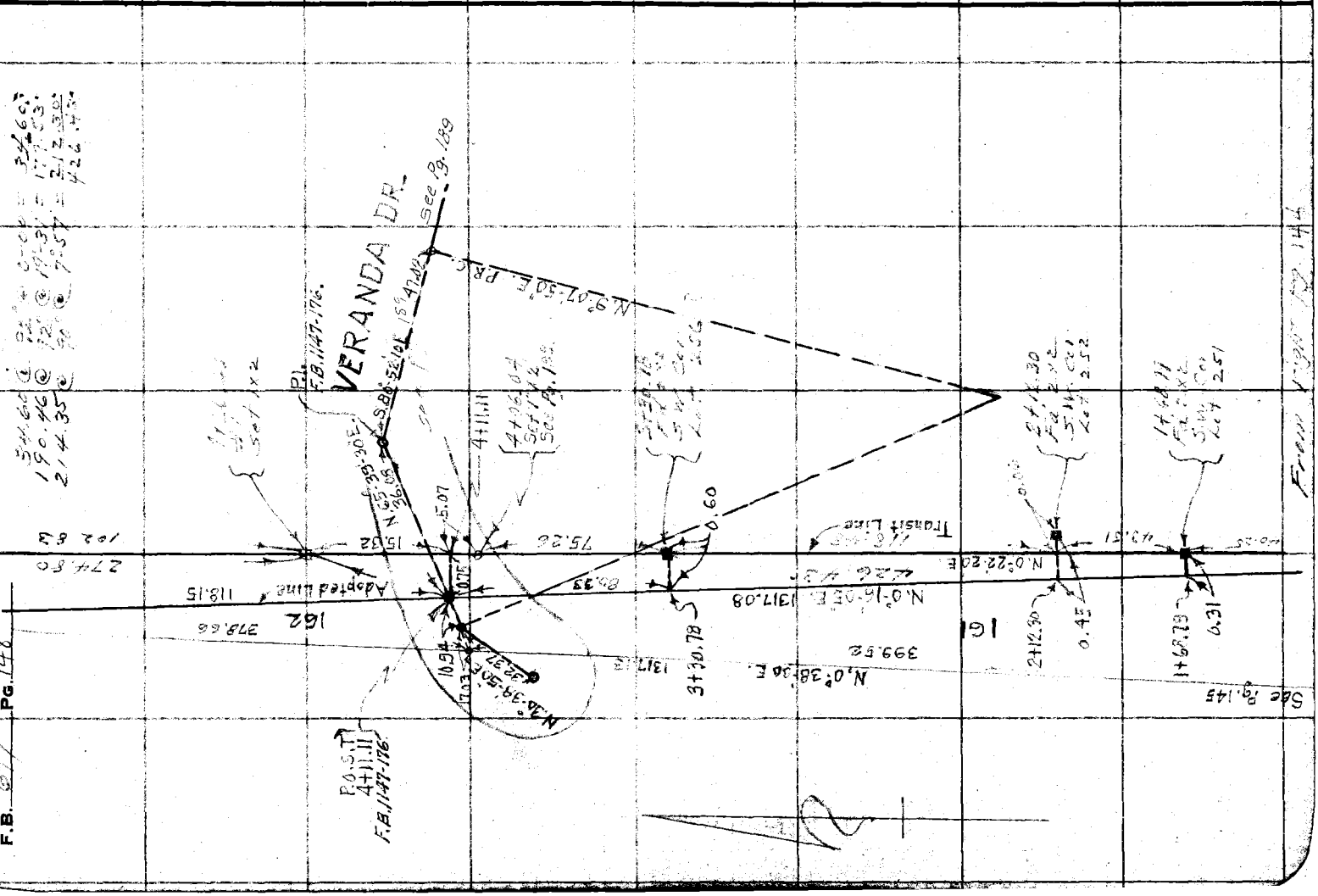

Notes Ck'd by D. M. Finley	Survey of [illegible]
Map No. B-1336-3	W. O. [illegible] Tape No. 60 St'd 84°F.
Office Work	Surveyed by [illegible]
Checked D. M. Finley	Notes [illegible] Date [illegible]
Date AUG '58	Indexed

F.B. 677 PG. 149

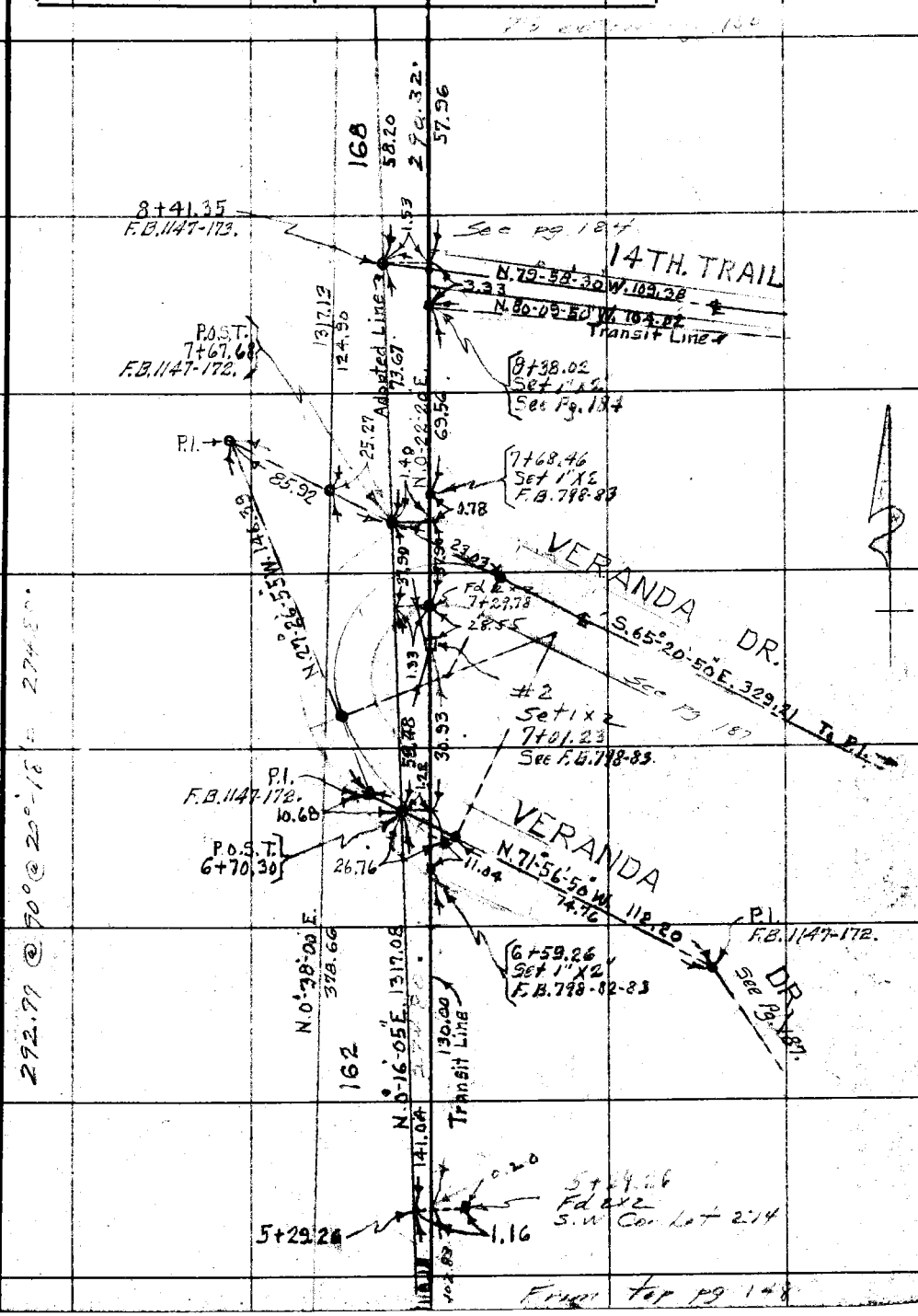

Note: Any Additions or Changes on This Sheet Must be Made or Circled in Red Ink With Date and Name of Person Making Change.

Do not extend notes this side of this line

RETURN TO
LOS ANGELES COUNTY SURVEYOR
700 HALL OF RECORDS

FORM 247 10M 11-35

F.B. 890 Pg. 150

RETURN TO
LOS ANGELES COUNTY SURVEYOR
700 HALL OF RECORDS

Do not extend notes this side of this line

Note: Any Additions or Changes on This Sheet Must be Made or Circled in Red Ink With Date and Name of Person Making Change.

Notes Ck'd by D. M. Finley	Survey of [illegible]
Map No. B-1336-3	W. O. 8182 Tape No. ____ St'd ____ °F.
Office Work ____	Surveyed by L. D. Moore
Checked D. M. Finley	Notes [illegible] Date 7-6-37
Date AUG '35	Indexed [illegible]

F.B. 699 PG. 151

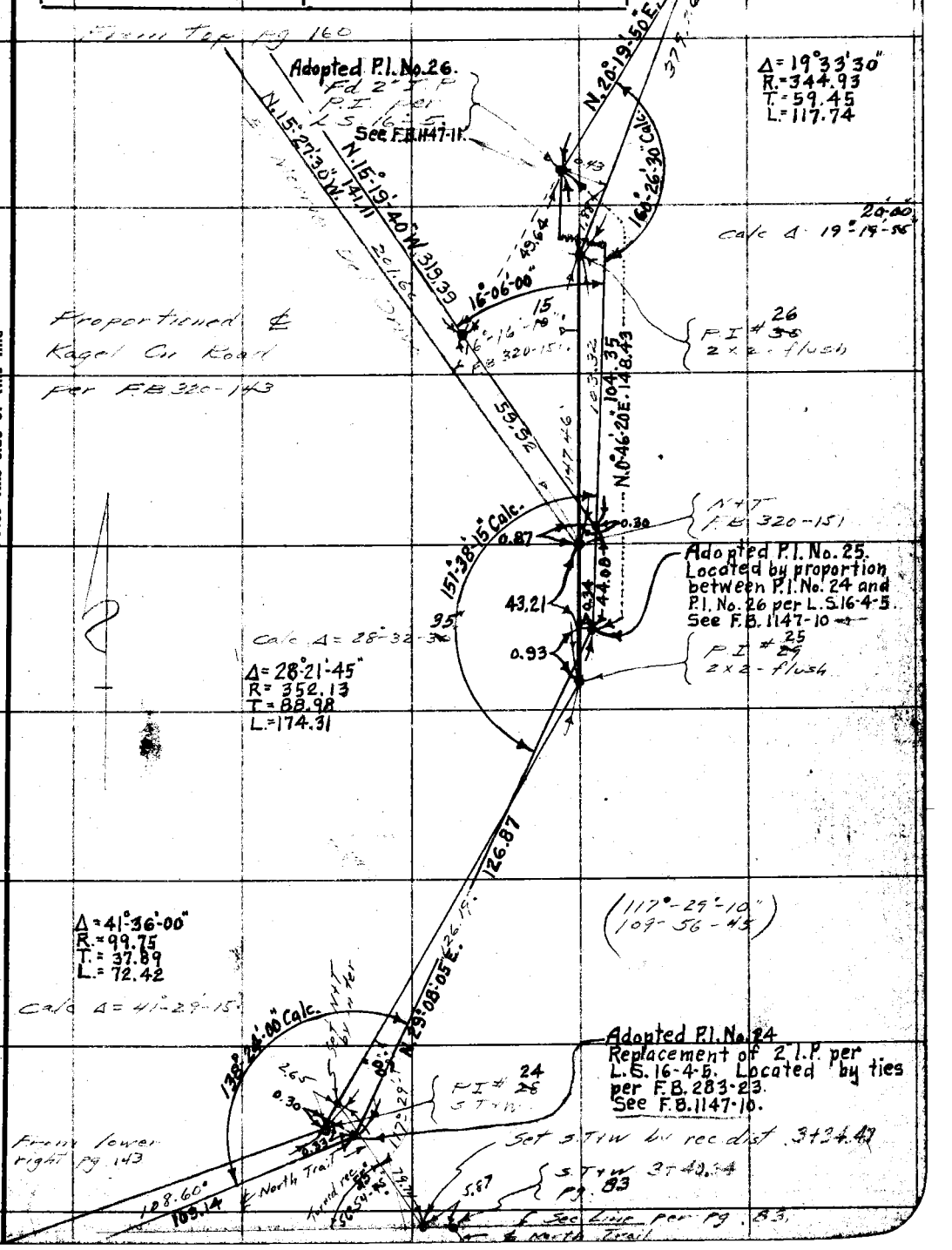

Note: Any Additions or Changes on This Sheet Must be Made or Circled in Red Ink With Date and Name of Person Making Change.

Do not extend notes this side of this line

RETURN TO
LOS ANGELES COUNTY SURVEYOR
700 HALL OF RECORDS

FORM 247 10M 11-35

F.B. 699 Pg. 152

To Bottom pg 153

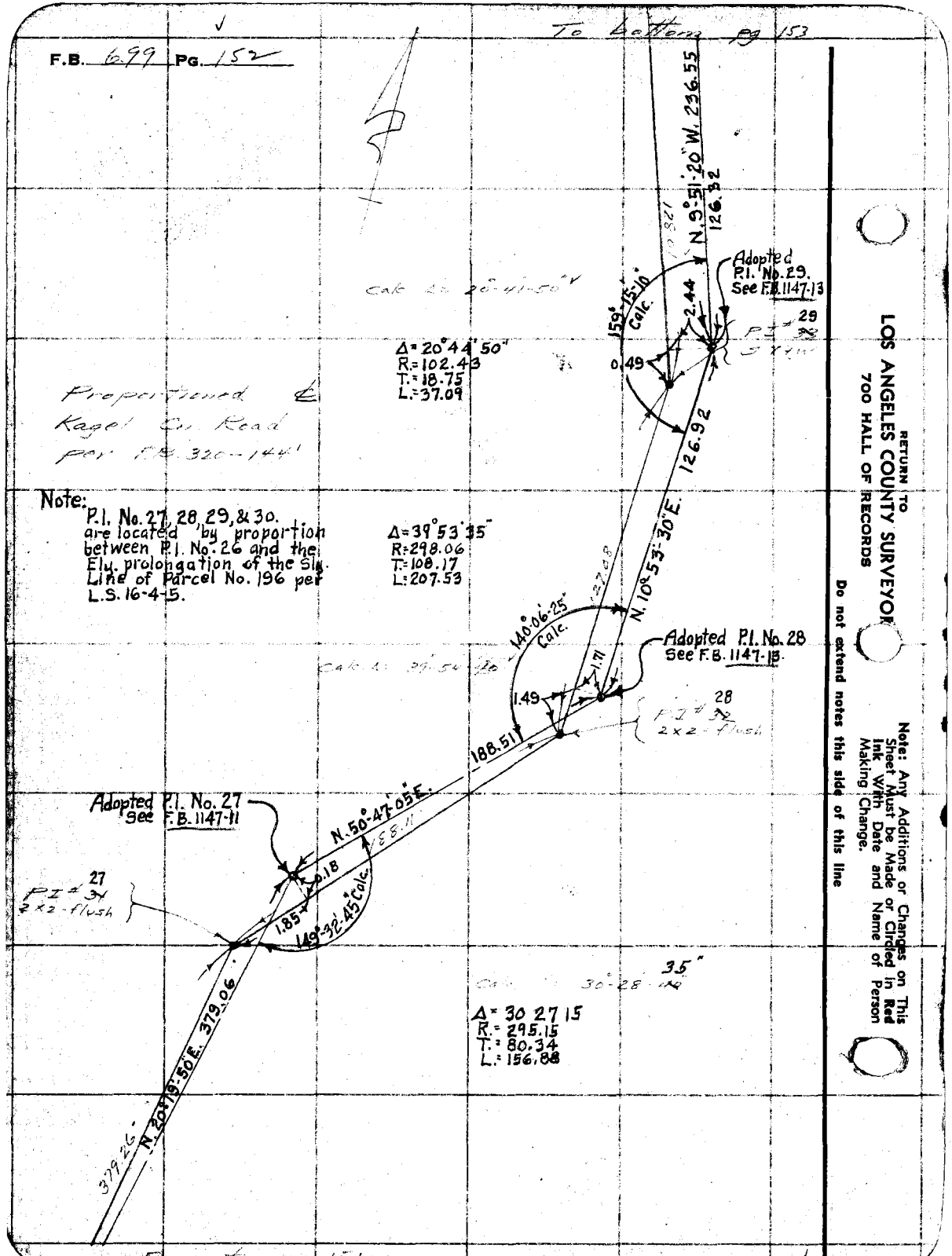

From top pg 151

RETURN TO
LOS ANGELES COUNTY SURVEYOR
700 HALL OF RECORDS

Do not extend notes this side of this line

Note: Any Additions or Changes on This Sheet Must be Made or Circled in Red Ink With Date and Name of Person Making Change.

Note:
P.I. No. 27, 28, 29, & 30. are located by proportion between P.I. No. 26 and the Ely. prolongation of the Sly. Line of Parcel No. 196 per L.S. 16-4-5.

Notes Ck'd by D.M.Finley.	Survey of
Map No. B-1336-3 & 4	W. O. 5162 Tape No. St'd °F.
Office Work	Surveyed by L. D. Moore
Checked D. M. Finley	Notes Moore Date 7-6-37
Date AUG 38	Indexed

F.B. 699 Pg. 153

RETURN TO
LOS ANGELES COUNTY SURVEYOR
700 HALL OF RECORDS

Note: Any Additions or Changes on This Sheet Must be Made or Circled in Red Ink With Date and Name of Person Making Change.

Do not extend notes this side of this line.

FORM 247 10M 11-38

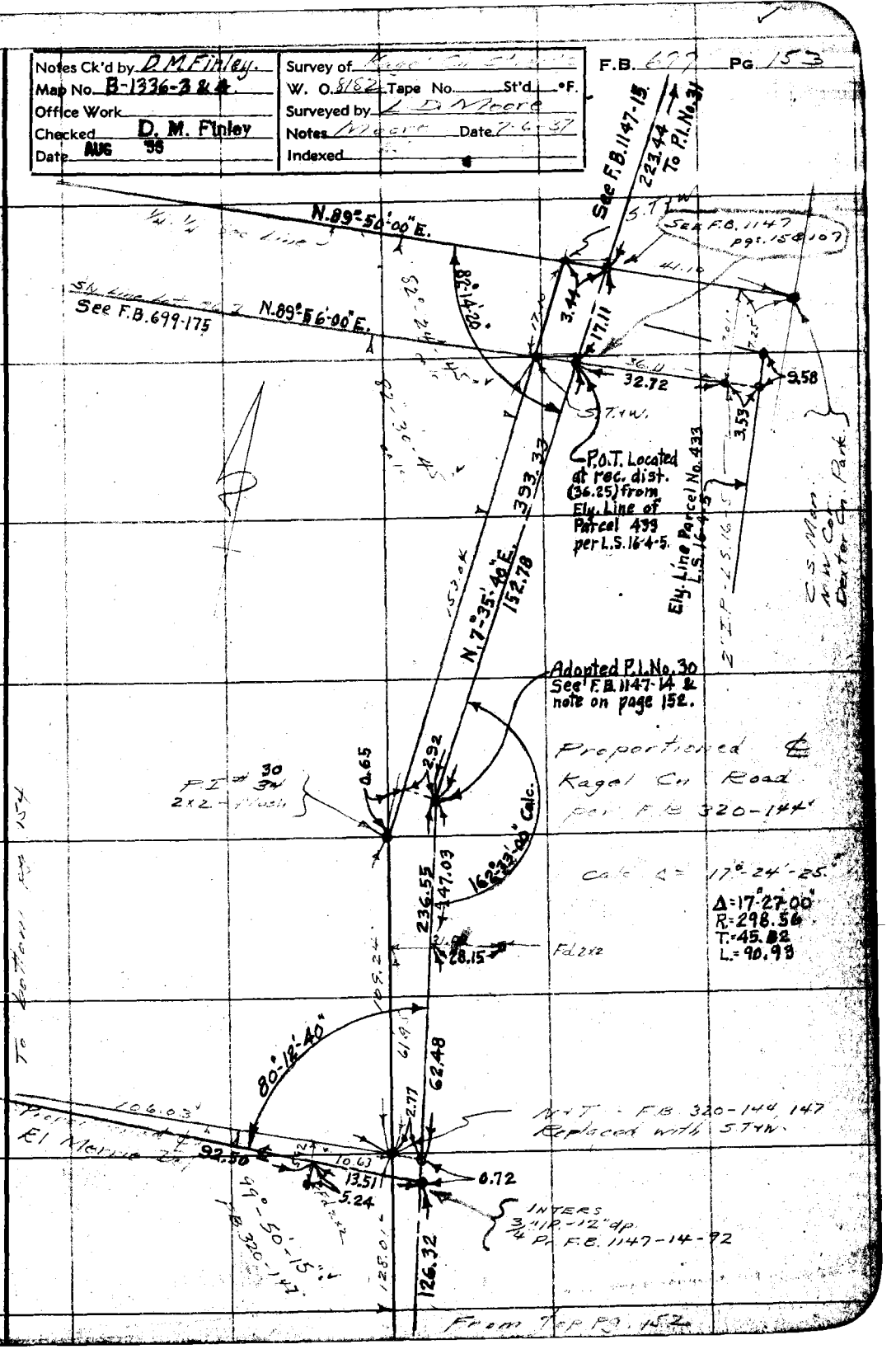

To bottom pg 155

F.B. 699 PG. 154

SEE F.B. 1147

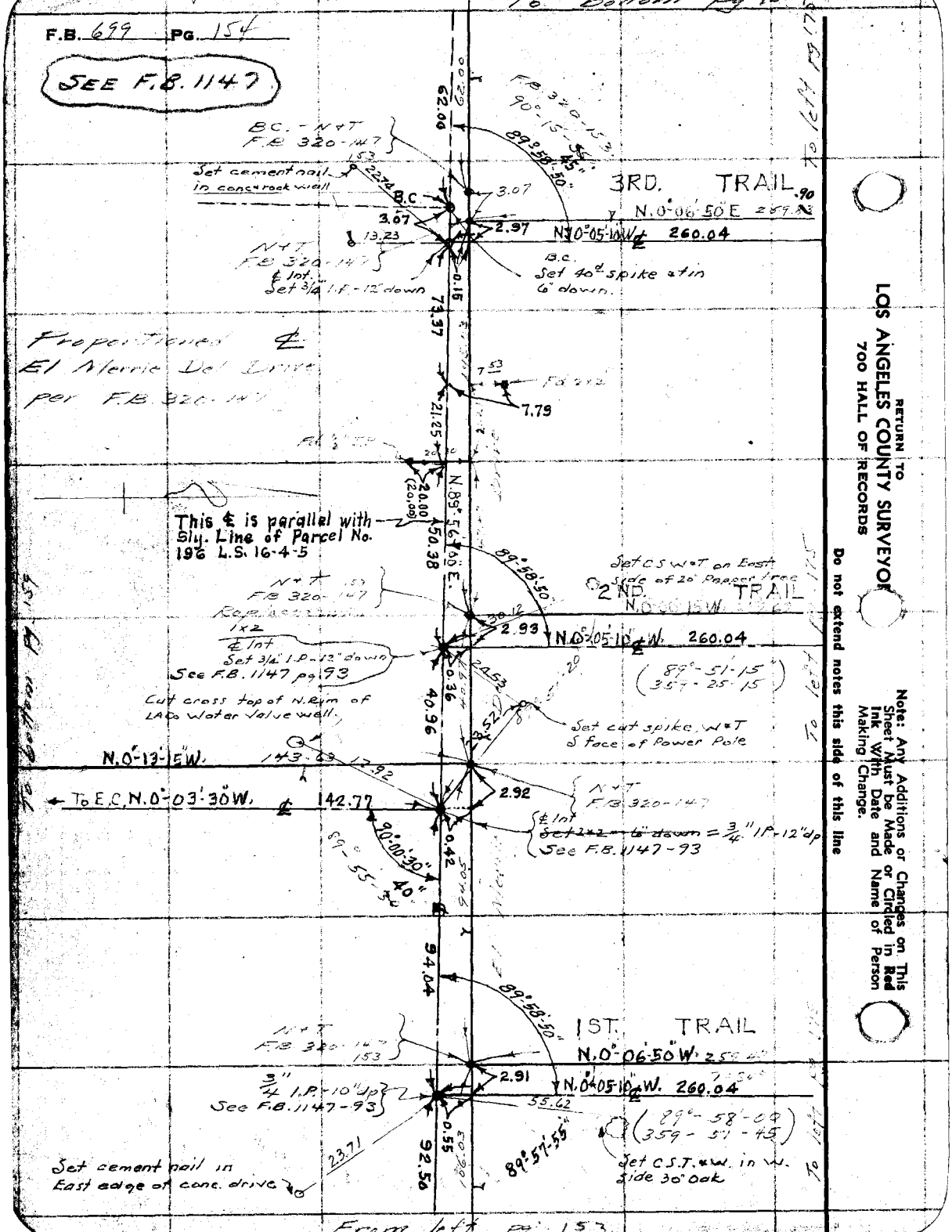

From left pg 153

RETURN TO
LOS ANGELES COUNTY SURVEYOR
700 HALL OF RECORDS

Note: Any Additions or Changes on This Sheet Must be Made or Circled in Red Ink With Date and Name of Person Making Change.

Do not extend notes this side of this line

Notes Ck'd by D. M. Finley	Survey of Page & Trees
Map No. B-1336-3	W. O. 8182 Tape No. St'd. °F.
Office Work	Surveyed by L. D. Moore
Checked D. M. Finley	Notes Moore Date 7-6-37
Date AUG 38	Indexed

F.B. 699 Pg. 155

Note: Any Additions or Changes on This Sheet Must be Made or Circled in Red Ink With Date and Name of Person Making Change.

Do not extend notes this side of this line

RETURN TO
LOS ANGELES COUNTY SURVEYOR
700 HALL OF RECORDS

FORM 247 10M 11-38

SEE F.B. 1147

Proportioned & E/ Merrie Del Drive per F.B. 320-147

To left pg 156

69.51

(91°-40'-00" 30°-40'-00")

22.67

Fd 2x2

18.96

18.3

FD. 1/2" Iron rod

N 47 E F.B. 320-145

14.41

19.77

31.23

15TH. TRAIL

N.0°-33'-50"E. 294.89

N.0°-38'-30"E. 288.97

To left pg 180

3.03

0.44

P.O.T. F.B. 1147-95. 51.08

48.10

DEL DRIVE.

N.82°-53'-15"E/66.57

64.85

Fd 2x2

2.36

35.23

Fd Line

Marked Line

1x2 F.B. 320-147

18.49

SHAFER PLACE

N.12°-11'-40"W.

N.12°-03-10"W.

388.55

To P.I.

3.05

6.18

1x2 - F.B. 320-147

P.O.T. F.B. 1147-94.

MERRIE

92.00

73.46

0.60

4TH. TRAIL

Transit Line

To left pg 180

1x2 - F.B. 320-147

P.O.T. F.B. 1147-94.

0.04

18.53

56.51

N.0°-04-05"W.

N.6°-55-45"W.

E.C.

16.09

292.92

E.C. - N.T. F.B. 320-147

Fd 2x2

20.27

0.16

1.98

2.04

0.13

6.46

Fd 2x2

EL

N.83°-44'-15"E

62.00

57.05

55°

82°-51'

15"

Δ = 6°-57'-40"

R = 1020.37

T = 62.00

L = 123.83

PI #1 2x2 F.B. 320-147

59.99

2.97

Adopted P.I. Set 3/4 I.P. F.B. 699-242.

Set cement nail in top of conc. rock wall. F.B. 1147-94.

0.06

62.00

90.29

(82°-57'-45" 331-51-15")

From for pg 154

RETURN TO
LOS ANGELES COUNTY SURVEYOR
700 HALL OF RECORDS

Note: Any Additions or Changes on This Sheet Must be Made or Circled in Red Ink With Date and Name of Person Making Change.

Do not extend notes this side of this line

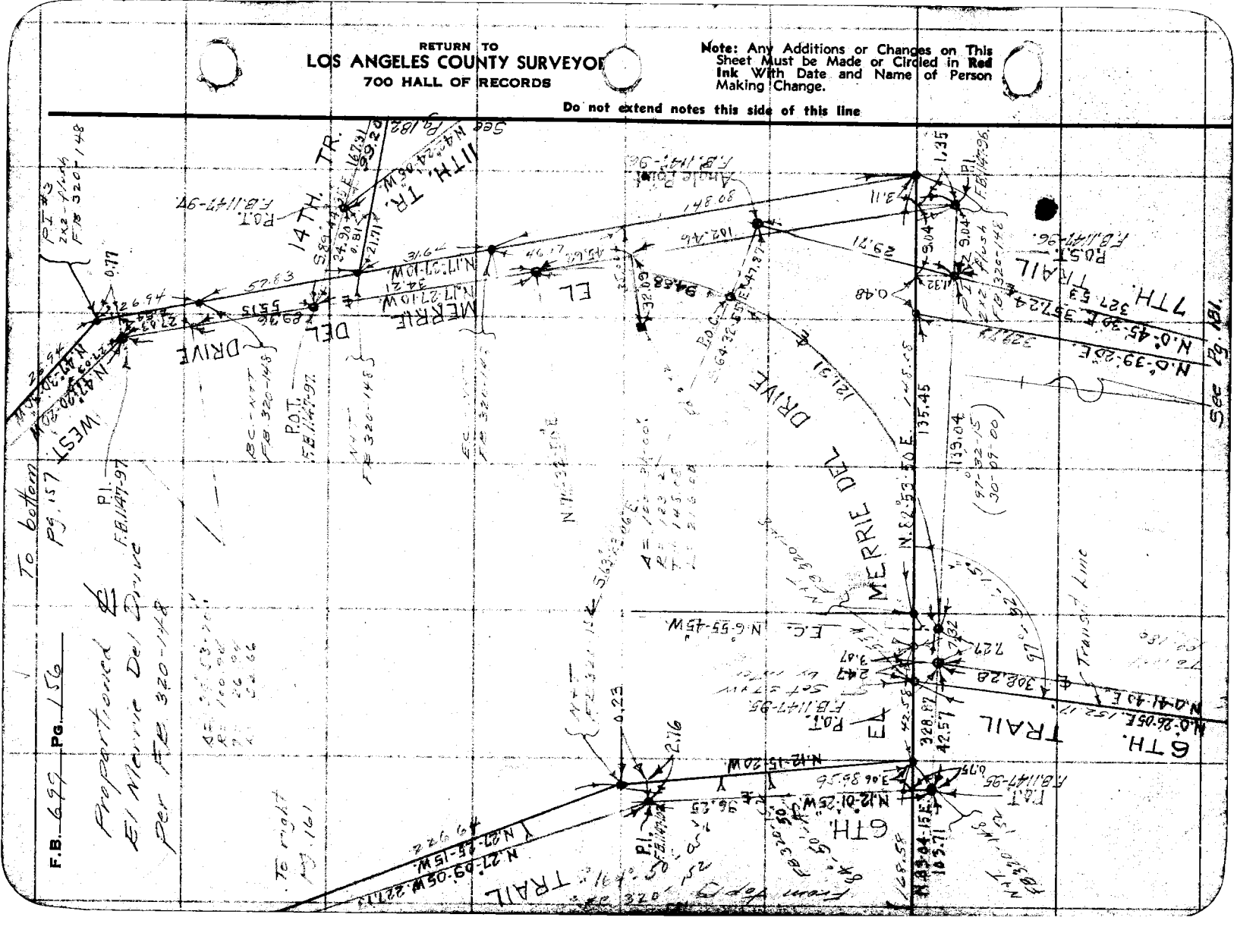

Notes Ck'd by D. M. Finley	Survey of [illegible]
Map No. B-1336-3	W. O. 818 Tape No. ____ St'd ____ °F.
Office Work ____	Surveyed by L. D. Moore
Checked D. M. Finley	Notes Moore Date 7-6-31
Date AUG '56	Indexed ____

F.B. 691 PG. 157

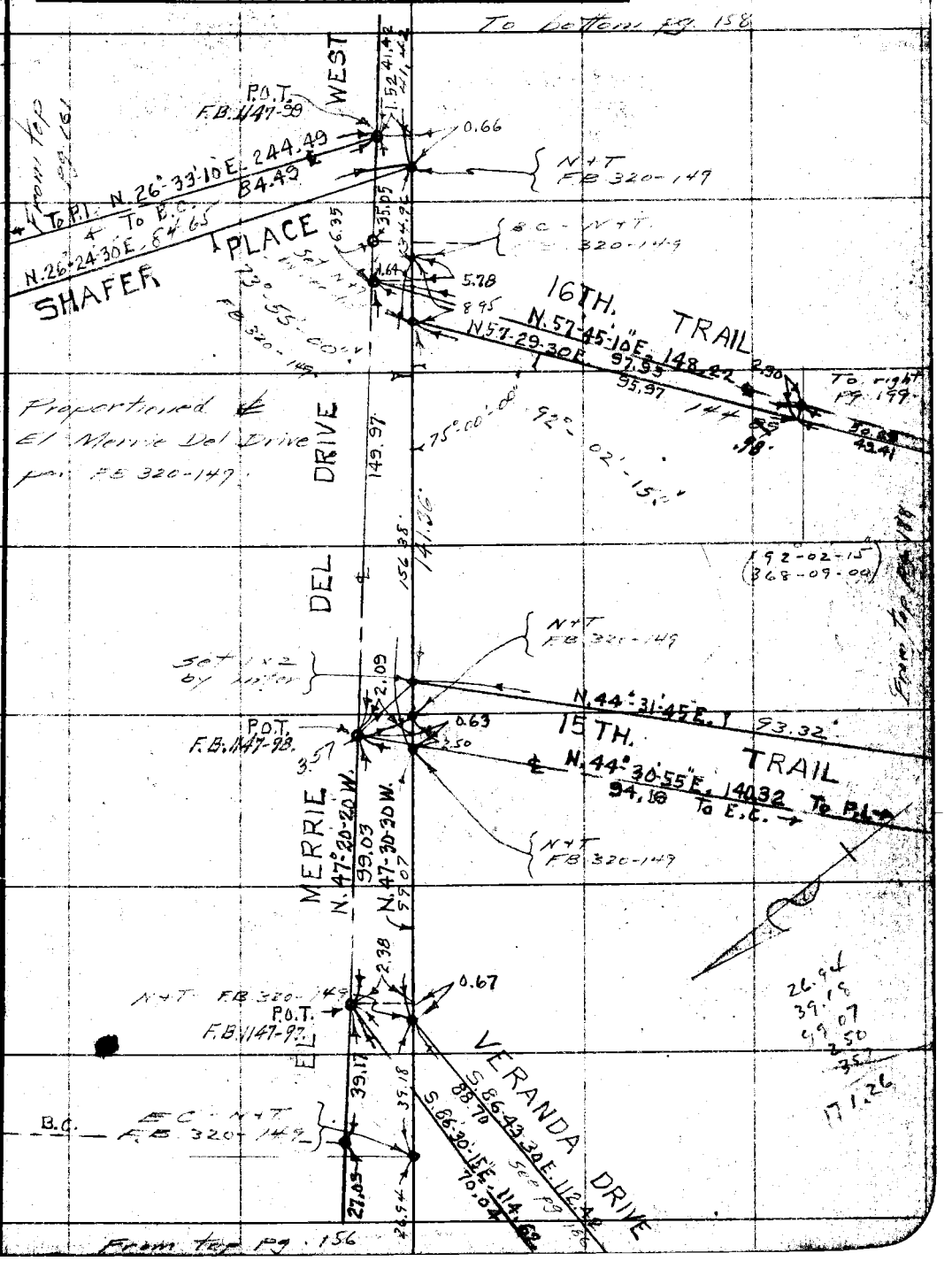

Note: Any Additions or Changes on This Sheet Must be Made or Circled in Red Ink With Date and Name of Person Making Change.

Do not extend notes this side of this line

RETURN TO
LOS ANGELES COUNTY SURVEYOR
700 HALL OF RECORDS

FORM 247 10M 11-35

F.B. 699 PG. 158

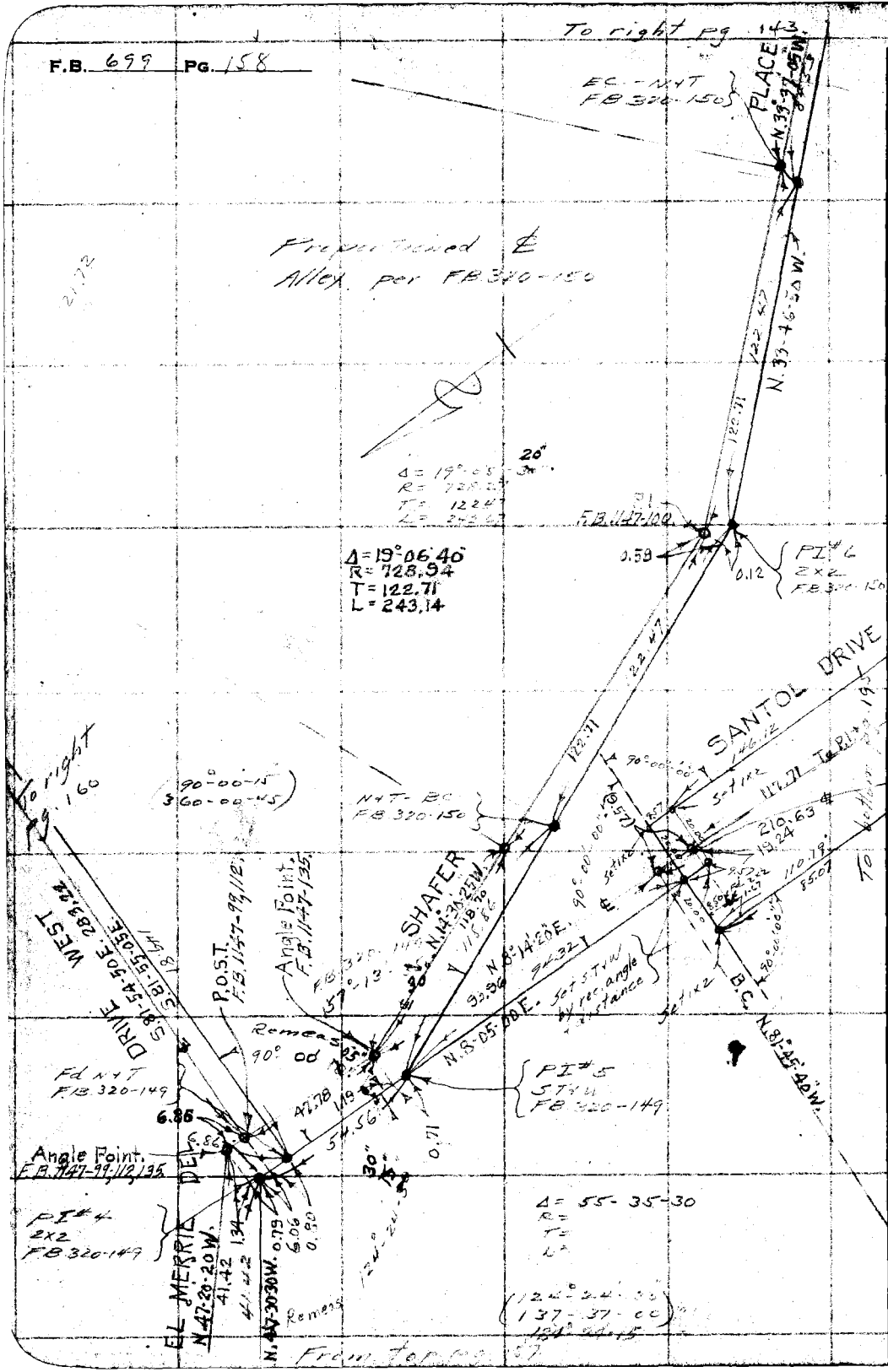

RETURN TO
LOS ANGELES COUNTY SURVEYOR
700 HALL OF RECORDS

Do not extend notes this side of this line

Note: Any Additions or Changes on This Sheet Must be Made or Circled in Red Ink With Date and Name of Person Making Change.

Notes Ck'd by D. M. Finley	Survey of [illegible]
Map No. B-1336-3	W. O. 5182 Tape No. ____ St'd ____ °F.
Office Work	Surveyed by L. D. Moore
Checked D. M. Finley	Notes Moore Date [illegible]
Date AUG '55	Indexed [illegible]

F.B. 699 Pg. 159

To bottom Pg 160

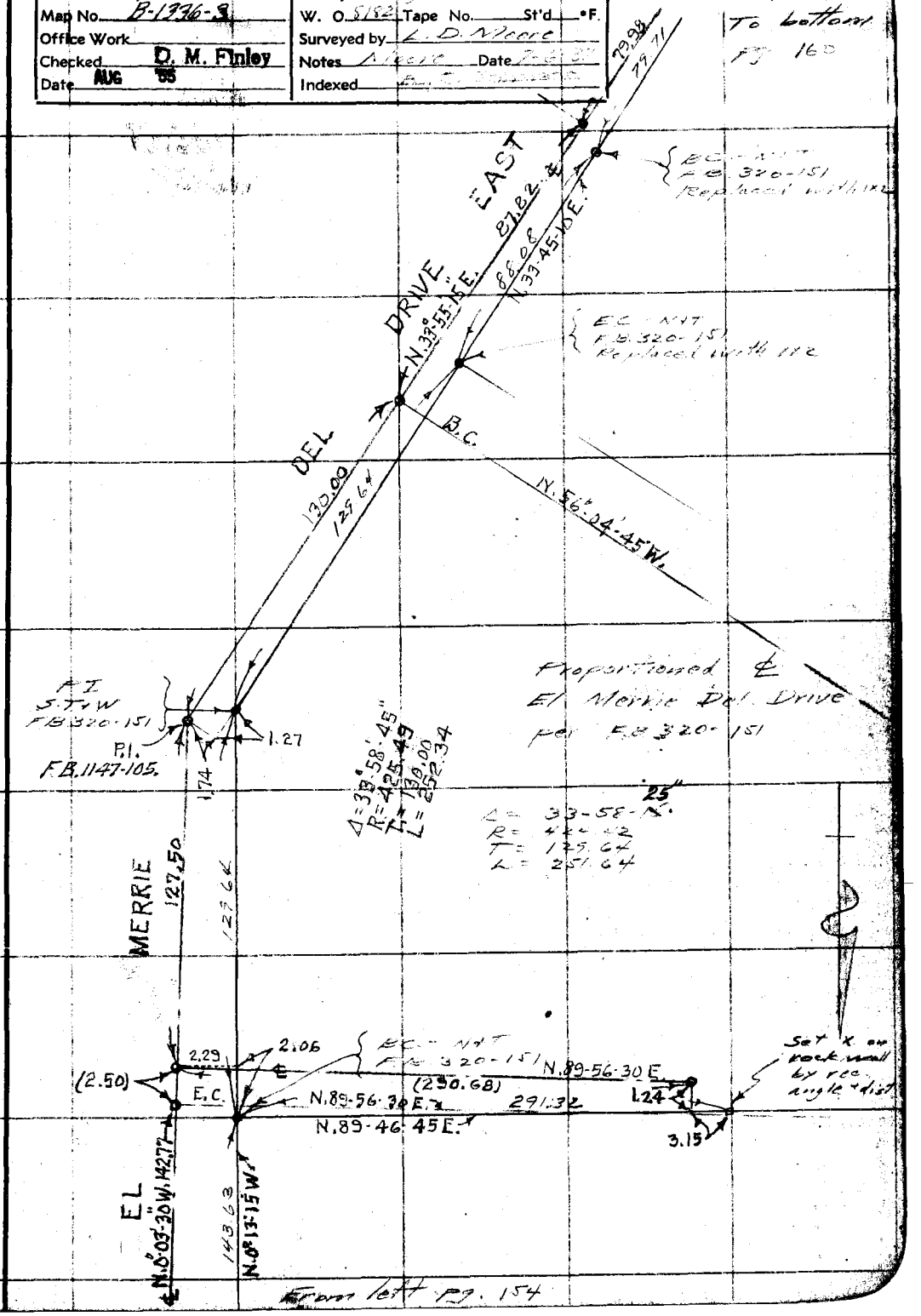

From left Pg. 154

Note: Any Additions or Changes on This Sheet Must be Made or Circled in Red Ink With Date and Name of Person Making Change.

Do not extend notes this side of this line

RETURN TO
LOS ANGELES COUNTY SURVEYOR
700 HALL OF RECORDS

FORM 247 10M 11-35

F.B. [illegible] PG. 160

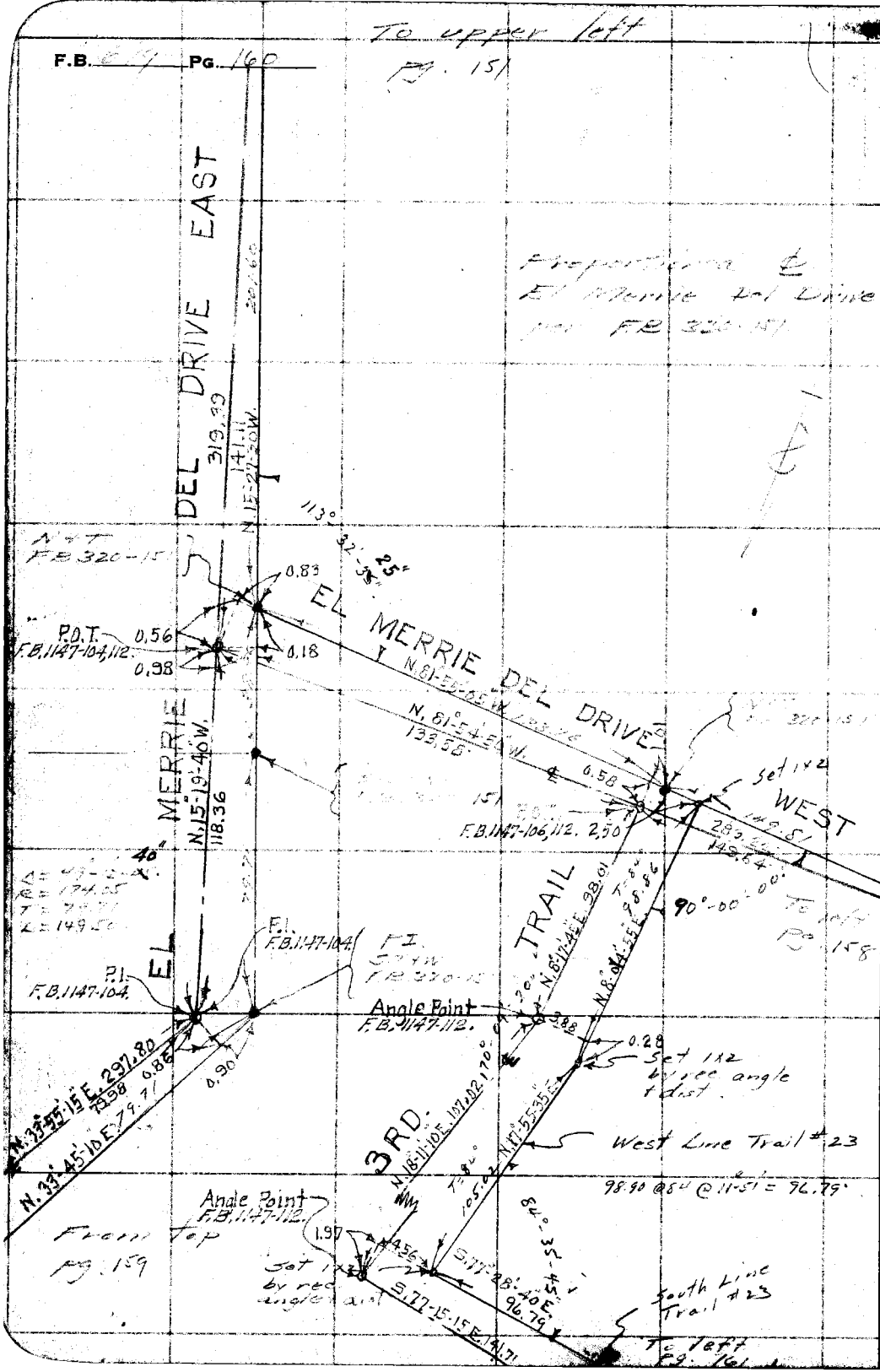

RETURN TO
LOS ANGELES COUNTY SURVEYOR
700 HALL OF RECORDS

Do not extend notes this side of this line

Note: Any Additions or Changes on This Sheet Must be Made or Circled in Red Ink With Date and Name of Person Making Change.

Notes Ck'd by D. M. Finley	Survey of Kagel Cr. Streets
Map No. B-1336-3	W. O. 8182 Tape No. ____ St'd ____ °F.
Office Work	Surveyed by L. D. Moore
Checked D. M. Finley	Notes Moore Date 7-6-37
Date AUG '55	Indexed [illegible]

F.B. 697 PG. 161

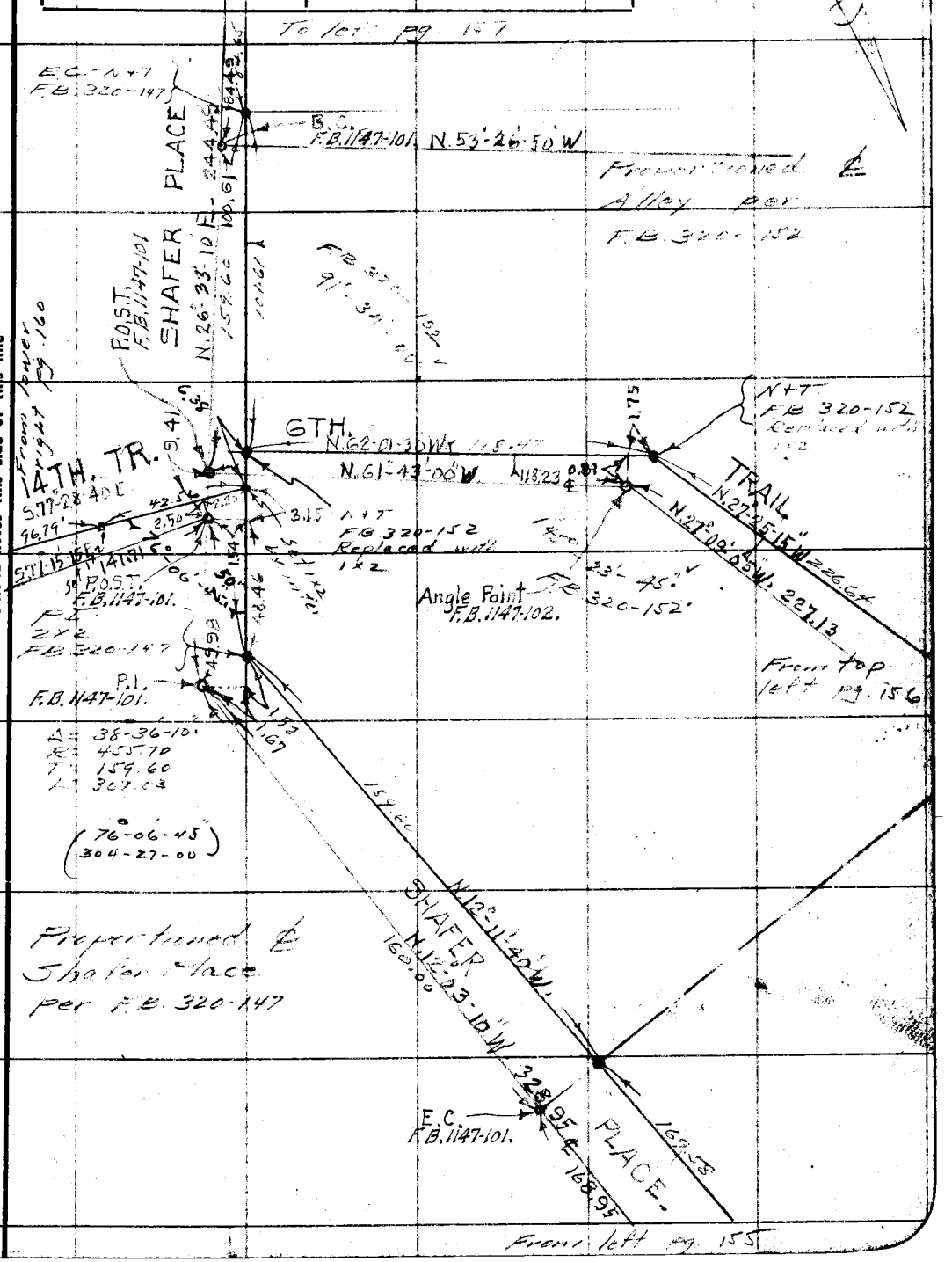

Note: Any Additions or Changes on This Sheet Must be Made or Circled in Red Ink With Date and Name of Person Making Change.

Do not extend notes this side of this line

RETURN TO
LOS ANGELES COUNTY SURVEYOR
700 HALL OF RECORDS

FORM 247 10M 11-35

From Top Pg 173

To Bottom Pg 163

F.B. 699 Pg. 162

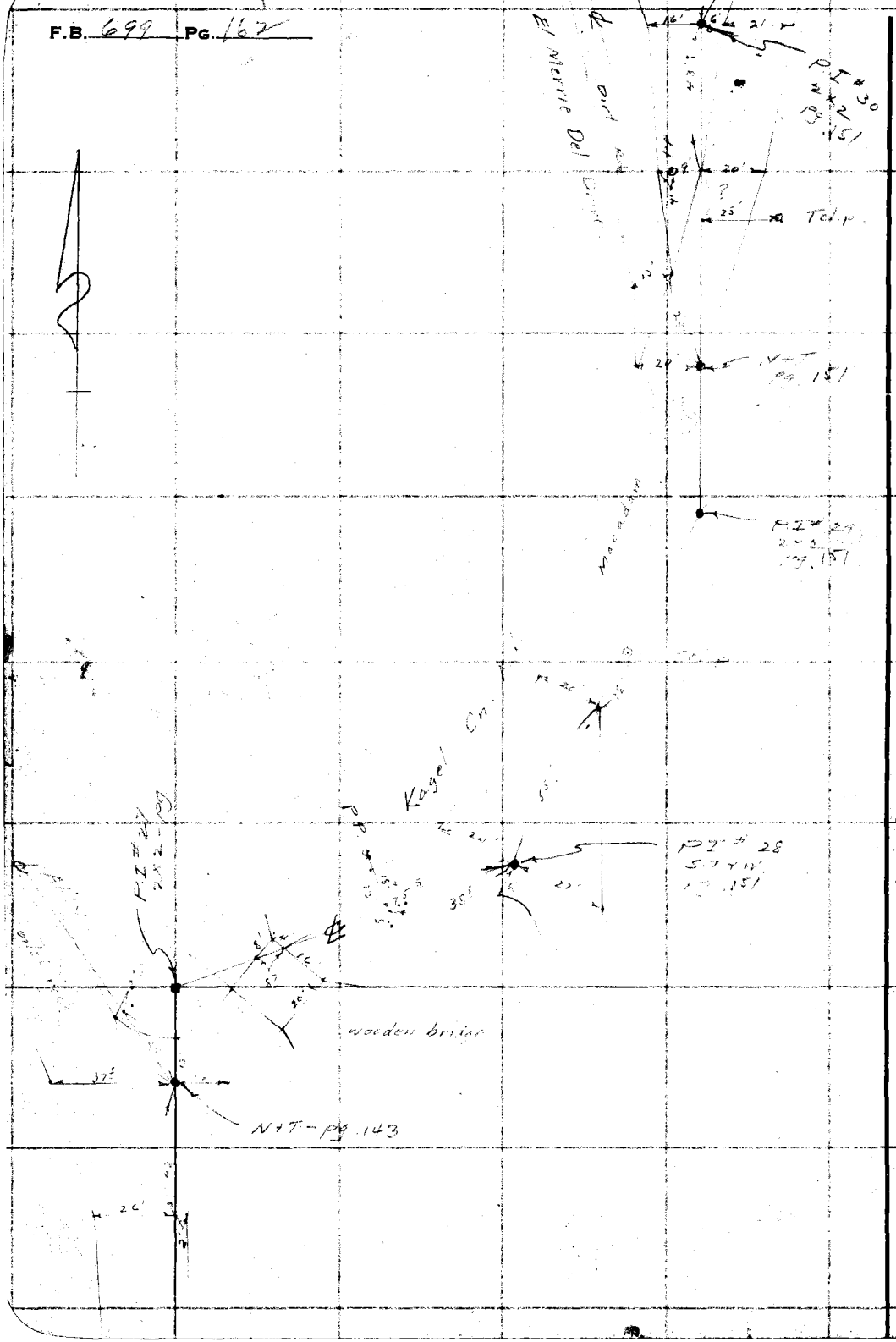

RETURN TO
LOS ANGELES COUNTY SURVEYOR
700 HALL OF RECORDS

Note: Any Additions or Changes on This Sheet Must be Made or Circled in Red Ink With Date and Name of Person Making Change.

Do not extend notes this side of this line

Notes Ck'd by D. M. Finley	Survey of [illegible] Cn Streets
Map No. B-1336-3	W. O. 8182 Tape No. ____ St'd ____ °F.
Office Work ____	Surveyed by L. D. Moore
Checked D. M. Finley	Notes Moore Date 7-1-37
Date AUG '55	Indexed A. C. Johnson

F.B. 699 PG. 16[illegible]

To bottom pg. 164



From Top pg. 162

Note: Any Additions or Changes on This Sheet Must be Made or Circled in Red Ink With Date and Name of Person Making Change.

Do not extend notes this side of this line

RETURN TO
LOS ANGELES COUNTY SURVEYOR
700 HALL OF RECORDS

FORM 247 10M 11-35

RETURN TO
LOS ANGELES COUNTY SURVEYOR
700 HALL OF RECORDS

Note: Any Additions or Changes on This Sheet Must be Made or Circled in **Red Ink** With Date and Name of Person Making Change.

Do not extend notes this side of this line

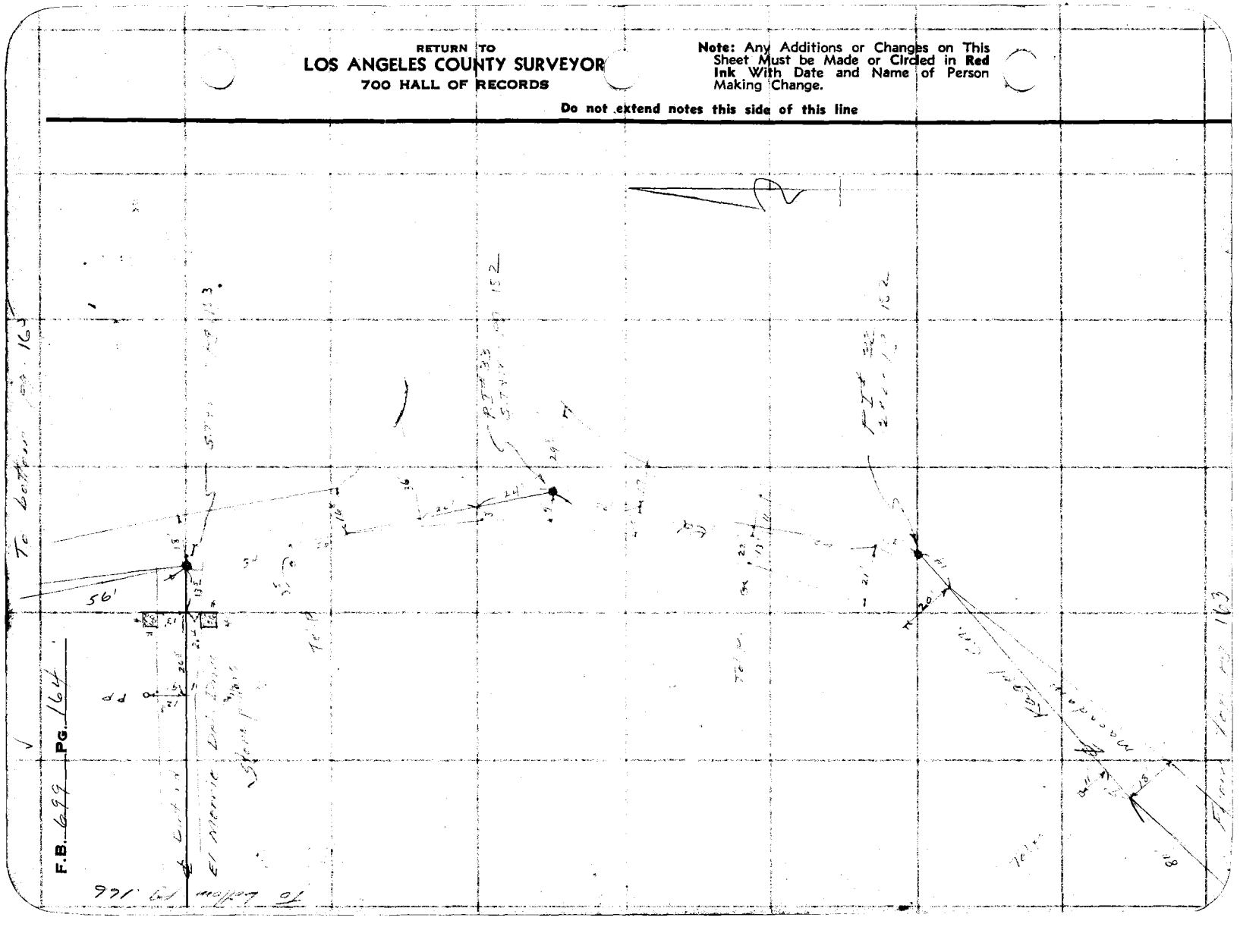

Notes Ck'd by D. M. Finley	Survey of Kern Co. Survey
Map No. B-1336-2	W. O. 8156 Tape No. ____ St'd ____ °F.
Office Work ____	Surveyed by L. E. Moore
Checked D. M. Finley	Notes Moore Date 7-7-37
Date AUG '55	Indexed ____

F.B. ____ Pg. 165

Note: Any Additions or Changes on This Sheet Must be Made or Circled in Red Ink With Date and Name of Person Making Change.

Do not extend notes this side of this line

RETURN TO
LOS ANGELES COUNTY SURVEYOR
700 HALL OF RECORDS

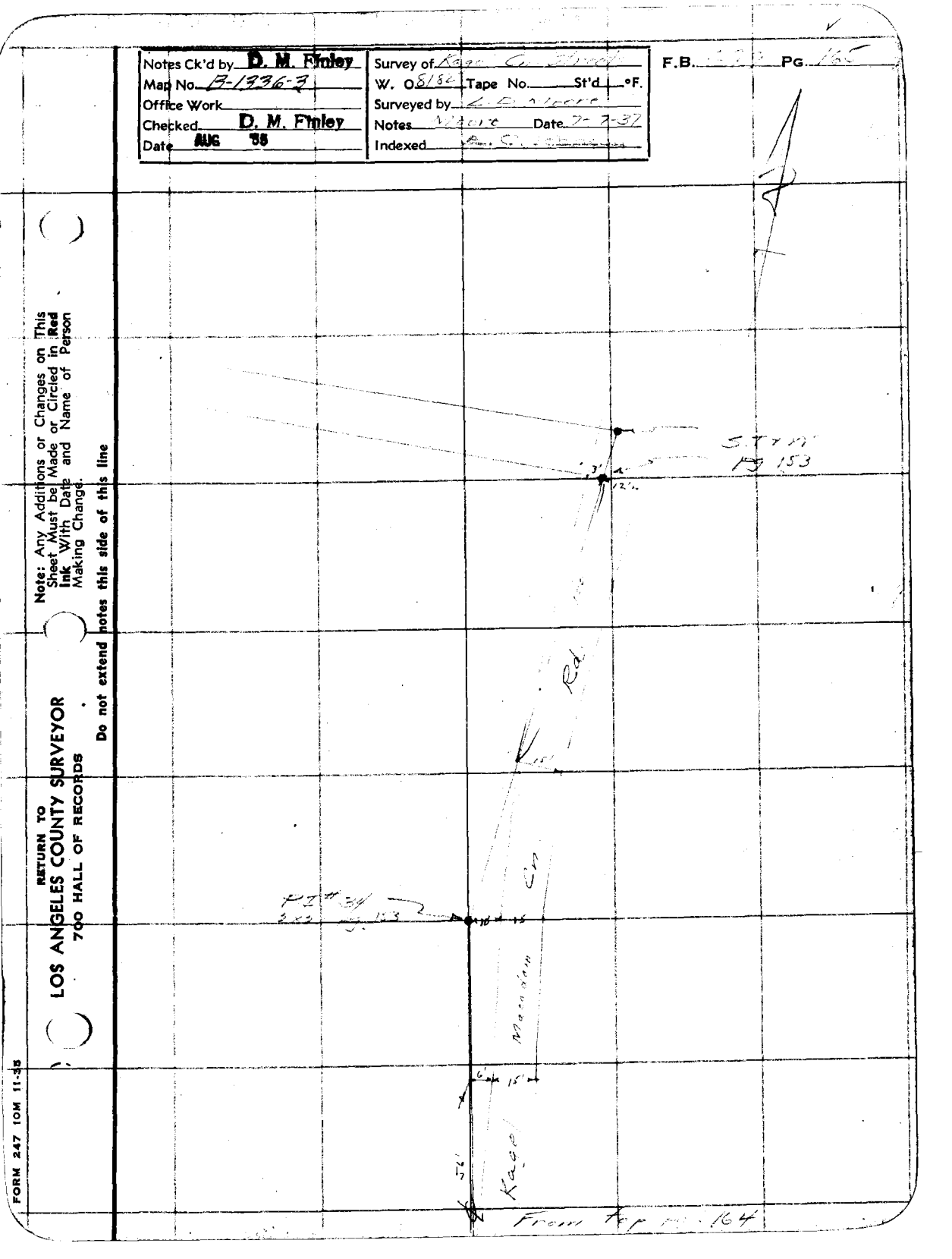

FORM 247 10M 11-35

F.B. 699 PG. 166

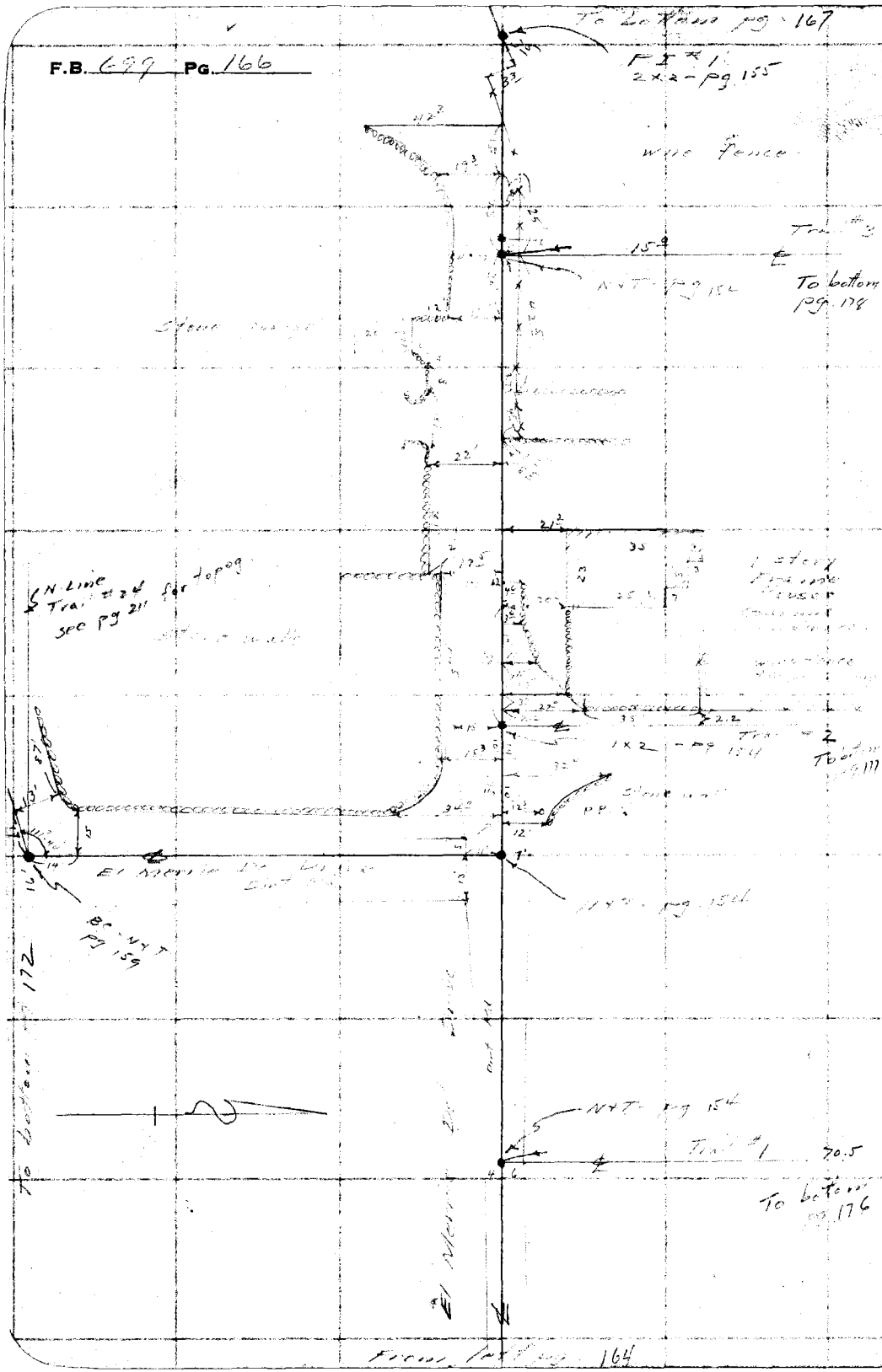

RETURN TO
LOS ANGELES COUNTY SURVEYOR
700 HALL OF RECORDS

Do not extend notes this side of this line

Note: Any Additions or Changes on This Sheet Must be Made or Circled in Red Ink With Date and Name of Person Making Change.

Notes Ck'd by D. M. Finley	Survey of
Map No. B-1336-3	W. O.	Tape No.	St'd °F.
Office Work	Surveyed by L. O. Moore
Checked D. M. Finley	Notes	Date
Date AUG '36	Indexed A. C. Johnson 9-27-36

F.B. 694 PG. 167

Note: Any Additions or Changes on This Sheet Must be Made or Circled in Red Ink With Date and Name of Person Making Change.

Do not extend notes this side of this line

RETURN TO
LOS ANGELES COUNTY SURVEYOR
700 HALL OF RECORDS

FORM 247 10M 11-35



RETURN TO
LOS ANGELES COUNTY SURVEYOR
700 HALL OF RECORDS

Note: Any Additions or Changes on This Sheet Must be Made or Circled in **Red Ink** With Date and Name of Person Making Change.

Do not extend notes this side of this line

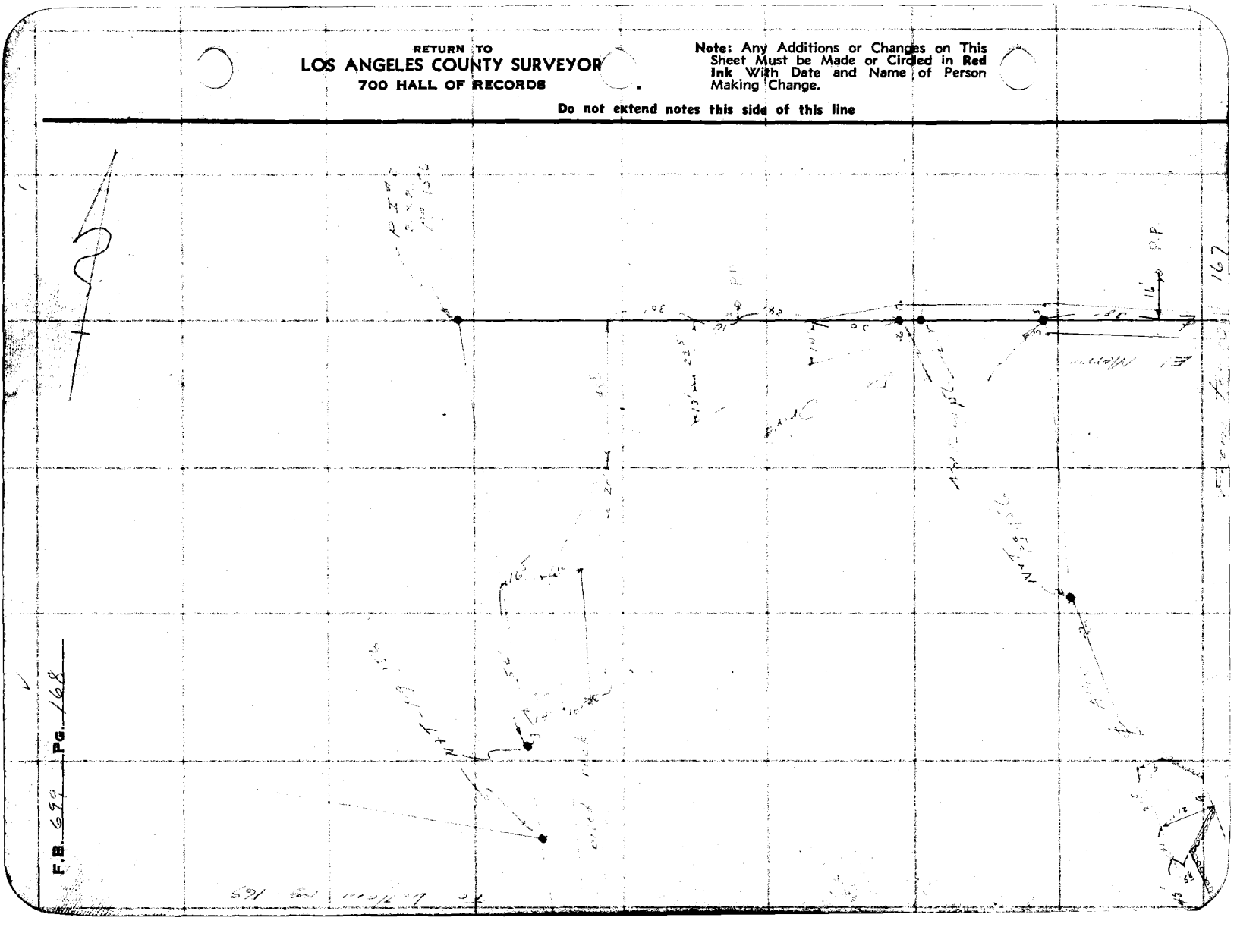

Notes Ck'd by D. M. Finley	Survey of [illegible]
Map No. B-1336-3	W. O. 8182 Tape No. ____ St'd ____ °F.
Office Work	Surveyed by L. D. Moore
Checked D. M. Finley	Notes Moore Date 7-8-37
Date AUG '55	Indexed [illegible]

F.B. 697 PG. 169

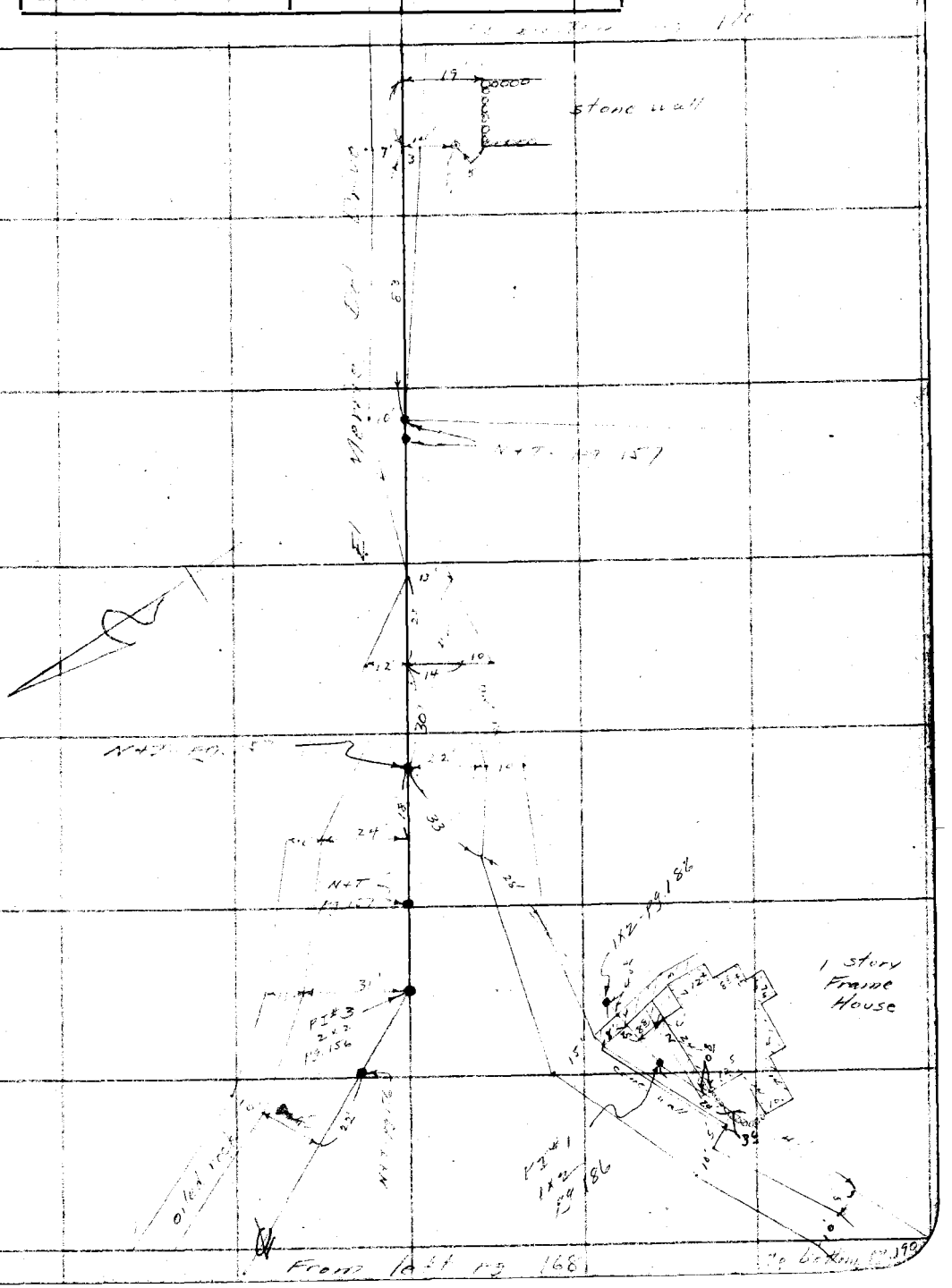

Note: Any Additions or Changes on This Sheet Must be Made or Circled in Red Ink With Date and Name of Person Making Change.

Do not extend notes this side of this line

RETURN TO
LOS ANGELES COUNTY SURVEYOR
700 HALL OF RECORDS

FORM 247 10M 11-35

RETURN TO
LOS ANGELES COUNTY SURVEYOR
700 HALL OF RECORDS

Note: Any Additions or Changes on This Sheet Must be Made or Circled in **Red** Ink With Date and Name of Person Making Change.

Do not extend notes this side of this line

F.B. 655 PG. 170

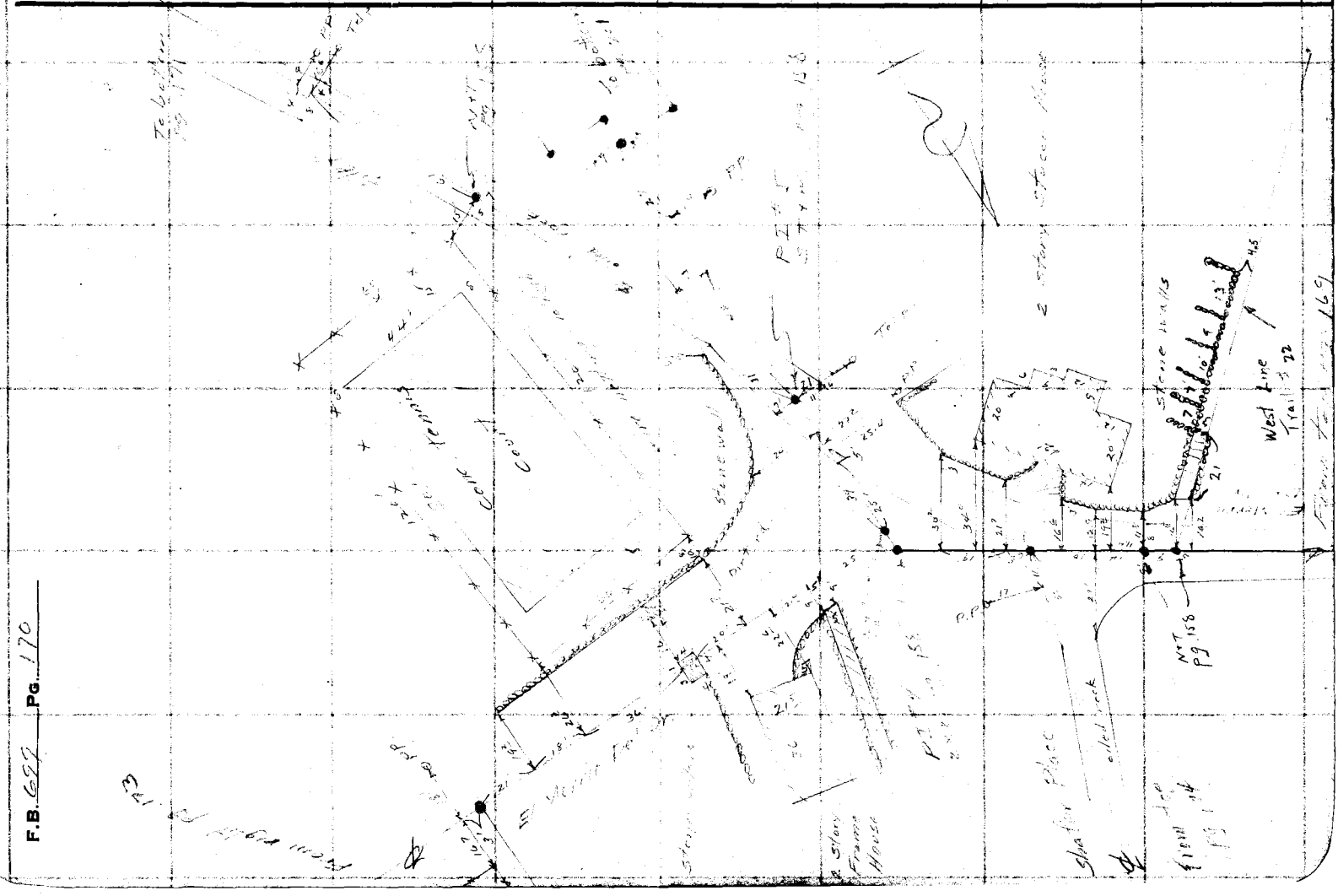

Notes Ck'd by D. M. Finley	Survey of [illegible]	F.B. [illegible] Pg. 171
Map No. B-1336-3	W. O. 8182 Tape No. ____ St'd ____ °F.	
Office Work	Surveyed by [illegible]	
Checked D. M. Finley	Notes [illegible] Date [illegible]	
Date AUG '55	Indexed A. C. Johnson	



Note: Any Additions or Changes on This Sheet Must be Made or Circled in Red Ink With Date and Name of Person Making Change.

Do not extend notes this side of this line

RETURN TO
LOS ANGELES COUNTY SURVEYOR
700 HALL OF RECORDS

FORM 247 10M 11-35

RETURN TO
LOS ANGELES COUNTY SURVEYOR
700 HALL OF RECORDS

Note: Any Additions or Changes on This Sheet Must be Made or Circled in **Red Ink** With Date and Name of Person Making Change.

Do not extend notes this side of this line

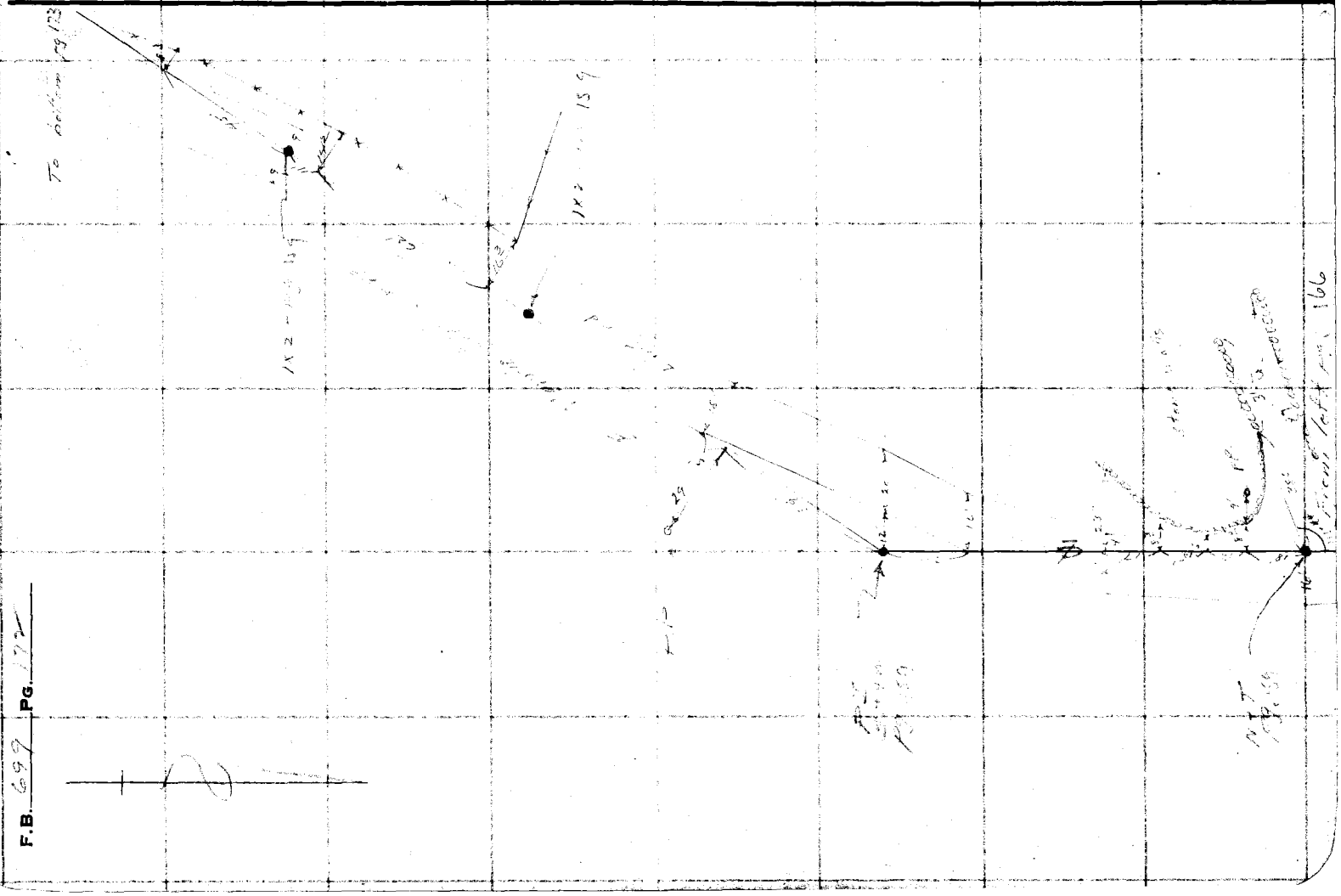

F.B. 699 PG. 172

Notes Ck'd by D. M. Finley	Survey of
Map No. B-1936-3	W. O. 8154 Tape No. St'd °F.
Office Work	Surveyed by
Checked D. M. Finley	Notes Date
Date AUG 55	Indexed

F.B. 627 PG. 173

Note: Any Additions or Changes on This Sheet Must be Made or Circled in Red Ink With Date and Name of Person Making Change.

Do not extend notes this side of this line

RETURN TO
LOS ANGELES COUNTY SURVEYOR
700 HALL OF RECORDS



FORM 247 10M 11-55

RETURN TO
LOS ANGELES COUNTY SURVEYOR
700 HALL OF RECORDS

Note: Any Additions or Changes on This Sheet Must be Made or Circled in **Red** Ink With Date and Name of Person Making Change.

Do not extend notes this side of this line

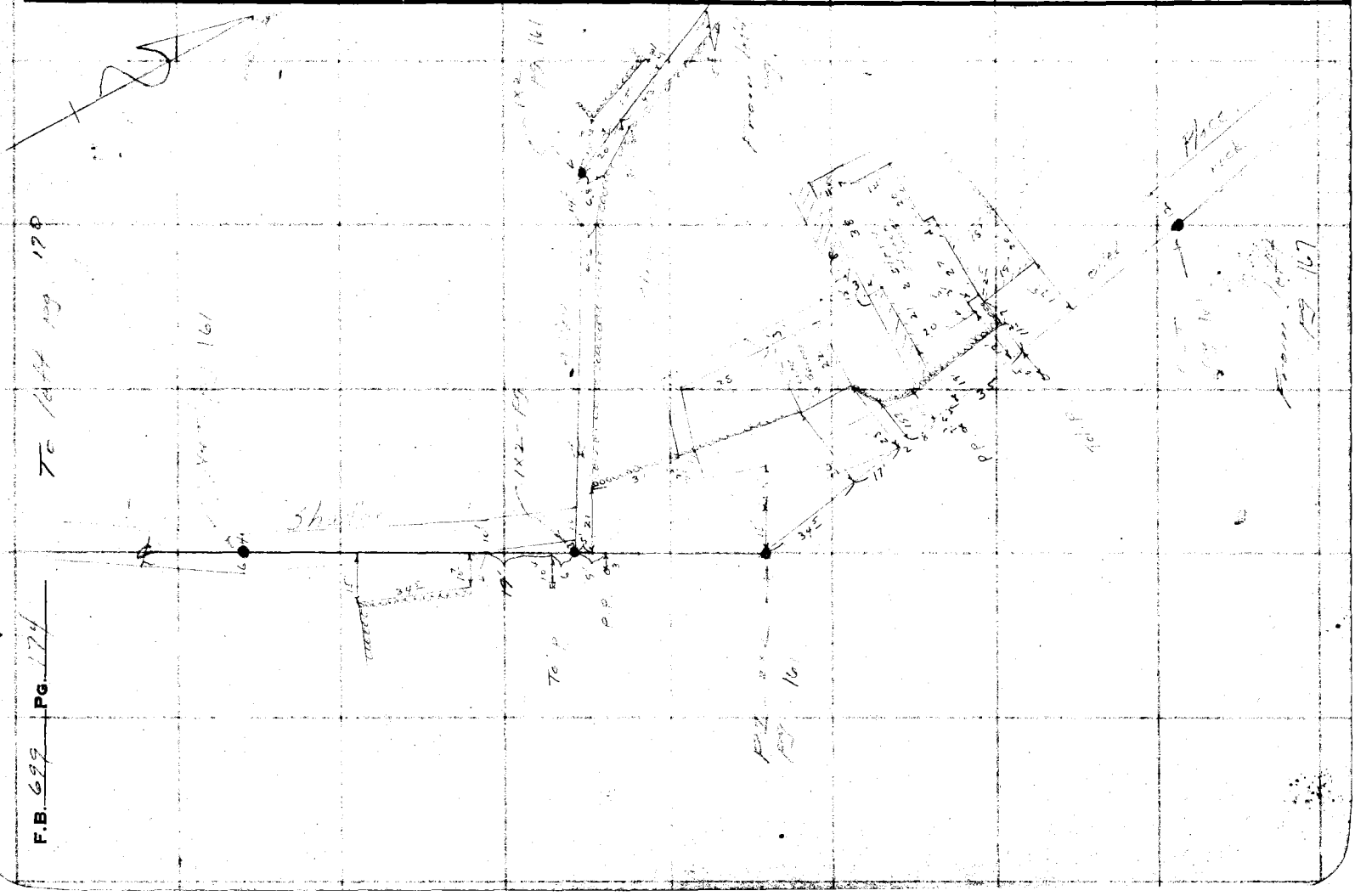

F.B. 699 Pg. 124

Notes Ck'd by D.M. Finley	Survey of
Map No. B-1336-3/4	W. O. Tape No. 60 St'd 54 °F.
Office Work	Surveyed by
Checked D. M. Finley	Notes Date
Date AUG '55	Indexed 9-27-57

F.B. PG. 175

See Pg. 180

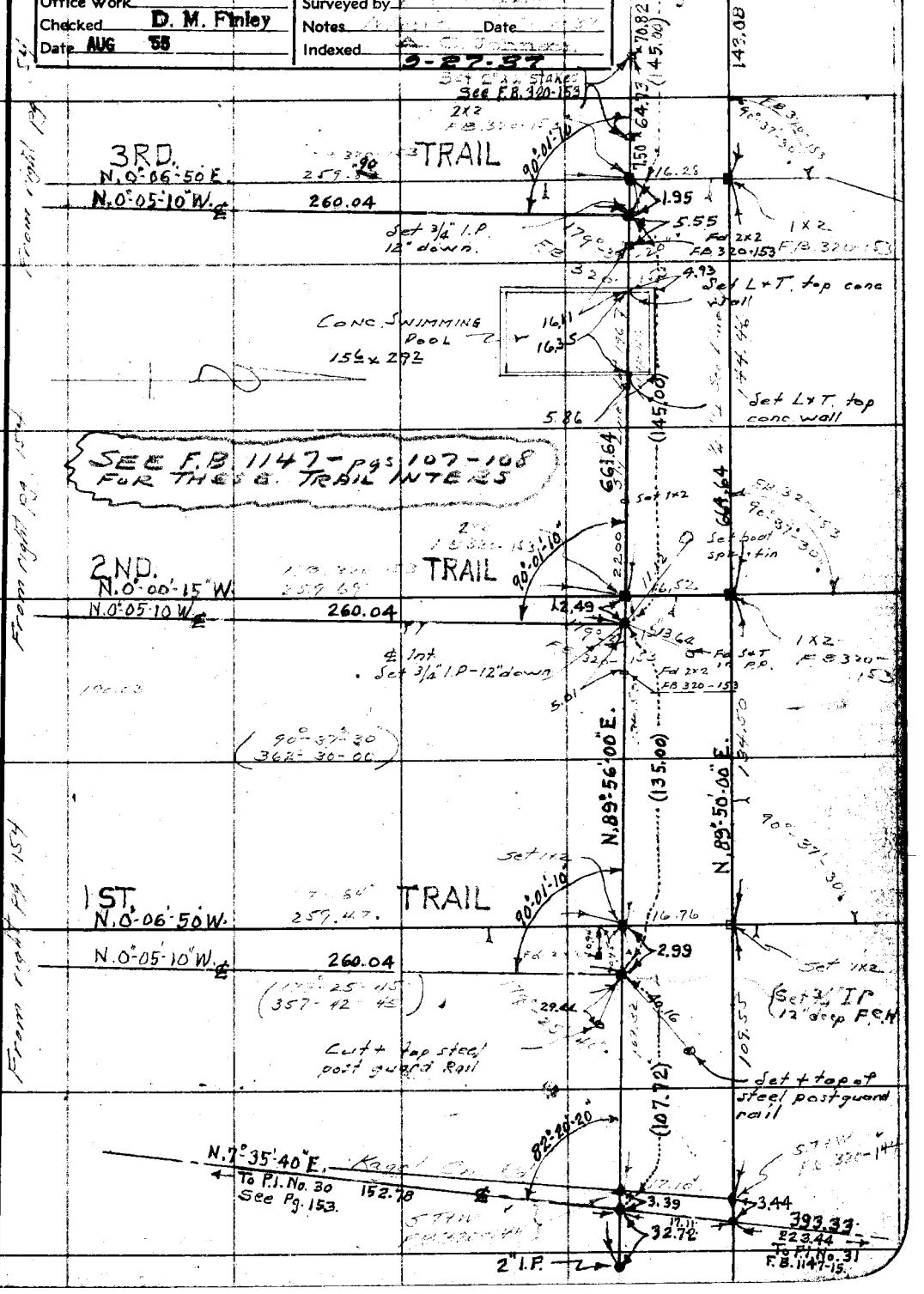

Note: Any Additions or Changes on This Sheet Must be Made or Circled in Red Ink With Date and Name of Person Making Change.

Do not extend notes this side of this line

RETURN TO
LOS ANGELES COUNTY SURVEYOR
700 HALL OF RECORDS

FORM 247 10M 11-35

RETURN TO
LOS ANGELES COUNTY SURVEYOR
700 HALL OF RECORDS

Note: Any Additions or Changes on This Sheet Must be Made or Circled in **Red Ink** With Date and Name of Person Making Change.

Do not extend notes this side of this line

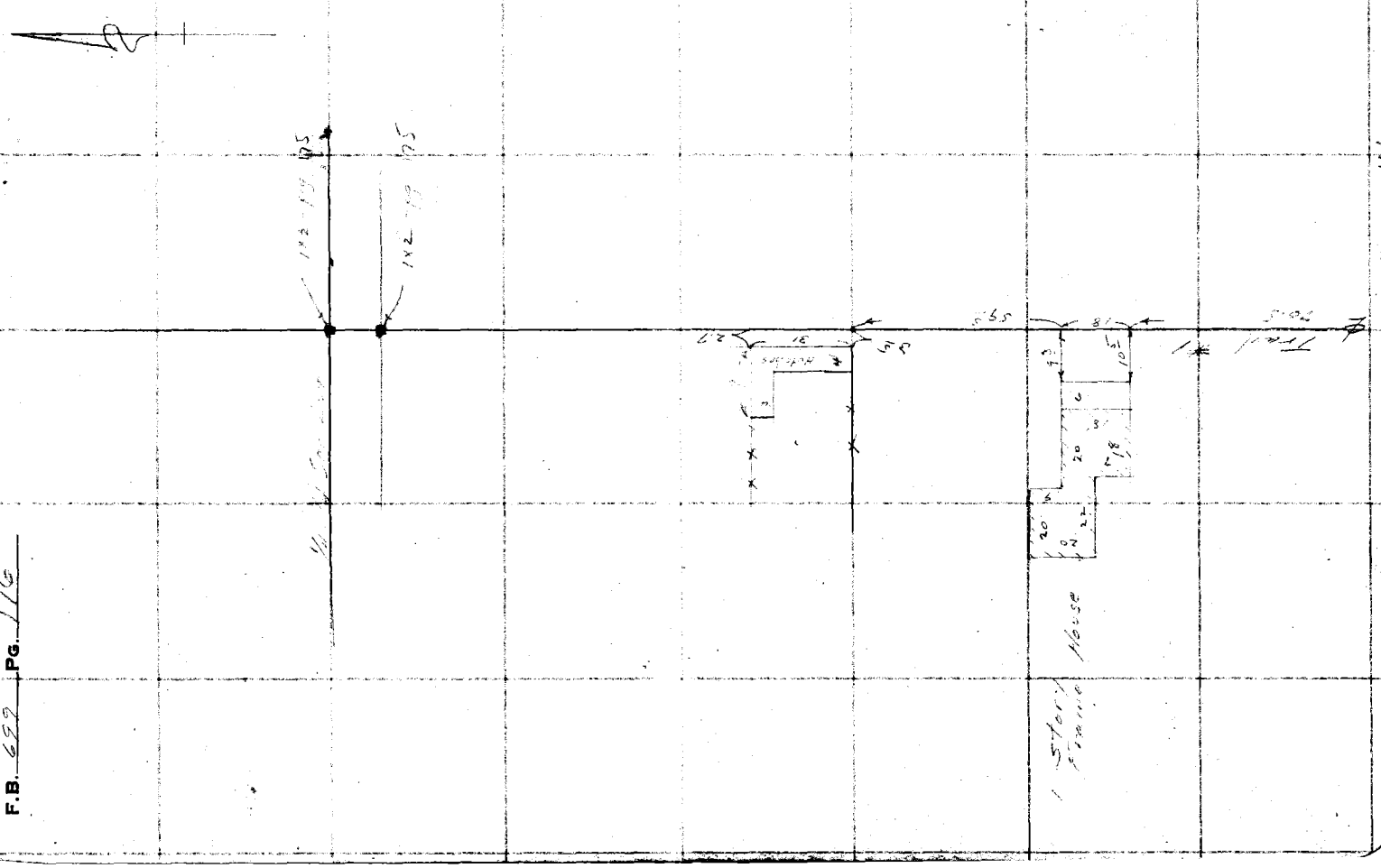

Notes Ck'd by	Finley	Survey of	Street
Map No.	B-1996-3	W. O.	Tape No.	St'd	°F.
Office Work		Surveyed by	L. D. Moore
Checked	D. M. Finley	Notes	Moore	Date	
Date	AUG 56	Indexed	

F.B. 69 PG. 177

Note: Any Additions or Changes on This Sheet Must be Made or Circled in Red Ink With Date and Name of Person Making Change.

Do not extend notes this side of this line

RETURN TO
LOS ANGELES COUNTY SURVEYOR
700 HALL OF RECORDS

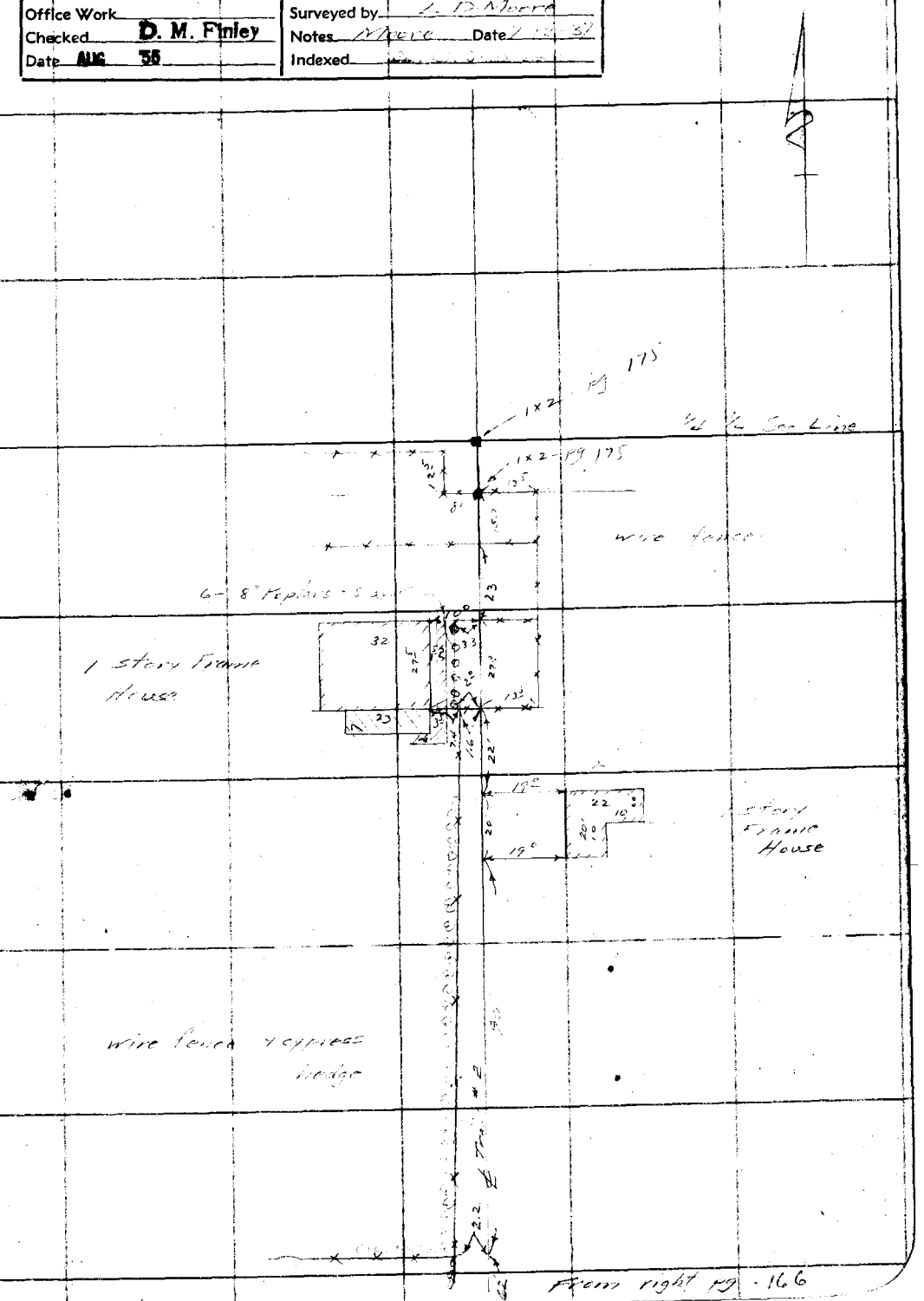

FORM 247 10M 11-55

F.B. 699 PG. 178



RETURN TO
LOS ANGELES COUNTY SURVEYOR
700 HALL OF RECORDS

Note: Any Additions or Changes on This Sheet Must be Made or Circled in Red Ink With Date and Name of Person Making Change.

Do not extend notes this side of this line

Notes Ck'd by	Survey of
Map No. B-1336-3	W. O. 5164 Tape No. St'd °F.
Office Work	Surveyed by L. D. Moore
Checked D. M. Finley	Notes Moore Date
Date AUG 55	Indexed A. C. Johnson

F.B. 627 PG. 179

RETURN TO
LOS ANGELES COUNTY SURVEYOR
700 HALL OF RECORDS

Note: Any Additions or Changes on This Sheet Must be Made or Circled in Red Ink With Date and Name of Person Making Change.

Do not extend notes this side of this line

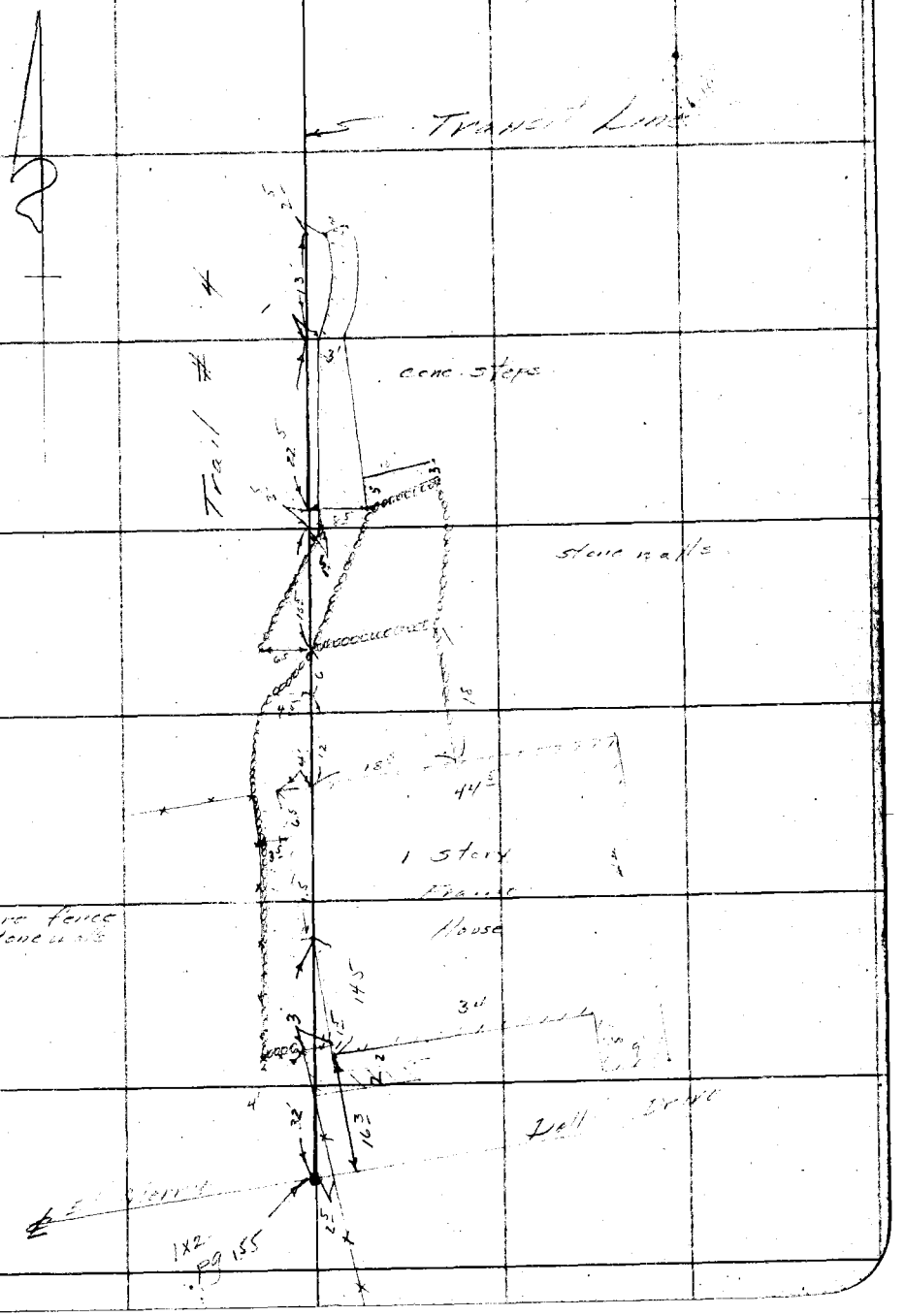

FORM 247 10M 11-35



RETURN TO
LOS ANGELES COUNTY SURVEYOR
700 HALL OF RECORDS

Do not extend notes this side of this line

Note: Any Additions or Changes on This Sheet Must be Made or Circled in Red Ink With Date and Name of Person Making Change.

Notes Ck'd by D. M. Finley	Survey of Roger Tn. Streets
Map No. B-1336-3	W. O. 8182 Tape No. 60 St'd 84 °F.
Office Work	Surveyed by [illegible]
Checked D. M. Finley	Notes [illegible] Date 7-16-37
Date AUG 55	Indexed 9-27-37

F.B. 699 PG. 181

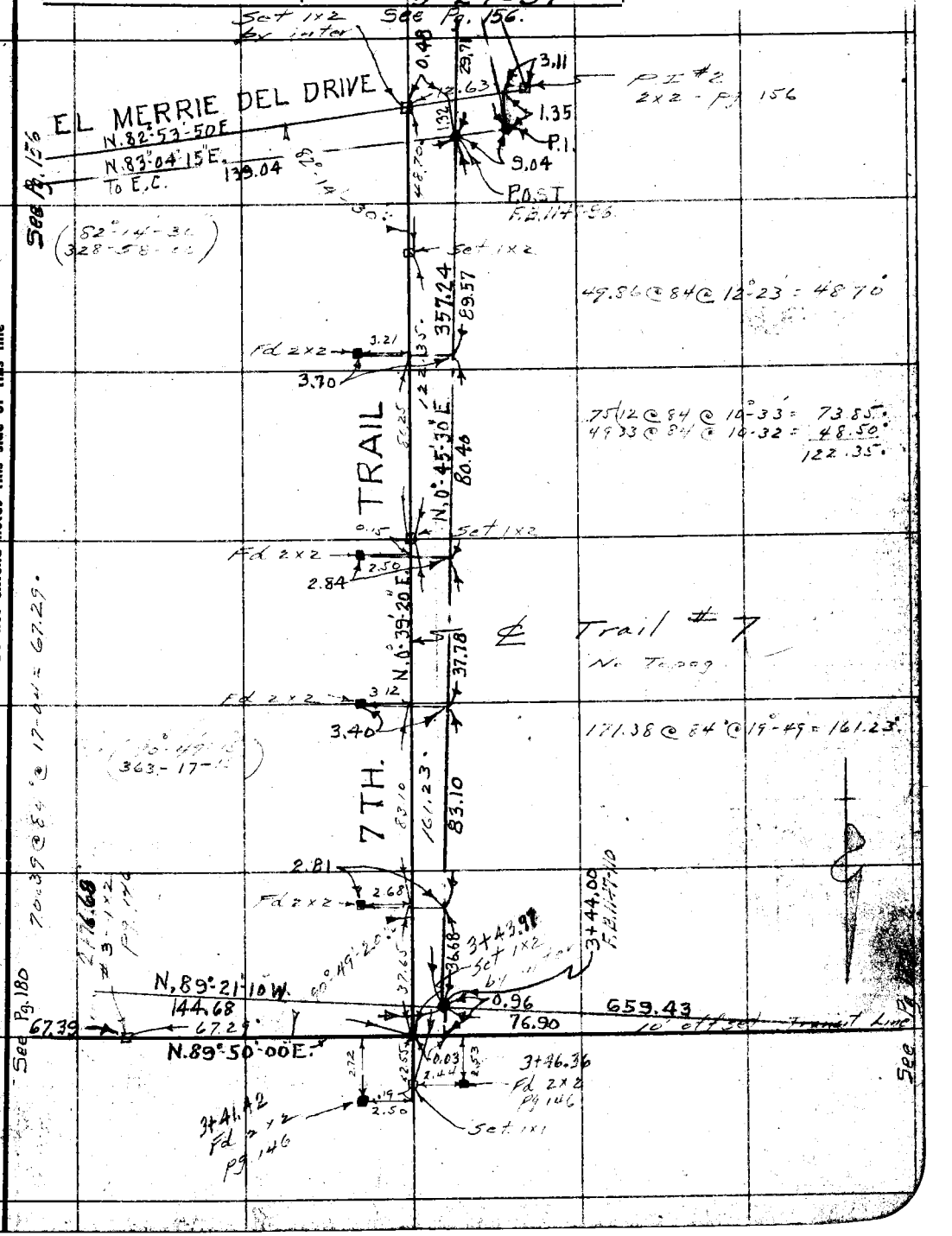

Note: Any Additions or Changes on This Sheet Must be Made or Circled in Red Ink With Date and Name of Person Making Change.

Do not extend notes this side of this line

RETURN TO
LOS ANGELES COUNTY SURVEYOR
700 HALL OF RECORDS

FORM 247 10M 11-35

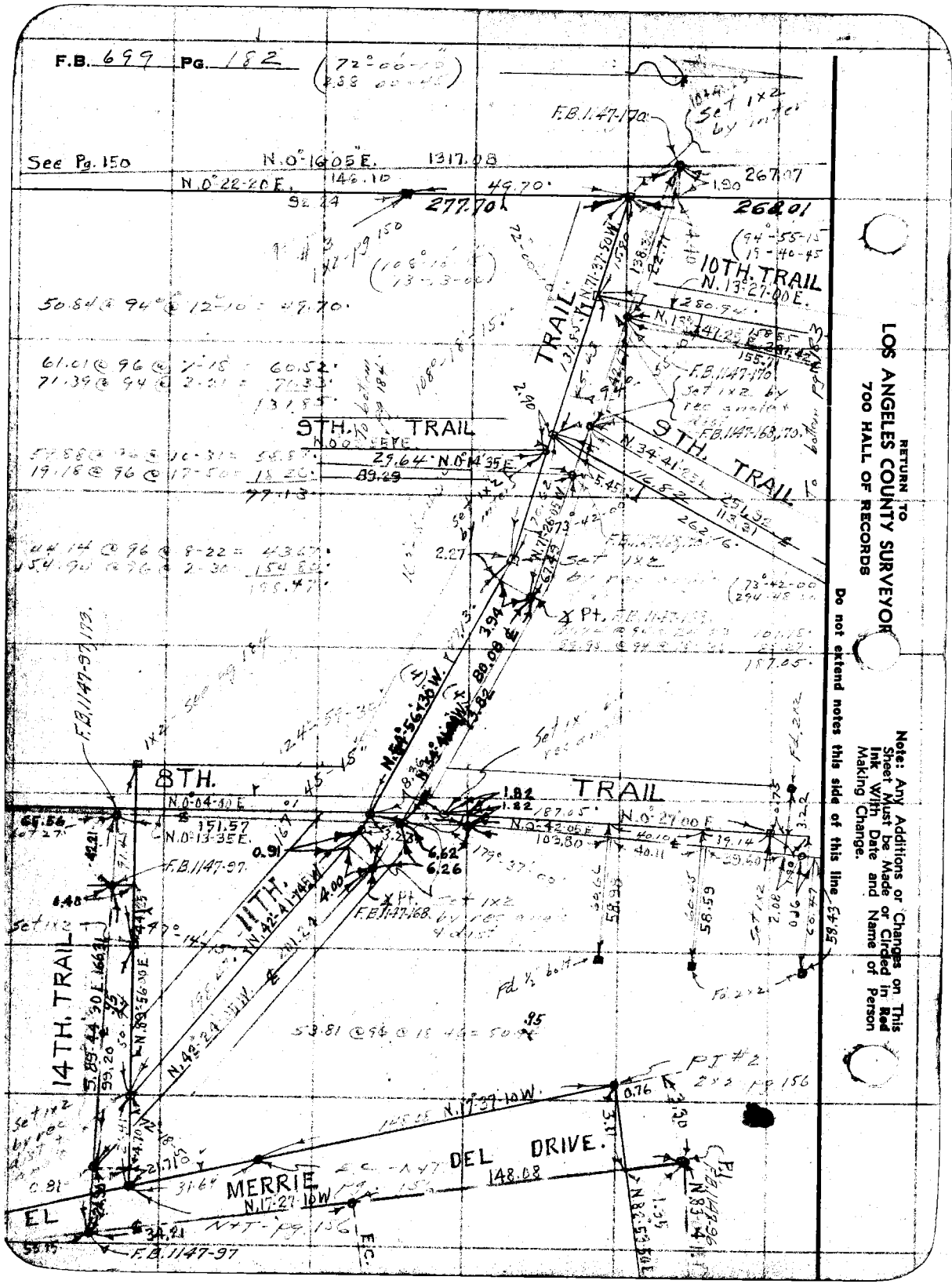

RETURN TO
LOS ANGELES COUNTY SURVEYOR
700 HALL OF RECORDS

Note: Any Additions or Changes on This Sheet Must be Made or Circled in Red Ink With Date and Name of Person Making Change.

Do not extend notes this side of this line

Notes Ck'd by D. M. Finley	Survey of Page Co Strs E
Map No. B-1336-3	W. O. 8182 Tape No. 60 St'd 84 °F.
Office Work	Surveyed by L. A. Moore
Checked D. M. Finley	Notes Moore Date 7-26-37
Date AUG '55	Indexed

F.B. 697 Pg. 183

RETURN TO
LOS ANGELES COUNTY SURVEYOR
700 HALL OF RECORDS

Note: Any Additions or Changes on This Sheet Must be Made or Circled In Red Ink With Date and Name of Person Making Change.

Do not extend notes this side of this line

FORM 247 10M 11-55

RETURN TO
LOS ANGELES COUNTY SURVEYOR
700 HALL OF RECORDS

Note: Any Additions or Changes on This Sheet Must be Made or Circled in Red Ink With Date and Name of Person Making Change.

Do not extend notes this side of this line

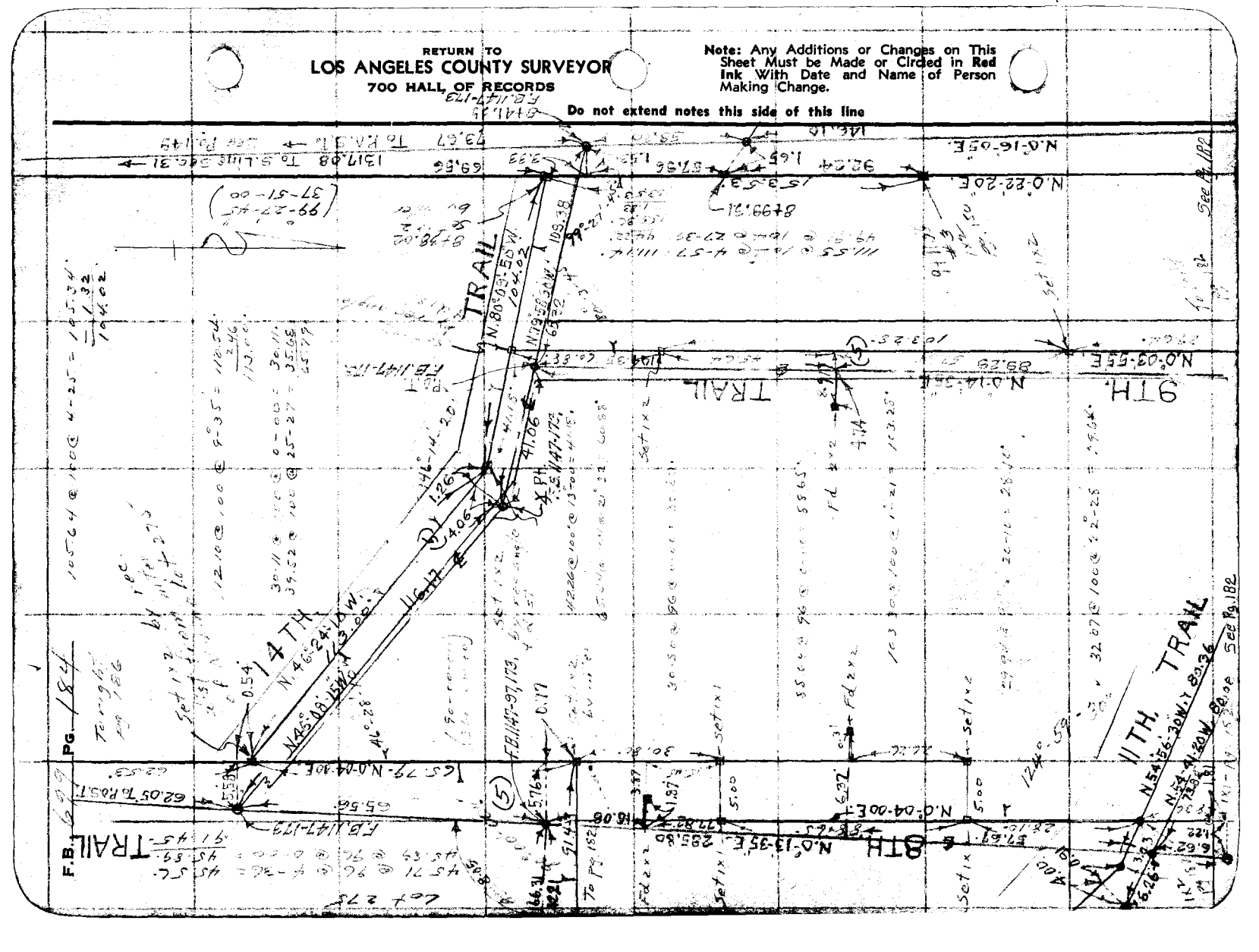

Notes Ck'd by D. M. Finley	Survey of [illegible]	F.B. [illegible] PG. 185
Map No. B-1336-3	W. O. 5182 Tape No. 60 St'd 84 °F.	
Office Work	Surveyed by [illegible]	
Checked D. M. Finley	Notes [illegible] Date [illegible]	
Date AUG '55	Indexed [illegible]	

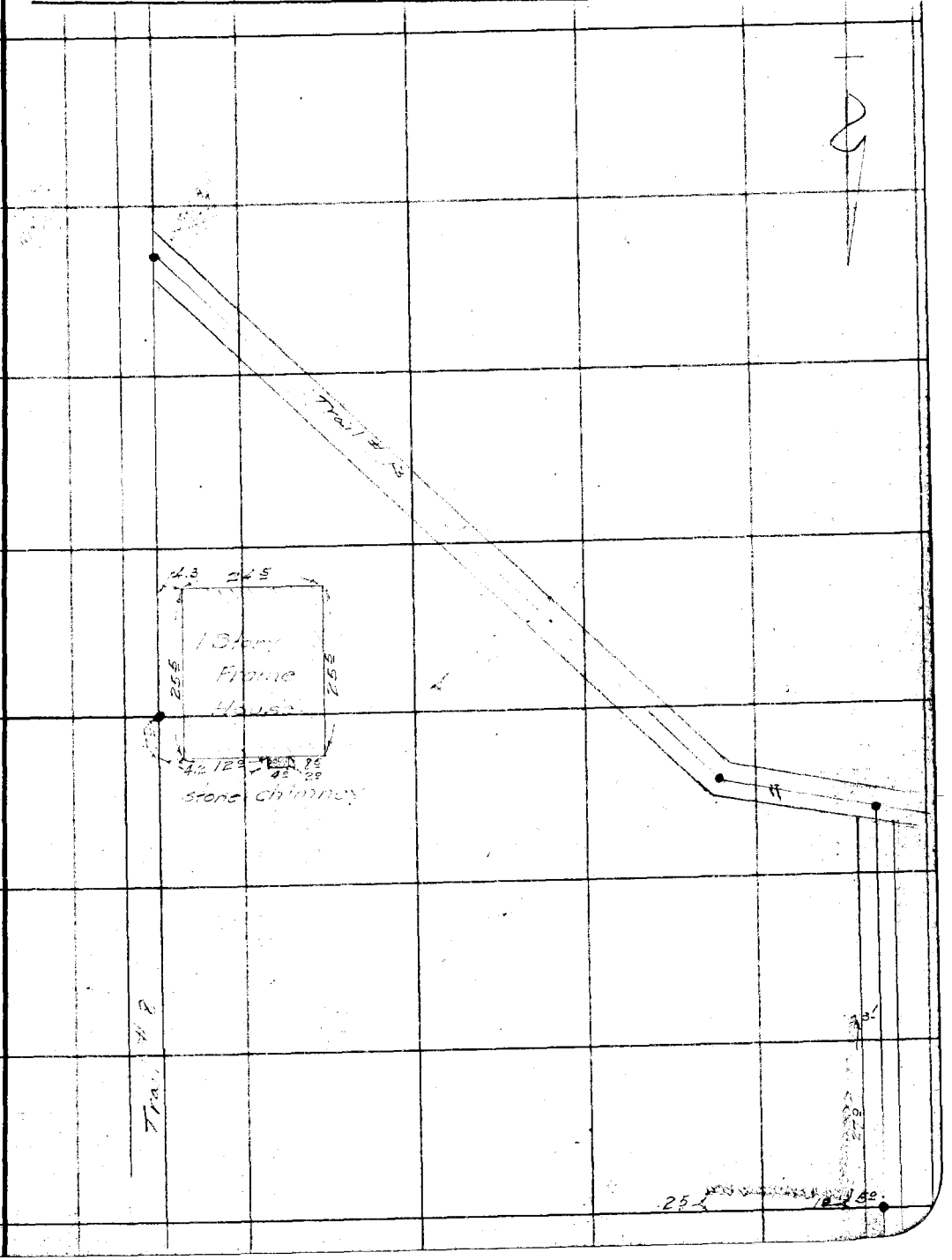

Note: Any Additions or Changes on This Sheet Must be Made or Circled in Red Ink With Date and Name of Person Making Change.

Do not extend notes this side of this line

RETURN TO
LOS ANGELES COUNTY SURVEYOR
700 HALL OF RECORDS

FORM 247 10M 11-35

F.B. 699 Pg. 186

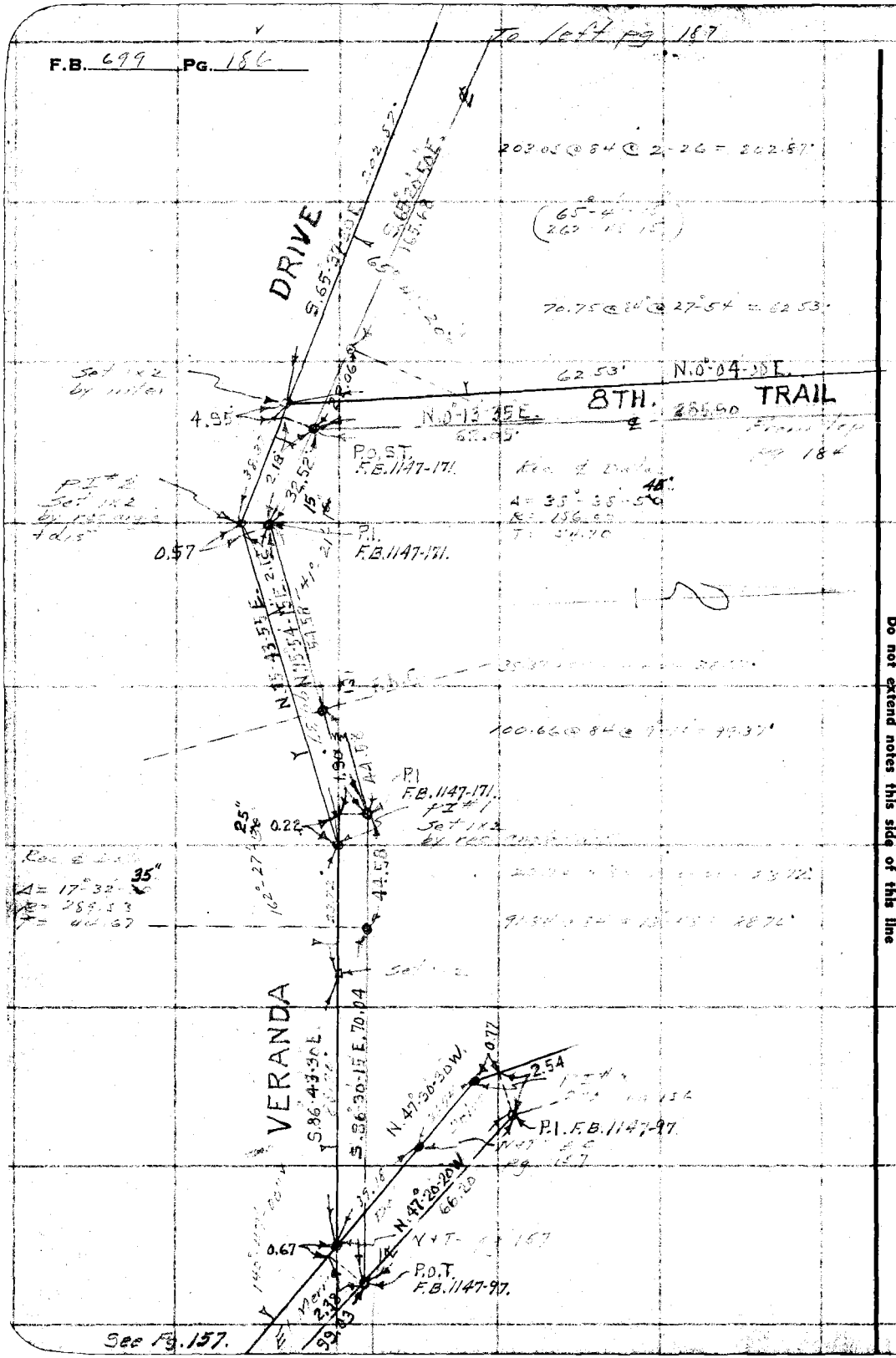

RETURN TO
LOS ANGELES COUNTY SURVEYOR
700 HALL OF RECORDS

Note: Any Additions or Changes on This Sheet Must be Made or Circled in Red Ink With Date and Name of Person Making Change.

Do not extend notes this side of this line

Notes Ck'd by D. M. Finley	Survey of	F.B.	Pg.
Map No. B-1336-3	W. O. 8182 Tape No. 60 St'd 54 °F.		
Office Work	Surveyed by		
Checked D. M. Finley	Notes Moore Date 2-28-37		
Date AUG 55	Indexed		

Note: Any Additions or Changes on This Sheet Must be Made or Circled in Red Ink With Date and Name of Person Making Change.

Do not extend notes this side of this line

RETURN TO
LOS ANGELES COUNTY SURVEYOR
700 HALL OF RECORDS

FORM 247 10M 11-35

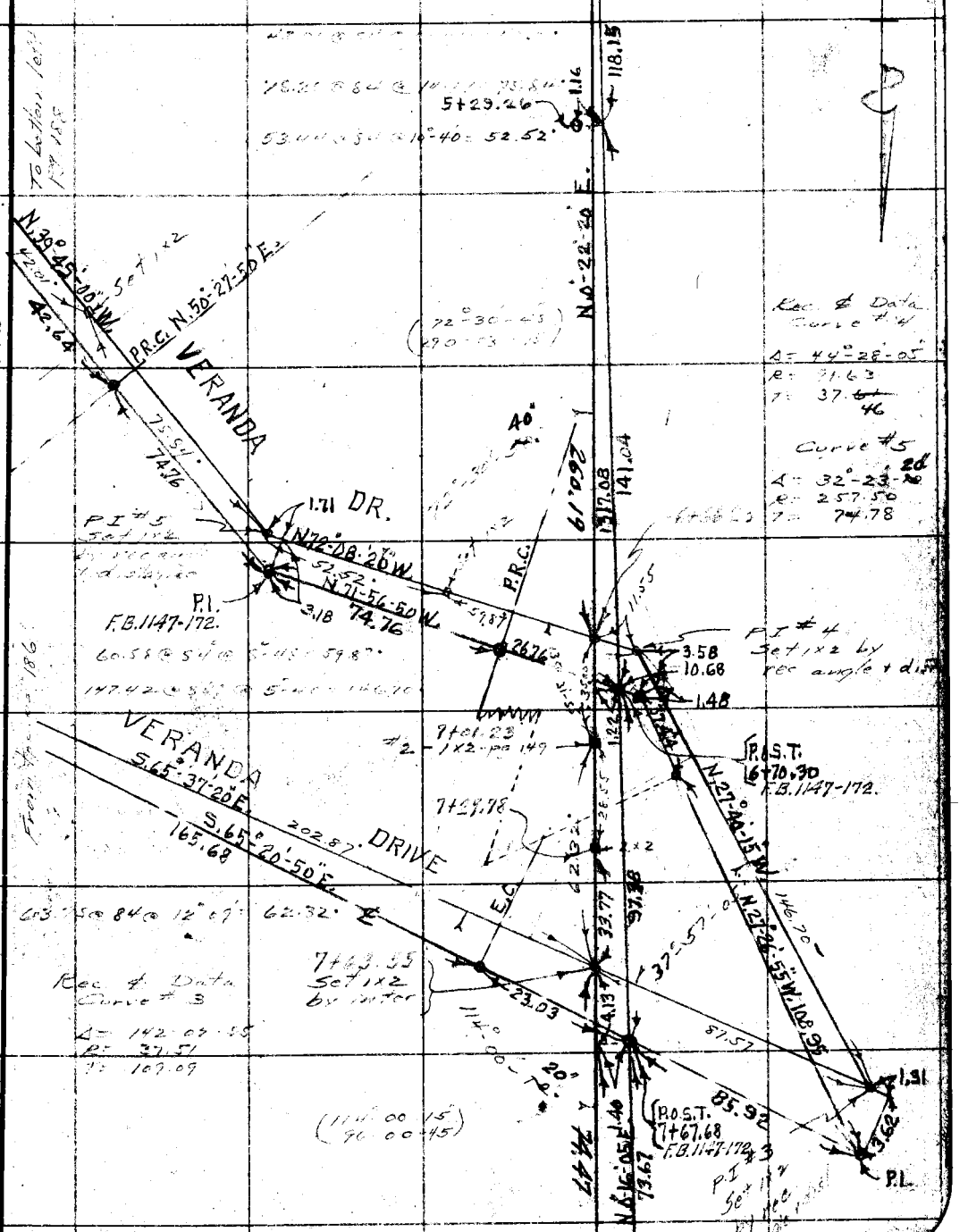

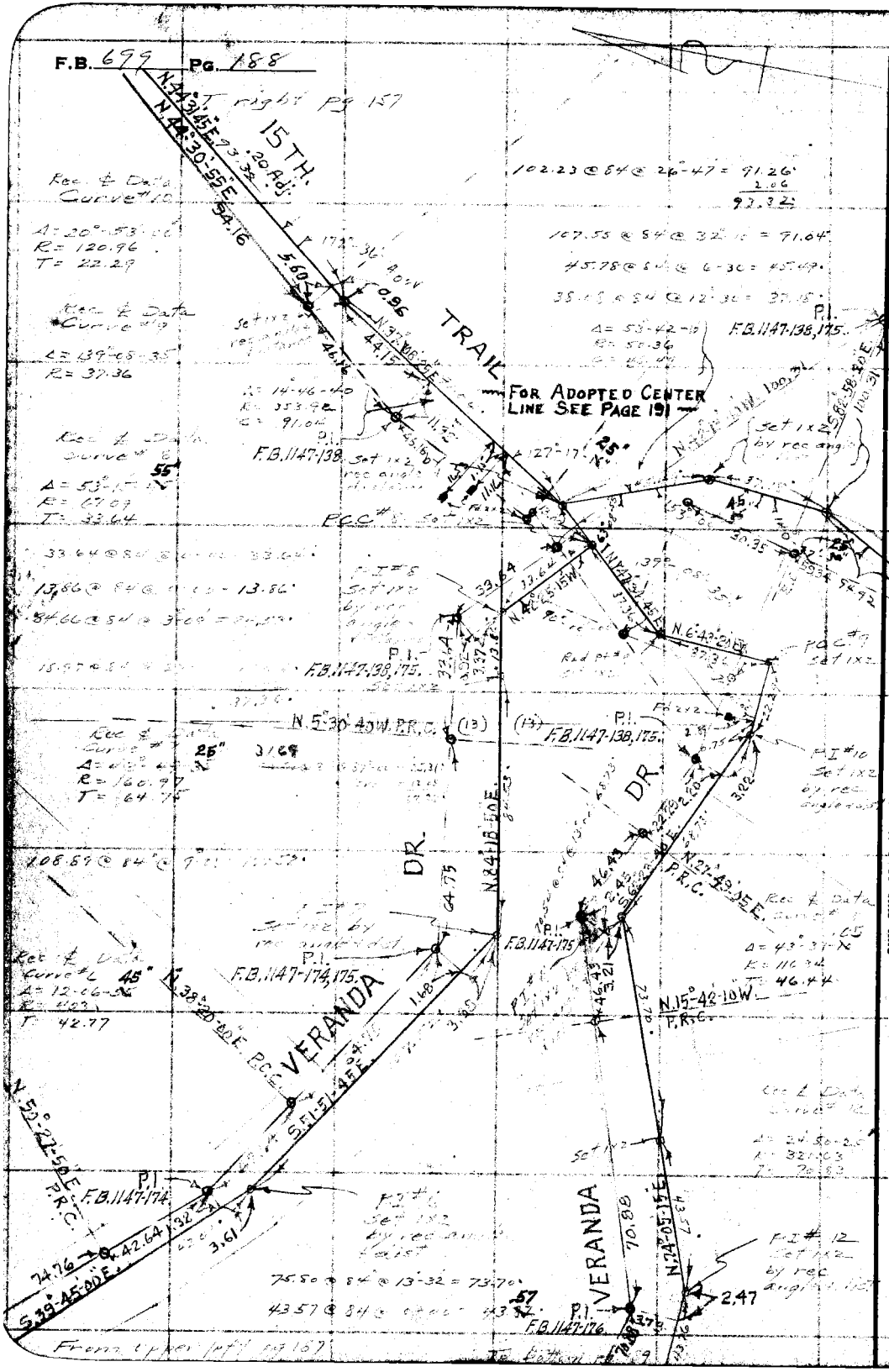

RETURN TO
LOS ANGELES COUNTY SURVEYOR
700 HALL OF RECORDS

Do not extend notes this side of this line

Note: Any Additions or Changes on This Sheet Must be Made or Circled in Red Ink With Date and Name of Person Making Change.

Notes Ck'd by D. M. Finley	Survey of [illegible]	F.B. 699 Pg. 187
Map No. B-1336-3	W. O. 8182 Tape No. 60 St'd 84 °F.	
Office Work	Surveyed by [illegible]	
Checked D. M. Finley	Notes [illegible] Date 7-30-31	
Date AUG '35	Indexed [illegible]	

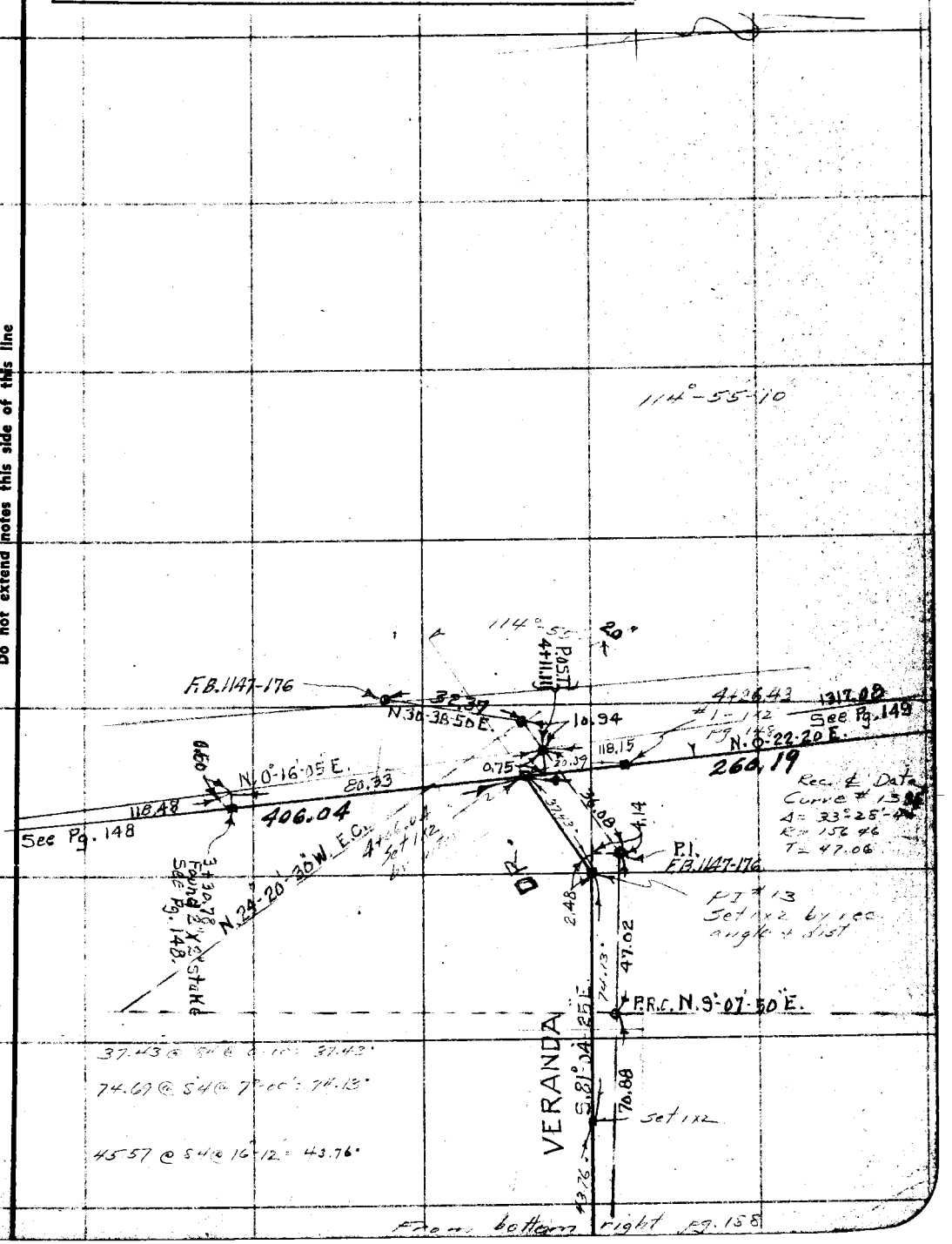

RETURN TO
LOS ANGELES COUNTY SURVEYOR
700 HALL OF RECORDS

Note: Any Additions or Changes on This Sheet Must be Made or Circled in Red Ink With Date and Name of Person Making Change.

Do not extend notes this side of this line

FORM 247 10M 11-35

RETURN TO
LOS ANGELES COUNTY SURVEYOR
700 HALL OF RECORDS

Note: Any Additions or Changes on This Sheet Must be Made or Circled in **Red** Ink With Date and Name of Person Making Change.

Do not extend notes this side of this line

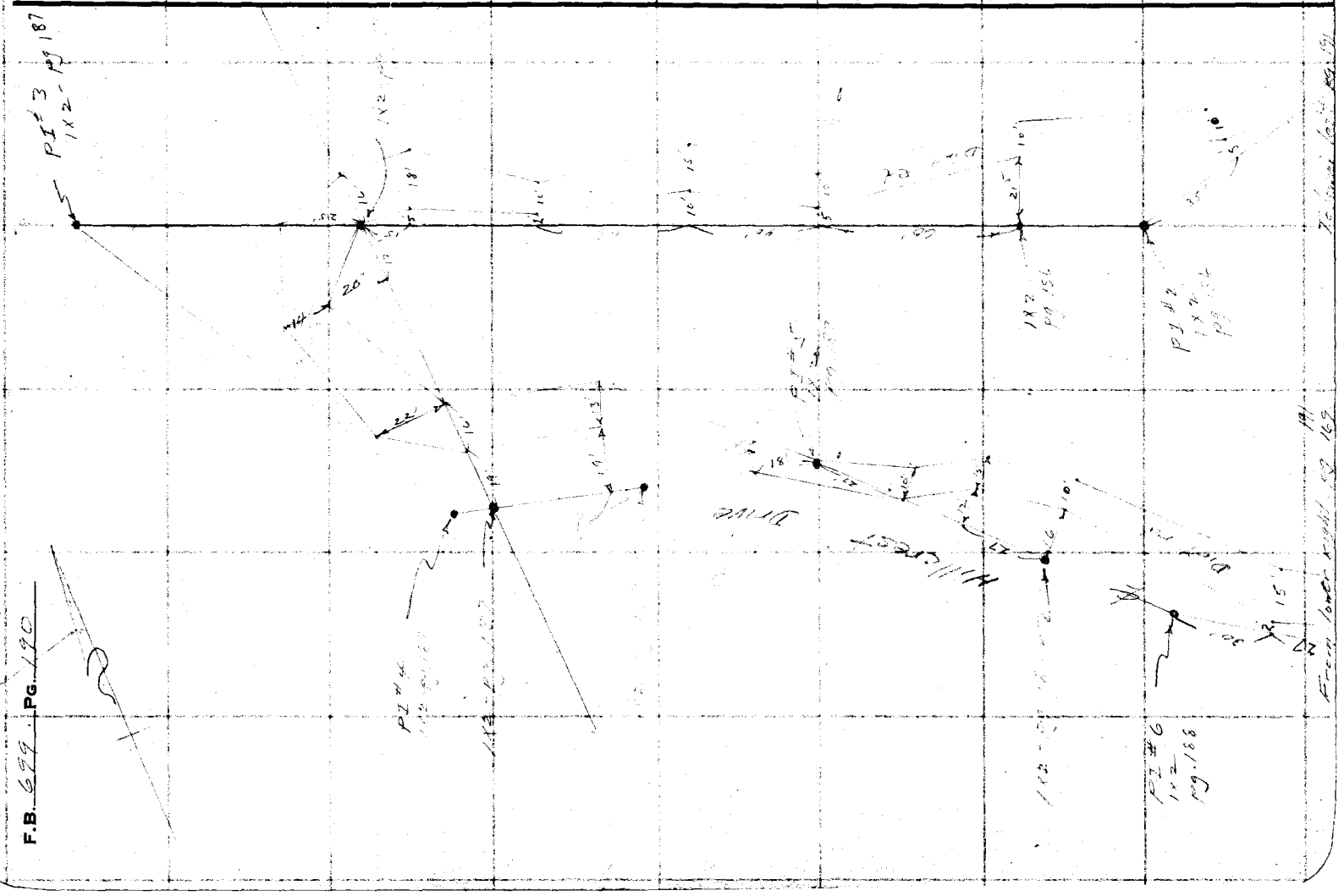

Notes Ck'd by D. M. Finley	Survey of [illegible]	F.B. 689 Pg. 191
Map No. B-1336-3	W. O. 8182 Tape No. ____ St'd ____ °F.	
Office Work	Surveyed by [illegible]	
Checked D. M. Finley	Notes [illegible] Date 8-2-37	
Date AUG '55	Indexed A. C. Johnson	

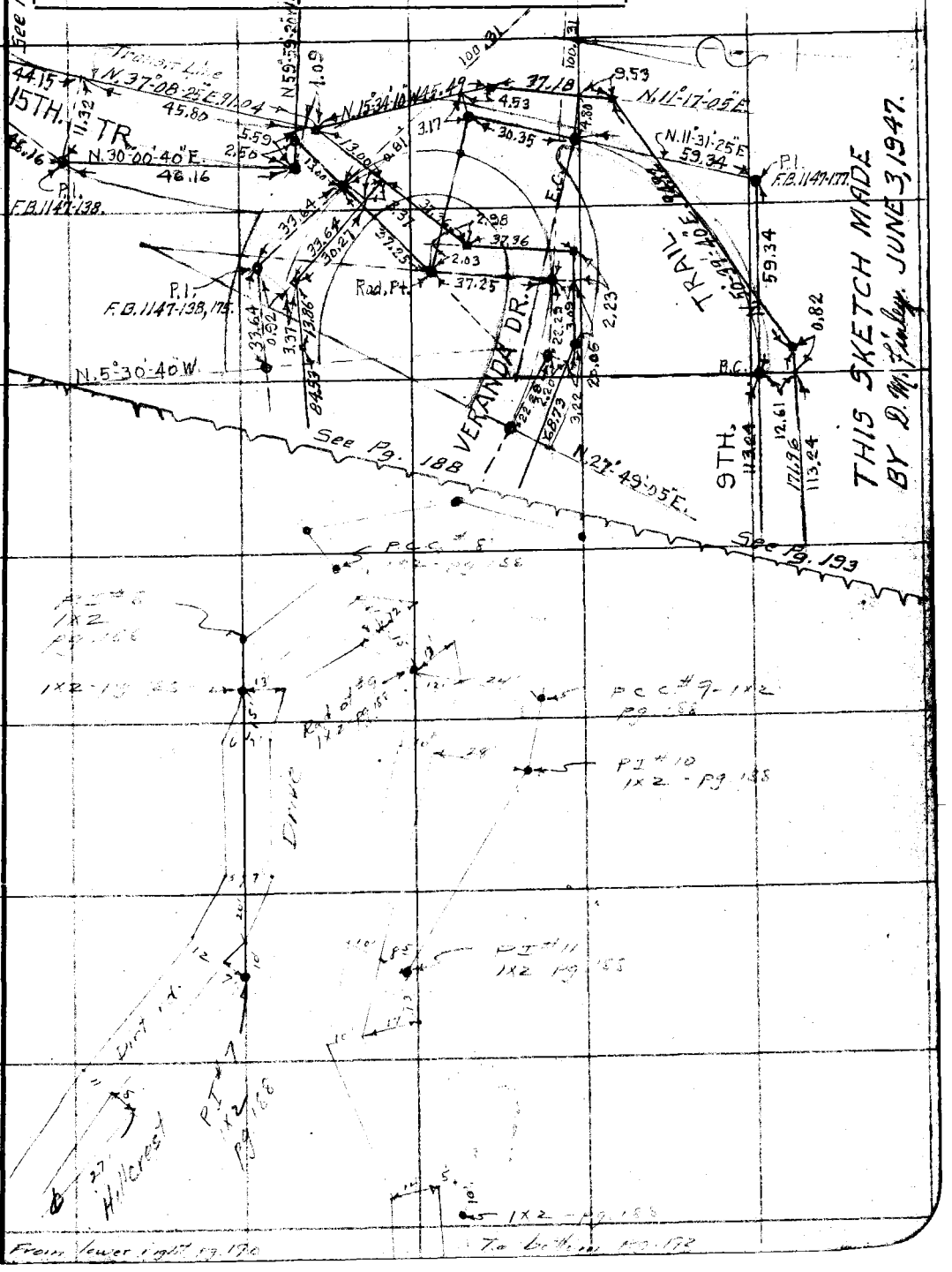

THIS SKETCH MADE BY D. M. Finley JUNE 3, 1947.

Note: Any Additions or Changes on This Sheet Must be Made or Circled in Red Ink With Date and Name of Person Making Change.

Do not extend notes this side of this line

RETURN TO
LOS ANGELES COUNTY SURVEYOR
700 HALL OF RECORDS

FORM 247 10M 11-35

RETURN TO
LOS ANGELES COUNTY SURVEYOR
700 HALL OF RECORDS

Note: Any Additions or Changes on This Sheet Must be Made or Circled in **Red Ink** With Date and Name of Person Making Change.

Do not extend notes this side of this line

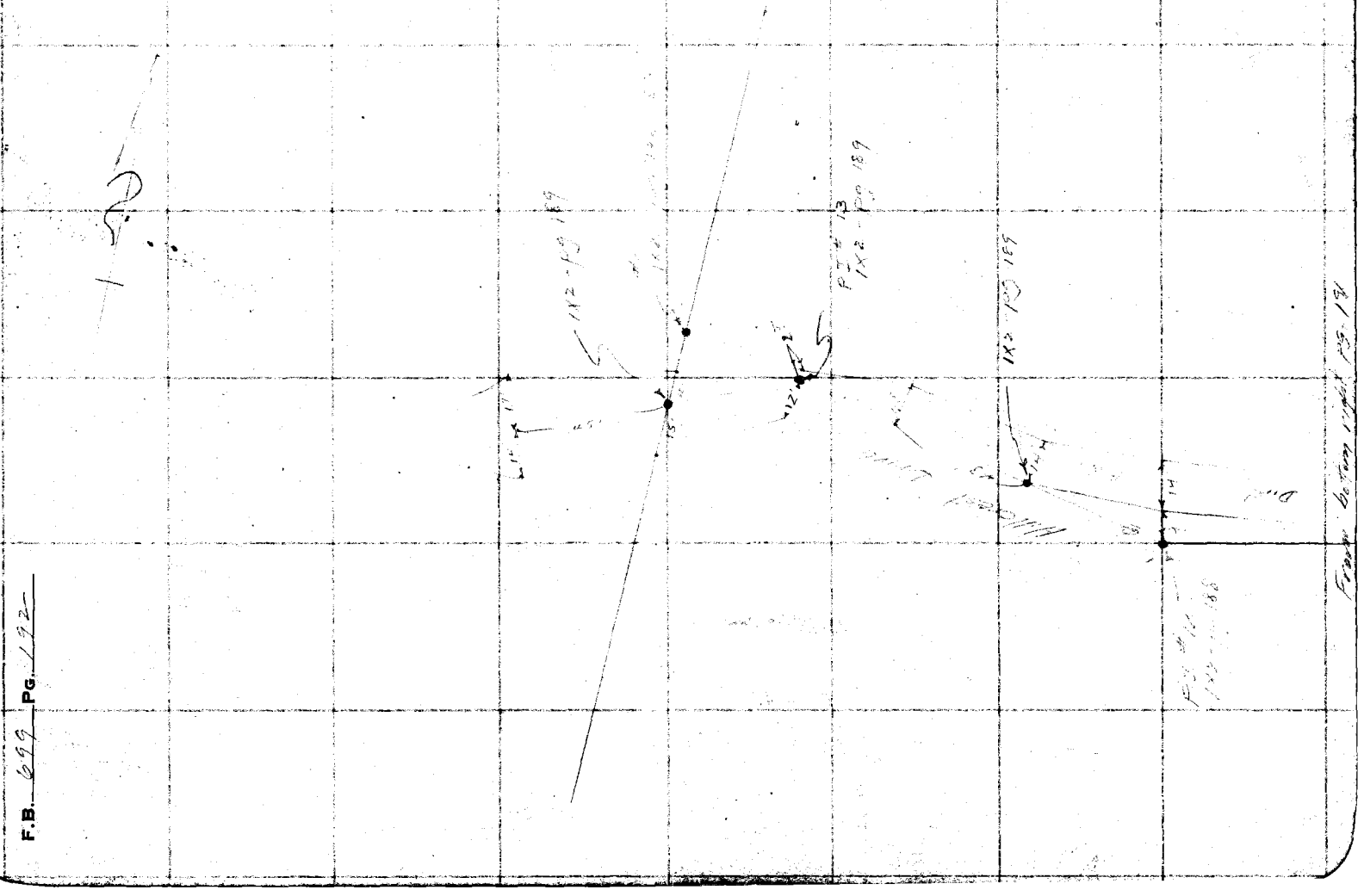

F.B. 699 Pg. 192

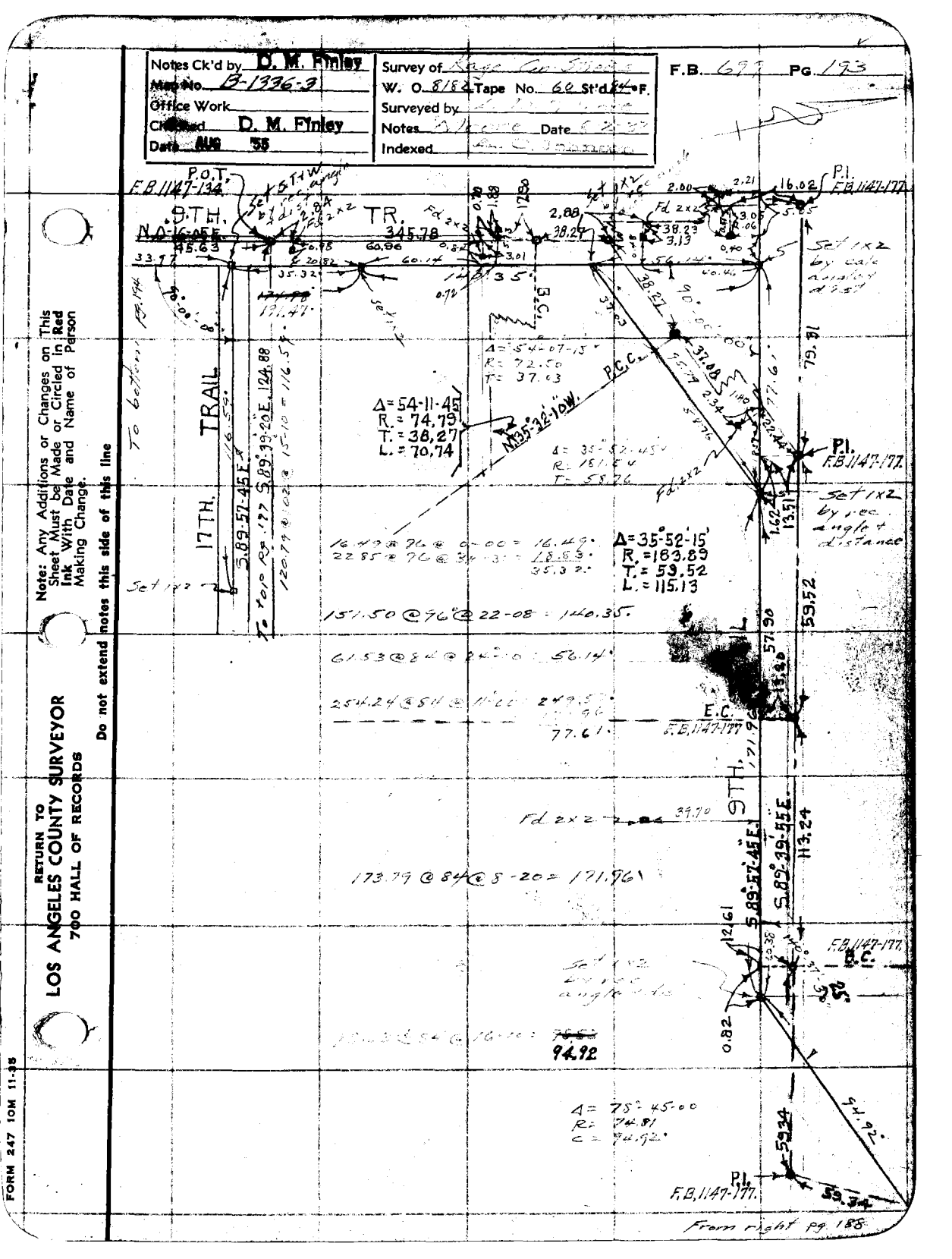

Note: Any Additions or Changes on This Sheet Must be Made or Circled in Red Ink With Date and Name of Person Making Change.

Do not extend notes this side of this line

RETURN TO
LOS ANGELES COUNTY SURVEYOR
700 HALL OF RECORDS

FORM 247 10M 11-55

F.B. 699 Pg. 194

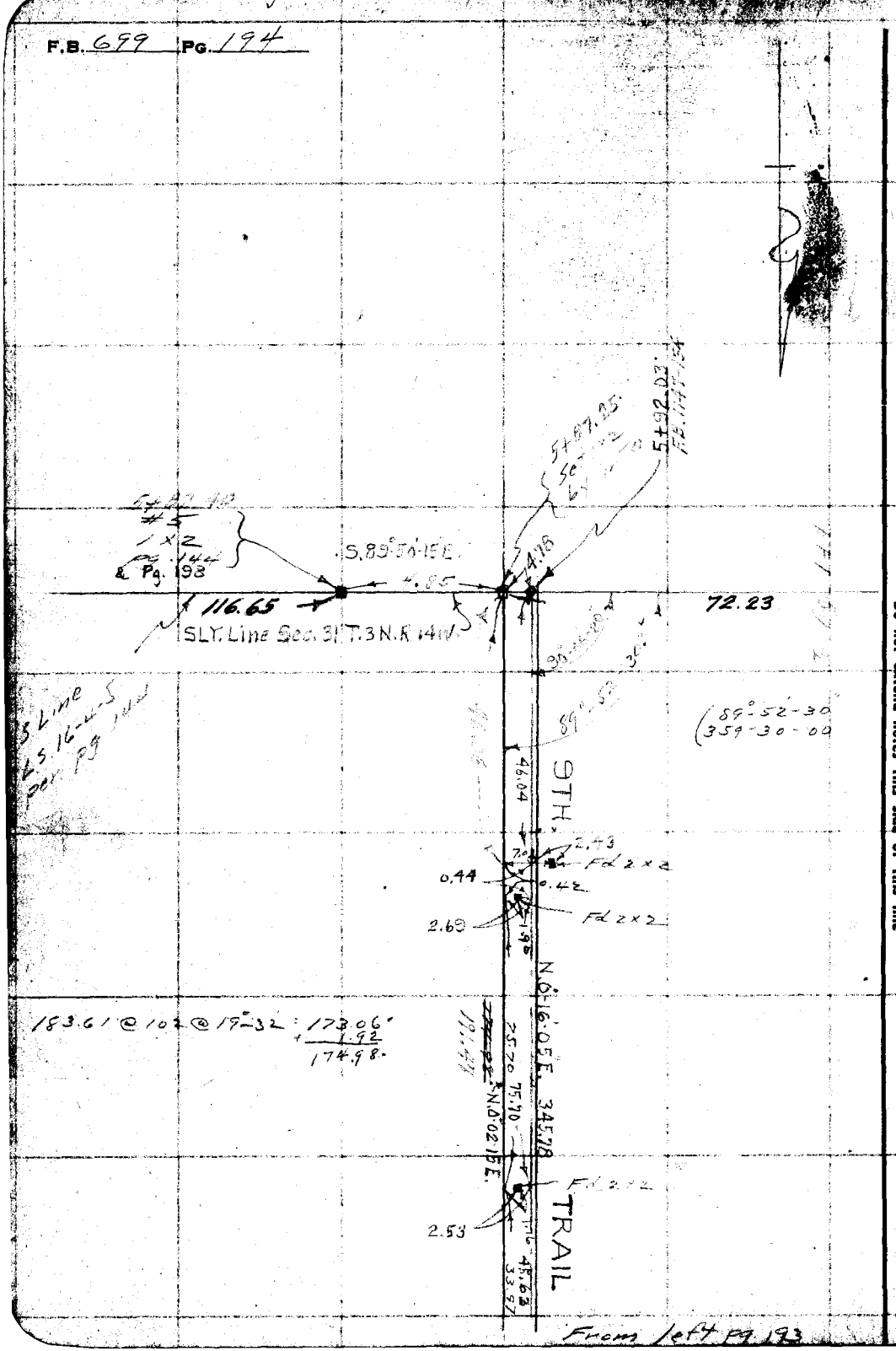

183.61 @ 102 @ 19°32' : 173.06'
+ 1.92
174.98

From left Pg. 193

RETURN TO
LOS ANGELES COUNTY SURVEYOR
700 HALL OF RECORDS

Note: Any Additions or Changes on This Sheet Must be Made or Circled in Red Ink With Date and Name of Person Making Change.

Do not extend notes this side of this line

Notes Ck'd by D. M. Finley	Survey of Kagel Cn. Streets	F.B. [illegible] Pg. 195
Map No. B-1336-3	W. O. 8182 Tape No. 60 St'd 84 °F.	
Office Work	Surveyed by L. D. Moore	
Checked D. M. Finley	Notes Moore Date 8-3-37	
Date AUG '55	Indexed A. C. Johnson	

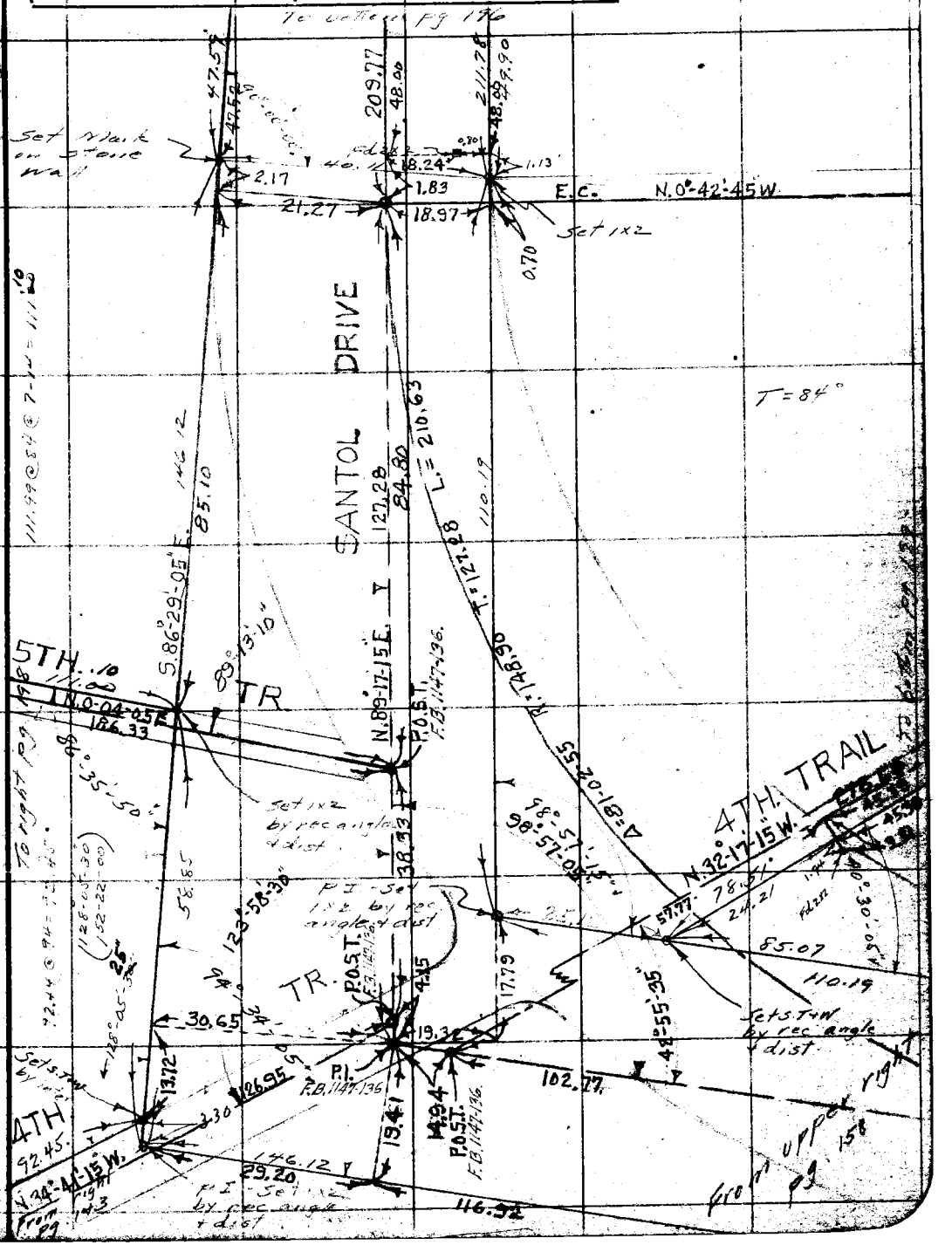

Note: Any Additions or Changes on This Sheet Must be Made or Circled in Red Ink With Date and Name of Person Making Change.

Do not extend notes this side of this line

RETURN TO
LOS ANGELES COUNTY SURVEYOR
700 HALL OF RECORDS

FORM 247 10M 11-35

RETURN TO
LOS ANGELES COUNTY SURVEYOR
700 HALL OF RECORDS

Note: Any Additions or Changes on This Sheet Must be Made or Circled in Red Ink With Date and Name of Person Making Change.

Do not extend notes this side of this line

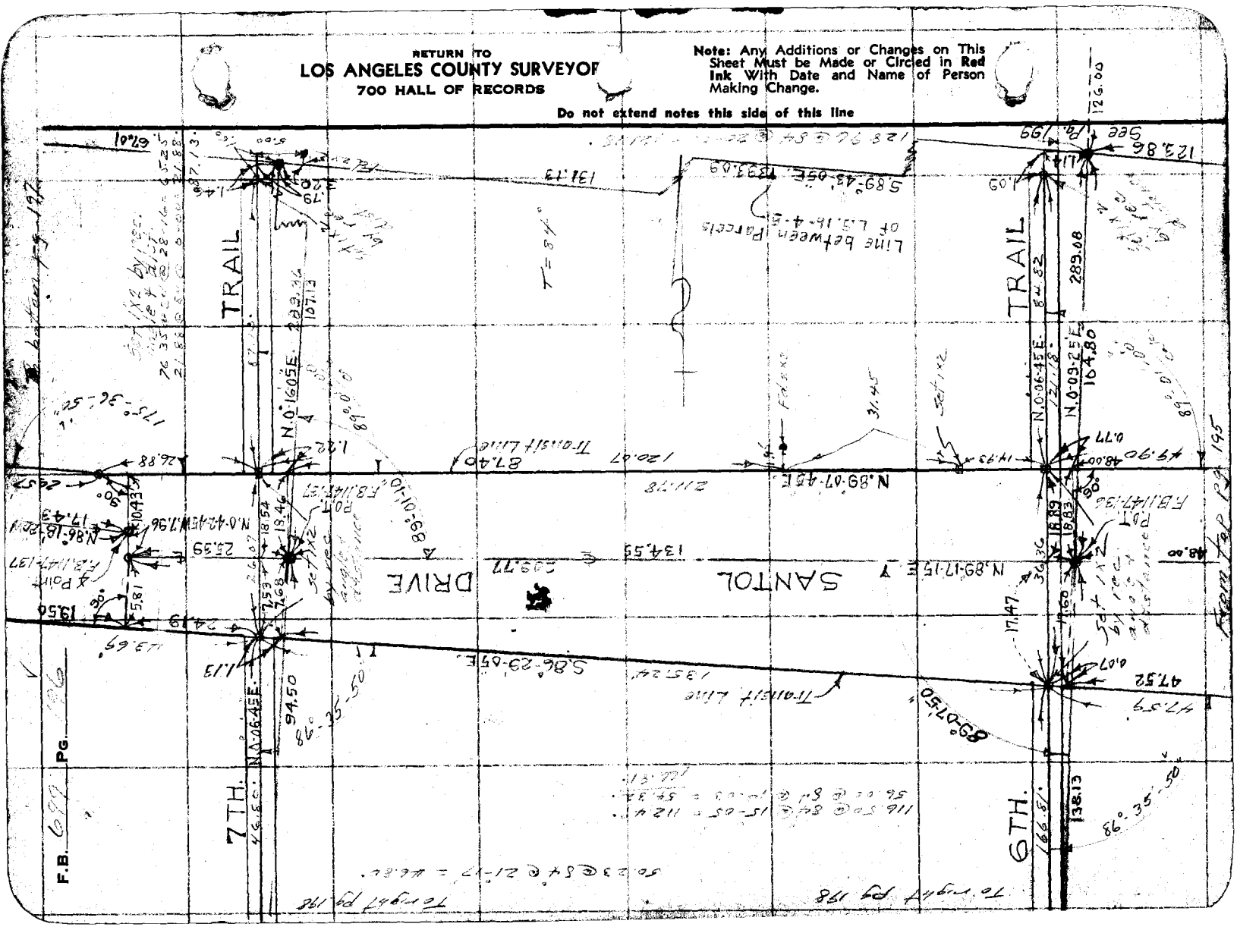

Notes Ck'd by D. M. Finley	Survey of Kagel On Drive	F.B. 697 Pg. 197
Proj. No. B-1336-3	W. O. 8182 Tape No. 60 St'd 84°F.	
Office Work	Surveyed by L. D. Moore	
Checked D. M. Finley	Notes Moore Date 8-4-37	
Date AUG '35	Indexed	

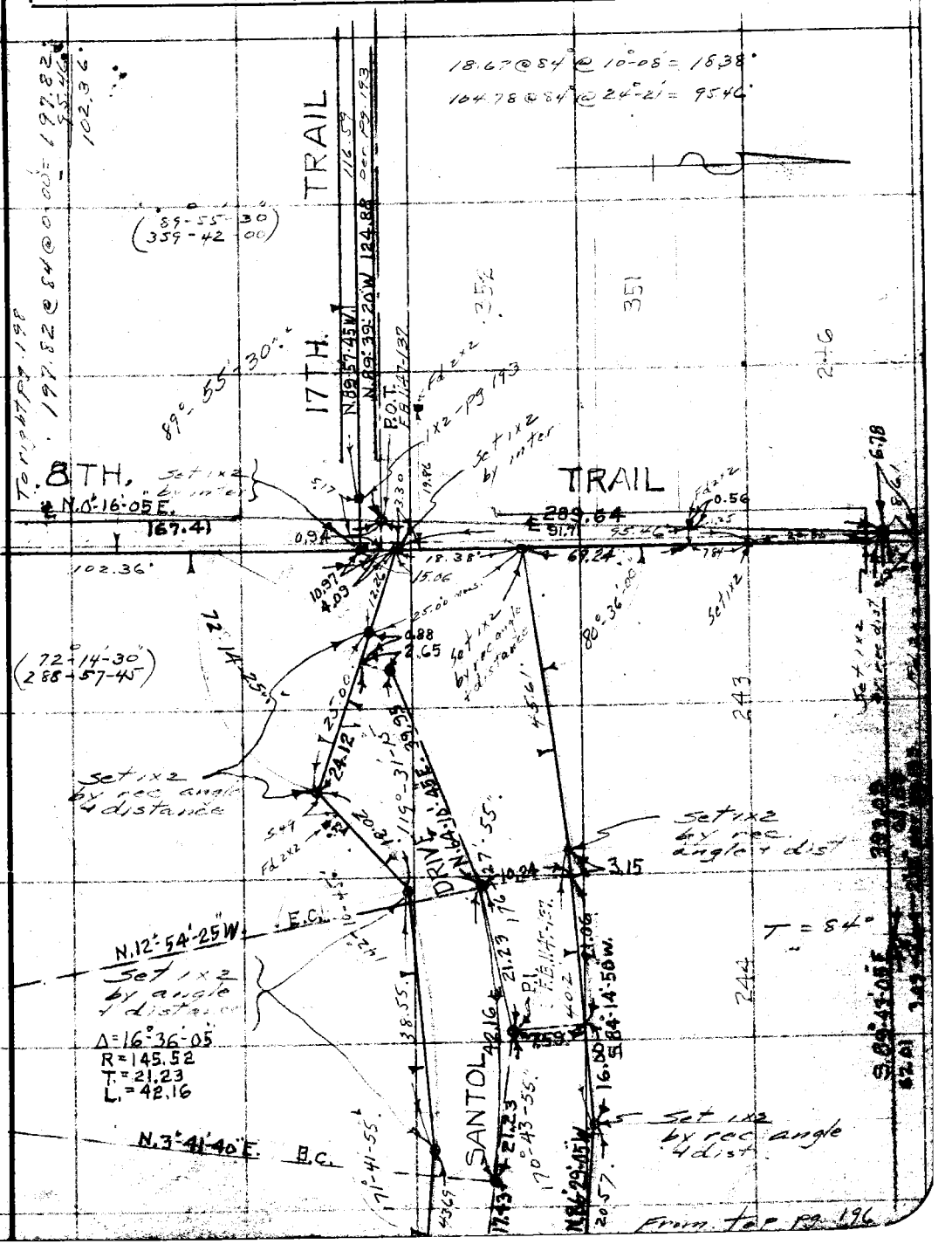

Note: Any Additions or Changes on This Sheet Must be Made or Circled in Red Ink With Date and Name of Person Making Change.

Do not extend notes this side of this line

RETURN TO
LOS ANGELES COUNTY SURVEYOR
700 HALL OF RECORDS

FORM 247 10M 11-35

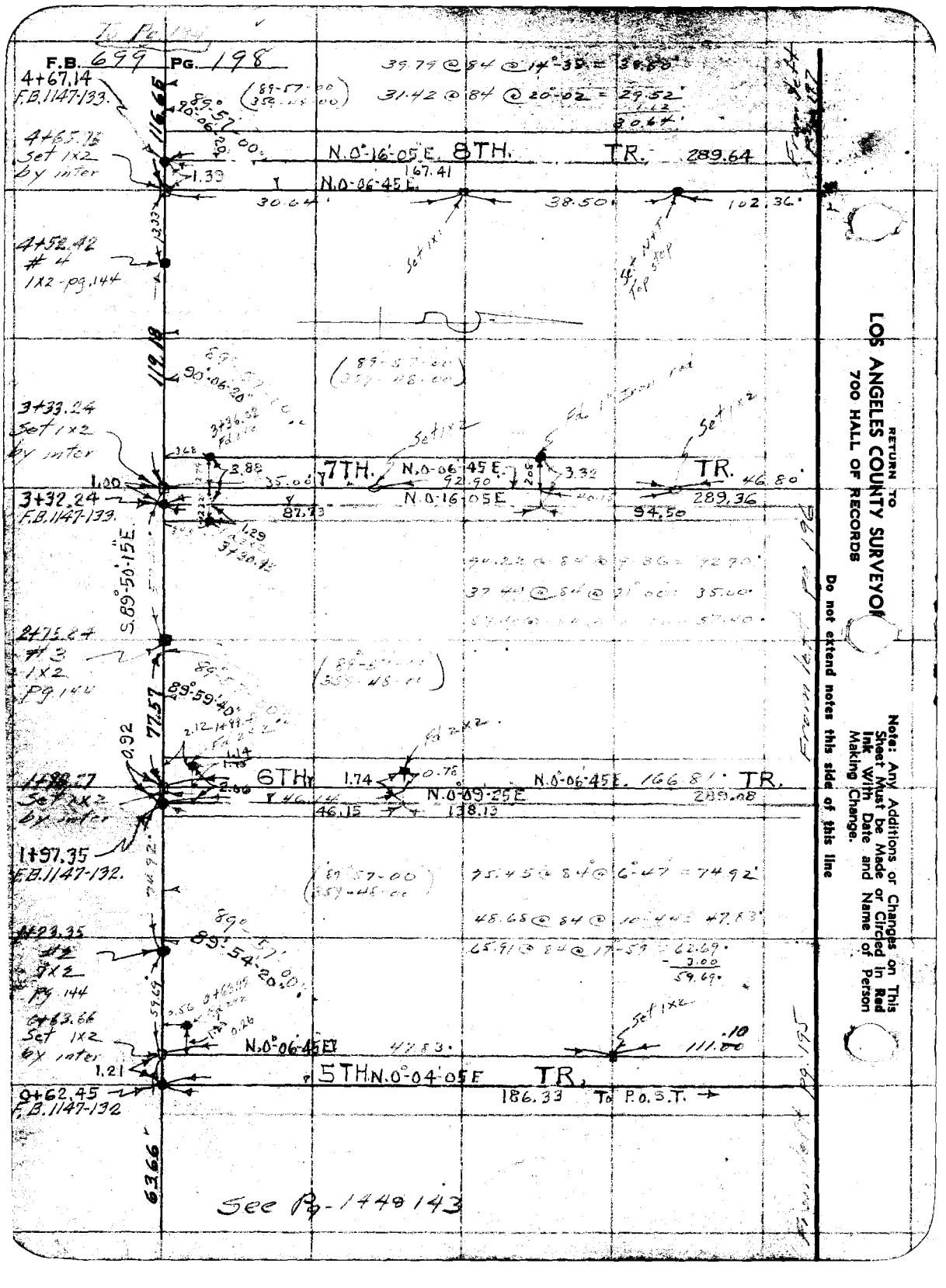
F.B. 699 PG. 198
4+67.14
F.B.1147-133.
4+65.76
Set 1x2
by inter
4+52.42
#4
1x2-pg.144
3+33.24
Set 1x2
by inter
3+32.24
F.B.1147-133.
2+75.24
#3
1x2
Pg.144
1+98.27
Set 1x2
by inter
1+97.35
F.B.1147-132.
1+23.35
#2
1x2
Pg.144
0+63.66
Set 1x2
by inter
0+62.45
F.B.1147-132
116.65
119.18
77.57
63.66
N.0°-16'-05"E. 8TH. TR. 289.64
N.0-06-45E.
167.41
30.64
38.50
102.36
7TH. N.0-06-45E. TR.
N.0-16-05E
289.36
87.73
94.50
46.80
S.89°-50'-15"E.
89°-59'-40"
6TH. N.0-06-45E. 166.81 TR.
N.0-09-25E
289.08
46.15
138.13
89°-54'-20"
N.0°-06-45E
5TH N.0°-04'-05E TR.
186.33 To P.O.S.T.
See Pg-1448143
RETURN TO
LOS ANGELES COUNTY SURVEYOR
700 HALL OF RECORDS
Note: Any Additions or Changes on This Sheet Must be Made or Circled in Red Ink With Date and Name of Person Making Change.
Do not extend notes this side of this line

Notes Ck'd by D. M. Finley	Survey of [illegible]
Map No. B-1336-3	W. O. 8182 Tape No. ____ St'd ____ °F.
Office Work	Surveyed by [illegible]
Checked D. M. Finley	Notes [illegible] Date 8-25-37
Date AUG '55	Indexed A. C. Johnson

F.B. [illegible] PG. 1-97

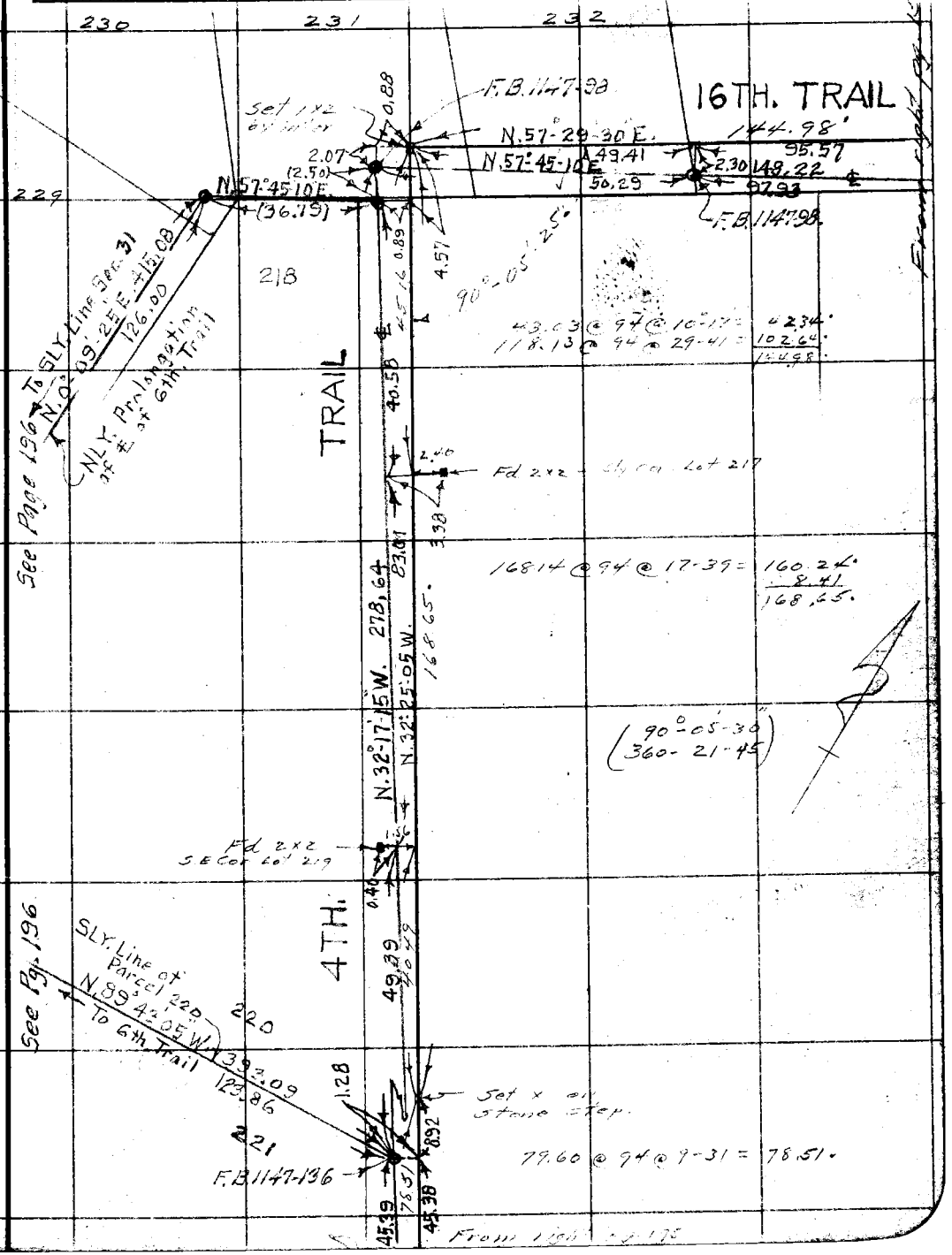

Note: Any Additions or Changes on This Sheet Must be Made or Circled in Red Ink With Date and Name of Person Making Change.

Do not extend notes this side of this line

RETURN TO
LOS ANGELES COUNTY SURVEYOR
700 HALL OF RECORDS

FORM 247 10M 11-35

F.B. 699 PG. 200

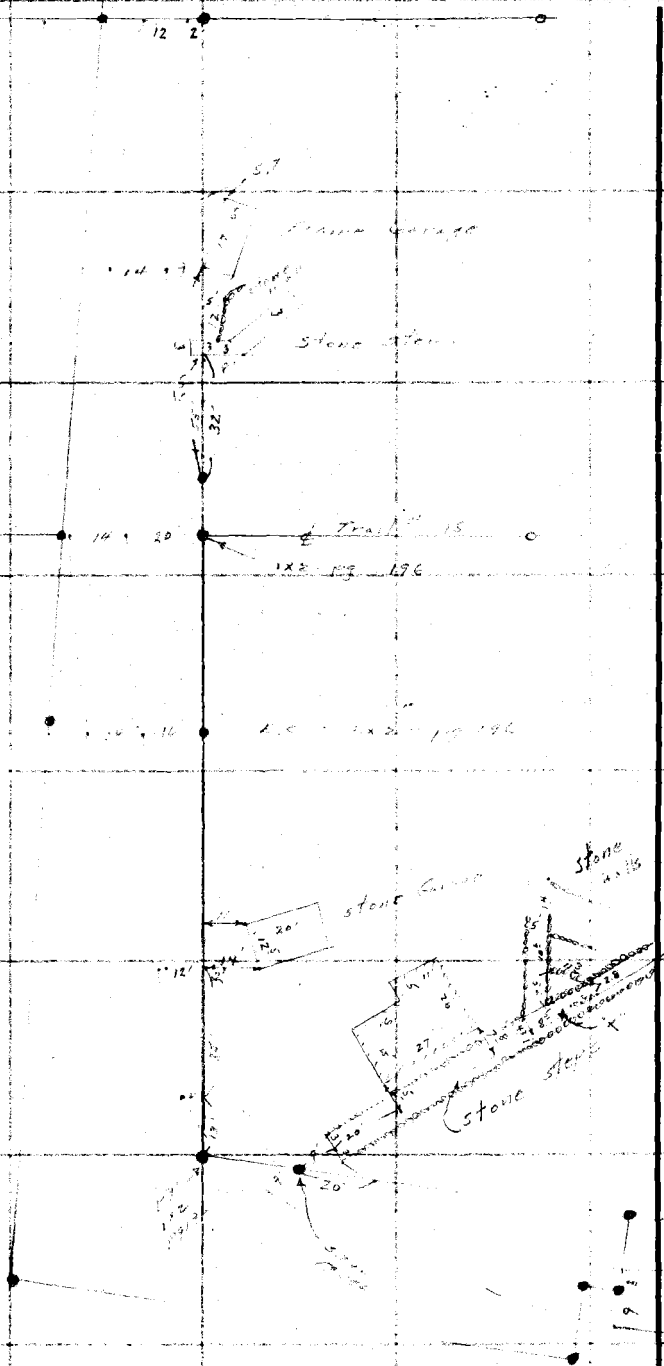

Void
See Pg 201

RETURN TO
LOS ANGELES COUNTY SURVEYOR
700 HALL OF RECORDS

Note: Any Additions or Changes on This Sheet Must be Made or Circled in Red Ink With Date and Name of Person Making Change.

Do not extend notes this side of this line

Notes Ck'd by D. M. Finley	Survey of Kagel Cn Streets	F.B. 699 Pg. 201
Map No. B-1336-3	W. O. 8182 Tape No. ____ St'd ____ °F.	
Office Work	Surveyed by Moore	
Checked D. M. Finley	Notes Moore Date 8-26-37	
Date AUG '55	Indexed 9-27-37	

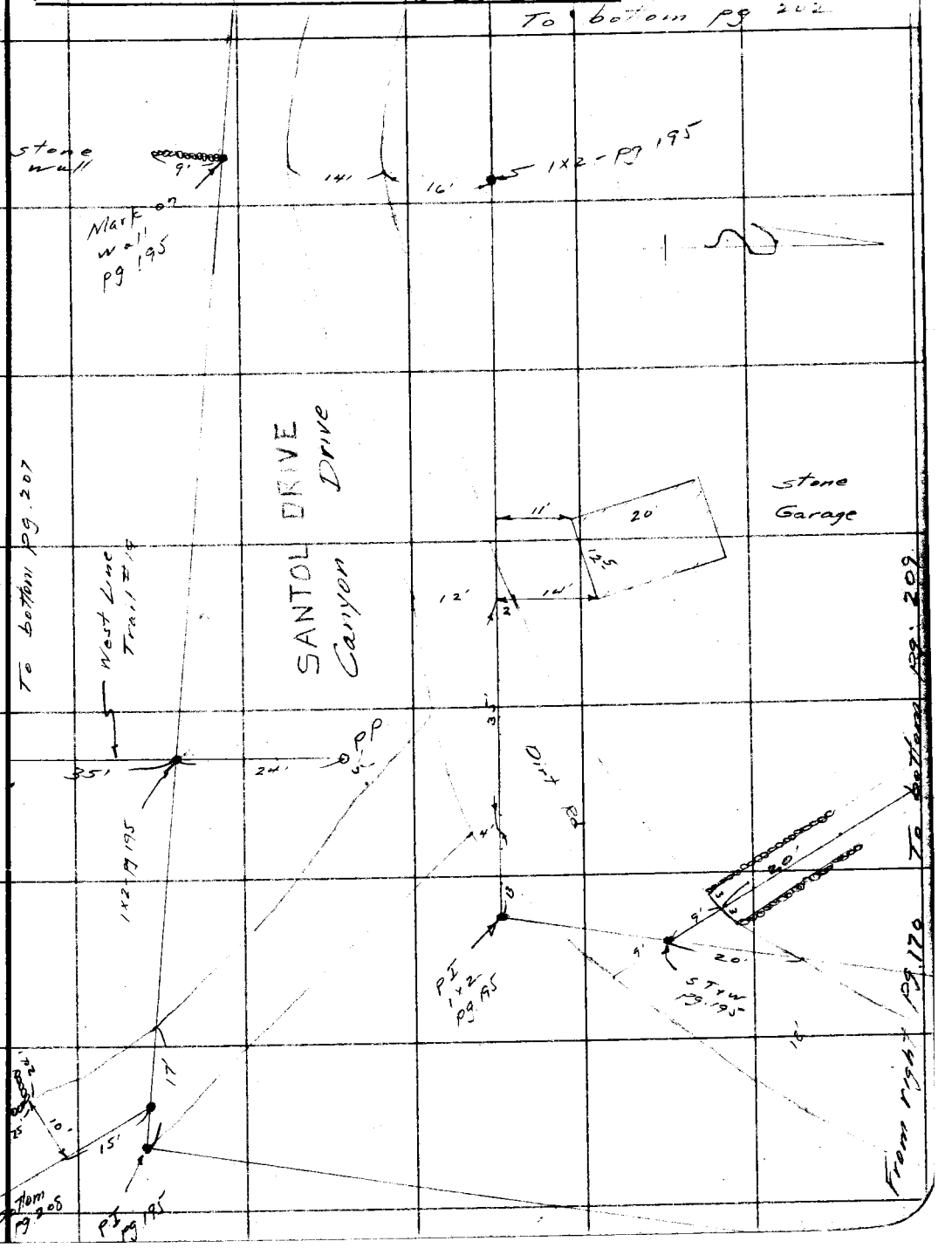

Note: Any Additions or Changes on This Sheet Must be Made or Circled in Red Ink With Date and Name of Person Making Change.

Do not extend notes this side of this line

RETURN TO
LOS ANGELES COUNTY SURVEYOR
700 HALL OF RECORDS

FORM 247 10M 11-35

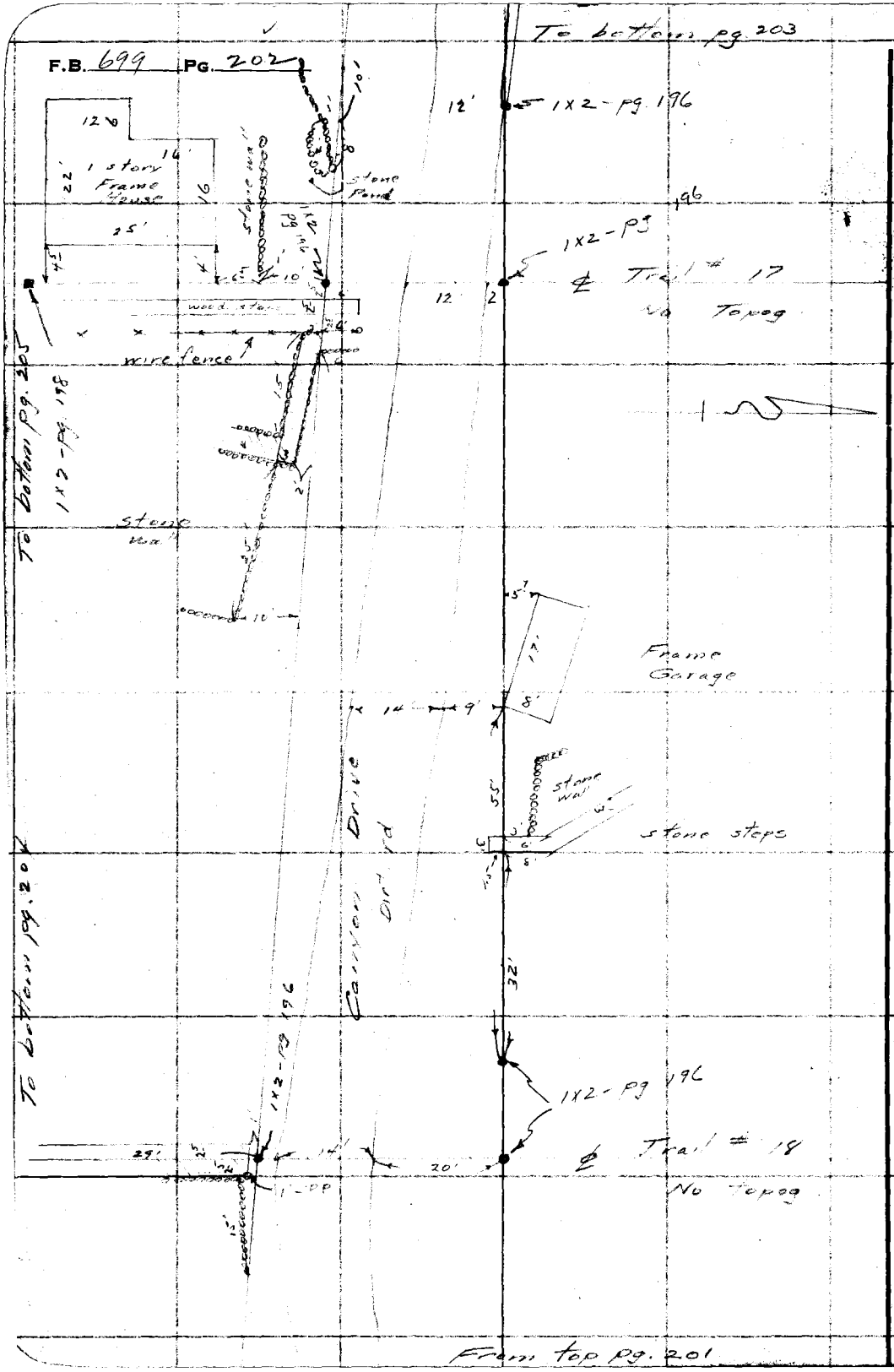

RETURN TO
LOS ANGELES COUNTY SURVEYOR
700 HALL OF RECORDS

Note: Any Additions or Changes on This Sheet Must be Made or Circled in Red Ink With Date and Name of Person Making Change.

Do not extend notes this side of this line

Notes Ck'd by Finley	Survey of Kagel Cn Streets	F.B. 699 PG. 203
Map No. B-1336-3	W. O. 8182 Tape No. St'd °F.	
Office Work	Surveyed by Moore	
Checked D. M. Finley	Notes Moore Date 8-26-37	
Date AUG '55	Indexed A. C. Johnson	



Note: Any Additions or Changes on This Sheet Must be Made or Circled in Red Ink With Date and Name of Person Making Change.

Do not extend notes this side of this line

RETURN TO
LOS ANGELES COUNTY SURVEYOR
700 HALL OF RECORDS

FORM 247 10M 11-35

F.B. 699 PG. 204

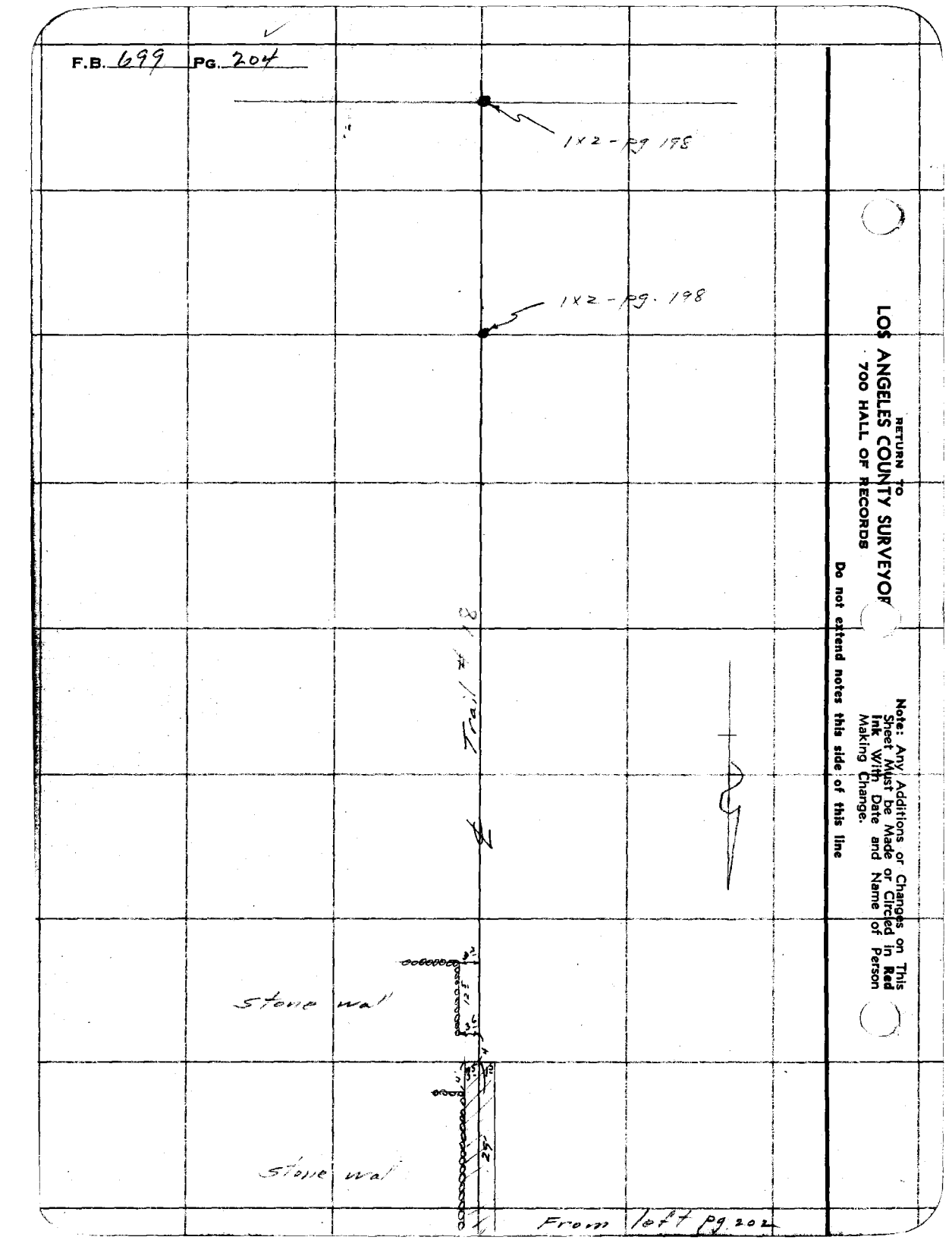

RETURN TO
LOS ANGELES COUNTY SURVEYOR
700 HALL OF RECORDS

Note: Any Additions or Changes on This Sheet Must be Made or Circled in Red Ink With Date and Name of Person Making Change.

Do not extend notes this side of this line

Notes Ck'd by [illegible]	Survey of Kage [illegible]
Map No. B-1336-3	W. O. 8182 Tape No. ____ St'd ____ °F.
Office Work	Surveyed by Moore
Checked D. M. Finley	Notes Moore Date 8-26-37
Date AUG '55	Indexed [illegible]

F.B. 699 PG. 205

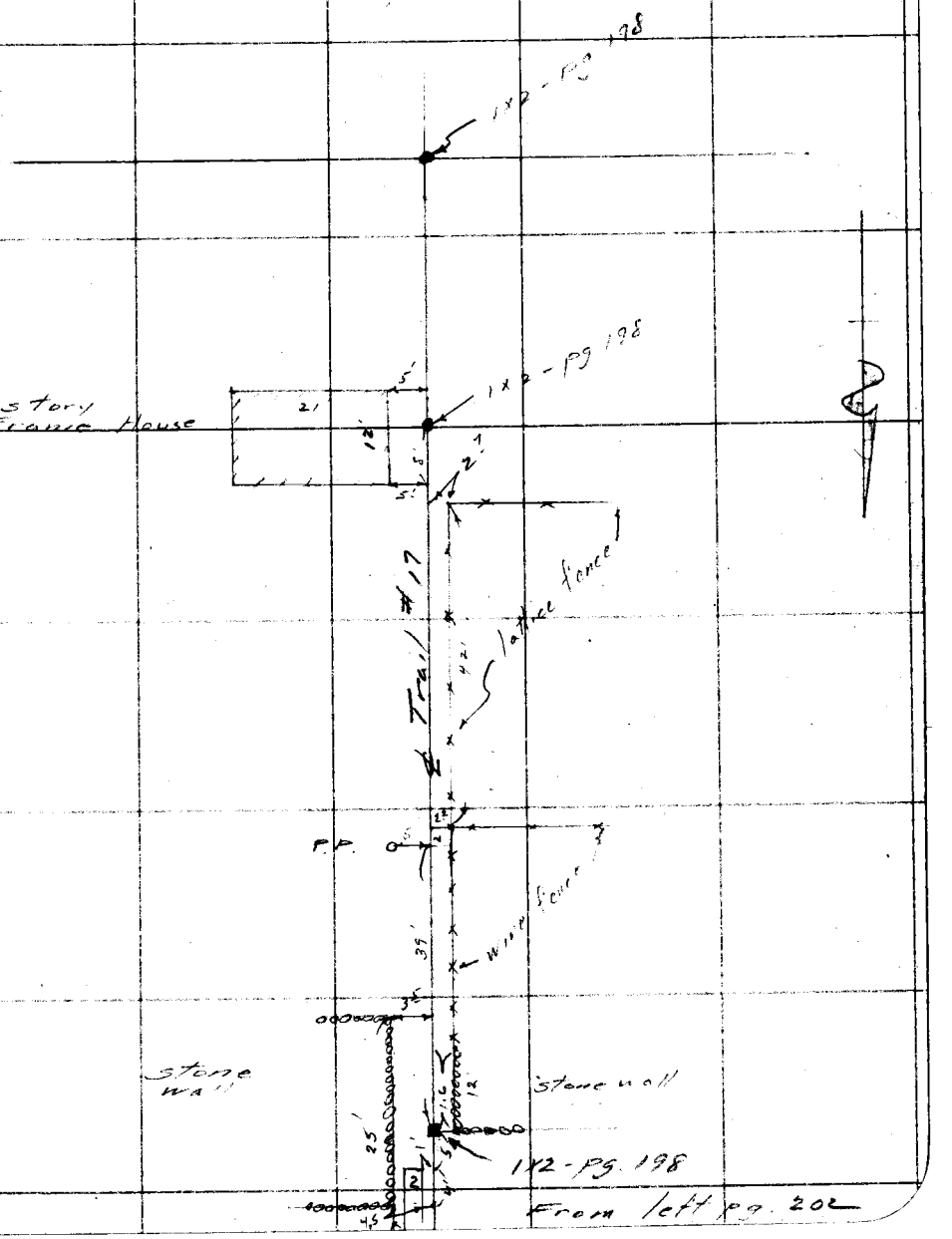

Note: Any Additions or Changes on This Sheet Must be Made or Circled in Red Ink With Date and Name of Person Making Change.

Do not extend notes this side of this line

RETURN TO
LOS ANGELES COUNTY SURVEYOR
700 HALL OF RECORDS

FORM 247 10M 11-35

F.B. 699 PG. 206

RETURN TO
LOS ANGELES COUNTY SURVEYOR
700 HALL OF RECORDS

Note: Any Additions or Changes on This Sheet Must be Made or Circled in Red Ink With Date and Name of Person Making Change.

Do not extend notes this side of this line



From left pg. 203

Notes Ck'd by D. M. Finley	Survey of Kagel Cu Streets	F.B. 699 PG. 207
Map No. B-1336-3	W. O 8182 Tape No. ____ St'd ____ °F.	
Office Work ____	Surveyed by Moore	
Checked D. M. Finley	Notes Moore Date 8-26-37	
Date AUG '55	Indexed A. C. Johnson	

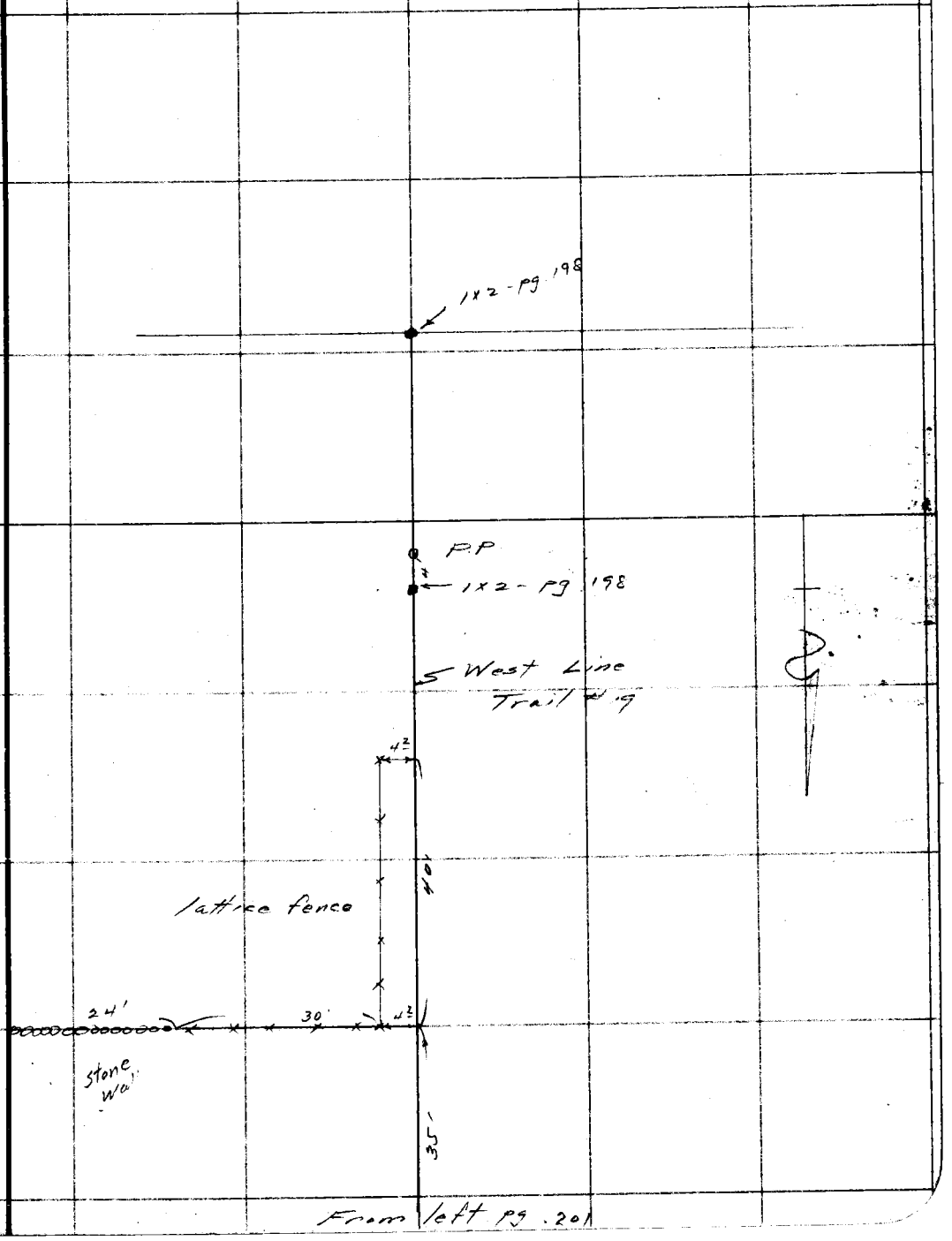

Note: Any Additions or Changes on This Sheet Must be Made or Circled in Red Ink With Date and Name of Person Making Change.

Do not extend notes this side of this line

RETURN TO
LOS ANGELES COUNTY SURVEYOR
700 HALL OF RECORDS

FORM 247 10M 11-35

F.B. 699 PG. 208



RETURN TO
LOS ANGELES COUNTY SURVEYOR
700 HALL OF RECORDS

Note: Any Additions or Changes on This Sheet Must be Made or Circled in Red Ink With Date and Name of Person Making Change.

Do not extend notes this side of this line

Notes Ck'd by D. M. Finley	Survey of Kage' Cn Streets
Map No. B-1336-3	W. O. 8182 Tape No. ____ St'd ____ °F.
Office Work	Surveyed by L. D. Moore
Checked D. M. Finley	Notes Moore Date 8-26-37
Date AUG '55	Indexed

F.B. 699 PG. 209

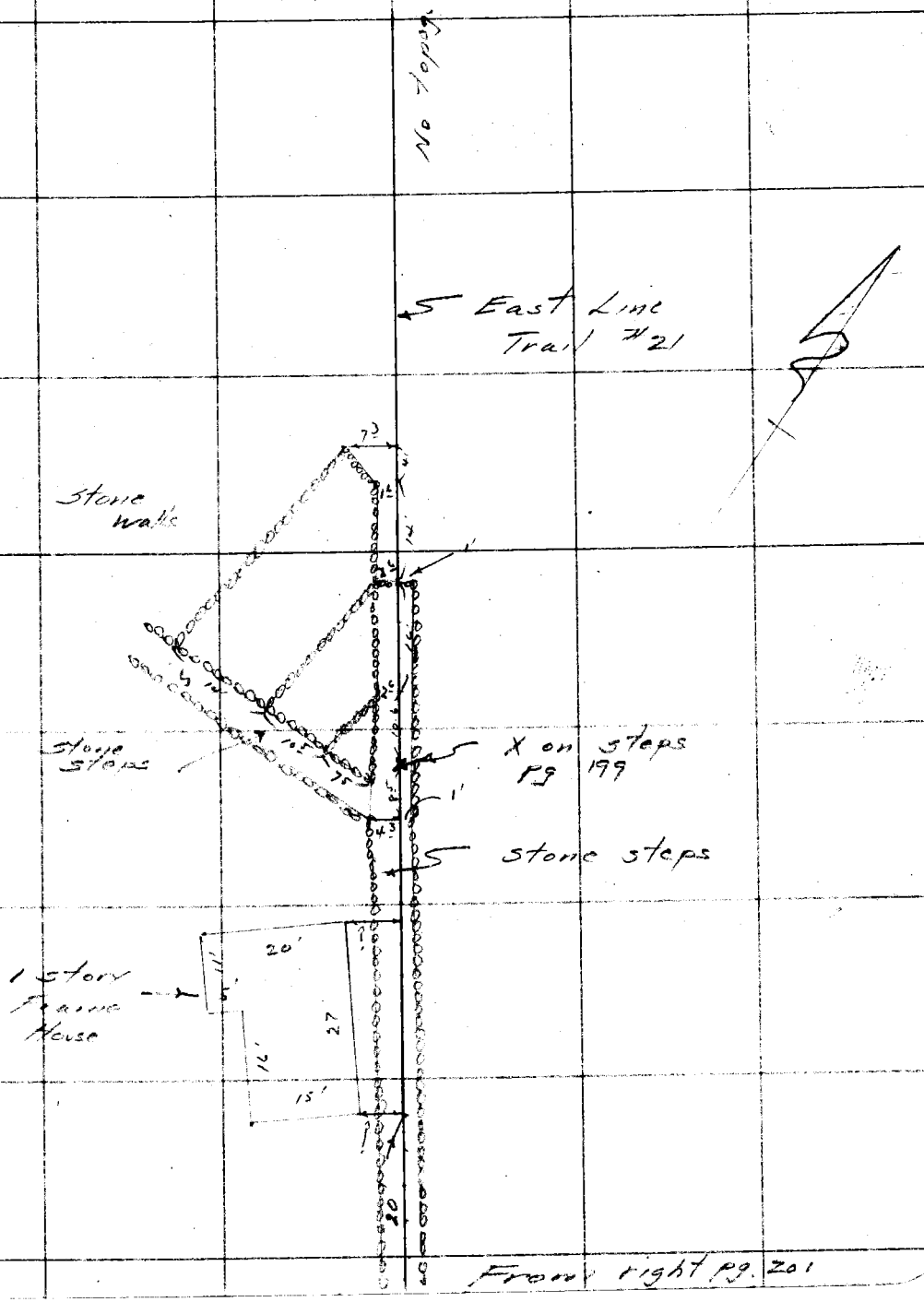

Note: Any Additions or Changes on This Sheet Must be Made or Circled in Red Ink With Date and Name of Person Making Change.

Do not extend notes this side of this line

RETURN TO
LOS ANGELES COUNTY SURVEYOR
700 HALL OF RECORDS

FORM 247 10M 11-35

F.B. 699 PG. 210

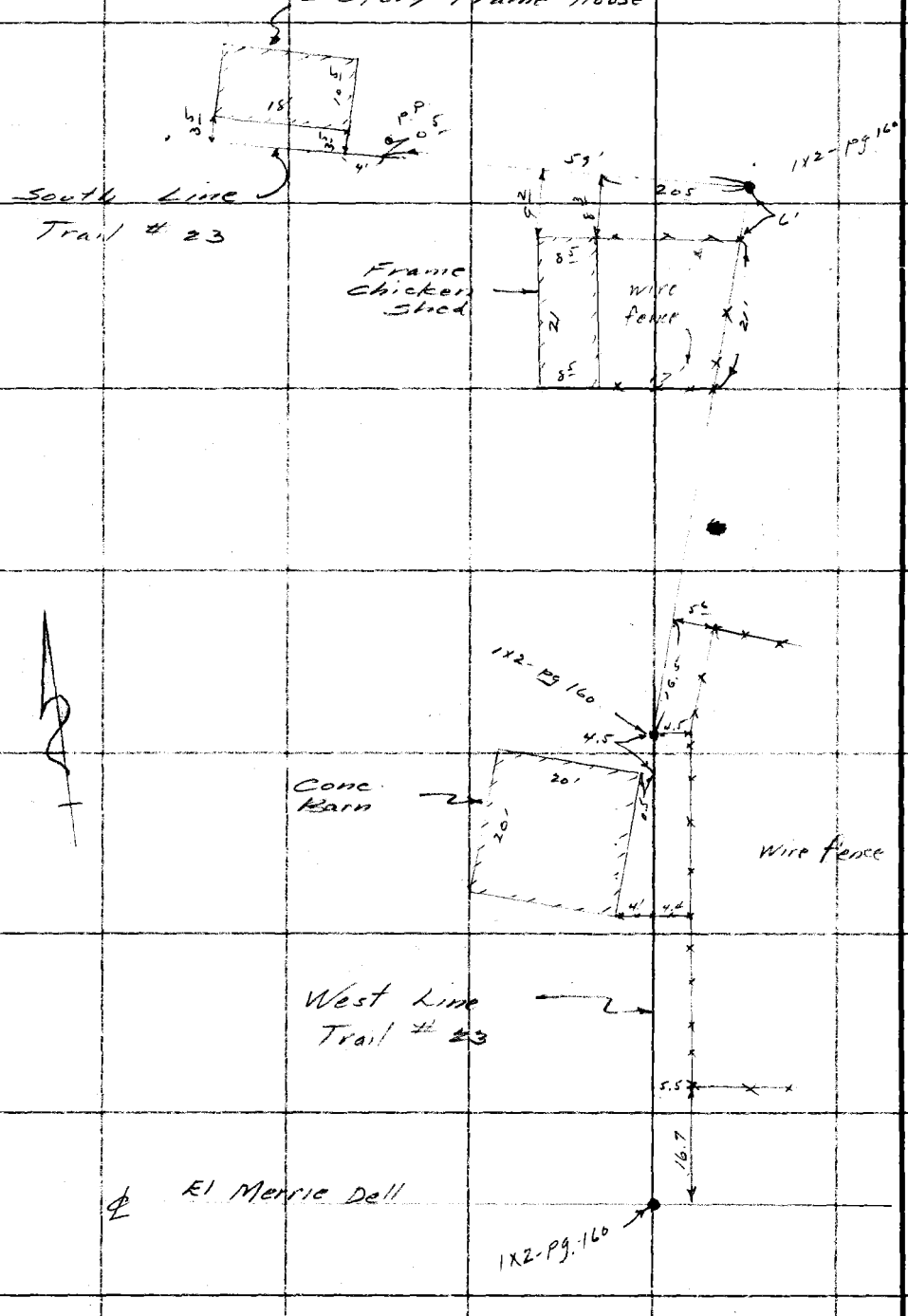

RETURN TO
LOS ANGELES COUNTY SURVEYOR
700 HALL OF RECORDS

Do not extend notes this side of this line

Note: Any Additions or Changes on This Sheet Must be Made in Red Ink or Circled and Name of Person Making Change.

Notes Ck'd by J. [illegible]	Survey of Kagel Cr. Streets
Map No. B-1336-3	W. 08/82 Tape No. St'd °F.
Office Work	Surveyed by Moore
Checked D. M. Finley	Notes Moore Date 8-20-37
Date AUG '38	Indexed A. C. J[illegible]

F.B. 699 PG. 211

Note: Any Additions or Changes on This Sheet Must be Made or Circled in Red Ink With Date and Name of Person Making Change.

Do not extend notes this side of this line

RETURN TO
LOS ANGELES COUNTY SURVEYOR
700 HALL OF RECORDS

FORM 247 10M 11-35

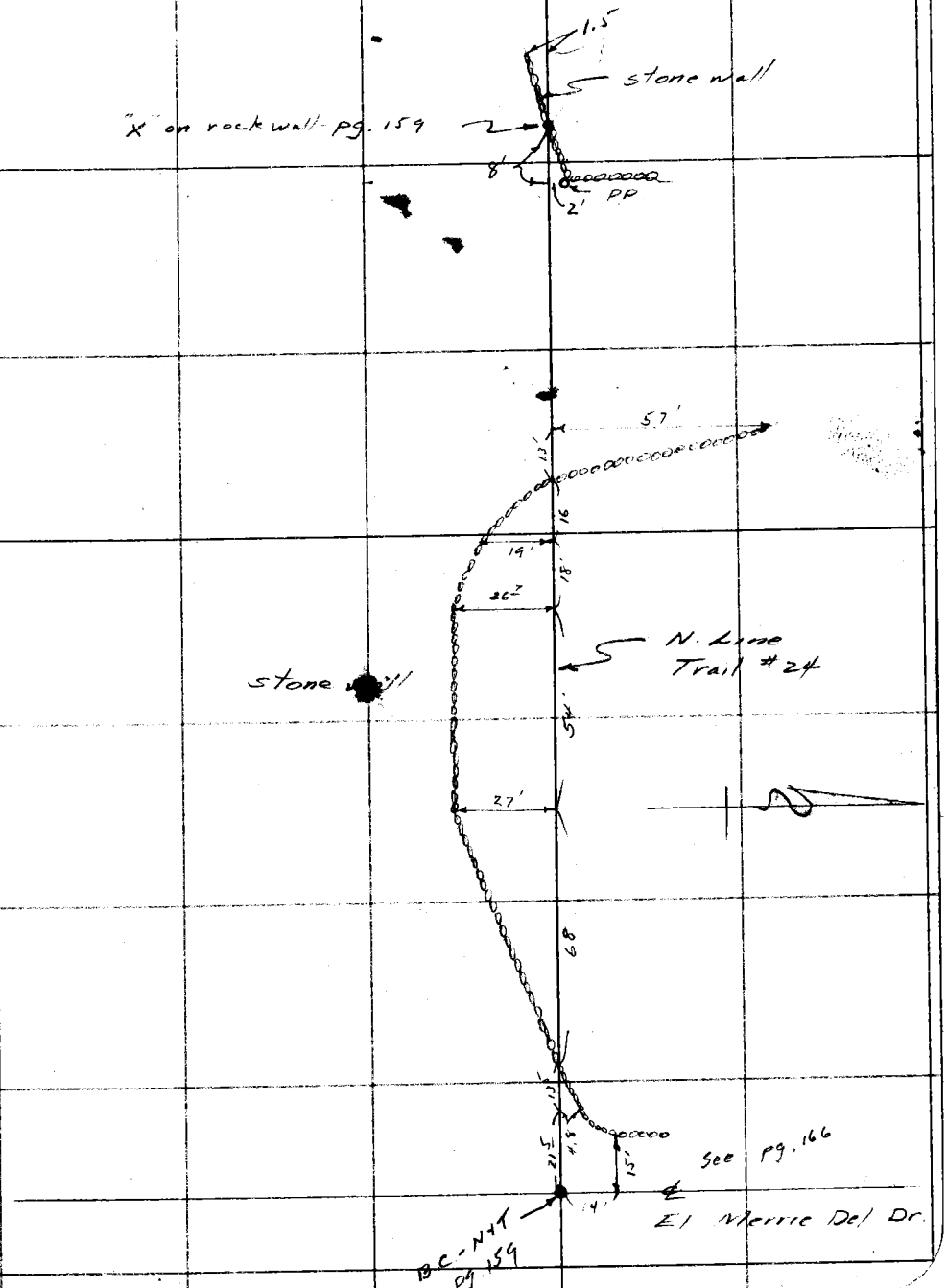

RETURN TO
LOS ANGELES COUNTY SURVEYOR
700 HALL OF RECORDS

Note: Any Additions or Changes on This Sheet Must be Made or Circled in **Red Ink** With Date and Name of Person Making Change.

Do not extend notes this side of this line

F.B. 699 PG. 212

FORM 247 10M 11-35

RETURN TO
LOS ANGELES COUNTY SURVEYOR
700 HALL OF RECORDS

Note: Any Additions or Changes on This Sheet Must be Made or Circled in Red Ink With Date and Name of Person Making Change.

Do not extend notes this side of this line

Notes Ck'd by [illegible] Finley
Map No. 83-1336-2
Office Work
Checked D. M. Finley
Date AUG 38

Survey of Kage Co. Streets
W. O. 8182 Tape No. 60 Std. 66 F.
Surveyed by L. E. Pearce
Notes:
Indexed

F.B. 697 PG. 2 1/3

147.94 @ 96 @ 11-34 = 144.95'
48.33 @ 96 @ 33-29 = 40.31'
56.04 @ 96 @ 26-08 = 50.63'
.40
90.94'

N.67°-05'-20"E. 236.39
144.95
N.65°-01'-25E.
Lot Line
90.94'
139.10 @ 96 @ 14°-46 = 134.52'
Set 1x2
Lot 198
LOT 198
From M.M. Pg. 68
43.45 @ 96 @ 0-00 = 43.45'
NWLY Cor. Lot 198 Located by Propor-tion between Spring Trail and Most NLY. Cor. Lot 217.
Fd 2x2
Lot Line
N.61°-56'-30E. 176.56'
43.45
11.94
6.58
149.79
N.63°-50'-50E.
Set 1x2
97.72 @ 68 @ 35°-42 = 79.35'
- 2.87
76.48'
LOT 199
Lot 199
180.70 @ 70 @ 33°-09 = 150.27' 151.27
- .10
150.17 151.17
146.84 @ 84 @ 20°-25 = 137.63'
Fd 2x2
Most WLY. Cor. Lot 198. Located Rec. from NWLY. Cor. Lot 199
822.71
11.10
Fd 2x2
41.06
S.2°-01'-W.
954 N.33°-08'-00"E. (30°-42'-50")
Lot Line
1344.52
30°-32'-20"
955
146°-17'-45"
(146°-17'-45" 225-11-00)
LOT 128
203.90 @ 84 @ 26°-30 = 182.45
+ .10
182.55'
Fd 2x2
Most SLY. Cor. Lot 199 Located by proportion between Spring Trail and Most NLY. Cor. Lot 217
636.36'
230.02
N.61°-56'-30E. 182.58'
151.17
6.94
35.93
S.25°-00'-30"W.
8.03
Set 1x2
Most NLY. Cor. Lot 127 Located by inter-section 30-37.30 122-29-30
LOT 127
N.63°-50'-50E. 223.73
5.86
N.24°-54'-35"W.
826.13'
159.82'
120.51'
LOT 126
(93°-09'-00" 12-35-45)
To left Pg. 6 1/2
To right Pg. 6 1/2

F.B. 699 PG. 214

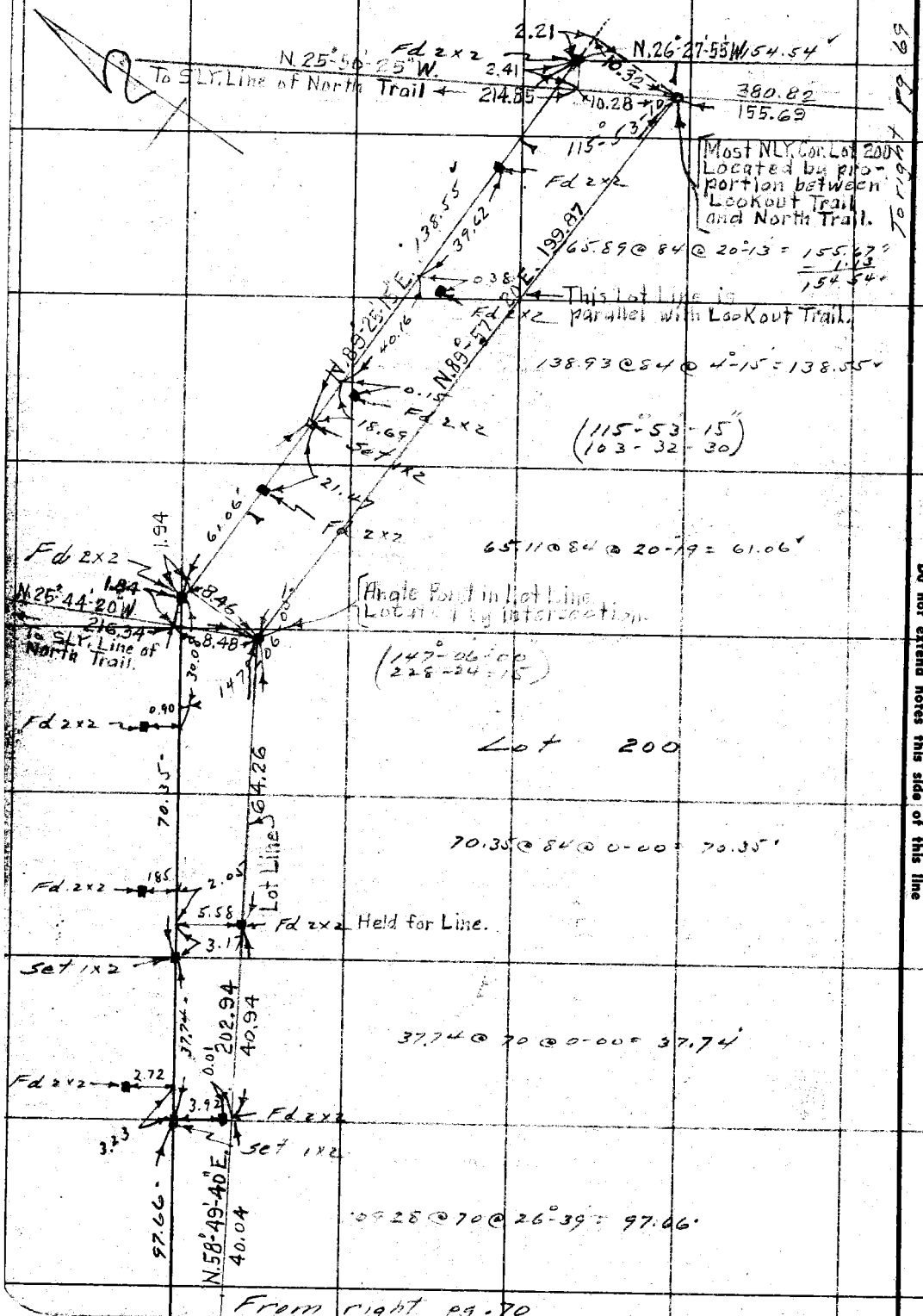

RETURN TO
LOS ANGELES COUNTY SURVEYOR
700 HALL OF RECORDS

Note: Any Additions or Changes on This Sheet Must be Made or Circled in Red Ink With Date and Name of Person Making Change.

Do not extend notes this side of this line

Notes Ck'd by D. M. Finley	Survey of Kagel Cn Streets
Map No. B-1336-3	W. O 8182 Tape No. 60 St'd 84 °F.
Office Work	Surveyed by L. D. Moore
Checked D. M. Finley	Notes Moore Date 9-20-37
Date AUG '58	Indexed

F.B. 699 PG. 215

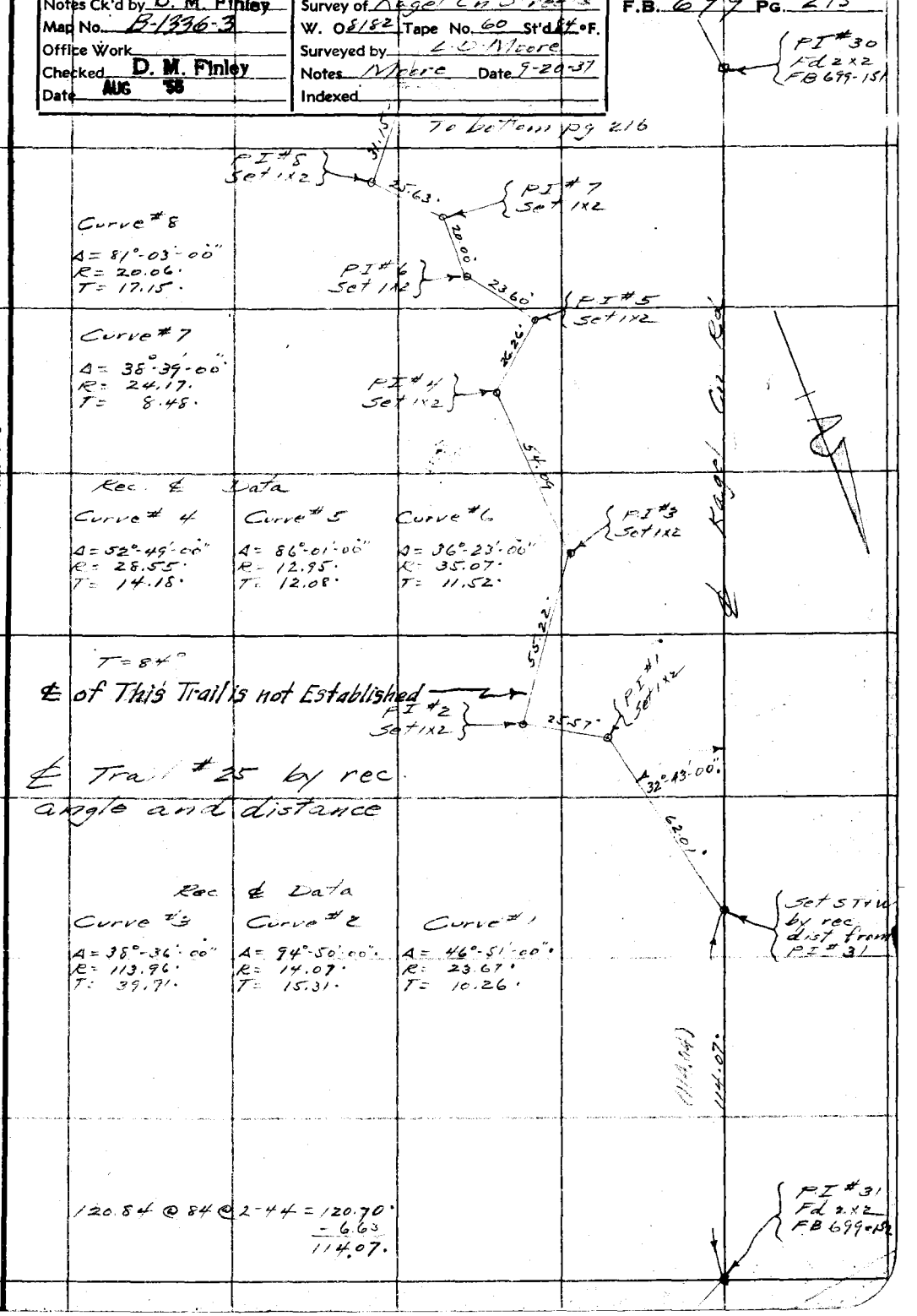

Curve #8

Δ = 81°-03'-00"
R = 20.06
T = 17.15

Curve #7

Δ = 38°-39'-00"
R = 24.17
T = 8.48

Rec. ℄ Data

Curve #4	Curve #5	Curve #6
Δ = 52°-49'-00"	Δ = 86°-01'-00"	Δ = 36°-23'-00"
R = 28.55	R = 12.95	R = 35.07
T = 14.18	T = 12.08	T = 11.52

T = 84°

℄ of This Trail is not Established

℄ Trail #25 by rec. angle and distance

Rec. ℄ Data

Curve #3	Curve #2	Curve #1
Δ = 38°-36'-00"	Δ = 94°-50'-00"	Δ = 46°-51'-00"
R = 113.96	R = 14.07	R = 23.67
T = 39.71	T = 15.31	T = 10.26

120.84 @ 84 @ 2-44 = 120.70
− 6.63
114.07

Note: Any Additions or Changes on This Sheet Must be Made or Circled in Red Ink With Date and Name of Person Making Change.

Do not extend notes this side of this line

RETURN TO
LOS ANGELES COUNTY SURVEYOR
700 HALL OF RECORDS

FORM 247 10M 11-35

F.B. 699 PG. 216

Rec ℄ Data

89.66 @ 84° @ 4-30 = 89.38'

78.74 @ 84 @ 14°30' = 76.23'

70.96 @ 84 @ 8-10 = 70.24'

129.96 @ 64° @ 8-00 = 128.68'

Curve # 17
Δ = 26-01-00
R = 51.98'
T = 12.01.

Curve # 16
Δ = 48°-15'-00"
R = 18.43'
T = 8.25'

Curve # 15
Δ = 26-34-00"
R = 46.59'
T = 11.00'

T = 84°

℄ Trail # 25 by rec angle and distance

Curve # 14
Δ = 57°-30'-00"
R = 64.93'
T = 32.73 (35.[illegible])

Curve # 13
Δ = 133°-51'-00"
R = 18.53'
T = 43.50'

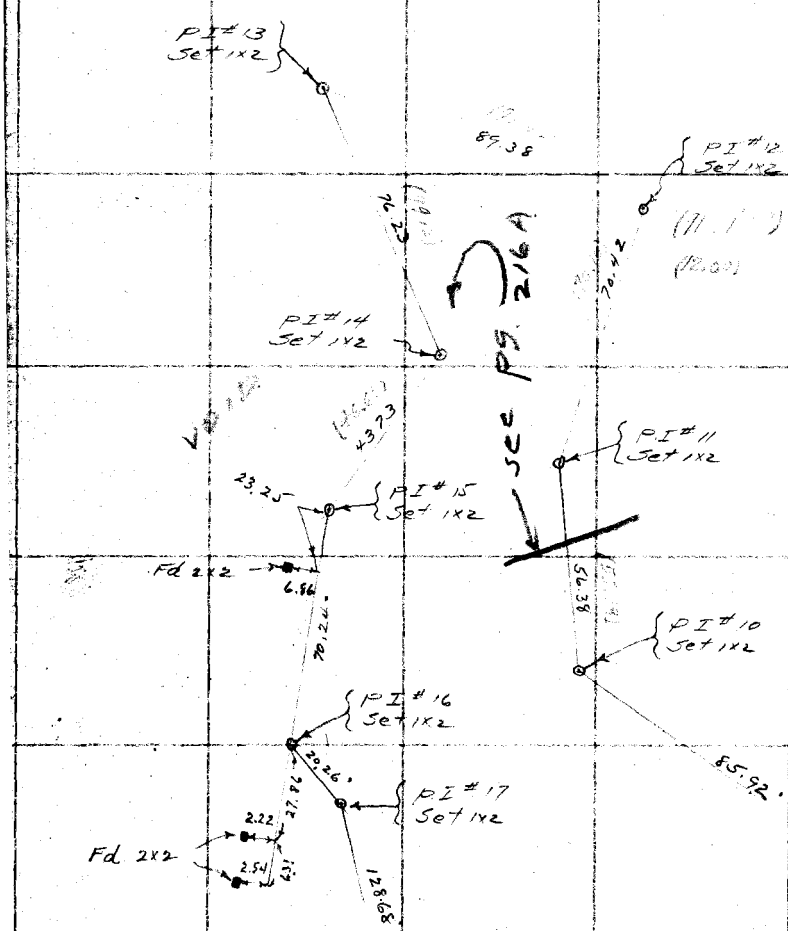

Curve # 12
Δ = 87°-49'-00"
R = 11.76'
T = 11.32

Curve # 11
Δ = 22-02-00
R = 51.37'
T = 14.00 (13.00)

Curve # 10
Δ = 47°-49'-00"
R = 30.00'
T = 13.30'

Curve # 9
Δ = 70°-09'-00"
R = 19.94'
T = 14.00'

To top pg 217

From top pg. 215

RETURN TO
LOS ANGELES COUNTY SURVEYOR
700 HALL OF RECORDS
Do not extend notes this side of this line
Note: Any Additions or Changes on This Sheet Must be Made or Circled in Red Ink With Date and Name of Person Making Change.

Notes Ck'd by D. M. Finley	Survey of Kagel [illegible]	F.B. 699 Pg. 216 A
Map No. B-1336-3	W. O. 8182 Tape No. St'd 84 °F.	
Office Work	Surveyed by [illegible]	
Checked D. M. Finley	Notes [illegible] Date 8-22-41	
Date AUG '55	Indexed	

Curve #17
Δ = 26°-01-00"
R = 51.98'
T = 12.01'

71.98 @ 84 @ 13-48 = 69.90'
9.22
79.12'

46.70 @ 84 @ 3-21 = 46.62'

70.96 @ 84 @ 8-10 = 70.24'

Curve #16
Δ = 48-15-00"
R = 18.43'
T = 8.25'

Curve #15
Δ = 26°-34-00"
R = 46.59'
T = 11.00'

Curve #14
Δ = 57°-30-00"
R = 64.93'
T = 35.62'

℄ Trail #25 by record angle and distance

Curve #13
Δ = 133-51-00"
R = 18.53'
T = 43.50'

Curve #12
Δ = 91°-09-00"
R = 11.76'
T = 12.00'

Curve #11
Δ = 22°-02-00"
R = 51.37'
T = 10.00'

PI #13 Set 1x2
90.06
PI #12 Set 1x2
79.12
PI #14 Set 1x2
70.10
46.62
Fd 1x2 Pg 216
1.00
PI #11 Set 1x2
PI #15 Set 1x2
12.56
Fd 2x2
12.56
70.24
55.38
PI #10 Fd 1x2 Pg 216
PI #16 Set 1x2
20.26
Fd 2x2
14.37
15.80
PI #17 Set 1x2
40.52
128.68
85.92
PI #9 Fd 1x2 Pg 216

To Top pg. 216 B

Note: Any Additions or Changes on This Sheet Must be Made or Circled in Red Ink With Date and Name of Person Making Change.

RETURN TO
LOS ANGELES COUNTY SURVEYOR
700 HALL OF RECORDS

Do not extend notes this side of this line.

FORM 247 5M 10-39

F.B. 699 PG. 216B

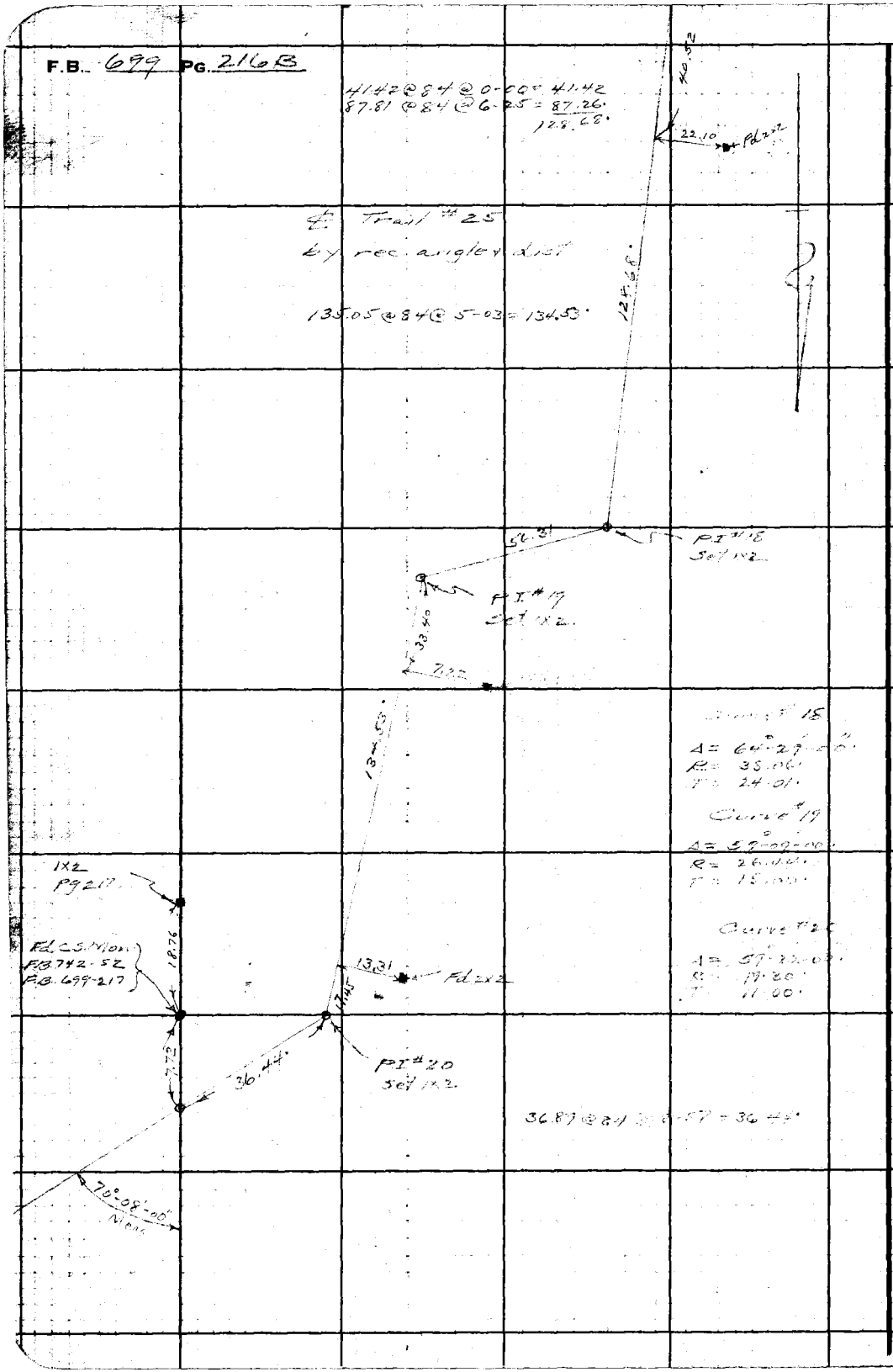

RETURN TO
LOS ANGELES COUNTY SURVEYOR
700 HALL OF RECORDS

Do not extend notes this side of this line.

Note: Any Additions or Changes on This Sheet Must be Made or Circled in Red Ink With Date and Name of Person Making Change.

Notes Ck'd by D. M. Finley	Survey of Kagel Cn Streets	F.B. 699 Pg. 217
Map No. B-1336-3	W. O. 8182 Tape No. 60 St'd 84 °F.	From bottom pg. 216
Office Work	Surveyed by L. D. Moore	
Checked D. M. Finley	Notes Moore Date 9-22-37	
Date AUG '55	Indexed	

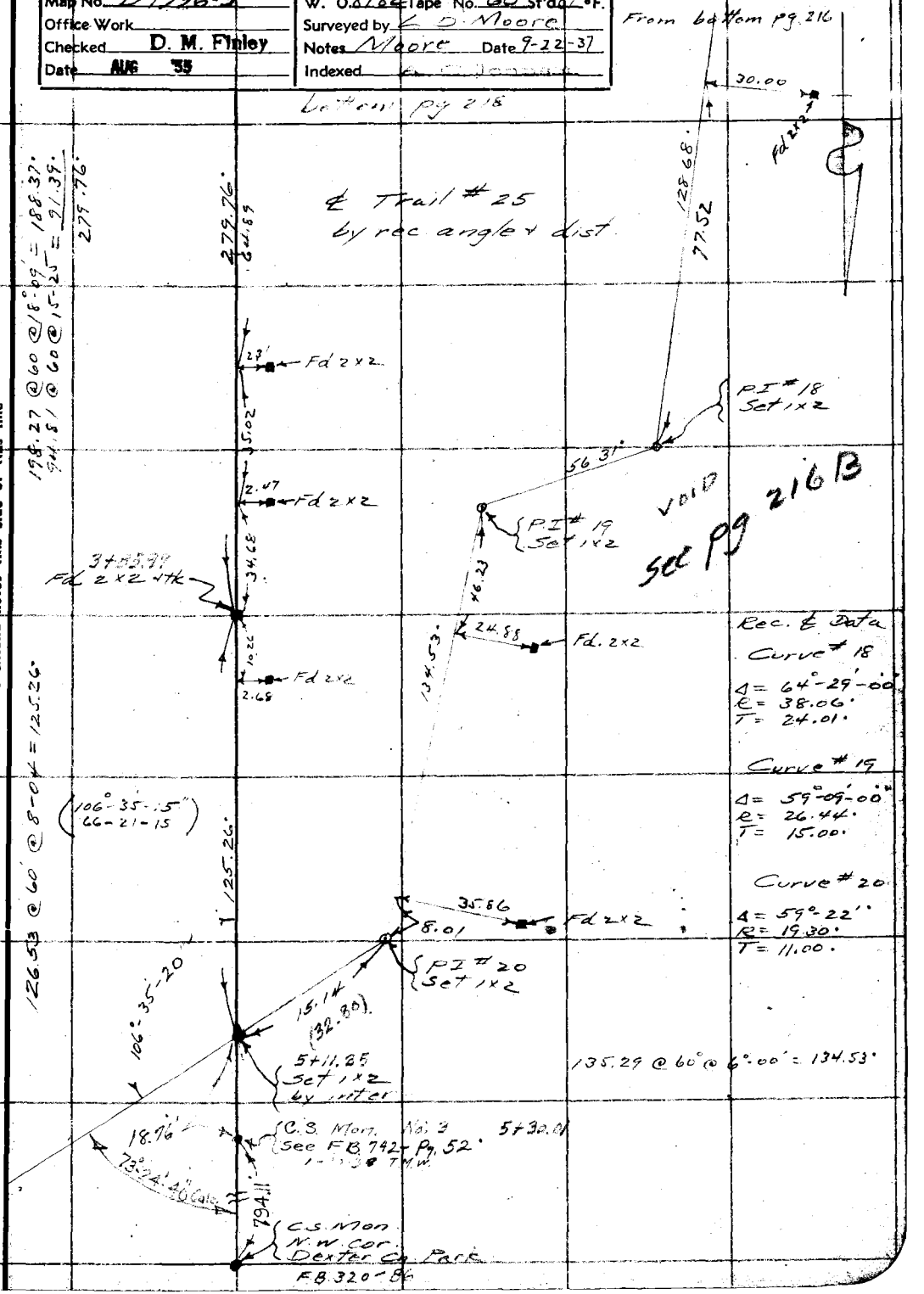

Note: Any Additions or Changes on This Sheet Must be Made or Circled in Red Ink With Date and Name of Person Making Change.

Do not extend notes this side of this line

RETURN TO
LOS ANGELES COUNTY SURVEYOR
700 HALL OF RECORDS

FORM 247 10M 11-35

F.B. 699 Pg. 218

113.50 @ 60° @ 20°-35' = 106.23'

133.06 @ 64 @ 17-12 = 127.09'

43.58 @ 64 @ 13-40 = 42.34'

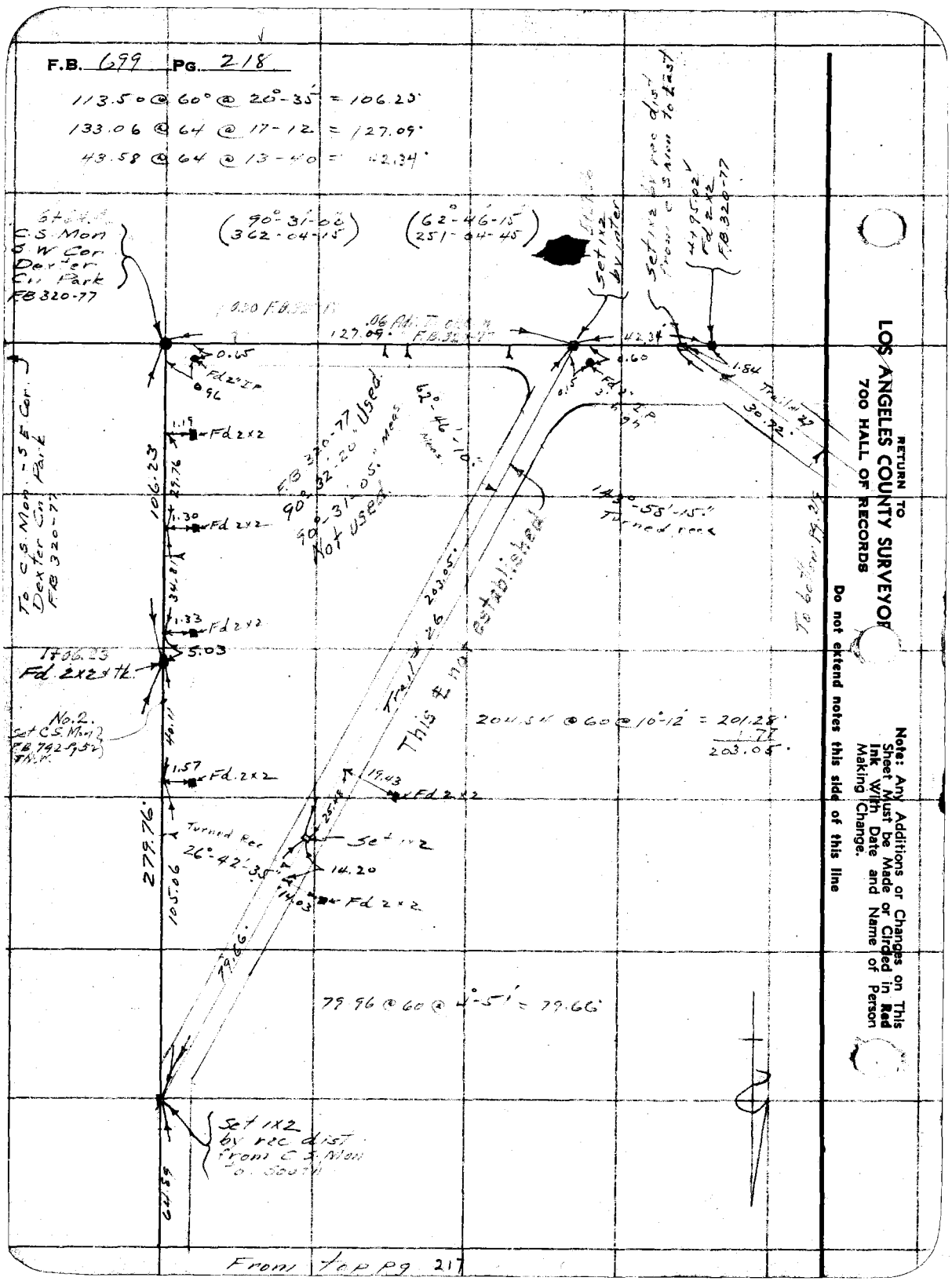

RETURN TO
LOS ANGELES COUNTY SURVEYOR
700 HALL OF RECORDS

Do not extend notes this side of this line

Note: Any Additions or Changes on This Sheet Must be Made or Circled in Red Ink With Date and Name of Person Making Change.

From top pg 217

Notes Ck'd by D. M. Finley	Survey of Kage Cn Stream	F.B. 699 PG. 219
Map No. B-1336-3	W. O. 8182 Tape No. 60 St'd 84 °F.	
Office Work	Surveyed by [illegible] Moore	
Checked D. M. Finley	Notes Moore Date 9-23-37	
Date AUG '55	Indexed [illegible]	

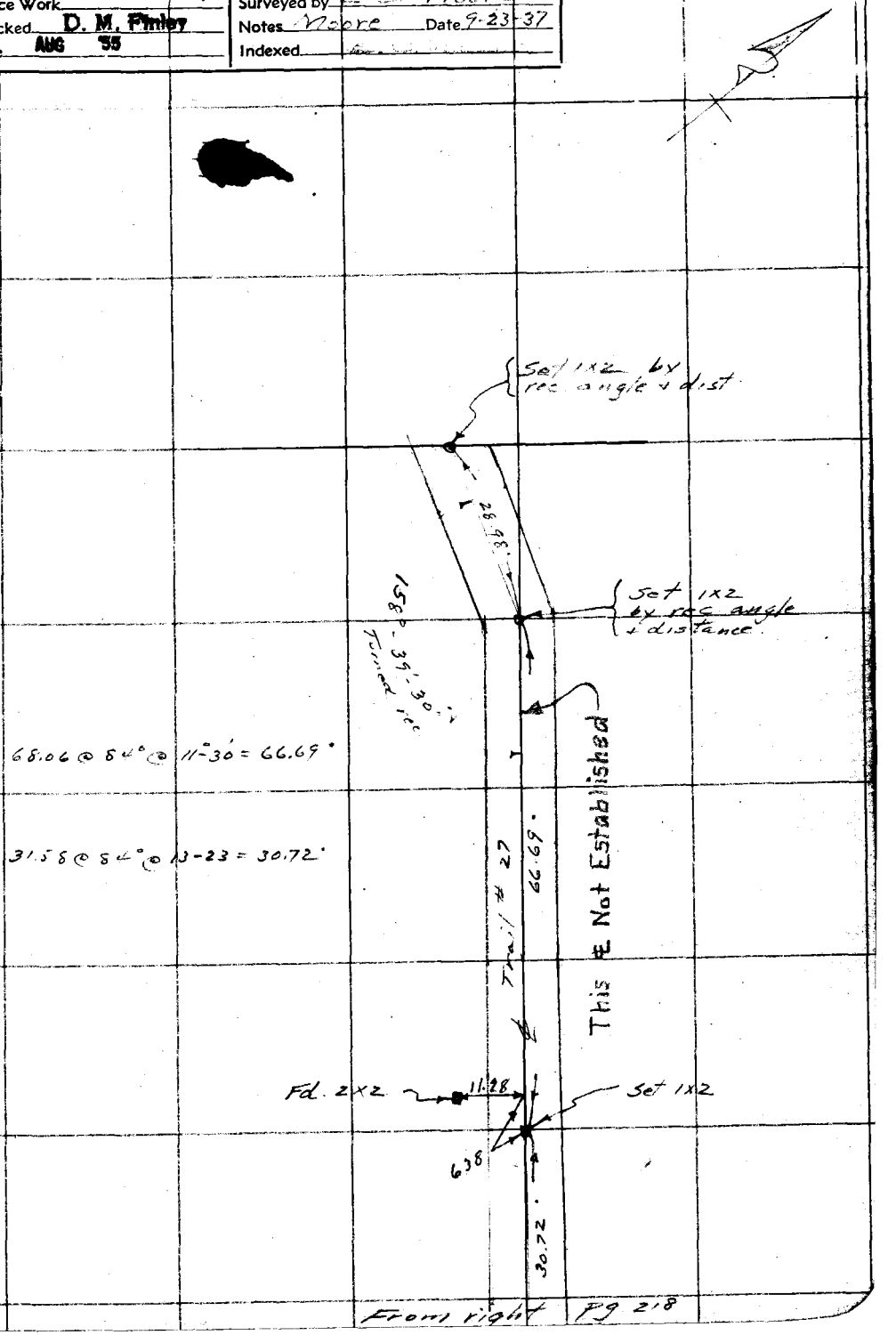

From right Pg 218

Note: Any Additions or Changes on This Sheet Must be Made or Circled in Red Ink With Date and Name of Person Making Change.

Do not extend notes this side of this line

RETURN TO
LOS ANGELES COUNTY SURVEYOR
700 HALL OF RECORDS

FORM 247 10M 11-35

RETURN TO
LOS ANGELES COUNTY SURVEYOR
700 HALL OF RECORDS

Note: Any Additions or Changes on This Sheet Must be Made or Circled in **Red Ink** With Date and Name of Person Making Change.

Do not extend notes this side of this line

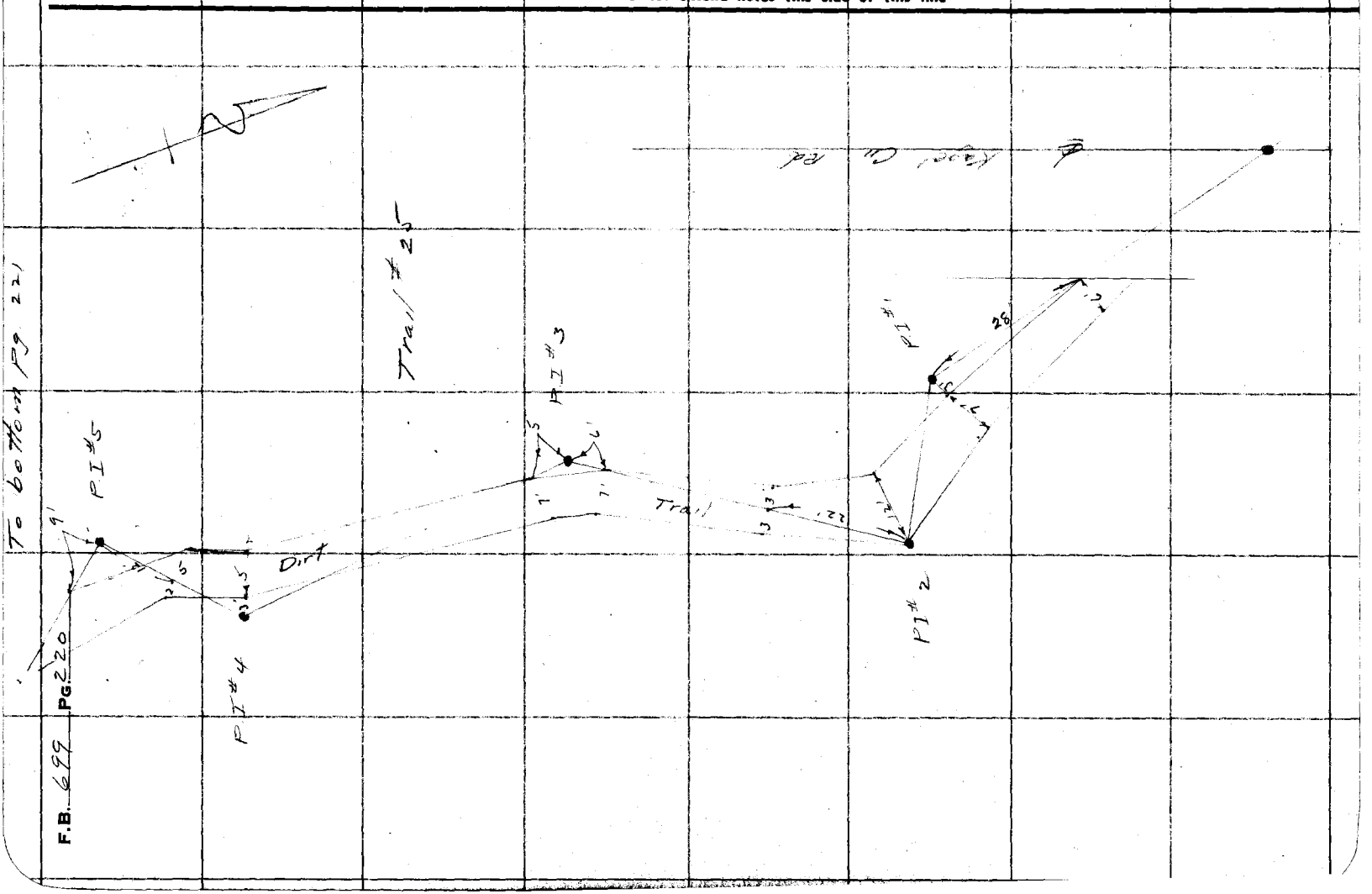

Notes Ck'd by D. M. Finley	Survey of Kagel Cn Streets	F.B. 699 Pg. 221
Map No. B-1336-3	W. O. 8182 Tape No. ___ St'd ___ °F.	
Office Work	Surveyed by L. D. Moore	
Checked D. M. Finley	Notes Moore Date 9-23-37	
Date AUG '55	Indexed A. C. Johnson	



Note: Any Additions or Changes on This Sheet Must be Made or Circled in Red Ink With Date and Name of Person Making Change.

Do not extend notes this side of this line

RETURN TO
LOS ANGELES COUNTY SURVEYOR
700 HALL OF RECORDS

FORM 247 10M 11-35

F.B. 699 PG. 222

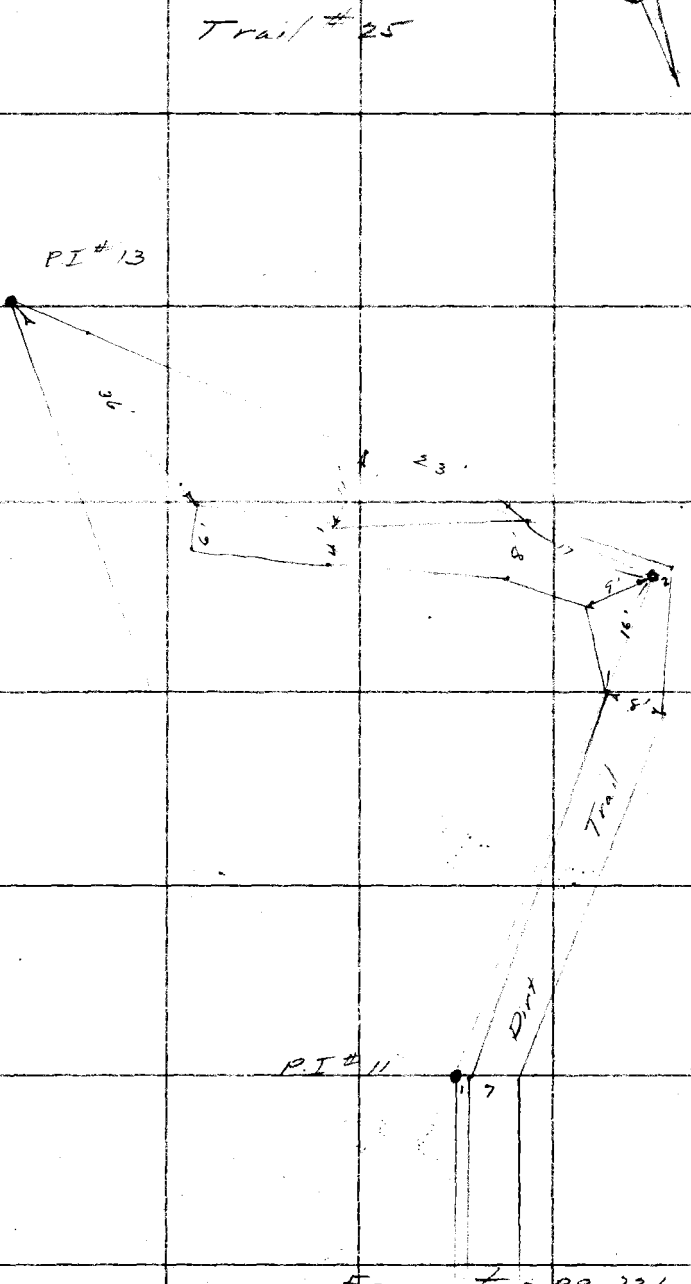

RETURN TO
LOS ANGELES COUNTY SURVEYOR
700 HALL OF RECORDS

Note: Any Additions or Changes on This Sheet Must be Made or Circled in Red Ink With Date and Name of Person Making Change.

Do not extend notes this side of this line

Notes Ck'd by D. M. Finley	Survey of Kaga Co. Streets
Map No. B-1996-3	W. O. 8182 Tape No. St'd °F.
Office Work	Surveyed by L. D. Moore
Checked D. M. Finley	Notes Moore Date 9-2-37
Date AUG 38	Indexed

F.B. 699 PG. 223

TRANSIT LINE

TIES

IN

L.S. 16-4-5

Note: Any Additions or Changes on This Sheet Must be Made or Circled in Red Ink With Date and Name of Person Making Change.

Do not extend notes this side of this line

RETURN TO
LOS ANGELES COUNTY SURVEYOR
700 HALL OF RECORDS

FORM 247 10M 11-38

F.B. 699 PG. 224

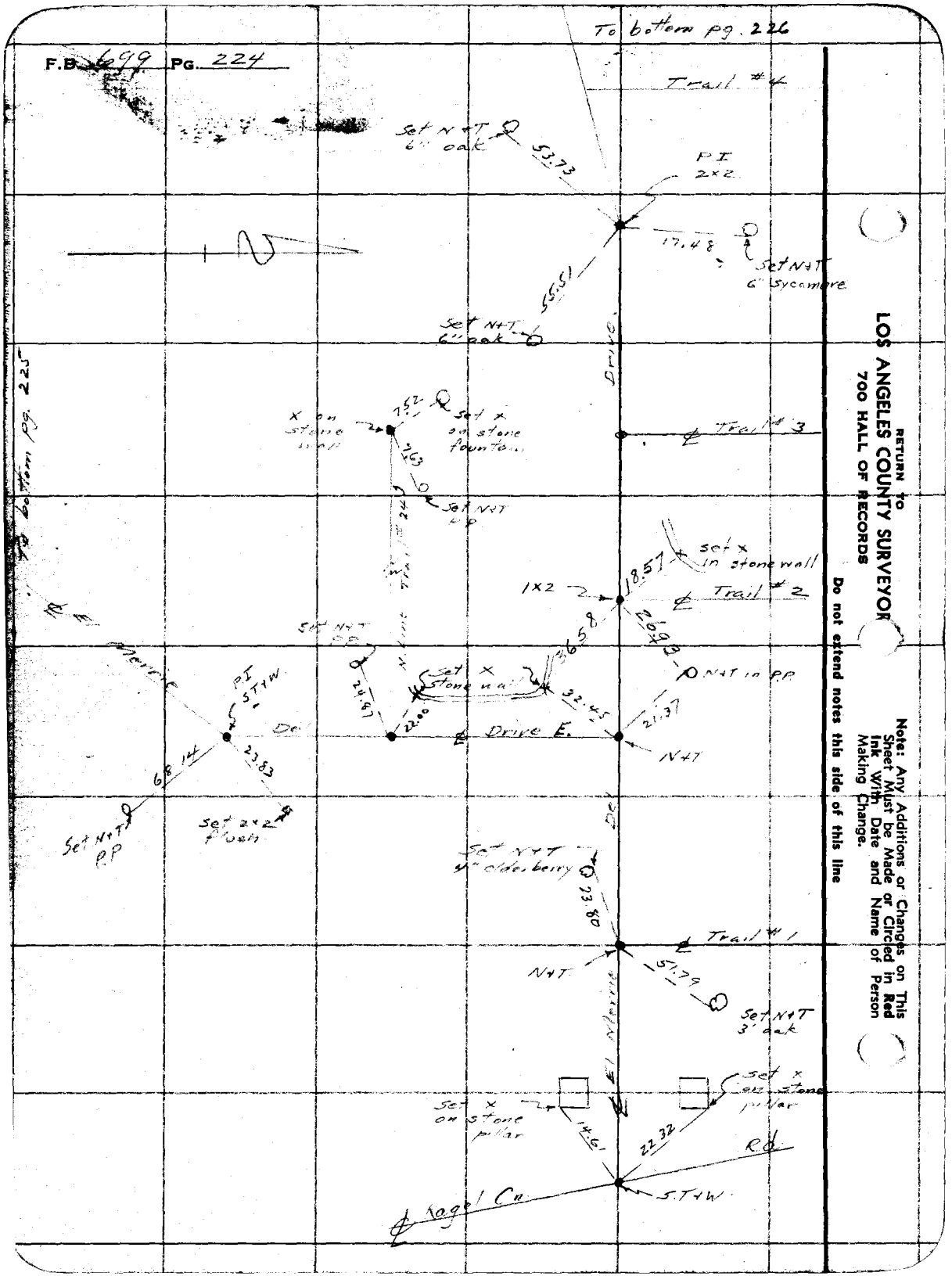

RETURN TO
LOS ANGELES COUNTY SURVEYOR
700 HALL OF RECORDS

Do not extend notes this side of this line

Note: Any Additions or Changes on This Sheet Must be Made or Circled in Red Ink With Date and Name of Person Making Change.

Notes Ck'd by D. M. Finley	Survey of Kago Co. Streets
Map No. B-1336-3	W. O. 5182 Tape No. St'd °F.
Office Work	Surveyed by L. D. Moore
Checked D. M. Finley	Notes Moore Date 9-2-37
Date AUG '55	Indexed A. C. Johnson

F.B. 699 PG. 225

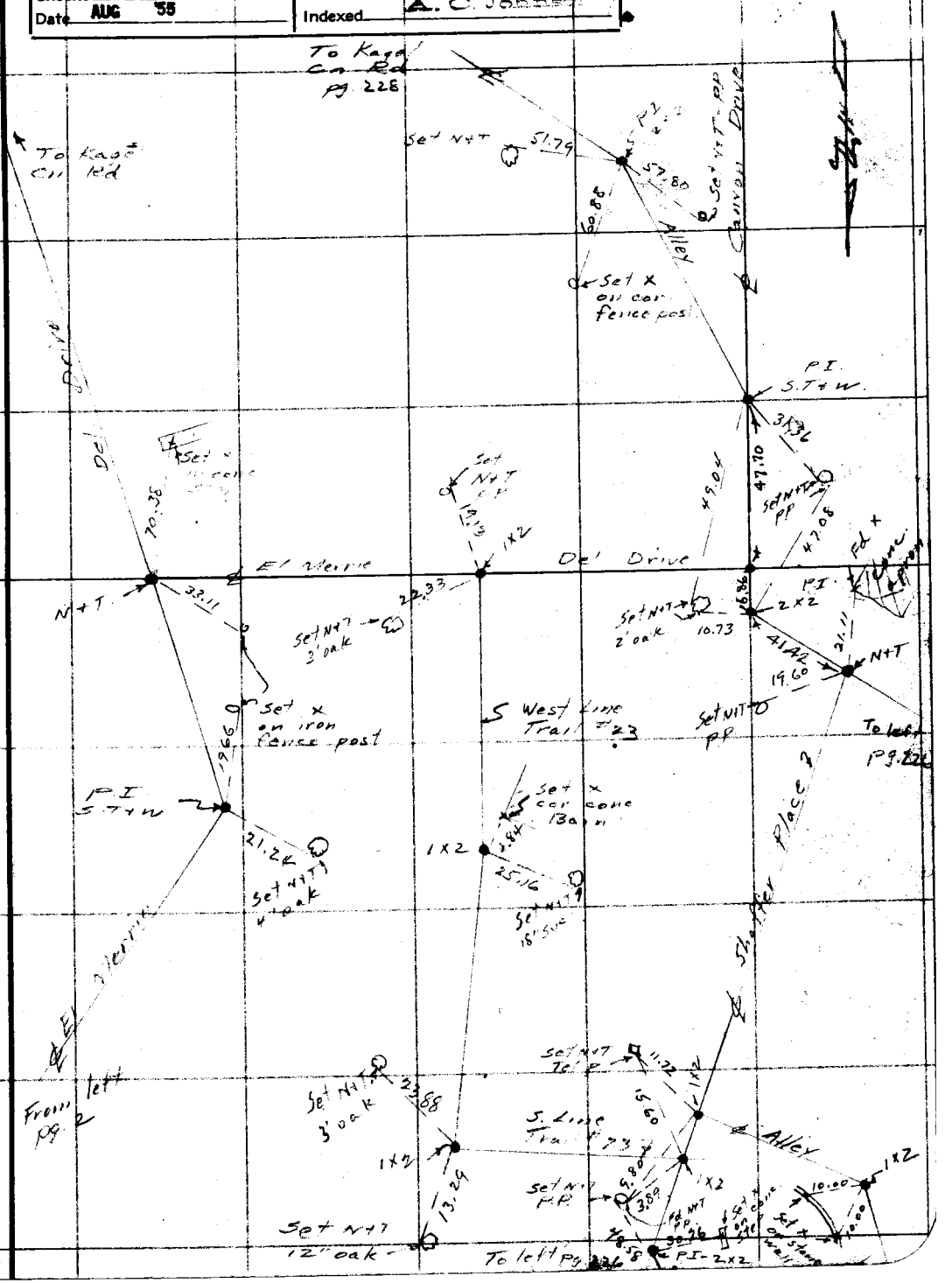

RETURN TO
LOS ANGELES COUNTY SURVEYOR
700 HALL OF RECORDS

Note: Any Additions or Changes on This Sheet Must be Made or Circled in Red Ink With Date and Name of Person Making Change.

Do not extend notes this side of this line

FORM 247 10M 11-35

F.B. 699 PG. 226

RETURN TO
LOS ANGELES COUNTY SURVEYOR
700 HALL OF RECORDS

Do not extend notes this side of this line

Note: Any Additions or Changes on This Sheet Must be Made or Circled in Red Ink With Date and Name of Person Making Change.

Notes Ck'd by D. M. Finley	Survey of Rage' Co. Streets
Map No. B-1996-2	W. O. 8182 Tape No. St'd. °F.
Office Work	Surveyed by L. D. Moore
Checked D. M. Finley	Notes Moore Date 9-2-37
Date AUG 38	Indexed E. C. Jones

F.B. 698 PG. 227

TRANSIT LINE
TIES
IN
TRACT 7342

Note: Any Additions or Changes on This Sheet Must be Made or Circled in Red Ink With Date and Name of Person Making Change.

Do not extend notes this side of this line

RETURN TO
LOS ANGELES COUNTY SURVEYOR
700 HALL OF RECORDS

FORM 247 10M 11-36

F.B. 699 PG. 228

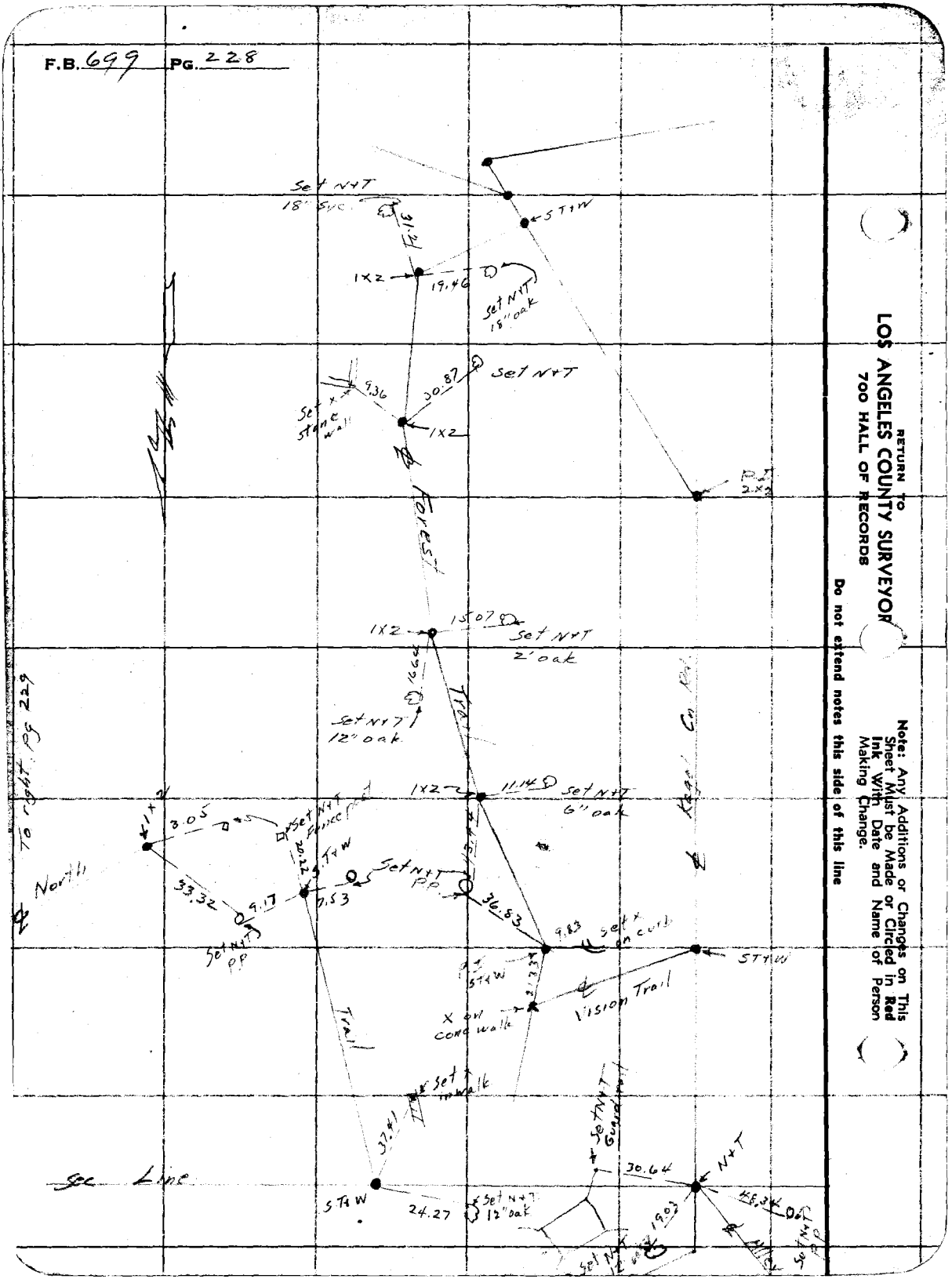

RETURN TO
LOS ANGELES COUNTY SURVEYOR
700 HALL OF RECORDS

Note: Any Additions or Changes on This Sheet Must be Made or Circled in Red Ink With Date and Name of Person Making Change.

Do not extend notes this side of this line

Notes Ck'd by: D. M. Finley	Survey of: Kagel Cn Street
Map No. B-1936-2	W. O. 8182 Tape No. St'd °F.
Office Work	Surveyed by: L. E. Moore
Checked: D. M. Finley	Notes: Moore Date: 5-3-37
Date: AUG 38	Indexed: A. C. Johnson

F.B. 699 PG. 229

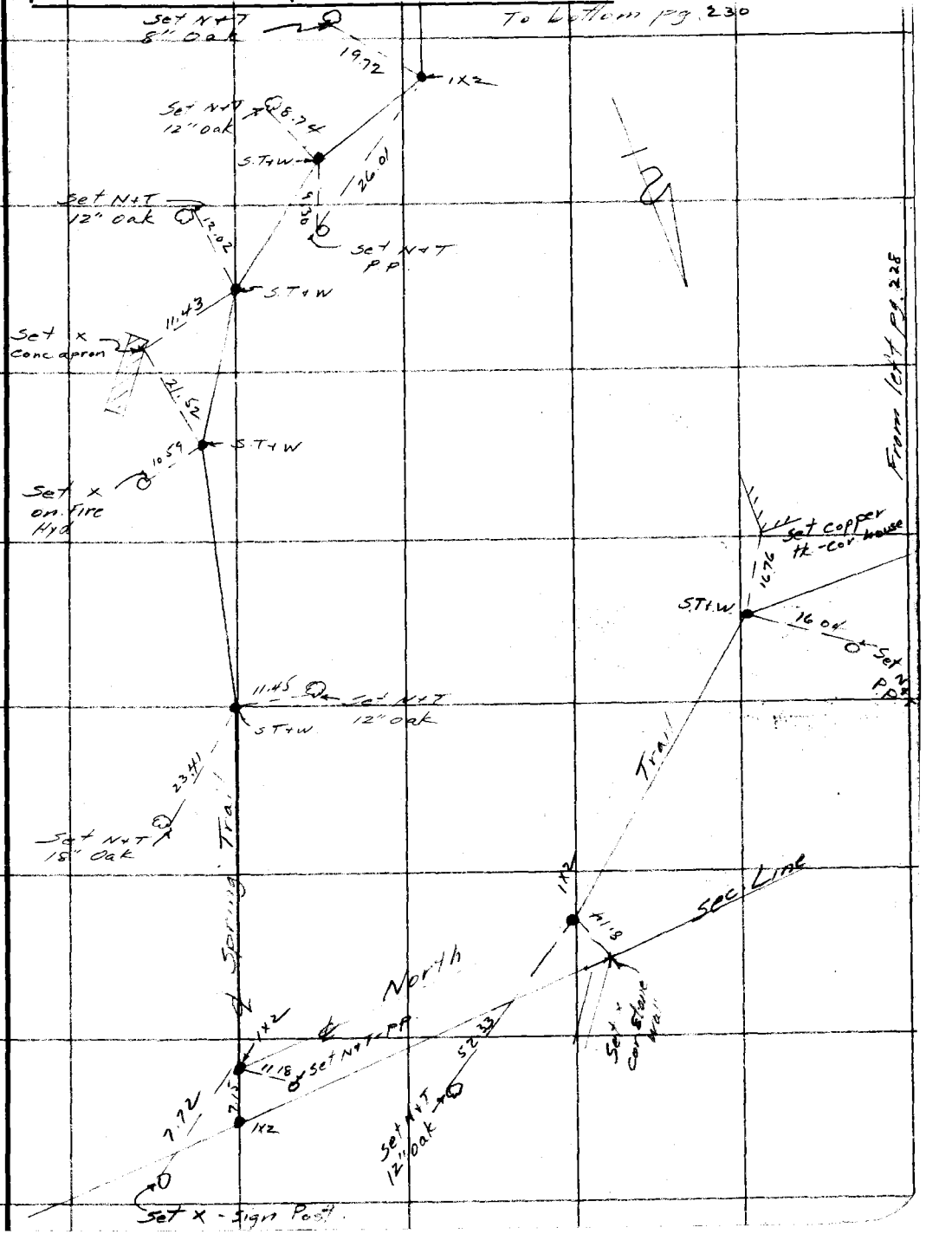

Note: Any Additions or Changes on This Sheet Must be Made or Circled in Red Ink With Date and Name of Person Making Change.

Do not extend notes this side of this line

RETURN TO
LOS ANGELES COUNTY SURVEYOR
700 HALL OF RECORDS

FORM 247 10M 11-35

F.B. 699 PG. 230

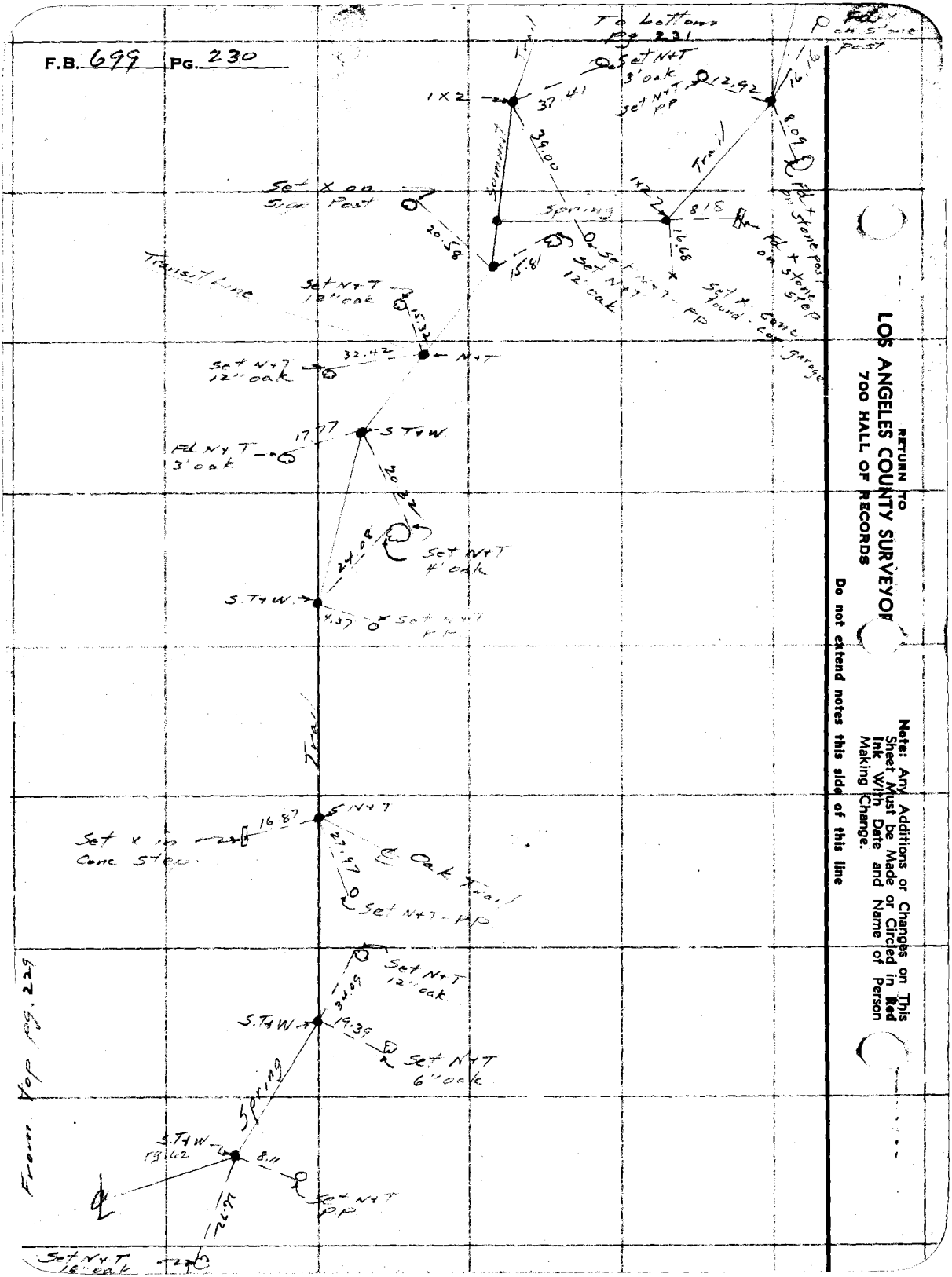

RETURN TO
LOS ANGELES COUNTY SURVEYOR
700 HALL OF RECORDS

Note: Any Additions or Changes on This Sheet Must be Made or Circled in Red Ink With Date and Name of Person Making Change.

Do not extend notes this side of this line

Notes Ck'd by D. M. Finley
Map No. B-1996-2
Office Work
Checked D. M. Finley
Date AUG '55

Survey of Kagel Cn Streets
W. O. 6182 Tape No. St'd °F.
Surveyed by L. D. Moore
Notes Moore Date 9-3-37
Indexed

F.B. 699 PG. 231

Sheet Must be Made or Circled in Red Ink With Date and Name of Person Making Change.

Do not extend notes this side of this line

LOS ANGELES COUNTY SURVEYOR
700 HALL OF RECORDS

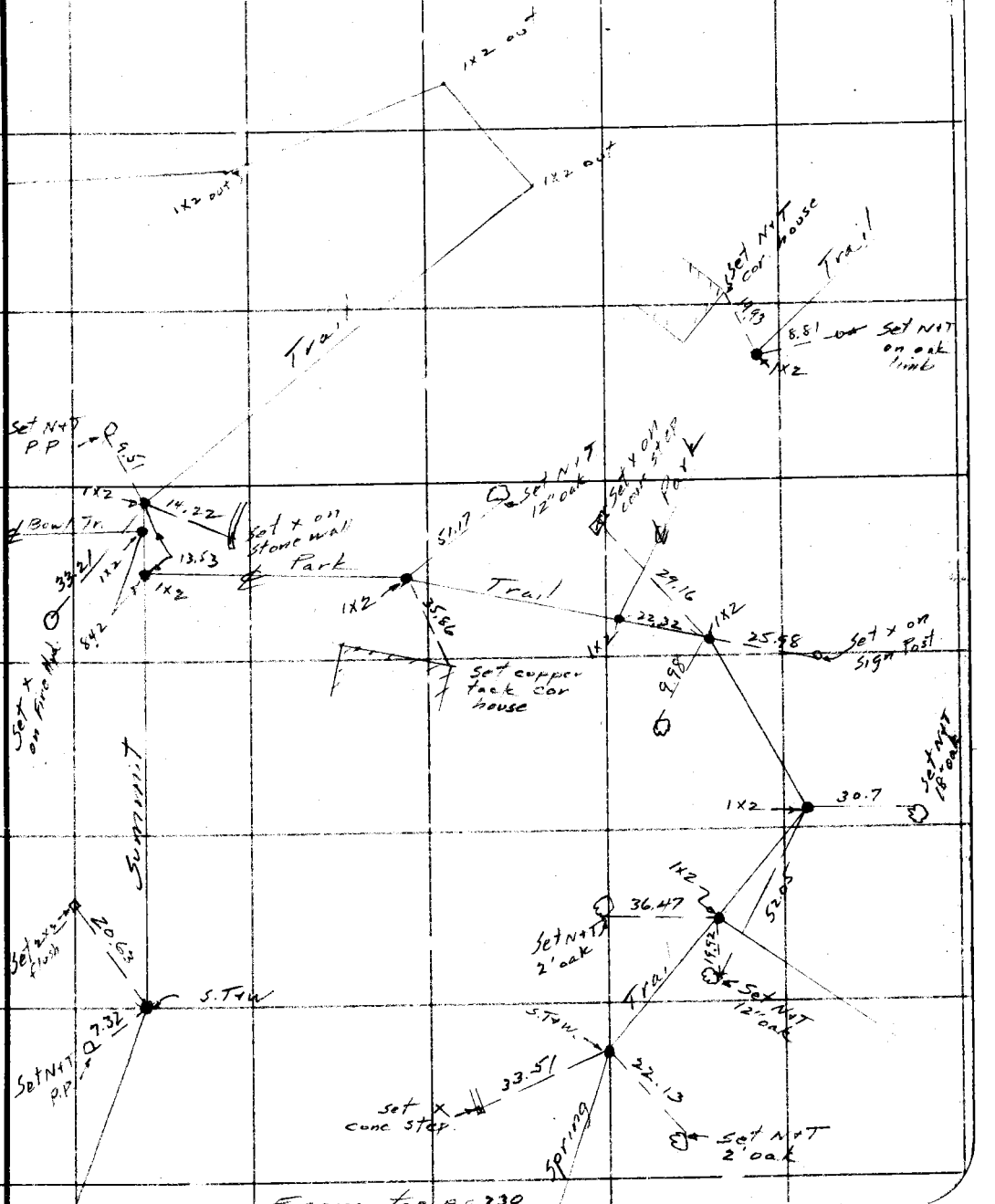

From top pg 230

F.B. 699 PG. 232



RETURN TO
LOS ANGELES COUNTY SURVEYOR
700 HALL OF RECORDS

Note: Any Additions or Changes on This Sheet Must be Made or Circled in Red Ink With Date and Name of Person Making Change.

Do not extend notes this side of this line

Notes Ck'd by D. M. Finley	Survey of Kage Co Streets
Map No. A-19961,2.	W. O. 8182 Tape No. St'd °F.
Office Work	Surveyed by L D Moore
Checked D. M. Finley	Notes Moore Date 9-3-37
Date AUG 55	Indexed A. C. Johnson

F.B. 695 Pg. 233

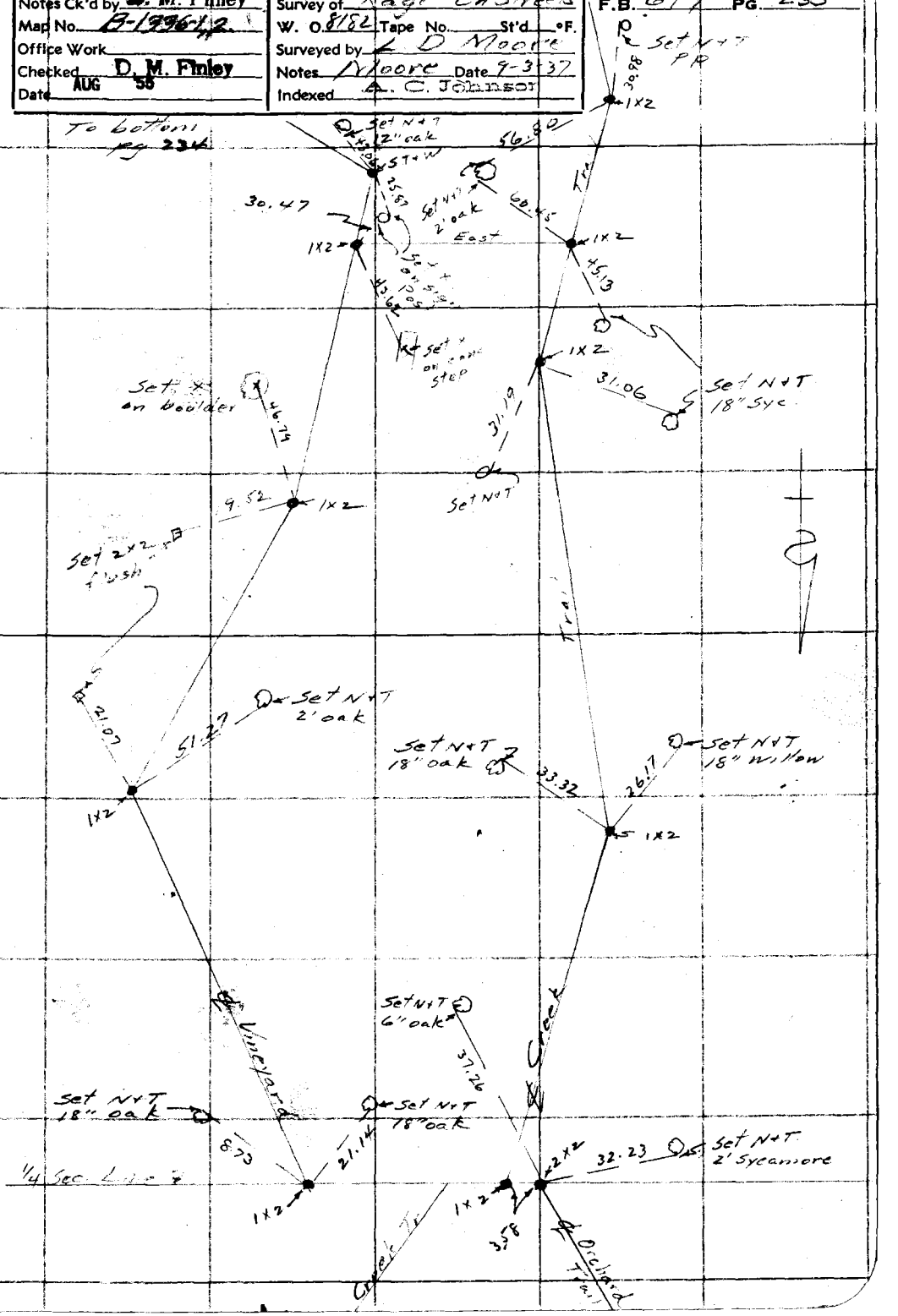

RETURN TO
LOS ANGELES COUNTY SURVEYOR
700 HALL OF RECORDS

Note: Any Additions or Changes on This Sheet Must be Made or Circled in Red Ink With Date and Name of Person Making Change.

Do not extend notes this side of this line

FORM 247 10M 11-35

F.B. 699 Pg. 234

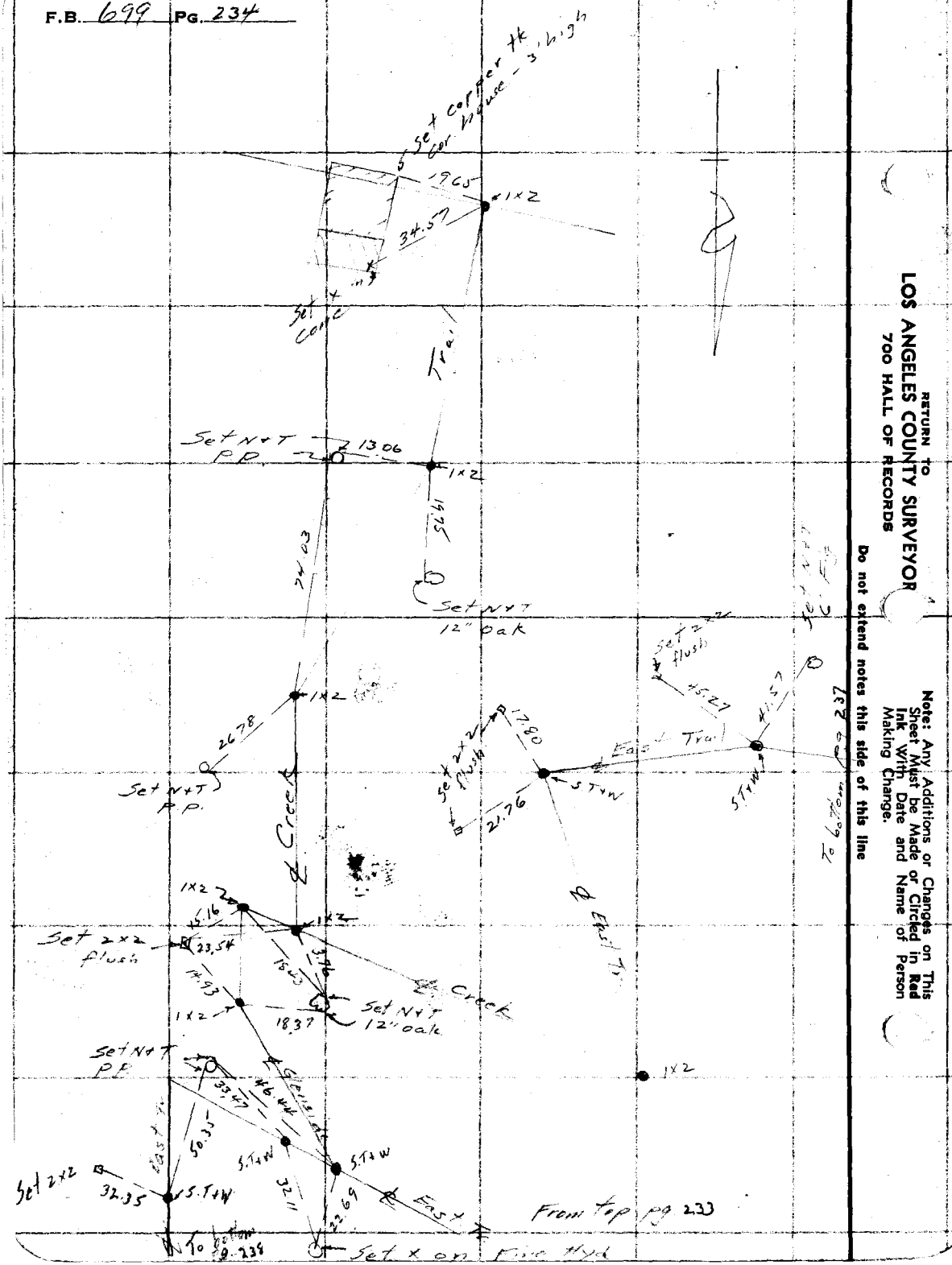

RETURN TO
LOS ANGELES COUNTY SURVEYOR
700 HALL OF RECORDS

Note: Any Additions or Changes on This Sheet Must be Made or Circled in Red Ink With Date and Name of Person Making Change.

Do not extend notes this side of this line

Notes Ck'd by D. M. Finley	Survey of Kage Cn streets	F.B. 699 Pg. 235
Map No. B-1376-1/2	W. O. 8182 Tape No. ___ St'd ___ °F.	
Office Work	Surveyed by L D Moore	
Checked D. M. Finley	Notes Moore Date 9-3-37	
Date AUG '55	Indexed A. C. Johnson	

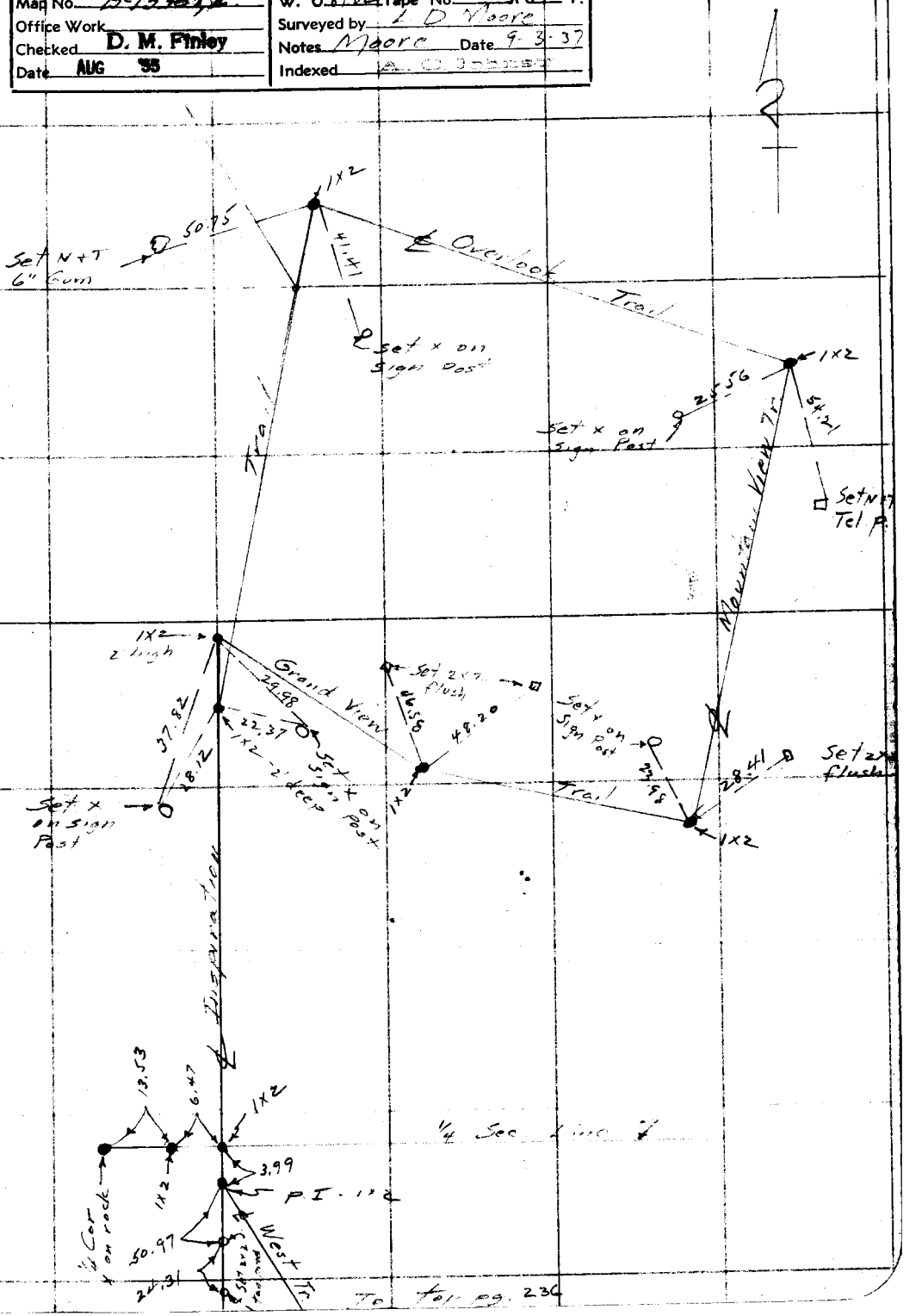

Note: Any Additions or Changes on This Sheet Must be Made or Circled in Red Ink With Date and Name of Person Making Change.

Do not extend notes this side of this line

RETURN TO
LOS ANGELES COUNTY SURVEYOR
700 HALL OF RECORDS

FORM 247 10M 11-35

F.B. 699 PG. 236

From bottom pg 235

To left pg 237

RETURN TO
LOS ANGELES COUNTY SURVEYOR
700 HALL OF RECORDS

Note: Any Additions or Changes on This Sheet Must be Made or Circled In Red Ink With Date and Name of Person Making Change.

Do not extend notes this side of this line

Notes Ck'd by D. M. Finley	Survey of Kagel Cn. Streets	F.B. 695 Pg. 237
Map No. B-1936-1	W. O. 8182 Tape No. St'd °F.	
Office Work	Surveyed by L. D. Moore	
Checked D. M. Finley	Notes Moore Date 9-7-55	
Date AUG '56	Indexed A. C. Johnson	

Note: Any Additions or Changes on This Sheet Must be Made or Circled in Red Ink With Date and Name of Person Making Change.

Do not extend notes this side of this line

RETURN TO
LOS ANGELES COUNTY SURVEYOR
700 HALL OF RECORDS

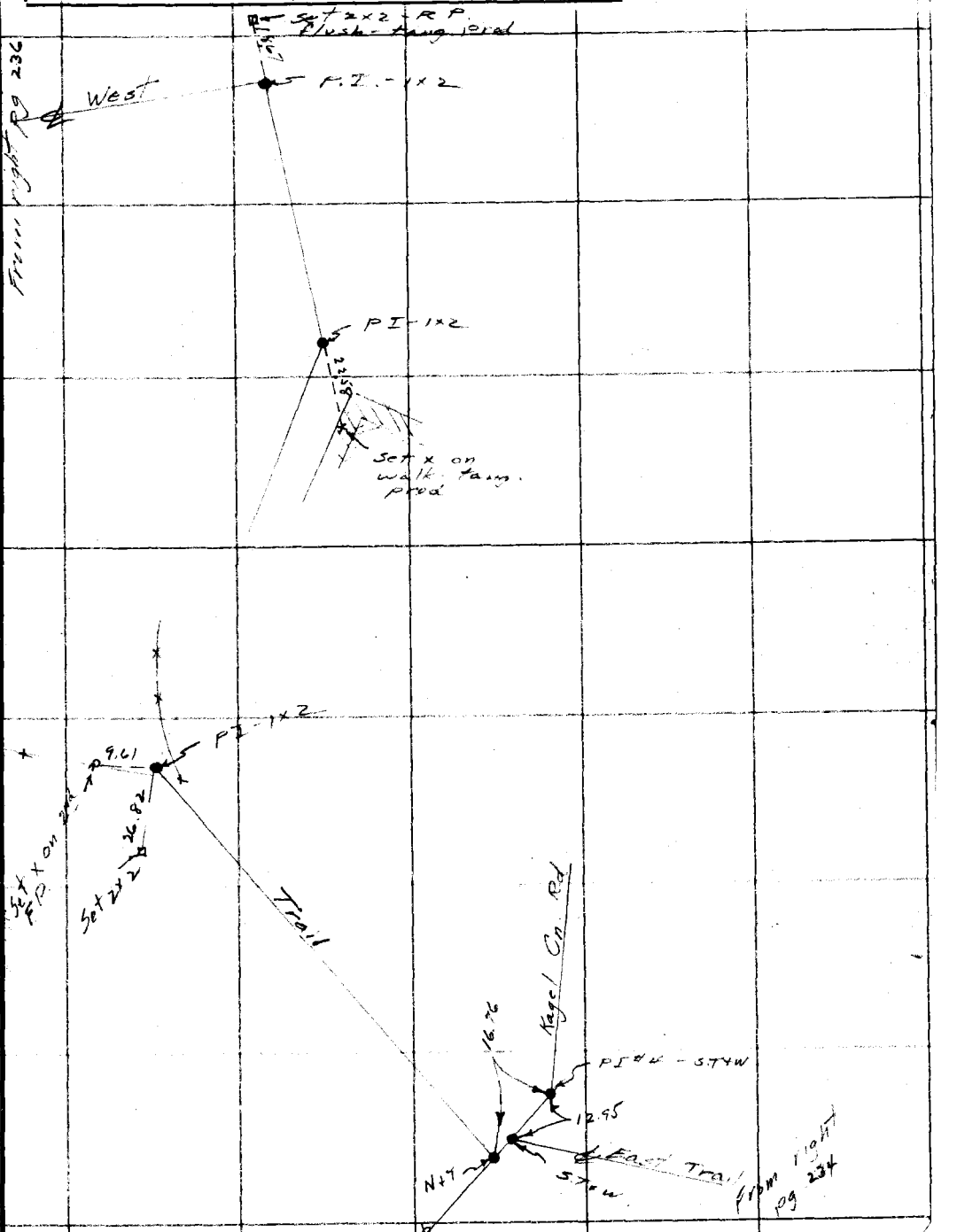

FORM 257 10M 11-55

To bottom pg 239

F.B. 699 PG. 238



RETURN TO
LOS ANGELES COUNTY SURVEYOR
700 HALL OF RECORDS

Do not extend notes this side of this line

Note: Any Additions or Changes on This Sheet Must be Made in Red Ink or Circled With Date and Name of Person Making Change.

Notes Ck'd by D. M. Finley
Map No. B-1336-12
Office Work
Checked D. M. Finley
Date AUG 55

Survey of Kagel Ct. Streets
W. O. 8182 Tape No. St'd °F.
Surveyed by L. O. Moore
Notes Moore Date 9-7-37
Indexed E. C. Johnson

F.B. 677 PG. 239



Note: Any Additions or Changes on This Sheet Must be Made or Circled in Red Ink With Date and Name of Person Making Change.

Do not extend notes this side of this line

RETURN TO
LOS ANGELES COUNTY SURVEYOR
700 HALL OF RECORDS

FORM 247 10M 11-35

RETURN TO
LOS ANGELES COUNTY SURVEYOR
700 HALL OF RECORDS

Note: Any Additions or Changes on This Sheet Must be Made or Circled in **Red Ink** With Date and Name of Person Making Change.

Do not extend notes this side of this line

F.B. 6[illegible] Pg. 240

Notes Ck'd by D. M. Finley	Survey of Kagel Cn Streets	F.B. 699 PG. 241
Map No. B-1336-3	W. O. 8182 Tape No. ____ St'd ____ °F	
Office Work ____	Surveyed by Moore	
Checked D. M. Finley	Notes Moore Date 2-8-39	
Date AUG '55	Indexed [illegible] 2-9-39	

STAKING ADOPTED ℄s.
KAGEL CANYON STREETS.
Job #8182

Trails 6 + 7
PI # 1, 2, 3. [illegible]

Note: Any Additions or Changes on This Sheets Must be Made or Circled in Red Ink With Date and Name of Person Making Change.

Do not extend notes this side of this line

RETURN TO
LOS ANGELES COUNTY SURVEYOR
700 HALL OF RECORDS

FORM 247 5M 10-37

F.B. 699 PG. 242

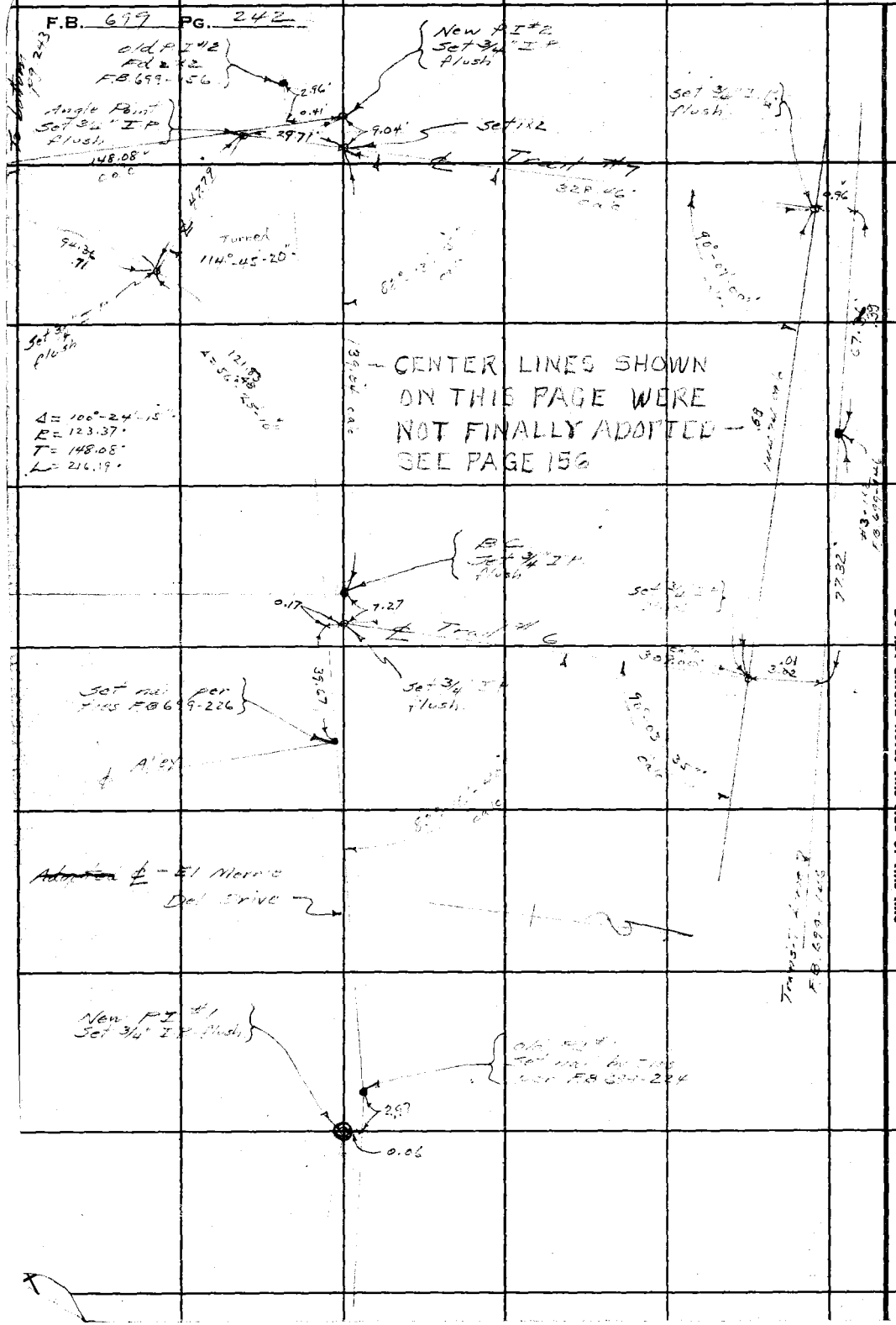

RETURN TO
LOS ANGELES COUNTY SURVEYOR
700 HALL OF RECORDS

Note: Any Additions or Changes on This Sheets Must be Made or Circled in **Red Ink** With Date and Name of Person Making Change.

Do not extend notes this side of this line

Notes Ck'd by D. M. Finley	Survey of Kage Cin Streets	F.B. [illegible] Pg. [illegible]
Map No. B-13363	W. O. 8182 Tape No. ____ St'd ____ °F	
Office Work ____	Surveyed by Moore	
Checked D. M. Finley	Notes [illegible] Date 2-[illegible]-39	
Date AUG 55	Indexed [illegible]	



- SEE PAGE 156 -

From top left pg. 242

Note: Any Additions or Changes on This Sheets Must be Made or Circled in Red Ink With Date and Name of Person Making Change.

Do not extend notes this side of this line

RETURN TO
LOS ANGELES COUNTY SURVEYOR
700 HALL OF RECORDS

FORM 247 5M 10-37

RETURN TO
LOS ANGELES COUNTY SURVEYOR
700 HALL OF RECORDS

Note: Any Additions or Changes on This Sheets Must be Made or Circled in **Red Ink** With Date and Name of Person Making Change.

Do not extend notes this side of this line

F.B. 699 PG. 244

Notes Ck'd by D. M. Finley	Survey of Kagel Cn Streets	F.B. 699 PG. 245
Map No. B-1936-2	W. O. 8182 Tape No. 057 Std 76 °F	
Office Work	Surveyed by Moore	
Checked D. M. Finley	Notes Moore Date 8-19-41	
Date AUG 58	Indexed A. C. Johnson	

SURVEY
of
Lot 163
Tract 7342

RETURN TO
LOS ANGELES COUNTY SURVEYOR
700 HALL OF RECORDS

Note: Any Additions or Changes on This Sheet Must be Made or Circled in Red Ink With Date and Name of Person Making Change.

Do not extend notes on this side of this line.

F.B. 699 PG. 246

RETURN TO
LOS ANGELES COUNTY SURVEYOR
700 HALL OF RECORDS

Do not extend notes this side of this line.

Note: Any Additions or Changes on This Sheet Must be Made or Circled in Red Ink With Date and Name of Person Making Change.

Notes Ck'd by D. M. Finley	Survey of Kagel Co. Streets	F.B. 697 PG. [illegible]
Map No. B-1376-2	W. O. 8187 Tape No. ____ St'd ____ °F	
Office Work	Surveyed by Moore	
Checked D. M. Finley	Notes Moore Date 8-22-41	
Date [illegible] 58	Indexed A. C. Johnson 8-31-44	

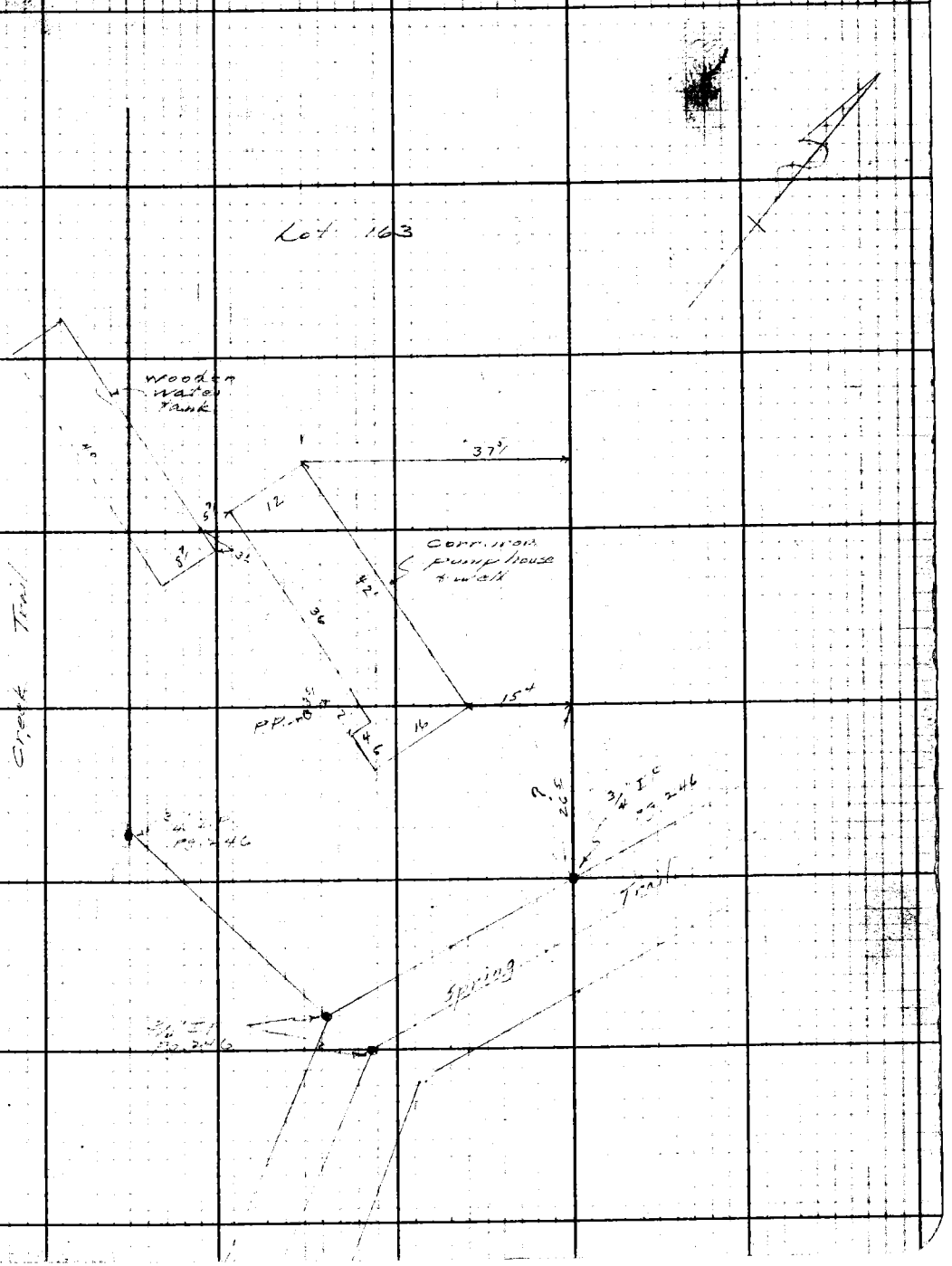

RETURN TO
LOS ANGELES COUNTY SURVEYOR
700 HALL OF RECORDS
Do not extend note side of this line.
Note: Any Additions or Changes on This Sheet Must be Made or Circled in Red Ink With Date and Name of Person Making Change.

RETURN TO
LOS ANGELES COUNTY SURVEYOR
700 HALL OF RECORDS

Note: Any Additions or Changes on This Sheet Must be Made or Circled in **Red Ink** With Date and Name of Person Making Change.

Do not extend notes this side of this line.

F.B. _____ PG. _____

Notes Ck'd by	Survey of	F.B. Pg.
Map No.	W. O. Tape No. St'd °F	
Office Work	Surveyed by	
Checked	Notes Date	
Date	Indexed	

Pages 1-46 - Blank.

See F.B. #742

For Wall. + △

@

Dexter Cn Park.

Note: Any Additions or Changes on This Sheets Must be Made or Circled in Red Ink With Date and Name of Person Making Change.

Do not extend notes this side of this line

RETURN TO
LOS ANGELES COUNTY SURVEYOR
700 HALL OF RECORDS

FORM 247 5M 10-37

RETURN TO
LOS ANGELES COUNTY SURVEYOR
709 HALL OF RECORDS

Note: Any Additions or Changes on This Sheets Must Be Made or Initialed in Red Ink With Date and Name of Person Making Change.

Do not enter notes this side of this line

F.B. _____ PG. _____