The original pages of this book are of poor quality. Care has been taken to make the best scans possible. If necessary you can arrange to see the original book at:

Department of Public Works

900 S. Fremont Ave

Survey Public Counter

Alhambra, CA 91803

F.B. 700-5

F.B. 700-6



FB.700-7

FB.700-8



F.B. 700-9



F.B. 700-10



2x2 .10 W. + .015" N Line From E.

F.B. 700-11

F.B. 700-12



F.B. 700-13

86.



F.B. 700-14



FB.700-15

FB.700-16



FB.700-17

FB.700-18



F.B. 700-19



F.B. 700-20



F.B.700-21

F.B.700-22



F.B. 700-23

9548 102

102 INDEXED 5/12 1927

Ties

Intersection of Success Av + 98th St

F.B. 700-24

9548 103

INDEXED 5/12 1927

Watts Annexation

Surveys

To Establish Center Lines

Ties - Angles and Meas. int.

Plat Pg-104

McCabbin Sur

Behning Inst

Bish Chain

Horn Chain

Feb 1st 1927

99th St	Central Ave	to	Compton Ave			-104-105-106-107
100th St	"	"	"	"	"	-104-105-106-107
101st St	Success	"	"	"	"	110-111-
102nd St	"	"	"	"	"	112-113
103rd St	"	"	"	"	"	-112-113

Success Ave 98th St to 103rd St. - 110-112-

Zamora Ave 99th St to 103rd St. - 105-109-

Compton Ave 98th St to 103rd St. - 107-111-113

1st Alley W of Compton Av - 98th St to 103rd St. -107-111-113

1st Alley E of Central Ave 99th St to 100th St. -104-108

1st Alley S. of 99th St Central Ave to Compton Av -104-105-106-107

1st Alley S of 101st St Central Av to Compton Ave -108-109-111

1st Alley N of 103rd St Central Ave to Compton Ave -108-109-112-113

Plat Pg-104

F.B. 700-25

F.B. 700-26





F.B. 700-27

F.B. 700-28



F.B. 700-29

FB. 700-30

9548-150



9543-151



FB. 700-31

FB. 700-32





FB. 700-33

FB. 700-34





F.B. 700-35

9543-162

Tract #6605

Tract Line

Tract #5306

114th St.

299.77 @ 52 = 300.00

F.B. 700-36

9543-163

Tract #5306

114th St.

300.195 @ 88 = 300.235

F.B. 700-37



F.B. 700-38



FB.700-39

FB.700-40

3548-174

174

112th St.

Compton Ave to Central Ave

Survey

To Establish & Parallel Its Record From - 111th St

INDEXED 10/27 1927

See Pg-149 to 157

for line on Split of Cont Curbs.

McCabbin
Austin
Chapman
Stein
Oct 20-27

CE 46901

To Alabama St
Pg-175

Alley

Pg-165
To Alley

Alley To 111th St
Pg-148

112th St

Compton Ave

To 112th St

To 111th St

3548-175

175

Pg-176

Alley

Alabama St

To Alley
Pg-165

To 111th St
Pg-156

Pg-174

FB.700-41

9543-176

176

FB.700-42

9543-177

177



F.B. 700-43



F.B. 700-44



FB.700-45

FB.700-46

-180

-181

INDEXED 10/27 1927



12302

F.B. 700-47

7a

To Defiance St

Pg 6

Crown Tract

Maie Ave

To 99th St ← 526.74

Pg 9

Pg 9

769.91

(M 769.90 660)

R: 726.00

Concrete Pavement

R: 725.00

769.15 Alley

M 769.15 620

R: 770.00

To 99th St 530.48

(Pg 10)

Pg 10

R: 725.00

To Grandee Av.

Pg 8

12302

F.B. 700-48

7

Maie Ave

Pg 6

Crown Tract

R: 177.4

M: 162.45

R: 132.46

R: 132.53

M: 152.53

R: 152.53

R: 132.53

To Grandee Av.

Pg 8

12310

FB.700-49

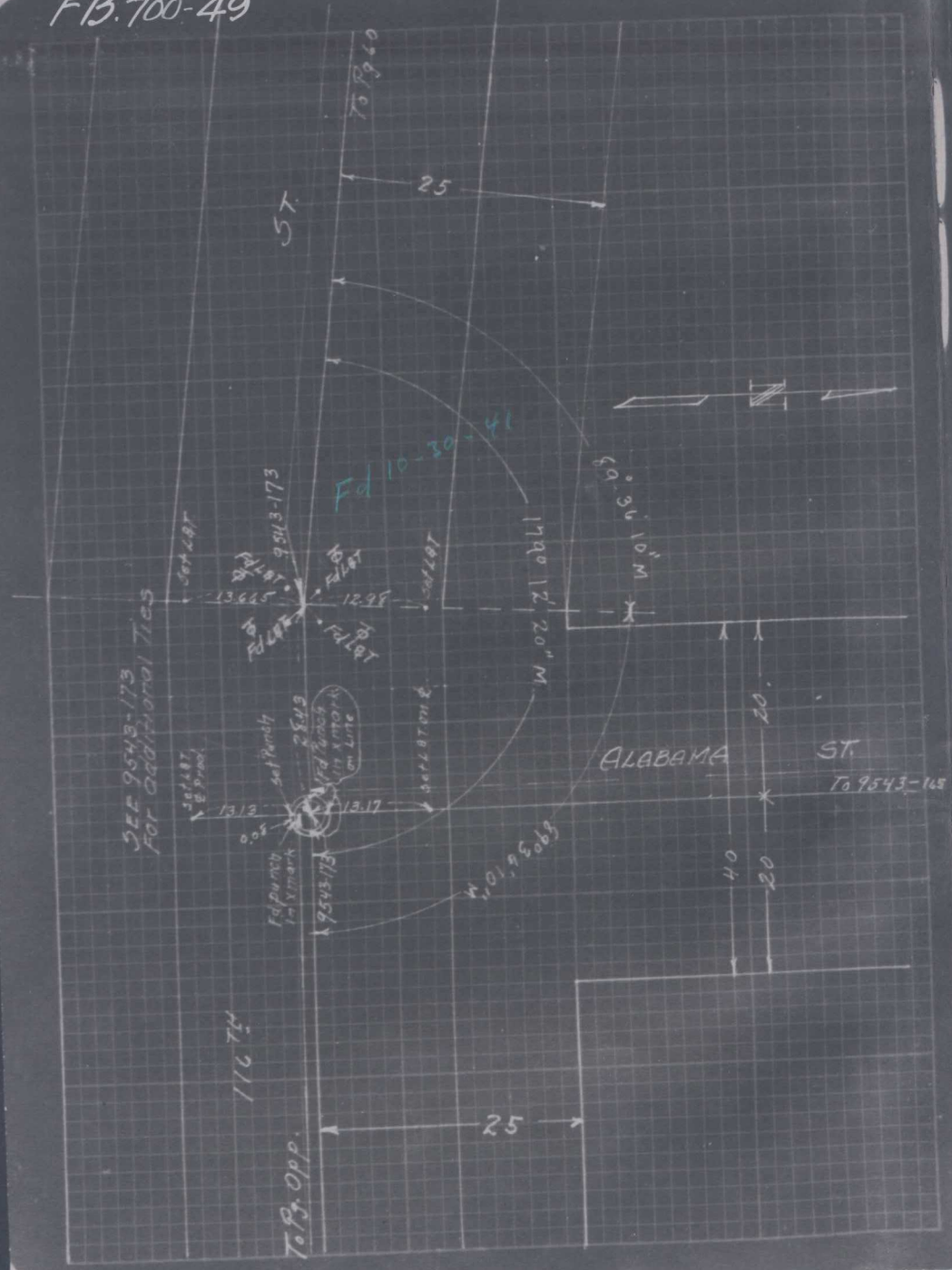

12310

FB.700-50

59

FB.700-51

12310

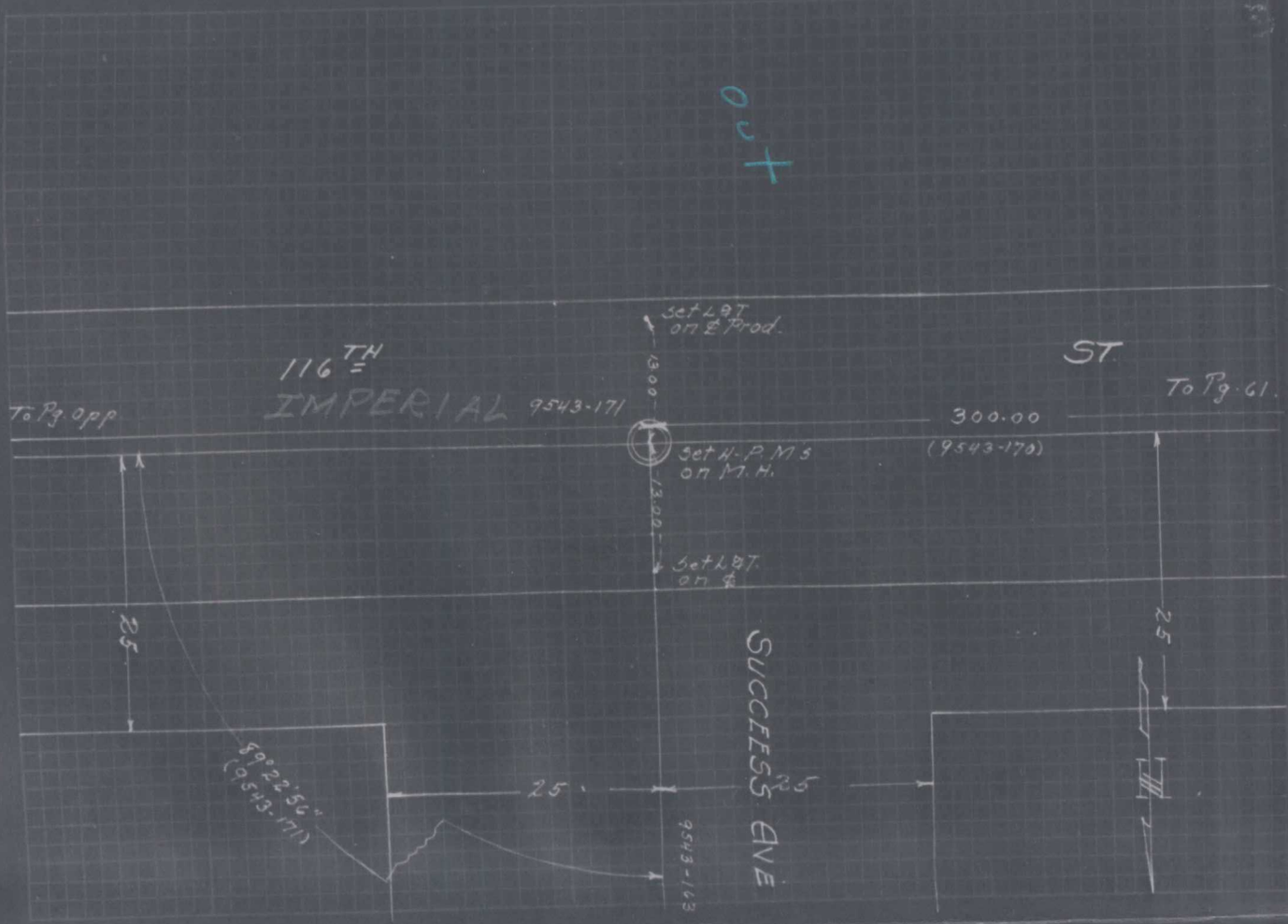

FB.700-52

12310

12310

FB.700-53

12310

FB.700-54

12310

FB.700-55

12310

FB.700-56

62

INDEXED
AUG 13 1931

15608

FB.700-57

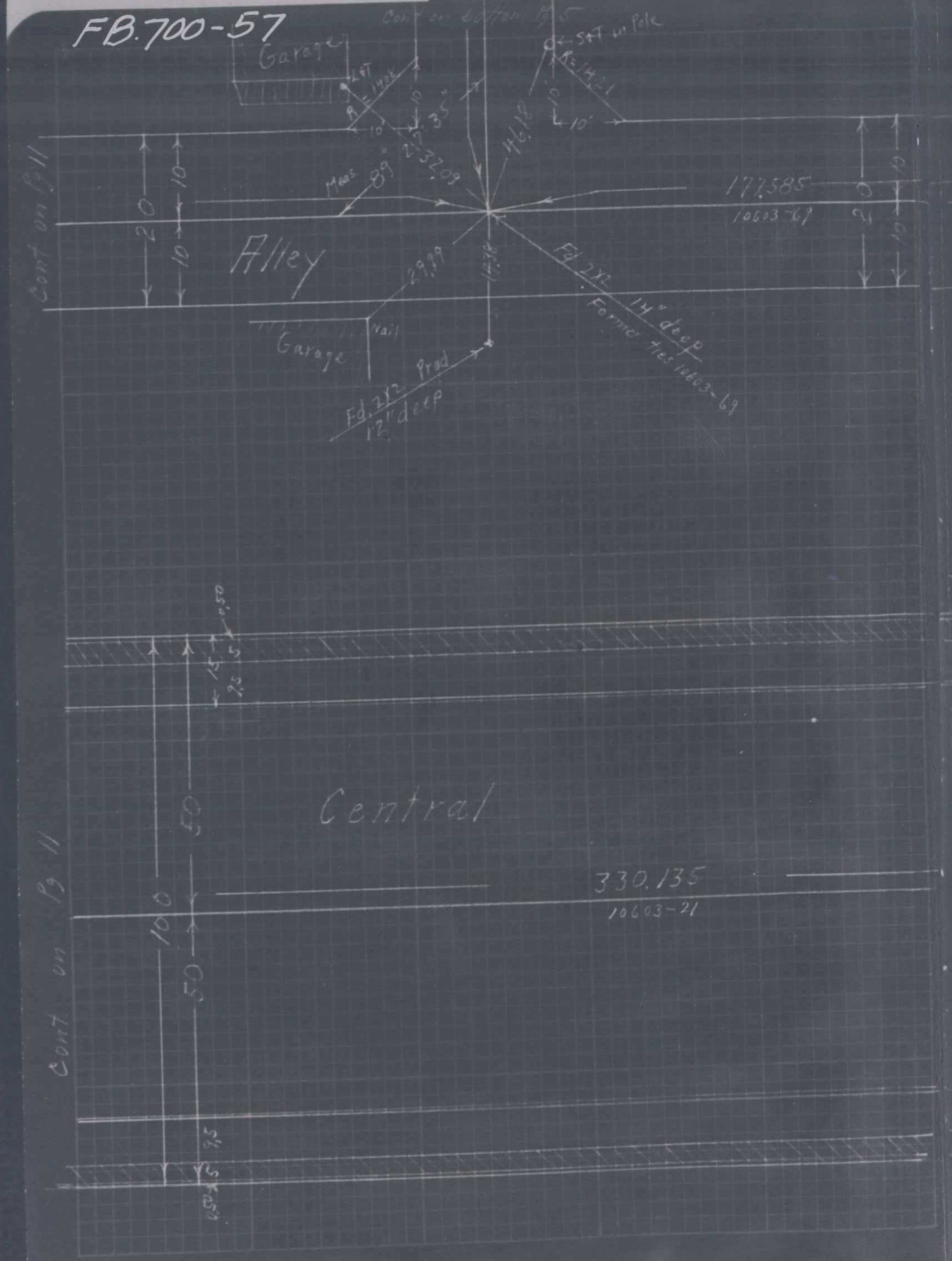

15608

FB.700-58



15608

FB.700-59

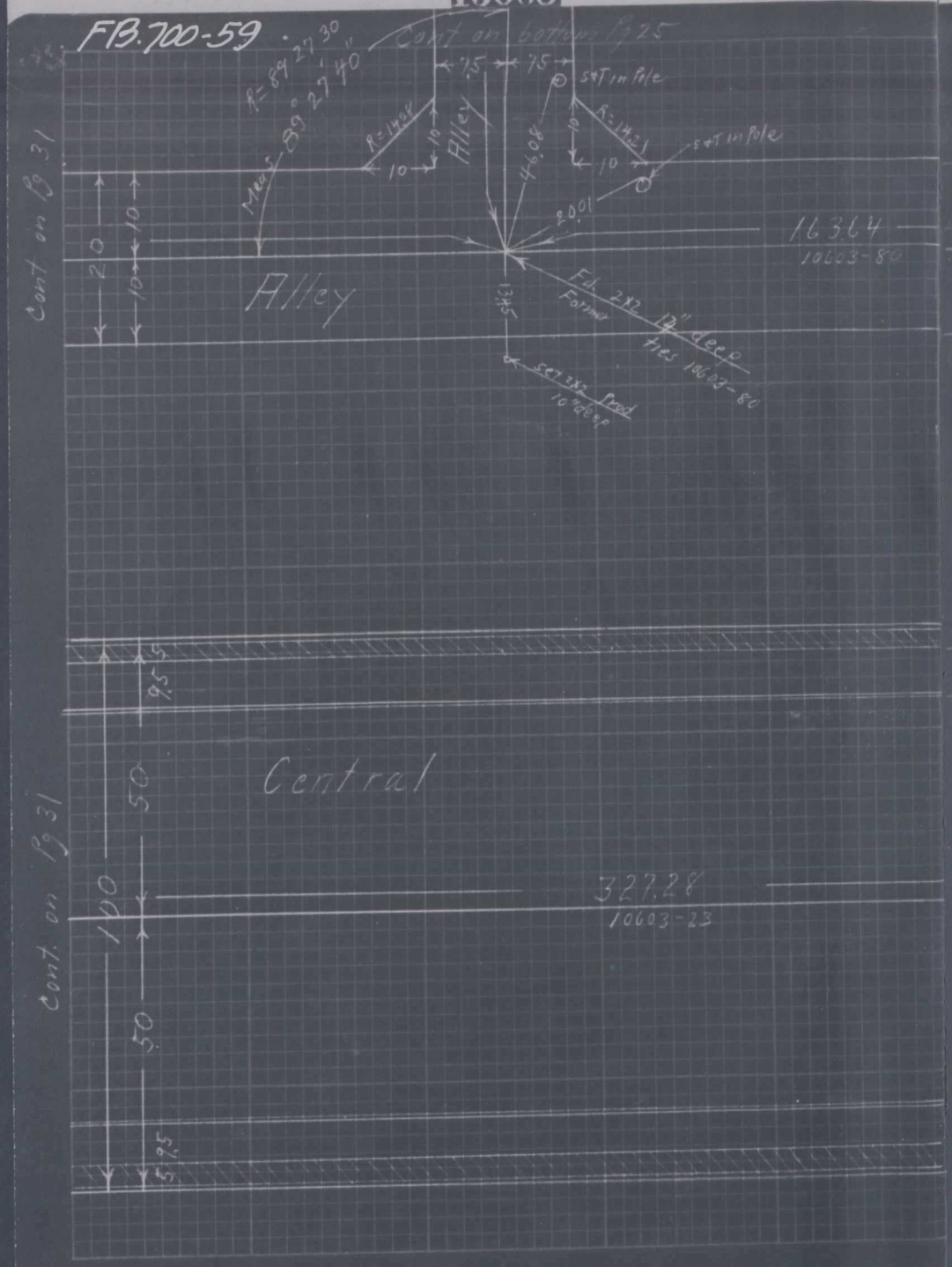

15608

FB.700-60

26

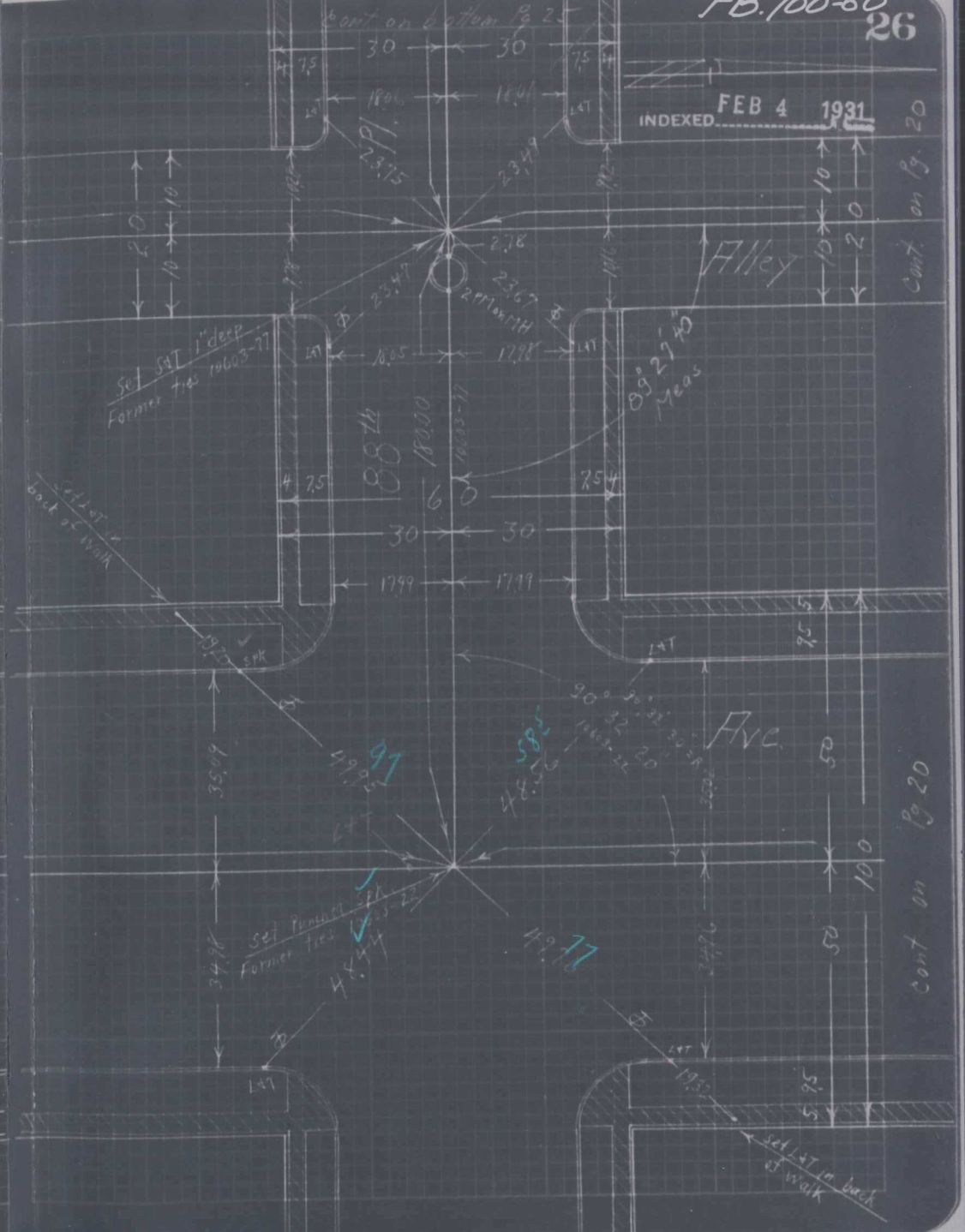

INDEXED FEB 4 1931

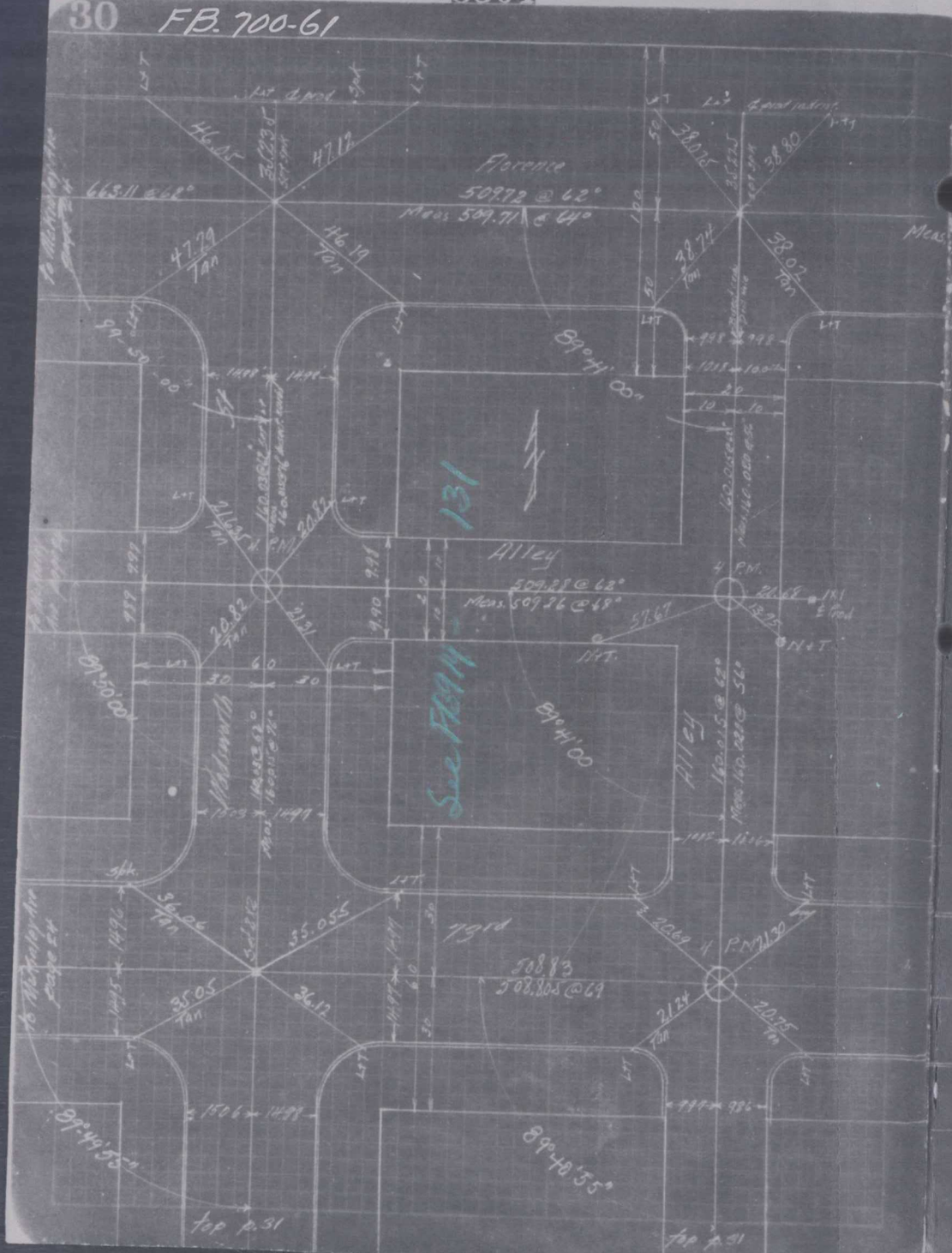
Florence
509.72 @ 62°
Meas 509.71 @ 64°
663.11 @ 62°
Alley
509.28 @ 62°
Meas. 509.36 @ 68°
131
See FB914
Alley
Wadsworth
7 Grd
508.83
508.805 @ 69
89°41'00"
89°48'55"
top p. 31

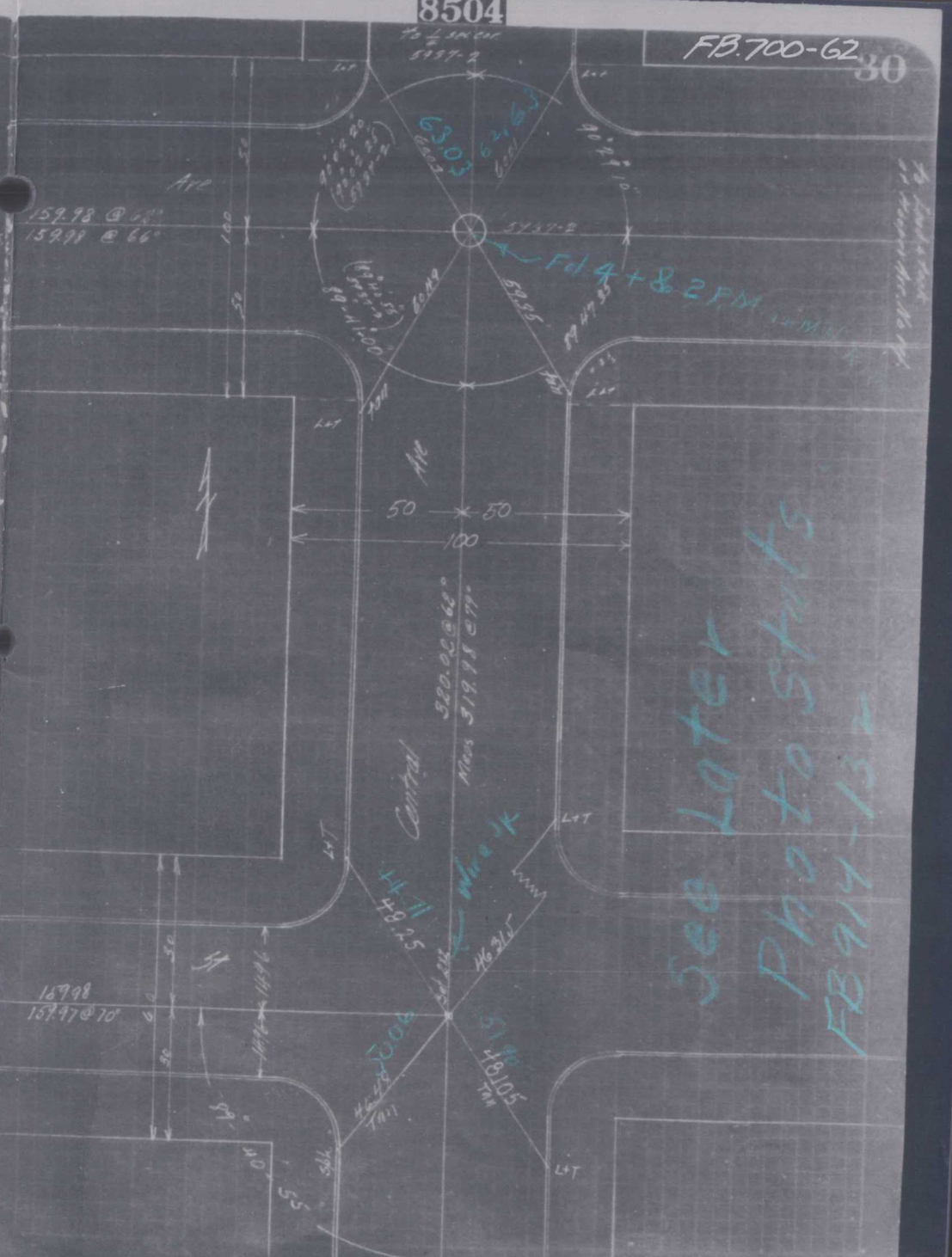
Ave
159.98 @ 62°
Meas 159.98 @ 66°
Fd 4+ & 2 P.M.
Ave
Central
320.02 @ 68°
Meas 319.98 @ 79°
159.98
159.97 @ 70°
See Later
Photo Stats
FB914-132
top p. 31

FB. 700-63

FB. 700-64

8504

35

Lot p. 34

89° 52' 10"

90°16'55"

Alley

To School Property

Set 2½

503.10 ✓

503.12 @ 52

56.155

Block Curb

Sidewalk

90°16'55"

79th

Block Curb

Set 2½ 2' deep

20.395

502.64 @ 62°

Meas. 502.60 @ 73°

34.385

35.12

35.06

34.29

20.395

20.96

90°16'55"R

Washington

To Alley p. 47

To Alley p. 47

8504

35

Lot p. 34

INDEXED 12/19 1927

90°16'55"

Alley

OUT

Spk OUT

14

59.15

160.12 @ 62°

Meas. 160.12 @ 64°

60.72

71

89°43'25"R

89°43'10"M

100

50 50

Cortland

To 80th p. 47

FB.700-65

8504

49

Bot pg 48

Bot pg 48

90°11'50"R

14.98 — 14.95

501.35 R

See 14602-29

See 14602-29

15.05 — 14.97

30 — 30

60

90°14'00"R

90°17'50"R

14.5 R

14.5 R

Ave

LT

LT

15.03 — 15.01

9.91 — 10.03

LT

LT

8.9 TH

501.21

4.P.M.S.

14.97 — 14.97

14.96 — 15.03

15.06 — 15.06

15.02 — 15.09

9.74 — 10.09

See 14602-31

See 14602-32

See 14602-32

See 14602-31

Wadsworth

15.00 — 15.00

90°14'50"R

See 14602-32

501.09 R

15.00 — 15.03

Top pg 50

Top pg 50

FB.700-66

8504

49

Bot pg 48

50 — 50

100

330.00 Rec

329.87 (14602-27)

See 14602-27

90°18'00"R

90°17'50"R

LT

LT

4.560

50.98

Street

4.P.M.S.

Green from FB.14602-32

48.995

LT

Central Ave

329.50 Rec

329.42 (14602-32)

To pg 50

FB 700-67

9508- 83

Central Ave

Slauson Ave to Florence Ave 10/8/25

Ties

Hamilton See 2806-41
Horn 6594-22
Conklin 5937-2
Cox

Note Manholes shown in 6594-23-24 to moved for Paving Oct 1925



Duplicate FB 576-51

9508

FB 700-68

9508- 84

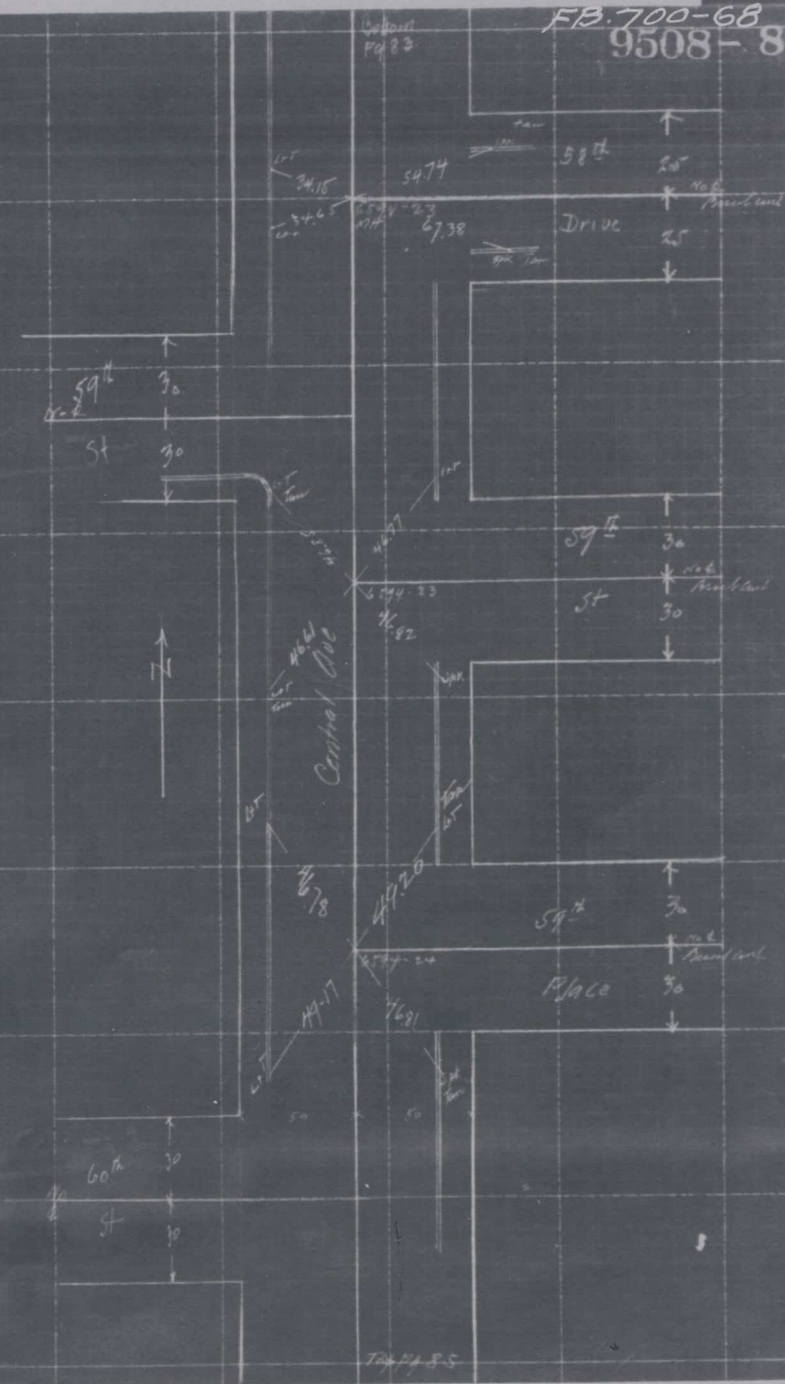

Duplicate FB 576-52

FB 700-69

9508— 85



FB 700-70

9508— 86



Duplicate FB 576-53

Duplicate FB 576-54

FB.700-71



FB.700-72

INDEXED DEC 26 1934



17206
INDEXED DEC 26 1934





17206

DEC 26 1934
INDEXED

F.B 700-75

Bottom Pg-12

M=90°03'13"

170.05 @ 68

Set Spk

(480.160 @ 68°)

To Pg 5

480.136

58th St

Pg-5

(178.40 @ 66)

178.40

ST

Set Bolt Nail

Set 2x2

Fault

Fault

Fault

170.28 @ 68

170.00

(E 170.00)

ALLEY

Cal

(R=1.95)

Set Spike

Set Nail

Set Nail

M=90°03'06"

Set Spike

Nail

Nail

Nail

Nail

To A Seal

480.15 @ 68°

480.15

Pg 5

ALLEY

Set 2x2

Set Post

Set Post

Set Post

Set Post

Set Post

Set Post

Top off Pg-

Bottom off Pg-

M=90°02'00"

90°03'13"

89°58'00"

89°56'45"

359°59'58"

(178.41 @ 68°)

178.40

To Coal Pt

Track Line

To South

480.14

City Boundary

(Curve @ 66)

Set 2x2

Pg-5

480.15

Transit

Line

178.40

Line

To Coal Pt

Santo Fe

R.R. R/W

Set Post

Set Post

Set Post

Set Post

Set Post

Set Post

Set Post

To South

Col 480.15

Col 178.40

To Coal Pt

Pg 5

SLAUSON

AVE

INDEXED DEC 26 1934

CENTRAL AVE

51ST TO SLAUSON AVE

CENTER LINE TIES

GE36501
C-1922

Nov 23-1934

[Sur & Maint. Precise]

McCubbin Sur
WINTERS Inst
Sulcliff Chain
PETERSON "

BRef 1906-45 to
" " 14406-60

Tape L. 211

Standard @ 68°



F.B. 700 - 79



F.B. 700-80

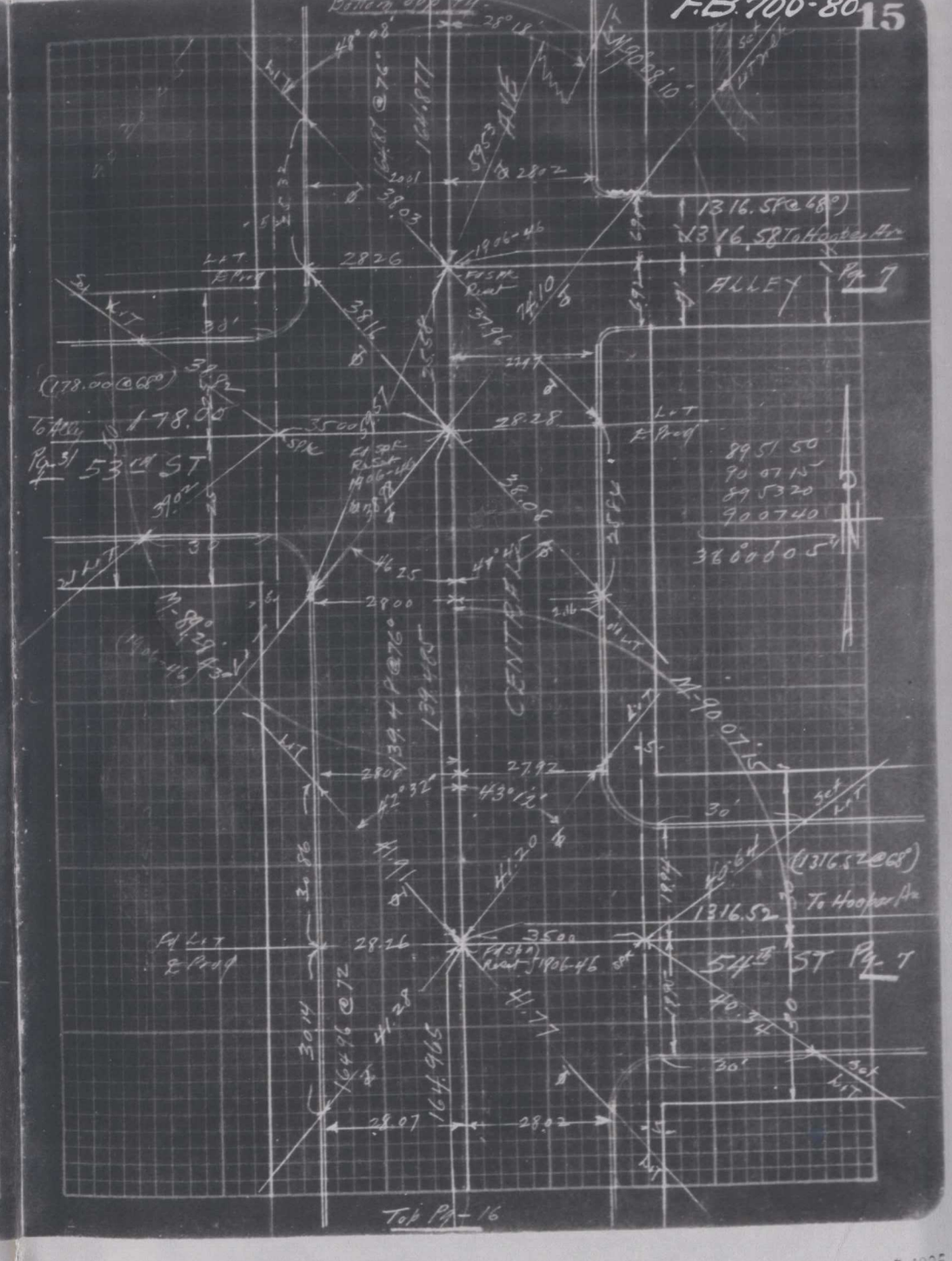

F.B. 700-81



F.B. 700-82 16



17206

F.B. 700-83



F.B. 700-84 17

INDEXED DEC 26 1934



17206

F.B. 700-85



F.B. 700-86 20

INDEXED DEC 28 1934



17206

INDEXED DEC 20 192





17206

F.B. 700-89

Bottom Pg. 28.

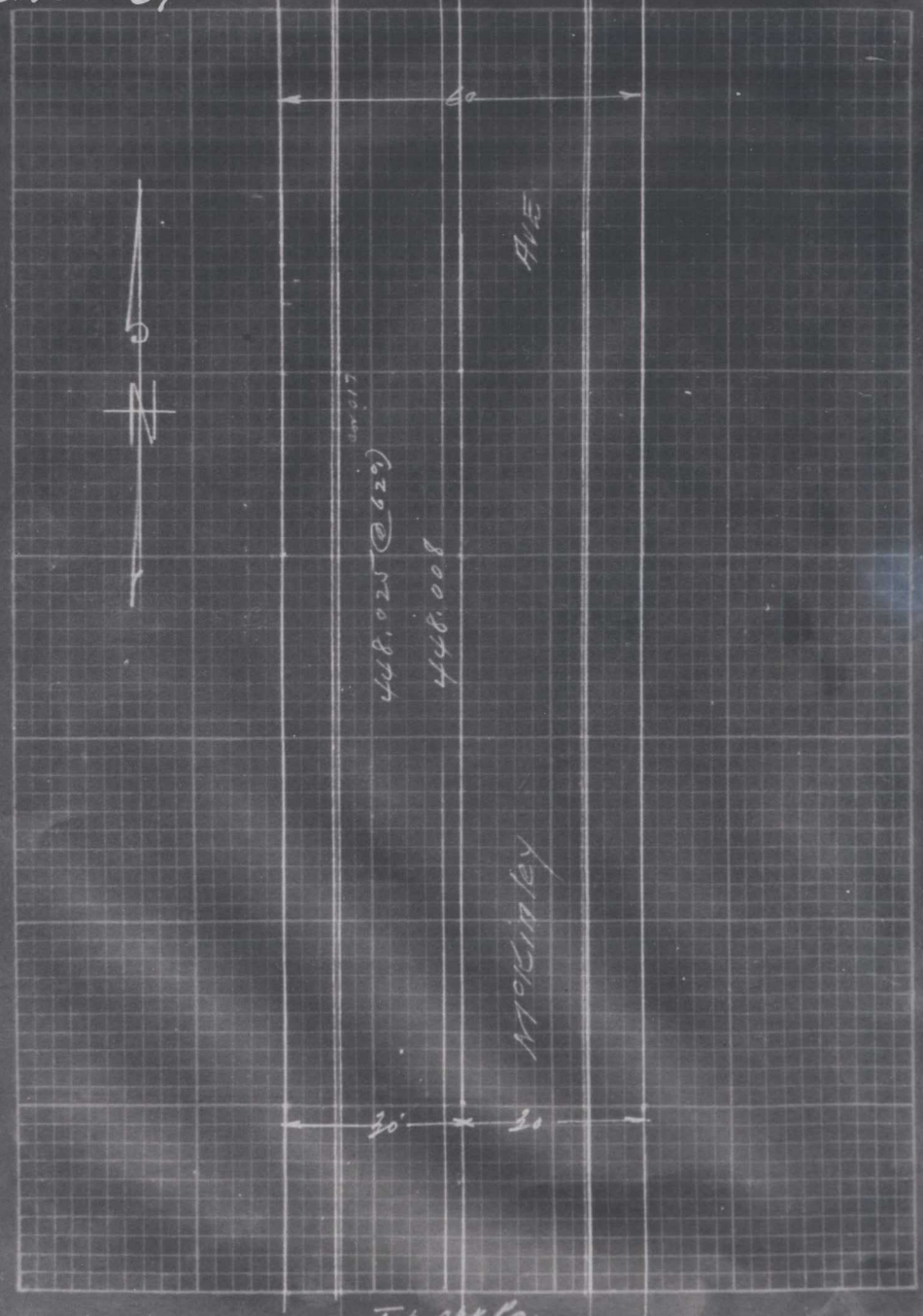

Top Opp Pg.

F.B 700-90 27

Bottom Opp Pg.

INDEXED JAN 23 1935

F.B 700-91

MAY 21 1934

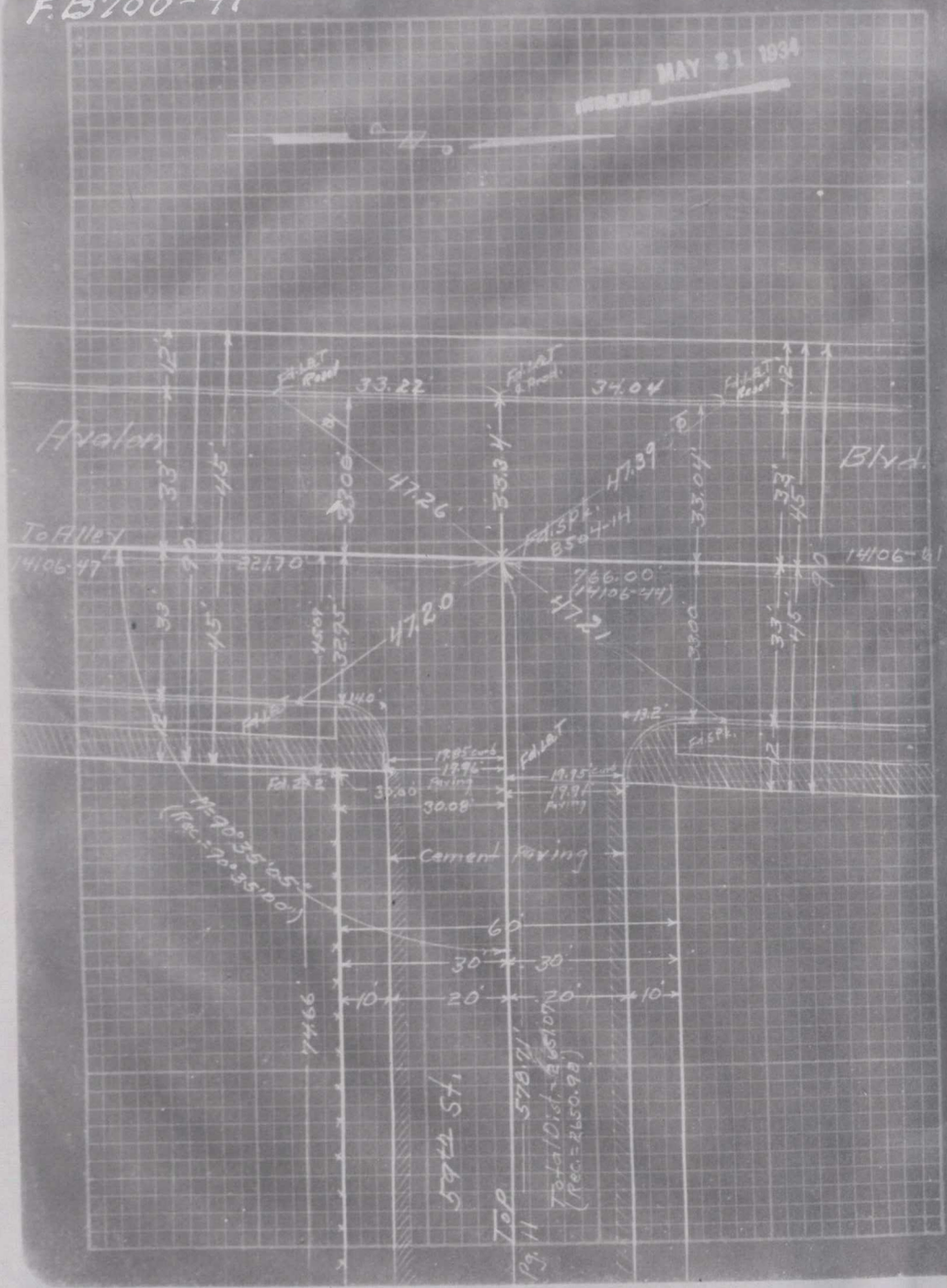

F.B 700-92

116501

F.B. 700-93



F.B. 700-94

17

MAY 21 1934
INDEXED



OCT 13 1936

F.B 700-95



F.B. 700-96

MAY 21 1934

23

INDEXED



14106

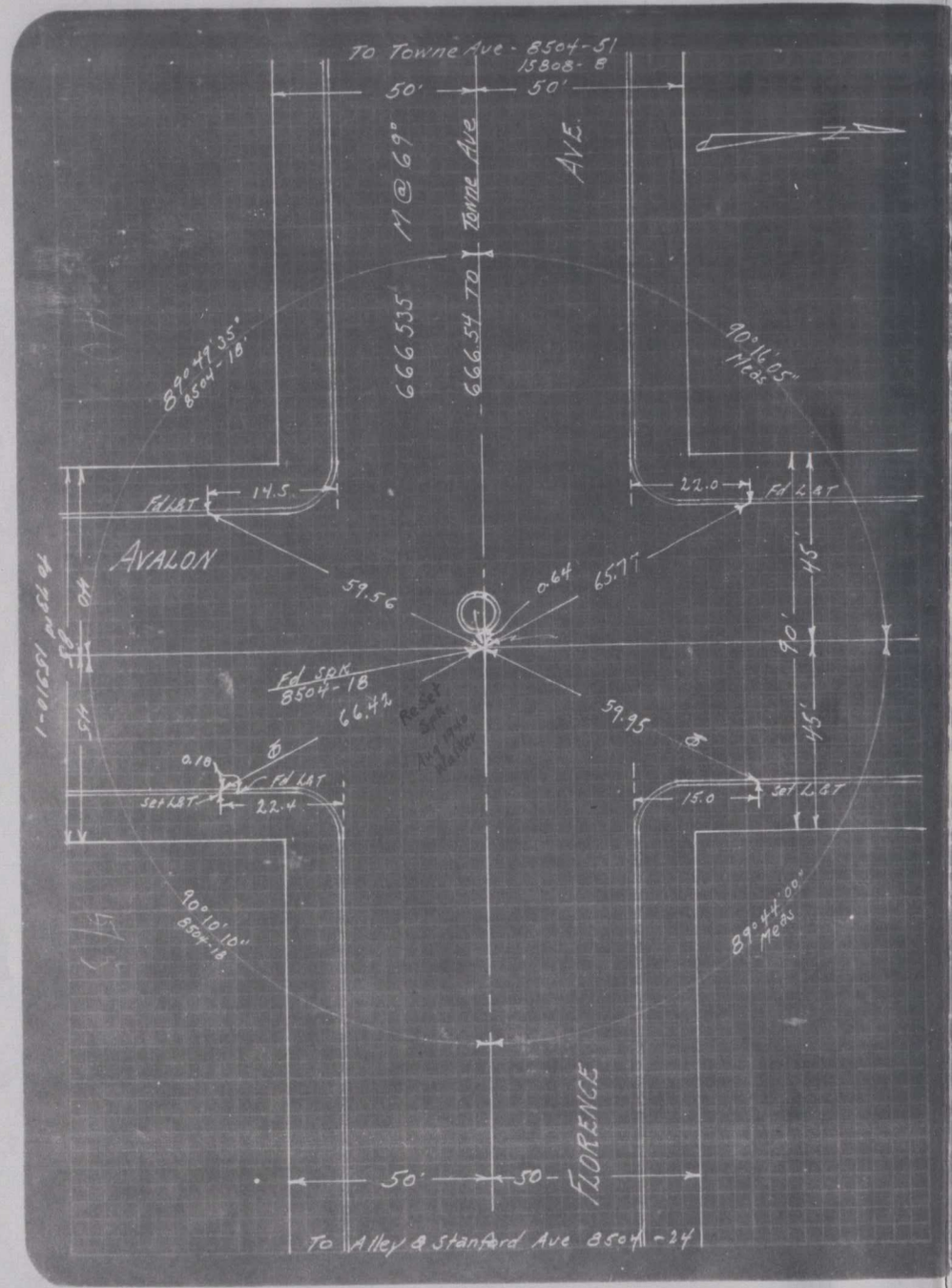
To Towne Ave - 8504-51
15808-8
50'
50'
M @ 69°
Towne Ave
AVE.
666.535'
666.54 TO
89°49'35"
8504-18
90°16'05"
Meas
Fd L&T
14.5
22.0
Fd L&T
AVALON
59.56
0.64
65.77
45'
90'
45'
Fd SPK
8504-18
66.44
Re-set Spk. Any this Marker
59.95
0.18
Fd L&T
Set L&T
22.4
15.0
Set L&T
90°10'10"
8504-18
89°44'00"
Meas
FLORENCE
50'
50'
To Alley & Stanford Ave 8504-24

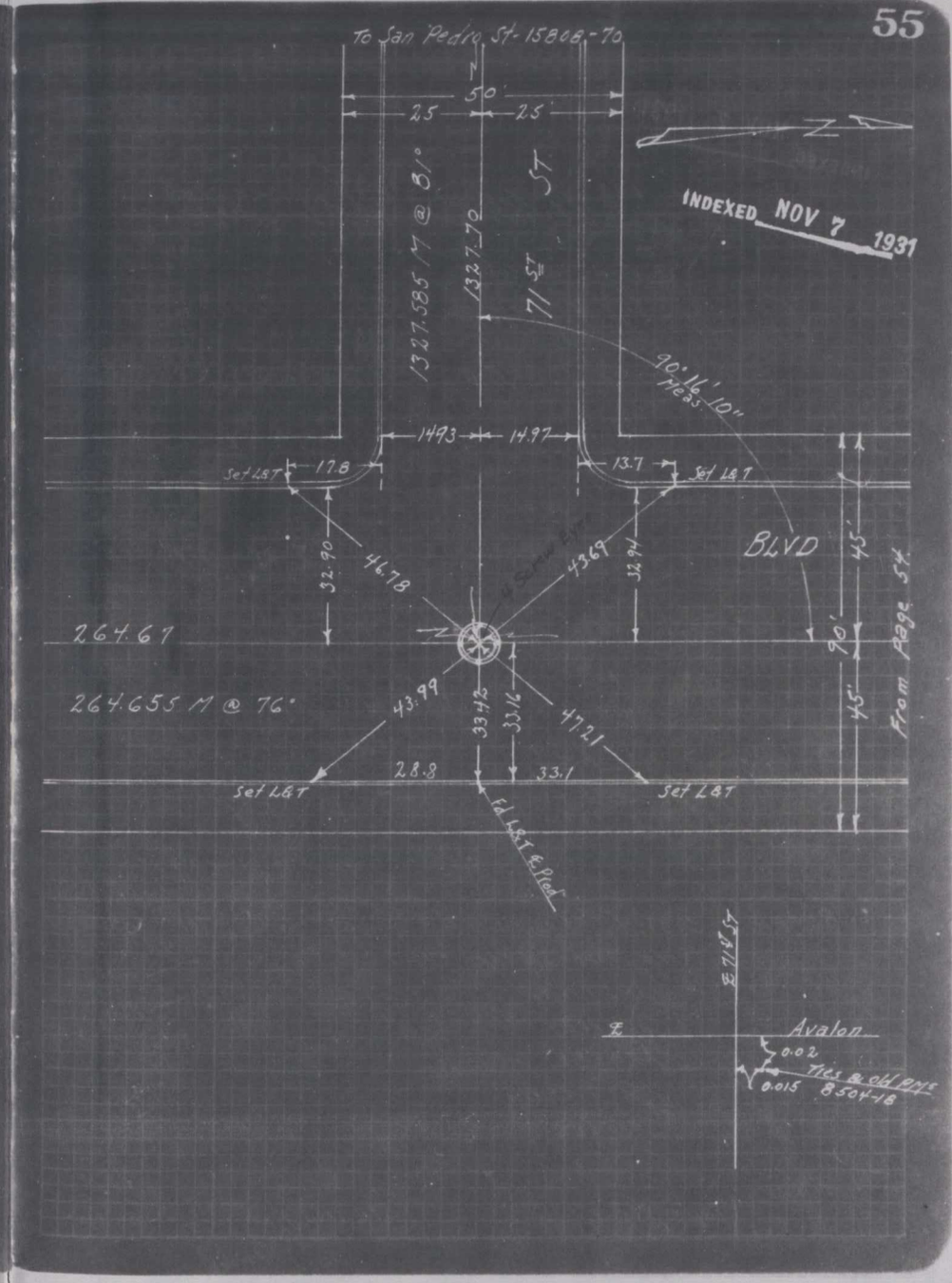
To San Pedro St - 15808-70
50'
25
25
1327.585 M @ 81°
1327.70
71 ST
ST
INDEXED NOV 7 1931
90°16'10"
Meas
14.93
14.97
Set L&T
17.8
13.7
Set L&T
32.90
46.78
43.69
32.94
BLVD
45'
90'
45'
264.67
264.655 M @ 76°
43.99
33.42
33.16
47.21
28.8
33.1
Set L&T
Set L&T
Fd L&T & Pled
From Page 54
71st ST
Avalon
0.02
Ties & old pms
0.015
8504-18


9543
74
F.B. 700-99
Alley
Shorb
Place
N


F.B. 700-100
75
Shorb Ave
Belhaven St
Alley

9543


FB 700-101
78
Alley
Central Ave
Harbor Ave
Hearties 15608-70


79
F.B. 700-102
90 ft
Center
Shorb
Place
St

F.B 700-103

F.B. 700-104



128
FB700-105
Alley
587.61 @ 66 = 587.60
Zomora St
106th St
Edwards St
587.61 @ 66 = 587.60

9543
129
FB700-106
Success Ave
Alley
Dillon Tract


9543-146
F.B. 700-107
Alton Tret
P.E. Ry.
RIGHT of WAY
Alton Tret
111th
See Pg 193
See Pg 193
Antwerp St


9543-147
F.B. 700-108
Alton Tret
P.E. Ry
RIGHT of WAY
Alton Tret
111th St.
See Pg 192
See Pg 192
Alabama St