FORM 247 10M 11-33

LOS ANGELES COUNTY SURVEYOR
700 HALL OF RECORDS

Note: Any Additions or Changes on This Sheet Must be Made or Circled in Red Ink With Date and Name of Person Making Change.

Do not extend beyond this side of this line

INDEX TO FIELD BOOK NO. 701

ALAMEDA AVE. DRAINAGE SYSTEM

Date	J.N.	Location	Notes	Pages
3-11-37	6971	OLIVE ST. BRANCH (Bench Marks) (13) on Olive St from Willowbrook Av to Acacia St. on Acacia St from Olive St to Cocoa St.	B.M. Levels	1-4
"	"	PALMER AVE. BRANCH(Bench Marks) (13) on Palmer Ave. from Willowbrook to Alameda St. on Alameda St from Palmer Av. to Rosecrans Ave.	"	5-10
3-22-37	"	ACACIA ST. BRANCH & ARANBE AVE. BR. School St., Acacia St., & Rosecrans Ave.-from Willowbrook Ave. to Willowbrook Av.	B.M. Levels	11-16
3-23-37	"	SCHOOL ST. BRANCH*-School St., Oleander St. & Palmer Av.-from Acacia St. to Acacia St.	"	17-19
3-23-37	"	ARANBE AV.BR.& ROSECRANS AV.WEST BR. Acacia St., Pear St., Aranbe Av., & Rosecrans Av.-from Roescrans Av. to Acacia St.	"	21-26
3-25-37	"	ARANBE AV.BR., STOCKWELL ST.BR., GLEN AV.TRUNK Aranbe Av., Stock well St., Mona Blvd., Ovis St From Pear St. to Ovis St. to Alameda St.	"	27-33

Survey of
W. O. Tape No. St'd F.
Surveyed by Date
Notes
Indexed

F.B. 701 Pg. Indx

INDEX TO FIELD BOOK NO. 701

F.B. 701 Page Index

Date	J.N.	Location	Notes	Pages
4-13-37	6971	Oris St.& Winona Av.-from Mona Blvd. to Acacia St.	B.M. Levels	35-38
9-1-37	"	ORIS ST at Mona Blvd. Trunk Line	topog	39-40
1-18-38	"	Willowbrook ave.& Mona Blvd. from Rosecrans Ave. to Oris St.	B.M. Levels	41-43
4-8-38	"	Glen Av. Trunk Extension south of Greenleaf Dr.& Willowbrook Av.- Cross-sections at 600'± S.of Greenleaf to show Wash-Out below grade	Levels	45-48
6-30-38	6977	Santa Ana Blvd.-S.Side- from Mona Blvd. to Wilmington Ave. Wilmington Ave.-from Santa Ana Blvd. to 102nd.St.	B.M. Levels	49-53
6-30-38	"	Mona Blvd.-from Santa Ana Blvd. to 108th. St. 108th. St.-from Mona Blvd. to Juniper St. Juniper St.-from 108th.St. to 107th. St.	" "	
		107th. St.-from Juniper St. to Croesus Ave.		55-59
6-30-38	"	P.E. Ry.-W.Side.-from 103rd. St. to 101st. St. 102nd. St.-from P.E. Ry. to Wilmington Ave. Wilmington Ave.-from 102nd. St. to 97th. St.	" "	
		97th. St.-from Wilmington Ave. to Compton Ave.		61-67
7-1-38	"	107th. St.-from Croesus Ave. to Wilmington Ave.	" "	69-71
7-1-38	"	Santa Ana Blvd.-N.Side.- from Mona Blvd. to Wilmington Ave.	" "	73-76
7-5-38	"	97th. St.-from Hickory St. to Laurel St.	" "	77-78
7-5-38	"	97th. St.-from Hickory St. to Wilmington Ave.	" "	79-81
7-5-38	"	103rd. St.-from Lou Dillon Ave. to Weigand Ave.	" "	83-84

RETURN TO
LOS ANGELES COUNTY SURVEYOR
700 HALL OF RECORDS

Note: Any Additions or Changes on This Sheet Must be Made and Name of Person Making Change. Ink With Date and Name of Person Making Change.

Do not extend notes this side of this line

FORM 247 5M 10-37

RETURN TO
LOS ANGELES COUNTY SURVEYOR
700 HALL OF RECORDS

Note: Any Additions or Changes on This Sheets Must be Made or Circled in Red Ink With Date and Name of Person Making Change

Do not extend notes this side of this line

INDEX TO FIELD BOOK NO. 701 (Continued)

DATE	J.N.	LOCATION	NOTES	PAGES
8-4-38	6978	HICKORY ST.-from 88th. St. to Firestone Blvd. FIRESTONE BLVD.-from Hickory St. to Ivy. St. 87th. ST.- from Ivy. St. to Juniper St. 88th. ST.- from Juniper St. to Miner St.	B.M. Levels	85-89
8-5-38	"	92nd. ST.-from Miner St. to Juniper St. JUNIPER ST.- from 92nd. St. to 88th. St.	" "	91-93
8-5-38	"	HICKORY ST. - from Firestone Blvd. to 83rd. St. 83rd. ST.- from Hickory St. to Bell Ave. BELL AVE.- from 83rd. St. to Firestone Blvd. FIRESTONE BLVD.- from Bell Ave. to Hickory St.	" "	95-100
8-8-38	"	FIRESTONE BLVD.- from Bell Ave. to Compton Ave.	" "	101-104
8-11-38	"	BEACH ST.- fromFirestone Blvd. to 83rd. St. 83rd. ST.- from Beach St. to Bell Ave.	" "	105-107
8-11-38	"	CROCKET BLVD.- from 83rd. St. to Madeau St. ✓ MADEAU ST.- from Crocket Blvd. to Croesus Ave.	" "	109-113
8-11-38	"	CROESUS.AVE.- from Madeau St. to 83rd. St. 83rd. ST.- from Croesus Ave. to Hickory St. CROCKET BLVD.- from Madeau St. to 76th. St. 76th. ST.- fromCrocket Blvd. to Bell Ave. 76th. Pl.- from Bell Ave. to Whitsett Ave. WHITSETT AVE.- from 76th. Pl. to Madeau St.	" "	115-120
8-17-38	"	MADEAU ST.- from Whitsett Ave. to Crocket Blvd. MADEAU ST.- from Whitsett Ave. to Clemont Ave.	" "	121-123

Notes Ck'd by _____
Map No. _____
Office Work
Checked _____
Date _____

Survey of _____
W. O. _____ Tape No. _____ Sta'd _____ of _____
Surveyed by _____
Notes _____ Date _____
Indexed _____

F.B. 701 PG. Index

INDEX TO FIELD BOOK NO. 701 (Continued)

F.B. 701 PG. Index

DATE	J.N.	LOCATION	NOTES	PAGES
8-17-38	6978	CROCKET BLVD.- from 76th. St. to Florence Ave.	B.M. Levels	125-129
		WILSON AVE.- from Florence Ave. to 71st. St.		
		71st. ST.-from Wilson Ave. to Converse Ave.		
		70th. ST.- from Converse Ave. to Miramonte Blvd.		
8-18-38	"	HOLMES AVE.- from 71st. St. to Gage Ave.	" "	131-134
		GAGE AVE.- from Holmes Ave. to Miramonte Blvd.		
8-18-38	"	HOLMES AVE.- from Gage Ave. to 60th. St.	" "	135-137
		60th. ST.- from Holmes Ave. to Miramonte Blvd.		
8-18-38	"	60th. ST.- from Holmes Ave. to Wilmington Ave.	" "	139-141
		RANDOLPH ST.- from Wilmington Ave. to Junction St.		
		JUNCTION ST.- from Randolph St. to 60th. St.		
8-2-37	6974	MONA BLVD.- from 133rd.St. to 130th.St.	" "	142-148
		130th.ST.- from Mona Blvd. to Willowbrook Ave.		
		WILLOWBROOK AVE.- from 130th.St. to Stockwell Ave.		
8-4-37	"	WILLOWBROOK AVE.- from 130th.St. to 124th.St.	" "	149-154
		124th.St. - from Willowbrook Ave. to Mona Blvd.		
8-4-37	"	WILLOWBROOK AVE.- from 124th.St. to 119th.St.	" "	155-160
		119th.ST.- from Willowbrook Ave. to Mona Blvd.		
8-5-37	"	WILLOWBROOK AVE.- from 119th.St. to Imperial Highway	" "	163-167
		IMPERIAL HWY.- from Willowbrook Ave. to Croesus Ave.		
11-22-37	"	EL SEGUNDO BLVD.- from Mona Blvd to Alameda St.	" "	169-171
4-4-38	6971	GLEN AVE. TRUNK EXTENSION-From Willowbrook Ave. & Greenleaf Dr.	" "	173-176
		south 1000'±		
5-23-38	6976	MONA BLVD. Prod.-from 124th.St. north 800'	" "	177-178

Do not extend notes this side of this line

RETURN TO
LOS ANGELES COUNTY SURVEYOR
700 HALL OF RECORDS

Note: Any Additions or Changes on This Sheets Must be Made or Circled in Red Ink With Date and Name of Person Making Change.

FORM 247 5M 10-37

RETURN TO
LOS ANGELES COUNTY SURVEYOR
700 HALL OF RECORDS

Note: Any Additions or Changes on This Sheets Must be Made or Circled in Red Ink With Date and Name of Person Making Change.

Do not extend notes this side of this line

INDEX TO FIELD BOOK NO. 701 (Continued)

Date	J.N.	Location *- GLEN AVE. DRAINAGE SYSTEM	Notes	Pages
12-21-38	6980	ROSECRANS AVE.-from Aranbe Ave. to Compton Creek CRESSY ST.- from Compton Creek to Wilmington Ave. 139th.St. & PEACH ST.-from Wilmington Ave. to Aranbe Ave.	B.M. Levels	179-183
1-10-39	6980	WILMINGTON AVE. -from 139th.St. to El Segundo Blvd. EL SEGUNDO BLVD.-from Wilmington Ave. to Willowbrook Ave.	" " "	185-189
1-10-39	"	WILMINGTON AVE.-from El Segundo Blvd. to Imperial Hwy.	" " "	191-194
1-17-39	"	WILMINGTON AVE.-from Imperial Hwy. to Santa Ana Blvd.	" " "	195-197
1-17-39	"	118th.ST.- -from Wilmington Ave. to Compton Ave. COMPTON AVE.-from 118th.St. to 120th.St.	" " "	199-201
1-17-39	"	MONITOR AVE.-from Wilmington Ave. to 112th.St. 112th.ST. -from Monitor Ave. to Wilmington Ave.	" " "	203-204
4-6-42	1044	126th.ST.-from Wilmington Ave. to Proposed Compton Ave. (Sewers)	" " "	205-207
			& Ties	209-210
7-21-'42	6693	129th ST. & GRANDEE AVE.-TR.# 12845. P.C. # 169 SEWER M.H. CHECK:-On GrandeeAve. At 130th ST., At 129th ST., At 129th Place., & At El Segundo Blvd.	Levels	211-213

Notes Ck'd by
Map No.
Office Work
Checked
Date

Survey of
W. O. Tape No. St'd
Surveyed by
Notes
Indexed
Date

F.B. 701 PG. Index

RETURN TO
LOS ANGELES COUNTY SURVEYOR
700 HALL OF RECORDS

Note: Any Additions or Changes on This Sheets Must be Made or Circled in **Red Ink** With Date and Name of Person Making Change.

Do not extend notes this side of this line

F.B. 701 PG. Index

Profile No.	Notes Red.	Plotted	Job No. 2971	Division No.	F.B. 701 Pg. 1
	Date	Date	Survey of Glen Ave D.S. - Unit #1 Section A		
X-Sec. No.	Notes Chkd.	Checked	Survey by Bailey	Notes Bailey	Date 3-11-37
	Date	Date	Map No.	Index C. Johnson	Date

NOTE: ANY ADDITIONS OR CHANGES ON THIS SHEET MUST BE MADE OR CIRCLED IN RED INK, WITH DATE AND NAME OF PERSON MAKING CHANGE

Do not extend notes this side of this line

PLEASE RETURN TO
LOS ANGELES COUNTY SURVEYOR
700 HALL OF RECORDS

Form 307 5M 11-35

STATION | B. S. | H. I. | F. S. | ELEV.

BENCH MARK CIRCUIT

GLEN AVE DRAINAGE SYSTEM

UNIT #1 SECTION A

J.N. 2971

CE Bailey - Chief

J L Willey - Level

MA Van Deren Rod

OLIVE STREET BRANCH

Olive St., Acacia St. & Cocoa St. from Willowbrook Ave. to Willowbrook Ave.

RECEIVED Smelser MAR 11 1937

PROGRESSED L 03 Mi

BOOK INDEXED ✓

MAP INDEXED W.I.G. - 3-24-37

RECORD INDEXED " 3-31-37

CARD INDEXED ✓ "

REDUCED L.C.M. 3-12-37

CHECKED W.I.G. 3-13-37

B. M.s ADJUSTED W.I.G. 3-13-37

B. M.s LISTED ✓ ✓

Form 307 5M 11-35

PLEASE RETURN TO
LOS ANGELES COUNTY SURVEYOR
700 HALL OF RECORDS

NOTE: ANY ADDITIONS OR CHANGES ON THIS SHEET MUST BE MADE OR CIRCLED IN RED INK, WITH DATE AND NAME OF PERSON MAKING CHANGE

Do not extend notes this side of this line

Profile No. ____ X-Sec. No. ____

Plotted ____ Date ____ Checked ____ Date ____

Notes Red. ____ Date ____ Notes Chkd. ____ Date ____

Division No. ____

Job No. 6371 Notes by Hauby Date 2-11-36

Survey of Olive Ave. from E.S. Glendale #1 to Sycamore

Survey by T. Hauby

Indexed by C. Johnson Date ____

F.B. 701 Pg. 2

STATION	B. S.	H. I.	F. S.	ELEV.		
B. M.	1st Run	Diff.	2nd	3rd	Adj. El.	
						B.M. "31-6" E. 66.397' Per LB. 678 Pg. 25
"31-6"	66.397				66.397	Whitebrush 0.1' S. Conc. St. - S.E. Cor.
+	5.120		4.978			Wire Nail in Post - W. C.R.
Π	71.517	-0.395	-0.389		-0.387	
-	5.505		5.367			
T.P.	66.012			1	66.010	Bt. Spk. 1' S. of E. end C.R.
+	5.670		5.684			
Π	71.682	+1.132	+1.129		+1.305	
-	4.538		4.556			Set BM "D-71"
Set "D-71"	67.144			2	67.138	Olive St. + Hearing St. - S.W. Cor.
+	4.578		4.941			Set Bt. Spk. in C.b. 11' W. of W. end C.R.
Π	72.022	+0.089	+0.090		+0.0895	
-	4.789		4.851			Set BM "D-71-A"
Set "D71A"	67.233			3	67.227	Olive St. + Hearing St. - N.E. Cor.
+	4.509		4.502			Fd. Rivet in lead + 3' E. of E. end C.R.
Π	71.742	-0.065	-0.064		-0.0645	
-	4.574		4.566			Set BM. "D-9"
Set "D-9"	67.168			4	67.161	Alhambra St. + Cedar St. - S.E. Cor.
						Set Bt. Spk. in CA. - 9' E. of E. end C.R.
		Note - New C.R. at N.E. Cor.				- B.M. "D-9" Destroyed

Cont Pg. 3

Form 307 5M 10-34

PLEASE RETURN TO
LOS ANGELES COUNTY SURVEYOR
700 HALL OF RECORDS

NOTE: ANY ADDITIONS OR CHANGES ON THIS SHEET MUST BE MADE OR CIRCLED IN RED INK, WITH DATE AND NAME OF PERSON MAKING CHANGE

Do not extend notes this side of this line

STATION	B.S.	H.I.	F.S	ELEV.			
B.M.		1st Run	Diff.	2nd	3rd	Adj. El.	
"D-9-A"		67.168			4	67.166	See Pg. 2
	+	4.683		4.682			
	π	71.851	-0.088	-0.088		-0.088	
	-	4.771		4.770			
	TP.	67.080			5	67.078	Bt. Spk. in Pvt. 10' S. ℄ of Cocoa St.
	+	4.796		4.904			
	π	71.876	-0.341	-0.342		-0.3415	
	-	5.137		5.246			
Fd "31-8A"		66.739			6	66.~~736~~ .729	Fd. B.M. "31-8A" El. 66.729 LB 678 P. 29 Willowbrook Ave. + Cocoa St. - S.E. Cor. Bt. Spk. in Ch. - 3' E. of E. and C.R.
	+	4.780		4.827			
	π	71.519	-0.333	-0.331		-0.332	
	-	5.113		5.158			
Fd "31-8"		66.406				66.~~404~~ .397	Fd. B.M. "31-8" El. = 66.397 LB 678 P. 25 Willowbrook Ave. + Olive St. - S.E. Cor. Wire Nail in Lead - M.C.R.

Profile No. ____ Notes Red. ____ Platted ____ Job No. 6971 Division No. ____ L.B. 701 Pg. 3
Date ____ Date ____ Survey of Clear Ave D.S. Unit #1 Station A
X-Sec. No. ____ Notes Chkd. ____ Checked ____ Survey by Brunty Notes Brunty Date 3-11-37
Date ____ Date ____ Map No. ____ Index No. C. John Date ____

L.B. 701 P.G. 4 | Job. No. ____ Division No. ____ Notes Red ____ Plotted ____ Profile

Survey of ____ Date ____ Date ____ No. ____

Survey by ____ Notes ____ Notes Chkd. ____ Checked ____ X-Sec.

Indexed A. C. Johnson Date ____ Date ____ Date ____ No. ____

Form 307 5M 10-34

PLEASE RETURN TO
LOS ANGELES COUNTY SURVEYOR
700 HALL OF RECORDS

NOTE: ANY ADDITIONS OR CHANGES ON THIS SHEET MUST BE MADE OR CIRCLED IN RED INK, WITH DATE AND NAME OF PERSON MAKING CHANGE

Do not extend notes this side of this line

STATION	B.S.	H.I.	F.S.	ELEV.
B.M.	1st Rev. Diff.	End	3rd	Adj. Dl.

Profile No.	Notes Red.	Plotted	Job No 6971	Division No.	F.B. 701 PG. 5
	Date	Date	Survey of Gen Hyg DS Unit #1 Section A		
X-Sec. No.	Notes Chkd.	Checked	Survey by Brunty	Notes Brunty	Date 3-11-37
	Date	Date	Map No.	Indexed C. Johnson	Date

PALMER AVE. DRAINAGE SYSTEM

UNIT #1 SECTION "A"

J.N. 6971

C.E. Brunty - Chief

J.L. Willey - Level

MA Var. Datum Red

PALMER AVE. BRANCH-

ROSECRANS AVE. EAST BRANCH

Palmer Ave, Alameda St. & Rosecrans Ave. From Willow Brook Ave. to Mona Blvd.

NOTE: ANY ADDITIONS OR CHANGES ON THIS SHEET MUST BE MADE OR CIRCLED IN RED INK, WITH DATE AND NAME OF PERSON MAKING CHANGE

Do not extend notes this side of this line

PLEASE RETURN TO LOS ANGELES COUNTY SURVEYOR 700 HALL OF RECORDS

Form 307 5M 11-35

ELEV.	RECEIVED Smelser	MAR 11 1937
	PROGRESSED	
	BOOK INDEXED	
F. S.	MAP INDEXED W.I.G.	3-24-37
	RECORD INDEXED "	3-31-37
	CARD INDEXED "	"
H. I.	REDUCED L.C.M.	3-12-37
	CHECKED W.I.G.	3-13-37
	B. M.s ADJUSTED W.I.G.	3-13-37
	B. M.s LISTED "	3-24-37
B. S.		
STATION		

Form 307 5M 11-35

PLEASE RETURN TO
LOS ANGELES COUNTY SURVEYOR
700 HALL OF RECORDS

NOTE: ANY ADDITIONS OR CHANGES ON THIS SHEET MUST BE MADE OR CIRCLED IN RED INK, WITH DATE AND NAME OF PERSON MAKING CHANGE

Do not extend notes this side of this line

F. B. 376 / Pg. 6 | Job No. 2711 | Division No. | Notes Red. | Plotted | Profile No.
Survey of Glen Ave. Ds. Unit #1 Section 3 | Date | Date | X-Sec. No.
Survey by Zingheim & Co. | Notes | Notes Chkd. | Checked
Indexed A. C. Jackson | Date 2-11-37 | Date | Date

STATION	B. S.	H. I.	F. S.	ELEV.		Adj. El.	
B.M.	1ST Run	Diff.	2ND	3RD			
							Fd. BM. 31-17 21. - Sec. 7 T 1 S R 13 W S.B.B.M.
Fd. "31-17"	68.516					68.516	Willowbrook Ave. + Patricia Ave. - S.E. Cor.
+	4.541		4.422				Nail in Top of Curb.
∏	73.057	-0.124	-0.763			-0.761	
-	5.351		5.185				
T.P.	67.756					67.7545	Bt. Spk. 6' S. of N. Cb.
+	4.742		4.412				
∏	72.498	+0.246	+0.243			+0.2413	
✓ -	4.502		4.169				Set BM. "D-72"
					2	.995	
Set "D-72"	67.996					67.9960	Palmer Ave. + Tavares St. - N.E. Cor.
+	4.643		4.534				Set Bt. Spk. in Cb. 11' N. of N. end C.B.
∏	72.639	-0.823	-0.815			-0.824	
-	5.766		5.375				
					3		
T.P.	67.173					67.1720	Bt. Spk. 8' S. of N. Cb.
+	5.569		5.473				
∏	72.733	+1.852	+1.851			+1.8515	
✓ -	3.708		3.622				Set B.M. "D-73"
					4	.021	
Set "D-73"	69.025					69.0235	Palmer Ave. + Glenoaks St. - S.W. Cor.
							Set Bt. Spk. in Cb. 23' W. of W. end C.B.

Cont. Pg. 7

Form 307 5M 10-34

PLEASE RETURN TO
LOS ANGELES COUNTY SURVEYOR
700 HALL OF RECORDS

NOTE: ANY ADDITIONS OR CHANGES ON THIS SHEET MUST BE MADE OR CIRCLED IN RED INK, WITH DATE AND NAME OF PERSON MAKING CHANGE

Do not extend notes this side of this line

Profile No.____ Notes Red.____ Platted____ Job No 637 Division No.____ L.B. 761 PG. 7
X-Sec. No.____ Date____ Date____ Date____ Survey of Glen Rio Dr. Unit #1 Tentative Map
Notes Chkd.____ Checked____ Survey by Brown & Notes Brown Date 3-11-37
Date____ Date____ Map No.____ Indexed C. Johnson

STATION	B. S.	H. I.	F. S	ELEV.			
B.M.	1st Rdg.	Diff.	2nd	3rd	Adj.		
"D-73"		69.025			69.021	See Pg. 6	
	+	5.406		5.255			
	T	74.431	+0.594	+0.597	+0.5965		
	-	4.810		4.658			
	T.P.	69.621			69.6200	Bf. Spk. in 4"x4" (Flush) in W. sidewalk	
	+	4.645		5.049			
	T	74.266	+0.185	+0.183	+0.184		
	-	4.460		4.866			
C2					800.	Fd. ?	
Fd. ?	T.P.	69.806			69.8040	Alameda St. + Arbutus St. - S.W. Cor.	
	+	4.866		3.828		Fd. Rivet in Lead 5. end C.R.	
	T	74.672	+0.092	+0.093	+0.0925		
	-	4.774		3.735			
					892.	Fd. B.M. "31-31" Elev. 69.973 LB 680 Pg. 221	
Fd. "31-31"		69.898			69.8965	Alameda St. + Arbutus St. - N.W. Cor	
	+	4.517		4.699	4.711	Spk. in Lead 8' W. of W. end C.R.	
	T	74.415	+0.287	+0.293	+0.294	+0.292	
	-	4.230		4.406	4.420		
C3					.183.	Fd. ?	
Fd ?	T.P.	70.185			70.1805	Alameda St. + Poplar St. - S.W. Cor.	
						Fd Rivet in Lead 2.5' S. of S. end C.R.	

Cont. Pg. 8

Form 307 5M 10-34

PLEASE RETURN TO
LOS ANGELES COUNTY SURVEYOR
700 HALL OF RECORDS

NOTE: ANY ADDITIONS OR CHANGES ON THIS SHEET MUST BE MADE OR CIRCLED IN RED INK, WITH DATE AND NAME OF PERSON MAKING CHANGE

Do not extend notes this side of this line

STATION	B.S.	H.I.	F.S.	ELEV.		
B.S.	1st [illegible]	[illegible]	[illegible]	3rd	Adj. El.	
C3				8	70.~~1885~~ .183	See Pg. 7.
Fd ? TP	70.185					
+	4.379		4.652			
π	74.564	+0.118	+0.116		+0.117	
−	4.261		4.536			Fd. ?
C4				9	70.~~3055~~ .300	Alameda St. + Elm St. − S.W. Cor
Fd. ? T.P.	70.303					Fd. Rivet in Lead 6' S. of S. end C.R.
+	4.648		4.437			
π	74.951	+0.115	+0.115		+0.115	
−	4.533		4.322			Fd. ?
C5				10	70.~~4205~~ .414	Alameda St. + Elm St. − N.W. Cor.
Fd. ? T.P.	70.418					Fd. Spk. in Lead 4' W. of W. end C.R.
+	4.890		4.536			
π	75.308	+0.287	+0.285		+0.286	
−	4.603		4.251			Fd. ?
C6				11	70.~~7065~~ .700	Alameda St. + Cedar St. − S.W. Cor.
Fd ? TP	70.705					Fd. Rivet in Lead 1' S. of S. end C.R.
+	4.860		4.613			
π	75.565	+0.067	+0.067		+0.067	
−	4.793		4.546			Set BM "D-74"
Set "D-74"	70.772			12	70.~~7735~~ .766	Alameda St. + Cedar St. − S.W. Cor.
						Set Bt. Spk. in Cb 15' W. of W. end C.R.

Cont Pg 9

L.B. 701 P.G. 8 Job. No. 6971 Division No. Notes Red Plotted Profile
Survey of Glen Ave 3D Unit #1 Section A Date Date No.
Survey by Brunty Notes Brunty Notes Chkd. Checked X-Sec.
Indexed C. Johnson Date 3-11-37 Date No.

Form 307 5M 10-34

PLEASE RETURN TO
LOS ANGELES COUNTY SURVEYOR
700 HALL OF RECORDS

NOTE: ANY ADDITIONS OR CHANGES ON THIS SHEET MUST BE MADE OR CIRCLED IN RED INK, WITH DATE AND NAME OF PERSON MAKING CHANGE

Do not extend notes this side of this line

Profile No.____ Notes Red.____ Platted____ Job No. 4771 Division No.____
X-Sec. No.____ Date____ Date____ Survey of Brea Area SD. Unit 2 Section B
Notes Chkd.____ Checked____ Survey by Brunty Notes Brunty Date 3-11-37
Date____ Date____ Map No.____ Index No.____ Job Note____

L.B. 761 PG. 9

STATION	B.S.	H.I.	F.S	ELEV.		
B.M.	1st Run	Diff.	2nd	3rd	Adj.	
B.M. "D 74"		70.772			12 70.~~7785~~ 766	See Pg. 8
	+	4.134		4.192		
	⊼	74.906	+0.159	+0.156	+0.1575	
	−	3.975		4.036		
C7					13 70.~~9840~~ 922.	(Fd. ?
Fd. ?	T.P.	70.931				Alameda St. + Maple St. - S.W. Cor.
	+	4.184		4.150		Fd. Spk. in CR. - 6'S of S. end CR.
	⊼	75.115	+0.048	+0.047	+0.0475	
	−	4.136		4.103		
C8					14 70.9785 970.	(Fd. ?
Fd. ?	T.P.	70.979				Alameda St. + Maple St. - N.W. Cor.
	+	4.160		4.226		Fd. Spk. in Lead 4' W. of W. end C.R.
	⊼	75.139	+0.167	+0.164	+0.1655	
	−	3.993		4.062		
C9					15 71.~~1440~~ 134.	(Fd. ?
Fd. ?	T.P.	71.146				Alameda St. + Spruce St. - S.W. Cor.
	+	4.960		5.020		Fd. Spk. in CR. - 3'S of S. end C.R.
	⊼	76.106	+0.507	+0.503	+0.505	
	−	4.453		4.517		
					16 71.~~6490~~ 648.	(Fd. E.M. 31-34 El. 71.643 L.B. 630, p. 211
Fd. 31-34		71.653				Alameda St. + Rosecrans Ave. N.W. Cor.
						8" Spk. W. of CL. Alameda 1.10' N.E. Rosecrans

Cont Pg. 10

Form 307 5M 10-34

PLEASE RETURN TO
LOS ANGELES COUNTY SURVEYOR
700 HALL OF RECORDS

NOTE: ANY ADDITIONS OR CHANGES ON THIS SHEET MUST BE MADE OR CIRCLED IN RED INK, WITH DATE AND NAME OF PERSON MAKING CHANGE

Do not extend notes this side of this line

L.B. 701 P.G. 10 | Job. No 6271 | Division No. | Notes Red | Plotted | Profile
Survey of Glen Ave. DS. Unit #1, Section A | Date | Date | No.
Survey by Brunty | Notes Brunty | Notes Chkd. | Checked | X-Sec.
Indexed by C. Johnson | Date 3-11-37 | Date | Date | No.

STATION	B.S.	H.I.	F.S.	ELEV.	
					[illegible]
"31-34	71.653			16 .648	
"31-~~33~~				71.~~649~~0	See Pg. 9
+	4.935		4.830		
Π	76.588	-0.021	-0.019	-0.020	
✓ -	4.956		4.849		
				17 .618	Set B.M. "D-75"
Set "D-75"	71.632			71.~~629~~0	Rosecrans Ave + Tamarind St. S.W. Cor.
					Rd Bt. Spk. in Cb. 5' W. of W. end C.R.
+	3.965		3.800		
Π	75.597	-0.247	-0.250	-0.2485	
-	4.212		4.050		✓
				18 .369	(Fd. B.M. "31-20" El.= 71.369 LB. 678 Pg. 79
Fd. "31-20	71.385			71.~~380~~5	Willowbrook Ave. + Rosecrans Ave. - S.E. Cor.
					(Wire Nail + Lead. E. end C.R.
*	*	*	*	*	* * *
					(B.M. "D-72" El.=67.99 Pg. 6
B.M. "D-72"	67.99			67.995	Palmer Ave + Tamarind St. - N.E. Cor.
+	5.116		5.007		(Bt. Spk. in Cb. 11' N. of N. end C.R.
Π		-0.032	-0.030	-0.031	
✓ -	5.145		5.037		(Fd. ?
Fd. ? CL				67.964	Palmer Ave. + Tamarind St. - N.E. Cor.
					(Fd. Spk. in Cb. 3' N. of N. end C.R.
*	*	*	*	*	* * *

Profile No.	Notes Red.	Plotted	Job No. 6791	Division No.	F. B. 701 Pg. 11
	Date	Date	Survey of Glen Ave D.S. Unit #1 Section A		
X-Sec. No.	Notes Chkd.	Checked	Survey by Brunty	Notes [illegible]	Date 3-22-37
	Date	Date	Map No.	Indexed C. Johns	Date

BENCH MARK CIRCUIT

GLEN AVE DRAINAGE SYSTEM

UNIT #1 SECTION "A"

J.N. 6791

C.F. Brunty - Chief

H.M. Smith - T

J.L. Willey - Red

M.A. Van Doren - Red

ACACIA ST. BRANCH

ARANBE AVE. BRANCH

School St., Acacia St & Rosecrans Ave from Willowbrook Ave. to Willowbrook Ave.

ELEV.

RECEIVED WIG MAR 24 1937

PROGRESSED " 3-31-37

BOOK INDEXED W.I.G. 3-31-37

F. S.

MAP INDEXED " 3-24-37

RECORD INDEXED W.I.G. 3-31-37

CARD INDEXED " "

H. I.

REDUCED LCM

CHECKED W.I.G. 3-24-37

B. M.s ADJUSTED LCM

B. M.s LISTED W.I.G. 3-24-37

B. S.

STATION

NOTE: ANY ADDITIONS OR CHANGES ON THIS SHEET MUST BE MADE OR CIRCLED IN RED INK, WITH DATE AND NAME OF PERSON MAKING CHANGE

Do not extend notes this side of this line

PLEASE RETURN TO LOS ANGELES COUNTY SURVEYOR 700 HALL OF RECORDS

Form 307 5M 11-35

Form 307 5M 11-35

PLEASE RETURN TO
LOS ANGELES COUNTY SURVEYOR
700 HALL OF RECORDS

NOTE: ANY ADDITIONS OR CHANGES ON THIS SHEET MUST BE MADE OR CIRCLED IN RED INK, WITH DATE AND NAME OF PERSON MAKING CHANGE

Do not extend notes this side of this line

F. B. 710/Pg. 13 | Job No. 4711 | Division No. D-5 | Profile No. | Notes Red. | Plotted Date | X-Sec. No. | Survey of Bruce Rd. | Survey by C. Johnson | Notes Bruce Rd. | Date 5-22-61 | Notes Chkd. | Checked Date | Indexed | Date

STATION	B. S.	H. I.	F. S.	ELEV.	Adj. El.	
B.M.	1st Run	Diff.	2nd	3rd		
B.M. 31-17	63.516				68.516	Fd. B.M. 31-17 El. 68.516 in M.B. 315 Pg 65 Intersection Rd. + Palma + Ave. 2 E. of Cor. Wire Nail + Lead 2 E. of Sta.
+	4.193		6.217	6.271		
∓	71.719	+0.054	+0.282	+0.289	+0.290	
−	5.907		5.782			
B.M. C10	65.857				68.866	Fd. B.M. C10 Set Nail & Tag in Top of Curb 5' W. of Cor. Fd. Spike in Sb. 5' S. of E. end of R.
+	4.635		4.272			
∓	75.442	+0.461	0.128		+0.462	
−	4.771		4.150			
M 31 D-6	69.283			2	69.268	Fd. B.M. "D-6" in S.W. Cor. Sta. 1.B. 68 Pg. 231 School St. + Calle Sta. - N.E. Cor. + 10 curb MCR.
+	4.507		4.521			
∓	73.775	-0.015	-0.01		-0.009	
−	4.515		4.536			
Set B.M. "D-6A"	69.260			3	69.259	Set B.M. "D-6A" School St. + Calle Sta. - N.W. Cor.
+	5.261		5.077			
∓	74.521	+0.964	+0.968		+0.967	Fd. Sdk. in Ca. 2' N. of N. end CR. Note - B.M. "D-7" Gone
−	4.295		4.107			Set B.M. "D-7A"
Set B.M. "D-7A"	70.226			4	70.226	School St. + Acacia St. - N.W. Cor. Fd. Sdk. in CL. 3' N. of N. end CR.

Sh. 2 Pg. 13

Form 307 5M 10-34

PLEASE RETURN TO
LOS ANGELES COUNTY SURVEYOR
700 HALL OF RECORDS

NOTE: ANY ADDITIONS OR CHANGES ON THIS SHEET MUST BE MADE OR CIRCLED IN RED INK, WITH DATE AND NAME OF PERSON MAKING CHANGE

Do not extend notes this side of this line

Profile No.____ Notes Red.____ Platted____ Job No. 1437 Division No. 5 L.B. 771 Pg. 13
X-Sec. No.____ Date____ Date____ Survey of Glen Alan T.S. Unit #1 Section 4
Notes Chkd.____ Checked____ Survey by Brumby Notes by [illegible]
Date____ Date____ Map No.____ Date____

STATION	B. S.	H. I.	F. S	ELEV.			
B.M.	1st. Run	Diff.	2nd	3rd	Adj.		
B.M. "D-7A"	70.226						See Pg. 12.
	+ 4.553			4.569			
	= 74.809	+0.030	+0.028		+0.029		
	- 4.553			4.541			Set B.M. "D-76"
Set "D-76"	70.256				5	70.285	Acacia St. + Elm Ave - N. W. Cor.
	+ 5.012			4.902			Fd. Spk. in C.L. 3' N. of N. end C.E.
	= 75.268	+0.078	+0.081			+0.080	
	- 4.714			4.821			Set B.M. "D-77"
Set "D-77"	70.554				6	70.335	Acacia St. + Alabama St. - N.W. Co.
	+ 4.578			4.660			Fd. Spk. in C.L. 2' N. of N. end C.E.
	= 74.912	-0.007	-0.006			-0.008	
	- 4.585			4.668			Set B.M. "D-78"
Set "D-78"	70.327				7	70.327	Acacia St. + Poplar St. - N.W. Cor.
	+ 4.415			4.552			Fd. Spk. in C.L. 4.5' N. of N. end C.E.
	= 74.742	+0.186	+0.186			+0.186	Note - B.M. "D-32" Gone
	- 4.229			4.368			Set B.M. "D-32A"
Set "D-32A"	70.513				8	70.503	Acacia St. + Elm St. - N.W.C.
							Fd. Spk. in C.L. N. of N. end C.E.

Cont. Pg. 14

Form 307 5M 10-34

PLEASE RETURN TO
LOS ANGELES COUNTY SURVEYOR
700 HALL OF RECORDS

NOTE: ANY ADDITIONS OR CHANGES ON THIS SHEET MUST BE MADE OR CIRCLED IN RED INK, WITH DATE AND NAME OF PERSON MAKING CHANGE

Do not extend notes this side of this line

L.B. 701 P.G. 14 | Job. No. 6371 | Division No. | Notes Red | Plotted | Profile
Survey of Glen Ave DS Unit #1 Section 4 | Date | No.
Survey by Brunt / Notes Brunt | Notes Chkd. | Checked | X-Sec.
Indexed C. Johnson Date 3-22-37 | Date | Date | No.

STATION	B. S.	H. I.	F. S	ELEV.			
B. M.	1st Run	Diff.	2nd	3rd	Adj. El.		
"D-32A"	70.513				70.503	See Pg. 13	
+	4.528		4.463				
π	75.041	+0.113	+0.113		+0.113		
-	4.415		4.370		15	Set B.M. "D-79"	
Set "D-79"	70.626				70.626	Acacia St. + Cedar St. ; N.W. Cor.	
+	4.548		4.527			Fd. Spk. in Cb. 4' W. of W. end C.R.	
π	75.174	+0.159	+0.190		+0.190		
-	4.359		4.339		04	Fd. " B.M. C11	
B.M. C11 T.P.	70.815				70.816	Acacia St. (N. Side) 385' E. of Cedar St.	
+	4.621		4.577			Spk. in Cb. Front of Ho. # 911	
π	75.436	+0.088	+0.089		+0.089		
-	4.533		4.456		891	Set B.M. "D-80"	
Set "D-80"	70.903				70.905	Acacia St. to South + Rosecrans Ave S.W. Cor.	
+	5.357		5.246	5.256		Fd. Bt. Spk. in Cb. 5. of S. end C.R.	
π	76.260	+4.440	+0.445	+0.445	+0.445		
-	4.912		4.801	4.822	35	Fd. B.M. "31-33 E.V. 71.34 L.B. 820 P 275	
Fd. "31-33"	71.348				71.350	Acacia St. to North + Rosecrans Ave N.W. Cor.	
						+ " in Cb. 7' W. of W. end C.R.	

Cont. Pg. 15

Form 307 5M 10-34

PLEASE RETURN TO
LOS ANGELES COUNTY SURVEYOR
700 HALL OF RECORDS

NOTE: ANY ADDITIONS OR CHANGES ON THIS SHEET MUST BE MADE OR CIRCLED IN RED INK, WITH DATE AND NAME OF PERSON MAKING CHANGE

Do not extend notes this side of this line

STATION	B.S.	H.I.	F.S	ELEV.			
B.M.		1st Run	Diff.	2nd	3rd	Adj. El.	
B.M. "31-33"		71.343					See Pg. 14
	+	~~4.873~~		5.291	5.270		
	π	~~76.216~~	~~+0.222~~	+0.226	+0.226	+0.226	
	−	~~4.651~~		5.065	5.044		Set B.M. "D-81"
Set "D-81"		71.565			13	71.5~~76~~ 60	Acacia St. to North + Rosecrans Ave N.W. Cor.
	+	4.033		4.903			Fd. Spk. in Cb. 3' N. of N. end C.R.
	π	75.598	+0.043	+0.039		+0.042	
	−	3.990		4.864			Set B.M. "D-82"
Set "D-82"		71.608			14	71.~~617~~ .600	Rosecrans Ave + Culver St. N.W. Cor.
	+	4.446		4.587			Fd. Spk. in Cb. 1' W. of W. end C.R.
	π	76.054	−0.333	−0.335		−0.334	
	−	4.779		4.922			
	T.P.	71.275			15	71.2~~83~~ 64	Bt. Spk. 2' S. of N. Cb. Rosecrans Opp. bt. #110
	+	5.816		5.852			
	π	77.091	+1.166	+1.163		+1.164	
	−	4.650		4.689			Fd. B.M. "D-31" El. ~~72.450~~ L.B. 820 Pg. 247
Fd. "D-31"		72.441			16	72.~~447~~ 27	Willowbrook Ave (W Side) + Rosecrans Ave (N.E. Cor.)
							Bt. Spk. E. Cb. Willowbrook 695 N. ℄ Rosecrans

Cont. Pg. 16

Profile No. ____ Notes Red. ____ Platted ____ Job No. 6771 Division No. ____ L.B. 701 Pg. 15
X-Sec. No. ____ Date ____ Date ____ Survey of Clem Ave DS Unit #1 Section A
Notes Chkd. ____ Checked ____ Survey by Brunty Notes Brunty Date 3-22-37
Date ____ Date ____ Map No. ____ Indexed ____ Date ____

Form 307 5M 10-34

PLEASE RETURN TO
LOS ANGELES COUNTY SURVEYOR
700 HALL OF RECORDS

NOTE: ANY ADDITIONS OR CHANGES ON THIS SHEET MUST BE MADE OR CIRCLED IN RED INK, WITH DATE AND NAME OF PERSON MAKING CHANGE

Do not extend notes this side of this line

STATION	B. S.	H. I.	F. S	ELEV.		
B.M.	1st Run	Diff.	2nd	3rd	Adj. El.	
BM. "D-31"	72.441				72.447	See Pg. 15
+	4.484		4.596			
π	76.925	+0.727	+ 0.726		+0.72~~7~~6	
−	3.757		3.870			Fd. B.M. 31-21 El. 73.152 LB 678 Pg. 85
Fd. "31-21"	73.168				73.~~173~~ 152	~~Willowbrook Ave (E.S.Ave)~~ Mona Blvd. + Rosecrans Ave
+	2.947		2.970			Bt. Sph. in W. Cb. ~~[illegible]~~ Mona Blvd. 100' N.E. Rosecrans
π	76.115	−1.778	− 1.778		−1.778	[illegible] PP # 23631R
−	4.725		4.748			Fd. B.M. 31-20" El. 71.369 LB. 678 Pg 79
Fd. "31-20"	71.390				71.~~395~~ 369	Willowbrook Ave + Rosecrans Ave - SE Cor
						Wire Nail in Lead 1st E of E. [illegible]

L.B. 701 P.G. 16 Job. No. 6971 Division No. ____ Notes Red ____ Plotted ____ Profile ____
Survey of Glen Ave DS Unit #1 Section A Date ____ Date ____ No. ____
Survey by Brunty Notes Brunty Notes Chkd. ____ Checked ____ X-Sec. ____
Indexed C. Johnson Date 3-22-37 Date ____ Date ____ No. ____

Profile No.	Notes Red.	Plotted	Job No. 6971	Division No.	F. B. 761	Pg. 17
	Date	Date	Survey of Glen Ave. D.S. Unit #1 Section A			
X-Sec. No.	Notes Chkd.	Checked	Survey by [illegible]	Notes [illegible]	Date 3-23-37	
	Date	Date	Map No.	Indexed A. C. Johnson	Date	

BENCH MARK CIRCUIT

GLEN AVE DRAINAGE SYSTEM

UNIT #1 SECTION A

J.N. 6971

[illegible]

[illegible]

[illegible]

[illegible]

SCHOOL STREET BRANCH

School St., Oleander St. & Palmer Ave.
From Acacia St. to Acacia St.

ELEV.

RECEIVED WIG MAR 24 1937

PROGRESSED " 3-31-37

F. S.

BOOK INDEXED " "

MAP INDEXED " 3-24-37

RECORD INDEXED W.I.G. 3-31-37

H. I.

CARD INDEXED " "

REDUCED LCM

CHECKED W.I.G. 3-25-37

B. S.

B. M.s ADJUSTED LCM

B. M.s LISTED W.I.G. 3-24-37

STATION

NOTE: ANY ADDITIONS OR CHANGES ON THIS SHEET MUST BE MADE OR CIRCLED IN RED INK, WITH DATE AND NAME OF PERSON MAKING CHANGE

Do not extend notes this side of this line

PLEASE RETURN TO
LOS ANGELES COUNTY SURVEYOR
700 HALL OF RECORDS

Form 307 5M 11-35

Form 307 5M 11-35

PLEASE RETURN TO
LOS ANGELES COUNTY SURVEYOR
700 HALL OF RECORDS

NOTE: ANY ADDITIONS OR CHANGES ON THIS SHEET MUST BE MADE OR CIRCLED IN RED INK, WITH DATE AND NAME OF PERSON MAKING CHANGE

Do not extend notes this side of this line

STATION	B. S.	H. I.	F. S.	ELEV.		
B.M.	1ST Run	Diff.	2ND	3RD	Adj. El.	
						[illegible] El. = 70.221 - F.B. 701 Pg. 12
B.M. "D-7A"	70.226				70.221	School St. + Acacia St. - N.W. Cor.
+	4.825		4.695	[illegible]		Spk. in Cb. 3' N. of N. end C.R.
⊼	75.051	+0.003	0.000	[illegible]	0.000	
−	4.822		4.695	[illegible]		
T.P.	70.229				70.221	Spk. in Pvt. 2' N. of S. Cb.
+	5.197		4.916			
⊼	75.426	+0.230	+0.227		+0.229	Note - B.M. "D-8" Gone
−	4.967		4.[illegible]			
Set "D-8A"	70.459				70.~~450~~ 46	Set B.M. "D-8A"
+	4.549		4.527			School St. + Oleander St. - S.W. Cor.
⊼	75.008	+0.106	+0.107		+0.106	Fd. Spk. in Cb. 4' S. of S. end C.R.
−	4.443		4.420			
Set "D-83"	70.565				70.~~556~~ 50	Set B.M. "D-83"
+	4.583		4.638			Oleander St. + [illegible] Ave - N.E. Cor.
⊼	75.148	-0.159	-0.162		-0.158	Set Bt. Spk. in Cb. 5' E. of E. end C.R.
−	4.742		4.800			
T.P.	70.406				70.~~398~~ 90	High Spot in S. Cb. at Cor. of Dr.

Cont. Pg. 19

F. B. 701 Pg. 18 | Job No. [illegible] | Division No. [illegible] | Notes Red. | Plotted | Profile No. | X-Sec. No.
Survey of [illegible] | Date | Date | Date | Date
Survey by [illegible] | Notes [illegible] | Notes Chkd. | Checked | Date
Indexed A. C. Johnson | Date [illegible] | Date | Date

Form 307 5M 10-34

PLEASE RETURN TO
LOS ANGELES COUNTY SURVEYOR
700 HALL OF RECORDS

NOTE: ANY ADDITIONS OR CHANGES ON THIS SHEET MUST BE MADE OR CIRCLED IN RED INK, WITH DATE AND NAME OF PERSON MAKING CHANGE

Do not extend notes this side of this line

STATION	B. S.	H. I.	F. S	ELEV.			
B.M.		1st Run	Diff.	2nd	3rd	Adj. El.	
	T.P.	70.406				70.398	See Pg. 18
	+	4.651		4.596			
	π	75.057	-0.139	-0.139		-0.139	
	−	4.790		4.735			70.249
Fd. "D-76"		70.267				70.259	Fd. B.M. "D-76" El. F.B. 701 Pg. 13 Acacia St. + Palmer Ave. N.W. Cor. Sph. in Ob. 8' N. of N. end C.B.

Profile No. ____ Notes Red. ____ Platted ____ Job No. 1971 Division No. ____ L.B. 701 Pg. 19
X-Sec. No. ____ Date ____ Date ____ Survey of Clear Ave D.S. Unit #1 Section A
Notes Chkd. ____ Checked ____ Survey by Brunty Notes Brunty Date 3-23-37
Date ____ Date ____ Map No. ____ Indexed A. C. Johnson Date ____

L.B. 701 P.G. 20 Job. No. 6971 Division No. ____ Notes Red ____ Plotted ____ Profile

Survey of ____ Date ____ Date ____ No. ____

Survey by ____ Notes ____ Notes Chkd. ____ Checked ____ X-Sec.

Indexed A. C. Johnson Date ____ Date ____ Date ____ No. ____

Form 307 5M 10-34

PLEASE RETURN TO
LOS ANGELES COUNTY SURVEYOR
700 HALL OF RECORDS

NOTE: ANY ADDITIONS OR CHANGES ON THIS SHEET MUST BE MADE OR CIRCLED IN RED INK, WITH DATE AND NAME OF PERSON MAKING CHANGE

Do not extend notes this side of this line

STATION	B.S.	H.I.	F.S.	ELEV.
B.M.	1st Bm	Diff.	2nd	3rd Adj. El.

Profile	Notes Red.	Plotted	Job No. 6971	Division No.	F. B. 701 Pg. 21
No.	Date	Date	Survey of Glen Ave DS, Unit #1 Section A		
X-Sec.	Notes Chkd.	Checked	Survey by	Notes	Date
No.	Date	Date	Map No.	Indexed C. Johns	Date

BENCH MARK CIRCUIT

GLEN AVE DRAINAGE SYSTEM

UNIT #1 SECTION A

J.N 6971

ARANBE AVE. BRANCH.- ROSECRANS AVE.

WEST BRANCH.- Acacia St., Pear St., Aranbe Ave. Rosecrans Ave.- from Rosecrans Ave. to Acacia St.

CE Branch - Chief

HM Sec - T

[illegible]

MAP [illegible]

RECEIVED W.I.G. MAR 2 9 1937

PROGRESSED " 3-31-37

BOOK INDEXED " "

MAP INDEXED " 4-1-37

RECORD INDEXED W.I.G. 3-31-37

CARD INDEXED " "

REDUCED W.I.G. MAR 31 1937

CHECKED LCM MAR 31 1937

B. M.s ADJUSTED W.I.G. 3-31-37

B. M.s LISTED " 4-1-37

RECEIVED MAR 29 1937

REDUCED

CHECKED

GRADE SHEET MADE

GRD. SHT. CHECKED

COPIES SENT OUT BY

ELEV.

F. S.

H. I.

B. S.

STATION

NOTE: ANY ADDITIONS OR CHANGES ON THIS SHEET MUST BE MADE OR CIRCLED IN RED INK, WITH DATE AND NAME OF PERSON MAKING CHANGE

Do not extend notes this side of this line

PLEASE RETURN TO LOS ANGELES COUNTY SURVEYOR 700 HALL OF RECORDS

Form 307 5M 11-35

Form 307 5M 11-35

PLEASE RETURN TO
LOS ANGELES COUNTY SURVEYOR
700 HALL OF RECORDS

NOTE: ANY ADDITIONS OR CHANGES ON THIS SHEET MUST BE MADE OR CIRCLED IN RED INK, WITH DATE AND NAME OF PERSON MAKING CHANGE

Do not extend notes this side of this line

STATION	B. S.	H. I.	F. S.	ELEV.		
B.M.	1ST Run	Diff.	2ND	3RD	Adj. El.	
[illegible]	71.56[illegible]				71.560	[illegible] 71.560 [illegible]
+	[illegible]		+5.3[illegible]			[illegible]
T	77.[illegible]99	+0.292	+[illegible]		+0.293	[illegible]
−	[illegible]		−[illegible]			
T.P.	71.[illegible]				71.853	[illegible] of W. Cb.
+	5.758		+[illegible]303			
T	7[illegible]	+1.242	+[illegible]		+1.242	
−	4.[illegible]		−4.0[illegible]			[illegible]
Set "D-34"	7[illegible]				73.095	[illegible]
+	[illegible]		+4.699			[illegible]
T	78.275	−0.3[illegible]	−0.3[illegible]		−0.305	
−	[illegible].477		−5.0[illegible]			
T.P.	72.79[illegible]				72.790	Rock 6' E. of W. Cb.
+	5.732		+[illegible]			
T	73.52[illegible]	+0.535	[illegible]		+0.535	
−	5.197		−[illegible]			
T.P.	73.331				73.325	Rock 3½ W. of E. Cb.

Cont Pg. 23

F. B. 701 Pg. 22 Job No. 6971 Division No. Notes Red. Plotted Profile No.
Survey of Glen [illegible] Section [illegible] Date Date X-Sec.
Survey by Bruney Notes [illegible] Notes Chkd. Checked No.
Indexed A. C. Johnson Date 3-23-37 Date Date

Form 307 5M 10-34

PLEASE RETURN TO
LOS ANGELES COUNTY SURVEYOR
700 HALL OF RECORDS

NOTE: ANY ADDITIONS OR CHANGES ON THIS SHEET MUST BE MADE OR CIRCLED IN RED INK, WITH DATE AND NAME OF PERSON MAKING CHANGE

Do not extend notes this side of this line

Profile No. ____ X-Sec. No. ____ Notes Red. ____ Date ____ Notes Chkd. ____ Date ____ Platted ____ Date ____ Checked ____ Date ____ Job No. 4277 Division No. D5 Survey of Elgin Line Survey by Brown & Caldwell Notes by C. Johnson Date 3-23-37 L.B. 1111 Pg. 22

STATION	B. S.	H. I.	F. S	ELEV.				
	Back	1st Rup	Diff.	2nd	3rd	Adj.		
	T.P.	73.331				73.325	See Pg 22	
	+	5.246		+4.876				
	=	78.577	+0.647	+0.650		+0.650		
	-	4.597		-4.226				
Set "D-85"		73.980				73.975	Set B.M. "D-85" (Pear St.) Acacia St. + Winona Ave - S. E. Cor. Fd Spk. in Cb. 1' S. of S. end C.R.	
	+	4.287		+4.656	+4.764			
	=	78.267	-0.465	-0.470	-0.468	-0.468		
	-	4.752		+5.126	-5.233		Set B.M. "D-86" Pear St. + Alexander St. N.E. Cor. Set Et. Spk. in Cb. 5' E. of E. end C.R.	
Set "D-86"		73.515				73.509		
	+	4.527		+4.934				
	=	78.342	+0.277	+0.277		+0.277		
	-	4.550		-4.657				
	T.P.	73.792				73.784	Spk. in Exp. joint & Pvt. Front of No. 417	
	+	5.153		+5.097				
	=	78.945	+0.321	+0.323		+0.322		
	-	4.832		-4.774				
	T.P.	74.113				74.106	Spk. in Exp. joint & Pvt. Front of No. 435	

Cont. Rup 2nd

Form 307 5M 10-34

PLEASE RETURN TO
LOS ANGELES COUNTY SURVEYOR
700 HALL OF RECORDS

NOTE: ANY ADDITIONS OR CHANGES ON THIS SHEET MUST BE MADE OR CIRCLED IN RED INK, WITH DATE AND NAME OF PERSON MAKING CHANGE

Do not extend notes this side of this line

STATION	B.S.	H.I.	F.S.	ELEV.		
B.M.	1st Run	Diff.	2nd	3rd	Adj. El.	
T.P.	74.113			8	74.106	See Pg. 23
+	5.364		5.3[illegible]			
π	79.477	+0.503	+0.501		+0.502	
−	4.861		4.86[illegible]	9		Set B.M. "D-87"
Set "D-87"	74.616				74.~~608~~ .612	Pear St. + Aranbe Ave - S.W. Cor.
+	5.011		4.476			Fd. Spk. in Cb. 5' S. of S. end C.R.
π	79.627	-0.209	-0.212		-0.211	
−	5.220		4.68[illegible]	10		Set B.M. "D-88"
Set "D-88"	74.407				74.~~397~~ .401	Aranbe Ave. + Peach St. - S.E. Cor.
+	4.941		4.9[illegible]			Set Bt. Spk. in Cb. 5' E. of E. end C.R.
π	79.348	-0.214	-0.21[illegible]		-0.215	
−	5.155		5.149	11		Set B.M. "D-89"
Set "D-89"	74.193				74.18~~2~~6	Aranbe Ave + Cressey St. - S.W. Cor.
+	5.035		5.067			Fd Spk. in Cb 5' S. of S. end C.R.
π	79.228	-0.122	-0.122		-0.122	
−	5.157		5.189	12		Set B.M. "D-90"
Set "D-90"	74.071				74.06~~0~~5	Aranbe Ave. + Plum St. - N.E. Cor.
						Set Bt. Spk. in Cb. 4' N. of N. end C.R.

Cont. Pg. 25

L.B. 701 P.G. 24 Job. No. 6771 Division No. Notes Red Plotted Profile
Survey of Glen Ave D.S. Unit #1 Section A Date Date No.
Survey by Brunty Notes Brunty Notes Chkd. Checked X-Sec.
Indexed C. Johnson Date 3-23-37 Date No.

Form 307 5M 10-34

PLEASE RETURN TO
LOS ANGELES COUNTY SURVEYOR
700 HALL OF RECORDS

NOTE: ANY ADDITIONS OR CHANGES ON THIS SHEET MUST BE MADE OR CIRCLED IN RED INK, WITH DATE AND NAME OF PERSON MAKING CHANGE

Do not extend notes this side of this line

Profile No.____ Notes Red.____ Platted____ Job No.____ Division No.____ L.B. 7641 PG. 25
X-Sec. No.____ Notes Chkd.____ Checked____ Survey of Glendale 25 Hts. #31 Tract 2 R
Date____ Date____ Date____ Survey by Brown & Notes by C. Johns Date____
Date____ Date____ Date____ Map No.____ Indexed____

STATION	B. S.	H. I.	F. S	ELEV.		
B.M.	1st Run	Diff.	2nd	3rd	Adj. El.	
B.M. "D-90"	74.071			12	74.068	See Pg. 24
+	4.503		4.512			
π	78.574	-0.145	0.148		-0.146	
-	4.648		4.660			(Set B.M. "D-91"
Set "D-91"	73.926			13	73.919	Arambe Ave & Cherry St. - N.W. Cor.
+	[illegible]		4.393			Fd. Spk. in Cb. 4' N. of N. end C.R.
π	78.324	-0.147	-0.149		-0.148	
-	5.215		4.542			This B.M. reported gone 12/30/38 | See B.M. D30A F.B. 701 p. 180
Fd. "D-30"	73.779			14	73.771	Fd. B.M. "D-30" E. 1.73 ft. S. & 1.8 E. 20 ft. ±
+	4.283		4.237			Arambe Ave 50' N. of E. Rosemont Ave
π	78.062	-0.401	-0.403		-0.402	Brass screw in lead in W. Cb.
-	4.684		4.640			Note - B.M. 31-35" Gone
T.P.	73.378			15	73.369	Rock in Wall 1.3 S. of F.P.
+	4.823		4.804			
π	78.201	-0.912	-0.911		-0.912	
-	5.735		5.715			(Set B.M. "D-92"
Set D-92	72.466			16	72.458	Rosemont Ave & Year Oleander St. - S.W. Cor.
						Fd. Wire Spk. in lead W. of & W. end C.R.

Cont. Pg. 26

Form 307 5M 10-34

PLEASE RETURN TO
LOS ANGELES COUNTY SURVEYOR
700 HALL OF RECORDS

NOTE: ANY ADDITIONS OR CHANGES ON THIS SHEET MUST BE MADE OR CIRCLED IN RED INK, WITH DATE AND NAME OF PERSON MAKING CHANGE

Do not extend notes this side of this line

STATION	B. S.	H. I.	F. S	ELEV.		
B.M.	1st Run	Diff.	2nd	3rd	Adj. El.	
BM D-92	72.4~~4~~6			16	72.45~~2~~8	See Pg. 25
+	4.930		4.488			
π	77.3~~7~~9 6	-1.180	-1.182		-1.181	
−	6.110		5.67[illegible]			
T.P.	71.2~~8~~6			17	71.271	Bt. Spk. in S. gutter
+	4.809		4.8[illegible]			
π	76.0~~7~~9 5	+0.282	+0.28[illegible]		+0.282	
−	4.527		4.5[illegible]			
Fd. B.M. D-81	71.5~~4~~6 8			18	71.~~553~~ .560	Fd. B.M. D-81 El. 71.560 F.B. 701 Pg. 15 [illegible] St. to N. + Rosecrans Ave. N.W. Cor. Spk. in Cb. 3 N. of N. end C.R.

L.B. 701 P.G. 26 Job. No. 6971 Division No. ____ Notes Red ____ Plotted ____ Profile ____
Survey of Glen Ave DS Unit #1 Section A Date ____ Date ____ No. ____
Survey by Brunty Notes Brunty Notes Chkd. ____ Checked ____ X-Sec. ____
Indexed A. C. Johnson Date 3-23-37 Date ____ Date ____ No. ____

Profile No.	Notes Red.	Plotted	Job No. 6[illegible]	Division No.	F. B. [illegible]	PG. [illegible]
	Date	Date	Survey of [illegible]			
X-Sec. No.	Notes Chkd.	Checked	Survey by [illegible]	Notes [illegible]	Date [illegible]	
	Date	Date	Map No.	Indexed S. Johnson	Date	

BENCH [illegible]

GLEN [illegible]

[illegible]

[illegible]

Note - Third run made 4-14-37

[illegible]

[illegible]

J L Wiley [illegible]

ARANBE AVE. BRANCH, STOCKWELL ST. BRANCH, GLEN AVE. TRUNK

Aranbe Ave., Stockwell St., Mona Blvd. & Oris St. From Pear St. to Oris St. to Alameda St.

ELEV.	RECEIVED W.I.G. MAR 29 1937
	PROGRESSED " 3-31-37
	BOOK INDEXED " "
F. S.	MAP INDEXED " 4-16-37
	RECORD INDEXED W.I.G. 3-31-37
H. I.	CARD INDEXED " "
	REDUCED W.I.G. MAR 31 1937
	CHECKED L.C.M. 4-16-37
	B. Ms ADJUSTED W.I.G. MAR 31 1937
B. S.	B. Ms LISTED " 4-16-37
STATION	

NOTE: ANY ADDITIONS OR CHANGES ON THIS SHEET MUST BE MADE OR CIRCLED IN RED INK, WITH DATE AND NAME OF PERSON MAKING CHANGE

Do not extend notes this side of this line

PLEASE RETURN TO LOS ANGELES COUNTY SURVEYOR 700 HALL OF RECORDS

Form 307 5M 11-35

Form 307 5M 11-35

PLEASE RETURN TO
LOS ANGELES COUNTY SURVEYOR
700 HALL OF RECORDS

NOTE: ANY ADDITIONS OR CHANGES ON THIS SHEET MUST BE MADE OR CIRCLED IN RED INK, WITH DATE AND NAME OF PERSON MAKING CHANGE

Do not extend notes this side of this line

F. B. 771 Pg. 28 | Job No. [illegible] | Division No. [illegible] | Profile No. | Plotted Date | Notes Red. Date | X-Sec. No. | Checked Date | Notes Chkd. Date

Survey of Arambe Ave. | Notes Rev. 1-27

Survey by A. C. Jones | Date 3-25-37

Indexed

STATION	B. S.	H. I.	F. S.	ELEV.		
B.M.	1ST Run	Diff.	2ND	3RD 4-14-37	Adj. El.	
					74.612	74.612 Pg. 791 Pg. 21
BM "D-87"	7.11.6				74.612	[illegible]
+	4.703		[illegible]	45.73		[illegible]
↑	7.13.54	[illegible] 6	+0.256	+0.256	+0.256	"20 C.I. 611 - Conc.
-	4.52		[illegible]	4.5		
Set "D-93"	7.11.81				74.868	Set B.M. "D-93" Arambe Ave + Otis St. - S.E. Cor.
+	[illegible]		4.63	4.81		Set Bt. Spk. [illegible] E. of Hand Cr.
↑	79.75	+0.373	[illegible]	+0.373	+0.373	
-	4.75		4.3	4.40		
Set "D-94"	75.24				75.24	Set B.M. "D-94" Arambe Ave + Bliss St. - S.E. Cor.
+	4.76		[illegible]	[illegible]		Set Bt. Spk. in Cb. 10 E. of E. [illegible] Cor.
↑	[illegible]	+0.337	[illegible]	[illegible]	+0.337	
-	4.107		[illegible]	[illegible]		
Set "D-95"	[illegible]				75.578	Set B.M. "D-95" Arambe Ave + Hatchway St. N.W. Cor.
+	4.90		4.911	4.9		Set Bt. Spk. in Cb. 11' W. of Hand Cr.
↑	[illegible]	+0.332	[illegible]	[illegible]	+0.330	
-	4.570		4.53	[illegible]		
Set "D-96"	[illegible]				75.908	Set B.M. "D-96" Arambe Ave + Pine St. - S.E. [illegible] Set Bt. Spk. in Cb. 9 E. of E. and Cr.

Cont. Pg. 29

Form 307 5M 10-34

PLEASE RETURN TO
LOS ANGELES COUNTY SURVEYOR
700 HALL OF RECORDS

NOTE: ANY ADDITIONS OR CHANGES ON THIS SHEET MUST BE MADE OR CIRCLED IN RED INK, WITH DATE AND NAME OF PERSON MAKING CHANGE

Do not extend notes this side of this line

STATION	B.S.	H.I.	F.S	ELEV.			
B.M.		1st Run	Diff.	2nd	3rd	Adj. El.	
D-96		75.916				75.908	See Pg. 28
	+	5.165		4.747	4.840		
	Π	81.081	+0.561	+0.562	+0.561	+0.561	
	−	4.604		4.185	4.279		Fd. B.M. "92" El. ~~76.398~~ L.B. 313 P.20 (C.I.6)
Fd. "92"		76.477				76.469	Aranbe Ave & Stockwell St. - N.W. Cor.
	+	5.213		5.290	5.183		L.T. - S. end of Cb.
	Π	81.690	-0.057	-0.057	0.057	-0.057	8:52 A.M. - 3-25-37 Note - Earthquake here on 1st Run
	−	5.270		5.347	5.240		Set B.M. "D-97"
Set "D-97"		76.420				76.409	Aranbe Ave & Stockwell St. - N.E. Cor.
3915 4.049	+	5.083		4.688	4.842		Fd. Nail in lead 2' N. of S. end E. Cb.
5th Run 0.006 4th Run +.008	Π	81.503	+0.008	+0.015	+0.013	+0.007	
3909 4.041	−	5.075		4.673	4.829		Note - B.M. "91" L.B. 313 Gone
T.P.		76.428				76.419	Spk. 4' S. of N. edge Pvt @ Ho # 127
4.503	+	5.245		4.872	4.244		
-0.064	Π	81.673	-0.057	-0.056	-0.066	-0.065	
4.567	−	5.302		4.928	4.310		
T.P.		76.371				76.359	Spk. N. edge Pvt

372

Cont Pg. 30

Profile No. ____ Notes Red. ____ Platted ____ Job No. 697 Division No. ____ L.B. 761 Pg. 29
X-Sec. No. ____ Date ____ Date ____ Survey of Clar Ave T.S. Unit #1 Section
Notes Chkd. ____ Checked ____ Survey by Brunty Notes Brunty Date 3-25-37
Date ____ Date ____ Map No. ____ Indexed C. John Date

Form 307 5M 10-34

PLEASE RETURN TO
LOS ANGELES COUNTY SURVEYOR
700 HALL OF RECORDS

NOTE: ANY ADDITIONS OR CHANGES ON THIS SHEET MUST BE MADE OR CIRCLED IN RED INK, WITH DATE AND NAME OF PERSON MAKING CHANGE

Do not extend notes this side of this line

STATION	B.S.	H.I.	F.S	ELEV.		
[illegible]	1st Run	Diff.	2nd	3rd	Adj. El.	
T.P.	76.371			8	76.354	See Pg. 29
+	4.885		+4.528	4.435		4.454
⊼	81.256	-0.323	-0.326	-0.337	-0.324	-0.339 4th Run
−	5.208		-4.854	4.772		4.793
T.P.	76.048			9	76.030	Spk. N. edge Pvt. - Opp Ho. #2228
+	5.014		+4.767	4.237		4.109
⊼	81.062	+0.275	+0.273	+0.290	+0.274	+0.287 4th Run 3.822
−	4.739		-4.494	3.947		(CI 611) Fd. B.M. "90" El. ~~76.198~~ LB 313 Pg. 202
Fd. "90"	76.323			10	76.30~~4~~0	Stockwell St. + Vesta Ave - N.E. Cor.
4.309 4.424 +	4.736		4.545	4.573		Fd. Spk in lead S. end of E. Cb.
5th Run 4th Run 3.528 0.526 ⊼	81.059	-0.524	-0.531	0.530	-0.529	
4837 4.950 −	5.260		5.076	5.103		(CI 611) Fd. B.M. "89" El. ~~75.738~~ LB 314 Pg. 13
Fd. "89"	75.799			11	75.77~~5~~0	Willowbrook Ave (W.St.) + Stockwell St. N.W. Cor.
+	5.961		5.729	5.950		L+T. - S. end of W. Cb.
⊼	81.760	+3.378	+3.379	+3.378	+3.378	
−	2.583		2.350	2.572		Set "D-98"
Set "D-98"	79.177			12	79.~~153~~ 147	Stockwell St. + P.E. Ry. (Willowbrook Ave) - N.E. Cor.
						Fd. L+N. in Conc. Foundation - S.E. Cor of P.E. Ry. waiting booth

Cont. Pg. 31

L.B. 701 P.G. 30 Job. No. 6971 Division No. Notes Red Plotted Profile No.
Survey of Glen Ave D.S. Unit #1 Section A Date Date X-Sec.
Survey by Brunty Notes Brunty Notes Chkd. Checked No.
Indexed A. C. Johnson Date 3-25-37 Date

Form 307 5M 10-34

PLEASE RETURN TO
LOS ANGELES COUNTY SURVEYOR
700 HALL OF RECORDS

NOTE: ANY ADDITIONS OR CHANGES ON THIS SHEET MUST BE MADE OR CIRCLED IN RED INK, WITH DATE AND NAME OF PERSON MAKING CHANGE

Do not extend notes this side of this line

STATION	B.S.	H.I.	F.S	ELEV.			
B.M.		1st Run	Diff.	2nd	3rd	Adj. El.	
BM "D-98"		79.177				79.~~153~~ 147	See Pg. 30
	+	1.511		1.502	1.483		
	π	80.688	-4.009	-4.008	4.011	-4.009	
	−	5.520		5.510	5.494		
	T.P.	75.168				75.144	Bt Spk. N. edge Pvt
	+	4.656		4.815	4.718		
	π	79.824	-1.090	-1.087	-1.089	-1.089	
	−	5.746		5.902	5.807		Set B.M. D-99"
Set "D-99"		74.078				74.~~055~~ 048	Stockwell St. + Largo Ave. S.E. Cor.
	+	5.170		5.108	4.996		Set Bt. Spk. 8' S. of N. end E. Ob.
	π	79.248	-0.377	-0.381	-0.378	-0.379	
	−	5.547		5.489	5.374		Set B.M. D-100"
Set "D-100"		73.701				73.~~676~~ 668	Stockwell St. + Penrose Ave. N.W. Cor.
	+	5.282		5.521	4.840		Set Ct. Spk. in N.W. Cor. wooden culvert
	π	78.983	+0.245	0.248	0.247	+0.247	
	−	5.037		5.273	4.593		Set "D-101"
Set "D-101"		73.946				73.~~928~~ 915	(133 [illegible]) ~~Stockwell St.~~ + Mona Blvd. E. Cor.
							Set Bt. Spk. Conc. Base of fence post

Cont. Pg. 32

Profile No. ____ Notes Red. ____ Platted ____ Job No. [illegible] Division No. ____ L.B. 701 Pg. 31
X-Sec. No. ____ Date ____ Date ____ Survey of Clear Ave. D.S. Unit #1 Section A
Notes Chkd. ____ Checked ____ Survey by Brunty Notes Brunty Date 3-24-37

Form 307 5M 10-34

PLEASE RETURN TO
LOS ANGELES COUNTY SURVEYOR
700 HALL OF RECORDS

NOTE: ANY ADDITIONS OR CHANGES ON THIS SHEET MUST BE MADE OR CIRCLED IN RED INK, WITH DATE AND NAME OF PERSON MAKING CHANGE

Do not extend notes this side of this line

Profile No. ____ Plotted ____ Date ____ X-Sec. No. ____ Notes Red ____ Date ____ Notes Chkd. ____ Date ____ Checked ____ Date ____

Job. No. 697 Division No. ____ Notes By Brumfield Date 3-25-37

Survey of Glen Alva DS Unit #1 Sec. A

Survey by ____

Index ____

L.B. 70/ P.G. 32

STATION	B.S.	H.I.	F.S.	ELEV.	
		Diff.	Cor.	Adj.	
B.M. "D-101"	73.946				73.915 See Pg. 31
+	5.437		5.101	4.672	
=	78.983	+0.340	+0.341	0.341	+0.341
-	4.697		4.761	4.353	
Fd. "11"	74.286				74.255 (Fd. B.M. "11" El. 74.2 [illegible] 4.8.6 & 73.125 135th St. + Mona Blvd. - N.E. Cor. C. Spk. in P.P. 160' E. & 40' N. [illegible]
+	4.661		4.701	4.579	
=	78.947	-0.364	-0.360	0.367	-0.369
-	5.025		5.061	4.946	4.541 4.482 0.371 4th Run 0.368 5th Run 4.912 4.850
T.P.	73.922				73.895 Bl. Spk. E. edge Pvt.
+	4.535		4.644	4.185	4.140 0.708 4th Run 4.840
=	78.457	-0.711	-0.712	-0.704	-0.702
-	5.246		5.356	4.889	(Fd. B.M. "9" El. 73.1[illegible] 4.8.819 Pg. 66
Fd. "9"	73.211				73.173 Mona Blvd. + 134th St. - S.E. Cor.
+	4.942		4.953	4.872	L. + T. - E. end C.R.
=	78.153	+0.026	+0.026	0.027	+0.026
-	4.916		4.927	4.845	(Set B.M. "D-102"
Set D-102"	73.237				73.200 Mona Blvd. + 134th St. - N.E. Cor. Set Bl. Spk. in C.B. 12' E. of E. end C.R.

Cont. Pg. 33

Form 307 5M 10-34

PLEASE RETURN TO
LOS ANGELES COUNTY SURVEYOR
700 HALL OF RECORDS

NOTE: ANY ADDITIONS OR CHANGES ON THIS SHEET MUST BE MADE OR CIRCLED IN RED INK, WITH DATE AND NAME OF PERSON MAKING CHANGE

Do not extend notes this side of this line

Profile No. ____ Notes Red. ____ Platted ____ Job No. ____ Division No. ____
X-Sec. No. ____ Notes Chkd. ____ Checked ____ Survey of ____ L. B. ____ PG. ____
Date ____ Date ____ Date ____ Survey by ____ Date ____
Date ____ Map No. ____ Indexed ____ Notes ____ Date ____

STATION	B. S.	H. I.	F. S	ELEV.		
B.M.	1st Run Diff.		2nd	3rd	Adj. El.	
B.M. D-102"	73.257				73.~~209~~ 208	See Pg. 32
+	4.950		+4.973	5.078		5.017
T	75.217	-0.409	-0.409	-0.403	-0.1~~03~~ 09	0.403 x 4th Run
-	5.389		5.382	5.481		5.420
Set D-103"	73.828				72.~~800~~ 790.	Set B.M. "D-103"
+	5.175		5.105	5.107		Mowry Blvd. + ~~Alameda~~ 135th St. - N.E. Cor.
T	75.003	-0.676	-0.677	-0.678	-0.677	Set Sp. in C.L. 15' E of Alameda Ct.
-	5.851		5.785	5.785		
Fd. 3/4"	73.152				72.~~123~~ 112	Fd. C.L. 1.3' E. El. 72.12 L.S. 6364 Pg. 93
+	4.954		5.192			Mowry Blvd. + Orris St. - S.E. Cor.
T	72.106	+0.910	+0.907		+0.909	L + T in Cross 2 E of end of C.C.
-	4.044		4.265			4-5-37
Set "D-104"	73.062				73.~~032~~ .021	Set B.M. "D-104"
+	4.965		5.005			Orris St. - N. Side. 210' E. of Boland Ave.
T	78.027	+2.270	+2.267		+2.269	Bf. Spk. in N. Ch.
-	2.695		2.736			
Fd. U.S.T. 2	75.332				75.~~301~~ 291	Fd. B.M. "U.S.T. 2" (B33) El. 75.291 L.B. 819 Pg. 67
						Alameda St. W. of S.P.R.R. - 15' N. of C.L. 15th St.
						Bronze Disk in Curb + Hdwl. - E. side of St.

See Pg 36 for continuation

L.B. 701 P.G. 34 Job. No. 6971 Division No.____ Notes Red____ Plotted____ Profile

Survey of____ Date____ Date____ No.____

Survey by____ Notes____ Notes Chkd.____ Checked____ X-Sec.

Indexed A. C. Johnson Date____ Date____ Date____ No.____

Form 307 5M 10-34

PLEASE RETURN TO
LOS ANGELES COUNTY SURVEYOR
700 HALL OF RECORDS

NOTE: ANY ADDITIONS OR CHANGES ON THIS SHEET MUST BE MADE OR CIRCLED IN RED INK, WITH DATE AND NAME OF PERSON MAKING CHANGE

Do not extend notes this side of this line

STATION	B.S.	H.I.	F.S.	ELEV.
B.M.	1st Run	Diff.	2nd	3rd Adj. El.

Profile	Notes Red.	Plotted	Job No.	Division No.	F. B. 701 PG. 35
No.	Date	Date	Survey of		
X-Sec.	Notes Chkd.	Checked	Survey by	Notes	Date
No.	Date	Date	Map No.	Indexed A. C. Johnson	Date

BENCH MARK CIRCUIT

GLEN AVE DRAINAGE SYSTEM

UNIT #1 SECTION A

JH 6771

[illegible] - Chief
H.M. Smith - [illegible]
[illegible] Willey - [illegible]
[illegible] - Rod

ELEV.

F. S.

H. I.

B. S.

STATION

RECEIVED APR 15 1937 W.I.G.
PROGRESSED W.I.G. 4-19-37
BOOK INDEXED " "
MAP INDEXED W.I.G. 4-16-37
RECORD INDEXED " 4-19-37
CARD INDEXED " "
REDUCED W.I.G. 4-15-37
CHECKED LCM 4-16-37
B. M.s ADJUSTED W.I.G. "
B. M.s LISTED W.I.G. 4-16-37

NOTE: ANY ADDITIONS OR CHANGES ON THIS SHEET MUST BE MADE OR CIRCLED IN RED INK, WITH DATE AND NAME OF PERSON MAKING CHANGE

Do not extend notes this side of this line

PLEASE RETURN TO
LOS ANGELES COUNTY SURVEYOR
700 HALL OF RECORDS

Form 307 5M 11-35

Form 307 5M 11-35

PLEASE RETURN TO
LOS ANGELES COUNTY SURVEYOR
700 HALL OF RECORDS

NOTE: ANY ADDITIONS OR CHANGES ON THIS SHEET MUST BE MADE OR CIRCLED IN RED INK, WITH DATE AND NAME OF PERSON MAKING CHANGE

Do not extend notes this side of this line

STATION	B. S.	H. I.	F. S.	ELEV.		
B.M.	1st Bch	Diff.	2nd Bch	3rd Bch	Adj. El.	BM. "31-24" El. = 72.112 Pg. 33
BM. 31-24	72.152				72.~~123~~ .112	Mona Blvd. + Oris St. - S.E. Cor.
+	5.595		5.409			L+T. in cross 2' E. of end of Cb.
⊼	77.747	+0.397	+0.398		+0.398	
-	5.198		5.011			Fd. BM #8 El. = 72.46 LB 820 Pg 17 (Rd. Dept.)
Fd. #8	72.549			1	72.~~52~~ .513	Oris St. 100' W. of E. Mona Blvd to N.
+	4.668		4.55[illegible]			L+T in N Cb. 1' W. of E. end
	77.217	+0.89[illegible]	+0.896		+0.896	
-	3.772		3.660			Set B.M. "D-105"
Set D-105	73.445			2	73.41~~7~~ 0	Oris St. + Largo Ave - S.E. Cor.
+	4.277		4.322			Fd. Sph. in Cb. 1' S. of S. end C.R.
	77.722	+0.116	+0.117		+0.116	
-	4.161		4.205			Fd. B.M. "16B" El. 73.5141 LB 819 Pg. 85
Fd. #16B	73.561			3	73.5~~33~~ 28	Willowbrook Ave. + Oris St. - S.E. Cor.
+	6.023		6.168			Sph. in Lead 2' S. of N. end E. Cb.
⊼	79.584	+0.940	+0.941		+0.941	
-	5.083		5.227			Set B.M. "D-106"
Set "D-106	74.501			4	74.~~474~~ .470	Willowbrook Ave. + Winona Ave - N.W. Cor.
						Fd. Sph. in Cb. 2' N. of N. end C.R.

Cont Pg. 37

F. B. 701 Pg. 36 Job No. 6971 Division No. Notes Red. Plotted Profile No.
Survey of Glen Ave D.S. Unit #1 Section A Date Date X-Sec.
Survey by Brunty Notes 4-13-37 Notes Chkd. Checked No.
Indexed C. Johnson Date Date

Form 307 5M 10-34

PLEASE RETURN TO
LOS ANGELES COUNTY SURVEYOR
700 HALL OF RECORDS

NOTE: ANY ADDITIONS OR CHANGES ON THIS SHEET MUST BE MADE OR CIRCLED IN RED INK, WITH DATE AND NAME OF PERSON MAKING CHANGE

Do not extend notes this side of this line

Profile No.____ Notes Red.____ Platted____ Job No. 6221 Division No.____ L.B. 771 Pg. 37
X-Sec. No.____ Date____ Date____ Survey of Glendale Dk. 11, 12, 13 & 14 Section H
Notes Chkd.____ Checked____ Survey by Brunning Notes Brunning Date 4-13-32
Date____ Date____ Map No.____ Index C. Jones Date____

STATION	B. S.	H. I.	F. S	ELEV.			
B. M.	1st Run	Diff.	2nd	3rd	Adj. El.		
BM "D-106"	74.501				74.474	See Pg. 36	
+	4.675		4.748				
∓	79.176	+0.188	+0.184		+0.186		
−	4.487		4.564			(Set B.M. "D-107"	
Set "D-107"	74.689				74.660	Winona Ave. & Culver St. - S.W. Cor.	
+	4.199		4.249			Fd. Spike in C.L. 75' E. of S. end C.R.	
∓	78.888	-0.681	-0.681		-0.681		
−	4.880		4.930			Fd. B.M. "D-85" El. 73.977 Pg. 23	
Fd. "D-85"	74.008				73.977	Acacia St. & Winona Ave. - S.E. Cor.	
+	4.291		4.225	4.138		Spk. in C.L. 13' S. of S. end C.R.	
∓	78.299	-0.460	-0.473	-0.467	-0.468	4.078 6.462 - 4th Run 4.547	
−	4.751		4.698	4.605		Fd. B.M. "D-56" El. 73.509 Pg. 23	
Fd. "D-86"	73.548				73.511	Pear St. & Oleander St. - N.E. Cor.	
+	4.980		5.016	4.975		Spk. in C.L. 55' E. of E. end C.R.	
∓	78.428	+0.248	+0.256	+0.256	+0.256		
−	4.632		4.760	4.719			
Fd. T.P.	73.796				73.767	Spk. & Cut Pvt. Opp. No. 417	
			Cont. Pg. 38				

Form 307 5M 10-34

PLEASE RETURN TO
LOS ANGELES COUNTY SURVEYOR
700 HALL OF RECORDS

NOTE: ANY ADDITIONS OR CHANGES ON THIS SHEET MUST BE MADE OR CIRCLED IN RED INK, WITH DATE AND NAME OF PERSON MAKING CHANGE

Do not extend notes this side of this line

STATION	B.S.	H.I.	F.S.	ELEV.		
B.S.	1st Run	Diff.	2nd	3rd	Adj. El.	
T.P.	73.796				73.767	See Pg. 37
+	5.061		5.137			
π	78.857	+0.338	0.338		+0.338	
−	4.723		4.799			
Fd. T.P.	74.134				74.105	Bt. Spk. & Pvt. Opp. Ho. #435
+	5.357		5.350			
π	79.491	+0.496	+0.500		+0.498	
−	4.861		4.850			Fd. BM "D-87" El. 74.612 Pg. 24
Fd. "D-87"	74.630				74.~~603~~ .612	Pear St. + Aranbe Ave S.W. Cor. Spk. in Cb. 5' S. of S. end C.R.

L.B. 701 P.G. 38 Job. No. 6971 Division No. Notes Red Plotted Profile
Survey of Glen Ave D.S. Unit #1 Sec. A. Date Date No.
Survey by Notes Notes Chkd. Checked X-Sec.
Indexed A. C. Johnson Date 4-14-37 Date Date No.

Notes Ck'd by	Survey of
Map No.	W. O. 61 Tape No. St'd °F.
Office Work	Surveyed by
Checked	Notes Date 9-1-37
Date	Indexed C. Johnson

F.B. 701 PG. 39

TOPOGRAPHY Av. Ovis St. & Mont. Blvd.

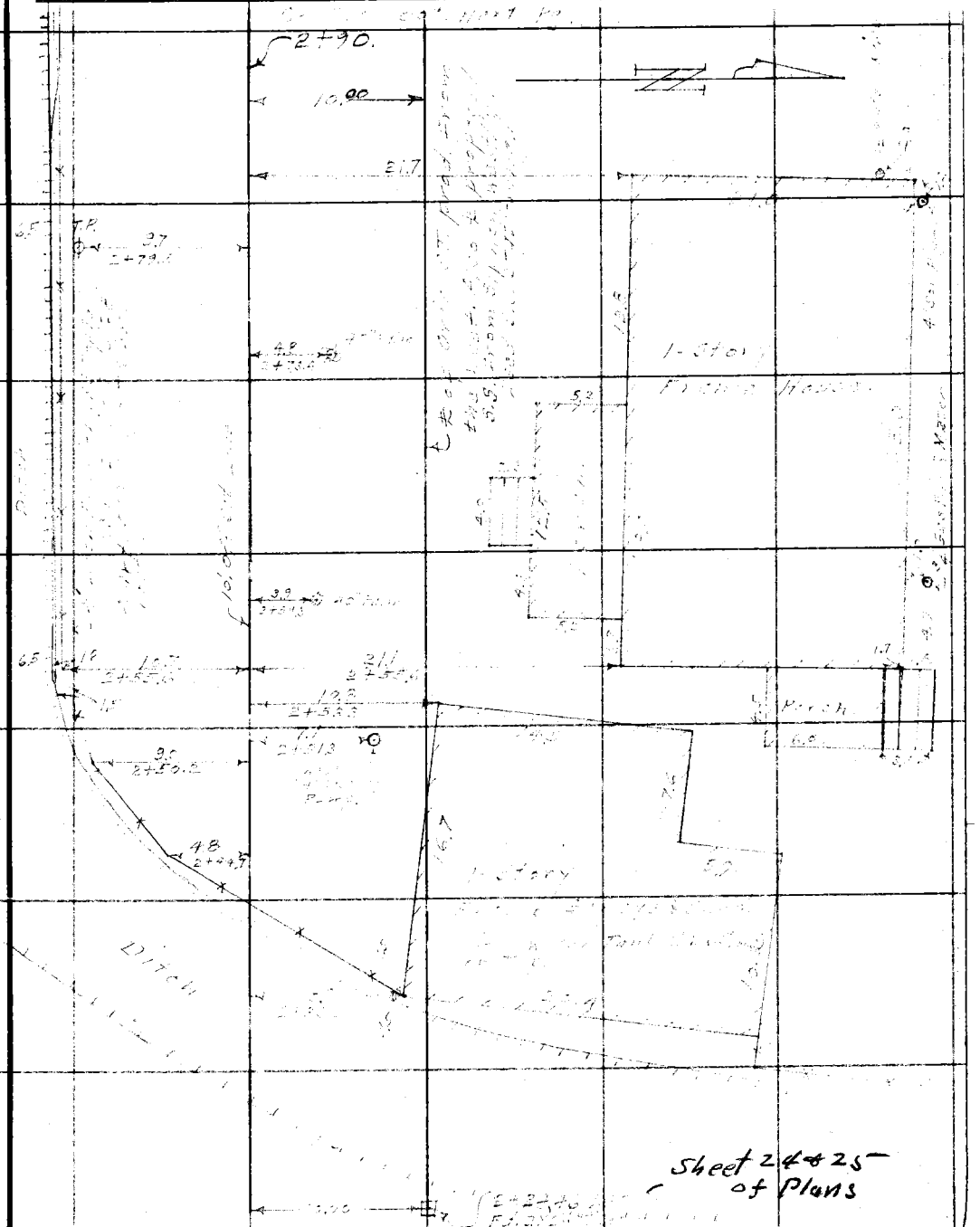

Note: Any Additions or Changes on This Sheet Must be Made or Circled in Red Ink With Date and Name of Person Making Change.

Do not extend notes this side of this line

RETURN TO
LOS ANGELES COUNTY SURVEYOR
700 HALL OF RECORDS

FORM 247 10M 11-35

F.B. 701 PG. 40



RETURN TO
LOS ANGELES COUNTY SURVEYOR
700 HALL OF RECORDS

Note: Any Additions or Changes on This Sheet Must be Made or Circled in Red Ink With Date and Name of Person Making Change.

Do not extend notes this side of this line

Profile No.	Notes Red.	Plotted	Job No. 6971	Division No.	F. B. 701 Pg. 41
	Date	Date	Survey of Glen Ave D.S. #1 Sec. A		
X-Sec. No.	Notes Chkd.	Checked	Survey by [illegible]	Notes [illegible]	Date 1-18-38
	Date	Date	Map No.	Indexed C. Johnson	Date

NOTE: ANY ADDITIONS OR CHANGES ON THIS SHEET MUST BE MADE OR CIRCLED IN RED INK, WITH DATE AND NAME OF PERSON MAKING CHANGE

Do not extend notes this side of this line

PLEASE RETURN TO
LOS ANGELES COUNTY SURVEYOR
700 HALL OF RECORDS

Form 307 5M 11-35

Sec. "A"

BENCH LEVELS.

for setting

B.M. #31-22A ; #31-22B. ; #31-23 (new Elev.) ; & #31-23A.

GLEN AVE D.S. #1.

J.N. 6971

Jan. 18, 1938

C. A. Benson
E. H. Blanchard
A. Carrasco
W. D. Wi[illegible]

ELEV.

F. S.

RECEIVED W.L.G. 1-21-38

PROGRESSED

BOOK [illegible] W.L.G. '38

H. I.

MAP [illegible] " "

RECO[illegible] " 9-16-'38

CARD [illegible]

B. S.

REDUCED

CHECKED W.L.G. 2-7-38

B. M.s ADJUSTED

B. M.s LISTED " "

STATION

Form 307 5M 11-35

PLEASE RETURN TO
LOS ANGELES COUNTY SURVEYOR
700 HALL OF RECORDS

NOTE: ANY ADDITIONS OR CHANGES ON THIS SHEET MUST BE MADE OR CIRCLED IN RED INK, WITH DATE AND NAME OF PERSON MAKING CHANGE

Do not extend notes this side of this line

STATION	B. S.	H. I.	F. S.	ELEV.	
BM# 31-[illegible]	73 1[illegible]			73 [illegible]	[illegible] El. 73 [illegible] LB [illegible]-85 Willow [illegible] Ave 10[illegible] ± N. of [illegible] Rosemary [illegible]
	4245		4143		
⊼	77397	− 0.895	0.8[illegible]	− [illegible]	
	5140		5040		
BM#31-22A	72 257			72 259	BM#31-22A EL 72,259 Willow [illegible] Ave & Mona Blvd NW cor. Lt spk 20' ± N. of prop. cor W. cb of Mona.
"	72 257				
	4 120		[illegible]		
⊼	76 379	− [illegible]	[illegible]	− [illegible] 590	
			4 501		
[illegible]	[illegible]			71 669	[illegible] 71,669 [illegible]
	[illegible]		[illegible]		
	[illegible]	+ 0.740	0.740	[illegible]	
	[illegible]		4185		
T.P.	[illegible]			[illegible]	T.P.
	4[illegible]		4 627		
	[illegible]	+ .091	[illegible]	+ .091	
			4[illegible]		
[illegible]				7[illegible]	BM#31-23 El 7[illegible] 499 Adj. LB [illegible]-91 Mona Blvd & [illegible] NW cor. [illegible]

F. B. 701 Pg. 42

Job No. [illegible] Division No. [illegible] Notes Red. [illegible] Plotted [illegible] Profile No. [illegible]

Survey of [illegible] Date [illegible] Date [illegible] X-Sec. No. [illegible]

Survey by [illegible] Notes [illegible] Notes Chkd. [illegible] Checked [illegible]

Indexed [illegible] C. Johnson Date [illegible] Date [illegible] Date [illegible]

Profile	Notes Red.	Plotted	Job No.	Division No.	F. B. 701 PG. 43
No.	Date	Date	Survey of [illegible]		
X-Sec.	Notes Chkd.	Checked	Survey by	Notes	Date
No.	Date	Date	Map No.	Indexed C. John	Date

STATION	B. S.	H. I.	F. S.	ELEV.		
					499 Ad.	
					79.[illegible]	
					El 72.928	
					El 72.112	

NOTE: ANY ADDITIONS OR CHANGES ON THIS SHEET MUST BE MADE OR CIRCLED IN RED INK, WITH DATE AND NAME OF PERSON MAKING CHANGE

Do not extend notes this side of this line

PLEASE RETURN TO
LOS ANGELES COUNTY SURVEYOR
700 HALL OF RECORDS

Form 307 5M 11-35

F. B. 701 PG. 44 | Job No. | Division No. | Notes Red. | Plotted | Profile No.

Survey of | Date | Date

Survey by | Notes | Notes Chkd. | Checked | X-Sec. No.

Indexed A. C. Johnson | Date | Date | Date

STATION	B. S.	H. I.	F. S.	ELEV.

Form 307 SM 11-35

PLEASE RETURN TO
LOS ANGELES COUNTY SURVEYOR
700 HALL OF RECORDS

Do not extend notes this side of this line

NOTE: ANY ADDITIONS OR CHANGES ON THIS SHEET MUST BE MADE OR CIRCLED IN RED INK, WITH DATE AND NAME OF PERSON MAKING CHANGE

Profile No. | Notes Red. | Plotted | Job No. 6971 | Division No. | F. B. 701 Pg. 45
X-Sec. No. | Notes Chkd. | Checked | Survey of Glen Ave Drainage System
Date | Date | Survey by Brunty | Notes | Date 4-5-38
Date | Date | Map No. | Indexed C. John | Date

GLEN AVE DRAINAGE SYSTEM #1

Sec A.

J.N. 6971

GLEN AVE TRUNK EXTENSION

C E Brunty
H M Smith
J L Willey
M A Van Deren
N R Smith

Cross Sections

NOTE: ANY ADDITIONS OR CHANGES ON THIS SHEET MUST BE MADE OR CIRCLED IN RED INK, WITH DATE AND NAME OF PERSON MAKING CHANGE

Do not extend notes this side of this line

PLEASE RETURN TO
LOS ANGELES COUNTY SURVEYOR
700 HALL OF RECORDS

Form 367 SM 10-37

ELEV.

RECEIVED APR 8 1938 W.I.G.
PROGRESSED —

F. S.

BOOK INDEXED 4-12-38 W.I.G.
MAP INDEXED

H. I.

RECORD INDEXED 4-12-38 W.I.G.
CARD INDEXED 3-10-41 C.V.C.
REDUCED APR 8 1938 W.I.G.
CHECKED APR 8 1938 W.I.G.

B. S.

B. M.s ADJUSTED —
B. M.s LISTED —

STATION

Form 307 5M 10-37

PLEASE RETURN TO
LOS ANGELES COUNTY SURVEYOR
700 HALL OF RECORDS

NOTE: ANY ADDITIONS OR CHANGES ON THIS SHEET MUST BE MADE OR CIRCLED IN RED INK, WITH DATE AND NAME OF PERSON MAKING CHANGE

9+67 ±

9 61.49 96

Do not extend notes this side of this line

STATION	B. S.	H. I.	F. S.	ELEV.	Grade	Cut	Fill		
B.M. #31-4D				61.082'				(B.M. #31-4A Elev. 11+13± = 1+88 Ah. On Trunk Line Set chiseled □ on top of box S.W. Cor. 1' From S. end and 1' From W. end (Description copied from Bensons field notes)	
π	9.64	70.72'							
T.P.			6.00	64.72'					
π	1.49	66.21'							
T.P.			10.85	55.36'					
π	3.75	59.11'							
4+06.4			12.2	46.9'	47.62			℄	
4+50			11.3	47.8'				℄	
4+85			11.2	47.9'				℄	
"			10.5	48.6'				4' Lt.	
"			8.6	50.5'				7' Lt.	
"			10.8	48.3'				10' Lt.	
"			10.4	48.7'				7' Rt.	
"			7.6	51.5'				10' Rt.	— 1 to 1 Slope up to Rt.
4+95			11.3	47.8'				℄	
"			13.5	45.6'				4' Lt.	
"			15.0	44.1'				10' Lt.	
"			15.0	44.1'				15' Lt.	
			8.5	50.6'				8' Rt.	

F. B. 701 Pg. 46 | Job No. 6971 | Division No. | Notes Red. | Plotted | Profile
Survey of Glen Ave Trunk Extension | Date | Date | No.
Survey by Brunty | Notes Brunty | Notes Chkd. | Checked | X-Sec.
Indexed A. C. Johnson | Date | Date | Date | No.

Form 307 5M 10-37

PLEASE RETURN TO
LOS ANGELES COUNTY SURVEYOR
700 HALL OF RECORDS

NOTE: ANY ADDITIONS OR CHANGES ON THIS SHEET MUST BE MADE OR CIRCLED IN RED INK, WITH DATE AND NAME OF PERSON MAKING CHANGE

Do not extend notes this side of this line

STATION	B. S.	H. I.	F. S.	ELEV.	Grade	Cut	Fill		
4+95		59.11	5.8	53.3				10' Rt.	- 1 to 1 Slope up to Rt.
5+07.0			13.7	45.4				℄	
"			14.0	45.1				10' Lt	
			14.0	45.1				15' Lt	
"			13.5	45.6				10' Rt.	
			12.0	47.1				15' Rt.	
5+28			11.0	48.1				℄	
"			14.0	45.1				10' Lt	
			14.0	45.1				15' Lt.	
"			11.4	47.7				10' Rt.	
			13.5	45.6				15' Rt.	
5+46			0.0	59.11				℄	
"			6.2	52.9				10' Lt	
"			0.7	58.4				10' Rt.	
T.P.			3.75	55.36					
T	11.92	67.28							
7+00			4.2	63.1	49.18			℄	
"			3.3	64.0				10' Lt.	
"			3.5	63.8				10' Rt.	
7+36			2.4	64.9				℄	Top Bnk.
"			1.9	65.4				10' Lt.	
"			2.5	64.8				2' Rt	
"			7.9	59.3				3' Rt.	
"			10.5	56.8				10' Rt.	

673
125
54.8

Profile No. ____ Notes Red. ____ Plotted ____ Job No. 6971 Division No. ____ F. B. 701 Pg. 47
X-Sec. No. ____ Date ____ Date ____ Survey of Glen Ave Trunk Extension
Notes Chkd. ____ Checked ____ Survey by Brunty Notes Brunty Date 4-8-38
Date ____ Date ____ Map No. ____ Indexed C. Johns Date ____

Form 307 5M 10-37

PLEASE RETURN TO
LOS ANGELES COUNTY SURVEYOR
700 HALL OF RECORDS

NOTE: ANY ADDITIONS OR CHANGES ON THIS SHEET MUST BE MADE OR CIRCLED IN RED INK, WITH DATE AND NAME OF PERSON MAKING CHANGE

Do not extend notes this side of this line

STATION	B. S.	H. I.	F. S.	ELEV.	Grade	Cut	Fill		
8+00		67.28	2.4	64.9'	49.57			℄	
"			11.8	55.5'				3.5 Rt.	
"			12.7	54.6'				10' Rt.	
T.P.			2.10	65.18'					
π	7.78	72.96'						B.M. #31-4B. Elev 69.908'	
								W. of Trunk Line ? Ft. Sta.	
B.M. #31-4B			3.05	69.91'				Ct. spk. + W. in W. Side P.P. #	
								Ft. W. of Trunk Line	

F. B. 701 PG. 48 | Job No. 6971 | Division No. | Notes Red. | Plotted | Profile
Survey of Glen Ave Trunk Extension | Date | Date | No.
Survey by Brunty | Notes Brunty | Notes Chkd. | Checked | X-Sec.
Indexed A. C. Johnson | Date | Date | Date | No.

Profile No. | Notes Red. Date | Plotted Date | Job No. | Division No. | F.B. 701 Pg. 49

X-Sec. No. | Notes Chkd. Date | Checked Date | Survey of Glen Ave D.S.#1 Sec E | Survey by Brunty | Notes Brunty Date 6-30-38 | Index C. Johnson Date

1

BENCH MARK CIRCUIT

GLEN AVE DRAINAGE SYSTEM #1 SEC. E.

JNG 977

C E Brunty
H M Smith
J L Willey
M A Van Deren
N R Smith

SANTA ANA BLVD - South Side
From Mona Blvd. to Wilmington Ave.

WILMINGTON AVE.
From Santa Ana Blvd. to 102nd St.

NOTE: ANY ADDITIONS OR CHANGES ON THIS SHEET MUST BE MADE OR CIRCLED IN RED INK, WITH DATE AND NAME OF PERSON MAKING CHANGE

Do not extend notes this side of this line

PLEASE RETURN TO
LOS ANGELES COUNTY SURVEYOR
700 HALL OF RECORDS

Form 307 5M 11-35

STATION		
B. S.	B. M.s ADJUSTED	" "
	B. M.s LISTED	" 38
H. I.	CARD INDEXED	
	REDUCED	In Field & b.y. W.I.G. 7-12-38
	CHECKED	" "
F. S.	BOOK INDEXED	" 9-14-38
	MAP INDEXED	C.V.C. 7-19-38
	RECORD INDEXED	W.I.G. 9-14-38
ELEV.	RECEIVED	W.I.G. 7-7-38
	PROGRESSED	" 7-12-38

Form 307 5M 11-35

PLEASE RETURN TO
LOS ANGELES COUNTY SURVEYOR
700 HALL OF RECORDS

NOTE: ANY ADDITIONS OR CHANGES ON THIS SHEET MUST BE MADE OR CIRCLED IN RED INK, WITH DATE AND NAME OF PERSON MAKING CHANGE

Do not extend notes this side of this line

STATION B.M.	B.S. 1st Run	H.J. Diff	F.S. 2nd	ELEV. 3rd	ADJ. El. In Green	
B.M. "D-57"					95.898	B.M. "D-57" El. 95.898 + L. B819 Pg 128 Croesus Ave. + Santa Ana Blvd. - N. of P.E. Ry. W. Spk. in E. Cb. of Croesus 2' N. of S. end
+	8.945		8.968			
⊼		+0.213	+0.214		+0.213	
−	8.732		8.754			B.M. "D-56" El. 96.115 + L. B.819 Pg. 128 Santa Ana Blvd. (S.Si.) Approx. ℄ Juniper Ave Prod. Ct. + in N. rim of MH. 1' S. of S. Cb.
B.M. "D-56"					96.115	
+	5.079		4.953			
⊼		+0.373	+0.369		+0.371	
−	4.706		4.584			
T.P.						Bt Spk ℄ Pvt. 12' E. ℄ Alley
+	5.071		5.060			
⊼		+0.616	+0.618		+0.617	
−	4.455		4.442			Set B.M. "C-43" Santa Ana Blvd. (S.Si.) + Lou Dillon Ave Bt. Spk. in N. Cb. ℄ Lou Dillon Prod.
Set B.M. "C-43"					97.102	
+	5.232		5.323			
⊼		+1.347	+1.349		+1.348	
−	3.885		3.974			Set B.M. "C-44" Santa Ana Blvd. (S.Si.) + Hickory St. Bt. Spk. in N. Cb. ℄ Hickory St.
Set B.M. "C-44"					98.450	

F. B. 701 Pg. 50 Job No. 6977 Division No. Notes Red. Plotted Date Checked Date Profile No. X-Sec. No.
Survey of Glen Ave D.S. #1 Sec E. Date Notes Chkd. Date
Survey by Brunty Notes Brunty Date
Indexed A. C. Johnson

Cont. Pg. 51

Form 307 5M 11-35

PLEASE RETURN TO
LOS ANGELES COUNTY SURVEYOR
700 HALL OF RECORDS

NOTE: ANY ADDITIONS OR CHANGES ON THIS SHEET MUST BE MADE OR CIRCLED IN RED INK, WITH DATE AND NAME OF PERSON MAKING CHANGE

Do not extend notes this side of this line

1

STATION	B.M.	B.S.	1st Run	Diff	F.S.	2nd	ELEV.	3rd	ADJ. El.	
	B.M. "C-44"									See Pg. 50
		+	4.876			4.857				
		⊼		+0.757		+0.754			+0.756	
		−	4.119			4.103				Set B.M. "C-45"
	Set B.M. "C-45"								99.207	Santa Ana Blvd. (S.Si.) + Grape St.
		+	5.003			5.019				Bt. Spk. in N. Cb. & Grape Prod
		⊼		+0.684		+0.684			+0.684	
		−	4.319			4335				Set B.M. "C-46"
	Set B.M. "C-46"								99.892	Santa Ana Blvd. (S.Si.) + Anzac Ave
		+	5022			5.062				Bt. Spk. in N. Cb. & Anzac Prod.
		⊼		+1.884		+1.888			+1.886	
		−	3.138			3.174				Set B.M. "C-47"
	Set B.M. "C-47"								101.779	Santa Ana Blvd. (S.Si.) + Wilmington Ave N.E. Cor.
		+	8.371			8399				Bt. Spk. in Cb. 24' E. of E. end C.R.
		⊼		+2.029		+2.030			+2.029	
		−	6.342			6.369				Fd. B.M. "D-22" ? El. 103.745 L.B. 681 Pg. 179
	Fd B.M. "D-22" ?								103.809	Santa Ana Blvd. (N.Si.) + Wilmington Ave S.W. Cor.
		+	4.262			4.254				Fd L+T. = S. end C.R.
		⊼		−0.725		−0.726			−0.725	Set B.M. "C-48"
		−	4.987			4.980				Santa Ana Blvd. (N.Si.) + Wilmington Ave N.E. Cor.
	Set B.M. "C-48"								103.085	Fd. W. Spk. in Cb. 4' N. of N. end C.R.

Cont. Pg. 52

Profile No. ____ Notes Red. ____ Plotted ____ Job No. 6977 Division No. ____ F.B. 701 Pg. 51
X-Sec. No. ____ Date ____ Date ____ Survey of Glen Ave D.S. #1 Sec. E
Notes Chkd. ____ Checked ____ Survey by Brunty Notes Brunty Date 6-30-38
Date ____ Date ____ Map No. ____ Indexed C. Johnson Date ____

Form 307 5M 11-35

PLEASE RETURN TO
LOS ANGELES COUNTY SURVEYOR
700 HALL OF RECORDS

NOTE: ANY ADDITIONS OR CHANGES ON THIS SHEET MUST BE MADE OR CIRCLED IN RED INK, WITH DATE AND NAME OF PERSON MAKING CHANGE

Do not extend notes this side of this line

1

STATION B.M.	B.S. 1st Run	H.I. Diff	F.S. 2nd	ELEV. 3rd	ADJ. El.	
B.M."C-48"				9		See Pg. 51
+	2.668		2.733	3157		
⊼		-1.501	-1.505	-1.505	-1.505	
−	4.169		4.238	4.662		Set B.M."C-48A"
Set B.M."C-48A"				10	101.5~~72~~ 80	Wilmington Ave. + 107TH St. - S.W. Cor
+	5.008		5.093			Bt. Spk. in Cb. 11' S. of S. end C.R.
⊼		+1.150	+1.150		+1.150	
−	3.858		3.943			Set B.M."C-49"
Set B.M."C-49"				11	102.7~~22~~ 31	Wilmington Ave. + 106TH St.
+	4.506		5.462			Bt. Spk. in E. Cb. 1' S. & 106TH Prod
⊼		+0.438	+0.437		+0.437	
−	4.068		5.025			Set B.M."C-50"
Set B.M."C-50"				12	103.1~~59~~ 69	Wilmington Ave. + 105TH St. - N.W. Cor.
+	5.769		5.272			Bt. Spk. in Cb. 18' N. of N. end C.R.
⊼		+0.927	+0.924		+0.926	
−	4.842		4.348			Set B.M."C-51"
Set B.M."C-51"				13	104.~~085~~ .096	Wilmington Ave. + 104TH St.
+	4.515		4.545			Bt. Spk. in E. Cb. 6' S. & 104TH Prod.
⊼		+0.582	+0.581		+0.581	
−	3.933		3.964			Set B.M."C-52"
Set B.M."C-52"				14	104.6~~66~~ 78	Wilmington Ave. + 103RD PL.
						Bt. Spk. in E. Cb. 1' S. & 103RD PL. Prod

Cont. Pg. 53

F. B701 Pg. 52 Job No. 6977 Division No. Notes Red. Plotted Profile No.
Survey of Glen Ave D.S. #1 Sec. E Date Date X-Sec.
Survey by Brunty Notes Brunty Checked
Indexed A. C. Johnson Date Date No.

Form 307 5M 11-35

PLEASE RETURN TO
LOS ANGELES COUNTY SURVEYOR
700 HALL OF RECORDS

NOTE: ANY ADDITIONS OR CHANGES ON THIS SHEET MUST BE MADE OR CIRCLED IN RED INK, WITH DATE AND NAME OF PERSON MAKING CHANGE

Do not extend notes this side of this line

1

STATION	B.M.	B.S.	1st Run	Diff	F.S.	2nd	ELEV.	3rd	ADJ. El.	
	B.M. "C-52"							14	In Green	See Pg. 52
		+	5.673			5.721		5.680		
		⊼		+0.474		+0.478		+0.477	+0.477	
		−	5.199			5.243		5.203		Fd. B.M. 31-52 El. 105.154 × L.B. 839 Pg 120
	Fd. B.M. 31-52							15	105.~~143~~ .154	Wilmington Ave. + 103RD St. - N.W. Cor.
		+	5.039			4.999				Fd. W. Spk. in Cb. 1.3' N. of N. end C.R.
		⊼		+0.530		+0.531			+0.530	
		−	4.509			4.468				Set. B.M. "C-53"
	Set B.M. "C-53"							16	105.6~~73~~ 86	Wilmington Ave. + 103RD St. - N.E. Cor.
		+	4.985			5.016				Bt. Spk. in Cb. 18' N. of N. end C.R.
		⊼		+1.348		+1.348			+1.348	
		−	3.637			3.668				Set. B.M. "C-54"
	Set B.M. "C-54"							17	107.0~~21~~ 35	Wilmington Ave. + 102ND St. - S.E. Cor.
		+	4.395			4.436				Bt. Spk. in Cb. 16' S. of S. end C.R.
		⊼		-0.474		-0.474			-0.474	
		−	4.869			4.910				Fd. B.M. 31-53 El. 106.562 × L.B. 839 Pg. 120
	Fd. B.M. 31-53							18	106.5~~47~~ 62	Wilmington Ave. + 102ND St. - N.W. Cor.
										Fd. W. Spk. in Cb. 1.5' N. of N. end C.R.

Profile No. ____ Notes Red. ____ Plotted ____ Job No. 6977 Division No. ____ F.B. 701 Pg. 5-3
X-Sec. No. ____ Date ____ Date ____ Survey of Glen Ave D5 #1 Sec E
Notes Chkd. ____ Checked ____ Survey by Brunty Notes Brunty Date 6-30-35
Date ____ Date ____ Map No. ____ Indexed C. John Date

F. B. 701 Pg. 54 | Job No 6977 | Division No. | Notes Red. | Plotted | Profile

Survey of Glen Ave D.S. #1 Sca E | Date | Date | No.

Survey by Brunty | Notes Brunty | Notes Chkd. | Checked | X-Sec.

Indexed A. C. Johnson | Date | Date | Date | No.

B.M. STATION	1st Run Diff.	2nd S.	ELEV. 3rd	ADJ. EL.	
					1

Form 307 5M 11-35

PLEASE RETURN TO
LOS ANGELES COUNTY SURVEYOR
700 HALL OF RECORDS

Do not extend notes this side of this line

NOTE: ANY ADDITIONS OR CHANGES ON THIS SHEET MUST BE MADE OR CIRCLED IN RED INK, WITH DATE AND NAME OF PERSON MAKING CHANGE

Profile No.	Notes Red. Date	Plotted Date	Job No. 6977 Division No.	F. B. 701 Pg. 55
X-Sec. No.	Notes Chkd. Date	Checked Date	Survey of Glen Ave D.S. #1 Sec E Survey by Brunty Notes Brunty Date 6-30-38 Map No. Indexed C. C. Johnson Date	

NOTE: ANY ADDITIONS OR CHANGES ON THIS SHEET MUST BE MADE OR CIRCLED IN RED INK, WITH DATE AND NAME OF PERSON MAKING CHANGE

Do not extend notes this side of this line

PLEASE RETURN TO
LOS ANGELES COUNTY SURVEYOR
700 HALL OF RECORDS

Form 307 5M 11-35

STATION | B. S. | H. I. | F. S. | ELEV.

2

BENCH MARK CIRCUIT #2

GLEN AVE DRAINAGE SYSTEM #1 SEC. E.

JN 6977

C E Brunty
H M Smith
J L Willey
M A Van Doren
N R Smith

MONA BLVD. - from Santa Ana Blvd to 108th St.
108th St. - from Mona Blvd to Juniper St.
JUNIPER St. - from 108th St. to 107th St.
107th St. - from Juniper St. to Crocsus Ave.

RECEIVED ..... W.L.G. 7-7-38
PROGRESSED ..... " 7-12-38
BOOK INDEXED ..... " 9-14-38
MAP INDEXED ..... C.V.C. 7-19-38
RECORD INDEXED ..... W.L.G. 9-16-38
CARD INDEXED .....
REDUCED ..... In Field & by W.L.G. 7-13-38
CHECKED ..... " ..... "
B. M.s ADJUSTED ..... " 7-14-38
B. M.s LISTED ..... " ..... '38

Form 307 5M 11-35

PLEASE RETURN TO
LOS ANGELES COUNTY SURVEYOR
700 HALL OF RECORDS

NOTE: ANY ADDITIONS OR CHANGES ON THIS SHEET MUST BE MADE OR CIRCLED IN RED INK, WITH DATE AND NAME OF PERSON MAKING CHANGE

Do not extend notes this side of this line

STATION	B. S.	H. I.	F. S.	ELEV.		
B.M.	1st Run	Diff	2nd	3rd	Adj.El	2
Fd B.M."C-42"					94.261	Fd B.M."C-42" El. 94.261 * F.B. 496 Pg. 212
+	5.108		5.099			Mona Blvd + Santa Ana Blvd. S.W. Cor.
⊼		-0.289	-0.288		-0.288	Bt. Spk. in Cb. 1.5' W. of E. end
−	5.397		5.387			Fd B.M. #37 El. 93.973 * F.B. 496 Pg. 213
Fd. B.M. #37					93.973	Mona Blvd. + Santa Ana Blvd.
+	8.800		8.767	8.658		L+T. in Pvt. & Santa Ana 52' W. & Mona
⊼		+0.096	+0.101	+0.101	+0.101	
−	8.704		8.666	8.557		
T.P.						Wire Spk. W. Gutter N Bldg Line Ho.
+	4.955		5.033			
⊼		+0.652	+0.651		+0.651	
−	4.303		4.382			Fd. BM "D-1" El. 94.~~67~~ L.B. 680 Pg 9
Fd. B.M."D-1"					94.72~~5~~6	(Glen Ave) Mona Blvd + 110TH St.
+	5.248		5.233			"+" W. rim M.H. & 110TH St. 22' E. & Mona
⊼		+0.511	+0.509		+0.510	
−	4.737		4.724			Set B.M. "C-55"
Set B.M. "C-55"					95.23~~5~~6	Mona Blvd. + 109TH St.
						"+" W. rim M.H. & 109TH 27' E. & Mona

Cont. Pg. 57

F.B. 701 Pg. 56 Job No. 6977 Division No. Notes Red. Plotted Profile No.
Survey of Glen Ave D.S. #1 Sec. E Date Date X-Sec.
Survey by Brunty Notes Brunty Checked
Indexed C. Johnson Date Date No.

Form 307 5M 11-35

PLEASE RETURN TO
LOS ANGELES COUNTY SURVEYOR
700 HALL OF RECORDS

NOTE: ANY ADDITIONS OR CHANGES ON THIS SHEET MUST BE MADE OR CIRCLED IN RED INK, WITH DATE AND NAME OF PERSON MAKING CHANGE

Do not extend notes this side of this line

STATION	B.M.	B.S.	1st Run	H.I.	Diff	F.S.	2nd	ELEV.	3rd	ADJ. El.	2
	B.M."C-55"								3	In Green	See Pg. 56
		+	4.562				4.575				
		⊼			+0.091		+0.089			+0.090	
		−	4.471				4.486				Set B.M."C-56"
	Set B.M."C-56"								4	95.32~~5~~6	Mona Blvd. + 108TH St. - N.W. Cor
		+	4.788				4.782				Bt. Spk. in Cb. 14' W. of E. end
		⊼			-0.330		-0.329			-0.329	
		−	5.118				5.111				Fd. B.M.# 39 El. ~~95.17~~ L.B. 680 Pg. 11
	Fd. B.M.# 39								5	94.99~~8~~8	(Glen Ave) Mona Blvd. + 108TH
		+	5.800				5.794				L.T. in Pvt. ℄ 108TH 24.3 w. ℄ Mona
		⊼			+1.897		+1.900			+1.898	
		−	3.903				3.894				Set B.M."C-57"
	Set B.M."C-57"								6	96.89~~7~~6	108TH St. + Weigand ~~St.~~ Ave. - N.W. Cor.
		+	4.882				5.323				Bt. Spk. in Cb. 13' W. of W. end C.R.
		⊼			+0.994		+0.996			+0.995	
		−	3.888				4.327				Set B.M."C-58"
	Set B.M."C-58"								7	97.8~~89~~91	108TH St. + Gorman Ave. - S.W. Cor.
		+	4.781				4.807				Bt. Spk. in Cb. 13' W. of W. end C.R.
		⊼			+0.436		+0.436			+0.436	Fd. B.M."D-2" El. 98.~~25~~ - L.B. 680 p. 21
		−	4.345				4.371				108TH St. + Kalmia Ave. - N.E. Cor.
	Fd B.M."D-2"								8	98.32~~5~~8	W. Spk. in Cb. E. end C.R.

Cont Pg. 58

Profile No. ____ X-Sec. No. ____
Notes Red. ____ Date ____ Plotted ____ Date ____ Job No. 6977 Division No. ____ Survey of Glen Ave DS #13 Sec. E
Notes Chkd. ____ Date ____ Checked ____ Date ____ Survey by Brunty Notes Brunty Date 6-30-38
Map No. ____ Indexed ____ Date ____ C. Johnson
F.B. 701 Pg. 57

Form 307 5M 11-35

PLEASE RETURN TO
LOS ANGELES COUNTY SURVEYOR
700 HALL OF RECORDS

NOTE: ANY ADDITIONS OR CHANGES ON THIS SHEET MUST BE MADE OR CIRCLED IN RED INK, WITH DATE AND NAME OF PERSON MAKING CHANGE

Do not extend notes this side of this line

2

STATION	B.S. 1st. Run	H.I. Diff	F.S. 2nd	ELEV. 3rd	ADJ. El.	
B.M. "D-2"				8		See Pg. 57
+	4.518		4.483			
⊼		-0.064	-0.064		-0.064	
−	4.582		4.547			Set B.M. "C-59"
Set B.M. "C-59"				9	98.264	108TH St. + Kalmia Ave. - S.W. Cor.
+	4.651		4.858			Bt. Spk. in Cb. 12' W. of W. end C.R.
⊼		+0.470	+0.470		+0.470	
−	4.181		4.388			Set B.M. "C-60"
Set B.M. "C-60"				10	98.734	Juniper St. + 108TH St.
+	5.037		5.402	5332		Fd. W. Spk. in W. Cb. & 108TH St. Prod.
⊼		+0.573	+0.578	+0.575	+0.575	
−	4.464		4.824	4.757		
T.P.				11		Bt. Spk. W. Gutter Fn. Lined from W.
+	5.598		5.468			
⊼		+1.166	+1.167		+1.167	
−	4.432		4.301			Set B.M. "C-61"
Set B.M. "C-61"				12	100.477	107TH St. + Juniper St.
+	4.529		4.533			Bt. Spk. in N. Cb. 1' W. of ℄ Juniper Prod.
⊼		+0.309	+0.309		+0.309	Fd. B.M. 31-46 El. 100.748 - L.B. 679 p. 215
−	4.220		4.224			107TH St. + Juniper St. - N.W. Cor.
Fd. B.M. 31-46				13	100.786	W. Spk. in Cb. 3' W. of W. end C.R.

Cont. Pg. 59

F. B. 701 Pg. 58 Job No. 6977 Division No. Notes Red. Plotted Profile No.
Survey of Glenn Ave D.S. #1 Sec. E. Date Date X-Sec.
Survey by Brunty Notes Brunty Checked Date
Indexed A. C. Johnson Date Date

Form 307 5M 11-35

PLEASE RETURN TO
LOS ANGELES COUNTY SURVEYOR
700 HALL OF RECORDS

NOTE: ANY ADDITIONS OR CHANGES ON THIS SHEET MUST BE MADE OR CIRCLED IN RED INK, WITH DATE AND NAME OF PERSON MAKING CHANGE

Do not extend notes this side of this line

Profile No. ____ X-Sec. No. ____ Notes Red. ____ Date ____ Notes Chkd. ____ Date ____ Plotted ____ Date ____ Checked ____ Date ____ Job No 6977 Division No. ____ Survey of Glen Ave. D53, Sec 2 Survey by Brunty Notes Brunty Date 6-30-38 Map No. ____ Indexed ____ Date ____ F. B. 751 PG 59

2

STATION	B. S.	H. I.	F. S.	ELEV.		
B.M.	1st Run	Diff	2nd.	3rd.	Adj. Elev.	
B.M. 31-46						B.M. 31-46 See Pg 58
	4.737		4.730			
		+0.303'	0.300'		+0.301'	
	4.434		4.430			
set B.M. "C-62"				14	101.08 8	Set B.M. "C-62" 107TH St. + Crocus Ave. - N.E. Cor. Bt. Spk. in Cb. 14' E. of E. end C.R.
	4.390		4.400			
		-0.041'	-0.040'		-0.040'	
	4.431		4.440			use Fd. B.M. 31-47 El. 101.051 LB 819 Pg 129
Fd. B.M. 31-47				15	101.04 8	107TH St. + Crocus Ave. - S.W. Cor. W. Spk. in Cb. 3' S. of S. end C.R.

F. B. 701 Pg 60 | Job No. 6977 | Division No. | Notes Red. | Plotted | Profile

Survey of Glen Ave D.S. #1 Sec E | Date | Date | No.

Survey by Brunty | Notes Brunty | Notes Chkd. | Checked | X-Sec.

Indexed A. C. Johnson | Date | Date | Date | No.

Form 307 5M 11-35

PLEASE RETURN TO
LOS ANGELES COUNTY SURVEYOR
700 HALL OF RECORDS

NOTE: ANY ADDITIONS OR CHANGES ON THIS SHEET MUST BE MADE OR CIRCLED IN RED INK, WITH DATE AND NAME OF PERSON MAKING CHANGE

Do not extend notes this side of this line

STATION	B. S.	H. I.	F. S.	ELEV.
B.M.	1st run	Diff	2nd	3rd Adj. El.

2

Profile No.	Notes Red.	Plotted	Job No. 6977	Division No.	F. B. 701	Pg. 61
	Date	Date	Survey of Glen Ave D.5 #1 Sec. E.			
X-Sec. No.	Notes Chkd.	Checked	Survey by Brunty	Notes Brunty	Date 6-30-38	
	Date	Date	Map No.	Indexed C. Johnson	Date	

NOTE: ANY ADDITIONS OR CHANGES ON THIS SHEET MUST BE MADE OR CIRCLED IN RED INK, WITH DATE AND NAME OF PERSON MAKING CHANGE

Do not extend notes this side of this line

PLEASE RETURN TO
LOS ANGELES COUNTY SURVEYOR
700 HALL OF RECORDS

Form 307 5M 11-35

STATION | B. S. | H. I. | F. S. | ELEV.

3

BENCH MARK CIRCUIT #3

GLEN AVE DRAINAGE SYSTEM #1 SEC. E

JN 6977

C E Brunty
H.M. Smith
J. L. Willey
M A Van Deren
N.R. Smith

P.E.RY- West Side - from 103rd St. to 101st St.
102 ND. ST. - from P.E. Ry. to Wilmington Ave.
WILMINGTON AVE. - from 102nd St. to 97th St.
97TH. ST - from Wilmington Ave. to Compton Ave.

RECEIVED W.L.G. 7-7-38
PROGRESSED " 7-12-38
BOOK INDEXED " 9-14-38
MAP INDEXED C.V.C. 7-19-38
RECORD INDEXED W.L.G. 9-16-38
CARD INDEXED
REDUCED In Field & by W.L.G. 7-12-38
CHECKED " 7-13-38
B. M.s ADJUSTED " "
B. M.s LISTED " 38

Form 307 5M 11-35

PLEASE RETURN TO
LOS ANGELES COUNTY SURVEYOR
700 HALL OF RECORDS

NOTE: ANY ADDITIONS OR CHANGES ON THIS SHEET MUST BE MADE OR CIRCLED IN RED INK, WITH DATE AND NAME OF PERSON MAKING CHANGE

Do not extend notes this side of this line

STATION	B. S.	H. I.	F. S.	ELEV.	

B.M.	1st Run	Diff	2nd	3rd	Adj. El	3
Fd. B.M. "N-19"					109.578	Fd. B.M. "N-19" El. 109.578 LB839 Pg. 118
+	7.223		7.246			103RD St. + Graham Ave (S) S.E. Cor.
⊼		+2.601	+2.597		+2.599	W. Spk. in Cb. 4' E of E. end C.R.
−	4.622		4.649			Fd B.M. "N-18" El. 112.172 LB839 Pg. 118
Fd. B.M. "N-18"					112.172	103RD St. at Grandee Ave.
+	4.991		5.072			W. Spk. in N. Cb. 3.5' W. of E. Bldg. Line of
⊼		+0.171	+0.171		+0.171	Farmers + Merchants Bank.
−	4.820		4.901			Set B.M. "C-63"
Set B.M. "C-63"					112.345	103RD St. + PE Ry. (Grandee Av.) − N. W. Cor.
+	4.998		4.745			Bt. Spk. in Walk. 20' N + 2' E of S.E. Cor. of
⊼		−0.268	−0.269		−0.268	Farmers + Merchants Bank
−	5.266		5.014			Set B.M. "C-64"
Set B.M. "C-64"					112.077	P.E. Ry. (W. Si.) + 102ND St. − S. W. Cor.
+	4.671		4.545			Bt. Spk. in Cb. 15' S. of S. end C.R.
⊼		+0.227	+0.226		+0.226	
−	4.444		4.319			Set B.M. "C-65"
Set B.M. "C-65"					112.303	P.E. Ry. (W. Si.) + 101ST St.
						Bt. Spk. in S. Cb. 44' W. of E. end

Cont. Pg. 63

F. B. 701 Pg. 62 Job No. 6977 Division No. Notes Red. Plotted Profile No.
Survey of Glen Ave D.S. #1 Sec. E Date Date X-Sec. No.
Survey by Brunty Notes Brunty Checked
Indexed A. C. Johnson Date Date

Form 307 5M 11-35

PLEASE RETURN TO
LOS ANGELES COUNTY SURVEYOR
700 HALL OF RECORDS

NOTE: ANY ADDITIONS OR CHANGES ON THIS SHEET MUST BE MADE OR CIRCLED IN RED INK, WITH DATE AND NAME OF PERSON MAKING CHANGE

Do not extend notes this side of this line

3

STATION	B. S.	H. I.	F. S.	ELEV.		
B.M.	1st Run	Diff	2nd	3rd	Adj. Elev.	
B.M. "C-65"						See Pg. 62
+	7.163		7.142			
⊼		-1.773	1.769		-1.771	
−	8.936		8.911			Set B.M. "C-66"
Set B.M. "C-66"					110.53~~5~~2	102nd St. + Graham Ave. - N.E. Cor.
+	4.024		4.579			Bt. Spk. in Cb. 15' E. of E. end C.R.
⊼		-1.455	-1.456		-1.455	
−	5.479		6.035			Set B.M. "C-67"
Set B.M. "C-67"					109.0~~80~~77	102nd St. + Beach St. - S.E. Cor.
+	4.325		~~4.435~~	4.496		Bt. Spk. in Cb. 10' E. of E. end C.R.
⊼		-1.118	~~-1.127~~	-1.118	-1.118	
−	5.443		~~5.562~~	5.614		Set B.M. "C-68"
Set B.M. "C-68"					107.9~~62~~59	102nd St. + Holmes Ave.
+	4.284		4.395			Fd. W. Spk. in S. Cb. ℄ Holmes Prod.
⊼		-0.655	-0.654		-0.655	
−	4.939		5.049			Set B.M. "C-69"
Set B.M. "C-69"					107.30~~7~~4	102nd St. 265' W. of ℄ Wilmington Ave
						Bt. Spk. in N. Cb.

Cont. Pg. 64

Profile No. ____ Notes Red. ____ Plotted ____ Job No. 6777 Division No. ____ F.B. 701 Pg. 63
X-Sec. No. ____ Date ____ Date ____ Survey of Glen Ave D5 #1 Sec. E.
Notes Chkd. ____ Checked ____ Survey by Brunty Notes Brunty Date 7-1-38
Date ____ Date ____ Map No. ____ Indexed ____ Date ____

Form 307 5M 11-35

PLEASE RETURN TO
LOS ANGELES COUNTY SURVEYOR
700 HALL OF RECORDS

NOTE: ANY ADDITIONS OR CHANGES ON THIS SHEET MUST BE MADE OR CIRCLED IN RED INK, WITH DATE AND NAME OF PERSON MAKING CHANGE

Do not extend notes this side of this line

F. B. 701 Pg. 64 | Job No. 69777 Division No. | Notes Red. | Plotted | Profile
Survey of Glenn Ave D.S. #1 Sec. E | Date | Date | No.
Survey by Brunty | Notes Chkd. | Checked | X-Sec.
Indexed A. C. Johnson | Date | Date | No.

STATION	B. S.	H. I.	F. S.	ELEV.		3
B.M.	1st run	Diff	2nd	3rd	Adj. El.	
B.M. "C-69"					In Green	See Pg. 63
+	4.168		4.174			
⊼		-0.270'	-0.268'		-4.269'	
−	4.438		4.442			
Fd. B.M. "C-54"					107.038	(B.M. "C-54" Elev. 107.035* Pg. 53 Wilmington Ave. & 102ND St. - S.E. Cor. Bt. Spk. in Cb. 16' S. of S. end C.R.
+	4.790		5.137			
⊼		+0.96'	+0.963'		+0.962'	
−	3.829		4.174		107.995	(Set B.M. "C-70"
Set B.M. "C-70"					~~108.000~~	Wilmington Ave. 321' N. & 102ND St. (E)
+	5.379		5.289			Bt. Spk. in W. Cb. - 5 P.L. Ho.# 10015
⊼		+1.167'	+1.167'		+1.167'	
−	4.212		4.122			
.. Fd. B.M. 31-54					109.16	(Fd. B.M. 31-54 El. ~~109.133~~ L.B. 820 Pg. 81 Wilmington Ave & Century Blvd. - S.E. Cor. L & T in Cb. 4' S. of S. end C.R.
+	4.525		4.651			
⊼		-0.157'	-0.155'		-4.156'	
−	4.682		4.806			
Set B.M. "C-71"					109.03	(Set B.M. "C-71" Wilmington Ave. & Century Blvd. N.W. Cor. Bt. Spk. in Cb. 12' N. of N. end C.R.
		Cont Pg. 65				

Form 307 5M 11-35

PLEASE RETURN TO
LOS ANGELES COUNTY SURVEYOR
700 HALL OF RECORDS

NOTE: ANY ADDITIONS OR CHANGES ON THIS SHEET MUST BE MADE OR CIRCLED IN RED INK, WITH DATE AND NAME OF PERSON MAKING CHANGE

Do not extend notes this side of this line

3

STATION	B. S.	H. I.	F. S.	ELEV.		
B.M.	1st Run	Diff	2nd	3rd	Adj.El	
B.M."C-71"						See Pg. 64
+	5.291		5.318			
⊼		+0.631	+0.631		+0.631	
−	4.660		4.687			
Set B.M."C-72"				4	109.~~642~~ 633	Set B.M."C-72" Wilmington Ave. 470' N. of ℄ Century Blvd Bt. Spk. in W. Cb. Opp. Ho. # 9818
+	5.630		5.566			
⊼		+0.685	+0.685		+0.685	
−	4.945		4.881			
Fd. B.M."D-33"				5	110.3~~27~~ 16	Fd. B.M."D-33" El. 110.~~32~~ L.B. 679 Pg. 245 Wilmington Ave. + 97TH St. - S.W. Cor. Fd. W. Spk. in Cb. 0.5' S. of S. end C.R.
+	5.179		5.221			
⊼	+0.544		+0.542		+0.543	
−	4.635		4.679			
Set B.M."C-73"				6	110.8~~70~~ 57	Set B.M."C-73" 97TH St. + Wilmington Ave to S. Bt. Spk. in N. Cb. 5' E. of ℄ Wilmington Pkwd.
+	5.419		4.554			
⊼		+0.858	+0.859		+0.859	
−	4.561		3.695			
Set B.M."C-74"				7	111.7~~29~~ 15	Set. B.M."C-74" 97TH St. + Bandera St. - N.E. Cor. Bt. Spk. in Cb. 13' E. of E. end C.R.

Cont. Pg. 66

Profile No. ____ Notes Red. ____ Plotted ____ Job No. 6977 Division No. ____ F.B. 701 Pg. 65
X-Sec. No. ____ Date ____ Date ____ Survey of Glen Ave D5 #1 Sec. E
Notes Chkd. ____ Checked ____ Survey by Brunty Notes Brunty Date 7-1-38
Date ____ Date ____ Map No. ____ Indexed C. Johnson Date ____

Form 307 5M 11-35

PLEASE RETURN TO
LOS ANGELES COUNTY SURVEYOR
700 HALL OF RECORDS

NOTE: ANY ADDITIONS OR CHANGES ON THIS SHEET MUST BE MADE OR CIRCLED IN RED INK, WITH DATE AND NAME OF PERSON MAKING CHANGE

Do not extend notes this side of this line

F. B. 70 / Pg. 66 | Job No. 977 | Division No. | Notes Red. | Plotted | Profile No.
Survey of Glen Ave. D.S. #1 sec. E | Date | Date | X-Sec. No.
Survey by Brunty | Notes Brunty | Notes Chkd. | Checked
Indexed A. C. Johnson | Date | Date | Date

STATION	B. S.	H. I.	F. S.	ELEV.		
B.M.	1st Run	Diff	2nd	3rd.	Adj. El	
B.M."C-74"						See Pg. 65
+	5.459		5.454			
⊼		-0.470'	-0.468'		-0.469'	
—	5.929		5.922			
set B.M."C-75"				8	1N. 260 44	Set B.M."C-75" 97TH St. + Holmes Ave. - N.E. Cor. Bt. Spk. in Cb. E'E. of E. end C.R.
+	5.998		5.972			
⊼		+1.766'	+1.764'		+1.765'	
—	4.232		4.208			
set B.M."C-76"				9	113.025 08	Set B.M."C-76" 97TH St. + Beach St. - N.E. Cor. Bt. Spk. in Cb. 9' E. of E. end C.R.
+	6.142		6.298			
⊼		+3.679'	+3.678'		+3.678	
—	2.463		2.620			
set B.M."C-77"				10	116.703 684	Set B.M."C-77" 97TH St. + Graham Ave. - N.E. Cor. Bt. Spk. in Cb. 12' E. of E. end C.R.
+	8.060		8.053			
⊼		-0.113'	-0.111'		-0.112'	
—	8.173		8.164			
set B.M."C-76"				11	116.541 71	Set B.M."C-75" 97TH St. + Grandee Ave St. - N.W. Cor. Bt. Spk. in Cb. 15' W. of W. end C.R.

Cont. Pg. 67

Form 307 5M 11-35

PLEASE RETURN TO
LOS ANGELES COUNTY SURVEYOR
700 HALL OF RECORDS

NOTE: ANY ADDITIONS OR CHANGES ON THIS SHEET MUST BE MADE OR CIRCLED IN RED INK, WITH DATE AND NAME OF PERSON MAKING CHANGE

Do not extend notes this side of this line

STATION	B. S.	H. I.	F. S.	ELEV.			3
B.M.	1st Run	Diff	2nd	3rd	Adj.El		
B.M."C-78"						See Pg. 66	
+	3.682		3.775				
⊼		-1.320'	-1.320'		-1.320'		
−	5.002		5.095				
Fd. B.M."E-16"				12	115.2~~71~~ 49	Fd. B.M. E-16" El. 115.249* Const. Notes 97TH St. + Maie Ave. - N.E. Cor. W. Spk. in Cb. 1' E. of E. end C.R.	
+	4.557		4.592				
⊼		-0.324'	-0.324'		-0.324'		
−	4.881		4.916				
Set B.M."C-79"				13	114.9~~47~~ 22	Set B.M."C-79" 97TH St. + Maie Ave. - S.W. Cor. Bt. Spk. in Cb. 10' W. of W. end C.R.	
+	4.330		4.452				
⊼		-0.140'	-0.139'		-0.139'		
−	4.470		4.591				
Set B.M."C-80"				14	114.~~808~~ .780	Set B.M."C-80" 97TH St. + Defiance Ave. - S.W. Cor. Bt. Spk. in Cb. 9' W. of W. end C.R.	
+	4.800		4.822				
⊼		+0.438'	+0.441'		+0.439'		
−	4.362		4.381				
Fd. B.M."E-15"				15	115.2~~47~~ 16	Fd. B.M. E-15' El. 115.216' L.B. 839 Pg. 198 Compton Ave. + 97TH St. L+T. in W. Cb. & 97TH St. Prod	

Profile No. ____ Notes Red. ____ Plotted ____ Job No. 6977 Division No. ____ F.B. 701 PG. 67
X-Sec. No. ____ Date ____ Date ____ Survey of Glen Ave D3 #1 Sec E
Notes Chkd. ____ Checked ____ Survey by Brunty Notes Brunty Date 7-1-38
Date ____ Date ____ Map No. ____ Indexed C. Johnson Date ____

F. B. 701 Pg. 65 | Job No. 6972 | Division No. | Notes Red. | Plotted | Profile

Survey of Glen Ave D.S. #1 Sec. E. | Date | Date | No.

Survey by | Notes | Notes Chkd. | Checked | X-Sec.

Indexed A. C. Johnson | Date | Date | Date | No.

Form 307 5M 11-35

PLEASE RETURN TO
LOS ANGELES COUNTY SURVEYOR
700 HALL OF RECORDS

NOTE: ANY ADDITIONS OR CHANGES ON THIS SHEET MUST BE MADE OR CIRCLED IN RED INK, WITH DATE AND NAME OF PERSON MAKING CHANGE

Do not extend notes this side of this line

STATION	B. S.	H. I.	F. S.	ELEV.
B.M.	1st Run	Diff	2nd	3rd Adj. El

3

Profile No. | Notes Red. | Plotted | Job No. 6977 | Division No. | F. B. 701 PG. 69
Date | Date | Survey of Glen Ave D.S. #1 Sec E
X-Sec. No. | Notes Chkd. | Checked | Survey by Brunty | Notes Brunty | Date 6-30-38
Date | Date | Map No. | Indexed | Date

BENCH MARK CIRCUIT 4

GLEN AVE DRAINAGE SYSTEM #1 SEC. E

JN 6977

CE Brunty
HM Smith
JL Willey
MA Van Doren
NR Smith

107 TH ST. - from Croesus Ave to Wilmington Ave.

NOTE: ANY ADDITIONS OR CHANGES ON THIS SHEET MUST BE MADE OR CIRCLED IN RED INK, WITH DATE AND NAME OF PERSON MAKING CHANGE

Do not extend notes this side of this line

PLEASE RETURN TO
LOS ANGELES COUNTY SURVEYOR
700 HALL OF RECORDS

Form 307 SM 11-35

ELEV.	RECEIVED	W.I.G. 7-7-38
	PROGRESSED	" 7-12-38
F. S.	BOOK INDEXED	" 9-14-38
	MAP INDEXED	C.V.C. 7-19-38
	RECORD INDEXED	W.I.G. 9-16-38
H. I.	CARD INDEXED	
	REDUCED	In Field & by W.I.G. 7-13-38
	CHECKED	" "
	B. M.s ADJUSTED	" 7-14-38
B. S.	B. M.s LISTED	" -38
STATION		

Form 307 5M 11-35

PLEASE RETURN TO
LOS ANGELES COUNTY SURVEYOR
700 HALL OF RECORDS

NOTE: ANY ADDITIONS OR CHANGES ON THIS SHEET MUST BE MADE OR CIRCLED IN RED INK, WITH DATE AND NAME OF PERSON MAKING CHANGE

Do not extend notes this side of this line

4

STATION B.M.	B.S. 1st Run	H.I. Diff	F.S. 2nd	ELEV. 3rd	ADJ. El. In Green	
B.M. "C-62"					101.088	B.M. "C-62" El. Pg 59
+	4.798		4.725			107TH St. + Croesus Ave - N.E. Cor.
⊼		-0.041	-0.042		-0.041	Bt. Spk. in Cb. 14' E. of E. end C.R.
−	4.839		4.767			B.M. "31-47 El. 101.051* Pg. 59
Fd B.M. 31-47					101.0~~47~~ 51	107TH St. + Croesus Ave. - S.W. Cor
+	4.462		4.931			W. Spk. in Cb. 3' S. of S. end C.R.
⊼		+0.586	+0.584		+0.585	
−	3.876		4.347			Set B.M. "C-81"
Set B.M. "C-81"				1	101.632	107TH St. + Lou Dillon Ave. - N.W. Cor.
+	4.585		4.302			Bt. Spk. in W. Cb. 21' N. of S. end
⊼		-0.214	-0.211		-0.213	
−	4.799		4.513			Set B.M. "C-82"
Set B.M. "C-82"				2	101.41~~7~~ 8	107TH St. + Hickory St. - N.E. Cor.
+	4.388		4.225			Bt. Spk. in Cb. 10' N. of N. end C.R.
⊼		-0.253	-0.253		-0.253	
−	4.641		4.478			Set B.M. "C-83"
Set B.M. "C-83"				3	101.16~~6~~ 4	107TH St. + Grape St. - S.W. Cor.
+	5.312		5.204			Bt. Spk. in Cb. 11' S. of S. end C.R.
⊼		+0.010	+0.010		+0.010	Fd. B.M. "31-50" El. 101.112 L.B. 820 Pg. 75
−	5.302		5.194			107TH St. + Grape St. - S.W. Cor
Fd B.M. 31-50				4	101.17~~6~~ 4	Fd. Spk. in Cb. 5' S. of S. end C.R.

Cont. Pg. 71

F. B. 701 Pg. 70 Job No. 6977 Division No. Notes Red. Plotted Profile No.
Survey of Glen Ave D.S. #1 Sec. E. Date Date X-Sec.
Survey by Brunty Notes Brunty Notes Chkd. Checked No.
Indexed A. C. Johnson Date Date

Form 307 5M 11-35

PLEASE RETURN TO
LOS ANGELES COUNTY SURVEYOR
700 HALL OF RECORDS

NOTE: ANY ADDITIONS OR CHANGES ON THIS SHEET MUST BE MADE OR CIRCLED IN RED INK, WITH DATE AND NAME OF PERSON MAKING CHANGE

Do not extend notes this side of this line

STATION	B. S.	H. I.	F. S.	ELEV.		4

B.M.	1st Run	Diff	2nd	3rd	Adj.El	
B.M.31-56						See Pg. 70
+	5.099		5.335			
⊼		+0.276	+0.276		+0.276	
−	4.823		5.059			Set B.M. "C-84"
Set B.M. "C-84"				5	101.~~452~~ 49	107TH St. + Anzac Ave. - N.E. Cor.
+	4.565		4.560			Bt. Spk. in E. Cb. 12' N. of S. end
⊼		+0.132	+0.131		+0.132	
−	4.433		4.429			B.M. "C-48A" El. 101.580* Pg 52
Fd. B.M. "C-48A"				6	101.58~~4~~0	Wilmington Ave. + 107TH St. - S.W. Cor
						Bt. Spk. in Cb. 11' S. of S. end C.R.
*		*		*	*	* *
						B.M. "C-81" El. Pg 70
B.M. "C-81					101.632	107TH St. + Lou Dillon Ave - N.W. Cor.
+	4.352		4.362			Bt. Spk. in W. Cb. 21' N. of S. end
⊼		-0.074	-0.076		-0.075	
−	4.426		4.438			Fd. B.M. 31-48 El. 101.~~493~~ L.B. 679 Pg. 209
Fd B.M. "31-48"					101.557	107TH St. + Lou Dillon Ave - N.W. Cor.
						L+T in W. Cb. 3' N. of S. end

Profile No. ____ Notes Red. ____ Plotted ____ Job No. 6976 Division No. ____ F.B. 701 PG. 71
X-Sec. No. ____ Date ____ Date ____ Survey of Glen Ave D.S. #1 Sec E
Notes Chkd. ____ Checked ____ Survey by Brunty Notes Brunty Date 7-1-38
Date ____ Date ____ Map No. ____ Indexed C. Johnson Date ____

F. B701 Pg. 72 | Job No 6977 Division No. | Notes Red. | Plotted | Profile

Survey of Glen Ave D.S. #1 Sec. E | Date | Date | No.

Survey by | Notes | Notes Chkd. | Checked | X-Sec.

Indexed A. O. Johnson | Date | Date | Date | No.

Form 307 5M 11-35

PLEASE RETURN TO
LOS ANGELES COUNTY SURVEYOR
700 HALL OF RECORDS

NOTE: ANY ADDITIONS OR CHANGES ON THIS SHEET MUST BE MADE OR CIRCLED IN RED INK, WITH DATE AND NAME OF PERSON MAKING CHANGE

Do not extend notes this side of this line

STATION	B. S.	H. I.	F. S.	ELEV.	B.M.	1st Run	Diff	2nd	3rd	Adj. El

4

Profile No.	Notes Red.	Plotted	Job No 6977	Division No.	F. B. 701 PG. 73
	Date	Date	Survey of Glen Ave D.S. #1 Sec E		
X-Sec. No.	Notes Chkd.	Checked	Survey by Brunty	Notes Brunty	Date 7-1-38
	Date	Date	Map No.	Indexed	Date

BENCH MARK CIRCUIT

5.

GLEN AVE DRAINAGE SYSTEM #1 SEC. E

JN 6977

C.E. Brunty
H.M. Smith
J.L. Willey
M.A. Van Deren
N.R. Smith

SANTA ANA BLVD - North Side
from Mona Blvd to Wilmington Ave.

ELEV.

RECEIVED W.I.G. 7-7-38
PROGRESSED " 7-12-38

F. S.

BOOK INDEXED " 9-14-38
MAP INDEXED C.V.C. 7-19-38

H. I.

RECORD INDEXED W.I.G. 9-16-38
CARD INDEXED
REDUCED In Field & by W.I.G. 7-13-38
CHECKED " "

B. S.

B. Ms ADJUSTED " 7-14-38
B. Ms LISTED " -38

STATION

NOTE: ANY ADDITIONS OR CHANGES ON THIS SHEET MUST BE MADE OR CIRCLED IN RED INK, WITH DATE AND NAME OF PERSON MAKING CHANGE

Do not extend notes this side of this line

PLEASE RETURN TO
LOS ANGELES COUNTY SURVEYOR
700 HALL OF RECORDS

Form 307 5M 11-35

Form 307 5M 11-35

PLEASE RETURN TO
LOS ANGELES COUNTY SURVEYOR
700 HALL OF RECORDS

NOTE: ANY ADDITIONS OR CHANGES ON THIS SHEET MUST BE MADE OR CIRCLED IN RED INK, WITH DATE AND NAME OF PERSON MAKING CHANGE

Do not extend notes this side of this line

F. B. 701 Pg. 74 Job No. 6977 Division No. Notes Red. Plotted Profile No.
Survey of Glen Ave D.S. #1 Sec. E Date Date X-Sec.
Survey by Brunty Notes Brunty Notes Chkd. Checked
Indexed C. Johnson Date Date No.

STATION B.M.	B.S. 1st. Run	H.I. Diff	F.S. 2nd	ELEV. 3rd	ADJ. El.	5
B.M."C-42"					94.261	B.M."C-42" El. 94.261 F.B. 496 Pg. 2
+	10.023		10.017			Mona Blvd. + Santa Ana Blvd. S.W. Cor.
⊼		+1.731	+1.734		+1.733	Bt. Spk. in Cb. 1.5' W. of E. end
—	8.292		8.283			Set B.M."C-85"
Set B.M."C-85"				1	95.99~~4~~ 6	Santa Ana Blvd. (N.Si.) + Mona Blvd. - N.E. Cor.
+	2.469		3.046			Ct. Spk. in W.Si. of P.P. #157960E
⊼		-1.784	-1.784		-1.784	
—	4.253		4.830			Set B.M."C-86"
Set B.M."C-86"				2	94.21~~0~~ 4	Santa Ana Blvd. (N.Si.) + Weigand Ave St. - N.W. Cor.
+	4.689		5.048			Bt. Spk. in W. Cb. 15' N. of S. end
⊼		+0.517	+0.519		+0.518	
—	4.172		4.529			Set B.M."C-87"
Set B.M."C-87"				3	94.7~~28~~ 35	Santa Ana Blvd. (N.Si.) + Gorman Ave. - N.W. Cor.
+	5.783		5.599			Bt. Spk. in W. Cb. 16' N. of S. end
⊼		+0.081	+0.079		+0.080	Set B.M."C-88"
31-59 —	5.702		5.520			= Fd. B.M. 31-59 El. 94.755 L.B. 679 Pg. 219
Set B.M."C-88"				4	94.8~~08~~ 17	Santa Ana Blvd. (N. Side) + Kalmia St. - N.E. Cor.
+	5.227		4.908			W. Spk. in E. Cb. 4.5' N. of S. end
⊼		+0.557	+0.557		+0.557	Set B.M."C-89"
—	4.670		4.351			Santa Ana Blvd. (N. Side) + Juniper St. - N.W. Cor.
Set B.M."C-89"				5	95.3~~65~~ 76	Bt. Spk. in W. Cb. 22' N. of S. end

Cont. Pg. 75

Form 307 5M 11-35

PLEASE RETURN TO
LOS ANGELES COUNTY SURVEYOR
700 HALL OF RECORDS

NOTE: ANY ADDITIONS OR CHANGES ON THIS SHEET MUST BE MADE OR CIRCLED IN RED INK, WITH DATE AND NAME OF PERSON MAKING CHANGE

Do not extend notes this side of this line

STATION	B. S.	H. I.	F. S.	ELEV.		
						5

B.M.	1st Run	Diff	2nd	3rd	Adj. #El	
B.M."C-89"						See Pg. 74
+	4.531		4.640			
⊼		+0.520	+0.520		+0.520	
−	4.011		4.120			Fd. B.M."D-57" El. 95.898* L.B. 819 Pg. 128
Fd. B.M."D-57"				6	95.8~~85~~98	Santa Ana Blvd. + Croesus Ave. - N.E. Cor.
+	5.489		4.850	4.940		W. Spk. in E. Cb. 2' N. of S. end
⊼		+2.577	+2.572	+2.572	+2.572	
−	2.912		2.278	2.368		Set B.M."C-90"
set B.M."C-90"				1	98.4~~57~~71	Santa Ana Blvd. (N. side) + Lou Dillon Ave. - N.E. Cor.
+	2.770		4.514			Ct. Spk. N. Si. of P.P.# 254591E
⊼		-0.024	-0.026		-0.025	
−	2.794		4.540			Set B.M."C-91"
set B.M."C-91"				2	98.4~~32~~47	Santa Ana Blvd. (N. Side) + Hickory St. - N.W. Cor.
+	5.112		5.270			Bt. Spk. in W. Cb. 11' N. of S. end
⊼		+1.008	+1.009		+1.008	
−	4.104		4.261			Set B.M."C-92"
set B.M."C-92"				3	99.4~~40~~55	Santa Ana Blvd. (N. Side) + Grape St. - N.W. Cor.
						Bt. Spk. in W. Cb. 11' N. of S. ~~Cb.~~ Fwd

Cont. Pg. 76

Profile No. ____ Notes Red. ____ Plotted ____ Job No. 6977 Division No. ____ F. B. 701 Pg. 75
X-Sec. No. ____ Date ____ Date ____ Survey of Glen Ave D.S.# 1 Sec E
Notes Chkd. ____ Checked ____ Survey by Brunty Notes Brunty Date 7-1-38
Date ____ Date ____ Map No. ____ Indexed C. Johnson Date ____

Form 307 5M 11-35

PLEASE RETURN TO
LOS ANGELES COUNTY SURVEYOR
700 HALL OF RECORDS

NOTE: ANY ADDITIONS OR CHANGES ON THIS SHEET MUST BE MADE OR CIRCLED IN RED INK, WITH DATE AND NAME OF PERSON MAKING CHANGE

Do not extend notes this side of this line

5

STATION	B. S.	H. I.	F. S.	ELEV.		
B.M.	1st Run	Diff	2nd	3rd	Adj.El	
B.M."C-92"						See Pg. 75
+	5.238		5.154			
⊼		+2.203	+2.204		+2.204	
−	3.035		2.950			Set. B.M."C-93" (N. Side)
Set B.M."C-93"				4	101.6~~44~~ 60	Santa Ana Blvd. + Anzac Ave. - N.W. Cor.
+	3.191		3.261			Ct. Spk. S.S.i. of P.P.# 248924 E
⊼		+1.423	+1.425		+1.424	
−	1.768		1.836			Fd. B.M."C-48" El. 103.085* Pg. 51
Fd B.M."C-48"				5	103.~~068~~ .085	Santa Ana Blvd. (N.S.) + Wilmington Ave. - N.E. Cor.
						W. Spk. in Cb. 4' N. of N. end C.R.

F. B. 701 PG. 76 Job No. 6977 Division No. Notes Red. Plotted Profile No.
Survey of Glen Ave D.S. #1 Sec. E Date Date X-Sec.
Survey by Brunty Notes Brunty Notes Chkd. Checked No.
Indexed A. C. Johnson Date Date

Profile No. | Notes Red. | Plotted | Job No 6977 | Division No. | F. B. 701 Pg. 77
X-Sec. No. | Notes Chkd. | Checked | Survey of Glen Ave DS #1 Sec E
Date | Date | Survey by Brundy | Notes Brundy Date 7-5-38
Map No. | Indexed C. Johnson Date

6

BENCH MARK CIRCUIT

GLEN AVE DRAINAGE SYSTEM #1 SEC. E.

J.N. 6977

C.E. Brundy
H.M. Smith
J.L. Willey
M.A. Van Deren
M.R. Smith

97 TH. ST. - From Hickory St. to Laurel St.

NOTE: ANY ADDITIONS OR CHANGES ON THIS SHEET MUST BE MADE OR CIRCLED IN RED INK, WITH DATE AND NAME OF PERSON MAKING CHANGE

Do not extend notes this side of this line

PLEASE RETURN TO LOS ANGELES COUNTY SURVEYOR 700 HALL OF RECORDS

Form 307 5M 11-35

STATION	
B. S.	B. M.s LISTED " 38
	B. M.s ADJUSTED " "
	CHECKED " "
	PLOTTED Infield & by W.I.G. 7-12-38
H. I.	[illegible]
	RECORD INDEXED W.I.G. 9-14-38
	MAP INDEXED W.I.G. 7-12-38
F. S.	BOOK INDEXED " 9-14-38
	PROGRESSED " 7-12-38
	RECEIVED W.I.G. 7-7-38
ELEV.	

Form 307 5M 11-35

PLEASE RETURN TO
LOS ANGELES COUNTY SURVEYOR
700 HALL OF RECORDS

NOTE: ANY ADDITIONS OR CHANGES ON THIS SHEET MUST BE MADE OR CIRCLED IN RED INK, WITH DATE AND NAME OF PERSON MAKING CHANGE

Do not extend notes this side of this line

6

STATION B.M.	B.S. 1st Run	H.I. Diff	F.S. 2nd	ELEV. 3rd	ADJ. El.	
Fd. B.M. "D-63"					112.484	Fd. B.M. "D-63" El. 112.484* L.B. 819 Pg. 132
+	5.017		5.037			Hickory St. + 97TH St. - S.E. Cor.
⊼		-0.002	+0.001		0.000	Spk. in Cb. 3' E. of E. end C.R.
—	5.019		5.036			Fd. B.M. "D-64" El. 112.493* L.B. 819 Pg. 133
Fd. B.M. "D-64"					112.484 93	Croesus Ave. + 97TH St. - N.E. Cor.
+	5.262		5.259	5.239		W. Spk. in Cb. 5' N. of N. end C.R.
⊼		+0.292	+0.285	+0.282	+0.283	
—	4.970		4.974	4.957		Fd. B.M. "G-95" El. 112.768* Bk. 404 Pg. 35 C.I. 736
Fd. B.M. "G-95"					112.768	97TH St. + 1ST Alley W. of Juniper - N.W. Cor.
+	4.694		5.254			B. Spk. - M.C.R.
⊼		+0.543	+0.541		+0.542	
—	4.151		4.713			Set B.M. "C-94"
Set B.M. "C-94"					113.309	97TH St. + Juniper St. - N.E. Cor.
+	4.544		4.949	4.979		Bt. Spk. in Cb. 9' E. of E. end C.R.
⊼		+0.210	+0.214	+0.212	+0.212	Note - Jack Sons from B.M. "G-85" 404/32 C.I. 736 + C.I. 687
—	4.334		4.735	4.767		Set B.M. "C-95"
Set B.M. "C-95"					113.521	97TH St. + Kalmia St. - N.E. Cor.
+	5.241		5.273			Bt. Spk. in Cb. 12' E. of E. end C.R. C.I. 736 + C.I. 687
⊼		+0.132	+0.132		+0.132	Fd. B.M. "G-84" El. 113.65 Bk. 404 Pg. 32
—	5.109		5.141			97TH St. + Laurel St. - N.W. Cor.
Fd. B.M. "G-84"					113.653	L. + T. - M.C.R.

F. B. 701 Pg. 78 Job No. 6977 Division No. Notes Red. Plotted Profile No.
Survey of Glenn Ave D.S. #1 Sec. E Date Date X-Sec.
Survey by Brunty Notes Brunty Checked
Indexed C. Johnson Date Date No.

Profile No. | Notes Red. Date | Plotted Date | Job No 6977 Division No. | F. B. 701 PG. 79
X-Sec. No. | Notes Chkd. Date | Checked Date | Survey of Glen Ave. D.S. #1 Sec E.
Survey by Brunty Notes Brunty Date 7-5-38.
Map No. Indexed C. John Date

BENCH MARK CIRCUIT

7

GLEN AVE DRAINAGE SYSTEM #1 SEC. E.

JN 6977

C E Brunty
H.M. Smith
J.L. Willey
M.A. Von Doren.
N.R. Smith

97TH ST. - From Hickory St. to Wilmington Ave.

NOTE: ANY ADDITIONS OR CHANGES ON THIS SHEET MUST BE MADE OR CIRCLED IN RED INK, WITH DATE AND NAME OF PERSON MAKING CHANGE

Do not extend notes this side of this line

PLEASE RETURN TO LOS ANGELES COUNTY SURVEYOR 700 HALL OF RECORDS

Form 307 5M 11-35

ELEV.	RECEIVED	W.I.G. 7-7-38
F. S.	PROGRESSED	" 7-12-38
	BOOK INDEXED	" 9-14-38
	MAP INDEXED	C.V.C. 7-19-38
H. I.	RECORD INDEXED	W.I.G. 9-16-38
	CARD INDEXED	
	REDUCED	In Field & by W.I.G. 7-12-38
	CHECKED	" "
B. S.	B. M.s ADJUSTED	" 7-13-38
	B. M.s LISTED	" -38
STATION		

Form 307 5M 11-35

PLEASE RETURN TO
LOS ANGELES COUNTY SURVEYOR
700 HALL OF RECORDS

NOTE: ANY ADDITIONS OR CHANGES ON THIS SHEET MUST BE MADE OR CIRCLED IN RED INK, WITH DATE AND NAME OF PERSON MAKING CHANGE

Do not extend notes this side of this line

7

STATION B.M.	B.S. 1st Run	H.I. Diff	F.S. 2nd	ELEV. 3rd	ADJ. El.	
Fd B.M. "D-63"					112.484	Fd B.M. "D-63" El. 112.484* L.B. 819 Pg. 132
+	4.672		4.943			Hickory St. + 97TH St. - S.E. Cor.
⊼		+0.461	+0.461		+0.461	Spk. in Cb. 3' E. of E. end C.R.
—	4.211		4.482			Set B.M. "C-96"
Set B.M. "C-96"					112.94~~5~~4	97TH + Grape St. to N.
+	4.554		4.809			Fd. W. Spk. in S. Cb. & Grape Produced
⊼		+0.274	+0.274		+0.274	
—	4.280		4.535			Set B.M. "C-97"
Set B.M. "C-97"					113.21~~9~~8	97TH St. + Grape St. to S. - S.W. Cor.
+	4.789		4.789			Fd. W. Spk. - M.C.R.
⊼		+0.156	+0.159		+0.158	
—	4.633		4.630			Set B.M. "C-98"
Set B.M. "C-98"					113.37~~7~~5	97TH St. + Anzac Ave to N.
+	3.837		3.873			Fd. W. Spk. in S. Cb. & Anzac Produced
⊼		-1.024	1.026		-1.025	
—	4.861		4.899			Set B.M. "C-99"
Set B.M. "C-99"					112.35~~2~~0	97TH St. + Anzac Ave to S. - S.W. Cor.
+	3.839		3.711			Bt. Spk. in Cb. 13' W. of W. end C.R.
⊼		-1.495	-1.491		-1.493	Fd. B.M. "C-73" El. 110.857* Pg. 65
—	5.334		5.202			97TH St. + Wilmington Ave to S.
Fd. B.M. "C-73"					110.85~~7~~	Bt. Spk. in N Cb. 5' W. of & Wilmington Prod.

F. B. 761 Pg. 80 Job No. 6977 Division No. Notes Red. Plotted Profile No.
Survey of Glen Ave D.S. #1 Sec. E. Date Date X-Sec.
Survey by Brunty Notes Brunty Checked Date No.
Indexed A. C. Johnson Date Date

Form 307 5M 11-35

PLEASE RETURN TO
LOS ANGELES COUNTY SURVEYOR
700 HALL OF RECORDS

NOTE: ANY ADDITIONS OR CHANGES ON THIS SHEET MUST BE MADE OR CIRCLED IN RED INK, WITH DATE AND NAME OF PERSON MAKING CHANGE

Do not extend notes this side of this line

STATION	B. S.	H. I.	F. S.	ELEV.			7

B.M.	1st Run	Diff	2nd	3rd	Adj.El		
B.M."C-73"						B.M."C-73" See Pg. 80	
	4.656		4.640				
		-0.540	-0.540		-0.540		
	5.196		5180			Fd. B.M."D-33 El. 110.316* Pg. 65	
Fd. B.M."D-33"					110.31~~9~~6	Wilmington Ave. + 97TH St. - S.W. Cor.	
						W. Spk. in Ch. 0.5' S. of S. end C.P.	

Profile No. ____ Notes Red. ____ Plotted ____ Job No. 6777 Division No. ____ F.B. 701 Pg. 81

X-Sec. No. ____ Date ____ Date ____ Survey of Elen Ave D.S. #1 Sec E.

Notes Chkd. ____ Checked ____ Survey by Brunty Notes Brunty Date 7-5-38

Date ____ Date ____ Map No. ____ Indexed C. Job Date ____

F. B. 701 PG 82 | Job No 6977 | Division No. | Notes Red. | Plotted | Profile

Survey of Glen Ave D, S #1 Sec. E | Date | Date | No.

Survey by | Notes | Notes Chkd. | Checked | X-Sec.

Indexed A. C. Johnson | Date | Date | Date | No.

Form 307 5M 11-35

PLEASE RETURN TO
LOS ANGELES COUNTY SURVEYOR
700 HALL OF RECORDS

NOTE: ANY ADDITIONS OR CHANGES ON THIS SHEET MUST BE MADE OR CIRCLED IN RED INK, WITH DATE AND NAME OF PERSON MAKING CHANGE

Do not extend notes this side of this line

STATION	B. S.	H. I.	F. S.	ELEV.				
								7

B.M.	1st Run	Diff	2nd	3rd	Adj. El

Profile No. | X-Sec. No. | Notes Red. Date | Notes Chkd. Date | Plotted Date | Checked Date | Job No 6977 | Division No. | Survey of Glen Ave D5 #1 Sec E. | Survey by Brunty | Notes Brunty Date 7-5-38 | Map No. | Indexed C. John Date | F. B. 701 PG. 83

8

BENCH MARK CIRCUIT

GLEN AVE DRAINAGE SYSTEM #1 SEC. E.

J.N. 6977

C.E. Brunty
H.M. Smith
J.L. Willey
N.A. Van Doren
N.R. Smith

103 RD. ST. - From Lou Dillon Ave to Weigand Ave.

ELEV.

RECEIVED: W.I.G. 7-7-38

F. S.

PROGRESSED " 7-12-38
BOOK INDEXED " 9-14-38
MAP INDEXED C.V.C. 7-19-38

H. I.

RECORD INDEXED W.I.G. 9-16-38
CARD INDEXED
REDUCED In Field & by W.I.G. 7-14-38
CHECKED " "

B. S.

B. M.s ADJUSTED " "
B. M.s LISTED " -38

STATION

NOTE: ANY ADDITIONS OR CHANGES ON THIS SHEET MUST BE MADE OR CIRCLED IN RED INK, WITH DATE AND NAME OF PERSON MAKING CHANGE

Do not extend notes this side of this line

PLEASE RETURN TO
LOS ANGELES COUNTY SURVEYOR
700 HALL OF RECORDS

Form 307 5M 11-35

Form 307 5M 11-35

PLEASE RETURN TO
LOS ANGELES COUNTY SURVEYOR
700 HALL OF RECORDS

NOTE: ANY ADDITIONS OR CHANGES ON THIS SHEET MUST BE MADE OR CIRCLED IN RED INK, WITH DATE AND NAME OF PERSON MAKING CHANGE

Do not extend notes this side of this line

8

STATION B.M.	B.S. 1st Run	H.I. Diff	F.S. 2nd	ELEV. 3rd	ADJ. El.	
Fd. B.M. 31-56A					105.813	Fd. B.M. 31-56A El. 105.813* L.B. 820 Pg. 85
+	5.080		5.103			103RD St. + Lou Dillon Ave. S.E. Cor.
⊼		+0.678	+0.674		+0.676	W. Spk. in Cb. 4' E. of E. end C.R.
−	4.402		4.429			Fd. B.M. 31-57 El. 106.495* L.B. 819 Pg 130
Fd. B.M. 31-57				Use → for reducing these notes	106.492 / 106.489	103RD St. + Craesus Ave. S.E. Cor.
+	5.063		4.810			W. Spk. in Cb. 3' E. of E. end C.R.
⊼		+0.657	+0.659		+0.658	
−	4.406		4.151			Set B.M. "C-100"
Set B.M. "C-100"					107.150	103RD St. + Juniper St. S.E. Cor.
+	4.385		4.263			Fd W. Spk. in Cb. 4' E. of E. end C.R.
⊼		-0.528	-0.529		-0.528	
−	4.913		4.792			Set B.M. "C-101"
Set B.M. "C-101"					106.622	103RD St. + Kalmia ~~St.~~ Ave. S.E. Cor.
+	4.826		4.899			Fd. W. Spk. in Cb. 3' E. of E. end C.R.
⊼		-0.062	-0.058		-0.060	
−	4.888		4.957			Set B.M. "C-102"
Set B.M. "C-102"					106.562	103RD St. + Gorman Ave. S.E. Cor.
+	5.683		5.694			Fd. W. Spk. in Cb. 3' E. of E. end C.R.
⊼		+2.146	+2.145		+2.145	Set B.M. "C-103"
−	3.537		3.549			103RD St. + Weigand Ave. S.E. Cor.
Set B.M. "C-103"					108.707	Fd. W. Spk. in Cb. 3' E. of E. end C.R.

F.B. 701 Pg. 84 Job No. 6977 Division No. Notes Red. Date Plotted Date Profile No. X-Sec. No.
Survey of Glen Ave D.S. 1 SEC. E Notes Brunty Date Checked Date
Survey by Brunty Notes Chkd. Date
Indexed A. C. Johnson Date

Profile No. | Notes Red | Plotted | Job No. 6978 | Division No. Sec F | F.B. 701 Pg 65

No. | Date | Date | Survey of Glen Ave D.S. Sec F

X-Sec. No. | Notes Chkd. | Checked | Survey by Brunty | Notes Brunty | Date 8-4-38

No. | Date | Date | Map No. | Indexed C. John | Date

BENCH MARK CIRCUIT 1

GLEN AVE DRAINAGE SYSTEM SEC. F

J.N. 6978

C.E. Brunty

H.M. Smith

M.A. Van Deren

N.R. Smith

HICKORY ST. - From 88th St. to Firestone Blvd.

FIRESTONE BLVD. - From Hickory St. to Ivy St.

87th St. From Ivy St. to Juniper St.

88th St. - From Juniper St. to Miner St.

NOTE: ANY ADDITIONS OR CHANGES ON THIS SHEET MUST BE MADE OR CIRCLED IN RED INK, WITH DATE AND NAME OF PERSON MAKING CHANGE

Do not extend notes this side of this line

PLEASE RETURN TO
LOS ANGELES COUNTY SURVEYOR
700 HALL OF RECORDS

Form 307 5M 11-35

ELEV.		
F. S.	RECEIVED	W.L.G. 8-8-38
	PROGRESSED	" "
	BOOK INDEXED	" 9-14-38
H. I.	MAP INDEXED	C.V.C. 8-10-38
	RECORD INDEXED	W.L.G. 9-16-38
	CARD INDEXED	
	REDUCED	In Field By W.L.G. 8-8-38
B. S.	CHECKED	" "
	B. M.s ADJUSTED	" "
	B. M.s LISTED	E.A. 9-14-38
STATION		

Form 307 5M 11-35

PLEASE RETURN TO
LOS ANGELES COUNTY SURVEYOR
700 HALL OF RECORDS

NOTE: ANY ADDITIONS OR CHANGES ON THIS SHEET MUST BE MADE OR CIRCLED IN RED INK, WITH DATE AND NAME OF PERSON MAKING CHANGE

Do not extend notes this side of this line

1

STATION B.M.	B.S. 1st Run	H.I. Diff	F.S. 2nd	ELEV. 3rd	ADJ. El.	
B.M. #A5 ~~5A~~					121.590	B.M. #A5 ~~5A~~ El. 121.590 L.B.819 Pg.136 C.1.736 88TH St. + ℄ Miner St. Prod. L+T. in N. Cb.
+	5.089		5.115			
⊼		-0.002	-0.002		-0.002	
−	5.091		5.117			
Fd. B.M. "G-62"					121.588	Fd. B.M. "G-62" El. 121.615 L.B.358 Pg.141 C.1.736 88TH St. + Hickory St. - N.E. Cor. Bt. Spk. in Cb. - E. end of C.R.
+	5.151		5.180			
⊼		+0.691	+0.693		+0.692	
−	4.460		4.487			
Set B.M. "C-104"					122.280	Set B.M. "C-104 88TH St. + Hickory St. - N.W. Cor Bt. Spk. in Cb. 27' N. of N end C.R.
+	4.785		4.789			
⊼		+0.156	+0.158		+0.157	
−	4.629		4.631			
T.P.					122.437	Bt. Spk. 2' E. of W. Cb. @ Ho. #8721
+	5.207		5.172			
⊼		+0.948	+0.950		+0.949	
−	4.259		4.222			
Set B.M. "C-105"					123.386	Set B.M. "C-105" Hickory St. + 87TH St. - S.E. Cor. Bt. Spk. in Cb. 14' S. of S. end C.R.
+	5.217		5.137			
⊼		+0.254	+0.255		+0.254	Fd. B.M. #A-6 El. 123.74 $\frac{404}{2}$ - C.1.736 87TH St. + Alley E. of Hickory St. - S.W. Cor
−	4.963		4.882			
Fd. B.M. #A-6					123.640	"+" M.C.R.

F.B. 701 Pg. 86 Job No. 6978 Division No. Sec. F Notes Red. Plotted No. Date Checked Date X-Sec. No.

Survey of Glen Ave D.S. Notes Chkd. Date Date

Survey by Brunty Notes Brunty Date

Indexed A. C. Jordan Date

Form 307 5M 11-35

PLEASE RETURN TO
LOS ANGELES COUNTY SURVEYOR
700 HALL OF RECORDS

NOTE: ANY ADDITIONS OR CHANGES ON THIS SHEET MUST BE MADE OR CIRCLED IN RED INK, WITH DATE AND NAME OF PERSON MAKING CHANGE

Do not extend notes this side of this line

STATION B.M. B.S.	1st Run	Diff.	2nd ELEV.	3rd	ADJ. El.	
B.M.#A6					123.640	See Pg. 86
+	4.999		4.431			
⊼		+0.010	+0.011		+0.011	
−	4.989		4.420			
T.P.					123.651	N.E. Cor. Bt. Spk. in Walk - 3' N. of N.P.L.
+	5.187		5.160			
⊼		+0.395	+0.392		+0.393	
−	4.792		4.768			
T.P.					124.044	Bt. Spk. in Exp Jt. 2' W. of E. Cb at Ho. #8620
+	5.748		5.866			
⊼		+1.943	+1.943		+1.943	
−	3.805		3.923			Set B.M. "C-106"
SET B.M.#C-106					125.987	Hickory St. + Firestone Blvd. - S.E. Cor.
+	4.271		5.219			Bt. Spk. in Cb. 16.5' E. of E. end C.R.
⊼		+0.156	+0.158		+0.157	
−	4.115		5.061			
T.P.					126.144	S.E. Cor. Bt. Spk. 8' ± E. of E. end C.R. Alley
+	5.249		4.680			
⊼		−0.284	−0.286		−0.285	Set B.M. "C-107"
−	5.533		4.966			Firestone Blvd. + Ivy St. - S.W. Cor.
SET B.M.#C-107					125.859	Bt. Spk. in Cb. 19' S. of S. end C.R.

Profile No. ____ Notes Red. ____ Plotted ____ Job No. 6976 Division No. Sec. F. F.B. 701 Pg. 87
X-Sec. No. ____ Date ____ Date ____ Survey of Glen Ave D.S.
Notes Chkd. ____ Checked ____ Survey by Brunty Notes Brunty Date 8-4-38
Date ____ Date ____ Map No. ____ Index No. ____ Date ____

Form 307 5M 11-35

PLEASE RETURN TO
LOS ANGELES COUNTY SURVEYOR
700 HALL OF RECORDS

NOTE: ANY ADDITIONS OR CHANGES ON THIS SHEET MUST BE MADE OR CIRCLED IN RED INK, WITH DATE AND NAME OF PERSON MAKING CHANGE

Do not extend notes this side of this line

STATION B.M.	B.S. 1st. Run	H.I. Diff	F.S. 2nd	ELEV. 3rd	ADJ. El.	1
B.M. "C-107"					125.859	See Pg. 87
+	4.147		4.127			
⊼		-1.475	-1.474		-1.474	
−	5.622		5.601			
T.P.					124.385	Bt. Spk. 2' E. of W. Cb. @ Ho. #8621
+	4.687		4.489	4520		
⊼		-0.615	-0.627	-0.629	-0.628	
−	5.302		5.116	5.149		Set B.M. "C-108"
Set B.M. "C-108"					123.757	Ivy St. + 87TH St. - S.W. Cor.
+	5.133		4.953			Bt. Spk. in Cb. 13.5' S. of S. end C.R.
⊼		+0.755	+0.752		+0.754	
−	4.378		4.201			C.I. 736 Bk 356/94
Fd. B.M. #G66					124.511	Fd. B.M. G-66" El. 124.568
+	5.052		5.105			87TH St. + Alley E. of Ivy St. S.E. Cor.
⊼		+0.293	+0.293		+0.293	Bt. Spk. in Cb. - S. end of C.R.
−	4.759		4.812			Set B.M. "C-109"
Set B.M. "C-109"					124.804	87TH St. + Juniper St. - S.W. Cor.
+	4.330		4.009			Bt. Spk. in Cb. 11.5' S. of S. end C.R.
⊼		-0.653	-0.653		-0.653	
−	4.983		4.662			
T.P.					124.151	Bt. Spk. in Pvt. 12' E. of lamp post @ Ho. #8721

F. B. 701 Pg. 88 Job No. 6978 Division No. Notes Red. Plotted Date No. Profile
Survey of Glen Ave DS Date Checked Date X-Sec. No.
Survey by Brunty Notes Brunty Notes Chkd. Date
Indexed A. O. Johnson Date

Form 307 5M 11-35

PLEASE RETURN TO
LOS ANGELES COUNTY SURVEYOR
700 HALL OF RECORDS

NOTE: ANY ADDITIONS OR CHANGES ON THIS SHEET MUST BE MADE OR CIRCLED IN RED INK, WITH DATE AND NAME OF PERSON MAKING CHANGE

Do not extend notes this side of this line

Profile No. ____ Notes Red. ____ Plotted ____ Job No. 6775 Division No. 5 F.B. 701 Pg. 59
X-Sec. No. ____ Notes Chkd. ____ Checked ____ Survey of Glendale D-3
Date ____ Date ____ Date ____ Survey by Brumley Notes By Brumley Date 5-4-35
Map No. ____ Index ____ C. Jacobs

STATION	B.S.	H.I. 1st Run	Dif	ELEV. 2nd	3rd	ADJ. El.	1
	T.P.					124.151	See Pg. 8 & 8
	+	4.349		4.157	4.178		
	±		+0.234	+0.546	+0.541	+0.540	
	−	3.815		3.617	3.637		Set B.M. "C-110"
	Set B.M. "C-110"					124.691	Juniper St. & 88th St. - N.E. Cor.
	+	3.052		3.167			High Spot on letter "D" top of
	±		-2.350	-2.350		-2.350	Fire Plug C.I. 736
	−	5.402		5.517			Reset - See Const. Notes
	Fd. B.M. "G-65"					122.341	Fd. B.M. "G-65" El. 122.350 2"/6 7/8
Reset	+	4.601		4.573			88th St. & Alley E. of Ivy St. N.W.Co.
	±		-0.370	-0.370		-0.370	Bt. Spk. in Cb. - N end of C.R.
	−	4.971		4.943			Reset - see Const. Notes.
	Set B.M. "C-111"					121.971	Set B.M. "C-111"
Reset	+	4.938		4.878			88th St. & Ivy St. - N.E. Cor.
	±		-0.380	-0.382		-0.381	Bt. Spk. in Cb. 13' E. of E. end C.R.
	−	5.318		5.260			AS C.I. 736
	Fd. B.M. ~~"S.H."~~ A5					121.590	(B.M. ~~"S.H."~~ A5 El. 121.590 OK Pg. 86
							88th St. & E. Miner St. Prod.
							L & T. in N. Cb.

F. B. 701 Pg. 90 | Job No. 6978 | Division No. Sec. F | Notes Red. | Plotted | Profile

Survey of Glen Ave D.S. | Date | Date | No.

Survey by | Notes | Notes Chkd. | Checked | X-Sec.

Indexed A. C. Johnson | Date | Date | Date | No.

Form 307 5M 11-35

PLEASE RETURN TO
LOS ANGELES COUNTY SURVEYOR
700 HALL OF RECORDS

NOTE: ANY ADDITIONS OR CHANGES ON THIS SHEET MUST BE MADE OR CIRCLED IN RED INK, WITH DATE AND NAME OF PERSON MAKING CHANGE

Do not extend notes this side of this line

B.M.	Station	1st. Run	Diff.	Fl.	2nd	F. S.	3rd	Elev.	ADJ. El.

Profile No. | Notes Red. | Plotted | Job No. 6978 | Division No. 5-C-F | F. B. 701 PG. 91
X-Sec. No. | Date | Date | Survey of Glen Ave D.S.
Notes Chkd. | Checked | Survey by Brunty | Notes Brunty | Date 8-5-38
Date | Date | Map No. | Indexed C. Johnson | Date

BENCH MARK CIRCUIT 2

GLEN AVE DRAINAGE SYSTEM SEC. F

J.N. 6978

C E Brunty
H M Smith
M A Van Deren
N R Smith

92nd ST.- From-Miner St. to Juniper St.
JUNIPER ST. From 92nd St. to 88th St.

RECEIVED W.L.G. 8-8-38
PROGRESSED " "
BOOK INDEXED " 9-14-38
~~MAP INDEXED C.V.C. 8-10-38~~
RECORD INDEXED W.L.G. 9-14-38
CARD INDEXED
REDUCED In Field & by W.L.G. 8-8-38
CHECKED " "
B. M.s ADJUSTED " "
B. M.s LISTED E.A. 9-14-38

STATION | B. S. | H. I. | F. S. | ELEV.

NOTE: ANY ADDITIONS OR CHANGES ON THIS SHEET MUST BE MADE OR CIRCLED IN RED INK, WITH DATE AND NAME OF PERSON MAKING CHANGE

Do not extend notes this side of this line

PLEASE RETURN TO
LOS ANGELES COUNTY SURVEYOR
700 HALL OF RECORDS

Form 307 5M 11-35

Form 307 5M 11-35

PLEASE RETURN TO
LOS ANGELES COUNTY SURVEYOR
700 HALL OF RECORDS

NOTE: ANY ADDITIONS OR CHANGES ON THIS SHEET MUST BE MADE OR CIRCLED IN RED INK, WITH DATE AND NAME OF PERSON MAKING CHANGE

Do not extend notes this side of this line

2

STATION B.M.	B.S. 1st Run	H.I. Diff	F.S. 2nd	ELEV. 3rd	ADJ. El.	
Fd. B.M. #1					116.977*	Fd. B.M. #1 El. 116.977* L.B. 819 Pg. 135 C.I. 736
+	4.743		4.923			92ND St. on ℄ Miner St. Prod.
⊼		-0.024	-0.022		-0.023	L+T. in S. Cb.
−	4.767		4.945			Fd. B.M. "D-68" El. 116.945* L.B. 819 Pg. 135
Fd. B.M. "D-68"					116.~~954~~ .945*	92ND St. at E. P.L. Croesus Ave Prod.
+	4.814		4.781	4.805		W. Spk. in N. Cb.
⊼		-0.077	-0.070	-0.071	-0.071	
−	4.891		4.851	4.876		
T.P.					116.874	Bt. Spk. 2' S. of N. Cb. at Ho. #2169
+	5.048		5.191			
⊼		+0.747	+0.744		+0.746	
−	4.301		4.447			Set B.M. "C-112"
Set B.M. "C-112"					117.6~~20~~ 19	92ND St. + Juniper St. - N.E. Cor.
+	5.709		4.869			Bt. Spk. in Cb. 12.5 E. of E. end C.R.
⊼		+1.217	+1.220		+1.218	
−	4.492		3.647			
T.P.					118.838	Bt. Spk. in Pvt. 7' E of PP. #117447M
+	5.172		5.551	5.022		
⊼		+1.647	+1.652	+1.649	+1.649	Set B.M. "C-113"
−	3.525		3.899	3.373		Juniper St. + 90TH St. to W. - ℄ Int.
Set B.M. "C-113"					120.48~~7~~ 4	Chis. "□" W. Si. of Sewer M.H. Ring

F. B. 701 Pg. 92 Job No. 6978 Division No. 3 Sec. F Notes Red. Plotted Profile No.
Survey of Glen Ave D.S. Date Date X-Sec.
Survey by Brunty Notes Brunty Notes Chkd. Checked No.
Indexed A. C. Johnson Date Date Date

Form 307 5M 11-35

PLEASE RETURN TO
LOS ANGELES COUNTY SURVEYOR
700 HALL OF RECORDS

NOTE: ANY ADDITIONS OR CHANGES ON THIS SHEET MUST BE MADE OR CIRCLED IN RED INK, WITH DATE AND NAME OF PERSON MAKING CHANGE

Do not extend notes this side of this line

STATION	B.M. B.S.	1st Run H.I.	Diff F.S.	2nd ELEV.	3rd	ADJ. El.	2
	B.M. C-113					120.484	See Pg. 92
	+	4.652		4.784			
	⊼		+0.411	+0.413		+0.412	
	−	4.241		4.371			
	T.P.				5	120.899	Bt. Spk. 6 E. of P.P. 68326 E
	+	5.413		5.008			
	⊼		+0.624	+0.623		+0.624	
	−	4.789		4.385			
	T.P.				6	121.523	Bt. Spk. 7' W. of MH @ Ho# 8821
	+	5.341		5.357			
	⊼		+3.172	+3.174		+3.173	
	−	2.169		2.183			
	B.M. "C-110"				7	124.696	B.M. "C-110" El. 124.696 Pg. 59 Juniper St. + 88th St. N.E. Cor. High Spot on letter "D" top of Fire Plug

Profile No. ____ Notes Red. ____ Plotted ____ Job No. 6976 Division No. Sec. F. F.B. 701 PG. 93
Date ____ Date ____ Survey of Glen Ave D.S.
X-Sec. No. ____ Notes Chkd. ____ Checked ____ Survey by Brunty Notes Brunty Date 8-5-38
Date ____ Date ____ Map No. ____ Indexed C. Johnson Date ____

F. B 701 Pg. 94 | Job No 6978 Division No. 3cc F | Notes Red. | Plotted | Profile

Survey of Glen Ave D.S. | Date | Date | No.

Survey by Brunty | Notes Brunty | Notes Chkd. | Checked | X-Sec.

Indexed A. C. Johnson | Date | Date | Date | No.

B.M.	STATION	1st. Run	Diff.	2nd.	S.	3rd.	ELEV.	ADJ. El.

Form 307 5M 11-35

PLEASE RETURN TO
LOS ANGELES COUNTY SURVEYOR
700 HALL OF RECORDS

NOTE: ANY ADDITIONS OR CHANGES ON THIS SHEET MUST BE MADE OR CIRCLED IN RED INK, WITH DATE AND NAME OF PERSON MAKING CHANGE

Do not extend notes this side of this line

Profile	Notes Red.	Plotted	Job No. 6978	Division No.	F. B. 701 PG. 95
No.	Date	Date	Survey of Glen Ave D.Z.		
X-Sec.	Notes Chkd.	Checked	Survey by Brunty	Notes Brunty	Date 8-5-38
No.	Date	Date	Map No.	Indexed C. Johnson	Date

BENCH MARK CIRCUIT [3]

GLEN AVE DRAINAGE SYSTEM SEC. F.

J.N. 6978

C.E. Brunty
H.M. Smith
M.A. Van Deren
N.R. Smith

HICKORY ST. - From Firestone Blvd. to 83rd St.
83rd ST. - From Hickory St. to Bell Ave.
BELL AVE. - From 83rd St. to Firestone Blvd.
FIRESTONE BLVD. - From Bell Ave. to Hickory St.

ELEV.

RECEIVED W.L.G. 8-8-38

F. S.

PROGRESSED " 8-10-38
BOOK INDEXED " 9-14-38
MAP INDEXED C.V.C. 8-10-38

H. I.

RECORD INDEXED W.L.G. 9-16-38
CARD INDEXED
REDUCED In Field & by W.L.G. 8-10-38
CHECKED " "

B. S.

B. M.s ADJUSTED " "
B. M.s LISTED EA 9-14-38

STATION

NOTE: ANY ADDITIONS OR CHANGES ON THIS SHEET MUST BE MADE OR CIRCLED IN RED INK, WITH DATE AND NAME OF PERSON MAKING CHANGE

Do not extend notes this side of this line

PLEASE RETURN TO LOS ANGELES COUNTY SURVEYOR 700 HALL OF RECORDS

Form 307 5M 11-35

Form 307 5M 11-35

PLEASE RETURN TO
LOS ANGELES COUNTY SURVEYOR
700 HALL OF RECORDS

NOTE: ANY ADDITIONS OR CHANGES ON THIS SHEET MUST BE MADE OR CIRCLED IN RED INK, WITH DATE AND NAME OF PERSON MAKING CHANGE

Do not extend notes this side of this line

STATION B.M.	B.S. 1st Run	H.I. Diff	F.S. 2nd	ELEV. 3rd	ADJ. El.	3
B.M."C-106"					125.987	B.M."C-106" El. 125.987 Pg. 87
+	5.336		5.479			Hickory St. & Firestone Blvd. - S.E. Cor.
⊼		+0.451	+0.454		+0.452	Bt. Spk. in Cb. 16.5' E. of E. end CR.
—	4.885		5.025			
T.P.					126.439	Bt. Spk. 5' E. of W. Cb. - S.P.L. Ho. #8515
+	5.195		5.802			
⊼		+0.743	+0.743		+0.743	Fd. B.M. #A-8 Per Bk 404/2 C.1.736 Unfit for B.M. on Pole
—	4.452		5.059			Did not use
T.P.					127.182	Bt. Spk. 2' E. of W. Cb. @ P.P. #8167 E
+	6.076		6.095			
⊼		+2.034	+2.033		+2.034	
—	4.042		4.062			
Set B.M."C-114"					129.214	Set B.M."C-114" Hickory St. 430' S. & 83RD St.
+	5.471		5.531			Bt. Spk. in W. Cb. @ Ho. #8407
⊼		+1.179	+1.180		+1.179	
—	4.292		4.351			
Set B.M."C-115"					130.393	Set B.M."C-115" Hickory St. 180' ± S. & 83RD St.
+	5.213		5.429			Bt. Spk. in E. Cb.
⊼		+0.883	+0.880		+0.882	Fd. B.M. #A-9 El. 131.28 Bk 404/2 C.1.736
—	4.330		4.549			Hickory St. & 83RD St. - S.W. Cor.
Fd. B.M. #A-9	Reset - (Const. Notes - 8-24-38)				131.274	~~L+T. - M.C.R.~~
A-9A	Glen Ave D.S. Sec. F				131.008	Ct. Spk. In Cb. 30' S. of S.P.L.

F. B. 701 Pg. 96 Job No. 6978 Division No. Sec. F Notes Red. Plotted Profile No.
Survey of Glen Ave D.S. Date Date X-Sec. No.
Survey by Brunty Notes Brunty Notes Chkd. Checked
Indexed A. C. Johnson Date Date

Form 307 5M 11-35

PLEASE RETURN TO
LOS ANGELES COUNTY SURVEYOR
700 HALL OF RECORDS

NOTE: ANY ADDITIONS OR CHANGES ON THIS SHEET MUST BE MADE OR CIRCLED IN RED INK, WITH DATE AND NAME OF PERSON MAKING CHANGE

Do not extend notes this side of this line

STATION	B.M.	B.S.	H.I. 1st Run	F.S. Diff	ELEV. 2nd	3rd	ADJ. El.	3
	B.M.# A-9					5	131.27~~8~~ 4 (131.008) → Reset	See Pg. 96
		+	5.902		5.901	5.933		
		⊼		+0.440	+0.446	+0.443	+0.443	
		−	5.462		5.455	5.490		
	Set B.M."C-116"					6	131.7~~20~~ 17	Set B.M."C-116" 83RD St. + Grape St. - S.W. Cor. Bt. Spk. in W.Cb. 24' S. of N. end
		+	6.019		6.029			
		⊼		+1.714	+1.715		+1.714	
		−	4.305		4.314			
	Set B.M."C-117"					7	133.43~~4~~ 0	Set B.M."C-117" Crocket Blvd. (E.Si.) 128' N. & 83RD St. Bt. Spk. in Parkway Walk @ Ho.# 8232
		+	4.890		4.968			
		⊼		-0.617	-0.616		-0.616	
		−	5.507		5.584			
	Set B.M."C-118"					8	132.81~~8~~ 4	Set B.M."C-118" 83RD St. + Fir St. - S.W. Cor. Bt. Spk. in W.Cb. 19' S. of N. end
		+	6.015		5.922			
		⊼		+0.409	+0.407		+0.408	
		−	5.606		5.515			
	Set B.M."C-119"					9	133.22~~6~~ 1	Set B.M."C-119" 83RD St. + Elm St. - S.W. Cor. Bt. Spk. in W.Cb. 20' S. of N. end
		+	4.904		5.068			
		⊼		+0.314	+0.313		+0.313	
		−	4.590		4.755			
		T.P.				10	133.539	L+T. in W.Cb. @ Ho.# 8243

Profile No. ____ Notes Red. ____ Plotted ____ Job No. 6978 Division No. Sec. F. F.B. 701 Pg. 97
Date ____ Date ____ Survey of Glen Ave D.S.
X-Sec. No. ____ Notes Chkd. ____ Checked ____ Survey by Brunty Notes Brunty Date 8-5-36
Date ____ Date ____ Map No. ____ Indexed: C. John ____ Date ____

Form 307 5M 11-35

PLEASE RETURN TO
LOS ANGELES COUNTY SURVEYOR
700 HALL OF RECORDS

NOTE: ANY ADDITIONS OR CHANGES ON THIS SHEET MUST BE MADE OR CIRCLED IN RED INK, WITH DATE AND NAME OF PERSON MAKING CHANGE

Do not extend notes this side of this line

F. B. 701 PG. 98 Job No. 6978 Division No. 300 F Notes Red. Plotted Date Checked Date
Survey of Glen Ave D.S. Date Notes Chkd. Date
Survey by Brunty Notes Brunty Date
Indexed A. C. Johnson Date

STATION B.M.	B.S. 1st Run	H.I. Diff	F.S. 2nd	ELEV. 3rd	ADJ. El.	3
T.P.				10	133.539	See Pg. 97
+	4.428		4.378			
⊼		-0.774	-0.778		-0.776	
—	5.202		5.156			Fd. B.M. "G-58" El. 132.745 Bk. 358/110 C.I. 687
Fd. B.M. "G-58"				11	132.7~~63~~ 57	Bell Ave + 83 RD St. - N.W. Cor.
+	4.207		4.187			Bt. Spk. - M.C.R.
⊼		-1.128	-1.129		-1.128	
—	5.335		5.316			Set B.M. "C-119 A"
Set B.M. "C-119 A"				12	131.6~~35~~ 28	Bell Ave + 84TH St. - N.W. Cor.
+	4.282		4.299			Bt. Spk. in Cb. - 20' N. of N. end C.R.
⊼		-0.311	-0.309		-0.310	
—	4.593		4.608			Fd. B.M. "G-34" El. 131.308 Bk. 358/30 C.I. 687
Fd B.M. "G-34"				13	131.3~~25~~ 18	Bell Ave. + 84TH St. - S.W. Cor.
+	3.861		3.830			Ct. Spk. in Cb. - S. end C.R.
⊼		-1.399	1.402		-1.401	
—	5.260		5.232			Set BM "C-120"
Set B.M. "C-120"				14	129.9~~24~~ 16	Bell Ave + 85TH St. - N.W. Cor.
+	4.482		4.458			Bt. Spk. in Cb. 14' N. of N end C.R.
⊼		-0.338	0.336		-0.337	Fd. B.M. "G-31" El. 129.~~258~~ Bk. 358/23 C.I. 687
—	4.820		4.794			Bell Ave + 85TH St. - S.W. Cor.
Fd B.M. "G-31"				15	129.5~~87~~ 79	Ct. Spk. in Cb. - S. end C.R.

Form 307 5M 11-35

PLEASE RETURN TO
LOS ANGELES COUNTY SURVEYOR
700 HALL OF RECORDS

NOTE: ANY ADDITIONS OR CHANGES ON THIS SHEET MUST BE MADE OR CIRCLED IN RED INK, WITH DATE AND NAME OF PERSON MAKING CHANGE

Do not extend notes this side of this line

STATION	B.M. B.S.	1st Run H.I.	Diff F.S.	2nd ELEV.	3rd	ADJ. El.	3
	B.M. "C-31"				15	129.5~~87~~ 79	See Pg. 98
	+	4.362		4403			
	⊼		-1.256	-1.257		-1.256	
	−	5.618		5660			Set B.M. "C-121"
	Set B.M. "C-121"				16	128.~~331~~ 322	Firestone Blvd. & ℄ Bell Ave. Prod.
	+	4.662		3.941			Bt. Spk. in S. Cb.
	⊼		-0.620	0.618		-0.619	
	−	5.282		4.559			Set B.M. "C-122"
	Set B.M. "C-122"				17	127.7~~12~~ 03	Firestone Blvd. & Elm St. S.E. Cor.
	+	4.108		3.849			Bt. Spk. in Cb. 13' E. of E. end C.R.
	⊼		-0.680	0.684		-0.682	
	−	4.788		4533			Set B.M. "C-123"
	Set B.M. "C-123"				18	127.0~~30~~ 20	Firestone Blvd. & Fir St. S.W. Cor.
	+	3.950		3.919			Bt. Spk. in Cb. 20' W. of W. end C.R.
	⊼		-1.031	-1.028		-1.029	
	−	4.981		4947			
	T.P.				19	126.001	Bt. Spk. 6' N. of S. Cb. 2' W. of W.P.L. Alley
	+	5.462		4626	4639		
	⊼		+0.241	+0.249	+0.248	+0.248	Set B.M. "C-124"
	−	5.221		4377	4391		Firestone Blvd. & Grape St. S.W. Cor.
	Set B.M. "C-124"				20	126.2~~49~~ 38	Bt. Spk. in Cb. 16' W. of W. end C.R.

Profile No. ____ Notes Red ____ Plotted ____ Job No. 6978 Division No. Sec. F. F.B. 701 Pg. 99
X-Sec. No. ____ Date ____ Date ____ Survey of Glen Ave DS.
Notes Chkd. ____ Checked ____ Survey by Brunty Notes Brunty Date 8-5-35
Date ____ Date ____ Map No. ____ Indexed C. Johnson

Form 307 5M 11-35

PLEASE RETURN TO
LOS ANGELES COUNTY SURVEYOR
700 HALL OF RECORDS

NOTE: ANY ADDITIONS OR CHANGES ON THIS SHEET MUST BE MADE OR CIRCLED IN RED INK, WITH DATE AND NAME OF PERSON MAKING CHANGE

Do not extend notes this side of this line

STATION B.M.	B.S. 1st Run	H.I. Diff	F.S. 2nd	ELEV 3rd	ADJ. El.	3
B.M."C-124				20	126.2~~49~~ 38	See Pg. 99
+	4.104		4923	4882		
⊼		-0.783	0.777	0.778	-0.778	
—	4.887		5700	5660		
T.P.				21	125.471	Bt. Spk. 6' N. of S. Cb. @ W.P.L. Alley
+	5.413		4802			
⊼		+0.530	+0.526		+0.528	
—	4.883		4276			Starting Pt. B.M."C-106" El. 125.987 Pg. 87
B.M."C-106"				22	125.9~~99~~ 87	Hickory St. & Firestone Blvd - S.E. Cor. Bt. Spk. in Cb. 16.5' E. of E. end C.R.

F. B. 701 Pg. 100 Job No. 6978 Division No. Sec. F Notes Red. Plotted Profile No.
Survey of Glen Ave D.S. Date Date X-Sec.
Survey by Brunty Notes Brunty Notes Chkd. Checked No.
Indexed A. C. Johnson Date Date

Profile No. | Notes Red. | Plotted | Job No. 6978 | Division No. Sec. E | F. B. 701 Pg. 101

X-Sec. No. | Notes Chkd. | Checked | Survey of Glen Ave D. 5. | Survey by Brunty | Notes C. E. Brunty | Date 5-5-38

Date | Date | Map No. | Indexed | Date

BENCH MARK CIRCUIT 141

GLEN AVE DRAINAGE SYSTEM SEC. F

J.N. 6978

C E Brunty
H. M. Smith
M A Van Deren
J L Willey
N R Smith

FIRESTONE BLVD. - From Bell Ave to Compton Ave.

NOTE: ANY ADDITIONS OR CHANGES ON THIS SHEET MUST BE MADE OR CIRCLED IN RED INK, WITH DATE AND NAME OF PERSON MAKING CHANGE

Do not extend notes this side of this line

PLEASE RETURN TO
LOS ANGELES COUNTY SURVEYOR
700 HALL OF RECORDS

Form 307 SM 10-37

ELEV.	RECEIVED W.L.G. 8-8-38
	PROGRESSED " 8-10-38
F. S.	BOOK INDEXED " 9-14-38
	MAP INDEXED C.V.G. 8-11-38
H. I.	RECORD INDEXED W.L.G. 9-14-38
	CARD INDEXED
	REDUCED In Field A. by W.L.G. 8-10-38
	CHECKED " "
B. S.	B. M.s ADJUSTED " "
	B. M.s LISTED EA 9-14-38
STATION	

Form 307 5M 10-37

PLEASE RETURN TO
LOS ANGELES COUNTY SURVEYOR
700 HALL OF RECORDS

NOTE: ANY ADDITIONS OR CHANGES ON THIS SHEET MUST BE MADE OR CIRCLED IN RED INK, WITH DATE AND NAME OF PERSON MAKING CHANGE

Do not extend notes this side of this line

F. B. 701 Pg. 102 | Job No. 6978 | Division No. Sec. F | Notes Red. | Plotted | Profile
Survey of Glen Ave D.S. | Date | Date | No.
Survey by Brunty | Notes Brunty | Notes Chkd. | Checked | X-Sec.
Indexed A. C. Johnson | Date | Date | No.

B.M. ~~STATION~~	1ST ~~B.S.~~ RUN	DIFF. ~~H.I.~~	2ND ~~F.S.~~	3RD ELEV.	Adj. El.	4
B.M. "C-121"					128.322*	B.M. "C-121" El. 128.322* Pg 99
+	5.517		5.611			Firestone Blvd. + ℄ Bell Ave. Prod.
⊼		+0.890	+0.889		+0.890	Bt. Spk. in S. Cb.
—	4.627		4.722			Set B.M. "C-125"
Set B.M. "C-125"					129.213	Firestone Blvd. + Bandera St. - S.W. Cor.
+	5.107		5.538	5.463		Bt. Spk. in Cb. 14' W. of W. end C.R.
⊼		+1.049	+1.056	+1.052	+1.052	
—	4.058		4.482	4.411		Set B.M. "C-126"
Set B.M. "C-126"					130.267	Firestone Blvd. + Cedar St. - S.E. Cor.
+	4.884		4.832			Bt. Spk. in Cb. 14' E. of E. end C.R.
⊼		+0.020	+0.020		+0.020	
—	4.864		4.812			
T.P.					130.284	Bt. Spk. 6' N. of S. Cb. @ ℄ of Alley
+	4.830		5.769			
⊼		+0.641	+0.640		+0.640	
—	4.189		5.129			Set B.M. "C-127"
Set B.M. "C-127"					130.930	Firestone Blvd. + Beach St. - S.E. Cor.
+	4.730		5.683	5.683		Bt. Spk. in Cb. 11' E. of E. end C.R.
⊼		-0.037	-0.031	-0.031	-0.031	
—	4.767		5.714	5.714		
T.P.					130.893	Bt. Spk. 6' N. of S. Cb. 30'± E. of EPL of Alley

Form 307 5M 10-34

PLEASE RETURN TO
LOS ANGELES COUNTY SURVEYOR
700 HALL OF RECORDS

NOTE: ANY ADDITIONS OR CHANGES ON THIS SHEET MUST BE MADE OR CIRCLED IN RED INK, WITH DATE AND NAME OF PERSON MAKING CHANGE

Do not extend notes this side of this line

Profile No. ____ Notes Red. ____ Platted ____ Job No. 6978 Division No. 3 Sec. F L.B. 701
X-Sec. No. ____ Date ____ Date ____ Survey of Glen Ave D.S.
Notes Chkd. ____ Checked ____ Survey by Brunty Notes Brunty Date 8
Date ____ Date ____ Map No. ____ Date ____

/4/

STATION	B.S.	H.I.	F.S	ELEV.			
B.M.		1st Run	Diff.	2nd	3rd	Adj. El.	
T.P.						130.893	See Pg 102
	+	5.898		5.820	5.789		
	⊼		+0.936	+0.931	+0.931	+0.931	
	−	4.962		4.889	4.858		
Set B.M. "C-128"						131.8~~24~~ 33	Set B.M. "C-128" Firestone Blvd. + Graham Ave. - S.E. Cor. Bt. Spk. in Cb. 16' E. of E. end C.R.
	+	5.497		5.475	5.444		
	⊼		-0.571	-0.577	-0.577	-0.577	
	−	6.068		6.052	6.021		
T.P.						131.247	Bt. Spk. 7' N. of S. Cb. at Lamp Post
	+	5.448		5.539			
	⊼		+0.147	+0.147		+0.147	
	−	5.301		5.392			
Set B.M. "C-129"						131.~~394~~ 405	Set B.M. "C-129" Firestone Blvd. + Maie Ave. - S.E. Cor. Bt. Spk. in Cb. 7' E. of E. end C.R.
	+	4.109		4.105			
	⊼		-0.199	-0.200		-0.200	
	−	4.308		4.305			
Fd. B.M. No. 1						131.~~194~~ 207	Fd. B.M. No. 1 (No Ref.) Firestone Blvd. + Maie Ave. - S.W. Cor. L. + T. in Cb. 20' W. of W. end C.R.

Form 307 5M 10-34

PLEASE RETURN TO
LOS ANGELES COUNTY SURVEYOR
700 HALL OF RECORDS

NOTE: ANY ADDITIONS OR CHANGES ON THIS SHEET MUST BE MADE OR CIRCLED IN RED INK, WITH DATE AND NAME OF PERSON MAKING CHANGE

Do not extend notes this side of this line

L.B. 701 P.G. 104 Job No. 6975 Division No. Sec. F Notes Red Plotted Profile No.
Survey of Glen Ave. D.S. Date Date X-Sec.
Survey by Brunty Notes Brunty Notes Chkd. Checked No.
Indexed A. C. Johnson Date Date Date

STATION	B.S.	H.I.	F.S.	ELEV.		
B.M.	1st Run	Diff.	Sec.	3rd	Adj. El.	
B.M. No. 1					131.~~194~~ 207	See Pg. 103
+	5.026		5.003			
⊼		-0.199	-0.199		-0.199	
—	5.225		5.202			Set B.M. "C-130"
Set B.M. "C-130"				10	131.010. 130.995	Firestone Blvd. + Handy Dr. - S.E. Cor.
+	4.931		5.020			Bt. 3pk. in Cb. 13' W. of W. end C.R.
⊼		-0.526	-0.528		-0.527	
—	5.457		5.548			Set B.M. "C-131"
Set B.M. "C-131"				11	130.4~~68~~ 84.	Firestone Blvd. on ℄ Clemont Ave Prod.
+	4.255		4.966			Bt. 3pk. in S. Cb.
⊼		-0.852	-0.852		-0.852	
—	5.107		5.818			
T.P.				12	129.616	Bt. 3pk. 6' N. of S. Cb. - W. end "THE PONTY"
+	5.229		5.322			
⊼		+2.090	+2.089		+2.090	
—	3.139		3.233			J.N. 6961. Fd. B.M. # A-8 El. 131.731 L.B. 839 Pg. 146
Fd. B.M. A8				13	131.7~~06~~ 25.	Firestone Blvd. + Compton Ave. - 3 W. Cor.
+	3.130		3.152			"+" on E. Si. of Fire Hyd.
⊼		-0.558	-0.560		-0.559	J.N. 6961 Fd. B.M. "N-24" El. 131.167 L.B. 839 P. 146
—	3.688		3.712			Compton Ave + 85TH St. - S.E. Cor.
Fd. B.M. "N 24				14	131.~~147~~ 167	Bt. 3pk. in Cb. 85' ± S. of S. end C.R.

Profile No.	Notes Red. Date	Plotted Date	Job No. 6978	Division No. Sec. F	F. B. 701 Pg. 105
			Survey of Glen Ave D.S.		
X-Sec. No.	Notes Chkd. Date	Checked Date	Survey by Brunty	Notes E. Brunty Date 8-11-38	
			Map No.	Indexed C. J. Edson Date	

NOTE: ANY ADDITIONS OR CHANGES ON THIS SHEET MUST BE MADE OR CIRCLED IN RED INK, WITH DATE AND NAME OF PERSON MAKING CHANGE

Do not extend notes this side of this line

PLEASE RETURN TO
LOS ANGELES COUNTY SURVEYOR
700 HALL OF RECORDS

Form 307 5M 10-37

BENCH MARK CIRCUIT 5 V

GLEN AVE DRAINAGE SYSTEM SEC. "F"

J.N. 6978

C E Brunty
H M Smith
M A Van Deren
J L Willey
N R Smith

BEACH ST. - From Firestone Blvd. to 83rd St.
83 RD. ST. - From Beach St. to Bell Ave.

ELEV.
RECEIVED W.L.G. 8-11-38
PROGRESSED " 8-15-38
BOOK INDEXED " 9-14-38
MAP INDEXED C.V.C. 8-24-38

F. S.
RECORD INDEXED W.L.G. 9-14-38
CARD INDEXED

H. I.
REDUCED In Field & by W.L.G. 8-16-38
CHECKED " "
B. M.s ADJUSTED " "
B. M.s LISTED E.A. 9-14-38

B. S.

STATION

Form 507 5M 10-37

PLEASE RETURN TO
LOS ANGELES COUNTY SURVEYOR
700 HALL OF RECORDS

NOTE: ANY ADDITIONS OR CHANGES ON THIS SHEET MUST BE MADE OR CIRCLED IN RED INK, WITH DATE AND NAME OF PERSON MAKING CHANGE

Do not extend notes this side of this line

BM ~~STATION~~	1ST Run ~~B. S.~~	Diff ~~B. A.~~	2ND ~~F. S.~~	3RD ~~ELEV.~~	Adj. El.	5
B.M. "C-127"					130.930*	B.M. "C-127" El. 130.930* Pg. 102
+	5.028		5.493			Firestone Blvd. + Beach St. - S.E. Cor.
⊼		+0.938	+0.938		+0.938	Bt. Spk. in Cb. 11' E. of E. end C.R.
—	4.090		4.555			
T.P.					131.868	Bt. Spk. 3' E. of W. Cb. @ P.P. #81797E
+	5.351		5.546			
⊼		+0.738	+0.736		+0.737	
—	4.613		4.810			Fd. B.M. "G-33" El. 132.616 Bk 358/24 C.I. 687
Fd. B.M. "G-33"					132.605	Beach St. + 85TH St. - S.W. Cor.
+	5.710		5.521			Bt. Spk. in Cb. at S. end C.R.
⊼		+0.779	+0.782		+0.780	
—	4.931		4.739			Fd. B.M. "G-36" El. 133.369 Bk 358/31 C.I. 687
Fd B.M. "G-36"					133.385	Beach St. + 84TH St. - S.W. Cor.
+	5.068		5.152			Bt. Spk. in Cb. at S. end C.R.
⊼		+0.416	+0.419		+0.418	
—	4.652		4.733			
T.P.					133.803	Bt. Spk. 2' E. of W. Cb. - S. Bldg. Line Ho. on S.W. Cor.
+	5.178		5.611			
⊼		+0.984	+0.985		+0.984	Fd B.M. "G-16" El. 134.775 Bk 358/11 C.I. 687
—	4.194		4.626			Beach St. + 83RD St. - N.E. Cor.
Fd B.M. "G-16"					134.785	Bt. Spk. in Cb. - N. end of C.R.

F. B. 701 Pg. 106 Job No. 6978 Division No. Sec. F Notes Red. Date Plotted Date Profile No.

Survey of Glen Ave D.S. Notes Chkd. Date Checked Date X-Sec. No.

Survey by Brunty Notes Brunty Date

Indexed A. C. Johnson

Form 307 5M 11-35

PLEASE RETURN TO
LOS ANGELES COUNTY SURVEYOR
700 HALL OF RECORDS

NOTE: ANY ADDITIONS OR CHANGES ON THIS SHEET MUST BE MADE OR CIRCLED IN RED INK, WITH DATE AND NAME OF PERSON MAKING CHANGE

Do not extend notes this side of this line

STATION	B.M.	B.S.	1st Run	H.I.	Diff.	F.S.	2nd	ELEV.	3rd	ADJ. El.	5
	B.M. "G-16"								5	134.78 ~~X~~ 5	See Pg. 106
		+	4.199				4.064				
		⊼			-0.571		0.574			-0.572	
		−	4.770				4.638				
	Fd. B.M. "G-38"								6	134.21 ~~5~~ 3	Fd. B.M. "G-38" El. 134.20 Bk. 358/40 Whitsett Ave. + 83RD St. - N.W. Cor. Bt. Spk. - M.C.R.
		+	4.998				5.003				
		⊼			-0.025		-0.026			-0.026	
		−	5.023				5.029				
	Set B.M. "C-132"								7	134.18 ~~X~~ 6	Set B.M. "C-132" 83RD St. on ℄ Whitsett Ave. Prod. Bt. Spk. in S. Cb.
		+	4.506				4.528				
		⊼			-0.135		-0.134			-0.134	
		−	4.641				4.662				
	Fd. B.M. "G-37"								8	134.05 ~~5~~ 2	Fd. B.M. "G-37" El. 134.06 Bk. 358/38 c.l. 687 Glendale Ave. + 83RD St. - S.W. Cor. Bt. Spk. in Cb. - S. end C.R.
		+	4.979				4.930				
		⊼			-0.365		0.365			-0.365	
		−	5.344				5.295				
	Set B.M. "C-133"								9	133.6 ~~90~~ 86	Set B.M. "C-133" 83RD St. on ℄ Walnut Dr. Prod. Bt. Spk. in S. Cb.
		+	4.642				4.608				
		⊼			-0.929		0.929			-0.929	
		−	5.571				5.537				
	Fd. B.M. "G-58"								10	132.7 ~~61~~ 57	Fd. B.M. "G-58" El. 132.757 * Pg. 98 c.l. 687 Bell Ave + 83RD St. - N.W. Cor. Bt. Spk. - M.C.R.

Profile No. ____ Notes Red. ____ Plotted ____ Job No. 6978 Division No. Sec. F F.B. 701 Pg. 107

X-Sec. No. ____ Date ____ Date ____ Survey of Glen Ave DS

Notes Chkd. ____ Checked ____ Survey by Brunty Notes Brunty Date ____

Date ____ Date ____ Map No. ____ Indexed ____ Date ____

C. Johnson

F. B701 Pg.105 | Job No. 6975 | Division No. Sec. F | Notes Red | Plotted | Profile

Survey of Glen Ave. D.S. | Date | Date | No.

Survey by Brunty | Notes Brunty | Notes Chkd | Checked | X-Sec.

Indexed A. C. Johnson | Date | Date | Date | No.

Form 307 5M 11-35

PLEASE RETURN TO
LOS ANGELES COUNTY SURVEYOR
700 HALL OF RECORDS

NOTE: ANY ADDITIONS OR CHANGES ON THIS SHEET MUST BE MADE OR CIRCLED IN RED INK, WITH DATE AND NAME OF PERSON MAKING CHANGE

Do not extend notes this side of this line

STATION	1st. Run	Diff.	2nd s.	3rd Rev.	ADJ. El.
B.M.					
+ K					
+ K					
+ K					
+ K					
+ K					

5

Profile	Notes Red.	Plotted	Job No. 6978	Division No. 500 F	F. B. 701 / Pg. 107
No.	Date	Date	Survey of Glen Ave DS.		
X-Sec.	Notes Chkd.	Checked	Survey by Brunty	Notes Brunty	Date 5-11-38
No.	Date	Date	Map No.	Indexed C. Johnson	Date

BENCH HERE CIRCUIT [6]

GLEN AVE DRAINAGE SYSTEM SEC. F

J.N. 6978

C.E. Brunty
H.M. Smith
M.A. Van Deren
J.L. Willey
N.R. Smith

CROCKET BLVD - From 83rd St. to Nadeau St.
NADEAU ST. - From Crocket Blvd to Croesus Ave.
CROESUS AVE. - From Nadeau St. to 83rd St.
83RD ST. - From Croesus Ave to Hickory St.

ELEV.
RECEIVED W.I.G. 8-11-38
PROGRESSED " 8-15-38
BOOK INDEXED " 9-14-38
~~MAP INDEXED C.V.C. 8-24-38~~

F. S.
RECORD INDEXED W.I.G. 9-16-38
CARD INDEXED

H. I.
REDUCED In Field & by W.I.G. 8-16-38
CHECKED " "
B. M.s ADJUSTED " "
B. M.s LISTED E.A. 9-14-38

B. S.

STATION

NOTE: ANY ADDITIONS OR CHANGES ON THIS SHEET MUST BE MADE OR CIRCLED IN RED INK, WITH DATE AND NAME OF PERSON MAKING CHANGE

Do not extend notes this side of this line

PLEASE RETURN TO:
LOS ANGELES COUNTY SURVEYOR
700 HALL OF RECORDS

Form 307 5M 10-37

Form 307 5M 10-37

PLEASE RETURN TO
LOS ANGELES COUNTY SURVEYOR
700 HALL OF RECORDS

NOTE: ANY ADDITIONS OR CHANGES ON THIS SHEET MUST BE MADE OR CIRCLED IN RED INK, WITH DATE AND NAME OF PERSON MAKING CHANGE

Do not extend notes this side of this line

F. B. 701 Pg. 110 | Job No. 6978 | Division No. Sec. F | Notes Red. | Date | Plotted | Date | Profile | No. | X-Sec. | No.

Survey of Glen Ave D.S. | Survey by Brunty | Notes Brunty | Notes Chkd. | Date | Checked | Date

Indexed C. Johnson | Date

B.M. ~~STATION~~	1st Run ~~B.S.~~	Diff. ~~H.I.~~	2nd ~~F.S.~~	3rd ~~ELEV.~~	Adj. El.	6
B.M. "C-117"					133.430*	B.M. "C-117" El. 133.430* Pg. 97
+	5.807		5.721			Crocket Blvd. (E.Si.) 120'± N. & 83rd St.
⊼		+1.542	1.543		+1.543	Bt. Spk. in Conc. Walk in Parkway
−	4.265		4.178			Set B.M. "C-134"
Set B.M. "C-134"					134.973	Crocket Blvd. (E.Si.) 360'± N. & 83rd St.
+	5.177		5.370			Bt. Spk. in Sidewalk - N.P.L. - Ho. # 8210
⊼		+0.541	0.540		+0.540	
−	4.636		4.830			
T.P.					135.513	Bt. Spk. 2' W. of E. Cb. Line - On Lot Line
+	5.580		5.380			Note - Couldn't use B.M. # A-11
⊼		+1.528	1.525		+1.527	
−	4.052		3.855			Set B.M. "C-135"
Set B.M. "C-135"					137.040	Crocket Blvd. + 81st St. - S.E. Cor.
+	4.890		4.935	4.947		Bt. Spk. in Cb. 23' S. of S. end C.R.
⊼		+0.327	0.333	0.335	+0.334	
−	4.563		4.602	4.612		
T.P.					137.374	Bt. Spk. 2' W. of E. Cb. Line & Walk Prod. (Vacant Lot)
+	6.707		6.423	6.673		
⊼		+1.518	+1.511	+1.511	+1.511	Set B.M. "C-136"
−	5.189		4.912	5.162		Crocket Blvd. (W.Si.) 385' N. & 81st St.
Set B.M. "C-136"					138.884	Bt. Spk. S.E. Cor. Conc. Base of Lamp Post

Form 307 5M 11-35

PLEASE RETURN TO
LOS ANGELES COUNTY SURVEYOR
700 HALL OF RECORDS

NOTE: ANY ADDITIONS OR CHANGES ON THIS SHEET MUST BE MADE OR CIRCLED IN RED INK, WITH DATE AND NAME OF PERSON MAKING CHANGE

Do not extend notes this side of this line

STATION	B.M.	B.S.	1st Run	Diff	2nd	3rd	ADJ. El.	6
	B.M. "C-136"						138.885	See Pg. 119
		+	5.927		4.960	4.977		
		⊼		+1.042	+1.048	+1.044	+1.044	
		−	4.885		3.912	3.933		Set B.M. "C-137" Elev. 139.928
	Set B.M. "C-137"						139.928	Crocket Blvd. + Nadeau St. - S.E. Cor.
		+	4.424		4.429			Bt. Spk. in Cb. - 39' S. of S. end C.R.
		⊼		+0.214	+0.214		+0.214	
		−	4.210		4.215			Fd. B.M. "A-12" El. 140.061 Bk 357/2
	Fd. B.M. #A-12						140.142	Nadeau St. + Crocket Blvd. - S.E. Cor.
		+	5.264		5.248			Ct. Spk. + W. - S. end C.R.
		⊼		+0.556	+0.553		+0.554	
		−	4.708		4.695			Set B.M. "C-138"
	Set B.M. "C-138"						140.696	Nadeau St. on ℄ Alix Ave Prod.
		+	4.459		4.787			Bt. Spk. in N. Sidewalk
		⊼		-0.183	-0.181		-0.182	
		−	4.642		4.968			Set B.M. "C-139"
	Set B.M. "C-139"						140.514	Nadeau St. + Lou Dillon Ave. S.W. Cor.
		+	5.407		5.409			Bt. Spk. in Walk - 12' W. of W. end return
		⊼		+0.610	+0.610		+0.610	Fd. B.M. "G-123" El. 141.044 Bk 357/3 C.I. 686
		−	4.797		4.799			Lou Dillon Ave. + Nadeau St. - N.W. Cor.
	Fd. B.M. "G-123"						141.124	Ct. Spk. in Cb. - W. end C.R.

Profile No. ____ Notes Red. ____ Plotted ____ Job No. 6975 Division No. Sec. F F.B. 761 Pg. 111
X-Sec. No. ____ Date ____ Date ____ Survey of Glen Ave D.S.
Notes Chkd. ____ Checked ____ Survey by Brunty Notes Brunty Date 8-11-38
Date ____ Date ____ Map No. ____ Indexed C. Johnson

Form 307 5M 11-35

PLEASE RETURN TO
LOS ANGELES COUNTY SURVEYOR
700 HALL OF RECORDS

NOTE: ANY ADDITIONS OR CHANGES ON THIS SHEET MUST BE MADE OR CIRCLED IN RED INK, WITH DATE AND NAME OF PERSON MAKING CHANGE

Do not extend notes this side of this line

F.B. 701 PG. 112 | Job No. 4975 Division No. Sec. E. | Notes Red. | Plotted | Profile
Survey of Glendale Ave D.S. | Date | Date | No.
Survey by Brunty | Notes Chkd. | Checked | X-Sec.
Indexed A. C. Johnson | Date | Date | No.

B.M. STATION	1st B.S. Run	Diff.	2nd F.S.	3rd ELEV.	ADJ. El.	
B.M. "C-123"					141.125	See Pg 111
+	4.651		4.979			
⊼		+0.333	+0.336		+0.335	
—	4.318		4.643			(Set B.M. "C-140"
Set B.M. "C-140"					141.460	Nadeau St. & Croesus Ave - Prod.
+	4.166		4.180			Bt. Spk. in N. Cb.
⊼		-1.514	-1.512		-1.513	
—	5.680		5.692			
T.P.					139.947	Bt. Spk. 5' E. of W. Cb. Front Ho. 7923
+	4.447		4.110			
⊼		-1.968	-1.969		-1.968	
—	6.415		6.079			
T.P.					137.979	Bt. Spk. 6" E. of W. cb. Opp. Ho. 8010
+	3.553		3.527			
⊼		-2.150	-2.146		-2.148	
—	5.703		5.973			
T.P.					135.831	Bt. Spk. 8' E. of W. Cb. Line 35' S. of end of Walk
+	4.265		3.960			
⊼		-1.026	-1.028		-1.027	(Set B.M. "C-141"
—	5.291		4.988			Croesus Ave & 1st St. - S.W. Cor.
Set B.M. "C-141"					134.804	Bt. Spk. SE Cor. Conc. Base of Lamp Pole

Form 307 5M 11-35

PLEASE RETURN TO
LOS ANGELES COUNTY SURVEYOR
700 HALL OF RECORDS

NOTE: ANY ADDITIONS OR CHANGES ON THIS SHEET MUST BE MADE OR CIRCLED IN RED INK, WITH DATE AND NAME OF PERSON MAKING CHANGE

Do not extend notes this side of this line

61

STATION	B.S.	1st H.I.	Diff.	2nd ELEV.	3rd	ADJ. El.	
B.M. "C-141"						134.803	See Pg. 112
	+	4.167		3.577			
			-1.628	-1.630		-1.629	
	−	5.795		5.207			
T.P.						133.174	Bt. Spk. 12' E. of W. walk - 15' S. of S.P.L. "5123"
	+	4.974		4.977			
			-0.434	-0.435		-0.434	
	−	5.408		5.412			
T.P.						132.740	Bt. Spk. 23' W. of P.P. #6435+E
	+	4.735		4.744			
			-1.289	-1.284		-1.284	← Note Error
	−	6.021		6.028			
Set B.M. "C-142"						131.456	Set B.M. "C-142" Crocus Ave. + 63rd St. - N.W. Cor.
	+	4.432		4.488			Bt. Spk. S.E. Cor. Conc. Base of Lamp Post
			-0.075	-0.076		-0.078	
	−	4.507		4.564			
Set B.M. "C-143"						131.382	Set B.M. "C-143" 63rd St. + Lou Dillon Ave. - N.E. Cor. Bt. Spk. S.E. Cor. Conc. Base of Lamp Post
	+	4.730		4.740			
			-0.109	-0.109		-0.109	B.M. = A-9 El. 131.274 * Pg. 96
	−	4.839		4.849			Hickory St. + 63rd St. - S.W. Cor.
B.M. #A-9						131.274	L. + T. - M.C.R.

Reset → Reset Elev. (131.008) + Pg 96

Profile
No. X-Sec.
Notes Red. Plotted
Date Date
Notes Chkd. Checked
Date Date
Job No. 6976 Division No. Sec. F
Survey of Glen Ave. D.S.
Survey by Brumby Notes Brumby Date 5-11-38
Map No. Thomas
F.B. 701 Pg. 113

F. B701 PG. 114 | Job No 6978 Division No Sec F | Notes Red. | Plotted | Profile

Survey of Glen Ave D.S. | Date | Date | No.

Survey by Brunty | Notes Brunty | Notes Chkd. | Checked | X-Sec.

Indexed A. C. Johnson | Date | Date | Date | No.

Form 307 5M 11-35

PLEASE RETURN TO
LOS ANGELES COUNTY SURVEYOR
709 HALL OF RECORDS

Do not extend notes this side of this line

NOTE: ANY ADDITIONS OR CHANGES ON THIS SHEET MUST BE MADE OR CIRCLED IN RED INK, WITH DATE AND NAME OF PERSON MAKING CHANGE

STATION	1st. Run	Diff.	2nd S.	ELEV. 3rd	ADJ. EL.
B.M.					

16

Profile No. | Notes Red. | Date | Plotted | Date | Job No. 6978 | Division No. Sec F | F.B. 701 Pg. 115
X-Sec. No. | Notes Chkd. | Date | Checked | Date | Survey of Glen Ave D.S. | Survey by Brunty | Notes Brunty | Date 5-11-38 | Map No. | Indexed A. C. Johnson | Date

BENCH MARK CIRCUIT 7

GLEN AVE DRAINAGE SYSTEM SEC. F

J.N. 6978

C.E. Brunty
H.M. Smith
M.A. Van Deren
J.L. Willey
N.R. Smith

CROCKET BLVD – From Nadeau St. To 76th ST.
76th ST – From Crocket Blvd. To Bell Ave.
BELL AVE – 76th ST. TO 76th PL.
76th PL. – From Bell Ave To Whitsett Ave
WHITSETT AVE – From 76th PL. To Nadeau ST.
NADEAU ST. – From Whitsett Ave To Crocket Blvd.

ELEV.
RECEIVED W.L.G. 8-12-38.
PROGRESSED C.V.C. 8-24-38

F. S.
BOOK INDEXED W.L.G. 9-14-38
MAP INDEXED C.V.C. 8-24-38
RECORD INDEXED W.L.G. 9-16-38

H. I.
MAP ADJUSTED
BOOKED C.V.C. 8-24-38
CHECKED C.V.C. 8-24-38
B. M.s ADJUSTED W.L.G. 8-24-38

B. S.
B.M.s LISTED E.A. 9-14-38

STATION

NOTE: ANY ADDITIONS OR CHANGES ON THIS SHEET MUST BE MADE OR CIRCLED IN RED INK, WITH DATE AND NAME OF PERSON MAKING CHANGE
Do not extend notes this side of this line.

PLEASE RETURN TO
LOS ANGELES COUNTY SURVEYOR
700 HALL OF RECORDS

Form 307 5M 10-37

Form 307 5M 10-37

PLEASE RETURN TO
LOS ANGELES COUNTY SURVEYOR
700 HALL OF RECORDS

NOTE: ANY ADDITIONS OR CHANGES ON THIS SHEET MUST BE MADE OR CIRCLED IN RED INK, WITH DATE AND NAME OF PERSON MAKING CHANGE

Do not extend notes this side of this line

B.M. ~~STATION~~	1ST ~~B. S.~~ Run	Diff ~~H. I.~~	2ND ~~S.~~	3RD ~~ELEV.~~	Adj. El.	7
B.M. "C-137"					139.928	B.M. "C-137" El. 139.928 Pg. 111
+	6.003		5.749	5.764		Crocket Blvd. + Nadeau St. - S.E. Cor.
⊼		+1.475	+1.470	+1.466	+1.468	Bt. Spk. in Cb. 39' S. of S. end C.R.
−	4.528		4.279	4.298		
T.P.	See Note				141.396	Bt. Spk. N.W. Cor Walk
+	5.588		5.471	5.649		- Note - T.P. pulled up after 1st run Replaced for 2ND + 3RD Run
⊼		+1.613	+1.610	+1.613	+1.610	
−	3.975		3.861	4.037		Set B.M. "C-144"
Set B.M. "C-144"					143.006	Crocket Blvd. + 78TH St. - S.E. Cor.
+	5.641		5.663	5.681		Bt. Spk. in E. Walk 38' S & 78TH St.
⊼		+1.404	+1.408	+1.407	+1.407	
−	4.237		4.255	4.274		Note - T.P. pulled up after 1st Run Replaced for 2ND + 3RD Run.
T.P.		See Note			144.413	Bt. Spk. 4' W. of E. Walk - 8' S. of S.P.L. Alley at end of walk
+	4.603		5.089	5.10[illegible]		
⊼		+1.250	+1.248	+1.246	+1.247	
−	3.853		3.841	3.860		Set B.M. "C-145"
Set B.M. "C-145"					145.66[illegible]	Crocket Blvd. + 77TH St. - N.E. Cor.
+	4.323		4.391			Bt. Spk. in small Conc. Headwall
⊼		-0.209	-0.210		-0.209	
−	4.532		4.601			
T.P.					145.45[illegible]	Bt. Spk. 16' W. of E. walk on ℄ of Alley

F. B. 701 Pg. 116 Job No. 6978 Division No. Sec F Notes Red. Plotted Profile
Survey of Glen Ave. D.S. Date Date No.
Survey by Brunty Notes Brunty Notes Chkd. C.V.C. Checked X-Sec.
Indexed A. C. Johnson Date 8-22-37 Date No.

V

Form 307 5M 11-35

PLEASE RETURN TO
LOS ANGELES COUNTY SURVEYOR
700 HALL OF RECORDS

NOTE: ANY ADDITIONS OR CHANGES ON THIS SHEET MUST BE MADE OR CIRCLED IN RED INK, WITH DATE AND NAME OF PERSON MAKING CHANGE

Do not extend notes this side of this line

STATION	B.M. B.S.	1st Run	Diff.	2nd ELEV.	3rd	ADJ. El.	171
	T.P.				5	145.45 N	See Pg. 116
	+	5.582		4.604			
	⊼		+1.021	+1.022		+1.022	
	−	4.561		3.582	6	146.47 4	Set B.M. "C-146"
	Set B.M. "C-146"						Crocket Blvd. + 76TH Pl. - N.W. Cor.
	+	5.172		5.174			Bt. Spk. in N. Cb. 76TH Pl. - 10' W ℄
	⊼		-0.063	-0.064		-0.064	Crocket Prod. from S.
	−	5.235		5.238	7	146.40 10	Fd. B.M. #A-14 El. 146.276 C.I. 686 Bk 434/2
	Fd. B.M. #A-14						Crocket Blvd. + 76TH Pl. - N.W. Cor.
	+	5.605		6.039			"+" on N. Cb. 76TH Pl. ℄ Crocket Prod.
	⊼		+1.410	+1.406		+1.408	
	−	4.195		4.633	8	147.81 9	Set B.M. "C-147"
	Set B.M. "C-147"						Crocket Blvd. on ℄ 76TH St. Prod
	+	4.220		4.303			Bt. Spk. in E. Cb.
	⊼		-0.029	-0.029		-0.029	
	−	4.249		4.332	9	147.78 90	Fd. B.M. "G-137" El. 147.652 C.I. 686 Bk 357/58
	Fd. B.M. "G-137"						Crocket Blvd. + 76TH St. - N.W. Cor.
	+	5.112		4.821			"+" in Cb. - W. end C.R.
	⊼		+0.403	+0.401		+0.402	Set B.M. "C-148
	−	4.709		4.420	10	148.19 2	76TH St. 245' W. ℄ Crocket Blvd
	Set B.M. "C-148"						Bt. Spk. in N. Cb.

Profile No. ____ Notes Red. ____ Plotted ____ Job No. 6978 Division No. Sec. F. F.B. 701 Pg. 117

X-Sec. No. ____ Date ____ Date ____ Survey of Glen Ave D.S.

Notes Chkd. C.V.C. Checked ____ Survey by Brunty Notes Brunty Date 8-11-38

Date 8-22-37 Date ____ Map No. ____ Indexed C. John

Form 307 5M 11-35

PLEASE RETURN TO
LOS ANGELES COUNTY SURVEYOR
700 HALL OF RECORDS

NOTE: ANY ADDITIONS OR CHANGES ON THIS SHEET MUST BE MADE OR CIRCLED IN RED INK, WITH DATE AND NAME OF PERSON MAKING CHANGE

Do not extend notes this side of this line

F. B. 701 Pg. 118 Job No 6978 Division No Sec F Notes Red ____ Plotted ____ Profile ____
Survey of Glen Ave D.S. Date ____ Date ____ No. ____
Survey by Brunty Notes Brunty Notes Chkd C.V.C. Checked ____ X-Sec. ____
Indexed C. Johnson Date ____ Date 8-22-37 Date ____ No. ____

STATION B.M.	B.S. 1st Run	H.I. Diff	F.S. 2nd	ELEV. 3rd	ADJ. El.	7
"B.M. C-148"					148.198	See Pg. 117
+	4.151		4.461			
⊼		-0.872	-0.876		-0.874	
—	5.023		5.337			Fd. B.M. "G-132" El. 147.183 C.1.686 Bk 357/61
Fd. B.M. "G-132"					147.318	Bell Ave. + 76TH St. - S.E. Cor.
+	4.465		4.588	4.599		Ct. Spk. - M.C.R.
⊼		-0.862	-0.857	-0.859	-0.859	
—	5.327		5.445	5.458		Fd. B.M. "G-131" El. 146.337 Bk. 357/61 C.1.686
Fd. B.M. "G-131"					146.459	76TH Pl. on ℄ Bell Ave. Prod.
+	4.687		4.373			L+T. in N. Cb.
⊼		-0.331	-0.328		-0.330	
—	5.018		4.701			Set B.M. "C-149"
Set B.M. "C-149"					146.130	76TH Pl. + Walnut Dr. - S.W. Cor
+	5.406		4.731			Bt. Spk. in Cb. 17' S. of S. end C.R.
⊼		+0.294	+0.294		+0.294	
—	5.112		4.437			Set B.M. "C-150"
Set B.M. "C-150"					146.424	76TH Pl. + Whitsett Ave - S.W. Cor.
+	4.403		3.915			Bt. Spk. in Cb. 28' S. of S. end C.R.
⊼		-1.337	-1.338		-1.337	
—	5.740		5.253			
T.P.					145.087	Bt. Spk. 1' E. of W. Cb. @ Walk to Ho. #1675

Form 307 5M 11-35

PLEASE RETURN TO
LOS ANGELES COUNTY SURVEYOR
700 HALL OF RECORDS

NOTE: ANY ADDITIONS OR CHANGES ON THIS SHEET MUST BE MADE OR CIRCLED IN RED INK, WITH DATE AND NAME OF PERSON MAKING CHANGE

Do not extend notes this side of this line

STATION	B.M. B.S.	1st Run	Diff. F.S.	2nd ELEV.	3rd	ADJ. El.	7
	T.P.				15	145.087	See Pg. 118
	+	5.021		5.270			
	⊼		-0.048	-0.051		-0.050	
	−	5.069		5.321			Set B.M. "C-151"
	Set B.M. "C-151"				16	145.037	Whitsett Ave. 430' S. & 76TH Pl.
	+	4.507		3.889	3.903		Bt. Spk. in W. Cb. 5' N of Lamp Post
	⊼		-1.495	-1.504	1.504	-1.504	at Ho. #7701
	−	6.002		5.393	5.407		
	T.P.				17	143.533	Bt. Spk. 1' E. of W. Cb. @ Walk to Ho. #7721
	+	5.081		4.915			
	⊼		+0.031	0.028		+0.030	
	−	5.050		4.887			Set B.M. "C-152"
	Set B.M. "C-152"				18	143.564	Whitsett Ave. 860' S. & 76TH Pl.
	+	4.217		3.889			Bt. Spk. in W. Cb. @ Lamp Post + Ho. #7743
	⊼		-1.522	1.52		-1.521	
	−	5.739		5.410			
	T.P.				19	142.043	Bt. Spk. 1' E. of W. Cb. - S. Line walk @ Ho. 7821
	+	5.190		4.681			C.I. 686 Bk.
	⊼		-0.040	0.040		-0.040	Fd. B.M. "G-101" El. 141.936 357/2
	−	5.230		4.721		142.003	Nadeau St. + Whitsett Ave. - N.E. Cor.
	Fd. B.M. "G-101"				20	~~141.9[illegible]~~	Ct. Spk. in Cb. - N. end C.R.

Profile No. ____ Notes Red. ____ Plotted ____ Job No. 6978 Division No. Sec. E
X-Sec. No. ____ Date ____ Date ____ Survey of Glen Ave D.S.
Notes Chkd. C.V.C. Checked ____ Survey by Brundy Notes Brundy Date 8-11-38
Date 8-22-37 Date ____ Map No. ____ Indexed A. C. Johnson

F. B. 701 Pg. 119

Form 307 5M 11-35

PLEASE RETURN TO
LOS ANGELES COUNTY SURVEYOR
700 HALL OF RECORDS

NOTE: ANY ADDITIONS OR CHANGES ON THIS SHEET MUST BE MADE OR CIRCLED IN RED INK, WITH DATE AND NAME OF PERSON MAKING CHANGE

Do not extend notes this side of this line

STATION B.M.	B.S. 1st Run	H.I. Diff	F.S. 2nd	ELEV. 3rd	ADJ. El.	7
BM."G-101"					142.003 ~~141.999~~	See Pg 119
+	4.397		4.503			
⊼		-0.660	0.664		-0.662	
—	5.057		5.167			C.1.687 Bk 358/12
Fd. B.M. "G-21"					141.3~~37~~ 41	Fd. B.M."G-21" El. 141.261 Walnut Dr. + Nadeau St. - S.E. Cor. Bt. Spk in Cb. - S. end C.R.
+	5.188		5.258			
⊼		-0.094	-0.095		-0.095	
—	5.282		5.353			C.1.687 Bk 358/12
Fd. B.M. "G-22"					141.24~~8~~ 6	Fd. B.M."G-22" El. 141.197 Bell Ave. + Nadeau St. - S.W. Cor. L+T - M.C.R.
+	5.539		5.543			
⊼		+0.067	0.069		+0.068	
—	5.472		5.474			C.1.736 Bk 358/12
Fd. B.M. "G-23"					141.31~~8~~ 5	Fd. B.M."G-23" El. 141.267 Morton Ave. + Nadeau St. - S.E. Cor. L.+T. in Walk
+	4.585		4.660			
⊼		-0.548	-0.548		-0.548	
—	5.133		5.208			
T.P.					140.76~~2~~ 7	Bt. Spk. 12' N. St. ℄ 16' E of P.P. #64391E
+	4.675		4.641			
⊼		-0.838	-0.840		-0.839	B.M."C-137" El. 139.928 Pg. 116
—	5.513		5.481			Crocket Blvd. + Nadeau St. - S.E. Cor.
B.M. "C-137"					139.92~~3~~ 8	Bt. Spk. in Cb. 39' S. of S. end C.R.

F. B. 701 Pg. 120 Job No. 6978 Division No. Sec E Notes Red. Plotted Date Checked Date
Survey of Glen Ave D.S. Date Notes Chkd. Date
Survey by Brunty Notes Brunty Date
Indexed A. C. Johnson Date
Profile No. X-Sec. No.

Profile No.	Notes Red.	Plotted	Job No. 6978	Division No. Sec F	F. B 701	Pg. 121
	Date	Date	Survey of Glen Ave D.S.			
X-Sec. No.	Notes Chkd.	Checked	Survey by Brunty	Notes Brunty	Date 8-17-38	
	Date	Date	Map No.	Indexed A. C. Johnson	Date	

BENCH MARK CIRCUIT 8

GLEN AVE DRAINAGE SYSTEM SEC. F

J.N. 6978

C E Brunty
H M Smith
M A Van Deren
J L Willey
N R Smith

NADEAU ST
From Whitsett Ave. to Clemont Ave.

ELEV.

RECEIVED W.I.G. ~~8-18-38~~
PROGRESSED C.V.C. ~~8-24-38~~
~~BOOK INDEXED W.I.G. 9-14-38~~

F. S.

MAP INDEXED C.V.C. 8-24-38
RECORD INDEXED W.I.G. 9-16-38

H. I.

CARD INDEXED
REDUCED In Field
CHECKED C.V.C. 8-24-38
B. M.s ADJUSTED C.V.C. - 8-24-38

B. S.

B. M.s LISTED E.A. - 9-14-38

STATION

NOTE: ANY ADDITIONS OR CHANGES ON THIS SHEET MUST BE MADE OR CIRCLED IN RED INK, WITH DATE AND NAME OF PERSON MAKING CHANGE

Do not extend notes this side of this line

PLEASE RETURN TO
LOS ANGELES COUNTY SURVEYOR
700 HALL OF RECORDS

Form 307 5M 10-37

Form 307 5M 10-37

PLEASE RETURN TO
LOS ANGELES COUNTY SURVEYOR
700 HALL OF RECORDS

NOTE: ANY ADDITIONS OR CHANGES ON THIS SHEET MUST BE MADE OR CIRCLED IN RED INK, WITH DATE AND NAME OF PERSON MAKING CHANGE

Do not extend notes this side of this line

8

STATION	B. S.	H. I.	F. S.	ELEV.	
B.M."G-101"				142.003	B.M."G-101" El. 142.003 Pg. 119
+	4.713		4.928		Nadeau St. + Whitsett Ave. - N.E. Cor.
⊼		-0.520	-0.521	-0.520	Ct. Spk. in Cb. - N. end C.R.
—	5.233		5.449		Fd. B.M. "G-20" El. 141.416 Bk 358/11
Fd. B.M. "G-20"				141.483	Whitsett Ave. + Nadeau St. - S.E. Cor.
—	5.090		5.059		Bt. Spk. in Cb. - S. end C.R.
⊼		-0.021	-0.023	-0.022	
—	5.111		5.082		Fd. B.M. "G-19" El. 141.418 Bk 358/11
Fd. B.M. "G-19"				141.46[illegible]	Beach St. + Nadeau St. - S.E. Cor.
+	5.748		4.753		Bt. Spk. in Cb. - S. end C.R.
⊼		+1.622	+1.620	+1.621	
—	4.126		3.133		Fd. B.M. "G-102" El. 143.026 Bk 357/2 C.I. 686
Fd. B.M. "G-102"				143.0[illegible]	Nadeau St. + Graham Ave. - N.W. Cor
+	3.827		3.967		Ct. Spk. in P.P. # 64407E
⊼		-1.625	-1.623	-1.624	
—	5.452		5.590		J.N. 6962 Fd. B.M. "R-2" El. 141.518 B.839 Pg. 158
Fd. B.M. "R-2"				141.4[illegible]	Nadeau St. + Male Ave. - S.W. Cor
+	5.099		5.179		Bt. Spk. - M.C.R.
⊼		+0.039	+0.039	+0.039	Fd. B.M. "G-103" El. 141.406 Bk 357/2 C.I. 686
—	5.060		5.140		Nadeau St. + Male Ave. - S.W. Cor
Fd. B.M. "G-103"				141.[illegible]	L + N. in Cb. - W. end C.R.

F. B. 701 Pg. 122 | Job No. 6978 | Division No. Sec. F | Notes Red. | Date | Plotted | Date | Profile No. | X-Sec. No.

Survey of Glen Ave D.S. | Survey by Brunty | Notes Brunty | Notes Chkd. C.V.C. | Checked | Date 8-22-37

Indexed [illegible] Johnson | Date

Form 307 5M 11-35

PLEASE RETURN TO
LOS ANGELES COUNTY SURVEYOR
700 HALL OF RECORDS

NOTE: ANY ADDITIONS OR CHANGES ON THIS SHEET MUST BE MADE OR CIRCLED IN RED INK, WITH DATE AND NAME OF PERSON MAKING CHANGE

Do not extend notes this side of this line

STATION B.M.	B.S. 1st Run	H.I. Diff	F.S. 2nd	ELEV. 3rd	ADJ. El.	8
B.M. "G-103"					141.~~497~~ 272	See Pg. 122
+	5.165		4.954			
⊼		-0.265	-0.265		-0.265	
—	5.430		5.219			C.I. 686 - J.N. 6962
Fd. B.M. "G-104"					141.~~232~~ 250	Fd. B.M. "G-104" El. 141.259 ± 2.8839 P.156 Nadeau St. + Miramonte Ave. N.W. Cor. Ct. spk. in Cb. - N. end C.R.
+	4.883		4.849			
⊼		-0.317	-0.314		-0.316	
—	5.200		5.163			J.N. 6962
Fd. B.M. #N-24A					140.~~916~~ 937	Fd. B.M. #N-24A El. 140.937 ± 2.8839 P.156 Nadeau St. + Clemont Ave. S.W. Cor. L+T - M.C.R.

Profile No. ____ Notes Red. ____ Plotted ____ Job No. 6978 Division No. Sec. F. F.B. 701 Pg. 123

X-Sec. No. ____ Date ____ Date ____ Survey of Glen Ave D.S.

Notes Chkd. C.K.C. Checked ____ Survey by Brunty Notes Brunty Date 8-17-38

Date 8-22-37 Date ____ Map No. ____ Indexed A. G. Johnson

F. B701 PG. 124 | Job No. 6978 | Division No. Sec F | Notes Red. | Plotted | Profile No.

Survey of Glen Ave. D.S. | Date | Date

Survey by | Notes | Notes Chkd. | Checked | X-Sec. No.

Indexed A. C. Johnson | Date | Date | Date

STATION	B.S.	H.I.	F.S.	ELEV.
B.M.	1st. Run	Diff.	2nd	3rd	Adj. El.

8

Do not extend notes this side of this line

Form 307 5M 11-35

PLEASE RETURN TO
LOS ANGELES COUNTY SURVEYOR
700 HALL OF RECORDS

NOTE: ANY ADDITIONS OR CHANGES ON THIS SHEET MUST BE MADE OR CIRCLED IN RED INK, WITH DATE AND NAME OF PERSON MAKING CHANGE

Profile No.	Notes Red.	Plotted	Job No. 6978	Division No.	F.B. 70 / Pg. 12
	Date	Date	Survey of Glen Ave D.D.		
X-Sec. No.	Notes Chkd.	Checked	Survey by Brumty	Notes Brumty	Date 8-17-38
	Date	Date	Map No.	Indexed C John	Date

NOTE: ANY ADDITIONS OR CHANGES ON THIS SHEET MUST BE MADE OR CIRCLED IN RED INK, WITH DATE AND NAME OF PERSON MAKING CHANGE

Do not extend notes this side of this line

PLEASE RETURN TO
LOS ANGELES COUNTY SURVEYOR
700 HALL OF RECORDS

Form 307 5M 10-37

STATION

B. S.

H. I.

F. S.

ELEV.

BLUE PRINT COPY [illegible]

GLEN AVE DRAINAGE SYSTEM SEC. F

J.N. 6978

C E Brumty
H M Smith
M A Van Deren
J L Willey
N R Smith

CROCKET BLVD - From 76th St. to Florence Ave.
WILSON AVE. - From Florence Ave. to 71st St.
71st ST - From Wilson Ave. to Converse Ave.
70th ST. - From Converse Ave. to Miramonte Blvd.

RECEIVED W.I.G. 8-18-38
PROGRESSED C.V.C. 8-24-38
BOOK INDEXED W.I.G. 9-14-38
MAP INDEXED C.V.C. 8-24-38
RECORD INDEXED W.I.G. 9-16-38
CARD INDEXED
REDUCED C.V.C. + In Field
CHECKED C.V.C. 8-24-38
B. M.s ADJUSTED C.V.C. 8-24-38
B. M.s LISTED E.A. 9-14-38

Form 307 5M 10-37

PLEASE RETURN TO
LOS ANGELES COUNTY SURVEYOR
700 HALL OF RECORDS

NOTE: ANY ADDITIONS OR CHANGES ON THIS SHEET MUST BE MADE OR CIRCLED IN RED INK, WITH DATE AND NAME OF PERSON MAKING CHANGE

Do not extend notes this side of this line

F.B. 701 Pg. 126 | Job No. 4275 Division No. Sec. E | Notes Red. | Plotted | Profile
Survey of Glendale Blvd. 225 | Date | No.
Survey by Bellinger & C. Jackson | Notes Chkd. E.V.C. | Checked | X-Sec.
Indexed | Notes Bellinger | Date 8-22-37 | Date | No.

B.M. STATION	1ST B.S. Run	H.I. Diff.	2ND B.S.	3RD ELEV. Adj. El	191
B.M. "C-147"				147.819	{B.M. "C-147" El. 147.819 Pg. 117
+	5.297		5.238		Crocket Blvd. and ℄ 76TH St. Prod.
⊼		+1.382	+1.382	+1.382	Bt. Spk. in E. Cb.
−	3.915		3.956		{Fd. B.M. "G-136" El. 149.038 Bk 357 Pg 55 C.1686
Fd. B.M. "G-136"				147.204	Crocket Blvd. + 75TH St. - S.W. Cor
+	5.080		5.051		L & T. in Cb. - 6' W. of W. end C.R.
⊼		+0.907	+0.909	+0.908	
−	4.173		4.142		{Set B.M. "C-153"
Set B.M. "C-153"				150.112	Crocket Blvd. and ℄ 74TH St. Prod.
+	5.023		5.063		Bt. Spk. in W. Cb.
⊼		+0.067	+0.067	-0.067	
−	5.090		5.130		{Set B.M. "C-154"
Set B.M. "C-154"				150.248	Crocket Blvd. and ℄ 71ST St. Prod.
+	5.554		5.529		Bt. Spk. in E. Cb.
⊼		+1.894	+1.893	+1.893	
−	3.660		3.687		{Set B.M. "C-155"
Set B.M. "C-155"				151.935	Crocket Blvd. + 73RD St. - S.E. Cor.
+	4.991		5.024		Bt. Spk. in Cb. 5' S. of S. end C.R.
⊼		+1.002	+1.002	+1.002	{Set B.M. "C-156"
−	3.959		4.022		Florence Ave. + W.P.L. Crocket Blvd. Prod.
Set B.M. "C-156"				152.937	Bt. Spk. in N. Cb.

Form 307 5M 11-35

PLEASE RETURN TO
LOS ANGELES COUNTY SURVEYOR
700 HALL OF RECORDS

NOTE: ANY ADDITIONS OR CHANGES ON THIS SHEET MUST BE MADE OR CIRCLED IN RED INK, WITH DATE AND NAME OF PERSON MAKING CHANGE

Do not extend notes this side of this line

STATION	B.M. B.S.	1st Run	Diff	2nd	3rd	ADJ. El.	9
	B.M. "C-156"					152.9~~37~~ 42	See Pg. 126
	+	5.258		5.316			
	⊼		+2.324	+2.322		+2.323	
	−	2.934		2.994			Fd. B.M. "E-11" El. 155.08 B.S. 35 / 158 C.L. 652
	Fd. B.M. "E-11"					155.26~~2~~ 6	Florence Ave. + Wilson Ave. N.W. Cor.
	+	4.082		4608			Bt. Spk. E. end Conc. Gas Pump Base
	⊼		+0.742	+0.745		+0.743	
	−	3.340		3.863			Fd. B.M. "F-46" El. 155.81 B.S. 35 / 158 C.L. 652
	Fd. B.M. "F-46"					156.0~~2~~ 10	Wilson Ave. + 71st St. - N.W. Cor.
	+	4.154		3.839	3942		Ct. Spk. - M.C.R.
	⊼		-1.635	-1.630	1.632	-1.632	
	−	5.789		5469	5574		
	T.P.					154.37~~1~~ 9	Bt. Spk. 2' N. of S. Cb @ Ho. #1910-1912
	+	4.677		4704			
	⊼		-0.045	-0.049		-0.047	
	−	4.722		4.753			Fd. B.M. "F-45" El. 154.10 B.S. 35 / 158 C.L. 652
	Fd. B.M. "F-45"					154.3~~2~~ 3	71st St. + Wilmington Ave. - S.W. Cor.
	+	4.690		4.700			Ct. Spk. in Cb. 3' W. of W. end C.R.
	⊼		+0.547	+0.549		+0.548	Set B.M. "C-157"
	−	4.143		4.151			71st St. 345' ± E. & Holmes Ave.
	Set B.M. "C-157"					154.8~~7~~ 8	Bt. Spk. in S. Cb. - W.P.L. Ho. #1936

Profile No. ____ Notes Red. ____ Plotted ____ Job No. 6978 Division No. 3 Sec. F. F.B. 701 Pg. 127

X-Sec. No. ____ Date ____ Date ____ Survey of Glen Ave D.S.

Notes Chkd. C.V.C. Date 8-22-37 Checked ____ Date ____ Survey by Brunty Date 8-17-35 Notes Brunty Date 8-17-35

Map No. ____ Indexed C. Johnson

Form 307 5M 11-35

PLEASE RETURN TO
LOS ANGELES COUNTY SURVEYOR
700 HALL OF RECORDS

NOTE: ANY ADDITIONS OR CHANGES ON THIS SHEET MUST BE MADE OR CIRCLED IN RED INK, WITH DATE AND NAME OF PERSON MAKING CHANGE

Do not extend notes this side of this line

9

STATION B.M.	1st. Run	Diff	2nd	3rd	ADJ. El.	
B.M. "C-157"					154.8~~72~~ 83	See Pg 127
+	4.254		4.265			
⊼		-0.437	-0.434		-0.436	
—	4.691		4.699			C.I. 652 Bk 340/2
Fd. B.M. "F-30"					154.4~~36~~ 48	Fd. B.M. "F-30" El. 154.26 71st St. + Holmes Ave. - S.W. Cor L+T. - M.C.R.
+	4.713		4.750			
⊼		+0.110	+0.111		+0.111	
—	4.603		4.639			
T.P.					154.5~~47~~ 60	Bt. Spk. 2' N. of S. Ch. @ Ho. #1730
+	5.066		4.724			
⊼		+0.177	+0.176		+0.176	
—	4.889		4.548			C.I. 652 Bk 340/2
Fd. B.M. "F-29"					154.7~~23~~ 37	Fd. B.M. "F-29" El. 154.57 71st St. + South Ave.
+	4.873		4.929	4.958		Ct. Spk. in Walk - E. St. P.E. Ry. - ℄ 71st St.
⊼		-0.256	-0.251	-0.251	-0.251	
—	5.129		5.180	5.209		C.I. 657
Fd. B.M. "H-5"					154.4~~72~~ 87	Fd. B.M. "H-5" El. 154.28 L.B. 359 p.5 71st St. + Converse Ave. - S.E. Cor.
+	5.362		5.192			Bt. Spk. - M.C.R.
⊼		+1.340	+1.339		+1.340	J.N. 6962
—	4.022		3.853			Fd. B.M. "H-6" El. 155.831 L.B. 839 Pg. 186 70th St. + Converse Ave. - S.E. Cor.
Fd. B.M. "H-6"					155.8~~12~~ 28	Rd. Hd. Bolt - M.C.R.

E.B. 701 Pg. 128 Job No. 6978 Division No. Sec F Notes Red. Plotted Date Checked Date
Survey of Glen Ave D.S. Date Notes Chkd. C.V.C. Date 8-22-38
Survey by Brunty Notes Brunty Date
Indexed C. Johnson Date
Profile No. X-Sec. No.

Form 307 5M 11-35

PLEASE RETURN TO
LOS ANGELES COUNTY SURVEYOR
700 HALL OF RECORDS

NOTE: ANY ADDITIONS OR CHANGES ON THIS SHEET MUST BE MADE OR CIRCLED IN RED INK, WITH DATE AND NAME OF PERSON MAKING CHANGE

Do not extend notes this side of this line

STATION	B.M. B.S.	1st Run H	Diff F.S.	2nd ELEV.	3rd	ADJ. El.	191
	B.M. "H-6"				15	155.8 28	See Pg. 128
	+	4.242		4.263			
	⊼		-1.115	-1.115		-1.115	
	-	5.357		5.378			
	Fd B.M. "H-29"				16	154.7 14	Fd. B.M. "H-29" El. 154.714 LB 839 P. 186 70TH St. + Miramonte Blvd. - S.E. Cor. Rd. Hd. Bolt - S. end C.R.
						.017	

Profile No. ____ Notes Red. ____ Plotted ____ Job No. 6978 Division No. 3 Sec. F

X-Sec. No. ____ Date ____ Date ____ Survey of Glen Ave DS.

Notes Chkd. C.D.C. Date 8-22-37 Checked ____ Date ____ Survey by Brunty Notes Brunty Date 8-17-36 Map No. ____ Indexed E. Johnson

F. B. 804 Pg. 129

F.B. 701 Pg. 130 | Job No. 6978 | Division No. Sec. F | Notes Red. | Plotted | Profile
Survey of Glen Ave D.S. | Date | Date | No.
Survey by Brunty | Notes Brunty | Notes Chkd. | Checked | X-Sec.
Indexed A. C. Johnson | Date | Date | Date | No.

STATION	B.S.	H.I.	F.S.	ELEV.	
B.M.	1st. Run	Diff.	2nd	3rd	Adj. El.

19

Form 307 5M 11-35

PLEASE RETURN TO
LOS ANGELES COUNTY SURVEYOR
700 HALL OF RECORDS

NOTE: ANY ADDITIONS OR CHANGES ON THIS SHEET MUST BE MADE OR CIRCLED IN RED INK, WITH DATE AND NAME OF PERSON MAKING CHANGE

Do not extend notes this side of this line

Profile	Notes Red.	Plotted	Job No. 6978	Division No. Sec F	F. B. 7[illegible] Pg. 131
No.	Date	Date	Survey of Glen Ave D.S.		
X-Sec.	Notes Chkd.	Checked	Survey by Brunty	Notes Brunty	Date 8-17-38
No.	Date	Date	Map No.	Indexed A. C. Johnson	Date

BENCH MARK CIRCUIT [10]

GLEN AVE DRAINAGE SYSTEM SEC. "F"

J.N. 6978

C.E. Brunty
H.M. Smith
M.A. Van Deren
J.L. Willey
N.R. Smith

HOLMES AVE. - From 71st St. to Gage Ave.
GAGE AVE - From Holmes Ave to Miramonte Blvd.

ELEV.

RECEIVED W.I.G. 8-18-38
PROGRESSED C.V.C. 8-24-38

F. S.

BOOK INDEXED W.I.G. 9-14-38
MAP INDEXED C.V.C. 8-24-38
RECORD INDEXED W.I.G. 9-16-38

H. I.

CARD INDEXED
REDUCED In Field + C.V.C.
CHECKED C.V.C. 8-23-38

B. S.

B. M.s ADJUSTED C.V.C. 8-23-38
B. M.s LISTED E.A. 9-14-38

STATION

NOTE: ANY ADDITIONS OR CHANGES ON THIS SHEET MUST BE MADE OR CIRCLED IN RED INK, WITH DATE AND NAME OF PERSON MAKING CHANGE

Do not extend notes this side of this line

PLEASE RETURN TO
LOS ANGELES COUNTY SURVEYOR
700 HALL OF RECORDS

Form 307 5M 10-37

Form 307 5M 10-37

PLEASE RETURN TO
LOS ANGELES COUNTY SURVEYOR
700 HALL OF RECORDS

NOTE: ANY ADDITIONS OR CHANGES ON THIS SHEET MUST BE MADE OR CIRCLED IN RED INK, WITH DATE AND NAME OF PERSON MAKING CHANGE

Do not extend notes this side of this line

B.M. ~~STATION~~	1ST ~~B.S.~~ Run	Diff. ~~FT.~~	2ND ~~B.S.~~	3RD ~~ELEV.~~	Adj. Elev.	10
B.M. "F-30"					154.448	B.M. "F-30" El. 154.448 Pg 128
+	6.059		5.669			71st St. + Holmes Ave. - ~~S.E.~~ S.W. Cor.
⊼		+1.681	+1.680		+1.680	L+T. - M.C.R. C.1.652
−	4.378		3.989			
Fd. B.M. "F-31"					156.126	Fd. B.M. "F-31" El. 155.94 Bk. 340/3
+	6.568		6.706			Holmes Ave. + 70th St. - S.W. Cor
⊼		+1.340	+1.341		+1.341	"+" - M.C.R. C.1.652
−	5.228		5.365			
Fd. B.M. "F-32"					157.466	Fd. B.M. "F-32" El. 157.26 Bk. 340/3
+	5.004		5.261			Holmes Ave. + 69th St. - S.W. Cor
⊼		+1.187	+1.183		+1.185	L+T. - M.C.R. C.1.652
−	3.817		4.078			
Fd. B.M. "F-33"					158.649	Fd. B.M. "F-33" El. 158.44 Bk. 340/3
+	7.271		6.471			Holmes Ave. + 68th St. - S.W. Cor.
⊼		+2.672	+2.676		+2.674	L+T. - M.C.R. C.1.652
−	4.599		3.795			
Fd. B.M. "F-34"					161.321	Fd B.M. "F-34" El. 161.15 Bk. 340/3
+	5.643		5.658			Holmes Ave. + 67th St. - N.W. Cor.
⊼		+1.769	+1.765		+1.767	"+" - M.C.R. C.1.652
−	3.874		3.893			
Fd. B.M. "F-35"					163.086	Fd. B.M. "F-35" El. 162.91 Bk. 340/3
						Holmes Ave. + 66th St. - N.W. Cor.
						"+" - M.C.R.

F. B. 701 Pg. 132 | Job No. 6973 | Division No. Sec. F | Notes Red. | Plotted | Profile
Survey of Glen Ave. D.S. | Date | Date | No.
Survey by Brunty | Notes Brunty | Notes Chkd. C.V.C. | Checked | X-Sec.
Indexed C. Johnson | Date | Date 8-22-38 | Date | No.

Form 307 5M 11-35

PLEASE RETURN TO
LOS ANGELES COUNTY SURVEYOR
700 HALL OF RECORDS

NOTE: ANY ADDITIONS OR CHANGES ON THIS SHEET MUST BE MADE OR CIRCLED IN RED INK, WITH DATE AND NAME OF PERSON MAKING CHANGE

Do not extend notes this side of this line

Profile No. ____ Notes Red ____ Plotted ____ Job No. 6775 Division No. Sec. F
X-Sec. No. ____ Date ____ Date ____ Survey of Glen Ave. D. 5.
Notes Chkd C.W.C. Date 8-22-35 Checked ____ Date ____ Survey by Brunzell Notes Brunzell Date 8-15-35
Map No. ____ Traverse ____ Book ____

F. B. 701 Pg. 133

(10)

STATION	B.M.	B.S.	1st H.I.	F.S.	Diff	2nd ELEV.	3rd	ADJ. El.	
	B.M. "F-35"						5	163.08 36	See Pg. 132
		+	5.738			5.717			
		∧			+1.558	+1.562		+1.560	
		−	4.180			4.155			C.1.652 Bk. 340 m
	Fd. B.M. "F-36"						6	164.65 45	Fd. B.M. "F-36" El. 164.47 Holmes Ave. + 65TH St. - N.W.I. Cor. "+" - M.C.R.
		+	5.743			5.805			
		∧			+1.213	+1.213		+1.213	
		−	4.530			4.592			C.1.652 Bk. 340 m
	Fd. B.M. "F-37"						7	165.86 56	Fd. B.M. "F-37" El. 165.67 Holmes Ave. + 64TH St. - N.W.I. Cor. "+" - M.C.R.
		+	5.219			5219			
		∧			+1.075	N.074		+1.074	
		−	4.144			4.145			C.1.652 Bk. 340 m
	Fd. B.M. "F-38"						8	166.92 28	Fd. B.M. "F-38" El. 166.73 Holmes Ave + Gage Ave. - N.W.I. Cor. "+" - M.C.R.
		+	5.255			4.966			
		∧			-0.247	-0.246		-0.246	
		−	5.502			5.212			
		T.P.					9	166.68 80	Bk. Spk. 6.5 ft. N. of N. Cor. Sec. 4 Pg. 1729
		+	4.990			4.924			
		∧			-0.524	-0.827		-0.526	Fd. B.M. "N-49" El. 165.85 (Lg. 39.178)
		−	5.714			5.751			Gage Ave. + P.E. Ry. Long Beach Br.
	Fd. B.M. "N-49"						10	165.87 53	Bk. Spk. - 5.6 ft. - 2.5 ft. E. of E. Jct.

Form 307 5M 11-35

PLEASE RETURN TO
LOS ANGELES COUNTY SURVEYOR
700 HALL OF RECORDS

NOTE: ANY ADDITIONS OR CHANGES ON THIS SHEET MUST BE MADE OR CIRCLED IN RED INK, WITH DATE AND NAME OF PERSON MAKING CHANGE

Do not extend notes this side of this line

STATION B.M.	1st Run B.S.	Diff H.I.	2nd F.S.	3rd ELEV.	ADJ. El.	10
B.M. "N-49"				10	165.8~~70~~ 53	See Pg 133
+	5.057		4.785	4.997		
⊼		-1.303	1.297	-1.300	-1.300	
−	6.360		6.082	6.297		Fd. B.M. "N-48" El. 164.556 L.B. 839 Pg. 178
Fd B.M. "N-48"				"	164.5~~70~~ 51	Gage Ave. + Converse Ave. - S.E. Cor.
+	5.929		5.945			W. Spk. in Cb. - 2' S. of S. end C.R.
⊼		+0.864	+0.863		+0.864	
−	5.065		5.082			Fd. B.M. "H-33" El. 165.413 L.B. 839 Pg. 178
Fd. B.M. "H-33"				12	165.434	Gage Ave. + Miramonte Blvd. - S.E. Cor.
						Rd. Hd. Bolt - M.C.R.
					.021	

F. B. 701 PG. 134 Job No. 6978 Division No. Sec. F Notes Red. Plotted Profile No.
Survey of Glen Ave D.S. Date Date X-Sec.
Survey by Brunty Notes Brunty Notes Chkd. C.V.C. Checked No.
Indexed A. C. Johnson Date Date 8-22-37

Profile	Notes Red.	Plotted	Job No.	Division No.	F. B.	Pg. 135
No.	Date	Date	Survey of Glen Ave D			
X-Sec.	Notes Chkd.	Checked	Survey by Brunty	Notes Brunty	Date 8-18-38	
No.	Date	Date	Map No.	Indexed A. C. Johnson	Date	

NOTE: ANY ADDITIONS OR CHANGES ON THIS SHEET MUST BE MADE OR CIRCLED IN RED INK, WITH DATE AND NAME OF PERSON MAKING CHANGE

Do not extend notes this side of this line

PLEASE RETURN TO
LOS ANGELES COUNTY SURVEYOR
700 HALL OF RECORDS

Form 307 5M 10-37

[illegible] MARK CIRCUIT III

GLEN AVE DRAINAGE SYSTEM SEC. "F"

JN 6978

C.E. Brunty
H.M. Smith
M.A. Van Deren
J.L. Willey
N.R. Smith

HOLMES AVE.- From Gage Ave. to 60th St.
60th ST.- From Holmes Ave. to Miramonte Blvd.

ELEV.

RECEIVED W.I.G. 8-18-38
PROGRESSED C.V.C. 8-25-38

F. S.

BOOK INDEXED W.I.G. 9-14-38
MAP INDEXED C.V.C. 8-25-38
~~RECORD INDEXED W.I.G. 9-16-38~~

H. I.

CARD INDEXED
REDUCED In Field & C.V.C. 8-24-38
CHECKED C.V.C. 8-24-38

B. S.

B. M.s ADJUSTED C.V.C. 8-24-38
B. M.s LISTED E.A. 9-14-38

STATION

Form 307 5M 10-37

PLEASE RETURN TO
LOS ANGELES COUNTY SURVEYOR
700 HALL OF RECORDS

NOTE: ANY ADDITIONS OR CHANGES ON THIS SHEET MUST BE MADE OR CIRCLED IN RED INK, WITH DATE AND NAME OF PERSON MAKING CHANGE

Do not extend notes this side of this line

B.M. ~~STATION~~	1ST ~~B.S.~~ Run	~~H.I.~~ Diff	2ND ~~B.S.~~	3RD ~~ELEV.~~	Adj. Elev.	III
B.M. "F-38"					166.928	B.M. "F-38" El. 166.925 Pg. 133
+	5.620		5.574			Holmes Ave. + Gage Ave. - N.W. Cor.
⊼		+1.481	+1.482		+1.482	"+" - M.C.R. C.1.652
−	4.139		4.092			Fd. B.M. "F-39" El. 168.23 Bk 340/3
Fd. B.M. "F-39"					168.409	Holmes Ave. + 63RD St. - N.W. Cor.
+	5.328		5.719			"+" - M.C.R.
⊼		+1.485	+1.487		+1.486	C.1.652
−	3.843		4.232			Fd. B.M. "F-40" El. 169.69 Bk 340/3
Fd. B.M. "F-40"					169.894	Holmes Ave. + 62ND St. - N.W. Cor.
+	5.877		5.841	5.833		"+" - M.C.R.
⊼		+1.426	+1.431	+1.428	+1.428	
−	4.451		4.410	4.405		Fd. B.M. "F-41" El. 171.11 Bk 340/3 C.1.652
Fd. B.M. "F-41"					171.320	Holmes Ave. + 61ST St. - N.W. Cor.
+	5.866		5.753			"+" - M.C.R.
⊼		+1.622	+1.623		+1.622	
−	4.244		4.130			
T.P.					172.941	Piece of Conc. at Shoe Shop (W. Sr. St.) #6007
+	5.682		5.499			
⊼		+0.332	+0.331		+0.332	Set B.M. "C-158"
−	5.350		5.168			Holmes Ave. + 60TH St. - S.E. Cor.
Set B.M. "C-158"					173.272	St. Spk. in Cb. 8' E. of E. end C.R.

F.B. 701 Pg. 136 | Job No. 6975 | Division No. Sec. F | Notes Red. | Plotted | Profile
Survey of Glen Ave D.S. | Date | Date | No.
Survey by Brunty | Notes Brunty | Notes Chkd. C.V.C. | Checked | X-Sec.
Indexed C. Johnson | Date | Date 8-22-38 | Date | No.

Form 307 5M 11-35

PLEASE RETURN TO
LOS ANGELES COUNTY SURVEYOR
700 HALL OF RECORDS

NOTE: ANY ADDITIONS OR CHANGES ON THIS SHEET MUST BE MADE OR CIRCLED IN RED INK, WITH DATE AND NAME OF PERSON MAKING CHANGE

Do not extend notes this side of this line

Profile No. ____ Notes Rcd. ____ Plotted ____ Job No. 6962 Division No. Sec. F
X-Sec. No. ____ Date ____ Date ____ Survey of Glen Five D.3 F.B. 701 PG. 137
Notes Chkd. C.W.L. Checked ____ Survey by Brunt & Notes Brunt & Jones Date 5-15-38
Date 8-22-37 Date ____ Map No. ____ Indexed ____ Date ____

STATION	B.M.	B.S.	1st Fwd	Diffs.	2nd	ELEV.	3rd	ADJ. El.	
	B.M. "C-158"						5	173.27 8/2	See Pg. 136
		+	5.502		5.539				
		⊼		+0.512	+0.511			+0.511	
		−	4.990		5.028				C.I. 6.2 B.M. 3 1/2 C. 3
	Fd B.M. "F-42"						6	173.78 2/2	Fd. B.M. "F-42" El. 173.58 Holmes Ave. + 60TH St. N.W. Cor. Ct. Spk. N. Cb. - N. end C.R. (Sec. 36)
		+	4.679		4.511				
		⊼		-0.157	-0.155			-0.156	
		−	4.836		4.666				Sat. B.M. "C-162" N.E.
	Sat B.M. "C-162"						7	173.52 25	60TH St. + Junction St. - N. Cor. Bt. Sp. in Cb. 12' E. of E. end C.R.
		+	4.670		4.557				
		⊼		-0.707	-0.707			-0.707	
		−	5.377		5.264				C.I. 6.2 B.M. 3 1/2 C. 2 Fd. B.M. "F-17" El. = 172.72
	Fd. B.M. "F-17"						8	172.92 16	60TH St. + Randolph St. - N.E. Cor. "+" - M.C.R.
		+	4.621		4.359				
		⊼		-1.064	-1.060			-1.062	
		−	5.685		5.419				J.N. 6962 Fd. B.M. "H-17" El. 171.84 LB 539 P. 150
	Fd. B.M. "H-17"						9	171.86 53	60TH St. + Converse Av. - S.E. Cor. Rd. Hd. Bolt - M.C.R.
		+	4.234		4.238				
		⊼		-1.349	-1.350				Fd. B.M. "H-34" El. 170.50 2 LB 539 P. 150
		−	5.563		5.565			-1.350 2	60TH St. + Miramonte Blvd. S.E. Cor.
	Fd. B.M. "H-34"						10	170.51 8/2	Rd. Hd. Bolt - M.C.R. J.N. 6962

012

F. B. 701 PG. 138 | Job No. 6978 Division No. 3cc F | Notes Red. | Plotted | Profile

Survey of Glen Ave D.S. | Date | Date | No.

Survey by Brunty | Notes Brunty | Notes Chkd. | Checked | X-Sec.

Indexed A. C. Johnson | Date | Date | Date | No.

Form 307 5M 11-35

PLEASE RETURN TO
LOS ANGELES COUNTY SURVEYOR
700 HALL OF RECORDS

NOTE: ANY ADDITIONS OR CHANGES ON THIS SHEET MUST BE MADE OR CIRCLED IN RED INK, WITH DATE AND NAME OF PERSON MAKING CHANGE

Do not extend notes this side of this line

B.M.	1st. Run	Diff.	2nd.	3rd	ADJ. El.

Profile No.	Notes Red.	Plotted	Job No.	Division No.	F. B. 70 / Pg. 139
	Date	Date	Survey of Glen Ave D[illegible]		
X-Sec. No.	Notes Chkd.	Checked	Survey by Brunty	Notes Brunty Date 8-18-38	
	Date	Date	Map No.	Indexed M. C. Johnson Date	

NOTE: ANY ADDITIONS OR CHANGES ON THIS SHEET MUST BE MADE OR CIRCLED IN RED INK, WITH DATE AND NAME OF PERSON MAKING CHANGE

Do not extend notes this side of this line

PLEASE RETURN TO
LOS ANGELES COUNTY SURVEYOR
700 HALL OF RECORDS

Form 307 5M 10-37

STATION

B. S.

H. I.

F. S.

ELEV.

BRICK MADE CIRCUIT [15] V

GLEN AVE DRAINAGE SYSTEM SEC. "F"

J.N. 6918

C.E. Brunty
H.M. Smith
M.A. Van Doren
J.L. Willey
N.R. Smith

60TH ST. From Holmes Ave. to Wilmington Ave.
RANDOLPH ST. From Wilmington Ave. to Junction St.
JUNCTION ST. - From Randolph St. to 60TH St.

RECEIVED W.I.G. 8-19-38
PROGRESSED C.V.C. 8-25-38
BOOK INDEXED W.I.G. 9-14-38
MAP INDEXED C.V.C. 8-25-38
RECORD INDEXED W.I.G. 9-14-38
CARD INDEXED
REDUCED In Field & C.V.C. 8-24-38
CHECKED C.V.C. 8-24-38
~~B. M.s ADJUSTED C.V.C. 8-24-38~~
B. M.s LISTED E.A. 9-19-38

Form 307 5M 10-37

PLEASE RETURN TO
LOS ANGELES COUNTY SURVEYOR
700 HALL OF RECORDS

NOTE: ANY ADDITIONS OR CHANGES ON THIS SHEET MUST BE MADE OR CIRCLED IN RED INK, WITH DATE AND NAME OF PERSON MAKING CHANGE

Do not extend notes this side of this line

F. B. 701 Pg. 140 | Job No. 6975 | Division No. Sec. F | Notes Red. | Plotted | Profile
Survey of Glen Ave D.S. | Date | Date | No.
Survey by Brunty | Notes Brunty | Notes Chkd. C.V.C. | Checked | X-Sec.
Indexed A. C. Johnson | Date | Date 8-22-38 | Date | No.

B.M. ~~STATION~~	1ST RUN ~~B. S.~~	~~H. I.~~ Diff	2ND ~~F. S.~~	3RD ~~ELEV.~~	Adj. El.	[12]
B.M. "C-158"					173.272	B.M. "C-158" El. 173.272 Pg. 136
+	4.521		4.590			Holmes Ave. + 60TH St. - S.E. Cor.
⊼		+0.012	0.010		+ 0.011	Bt. Spk. in Cb. 8' E. of E. end C.R.
—	4.509		4.589			Set B.M. "C-159"
Set B.M. "C-159"				1	173.28~~3~~2	60TH St. + Lillian St. - N.W. Cor.
+	5.513		5.257			Bt. Spk. in Cb. 11' W. of W. end C.R.
⊼		+0.255	0.254		+ 0.254	
—	5.258		5.003			Set B.M. "C-160"
Set B.M. "C-160"				2	173.53~~7~~5	Wilmington Ave and 60TH St. Prod.
+	5.591		5.593			Bt. Spk. 1' W. of E. edge Conc. Pvt.
⊼		+2.350	2.350		+ 2.350	
—	3.241		3.243			
T.P.				3	175.88~~7~~5	W. Spk. in Tel. P. - E. Si. St.
+	4.110		3.462		-	
⊼		-0.634	0.631		- 0.632	
—	4.744		4.093			Set B.M. "C-161"
Set B.M. "C-161"				4	175.25~~5~~2	Wilmington Ave + Randolph St. - S.W. Cor.
+	4.299		4.412		-	Bt. Spk. in Cb. 16' W. of W. end C.R.
⊼		-0.262	0.263		- 0.263	Fd. B.M. "F-64" El. 174.81 L.B. 340 p. 78 - C.I. 652
—	4.561		4.675			Randolph St. + Lillian St. - S.W. Cor.
Fd. B.M. "F-64"				5	174.9~~92~~88	Ct. Spk. - W. end C.R.

Form 307 5M 11-35

PLEASE RETURN TO
LOS ANGELES COUNTY SURVEYOR
700 HALL OF RECORDS

NOTE: ANY ADDITIONS OR CHANGES ON THIS SHEET MUST BE MADE OR CIRCLED IN RED INK, WITH DATE AND NAME OF PERSON MAKING CHANGE

Do not extend notes this side of this line

STATION	B.M.	B.S.	1st Run	H.I.	Diff	F.S.	2nd	ELEV.	3rd	ADJ. El.	12
	B.M. "F-64"								5	174.9~~92~~ 88	See Pg. 140
		+	5.197				5.075				
		⊼			+0.949		+0.947			+0.948	C.I. 652
		−	4.248				4.128				Fd. B.M. "F-43" El. 175.72 B.L. 340/3
	Fd. B.M. "F-43"								6	175.9~~40~~ 35	Holmes Ave. + Randolph St. S.E. Cor.
		+	4.568				4.560		4.479		"+" - M.C.R.
		⊼			−0.659		−0.652		−0.654	−0.655	
		−	5.227				5.212		5.133		
	T.P.								7	175.2~~85~~ 79	Bt spk N. edge Fou.
		+	5.091				5.103				
		⊼			−0.012		−0.014			−0.013	
		−	5.103				5.117				Fd. B.M. "F-65" El. 175.13 B.L. 343/82 C.I. 652
	F.D. B.M. # F65								8	175.2~~72~~ 66	Randolph St. + Junction St. S.E. Cor.
		+	3.537				3.553				Ct. Spk. - M.C.R.
		⊼			−1.641		−1.640			−1.640	
		−	5.178				5.193				Fd. B.M. "C-162" El. 173.625 Pg. 137
	Fd. B.M. "C-162"								9	173.6~~32~~ 25	60TH St. + Junction St. NE Cor.
											Bt. spk. in Cb. 16' E. of E. end C.R.

Profile No. ____ Notes Red. ____ Plotted ____ Job No. 6978 Division No. 3 Sec. E F.B. 701 Pg. 141

X-Sec. No. ____ Date ____ Date ____ Survey of Glen Ave DS.

Notes Chkd. C.V.C. Checked ____ Survey by Brunty Notes Brunty Date 8-18-38

Date 8-22-38 Date ____ Map No. ____ Indexed ____ Date ____

F. B. 701 PG. 142 | Job No 6978 | Division No Sec. F. | Notes Red | Plotted | Profile

Survey of Glen Ave D.S. | Date | Date | No.

Survey by A. C. JOHNSON | Notes | Notes Chkd. | Checked | X-Sec.

Indexed | Date | Date | Date | No.

STATION	1st. Run	Diff.	2nd S.	ELEV. 3rd	Adj. El.	
B.M.						12

Form 307 5M 11-35

PLEASE RETURN TO
LOS ANGELES COUNTY SURVEYOR
700 HALL OF RECORDS

Do not extend notes this side of this line

NOTE: ANY ADDITIONS OR CHANGES ON THIS SHEET MUST BE MADE OR CIRCLED IN RED INK, WITH DATE AND NAME OF PERSON MAKING CHANGE

Profile No.	Notes Red.	Plotted	Job No. 6971	Division No.	F. B. 701 PG. 143
	Date	Date	Survey of Glen Ave D.S.		
X-Sec. No.	Notes Chkd.	Checked	Survey by Brunty	Notes Brunty	Date 8-2-37
	Date	Date	Map No.	Indexed A. C. Johnson	

BENCH MARK CIRCUIT

GLEN AVE DRAINAGE SYSTEM

UNIT #1 SEC. B

CE Brunty - Chief
H H Smith - Level
J L Wiley - Rod
N R Smith - Rod

ELEV.

RECEIVED Snelson AUG 9 1937
PROGRESSED ✓ ✓ 1 4 Mi

F. S.

BENCH INDEXED ✓ ✓
MARK SERVED W I G ✓
RECORDING [illegible] HW ✓

H. I.

[illegible] ✓ ✓
REDUCED W.I.G. - 8-10-37
CHECKED

B. S.

B. M.s ADJUSTED W.I.G. 8-10-37
B. M.s LISTED Stan ✓

STATION

NOTE: ANY ADDITIONS OR CHANGES ON THIS SHEET MUST BE MADE OR CIRCLED IN RED INK, WITH DATE AND NAME OF PERSON MAKING CHANGE

Do not extend notes this side of this line

PLEASE RETURN TO LOS ANGELES COUNTY SURVEYOR 700 HALL OF RECORDS

Form 307 5M 11-35

Form 307 5M 11-35

PLEASE RETURN TO
LOS ANGELES COUNTY SURVEYOR
700 HALL OF RECORDS

NOTE: ANY ADDITIONS OR CHANGES ON THIS SHEET MUST BE MADE OR CIRCLED IN RED INK, WITH DATE AND NAME OF PERSON MAKING CHANGE

Do not extend notes this side of this line

Profile No. ____ X-Sec. No. ____

Job No 6977 Division No. ____ Plotted ____
Survey of Florence-Firestone Dr. - Unit #1 Sec 2 Notes Red ____ Date ____
Survey by County Notes Blue ____ Date ____
Indexed A. C. Johnson Date ____ Notes Chkd. ____ Date ____
Checked ____ Date ____

F.B. 732 Pg. 2 | 701 | 144

B.M. STATION	1st Run B.S.	Diff. H. I.	2nd B.S.	3rd F.S. ELEV.	ADJ. El.	
B.M. "D-101"					73.915	BM "D-101" El. 73.915 F.B. 701 Pg. 31
+	4.261		4.243			Main Blvd. + 133RD St. - S.E. Cor.
^		+0.339	+0.338		+0.339	BT. Spk. Set in Base of Power Pole
-	3.922		3.905			
Fd. B.M. "11" Rd. Dept.					74.254	Fd B.M. "11" El. 74.253 F.B. 701 Pg. 32
+	3.979		3.742			133RD St. + Main Blvd. - N.E. Cor.
^		-0.387	-0.389		-0.387	C.S. on P.P. 1.26 E. + 4.6 N. of "A"
-	4.366		4.131			
T.P.					73.865	BT. Spk. 1' W. of E. edge Pvt.
+	4.095		4.126			
^		+0.203	+0.208		+0.205	
-	3.587		3.758			Set 2" "C-12"
Set C-12					74.070	Main Blvd. + 132ND St.
+	4.324		4.190			Cut □ - 1/2 Brass Plug in Conc. Walk 0.2' N. of "A"
^		+0.435	+0.436		+0.435	
-	3.889		3.754			
T.P.					74.508	BT. Spk. 1' W. of E. edge Pvt.
+	4.652		4.971	4.624		
^		+0.191	+0.186	+0.153	+0.191	
-	4.501		4.785	4.471		
T.P.					74.691	BT. Spk. 2' W. of E. edge Pvt

Cont. Pg. 2

Form 307 5M 11-35

PLEASE RETURN TO
LOS ANGELES COUNTY SURVEYOR
700 HALL OF RECORDS

NOTE: ANY ADDITIONS OR CHANGES ON THIS SHEET MUST BE MADE OR CIRCLED IN RED INK, WITH DATE AND NAME OF PERSON MAKING CHANGE

Do not extend notes this side of this line

Profile No. ____ Notes Red. ____ Plotted ____ Job No. 4727 Division No. ____
X-Sec. No. ____ Date ____ Date ____ Survey of Gen. Urg. Dist. F.B. 701 PG. 145
Notes Chkd. ____ Checked ____ Survey by Brumley Notes Brumley Date 8-8-57
Date ____ Date ____ Map No. ____ Index ____ Comp. Job No. ____

STATION B.M.	P.I.	1st Run H.I.	Diff F.S.	2nd ELEV.	3rd	ADJ. El.	
T.P.						74.691	See Pg. 2
	+	5.066		4.786			
	↑		+0.315	+0.317		+0.318	
	−	4.242		3.969			Set B.M. "C-13"
Set "C-14"						75.507	Mona Blvd. & 130th St. (230' N & 215' W of
	+	4.913		4.574			Bt. Spk. in Pvt. Ck. S. Side No.
	↑		+0.105	+0.104		+0.104	Set B.M. "C-14"
	−	4.808		4.470			
Set "C-14"						75.611	Mona Blvd. & 130th St. - SW. Cor.
	+	5.159		5.091			Bt. Spk. S. of L. 130th St. & 2' W of
	↑		-0.038	-0.036		-0.037	
	−	5.197		5.127			Fd. Disc in B. of L. 75.57 & M.B. 67 Pg. 13
T.P.						75.574	Mona Blvd. & 130th St. - SW. Cor.
Pol. Dipl.	+	4.232		4.128	4.165		Bt. Spk. S. Ck. - 7½' W of & Mona Blvd.
	↑		-0.469	-0.474	-0.476	-0.475	
	−	4.701		4.602	4.641		
T.P.						75.101	Bt. Spk. & L. 11 - 4½' S. of Fn. No. 24
	+	4.932		4.933			
	↑		+1.146	+1.148		+1.147	Set B.M. "C-16"
	−	3.786		3.785			130th St. (60') 440' ± W. of Mona
Set "C-15"						76.248	Bt. Spk. in S. Ck. - Fr. of No. #2120

Cont. Pg. 4

Form 307 5M 11-35

PLEASE RETURN TO
LOS ANGELES COUNTY SURVEYOR
700 HALL OF RECORDS

NOTE: ANY ADDITIONS OR CHANGES ON THIS SHEET MUST BE MADE OR CIRCLED IN RED INK, WITH DATE AND NAME OF PERSON MAKING CHANGE

Do not extend notes this side of this line

Profile No. ____ X-Sec. No. ____

F. B. 722 PG. 146 | Job No. 4771 Division No. ____ Notes Red ____ Plotted ____
Survey of Grading Tract #15322 Unit #1 Sec B. Date ____ Date ____
Survey by Brumley Notes Brumley Notes Chkd. ____ Checked ____
Indexed by C. Johnson Date ____ Date ____ Date ____

STATION B.M.	1st. Rdg. S.	Diff. H	2nd. Rdg. S.	El. EV. 3rd	ADJ. El.	
"C-15"				10	76.248	See Pg. 3
+	4.571		4.443			
∧		+0.187	+0.187		+0.195	
−	4.324		4.256			
T.P.				11	76.436	Bt. Spk. N. edge S. Curb
+	5.337		6.124			
∧		+1.808	+1.807		+1.808	
−	3.529		4.317			(Set B.M. "C-16"
Set "C-16"				12	78.241	(38.2 L of 38.8) 7.7 W.L. Mono Blvd.
+	4.146		4.339			Bt. Spk in C.b. - Ft. of No. 2332
∧		-0.492	-0.490		-0.491	
−	4.892		4.829			
T.P.				13	77.753	Bt. Spk. N. edge S. Curb
+	5.511		5.601			
∧		+0.509	+0.510		+0.509	
−	5.004		5.091			(Set B.M. = 77
Set "C-17"				14	78.258	100 L.H. S.E. + W. Willow Brook Ave - S. E. Cor.
+	4.211		3.769			Bt. Spk. in C.L. 16' S. of Signal S.L.
∧		-0.902	-0.900		-0.901	
−	5.113		4.669			
T.P.				15	77.361	Bt. Spk. E. edge Rt.

Cont. Pg. 5

Form 307 5M 11-35

PLEASE RETURN TO
LOS ANGELES COUNTY SURVEYOR
700 HALL OF RECORDS

NOTE: ANY ADDITIONS OR CHANGES ON THIS SHEET MUST BE MADE OR CIRCLED IN RED INK, WITH DATE AND NAME OF PERSON MAKING CHANGE

Do not extend notes this side of this line

Profile No. ____ Notes Red ____ Plotted ____ Job No. 4277 Division No. ____
X-Sec. No. ____ Date ____ Date ____ Survey of Glen Ave. & S. Lucien St. F.B. 701 PG. 142
Notes Chkd ____ Checked ____ Survey by Dunlap Date 5-2-47
Date ____ Date ____ Map No. ____ Indexed ____ Notes Ck. John Date ____

STATION	B.M.	B.S.	1st Rdg	Diffs.	2nd	ELEV.	3rd	ADJ. El.	
	T.P.						15	77.361	See Pg. 4
		+	4.906		4.927				
		^		-0.105	-0.102			-0.104	
		-	5.011		5.029				
	T.P.						16	77.257	Bt. Spk. E. edge Pvt.
		+	4.800		4.752				
		^		+3.506	+3.505			+3.506	
		-	1.344		1.247				Set B.M. "C-18"
	Set "C-18"						17	80.763	Willowbrook Ave. E. St. 145± N/E Lucien St.
		+	0.505		0.292				Bt. Spk. Top of 60d Conc. Post ± E/L ± P.P.
		^		-4.223	-4.225			-4.227	
		-	4.733		4.517				
	T.P.						18	76.536	Bt. Spk. 1' W. of E. edge Pvt.
		+	3.747		3.762				
		^		-0.457	-0.456			-0.456	
		-	4.204		4.218				
	T.P.						19	76.080	Bt. Spk. 1' W. of E. edge Pvt.
		+	4.502		5.231				
		^		+3.076	+3.077			+3.076	Fd. B.M. "98" El. 77.147 F.B. 701 Pg. 30
		-	1.426		2.160			.150	Stockwell St. + Willowbrook Ave.
	Fd. "D-98"						20	79.156	L+N. in Top of Rim of 3/4" Conc. ± P.P.

Cont. Pg. 6

used for adjustment

Writing path

Form 307 5M 11-35

PLEASE RETURN TO
LOS ANGELES COUNTY SURVEYOR
700 HALL OF RECORDS

NOTE: ANY ADDITIONS OR CHANGES ON THIS SHEET MUST BE MADE OR CIRCLED IN RED INK, WITH DATE AND NAME OF PERSON MAKING CHANGE

Do not extend notes this side of this line

B.M. STATION	1st. Run	Diff.	2nd	3rd	ADJ. El.	
"D-98"					79.~~156~~ 147	See Pg. 5
+	2.480		2.441			
⊼		-3.383	-3.383		-3.383	
−	5.863		5.824			Fd. B.M. #89 El. 75.770 F.B. 701 Pg. 30
Fd. B.M. #89		used for adjustment			75.773	Willowbrook Ave. & Stockwell St. - N.W. Cor.
						L&T. - S. end of W. Cb.
*						* *
						B.M. "C-17" El. Pg. 146
B.M. "C-17"					78.2~~62~~ 58	130th St. & Willowbrook Ave. S.E. Cor.
+	8.218		8.192			Bt. Spk. in Cb. 16' S. of S. end C.R.
⊼		+0.255	+0.256		+0.256	
−	7.963		7.936			Fd. B.M. #81 El. 78.427 L.B. 314 Pg. 12
Fd. B.M. #81 C.I. 612					78.51~~8~~ 4	Willowbrook Ave. + 130th St. - S.W. Cor.
						+ - Cb. - S. end C.R.

Profile No. ___ X-Sec. No. ___

Plotted ___ Date ___ Checked ___ Date ___

Notes Red. ___ Date ___ Notes Chkd. ___ Date ___

Job No. 6971 Division No. ___

Survey of Glen Ave. D.S. - Unit #1 Sec "B"

Survey by Brunty Notes Brunty

Indexed A. C. Johnson Date 8-2-37

F. B. ~~722~~ 701 Pg. 148

Profile No. | Notes Red. | Plotted | Job No. 697 | Division No. | F. B. 701 Pg. 149
Date | Date | Survey of Glen Ave. Dr. Unit #1 Sec B.
X-Sec. No. | Notes Chkd. | Checked | Survey by Brandy | Notes Brandy | Date 5-4-37
Date | Date | Map No. | Indexed A. C. Johnson Date

BENCH MARK CIRCUIT

GLEN AVE. DRAINAGE SYSTEM

UNIT #1 SEC. B

CE Brandy - Chief
HM Smith - Level
JL Kelley - Rod
NR Smith - Rod

NOTE: ANY ADDITIONS OR CHANGES ON THIS SHEET MUST BE MADE OR CIRCLED IN RED INK, WITH DATE AND NAME OF PERSON MAKING CHANGE

Do not extend notes this side of this line

PLEASE RETURN TO
LOS ANGELES COUNTY SURVEYOR
700 HALL OF RECORDS

Form 307 5M 11-35

STATION	B. S.	H. I.	F. S.	ELEV.
RECEIVED Smelser AUG 9 1937				
PROGRESSED			✓ ✓	1 4 M.
BOOK INDEXED			✓ ✓	
MAP INK		W I G	✓	
RECORD		✓ ✓	✓	
CARD		✓ ✓	✓	
REDUCED		W. J. G. 8-10-37		
CHECKED		✓	✓	
B. M.s ADJUSTED		✓ ✓	✓	
B. M.s LISTED		W. J. G. 8-10-37		

Form 307 5M 11-35

PLEASE RETURN TO
LOS ANGELES COUNTY SURVEYOR
700 HALL OF RECORDS

NOTE: ANY ADDITIONS OR CHANGES ON THIS SHEET MUST BE MADE OR CIRCLED IN RED INK, WITH DATE AND NAME OF PERSON MAKING CHANGE

Do not extend notes this side of this line

STATION B.M.	B. S. 1st Run	H. I. Diff	F. S. 2nd	ELEV. 3rd	ADJ. El.	
B.M. "C-17"					78.258	B.M. "C-17" El. Pg. 146
+	4.252		4.202			130th St. + Willowbrook Ave. S.E. Cor.
⊼		-0.475	-0.477		-0.476	Bt. Spk. in Cb. 16' S. of S. end C.R.
−	4.727		4.679			
T.P.					77.782	Bt. Spk. 3' W. of E. Cb.
+	5.049		5.562			
⊼		+1.459	+1.462		+1.461	
−	3.590		4.100			Set B.M. "C-19"
Set "C-19"					79.242	Willowbrook Ave. (E.S.) 360' N. ± 130th St.
+	4.084		4.215			Bt. Spk. in Cb.
⊼		-0.484	-0.487		-0.486	
−	4.568		4.702			
T.P.					78.757	Bt. Spk. 3' W. of E. Cb.
+	4.907		4.974			
⊼		+1.353	+1.355		+1.354	
−	3.554		3.619			Set B.M. "C-20"
Set "C-20"					80.109	Willowbrook Ave. + El. Segundo Blvd. N.E. Cor.
+	3.962		4.848			Bt. Spk. in Cb. 14' N. of N. end C.R.
⊼		-0.533	-0.532		-0.532	
−	4.495		5.380			
T.P.					79.579	Bt. Spk. 3' W. of E. Cb.

Cont. Pg. 9

Profile No. ___ X-Sec. No. ___
Plotted ___ Date ___ Checked ___ Date ___
Notes Red. ___ Date ___ Notes Chkd. ___ Date ___
Job No. 6971 Division No. ___
Survey of Glen Ave. D.S. Unit #1 Sec. B.
Survey by Brundy Notes Brundy
Indexed A. C. Johnson Date ___
F. B. 701 Pg. 150

Form 307 5M 11-35

PLEASE RETURN TO
LOS ANGELES COUNTY SURVEYOR
700 HALL OF RECORDS

NOTE: ANY ADDITIONS OR CHANGES ON THIS SHEET MUST BE MADE OR CIRCLED IN RED INK, WITH DATE AND NAME OF PERSON MAKING CHANGE

Do not extend notes this side of this line

Profile No. ____ X-Sec. No. ____ Notes Red. ____ Notes Clkd. ____ Date ____ Checked ____ Date ____

Plotted ____ Date ____ Survey of ____ Survey by ____ Map No. ____

Job No. 4771 Division No. ____ Notes ____ Date ____ Indexed ____ Date ____

F.B. 701 PG. 151

STATION	B.M.	B.S.	1st Fwd	Diffs.	2nd Elev.	3rd	ADJ. El.	
		T.P.				5	79.579	Sta Pg 5
		+	2.592		5752			
		∧		+1.124	+1.125		+1.124	
		−	3.769		4577	6		Set B.M. C-21"
	Set B 21"						80.703	Willow Brook Ave. (E.S.) 400' N. & 5' W. of S.W. cor. Blvd.
		+	4.218		4.214			Bt. Spk. in Cb.
		∧		-0.475	-0.476		-0.475	
		−	4.693		4.690			
		T.P.				7	80.228	Bt. Spk. 3' W. of E. Cb.
		+	4.552		5529			
		∧		+1.028	+1.030		+1.029	
		−	3.524		4499	8		Set B.M. C-22"
	Set B 22"						81.257	Willowbrook Ave. & 120' N. of 52nd St. S.E. cor.
		+	3.777		4069			Bt. Spk. in Cb. 20' S. of S.E. cor.
		∧		-0.126	-0.129		-0.128	
		−	3.125		4198			
		T.P.				9	81.129	Willowbrook Ave. & 52nd St. N.W. cor.
		+	4.476		4476			Bt. Spk. in M.C.R.
		∧		-0.334	+0.332		-0.334	
		−	4.142		4.808			
		T.P.				10	80.795	Bt. Spk. 3' W. of E. Cb.

Cont. Fg. 10

Form 307 5M 11-35

PLEASE RETURN TO
LOS ANGELES COUNTY SURVEYOR
700 HALL OF RECORDS

NOTE: ANY ADDITIONS OR CHANGES ON THIS SHEET MUST BE MADE OR CIRCLED IN RED INK, WITH DATE AND NAME OF PERSON MAKING CHANGE

Do not extend notes this side of this line

F.B. 701 Pg. 152 | Job No. 6977 | Division No. | Profile No. | Notes Red. | Plotted | Date | X-Sec. No. | Notes Chkd. | Checked | Date

Survey of Glendale Blvd. D.S. Unit #1 Sect. B

Survey by Brundy | Notes Brundy | Date

Indexed A. C. Johnson | Date

B.M. STATION	1st F.S. Run	Diff.	2nd F.S.	3rd ELEV.	ADJ. EL.	
T.P.					80.795	See Pg. 9
+	5.235		5.155	5.072		
⊼		+0.941	+0.936	+0.937	+0.938	
−	4.297		4.219	4.135		
					28.	Set B.M. "C-23"
Set C-23					81.733	Willowbrook Ave. (B.S.) 35' N.L. 126th St.
+	4.496		4.749	4.690		Bt. Sdk. in Cb.
⊼		-0.771	-0.765	-0.764	-0.767	
−	4.867		5.514	5.454		
T.P.					80.966	Bt. Sdk. 3' W. of E. Cb.
+	6.136		6.058			
⊼		+1.216	+1.213		+1.215	
−	4.920		4.840			
					.175	Set B.M. "C-24"
Set C-24					82.181	Willowbrook Ave. +124' 5th St. N.E. Cor.
+	3.976		4.296			Bt. Sdk. in Cb. 17' E. of E. end of R.
⊼		-0.344	-0.340		-0.342	
−	4.320		4.636			
T.P.					81.839	Bt. Spk. 7' S. of W. Cb
+	4.906		4.730			
⊼		-0.139	-0.171		-0.140	
−	5.045		4.871			
T.P.					81.699	Bt. Spk. 3' S. of N. Cb.

Cont. Pg. 11

Form 307 5M 11-35

PLEASE RETURN TO
LOS ANGELES COUNTY SURVEYOR
700 HALL OF RECORDS

NOTE: ANY ADDITIONS OR CHANGES ON THIS SHEET MUST BE MADE OR CIRCLED IN RED INK, WITH DATE AND NAME OF PERSON MAKING CHANGE

Do not extend notes this side of this line

Profile No. ____ X-Sec. No. ____

Notes Red ____ Plotted ____ Job No. ____ Division No. ____
Date ____ Date ____ Survey of ____
Notes Chkd ____ Checked ____ Survey by ____ Notes ____ Date ____
Date ____ Date ____ Map No. ____ Indexed ____

F.B. 701 PG. 153

STATION	B.M.	B.S.	1st Rdg.	Diffs.	2nd	ELEV.	3rd	ADJ. El.	
		T.P.					15	81.699	See Pg. 10
		+	4.950		5.029				
		^		-0.135	+0.136			+0.135	
		-	4.815		4.893		16	81.834	BT. Sp. N 3° E. of M.Cb.
		T.P.							
		+	5.801		5.862				
		^		+0.976	+0.972			+0.974	
		-	4.825		4.890		17	82.808	Set B.M. 0.25
	Set B.M.								12.4 E. of M.Cb. & 2.8 S. of Mon. in Well
		+	3.800		3.814				(BT. Sp. M.Cb. For. No. 2347)
		^		-1.329	+1.331			-1.330	
		-	5.129		5.145		18	81.478	BT. Sp. E 3° S. of M.Cb.
		TP							
		+	4.665		4.678				
		^		-0.592	-0.589			-0.590	
		-	5.257		5.267		19	80.888	BT. Sp. E 3° S. of M.Cb.
		TP							
		+	4.651		4.651				
		^		-0.433	-0.433			-0.433	
		-	4.784		5.084		20	80.455	BT. Sp. E 3° S. of M.Cb.
		T.P.							

Cont. Pg. 12

Form 307 5M 11-35

PLEASE RETURN TO
LOS ANGELES COUNTY SURVEYOR
700 HALL OF RECORDS

NOTE: ANY ADDITIONS OR CHANGES ON THIS SHEET MUST BE MADE OR CIRCLED IN RED INK, WITH DATE AND NAME OF PERSON MAKING CHANGE

Do not extend notes this side of this line

Profile No. ____ X-Sec. No. ____

Job No. 6277 Division No. ____ Notes Red. ____ Plotted ____

Survey of Glen Hwd 25 - Unit #1 Sec 2 Date ____ Date ____

Survey by Brunt & Co. Johnson Notes Chkd. ____ Checked ____

Indexed A. C. Johnson Date ____ Date ____

F. B. 701 154 Pg. 12

STATION B.M.	B. S. 1st. Run	H. I. Diff	F. S. 2nd	ELEV 3rd	ADJ. El.	
T.P.					80.455	See Pg. 11
+	4.539		4.718			
T		+0.498	+0.499		+0.496	
−	4.041		4.219		41	(Fd. B.M.#149 El. 80.741 L.B. 3149 Pg. 63
Fd. B.M.#149					80.953	Mona Blvd. +124'±St. - S.W. Cor.
+	5.253		3.915			L+T. - Cb. - 70' W. ℄ Mona Blvd.
T		-0.129	-0.127		-0.128	
−	4.082		4.043		815	(Fd. B.M.#150 El. 80.915 L.B. 6191 Pg. 63
Fd. B.M.#150					80.825	Mona Blvd. +124'±St. - S.W. Cor.
						Brass bolt E. end of C. Cb. 124'±St.
*	*			*	*	* * *
						(B.M. [illegible] 151 Pg. 3
[illegible]					81.253	White brick Ave. +66'±St. - S.E. Cor.
+	8.109		8.089			Bk. Spk. - Cb. - 2.35'±S. and C/L
T		+0.389	+0.391		+0.390	
−	7.720		7.698			(Fd. B.M.#75B El. 81.53 L.B. 3149 Pg. 12
Fd. B.M.#75B C.1.612					81.643	Willowbrook Ave. +126'±St. N.W. Cor.
						"T" in Cb. - N. end C/L

Profile	Notes Red.	Plotted	Job No. 6971	Division No.	F. B. ~~722~~ 701	Pg. ~~13~~ 155
No.	Date	Date	Survey of [illegible]			
X-Seq.	Notes Chkd.	Checked	Survey by Brunty	Notes Brunty	Date 5-4-37	
No.	Date	Date	Map No.	Indexed A. C. Johnson	Date	

BENCH MARK CIRCUIT

[illegible] AVE DRAINAGE SYSTEM

UNIT #1 SEC. B

JN6971

CF Brunty - Chief
HM Smith - Level
J L Wiley - Rod
NR Smith - Rod

ELEV.

RECEIVED Snelson AUG 9 1937

F. S.

PROCESSED ✓ ✓ 12 Mi

BOOK [illegible] ✓ ✓

H. I.

MAP IN WIG ✓

RECORD ✓ ✓

CARD ✓ ✓

REDUCED W.J.G. 8-10-37

B. S.

CHECKED ✓

B. M.s ADJUSTED W.J.G. 8-10-37

B. M.s LISTED Stan ✓

STATION

NOTE: ANY ADDITIONS OR CHANGES ON THIS SHEET MUST BE MADE OR CIRCLED IN RED INK, WITH DATE AND NAME OF PERSON MAKING CHANGE

Do not extend notes this side of this line

PLEASE RETURN TO LOS ANGELES COUNTY SURVEYOR 700 HALL OF RECORDS

Form 307 5M 11-35

Form 307 5M 11-35

PLEASE RETURN TO
LOS ANGELES COUNTY SURVEYOR
700 HALL OF RECORDS

NOTE: ANY ADDITIONS OR CHANGES ON THIS SHEET MUST BE MADE OR CIRCLED IN RED INK, WITH DATE AND NAME OF PERSON MAKING CHANGE

Do not extend notes this side of this line

F. B. 701 PG. 156 | Job No. 627 | Division No. | Profile
Survey of Glendale D5 Unit #1 Sec B | No.
Survey by Brandt / A. C. Johnson | X-Sec.
Indexed | Notes Red. | Plotted | No.
Notes Keyed | Date | Date
Notes Chkd. | Notes | Checked
Date | Date | Date

STATION	B.S. 1st. Run	Diff. Ht.	F.S. 2nd	ELEV. 3rd	ADJ. El.	
B.M.C-24					82.175	B.M. C-24 El. 152
+	5.188		5.067			Willowbrook Ave. 12" S.t. - S. E. Cor.
∧		-0.264	-0.260		-0.262	Bt. Spk. in Cb. 17' E. of E. end C.X.
−	4.924		5.327			
T.P.					81.913	Lead Spk. 3' W. of E. Cb.
+	4.985		5.213			
∧		+0.645	+0.647		+0.646	
−	4.340		4.566			
T.P.					82.559	Bt. Ink. 3' W. of E. Cb.
+	5.840		5.621			
∧		+1.282	+1.263		+1.283	
−	4.558		4.358			Set B.M. "C-26"
Set C-26					83.842	Willowbrook Ave. + 12" S.t. - S. E. Cor.
+	4.556		4.147			Bt. Spk. in Cb. 13' E. of E. end C.X.
∧		-0.344	-0.344		-0.344	
−	4.930		4.491			
T.P.					83.498	Bt. Spk. 3' W. of E. Cb.
+	6.137		4.838			
∧		+0.556	+0.556		+0.556	Set B.M. "C-27"
−	5.581		3.982			Willowbrook Ave. + 12" S.t. S. E. Cor.
Set "C-27"					84.054	Bt. Spk. in Cb. 13.5' S. of S. end C.X.

Cont. Pg. 15

Form 307 5M 11-35

PLEASE RETURN TO
LOS ANGELES COUNTY SURVEYOR
700 HALL OF RECORDS

NOTE: ANY ADDITIONS OR CHANGES ON THIS SHEET MUST BE MADE OR CIRCLED IN RED INK, WITH DATE AND NAME OF PERSON MAKING CHANGE

Do not extend notes this side of this line

STATION	B.M.	B.S.	1st Run	Diff	2nd	3rd	ADJ. El.	
	"C-27"						84.354	B.M. "C-27" See Pg. 14
		+	4.401		4.418			
		⊼		-0.005	-0.003		-0.004	
		−	4.406		4.421			
		T.P.					84.350	Bt. Spk. 4' W. of E. Cb.
		+	5.189		5.201			
		⊼		+0.797	+0.801		+0.800	
		−	4.390		4.400			
		T.P.					85.150	Bt. Spk. 3' W. of E. Cb.
		+	[illegible]		6.381			
		⊼		+1.377	+1.377		+1.377	
		−	4.848		5.004			Set B.M. "C-28"
	Set "C-28"						86.527	Willowbrook Fire #120 [illegible] St. - No. Con.
		+	[illegible]		5.307			Bt. Spk. in Cb. 16' E. of W. end
		⊼		+0.994	+0.995		+0.994	
		−	4.4[illegible]		4.312			
		T.P.					87.521	Spk. in V. Lot
		+	5.412		5.368			
		⊼		-0.421	-0.419		-0.420	
		−	[illegible]3		5.787			
		T.P.					87.101	[illegible]

Cont. Pg. 16

Profile No. ____ Notes Red. ____ Plotted ____ Job No. [illegible] Division No. ____ F.B. 701 Pg. 157
X-Sec. No. ____ Date ____ Date ____ Survey of [illegible] Sec. B
Notes Chkd. ____ Checked ____ Survey by [illegible] Notes [illegible] Date 8-4-37
Date ____ Date ____ Map No. ____ Indexed ____ Date ____

Form 307 5M 11-35

PLEASE RETURN TO
LOS ANGELES COUNTY SURVEYOR
700 HALL OF RECORDS

NOTE: ANY ADDITIONS OR CHANGES ON THIS SHEET MUST BE MADE OR CIRCLED IN RED INK, WITH DATE AND NAME OF PERSON MAKING CHANGE

Do not extend notes this side of this line

B.M. STATION	1st. Run	Diff	2nd	3rd	ADJ. El.	
T.P.					87.101	See Pg. 15
+	5.351		5.486			
⊼		+0.310	+0.811		+0.811	
−	4.571		4.675			Set B.M. "C-29"
Set "C-29"					87.912	Willowbrook Ave. 119th St. N.E. Cor.
+	4.313		4.311			Bt. Sph. in Cb. 13' E. of W. end
⊼		-0.906	-0.905		-0.906	
−	5.219		5.216			
T.P.					87.006	Bt. Sph. 3' S. of N. Cb.
+	4.760		4.897			
⊼		-0.325	-0.327		-0.326	
−	5.085		5.224			
T.P.					86.680	Bt. Sph. 3' S. of N. Cb.
+	4.757		4.745			
⊼		-0.470	-0.467		-0.468	
−	5.177		5.212			
T.P.					86.212	Bt. Sph. 3' S. of N. Cb.
+	5.083		4.887			
⊼		+0.285	+0.287		+0.286	Set B.M. "C-30"
−	4.198		4.600			119th St. (N. Si.) 760± E. Willowbrook Ave. (E. Si.)
Set "C-30"					86.498	Bt. Sph. in Cb.

Cont. Pg. 17

Profile No. X-Sec. No.
Plotted Date Checked Date
Notes Red. Date Notes Chkd. Date
Division No. Job No. 6971
Survey of Glen Ave. D.S. Unit #1 Sec. B
Survey by Brunty Notes Brunty
Indexed C. Johnson Date
F. B. 701 722 Pg. 158 16

Form 307 5M 11-35

PLEASE RETURN TO
LOS ANGELES COUNTY SURVEYOR
700 HALL OF RECORDS

NOTE: ANY ADDITIONS OR CHANGES ON THIS SHEET MUST BE MADE OR CIRCLED IN RED INK, WITH DATE AND NAME OF PERSON MAKING CHANGE

Do not extend notes this side of this line

Profile No. ____ Notes Red ____ Plotted ____ Job No. ____ Division No. ____
X-Sec. No. ____ Date ____ Date ____ Survey of ____
Notes Chkd. ____ Checked ____ Survey by ____ Notes ____
Date ____ Date ____ Map No. ____ Indexed ____ Date ____

F. B. 3701 PG. 152

STATION	B. S.	1st Fun	Diff's.	2nd ELEV.	3rd	ADJ. El	
B.M.						86.498	See Pg. 16
	+	4.260		4.412			
	∧		-3.832	-0.831		-0.832	
	−	5.092		5.243			
	T.P.					85.666	BM. Sta. + 3.15 = f.n.c.b.
	+	4.719		5.035			
	∧		-3.105	-0.103		-0.104	
	−	4.819		5.138			Set B.M. C-31
Set B.M. C-31						85.562	1.19 E. of N.-S. [illegible]
B.M.	+	4.170		4.229			BM. Sta. 3+30.52 W. 4.10 ft. ±
	∧		-1.152	-1.153		-1.152	
	−	5.322		5.382			
	T.P.					84.410	BM. Sta. 3+33 = f.n.c.l.
	+	4.752		4.604			
	∧		-0.410	-0.411		-0.411	
	−	5.162		5.015			Set B.M. C-32
Set B.M. C-32						83.999	1.19 E. of N.-S. 400 W. of Mon. Blvd.
	+	4.082		4.129			(BM. Sta. 3+
	∧		-1.245	-1.249		-1.245	
	−	5.327		5.378			
	T.P.					82.754	BM. Sta. 3+15 = f.n.c.l.

Cont. Pg. 16

Form 307 5M 11-35

PLEASE RETURN TO
LOS ANGELES COUNTY SURVEYOR
700 HALL OF RECORDS

NOTE: ANY ADDITIONS OR CHANGES ON THIS SHEET MUST BE MADE OR CIRCLED IN RED INK, WITH DATE AND NAME OF PERSON MAKING CHANGE

Do not extend notes this side of this line

F. B. 701 Pg. 160 | Job No 6371 | Division No. | Profile No. | X-Sec. No.
Survey of Gravity Line D.S. Unit #1 Sec. 8
Survey by County | Notes Rec'd | Plotted
Indexed A. C. Johnson | Notes Chkd. | Checked

STATION B.M.	1st B.S. Run	Diff	2nd F.S.	3rd ELEV.	ADJ. El.	
T.P.					82.751	See Pg. 17
+	4.701		4.732			Circuit Continued & check from C-29. See pages 16 and 22 to 25
⋏		-0.457	-0.462		+3.459	
−	5.158		5.194			Fd. B.M. "24" Rd. Dpt. E. 1.42 82.322 L.B. 5 Pg. 6
Fd. B.M. "24" Rd. Dpt.					82.292	Alameda Blvd. + Mission St. - S.W. Cor. L.A.M. in Cb. 2' W. of E. end
+	4.114		4.117			
⋏		-0.044	-0.043		+0.043	
−	4.158		4.160			(Fd. B.M. "24" Rd. Dpt. E. 1.42 Elev. to be 292 1.90 + El. 82.17 L.B. 344 p. 78)
Fd. B.M. #290 (C.I. 612)					82.249	Alameda Blvd. + Mission St. - N.W. Cor. B. Spk. Bolt in Cb. - 2.5' W. of E. end
*	*	*	*	*		* * * *
B.M. "C 24"					82.175	B.M. "C 24" El. Pg 14 Willow Brook Ave. + 124th St. - N.E. Cor. B.S. Spk. in Cb. 1.2' E. of E. end C.R.
+	9.959		9.278			
⋏		+1.163	+1.167		+1.165	
−	8.796		8.111			(Fd. B.M. "745" El. 83.217 L.B. 344 p. 42)
Fd. B.M. "745"					83.340	Willow Brook Ave. + 124th St. - S.W. Cor. (Spk. in Cb. ~~Pin in Cb.~~ - M.C.R. (YCb. tag bent 0.7 Chiseled)
Use as 74-B	*	*	*	*		* * * *

See Pg. 19 for more B.M. checks

Form 307 5M 11-35

PLEASE RETURN TO
LOS ANGELES COUNTY SURVEYOR
700 HALL OF RECORDS

NOTE: ANY ADDITIONS OR CHANGES ON THIS SHEET MUST BE MADE OR CIRCLED IN RED INK, WITH DATE AND NAME OF PERSON MAKING CHANGE

Do not extend notes this side of this line

Profile No. ____ X-Sec. No. ____

Notes Rcd. ____ Date ____ Notes Chkd. ____ Date ____

Plotted ____ Date ____ Checked ____ Date ____

Job No. ____ Survey of ____ Survey by ____ Map No. ____ Indexed ____

Division No. ____ Notes Ck'd. ____ Date ____ Date ____

F.B. 201 Pg. 14
1611 F.C.B. Pg. 2

STATION	B.S.	1st Pah	Diffs.	2nd Elev.	3rd	ADJ. El.	
B.M. C-28"						86.527	B.M. C-28" El. Pg. 15
	+	7.371		7.317			Willowbrook Ave. + 120.27 St. N. Cor.
	⊼		-0.138	-0.137		-0.137	Bt. Spk. in C.L. 16' E. of W. end
	−	7.479		7.454			Fd. B.M. #72B El. 86.252 L.B. 321 Pg. 11
Fd. B.M. #72B						86.390	Willowbrook Ave. + 120.24 St. S.W. Cor.
							Spk. in S.L. - M.C.R.
	*		*	*		*	* * *
B.M. C-29"						87.912	B.M. C-29" El. Pg. 16
	+	5.462		5.495			Willowbrook Ave. + 119.72 St. N.E. Cor.
	⊼		+3.285	+3.257		+3.256	Bt. Spk. in C.L. 13' E. of W. end
	−	2.177		2.208			Fd. B.M. #46 El. 91.125 L.B. 321 Pg. 6
Fd. B.M. #46						91.198	Willowbrook Ave. + 119.72 St.
	+	4.991		4.921			C.L. S.T. in X'ing Signal - E.S.P.L. By.
	⊼		-3.412	-3.405		-3.410	
	−	8.403		8.326			Fd. B.M. #70 El. 87.666 L.B. 314 Pg. 11
Fd. B.M. #70						87.788	Willowbrook Ave. + 119.72 St. N. Cor.
							C.L. S.T. in "T" M.C.R.
	*		*	*		*	* * *

F. B. ~~722~~ 701 PG. ~~20~~ 162 | Job No. 6971 | Division No. | Notes Red. | Plotted | Profile

Survey of Elev Ave DS-Unit #1 Sec. B | Date | Date | No.

Survey by | Notes | Notes Chkd. | Checked | X-Sec.

Indexed A. C. Johnson | Date | Date | Date | No.

Form 307 5M 11-35

PLEASE RETURN TO
LOS ANGELES COUNTY SURVEYOR
700 HALL OF RECORDS

NOTE: ANY ADDITIONS OR CHANGES ON THIS SHEET MUST BE MADE OR CIRCLED IN RED INK, WITH DATE AND NAME OF PERSON MAKING CHANGE

Do not extend notes this side of this line

STATION B.M.	BS 1st. Run	HI Diff	FS 2nd	ELEV. 3rd	ADJ. El.

Profile No.	Notes Red.	Plotted	Job No.	Division No.	F. B. 701	PG. 163
	Date	Date	Survey of			
X-Sec. No.	Notes Chkd.	Checked	Survey by Beverly	Notes Beverly	Date	
	Date	Date	Map No.	Indexed A. C. Johnson		

BENCH MARK CIRCUIT

GLEN AVE DRAINAGE SYSTEM

UNIT #2 SEC. B

JN6971

S E Beverly - [illegible]
H M Smith - [illegible]
J L Willey - [illegible]
N R Smith - [illegible]

ELEV.

RECEIVED Smelser AUG 9 1937

F. S.

PROGRESSED ✓ 16 [illegible] 1 1/2 miles.

BOOK [illegible] ✓ ✓

H. I.

MAP IN W.I.G. ✓

REC[illegible] ✓ ✓

[illegible] ✓ ✓

REDUC[illegible] W.I.G. 8-10-37

B. S.

CHECKED ✓ ✓

B. M.s ADJUSTED W.I.G. 8-10-37

B. M.s LISTED Stone ✓

STATION

NOTE: ANY ADDITIONS OR CHANGES ON THIS SHEET MUST BE MADE OR CIRCLED IN RED INK, WITH DATE AND NAME OF PERSON MAKING CHANGE

Do not extend notes this side of this line

PLEASE RETURN TO LOS ANGELES COUNTY SURVEYOR 700 HALL OF RECORDS

Form 307 5M 11-35

Form 307 5M 11-35

PLEASE RETURN TO
LOS ANGELES COUNTY SURVEYOR
700 HALL OF RECORDS

NOTE: ANY ADDITIONS OR CHANGES ON THIS SHEET MUST BE MADE OR CIRCLED IN RED INK, WITH DATE AND NAME OF PERSON MAKING CHANGE

Do not extend notes this side of this line

Profile No. ____ X-Sec. No. ____

Job No. 27 Division No. ____ Notes Red. ____ Plotted ____

Survey of Glendale Dist. - Unit #1 Sec. 2 Date ____ Date ____

Survey by Brown Notes ____ Notes Chkd. ____ Checked ____

Indexed A. C. Dawson Date ____ Date ____ Date ____

F. B. 702 PG. 164

STATION	1st. Rds. Run	Diff	2nd. Rds.	3rd ELEV.	ADJ. El.	
B.M. "C 33"					87.912	Set "C 33" El. 87.912 By [illegible] 158
+	5.592		5.264			Bronze Disk Stamped "C 33" Set in Concrete.
∧		+0.925	+0.925		+0.925	Bk. Sdwk. 0.5 ft. E. of W. end
−	4.667		4.339			
T.P.					88.837	Spk. in Pole
+	4.437		4.225			
∧		-0.002	-0.001			
−	4.439		4.226			
T.P.					87.836	Bk. Spk. in Pole
+	5.236		5.050			
∧		+0.364	+0.363		+0.363	
−	4.872		4.717			Set 2½" "C 33"
Set "C 33"					89.199	Bronze Disk Stamped "C 33" Set in Conc.
+	5.752		5.668			Bk. Sdwk. 0.5 ft. E. of W. end
∧		+0.823	+0.827		+0.825	
−	4.929		4.841			
T.P.					90.024	Bk. Spk. in Pole 24 ft.
+	5.174		5.175			
∧		+0.597	+0.598		+0.598	
−	4.577		4.577			
T.P.					90.622	Spk. N. end Path

Cont. to [illegible]

Form 307 5M 11-35

PLEASE RETURN TO
LOS ANGELES COUNTY SURVEYOR
700 HALL OF RECORDS

NOTE: ANY ADDITIONS OR CHANGES ON THIS SHEET MUST BE MADE OR CIRCLED IN RED INK, WITH DATE AND NAME OF PERSON MAKING CHANGE

Do not extend notes this side of this line

STATION	B.M.	B.S.	H.I. 1st Run	E.S. Diff	ELEV. 2nd	3rd	ADJ. El.	
		T.P.					90.622	See Pg. 22
		+	4.159		4.281			
		∇		-0.235	-0.234		-0.235	
		−	4.394		4.515			Set B.M. "C-34"
	Set "C-34"						90.387	Harmon Ave [illegible] 160± N & 117th St.
		+	4.997		5.112			Bt. Spk. [illegible] Co. 11' N. of S. end
		∇		+0.038	+0.039		+0.039	
		−	4.959		5.073			
		T.P.					90.426	Bt. Spk. E. edge Pvt.
		+	4.974		5.143			
		∇		+0.635	+0.634		+0.634	
		−	4.339		4.509			
		T.P.					91.060	Bt. Spk. E. edge Pvt.
		+	5.008		5.042			
		∇		+0.553	+0.555		+0.554	
		−	4.455		4.487			
		T.P.					91.614	Bt. Spk. E. edge Pvt.
		+	5.590		5.702			
		∇		+1.646	+1.646		+1.646	Set B.M. "C-35" = Fd. B.M.
		−	3.944		4.056			Willowbrook Ave + Imperial Hgwy. - N.W. Cor.
	Set "C-35" = Fd. B.M.						93.260	Fd. Copper Disk - S.E. Cor. Conc. Hd. Wall
								Disk Marked "L.A. Co. Rd. Dept"

Cont. Pg. 24

Profile No. ____ Notes Red. ____ Plotted ____ Job No. 6771 Division No. ____ F.B. 701 Pg. 165
Date ____ Date ____ Survey of [illegible]
X-Sec. No. ____ Notes Chkd. ____ Checked ____ Survey by [illegible] Notes [illegible] Date [illegible]
Date ____ Date ____ Map No. ____ Indexed [illegible] Date ____

Form 307 5M 11-35

PLEASE RETURN TO
LOS ANGELES COUNTY SURVEYOR
700 HALL OF RECORDS

NOTE: ANY ADDITIONS OR CHANGES ON THIS SHEET MUST BE MADE OR CIRCLED IN RED INK, WITH DATE AND NAME OF PERSON MAKING CHANGE

Do not extend notes this side of this line

F. B. 701 166 | Job No 6927 | Division No. | Notes Red. | Plotted | Profile No.
Survey of Glen Ave. D.S. Wall "S" to B | Date | Date | X-Sec. No.
Survey by Brandt | Notes Chkd. | Checked
Indexed C. Johnson | Date | Date

STATION B.M.	1st B.S.	Diff	2nd F.S.	3rd ELEV.	ADJ. EL.	
"C-35"					93.260	See Pg. 163
+	4.397		4.446			
∧		+0.036	+0.036		+0.036	
−	4.361		4.410			(Fd. B.M. #25 ? El. 93.297 4 B. 339 Pg. 156
Fd. B.M. #25 ?					93.296	Willowbrook Ave. + Imperial Hwy. (Ult. St.) = N.W. Cor.
+	3.734		3.726			Wire Spk. in Headwall Angle
∧		-1.240	-1.242		-1.241	Taking no description of "D-20"
−	4.974		4.968			Set B.M. on Curb Face
T.P.					92.055	Bf. Spk. 4' S. of S. edge Conc. Pvt.
+	4.454		4.607			
∧		-0.378	-0.376		-0.377	
−	4.832		4.983			(Set B.M. "C-36"
Set "C-36"					91.678	Imperial Hwy. + Harmon Ave. - S. W. Cor.
+	4.969		4.971			Bf. Spk. in W. C. L. Harmon 1.7' S. of Mon.
∧		-0.032	+0.031		+0.031	
−	5.001		5.022			
T.P.					91.647	Bf. Spk. 2' S. of S. edge Conc. Pvt.
+	4.326		4.213			
∧		-0.067	-0.066		-0.067	Set B.M. "C-37"
−	4.393		4.279			Imperial Hwy. + Hugo Ave.
Set "C-37"					91.580	Bf. Spk. 1' W. of S. edge Conc. Pvt. 25' E. of Hugo

Cont Pg. 25

Form 307 5M 11-35

PLEASE RETURN TO
LOS ANGELES COUNTY SURVEYOR
700 HALL OF RECORDS

NOTE: ANY ADDITIONS OR CHANGES ON THIS SHEET MUST BE MADE OR CIRCLED IN RED INK, WITH DATE AND NAME OF PERSON MAKING CHANGE

Do not extend notes this side of this line

STATION	B.M.	B.S.	1st Fun	Diff. F.S.	2nd ELEV.	3rd	ADJ. El.	
	C 37						91.580	See Pg. 24
		+	4.273		4.242			
		∧		+0.235	+0.237		+0.236	
		−	4.038		4.005			Set B.M. "C38"
	Set "C 38"						91.816	Imperial Hgwy. & Los Di...
		+	3.259		3.367			Bk. of Spk. & Sec. Ave. Hawaiian Ave. (Be...
		∧		-0.508	-0.812		-0.810	/
		−	4.067		4.179			Fd. B.M. "D-50" El. 91.00 7 L.B.S. 7th St.
	Fd. "D-50"						91.006	Imperial Hgwy. & Crocus Ave. to (S. Co.)
		+	5.340		4.928			N. Spk. S.E. Cor. Sec. Alameda (El. 22 ft. N)
		∧		+3.562	+3.565		+3.564	
		−	1.778		1.363			Fd. B.M. "D-22" El. 74.062 L.B. 539 W.I.
	Fd. B.M. "D-22"						94.570	Imperial Hgwy. & Crocus Ave. to
		+	0.831		0.822			"+" in E. end Conc. Step N.W. Cor. No. 2236
		∧		-3.792	-3.933		-3.783	30'2. + E. 22. of L. Int.
		−	4.813		4.755			Fd. B.M. "D-49" El. 90.567 L.B. 889 p/125
	Fd. B.M. D-49"						90.587	Imperial Hgwy. & Crocus Ave. to S.
								L & T in Conc. Walk 14.6 E. 21 N. of R. Int.

Profile
No.
X-Sec.
No.
Notes Red
Date
Notes Chkd.
Date
Plotted
Date
Checked
Date
Job No. 6777
Survey of
Survey by
Map No.
Division No.
Notes
Date
Indexed
F. B. 701 PG. 167

701 168
F. B 722 PG. 26 | Job No. 6971 | Division No. | Notes Red. | Plotted | Profile

Survey of Glen Ave D.S. Unit #1 Sec. B | Date | Date | No.

Survey by | Notes | Notes Chkd. | Checked | X-Sec.

Indexed C. Johnson | Date | Date | Date | No.

STATION	1st. Run	Diff.	2nd s.	3rd.	ADJ. El.
B.M.					

Form 307 5M 11-35

PLEASE RETURN TO
LOS ANGELES COUNTY SURVEYOR
700 HALL OF RECORDS

Do not extend notes this side of this line

NOTE: ANY ADDITIONS OR CHANGES ON THIS SHEET MUST BE MADE OR CIRCLED IN RED INK, WITH DATE AND NAME OF PERSON MAKING CHANGE

Profile	Notes Red.	Plotted	Job No. 6974	Division No.	F. B. ~~722~~ 701	PG. 169 ~~27~~
No.	Date	Date	Survey of Glen Ave #1			
X-Sec.	Notes Chkd.	Checked	Survey by C.E. Brunty	Notes H.M.S.	Date 11-22-37	
No.	Date	Date	Map No.	Indexed A. C. Johnson	Date	

GLEN AVE No 1

J.N. 6974

BENCH LEVELS

EL SEGUNDA BLVD

FROM MONO BLVD EAST TO ALAMEDA St

C.E. Brunty
H.M. Smith
J.L. Willey
M.A. Van Doren
N. R. Smith

ELEV.	RECEIVED W.I.G. 11/24/37
	PROGRESSED W.I.G. 11/27/37
	BOOK INDEXED W.I.G. 11-27-37
	MAP INDEXED " 11-29-37
F. S.	RECORD INDEXED " "
	CARD INDEXED " "
H. I.	REDUCED W.I.G. 11-27-37
	CHECKED " "
	B. M.s ADJUSTED " "
	B. M.s LISTED " -37
B. S.	
STATION	

NOTE: ANY ADDITIONS OR CHANGES ON THIS SHEET MUST BE MADE OR CIRCLED IN RED INK, WITH DATE AND NAME OF PERSON MAKING CHANGE

Do not extend notes this side of this line

PLEASE RETURN TO
LOS ANGELES COUNTY SURVEYOR
700 HALL OF RECORDS

Form 307 5M 11-35

Form 307 5M 11-35

PLEASE RETURN TO
LOS ANGELES COUNTY SURVEYOR
700 HALL OF RECORDS

NOTE: ANY ADDITIONS OR CHANGES ON THIS SHEET MUST BE MADE OR CIRCLED IN RED INK, WITH DATE AND NAME OF PERSON MAKING CHANGE

Do not extend notes this side of this line

STATION B.M.	B.S. 1st Run	H.I. Diff	F.S. 2nd	ELEV. 3rd	ADJ. El.	
B.M#58	77.432				77.432	B.M#58 El. 77.432 L.B. 819 P64 Mona. Blvd and El Segundo Blvd. S.W. Cor. L&T. E end. So. curb
+	4.701		4.787			
⊼	82.133	+0.192	0.195		+0.194	
−	4.509		4.592			
T.P.	77.624				77.626	Set bt spk 1' No. S. edge Pav.
+	4.988		4.927			
⊼	82.612	+0.449	0.451		+0.450	
−	4.539		4.476			
T.P.	78.073				78.076	" " " " " " " "
+	5.109		5.000			
⊼	83.182	+0.351	+0.349		+0.350	
−	4.758		4.651			
T.P.	78.424				78.426	" " " " " " " "
+	4.739		4.701			
⊼	83.163	−0.182	−0.182		−0.182	
−	4.921		4.883			
B.M#49	78.242				78.244	B.M#49 Elev. 78.17 L.A. 199 Alameda St. on ℄ El Segundo, Blvd L&T 25' W. of E edge Pav.

F. B. 701 PG. 170 28

Job No. 6974 Division No. Notes Red Plotted Profile No.

Survey of GLEN AVE #1 Date Date X-Sec.

Survey by C. E. Brunty Notes H. M. Smith Notes Chkd. Checked No.

Indexed A. C. Johnson Date Date Date

Form 307 5M 11-35

PLEASE RETURN TO
LOS ANGELES COUNTY SURVEYOR
700 HALL OF RECORDS

NOTE: ANY ADDITIONS OR CHANGES ON THIS SHEET MUST BE MADE OR CIRCLED IN RED INK, WITH DATE AND NAME OF PERSON MAKING CHANGE

Do not extend notes this side of this line

STATION	B. S.	H. I.	F. S.	ELEV.		

B.M.	1ST RUN	DIFF	2ND	3RD	ADJ ELEV.	
B.M#49	78.242				78.244	B.M#49 (See preceding Pg)
+	5.070		5.023			
⊼	83.312	-0.060	-0.060		-0.060	
−	5.130		5.083			B.M#48 El. 78.12 L.A. 199
B.M#48	78.182				78.184	Alameda St on ℄ El Segundo Blvd
+	4.616		4.559			L&T 1' W. of E edge Pav.
⊼	82.798	+1.290	1.290		+1.290	
−	3.326		3.269			B.M#55A Elev. 79.389 L.B. 65 P79
B.M#55A	79.472				79.474	Alameda St and El Segundo Blvd. S.W. Cor
						"+" So. end Gas Island
B.M#58	77.432				77.432	B.M#58 Elev 77.432 L.B. 819 [illegible]
						Mono Blvd & El Segundo Blvd - S.W. Cor.
+	4.170		4.059			L&T. E end S. Cb.
⊼	81.602	-1.109	1.111		-1.110	
−	5.279		5.170			B.M#2 El 76.322 L.B. 819 P.S
B.M#2	76.323				76.322	Mono Blvd & 129th St - N.E. Cor.
						L&N - E end Cb.R.

Profile No. ____ Notes Red. ____ Plotted ____ Job No. [illegible] Division No. ____ F.B. 701 PG. 174

X-Sec. No. ____ Date ____ Date ____ Survey of [illegible] Date ____

Notes Chkd. ____ Checked ____ Survey by [illegible] Notes [illegible] Date ____

Date ____ Date ____ Map No. ____ Indexed [illegible] Date ____

F. B. ~~72~~ 701 PG. ~~36~~ 172 | Job No. 6974 | Division No. | Notes Red. | Plotted | Profile

Survey of Glen Ave #1 | Date | Date | No.

Survey by C.E. Brunty | Notes H.M.S. | Notes Chkd. | Checked | X-Sec.

Indexed A. C. Johnson | Date | Date | Date | No.

Form 307 5M 11-35

PLEASE RETURN TO
LOS ANGELES COUNTY SURVEYOR
700 HALL OF RECORDS

NOTE: ANY ADDITIONS OR CHANGES ON THIS SHEET MUST BE MADE OR CIRCLED IN RED INK, WITH DATE AND NAME OF PERSON MAKING CHANGE

Do not extend notes this side of this line

STATION	B. S.	H. I.	F. S.	ELEV.
B.M.	1st Run	Diff	2nd	3rd	Adj Elev.

Profile	Notes Red.	Plotted	Job No. 6971	Division No.	F. B. 701	Pg. 173
No.	Date	Date	Survey of Glen Ave DS# 1 Sec.			
X-Sec.	Notes Chkd.	Checked	Survey by C.A. Benson	Notes EHB	Date 4-1-38	
No.	Date	Date	Map No.	Indexed A. C. Johnson	Date	

Bench Levels
Trunk Extention

BENCH LEVELS
for
GLEN AVE TRUNK EXTENTION

SEC "A" JN 6971

4-1-38

C.A. Benson
G.M. Johnston
W.D. Stafford

ELEV.	RECEIVED W.I.G. 9- -38
	PROGRESSED —
	BOOK INDEXED W.I.G. 10-5-38
	~~MAP INDEXED~~ —
F. S.	RECORD INDEXED W.I.G. 10-5-38
	CARD INDEXED " "
H. I.	REDUCED In Field
	CHECKED
	B. M.s ADJUSTED
	B. M.s LISTED Not Listed
B. S.	
STATION	

NOTE: ANY ADDITIONS OR CHANGES ON THIS SHEET MUST BE MADE OR CIRCLED IN RED INK, WITH DATE AND NAME OF PERSON MAKING CHANGE

Do not extend notes this side of this line

PLEASE RETURN TO
LOS ANGELES COUNTY SURVEYOR
700 HALL OF RECORDS

Form 307 5M 11-35

Form 307 5M 11-35

PLEASE RETURN TO
LOS ANGELES COUNTY SURVEYOR
700 HALL OF RECORDS

NOTE: ANY ADDITIONS OR CHANGES ON THIS SHEET MUST BE MADE OR CIRCLED IN RED INK, WITH DATE AND NAME OF PERSON MAKING CHANGE

Do not extend notes this side of this line

STATION	B. S.	H. I. Diff	F. S. 2nd run	ELEV. 3	Adj. Elev	
31-4	67802				67.802	BM#31-4 EL 67.802 LB 678-3 Willowbrook Ave W. of PE Track & Bennett St. L&T in Chis. square in E cb and on center line Bennett prod.
+	3584		3320			
⊼	71386	-1.931	-1930		-1930	
	5515		5250			
T.P.	65871				65872	
+	4540		4272			
⊼	70411	-4788	-4788		-4788	
	9328		9060			
BM#31-4A	61084				61.083	BM#31-4A Elev 61.083 {11+31.± = 1+88 Ahead On Trunk line at Sta. Set chiseled □ on top of Box SW Cor 1½ from S end & 1 from W. edge
	11183		11235			
⊼	72267	+8.824	+8825		+8.824	
	2351		2410			
BM#31-4B	69908				69.906	BM#31-4B EL 69.906 W of Trunk Extension Sta. 8+77 Set Cut spk & Washer in W. side pp ~~50~~ 41 ft West of ℄ Trunk.
	0405		0664			
⊼	70313	-7773	-7775		-7774	
	8178		8439			
BM#31-4C	62135				62.131	BM#31-4C EL 62.131 West of PE Tracks at approx sta Set Chiseled □ on top of E. wall of U.S.E.D. Ditch 10' from end of present const
	9965		9876			
⊼	72099	+2587	+2589		+2588	
	7378		7287			
T.P.	64721				64.722	

Bench Levels

F.B. 701 PG. 174 Job No. 6971 Division No. Notes Red. Plotted Profile No.
Survey of Glen Ave DS #1 Sect 4 Date Date X-Sec.
Survey by C. Benson Notes Blanchard Notes Chkd. Checked No.
Indexed C. Johnson Date 4-1-38 Date Date

Form 307 5M 11-35

PLEASE RETURN TO
LOS ANGELES COUNTY SURVEYOR
700 HALL OF RECORDS

NOTE: ANY ADDITIONS OR CHANGES ON THIS SHEET MUST BE MADE OR CIRCLED IN RED INK, WITH DATE AND NAME OF PERSON MAKING CHANGE

Do not extend notes this side of this line

STATION	B. S.	H. I. Diff	F. S. 2nd run	ELEV. 3rd run	Adj Elev		
TP	64722				64722		
	3341		3123				
⊼	68063	-2959	-2961		-2960		
	6300		6084				
BM 31-4D	61763				61.758	BM#31-4D Elev. 61.758 58.05 N. of Trunk Extension sta 4+06.39 L.A. Co. Flood Control Brass Cap. Yor	
	6025		[illegible]	5810			
⊼	67787	+2720	+2712	+2710	+2711		
	3305		3310	3100			
	64482				64.473		
TP	64473						
	6144		6365	6415			
⊼	70617	+3169	+3178	+3175	+3.177		
	2975		3187	3240			
T.P.	67642				67.650		
	67650						
	2052		2265	2317			
⊼	69702	-0592	-1599	-1601	-1600		
	3644		3864	3918			
T.P.	66058				66.050		

Bench Levels
Trunk Exten...
Sec...

Profile No. ____ Notes Red. ____ Plotted ____ Job No. 6911 Division No. ____ F. B. 701 PG. 175
X-Sec. No. ____ Date ____ Date ____ Survey of Glen F. Dr. Sec. ____
Notes Chkd. ____ Checked ____ Survey by C.A. Benson Notes FHB Date 4-1-38
Date ____ Date ____ Map No. ____ Indexed C. Johns Date ____

Form 307 5M 11-35

PLEASE RETURN TO
LOS ANGELES COUNTY SURVEYOR
700 HALL OF RECORDS

NOTE: ANY ADDITIONS OR CHANGES ON THIS SHEET MUST BE MADE OR CIRCLED IN RED INK, WITH DATE AND NAME OF PERSON MAKING CHANGE

Do not extend notes this side of this line

STATION	B. S.	H. I. Diff	F. S. 2nd run	ELEV. 3rd run	Adj Elev	
T.P.	66050				66050	
	3280		4032			
⊼	69930	+0178	+0178		+0178	
	3702		3854			
T.P.	66228				66228	
	3850		3611			
⊼	70078	-0970	-0961		-0970	
	4820		4580			
T.P.	65258				65258	
	4878		4617	4890		
⊼	70136	+0513	+0507	+0.510	+0.509	
	4365		411	4380		
BM#31-5	65771				65.762	BM#31-SEL 65762 LB 678-13 Willowbrook Ave & Caldwell St SE cor W. Nail in lead 12' E. of end of curb.

F. B. 761 PG. 176 Job No. 6971 Division No. Notes Red. Plotted Profile No.
Survey of Glen Ave DS #1 Sect A Date Date X-Sec.
Survey by C.A. Benson Notes F.H. Blanchard Notes Chkd. Checked No.
Indexed C. Johnson Date 4-4-38 Date Date

Profile	Notes Red.	Plotted	Job No. 6976	Division No.	F. B. 701 PG. 177
No.	Date	Date	Survey of		
X-Sec.	Notes Chkd.	Checked	Survey by Benson	Notes	Date 5-23-38
No.	Date	Date	Map No.	Indexed A. C. Johnson	Date

GLEN AVE. D.S. NO. 1.
SECTION "D"

JN 6976

BENCH MARK LEVELS

800' ± North of 124th St.

Bench Level Trav. Sec. 2

May 23 1938

C.A. Benson
F.H. Blanchard
G.M. Johnston
W.D. Willeford
H.I. Thorgersen

ELEV.

F. S.

H. I.

B. S.

STATION BM

RECEIVED 10-3-38 ~~W.I.G.~~
PROGRESSED —
BOOK INDEXED W.I.G. 10-5-38
MAP INDEXED —
RECORD INDEXED W.I.G. 10-5-38
CARD INDEXED " "
REDUCED In Field
CHECKED W.I.G. 10-4-38
B. M.s ADJUSTED " "
B. M.s LISTED Not Listed

NOTE: ANY ADDITIONS OR CHANGES ON THIS SHEET MUST BE MADE OR CIRCLED IN RED INK, WITH DATE AND NAME OF PERSON MAKING CHANGE

Do not extend notes this side of this line

PLEASE RETURN TO
LOS ANGELES COUNTY SURVEYOR
700 HALL OF RECORDS

Form 307 5M 10-37

Form 307 5M 10-37

PLEASE RETURN TO
LOS ANGELES COUNTY SURVEYOR
700 HALL OF RECORDS

NOTE: ANY ADDITIONS OR CHANGES ON THIS SHEET MUST BE MADE OR CIRCLED IN RED INK, WITH DATE AND NAME OF PERSON MAKING CHANGE

Do not extend notes this side of this line

STATION	B. S.	H. I.	F. S.	ELEV.	Adj Elev	
BM 150	1st run	Diff	2nd	3rd	Adj Elev	BM #150 El. 80.815 LB 819-63. Mona Blvd & 124th St SW cor [illegible]
BM	80.815				80.815	
	5402		5038			
⊼	86217	+1.084	+1.082		+1.083	
	4318		3955			
TP	81899				81.898	
	4198		3951	4136		
⊼	86097	-1.588	-1.588	-1.586	-1.586	
	5782		5519	5722		
BM #150-A	80315				80.319	BM #150-A. Elev. 80.311 Mona Blvd. Prop. to 800'± N. 124th St. Rd. Dept. Non-on Tract, Line 18" Dn.
	6543		6652			
⊼	86858	+2982	+2982		+2982	
	3561		3670			
TP	83297				83294	
	3246		3415			
⊼	86543	-1.266	-1.264		-1.265	
	4512		4679			
BM #22	82031				82.043	BM #22 El. 82.043 LB 819-62 Mona Blvd & 130th St SW cor C-spk 20' W of end ob.

Profile No. X-Sec. No.
Plotted Date Checked Date
Notes Red. Date Notes Chkd. Date
Division No. Notes Date
Job No. 6976
Survey of Glen Ave. D.S. #1 Sec D
Survey by Bensor Notes F.H.B.
Reduced A. C. Johnson Date 5-23-38
F. B. 701 Pg. 178

NOTES RED. _____ JOB NO. 6980 SURVEY OF Glen Ave L.S. #1 Sec. H F. B. 701 PG. 179

DATE _____ SURVEY BY C. A. Benson

NOTES CHKD. _____ NOTES BY [illegible] DATE Dec. 19-1938

DATE _____ INDEXED C. Johnson DATE _____

NOTE: ANY ADDITIONS OR CHANGES ON THIS SHEET MUST BE MADE OR CIRCLED IN RED INK, WITH DATE AND NAME OF PERSON MAKING CHANGE

Do not extend notes this side of this line

PLEASE RETURN TO LOS ANGELES COUNTY SURVEYOR 700 HALL OF RECORDS

FORM 353 1M 8-38

DESCRIPTION

Sec. "H"

BENCH MARK CIRCUIT. No. 1.

GLEN AVE. DRAINAGE SYSTEM #1.

I.N. 6980

ROSECRANS AVE. - from Aranbe Ave. to Compton Creek
CRESSY ST. - from Compton Creek to Wilmington Ave.
139th St. & Peach St. - from Wilmington Ave. to Aranbe Ave.

Dec. 1938

ADJ. ELEV.

C. A. Benson - Chief
W. E. Brown - Level
[illegible] - Rod
W. D. W[illegible] - Rod

3RD RUN

2ND RUN

DIFF.

Prog. C.V.C.
12-(19,20,21)-38

RECEIVED C.V.C. 1-23-39
PROGRESSED C.V.C. 1-26-39
BOOK INDEXED W.I.G. 2-1-39

1ST RUN

MAP INDEXED C.V.C. 1-26-39
RECORD INDEXED W.I.G. 2-1-39
CARD INDEXED " "

B.M.

REDUCED In Field & W.I.G. 1-25-39
CHECKED C.V.C.
B. M.s ADJUSTED W.I.G. 1-25-39
B. M.s LISTED E.A. 1-26-39

FORM 353 1M 8-38

PLEASE RETURN TO
LOS ANGELES COUNTY SURVEYOR

700 HALL OF RECORDS

NOTE: ANY ADDITIONS OR CHANGES ON THIS SHEET MUST BE MADE OR CIRCLED IN RED INK, WITH DATE AND NAME OF PERSON MAKING CHANGE

Do not extend notes this side of this line

B.M.	1ST RUN	DIFF.	2ND RUN	3RD RUN	ADJ. ELEV.	DESCRIPTION
Fd.#D.90	74.065				74.065	Fd. B.M.#D.90 - Elev. 74.065* F.B.701-24. Arambe Ave. & [illegible] St. N.E. Cor. Bt. spk. in cb. 4' N. of [illegible]
+	4.962		4.593			
⊼	79.027	-0.141	-0.139		-0.140	
−	5.103		5.032			
Fd.#D.91	73.924				73.925 22	Fd. B.M.#D.91 - Elev. 73.919* F.B.701-25 Arambe Ave. & Cherry St. N.W. Cor. Spk. in cb. 4' N. of N. end of C.R.
+	5.092		5.062			
⊼	79.016	-0.153	-0.151		-0.152	
−	5.245		5.213			
Set.#D-30-A	73.771				73.7~~70~~ 68	Set. B.M.#D-30-A (Note - D30 gone) Rosecrans Ave. & Arambe Ave. N.W. Cor. Bt. [illegible]
+	5.258		5.180			
⊼	79.029	+0.870	+0.872		+0.871	
−	4.388		4.308			
T.P.	74.641				74.641	T.P. set N. in N. side P.P.#67253E
+	4.817		4.779	4.730		
⊼	79.453	-0.080	-0.074	-0.077	-0.077	
−	4.892		4.853	4.807		
Set.#C.163	74.561				74.56~~4~~ 0	Set. B.M.#C.163 Rosecrans Ave. & Matthesen Ave. N.E. Cor. Bt. spk. in cb. 5' N. of N. end C.R.
+	4.587		4.515			
⊼	79.148	+0.787	+.790		+0.789	
−	3.809		3.725			
T.P.	75.348				75.353	T.P. set N. in [illegible] P.P.#147241E
+	4.168		4.074			
⊼	79.516	-0.072	-0.072		-0.072	
−	4.240		4.146			
Set.#D-16-A	75.276				75.2~~81~~ 73	Set. B.M.#D16-A Rosecrans Ave. & [illegible] Ave. N.E. Cor. Bt. spk. in cb. 10.5' E. of E. end C.R.
+	5.350		5.303			
⊼	80.626	+1.229	+1.231		+1.230	
−	4.121		4.072			
T.P.	76.505				76.511	T.P. set N. in N. side P.P.#158653E

F.B. 701 PG. 180

JOB NO. 6980 SURVEY OF Glen Ave DS #1 sec H. NOTES RED.

SURVEY BY Benson DATE

NOTES BY B DATE 12-20-38 NOTES CHKD. C.V.C.

INDEXED A. C. Johnson DATE DATE 1-24-39

1

FORM 353 1M 8-38

PLEASE RETURN TO
LOS ANGELES COUNTY SURVEYOR

700 HALL OF RECORDS

NOTE: ANY ADDITIONS OR CHANGES ON THIS SHEET MUST BE MADE OR CIRCLED IN RED INK, WITH DATE AND NAME OF PERSON MAKING CHANGE

Do not extend notes this side of this line

NOTES RED. JOB NO. 6280 SURVEY OF Tract 2

DATE SURVEY BY

NOTES CHKD. C.V.C. NOTES BY DATE 12-20-38

DATE 1-24-39 INDEXED A. C. Tabb DATE

F.B. 731 PG. 17

B.M.	1ST RUN	DIFF.	2ND RUN	3RD RUN	ADJ. ELEV.	DESCRIPTION
T.P.	76.505				76.511	T.P. [illegible]
+	[illegible]		4.548			
⊼	31.073	- 0.361	-0.358		- 0.360	
−	4.929		4.906			
Set #C.164	76.144				76.15 40	Set B.M. #C.164
+	5.374		5.310			Reference Mon. & Sta. [illegible]
⊼	81.518	+ 0.547	+0.545		+ 0.548	[illegible]
−	4.827		1.762			
T.P.	76.691				76.699	T.P. [illegible]
+	5.010		4.975			
⊼	51.701	+0.349	+0.348		+0.348	
−	4.661		4.627			
Set #C.165	77.040				77.047 33	(Set B.M. #C.165. (U.S. Army Sup. Sta. Tr. 5.51)
+	5.165		5.111			Reference Mon. At E. boundary St. N.E. Cor.
⊼	52.205	+ 0.353	+ 0.881		+0.882	L & T. in cb 15' E. of P. Cont. Cor.)
−	4.282		+230			
T.P.	77.923				77.929	T.P. Set [illegible] B.M. #1905-93
+	5.140		5.103	5.030		
⊼	53.963	+ 0.532	+0.525	+ 0.532	+0.532	B.M. reported Gone 3/7/39 by Benson
−	4.608		4.578	4.5-8		
Set #D-37	75.455				78.467 44	(Set B.M. #D37 [illegible] (B.M. is not Set D-37.) It is
+	7.622		4.591			Reference Ave. & Compton Creek. N.W. Cor.
⊼	83.077	- 3.266	-3.259		- 3.259	L & T. in Sc. N. in of E. End of Cb. for. B.
−	7.582		7.573			
Set #C.166	75.495				75.202 184	Set B.M. #C.166.
+	5.577		5.573	8.528		Cross Cut at Compton Creek. S.E. Cor.
⊼	53.772	+ 4.405	+ 4.412	+ 4.407	+4.407	[illegible]
−	4.772		4.065	4.121		
T.P.	79.600				79.609	T.P. Set [illegible] Tab #1319

FORM 353 1M 8-38

PLEASE RETURN TO
LOS ANGELES COUNTY SURVEYOR
700 HALL OF RECORDS

NOTE: ANY ADDITIONS OR CHANGES ON THIS SHEET MUST BE MADE OR CIRCLED IN RED INK, WITH DATE AND NAME OF PERSON MAKING CHANGE

Do not extend notes this side of this line

JOB NO. 6980 SURVEY OF Glen Ave. D.S. #1 Sect
SURVEY BY Bench
NOTES BY C. Johnson DATE 12-2-38
INDEXED DATE
NOTES RED. DATE
NOTES CHKD. C.V.L.C. DATE 1-24-39
F.B. 701 PG. 182

B.M.	1ST RUN	DIFF.	2ND RUN	3RD RUN	ADJ. ELEV.	DESCRIPTION
T.P.	79.600				79.609	T.P. [illegible] U.S. Geod. Sur. Mon. #13192
+	3.260		3.183			
⊼	82.860	-1.842	-1.846		-1.844	
−	5.102		5.035			
Set #C.167	77.758				77.765	Set B.M. #C.167. = U.S. Army Dep. B.M. Elev. 77.27. Crossey ST. & Kempster St. S.W. Cor. B.T. Spk. M.C.R.
+	5.310		5.236			
⊼	83.068	+0.498	+0.491		+0.496	
−	4.812		4.772			
Set #C.165	78.256				78.261	Set B.M. #C.165 Cross[illegible] B.T. Spk. in [illegible]
+	4.922		4.900	4.975		
⊼	83.178	+0.527	+0.537	0.537	+0.537	
−	4.395		4.363	4.438		
Set #C.169	78.783				78.774	Set B.M. #C.169. 1390 ST. & [illegible] Ave. N.E. Cor. B.T. Spk. in [illegible]
+	3.685		3.655			
⊼	82.468	-1.458	-1.459		-1.459	
−	5.146		5.092			
Set #C.170	77.322				77.313	Set B.M. #C.170 (Made B.M. #115 Gone) 1392 ST. & Compton Ave. S.E. Cor. B.T. Spk. in ob. 14' E. of E. Cor. C.R.
+	4.193		4.150			
⊼	81.515	-0.437	-0.439		-0.438	
−	4.630		4.589			
T.P.	76.885				76.901	T.P. 1/2 Sq. Cut in Top
+	4.150		4.138			
⊼	81.063	-0.502	-0.502		-0.502	
−	4.652		4.640			
Set #C.171	76.386				76.399	Set B.M. #C.171 1392 ST. & Fullerton Ave. N.W. Cor. B.T. Spk. in ob. 15' W. of W. Cen. C.R.
+	4.410		4.353	4.325		
⊼	30.796	-0.178	-0.186	-0.176	-0.177	
−	4.583		4.539	4.501		
T.P.	76.209				76.222	T.P. Set in S side of RR opposite Ho #624

FORM 353 1M 8-38

PLEASE RETURN TO
LOS ANGELES COUNTY SURVEYOR

700 HALL OF RECORDS

NOTE: ANY ADDITIONS OR CHANGES ON THIS SHEET MUST BE MADE OR CIRCLED IN RED INK, WITH DATE AND NAME OF PERSON MAKING CHANGE

Do not extend notes this side of this line

B.M.	1ST RUN	DIFF.	2ND RUN	3RD RUN	ADJ. ELEV.	DESCRIPTION
T.P.	76.208				76.222	T.P. [illegible] opposite [illegible] #624.
+	4.090		4.055			
⊼	80.295	-0.812	-0.813		-0.812	
−	4.902		4.868			Set B.M. #C.172
Set #C.172	75.396				75.~~410~~ 378	Peach St. (139th St.) & Matthison Ave. S.W. Cor.
+	4.390		4.348	4.341		Bt. spk. [illegible]
⊼	79.75[illegible]	+0.160	+0.165	+0.166	+0.165	
−	4.230		4.183	4.175		
T.P.	75.556				75.575	T.P. [illegible]
+	3.720		3.655			
⊼	79.27[illegible]	-1.138	-1.137		-1.137	
−	4.858		4.795			Fd. B.M. #D.88 Elev. 74.401* F.B. 701-[illegible]
Fd. #D.88	74.418				74.~~438~~ 403	[illegible] & Peach St. S.E. Cor.
+	4.670		4.628			[illegible]
⊼	79.085	+0.208	+0.207		+0.207	
−	[illegible]		4.421			Fd. B.M. #D.87 Elev. 74.612* F.B. 701-[illegible]
Fd. #D.87	74.[illegible]				74.645 10	Pear St. & Arrube Ave. [illegible] Cor.
						[illegible] 55' So. of [illegible] C.R.
						Fd. B.M. #C.166 Elev. 75.184 F.B. 701-[illegible]
Fd. #C.166	[illegible]				75.184	Crescent St. & [illegible]
+	3.402		3.337			[illegible]
⊼	83.597	+4.470	+4.469		+4.470	
−	3.[illegible]		3.868			Fd. [illegible] Arm. Eng. B.M. Elev. 79.16
B.M. Fd. [illegible] Arm. Eng.	79.665				79.654	[illegible]
+	3.730		3.697			N.E. prop. corner Crescent St. & Compton [illegible]
⊼	83.395	-1.910	-1.910		-1.910	(Fd. No. 13/20 on Tel. P.)
−	5.640		5.607			Fd. B.M. #C.167 - Elev. 77.744 F.B. 701-182
Fd. #C.167	77.755				77.744	Crescent St. & Kemp St. S.W. Cor.
						Bt. spk. M.C.R.

NOTES RED. _____
DATE _____
NOTES CHKD. C.V.C.
DATE 1-24-39

JOB NO. 6980 SURVEY OF Glendale D.S. #1 Sect.
SURVEY BY [illegible]
NOTES BY [illegible] DATE 12-21-38
INDEXED A. C. Johnson DATE

F.B. 701 PG. 183

F. B. 701 PG. 184

I

JOB NO. 6980 SURVEY OF ____ NOTES RED. ____

SURVEY BY ____ DATE ____

NOTES BY A. C. Johnson DATE ____ NOTES CHKD. ____

INDEXED ____ DATE ____ DATE ____

B.M.	1ST RUN	DIFF.	2ND RUN	3RD RUN	ADJ. ELEV.

DESCRIPTION

Do not extend notes this side of this line

PLEASE RETURN TO
LOS ANGELES COUNTY SURVEYOR
700 HALL OF RECORDS

NOTE: ANY ADDITIONS OR CHANGES ON THIS SHEET MUST BE MADE OR CIRCLED IN RED INK, WITH DATE AND NAME OF PERSON MAKING CHANGE

FORM 353 1M 8-38

Sec. A

NOTES RED. _____ JOB NO. 6980 SURVEY OF Glen Ave D.S. No. 1 F. B. 701 PG. 185

DATE _____ SURVEY BY _____ [2]

NOTES CHKD. _____ NOTES BY B. Johnson DATE 12-21-38

DATE _____ INDEXED _____ DATE _____

NOTE: ANY ADDITIONS OR CHANGES ON THIS SHEET MUST BE MADE OR CIRCLED IN RED INK, WITH DATE AND NAME OF PERSON MAKING CHANGE

Do not extend notes this side of this line

PLEASE RETURN TO LOS ANGELES COUNTY SURVEYOR 700 HALL OF RECORDS

FORM 353 1M 8-38

DESCRIPTION

Sec. "A"

BENCH MARK CIRCUIT NO. 2

GLEN AVE DRAINAGE SYSTEM NO. 1

T.M. 6980

WILMINGTON AVE. - from 139th St. to El Segundo Blvd.

EL SEGUNDO BLVD. - from Wilmington Ave to Willowbrook Av.

ADJ. ELEV.

3RD RUN

2ND RUN

DIFF.

1ST RUN

Prog. C.V.C. (12-21, 22-38)

B.M.

RECEIVED C.V.C. 1-23-39

PROGRESSED C.V.C. 1-26-39

BOOK INDEXED W.I.G. 2-1-39

MAP INDEXED C.V.C. 1-31-39

RECORD INDEXED W.I.G. 2-1-39

CARD INDEXED " "

REDUCED In Field & W.I.G. 1-25-39

CHECKED C.V.C.

B. M.s ADJUSTED W.I.G. 1-25-39

B. M.s LISTED E.A. 1-26-39

FORM 353 1M 8-38

PLEASE RETURN TO
LOS ANGELES COUNTY SURVEYOR
700 HALL OF RECORDS

NOTE: ANY ADDITIONS OR CHANGES ON THIS SHEET MUST BE MADE OR CIRCLED IN RED INK, WITH DATE AND NAME OF PERSON MAKING CHANGE

Do not extend notes this side of this line

JOB NO. 6980 SURVEY OF Wilmington Ave. D.S. #1 Sect
SURVEY BY [illegible] DATE 12-27-33
NOTES BY A. C. Johnson DATE
INDEXED DATE
NOTES RED. DATE
NOTES CHKD. C.V.C. DATE 1-24-34
F.B. 701 PG. 186

B.M.	1ST RUN	DIFF.	2ND RUN	3RD RUN	ADJ. ELEV.	DESCRIPTION
Fd. #C.170	[illegible]				77.313*	Fd. B.M. #C.170 2 Iron Pipes 7.7.313* C.S. 701-182 [illegible] Wilmington Ave. D.S. Comp. Con. 17. S.E. Cor. [illegible]
	[illegible]		4.[illegible]	5.[illegible]		
⊼	81.363	+ 1.[illegible]	+ 1.452	+ 1.453	+1.463	
—	3.573		3.518	[illegible]		
Fd. #C.169	78.790				78.776	Fd. B.M. #C.169 2 Iron Pipes 78.774* F.B. 701-152 [illegible] Wilmington Ave. & 135th St. N.E. Cor. [illegible]
+	5.224		5.182			
⊼	84.014	- 0.111	- 0.111		-0.111	
—	5.305		5.293			
Set #C.173	78.709				78.661	Set B.M. #C.173 [illegible] Wilmington Ave. & 135th St. N.E. Cor. [illegible]
+	4.522		4.450			
⊼	83.201	+ 1.645	+ 1.647		+1.646	
—	2.577		2.803			
T.P.	80.624				80.310	T.P. set in conc. in W. side Tel. Pole [illegible]
+	3.253		3.225			
⊼	83.607	- 0.484	- 0.485		-0.484	
—	3.767		3.710			
Set #C.174	79.840				79.826	Set B.M. #C.174. Wilmington Ave. & 600± N. of 138th St. E. of C.L. [illegible]
+	3.940		3.900			
⊼	83.780	- 0.478	- 0.450		-0.479	Set in S. side walk 1.4 from W. end in front of House #13600.
—	4.418		4.380			
Set #C.175	79.362				79.347	Set B.M. #C.175 Wilmington Ave. & Stockwell St. N.E. Cor. [illegible] Set in N. End of S.E. Hdwl. Wy.
+	4.675		4.625	4.611		
⊼	84.037	+ 1.303	+ 1.295	+ 1.299	+1.299	
—	3.372		3.327	3.312		
Set #C.176	80.665				80.646	Set B.M. #C.176. Wilmington Ave. & 134th St. N.W. Cor. [illegible] Set in ob. 2.2 S. of E. end.
+	4.358		4.323			
⊼	85.053	+ 0.196	+ 0.195		+0.195	
—	4.192		4.125			
Set #C.177	80.561				80.841	Set B.M. #C.177 Wilmington Ave. & 134th St. N.W. Cor. [illegible] Set in ob. 6' W. of E. end.

FORM 353 1M 8-38

PLEASE RETURN TO
LOS ANGELES COUNTY SURVEYOR

700 HALL OF RECORDS

NOTE: ANY ADDITIONS OR CHANGES ON THIS SHEET MUST BE MADE OR CIRCLED IN RED INK, WITH DATE AND NAME OF PERSON MAKING CHANGE

Do not extend notes this side of this line

B.M.	1ST RUN	DIFF.	2ND RUN	3RD RUN	ADJ. ELEV.	DESCRIPTION
B.M. #C177	80.861					B.M. #C177 - Pg 186
+	3.640		3.601			
⊼	84.501	-0.047	-0.049		-0.048	
−	3.687		3.650			
Set. #C.178	80.814			7	80.7~~93~~ 95	Set. B.M. #C.178. Wilmington Ave. & 138rd St. N.W. Cor. Bt. spk. in Cb. 30.5' N. of N. end C.R.
+	5.150		5.118			
⊼	85.964	+0.883	+0.883		+.883	
−	4.267		4.235			
Set. #C179	81.697			8	81.6~~70~~ 56	Set. B.M. #C.179 Wilmington Ave. & 132nd St. N.W. Cor. Bt. spk. in Cb. 7' W. of W. end C.R.
+	5.262		5.200			
⊼	86.959	+0.382	+0.382		+0.382	
−	4.880		4.818			
Fd. #28-B.	82.079			9	82.0~~58~~ 35	Fd B.M. #28 B. Elev 51.92' LB 314-19 C.1.611 Wilmington Ave. & 131st St. N.W. Cor. Spk. W. end. Cb. Ret.
+	5.297		5.218			
⊼	87.376	+1.674	+1.671		+1.673	
−	3.623		3.547			
T.P.	83.753			10	83.731	T.P. set W. spk. in E. side Tel. #1903, E.E.
+	3.215		3.153			
⊼	86.968	-0.893	-0.895		-0.894	
−	4.108		4.048			
Set. #C.180	84.860			11	82.8~~37~~ 10	Set. B.M. #C.180. Wilmington Ave. & 130th St. N.E. Cor. Bt. spk. in Cb. 6' E. of E. end C.R.
+	4.722		4.683			
⊼	87.552	+0.734	+0.736		+0.735	
−	3.988		3.947			
Set. #C.181	83.594			12	83.5~~72~~ 42	Set. B.M. #C.181 Wilmington Ave. & 350' N. of 130th St. E. side. Bt. spk. in E. Cb. in front of No. #12823.
+	4.354		4.415			
⊼	87.948	+0.612	+0.613		+0.612	
−	3.742		3.802			
Set. #30-A	84.206			13	84.1~~84~~ 51	Set. B.M. #30-A (Note #30 too flat for good B.M.) Wilmington Ave. & El Segundo Blvd. N.E. Cor. Bt. spk. in Cb. 6' N. of N. end C.R.

NOTES RED. _____
DATE _____
NOTES CHKD. C.V.C.
DATE 1-24-39

JOB NO. 6980 SURVEY OF Glen Ave. U.S. #1 Sec. H
SURVEY BY C.A. Sen[illegible]
NOTES BY B DATE 12-22-38
INDEXED A. C. Johnson DATE

F. B. [illegible] PG. [illegible]

FORM 353 1M 8-38

PLEASE RETURN TO
LOS ANGELES COUNTY SURVEYOR

700 HALL OF RECORDS

NOTE: ANY ADDITIONS OR CHANGES ON THIS SHEET MUST BE MADE OR CIRCLED IN RED INK, WITH DATE AND NAME OF PERSON MAKING CHANGE

Do not extend notes this side of this line

NOTES RED. DATE

NOTES CHKD. C.V.C. DATE 1-24-39

JOB NO. 6980 SURVEY OF Glen Ave. Dist. #1 Sec. 4

SURVEY BY Berson DATE 12-10-38

NOTES BY C. Johnson DATE 12-22-38

INDEXED DATE

F.B. 701 PG. 188

B.M.	1ST RUN	DIFF.	2ND RUN	3RD RUN	ADJ. ELEV.	DESCRIPTION
B.M.#30-A	84.206					B.M. # 30-A Pg 157
+	3.610		3.589			
⌅	87.816	- 2.428	-2.429		- 2.428	
−	6.038		6.018			
Set #C.182	81.778				81.756	Set B.M. #C.182 El. Sea Level & 350' E of Washington Ave. S.Cb. Bt. Spk. in N. Cb. in front of Ho. #1937
+	3.825		3.788			
⌅	85.603	- 0.313	-0.314		-.0.314	
−	4.138		4.102			
Set #C.183	81.465				81.442	Set B.M. #C.183. El. Sea Level. 6500' E. of [illegible] Ave. S.Cb. Bt. Spk. in S.Cb. in front of Ho. #2036
+	3.765		3.723			
⌅	85.230	+0.062	+0.061		+0.062	
−	3.703		3.662			
Set #C.184	81.527				81.504	(Set B.M. #C.184 (Chiseled) El. Sea Level & short of R.R. N.W. Cor. Bt. Spk. in S.Cb. N. of N.E.R.R.
+	3.622		3.570	3.532		
⌅	85.149	+0.686	+0.628	0.629	+0.628	
−	2.996		2.942	2.903		
T.P.	82.153				82.132	T.P. Set W. Spk. in top of P.P. # 670-405.
+	2.851		2.838			
⌅	85.004	- 1.617	-1.613		- 1.615	
−	4.468		4.451			
Set #C.185	80.536				80.517	Set B.M. #C.185. El. Sea Level & 400'± W. of Willowbrook Ave. S.Cb. Bt. Spk. in S.Cb. in front of Ho. #2228.
+	3.758		3.690			
⌅	84.294	- 1.180	-1.182		- 0.181	
−	4.938		4.872			
T.P.	79.356				80.336	T.P.
+	9.269		9.218			
⌅	88.625	+ 0.821	+0.821		+ 0.821	
−	8.448		8.397			
Fd. #C.20	80.177				81.157	(B.M. #C.20 Elev 80.109* F.B. 701-15 Willowbrook Ave & El. Sea Level Alley N.E. Cor. Bt. Spk. in Cb. 14' N. of N. end C.R.

*.107

NOTES RED. _____ JOB NO. 6980 SURVEY OF Glen Ave D.S.#1 Sec. H

DATE _____ SURVEY BY [illegible]

NOTES CHKD. C.V.C. NOTES BY [illegible] DATE 1-10-39

DATE 1-24-39 INDEXED [illegible] Johnson DATE _____

F. B. 701 PG. 189

2

NOTE: ANY ADDITIONS OR CHANGES ON THIS SHEET MUST BE MADE OR CIRCLED IN RED INK, WITH DATE AND NAME OF PERSON MAKING CHANGE

PLEASE RETURN TO
LOS ANGELES COUNTY SURVEYOR
700 HALL OF RECORDS

Do not extend notes this side of this line

FORM 353 1M 8-38

B.M.	1ST RUN	DIFF.	2ND RUN	3RD RUN	ADJ. ELEV.	DESCRIPTION
#C.20	80.177'				81.157	#C-20 Pg 133
+	5.115		5.072	5.040		
⊼	85.292'	+0.595'	+0.602'	+0.590'	+0.595'	
−	4.520		4.470	4.450	700	B.M. #C.21 Elev. 80.700 * F.B. 701-151 ~~722-9~~
Fo. #C.21	80.772'				81.~~752~~	Willow rock Ave. E. side 400± N. of ~~#~~ El Segundo Bt. st. in ch.

F. B. 70 / PG. 190

[2]

JOB NO. 6980 SURVEY OF ______ NOTES RED. ______

SURVEY BY ______ DATE ______

NOTES BY ______ DATE ______ NOTES CHKD. ______

INDEXED A. C. Johnson DATE ______ DATE ______

B.M.	1ST RUN	DIFF.	2ND RUN	3RD RUN	ADJ. ELEV.	DESCRIPTION

Do not extend notes this side of this line

PLEASE RETURN TO
LOS ANGELES COUNTY SURVEYOR
700 HALL OF RECORDS

NOTE: ANY ADDITIONS OR CHANGES ON THIS SHEET MUST BE MADE OR CIRCLED IN RED INK, WITH DATE AND NAME OF PERSON MAKING CHANGE

FORM 353 1M 8-38

NOTES RED. _____ JOB NO. 6980 SURVEY OF Glen Ave D.S.# / Sec. H. F. B. 70 / PG. 191

DATE _____ SURVEY BY Benson 3

NOTES CHKD. _____ NOTES BY B. DATE 1-10-39

DATE _____ INDEXED A. C. Johnson DATE _____

NOTE: ANY ADDITIONS OR CHANGES ON THIS SHEET MUST BE MADE OR CIRCLED IN RED INK, WITH DATE AND NAME OF PERSON MAKING CHANGE

Do not extend notes this side of this line

PLEASE RETURN TO LOS ANGELES COUNTY SURVEYOR 700 HALL OF RECORDS

FORM 353 1M 8-38

DESCRIPTION

Sec. H.

BENCH MARK CIRCUIT No. 3.

GLEN AVE DRAINAGE SYSTEM NO. 1.

J.N. 6980.

WILMINGTON AVE. - from El Segundo Blvd to Imperial Hwy.

ADJ. ELEV.

Jan. 10, 1939

3RD RUN

C.A. Benson - chief
W.E. Bradley - Level
J.M. Johnston - Rod.
W.D. Wilford - Rod.
A.B. Landis - Extra. - (Set B.M.)

2ND RUN

DIFF.

Prog. C.V.C.
1-10-39

1ST RUN

B.M.

RECEIVED C.V.C. 1-23-39
PROGRESSED C.V.C. 1-31-39
BOOK INDEXED W.I.G. 2-1-39
MAP INDEXED C.V.C. 1-31-39
RECORD INDEXED W.I.G. 2-1-39
CARD INDEXED " "
REDUCED In Field & W.I.G.
CHECKED C.V.C.
B.M.s ADJUSTED W.I.G. 1-25-39
B.M.s LISTED E.A. 1-26-39

FORM 353 1M 8-38

PLEASE RETURN TO
LOS ANGELES COUNTY SURVEYOR

700 HALL OF RECORDS

NOTE: ANY ADDITIONS OR CHANGES ON THIS SHEET MUST BE MADE OR CIRCLED IN RED INK, WITH DATE AND NAME OF PERSON MAKING CHANGE

Do not extend notes this side of this line

B.M.	1ST RUN	DIFF.	2ND RUN	3RD RUN	ADJ. ELEV.	DESCRIPTION
Fd #C181	83.594				83.542	B.M. #C.181 Elev. 83.542* F.B. 701-187 Wilmington Ave & 350± N of 130th ST. E. side Bt. spk. in E. cb.
+	4.363		4.307			
⊼	87.957	+ 0.613	+0.614		+0.614	
−	3.750		3.693			
Fd. #30-A.	84.207				84.~~156~~ 154	B.M. #30-A. Elev. 84.151* F.B. 701-187 Wilmington Ave & El Segundo Blvd. N.E. Cor. Bt. spk. in cb. 6' N. of N end C.R.
+	5.211		5.185			
⊼	89.418	+1.531	+1.530		+1.530	
−	3.680		3.655			
T.P.	85.738					T.P. Set W. in E. side T.P.+ P.P. #190319E
+	4.592		4.555			
⊼	90.330	− 0.170	−0.170		− 0.170	
−	4.762		4.725			
Set #C.186	85.568				85.51~~4~~ 0	Set B.M. #C.186 Wilmington Ave. & 126th ST. N.E. Cor. Bt. spk. in cb. 9.5' N. of N. end C.R.
+	4.368		4.311			
⊼	89.936	+ 0.628	+0.627		+0.628	
−	3.740		3.684			
Set #C.187	86.196				86.1~~42~~ 37	Set B.M. #C.187 Wilmington Ave. & 310' N. of ℄ 126th ST. E) - E. cb. Bt. spk. in E. cb. in front Ho. # 12,500.
+	5.722		5.699	5650		
⊼	91.918	+ 0.627	+0.633	+0.629	+0.629	
−	5.095		5.066	5.021		
Fd. #32.	86.823				86.7~~71~~ 65	Fd. B.M. #32 Elev. 86.646 LB 314-20 C1.611 Wilmington Ave. & 124th ST. N.E. Cor. L+T. N. end cb. Ret.
+	5.270		5.250			
⊼	92.093	+ 0.752	+0.753		+0.752	
−	4.518		4.497			
Set #C.188	87.575				87.5~~23~~ 14	Set B.M. #C.188 Wilmington Ave. & 315' N. of ℄ 124th ST. E. cb. Bt. spk. in E. cb. 10' So. of P.P. # 66931E.
+	4.940		4.885			
⊼	92.515	+0.838	+0.837		+0.838	
−	4.102		4.048			
Set #C.189	88.413				88.3~~61~~ 50	Set B.M. #C.189 Wilmington Ave. & 122nd ST. N.E. Cor. Bt. spk. in cb. 8' N. of N end C.R.

F.B. 701 PG. 192 [3]

JOB NO. 6980 SURVEY OF Glen Ave D.S. #1 sec H. NOTES RED.

SURVEY BY C.A. Benson DATE

NOTES BY B DATE 1-10-39 NOTES CHKD. C.V.C.

INDEXED A. C. Johnson DATE DATE 1-24-39

FORM 353 1M 8-38

PLEASE RETURN TO
LOS ANGELES COUNTY SURVEYOR

700 HALL OF RECORDS

NOTE: ANY ADDITIONS OR CHANGES ON THIS SHEET MUST BE MADE OR CIRCLED IN RED INK, WITH DATE AND NAME OF PERSON MAKING CHANGE

Do not extend notes this side of this line

NOTES RED. _____ JOB NO. 6980 SURVEY OF Glen Arcadia #1 Sect. F.B. 701 PG. 193

DATE _____ SURVEY BY B. [illegible]

NOTES CHKD. C.V.C. NOTES BY B. DATE 1-10-39.

DATE 1-24-39 INDEXED A. C. Johnson DATE

B.M.	1ST RUN	DIFF.	2ND RUN	3RD RUN	ADJ. ELEV.	DESCRIPTION
#C.189	88.4[illegible]					B.M. #C.189 per Pg. 192
+	4.712		4.680			
⊼	93.125	+0.829	+0.828		+0.828	
−	3.883		3.852			
T.P.	89.242					T.P. set. N.
+	4.760		4.740			
⊼	94.002	+0.670	+0.670		+0.670	
−	4.090		4.070			
Set. #C.190	89.912				89.8~~59~~45	Set. B.M. #C.190. Wilmington Ave. & 120th N.E. Cor. Bt. spk. in N. cb. 5' E. of W. end of cb.
+	4.470		4.400	4.450		
⊼	94.382	+0.375	+0.368	+0.370	+0.370	
−	4.095		4.032	4.080		
Set. #C.191	90.287				90.2~~29~~13	Set. B.M. #C.191 Wilmington Ave & 119th ST (East) W. Co. Bt. spk. in W. cb. 1.5± S. of ℄ of 119th ST. Prod.
+	5.080		5.025			
⊼	95.367	+0.898	+0.898		+0.898	
−	4.182		4.127			
Set. #C.192	91.185				91.1~~27~~09	Set. B.M. #C.192. Wilmington Ave. & 118th ST. S.W. Cor. Bt. spk. in cb. 11.± S. of S. end C.R.
+	4.882		4.818			
⊼	96.067	+1.390	+1.391		+1.391	
−	3.492		3.427			
Set. #C.193	92.575				92.~~518~~498	Set. B.M. #C.193 Wilmington Ave. & 117th ST ~~(East)~~ N.E. Cor. Bt. spk. in cb. 6.5' E. of W. end cb.
+	4.658		4.622			
⊼	97.233	+0.826	+0.822		+0.824	
−	3.832		3.800			
Set. #C.194	93.401				93.3~~42~~20	Set. B.M. #C.194. Wilmington Ave. & 255'± N. of 117th ST. (W. b. East) Bt. spk. in W. cb. 5' N. of [illegible] No. 11639
+	4.970		4.870			
⊼	98.371	−0.835	−0.834		−0.835	
−	5.805		5.704			
Fd. #D.20	92.566				92.~~507~~484	Fd. B.M. #D.20. Elev. 92.41 LB. 681-149 Wilmington Ave. & Imperial Hwy. N.E. Cor. Wire spk. 4' E. of E. end C.R.

FORM 353 1M 8-38

PLEASE RETURN TO
LOS ANGELES COUNTY SURVEYOR

700 HALL OF RECORDS

NOTE: ANY ADDITIONS OR CHANGES ON THIS SHEET MUST BE MADE OR CIRCLED IN RED INK, WITH DATE AND NAME OF PERSON MAKING CHANGE

Do not extend notes this side of this line

B.M.	1ST RUN	DIFF.	2ND RUN	3RD RUN	ADJ. ELEV.	DESCRIPTION
B.M. #D20	92.566					B.M. #D20 per pg. 193.
+	6.570		6.795			
⊼	99.436	+ 0.782	+ 0.778		+ 0.780	
−	6.083		6.017			Fd. B.M. #C35 Elev. 93.260 * F.B. ~~722-23~~ 701-165
Fd. #C35	93.348				262 93.287	[illegible] Ave. & Imperial Hwy. N.W. Cor.
+	3.990		3.945			[illegible] S.E. Cor. Hd. Wall marked "L.A.
⊼	97.338	+ 0.034	+ 0.034		+ 0.033	Co. Rd. Dept. B.M. 169"
−	3.956		3.913		296	Fd. B.M. #25 Elev. 93.293 * F.B. ~~722-24~~ 701-166
Fd. # 25.	93.3[illegible]				93.320	[illegible] & Imperial Hwy. N.W. Cor.
						[illegible] Hd. Wall [illegible]

F.B. 701 PG. 194

JOB NO. 6980 SURVEY OF Glen Ave. D.C. #1 sect

SURVEY BY Benson DATE 1-10-39

NOTES BY [illegible] DATE

INDEXED A. C. Johnson DATE

NOTES RED. DATE

NOTES CHKD. C.V.C. DATE 1-24-39

NOTES RED. _____ JOB NO. 6980 SURVEY OF Glen Ave DS #1 Sec. H F. B. 701 PG. 125

DATE _____ SURVEY BY Benson

NOTES CHKD. _____ NOTES BY B DATE 1-17 39

DATE _____ INDEXED A. C. Johnson DATE _____

4

NOTE: ANY ADDITIONS OR CHANGES ON THIS SHEET MUST BE MADE OR CIRCLED IN RED INK, WITH DATE AND NAME OF PERSON MAKING CHANGE

Do not extend notes this side of this line

PLEASE RETURN TO LOS ANGELES COUNTY SURVEYOR 700 HALL OF RECORDS

FORM 353 1M 8-38

DESCRIPTION

Sec. "H"

BENCH MARK CIRCUIT No. 4.

GLEN AVE DRAINAGE SYSTEM No. 1.

I. N. 6980.

WILMINGTON AVE. - from Imperial Hwy. to Santa Ana Blvd.

ADJ. ELEV.

Jan. 17, 1939.

3RD RUN

C. A. Benson Chief
W. E. [illegible] Level
S. M. [illegible] Rod
W. D. [illegible] Rod
P. S. [illegible] Extra

2ND RUN

DIFF.

Prog. C.V.C.
1-17-39

1ST RUN

B.M.

RECEIVED C.V.C. 1-23-39
PROGRESSED C.V.C. 1-31-39
BOOK INDEXED W.I.G. 2-1-39
MAP INDEXED C.V.C. 1-31-39
RECORD INDEXED W.I.G. 2-1-39
CARD INDEXED " "
REDUCED In Field & W.I.G.
CHECKED C.V.C.
B.M.s ADJUSTED W.I.G. 1-25-39
B.M.s LISTED E.A. 1-26-39

FORM 353 1M 8-38

PLEASE RETURN TO
LOS ANGELES COUNTY SURVEYOR
700 HALL OF RECORDS

NOTE: ANY ADDITIONS OR CHANGES ON THIS SHEET MUST BE MADE OR CIRCLED IN RED INK, WITH DATE AND NAME OF PERSON MAKING CHANGE

Do not extend notes this side of this line

JOB NO. 6980 SURVEY OF Elev. Ave DIS. #/sec. T NOTES RED. DATE
SURVEY BY [illegible] DATE 1-17-39 NOTES CHKD. C.V.C. DATE 1-24-39
NOTES BY A. C. Johnson DATE
INDEXED DATE
F.B. 701 PG. 196

B.M.	1ST RUN	DIFF.	2ND RUN	3RD RUN	ADJ. ELEV.	DESCRIPTION
Fd. #C 194	93.401				93.320	Fd B.M. #C.194 Elev. 93.320* F.B. 701-193
+	4.823		4.788			Wilmington Ave & 225'± N. of 117th St. W. Cb.
⊼	98.224	-0.840	-0.838		-0.839	Set Spk. in N. Cb. 5' W. of N. side of Ho. #11539
−	5.653		5.625			
Fd. #D 20	92.561				92.481	Fd B.M. #D.20. El. 92.484* F.B. 701 p. 193
+	4.780		4.758			Wilmington Ave. & [illegible] St. W. Cor.
⊼	97.341	+1.160	+1.160		+1.160	W. Spk. 4' E. of [illegible]
−	3.620		3.595			
Set. #C.195	93.721				93.643	Set B.M. #C.195
+	4.752		4.702			Wilmington Ave. & Alley Th. Ave. N.W. Cor
⊼	98.473	+0.547	+0.548		+0.548	Bt. Spk. in Cb. 7' N.W. of N.W. Cor. C.R.
−	4.205		4.154			
Set #C196	94.268				94.193	Set B.M. #C.196
+	5.538		5.475			Wilmington Ave. & 112th ST. N.E. Cor.
⊼	99.806	+0.978	+0.979		+0.978	Bt. Spk. in Cb. 9' N. of N. Cor. C.R.
−	4.560		4.496			
Set #C197	95.246				95.173	Set B.M. #C.197
+	5.710		5.683			Wilmington Ave & 113th ST. N.E. Cor.
⊼	100.956	+0.560	+0.855		+0.859	Bt. Spk. in Cb. 13' N. of N. Cor. C.R.
−	4.850		4.525			
Set #C198	96.106				96.034	Set B.M. #C.198
+	5.305		5.253			Wilmington Ave & 114th ST. N.W. Cor.
⊼	101.411	+0.667	+0.667		+0.667	Bt. Spk. in Cb. 16' N. of N. Cor. C.R.
−	4.638		4.586			
Set #C.199	96.773				96.704	Set B.M. #C.199
+	4.872		4.812			Wilmington Ave & 111th ST. S.W. Cor.
⊼	101.645	+1.322	+1.324		+1.323	Bt. Spk. in Cb. 26' S. of S. Cor. C.R.
−	3.550		3.488			
Set #C200	98.095				98.029	Set B.M. #C.200
						Wilmington Ave. & 110th ST. S.E. Cor
						Bt. Spk. in Cb. 6' S. of S. Cor. C.R.

FORM 353 [M 8-38

PLEASE RETURN TO
LOS ANGELES COUNTY SURVEYOR

700 HALL OF RECORDS

NOTE: ANY ADDITIONS OR CHANGES ON THIS SHEET MUST BE MADE OR CIRCLED IN RED INK, WITH DATE AND NAME OF PERSON MAKING CHANGE

Do not extend notes this side of this line

B.M.	1ST RUN	DIFF.	2ND RUN	3RD RUN	ADJ. ELEV.	DESCRIPTION
B.M.#C200	98.095					B.M.#200 per p. 196
+	4.947		4.810	4.812		
⊼	103.042	+0.457	+0.464	+0.457	+0.457	
−	4.490		4.406	4.355		
Set #C.201	98.552				98.188	Set B.M.#C.201
+	5.263		5.450			Wilmington Ave. & 109th Pl. S.W. Cor.
⊼	104.115	+0.888	+0.887		+0.888	3± Sp. R. 19.5 of S. 2 R.
−	4.675		4.563			
Set #C.202	99.440				99.328	Set B.M.#C.202.
+	5.242		5.162			Wilmington Ave & 109th Pl. S.W. Cor.
⊼	104.682	+2.402	+2.406		+2.401	Fd. 3" B.C. 5' N of S. 2 R.
−	2.840		2.762			
Fd. #C.47	101.842				101.762	Fd. B.M.#C47 Elev. 101.779 * FB 701-5.
+	5.530		5.750			Santa Ana 3rd (6 sides) Wilmington Ave N.E. Cor.
⊼	107.672	+2.925	+2.026		+2.025	8± Sp. in Conc. 24' E. of E. C. L. 30'
−	3.805		3.724			
Fd. #D22	103.567				103.787	Fd. B.M.#D.22 Elev. 103.809 * FB 701-51
						Wilmington Ave & Santa Ana Blvd. Northerly end of L & T S. end. Ret.

NOTES RED. _____ JOB NO. 6980 SURVEY OF Wilmington Ave. B.M.#200

DATE _____ SURVEY BY Eng. Surv. DATE 1-17-39

NOTES CHKD. C.V.C. NOTES BY _____ DATE _____

DATE 1-24-39 INDEXED _____ DATE _____

F. B. 701 PG. 192

F. B. 701 PG. 198

JOB NO. 6980 SURVEY OF Glen Ave D.S #1 Sec H NOTES RED.

SURVEY BY Benson DATE

NOTES BY DATE NOTES CHKD.

INDEXED A. C. Johnson DATE DATE

FORM 353 1M 8-38

PLEASE RETURN TO
LOS ANGELES COUNTY SURVEYOR
700 HALL OF RECORDS

NOTE: ANY ADDITIONS OR CHANGES ON THIS SHEET MUST BE MADE OR CIRCLED IN RED INK, WITH DATE AND NAME OF PERSON MAKING CHANGE

Do not extend notes this side of this line

B.M.	1ST RUN	DIFF.	2ND RUN	3RD RUN	ADJ. ELEV.	DESCRIPTION

NOTES RED. _____ JOB NO. 6980 SURVEY OF Glen Ave D.S. #1 Sec H

DATE _____ SURVEY BY C.A. Benson

NOTES CHKD. _____ NOTES BY B DATE 1-17-39

DATE _____ INDEXED [illegible] John DATE _____

F. B. 701 PG. 199

5

NOTE: ANY ADDITIONS OR CHANGES ON THIS SHEET MUST BE MADE OR CIRCLED IN RED INK, WITH DATE AND NAME OF PERSON MAKING CHANGE

Do not extend notes this side of this line

PLEASE RETURN TO LOS ANGELES COUNTY SURVEYOR 700 HALL OF RECORDS

FORM 353 1M 8-38

DESCRIPTION

Sec. "H"

BENCH MARK CIRCUIT NO. 5

GLEN AVE DRAINAGE SYSTEM NO 1.

J.N. 6980

118th ST. - from Wilmington Ave. to Compton Ave.
COMPTON AVE. - from 118th St. to 120th St.

ADJ. ELEV.

Jan. 17 1939

3RD RUN

C.A. Benson
W.E. Brown
A.M. Johnston
W.D. Willetford
A.B. Landfiss

2ND RUN

DIFF.

Prog. C.V.C.
1-17-39

1ST RUN

B.M.

RECEIVED C.V.C. 1-23-39
PROGRESSED C.V.C. 2-1-39
BOOK INDEXED W.I.G. 2-1-39
MAP INDEXED C.V.C. 2-1-39
RECORD INDEXED W.I.G. 2-1-39
CARD INDEXED " "
REDUCED In Field & W.I.G.
CHECKED C.V.C.
B. M.s ADJUSTED W.I.G. 1-25-39
B. M.s LISTED E.A. 1-26-39

FORM 353 1M 8-38

PLEASE RETURN TO
LOS ANGELES COUNTY SURVEYOR
700 HALL OF RECORDS

NOTE: ANY ADDITIONS OR CHANGES ON THIS SHEET MUST BE MADE OR CIRCLED IN RED INK, WITH DATE AND NAME OF PERSON MAKING CHANGE

Do not extend notes this side of this line

JOB NO. 6980 SURVEY OF Glen Ave & 115th St
SURVEY BY Bell & Assn.
NOTES BY _____ DATE 1-17-39
INDEXED A. C. Johnson DATE 1-24-39
NOTES RED. _____ DATE _____
NOTES CHKD. C.W.C. DATE 1-24-39
F.B. 701 PG. 200

B.M.	1ST RUN	DIFF.	2ND RUN	3RD RUN	ADJ. ELEV.	DESCRIPTION
Fd. #C.193	92.575				92.498*	Fd. B.M. #C 193 Elev. 92.498* F.B. 701-193 Wilmington Ave. & 117½ St. (East) N.E. Cor. B.t. spk. in cb. 6.5 E. of W. end cb.
+	3.425		3.423	3.372		
⊼	96.000	- 1.385	-1.384	-1.390	-1.390	
−	4.880		4.307	4.762		
Fd. #C.192	91.120				91.108	Fd. B.M. #C.192 Elev. 91.108* F.B. 701-193 Wilmington Ave. & 118½ St. S.W. Cor. B.t. spk. in cb. 11' S. of S. end R.
+	4.923		4.843			
⊼	96.113	- 0.239	-0.242		-0.240	
−	5.162		5.085			
Set #C203	90.951				90.868	Set B.M. #C.203 118½ St. & Bonita Ave. S.W. Cor. B.t. spk. in cb. 5' S. of S. curb. C.R.
+	+.252		4.205			
⊼	95.203	+ 0.604	+0.605		+0.604	
−	3.648		3.603			
Set #C.204	91.555				91.473	Set B.M. #C204. 118½ St. & Holmes Ave. N.W. Cor. B.t. spk. in face of 12" Pine Tree 20'±N. of E. Prop. Line
+	4.612		4.566			
⊼	96.167	+0.022	+0.021		+0.022	
−	4.590		4545			
Set #C205	91.577				91.495	Set B.M. #C205 118½ St. & 320'± W. of Holmes Ave. On ℄ ST. +" in N. Rim S.S.M.H. in front Ho. #1750
+	4.755		4.678			
⊼	96.332	+ 1.133	+ 1.132		+1.133	
−	5.622		3.544			
Set #C206	92.710				92.628	Set B.M. #C.206. 118½ St. & 790'± W. of Holmes Ave. N. side. C.S. Spk. in face of 24" Pine Tree 15' E. of E. Edge of Ho. #1701.
+	4.448		4.365			
⊼	97.158	+ 0.278	+ 0.280		+0.279	
−	4.170		4.085			
Set #C207	92.958				92.901	Set B.M. #C.207 118½ St. & 1250± W. of Holmes Ave. - S. side. B.t. Spk. in E. Cb. of Dwy. 2.5 S. of N. end. Ho. #1636.
+	4.292		4.202			
⊼	97.280	+ 0.320	+ 0.320		+0.320	
−	3.972		3.582			
Fd. #N-28	93.308				93.222	J.N. 6961. Fd. B.M. #N-28. Elev. 93.222* L.S. 339-191 Compton Ave. & 118½ St. at Center Line Int. Cross on S.E. Rim S.M.H.

FORM 353 1M 8-38

PLEASE RETURN TO
LOS ANGELES COUNTY SURVEYOR

700 HALL OF RECORDS

NOTE: ANY ADDITIONS OR CHANGES ON THIS SHEET MUST BE MADE OR CIRCLED IN RED INK, WITH DATE AND NAME OF PERSON MAKING CHANGE

Do not extend notes this side of this line

B.M.	1ST RUN	DIFF.	2ND RUN	3RD RUN	ADJ. ELEV.	DESCRIPTION
Fd. #N-28	93.305					Fd. B.M. #N-28 - see [illegible] 200.
+	3.922		3.580			
⊼	97.230	-0.468	-0.469		-0.468	
−	4.390		4.349			Set B.M. #C208
Set. #C208	92.540			1	92.75~~8~~ 3	Compton Ave. & [illegible] Approx. [illegible]
+	3.630		3.625			Fd. "+" on W. Rim of S.S.M.H.
⊼	96.500	-0.737	-0.735		-0.736	
−	4.397		4.360			Set B.M. #C209
Set. #C209	[illegible]			2	92.0~~23~~ 17	Compton Ave. & 119th ST.
+	3.440		3.405			Fd. "+" on S. Rim of S.S.M.H. 8' S. of [illegible]
⊼	95.543	-0.538	-0.539		-0.539	
−	[illegible]		[illegible]			Fd. B.M. #N27. Elev. 91.477 J.N. 6461 L.3.83 [illegible]
Fd. #N-27	91.565			3	91.4~~84~~ 77	Compton Ave. & 120th ST. N.E. Cor
						B. Spt. [illegible] Cor. [illegible]

NOTES RED. _____ JOB NO. _____ SURVEY OF Glen Ave DS #1 Sect H

DATE _____ SURVEY BY _____

NOTES CHKD. C.V.C. NOTES BY _____ DATE 1-17-39

DATE 1-24-39 INDEXED A. C. Johnson DATE [illegible]

F.B. 701 PG. 201

5

F. B. 70/ Pg. 202

JOB NO. 6980 SURVEY OF [illegible] D.S. #1 Sec. 4 NOTES RED. ______

SURVEY BY ______ DATE ______

NOTES BY ______ DATE ______ NOTES CHKD. ______

INDEXED A. C. Johnson DATE ______ DATE ______

B.M.	1ST RUN	DIFF.	2ND RUN	3RD RUN	ADJ. ELEV.	DESCRIPTION

Do not extend notes this side of this line

PLEASE RETURN TO
LOS ANGELES COUNTY SURVEYOR
700 HALL OF RECORDS

NOTE: ANY ADDITIONS OR CHANGES ON THIS SHEET MUST BE MADE OR CIRCLED IN RED INK, WITH DATE AND NAME OF PERSON MAKING CHANGE

FORM 353 1M 8-38

NOTES RED. _____ JOB NO. [illegible] SURVEY OF [illegible] #1 Sec H

DATE _____ SURVEY BY Benson

NOTES CHKD. _____ NOTES BY [illegible] DATE 1-17-39.

DATE _____ INDEXED A. C. Johnson DATE _____

F. B. 70 / PG. 203

6

NOTE: ANY ADDITIONS OR CHANGES ON THIS SHEET MUST BE MADE OR CIRCLED IN RED INK, WITH DATE AND NAME OF PERSON MAKING CHANGE

Do not extend notes this side of this line

PLEASE RETURN TO
LOS ANGELES COUNTY SURVEYOR
700 HALL OF RECORDS

FORM 353 1M 8-38

DESCRIPTION	Sec. "H" BENCH MARK CIRCUIT No. 6. GLEN AVE [illegible] SYSTEM No. 1 H. N. 6980. MONITOR AVE. - from Wilmington Ave. to 112th St. 112th ST. - from Monitor Ave. to Wilmington Ave.
ADJ. ELEV.	
3RD RUN	Jan. 17, 1939 [illegible] W. E. Braden G. M. Johnston W. D. Willefort A. B. Lanthiser
2ND RUN	
DIFF.	Prog. C.V.C. 1-18-39
1ST RUN	
B.M.	

RECEIVED C.V.C. 1-23-39

PROGRESSED C.V.C. 2-1-39

BOOK INDEXED W.I.G. 2-1-39

[illegible] C.V.C. 2-1-39

[illegible] W.I.G. 2-1-39

[illegible] " "

REDUCED In Field + W.I.G.

CHECKED C.V.C.

B. M.s ADJUSTED W.I.G. 1-25-39

B. M.s LISTED E. A. 1-26-39

FORM 353 1M 8-38

PLEASE RETURN TO
LOS ANGELES COUNTY SURVEYOR
700 HALL OF RECORDS

NOTE: ANY ADDITIONS OR CHANGES ON THIS SHEET MUST BE MADE OR CIRCLED IN RED INK, WITH DATE AND NAME OF PERSON MAKING CHANGE

Do not extend notes this side of this line

F.B. 701 Pg. 204

JOB NO. 6,980 SURVEY OF Lines in Wilmington Ave. & 112th St.

SURVEY BY [illegible] DATE 1-17-39

NOTES BY A. C. Johnson DATE 1-17-39

INDEXED DATE

NOTES RED. DATE

NOTES CHKD. G.W.C. DATE 1-24-39

B.M.	1ST RUN	DIFF.	2ND RUN	3RD RUN	ADJ. ELEV.	DESCRIPTION
					Et. 92.484*	Fd. B.M. #D.23 Elev. 92.484* F.B. 701-196
Fd. #D.23	92.566				92.484	Wilmington Ave. & 112th St. N.E. Cor.
+	4.720		4.680	Set Nail 196		W. Spk. 4' E. of E. Curb C.R.
⌅	97.286	+1.163	+1.160		+1.160	
−	3.557		3.520			
Fd. #C.195	93.729				93.643*	Fd. B.M. #C.195 Elev. 93.643* F.B. 701-196
+	4.758		4.702			Wilmington Ave. & Normandie Ave. N.E. Cor.
⌅	98.517	+0.428	+0.432		+0.430	B.t. Spk. in N. Cb. 7' N.W. of the C.R.
−	4.360		4.270			
Set #C.210	94.157				94.073	Set B.M. #C.210
+	4.838		4.512			Normandie Ave. & 114th St. N.E. Cor.
⌅	99.045	+0.756	+0.753		+0.755	B.t. Spk. in Cb 5.5' E. of E. Curb C.R.
−	4.132		4.059			
Set #C.211	94.913				94.828	Set B.M. #C.211
+	5.662		5.615			Normandie Ave. & 113th St. S.W. Cor.
⌅	100.575	+1.592	+1.893		+1.893	B.t. Spk. in Cb. 2.8' S. of S.C.R.
−	3.770		2.725			
Fd. #D.23	96.805				96.718	Fd. B.M. #D.23 Elev. 96.643* F.B. 681-137
+	6.512		6.755			113th St. & Normandie Ave. N.W. Cor.
⌅	103.617	+0.654	+0.655		+0.654	B.t. Spk. 4' W. of Curb Ret.
−	6.558		6.100			
Set #C.212	97.459				97.375	Set B.M. #C.212
+	3.728		3.678			112th St. & Wilmington Ave. N.E. Cor.
⌅	101.187	−1.334	−1.332		−1.333	B.t. Spk. in Cb. 6' E. of E. Curb C.R.
−	5.062		5.015			
Fd. #C-198	96.125				96.042	Fd. B.M. #C-198 Elev. 96.034* F.B. 701-196
+	5.223		5.197			Wilmington Ave. & 112th St. N.W. Cor.
⌅	101.348	+0.663	+0.664		+0.664	B.t. Spk. in Cb 16' N. of N. Curb C.R.
−	4.560		4.533			
Fd. #C.199	96.788				96.706	Fd. B.M. #C-199 Elev. 96.704 F.B. 701-196
						Wilmington Ave. & 111th St. S.W. Cor
						B.t. Spk. in Cb 2.6' S. [illegible]

NOTES RED. _____ JOB NO. 1044 SURVEY OF 12[illegible] [illegible]

DATE _____ SURVEY BY [illegible]

NOTES CHKD. _____ NOTES BY [illegible] DATE 4-6-42.

DATE _____ INDEXED _____ DATE _____

F. B. 701 PG. 205

NOTE: ANY ADDITIONS OR CHANGES ON THIS SHEET MUST BE MADE OR CIRCLED IN RED INK, WITH DATE AND NAME OF PERSON MAKING CHANGE

PLEASE RETURN TO
LOS ANGELES COUNTY SURVEYOR
700 HALL OF RECORDS

Do not extend notes this side of this line

DESCRIPTION	ADJ. ELEV.	3RD RUN	2ND RUN	DIFF.	1ST RUN	B.M.
[illegible]						
for						
12[illegible] St. S.S.						
[illegible] 1044.						
From [illegible] Wington + 12[illegible] ST.						
To [illegible] St & [illegible] Compton Ave.						
[illegible] 1942						
[illegible] Benson						
[illegible] Tompkinson						
N.R. Smith						
L.C. Smiley						

FORM 353 1M 8-38

FORM 353 1M 8-38

PLEASE RETURN TO
LOS ANGELES COUNTY SURVEYOR

700 HALL OF RECORDS

NOTE: ANY ADDITIONS OR CHANGES ON THIS SHEET MUST BE MADE OR CIRCLED IN RED INK, WITH DATE AND NAME OF PERSON MAKING CHANGE

Do not extend notes this side of this line

JOB NO. 1044 SURVEY OF 126th ST. S.S.
SURVEY BY Benedict
NOTES BY " DATE 4-6-42 (Windy)
INDEXED DATE
NOTES RED. DATE
NOTES CHKD. DATE
F.B. 701 PG. 206

B.M.	1ST RUN	DIFF.	2ND RUN	3RD RUN	ADJ. ELEV.	DESCRIPTION
					Green	
B.M.#32	86.765				86.765	B.M.#32 Elev. 86.765 F.B. 701-192
+	3.647		3.714	3.759		Wilmington Ave. & 124th St. - N.E. Cor.
⊼	90.412	-0.621	-0.629	-0.621	-0.621	L & T. in cb. - N. end C.R.
−	4.268		4.343	4.380		
B.M.#C.187	86.144				86.144	F.B.M. #C.187 Elev. 86.137' FB. 701-192
+	3.646		3.722	3.758		Wilmington Ave. & 3'o/t N. of ℄ 126th St.
⊼	89.790	-0.633	-0.628	0.631	0.631	B+ S.P.R. in E. cb. at No. #12500.
−	4.279		4.350	4.389	.510	
B.M.#C.186	85.511				25.519	Fd. B.M. #C.186. Elev. 85.510' FB. 701-192
+	4.950		4.990			Wilmington Ave. 5'o/t ℄ 125th St. N.E. Cor.
⊼	90.461	+0.012	+0.012		+0.012	B+ S.P.R. in cb. - 10' N. of N. end C.R.
−	4.938		4.978			
T.P.	85.523				85.522	T.P.
+	4.820		4.747			
⊼	90.343	+0.279	+0.277		+0.278	
−	4.541		4.475			
T.P.	85.802				85.800	T.P.
+	4.962		4.903			
⊼	90.764	+0.684	+0.683		+0.683	
−	4.278		4.220			
B.M.#113	86.486				86.485	Fd. B.M. #113 Elev. 85.392 L.B. 314-104
+	4.636		4.721	4.617		126th St. (S.S.) ± N39°W. of Wilmington Ave.
⊼	91.122	+0.418	+0.423	+0.424	+0.424	Spk. in cb. at W.P.L. opposite No. #1700
−	4.215		4.298	4.193		
T.P.	86.907				86.907	T.P.
+	3.899		3.538			
⊼	90.803	-0.462	-0.462		-0.462	
−	4.361		4.310			
Set B.M.# C-231	86.442				86.445	Set B.M.# 126th St. & prop. Centerline W.E. Cor. B+ Spk. in Sq. cut on Conc. Dwy to No. #1605.

0.6-7

FORM 353 1M 8-38

PLEASE RETURN TO
LOS ANGELES COUNTY SURVEYOR

700 HALL OF RECORDS

NOTE: ANY ADDITIONS OR CHANGES ON THIS SHEET MUST BE MADE OR CIRCLED IN RED INK, WITH DATE AND NAME OF PERSON MAKING CHANGE

Do not extend notes this side of this line

NOTES RED. DATE.
NOTES CHKD. DATE
INDEXED DATE

JOB NO. 1044 SURVEY OF 126th St. S.S.
SURVEY BY Bell & Assoc. DATE 4-6-42.
NOTES BY " DATE

F.B. 701 PG. 207

B.M.	1ST RUN	DIFF.	2ND RUN	3RD RUN	ADJ. ELEV.	DESCRIPTION
B.M. #C-231	86.442			5	86.443	B.M. # [illegible] Pg. Assoc. pf.
+	4.452		4.519			
⊼	90.894	+0.302	+0.302		+0.302	
−	4.450		4.217			
T.P.	86.794			2	86.747	T.P.
+	4.312		4.239			
⊼	91.056	+0.121	+ .121		+0.121	
−	4.191		4.118			
T.P.	86.865			7	86.568	T.P.
+	4.028		4.201			
⊼	90.593	-0.334	-0.334		-0.334	
−	4.412		4.382			
B.M. # 113	86.231			5	86.487	B.M. # 113 Elev. 86.382 - 3.34 - .104
+	4.672		4.531	4.596		126th St. (S. Side) ± 1139' W. of E. line Tract 1
⊼	91.153	-0.650	-0.640	0.641	-0.641	Std. in ch. in W. end, opposite No. # 1720.
−	5.322		5.171	5.237		
T.P.	85.831			9	85.843	T.P.
+	4.670		4.710			
⊼	90.501	-0.130	-0.128		-0.129	
−	4.800		4.838			
T.P.	85.701			10	85.714	T.P.
+	4.620		4.539			
⊼	90.321	-0.177	0.174		-0.175	
−	4.797		4.713			
T.P.	85.524			11	85.539	T.P.
+	4.847		4.940			
⊼	90.371	-0.023	-0.023		-0.023	
−	4.870		4.963	12		
B.M. #C186	85.501				85.516	Fd. B.M. #C.186 Elev. 85.510' F.B. 701-192 Wilmington Ave & 126th St. N.E. Co. 3" spk. in ch. 10' N. of N. end of C.R.

F.B. 701 Pg. 208

JOB NO. ____ SURVEY OF ____ NOTES RED. ____

SURVEY BY ____ DATE ____

NOTES BY ____ DATE ____ NOTES CHKD. ____

INDEXED ____ DATE ____ DATE ____

B.M.	1ST RUN	DIFF.	2ND RUN	3RD RUN	ADJ. ELEV.	DESCRIPTION

Do not extend notes this side of this line

PLEASE RETURN TO
LOS ANGELES COUNTY SURVEYOR
700 HALL OF RECORDS

NOTE: ANY ADDITIONS OR CHANGES ON THIS SHEET MUST BE MADE OR CIRCLED IN RED INK, WITH DATE AND NAME OF PERSON MAKING CHANGE.

FORM 353 1M 8-38

COPIES TO

CENTINELA VALLEY

(REGIONAL OFFICE)

pages 209 thru 210

Notes Ck'd by	Survey of 126th St
Map No.	W. O. 1044 Tape No. 065 St 68°F
Office Work	Surveyed by Benson
Checked	Notes 11 Date 4-6-42
Date	Indexed

F.B. 701 PG. 209

Note: Any Additions or Changes on This Sheet Must be Made or Circled in Red Ink With Date and Name of Person Making Change.

Do not extend notes this side of this line.

RETURN TO
LOS ANGELES COUNTY SURVEYOR
700 HALL OF RECORDS

FORM 247 5M 10-39

℄ SURVEY

of

126th ST. S.S.

FROM :- Proposed COMPTON AVE.

TO : WILMINGTON AVE.

W.N. 1044.

April 6, 1942.

C.A. Benson.

E.S. Tombleson.

N.R. Smith.

L.C. Smiley.

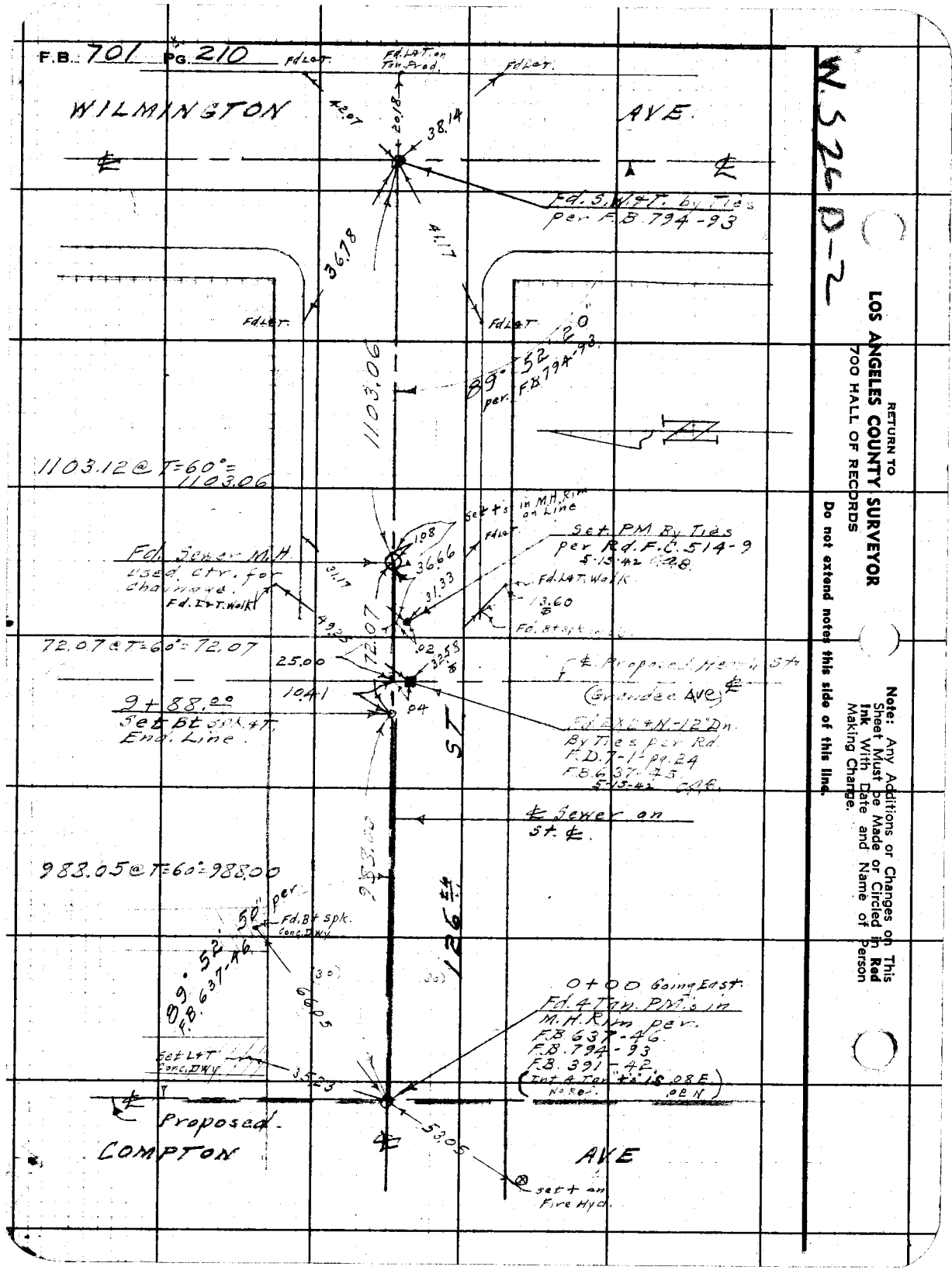

RETURN TO
LOS ANGELES COUNTY SURVEYOR
700 HALL OF RECORDS

Do not extend notes this side of this line.

Note: Any Additions or Changes on This Sheet Must Be Made or Circled in Red Ink With Date and Name of Person Making Change.

W.526 D-2

Profile No. | Notes Red. Date | Plotted Date | Job No. | Division No. | Survey of | X-Sec. No. | Notes Chkd. Date | Checked Date | Survey by | Notes | Date | Map No. | Indexed | Date

F B. 701 PG 211

NOTE: ANY ADDITIONS OR CHANGES ON THIS SHEET MUST BE MADE OR CIRCLED IN RED INK, WITH DATE AND NAME OF PERSON MAKING CHANGE

Do not extend notes this side of this line

PLEASE RETURN TO
LOS ANGELES COUNTY SURVEYOR
700 HALL OF RECORDS

STATION	B. S.	H. I.	F. S.	ELEV.	
					M. H. CHECKS IN GRANDEE AVE. FROM:- 130th ST. TO: EL SEGUNDO BLVD. J.N. 6600 (For P.C.# 169 - J.N. 6693.) - TR.# 12845
					July 21, 1942. C.A. Benson. G.H. Nichols N.R. Smith R.R. Twomby.

FORM 307 2M 11-41

FORM 307 2M 11-41

PLEASE RETURN TO
LOS ANGELES COUNTY SURVEYOR
700 HALL OF RECORDS

NOTE: ANY ADDITIONS OR CHANGES ON THIS SHEET MUST BE MADE OR CIRCLED IN RED INK, WITH DATE AND NAME OF PERSON MAKING CHANGE

Do not extend notes this side of this line

Job No 6600 Division No. Profile
Survey of Notes Red. Plotted
Survey by Benson Notes Geo. H. Nichols Date 7-21-42 No. X-Sec.
Indexed Date 7-22-42 Notes Chkd. C.V.C. Checked Date
F.B. 701 Pg 212

STATION	B. S.	H. I.	F. S.	ELEV.	El=84.466 Adj. To J.N. 6980 Datum
BM "52"	3 95	87 83		83 88	BM "52" Elev 83.88 - Per Plan P.C. 169- Lead & Nail East Cb Wilmington Blvd (Ave) 75' South of El Segundo Blvd
BM℄180	4 95	87 58	5 20	82 63	BM℄180" Elev 82.810 F.B. 701-187. J.N. 6980 Wilmington and 130th St NE Cor Bt Spk 6' E of East End Cb Ret.
T.P. 2	5 22	88 21	4 59	82 99	
T.P. 3	5 33	88 65	4 90	83 30	
Top M.H			5 48	83 17	Grandee Ave @ 130th St
					548 / 8.61 / .67 } 14.76
No Inlet 8"			14 76	73 90	Floline No. Inlet 8"
					548 / 8.19 / .67 } 14.94
E Inlet 8"			14 94	73 72	Floline E. Inlet 8"
					548 / 8.81 / .67 } 14.96
W. Outlet 8"			14 96	73 70	Floline W. Outlet 8"
T.P. 4	4 77	88 28	5 14	83 51	

FORM 307 2M 11-41

PLEASE RETURN TO
LOS ANGELES COUNTY SURVEYOR
700 HALL OF RECORDS

NOTE: ANY ADDITIONS OR CHANGES ON THIS SHEET MUST BE MADE OR CIRCLED IN RED INK, WITH DATE AND NAME OF PERSON MAKING CHANGE

Do not extend notes this side of this line

STATION	B. S.	H. I.	F. S.	ELEV.		
		88 28.5				
Top M.H.			4 21	84 07	Grandee Ave @ 129th Pl.	
N. 8" INLET			13 56	74 72	13.56 {4.21, 8.68, .67} 13.52 {4.21, 8.64, .67} 13.60 {4.21, 8.72, .67}	Floline 8" INLET No
W 8" "			13 52	74 76		" " " West
S 8" OUTLET			13 60	74.68		" " OUTLET South
T.P. 5	4 57	88 51	4 34.5	83 94		
Top M.H.			4 20	84 31	Grandee Ave @ 129th St.	
8" INLET No			13 17	75 34	{4.20, 8.30, .67, 13.17} {4.20, 8.16, .67, 13.03} {4.20, 8.34, .67, 13.21}	Floline 8" INLET No
8" " West			13 03	75 48		" " " West
8" OUTLET South			13 21	75 30		" " OUTLET South
Top M.H.			4 03	84 48	Grandee Ave @ 50' ± S. of So. P.L. of El Segundo Blvd	
8" INLET No			12 68	75 83	{4.03, 8.65, 12.68} {4.03, 8.15, .67, 12.85}	Floline 8" INLET No
8" OUTLET So.			12 85	75 66		" " OUTLET South
T.P. 6	5 34.5	89 29	4 56.5	83 94.5		
T.P. 7	3 52	88 66	4 15	85 14		
T.P. 8	4 45	88 32	4 79	83 87		
BM 30A	4 20	88 155	4 365	83 955		
BM 52"			4 28	83 875		

84151 F.B. 701-187 – J.N. 6980
{BM 30A Elev Wilmington Ave & El Segundo Blvd N E Cor
{Bt Spk in Cb 10' N Nend Cb Ref
BM 52" – El. 83.88 – Per Plan P.C. 169 – J.N. 6693
L. & N. East Curb Wilmington Blvd (Ave.) – 75' South of El Segundo Blvd
(starting Bench)

Profile No. ____ Notes Red. ____ Plotted ____ Job No. ____ Division No. ____
X-Sec. No. ____ Date ____ Date ____ Survey of ____
Notes Chkd. C.V.C. Checked ____ Survey by Benson C.A. Notes Nic Date 7-21-42
Date 7-22-42 Date ____ Map No. ____ Indexed ____ Date ____

F.B. 701 PG 213

FB 701 PG 214 Job No. Division No. Notes Red. Plotted Profile

Survey of Date Date No.

Survey by Notes Notes Chkd. Checked X-Sec.

Indexed Date Date Date No.

STATION	B. S.	H. I.	F. S.	ELEV.	

FORM 307 2M 11-41

PLEASE RETURN TO
LOS ANGELES COUNTY SURVEYOR
700 HALL OF RECORDS

Do not extend notes this side of this line

NOTE: ANY ADDITIONS OR CHANGES ON THIS SHEET MUST BE MADE OR CIRCLED IN RED INK, WITH DATE AND NAME OF PERSON MAKING CHANGE

NOTES RED. _____ JOB NO. _____ SURVEY OF _____ F. B. _____ PG. _____

DATE _____ SURVEY BY _____

NOTES CHKD. _____ NOTES BY _____ DATE _____

DATE _____ INDEXED C. Job DATE _____

NOTE: ANY ADDITIONS OR CHANGES ON THIS SHEET MUST BE MADE OR CIRCLED IN RED INK, WITH DATE AND NAME OF PERSON MAKING CHANGE

PLEASE RETURN TO
LOS ANGELES COUNTY SURVEYOR
700 HALL OF RECORDS

Do not extend notes this side of this line

DESCRIPTION	ADJ. ELEV.	3RD RUN	2ND RUN	DIFF.	1ST RUN	B.M.

FORM 353 1M 8-38

F. B. Pg.

JOB NO. SURVEY OF NOTES REC.

SURVEY BY DATE

NOTES BY DATE NOTES CHKD.

INDEXED DATE DATE

B.M.	1ST RUN	DIFF.	2ND RUN	3RD RUN	ADJ. ELEV.	DESCRIPTION

FORM 353 1M 8-38

PLEASE RETURN TO
LOS ANGELES COUNTY SURVEYOR
700 HALL OF RECORDS

Do not attempt notes this side of this line

NOTE: ANY ADDITIONS OR CHANGES ON THIS SHEET MUST BE MADE OR CIRCLED IN RED INK, WITH DATE AND NAME OF PERSON MAKING CHANGE