FORM 247 SM 10-37

RETURN TO
LOS ANGELES COUNTY SURVEYOR
700 HALL OF RECORDS

Note: Any Additions or Changes on This Sheets Must be Made or Circled in Red Ink With Date and Name of Person Making Change.

Do not extend notes this side of this line

705

Notes Ck'd by
Map No.
Office Work
Checked
Date

Survey of
W. O. Tape No. St'd of
Surveyed by
Notes Date
Indexed

F.B. PG.

RETURN TO
LOS ANGELES COUNTY SURVEYOR
700 HALL OF RECORDS

Note: Any Additions or Changes on This Sheets Must be Made or Circled in **Red Ink** With Date and Name of Person Making Change.

Do not extend notes this side of this line

F.B. _____ PG. _____

FORM 247 5M 10-37

RETURN TO
LOS ANGELES COUNTY SURVEYOR
700 HALL OF RECORDS

Note: Any Additions or Changes on This Sheets Must be Made or Circled in Red Ink With Date and Name of Person Making Change.

Do not extend notes this side of this line

INDEX TO FIELD BOOK NO. 705

Date	Job Number	Location	Notes	Pages
		BELLFLOWER NO.7-Preliminary Sewer Surveys		
3-29-37	6871	ARTESIA AVE.-(South Side)-from Coke Ave. to Downey Ave.	℄ Ties Topog.& Profile	1-12
4-8-37	"	ARTESIA AVE.-(South Side)-from Coke Ave. to Lakewood Blvd	Top. & Prof.	13-26
4-9-37	"	LAKEWOOD BLVD.- from Ramona Ave. to Artesia Ave	" " "	27-38
4-12-37	"	LAKEWOOD BLVD.- from Ramona Ave. to Long Beach City Bdry.	" " "	39-50
4-12-37	"	DOWNEY AVE.-(East Side)-from Ramona Ave. to Artesia Ave.	" " "	51-56
4-13-37	"	DOWNEY AVE.-(East Side)-from Ramona Av. to L.B. City Bdry	" " "	57-66
4-13-37	"	COKE AVE.- from Rose Av. to Long Beach City Bdry.	" " "	67-72
8-23-44	1107	LAKEWOOD BLVD. & ARTESIA AVE.-N.W.Cor.-J.C.Invert Check	Levels	55-56
		GLORIA GARDENS Construction Surveys (SEWER)**		
7-19-37	6869	1st.ALLEY East of Paramount Blvd. at Adoree Ave. Check of 10" Sewer Stub	Levels	73-74
3-17-37	"	1st.ALLEY East of Paramount Blvd.-from Cheyenne Ave. to Adoree Av.-Location of Lot Stakes & ℄	Ties	77-80
3-31-37	"	1st.ALLEY West of Downey Av.-from Alley N.of Cheyenne Av. to 1st.Alley S.of Adoree Av.-Lot Stakes & ℄	Ties	81-84
4-6--37	"	1st.ALLEY North of Conolette Av.-from 1st.Alley E.of Paramount Blvd. to 1st.Alley W.of Downey Av. Lot Stakes & ℄	Ties	85-90
4-5-37	"	1st.ALLEY North of Devenir Av.-from 1st.Alley E.of Paramount Blvd. to 1st.Alley W.of Downey Ave. Lot Stakes & ℄	Ties	91-96
4-1-37	"	1st.ALLEY North of Puritan Av.-from 1st Alley E.of Paramount Blvd. to 1st.Alley W.of Downey Ave. Lot Stakes & ℄	Ties	97-102
3-31-37	"	1st.ALLEY North of Cheyenne Av.-from 1st.Alley E.of Paramount Blvd. to 1st.Alley W.of Downey Ave. Lot Stakes & ℄	Ties	103-108

109-121 See next Sheet

Notes Ck'd by
Map No.
Office Work
Checked
Date

Survey of
W. O. Tape No. St'd of
Surveyed by
Notes Date
Indexed 3-16-39

F.B. 705 PG. Index

-INDEX TO FIELD BOOK NO. 705-

Date	Job Number	Location	Notes	Pages
		*PARAMOUNT BLVD. & FLORENCE AVE.-Preliminary Sewer Surveys		
1-12-38	6894	PARAMOUNT BLVD.-from Firestone Blvd. to Florence Ave. and FLORENCE AV.-from Paramount Blvd. to N. to 440' E.of Paramount Bl.to S.	Bench Marks	123-130
1-13-38	"	PARAMOUNT BLVD. at 220'±N.of ℄ 4th.St. to W.-Check of San. M.H.	Levels	132
"	"	" " to N. & Florence Av. Check of San. M.H.	"	134
"	"	" " at 5th.St. & at Florence Av.-Test Holes and	"	133 & 135
				137 to 144 next Sht.
		DOWNEY NO. 2 Sewer Construction Surveys		
5-19-38	6890	PATTON RD. & FONTANA ST.- Check of Junction Chamber	Levels	145-146
5-18-38	6891	ALAMEDA ST. at Price Rd. & at Downey Av.-Check of Junction Chambers	"	147-148
5-18-38	6891	IOWA ST. at Downey Av. & at Dolan St. - " " " "	"	149
6-18-37	6890	PATTON RD. between Alameda St. & Cole St.-Survey for W.P.A. 1st	Sketch	151-152
				153 & 190 next Sht.
11-18-37	6890,6891	ALAMEDA ST.-from Lakewood Blvd. to Downey Ave.	℄ Ties	191-194
7-14-37	6890	PATTON RD.-from Alameda St. to Fontana St.	"	192,195-197
8-19-37	6890	FONTANA ST.-at Church St.	"	198
11-23-37	6891	DOWNEY AVE. -from Alameda St. to Iowa St.	"	194,199-202
12-3-37	6891	DOLAN ST.-from Texas St. to Iowa St.	"	203-204
		****** LEAHY AVENUE,ET AL- S.S.- C.I.1040 *********		
5-21-'42	1040	Bellflower Blvd. at Alley North of Center St.-M.H.Elev.check after Const.- Levels.		206
5-27-'42	"	LEAHY AVE.:-At Linden ST.	℄ TIES.	208
		****** MONTEREY AVE.,ET AL.- S.I.1069-S.S.***(℄ & J.N.8351)		
8-5-'42.	1069 (8351)	Woodruff Ave.,California Ave.,& Grand Ave.,-From Ramona Ave(Artesia Ave.East) to Hacienda Ave.		
		Hacienda Ave.,Monterey Ave.,& Ramona Ave.(Artesia Ave.East)- From N Woodruff Ave. to Grand Ave.	℄ & Ties.	209-213

Do not extend notes this side of this line

RETURN TO
LOS ANGELES COUNTY SURVEYOR
700 HALL OF RECORDS

Note: Any Additions or Changes on This Sheets Must be Made or Circled in Red Ink With Date and Name of Person Making Change.

F.B. 705 PG. Index

FORM 247 5M 10-37

RETURN TO
LOS ANGELES COUNTY SURVEYOR
700 HALL OF RECORDS

Note: Any Additions or Changes on This Sheets Must be Made or Circled in Red Ink With Date and Name of Person Making Change.

Do not extend notes this side of this line

INDEX TO FIELD BOOK NO. 705-Continued

Date	J.N.	Location	Notes	Pages
		BELLFLOWER #3 Sewer Construction & BELLFLOWER #2 Sewer Reconstruction		
12-31-37	6893	ARTESIA AV.-South Side-between Clark Av. & Bellflower Blvd. Improvements on Lots 126,128,130,131,134,137,167	Sketches	109-115
1-3-38	6893	ARTESIA AV.-S.Side-from Lakewood Blvd. to Bellflower Blvd. Additional Topography	"	117-121
3-21-38	6850	FLOWER AV.-between Bixby Av. & Cornuta Av.- Sewer Repair	Const. Levels	137-141
3-31-38	6850	ARKANSAS AV.-between Bixby Av. & Bellflower Blvd.-Sewer Repair	" "	143-144
5-31-38	6846	ARTESIA AV.-N.Side-between Ardmore Av. & Clark Av.-Sewer Repair	" "	153-155
4-26-38	6893	ARTESIA AV.-N.Side-from Lakewood Blvd. east 1300' Search and Ties for Lot Stakes	Sketches	157-159
6-1-38	6893	ARTESIA AV.-S.Side.-from Lakewood Blvd. to Bellflower Blvd. Search and Ties for Lot Stakes	"	161-175
1-31-38	6893	ROSE AV.-from ℄ Ardmore Av. east 780'-Check of Sewer Elevations after Construction	Levels	177-179
11-28-38	6893	ARTESIA AV.-S.Side-from 100'± to 156'± W.of ℄ Clark Av. Rebuilding Curb & Walk	Sketch & Levels	181-184
12-15-38	6893	CEDAR AV.-at1693' E.of ℄ Bellflower Blvd.-Check of Double Flushing M.H.	Levels	186
12-15-38	6893	ROSE AV.-at 778' E. & at 665' W.of ℄ Ardmore Av.- Check of D.F.M.H.	"	187
12-15-38	6893	LAKEWOOD BLVD.-E.Side-at Rose Av. & at N.E. Cor. of Artesia Av. Check of Junction Chambers	"	188
12-15-38	"	VIRGINIA DR. & CEDAR AV.-Check of Junction Chamber	"	189
"	"	ARDMORE AV. & ROSE AV.-Check of J.C.	"	189
"	"	BELLFLOWER BLVD. & CEDAR AV.-Check of Drop Manhole	"	190
		RYON AVE.- S.S.-C.I.1080		
1-28-'44	1080	M.H.Check After Const.:- At Center St.,& 1920' North.	Levels.	216
2-1 4-44	1080	CENTER ST. AT RYON AVE-Check of Conc. Pvmt.	"	217-219
1-44	"	H.C. Check on Ryon St Opp Sta. 4+00		271

Notes Ck'd by
Map No.
Office Work
Checked
Date

Survey of
W. O.
Surveyed by
Notes
Indexed
Date

Tape No. ___ Std. ___ of

F.B. 705 Pg. Index

F.B. 705 PG. Index

F.B. 705

PAGES: Index,

13 to 19 incl.,

26 to 31incl., , 32,

33, 39 to 43 incl.,

51 to 53 incl.,

57 to 59 incl., ,61,

, 67 to 69 incl.,

77 to 89 incl., , 91 to 95

incl., , 97 to 101 incl., , 103

to 115 incl., , 117 to 121 ,

123,

151 to 153

157 to 159 incl., , 161 to 175 incl.,

, 177 to 179 incl., , 181 to

190 incl.,

SPRING ST, Bellflower Blvd, to Woodruff. Bench level check & manhole invert check pp. 223-228

3317

4-50

RETURN TO
LOS ANGELES COUNTY SURVEYOR
700 HALL OF RECORDS

Do not extend notes this side of this line

Note: Any Additions or Changes on This Sheets Must be Made or Circled in Red Ink With Date and Name of Person Making Change.

Notes Ck'd by	Survey of Bellflower [illegible]
Map No.	W. O. 6871 Tape No. [illegible] St'd [illegible] °F.
Office Work	Surveyed by Brunty
Checked	Notes [illegible] Date 3-29-37
Date	Indexed [illegible]

F.B. [illegible] Pg. 1

BELLFLOWER [illegible]

JN 6871

ARTESIA AVE - SOUTH SIDE

[illegible] Ave to Downey Ave

TOPOGRAPHY

[illegible] - Chief
H M Smith - Transit
[illegible] - H. Chain
[illegible] - [illegible]

RECEIVED W.I.G. APR 2 1937
PROGRESSED ✓ ✓
BOOK INDEXED ✓ ✓
MAP INDEXED ✓ ✓
RECORD INDEXED ✓ ✓
CARD INDEXED ✓ ✓
REDUCED In Field
~~CHECKED~~
~~B. Mc ADJUSTED~~
~~B. Mc LISTED~~

Note: Any Additions or Changes on This Sheet Must be Made or Circled in Red Ink With Date and Name of Person Making Change.

Do not extend notes this side of this line

RETURN TO
LOS ANGELES COUNTY SURVEYOR
700 HALL OF RECORDS

FORM 247 10M 11-35



WS. 33-A-5

RETURN TO
LOS ANGELES COUNTY SURVEYOR
700 HALL OF RECORDS

Do not extend notes this side of this line

Note: Any Additions or Changes on This Sheet Must be Made or Circled in Red Ink With Date and Name of Person Making Change.

Notes Ck'd by	Survey of [illegible]	F.B. [illegible] PG. 3
Map No.	W. O. [illegible] Tape No. [illegible] St'd [illegible] °F.	Cont. Bot of Pg. 4
Office Work	Surveyed by [illegible]	
Checked	Notes [illegible] Date 3-29-37	
Date	Indexed [illegible]	

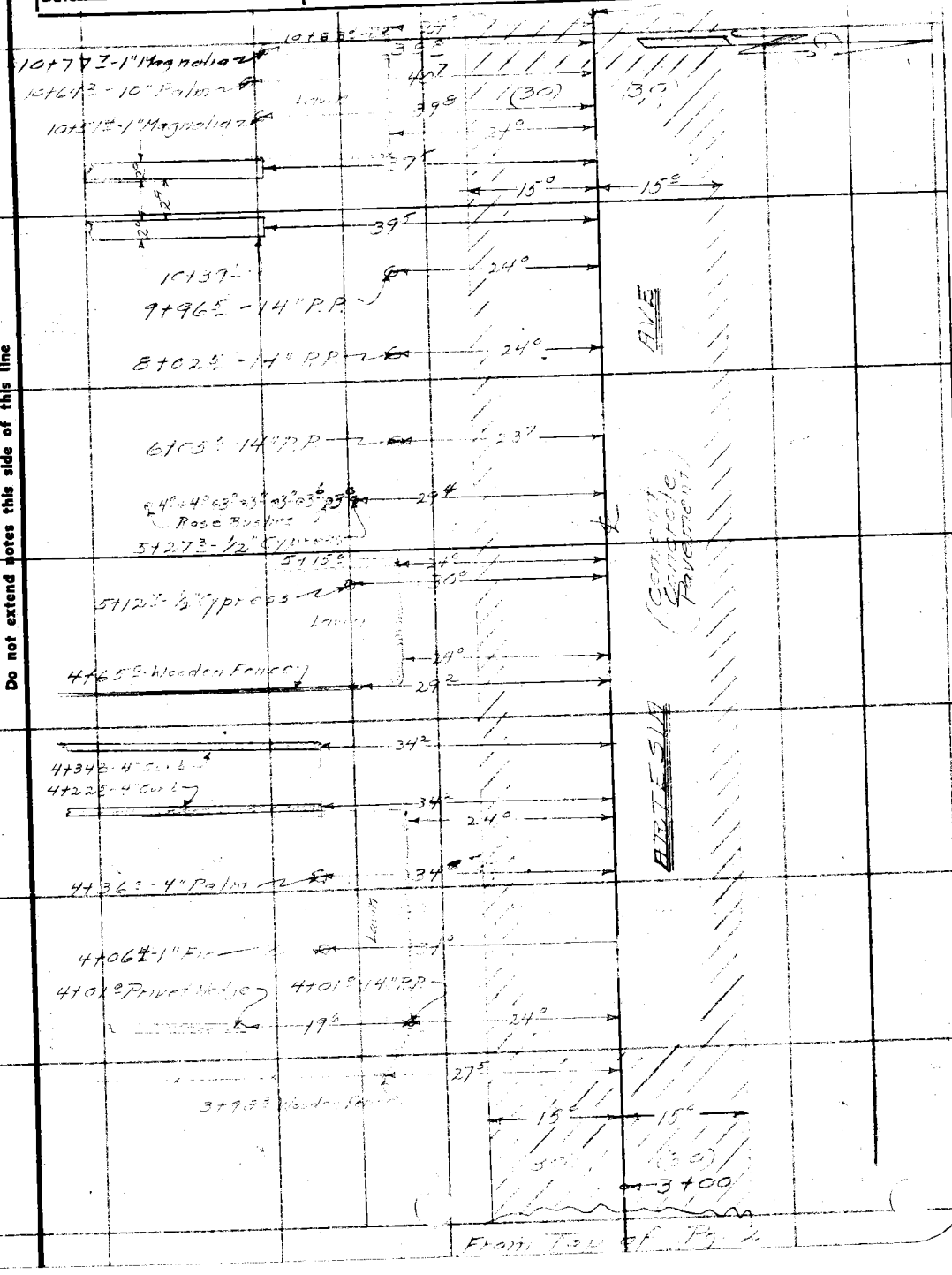

Note: Any Additions or Changes on This Sheet Must be Made or Circled in Red Ink With Date and Name of Person Making Change.

Do not extend notes this side of this line

RETURN TO
LOS ANGELES COUNTY SURVEYOR
700 HALL OF RECORDS

FORM 247 10M 11-35

F.B. 705 PG. 4

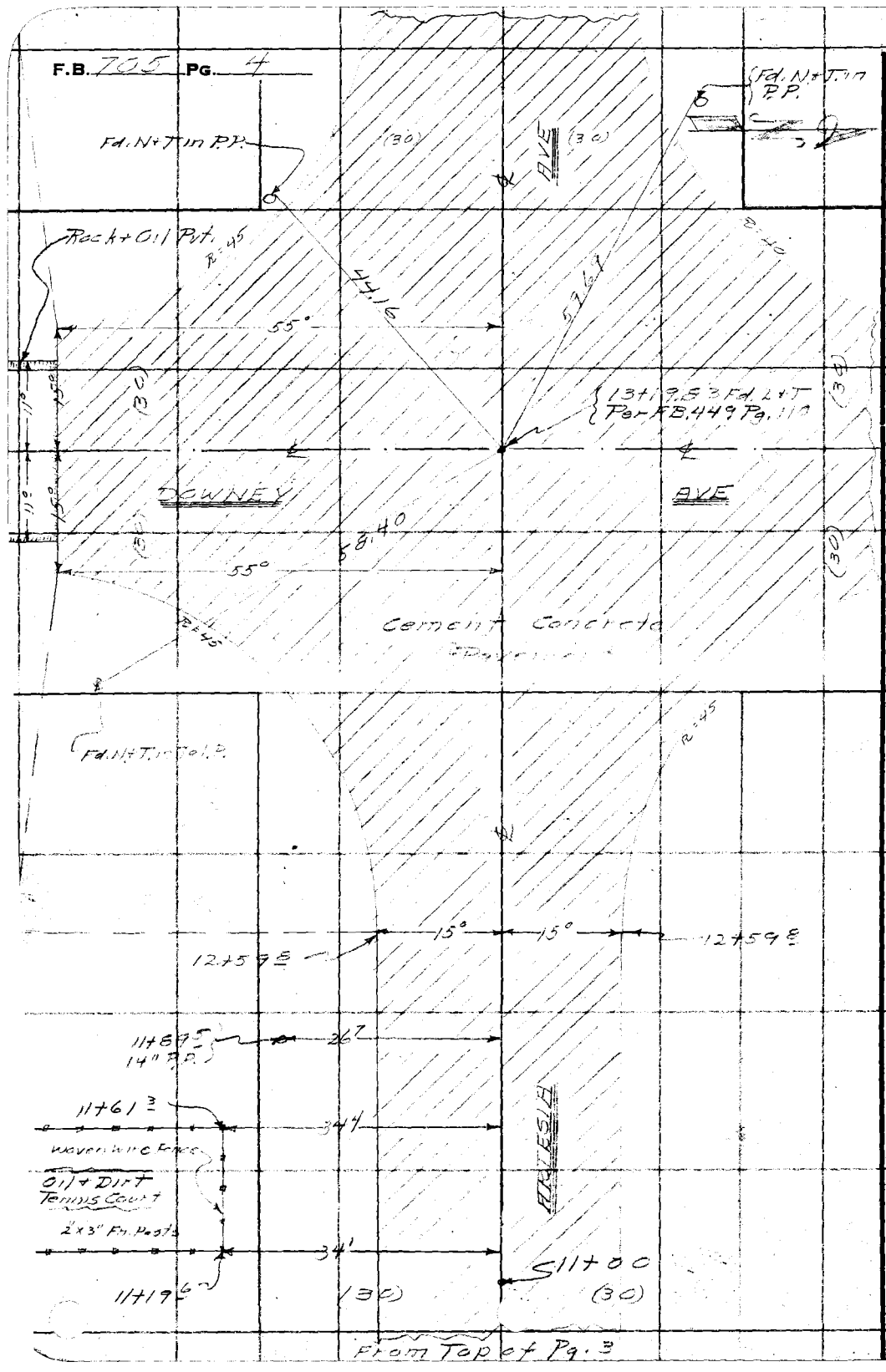

From Top of Pg. 3

RETURN TO
LOS ANGELES COUNTY SURVEYOR
700 HALL OF RECORDS

Do not extend notes this side of this line

Note: Any Additions or Changes on This Sheet Must be Made or Circled in Red Ink With Date and Name of Person Making Change.

Profile No.	Notes Red.	Plotted	Job No.	Division No.	F. B. PG. 5
	Date	Date	Survey of		
X-Sec. No.	Notes Chkd.	Checked	Survey by	Notes	Date
	Date	Date	Map No.	Indexed	Date

SOUTH

NOTE: ANY ADDITIONS OR CHANGES ON THIS SHEET MUST BE MADE OR CIRCLED IN RED INK, WITH DATE AND NAME OF PERSON MAKING CHANGE

Do not extend notes this side of this line

STATION	B. S.	H. I.	F. S.	ELEV.

RECEIVED S APR 7 1937

PROGRESSED

BOOK INDEXED

MAP INDEXED

RECORD INDEXED

CARD INDEXED

REDUCED Final

CHECKED

PLEASE RETURN TO
LOS ANGELES COUNTY SURVEYOR
700 HALL OF RECORDS

Form 307 5M 11-35

Form 307 5M 11-35

PLEASE RETURN TO
LOS ANGELES COUNTY SURVEYOR
700 HALL OF RECORDS

NOTE: ANY ADDITIONS OR CHANGES ON THIS SHEET MUST BE MADE OR CIRCLED IN RED INK, WITH DATE AND NAME OF PERSON MAKING CHANGE

Do not extend notes this side of this line

STATION	B. S.	H. I.	F. S.	ELEV.		
					[illegible]	
				[illegible]	[illegible]	
	3 69	63 20			[illegible]	
0+00			3 77	5[illegible] 23	[illegible]	
[illegible]			4 [illegible]	[illegible] 15	N edge Pav	
15' L			4 18	5[illegible]	[illegible]	℄ Coke Ave
20' L			5 13	5[illegible]	Gutter	" " "
100' L			4 40	5[illegible]		" "
0+20			4 02	[illegible]	℄ Artesia	(W. P. L.)
15' L			4 25	[illegible]	S edge Pav.	" "
22' L			[illegible]	[illegible] 2	Gutter.	" "
25' L			3 3	5[illegible]	Tp Lk	" "
30' L			3 7	59 5	P. L.	" "
45' L			3 [illegible]	[illegible]		" "
330' L			4 7	[illegible]	Bar [illegible]	" "
1+00			4 12		℄ Artesia Ave.	
15' L			4 32		[illegible]	
20' L			5 6		[illegible]	
23' L			4 3		[illegible]	
30' L			4 5		P. L.	
45' L			[illegible]			

F. B. [illegible] PG. [illegible]
Job No. [illegible] Division No. ____ Notes Red. ____ Plotted ____ Profile ____
Survey of ____ Date ____ Date ____ No. ____
Survey by ____ Notes ____ Notes Chkd. ____ Checked ____ X-Sec. ____
Indexed A. C. Johnson Date ____ Date ____ No. ____

Profile No.	Notes Red.	Plotted	Job No.	Division No.	F. B.	PG.
	Date	Date	Survey of			
X-Sec. No.	Notes Chkd.	Checked	Survey by	A. G. Johnson	Notes	Date
	Date	Date	Map No.		Indexed	Date

NOTE: ANY ADDITIONS OR CHANGES ON THIS SHEET MUST BE MADE OR CIRCLED IN RED INK, WITH DATE AND NAME OF PERSON MAKING CHANGE

Do not extend notes this side of this line

PLEASE RETURN TO
LOS ANGELES COUNTY SURVEYOR
700 HALL OF RECORDS

Form 307 5M 11-35

STATION	B. S.	H. I.	F. S.	ELEV.	

F. B. [illegible] Pg. 8 | Job No. [illegible] | Division No. | Notes Red. | Plotted | Profile

Survey of [illegible] | Date | Date | No.

Survey by [illegible] | Notes [illegible] | Notes Chkd. | Checked | X-Sec.

Indexed A. C. Johnson | Date | Date | Date | No.

Form 307 5M 11-35

PLEASE RETURN TO
LOS ANGELES COUNTY SURVEYOR
700 HALL OF RECORDS

NOTE: ANY ADDITIONS OR CHANGES ON THIS SHEET MUST BE MADE OR CIRCLED IN RED INK, WITH DATE AND NAME OF PERSON MAKING CHANGE

Do not extend notes this side of this line

STATION	B. S.	H. I.	F. S.	ELEV.	
[illegible]			[illegible]	[illegible]	[illegible]

Profile No.	Notes Red.	Plotted	Job No.	Division No.	F. B.	PG.
	Date	Date	Survey of			
X-Sec. No.	Notes Chkd.	Checked	Survey by	Notes	Date	
	Date	Date	Map No.	Indexed	Date	

STATION	B. S.	H. I.	F. S.	ELEV.

Do not extend notes this side of this line

NOTE: ANY ADDITIONS OR CHANGES ON THIS SHEET MUST BE MADE OR CIRCLED IN RED INK, WITH DATE AND NAME OF PERSON MAKING CHANGE

PLEASE RETURN TO
LOS ANGELES COUNTY SURVEYOR
700 HALL OF RECORDS

Form 307 5M 11-35

F. B. PG.
Job No. Division No. Notes Red. Plotted. Profile
Survey of Date Date No.
Survey by Notes Notes Chkd. Checked X-Sec.
Indexed A. C. Johnson Date Date Date No.

STATION	B. S.	H. I.	F. S.	ELEV.

℄ Artesia & Downey

Form 307 5M 11-35

PLEASE RETURN TO
LOS ANGELES COUNTY SURVEYOR
700 HALL OF RECORDS

Do not extend notes this side of this line

NOTE: ANY ADDITIONS OR CHANGES ON THIS SHEET MUST BE MADE OR CIRCLED IN RED INK, WITH DATE AND NAME OF PERSON MAKING CHANGE

Profile No.	Notes Red.	Plotted	Job No.	Division No.	F. B. PG. 11
	Date	Date	Survey of		
X-Sec. No.	Notes Chkd.	Checked	Survey by	Notes	Date
	Date	Date	Map No.	Indexed Johnson	Date

NOTE: ANY ADDITIONS OR CHANGES ON THIS SHEET MUST BE MADE OR CIRCLED IN RED INK, WITH DATE AND NAME OF PERSON MAKING CHANGE

Do not extend notes this side of this line

PLEASE RETURN TO
LOS ANGELES COUNTY SURVEYOR
700 HALL OF RECORDS

Form 307 5M 11-35

STATION	B. S.	H. I.	F. S.	ELEV.

F. B. Pg.

Job No. Division No. Notes Red. Plotted Profile

Survey of Date Date No.

Survey by Notes Notes Chkd. Checked X-Sec.

Indexed Date Date Date No.

Form 307 5M 11-35

PLEASE RETURN TO
LOS ANGELES COUNTY SURVEYOR
700 HALL OF RECORDS

Do not extend notes this side of this line

NOTE: ANY ADDITIONS OR CHANGES ON THIS SHEET MUST BE MADE OR CIRCLED IN RED INK, WITH DATE AND NAME OF PERSON MAKING CHANGE

STATION	B. S.	H. I.	F. S.	ELEV.

Notes Ck'd by	Survey of [illegible]	F.B. Pg. 13
Map No.	W. O. 6371 Tape No. [illegible] St'd [illegible] °F.	
Office Work	Surveyed by [illegible]	
Checked	Notes Date 4-5-37	
Date	Indexed A. C. Johnson	

BELLFLAWER # X

JN 6371

ARTESIA AVE - SOUTH SIDE

From Coke Ave to Lakewood Blvd.

TOPOGRAPHY

CE Brunt - Chief
HN Smith - Transit
JL Willey - H. Chain
MA Van Dorn - R Chain

Improvements located from ℄ of st. to a line 45' S. of st ℄

Note :- Changes in Red Made 4-3-45
E.V. CRUMLEY
(H.D. Heber)

RECEIVED Smelser 4-12-37
PROGRESSED ✓ ✓
BOOK INDEXED ✓ ✓
MAP INDEXED ✓ ✓
RECORD INDEXED ✓ ✓
CARD INDEXED ✓ ✓

Note: Any Additions or Changes on This Sheet Must be Made or Circled in Red Ink With Date and Name of Person Making Change.

Do not extend notes this side of this line

RETURN TO
LOS ANGELES COUNTY SURVEYOR
700 HALL OF RECORDS

FORM 247 10M 11-38

F.B. 705 PG. 14



RETURN TO
LOS ANGELES COUNTY SURVEYOR
700 HALL OF RECORDS

Note: Any Additions or Changes on This Sheet Must be Made or Circled in Red Ink With Date and Name of Person Making Change.

Do not extend notes this side of this line

Notes Ck'd by	Survey of Bellflower #7	F.B. 705 Pg. 15
Map No.	W. O. 6871 Tape No. 057 St'd 84 °F.	
Office Work	Surveyed by Brunty	
Checked	Notes " Date 4-8-31	
Date	Indexed A. C. Johnson	



Note: Any Additions or Changes on This Sheet Must be Made or Circled in Red Ink With Date and Name of Person Making Change.

Do not extend notes this side of this line

RETURN TO
LOS ANGELES COUNTY SURVEYOR
700 HALL OF RECORDS

FORM 247 10M 11-35

F.B. 705 PG. 16



RETURN TO
LOS ANGELES COUNTY SURVEYOR
700 HALL OF RECORDS

Note: Any Additions or Changes on This Sheet Must be Made or Circled in Red Ink With Date and Name of Person Making Change.

Do not extend notes this side of this line

Notes Ck'd by	Survey of Delta Township
Map No.	W. O. 6871 Tape No. [illegible] St'd [illegible] °F.
Office Work	Surveyed by Brandy
Checked	Notes Date 4-8-37
Date	Indexed [illegible]

F.B. Pg. 17

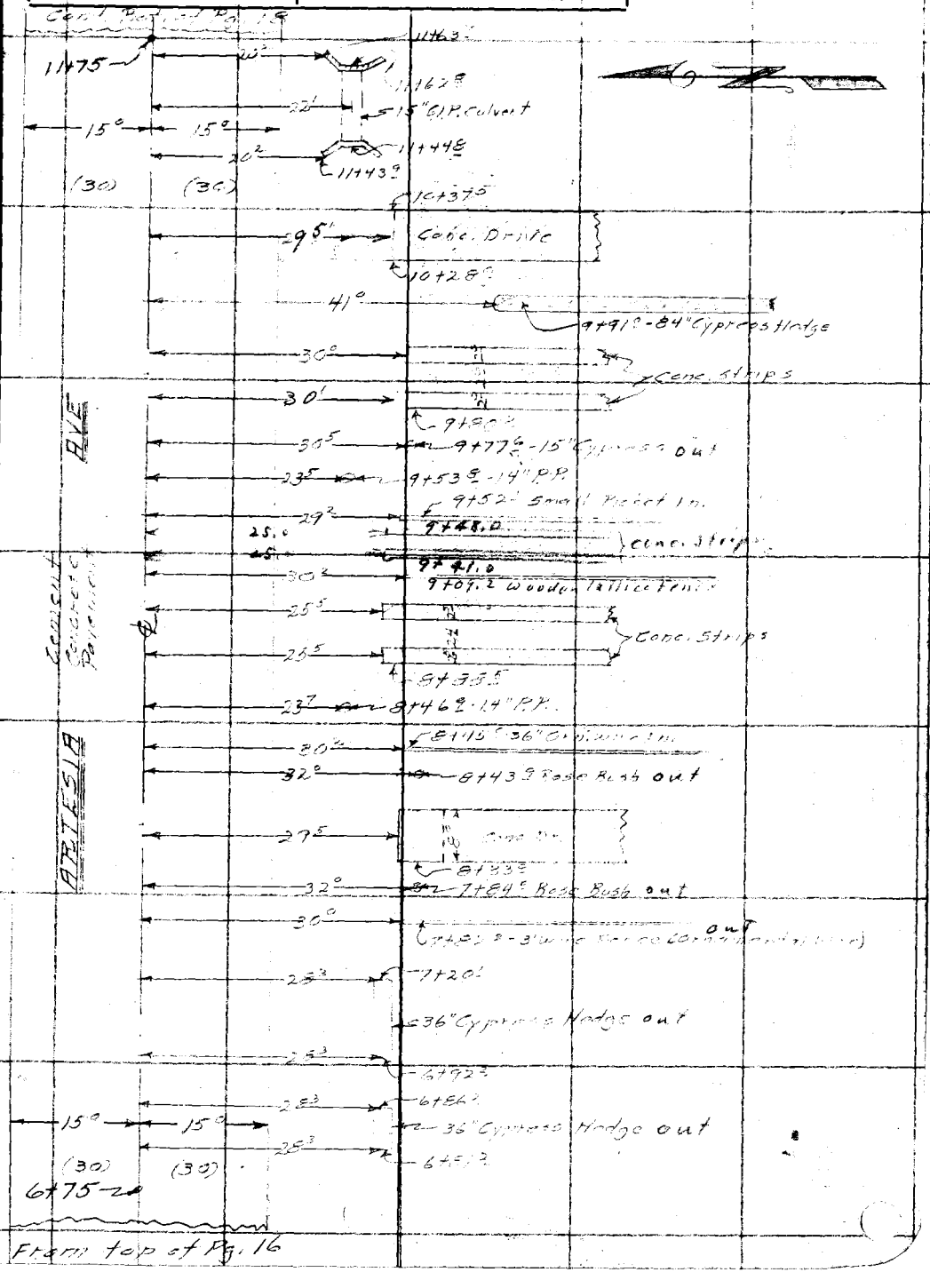

Note: Any Additions or Changes on This Sheet Must be Made or Circled in Red Ink With Date and Name of Person Making Change.

Do not extend notes this side of this line

RETURN TO
LOS ANGELES COUNTY SURVEYOR
700 HALL OF RECORDS

FORM 247 10M 11-35

F.B. 705 PG. 18



From Top of Pg. 17

RETURN TO
LOS ANGELES COUNTY SURVEYOR
700 HALL OF RECORDS

Note: Any Additions or Changes on This Sheet Must be Made or Circled in Red Ink With Date and Name of Person Making Change.

Do not extend notes this side of this line

Profile No.	Notes Red.	Plotted	Job No.	Division No.	F. B.	Pg. 19
	Date	Date	Survey of			
X-Sec. No.	Notes Chkd.	Checked	Survey by	Notes	Date	
	Date	Date	Map No.	Indexed	Date	

NOTE: ANY ADDITIONS OR CHANGES ON THIS SHEET MUST BE MADE OR CIRCLED IN RED INK, WITH DATE AND NAME OF PERSON MAKING CHANGE

Do not extend notes this side of this line

PLEASE RETURN TO
LOS ANGELES COUNTY SURVEYOR
700 HALL OF RECORDS

Form 307 5M 11-35

STATION	B. S.	H. I.	F. S.	ELEV.

RECEIVED Sealer 4-12-37

PROGRESSED

~~BOOK INDEXED~~

MAP INDEXED

RECORD INDEXED

CARD INDEXED

REDUCED Infield

CHECKED A.C.M.

Form 307 5M 11-35

PLEASE RETURN TO
LOS ANGELES COUNTY SURVEYOR
700 HALL OF RECORDS

NOTE: ANY ADDITIONS OR CHANGES ON THIS SHEET MUST BE MADE OR CIRCLED IN RED INK, WITH DATE AND NAME OF PERSON MAKING CHANGE

Do not extend notes this side of this line

STATION	B. S.	H. I.	F. S.	ELEV.	
					B.M. #18-A F. 59.[illegible] L.B. 823 P.86
				5[illegible]	ARTESIA Ave [illegible] 45' [illegible]
	4.55	64.06			Cross in Top of Lt. 12" [illegible] SW Cor [illegible]
0+00			4.86	[illegible]	Int. Coke Ave ARTESIA Ave.
15'R			[illegible]	[illegible]	S edge Pav. & Coke Ave
24'R			5[illegible]	[illegible]	Gutter " " "
45'R			5[illegible]	[illegible]	" " "
100'R			5[illegible]	[illegible]	" " "
0+20			4[illegible]	5[illegible]	& Artesia Ave.
15'R			[illegible]	[illegible]	S. edge Pav.
25'R			[illegible]	[illegible]	Gutter
30'R			5 2	[illegible]	Top bk.
45'R			5 2	[illegible]	
330'R			5 1	[illegible]	Back Lot
1+00			4 76	[illegible]	& Artesia Ave
[illegible]			4[illegible]	[illegible]	
[illegible]			5 8	[illegible]	Gut.
25'R			5 5	[illegible]	Top bk
30'R			5 2	[illegible]	PL
[illegible]			5 1	[illegible]	
1+[illegible]			5 19	5[illegible]	30'R Conc. sidewalk
1+32.4			5 15	5[illegible]	30'R " Conc. Drive (W & E side)

F. B. 705 PG. 20 Job No. 1871 Division No. ____ Notes Red. ____ Plotted ____ Profile ____
Survey of [illegible] Date ____ Date ____ No. ____
Survey by C.E. Brunty Notes H.M.S. Notes Chkd. ____ Checked ____ X-Sec. ____
Indexed [illegible] Date ____ Date ____ No. ____

Form 307 5M 11-35

PLEASE RETURN TO
LOS ANGELES COUNTY SURVEYOR
700 HALL OF RECORDS

NOTE: ANY ADDITIONS OR CHANGES ON THIS SHEET MUST BE MADE OR CIRCLED IN RED INK, WITH DATE AND NAME OF PERSON MAKING CHANGE

Do not extend notes this side of this line

STATION	B. S.	H. I.	F. S.	ELEV.		
		[illegible]				
1+50			[illegible]	[illegible]	[illegible]	
1+60			[illegible]	[illegible]	[illegible]	
2+00			4 [illegible]	[illegible]	[illegible]	
15'R			4 [illegible]	[illegible]	[illegible]	
24'R			[illegible]	[illegible]	[illegible]	
[illegible]			[illegible]	59 4	[illegible]	
[illegible]			[illegible]	59 0	[illegible]	
45'R			[illegible]	58 [illegible]		
3+00			4 57	59 49	[illegible]	
15'R			4 75	59 28	[illegible]	
24'R			[illegible]	58 3	[illegible]	
[illegible]			[illegible]	59 9	[illegible]	
[illegible]			4 1	60 0	[illegible]	
[illegible]			[illegible]	[illegible]		
4+00			4 44	59 6[illegible]	[illegible]	
15'R			4 68	[illegible]	5 edge Pav.	
[illegible]			[illegible]	[illegible]	Got.	
[illegible]			4 4	59 [illegible]	tp bk.	
30'R			4 1	60 0	P.L.	
4[illegible]'R			4 1	60 0		
[illegible] R			[illegible]	59 7	Back lot	

Profile No. ____ Notes Red. ____ Plotted ____ Job No. ____ Division No. ____ F. B. [illegible] PG. [illegible]

X-Sec. No. ____ Date ____ Date ____ Survey of [illegible]

Notes Chkd. ____ Checked ____ Survey by [illegible] Notes [illegible] Date [illegible]

Date ____ Date ____ Map No. ____ Indexed Johnson Date ____

Form 307 5M 11-35

PLEASE RETURN TO
LOS ANGELES COUNTY SURVEYOR
700 HALL OF RECORDS

NOTE: ANY ADDITIONS OR CHANGES ON THIS SHEET MUST BE MADE OR CIRCLED IN RED INK, WITH DATE AND NAME OF PERSON MAKING CHANGE

Do not extend notes this side of this line

STATION	B. S.	H. I.	F. S.	ELEV.		
		64 06				
T.T.			4 [illegible]	5 [illegible] 33		
	5 00	64 [illegible]				
4+[illegible]			3 65	[illegible]	50'R	Conc. Curb.
5+00			4 [illegible]	[illegible]		℄ Artesia [illegible]
15'R			4 83	[illegible]		S. edge Pav.
24'R			5 3	[illegible]		Gut.
25'R			4 5	[illegible]		[illegible]
30'R			4 4	[illegible]		P.L.
40'R			4 [illegible]	[illegible]		
5+20[illegible]			3 [illegible]	[illegible] 63	31° R	[illegible]
5+28[illegible]			3 72	[illegible]	31° R	[illegible]
[illegible]			[illegible] 3	[illegible]		℄ Artesia
			[illegible]	[illegible]		S. edge
[illegible]			5 [illegible]	[illegible]		[illegible]
[illegible]			4 1	[illegible]		Tp bk
[illegible]			4 1	[illegible]		P.L.
[illegible]			4 [illegible]	[illegible] 3		
6+07[illegible]			4 14	60 [illegible]	84° R	[illegible]
6+67[illegible]			4 41	[illegible]	70.5 R	
6+66[illegible]			3 73	[illegible]	30 R	

F. B. 765 PG. 22

Job No. 6871 Division No. Notes Red. Plotted Profile No.

Survey of Bellflower #1 Date Date X-Sec.

Survey by C. Bruntz Notes F.M.S. Notes Chkd. Checked No.

Indexed C. Johnson Date Date

Form 307 5M 11-35

PLEASE RETURN TO
LOS ANGELES COUNTY SURVEYOR
700 HALL OF RECORDS

NOTE: ANY ADDITIONS OR CHANGES ON THIS SHEET MUST BE MADE OR CIRCLED IN RED INK, WITH DATE AND NAME OF PERSON MAKING CHANGE

Do not extend notes this side of this line

STATION	B. S.	H. I.	F. S.	ELEV.		
7+00						
			2 4		P.L.	
			5 5			
			2 73		30'	W side [illegible]
8+88			4 39		2' R	N end [illegible]
			2 56		38' R	
			4 35		25' R	
			2 60		38' R	

Profile No. ____ Notes Red ____ Plotted ____ Job No. ____ Division No. ____

X-Sec. No. ____ Date ____ Date ____ Survey of ____

Notes Chkd. ____ Checked ____ Survey by ____ Notes ____ Date ____

Date ____ Date ____ Map No. ____ Indexed ____ Date ____

F. B. ____ PG. 28

Form 307 5M 11-35

PLEASE RETURN TO
LOS ANGELES COUNTY SURVEYOR
700 HALL OF RECORDS

NOTE: ANY ADDITIONS OR CHANGES ON THIS SHEET MUST BE MADE OR CIRCLED IN RED INK, WITH DATE AND NAME OF PERSON MAKING CHANGE

Do not extend notes this side of this line

STATION	B. S.	H. I.	F. S.	ELEV.		
		64 33				
1100			[illegible]	[illegible]	[illegible] Ave	
[illegible]			[illegible]	[illegible]	[illegible]	
24'R			46	[illegible]	[illegible]	
28'R			32	[illegible]	[illegible]	
30'R			29	[illegible]	[illegible]	
[illegible]			[illegible]	[illegible]		
9+80 [illegible]			[illegible]	[illegible] 17	30'R W. side [illegible]	
[illegible]+84 [illegible]			316	[illegible]	[illegible]	
10+00			390	[illegible] 41	[illegible] Ave.	
15'R			406	[illegible]	S. edge Pav	
[illegible]			45	[illegible]	[illegible]	
[illegible]			37	[illegible]	Tp. bk	
[illegible]			[illegible]	[illegible]	P.L.	
[illegible]			32	[illegible]		
[illegible]			[illegible]	[illegible]		
	[illegible]	65 51				
10+33 [illegible]			435	[illegible]	30'R [illegible]	
[illegible]			[illegible]	[illegible]	[illegible] Artesia	
15'R			509	[illegible]	S. edge Pav.	
24'R			55	[illegible]	[illegible]	

F. B. [illegible] PG. [illegible]
Job No. [illegible] Division No. [illegible] Notes Red. [illegible] Plotted [illegible] Profile No. [illegible]
Survey of [illegible] Date [illegible] Date [illegible] X-Sec. No. [illegible]
Survey by [illegible] Notes [illegible] Notes Chkd. [illegible] Checked [illegible]
Indexed A. C. Johnson Date [illegible] Date [illegible] No. [illegible]

Form 307 5M 11-35

PLEASE RETURN TO
LOS ANGELES COUNTY SURVEYOR
700 HALL OF RECORDS

NOTE: ANY ADDITIONS OR CHANGES ON THIS SHEET MUST BE MADE OR CIRCLED IN RED INK, WITH DATE AND NAME OF PERSON MAKING CHANGE

Do not extend notes this side of this line

STATION	B. S.	H. I.	F. S.	ELEV.		

Profile No. ____ Notes Red. ____ Plotted ____ Job No. ____ Division No. ____
X-Sec. No. ____ Date ____ Date ____ Survey of ____
Notes Chkd. ____ Checked ____ Survey by ____ Notes ____ Date ____
Date ____ Date ____ Map No. ____ Indexed ____ Date ____

F. B. ____ Pg. 25

Form 307 5M 11-35

PLEASE RETURN TO
LOS ANGELES COUNTY SURVEYOR
700 HALL OF RECORDS

NOTE: ANY ADDITIONS OR CHANGES ON THIS SHEET MUST BE MADE OR CIRCLED IN RED INK, WITH DATE AND NAME OF PERSON MAKING CHANGE

Do not extend notes this side of this line

STATION	B. S.	H. I.	F. S.	ELEV.		
13+19 43		65 [illegible]				
[illegible]			5.18	60 33	[illegible]	Blid
[illegible]			[illegible]	61 25		
	3 00	64 [illegible]				
					BM# [illegible]	
			4 67	[illegible] 56	[illegible]	
					[illegible] edge Pavt.	
					[illegible]	

F. B. 335 PG. 26 Job No. 6571 Division No. Notes Red. Plotted Profile
Survey of [illegible] Date Date No.
Survey by [illegible] Notes [illegible] Notes Chkd. Checked X-Sec.
Indexed [illegible] Date Date No.

Notes Ck'd by	Survey of [illegible]
Map No.	W. O. [illegible] Tape No. [illegible] St'd [illegible] °F.
Office Work	Surveyed by
Checked	Notes Date
Date	Indexed A. C. Johnson

F.B. [illegible] Pg. 27

BELLFLOWER #7

JN 6871

LAKEWOOD BLVD

From [illegible] Ave to [illegible]

TOPOGRAPHY

C.E. Brundy - Chief
H.M. Smith - Transit
J.L. [illegible] - H. Chain
N.A. Van Doren - [illegible]

Changes in Red By C.V. CRUMLEY
4-3-45

RECEIVED Snelson 4-12-37
PROGRESSED ✓ ✓
BOOK INDEXED ✓ ✓
MAP INDEXED ✓ ✓
RECORD INDEXED ✓ ✓
CARD INDEXED ✓ ✓

Note: Any Additions or Changes on This Sheet Must be Made or Circled in Red Ink With Date and Name of Person Making Change.

Do not extend notes this side of this line

RETURN TO
LOS ANGELES COUNTY SURVEYOR
700 HALL OF RECORDS

FORM 247 10M 11-38

Cont. Bot of Pg. 29

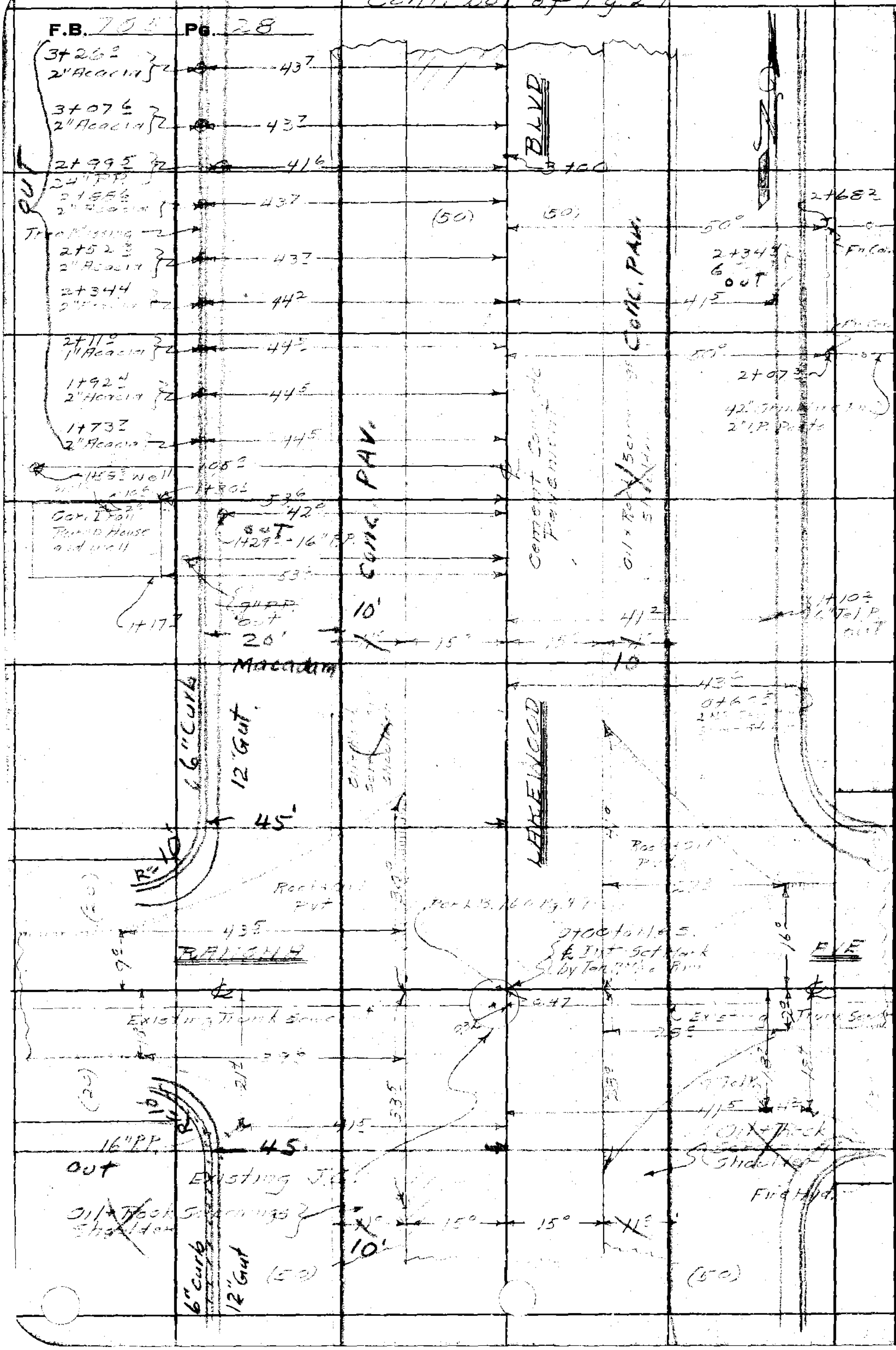

RETURN TO
LOS ANGELES COUNTY SURVEYOR
700 HALL OF RECORDS

Note: Any Additions or Changes on This Sheet Must be Made or Circled in Red Ink With Date and Name of Person Making Change.

Do not extend notes this side of this line

Notes Ck'd by	Survey of [illegible]
Map No.	W. O. 6871 Tape No. 057 St'd 81°F.
Office Work	Surveyed by [illegible]
Checked	Notes Date 4-4-37
Date	Indexed A. C. Johnson

F.B. [illegible] Pg. 29



From Top of Pg. 28

Note: Any Additions or Changes on This Sheet Must be Made or Circled in Red Ink With Date and Name of Person Making Change.

Do not extend notes this side of this line

RETURN TO
LOS ANGELES COUNTY SURVEYOR
700 HALL OF RECORDS

FORM 247 10M 11-35

F.B. 705 PG. 30



RETURN TO
LOS ANGELES COUNTY SURVEYOR
700 HALL OF RECORDS

Do not extend notes this side of this line

Note: Any Additions or Changes on This Sheet Must be Made or Circled in Red Ink With Date and Name of Person Making Change.

Notes Ck'd by	Survey of
Map No.	W. O. Tape No. St'd °F.
Office Work	Surveyed by
Checked	Notes Date
Date	Indexed

F.B. Pg. 91

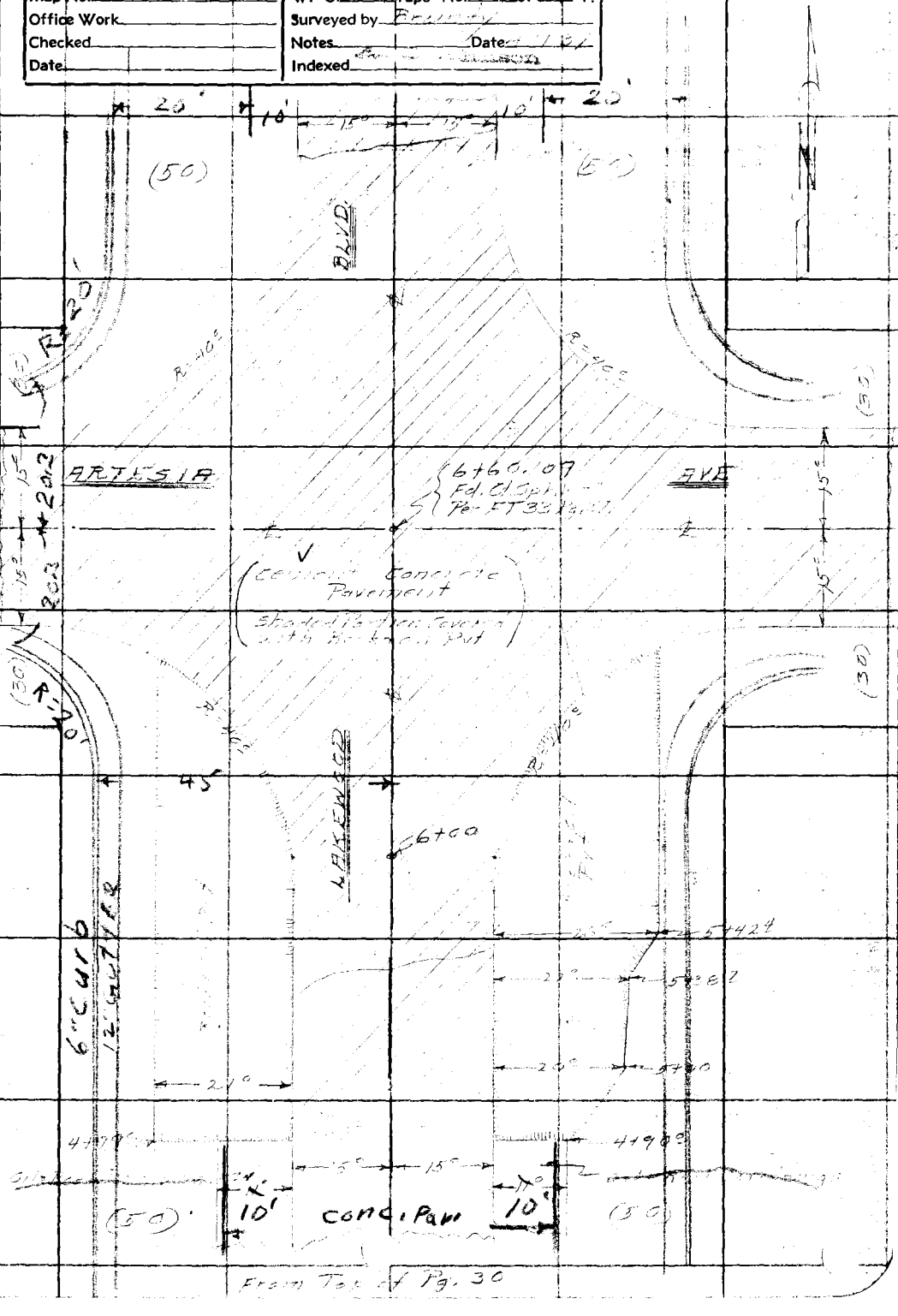

Note: Any Additions or Changes on This Sheet Must be Made or Circled in Red Ink With Date and Name of Person Making Change.

Do not extend notes this side of this line

RETURN TO
LOS ANGELES COUNTY SURVEYOR
700 HALL OF RECORDS

FORM 247 10M 11-35

RETURN TO
LOS ANGELES COUNTY SURVEYOR
700 HALL OF RECORDS

Note: Any Additions or Changes on This Sheet Must be Made or Circled in **Red Ink** With Date and Name of Person Making Change.

Do not extend notes this side of this line

F.B. 105 PG. 32

Profile No.	Notes Red.	Plotted	Job No.	Division No.	F. B. Pg 33
	Date	Date	Survey of		
X-Sec. No.	Notes Chkd.	Checked	Survey by	Notes	Date
	Date	Date	Map No.	Indexed	Date

NOTE: ANY ADDITIONS OR CHANGES ON THIS SHEET MUST BE MADE OR CIRCLED IN RED INK, WITH DATE AND NAME OF PERSON MAKING CHANGE

Do not extend notes this side of this line

PLEASE RETURN TO
LOS ANGELES COUNTY SURVEYOR
700 HALL OF RECORDS

Form 307 5M 11-35

STATION	B. S.	H. I.	F. S.	ELEV.

RECEIVED 4-12-37
PROGRESSED
BOOK INDEXED
MAP INDEXED
RECORD INDEXED
CARD INDEXED
REDUCED in field
CHECKED

F. B. 705 PG. 34 | Job No. [illegible] | Division No. | Notes Red. | Plotted | Profile No.

Survey of Bellflower #7 | Date | Date

Survey by C.E. Bunty | Notes A.M.S. | Notes Chkd. | Checked | X-Sec. No.

Indexed [illegible] | Date | Date | Date

Form 307 5M 11-35

PLEASE RETURN TO
LOS ANGELES COUNTY SURVEYOR
700 HALL OF RECORDS

NOTE: ANY ADDITIONS OR CHANGES ON THIS SHEET MUST BE MADE OR CIRCLED IN RED INK, WITH DATE AND NAME OF PERSON MAKING CHANGE

Do not extend notes this side of this line

STATION	B. S.	H. I.	F. S.	ELEV.	
					B.M.# 25 El. [illegible] P3
B.M.# 25	[illegible]	[illegible]		5 58	[illegible] Wedge Bolt [illegible]
[illegible]			[illegible]	[illegible]	Int. [illegible]
10 R			[illegible]	[illegible]	[illegible]
[illegible]			5 65	[illegible]	[illegible] gutter
100 R			[illegible]	[illegible]	
[illegible]			[illegible]	[illegible]	[illegible]
[illegible]			[illegible]	[illegible] 97	[illegible]
100 [illegible]			[illegible]	[illegible] 82	
[illegible]			[illegible]	[illegible] 74	[illegible]
[illegible]			[illegible]	[illegible]	[illegible]
[illegible]			3 1	[illegible]	T.P. [illegible]
[illegible]			[illegible] 2	[illegible] 3	[illegible]
[illegible]			[illegible]	[illegible]	[illegible]
[illegible]			[illegible]	[illegible]	[illegible]
[illegible]			[illegible]	[illegible]	[illegible] B.K.
[illegible]			[illegible]		
[illegible]			[illegible]		[illegible] Blvd.
[illegible]			[illegible]	[illegible]	E edge [illegible]

Form 307 5M 11-35

PLEASE RETURN TO
LOS ANGELES COUNTY SURVEYOR
700 HALL OF RECORDS

NOTE: ANY ADDITIONS OR CHANGES ON THIS SHEET MUST BE MADE OR CIRCLED IN RED INK, WITH DATE AND NAME OF PERSON MAKING CHANGE

Do not extend notes this side of this line

STATION	B. S.	H. I.	F. S.	ELEV.		
					W.	
					E.P.L.	
3+1[illegible]			3.[illegible]	[illegible]	41[illegible] R	
3+2[illegible]			3.[illegible]	[illegible]	41[illegible] R	
3+41[illegible]			[illegible]	[illegible]	39[illegible] R	
3-95.6			[illegible]		39[illegible]	
4-00			[illegible]	[illegible]		
[illegible]			[illegible]	[illegible]	E.P.L.	
[illegible]			[illegible]	[illegible]	W.P.L.	

Profile No. ____ Notes Red. ____ Plotted ____ Job No. ____ Division No. ____ F. B. ____ Pg. ____

Date ____ Date ____ Survey of ____

X-Sec. No. ____ Notes Chkd. ____ Checked ____ Survey by ____ Notes ____ Date ____

Date ____ Date ____ Map No. ____ Indexed ____ Date ____

Form 307 5M 11-35

PLEASE RETURN TO
LOS ANGELES COUNTY SURVEYOR
700 HALL OF RECORDS

NOTE: ANY ADDITIONS OR CHANGES ON THIS SHEET MUST BE MADE OR CIRCLED IN RED INK, WITH DATE AND NAME OF PERSON MAKING CHANGE

Do not extend notes this side of this line

STATION	B. S.	H. I.	F. S.	ELEV.		
		[illegible]				
4+82.0			5 44	[illegible] 10	[illegible] R [illegible] 12' [illegible]	
4+[illegible]			[illegible]	[illegible]	[illegible]	
	[illegible]	64 [illegible]	4 37	[illegible]		
4+75.3			[illegible]	60 26	R W end Conc [illegible]	
[illegible]			[illegible]	[illegible]	50 R	
4+90.0			[illegible]	[illegible]	R " "	
[illegible]			[illegible]	[illegible] 44	[illegible] R	
5+00			4 70	[illegible] 24	[illegible]	
[illegible]			4 79	[illegible] 15	E. edge [illegible]	
[illegible]			[illegible]	[illegible]	[illegible]	
[illegible]			3 5	6 [illegible]	Tp bk	
50' R			3 3	[illegible]	E. P.L.	
15' L			4 89	[illegible]	W edge [illegible]	
35' L			5 6	5 3	[illegible]	
[illegible] L			3 5	6 4	[illegible]	
50' L			[illegible]	[illegible]	[illegible]	
6+00			[illegible]	[illegible]	[illegible]	[illegible]
39' R			5 0	[illegible]	[illegible]	
[illegible]			[illegible]	[illegible]	E. P.L.	

F. B. 105 PG. 36 Job No. 6771 Division No. Notes Red. Plotted Profile
Survey of [illegible] Date Date No.
Survey by C. E. [illegible] Notes 4 MS. Notes Chkd. Checked X-Sec.
Indexed A. C. Johnson Date Date No.

Form 307 5M 11-35

PLEASE RETURN TO
LOS ANGELES COUNTY SURVEYOR
700 HALL OF RECORDS

NOTE: ANY ADDITIONS OR CHANGES ON THIS SHEET MUST BE MADE OR CIRCLED IN RED INK, WITH DATE AND NAME OF PERSON MAKING CHANGE

Do not extend notes this side of this line

STATION	B. S.	H. I.	F. S.	ELEV.		
[illegible]		[illegible]				
[illegible]				[illegible]	[illegible]	
[illegible]			[illegible]	[illegible]	[illegible]	
[illegible]			[illegible]	[illegible]	[illegible]	
[illegible]				[illegible]	[illegible]	[illegible]
[illegible]					[illegible]	
[illegible]			[illegible]	[illegible]	[illegible]	
[illegible]			[illegible]	[illegible]	[illegible]	[illegible]
20'			4.71	60.[illegible]		[illegible]
50' R			4.09	[illegible]		[illegible]
10' R			[illegible]	[illegible]		[illegible]
20' L			[illegible]	[illegible]		[illegible]
50' L			3.97	[illegible]		
[illegible]			[illegible]	[illegible]		
T.P.			[illegible]	60.[illegible]		
	[illegible]	[illegible]				
			[illegible]	[illegible]	[illegible]	

Profile No. ____ Notes Red. ____ Plotted ____ Job No. ____ Division No. ____ F. B. Pg. 37

X-Sec. No. ____ Date ____ Date ____ Survey of ____

Notes Chkd. ____ Checked ____ Survey by ____ Notes ____ Date ____

Date ____ Date ____ Map No. ____ Indexed ____ Date ____

F. B. 705 PG. 38 | Job No. [illegible] | Division No. | Notes Red. | Plotted | Profile

Survey of Bellflower #1 | Date | Date | No.

Survey by C. E. Brunty | Notes [illegible] | Notes Chkd. | Checked | X-Sec.

Indexed A. C. Johnson | Date | Date | Date | No.

Form 307 5M 11-35

PLEASE RETURN TO
LOS ANGELES COUNTY SURVEYOR
700 HALL OF RECORDS

NOTE: ANY ADDITIONS OR CHANGES ON THIS SHEET MUST BE MADE OR CIRCLED IN RED INK, WITH DATE AND NAME OF PERSON MAKING CHANGE

Do not extend notes this side of this line

STATION	B. S.	H. I.	F. S.	ELEV.	

Notes Ck'd by	Survey of
Map No.	W. O.	Tape No.	St'd °F.
Office Work	Surveyed by
Checked	Notes	Date
Date	Indexed

F.B. PG. 39

BELLFLOWER

LAKEWOOD BLVD

CORRECTIONS IN RED TAKEN
3-29-45 - CH. CRUMLEY

RECEIVED APR 15 1937

PROGRESSED

BOOK INDEXED

MAP INDEXED

RECORD INDEXED

CARD INDEXED

Note: Any Additions or Changes on This Sheet Must be Made or Circled in Red Ink With Date and Name of Person Making Change.

Do not extend notes this side of this line

RETURN TO
LOS ANGELES COUNTY SURVEYOR
700 HALL OF RECORDS

FORM 247 10M 11-35

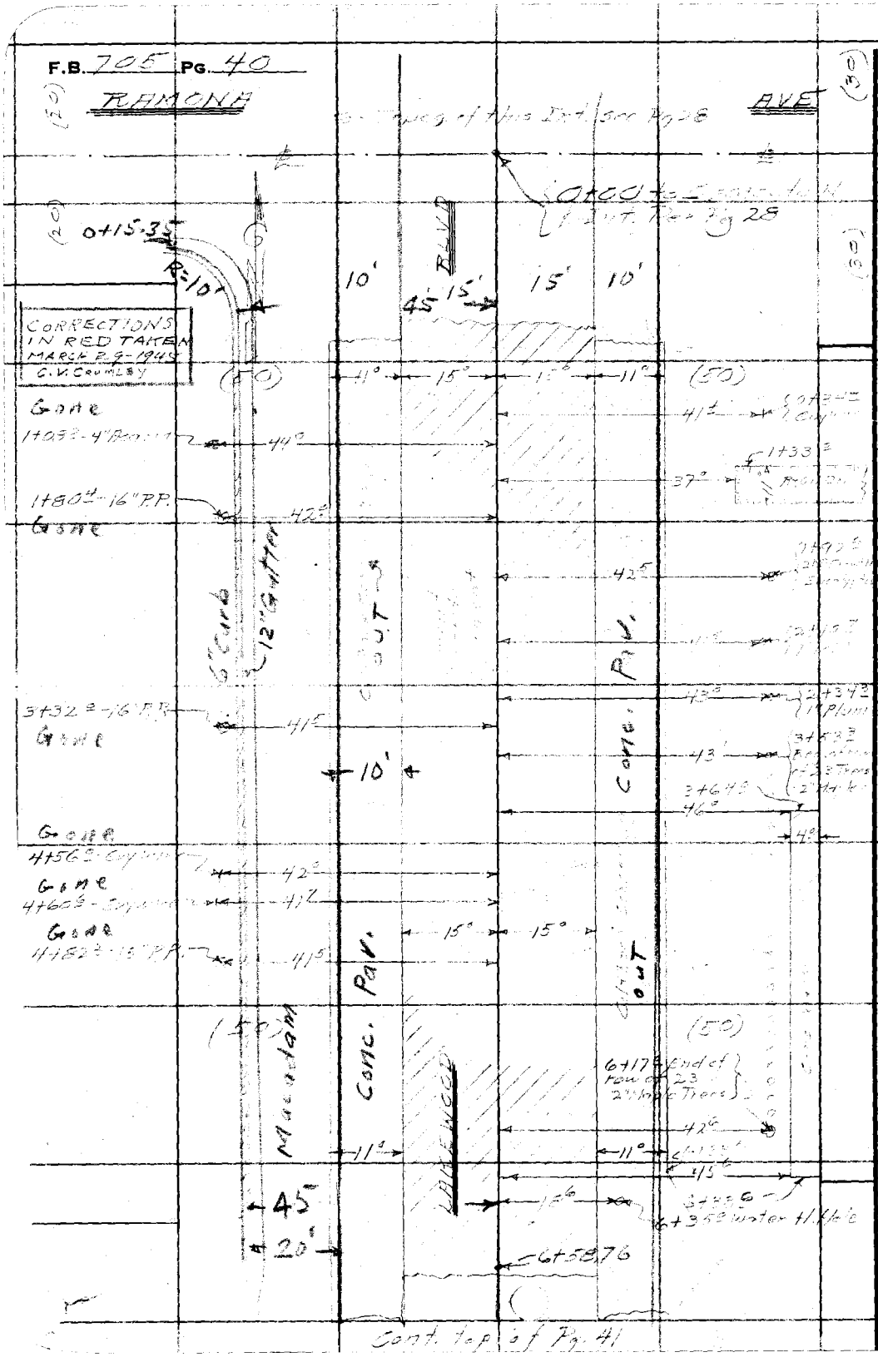

RETURN TO
LOS ANGELES COUNTY SURVEYOR
700 HALL OF RECORDS

Note: Any Additions or Changes on This Sheet Must be Made or Circled in Red Ink With Date and Name of Person Making Change.

Do not extend notes this side of this line

Notes Ck'd by	Survey of [illegible]
Map No.	W. O. 6871 Tape No. 254 St'd 84 °F.
Office Work	Surveyed by Brunty
Checked	Notes Date 4-12-31
Date	Indexed [illegible]

F.B. Pg. 41

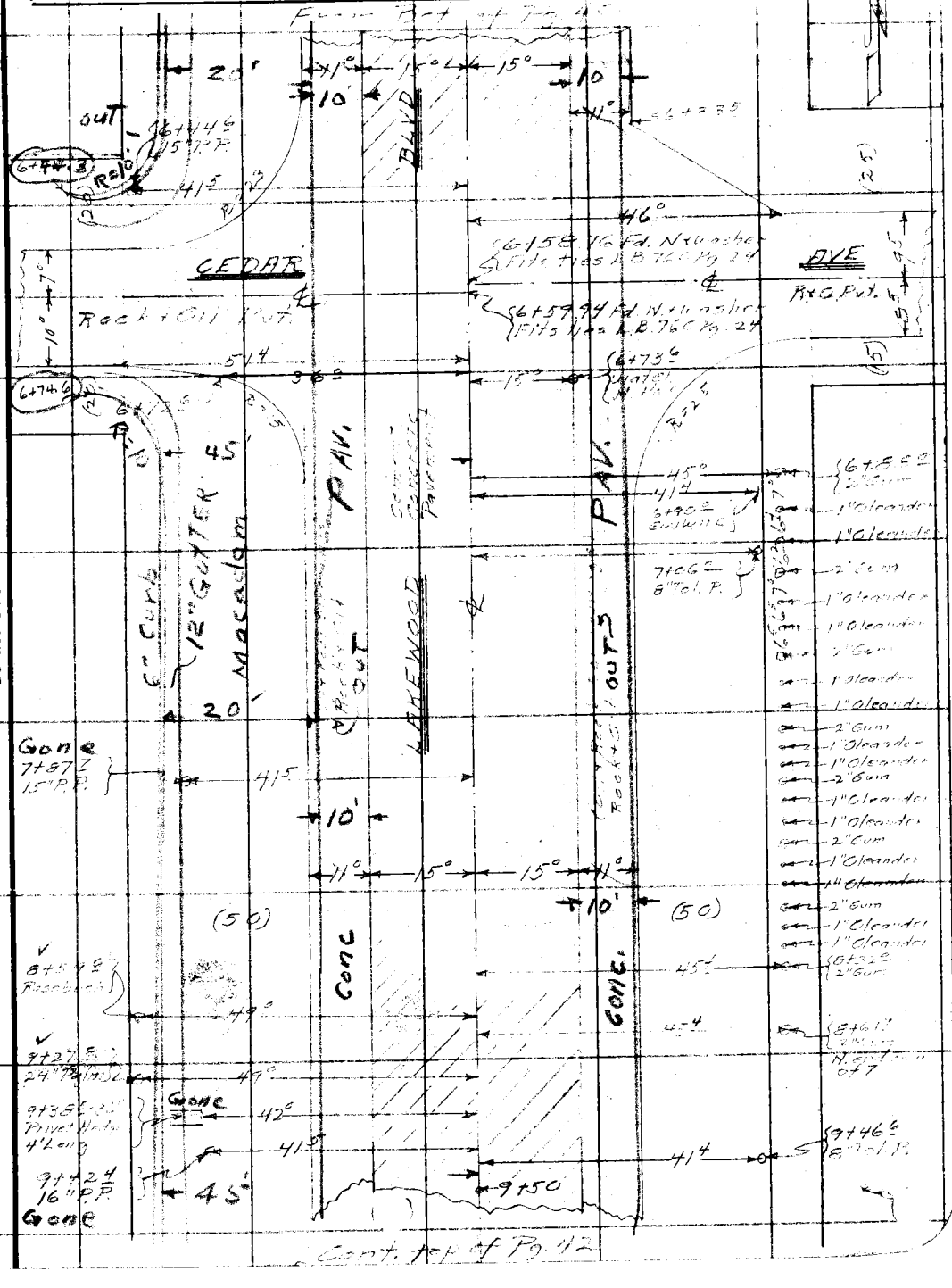

Note: Any Additions or Changes on This Sheet Must be Made or Circled in Red Ink With Date and Name of Person Making Change.

Do not extend notes this side of this line

RETURN TO
LOS ANGELES COUNTY SURVEYOR
700 HALL OF RECORDS

FORM 247 10M 11-35

From Bot of Pg 41

F.B. 705 PG. 42

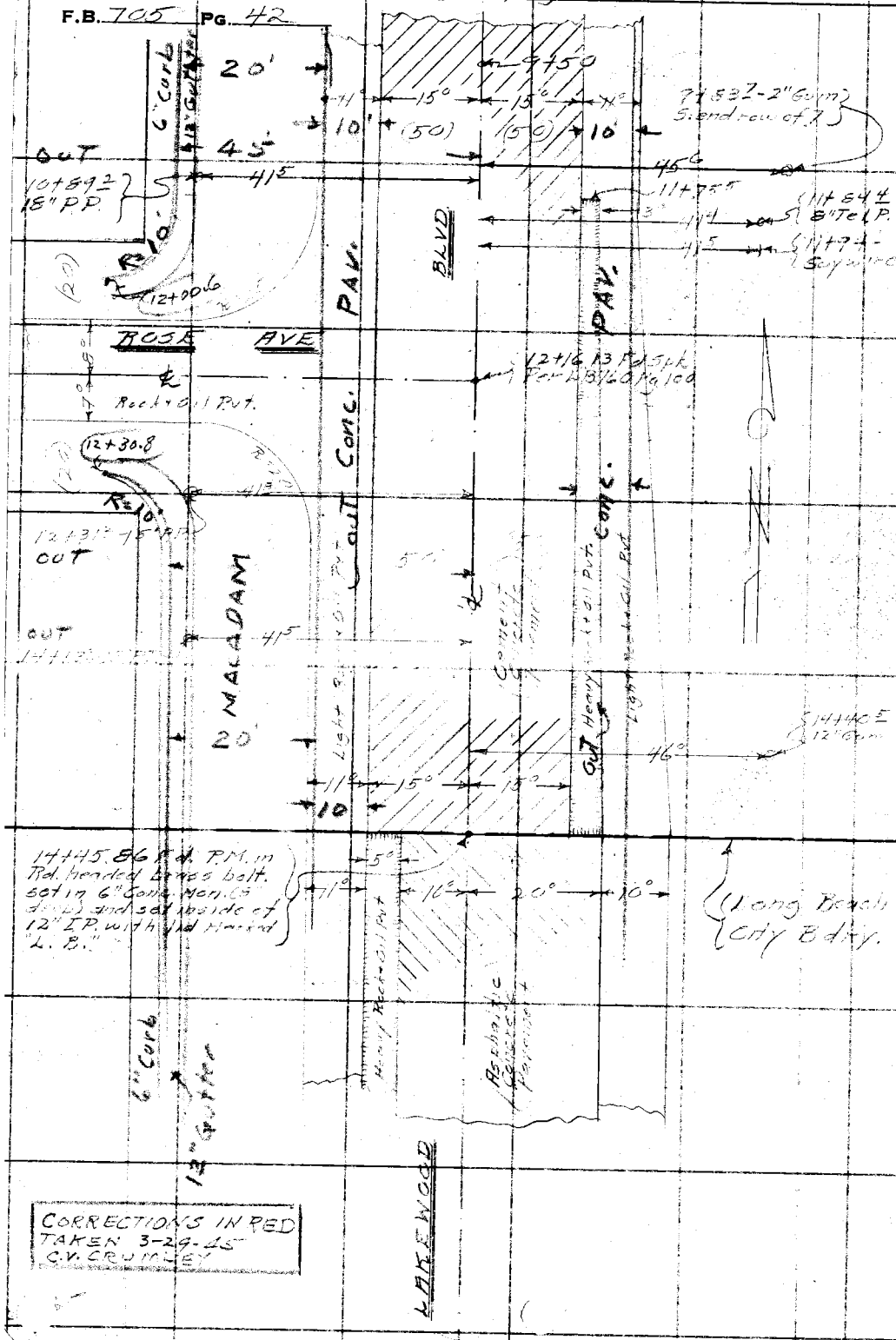

RETURN TO
LOS ANGELES COUNTY SURVEYOR
700 HALL OF RECORDS

Do not extend notes this side of this line

Note: Any Additions or Changes on This Sheet Must be Made or Circled in Red Ink With Date and Name of Person Making Change.

Profile No.	Notes Red.	Plotted	Job No.	Division No.	F. B. 705 Pg 43
	Date	Date	Survey of		
X-Sec. No.	Notes Chkd.	Checked	Survey by Brunty	Notes Smith	Date 4-12-37
	Date	Date	Map No.	Indexed Johnson	Date

[illegible]

[illegible]

LEBEWOOD BLVD

From [illegible] South to Long Beach City Bdy

SEWER PROFILE

[illegible] Brunty	[illegible]
[illegible]	[illegible]
[illegible]	Level
[illegible]	[illegible]

STATION	B. S.	H. I.	F. S.	ELEV.

RECEIVED Smelsa APR 15 1937

PROGRESSED ✓ ✓

BOOK INDEXED ✓ ✓

MAP INDEXED ✓ ✓

RECORD INDEXED ✓ ✓

CARD INDEXED ✓ ✓

REDUCED in field

CHECKED LCM

NOTE: ANY ADDITIONS OR CHANGES ON THIS SHEET MUST BE MADE OR CIRCLED IN RED INK, WITH DATE AND NAME OF PERSON MAKING CHANGE

Do not extend notes this side of this line

PLEASE RETURN TO
LOS ANGELES COUNTY SURVEYOR
700 HALL OF RECORDS

Form 307 5M 11-35

Form 307 5M 11-35

PLEASE RETURN TO
LOS ANGELES COUNTY SURVEYOR
700 HALL OF RECORDS

NOTE: ANY ADDITIONS OR CHANGES ON THIS SHEET MUST BE MADE OR CIRCLED IN RED INK, WITH DATE AND NAME OF PERSON MAKING CHANGE

Do not extend notes this side of this line

STATION	B. S.	H. I.	F. S.	ELEV.		
					BM#25 El 59.577 L 3.332 P3	
					Lakewood Blvd & Ramona Ave. S.W. Cor.	
BM#25		✓		5[illegible] 58	Ch. [illegible] Edge of Brit	
	4 00	63 67			14 [illegible] So. L. Inter	
0+00			[illegible]	61	Int. & Lakewood & Ramona Ave.	
0+20			[illegible]	[illegible] 61	" " S. P.L. " " West	
50'R			[illegible]	[illegible] 8	" " " " "	
0+30			[illegible]	[illegible] 6[illegible]	" " " " " " East	
50'L			[illegible]	[illegible] 3	" " " " " "	
1+00			[illegible]	[illegible] 6[illegible]	" " Blvd	
15'R			[illegible]	[illegible] 5	[illegible] Pack	
35'R			[illegible]	[illegible] 8	[illegible]	
41'R			30	[illegible] 7	To bk	
50'R			[illegible]	[illegible]	[illegible]	
15'L			[illegible]	[illegible] 5	E edge [illegible]	
35'L			50	5[illegible] 7	Gut	
45'L			29	[illegible]	To bk	
50'L			3[illegible]	[illegible] 6	P.L.	
2+00			2 17	[illegible] 5[illegible]	& Lakewood [illegible]	
50'R			32	[illegible] 5	W. P.L.	
50'L			33	6[illegible] 4	E " "	

F. B. 705 PG. 44
Survey of Bo[illegible] Division No. 6[illegible] Notes Red. Plotted Date No. Profile
Survey by Brandy Notes Smith Date Notes Chkd. Checked Date No. X-Sec.
Indexed A. C. Johnson Date 4-12-57

Form 307 5M 11-35

PLEASE RETURN TO
LOS ANGELES COUNTY SURVEYOR
700 HALL OF RECORDS

NOTE: ANY ADDITIONS OR CHANGES ON THIS SHEET MUST BE MADE OR CIRCLED IN RED INK, WITH DATE AND NAME OF PERSON MAKING CHANGE

Do not extend notes this side of this line

STATION	B. S.	H. I.	F. S.	ELEV.		
		67				
[illegible]			[illegible]	[illegible]	[illegible]	
[illegible]			[illegible]	60		[illegible]
[illegible]			[illegible]	[illegible]		
[illegible]			[illegible]	[illegible]		
[illegible]			[illegible]	[illegible]	[illegible]	
[illegible]			[illegible]	[illegible]	[illegible]	
[illegible]			[illegible]	[illegible]	[illegible]	
[illegible]			[illegible]	[illegible]	[illegible]	
[illegible]			[illegible]	[illegible]	[illegible]	
[illegible]			[illegible]	[illegible]	[illegible]	
[illegible]			[illegible]	[illegible]	[illegible]	
[illegible]			[illegible]	[illegible]		
[illegible]			[illegible]	[illegible]		
[illegible]		636				
[illegible]						
[illegible]			[illegible]	[illegible]		
[illegible]			[illegible]	[illegible]		
[illegible]			[illegible]	[illegible]		
[illegible]			[illegible]	[illegible]		
[illegible]			[illegible]	[illegible]		
[illegible]			[illegible]	[illegible]		
[illegible]			[illegible]	[illegible]		
[illegible]			[illegible]	[illegible]		

Profile No.____ Notes Red.____ Plotted____ Job No.____ Division No.____ F. B. [illegible] PG. [illegible]

X-Sec. No.____ Date____ Date____ Survey of____

Notes Chkd.____ Checked____ Survey by____ Notes____ Date____

Date____ Date____ Map No.____ Indexed____ Date____

Form 307 5M 11-35

PLEASE RETURN TO
LOS ANGELES COUNTY SURVEYOR
700 HALL OF RECORDS

NOTE: ANY ADDITIONS OR CHANGES ON THIS SHEET MUST BE MADE OR CIRCLED IN RED INK, WITH DATE AND NAME OF PERSON MAKING CHANGE

Do not extend notes this side of this line

F. B. [illegible] Pg. [illegible]
Job No. [illegible] Division No. [illegible] Notes Red. [illegible] Plotted [illegible] Profile No. [illegible]
Date [illegible] Date [illegible] X-Sec. No. [illegible]
Survey of [illegible] Notes [illegible] Notes Chkd. [illegible] Checked [illegible]
Survey by [illegible] Date [illegible] Date [illegible]
Indexed [illegible]

STATION	B. S.	H. I.	F. S.	ELEV.		
[illegible]		[illegible]	[illegible]	[illegible]	[illegible]	[illegible]
[illegible]			[illegible]	[illegible]	[illegible]	[illegible]
[illegible]			[illegible]	[illegible]	[illegible]	[illegible]
[illegible]			[illegible]	[illegible]	[illegible]	[illegible]
[illegible]			[illegible]	[illegible]	[illegible]	[illegible]
[illegible]			[illegible]	[illegible]	[illegible]	[illegible]
[illegible]			[illegible]	[illegible]	[illegible]	[illegible]
[illegible]			[illegible]	[illegible]	[illegible]	[illegible]
[illegible]			[illegible]	[illegible]	[illegible]	[illegible]
[illegible]			[illegible]	[illegible]	[illegible]	[illegible]
[illegible]			[illegible]	[illegible]	[illegible]	[illegible]
[illegible]			[illegible]	[illegible]	[illegible]	[illegible]
[illegible]			[illegible]	[illegible]	[illegible]	[illegible]
[illegible]			[illegible]	[illegible]	[illegible]	[illegible]
[illegible]			[illegible]	[illegible]	[illegible]	[illegible]
[illegible]			[illegible]	[illegible]	[illegible]	[illegible]
[illegible]			[illegible]	[illegible]	[illegible]	[illegible]
[illegible]			[illegible]	[illegible]	[illegible]	[illegible]
[illegible]			[illegible]	[illegible]	[illegible]	[illegible]
[illegible]			[illegible]	[illegible]	[illegible]	[illegible]
[illegible]			[illegible]	[illegible]	[illegible]	[illegible]
[illegible]			[illegible]	[illegible]	[illegible]	[illegible]
[illegible]			[illegible]	[illegible]	[illegible]	[illegible]
[illegible]			[illegible]	[illegible]	[illegible]	[illegible]
[illegible]			[illegible]	[illegible]	[illegible]	[illegible]
[illegible]			[illegible]	[illegible]	[illegible]	[illegible]
[illegible]			[illegible]	[illegible]	[illegible]	[illegible]
[illegible]			[illegible]	[illegible]	[illegible]	[illegible]
[illegible]			[illegible]	[illegible]	[illegible]	[illegible]
[illegible]			[illegible]	[illegible]	[illegible]	[illegible]
[illegible]			[illegible]	[illegible]	[illegible]	[illegible]

Form 307 5M 11-35

PLEASE RETURN TO
LOS ANGELES COUNTY SURVEYOR
700 HALL OF RECORDS

NOTE: ANY ADDITIONS OR CHANGES ON THIS SHEET MUST BE MADE OR CIRCLED IN RED INK, WITH DATE AND NAME OF PERSON MAKING CHANGE

Do not extend notes this side of this line

STATION	B. S.	H. I.	F. S.	ELEV.		
[illegible]		[illegible]				
[illegible]			4[illegible]	[illegible]		
[illegible]				[illegible]6		
[illegible]			[illegible]	[illegible]		
[illegible]				5 7		
[illegible]				[illegible]		
[illegible]				8 9		
[illegible]			[illegible]	8 9		
[illegible]				[illegible]		
[illegible]			-1 5 0	[illegible]		
[illegible]			4 4	6 9 2		
[illegible]			[illegible]	[illegible]		
[illegible]			[illegible]	[illegible]		
[illegible]	[illegible]	[illegible]				
[illegible]			[illegible]	5 8 7 1		
[illegible]			4 3	[illegible] 8 7		
[illegible]			3 5	[illegible] 7 5		
1100			4 3 1	[illegible]		
50'R			4 5	[illegible]		
50'L			3 5	[illegible]		

Profile No.____ Notes Red.____ Plotted____ Job No.____ Division No.____ F. B.____ PG.____
X-Sec. No.____ Date____ Date____ Survey of____
Notes Chkd.____ Checked____ Survey by____ Notes Date____
Date____ Date____ Map No.____ Indexed____ Date____

F. B. PG. 5 | Job No. | Division No. | Notes Red. | Plotted | Profile

Survey of | Date | Date | No.

Survey by | Notes | Notes Chkd. | Checked | X-Sec.

Indexed A. C. Johnson | Date | Date | Date | No.

STATION	B. S.	H. I.	F. S.	ELEV.	

Form 307 5M 11-35

PLEASE RETURN TO
LOS ANGELES COUNTY SURVEYOR
700 HALL OF RECORDS

Do not extend notes this side of this line

NOTE: ANY ADDITIONS OR CHANGES ON THIS SHEET MUST BE MADE OR CIRCLED IN RED INK, WITH DATE AND NAME OF PERSON MAKING CHANGE

Form 307 5M 11-35

PLEASE RETURN TO
LOS ANGELES COUNTY SURVEYOR
700 HALL OF RECORDS

NOTE: ANY ADDITIONS OR CHANGES ON THIS SHEET MUST BE MADE OR CIRCLED IN RED INK, WITH DATE AND NAME OF PERSON MAKING CHANGE

Do not extend notes this side of this line

STATION	B. S.	H. I.	F. S.	ELEV.		
		429				
			[illegible]	[illegible]	[illegible]	
[illegible]			37	[illegible]		
[illegible]			[illegible]	[illegible]		
[illegible]			460	[illegible]	[illegible]	
[illegible]			[illegible]	[illegible]		
[illegible]			[illegible]	[illegible]		
[illegible]			461	[illegible]	[illegible]	
[illegible]			468	[illegible]	W edge [illegible]	
15 R			474	[illegible]	[illegible]	
35 R			55	[illegible]	[illegible]	
41 R			38	[illegible]	[illegible]	
50 R			[illegible]	[illegible]	[illegible]	
[illegible] L			474	[illegible]	E edge [illegible]	
35 L			54	[illegible]	[illegible]	
50 L			26	[illegible]	TR OR - E.P.L.	
					BM #167 El. 58.[illegible]	
[illegible]			458	55.37	[illegible]	
					[illegible]	
					Mag pk in conc. [illegible]	

Profile No.____ Notes Red____ Job No. [illegible] Division No.____ F. B. PG. 49

X-Sec. No.____ Date____ Plotted____ Date____ Survey of____ Notes Chkd____ Date____ Checked____ Date____ Survey by____ Map No.____ Notes Indexed Johnson Date____ Date____

F. B. Pg.	Job No.	Division No.	Notes Red.	Plotted	Profile
Survey of			Date	Date	No.
Survey by	Notes		Notes Chkd.	Checked	X-Sec.
Indexed	Date		Date	Date	No.

Form 307 5M 11-35

PLEASE RETURN TO
LOS ANGELES COUNTY SURVEYOR
700 HALL OF RECORDS

Do not extend notes this side of this line

NOTE: ANY ADDITIONS OR CHANGES ON THIS SHEET MUST BE MADE OR CIRCLED IN RED INK, WITH DATE AND NAME OF PERSON MAKING CHANGE

STATION	B. S.	H. I.	F. S.	ELEV.

Notes Ck'd by	Survey of [illegible]
Map No.	W. O. 6571 Tape No. [illegible] St'd [illegible] °F.
Office Work	Surveyed by [illegible]
Checked	Notes [illegible] Date 4-12-37
Date	Indexed [illegible]

F.B. [illegible] Pg. 51

BELLFLOWER #7

JN 6571

DOWNEY AVE - EAST SIDE

From Ramona Ave to Artesia Ave

TOPOGRAPHY

[illegible]

[illegible]

JL [illegible]

[illegible]

RECEIVED Smeber APR 15 1937

PROGRESSED ✓ ✓

BOOK INDEXED ✓ ✓

MAP INDEXED ✓ ✓

RECORD INDEXED ✓ ✓

CARD INDEXED ✓ ✓

Note: Any Additions or Changes on This Sheet Must be Made or Circled in Red Ink With Date and Name of Person Making Change.

Do not extend notes this side of this line

RETURN TO
LOS ANGELES COUNTY SURVEYOR
700 HALL OF RECORDS

FORM 247 10M 11-36

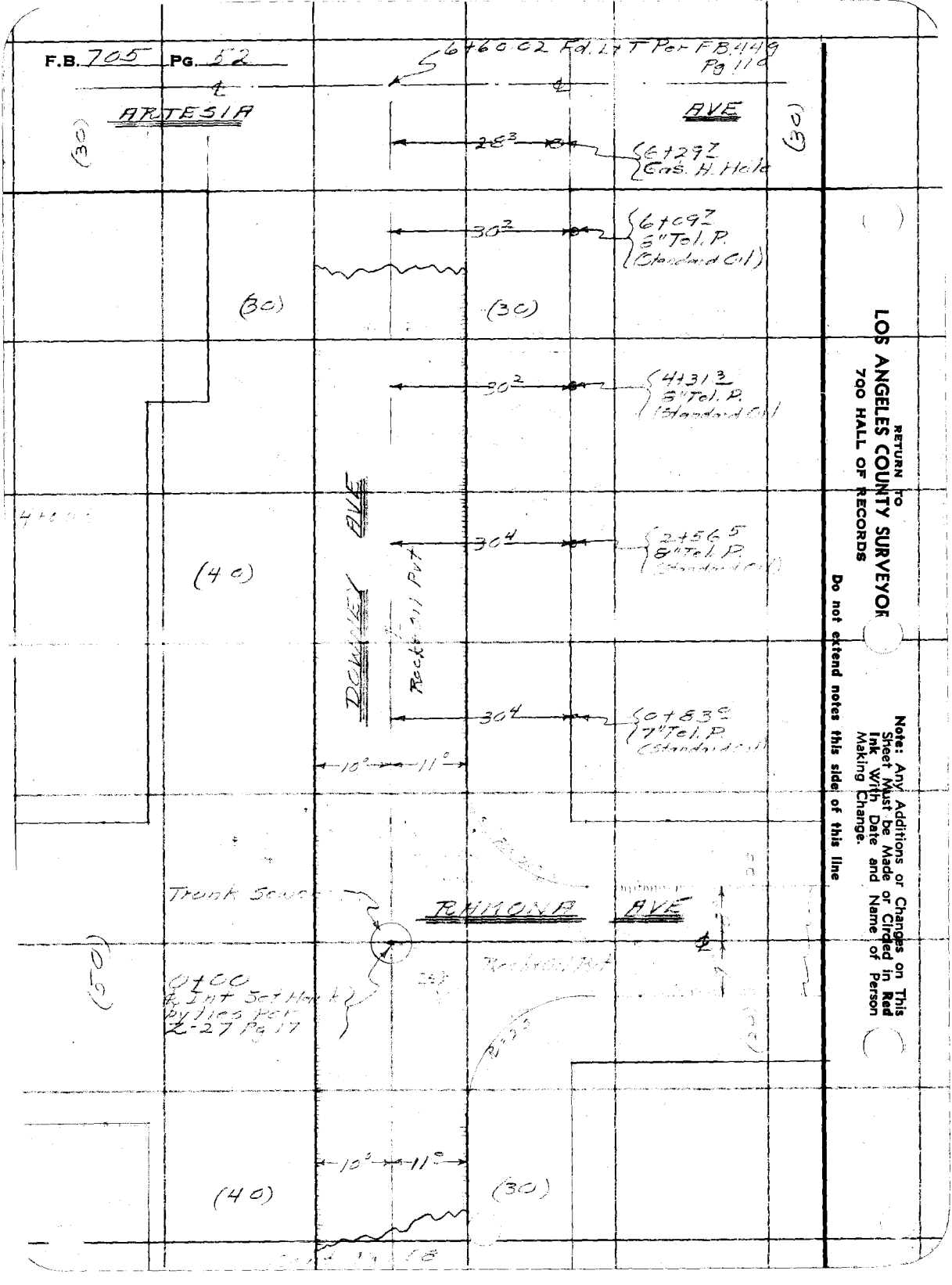
F.B. 705 PG. 52
6+60.02 Fd. L+T Per F.B. 449 Pg 110
ARTESIA
AVE
(30)
(30)
28³
6+29.7 Gas. H. Hole
30²
6+09.7 8" Tel. P. (Standard Oil)
(30)
(30)
30²
4+31.3 8" Tel. P. (Standard Oil)
DOWNEY AVE
30⁴
2+56.5 8" Tel. P. (Standard Oil)
(40)
Rock Oil Pvt
30⁴
0+83.9 7" Tel. P. (Standard Oil)
10°
11°
Trunk Sewer
RAMONA AVE
(50)
0+00 ℄ Int Set Hank bytes Per Z-27 Pg 17
10°
11°
(40)
(30)
RETURN TO
LOS ANGELES COUNTY SURVEYOR
700 HALL OF RECORDS
Do not extend notes this side of this line
Note: Any Additions or Changes on This Sheet Must be Made or Circled in Red Ink With Date and Name of Person Making Change.

Profile	Notes Red.	Plotted	Job No.	Division No.	F. B.	Pg. 53
No.	Date	Date	Survey of	[illegible]		
X-Sec.	Notes Chkd.	Checked	Survey by	C.E. Bunty	Notes [illegible]	Date [illegible]
No.	Date	Date	Map No.		Indexed [illegible]	Date

[illegible]

[illegible] AVE - EAST SIDE

[illegible] East & [illegible] Ave - [illegible]

[illegible]

C.E. Bunty - [illegible]

[illegible]

[illegible]

[illegible]

ELEV.

F. S.

RECEIVED Smelser APR 15 1937

PROGRESSED ✓ ✓

H. I.

BOOK INDEXED ✓ ✓

MAP INDEXED ✓ ✓

RECORD INDEXED ✓ ✓

CARD INDEXED ✓ ✓

B. S.

REDUCED in field

CHECKED LCM

STATION

NOTE: ANY ADDITIONS OR CHANGES ON THIS SHEET MUST BE MADE OR CIRCLED IN RED INK, WITH DATE AND NAME OF PERSON MAKING CHANGE

Do not extend notes this side of this line

PLEASE RETURN TO
LOS ANGELES COUNTY SURVEYOR
700 HALL OF RECORDS

Form 307 5M 11-35

Form 307 5M 11-35

PLEASE RETURN TO
LOS ANGELES COUNTY SURVEYOR
700 HALL OF RECORDS

NOTE: ANY ADDITIONS OR CHANGES ON THIS SHEET MUST BE MADE OR CIRCLED IN RED INK, WITH DATE AND NAME OF PERSON MAKING CHANGE

Do not extend notes this side of this line

STATION	B. S.	H. I.	F. S.	ELEV.		
					[illegible] Elev. 5[illegible] 1B823 P53	
B.M.# [illegible]				5[illegible] 18	Downey Ave & Ramona Ave. N.W. Cor.	
	291	61 09			Ct. spk. in PP# 216625 E.	
0+00			541	5[illegible] 68	& Ramona Ave 27'E & Downey Ave.	
100'R			4[illegible]0	5[illegible] 41	" " "	
27'L			464	5[illegible] 45	" " " Int. [illegible] Ave.	
0+12			548	5[illegible] 6	Gut 27'E &	
0+15			37	5[illegible] 4	[illegible] " "	
1+00			40	[illegible]	27'E & Downey Ave.	
2+00			[illegible]	[illegible]	" " " " "	
3+00			37	[illegible] 4	" " "	
4+[illegible]			30	5[illegible] 1	" " " "	
5+00			3[illegible]	5[illegible] 0	" " "	
6+00			3[illegible]	[illegible]	" "	
6+22			27	[illegible] 4	" "	Tpbk
[illegible]+30			49	5[illegible] 2	" " " " "	Gut.
6+34			476	56 33	" " " " "	Sledge Con. [illegible]
[illegible]			435	56 [illegible]		& Artesia Ave.
40'R			324	[illegible] 35		" "
100'R			317	57 72		
27'L			476	56 33	& Int. Artesia Ave & Downey Ave.	
B.M.# 8			356	57.53	B.M.#8-El. 57.525' L.B. 823 P.85 Downey Ave & Artesia Ave. PSE Cor. Cut Spk. in Pav't. 14.5' S & 62'E. of Int.	

F. [illegible] PG. 54 | Job No. 6871 | Division No. | Notes Red. | Plotted | Profile No.
Survey of Bell Flower #7 | Date | Date | X-Sec. No.
Survey by C.E.B. | Notes H.M.S. | Notes Chkd. | Checked
Indexed A. C. Johnson | Date | Date | Date

Profile	Notes Red.	Plotted	Job No. 107	Division No.	F.B. 705 Pg. 55
No.	Date	Date	Survey of [illegible]		
X-Sec.	Notes Chkd.	Checked	Survey by R.L.Wiley	Notes R.L.W.	Date 8-23-44
No.	Date	Date	Map No.	Indexed	Date

NOTE: ANY ADDITIONS OR CHANGES ON THIS SHEET MUST BE MADE OR CIRCLED IN RED INK, WITH DATE AND NAME OF PERSON MAKING CHANGE

PLEASE RETURN TO
LOS ANGELES COUNTY SURVEYOR
700 HALL OF RECORDS

Do not extend notes this side of this line

FORM 307 5M 7-43

STATION	B.S.	H.I.	F.S.	ELEV.

ELEV. INVERT

M.M.

N.W. COR. LAKEWOOD BLVD
AND ARTESIA AVE
LAKEWOOD BLVD S.S. PROJECT

Aug 23-44
R.L. Wiley
Jack Gregory
T.J. Lanigan
D.H. Chap[illegible]

FORM 307 5M 7-43

PLEASE RETURN TO
LOS ANGELES COUNTY SURVEYOR
700 HALL OF RECORDS

NOTE: ANY ADDITIONS OR CHANGES ON THIS SHEET MUST BE MADE OR CIRCLED IN RED INK, WITH DATE AND NAME OF PERSON MAKING CHANGE

Do not extend notes this side of this line

STATION	B. S.	H. I.	F. S.	ELEV.		
BM #37	4 06[illegible]	65.805		61.745	BM #37 El=61.745 FB 906-34 (C.I. 1063)	
					Lakewood Blvd & Arlesta Ave S.W. Cor.	
					L&T in fm Post Edison Co. Gate 160 W & 50' S of Int.	
			5 51	[illegible]	N rim of M.H.	
			5 50	[illegible]	W " " " "	
			5 55	[illegible]	E " " " "	
	Chain	[illegible]			S.S. Junction Chamber	
	7 68	0.67 [illegible]	[illegible]	[illegible]	8" inlet N.	
	7 73	0.67 5.50	13 90	[illegible]	8" inlet W	
	7 73	0.67 5.55	[illegible]	51.86	8" outlet E.	
TP	5 360	65 695	5 470	60.[illegible]		
BM #37			[illegible]	61.745	BM #37 [illegible]	

F.B. 705 Pg. 56 Job No. 1707 Division No. Notes Red. Plotted Profile
Survey of Lakewood Blvd S.S. Project Date Date No.
Survey by R.L. Willey Notes R.L.W. Notes Chkd. W.L.G. Checked X-Sec.
Indexed Date 8-23-44 Date 8-24-44 Date No.

Notes Ck'd by	Survey of	F.B. PG. 57
Map No.	W. O. Tape No. St'd °F.	
Office Work	Surveyed by	
Checked	Notes Date 4-15-37	
Date	Indexed	

BELLFLOWER # 1

JAGER

DOWNEY AVE - E SIDE

Note: Any Additions or Changes on This Sheet Must be Made or Circled in Red Ink With Date and Name of Person Making Change.

Do not extend notes this side of this line

RETURN TO
LOS ANGELES COUNTY SURVEYOR
700 HALL OF RECORDS

RECEIVED APR 15 1937

PROGRESSED

BOOK INDEXED

~~MAP INDEXED~~

RECORD INDEXED

CARD INDEXED

FORM 247 10M 11-33

F.B. 705 PG. 58

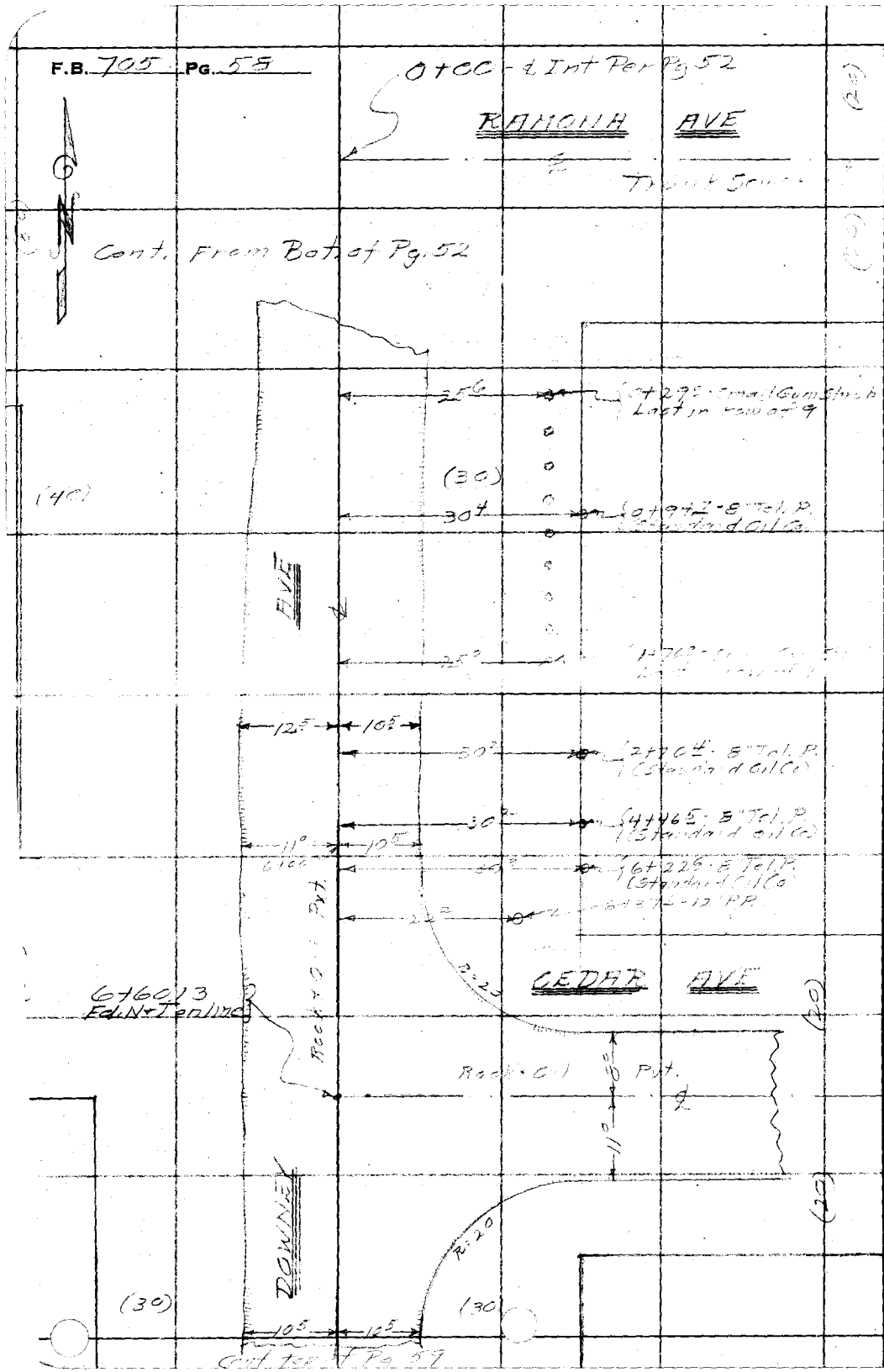

RETURN TO
LOS ANGELES COUNTY SURVEYOR
700 HALL OF RECORDS

Note: Any Additions or Changes on This Sheet Must be Made or Circled in Red Ink With Date and Name of Person Making Change.

Do not extend notes this side of this line

Notes Ck'd by	Survey of
Map No.	W. O. Tape No. St'd. °F.
Office Work	Surveyed by
Checked	Notes Date
Date	Indexed

F.B. Pg. 59



Note: Any Additions or Changes on This Sheet Must be Made or Circled in Red Ink With Date and Name of Person Making Change.

Do not extend notes this side of this line

RETURN TO
LOS ANGELES COUNTY SURVEYOR
700 HALL OF RECORDS

FORM 247 10M 11-35

RETURN TO
LOS ANGELES COUNTY SURVEYOR
700 HALL OF RECORDS

Note: Any Additions or Changes on This Sheet Must be Made or Circled in **Red Ink** With Date and Name of Person Making Change.

Do not extend notes this side of this line

F.B. 705 PG. 60

Profile No.	Notes Red.	Plotted	Job No.	Division No.	F. B. PG 61
	Date	Date	Survey of		
X-Sec. No.	Notes Chkd.	Checked	Survey by	Notes	Date
	Date	Date	Map No.	Indexed	Date

NOTE: ANY ADDITIONS OR CHANGES ON THIS SHEET MUST BE MADE OR CIRCLED IN RED INK, WITH DATE AND NAME OF PERSON MAKING CHANGE

Do not extend notes this side of this line

STATION	B. S.	H. I.	F. S.	ELEV.

RECEIVED Sue Lee APR 15 1937

PROGRESSED ✓ ✓

BOOK INDEXED ✓ ✓

MAP INDEXED ✓ ✓

RECORD INDEXED ✓ ✓

CARD INDEXED ✓

REDUCED in field

CHECKED RCM

PLEASE RETURN TO
LOS ANGELES COUNTY SURVEYOR
700 HALL OF RECORDS

Form 307 5M 11-35

Form 307 5M 11-35

PLEASE RETURN TO
LOS ANGELES COUNTY SURVEYOR
700 HALL OF RECORDS

NOTE: ANY ADDITIONS OR CHANGES ON THIS SHEET MUST BE MADE OR CIRCLED IN RED INK, WITH DATE AND NAME OF PERSON MAKING CHANGE

Do not extend notes this side of this line

STATION	B. S.	H. I.	F. S.	ELEV.	
					[illegible] El. 58.[illegible] [illegible]
BM C105				5[illegible]	Downey Ave & [illegible]
					[illegible]
	2[illegible]	60 80			
0+00			4 35	[illegible]	27' East & Downey Ave. & Ramona Ave
[illegible]			5 73	[illegible]	& Ramona Ave
[illegible]			4 0[illegible]	[illegible]	" " "
[illegible]			[illegible]	[illegible]	" " "
27'R			[illegible]	[illegible]	Int. & Ramona [illegible]
0+12			5 3		[illegible] 27' E. & " "
0+15			4 2	[illegible]	Top bk. " " " " "
1+00			4 5	[illegible]	27' East & Downey Ave
2+00			4 0	[illegible]	" " " " "
3+00			[illegible]	[illegible]	" " " " "
[illegible]			[illegible]	[illegible]	[illegible]
	4[illegible]	[illegible] 50			
4+00			4 3	[illegible]	27' East & Downey Ave
[illegible]			[illegible]		" " " " "
[illegible]			[illegible]	[illegible]	" " " " "
6+[illegible]			[illegible]	[illegible]	" [illegible] Ave
6+43			4 5	[illegible]	Top bk. 27' E. & Downey Ave.

F. B. 705 PG. 62
Job No. [illegible] Division No. [illegible] Notes Red. [illegible] Plotted [illegible] Profile No. [illegible]
Survey of [illegible] Date [illegible] Date [illegible] X-Sec. No. [illegible]
Survey by C.E. Bruity Notes H.M. Smith Notes Chkd. [illegible] Checked [illegible]
Indexed [illegible] Date [illegible] Date [illegible]

Profile No.	Notes Red.	Plotted	Job No.	Division No.	F. B.	PG.
X-Sec. No.	Date	Date	Survey of			
	Notes Chkd.	Checked	Survey by	Notes	Date	
	Date	Date	Map No.	Indexed	Date	

Form 307 5M 11-35

PLEASE RETURN TO
LOS ANGELES COUNTY SURVEYOR
700 HALL OF RECORDS

NOTE: ANY ADDITIONS OR CHANGES ON THIS SHEET MUST BE MADE OR CIRCLED IN RED INK, WITH DATE AND NAME OF PERSON MAKING CHANGE

Do not extend notes this side of this line

STATION	B. S.	H. I.	F. S.	ELEV.		
		[illegible]				
[illegible]			[illegible]	[illegible]		[illegible]
[illegible]			[illegible]	[illegible]	[illegible] Ave.	
[illegible]			[illegible]	[illegible]		
[illegible]			[illegible]	55.45		
[illegible]			[illegible]	[illegible]	[illegible]	[illegible]
[illegible]			[illegible]	[illegible]	[illegible]	[illegible]
6+10			59	[illegible]	[illegible]	[illegible]
6+2?			[illegible]	[illegible]	[illegible] S.P.L. [illegible]	
7+00			49	[illegible]		
					Rd Dept. BM #5 - 57.32 LQ 251-1	
T.P.			[illegible]	[illegible]	[illegible] Ave [illegible]	
					[illegible]	
	[illegible]	[illegible]				
[illegible]			[illegible]	55 1	27' E [illegible] Ave	
[illegible]			[illegible]	52 [illegible]		
3 T.P.			[illegible]	[illegible]		
	[illegible]	[illegible] 539				
[illegible]			42	553		
11+00			[illegible]	556		
11+95?			36	559	[illegible] P.L. Rose Ave.	[illegible]
12+00			37	553	[illegible]	[illegible]

Form 307 5M 11-35

PLEASE RETURN TO
LOS ANGELES COUNTY SURVEYOR
700 HALL OF RECORDS

NOTE: ANY ADDITIONS OR CHANGES ON THIS SHEET MUST BE MADE OR CIRCLED IN RED INK, WITH DATE AND NAME OF PERSON MAKING CHANGE

Do not extend notes this side of this line

STATION	B. S.	H. I.	F. S.	ELEV.	
		[illegible]			
[illegible]			[illegible]	[illegible]	Cut 27' E. & Downey Ave.
[illegible]			528	[illegible]	[illegible] Ave.
[illegible]			560	[illegible]	" " " [illegible]
[illegible]			458	[illegible]	" " " Int. [illegible]
20' L			437	[illegible]	" " "
[illegible]			436	[illegible] 17	" " "
12+30			55	[illegible]	27' East & Downey Ave. Cut
12+35			33	[illegible]	" " " " [illegible]
Set B.M.			2873	[illegible]	Set B.M. Downey Ave & Rose Ave, [illegible] & Prod Rose Ave. Wire spk E. side [illegible] T. Pole.
	[illegible]	[illegible]			
13+00			[illegible]	55 3	27' East & Downey Ave.
[illegible]			55	54 [illegible]	" " " " "
[illegible]			57	54 [illegible]	" " " " "
27' R			50	54 9	& Downey Ave.
T.P.			4955	54 [illegible]	Wire spk .5' N. S. edge Pav. Rose Ave.
	5107	60.065			
T.P.			3857	56 [illegible]	" " " " " "

F. B. 705 PG. 64 Job No. 6871 Division No. Notes Red. Plotted Profile No.
Survey of Bellflower #7 Date Date X-Sec.
Survey by C. E. Brunty Notes H.M.S. Notes Chkd. Checked
Indexed C. Johnson Date Date No.

Form 307 5M 11-35

PLEASE RETURN TO
LOS ANGELES COUNTY SURVEYOR
700 HALL OF RECORDS

NOTE: ANY ADDITIONS OR CHANGES ON THIS SHEET MUST BE MADE OR CIRCLED IN RED INK, WITH DATE AND NAME OF PERSON MAKING CHANGE

Do not extend notes this side of this line

STATION	B. S.	H. I.	F. S.	ELEV.		
				[illegible]		
	[illegible]	61 [illegible]				
T.P.			4.133	56.871	[illegible]	
	4.[illegible]	6[illegible]				
3 T.P.			4.925	[illegible]	" " " "	
	[illegible]	61 169				
Set B.M.			3.6[illegible]	57.56[illegible]	[illegible] not of bolt [illegible]	
	3.610	61 171				
[illegible]			4.269	56.9[illegible]	[illegible]	
	[illegible]	61 [illegible]33				
T.P.			[illegible]	56.675	"	
	4.[illegible]	61 434				
[illegible] T.P.			3.8[illegible]	57.[illegible]	"	
	5.040	62 [illegible]29				
[illegible] T.P.			4.770	57.[illegible]59	"	
	4.[illegible]	62 178				
4 B.M. # B-159			3.[illegible]	58.373	B.M. B-159 El. 58.364 [illegible] 832 [illegible] Lakewood Blvd & Rose Ave. Stop Kin Conc Port 14.5 [illegible]	

Profile No. ____ Notes Red. ____ Plotted ____ Job No. ____ Division No. ____ F. B. ____ Pg. 65

X-Sec. No. ____ Date ____ Date ____ Survey of ____

Notes Chkd. ____ Checked ____ Survey by ____ Notes ____ Date ____

Date ____ Date ____ Map No. ____ Indexed ____ Date ____

F. B. 705 PG. 66 | Job No. 6871 | Division No. | Notes Red. | Plotted | Profile

Survey of Bellflower #7 | Date | Date | No.

Survey by E. Fronto | Notes H.M.S. | Notes Chkd. | Checked | X-Sec.

Indexed A. C. Johnson | Date | Date | Date | No.

Form 307 5M 11-35

PLEASE RETURN TO
LOS ANGELES COUNTY SURVEYOR
700 HALL OF RECORDS

NOTE: ANY ADDITIONS OR CHANGES ON THIS SHEET MUST BE MADE OR CIRCLED IN RED INK, WITH DATE AND NAME OF PERSON MAKING CHANGE

Do not extend notes this side of this line

STATION	B. S.	H. I.	F. S.	ELEV.	

Notes Ck'd by	Survey of Bellflower #7
Map No.	W. O. 6871 Tape No. 57 St'd 84 °F.
Office Work	Surveyed by B.
Checked	Notes Date 4-12-37
Date	Indexed A. C. Johnson

F.B. 10[illegible] Pg. 67

BELLFLOWER #7

JN 6871

COKE EYE

From Rose Ave. South to Long Beach City Bdry.

TOPOGRAPHY

C E Brown - Chief
[illegible] - Transit
[illegible] - H Chain
[illegible] - R Chain

RECEIVED Smelser APR 1[illegible] 1937
PROGRESSED ✓ ✓
BOOK INDEXED ✓ ✓
MAP INDEXED ✓ ✓
RECORD [illegible] ✓ ✓
CARD IND[illegible] ✓ ✓

Note: Any Additions or Changes on This Sheet Must be Made or Circled in Red Ink With Date and Name of Person Making Change.

Do not extend notes this side of this line

RETURN TO
LOS ANGELES COUNTY SURVEYOR
700 HALL OF RECORDS

FORM 247 10M 11-35

F.B. 705 Pg. 68

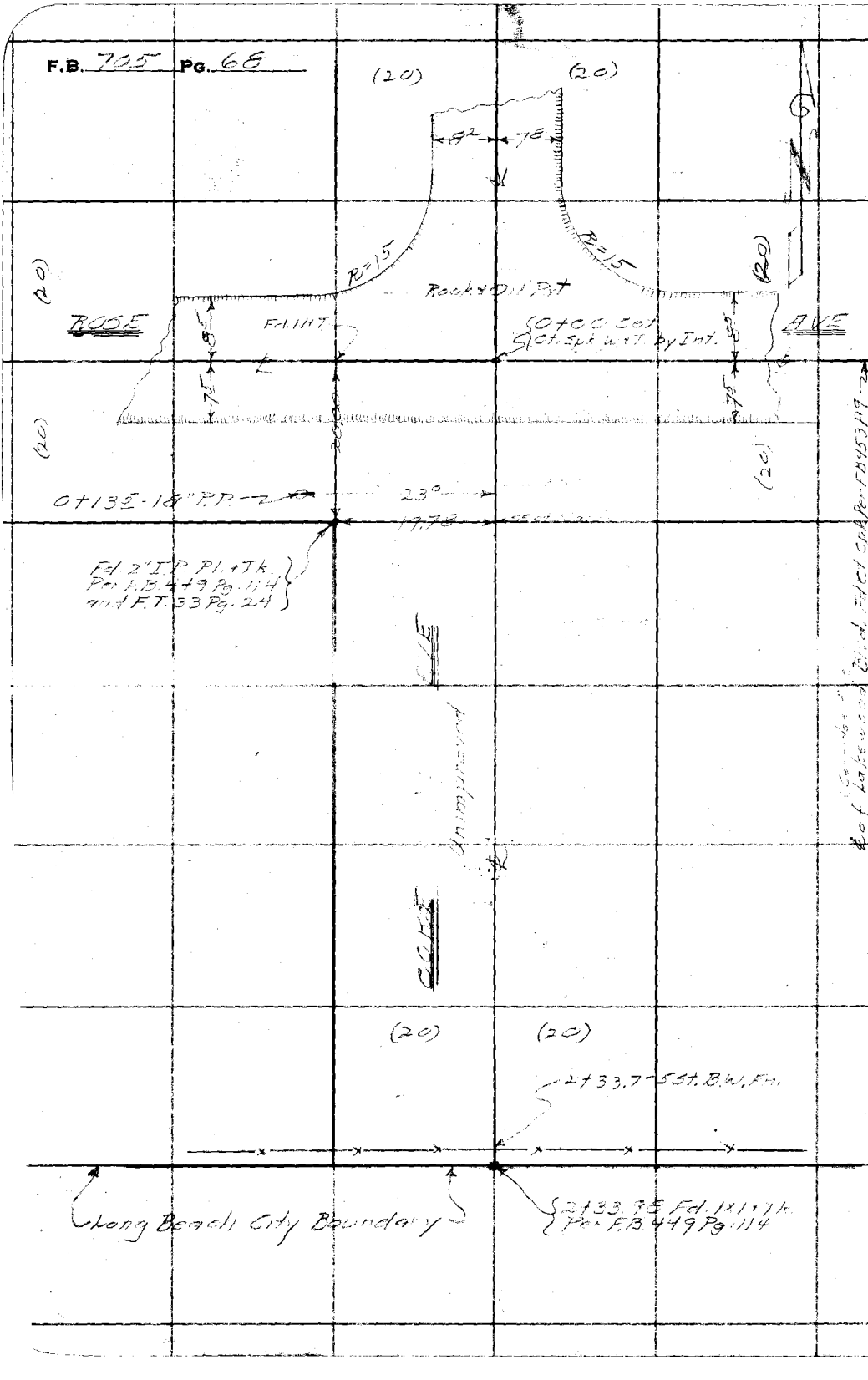

RETURN TO
LOS ANGELES COUNTY SURVEYOR
700 HALL OF RECORDS

Do not extend notes this side of this line

Note: Any Additions or Changes on This Sheet Must be Made or Circled in Red Ink With Date and Name of Person Making Change.

Profile No.	Notes Red.	Plotted	Job No.	Division No.
	Date	Date	Survey of	
X-Sec. No.	Notes Chkd.	Checked	Survey by	Notes [illegible] Date [illegible]
	Date	Date	Map No.	Indexed Johnson Date

F. B. PG. 69

NOTE: ANY ADDITIONS OR CHANGES ON THIS SHEET MUST BE MADE OR CIRCLED IN RED INK, WITH DATE AND NAME OF PERSON MAKING CHANGE

Do not extend notes this side of this line

PLEASE RETURN TO LOS ANGELES COUNTY SURVEYOR 700 HALL OF RECORDS

Form 307 5M 11-35

STATION | B. S. | H. I. | F. S. | ELEV.

[illegible]

[illegible]

[illegible] Avenue

[illegible]

[illegible] Profile

C.E. [illegible]

[illegible] Smith – Notes

[illegible] May – [illegible]

[illegible] Von Deren – Rod.

RECEIVED [illegible] APR 1 1937
PROCESSED ✓ ✓
BOOK INDEXED ✓ ✓
MAP INDEXED ✓ ✓
RECORD INDEXED ✓ ✓
CARD INDEXED ✓
REDUCED in field
CHECKED [illegible]

Form 307 5M 11-35

PLEASE RETURN TO
LOS ANGELES COUNTY SURVEYOR
700 HALL OF RECORDS

NOTE: ANY ADDITIONS OR CHANGES ON THIS SHEET MUST BE MADE OR CIRCLED IN RED INK, WITH DATE AND NAME OF PERSON MAKING CHANGE

Do not extend notes this side of this line

STATION	B. S.	H. I.	F. S.	ELEV.	
					B.M. Elev. 57.561 F.B. 705 PLS
B.M.		1		[illegible] 561	Rose Ave & Lake Ave. N.W. Cor.
	396	61 52			Cross in out of bolt [illegible]
0+00			4.64	56.88	℄ Int Rose Ave Lake Ave So.
100'R			4.96	[illegible]	℄ " "
100'L			4.27	[illegible]	" " "
0+12			5.3	[illegible] 2	℄ Lake Ave. - Gut
0+15			4.4	[illegible] 1	" " Tp bk
0+20			4.6	[illegible]	" " ℄ Rose Ave.
20'R			4.7	5[illegible] 8	[illegible] " " " "
200'R			4.7	[illegible] 6	Back Lot " " " "
12'L			4.4	[illegible] 1	Tp bk Ditch
17'L			5.6	[illegible]	" " " "
20'L			5.1	56.4	" " " " [illegible]
22'L			4.8	5[illegible] 7	" " " " " "
200'L			4.4	[illegible] 1	Back Lot
1+00			4.6	5[illegible] 9	[illegible] Lake Ave.
20'R			4.8	56.7	[illegible] PL
12'L			4.8	56.7	Tp bk Ditch
16'L			6.0	[illegible] 5	" " [illegible]
21'L			4.5	57.[illegible]	" " "

F. B. 705 PG. 70 Job No. 6871 Division No. Notes Red. Plotted Profile
Survey of Belt Highway #7 Date Date No.
Survey by C.E. Bruntz Notes [illegible] Notes Chkd. Checked X-Sec.
Indexed [illegible] Date Date No.

Form 307 5M 11-35

PLEASE RETURN TO
LOS ANGELES COUNTY SURVEYOR
700 HALL OF RECORDS

NOTE: ANY ADDITIONS OR CHANGES ON THIS SHEET MUST BE MADE OR CIRCLED IN RED INK, WITH DATE AND NAME OF PERSON MAKING CHANGE

Do not extend notes this side of this line

STATION	B. S.	H. I.	F. S.	ELEV.		

Profile No. ____ X-Sec. No. ____

Notes Red. ____ Date ____ Notes Chkd. ____ Date ____

Plotted ____ Date ____ Checked ____ Date ____

Job No. ____ Survey of ____ Survey by ____ Map No. ____

Division No. ____ Notes ____ Indexed ____ Date ____

F. B. ____ Date ____

PG. ____

F. B. 105 PG. 72 | Job No. [illegible] Division No. _____ Notes Red. _____ Plotted _____ Profile

Survey of [illegible] Date _____ Date _____ No. _____

Survey by [illegible] Notes _____ Notes Chkd. _____ Checked _____ X-Sec.

Indexed [illegible] Date _____ Date _____ Date _____ No. _____

Form 307 5M 11-35

PLEASE RETURN TO
LOS ANGELES COUNTY SURVEYOR
700 HALL OF RECORDS

NOTE: ANY ADDITIONS OR CHANGES ON THIS SHEET MUST BE MADE OR CIRCLED IN RED INK, WITH DATE AND NAME OF PERSON MAKING CHANGE

Do not extend notes this side of this line

STATION	B. S.	H. I.	F. S.	ELEV.

Profile No.	Notes Red.	Plotted	Job No.	Division No.	F. B. 705 PG. 73
	Date	Date	Survey of Gloria Gardens		
X-Sec. No.	Notes Chkd.	Checked	Survey by Brunty	Notes Brunty	Date [illegible]
	Date	Date	Map No.	Indexed C. Johnson	Date

(1) A

GLORIA GARDENS

[illegible]

1st Alley East of Paramount Blvd.

STUB CHECK

ELEV.

F. S.

Index Card. Rec. Map.

JUL 22 1937

RECEIVED [illegible]

REDUCED Field

CHECKED [illegible]

GRADE SHEET MADE

GRD. SHT. CHECKED

COPIES SENT OUT BY

H. I.

B. S.

STATION

NOTE: ANY ADDITIONS OR CHANGES ON THIS SHEET MUST BE MADE OR CIRCLED IN RED INK, WITH DATE AND NAME OF PERSON MAKING CHANGE

Do not extend notes this side of this line

PLEASE RETURN TO
LOS ANGELES COUNTY SURVEYOR
700 HALL OF RECORDS

Form 307 5M 11-35

Form 307 5M 11-35

PLEASE RETURN TO
LOS ANGELES COUNTY SURVEYOR
700 HALL OF RECORDS

NOTE: ANY ADDITIONS OR CHANGES ON THIS SHEET MUST BE MADE OR CIRCLED IN RED INK, WITH DATE AND NAME OF PERSON MAKING CHANGE

Do not extend notes this side of this line

STATION	B. S.	H. I.	F. S.	ELEV.	
B. M. "D-35"				9[illegible].09	[illegible] El. 92.05 [illegible] L.B. 786 Pg. 45 Alley S. of Paramount Blvd. & Alley S. of Adoree Ave Ct Spk. S.E. Side of P.P. # 369[illegible]
T	4.59	96.68			
Plan 11+56.73 Built 11+57.18	10' Outlet S		16.38	8[illegible].30	Ch = 15.55 D = .83 Tot = 16.38
Plan 11+[illegible].73 Built 11+[illegible].18	2 M.H.				Ch = 15.47 D = .83 Tot. 16.30
Plan 11+68.73 Built 11+61.18	10' Stub N		16.30	8[illegible].38	
T.P.			4.97	91.71	
T	4.78	96.49			
B. M. "D-35"			4.40	92.09	See Above Description

F. B. 705 Pg. 74 Job No. 6569 Division No. Notes Red. Plotted Profile
Survey of Gloria Gardens Date Date No.
Survey by Brunty Notes Brunty Notes Chkd. Checked X-Sec.
Indexed [illegible] Date 7-19-37 Date No.

(1) A

Notes Ck'd by	Survey of
Map No.	W. O. Tape No. St'd °F.
Office Work	Surveyed by
Checked	Notes Date
Date	Indexed

F.B. 705 PG. 75

(San. Sewers.)

GLORIA GARDENS J.N. 6869

Center Line Ties After Construction.

Brunty
Smith
Willey
Vanderen

March & April 1937

RECEIVED SEP 15 1937
PROGRESSED
BOOK INDEXED 16 pg.
MAP INDEXED
RECORD INDEXED
CARD INDEXED

Note: Any Additions or Changes on This Sheet Must be Made or Circled in Red Ink With Date and Name of Person Making Change

Do not extend notes this side of this line

RETURN TO
LOS ANGELES COUNTY SURVEYOR
700 HALL OF RECORDS

FORM 247 10M 11-33

RETURN TO
LOS ANGELES COUNTY SURVEYOR
700 HALL OF RECORDS

Note: Any Additions or Changes on This Sheet Must be Made or Circled in **Red Ink** With Date and Name of Person Making Change.

Do not extend notes this side of this line

F.B. 705 PG. 76

Notes Ck'd by	Survey of
Map No.	W. O.	Tape No.	St'd °F.
Office Work	Surveyed by
Checked	Notes	Date
Date	Indexed

F.B. 705 PG. 77

(1) A



Note: Any Additions or Changes on This Sheet Must be Made or Circled in Red Ink With Date and Name of Person Making Change.

Do not extend notes this side of this line

RETURN TO
LOS ANGELES COUNTY SURVEYOR
700 HALL OF RECORDS

FORM 247 10M 11-38

F.B. 705 PG. 78

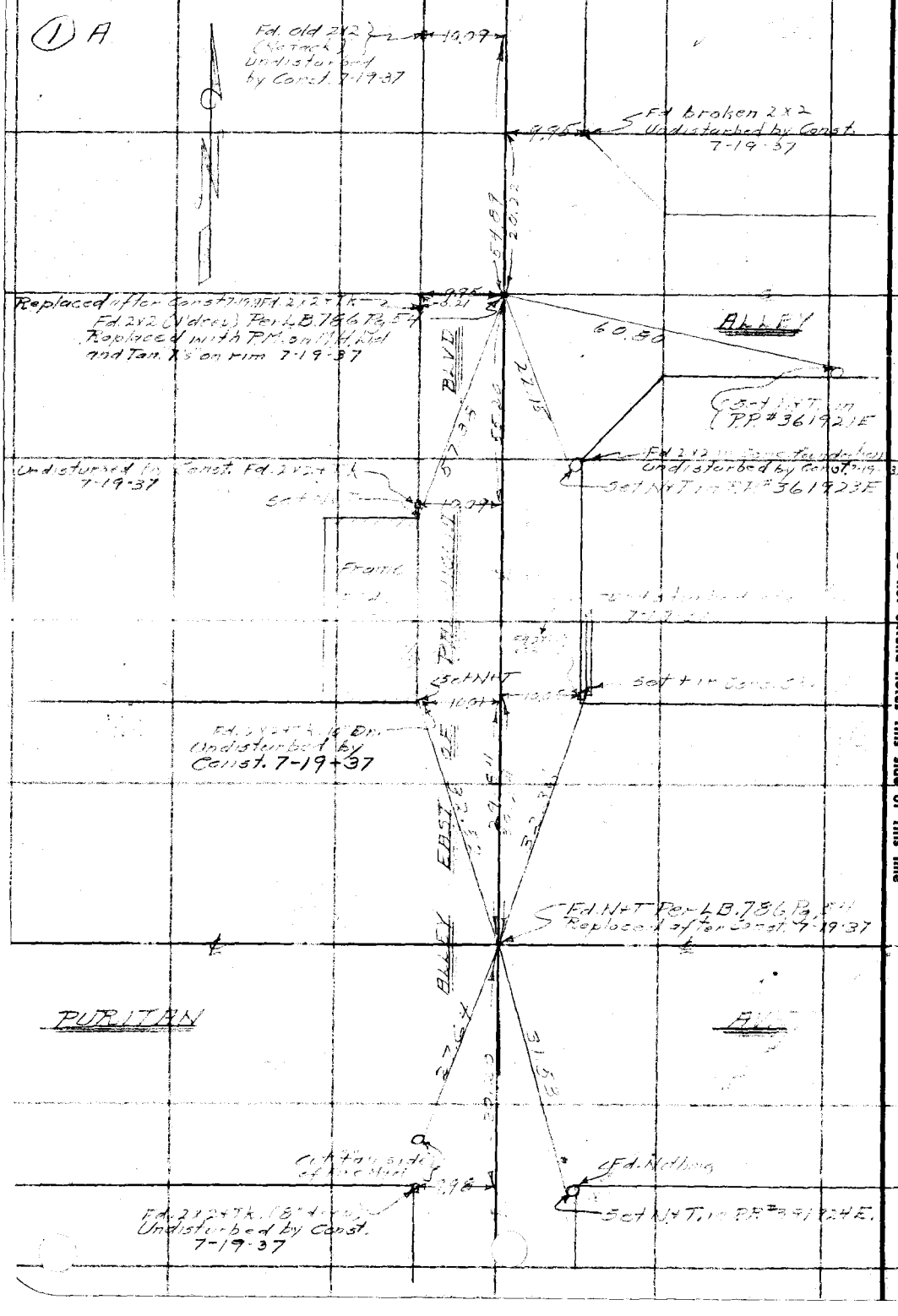

RETURN TO
LOS ANGELES COUNTY SURVEYOR
700 HALL OF RECORDS

Do not extend notes this side of this line

Note: Any Additions or Changes on This Sheet Must be Made or Circled in Red Ink With Date and Name of Person Making Change.

Notes Ck'd by	Survey of
Map No.	W. O. 6862 Tape No. Std °F.
Office Work	Surveyed by
Checked	Notes Date 3-17-37
Date	Indexed C. Johnson

F.B. 705 PG. 79

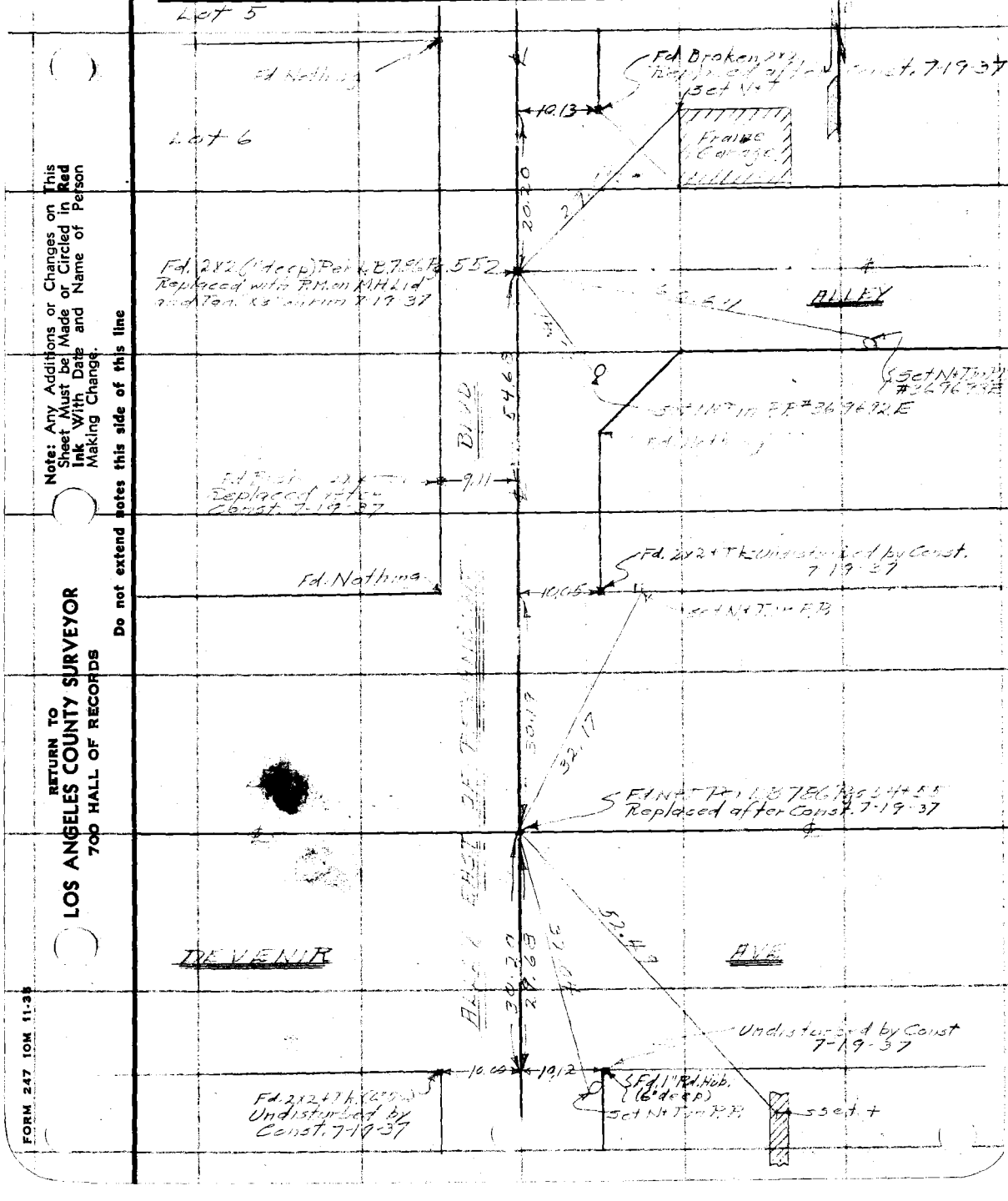

Note: Any Additions or Changes on This Sheet Must be Made or Circled in Red Ink With Date and Name of Person Making Change.

Do not extend notes this side of this line

RETURN TO
LOS ANGELES COUNTY SURVEYOR
700 HALL OF RECORDS

FORM 247 10M 11-35

F.B. 705 Pg. 80

(1) A

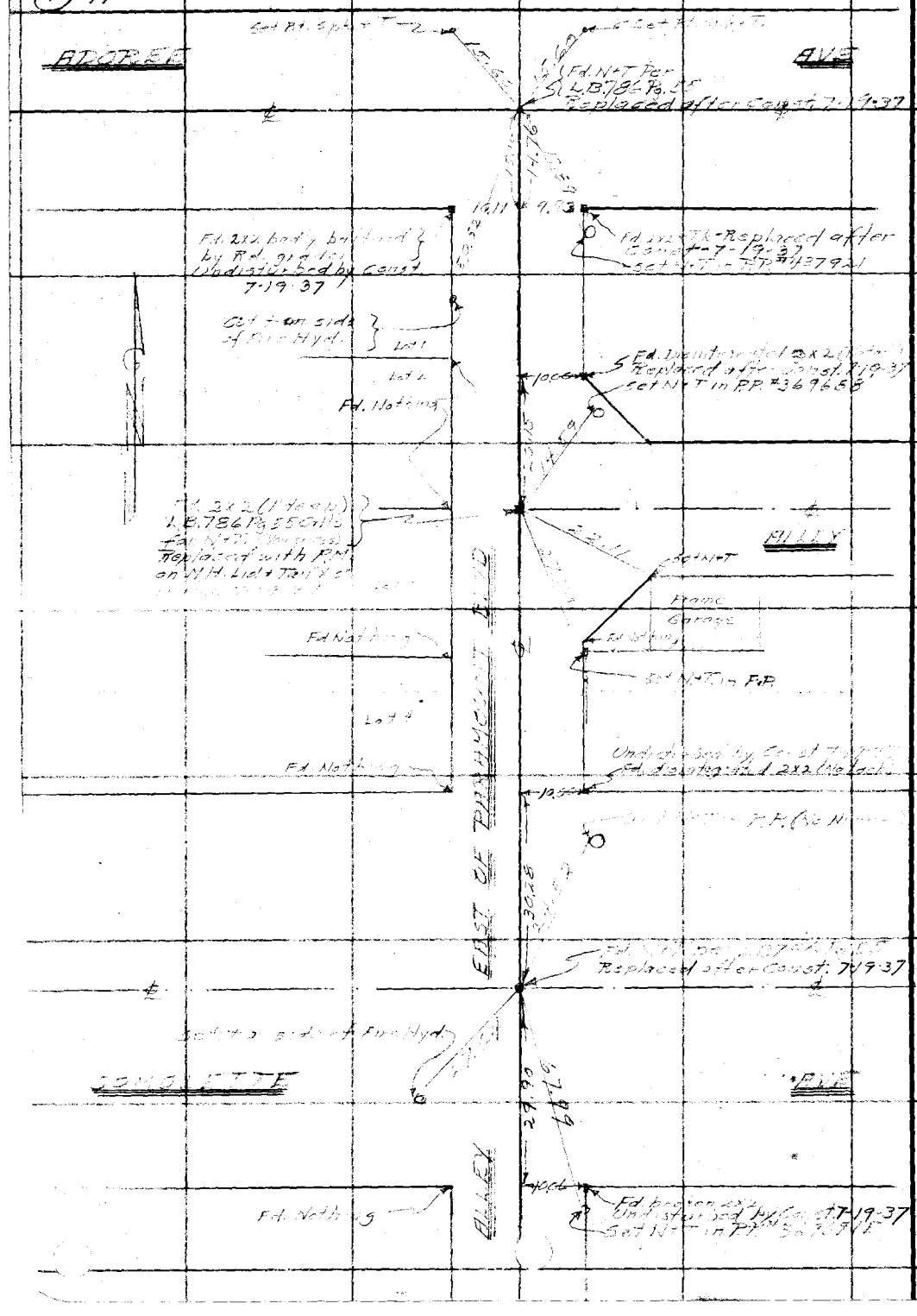

RETURN TO
LOS ANGELES COUNTY SURVEYOR
700 HALL OF RECORDS

Do not extend notes this side of this line

Note: Any Additions or Changes on This Sheet Must be Made or Circled in Red Ink With Date and Name of Person Making Change.

Notes Ck'd by	Survey of
Map No.	W. O. Tape No. St'd °F.
Office Work	Surveyed by
Checked	Notes Date 3-31-37
Date	Indexed A. C. Johnson

F.B. 705 PG. 81

(1) C

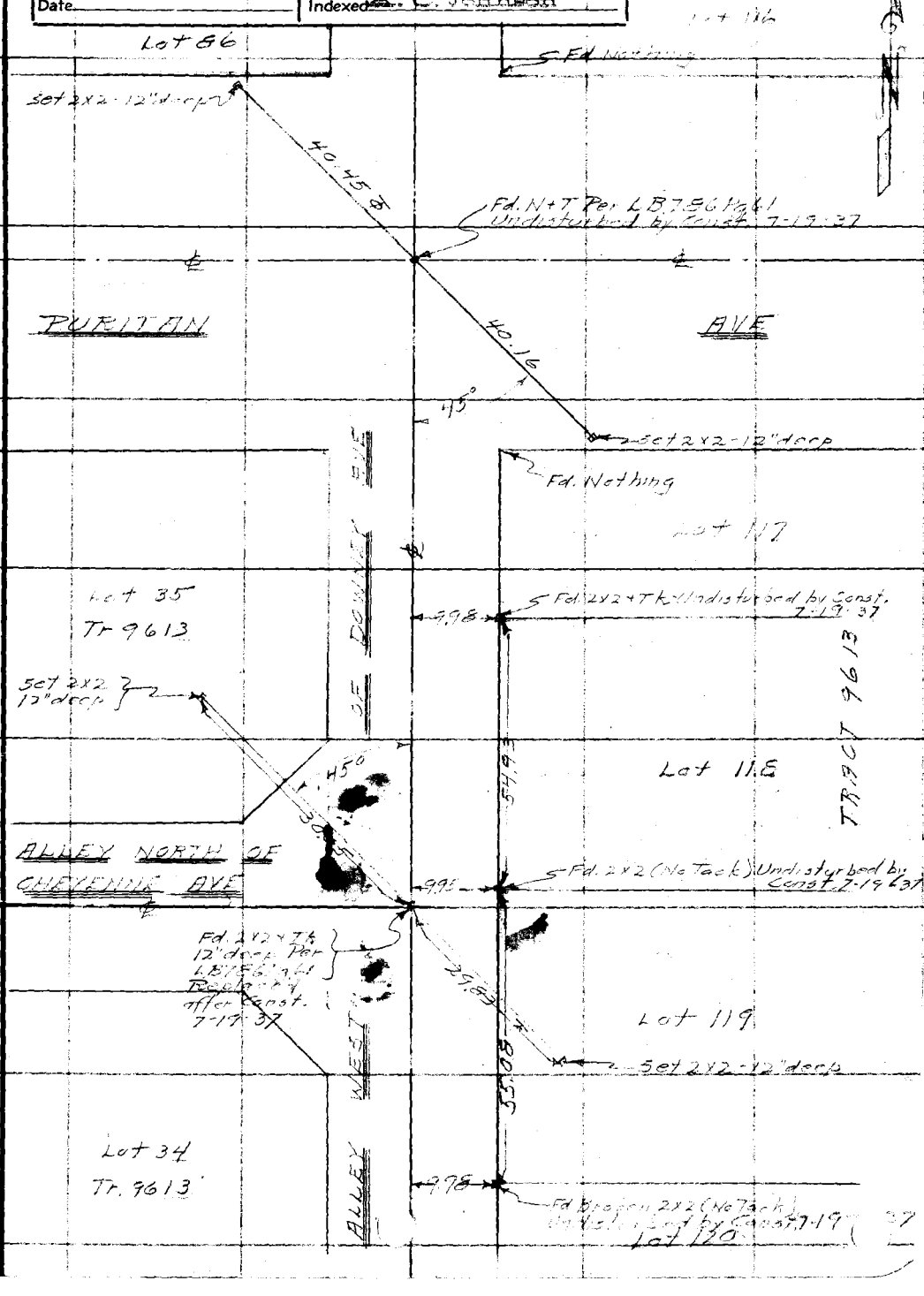

Note: Any Additions or Changes on This Sheet Must be Made or Circled in Red Ink With Date and Name of Person Making Change.

Do not extend notes this side of this line

RETURN TO
LOS ANGELES COUNTY SURVEYOR
700 HALL OF RECORDS

FORM 247 10M 11-36

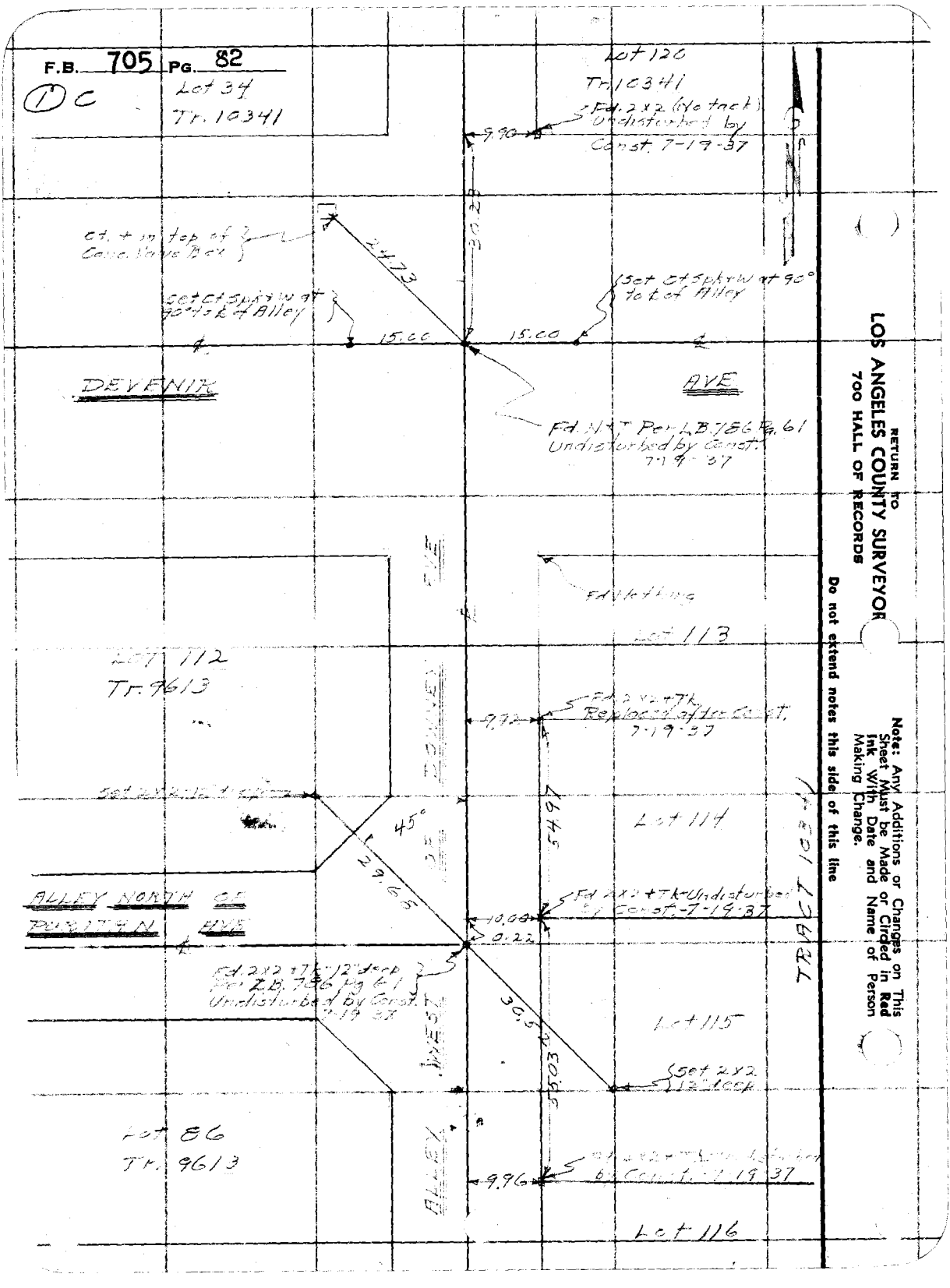
F.B. 705 Pg. 82
1 C
Lot 34
Tr. 10341
Lot 120
Tr. 10341
Fd. 2x2 (No tack) Undisturbed by Const. 7-19-37
9.90
30.23
24.73
Ct. + in top of Conc. Valve Box
Set Ct Spk+W at 90° to ℄ of Alley
Set Ct Spk+W at 90° to ℄ of Alley
15.00
15.00
DEVENIR
AVE
Fd. N+T Per L.B. 786 Pg. 61 Undisturbed by Const. 7-19-37
Fd Nothing
Lot 113
Lot 112
Tr. 9613
Fd. 2x2+Tk. Replaced after Const. 7-19-37
9.92
Set 2x2 12" deep
45°
29.65
54.97
Lot 114
ALLEY NORTH OF PURITAN AVE
Fd 2x2+Tk Undisturbed by Const. 7-19-37
10.00
0.22
Fd. 2x2+Tk 12" deep Per L.B. 786 Pg 61 Undisturbed by Const. 7-19-37
30.52
55.03
Lot 115
Set 2x2 12" deep
Lot 86
Tr. 9613
9.96
Fd. 2x2+Tk Undisturbed by Const. 7-19-37
Lot 116
TRACT 10341
RETURN TO
LOS ANGELES COUNTY SURVEYOR
700 HALL OF RECORDS
Note: Any Additions or Changes on This Sheet Must be Made or Circled in Red Ink With Date and Name of Person Making Change.
Do not extend notes this side of this line

Notes Ck'd by	Survey of
Map No.	W. O. Tape No. St'd °F.
Office Work	Surveyed by
Checked	Notes Date
Date	Indexed

F.B. 705 PG. 83

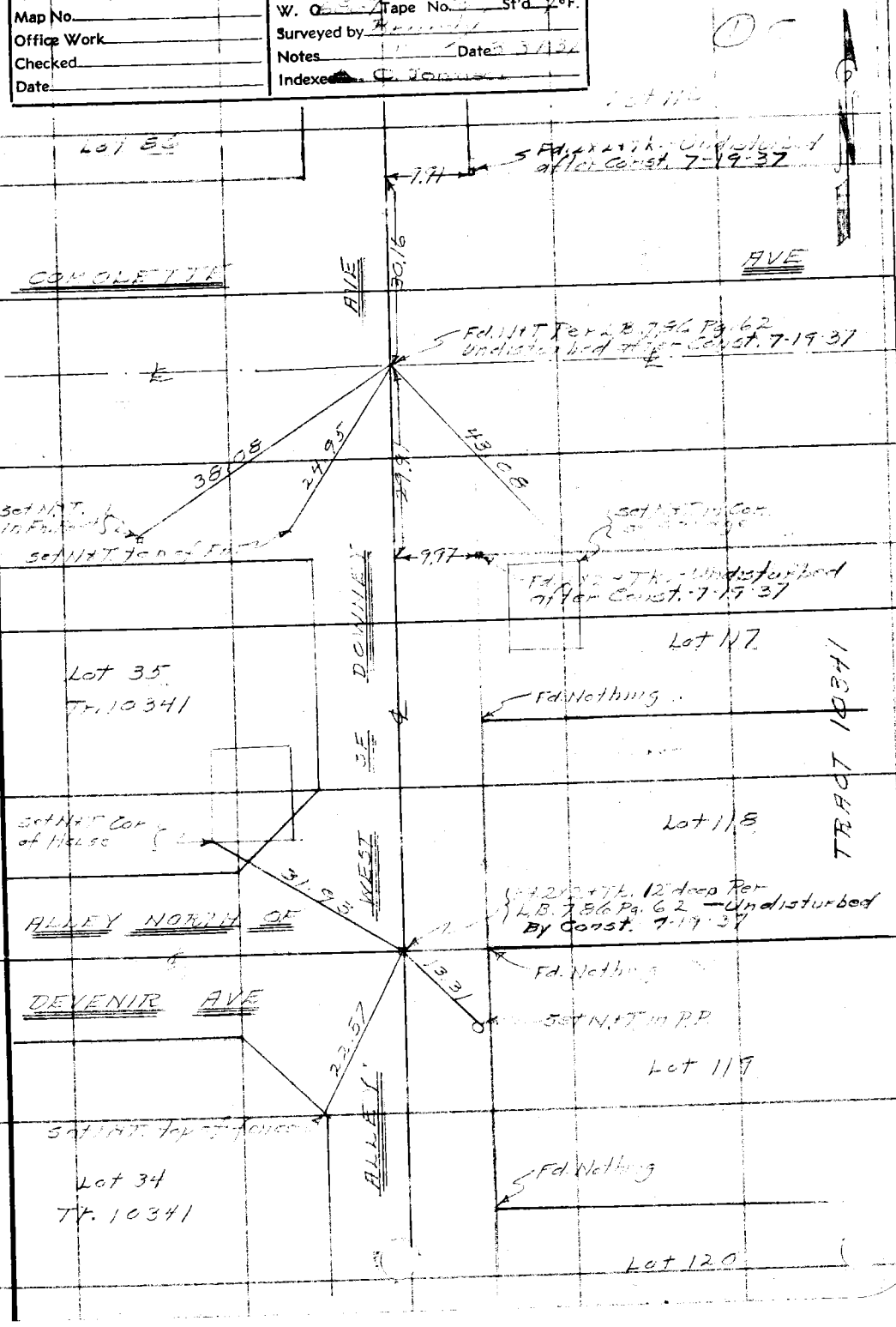

Note: Any Additions or Changes on This Sheet Must be Made or Circled in Red Ink With Date and Name of Person Making Change.

Do not extend notes this side of this line

RETURN TO
LOS ANGELES COUNTY SURVEYOR
700 HALL OF RECORDS

FORM 247 10M 11-35

F.B. 705 PG. 84

① C

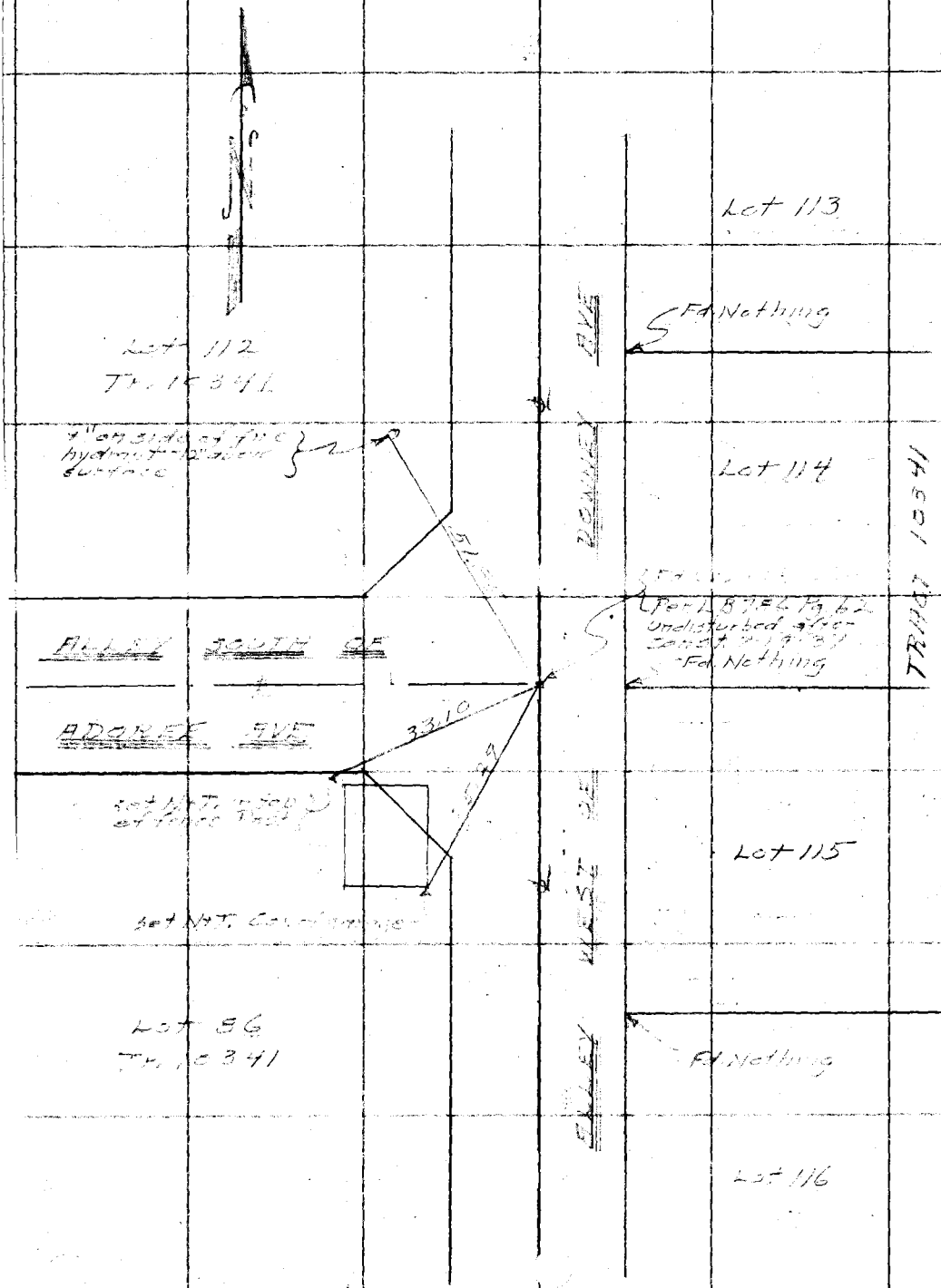

RETURN TO
LOS ANGELES COUNTY SURVEYOR
700 HALL OF RECORDS

Do not extend notes this side of this line

Note: Any Additions or Changes on This Sheet Must be Made or Circled in Red Ink With Date and Name of Person Making Change.

Notes Ck'd by	Survey of [illegible]
Map No.	W. O. 6567 Tape No. [illegible] St'd [illegible] °F.
Office Work	Surveyed by [illegible]
Checked	Notes " Date 4-6-37
Date	Indexed A. C. Johnson

F.B. 7055 PG. 85

(2) A

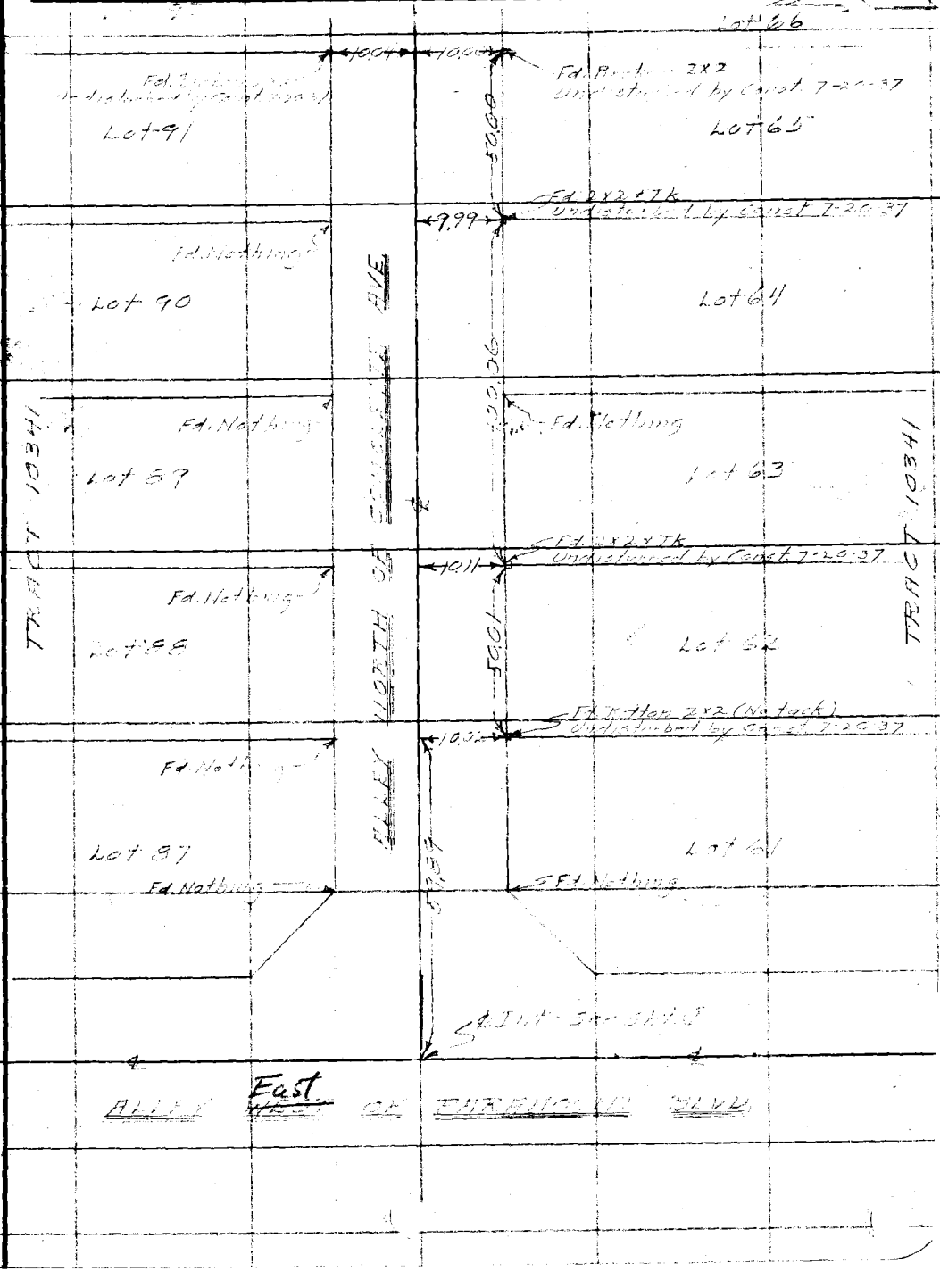

Note: Any Additions or Changes on This Sheet Must be Made or Circled in Red Ink With Date and Name of Person Making Change.

Do not extend notes this side of this line

RETURN TO
LOS ANGELES COUNTY SURVEYOR
700 HALL OF RECORDS

FORM 247 10M 11-35

F.B. 705 PG. 86

(2) A

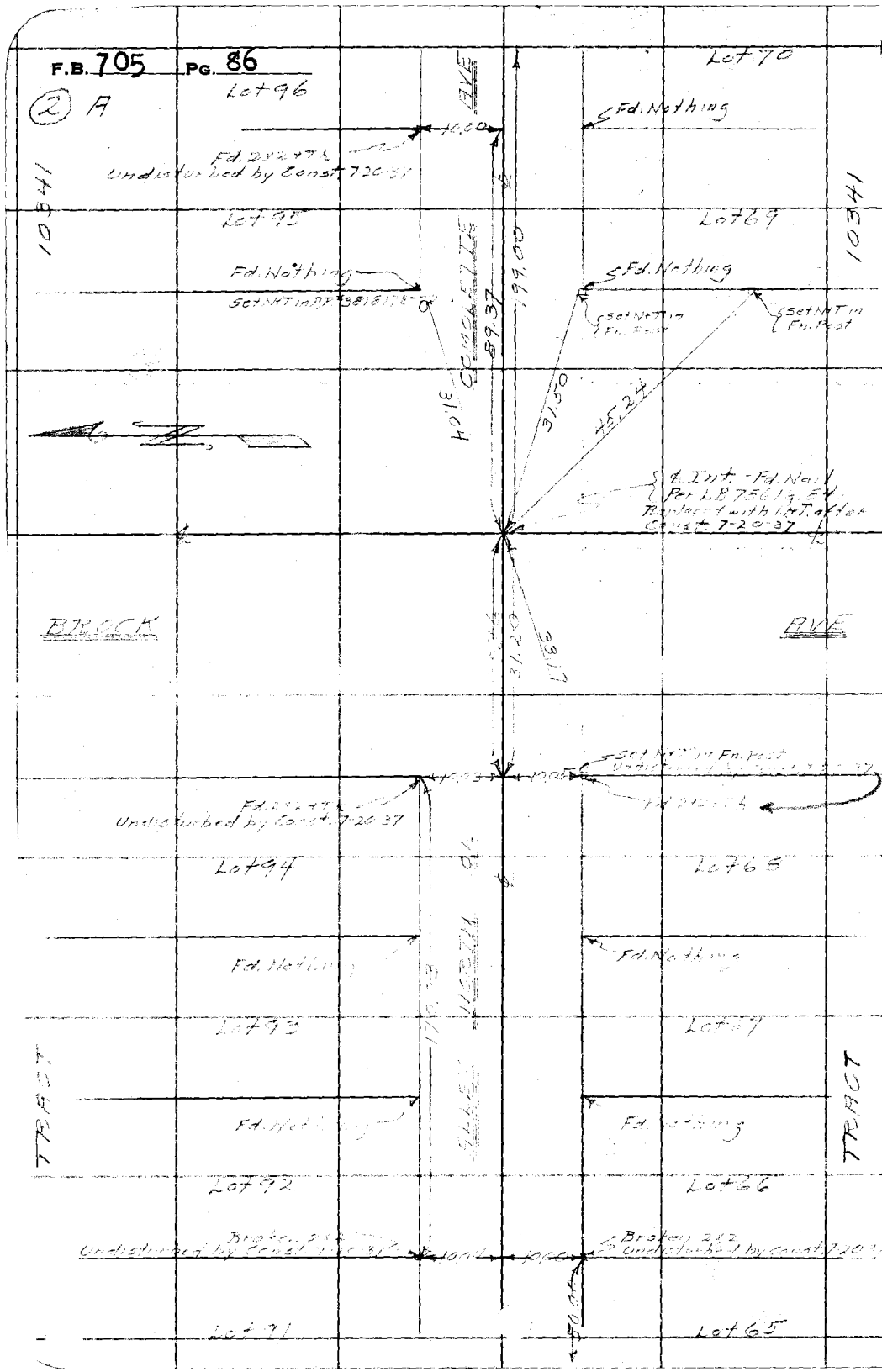

RETURN TO
LOS ANGELES COUNTY SURVEYOR
700 HALL OF RECORDS

Do not extend notes this side of this line

Note: Any Additions or Changes on This Sheet Must be Made or Circled in Red Ink With Date and Name of Person Making Change.

Notes Ck'd by	Survey of	F.B. 705 PG. 87
Map No.	W. O. [illegible] Tape No. [illegible] St'd [illegible] °F.	(2) H
Office Work	Surveyed by [illegible]	
Checked	Notes [illegible] Date [illegible]	
Date	Indexed A. C. Johnson	



Note: Any Additions or Changes on This Sheet Must be Made or Circled in Red Ink With Date and Name of Person Making Change.

Do not extend notes this side of this line

RETURN TO
LOS ANGELES COUNTY SURVEYOR
700 HALL OF RECORDS

FORM 247 10M 11-38

F.B. 705 PG. 88

(2) A

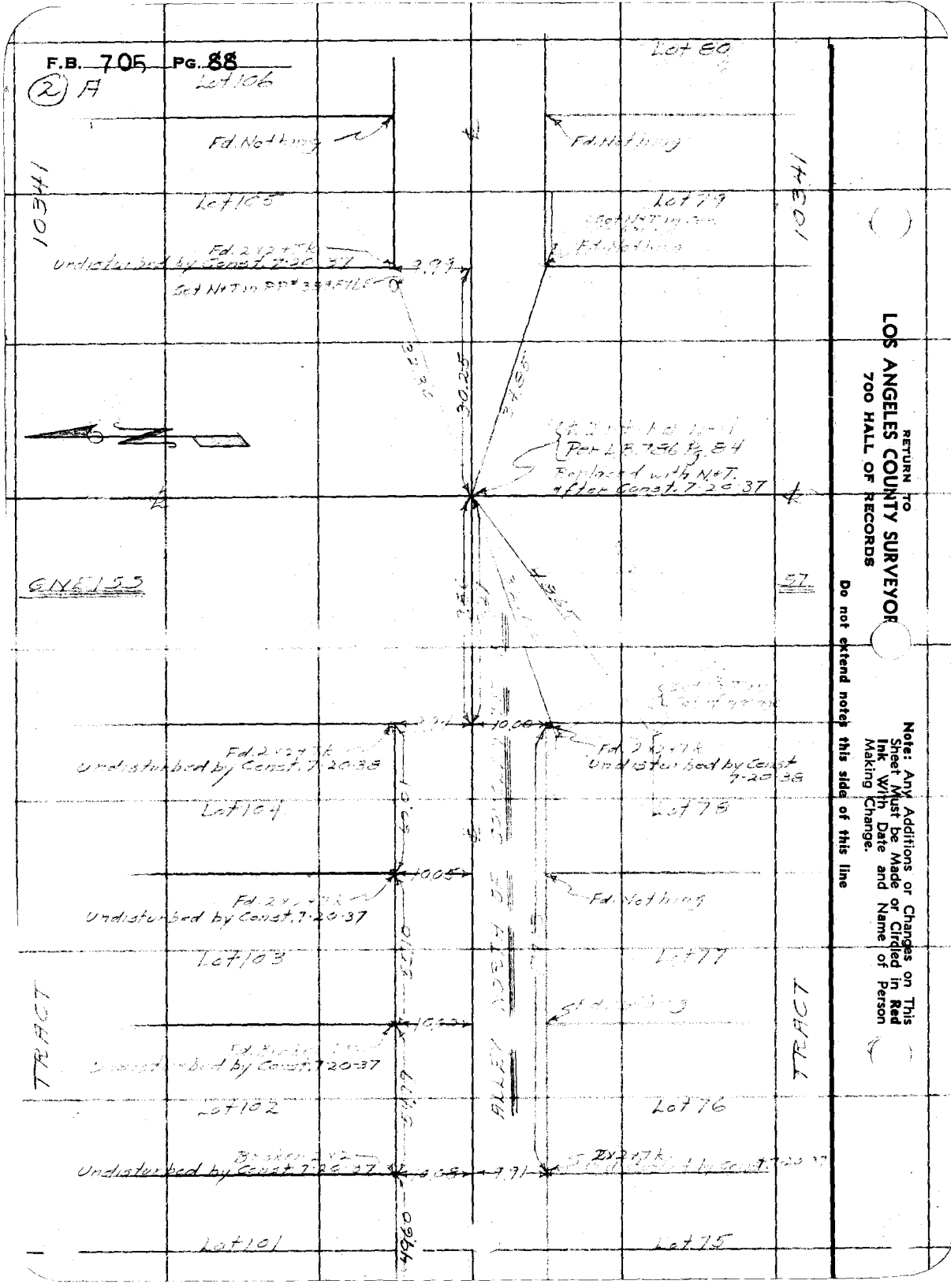

RETURN TO
LOS ANGELES COUNTY SURVEYOR
700 HALL OF RECORDS

Note: Any Additions or Changes on This Sheet Must be Made or Circled in Red Ink With Date and Name of Person Making Change.

Do not extend notes this side of this line

Notes Ck'd by	Survey of [illegible]
Map No.	W. O. [illegible] Tape No. [illegible] St'd [illegible] °F.
Office Work	Surveyed by [illegible]
Checked	Notes Date [illegible]
Date	Indexed C. Johnson

F.B. 705 Pg. 89

(2) A

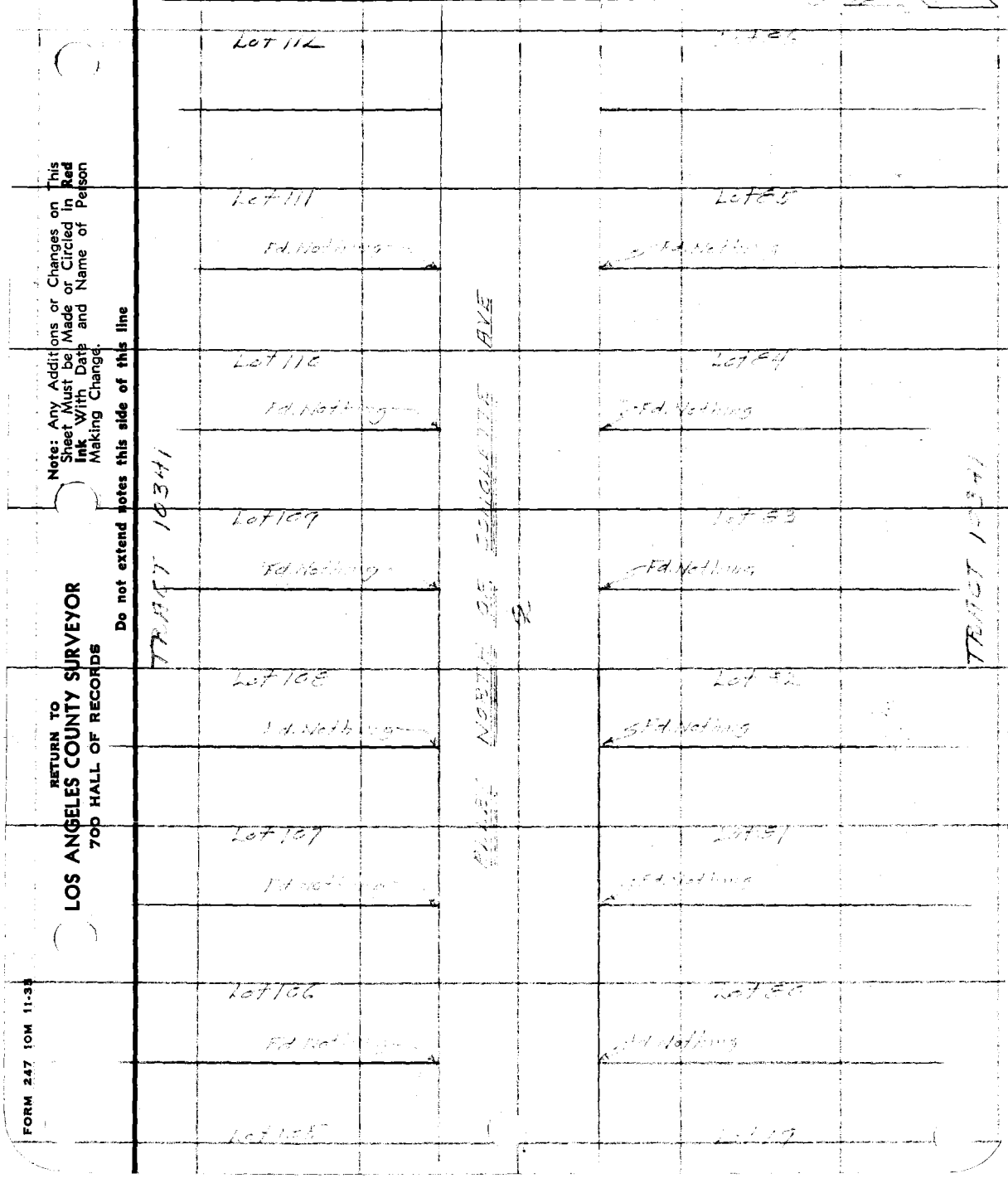

Note: Any Additions or Changes on This Sheet Must be Made or Circled in Red Ink With Date and Name of Person Making Change.

Do not extend notes this side of this line

RETURN TO
LOS ANGELES COUNTY SURVEYOR
700 HALL OF RECORDS

FORM 247 10M 11-35

F.B. 705 PG. 90

(2) A

RETURN TO
LOS ANGELES COUNTY SURVEYOR
700 HALL OF RECORDS

Note: Any Additions or Changes on This Sheet Must be Made or Circled in Red Ink With Date and Name of Person Making Change.

Do not extend notes this side of this line

Notes Ck'd by	Survey of [illegible]	F.B. 705 Pg. 91
Map No.	W. O. 6869 Tape No. [illegible] St'd [illegible] °F.	(α) B
Office Work	Surveyed by Brunty	
Checked	Notes " Date 4-5-37	
Date	Indexed A. C. Johnson	

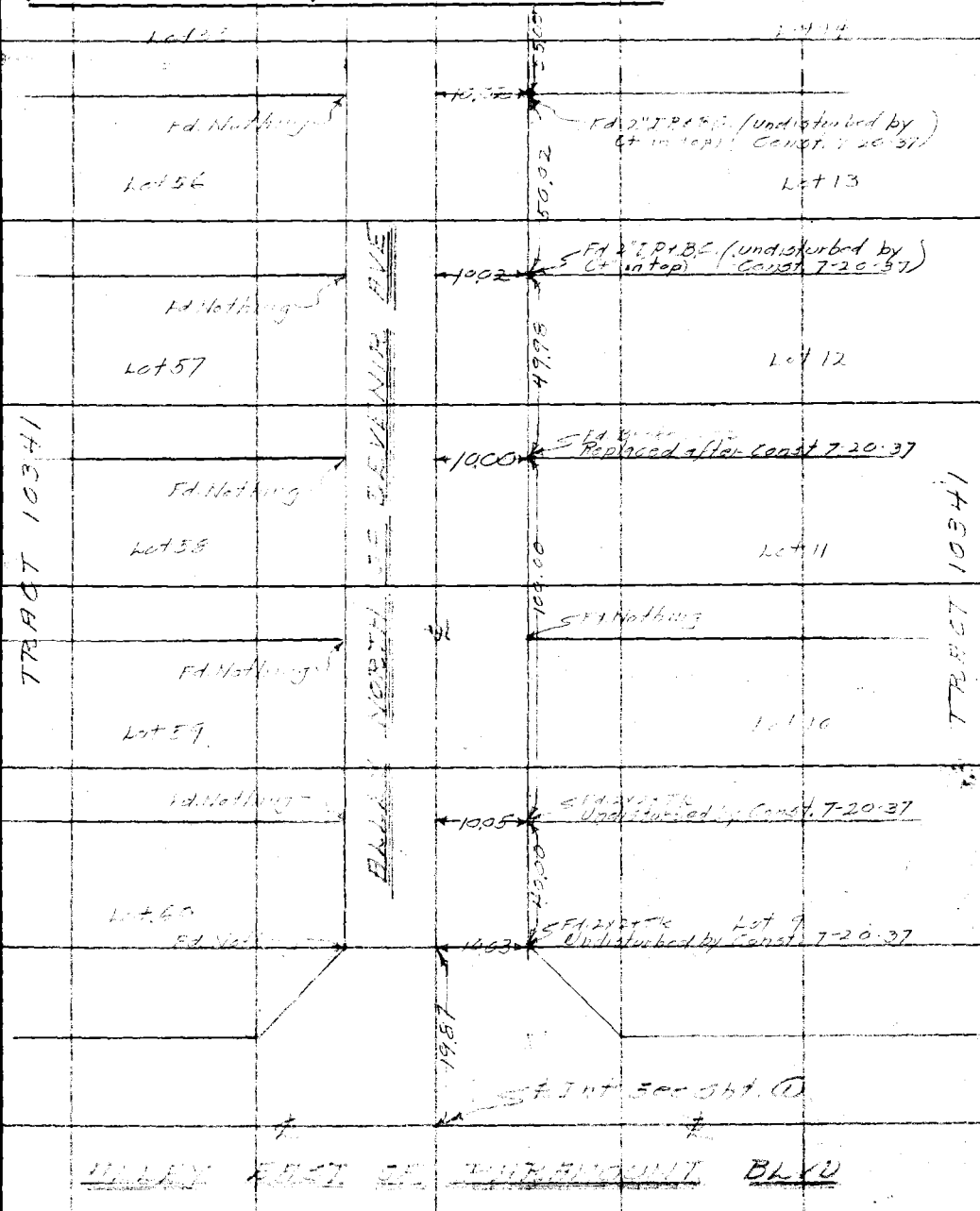

Note: Any Additions or Changes on This Sheet Must be Made or Circled in Red Ink With Date and Name of Person Making Change.

Do not extend notes this side of this line

RETURN TO
LOS ANGELES COUNTY SURVEYOR
700 HALL OF RECORDS

FORM 247 10M 11-38

F.B. 705 PG. 92

② B

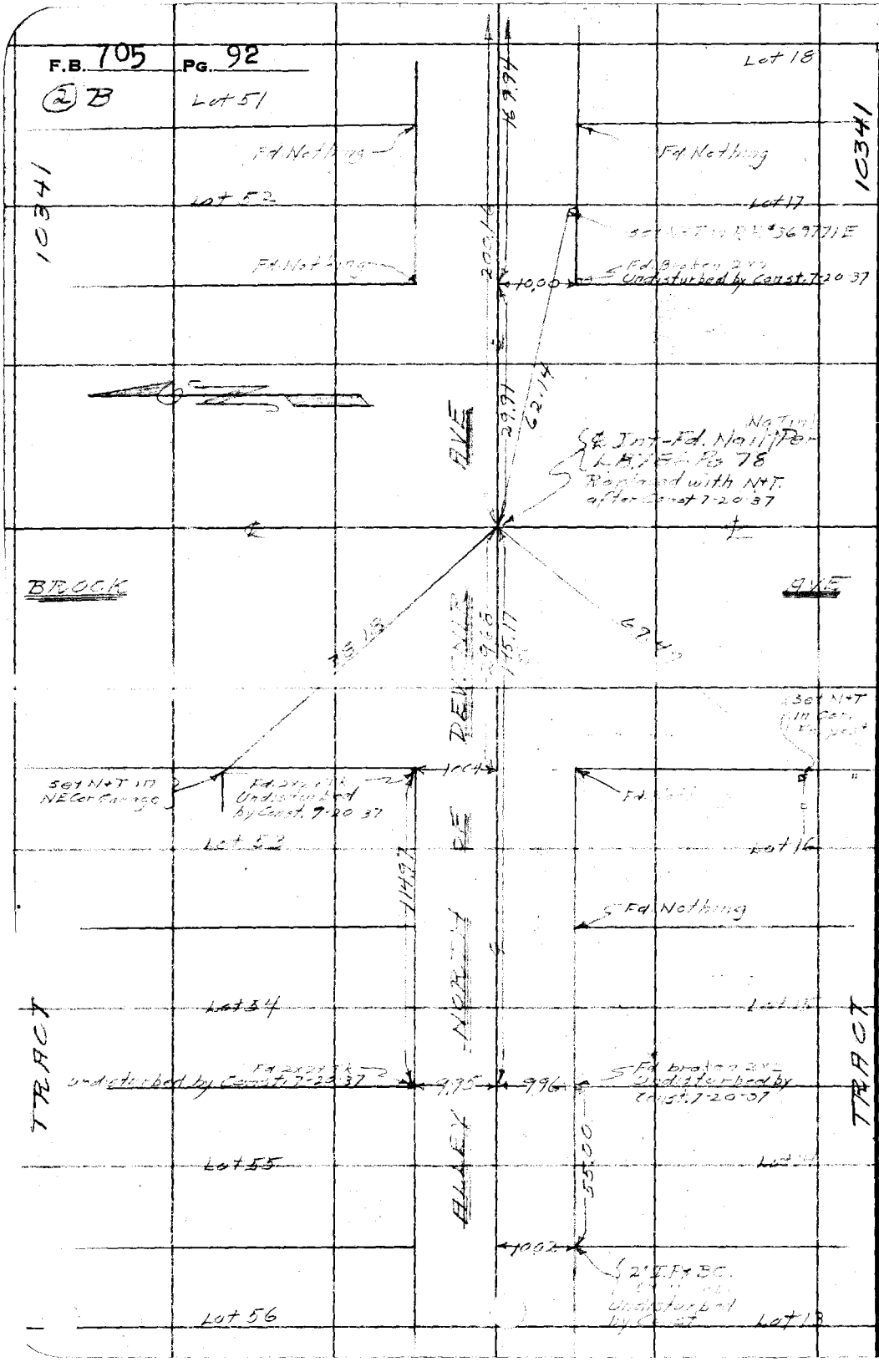

RETURN TO
LOS ANGELES COUNTY SURVEYOR
700 HALL OF RECORDS

Do not extend notes this side of this line

Note: Any Additions or Changes on This Sheet Must be Made or Circled in Red Ink With Date and Name of Person Making Change.

Notes Ck'd by	Survey of Gloria Gardens
Map No.	W. O. 6567 Tape No. 657 St'd 84° F.
Office Work	Surveyed by Brunty
Checked	Notes " Date 4-5-37
Date	Indexed A. E. Johnson

F.B. 705 PG. 93 ~~105~~

(2) B

Note: Any Additions or Changes on This Sheet Must be Made in Red Ink With Date and Name of Person Making Change.

Do not extend notes this side of this line

RETURN TO
LOS ANGELES COUNTY SURVEYOR
700 HALL OF RECORDS



FORM 247 10M 11-35

F.B. 705 PG. 94

② B



RETURN TO
LOS ANGELES COUNTY SURVEYOR
700 HALL OF RECORDS

Note: Any Additions or Changes on This Sheet Must be Made or Circled in Red Ink With Date and Name of Person Making Change.

Do not extend notes this side of this line

Notes Ck'd by	Survey of
Map No.	W. O. Tape No. St'd °F.
Office Work	Surveyed by
Checked	Notes Date
Date	Indexed

F.B. 705 PG. 95



Note: Any Additions or Changes on This Sheet Must be Made or Circled in Red Ink With Date and Name of Person Making Change.

Do not extend notes this side of this line

RETURN TO
LOS ANGELES COUNTY SURVEYOR
700 HALL OF RECORDS

FORM 247 10M 11-38

F.B. 705 PG. 96

(2) B

RETURN TO
LOS ANGELES COUNTY SURVEYOR
700 HALL OF RECORDS

Do not extend notes this side of this line

Note: Any Additions or Changes on This Sheet Must be Made or Circled in Red Ink With Date and Name of Person Making Change.

Notes Ck'd by	Survey of [illegible]	F.B. 705 Pg. 97
Map No.	W. O. 6507 Tape No. C5 St'd F4 °F.	
Office Work	Surveyed by Brunty	③ A
Checked	Notes " Date 4-1-37	
Date	Indexed C. Johnson	

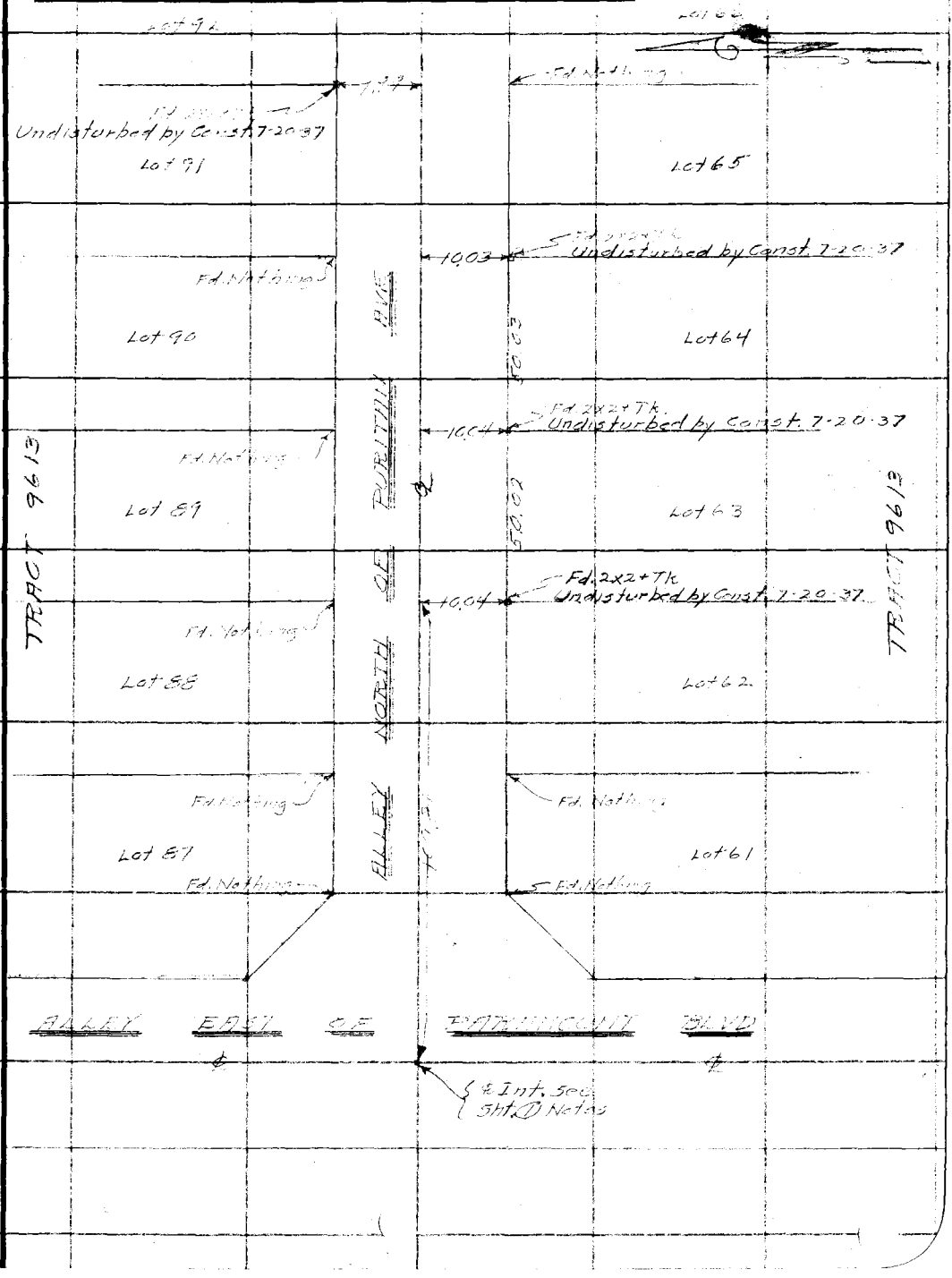

Note: Any Additions or Changes on This Sheet Must be Made or Circled in Red Ink With Date and Name of Person Making Change.

Do not extend notes this side of this line

RETURN TO
LOS ANGELES COUNTY SURVEYOR
700 HALL OF RECORDS

FORM 247 10M 11-35

F.B. 705 PG. 98

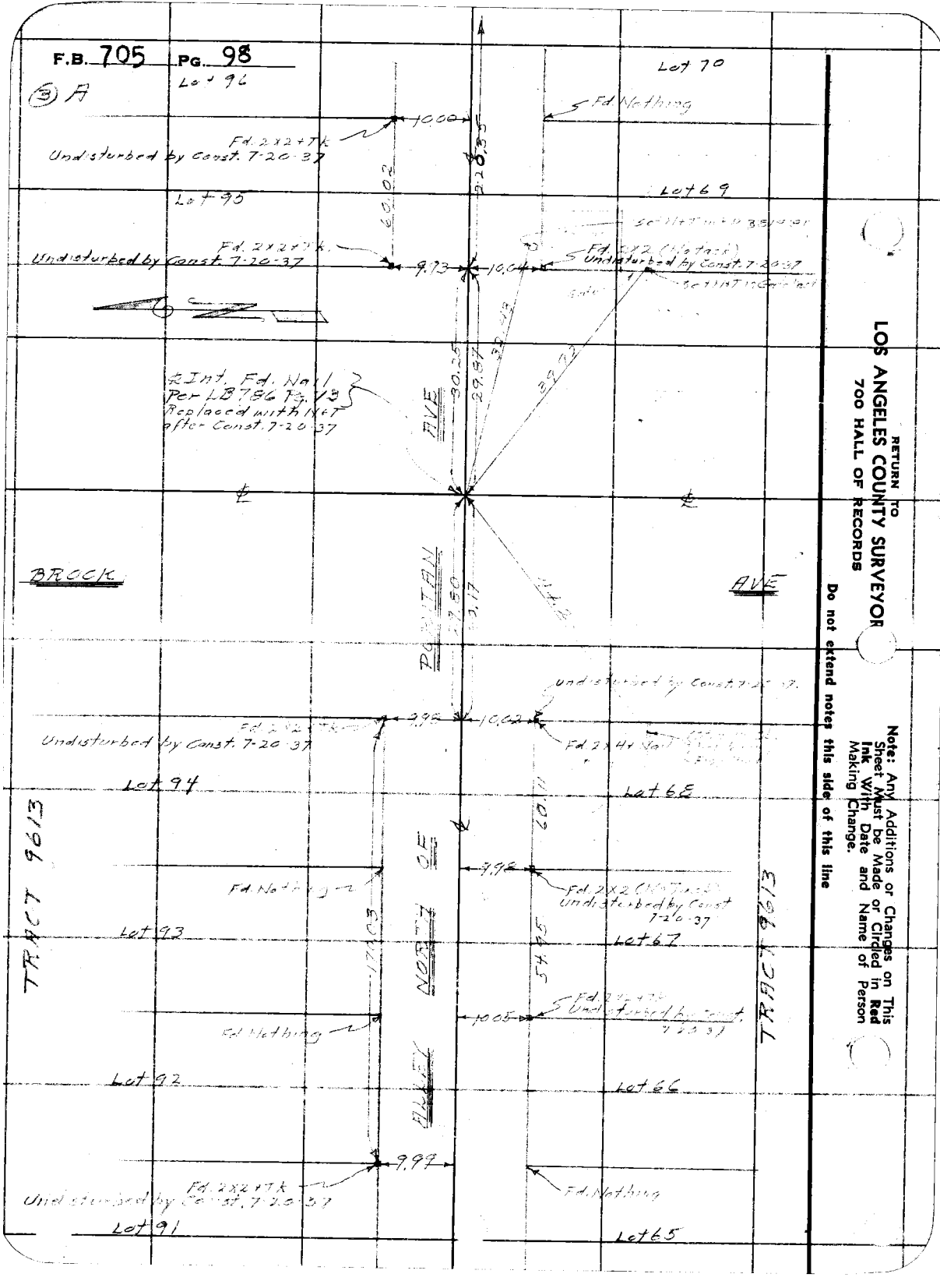

RETURN TO
LOS ANGELES COUNTY SURVEYOR
700 HALL OF RECORDS

Note: Any Additions or Changes on This Sheet Must be Made or Circled in Red Ink With Date and Name of Person Making Change.

Do not extend notes this side of this line

Notes Ck'd by	Survey of [illegible]	F.B. 705 PG. 99
Map No.	W. O. 6567 Tape No. 057 St'd [illegible] °F.	③ A
Office Work	Surveyed by [illegible]	
Checked	Notes " Date 4-1-37	
Date	Indexed A. C. Johnson	

Note: Any Additions or Changes on This Sheet Must be Made or Circled in Red Ink With Date and Name of Person Making Change.

Do not extend notes this side of this line

RETURN TO
LOS ANGELES COUNTY SURVEYOR
700 HALL OF RECORDS



FORM 247 10M 11-35

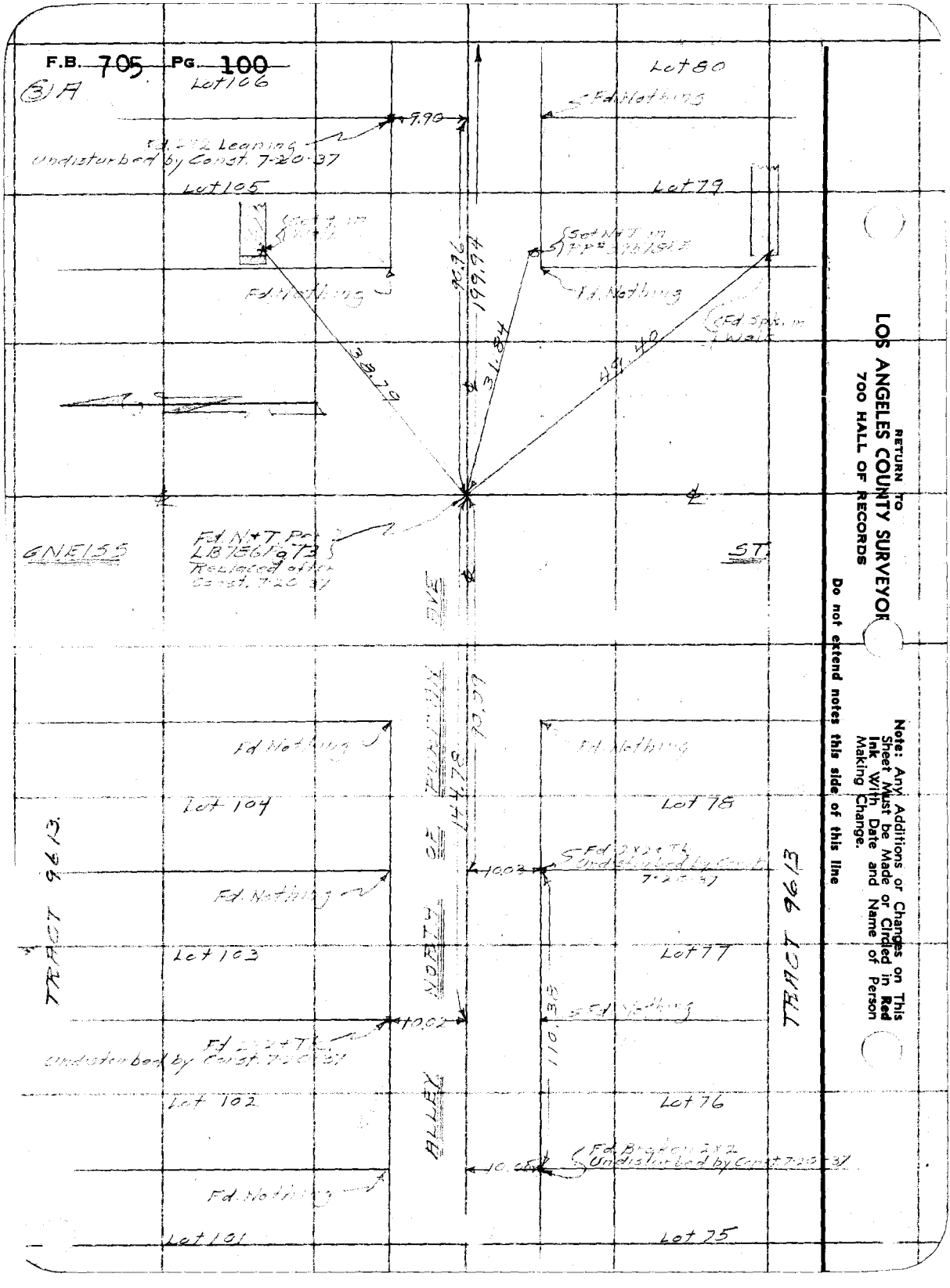

RETURN TO
LOS ANGELES COUNTY SURVEYOR
700 HALL OF RECORDS

Do not extend notes this side of this line

Note: Any Additions or Changes on This Sheet Must be Made or Circled in Red Ink With Date and Name of Person Making Change.

Notes Ck'd by	Survey of Gloria Gardens	F.B. 705 Pg. 101
Map No.	W. O. 6867 Tape No. 357 St'd 84°F.	③ H
Office Work	Surveyed by [illegible]	
Checked	Notes " Date 4-1-37	
Date	Indexed C. Johnson	



Note: Any Additions or Changes on This Sheet Must be Made or Circled in Red Ink With Date and Name of Person Making Change.

Do not extend notes this side of this line

RETURN TO
LOS ANGELES COUNTY SURVEYOR
700 HALL OF RECORDS

FORM 247 10M 11-35

F.B. 705 PG. 102

RETURN TO
LOS ANGELES COUNTY SURVEYOR
700 HALL OF RECORDS

Note: Any Additions or Changes on This Sheet Must be Made or Circled in Red Ink With Date and Name of Person Making Change.

Do not extend notes this side of this line

Notes Ck'd by	Survey of
Map No.	W. O.	Tape No.	St'd.	°F.
Office Work	Surveyed by
Checked	Notes	Date
Date	Indexed

F.B. 705 PG. 103

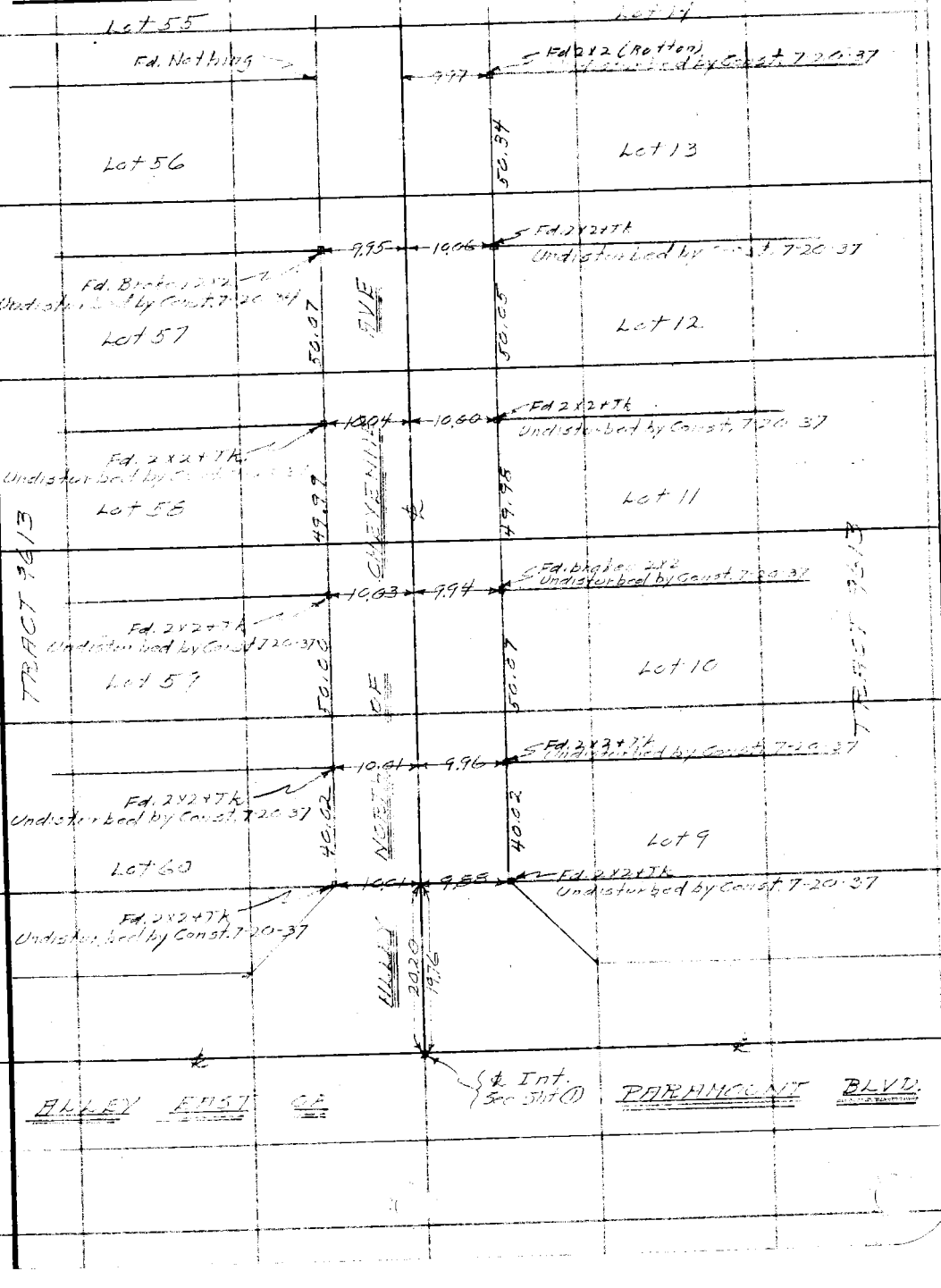

Note: Any Additions or Changes on This Sheet Must be Made or Circled in Red Ink With Date and Name of Person Making Change.

Do not extend notes this side of this line

RETURN TO
LOS ANGELES COUNTY SURVEYOR
700 HALL OF RECORDS

FORM 247 10M 11-38


F.B. 705 PG. 104
③ B
Lot 51
Lot 18
Fd. Nothing
Fd. Nothing
Lot 52
Lot 17
TR. 9613
TR. 9613
Fd. Old 2x2
Undisturbed by Const. 7-20-37
Fd. Nothing
10.14
Set N+T. top of fence post
Cut + on Fire Hyd.
50.96
30.19
26.45
Fd. Nail Per LB 786 Pg. 68
Replaced with N+T after Const. 7-20-37
BROCK
AVE
37.67
Set N+T. Cor Garage
Fd. Nothing
Fd. Nothing
Lot 53
Lot 16
CHEYENNE
89.75
90.86
9.92
Fd. 2x2+Tk.
Undisturbed by Const. 7-20-37
Fd. Nothing
Set N+T 17 PP 3E1928E
Lot 54
Lot 15
TRACT 9613
TRACT 9613
ALLEY NORTH OF
9.96
Fd. 2x2+Tk
Undisturbed by Const. 7-20-37
Fd. Nothing
Lot 55
Lot 14
54.62
9.97
Fd. 2x2+Tk
Undisturbed by Const. 7-20-37
Fd. Nothing
Lot 56
Lot 13
RETURN TO
LOS ANGELES COUNTY SURVEYOR
700 HALL OF RECORDS
Note: Any Additions or Changes on This Sheet Must be Made or Circled in Red Ink With Date and Name of Person Making Change.
Do not extend notes this side of this line

Notes Ck'd by	Survey of
Map No.	W. O. Tape No. St'd °F.
Office Work	Surveyed by
Checked	Notes Date
Date	Indexed

F.B. 705 PG. 105

(3) 23



Note: Any Additions or Changes on This Sheet Must be Made or Circled in Red Ink With Date and Name of Person Making Change.

Do not extend notes this side of this line

RETURN TO
LOS ANGELES COUNTY SURVEYOR
700 HALL OF RECORDS

FORM 247 10M 11-38

F.B. 705 PG. 106

③ B

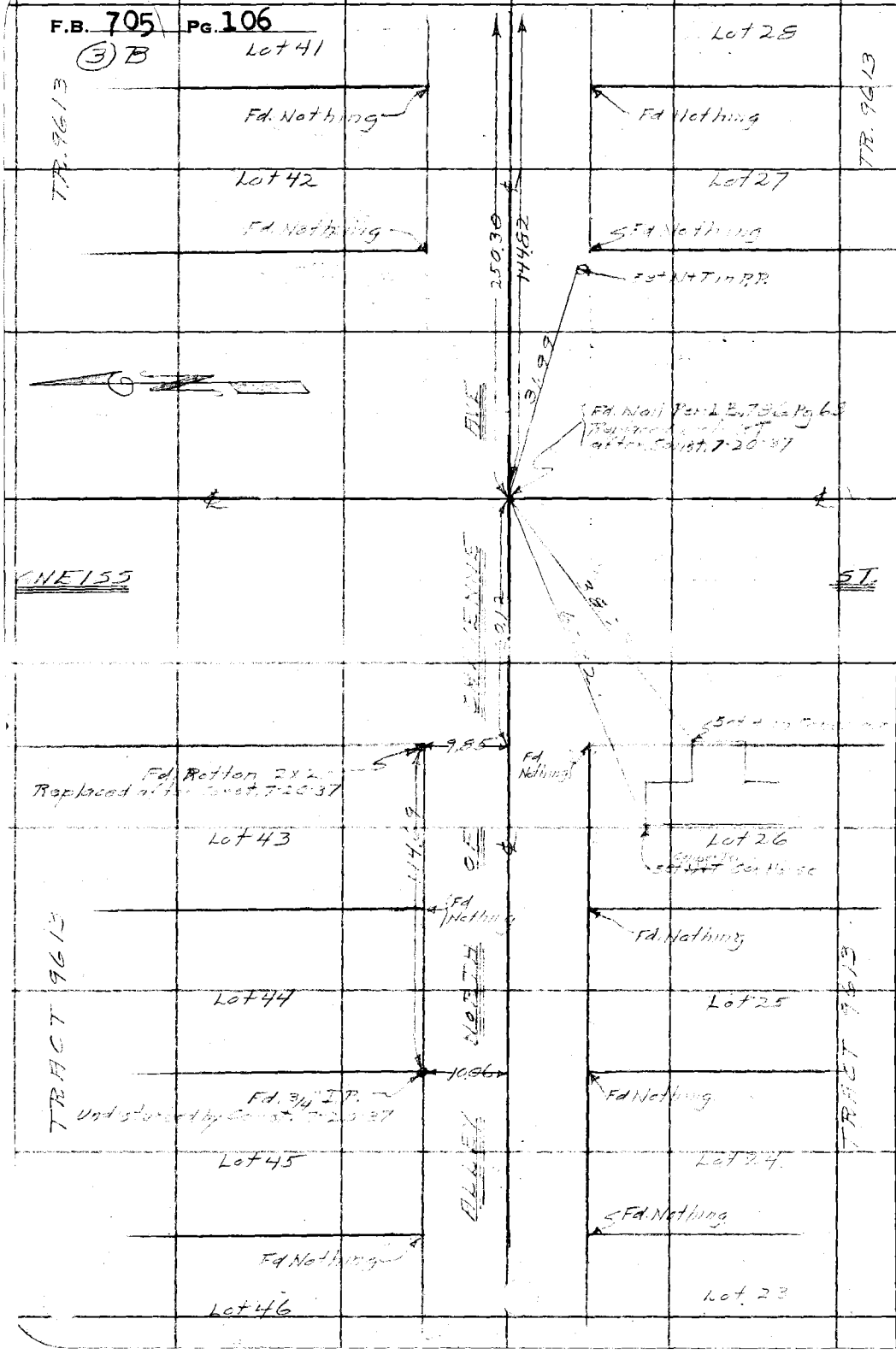

RETURN TO
LOS ANGELES COUNTY SURVEYOR
700 HALL OF RECORDS

Note: Any Additions or Changes on This Sheet Must be Made or Circled in Red Ink With Date and Name of Person Making Change.

Do not extend notes this side of this line

Notes Ck'd by	Survey of BELLFLOWER #3-A&B	F.B. 705 PG. 109
Map No.	W. O. 6893 Tape No. St'd. °F.	
Office Work	Surveyed by H.M. SMITH	
Checked	Notes H.M.S. Date 12-30-37	
Date	Indexed	

BELLFLOWER #3 SEC. A&B.

J.N. 6893

ARTESIA STREET

LOCATION OF IMPROVEMENTS SO. SIDE.

H.M. SMITH
J.L. WILLEY
M.A. VAN DEREN
N.R. SMITH

RECEIVED W.L.G. 12-31-37
~~PROGRESSED~~ 12-31-37
BOOK INDEXED W.L.G. 1-15-38
MAP INDEXED " "
RECORD INDEXED " 1-17-38
CARD INDEXED " "

Note: Any Additions or Changes on This Sheet Must be Made or Circled in Red Ink With Date and Name of Person Making Change.

Do not extend notes this side of this line

RETURN TO
LOS ANGELES COUNTY SURVEYOR
700 HALL OF RECORDS

FORM 247 10M 11-35

F.B. 705 PG. 110

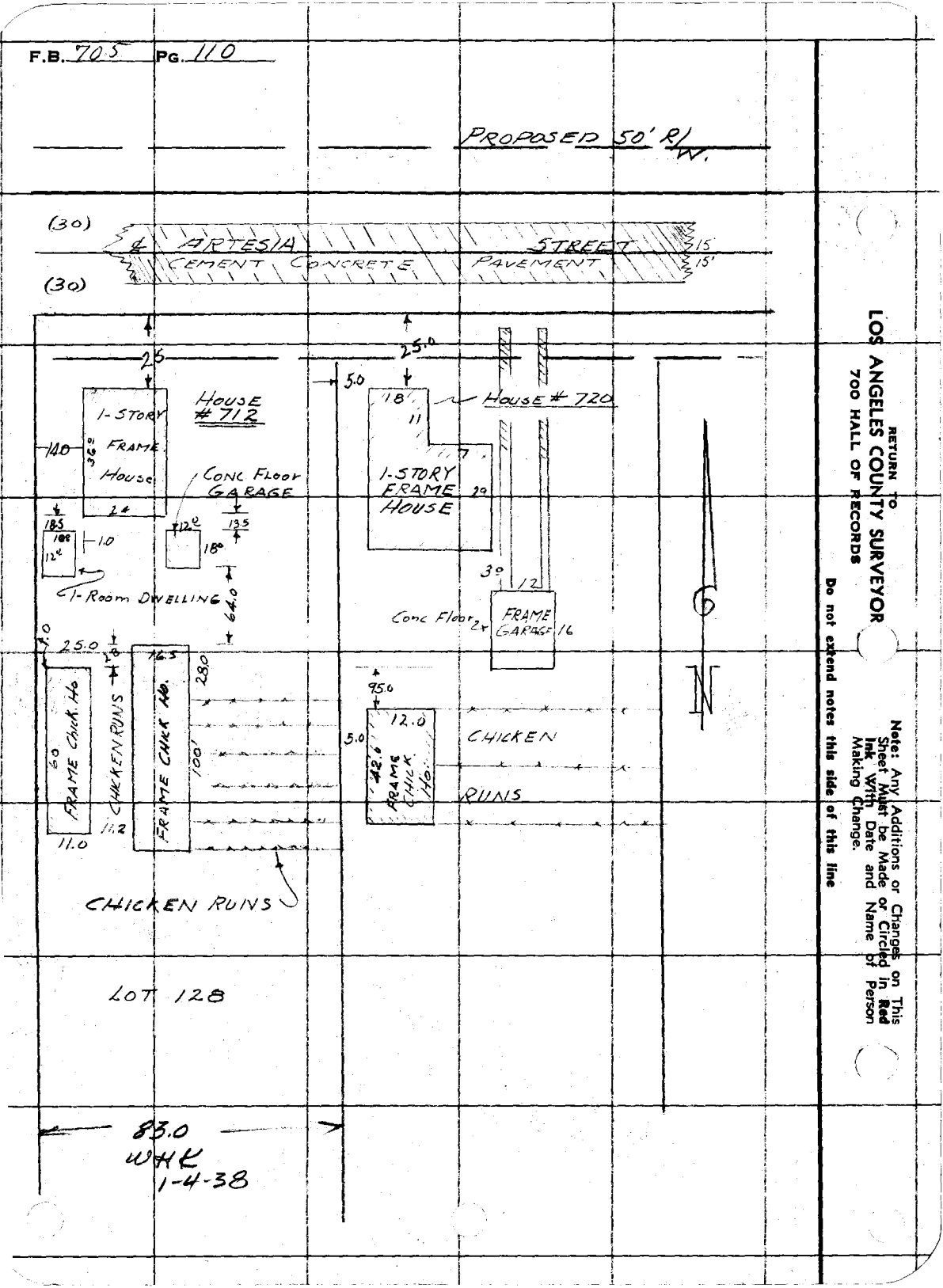

RETURN TO
LOS ANGELES COUNTY SURVEYOR
700 HALL OF RECORDS

Do not extend notes this side of this line

Note: Any Additions or Changes on This Sheet Must be Made or Circled in Red Ink With Date and Name of Person Making Change.

Notes Ck'd by	Survey of BELLFLOWER #3
Map No.	W. O. 6893 Tape No. St'd °F.
Office Work	Surveyed by H. M. SMITH
Checked	Notes Date 12-31-37
Date	Indexed

F.B. 705 PG. 111

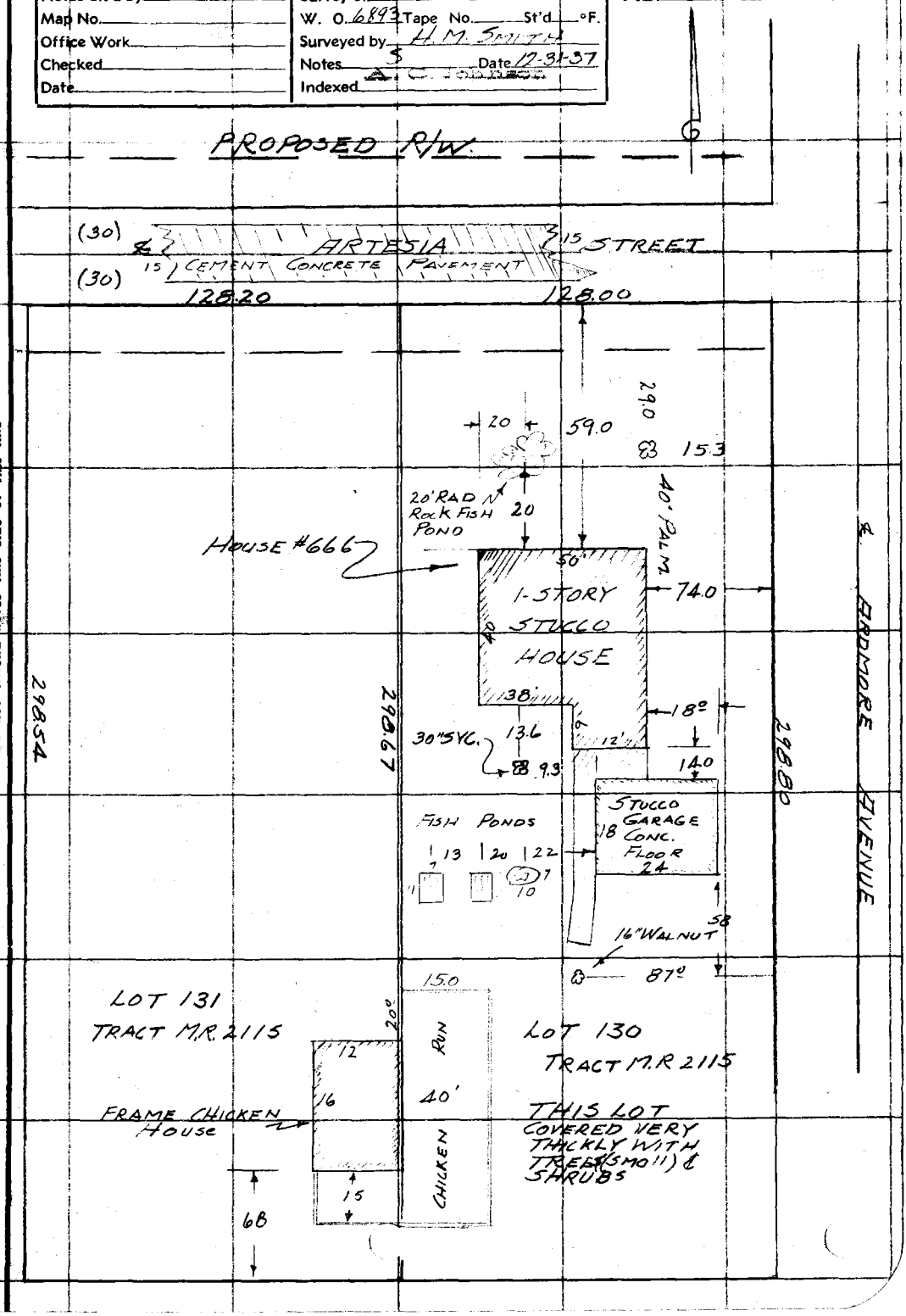

Note: Any Additions or Changes on This Sheet Must be Made or Circled in Red Ink With Date and Name of Person Making Change.

Do not extend notes this side of this line

RETURN TO
LOS ANGELES COUNTY SURVEYOR
700 HALL OF RECORDS

FORM 247 10M 11-35

F.B. 705 PG. 112

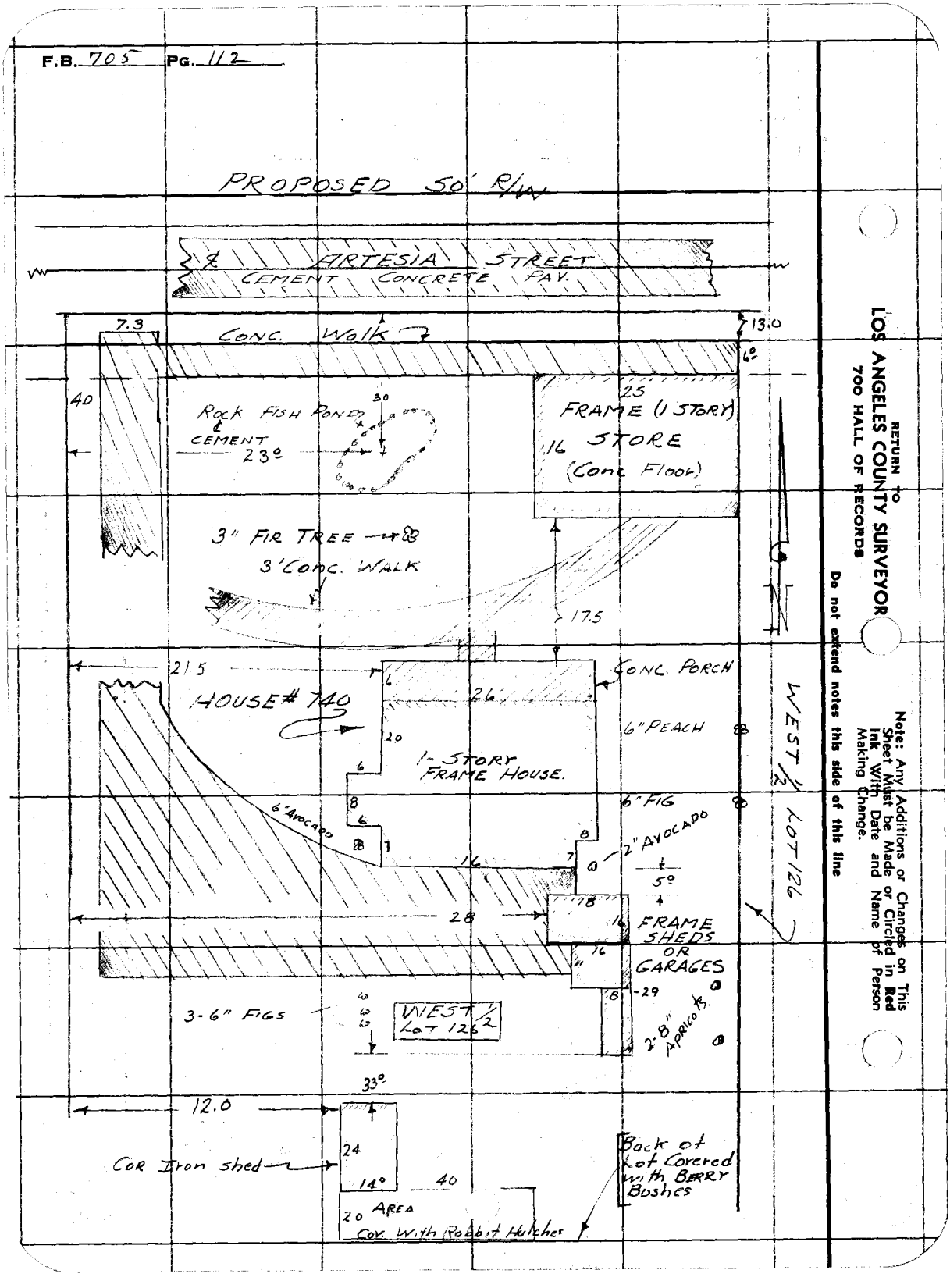

RETURN TO
LOS ANGELES COUNTY SURVEYOR
700 HALL OF RECORDS

Do not extend notes this side of this line

Note: Any Additions or Changes on This Sheet Must be Made or Circled in Red Ink With Date and Name of Person Making Change.

Notes Ck'd by	Survey of BELLFLOWER #3
Map No.	W. O. 6893 Tape No. St'd. °F.
Office Work	Surveyed by H. M. SMITH
Checked	Notes 5 Date 12-31-37
Date	Indexed A. C. Johnson

F.B. 705 PG. 113

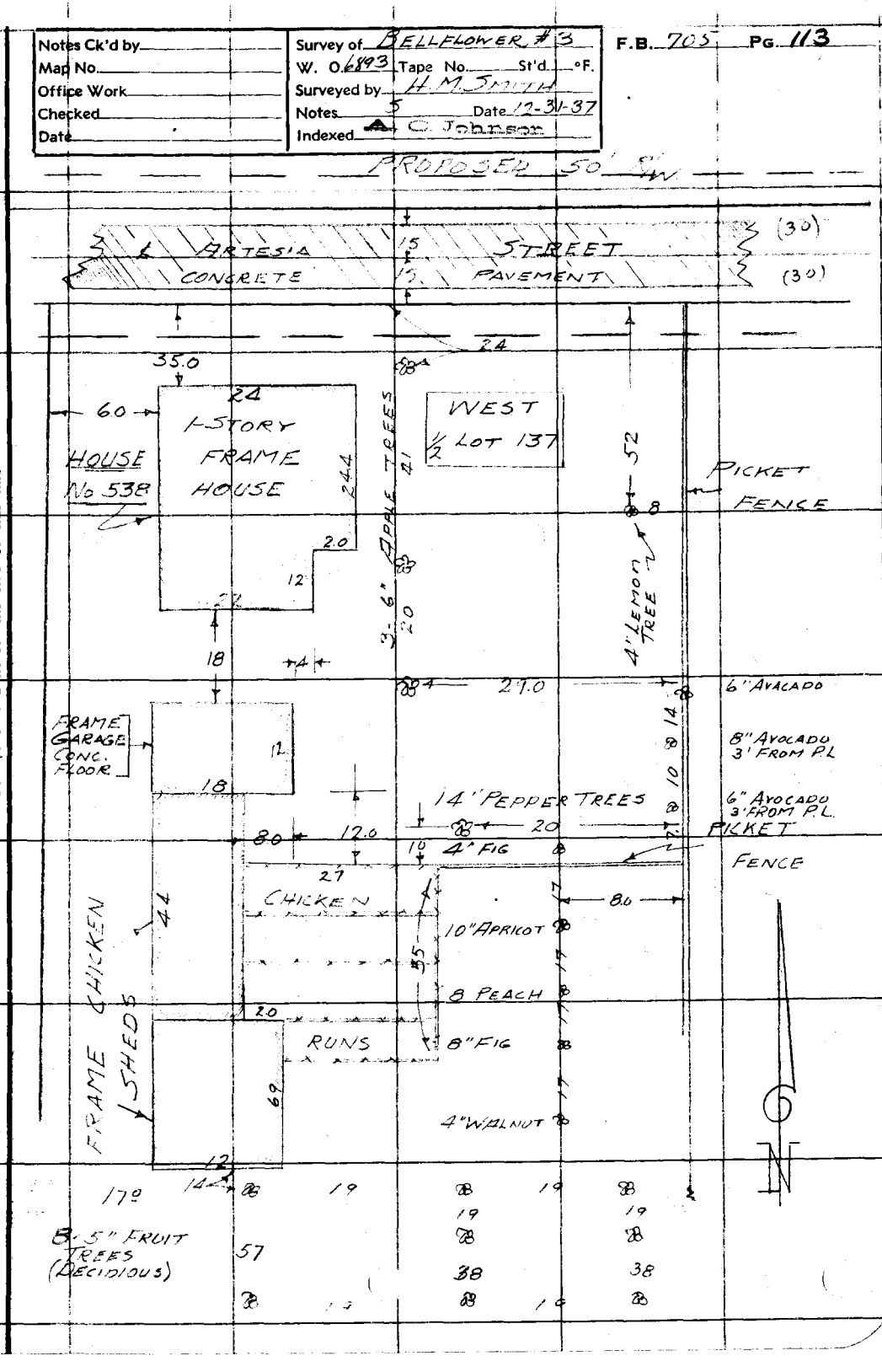

Note: Any Additions or Changes on This Sheet Must be Made or Circled in Red Ink With Date and Name of Person Making Change.

Do not extend notes this side of this line

RETURN TO
LOS ANGELES COUNTY SURVEYOR
700 HALL OF RECORDS

FORM 247 10M 11-35

F.B. 705 PG. 114

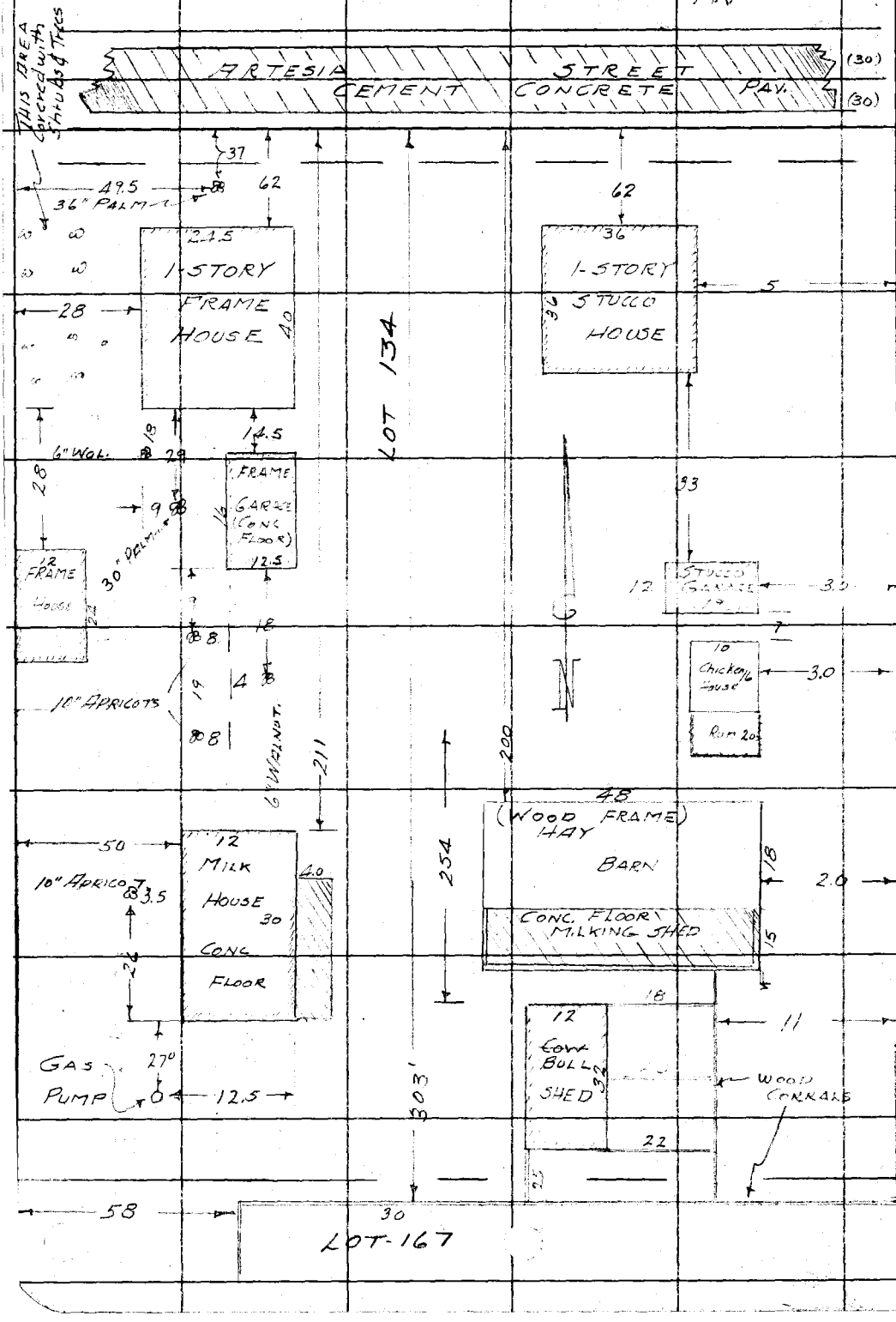

RETURN TO
LOS ANGELES COUNTY SURVEYOR
700 HALL OF RECORDS

Do not extend notes this side of this line

Note: Any Additions or Changes on This Sheet Must be Made or Circled in Red Ink With Date and Name of Person Making Change.

Notes Ck'd by	Survey of BELLFLOWER #3
Map No.	W. O. 6893 Tape No. St'd °F.
Office Work	Surveyed by H. M. SMITH
Checked	Notes 3 Date 12-31-37
Date	Indexed C. C. JOHNSON

F.B. 705 Pg. 115

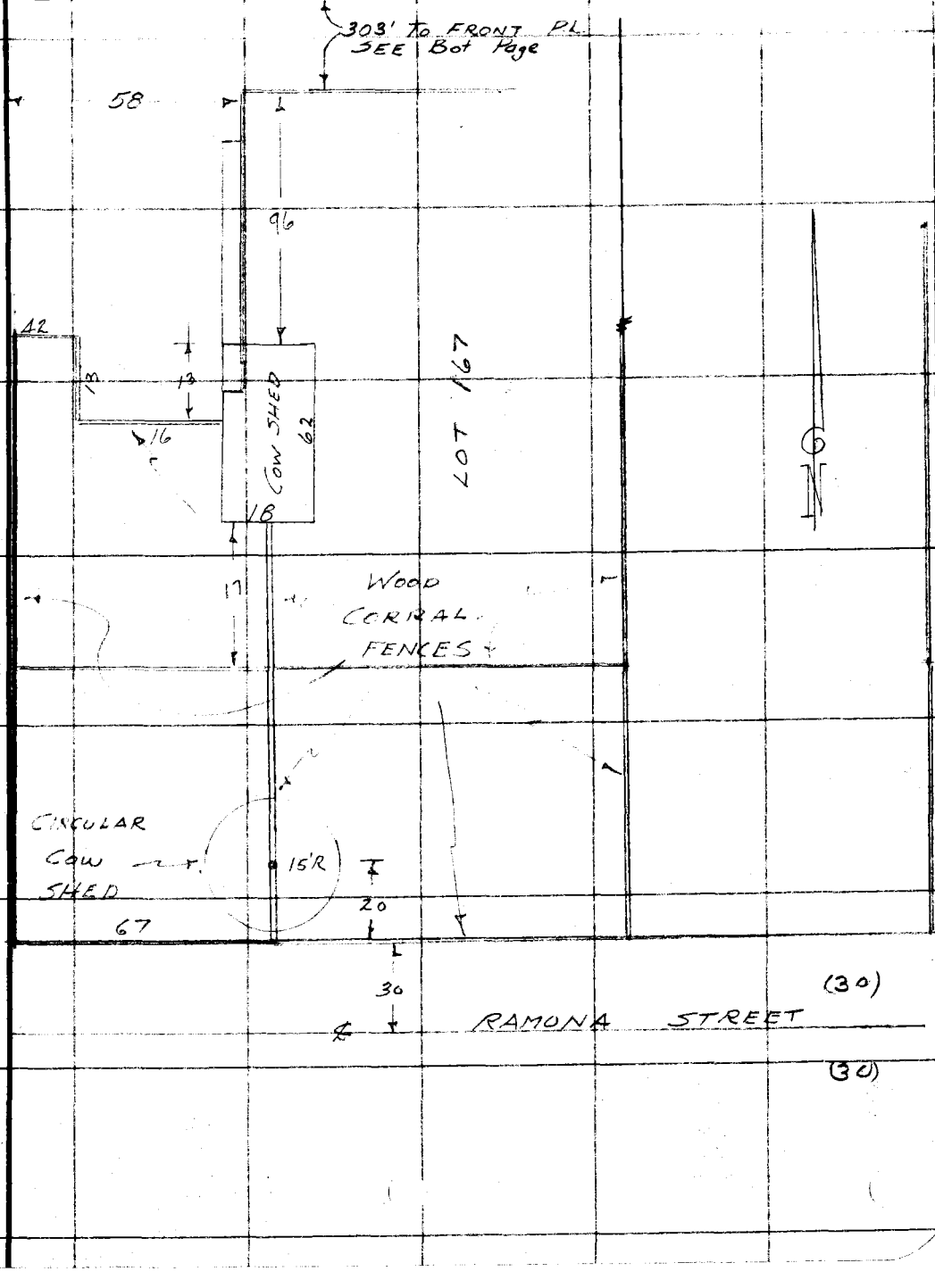

Note: Any Additions or Changes on This Sheet Must be Made or Circled in Red Ink With Date and Name of Person Making Change.

Do not extend notes this side of this line

RETURN TO
LOS ANGELES COUNTY SURVEYOR
700 HALL OF RECORDS

FORM 247 10M 11-35

F.B. 705 PG. 116

RETURN TO
LOS ANGELES COUNTY SURVEYOR
700 HALL OF RECORDS

Do not extend notes this side of this line

Note: Any Additions or Changes on This Sheet Must be Made or Circled in Red Ink With Date and Name of Person Making Change.

Notes Ck'd by	Survey of BELLFLOWER #3	F.B. 705 PG. 117
Map No.	W. O. 6893 Tape No. St'd °F.	
Office Work	Surveyed by H.M. SMITH	
Checked	Notes S Date 12-31-37	
Date	Indexed	

Note: Any Additions or Changes on This Sheet Must be Made or Circled in Red Ink With Date and Name of Person Making Change.

Do not extend notes this side of this line

BELLFLOWER #3 - SEC A & B

J.N 6893

ARTESIA AVE. SOUTH SIDE

From Lakewood Blvd to Bellflower Blvd.

ADDITIONAL TOPOGRAPHY

SUPPLEMENTARY TO LB 760 Pg 112 To 120
" " C.S. MAP B724-2.

C.E. Brunty
H.M. Smith
J.L. Willey
M.A. Van DAREN
N.R. SMITH.

RECEIVED N.G. 1-13-38
PROGRESSED " 1-14-38
BOOK INDEXED " 1-15-38
MAP INDEXED " "
RECORD INDEXED " 1-17-38
CARD INDEXED " "

RETURN TO
LOS ANGELES COUNTY SURVEYOR
700 HALL OF RECORDS

FORM 247 10M 11-35

F.B. 705 PG. 118 To Page 119

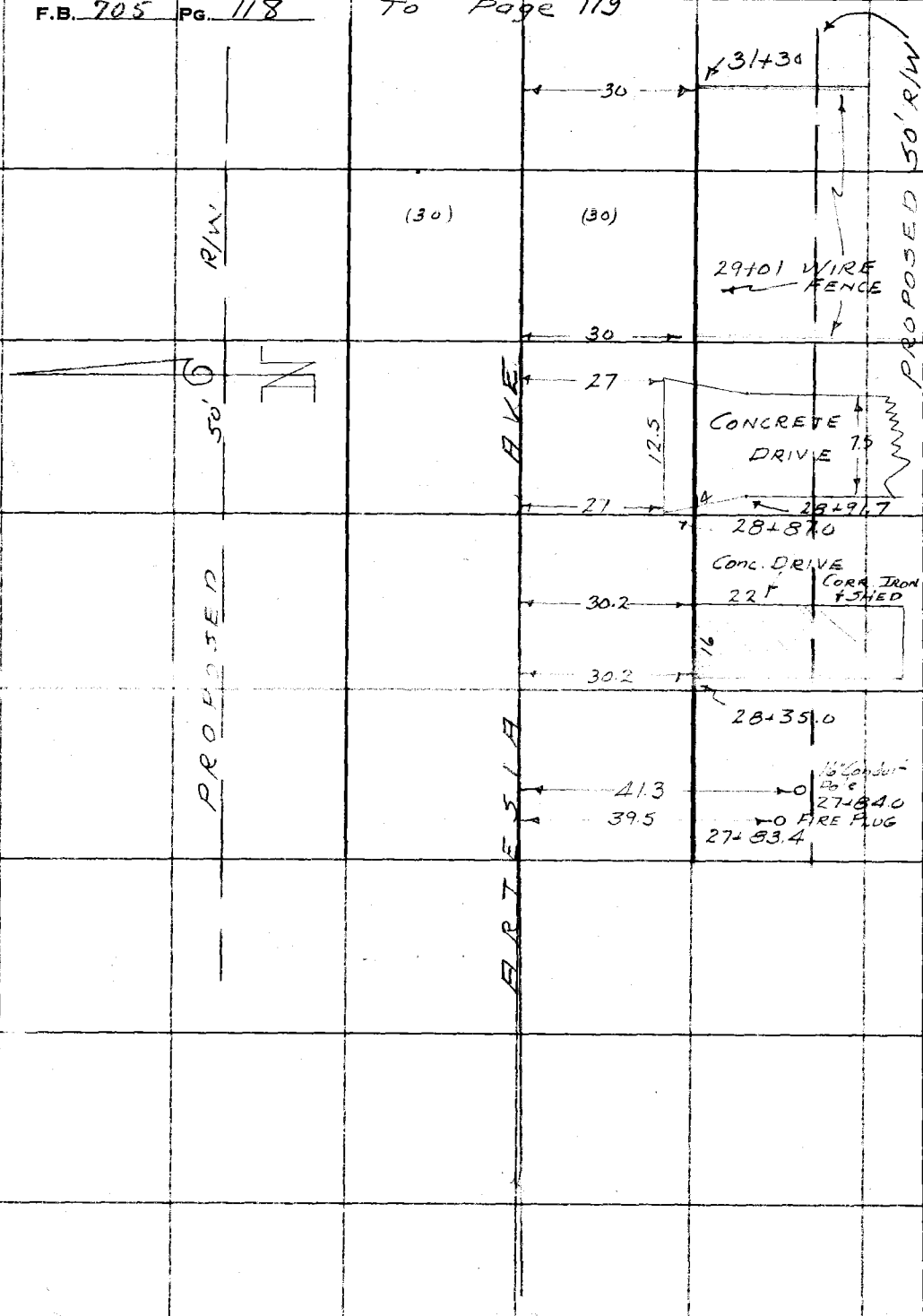

RETURN TO
LOS ANGELES COUNTY SURVEYOR
700 HALL OF RECORDS

Do not extend notes this side of this line

Note: Any Additions or Changes on This Sheet Must be Made or Circled in Red Ink With Date and Name of Person Making Change.

Notes Ck'd by	Survey of BELLFLOWER #3	F.B. 705 Pg. 119
Map No.	W. O. 6893 Tape No. St'd. °F.	
Office Work	Surveyed by H.M.S. -	
Checked	Notes S Date 12-31-37	
Date	Indexed A. C. Johnson	

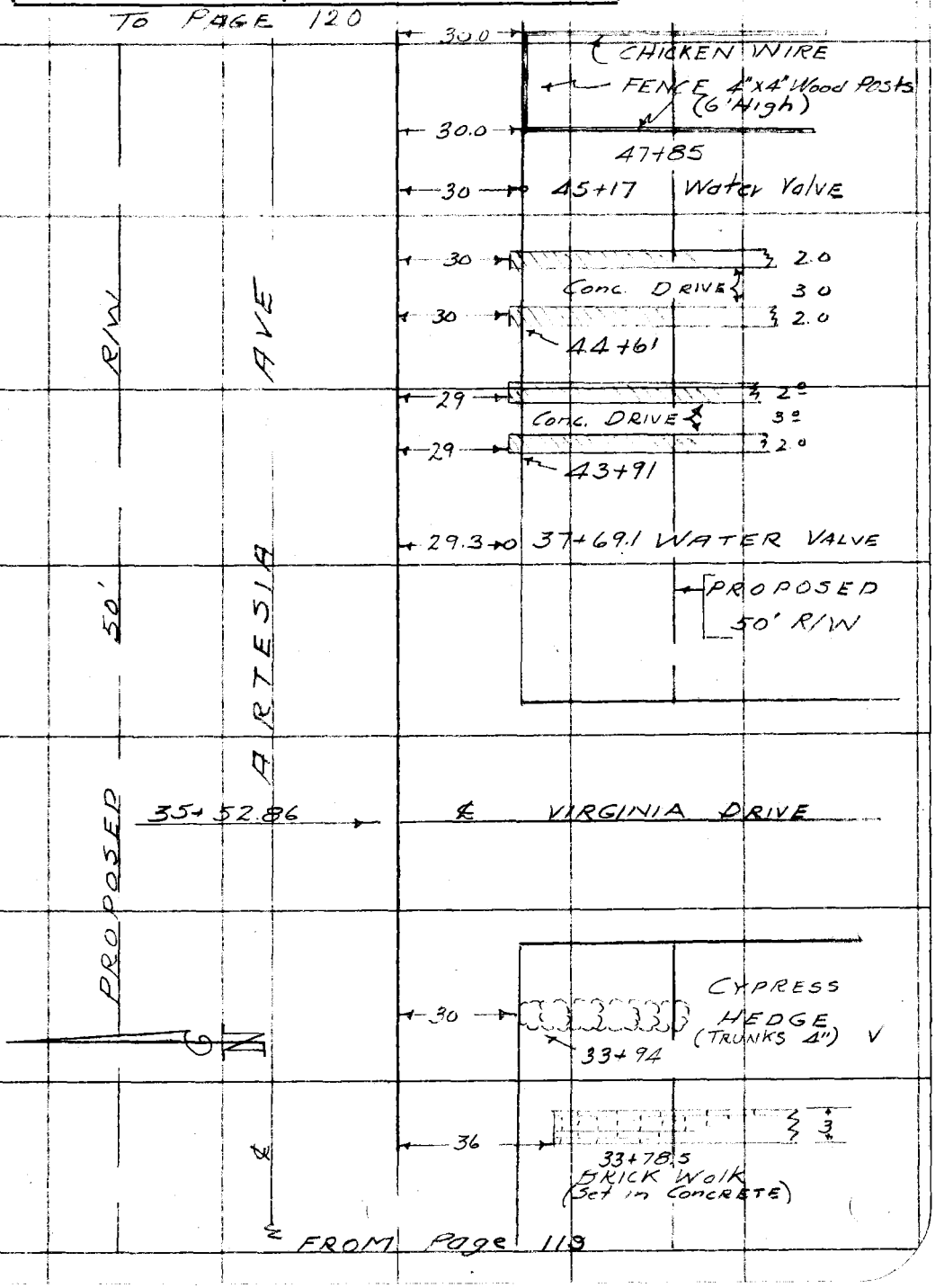

Note: Any Additions or Changes on This Sheet Must be Made or Circled in Red Ink With Date and Name of Person Making Change.

Do not extend notes this side of this line

RETURN TO
LOS ANGELES COUNTY SURVEYOR
700 HALL OF RECORDS

FORM 247 10M 11-35

F.B. 705 PG. 120

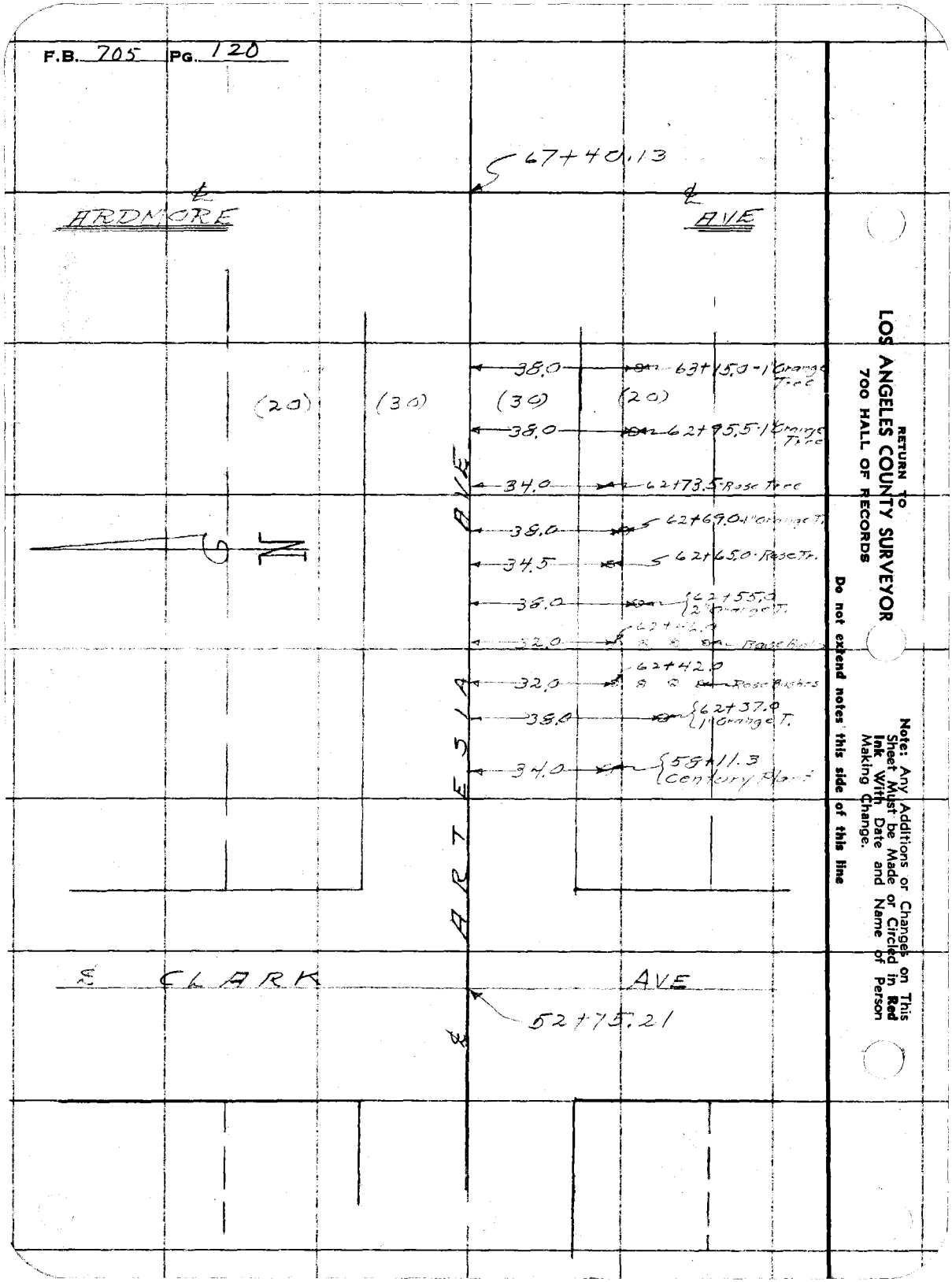

RETURN TO
LOS ANGELES COUNTY SURVEYOR
700 HALL OF RECORDS

Do not extend notes this side of this line

Note: Any Additions or Changes on This Sheet Must be Made or Circled in Red Ink With Date and Name of Person Making Change.

Notes Ck'd by	Survey of [illegible]
Map No.	W. O. 6893 Tape No. 057 St'd 84°F.
Office Work	Surveyed by Brunty
Checked	Notes " Date 1-3-35
Date	Indexed [illegible]

F.B. 705 PG. 121

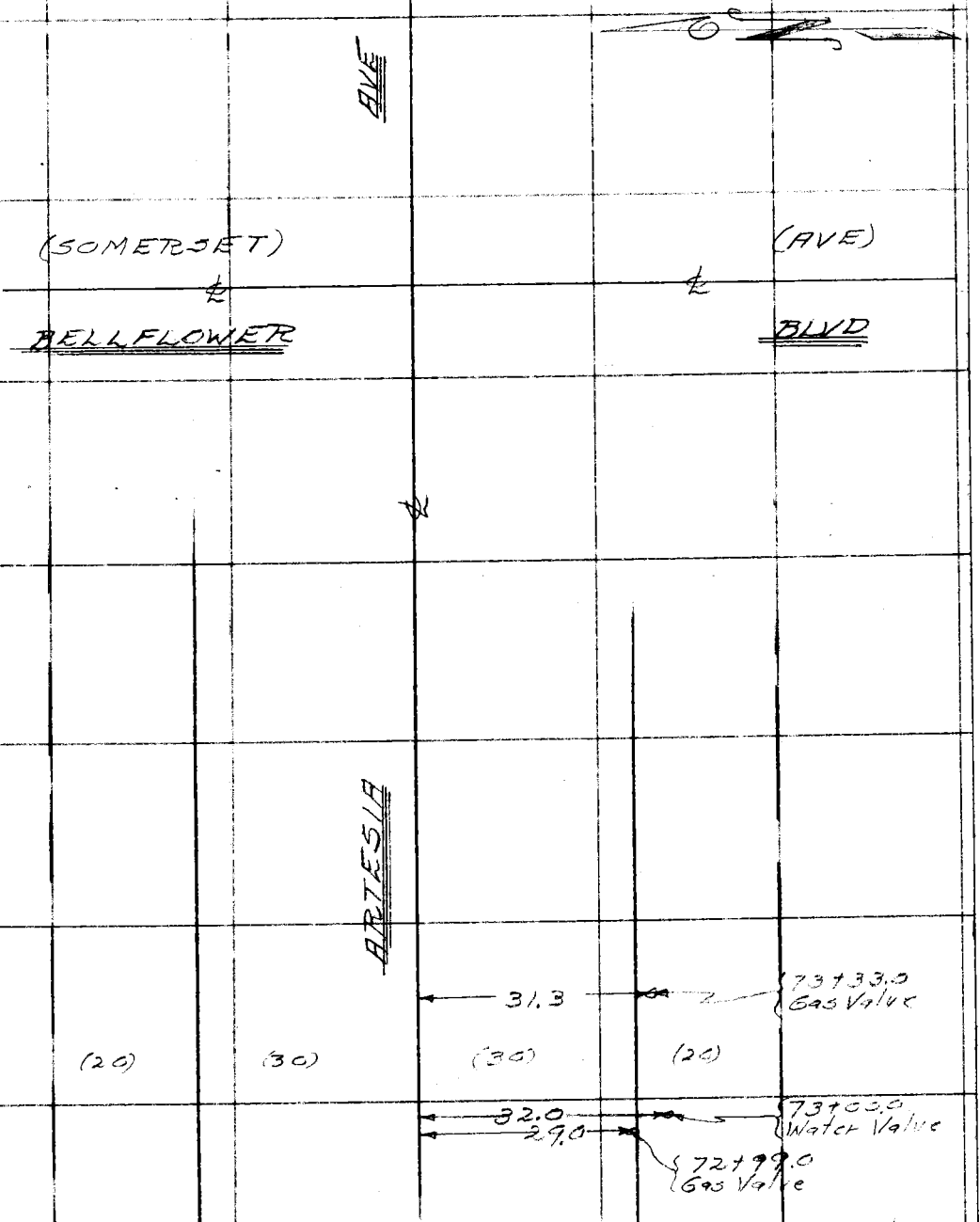

Note: Any Additions or Changes on This Sheet Must be Made or Circled in Red Ink With Date and Name of Person Making Change.

Do not extend notes this side of this line

RETURN TO
LOS ANGELES COUNTY SURVEYOR
700 HALL OF RECORDS

FORM 247 10M 11-35

F.B. 705 PG. 122

RETURN TO
LOS ANGELES COUNTY SURVEYOR
700 HALL OF RECORDS

Do not extend notes this side of this line

Note: Any Additions or Changes on This Sheet Must be Made or Circled in Red Ink With Date and Name of Person Making Change.

Profile No.	Notes Red.	Plotted	Job No. 6894	Division No.	F. B. 705 Pg. 123
	Date	Date	Survey of Paramount Blvd. + Florence Ave.		
X-Sec. No.	Notes Chkd.	Checked	Survey by Brunty	Notes Brunty	Date 1-12-38
	Date	Date	Map No.	Indexed	Date

PARAMOUNT BLVD. + FLORENCE AVE.

J.N. 6894

BENCH MARK CIRCUIT

CE Brunty
HM Smith
JL Willey
MA Smith

ELEV.

RECEIVED 1-13-38 W.L.G.
PROGRESSED 1-14-38 "
BOOK INDEXED 1-15-38 "
~~MAP INDEXED~~

F. S.

RECORD INDEXED 1-17-38 W.L.G.
CARD INDEXED " "

H. I.

REDUCED 1-14-38 "
CHECKED " "
B. M.s ADJUSTED " "
B. M.s LISTED

B. S.

STATION

NOTE: ANY ADDITIONS OR CHANGES ON THIS SHEET MUST BE MADE OR CIRCLED IN RED INK, WITH DATE AND NAME OF PERSON MAKING CHANGE

Do not extend notes this side of this line

PLEASE RETURN TO
LOS ANGELES COUNTY SURVEYOR
700 HALL OF RECORDS

Form 307 5M 11-35

Form 307 5M 11-35

PLEASE RETURN TO
LOS ANGELES COUNTY SURVEYOR
700 HALL OF RECORDS

NOTE: ANY ADDITIONS OR CHANGES ON THIS SHEET MUST BE MADE OR CIRCLED IN RED INK, WITH DATE AND NAME OF PERSON MAKING CHANGE

Do not extend notes this side of this line

STATION B.M.	B.S. 1st Run	H.J. Diff	F.S. 2nd	ELEV. 3rd	ADJ. El.	
B.M. "D-16"					116.931	B.M. "D-16" El. 116.937 LB 816 Pg. 15 S.P.R.R. + Myrtle St. - S. Si. of Tracks Ct. Spk. in P.P. #318249E
+	5.022		5.058			
⊼		+1.884	+1.886		+1.885	
−	3.138		3.172			B.M. #1 El. 118.816 LB 816 Pg. 15 Paramount Blvd. + S.P.R.R. - S.E. Cor. L.+T. in S.W. Cor. of Conc. Weir Box
B.M. #1					118.816	
+	4.107		4.331			
⊼		-1.026	-1.024		-1.025	
−	5.133		5.355			
T.P.						Bt. Spk. 1' E. of E. edge Pvt. Opp. P.P.
+	4.255		4.162			
⊼		-0.087	-0.088		-0.088	
−	4.342		4.250			Set B.M. "P-1" Paramount Blvd. + Firestone Blvd. - N.E. Cor. Bt. Spk. in Cb. 12' N. of N. end C.R.
Set B.M. "P-1"					117.703	
+	4.668		4.650			
⊼		+0.047	+0.049		+0.048	
−	4.621		4.601			
T.P.						Bt. Spk. 2' W. of W. edge Pvt. Opp. P.P.
+	4.868		4.807	4.851		
⊼		-0.014	-0.020	-0.021	-0.020	Set B.M. "P-2" Paramount Blvd. + 2ND St. - N.W. Cor.
−	4.882		4.827	4.872		
Set B.M. "P-2"					117.731	Bt. Spk in Cb. 18' N. of N. end C.R.

F. B. 705 Pg. 124 | Job No. 6894 | Division No. | Notes Red. | Plotted | Profile No.
Survey of Paramount Blvd. + Florence Ave. | Date | Date | X-Sec. No.
Survey by Brunty | Notes Brunty | Notes Chkd. | Checked
Indexed A. C. Johnson | Date 1-12-38 | Date | Date

Form 307 5M 11-35

PLEASE RETURN TO
LOS ANGELES COUNTY SURVEYOR
700 HALL OF RECORDS

NOTE: ANY ADDITIONS OR CHANGES ON THIS SHEET MUST BE MADE OR CIRCLED IN RED INK, WITH DATE AND NAME OF PERSON MAKING CHANGE

Do not extend notes this side of this line

STATION	B. S.	H. I.	F. S.	ELEV.			
B.M.		1ST RUN	DIFF	2ND	3RD.	ADJ. ELEV.	
B.M."P-2"						117.731'	Sec. Pg. 122
	+	4.377		4.409			
	⊼		+0.355'	+0.356'		+0.355'	
	−	4.022		4.053			Set B.M."P-3"
Set B.M."P-3"						118.086'	Paramount Blvd. + 3RD St. - S.E. Cor.
	+	4.538		4.660			Bt. Spk. in Cb. 6' S. of S. end C.R.
	⊼		-0.285'	-0.289'		-0.287'	
	−	4.823		4.949			
T.P.							Bt. Spk. 1.5' E. of W. Cb. at end of Walk.
	+	5.247		5.659			
	⊼		+0.964'	+0.968'		+0.966'	
	−	4.283		4.690			Set B.M."P-4"
Set B.M."P-4"						118.765'	Paramount Blvd. + 4TH Pl. - N.W. Cor.
	+	4.475		4.357			Bt. Spk. in Cb. 10' N. of N. end C.R.
	⊼		-0.464'	-0.467'		-0.465'	
	−	4.939		4.924			
T.P.							Bt. Spk. 3' E. of W. Cb. at Ho. # 4.7

Profile No. ____ X-Sec. No. ____ Notes Red. ____ Date ____ Notes Chkd. ____ Date ____ Plotted ____ Date ____ Checked ____ Date ____ Job No. 6594 Division No. ____ Survey of Paramount Blvd. + Florence Ave. Survey by Brunnett Map No. ____ Indexed ____ Notes County Surveyor Date 1-12-35 Date ____

F.B. 705 Pg. 125

Form 307 5M 11-35

PLEASE RETURN TO
LOS ANGELES COUNTY SURVEYOR
700 HALL OF RECORDS

NOTE: ANY ADDITIONS OR CHANGES ON THIS SHEET MUST BE MADE OR CIRCLED IN RED INK, WITH DATE AND NAME OF PERSON MAKING CHANGE

Do not extend notes this side of this line

STATION	B. S.	H. I.	F. S.	ELEV.		
B.M.	1st Run	Diff	2nd	3rd	Adj. Elev.	
T.P.						See Pg. 123
+	5.257		5.515	5.455		
⊼		+0.958	+0.964	+0.964	+0.964	
−	4.299		4.551	4.491		Set B.M. "P-5"
Set B.M. "P-5"					119.264	Paramount Blvd. + 5th St. - N.W. Cor.
+	4.533		4.579			Bt. Spk. in Cb. 11' N. of N. end C.R.
⊼		+0.729	+0.727		+0.728	
−	3.804		3.852			Set B.M. "P-6"
Set B.M. "P-6"					119.992	Paramount Blvd. + 6th St. - S.W. Cor.
+	4.513		4.815	4.611		Bt. Spk. in Cb. 17' S. of S. end C.R.
⊼		+0.306	+0.313	+0.309	+0.309	
−	4.207		4.502	4.302		
T.P.						Bt. Spk. 2' E. of W. Cb.
+	5.767		5.808	5.836		
⊼		+2.056	+2.051	+2.053	+2.053	
−	3.711		3.757	3.783		Set B.M. "P-7"
Set B.M. "P-7"					122.354	Paramount Blvd. + 7th St. - S.W. Cor.
						Bt. Spk. in Cb. 6' S. of S. end C.R.

F. B. 705 Pg. 126 Job No. 6894 Division No. ____ Notes Red. ____ Plotted ____ Profile ____
Survey of Paramount Blvd. + Florence Ave Date ____ Date ____ No. ____
Survey by Brunty Notes Brunty Notes Chkd. ____ Checked ____ X-Sec. ____
Indexed A. C. Johnson Date ____ Date ____ No. ____

Form 307 5M 11-35

PLEASE RETURN TO
LOS ANGELES COUNTY SURVEYOR
700 HALL OF RECORDS

NOTE: ANY ADDITIONS OR CHANGES ON THIS SHEET MUST BE MADE OR CIRCLED IN RED INK, WITH DATE AND NAME OF PERSON MAKING CHANGE

Do not extend notes this side of this line

STATION	B. S.	H. I.	F. S.	ELEV.		

B.M.		1st Run	Diff	2nd	3rd	Adj. Elev.	
B.M. "P-7"							See Pg. 124
	+	5.239		5.208			
	⊼		+1.531	+1.535		+1.533	
	−	3.708		3.673			Set B.M. "P-8"
Set B.M. "P-8"						123.887	Paramount Blvd. + Harper Ave. W. Cor.
	+	4.791		4.980	5.009		Bt. Spk. in Cb. 4' N. of N. end C.R.
	⊼		+0.777	+0.771	+0.770	+0.771	
	−	4.014		4.209	4.239		
T.P.						124.658	Bt. Spk. 7' E. of E. edge Pvt. - 5' from P.P.
	+	5.253		5.109			
	⊼		+1.650	+1.652		+1.651	
	−	3.603		3.457			Set B.M. "P-9"
Set B.M. "P-9"						126.309	Paramount Blvd. (E.St.) 410'± N. of Harper Ave
	+	4.094		4.071	4.188		Bt. Spk. in Conc. Wall 30'± E. of ℄ L Pt.
	⊼		-0.791	-0.796	-0.795	-0.794	
	−	4.885		4.867	4.983		
T.P.							

Profile No. ____ Notes Red. ____ Plotted ____ Job No. 6874 Division No. ____ F.B. 705 Pg. 127
X-Sec. No. ____ Date ____ Date ____ Survey of Paramount Blvd. + Florence Ave
Notes Chkd. ____ Checked ____ Survey by Brunty Notes Brunty Date 1-12-38
Date ____ Date ____ Map No. ____ Indexed ____ Date ____

Form 307 5M 11-35

PLEASE RETURN TO
LOS ANGELES COUNTY SURVEYOR
700 HALL OF RECORDS

NOTE: ANY ADDITIONS OR CHANGES ON THIS SHEET MUST BE MADE OR CIRCLED IN RED INK, WITH DATE AND NAME OF PERSON MAKING CHANGE

Do not extend notes this side of this line

STATION	B. S.	H. I.	F. S.	ELEV.		
B.M.	1st Run	Diff	2nd.	3rd	Adj Elev.	
T.P.						See Pg. 125
+	5.287		5.172			
⊼		+0.614	+0.615		+0.614	Set B.M. "P-10" El.
−	4.673		4.557			= Fd. B.M. #2 El. 126.145 B.W. 6157
Set B.M. "P-10" = Fd B.M. #2					126.129	Paramount Blvd. (W.Si.) 1000' S. of Florence Ave
+	4.681		4.676	4.622		L.+N. in walk in front of S. Pillar at Ho. #855
⊼		-0.279	-0.284	-0.282	-0.282	
−	4.960		4.960	4.904		
T.P.						Bt. Spk. in Sh. -6' from Fn. at Guy Wire W. Si. St.
+	4.991		5.117			
⊼		-0.032	-0.031		-0.031	
−	5.023		5.148			
T.P.						Bt. Spk. in Sh. -6' from Fn. Opp P.P. W. Si. St.
+	5.069		5.092			
⊼		+0.237	+0.235		+0.236	
−	4.832		4.857			
T.P.						Bt. Spk. in Sh. -13' from P.P. - W. Si. St.

F. B705 Pg. 128 Job No. 6594 Division No. Notes Red. Plotted Profile
Survey of Paramount Blvd. + Florence Ave Date Date No.
Survey by Brunty Notes Brunty Notes Chkd. Checked X-Sec.
Indexed Date Date No.

Form 307 5M 11-35

PLEASE RETURN TO
LOS ANGELES COUNTY SURVEYOR
700 HALL OF RECORDS

NOTE: ANY ADDITIONS OR CHANGES ON THIS SHEET MUST BE MADE OR CIRCLED IN RED INK, WITH DATE AND NAME OF PERSON MAKING CHANGE

Do not extend notes this side of this line

STATION	B. S.	H. I.	F. S.	ELEV.

B.M.		1st Run	Dipp	2nd	3rd	Adj. Elev.	
T.P.							See Pg. 126
	+	4.573		4.546			
	⊼		+1.386	+1.387		+1.386	
	−	3.187		3.159			Set B.M. "P-11"
Set B.M. "P-11"						127.438	Paramount Blvd. + Florence Ave. S.W. Cor.
	+	3.932		3.880			Spk. in E. end of Conc. Gas Island
	⊼		-0.490	-0.491		-0.490	
	−	4.422		4.371			
T.P.							Bt. Spk. N. edge Pvt. Opp. P.P.
	+	4.971		4.944			
	⊼		-0.139	-0.139		-0.139	
	−	5.113		5.083			Set B.M. "P-12"
Set B.M. "P-12"						126.809	Florence Ave. + Paramount Blvd. to N.
	+	5.173		5.083			Bt. Spk. in Cb 25' S. and 80' E. of Int.
	⊼		+0.139	+0.139		+0.139	16' E. of N. end Cb.
	−	5.034		4.944			
T.P.							Bt. Spk. N. edge Pvt. Opp. P.P.

Profile No. ____ Notes Red. ____ Plotted ____ Job No. 6894 Division No. ____ F.B. 705 Pg. 129
X-Sec. No. ____ Date ____ Date ____ Survey of Paramount Blvd. + Florence Ave.
Notes Chkd. ____ Checked ____ Survey by Brunty Notes Brunty Date 1-12-38
Date ____ Date ____ Map No. ____ Indexed C. Johnson Date ____

Form 307 5M 11-35

PLEASE RETURN TO
LOS ANGELES COUNTY SURVEYOR
700 HALL OF RECORDS

NOTE: ANY ADDITIONS OR CHANGES ON THIS SHEET MUST BE MADE OR CIRCLED IN RED INK, WITH DATE AND NAME OF PERSON MAKING CHANGE

Do not extend notes this side of this line

STATION	B. S.	H. I.	F. S.	ELEV.		
B.M.	1st Run	Diff	2nd.	3rd	Adj. Elev.	
T.P.						See Pg 127
+	4.422		4.371			
⊼		-0.421	-0.422		-0.422	
−	4.843		4.793			
T.P.						Bt. Spk. N. edge of Pvt
+	5.049		5.172			
⊼		+1.028	+1.024		+1.026	
−	4.021		4.148			
T.P.						Traffic Lane Marker 17' S. of P.P.
+	5.227		5.149			
⊼		+0.174	+0.174		+0.174	
−	5.053		4.975			
Set B.M. "P-13"					127.726	Set B.M. "P-13" Florence Ave. (N.Si.) 440' E. of Paramount Blvd Bt. Spk. in Cb. at Ho. #331

F. B. 705 Pg. 130 Job No. 6894 Division No. Notes Red. Plotted Profile
Survey of Paramount Blvd. & Florence Ave. Date Date No.
Survey by Brunty Notes Brunty Notes Chkd. Checked X-Sec.
Indexed C. Johnson Date Date No.

Profile	Notes Red.	Plotted	Job No. 6894	Division No.	F. B. 705 Pg. 131
No.	Date	Date	Survey of Paramount Blvd + Florence Ave		
X-Sec.	Notes Chkd.	Checked	Survey by Brunty	Notes Brunty	Date 1-13-38
No.	Date	Date	Map No.	Indexed G. Johnson	Date

PARAMOUNT BLVD. + FLORENCE AVE.

JN 6894

TEST HOLES and M.H. CHECK.

C E Brunty
H M Smith
J L Willey
M A Van Deren

ELEV.

RECEIVED W.I.G. 1-13-38
PROGRESSED " 1-14-38

F. S.

BOOK INDEXED " 1-15-38
MAP INDEXED
RECORD INDEXED W.I.G. 1-17-38

H. I.

CARD INDEXED " "
REDUCED W.I.G. 1-15-38
CHECKED " "

B. S.

STATION

NOTE: ANY ADDITIONS OR CHANGES ON THIS SHEET MUST BE MADE OR CIRCLED IN RED INK, WITH DATE AND NAME OF PERSON MAKING CHANGE

Do not extend notes this side of this line

PLEASE RETURN TO
LOS ANGELES COUNTY SURVEYOR
700 HALL OF RECORDS

Form 307 5M 10-37

Form 307 5M 10-37

PLEASE RETURN TO
LOS ANGELES COUNTY SURVEYOR
700 HALL OF RECORDS

NOTE: ANY ADDITIONS OR CHANGES ON THIS SHEET MUST BE MADE OR CIRCLED IN RED INK, WITH DATE AND NAME OF PERSON MAKING CHANGE

Do not extend notes this side of this line

STATION	B. S.	H. I.	F. S.	ELEV.	
F.M.H. - Paramount Blvd. + 4TH St. to the West - 219.1' N + 23' W. of ℄s					
B.M. "P-5"	4.23	123.49		119.26	B.M. "P-5" El. 119.264 Pg. 126 Paramount Blvd. + 5TH St. - N.W. Cor. Bt. Spk. in Cb. 11' N. of N. end C.R.
	Chain	Diam	Rod		
	9.79	0.83	4.74	15.36	108.13 10" Flushing Outlet S.
	1.94	0.50	4.74	7.18	116.31 6" Overflow S.
	9.84	0.67	4.68	15.19	108.30 8" Inlet N.
B.M. "P-6"			3.50	119.99	B.M. "P-6" El. 119.992 Pg. 126 Paramount Blvd. + 6TH St. - S.W. Cor. Bt. Spk. in Cb. 17' S. of S. end C.R.

F. B. 705 Pg. 132 | Job No. 6894 | Division No. | Notes Red. | Plotted | Profile
Survey of Paramount Blvd. + Florence Ave | Date | Date | No.
Survey by Brunty | Notes Brunty | Notes Chkd. | Checked | X-Sec.
Indexed [illegible] | Date | Date | Date | No.

Form 307—A 10-37

PLEASE RETURN TO
LOS ANGELES COUNTY SURVEYOR
700 HALL OF RECORDS

NOTE: ANY ADDITIONS OR CHANGES ON THIS SHEET MUST BE MADE OR CIRCLED IN RED INK, WITH DATE AND NAME OF PERSON MAKING CHANGE

Do not extend notes this side of this line

STATION	B. S.	H. I.	F. S.	ELEV.		
	TEST HOLE		#1	Paramount Blvd. + 5TH St. - S.W. Prop Cor.		
					B.M. "P-5" El. 119.264 Pg. 126	
B.M. "P-5"				119.26	Paramount Blvd. + 5TH St. - N.W. Cor.	
					Bt. Spk. in Cb. 11' N. of N. end C.R.	
⊼	4.23	123.49				
			4.3	119.2	Ground Surface Elev. at Test Hole #1	
					B.M. "P-6" El. 119.992 Pg. 126	
B.M. "P-6"			3.50	119.99	Paramount Blvd. + 6TH St. - S.W. Cor.	
					Bt. Spk. in Cb. 17' S. of S. end C.R.	
				LOG OF TEST HOLE #1		
	0.0	to 2.0			Silt Top Soil	
	2.0	to 6.0			Sandy Loam	
	6.0	to 15.0			Dry Sand - Will not stand in open ditch	
		No Water after 24 Hours				

Profile No. ____ Notes Red. ____ Plotted ____ Job No. 6874 Division No. ____ F.B. 765 PG. 133
X-Sec. No. ____ Date ____ Date ____ Survey of Paramount Blvd. & Florence Ave.
Notes Chkd. ____ Checked ____ Survey by Brunty Notes Brunty Date 1-13-38
Date ____ Date ____ Map No. ____ Indexed C. Johnson Date ____

Form 307 5M 10-37

PLEASE RETURN TO
LOS ANGELES COUNTY SURVEYOR
700 HALL OF RECORDS

NOTE: ANY ADDITIONS OR CHANGES ON THIS SHEET MUST BE MADE OR CIRCLED IN RED INK, WITH DATE AND NAME OF PERSON MAKING CHANGE

Do not extend notes this side of this line

F. B. 705 Pg. 134 | Job No. 6874 | Division No. | Notes Red. | Plotted | Profile
Survey of Paramount Blvd. & Florence Ave. | Date | Date | No.
Survey by Brunty | Notes Chkd. | Checked | X-Sec.
Indexed | Notes Brunty | Date | Date | No.

STATION	B. S.	H. I.	F. S.	ELEV.	
SEWER J. C. - Florence Ave + Paramount Blvd to North					
			12' S. and 3.1' W. of ℄ Int.		
B.M."P-12"				126.81'	(B.M."P-12" El. 126.809' Pg. 129 Florence Ave. + Paramount Blvd. to N. Bt. Spk. in Cb. 25' S. and 80' E. of ℄ Int.
T	4.91	131.72'			
Chain / Diam. / Rod					
10.45 / 1.25 / 4.51			16.21'	115.51'	15" Inlet N.
10.49 / 0.53 / 4.52			15.84'	115.88'	10" Inlet E.
10.51 / 1.25 / 4.55			16.31'	115.41'	15" Outlet W.
T.P.			4.71	127.01	
T	4.85	131.86'			
B.M."P-12"			5.05	126.81'	B.M."P-12" see above description

Form 307 5M 10-37

PLEASE RETURN TO
LOS ANGELES COUNTY SURVEYOR
700 HALL OF RECORDS

NOTE: ANY ADDITIONS OR CHANGES ON THIS SHEET MUST BE MADE OR CIRCLED IN RED INK, WITH DATE AND NAME OF PERSON MAKING CHANGE

Do not extend notes this side of this line

STATION	B. S.	H. I.	F. S.	ELEV.	
TEST HOLE #2 - Florence Ave. + Paramount Blvd. to N. - N.W. Pa. Cor.					
B.M. "P-12"				126.81	B.M. "P-12" El. 126.809 - Pg. 129 Florence Ave. + Paramount Blvd. to N. Bt. Spk. in Cb. 25' S. and 80' E. of ℄ Int.
⊼	4.91	131.72			
			4.4	127.3	Ground Surface Elev. at Test Hole #2
T.P.			4.71	127.01	
⊼	4.85	131.86			
B.M. "P-12"			5.05	126.81	B.M. "P-12" See above description

LOG OF TEST HOLE #2

0.0	to	4.5	Silt Top Soil
4.5	to	7.0	Moist Sand
7.0	to	8.5	Light Fine Sand (Moist)
8.5	to	14.0	Grey Sand (Moist)

(Moisture Due to Ordered Irrigation)

No Water after 24 Hours

Profile No. ____ Notes Red. ____ Date ____ Plotted ____ Date ____ Job No. 6574 Division No. ____ Survey of Paramount Blvd. to Florence Ave. Notes Brundy Date 1-13-38 Survey by Brundy Notes Brundy Date ____ Map No. ____ Indexed F. Johnson Date ____ X-Sec. No. ____ Date ____ Notes Chkd. ____ Date ____ Checked ____ Date ____ F. B. 765 Pg. 135

F. B 705 PG 136 | Job No. | Division No. | Notes Red. | Plotted | Profile

Survey of | Date | Date | No.

Survey by | Notes | Notes Chkd. | Checked | X-Sec.

Indexed A. C. Johnson | Date | Date | Date | No.

STATION	B. S.	H. I.	F. S.	ELEV.

Form 307 5M 10-37

PLEASE RETURN TO
LOS ANGELES COUNTY SURVEYOR
700 HALL OF RECORDS

Do not extend notes this side of this line

NOTE: ANY ADDITIONS OR CHANGES ON THIS SHEET MUST BE MADE OR CIRCLED IN RED INK, WITH DATE AND NAME OF PERSON MAKING CHANGE

Profile No.	Notes Red.	Plotted	Job No.	Division No.	F. B. 705 Pg. 137
	Date	Date	Survey of		
X-Sec. No.	Notes Chkd.	Checked	Survey by	Notes	Date 3-18-38
	Date	Date	Map No.	Indexed	Date

BELLFLOWER
SEWER MAINTENANCE
STAKES FOR RECONSTRUCTION OF
BROKEN SEWER ON FLOWER ST.
BETWEEN BIXBY AVE + CORNUTA AVE

Set Nail on line in cribbing at each end of excavation and stakes to grade of top of bell (CC=0.83' to Invert) at S. edge of excavation

C E Brunty
J L Willey
M A Van Deren
N R Smith

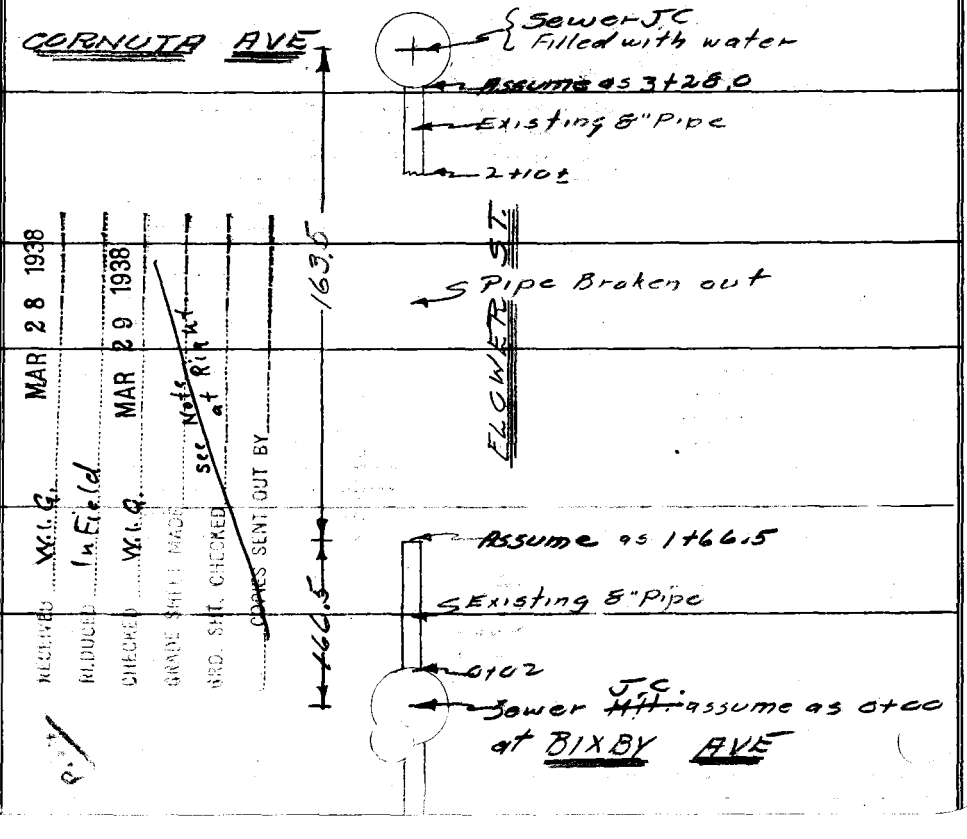

NOTE: ANY ADDITIONS OR CHANGES ON THIS SHEET MUST BE MADE OR CIRCLED IN RED INK, WITH DATE AND NAME OF PERSON MAKING CHANGE

Do not extend notes this side of this line

PLEASE RETURN TO
LOS ANGELES COUNTY SURVEYOR
700 HALL OF RECORDS

Form 307 5M 10-37

Form 307 5M 10-37

PLEASE RETURN TO
LOS ANGELES COUNTY SURVEYOR
700 HALL OF RECORDS

NOTE: ANY ADDITIONS OR CHANGES ON THIS SHEET MUST BE MADE OR CIRCLED IN RED INK, WITH DATE AND NAME OF PERSON MAKING CHANGE

Do not extend notes this side of this line

STATION	B. S.	H. I.	F. S.	ELEV.	% Grade		
							B.M. Assumed Elev.: 100.00
B.M.				100.00			Flower St. + Cornuta Ave
							Ring of Sewer J.C. (W. Portion)
⊼	4.~~14~~ .02	104.02					
3+28.0			11.69	92.33	92.33		8" Outlet W. at Cornuta Ave Bottom of channel - Bot. of M.H.
1+66.5			12.16	91.86			Invert of Existing Pipe
0+02			12.81	91.21	91.21		Invert of 8" Inlet E. at Bixby Ave 8.53
						Cut	Set Stakes in excavation to top of Bell
1+65			11.42	92.60	91.77	0.83	
1+66.5			11.41	92.61	91.78	0.83	Not Set
1+70			11.40	92.62	91.79	0.83	
1+80			11.37	92.65	91.82	0.83	
1+90			11.33	92.69	91.86	0.83	
2+00			11.30	92.72	91.89	0.83	
2+10			11.26	92.76	91.93	0.83	
B.M.			4.~~14~~ .02	100.00			See Above Description

0.340 %

326) 1.120 = 00344
978
1420
1284
1360

F. B. 705 PG. 138

Job No. ____ Division No. ____ Notes Red. ____ Plotted ____ Profile ____
Survey of ____ Date ____ Date ____ No. ____
Survey by ____ Notes ____ Notes Chkd. ____ Checked ____ X-Sec. ____
Indexed A. C. Johnson Date ____ Date ____ Date ____ No. ____

Profile No.	Notes Red.	Plotted	Job No. 6850	Division No.	F. B. 705 Pg. 139
	Date	Date	Survey of Bellflower - Sewer Maintenance		
X-Sec. No.	Notes Chkd.	Checked	Survey by Brunty	Notes Brunty	Date 3-21-38
	Date	Date	Map No.	Indexed E. P. Johnson	Date

BELLFLOWER

SEWER MAINTENANCE

J.N. 6850

ADDITIONAL STAKES FOR RECONSTRUCTION OF BROKEN SEWER ON FLOWER ST BETWEEN BIXBY AVE + CORNUTA AVE

Set Spikes + Tins 8' Right or South of ℄ of Sewer

CE Brunty
HM Smith
JL Willey
MA Van Deren
NR Smith

Three copies of Supplementary Grade Sheets made out In Ink and distributed in the field 3-21-38 C.E.B.

ELEV.

F. S.

Rd

RECEIVED W.L.G. MAR 28 1938

REDUCED In Field

CHECKED W.L.G. MAR 29 1938

H. I.

GRADE SHEET MADE See Note Above

GRD. SHT. CHECKED " " "

COPIES SENT OUT BY " " "

B. S.

STATION

NOTE: ANY ADDITIONS OR CHANGES ON THIS SHEET MUST BE MADE OR CIRCLED IN RED INK, WITH DATE AND NAME OF PERSON MAKING CHANGE

Do not extend notes this side of this line

PLEASE RETURN TO
LOS ANGELES COUNTY SURVEYOR
700 HALL OF RECORDS

Form 307 5M 10-37

Form 307 5M 10-37

PLEASE RETURN TO
LOS ANGELES COUNTY SURVEYOR
700 HALL OF RECORDS

NOTE: ANY ADDITIONS OR CHANGES ON THIS SHEET MUST BE MADE OR CIRCLED IN RED INK, WITH DATE AND NAME OF PERSON MAKING CHANGE

Do not extend notes this side of this line

STATION	B. S.	H. I.	F. S.	ELEV.	% Grade		
							B.M. Assumed Elev. = 100.00
B.M.				100.00			Flower St. + Cornuta Ave
⊼	4.50	104.50					Ring. of Sewer J.C. (IN. Portion)
0+00	℄ J.C. at Flower St + Bixby Ave					Cut.	
0+02	8" Inlet E (Existing)		13.29	91.21	91.21		
0+22.5			4.41	100.09	91.28	8.81	Y-Lt. to H.C. at Sta. 0+25.5
0+50			4.46	100.04	91.38	8.66	
0+64.5			4.43	100.07	91.43	8.64	Y-Lt. to H.C. at Sta. 0+67.0
0+75	Not Set						
0+76.0			4.36	100.14	91.46	8.68	Y-Rt
1+00			4.30	100.20	91.55	8.65	Y-Lt.
1+11.7			4.24	100.26	91.59	8.67	Y-Rt. to H.C. at Sta 1+14.5
1+25			4.23	100.27	91.63	8.64	
1+44.8			4.18	100.32	91.70	8.62	Y-Lt. to H.C. at Sta. 1+48.0
1+50			4.17	100.33	91.72	8.61	
1+62.5			4.20	100.30	91.76	8.54	
1+74.7	N.G. in Cave In.				91.80		Y-Rt. to H.C. at Sta. 1+78.5
1+75	Not Set						
1+87.5			4.33	100.17	91.85	8.32	
2+00			4.35	100.15	91.89	8.26	
2+04.3	Not Set - Cave In.				91.91		Y-Lt.

0.345% Calc.

F. B. 705 PG. 140 Job No. Division No. Notes Red. Plotted Profile
Survey of Ball Flower - Sewer Maintenance Date No.
Survey by Brunty Notes Brunty Date Checked X-Sec.
Indexed A. C. Johnson Date Notes Chkd. Date No.

Form 307 5M 10-37

PLEASE RETURN TO
LOS ANGELES COUNTY SURVEYOR
700 HALL OF RECORDS

NOTE: ANY ADDITIONS OR CHANGES ON THIS SHEET MUST BE MADE OR CIRCLED IN RED INK, WITH DATE AND NAME OF PERSON MAKING CHANGE

Do not extend notes this side of this line

STATION	B. S.	H. I.	F. S.	ELEV.	%	Grade	Cut	
2+12.5		104.50	4.38	100.12	0.345 % Calc.	91.94	8.18	
2+25.0			4.37	100.13		91.98	8.15	
2+29.0			4.37	100.13		91.99	8.14	Y-Rt. to H.C. at Sta. 2+32.0
2+37.5			4.37	100.13		92.02	8.11	
2+50			4.37	100.13		92.07	8.06	
2+62.5			4.35	100.15		92.11	8.04	
2+75			4.33	100.17		92.15	8.02	
2+95			4.39	100.11		92.22	7.89	Y-Rt. to H.C. at Sta. 2+96.5
3+00			4.40	100.10		92.24	7.86	
3+12.5			4.43	100.07		92.28	7.79	
3+25			4.47	100.03		92.32	7.71	
3+28.0	-8" Outlet W-(Existing)			92.33	I	92.33		
3+30.00	℄ J.C. at Flower St. + Cornuta Ave							
B.M.			4.50	100.00				(B.M. Assumed Elev. = 100.00 Flower St. + Cornuta Ave Ring of Sewer J.C. (W. Portion)

Profile No. ____ Notes Red. ____ Plotted ____ Job No. ____ Division No. ____ F.B. 705 PG. 141
X-Sec. No. ____ Date ____ Date ____ Survey of Bellflower - Sewer Maintenance
Notes Chkd. ____ Checked ____ Survey by Brunty Notes Brunty Date 3-21-38
Date ____ Date ____ Map No. ____ Indexed A. C. Johnson Date ____

F. B. 705 PG. 142 | Job No. | Division No. | Notes Red. | Plotted | Profile

Survey of | Date | Date | No.

Survey by | Notes | Notes Chkd. | Checked | X-Sec.

Indexed A. C. Johnson | Date | Date | Date | No.

STATION	B. S.	H. I.	F. S.	ELEV.

Form 307 5M 10-37

PLEASE RETURN TO
LOS ANGELES COUNTY SURVEYOR
700 HALL OF RECORDS

NOTE: ANY ADDITIONS OR CHANGES ON THIS SHEET MUST BE MADE OR CIRCLED IN RED INK, WITH DATE AND NAME OF PERSON MAKING CHANGE

Do not extend notes this side of this line

Profile No.	Notes Red.	Plotted	Job No.	Division No.	F. B. 705 PG. 143
	Date	Date	Survey of Bellflower Sewer Repair		
X-Sec. No.	Notes Chkd.	Checked	Survey by Brunty	Notes Brunty	Date 3-31-38
	Date	Date	Map No.	Indexed K. S. Johnson	Date

BELLFLOWER SEWER REPAIR

J.N. 6850

ARKANSAS AVE.

From 1st M.H. West of Bixby Ave to 2nd M.H. West of Bixby Ave

SEWER GRADES

Set Spikes + Tins 8' Rt. of ℄ of Sewer at 12.5 Intervals

3 Copies of Supplementary Grade Sheets made out in Ink and distributed in the field 3-31-38 C.E.B.

C.E. Brunty
H.M. Smith
J.L. Willey
M.A. VanDeren
NR Smith

ELEV.

F. S.

RECEIVED W.I.G. 4-7-38
REDUCED In Field
CHECKED W.I.G. 4-5-38
GRADE SHEET MADE See Note Above
GRD. SHT. CHECKED
COPIES SENT OUT BY

H. I.

B. S.

STATION

NOTE: ANY ADDITIONS OR CHANGES ON THIS SHEET MUST BE MADE OR CIRCLED IN RED INK, WITH DATE AND NAME OF PERSON MAKING CHANGE

Do not extend notes this side of this line

PLEASE RETURN TO
LOS ANGELES COUNTY SURVEYOR
700 HALL OF RECORDS

Form 307 5M 10-37

Form 307 5M 10-37

PLEASE RETURN TO
LOS ANGELES COUNTY SURVEYOR
700 HALL OF RECORDS

NOTE: ANY ADDITIONS OR CHANGES ON THIS SHEET MUST BE MADE OR CIRCLED IN RED INK, WITH DATE AND NAME OF PERSON MAKING CHANGE

Do not extend notes this side of this line

STATION	B. S.	H. I.	F. S.	ELEV.	%	Grade	Cut	
B.M.				100.00				B.M. - Assumed El. = 100.00 Arkansas Ave. 4-I M.H. - W. of Bixby Ave N. portion of M.H. Ring.
T	5.36	105.36						
0+00								1-I M.H. West of Bixby Ave
0+02			12.68	92.68		92.68		8" Inlet W.
+12.5			5.28	100.08		92.72	7.36	
+25			5.23	100.13		92.77	7.36	
+37.5			5.24	100.12		92.81	7.31	
+50			5.25	100.11		92.86	7.25	
+62.5			5.24	100.12		92.90	7.22	
+75			5.20	100.16		92.95	7.21	
+87.5			5.14	100.22		92.99	7.23	
1+00			5.09	100.27		93.04	7.23	
+12.5			5.06	100.30		93.08	7.22	
+25			5.02	100.34		93.13	7.21	
+37.5			4.97	100.39		93.17	7.22	
+50			4.95	100.41		93.22	7.19	
2+88.00			11.66	93.70		93.71		8" Outlet E
2+90.00								E M.H.
0+43.5			12.49	92.87		92.83	0.04	Existing Pipe
0+76.0			12.64	92.72		92.95	F.0.23	Existing Pipe
B.M.			5.36	100.00		See Above Description		

478
6.58
11.28
85
11.57
12.49
11.28
12.64

Profile No. X-Sec. No.
Plotted Date Checked Date
Notes Red. Date Notes Chkd. Date
Job No. Division No. Notes Date
Survey of Bellflower Sewer Repair
Survey by Brunty Notes Brunty
Indexed A. Cordova
F. B. 705 PG. 144

Profile No.	Notes Red.	Plotted	Job No. 6890	Division No.	F.B. 705 PG. 145
	Date	Date	Survey of Downey #2 Sec B		
X-Sec. No.	Notes Chkd.	Checked	Survey by Brunty	Notes Brunty	Date 5-19-38
	Date	Date	Map No.	Indexed L. G. Johnson	Date

DOWNEY #2 SEC. B

(9)

JN6890

CHECK OF SEWER STUBS

CE Brunty
HM Smith

JL Willey
MA Van Deren
NR Smith

RECEIVED W.I.G. 5-19-38
~~PROGRESSED~~ " ~~5-21-38~~
BOOK INDEXED " 5-25-38
MAP INDEXED " "
RECORD INDEXED " "
CARD INDEXED " "
REDUCED In Field
CHECKED W.I.G. 5-24-38

ELEV. | F. S. | H. I. | B. S. | STATION

Do not extend notes this side of this line

NOTE: ANY ADDITIONS OR CHANGES ON THIS SHEET MUST BE MADE OR CIRCLED IN RED INK, WITH DATE AND NAME OF PERSON MAKING CHANGE

PLEASE RETURN TO
LOS ANGELES COUNTY SURVEYOR
700 HALL OF RECORDS

Form 307 5M 10-37

Form 307 5M 10-37

PLEASE RETURN TO
LOS ANGELES COUNTY SURVEYOR
700 HALL OF RECORDS

NOTE: ANY ADDITIONS OR CHANGES ON THIS SHEET MUST BE MADE OR CIRCLED IN RED INK, WITH DATE AND NAME OF PERSON MAKING CHANGE

Do not extend notes this side of this line

F. B. 785 Pg. 146 | Job No. 6990 Division No. | Notes Red. | Plotted | Profile
Survey of Dawney #2 Sec B | Date | Date | No.
Survey by Brunty | Notes Brunty | Notes Chkd. | Checked | X-Sec.
Indexed A. C. Johnson | Date | Date | Date | No.

STATION	B. S.	H. I.		F. S.	ELEV.				
						B.M. "D-22" El. 106.92			
B.M. "D-22"					106.92	Patton Rd. & Fontana St. - NW Cor			
T	4.52	111.44				Bt. Spk. in Cb. 5' W. of W end C.R.			
	Ch.	Diam.	Rod						
J C at Patton Rd.	11.85	0.83	4.78	17.46	93.98	10" Outlet S	11.85	11.46	11.87
							.83	.67	.67
and	11.46	0.67	4.78	16.91	94.53	8" Inlet W	4.78	4.78	4.78
							17.46	16.91	17.32
Fontana St.	11.87	0.67	4.78	17.32	94.12	8" Stub N			
T.P.				4.59	106.55				
T	4.63	111.48							
B.M. "D-22"				4.56	106.92	See Above Description			

9

Profile No.	Notes Red.	Plotted	Job No. 6891	Division No.	F. B. 705 PG. 147
	Date	Date	Survey of Downey #2 Sec.		
X-Sec. No.	Notes Chkd.	Checked	Survey by Brunty	Notes Brunty	Date 5-10-38
	Date	Date	Map No.	Indexed C. Johnson	Date

DOWNEY #2 SEC. C

J.N. 6891

CHECK OF SEWER STUBS

CE Brunty
HM Smith
JL Willey
MA Van Deren
NR Smith

NOTE: ANY ADDITIONS OR CHANGES ON THIS SHEET MUST BE MADE OR CIRCLED IN RED INK, WITH DATE AND NAME OF PERSON MAKING CHANGE

Do not extend notes this side of this line

PLEASE RETURN TO
LOS ANGELES COUNTY SURVEYOR
700 HALL OF RECORDS

Form 307 5M 10-37

ELEV.	
F. S.	RECEIVED W.L.G. 5-19-38 PROGRESSED " 5-24-38 BOOK INDEXED " 5-25-38
H. I.	MAP INDEXED " " RECORD INDEXED " " CARD INDEXED " "
B. S.	REDUCED In Field CHECKED W.L.G. 5-24-38
STATION	

Form 307 5M 10-37

PLEASE RETURN TO
LOS ANGELES COUNTY SURVEYOR
700 HALL OF RECORDS

NOTE: ANY ADDITIONS OR CHANGES ON THIS SHEET MUST BE MADE OR CIRCLED IN RED INK, WITH DATE AND NAME OF PERSON MAKING CHANGE

Do not extend notes this side of this line

STATION	B. S.	H. I.	F. S.	ELEV.		
B.M. "D-3"				108.34	B.M. "D-3" El. 108.341 L.B. 816 Pg. 5 Alameda St. S.S.I. 800' E. of Downey Ave Bt. Spk. in N.E.	
⊼	0.57	108.91				
	Ch.	Diam. Rod				
J.C. at Alameda	11.74	1.25 5.27	18.26	90.65	15" Outlet E	11.74 / 1.25 / 5.27 / 18.26
St + Price Rd.	11.73	1.25 5.27	18.25	90.66	15" Inlet W	11.73 / 1.25 / 5.27 / 18.25
	11.59	0.67 5.28	17.54	91.37	8" Stub S	11.59 / 0.67 / 5.28 / 17.54
T.P.			3.00	105.91		
⊼	5.12	111.03				
T.P.			6.06	104.97		
⊼	4.34	109.31				
	Ch.	Diam. Rod.				
J.C. at	11.35	0.67 4.21	16.23	93.08	8" Stub. South	11.35 / 0.67 / 4.21 / 16.23
Alameda St.	11.33	1.00 4.20	16.53	92.78	12" Stub West	11.33 / 1.00 / 4.20 / 16.53
+ Downey Ave	11.34	0.83 4.20	16.37	92.94	10" Inlet North	11.34 / 0.83 / 4.20 / 16.37
	11.29	1.25 4.20	16.74	92.57	15" Outlet East	11.29 / 1.25 / 4.20 / 16.74
B.M. "D-3A"			2.16	107.15	B.M. "D-3A" El. 107.14 Const. Notes Sheet ① Alameda St. + Downey Ave. - N.E. Cor. Ct. ⊙ in "R" in word "COREY" top of Fire Plug	

F. B. 705 Pg. 148 | Job No. 6891 | Division No. | Notes Red. | Date | Plotted | Date | Checked | Date | Profile | No. | X-Sec. | No.

Survey of Downey # 2 Sec. "C"

Survey by Brunty | Notes Brunty | Date

Indexed [illegible] | Date

①

Form 307 5M 10-37

PLEASE RETURN TO
LOS ANGELES COUNTY SURVEYOR
700 HALL OF RECORDS

NOTE: ANY ADDITIONS OR CHANGES ON THIS SHEET MUST BE MADE OR CIRCLED IN RED INK, WITH DATE AND NAME OF PERSON MAKING CHANGE

Do not extend notes this side of this line

STATION	B. S.	H. I.	F. S.	ELEV.				
B.M."D-35				115.266	(B.M."D-35" El. 115.266' L.B. 816 Pg. 31 Downey Ave. (E.Si.) 40'S. of SPL Iowa St. Bt. spk. 3' W. Cor. Conc. walk			
T	4.115	119.38						
J.C. at	Ch.	Diam.	Rod					
Downey Ave	10.69	0.67	3.70	15.06	104.32	8" Outlet S.	10.69 / 67 / 370 / 15.06	9.85 / 67 / 368 / 14.23
and Iowa	9.85	0.67	3.68	14.23	105.15	8" Inlet E.		
St.	10.71	0.67	3.68	15.06	104.32	8" Stub N.		
T.P.				4.97	114.41			
T	4.25	118.66						
J.C.	Ch.	Diam.	Rod.					
at Dolan St	8.72	0.67	4.32	13.71	104.95	8" Outlet S	8.13 / 59 / 72 / 7.85 / 59 / 8.57	8.72 / 67 / 4.32 / 13.71
and Iowa St	8.57	0.67	4.29	13.53	105.13	8" Inlet W		8.57 / 67 / 4.29 / 13.53
	8.69	0.67	4.28	13.64	105.02	8" Stub N.	8.69 / 8.69	8.69 / 67 / 4.28 / 13.64
	8.52	0.67	4.32	13.51	105.15	8" Stub E.	1.23 / 52 / 5	8.52 / 67 / 4.32 / 13.51
B.M."D-36"				1.73	116.93	(B.M."D-36" El. 116.920' L.B. 816 Pg. 34 Dolan St. (W.Si.) 50' N. of N.P.L. Iowa St. Ct. spk. 5' E. Si. of 45" Pepper Tree (2' above St.)		

(10-4) (4)

Profile No. ____ Notes Red. ____ Plotted ____ Job No. 6-5-1 Division No. ____
X-Sec. No. ____ Date ____ Date ____ Survey of ____
Notes Chkd. ____ Checked ____ Survey by ____ Date 5-15-35
Date ____ Date ____ Map No. ____ Indexed ____ Notes ____ Date ____

F. B. 705 PG. 49

F. B. 705 PG. 150 | Job No. 1891 | Division No. | Notes Red. | Plotted | Profile

Survey of Downey #2 Sec. C | Date | Date | No.

Survey by Brunty | Notes Brunty | Notes Chkd. | Checked | X-Sec.

Indexed A. C. Johnson | Date | Date | Date | No.

STATION	B. S.	H. I.	F. S.	ELEV.

Form 307 5M 10-37

PLEASE RETURN TO
LOS ANGELES COUNTY SURVEYOR
700 HALL OF RECORDS

Do not extend notes this side of this line

NOTE: ANY ADDITIONS OR CHANGES ON THIS SHEET MUST BE MADE OR CIRCLED IN RED INK, WITH DATE AND NAME OF PERSON MAKING CHANGE

Notes Ck'd by	Survey of Gloria Gardens	F.B. 705 Pg. 107
Map No.	W. O. 6567 Tape No. 257 St'd 84 °F.	(3) B
Office Work	Surveyed by Brunty	
Checked	Notes " Date 3-3-37	
Date	Indexed A. C. Johnson	



Note: Any Additions or Changes on This Sheet Must be Made or Circled in Red Ink With Date and Name of Person Making Change.

Do not extend notes this side of this line

RETURN TO
LOS ANGELES COUNTY SURVEYOR
700 HALL OF RECORDS

FORM 247 10M 11-35

F.B. 705 Pg. 108

(3) B

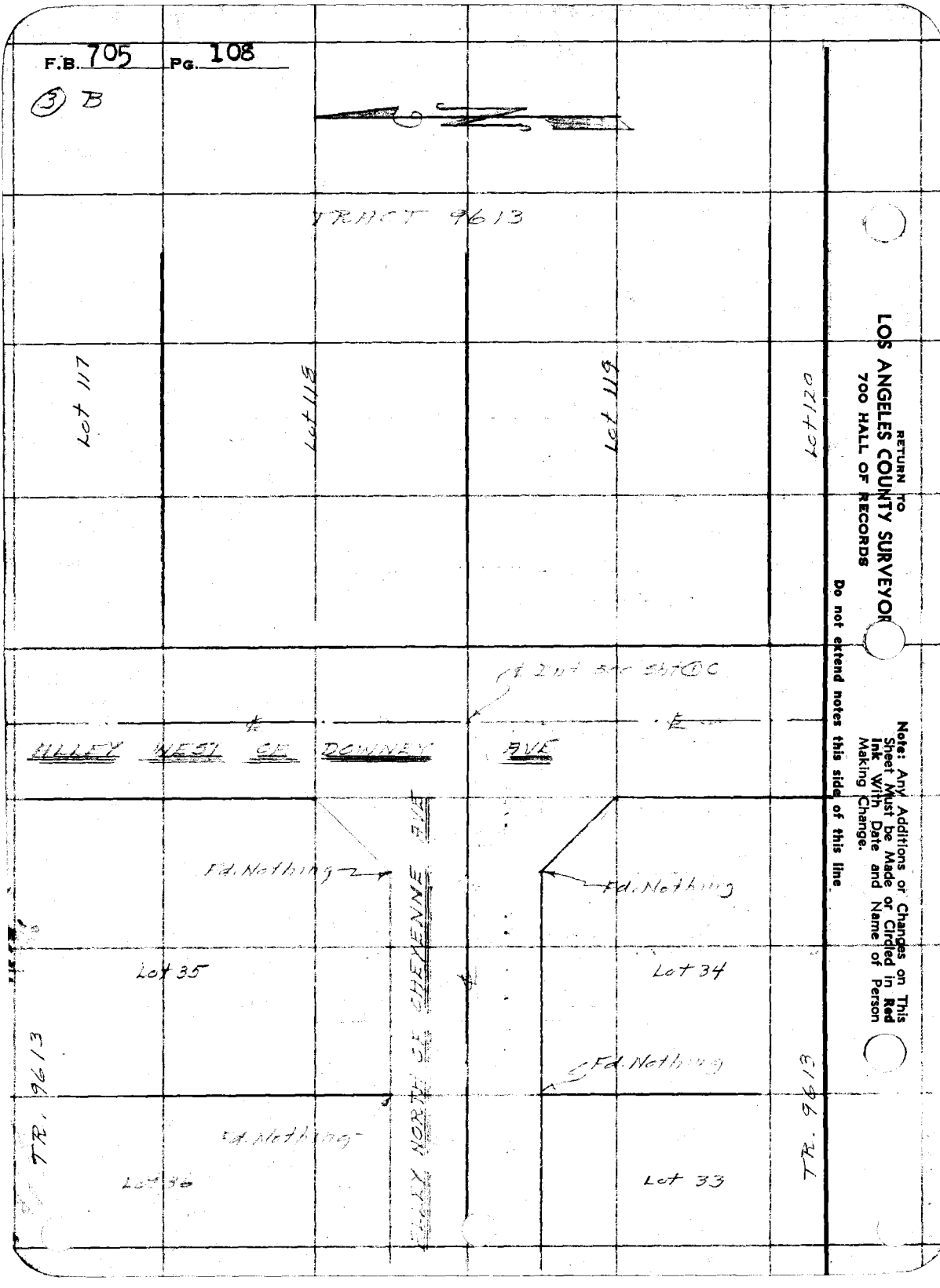

RETURN TO
LOS ANGELES COUNTY SURVEYOR
700 HALL OF RECORDS

Note: Any Additions or Changes on This Sheet Must be Made or Circled in Red Ink With Date and Name of Person Making Change.

Do not extend notes this side of this line.

Notes Ck'd by	Survey of Sec B
Map No.	W. O. 6890 Tape No. St'd °F.
Office Work	Surveyed by Brunty
Checked	Notes " Date 6-19-37
Date	Indexed A. E. Johnson

F.B. 705 PG. 151

SURVEY OF MATERIAL YARD

DOWNEY #2 UNIT #2 SECTION "A"

JN ~~6863~~ 6890

OE Brunty - Chief
HM Smith - Transit
JL Willey - Chain
MA Van Deren - Chain

RECEIVED W.I.G. 6-18-37
PROGRESSED
BOOK INDEXED W.I.G. 5-25-38
MAP INDEXED " "
RECORD INDEXED " "
CARD INDEXED " "
~~REDUCED~~
~~CHECKED~~

Note: Any Additions or Changes on This Sheet Must be Made or Circled in Red Ink With Date and Name of Person Making Change.

Do not extend notes this side of this line

RETURN TO
LOS ANGELES COUNTY SURVEYOR
700 HALL OF RECORDS

FORM 247 10M 11-38

F.B. 705 PG. 152

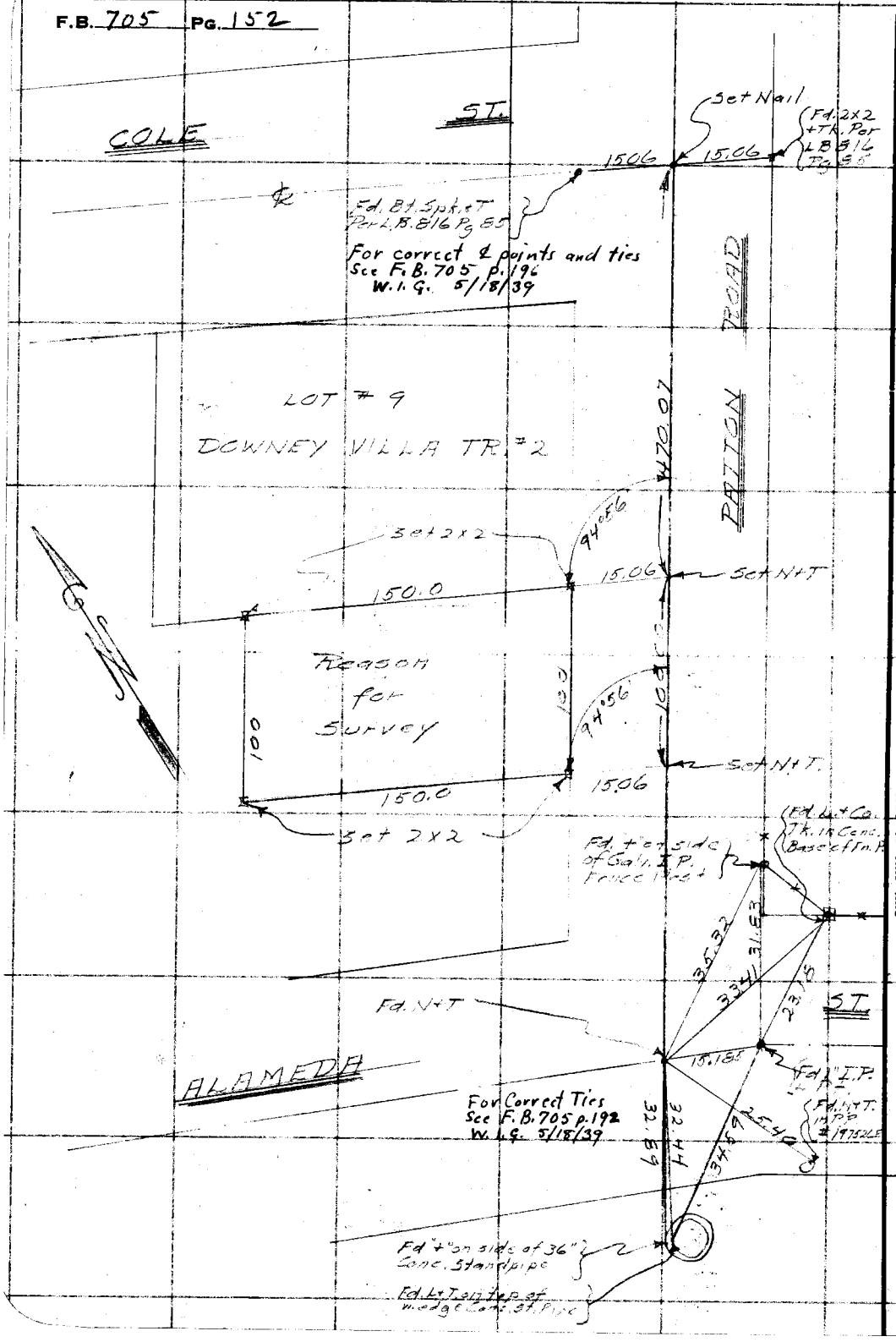

RETURN TO
LOS ANGELES COUNTY SURVEYOR
700 HALL OF RECORDS

Note: Any Additions or Changes on This Sheet Must be Made in Red Ink With Date and Name or Circled or Making Change.

Do not extend notes this side of this line

Profile No.	Notes Red.	Plotted	Job No. 6846	Division No.	F. B. 705 PG. 153
	Date	Date	Survey of Sewer Repair		
X-Sec. No.	Notes Chkd.	Checked	Survey by Brunty	Notes Brunty	Date 5-31-38
	Date	Date	Map No.	Indexed	Date

SEWER REPAIR

J.N. 6846

(BELLFLOWER)

ARTESIA AVE - NORTH SIDE

From 2ND M.H. West of Ardmore Ave to 1ST M.H. West of Ardmore Ave.

Fd. "t's" in Conc. Pvt. 7.5' South or Right of ℄ of Sewer

SEWER GRADES

C.E. Brunty
H.M. Smith
T.L. Willey
M.A. Van Deren
N.R. Smith

ELEV.

2 Copies of Supplementary Grade Sheets made out in ink and distributed in the field 5-31-38

F. S.

H. I.

RECEIVED W.L.G. 6-1-38
REDUCED In Field
CHECKED W.L.G. 6-1-38
~~GRADE SHEET MADE~~ See
GRD. SHT. CHECKED Note
COPIES SENT OUT BY Above

B. S.

STATION

NOTE: ANY ADDITIONS OR CHANGES ON THIS SHEET MUST BE MADE OR CIRCLED IN RED INK, WITH DATE AND NAME OF PERSON MAKING CHANGE

Do not extend notes this side of this line

PLEASE RETURN TO
LOS ANGELES COUNTY SURVEYOR
700 HALL OF RECORDS

Form 307 5M 10-37

Form 307 5M 10-37

PLEASE RETURN TO
LOS ANGELES COUNTY SURVEYOR
700 HALL OF RECORDS

NOTE: ANY ADDITIONS OR CHANGES ON THIS SHEET MUST BE MADE OR CIRCLED IN RED INK, WITH DATE AND NAME OF PERSON MAKING CHANGE

Do not extend notes this side of this line

F. B. 705 Pg. 154 | Job No. | Division No. | Notes Red. | Plotted | Profile No.
Survey of Sewer Repair (Bellflower) | Date | Date | X-Sec. No.
Survey by Brunty | Notes | Notes Chkd. | Checked
Indexed C. Johnson | Date | Date | Date

STATION	B. S.	H. I.	F. S.	ELEV.	%	Grade	Cut		
								B.M. "B-65" El. 65.017 L.B. 760 P.15	
B.M. "B-65"				65.02				Artesia Ave (N.Si.) 650'± E. ℄ Clark Ave	
								Bt. Spk. in Conc. Pvt. - 14.5' N. ℄ Artesia	
T	4.86	69.88						Front of Ho. #561	
0+00								Assumed Stationing	
0+05	8" Outlet W.		13.26	56.62					
0+07.00	℄ M.H.							2ND M.H. West of Ardmore Ave	
0+09	8" Inlet E		13.21	56.67		56.67	Grade	864 W 462 326 85 342	861 E 16 1321 342 76 2052 342 5472
+25			4.51	65.37		56.72	8.65		
+50			4.55	65.33		56.80	8.53		72 805 8528 8910 9765 8620
+75			4.51	65.37		56.89	8.48		
1+00			4.44	65.44		56.98	8.46		
+25			4.44	65.44	0.342% Calc	57.06	8.38		
+50			4.43	65.45		57.15	8.30	257 ft. 0.342 % .990 .267 1.23 1.56 740	.06.2 85.55 1425 2330 3165 4640 4895 57.50
+75			4.38	65.50		57.23	8.27		
2+00			4.33	65.55		57.32	8.23		
+25			4.28	65.60		57.40	8.20		
+50			4.28	65.60		57.49	8.11	7.91 W. 431 1222	7.94 E 429 1223
+75			4.25	65.63		57.58	8.05		
+98	8" Outlet W		12.22	57.66		57.66	Grade		
3+00	℄ M.H.							1ST M.H. West of Ardmore Ave	

Form 307 5M 10-37

PLEASE RETURN TO
LOS ANGELES COUNTY SURVEYOR
700 HALL OF RECORDS

NOTE: ANY ADDITIONS OR CHANGES ON THIS SHEET MUST BE MADE OR CIRCLED IN RED INK, WITH DATE AND NAME OF PERSON MAKING CHANGE

Do not extend notes this side of this line

STATION	B. S.	H. I.	F. S.	ELEV.	Grade	
3+02	8" Inlet East	69.88	12.23	57.65		
1+08			13.42	56.46	57.01	Fill 0.55 Invert of exposed 8" Pipe
1+23			13.12	56.76	57.06	Fill 0.30 " " " " "
1+15			12.85	57.03	57.03	Grade { Set Stake to grade in center of excavation
T.P.			4.45	65.43		
$\overline{\wedge}$	5.30	70.73				
B.M. "B-66"			4.91	65.82		{ B.M. "B-66" El. 65.820 L.B. 760 Pg. 14 Artesia Ave. + Ardmore Ave - N.E. Cor. Bt. Spk. in E. Cb. Ardmore 1' N. of S. end

Profile No. ____ Notes Red. ____ Plotted ____ Job No. 6846 Division No. ____ F. B. 705 Pg. 155
Date ____ Date ____ Survey of Sewer Repair (Bell flower)
X-Sec. No. ____ Notes Chkd. ____ Checked ____ Survey by Brunty Notes Brunty Date 5-31-38
Date ____ Date ____ Map No. ____ Indexed Johnson Date ____

F. B. 705 PG. 156 | Job No. 6846 Division No. _____ Notes Red. _____ Plotted _____ Profile

Survey of Sewer Repair (Bellflower) Date _____ Date _____ No. _____

Survey by Brunty Notes Brunty Notes Chkd. _____ Checked _____ X-Sec.

Indexed A. C. Johnson Date _____ Date _____ Date _____ No. _____

STATION	B. S.	H. I.	F. S.	ELEV.

Form 307 5M 10-37

PLEASE RETURN TO
LOS ANGELES COUNTY SURVEYOR
700 HALL OF RECORDS

Do not extend notes this side of this line

NOTE: ANY ADDITIONS OR CHANGES ON THIS SHEET MUST BE MADE OR CIRCLED IN RED INK, WITH DATE AND NAME OF PERSON MAKING CHANGE

Notes Ck'd by	Survey of BELLFLOWER #3 Sec. H&B
Map No.	W. O. 6893 Tape No. St'd °F.
Office Work	Surveyed by BRUNTY
Checked	Notes SMITH Date 4-26-38
Date	Indexed A. C. Johnson

F.B. 705 PG. 157

(6) A
Sec. A.

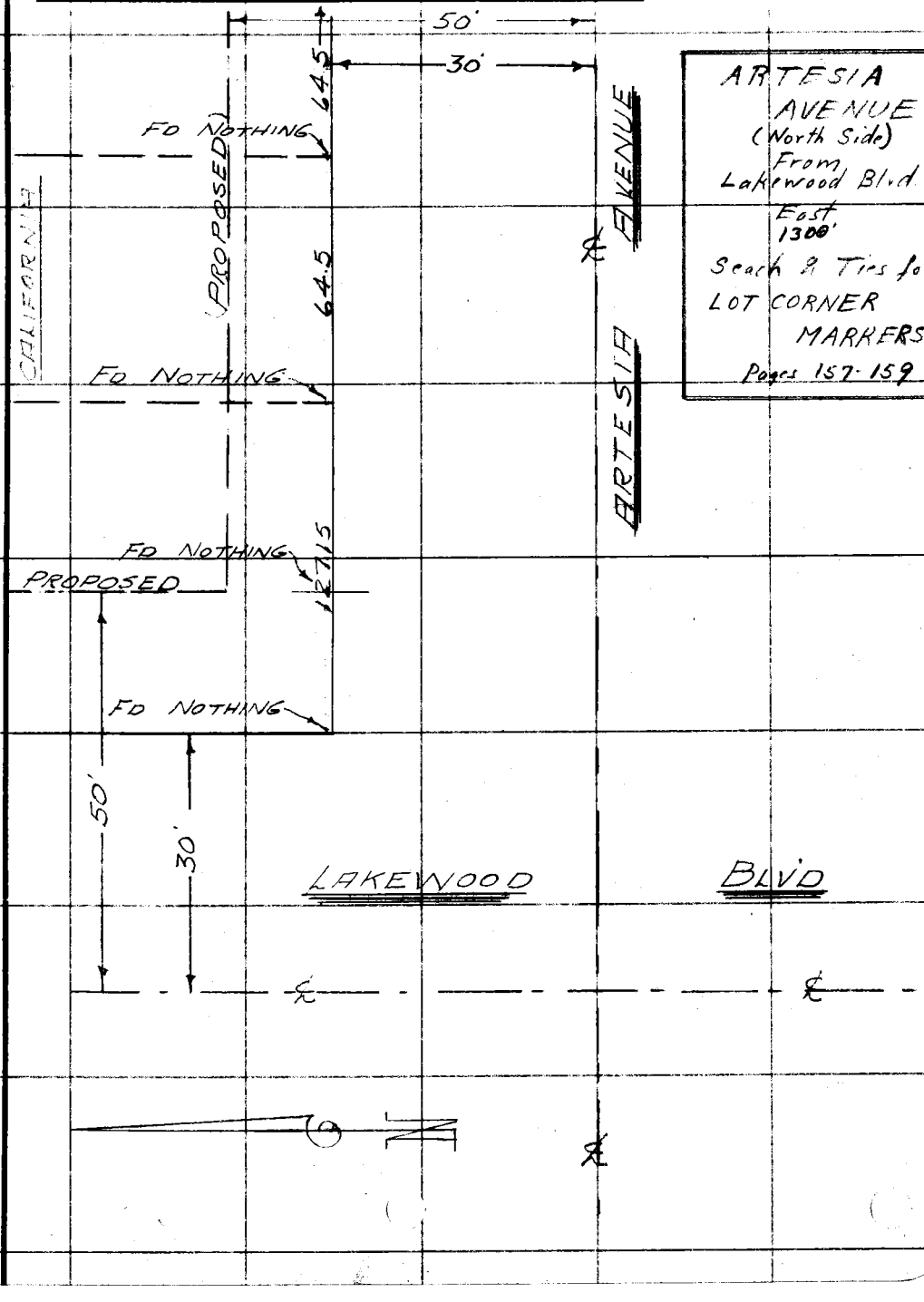

Note: Any Additions or Changes on This Sheet Must be Made or Circled in Red Ink With Date and Name of Person Making Change.

Do not extend notes this side of this line

RETURN TO
LOS ANGELES COUNTY SURVEYOR
700 HALL OF RECORDS

FORM 247 10M 11-38

RETURN TO
LOS ANGELES COUNTY SURVEYOR
700 HALL OF RECORDS

Note: Any Additions or Changes on This Sheet Must be Made or Circled in **Red Ink** With Date and Name of Person Making Change.

Do not extend notes this side of this line

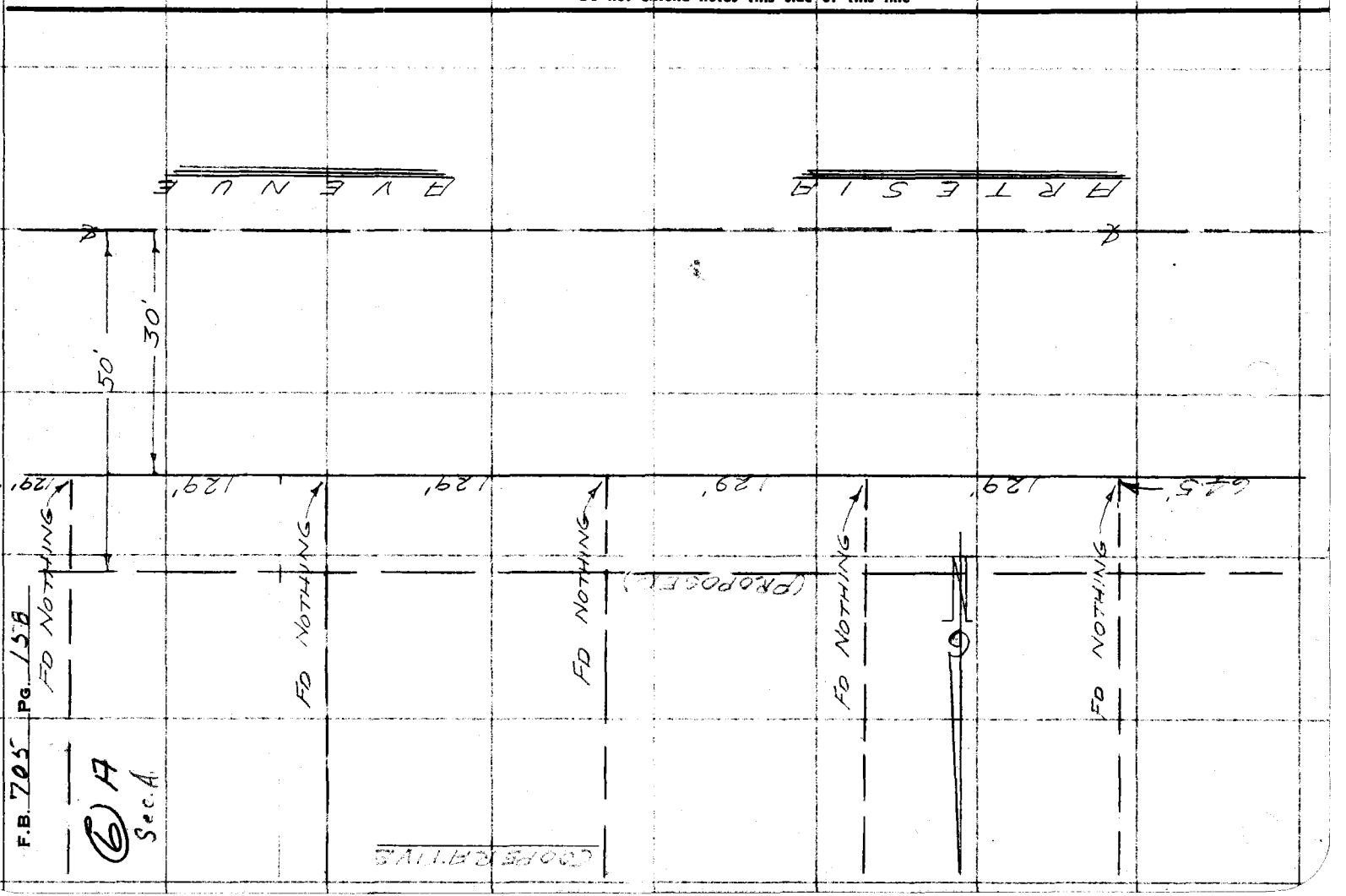

F.B. 705 PG. 158

6 A
Sec. A

Notes Ck'd by	Survey of BELLFLOWER #3 Sec. A&B
Map No.	W. O. 6893 Tape No. St'd °F.
Office Work	Surveyed by BRUNTY
Checked	Notes H.M.S Date 4-26-38
Date	Indexed A. C. Johnson

F.B. 705 Pg. 159

(6) A

Sec. A.

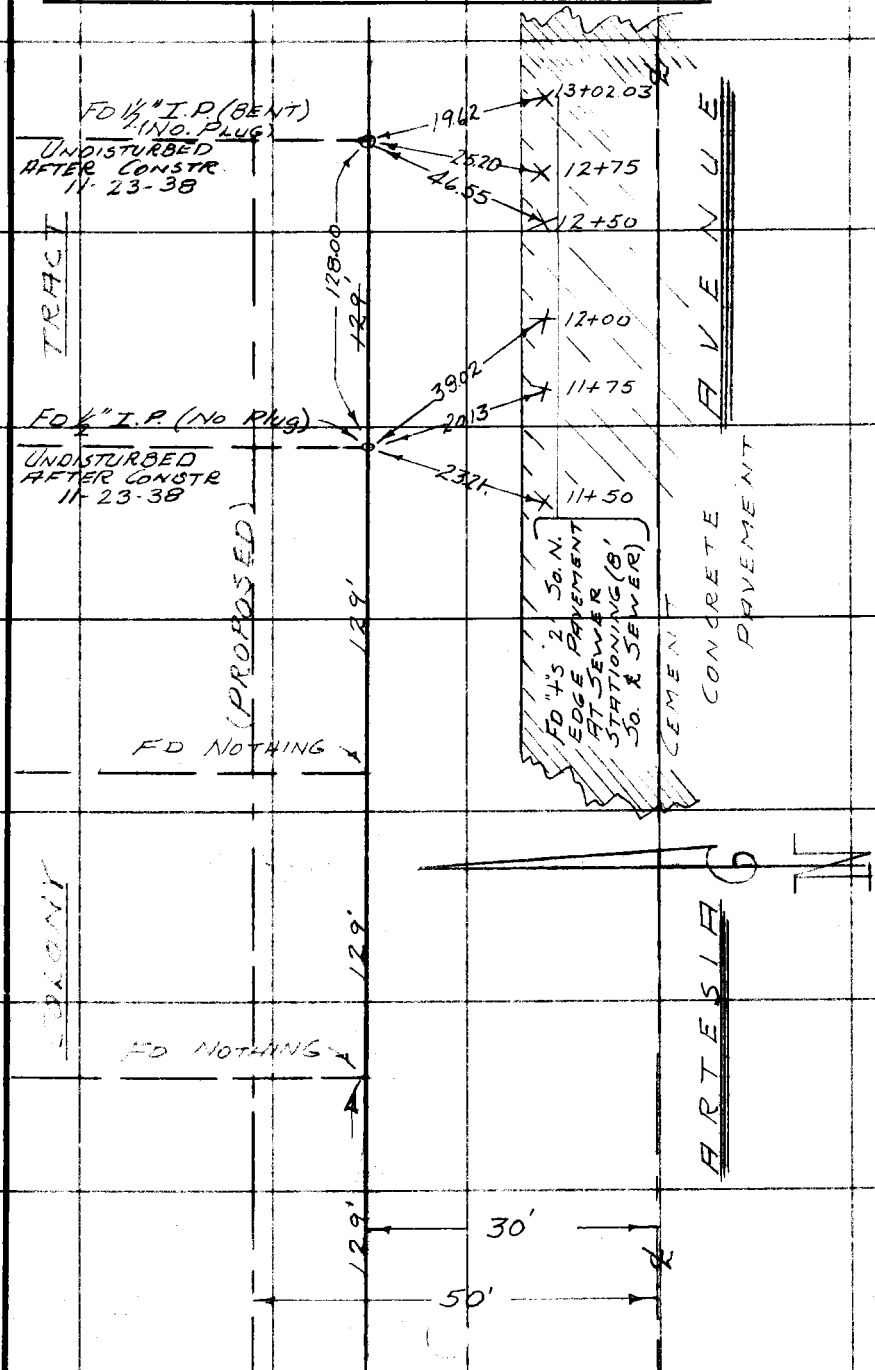

Note: Any Additions or Changes on This Sheet Must be Made or Circled in Red Ink With Date and Name of Person Making Change.

Do not extend notes this side of this line

RETURN TO
LOS ANGELES COUNTY SURVEYOR
700 HALL OF RECORDS

FORM 247 10M 11-35

F.B. 705 PG. 160

6 A

Sec. A.

RETURN TO

LOS ANGELES COUNTY SURVEYOR

700 HALL OF RECORDS

Do not extend notes this side of this line

Note: Any Additions or Changes on This Sheet Must be Made or Circled in Red Ink With Date and Name of Person Making Change.

Notes Ck'd by	Survey of Bellflower Blvd F.B. 705 PG. 161
Map No.	W. O. 6892 Tape No. 021 St'd 84°F.
Office Work	Surveyed by Brunty
Checked	Notes Smith Date 4-5-38
Date	Indexed

① C

See A.

ARTESIA AVE. (S. Side) from Lakewood Blvd to Bellflower Blvd.

Search & Ties for Lot Corner Markers

Pages 161-175

162.29

A FD NOTHING

PROPOSED

AVENUE

A FD NOTHING

(30)

65.97

LOT 26

FD 1½" I.P. Plug & Tk Undisturbed by Const. 9-14-38

TAN 29.43 TAN 15.23

Set "+"s in Conc. Pavement

FD NOTHING

(50)

43.9

ARTESIA

FD NOTHING

(50)

(CERRITOS AVENUE)

LAKEWOOD BLVD.

Note: Any Additions or Changes on This Sheet Must be Made or Circled in Red Ink With Date and Name of Person Making Change.

Do not extend notes this side of this line

RETURN TO LOS ANGELES COUNTY SURVEYOR 700 HALL OF RECORDS

FORM 247 10M 11-35

F.B. 705 PG. 162

① C

Sec. A.



RETURN TO
LOS ANGELES COUNTY SURVEYOR
700 HALL OF RECORDS

Do not extend notes this side of this line

Note: Any Additions or Changes on This Sheet Must be Made or Circled in Red Ink With Date and Name of Person Making Change.

Notes Ck'd by	Survey of Bellflower #35 [illegible]	F.B. 705 PG. 163
Map No.	W. O. 6893 Tape No. 021 St'd 84° F.	
Office Work	Surveyed by Brunty	① C
Checked	Notes Smith Date 4-5-38	Sec. A.
Date	Indexed [illegible]	



Note: Any Additions or Changes on This Sheet Must be Made or Circled in Red Ink With Date and Name of Person Making Change.

Do not extend notes this side of this line

RETURN TO
LOS ANGELES COUNTY SURVEYOR
700 HALL OF RECORDS

FORM 247 10M 11-35

F.B. 705 PG. 164

1 C

Sec A.

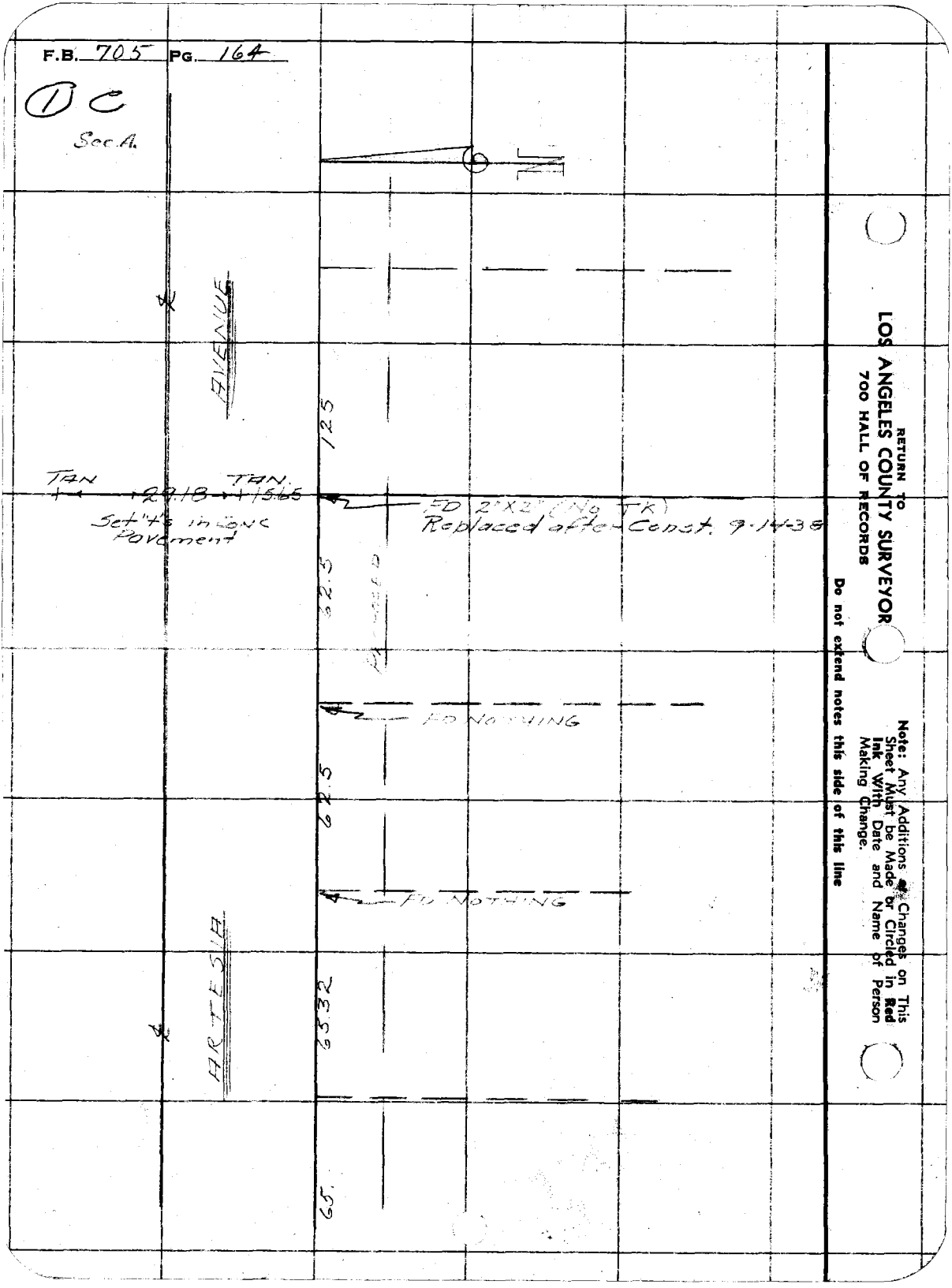

RETURN TO
LOS ANGELES COUNTY SURVEYOR
700 HALL OF RECORDS

Do not extend notes this side of this line

Note: Any Additions or Changes on This Sheet Must be Made in Red Ink With Date and Name of Person Making Change.

Notes Ck'd by	Survey of Bellflower #3 Secs A & B
Map No.	W. 06893 Tape No. 021 St'd 84 °F.
Office Work	Surveyed by Brunty
Checked	Notes " Date 4-5-38
Date	Indexed [illegible] Johnson

F.B. 705 Pg. 165

① B
Sec. A



Note: Any Additions or Changes on This Sheet Must be Made or Circled in Red Ink With Date and Name of Person Making Change

Do not extend notes this side of this line

RETURN TO
LOS ANGELES COUNTY SURVEYOR
700 HALL OF RECORDS

FORM 247 10M 11-35

F.B. 705 PG. 166

(1) B

AVE

ARTESIA

See 2nd Page ahead

RETURN TO
LOS ANGELES COUNTY SURVEYOR
700 HALL OF RECORDS

Do not extend notes this side of this line

Note: Any Additions or Changes on This Sheet Must be Made or Circled in Red Ink With Date and Name of Person Making Change.

Notes Ck'd by	Survey of Bellflower #3 [illegible] F.B. 705 Pg. 167
Map No.	W. 6E93 Tape No. 021 St'd 84°F.
Office Work	Surveyed by Brunty
Checked	Notes " Date 4-5-38
Date	Indexed C. Johnson

(1) B
Sec. A

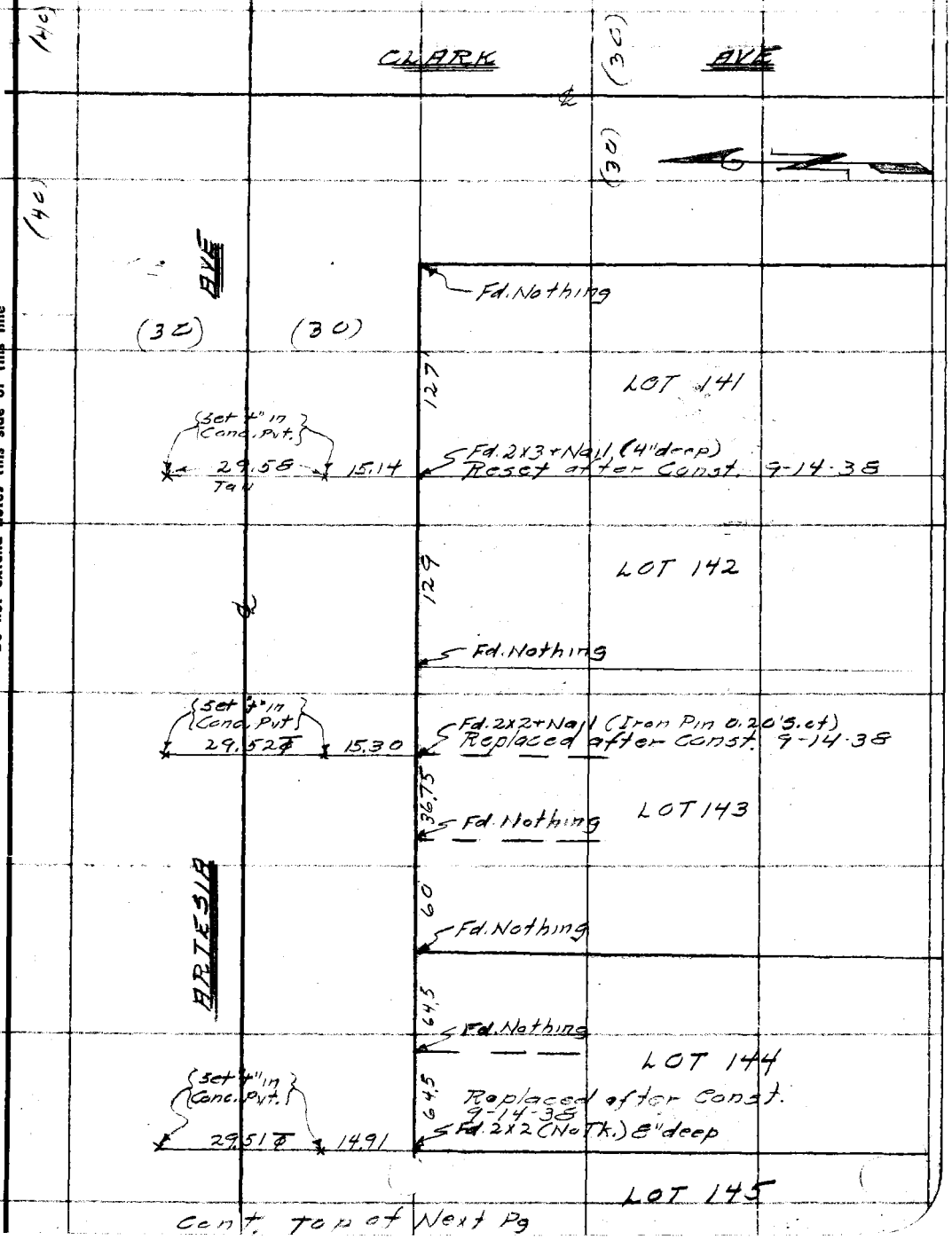

Cont. Top of Next Pg

Note: Any Additions or Changes on This Sheet Must be Made or Circled in Red Ink With Date and Name of Person Making Change.

Do not extend notes this side of this line

RETURN TO
LOS ANGELES COUNTY SURVEYOR
700 HALL OF RECORDS

FORM 247 10M 11-35

Cont'd. bot. previous page

F.B. 705 Pg. 168

1 B

To ℄ of Clark Ave

64.5

Fd. Nothing

LOT 145

64.5

Fd. Nothing

129

LOT 146

Fd. Nothing

ARTESIA AVE

(30) (30)

129

LOT 147

Fd. Nothing

129

LOT 148

{Set 7" in Conc. Pvt.}

29.44 15.13

Fd. Ford Axle

Undisturbed by Const. 9-14-38

To ℄ Virginia Drive

129

LOT 149

Cont. top of Next Pg.

RETURN TO
LOS ANGELES COUNTY SURVEYOR
700 HALL OF RECORDS

Do not extend notes this side of this line

Note: Any Additions or Changes on This Sheet Must be Made or Circled in Red Ink With Date and Name of Person Making Change.

Notes Ck'd by	Survey of BELLFLOWER #9 SCLC
Map No.	W. O. 6893 Tape No. St'd °F.
Office Work	Surveyed by BRUNTY
Checked	Notes SMITH Date 5-31-38
Date	Indexed

F.B. 705 Pg. 169

(1A)
Sec A

CONT TO NEXT PAGE

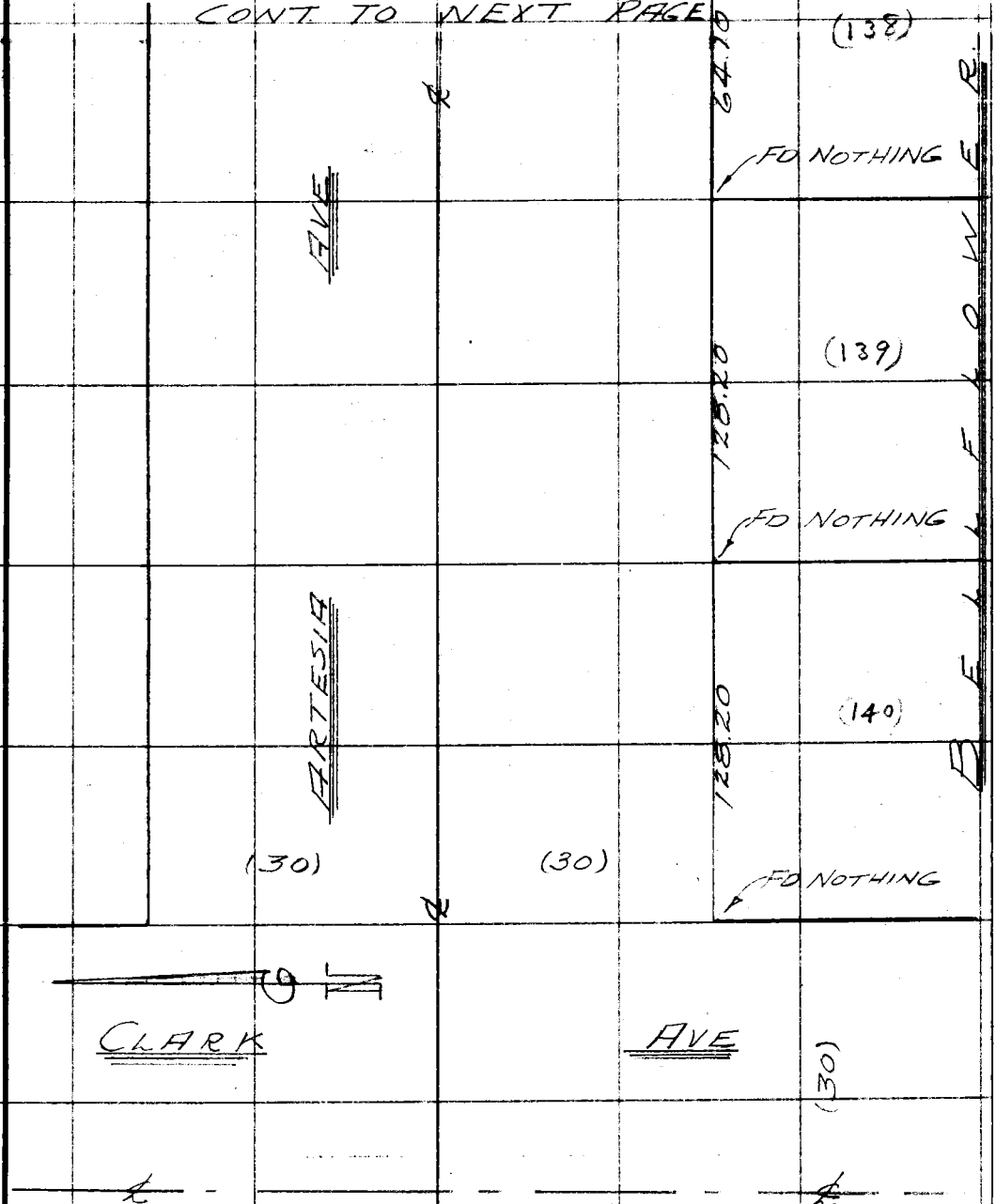

Note: Any Additions or Changes on This Sheet Must be Made or Circled in Red Ink With Date and Name of Person Making Change.

Do not extend notes this side of this line

RETURN TO
LOS ANGELES COUNTY SURVEYOR
700 HALL OF RECORDS

FORM 247 10M 11-38

F.B. 705 PG. 170

CONT TO BOT. NEXT PG.

(1A)

Sec A

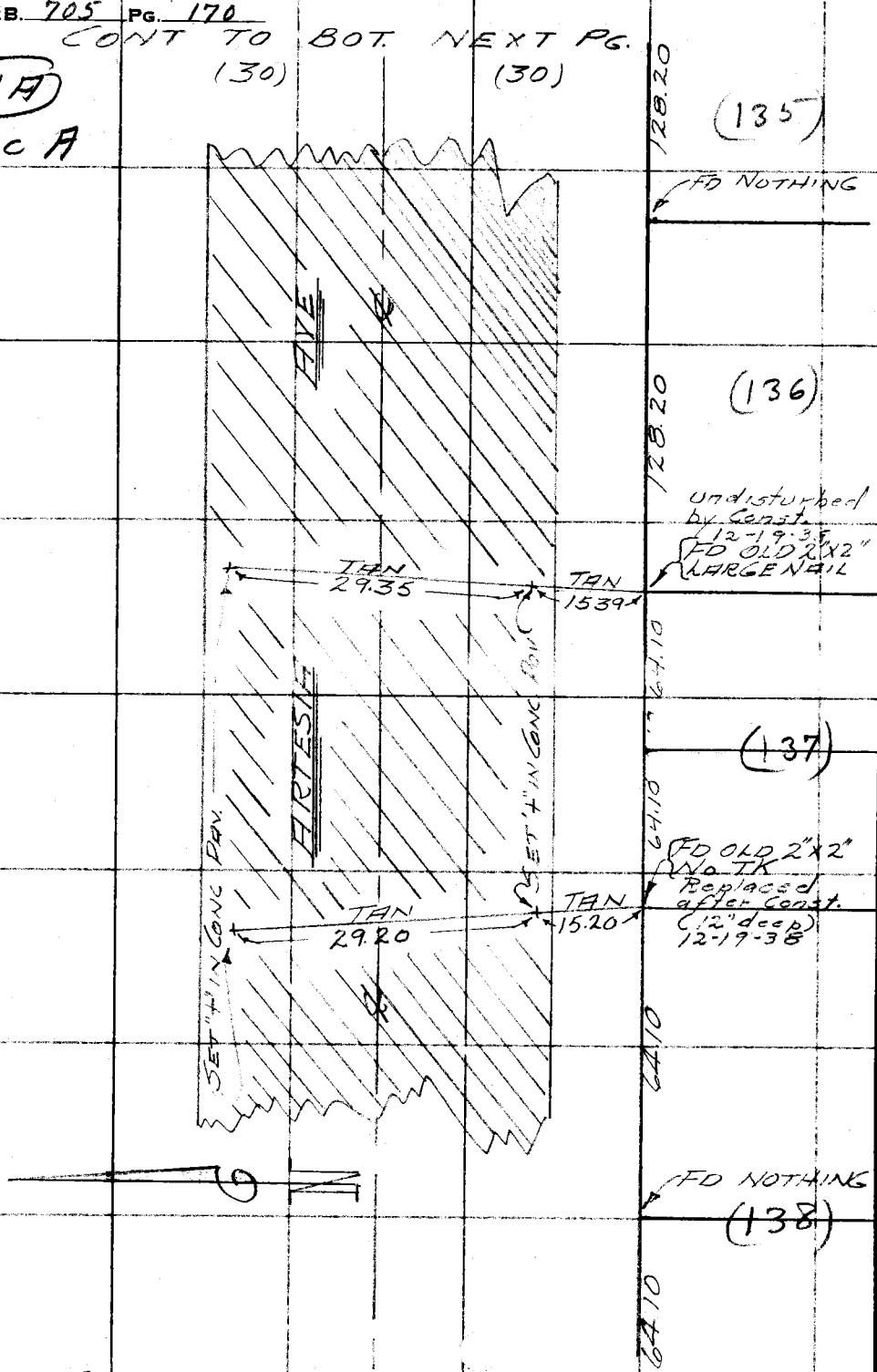

CONT FROM TOP PREC. PG.

RETURN TO
LOS ANGELES COUNTY SURVEYOR
700 HALL OF RECORDS

Do not extend notes this side of this line

Note: Any Additions or Changes on This Sheet Must be Made in Red Ink or Circled with Date and Name of Person Making Change.

Notes Ck'd by	Survey of BELLFLOWER #3 SEC C
Map No.	W. O. 6893 Tape No. St'd °F.
Office Work	Surveyed by BRUNTT
Checked	Notes H.M.S Date 5-31-38
Date	Indexed A. C. Johnson

F.B. 105 Pg. 171

(1A)

Sec. A

CONT TO BOT NEXT PG.

(30) (30)

128.20 (132)

FD NOTHING (OLD 2"X2" LAYING ON SURFACE)

AVE

128.20 (133)

FD NOTHING

ARTESIA

128.20 (134)

FD NOTHING

128.20 (135)

CONT. FROM TOP PREC. PG.

Note: Any Additions or Changes on This Sheet Must be Made or Circled in Red Ink With Date and Name of Person Making Change.

Do not extend notes this side of this line

RETURN TO
LOS ANGELES COUNTY SURVEYOR
700 HALL OF RECORDS

FORM 247 10M 11-35

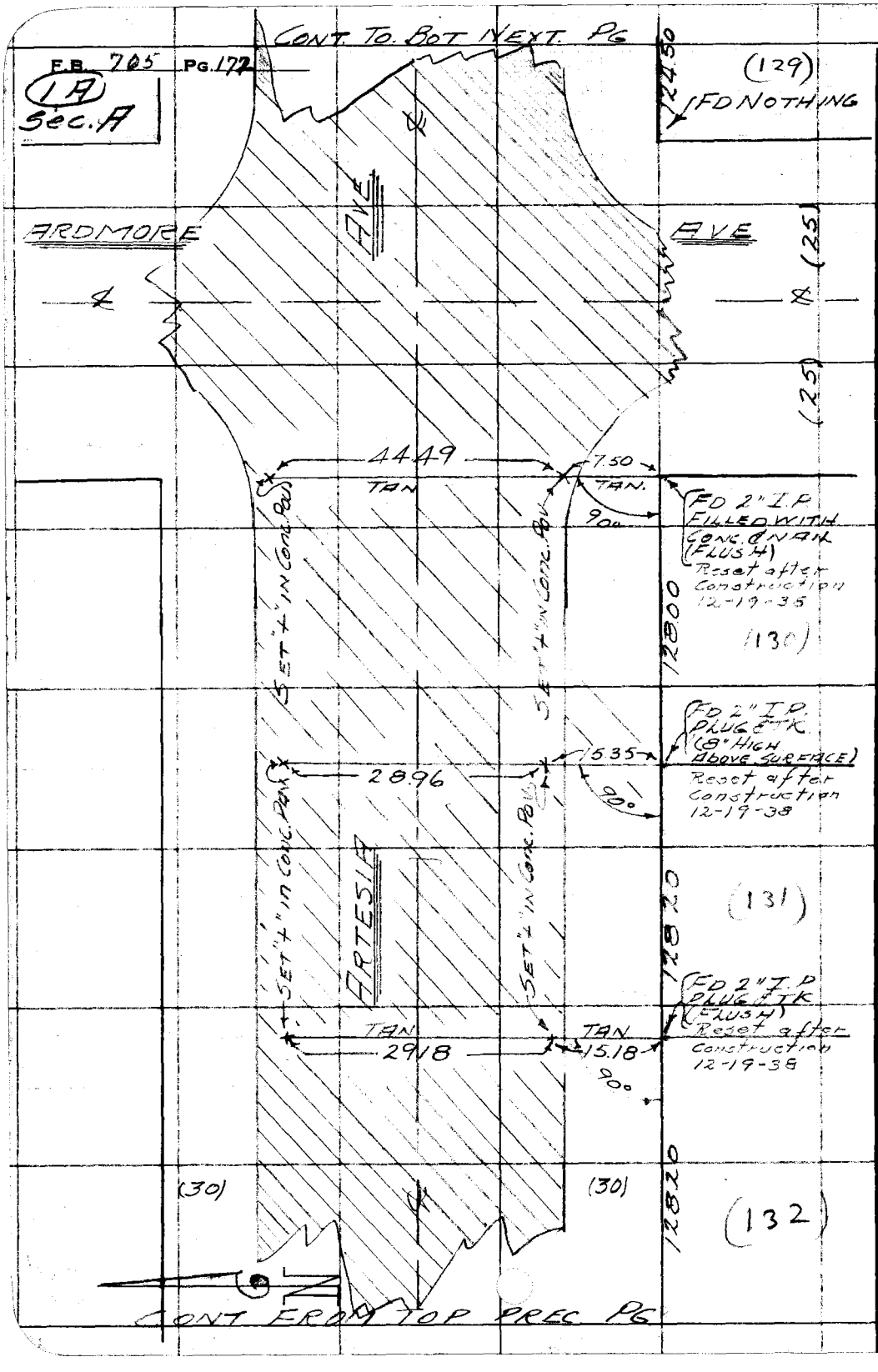

RETURN TO
LOS ANGELES COUNTY SURVEYOR
700 HALL OF RECORDS

Note: Any Additions or Changes on This Sheet Must be Made or Circled in Red Ink With Date and Name of Person Making Change.

Do not extend notes this side of this line

Notes Ck'd by	Survey of BELLFLOWER #3 Sec.
Map No.	W. O. 6893 Tape No. St'd °F.
Office Work	Surveyed by BRUNTY
Checked	Notes H.M.S. Date 5-31-38
Date	Indexed

F.B. 70 Pg. 173

(1A)

Sec. A

CONT TO BOT NEXT PAGE.

62.25

FD NOTHING

(126)

(30) (30)

62.25

AVE

FD NOTHING

124.30

(127)

FD NOTHING

ARTESIA

124.50

(128)

FD NOTHING

124.50

(129)

CONT FROM TOP PREC. PG.

Note: Any Additions or Changes on This Sheet Must be Made or Circled in Red Ink With Date and Name of Person Making Change.

Do not extend notes this side of this line

RETURN TO
LOS ANGELES COUNTY SURVEYOR
700 HALL OF RECORDS

FORM 247 10M 11-38

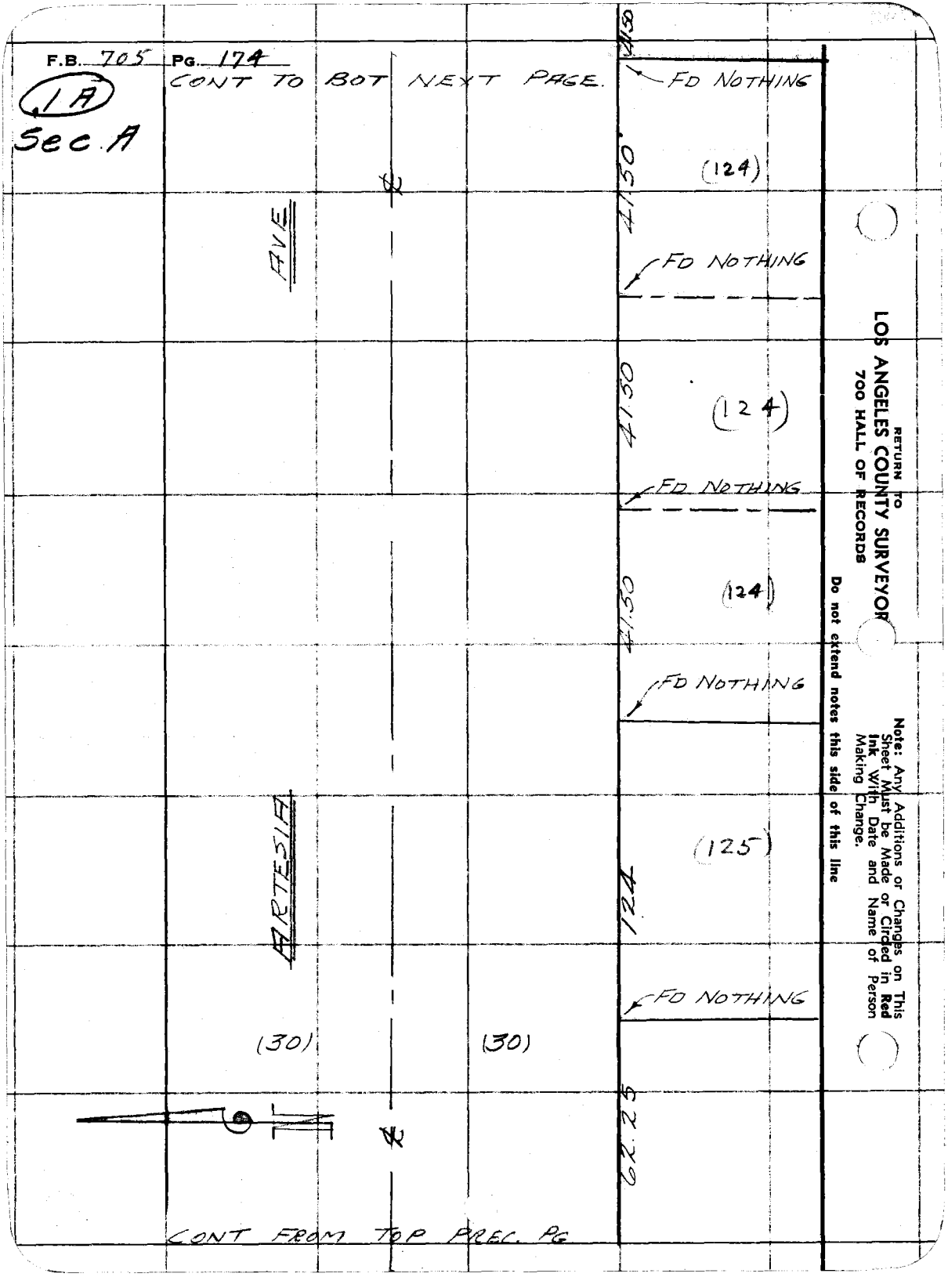
F.B. 705 PG. 174
CONT TO BOT NEXT PAGE.
1A
Sec. A
41.50
FD NOTHING
(124)
41.50
AVE
FD NOTHING
41.50
(124)
FD NOTHING
41.50
(124)
FD NOTHING
ARTESIA
(125)
124
FD NOTHING
(30)
(30)
62.25
CONT FROM TOP PREC. PG
RETURN TO
LOS ANGELES COUNTY SURVEYOR
700 HALL OF RECORDS
Note: Any Additions or Changes on This Sheet Must be Made or Circled in Red Ink With Date and Name of Person Making Change.
Do not extend notes this side of this line

Notes Ck'd by	Survey of BELLFLOWER #3 Sec C
Map No.	W. O 6893 Tape No. St'd °F.
Office Work	Surveyed by BRUNTY
Checked	Notes H.M.S. Date 6-1-38
Date	Indexed A. C. Johnson

F.B. 705 Pg. 175

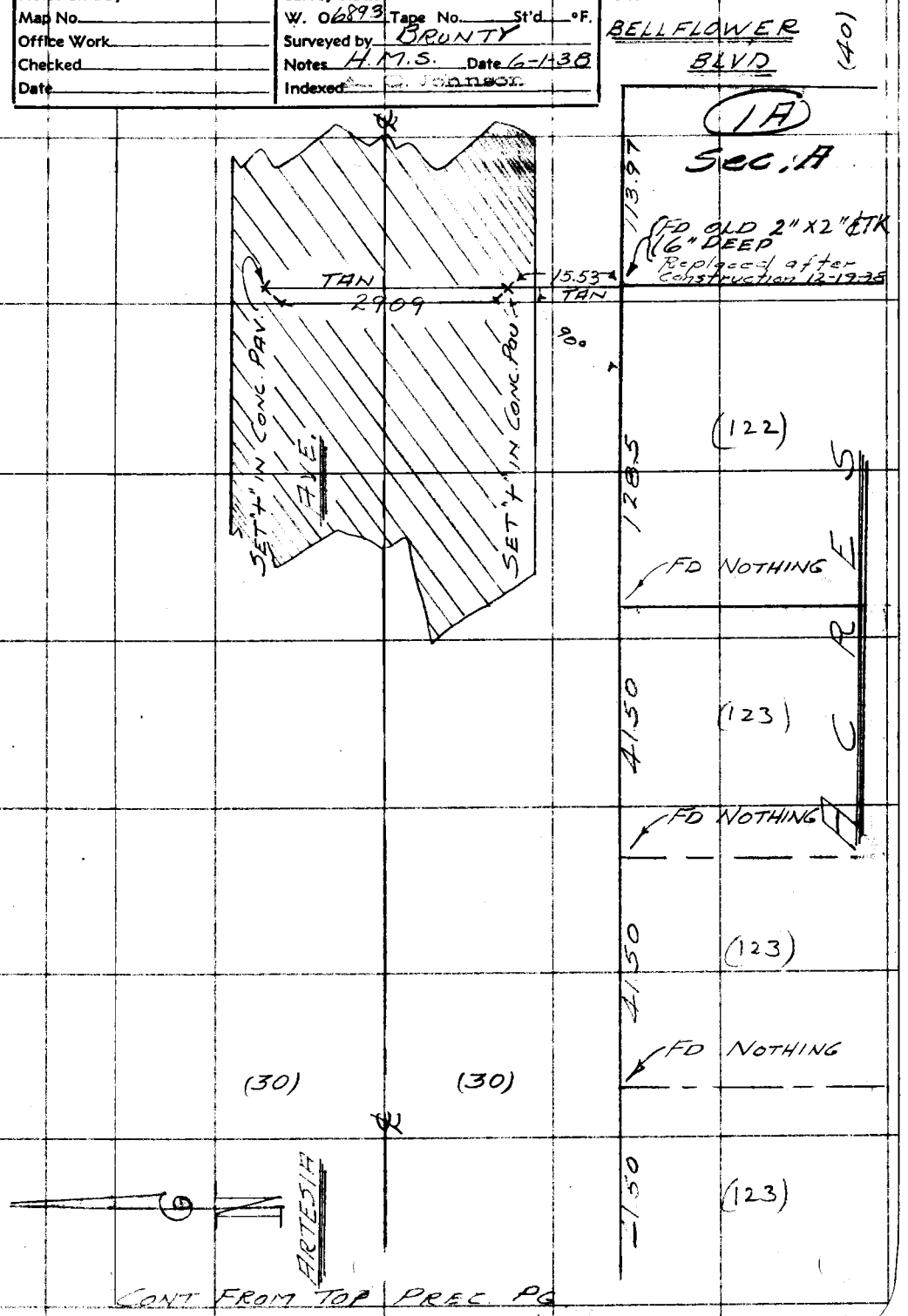

CONT FROM TOP PREC PG

Note: Any Additions or Changes on This Sheet Must be Made or Circled in Red Ink With Date and Name of Person Making Change.

Do not extend notes this side of this line

RETURN TO
LOS ANGELES COUNTY SURVEYOR
700 HALL OF RECORDS

FORM 247 10M 11-35

F.B. 705 PG. 176

(1A)

Sec. A

RETURN TO
LOS ANGELES COUNTY SURVEYOR
700 HALL OF RECORDS

Do not extend notes this side of this line

Note: Any Additions or Changes on This Sheet Must be Made or Circled in Red Ink With Date and Name of Person Making Change.

Profile No.	Notes Red.	Plotted	Job No. 6893	Division No.	F. B. 705 Pg. 177
	Date	Date	Survey of [illegible]		
X-Sec. No.	Notes Chkd.	Checked	Survey by Brunty	Notes Brunty	Date 1-31-38
	Date	Date	Map No.	Indexed C. Johnson	Date

(5) A
SEC. B

BELLFLOWER #3 SEC. "B"

JN 6893

ROSE AVE.

From ARDMORE AVE-East to D.F.M.H.

CHECK OF SEWER AFTER CONSTRUCTION 1-31-38

C E Brunty
H M Smith
J L Willey
M A Van Deren

This survey made for the purpose of determining earth and pipe movements between the time sewer was staked and the present time.

ELEV.

F. S.

RECEIVED W.L.G. 2-1-38

REDUCED In Field

CHECKED W.L.G. 2-15-38

GRADE SHEET MADE —

GRD. SHT. CHECKED —

H. I.

B. S.

____ COPIES SENT OUT BY —

STATION

NOTE: ANY ADDITIONS OR CHANGES ON THIS SHEET MUST BE MADE OR CIRCLED IN RED INK, WITH DATE AND NAME OF PERSON MAKING CHANGE

Do not extend notes this side of this line

PLEASE RETURN TO
LOS ANGELES COUNTY SURVEYOR
700 HALL OF RECORDS

Form 307 5M 10-37

Form 307 5M 10-37

PLEASE RETURN TO
LOS ANGELES COUNTY SURVEYOR
700 HALL OF RECORDS

NOTE: ANY ADDITIONS OR CHANGES ON THIS SHEET MUST BE MADE OR CIRCLED IN RED INK, WITH DATE AND NAME OF PERSON MAKING CHANGE

Do not extend notes this side of this line

STATION	B. S.	H. I.	F. S.	ELEV.	Grade	Cut	
B.M. "B-121"				62.14			B.M. "B-121" El. 62.143 L.B. 760 Pg. 7 Rose Ave + Ardmore Ave. - S.E. Cor. Bt. Spk. N.E. Cor. Conc. Walk to Ho. ~~#704~~
T	4.68	66.82					
J.C. at Ardmore + Rose	Rd + Ch.	Diam.					
	11.59	0.67	12.26	54.56	54.56		8" Outlet N - Existing Pipe
	11.52	0.67	12.19	54.63	54.76		8" Inlet E - " "
	11.51	0.67	12.18	54.64	54.76		8" Inlet W - " "
	11.53	0.67	12.20	54.62	54.56		8" Stub S - " "
See Notes of 11-2-37 for elevation set			4.80	62.02	54.76	Was 7.36 7.26	8" Inlet E 0+04 Const. Stk.
			4.83	61.99	54.76	Was 7.27 7.23	8" Inlet W 0+04 " "
0+25 - 25' Lt			3.69	63.13	61.92	1.21	Curb Grade Const Stk.
1+00 - 25' Lt - Hand Level			4.18	62.64	61.98	0.66	" " "
2+00 - 25' Rt			5.02	61.80	62.06		" " " " Fill 0.26
	Rd. + Ch.	Diam.					
2+58.00	10.92	0.67	11.59	55.23	55.38		8" Outlet W - Existing Pipe
2+60.00					55.38		& M.H.
2+62.00	10.90	0.67	11.57	55.25	55.38		8" Inlet E - Existing Pipe
2+70.00	10.94	0.67	11.61	55.21	55.40		Existing 8" Pipe
T.P.			4.91	61.91			
T	4.34	66.25					

F. B. 705 PG. 178 Job No. 6893 Division No. Notes Red. Plotted Profile
Survey of Bellflower #3 Secs. A + B. Date Date No.
Survey by Brunty Notes Brunty Notes Chkd. Checked X-Sec.
Indexed A. C. Johnson Date Date No.

(5) A SEC "B"

Form 307—M 10-37

PLEASE RETURN TO
LOS ANGELES COUNTY SURVEYOR
700 HALL OF RECORDS

NOTE: ANY ADDITIONS OR CHANGES ON THIS SHEET MUST BE MADE OR CIRCLED IN RED INK, WITH DATE AND NAME OF PERSON MAKING CHANGE

Do not extend notes this side of this line

STATION	B. S.	H. I.	F. S.	ELEV.	Grade	Cut		
		66.25						
	Ch. + Rod	Diam.						
5+17.00	9.89	0.67	10.56	55.69	56.00		8" Outlet W - Existing Pipe	
5+19.00					56.00		℄ M.H.	
5+21.00	9.83	0.67	10.50	55.75	56.00		8" Inlet E - Existing Pipe	
5+19.00	S.A	El. 61.74	4.67	61.58	56.00	5.58	℄ M.H. Const. Stake	
5+75.		61.74	4.44	61.81	56.13	5.68	Const. Stake	
6+25		61.88	4.40	61.85	56.25	5.60	Const. Stake	
B.M. "B-122"	-T.P.		3.96	62.29			B.M. "B-122" El. 62.288 L.B. 760 Pg. 7 Rose Ave 800'± E. of Ardmore Ave. Ct. Spk. in P.P. # 165450E	
T	4.25	66.54						
	Ch + Rd.	Diam						
7+76.00	9.36	0.67	10.03	56.51	56.62		8" Outlet W. - Existing Pipe	
7+78.00							℄ D.F.M.H.	
7+80.00	9.37	0.67	10.04	56.50	56.60		8" Outlet E. - Existing Pipe	
7+76.00	Set El. 62.01		4.65	61.89	56.62	5.27	Const. Stake	
7+78.00			4.58	61.96	56.60	5.36	Const. Stake	
B.M. "B-123"			4.04	62.50			B.M. "B-123" El. 62.500 L.B. 760 Pg. 7 Rose Ave + Bellflower Blvd. Bt. Spk. in walk at 852 Rose Ave 70'± W. of Bellflower	

Profile No. ____ Notes Red. ____ Plotted ____ Job No. ____ Division No. ____
X-Sec. No. ____ Notes Chkd. ____ Date ____ Checked ____ Survey of ____ Survey by ____ Notes ____ Date ____
Date ____ Date ____ Map No. ____ Issue ____ Date ____

F. B. 705 Pg. 179
Date 1-31-38

(017 SEC. "B")

F. B. 705 PG. 180 | Job No. 6893 | Division No. | Notes Red. | Plotted | Profile

Survey of Bellflower #3 Secs Pt. B. | Date | Date | No.

Survey by Brunty | Notes Brunty | Notes Chkd. | Checked | X-Sec.

Indexed A. C. Johnson | Date | Date | Date | No.

(5) A SEC. B

STATION	B. S.	H. I.	F. S.	ELEV.

Form 307 5M 10-37

PLEASE RETURN TO
LOS ANGELES COUNTY SURVEYOR
700 HALL OF RECORDS

Do not extend notes this side of this line

NOTE: ANY ADDITIONS OR CHANGES ON THIS SHEET MUST BE MADE OR CIRCLED IN RED INK, WITH DATE AND NAME OF PERSON MAKING CHANGE

Profile No.	Notes Red.	Plotted	Job No. 6893	Division No.	F. B. 705 PG. 181
	Date	Date	Survey of Bellflower #3 Secs A+B		
X-Sec. No.	Notes Chkd. G.V.C.	Checked	Survey by Brunty	Notes Brunty	Date 11-26-38
	Date 11-29-38	Date	Map No.	Indexed C. Johnson	Date

BELLFLOWER #3 SEC'S. A+B.

J.N. 6893

ARTESIA AVE
(S. Side)

From 100'± to 156'± W. of ℄ Clark Ave.

CONSTRUCTION STAKES FOR
RECONSTRUCTING CURB + WALK
TORN OUT DURING SEWER CONST.

C E Brunty
H M Smith
M A Van Doren
J L Wiley
N R Smith

STATION	B. S.	H. I.	F. S.	ELEV.

NOTE: ANY ADDITIONS OR CHANGES ON THIS SHEET MUST BE MADE OR CIRCLED IN RED INK, WITH DATE AND NAME OF PERSON MAKING CHANGE

Do not extend notes this side of this line

PLEASE RETURN TO
LOS ANGELES COUNTY SURVEYOR
700 HALL OF RECORDS

Form 307 5M 10-37

F. B. 705 Pg. 182 | Job No. 6873 | Division No. | Notes Red. | Plotted | Profile

Survey of Bellflower #3 Secs. A + B. | Date | Date | No.

Survey by Brunty | Notes Brunty | Notes Chkd. C.V.C. | Checked | X-Sec.

Indexed | Date | Date 11-27-38 | Date | No.

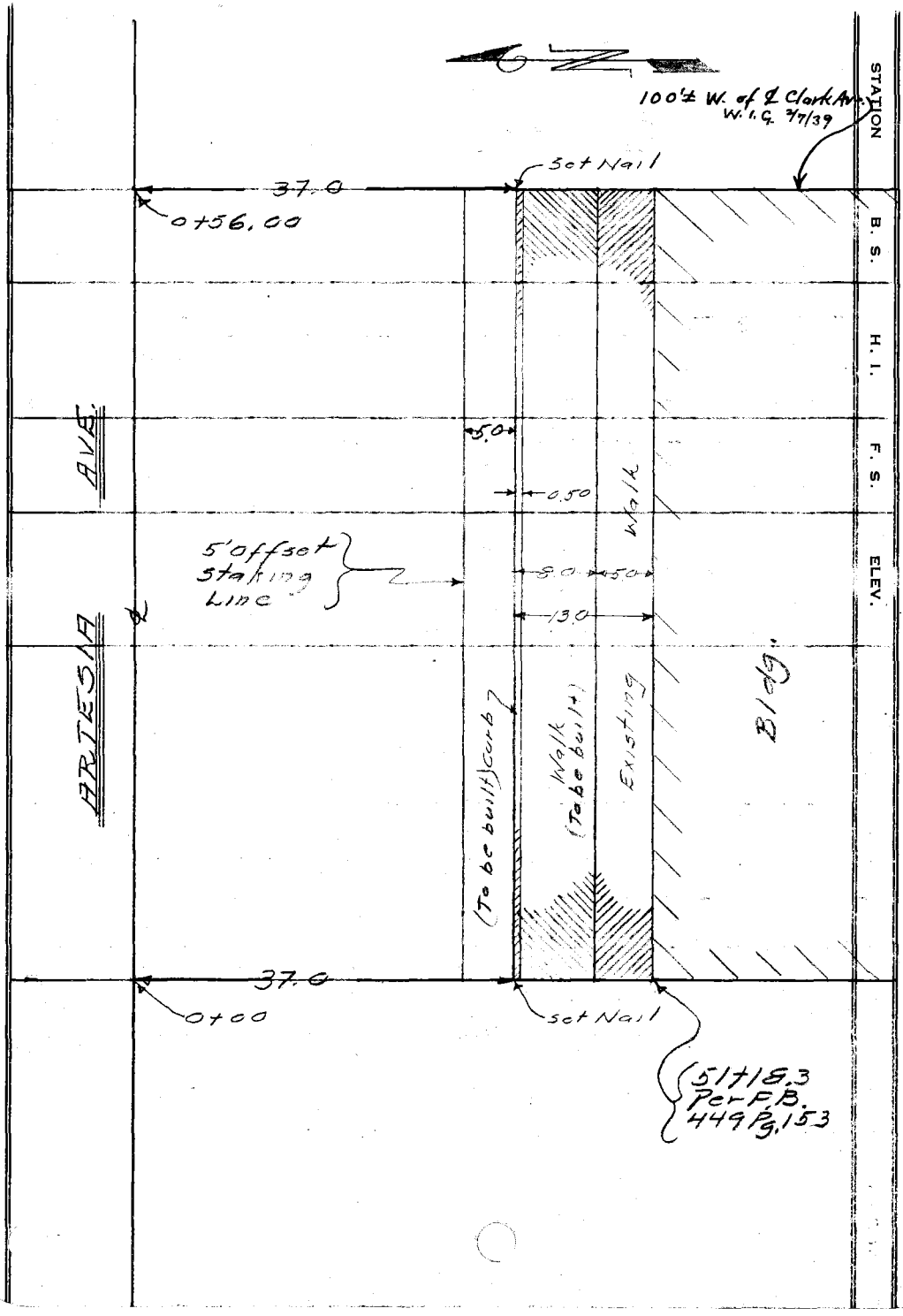

Form 507 5M 10-37

PLEASE RETURN TO
LOS ANGELES COUNTY SURVEYOR
700 HALL OF RECORDS

Do not extend notes this side of this line

NOTE: ANY ADDITIONS OR CHANGES ON THIS SHEET MUST BE MADE OR CIRCLED IN RED INK, WITH DATE AND NAME OF PERSON MAKING CHANGE

Profile No.	Notes Red.	Plotted	Job No. 6523	Division No.	F. B. 705 PG. 183
	Date	Date	Survey of Bell Tower #3 Tract B		
X-Sec. No.	Notes Chkd.	Checked	Survey by Brunty	Notes Brunty	Date 11-28-38
	Date	Date	Map No.	Indexed A. C. Johnson	Date

LEVELS FOR CURB STAKES

STATION	B. S.	H. I.	F. S.	ELEV.

Do not extend notes this side of this line

NOTE: ANY ADDITIONS OR CHANGES ON THIS SHEET MUST BE MADE OR CIRCLED IN RED INK, WITH DATE AND NAME OF PERSON MAKING CHANGE

PLEASE RETURN TO
LOS ANGELES COUNTY SURVEYOR
700 HALL OF RECORDS

Form 307 5M 10-37

Form 307 5M 10-37

PLEASE RETURN TO
LOS ANGELES COUNTY SURVEYOR
700 HALL OF RECORDS

NOTE: ANY ADDITIONS OR CHANGES ON THIS SHEET MUST BE MADE OR CIRCLED IN RED INK, WITH DATE AND NAME OF PERSON MAKING CHANGE

Do not extend notes this side of this line

STATION	B. S.	H. I.	F. S.	ELEV.		
T		100.00			Assumed El.	
0+00			4.26	95.74	95.74	℄ of St.
0+00 -45' Rt.			4.14	95.[illegible]		Cor of Existing Walk
0+56			4.16	95.84	95.84	℄ of St.
0+56 -45' Rt.			3.95	96.[illegible]		Cor of Existing Walk
0+00 -32' Rt			4.26		95.74	set stk. to Grade
0+14 - 32' Rt.			4.23		95.77	" " " "
0+28 - 32' Rt.			4.21		95.79	" " " "
0+42 - 32' Rt.			4.18		95.82	" " " "
0+56 32' Rt.			4.16		95.84	" " " "

F. B. 705 PG. 184 | Job No. 6E93 | Division No. | Notes Red. | Plotted | Profile
Survey of Bellflower #3 Secs A + B | Date | Date | No.
Survey by Brunty | Notes Brunty | Notes Chkd. C.V.C. | Checked | X-Sec.
Indexed [illegible] | Date | Date 11-29-38 | Date | No.

Profile	Notes Red.	Plotted	Job No. 6573	Division No.	F. B. 705 PG. 185
No.	Date	Date	Survey of Bellflower Blvd.		
X-Sec.	Notes Chkd.	Checked	Survey by Brunty	Notes Brunty	Date 12-15-38
No.	Date	Date	Map No.	Indexed G. Johnson	Date

BELLFLOWER #3 SEC'S. H+U.

J.N. 6573

INVERT CHECK
(AFTER CONSTRUCTION)

C.E. Brunty
H.M. Smith

M.A. Van Doren
J.L. Willey

CEDAR AVE. - 1693' E. of ℄ Bellflower Blvd. - Check of D.F.M.H.
ROSE AVE. - 778' E. & 665' W. of ℄ Ardmore Ave. " " D.F.M.H.'s
LAKEWOOD BLVD. - E. Side at Rose Ave. & at N.E. Cor. Artesia Ave. - Check of J.C.'s
VIRGINIA DR. - at Cedar Ave " " J.C.
ARDMORE AVE - at Rose Ave. " " J.C.
BELLFLOWER BLVD. - at Cedar Ave " " J.C.

See F.B. 497-216-220 For J.C. check in 1941 - on Ramona Ave Trunk

ELEV.
RECEIVED 12-17-38 W.C.
PROGRESSED 1-5-39 "

F. S.
BOOK INDEXED 3-7-39 "
MAP INDEXED 3-13-39 "

H. I.
RECORD INDEXED 3-7-39 "
CARD INDEXED 3-13-39 "
REDUCED In Field
CHECKED C.V.C. 12-17-38

Datum is Lower as shown By Comparison of B.M. B 157

B. S.

STATION

NOTE: ANY ADDITIONS OR CHANGES ON THIS SHEET MUST BE MADE OR CIRCLED IN RED INK, WITH DATE AND NAME OF PERSON MAKING CHANGE

Do not extend notes this side of this line

PLEASE RETURN TO
LOS ANGELES COUNTY SURVEYOR
700 HALL OF RECORDS

Form 307 5M 10-37

Form 307 5M 10-37

PLEASE RETURN TO
LOS ANGELES COUNTY SURVEYOR
700 HALL OF RECORDS

NOTE: ANY ADDITIONS OR CHANGES ON THIS SHEET MUST BE MADE OR CIRCLED IN RED INK, WITH DATE AND NAME OF PERSON MAKING CHANGE

(3) A Sec. B.

Do not extend notes this side of this line

(3) A Sec. B.

STATION	B. S.	H. I.	F. S.	ELEV.		
B.M."B-162"				63.24	B.M."B-162" El. 63.244 L.B. 760 Pg. 139 Cedar Ave. (N.S.) 1680' E. of ℄ Bellflower Blvd. + in SW Cor. Conc. at entrance to Stucco Milk Ho.	
π	4.22	67.46				
(D.F.M.H.) Cedar Ave. - 1693' E. ℄ of Bellflower Blvd.	Chain / Diam / Rod.					
	5.38 / 0.67 / 4.51		10.56	56.90	Plan 57.05	8" Flushing Outlet W.
	5.39 / 0.67 / 4.47		10.53	56.93	Plan 57.05	8" Flushing Outlet E.

538 / 539
.67 / .67
451 / 447
1056 / 1053

Note - This M.H. is full of rancid water that fairly reeks with a strong bovine odor. - M.H. will not drain - Line to West in same condition. - Not having submarine diving equipment, Rod was used in place of Tape to bring up Elevations from pipe to ring.

T.P.			3.59	63.87	
π	3.56	67.43			
B.M."B-162"			4.19	63.24	B.M."B-162" See Above Description

(3) A Sec. B.

F. B. 705 Pg. 186 | Job No. 6893 | Division No. | Notes Red. | Plotted | Profile
Survey of Bellflower #3 Secs. A+B | Date | Date | No.
Survey by Brunty | Notes Brunty | Notes Chkd. C.V.C. | Checked | X-Sec.
Indexed | Date | Date 12-16-38 | Date | No.

Form 307 5M 10-37

PLEASE RETURN TO
LOS ANGELES COUNTY SURVEYOR
700 HALL OF RECORDS

NOTE: ANY ADDITIONS OR CHANGES ON THIS SHEET MUST BE MADE OR CIRCLED IN RED INK, WITH DATE AND NAME OF PERSON MAKING CHANGE

(5) (5)

Do not extend notes this side of this line

STATION	B. S.	H. I.	F. S.	ELEV.	
B.M. "B-123"				62.50	B.M. "B-123" El. 62.500 L.B. 760 Pg 7 Rose Ave. + Bellflower Blvd. - S.W. Cor. Bt. Spk. in N. end Walk 70'± W. & Bellflower
T	4.23	66.73			
(D.F.M.H.) 778'E of ℄ Ardmore Ave. on Rose Ave.	Chain / Diam / Rod				
	5.00 / 0.67 / 4.53		10.20	56.53	Plan 62 ~~56.79~~ - 8" Flushing Outlet W.
	5.03 / 0.67 / 4.53		10.23	56.50	Plan 60 ~~56.34~~ - 8" Flushing Outlet E
T.P.			4.85	61.88	
T	4.83	66.71			
B.M. "B-123"			4.21	62.50	See Above Description
*		*		*	* * *
B.M. "B-121"				62.14	B.M. "B-121" El. 62.143 L.B. 760 Pg. 7 Rose Ave + Ardmore Ave. - S.E. Cor. Bt. Spk. N.E. Cor. Walk to Bo # 704 - 65'± E. & Ardmore
T	5.23	67.37			
(D.F.M.H.) 665' W. of ℄ Ardmore Ave on Rose Ave	Chain / Diam / Rod				
	4.98 / 0.67 / 5.39		11.04	56.33	Plan ~~56.79~~ 56.35 - 8" Flushing Outlet E
	4.92 / 0.67 / 5.43		11.02	56.35	Plan ~~56.34~~ 56.35 - 8" Flushing Outlet W
T.P.			5.32	62.05	
T	5.30	67.35			
B.M. "B-121"			5.21	62.14	See Above Description
*		*		*	* * *

(5) A Sec. B.

(5) B Sec. B.

Profile No. ____ Notes Red. ____ Plotted ____ Job No. ____ Division No. ____
X-Sec. No. ____ Date ____ Date ____ Survey of Rose Ave. Bellflower Blvd. Notes Bounty
Notes Chkd. C.W.C. Date 12-16-38 Checked ____ Date ____ Survey by Bounty Date 12-15-38
Map No. ____ Indexed O. Johnson Date ____

F. B. 1105 PG. 187

Form 307 5M 10-37

PLEASE RETURN TO
LOS ANGELES COUNTY SURVEYOR
700 HALL OF RECORDS

NOTE: ANY ADDITIONS OR CHANGES ON THIS SHEET MUST BE MADE OR CIRCLED IN RED INK, WITH DATE AND NAME OF PERSON MAKING CHANGE

(6) (6)

Do not extend notes this side of this line

STATION	B. S.	H. I.	F. S.	ELEV.		
B.M. "B-159"				58.46	B.M. "B-159" El. 58.460 L.B. 760 Pg. 22 Lakewood Blvd. + Rose Ave. Bt. Spk. in Conc. Pvt. 14.5' W. of ℄ Int.	
⊼	4.15	62.61				
	Chain	Diam	Rod			
(J.C.) Lakewood Blvd. (E. Sh.) at Rose Ave	5.13	0.67	4.76	10.56	52.05 plan 52.18 8" Outlet N	(6) A Sec. B
	5.06	0.67	4.76	10.49	52.12 plan 52.18 8" Inlet S	
	5.01	0.67	4.76	10.44	52.17 plan 52.38 8" Stub E	
T.P.				4.23	58.38	
⊼	4.18	62.56				
B.M. "B-159"				4.10	58.46	See Above Description
*		*		*	*	* See F.B. 497-216
B.M. "B-157"				59.62	B.M. "B-157" El. 59.624 L.B. 760 Pg. 18 Lakewood Blvd. + Ramona Ave Bt. Spk. in Conc. Pvt. 14.5' W. of ℄ Int.	
	5.23	64.85				
(J.C.) N.E. Cor. of Lakewood Blvd. and Artesia Ave	Chain	Diam	Rod			
	8.31	0.67	4.24	13.22	51.63 plan 51.69 8" Outlet S	See FB 906 Pg. 54 (6) B Sec. A.
	7.72	0.67	4.24	12.63	52.22 plan 52.25 8" Inlet E	
	8.31	0.67	4.24	13.22	51.63 plan 51.79 8" Stub N	
T.P.				5.27	59.58	
⊼	5.34	64.92				
B.M. "B-157"				5.30	59.62	See Above Description
*		*		*	*	*

(6)

F. B. 705 Pg. 188 | Job No. 6593 | Division No. | Notes Red. | Plotted | Profile
Survey of Bellflower #3 Secs. A+B | Date | Date | No.
Survey by Brunty | Notes Brunty | Notes Chkd. | Checked | X-Sec.
Indexed | Date | Date | No.

Form 307 5M 10-37

PLEASE RETURN TO
LOS ANGELES COUNTY SURVEYOR
700 HALL OF RECORDS

NOTE: ANY ADDITIONS OR CHANGES ON THIS SHEET MUST BE MADE OR CIRCLED IN RED INK, WITH DATE AND NAME OF PERSON MAKING CHANGE

(7) Do not extend notes this side of this line (7)

STATION	B. S.	H. I.		F. S.	ELEV.		
B.M."B-130"					62.48		B.M."B-130" El.62.482 L.B.760 Pg.21 Virginia Dr.+ Ramona Ave.-S.W.Cor. Bt.Spk 5E Cor. Conc.Dr. to Ho.# 1003
T	3.62	66.10					
(J.C) at	Chain	Diam	Rod				
Virginia Dr	10.34	0.67	4.12	15.13	50.97	Plan 51.06	8" Outlet N
+ Cedar Ave	10.28	0.67	4.09	15.04	51.06	Plan 51.27	8" Inlet E
	10.20	0.67	4.10	14.97	51.13	Plan 51.16	8" Stub S
T.P.				3.74	62.36		
T	3.70	66.06					
B.M."B-130				3.58	62.48		See Above Description
*	*		*	*		*	* * * *
B.M."B-121"					62.14		B.M."B-121" El.62.143 L.B.760 Pg.7 Rose Ave.+ Ardmore Ave-S.E.Cor. Bt.Spk.N.E.Cor. Walk to Ho.#704-65'± E.L.A. Hydr
T	4.28	66.42					
(J.C.) at	Chain	Diam	Rod				
Ardmore Av.	6.82	0.67	4.40	11.89	54.53	Plan 54.56	8" Outlet W
+ Rose Ave	6.72	0.67	4.38	11.77	54.65	Plan 54.76	8" Inlet E
	6.72	0.67	4.38	11.77	54.65	Plan 54.76	8" Inlet W
	6.73	0.67	4.40	11.80	54.62	Plan 54.56	8" Stub S
T.P.				4.38	62.04		
T	4.45	66.49					
B.M."B-121"				4.35	62.14		See Above Description

(7) A Sec. B

(Also (4 A) - Sec B)

(7) B Sec. B

(Also (5) A & B Sec. B)

(7)

Profile No. ____ Notes Red. ____ Plotted ____ Job No. 6336 Division No. ____ F. B. 703 Pg. 189
X-Sec. No. ____ Date ____ Date ____ Survey of Bellflower Blvd. Notes Brown Ave.
Notes Chkd. C.W.G. Checked ____ Survey by Brown Date 12-15-35
Date 12-16-35 Date ____ Map No. ____ Noted Johnson Date ____

Form 307 5M 10-37

PLEASE RETURN TO
LOS ANGELES COUNTY SURVEYOR
700 HALL OF RECORDS

NOTE: ANY ADDITIONS OR CHANGES ON THIS SHEET MUST BE MADE OR CIRCLED IN RED INK, WITH DATE AND NAME OF PERSON MAKING CHANGE

(7) (7)

Do not extend notes this side of this line

STATION	B. S.	H. I.	F. S.	ELEV.		
B.M."B-143"				64.04		B.M."B-143" El. 64.037 L.B. 760 Pg. 8 Cedar Ave. + Bellflower Blvd. Bt. Spk. in S.S. of Dr. at Ho. #1045 Bellflower 130'N. + 40'W. of ℄ Int.
⊼	4.35	68.39				
(D.M.H)	Chain	Diam	Rod			
Bellflower Blvd.	9.79	0.67	4.49	14.95	53.44	Plan 53.56 8" Outlet N.
+ Cedar Ave	9.69	0.67	4.49	14.85	53.54	Plan 53.68 8" Inlet E.
	9.68	0.67	4.49	14.84	53.55	Plan 53.57 8" Stub S.
	9.64	0.67	4.48	14.79	53.60	Plan 8" Drop Inlet W.
	7.28	0.67	4.48	12.43	55.96	Plan 55.97 8" Inlet W

(7) C Sec. B

(Also (3) A.&B. Sec. B)

Note - The same conditions exist here as they do at the D.F.M.H. 1693' E of here Sht. (3)

T.P.			4.46	63.93	
⊼	4.43	68.36			
B.M."B-143			4.32	64.04	See Above Description

(7)

F. B. 705 Pg. 190 | Job No. 6873 | Division No. | Notes Red. | Plotted | Profile
Survey of Bellflower #3 Secs. A & B | Date | Date | No.
Survey by Brunty | Notes Brunty | Notes Chkd. C.V.C. | Checked | X-Sec.
Indexed | Date | Date 12-16-38 | Date | No.

Notes Ck'd by	Survey of [illegible]	F.B. 705 Pg. 191
Map No.	W. 0.6890 Tape No. [illegible] St'd 84°F.	
Office Work	Surveyed by Brunty	
Checked	Notes " Date 6-23-37	
Date	Indexed 5-23-39	

(1)



Note: Any Additions or Changes on This Sheet Must be Made or Circled in Red Ink With Date and Name of Person Making Change.

Do not extend notes this side of this line

RETURN TO
LOS ANGELES COUNTY SURVEYOR
700 HALL OF RECORDS

FORM 247 10M 11-35

F.B. 705 PG. 192

1

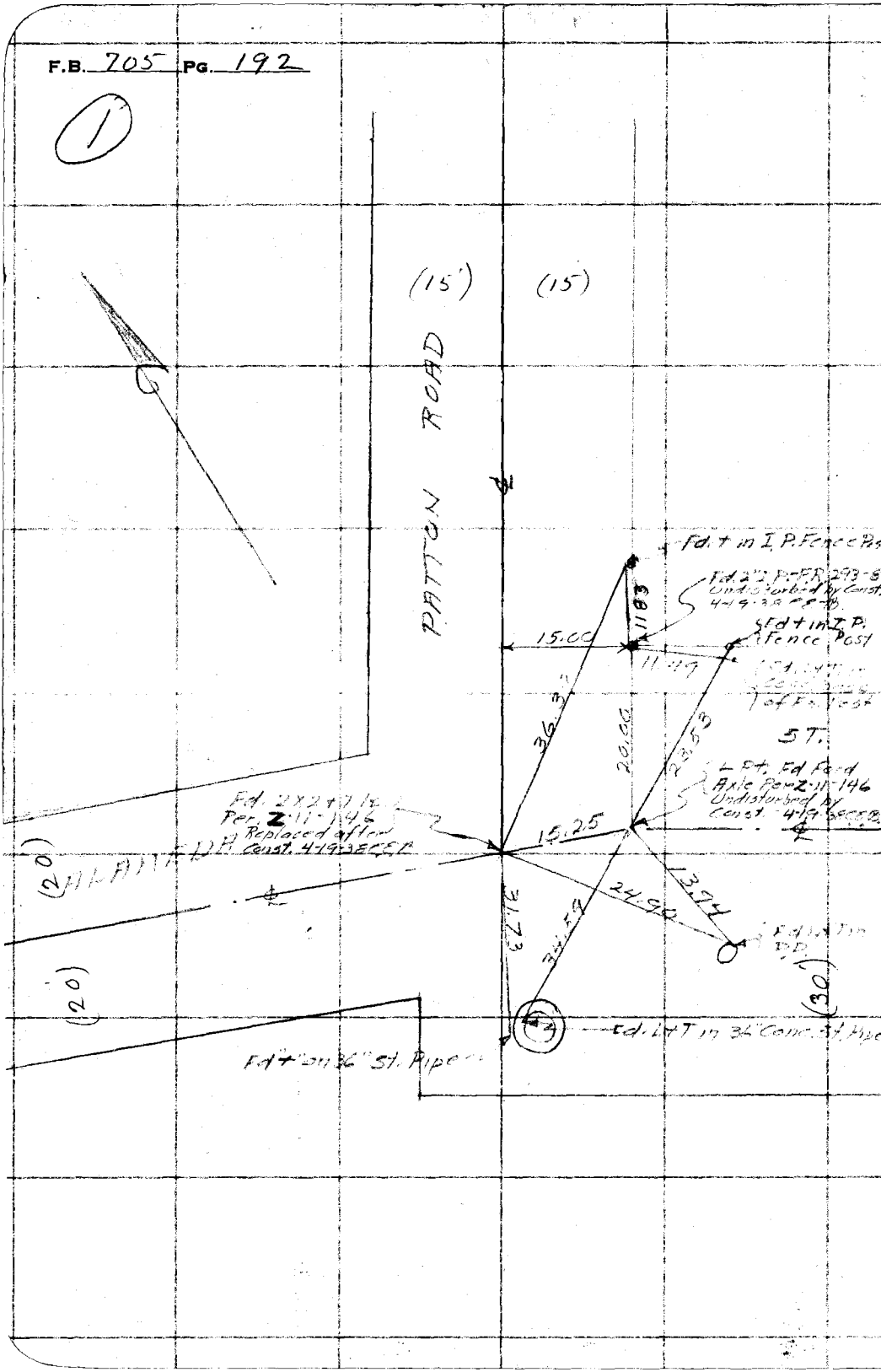

RETURN TO
LOS ANGELES COUNTY SURVEYOR
700 HALL OF RECORDS

Do not extend notes this side of this line

Note: Any Additions or Changes on This Sheet Must be Made or Circled in Red Ink With Date and Name of Person Making Change.

Notes Ck'd by	Survey of Downey #2 Sec. "C"
Map No.	W. O. 6891 Tape No. 057 St'd 84 °F.
Office Work	Surveyed by Brunty
Checked	Notes " Date 11-18-37
Date	Indexed

F.B. 705 PG. 193

①

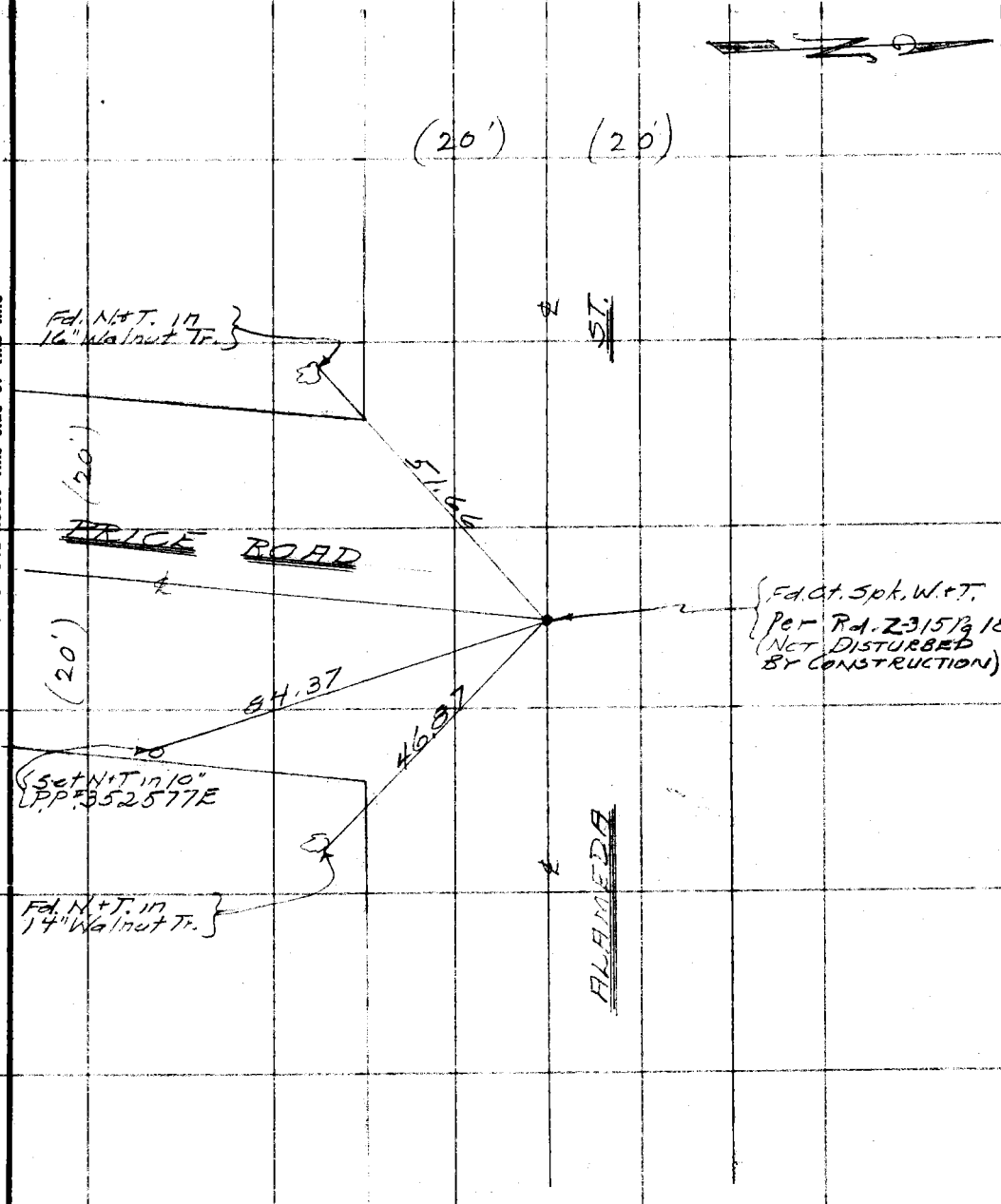

Note: Any Additions or Changes on This Sheet Must be Made or Circled in Red Ink With Date and Name of Person Making Change.

Do not extend notes this side of this line

RETURN TO
LOS ANGELES COUNTY SURVEYOR
700 HALL OF RECORDS

FORM 247 10M 11-35

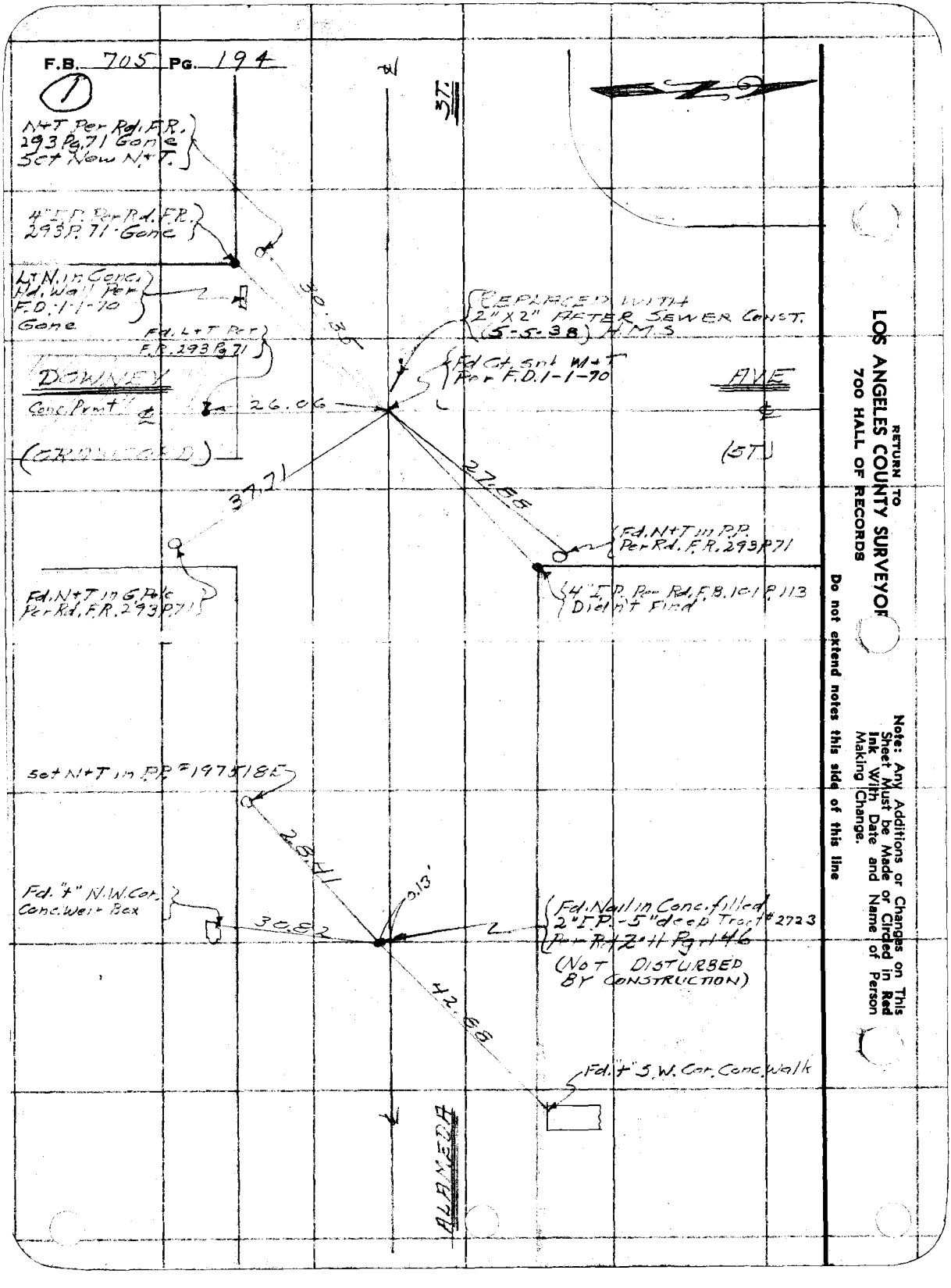
F.B. 705 PG. 194
1
N+T Per Rd. F.R. 293 Pg. 71 Gone Set New N+T.
4" I.P. Per Rd. F.R. 293 P. 71 Gone
L+N. in Conc. Hd. Wall Per F.D. 1-1-70 Gone
Fd. L+T Per F.R. 293 Pg 71
DOWNEY
Conc. Prmt
(ORDWOOD)
30.35
26.06
37.71
27.88
REPLACED WITH 2"X2" AFTER SEWER CONST. (5-5-38) H.M.S
Fd Ct. Snt W+T Per F.D. 1-1-70
AVE
(5T)
Fd. N+T in P.P. Per Rd. F.R. 293 P71
4" I.P. Per Rd. F.B. 101 P. 113 Didn't Find
Fd. N+T in G. Pole Per Rd. F.R. 293 P. 71
Set N+T in P.P. #197518E
28.41
0.13'
Fd. "+" N.W. Cor. Conc. Weir Box
30.82
Fd. Nail in Conc. filled 2" I.P. - 5" deep Tract #2723 Per Rd. Z-11 Pg. 146
(NOT DISTURBED BY CONSTRUCTION)
42.88
Fd. "+" S.W. Cor. Conc. Walk
ALAMEDA
3T.
RETURN TO
LOS ANGELES COUNTY SURVEYOR
700 HALL OF RECORDS
Note: Any Additions or Changes on This Sheet Must be Made or Circled in Red Ink With Date and Name of Person Making Change.
Do not extend notes this side of this line

Notes Ck'd by	Survey of Downey #2 Sec. B.
Map No.	W. O. 6870 Tape No. 051 St'd 24 °F.
Office Work	Surveyed by Brunty
Checked	Notes " Date 7-13-37
Date	Indexed

F.B. 705 Pg. 195

(7)

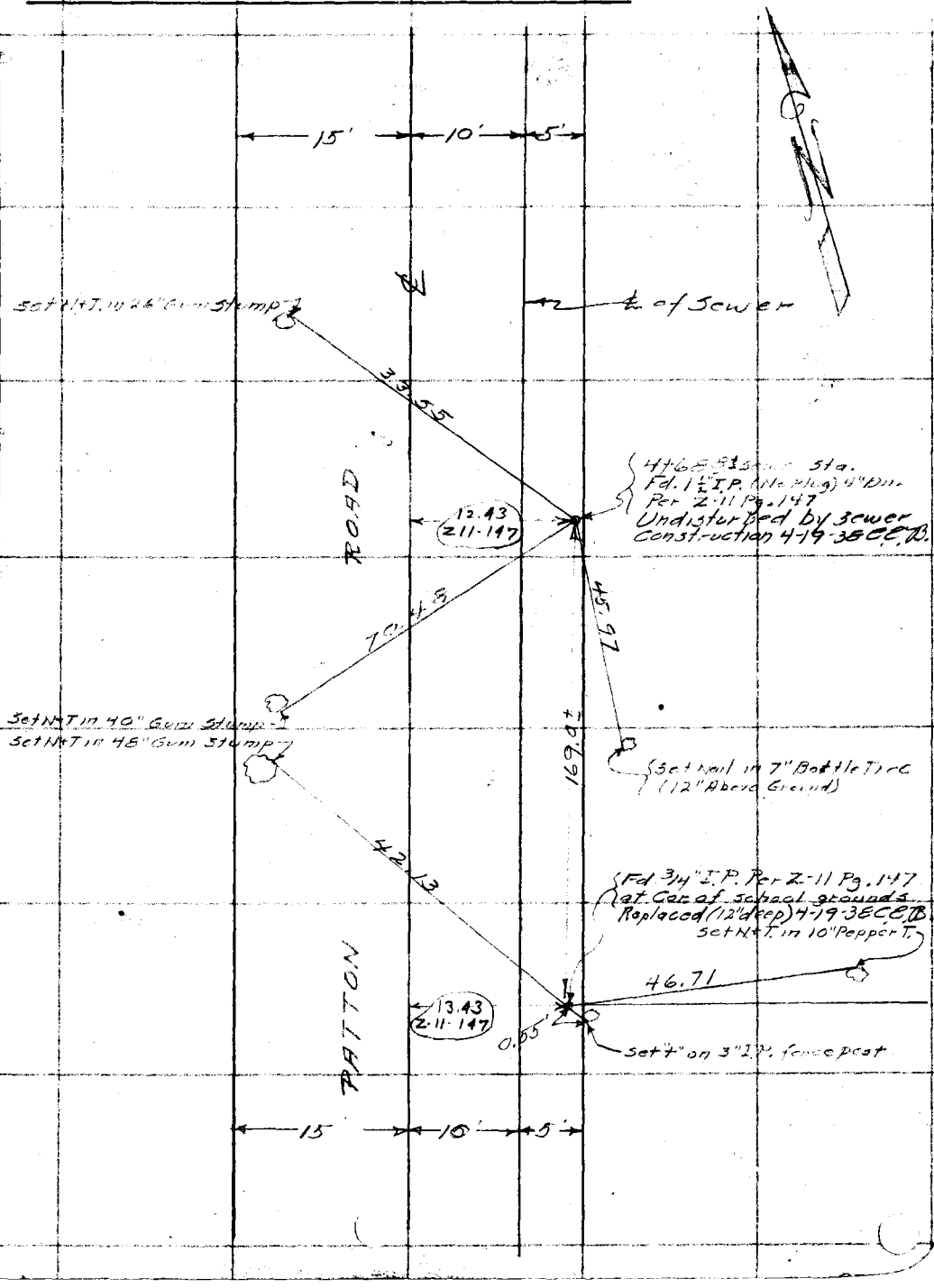

Note: Any Additions or Changes on This Sheet Must be Made or Circled in Red Ink With Date and Name of Person Making Change.

Do not extend notes this side of this line

RETURN TO
LOS ANGELES COUNTY SURVEYOR
700 HALL OF RECORDS

FORM 247 10M 11-35

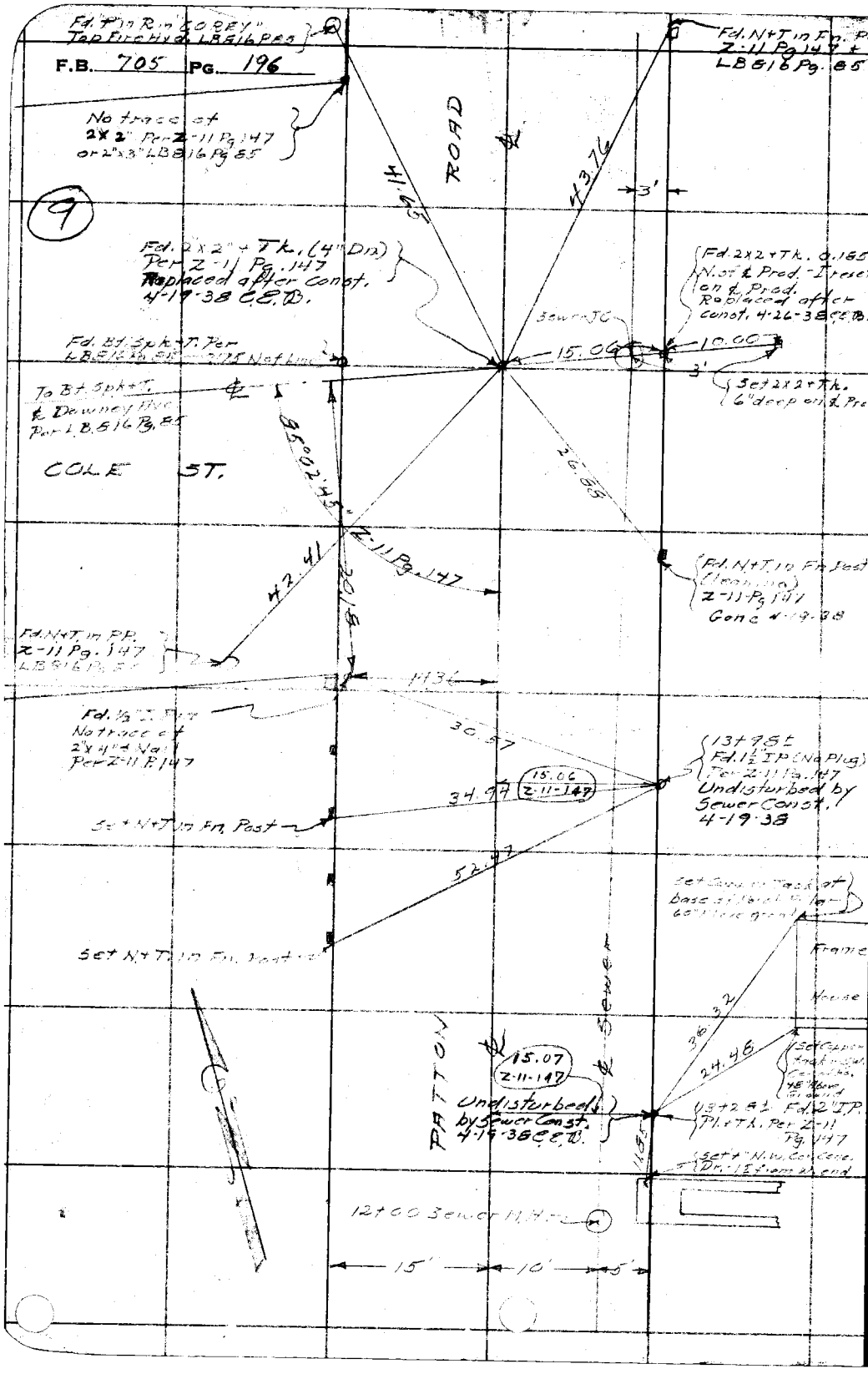

RETURN TO
LOS ANGELES COUNTY SURVEYOR
700 HALL OF RECORDS

Note: Any Additions or Changes on This Sheet Must be Made or Circled in Red Ink With Date and Name of Person Making Change.

Do not extend notes this side of this line

Notes Ck'd by	Survey of Downey #2 Sec.
Map No.	W. 06510 Tape No. 257 St'd 54°F.
Office Work	Surveyed by Brunty
Checked	Notes " Date 7-14-37
Date	Indexed

F.B. 705 Pg. 197

(9)

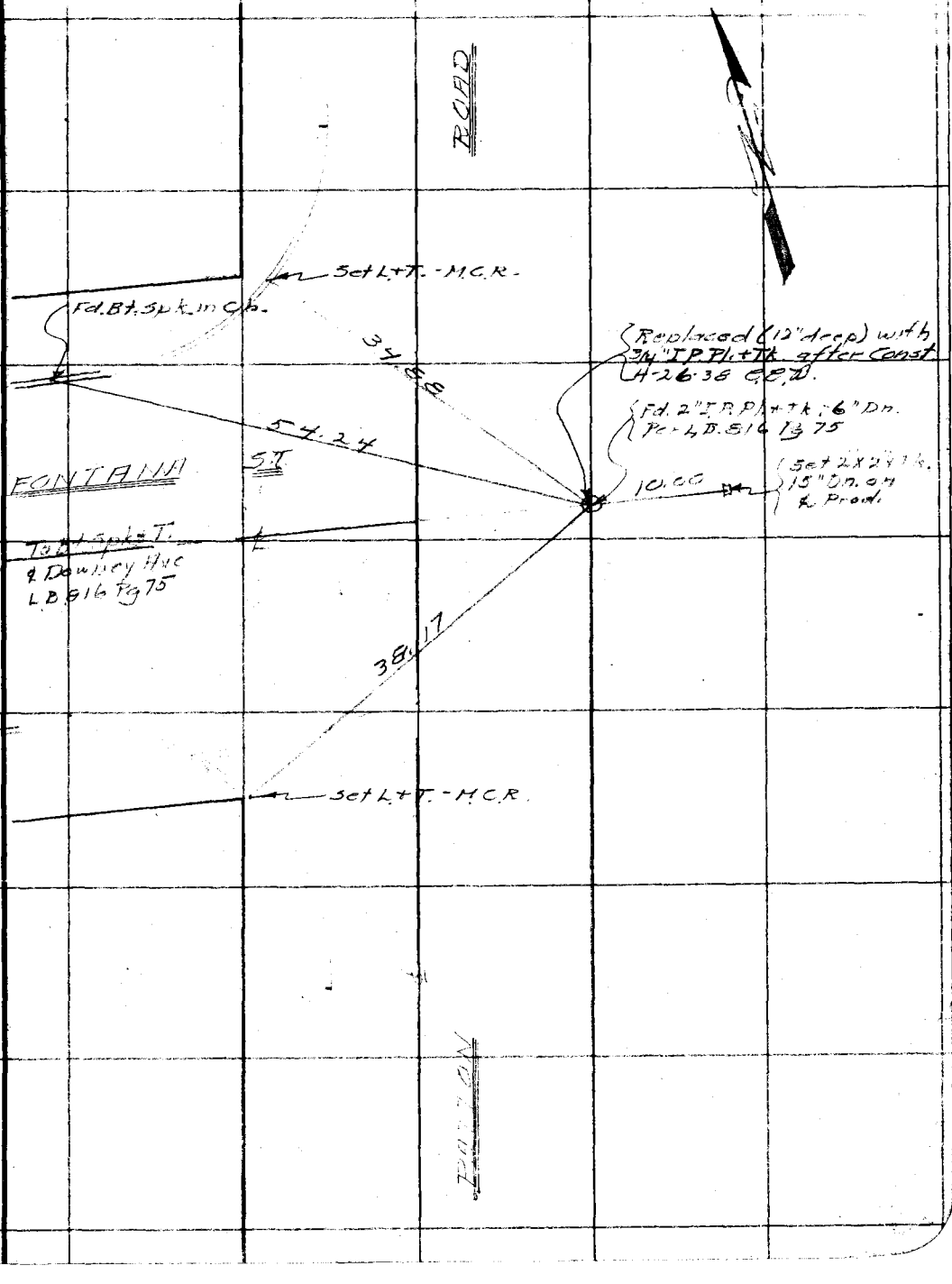

Note: Any Additions or Changes on This Sheet Must be Made or Circled in Red Ink With Date and Name of Person Making Change.

Do not extend notes this side of this line

RETURN TO
LOS ANGELES COUNTY SURVEYOR
700 HALL OF RECORDS

FORM 247 10M 11-35

F.B. 705 PG. 198

C.E.B.
8-19-37

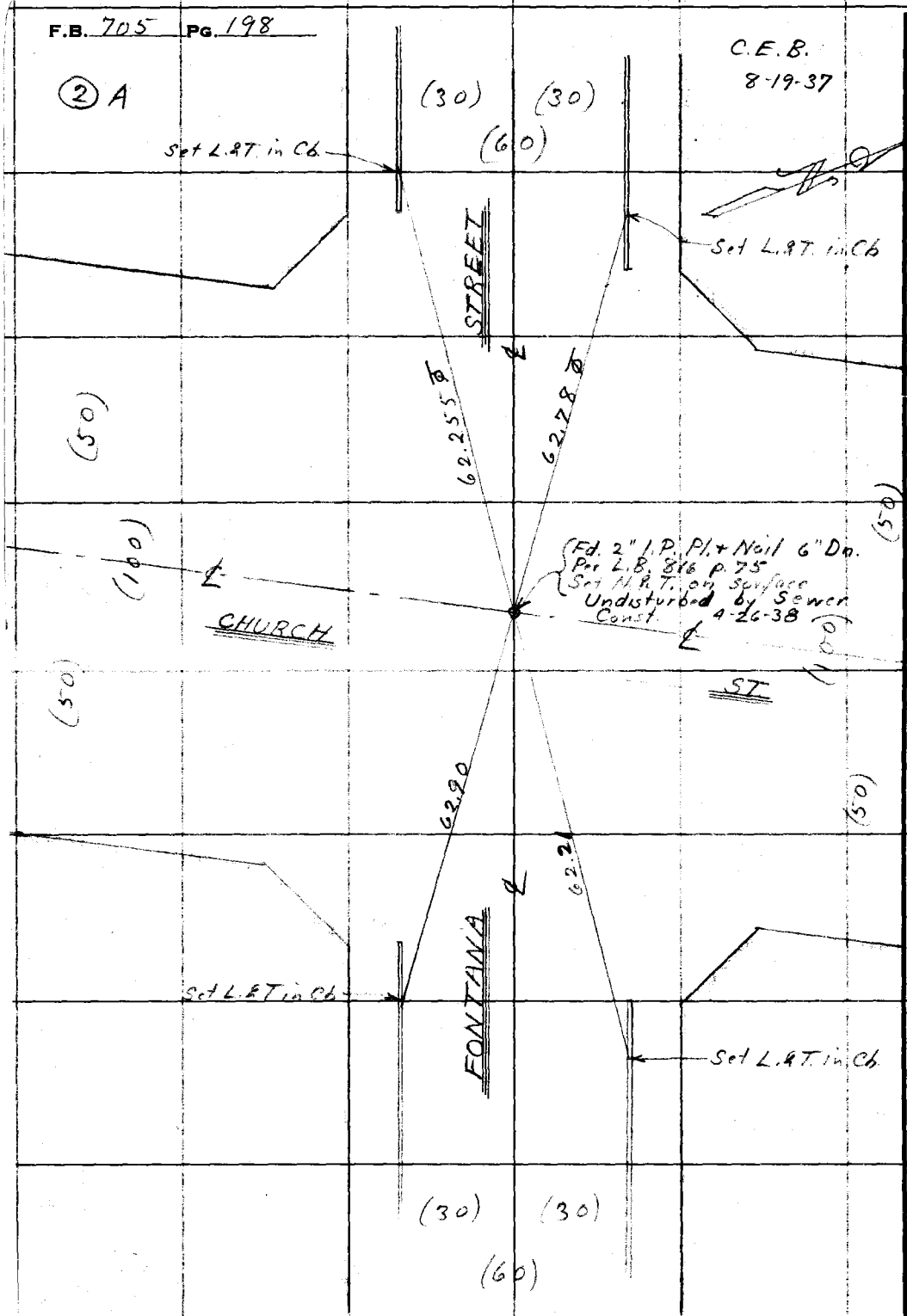

RETURN TO
LOS ANGELES COUNTY SURVEYOR
700 HALL OF RECORDS

Do not extend notes this side of this line

Note: Any Additions or Changes on This Sheet Must be Made or Circled in Red Ink With Date and Name of Person Making Change.

Notes Ck'd by	Survey of Downey #2 Sec. C
Map No.	W. 0.6891 Tape No. 057 St'd 84 °F.
Office Work	Surveyed by Brunty
Checked	Notes " Date 11-23-37
Date	Indexed C. Johnson

F.B. 705 Pg. 199

(10)

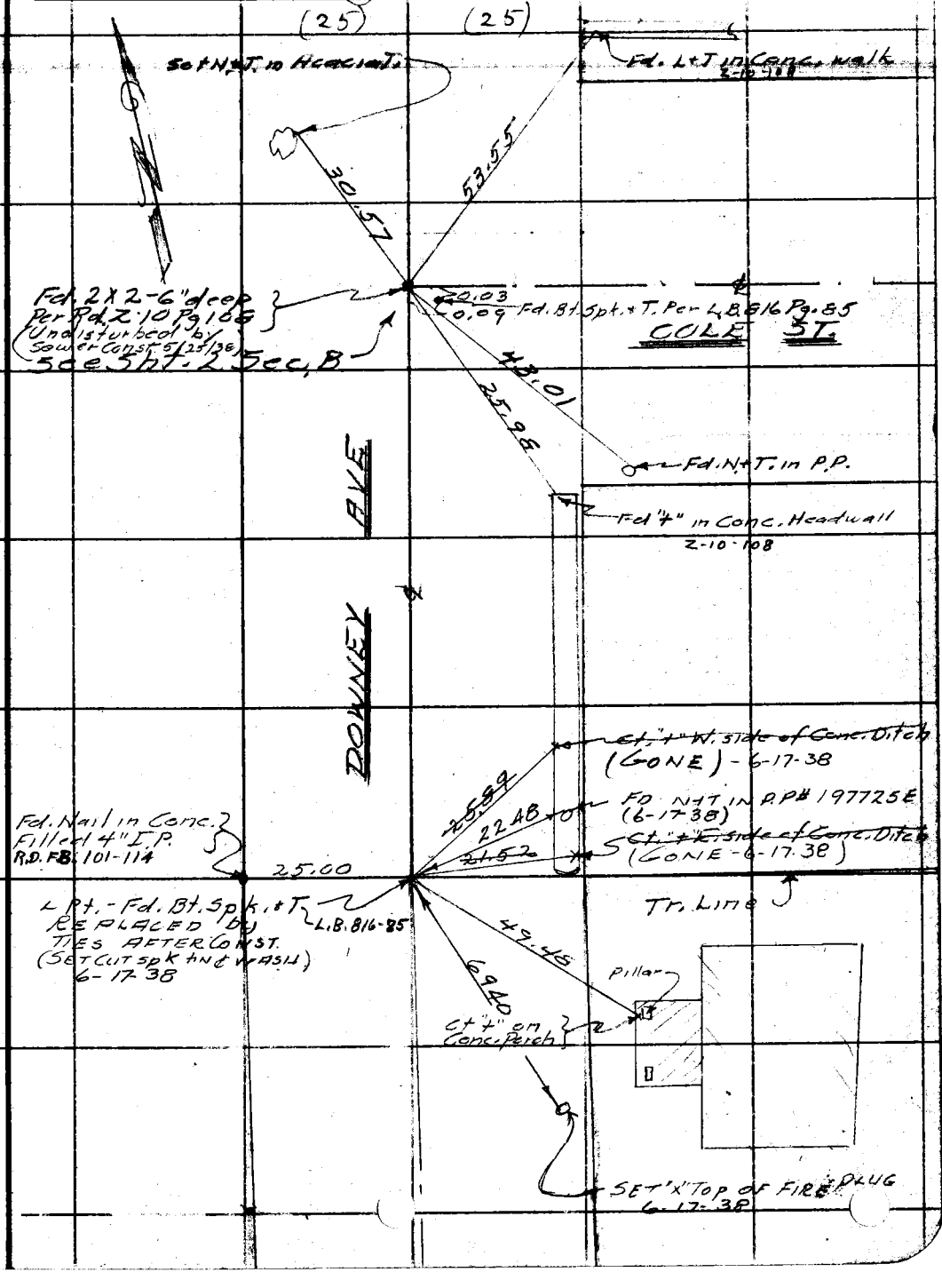

Note: ANY ADDITIONS OR CHANGES ON THIS SHEET MUST BE MADE OR CIRCLED IN Red Ink. WITH DATE AND NAME OF PERSON MAKING CHANGE.

Do not extend notes this side of this line

RETURN TO
LOS ANGELES COUNTY SURVEYOR
700 HALL OF RECORDS

FORM 247 10M 8-31

F.B. 705 Pg. 200

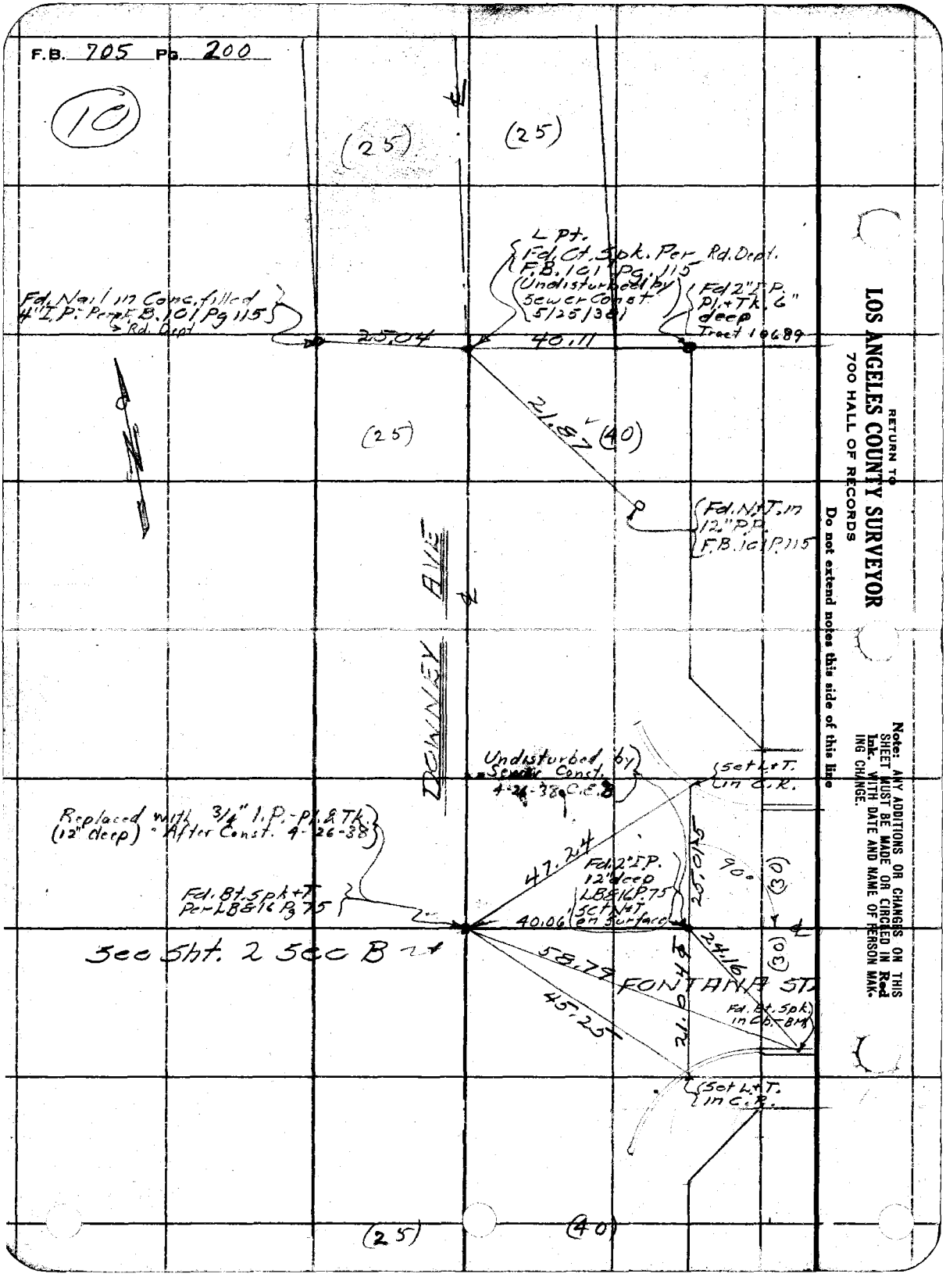

RETURN TO
LOS ANGELES COUNTY SURVEYOR
700 HALL OF RECORDS

Do not extend notes this side of this line

Note: ANY ADDITIONS OR CHANGES ON THIS SHEET MUST BE MADE OR CIRCLED IN Red Ink. WITH DATE AND NAME OF PERSON MAKING CHANGE.

Notes Ck'd by	Survey of Downey #2 Sec 6
Map No.	W. O. 6591 Tape No. 257 St'd 54°F.
Office Work	Surveyed by Brunty
Checked	Notes " Date 11-28-37
Date	Indexed G. Johnson

F.B. 70.5 Pg. 201

(10)

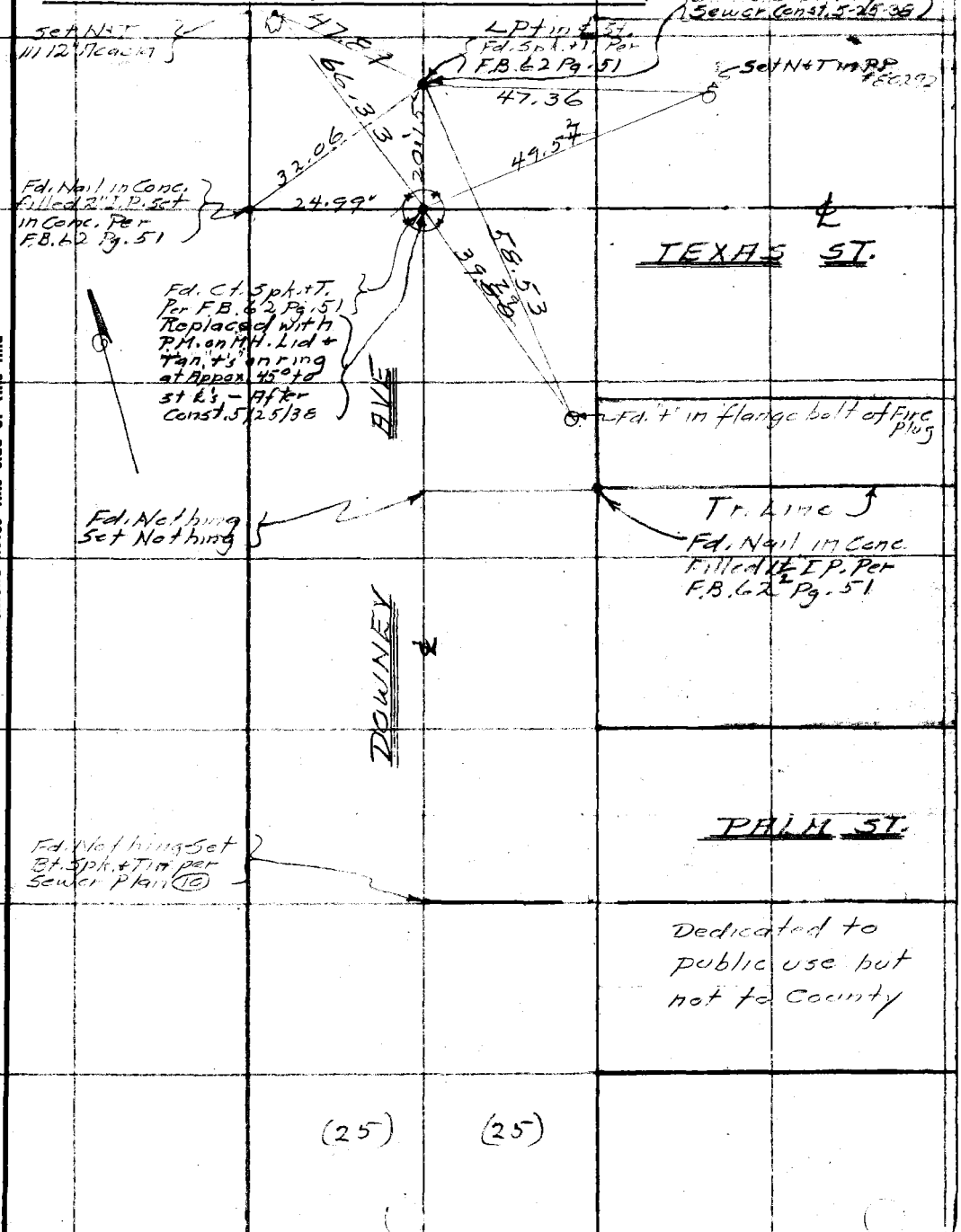

Note: Any Additions or Changes on This Sheet Must be Made or Circled in Red Ink With Date and Name of Person Making Change.

Do not extend notes this side of this line

RETURN TO
LOS ANGELES COUNTY SURVEYOR
700 HALL OF RECORDS

FORM 247 10M 11-35

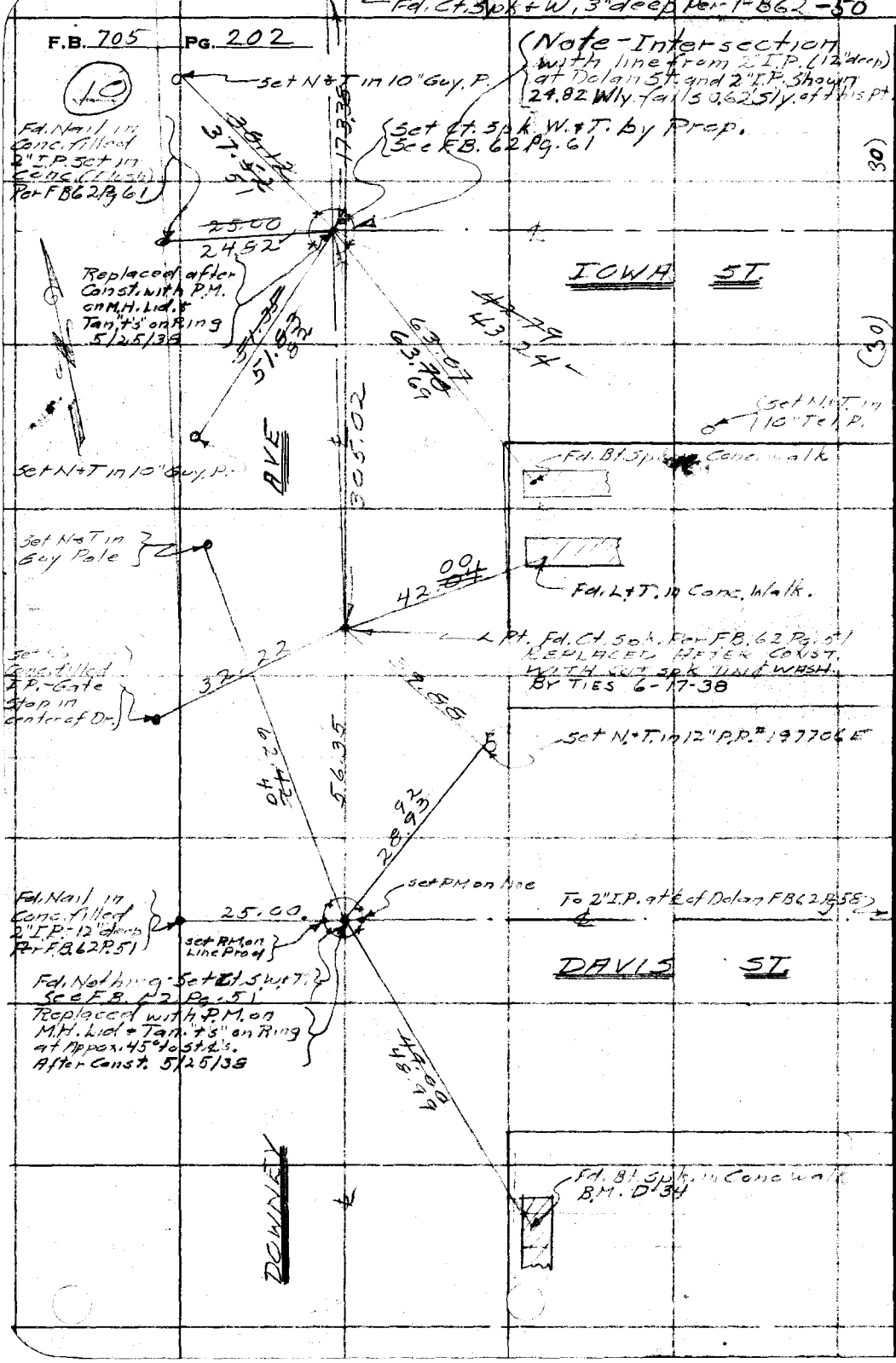

RETURN TO
LOS ANGELES COUNTY SURVEYOR
700 HALL OF RECORDS

Do not extend notes this side of this line

Note: Any Additions or Changes on This Sheet Must be Made or Circled in Red Ink With Date and Name of Person Making Change.

Notes Ck'd by	Survey of Downey Sewer
Map No.	W. O. 6591 Tape No. 057 St'd 5 F.
Office Work	Surveyed by Brundy
Checked	Notes " Date 12-3-37
Date	Indexed

F.B. 705 PG. 203

(4) E

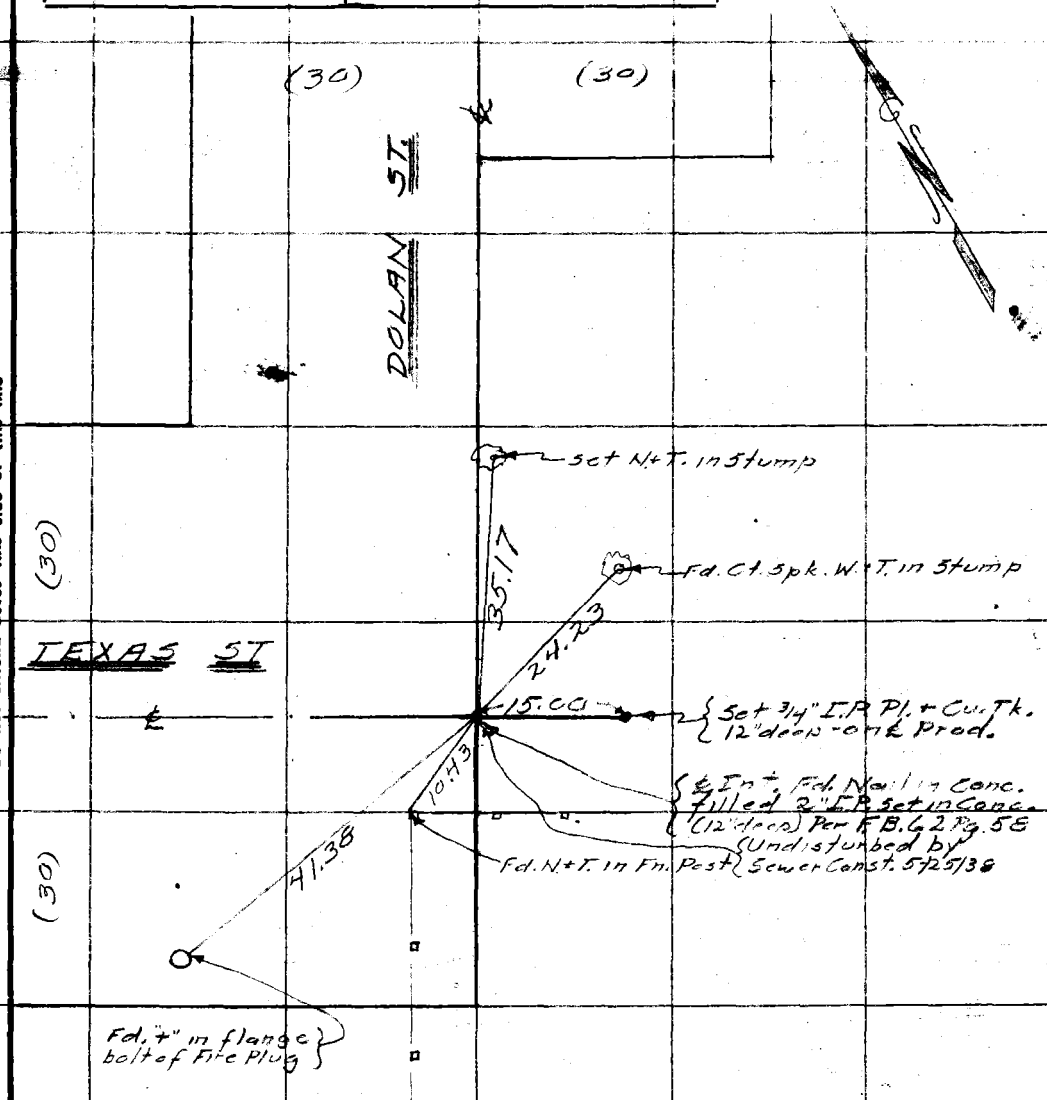

Note: Any Additions or Changes on This Sheet Must be Made or Circled in Red Ink With Date and Name of Person Making Change

Do not extend notes this side of this line

RETURN TO
LOS ANGELES COUNTY SURVEYOR
700 HALL OF RECORDS

FORM 247 10M 11-35

F.B. 705 PG. 204

8

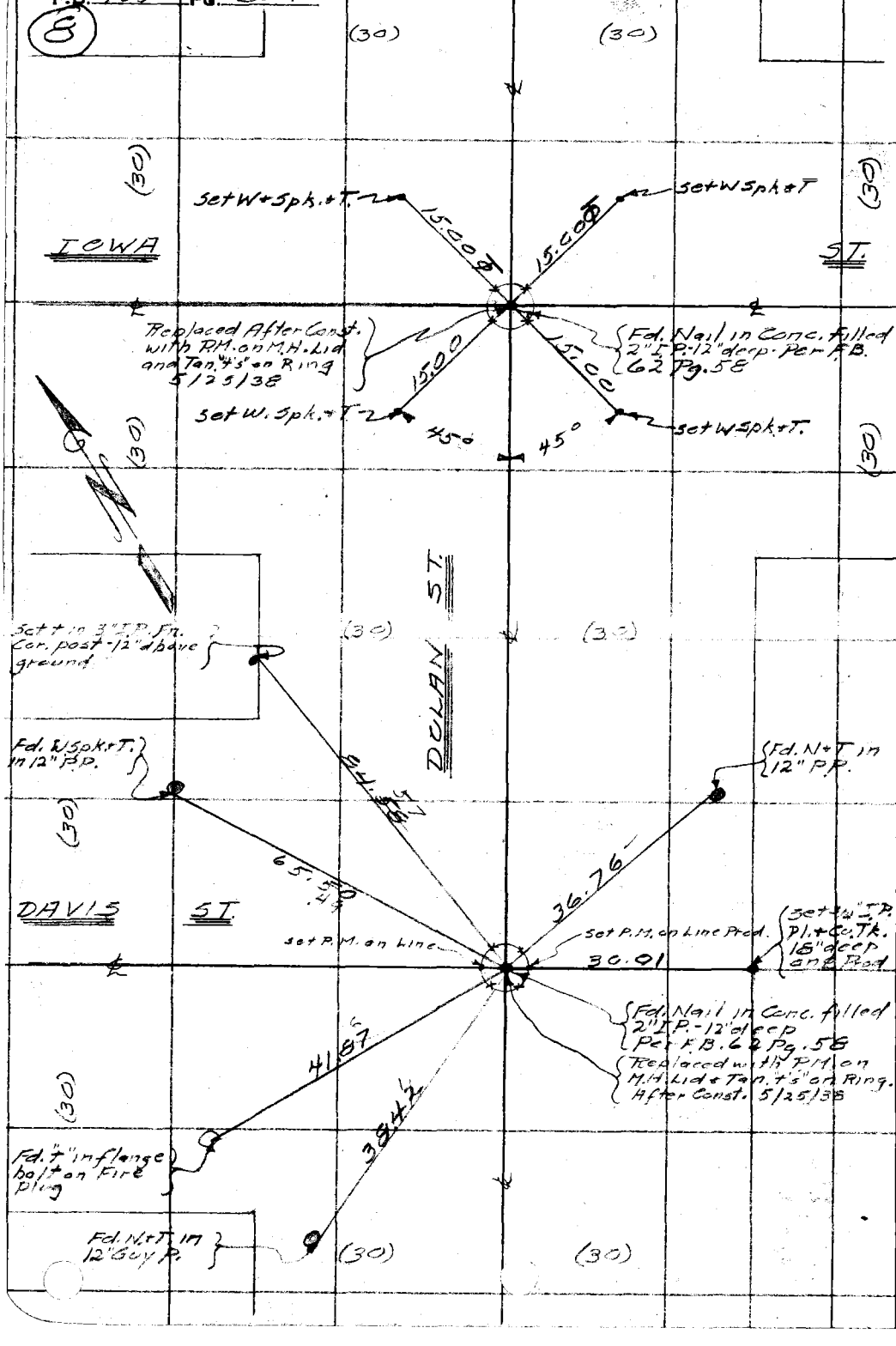

RETURN TO
LOS ANGELES COUNTY SURVEYOR
700 HALL OF RECORDS

Note: Any Additions or Changes on This Sheet Must be Made or Circled in Red Ink With Date and Name of Person Making Change.

Do not extend notes this side of this line

Notes Ck'd by	Survey of LEAHY AVE et al
Map No.	W. O. 1040 Tape No. 967 Std. 84°F
Office Work	Surveyed by BUTLER
Checked	Notes " Date 5/27/62
Date	Indexed A. C. JOHNSON

F.B. 705 PG. 207

LEAHY AVE
CI #1040

Sketch
Showing
Ties
to ℄ INT
@
LEAHY AVE & LINDEN ST.

BUTLER
NICHOLS
LINGENFELDER

Note: Any Additions or Changes on This Sheet Must be Made or Circled in Red Ink With Date and Name of Person Making Change.

Do not extend notes this side of this line.

RETURN TO
LOS ANGELES COUNTY SURVEYOR
700 HALL OF RECORDS

FORM 247 5M 10-59

F.B. 705 PG. 208

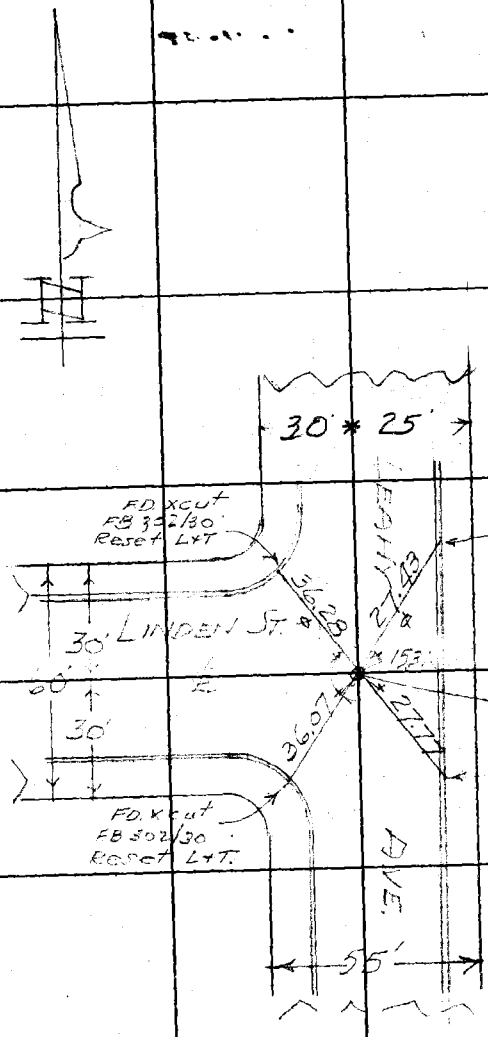

RETURN TO
LOS ANGELES COUNTY SURVEYOR
700 HALL OF RECORDS

Do not extend notes this side of this line.

Note: Any Additions or Changes on This Sheet Must be Made or Circled in **Red Ink** With Date and Name of Person Making Change.

Notes Ck'd by	Survey of Monterey Ave. et al	F.B. 705	Pg. 209
Map No.	W. O. 8351 Tape No. 069 St'd 84°F		
Office Work	Surveyed by Butler		
Checked	Notes " Date 8/5/42		
Date	Indexed C. Johnson 8-11-42		

W.O. 8351

& Surveys For County Improvement Jobs.

for

C.I. # 1069

MONTEREY AVE.

et al.

Sanitary Sewers.

&

Retracement Survey.

bet WOODRUFF AVE & GRAND AVE

& bet HACIENDA AVE. & ARTESIA AVE.

Butler
R. Willey
FRONK
WALTERMIRE.

& Ref: CS-B724-3
CS-B315-1

See L.B. 808-37; 43; 44; 50; 55; 58 etc.

Note: Any Additions or Changes on This Sheet Must be Made or Circled in Red Ink With Date and Name of Person Making Change.

Do not extend notes this side of this line.

RETURN TO
LOS ANGELES COUNTY SURVEYOR
700 HALL OF RECORDS

FORM 247 5M 10-39

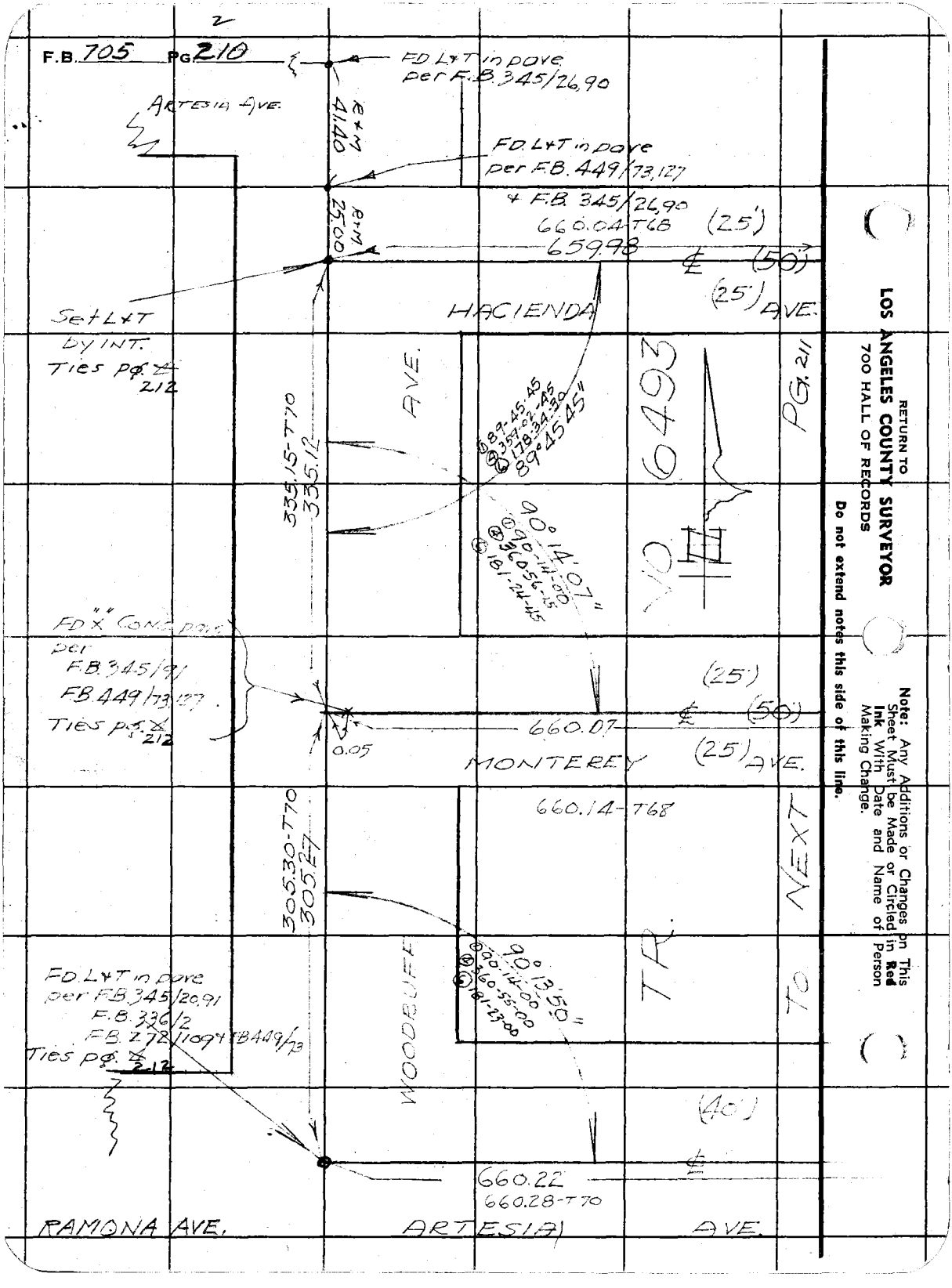

RETURN TO
LOS ANGELES COUNTY SURVEYOR
700 HALL OF RECORDS

Do not extend notes this side of this line.

Note: Any Additions or Changes on This Sheet Must be Made or Circled in **Red Ink** With Date and Name of Person Making Change.

Profile No. ____ Notes Red. ____ Plotted ____ Job No. 1040 Division No. ____ F B. 705 PG 205

Date ____ Date ____ Survey of LEAHY AVE et al

X-Sec. No. ____ Notes Chkd. W.I.C. Date 5-23-42 Checked ____ Date ____ Survey by BUTLER Notes ← Date 5/21/42

Map No. ____ Indexed A. C. Johnson 8-11-42

NOTE: ANY ADDITIONS OR CHANGES ON THIS SHEET MUST BE MADE OR CIRCLED IN RED INK, WITH DATE AND NAME OF PERSON MAKING CHANGE

Do not extend notes this side of this line

PLEASE RETURN TO
LOS ANGELES COUNTY SURVEYOR
700 HALL OF RECORDS

FORM 307 2M 11-41

J.N 1040

LEAHY AVE et al

STUB CHECK

FLOWLINE ELEV'S

J.C.

@

ELEV. 37'E. ℄ Bellflower Blvd.
5'So ℄ ALLEY No. of Center St.

F. S.

H. I.

Butler
Nichols
Van Deren
[illegible]

B. S.

STATION

FORM 307 2M 11-41

PLEASE RETURN TO
LOS ANGELES COUNTY SURVEYOR
700 HALL OF RECORDS

NOTE: ANY ADDITIONS OR CHANGES ON THIS SHEET MUST BE MADE OR CIRCLED IN RED INK, WITH DATE AND NAME OF PERSON MAKING CHANGE

Do not extend notes this side of this line

STATION	B. S.	H. I.	F. S.	ELEV.	
B.M. "B32"				75.923	B.M. "B32" L.B. 805/3 J.N. 6857
	5.02	80.94			Bellflower Blvd & Center St
					N.E. Cor. 3 Spk. E end C.R.
J.C. 37' E ℄ Bellflower 5-So ℄ Alley No. of Center St.					
S Rim		Rod	5.19	75.75	
			4.99	Measure	
			0.59		
			0.67	Dia	
			11.44	69.53	S 8" outlet - flowline
E Rim		Rod	5.06	75.88	
			4.98	Measure	
			0.54		
			0.67	Dia	
			11.30	69.64	E 8" INLET - "
N Rim		Rod	5.04	75.90	
			4.97	Measure	
			0.59		
			0.67	Dia	
			11.27	69.67	N 8" STUB - " [illegible]
B.M. #3			4.11	76.83	B.M. #3 (76.83) L.B. 805/24 Center St
					& LEAHY AVE NW COR. L+N 80' N ℄ Center St.

J.N. 6857

FB 705 PG 206 Job No. 1040 Division No. ____ Notes Red. ____ Plotted ____ Profile ____
Survey of LEAHY AVE Date ____ Date ____ No. ____
Survey by RUTLER Notes ← Notes Chkd. ____ Checked ____ X-Sec. ____
Indexed ____ Date ____ Date ____ No. ____

3

Notes Ck'd by	Survey of Monterey Ave
Map No.	W. O. 8351 Tape No. 069 St'd 84 F
Office Work	Surveyed by Butler
Checked	Notes " Date 8/5/42
Date	Indexed C. Johnson

F.B. 705 Pg. 211

See L.B. 808-50

FD 2"x2"IR DN 12" FD. 449/74 FB 345/123

FD 3/4" I.P. p+t DN. 12" Ties pg. 213

FD 2"x2"IR-DN 16" 664.00-T68 per F.B. 449/74

See C.S. B 724-3 + C.S. B 315-1

(25)

65998 2500 66459 ℄ (50) 25.00

HACIENDA (25) AVE. 0.21

DG.210

FD. 2" I.P. p+t DN 6" - No Ref. Ties pg. 213

(30) (30) (30)

89°44'25" ⑥ 90-13-30 ⑥ 360-53-45 ⑥ 181-20-45

90°13'27"

PEC. 335.08-T68 335.04 (60') AVE. 649.3 H 39.46'55" ⑥ 89-47-00 ⑥ 359-57-45 ⑥ 178-41-30 AVE. 335.02-T70 335.97

90°15'27" ⑥ 90-15-15 ⑥ 361-01-45 ⑥ 181-32-45

(25) 0.02

660.07 66434 ℄ (50)

MONTEREY (25) AVE.

664.40-T70

FROM 305.27-T74 305.26 ℄ (30) (30) CALIFORNIA

FD 2" I.P. p+t - DN. 5" per F.B. 449/74 Ties pg. 213

FD. 1" iron rod 12" DN. per F.B. 345/189 Ties pg. 213 L.B. 808-56

90°15'10" ⑥ 90-15-15 ⑥ 361-01-30 ⑥ 181-31-45

89°47'12" ⑥ 89-47-15 ⑥ 347-08-45 ⑥ 178-43-15

GRAND 305.22 305.25-T70 (30)

0.05

664.16-T74 664.12

660.22 ARTESIA

FD. L+T in Dove per F.B. 449/74 L.B. 345/192 Ties pg. 213

AVE. FD. L+T in Dove per F.B. 345/189 Ties pg. 213

Note: Any Additions or Changes on This Sheet Must be Made or Circled in Red Ink With Date and Name of Person Making Change.

Do not extend notes this side of this line.

RETURN TO
LOS ANGELES COUNTY SURVEYOR
700 HALL OF RECORDS

FORM 247 5M 10-39

4

F.B. 705 PG. 212

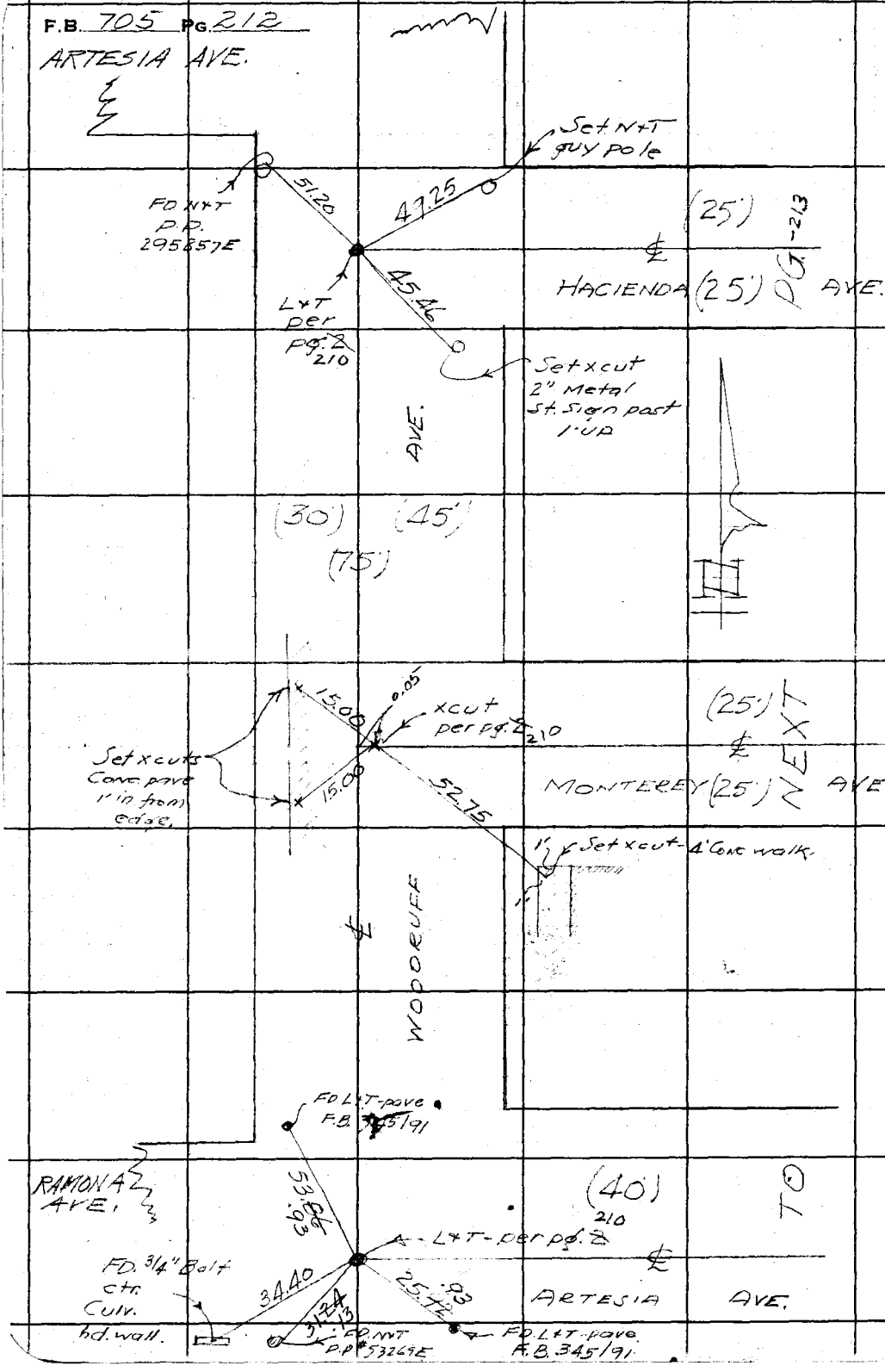

RETURN TO
LOS ANGELES COUNTY SURVEYOR
700 HALL OF RECORDS
Do not extend notes this side of this line.

Note: Any Additions or Changes on This Sheet Must be Made or Circled in **Red Ink** With Date and Name of Person Making Change.

5

Notes Ck'd by	Survey of MONTEREY AVE.	F.B. 212 PG. 213
Map No.	W. O. 8351 Tape No. 069 Stt. 84°F	
Office Work	Surveyed by BUTLER	
Checked	Notes " Date 8/5/42	
Date	Indexed A. C. JONES	

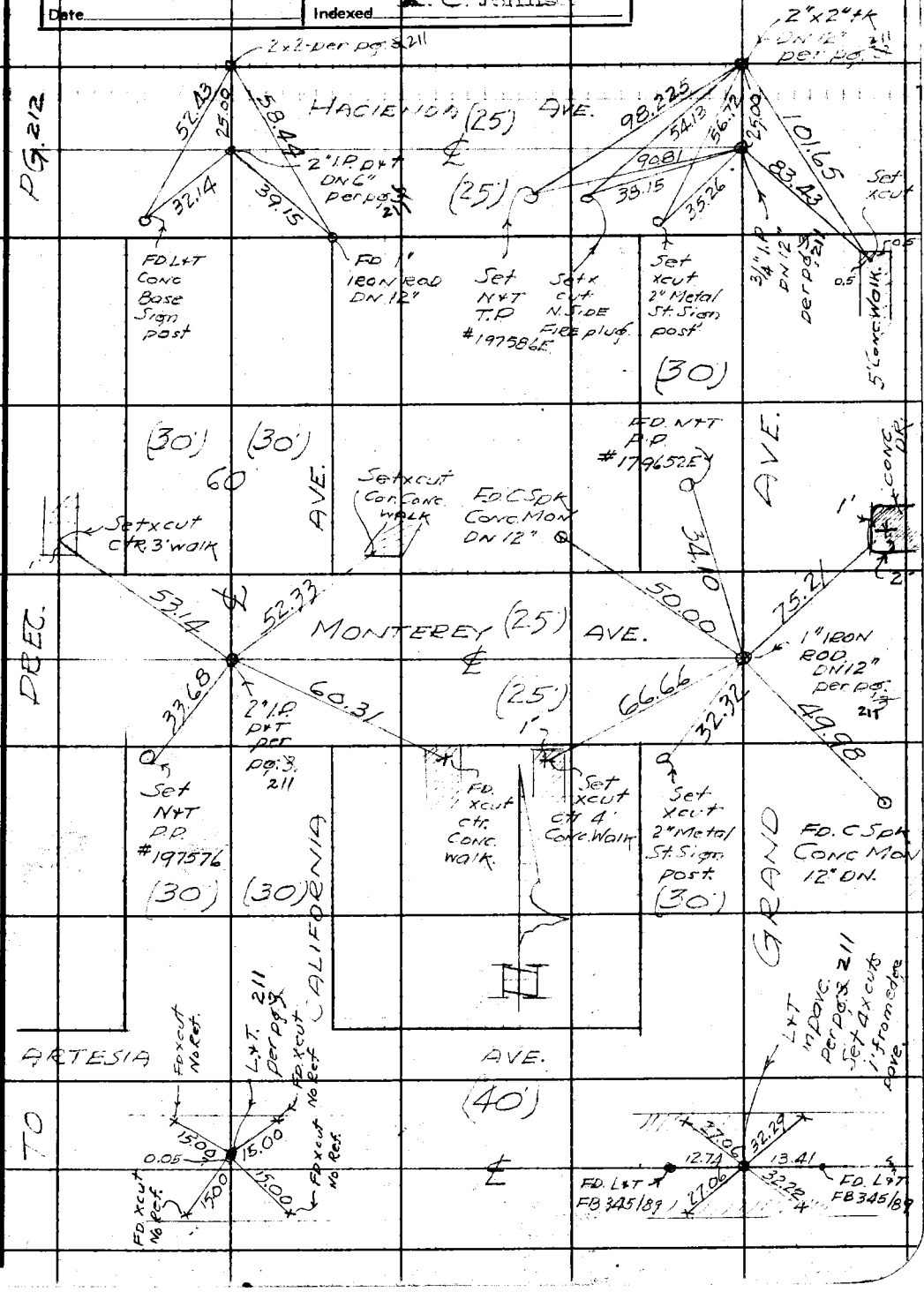

Note: Any Additions or Changes on This Sheet Must be Made or Circled in Red Ink With Date and Name of Person Making Change.

Do not extend notes this side of this line.

RETURN TO
LOS ANGELES COUNTY SURVEYOR
700 HALL OF RECORDS

FORM 247 5M 10-39

6

F.B. 705 PG. 214

RETURN TO
LOS ANGELES COUNTY SURVEYOR
700 HALL OF RECORDS

Do not extend notes this side of this line.

Note: Any Additions or Changes on This Sheet Must Be Made or Circled in **Red Ink** With Date and Name of Person Making Change.

Profile	Notes Red.	Plotted	Job No.	Division No.	F.B. 7[illegible] Pg. [illegible]
No.	Date	Date	Survey of [illegible]		
X-Sec.	Notes Chkd.	Checked	Survey by [illegible]	Notes [illegible]	Date 1-28-[illegible]
No.	Date	Date	Map No.	Indexed C. Johnson	Date 7-20-49

[illegible] IN [illegible]
STA. 19+20.00 and 0+73.94
[illegible]

[illegible]

L.N. 1080

[illegible] 28, 194[illegible]
[illegible]

STATION	B. S.	H. I.	F. S.	ELEV.

NOTE: ANY ADDITIONS OR CHANGES ON THIS SHEET MUST BE MADE OR CIRCLED IN RED INK, WITH DATE AND NAME OF PERSON MAKING CHANGE

PLEASE RETURN TO
LOS ANGELES COUNTY SURVEYOR
700 HALL OF RECORDS

Do not extend notes this side of this line

FORM 307 5M 7-43

FORM 307 5M 7-43

PLEASE RETURN TO
LOS ANGELES COUNTY SURVEYOR
700 HALL OF RECORDS

NOTE: ANY ADDITIONS OR CHANGES ON THIS SHEET MUST BE MADE OR CIRCLED IN RED INK. WITH DATE AND NAME OF PERSON MAKING CHANGE

Do not extend notes this side of this line

STATION	B. S.	H. I.	F. S.	ELEV.		
B.M. M-22	431	81.83		77.52	BM. M-22 Elev 77.520 Per. LB 805-14 Compton Blvd (Wash St) & Ryon Ave. Ct. Spk. at ℄ Inter.	
19+20.00 M.H.			11.14	70.69	Invert Stub N. (inlet)	
			11.15	70.68	" Outlet	(Plan 70.73)
T.P.	441	81.93	431	77.52		
BM M-23			5.67	76.20	BM M-23 Elev 76.200 Per. LB 805-15 Compton Blvd. 500± W. ℄ Ryon Ave. Bt. Spk in conc. Pav. 1 N of [illegible] 30.48 [illegible]	
BM-B49A	47.7	78.11		73.34	BM-B49A Elev 73.338 LB. 805-4. Center St. & Ryon Ave. (South) Bt. Spk in conc. pav. 9' N. of ℄ Int.	
~~0+73.94~~ U.C. 0+72.55 Back = 0+72.12 Ahead =	Equation		13.02	65.09	Invert 8" Stub E (inlet)	Plan 65.41
			12.21	65.90	" 8" Inlet from N.	66.30
			13.08	65.03	" 8" Outlet to S.W.	65.31
B.M. B48B			5.71	72.40	BM. B48B Elev. 72.378 Per. LB. 805-4 Center St. & Stevens Ave. Top of Pav. at L&T at ℄ Inter.	

6.35 / 5.19 / .67 / 12.21 — 7.16 / 5.19 / .67 / 13.02 — 7.23 / 5.18 / .67 / 13.08

68.88

Note: For Invert of House Connection AT Sta. 4+14.0 - See Staking Notes

C.V.C.

F.B. 705 Pg. 216 Job No. 1080 Division No. Notes Red. Plotted Profile
Survey of Ryon [illegible] Date Date No.
Survey by Benson Notes Notes Chkd. C.V.C. Checked X-Sec.
Indexed R. C. Johnson Date 2-2-44 Date No.

Profile	Notes Red.	Plotted	Job No. 1080	Division No.	F.B.	Pg.
No.	Date	Date	Survey of [illegible]			
X-Sec.	Notes Chkd.	Checked	Survey by	Notes	Date	
No.	Date	Date	Map No.	Indexed A. C. Johnson	Date	

LEVELS ON CENTER ST.
AT RYON AVE.

PAV. CHECK.
RYON AVE S.S.
J.N. 1080

Feb. 14, 1944
[illegible]
[illegible]
[illegible]
[illegible]
Shaffer.

STATION	B.S.	H.I.	F.S.	ELEV.

NOTE: ANY ADDITIONS OR CHANGES ON THIS SHEET MUST BE MADE OR CIRCLED IN RED INK, WITH DATE AND NAME OF PERSON MAKING CHANGE

Do not extend notes this side of this line

PLEASE RETURN TO
LOS ANGELES COUNTY SURVEYOR
700 HALL OF RECORDS

FORM 307 5M 7-43

FORM 307 5M 7-43

PLEASE RETURN TO
LOS ANGELES COUNTY SURVEYOR
700 HALL OF RECORDS

NOTE: ANY ADDITIONS OR CHANGES ON THIS SHEET MUST BE MADE OR CIRCLED IN RED ink. WITH DATE AND NAME OF PERSON MAKING CHANGE

Do not extend notes this side of this line

STATION	B. S.	H. I.	F. S.	ELEV.		
					BM. B49A Elev 73.33	LB 505-2
BM-B49A	1.65	77.99		73.34	Center St + Lyon Rt. angle in Conc. Bar. 2 high	1.65 1' So. of Rt. angle in Bar.
0+00			1.44	73.55	℄ Int. Center St. + Lyon St. to North. Conc. Bar.	
0+00			4.48	73.51	N. edge Conc. Bar. "	" "
			4.12	73.87	℄ Center St. 150' E of ℄ Int. Lyon St. to North.	
			4.38	73.61	" " " 150' W "	" "
0+00			4.51	[illegible]	S. edge Conc. Bar. ℄ Int. Center St. + Lyon St. to th.	
0+13			4.51	[illegible]	℄ Center St.	
"			4.58	[illegible]	10' Rt. edge Conc. Bar.	
"			4.55	[illegible]	10 Lft. " " "	
0+20			4.57	[illegible]	℄ Center St.	
"			4.66	[illegible]	10' Rt. edge Conc. Bar.	
"			4.53	[illegible]	10' Lft. " "	
0+27			4.61	[illegible]	℄ Center St.	
0+30			4.60	[illegible]	℄ " "	
"			4.59	[illegible]	10' Rt.	
"			4.55	[illegible]	10' Lft.	
0+40			4.61	[illegible]	℄ Center St.	
"			4.55	[illegible]	10' Rt.	
"			4.61	[illegible]	10 Lft.	

Profile No. ____ Plotted ____ Date ____ Checked ____ Date ____
X-Sec. No. ____ Notes Red. ____ Date ____ Notes Chkd. S.V.G. Date 2-14-44

F.B. 705 PG. 218 Job No. 1070 Division No. ____
Survey of ____ Notes ____
Survey by L. C. Johnson Date ____
Indexed ____

FORM 307 5M 7-43

PLEASE RETURN TO
LOS ANGELES COUNTY SURVEYOR
700 HALL OF RECORDS

NOTE: ANY ADDITIONS OR CHANGES ON THIS SHEET MUST BE MADE OR CIRCLED IN RED INK. WITH DATE AND NAME OF PERSON MAKING CHANGE

Do not extend notes this side of this line

STATION	B. S.	H. I.	F. S.	ELEV.		
		77 39				
0+75			467	73 32	℄ Center St.	[illegible]
			[illegible]	73 27	10 Rt	
			473	73 26	10 Lt.	
					(BM. [illegible] Elev. 72.378 [illegible]	
[illegible]			561	72 38	Center St. & Stevens Ave. Top of [illegible] at Lt at ℄ Inter.	

Profile No. ____ Notes Red. ____ Plotted ____ Job No. [illegible] Division No. ____ F.B. 7 PG. [illegible]

X-Sec. No. ____ Date ____ Date ____ Survey of ____

Notes Chkd. C.V.C. Date 2-14-44 Checked ____ Date ____ Survey by ____ Notes ____ Date ____

Map No. ____ Indexed A. C. Johnson Date ____

F.B. 705 Pg. 22

Job No._____ Division No._____ Notes Red._____ Plotted._____ Profile

Survey of_____ Date_____ Date_____ No._____

Survey by_____ Notes_____ Notes Chkd._____ Checked_____ X-Sec.

Indexed_____ Date_____ Date_____ Date_____ No._____

STATION	B. S.	H. I.	F. S.	ELEV.

FORM 307 5M 7-43

PLEASE RETURN TO
LOS ANGELES COUNTY SURVEYOR
700 HALL OF RECORDS

Do not extend notes this side of this line

NOTE: ANY ADDITIONS OR CHANGES ON THIS SHEET MUST BE MADE OR CIRCLED IN RED INK. WITH DATE AND NAME OF PERSON MAKING CHANGE

FORM 307 5M 7-43

PLEASE RETURN TO
LOS ANGELES COUNTY SURVEYOR
700 HALL OF RECORDS

NOTE: ANY ADDITIONS OR CHANGES ON THIS SHEET MUST BE MADE OR CIRCLED IN RED INK, WITH DATE AND NAME OF PERSON MAKING CHANGE

Do not extend notes this side of this line

STATION	B. S.	H. I.	F. S.	ELEV.			
				4+14.0			
		HOUSE CONNECTION CHECK-UP FOR COURT ON WEST SIDE OF RYON AVE. OPPOSITE M.H. AT STA. 4+22.					(Not Court of Land)
	4.57	78.85		74.28	N.X.T. in DR. on W. P/L. at 4+00 (Corr. [illegible])		
(Check-Shot)			4.55	74.30	" on E. P/L. at 4+[illegible]		"
			4.75	74.[illegible]	Rdg. at Mid-Point ±150' W. (of [illegible])		
			5.10	73.75	Back Lot Line ℄ DR. Prod. (±305 West)		
			9.[illegible]	6[illegible].45	Top of Pipe-End of H.C. W.P/L. Sta. 4+14.0		
		Dia →	0.57				
			9.97	62.88	Invert of H.C. [illegible]		"
74.09 = Curb GR.					GR. @ 1.00%	Cut	
5.00							
69.09 = H.C. Gr. Per [illegible]							
68.[illegible]				68.88	68.88	Gr.	At H.C. - W/P/L.
0.21 Low				74.10	70.38	3.72	±150 W.
				73.75	71.93	1.82	±305 W. At Back Lot Line

4+14.0

Profile No. ____ Notes Red. ____ Plotted ____ Job No. ____ Division No. ____
X-Sec. No. ____ Date ____ Date ____ Survey of [illegible]
Notes Chkd. ____ Checked ____ Survey by [illegible] Notes [illegible] Date [illegible]
Date ____ Date ____ Map No. ____ Indexed ____ Date ____

F.B. 705 PG. 221

F.B. 705 PG. 222 Job No._____ Division No._____ Notes Red._____ Plotted_____ Profile

Survey of_____ Date_____ Date_____ No._____

Survey by_____ Notes_____ Notes Chkd._____ Checked_____ X-Sec.

Indexed_____ Date_____ Date_____ Date_____ No._____

STATION	B. S.	H. I.	F. S.	ELEV.

FORM 307 5M 7-43

PLEASE RETURN TO
LOS ANGELES COUNTY SURVEYOR
700 HALL OF RECORDS

NOTE: ANY ADDITIONS OR CHANGES ON THIS SHEET MUST BE MADE OR CIRCLED IN RED INK. WITH DATE AND NAME OF PERSON MAKING CHANGE

Do not extend notes this side of this line

F. B 705 PG. 223

NOTES RED. _____ JOB NO. 3317 SURVEY OF Coyote Diag

DATE _____ SURVEY BY Van Deren

NOTES CHKD. H.D.K. NOTES BY Van DATE 4-1-50

DATE 4-5-50 INDEXED _____ DATE _____

DESCRIPTION	ADJ. ELEV.	3RD RUN	2ND RUN	DIFF.	1ST RUN	B.M.
JN 3317-JN 3359						
B.M. ELEV CHK ON SPRING ST						
FROM BELLFLOWER BLVD TO WOODRUFF AVE						
P.C. 1232 COYOTE DIAG						
P.C. 1271 SAN ANSELINE AVE						
4-4-50						
	Van Deren, Stangeland Blankenship Kiertzner					

NOTE: ANY ADDITIONS OR CHANGES ON THIS SHEET MUST BE MADE OR CIRCLED IN RED INK, WITH DATE AND NAME OF PERSON MAKING CHANGE.

Do not extend notes this side of this line

PLEASE RETURN TO
LOS ANGELES COUNTY SURVEYOR
315 CIVIC CENTER BLDG.

765 420 353 2M 3-48

FORM 353 2M 3-48

PLEASE RETURN TO
LOS ANGELES COUNTY SURVEYOR
315 CIVIC CENTER BLDG.

NOTE: ANY ADDITIONS OR CHANGES ON THIS SHEET MUST BE MADE OR CIRCLED IN RED INK, WITH DATE AND NAME OF PERSON MAKING CHANGE.

Do not extend notes this side of this line

B.M.	1ST RUN	DIFF.	2ND RUN	3RD RUN	ADJ. ELEV.	DESCRIPTION
(Fd) Adams & Ells	24.110				24.1100	BM LC 42 Adams & Ells Elev: 24.110 (used)
+ 150	4.162		4.077			C.S. Elev = 23.783 FB 865-44
⊼	28.272	-0.217	0.215		-.2160	Bellflower Blvd & Spring st N.W. Cor
— 150'	4.379		4.292			L & T in conc headwall
T.P.	23.893				23.8940	T.P.
+ 150'	4.315		4.168			
⊼	28.208	+0.478	0.477		+.4775	
—	3.837		3.691			
T.P.	24.371				24.3715	T.P.
+ 150'	3.791		3.761			
⊼	28.162	-0.805	0.804		-.8045	
— 150'	4.596		4.565			
T.P.	23.566				23.5670	T.P.
+ 150	4.760		4.597			
⊼	28.326	-0.087	0.086		-.0865	
— 150'	4.847		4.683			
(Fd) BM LC 163	23.479				23.4805	BM LC 163 Elev = 23.135 FB 902-132
+	5.118		5.016			Spring St. 27' S. ℄ & 1100' E. of Bellflower
⊼	28.597	+0.603	0.604		1.6035	Blvd. (~~53' W. of P.P.~~ # 511975 P.P. is out)
— 150'	4.515		4.412			near bottom of Creek.
T.P.	24.082				24.0840	∇ Triangle in N. ring of LB Water M.H.
+ 150'	4.346		4.225			
⊼	28.428	+0.499	0.500		[illegible]	
— 150'	3.847		3.725			
T.P.	24.581				24.5835	T.P.
+ 150'	4.698		4.601			
⊼	29.279	+0.864	0.863		1.8635	
— 150'	3.834		3.738			
T.P.	25.445				25.4410	T.P.

NOTES RED. ____ DATE ____
NOTES CHKD. ____ DATE ____
JOB NO. 3317 SURVEY OF Coyote Diag
SURVEY BY Van Deren DATE 4-4-50
NOTES BY Van DATE ____
INDEXED ____ DATE ____

F. B. 705 PG. 224

76S 420 353 2M 3-46

PLEASE RETURN TO
LOS ANGELES COUNTY SURVEYOR
315 CIVIC CENTER BLDG.

NOTE: ANY ADDITIONS OR CHANGES ON THIS SHEET MUST BE MADE OR CIRCLED IN RED INK, WITH DATE AND NAME OF PERSON MAKING CHANGE.

Do not extend notes this side of this line

B.M.	1ST RUN	DIFF.	2ND RUN	3RD RUN	ADJ. ELEV.	DESCRIPTION
T.P.	25.445				25.4470	T.P. per pg 2
+	4.104		3.978			
Π	29.549	-0.395	0.394		[illegible]	
—	4.499		4.372			
T.P.	25.050				25.1525	
+	3.578		3.365			
Π	28.628	-3.034	3.036		[illegible]	Co. Elev. Based on Adams & Ellis Datum
—	6.612		6.401			Elev. = 22.018 IN 4-5-50
(Fd) ES.C BM	22.016				22.0175	ES.C B.M. Elev = 21.623 + FB L 32-21
+	5.522		5.846			M.L.C. Br Cp Mon 3.5dp on ℄ Woodruff
Π	27.538	+0.241	0.243		+.2420	Ave. 30' N. 2x2 at ℄ int of Spring St.
—	5.281		5.603			
(Fd) ES.C BM	22.257				22.2590	ES.C BM #4 Elev = 23.278 FB L 32-21
+	6.013		5.913			M.L.C. Br Cp 2.7dp. at P/O ℄ Woodruff
Π	28.270	+2.662	2.664		+2.6600	Ave & Diagonal line 4385' N. of
—	3.351		3.249			℄ int. of Woodruff Ave. & Spring St.
T.P.	24.919				24.9260	(Note: No evid of 1" IP ES.C BM #4
+	4.527		4.313			1.5dp per FB L 32-21)
Π	29.446	+0.563	0.562		+.5620	Could have been replaced with M.A.S. [illegible]
—	3.964		3.751			
T.P.	25.482				25.4950	
+	3.793		3.685			
Π	29.275	-0.812	0.813		[illegible]	
—	4.605		4.498			
T.P.	24.670				24.6725	
+	3.906		3.743			
Π	28.576	-0.421	0.422		[illegible]	
—	4.327		4.165			
T.P.	24.249				24.2510	

NOTES RED. _____ JOB NO. [illegible]
DATE _____ SURVEY BY [illegible] SURVEY OF [illegible]
NOTES CHKD. _____ NOTES BY [illegible] DATE [illegible]
DATE _____ INDEXED _____ DATE _____

F.B. 735 PG. 225

FORM 353 2M 3-48

PLEASE RETURN TO
LOS ANGELES COUNTY SURVEYOR
315 CIVIC CENTER BLDG.

NOTE: ANY ADDITIONS OR CHANGES ON THIS SHEET MUST BE MADE OR CIRCLED IN RED INK, WITH DATE AND NAME OF PERSON MAKING CHANGE.

Do not extend notes this side of this line

B.M.	1ST RUN	DIFF.	2ND RUN	3RD RUN	ADJ. ELEV.	DESCRIPTION
T.P.	24.249.				24.2513	T.P. per P9
+	4.260		4.149	4.280		
A	28.509.	-0.762	0.754	0.750	-.7520	
T.P.	5.022		4.903	5.030		
BM LC163	23.487.				23.4990	BM L.C. 163 Elev = 23.135 F B902-132 Spring St 27' S. ℄ 1100' E. Bellflower Blvd. ~~53 WPP #541975~~ R.R. is out near bottom of creek. ▽ Triangle in N. Side of ring of L.B. Water MH.

NOTES RED. ____ DATE ____ NOTES CHKD. ____ DATE ____

JOB NO. 3317 SURVEY OF Coyote Diag

SURVEY BY Van Dever DATE 4-4-50

NOTES BY Van DATE ____

INDEXED ____ DATE ____

F. B. 705 PG. 226

Profile No.	Notes Red.	Plotted	Job No. 2317	Division No.	F.B. 705	PG. 227
	Date	Date	Survey of Coyote Diag			
X-Sec. No.	Notes Chkd.	Checked	Survey by Van Dercn	Notes Van	Date 4-4-50	
	Date	Date	Map No.	Indexed	Date	

STATION	B. S.	H. I.	F. S.	ELEV.	
					J.N. 3317 + J.N. 3359 M.H. INVERT ELEV CHECK AT BELLFLOWER BLVD + SPRING ST P.C. 1232 - COYOTE DIAG.
					P.C. 1271 - SAN ANSELMO AVE.
					4-4-50 Van Dercn, Stangelang Blankenship Kiertzner

NOTE: ANY ADDITIONS OR CHANGES ON THIS SHEET MUST BE MADE OR CIRCLED IN RED INK, WITH DATE AND NAME OF PERSON MAKING CHANGE.

Do not extend notes this side of this line.

PLEASE RETURN TO
LOS ANGELES COUNTY SURVEYOR
726 LOS ANGELES COUNTY ENGINEERING BLDG.

761.298 307 5-49

76L298 307 5-49

PLEASE RETURN TO
LOS ANGELES COUNTY SURVEYOR
726 LOS ANGELES COUNTY ENGINEERING BLDG.

NOTE: ANY ADDITIONS OR CHANGES ON THIS SHEET MUST BE MADE OR CIRCLED IN RED INK, WITH DATE AND NAME OF PERSON MAKING CHANGE.

Do not extend notes this side of this line.

STATION	B. S.	H. I.	F. S.	ELEV.	
Adams & Ells	4.69	28.80		24.11	B.M. L.C. 42 Adams & Ells Elev = 24.11 used) C.S. Elev = 23.783 FB 865-44 Bellflower Blvd & Spring St N.W. Cor L&T in Conc headwall
J.C at 43 W. of ℄ Bellflower Blvd & 36' N. of ℄ Spring St					
18" outlet W			13.70	14.90	Rod 5.44 Chain 6.96 Diam 1.50 3.90
8" inlet N			13.15	15.65	Rod 5.44 Chain 7.04 Diam 0.67 13.25
18" Stub E plugged			13.87	14.93	Rod 5.44 Chain 6.93 Diam .50 13.87
Note flow line of 18" Stub E is 0.20 above trough of J.C.					
T.P.	4.73	28.68	4.85	23.95	
Adams & Ells			4.57	24.11	B.M. L.C. 42 Adams & Ells Elev = 24.11 [illegible] C.S. Elev = 23.783 FB 865-44 Bellflower Blvd & Spring St [illegible] headwall



Profile No. X-Sec. No.
Plotted Date Checked Date
Notes Red. Date Notes Chkd. Date
Division No. Notes Date
Job No.
Survey of
Survey by
Indexed

F.B. 705 PG. 228

Notes Ck'd by		Survey of	
Map No.		W. O.	Tape No. St'd °F.
Office Work		Surveyed by	
Checked		Notes	Date
Date		Indexed	

F.B. PG.

Note: ANY ADDITIONS OR CHANGES ON THIS SHEET MUST BE MADE OR CIRCLED IN Red Ink, WITH DATE AND NAME OF PERSON MAKING CHANGE.

Do not extend notes this side of this line

RETURN TO
LOS ANGELES COUNTY SURVEYOR
700 HALL OF RECORDS

FORM 247 10M 8-31

RETURN TO
LOS ANGELES COUNTY SURVEYOR
700 HALL OF RECORDS

Note: ANY ADDITIONS OR CHANGES ON THIS SHEET MUST BE MADE OR CIRCLED IN Red Ink, WITH DATE AND NAME OF PERSON MAKING CHANGE.

705

F.B. _____ PG. _____