RETURN TO
LOS ANGELES COUNTY SURVEYOR
726 LOS ANGELES COUNTY
ENGINEERING BLDG.

Note: Any Additions or Changes on This Sheet Must be Made or Circled in Red Ink With Date and Name of Person Making Change.

Do not extend notes this side of this line.

706

F. B. _____ PG. _____

76F309S 247 10M 1-49

RETURN TO
LOS ANGELES COUNTY SURVEYOR
726 LOS ANGELES COUNTY
ENGINEERING BLDG.

Note: Any Additions or Changes or This Sheet Must be Made or Circled in Red Ink With Date and Name of Person Making Change.

Do not extend notes this side of this line.

Notes Ck'd by
Map No.
Office Work
Checked
Date

Survey of
W. O. Tape No. St'd °F
Surveyed by
Notes Date
Indexed

F. B. PG.

FORM 247 10M 11-35

RETURN TO
LOS ANGELES COUNTY SURVEYOR
700 HALL OF RECORDS

Note: Any Additions or Changes on This Sheet Must be Made or Circled in Red Ink With Date and Name of Person Making Change.

Do not extend notes this side of this line

DESIGN SURVEYS INDEX TO FIELD BOOK No. 706 WEST HOLLYWOOD DRAINAGE SYSTEM

Date	J.N.	Location	Notes	Pages
April '37	6318	ROSEWOOD - HAYWORTH AVE, Lateral. Sheet 5 on Rosewood Ave. from Kings Rd. to Hayworth Ave,	℄ ties topog. profile	1-11 & 85-88 19-29 & 89-92 35-53 & 93-100
		The old LAUREL AVE. BR. change d to Rosewood -Hayworth Ave. Lateral. ℄ ties, topog,& Profile. from Rosewood Ave. N.on Laurel Ave. not used.	℄ ties topog. profile	1-18 19-34 35-70
"	"	EDINBURGH AVE. STUB. (old sheet 6) on Melrose Ave. from Laurel Ave.to Edinburgh	℄ ties topog. profile	71-74 75-78 79-84
MAY "	"	SANTA MONICA BLVD. Lateral. Sheet 4 from Havenhurst Dr. to Hayworth Ave.	℄ ties topog. profile	101-110 111-120 121-136
"	"	WILLOUGHBY - HAYWORTH AVE. Lateral Sheet 5 on Willoughby Ave. from Kings Rd.to Hayworth Ave.	℄ ties topog. profile	137-146 147-156 157-182
"	"	WARING AVE. Lateral Sheet 5 from Kings Rd. to Harper Ave.	℄ ties topog. profile	183-186 187-190 191-200
"	"	MELROSE HAYWORTH AVE. Lateral Sheet 5 from Kings Rd.to Hayworth Ave.	℄ ties topog. profile	201-213 213-222 225-246

Notes Ck'd by
Map No.
Office Work
Checked
Date

Survey of
W. O. Tape No. St'd °F.
Surveyed by
Notes Date
Indexed 5-27-38

F.B. 706 PG. Index

RETURN TO
LOS ANGELES COUNTY SURVEYOR
700 HALL OF RECORDS

Note: Any Additions or Changes on This Sheet Must be Made or Circled in **Red Ink** With Date and Name of Person Making Change.

Do not extend notes this side of this line

F.B. _____ PG. _____

Notes Ck'd by	Survey of
Map No.	W. O. 5318 Tape No. [illegible] St'd [illegible] °F.
Office Work	Surveyed by WALLACE
Checked	Notes KI Date [illegible] 1937
Date	Indexed C. Johnson

F.B. 706 Pg. 1

CENTER LINE SURVEY

~~LAUREL~~ AVE. BRANCH

WEST HOLLYWOOD D.S.

W.O. 5318

Topog. F.B. 706 Pg. 19 to 34

Prof. L. F.B. 706 Pg. 35 to 70

SHEET 5

ROSEWOOD-HAYWORTH. LATERAL.

Used the old Notes of LAUREL AVE. ~~BR~~.

from Kings Rd to Laurel Ave.

Wallace
Surveyor
Murray
Teller
Taylor

RECEIVED APR 23 1937

PROGRESSED

BOOK INDEXED

~~MAP INDEXED~~

RECORD INDEXED

CARD INDEXED

RETURN TO
LOS ANGELES COUNTY SURVEYOR
700 HALL OF RECORDS

Note: Any Additions or Changes on This Sheet Must be Made or Circled in Red Ink With Date and Name of Person Making Change.

Do not extend notes this side of this line

FORM 247 10M 11-36

F.B. 706 PG. 2

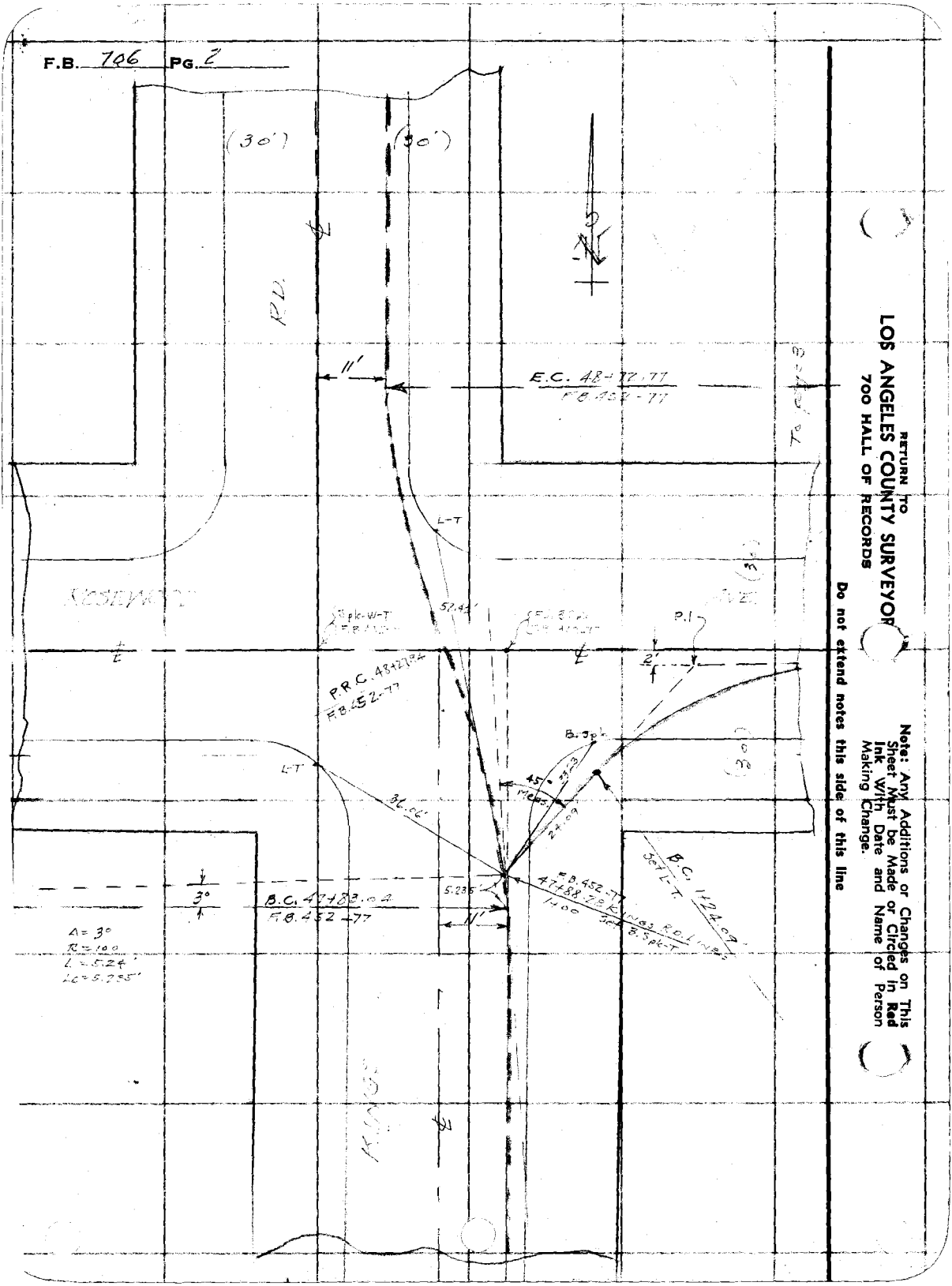

RETURN TO
LOS ANGELES COUNTY SURVEYOR
700 HALL OF RECORDS

Do not extend notes this side of this line

Note: Any Additions or Changes on This Sheet Must be Made or Circled in Red Ink With Date and Name of Person Making Change.

Notes Ck'd by	Survey of W. Holly Wood
Map No.	W. O. 6318 Tape No. 055 St'd 84 °F.
Office Work	Surveyed by Wallace
Checked	Notes Wl. Date 4-19-37
Date	Indexed A. C. Johnson

F.B. 7-6 Pg. 3

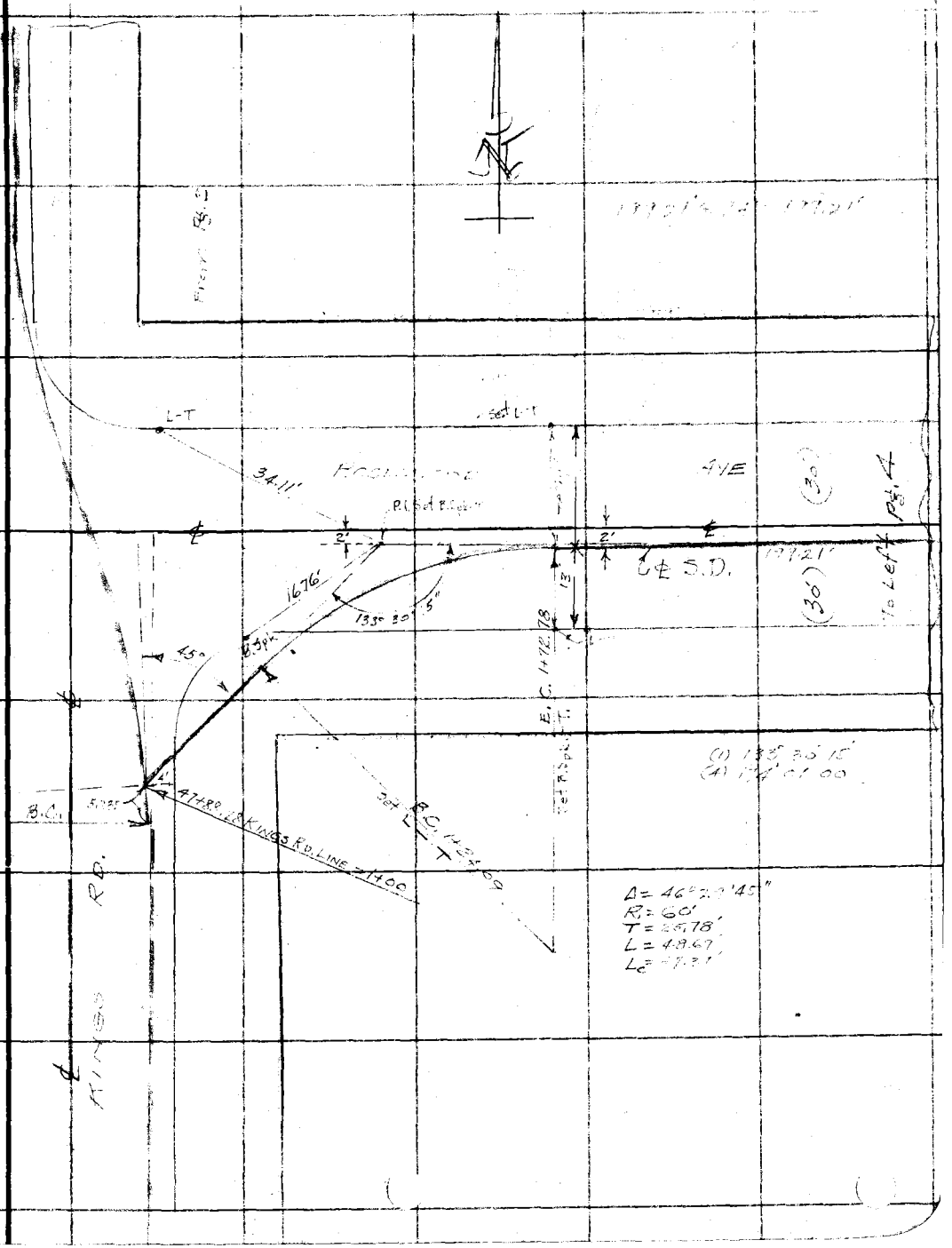

Note: Any Additions or Changes on This Sheet Must be Made or Circled in Red Ink With Date and Name of Person Making Change

Do not extend notes this side of this line

RETURN TO
LOS ANGELES COUNTY SURVEYOR
700 HALL OF RECORDS

FORM 247 10M 11-35

F.B. 706 PG. 4

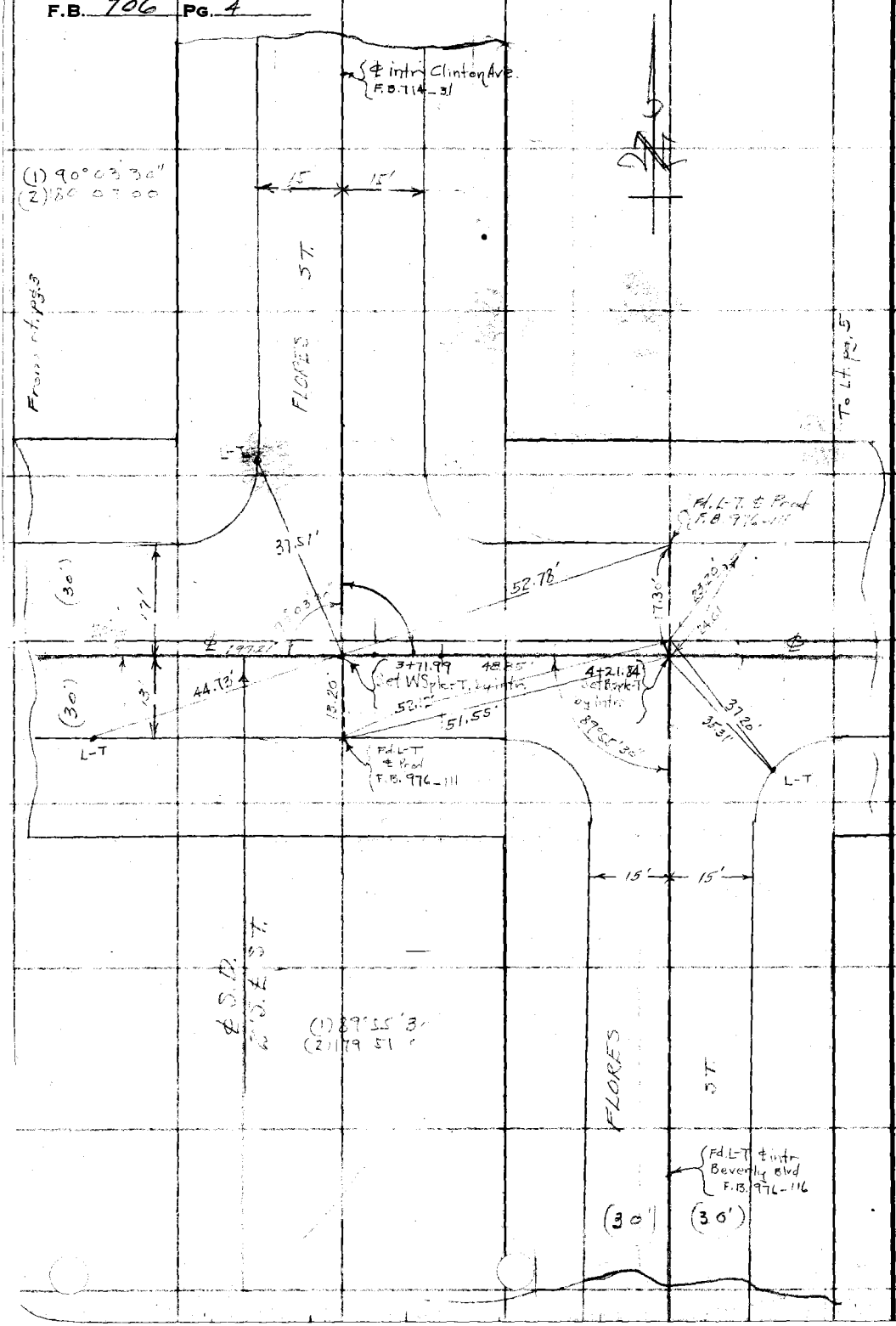

RETURN TO
LOS ANGELES COUNTY SURVEYOR
700 HALL OF RECORDS

Do not extend notes this side of this line

Note: Any Additions or Changes on This Sheet Must be Made or Circled in Red Ink With Date and Name of Person Making Change.

Notes Ck'd by	Survey of
Map No.	W. O. 63.9 Tape No. St'd °F.
Office Work	Surveyed by WALLACE
Checked	Notes W. Date April 1937
Date	Indexed A. C. Johnson

F.B. PG. 5

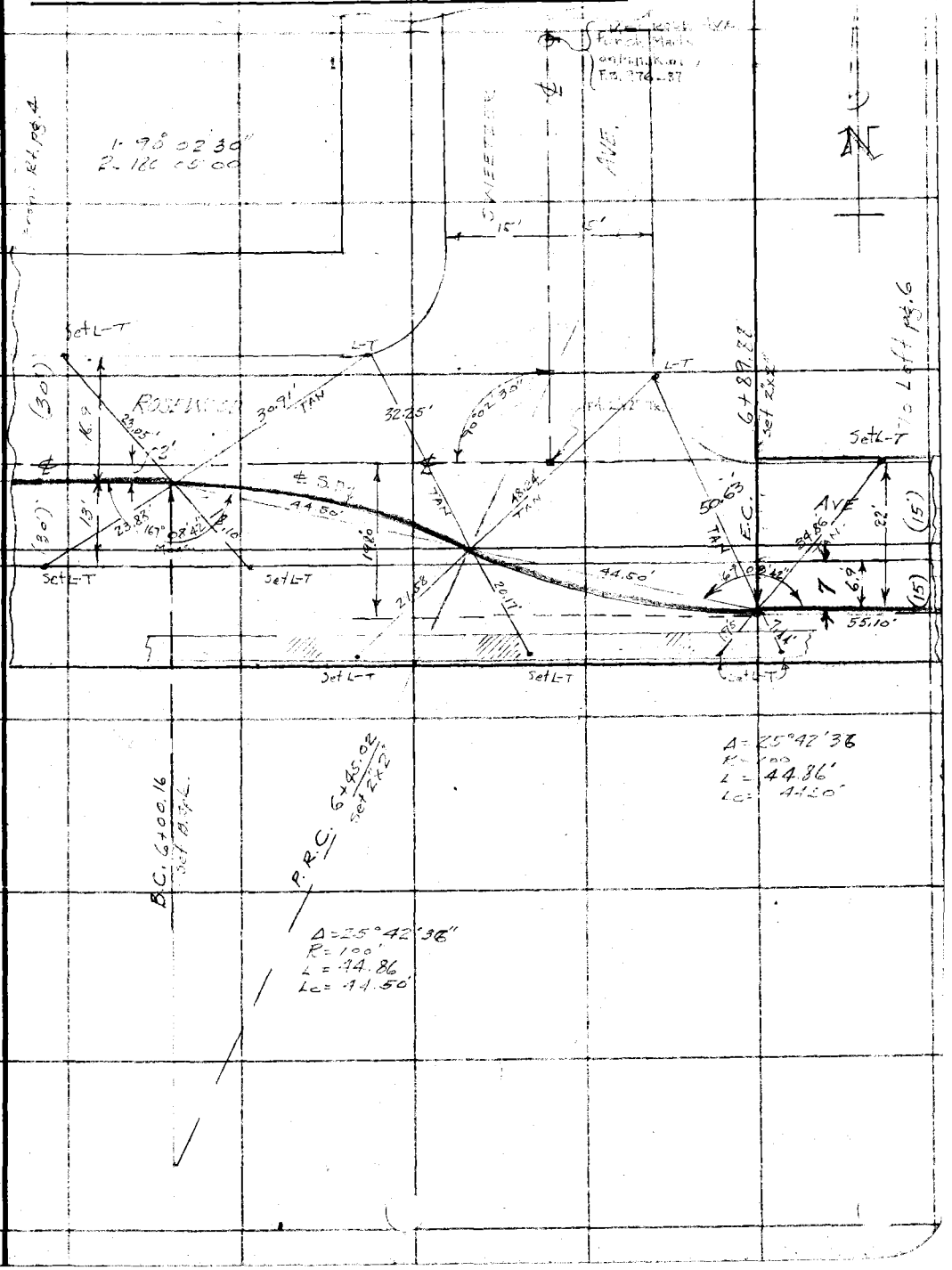

Note: Any Additions or Changes on This Sheet Must be Made or Circled in Red Ink With Date and Name of Person Making Change

Do not extend notes this side of this line

RETURN TO
LOS ANGELES COUNTY SURVEYOR
700 HALL OF RECORDS

FORM 247 10M 11-35

F.B. 706 PG. 6

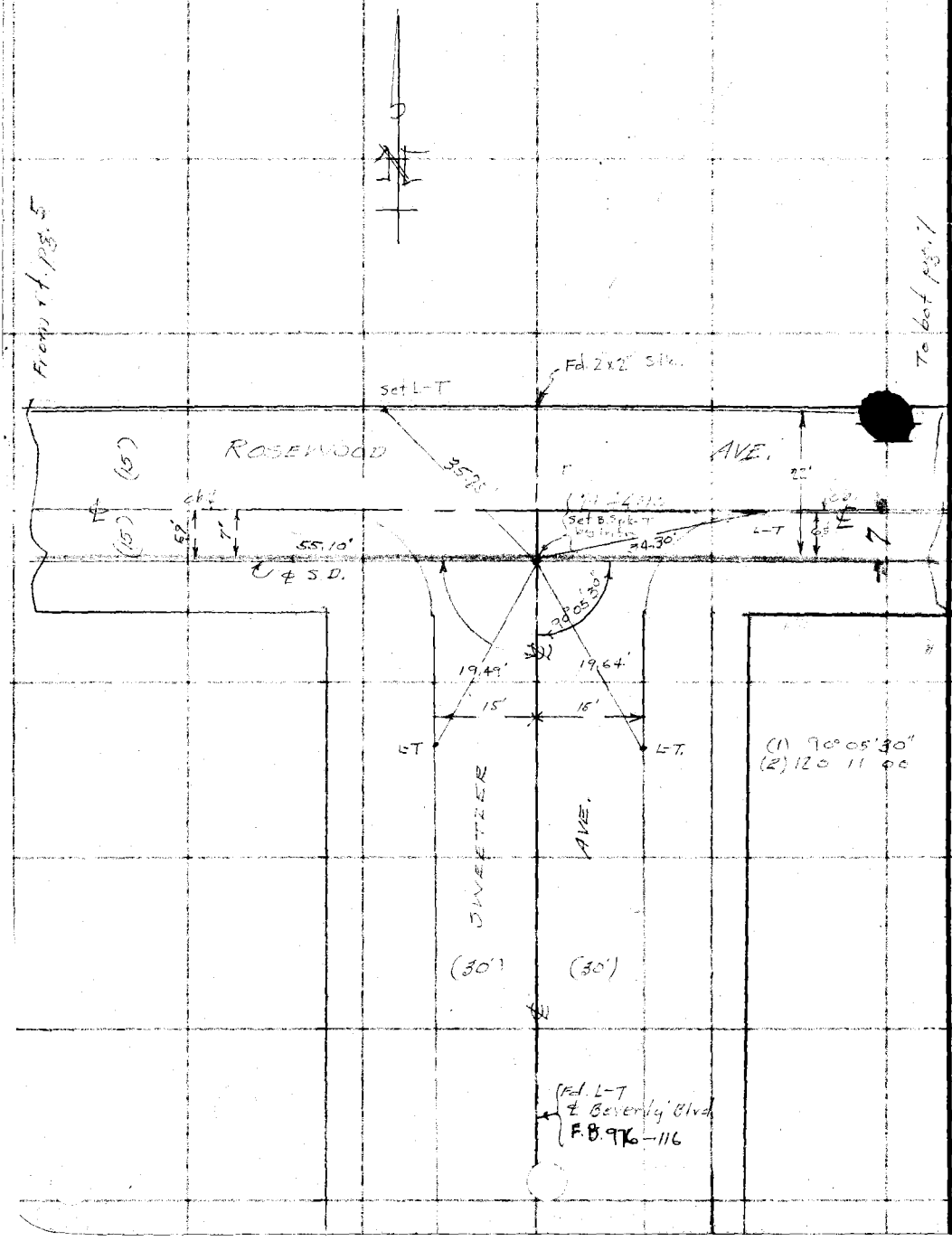

RETURN TO
LOS ANGELES COUNTY SURVEYOR
700 HALL OF RECORDS

Note: Any Additions or Changes on This Sheet Must be Made or Circled in Red Ink With Date and Name of Person Making Change.

Do not extend notes this side of this line

Notes Ck'd by	Survey of
Map No.	W. O. 5216 Tape No. 855 St'd 21 °F.
Office Work	Surveyed by
Checked	Notes Date
Date	Indexed

F.B. Pg.

RETURN TO
LOS ANGELES COUNTY SURVEYOR
700 HALL OF RECORDS

Note: Any Additions or Changes on This Sheet Must be Made or Circled in Red Ink With Date and Name of Person Making Change

Do not extend notes this side of this line

FORM 247 10M 11-38

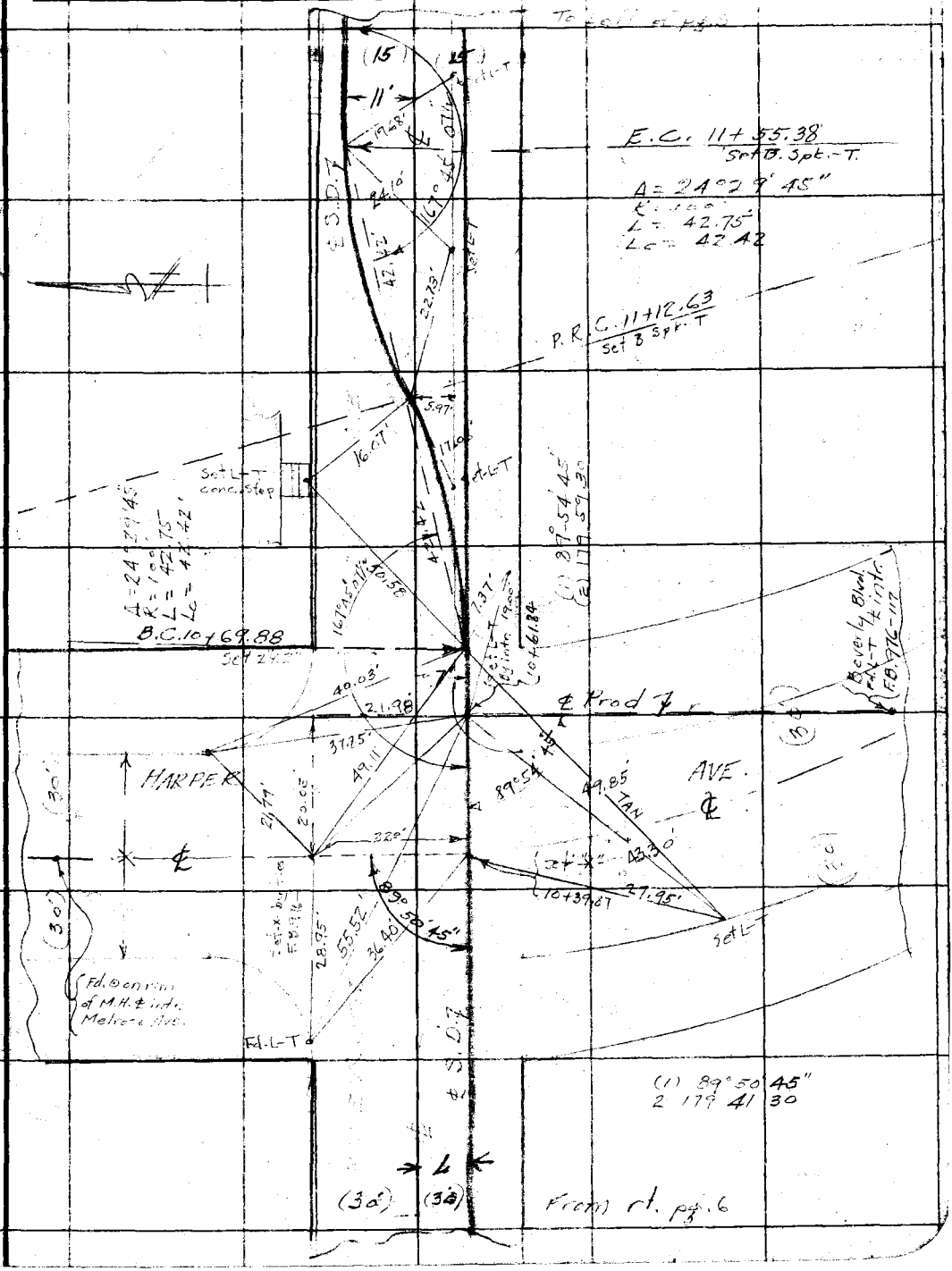

F.B. 706 Pg. 8

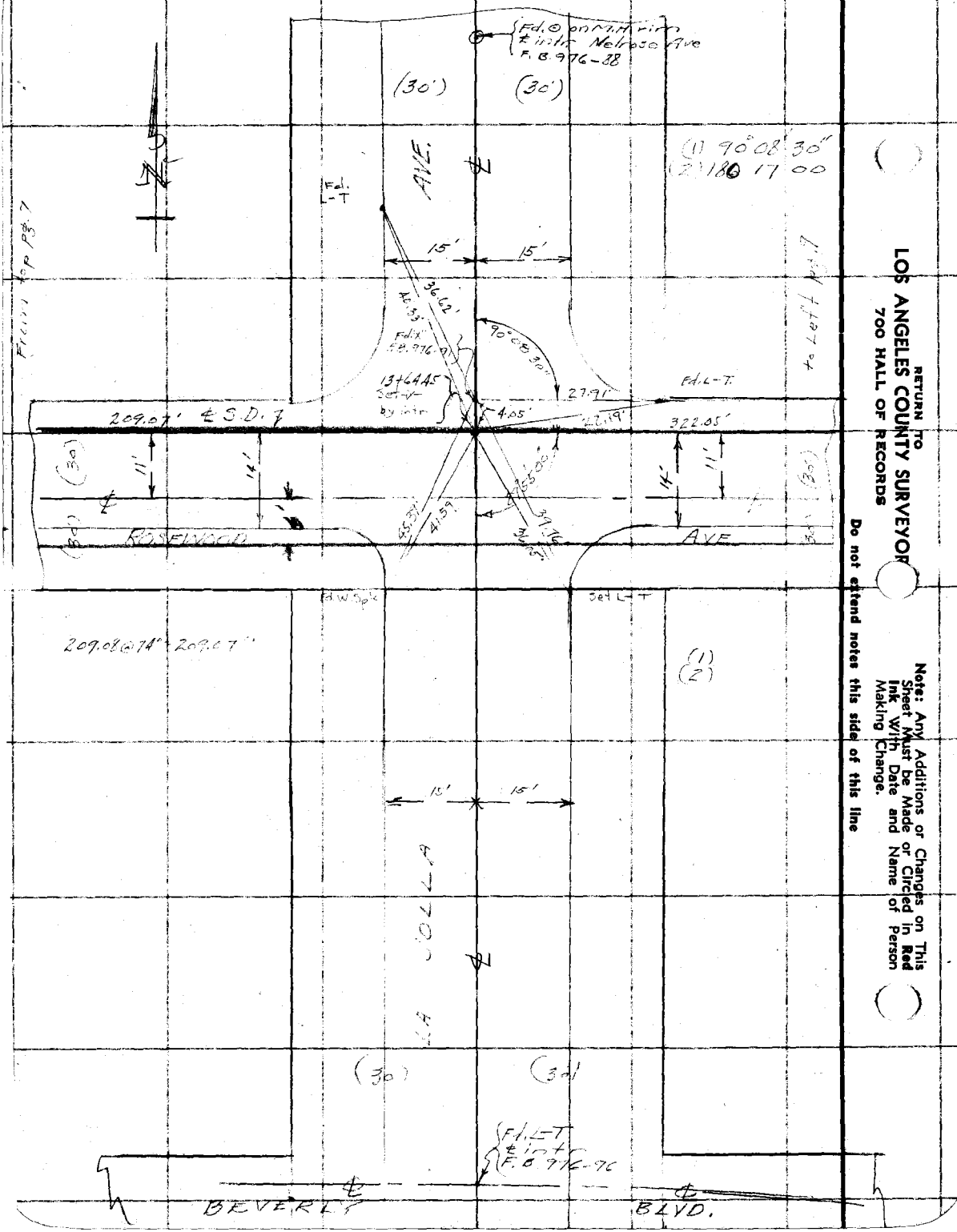

RETURN TO
LOS ANGELES COUNTY SURVEYOR
700 HALL OF RECORDS

Do not extend notes this side of this line

Note: Any Additions or Changes on This Sheet Must be Made or Circled in Red Ink With Date and Name of Person Making Change.

Notes Ck'd by	Survey of
Map No.	W. O. 6318 Tape No. St'd °F.
Office Work	Surveyed by
Checked	Notes Date
Date	Indexed C. Johnson

F.B. Pg.

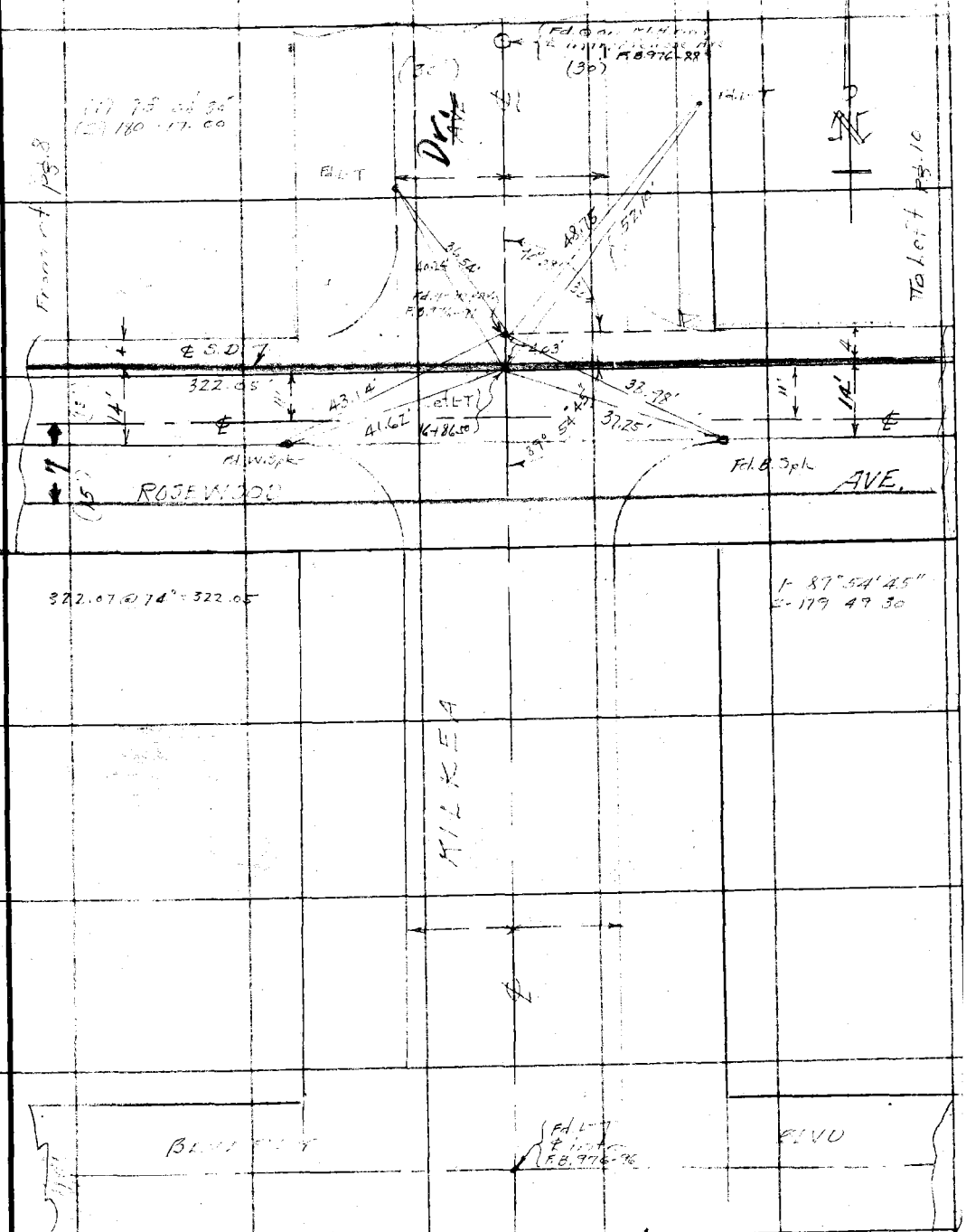

Note: Any Additions or Changes on This Sheet Must be Made or Circled in Red Ink With Date and Name of Person Making Change.

Do not extend notes this side of this line

RETURN TO
LOS ANGELES COUNTY SURVEYOR
700 HALL OF RECORDS

FORM 247 10M 11-35

F.B. 706 Pg. 10

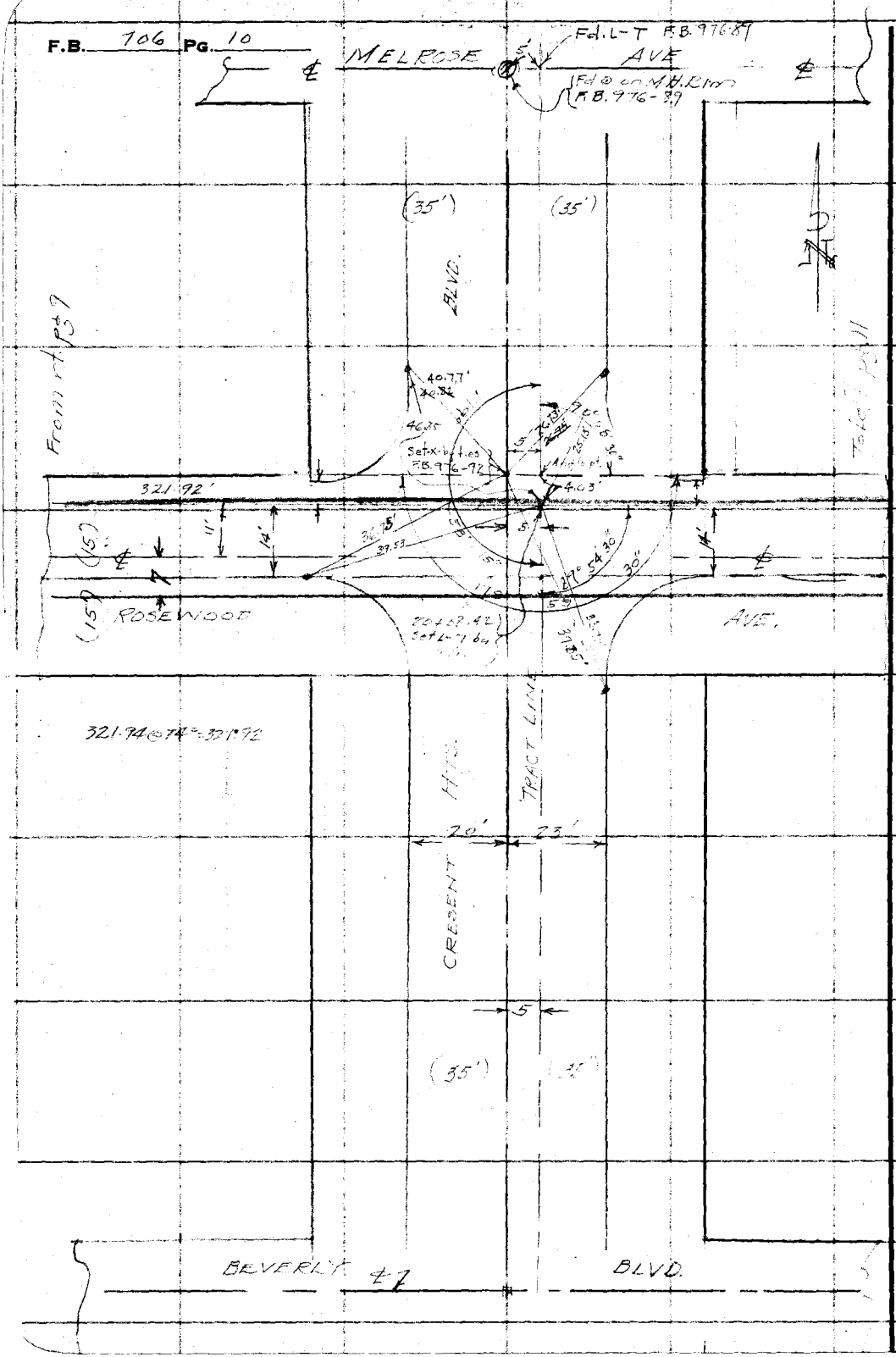

RETURN TO
LOS ANGELES COUNTY SURVEYOR
700 HALL OF RECORDS

Do not extend notes this side of this line

Note: Any Additions or Changes on This Sheet Must be Made or Circled in Red Ink With Date and Name of Person Making Change.

Notes Ck'd by	Survey of	F.B. Pg.
Map No.	W. O. 6318 Tape No. 55 St'd 34 °F.	
Office Work	Surveyed by Wallace	
Checked	Notes M.L. Date Apr. 11 1939	
Date	Indexed C. Johnson	

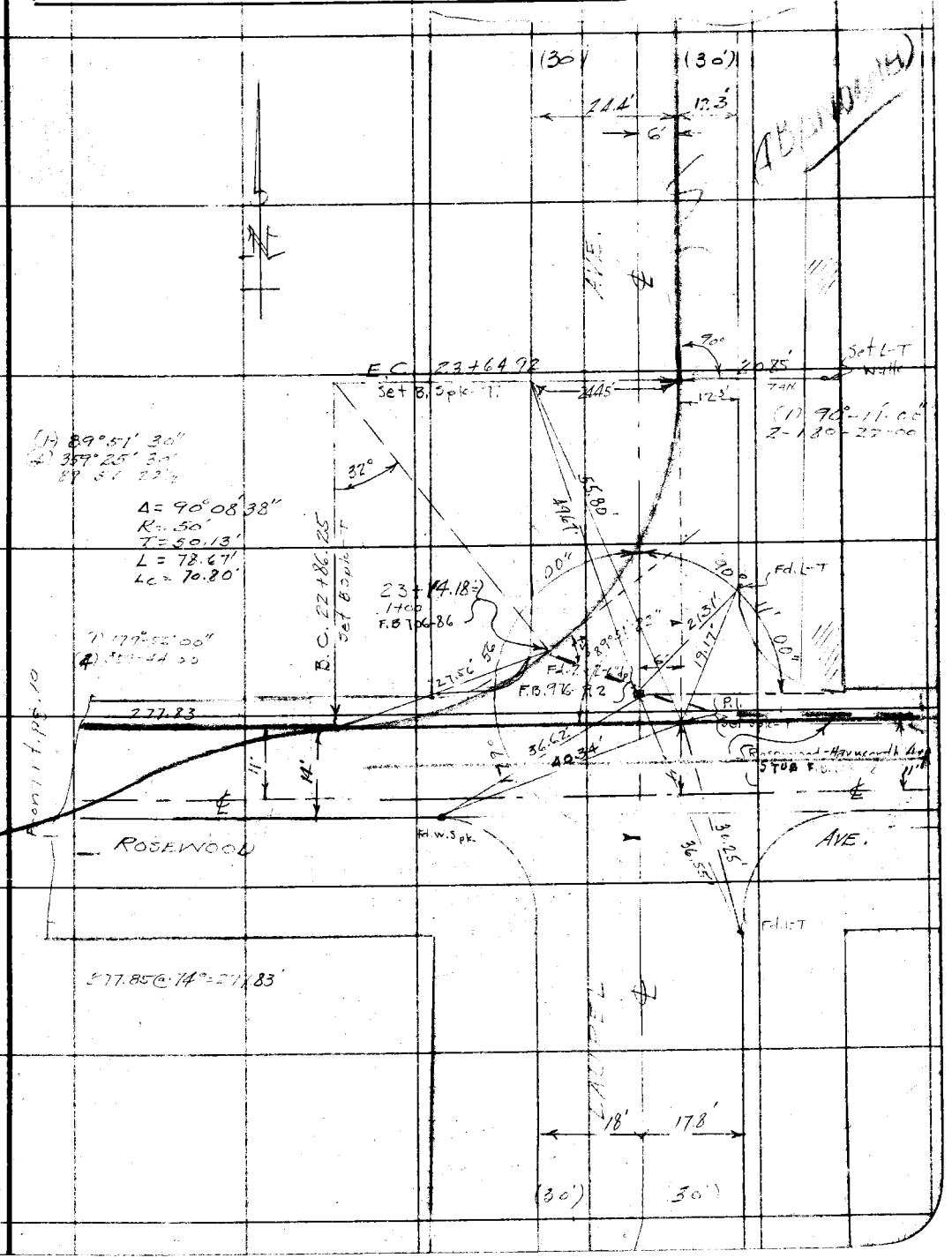

Note: Any Additions or Changes on This Sheet Must be Made or Circled in Red Ink With Date and Name of Person Making Change.

Do not extend notes this side of this line

RETURN TO
LOS ANGELES COUNTY SURVEYOR
700 HALL OF RECORDS

FORM 247 10M 11-35

F.B. 706 PG. 12

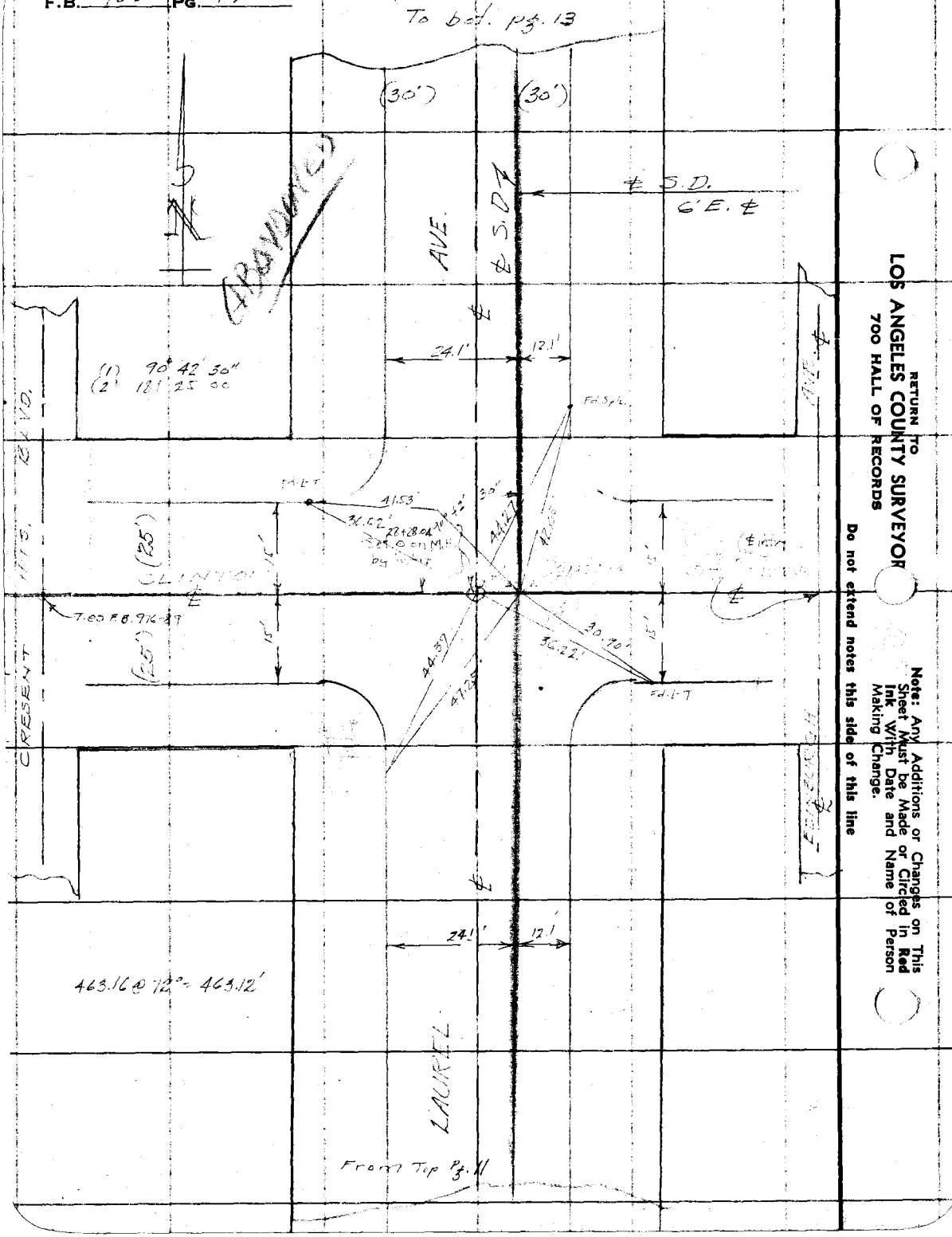

RETURN TO
LOS ANGELES COUNTY SURVEYOR
700 HALL OF RECORDS

Do not extend notes this side of this line

Note: Any Additions or Changes on This Sheet Must be Made or Circled in Red Ink With Date and Name of Person Making Change.

Notes Ck'd by	Survey of
Map No.	W. O. 6318 Tape No. 635 St'd 14 °F.
Offite Work	Surveyed by
Checked	Notes Date
Date	Indexed A. C. Johnson

F.B. Pg.

To bot. pg. 14

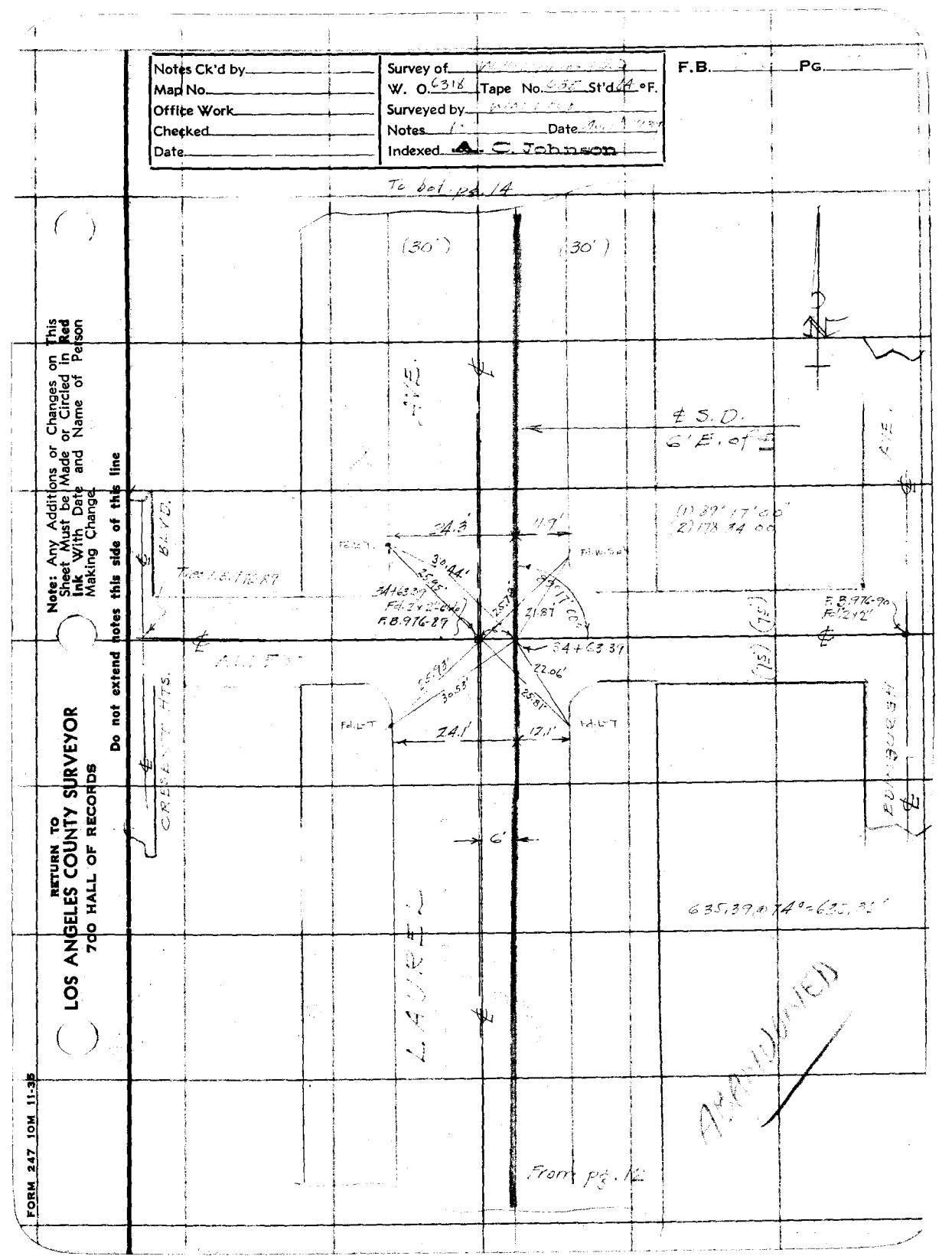

Note: Any Additions or Changes on This Sheet Must be Made or Circled in Red Ink With Date and Name of Person Making Change

Do not extend notes this side of this line

RETURN TO
LOS ANGELES COUNTY SURVEYOR
7dO HALL OF RECORDS

FORM 247 10M 11-35

F.B. 706 Pg. 14

To bef. Pg. 15

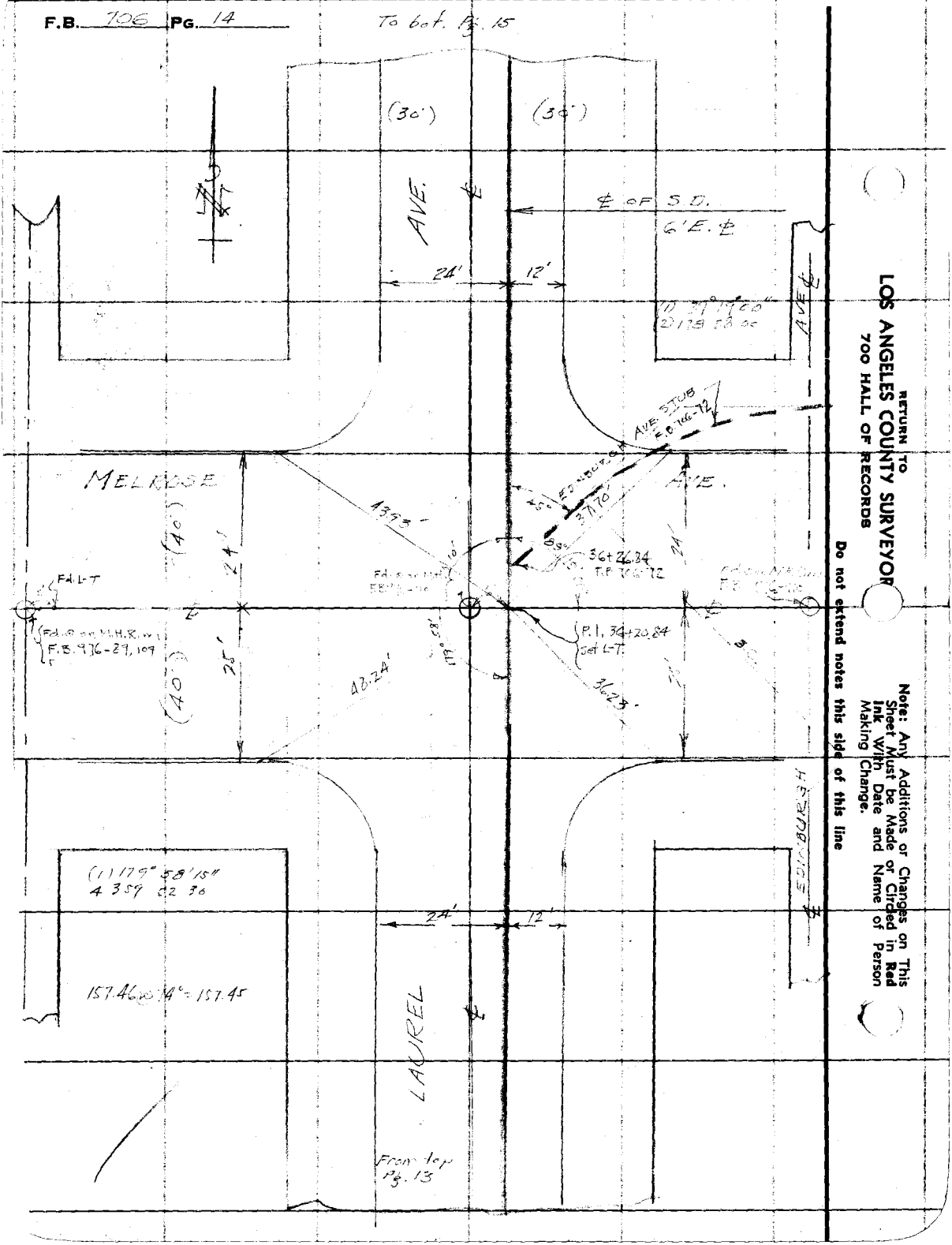

RETURN TO
LOS ANGELES COUNTY SURVEYOR
700 HALL OF RECORDS

Do not extend notes this side of this line

Note: Any Additions or Changes on This Sheet Must be Made or Circled in Red Ink With Date and Name of Person Making Change.

Notes Ck'd by	Survey of Wollywood	F.B. 106 Pg.
Map No.	W. O. 6318 Tape No. 055 St'd 24 °F.	
Office Work	Surveyed by Wallace	
Checked	Notes W.L. Date Apr. 1937	
Date	Indexed A. C. Johnson	

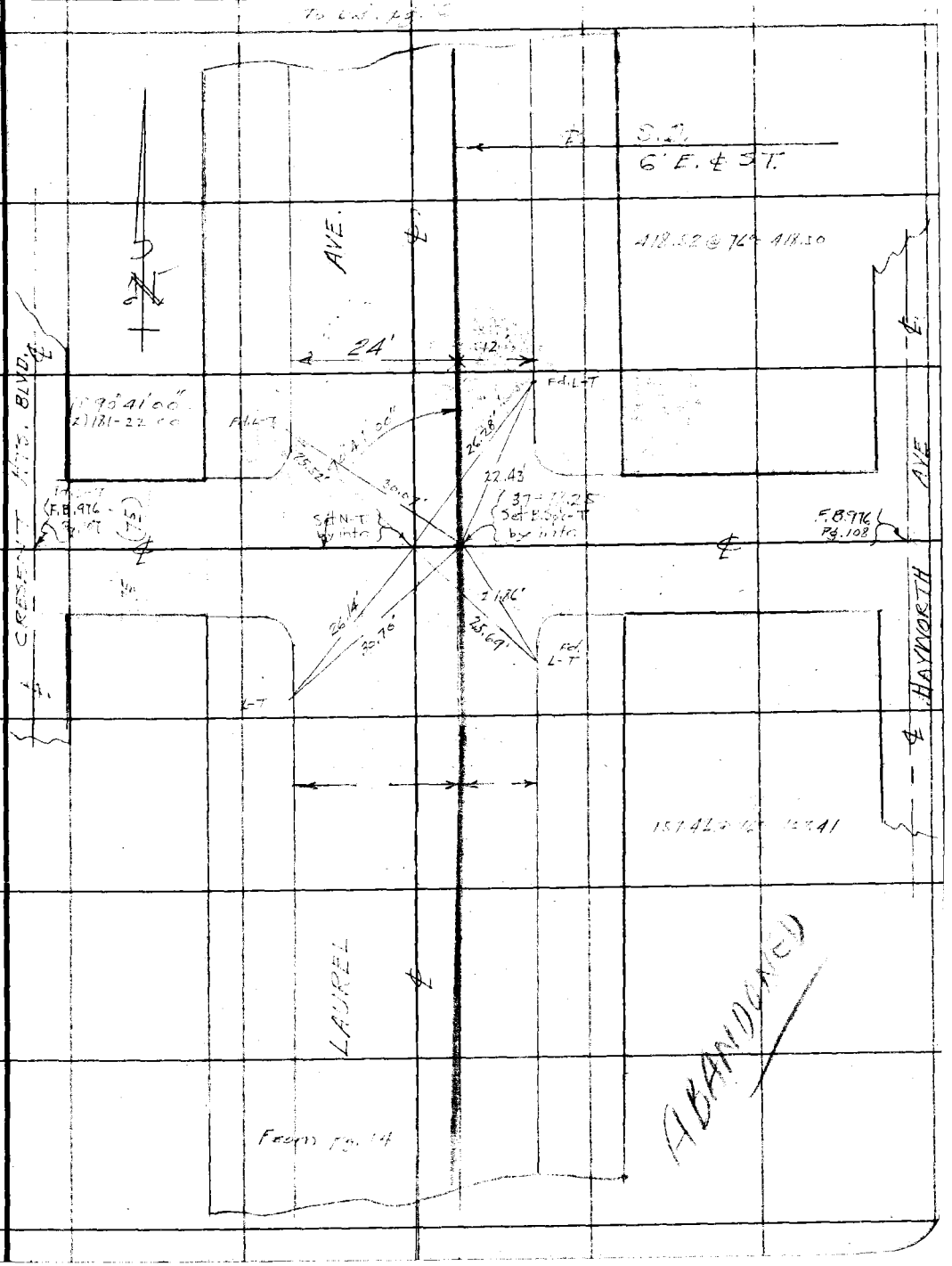

Note: Any Additions or Changes on This Sheet Must be Made or Circled in Red Ink With Date and Name of Person Making Change.

Do not extend notes this side of this line

RETURN TO
LOS ANGELES COUNTY SURVEYOR
700 HALL OF RECORDS

FORM 247 10M 11-35

F.B. 706 Pg. 16

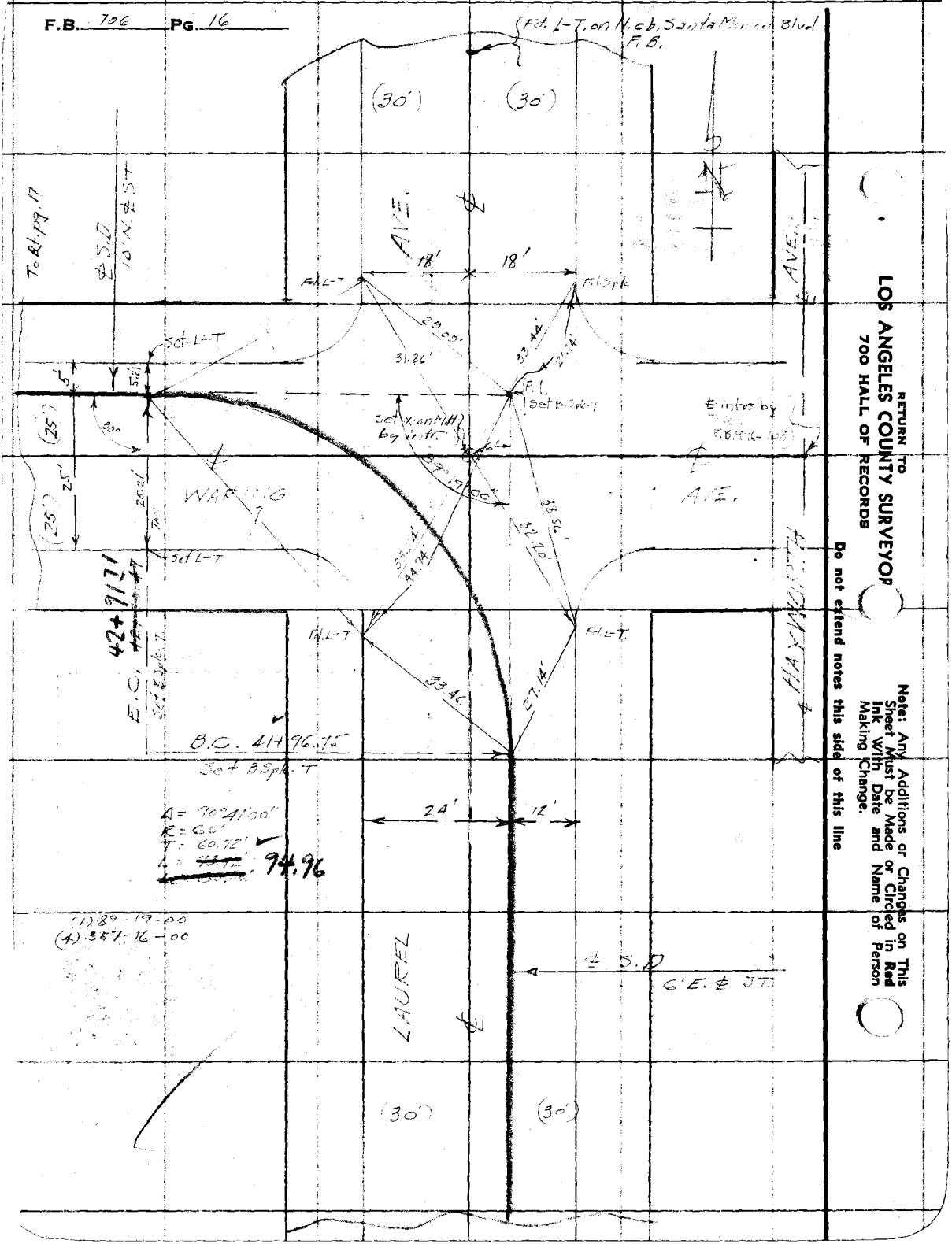

To R1 pg. 17

℄ S.D. 10' N ℄ ST

RETURN TO
LOS ANGELES COUNTY SURVEYOR
700 HALL OF RECORDS

Note: Any Additions or Changes on This Sheet Must be Made or Circled in Red Ink With Date and Name of Person Making Change.

Do not extend notes this side of this line

Notes Ck'd by	Survey of [illegible]	F.B. [illegible] PG. [illegible]
Map No.	W. O. 6318 Tape No. [illegible] St'd [illegible] °F.	
Office Work	Surveyed by [illegible]	
Checked	Notes W. Date [illegible]	
Date	Indexed A. C. Johnson	

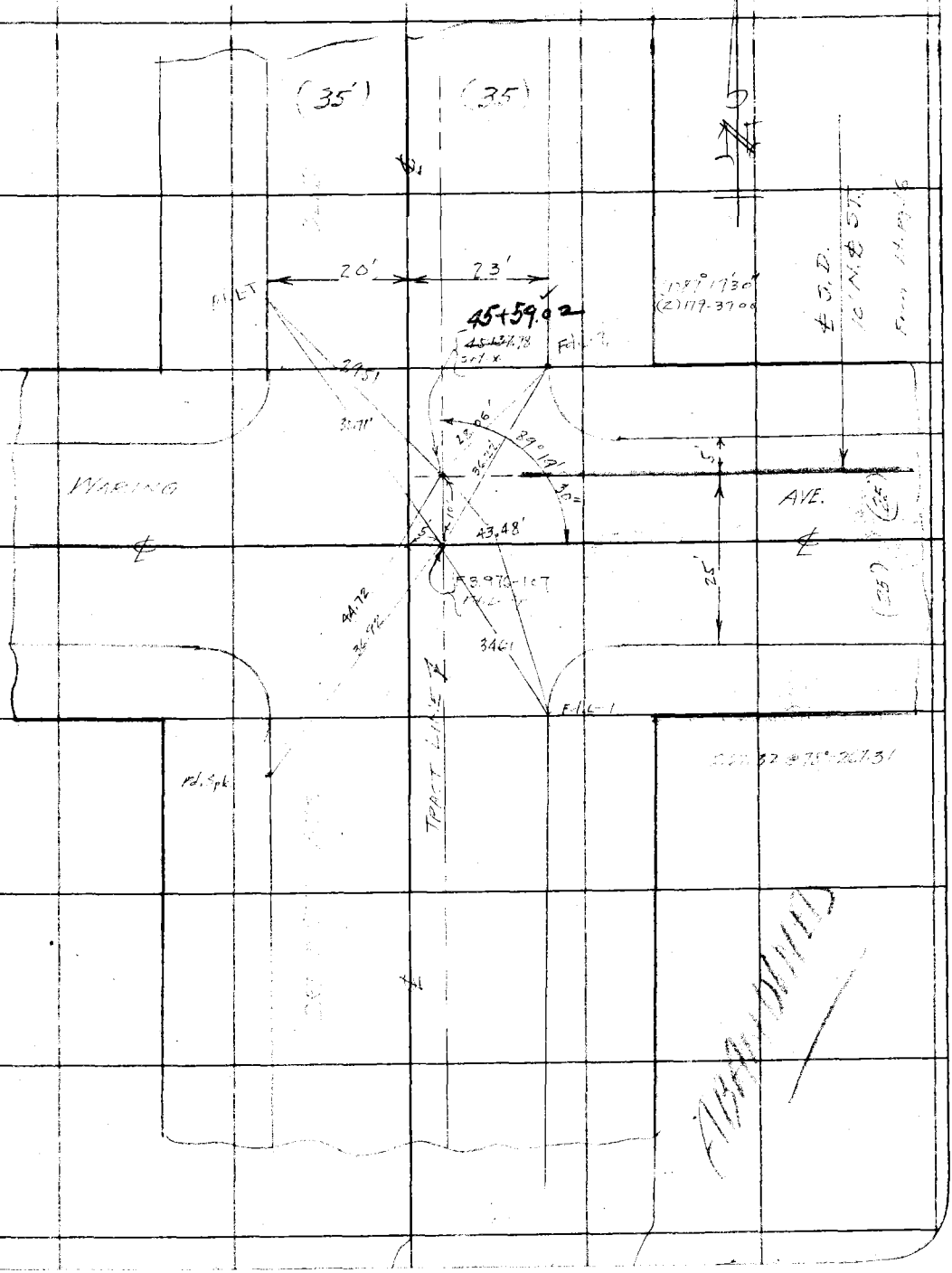

Note: Any Additions or Changes on This Sheet Must be Made or Circled in Red Ink With Date and Name of Person Making Change.

Do not extend notes this side of this line

RETURN TO
LOS ANGELES COUNTY SURVEYOR
700 HALL OF RECORDS

FORM 247 10M 11-35

F.B. 706 Pg. 18

RETURN TO
LOS ANGELES COUNTY SURVEYOR
700 HALL OF RECORDS

Note: Any Additions or Changes on This Sheet Must be Made or Circled in Red Ink With Date and Name of Person Making Change.

Do not extend notes this side of this line

Notes Ck'd by	Survey of [illegible]
Map No.	W. O. [illegible] Tape No. St'd °F.
Office Work	Surveyed by WALLACE
Checked	Notes [illegible] Date 4-1937
Date	Indexed A. C. Johnson

F.B. [illegible] PG. [illegible]

TOPOGRAPHY

LAUREL AVE BRANCH.

WEST [illegible] U.S.

J.N. [illegible]

℄ Survey F.B. 706 Pgs. 1 to [illegible]

Profile F.B. 706 Pgs. 35 to 70

SHEET. 5

WALLACE
GREGORY
MURRAY
TELLEZ
ETHIER

APR 23 1937

RECEIVED ✓
PROGRESSED ✓
BOOK INDEXED ✓
MAP INDEXED ✓
RECORD INDEXED ✓
CARD INDEXED ✓

Note: Any Additions or Changes on This Sheet Must be Made or Circled in Red Ink With Date and Name of Person Making Change.

Do not extend notes this side of this line

RETURN TO
LOS ANGELES COUNTY SURVEYOR
700 HALL OF RECORDS

FORM 247 10M 11-35

RETURN TO
LOS ANGELES COUNTY SURVEYOR
700 HALL OF RECORDS

Note: Any Additions or Changes on This Sheet Must be Made or Circled in **Red** Ink With Date and Name of Person Making Change.

Do not extend notes this side of this line

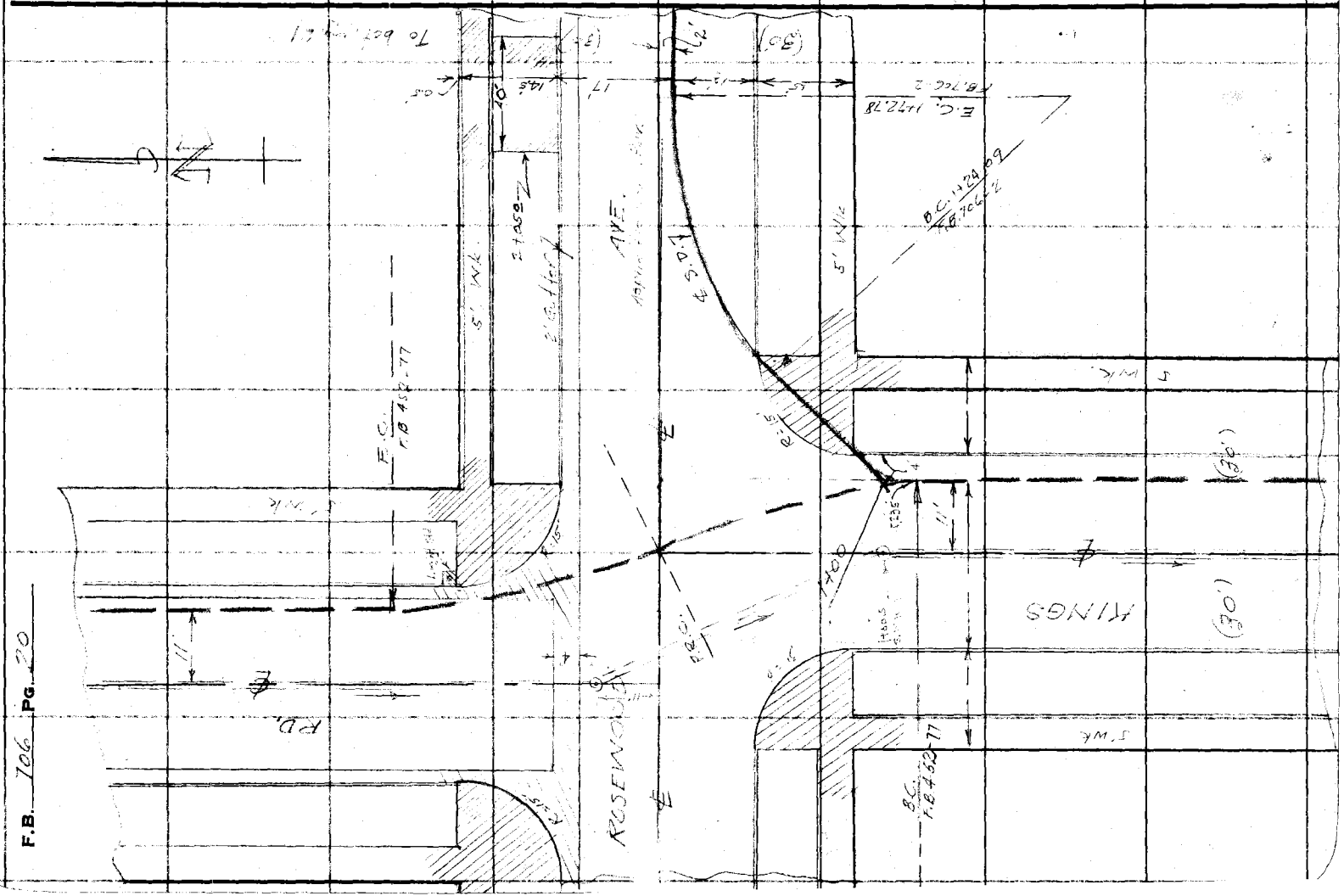

Notes Ck'd by	Survey of
Map No.	W. O.	Tape No.	St'd °F.
Office Work	Surveyed by
Checked	Notes	Date
Date	Indexed

F.B. Pg.

Note: Any Additions or Changes on This Sheet Must be Made or Circled in Red Ink With Date and Name of Person Making Change

Do not extend notes this side of this line

RETURN TO
LOS ANGELES COUNTY SURVEYOR
700 HALL OF RECORDS

FORM 247 10M 11-35

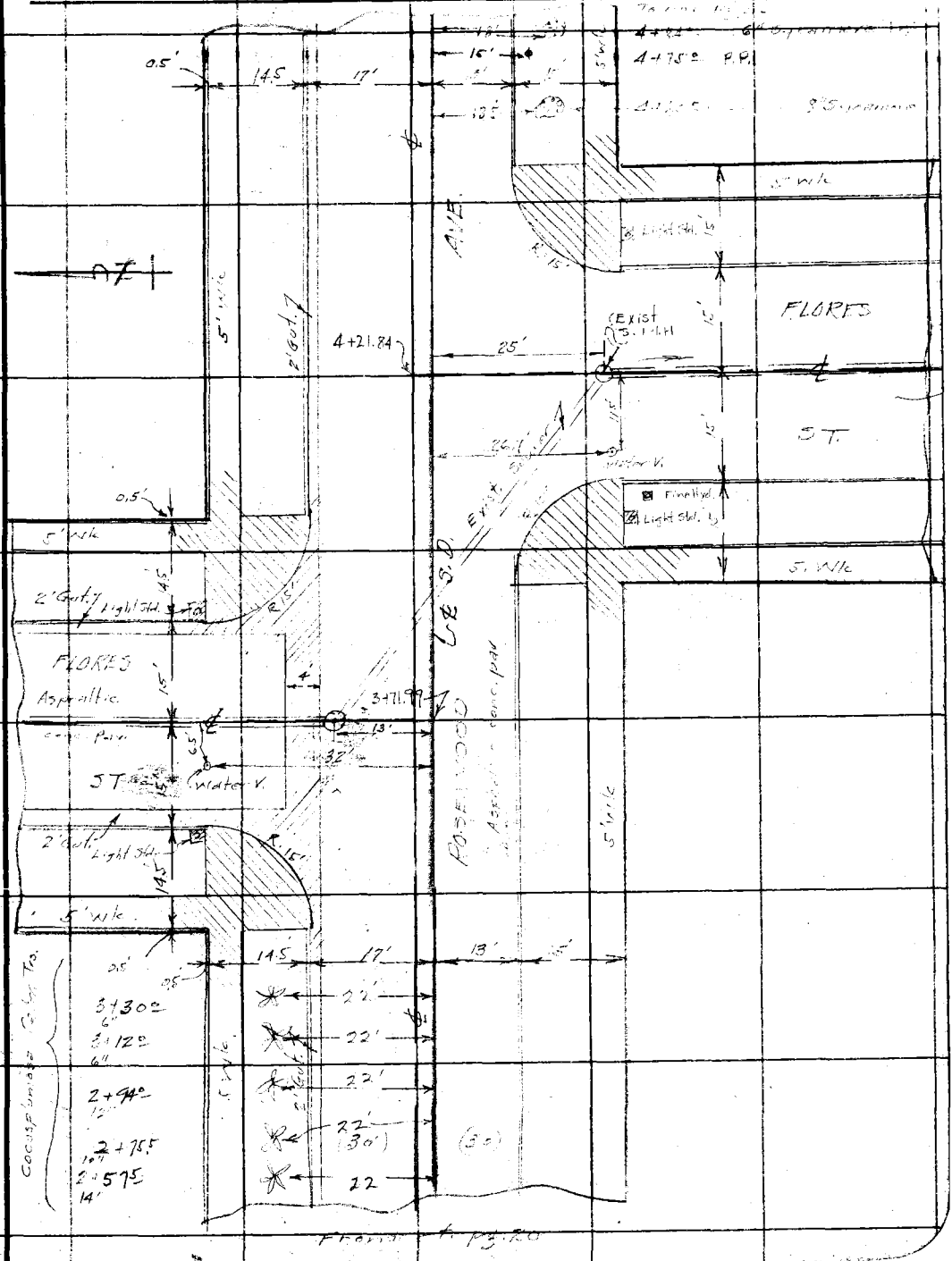

F.B. 1-6 PG. 22 To bot. Pg. 23

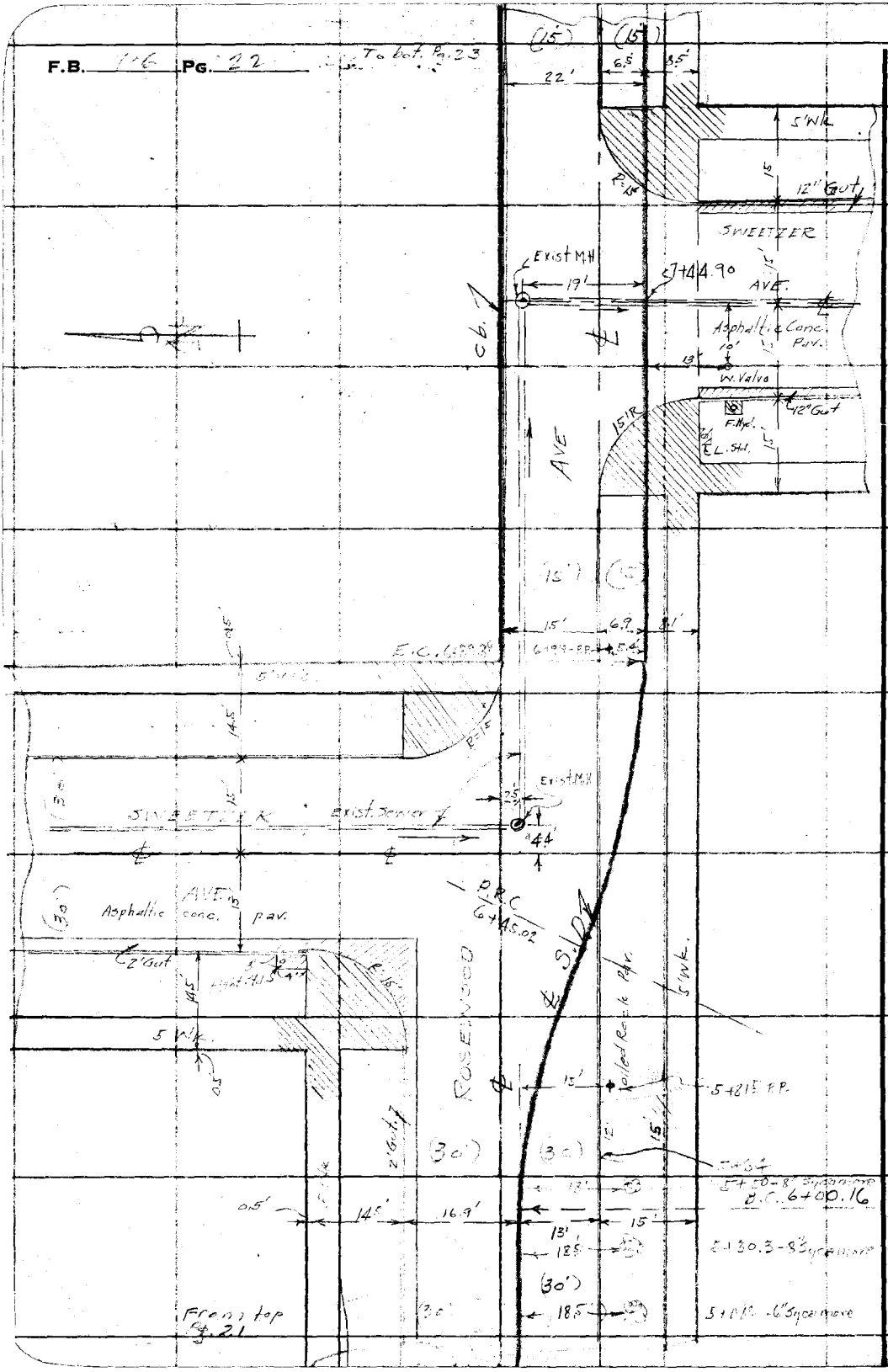

RETURN TO
LOS ANGELES COUNTY SURVEYOR
700 HALL OF RECORDS

Note: Any Additions or Changes on This Sheet Must be Made or Circled in Red Ink With Date and Name of Person Making Change.

Do not extend notes this side of this line

Notes Ck'd by	Survey of
Map No.	W. O. 2318 Tape No. St'd °F.
Office Work	Surveyed by
Checked	Notes KV Date
Date	Indexed A. C. Johnson

F.B. Pg.

Note: Any Additions or Changes on This Sheet Must be Made or Circled in Red Ink With Date and Name of Person Making Change.

Do not extend notes this side of this line

RETURN TO
LOS ANGELES COUNTY SURVEYOR
700 HALL OF RECORDS

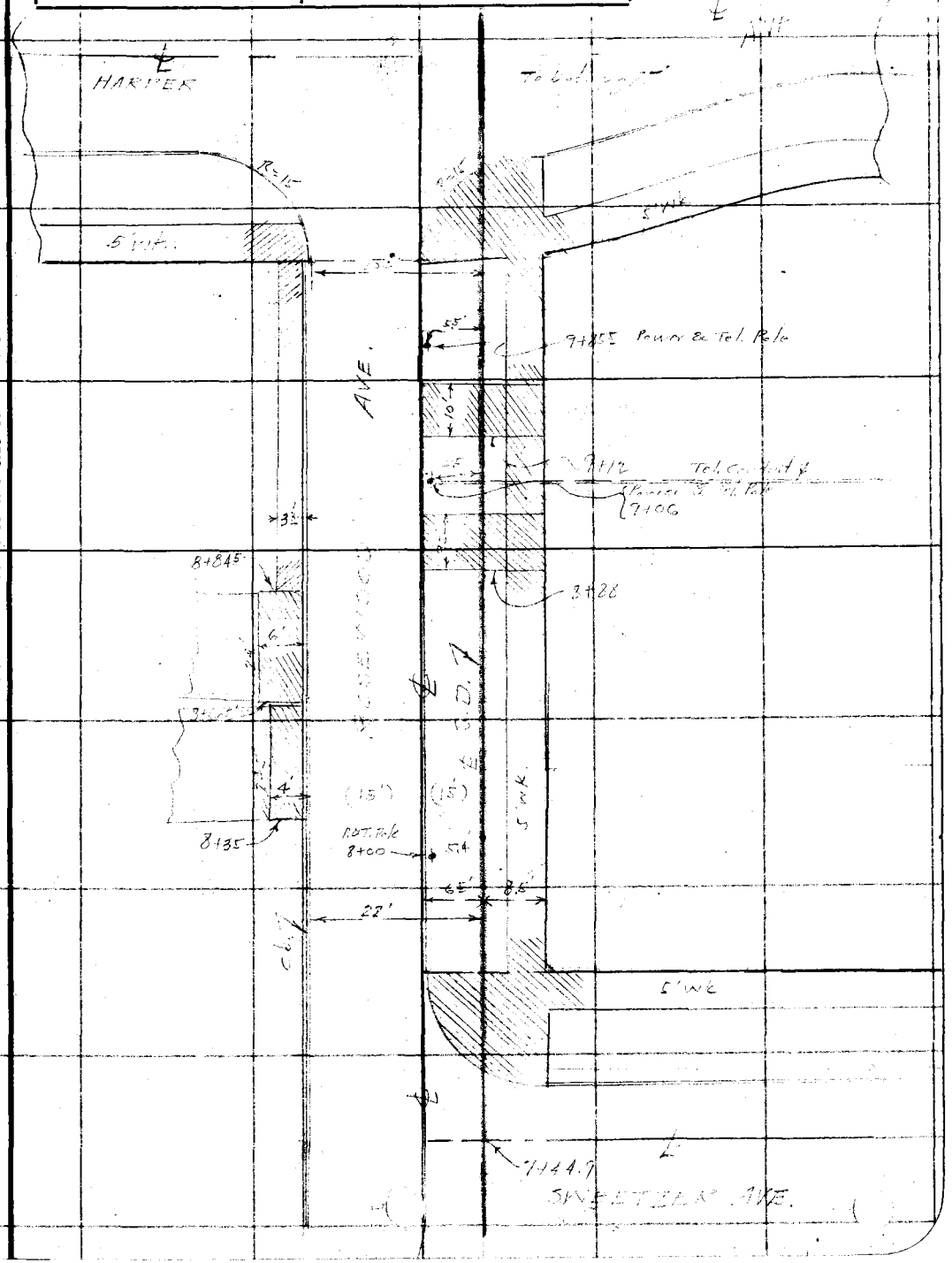

FORM 247 10M 11-38

RETURN TO
LOS ANGELES COUNTY SURVEYOR
700 HALL OF RECORDS

Note: Any Additions or Changes on This Sheet Must be Made or Circled in **Red** Ink With Date and Name of Person Making Change.

Do not extend notes this side of this line

F.B. 106 Pg. 24

Notes Ck'd by	Survey of
Map No.	W. O.	Tape No.	St'd °F.
Office Work	Surveyed by
Checked	Notes	Date
Date	Indexed

F.B. PG. 5

Note: Any Additions or Changes on This Sheet Must be Made or Circled in Red Ink With Date and Name of Person Making Change.

Do not extend notes this side of this line

RETURN TO
LOS ANGELES COUNTY SURVEYOR
7do HALL OF RECORDS

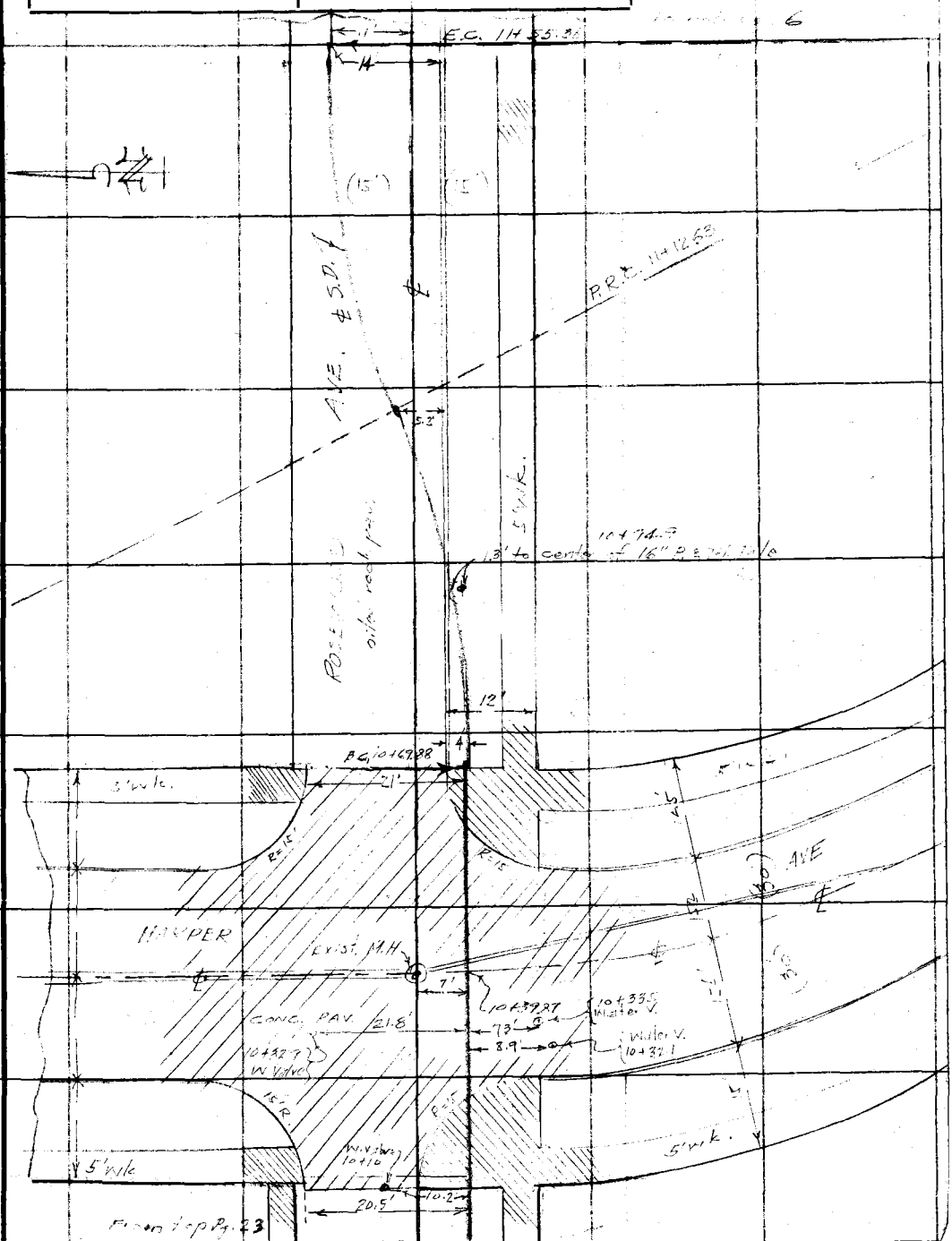

FORM 247 10M 11-35

F.B. 706 PG. 26

→ Cont. pg. 27

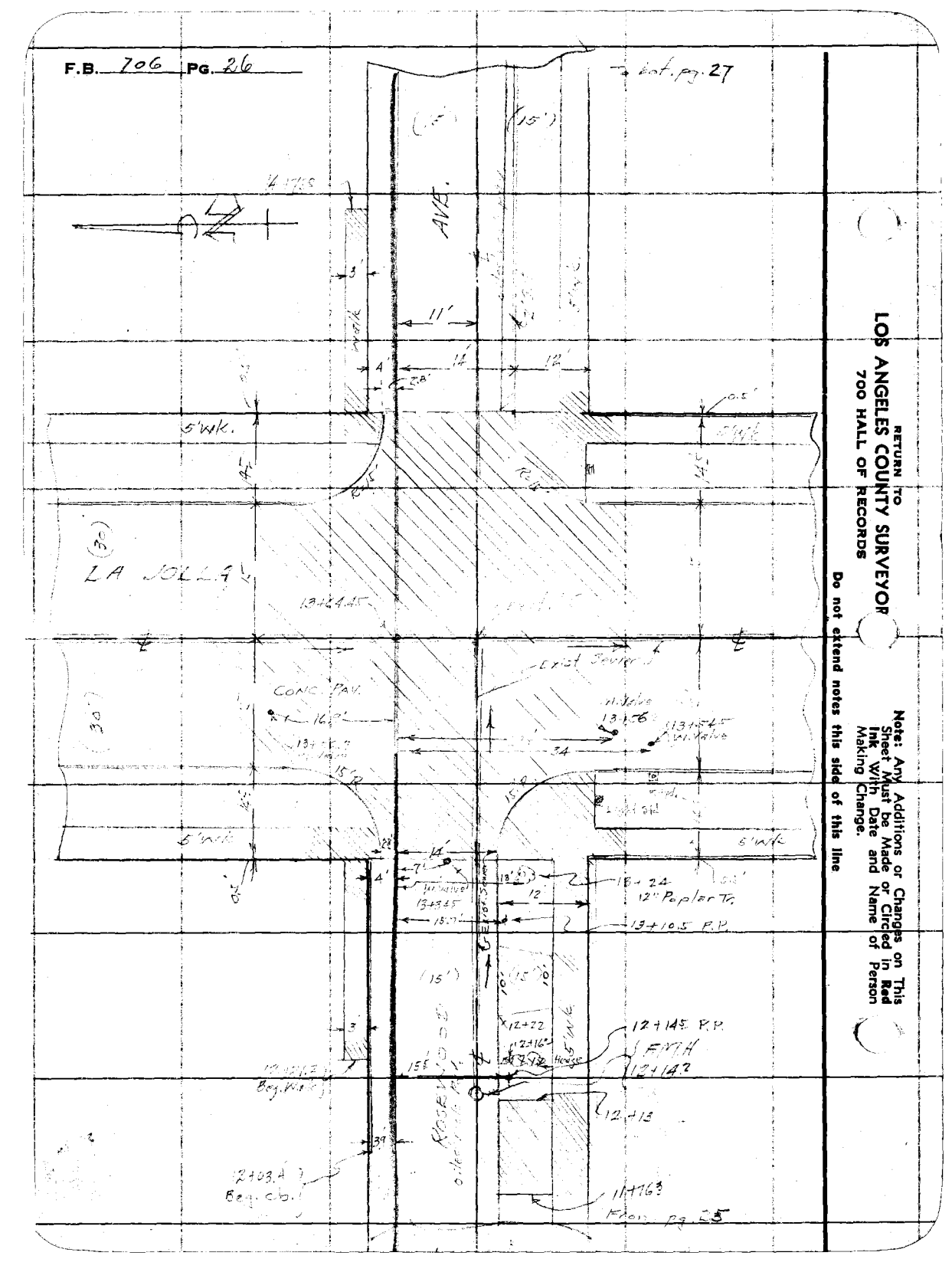

RETURN TO
LOS ANGELES COUNTY SURVEYOR
700 HALL OF RECORDS

Note: Any Additions or Changes on This Sheet Must be Made or Circled in Red Ink With Date and Name of Person Making Change.

Do not extend notes this side of this line

Notes Ck'd by	Survey of W. to [illegible]	F.B. [illegible] PG. [illegible]
Map No.	W. O. 6315 Tape No. St'd °F.	
Office Work	Surveyed by Wallace	
Checked	Notes KY Date Aug 1937	
Date	Indexed C. Johnson	

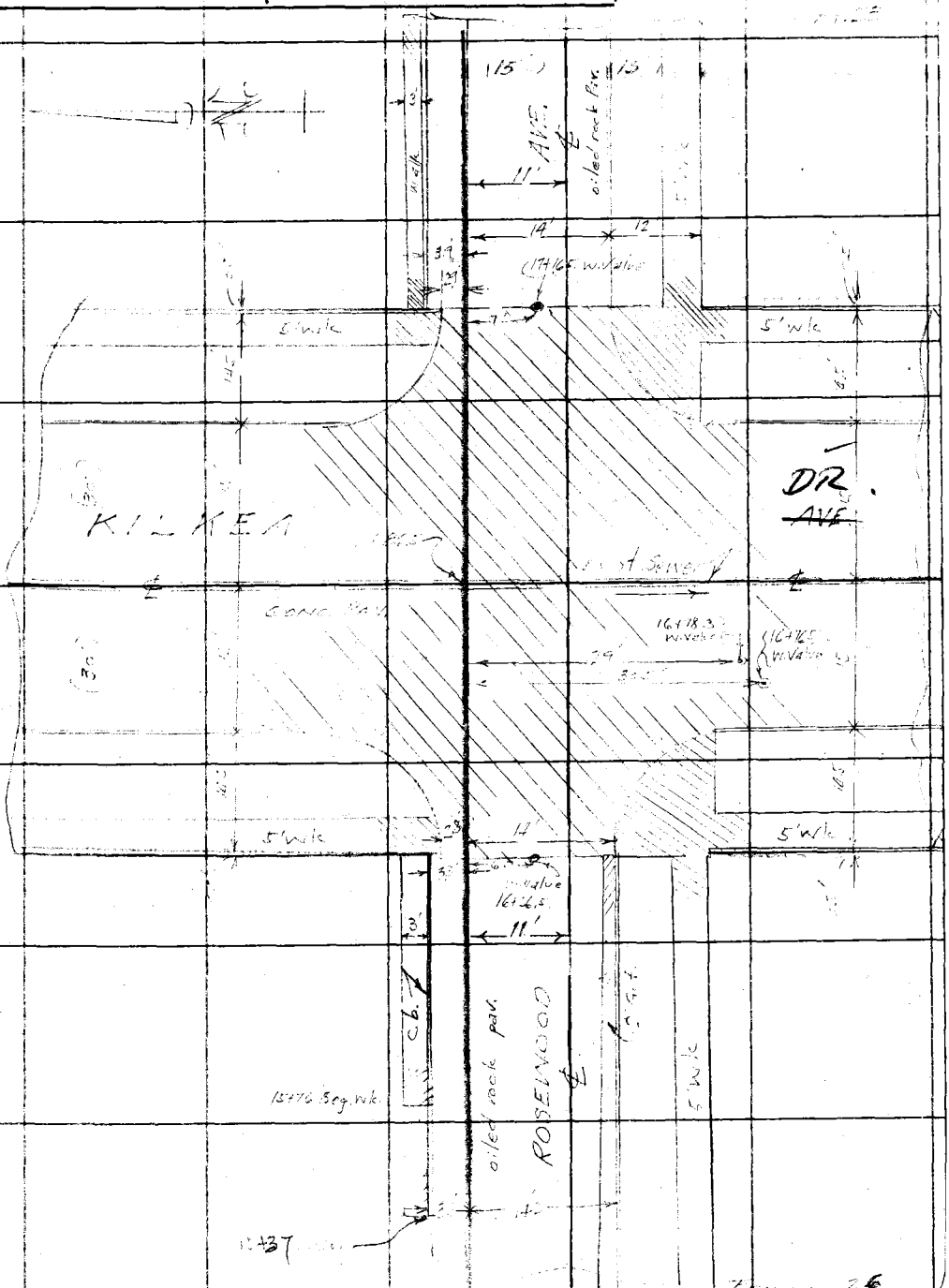

Note: Any Additions or Changes on This Sheet Must be Made or Circled in Red Ink With Date and Name of Person Making Change.

Do not extend notes this side of this line

RETURN TO
LOS ANGELES COUNTY SURVEYOR
700 HALL OF RECORDS

FORM 247 10M 11-35

F.B. 206 Pg. 28

To bot. pg. 27

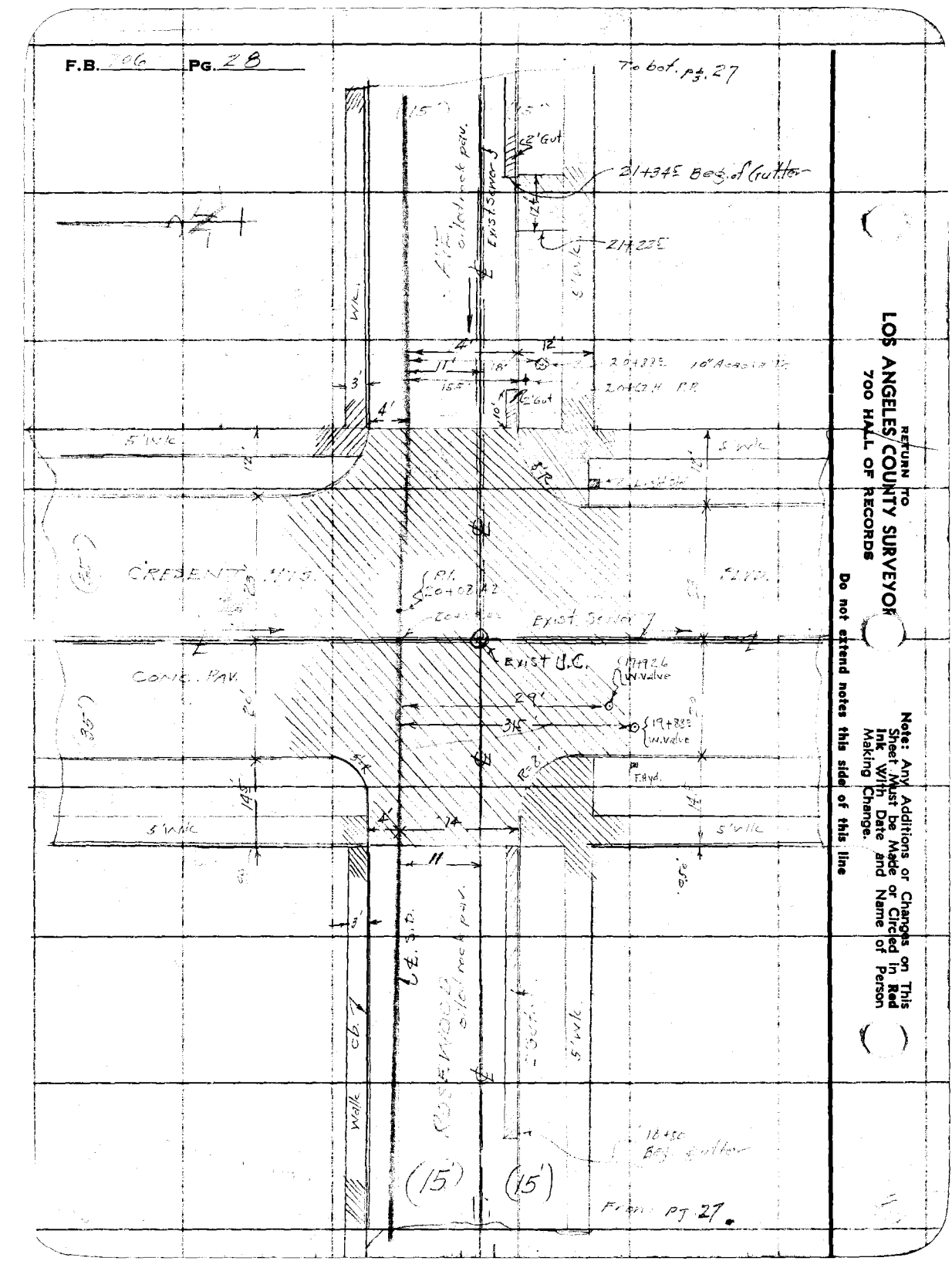

From pg. 27.

RETURN TO
LOS ANGELES COUNTY SURVEYOR
700 HALL OF RECORDS

Note: Any Additions or Changes on This Sheet Must be Made or Circled in Red Ink with Date and Name of Person Making Change.

Do not extend notes this side of this line

Notes Ck'd by	Survey of
Map No.	W. O. 520 Tape No. St'd °F.
Office Work	Surveyed by W
Checked	Notes Date 4-19[illegible]
Date	Indexed A. C. Johnson

F.B. PG. 9

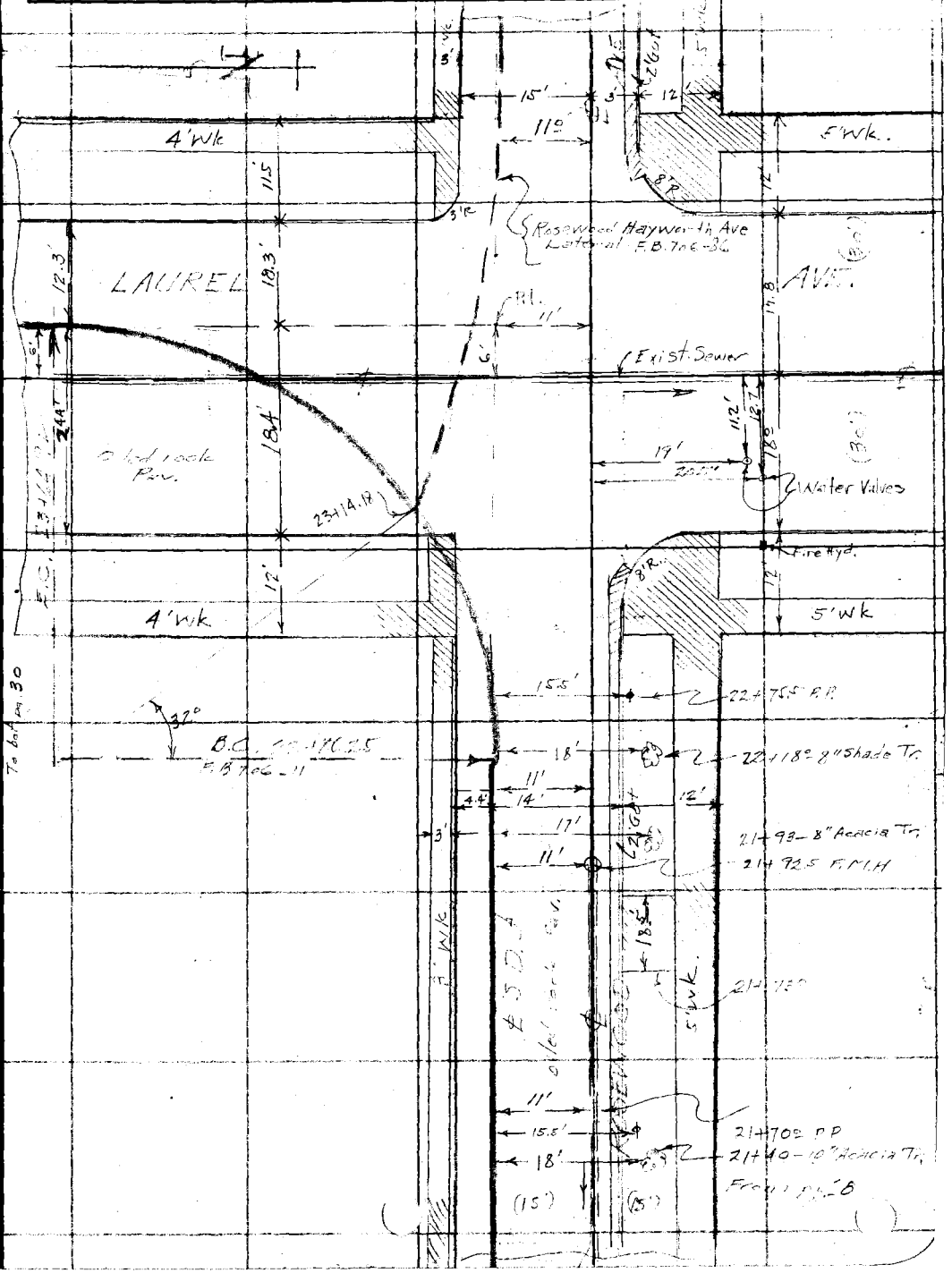

Note: Any Additions or Changes on This Sheet Must be Made in Red Ink or Circled in Red With Date and Name of Person Making Change.

Do not extend notes this side of this line

RETURN TO
LOS ANGELES COUNTY SURVEYOR
700 HALL OF RECORDS

FORM 247 10M 11-35

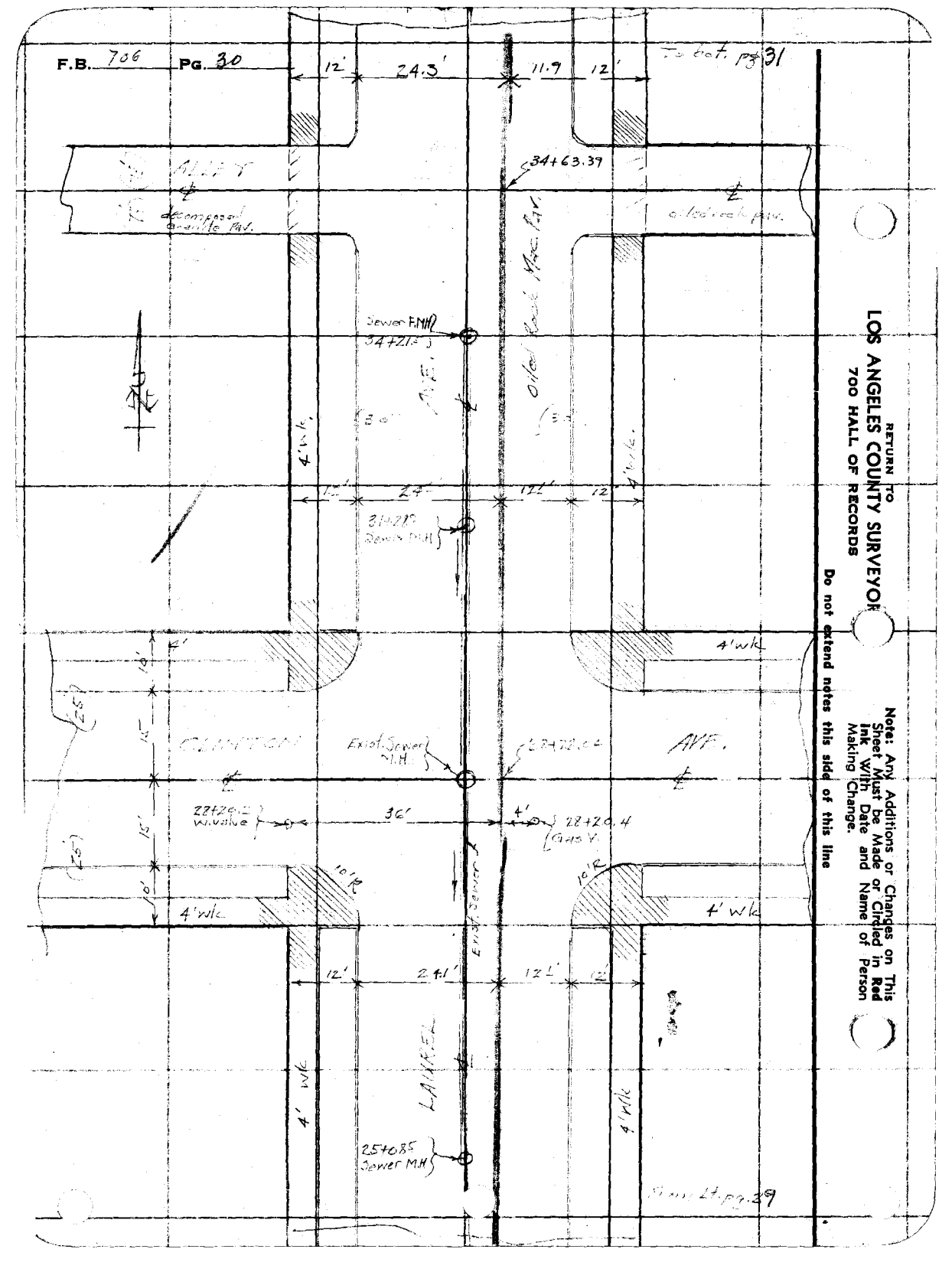

RETURN TO
LOS ANGELES COUNTY SURVEYOR
700 HALL OF RECORDS

Note: Any Additions or Changes on This Sheet Must be Made or Circled in Red Ink With Date and Name of Person Making Change.

Do not extend notes this side of this line

Notes Ck'd by	Survey of
Map No.	W. O.	Tape No.	St'd °F.
Office Work	Surveyed by
Checked	Notes	Date
Date	Indexed C. Johnson

F.B. 106 Pg. 31

Note: Any Additions or Changes on This Sheet Must be Made or Circled in Red Ink With Date and Name of Person Making Change.

Do not extend notes this side of this line

RETURN TO
LOS ANGELES COUNTY SURVEYOR
700 HALL OF RECORDS

FORM 247 10M 11-35

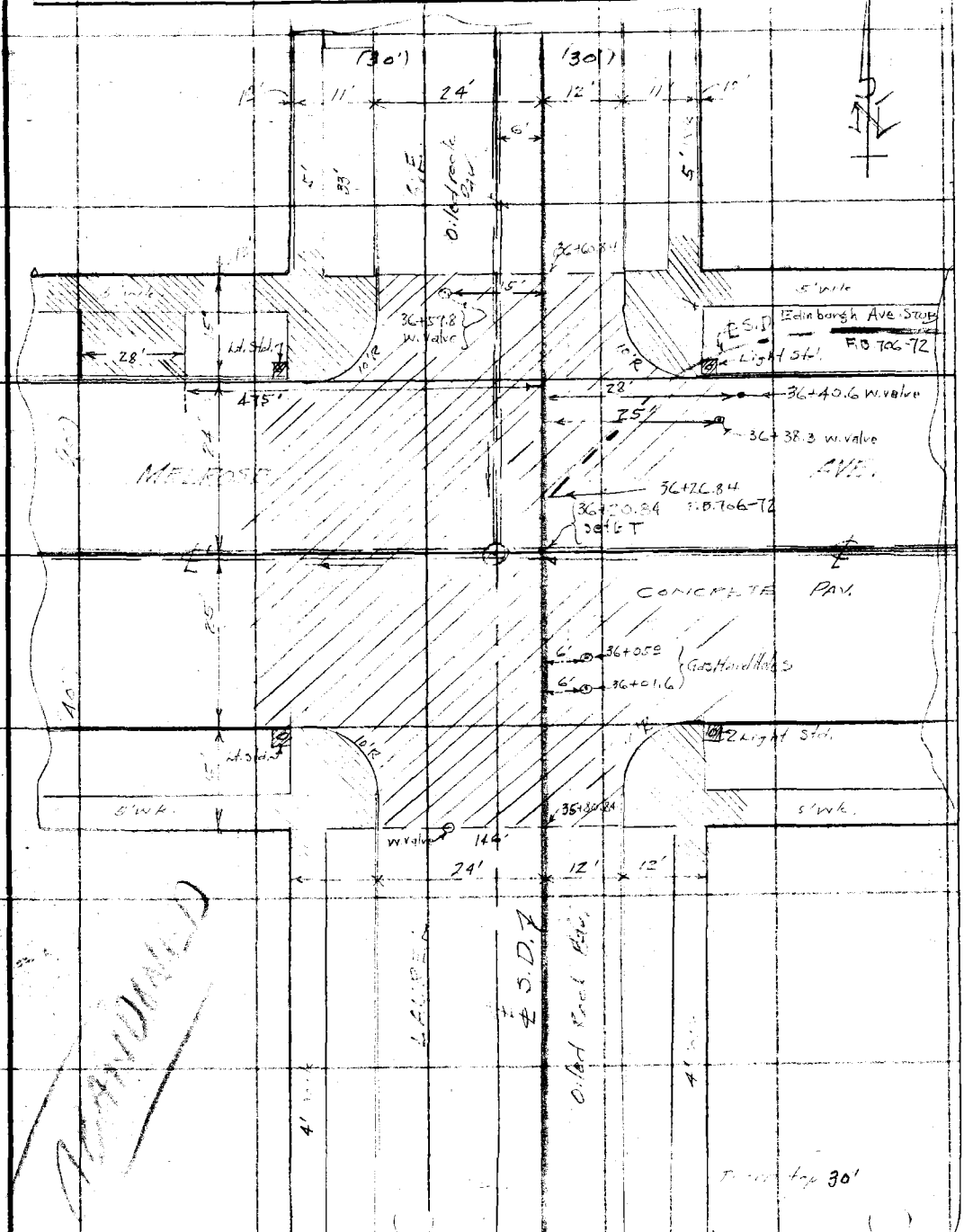

F.B. 706 Pg. 32

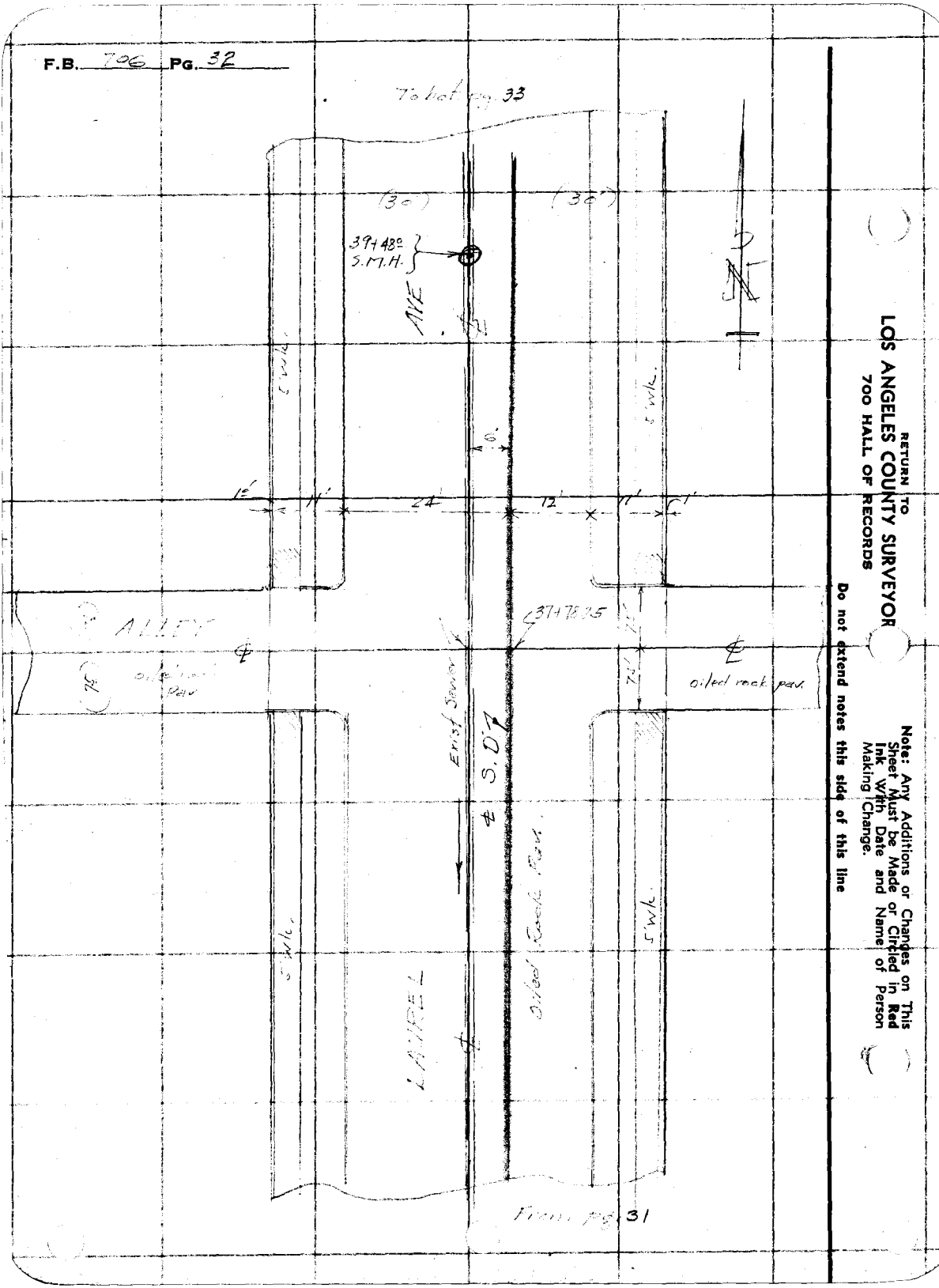

RETURN TO
LOS ANGELES COUNTY SURVEYOR
700 HALL OF RECORDS

Note: Any Additions or Changes on This Sheet Must be Made or Circled in Red Ink With Date and Name of Person Making Change.

Do not extend notes this side of this line

Notes Ck'd by	Survey of
Map No.	W. O. 6213 Tape No. St'd °F.
Office Work	Surveyed by
Checked	Notes Date
Date	Indexed A. C. Johnson

F.B. PG. 33

Note: Any Additions or Changes on This Sheet Must be Made in Red Ink or Circled With Date and Name of Person Making Change.

Do not extend notes this side of this line

RETURN TO
LOS ANGELES COUNTY SURVEYOR
700 HALL OF RECORDS

FORM 247 10M 11-38

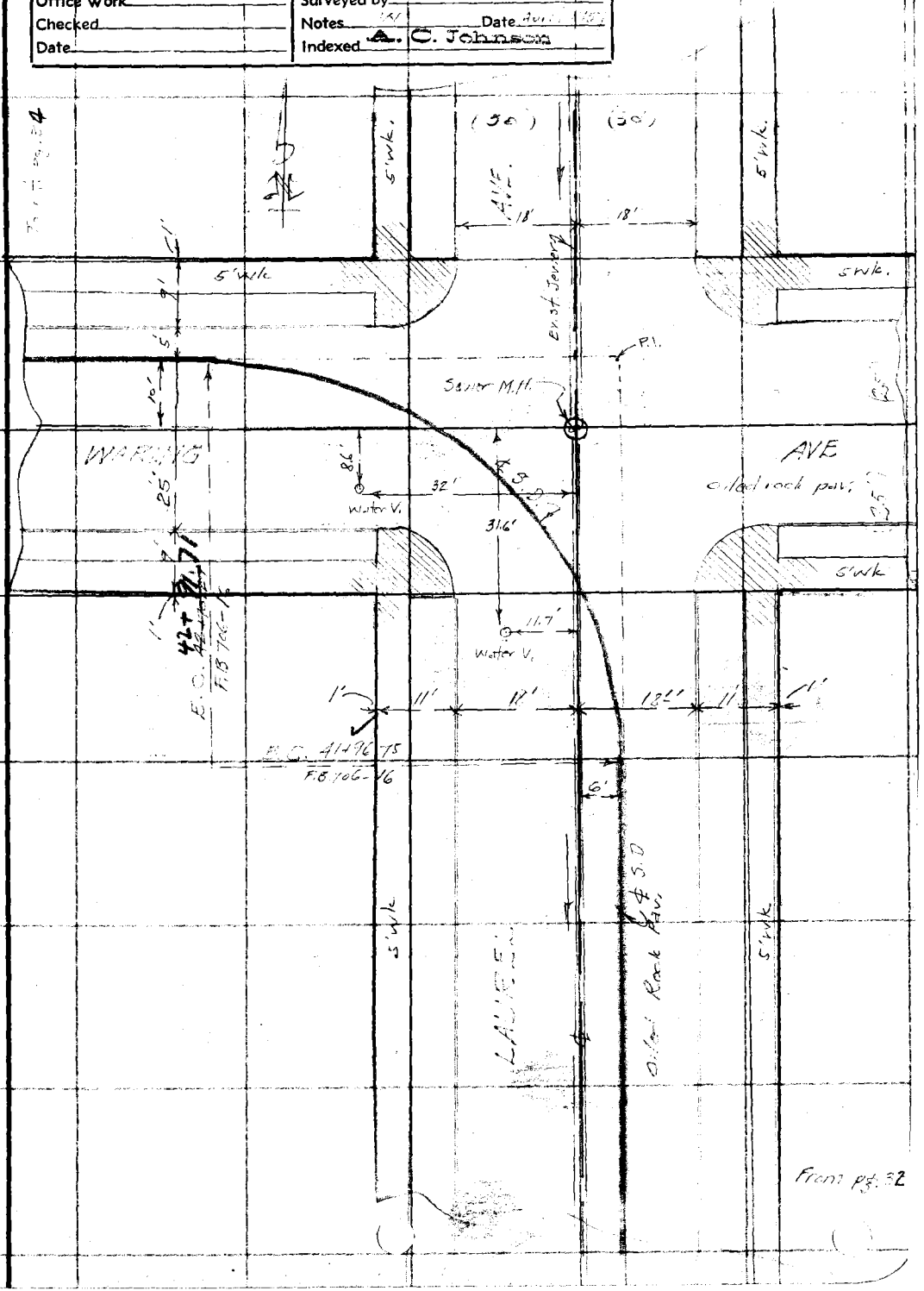

F.B. 706 Pg. 34

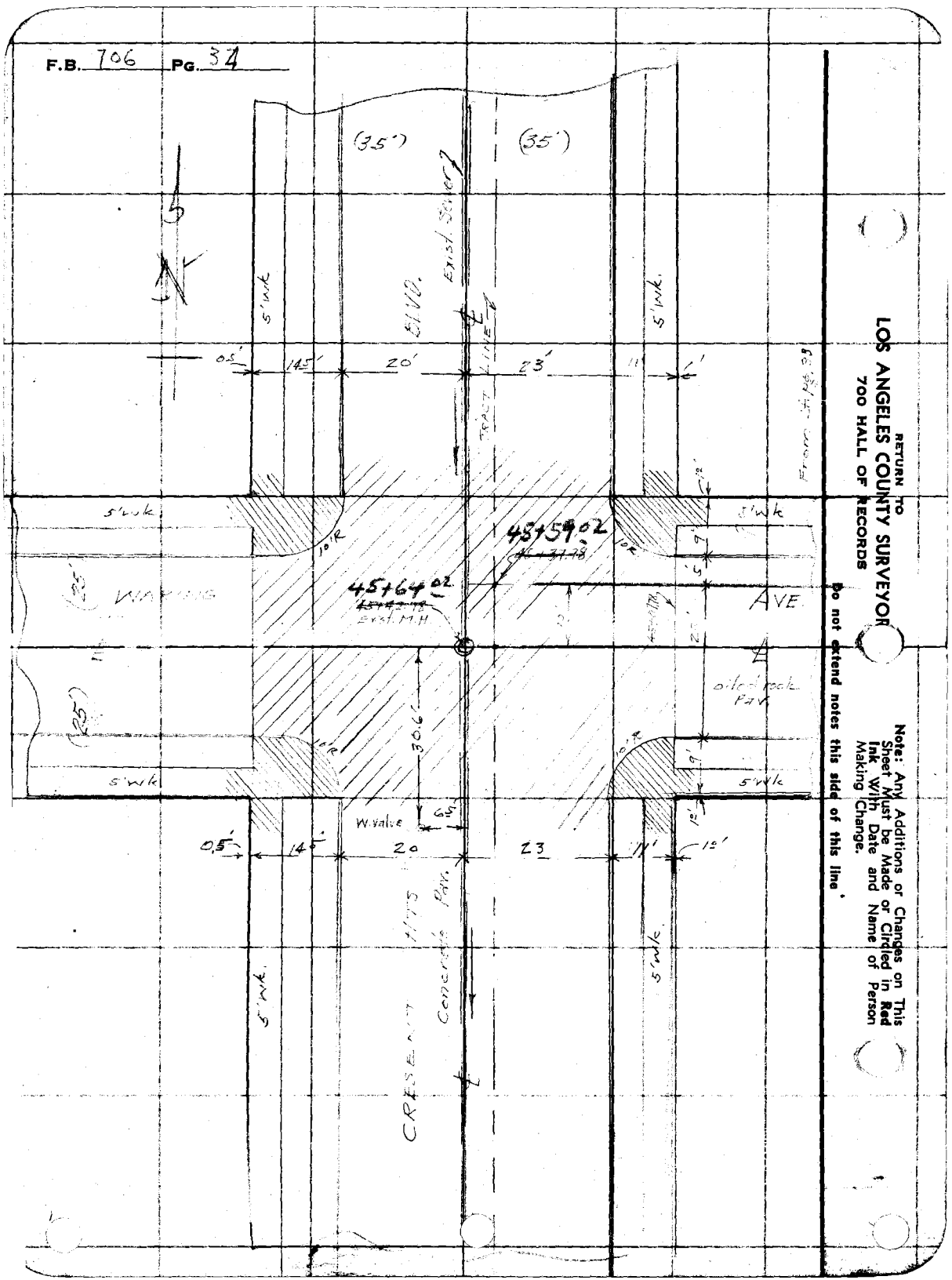

RETURN TO
LOS ANGELES COUNTY SURVEYOR
700 HALL OF RECORDS

Note: Any Additions or Changes on This Sheet Must be Made or Circled in Red Ink With Date and Name of Person Making Change.

Do not extend notes this side of this line

Profile	Notes Red.	Plotted	Job No. 6318	Division No.	F. B. 706 PG. 35
No.	Date	Date	Survey of [illegible] DS		
X-Sec.	Notes Chkd.	Checked	Survey by WALLACE	Notes Gregory	Date April 1937
No.	Date	Date	Map No.	Indexed C. Johnson	Date

PROFILE

LAUREL AVE. BRANCH

WEST HOLLYWOOD D.S.

J.N. 6318

℄ Survey F.B. 706 Pgs. 1 to 18
Topography F.B. 706 Pgs 19 to 34

WALLACE
GREGORY
MURRAY
TELLEZ
ETNIER

ELEV.

APR 26 1937

RECEIVED ✓ Snelson

PROGRESSED

F. S.

BOOK INDEXED ✓

MAP INDEXED ✓

H. I.

RECORD INDEXED ✓

CARD INDEXED ✓

REDUCED LCM 4-28-37

CHECKED W.I.G. 4-29-37

B. S.

STATION

NOTE: ANY ADDITIONS OR CHANGES ON THIS SHEET MUST BE MADE OR CIRCLED IN RED INK, WITH DATE AND NAME OF PERSON MAKING CHANGE

Do not extend notes this side of this line

PLEASE RETURN TO
LOS ANGELES COUNTY SURVEYOR
700 HALL OF RECORDS

Form 307 5M 11-35

Form 307-5M 11-35

PLEASE RETURN TO
LOS ANGELES COUNTY SURVEYOR
700 HALL OF RECORDS

NOTE: ANY ADDITIONS OR CHANGES ON THIS SHEET MUST BE MADE OR CIRCLED IN RED INK, WITH DATE AND NAME OF PERSON MAKING CHANGE

Do not extend notes this side of this line

STATION	B. S.	H. I.	F. S.	ELEV.	Laurel Ave [illegible]	[illegible]
					BM D-68 [illegible]	[illegible] 682-54
BM D-68	5 65	[illegible]		182 92	Rosewood Ave & [illegible]	[illegible]
					[illegible] E end CR	
PCC 1+00 = 47+88 28 Kings Rd			6 42	18[illegible] 15	℄ S.D.	
			5 92	182 61	T.S. S end SECR	
			6 42	18[illegible] 15	[illegible]	
EC 1+24.0			5 64	182 93	℄ S.D.	
			5 65	18[illegible] 92	T.S. E end SECR	
			6 13	182 44	[illegible]	
			5 30	18[illegible] 27	T.S. [illegible] NECR	
			5 80	182 77	[illegible]	
			5 05	18[illegible] 52	T.S. [illegible]	
			5 75	182 52	[illegible]	
EC 1+22.78			5 34	18[illegible] 23	℄ S.D.	
2+00			5 74	18[illegible] 3	℄ S.D.	
3+00			4 92	18[illegible] 15	℄ S.D.	
[illegible]	5 49	189 05	5 01	18[illegible] 56	Flores St	
3+49.5			4 81	18[illegible] 24	T.S. W end NWCR	
"			5 53	18[illegible] 52	[illegible]	

F. B. 706 PG. 36 | Job No. 6318 | Division No. | Notes Red. [illegible] | Plotted | Profile
Survey of [illegible] | Date 4-22-39 | Date | No.
Survey by W | Notes [illegible] | Notes Chkd. | Checked | X-Sec.
Indexed A. C. Johnson | Date | Date | Date | No.

Form 307 5M 11-35

PLEASE RETURN TO
LOS ANGELES COUNTY SURVEYOR
700 HALL OF RECORDS

NOTE: ANY ADDITIONS OR CHANGES ON THIS SHEET MUST BE MADE OR CIRCLED IN RED INK, WITH DATE AND NAME OF PERSON MAKING CHANGE

Do not extend notes this side of this line

STATION	B. S.	H. I.	F. S.	ELEV.	Laurel Ave. Br.	
		189 35			Flores St.	
		~~189 35~~	[illegible]	184 40	T.C. [illegible]	
			[illegible]	183 74	[illegible]	
3+71.79			5 10	183 75	℄ [illegible] Flores St [illegible]	
			5 29	183 76	S.S. [illegible] 13 Lt. ℄ S.D.	
			12 17	176 88	Inv. [illegible]	5 20 / 6 20 / 67 / 12 17 — 5 27 — 5 [illegible] / [illegible] / 6 / 2
			12 25	176 80	Inv. [illegible] S	
			5 45	183 60	Cons. [illegible] 16 [illegible] Flores St [illegible]	
			4 46	184 59	Brk [illegible]	
			3 76	185 29	[illegible]	
			[illegible]	185 19	T.C. [illegible]	
			4 55	184 50	[illegible]	
			[illegible]	185 20	T.C. [illegible]	
			4 55	184 [illegible]	[illegible]	
			5 44	183 61	[illegible]	
			5 85	183 20	[illegible]	
3+[illegible]			[illegible]	184 41	T.C.	
			5 29	183 76	Gutter	

Profile No. ____ Notes Red. [illegible] Date [illegible] Plotted ____ Date ____ Job No. [illegible] Division No. ____ F. B. 116 PG. 37

X-Sec. No. ____ Notes Chkd. ____ Date ____ Checked ____ Date ____ Survey of ____ Survey by [illegible] Notes [illegible] Date [illegible]

Map No. ____ Indexed Johnson Date ____

Form 307 5M 11-35

PLEASE RETURN TO
LOS ANGELES COUNTY SURVEYOR
700 HALL OF RECORDS

NOTE: ANY ADDITIONS OR CHANGES ON THIS SHEET MUST BE MADE OR CIRCLED IN RED INK, WITH DATE AND NAME OF PERSON MAKING CHANGE

Do not extend notes this side of this line

STATION	B. S.	H. I.	F. S.	ELEV.	[illegible]	[illegible]
		189 05 ✓				
4+02		~~189 05~~	[illegible]	[illegible]	[illegible]	
"			[illegible]	[illegible]	[illegible]	
3+71.84			5 32	[illegible]	[illegible]	
"			5 78	[illegible]	[illegible]	
			[illegible]	[illegible]	[illegible]	
			[illegible]	[illegible]	[illegible]	
4+00			[illegible]	[illegible]	[illegible]	
4+21.[illegible]			[illegible]	[illegible]	[illegible]	
			4 [illegible]	[illegible]	[illegible]	
			5 27	[illegible]	[illegible]	
			[illegible]	[illegible]	[illegible] 25' S ℄ S.D. on ℄ Flores St.	
			12 [illegible]	176 10	Inv. 8" [illegible]	24 / 704 / 67 / 12.95
			13 27	175 78	Inv. 8" Outlet S	5.30 / 7.30 / 67 / 12.27
			[illegible]	[illegible]	[illegible]	
			6 [illegible]	[illegible]	[illegible]	
			7 2[illegible]	[illegible]	[illegible]	
			6 53	[illegible]	[illegible]	
			7 11	[illegible]	[illegible]	

F. B. 706 PG. 38

Job No. 6318 Division No. _____ Notes Red. _____ Plotted _____ Profile No. _____

Survey of [illegible] Date _____ Date _____ X-Sec. No. _____

Survey by W Notes [illegible] Notes Chkd. _____ Checked _____

Indexed C. Johnson Date _____ Date _____ Date _____

Form 307 5M 11-35

PLEASE RETURN TO
LOS ANGELES COUNTY SURVEYOR
700 HALL OF RECORDS

NOTE: ANY ADDITIONS OR CHANGES ON THIS SHEET MUST BE MADE OR CIRCLED IN RED INK, WITH DATE AND NAME OF PERSON MAKING CHANGE

Do not extend notes this side of this line

STATION	B. S.	H. I.	F. S.	ELEV.	Laurel Ave Br.	
		119 05		Flores St.		
4+36 84		~~[illegible]~~	527	183 78	[illegible]	
"			[illegible]	183 19	[illegible]	
4+51 84			[illegible]	183 79	[illegible]	
"			5[illegible]	183 33	[illegible]	
					BM D-67 El [illegible]	[illegible]
[illegible]			523	183 82	[illegible]	
	5[illegible]4	189 42		183 78	[illegible]	
5+00			532	184 10	± [illegible]	Rosewood Ave
3[illegible]			472	184 70	± [illegible]	
			438	185 04	[illegible]	
			5[illegible]	184 35	[illegible]	
			4[illegible]	185 08	[illegible]	
			4[illegible]	184 59	[illegible]	
[illegible]			5[illegible]	184 [illegible]	± [illegible]	
			4[illegible]7	184 85	[illegible]	[illegible]
			340	186 [illegible]	[illegible]	
			3[illegible]5	185 84	[illegible]	
			4[illegible]	185 [illegible]	[illegible]	
			348	185 94	[illegible]	
			[illegible]	185 44	[illegible]	

Profile No. ____ Notes Red ____ Plotted ____ Job No. ____ Division No. ____ F. B. 106 PG. 39
X-Sec. No. ____ Date ____ Date ____ Survey of ____
Notes Chkd ____ Checked ____ Survey by W Notes [illegible] Date 4-21-37
Date ____ Date ____ Map No. ____ Indexed C Johnson Date ____

F.B. 716 PG. 40 | Job No. 6318 | Division No. ___ | Notes Red. ___ | Plotted ___ | Profile No. ___

Survey of W. [illegible] D.S. | Date ___ | Date ___

Survey by [illegible] | Notes [illegible] | Notes Chkd. ___ | Checked ___ | X-Sec. No. ___

Indexed A. C. Johnson | Date ___ | Date ___ | Date ___

Form 307 5M 11-35

PLEASE RETURN TO
LOS ANGELES COUNTY SURVEYOR
700 HALL OF RECORDS

NOTE: ANY ADDITIONS OR CHANGES ON THIS SHEET MUST BE MADE OR CIRCLED IN RED INK, WITH DATE AND NAME OF PERSON MAKING CHANGE

Do not extend notes this side of this line

STATION	B. S.	H. I.	F. S.	ELEV.	[illegible]
					[illegible]
		[illegible]	4.68	184 77	55 M.H. [illegible] of ⊄ S.D.
			[illegible]	171 10	Inv. 8" Inlet [illegible]
			12.92	171 62	Inv. 8" Culvert [illegible]
6+62.20			5.80	183 95	T.C. [illegible] S.D.
			[illegible]	186 34	T.C. [illegible]
			[illegible]	[illegible]	[illegible]
			[illegible]	185 84	T.C. [illegible]
			[illegible]	184 [illegible]	[illegible]
6+83.[illegible]			[illegible]	[illegible] 45	[illegible]
7+14.7			[illegible]	184 12	[illegible]
			[illegible]	182 92	[illegible]
7+[illegible]			[illegible]	183 97	[illegible]
			[illegible]	183 42	[illegible]
7+4[illegible]			[illegible]	183 92	[illegible]
			[illegible]	18[illegible]	[illegible]
			[illegible]	183 41	[illegible]
			[illegible]	151 90	[illegible]

[illegible] 4.4 4.69 / 7.31 7.38 / 6.[illegible] / 12.32 12.7[illegible] 266

Form 307 5M 11-35

PLEASE RETURN TO
LOS ANGELES COUNTY SURVEYOR
700 HALL OF RECORDS

NOTE: ANY ADDITIONS OR CHANGES ON THIS SHEET MUST BE MADE OR CIRCLED IN RED INK, WITH DATE AND NAME OF PERSON MAKING CHANGE

Do not extend notes this side of this line

Profile No.____ X-Sec. No.____
Notes Red.____ Date____ Notes Chkd.____ Date____
Plotted____ Date____ Checked____ Date____
Job No.____ Survey of [illegible] DS Survey by A. C. Johnson Map No.____
Division No.____ Notes [illegible] Indexed____
F. B. 7[illegible] PG. 41 Date 7-[illegible]-3[illegible] Date____

STATION	B. S.	H. I.	F. S.	ELEV.	Laurel Ave Dr.	
				[illegible]	[illegible] Ave.	
		18[illegible] 4[illegible]	[illegible]	182 71	T.C.	
			[illegible]	182 13	[illegible]	
			4 70	184 72	SD [illegible]	[illegible] Int
			3 52	175 90	Inv [illegible] Outlet [illegible]	
			3 38	176 04	Inv 8" [illegible] W	
			[illegible]	185 5[illegible]	T.[illegible]	
			4 62	[illegible]	[illegible]	
7+19.9?			[illegible]	[illegible]	[illegible]	
			[illegible]	[illegible] 69	[illegible]	
7+72.9?			[illegible]	184 35	T.[illegible]	
			5 30	[illegible]	[illegible]	
					[illegible] 183 [illegible] 63 68[illegible]	
[illegible]			5 4[illegible]	18[illegible] 75	B[illegible]	
	5 [illegible]	189 23		[illegible]	B[illegible] 5' [illegible]	
5+00?			4 9	184 [illegible]	℄ SD	
8+35?			3 62	185 61	T.C. end of N.S.	
8+34?			4 32	184 91	Gutter	
[illegible]			3 26	185 97	Bot. of Walk Top on N.S.	
[illegible]			[illegible]	184 57	℄ [illegible]	
[illegible]			4 7	184 5	℄ [illegible]	

F. B. 706 PG. 42 | Job No. 6318 | Division No. | Notes Red. | Plotted | Profile
Survey of | | | Date | Date | No.
Survey by W | Notes Gregory | | Notes Chkd. | Checked | X-Sec.
Indexed A. C. Johnson | Date | | Date | Date | No.

STATION	B. S.	H. I.	F. S.	ELEV.	
BM D-64					

Do not extend notes this side of this line

Form 307 5M 11-35

PLEASE RETURN TO
LOS ANGELES COUNTY SURVEYOR
700 HALL OF RECORDS

NOTE: ANY ADDITIONS OR CHANGES ON THIS SHEET MUST BE MADE OR CIRCLED IN RED INK, WITH DATE AND NAME OF PERSON MAKING CHANGE

Form 307 5M 11-35

PLEASE RETURN TO
LOS ANGELES COUNTY SURVEYOR
700 HALL OF RECORDS

NOTE: ANY ADDITIONS OR CHANGES ON THIS SHEET MUST BE MADE OR CIRCLED IN RED INK, WITH DATE AND NAME OF PERSON MAKING CHANGE

Do not extend notes this side of this line

STATION	B. S.	H. I.	F. S.	ELEV.	Laurel Ave Bn	
				Tarzan [illegible]		
		[illegible]	[illegible]	186 19	[illegible]	[illegible]
			[illegible]	186 51		
			[illegible]	185 94		
			[illegible]	186 59	[illegible]	
			4 07	186 04	[illegible]	
			[illegible]	185 15	[illegible]	
			[illegible]	184 51	[illegible]	
[illegible]			[illegible]	185 21	[illegible]	
			[illegible]	183 46	[illegible]	
			[illegible]	183 51	[illegible]	
			[illegible]	182 90	[illegible]	
			[illegible]	183 98	[illegible]	
			[illegible]	183 44	[illegible]	
			[illegible]	185 24	[illegible]	
			[illegible]	184 73	[illegible]	
			[illegible]	185 66	[illegible]	
			[illegible]	185 14	[illegible]	
			[illegible]	185 59	[illegible]	
			[illegible]	185 04	[illegible]	

Profile No. ____ Notes Red. ____ Plotted ____ Job No. ____ Division No. ____ F. B. [illegible] PG. [illegible]
X-Sec. No. ____ Date ____ Date ____ Survey of ____ Notes [illegible] Date [illegible]
Notes Chkd. ____ Checked ____ Survey by ____ Notes ____ Date ____
Date ____ Date ____ Map No. ____ Indexed G. Johnson Date ____

Form 307 5M 11-35

PLEASE RETURN TO
LOS ANGELES COUNTY SURVEYOR
700 HALL OF RECORDS

NOTE: ANY ADDITIONS OR CHANGES ON THIS SHEET MUST BE MADE OR CIRCLED IN RED INK, WITH DATE AND NAME OF PERSON MAKING CHANGE

Do not extend notes this side of this line

STATION	B. S.	H. I.	F. S.	ELEV.	[illegible]	
			[illegible]		[illegible]	
[illegible]		[illegible]	[illegible]	185 41	[illegible]	
[illegible]			[illegible]	[illegible] 31	[illegible]	
			[illegible]	[illegible] 94	[illegible]	
[illegible]			[illegible]	[illegible] 08	[illegible]	
[illegible]			[illegible]	185 19	[illegible]	
[illegible]			[illegible]	[illegible] 58	[illegible]	
TP	5 67	191 78	4 00	[illegible] 11	[illegible]	
12+00			5 92	[illegible] 85	[illegible]	
12+[illegible]			6 00	[illegible] 78	[illegible] (Flosher)	[illegible]
			11 31	[illegible] 47	[illegible]?	
13+[illegible]			[illegible]	186 52	[illegible]	
			[illegible]		[illegible]	
134			5 00	[illegible] 71	[illegible]	
			[illegible]	[illegible] 74	[illegible] W and S W [illegible]	
			5 52	[illegible] 96	[illegible]	
			5 03	[illegible] 75	[illegible]	
			[illegible]	[illegible] 17	[illegible]	

F. B. 106 PG. 44 Job No. [illegible] Division No. [illegible] Notes Red. [illegible] Plotted [illegible] Profile No. [illegible]
Survey of [illegible] Date [illegible] Date [illegible] X-Sec. No. [illegible]
Survey by [illegible] Notes [illegible] Notes Chkd. [illegible] Checked [illegible]
Indexed A. C. Johnson Date [illegible] Date [illegible] Date [illegible]

Form 307 5M 11-35

PLEASE RETURN TO
LOS ANGELES COUNTY SURVEYOR
700 HALL OF RECORDS

NOTE: ANY ADDITIONS OR CHANGES ON THIS SHEET MUST BE MADE OR CIRCLED IN RED INK, WITH DATE AND NAME OF PERSON MAKING CHANGE

Do not extend notes this side of this line

STATION	B. S.	H. I.	F. S.	ELEV.	Lauro Ave [illegible]	
				La Valle Ave		
		191 78	455	187 23	[illegible]	
			[illegible]	186 68	[illegible]	
			[illegible]	186 93	[illegible]	
			[illegible]	186 37	[illegible]	
[illegible]			[illegible]	186 72	[illegible] La Valle Ave	
			513	186 65	[illegible]	[illegible]
			[illegible]	178 03	[illegible] 8" Inlet N	
			3 [illegible]	177.94	[illegible] 8" Outlet S	
			[illegible]	178.14	[illegible] 8" [illegible] W	
			[illegible]	186 12	[illegible]	
			[illegible]	186 35	[illegible]	
			[illegible]	185 87	[illegible]	
			[illegible]	186 36	[illegible]	
			[illegible]	185 76	[illegible]	
			[illegible]	188 02	[illegible]	
			[illegible]	188 11	[illegible]	
			[illegible]	187 63	[illegible]	
			[illegible]	188 14	[illegible]	
			[illegible]	187 66	[illegible]	

Profile No. ____ Notes Red. ____ Plotted ____ Job No. ____ Division No. ____ F. B. 106 PG. [illegible]

X-Sec. No. ____ Date ____ Date ____ Survey of ____

Notes Chkd. ____ Checked ____ Survey by ____ Notes ____ Date ____

Date ____ Date ____ Map No. ____ Indexed A. S. Johnson Date ____

Form 307 5M 11-35

PLEASE RETURN TO
LOS ANGELES COUNTY SURVEYOR
700 HALL OF RECORDS

NOTE: ANY ADDITIONS OR CHANGES ON THIS SHEET MUST BE MADE OR CIRCLED IN RED INK, WITH DATE AND NAME OF PERSON MAKING CHANGE

Do not extend notes this side of this line

STATION	B. S.	H. I.	F. S.	ELEV.	[illegible]	
		✓ [illegible]				
			[illegible]	[illegible] 09	[illegible]	[illegible]
			9 22	18[illegible] 56	Inv [illegible]	[illegible]
			[illegible]	18[illegible] 47	[illegible]	[illegible]
13+[illegible]			5 46	186 32	[illegible]	
			[illegible]	18[illegible] 75	[illegible]	
			[illegible]	[illegible] 08	[illegible]	
			[illegible]	186 90	[illegible]	
			[illegible]	186 24	[illegible]	
			[illegible]	18[illegible] 13	[illegible]	
			[illegible]	186 64	[illegible]	
			[illegible]	18[illegible] 34	[illegible]	
			[illegible]	186 91	[illegible]	
[illegible]			[illegible]	186 39	[illegible]	
13+			[illegible] 14	186 84	[illegible]	
					[illegible]	F.B. 282-[illegible]
[illegible]			[illegible]	[illegible]	[illegible]	[illegible]
	[illegible]	[illegible] ✓		[illegible]	[illegible]	
			[illegible]			
14+50			[illegible]	187 01	[illegible]	

F. B. [illegible] PG. 46
Job No. [illegible] Division No. [illegible] Notes Red. [illegible] Plotted [illegible] Profile No. [illegible]
Survey of [illegible] Date [illegible] Date [illegible] X-Sec. No. [illegible]
Survey by [illegible] Notes [illegible] Notes Chkd. [illegible] Checked [illegible]
Indexed A. C. Johnson Date [illegible] Date [illegible] Date [illegible]

Form 307 5M 11-35

PLEASE RETURN TO
LOS ANGELES COUNTY SURVEYOR
700 HALL OF RECORDS

NOTE: ANY ADDITIONS OR CHANGES ON THIS SHEET MUST BE MADE OR CIRCLED IN RED INK, WITH DATE AND NAME OF PERSON MAKING CHANGE

Do not extend notes this side of this line

STATION	B. S.	H. I.	F. S.	ELEV.	
				18785	
TP	6.07				
				189 14	
				188 98	
				189 21	
				188 78	
				189 19	
				188 70	
				189 43	
				188 90	
				189 58	
				189 06	
				189 46	
				188 95	
				181 12	Inv.
				181 04	Inv.
				188 92	
				188 94	TC
				188 40	

Profile
No. X-Sec.
Notes Red Plotted Job No. Division No.
Date Date Survey of
Notes Chkd. Checked Survey by Notes
Date Date Map No. Indexed C. Johnson Date
F. B. PG.

F. B. 706 PG. 48 | Job No. | Division No. | Notes Red. | Plotted | Profile

Survey of | Date | Date | No.

Survey by | Notes | Notes Chkd. | Checked | X-Sec.

Indexed A. O Johnson | Date | Date | Date | No.

Form 307 5M 11-35

PLEASE RETURN TO
LOS ANGELES COUNTY SURVEYOR
700 HALL OF RECORDS

NOTE: ANY ADDITIONS OR CHANGES ON THIS SHEET MUST BE MADE OR CIRCLED IN RED INK, WITH DATE AND NAME OF PERSON MAKING CHANGE

Do not extend notes this side of this line

STATION	B. S.	H. I.	F. S.	ELEV.

Form 307 5M 11-35

PLEASE RETURN TO
LOS ANGELES COUNTY SURVEYOR
700 HALL OF RECORDS

NOTE: ANY ADDITIONS OR CHANGES ON THIS SHEET MUST BE MADE OR CIRCLED IN RED INK, WITH DATE AND NAME OF PERSON MAKING CHANGE

Do not extend notes this side of this line

STATION	B. S.	H. I.	F. S.	ELEV.	[illegible]	
				[illegible]		
		[illegible]	[illegible]	190 28	[illegible]	
			[illegible]	189 85	[illegible]	
[illegible]			[illegible]	189 82	[illegible]	
[illegible]			[illegible]	190 94	[illegible]	
[illegible]	[illegible]	[illegible]	[illegible]	[illegible]	[illegible]	
				[illegible]		
[illegible]			[illegible]	191 40	[illegible]	
[illegible]			[illegible]	190 62	[illegible]	
[illegible]			[illegible]	191 75	[illegible]	
[illegible]			[illegible]	192 04	[illegible]	
[illegible]			[illegible]	191 21	[illegible]	
[illegible]	[illegible]	[illegible]	[illegible]	90 [illegible]		
[illegible]			[illegible]	191 92	[illegible]	
[illegible]			[illegible]	192 45	[illegible]	
			[illegible]	191 86	[illegible]	
			[illegible]	191 33	[illegible]	
			[illegible]	191 72	[illegible]	
			[illegible]	191 00	[illegible]	

Profile No. ____ Notes Red. ____ Plotted ____ Job No. ____ Division No. ____ F. B. ____ PG. ____

X-Sec. No. ____ Date ____ Date ____ Survey of ____

Notes Chkd. ____ Checked ____ Survey by ____ Notes ____ Date ____

Date ____ Date ____ Map No. ____ Indexed Johnson Date ____

F. B. 106 PG. 50 | Job No. | Division No. | Notes Red. | Plotted | Profile

Survey of | Date | Date | No.

Survey by | Notes | Notes Chkd. | Checked | X-Sec.

Indexed A. C. Johnson | Date | Date | Date | No.

Form 307 5M 11-35

PLEASE RETURN TO
LOS ANGELES COUNTY SURVEYOR
700 HALL OF RECORDS

NOTE: ANY ADDITIONS OR CHANGES ON THIS SHEET MUST BE MADE OR CIRCLED IN RED INK, WITH DATE AND NAME OF PERSON MAKING CHANGE

Do not extend notes this side of this line

STATION	B. S.	H. I.	F. S.	ELEV.



Form 307 5M 11-35

PLEASE RETURN TO
LOS ANGELES COUNTY SURVEYOR
700 HALL OF RECORDS

NOTE: ANY ADDITIONS OR CHANGES ON THIS SHEET MUST BE MADE OR CIRCLED IN RED INK, WITH DATE AND NAME OF PERSON MAKING CHANGE

Do not extend notes this side of this line

Profile No. ____ X-Sec. No. ____

Notes Red. ____ Date ____ Plotted ____ Date ____ Job No. ____ Survey of ____ Division No. ____

Notes Chkd. ____ Date ____ Checked ____ Date ____ Survey by ____ Notes ____ Date ____

Map No. ____ Date ____

F. B. ____ PG. ____

STATION	B. S.	H. I.	F. S.	ELEV.		
				193 55		
				193 37		
				192 71		
				193 63		
				193 17		
				195 26		
			7 52	187.81		
			9 60	187.73		
			5 57	191 76		
			5 35	191 98		
				191 39		
				192 00		
				191 77		
				192 52		
				191 87		
				192 76		
				192 09		
				191.33		

F. B. 7[illegible] PG. [illegible] Job No. 63[illegible] Division No. ____ Notes Red. ____ Plotted ____ Profile No. ____
Survey of [illegible] Date ____ Date ____
Survey by [illegible] Notes [illegible] Notes Chkd. ____ Checked ____ X-Sec. No. ____
Indexed A. C. Johnson Date ____ Date ____ Date ____

Form 307 5M 11-35

PLEASE RETURN TO
LOS ANGELES COUNTY SURVEYOR
700 HALL OF RECORDS

NOTE: ANY ADDITIONS OR CHANGES ON THIS SHEET MUST BE MADE OR CIRCLED IN RED INK, WITH DATE AND NAME OF PERSON MAKING CHANGE

Do not extend notes this side of this line

STATION	B. S.	H. I.	F. S.	ELEV.	
			[illegible]		[illegible]
[illegible]		19[illegible] 35	4 46	197 87	[illegible]
					(BM D-6[illegible] El 191.8[illegible] F.B. [illegible]-49
[illegible]	[illegible]	198 [illegible]	[illegible]	[illegible]	[illegible] & Crescent [illegible] S.W. Cor.
					Wn. Spk 4.5' [illegible]
			[illegible]		
[illegible]			[illegible]	192 88	[illegible]
[illegible]			4 58	193 85	[illegible] 13 [illegible] Flusher
			10 18	182 25	Bot. of Inv? 4.58 / 5.60 / 10.18
[illegible]			[illegible]	19[illegible] 33	[illegible]
[illegible]			[illegible]	19[illegible] 19	[illegible]
					BM D-60 El 195.41 F.B. 282-29
BM D-60	5 78	200	4 [illegible]	195 41	[illegible] Av. & Rosewood Av [illegible] S.W. Cor.
					Wn. Spk [illegible]
			Lacine Ave		
			[illegible]	19[illegible] 40	T.C. [illegible] S.W. [illegible]
			6 02	19[illegible] [illegible]	Gutter [illegible]

Form 307 5M 11-35

PLEASE RETURN TO
LOS ANGELES COUNTY SURVEYOR
700 HALL OF RECORDS

NOTE: ANY ADDITIONS OR CHANGES ON THIS SHEET MUST BE MADE OR CIRCLED IN RED INK, WITH DATE AND NAME OF PERSON MAKING CHANGE

Do not extend notes this side of this line

STATION	B. S.	H. I.	F. S.	ELEV.	[illegible]	
		200 74	[illegible]			
		~~200~~ [illegible]	5 41	195 33	[illegible]	
			[illegible]	194 33	[illegible]	
			[illegible]	195 47	[illegible]	
			[illegible]	195 31	[illegible]	
			[illegible]	195 82	[illegible]	
			[illegible]	194 66	[illegible]	
			[illegible]	194 54	[illegible]	
			[illegible]	194 10	[illegible]	
			[illegible]	194 83	[illegible]	
			[illegible]	194 19	[illegible]	
			6 35	194 39	[illegible] 30 [illegible]	
			16 23	184 51	Inv. 8" Inlet N	N: 6.3[illegible] 9.20 67 16.23
			16 37	184 37	Inv. 8" Outlet S	S: 6.3[illegible] 9.[illegible] 67 16.37
			[illegible]	195 40	[illegible]	
			[illegible]	194 91	[illegible]	
			[illegible]	195 76	[illegible]	
			[illegible]	195 [illegible]	[illegible]	
			[illegible]	195 71	[illegible]	
			[illegible]	195 52	[illegible]	

Profile No. ____ Notes Red. ____ Plotted ____ Job No. ____ Division No. ____ F. B. [illegible] PG. [illegible]

X-Sec. No. ____ Date ____ Date ____ Survey of ____ Notes ____ Date [illegible]

Notes Chkd. ____ Checked ____ Survey by ____ Notes ____ Date [illegible]

Date ____ Date ____ Map No. ____ Indexed ____ Date ____

Form 307 5M 11-35

PLEASE RETURN TO
LOS ANGELES COUNTY SURVEYOR
700 HALL OF RECORDS

NOTE: ANY ADDITIONS OR CHANGES ON THIS SHEET MUST BE MADE OR CIRCLED IN RED INK, WITH DATE AND NAME OF PERSON MAKING CHANGE

Do not extend notes this side of this line

STATION	B. S.	H. I.	F. S.	ELEV.	[illegible]	
		200 74				
		~~200 74~~	4 75	195 98	T.C. [illegible]	
			4 94	195 80	[illegible]	
			5 22	195 52	[illegible]	
			3 71	197 03	[illegible]	
			[illegible]	197 09	T.C. [illegible]	
			4 30	196 40	[illegible]	
			[illegible]	197 68	[illegible]	
			[illegible]	197 35	[illegible]	
[illegible]			4 50	196 24	℄ S.D.	
[illegible]			[illegible]	196 56	[illegible]	
[illegible]			[illegible]	197 65	℄ [illegible]	
[illegible]	6 16	203 91	2 94	197 75		
25+ [illegible]			6 22	197 69	S.S. M.H.	N 621 + 20 67 = 1608
			16 08	187 83	Inv. 8' Inlet N	S 624 + 22 67 = 1613
			16 13	187 78	Inv. 8' Outlet S	
26+00			5 00	197 91	℄ S.D.	
27+00			3 05	200 23	℄ S.D.	
T.P.	6 00	206 69	3 22	200 69		

F. B. [illegible] PG. [illegible]
Job No. [illegible] Division No. [illegible] Notes Red. [illegible] Plotted [illegible] Profile No. [illegible]
Survey of [illegible] Date [illegible] Date [illegible] X-Sec. No. [illegible]
Survey by [illegible] Notes [illegible] Notes Chkd. [illegible] Checked [illegible]
Indexed A. C. Johnson Date [illegible] Date [illegible]

Form 307 5M 11-35

PLEASE RETURN TO
LOS ANGELES COUNTY SURVEYOR
700 HALL OF RECORDS

NOTE: ANY ADDITIONS OR CHANGES ON THIS SHEET MUST BE MADE OR CIRCLED IN RED INK, WITH DATE AND NAME OF PERSON MAKING CHANGE

Do not extend notes this side of this line

STATION	B. S.	H. I.	F. S.	ELEV.	[illegible] Ave Br.	
		200 69		Clinton St.		
28+05		~~200 69~~	515	201 54	℄ SD	
+03.04			485	201 84	T.C. S end S.E.C.R.	
			539	201 30	Gutter " " "	
+19.04			470	201 99	T.C. E " "	
			5[illegible]	201 59	Gutter "	
+03.04			538	201 31	T.C. S end S.W.C.R.	
			581	200 88	Gutter " "	
[illegible]			542	201 27	T.C. W " "	
			5[illegible]	200 89	Gutter " "	
28+28.04			466	202 03	℄ Int SD & Clinton St	
			4[illegible]	201 77	Gutter 12' E of ℄ [illegible]	
			356	203 13	100 " " "	
			4[illegible]	202 69	T.C. [illegible]	
			4[illegible]2	202 27	Gutter "	
			3[illegible]5	203 01	T.C. N "	
			404	202 65	Gutt "	
			468	202 01	S.S. [illegible]	
			1469	192 00	Inv. 8" [illegible] N	
			1477	191 92	Inv 8 [illegible] S	
			1457	192 12	Inv 8" [illegible] W	

N	E	S	W
469	465	468	[illegible]
[illegible]		[illegible]	[illegible]
7		67	[illegible]
1469		1477	1457

Profile No. ____ Notes Red ____ Plotted ____ Job No. ____ Division No. ____ F. B. ____ Pg. ____

X-Sec. No. ____ Date ____ Date ____ Survey of ____

Notes Chkd ____ Checked ____ Survey by ____ Notes ____ Date 4-23-37

Date ____ Date ____ Map No. ____ Indexed ____ Date ____

A. C. Johnson

Form 307 5M 11-35

PLEASE RETURN TO
LOS ANGELES COUNTY SURVEYOR
700 HALL OF RECORDS

NOTE: ANY ADDITIONS OR CHANGES ON THIS SHEET MUST BE MADE OR CIRCLED IN RED INK, WITH DATE AND NAME OF PERSON MAKING CHANGE

Do not extend notes this side of this line

STATION	B. S.	H. I.	F. S.	ELEV.	Laurel [illegible]
			Clinton [illegible]		
		206 [illegible]			
		~~566 69~~	562	201 07	[illegible] N of ℄ S.D. on ℄ Clinton St.
			603	200 66	T.C. [illegible] Side
			649	200 20	Gutter " "
			557	201 18	T.C. N "
			[illegible]	200 69	Gutter " "
[illegible]			444	202 25	[illegible] E [illegible]
			485	201 84	Gutter " " "
[illegible]			436	202 33	T.C. N " " "
"			478	201 91	[illegible] " " "
[illegible]			5[illegible]	201 69	T.C. W " [illegible]
"			550	20[illegible] 19	Gutter " " "
[illegible]			478	201 91	T.C. N " " "
			513	201 56	Gutter " " "
					BM D-[illegible] [illegible] 446 F.B. 682-48
BM D-59			4[illegible]	202 42	Laurel [illegible] & Clinton St N.E. Cor
	8 19	210 64		202 45	Wr. Spk 3' N of N end C.R.
			Laurel [illegible]		
[illegible]			742	203 22	℄ S.D.

F. B. 706 Pg. 56 Job No. 6318 Division No. Notes Red. Plotted Profile No.
Survey of [illegible] Date Date X-Sec.
Survey by W Notes Gregory Notes Chkd. Checked
Indexed A. C. Johnson Date Date No.

Form 307 5M 11-35

PLEASE RETURN TO
LOS ANGELES COUNTY SURVEYOR
700 HALL OF RECORDS

NOTE: ANY ADDITIONS OR CHANGES ON THIS SHEET MUST BE MADE OR CIRCLED IN RED INK, WITH DATE AND NAME OF PERSON MAKING CHANGE

Do not extend notes this side of this line

STATION	B. S.	H. I.	F. S.	ELEV.	Laurel Ave Bn.	
		210 64		Laurel Ave		
30+00		~~210 64~~	5 21	205 43	℄ S.D.	
31+00			3 25	207 39	℄ S.D.	
31 - 28°			2 50	208 14	S.S.M.H.	
			12 69	197 95	Inv 8" Inlet N	N 250 / 1152 / 67 / 1269 — S 251 / 965 / 67 / 2832
			12 83	197 81	Inv 8" Outlet S	
32+00			1 05	209 59	℄ [illegible]	
[illegible]			0 85	209 79	T.C. [illegible]	
"			1 40	209 24	[illegible]	
[illegible]			1 41	209 23	T.C. W "	
"			1 82	208 78	[illegible] " "	
T.P.	7 29	217 18	0 75	209 89		
33+00			5 33	211 85	℄ S.D.	
T.P.	6 55	219 94	3 [illegible]	213 [illegible]		
34+00			6 09	213 85	℄ [illegible]	
34+21.50			5 66	214 28	S.S.M.H. (Flushen)	N 564 / 566 / 835 / 1401 — S 518
			14 01	205 93	Bot of Inv.	

Profile No. ____ Notes Red ____ Plotted ____ Job No. 6[illegible] Division No. ____ F. B. ____ PG. [illegible]

X-Sec. No. ____ Date ____ Date ____ Survey of [illegible]

Notes Chkd. ____ Checked ____ Survey by [illegible] Notes [illegible] Date [illegible]

Date ____ Date ____ Map No. ____ Indexed C. Johnson Date ____

Form 307 5M 11-35

PLEASE RETURN TO
LOS ANGELES COUNTY SURVEYOR
700 HALL OF RECORDS

NOTE: ANY ADDITIONS OR CHANGES ON THIS SHEET MUST BE MADE OR CIRCLED IN RED INK, WITH DATE AND NAME OF PERSON MAKING CHANGE

Do not extend notes this side of this line

STATION	B. S.	H. I.	F. S.	ELEV.	[illegible]
			Alley		
		[illegible]	[illegible]	215 29	T.C. M.C.R. S.E. Cor.
			[illegible]	214 89	Gutter " " "
			520	214 74	T.C. S.W. Cor.
			[illegible]	214 24	Gutter " " "
[illegible] 37			[illegible]	215 24	℄ [illegible]
"			[illegible]	215 03	[illegible] 12 E of ℄ [illegible]
"			448	215 46	[illegible] 24' " " "
			[illegible]	21[illegible] 7	100' " " "
			555	214 39	" 24' W " " "
			[illegible]	215 02	[illegible] " " "
			5 5	214 4	100' " " " "
			422	215 72	T.C. " N.E. Cor.
			473	215 21	[illegible]
			492	215 02	" " N.W. Cor.
			536	214 58	[illegible]
			Laurel Ave.		
35+00			397	215 77	℄ S.D.
T.P.	[illegible] 31	222 87	338	216 56	
35+			534	217 53	Edge Conc. Pav.

F. B. 1-6 PG. 58 Job No. [illegible] Division No. [illegible] Notes Red. Plotted Profile No.
Survey of [illegible] Date Date X-Sec.
Survey by [illegible] Notes [illegible] Notes Chkd. Checked No.
Indexed A. C. Johnson Date Date

Form 307 5M 11-35

PLEASE RETURN TO
LOS ANGELES COUNTY SURVEYOR
700 HALL OF RECORDS

NOTE: ANY ADDITIONS OR CHANGES ON THIS SHEET MUST BE MADE OR CIRCLED IN RED INK, WITH DATE AND NAME OF PERSON MAKING CHANGE

Do not extend notes this side of this line

Profile No. ____ X-Sec. No. ____ Notes Red ____ Date ____ Notes Chkd ____ Date ____ Plotted ____ Date ____ Checked ____ Date ____ Job No. ____ Survey of ____ Survey by ____ Map No. ____ Division No. ____ Notes Indexed ____ Date ____ F. B. ____ PG. ____ Date ____

STATION	B. S.	H. I.	F. S.	ELEV.	Laurel Ave Sp
		2.77 ✓	Melrose Ave		
35+33.24		~~2.77~~ 8	4 73	218 14	T.C. S end SE Crk
"			5 44	217 43	C.L. " " "
"			4 55	218 32	T.C. E " "
"			5 16	217 71	C.L. " " "
"				217 42	T.C. " end SW Crk
"			5 01	216 79	C.L. " " "
35+93.24			5 52	217 35	T.C. W " "
"			5 38	216 77	C.L. " " "
36+00			5 14	217 73	℄ ⊃
36+20 Sta			4 63	218 27	℄ Int ⊃ & Melrose Ave
			3 15	219 72	100' E Int ⊃ & ℄ Melrose Ave
			3 60	219 27	T.C. S Crk
			4 24	218 63	C.L. " "
			2 82	220 05	T.C. " "
			3 40	219 41	C.L. " "
			0 34	222 53	Sta on ⊃ of Melrose Ave & Emerson Ave
			11 90	210 97	Inv 8" Line E
			~~7 33~~		
			~~11 67~~	213 84	Inv 8" drop line & N.
			11 96	210 91	Inv 8" Outlet W

0.33	9.34	0.35
10.43	8.32	1.43
.62	.01	.62
11.38	7.33	2.40

Form 307 5M 11-35

PLEASE RETURN TO
LOS ANGELES COUNTY SURVEYOR
700 HALL OF RECORDS

NOTE: ANY ADDITIONS OR CHANGES ON THIS SHEET MUST BE MADE OR CIRCLED IN RED INK, WITH DATE AND NAME OF PERSON MAKING CHANGE

Do not extend notes this side of this line

STATION	B. S.	H. I.	F. S.	ELEV.	Laurel Ave Br.
				Melrose Ave	
		222 87	4 71	218 16	SW ~~T.C.~~ DMH ± Int Melrose & Laurel
			16 29	206 58	Inv 8" [illegible] N [illegible]
			16 47	206 40	Inv 8" " E
			13 68	[illegible] 19	"8" drop" N.
			16 60	206 27	Inv 8" Outlet W
			5 95	216 97	100' W of Int on ℄ Melrose Ave
			6 50	216 37	[illegible]
			7 07	215 80	[illegible]
			5 41	217 38	T.C. N. Side
			6 13	216 74	Gutter
36 + [illegible]			4 [illegible]	217 95	Gutter ± SD
			[illegible]	218 85	T.C. E end [illegible]
			4 65	218 22	Gutter " " "
[illegible]			3 99	218 88	T.C. N " "
			4 64	218 23	Gutter " " "
			4 53	218 34	T.C. N " NW [illegible]
			5 13	217 74	Gutter " "
[illegible]			4 66	218 21	T.C. W "
			[illegible]	217 55	Gutter "

N Drain E		N	W
4.71	4.73	4.71	4.73
10.91	11.10	.67	11.20
.67	.67	8.30	.67
16.29	16.47	13.68	16.60

F. B. 706 PG. 6 Job No. 6315 Division No. Notes Red. Plotted Profile
Survey of W Hollywood [illegible] Date Date No.
Survey by W Notes [illegible] Notes Chkd. Checked X-Sec.
Indexed C. Johnson Date Date No.

Form 307 5M 11-35

PLEASE RETURN TO
LOS ANGELES COUNTY SURVEYOR
700 HALL OF RECORDS

NOTE: ANY ADDITIONS OR CHANGES ON THIS SHEET MUST BE MADE OR CIRCLED IN RED INK, WITH DATE AND NAME OF PERSON MAKING CHANGE

Do not extend notes this side of this line

STATION	B. S.	H. I.	F. S.	ELEV.	Laurel Ave Br.
				Laurel Ave	
		222 87	4 58	218 29	Edge Conc. ℄ S.D.
					BM D-42 El 218.928 FB 682-38
BM D-42			3 92	218 95	Laurel Ave & Melrose Av. N.E. Cor.
	4 65	225 58		218 93	Nr. Spk 6' E of E end C.R.
37+00			6 12	219 46	℄ S.D.
				ALLEY	
			4 62	220 96	T.C. MCR. S.E. Cor.
			5 17	220 41	Gutter " "
			5 25	220 33	[illegible] " " [illegible]
			5 68	219 90	[illegible] " " "
37+78.35			4 68	220 90	℄ Int S.D. & Alley
			5 00	220 58	[illegible] E of Int on ℄ Alley
			4 40	221 18	Brk [illegible] " "
			2 6	223 0	100 " " " "
			5 48	220 10	Gutter 24' W of Int on ℄ Alley
			5 19	220 39	Brk 36' " " " "
			5 9	219 7	100 " " " "
			4 34	221 24	TC MCR N.E. Cor.
			4 84	220 74	Gutter " " "
			4 90	220 68	TC " N.W. Cor.
			5 39	220 19	Gutter "

Profile No. ____ Notes Red. ____ Plotted ____ Job No. ____ Division No. ____ F.B. ____ PG. ____

X-Sec. No. ____ Date ____ Date ____ Survey of W. Hollywood RS

Notes Chkd. ____ Checked ____ Survey by ____ Notes ____ Date ____

Date ____ Date ____ Map No. ____ Indexed C. Johnson Date ____

Form 307 5M 11-35

PLEASE RETURN TO
LOS ANGELES COUNTY SURVEYOR
700 HALL OF RECORDS

NOTE: ANY ADDITIONS OR CHANGES ON THIS SHEET MUST BE MADE OR CIRCLED IN RED INK, WITH DATE AND NAME OF PERSON MAKING CHANGE

Do not extend notes this side of this line

STATION	B. S.	H. I.	F. S.	ELEV.	[illegible]	
			Loom Ave			
		225 57 ✓				
38+00		~~225 58~~	4 26	221 32	℄ SQ	
39+00			3 42	223 16	℄ [illegible]	
39+48			1 73	223 85	S.S. M.H.	
			11 19	214 39	Inv 8" Inlet N	N 172 880 67 11.19
			11 27	214 31	Inv 8" Outlet S	S 174 886 67 11.27
T.P.	6 70	230 67 ✓	1 61	22[illegible] 47		
40+00			5 94	224 73	℄ SQ	
			5 67	225 00	T.C. [illegible] Side	
			6 20	224 47	[illegible]	
			6 36	224 31	T.C. [illegible]	
			6 8	223 87	[illegible]	
41+00 BC			4 53	226 09	℄ [illegible]	
41+96 75 ✓			3 03	227 64	℄ [illegible]	
T.P.	5 11	232 75 ✓	3 03	227 64		
			Vanning Ave			
			4 53	228 22	T.C. [illegible]	
			4 [illegible]	227 79	[illegible]	

F. B. 706 PG. 62 Job No. 2318 Division No. [illegible] Notes Red. Plotted Profile
Survey of W Hollywood D.S. Date Date No.
Survey by Notes [illegible] Notes Chkd. Checked X-Sec.
Indexed A. C. Johnson Date Date No.

Form 307 5M 11-35

PLEASE RETURN TO
LOS ANGELES COUNTY SURVEYOR
700 HALL OF RECORDS

NOTE: ANY ADDITIONS OR CHANGES ON THIS SHEET MUST BE MADE OR CIRCLED IN RED INK, WITH DATE AND NAME OF PERSON MAKING CHANGE

Do not extend notes this side of this line

STATION	B. S.	H. I.	F. S.	ELEV.	Laurel Ave Br.	
		232 75 ✓			Waring Ave	
		~~232 75~~	428	228 47	T.C. E [illegible] E [illegible]	
			477	227 98	[illegible]	
			532	227 43	T.C. [illegible]	
			579	226 96	Gutter	
			536	227 39	T.C. W [illegible]	
			581	226 94	Gutter	
			443	228 32	[illegible]	[illegible]
			302	229 73	[illegible]	[illegible]
			300	229 75	T.C. [illegible] Side	
			354	229 21	Gutter	
			265	230 10	[illegible]	
			326	229 49	Gutter	
			448	228 27	[illegible]	Laurel & Waring
			1329	220 46	Inv 8' Inlet [illegible]	
			1319	220 56	Inv 8" [illegible] E	
			1341	220 34	Inv. 8' Outlet [illegible]	
			480	227 95	Gutter [illegible]	[illegible]
			[illegible]	228 67	Brk [illegible]	

N	E	S
448	447	[illegible]
7.14	7.05	7.25
67	.7	67
1329	1319	1341
2	2	2

Profile No. ____ Notes Red ____ Plotted ____ Job No. ____ Division No. ____ F. B. [illegible] PG. [illegible]

X-Sec. No. ____ Date ____ Date ____ Survey of [illegible]

Notes Chkd ____ Checked ____ Survey by W Notes [illegible] Date 4-23-37

Date ____ Date ____ Map No. ____ Indexed [illegible] Johnson Date ____

Form 307 5M 11-35

PLEASE RETURN TO
LOS ANGELES COUNTY SURVEYOR
700 HALL OF RECORDS

NOTE: ANY ADDITIONS OR CHANGES ON THIS SHEET MUST BE MADE OR CIRCLED IN RED INK, WITH DATE AND NAME OF PERSON MAKING CHANGE

Do not extend notes this side of this line

STATION	B. S.	H. I.	F. S.	ELEV.	[illegible]
			Waring Ave		
		232 75			
		~~[illegible] 75~~	[illegible]	231 20	[illegible] Laurel Ave
			[illegible]	23[illegible] 24	[illegible] E Side
			2[illegible]2	23[illegible] 03	[illegible]
			[illegible]	229 87	[illegible]
			3[illegible]	22[illegible] 38	[illegible]
					BM D-41 El 228.427 F.B. 282-37
BM D-41			[illegible]	[illegible] 97	Laurel Av + Waring Ave [illegible]
	2 30	231 23		[illegible]	(Wi Spk [illegible]
			3[illegible]	227 40	[illegible]
			4[illegible]	226 93	[illegible]
			386	227 37	[illegible]
			4[illegible]	226 88	[illegible]
			308	22[illegible] 15	[illegible] N end N W C R
			3[illegible]	227 73	[illegible]
			3[illegible]	22[illegible] 82	[illegible]
			3[illegible]	227 40	[illegible]
~~[illegible]~~ 42+91.71			390	227 33	[illegible]
43+21			4[illegible]	227 07	[illegible]
[illegible]			[illegible]	226 43	[illegible]

F. B. 166 PG. 6-4 Job No. 6318 Division No. [illegible] Notes Red. Plotted Profile No.
Survey of [illegible] Date Date X-Sec.
Survey by [illegible] Notes [illegible] Notes Chkd. Checked No.
Indexed A. C. Johnson Date Date Date

Form 307 5M 11-35

PLEASE RETURN TO
LOS ANGELES COUNTY SURVEYOR
700 HALL OF RECORDS

NOTE: ANY ADDITIONS OR CHANGES ON THIS SHEET MUST BE MADE OR CIRCLED IN RED INK, WITH DATE AND NAME OF PERSON MAKING CHANGE

Do not extend notes this side of this line

STATION	B. S.	H. I.	F. S.	ELEV.	Laurel Ave Br.	
					Wor Ave	
1. +21		237 23	562	225 61	℄ S.D.	
TP	4 71	230 31	562	225 60		
					Crescent Hgts Blvd	
45+~~07.78~~ 29.02			506	225 25	Edge [illegible] on ℄ S.D.	
+~~09.78~~ 31.02			440	225 82	T.C. E end [illegible]	
"			508	225 23	Gutter	
+~~11.08~~ 41.02			445	225 86	T.C.	
"			512	225 19	Gutter	
+~~09.78~~ 31.02			512	225 19	T.C. E [illegible]	
"			521	224 60	Gutter	
+~~11.08~~ 41.02			524	225 07	T.C.	
"			598	224 33	Gutter	
45+~~07.78~~ 59.02			504	225 27	℄ [illegible] end of Line	
			523	225 08	S.S.M. [illegible] Int [illegible]	
			1237	217 94	Inv. 8 Inlet N	N 524 646 67 1237
			1245	217 86	Inv 5th Outlet [illegible]	
			685	223 46	100' [illegible] on ℄ Crescent [illegible]	
			633	223 98	T.C. [illegible]	
			702	223 29	Gutter	

Profile No. ____ Notes Red. ____ Plotted ____ Job No. 63R Division No. ____ F. B. [illegible] Pg. [illegible]

X-Sec. No. ____ Date ____ Date ____ Survey of NV Hollywood

Notes Chkd. ____ Checked ____ Survey by [illegible] Notes [illegible] Date [illegible]

Date ____ Date ____ Map No. ____ Indexed A. C. Johnson Date ____

Form 307 5M 11-35

PLEASE RETURN TO
LOS ANGELES COUNTY SURVEYOR
700 HALL OF RECORDS

NOTE: ANY ADDITIONS OR CHANGES ON THIS SHEET MUST BE MADE OR CIRCLED IN RED INK, WITH DATE AND NAME OF PERSON MAKING CHANGE

Do not extend notes this side of this line

STATION	B. S.	H. I.	F. S.	ELEV.	LaCrel Ave Br.
				[illegible]	[illegible]
		230[illegible] 31			
		~~[illegible] 31~~	706	[illegible]	TC [illegible]
			[illegible]	222 61	Gutter [illegible]
			580	224 51	TC [illegible]
			[illegible]	224 13	[illegible]
			[illegible]	224 55	[illegible]
			[illegible]	224 27	Gutter [illegible]
			[illegible]	225 40	TC [illegible]
			554	224 77	[illegible]
			521	225 10	TC [illegible]
			[illegible]	224 56	Gutter
			[illegible]	224 70	[illegible]
			[illegible]	224 28	[illegible]
			644	223 87	[illegible]
			[illegible]	223 47	[illegible]
			[illegible]	224 26	TC [illegible]
			[illegible]	223 86	Gutter [illegible]
			267	227 64	[illegible]
			225	228 06	TC [illegible]
			298	227 33	Gutter [illegible]

F. B. 706 PG. 66 | Job No. 6318 | Division No. | Notes Red. | Plotted | Profile
Survey of [illegible] | Date | Date | No.
Survey by [illegible] | Notes Gregory | Notes Chkd. | Checked | X-Sec.
Indexed A. C. Johnson | Date | Date | Date | No.

Form 307 5M 11-35

PLEASE RETURN TO
LOS ANGELES COUNTY SURVEYOR
700 HALL OF RECORDS

NOTE: ANY ADDITIONS OR CHANGES ON THIS SHEET MUST BE MADE OR CIRCLED IN RED INK, WITH DATE AND NAME OF PERSON MAKING CHANGE

Do not extend notes this side of this line

STATION	B. S.	H. I.	F. S.	ELEV.	[illegible]	
		230 31		[illegible]		
		~~230 31~~	2 70	227 61	T.C. W [illegible]	
			3 28	227 03	[illegible]	
[illegible]	[illegible]	238 71	1 2[illegible]	229 02		
			7 23	231 48	S.S.M. - 294.00 N of ℄ Int S.D. & Waving [illegible]	
			13 64	225 07	Inv 8 Inlet N	N 722 575 67 [illegible]
			13 73	224 98	Inv. 8" Outlet S	S 724 582 [illegible]
					BM D-39 El. 237.980	F.B. [illegible]
BM D-39			0.74	237 97	[illegible] by Air & [illegible] Hants Bird [illegible] Wn. Spk 2' S of S and [illegible]	

Profile No. ____ Notes Red. ____ Plotted ____ Job No. [illegible] Division No. ____ F. B. [illegible] PG. [illegible]

X-Sec. No. ____ Date ____ Date ____ Survey of [illegible]

Notes Chkd. ____ Checked ____ Survey by ____ Notes [illegible] Date [illegible]

Date ____ Date ____ Map No. ____ Indexed T. Johnson Date ____

F. B. [illegible] PG. 6[illegible]	Job No. 6318	Division No.	Notes Red.	Plotted	Profile
Survey of W. [illegible]wood Dr.			Date	Date	No.
Survey by W	Notes Gregory		Notes Chkd.	Checked	X-Sec.
Indexed A. C. Johnson	Date		Date	Date	No.

STATION	B. S.	H. I.	F. S.	ELEV.

Do not extend notes this side of this line

PLEASE RETURN TO
LOS ANGELES COUNTY SURVEYOR
700 HALL OF RECORDS

NOTE: ANY ADDITIONS OR CHANGES ON THIS SHEET MUST BE MADE OR CIRCLED IN RED INK, WITH DATE AND NAME OF PERSON MAKING CHANGE

Form 307 5M 11-35

Form 307 5M 11-35

PLEASE RETURN TO
LOS ANGELES COUNTY SURVEYOR
700 HALL OF RECORDS

NOTE: ANY ADDITIONS OR CHANGES ON THIS SHEET MUST BE MADE OR CIRCLED IN RED INK, WITH DATE AND NAME OF PERSON MAKING CHANGE

Do not extend notes this side of this line

STATION	B. S.	H. I.	F. S.	ELEV.	[illegible]	
				Sweetzer Ave		
BM D-66	5 84	189 85		183 99	BM D-66 El 183.993 Rosewood Av & Sweetzer Av Bt Spk 5' [illegible]	F.B. 682-54 [illegible]
			9 33	180 55	328 [illegible] Sweetzer Ave	
			17 31	172 57	Inv 8 [illegible]	9.33 7.31 17.31 — 9.34 7.35 17.36
			17 36	172 52	Inv 8" [illegible]	
BM-D-64			4 77	185 11	BM D-64 El 185.063 Rosewood Av & Harper Av Bt Spk 5 of [illegible]	F.B. 682-50 S.E.C.
	5 [illegible]	190 4[illegible]	[illegible]	185 06		
			7 83	182 58	SS M.H. [illegible] Harper to [illegible]	
			17 40	173 01	Inv 8" Inlet N	7.83 8.90 .67 17.40 — 7.82 8.90 .67 17.47
			17 47	172 94	Inv 8" Outlet S	

Profile No. ____ Notes Red. ____ Plotted ____ Job No. ____ Division No. ____ F.B. [illegible] PG. 67

X-Sec. No. ____ Date ____ Date ____ Survey of ____

Notes Chkd. ____ Checked ____ Survey by ____ Notes ____ Date ____

Date ____ Date ____ Map No. ____ Indexed ____ Date ____

Form 307 5M 11-35

PLEASE RETURN TO
LOS ANGELES COUNTY SURVEYOR
700 HALL OF RECORDS

NOTE: ANY ADDITIONS OR CHANGES ON THIS SHEET MUST BE MADE OR CIRCLED IN RED INK, WITH DATE AND NAME OF PERSON MAKING CHANGE

Do not extend notes this side of this line

STATION	B. S.	H. I.	F. S.	ELEV.	[illegible]	
		190 41	Rosewood Ave			
[illegible]	581	[illegible]	4[illegible]	18[illegible] 81		
12+[illegible]			4[illegible]	187 39	Beg. of Conc. Walk on N. Side	
[illegible]75			3[illegible]	188 02	End of Walk on N Side	
BM D-63			4[illegible]	18[illegible] 66	BM D-63 El 186.688 Rosewood Av & La Jolla Ave Wn Spk [illegible] of Sewd CR	F.B. 682-49 S.W. Cor.
	5[illegible]	192 64		[illegible]		
15+[illegible]			374	188 90	[illegible]	
15[illegible]			3[illegible]	18[illegible] 99	Beg. of Walk [illegible]	
BM D-62	515	195 05	2[illegible]4	[illegible] 90	BM D-62 El 189.899 Rosewood Av & [illegible] Dr. [illegible]	F.B. 682-49 S.E. Cor.
1[illegible]			4[illegible]	190 15	Beg. of Conc. Gutter on [illegible]	
BM D-61			3 26	19[illegible] 79	BM D-61 El 191.813 Rosewood Av & Crescent [illegible] Wn Spk [illegible]	F.B. 682-49 S.W. Cor.

F. B. 706 PG. 70 Job No. 6318 Division No. Profile No.
Survey of W. Ho-wood [illegible] Notes Red. Plotted Date
Survey by W Notes Grocery Date Checked Date X-Sec. No.
Indexed A. C. Johnson Date Notes Chkd. Date

Notes Ck'd by	Survey of [illegible]
Map No.	W. O. [illegible] Tape No. [illegible] St'd [illegible] °F.
Office Work	Surveyed by Wallace
Checked	Notes [illegible] Date [illegible]
Date	Indexed A. C. Johnson

F.B. _____ PG. 71

CENTER LINE SURVEY
EDINBURGH AVE. [illegible]
WEST HOLLYWOOD [illegible]
J.N. 6319
Topog. F.B. 706 Pg. 15 to 78
Profile F.B. 706 Pg. 77 to 84

Wallace
Gregory
Murray
Tellez
Ethier

APR 28 1937

RECEIVED .....
PROGRESSED ✓
BOOK INDEXED ✓
MAP INDEXED ✓
RECORD INDEXED ✓
CARD INDEXED ✓

Note: Any Additions or Changes on This Sheet Must be Made or Circled in Red Ink With Date and Name of Person Making Change.

Do not extend notes this side of this line

RETURN TO
LOS ANGELES COUNTY SURVEYOR
700 HALL OF RECORDS

FORM 247 10M 11-35

F.B. 106 Pg. 72

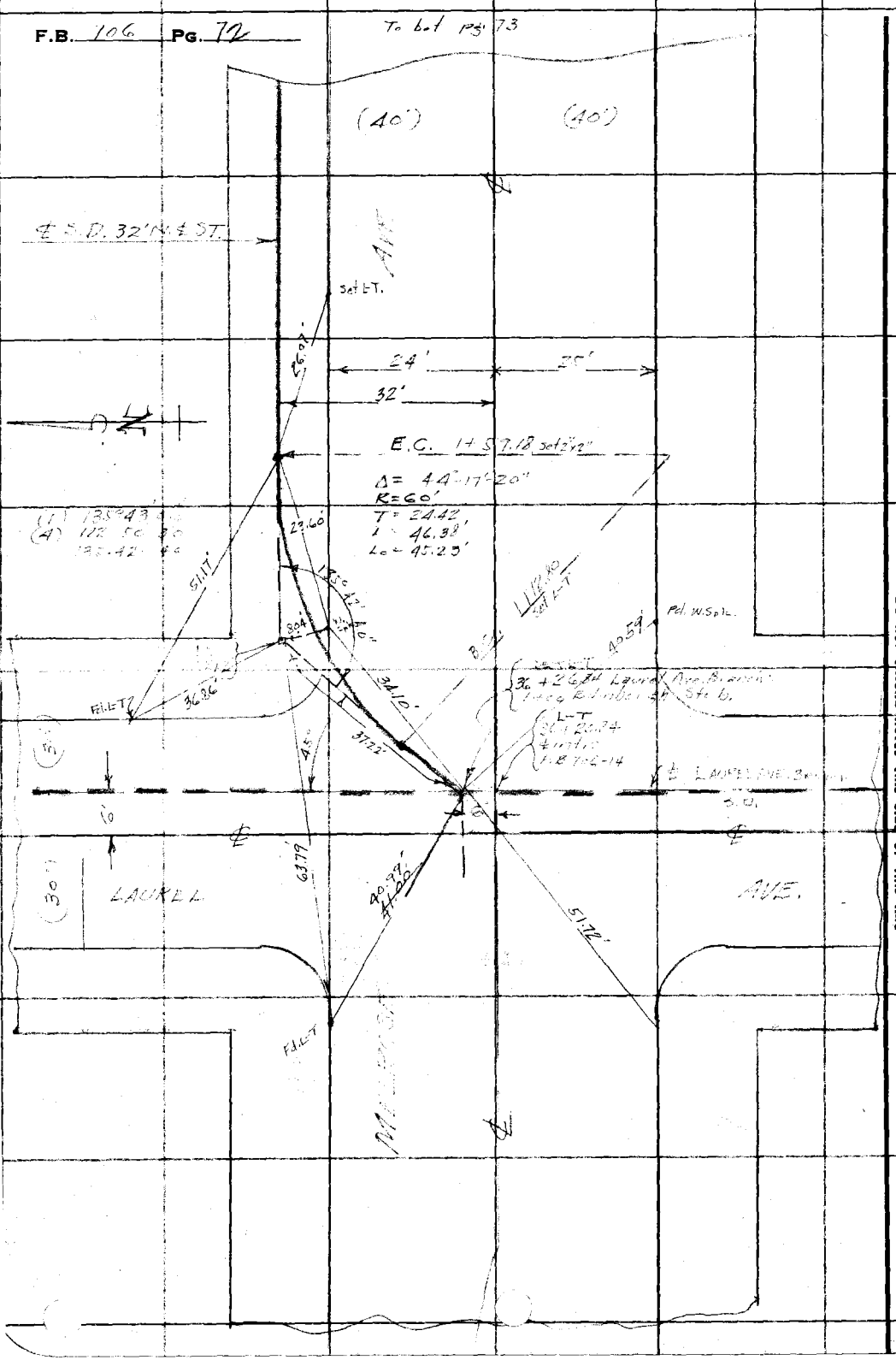

RETURN TO
LOS ANGELES COUNTY SURVEYOR
700 HALL OF RECORDS

Do not extend notes this side of this line

Note: Any Additions or Changes on This Sheet Must be Made or Circled in Red Ink With Date and Name of Person Making Change.

Notes Ck'd by	Survey of
Map No.	W. O. Tape No. St'd °F.
Office Work	Surveyed by
Checked	Notes Date
Date	Indexed A. C. Johnson

F.B. PG.

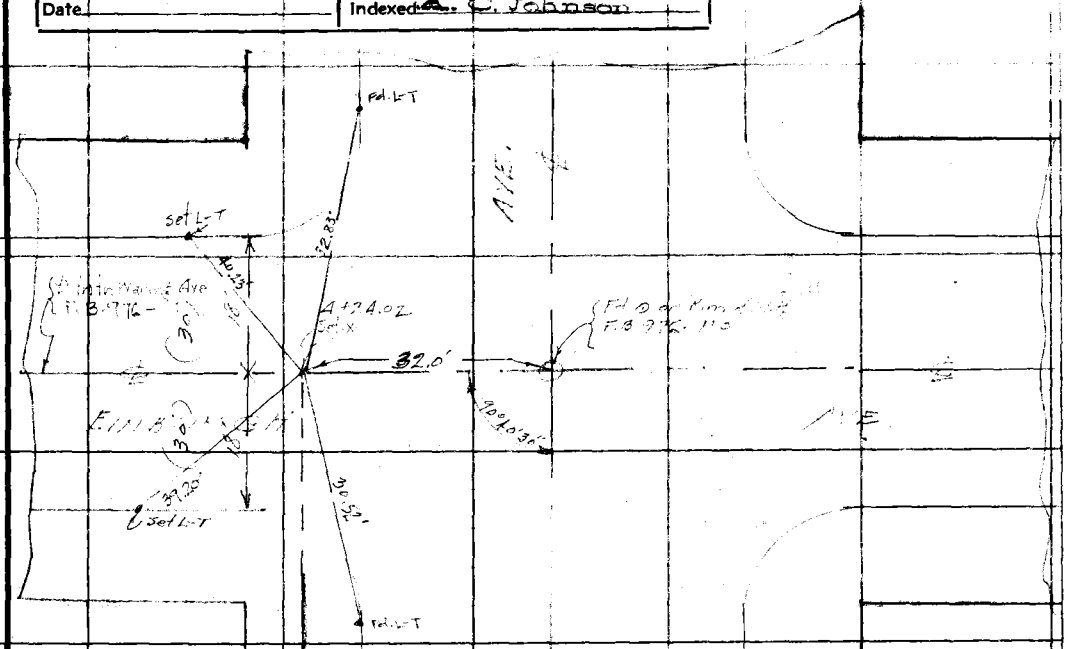

Note: Any Additions or Changes on This Sheet Must be Made or Circled in Red Ink With Date and Name of Person Making Change

Do not extend notes this side of this line

RETURN TO
LOS ANGELES COUNTY SURVEYOR
700 HALL OF RECORDS

FORM 247 10M 11-38

RETURN TO
LOS ANGELES COUNTY SURVEYOR
700 HALL OF RECORDS

Note: Any Additions or Changes on This Sheet Must be Made or Circled in **Red Ink** With Date and Name of Person Making Change.

Do not extend notes this side of this line

F.B. 106 PG. 24

Notes Ck'd by	Survey of [illegible]
Map No.	W. O. 63[illegible] Tape No. 055 St'd °F.
Office Work	Surveyed by Wallace
Checked	Notes W. Date April 1937
Date	Indexed A. C. Johnson

F.B. [illegible] PG. 75

TOPOGRAPHY

EDINBURGH AVE. STUB.

WEST HOLLYWOOD D.S.

J.N. 6318

[illegible] Pg. 71-74

PROFILE [illegible] Pg. 79-84

Wallace
Gregory
Murray
Hollis
Elmer

APR 28 1937 Swelson

RECEIVED ✓

PROGRESSED ✓

BOOK INDEXED ✓

MAP INDEXED ✓

RECORD INDEXED ✓

[illegible]RD INDEXED

Note: Any Additions or Changes on This Sheet Must be Made or Circled in Red Ink With Date and Name of Person Making Change.

Do not extend notes this side of this line

RETURN TO
LOS ANGELES COUNTY SURVEYOR
700 HALL OF RECORDS

FORM 247 10M 11-35

F.B. 706 PG. 76

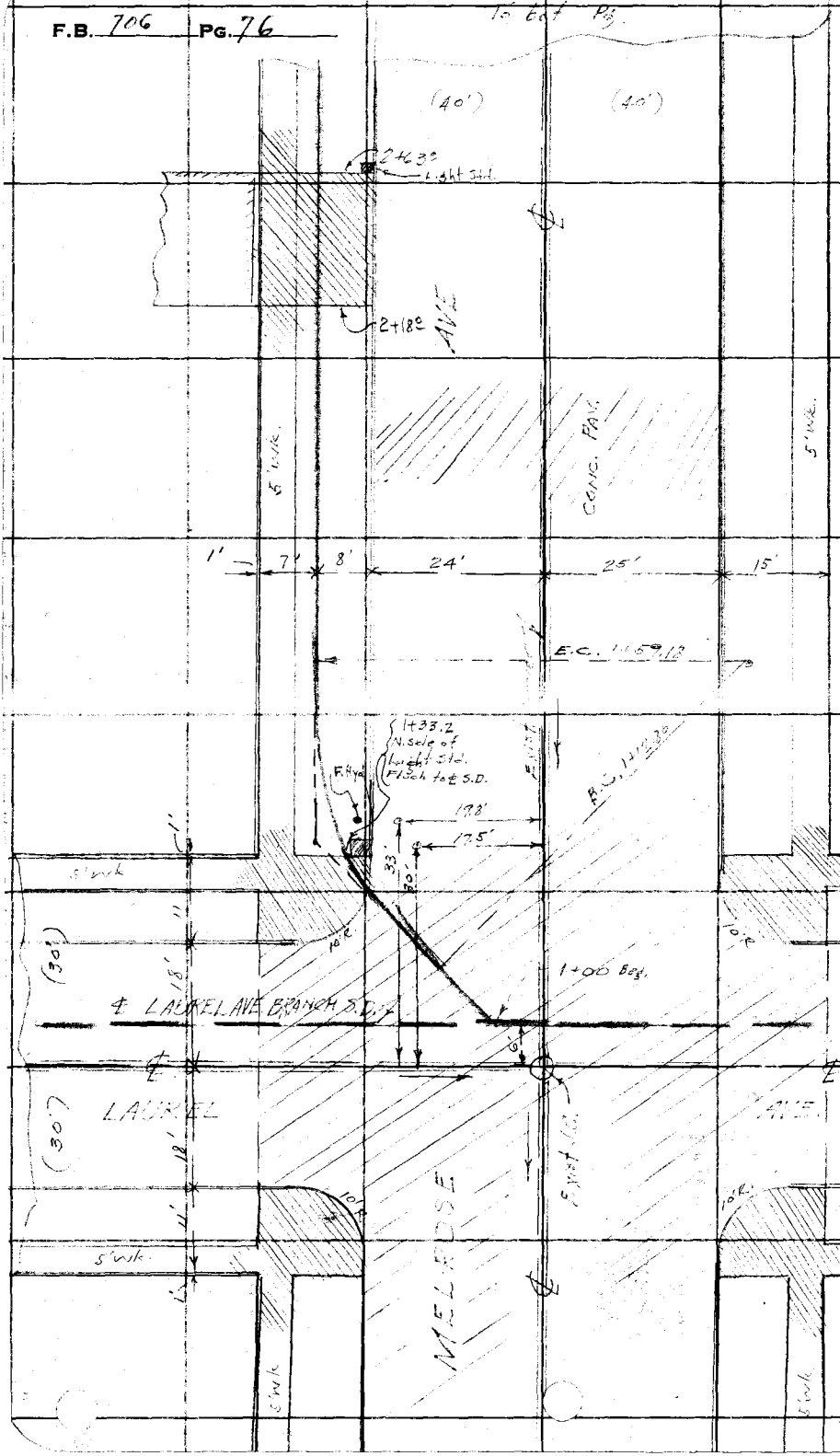

RETURN TO
LOS ANGELES COUNTY SURVEYOR
700 HALL OF RECORDS

Note: Any Additions or Changes on This Sheet Must be Made or Circled in Red Ink With Date and Name of Person Making Change.

Do not extend notes this side of this line

Notes Ck'd by	Survey of
Map No.	W. O. Tape No. St'd °F.
Office Work	Surveyed by
Checked	Notes Date
Date	Indexed A. C. Johnson

F.B. Pg.

Note: Any Additions or Changes on This Sheet Must Be Made or Circled in Red Ink With Date and Name of Person Making Change

Do not extend notes this side of this line

RETURN TO
LOS ANGELES COUNTY SURVEYOR
700 HALL OF RECORDS

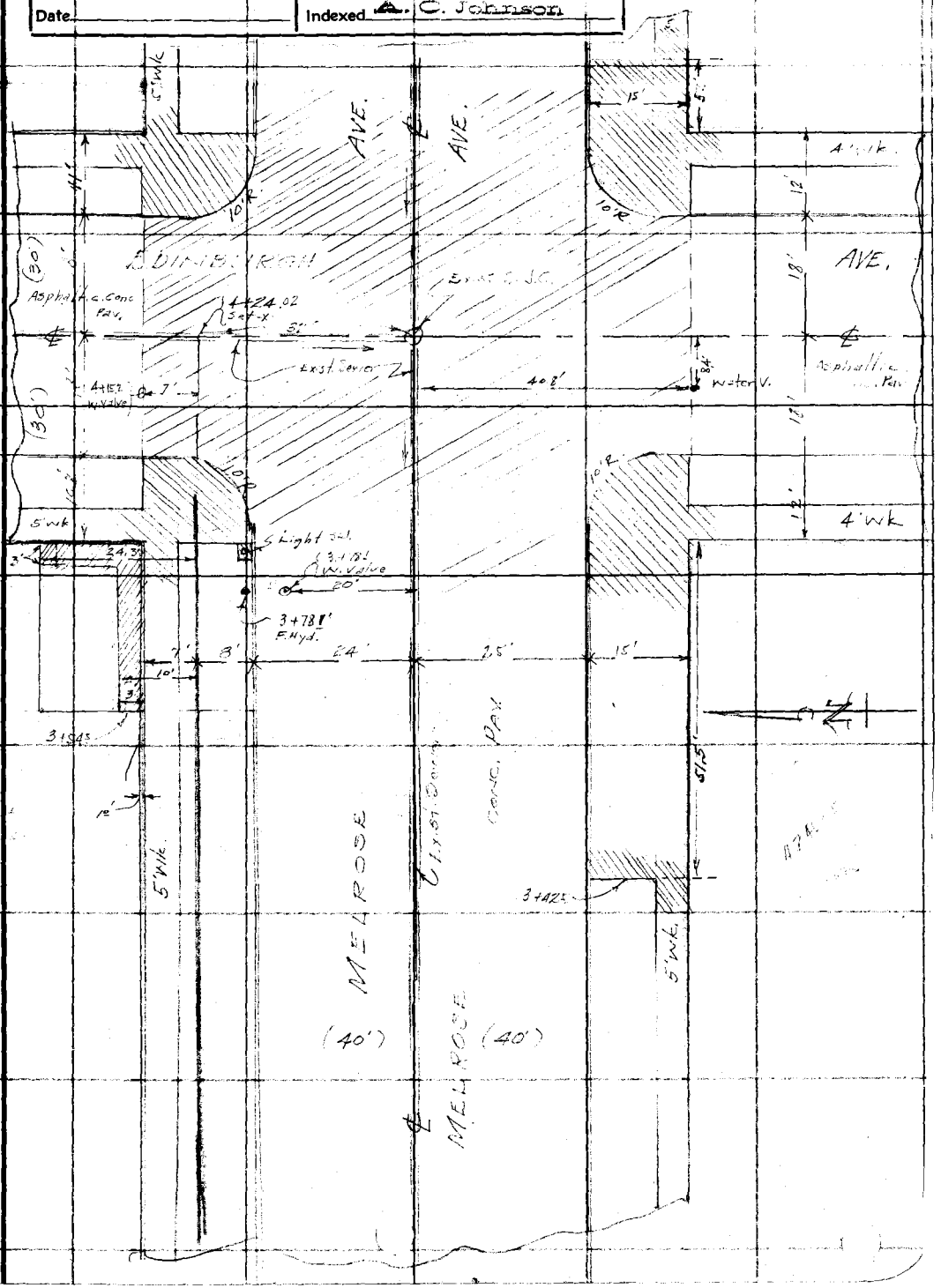

FORM 247 10M 11-38

RETURN TO
LOS ANGELES COUNTY SURVEYOR
700 HALL OF RECORDS

Note: Any Additions or Changes on This Sheet Must be Made or Circled in **Red Ink** With Date and Name of Person Making Change.

Do not extend notes this side of this line

F.B. 106 PG. 78

Profile No.	Notes Red.	Plotted	Job No.	Division No.	F. B. 706 Pg. 77
	Date	Date	Survey of		
X-Sec. No.	Notes Chkd.	Checked	Survey by	Notes	Date
	Date	Date	Map No.	Indexed C. Johnson	Date

PROFILE

EDINBURGH AVE. STUB

WEST HOLLYWOOD U.S.

J.W. 63

℄ Survey F.B. 706 Pgs. 71 to 74
Topog F.B. 706 Pgs. 75 to 78

Wallace
Gregory
Murray
Tillet
Ettner

APR 28 1937

ELEV.	RECEIVED ..... Swelson
	PROGRESSED ..... ✓
	BOOK INDEXED ..... ✓
F. S.	MAP INDEXED ..... ✓
	RECORD INDEXED ..... ✓
	CARD INDEXED ..... ✓
H. I.	REDUCED ..... in field
	CHECKED ..... LCM 4-28-37
B. S.	
STATION	

NOTE: ANY ADDITIONS OR CHANGES ON THIS SHEET MUST BE MADE OR CIRCLED IN RED INK, WITH DATE AND NAME OF PERSON MAKING CHANGE

Do not extend notes this side of this line

PLEASE RETURN TO
LOS ANGELES COUNTY SURVEYOR
700 HALL OF RECORDS

Form 307 5M 11-35

Form 307 5M 11-35

PLEASE RETURN TO
LOS ANGELES COUNTY SURVEYOR
700 HALL OF RECORDS

NOTE: ANY ADDITIONS OR CHANGES ON THIS SHEET MUST BE MADE OR CIRCLED IN RED INK, WITH DATE AND NAME OF PERSON MAKING CHANGE

Do not extend notes this side of this line

STATION	B. S.	H. I.	F. S.	ELEV.	[illegible]	
			Melrose Ave			
BM D-42	6 40	225 33		218 93	BM D-42 El 218.928 Laurel Ave. & Melrose Ave Wr. Sph. 6 E of E end CR	F.B. 682-38 N E Cor
36+26.84 Laurel Ave = 1400 Melrose Stub BC 1+12.80			703	218 30	℄ S.D.	J.C. at this intersection F.B. 706 p.60
			700	218 33	℄ S.D.	
			644	218 89	T.C. N end N E C.R.	
			608	218 35	[illegible]	
			600	218 83	T.C. E " " "	
			7[illegible]	218 20	[illegible]	
			7[illegible]	217 87	℄ [illegible]	
1+33 BC 1+[illegible]			630	219 03	℄ S.D.	
"			[illegible]5	219 5	℄ S.D.	
"			5[illegible]	219 50	Top Walk	
"			5[illegible]	219 35	[illegible]	
"			[illegible]62	218 71	Gutter	
2+00			52	220 1[illegible]	℄ S.D.	
"			520	220 13	Top Walk	
"			543	219 10	T.C.	
"			[illegible]	219 27	[illegible]	

F. B. 706 PG. 80
Survey of W. Hollywood Div.
Survey by W. Gregory
Indexed C. Johnson
Job No. 6218
Division No.
Notes Red. Gregory
Date 4-27-37
Notes Chkd.
Date
Plotted
Date
Checked
Date
Profile No.
X-Sec. No.

Form 307 5M 11-35

PLEASE RETURN TO
LOS ANGELES COUNTY SURVEYOR
700 HALL OF RECORDS

NOTE: ANY ADDITIONS OR CHANGES ON THIS SHEET MUST BE MADE OR CIRCLED IN RED INK, WITH DATE AND NAME OF PERSON MAKING CHANGE

Do not extend notes this side of this line

Profile No. ____ X-Sec. No. ____
Notes Red. ____ Date ____ Notes Chkd. ____ Date ____
Plotted ____ Date ____ Checked ____ Date ____
Job No. ____ Division No. ____ Survey of ____ Survey by ____ Notes ____ Date ____ Map No. ____ Indexed Johnson Date ____
F. B. ____ PG. ____

STATION	B. S.	H. I.	F. S.	ELEV.	[illegible]
		[illegible] 3		[illegible]	
2+18			497	220 36	℄ S.D. Beg. Walk
2+63			430	221 03	℄ S.D. End "
3+00			38	221 5	℄ S.D.
"			370	221 33	T. Walk
"			[illegible]	221 41	T.C.
"			458	220 75	Gutter
T.P.	[illegible]	[illegible] 4	342	22[illegible] 91	
[illegible]			490	223 04	℄ S.D. Top Walk
			[illegible]	222 79	T. W. [illegible]
			53[illegible]	222 14	[illegible]
			[illegible]	300	T.C. N.
			505	222 29	Gutter
			[illegible]	22[illegible] 59	T.C. N. [illegible]
			[illegible]	220 96	[illegible]
			[illegible]	221 48	T.C.
			[illegible]	220 92	Gutter
2+20 03			5[illegible]	222 78	℄ [illegible]
			[illegible]	222 53	Gutter [illegible]
			54[illegible]	222 52	S.S.M.H. Top [illegible] ?
			520	221 74	[illegible]

Form 307 5M 11-35

PLEASE RETURN TO
LOS ANGELES COUNTY SURVEYOR
700 HALL OF RECORDS

NOTE: ANY ADDITIONS OR CHANGES ON THIS SHEET MUST BE MADE OR CIRCLED IN RED INK, WITH DATE AND NAME OF PERSON MAKING CHANGE

Do not extend notes this side of this line

STATION	B. S.	H. I.	F. S.	ELEV.	[illegible]
			[illegible]		
		227 94			
			5 09	22[illegible] 35	[illegible] S end S E C R
			6 26	22[illegible] 58	Gator [illegible]
			5 65	22[illegible] 29	[illegible]
			6 20	22[illegible] 08	[illegible]
			[illegible]	22[illegible] 04	[illegible]
			4 58	22[illegible] 36	[illegible]
			5 18	22[illegible] 76	Gator [illegible]
			3 2[illegible]	224 67	[illegible]
			3 38	22[illegible] 06	Gator [illegible]
			4 40	22[illegible] 04	[illegible] E end [illegible]
			5 02	227 92	Gator [illegible]
			4 35	223 59	[illegible]
			[illegible]	22[illegible] 90	Gator [illegible]
			4 92	22[illegible] 302	Edge [illegible] 8' N of [illegible]
			3 [illegible]	22[illegible] 80	[illegible] Edinburgh
			2 90	225 04	[illegible] E Side
			3 36	224 58	Gator [illegible]
			3 [illegible]	[illegible] 41	[illegible]
			3 [illegible]	224 05	Gator

F. B. 706 PG. 82
Job No. 635
Division No. [illegible]
Notes Red. Gregory
Date 4-27-37
Plotted
Date
Profile No.
Survey of [illegible]
Survey by W
Notes Gregory
Notes Chkd.
Checked
Date
X-Sec. No.
Indexed A. C. Johnson
Date

Form 307 5M 11-35

PLEASE RETURN TO
LOS ANGELES COUNTY SURVEYOR
700 HALL OF RECORDS

NOTE: ANY ADDITIONS OR CHANGES ON THIS SHEET MUST BE MADE OR CIRCLED IN RED INK, WITH DATE AND NAME OF PERSON MAKING CHANGE

Do not extend notes this side of this line

STATION	B. S.	H. I.	F. S.	ELEV.	[illegible]	
		227 94		Edinburgh Ave		
			+0.02	227 97	S.S. [illegible] 295.5' N of ℄ S.D.	Edinburgh on ℄ Edinburgh
			8 87	[illegible] 7	Inv. 8" [illegible] N	N +0.05 / 8.25 / 67 / 8.92 / [illegible] / 8.[illegible]
			9 01	[illegible] 3	Inv. 8" [illegible]	S +0.[illegible] / 8[illegible] / [illegible] / 9[illegible] / [illegible] / 9[illegible]
B.M. D-125			[illegible]	[illegible] 32	B.M. D-125 El 222.326 F.B. Melrose Av + Edinburgh Ave [illegible] Wr Spk [illegible] E of E end [illegible]	

Profile No. ____ Notes Red. ____ Plotted ____ Job No. ____ Division No. ____ F. B. [illegible] PG. [illegible]
Date ____ Date ____ Survey of [illegible]
X-Sec. No. ____ Notes Chkd. ____ Checked ____ Survey by ____ Notes [illegible] Date [illegible]
Date ____ Date ____ Map No. ____ Indexed Johnson Date ____

F. B. 706 PG. 84 | Job No. | Division No. | Notes Red. | Plotted | Profile

Survey of | Date | Date | No.

Survey by | Notes | Notes Chkd. | Checked | X-Sec.

Indexed A. C. Johnson | Date | Date | Date | No.

STATION	B. S.	H. I.	F. S.	ELEV.

Form 307 5M 11-35

PLEASE RETURN TO
LOS ANGELES COUNTY SURVEYOR
700 HALL OF RECORDS

Do not extend notes this side of this line

NOTE: ANY ADDITIONS OR CHANGES ON THIS SHEET MUST BE MADE OR CIRCLED IN RED INK, WITH DATE AND NAME OF PERSON MAKING CHANGE

Notes Ck'd by	Survey of [illegible]	F.B. [illegible] Pg. [illegible]
Map No.	W. O. 6318 Tape No. 055 St'd °F.	
Office Work	Surveyed by WALLACE	
Checked	Notes [illegible] Date	
Date	Indexed C. Johnson	

℄ SURVEY

ROSEWOOD - HAYWORTH AVE. LATERAL

WEST HOLLYWOOD D.B.

J.N. 6318

TOPOG. F.B. 706 Pgs. 87 to 92

PROFILE F.B. 706 Pgs. 93 to 100

WALLACE
GREGORY
MURRAY
[illegible]
[illegible]

APR 28 1937

RECEIVED ✓ [illegible]

PROGRESSED ✓

BOOK INDEXED ✓

MAP INDEXED ✓

RECORD INDEXED ✓

CARD INDEXED ✓

Note: Any Additions or Changes on This Sheet Must be Made or Circled in Red Ink With Date and Name of Person Making Change.

Do not extend notes this side of this line

RETURN TO
LOS ANGELES COUNTY SURVEYOR
700 HALL OF RECORDS

FORM 247 10M 11-35

RETURN TO
LOS ANGELES COUNTY SURVEYOR
700 HALL OF RECORDS

Note: Any Additions or Changes on This Sheet Must be Made or Circled in **Red Ink** With Date and Name of Person Making Change.

Do not extend notes this side of this line

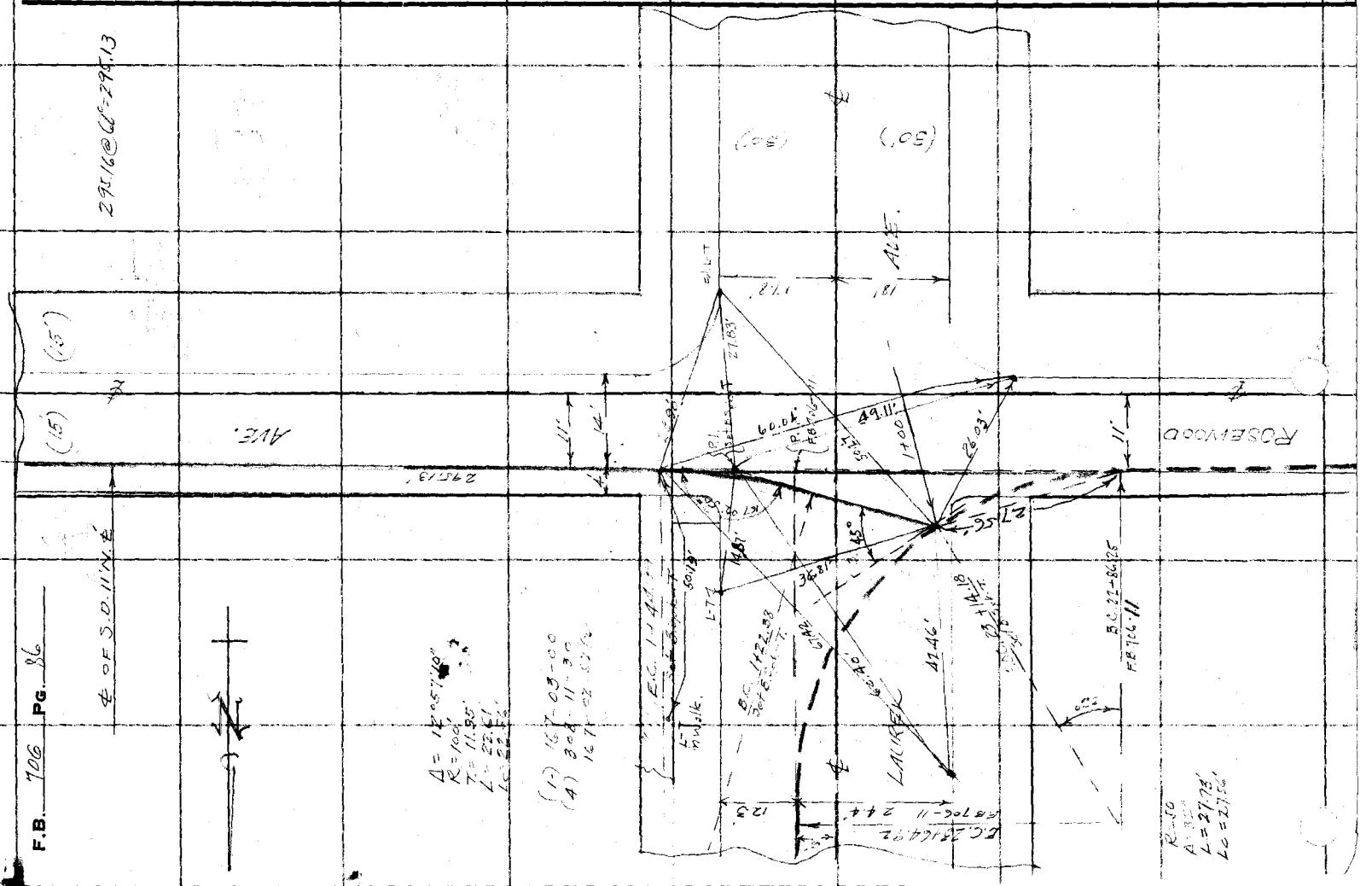

Notes Ck'd by	Survey of
Map No.	W. O. 6215 Tape No. St'd °F.
Office Work	Surveyed by
Checked	Notes Date
Date	Indexed

F.B. 706 Pg. 27

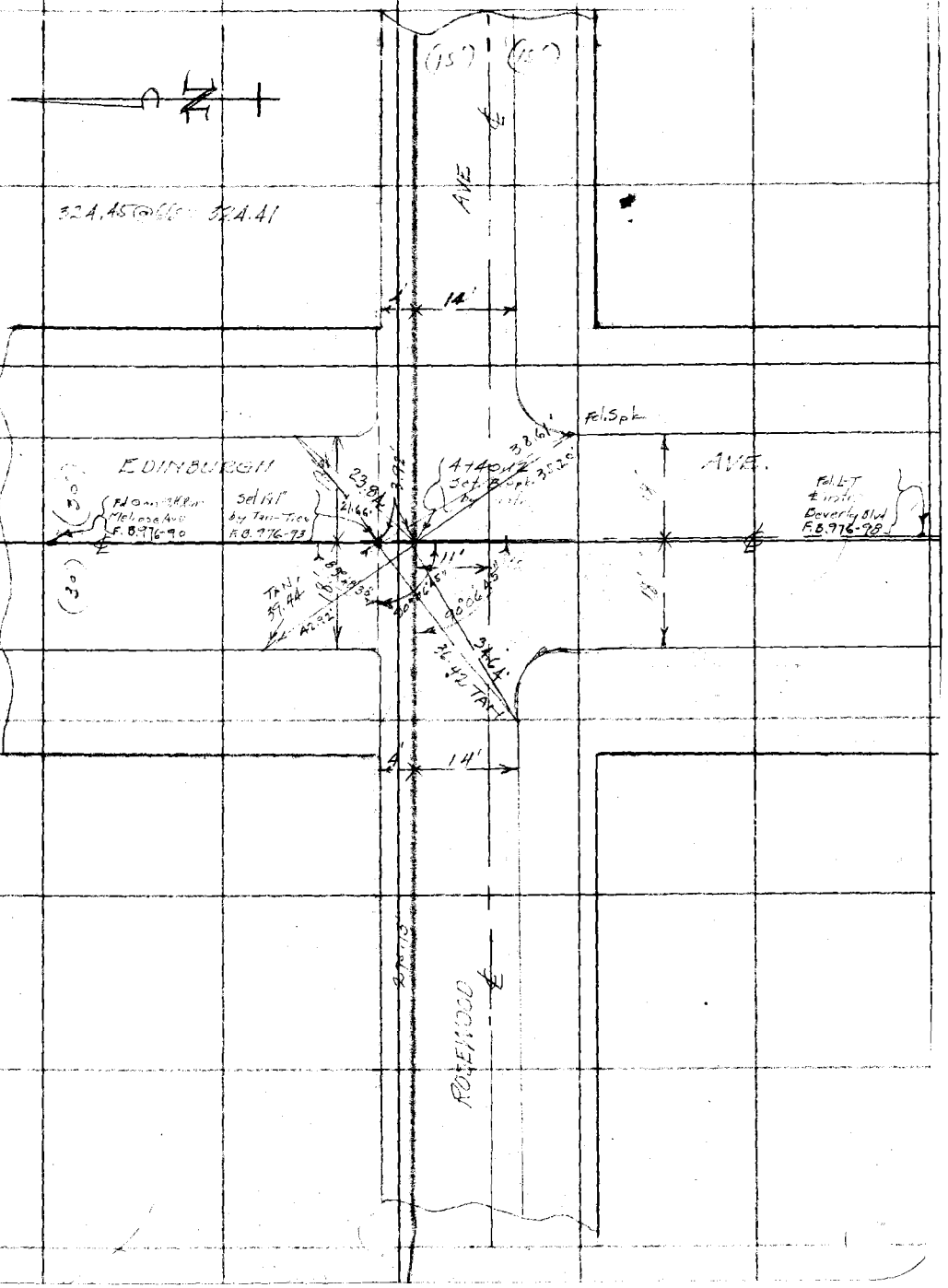

Note: Any Additions or Changes on This Sheet Must be Made or Circled in Red Ink With Date and Name of Person Making Change

Do not extend notes this side of this line

RETURN TO
LOS ANGELES COUNTY SURVEYOR
700 HALL OF RECORDS

FORM 247 10M 11-35

F.B. 706 Pg. 88

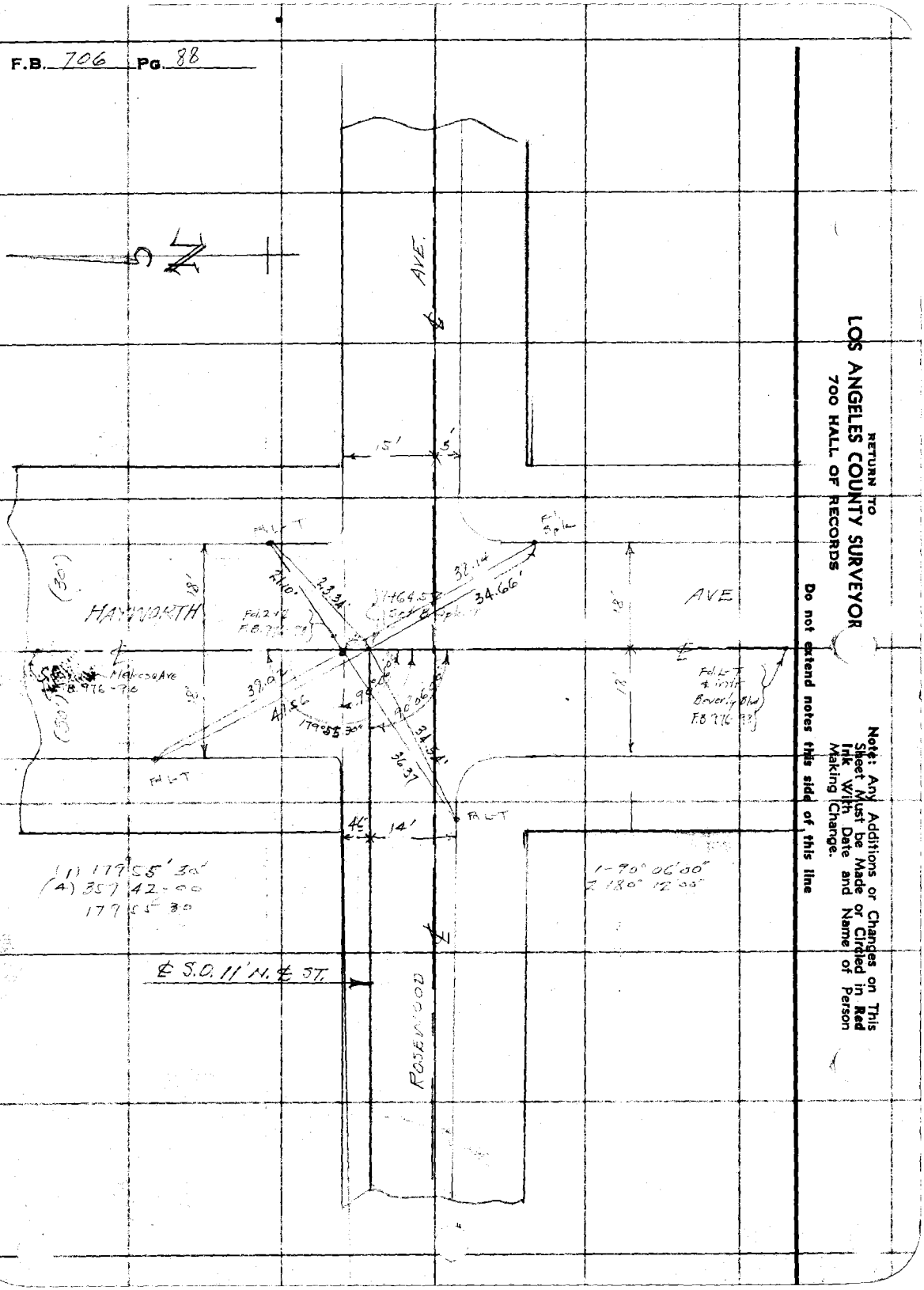

RETURN TO
LOS ANGELES COUNTY SURVEYOR
700 HALL OF RECORDS

Note: Any Additions or Changes on This Sheet Must be Made or Circled in Red Ink With Date and Name of Person Making Change.

Do not extend notes this side of this line

Notes Ck'd by	Survey of [illegible]	F.B. [illegible] PG.
Map No.	W. O. 6318 Tape No. St'd °F.	
Office Work	Surveyed by [illegible]	
Checked	Notes [illegible] Date Apr 1 1937	
Date	Indexed A. C. Johnson	

TOPOS

[illegible] HAYWORTH AVE. LATERAL

WEST HOLLYWOOD D.C.

J.N. 6318

℄ SURVEY F.B. 706 Pgs. 85 to 88

PROFILE F.B. 706 Pgs 73 to 100

[illegible]
[illegible]
[illegible]
[illegible]
[illegible]

APR 28 1937

RECEIVED ✓

PROGRESSED ✓

BOOK INDEXED ✓

MAP INDEXED ✓

RECORD INDEXED ✓

CARD INDEXED ✓

Note: Any Additions or Changes on This Sheet Must be Made or Circled in Red Ink With Date and Name of Person Making Change.

Do not extend notes this side of this line

RETURN TO
LOS ANGELES COUNTY SURVEYOR
700 HALL OF RECORDS

FORM 247 10M 11-35

RETURN TO
LOS ANGELES COUNTY SURVEYOR
700 HALL OF RECORDS

Note: Any Additions or Changes on This Sheet Must be Made or Circled in **Red Ink** With Date and Name of Person Making Change.

Do not extend notes this side of this line

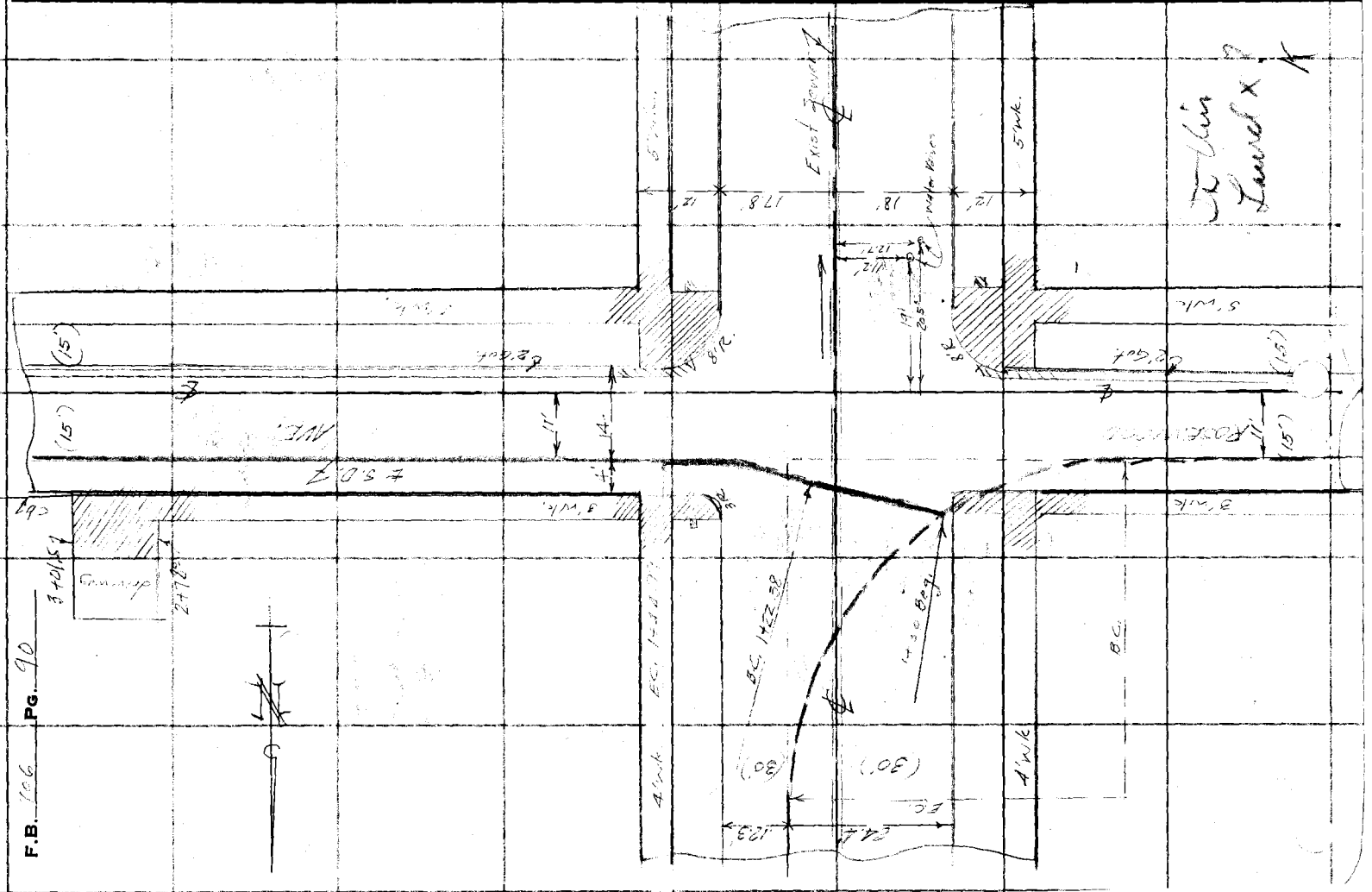

FORM 247 10M 11-38

RETURN TO
LOS ANGELES COUNTY SURVEYOR
700 HALL OF RECORDS

Note: Any Additions or Changes on This Sheet Must be Made or Circled in **Red Ink** With Date and Name of Person Making Change.

Do not extend notes this side of this line

Notes Ck'd by
Map No.
Office Work
Checked
Date

Survey of
W. O. 6318 Tape No. Std. °F.
Surveyed by
Notes Date
Indexed C. Johnson

F.B. PG.

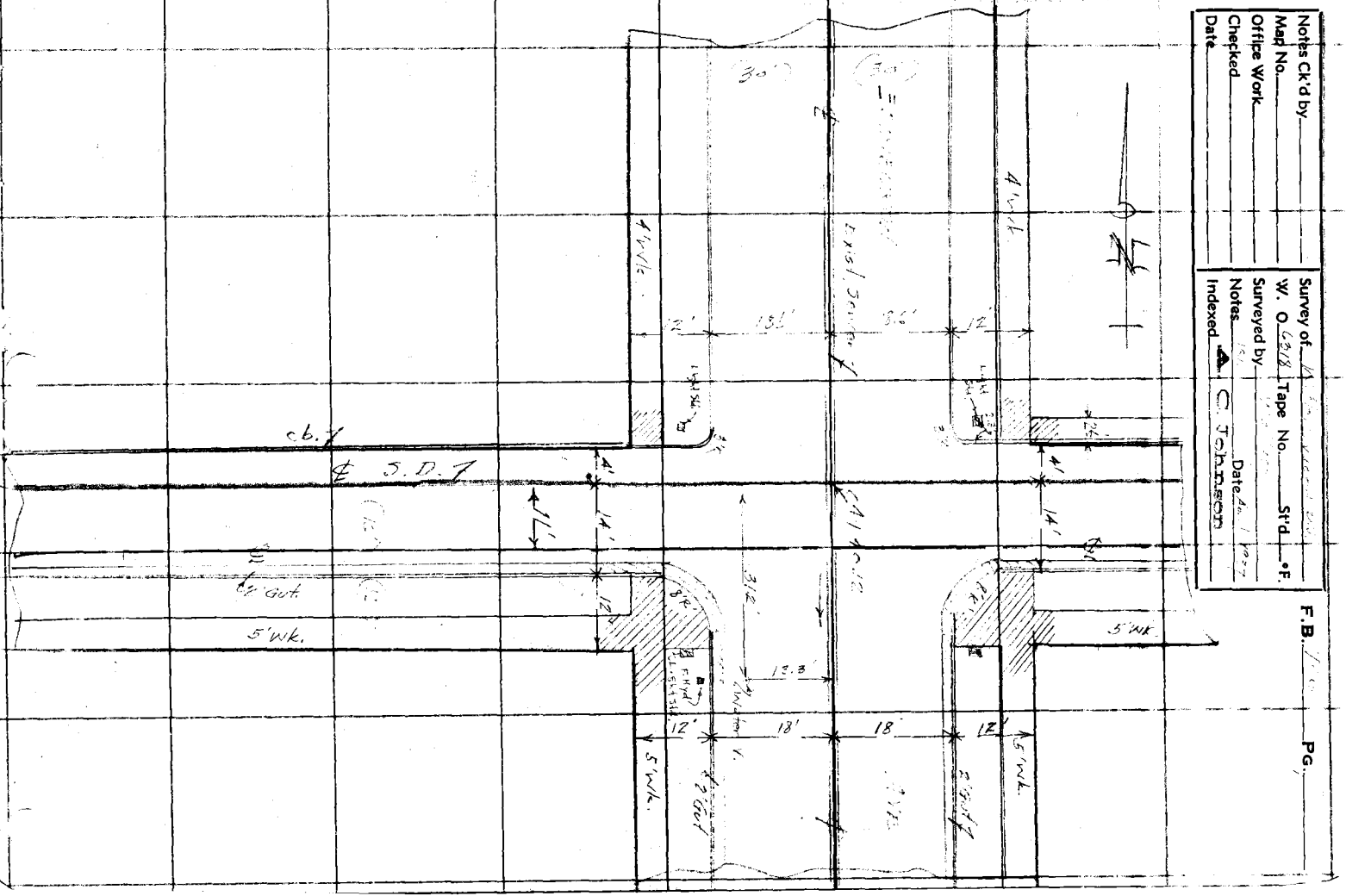

F.B. 766 PG. 97

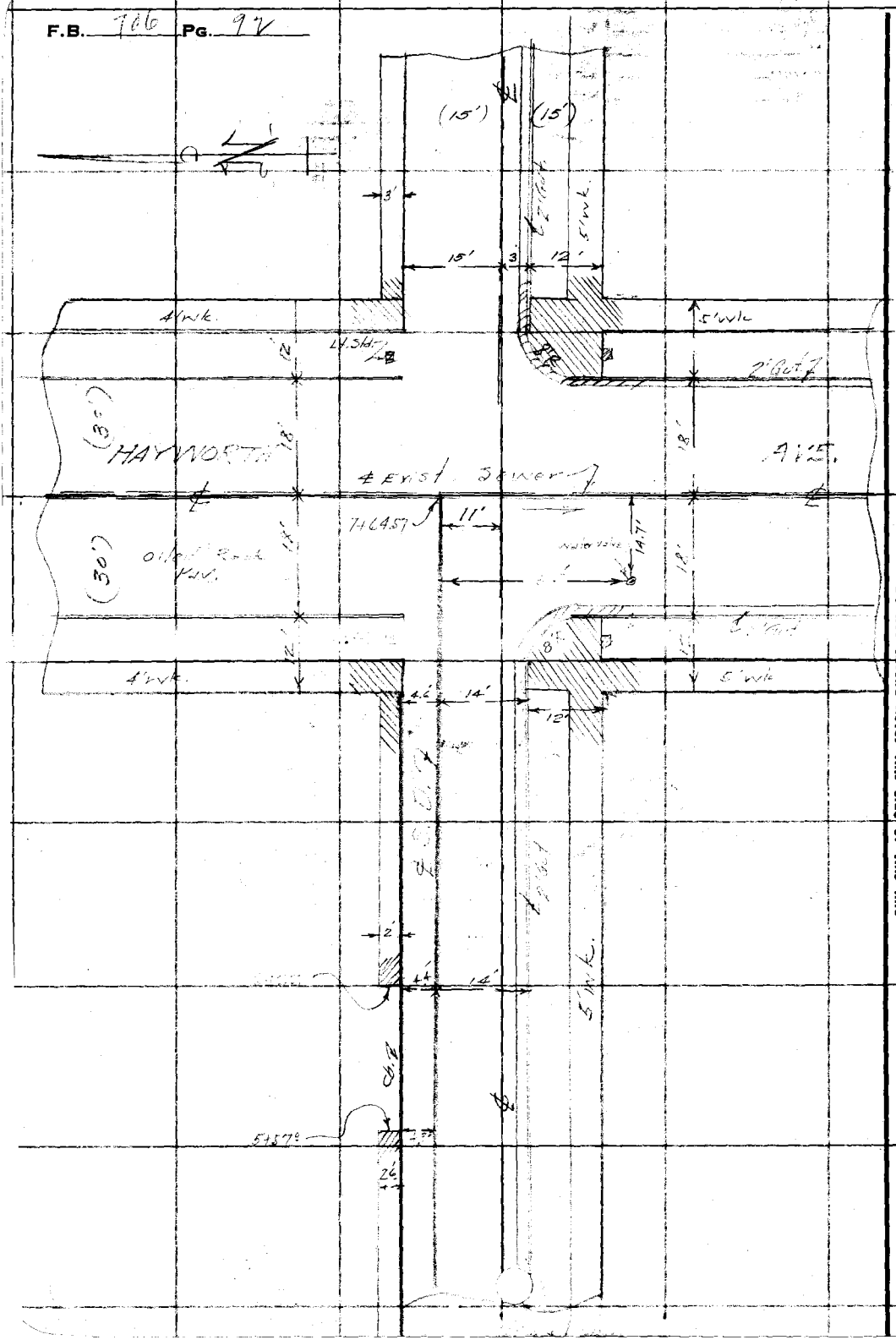

RETURN TO
LOS ANGELES COUNTY SURVEYOR
700 HALL OF RECORDS

Note: Any Additions or Changes on This Sheet Must be Made or Circled in Red Ink With Date and Name of Person Making Change.

Do not extend notes this side of this line

Profile No.	Notes Red.	Plotted	Job No.	Division No.	F. B.	Pg.
	Date	Date	Survey of	Hollywood D.S.		
X-Sec. No.	Notes Chkd.	Checked	Survey by Wallace	Notes W.	Date April 1937	
	Date	Date	Map No.	Indexed A. C. Johnson	Date	

PROFILE

[illegible] AVE - EDINBURGH AVE, LATERAL

WEST HOLLYWOOD D.S.

J.N.G 318

℄ Survey F.B. 706 Pgs. 15-18
Topog F.B. 706 Pgs. 87-92

Wallace
Gregory
Murray
Tellez
Elmer

ELEV.	APR 28 1937
	RECEIVED ..... Smelser
	PROGRESSED ..... ✓ ✓
F. S.	BOOK INDEXED ..... ✓ ✓
	MAP INDEXED ..... ✓ ✓
	RECORD INDEXED ..... ✓ ✓
H. I.	CARD INDEXED ..... ✓ ✓
	REDUCED ..... L.C.M. 4-28-37
	CHECKED ..... W.L.G. 4-29-37
B. S.	
STATION	

NOTE: ANY ADDITIONS OR CHANGES ON THIS SHEET MUST BE MADE OR CIRCLED IN RED INK, WITH DATE AND NAME OF PERSON MAKING CHANGE

Do not extend notes this side of this line

PLEASE RETURN TO
LOS ANGELES COUNTY SURVEYOR
700 HALL OF RECORDS

Form 307 5M 11-35

Form 307 5M 11-35

PLEASE RETURN TO
LOS ANGELES COUNTY SURVEYOR
700 HALL OF RECORDS

NOTE: ANY ADDITIONS OR CHANGES ON THIS SHEET MUST BE MADE OR CIRCLED IN RED INK, WITH DATE AND NAME OF PERSON MAKING CHANGE

Do not extend notes this side of this line

STATION	B. S.	H. I.	F. S.	ELEV.	Rosewood Hazelwood Lat	
				[illegible] Ave		
BM D-60	642	201 53		195 41	BM. D-60 El 195.411 Laurel Av. & Rosewood Av. Wn. Spk 2' W of Wichel C.P.	F.B 682-49 S.W. Cor
			640	195 43	[illegible]	
			710	195 73	Gutter	
			650	195 33	T.C.	
			700	195 53	Gutter	
			638	195 45	T.C. [illegible] W Cor	
			650	195 29	Gutter	
23+.45 Laurel Ave Line =1400 R.O.S. BC			655	195 28	℄ S.D.	
1+22.35			597	195 86	℄ S.D.	
1+35			632	195 51	℄ S.D. Gutter	
			[illegible]	195 37	T.C. [illegible]	
			[illegible]	195 92	[illegible]	
			606	195 7	T.C.	
			[illegible]	195 12	[illegible]	
			[illegible]	195 73	T.C.	
			[illegible]	195 53	[illegible]	

F. B. 706 PG. 94 | Job No. 6318 | Division No. | Notes Red. Gregory | Plotted | Profile No.
Survey of W. Rosewood Ds. | Date 4-27-37 | Date | X-Sec. No.
Survey by W | Notes Gregory | Notes Chkd. | Checked
Indexed A. C. Johnson | Date | Date | Date

Form 307 5M 11-35

PLEASE RETURN TO
LOS ANGELES COUNTY SURVEYOR
700 HALL OF RECORDS

NOTE: ANY ADDITIONS OR CHANGES ON THIS SHEET MUST BE MADE OR CIRCLED IN RED INK, WITH DATE AND NAME OF PERSON MAKING CHANGE

Do not extend notes this side of this line

STATION	B. S.	H. I.	F. S.	ELEV.	Rosewood [illegible] Ave [illegible]	
		[illegible] 83		Laurel	Ave	
			5 8[illegible]	195 97	T.C. [illegible]	
			[illegible]	195 78	[illegible]	
			5 8[illegible]	195 97	T.C. [illegible]	
			[illegible]	195 01	Beg. [illegible]	Rosewood Ave
[illegible]			[illegible]	195 91	℄ S.D.	
[illegible]			[illegible]	196 72	[illegible]	
"			4 45	197 38	T.C. [illegible]	
2+78			3 08	198 75	T.C. " "	
"			3 5[illegible]	198 32	Gutter " "	
"			3 62	198 21	T.C. S [illegible]	
"			4 25	197 58	Gutter "	
3+00			3 47	198 36	℄ S.D.	
3+02			2 70	199 13	T.C. Beg. Cb on N. Side	
"			3 21	198 62	Gutter	
T.P.	[illegible]	206 07	3 55	198 28		
4+00			5 64	200 43	℄ S.D.	Edinburgh Ave
[illegible]			5 10	200 97	T.C. W end S.W.C.P.	
"			5 78	200 29	Gutter " "	
[illegible]			5 1[illegible]	200 91	T.C. " "	
[illegible]			5 8[illegible]	200 25	Gutter	

Profile No. ____ Notes Red. ____ Plotted ____ Job No. ____ Division No. ____ F. B. [illegible] PG. [illegible]

X-Sec. No. ____ Date ____ Date ____ Survey of W [illegible] DS

Notes Chkd. ____ Checked ____ Survey by W Notes Gregory Date [illegible]

Date ____ Date ____ Map No. ____ Indexed A. C. Johnson Date ____

Form 307 5M 11-35

PLEASE RETURN TO
LOS ANGELES COUNTY SURVEYOR
700 HALL OF RECORDS

NOTE: ANY ADDITIONS OR CHANGES ON THIS SHEET MUST BE MADE OR CIRCLED IN RED INK, WITH DATE AND NAME OF PERSON MAKING CHANGE

Do not extend notes this side of this line

STATION	B. S.	H. I.	F. S.	ELEV.	Rosewood Hawthorne Ave Lat
			Edinburgh Ave		
		206 07			
			5 03	201 04	T.C. W end N. W. C.R.
			5 32	200 75	Gutter "
			5 12	200 95	T.C. N " " " "
			5 26	200 81	Gutter " " " "
4+40 B			4 93	201 14	℄ Int S.D. & Edinburgh Ave
			5 72	200 35	125' S of Int on ℄ Edinburgh
			6 00	200 07	T.C. W Side
			6 [illegible]	199 42	Gutter
			5 75	200 32	T.C. E "
			6 45	199 62	Gutter
			5 72	200 35	[illegible] 125' S of Int. S.D. on ℄ Edinburgh Ave
			13 70	192 37	Inv 8" Inlet N
			13 81	192 26	Inv 8 Outlet S
			4 04	202 03	100 N of Int S.D. & Edinburgh on ℄ Edinburgh
			4 48	201 59	T.C. W Side
			4 88	201 19	Gutter " "
			4 16	201 91	T.C. E "
			4 40	201 61	Gutter " "

N: 5.70, 7.33, .07, 13.70

S: 5.74, 7.40, .67, 13.81

F. B. 706 PG. 96 | Job No. 6318 | Division No. | Notes Red. | Plotted | Profile
Survey of H. Hollywood D.S. | Date | Date | No.
Survey by W | Notes Gregory | Notes Chkd. | Checked | X-Sec.
Indexed A. C. Johnson | Date | Date | Date | No.

Form 307 5M 11-35

PLEASE RETURN TO
LOS ANGELES COUNTY SURVEYOR
700 HALL OF RECORDS

NOTE: ANY ADDITIONS OR CHANGES ON THIS SHEET MUST BE MADE OR CIRCLED IN RED INK, WITH DATE AND NAME OF PERSON MAKING CHANGE

Do not extend notes this side of this line

STATION	B. S.	H. I.	F. S.	ELEV.	[illegible] Hayworth Ave [illegible]	
		206 07		[illegible]		
			3 38	202 69	[illegible] 195' [illegible]	
			1 85	194 22	Inv [illegible]	337 / 781 / 67 / 1185 — 340 / 785 / 67 / 1192
			1 92	194 15	Inv [illegible]	
A-[illegible]			4 91	201 16	T.C. [illegible]	
"			5 56	200 51	Gutter	
A-[illegible]			4 70	201 28	T.C. [illegible]	
"			5 43	200 64	Gutter	
			5 05	201 02	T.C. [illegible]	
			5 09	200 98	Gutter	
			4 [illegible]	201 18	T.C. [illegible]	
			5 [illegible]	201 07	Gutter	
			4 65	201 39	[illegible]	
			3 [illegible]	202 [illegible]	[illegible]	
			4 47	201 60	Gutter [illegible]	
[illegible]	6 42	207 54	4 95	201 [illegible]	[illegible] 201.108 [illegible] [illegible] Edinburgh Ave [illegible] [illegible] C.R.	
				Rosewood Ave		
[illegible]			5 [illegible]	201 85	[illegible]	

Profile No. ____ Notes Red ____ Plotted ____ Job No. ____ Division No. ____ F. B. ____ PG. ____

X-Sec. No. ____ Date ____ Date ____ Survey of ____ Date ____

Notes Chkd. ____ Checked ____ Survey by ____ Notes [illegible] Date ____

Date ____ Date ____ Map No. ____ Indexed A. C. Johnson Date ____

Form 307 5M 11-35

PLEASE RETURN TO
LOS ANGELES COUNTY SURVEYOR
700 HALL OF RECORDS

NOTE: ANY ADDITIONS OR CHANGES ON THIS SHEET MUST BE MADE OR CIRCLED IN RED INK, WITH DATE AND NAME OF PERSON MAKING CHANGE

Do not extend notes this side of this line

STATION	B. S.	H. I.	F. S.	ELEV.	Rosewood Hayworth Ave Lat
			Rosewood Ave		
		207 54			
6+02			385	203 69	℄ SD.
"			320	204 34	End of Cben N Side T.C.
"			376	203 78	Gutter N. Side
			358	203 96	T.C. S. Side
			4[illegible]	203 28	Gutter
6+22			285	204 69	Beg of Walk on N Side Top.
TH	786	212 17	323	204 31	
7+00			608	206 09	Hayworth Ave
+38 57			528	206 89	T.C. W end S.W. C.R.
"			594	206 23	Gutter " " " "
+46 57			520	206 97	T.C. S " " " "
"			5[illegible]	206 37	Gutter " " " "
7+35			462	207 55	End of Walk on N Side Top N. W. Cor. 46 Lt.
			520	206 97	Gutter " " " "
7+46 57			5[illegible]2	207 05	T.C. S end N W Cor
"			532	206 85	Gutter " " " "
7+64 [illegible]			470	207 47	℄ Int SD & Hayworth Ave End of [illegible]

F. B. 706 PG. [illegible]
Job No. 6318 Division No. W Hollywood DS
Survey of
Survey by W Notes Gregory
Indexed A. C. Johnson Date
Notes Red. Date
Notes Chkd. Date
Plotted Date
Checked Date
Profile No.
X-Sec. No.

Form 307 5M 11-35

PLEASE RETURN TO
LOS ANGELES COUNTY SURVEYOR
700 HALL OF RECORDS

NOTE: ANY ADDITIONS OR CHANGES ON THIS SHEET MUST BE MADE OR CIRCLED IN RED INK, WITH DATE AND NAME OF PERSON MAKING CHANGE

Do not extend notes this side of this line

Profile No.______ Notes Red.______ Plotted______ Job No.______ Division No.______ F. B. ___ PG. ___
Date______ Date______ Survey of______
X-Sec. No.______ Notes Chkd.______ Checked______ Survey by______ Notes______ Date______
Date______ Date______ Map No.______ Indexed A. C. Johnson Date______

STATION	B. S.	H. I.	F. S.	ELEV.	Rosemead [illegible]
		[illegible]			Ainsworth Av
			537	206 80	S.S. M— 84' S of Int on ℄ Ainsworth
			1350	-198 67	Inv. 8" [illegible]
			1356	-198 61	Inv. [illegible] S
			[illegible]	206 66	[illegible]
			568	206 49	T.C. [illegible]
			[illegible]	205 89	Gutter
			[illegible]	206 69	T.C. [illegible]
			[illegible]	206 01	Gutter
			493	207 24	T.C. S end S.E. [illegible]
			552	206 65	Gutter
			482	207 35	T.C. [illegible]
			541	206 76	Gutter
			[illegible]	207 04	T.C. [illegible] end of [illegible]
			[illegible]	206 95	Gutter
			[illegible]	206 91	Gutter [illegible]
			486	207 31	Top [illegible]
			412	208 05	[illegible]
			455	207 62	[illegible]

(N)
5.36
7.87
.67
13.50

5.35
7.51
13.50

Form 307 5M 11-35

PLEASE RETURN TO
LOS ANGELES COUNTY SURVEYOR
700 HALL OF RECORDS

NOTE: ANY ADDITIONS OR CHANGES ON THIS SHEET MUST BE MADE OR CIRCLED IN RED INK, WITH DATE AND NAME OF PERSON MAKING CHANGE

Do not extend notes this side of this line

STATION	B. S.	H. I.	F. S.	ELEV.	[illegible]	
			[illegible] Ave			
		212 17				
			2 70	209 47	100' E of SD Int on ℄	Rosewood Ave
			2 60	209 57	TC [illegible] Side	
			3 24	208 93	Gutter " "	
			2 [illegible]	210 09	TC " "	
			2 53	207 64	Gutter " "	
			[illegible]	208 03	110' N of ℄ Int on ℄	Hayworth Ave
			[illegible]	207 80	TC [illegible]	
			[illegible]	207 39	Gutter " " 110' N of Int	
			[illegible]	207 93	TC [illegible] " "	
			[illegible]	207 65	Gutter " " "	
			3 00	209 17	S.S.M.H. 267' [illegible] of ℄ Int on ℄ Hayworth Ave	
			10 93	201 24	Inv. 8" [illegible] N	N: 298, 7.28, 67, 10.93 — S: 302, 7.32, 67, 11.01 —
			11 01	201 16	Inv. 8" [illegible] S	
					BM D-127 El 207.234 F.B.	
B.M. D-127			[illegible]	207 25	Rosewood [illegible] Hayworth Av S.E. [illegible]	
					W. Spr 7' [illegible]	

F. B. 706 PG. 100 Job No. 6318 Division No. Notes Red. Plotted Profile No.
Survey of [illegible] Date Date X-Sec.
Survey by W Notes Gregory Notes Chkd. Checked No.
Indexed [illegible] Date Date

Notes Ck'd by	Survey of [illegible]
Map No.	W. O. 6315 Tape No. 255 St'd 84 °F.
Office Work	Surveyed by WALLACE
Checked	Notes W. Date
Date	Indexed A. C. Johnson

F.B. 706 PG. 101

5

℄ SURVEY

SANTA MONICA BLVD LAT.
From Hayvenhurst Dr. to Hayworth Ave.
WEST HOLLYWOOD DR.

J.M. 6315

TOPOG F.B. 706 Pgs. 111 to 120
PROFILE F.B. 706 Pgs. 121 to

Note- This Line of Storm Drain Shifted to Norton Ave - See Sheet 4A of Plans of J.M. 6343

Wallace
Gregory
Murray
Tellez
Ethier

RECEIVED MAY 12 1937 Snelson
PROGRESSED ✓ ✓
BOOK INDEXED ✓ ✓
MAP INDEXED ✓ ✓
RECORD INDEXED ✓ ✓
CARD INDEXED ✓ ✓

Note: Any Additions or Changes on This Sheet Must be Made or Circled in Red Ink With Date and Name of Person Making Change.

Do not extend notes this side of this line

RETURN TO
LOS ANGELES COUNTY SURVEYOR
700 HALL OF RECORDS

FORM 247 10M 11-35

RETURN TO
LOS ANGELES COUNTY SURVEYOR
700 HALL OF RECORDS

Note: Any Additions or Changes on This Sheet Must be Made or Circled in **Red Ink** With Date and Name of Person Making Change.

Do not extend notes this side of this line

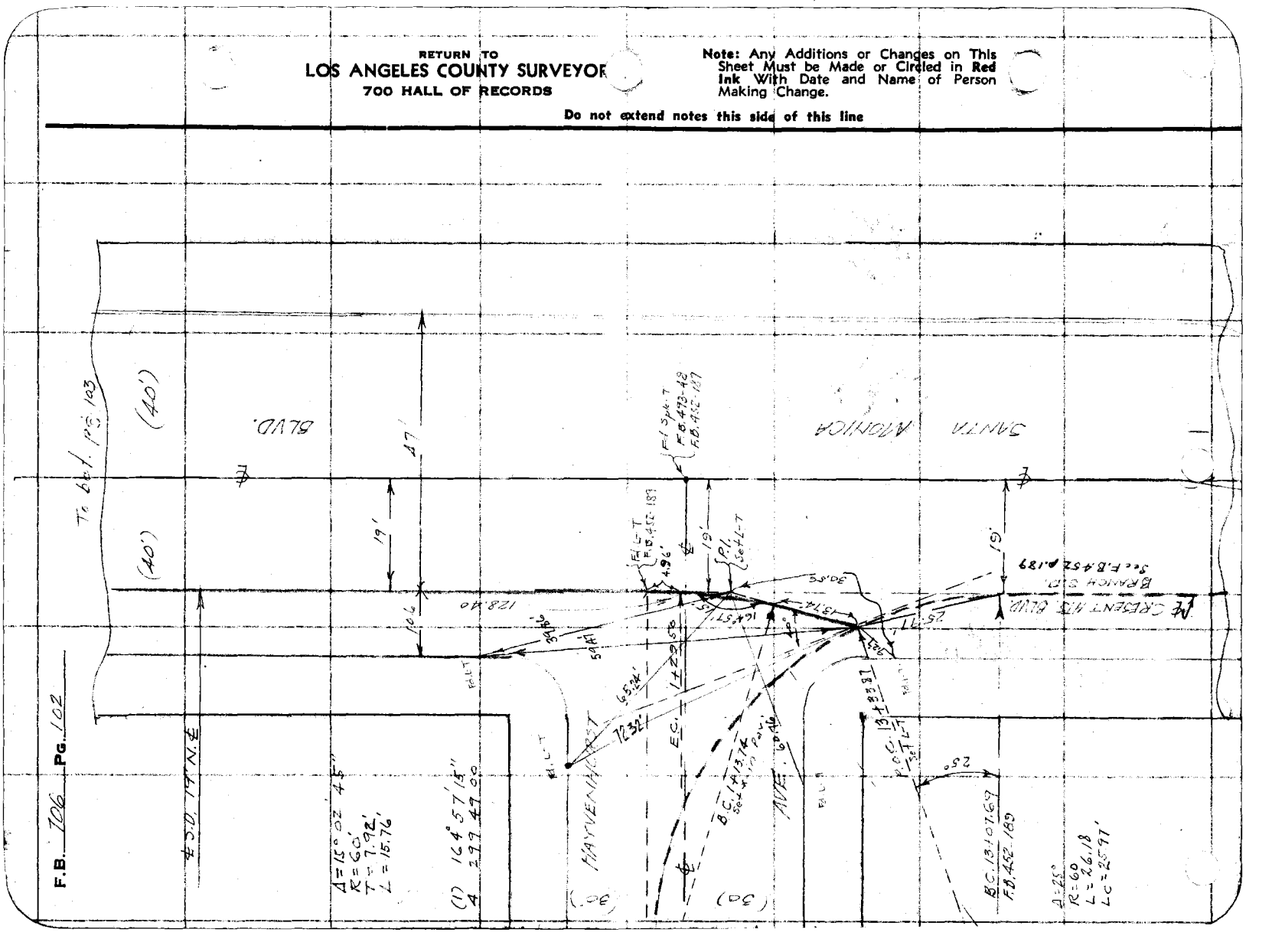

Notes Ck'd by	Survey of
Map No.	W. O. 6312 Tape No. St'd °F.
Office Work	Surveyed by
Checked	Notes Date
Date	Indexed

F.B. 701 PG. 103

Note: Any Additions or Changes on This Sheet Must be Made or Circled in Red Ink With Date and Name of Person Making Change

Do not extend notes this side of this line

RETURN TO
LOS ANGELES COUNTY SURVEYOR
700 HALL OF RECORDS

FORM 247 10M 11-35

F.B. 706 Pg. 104

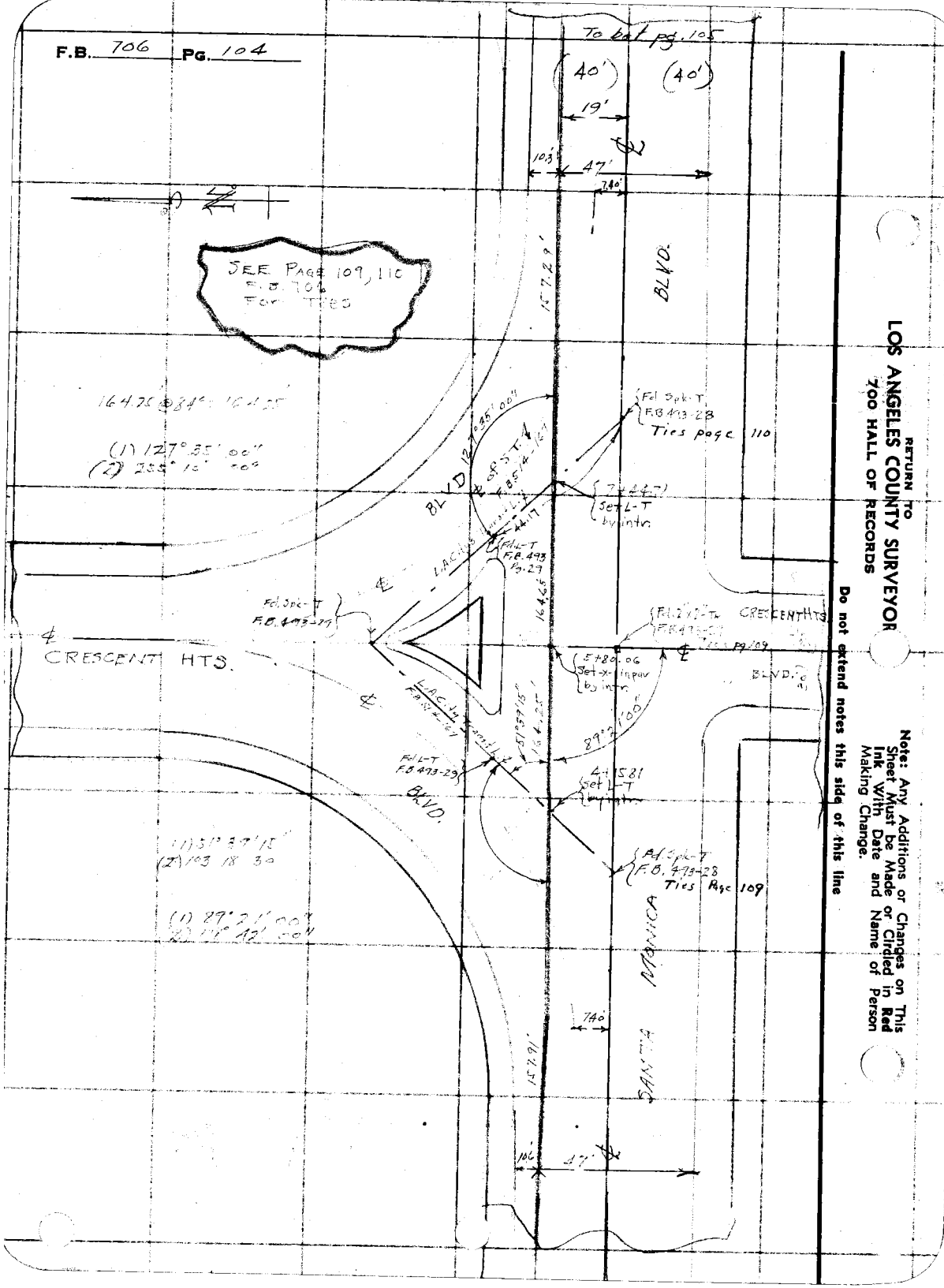

RETURN TO
LOS ANGELES COUNTY SURVEYOR
700 HALL OF RECORDS

Do not extend notes this side of this line

Note: Any Additions or Changes on This Sheet Must be Made or Circled in Red Ink With Date and Name of Person Making Change.

Notes Ck'd by	Survey of
Map No.	W. O. 6318 Tape No. 155 St'd 84 °F.
Office Work	Surveyed by Wallace
Checked	Notes V. L. Date May 1934
Date	Indexed C. Johnson

F.B. 711 Pg. 105

To bot. Pg. 106

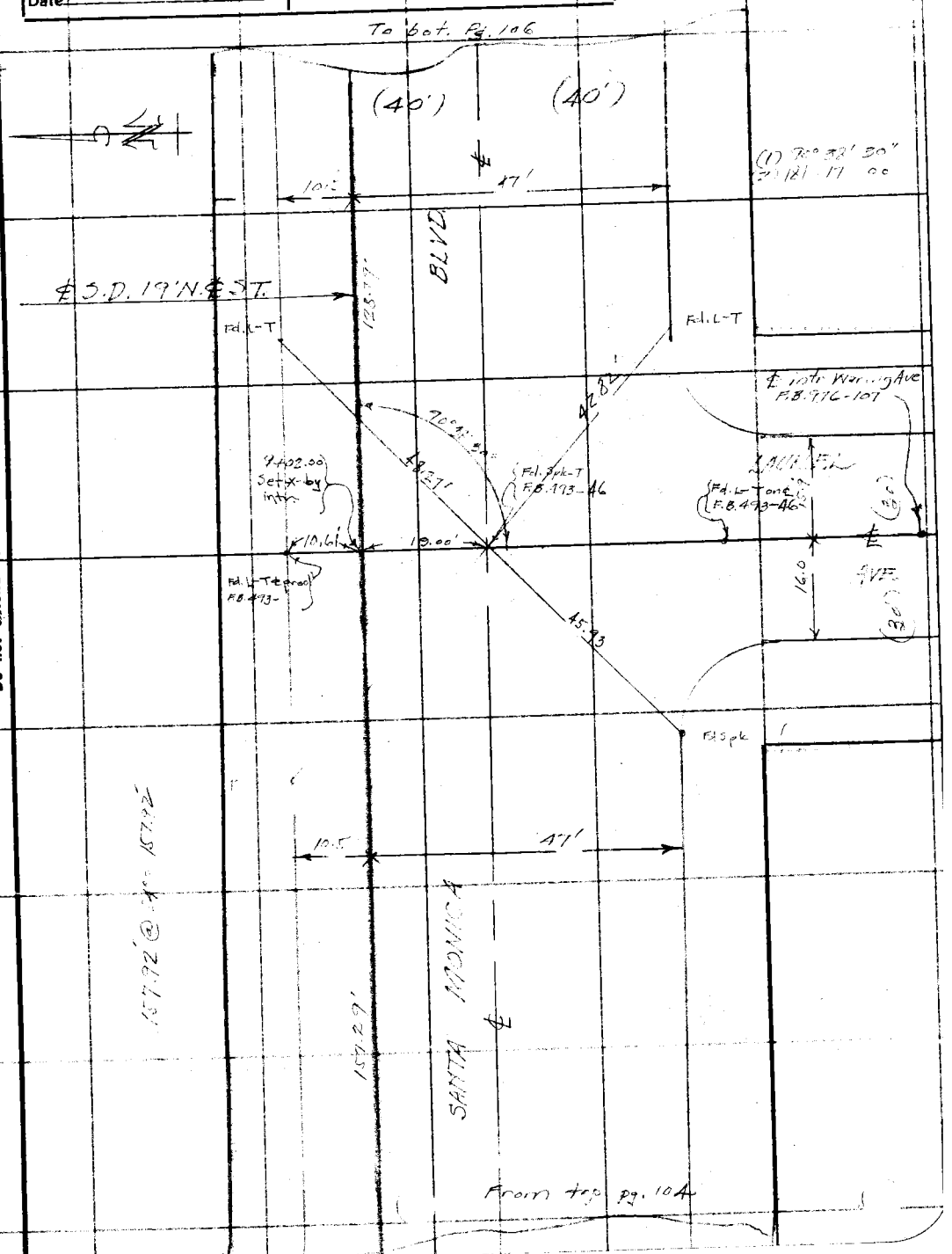

Note: Any Additions or Changes on This Sheet Must be Made or Circled in Red Ink With Date and Name of Person Making Change.

Do not extend notes this side of this line

RETURN TO
LOS ANGELES COUNTY SURVEYOR
700 HALL OF RECORDS

FORM 247 10M 11-35

F.B. 706 PG. 106

To bot pg. 107

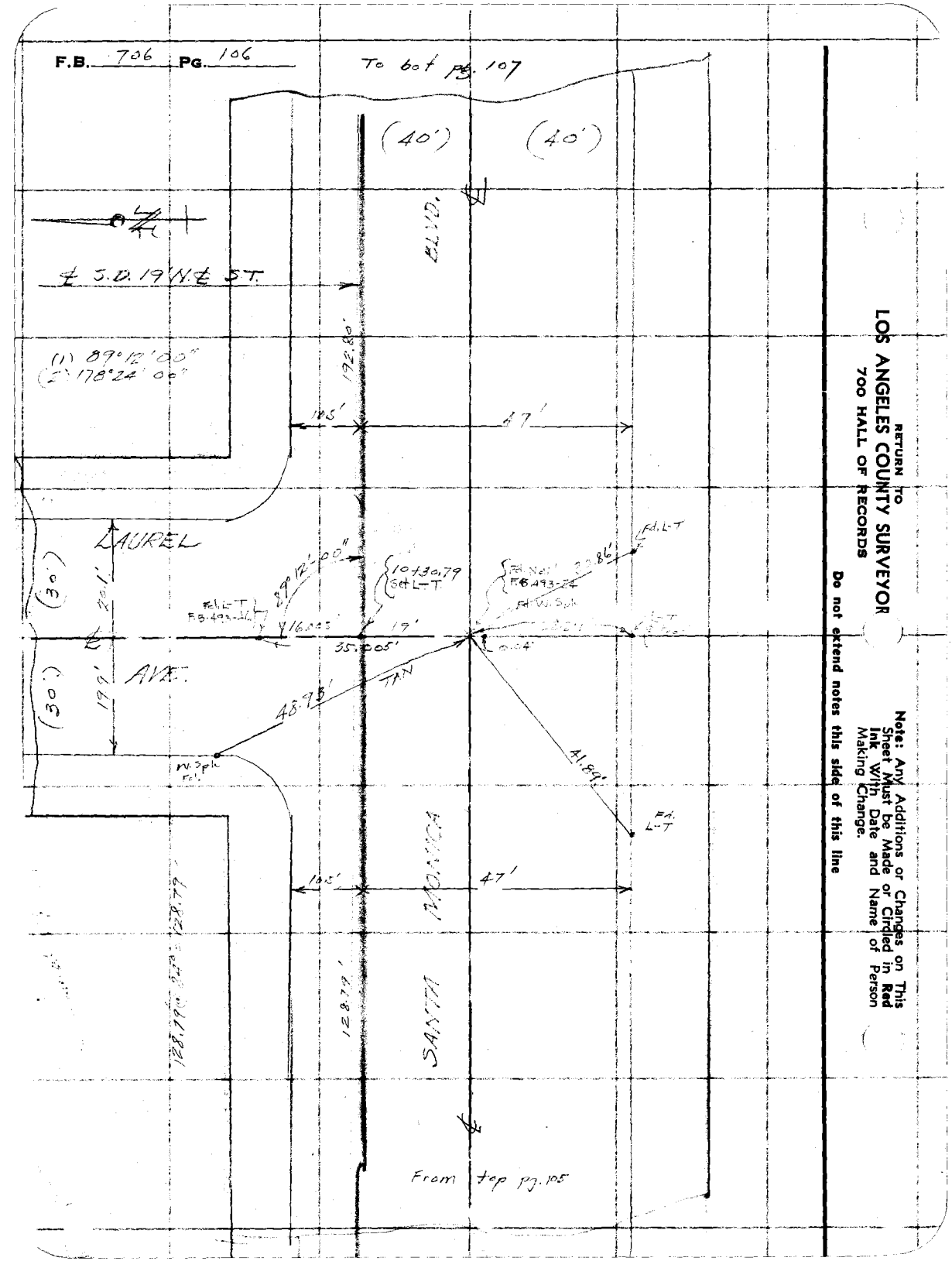

RETURN TO
LOS ANGELES COUNTY SURVEYOR
700 HALL OF RECORDS

Do not extend notes this side of this line

Note: Any Additions or Changes on This Sheet Must be Made or Circled in Red Ink With Date and Name of Person Making Change.

Notes Ck'd by	Survey of [illegible]
Map No.	W. O. 6318 Tape No. [illegible] St'd [illegible] °F.
Office Work	Surveyed by Wallace
Checked	Notes W. Date May 1937
Date	Indexed A. C. Johnson

F.B. [illegible] PG. [illegible]

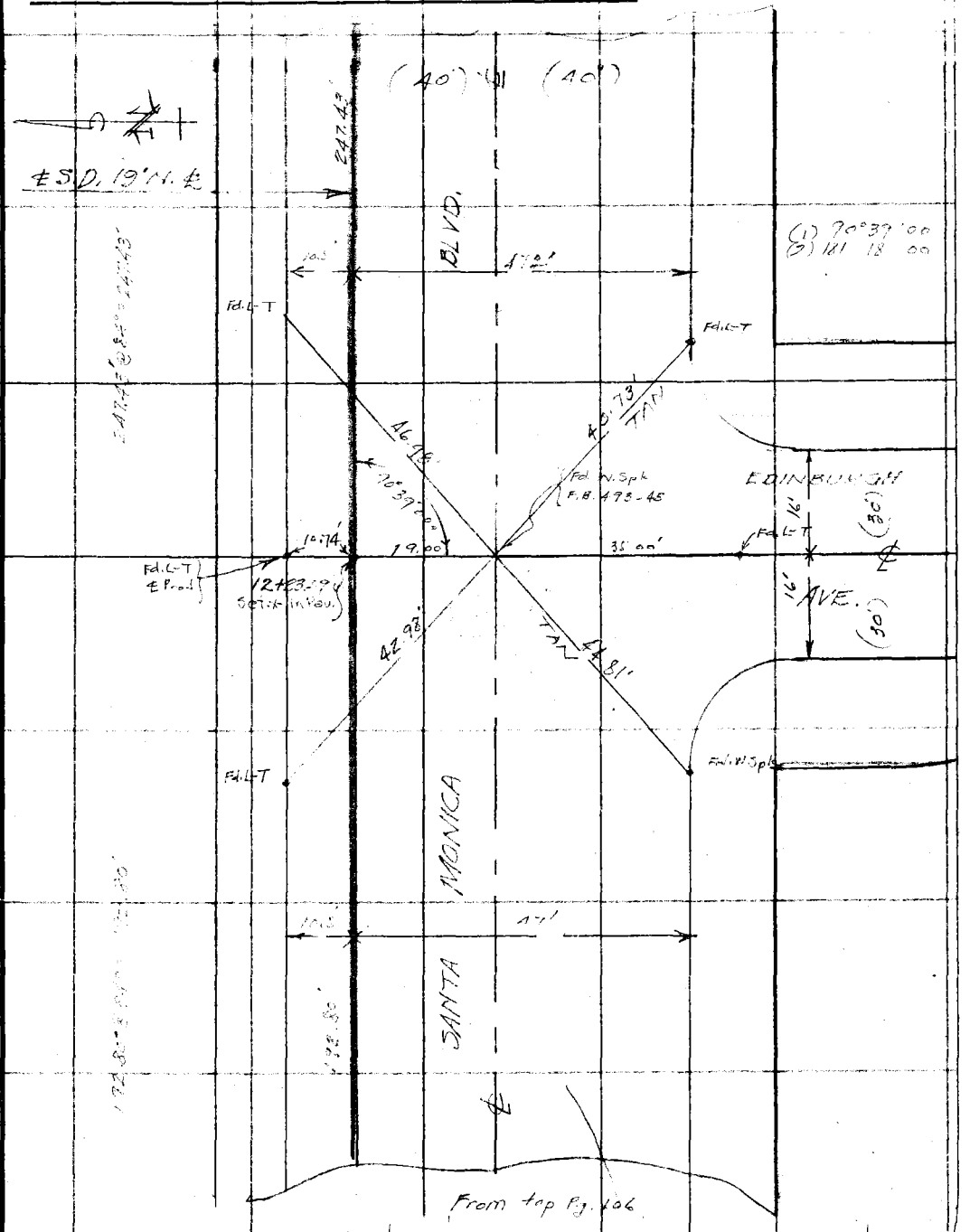

Note: Any Additions or Changes on This Sheet Must be Made or Circled in Red Ink With Date and Name of Person Making Change.

Do not extend notes this side of this line

RETURN TO
LOS ANGELES COUNTY SURVEYOR
700 HALL OF RECORDS

FORM 247 10M 11-35

F.B. 706 PG. 108

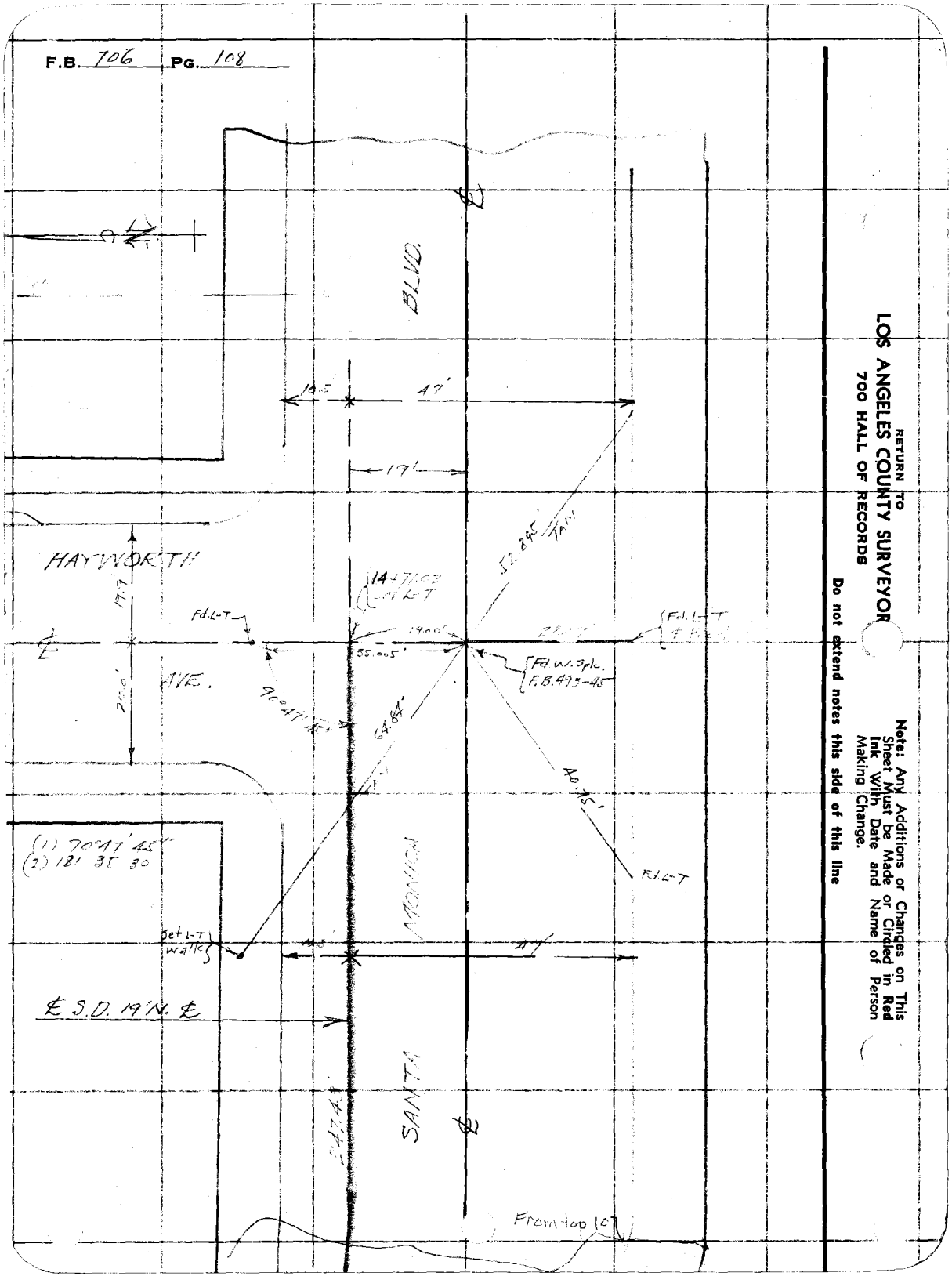

RETURN TO
LOS ANGELES COUNTY SURVEYOR
700 HALL OF RECORDS

Note: Any Additions or Changes on This Sheet Must be Made or Circled in Red Ink With Date and Name of Person Making Change.

Do not extend notes this side of this line

Notes Ck'd by

Map No.

Office Work

Checked

Date

Survey of

W. O. Tape No. St'd °F.

Surveyed by WALLACE

Notes Date MAY 1951

Indexed J. C. Johnson

F.B. 706 PG.

Note: Any Additions or Changes on This Sheet Must be Made or Circled in Red Ink With Date and Name of Person Making Change.

Do not extend notes this side of this line

RETURN TO
LOS ANGELES COUNTY SURVEYOR
700 HALL OF RECORDS

FORM 247 10M 11-35

F.B. 706 PG. 110

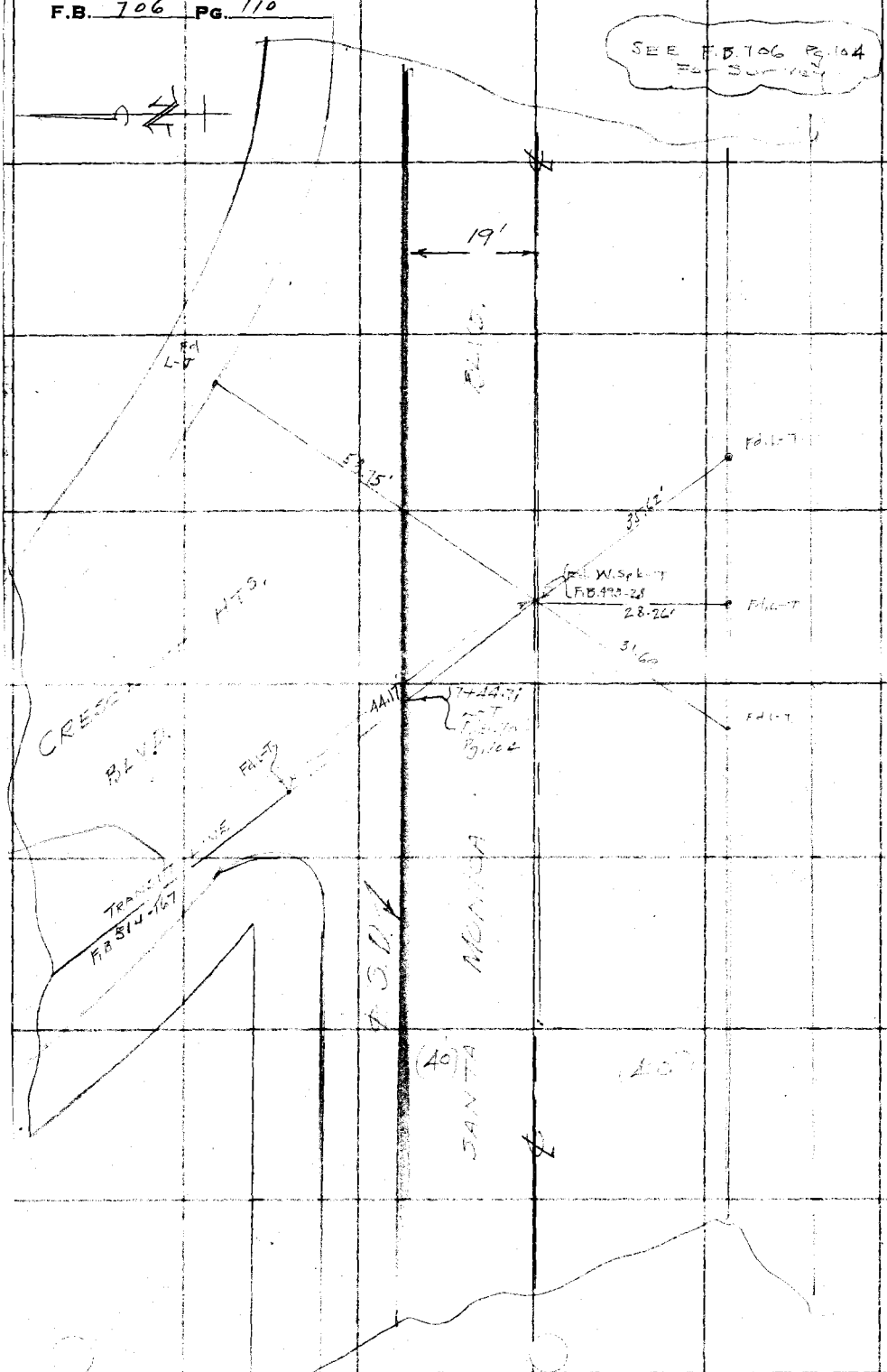

RETURN TO
LOS ANGELES COUNTY SURVEYOR
700 HALL OF RECORDS

Note: Any Additions or Changes on This Sheet Must be Made or Circled in Red Ink With Date and Name of Person Making Change.

Do not extend notes this side of this line

Notes Ck'd by	Survey of
Map No.	W. O. [illegible] Tape No. St'd °F.
Office Work	Surveyed by [illegible]
Checked	Notes [illegible] Date [illegible]
Date	Indexed A. C. [illegible]

F.B. 706 PG. 111

(5)

TOPOGRAPHY

SANTA MONICA BLVD LAT.

WEST HOLLYWOOD [illegible]

[illegible]

℄ [illegible] 5.5.706 [illegible] 101 to 110

PROFILE [illegible] 5.706 [illegible] 121 [illegible]

[illegible]

RETURN TO
LOS ANGELES COUNTY SURVEYOR
700 HALL OF RECORDS

Note: Any Additions or Changes on This Sheet Must be Made or Circled in Red Ink With Date and Name of Person Making Change.

Do not extend notes this side of this line

MAY 1 [illegible] 1957 HCJ

RECEIVED ..... ✓ ✓

PROGRESSED ..... ✓ ✓

BOOK INDEXED ..... ✓ ✓

MAP INDEXED ..... ✓ ✓

RECORD INDEXED ..... ✓ ✓

CARD INDEXED ..... ✓ ✓

FORM 247 10M 11-35

RETURN TO
LOS ANGELES COUNTY SURVEYOR
700 HALL OF RECORDS

Note: Any Additions or Changes on This Sheet Must be Made or Circled in **Red Ink** With Date and Name of Person Making Change.

Do not extend notes this side of this line

F.B. 706 PG. 112

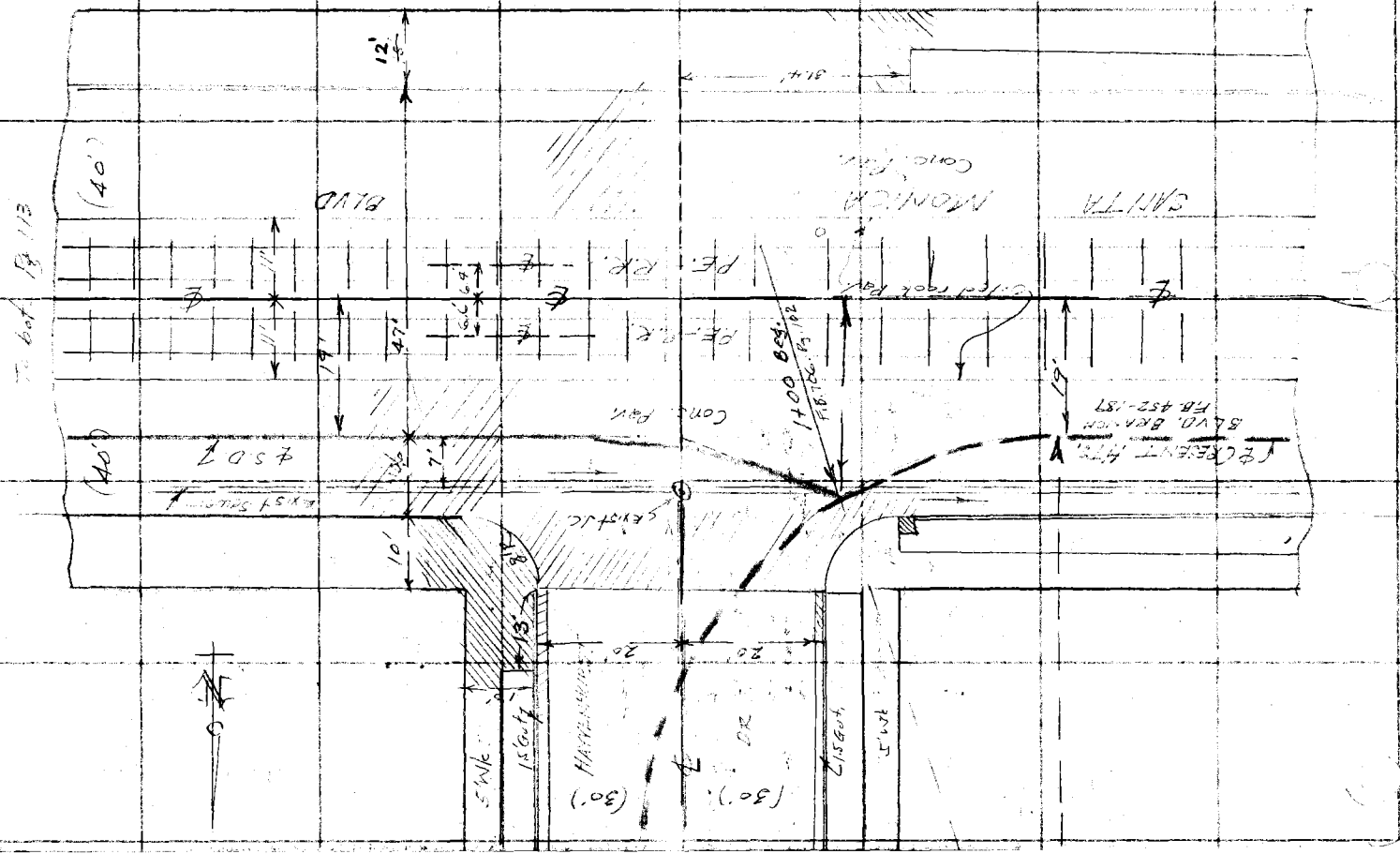

FORM 247 10M 11-35

RETURN TO
LOS ANGELES COUNTY SURVEYOR
700 HALL OF RECORDS

Note: Any Additions or Changes on This Sheet Must be Made or Circled in **Red Ink** With Date and Name of Person Making Change.

Do not extend notes this side of this line

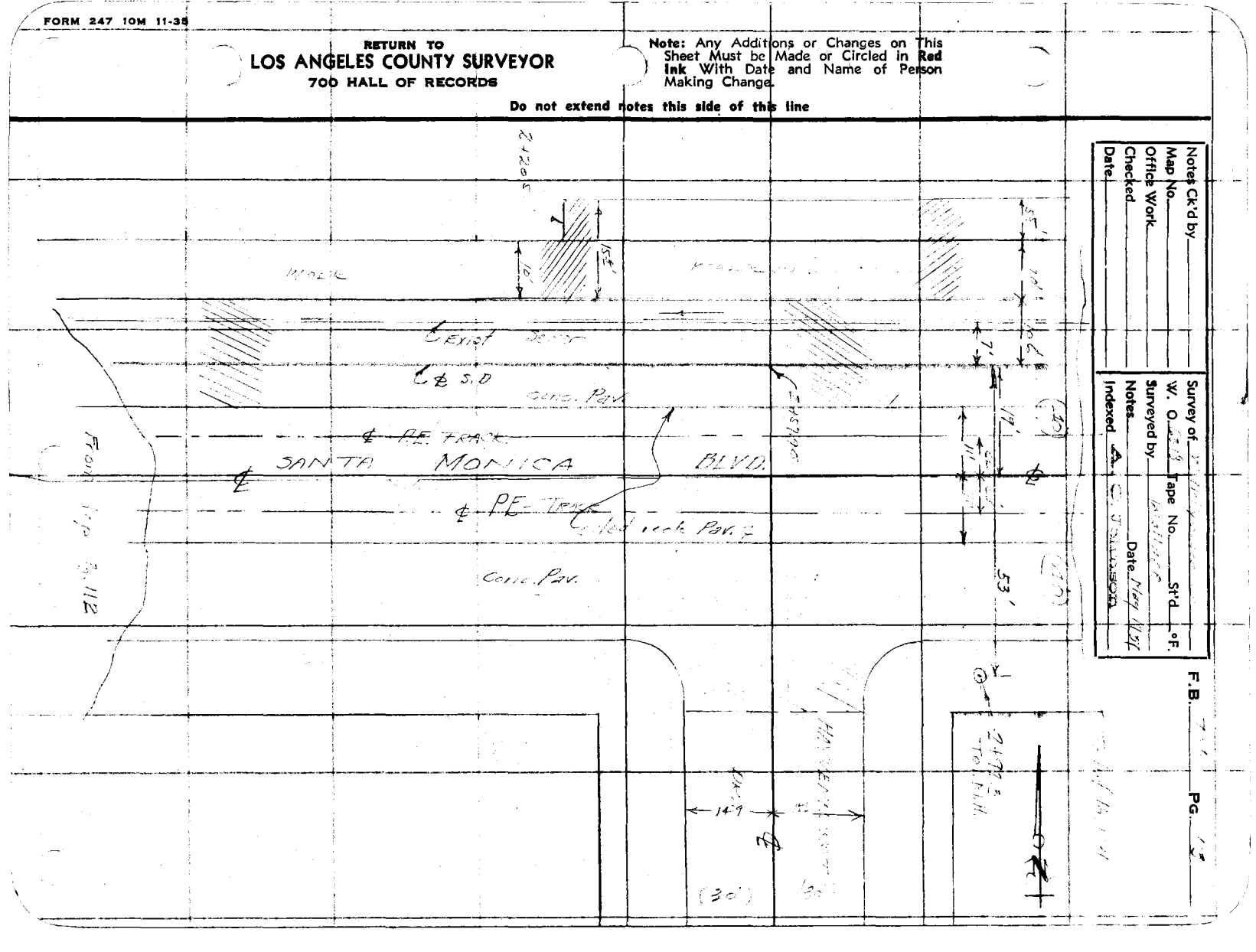

Notes Ck'd by
Map No.
Office Work
Checked
Date

Survey of
W. O. Tape No. St'd °F.
Surveyed by
Notes Date
Indexed

F.B. PG.

RETURN TO
LOS ANGELES COUNTY SURVEYOR
700 HALL OF RECORDS

Note: Any Additions or Changes on This Sheet Must be Made or Circled in **Red** Ink With Date and Name of Person Making Change.

Do not extend notes this side of this line

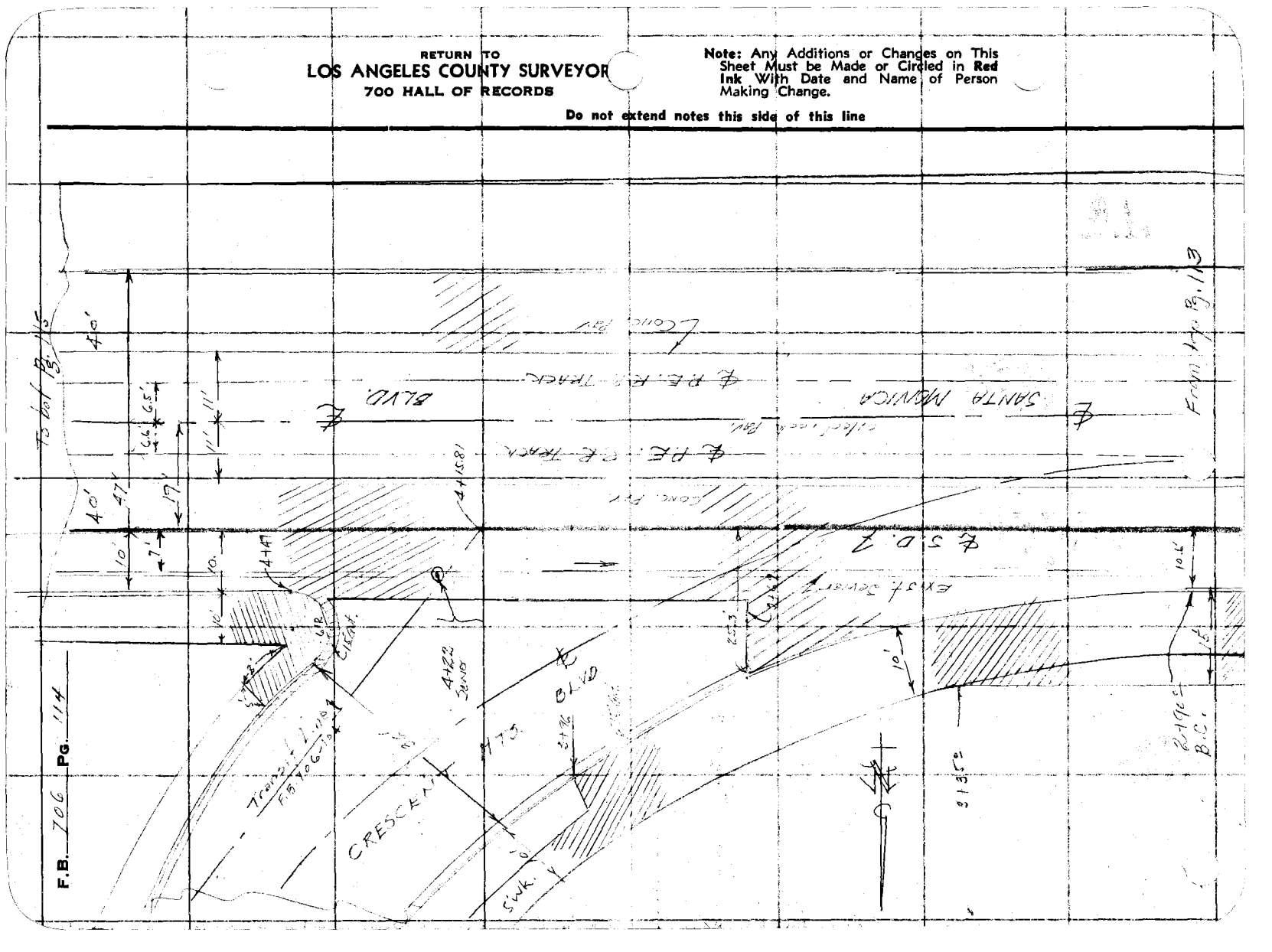

FORM 247 10M 11-35

RETURN TO
LOS ANGELES COUNTY SURVEYOR
700 HALL OF RECORDS

Note: Any Additions or Changes on This Sheet Must be Made or Circled in **Red Ink** With Date and Name of Person Making Change.

Do not extend notes this side of this line

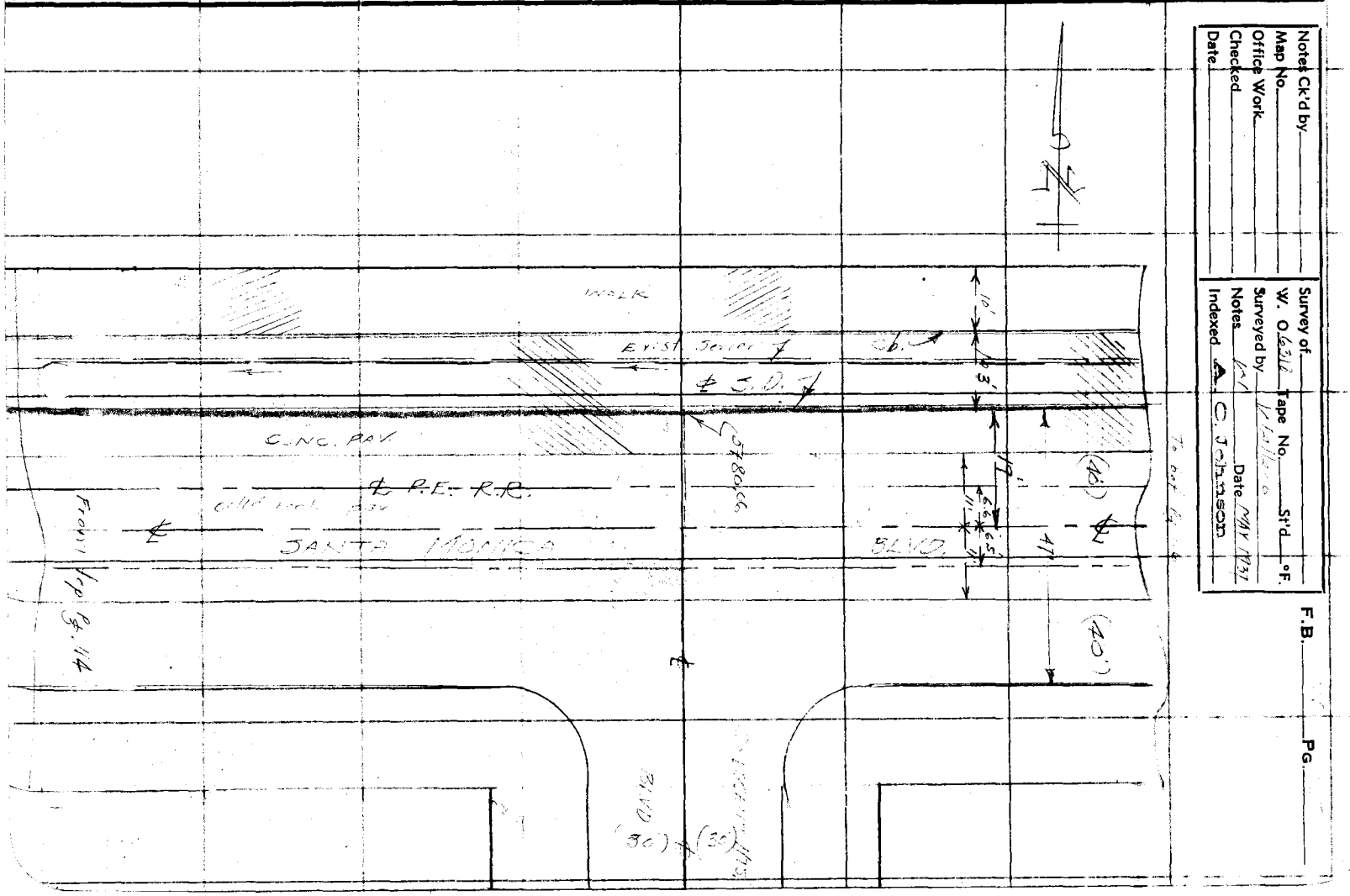

Notes Ck'd by
Map No.
Office Work
Checked
Date

Survey of
W. O. 6316 Tape No. St'd °F.
Surveyed by
Notes Date MAY 1931
Indexed C. Johnson

F.B. PG.

RETURN TO
LOS ANGELES COUNTY SURVEYOR
700 HALL OF RECORDS

Note: Any Additions or Changes on This Sheet Must be Made or Circled in **Red Ink** With Date and Name of Person Making Change.

Do not extend notes this side of this line

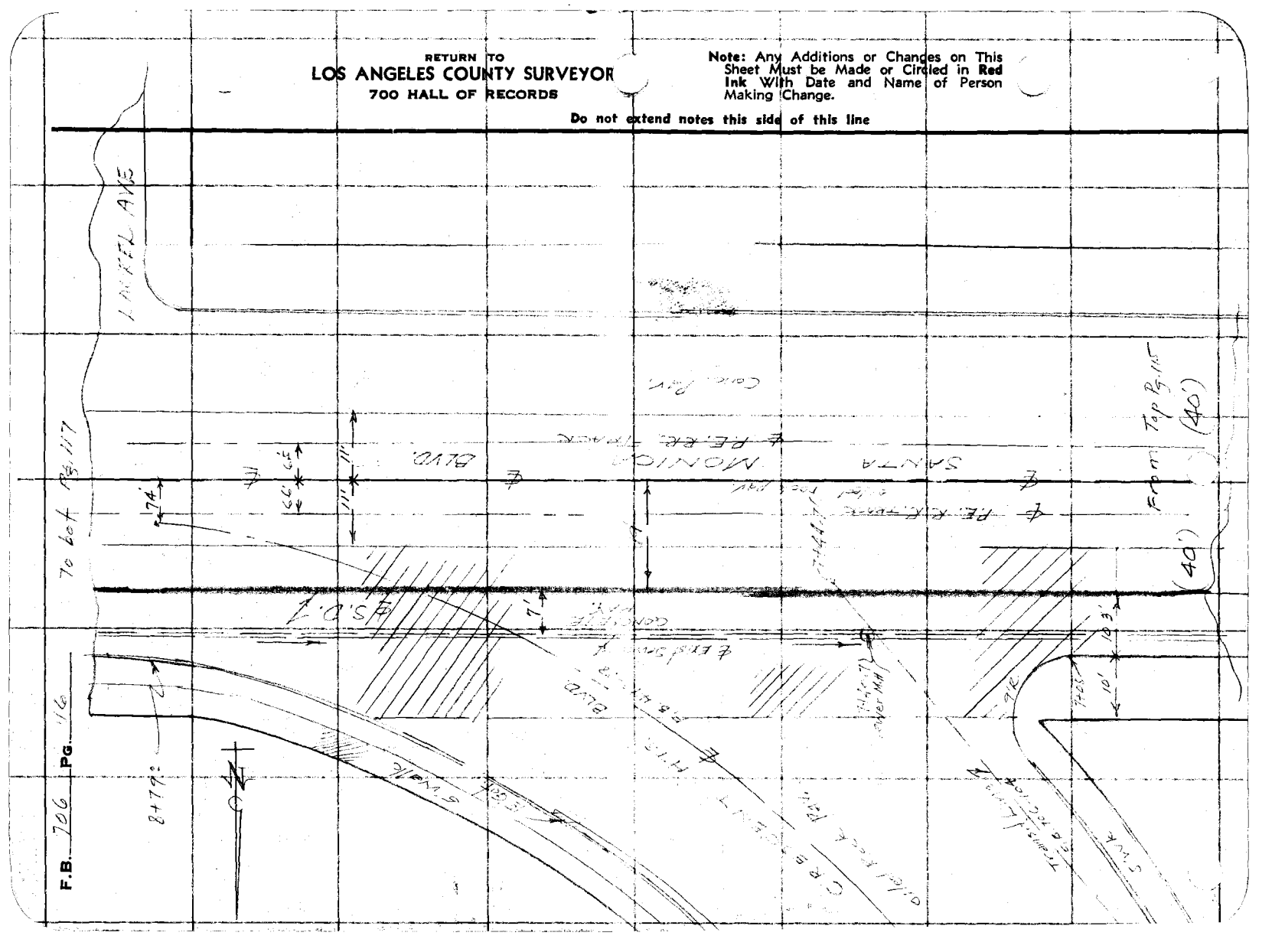

FORM 247 10M 11-35

RETURN TO
LOS ANGELES COUNTY SURVEYOR
700 HALL OF RECORDS

Note: Any Additions or Changes on This Sheet Must be Made or Circled in **Red Ink** With Date and Name of Person Making Change.

Do not extend notes this side of this line

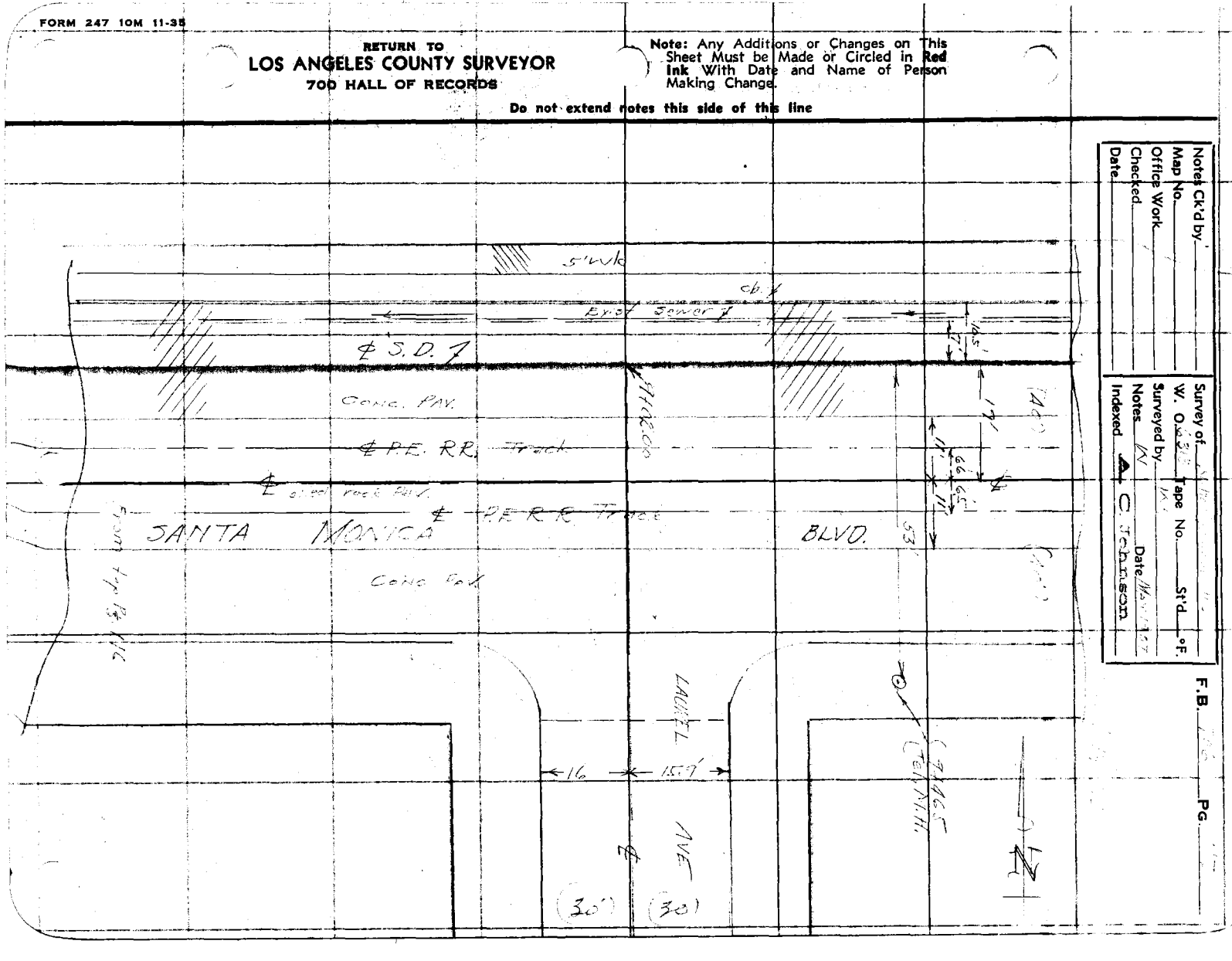

Notes Ck'd by
Map No.
Office Work
Checked
Date

Survey of
W. O. 22 Tape No. St'd °F.
Surveyed by
Notes Date
Indexed C. Johnson

F.B. PG.

F.B. 706 Pg. 118

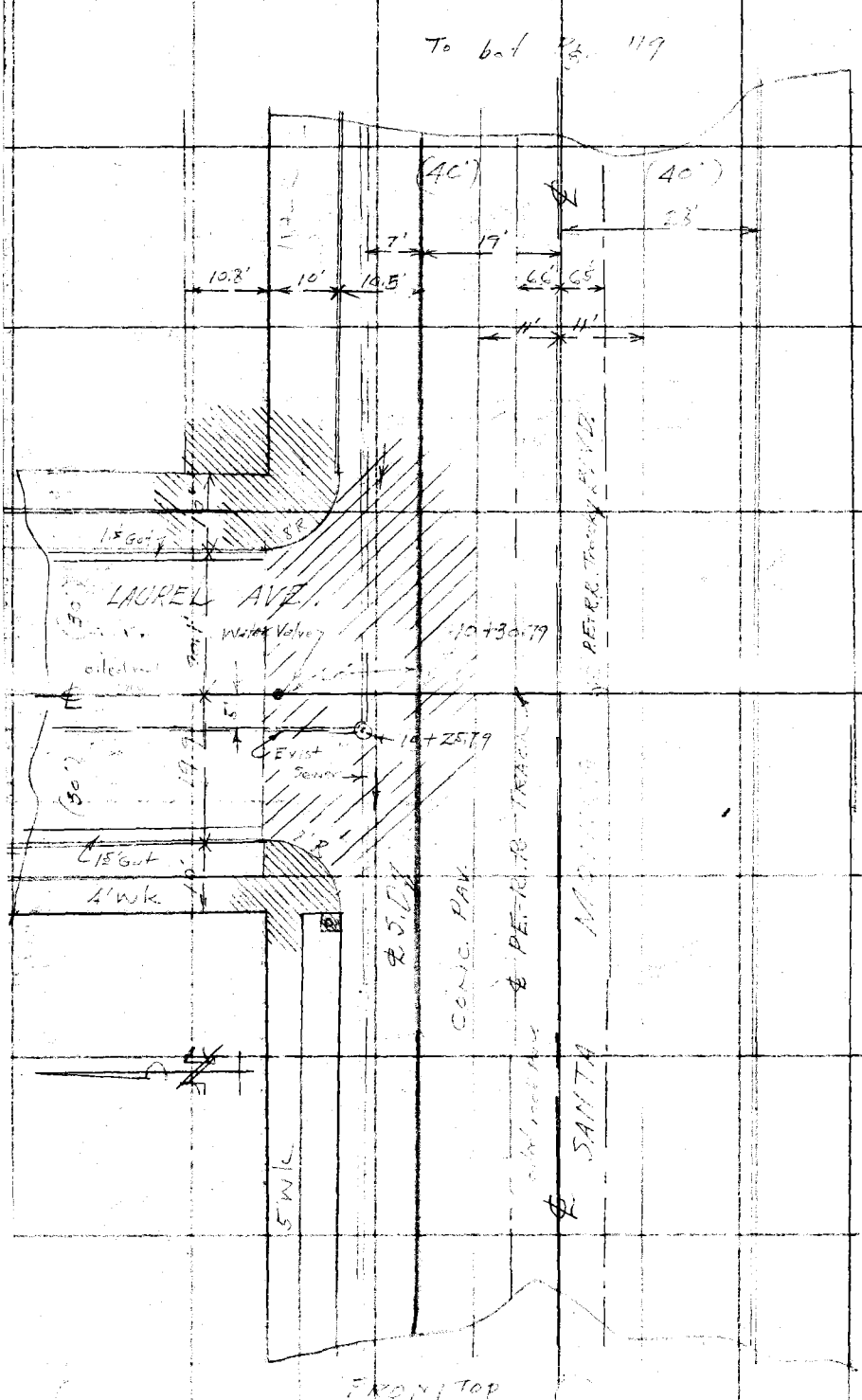

RETURN TO
LOS ANGELES COUNTY SURVEYOR
700 HALL OF RECORDS

Note: Any Additions or Changes on This Sheet Must be Made or Circled in Red Ink With Date and Name of Person Making Change.

Do not extend notes this side of this line

Notes Ck'd by	Survey of
Map No.	W. O. Tape No. St'd °F.
Office Work	Surveyed by
Checked	Notes Date
Date	Indexed

F.B. PG.

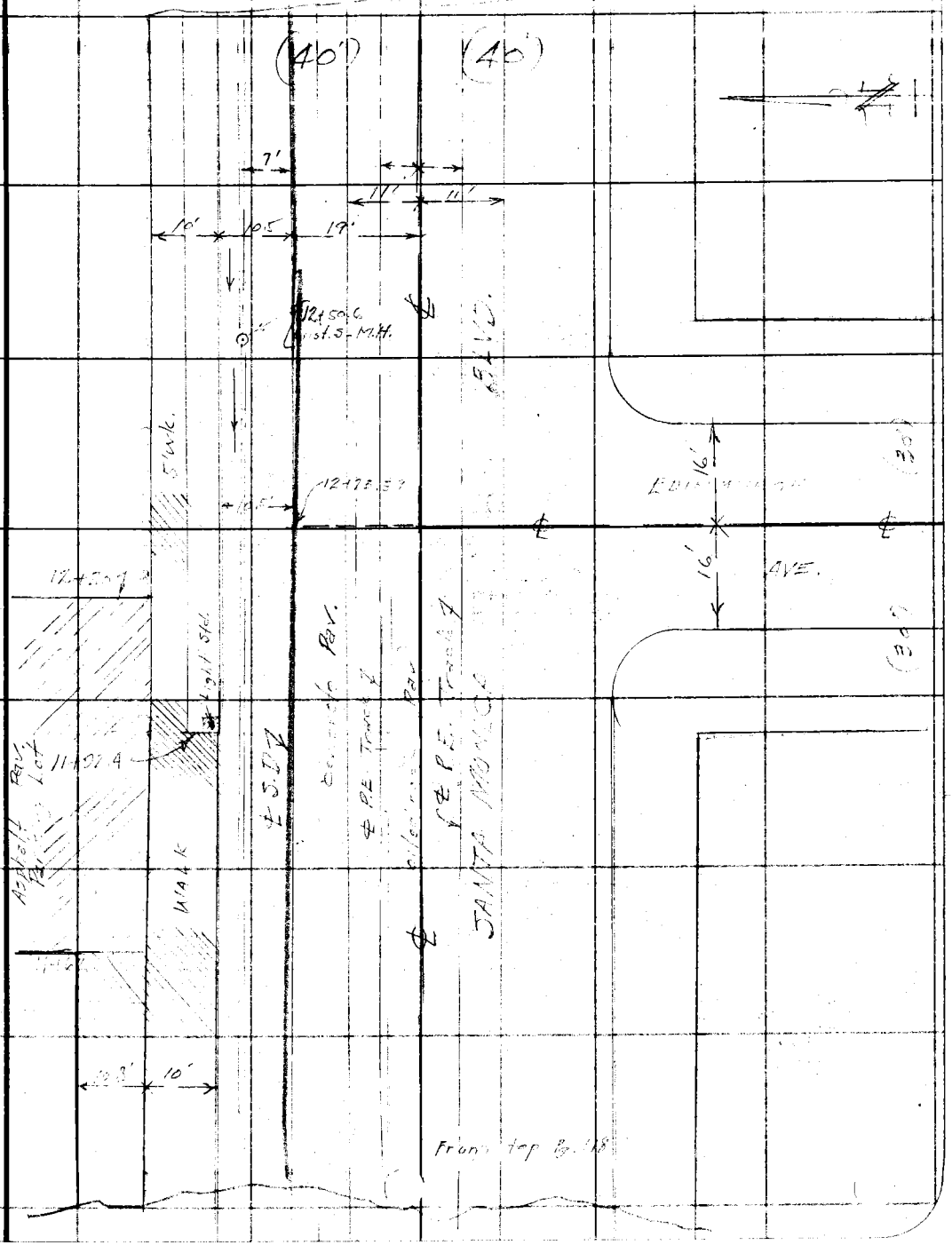

Note: Any Additions or Changes on This Sheet Must be Made or Circled in Red Ink With Date and Name of Person Making Change

Do not extend notes this side of this line

RETURN TO
LOS ANGELES COUNTY SURVEYOR
700 HALL OF RECORDS

FORM 247 10M 11-38

F.B. 706 PG. 120

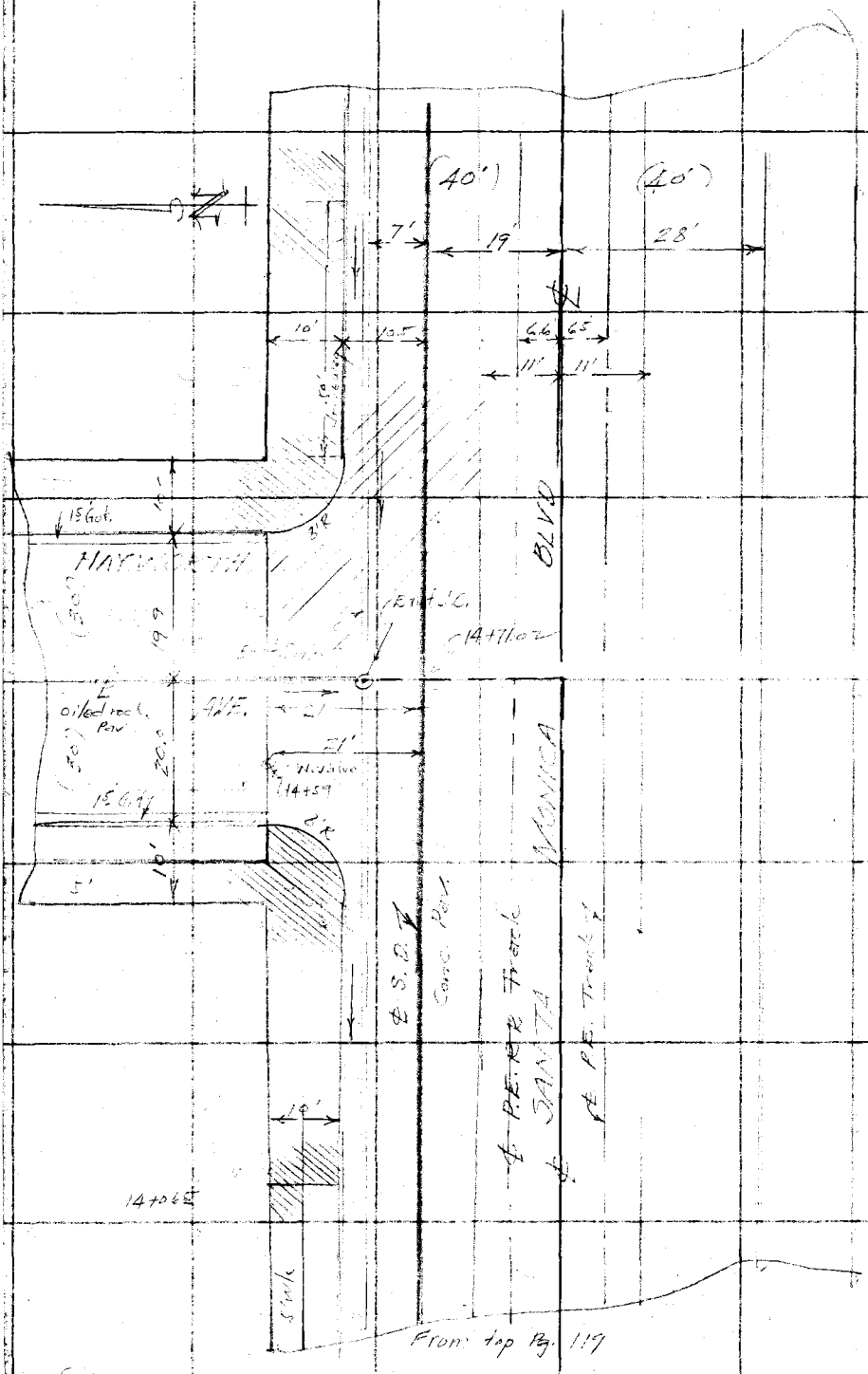

RETURN TO
LOS ANGELES COUNTY SURVEYOR
700 HALL OF RECORDS

Note: Any Additions or Changes on This Sheet Must be Made or Circled in Red Ink With Date and Name of Person Making Change.

Do not extend notes this side of this line

Profile	Notes Red.	Plotted	Job No. 6318	Division No.	F. B. 706	PG. 121
No.	Date	Date	Survey of W Hollywood D.S.			
X-Sec.	Notes Chkd.	Checked	Survey by W	Notes [illegible]	Date 5-3-61	
No.	Date	Date	Map No.	Indexed A. C. Johnson	Date	

(5)

PROFILE

SANTA MONICA BLVD. ~~BRANCH~~ Lat

WEST HOLLYWOOD D.S.
J.N. 6318

℄ SURVEY F.B. 706 Pg. 101 to 110
TOPOG F.B. 706 Pg. 111 to 120

Wallace
Gregory
Murray
Tellez
Etiner

ELEV.

F. S.

H. I.

B. S.

STATION

RECEIVED MAY 1 HD
PROGRESSED ✓ ✓
BOOK INDEXED ✓ ✓
MAP INDEXED ✓ ✓
RECORD INDEXED ✓ ✓
CARD INDEXED ✓ ✓
REDUCED Infield + LCM

NOTE: ANY ADDITIONS OR CHANGES ON THIS SHEET MUST BE MADE OR CIRCLED IN RED INK, WITH DATE AND NAME OF PERSON MAKING CHANGE

Do not extend notes this side of this line

PLEASE RETURN TO
LOS ANGELES COUNTY SURVEYOR
700 HALL OF RECORDS

Form 307 5M 11-35

Form 307 5M 11-35

PLEASE RETURN TO
LOS ANGELES COUNTY SURVEYOR
700 HALL OF RECORDS

NOTE: ANY ADDITIONS OR CHANGES ON THIS SHEET MUST BE MADE OR CIRCLED IN RED INK, WITH DATE AND NAME OF PERSON MAKING CHANGE

Do not extend notes this side of this line

STATION	B. S.	H. I.	F. S.	ELEV.	[illegible]
			Hayvenhurst Dr. N.		
BM. D-26	6 02	281 58		275 56	BM. D-26 El. 275.56 F.B. [illegible] Hayvenhurst Dr. & Santa Monica B.W. N.W. Cor. Ct. Spk. 3' W of W end CR.
			5 87	27[illegible] 71	[illegible] W end N.W. CR
			6 9[illegible]	[illegible]	[illegible]
			5 69	[illegible]	T.S. [illegible]
			6 46	[illegible] 12	Gutter [illegible]
POC [illegible]			6 86	274 72	℄ [illegible]
BC 1+13 74			[illegible] 73	274 [illegible]	℄ [illegible]
EC 1+[illegible]			[illegible] 52	[illegible] 0	℄ [illegible]
			6 [illegible]	[illegible]	SS MH See [illegible]
			6 50	[illegible]	℄ Int. Santa Monica B/W & Hayvenhurst [illegible]
			6 65	[illegible]	T.S. [illegible]
			[illegible]	[illegible]	Gutter
			6 70	[illegible]	Gutter 11' N. on ℄ Hayvenhurst
			5 85	[illegible]	T.S. N end N ECR
			6 41	[illegible]	Gutter [illegible]
			5 7[illegible]	[illegible] 79	T.S. E [illegible]
			6 55	[illegible]	Gutter [illegible]

F. B. 706 PG. 122 Job No. 6318 Division No. Notes Red. Plotted Profile No.
Survey of W. Hayvenhurst Dr. Date Date X-Sec.
Survey by Notes Gregory Notes Chkd. Checked No.
Indexed A. C. Johnson Date Date Date

Form 307 5M 11-35

PLEASE RETURN TO
LOS ANGELES COUNTY SURVEYOR
700 HALL OF RECORDS

NOTE: ANY ADDITIONS OR CHANGES ON THIS SHEET MUST BE MADE OR CIRCLED IN RED INK, WITH DATE AND NAME OF PERSON MAKING CHANGE

Do not extend notes this side of this line

STATION	B. S.	H. I.	F. S.	ELEV.	[illegible]	
		281 53			[illegible]	
2+00			5 67	275 9[illegible]	℄ S D	
			5 26	[illegible]	TC W end S W C R	
			5 88	275 7[illegible]	Gutter	
			5 36	[illegible]	TC	
			5 52	27[illegible]	Gutter	
2+57 90			4 7[illegible]	27[illegible] 92	℄ Int S D + Hagemann [illegible]	
"			4 55	[illegible]	[illegible] Blvd + Hagemann D[illegible]	
"			5 55	[illegible]	Gutter 2[illegible] ℄ S D [illegible]	
"			5 14	[illegible] 44	Brk 36"	
"			8 55	[illegible]	50 S [illegible] Hagemann Dr	
			5 68	[illegible]	TC W [illegible]	
			7 10	272 3[illegible]	[illegible]	
			5 78	[illegible]	[illegible]	
			4 85	27[illegible] 73	TC [illegible]	
			5 2[illegible]	27[illegible]	Gutter	
			4 6[illegible]	27[illegible]	[illegible]	
			5 2[illegible]	[illegible]	[illegible]	
			4 35	[illegible]	[illegible] Top	Crescent [illegible]
			3 78	277 80	TC W end N W C R	
			4 48	277 [illegible]	Gutter	

Profile No. ____ Notes Red. ____ Plotted ____ Job No. [illegible] Division No. ____ F. B. 706 PG. 173

X-Sec. No. ____ Date ____ Date ____ Survey of [illegible]

Notes Chkd. ____ Date ____ Checked ____ Date ____ Survey by [illegible] Notes [illegible] Date [illegible]

Map No. ____ Date ____ Indexed [illegible] Date ____

Form 307 5M 11-35

PLEASE RETURN TO
LOS ANGELES COUNTY SURVEYOR
700 HALL OF RECORDS

NOTE: ANY ADDITIONS OR CHANGES ON THIS SHEET MUST BE MADE OR CIRCLED IN RED INK, WITH DATE AND NAME OF PERSON MAKING CHANGE

Do not extend notes this side of this line

STATION	B. S.	H. I.	F. S.	ELEV.	Santa Monica [illegible]
		✓	Crescent [illegible]		Circ. H.
		281 58			
3+00			4 [illegible]	27[illegible] [illegible]	℄ S.D.
4+00			2 64	[illegible]	℄ S.D.
4+15 8			2 39	[illegible] 19	℄ Int S.D. & Crescent Hgts Blvd W. drive
TP	7 08	286 27 ✓	2 39	[illegible]	
4+15 8			7 10	279 17 ✓	℄ Sant Monica Blvd Crown
"			7 36	78 91 ✓	T.C. S. Side
"			8 00	78 27 ✓	Gutter "
4+22			7 01	79 26 ✓	S.S. M.H.
			16 52	[illegible]	Inv. 8" Outlet W
			16 43	[illegible] 64	Inv. 8" Outlet E
4+15 8			7 15	[illegible]	Gutter 11' [illegible]
			3 95	[illegible]	50' N of N Pl. on ℄ Crescent [illegible]
			3 14	2[illegible] 13	[illegible] W. Side
			3 95	[illegible]	[illegible] " "
			4 [illegible]	[illegible]	[illegible] E " No Ch.
			5 [illegible]	[illegible]	T.C. [illegible]
			5 91	[illegible]	[illegible]

W	E
702	700
[illegible]	876
67	67
16 52	16 43

F. B. 706 PG. 194 Job No. 6318 Division No. Notes Red. Plotted Profile No.
Survey of [illegible] Date Date X-Sec.
Survey by W Notes [illegible] Notes Chkd. Checked No.
Indexed A. C. Johnson Date Date

Form 307 5M 11-35

PLEASE RETURN TO
LOS ANGELES COUNTY SURVEYOR
700 HALL OF RECORDS

NOTE: ANY ADDITIONS OR CHANGES ON THIS SHEET MUST BE MADE OR CIRCLED IN RED INK, WITH DATE AND NAME OF PERSON MAKING CHANGE

Do not extend notes this side of this line

STATION	B. S.	H. I.	F. S.	ELEV.	[illegible]
		286 27			Crescent [illegible]
4+49			59[illegible]	28[illegible]	[illegible] CP
"			6[illegible]8	279 [illegible]	[illegible]
					Santa [illegible]
5+0[illegible]			6[illegible]	27[illegible] 91	[illegible]
T.P.	[illegible]	285 98	5[illegible]8	280 [illegible]	
					BM, D-35 El 280.318 [illegible]
B.[illegible]	5.81	286 [illegible]	5[illegible]	28[illegible] 3[illegible]	Santa Monica Blvd + Crescent Hgts Blvd [illegible]
					Bt. Spk [illegible] E end [illegible]
					Crescent Hgts Blvd to South
			6[illegible]8	2[illegible] 05	T.P. [illegible]
			[illegible]	279 40	[illegible]
			[illegible]	27[illegible] 93	T.P. [illegible]
			7[illegible]	279 13	[illegible]
5+[illegible]			570	28[illegible] 43	[illegible] Crescent [illegible]
			5[illegible]	281 0[illegible]	T.P. [illegible]
			5[illegible]0	28[illegible] 3[illegible]	[illegible]
			565	2[illegible] 48	℄ Int Santa Monica [illegible] Crescent [illegible]
			6[illegible]8	279 5[illegible]	[illegible]
			640	[illegible] 73	Brk [illegible]

Profile No. ____ Notes Red. ____ Plotted ____ Job No. [illegible] Division No. ____ F. B. [illegible] Pg. [illegible]

X-Sec. No. ____ Date ____ Date ____ Survey of [illegible]

Notes Chkd. ____ Checked ____ Survey by [illegible] Notes [illegible] Date [illegible]

Date ____ Date ____ Map No. ____ Indexed [illegible] Date ____

Form 307 5M 11-35

PLEASE RETURN TO
LOS ANGELES COUNTY SURVEYOR
700 HALL OF RECORDS

NOTE: ANY ADDITIONS OR CHANGES ON THIS SHEET MUST BE MADE OR CIRCLED IN RED INK, WITH DATE AND NAME OF PERSON MAKING CHANGE

Do not extend notes this side of this line

STATION	B. S.	H. I.	F. S.	ELEV.	Santa Monica Blvd [illegible]
			[illegible]		
		256 13			
			846	[illegible]	50' S of [illegible] Crescent Hgts Blvd
			[illegible]	[illegible] 42	TC W Side
			[illegible]	[illegible] 83	Gutter "
			[illegible]	[illegible] 73	TC E "
			900	[illegible]	Gutter " "
			576	[illegible] 37	TC S end [illegible]
			653	[illegible] 60	Gutter " "
			572	[illegible] 41	TC
			639	[illegible] 74	Gutter
					Santa Monica Blvd
6+00			5[illegible]3	28[illegible] 50	℄ SD
TP	7 20	289 02	431	28[illegible] 82	
7+0[illegible]			786	28[illegible] 16	℄ SD
			Crescent Hgts Blvd. N		
7+05			721	[illegible]	TC W end N W C R
"			801	[illegible]	Gutter " " "
			630	[illegible]	TC N "
			658	[illegible]	Gutter " "

F. B. 706 PG. 126 Job No. 6318 Division No. Notes Red. Plotted Profile No.
Survey of W [illegible] Date Date X-Sec.
Survey by W Notes [illegible] Notes Chkd. Checked No.
Indexed A. C. Johnson Date Date Date

Form 307 5M 11-35

PLEASE RETURN TO
LOS ANGELES COUNTY SURVEYOR
700 HALL OF RECORDS

NOTE: ANY ADDITIONS OR CHANGES ON THIS SHEET MUST BE MADE OR CIRCLED IN RED INK, WITH DATE AND NAME OF PERSON MAKING CHANGE

Do not extend notes this side of this line

STATION	B. S.	H. I.	F. S.	ELEV.		
		289 [illegible]		[illegible]		
7+40			[illegible]	[illegible]	[illegible]	
			7 [illegible]	[illegible]	Inv [illegible] Outlet [illegible]	[illegible]
			7 [illegible]	[illegible]	Inv [illegible] Inlet [illegible]	[illegible]
7+44			[illegible]	[illegible] 50	[illegible]	[illegible]
			[illegible]	[illegible] 55	[illegible]	
			[illegible]	[illegible]	[illegible]	
			8 42	[illegible]	Gutter [illegible]	
			[illegible]	[illegible] 40	N Gutter [illegible]	
			3 24	[illegible] 18	[illegible]	[illegible]
			3 49	[illegible]	[illegible] Side	
			[illegible]	[illegible]	[illegible]	
			3 43	[illegible]	[illegible]	
			3 98	[illegible]	[illegible]	
				[illegible]		
[illegible]			7 [illegible]	[illegible]	[illegible]	
+79			6 [illegible]	[illegible]	[illegible]	
"			[illegible]	[illegible]	Gutter	

Profile No. ____ Notes Red. ____ Plotted ____ Job No. [illegible] Division No. ____ F. B. [illegible] PG. [illegible]

X-Sec. No. ____ Date ____ Date ____ Survey of [illegible]

Notes Chkd. ____ Checked ____ Survey by ____ Notes ____ Date ____

Date ____ Date ____ Map No. ____ Indexed ____ Date ____

Form 307 5M 11-35

PLEASE RETURN TO
LOS ANGELES COUNTY SURVEYOR
700 HALL OF RECORDS

NOTE: ANY ADDITIONS OR CHANGES ON THIS SHEET MUST BE MADE OR CIRCLED IN RED INK, WITH DATE AND NAME OF PERSON MAKING CHANGE

Do not extend notes this side of this line

STATION	B. S.	H. I.	F. S.	ELEV.	Santa Monica Blvd Lat.
			Santa		Blvd
		289 02			
BM-D-36	560	287 62	700	282 02	BM D-36 El 282.913 FB 282-34 Santa Monica Blvd & Laurel Av. S.W. Cor. Ct Spk 8' W of W end C.R.
			Laurel Ave So.		
			554	[illegible]	T.C. W end S W C.R.
			6[illegible]3	281 [illegible]	Gutter " " "
			5[illegible]	[illegible] 01	T.C. S " " "
			[illegible]	[illegible] 33	Gutter " " " "
9+02			507	282 55	℄ Int S.D. & Laurel Ave
9+02			5[illegible]8	[illegible] 54	℄ Int Santa Monica & Laurel Ave
9+02					S.S. Mh " S
					N 587 E 592 S 594 W 590
			597	[illegible] 65	Gutter 25' S [illegible] Laurel Ave
			582	[illegible]	Brg. 22' " " "
			7[illegible]9	[illegible]	56' S [illegible] Laurel Ave
			760	28[illegible] 02	T.C. W. Side
			8[illegible]8	27[illegible] 24	Gutter " "

F. B. 706 PG. 128 Job No. 6318 Division No. Notes Red. Plotted Profile
Survey of W Hollywood DS Date Date No.
Survey by W Notes Gregory Notes Chkd. Checked X-Sec.
Indexed C. Johnson Date Date No.

Form 307 5M 11-35

PLEASE RETURN TO
LOS ANGELES COUNTY SURVEYOR
700 HALL OF RECORDS

NOTE: ANY ADDITIONS OR CHANGES ON THIS SHEET MUST BE MADE OR CIRCLED IN RED INK, WITH DATE AND NAME OF PERSON MAKING CHANGE

Do not extend notes this side of this line

STATION	B. S.	H. I.	F. S.	ELEV.	[illegible]
		[illegible]		Laurel Ave S	
			[illegible]	280 [illegible]	T.C. [illegible]
			[illegible]	279 [illegible]	[illegible]
9+09.0			458	283 04	T.C. N [illegible]
"			[illegible]	282 42	[illegible]
			[illegible]	282 [illegible]	T.C. S end S E CR
			[illegible]	281 [illegible]	[illegible]
			504	282 58	T.C. E [illegible]
			[illegible]	281 [illegible]	[illegible]
[illegible]			451	282 81	Tel. MH. Top. S.
[illegible]			[illegible]	283 12	℄ SD.
T.P.	[illegible]	289 [illegible]	456	283 [illegible]	
				Laurel Ave N.	
10+02.8 ~~[illegible]~~			531	283 50	T.C. W end [illegible]
"			[illegible]	282 97	Gutter
			512	283 [illegible]	T.C. [illegible]
			[illegible]	[illegible]3 46	Gutter
					~~S.C. MH. S~~

N	E	S	
677	682	687	[illegible]

Profile No. ____ Notes Red. ____ Plotted ____ Job No. [illegible] Division No. ____ F. B. 706 Pg. [illegible]

X-Sec. No. ____ Date ____ Date ____ Survey of [illegible]

Notes Chkd. ____ Checked ____ Survey by [illegible] Notes [illegible] Date [illegible]

Date ____ Date ____ Map No. ____ Indexed C. Johnson Date ____

Form 307 5M 11-35

PLEASE RETURN TO
LOS ANGELES COUNTY SURVEYOR
700 HALL OF RECORDS

NOTE: ANY ADDITIONS OR CHANGES ON THIS SHEET MUST BE MADE OR CIRCLED IN RED INK, WITH DATE AND NAME OF PERSON MAKING CHANGE

Do not extend notes this side of this line

STATION	B. S.	H. I.	F. S.	ELEV.	Santa Monica Blvd [illegible]
					Laurel Ave N
		25[illegible] 11			
10+25.79			589	[illegible]	SS. J.C. ~~#~~ 7'N. ℄ S.D.
			1533	271 08	Inv 8" Inlet N
			1528	273 [illegible]	Inv 8" Inlet E
			1534	273 [illegible]	Inv [illegible] W
10+30.[illegible]			580	[illegible]	℄ [illegible] S.D. + Laurel Ave N
"			576	28[illegible]	℄ " Santa Monica Blvd + Laurel
"			605	283 [illegible]	T.C. S. Side ℄ Laurel to N. Prop
"			[illegible]	282 36	Gutter S. Side ℄ Laurel " " "
"			[illegible]	283 [illegible]	N Gutter 11' N of ℄ [illegible] ℄ Laurel
"			4[illegible]	284 [illegible]	Brk 21' " " " " "
			233	286 78	[illegible] N Pl. on ℄ Laurel Av
			269	28[illegible] 42	T.C. W. [illegible]
			[illegible]	285 [illegible]	Gutter " "
			2[illegible]	286 [illegible]	T.C. S
			3[illegible]	285 76	Gutter "
10+58.8			492	28[illegible] 19	T.C. N end NE CR
"			544	283 [illegible]	Gutter " " " "

N	E	S	W
588	[illegible]	5[illegible]	[illegible]
84[illegible]	872		877
67	67		67
1503	1528		1534

F. B. 706 Pg. 130 | Job No. 6318 | Division No. | Notes Red. | Plotted | Profile
Survey of [illegible] | Date | Date | No.
Survey by [illegible] | Notes Gregory | Notes Chkd. | Checked | X-Sec.
Indexed A. C. Johnson | Date | Date | Date | No.

Form 307 5M 11-35

PLEASE RETURN TO
LOS ANGELES COUNTY SURVEYOR
700 HALL OF RECORDS

NOTE: ANY ADDITIONS OR CHANGES ON THIS SHEET MUST BE MADE OR CIRCLED IN RED INK, WITH DATE AND NAME OF PERSON MAKING CHANGE

Do not extend notes this side of this line

STATION	B. S.	H. I.	F. S.	ELEV.	[illegible]
		289 11		Laurel Ave. N.	
			5[illegible]	284 01	TC [illegible]
			5 82	283 29	[illegible]
[illegible]			5 39	283 72	[illegible]
T.P.	6 38	290 28	5 21	283 90	
				Edinburgh Ave. [illegible]	
12+00			[illegible]	284 32	[illegible]
			6 2[illegible]	84 05	[illegible]
			6 [illegible]	283 35	[illegible]
			[illegible]	84 00	[illegible]
			[illegible]	283 40	[illegible]
12+23 [illegible]			5 80	284 4[illegible]	[illegible] Edinburgh Ave
			5 80	284 48	[illegible]
			[illegible]	283 5[illegible]	[illegible]
			[illegible]	283 [illegible]	[illegible]
			8 22	282 [illegible]	[illegible]
			8 [illegible]	281 85	TC [illegible]
			[illegible]	281 22	[illegible]
			8 70	281 53	[illegible]
12+23 59			5 27	285 01	TC [illegible] Edinburgh Ave [illegible]
"			5 99	284 29	[illegible]

Profile No. ____ Notes Red. ____ Plotted ____ Job No. ____ Division No. ____ F. B. 706 PG. [illegible]

X-Sec. No. ____ Date ____ Date ____ Survey of [illegible]

Notes Chkd. ____ Checked ____ Survey by [illegible] Notes [illegible] Date ____

Date ____ Date ____ Map No. ____ Indexed [illegible] Johnson Date ____

Form 307 5M 11-35

PLEASE RETURN TO
LOS ANGELES COUNTY SURVEYOR
700 HALL OF RECORDS

NOTE: ANY ADDITIONS OR CHANGES ON THIS SHEET MUST BE MADE OR CIRCLED IN RED INK, WITH DATE AND NAME OF PERSON MAKING CHANGE

Do not extend notes this side of this line

STATION	B. S.	H. I.	F. S.	ELEV.	[illegible]
			Edinburgh Ave.		
		290 28			
			592	284 36'	TC S end SECR
			6 65	283 60'	Gutter " "
			588	284 40'	TC E " "
			650	283 78'	Gutter " " "
			574	284 54'	S.S. " "
			1396	275 32'	Inv. & Outlet W
			1388	275 40'	Inv & Inlet E
TP	615	290 56	5[illegible]	28[illegible]	
			[illegible]		
[illegible]			574	284 82'	[illegible]
[illegible]			5[illegible]	285 43'	[illegible]
TP	493	290 86	463	285 93'	
			Haywood Ave N.		
14443			473	286 13'	TC W end N.W.CR
"			545	285 41'	[illegible]
14451			472	286 14'	TC [illegible]
"			505	285 81'	[illegible]

W
5.74
8.55
67
[illegible]
14

E
5.72
8.43
67
13.88
14

F. B. 706 PG. 132 Job No. 6318 Division No. Notes Red. Plotted Profile
Survey of W Hollywood Dist. Date Date No.
Survey by W Notes Grant Notes Chkd. Checked X-Sec.
Indexed A. C. Johnson Date Date No.

Form 307 5M 11-35

PLEASE RETURN TO
LOS ANGELES COUNTY SURVEYOR
700 HALL OF RECORDS

NOTE: ANY ADDITIONS OR CHANGES ON THIS SHEET MUST BE MADE OR CIRCLED IN RED INK, WITH DATE AND NAME OF PERSON MAKING CHANGE

Do not extend notes this side of this line

STATION	B. S.	H. I.	F. S.	ELEV.	[illegible]	
		290 S.		Haywood Ave N.		
[illegible]			4 92	285 94	℄ Int [illegible] Haywood Ave [illegible]	
"			5 09	285 [illegible]	[illegible] V.C.	
			14 25	276 [illegible]	Inv [illegible]	
			14 10	276 [illegible]	Inv. Inlet E	
			14 1	276 [illegible]	Inv Outlet W	
[illegible]			[illegible]	285 67	N Gutter [illegible] E [illegible]	
			1 25	284 [illegible]	75' [illegible]	
			[illegible]	284 36	7[illegible] [illegible]	
"			2 00	285 [illegible]	Gutter	
"			2 0[illegible]	285 [illegible]	Gutter [illegible]	
			[illegible]	285 [illegible]	℄ Int [illegible]	
			[illegible]	285 [illegible]	[illegible]	
			[illegible]	285 [illegible]	[illegible]	
14491			[illegible]	286 91	[illegible]	
"			4 20	286 16	Gutter	
14492			[illegible]	286 93	[illegible]	
"			[illegible]	285 86	[illegible] " "	
			4 22	286 64	℄ Int [illegible] Haywood Ave	

Profile No. ____ Notes Red. ____ Plotted ____ Job No. 6310 Division No. ____ F. B. 706 PG. 133

X-Sec. No. ____ Date ____ Date ____ Survey of ____ Notes Chkd. ____ Checked ____ Survey by W Notes [illegible] Date [illegible]

Date ____ Date ____ Map No. ____ Indexed C. Johnson Date ____

Form 307 5M 11-35

PLEASE RETURN TO
LOS ANGELES COUNTY SURVEYOR
700 HALL OF RECORDS

NOTE: ANY ADDITIONS OR CHANGES ON THIS SHEET MUST BE MADE OR CIRCLED IN RED INK, WITH DATE AND NAME OF PERSON MAKING CHANGE

Do not extend notes this side of this line

STATION	B. S.	H. I.	F. S.	ELEV.	[illegible]
			[illegible]		
		290 S			
			[illegible]	285 85	[illegible]
			[illegible]	286 29	[illegible] W end SWCG
			[illegible]	285 65	[illegible]
			[illegible]	286 17	[illegible]
			[illegible]	285 56	[illegible]
			[illegible]	28[illegible] 90	[illegible] 36' [illegible]
			[illegible]	283 88	[illegible]
			[illegible]	284 08	[illegible]
			[illegible]	283 49	[illegible]
			[illegible]	284 22	[illegible]
			[illegible]	283 70	[illegible]
			[illegible]	28[illegible] 62	[illegible]
			[illegible]	286 01	[illegible]
			[illegible]	28[illegible] 35	[illegible]
			[illegible]	286 11	[illegible]
			[illegible]	28[illegible] 88	[illegible]
			[illegible]	287 40	[illegible]
			[illegible]	286 43	[illegible]

F. B. 706 PG. 134

Job No. [illegible] Division No. [illegible] Notes Red. [illegible] Plotted [illegible] Profile

Survey of [illegible] Date [illegible] Date [illegible] No. [illegible]

Survey by [illegible] Notes [illegible] Notes Chkd. [illegible] Checked [illegible] X-Sec.

Indexed A. C. Johnson Date [illegible] Date [illegible] Date [illegible] No. [illegible]

Form 307 5M 11-35

PLEASE RETURN TO
LOS ANGELES COUNTY SURVEYOR
700 HALL OF RECORDS

NOTE: ANY ADDITIONS OR CHANGES ON THIS SHEET MUST BE MADE OR CIRCLED IN RED INK, WITH DATE AND NAME OF PERSON MAKING CHANGE

Do not extend notes this side of this line

STATION	B. S.	H. I.	F. S.	ELEV.	[illegible]	
		[illegible]		[illegible]		
T.P.	3 81	287 30	5 37	285 49		
T.P.	3 06	286 85	5 51	283 79		
B.M. D-36			4 85	282 00	B.M. D-36 El. 282.013 [illegible] Santa [illegible] Ave. S.W. [illegible] 8' W. of W. end C.R.	F.B. [illegible] - 34
		[illegible]				
B.M. D-36	7 [illegible]	289 [illegible]		282 01	B.M. D-36 El. 282.013 [illegible] Santa [illegible] Ave. [illegible] 8' W. of W. end C.R.	F.B. [illegible] - 34
T.P.	6 72	294 82	2 07	287 90	Flushen [illegible] N. [illegible]	N 339 344 842 1186 349
			11 86	282 96	[illegible]	
T.P.	8 7[illegible]	296 67	6 93	287 89		
T.P.	[illegible] 44	300 5[illegible]	0 54	[illegible]		
[illegible]	1 44	300 44	3 57	[illegible]		

Profile No. ____ Notes Red. ____ Plotted ____ Job No. [illegible] Division No. ____ F.B. 706 Pg. 135

X-Sec. No. ____ Date ____ Date ____ Survey of ____

Notes Chkd. ____ Checked ____ Survey by ____ Notes ____ Date ____

Date ____ Date ____ Map No. ____ Indexed ____ Date ____

A. C. Johnson

F. B. 706 PG. 136	Job No. 6318	Division No.	Notes Red.	Plotted	Profile
Survey of W Hollywood B.S.			Date	Date	No.
Survey by W	Notes Gregory		Notes Chkd.	Checked	X-Sec.
Indexed A. C. Johnson	Date 5-4-37		Date	Date	No.

STATION	B. S.	H. I.	F. S.	ELEV.	
		289.04		288.18	5 SMH

Form 307 5M 11-35

PLEASE RETURN TO
LOS ANGELES COUNTY SURVEYOR
700 HALL OF RECORDS

Do not extend notes this side of this line

NOTE: ANY ADDITIONS OR CHANGES ON THIS SHEET MUST BE MADE, OR CIRCLED IN RED INK, WITH DATE AND NAME OF PERSON MAKING CHANGE

Notes Ck'd by	Survey of
Map No.	W. O. 6318 Tape No. St'd 84° F.
Office Work	Surveyed by
Checked	Notes Date May 1937
Date	Indexed A. C. Johnson

F.B. PG. 5

4. SURVEY
WILLOUGHBY - HAYWORTH AVE. LATERAL
WEST HOLLYWOOD U.S.
J.N. 6318

TOPOG F.B. 706 Pg. 147 to 156
PROFILE F.B. 706 Pg. 157 to

Note: Any Additions or Changes on This Sheet Must be Made or Circled in Red Ink With Date and Name of Person Making Change

Do not extend notes this side of this line

RETURN TO
LOS ANGELES COUNTY SURVEYOR
700 HALL OF RECORDS

RECEIVED	MAY 1	HLS
PROGRESSED	✓	✓
BOOK INDEXED	✓	✓
MAP INDEXED	✓	✓
RECORD INDEXED	✓	✓
CARD INDEXED	✓	✓

FORM 247 10M 11-36

F.B. 706 Pg. 138

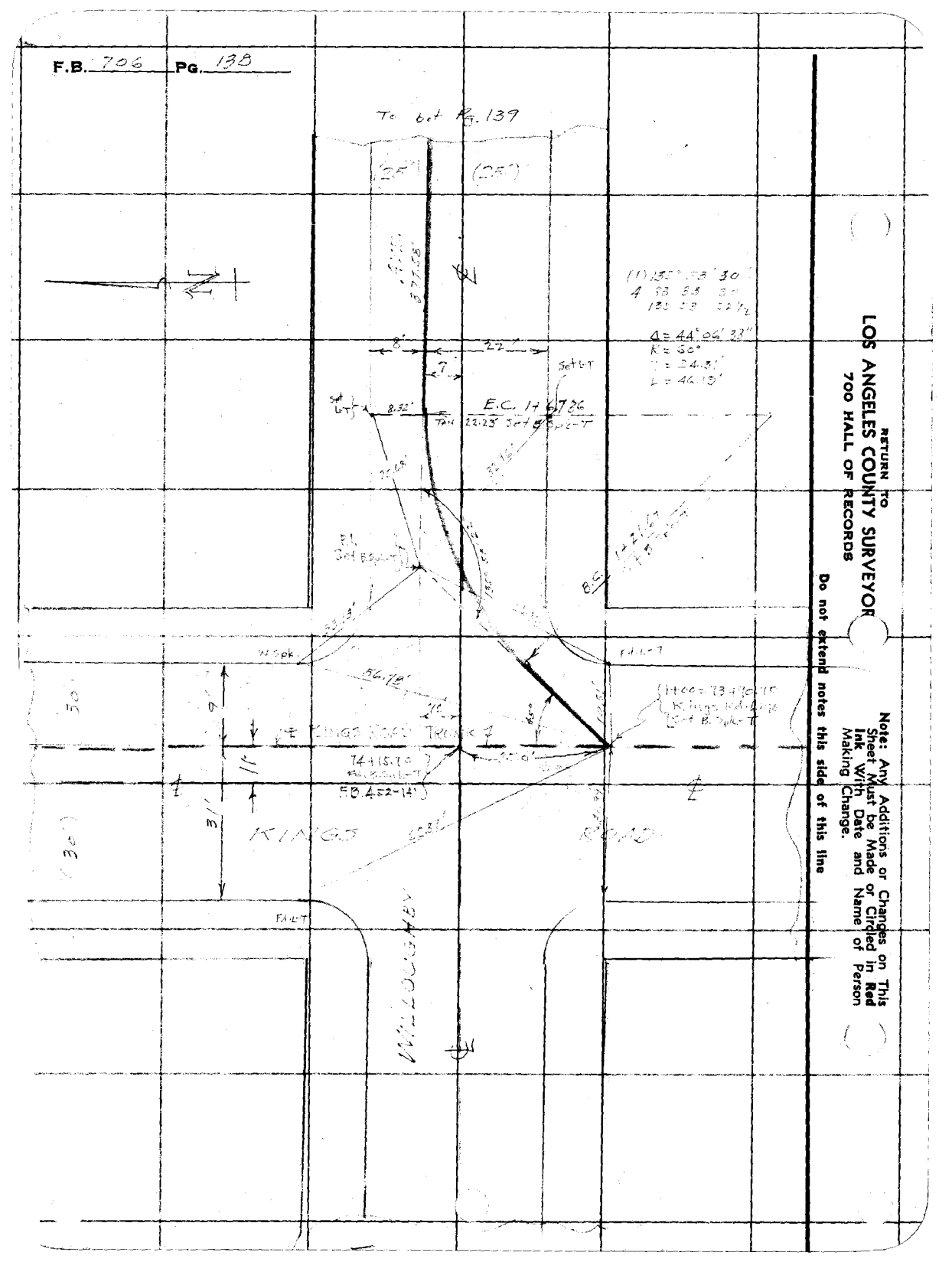

RETURN TO
LOS ANGELES COUNTY SURVEYOR
700 HALL OF RECORDS

Note: Any Additions or Changes on This Sheet Must be Made or Circled in Red Ink With Date and Name of Person Making Change.

Do not extend notes this side of this line

Notes Ck'd by	Survey of W. Hollywood
Map No.	W. O. 6318 Tape No. [illegible] St'd 62 °F.
Office Work	Surveyed by
Checked	Notes Date May 1927
Date	Indexed C. Johnson

F.B. [illegible] Pg. 124

Note: Any Additions or Changes on This Sheet Must be Made or Circled in Red Ink With Date and Name of Person Making Change.

Do not extend notes this side of this line

RETURN TO
LOS ANGELES COUNTY SURVEYOR
700 HALL OF RECORDS

FORM 247 10M 11-28

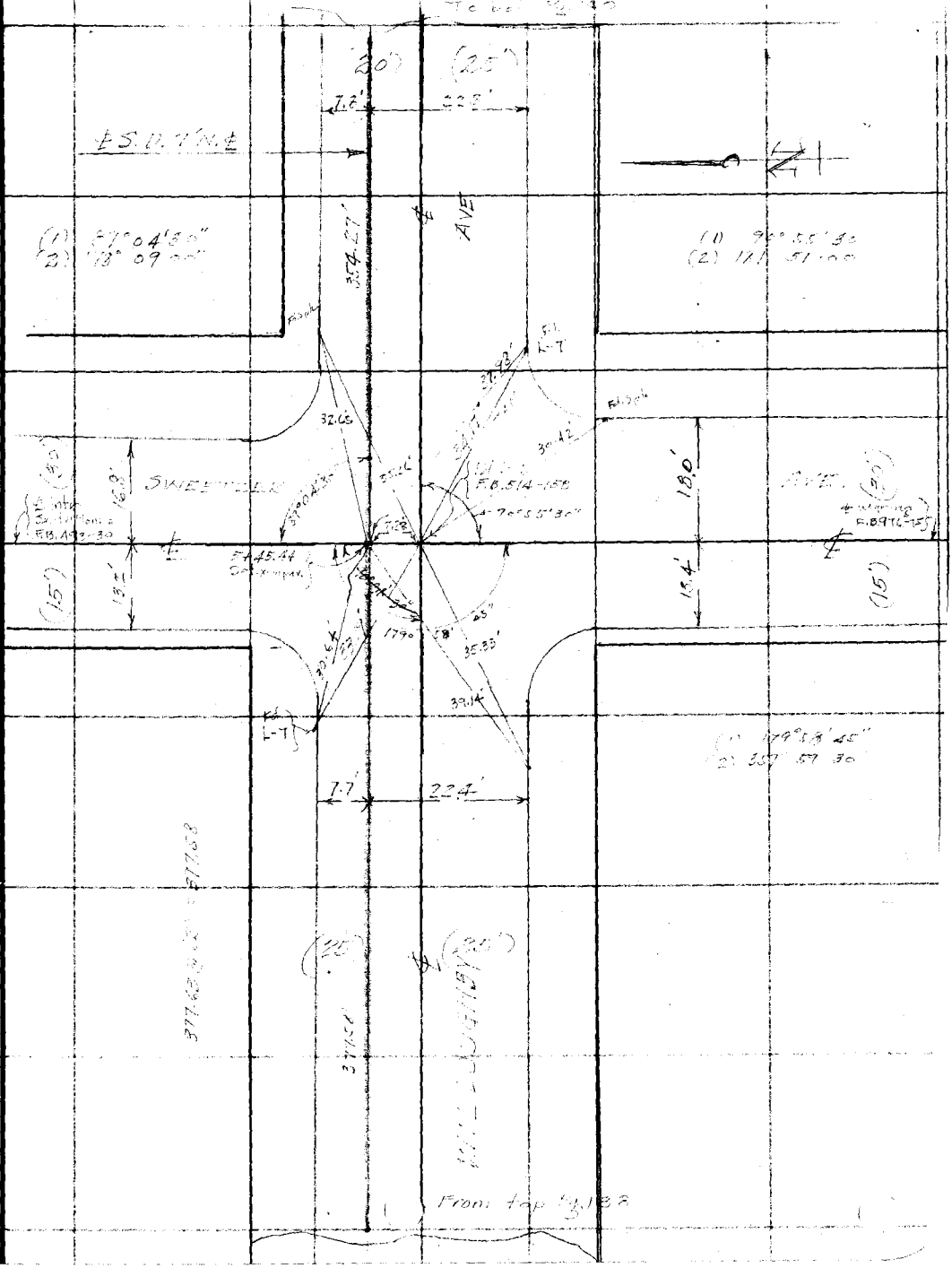

RETURN TO
LOS ANGELES COUNTY SURVEYOR
700 HALL OF RECORDS

Note: Any Additions or Changes on This Sheet Must be Made or Circled in **Red Ink** With Date and Name of Person Making Change.

Do not extend notes this side of this line

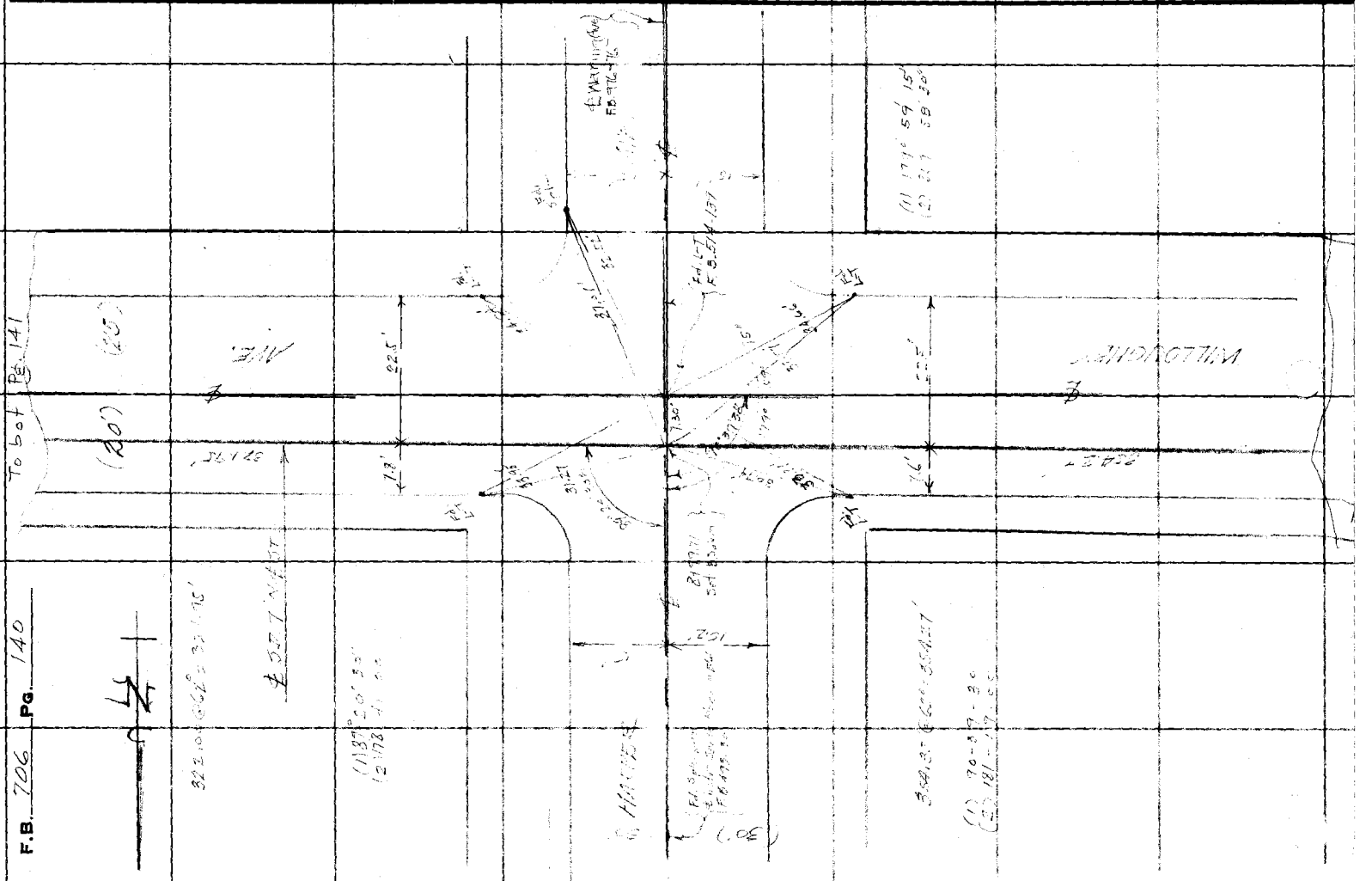

Notes Ck'd by	Survey of [illegible]	F.B. [illegible] Pg. 41
Map No.	W. O. 6318 Tape No. [illegible] St'd [illegible] °F.	
Office Work	Surveyed by [illegible]	
Checked	Notes [illegible] Date [illegible]	
Date	Indexed A. C. Johnson	

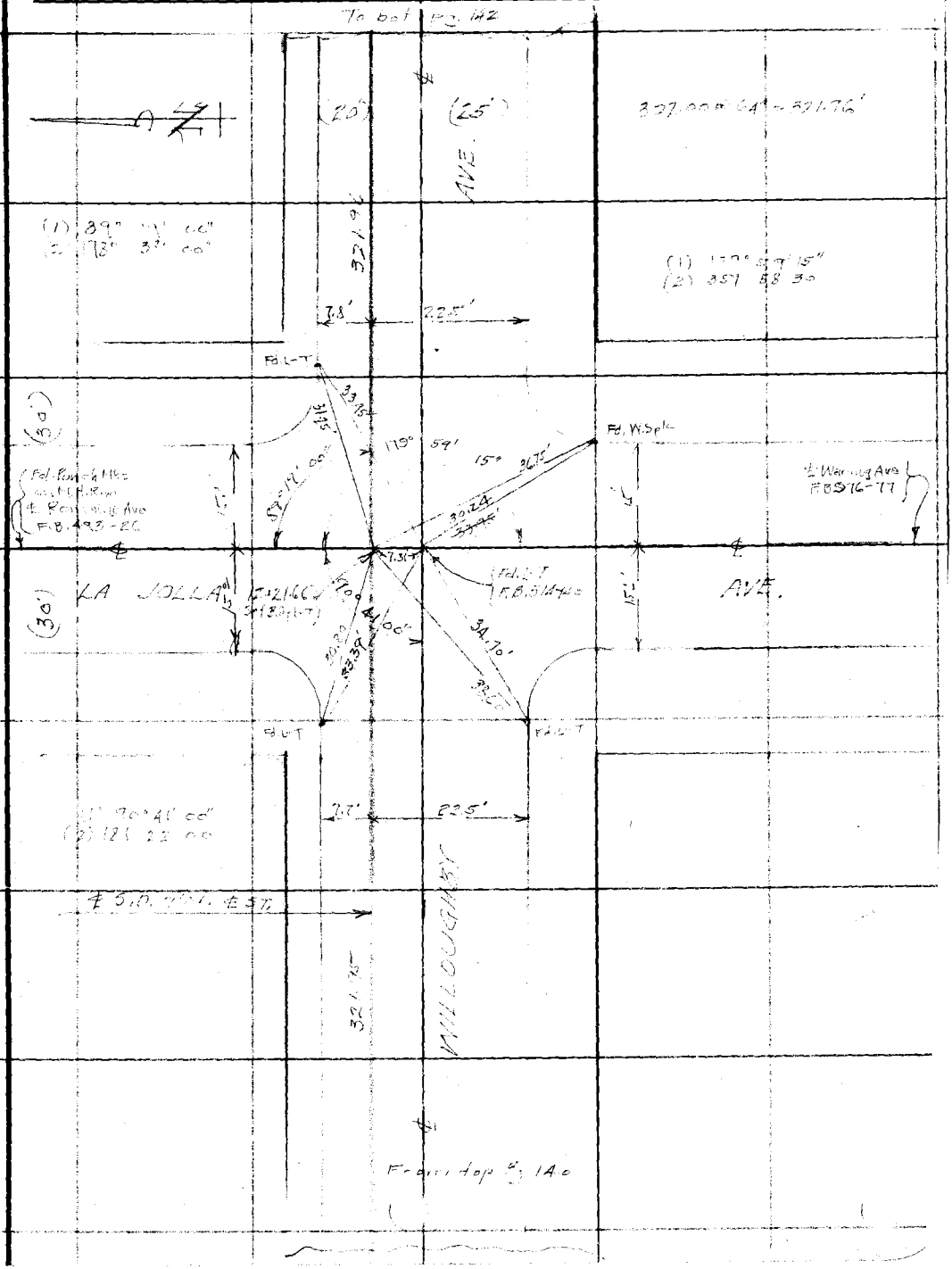

Note: Any Additions or Changes on This Sheet Must be Made or Circled in Red Ink With Date and Name of Person Making Change.

Do not extend notes this side of this line

RETURN TO
LOS ANGELES COUNTY SURVEYOR
700 HALL OF RECORDS

FORM 247 10M 11-35

F.B. 706 PG. 142

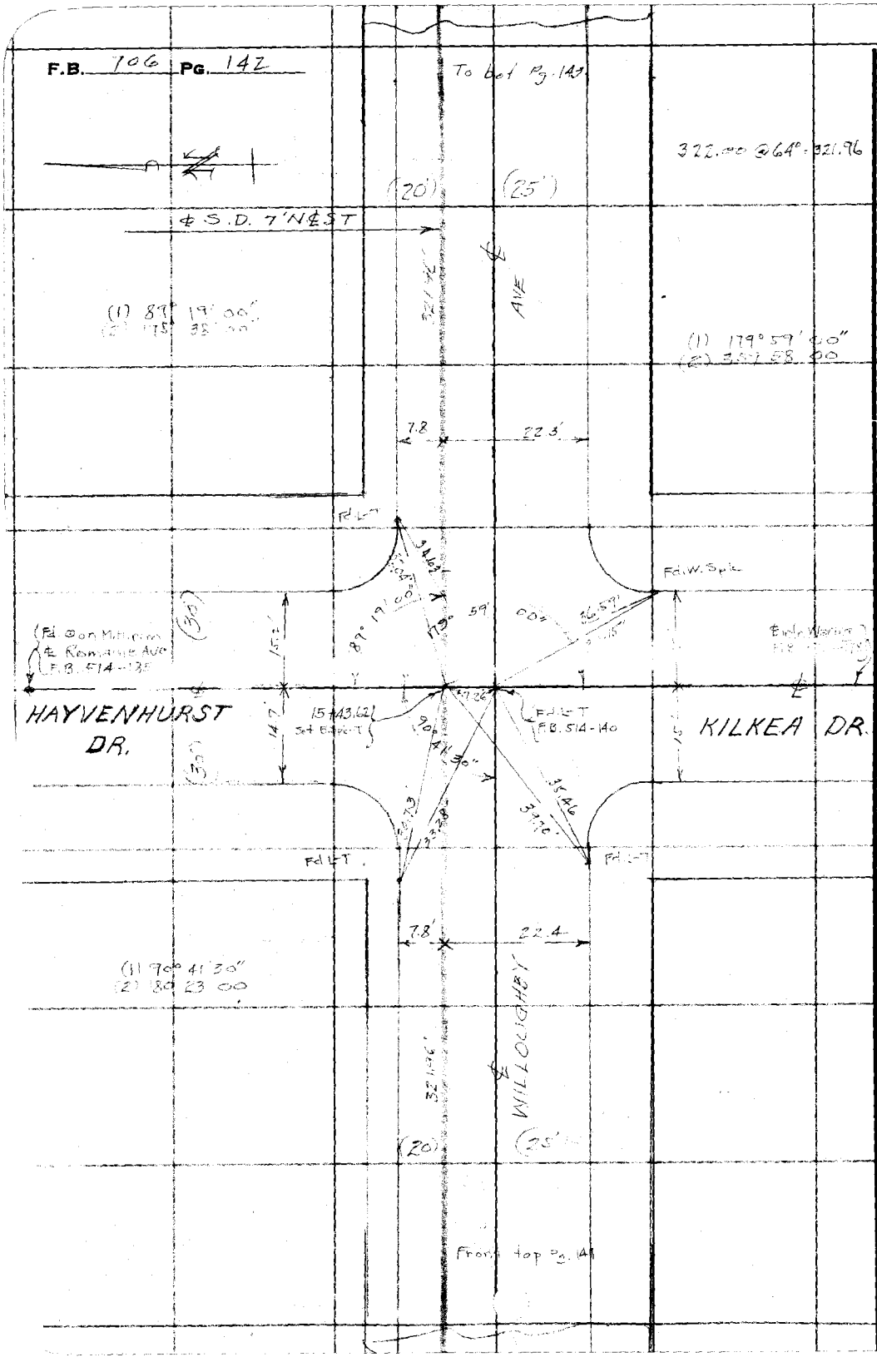

RETURN TO
LOS ANGELES COUNTY SURVEYOR
700 HALL OF RECORDS

Do not extend notes this side of this line

Note: Any Additions or Changes on This Sheet Must be Made or Circled in Red Ink With Date and Name of Person Making Change.

Notes Ck'd by	Survey of
Map No.	W. O. 6318 Tape No. 035 St'd 84 °F.
Office Work	Surveyed by
Checked	Notes Date Mar 1937
Date	Indexed A. C. Johnson

F.B. Pg.

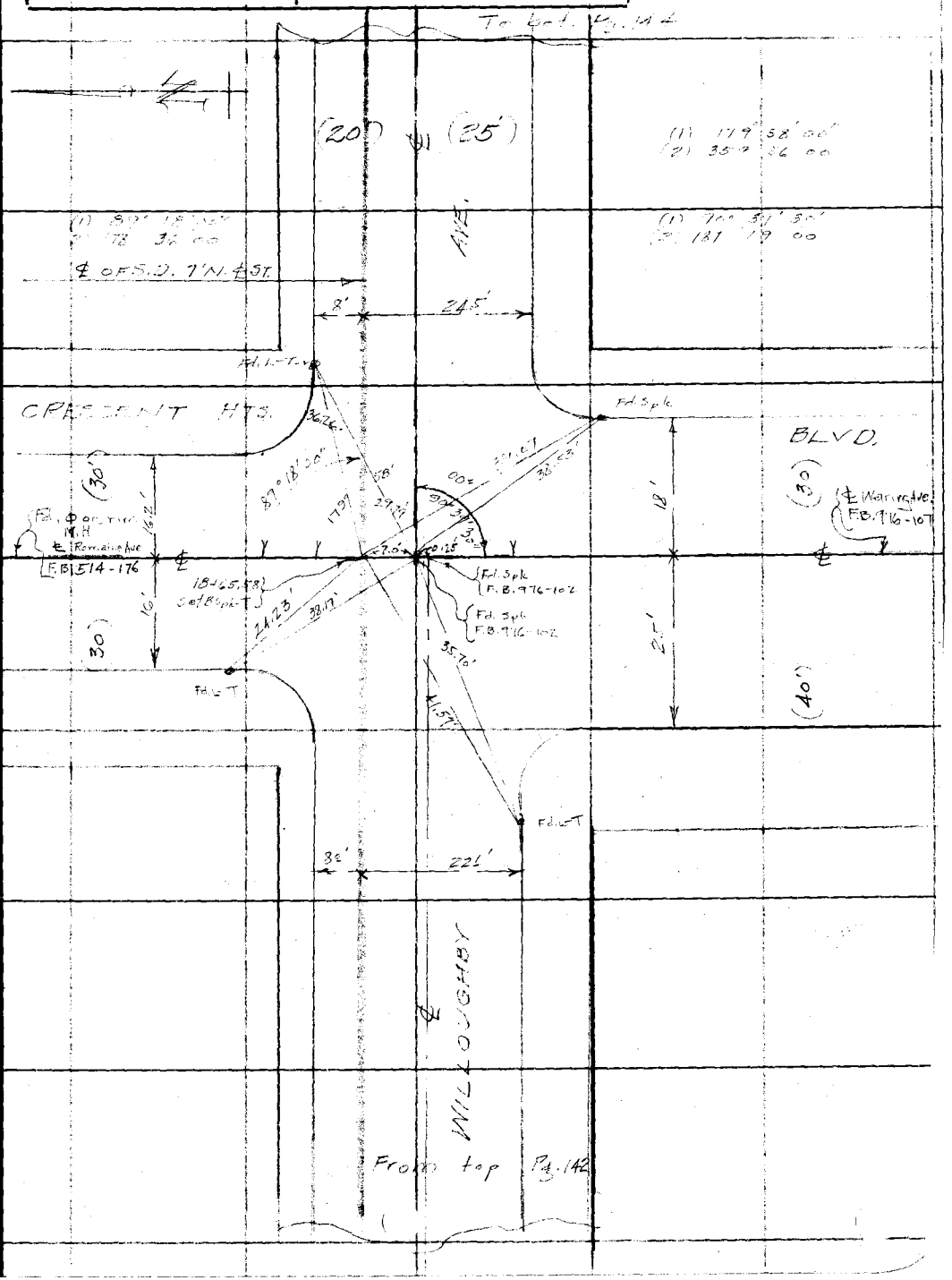

RETURN TO
LOS ANGELES COUNTY SURVEYOR
700 HALL OF RECORDS

Note: Any Additions or Changes on This Sheet Must be Made or Circled in Red Ink With Date and Name of Person Making Change.

Do not extend notes this side of this line

FORM 247 10M 11-35

F.B. 706 PG. 44

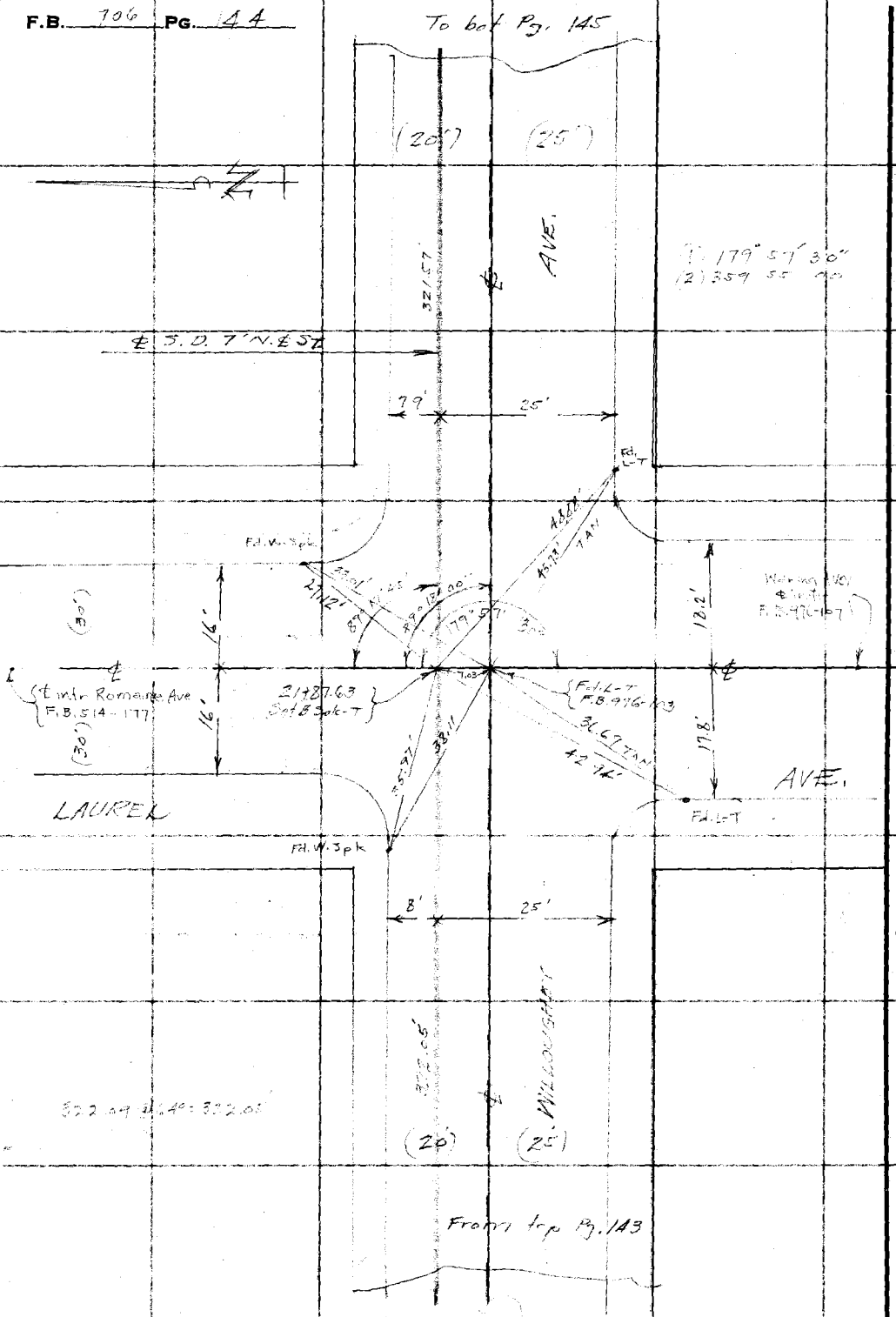

RETURN TO
LOS ANGELES COUNTY SURVEYOR
700 HALL OF RECORDS

Do not extend notes this side of this line

Note: Any Additions or Changes on This Sheet Must be Made or Circled in Red Ink With Date and Name of Person Making Change.

Notes Ck'd by	Survey of [illegible]	F.B. Pg. [illegible]
Map No.	W. O. 6312 Tape No. 055 St'd 84 °F.	
Office Work	Surveyed by	
Checked	Notes [illegible] Date [illegible]	
Date	Indexed A. C. Johnson	

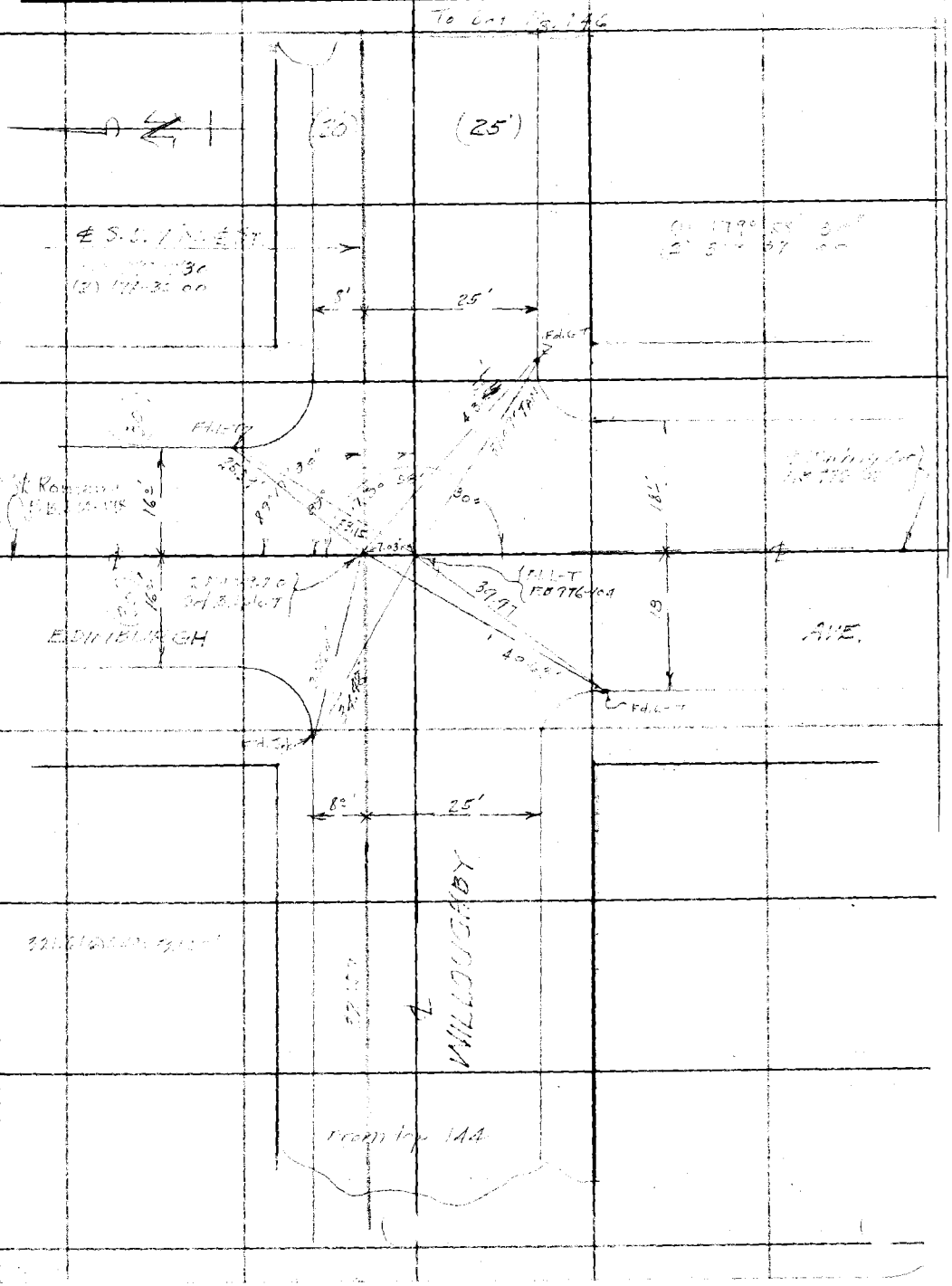

Note: Any Additions or Changes on This Sheet Must be Made or Circled in Red Ink With Date and Name of Person Making Change.

Do not extend notes this side of this line

RETURN TO
LOS ANGELES COUNTY SURVEYOR
700 HALL OF RECORDS

FORM 247 10M 11-35

RETURN TO
LOS ANGELES COUNTY SURVEYOR
700 HALL OF RECORDS

Note: Any Additions or Changes on This Sheet Must be Made or Circled in **Red Ink** With Date and Name of Person Making Change.

Do not extend notes this side of this line

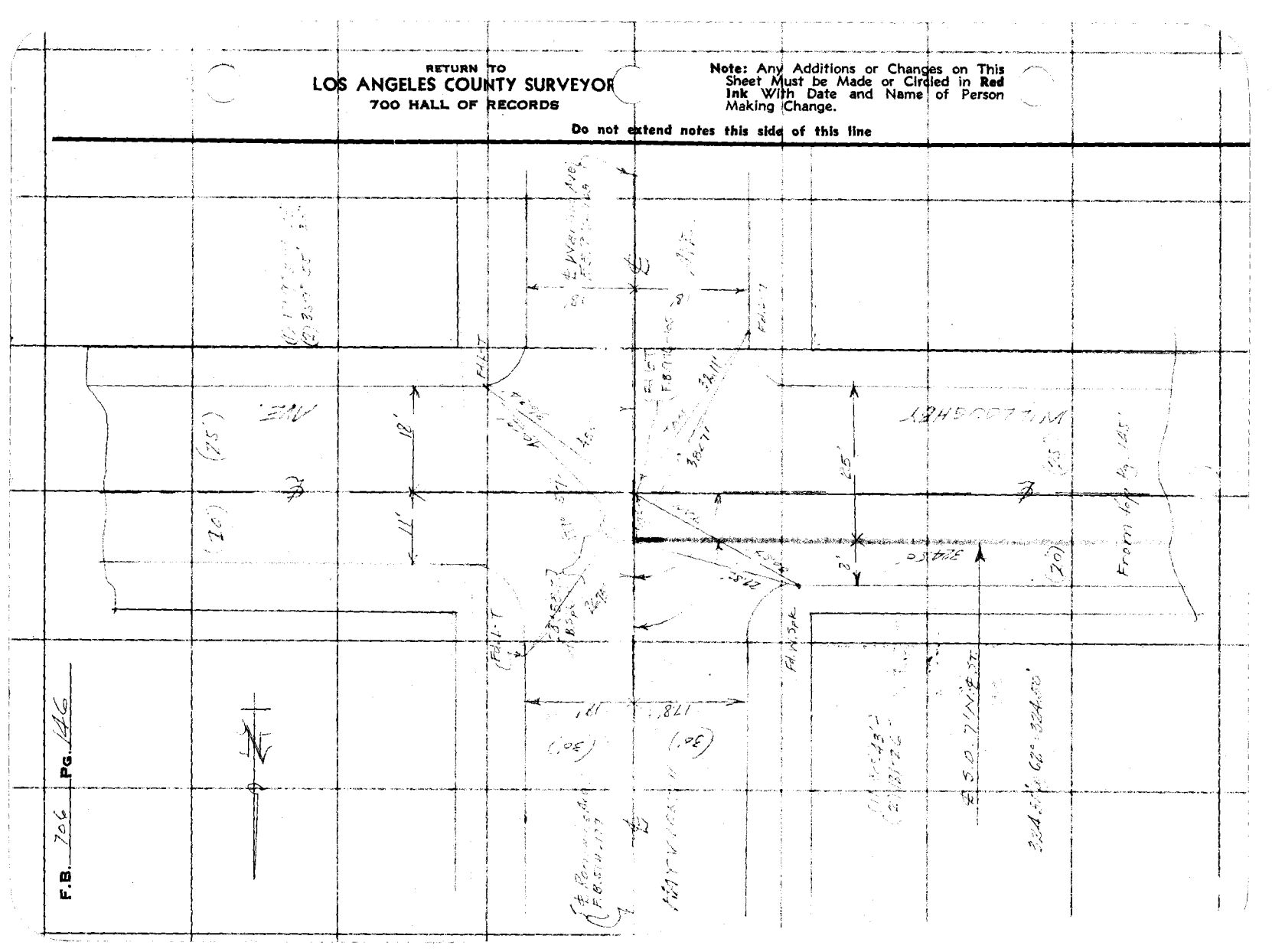

Notes Ck'd by	Survey of [illegible]
Map No.	W. O. 6318 Tape No. St'd °F.
Office Work	Surveyed by
Checked	Notes Date [illegible]
Date	Indexed C. Johnson

F.B. [illegible] PG. [illegible]

5

TOPOGRAPHY

WILLOUGHBY - HATWORTH AVE. [illegible]

WEST HOLLYWOOD D.S.

J.N. 6318

℄ SURVEY F.B. 706 - Pg. 137-146

P. of Vo F.B. 706 Pg. 157 to

WALLACE
[illegible]
MURRAY
TELLEZ
[illegible]

RETURN TO
LOS ANGELES COUNTY SURVEYOR
700 HALL OF RECORDS

Note: Any Additions or Changes on This Sheet Must be Made or Circled in Red Ink With Date and Name of Person Making Change.

Do not extend notes this side of this line

RECEIVED	MAY 1	HLS
PROGRESSED	✓	✓
BOOK INDEXED	✓	✓
MAP INDEXED	✓	✓
RECORD INDEXED	✓	✓
CARD INDEXED	✓	✓

FORM 247 10M 11-35

F.B. 706 Pg. 148

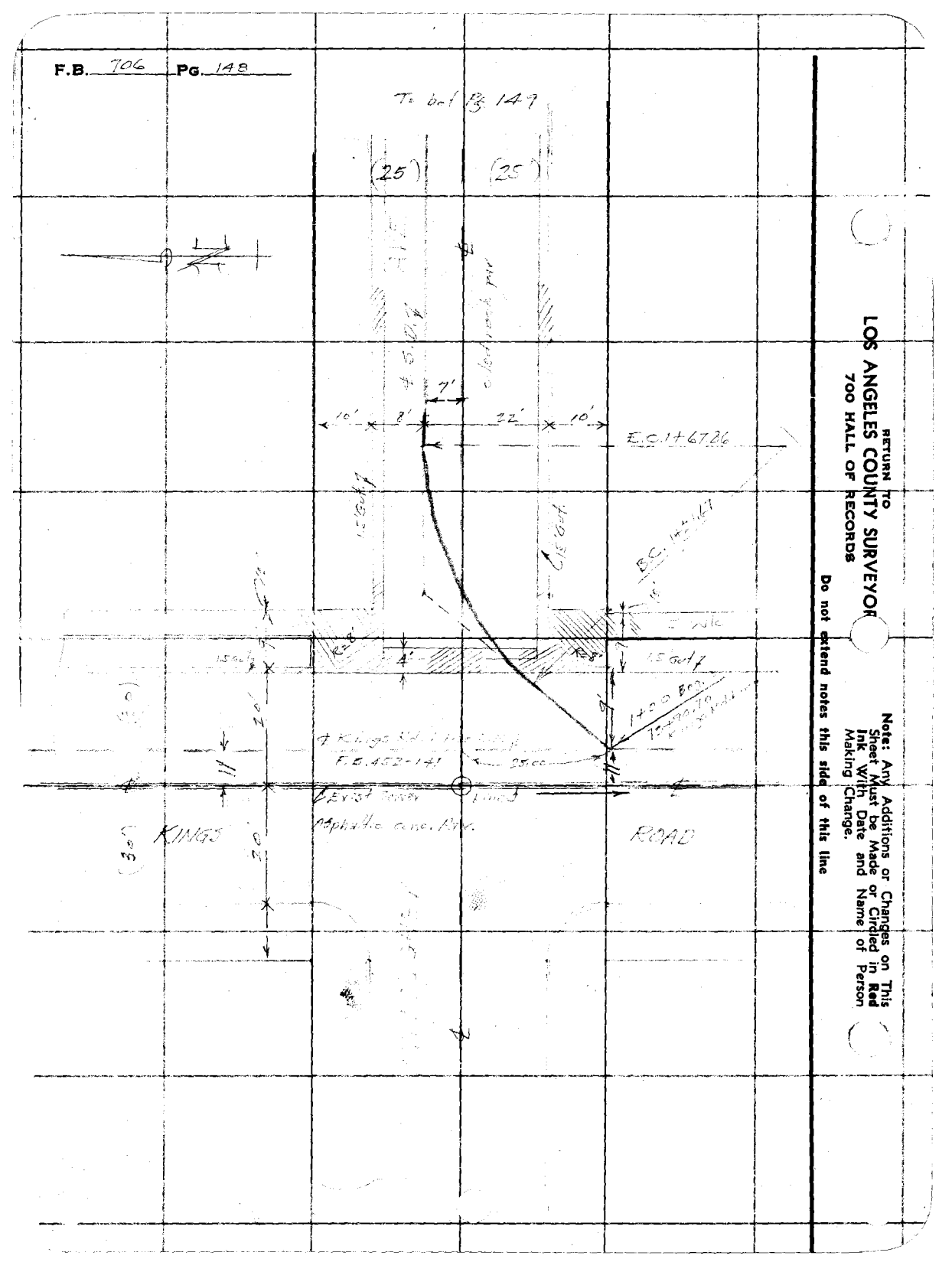

RETURN TO
LOS ANGELES COUNTY SURVEYOR
700 HALL OF RECORDS

Do not extend notes this side of this line

Note: Any Additions or Changes on This Sheet Must be Made or Circled in Red Ink With Date and Name of Person Making Change.

Notes Ck'd by	Survey of WILLOUGHBY
Map No.	W. O. 6312 Tape No. 00 St'd 67 °F.
Office Work	Surveyed by
Checked	Notes Date MAY 1927
Date	Indexed C Johnson

F.B. 5 PG. 119

RETURN TO
LOS ANGELES COUNTY SURVEYOR
700 HALL OF RECORDS

Note: Any Additions or Changes on This Sheet Must be Made or Circled in Red Ink With Date and Name of Person Making Change.

Do not extend notes this side of this line

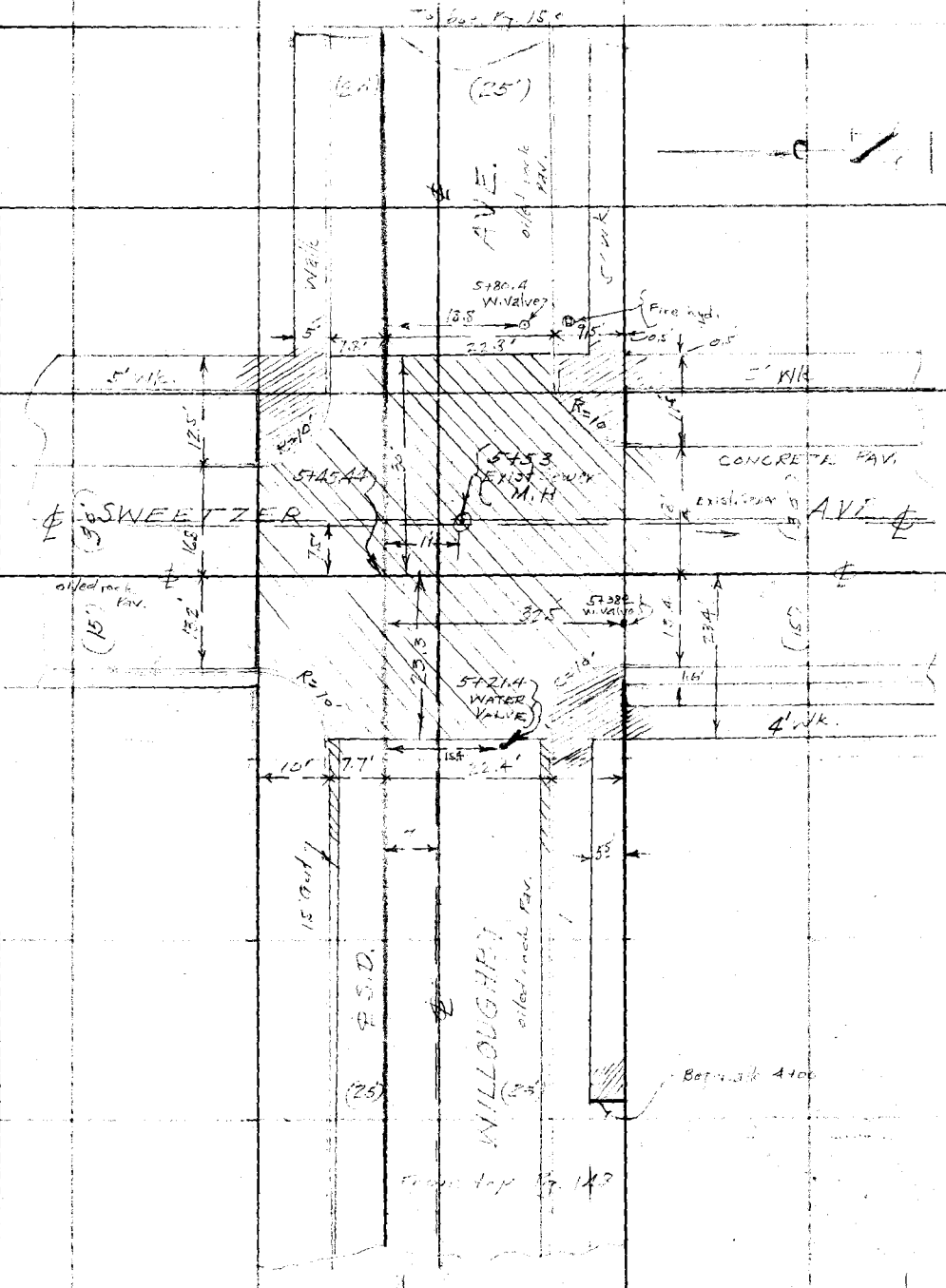

FORM 247 10M 11-33

F.B. 706 Pg. 150

RETURN TO
LOS ANGELES COUNTY SURVEYOR
700 HALL OF RECORDS

Do not extend notes this side of this line

Note: Any Additions or Changes on This Sheet Must be Made or Circled in Red Ink With Date and Name of Person Making Change.

Notes Ck'd by	Survey of
Map No.	W. O. 6318 Tape No. St'd °F.
Office Work	Surveyed by
Checked	Notes Date
Date	Indexed C. Johnson

F.B. Pg.

Note: Any Additions or Changes on This Sheet Must be Made or Circled in Red Ink With Date and Name of Person Making Change.

Do not extend notes this side of this line

RETURN TO
LOS ANGELES COUNTY SURVEYOR
700 HALL OF RECORDS

FORM 247 10M 11-35

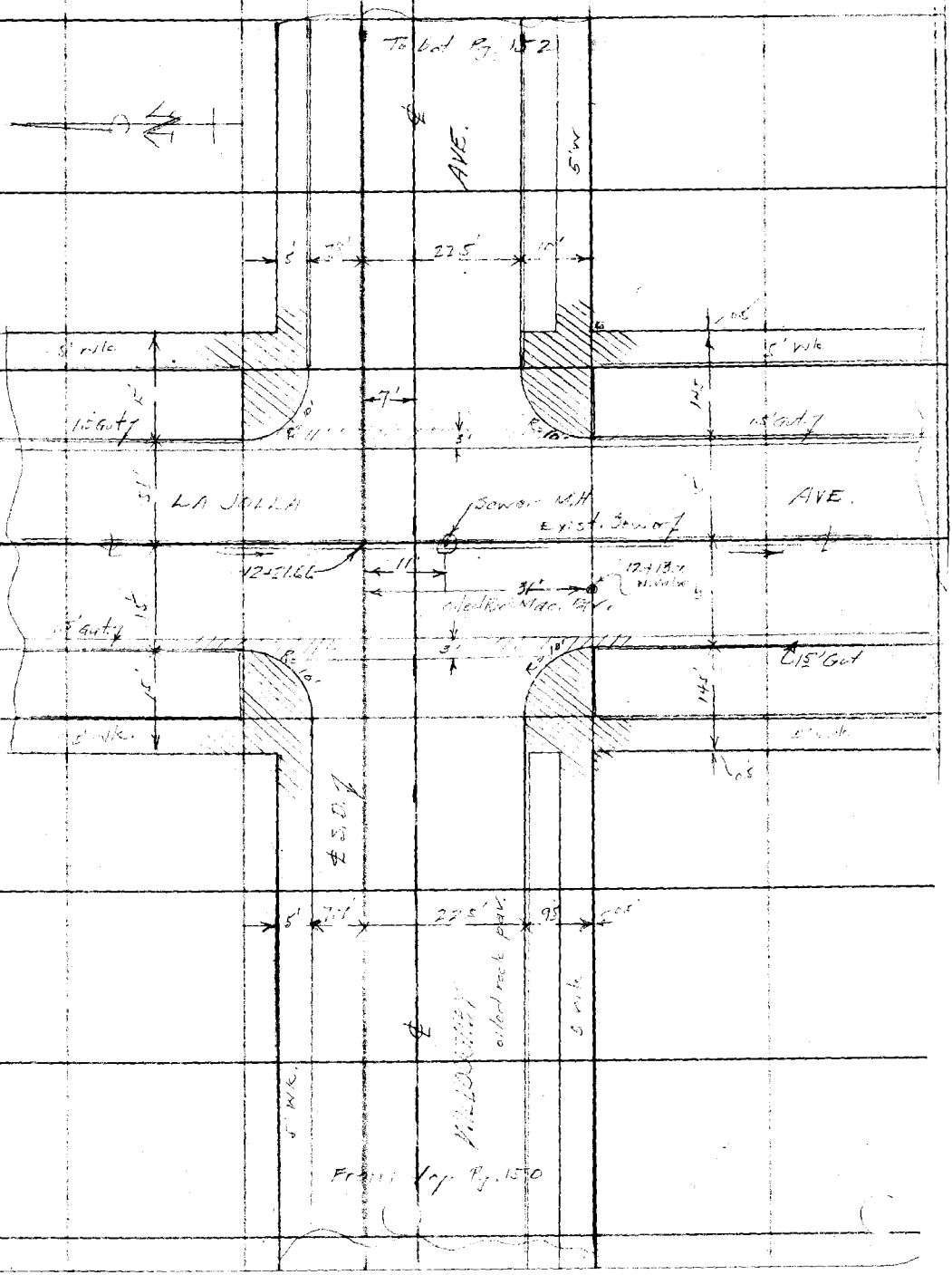

RETURN TO
LOS ANGELES COUNTY SURVEYOR
700 HALL OF RECORDS

Note: Any Additions or Changes on This Sheet Must be Made or Circled in **Red Ink** With Date and Name of Person Making Change.

Do not extend notes this side of this line

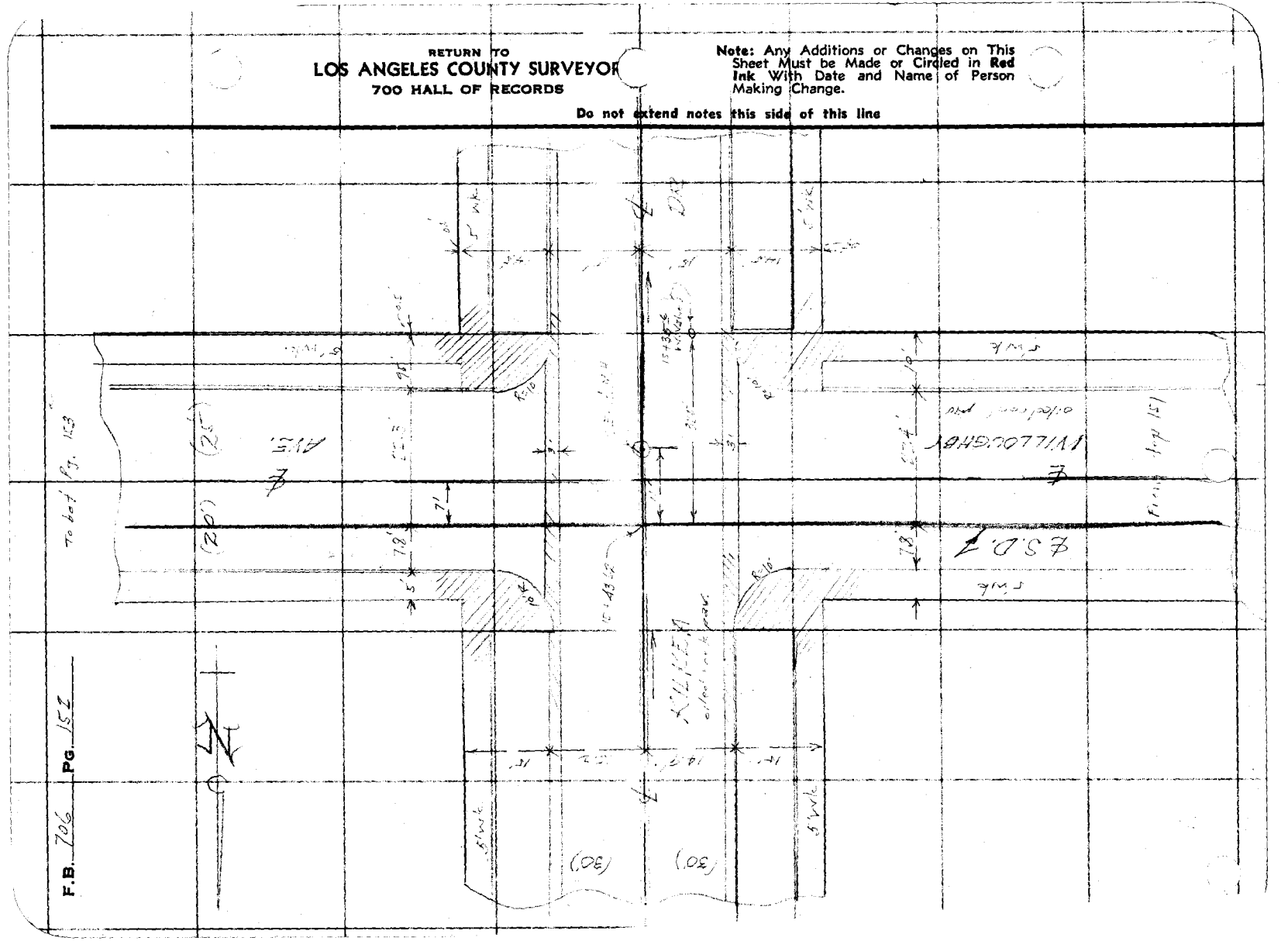

Notes Ck'd by		Survey of	F.B. Pg. 152
Map No.		W. O. 6318 Tape No.	St'd °F.
Office Work		Surveyed by	
Checked		Notes	Date May 1937
Date		Indexed	C. Johnson

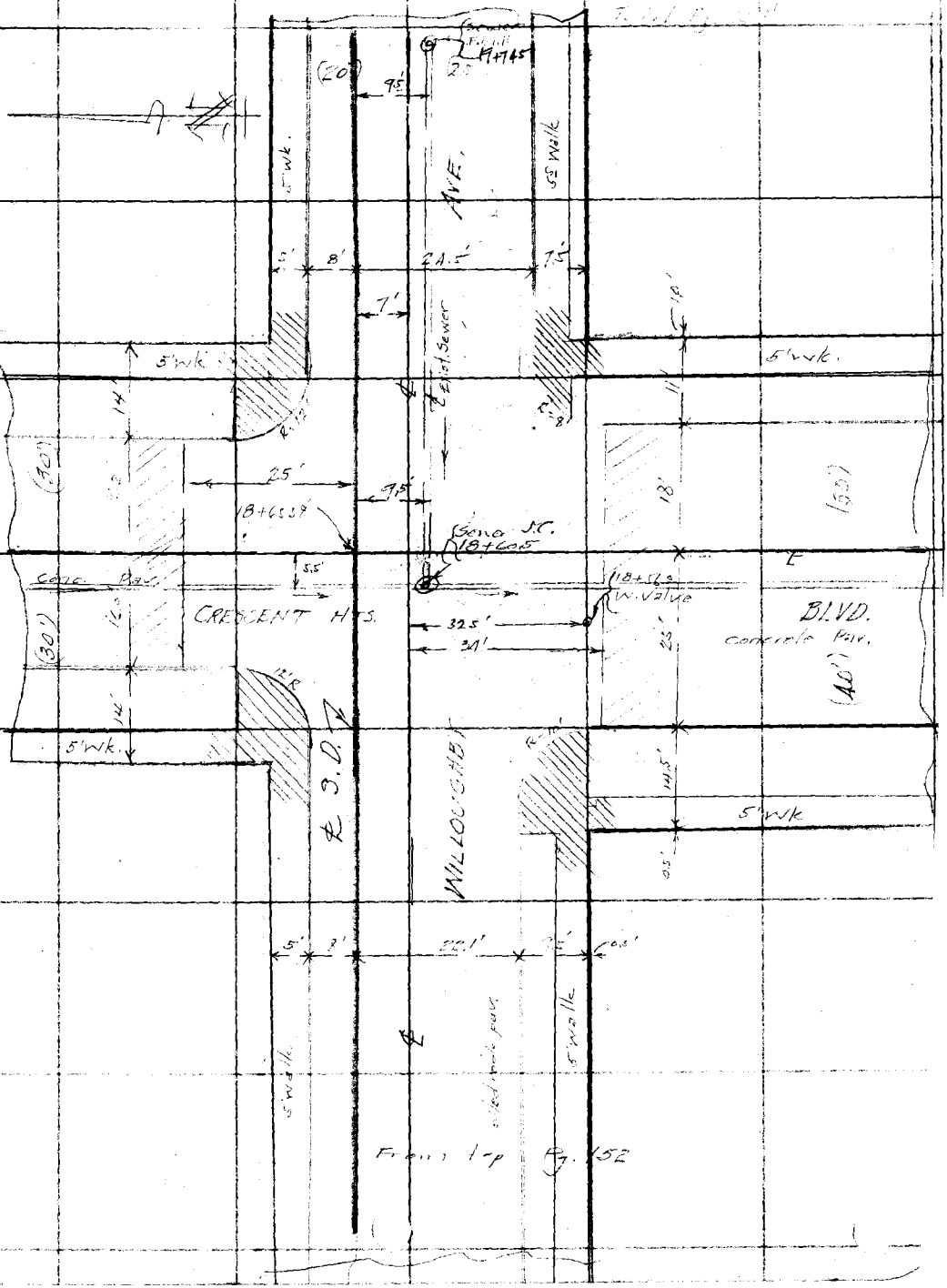

Note: Any Additions or Changes on This Sheet Must be Made or Circled in Red Ink With Date and Name of Person Making Change

Do not extend notes this side of this line

RETURN TO
LOS ANGELES COUNTY SURVEYOR
700 HALL OF RECORDS

FORM 247 10M 11-38

RETURN TO
LOS ANGELES COUNTY SURVEYOR
700 HALL OF RECORDS

Note: Any Additions or Changes on This Sheet Must be Made or Circled in **Red Ink** With Date and Name of Person Making Change.

Do not extend notes this side of this line

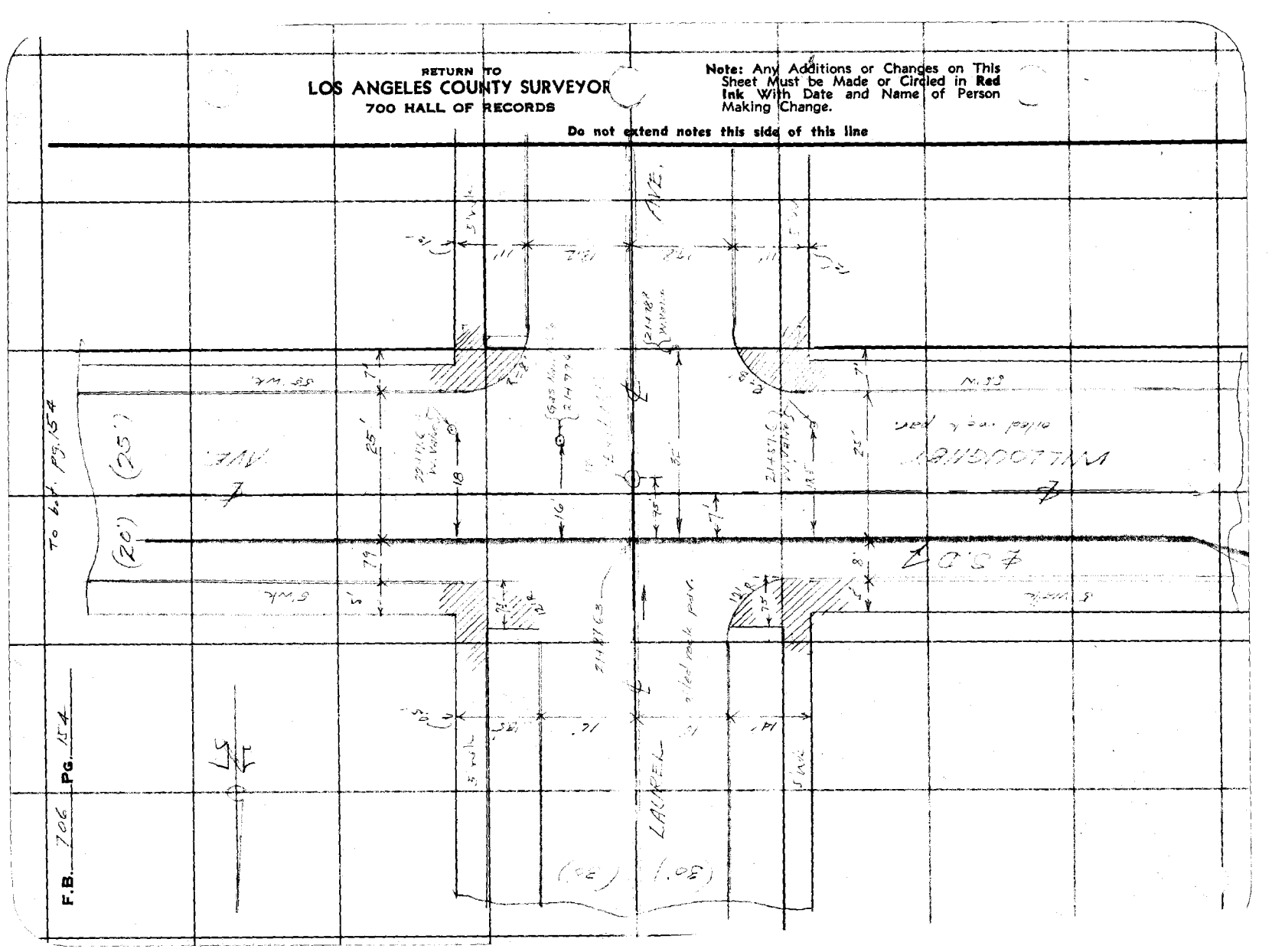

Notes Ck'd by	Survey of
Map No.	W. O. 6318 Tape No. St'd °F.
Office Work	Surveyed by
Checked	Notes Date May 1935
Date	Indexed C. Johnson

F.B. Pg.

Note: Any Additions or Changes on This Sheet Must be Made or Circled in Red Ink With Date and Name of Person Making Change.

Do not extend notes this side of this line

RETURN TO
LOS ANGELES COUNTY SURVEYOR
700 HALL OF RECORDS

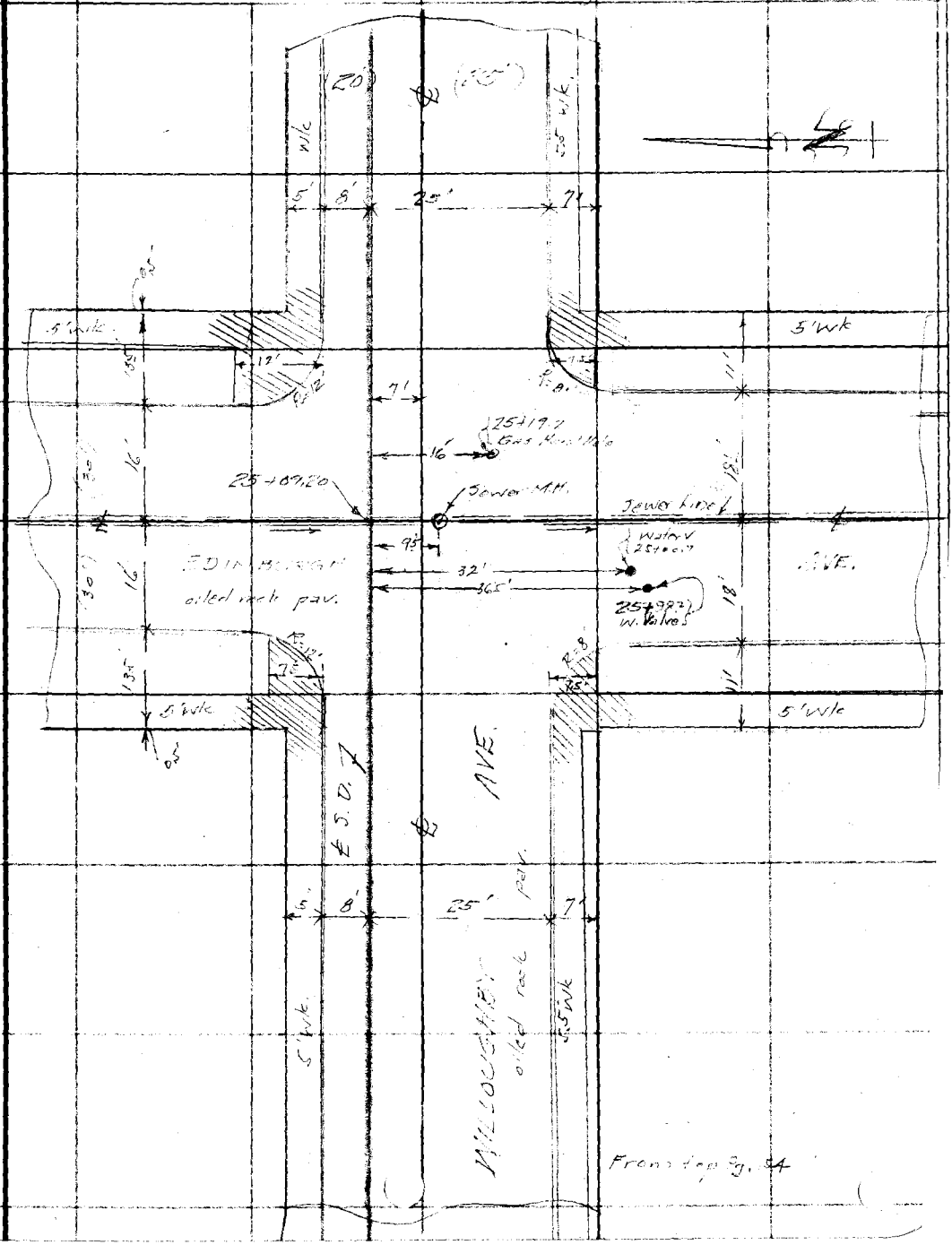

FORM 247 10M 11-35

RETURN TO
LOS ANGELES COUNTY SURVEYOR
700 HALL OF RECORDS

Note: Any Additions or Changes on This Sheet Must be Made or Circled in **Red Ink** With Date and Name of Person Making Change.

Do not extend notes this side of this line

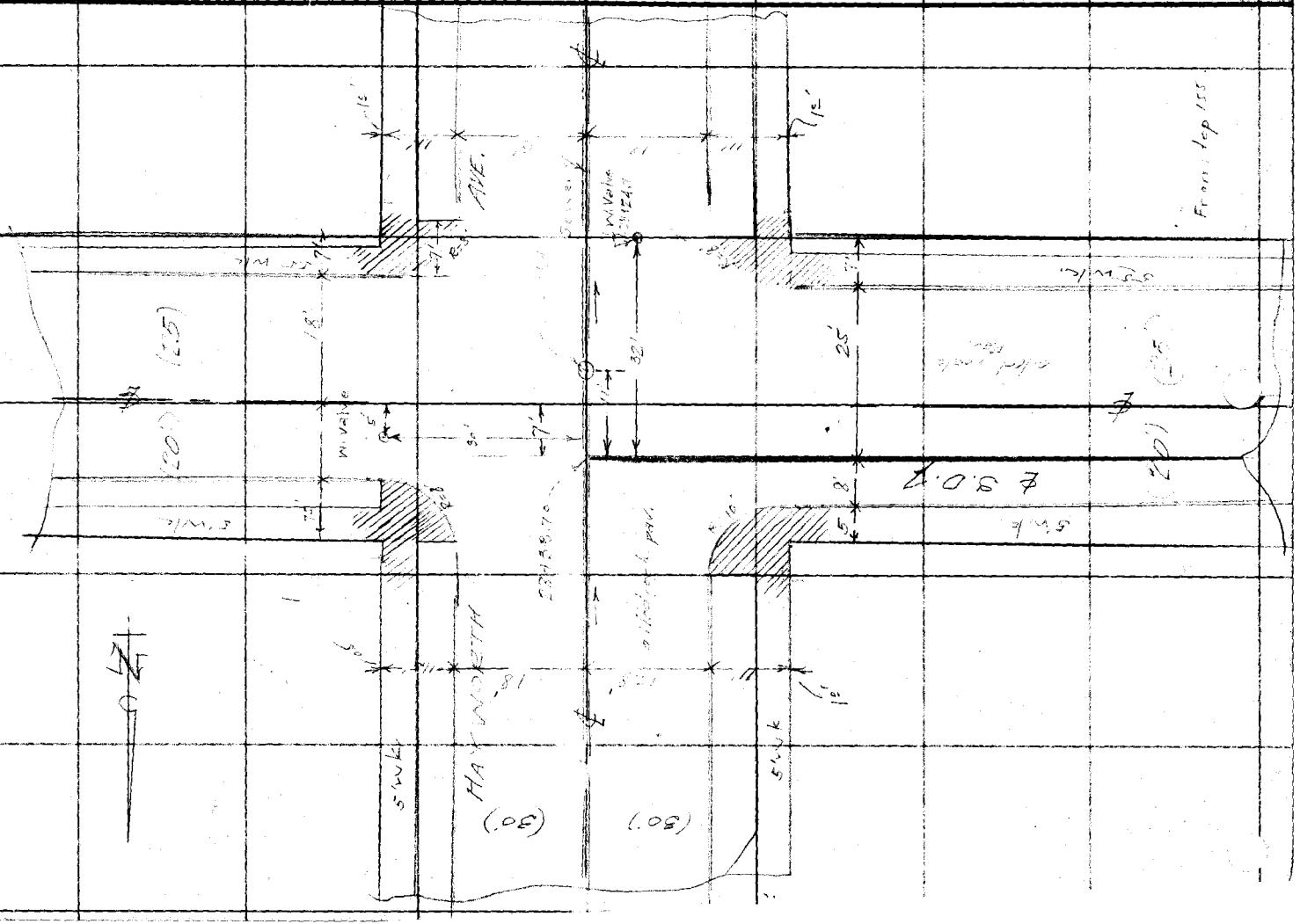

F. B. 706 PG. 157

Profile No.	Notes Red.	Plotted	Job No.	Division No.	
	Date	Date	Survey of	[illegible] Wood U.S.	
X-Sec. No.	Notes Chkd.	Checked	Survey by	W	Notes [illegible] Date
	Date	Date	Map No.	Indexed C. Johnson	Date

PROFILE

WILLOUGHBY - HAYWORTH [illegible] LATERAL

West Hollywood D.S.

J.N. 6318

Survey F.B. 706 - Pg. 137 to 146.
Topog F.B. 706 Pg. 147 to 156

Wallace
Gregory
[illegible]
Tellez
Lanier

ELEV.

F. S.

H. I.

B. S.

STATION

RECEIVED MAY 12 1937 HW

PROGRESSED ✓ ✓

BOOK INDEXED ✓ ✓

MAP INDEXED ✓ ✓

RECORD INDEXED ✓ ✓

CARD INDEXED ✓ ✓

REDUCED in field & LCM

CHECKED LCM

NOTE: ANY ADDITIONS OR CHANGES ON THIS SHEET MUST BE MADE OR CIRCLED IN RED INK, WITH DATE AND NAME OF PERSON MAKING CHANGE

Do not extend notes this side of this line

PLEASE RETURN TO
LOS ANGELES COUNTY SURVEYOR
700 HALL OF RECORDS

Form 307 5M 11-35

Form 307 5M 11-35

PLEASE RETURN TO
LOS ANGELES COUNTY SURVEYOR
700 HALL OF RECORDS

NOTE: ANY ADDITIONS OR CHANGES ON THIS SHEET MUST BE MADE OR CIRCLED IN RED INK, WITH DATE AND NAME OF PERSON MAKING CHANGE

Do not extend notes this side of this line

STATION	B. S.	H. I.	F. S.	ELEV.		
					Willoughby Hayworth [illegible]	
			Kings Rd.			
BM D-33	6 25	225 12		2[illegible] 87	BM D-33 El. 218.870 Willoughby Av + Kings Rd L+T 5' S of S end CR	F.B. 182-31 S.E. Con
POC 1+00 = 73+90.73 [illegible]			6 39	218 73	℄ S.D.	
			6 12	219 00	S.S.M. [illegible] Top Int Kings Rd + Willoughby See King Rd [illegible]	
			6 10	219 02	TC S end SE CR	
			6 75	218 37	Gutter " " "	
			6 03	219 09	TC E " " "	
			[illegible]	218 [illegible]	Gutter " " "	
			5 56	219 56	TC N " NE CR	
			6 04	219 03	Gutter " " "	
			5 62	219 50	TC E " " "	
			[illegible]	219 [illegible]	[illegible]	
1+00			6 50	219 55	Conc. x Gutter ℄ SD	Willoughby Ave
BC 1+21 EC			6 10	219 02	℄ SD	
EC 1+67 SC			4 89	220 23	℄ SD	
2+00			4 34	220 78	℄ SD	
3+00			2 51	222 61	℄ SD	

F. B. 706 PG. 158 Job No. 6318 Division No. Notes Red. Plotted Profile
Survey of W. Holgwood D.S. Date Date No.
Survey by W. Notes Orcutt Notes Chkd. Checked X-Sec.
Indexed A. C. Johnson Date Date Date No.

Profile No.______ Notes Red.______ Plotted______ Job No. 63[illegible] Division No.______ F. B. 7[illegible]6 PG. [illegible]

X-Sec. No.______ Date______ Date______ Survey of [illegible]

Notes Chkd.______ Checked______ Survey by [illegible] Notes [illegible] Date [illegible]

Date______ Date______ Map No.______ Indexed C. Johnson Date______

Form 307 5M 11-35

PLEASE RETURN TO
LOS ANGELES COUNTY SURVEYOR
700 HALL OF RECORDS

NOTE: ANY ADDITIONS OR CHANGES ON THIS SHEET MUST BE MADE OR CIRCLED IN RED INK, WITH DATE AND NAME OF PERSON MAKING CHANGE

Do not extend notes this side of this line

STATION	B. S.	H. I.	F. S.	ELEV.	Wisconsin [illegible]	
		[illegible]		Wisconsin [illegible]		
2+00			2 22	222 [illegible]	TC	
"			2 8[illegible]	222 [illegible]	[illegible]	
"			[illegible]	221 83	Gutter	
TP	7 75	230 62	2 2[illegible]	222 57		
4+00			6 86	223 76	℄ S.D.	
5+00			6 [illegible]	224 [illegible]7	℄ S.D.	
5+22.1			6 02	224 60	Edge conc. Pvt. S. S.D.	[illegible]
5+22.4			6 04	224 58	TC W end S W C R	
"			6 43	224 [illegible]	Gutter	[illegible]
+32.4			6 11	224 51	TC	
"			6 45	224 14	Gutter	
+22.4			5 79	224 82	TC	
"			6 16	224 46	Gutter	[illegible]
+32.4			5 72	224 90	TC	
"			6 12	224 50	Gutter	
[illegible]			5 71	224 [illegible]	℄ [illegible] S.D. [illegible]	
"			7 65	222 97	100' So. of ℄ [illegible] S.D. [illegible]	[illegible]
			7 60	223 02	TC W. Side	
			8 11	222 51	Gutter [illegible]	

Form 307 5M 11-35

PLEASE RETURN TO
LOS ANGELES COUNTY SURVEYOR
700 HALL OF RECORDS

NOTE: ANY ADDITIONS OR CHANGES ON THIS SHEET MUST BE MADE OR CIRCLED IN RED INK, WITH DATE AND NAME OF PERSON MAKING CHANGE

Do not extend notes this side of this line

STATION	B. S.	H. I.	F. S.	ELEV.	Missing Hydrant Area
			Sweetzer Ave		
		230 62			
			7 52	223 10	T.C. E Side 100 S of ℄ SD.
			8 [illegible]	222 62	Gutter " " "
			5 48	225 14	N edge Conc. Pav. 17' N of ℄ SD on ℄ Sweetzer Ave
			3 75	224 87	100' N of ℄ S.D. on ℄ Sweetzer Ave.
			4 00	224 62	T.C. W Side
			4 44	224 18	Gutter " "
			3 33	227 29	T.C. E Side
			3 89	226 73	Gutter " "
T.P.	6 33	233 77	3 18	227 44	
			2 82	230 95	S.S. M.H. 21' N of ℄ SD on ℄ Sweetzer Ave.
			11 13	222 64	Inv. 8" Inlet N
			11 20	222 57	Inv. 8" Outlet S
T.P.	2 79	230 21	6 35	227 42	
5+ ~~[illegible]~~ 530			5 50	224 [illegible]	S.S. M.H. 11' S. of ℄ SD
			14 12	216 [illegible]	Inv. 8" Inlet N
			14 32	215 89	Inv. 8" Outlet S
			14 07	216 [illegible]	Inv. 8" Inlet N

N: 281, 765, 67 = 1113
S: 283, 770, 67 = 1120

N: 549, 796, 67 = 1412
E: 551
S: 551, 814, 67 = 1432
W: 548, 796, 67 = 1407

F. B. 706 PG. 160 Job No. 6315 Division No. Notes Red. Plotted Profile
Survey of W. Hollywood DS Date Date No.
Survey by W Notes Gregory Notes Chkd. Checked X-Sec.
Indexed A. C. Johnson Date Date No.

Form 307 5M 11-35

PLEASE RETURN TO
LOS ANGELES COUNTY SURVEYOR
700 HALL OF RECORDS

NOTE: ANY ADDITIONS OR CHANGES ON THIS SHEET MUST BE MADE OR CIRCLED IN RED INK, WITH DATE AND NAME OF PERSON MAKING CHANGE

Do not extend notes this side of this line

STATION	B. S.	H. I.	F. S.	ELEV.	Willoughby Hayworth Ave Lot	
		230 21		Sweetzer Ave		
[illegible]			5 57	224 64	Gutter [illegible]	
+65.4			5 64	224 57	[illegible]	
"			[illegible]	[illegible]	[illegible]	
+73.4			[illegible]	[illegible]	[illegible]	
"			[illegible]	224 43	Gutter [illegible]	
+67.4			4 68	225 53	[illegible]	
"			[illegible]	[illegible]	[illegible]	
+77.4			[illegible]	225 31	[illegible]	
[illegible]			5 41	224 81	Gutter	
[illegible]			5 20	224 [illegible]	Edge of Conc. Pav. [illegible]	
6+00			[illegible]	225 53	[illegible]	Willoughby Ave
[illegible]			3 38	[illegible] 83	[illegible]	
"			3 44	[illegible] 77	[illegible]	
			[illegible]	[illegible] 98	[illegible]	
			[illegible]	[illegible]	[illegible]	
			3 [illegible]	226 [illegible]	[illegible]	
			4 32	225 89	[illegible]	
T.P.	7 13	[illegible]	3 12	227 09		
[illegible]			[illegible]	[illegible]	[illegible]	

Profile No. ____ Notes Red ____ Plotted ____ Job No. [illegible] Division No. ____ F. B. [illegible] PG. [illegible]

X-Sec. No. ____ Date ____ Date ____ Survey of ____

Notes Chkd. ____ Checked ____ Survey by ____ Notes ____ Date ____

Date ____ Date ____ Map No. ____ Indexed A. Johnson Date ____

Form 307 5M 11-35

PLEASE RETURN TO
LOS ANGELES COUNTY SURVEYOR
700 HALL OF RECORDS

NOTE: ANY ADDITIONS OR CHANGES ON THIS SHEET MUST BE MADE OR CIRCLED IN RED INK, WITH DATE AND NAME OF PERSON MAKING CHANGE

Do not extend notes this side of this line

STATION	B. S.	H. I.	F. S.	ELEV.	[illegible]
			Harper Ave		
		234 [illegible]			
8+74.7			546	[illegible] 76	T.C. W [illegible]
"			591	[illegible]	Gutter
484.7			544	[illegible] 78	T.C. [illegible]
"			601	[illegible] 21	[illegible]
474.7			5[illegible]	[illegible]	[illegible] W [illegible] CR
"			[illegible]	[illegible]	[illegible]
484.7			[illegible]	[illegible] 24	T.C. [illegible]
"			549	[illegible] 78	[illegible]
8+85			570	[illegible]	[illegible] SD
8+[illegible]			494	[illegible]	[illegible] Harper Ave
"			502	[illegible]	[illegible] SD on [illegible]
			1341	[illegible] 8[illegible]	Inv 8" Inlet N
			1354	[illegible] 68	Inv 8" Outlet S
			[illegible]	[illegible]	100' [illegible]
			[illegible]	[illegible]	T.C. W [illegible]
			734	[illegible] 8	[illegible]

N	E	S	W
502	501	502	504
772		785	
67		67	
1341		1354	

F. B. 706 PG. 162

Job No. 6318 Division No. Notes Red. Plotted Profile No.

Survey of [illegible] Date Date X-Sec.

Survey by [illegible] Notes [illegible] Notes Chkd. Checked No.

Indexed A. C. Johnson Date Date Date

Profile No.______ X-Sec. No.______ | Notes Red.______ Date______ Notes Chkd.______ Date______ | Plotted______ Date______ Checked______ Date______ | Job No.______ Survey of______ Survey by______ Map No.______ | Division No.______ Notes______ Indexed A. C. Johnson | Date______ Date______ | F. B. ______ PG. ______

Form 307 5M 11-35

PLEASE RETURN TO
LOS ANGELES COUNTY SURVEYOR
700 HALL OF RECORDS

NOTE: ANY ADDITIONS OR CHANGES ON THIS SHEET MUST BE MADE OR CIRCLED IN RED INK, WITH DATE AND NAME OF PERSON MAKING CHANGE

Do not extend notes this side of this line

STATION	B. S.	H. I.	F. S.	ELEV.	[illegible]
		[illegible]		Harper Ave.	
			5.70	[illegible]	T.C. [illegible]
			7.2[illegible]	22[illegible]	
			7.35	229.57	BM [illegible] / 229.9[illegible]5 FB 653-3[illegible]
[illegible]	7.84	237.7[illegible]		229.93	[illegible] Spk [illegible] E [illegible]
			5.33	23[illegible]	10' N of ¢ SD on ¢ Harper Ave
			5.34	[illegible]	T.C. W/ Sta
			6.42	230.5[illegible]	Gutter
			5.90	[illegible]	T.C. E
			5.45	[illegible]	Gutter
			2.12	[illegible]	55.1' [illegible] 283' N of ¢ [illegible]
			9.06	22[illegible] 8[illegible]	Inv. S' Inlet N
			10.11	227.[illegible]	Inv. S' Drain S
T.P.	7.34	236.69	8.42	229.35	
[illegible]			7.59	229.10	Gutter ¢ SD
"			7.4[illegible]	[illegible]	T.C. S [illegible]
"			7.98	[illegible]	Gutter
[illegible]			7.24	[illegible]	T.C. E
"			[illegible]59	[illegible]	Gutter

N 2[illegible] 7[illegible] 67 2[illegible]6

Form 307 5M 11-35

PLEASE RETURN TO
LOS ANGELES COUNTY SURVEYOR
700 HALL OF RECORDS

NOTE: ANY ADDITIONS OR CHANGES ON THIS SHEET MUST BE MADE OR CIRCLED IN RED INK, WITH DATE AND NAME OF PERSON MAKING CHANGE

Do not extend notes this side of this line

STATION	B. S.	H. I.	F. S.	ELEV.	Willoughby Hayworth Ave [illegible]
			[illegible]		
		23[illegible]			
7+14.7			6 75	[illegible]	T.C. [illegible]
"			7 28	[illegible]	Gutter " " "
+24.7			6 89	[illegible]	T.C. E " " "
"			7 13	[illegible]	Gutter " " "
			Willoughby Ave		
12+00			5 86	[illegible] 53	℄ S.D.
[illegible]			[illegible]	[illegible]	℄ Willoughby Ave [illegible]
"			5 28	[illegible]	T.C. [illegible]
"			5 77	[illegible]	Gutter " "
"			4 74	[illegible]	T.C. "
"			5 10	[illegible] 59	Gutter " "
[illegible]			4 12	[illegible]	℄ S.D.
			[illegible] Ave		
11+96.7			2 96	[illegible] 74	T.C. [illegible]
"			3 [illegible]	233 [illegible]	Gutter " "
12+06.7			[illegible]	[illegible]	T.C. " " "
"			3 [illegible]	[illegible] 23	Gutter " "
11+96.7			2 [illegible]	[illegible] 54	T.C. [illegible]
"			2 [illegible]	[illegible] 32	Gutter " "

F. B. 706 PG. [illegible]
Job No. 6318 Division No. _____ Notes Red. _____ Plotted _____ Profile _____
Survey of W. Hollywood D.S. Date _____ Date _____ No. _____
Survey by W Notes Gregory Notes Chkd. _____ Checked _____ X-Sec. _____
Indexed A. C. Johnson Date _____ Date _____ No. _____

Profile No.______ Notes Red.______ Plotted______ Job No. [illegible] Division No.______ F. B. [illegible] PG. [illegible]

Date______ Date______ Survey of [illegible]

X-Sec. No.______ Notes Chkd.______ Checked______ Survey by [illegible] Notes [illegible] Date [illegible]

Date______ Date______ Map No.______ Indexed A. C. Johnson Date______

Form 307 5M 11-35

PLEASE RETURN TO
LOS ANGELES COUNTY SURVEYOR
700 HALL OF RECORDS

NOTE: ANY ADDITIONS OR CHANGES ON THIS SHEET MUST BE MADE OR CIRCLED IN RED INK, WITH DATE AND NAME OF PERSON MAKING CHANGE

Do not extend notes this side of this line

STATION	B. S.	H. I.	F. S.	ELEV.	Wilcox [illegible] Ave. [illegible]
		236 [illegible]		La [illegible] Ave	
12+06.7			224	234 [illegible]	[illegible]
"			283	23[illegible] 89	[illegible]
[illegible]			256	23[illegible]	[illegible] E [illegible]
12+07			301	233 [illegible]	[illegible] E [illegible]
[illegible]	5 [illegible] 7	[illegible] 34	272	233 9[illegible]	BM D-37 El 233.946 F.B. 6[illegible] - [illegible]; Wilcox [illegible] Ave. [illegible]; [illegible]
			554	23[illegible] 5[illegible]	100' N [illegible] La [illegible] Ave
			54[illegible]	236 63	[illegible] W. Side
			5[illegible]	23[illegible] 11	[illegible]
			5[illegible]	23[illegible] [illegible]	[illegible] E [illegible]
			571	236 33	[illegible]
			106	240 [illegible]	[illegible] E [illegible]
			8[illegible]	23[illegible] 33	Inv [illegible] N
			5[illegible]	233 [illegible]	Inv [illegible] S
[illegible]			773	[illegible]	[illegible] Ave.

N: 104 + 700 + 67 = 871

S: 108 + 7[illegible] + 67 = 8[illegible]9

Form 307 5M 11-35

PLEASE RETURN TO
LOS ANGELES COUNTY SURVEYOR
700 HALL OF RECORDS

NOTE: ANY ADDITIONS OR CHANGES ON THIS SHEET MUST BE MADE OR CIRCLED IN RED INK, WITH DATE AND NAME OF PERSON MAKING CHANGE

Do not extend notes this side of this line

STATION	B. S.	H. I.	F. S.	ELEV.	[illegible]
			[illegible]		
		242 04			
12+21.66			7 [illegible]	2[illegible] 1 33	[illegible] (?)
			16 00	2[illegible] 6 [illegible]	Inv 8" Inlet N
			16 17	2[illegible] 87	Inv 8" Outlet S
			[illegible]	2[illegible] 12	[illegible]
			10 18	[illegible] 8[illegible]	T.C. W Side
			10 [illegible]	[illegible]	Gutter
			10 62	2[illegible] [illegible]	T.C. E "
			10 [illegible]	2[illegible] [illegible]	Gutter
12+36.7			8 [illegible]	2[illegible] 00	[illegible]
"			8 [illegible]	2[illegible] [illegible]	Gutter
+46.7			7 94	2[illegible] [illegible]	T.C. E "
"			8 [illegible]	[illegible] 60	Gutter
+36.7			7 [illegible]	[illegible] 58	[illegible]
+36.7			8 00	[illegible]	Gutter
+46.7			7 60	[illegible]	T.C. E "
"			7 [illegible]	[illegible]	Gutter "
12+37			8 23	2[illegible] [illegible]	Conc. x Gutter [illegible]

N	E	S	W
769	770	772	771
[illegible]		[illegible]	
67		67	
600		16.1	

F. B. 706 PG. 166 Job No. 6318 Division No. Notes Red. Plotted Profile No.
Survey of W Holywood DS Date Date X-Sec.
Survey by W Notes Gregory Notes Chkd. Checked No.
Indexed A. C. Johnson Date Date

Profile No. ____ X-Sec. No. ____

Notes Red. ____ Date ____ Notes Chkd. ____ Date ____

Plotted ____ Date ____ Checked ____ Date ____

Job No. [illegible] Division No. ____ Survey of [illegible] Survey by [illegible] Notes [illegible] Date [illegible] Map No. ____ Indexed A. C. Johnson Date ____

F. B. 7[illegible] **PG.** [illegible]

Form 307 5M 11-35

PLEASE RETURN TO
LOS ANGELES COUNTY SURVEYOR
700 HALL OF RECORDS

NOTE: ANY ADDITIONS OR CHANGES ON THIS SHEET MUST BE MADE OR CIRCLED IN RED INK, WITH DATE AND NAME OF PERSON MAKING CHANGE

Do not extend notes this side of this line

STATION	B. S.	H. I.	F. S.	ELEV.	Wisconsin [illegible] Ave [illegible]
		[illegible]		Wisconsin Ave	
[illegible]	6.15	240.46	[illegible]	234.3[illegible]	
[illegible]			5.11	[illegible]	℄ SD
14+00			4.30	235.[illegible]	℄ SD
			4.6[illegible]	[illegible]	℄ Wisconsin Ave
			4.20	235.[illegible]	TC [illegible] S. Side
			[illegible]	235.[illegible]	[illegible]
			4.34	[illegible]	Walk [illegible]
			4.75	235.[illegible]	Gutter [illegible]
[illegible]+00			3.62	[illegible]	℄ [illegible]
				Hilltop Dr	
5+18.62			3.18	[illegible]	TC [illegible]
"			[illegible]	[illegible]	Gutter
+28.6			3.74	[illegible]	TC [illegible]
"			4.[illegible]	[illegible]	Gutter
+18.6			[illegible]	[illegible]	TC [illegible] WCR
"			3.65	[illegible]	[illegible]
+28.6			[illegible]	[illegible]	[illegible]
"			3.8[illegible]	236.5[illegible]	[illegible]
[illegible]			4.32	236.[illegible]	Conc x Gutter ℄ SD
15+43.62			3.06	237.40	℄ Int SD x Hilltop Dr

Form 307 5M 11-35

PLEASE RETURN TO
LOS ANGELES COUNTY SURVEYOR
700 HALL OF RECORDS

NOTE: ANY ADDITIONS OR CHANGES ON THIS SHEET MUST BE MADE OR CIRCLED IN RED INK, WITH DATE AND NAME OF PERSON MAKING CHANGE

Do not extend notes this side of this line

STATION	B. S.	H. I.	F. S.	ELEV.	[illegible] Hayworth Ave [illegible]
		✓			[illegible] Dr (Kilkea Dr)
		240 46			
T.P.	8 05	245 45	3 06	[illegible] 40	
			5 90	239 46	100' N of ± S.D. on ± Hayvenhurst (Kilkea Dr)
			6 20	[illegible] 25	T.C. W. Side
			6 73	[illegible] 72	Gutter " "
			5 62	[illegible] 83	T.C. E "
			6 14	239 31	Gutter " "
			1 27	[illegible] 18	S.S. M.H. 282.5' N of ± S.D. on ± Hayvenhurst (Kilkea Dr)
			9 34	[illegible] 11	Inv 8" Inlet N
			9 49	[illegible] 76	Inv 8" Outlet S
15+43.62			8 24	[illegible] 21	S.S.M.H. [illegible] S of ± S.D. on ± Kilkea Dr
			16 68	[illegible] 77	Inv 8" Inlet N
			16 83	[illegible] 62	Inv 8" Outlet S
			10 53	[illegible] 72	[illegible] of ± S.D. on ± Kilkea Dr
			10 67	234 78	T.C. W Side
			[illegible] 17	234 28	Gutter " "

N: 125, 742, 67 = 934
S: 130, 752, 67 = 949

N: 823, 778, 67 = 1668
E: 825
S: 824, 742, 67 = 1683
W: 824

F. B. 706 PG. 1[illegible]
Job No. [illegible]
Division No. [illegible]
Notes Red. Date
Plotted Date
Profile No.
Survey of [illegible]
Survey by [illegible]
Notes Grey
Notes Chkd. Date
Checked Date
X-Sec. No.
Indexed A. C. Johnson Date

Form 307 5M 11-35

PLEASE RETURN TO
LOS ANGELES COUNTY SURVEYOR
700 HALL OF RECORDS

NOTE: ANY ADDITIONS OR CHANGES ON THIS SHEET MUST BE MADE OR CIRCLED IN RED INK, WITH DATE AND NAME OF PERSON MAKING CHANGE

Do not extend notes this side of this line

STATION	B. S.	H. I.	F. S.	ELEV.	Willoughby Avenue Ave Lat.	
		245 45		[illegible]		
			10 [illegible]	234 84	T.C. [illegible]	
			11 00	234 45	Gutter	
15+58.6			8 [illegible]	236 80	T.C. [illegible]	
"			[illegible]	236 28	Gutter	
+68.6			8 47	236 [illegible]	[illegible]	
"			8 [illegible]	236 55	Gutter	
+58.6			[illegible]	237 84	T.C. [illegible]	
"			8 12	237 33	Gutter	
+68.6			7 70	237 75	T.C. [illegible]	
"			[illegible]	237 34	Gutter	
15+58.6			8 45	237 00	[illegible]	
T.P.	[illegible]	243 72	[illegible]	237 21		
					BM D-38 El 236.807	F.B. 682-3.
BM D-38	[illegible]	243 63	6 90	[illegible]	Willoughby Ave & [illegible] Dr. (Wr Spk [illegible])	S.E. [illegible]
				Willoughby Ave.		
[illegible]			5 89	237 74	℄ [illegible]	
17+00			5 0	235 [illegible]	℄ [illegible]	
			5 22	235 41	℄ Willoughby Ave [illegible]	

Profile No. ____ Notes Red. ____ Plotted ____ Job No. [illegible] Division No. ____ F.B. [illegible] PG. [illegible]
X-Sec. No. ____ Date ____ Date ____ Survey of ____
Notes Chkd. ____ Checked ____ Survey by ____ Notes ____ Date ____
Date ____ Date ____ Map No. ____ Indexed ____ Date ____
A. C. Johnson

Form 307 5M 11-35

PLEASE RETURN TO
LOS ANGELES COUNTY SURVEYOR
700 HALL OF RECORDS

NOTE: ANY ADDITIONS OR CHANGES ON THIS SHEET MUST BE MADE OR CIRCLED IN RED INK, WITH DATE AND NAME OF PERSON MAKING CHANGE

Do not extend notes this side of this line

STATION	B. S.	H. I.	F. S.	ELEV.	Willoughby Hayworth Ave Lot
			Willoughby Ave		
		243.03			
7+00			573	2[illegible] 70	T.C. S. Side
"			[illegible]	2[illegible] 53	Gutter "
"			480	2[illegible] 83	T.C. N "
"			517	238 46	Gutter " "
18+00			438	2[illegible] 25	℄ S.D.
BM D-39	6 34	244 33	564	2[illegible] 99	BM. D-39 El 237.980 F.B. 682-37 Willoughby Ave & Crescent Hgts Blvd S.E. [illegible] Wr. Spk 2' S of S end, C.R.
			Crescent Hgts Blvd		
18+30.6			550	2[illegible] 53	T.C. W end S W C.R.
"			578	2[illegible] 55	Gutter " " "
+40.6			539	2[illegible] 94	T.C. S
"			584	2[illegible] 49	Gutter
+37.6			447	2[illegible] 86	T.C. W " N W C.R.
"			453	2[illegible] 50	Gutter "
+49.6			430	2[illegible] 03	T.C. N " "
"			467	2[illegible] 66	Gutter "

F. B. 706 PG. 120 Job No. 6318 Division No. Notes Red. Plotted Profile No.
Survey of W Hollywood Pl Date Date X-Sec.
Survey by W Notes Gregory Notes Chkd. Checked No.
Indexed A. C. Johnson Date Date Date

Form 307 5M 11-35

PLEASE RETURN TO
LOS ANGELES COUNTY SURVEYOR
700 HALL OF RECORDS

NOTE: ANY ADDITIONS OR CHANGES ON THIS SHEET MUST BE MADE OR CIRCLED IN RED INK, WITH DATE AND NAME OF PERSON MAKING CHANGE

Do not extend notes this side of this line

STATION	B. S.	H. I.	F. S.	ELEV.	Willoughby Haywarth Ave [illegible]	
		244 [illegible]		[illegible]		
5+60.5			5 02	239 31	[illegible] 45.5 of ℄ [illegible]	
			11 85	232 45	Inv. 8" Inlet N	N 50 / 6.20 / 07 / 1188 — E 5.03 — S 502 / 630 / 07 / 1199
			11 99	232 34	Inv. 8" Outlet S	
18+25.5			[illegible]	239 69	℄ Int S.D. & Crescent Hats Blvd	
			5 93	238 40	Edge Conc. [illegible] 33' S of ℄ [illegible] on ℄ Crescent [illegible]	
			7 73	236 60	100' S of ℄ [illegible] ℄ Crescent Hats Blvd	
			7 47	236 86	T.C. W [illegible]	
			8 [illegible]	23[illegible] 32	Gutter	
			7 76	23[illegible] 57	[illegible] E	
			8 50	23[illegible] 83	[illegible]	
			4 34	239 99	Seg. Conc. Bar. 24' [illegible] ℄ [illegible] on ℄ Crescent [illegible]	
			2 14	242 19	100' N of ℄ S.D. on ℄ Crescent [illegible]	
			2 11	242 22	T.C. [illegible]	
			2 64	241 69	Gutter	
			1 94	242 39	T.C. E	
			2 65	241 65	Gutter	
	6 28	249 12	[illegible] 49	242 84		

Profile No. ____ Notes Red. ____ Plotted ____ Job No. [illegible] Division No. ____ F. B. 700 PG 71

X-Sec. No. ____ Date ____ Date ____ Survey of ____

Notes Chkd. ____ Checked ____ Survey by ____ Notes [illegible] Date ____

Date ____ Date ____ Map No. ____ Indexed Johnson Date ____

Form 307 5M 11-35

PLEASE RETURN TO
LOS ANGELES COUNTY SURVEYOR
700 HALL OF RECORDS

NOTE: ANY ADDITIONS OR CHANGES ON THIS SHEET MUST BE MADE OR CIRCLED IN RED INK, WITH DATE AND NAME OF PERSON MAKING CHANGE

Do not extend notes this side of this line

STATION	B. S.	H. I.	F. S.	ELEV.	Willowbrook Avenue	
					[illegible] Blvd.	
		249 [illegible]				
			[illegible]	[illegible] 96	S.S. M.H. 280' N of ℄ S.D.	[illegible] Crescent [illegible]
			[illegible]	[illegible] 16	Inv 8" Inlet N	214 / 615 / 67 / 896 — 219 / 615 / 67 / 901
			[illegible]	[illegible]	Inv 8" Outlet [illegible]	
F.P.	525	[illegible]	943	[illegible] 69		
18+83.6			[illegible]	[illegible] 02	T.C. [illegible]	
"			[illegible]	[illegible] 43	Gutter	
+91.6			[illegible]	[illegible]	T.C. [illegible]	
"			[illegible]	[illegible] 44	[illegible]	
+93.6			[illegible]	[illegible] 93	T.C. [illegible]	
"			[illegible]	[illegible] 48	[illegible]	
+81.6			[illegible]	[illegible]	T.C. [illegible]	
"			[illegible]	[illegible] 59	Gutter [illegible]	
					[illegible]	
18+85			[illegible]	[illegible] 30	Gutter ℄ S.D.	
[illegible]			544	[illegible]	[illegible]	
[illegible]			518	[illegible]	[illegible]	"Flusher"
			1094	[illegible] 00	Bot of Inv.	518 / 575 / 1094

F. B. [illegible] PG. 172 Job No. 6318 Division No. Notes Red. Plotted Profile No.
Survey of [illegible] Date Date X-Sec.
Survey by W. Notes [illegible] Notes Chkd. Checked No.
Indexed A. C. Johnson Date Date Date

Form 307 5M 11-35

PLEASE RETURN TO
LOS ANGELES COUNTY SURVEYOR
700 HALL OF RECORDS

NOTE: ANY ADDITIONS OR CHANGES ON THIS SHEET MUST BE MADE OR CIRCLED IN RED INK, WITH DATE AND NAME OF PERSON MAKING CHANGE

Do not extend notes this side of this line

STATION	B. S.	H. I.	F. S.	ELEV.	Willoughby Hayworth Ave	
		[illegible]		Willoughby Ave		
20+00			4 65	240 [illegible]	℄ [illegible]	
"			[illegible]	240 [illegible]	℄ Willoughby Ave [illegible]	
"			[illegible]	239 [illegible]	[illegible]	
"			[illegible]	235 [illegible]	[illegible]	
"			[illegible]	240 [illegible]	[illegible]	
"			[illegible]	239 [illegible]	[illegible]	
[illegible]			4 00	240 [illegible]	℄ [illegible]	
					(BM [illegible] 240.395	[illegible]
[illegible]	6 29	246 [illegible]	[illegible]	240 40 43	Willoughby [illegible]	[illegible]
					(Wm Sph [illegible]	
				Laurel Ave		
21+61.6			[illegible]	240 45	[illegible]	
"			[illegible]	240 [illegible]	[illegible]	
+69.6			6 27	240 [illegible]	[illegible]	
"			[illegible]	239 [illegible]	[illegible]	
+59.6			[illegible]	241 [illegible]	[illegible]	
"			[illegible]	241 [illegible]	Gutter	
+71.6			4 72	241 [illegible]	[illegible]	
"			[illegible]	241 [illegible]	Gutter	

Profile No. ____ Notes Red. ____ Plotted ____ Job No. [illegible] Division No. ____ F. B. [illegible] PG. [illegible]3

X-Sec. No. ____ Date ____ Date ____ Survey of ____

Notes Chkd. ____ Checked ____ Survey by ____ Notes ____ Date [illegible]

Date ____ Date ____ Map No. ____ Indexed ____ Date ____

Form 307 5M 11-35

PLEASE RETURN TO
LOS ANGELES COUNTY SURVEYOR
700 HALL OF RECORDS

NOTE: ANY ADDITIONS OR CHANGES ON THIS SHEET MUST BE MADE OR CIRCLED IN RED INK, WITH DATE AND NAME OF PERSON MAKING CHANGE

Do not extend notes this side of this line

F. B. 756 Pg. 174 | Job No. 33 S | Division No. | Notes Red. | Plotted | Profile
Survey of | Date | Date | No.
Survey by A. C. Johnson | Notes | Notes Chkd. | Checked | X-Sec.
Indexed | Date | Date | Date | No.

STATION	B. S.	H. I.	F. S.	ELEV.	
					Side Street Work
		245.09 ✓			
21+57.2			4.80		℄ Int. C.W. & Laurel Ave
			5.08		S. J. C.
			15.79		Inv. 8" Inlet N
			16.06		Inv. 8" Inlet W
			6.22		Inv. 8" Outlet S
			3.18		Inv. 8" Drop N
			2.38		℄ Int. C.W. & Laurel Ave
			7.88		P.C. W. Side
			5.30		" "
			7.98		P.C. E "
			0.00		P.C. "
1+00	6.65	251.16 ✓	2.18	248.98	
			6.00		℄ Int. C.W. & Laurel Ave
			5.52		P.C. W. Side
			7.20		P.C. "
			1.02		P.C. E "
			1.63		S.S. N.W. 291' ℄ Int. C.W. & Laurel Ave
			9.15		Inv. 8" Inlet N
			4.59		Inv. 8" Inlet W

	W	S	Drop N
	5.98	5.52	5.04
	1.30	1.20	1.07
	.67	.67	.67
	0	0	.67
	7.95	7.39	7.45

	1.59	1.20
	7.22	7.26
	.67	.67
	7.48	7.59

Form 307 5M 11-35

PLEASE RETURN TO
LOS ANGELES COUNTY SURVEYOR
700 HALL OF RECORDS

NOTE: ANY ADDITIONS OR CHANGES ON THIS SHEET MUST BE MADE OR CIRCLED IN RED INK, WITH DATE AND NAME OF PERSON MAKING CHANGE

Do not extend notes this side of this line

STATION	B. S.	H. I.	F. S.	ELEV.	Willoughby Highway [illegible]
		251 [illegible]		Laurel Ave	
T.P.	6 06	247 [illegible]	[illegible]	241 89	
22+00			6 07	24[illegible] 85	℄ [illegible]
+05.6			6 79	24[illegible]	T.C. [illegible]
"			7 4[illegible]	240 54	Gutter
+13.6			6 78	24[illegible]	T.C. [illegible]
"			7 15	240 80	Gutter
+03.6			5 68	24[illegible] 27	T.C. [illegible]
"			6 02	24[illegible]	Gutter
+15.6			5 80	24[illegible] 15	T.C. [illegible]
"			6 [illegible]	24[illegible] 87	Gutter
				Willoughby Ave	
23+00			5 15	24[illegible] 80	℄ S.D.
23+50			4 55	243 27	℄ [illegible] Ave
			5 33	24[illegible] 62	T.C. S [illegible]
			5 73	24[illegible] 72	Gutter
			4 40	243 [illegible]	T.C. N
			5 [illegible]	24[illegible] 87	Gutter
[illegible]			4 12	24[illegible] 83	℄ S.D.

Profile No. ____ Notes Red. ____ Plotted ____ Job No. [illegible] Division No. ____ F. B. [illegible] PG. [illegible]

X-Sec. No. ____ Date ____ Date ____ Survey of [illegible]

Notes Chkd. ____ Checked ____ Survey by [illegible] Notes [illegible] Date [illegible]

Date ____ Date ____ Map No. ____ Indexed [illegible] Johnson Date ____

F. B. [illegible] PG. 176 | Job No. [illegible] | Division No. | Notes Red | Plotted | Profile No.

Survey of | Date | Date

Survey by | Notes Gregory | Notes Chkd. | Checked | X-Sec. No.

Indexed A. C. Johnson | Date | Date | Date

Form 307 5M 11-35

PLEASE RETURN TO
LOS ANGELES COUNTY SURVEYOR
700 HALL OF RECORDS

NOTE: ANY ADDITIONS OR CHANGES ON THIS SHEET MUST BE MADE OR CIRCLED IN RED INK, WITH DATE AND NAME OF PERSON MAKING CHANGE

Do not extend notes this side of this line

STATION	B. S.	H. I.	F. S.	ELEV.	W. [illegible] Ave
		247.95			
					BM "D 147 El. 24[illegible]5 FB682 p.118
BM "D147	[illegible]	[illegible]	[illegible]	[illegible]	[illegible] N W Cor. [illegible] 15 W of N [illegible]
24+83.2			[illegible]	[illegible] 74	T.C. [illegible]
"			9.5	[illegible] 16	Gutter
+91.2			9.30	[illegible]	T.C.
"			[illegible]	24[illegible] 65	Gutter
+81.2			5.[illegible]	[illegible] 01	T.C. [illegible]
"			[illegible]	[illegible] 40	Gutter
93.2			[illegible]	[illegible] 4[illegible]	T.C.
"			2.39	[illegible] 41	Gutter
25+00			[illegible]	[illegible] 02	[illegible]
[illegible]			[illegible]	[illegible]	[illegible] Ave
"			8.17	[illegible] 13	[illegible]
			16.55	[illegible]	Inv 8" Inlet N
			16.51	[illegible]	Inv 8" Outlet S

(N 8.15, 7.73, .67, 16.55 — S 8.15?, 7.73, .67, 16.51)

Profile	Notes Red.	Plotted	Job No.	Division No.	F. B.	PG.
No.	Date	Date	Survey of			
X-Sec.	Notes Chkd.	Checked	Survey by	Notes	Date	
No.	Date	Date	Map No.	Indexed C. Johnson	Date	

NOTE: ANY ADDITIONS OR CHANGES ON THIS SHEET MUST BE MADE OR CIRCLED IN RED INK, WITH DATE AND NAME OF PERSON MAKING CHANGE

Do not extend notes this side of this line

PLEASE RETURN TO LOS ANGELES COUNTY SURVEYOR 700 HALL OF RECORDS

Form 307 5M 11-35

STATION	B. S.	H. I.	F. S.	ELEV.	
					Hand Hole

Form 307 5M 11-35

PLEASE RETURN TO
LOS ANGELES COUNTY SURVEYOR
700 HALL OF RECORDS

NOTE: ANY ADDITIONS OR CHANGES ON THIS SHEET MUST BE MADE OR CIRCLED IN RED INK, WITH DATE AND NAME OF PERSON MAKING CHANGE

Do not extend notes this side of this line

STATION	B. S.	H. I.	F. S.	ELEV.	[illegible]
			Edmonds Ave		
		253 30			
25+35.2			7 66	24[illegible] 64	[illegible]
"			7 [illegible]	24[illegible] 24	[illegible]
+ 47.2			7 78	24[illegible] 52	[illegible]
"			[illegible]	24[illegible] 17	[illegible]
T.P.	[illegible]	253 20	[illegible]	24[illegible] 13	
			Willoughby Ave		
26+00			6 5[illegible]	24[illegible] 31	℄ S.D.
27+00			4 7[illegible]	24[illegible] 44	℄ S.D.
"			[illegible]	24[illegible] 6[illegible]	℄ Willoughby Ave [illegible]
"			4 85	24[illegible] 35	[illegible]
			[illegible]	240 02	[illegible]
			4 [illegible]	248 67	
			[illegible]	24[illegible] [illegible]	[illegible]
28+00			2 [illegible]	25[illegible] 69	℄ S.D.
B.M. "D148"	6 25	257 76	1 69	25[illegible] 5	[illegible] "D" 148 [illegible] 13 [illegible] 682 p118 [illegible]

F. B. 705 PG. 178 Job No. 6318 Division No. Notes Red. Plotted Profile
Survey of [illegible] Date Date No.
Survey by [illegible] Notes [illegible] Notes Chkd. Checked X-Sec.
Indexed A. C. Johnson Date Date Date No.

Form 307 5M 11-35

PLEASE RETURN TO
LOS ANGELES COUNTY SURVEYOR
700 HALL OF RECORDS

NOTE: ANY ADDITIONS OR CHANGES ON THIS SHEET MUST BE MADE OR CIRCLED IN RED INK, WITH DATE AND NAME OF PERSON MAKING CHANGE

Do not extend notes this side of this line

STATION	B. S.	H. I.	F. S.	ELEV.	[illegible] Haywood Ave [illegible]	
		257 76		Haywood	Ave	
28+07.7			6 92	250 84	T.C. W end S W C R	
"			7 44	250 32	[illegible]	
+15.7			6 90	250 86	[illegible]	
"			7 47	250 29	[illegible]	
+05.7			6 28	251 48	T.C. W " N W C R	
"			6 92	250 83	Gutter " "	
+15.7			6 33	251 43	T.C.	
"			[illegible]	250 [illegible]	Gutter " "	
25+33.70			[illegible]	251 60	℄ Int [illegible] Haywood Ave	
			4 15	253 61	[illegible] ℄ SD on Z [illegible]	
			4 47	253 [illegible]	T.C. W [illegible]	
			5 13	252 63	Gutter	
			[illegible] 2	253 54	T.C. [illegible]	
			4 82	253 [illegible]	Gutter	
			1 51	250 25	S.S. M.H. 273.5' N of ℄ [illegible]	
			12 90	244 80	Inv 8" Inlet N	
			13 05	244 71	Inv 8 Outlet S	
			13 07	244 69	Inv 8" Inlet N [illegible]	
T.C.	3 0	254 61	6 16	251 60		

N	S	W
144	153	[illegible]
10.80	10.85	[illegible]
67	67	[illegible]
29.0	13.05	[illegible]

Profile No. ____ Notes Red. ____ Plotted ____ Job No. ____ Division No. ____ F. B. [illegible] PG. [illegible]

X-Sec. No. ____ Date ____ Date ____ Survey of ____

Notes Chkd. ____ Checked ____ Survey by ____ Notes ____ Date ____

Date ____ Date ____ Map No. ____ Indexed C. Johnson Date ____

Form 307 5M 11-35

PLEASE RETURN TO
LOS ANGELES COUNTY SURVEYOR
700 HALL OF RECORDS

NOTE: ANY ADDITIONS OR CHANGES ON THIS SHEET MUST BE MADE OR CIRCLED IN RED INK, WITH DATE AND NAME OF PERSON MAKING CHANGE

Do not extend notes this side of this line

F. B. 706 PG. 181 | Job No. 2[illegible]5 | Division No. [illegible] | Notes Red [illegible] | Plotted [illegible] | Profile
Survey of [illegible] | Date [illegible] | No. [illegible]
Survey by [illegible] | Notes [illegible] | Notes Chkd. [illegible] | Checked [illegible] | X-Sec.
Indexed A. C. Johnson | Date [illegible] | Date [illegible] | No. [illegible]

STATION	B. S.	H. I.	F. S.	ELEV.	
28+33.70		584.61	Hac[illegible]		
			2.50	2[illegible]	582.11 - S.S. [illegible] 1125 of 2.52
			1.59	[illegible]	583.02 - Inv. 8" Inlet N
			1.53	[illegible]	583.08 - Inv. 8" Inlet E
			1.83	2[illegible]	582.78 - Inv. 8" Outlet S
			2.55	2[illegible]	[illegible] Cor. Concentric on W.E. Cor.
			2.17	2[illegible]	[illegible] TC N end N.C. [illegible]
			[illegible]	[illegible]	[illegible] Center
			2.[illegible]	[illegible]	[illegible] TC
			2.[illegible]	[illegible]	[illegible] Walk
			2.[illegible]	[illegible]	[illegible] TC. S end Curb
			3.[illegible]	[illegible]	[illegible] Center
			3.[illegible]	[illegible]	[illegible] " E "
			3.68	[illegible]	[illegible] " "
			3.[illegible]	[illegible]	[illegible] 100' F. of E. Int. of E. W. Survey Line
			2.58	[illegible]	[illegible] TC " Side
			[illegible].02	[illegible]	[illegible] Center
			[illegible]	[illegible]	[illegible] " (No Cor.)

	N	E	S	W
	346	350	354	350
	746	736	762	
	1	67	67	
	11.59 -	[illegible] -	11.83 -	

Form 307 5M 11-35

PLEASE RETURN TO
LOS ANGELES COUNTY SURVEYOR
700 HALL OF RECORDS

NOTE: ANY ADDITIONS OR CHANGES ON THIS SHEET MUST BE MADE OR CIRCLED IN RED INK, WITH DATE AND NAME OF PERSON MAKING CHANGE

Do not extend notes this side of this line

STATION	B. S.	H. I.	F. S.	ELEV.	[illegible]	
[illegible]		254 6		Haywoth Ave		
			[illegible]	[illegible]	[illegible]	
			[illegible]	245 [illegible]	[illegible]	
			[illegible]	[illegible] 33	[illegible]	
			[illegible]	249 [illegible]	[illegible]	
			[illegible]	249 [illegible]	[illegible]	
[illegible]	0 59	246 48	8 72	245 59		
BM D-45			8 [illegible]	238 42	BM D-45 E 238.432 Haywoth Ave + Waring Ave [illegible]	FB 682-42

Profile No. ____ Notes Red. ____ Plotted ____ Job No. [illegible] Division No. ____ F. B. [illegible] PG. [illegible]
Date ____ Date ____ Survey of [illegible]
X-Sec. No. ____ Notes Chkd. ____ Checked ____ Survey by [illegible] Notes [illegible] Date [illegible]
Date ____ Date ____ Map No. ____ Indexed [illegible] Johnson Date ____

F. B. 706 PG. 182 | Job No. 6318 | Division No. | Notes Red. | Plotted | Profile

Survey of W. Hollywood D.S. | Date | Date | No.

Survey by W | Notes Gregory | Notes Chkd. | Checked | X-Sec.

Indexed A. C. Johnson | Date | Date | Date | No.

Form 307 5M 11-35

PLEASE RETURN TO
LOS ANGELES COUNTY SURVEYOR
700 HALL OF RECORDS

NOTE: ANY ADDITIONS OR CHANGES ON THIS SHEET MUST BE MADE OR CIRCLED IN RED INK, WITH DATE AND NAME OF PERSON MAKING CHANGE

Do not extend notes this side of this line

STATION	B. S.	H. I.	F. S.	ELEV.

Notes Ck'd by	Survey of
Map No.	W. O. Tape No. St'd °F.
Office Work	Surveyed by
Checked	Notes Date
Date	Indexed A. C. Johnson

F.B. 706 PG. 183

5

Lateral

[illegible] D.S.
J.N. 6318

To pg. F.B. 706 Pg. 187 to [illegible]
Profile F.B. 706 Pg. 191 to 200

RECEIVED MAY 12 1937 HLS
PROGRESSED ✓ ✓
BOOK INDEXED ✓ ✓
MAP INDEXED ✓ ✓
[illegible] INDEXED ✓ ✓
[illegible] INDEXED ✓ ✓

RETURN TO
LOS ANGELES COUNTY SURVEYOR
700 HALL OF RECORDS

Note: Any Additions or Changes on This Sheet Must be Made or Circled in Red Ink With Date and Name of Person Making Change.

Do not extend notes this side of this line

FORM 247 10M 11-35

F.B. 706 PG. 184

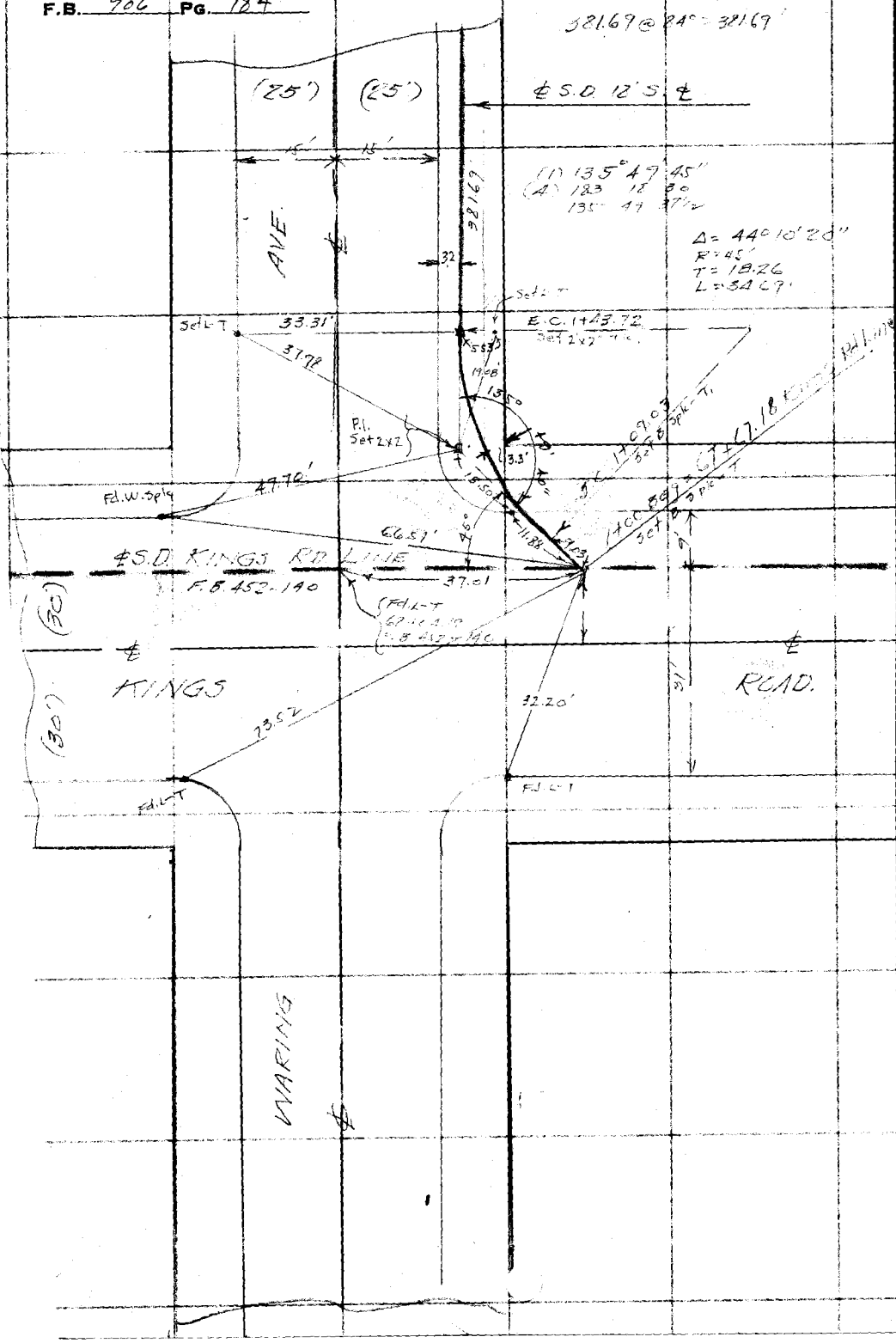

RETURN TO
LOS ANGELES COUNTY SURVEYOR
700 HALL OF RECORDS

Do not extend notes this side of this line

Note: Any Additions or Changes on This Sheet Must be Made or Circled in Red Ink With Date and Name of Person Making Change.

F.B. 766 Pg. 185

Notes Ck'd by
Map No.
Office Work
Checked
Date

Survey of W. Hollywood Dist.
W. O. 2318 Tape No. 055 St'd 84 °F.
Surveyed by
Notes
Date May 1939
Indexed A. C. Johnson

Note: Any Additions or Changes on This Sheet Must be Made or Circled in Red Ink With Date and Name of Person Making Change.

Do not extend notes this side of this line

RETURN TO
LOS ANGELES COUNTY SURVEYOR
700 HALL OF RECORDS

FORM 247 10M 11-35

RETURN TO
LOS ANGELES COUNTY SURVEYOR
700 HALL OF RECORDS

Note: Any Additions or Changes on This Sheet Must be Made or Circled in **Red** Ink With Date and Name of Person Making Change.

Do not extend notes this side of this line

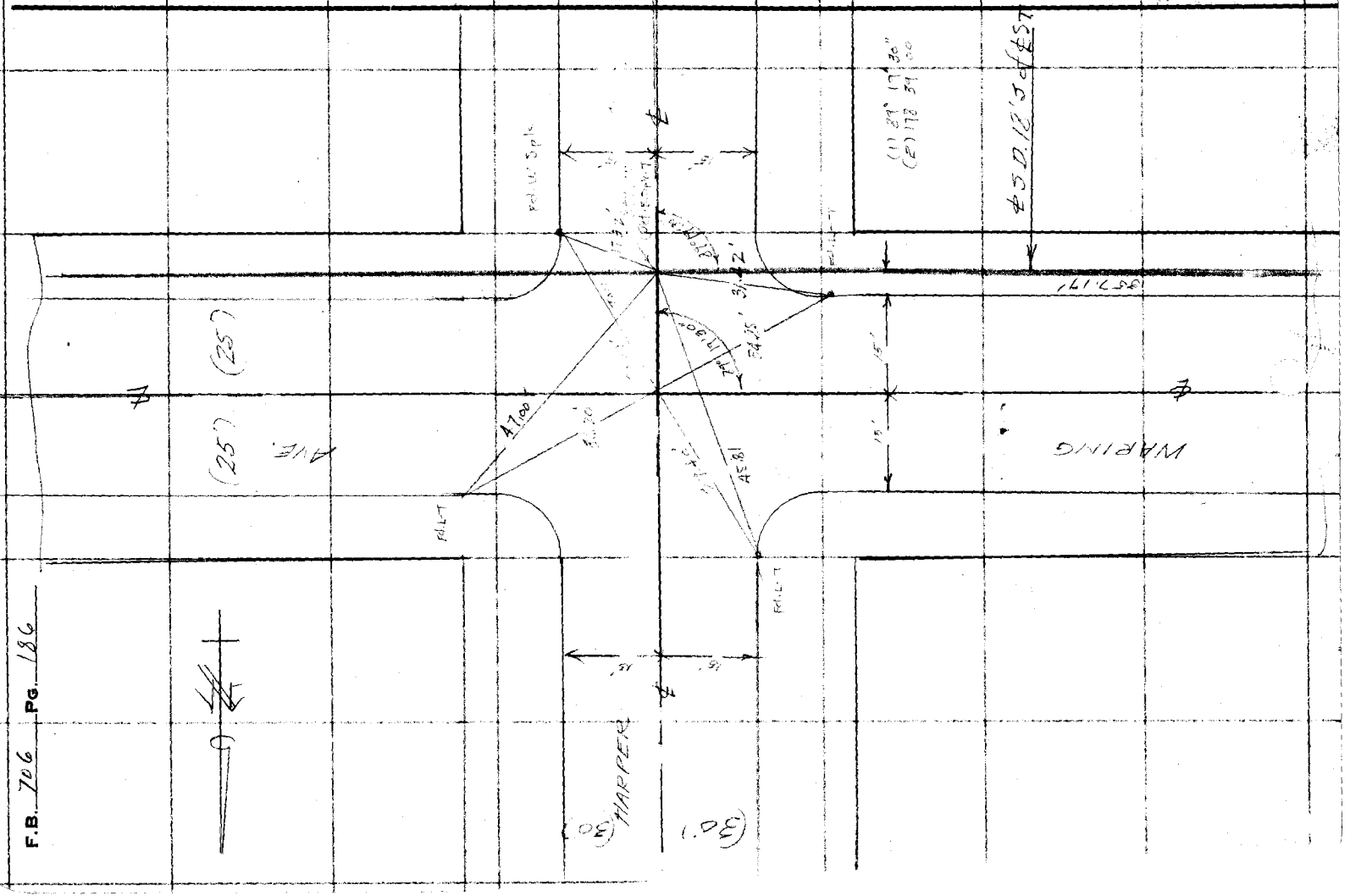

Notes Ck'd by	Survey of W. Hollyn [illegible]
Map No.	W. O. 6318 Tape No. St'd °F.
Office Work	Surveyed by [illegible]
Checked	Notes V. Date May 1937
Date	Indexed A. C. Johnson

F.B. [illegible] PG. 97

TOPOG.

WARNING AVE. ~~[illegible]~~ Lateral

WEST [illegible]

[illegible] 6318

[illegible] Pg 186

[illegible] Pg 191

[illegible]

Gregory

Murray

[illegible]

MAY 12 1937 HLS

[illegible]

Note: Any Additions or Changes on This Sheet Must be Made or Circled in Red Ink With Date and Name of Person Making Change.

Do not extend notes this side of this line

RETURN TO

LOS ANGELES COUNTY SURVEYOR

700 HALL OF RECORDS

FORM 247 10M 11-35

RETURN TO
LOS ANGELES COUNTY SURVEYOR
700 HALL OF RECORDS

Note: Any Additions or Changes on This Sheet Must be Made or Circled in **Red** Ink With Date and Name of Person Making Change.

Do not extend notes this side of this line

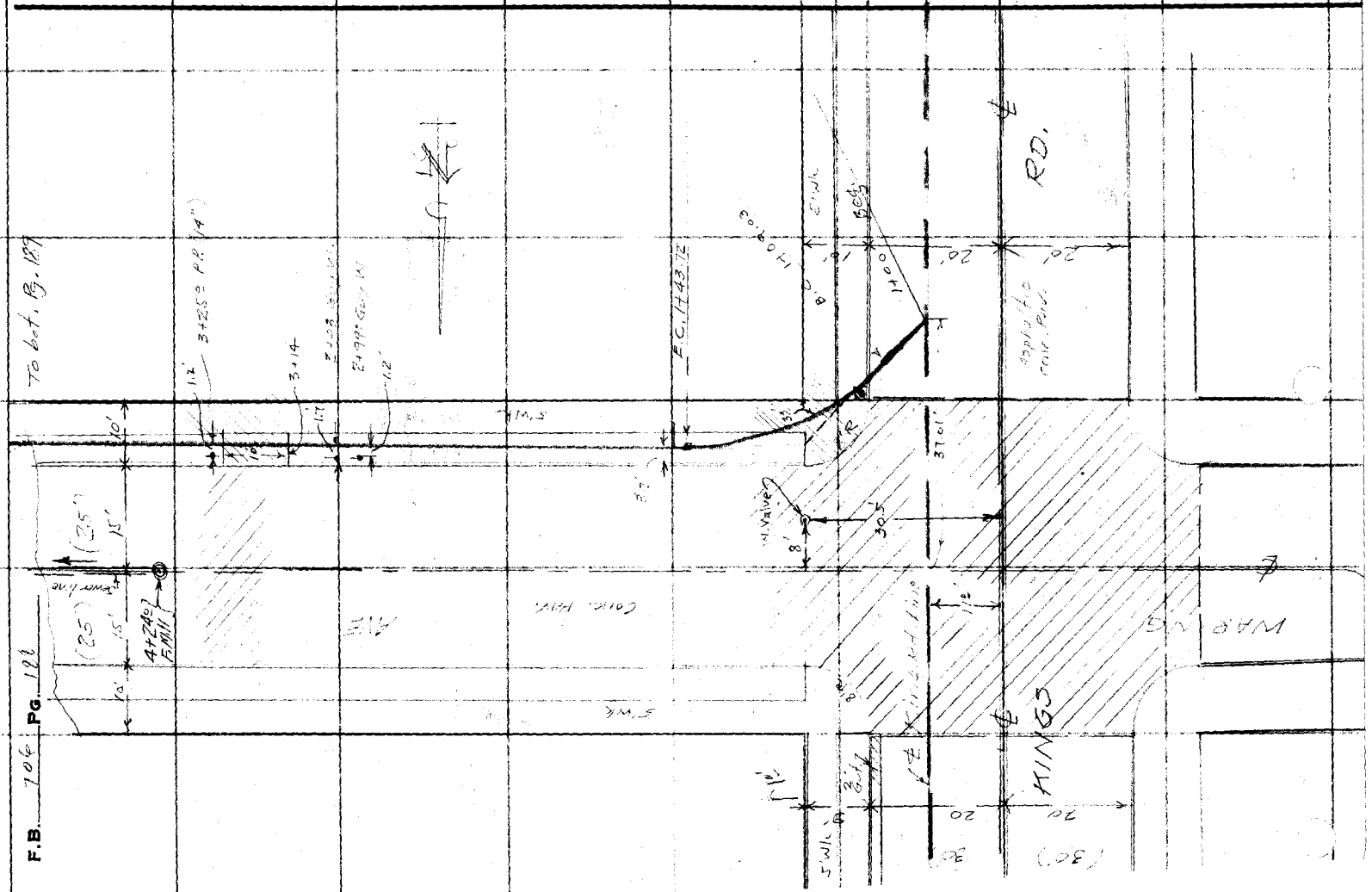

Notes Ck'd by	Survey of W. Hollywood D.S.
Map No.	W. O. 6318 Tape No. St'd °F.
Office Work	Surveyed by
Checked	Notes Date
Date	Indexed C. Johnson

F.B. 706 PG. 189

To bet. Pgs. 178

Note: Any Additions or Changes on This Sheet Must be Made or Circled in Red Ink With Date and Name of Person Making Change.

Do not extend notes this side of this line

RETURN TO
LOS ANGELES COUNTY SURVEYOR
700 HALL OF RECORDS

FORM 247 10M 11-38

From Pg. 188

F.B. 706 Pg. 190

RETURN TO
LOS ANGELES COUNTY SURVEYOR
700 HALL OF RECORDS

Do not extend notes this side of this line

Note: Any Additions or Changes on This Sheet Must be Made or Circled in Red Ink With Date and Name of Person Making Change.

Profile No.	Notes Red.	Plotted	Job No. 6318	Division No.	F. B. 706 PG. 191
	Date	Date	Survey of W. Hollywood D.S.		
X-Sec. No.	Notes Chkd.	Checked	Survey by W. A. C. Johnson	Notes [illegible]	Date 5-11-37
	Date	Date	Map No.	Indexed	Date

PROFILE

WARING AVE. ST. ⊕

WEST HOLLYWOOD D.S.

J.N. 6318

℄ Survey F.B. 706 Pgs. 183 to 186

To pg. F.B. 706 Pgs. 187 to 190

[illegible]

MAY 12 1937 HLS

✓ ✓

✓ ✓

✓ ✓

✓ ✓

✓ ✓

[illegible] in field + LCM.

CHECKED LCM

STATION	B. S.	H. I.	F. S.	ELEV.

NOTE: ANY ADDITIONS OR CHANGES ON THIS SHEET MUST BE MADE OR CIRCLED IN RED INK, WITH DATE AND NAME OF PERSON MAKING CHANGE

Do not extend notes this side of this line

PLEASE RETURN TO
LOS ANGELES COUNTY SURVEYOR
700 HALL OF RECORDS

Form 307 5M 11-35

Form 307 5M 11-35

PLEASE RETURN TO
LOS ANGELES COUNTY SURVEYOR
700 HALL OF RECORDS

NOTE: ANY ADDITIONS OR CHANGES ON THIS SHEET MUST BE MADE OR CIRCLED IN RED INK, WITH DATE AND NAME OF PERSON MAKING CHANGE

Do not extend notes this side of this line

STATION	B. S.	H. I.	F. S.	ELEV.	Waring Ave Stub	
				Kings Rd.		
B.M. D-32	547	[illegible] 81		20[illegible] 3[illegible]	B.M. D-32 El. 208.340 Waring Av. + Kings Rd. Bt Spk 9' E of E end S.R.	F.B. 682-30 S.E. Cor
1+00 = 67+67.[illegible] Kings Rd. Line BS 1+[illegible]			636	207 45	℄ S.D.	
			6[illegible]	2[illegible] 50	℄ S.D.	
			5[illegible]	2[illegible] 94	℄ Int Kings Rd + Waring Ave.	
[illegible]			5[illegible]	2[illegible] [illegible]	T.C. on ℄ S.D.	
"			6[illegible]	2[illegible] 44	[illegible]	
			5[illegible]	2[illegible] [illegible]	T.C. S. end S.E.C.R.	
			[illegible]	2[illegible] 38	Gutter [illegible]	
			5[illegible]	2[illegible] 19	T.C. E [illegible]	
			[illegible]	2[illegible] 66	Gutter [illegible]	
			521	2[illegible] 6[illegible]	T.C. N [illegible] R.	
			59[illegible]	[illegible] [illegible]	Gutter [illegible]	
			525	2[illegible] [illegible]	T.C. E [illegible]	
			5[illegible]	[illegible]	[illegible]	
[illegible] 1+[illegible] 72			530	[illegible] 51	℄ [illegible]	
"			521	[illegible]	T.C. [illegible]	
"			541	[illegible]	T.C. [illegible]	
"			595	[illegible] 83	Gutter [illegible]	

F. B. [illegible] PG. 192 | Job No. [illegible] | Division No. [illegible] | Notes Red. [illegible] | Plotted [illegible] | Profile No. [illegible]
Survey of [illegible] | Date [illegible] | Date [illegible] | X-Sec. No. [illegible]
Survey by [illegible] | Notes Gregory | Notes Chkd. [illegible] | Checked [illegible]
Indexed [illegible] C. Johnson | Date [illegible] | Date [illegible] | Date [illegible]

Form 307 5M 11-35

PLEASE RETURN TO
LOS ANGELES COUNTY SURVEYOR
700 HALL OF RECORDS

NOTE: ANY ADDITIONS OR CHANGES ON THIS SHEET MUST BE MADE OR CIRCLED IN RED INK, WITH DATE AND NAME OF PERSON MAKING CHANGE

Do not extend notes this side of this line

STATION	B. S.	H. I.	F. S.	ELEV.	Waring Ave Stub
		213 81		Waring Ave	
3+00			49	208.9	℄ S.D.
			473	209 08	T. [illegible]
			490	208 91	T.C. [illegible]
			542	208 39	[illegible]
			485	208 42	℄ Waring Ave. (Crown)
			455	209 26	T.C. [illegible]
			504	208 77	[illegible]
3+00			39	209.9	℄ S.D.
			380	210 01	T. [illegible]
			406	209 75	T.C. [illegible]
			451	209 24	[illegible]
			394	209 87	℄ Waring Ave [illegible]
			352	210 27	T.C. [illegible]
			410	209 81	[illegible]
T.P.	7 51	216 89	443	209 38	
3+4			675	210 14	T. [illegible] ℄ [illegible]
4+00			63	210.6	℄ S.D.
			604	210 85	T. [illegible]
			629	210 60	T.C. [illegible]
			682	210 07	[illegible]

Profile No. ____ Notes Red. ____ Plotted ____ Job No. ____ Division No. ____ F. B. ____ PG. 143

X-Sec. No. ____ Date ____ Date ____ Survey of ____

Notes Chkd. ____ Checked ____ Survey by ____ Notes ____ Date ____

Date ____ Date ____ Map No. ____ Indexed ____ Date ____

A. C. Johnson

Form 307 5M 11-35

PLEASE RETURN TO
LOS ANGELES COUNTY SURVEYOR
700 HALL OF RECORDS

NOTE: ANY ADDITIONS OR CHANGES ON THIS SHEET MUST BE MADE OR CIRCLED IN RED INK, WITH DATE AND NAME OF PERSON MAKING CHANGE

Do not extend notes this side of this line

STATION	B. S.	H. I.	F. S.	ELEV.	[illegible]
		1	Warring Ave		
		2[illegible] 8[illegible]			
4+00			[illegible]	210 90	℄ Warring Ave (Crown)
			574	211 15	TC [illegible] Cb.
			6[illegible]	2[illegible] 14	Gutter " "
4+74			582	2[illegible] 07	S.S. M.H. N of ℄ S.D. (Flusher) on ℄ Warring Ave
			10 64	20[illegible] 25	Bot of Inv?
					W 584 582 482 1064 E 581
			Sweetzer Ave		
4+97			5[illegible]	2[illegible] 73	Edge [illegible]
			538	2[illegible] 51	TC W end S W CR.
			5[illegible]	2[illegible] 25	Gutter " " " "
			5[illegible]3	2[illegible] 76	TC S " " "
			5[illegible]	2[illegible] 3[illegible]	Gutter
			4[illegible]4	2[illegible] [illegible]	TC W " N W CR.
			5[illegible]5	2[illegible] 74	Gutter " " " "
			[illegible]	2[illegible] 3[illegible]	TC N " " "
			5[illegible]	2[illegible] [illegible]	Gutter " " "
5+75			4[illegible]5	2[illegible] [illegible]	℄ Int S.D. & Sweetzer Ave to S.
"			6[illegible]35	2[illegible] [illegible]	100' ℄ S.D. on ℄ Sweetzer Ave to So.

F. B. 706 PG. 194 | Job No. 6318 | Division No. | Notes Red. | Plotted | Profile
Survey of | Date | Date | No.
Survey by | Notes | Notes Chkd. | Checked | X-Sec.
Indexed A. C. Johnson | Date | Date | Date | No.

Form 307 5M 11-35

PLEASE RETURN TO
LOS ANGELES COUNTY SURVEYOR
700 HALL OF RECORDS

NOTE: ANY ADDITIONS OR CHANGES ON THIS SHEET MUST BE MADE OR CIRCLED IN RED INK, WITH DATE AND NAME OF PERSON MAKING CHANGE

Do not extend notes this side of this line

STATION	B. S.	H. I.	F. S.	ELEV.	Waring Ave	
		216 5			Sweetzer Ave [illegible]	
			6 65	210 24	T.C. [illegible] 100' S of ℄ S.D.	
			7 03	209 5[illegible]	Gutter [illegible]	
			6 43	210 46	T.C. [illegible]	
			6 80	210 09	Gutter [illegible]	
BM D-31	5[illegible]	217 14	4 85	212 04	BM D-31 El 212.041 F.B. [illegible] Waring Av. & Sweetzer Av S.E. [illegible] Wn. Spk 1' S of [illegible]	
			10 04	207 [illegible]	S.S. [illegible] 309' S of ℄ S.D. on ℄ Sweetzer Ave	
			19 67	197 47	Inv 8" Inlet N	
			19 75	197 39	Inv 8" [illegible] S	
					Sweetzer Ave [illegible]	
5+40 [illegible]			4 94	212 20	℄ Int S.D. & Sweetzer Ave [illegible]	
			3 32	213 82	110' [illegible] ℄ S.D. on ℄ Sweetzer Ave (Chan[illegible])	
			3 18	213 96	T.C. [illegible]	
			3 67	213 47	Gutter [illegible]	
			3 18	213 96	T.C. [illegible]	
			3 62	213 52	[illegible]	

N	S
10.03	10.05
8.00	9.03
67	6
19.67	19.75

Profile No. ____ Notes Red. ____ Plotted ____ Job No. [illegible] Division No. ____ F. B. 106 PG. 195

X-Sec. No. ____ Date ____ Date ____ Survey of [illegible]

Notes Chkd. ____ Checked ____ Survey by ____ Notes [illegible] Date [illegible]

Date ____ Date ____ Map No. ____ Indexed A. C. Johnson Date ____

Form 307 5M 11-35

PLEASE RETURN TO
LOS ANGELES COUNTY SURVEYOR
700 HALL OF RECORDS

NOTE: ANY ADDITIONS OR CHANGES ON THIS SHEET MUST BE MADE OR CIRCLED IN RED INK, WITH DATE AND NAME OF PERSON MAKING CHANGE

Do not extend notes this side of this line

STATION	B. S.	H. I.	F. S.	ELEV.	[illegible]
					Sweetser Ave
		217.14			
5+24			4 97	2 2 17	J.C. 18" N of ℄
			13 34	2 3 50	Inv 8" Inlet N
			13 45	[illegible] 69	Inv 8" Outlet S
			13 28	[illegible]	Inv 8" Inlet W
			5 09	2 2 55	T.C. S end [illegible]
			5 [illegible]	[illegible] 57	Gutter "
			[illegible]	[illegible]	T.C. E "
			5 24	[illegible] 80	Gutter " "
			4 66	212 53	T.C. N end [illegible]
			5 07	2[illegible] [illegible]	Gutter " "
			4 [illegible]	212 47	T.C. E "
			5 15	2[illegible] 99	[illegible]
					Waring Ave
			5 25	2[illegible] 89	Gutter on ℄ Waring Ave
			[illegible]	2[illegible] 29	Edge Conc. Pav ℄ Waring Ave
5+			4 5[illegible]	212 33	Edge Conc. [illegible] ℄ S.D.
6+00			4 5	2[illegible] 6	℄ S.D.

N	E	S	W
495	500	497	494
7.72		7.81	7.67
67		67	67
13.34		13.45	13.28

F. B. 706 PG. 196 | Job No. 6318 | Division No. | Notes Red. | Plotted | Profile
Survey of W. Hollywood [illegible] | Date | Date | No.
Survey by | Notes | Notes Chkd. | Checked | X-Sec.
Indexed C. Johnson | Date | Date | Date | No.

Form 307 5M 11-35

PLEASE RETURN TO
LOS ANGELES COUNTY SURVEYOR
700 HALL OF RECORDS

NOTE: ANY ADDITIONS OR CHANGES ON THIS SHEET MUST BE MADE OR CIRCLED IN RED INK, WITH DATE AND NAME OF PERSON MAKING CHANGE

Do not extend notes this side of this line

STATION	B. S.	H. I.	F. S.	ELEV.	Waring Ave	
		217 [illegible]		Waring Ave		
			442	212 72	T. Walk [illegible]	
			[illegible]	212 56	T.C. S Cb.	
			502	212 12	Gutter " "	
			428	212 86	℄ Waring Ave (Crown)	
			[illegible]	212 79	T.C. N Cb.	
			[illegible]	212 4[illegible]	Gutter " "	
T.P.	5 35	219 50	[illegible]	214 15		
6424			651	212 99	[illegible] Drwy on ℄ S.D.	
6447			643	213 07	" " " " "	
7400			[illegible]	213 8	℄ S.D.	
			[illegible]	213 74	T. Walk [illegible]	
"			586	213 64	T.C. S Cb.	
			[illegible]	213 21	[illegible]	
			545	214 05	℄ Waring Ave (Crown)	
			500	213 9	T.C. [illegible]	
			[illegible]	213 48	[illegible]	
[illegible]			48	214 7	℄ S.D.	
			459	214 91	T. Walk [illegible]	
			472	214 78	T.C. S Cb	
			514	214 36	Gutter " "	

Profile No. ____ Notes Red. ____ Plotted ____ Job No. [illegible] Division No. ____ F.B. 706 PG. 197

X-Sec. No. ____ Date ____ Date ____ Survey of [illegible] Notes Chkd. ____ Checked ____ Survey by W Notes Gregory Date 5-11-37

Date ____ Date ____ Map No. ____ Indexed C. Johnson Date ____

Form 307 5M 11-35

PLEASE RETURN TO
LOS ANGELES COUNTY SURVEYOR
700 HALL OF RECORDS

NOTE: ANY ADDITIONS OR CHANGES ON THIS SHEET MUST BE MADE OR CIRCLED IN RED INK, WITH DATE AND NAME OF PERSON MAKING CHANGE

Do not extend notes this side of this line

STATION	B. S.	H. I.	F. S.	ELEV.	[illegible] Ave	
					[illegible] Ave	
		219 50				
8+00			4 32	215 18	· ℄ Waring Ave [illegible]	
"			4 45	215 05	· T.C. N Cb.	
"			4 86	214 64	· Gutter " "	
7+[illegible]	3 72	221 16	2 06	[illegible] 44		Harper Ave
8+			5 44	215 72	· Edge Conc with ℄ SD	
			5 53	215 63	· T.C. W and S W C R	
			[illegible]	215 40	· Gutter " "	
			5 54	215 62	· T.C. [illegible]	
			5 [illegible]	215 19	· Gutter " "	
			5 25	215 91	· T.C. W " N W C R	
			5 67	215 49	· [illegible]	
			5 [illegible]	216 12	· T.C. N "	
			5 36	215 80	· Gutter " "	
8+[illegible]			5 [illegible]	216 00	· ℄ Int S D & Harper Ave	
"			7 27	213 89	· [illegible]	
"			7 37	213 79	· T.C. W Side	
			7 82	213 34	· Gutter " "	
			7 26	213 90	· T.C. E "	
			7 65	213 51	· Gutter " "	

F. B. 706 Pg. 198 Job No. 5318 Division No. Notes Red. Plotted Profile No.
Survey of W Hollywood Ls Date Date X-Sec.
Survey by W Notes Grouty Notes Chkd. Checked No.
Indexed C. Johnson Date Date Date

Form 307 5M 11-35

PLEASE RETURN TO
LOS ANGELES COUNTY SURVEYOR
700 HALL OF RECORDS

NOTE: ANY ADDITIONS OR CHANGES ON THIS SHEET MUST BE MADE OR CIRCLED IN RED INK, WITH DATE AND NAME OF PERSON MAKING CHANGE

Do not extend notes this side of this line

Profile No. ____ X-Sec. No. ____ Notes Red. ____ Date ____ Notes Chkd. ____ Date ____ Plotted ____ Date ____ Checked ____ Date ____ Job No. ____ Survey of ____ Survey by ____ Map No. ____ Division No. ____ Notes ____ Date ____ Indexed C. Johnson Date ____ F.B. ____ PG. ____

STATION	B. S.	H. I.	F. S.	ELEV.	
				Harper Ave	Harper Ave
			10.75	210 41	· S.S.M.H. 283'S of ℄ SD on ℄ Harper Ave
			20.29	200 87	· Inv Inlet N
			20.37	200 79	· Inv Outlet S
			4 96	216 20	· S.S.M.H 4'N of ℄ SD on ℄ Harper Ave
			12 95	208 21	· Inv 8" Inlet N
			12 95	208 18	· Inv 8" Outlet S
			5 31	215 85	· Gutter 21'N of ℄ SD on ℄ Harper Ave
			3 35	217 81	· 100' N of ℄ SD on ℄ Harper Ave
			3 51	217 66	· TC W Side
			3 59	217 27	· Gutter " "
			3 10	217 97	· TC E "
			3 60	217 53	· Gutter " "
			5 31	215 85	· TC S end SE ℄
			5 83	215 33	· Gutter " "
			5 08	216 08	· TC E "
			5 84	215 62	· Gutter " "

Form 307 5M 11-35

PLEASE RETURN TO
LOS ANGELES COUNTY SURVEYOR
700 HALL OF RECORDS

NOTE: ANY ADDITIONS OR CHANGES ON THIS SHEET MUST BE MADE OR CIRCLED IN RED INK, WITH DATE AND NAME OF PERSON MAKING CHANGE

Do not extend notes this side of this line

STATION	B. S.	H. I.	F. S.	ELEV.	Waring Ave
		✓	Harper Ave		
		[illegible]			
			4 [illegible]	216 44	· [illegible]
			[illegible]	216 61	· [illegible]
			4 87	216 29	· [illegible]
			5 22	215 94	· [illegible]
			4 14	217 02	· [illegible] E of ℄ [illegible] on ℄ Waring Ave.
			4 [illegible]	216 72	· [illegible]
			[illegible]	216 26	· [illegible]
			4 [illegible]	216 97	· [illegible]
			[illegible]	216 48	· [illegible]
BM. D-30			5 34	[illegible]	✓ BM. D-30 El. [illegible] F.B. 682-29 Harper Av & Waring Av. N.W. Cor Wr. Spk [illegible]

F. B. 700 PG. 200 Job No. 6318 Division No. Notes Red. Plotted Profile
Survey of W Hollywood DS Date Date No.
Survey by W Notes Grading Notes Chkd. Checked X-Sec.
Indexed A. C. Johnson Date Date Date No.

Notes Ck'd by	Survey of [illegible] Hollywood [illegible]
Map No.	W. O. 6318 Tape No. 055 St'd 84 °F.
Office Work	Surveyed by [illegible]
Checked	Notes [illegible] Date May 19[illegible]
Date	Indexed A. C. Johnson

F.B. [illegible] PG.

(5)

℄ SURVEY

[illegible] - LA JOLLA AVE. LATERAL

WEST HOLLYWOOD D.S.

J.N. 6318

TOPOG. F.B. 706 - Pg. 213 - to 224

PROFILE F.B. 706 Pg. 225 - 245

Wallace
Gregory JS - Fenner JT
Murray
Tellez
Ethier

RECEIVED Smelser MAY 19 1937

PROGRESSED ✓ ✓

BOOK INDEXED ✓ ✓

MAP INDEXED ✓ ✓

RECORD INDEXED ✓ ✓

CARD INDEXED ✓ ✓

Note: Any Additions or Changes on This Sheet Must be Made or Circled in Red Ink With Date and Name of Person Making Change.

Do not extend notes this side of this line

RETURN TO
LOS ANGELES COUNTY SURVEYOR
700 HALL OF RECORDS

FORM 247 10M 11-35

F.B. 706 Pg. 202

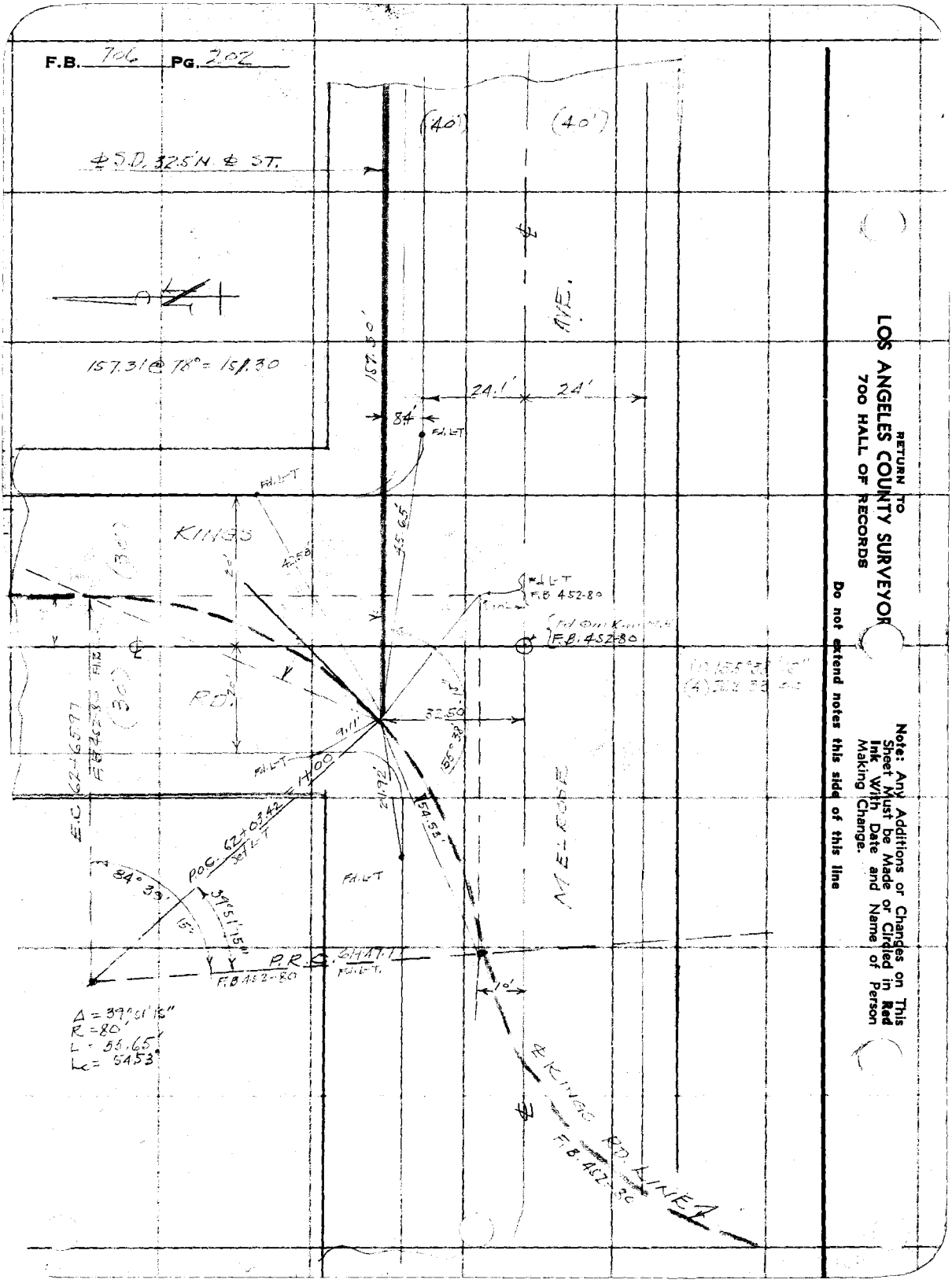

RETURN TO
LOS ANGELES COUNTY SURVEYOR
700 HALL OF RECORDS

Note: Any Additions or Changes on This Sheet Must be Made or Circled in Red Ink With Date and Name of Person Making Change.

Do not extend notes this side of this line

Notes Ck'd by	Survey of
Map No.	W. O. 6818 Tape No. 555 St'd. °F.
Office Work	Surveyed by
Checked	Notes Date
Date	Indexed A. C. Johnson

F.B. PG.

RETURN TO
LOS ANGELES COUNTY SURVEYOR
700 HALL OF RECORDS

Note: Any Additions or Changes on This Sheet Must be Made or Circled in Red Ink With Date and Name of Person Making Change

Do not extend notes this side of this line

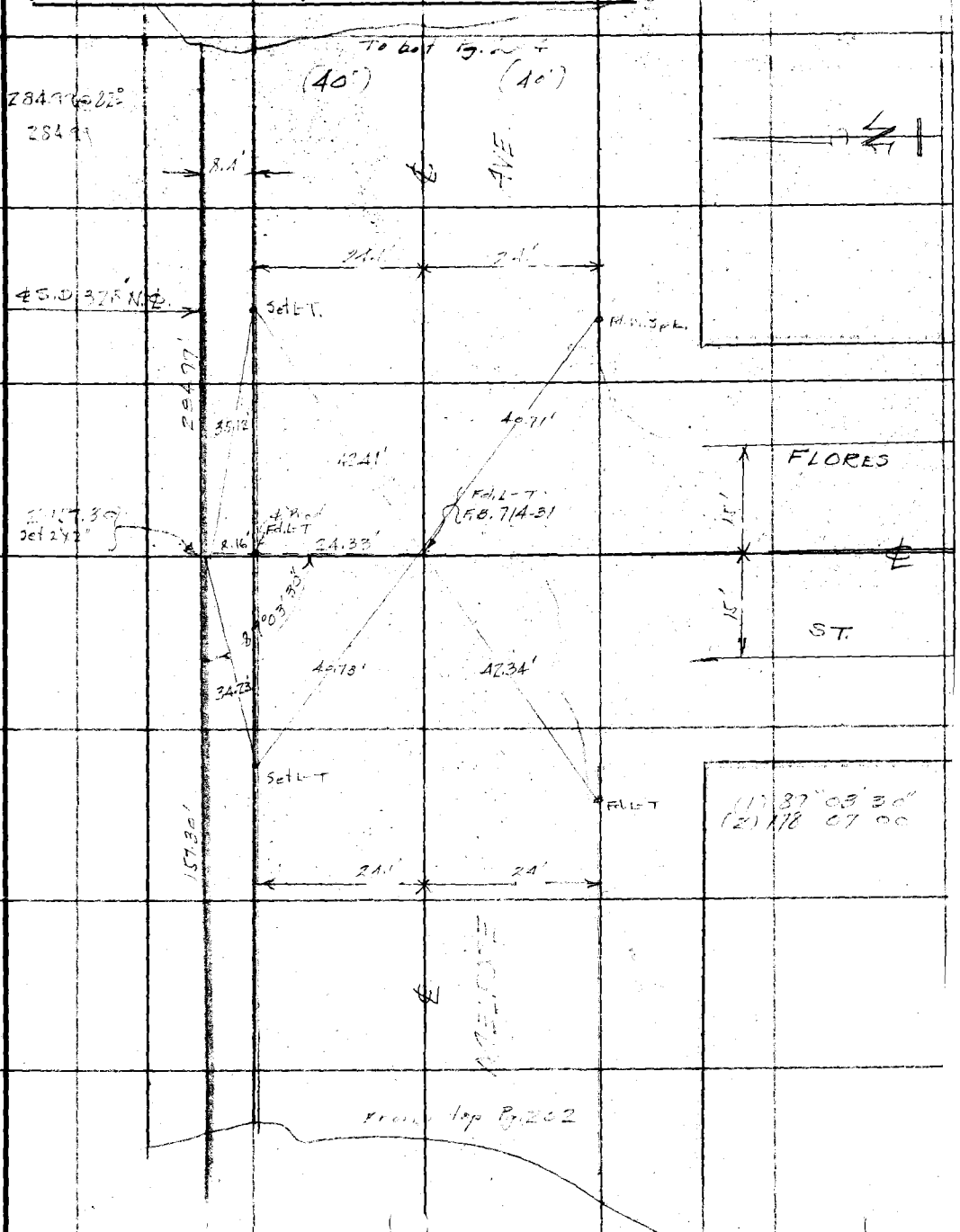

FORM 247 10M 11-38

F.B. 706 PG. 204

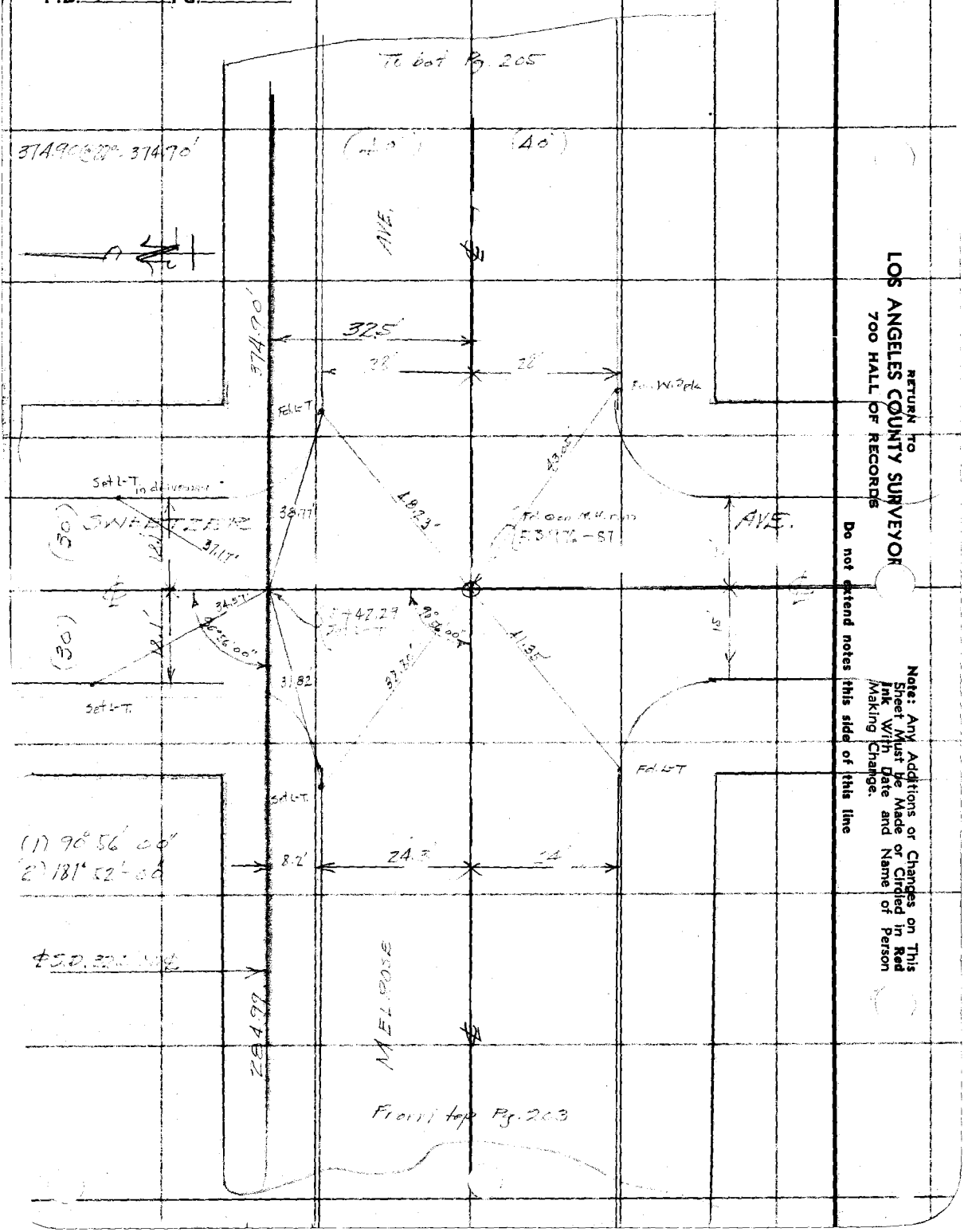

RETURN TO
LOS ANGELES COUNTY SURVEYOR
700 HALL OF RECORDS

Note: Any Additions or Changes on This Sheet Must be Made or Circled in Red Ink With Date and Name of Person Making Change.

Do not extend notes this side of this line

Notes Ck'd by	Survey of [illegible]	F.B. Pg.
Map No.	W. O. 6318 Tape No. 065 St'd °F.	
Office Work	Surveyed by	
Checked	Notes Date 4/29/1937	
Date	Indexed C. Johnson	

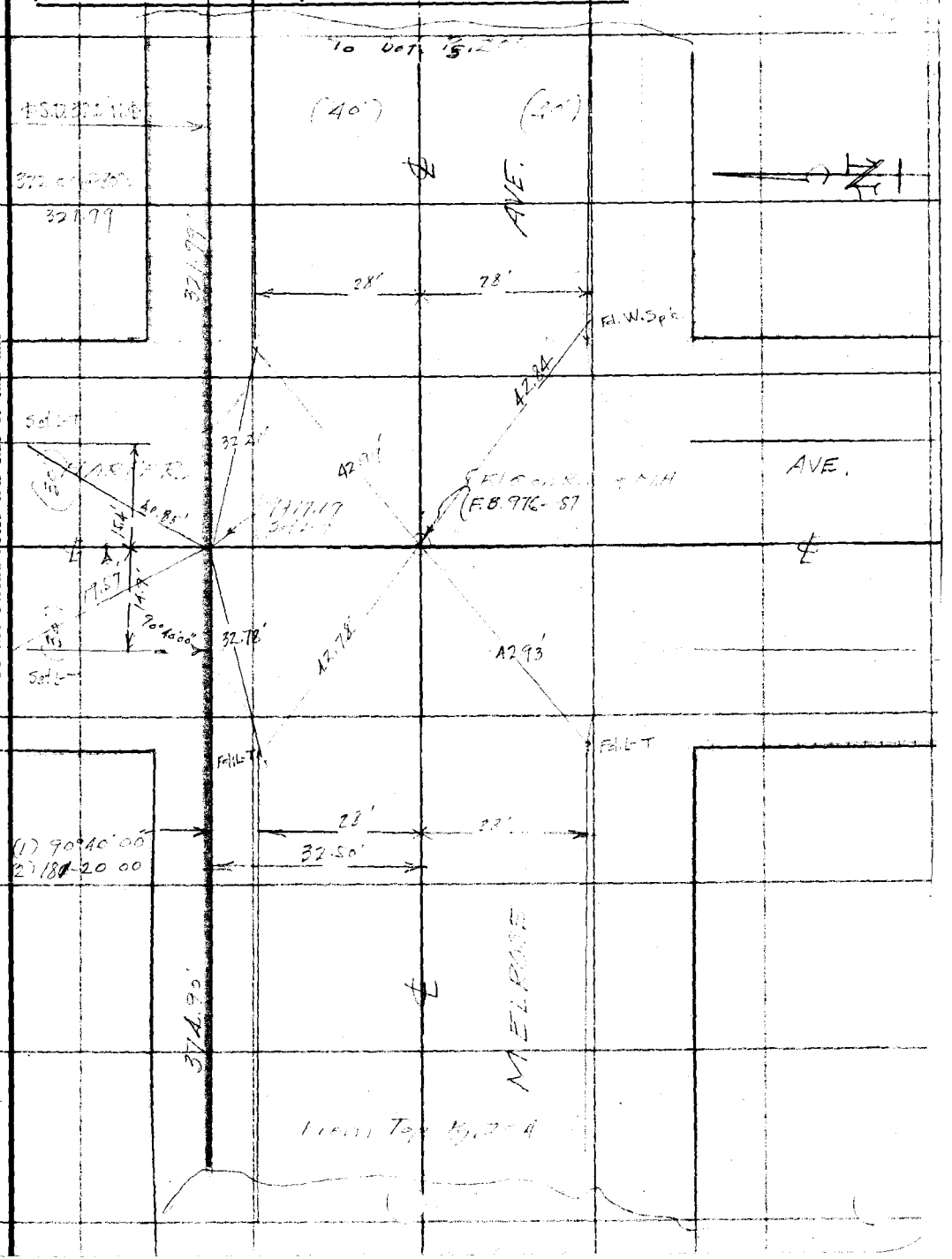

Note: Any Additions or Changes on This Sheet Must be Made or Circled in Red Ink With Date and Name of Person Making Change.

Do not extend notes this side of this line

RETURN TO
LOS ANGELES COUNTY SURVEYOR
700 HALL OF RECORDS

FORM 247 10M 11-38

F.B. 706 Pg. 206

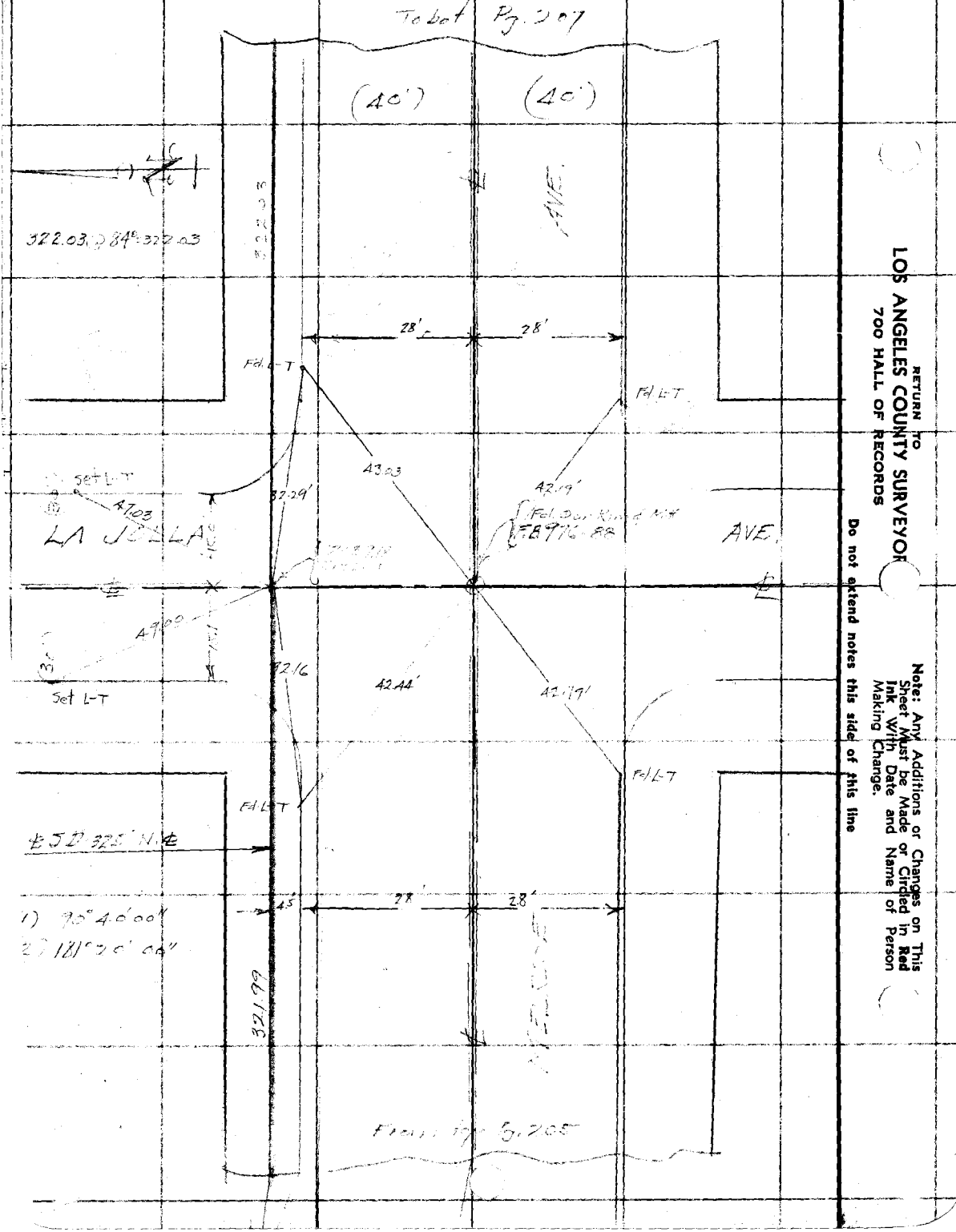

RETURN TO
LOS ANGELES COUNTY SURVEYOR
700 HALL OF RECORDS

Note: Any Additions or Changes on This Sheet Must be Made or Circled in Red Ink With Date and Name of Person Making Change.

Do not extend notes this side of this line

Notes Ck'd by	Survey of W. Hollywood D.S.
Map No.	W. O. 6318 Tape No. 055 St'd 84° F.
Office Work	Surveyed by Wallace
Checked	Notes [illegible] Date Jan 1937
Date	Indexed A. C. Johnson

F.B. 106 PG. [illegible]

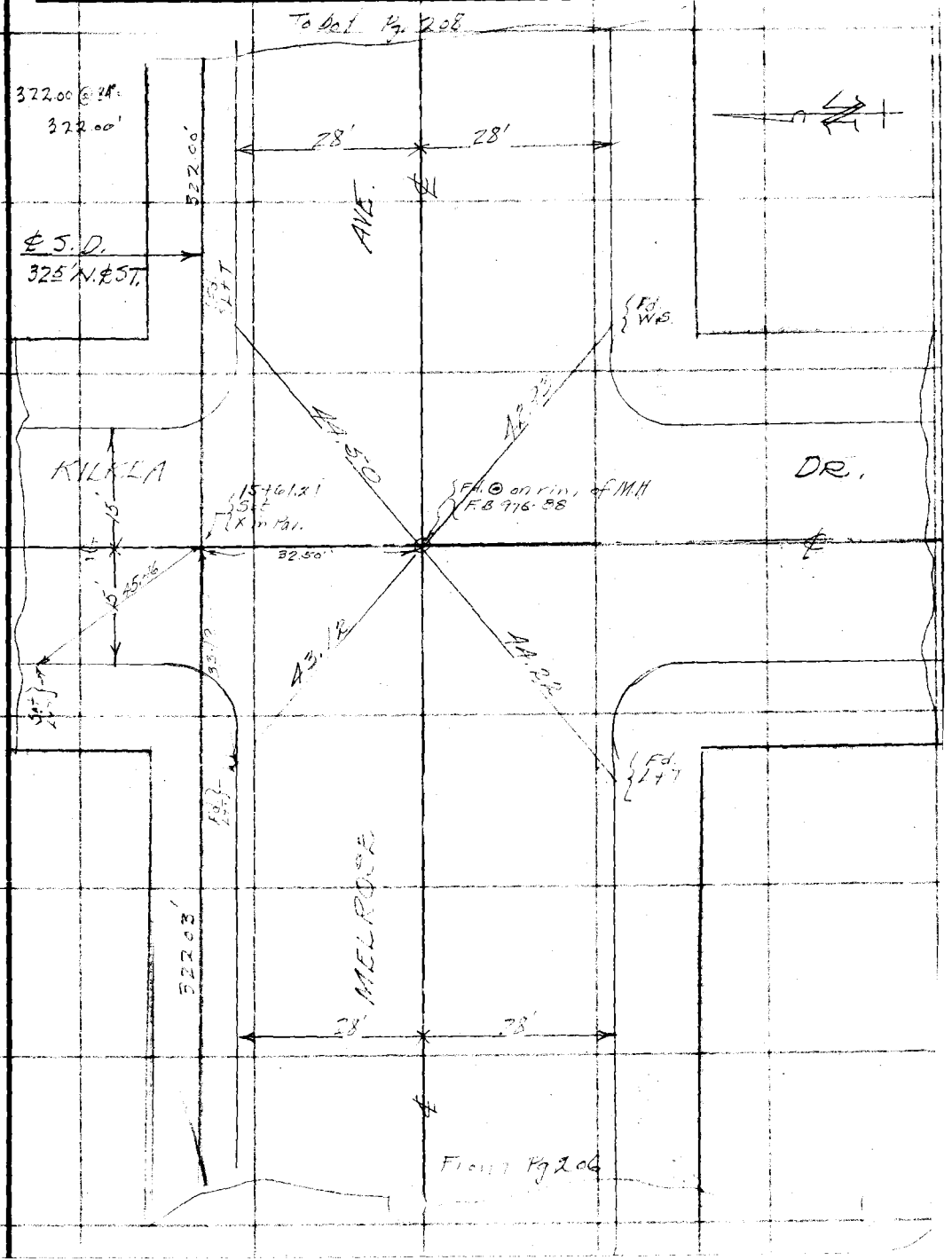

Note: Any Additions or Changes on This Sheet Must be Made or Circled in Red Ink With Date and Name of Person Making Change.

Do not extend notes this side of this line

RETURN TO
LOS ANGELES COUNTY SURVEYOR
700 HALL OF RECORDS

FORM 247 10M 11-35

RETURN TO
LOS ANGELES COUNTY SURVEYOR
700 HALL OF RECORDS

Note: Any Additions or Changes on This Sheet Must be Made or Circled in Red Ink With Date and Name of Person Making Change.

Do not extend notes this side of this line

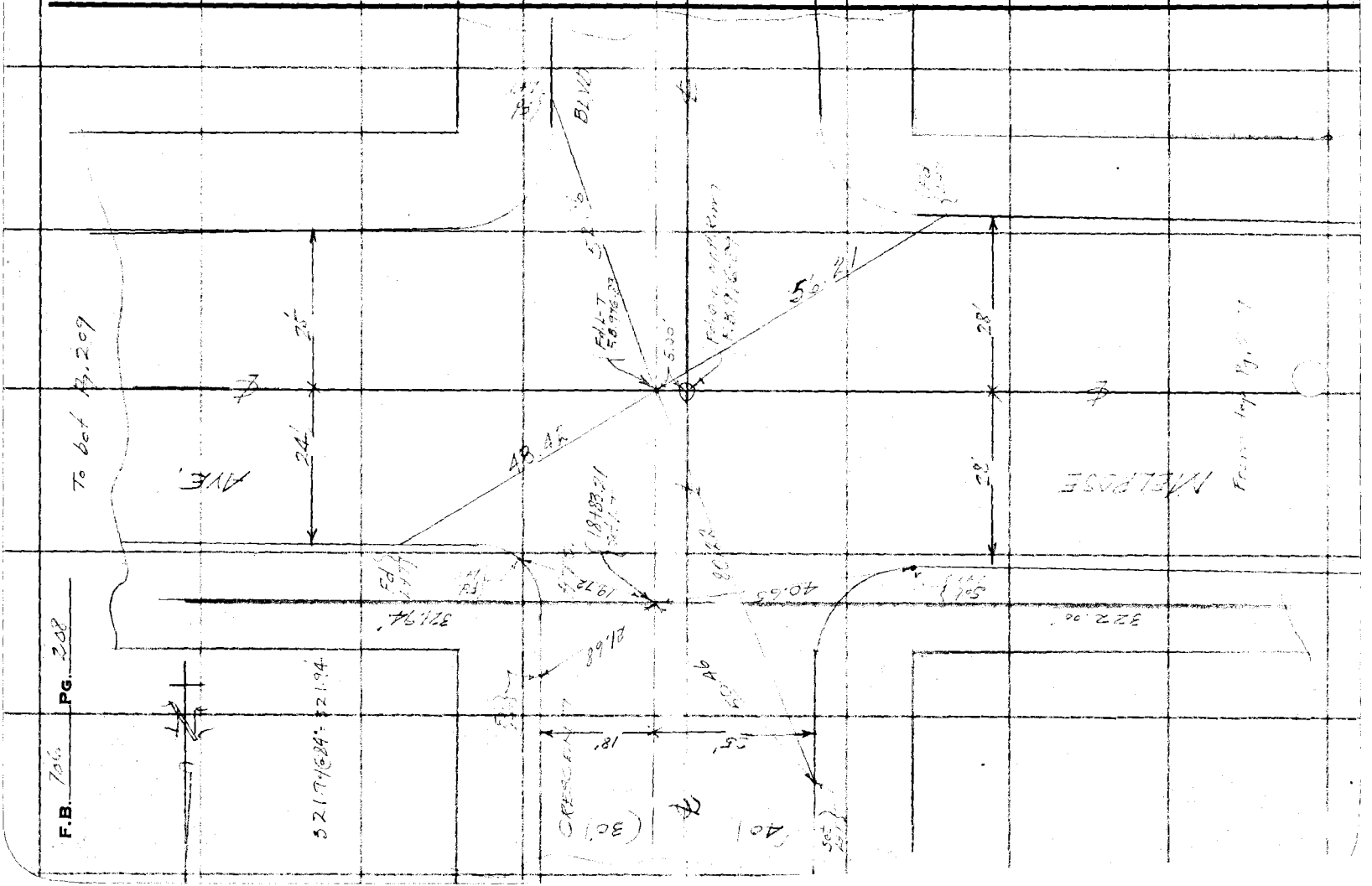

Notes Ck'd by	Survey of Hollywood S.S.
Map No.	W. O. 6318 Tape No. 255 St'd 84 °F.
Office Work	Surveyed by
Checked	Notes Date
Date	Indexed A. C. Johnson

F.B. Pg.

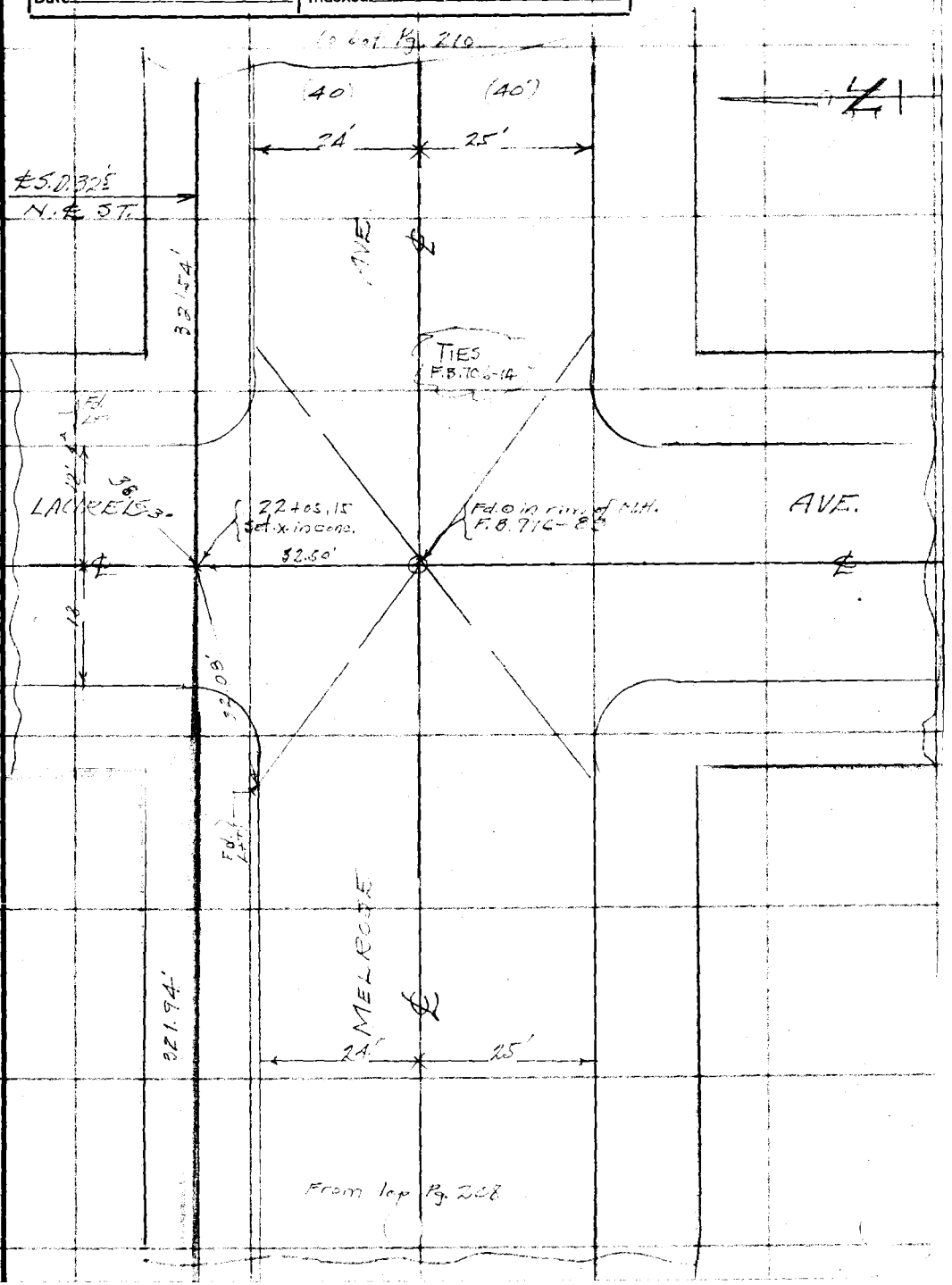

Note: Any Additions or Changes on This Sheet Must be Made or Circled in Red Ink With Date and Name of Person Making Change.

Do not extend notes this side of this line

RETURN TO
LOS ANGELES COUNTY SURVEYOR
700 HALL OF RECORDS

FORM 247 10M 11-35

F.B. 706 PG. 210

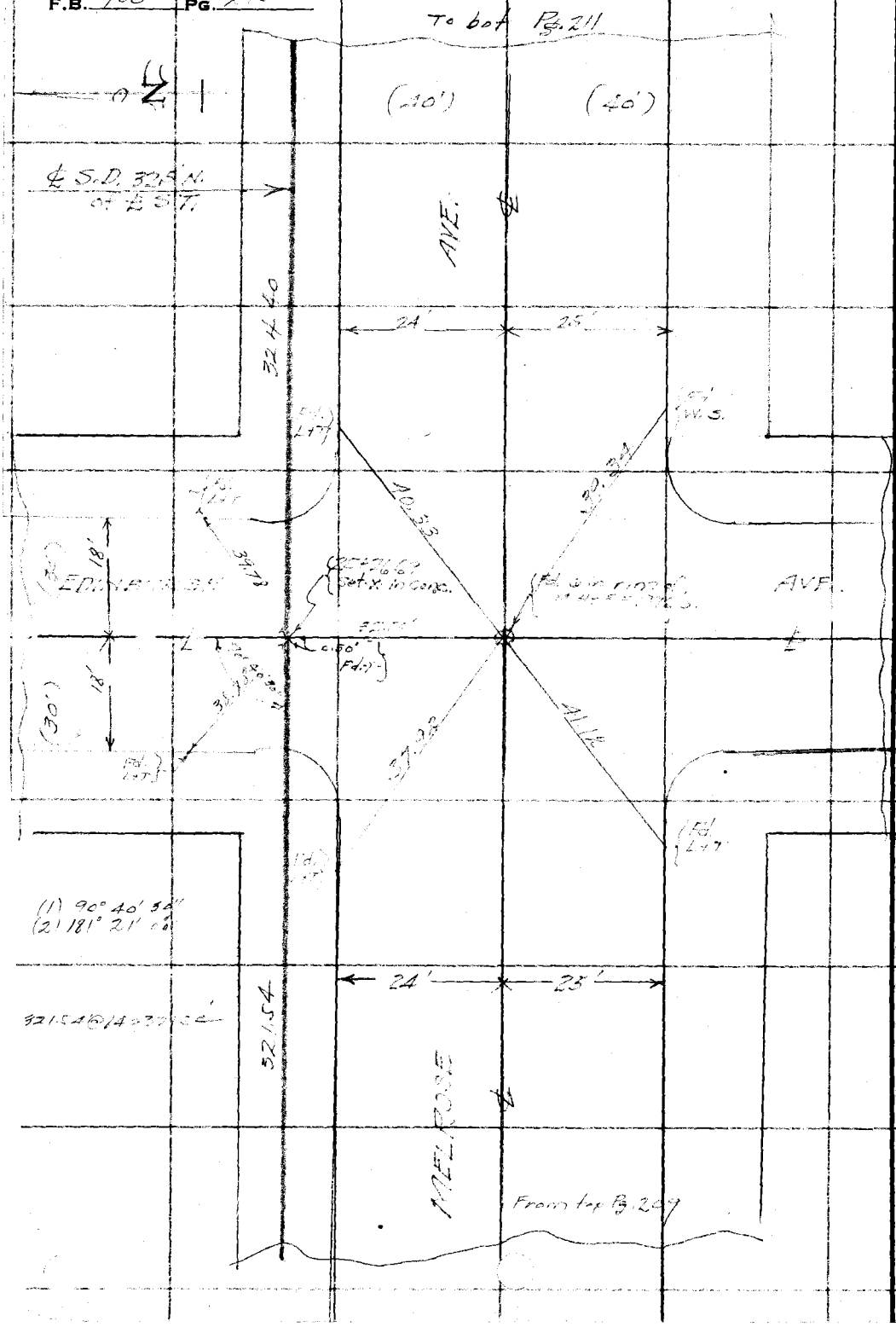

RETURN TO
LOS ANGELES COUNTY SURVEYOR
700 HALL OF RECORDS

Note: Any Additions or Changes on This Sheet Must be Made or Circled in Red Ink With Date and Name of Person Making Change.

Do not extend notes this side of this line

Notes Ck'd by	Survey of W. Hollywood U.S.	F.B. 706 PG.
Map No.	W. O. 6318 Tape No. 055 St'd 24 °F.	
Office Work	Surveyed by	
Checked	Notes V.1 Date June 1937	
Date	Indexed A. C. Johnson	

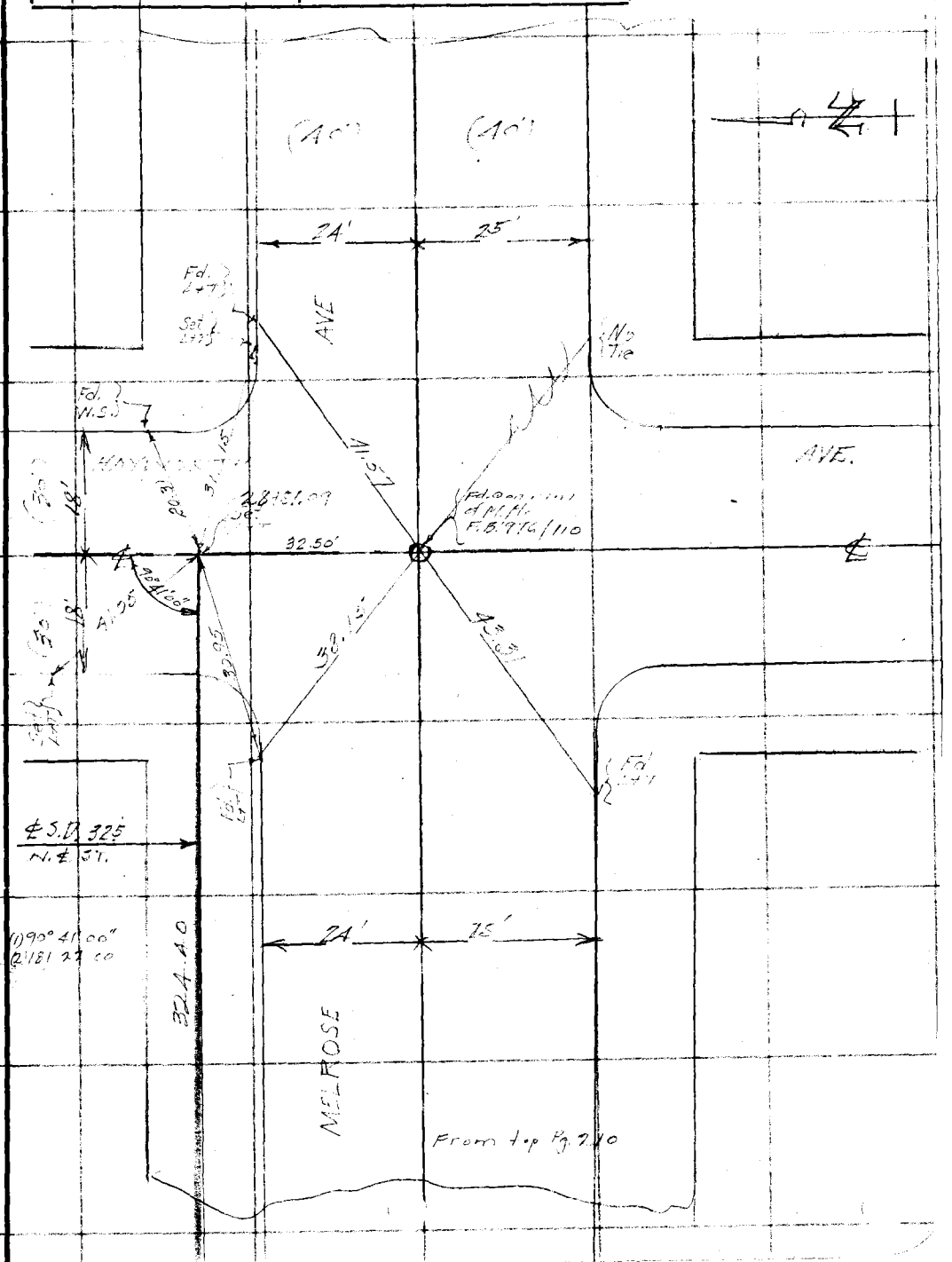

Note: Any Additions or Changes on This Sheet Must be Made or Circled in Red Ink With Date and Name of Person Making Change.

Do not extend notes this side of this line

RETURN TO
LOS ANGELES COUNTY SURVEYOR
700 HALL OF RECORDS

FORM 247 10M 11-35

RETURN TO
LOS ANGELES COUNTY SURVEYOR
700 HALL OF RECORDS

Note: Any Additions or Changes on This Sheet Must be Made or Circled in **Red Ink** With Date and Name of Person Making Change.

Do not extend notes this side of this line

F.B. 116 PG. 212

Notes Ck'd by	Survey of [illegible]
Map No.	W. O. 6318 Tape No. St'd °F.
Office Work	Surveyed by [illegible]
Checked	Notes Date May 19[illegible]
Date	Indexed A. C. Johnson

F.B. [illegible] Pg. 213

(5)

TOPOG.

MELROSE - LA JOLLA AVE. LATERAL

WEST HOLLYWOOD D.S.

J.N. 6318

℄ SURVEY F.B. 706 - Pg. 201-211

PROFILE F.B. 706 Pg. 225-245

Wallace
Gregory + [illegible]
Murray
Tolloz
Ethier

RECEIVED Smelser MAY 19 1937

PROGRESSED ✓ ✓

BOOK INDEXED ✓ ✓

MAP INDEXED ✓ ✓

RECORD INDEXED ✓ ✓

CARD INDEXED ✓ ✓

Note: Any Additions or Changes on This Sheet Must be Made or Circled in Red Ink With Date and Name of Person Making Change.

Do not extend notes this side of this line

RETURN TO
LOS ANGELES COUNTY SURVEYOR
700 HALL OF RECORDS

FORM 247 10M 11-35

RETURN TO
LOS ANGELES COUNTY SURVEYOR
700 HALL OF RECORDS

Note: Any Additions or Changes on This Sheet Must be Made or Circled in **Red Ink** With Date and Name of Person Making Change.

Do not extend notes this side of this line

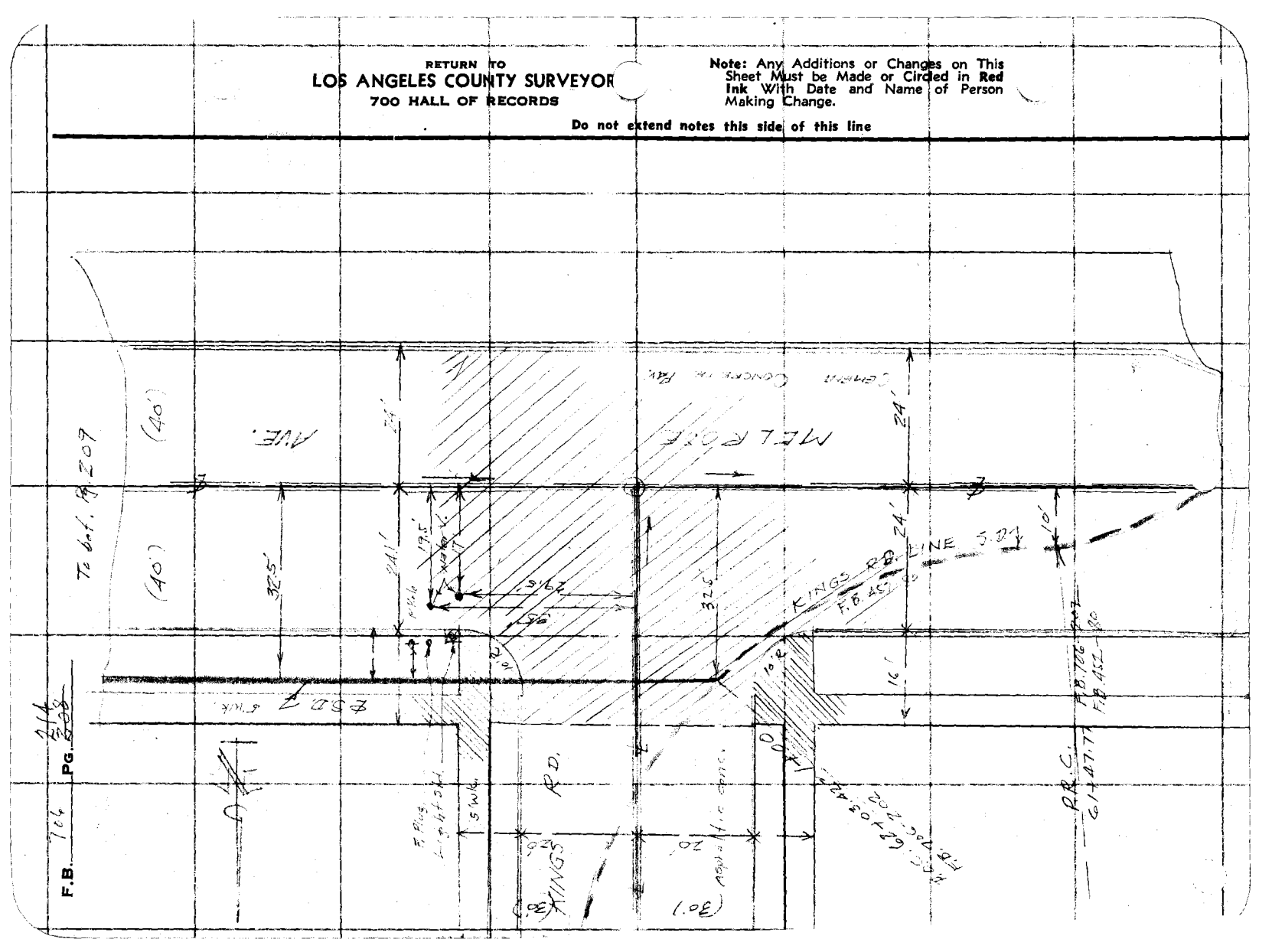

Notes Ck'd by	Survey of W. Hollywood U.S.
Map No.	W. O. 6318 Tape No. St'd °F.
Office Work	Surveyed by
Checked	Notes Date May 1937
Date	Indexed A. C. Johnson

F.B. 106 Pg. ~~207~~ 215

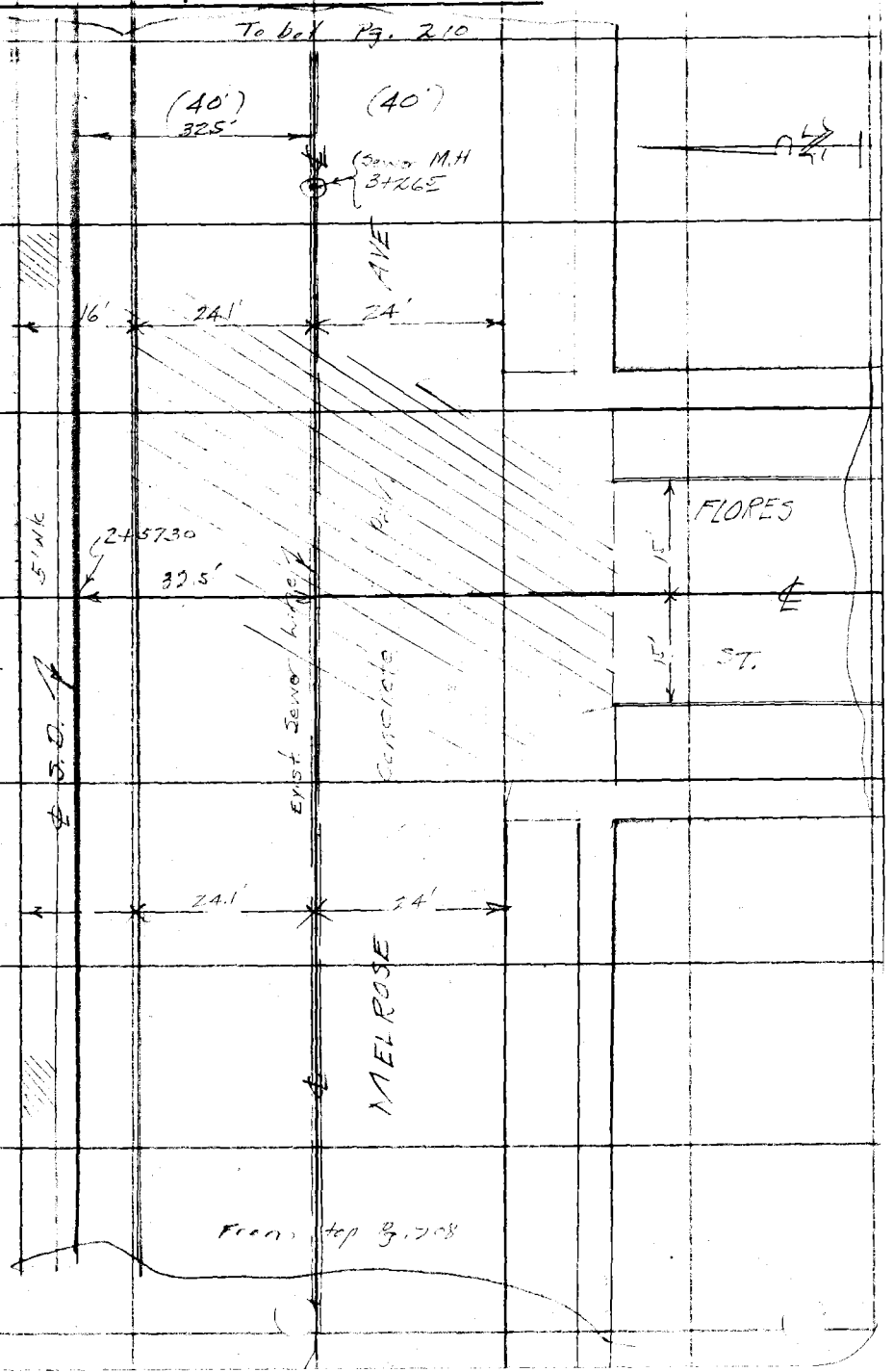

Note: Any Additions or Changes on This Sheet Must be Made or Circled in Red Ink With Date and Name of Person Making Change.

Do not extend notes this side of this line

RETURN TO
LOS ANGELES COUNTY SURVEYOR
700 HALL OF RECORDS

FORM 247 10M 11-35

RETURN TO
LOS ANGELES COUNTY SURVEYOR
700 HALL OF RECORDS

Note: Any Additions or Changes on This Sheet Must be Made or Circled in **Red Ink** With Date and Name of Person Making Change.

Do not extend notes this side of this line

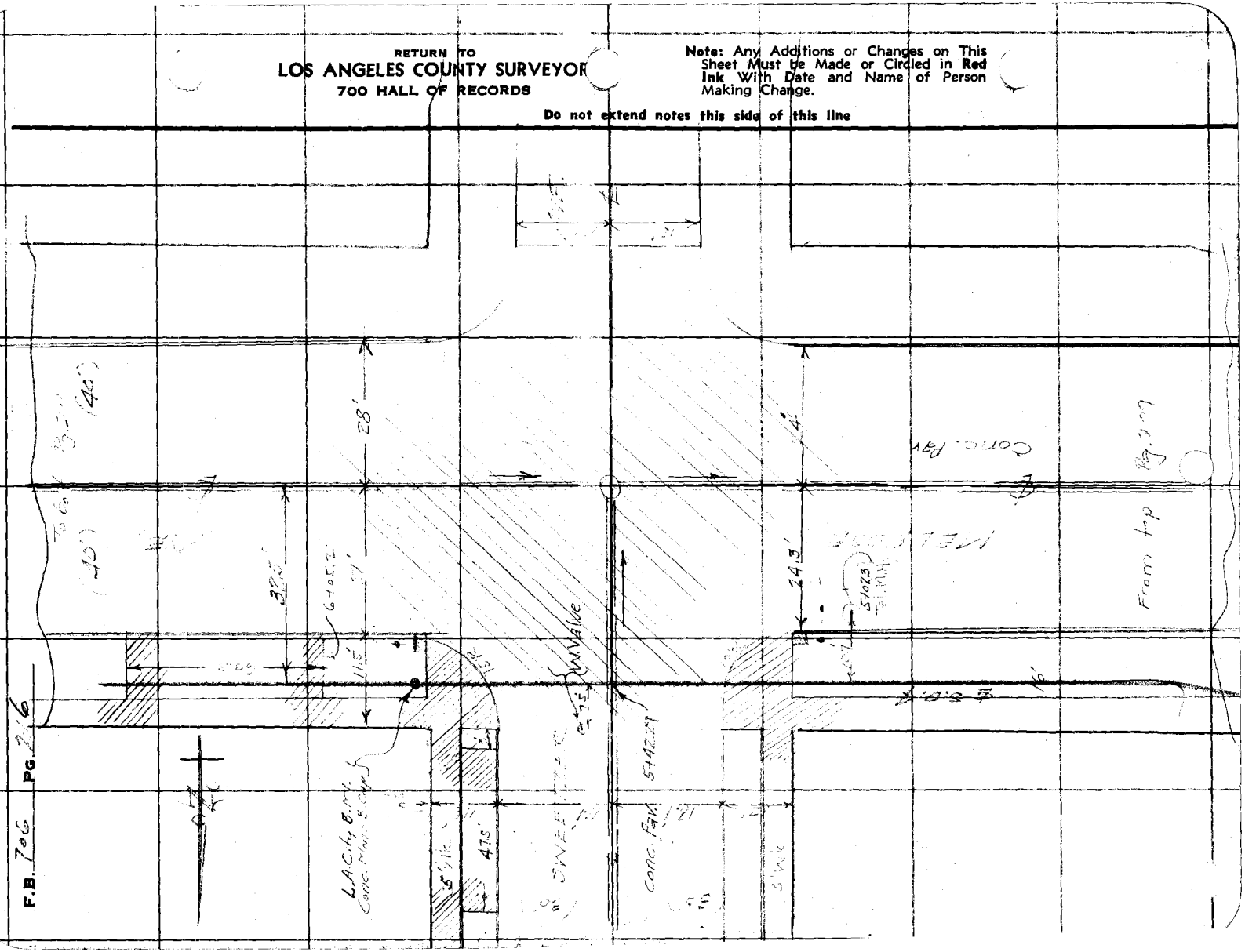

Notes Ck'd by	Survey of [illegible]
Map No.	W. O. [illegible] Tape No. St'd °F.
Office Work	Surveyed by
Checked	Notes Date [illegible] 1937
Date	Indexed A. C. Johnson

F.B. [illegible] PG. [illegible]

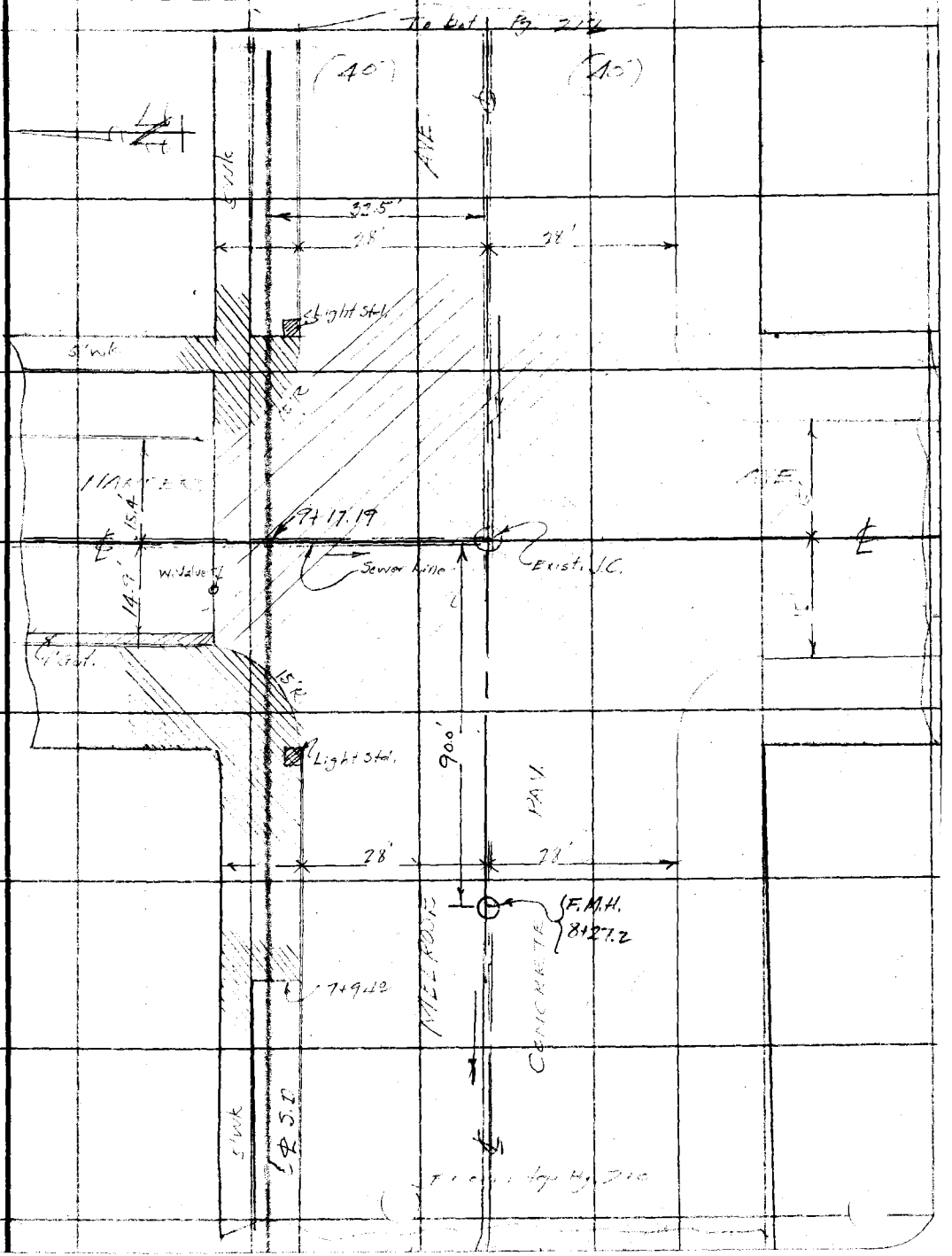

Note: Any Additions or Changes on This Sheet Must be Made or Circled in Red Ink With Date and Name of Person Making Change.

Do not extend notes this side of this line

RETURN TO
LOS ANGELES COUNTY SURVEYOR
700 HALL OF RECORDS

FORM 247 10M 11-35

RETURN TO
LOS ANGELES COUNTY SURVEYOR
700 HALL OF RECORDS

Note: Any Additions or Changes on This Sheet Must be Made or Circled in **Red Ink** With Date and Name of Person Making Change.

Do not extend notes this side of this line

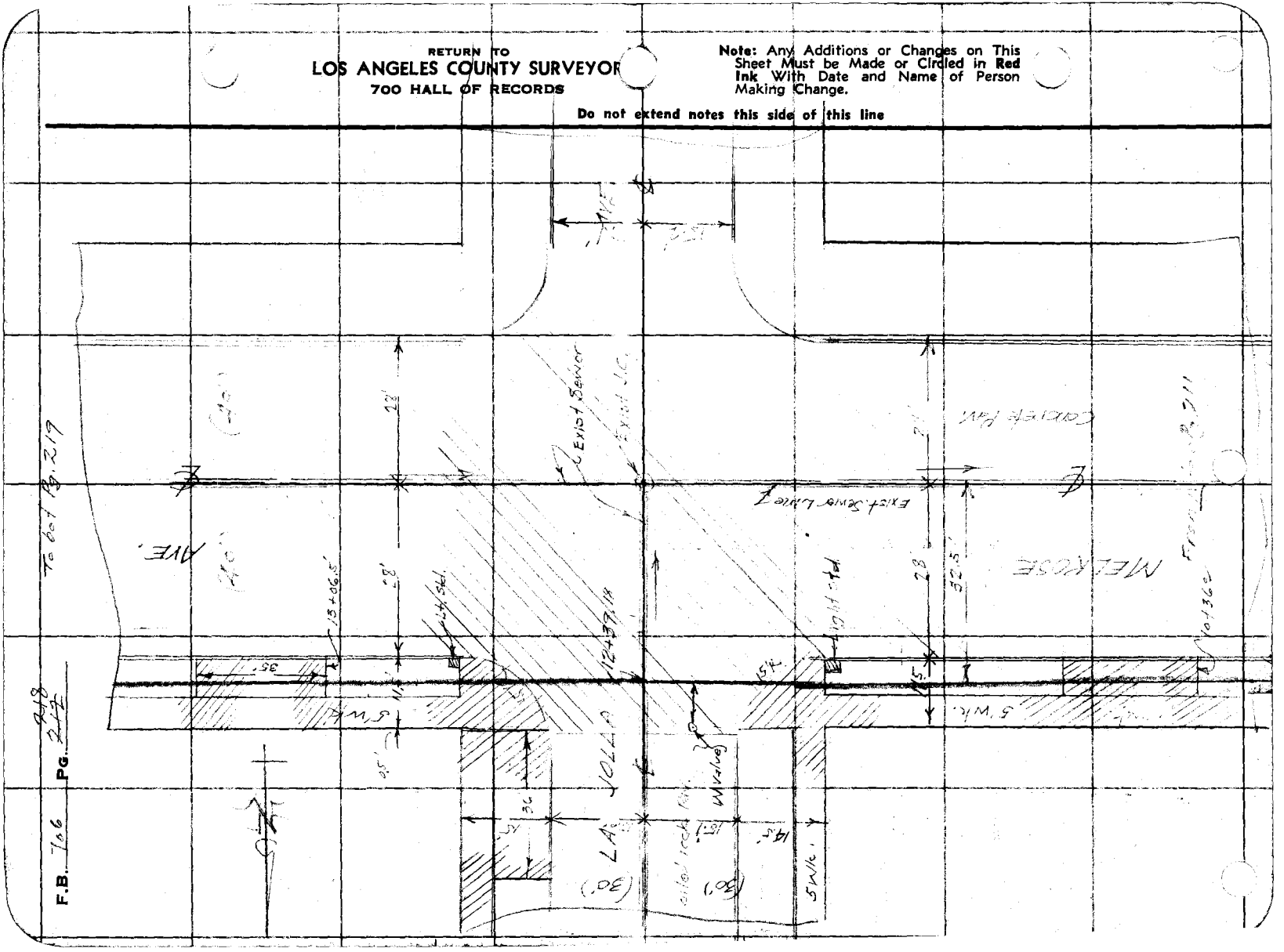

Notes Ck'd by	Survey of Hollywood
Map No.	W. O. 6318 Tape No. St'd °F.
Office Work	Surveyed by
Checked	Notes Date
Date	Indexed

F.B. Pg.

Note: Any Additions or Changes on This Sheet Must be Made or Circled in Red Ink With Date and Name of Person Making Change.

Do not extend notes this side of this line

RETURN TO
LOS ANGELES COUNTY SURVEYOR
700 HALL OF RECORDS

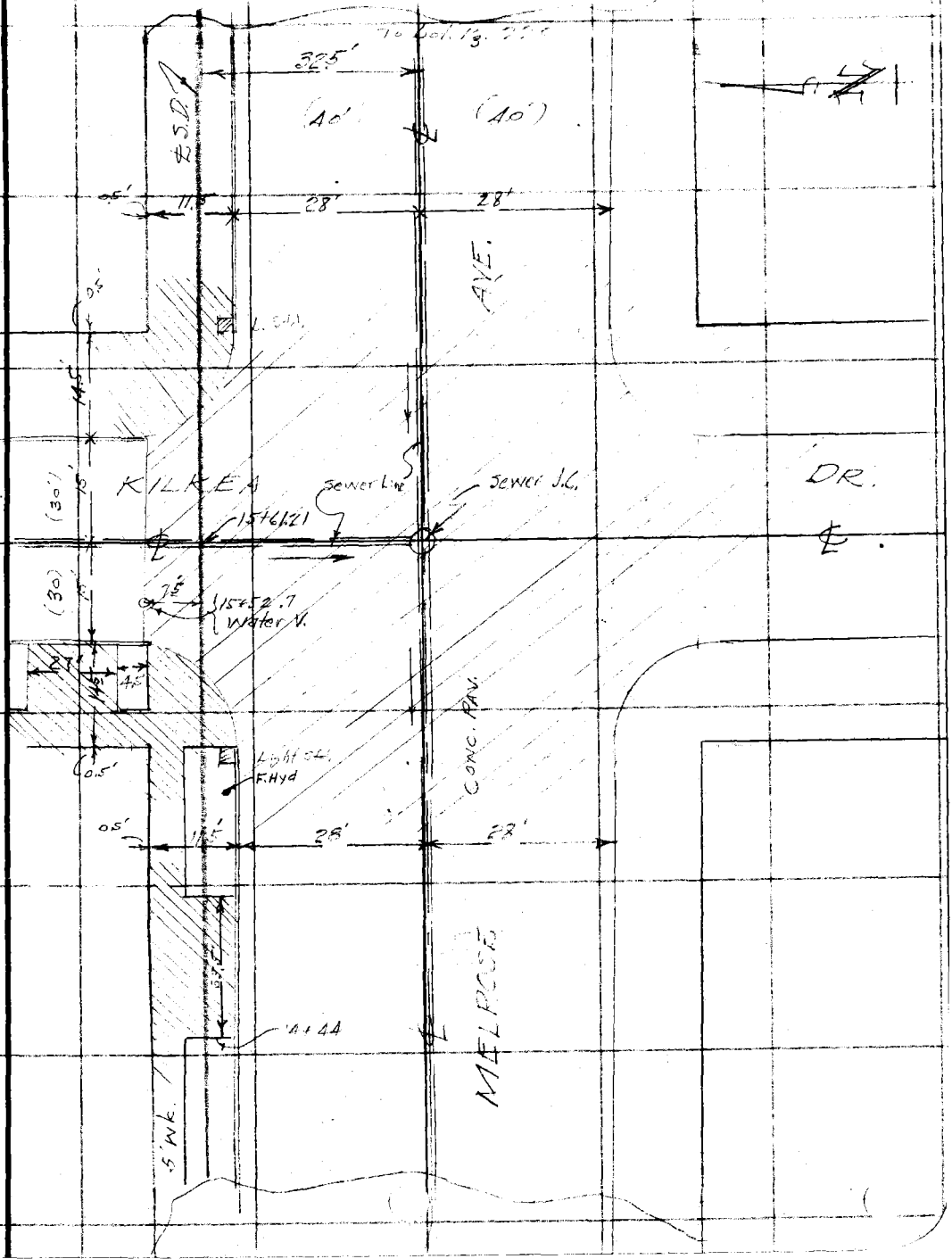

FORM 247 10M 11-38

RETURN TO
LOS ANGELES COUNTY SURVEYOR
700 HALL OF RECORDS

Note: Any Additions or Changes on This Sheet Must be Made or Circled in **Red Ink** With Date and Name of Person Making Change.

Do not extend notes this side of this line

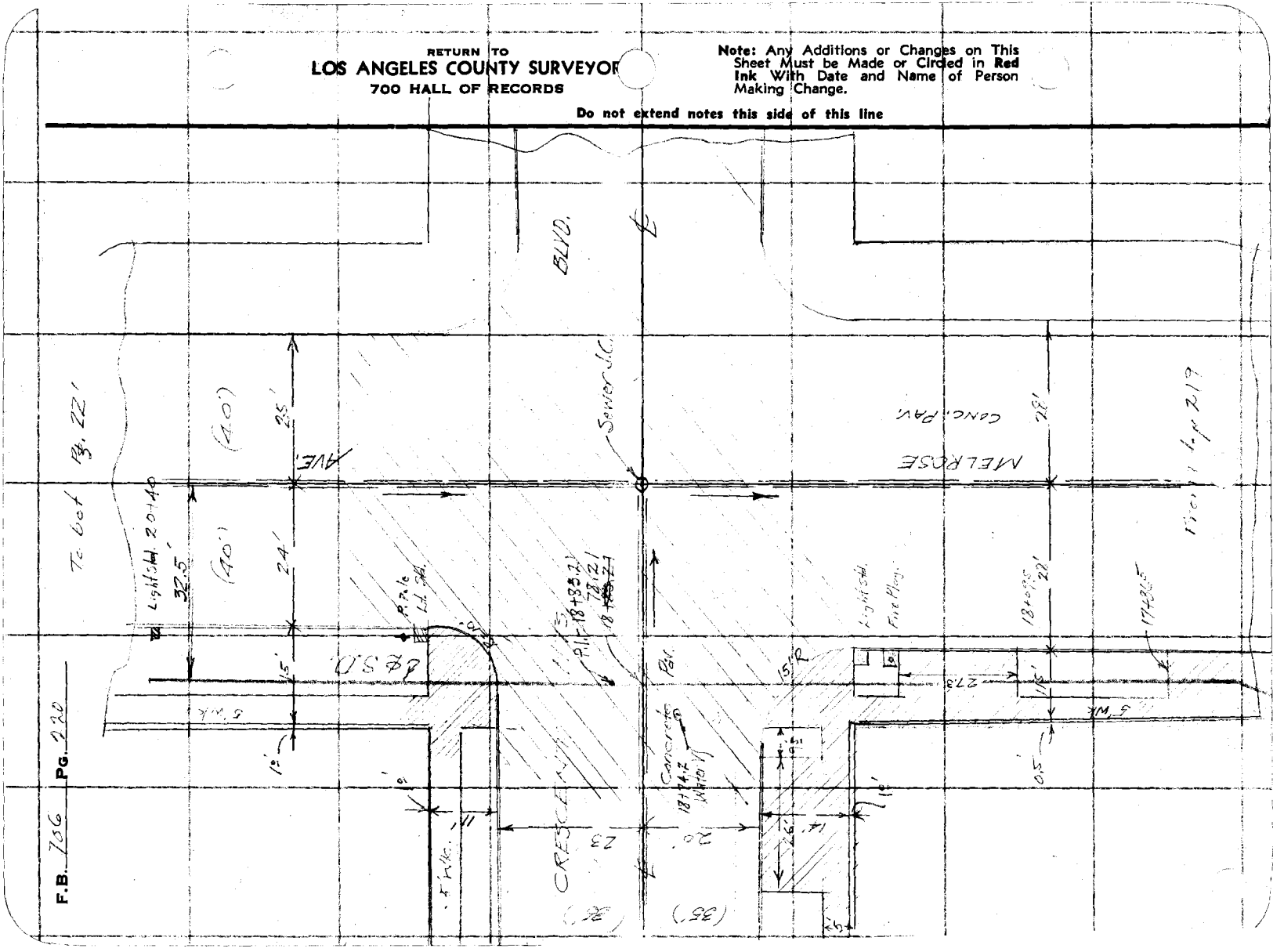

F.B. 756 Pg. 220

Notes Ck'd by	Survey of
Map No.	W. O. 6218 Tape No. St'd °F.
Office Work	Surveyed by
Checked	Notes Date
Date	Indexed C. Johnson

F.B. Pg.

Note: Any Additions or Changes on This Sheet Must be Made or Circled in Red Ink With Date and Name of Person Making Change.

Do not extend notes this side of this line

RETURN TO
LOS ANGELES COUNTY SURVEYOR
700 HALL OF RECORDS

FORM 247 10M 11-35

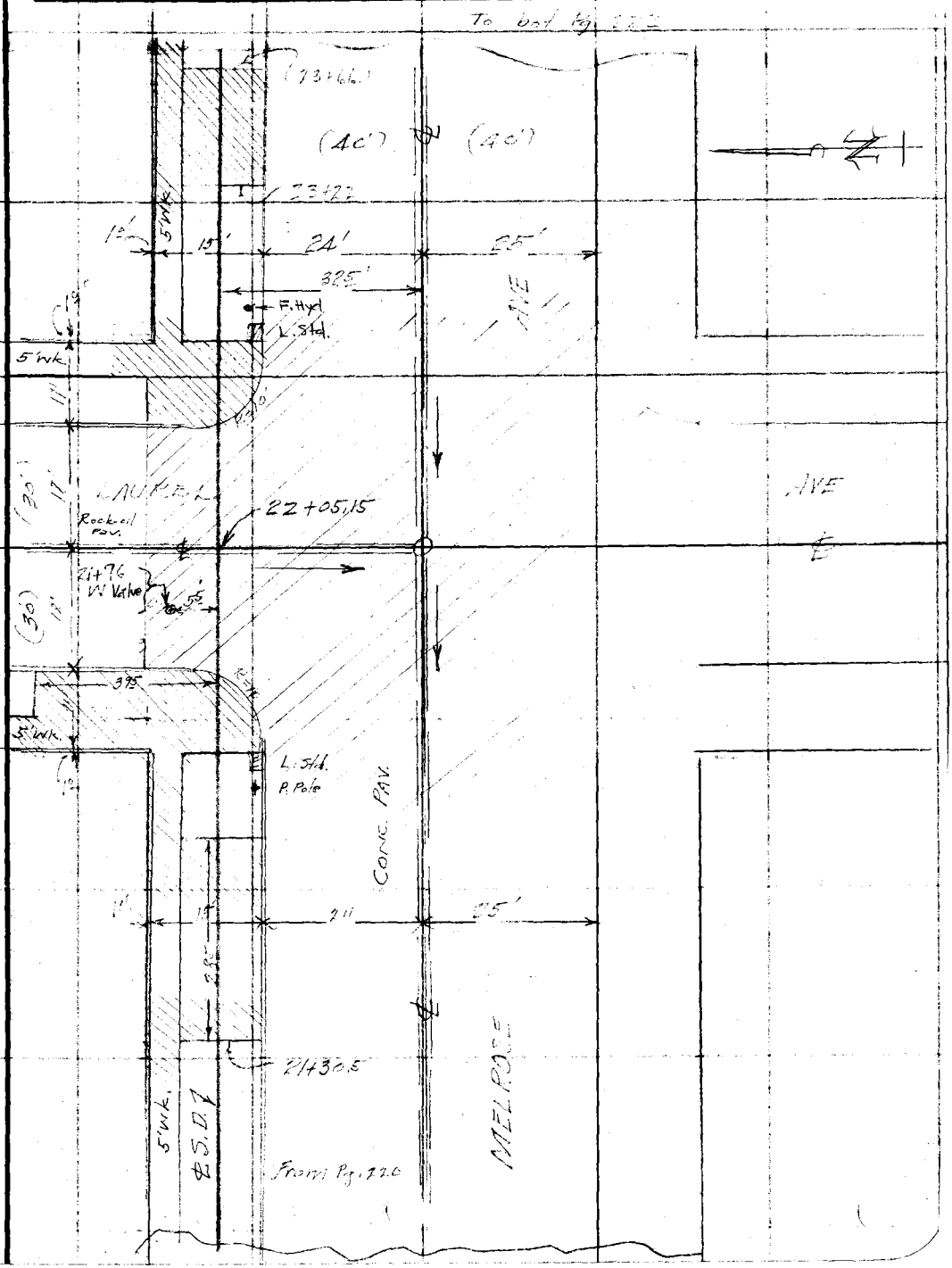

F.B. 706 PG. 222

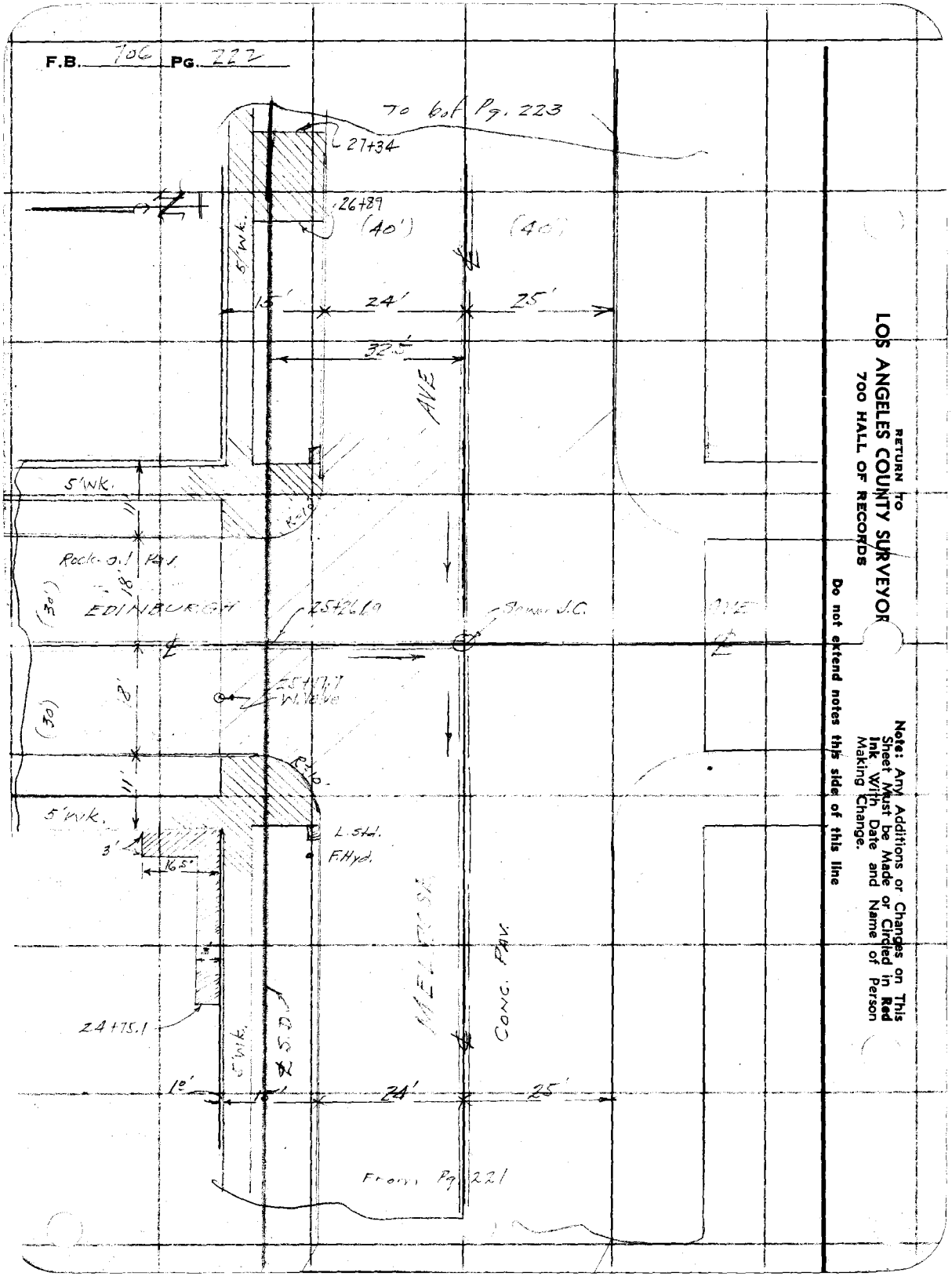

RETURN TO
LOS ANGELES COUNTY SURVEYOR
700 HALL OF RECORDS

Do not extend notes this side of this line

Note: Any Additions or Changes on This Sheet Must be Made or Circled in Red Ink With Date and Name of Person Making Change.

Notes Ck'd by	Survey of W. Hollywood
Map No.	W. O. 6318 Tape No. St'd °F.
Office Work	Surveyed by W.
Checked	Notes W. Date June 1937
Date	Indexed C. Johnson

F.B. 706 PG. [illegible]

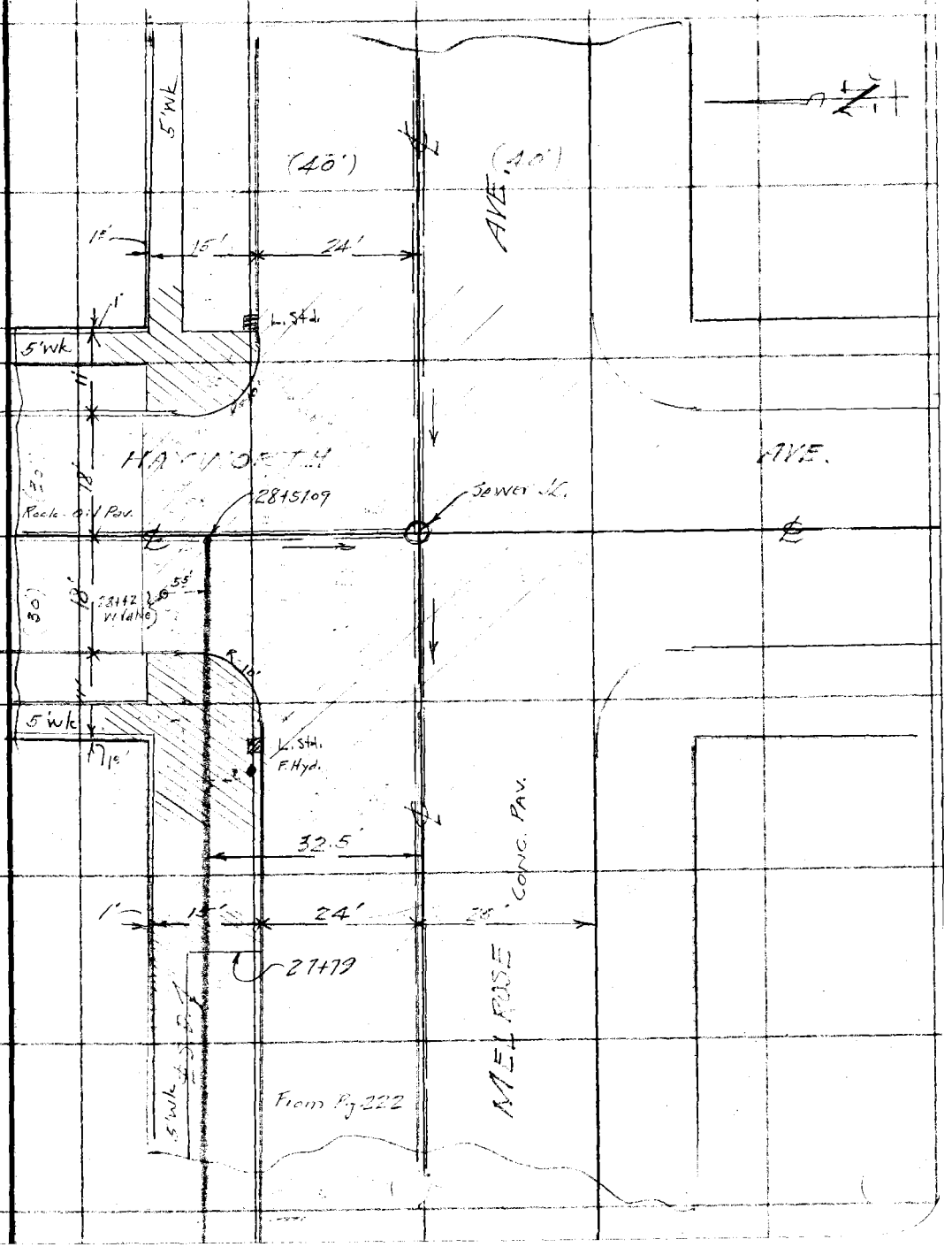

Note: Any Additions or Changes on This Sheet Must be Made or Circled in Red Ink With Date and Name of Person Making Change.

Do not extend notes this side of this line

RETURN TO
LOS ANGELES COUNTY SURVEYOR
700 HALL OF RECORDS

FORM 247 10M 11-35

RETURN TO
LOS ANGELES COUNTY SURVEYOR
700 HALL OF RECORDS

Note: Any Additions or Changes on This Sheet Must be Made or Circled in **Red Ink** With Date and Name of Person Making Change.

Do not extend notes this side of this line

F.B. 706 Pg. 224

Profile No.	Notes Red.	Plotted	Job No.	Division No.	F. B. 706	Pg. 225
	Date	Date	Survey of			
X-Sec. No.	Notes Chkd.	Checked	Survey by	Notes	Date	
	Date	Date	Map No.	Indexed	Date	

A. C. Johnson

PROFILE

MELROSE LA JOLLA AVE. LATERAL

WEST HOLLYWOOD U.S.

J.N. 6318

℄ Survey F.B. 706 Pg. 201-~~206~~ 212

Topog. F.B. 706 Pg. 213-224

(5)

Wallace
Gregory
[illegible]
Tellez
Elma

STATION	B. S.	H. I.	F. S.	ELEV.

RECEIVED Smelser MAY 1 1 1937

PROGRESSED ✓ ✓

BOOK INDEXED ✓ ✓

MAP INDEXED ✓ ✓

~~RECORD INDEXED~~ ✓ ✓

CARD INDEXED ✓ ✓

REDUCED in field

CHECKED LCM

NOTE: ANY ADDITIONS OR CHANGES ON THIS SHEET MUST BE MADE OR CIRCLED IN RED INK, WITH DATE AND NAME OF PERSON MAKING CHANGE

Do not extend notes this side of this line

PLEASE RETURN TO
LOS ANGELES COUNTY SURVEYOR
700 HALL OF RECORDS

Form 307 5M 11-35

Form 307 5M 11-35

PLEASE RETURN TO
LOS ANGELES COUNTY SURVEYOR
700 HALL OF RECORDS

NOTE: ANY ADDITIONS OR CHANGES ON THIS SHEET MUST BE MADE OR CIRCLED IN RED INK, WITH DATE AND NAME OF PERSON MAKING CHANGE

Do not extend notes this side of this line

STATION	B. S.	H. I.	F. S.	ELEV.	Melrose Ave Lot
					Kings Rd
BM D-49	7 16	206 67		19[illegible] 53	BM D-49 El 199.527. F.B. 682-44 Melrose Av & Kings Rd S.E. Cor. Wr. Spk 1' E of E end C.R.
			6[illegible]	200 53	℄ Int Melrose Ave & Kings Rd. SS Mat see Kings Rd Line
POC 1+00 Begin =62+03.42 Kings Rd Line			6 44	200 25	℄ S.D.
			6 05	20[illegible] 64	T.C. W end N W C.R.
			8 73	19[illegible] 96	Gutter " " " "
			5[illegible]	200 74	T.C. N " " " "
			6 62	200 07	Gutter " " " "
			5 62	201 07	T.C. N N E C.R.
			6 26	200 43	Gutter " " " "
			5 58	20[illegible] 11	T.C. E " " " "
			6 26	200 43	Gutter " " "
					Melrose Ave.
[illegible]			5 24	20[illegible] 45	Edge Conc. walk ℄ S.D.
24 00			5 00	201 69	℄ S.D.
"			5 30	20[illegible] 39	T.C. N Cb
"			5 92	200 77	Gutter " "
"			4 98	20[illegible] 71	T. walk

F. B. 7[illegible] PG. 226 | Job No. 6318 | Division No. | Notes Red. Gregory | Plotted | Profile
Survey of W. Hollywood DS | Date 5-[illegible] | Date | No.
Survey by W. | Notes Gregory | Notes Chkd. | Checked | X-Sec.
Indexed C. Johnson | Date | Date | Date | No.

Form 307 5M 11-35

PLEASE RETURN TO
LOS ANGELES COUNTY SURVEYOR
700 HALL OF RECORDS

NOTE: ANY ADDITIONS OR CHANGES ON THIS SHEET MUST BE MADE OR CIRCLED IN RED INK, WITH DATE AND NAME OF PERSON MAKING CHANGE

Do not extend notes this side of this line

STATION	B. S.	H. I.	F. S.	ELEV.	Melrose Ave [illegible]	
		206 69			Flores St	
2+[illegible]			465	202 04	℄ Int S.C. & Flores St	
"			504	201 65	T.C. [illegible]	
			566	201 03	Gutter	
			474	201 95	T. Walk	
3+00			45	202 2	℄ S.D.	
"			490	201 79	T.C. N.Cb. Rt.	
"			545	201 24	Gutter	
"			452	202 17	T. Walk	
T.P.	6 31	208 30	470	201 99		
4+00			57	202 6	℄ SD	
"			597	202 33	T.C. [illegible] Cb. Rt.	
"			664	201 66	Gutter	
"			572	202 58	T. Walk	
5+00			53	203 0	℄ S.D.	
			557	202 73	T.C. [illegible]	
			617	202 13	Gutter	
			530	203 00	T. Walk	
5+02			606	202 24	Tel.M. [illegible] 10 S. of ℄ S.D.	
5+12			526	203 04	Edge Conc. Walk ℄ SD	

Profile No. ____ Notes Red ____ Plotted ____ Job No. ____ Division No. ____ F. B. ____ Pg. 577

X-Sec. No. ____ Date ____ Date ____ Survey of ____ Notes ____ Date ____

Notes Chkd. ____ Checked ____ Survey by ____ Date ____

Date ____ Date ____ Map No. ____ Indexed ____ C. Johnson Date ____

Form 307 5M 11-35

PLEASE RETURN TO
LOS ANGELES COUNTY SURVEYOR
700 HALL OF RECORDS

NOTE: ANY ADDITIONS OR CHANGES ON THIS SHEET MUST BE MADE OR CIRCLED IN RED INK, WITH DATE AND NAME OF PERSON MAKING CHANGE

Do not extend notes this side of this line

STATION	B. S.	H. I.	F. S.	ELEV.	Melrose Ave Lat.
			Sweetzer Ave		
		208 30			
5+14.3			548	201 82	T.C. W end N W C R
"			6 11	201 12	Gutter " " " "
5+23.3			5 23	201 07	T.C. N " " " "
"			5 94	201 36	Gutter " " " "
5+42 29			5 87	202 43	℄ Int S.D. + Sweetzer Ave
			6 00	202 30	Gutter 6' S of ℄ S.D. on ℄ Sweetzer
			5 65	202 65	S.S. M.H. in ℄ Melrose Ave + Sweetzer
			16 93	191 37	Inv 8" Inlet N
			17 27	191 03	Inv. 8" Inlet E
			14 28	194 02	Inv 8" Drop N
			17 39	190 91	Inv 8" Outlet W
			6 21	202 09	T.C. W end S W C R
			6 52	201 58	Gutter " " " "
			6 07	201 23	T.C. S " " " "
			[illegible]	201 65	Gutter " " " "
			6 02	202 28	T.C. S " S E C R
			6 63	201 67	Gutter " " " "
			[illegible]	202 46	T.C. E "
			[illegible]	201 90	Gutter "

N	E	N	W
563	564	563	564
10.63	10.[illegible]	7.98	11.08
67	67	67	67
16 93	17 27	14 25	17 39

F. B. 702 PG. 228 Job No. 6318 Division No. Notes Red. Gregory Plotted Profile No.
Survey of Notes Date 5-14-57 Date X-Sec.
Survey by W Notes Gregory Notes Chkd. Checked No.
Indexed C. Johnson Date Date Date

Form 307 5M 11-35

PLEASE RETURN TO
LOS ANGELES COUNTY SURVEYOR
700 HALL OF RECORDS

NOTE: ANY ADDITIONS OR CHANGES ON THIS SHEET MUST BE MADE OR CIRCLED IN RED INK, WITH DATE AND NAME OF PERSON MAKING CHANGE

Do not extend notes this side of this line

STATION	B. S.	H. I.	F. S.	ELEV.	Kelrose Ave	
		208 30		Sweetzer Ave.		
			[illegible]	204 35	[illegible] on ℄ Sweetzer Ave.	
			3 [illegible]	204 38	T.C. [illegible]	
			[illegible]	203 88	Gutter	
			[illegible]	204 28	T.C. [illegible]	
			4 37	203 93	[illegible]	
			1 17	207 13	[illegible]	[illegible]
					See Warning Ave Line Notes	
5+60.3			5 20	203 10	T.C. [illegible] N [illegible]	
"			5 74	202 56	Gutter [illegible]	
475.3			5 26	203 04	T.C. [illegible]	
"			5 88	202 42	Gutter	
5+72			5 09	203 21	Edge Conc. [illegible]	Kelrose Ave
[illegible]			5 00	203 30	℄ S.D.	
"			[illegible]	203 14	T.C. [illegible]	
"			5 82	202 48	Gutter	
"			4 93	203 37	T. Wall	
[illegible]			4 94	203 36	Edge Conc. Drwy ℄ [illegible]	
			4 75	203 55	" " "	

Profile No. ____ Notes Red. [illegible] Plotted ____ Job No. ____ Division No. ____ F. B. [illegible] Pg. 229

X-Sec. No. ____ Date ____ Date ____ Survey of ____ Notes Date [illegible]

Notes Chkd. ____ Checked ____ Survey by ____ Notes ____ Date ____

Date ____ Date ____ Map No. ____ Indexed C. Johnson Date ____

Form 307 5M 11-35

PLEASE RETURN TO
LOS ANGELES COUNTY SURVEYOR
700 HALL OF RECORDS

NOTE: ANY ADDITIONS OR CHANGES ON THIS SHEET MUST BE MADE OR CIRCLED IN RED INK, WITH DATE AND NAME OF PERSON MAKING CHANGE

Do not extend notes this side of this line

STATION	B. S.	H. I.	F. S.	ELEV.			
					Melrose Ave. Lat.		
					8+27.2 F.M.H. 90.0' W. of ℄ intr. Harper & Melrose Ave		
			Melrose Ave.		B.M. D.46 4.78 208.67'	203.89'	9.85
		208.30			Top of F.M.H.	5.02' 203.65'	5.02
							14.87
TP	5.58	208.84	5.14	203.26	Bottom of channel	14.87' 193.80	
7+00			5.3	203.5	℄ SD B.M. D-124	6.24 202.43	Sweetzer & Melrose Ave. E. end S.E. Cor.
"			5.38	203.46	TC N Cb. Rt		
"			6.00	203.84	Gutter " "		
"			5.16	203.[illegible]	T. Walk		
7+94			[illegible]	203.[illegible]	Bear [illegible] Walk ℄ SD (Solid walk)		
8+00			4.80	204.04	℄ SD		
"			[illegible]	203.89	TC N Cb.		
"			5.62	203.22	Gutter " "		
					BM D-46 E 203.891 FB 682.39		
BM D-46	6.93	210.83	[illegible]	202.90	Melrose Ave & Harper Av. S.E. Cor.		
					Wr. Spk E of E and CR		
			Harper Ave.				
8+87.2			6.65	204.18	TC W end N W CR		
"			[illegible]	203.43	Gutter " " "		
7+07.2			6.45	204.38	TC N " " " "		
"			7.00	203.83	[illegible]		
9+[illegible]			[illegible]	203.58	℄ SD		

F. B. 706 PG. 230 Job No. 6318 Division No. Notes Red. Gregory Plotted Profile No.
Survey of W. Hollywood D.S. Date 5-19-37 Date X-Sec.
Survey by W Notes Gregory Notes Chkd. Checked No.
Indexed A. C. Johnson Date Date Date

Form 307 5M 11-35

PLEASE RETURN TO
LOS ANGELES COUNTY SURVEYOR
700 HALL OF RECORDS

NOTE: ANY ADDITIONS OR CHANGES ON THIS SHEET MUST BE MADE OR CIRCLED IN RED INK, WITH DATE AND NAME OF PERSON MAKING CHANGE

Do not extend notes this side of this line

STATION	B. S.	H. I.	F. S.	ELEV.	Melrose Ave [illegible]	
		210 [illegible]		[illegible] Ave		
9417 [illegible]			704	203 79	[illegible]	
			[illegible]	203 69	[illegible]	
			[illegible]	204 07	[illegible]	
			10 [illegible]	190 [illegible]	Inv 8" Inlet N	
			[illegible]	[illegible]	Inv. 8" Inlet E	
			17 27	193 56	Inv. 8" Inlet N Drop	
			20 26	190 57	Inv 8" Outlet S	
			7 35	203 48	[illegible]	
			[illegible]	202 88	[illegible]	
			[illegible]	202 53	[illegible]	
			[illegible]	202 93	[illegible]	
			[illegible]	203 82	[illegible]	
			[illegible]	203 [illegible]	[illegible]	
			[illegible]	203 [illegible]	[illegible]	
			7 57	203 [illegible]	[illegible]	
			435	206 48	100 [illegible]	
			4 65	206 [illegible]	[illegible]	
			514	205 [illegible]	[illegible]	

[illegible]	[illegible]	[illegible]	
1240	1269	98[illegible]	2.53
67	67	67	67
1972	1972	17.27	[illegible]
	20.12		

Profile No. ____ Notes Red ____ Plotted ____ Job No. ____ Division No. ____ F. B. ____ PG. 231

X-Sec. No. ____ Date ____ Date ____ Survey of ____ Notes Chkd ____ Checked ____ Survey by ____ Notes ____ Date ____

Date ____ Date ____ Map No. ____ Indexed A. C. Johnson Date ____

Form 307 5M 11-35

PLEASE RETURN TO
LOS ANGELES COUNTY SURVEYOR
700 HALL OF RECORDS

NOTE: ANY ADDITIONS OR CHANGES ON THIS SHEET MUST BE MADE OR CIRCLED IN RED INK, WITH DATE AND NAME OF PERSON MAKING CHANGE

Do not extend notes this side of this line

STATION	B. S.	H. I.	F. S.	ELEV.	Melrose Ave Lat
		1			Harper Ave
		210 83			
			452	20[illegible] 31	T.C. E. Side [illegible] N [illegible] ℄ SD
			496	20[illegible] 87	Gutter " " " " " "
			0[illegible]	21[illegible] 39	S S M[illegible] N [illegible] SD, on ℄ Harper Ave
					See Waring Ave Line Notes
					N 0.42 S 0.46
+32.2			640	20[illegible] 43	T.C. N end N ℄ C.R.
"			6[illegible]	204 03	Gutter " " " " "
+47.2			625	20[illegible] 59	T.C. E " " " "
"			694	20[illegible] 89	Gutter " " " " "
9+47			6[illegible]	20[illegible] 66	Edge Conc. walk ℄ SD — Melrose Ave
10+00			55	205 3	℄ SD
"			565	20[illegible] 18	T.C. 1' Cr. [illegible]
"			6[illegible]	20[illegible] 58	Gutter " "
"			54[illegible]	20[illegible] 37	T. walk
T.P.	523	210 76	530	205 53	
10+3[illegible]			517	20[illegible] 59	Edge Conc. Walk ℄ SD
10+			45[illegible]	20[illegible] 7[illegible]	" " " " "
11+00			47	20[illegible]	℄ SD

F. B. 706 Pg. 232 Job No. 6315 Division No. Notes Red. Gregory Plotted Profile No.
Survey of W. Hollywood Date Date X-Sec.
Survey by W Notes Chkd. Checked No.
Indexed A. C. Johnson Date Date

Form 307 5M 11-35

PLEASE RETURN TO
LOS ANGELES COUNTY SURVEYOR
700 HALL OF RECORDS

NOTE: ANY ADDITIONS OR CHANGES ON THIS SHEET MUST BE MADE OR CIRCLED IN RED INK, WITH DATE AND NAME OF PERSON MAKING CHANGE

Do not extend notes this side of this line

STATION	B. S.	H. I.	F. S.	ELEV.	Melrose Ave Lat.	
		210 76			Melrose Ave	
12+00			340	207 36	℄ S.D.	
12+10			335	207 41	Edge Conc. Walk ℄ S.D.	
T.P.	5 57	213 81	332	207 44		
					La Jolla Ave	
12+09.2			609	207 22	TC W end NW ℄	
"			676	206 55	Gutter " " "	
12+11.2			5 95	207 36	TC " " "	
"			6 50	206 81	Gutter " "	
12+39.15			6 55	206 93	℄ " S.D. & La Jolla Ave.	
			[illegible]	206 5[illegible]	Gutter [illegible] ℄ S.D. [illegible]	
			[illegible]	207 24	SS [illegible] Melrose Ave & La Jolla Ave.	
			[illegible]	19[illegible] 66	Inv 8' Inlet [illegible]	
			18 68	19[illegible] 63	Inv 8' Inlet E	
			15 95	[illegible]	Inv 8' Drop N	
			18 85	19[illegible] 46	Inv 8' Outlet W	
			[illegible]	206 [illegible]	[illegible]	
			[illegible]	205 86	[illegible]	
			[illegible]	206 48	[illegible]	
			7 [illegible]	205 85	Gutter	

N	E	N	
609	[illegible]	9	
11 89	11[illegible]	922	[illegible]
67	67	67	[illegible]
18 65	18 68	[illegible] 98	[illegible]

Profile No. ____ Notes Red. [illegible] Plotted ____ Job No. [illegible] Division No. ____ F. B. [illegible] Pg 233

X-Sec. No. ____ Date ____ Date ____ Survey of [illegible] DS

Notes Chkd. ____ Checked ____ Survey by ____ Notes [illegible] Date [illegible]

Date ____ Date ____ Map No. ____ Indexed Johnson Date ____

F. B. 706 PG. 34 | Job No. 535 | Division No. | Notes Red. | Plotted | Profile No.

Survey of | Date | Date | X-Sec. No.

Survey by | Notes | Notes Chkd. | Checked

Indexed | Date | Date | Date

Form 307 5M 11-35

PLEASE RETURN TO
LOS ANGELES COUNTY SURVEYOR
700 HALL OF RECORDS

NOTE: ANY ADDITIONS OR CHANGES ON THIS SHEET MUST BE MADE OR CIRCLED IN RED INK, WITH DATE AND NAME OF PERSON MAKING CHANGE

Do not extend notes this side of this line

STATION	B. S.	H. I.	F. S.	ELEV.

Form 307 5M 11-35

PLEASE RETURN TO
LOS ANGELES COUNTY SURVEYOR
700 HALL OF RECORDS

NOTE: ANY ADDITIONS OR CHANGES ON THIS SHEET MUST BE MADE OR CIRCLED IN RED INK, WITH DATE AND NAME OF PERSON MAKING CHANGE

Do not extend notes this side of this line

Profile No. ____ X-Sec. No. ____
Notes Red. ____ Date ____ Notes Chkd. ____ Date ____
Plotted ____ Date ____ Checked ____ Date ____
Job No. ____ Division No. ____ Survey of ____ Survey by ____ Map No. ____
Notes ____ Date ____ Indexed A. C. Johnson Date ____
F. B. ____ PG. 235

STATION	B. S.	H. I.	F. S.	ELEV.	
					[illegible] Lot.
		210.31			[illegible] Ave.
			[illegible]	208.26	[illegible] Ave
			[illegible]	207.[illegible]	[illegible]
			[illegible]	[illegible]	[illegible]
			[illegible]	208.[illegible]	T.C. [illegible]
			[illegible]	[illegible] 57	[illegible]
					[illegible] E. 207.216 [illegible]
[illegible]	6.56	213.78	[illegible]	[illegible]	[illegible] Ave & La Jolla Av. [illegible]
					[illegible]
12+39			6.85	206.93	E.S.D. - La Jolla
13+00			5.5	208.3	" "
+[illegible]			5.45	208.33	W.E. Dr.
+41			5.10	208.68	E.E. "
14+00			4.5	209.3	E.S.D.
+41			4.10	209.68	Begin [illegible] Dr.
15+00			3.62	210.16	E.S.D.
[illegible]			3.55	210.43	E.E. Dr.
T.P.	6.62	217.01	3.3[illegible]	210.59	

Form 307 5M 11-35

PLEASE RETURN TO
LOS ANGELES COUNTY SURVEYOR
700 HALL OF RECORDS

NOTE: ANY ADDITIONS OR CHANGES ON THIS SHEET MUST BE MADE OR CIRCLED IN RED INK, WITH DATE AND NAME OF PERSON MAKING CHANGE

Do not extend notes this side of this line

STATION	B. S.	H. I.	F. S.	ELEV.	Kilkea Dr.
		217.0[illegible]			
			6.61	210.40	T.C. W.E.C.R. N.W.C.
			7.22	[illegible]	gutter " "
			6.35	[illegible] 66	T.C. N.E.C.R. N.W.C.
			6.86	[illegible] 15	gutter " " S?
			7.08	209.93	T.C. W.E.C.R. N.W.C.
			7.75	209.26	gutter
			[illegible]	209.73	T.C. [illegible] C.R. S.W.C.
			[illegible]	209.[illegible]	gutter
15+61 21			6.76	210.25	INT. ℄ S.D. + ℄ Kilkea
			6.85	210.16	gutter [illegible]
			18.34	[illegible] 67	Top of DMH. ℄ Kilkea Dr. & Melrose Ave.
			18.49	198.52	8" drop inlet N.
			18.41	198.60	8" inlet E
			18.54	198.47	8" outlet W
			8.30	208.71	℄ of Kilkea 100' S. of ℄ of Melrose
			[illegible]	208.91	T.C. W. side
			8.67	208.34	gutter
			8.06	208.95	T.C. E. side
			8.57	208.44	gutter

N.		E.	W.
6.45	[illegible]	6.45	6.47
11.37	8.22	11.29	11.40
.67	.67	.67	.67
18.49	18.34	18.41	18.54

F. B. [illegible] PG. 336 Job No. 6318 Division No. Notes Red. Plotted Profile No.
Survey of W. Hollywood Ferrier Date Date
Survey by W Notes Notes Chkd. Checked X-Sec.
Indexed A. C. Johnson Date Date Date No.

Form 307 5M 11-35

PLEASE RETURN TO
LOS ANGELES COUNTY SURVEYOR
700 HALL OF RECORDS

NOTE: ANY ADDITIONS OR CHANGES ON THIS SHEET MUST BE MADE OR CIRCLED IN RED INK, WITH DATE AND NAME OF PERSON MAKING CHANGE

Do not extend notes this side of this line

STATION	B. S.	H. I.	F. S.	ELEV.	Kilkea Dr.	
		217.0				
			5.74	210.27	T.C. S.E.C.R.S.E.C.	
			7.34	209.67	gutter	
			6.47	210.53	[illegible] E.E.C.R.S.E.C.	
			7.14	209.87	gutter	
			5.07	211.94	℄ Kilkea 100' N. of [illegible]	
			5.[illegible]	211.[illegible]	T.C. [illegible]	
			5.45	211.56	gutter	
			5.50	211.5[illegible]	T.C. [illegible]	
			5.[illegible]	211.[illegible]	gutter	
			1.34	215.67	S.S.M.H. 273' N. ℄	S.D.
			10.40	206.61	8" inlet N	N: 1.34, 8.39, .67 — 10.40
			10.49	206.52	8" outlet S.	S: 1.35, 8.47, .67 — 10.49
			5.11	211.13	T.C. N.E.C.R.N.E.C.	
			6.[illegible]	210.54	gutter	
			5.[illegible]	211.17	T.C. E.E.C.R.N.E.C.	
			6.43	210.58	gutter	
B.M.			6.45	210.56	B.M. D-44 W.S. 2.5' E.E.C.R.S.E.C. Elev. = 210.55	
B.M.	7.13	217.68		210.55	B.M. D-44	

Profile No. ____ Notes Red. ____ Plotted ____ Job No. 639 Division No. ____ F. B. [illegible] PG [illegible]
X-Sec. No. ____ Date ____ Date ____ Survey of [illegible] Notes [illegible] Date [illegible]
Notes Chkd. ____ Checked ____ Survey by [illegible] Date ____
Date ____ Date ____ Map No. ____ Indexed A. C. Johnson Date ____

Form 307 5M 11-35

PLEASE RETURN TO
LOS ANGELES COUNTY SURVEYOR
700 HALL OF RECORDS

NOTE: ANY ADDITIONS OR CHANGES ON THIS SHEET MUST BE MADE OR CIRCLED IN RED INK, WITH DATE AND NAME OF PERSON MAKING CHANGE

Do not extend notes this side of this line

STATION	B. S.	H. I.	F. S.	ELEV.	Melrose Ave. Lat
		217.68			
16+00			6.28	211 40	℄ S.D. conc. walk
17+00			5.10	212 58	" " " "
+8.5			4.17	213 54	" " end. " " + Dr.
18+00			3.90	213 78	℄ S.D.
+11.2			3.80	213 88	" " W.E. " Dr
+36.8			3.42	214 26	" " E.E. " "
+83.31			3.54	214 14	MT ℄ S.E. + ℄ Cr. Hts
T.P.	6.59	221.34	2.95	214 75	
					Cr. Heights
			7.22	214 12	T.C. W.E. C.R. N.W.C.
			7.90	213 44	gutter
			6.92	214 42	T.C. N.E. C.R. N.W.C.
			7.51	213 83	gutter
			8.15	213 19	T.C. W.E. C.R. S.W.C.
			8.76	212 58	gutter
			8.20	213 14	T.C. S.E. C.R. S.W.C.
			8.85	212 49	gutter
			8.01	213 33	T.C. S.E. C.R. S.E.C.
			8.67	212 67	gutter

F. B. 106 PG. 938 Job No. 6318 Division No. Notes Red. Plotted Profile No.
Survey of Whitewood D.S. Date Date X-Sec.
Survey by W Notes F Notes Chkd. Checked
Indexed C. Johnson Date Date Date No.

Form 307 5M 11-35

PLEASE RETURN TO
LOS ANGELES COUNTY SURVEYOR
700 HALL OF RECORDS

NOTE: ANY ADDITIONS OR CHANGES ON THIS SHEET MUST BE MADE OR CIRCLED IN RED INK, WITH DATE AND NAME OF PERSON MAKING CHANGE

Do not extend notes this side of this line

Profile No. ____ X-Sec. No. ____ Notes Red. ____ Date ____ Notes Chkd. ____ Date ____ Map No. ____ Plotted ____ Date ____ Checked ____ Date ____ Job No. ____ Survey of ____ Survey by ____ Division No. ____ Notes Indexed ____ Date ____ Checked ____ Date ____ F. B. ____ PG. ____

STATION	B. S.	H. I.	F. S.	ELEV.	Melrose Ave	
		221.31			[illegible] Hts. Blvd.	
			7.68	213.66	T.C. [illegible] S.E.C.	
			8.30	213 04	gutter	
			6.34	215 00	T.C. I.N.C. & N.E.C.	
			5.98	214 36	gutter	
			6.30	215 04	T.C. N.E.C. R.R. & S.E.C.	
			6.95	214 39	gutter	
			7.30	214 04	S.C. N.H. W/C of Melrose & Cr. Hts. Blvd	
			~~18.66~~	202.68	8" drop inlet N.	N 7.29, .67, 1699, 14.95 — E 7.30, 10.91, .67, 18.88 — W 11.03, .67, 18.03
			18.88	202 46	8" inlet E	
			19.03	202 31	8" outlet W	
			9.02	211. 92	100' S. of [illegible] Melrose	
			9.42	211 92	T.C. W.C.R.	
			10.0	211 24	gutter	
			9.23	211 41	T.C. S.C.R.	
			9.35	211 44	gutter	
			5.32	215 82	100' N. of INT Melrose	
			4.90	216 44	E.C. " "	
			5.60	215 74	gutter " "	

Form 307 5M 11-35

PLEASE RETURN TO
LOS ANGELES COUNTY SURVEYOR
700 HALL OF RECORDS

NOTE: ANY ADDITIONS OR CHANGES ON THIS SHEET MUST BE MADE OR CIRCLED IN RED INK, WITH DATE AND NAME OF PERSON MAKING CHANGE

Do not extend notes this side of this line

STATION	B. S.	H. I.	F. S.	ELEV.	Melrose Ave
		221.34			Crescent Hts Blvd
			5.83	215.51	Wich .100' N. ℄ Melrose
			6.44	214.90	Gut " " "
			1.56	219.78	Top M.H 281' N. ℄ S.D.
			8.38	212.96	inlet North
			8.52	212.82	outlet South
					Melrose Ave.
B.M.			7.60	213.74	B.M. D-43 W.S. 2.5' E.E.C.R.S.E.S. Elev. 213.746
	8.20	221.95		213.75	
19+00			3.65	218.30	℄ S.D.
20+00			5.6	216.4	" "
21+00			4.5	217.5	" "
+30.5			4.17	217.78	" " & [illegible] Dr.
50.5			3.83	218.13	" " & E.E. "
22+05.15			[illegible]	218.67	INT. ℄ S.D. & ℄ of Laurel Ave
					S.S.M.H. ℄ of Melrose N 3.81 S 3.0 N 3.84
					THIS JC. Shown in Laurel Ave. S.D. Survey (F.B. 706-60)

M.H. to north - F.B 706 p. 62

F. B. 706 PG. 240 Job No. 6318 Division No. Notes Red. Plotted Profile
Survey of W. Hollywood D.S. Date Date No.
Survey by W Notes F Notes Chkd. Checked X-Sec.
Indexed C. Johnson Date Date Date No.

Form 307 5M 11-35

PLEASE RETURN TO
LOS ANGELES COUNTY SURVEYOR
700 HALL OF RECORDS

NOTE: ANY ADDITIONS OR CHANGES ON THIS SHEET MUST BE MADE OR CIRCLED IN RED INK, WITH DATE AND NAME OF PERSON MAKING CHANGE

Do not extend notes this side of this line

STATION	B. S.	H. I.	F. S.	ELEV.	Melrose Ave
		-21.95			Laurel Ave
			5.70	216 25	℄ Laurel 100' S. of ℄ of Melrose
			5.90	216 05	T.C. W. Side
			6.25	215 70	gutter
			5.40	216 55	T.C. E. Side
			5.82	216 13	gutter
			2.10	219 85	℄ Laurel 100' N. of ℄ of Melrose
			1.82	220 13	T.C. E. Side
			2.36	219 59	gutter
			2.47	219 48	T.C. W. Side
			2.95	219 00	gutter
B.M. D42	7.03	225.96	3.02	218.93	B.M. D-42 W.S. 6' E. of E.E.C.R.N.E.C. Elev. = 218.92.8
					Melrose Ave
23+00			5.9	220 1	℄ S.L.
+22			5.60	220 36	" " & W.E. conc. walk
+66.5			5.00	220 96	" " E.L. " "
24+00			4.5	221 5	" "
25+00			2.9	223 1	" "
+26.5			3.15	222 81	INT. ℄ S.D. & ℄ of Edinburgh

Profile No. ____ Notes Red. ____ Plotted ____ Job No. ____ Division No. ____ F. B. 706 PG. 241
X-Sec. No. ____ Date ____ Date ____ Survey of W. Hollywood U.S.
Notes Chkd. ____ Checked ____ Survey by W. Notes ____ Date June 1937
Date ____ Date ____ Map No. ____ Indexed: C. Johnson Date ____

Form 307 5M 11-35

PLEASE RETURN TO
LOS ANGELES COUNTY SURVEYOR
700 HALL OF RECORDS

NOTE: ANY ADDITIONS OR CHANGES ON THIS SHEET MUST BE MADE OR CIRCLED IN RED INK, WITH DATE AND NAME OF PERSON MAKING CHANGE

Do not extend notes this side of this line

STATION	B. S.	H. I.	F. S.	ELEV.	MELROSE AVE.
		223.46			Edinburgh Ave.
B.M.D-125	2578	230 ~~578~~ 904	3.63	222.32	B.M.D-125 EL. 222.326 Fd. W.S. 3' E. of E. E.C.R.S. F.C. of Edinburgh Ave. + Melrose Ave.
					Page 59 J.C. Elev. Elev. of St. & abs. shown in Survey of Edinburgh Ave. STUB F.B. 706 - Pg. 79 to 84).
					[illegible] Ave.
26+00			6 6	224 3	℄ S.D
+89			5 15	225 75	℄ Beg conc. walk
27+00			4 93	225 97	℄ S.D.
+79			3 90	227 00	" Beg. conc. wk.
					[illegible] NORTH AVE.
			3 45	227 45	W end C.R. N.W. Cor
			4 05	226 85	Gut. "
			3 22	227 68	N " " "
			3 82	227 08	Gut
			4 82	226 08	W. end C.R. S.W. Cor
			5 47	225 43	Gut " "
			4 72	226 18	S. " " "
			5 36	225 54	Gut

F. B. 706 Pg. 242 Job No. 6318 Division No. Notes Red. Plotted Profile No.
Survey of W. Hollywood D.S. Date Date X-Sec.
Survey by W. Notes W. Notes Chkd. Checked No.
Indexed A. C. Johnson Date Date Date

Form 307 5M 11-35

PLEASE RETURN TO
LOS ANGELES COUNTY SURVEYOR
700 HALL OF RECORDS

NOTE: ANY ADDITIONS OR CHANGES ON THIS SHEET MUST BE MADE OR CIRCLED IN RED INK, WITH DATE AND NAME OF PERSON MAKING CHANGE

Do not extend notes this side of this line

STATION	B. S.	H. I.	F. S.	ELEV.		
		230 ~~272~~ 904				
			361	227.29	Top: 2 M.H. [illegible] Hayworth [illegible]	
			12.43	218.47	5" inlet N	N: 3.61, 8.15, .67 — 12.43
			15.27	215.63	5" inlet E	E: 10.99, 3.61, .67 — 15.27
			15.37	215.53	5" outlet W	W: 11.07, 3.61, .67 — 15.3[illegible]
28+51.09			346	227.44	[illegible] Hayworth Ave	
			555	225.35	℄ Hayworth Ave. 100' S. [illegible]	
			616	224.74	N. ob	"
			657	224.33	N. Gut	"
			[illegible]	225.46	E. ob.	"
			[illegible]	225.05	E. Gut	"
			3[illegible]	226.92	S. [illegible]	
			4[illegible]	226.21	Gut "	"
			394	226.96	E. " "	"
			[illegible]	226.27	Gut " "	"
			271	228.19	N. end [illegible]	
			330	227.60	Gut "	"
			266	228.24	E " "	"
			327	227.63	Gut "	"

Profile No. ____ Notes Red ____ Plotted ____ Job No. [illegible] Division No. ____ F. B. [illegible] PG [illegible]
Date ____ Date ____ Survey of [illegible]
X-Sec. No. ____ Notes Chkd. ____ Checked ____ Survey by W Notes W Date June 1937
Date ____ Date ____ Map No. ____ Indexed A. C. Johnson Date ____

Form 307 5M 11-35

PLEASE RETURN TO
LOS ANGELES COUNTY SURVEYOR
700 HALL OF RECORDS

NOTE: ANY ADDITIONS OR CHANGES ON THIS SHEET MUST BE MADE OR CIRCLED IN RED INK, WITH DATE AND NAME OF PERSON MAKING CHANGE

Do not extend notes this side of this line

STATION	B. S.	H. I.	F. S.	ELEV.	Melrose Ave.
		230 ~~292~~ 904			
			2 33	226 57	℄ Melrose Ave ~~100'~~ 150' E. ℄ Hayworth Ave
			2 [illegible]	228 10	S.cb. " " " "
			2 35	22[illegible] 55	S.Gut. " " "
			1 20	22[illegible] 70	N.cb. " " "
			1 77	22[illegible] 13	N.Gut. " " "
Set B.M. "D150"	[illegible]71	2 ~~5~~32 .713	3 901	227.003 ~~[illegible]~~	B.M. D.150 E.I. MELROSE AVE. & HAYWORTH AVE B.Spk. 6 E. of E. end C.R. S.E. Cor.
			2 78	229 73	℄ Hayworth Ave. 100' N. of ℄ S.D.
			2 96	229 75	E.cb. " " " "
			3 46	229 25	E.Gut " " "
			3 25	229 46	W.cb " " "
			3 65	229 06	W.Gut " "

F. B. 706 PG. 244 Job No. 6318 Division No. Notes Red. Plotted Profile
Survey of W. Hollywood D.S. Date Date No.
Survey by W Notes W Notes Chkd. Checked X-Sec.
Indexed C. Johnson Date Date Date No.

Form 307 5M 11-35

PLEASE RETURN TO
LOS ANGELES COUNTY SURVEYOR
700 HALL OF RECORDS

NOTE: ANY ADDITIONS OR CHANGES ON THIS SHEET MUST BE MADE OR CIRCLED IN RED INK, WITH DATE AND NAME OF PERSON MAKING CHANGE

Do not extend notes this side of this line

STATION	B. S.	H. I.	F. S.	ELEV.	Melrose Ave.	
		2[illegible] 113				
			001	232.70	Top of M.H. 294' N. ℄ of S.D. [illegible]	
			906	2[illegible]	inlet on N { N 0.01 8.38	S 0.07 8.47 .67
			92[illegible]	2[illegible]	outlet on S. 9.06	[illegible]
B.M. D150	3535	230.538	5[illegible]	227.00 ~~[illegible]~~	B.M. D.150 [illegible]	[illegible] 706 [illegible]
			82[illegible]	222.328	B.M. D125 [illegible] Edinburgh [illegible] Melrose Ave. W Side 3' E of [illegible] S.E. Cor.	222.326

Profile No. ____ Notes Red. ____ Plotted ____ Job No. 6313 Division No. ____ F. B. [illegible] Pg. [illegible]
X-Sec. No. ____ Date ____ Date ____ Survey of [illegible]
Notes Chkd. ____ Checked ____ Survey by [illegible] Notes [illegible] Date June [illegible]
Date ____ Date ____ Map No. ____ Indexed A. G. Johnson Date ____

F. B. Pg.

Job No. Division No. Notes Red. Plotted Profile

Survey of Date Date No.

Survey by W. C. Johnson Notes Notes Chkd. Checked X-Sec.

Indexed Date Date Date No.

STATION	B. S.	H. I.	F. S.	ELEV.

Form 307 5M 11-35

PLEASE RETURN TO
LOS ANGELES COUNTY SURVEYOR
700 HALL OF RECORDS

Do not extend notes this side of this line

NOTE: ANY ADDITIONS OR CHANGES ON THIS SHEET MUST BE MADE OR CIRCLED IN RED INK, WITH DATE AND NAME OF PERSON MAKING CHANGE

Form 301 10M 3-34

PLEASE RETURN TO
LOS ANGELES COUNTY SURVEYOR
700 HALL OF RECORDS

NOTE: ANY ADDITIONS OR CHANGES ON THIS SHEET MUST BE MADE OR CIRCLED IN RED INK, WITH DATE AND NAME OF PERSON MAKING CHANGE

Do not extend notes this side of this line

Transit at	Sight on	Stadia Intercepts	Stadia Distance	Stadia Rod—	Horizontal Angle 0° to 360° Right	Horiz. Distance	+ Vertical Angle —	Elevation of Point	+ Back Sight	+ Difference — Elevation	Height of Instrument	+ Vertical Distance —	REMARKS Station	Left	Right
P1	PB				° ′		° ′		1						
					° ′		° ′		2						
					° ′		° ′		3						
					° ′		° ′		4						
					° ′		° ′		5						
					° ′		° ′		6						
					° ′		° ′		7						
					° ′		° ′		8						
					° ′		° ′		9						
					° ′		° ′		10						
					° ′		° ′		11						
					° ′		° ′		12						
					° ′		° ′		13						
					° ′		° ′		14						
					° ′		° ′		15						
					° ′		° ′		16						
					° ′		° ′		17						
					° ′		° ′		18						
					° ′		° ′		19						
					° ′		° ′		20						
					° ′		° ′		21						

Add'l Inform.

Notes Rod. _____ Platted _____ Job No. _____ Division No. _____ F.B. _____ PG. _____

Date _____ Date _____ Survey of _____

Notes Chkd. _____ Checked _____ Survey by _____ Notes

Date _____ Date _____ Map No. _____ Inform. C. Johnson Date _____

Form 301 10M 3-34

MAILED RETURN TO
LOS ANGELES COUNTY SURVEYOR
700 HALL OF RECORDS

NOTE: ANY ADDITIONS OR CHANGES ON THIS SHEET MUST BE MADE OR CIRCLED IN RED INK, WITH DATE AND NAME OF PERSON MAKING CHANGE

Direct attention to the sidelaps of this line

706

F.B. Pg.

Topography Description Legend:
Side Hill.....S.H.
Side of Draw.S.D.
Side of Ridge.S.R.
Head of Draw H.D.
Bottom Draw.B.D.
Bottom Wash B.W.
Top of Ridge.T.R.
Toe of Slope..T.S.

Intern. of Draws. V.D's
Break in Slope...Bk.S.
Steep Slope.....S.S.
Top of Cliff.....T.Cl.
Bottom of Cliff...B.Cl.
Top of Spur.....T.Sp.
Bottom Canyon..B.Cn.

Side of Canyon S.Cn.
Top of Bank...T.B.
Bottom of Bank..B.B.
Top of Cut.....T.C.
Bottom of Cut...B.C.
Top of Fill.....T.F.
Bottom of Fill..B.F.

Saddle .....Sa.
Swale .....Sw.
Flat .....Fl.
Stream .....Str.
Trail .....Tr.
Pavement .....Pvt.
Edge of Road E.Rd.

Traveled Rd. Tr. Rd.
Fence .....Fn.
Int. Fence
Ditch
Telephone
Power
Culvert

Oak-O. Pin-Pi. Sycamore Eucalyptus
Fir-Fr. Cedar-Ce.

Add'n'l Interm.