Notes Ck'd by	Survey of	F. B. PG.
Map No.	W. O. Tape No. St'd. °F	
Office Work	Surveyed by	
Checked	Notes Date	
Date	Indexed	

LOS ANGELES COUNTY SURVEYOR
726 [illegible]
ENGINEERING [illegible]

Do not extend notes this side of this line.

Note: Any [illegible] This Sheet Must [illegible] Red Ink [illegible] Making Charge.

P07

RETURN TO
LOS ANGELES COUNTY SURVEYOR
726 LOS ANGELES COUNTY
ENGINEERING BLDG.

Note: Any Additions or Changes on This Sheet Must be Made or Circled in Red Ink With Date and Name of Person Making Change.

Do not write on this side of this line.

F. B. _____ Pg. _____

Notes Ck'd by McPherson	Survey of [illegible] Mine Road	F.B. 707 Pg. 5
Map No. B-1342	W. O. 8181 Tape No. 68 St'd 84°F.	
Office Work White	Surveyed by C. V. Crumley	
Checked Drew	Notes C.V.C. Date	
Date 3-14-38	Indexed A. C. Johnson APR 14 '37	

GOVERNOR MINE ROAD
FROM
CROWN VALLEY ROAD
NORTH & WESTERLY
TO
RED ROVER CN ROAD

J. N. 8181

C. V. CRUMLEY
F. S. LIVINGSTON
W. F. HARRIS
H. BAKER

March 1937
To

PROPERTY LINES -	Pgs 6 to 12
CENTER LINE to Summit	Pgs 13 to 20
BENCH LEVELS	Pgs 21 to 28
PROFILE to Summit	Pgs 29 to 43
X SECTIONS to " "	Pgs 45 to 83
"P" LINE & Topog. (Spur Road to Mine)	Pgs 85 to 91
"P" LINE (Summit to RED ROVER RD)	Pgs 93 to 98
TRANSIT TOPOG (Summit to RED ROVER RD)	Pgs 99 to 144

C. S. B-1342

Note: Any Additions or Changes on This Sheet Must Be Made or Circled in Red Ink With Date and Name of Person Making Change.

Do not extend notes this side of this line

RETURN TO
LOS ANGELES COUNTY SURVEYOR
700 HALL OF RECORDS

FORM 247 10M 11-35

F.B. 707 Pg. 6

2634.58

COUNTY SURVEYORS T.5N. 13 + 24 R.13W. 1/4 SEC. COR. 1926 MONUMENT

Fd. C.S. Brass Cap Mon. Per C.S. Map 8924 - F.B. 79-139

179.60@ T=74°=179.59 = 179.59

213.44@4°-02@T=74°=212.88
213.46@4°-03@T=74°=212.90 } 212.89

101.19@0-0@T=74=101.18=101.18

236.58@1°-00@T=74°=236.52
236.65@1°-31@T=74°=236.55
236.66@1°-42@T=74=236.54 } 236.54

296.19@4°-50@T=74°=295.12
296.08@4°-31@T=74°=295.14 } 295.13

293.60@6°-27@T=74°=291.72
293.47@6-07@T=74°=291.78
293.61@6-24@T=74=291.76 } 291.75

300.74@5-06@T=72=299.52
300.82@5-20@T=72°=299.50 } 299.51

299.51@3°-11@T=72°=299.03
299.48@3-00@T=72=299.05 } 299.04

1317.42
1317.25
2634.50
(2634.58)

88°-40'-00

N.W. Cor. N.E 1/4 of N.W 1/4 Sec. 24
Set 1x1 By Proportion

1316.35 1/4, 1/4 Line Pg. 8

Fd. 2" I.P. 3" Dn
Marked - L.S. 1429

300.05@3-00@T=74°=299.62
299.91@2-47@T=74°=299.54
300.00@3-04@T=74°=299.55 } 299.57

298.92@1°-51@T=74°=298.75
298.97@2°-04@T=74=298.76 } 298.75

120.56@0-0@T=74=120.55=120.55

Set 1x2

291.75

295.13
1317.25

COUNTY SURVEYORS T.5N. 14 + 13 23 24 R.13W. 1926 MONUMENT

Set 1x2

(1) 88°-40'-00"
(4) 354-40-15
88°-40'-00"

SEC. Cor.
Fd. C.S. Brass Cap Mon. 6" Above Ground Marked As Shown Per F.B. 79-137 C.S. Map 8924

730.20

179.59
212.89
101.18
236.54
730.20
295.13
1025.33
291.75
1317.08
+.17
1317.25

299.51
299.04
299.57
298.75
120.55
1317.42
1317.08
2634.50 Chk
(2634.58) Rec
C.S. 8924

Pg. 12

RETURN TO
LOS ANGELES COUNTY SURVEYOR
700 HALL OF RECORDS

Do not extend notes this side of this line

Note: Any Additions or Changes on This Sheet Must be Made or Circled in Red Ink With Date and Name of Person Making Change.

Notes Ck'd by McPherson	Survey of Foothill Blvd.
Map No. B-1342	W. O. 8181 Tape No. 68 St'd 84°F.
Office Work White	Surveyed by C.V. Crumrine
Checked Drew	Notes C.V.C. Date 3-11-37
Date 3-14-38	Indexed A. C. Johnson

F.B. 707 PG. 7

Note: Any Additions or Changes on This Sheet Must be Made or Circled in Red Ink With Date and Name of Person Making Change.

Do not extend notes this side of this line

RETURN TO
LOS ANGELES COUNTY SURVEYOR
700 HALL OF RECORDS

FORM 247 10M 11-35

Curve To Bottom Page 8

Fd. w 2" I.P. Plug & ∩.

1/4 Cor. Sec. 24
Per F.B. 3-
C.S. Map Bk 24

CTR. SEC. 24

1327.58

30.005

Set 1/2" I.P. & Tack in Lead Intersection

30.005

1327.93

Pg. 9

R/W Set 3/4" I.P. Flush

0.19

0.15

R/W Set 3/4" I.P. Flush. F.C.H. 4-9-40

(1) 91°-05'-30"
(4) 364-21-30
91°-05'-25"

298.59 @ 4°-57' @ T = 74° = 297.46
298.47 @ 4°-37' @ T = 74° = 297.48 } 297.47

297.60 @ 2°-21' @ T = 74° = 297.25
297.66 @ 2°-59' @ T = 74° = 297.24 } 297.25

299.61 @ 2°-42' @ T = 74° = 299.46
299.75 @ 2°-26' @ T = 74° = 299.49 } 299.47

282.47 @ 1°-34' @ T = 74° = 282.36
282.54 @ 1°-50' @ T = 74° = 282.38 } 282.36

139.78 @ 4°-11' @ T = 74° = 139.40
139.65 @ 3°-21' @ T = 74° = 139.40 } 139.40

1316.00

~~88°-55'-00"~~
~~(4) 355-40-00~~
88°-55'-00"

131595
+ 105
1316.00

Fd. 2" I.P. + Nail
Marked L.S. 14-29

0.06

142 = 299.00 @ 3°-00' @ T = 74° = 298.51 } 298.51

299.73 @ 3°-13' @ T = 74° = 299.24
299.68 @ 3°-06' @ T = 74° = 299.22 } 299.23

299.70 @ 1°-50' @ T = 78° = 299.54
299.75 @ 2°-05' @ T = 78° = 299.53 } 299.53

300.40 @ 2°-49' @ T = 78° = 300.03
300.35 @ 2°-39' @ T = 78° = 300.02 } 300.02

118.82 @ 5°-0' @ T = 78° = 118.82 } 118.82

1316.17

1316.17

Destroyed
Set N.T. R.R.Tie F.P.

Fd. 2" I.P. + Nail (-12" Dn
Per F.B. 17-133
C.S. 8924

29.88 ~~30.04~~

Fd. 3/4" I.P. Flush

19.98

30.00

30.00

32.70

Set I.P.

Set N.T. R.R.Tie F.P.

R/W Flush

R/W Set 3/4" I.P. Flush on Sec. Line Apr 9-1940 F.C. Howard.

F.B. 707 PG. 8

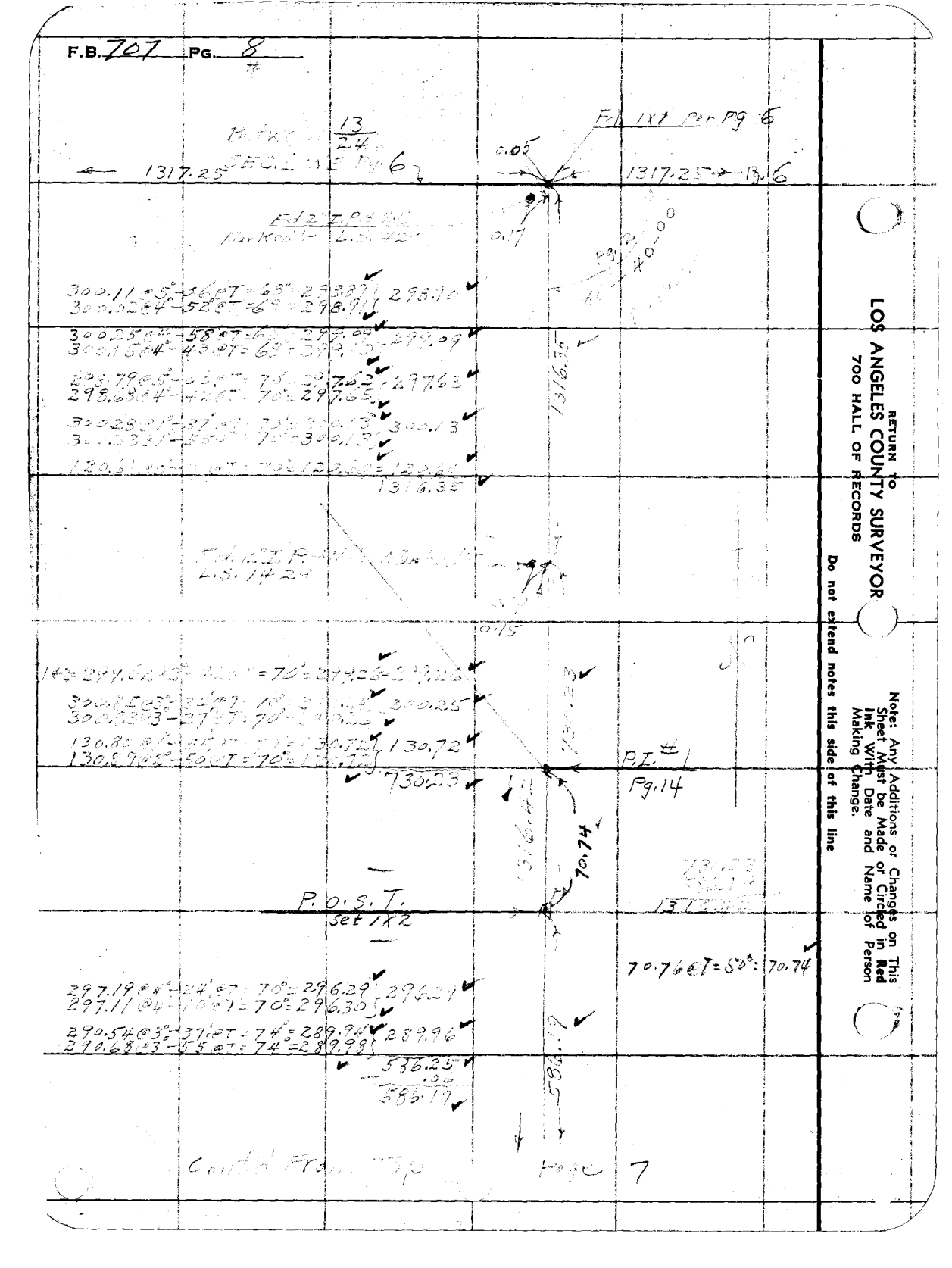

RETURN to
LOS ANGELES COUNTY SURVEYOR
700 HALL OF RECORDS

Note: Any Additions or Changes on This Sheet Must be Made or Circled in Red Ink With Date and Name of Person Making Change.

Do not extend notes this side of this line

Notes Ck'd by McPherson	Survey of [illegible]
Map No. B-1342	W. O. [illegible] Tape No. [illegible] St'd [illegible] °F.
Office Work White	Surveyed by [illegible]
Checked Drew	Notes [illegible] Date
Date 3-14-38	Indexed A. C. Johnson

F.B. 707 Pg. 9

T-Bottom 10

1327.93

1x2 Set By Inter [illegible] 9.7

1/4, 1/4, Line Pg. 7

1316.42

1316.00

0.17
0.15

3" T.P. [illegible] Per Pg. 3

91° Pg. 3

146.07 @ 4°-24' [illegible] 145.62 } 145.62
146.20 @ 5°-[illegible] 58° 145.62

297.02 @ 4-[illegible] 58° = 296.21 } 296.21
[illegible] 58° 296.21

297.62 [illegible] 293.07
297.75 [illegible] 293.07

294.77 @ 24° [illegible] 56° 268.57 } 268.56
294.30 @ 24° [illegible] 56° 268.56

48.71 @ [illegible] 56° 48.70 = 48.70
1052.16

1327.58
1052.16

1052.16
[illegible]
1327.58

1327.8[illegible]

Set L&T on Boulder
in S. Side of Ledge

277.94 @ 7°-38' [illegible] 56° 275.42 } 275.42
278.13 @ 7-55 [illegible] 56° 275.43

275.42

(1) 90°-51-30
(4) 303-26-30
90°-[illegible]-35

[illegible] 90°-[illegible]-35

1/4 Sec Cor.

SEC. [illegible]

Fd. C.S. Brass Cap
Mon. 6" Above Ground
Marked As Shown
Per F.B. 79-136 &
C.S. Map 8924

COUNTY SURVEYOR'S MONUMENT
T.5N. R.13W.
23 + 24
1/4 SEC. COR.
1926

Note: Any Additions or Changes on This Sheet Must be Made or Circled in Red Ink With Date and Name of Person Making Change.

Do not extend notes this side of this line

RETURN TO
LOS ANGELES COUNTY SURVEYOR
700 HALL OF RECORDS

FORM 247 10M 11-35

F.B. 707 PG. 10



COUNTY SURVEYOR'S MONUMENT
T.5 N.
3 CENTER
R.13 SEC. 24

Fd. C.S. Brass Cap Mon.
6" Down Per F.B. 19-
147, 148, 159.4
C.S. Map 8924

RETURN TO
LOS ANGELES COUNTY SURVEYOR
700 HALL OF RECORDS

Note: Any Additions or Changes on This Sheet Must be Made or Circled in Red Ink With Date and Name of Person Making Change.

Do not extend notes this side of this line

[illegible] + 0.04 ✓
[illegible] ✓
134.[illegible] [illegible] 134.79 = 134.79 ✓
299.34 @ [illegible] 299.29 = 299.29 ✓
[illegible] 284.17 = 284.17 ✓
295.[illegible] 58' = [illegible] ✓
295.57 @ [illegible]
✓ 1327.~~87~~ 93 ✓

1327.93 ✓

9

Notes Ck'd by McPherson	Survey of Governor Mine Road	F.B. 707 Pg. 11
Map No. B-1342	W. O. 8181 Tape No. 68 St'd 84°F.	
Office Work White	Surveyed by C.V. Crumley	
Checked Drew	Notes C.V.C. Date	
Date 3-14-38	Indexed A. C. Johnson	

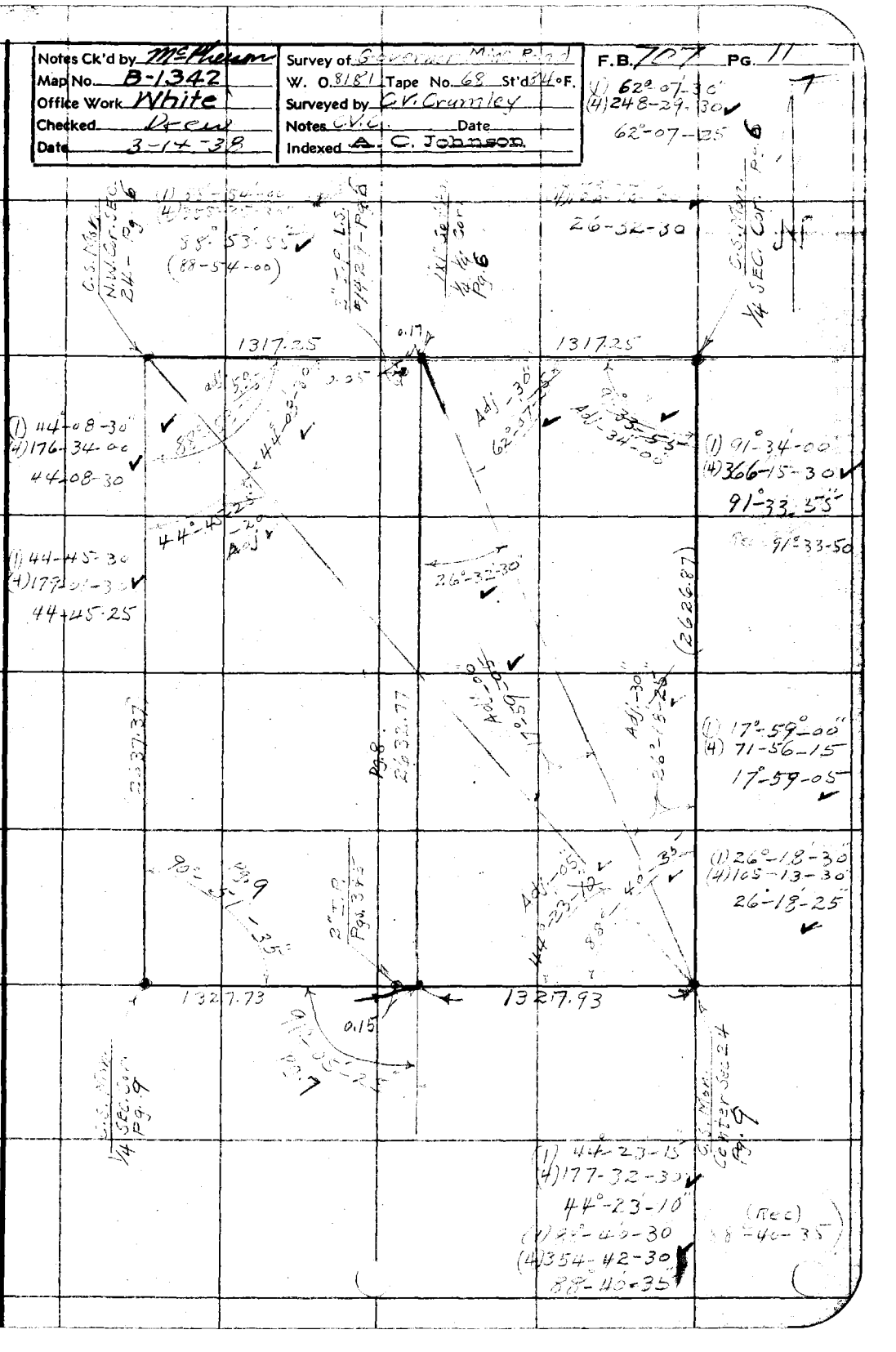

Note: Any Additions or Changes on This Sheet Must be Made or Circled in Red Ink With Date and Name of Person Making Change.

Do not extend notes this side of this line

RETURN TO
LOS ANGELES COUNTY SURVEYOR
700 HALL OF RECORDS

FORM 247 10M 11-35

F.B. 707 Pg. 12

148.58 @ 6° - 48 @ T = 52° = 147.54 147.53
148.40 @ 6° - 09 @ T = 52° = 147.52
299.96 @ 10° - 46 @ T = 52° = 294.62 294.59
300.16 @ 11 - 01 @ T = 52° = 294.57
299.22 @ 16° - 00 @ T = 52° = 287.57 287.57
299.02 @ 15 - 52 @ T = 52° = 287.57
294.00 @ 23° - 44 @ T = 52° = 269.44 269.44
294.46 @ 23° - 45 @ T = 52° = 269.46
263.41 @ 15 - 43 @ T = 253.51 253.50
263.87 @ 16 - 05 @ T = 253.49
43.97 @ 17° - 45 @ T = 56° = 41.87 41.87
44.20 @ 18° - 38 @ T = 56° = 41.87
1294.50

Fd. C.S. Spk. Mon. 6" Dn. Marked AS Shown

Bl. Wire Spk. Tr. in Rock Mound Top of Ridge

72.45
179.83
242.44
494.72
1294.50
845.59
2634.81

see Pg. 18
Governor Mine Road

T = 44°
64.68 @ 7 - 51 = 64.05

S & T.

73.72 @ 10° - 36 @ T = 56° = 72.45 72.45
74.04 @ 72.45
191.95 @ 20° - 21 @ T = 56° = 179.84 179.83
191.57 @ 20° - 08 @ T = 56° = 179.33
254.60 @ 17 - 45 @ T = 56° = 242.43 242.44
255.00 @ 18° - 01 @ T = 56° = 242.45
300.93 @ 17 - 24 @ T = 56° = 276.33
300.60 @ 17 - 08 @ T = 56° = 276.33
274.17 @ 5 - 12 @ T = 56° = 272.97
274.24 @ 5 - 24 @ T = 56° = 272.97
276.54 @ 1° - 33 @ T = 56° = 276.31 276.33
1 - 26 @ T = 56° = 276.31

39.94
P.I. # 5 Pg. 18

2634.40
2634.81
845.59

276.33
272.97
276.33
845.59

40' - 00"

Sec Cor. C.S. Mon. Per Pg. 6

(1) 179-40-00
(4) 359-40-00
179-40-00
45-55

179
730.30 Bottom Pg. 6

COUNTY SURVEYOR T.5N. R.13W. 2 3 1/4 SEC. COR. 1926 MONUMENT

RETURN TO
LOS ANGELES COUNTY SURVEYOR
700 HALL OF RECORDS

Note: Any Additions or Changes on This Sheet Must be Made or Circled in Red Ink With Date and Name of Person Making Change.

Do not extend notes this side of this line

Notes Ck'd by McPherson	Survey of [illegible]
Map No. B-1342	W. O. [illegible] Tape No. [illegible] St'd [illegible] °F.
Office Work White	Surveyed by [illegible]
Checked Drew	Notes [illegible] Date [illegible]
Date 3-14-38	Indexed A. C. [illegible]

APR 14 '37

F.B. 707 PG. 13

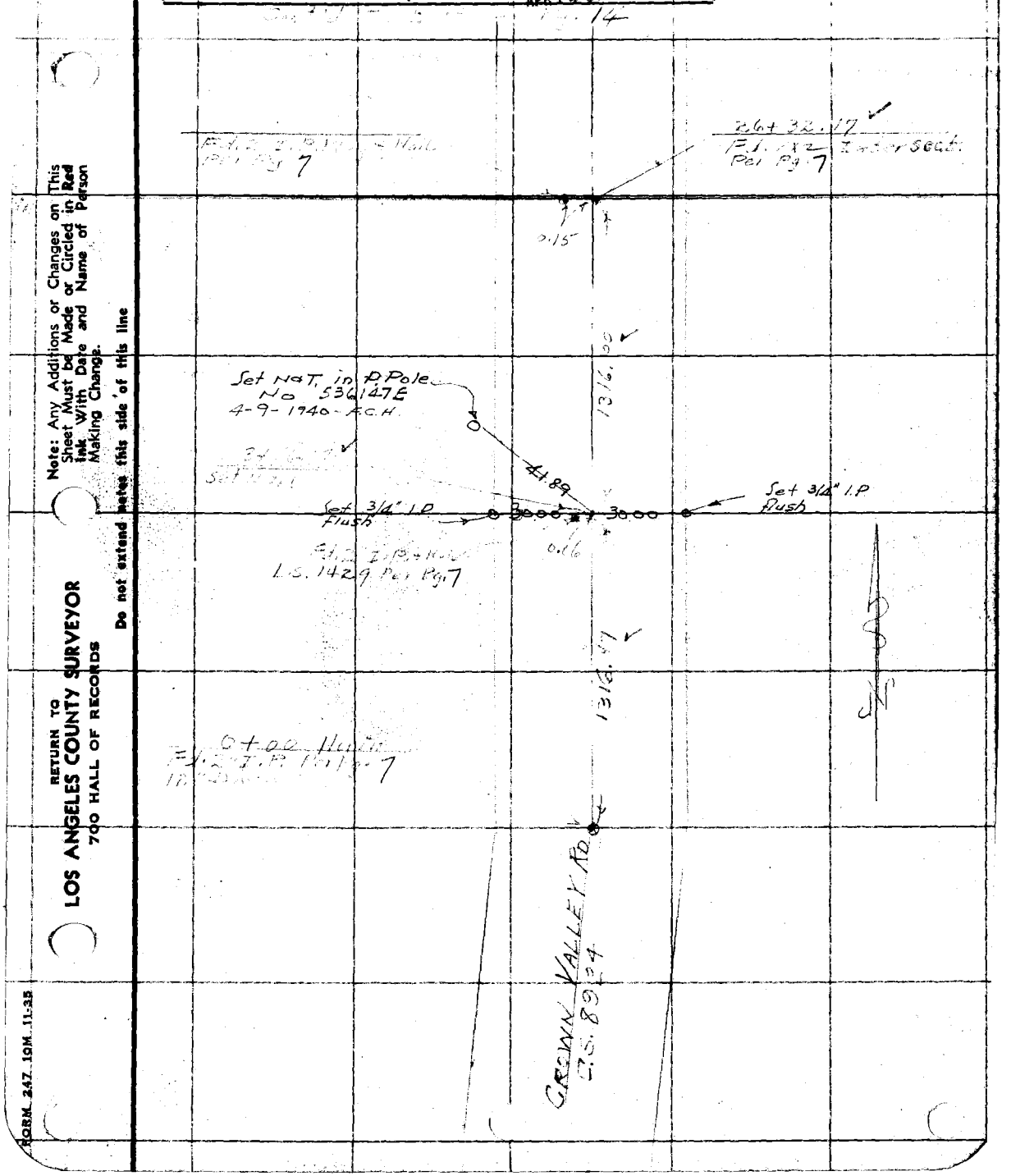

Note: Any Additions or Changes on This Sheet Must be Made or Circled in Red Ink With Date and Name of Person Making Change.

Do not extend notes this side of this line

RETURN TO
LOS ANGELES COUNTY SURVEYOR
700 HALL OF RECORDS

FORM 247 10M 11-35

F.B. 707 PG. 14

Cont'd To Bottom Pg. 15

225.73 @ 5°-28' @ T=50° = 224.65
+ 5.25
229.90

Pg. 8

Set 3/4" I.P.

3000

3000

Set 3/4" I.P. flush

E.C. 351 06.9
Set 1X2

229.90

(1) 147-56-00
(4) 231-44-00
147-56-00
Adj. = 0.5

Δ = 32° 04' 00"
½ Δ = 16-
R = 800.00
T = 229.90
L = 447.7
Ext.

00"

70.76 @ T=50° = 70.74

70.74

8

229.90

R/W. Set 3/4" I.P.
flush. 4-9-40

B.C. 30+59.20
Set 1X2

3000

3000

R/W. Set 3/4" I.P.
flush. 4-9-40
F.C.H.

228.05 @ 4°-07' @ T=50° = 227.41
+ 2.49
229.90

Cont'd From Top Pg. 13

RETURN TO
LOS ANGELES COUNTY SURVEYOR
700 HALL OF RECORDS

Note: Any Additions or Changes on This Sheet Must be Made or Circled in Red Ink With Date and Name of Person Making Change.

Do not extend notes this side of this line

Notes Ck'd by McPherson	Survey of [illegible]	F.B. 707 Pg. 15
Map No. B-1342	W. O. 8181 Tape No. 68 St'd 54°F.	
Office Work White	Surveyed by [illegible]	
Checked Drew	Notes Date 3-21-37	
Date 3-14-38	Indexed A. C. Johnson	

Cont'd To Bottom Pg. 16

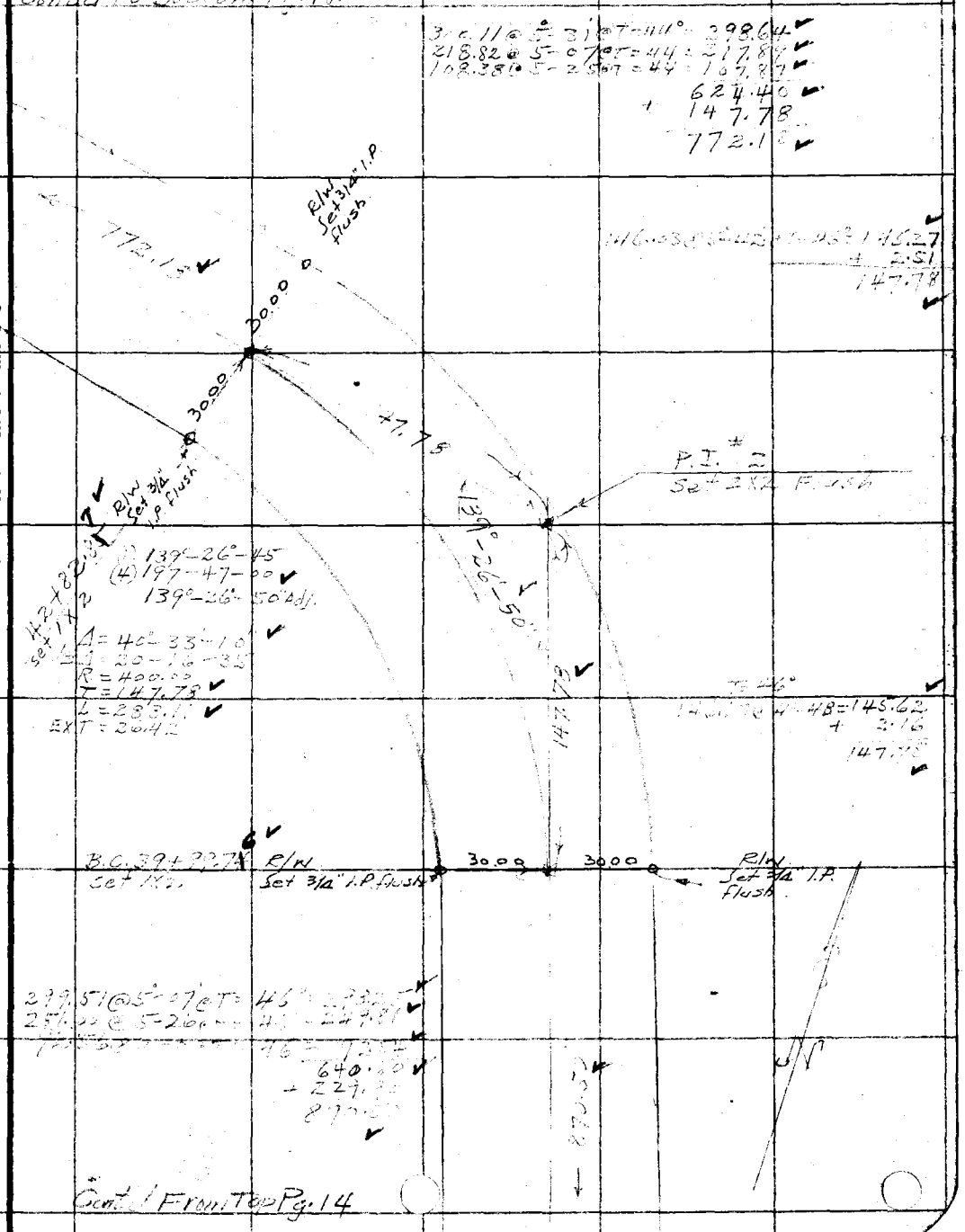

Cont'd From Top Pg. 14

Note: Any Additions or Changes on This Sheet Must be Made or Circled in Red Ink With Date and Name of Person Making Change.

Do not extend notes this side of this line

RETURN TO
LOS ANGELES COUNTY SURVEYOR
700 HALL OF RECORDS

FORM 247 10M 11-35

F.B. 707 PG. 16

Cont'd To Bottom Pg. 17

296.85@7°-51@T=50°=294.10
296.75@7°-36@T=50°=294.07 } 294.08

119.56 ... 119.53

299.72 ... 299.65

137.00@3°-29 ... 136.72
136.92@2-48 ... 136.73 136.72

849.98

05
Set 1X2 BV
Intersection

To 1/4 Cor. Pg. 9

Sec. Line Sec. 23
Sec. 24

117.53 849.98

54.00

To Sec. Cor. Pg. 6

29.00@T=42°=28.99

Sec. Line
117.82@3°-50@T=50°=117.53
117.74@3-04@T=50°=117.54

117.53 3000 3000

(1) 119-54-00
(4) 119-35-30

R/W
Set 3/4" I.P

111.75@T=44°=111.72

R/W
Set 3/4" I.P

B.C. 53+18.07
Set 1X2

(1) 167°-15-00
(4) 304-00

Adj. 14-55

P.I. # 3

Δ=12°-45'-00
2Δ=6°-22-30
R=1000.00
T=111.73
L=222.53

167°-14'-55
15'-00"

108.38@5-25@T=44°=107.87
+3.85
111.72

111.72

R/W.
Set 3/4" I.P. - 6"
Under in N. edge
of travelled road

3000 3000

B.C. 47+95.54
Set 1X2

R/W
Set 3/4" I.P. flush

772.18

Cont'd From Top Pg. 15

RETURN TO
LOS ANGELES COUNTY SURVEYOR
700 HALL OF RECORDS

Do not extend notes this side of this line

Note: Any Additions or Changes on This Sheet Must be Made or Circled in Red Ink With Date and Name of Person Making Change.

Notes Ck'd by McPherson	Survey of Governor Mine Road
Map No. B-1342	W. O. 8181 Tape No. 68 St'd 84 °F.
Office Work White	Surveyed by [illegible]
Checked Trew	Notes [illegible] Date [illegible]
Date 3-14-38	Indexed A. C. Johnson

F.B. 707 Pg. 17

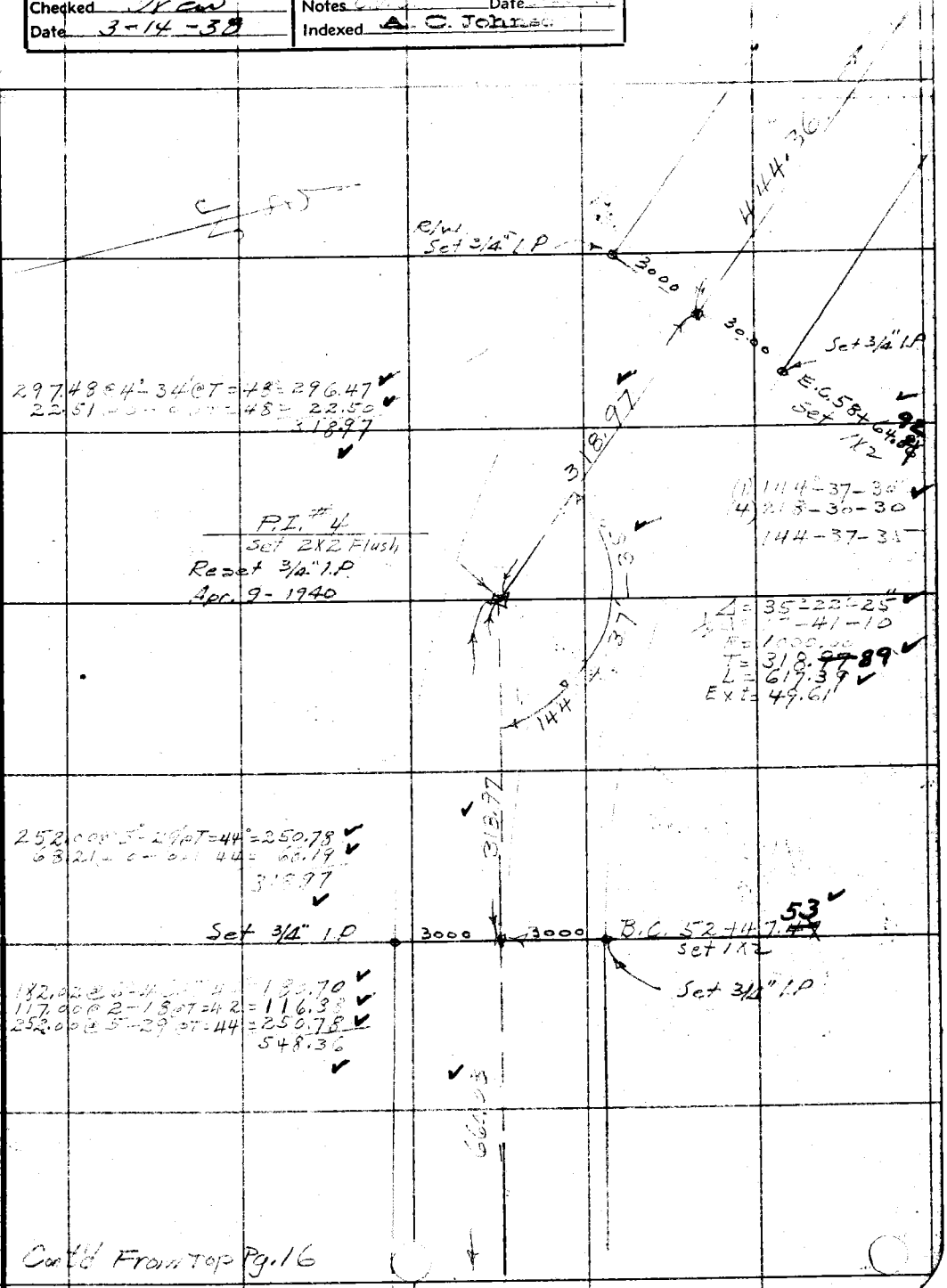

Note: Any Additions or Changes on This Sheet Must be Made or Circled in Red Ink With Date and Name of Person Making Change.

Do not extend notes this side of this line

RETURN TO
LOS ANGELES COUNTY SURVEYOR
700 HALL OF RECORDS

FORM 247 10M 11-35

F.B. 707 PG. 18

Cont'd To Bottom Pg. 19

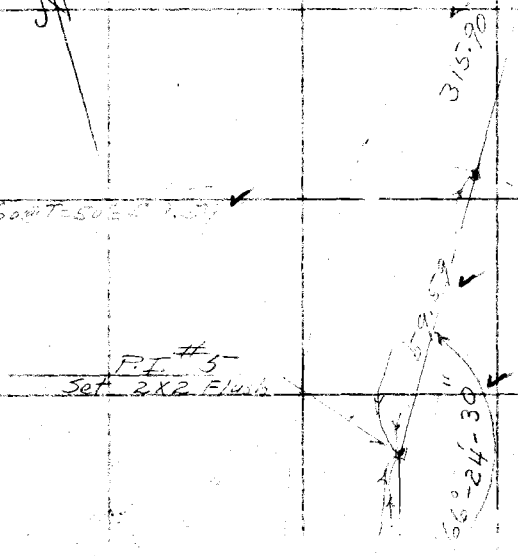



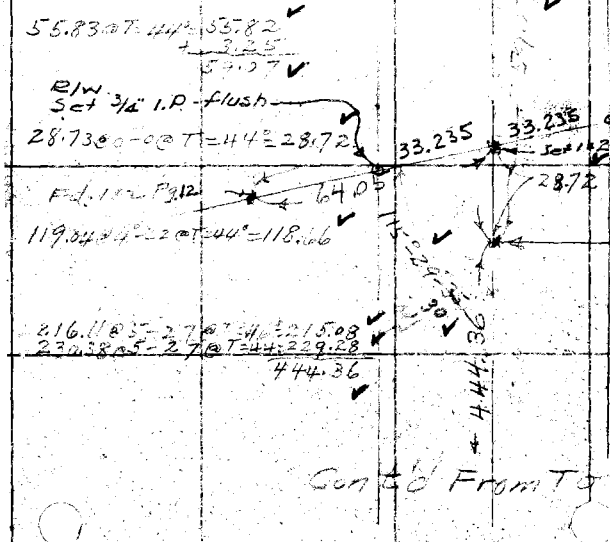

845.59
SEE LINE

To Sec. Cor. Pg. 21 & 6

RETURN TO
LOS ANGELES COUNTY SURVEYOR
700 HALL OF RECORDS

Note: Any Additions or Changes on This Sheet Must be Made or Circled in Red Ink With Date and Name of Person Making Change.

Do not extend notes this side of this line

Notes Ck'd by McPherson	Survey of Governor Mine Road
Map No. B-1342	W. O. 8181 Tape No. 68 St'd 24°F.
Office Work White	Surveyed by C.V. Crumley
Checked Drew	Notes C.V.C. Date 5-25-37
Date 3-14-38	Indexed A. C. Johnson

F.B. 707 Pg. 19

Cont'd T Bottom Pg 20

157.11@5°-00'@T=50=156.45

156.45

65.79@T=52°=65.78

68+08.40

E.C.

(1) 165°-00'-30"
(4) 300-02-30

165°-00'-35"

Δ=14°-59'-25"
½Δ=7-29-40
R=500.00
T=65.78
L=130.81
Ext=4.31

46.65@T=52°=46.64

112.42
-46.64
65.78

B.C. 66+77.59
Set 1/2

P.I. # 6
Set 2X2

65.78

165°-00'-35"

65.78

204.04@4-22@T=50°=203.48
112.77@4-22@T=50=112.42
315.90

315.90

Cont'd From TOP Page 18

Note: Any Additions or Changes on This Sheet Must be Made or Circled in Red Ink With Date and Name of Person Making Change.

Do not extend notes this side of this line

RETURN TO
LOS ANGELES COUNTY SURVEYOR
700 HALL OF RECORDS

FORM 247 10M 11-35

F.B. 707 Pg. 20



RETURN TO
LOS ANGELES COUNTY SURVEYOR
700 HALL OF RECORDS

Note: Any Additions or Changes on This Sheet Must be Made or Circled in Red Ink With Date and Name of Person Making Change.

Do not extend notes this side of this line

Profile No. | Notes Red. | Plotted | Job No. 9181 | Division No. | F. B. 707 Pg. 21

Date | Date | Survey of Governor Mine Road

X-Sec. No. | Notes Chkd. Date | Checked Date | Survey by C.V. Crumley Notes W.F.H. & C.C. Date 3-17-37

Map No. | Indexed A. C. Johnson Date APR 14 37

GOVERNOR MINE ROAD

BENCH LEVELS

Mined 1937

J.N. 9181

C.V. Crumley

F.S. Livingston

STATION	B. S.	H. I.	F. S.	ELEV.

NOTE: ANY ADDITIONS OR CHANGES ON THIS SHEET MUST BE MADE OR CIRCLED IN RED INK, WITH DATE AND NAME OF PERSON MAKING CHANGE

Do not extend notes this side of this line

PLEASE RETURN TO LOS ANGELES COUNTY SURVEYOR 700 HALL OF RECORDS

Form 307 SM 11-35

Form 307 5M 11-35

PLEASE RETURN TO
LOS ANGELES COUNTY SURVEYOR
700 HALL OF RECORDS

NOTE: ANY ADDITIONS OR CHANGES ON THIS SHEET MUST BE MADE OR CIRCLED IN RED INK, WITH DATE AND NAME OF PERSON MAKING CHANGE

Do not extend notes this side of this line

STATION	B. S.	H. I.	F. S.	ELEV.	
B.M.U.S. [illegible] 32	10.37	2973.49		29[illegible]	B.M. U.S. 2132: P.B.M.: Acton, 1.9 Mi. North of Where Road To Acton Joins Highway, 250 ft S.W. of a Stone Service Sta., 40 Ft South of Highway & 60 Ft. W. of Road To Acton; Conc. Monument With Bronze Tablet Stamped R-15 1929. Final 1928 Elev. 2963.117
T.P.	12.14	2985.20	0.43	29[illegible]	
T.P.	12.25	2997.34	0.11	29[illegible]	
T.P.	11.73	3003.34	0.73	2976.[illegible]	
T.P.	10.03	3017.89	0.49	3[illegible]	
T.P.	11.74	3029.[illegible]	0.53	3017.3[illegible]	Adopted Elev 3026.15
T.B.M. [illegible]	[illegible]	30[illegible]	2.95	302[illegible].15	T.B.M.: Set Cut spk. ± N. Side 10" Juniper ±90 ft W. of Road ± 700 ft N. of Green House
T.P.	[illegible]	30[illegible]	[illegible]	30[illegible]	
T.P.	[illegible]	30[illegible]	[illegible]	[illegible]	
[illegible]	[illegible]	[illegible]	[illegible]	[illegible]	
[illegible]	[illegible]	[illegible]	[illegible]	[illegible]	
[illegible]	[illegible]	[illegible]	[illegible]	[illegible]	
[illegible]	[illegible]	[illegible]	[illegible]	[illegible]	
[illegible]	[illegible]	[illegible]	[illegible]	[illegible]	
[illegible]	[illegible]	[illegible]	[illegible]	[illegible]	
[illegible]	[illegible]	[illegible]	[illegible]	[illegible]	
[illegible]	[illegible]	[illegible]	[illegible]	[illegible]	Adopted Elev 3109.84
[illegible]	[illegible]	[illegible]	[illegible]	[illegible]	
[illegible]	[illegible]	[illegible]	[illegible]	[illegible]	SIERRA HWY.

F. B. 707 Pg. [illegible] Job No. 8181 Division No. ____ Notes Red. ____ Plotted ____ Profile No. ____

Survey of Gardner Mine Road Date ____ Date ____ X-Sec. No. ____

Survey by [illegible] Notes C.V.C. Notes Chkd Hammond Checked ____

Indexed [illegible] Date 3-17-37 Date 4-23-37 Date ____

(2)

Form 307 5M 11-35

PLEASE RETURN TO
LOS ANGELES COUNTY SURVEYOR
700 HALL OF RECORDS

NOTE: ANY ADDITIONS OR CHANGES ON THIS SHEET MUST BE MADE OR CIRCLED IN RED INK, WITH DATE AND NAME OF PERSON MAKING CHANGE

Do not extend notes this side of this line

STATION	B. S.	H. I.	F. S.	ELEV.		
					Adopted Elev 3213.90	
					(SIERRA Hwy.)	
T.P.	11 36	3326 45	0 31	3215 11		

Profile Notes Red. Plotted Job No. Division No.
No. Date Date Survey of
X-Sec. Notes Chkd. Checked Survey by Noted Date
No. Date 5-22-37 Date Map No. Indexed C. Johnson Date

F.B. 707 PG. 23

Form 307 5M 11-35

PLEASE RETURN TO
LOS ANGELES COUNTY SURVEYOR
700 HALL OF RECORDS

NOTE: ANY ADDITIONS OR CHANGES ON THIS SHEET MUST BE MADE OR CIRCLED IN RED INK, WITH DATE AND NAME OF PERSON MAKING CHANGE

Do not extend notes this side of this line

F. B. 207 PG. 24 | Job No. 8181 Division No. _____ Notes Red. _____ Plotted _____ Profile No. _____
Survey of GOVT. LINE ROAD | Date _____ Date _____ X-Sec. No. _____
Survey by CREWS & L.E.H. Notes _____ Notes Chkd. _____ Checked _____
Indexed _____ Date _____ Date 4-23-32 Date _____

STATION	B. S.	H. I.	F. S.	ELEV.	
		3392.8			
T.P.		3383.[illegible]		9.[illegible]	
T.P.		3[illegible]3.5		[illegible]	
					Adopted Elev. 3346.45
	11.35	3494.20			
					Adopted Elev. 3431.56
		3464.[illegible]			
		3470.[illegible]			
	11.35	3494.20			

Profile	Notes Red.	Plotted	Job No. 181	Division No.	F. B. 707 PG. 25
No.	Date	Date	Survey of		
X-Sec.	Notes Chkd Hammond	Checked	Survey by	Notes C. Johnson	Date
No.	Date 4-23-37	Date	Map No.	Indexed	Date

Form 307 5M 11-35

PLEASE RETURN TO
LOS ANGELES COUNTY SURVEYOR
700 HALL OF RECORDS

NOTE: ANY ADDITIONS OR CHANGES ON THIS SHEET MUST BE MADE OR CIRCLED IN RED INK, WITH DATE AND NAME OF PERSON MAKING CHANGE

Do not extend notes this side of this line

STATION	B. S.	H. I.	F. S.	ELEV.	
					Adopted Elev. 3512.90
					Adopted Elev. 3436.49

Form 307 5M 11-35

PLEASE RETURN TO
LOS ANGELES COUNTY SURVEYOR
700 HALL OF RECORDS

NOTE: ANY ADDITIONS OR CHANGES ON THIS SHEET MUST BE MADE OR CIRCLED IN RED INK, WITH DATE AND NAME OF PERSON MAKING CHANGE

Do not extend notes this side of this line

F.B. 707 Pg. 26 | Job No. | Division No. | Notes Red | Plotted | Profile No.
Survey of | Date | Date | X-Sec. No.
Survey by | Notes | Notes Chkd Hammond/Checked
Indexed | Date 3-16-37 | Date 4-23-37 | Date

STATION	B. S.	H. I.	F. S.	ELEV.	
					2x2 ^ Adopted Elev 3397.42 side 1
					Adopted Elev. 3368.12
					Adopted Elev. 3313.25
T.B.	0.55	3291.3			Adopted Elev. 3290.55

Form 307 5M 11-35

PLEASE RETURN TO
LOS ANGELES COUNTY SURVEYOR
700 HALL OF RECORDS

NOTE: ANY ADDITIONS OR CHANGES ON THIS SHEET MUST BE MADE OR CIRCLED IN RED INK, WITH DATE AND NAME OF PERSON MAKING CHANGE

Do not extend notes this side of this line

STATION	B. S.	H. I.	F. S.	ELEV.		
		[illegible]				
[illegible]	0.40	[illegible]	[illegible]	[illegible]		
[illegible]	[illegible]			[illegible]		
T.P.	[illegible]	[illegible]	11.74	[illegible]		
[illegible]	1.[illegible]		[illegible]			
T.P.	[illegible]			[illegible]	Adopted Elev. 3219.74	
[illegible]						
				2[illegible]		
		[illegible]	[illegible]			
T.P.			[illegible]			
T.P.						
T.P.	[illegible]	[illegible]	12.[illegible]	[illegible]	Adopted Elev. 3135.44	
[illegible]	1.46	3136.82		[illegible]	T.B.M. ± 13 [illegible] Set 2x2 ± 20 ft. N.E. of [illegible] Roadstoring N. & N.E.	
T.P.	0.36	3125.77	11.39	3125.43		
[illegible]	0.50	3114.82	11.47	[illegible]		
T.P.	0.35	3103.42	11.75	[illegible]		
T.P.	1.05	3092.45	[illegible]	[illegible]	Adopted Elev. 3082.14	
T.B.M. #14	0.63	3082.71	10.37	3082.08	T.B.M. # 14 [illegible] Set 2x2 on Point of [illegible] ± 15 [illegible] old Road ± 40 E. (on N. Side Spur)	
T.P.	1.4[illegible]	3072.82	11.35	3071.3[illegible]		

Profile No. ____ Notes Red ____ Plotted ____ Job No. ____ Division No. ____ F.B. 707 PG. 27

X-Sec. No. ____ Date ____ Date ____ Survey of [illegible]

Notes Chkd [illegible] Checked ____ Survey by [illegible] Notes ____ Date ____

Date 4-23-37 Date ____ Map No. ____ Indexed [illegible] Date ____

Form 307 5M 11-35

PLEASE RETURN TO
LOS ANGELES COUNTY SURVEYOR
700 HALL OF RECORDS

NOTE: ANY ADDITIONS OR CHANGES ON THIS SHEET MUST BE MADE OR CIRCLED IN RED INK, WITH DATE AND NAME OF PERSON MAKING CHANGE

Do not extend notes this side of this line

F. B. 707 PG. 28

Job No. [illegible] Division No. _____ Notes Red. _____ Plotted _____ Profile No. _____

Survey of [illegible] Date _____ X-Sec. No. _____

Survey by [illegible] Notes Chkd. _____ Checked _____

Indexed _____ Date 2-23-37 Date 2-23-37 Date _____

STATION	B. S.	H. I.	F. S.	ELEV.		
		3072.[illegible]				
T.P.	[illegible]	[illegible]	[illegible]	[illegible].93		
[illegible]	[illegible]	[illegible]	[illegible]	[illegible]		
T.P.	[illegible]	[illegible]	[illegible]	[illegible].95		
[illegible]	[illegible]	[illegible]	[illegible]	[illegible]		
[illegible]	[illegible]	3019.[illegible]	[illegible]	[illegible]		
T.P.	[illegible]	[illegible]	[illegible]	[illegible]		
T.P.	[illegible]	[illegible]	[illegible]	[illegible]		
B.M.			[illegible]	[illegible]	Adopted Elev. ~~2[illegible]~~ 2993.92	
					[illegible]	
					[illegible]	
					[illegible]	
					[illegible]	
					[illegible]	

Form 307 5M 11-35

PLEASE RETURN TO
LOS ANGELES COUNTY SURVEYOR
700 HALL OF RECORDS

NOTE: ANY ADDITIONS OR CHANGES ON THIS SHEET MUST BE MADE OR CIRCLED IN RED INK, WITH DATE AND NAME OF PERSON MAKING CHANGE

Do not extend notes this side of this line

STATION	B. S.	H. I.	F. S.	ELEV.		
[illegible]	[illegible]	[illegible]		[illegible]	[illegible]	[illegible]
T.P.	[illegible]	[illegible]		[illegible]		
T.P.	10.[illegible]	[illegible]	[illegible]	[illegible]		
T.P.	[illegible]	[illegible]5.47	[illegible]	[illegible]9.39		
[illegible]			[illegible]	[illegible]		
[illegible]			[illegible]	[illegible]		
[illegible]			[illegible]	[illegible]		
[illegible]			[illegible]	[illegible]		
T.P.	[illegible]	[illegible]	[illegible]	[illegible]		
[illegible]			[illegible]	[illegible]		
[illegible]			[illegible]	[illegible]		
[illegible]			[illegible]	[illegible]		
[illegible]			[illegible]	[illegible]		
T.P.	[illegible]	3027.[illegible]	[illegible]	[illegible]15.04	[illegible]	
[illegible]			[illegible]	[illegible]		
[illegible]			[illegible]	[illegible]		
[illegible]			[illegible]	[illegible]		
[illegible]			[illegible]	[illegible]		
[illegible]			[illegible]	[illegible]		

F. B. 707 PG. 30
Survey of [illegible]
Survey by C.V. Crum[illegible]
Indexed
Job No.
Notes [illegible]
Date [illegible]
Division No.
Notes Red.
Date
Notes Chkd/Checked Hammond
Date 4-23-37
Plotted Hammond
Date 6-11-37
Checked N. L. MARTIN
Date JUN 11 1937
No.
Profile
No.
X-Sec.
No.

Form 307 5M 11-35

PLEASE RETURN TO
LOS ANGELES COUNTY SURVEYOR
700 HALL OF RECORDS

NOTE: ANY ADDITIONS OR CHANGES ON THIS SHEET MUST BE MADE OR CIRCLED IN RED INK, WITH DATE AND NAME OF PERSON MAKING CHANGE

Do not extend notes this side of this line

STATION	B. S.	H. I.	F. S.	ELEV.		

Profile No. ____ Notes Red. ____ Plotted Hammond Job No. ____ Division No. ____ F. B. 707 PG. 29

X-Sec. No. ____ Date ____ Date 6-11-37 Survey of ____

Notes Chkd Hammond Checked H. L. MARTIN Survey by ____ Notes ____ Date ____

Date 4-23-37 Date JUN 11 1937 Map No. ____ Indexed C. Johnson Date APR 14 '37

Profile No. | Notes Red. | Plotted Hammond | Job No. | Division No. | F. B. 707 PG. 31

X-Sec. No. | Date | Date 6-11-37 | Survey of [illegible] Road

Notes Chkd. Hammond | Checked R. L. MARTIN JUN 11 1937 | Survey by [illegible] | Notes [illegible] | Date [illegible]

Date 4-23-37 | Date | Map No. | Indexed A. C. Johnson | Date

NOTE: ANY ADDITIONS OR CHANGES ON THIS SHEET MUST BE MADE OR CIRCLED IN RED INK, WITH DATE AND NAME OF PERSON MAKING CHANGE

Do not extend notes this side of this line

Adopted Elev. 3026.15
Elev. 3026.[illegible] Pg. 22

STATION	B. S.	H. I.	F. S.	ELEV.
[illegible]	[illegible]	[illegible]	[illegible]	[illegible]

PLEASE RETURN TO
LOS ANGELES COUNTY SURVEYOR
700 HALL OF RECORDS

Form 307 5M 11-35

F. B. 707 PG. 32 | Job No. | Division No. | Notes Red. | Plotted Hammond | Profile

Survey of Sycamore Mine Road | Date | Date 6-11-37 | No.

Survey by C.W.C. | Notes C.W.C. | Notes Chkd Hammond | Checked H. L. MARTIN | X-Sec.

Indexed | Date 3-25-37 | Date 4-23-37 | Date JUN 11 1937 | No.

STATION	B. S.	H. I.	F. S.	ELEV.

Form 307 5M 11-35

PLEASE RETURN TO
LOS ANGELES COUNTY SURVEYOR
700 HALL OF RECORDS

Do not extend notes this side of this line

NOTE: ANY ADDITIONS OR CHANGES ON THIS SHEET MUST BE MADE OR CIRCLED IN RED INK, WITH DATE AND NAME OF PERSON MAKING CHANGE

Form 307 5M 11-35

PLEASE RETURN TO
LOS ANGELES COUNTY SURVEYOR
700 HALL OF RECORDS

NOTE: ANY ADDITIONS OR CHANGES ON THIS SHEET MUST BE MADE OR CIRCLED IN RED INK, WITH DATE AND NAME OF PERSON MAKING CHANGE

Do not extend notes this side of this line

STATION	B. S.	H. I.	F. S.	ELEV.		
		[illegible]			Adopted Elev 3109.84	
[illegible]			[illegible]	[illegible]	[illegible] Cutsp[illegible] Bus[illegible]	
[illegible]					[illegible] Traveler [illegible] 3109.[illegible] Pg 22	
[illegible]	1.62	[illegible]		3109.95		
23+50			5.[illegible]	3105.7		
24+[illegible]			3.0	[illegible]		
T.P.	1[illegible].94	3132.7[illegible]	[illegible]	[illegible]		
24+[illegible]			10.3	31[illegible].4		
[illegible]			[illegible]	[illegible].5		
[illegible]			2.2	3120.5		
T.P.	11.74	3134.2[illegible]	[illegible]	3122.[illegible]		
26+00			9.7	3124.[illegible]		
+50			5.2	3129.1		
27+00			1.3	3133.0		
T.P.	12.[illegible]	[illegible]	[illegible]	3133.85		
27+50			[illegible]	313[illegible]		
28+[illegible]			6.2	[illegible]		
[illegible]			2.7	314[illegible].1		
T.P.	11.[illegible]	3156.54	0.10	3144.74		
29+[illegible]			10.3	3146.2		
[illegible]			7.0	3149.5		
30+[illegible]			4.0	3152.5		

Profile No. ____ Notes Red. ____ Plotted Hammond Job No. ____ Division No. ____ F. B. 707 Pg. 33
Date ____ Date 6-11-37 Survey of [illegible]
X-Sec. No. ____ Notes Chkd Hammond Checked [illegible] Survey by [illegible] Notes [illegible] Date [illegible]
Date 4-23-37 Date [illegible] Map No. ____ Indexed C. Johns Date ____

F. B. 707 PG. 34 | Job No. 5151 | Division No. | Notes Red. | Plotted Hammond | Profile

Survey of Eaton Mine Road | Date | Date 6-11-37 | No.

Survey by E.V. Crawley Notes | Notes Chkd Hammond | Checked H. L. MARTIN | X-Sec.

Indexed | Date | Date 4-23-37 | Date JUN 7 1937 | No.

Form 307 5M 11-35

PLEASE RETURN TO
LOS ANGELES COUNTY SURVEYOR
700 HALL OF RECORDS

Do not extend notes this side of this line

NOTE: ANY ADDITIONS OR CHANGES ON THIS SHEET MUST BE MADE OR CIRCLED IN RED INK, WITH DATE AND NAME OF PERSON MAKING CHANGE

STATION	B. S.	H. I.	F. S.	ELEV.

Form 307 5M 11-35

PLEASE RETURN TO
LOS ANGELES COUNTY SURVEYOR
700 HALL OF RECORDS

NOTE: ANY ADDITIONS OR CHANGES ON THIS SHEET MUST BE MADE OR CIRCLED IN RED INK, WITH DATE AND NAME OF PERSON MAKING CHANGE

Do not extend notes this side of this line

STATION	B. S.	H. I.	F. S.	ELEV.		
[illegible]		3214.[illegible]				
[illegible]			4.1	32[illegible]	[illegible]	
+50			3.5	[illegible]		
[illegible]	0.56	3214.43	[illegible].19	3213.87	[illegible] Cut spk. In Juniper Clumps Elev. 3213.93	Adopted Elev. = 3213.9[illegible] Per Pg. 23
T.P.	12.16	[illegible].43	[illegible]	3214.27		
37+0[illegible]			12.0	3214.[illegible]		
+5[illegible]			[illegible]	3218.9		
37+8[illegible]			[illegible]	3223.2	[illegible]	
[illegible]			1.7	3224.5		
T.P.	10.73	3237.[illegible]	0.07	3226.3[illegible]		
[illegible]			7.7	3229.4		
39+[illegible]			3.5	3233.6		
T.P.	11.[illegible]	3248.15	0.24	[illegible]		
39+[illegible]			9.[illegible]	3238.8		
+7[illegible]			7.4	3240.8	[illegible]	
[illegible]			6.9	3242.3	B.C.	
40+5[illegible]			[illegible]	3248.2		
[illegible]	15.93	3258.62	0.46	3247.6[illegible]		
41+0[illegible]			5.[illegible]	3252.[illegible]		
+07			5.3	3253.3	[illegible]	
+5[illegible]			2.0	3256.6		

Profile No. ____ Notes Red. ____ Plotted Hammond Job No. ____ Division No. ____ F. B. 707 Pg. 35

X-Sec. No. ____ Date ____ Date ____ Survey of ____

Notes Chkd Hammond Checked D. F. MARTIN Survey by ____ Notes ____ Date ____

Date 4-23-37 Date JUN 1 1937 Map No. ____ Indexed C. Johnson Date ____

F. B 707 PG. 36 | Job No. | Division No. | Notes Red. | Plotted Hammond | Profile

Survey of | Date | Date 6-11-37 | No.

Survey by | Notes | Notes Chkd Hammond | Checked H. L. MARTIN | X-Sec.

Indexed | Date | Date 6-22-37 | Date JUN 11 1937 | No.

Form 307 5M 11-35

PLEASE RETURN TO
LOS ANGELES COUNTY SURVEYOR
700 HALL OF RECORDS

NOTE: ANY ADDITIONS OR CHANGES ON THIS SHEET MUST BE MADE OR CIRCLED IN RED INK, WITH DATE AND NAME OF PERSON MAKING CHANGE

Do not extend notes this side of this line

STATION	B. S.	H. I.	F. S.	ELEV.

Form 307 5M 11-35

PLEASE RETURN TO
LOS ANGELES COUNTY SURVEYOR
700 HALL OF RECORDS

NOTE: ANY ADDITIONS OR CHANGES ON THIS SHEET MUST BE MADE OR CIRCLED IN RED INK, WITH DATE AND NAME OF PERSON MAKING CHANGE

Do not extend notes this side of this line

STATION	B. S.	H. I.	F. S.	ELEV.		
		[illegible]				
47+0[illegible]			7.8	3[illegible]8.2		
[illegible]			[illegible]	3309.3	[illegible]	
+50			2.[illegible]	3[illegible]3.2		
47+5[illegible]			2.3	3313.7	G.F. [illegible]	
[illegible]	[illegible]	33[illegible].72	0.72	[illegible]		
B.C. 47+95.53			10.2	3316.5	B.C.	
[illegible]			[illegible]	3316.[illegible]		
[illegible]			[illegible]	3322.4		
[illegible]			[illegible]	3322.1	[illegible]	
[illegible]	[illegible]	3338.[illegible]	[illegible]	3326.57		
[illegible]			[illegible]	3327.[illegible]		
[illegible]			[illegible]	3330.[illegible]		
+92			3.3	3335.3	G.F. [illegible]	
[illegible]			5.4	3333.[illegible]		
B.C. +18.0[illegible]			4.2	3334.4	B.C.	
+[illegible]5			3.6	3335.0	Top Ditch [illegible]	
+[illegible]			6.0	3332.6	Bo[illegible]	
+3[illegible]			3.[illegible]	3335.2	Top [illegible]	
+5[illegible]			3.6	3335.0		
+70			+5.5	3344.[illegible]	G.F. 76[illegible]	

Profile No. _____ Notes Red. _____ Plotted Hammond Job No. _____ Division No. _____ F. B. 707 PG. 37
Date _____ Date _____ Survey of _____
X-Sec. No. _____ Notes Chkd Hammond Checked H. L. MARTIN Survey by _____ Notes _____ Date _____
Date 4-23-37 Date JUN 1 1937 Map No. _____ Indexed _____ Date _____

Form 307 5M 11-35

PLEASE RETURN TO
LOS ANGELES COUNTY SURVEYOR
700 HALL OF RECORDS

NOTE: ANY ADDITIONS OR CHANGES ON THIS SHEET MUST BE MADE OR CIRCLED IN RED INK, WITH DATE AND NAME OF PERSON MAKING CHANGE

Do not extend notes this side of this line

STATION	B. S.	H. I.	F. S.	ELEV.		
[illegible]	[illegible]	[illegible]	[illegible]	[illegible]		
T.P.	[illegible]	[illegible]	[illegible]	[illegible]		
[illegible]			[illegible]	[illegible]		
[illegible]			[illegible]	[illegible]		
[illegible]	11.21	3357.77	2.04	[illegible]	[illegible] Elev. 3346.[illegible]	Adopted Elev. = 3346.65
57+[illegible]			5.[illegible]	[illegible]		
52+[illegible] T.P.	11.34	[illegible]	[illegible]	[illegible]	T.P.	
52+[illegible]			14.[illegible]	[illegible]	[illegible]	
B.C. 52+[illegible]			7.4	[illegible]	B.C.	
+70			7.7	[illegible]	G.F. [illegible]	
[illegible]			[illegible]	[illegible]		
+50			[illegible]	[illegible]		
+60			+0.5	336[illegible].1	G.F. [illegible]	
T.P.	11.66	[illegible]	[illegible]	[illegible]		
54+[illegible]			[illegible]	[illegible]		
+16			8.2	337[illegible].1	G.F. [illegible]	
+50 [illegible]				337[illegible].3		
[illegible]			[illegible]	337[illegible].1		
T.P.	11.58	[illegible].74	[illegible]	[illegible]		
55+[illegible]			7.[illegible]	[illegible]		
+68			6.[illegible]	[illegible]	G.F. 7[illegible]	

F. B. 707 Pg. 38

Job No. [illegible] Division No. [illegible] Notes Red. [illegible] Plotted [illegible] Profile

Survey of [illegible] Date [illegible] No. [illegible]

Survey by [illegible] Notes [illegible] Checked H. L. Martin X-Sec.

Indexed [illegible] Date [illegible] Date JUN 11 1937 No. [illegible]

Form 307 5M 11-35

PLEASE RETURN TO
LOS ANGELES COUNTY SURVEYOR
700 HALL OF RECORDS

NOTE: ANY ADDITIONS OR CHANGES ON THIS SHEET MUST BE MADE OR CIRCLED IN RED INK, WITH DATE AND NAME OF PERSON MAKING CHANGE

Do not extend notes this side of this line

STATION	B. S.	H. I.	F. S.	ELEV.		
		3391.74				
564			2.7	3389.0		
T.P.		3402.29				
				3391.6		
			3.5	3398.2		
+9			4.3	3397.9		
			7.5			
+50			2.5	3399.16		
				3402.3		
T.P.		3408.33				
			7.0			
				3407.4		
T.P.		3424.53				
				3408.5		
542				3413.1		
				3412.5		
				3414.5		
			7.2	3417.3		
				3420.4		
			4.2	3420.3		
T.P.		3432.73	0.07			
				3424.1		

Profile
No.
X-Sec.
No.

Notes Red
Date
Notes Chkd
Date 6-21-37

Plotted
Date 6-11-37
Checked H. L. MARTIN
Date JUN 11 1937

Job No.
Survey of
Survey by
Map No.

Division No.
Notes
Indexed

Date
Date
Date

F. B. 7C7 PG. 49

F. B. 707 PG. 40 | Job No. | Division No. | Notes Red. | Plotted 6-11-37 | Profile

Survey of | Date | Date | No.

Survey by | Notes | Notes Chkd | Checked H. L. MARTIN | X-Sec.

Indexed | Date | Date 4-23-37 | Date JUN 11 1937 | No.

Form 307 5M 11-35

PLEASE RETURN TO
LOS ANGELES COUNTY SURVEYOR
700 HALL OF RECORDS

Do not extend notes this side of this line

NOTE: ANY ADDITIONS OR CHANGES ON THIS SHEET MUST BE MADE OR CIRCLED IN RED INK, WITH DATE AND NAME OF PERSON MAKING CHANGE

STATION	B. S.	H. I.	F. S.	ELEV.

Form 307 5M 11-35

PLEASE RETURN TO
LOS ANGELES COUNTY SURVEYOR
700 HALL OF RECORDS

NOTE: ANY ADDITIONS OR CHANGES ON THIS SHEET MUST BE MADE OR CIRCLED IN RED INK, WITH DATE AND NAME OF PERSON MAKING CHANGE

Do not extend notes this side of this line

STATION	B. S.	H. I.	F. S.	ELEV.		
		[illegible]				
[illegible]			[illegible]	3459.9		
[illegible]			[illegible]	3455.9	[illegible]	
[illegible]			[illegible]	[illegible]		
[illegible]			[illegible]	[illegible]	[illegible]	
[illegible]			[illegible]	[illegible]	[illegible]	
T.P. +50	[illegible]	[illegible]	[illegible]	3465.19		
E.C. [illegible]			[illegible]	3468.3	E.C.	
[illegible]			7.4	[illegible]		
[illegible]			1.9	[illegible]	[illegible]	
[illegible]			[illegible]	3471.[illegible]		
[illegible]			[illegible]	[illegible]	[illegible]	
T.P.	[illegible]	[illegible]	[illegible]	[illegible]		
[illegible]			[illegible]	[illegible]	[illegible]	
[illegible]			[illegible]	3480.7		
[illegible]			[illegible]	[illegible]		
[illegible]			[illegible]	[illegible]	[illegible]	
[illegible]			[illegible]	[illegible]		
T.P.	[illegible]	3496.48	[illegible]	[illegible]		
[illegible]			[illegible]	[illegible]	[illegible]	
+50			7.7	[illegible]		

Profile No. ____ Notes Red. ____ Plotted Hammond Job No. ____ Division No. ____ F. B. 707 PG. 41

Date ____ Date 6-11-37 Survey of ____

X-Sec. No. ____ Notes Chkd Hammond Checked H. L. MARTIN Survey by ____ Notes ____ Date ____

Date 4-23-37 Date JUN 11 1937 Map No. ____ Indexed C. Johnson Date ____

F. B. 707 PG. 42 | Job No. | Division No. | Notes Red. | Plotted Hammond | Profile

Survey of | Date | Date 4-11-37 | No.

Survey by | Notes | Notes Chkd Hammond | Checked H. L. MARTIN | X-Sec.

Indexed | Date ...-37 | Date 4-23-37 | Date JUN 11 1937 | No.

STATION	B. S.	H. I.	F. S.	ELEV.	
[illegible]		[illegible]	6.0	3506.0	

Cont to pg. 189.

VOID

LINE CHANGE

See pg. 189

Form 307 5M 11-35

PLEASE RETURN TO
LOS ANGELES COUNTY SURVEYOR
700 HALL OF RECORDS

NOTE: ANY ADDITIONS OR CHANGES ON THIS SHEET MUST BE MADE OR CIRCLED IN RED INK, WITH DATE AND NAME OF PERSON MAKING CHANGE

Do not extend notes this side of this line

Profile No.	Notes Red.	Plotted Hammond	Job No.	Division No.	F. B. 707 PG. 43
	Date	Date 6-11-37	Survey of		
X-Sec. No.	Notes Chkd Hammond	Checked H. L. MARTIN	Survey by	Notes	Date
	Date 6-23-37	Date JUN 11 1937	Map No.	Indexed	Date

Form 307 5M 11-35

PLEASE RETURN TO
LOS ANGELES COUNTY SURVEYOR
700 HALL OF RECORDS

NOTE: ANY ADDITIONS OR CHANGES ON THIS SHEET MUST BE MADE OR CIRCLED IN RED INK, WITH DATE AND NAME OF PERSON MAKING CHANGE

Do not extend notes this side of this line

STATION	B. S.	H. I.	F. S.	ELEV.	
		3707.[illegible]			
T. P.	[illegible]	3573.[illegible]	[illegible]	[illegible]	(F. S. W.)
[illegible]				3512.32	[illegible] Elev. 3512.92 Per [illegible] 25
					[illegible] Levels [illegible]
					[illegible]
					[illegible]
					Are carrying this [illegible]
					[illegible] Accepted Elev. = 3512.[illegible]

F. B. 707 PG. 44

Job No. _____ Division No. _____ Notes Red. _____ Plotted _____ Profile No. _____

Survey of _____ Date _____ Date _____

Survey by _____ Notes _____ Notes Chkd. _____ Checked _____ X-Sec. No. _____

Indexed _____ Date _____ Date _____ Date _____

STATION	B. S.	H. I.	F. S.	ELEV.

Form 307 5M 11-35

PLEASE RETURN TO
LOS ANGELES COUNTY SURVEYOR
700 HALL OF RECORDS

Do not extend notes this side of this line

NOTE: ANY ADDITIONS OR CHANGES ON THIS SHEET MUST BE MADE OR CIRCLED IN RED INK, WITH DATE AND NAME OF PERSON MAKING CHANGE

Profile	Notes Red.	Plotted	Job No.	Division No.	F. B. 707 Pg. 45
No.	Date	Date	Survey of		
X-Sec.	Notes Chkd.	Checked	Survey by	Notes C. Johnson	Date
No.	Date	Date	Map No.	Indexed	Date

GOVERNOR MINE ROAD

CROSS-SECTIONS

March 1937 W.O. 3181

ELEV.	S. V. Crumley F. S. Livingston W. F. Harris H. H. Ballou
F. S.	
H. I.	
B. S.	
STATION	

NOTE: ANY ADDITIONS OR CHANGES ON THIS SHEET MUST BE MADE OR CIRCLED IN RED INK, WITH DATE AND NAME OF PERSON MAKING CHANGE

Do not extend notes this side of this line

PLEASE RETURN TO
LOS ANGELES COUNTY SURVEYOR
700 HALL OF RECORDS

Form 307 5M 11-35

Form 307 5M 11-35

PLEASE RETURN TO
LOS ANGELES COUNTY SURVEYOR
700 HALL OF RECORDS

NOTE: ANY ADDITIONS OR CHANGES ON THIS SHEET MUST BE MADE OR CIRCLED IN RED INK, WITH DATE AND NAME OF PERSON MAKING CHANGE

Do not extend notes this side of this line

STATION	B. S.	H. I.	F. S.	ELEV.		
0+00 [illegible]	5.7	3003.0		[illegible]	[illegible]	
8' Lt			6.5	[illegible]	℄ Traidor Rd.	
22' Rt			6.0	[illegible]		
26' Rt			5.4	[illegible]		
50' Rt			5.0	[illegible]		
5' Lt			5.7	[illegible]		
6.0 Lt			5.4	[illegible]		
50.0 Lt			5.0	[illegible]		
0+50 [illegible]	5.7	3005.2		[illegible]	[illegible]	
9' Rt			5.3	[illegible]	"	
24'			5.7	[illegible]		
[illegible]			5.3	[illegible]		
50.0			5.0	[illegible]		
5' Lt			5.7	[illegible]		
6.0 Lt			5.0	[illegible]		
50.0 Lt			4.7	[illegible]		
1+00 [illegible]	5.7	[illegible]		[illegible]	[illegible]	
18' R			4.[illegible]	[illegible]	"	
24'			5.6	[illegible]		
[illegible]			5.0	[illegible]		
50.0			5.0	[illegible]		

F. B. 707 PG. 46
Job No. 8181 Division No. ____ Notes Red. ____ Plotted Hammond Profile
Survey of Governor Mine Road Date ____ Date 6-11-37 No. ____
Survey by C.V. Crumley Notes C.V.C. Notes Chkd Hammond Checked H. L. MARTIN X-Sec.
Indexed ____ Date 3-29-37 Date 4-26-37 Date JUN 14 1937 No. ____

Form 307 5M 11-35

PLEASE RETURN TO
LOS ANGELES COUNTY SURVEYOR
700 HALL OF RECORDS

NOTE: ANY ADDITIONS OR CHANGES ON THIS SHEET MUST BE MADE OR CIRCLED IN RED INK, WITH DATE AND NAME OF PERSON MAKING CHANGE

Do not extend notes this side of this line

STATION	B. S.	H. I.	F. S.	ELEV.		
[illegible]	[illegible].7	3007.4		3001.7	[illegible]	
[illegible]			5.8	[illegible]		
[illegible]			4.6	3002.8		
20.0 [illegible]			4.0	3003.4		
1450 [illegible]	5.7	3010.1		[illegible]	[illegible]	
[illegible]			[illegible]	3004.7	[illegible]	
[illegible]			[illegible].7	3004.4		
[illegible]			[illegible]	3005.1		
50			5.0	3005.1		
[illegible]			6.0	3004.1		
8 [illegible]			5.0	3005.1		
50 [illegible]			4.0	3006.1		
[illegible]	5.7	3012.2		3006.5	[illegible]	
[illegible]			5.3	3006.9		
[illegible]			5.6	3006.6		
[illegible]			5.0	3007.2		
[illegible]			5.4	3006.8		
[illegible]			[illegible]	3006.4		
[illegible]			[illegible]	3007.2		
50. [illegible]			4.0	3008.2		

Profile No. ____ Notes Red ____ Plotted Hammond Job No. [illegible] Division No. ____ F. B. 707 PG. 77

X-Sec. No. ____ Date ____ Date 6-11-37 Survey of [illegible] Mine Road

Notes Chk'd Hammond Checked J. L. MARTIN Survey by [illegible] Notes [illegible] Date [illegible]

Date 4-26-37 Date JUN 14 1937 Map No. ____ Indexed C. Johnson Date ____

F. B. 707 PG. 48 | Job No. 8181 | Division No. | Notes Red. | Plotted Hammond | Profile

Survey of Governor Mine Road | Date | Date 6-11-37 | No.

Survey by G.V. Crumley | Notes G.V.C. | Notes Chkd Hammond | Checked H. L. MARTIN | X-Sec.

Indexed | Date 3-29-37 | Date 4-26-37 | Date JUN 1 1 1937 | No.

STATION	B. S.	H. I.	F. S.	ELEV.

Form 307 5M 11-35

PLEASE RETURN TO
LOS ANGELES COUNTY SURVEYOR
700 HALL OF RECORDS

Do not extend notes this side of this line

NOTE: ANY ADDITIONS OR CHANGES ON THIS SHEET MUST BE MADE OR CIRCLED IN RED INK, WITH DATE AND NAME OF PERSON MAKING CHANGE

Form 307 5M 11-35

PLEASE RETURN TO
LOS ANGELES COUNTY SURVEYOR
700 HALL OF RECORDS

NOTE: ANY ADDITIONS OR CHANGES ON THIS SHEET MUST BE MADE OR CIRCLED IN RED INK, WITH DATE AND NAME OF PERSON MAKING CHANGE

Do not extend notes this side of this line

STATION	B. S.	H. I.	F. S.	ELEV.		
[illegible]	[illegible]	3018.5		3012.8	[illegible]	
[illegible]			[illegible]	3012.9		
				3013.5		
[illegible]			3.7	3014.8		
[illegible]	5.7	302[illegible].74		3015.04	[illegible]	
[illegible]			[illegible]	3015.7	℄ Trave[illegible]	
[illegible]			[illegible]	3015.[illegible]		
[illegible]			[illegible]	3015.7		
[illegible]			[illegible]	3015.7		
[illegible]			[illegible]	3015.1		
[illegible]			[illegible]	3015.1		
[illegible]			[illegible]	3016.7		
[illegible]	5.7	30230		3017.3	[illegible]	
			5.0	3018.0		
			5.7	3017.3		
[illegible]			[illegible]	3018.0		
[illegible]			3.8	3017.2		
[illegible]			3.7	3017.3		
[illegible]			4.7	3018.3		
[illegible]			3.8	3019.2		

Profile No. ____ Notes Red. ____ Plotted Hammond Job No. ____ Division No. ____ F. B. 767 PG. 49

X-Sec. No. ____ Date ____ Date 6-11-37 Survey of ____

Notes Chk. Hammond Checked H. L. MARTIN Survey by C. V. Granger Notes C. V. Johnson Date 3-29-37

Date 4-26-37 Date JUN 1 1 1937 Map No. ____ Indexed ____ Date ____

F. B. 707 Pg. 50 | Job No. 2181 | Division No. | Notes Red. | Plotted Hammond | Profile

Survey of Governor [illegible] Road | Date " | Date 6-11-37 | No.

Survey by [illegible] | Notes [illegible] | Notes Chkd Hammond | Checked H. L. MARTIN | X-Sec.

Indexed | Date [illegible] | Date 4-26-37 | Date JUN 1 1937 | No.

Form 307 5M 11-35

PLEASE RETURN TO
LOS ANGELES COUNTY SURVEYOR
700 HALL OF RECORDS

NOTE: ANY ADDITIONS OR CHANGES ON THIS SHEET MUST BE MADE OR CIRCLED IN RED INK, WITH DATE AND NAME OF PERSON MAKING CHANGE

Do not extend notes this side of this line

STATION	B. S.	H. I.	F. S.	ELEV.	
[illegible]	[illegible]	3024.9	[illegible]	[illegible]	[illegible]
[illegible]	[illegible]	3027.1	[illegible]	[illegible]	[illegible]
[illegible]	[illegible]	3029.0	[illegible]	[illegible]	[illegible]

Form 307 5M 11-35

PLEASE RETURN TO
LOS ANGELES COUNTY SURVEYOR
700 HALL OF RECORDS

NOTE: ANY ADDITIONS OR CHANGES ON THIS SHEET MUST BE MADE OR CIRCLED IN RED INK, WITH DATE AND NAME OF PERSON MAKING CHANGE

Do not extend notes this side of this line

STATION	B. S.	H. I.	F. S.	ELEV.		
[illegible]	[illegible]	3029.0		3023.3	Pg. [illegible]	
[illegible]			[illegible]	3027.3		
[illegible]			[illegible]	3024.2		
[illegible]			[illegible]	3025.2		
[illegible]	[illegible]	3031.1		3025.4	Pg. [illegible]	
[illegible]			[illegible]	3026.1	[illegible] Trowbridge Rd.	
[illegible]			[illegible]	3025.3		
[illegible]			[illegible]	3025.1		
[illegible]			6.[illegible]	3025.[illegible]		
[illegible]			[illegible]	3025.3		
[illegible]			[illegible]	[illegible]		
[illegible]			[illegible]	3027.[illegible]		
[illegible]	[illegible]	3032.76		3027.26	[illegible]	
[illegible]			5.4	3027.6	"	
27			6.0	3027.[illegible]		
[illegible]			5.4	3027.[illegible]		
[illegible]			6.1	3026.9		
[illegible]			5.7	3027.3		
[illegible]			[illegible]	3028.0		
[illegible]			3.5	3029.5		

Profile No. _____ Notes Red. _____ Plotted Hammond Job No. [illegible] Division No. _____ F. B. 767 Pg. 51

X-Sec. No. _____ Date _____ Date 6-11-37 Survey of [illegible]

Notes Chkd Hammond Checked H. L. MARTIN Survey by [illegible] Notes [illegible] Date [illegible]-29-37

Date 4-26-37 Date JUN 14 1937 Map No. _____ Indexed A. C. Johnson Date _____

F. B. 707 PG. 52 | Job No. 8181 | Division No. | Notes Red. | Plotted Hammond | Profile

Survey of Governor Mine Rd | Date | Date 6-11-37 | No.

Survey by [illegible] County Notes [illegible] | Notes Chkd Hammond | Checked H. L. MARTIN | X-Sec.

Indexed | Date 3-29-37 | Date 4-26-37 | Date JUN 1 1937 | No.

STATION	B. S.	H. I.	F. S.	ELEV.

Form 307 5M 11-35

PLEASE RETURN TO
LOS ANGELES COUNTY SURVEYOR
700 HALL OF RECORDS

Do not extend notes this side of this line

NOTE: ANY ADDITIONS OR CHANGES ON THIS SHEET MUST BE MADE OR CIRCLED IN RED INK, WITH DATE AND NAME OF PERSON MAKING CHANGE

Profile No.	Notes Red.	Plotted Hammond	Job No. 818	Division No.	F. B. 707 Pg. 53
	Date	Date 6-11-37	Survey of [illegible]		
X-Sec. No.	Notes Chkd Hammond	Checked H. L. MARTIN	Survey by S.V. Crumley	Notes C.V.C.	Date 3-28-37
	Date 4-26-37	Date JUN 1 1 1937	Map No.	Indexed C. Johnson	Date

NOTE: ANY ADDITIONS OR CHANGES ON THIS SHEET MUST BE MADE OR CIRCLED IN RED INK, WITH DATE AND NAME OF PERSON MAKING CHANGE

Do not extend notes this side of this line

PLEASE RETURN TO
LOS ANGELES COUNTY SURVEYOR
700 HALL OF RECORDS

Form 307 5M 11-35

STATION	B. S.	H. I.	F. S.	ELEV.	
[illegible]	[illegible]	[illegible]	[illegible]	[illegible]	Pg. 3
[illegible]	[illegible]	[illegible]	[illegible]	[illegible]	Pg. 11 & Trans.
[illegible]	[illegible]	[illegible]	[illegible]	[illegible]	Pg. 31

F. B. 77 Pg. 54 | Job No. 8181 | Division No. | Notes Red | Plotted Hammond | Profile

Survey of Governor Mine Road | Date | Date 6-11-37 | No.

Survey by C.V. Grumley | Notes C.V.C. | Notes Chkd Hammond | Checked H. L. MARTIN | X-Sec.

Indexed | Date 3-29-37 | Date 4-26-37 | Date JUN 14 1937 | No.

STATION	B. S.	H. I.	F. S.	ELEV.

Form 307 5M 11-35

PLEASE RETURN TO
LOS ANGELES COUNTY SURVEYOR
700 HALL OF RECORDS

Do not extend notes this side of this line

NOTE: ANY ADDITIONS OR CHANGES ON THIS SHEET MUST BE MADE OR CIRCLED IN RED INK, WITH DATE AND NAME OF PERSON MAKING CHANGE

Form 307 5M 11-35

PLEASE RETURN TO
LOS ANGELES COUNTY SURVEYOR
700 HALL OF RECORDS

NOTE: ANY ADDITIONS OR CHANGES ON THIS SHEET MUST BE MADE OR CIRCLED IN RED INK, WITH DATE AND NAME OF PERSON MAKING CHANGE

Do not extend notes this side of this line

STATION	B. S.	H. I.	F. S.	ELEV.		
[illegible]	[illegible]	[illegible]		[illegible]	Pg. [illegible]	
[illegible]			[illegible]	3051.1		
[illegible]	[illegible]	3057.5		3051.8	Pg. 31	
[illegible]			[illegible]	3050.7		
[illegible]			[illegible]	3050.9	[illegible]	
[illegible]			[illegible]	3050.4		
30			7.0	3050.5		
[illegible]			[illegible]	[illegible]		
[illegible]			[illegible]	3054.5		
12400 [illegible]	[illegible]	3060.4		[illegible]	[illegible]	
[illegible]			[illegible]	3054.7		
[illegible]			[illegible]	3053.6		
[illegible]			6.4	3054.0		
[illegible]			[illegible]	3052.9		
[illegible]			[illegible]	3053.4		
[illegible]			[illegible]	3052.4		
[illegible]			[illegible]	3057.4		
[illegible]	[illegible]	[illegible]		[illegible]	Pg. 31	
[illegible]			[illegible]	[illegible]		
[illegible]			[illegible]	3056.0		
[illegible]			[illegible]	3056.1		

Profile No. _____ Notes Red _____ Plotted Hammond Job No. 8181 Division No. _____ F. B. 707 Pg. 55

X-Sec. No. _____ Date _____ Date 6-11-37 Survey of [illegible]

Notes Chkd Hammond Checked H. L. MARTIN Survey by [illegible] Notes [illegible] Date 3-29-37

Date 4-26-37 Date JUN 14 1937 Map No. _____ Indexed C. Johnson Date _____

F. B. 707 PG. 56 | Job No. 8181 | Division No. | Notes Red. | Plotted Hammond | Profile

Survey of Governor Mine Road | Date | Date 6-11-37 | No.

Survey by C.V. Grumley | Notes C.V.C. | Notes Chkd Hammond | Checked H. L. MARTIN | X-Sec.

Indexed | Date 3-29-37 | Date 6-26-37 | Date JUN 14 1937 | No.

STATION	B. S.	H. I.	F. S.	ELEV.

Form 307 5M 11-35

PLEASE RETURN TO
LOS ANGELES COUNTY SURVEYOR
700 HALL OF RECORDS

Do not extend notes this side of this line

NOTE: ANY ADDITIONS OR CHANGES ON THIS SHEET MUST BE MADE, OR CIRCLED IN RED INK, WITH DATE AND NAME OF PERSON MAKING CHANGE

Form 307 5M 11-35

PLEASE RETURN TO
LOS ANGELES COUNTY SURVEYOR
700 HALL OF RECORDS

NOTE: ANY ADDITIONS OR CHANGES ON THIS SHEET MUST BE MADE OR CIRCLED IN RED INK, WITH DATE AND NAME OF PERSON MAKING CHANGE

Do not extend notes this side of this line

STATION	B. S.	H. I.	F. S.	ELEV.		
[illegible]	[illegible]	3072.0		[illegible]	Pg. 31	
[illegible]			6.0	3064.0		
[illegible]			[illegible]	3063.[illegible]		
[illegible]			[illegible]	3063.2	[illegible]	
			[illegible]	[illegible]		
			[illegible]	[illegible]		
			[illegible]	3061.5		
			[illegible]	3061.2		
[illegible]	[illegible]	3072.[illegible]		[illegible]	Pg. 32	
[illegible]	[illegible]		6.[illegible]	[illegible]		
[illegible]			7.[illegible]	3065.6		
[illegible]			[illegible]	[illegible]		
[illegible]			[illegible]	[illegible]		
[illegible]			11.5	3062.[illegible]		
[illegible]			[illegible]	3061.8		
[illegible]	[illegible]	3072.0		[illegible]	Pg. 32	
[illegible]			[illegible]	[illegible]		
[illegible]			[illegible]	[illegible]		
[illegible]			[illegible]	3065.2		
[illegible]			[illegible]	[illegible]		
[illegible]			[illegible]	3072.[illegible]		

Profile

No. _____ Plotted [illegible] Job No. 818 Division No. _____ F. B. 127 Pg. 57

X-Sec. No. _____ Date [illegible] Date 6-11-37 Survey of GOVERNMENT [illegible]

Notes Chkd/[illegible]checked W. L. MARTIN Survey by [illegible] C. JOHNSON Notes [illegible] Date 6-23-37

Date 6-26-37 Date JUN 14 1937 Map No. _____ Indexed _____ Date _____

Form 307 5M 11-35

PLEASE RETURN TO
LOS ANGELES COUNTY SURVEYOR
700 HALL OF RECORDS

NOTE: ANY ADDITIONS OR CHANGES ON THIS SHEET MUST BE MADE OR CIRCLED IN RED INK, WITH DATE AND NAME OF PERSON MAKING CHANGE

Do not extend notes this side of this line

STATION	B. S.	H. I.	F. S.	ELEV.		
[illegible] ±	5.7	3074.8		30[illegible]	Pg. 32	
2 Rt			5.[illegible]	30[illegible]		
3			6.2	3[illegible]		
20			7.[illegible]	30[illegible]		
50			9.2	[illegible]		
50 Lt			1.2	3075.6		
16+00 ±	5.7	3076.9		30[illegible]	Pg. 32	
3 Rt			[illegible]	[illegible]		
2			6.[illegible]	30[illegible]		
[illegible]			[illegible]	30[illegible]		
50			[illegible]	[illegible]		
50 Lt			[illegible]	307[illegible]		
16+50 ±	5.7	3079.1		3079.4	Pg. 32	
4 Rt			[illegible]	3073.0		
5			[illegible]	307[illegible]		
15			[illegible]	307[illegible]		
50			[illegible]	[illegible]		
50 Lt			1.2	3077.7		
17+00 ±	5.7	3080.5		3074.8	Pg. 32	
3 Rt			[illegible]	307[illegible]		
4			6.5	3074.0		

F. B. 707 Pg. 58 Job No. 8181 Division No. Notes Red. Plotted Hammond Profile
Survey of Governor Mine Road Date Date 6-11-37 No.
Survey by C.V. Crumley Notes C.V.C. Notes Chkd Hammond Checked H. L. MARTIN X-Sec.
Indexed Date 3-29-37 Date 6-26-37 Date JUN 14 1937 No.

Form 307 5M 11-35

PLEASE RETURN TO
LOS ANGELES COUNTY SURVEYOR
700 HALL OF RECORDS

NOTE: ANY ADDITIONS OR CHANGES ON THIS SHEET MUST BE MADE OR CIRCLED IN RED INK, WITH DATE AND NAME OF PERSON MAKING CHANGE

Do not extend notes this side of this line

STATION	B. S.	H. I.	F. S.	ELEV.		
17+00 ±	5.7	3080.5		3074.8	Pg. 32	
15 Rt			7.0	3073.5		
[illegible]			7.[illegible]	3072.7		
50			10.0	3070.5		
50 Lt			1.0	3079.5		
17+50 ±	5.7	3082.9		3077.2	Pg. 32	
3 [illegible]			5.7	3077.2		
[illegible]			6.0	3076.9		
16			7.2	3075.7		
50			9.0	3073.9		
50 Lt			1.2	3081.7		
18+00 ±	5.7	3084.4		[illegible]	Pg. 32	
7 Rt			[illegible]	3078.6		
[illegible] Rt			[illegible]	3078.[illegible]		
[illegible]			7.3	3077.1		
[illegible]			[illegible]	3074.6		
50 Lt			1.1	3083.3		
18+50 ±	5.7	3086.7		[illegible]	Pg. 32	
8 Rt			6.2	[illegible].5		
9 "			[illegible]	3079.[illegible]		
27 "			8.0	3078.7		

Profile No. ____ Notes Red. ____ Plotted Hammond Job No. [illegible] Division No. ____ F. B. 707 Pg. 59

X-Sec. No. ____ Date ____ Date 6-11-37 Survey of [illegible]

Notes Chkd. Hammond Checked L. L. Martin Survey by C. V. Crumley Notes [illegible] Date 3-29-37

Date 4-26-37 Date JUN 14 1937 Map No. ____ Indexed A. C. Johnson Date ____

F. B. 707 PG. 60 | Job No. 8181 | Division No. | Notes Red. | Plotted Hammond | Profile

Survey of Governor Mine Road | Date | Date 6-11-37 | No.

Survey by C.V. Crumley | Notes C.V.C. | Notes Chkd Hammond | Checked N. L. MARTIN | X-Sec.

Indexed | Date 3-29-37 | Date 4-26-37 | Date JUN 1 1937 | No.

Form 307 M 11-35

PLEASE RETURN TO
LOS ANGELES COUNTY SURVEYOR
700 HALL OF RECORDS

Do not extend notes this side of this line

NOTE: ANY ADDITIONS OR CHANGES ON THIS SHEET MUST BE MADE OR CIRCLED IN RED INK, WITH DATE AND NAME OF PERSON MAKING CHANGE

STATION	B. S.	H. I.	F. S.	ELEV.

Form 307 5M 11-35

PLEASE RETURN TO
LOS ANGELES COUNTY SURVEYOR
700 HALL OF RECORDS

NOTE: ANY ADDITIONS OR CHANGES ON THIS SHEET MUST BE MADE OR CIRCLED IN RED INK, WITH DATE AND NAME OF PERSON MAKING CHANGE

Do not extend notes this side of this line

STATION	B. S.	H. I.	F. S.	ELEV.		
20+50 ℄	5.7	3095.0		3089.3	Pg. 32	
[illegible]			[illegible]	3088.6		
5[illegible]			4.0	3086.0		
[illegible]			2.0	3093.0		
21+00 ℄	5.7	3097.26		3091.56	Pg. 32	
4 [illegible]			6.0	3091.3		
5 Rt			[illegible]	3091.0		
17			[illegible]	3091.2		
[illegible]			[illegible]	3089.3		
[illegible]			2.1	3095.2		
21+50 ℄	5.7	3099.9		3094.2	Pg. 32	
[illegible] Rt			[illegible]	3093.6		
[illegible]			[illegible]	3093.9		
[illegible]			7.4	3092.5		
50 Lt			[illegible]	3097.9		
22+00 ℄	5.7	3102.2		3096.5	Pg. 32	
23 Rt			5.2	3097.0		
50 [illegible]			7.2	3095.0		
50 Lt			2.0	3100.2		

Profile No. ____ Notes Red ____ Plotted Hammond Job No. ____ Division No. ____ F. B. 707 PG 61

X-Sec. No. ____ Date ____ Date 6-11-37 Survey of ____

Notes Chk Hammond Checked H. I. MARTIN Survey by [illegible] Notes [illegible] Date 3-24-37

Date 4-26-37 Date JUN 15 1937 Map No. ____ Indexed C. Johnson Date ____

Form 307 5M 11-35

PLEASE RETURN TO
LOS ANGELES COUNTY SURVEYOR
700 HALL OF RECORDS

NOTE: ANY ADDITIONS OR CHANGES ON THIS SHEET MUST BE MADE OR CIRCLED IN RED INK, WITH DATE AND NAME OF PERSON MAKING CHANGE

Do not extend notes this side of this line

F. B. 707 PG. 62 | Job No. 8181 Division No. | Notes Red. | Plotted | Profile
Survey of Torrance Mine Road | Date | Date 6-11-37 | No.
Survey by C.H. Gumm & L.C. | Notes Chkd Kimmel | Checked L.L. MARTIN | X-Sec.
Indexed | Date 6-24-37 | Date JUN 15 1937 | No.

STATION	B. S.	H. I.	F. S.	ELEV.		
22+50 ℄	5.7	3[illegible]5.2		3[illegible]	Pg 32	
9.6 Rt			5.4	3[illegible]		
50			[illegible]	3[illegible]		
50 Lt			3.1	[illegible]		
23+00 ℄	5.7	3[illegible]7.5		[illegible]	Pg 32	
50 Rt			[illegible]	[illegible]	23+50 ℄ – 5.7	Pg 32 3[illegible]7.4
50 Lt			2.1	[illegible]	50 Rt	
24+00 ℄	5.7	31[illegible]4.2		3[illegible]	50 Lt	
50 [illegible]				31[illegible]	– Pg 32	
[illegible]			[illegible]	[illegible]		
24+50 ℄	5.7	3[illegible]8.1		3[illegible]	Pg 32	
50 Rt			[illegible]	3[illegible]		
50 Lt				3[illegible]		
25+00 ℄	5.7	3122.2		3[illegible]	Pg 33	
50 Rt			7.5	3[illegible]		
50 Lt			2.8	3[illegible]		
25+50 ℄	5.7	3126.2		3[illegible]	Pg 33	
50 Rt			[illegible]	3[illegible]		
50 Lt			[illegible]	3[illegible]		
26+00 ℄	5.7	3[illegible]30.3		[illegible]	Pg 33	
50 Rt			2.0	3[illegible]		

Form 307 5M 10-34

PLEASE RETURN TO
LOS ANGELES COUNTY SURVEYOR
700 HALL OF RECORDS

NOTE: ANY ADDITIONS OR CHANGES ON THIS SHEET MUST BE MADE OR CIRCLED IN RED INK, WITH DATE AND NAME OF PERSON MAKING CHANGE

Do not extend notes this side of this line

STATION	B. S.	H. I.	F. S	ELEV.		
26+00 ℄	5.7	3133		3124.6	Pg. 33	
50' Lt			0.8	3129.5		
26+50 ℄	5.7	3134.8		3129.1	Pg. 32	
50' Rt			9.4	3125.4		
50' Lt			1.6	3133.2		
27+00 ℄	5.7	3138.7		3133.0	Pg. 33	
50' Rt			9.0	3129.7		
50' Lt			0.5	3135.2		
27+50 ℄	5.7	3141.9		3136.2	Pg. 33	
50' Rt			9.0	3132.9		
50' Lt			2.0	3139.9		
28+00 ℄	5.7	3144.3		3138.6	Pg. 33	
50' Rt			8.0	3136.3		
50' Lt			0.7	3143.6		
28+50 ℄	5.7	3147.8		3142.1	Pg. 33	
50' Rt			8.0	3139.8		
50' Lt			1.6	3146.2		
27+00 ℄	5.7	3151.9		3146.2	Pg. 33	
50' Rt.			8.0	3143.9		
50' Lt.			3.2	3148.7		

Profile
No. ____ Notes Red. ____ Platted Hammond Job No. 5114 Division No. ____ L.B. 207 Pg. 63
X-Sec. ____ Date ____ Date 6-27-47 Survey of Conveyance Notes Book
No. ____ Notes Chkd. ____ Checked H. L. MARTIN Survey by C. W. Johnson Notes C.W.J. Date 6-27-47
Date 6-24-47 Date JUN 15 1943 Map No. ____ Indexed C. Johnson Date

L.B. 707 P.G. 64 | Job. No. 8181 | Division No. | Notes Red | Plotted Hammond | Profile

Survey of Governor Mine Road | Date | Date 6-11-37 | No.

Survey by C.V. Crumley | Notes C.V.C. | Notes Chkd Hammond ✓ | Checked H. L. MARTIN | X-Sec.

Indexed | Date 3-29-37 | Date 4-26-37 | Date JUN 15 1937 | No.

STATION	B.S.	H.I.	F.S	ELEV.	
29+50 ℄	5.7	31[illegible]	9.0	314.5	P.B. 33
50' Rt.					
50 Lt.					
30+00 ℄	5.7	31[illegible]3.2	2.7	315.5	
50' Rt.					
" Lt.					
30+54.20 B.C.	5.7	31[illegible]3.3	1.4	315.2	P.B. 33
50 R					
50 L					
31+00 ℄	5.7	[illegible]	1.7	316.3	
50 R					
50 L					P.B. 34
31+50 ℄	5.7	31 71.7	3.0	316.7	
50 R					
50 L					
32+00 ℄	5.7	31 75.2	2.3	316.5	
50 R					P.B. 34
50 L					
32+50 ℄	5.7	31 79.2	2.0	317.2	
50 R					
50 L					

Form 307 5M 10-34

PLEASE RETURN TO
LOS ANGELES COUNTY SURVEYOR
700 HALL OF RECORDS

Do not extend notes this side of this line

NOTE: ANY ADDITIONS OR CHANGES ON THIS SHEET MUST BE MADE OR CIRCLED IN RED INK, WITH DATE AND NAME OF PERSON MAKING CHANGE

Form 307 5M 10-34

PLEASE RETURN TO
LOS ANGELES COUNTY SURVEYOR
700 HALL OF RECORDS

NOTE: ANY ADDITIONS OR CHANGES ON THIS SHEET MUST BE MADE OR CIRCLED IN RED INK, WITH DATE AND NAME OF PERSON MAKING CHANGE

Do not extend notes this side of this line

STATION	B. S.	H. I.	F. S	ELEV.		
33+00 ℄	5.7	3182.7		3177.2	Pg. 34	
50 R			8.0	3174.9		
50 L			1.5	3181.4		
33+50 ℄	5.7	3187.6		3181.9	Pg. 34	
50 R			8.8	3178.8		
50 L			3.5	3184.1		
34+00 ℄	5.7	3192.2		3186.5	Pg. 34	
50 R			8.0	3184.2		
50 L			2.0	3190.2		
34+50 ℄	5.7	3197.2		3191.5	Pg. 34	
50 R			8.0	3189.2		
50 L			2.0	3195.2		
35+06.92 E.C.	5.7	3202.7		3197.0	Pg. 34	
50 R			7.0	3195.7		
50 L			2.4	3200.3		
35+50	5.7	3206.9		3201.2	Pg. 34	
50 R			9.0	3197.9		
50 L			2.0	3204.9		
36+00 ℄	5.7	3211.1		3205.4	Pg. 34	
50 R			6.4	3204.7		
50 L			2.0	3209.1		

Profile No. ____ Notes Red ____ Platted Hammond Job No. ____ Division No. ____ L. B. 707 Pg 65
Date ____ Date 6-11-37 Survey of Cancer Mine Road
X-Sec. No. ____ Notes Chk'd Hammond Checked H. L. MARTIN Survey by [illegible] Notes [illegible] Date [illegible]
Date 6-26-37 Date JUN 15 1938 Map No. ____ Indexed C. Johnson Date ____

Form 307 5M 10-34

PLEASE RETURN TO
LOS ANGELES COUNTY SURVEYOR
700 HALL OF RECORDS

NOTE: ANY ADDITIONS OR CHANGES ON THIS SHEET MUST BE MADE OR CIRCLED IN RED INK. WITH DATE AND NAME OF PERSON MAKING CHANGE

Do not extend notes this side of this line

STATION	B. S.	H. I.	F. S	ELEV.		
36+50 ℄	5.7	3216.3		321[illegible].6	Pg. 35	
50 R			7.2	32[illegible].1		
50 L			1.0	321[illegible].3		
37+00 ℄	5.7	3222.1		321[illegible].4	Pg. 35	
50 R			8.0	32[illegible].1		
50 L			1.5	32[illegible]		
37+50 ℄	5.7	3224.6		321[illegible].9	Pg. 35	
50 R			8.8	321[illegible]		
50 L			1.5	322[illegible].1		
38+00 ℄	5.7	3230.2		322[illegible].5	Pg. 35	
3 R			5.6	322[illegible]		
7 R			7.4	322[illegible]		
12 "			8.0	3222.2		
15 "			7.0	322[illegible]		
50 "			10.8	321[illegible].4		
50 L			1.0	322[illegible]		
38+50 ℄	5.7	3235.1		322[illegible].4	Pg. 35	
16 R			7.0	3229.1		
17 "			8.6	322[illegible].5		
25 "			8.0	322[illegible]		
50 "			10.4	3224.7		

L.B. 707 P.G. 66 Job. No. 3181 Division No. ___ Notes Red ___ Plotted Hammond Profile
Survey of Governor Mine Road Date ___ Date 6-11-37 No. ___
Survey by C.V. Crumley Notes C.V.C. Notes Chkd Hammond Checked H. L. MARTIN X-Sec.
Indexed ___ Date 3-29-37 Date 6-26-37 Date JUN 15 1937 No. ___

Form 307 5M 10-34

PLEASE RETURN TO
LOS ANGELES COUNTY SURVEYOR
700 HALL OF RECORDS

NOTE: ANY ADDITIONS OR CHANGES ON THIS SHEET MUST BE MADE OR CIRCLED IN RED INK, WITH DATE AND NAME OF PERSON MAKING CHANGE

Do not extend notes this side of this line

STATION	B. S.	H. I.	F. S	ELEV.		
38+50 ℄	5.7	3235.1		3229.4	Pg. 35	
50 L			0.0	3235.1		
39+00 ℄	5.7	3239.3		3233.6	Pg. 35	
50 R			10.8	3228.5		
14 Lt			2.7	3236.6		
23 L			2.0	3237.3		
24 L			1.4	3237.9		
50 L		+	2.3	3241.2		
39+50 ℄	5.7	3244.5		3238.8	Pg. 35	
15 R			8.0	3236.5		
19 R			9.5	3235.0		
50 R			10.8	3233.7		
9 L			3.6	3240.9		
15 "			3.1	3241.4		
22 "			1.6	3242.9		
50 "		+	4.6	3249.1		
39+99.74 BC ℄	5.7	3248.0		3242.3	Pg. 35	
20 R			8.1	3239.9		
50 R			10.0	3238.0		
14 L			3.6	3244.4		
15 L			3.0	3245.0		

Profile No. ____ Notes Red. ____ Platted Hammond Job No. ____ Division No. ____ L. B. 707 Pg. 67
Date ____ Date 6-11-32 Survey of ____
X-Sec. No. ____ Notes Chkd Hammond Checked M. L. MARTIN Survey by ____ Notes ____ Date ____
Date 4-26-32 Date JUN 15 1932 Map No. ____ Indexed C. Johnson Date ____

Form 307 5M 10-34

PLEASE RETURN TO
LOS ANGELES COUNTY SURVEYOR
700 HALL OF RECORDS

NOTE: ANY ADDITIONS OR CHANGES ON THIS SHEET MUST BE MADE OR CIRCLED IN RED INK, WITH DATE AND NAME OF PERSON MAKING CHANGE

Do not extend notes this side of this line

STATION	B. S.	H. I.	F. S	ELEV.		
39+99.74 B.C.	5.7	3248.0		[illegible]	Pg. 35	
50 Lt			+6.0	325[illegible]		
40+50 ℄	5.7	3253.9		[illegible]	Pg. 35	
50 Rt			10.0	32[illegible]		
10 L			5.4	32[illegible]5		
11 "			4.0	324[illegible]		
50 "			+ 5.0	[illegible]		
41+00 ℄	5.7	325[illegible].5		[illegible]	Pg. 35	
31 R			9.0	324[illegible]5		
50 "			9.2	[illegible]		
14 L			4.7	[illegible]		
15 "			3.7	[illegible]		
50 "			+ 4.5	326[illegible].0		
41+50 ℄	5.7	3262.3		[illegible]	Pg. 35	
24 R			8.8	3253.5		
50 R			7.2	325[illegible].1		
6 L			4.0	325[illegible].3		
19 "			4.8	3257.5		
20 "			3.8	325[illegible]		
50 "			+ 1.8	3264.[illegible]		

L.B. 707 P.G. 68 Job. No. 8181 Division No. ____ Notes Red ____ Plotted Hammond Profile
Survey of Governor Mine Road Date ____ Date 6-11-37 No. ____
Survey by C.V. Crumley Notes C.V.C. Notes Chkd Hammond Checked H. L. MARTIN X-Sec.
Indexed ____ Date 3-29-37 Date 4-26-37 Date JUN 15 1937 No. ____

Form 307 5M 10-34

PLEASE RETURN TO
LOS ANGELES COUNTY SURVEYOR
700 HALL OF RECORDS

NOTE: ANY ADDITIONS OR CHANGES ON THIS SHEET MUST BE MADE OR CIRCLED IN RED INK, WITH DATE AND NAME OF PERSON MAKING CHANGE

Do not extend notes this side of this line

STATION	B. S.	H. I.	F. S	ELEV.		
42+00 ℄	5.7	3267.3		3261.6	Pg. 36	
50 R			7.0	3260.3		
23 L			4.0	3263.3		
25 "			2.5	3264.8		
50 "			1.0	3268.3		
42+50 ℄	5.7	3271.9		3266.2	Pg. 36	
50 R.			7.0	3264.9		
26 L			4.0	3267.9		
28 "			2.3	3269.6		
50 "			0.3	3272.2		
42+82.85 E.C.	5.7	3275.2		3269.5	Pg. 36	
50 R			7.5	3267.7		
27 L			4.0	3271.2		
30 L			3.0	3272.2		
50 L			0.2	3275.0		
43+50 ℄	5.7	3281.2		3275.5	Pg. 36	
50 R			7.2	3274.0		
33 Lt			4.1	3277.1		
34 "			3.0	3278.2		
50 Lt			0.8	3280.4		

Profile No. ____ Notes Red. ____ Platted Hammon Job No. [illegible] Division No. ____ L. B. 707 Pg. 69
Date ____ Date 6-11-37 Survey of Governor Mine Road
X-Sec. No. ____ Notes Chkd Hammon Checked N. L. MARTIN Survey by [illegible] Notes [illegible] Date [illegible]
Date 4-26-37 Date JUN 15 193[illegible] Map No. ____ Indexed A. C. Johnson Date ____

Form 307 5M 10-34

PLEASE RETURN TO
LOS ANGELES COUNTY SURVEYOR
700 HALL OF RECORDS

NOTE: ANY ADDITIONS OR CHANGES ON THIS SHEET MUST BE MADE OR CIRCLED IN RED INK, WITH DATE AND NAME OF PERSON MAKING CHANGE

Do not extend notes this side of this line

STATION	B. S.	H. I.	F. S.	ELEV.		
44+00 ℄	5.7	3285.5		327[illegible]	Pg. 3[illegible]	
50 R			7.0	327[illegible].5		
50 L			3.8	32[illegible].7		
44+50 ℄	5.7	3290.5		328[illegible].8	Pg. 3[illegible]	
50 R			7.2	32[illegible].3		
50 L			4.4	328[illegible].1		
45+00 ℄	5.7	3295.7		329[illegible]	Pg. 3[illegible]	
23 R			6.8	32~~94~~88.9		
26 R			7.7	32~~94~~88.[illegible]		
28 "			6.0	32~~94~~89.7		
50 "			6.4	32~~94~~89.3		
50 L			5.5	329~~4~~0.2		
45+50 ℄	5.7	3301.0		329[illegible].3	Pg. 36	
10 R			5.4	329[illegible].6		
25 "			7.0	329[illegible]		
30 "			6.0	329[illegible]		
50			7.5	3293.5		
50 L			3.4	3297.6		
46+00 ℄	5.7	3306.9		330[illegible].2	Pg. 3[illegible]	
26 R			8.4	3298.5		
30 R			7.0	3299.9		

L.B. 707 P.G. 70 Job. No. 8141 Division No. Notes Red Plotted Hammond Profile
Survey of Government Plant Date 6-11-37 No.
Survey by C.V. Crumley Notes C.V.C. Notes Chk'd Hammond Checked H. L. MARTIN X-Sec.
Indexed Date 4-26-37 Date JUN 15 1937 No.

Form 307 5M 10-34

PLEASE RETURN TO
LOS ANGELES COUNTY SURVEYOR
700 HALL OF RECORDS

NOTE: ANY ADDITIONS OR CHANGES ON THIS SHEET MUST BE MADE OR CIRCLED IN RED INK, WITH DATE AND NAME OF PERSON MAKING CHANGE

Do not extend notes this side of this line

STATION	B. S.	H. I.	F. S	ELEV.		
46+00 ℄	5.7	3306.9		3301.2	Pg. 36	
50 R			10.6	3296.3		
50 L			4.7	3302.2		
46+50 ℄	5.7	3310.9		3305.2	Pg. 3[illegible]	
26 R			8.3	3302.6		
50 "			10.0	3300.9		
50 L			2.8	3308.1		
47+00 ℄	5.7	3313.9		3308.2	Pg. 37	
37 R			10.0	3303.9		
40 R			11.2	3302.7		
45 "			11.6	3302.3		
50 "			10.6	3303.3		
50 L			0.2	3313.7		
47+50 ℄	5.7	3318.9		3313.2	Pg. 37	
48 R			10.0	3308.9		
50 R			12.8	3306.1		
50 L			0.8	3318.9		
47+95.53 B.C.	5.7	3322.2		3316.5	Pg. 37	
50 R			10.2	3312.0		
50 L			0.0	3322.2		

Profile No. ____ Notes Red. ____ Platted Hammond Job No. ____ Division No. ____ L. B. 707 Pg. 71
Date ____ Date 6-11-37 Survey of [illegible]
X-Sec. No. ____ Notes Chkd Hammond Checked [illegible] Survey by [illegible] Notes [illegible] Date [illegible]
Date 4-26-37 Date JUN 15 1937 Map No. ____ Indexed [illegible] Date ____

L.B 707 P.G 72 | Job. No. 2184 | Division No. | Notes Red | Plotted Hammond | Profile

Survey of Sycamore Line Right | Date | Date 6-14-37 | No.

Survey by C.H. Crowley | Notes | Notes Chkd Hammond | Checked H. L. MARTIN | X-Sec.

Indexed | Date 3-29-37 | Date 6-20-37 | Date JUN 15 1937 | No.

STATION	B. S.	H. I.	F. S	ELEV.	
484+32	5.7	3329.1	10.0	3319.1	19.37
50 ft					
484+82			2.0	3327.1	
494+82	5.7	3333.8	10.0	3328.1	19.37
50 ft					
495+32			2.0	3331.8	
504+32	5.7	3336.0	10.0	3330.3	19.37
50 ft					
504+82			2.0	3334.0	
514+82	5.7	3339.9	10.0	3334.2	19.37
50 ft					
515+32			2.0	3337.9	
524+32	5.7	3343.7	10.0	3338.0	19.37
50 ft					
524+82			2.0	3341.7	
534+82	5.7	3347.5	10.0	3341.8	19.37
50 ft					
535+32			2.0	3345.5	
544+32	5.7	3351.3	10.0	3345.6	19.37
50 ft					
544+82			2.0	3349.3	
554+82	5.7	3355.1	10.0	3349.4	19.37
50 ft					
555+32			2.0	3353.1	
564+32	5.7	3358.9	10.0	3353.2	19.37
50 ft					
564+82			2.0	3356.9	
574+82	5.7	3362.7	10.0	3357.0	19.37
50 ft					
575+32			2.0	3360.7	
584+32	5.7	3366.5	10.0	3360.8	19.37
50 ft					
584+82			2.0	3364.5	
594+82	5.7	3370.3	10.0	3364.6	19.37
50 ft					
595+32			2.0	3368.3	
604+32	5.7	3374.1	10.0	3368.4	19.37
50 ft					
604+82			2.0	3372.1	
614+82	5.7	3377.9	10.0	3372.2	19.37
50 ft					
615+32			2.0	3375.9	
624+32	5.7	3381.7	10.0	3376.0	19.37
50 ft					
624+82			2.0	3379.7	
634+82	5.7	3385.5	10.0	3379.8	19.37
50 ft					
635+32			2.0	3383.5	
644+32	5.7	3389.3	10.0	3383.6	19.37
50 ft					
644+82			2.0	3387.3	
654+82	5.7	3393.1	10.0	3387.4	19.37
50 ft					
655+32			2.0	3391.1	
664+32	5.7	3396.9	10.0	3391.2	19.37
50 ft					
664+82			2.0	3394.9	
674+82	5.7	3400.7	10.0	3395.0	19.37
50 ft					
675+32			2.0	3398.7	
684+32	5.7	3404.5	10.0	3398.8	19.37
50 ft					
684+82			2.0	3402.5	
694+82	5.7	3408.3	10.0	3402.6	19.37
50 ft					
695+32			2.0	3406.3	
704+32	5.7	3412.1	10.0	3406.4	19.37
50 ft					
704+82			2.0	3410.1	
714+82	5.7	3415.9	10.0	3410.2	19.37
50 ft					
715+32			2.0	3413.9	
724+32	5.7	3419.7	10.0	3414.0	19.37
50 ft					
724+82			2.0	3417.7	
734+82	5.7	3423.5	10.0	3417.8	19.37
50 ft					
735+32			2.0	3421.5	
744+32	5.7	3427.3	10.0	3421.6	19.37
50 ft					
744+82			2.0	3425.3	
754+82	5.7	3431.1	10.0	3425.4	19.37
50 ft					
755+32			2.0	3429.1	
764+32	5.7	3434.9	10.0	3429.2	19.37
50 ft					
764+82			2.0	3432.9	
774+82	5.7	3438.7	10.0	3433.0	19.37
50 ft					
775+32			2.0	3436.7	
784+32	5.7	3442.5	10.0	3436.8	19.37
50 ft					
784+82			2.0	3440.5	
794+82	5.7	3446.3	10.0	3440.6	19.37
50 ft					
795+32			2.0	3444.3	
804+32	5.7	3450.1	10.0	3444.4	19.37
50 ft					
804+82			2.0	3448.1	
814+82	5.7	3453.9	10.0	3448.2	19.37
50 ft					
815+32			2.0	3451.9	
824+32	5.7	3457.7	10.0	3452.0	19.37
50 ft					
824+82			2.0	3455.7	
834+82	5.7	3461.5	10.0	3455.8	19.37
50 ft					
835+32			2.0	3459.5	
844+32	5.7	3465.3	10.0	3459.6	19.37
50 ft					
844+82			2.0	3463.3	
854+82	5.7	3469.1	10.0	3463.4	19.37
50 ft					
855+32			2.0	3467.1	
864+32	5.7	3472.9	10.0	3467.2	19.37
50 ft					
864+82			2.0	3470.9	
874+82	5.7	3476.7	10.0	3471.0	19.37
50 ft					
875+32			2.0	3474.7	
884+32	5.7	3480.5	10.0	3474.8	19.37
50 ft					
884+82			2.0	3478.5	
894+82	5.7	3484.3	10.0	3478.6	19.37
50 ft					
895+32			2.0	3482.3	
904+32	5.7	3488.1	10.0	3482.4	19.37
50 ft					
904+82			2.0	3486.1	
914+82	5.7	3491.9	10.0	3486.2	19.37
50 ft					
915+32			2.0	3489.9	
924+32	5.7	3495.7	10.0	3490.0	19.37
50 ft					
924+82			2.0	3493.7	
934+82	5.7	3499.5	10.0	3493.8	19.37
50 ft					
935+32			2.0	3497.5	
944+32	5.7	3503.3	10.0	3497.6	19.37
50 ft					
944+82			2.0	3501.3	
954+82	5.7	3507.1	10.0	3501.4	19.37
50 ft					
955+32			2.0	3505.1	
964+32	5.7	3510.9	10.0	3505.2	19.37
50 ft					
964+82			2.0	3508.9	
974+82	5.7	3514.7	10.0	3509.0	19.37
50 ft					
975+32			2.0	3512.7	
984+32	5.7	3518.5	10.0	3512.8	19.37
50 ft					
984+82			2.0	3516.5	
994+82	5.7	3522.3	10.0	3516.6	19.37
50 ft					
995+32			2.0	3520.3	
1004+32	5.7	3526.1	10.0	3520.4	19.37
50 ft					
1004+82			2.0	3524.1	
1014+82	5.7	3529.9	10.0	3524.2	19.37
50 ft					
1015+32			2.0	3527.9	
1024+32	5.7	3533.7	10.0	3528.0	19.37
50 ft					
1024+82			2.0	3531.7	
1034+82	5.7	3537.5	10.0	3531.8	19.37
50 ft					
1035+32			2.0	3535.5	
1044+32	5.7	3541.3	10.0	3535.6	19.37
50 ft					
1044+82			2.0	3539.3	
1054+82	5.7	3545.1	10.0	3539.4	19.37
50 ft					
1055+32			2.0	3543.1	
1064+32	5.7	3548.9	10.0	3543.2	19.37
50 ft					
1064+82			2.0	3546.9	
1074+82	5.7	3552.7	10.0	3547.0	19.37
50 ft					
1075+32			2.0	3550.7	
1084+32	5.7	3556.5	10.0	3550.8	19.37
50 ft					
1084+82			2.0	3554.5	
1094+82	5.7	3560.3	10.0	3554.6	19.37
50 ft					
1095+32			2.0	3558.3	
1104+32	5.7	3564.1	10.0	3558.4	19.37
50 ft					
1104+82			2.0	3562.1	
1114+82	5.7	3567.9	10.0	3562.2	19.37
50 ft					
1115+32			2.0	3565.9	
1124+32	5.7	3571.7	10.0	3566.0	19.37
50 ft					
1124+82			2.0	3569.7	
1134+82	5.7	3575.5	10.0	3569.8	19.37
50 ft					
1135+32			2.0	3573.5	
1144+32	5.7	3579.3	10.0	3573.6	19.37
50 ft					
1144+82			2.0	3577.3	
1154+82	5.7	3583.1	10.0	3577.4	19.37
50 ft					
1155+32			2.0	3581.1	
1164+32	5.7	3586.9	10.0	3581.2	19.37
50 ft					
1164+82			2.0	3584.9	
1174+82	5.7	3590.7	10.0	3585.0	19.37
50 ft					
1175+32			2.0	3588.7	
1184+32	5.7	3594.5	10.0	3588.8	19.37
50 ft					
1184+82			2.0	3592.5	
1194+82	5.7	3598.3	10.0	3592.6	19.37
50 ft					
1195+32			2.0	3596.3	
1204+32	5.7	3602.1	10.0	3596.4	19.37
50 ft					
1204+82			2.0	3600.1	
1214+82	5.7	3605.9	10.0	3600.2	19.37
50 ft					
1215+32			2.0	3603.9	
1224+32	5.7	3609.7	10.0	3604.0	19.37
50 ft					
1224+82			2.0	3607.7	
1234+82	5.7	3613.5	10.0	3607.8	19.37
50 ft					
1235+32			2.0	3611.5	
1244+32	5.7	3617.3	10.0	3611.6	19.37
50 ft					
1244+82			2.0	3615.3	
1254+82	5.7	3621.1	10.0	3615.4	19.37
50 ft					
1255+32			2.0	3619.1	
1264+32	5.7	3624.9	10.0	3619.2	19.37
50 ft					
1264+82			2.0	3622.9	
1274+82	5.7	3628.7	10.0	3623.0	19.37
50 ft					
1275+32			2.0	3626.7	
1284+32	5.7	3632.5	10.0	3626.8	19.37
50 ft					
1284+82			2.0	3630.5	
1294+82	5.7	3636.3	10.0	3630.6	19.37
50 ft					
1295+32			2.0	3634.3	
1304+32	5.7	3640.1	10.0	3634.4	19.37
50 ft					
1304+82			2.0	3638.1	
1314+82	5.7	3643.9	10.0	3638.2	19.37
50 ft					
1315+32			2.0	3641.9	
1324+32	5.7	3647.7	10.0	3642.0	19.37
50 ft					
1324+82			2.0	3645.7	
1334+82	5.7	3651.5	10.0	3645.8	19.37
50 ft					
1335+32			2.0	3649.5	
1344+32	5.7	3655.3	10.0	3649.6	19.37
50 ft					
1344+82			2.0	3653.3	
1354+82	5.7	3659.1	10.0	3653.4	19.37
50 ft					
1355+32			2.0	3657.1	
1364+32	5.7	3662.9	10.0	3657.2	19.37
50 ft					
1364+82			2.0	3660.9	
1374+82	5.7	3666.7	10.0	3661.0	19.37
50 ft					
1375+32			2.0	3664.7	
1384+32	5.7	3670.5	10.0	3664.8	19.37
50 ft					
1384+82			2.0	3668.5	
1394+82	5.7	3674.3	10.0	3668.6	19.37
50 ft					
1395+32			2.0	3672.3	
1404+32	5.7	3678.1	10.0	3672.4	19.37
50 ft					
1404+82			2.0	3676.1	
1414+82	5.7	3681.9	10.0	3676.2	19.37
50 ft					
1415+32			2.0	3679.9	
1424+32	5.7	3685.7	10.0	3680.0	19.37
50 ft					
1424+82			2.0	3683.7	
1434+82	5.7	3689.5	10.0	3683.8	19.37
50 ft					
1435+32			2.0	3687.5	
1444+32	5.7	3693.3	10.0	3687.6	19.37
50 ft					
1444+82			2.0	3691.3	
1454+82	5.7	3697.1	10.0	3691.4	19.37
50 ft					
1455+32			2.0	3695.1	
1464+32	5.7	3700.9	10.0	3695.2	19.37
50 ft					
1464+82			2.0	3698.9	
1474+82	5.7	3704.7	10.0	3699.0	19.37
50 ft					
1475+32			2.0	3702.7	
1484+32	5.7	3708.5	10.0	3702.8	19.37
50 ft					
1484+82			2.0	3706.5	
1494+82	5.7	3712.3	10.0	3706.6	19.37
50 ft					
1495+32			2.0	3710.3	
1504+32	5.7	3716.1	10.0	3710.4	19.37
50 ft					
1504+82			2.0	3714.1	
1514+82	5.7	3719.9	10.0	3714.2	19.37
50 ft					
1515+32			2.0	3717.9	
1524+32	5.7	3723.7	10.0	3718.0	19.37
50 ft					
1524+82			2.0	3721.7	
1534+82	5.7	3727.5	10.0	3721.8	19.37
50 ft					
1535+32			2.0	3725.5	
1544+32	5.7	3731.3	10.0	3725.6	19.37
50 ft					
1544+82			2.0	3729.3	
1554+82	5.7	3735.1	10.0	3729.4	19.37
50 ft					
1555+32			2.0	3733.1	
1564+32	5.7	3738.9	10.0	3733.2	19.37
50 ft					
1564+82			2.0	3736.9	
1574+82	5.7	3742.7	10.0	3737.0	19.37
50 ft					
1575+32			2.0	3740.7	
1584+32	5.7	3746.5	10.0	3740.8	19.37
50 ft					
1584+82			2.0	3744.5	
1594+82	5.7	3750.3	10.0	3744.6	19.37
50 ft					
1595+32			2.0	3748.3	
1604+32	5.7	3754.1	10.0	3748.4	19.37
50 ft					
1604+82			2.0	3752.1	
1614+82	5.7	3757.9	10.0	3752.2	19.37
50 ft					
1615+32			2.0	3755.9	
1624+32	5.7	3761.7	10.0	3756.0	19.37
50 ft					
1624+82			2.0	3759.7	
1634+82	5.7	3765.5	10.0	3759.8	19.37
50 ft					
1635+32			2.0	3763.5	
1644+32	5.7	3769.3	10.0	3763.6	19.37
50 ft					
1644+82			2.0	3767.3	
1654+82	5.7	3773.1	10.0	3767.4	19.37
50 ft					
1655+32			2.0	3771.1	
1664+32	5.7	3776.9	10.0	3771.2	19.37
50 ft					
1664+82			2.0	3774.9	
1674+82	5.7	3780.7	10.0	3775.0	19.37
50 ft					
1675+32			2.0	3778.7	
1684+32	5.7	3784.5	10.0	3778.8	19.37
50 ft					
1684+82			2.0	3782.5	
1694+82	5.7	3788.3	10.0	3782.6	19.37
50 ft					
1695+32			2.0	3786.3	
1704+32	5.7	3792.1	10.0	3786.4	19.37
50 ft					
1704+82			2.0	3790.1	
1714+82	5.7	3795.9	10.0	3790.2	19.37
50 ft					
1715+32			2.0	3793.9	
1724+32	5.7	3799.7	10.0	3794.0	19.37
50 ft					
1724+82			2.0	3797.7	
1734+82	5.7	3803.5	10.0	3797.8	19.37
50 ft					
1735+32			2.0	3801.5	
1744+32	5.7	3807.3	10.0	3801.6	19.37
50 ft					
1744+82			2.0	3805.3	
1754+82	5.7	3811.1	10.0	3805.4	19.37
50 ft					
1755+32			2.0	3809.1	
1764+32	5.7	3814.9	10.0	3809.2	19.37
50 ft					
1764+82			2.0	3812.9	
1774+82	5.7	3818.7	10.0	3813.0	19.37
50 ft					
1775+32			2.0	3816.7	
1784+32	5.7	3822.5	10.0	3816.8	19.37
50 ft					
1784+82			2.0	3820.5	
1794+82	5.7	3826.3	10.0	3820.6	19.37
50 ft					
1795+32			2.0	3824.3	
1804+32	5.7	3830.1	10.0	3824.4	19.37
50 ft					
1804+82			2.0	3828.1	
1814+82	5.7	3833.9	10.0	3828.2	19.37
50 ft					
1815+32			2.0	3831.9	
1824+32	5.7	3837.7	10.0	3832.0	19.37
50 ft					
1824+82			2.0	3835.7	
1834+82	5.7	3841.5	10.0	3835.8	19.37
50 ft					
1835+32			2.0	3839.5	
1844+32	5.7	3845.3	10.0	3839.6	19.37
50 ft					
1844+82			2.0	3843.3	
1854+82	5.7	3849.1	10.0	3843.4	19.37
50 ft					
1855+32			2.0	3847.1	
1864+32	5.7	3852.9	10.0	3847.2	19.37
50 ft					
1864+82			2.0	3850.9	
1874+82	5.7	3856.7	10.0	3851.0	19.37
50 ft					
1875+32			2.0	3854.7	
1884+32	5.7	3860.5	10.0	3854.8	19.37
50 ft					
1884+82			2.0	3858.5	
1894+82	5.7	3864.3	10.0	3858.6	19.37
50 ft					
1895+32			2.0	3862.3	
1904+32	5.7	3868.1	10.0	3862.4	19.37
50 ft					
1904+82			2.0	3866.1	
1914+82	5.7	3871.9	10.0	3866.2	19.37
50 ft					
1915+32			2.0	3869.9	
1924+32	5.7	3875.7	10.0	3870.0	19.37
50 ft					
1924+82			2.0	3873.7	
1934+82	5.7	3879.5	10.0	3873.8	19.37
50 ft					
1935+32			2.0	3877.5	
1944+32	5.7	3883.3	10.0	3877.6	19.37
50 ft					
1944+82			2.0	3881.3	
1954+82	5.7	3887.1	10.0	3881.4	19.37
50 ft					
1955+32			2.0	3885.1	
1964+32	5.7	3890.9	10.0	3885.2	19.37
50 ft					
1964+82			2.0	3888.9	
1974+82	5.7	3894.7	10.0	3889.0	19.37
50 ft					
1975+32			2.0	3892.7	
1984+32	5.7	3898.5	10.0	3892.8	19.37
50 ft					
1984+82			2.0	3896.5	
1994+82	5.7	3902.3	10.0	3896.6	19.37
50 ft					
1995+32			2.0	3900.3	
2004+32	5.7	3906.1	10.0	3900.4	19.37
50 ft					
2004+82			2.0	3904.1	
2014+82	5.7	3909.9	10.0	3904.2	19.37
50 ft					
2015+32			2.0	3907.9	
2024+32	5.7	3913.7	10.0	3908.0	19.37
50 ft					
2024+82			2.0	3911.7	
2034+82	5.7	3917.5	10.0	3911.8	19.37
50 ft					
2035+32			2.0	3915.5	
2044+32	5.7	3921.3	10.0	3915.6	19.37
50 ft					
2044+82			2.0	3919.3	
2054+82	5.7	3925.1	10.0	3919.4	19.37
50 ft					
2055+32			2.0	3923.1	
2064+32	5.7	3928.9	10.0	3923.2	19.37
50 ft					
2064+82			2.0	3926.9	
2074+82	5.7	3932.7	10.0	3927.0	19.37
50 ft					
2075+32			2.0	3930.7	
2084+32	5.7	3936.5	10.0	3930.8	19.37
50 ft					
2084+82			2.0	3934.5	
2094+82	5.7	3940.3	10.0	3934.6	19.37
50 ft					
2095+32			2.0	3938.3	
2104+32	5.7	3944.1	10.0	3938.4	19.37
50 ft					
2104+82			2.0	3942.1	
2114+82	5.7	3947.9	10.0	3942.2	19.37
50 ft					
2115+32			2.0	3945.9	
2124+32	5.7	3951.7	10.0	3946.0	19.37
50 ft					
2124+82			2.0	3949.7	
2134+82	5.7	3955.5	10.0	3949.8	19.37
50 ft					
2135+32			2.0	3953.5	
2144+32	5.7	3959.3	10.0	3953.6	19.37
50 ft					
2144+82			2.0	3957.3	
2154+82	5.7	3963.1	10.0	3957.4	19.37
50 ft					
2155+32			2.0	3961.1	
2164+32	5.7	3966.9	10.0	3961.2	19.37
50 ft					
2164+82			2.0	3964.9	
2174+82	5.7	3970.7	10.0	3965.0	19.37
50 ft					
2175+32			2.0	3968.7	
2184+32	5.7	3974.5	10.0	3968.8	19.37
50 ft					
2184+82			2.0	3972.5	
2194+82	5.7	3978.3	10.0	3972.6	19.37
50 ft					
2195+32			2.0	3976.3	
2204+32	5.7	3982.1	10.0	3976.4	19.37
50 ft					
2204+82			2.0	3980.1	
2214+82	5.7	3985.9	10.0	3980.2	19.37
50 ft					
2215+32			2.0	3983.9	
2224+32	5.7	3989.7	10.0	3984.0	19.37
50 ft					
2224+82			2.0	3987.7	
2234+82	5.7	3993.5	10.0	3987.8	19.37
50 ft					
2235+32			2.0	3991.5	
2244+32	5.7	3997.3	10.0	3991.6	19.37
50 ft					
2244+82			2.0	3995.3	
2254+82	5.7	4001.1	10.0	3995.4	19.37
50 ft					
2255+32			2.0	3999.1	
2264+32	5.7	4004.9	10.0	3999.2	19.37
50 ft					
2264+82			2.0	4002.9	
2274+82	5.7	4008.7	10.0	4003.0	19.37
50 ft					
2275+32			2.0	4006.7	
2284+32	5.7	4012.5	10.0	4006.8	19.37
50 ft					
2284+82			2.0	4010.5	
2294+82	5.7	4016.3	10.0	4010.6	19.37
50 ft					
2295+32			2.0	4014.3	
2304+32	5.7	4020.1	10.0	4014.4	19.37
50 ft					
2304+82			2.0	4018.1	
2314+82	5.7	4023.9	10.0	4018.2	19.37
50 ft					
2315+32			2.0	4021.9	
2324+32	5.7	4027.7	10.0	4022.0	19.37
50 ft					
2324+82			2.0	4025.7	
2334+82	5.7	4031.5	10.0	4025.8	19.37
50 ft					
2335+32			2.0	4029.5	
2344+32	5.7	4035.3	10.0	4029.6	19.37
50 ft					
2344+82			2.0	4033.3	
2354+82	5.7	4039.1	10.0	4033.4	19.37
50 ft					
2355+32			2.0	4037.1	
2364+32	5.7	4042.9	10.0	4037.2	19.37
50 ft					
2364+82			2.0	4040.9	
2374+82	5.7	4046.7	10.0	4041.0	19.37
50 ft					
2375+32			2.0	4044.7	
2384+32	5.7	4050.5	10.0	4044.8	19.37
50 ft					
2384+82			2.0	4048.5	
2394+82	5.7	4054.3	10.0	4048.6	19.37
50 ft					
2395+32			2.0	4052.3	
2404+32	5.7	4058.1	10.0	4052.4	19.37
50 ft					
2404+82			2.0	4056.1	
2414+82	5.7	4061.9	10.0	4056.2	19.37
50 ft					
2415+32			2.0	4059.9	
2424+32	5.7	4065.7	10.0	4060.0	19.37
50 ft					
2424+82			2.0	4063.7	
2434+82	5.7	4069.5	10.0	4063.8	19.37
50 ft					
2435+32			2.0	4067.5	
2444+32	5.7	4073.3	10.0	4067.6	19.37
50 ft					
2444+82			2.0	4071.3	
2454+82	5.7	4077.1	10.0	4071.4	19.37
50 ft					
2455+32			2.0	4075.1	
2464+32	5.7	4080.9	10.0	4075.2	19.37
50 ft					
2464+82			2.0	4078.9	
2474+82	5.7	4084.7	10.0	4079.0	19.37
50 ft					
2475+32			2.0	4082.7	
2484+32	5.7	4088.5	10.0	4082.8	19.37
50 ft					
2484+82			2.0	4086.5	
2494+82

Form 307 5M 10-34

PLEASE RETURN TO
LOS ANGELES COUNTY SURVEYOR
700 HALL OF RECORDS

NOTE: ANY ADDITIONS OR CHANGES ON THIS SHEET MUST BE MADE OR CIRCLED IN RED INK, WITH DATE AND NAME OF PERSON MAKING CHANGE

Do not extend notes this side of this line

STATION	B. S.	H. I.	F. S	ELEV.		
50+00 ±	5.7	3338.9		3333.2	Pg. 37	
50 Lt			1.0	3339.9		
50+18.0 ±	5.7	3340.1		3334.4	Pg. 37	
15 R			7.0	3333.1		
21 "			7.0	3333.1		
31 "			7.0	3333.1		
50 "			7.2	3332.9		
15 L			5.2	3334.9		
50 "			1.0	3339.1		
50+50 ±	5.7	3340.7		3335.0	Pg. 37	
2 R			4.6	3336.1		
18 "			4.5	3336.2		
27 "			3.8	3336.9		
30 "			4.6	3336.1		
36 "			4.6	3336.1		
37 "			3.0	3337.7		
50 "			2.2	3338.5		
17 Lt			3.4	3337.3		
20 "			4.2	3336.5		
23 "			3.0	3337.7		
50 "			1.8	3338.9		

Profile No. ____ Notes Red. ____ Platted Hammond Job No. ____ Division No. ____ L. B. 707 Pg. 73
Date ____ Date 6-14-37 Survey of [illegible]
X-Sec. No. ____ Notes Chkd Hammond Checked [illegible] Survey by [illegible] Notes ____ Date ____
Date 4-26-37 Date JUN 15 1937 Map No. ____ Indexed A. C. Johnson Date ____

Form 307 5M 10-34

PLEASE RETURN TO
LOS ANGELES COUNTY SURVEYOR
700 HALL OF RECORDS

NOTE: ANY ADDITIONS OR CHANGES ON THIS SHEET MUST BE MADE OR CIRCLED IN RED INK, WITH DATE AND NAME OF PERSON MAKING CHANGE

Do not extend notes this side of this line

STATION	B. S.	H. I.	F. S	ELEV.		
51+00 ℄	5.7	3349.1		3342.4	Pg. 38	
13 R			3.5	3341.6		
40 "			5.0	3344.1		
43 "			6.0	3343.1		
50 "			5.0	3344.1		
15 L			5.4	3343.7		
17 "			7.3	3341.8		
21 "			5.0	3344.1		
50 "			5.0	3343.1		
51+50 ℄	5.7	3357.9		3352.2	Pg. 38	
50 R			8.3	3349.6		
21 L			6.0	3351.9		
26 "			[illegible]	3349.9		
28 "			6.0	3351.9		
50 "			5.7	3351.2		
52+00 ℄	5.7	3363.0		3357.3	Pg. 38	
50 R			7.0	3354.0		
34 L±			4.0	3359.0		
36 "			6.4	3356.6		
40 "			4.2	3358.[illegible]		
50 "			5.2	3357.[illegible]		

L.B. 707 P.G. 74 Job. No. 8181 Division No. ____ Notes Red ____ Plotted Hammond Profile
Survey of Governor Mine Road Date ____ Date 4-14-37 No. ____
Survey by C.V. Crumley Notes C.V.C. Notes Chkd Hammond Checked H. L. MARTIN X-Sec.
Indexed ____ Date 3-29-37 Date 4-26-37 Date JUN 15 1937 No. ____

Form 307 5M 10-34

PLEASE RETURN TO
LOS ANGELES COUNTY SURVEYOR
700 HALL OF RECORDS

NOTE: ANY ADDITIONS OR CHANGES ON THIS SHEET MUST BE MADE OR CIRCLED IN RED INK, WITH DATE AND NAME OF PERSON MAKING CHANGE

Do not extend notes this side of this line

STATION	B. S.	H. I.	F. S	ELEV.		
52+47.47 BC	5.7	3366.9		3361.2	Pg. 3[illegible]	
21 R			9.6	3357.3		
50 [illegible]			10.5	3356.4		
50 L			0.7	3366.2		
53+00 ℄	5.7	33[illegible]		33[illegible]	Pg. 3[illegible]	
50 R			7.0	3359.3		
11 L		[illegible]	5.0	3363.3		
50 [illegible]			0.5	3367.8		
53+50 ℄	5.7	3371.3		3365.6	Pg. 3[illegible]	
50 R			11.0	3360.3		
50 L			7.0	3362.3		
54+00 ℄	5.7	3375.0		33[illegible]	Pg. 3[illegible]	
50 R			11.0	3364.0		
42 L			3.0	3373.0		
47 [illegible]			3.1	3371.9		
50 L			2.7	3372.3		
5[illegible]	5.7	3378.0		3372.3	Pg. 3[illegible]	
50 R			9.4	3368.6		
50 L			0.0	3378.0		
55+00 ℄	5.7	3383.4		3377.7	Pg. 38	
50 R			7.0	3374.4		

Profile No. ____ Notes Red. ____ Platted Hammond Job No. ____ Division No. ____ L. B. 707 Pg. 75
X-Sec. No. ____ Date ____ Date 6-14-37 Survey of [illegible]
Notes Chkd Hammond Checked H. L. MARTIN Survey by [illegible] Notes ____ Date ____
Date 4-26-37 Date JUN 15 1937 Map No. ____ Indexed E. Johnson Date ____

Form 307 5M 10-34

PLEASE RETURN TO
LOS ANGELES COUNTY SURVEYOR
700 HALL OF RECORDS

NOTE: ANY ADDITIONS OR CHANGES ON THIS SHEET MUST BE MADE OR CIRCLED IN RED INK, WITH DATE AND NAME OF PERSON MAKING CHANGE

Do not extend notes this side of this line

Profile No. X-Sec. No.

Plotted Date Checked Date JUN 15 193

Notes Red Date

Notes Chkd Date

Notes Date

Division No. Job. No. 818

Survey of Gaskell Manor Tract

Survey by Cruzan

Indexed

L.B. 707 P.G. 76

STATION	B. S.	H. I.	F. S	ELEV.		
55+00 ℄	5.7	3383.4		337[illegible].7	Pg 38	
50 L			1.9	338[illegible].6		
55+50 ℄	5.7	3388.3		338[illegible].6	Pg 38	
50 R			[illegible]	33[illegible].3		
50 L			[illegible]	338[illegible].3		
56+00 ℄	5.7	3394.7		338[illegible].0	Pg 39	
50 R			6.5	338[illegible].2		
50 L			1.8	339[illegible].9		
56+50 ℄	5.7	3400.5		339[illegible].8	Pg 39	
50 R			12.2	338[illegible].3		
50 L			3.5	339[illegible].7		
57+00 ℄	5.7	3400.5		3394.8	Pg 39	
50 R			9.5	339[illegible].7		
36 L			0.0	340[illegible].5		
50 L			4.5	3405.0		
57+50 ℄	5.7	3405.5		339[illegible].3	Pg 41	
50 R			10.5	339[illegible].0		
68 L			1.0	3404.5		
50 L			0.0	340[illegible].5		
58+00 ℄	5.7	3411.7		340[illegible].0	Pg 39	
50 R			9.0	3402.7		

Form 307 5M 10-34

PLEASE RETURN TO
LOS ANGELES COUNTY SURVEYOR
700 HALL OF RECORDS

NOTE: ANY ADDITIONS OR CHANGES ON THIS SHEET MUST BE MADE OR CIRCLED IN RED INK, WITH DATE AND NAME OF PERSON MAKING CHANGE

Do not extend notes this side of this line

STATION	B. S.	H. I.	F. S	ELEV.		
58+00 ℄	5.7	3411.7		3406.0	Pg. 39	
12 L			5.6	3406.1		
[illegible]			4.6	3407.[illegible]		
50 [illegible]			2.0	3409.7		
58+50 ℄	5.7	3418.8		3413.1	Pg. 39	
50 R			13.0	3405.8		
32 L			3.5	3418.3		
50 L			1.0	3417.8		
59+64.86 B.C.	5.7	3418.2		3412.5	Pg. 39	
33 R			[illegible]	3407.2		
50 [illegible]			12.5	3405.7		
50 L			2.0	3420.2		
59+00 ℄	5.7	3420.2		3414.5	Pg. 39	
50 R			12.0	3408.2		
22 L			3.0	3417.2		
50 [illegible]			[illegible]	3420.7		
59+50 ℄	5.7	3426.1		3420.4	Pg. 39	
50 R			12.5	3413.6		
50 L			3.5	3426.6		
60+00 ℄	5.7	3429.8		3424.1	Pg. 39	
50 R			11.0	3418.8		

Profile No. ____ Notes Red. ____ Platted [illegible] Job No. [illegible] Division No. ____ L. B. 707 Pg. 77

X-Sec. No. ____ Date ____ Date [illegible] Survey of [illegible]

Notes Chkd. [illegible] Checked H. L. MARTIN Survey by [illegible] Notes ____ Date ____

Date 4-26-37 Date JUN 15 1937 Map No. ____ Indexed C. Johnson Date ____

Form 307 5M 10-34

PLEASE RETURN TO
LOS ANGELES COUNTY SURVEYOR
700 HALL OF RECORDS

NOTE: ANY ADDITIONS OR CHANGES ON THIS SHEET MUST BE MADE OR CIRCLED IN RED INK, WITH DATE AND NAME OF PERSON MAKING CHANGE

Do not extend notes this side of this line

L.B. 707 P.G. 78 | Job. No. 5181 Division No. ____ Notes 'Red ____ Date ____ Notes Chkd ____ Date 4-26-37 | Plotted ____ Date 6-4-37 Checked M. L. MARTIN Date JUN 5 1937 | Profile No. ____ X-Sec. No. ____

Survey of Sycamore Avenue Road
Survey by Crummey Notes ____ Date 3-29-37
Indexed

STATION	B. S.	H. I.	F. S	ELEV.		
60+00 E	5.7	3429.8		342[illegible]	Pg. 39	
2 L			5.6	342[illegible].2		
50 L			3.3	343[illegible].1		
60+50 E	5.7	3438.5		343[illegible].8	Pg. 40	
50 R			5.4	342[illegible].1		
24 L			3.5	343[illegible].0		
50 L			5.8	343[illegible].7		
61+00 E	5.7	3440.0		343[illegible].3	Pg. 40	
50 R			17.0	342[illegible].0		
50 L			5.2	344[illegible].2		
61+07 E	5.7	3437.0		343[illegible].3	Pg. 40	
50 R			14.0	342[illegible].0		
12 L			3.0	343[illegible].0		
50 L			7.0	344[illegible].0		
61+50 E	5.7	3440.2		343[illegible].7	Pg. 40	
50 R			12.6	342[illegible].6		
50 L			4.0	344[illegible].2		
62+00 E	5.7	3444.8		343[illegible].1	Pg. 40	
30 R			8.0	343[illegible].8		
50 R			14.0	343[illegible].8		
50 L			3.8	344[illegible].0		

Form 307 5M 10-34

PLEASE RETURN TO
LOS ANGELES COUNTY SURVEYOR
700 HALL OF RECORDS

NOTE: ANY ADDITIONS OR CHANGES ON THIS SHEET MUST BE MADE OR CIRCLED IN RED INK, WITH DATE AND NAME OF PERSON MAKING CHANGE

Do not extend notes this side of this line

STATION	B. S.	H. I.	F. S	ELEV.		
[illegible]	5.7	3448.3		3442.6	Pg. 40	
50 [illegible]			2.5	3435.8		
9 L			5.0	3443.3		
50 L			7.4	3455.7		
62+76 ±	5.7	3452.0		3446.3		
38 R			6.0	3446.0		
50 "			8.0	3444.0		
12 L			5.6	3446.4		
34 L			2.5	3[illegible]4.5		
50 L			6.2	3457.2		
63+[illegible] ±	5.7	3458.9		3453.2	Pg. 40	
14 R			7.8	3451.1		
50 "			16.0	3442.9		
19 L			7.0	3451.9		
50 "			5.0	3458.9		
63+38	5.7	3458.1		3452.4		
14 R			8.1	3450.0		
50 "			10.0	3448.1		
50 L			6.2	3464.3		
63+46	5.7	3458.1		3452.4	Pg. 40	
50 R			7.0	3451.1		

Profile No. ____ Notes Red. ____ Platted Hammond Job No. ____ Division No. ____ L. B. 707 Pg. 79
X-Sec. No. ____ Date ____ Date 6-14-37 Survey of Governor Mine Road
Notes Chkd Hammond Checked H. L. MARTIN Survey by C.V. Grumley Notes C.V.C. Date 5-29-37
Date 4-26-37 Date JUN 15 1937 Map No. ____ Indexed ____ Date ____

Form 307 5M 10-34

PLEASE RETURN TO
LOS ANGELES COUNTY SURVEYOR
700 HALL OF RECORDS

NOTE: ANY ADDITIONS OR CHANGES ON THIS SHEET MUST BE MADE OR CIRCLED IN RED INK, WITH DATE AND NAME OF PERSON MAKING CHANGE

Do not extend notes this side of this line

L.B. 707 P.G. 80 | Job. No. 818 | Division No. | Notes Red | Plotted Hammond | Profile
Survey of Governor Mine Road | Date | Date 4-14-37 | No.
Survey by C.V. Crumley | Notes C.V.C. | Notes Chkd Hammond Checked H.L. MARTIN | X-Sec.
Indexed | Date 3-29-37 | Date 4-26-37 Date JUN 15 1937 | No.

STATION	B. S.	H. I.	F. S	ELEV.		
63+46 E	5.7	3458.1		3452.4	Pg. 40	
12 L			4.3	3453.8		
50 L			8.5	3449.6		
63+68 E	5.7	3465.6		3459.9	Pg. 41	
29 R			6.0	3459.6		
50 "			11.0	3454.6		
21 L			5.0	3460.6		
50 "			2.0	3463.6		
64+00 E	5.7	3469.4		3463.7	Pg. 41	
50 R			17.0	3452.4		
26 L			0.0	3469.4		
50 "			3.0	3466.4		
64+52 E	5.7	3470.89		3465.19	Pg. 41	
50 R			12.0	3458.9		
34 L			0.0	3470.9		
50 L			4.0	3466.9		
64+86 E	5.7	3474.0		3468.3	Pg. 41	
50 R			17.0	3457.0		
50 L			5.5	3468.5		
65+50 E	5.7	3477.2		3471.5	Pg. 41	
50 R			19.3	3457.9		

Form 307 5M 10-34

PLEASE RETURN TO
LOS ANGELES COUNTY SURVEYOR
700 HALL OF RECORDS

NOTE: ANY ADDITIONS OR CHANGES ON THIS SHEET MUST BE MADE OR CIRCLED IN RED INK, WITH DATE AND NAME OF PERSON MAKING CHANGE

Do not extend notes this side of this line

STATION	B. S.	H. I.	F. S	ELEV.		
56+50 P	5.7	3477.2		3471.5	Pg. 41	
50 L			9.3	3486.5		
56+00 P	5.7	3482.05		3476.35	41	
50 R			18.2	3463.8		
50 L			10.2	3472.5		
64+50 P	5.7	3476.4		3470.7	Pg. 41	
50 R			8.5	3467.9		
50 L			6.0	3497.4		
66+77.43 P	5.7	3483.7		3478.0	Pg. 41	
50 R			6.3	3472.4		
50 L			6.0	3498.7		
61+00 P	5.7	3491.0		3485.3	Pg. 41	
50 R			12.3	3473.7		
50 L			9.0	3501.0		
57+50 P	5.7	3495.5		3489.8	Pg. 41	
50 R			16.2	3479.3		
50 L			10.2	3505.7		
54+50 P	5.7	3497.4		3491.7	Pg. 41	
50 R			14.7	3484.7		
50 L			9.3	3508.7		

Profile Notes Red. Platted Job No. Division No.
No. Date Date Survey of
X-Sec. Notes Chkd Checked Survey by
No. Date Date Map No. Notes
Indexed Date

L. B. 7 PG. 87

Form 307 5M 10-34

PLEASE RETURN TO
LOS ANGELES COUNTY SURVEYOR
700 HALL OF RECORDS

NOTE: ANY ADDITIONS OR CHANGES ON THIS SHEET MUST BE MADE OR CIRCLED IN RED INK, WITH DATE AND NAME OF PERSON MAKING CHANGE

Do not extend notes this side of this line

STATION	B. S.	H. I.	F. S	ELEV.		
68+49-07 B.C.	5.7	3502.5		349[illegible]	Pg. 42 = P.O.T. New ℄	Pg. 175
50 R			16.2	348[illegible].3		
50 L		+	6.5	35[illegible]		
68+75 E	5.7	3505.0		[illegible]	Pg. 42	
36 R			[illegible]	34[illegible]		
50 "			16.0	348[illegible]		
50 L		+	5.5	35[illegible]		
69+00 E	5.7	3507.3		35[illegible]	Pg. 42	
27 R			12.3	349[illegible]		
50 "			12.0	349[illegible].3		
15 L			1.5	350[illegible]		
50 L		+	4.5	351[illegible]		
69+25 E	5.7	3509.5		350[illegible]	Pg. 42	
14 R			1.5	350[illegible]		
50 "			11.2	349[illegible].3		
28 L			0.0	350[illegible]		
50 "		+	4.0	3513.5		
69+47-46 E.C.	5.7	3511.7		350[illegible]	Pg. 42	
50 R			7.2	3504.5		
41 L			1.0	351[illegible]		
50 L			1.0	3510.7		

Cont. to pg. 199

VOID

LINE CHANGE

L.B. 707 P.G. 82 Job. No. 8181 Division No. Notes Red " Plotted Hammond Profile
Survey of Governor Mine Road Date Date 6-14-37 No.
Survey by C.V. Crumley Notes C.V.C. Notes Chkd Hammond Checked H. L. MARTIN X-Sec.
Indexed Date 3-29-37 Date 4-26-37 Date JUN 15 1937 No.

Form 307 5M 10-34

PLEASE RETURN TO
LOS ANGELES COUNTY SURVEYOR
700 HALL OF RECORDS

NOTE: ANY ADDITIONS OR CHANGES ON THIS SHEET MUST BE MADE OR CIRCLED IN RED INK, WITH DATE AND NAME OF PERSON MAKING CHANGE

Do not extend notes this side of this line

STATION	B. S.	H. I.	F. S	ELEV.		
69+70±	5.7	3512.4		3506.7	Pg. 42 Subdie	
50 R			5.0	3507.4		
50 L			6.6	3505.8		
70+00±	5.7	3510.6		3504.9	Pg. 42	
22 R			3.0	3510.6		
50 R			3.8	3514.4		
50 L			15.2	3495.4		
70+50±	5.7	3506.4		3500.7	Pg. 42	
16 R			2.0	3506.4		
50			10.8	3517.2		
50 L			[illegible]	3485.[illegible]		

VOID

LINE CHANGE

See pg. 199

Profile No. ____ Notes Red. ____ Platted Hammond Job No. [illegible] Division No. ____ L. B. 707 Pg. 83
X-Sec. No. ____ Date ____ Date 6-14-37 Survey of Governor Mine Road
Notes Chkd Hammond Checked H. L. Martin Survey by [illegible] Notes [illegible] Date [illegible]
Date 4-26-37 Date JUN 15 1937 Map No. ____ Indexed C. Johnson Date ____

L.B. 707 P.G 84 | Job. No. | Division No. | Notes Red | Plotted | Profile

Survey of | Date | Date | No.

Survey by | Notes | Notes Chkd. | Checked | X-Sec.

Indexed | Date | Date | Date | No.

STATION	B. S.	H. I.	F. S	ELEV.

Form 307 5M 10-34

PLEASE RETURN TO
LOS ANGELES COUNTY SURVEYOR
700 HALL OF RECORDS

Do not extend notes this side of this line

NOTE: ANY ADDITIONS OR CHANGES ON THIS SHEET MUST BE MADE OR CIRCLED IN RED INK. WITH DATE AND NAME OF PERSON MAKING CHANGE

Notes Rod. _____ Platted _____ Job No. 8181 Division No. _____ F.B. 707 Pg. 85

Date _____ Date _____ Survey of Governor Mine Road

Notes Chkd. _____ Checked _____ Survey by C.V. Crumley Notes C.V.C. Date 4-2-37

Date _____ Date _____ Map No. _____ Indexed C. Johnson Date APR 14 37

NOTE: ANY ADDITIONS OR CHANGES ON THIS SHEET MUST BE MADE OR CIRCLED IN RED INK, WITH DATE AND NAME OF PERSON MAKING CHANGE

PLEASE RETURN TO
LOS ANGELES COUNTY SURVEYOR
700 HALL OF RECORDS

Do not extend notes this side of this line

Form 301 10M 3-34

Station	REMARKS Left	Right	Vertical Distance	Height of Instrument	Difference Elevation	Back Sight	Elevation of Point	Vertical Angle	Horiz. Distance	Horizontal Angle 0° to 360° Right	Stadia Rod	Stadia Distance	Stadia Intercepts	Sight on	Transit at
	GOVERNOR MINE ROAD SPUR to MINE														
	"P" LINE & TOPOG.														
				"P" # M-1 Set IX2 top of spur											
					160.93 @ 6°18' @ F 60° = 159.93										
					159.93										
						1 2 3 4 5 6 7 8 9 10 11 12 13 14 15 16 17 18 19 20 21									
							085-59-00								
							343-56-00								
								85-59-00							
								To P.I. #5							
								P.I. #4 Per pg 17 Fd 2x2							
									310.91						
										BC 52+47.47 Per pg 17 Fd 1x2					

Add'l Inform

Form 301 10M 3-34

PLEASE RETURN TO
LOS ANGELES COUNTY SURVEYOR
700 HALL OF RECORDS

NOTE: ANY ADDITIONS OR CHANGES ON THIS SHEET MUST BE MADE OR CIRCLED IN RED INK. WITH DATE AND NAME OF PERSON MAKING CHANGE

Do not extend notes this side of this line

Transit at	Sight on	Stadia Intercepts	Stadia Distance	Stadia Rod—	Horizontal Angle 0° to 360° Right	Horiz. Distance	+ — Vertical Angle	Elevation of Point	+ Back Sight	+ — Difference Elevation	Height of Instrument	+ — Vertical Distance	REMARKS Station Left Right
M-1 #1	P.I. #4				° '		° '		1				
				—	° '		° '	3407 7	5.32	—	3413 0	—	
		5.91							2				
		4.00	192	5.00	° '	188	° '	—		32 8	—	27 8	T.P. per Pg
									3				
				—	° '		° '	3380 2		—	—	—	Elev. 3380.16
		6.70							4				
	—	5	171	6	25 20	166	7 ° '	3379 2		—	—	—	
		7.79							5				
		6	180	7	67 10	175	9 3 '	76 7		—	—	—	
		8.29							6				
		7	130	8	25 10	126	° '	84 0		—	—	—	
		7.50							7				
		6	151	7	38 20	147	° '	81 5		—	—	—	
		5.81							8				
		5	82	5	21 —	79	° '	94 0		—	—	—	
		7.05							9				
		6	106	7	48 —	103	9 2 '	89 2		—	—	—	
		5.45							10				
		5	46	5	37 40	45	9 ° '	3400 7		—	—	—	
		9.68							11				
		9	69	9	69 50	67	° '	3393 2		—	—	—	
									12				
			15	7.3	110 4	10	° '	3405 7		—	—	—	
		7.51							13				
	—	7	52	7	87 20	50	° '	3396 3		76 5	—	9 5	
		6.36							14				
			37	6.2	201 30	37	— ° '	3406 8		—	—	—	
		11.54						93.5	15				
	—	11	55	11	87 20	53	9 4 '	3392 8		19 5	—	8 5	Lot Draw
		9.54							16				
		9	55	9	[illegible]	53	9 4 '	94 8		—	—	—	Top Bank
		8.35							17				
		8	36	8	[illegible]	35	8 4 '	99 6		—	—	—	
		11.29							18				
		11	30	11	119 —	30	3 10 '	3400 3		—	—	—	
		10.30							19				
		11	31	11	122 20	31	2 2 '	00 7		—	—	—	
		7.83							20				
		7	84	7	210 20	84	3 30 '	3410 9		—	—	—	
		10.41							21				
		10	42	10	141 40	42	3 2 '	00 6		—	—	—	

Add'n'l Inform.

F.B. 707 Pg. 86

Topography Description Legend:
Side Hill.....S.H. Bottom Draw.B.D.
Side of Draw.S.D. Bottom Wash.B.W.
Side of Ridge.S.R. Top of Ridge.T.R.
Head of Draw H.D. Toe of Slope..T.S.

Inters. of Draws.V.D's Break in Slope..Bk.S. Steep Slope.....S.S. Top of Cliff.....T.Cl. Bottom of Cliff..B.Cl. Top of Spur.....T.Sp. Bottom Canyon..B.Cn.

Side of Canyon S.Cn. Top of Bank...T.B. Bottom of Bank.B.B. Top of Cut.....T.C. Bottom of Cut..B.C. Top of Fill.....T.F. Bottom of Fill.B.F.

Saddle .....Sa. Swale .....Sw. Flat .....Fl. Stream .....Str. Trail .....Tr. Pavement ....Pvt. Edge of Road E.Rd.

Traveled Rd. Tr.Rd. Fence .....Fn. Int. Fences.V.Fns. Ditch .....Di. Telephone Pole T.P. Power Pole....P.P. Culvert .....Cul.

Oak-O. Fir-Fr. Pine-Pi. Cedar-Ce. Sycamore .....Sy. Eucalyptus .....Eu. Plus combinations of these and all common standard abbreviations.

Form 301 10M 3-34

PLEASE RETURN TO
LOS ANGELES COUNTY SURVEYOR
700 HALL OF RECORDS

NOTE: ANY ADDITIONS OR CHANGES ON THIS SHEET MUST BE MADE OR CIRCLED IN RED INK. WITH DATE AND NAME OF PERSON MAKING CHANGE

Do not extend notes this side of this line

Transit at	Sight on	Stadia Intercepts	Stadia Distance	Stadia Rod	Horizontal Angle 0° to 360° Right	Horiz. Distance	+ − Vertical Angle	Elevation of Point	+ Back Sight	+ − Difference Elevation	Height of Instrument	+ − Vertical Distance	REMARKS Station	Left	Right
M#1	P.I.#4								1		3413.0				
		7.10 / 4	311	6	233.10	304	8.20	3451.6	2				Gr		
		10.05 / 7	306	8	229.50	300	8.10	47.8	3				[illegible]		
		4.80 / 2	281	3	221.30	276	7.[illegible]	46.1	4				[illegible]		
		8.70 / 6	271	7	210.50	267	6.50	38.1	5				[illegible]		
		6.52 / 4	253	5	197.50	251	5.—	29.9	6						
		5.42 / 3	243	4	19[illegible].20	242	4.20	27.4	7						
		3.10 / 1	211	2	188.20	210	3.25	23.2	8						
		7.20 / 5	221	6	1[illegible].20	219	[illegible]	25.0	9				Tr.		
		7.85 / 6	186	7	190.—	185	3.58	18.8	10				Gr		
		5.51 / 4	152	5	194.—	152	2.55	15.7	11						
		7.12 / 6	113	7	183.—	113	1.20	08.5	12				Fl		
		6.70 / 2	271	4	190.20	269	[illegible]	32.7	13				T.S.		
		10.86 / 10	87	10	163.—	87	0.0	3403.0	14				Fl		
		5.[illegible] / 3	239	4	182.30	237	4.20	27.8	15	14.2		18.2	T.S.		
		7.84 / 7	85	7	131.50	84	6.[illegible]	97.2	16	15.8		8.8	[illegible]		
		5.94 / 2	195	3	175.30	194	2.[illegible]	19.8	17				T.S.		
		8.10 / 7	111	8	141.50	109	7.45	3390.2	18				Flo		
		7.44 / 6	145	7	90.—	142	8.30	84.9	19						
		8.76 / 7	177	8	77.50	173	8.35	79.1	20						
		9.31 / 7	222	8	70.40	217	8.20	73.3	21						

Add'n'l Inform.

F.B. 767 PG. 88

Topography Description Legend:
Side Hill....S.H. Bottom Draw.B.D.
Side of Draw.S.D. Bottom Wash.B.W.
Side of Ridge.S.R. Top of Ridge.T.R.
Head of Draw H.D. Toe of Slope..T.S.

Inters. of Draws.V.D's Break in Slope..Bk.S. Steep Slope.....S.S. Top of Cliff.....T.Cl. Bottom of Cliff..B.Cl. Top of Spur.....T.Sp. Bottom Canyon..B.Cn.

Side of Canyon S.Cn. Top of Bank...T.B. Bottom of Bank..B.B. Top of Cut.....T.C. Bottom of Cut..B.C. Top of Fill.....T.F. Bottom of Fill.B.F.

Saddle .....Sa. Swale .....Sw. Flat .....Fl. Stream .....Str. Trail .....Tr. Pavement .....Pvt. Edge of Road E.Rd.

Traveled Rd. Tr.Rd. Fence .....Fn. Int. Fences.V.Fns. Ditch .....Di. Telephone Pole T.P. Power Pole....P.P. Culvert .....Cul.

Oak-O. Flr-Fr. Pine-Pl. Cedar-Ce. Sycamore .....Sy. Eucalyptus .....Eu. Plus combinations of these and all common standard abbreviations.

Form 301 10M 3-34

PLEASE RETURN TO
LOS ANGELES COUNTY SURVEYOR
700 HALL OF RECORDS

NOTE: ANY ADDITIONS OR CHANGES ON THIS SHEET MUST BE MADE OR CIRCLED IN RED INK, WITH DATE AND NAME OF PERSON MAKING CHANGE

Do not extend notes this side of this line

Transit at	Sight on	Stadia Intercepts	Stadia Distance	Stadia Rod—	Horizontal Angle 0° to 360° Right	Horiz. Distance	+ — Vertical Angle	Elevation of Point	+ Back Sight	+ — Difference Elevation	Height of Instrument	+ — Vertical Distance	REMARKS Station	Left	Right
1	P.I. 2				° '		° '		1						
		8.32			° '		° '		2						
		7	133	8	210 50	132	+ 5 10	3416.9					Bot Ditch 2"x2"		
		3.65							3						
		2	166	3	210 40	165	+ 4 —	21.7					S.H.		
		5.12							4						
		3	213	4	209 10	211	+ 6 05	31.4					"		
		9.0							5						
		7	201	8	64 10	196	— 9 —	3374.2					Bot. Ditch		
		8.52							6						
		7	153	8	72 45	149	— 9 40	29.7					"	2'x3'	
		8.23							7						
		7	124	8	84 45	120	— 10 —	83.8					"	3x3	
		10.83							8						
		10	84	10	100 40	82	— 9 30	89.2						2x4	
		7.56							9						
		7	57	7	135 —	55	— 10 50	95.7						3x5	
		7.58							10						
		7	59	7	175 30	58	— 5 20	3400.4					"	4x6"	
		7.74							11						
		7	75	7	193 30	75	— 1 30	04.2						2x5	
		7.95							12						
		7	96	7	202 —	96	+ 0 45	06.0					"	3x	
		8.03							13						
		7	104	8	209 —	104	+ 2 30	09.2					"	3x4	
		2.17							14						
		1	118	2	200	118	+ 1 40	14.2					Begin		
		5.50							15						
		3	251	4	210 25	248	+ 6 05	35.5					Trav. Rd. 15 Wide		
		4.87							16						
		2	288	4	220 00	283	+ 7 35	46.8					"	"	
		8.55							17						
		5	356	7	225 40	347	+ 9 03	61.2						"	
		7.90							18						
		4	391	6	223 40	381	+ 9 —	67.4					"	"	
		9.65							19						
		6	366	8	232 30	357	+ 9 05	61.8					Gr Fl		
		6.50							20						
		3	351	5	234 30	343	+ 8 20	58.2					"		
		5.25							21						
		2	326	4	234 50	319	+ 8 10	54.6					"		

Add'n'l Inform.

Notes Red Hammond Platted Hammond Job No. 8181 Division No. F.B. 707 Pg. 87
Date 4-29-37 Date 6-7-37 Survey of Governor Mine Road
Notes Chkd. Checked Survey by C. V. Crumley Notes C. V. C. Date 4-2-37
Date Date Map No. Indexed A. C. Johnson Date

Form 301 10M 3-34

PLEASE RETURN TO
LOS ANGELES COUNTY SURVEYOR
700 HALL OF RECORDS

NOTE: ANY ADDITIONS OR CHANGES ON THIS SHEET MUST BE MADE OR CIRCLED IN RED INK, WITH DATE AND NAME OF PERSON MAKING CHANGE

Do not extend notes this side of this line

Transit at	Sight on	Stadia Intercepts	Stadia Distance	Stadia Rod—	Horizontal Angle 0° to 360° Right	Horiz. Distance	+ — Vertical Angle	Elevation of Point	+ Back Sight	+ — Difference Elevation	Height of Instrument	+ — Vertical Distance	REMARKS Station	Left	Right
M1	P4				° '		° '		1		3413 0				
					° '		° '		2						
		7	259		° '	254	8 ° '	3368 6	3	44 4		36 4			
			183		° '	178	° '	75 2	4						
		7 6.00	138		° '	134	° '	82 0	5						
		3 9.0	301		° '	297	° '	3440 2	6						
		6	301	7	212 ° 35	297	° '	41 4	7						
			251		226 ° '	247	° '	37 3	8						
		2 8.08	243		235 ° 30	239	° '	40 1	9						
			309		° '	304	7 ° 10	3368 8	10				Spur		
			258		° '	254	7 ° '	74 7	11						
			211		° '	208	° '	81 5	12						
			179		° '	177	° '	88 7	13						
		6 7.14	137		° '	136	° '	93 5	14						
			115		° '	115	° '	3401 4	15						
			207		° '	204	° '	33 0	16						
			147		° '	147	° '	11 5	17						
		5 5.9	161		° '	160	° '	16 0	18						
			191		° '	189	° '	26 4	19						
		4 5.5	153		° '	152	° '	21 2	20						
		4 4.55	157		° '	157	° '	16 0	21						
		3	156	4	135	156	0 20	3409 0							

Add'n'l Inform.

Notes Red Hammond Platted Hammond Job No. 8181 Division No.
Date 4-29-37 Date 6-7-37 Survey of Governor Mine Road
Notes Chkd. Checked Survey by C.V. Crumley Notes C.V.C. Date 4-2-37
Date Date Map No. Indexed C. Johnson Date

F.B. 707 PG. 89

Form 301 10M 3-34

PLEASE RETURN TO
LOS ANGELES COUNTY SURVEYOR
700 HALL OF RECORDS

NOTE: ANY ADDITIONS OR CHANGES ON THIS SHEET MUST BE MADE OR CIRCLED IN RED INK, WITH DATE AND NAME OF PERSON MAKING CHANGE

Do not extend notes this side of this line

Transit at	Sight on	Stadia Intercepts	Stadia Distance	Stadia Rod—	Horizontal Angle 0° to 360° Right	Horiz. Distance	+ — Vertical Angle	Elevation of Point	+ Back Sight	+ — Difference Elevation	Height of Instrument	+ — Vertical Distance	REMARKS Station	Left	Right
M-1	P.I. 4								1						
		7.70							2						
		6 4.95	171	7	118.25	171	2	3400.0	3				S.H		
		4 6.47	96	4	234	95	4	17.3	4				T. SL		
		5 7.07	148	6	238.10	146	[illegible]	24.7	5				"		
		5 [illegible]	208	6	242.45	204	7.2	33.7	6				" "		
		6 8.55	216	7	239.30	212	7.2	33.5	7				B. Ditch		
		6 9.63	256	7	243.40	251	8.1	42.6	8				"		
		7 7.10	264	8	238.45	259	8	41.3	9						
		4 8.10	311	7	241.45	305	8.1	49.8	10				To SL		
		5 7.50	311	7	237.10	304	8	50.1	11				[illegible]		
		4 7.65	351	6	231.10	344	[illegible]	56.8	12						
		4 5.95	366	6	236	358	[illegible]	61.3	13				S.H		
		2 8.08	396	4	233	387	[illegible]	68.4	14				"		
		4 6.22	409	6	228.20	397	9.4	74.8	15				"		
		2 7.68	424	4	223.50	413	9.12	75.6	16				"		
		4 [illegible]	369	6	224	360	9.02	64.4	17				Edge [illegible]		
		8 7.20	381	10	222.10	370	9	66.2	18				"		
		4 9.30	321		219.40	314	8	51.7	19				"		
		7 6.75	231	8	66.10	226	8.3	3371.3	20				End Dr.		
Try [illegible]		4 7.52	276	6	79.40	268	9.35	61.8	21	34.9		289	B.D. 4x1 Wide Deep		
		6	153	7	94.40	150	8.20	84.1					3x2		

Add'n'l Inform.

Topography Description Legend:
Side Hill.....S.H. Bottom Draw.B.D.
Side of Draw.S.D. Bottom Wash B.W.
Side of Ridge.S.R. Top of Ridge.T.R.
Head of Draw H.D. Toe of Slope..T.S.

Inters. of Draws.V.D's
Break in Slope..Bk.S.
Steep Slope.....S.S.
Top of Cliff.....T.Cl.
Bottom of Cliff..B.Cl.
Top of Spur.....T.Sp.
Bottom Canyon..B.Cn.

Side of Canyon S.Cn.
Top of Bank..T.B.
Bottom of Bank.B.B.
Top of Cut.....T.C.
Bottom of Cut..B.C.
Top of Fill.....T.F.
Bottom of Fill.B.F.

Saddle .....Sa.
Swale .....Sw.
Flat .....Fl.
Stream .....Str.
Trail .....Tr.
Pavement .....Pvt.
Edge of Road E.Rd.

Traveled Rd. Tr.Rd.
Fence .....Fn.
Int. Fences.V.Fns.
Ditch .....Di.
Telephone Pole T.P.
Power Pole....P.P.
Culvert .....Cul.

Oak-O. Fir-Fr.
Pine-Pl. Cedar-Ce.
Sycamore .....Sy.
Eucalyptus .....Eu.
Plus combinations of these and all common standard abbreviations.

F.B. 707 PG. 90

Form 301 10M 3-34

PLEASE RETURN TO
LOS ANGELES COUNTY SURVEYOR
700 HALL OF RECORDS

NOTE: ANY ADDITIONS OR CHANGES ON THIS SHEET MUST BE MADE OR CIRCLED IN RED INK, WITH DATE AND NAME OF PERSON MAKING CHANGE

Do not extend notes this side of this line

Transit at	Sight on	Stadia Intercepts	Stadia Distance	Stadia Rod—	Horizontal Angle 0° to 360° Right	Horiz. Distance	+ — Vertical Angle	Elevation of Point	+ Back Sight	+ — Difference Elevation	Height of Instrument	+ — Vertical Distance	REMARKS Station	Left	Right
M1	PI4				° '		° '		1						
		8.27			° '		° '		2						
		7 8.03	128	8	110 30	126	6 50	3389.8	3				B.D. 2 x 2		
		7 7.95	104	8	125 20	103	5 40	94.8	4				" ½ x 2		
		7 8.10	96	7	150 35	96	3 50	99.6	5				" 6 x 3		
		7.0 3.71	101	7	176 —	101	0 —	3406.0	6				" 4 [illegible]		
		3 6.40	72	3	237 30	71	6 30	18.2	7				Top Spur		
		5 6.05	141	6	253 45	137	9 15	29.5	8				" "		
		4 7.00	206	5	25[illegible] —	200	9 28	41.5	9				" "		
		4 5.20	301	6	250 30	291	[illegible]	59.2	10						
		5 5.59	221	4	216 20	218	6 05	32.3	11				Flat		
		5 6.10	60	5	6 30	59	[illegible]	16.9	12				[illegible]		
		5 5.60	111	6	1[illegible]	108	[illegible]	3388.2	13				[illegible]		
		4 5.04	161	5	[illegible]	157	[illegible]	82.7	14						
		3 6.16	205	4	20 45	200	[illegible]	78.0	15				55+00		
		4 5.82	217	5	34 35	211	9 [illegible]	72.3	16				54+50		
		4 5.32	183	[illegible]	[illegible]	178	[illegible]	77.7	17				[illegible]		
		4	133	[illegible]	[illegible]	128	[illegible]	83.4	18						
					° '		° '		19						
					° '		° '		20						
					° '		° '		21						

Add'n'l Inform.

Notes Red Hammond Platted Hammond Job No. 8181 Division No. F.B. 707 PG. 91
Date 4-29-37 Date 6-7-37 Survey of Governor Mine Road
Notes Chkd. Checked Survey by G.K. Crumley Notes Chkd. Date 4-2-37
Date Date Map No. Indexed Date

Form 301 10M 3-34

PLEASE RETURN TO
LOS ANGELES COUNTY SURVEYOR
700 HALL OF RECORDS

NOTE: ANY ADDITIONS OR CHANGES ON THIS SHEET MUST BE MADE OR CIRCLED IN RED INK. WITH DATE AND NAME OF PERSON MAKING CHANGE

Do not extend notes this side of this line

Transit at	Sight on	Stadia Intercepts	Stadia Distance	Stadia Rod—	Horizontal Angle 0° to 360° Right	Horiz. Distance	+ — Vertical Angle	Elevation of Point	+ Back Sight	+ — Difference Elevation	Height of Instrument	+ — Vertical Distance	REMARKS Station	Left	Right
					° ′		° ′		1						
					° ′		° ′		2						
					° ′		° ′		3						
					° ′		° ′		4						
					° ′		° ′		5						
					° ′		° ′		6						
					° ′		° ′		7						
					° ′		° ′		8						
					° ′		° ′		9						
					° ′		° ′		10						
					° ′		° ′		11						
					° ′		° ′		12						
					° ′		° ′		13						
					° ′		° ′		14						
					° ′		° ′		15						
					° ′		° ′		16						
					° ′		° ′		17						
					° ′		° ′		18						
					° ′		° ′		19						
					° ′		° ′		20						
					° ′		° ′		21						

Add'n'l Inform.

F.B. 707 Pg. 72

Topography Description Legend:

Side H[illegible]...S.H.
Side of Draw...S.D.
Side of Ridge...S.R.
Head of Draw H.D.
Bottom Draw B.D.
Bottom Wash B.W.
Top of Ridge...T.R.
Toe of Slope...T.S.
Inters. of Draws...V.D's
Break in Slope...Bk.S.
Steep Slope.....S.S.
Top of Cliff.....T.Cl.
Bottom of Cliff...B.Cl.
Top of Spur.....T.Sp.
Bottom Canyon...B.Cn.
Side of Canyon S.Cn.
Top of Bank...T.B.
Bottom of Bank...B.B.
Top of Cut.....T.C.
Bottom of Cut...B.C.
Top of Fill.....T.F.
Bottom of Fill...B.F.
Saddle .....Sa.
Swale .....Sw.
Flat .....Fl.
Stream .....Str.
Trail .....Tr.
Pavement ....Pvt.
Edge of Road E.Rd.
Traveled Rd. Tr.Rd.
Fence .....Fn.
Int. Fences. V.Fns.
Ditch .....Di.
Telephone Pole T.P.
Power Pole....P.P.
Culvert .....Cul.
Oak-O. Fir-Fr.
Pine-Pl. Cedar-Ce.
Sycamore .....Sy.
Eucalyptus .....Eu.
Plus combinations of these and all common standard abbreviations.

Notes Ck'd by	Survey of
Map No.	W. O. Tape No. St'd °F.
Office Work	Surveyed by
Checked	Notes Date
Date	Indexed A. C. Johnson APR 1

F.B. 107 PG. 73

GOVERNOR MINE ROAD

"P" LINE FOR

TRANSIT TOPOGRAPHY.

FROM

SUMMIT to RED ROVER CN RD.

Note: Any Additions or Changes on This Sheet Must be Made or Circled in Red Ink With Date and Name of Person Making Change

Do not extend notes this side of this line

RETURN TO
LOS ANGELES COUNTY SURVEYOR
700 HALL OF RECORDS

FORM 247 10M 11-35

F.B. 707 PG. 94

Continued To Back of Pg 95

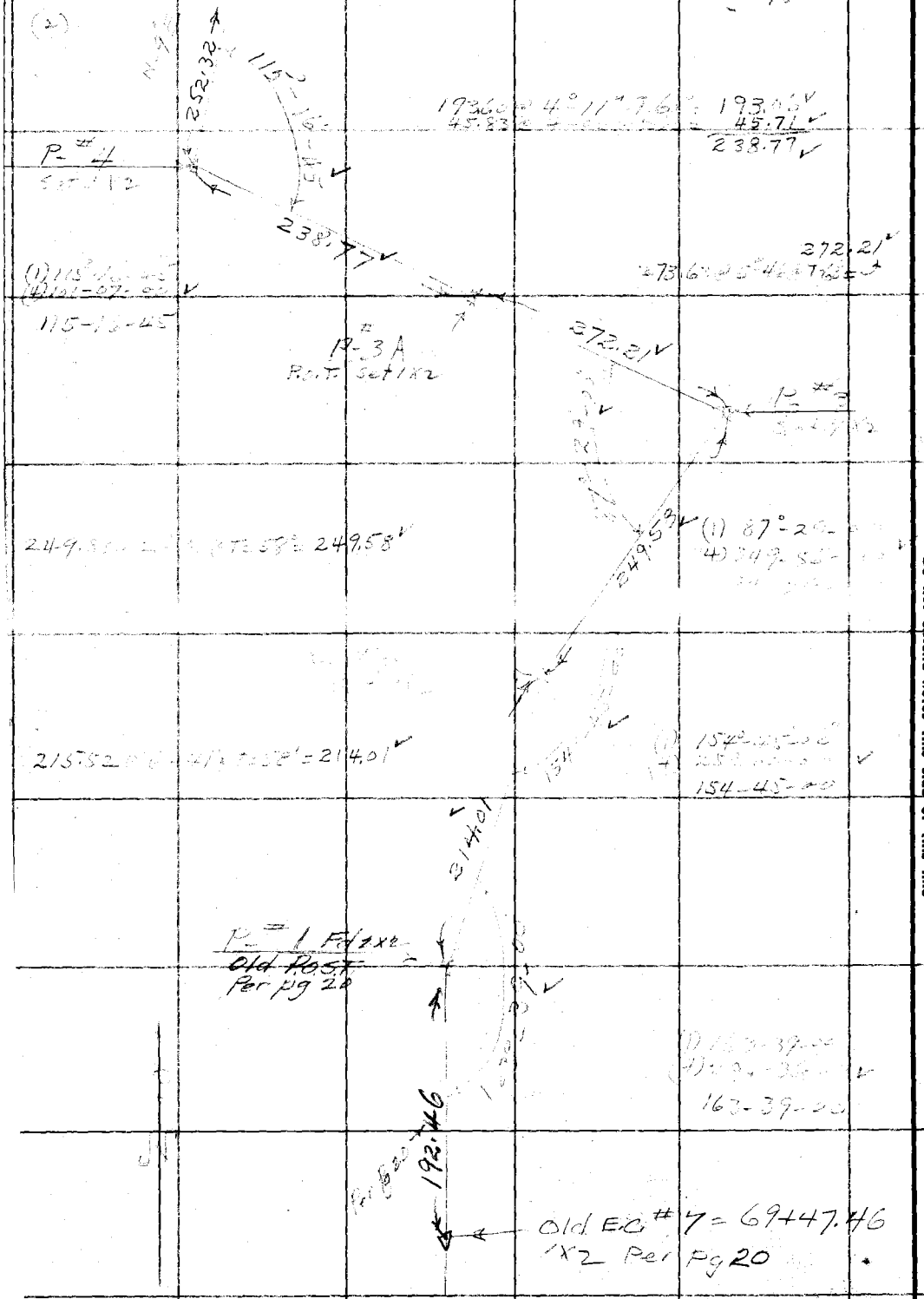

RETURN TO
LOS ANGELES COUNTY SURVEYOR
700 HALL OF RECORDS

Note: Any Additions or Changes on This Sheet Must be Made or Circled in Red Ink With Date and Name of Person Making Change.

Do not extend notes this side of this line

Notes Ck'd by	Survey of Governor Mine Road
Map No.	W. O. 8181 Tape No. [illegible] St'd [illegible] F.
Office Work	Surveyed by [illegible]
Checked	Notes Date
Date	Indexed A. C. Johnson

F.B. 707 Pg. 95

Cont'd To Bottom Pg. 96

(1) 175-29-00
(4) 341-55-30
175-28-55

295.35 @ 4-29 @ T = 68 = 294.42
117.45 @ 1-52 @ T = 68 = 197.34
491.76

491.76

P. # 7
Set 1 x 5 [illegible]

471.76 @ 6-39 @ T = 64 = 269.89
123.61 @ 9-37 @ T = 64 = 121.85
391.74

164-30-00

175°-28-55

391.74

P. # 6 = B.M. # 9
[illegible]
S. Side Canyon

197.25 @ 3-[illegible] @ T = 64 = 196.93

196.93

P. # 5
Set [illegible]

252.82 @ 3-27 @ T = 60 = 252.32

234.75 @ 3-07 @ T = 64 = 232.91

232.91

(1) 105-46-55
(4) 62-59-30
105-44-55

252.32

P. # 5A
Set 1 x 2
Top Spur.

Cont'd From Top Pg. 94

Note: Any Additions or Changes on This Sheet Must be Made or Circled in Red Ink With Date and Name of Person Making Change.

Do not extend notes this side of this line

RETURN TO
LOS ANGELES COUNTY SURVEYOR
700 HALL OF RECORDS

FORM 247 10M 11-35

F.B. 707 PG. 96

Cont'd To Bottom Pg. 97

106.34 @ 7°-36" @ T=70° = 105.40
296.21 @ 9-29 @ T=70° = 292.13
63.85 @ 0-0 @ T=70° = 63.84
461.37

461.37

To 1/4 Sec. Cor.

P-#10
Set 1x2

Sec Line

Fd. 1x2
S. Side Mesa

(1) 156°-53-30"
(4) 267-34-30
156°-53-35

53'-35

139°-59-35

156°-53-35

(1) 139°-59-35"
(4) 199-53-30
139-59-35

290.78 @ T=68 = 290.39

(1) 162°-24-30
(4) 297-35-30
162°-23-55

P-#9
Set 1x2 on Short Spur
N Side Mesa

280.24 @ 4°-55 @ T=68 = 279.18

279.18

40"

142-25-35

P-#
Set 1x2 N Edge Mesa

(1) 142-25-30
(4) 209-42-30
142°-25-35

491.76
N 84°

Cont'd From Top Pg. 95

RETURN TO
LOS ANGELES COUNTY SURVEYOR
700 HALL OF RECORDS

Note: Any Additions or Changes on This Sheet Must be Made or Circled in Red Ink With Date and Name of Person Making Change.

Do not extend notes this side of this line

Notes Ck'd by	Survey of Governor Mine Road
Map No.	W. O. 8181 Tape No. 68 St'd 84 °F.
Office Work	Surveyed by [illegible]
Checked	Notes [illegible] Date [illegible]
Date	Indexed A. C. Johnson

F.B. 707 PG. 97

Cont'd 70 B [illegible] Pg. [illegible]

P-#12 A
Set 1X2 N. Edge Mesa

290.89 @ 4°-36' @ T=70° = 289.92

289.92

(1) 126°-[illegible]-00"
(4) [illegible]-00-[illegible]
126°-45-[illegible]

P-#12
Set 1X2

(1) 177-36-30
(4) 35[illegible]-26-30

177-36-35

P-#11A
Set 1X2 Top of Slope N. Edge Mesa

281.12

582.43

293.36 @ 3-19 @ T=70° = 292.84
289.88 @ 2-24 @ T=70° = 289.59
582.43

282.03 @ 4°-39' @ T=70° = 281.12

P-#11
Set 1X2 N. Side Ditch in Canyon

(1) 109-46-30
(4) 79-05-30
109-46-25

(1) 161-24-30
(4) 285-38-00
161-24-35

461.37

Cont'd From Top Pg. 96

Note: Any Additions or Changes on This Sheet Must be Made or Circled in Red Ink With Date and Name of Person Making Change.

Do not extend notes this side of this line

RETURN TO
LOS ANGELES COUNTY SURVEYOR
700 HALL OF RECORDS

FORM 247 10M 11-35

F.B. 707 PG. 98

RETURN TO
LOS ANGELES COUNTY SURVEYOR
700 HALL OF RECORDS

Note: Any Additions or Changes on This Sheet Must be Made or Circled in Red Ink With Date and Name of Person Making Change.

Do not extend notes this side of this line



Notes Red. Plotted Job No. 8181 Division No. F.B. 707 Pg. 77

Date Date Survey of Governor Mine Road

Notes Chkd. Checked Survey by C. [illegible]

GOVERNOR MINE ROAD

April 1 & 2, 1937 J.N. 8181

TRANSIT TOPOGRAPHY

FROM Summit to RED ROVER RD.

Vertical Distance: C.V. Crumley; F.S. Livingston

Height of Instrument: W.F. Harris; H.H. Baker

Differential Elevation

Back Sight: 1 2 3 4 5 6 7 8 9 10 11 12 13 14 15 16 17 18 19 20

Station of Point

Vertical Angle

Horiz. Distance

Horizontal Angle 0° to 360° Right

Station Road

Stadia Distance

Stadia Intercepts

Sight on

Transit at

NOTE: ANY EXCEPTIONS OR CORRECTIONS ON THIS SHEET MUST BE MADE OR CIRCLED IN RED INK, SIGNED AND NAME OF PERSON MAKING CHANGE APPEARS ON RECORD

SUBMIT RETURNS TO LOS ANGELES COUNTY SURVEYOR 700 HALL OF RECORDS

Do not extend notes this side of this line

Form 381 1000 3-34

Form 301 10M 3-34

PLEASE RETURN TO
LOS ANGELES COUNTY SURVEYOR
700 HALL OF RECORDS

NOTE: ANY ADDITIONS OR CHANGES ON THIS SHEET MUST BE MADE OR CIRCLED IN RED INK, WITH DATE AND NAME OF PERSON MAKING CHANGE

Do not extend notes this side of this line

Transit at	Sight on	Stadia Intercepts	Stadia Distance	Stadia Rod—	Horizontal Angle 0° to 360° Right	Horiz. Distance	+ Vertical Angle —	Elevation of Point	+ Back Sight	+ Difference Elevation —	Height of Instrument	+ Vertical Distance —	REMARKS Station Left Right
									1 +			— Rod	
				—			—	3512.82	2.01	—	3514.83	—	B.M #6 See pg. 25
				—	used Level		—	3504.04	3.52	—	3507.56	—10.79	
				—			—	3499.93		—	—	7.63	P #1 Elev. 3499.93
P #1	E.C.			—		192.46	—	3499.93	4.88	—	3504.81	—	E.C.=69+47.46 From South
		3.01 / 2.	102	3.0	340.10	101	+ 5.4	3512.1		—	—	—	S.D
		3.87 / 3.0	88	3.1	357.20	88	— 0.0	3501.7		—	—	—	S.H
		4.76 / 4	77	4.0	330.05	76	+ 7.15	3510.5		—	—	—	Drain
		5.6 / 5.0	61	5.0	353.20	61	— 0.0	3499.8		—	—	—	S.H
		1.4 / 1.0	41	1.0	271.10	38	+ 16.15	3514.8		—	—	—	S.H.
		2.27 / 2.0	28	2.0	344.00	28	— 0.0	3502.8		—	—	—	S.H
		3.27 / 3.	28	3.1	209.10	28	— 0.0	3501.7		—	—	—	S.H
		3.62 / 3.0	63	3.0	241.10	60	+ 11.3	3514.6		—	—	—	S.H.
		3.37 / 3.	39	3.5	207.00	38	— 0.0	3501.3		—	—	—	S.H.
		4.47 / 4.0	48	4	214.00	48	— 0.0	3500.8		—	—	—	
		3.87 / 3	88	3	261.45	81	+ 16.[illegible]	3525.4		—	—	—	
		2.80 / 2.	81	2	275.[illegible]	73	+ 17.4	3526.3		—	—	—	
		3.81 / 3.0	82	3	297.50	76	+ 15.1	3522.2		—	—	—	
		5.1 / 4.0	111	5	318.20	107	+ 10.[illegible]	3519.4		—	—	—	H. Swale
		6.85 / 6	86	6	188.00	84	— 7.3	3487.6		—	—	—	S.H.
		9.13 / 8	114	9	170.30	110	— 10.2	3475.5		—	—	—	
		6.45 / 6	46	6	175.45	45	— 9.5	3491.1		—	—	—	S.H

Add'n'l Inform.

Topography Description Legend: Side Hill ... S.H. Side of Draw S.D. Side of Ridge S.R. Head of Draw H.D. Bottom Draw B.D. Bottom Wash B.W. Top of Ridge T.R. Toe of Slope T.S.

Inters. of Draw V.D.'s Break in Slope Bk.S. Steep Slope ... S.S. Top of Cliff ... T.Cl. Bottom of Cliff B.Cl. Top of Spur ... T.Sp. Bottom Canyon B.Cn.

Side of Canyon S.Cn. Top of Bank T.B. Bottom of Bank B.B. Top of Cut ... T.C. Bottom of Cut B.C. Top of Fill ... T.F. Bottom of Fill B.F.

Saddle ... Sa. Swale ... Sw. Flat ... Fl. Stream ... Str. Trail ... Tr. Pavement ... Pvt. Edge of Road E.Rd.

Travelled Rd. Tr.Rd. Fence ... Fn. Int. Fences V.Fn. Ditch ... Di. Telephone Pole T.P. Power Pole ... P.P. Culvert ... Cul.

Oak-O. Fir-Fr. Pine-Pl. Cedar-Ce. Sycamore ... Sy. Eucalyptus ... Eu. Plus combinations of these and all common standard abbreviations.

Form 381 ISM 3-54

PLEASE RETURN TO
LOS ANGELES COUNTY SURVEYOR
700 HALL OF RECORDS

NOTE: ANY ADDITIONS OR CHANGES ON THIS SHEET MUST BE MADE OR CIRCLED IN RED INK, WITH DATE AND NAME OF PERSON MAKING CHANGE

Do not extend notes this side of this line

Transit pt	Sight on	Stadia Intervals	Stadia Distance	Stadia Rod	Horizontal Angle 0° to 360° Right	Horiz. Distance	+ Vertical Angle −	Elevation of Point	+ Back Sight	+ Difference Elevation −	Height of Instrument	+ Vertical Distance −	R.S.M. Station	R.S. Left	R.S. Right
P1	E.C.					192.46			4.86		3504.81				
		7.81							1						
		7.90	82.	7	150.10	74	16.18	3426	2				S.H.		
	→	1.48	81		140.40	51	0.0	51	3				"		
		8.56							4						
		8	57	8	119.00	52	17.07	812	5				"		
		8.23													
		8	24	8	24.30	24	0.0	76	8	6			"		
		8.54													
		9	55	9	69.50	51	14.40	82	4	7			"		
		7.64													
		7	65	7	10.50	14	5.25	85	2	8			Draw		
		6.72													
		6.0	73	6	38.35	68	14.25	81	0	9			B.D.		
		7.93													
		7.0	94	7	35.30	92	9.05	83	1	10			S.H.		
		8.09													
		7.0	110	8	61.05	100	17.05	66	2	11			B.D.		
		7.45													
		6	142	7	75.10	133	17.35	52	0	12			B.D.		
		8.88													
		8	89	8	79.30	81	17.45	70	8	13			S.H.		
		7.26													
		6	127	7	95.10	114	18.20	60	3	14			S.H.		
		8.86													
		8	87	8	113.30	79	17.50	71	2	15			"		
		8.22													
		7	123	8	131.20	112	17.05	42	4	16			"		
		8.32													
		7.8	133	8	153.40	125	13.40	66	3	17			"		
		8.47													
		7.0	148	8	163.10	142	11.45	67	2	18			"		
Sec Pg 94				7.02		Chn 21401	5.57	3471.44	5.10	29.30	3480.41	22.30	P#1 to P#2		
P2	P1							3475.44	5.10		3480.41				
				5.00		244.01	+ 6.32	3499.85	20	+ 19.51		+ 24.51	Back Sight P#1		
		2.89													
		2.0	90.	2	1 35	90	+ 3 40	3503.25					Set P#2		

Adjust Interval

Date 8-18-87 Revised Date
Chief
Surveyed by C. Krumbein Notes by E.C. Drawn by
Book No.
Sheet No.
F.B. 527 Pg. 81

Form 301 10M 3-34

PLEASE RETURN TO
LOS ANGELES COUNTY SURVEYOR
700 HALL OF RECORDS

NOTE: ANY ADDITIONS OR CHANGES ON THIS SHEET MUST BE MADE OR CIRCLED IN RED INK, WITH DATE AND NAME OF PERSON MAKING CHANGE

Do not extend notes this side of this line

Transit at	Sight on	Stadia Intercepts	Stadia Distance	Stadia Rod	Horizontal Angle 0° to 360° Right	Horiz. Distance	+ − Vertical Angle	Elevation of Point	+ Back Sight	+ − Difference Elevation	Height of Instrument	+ − Vertical Distance	REMARKS Station	Left	Right
P#2	P#1	2.12							1						
		1	113	2	338.30	110	+ [illegible]	3495.2			3480.44		S.H.		
		2.78							2						
		2	79	2	344.30	79	+ 2.[illegible]	82.1					G		
		2.01							3						
		1	102	2	331.15	100	+ 8.[illegible]	92.4					Swale		
		2.66							4						
		2	67	2	338.00	67	+ 3.[illegible]	81.9					Drain		
		3.52							5						
		3	53	3	330.45	53	+ 3.[illegible]	80.4					Swale		
		3.93							6						
		3	94	3	323.10	91	+ 10.3[illegible]	94.4					S.H		
		2.21							7						
		2	22	2	334.20	22	− 0.[illegible]	78.4					Swale.		
		3.77							8						
		3	78	3	313.35	76	+ 9.[illegible]	90.2					S.H		
		2.44							9						
		2.0	45	2	277.30	42	+ 14.[illegible]	89.6					"		
		5.13							10						
		5	14	4.6	204.20	14	− 5.[illegible]	75.8					"		
		4.68							11						
		4	69	4	241.00	68	+ 7.3[illegible]	85.6					"		
		7.50							12						
		7.0	51	7.5	202.10	51	− 0.[illegible]	72.9					"		
		7.12							13						
		6	113	7	229.20	113	+ 2.[illegible]	78.6					"		
		9.82							14						
		9.0	83	9	201.40	83	− 0.[illegible]	71.2					"		
		10.07							15						
		9	108	10	202.20	108	− 1.[illegible]	68.3					Break		
		4.51							16						
		3	152	3.5	222.45	152	− 0.[illegible]	76.9					Grade Line		
		11.28							17						
		10	129	10	208.10	129	− 1.[illegible]	67.8					Swale		
		9.47							18						
		8	148	9	191.45	146	− 6.[illegible]	56.0					S.H		
		8.60							19						
		7	161	7	239.10	159	+ 6.[illegible]	90.7					S.H		
		8.23							20						
		7	124	8	182.25	123	− 5.[illegible]	61.4					"		
		10.38							21						
		9	139	9	246.53	139	− 0.[illegible]	34[illegible]		N.G.			"		

Add'n'l Inform.

Topography Description Legend: Side Hill....S.H. Side of Draw..S.D. Side of Ridge..S.R. Road of Draw H.B. Bottom Draw..B.D. Bottom Wash..B.W. Top of Ridge..T.R. Toe of Slope..T.S.

Intern. of Draws..V.D's Break in Slope..Bk.S. Steep Slope.....S.S. Top of Cliff.....T.Cl. Bottom of Cliff..B.Cl. Top of Spur.....T.Sp. Bottom Canyon..B.Cn.

Side of Canyon..S.Cn. Top of Bank..T.B. Bottom of Bank..B.B. Top of Cut.....T.C. Bottom of Cut..B.C. Top of Fill.....T.F. Bottom of Fill..B.F.

Saddle .....Sa. Swale .....Sw. Flat .....Fl. Stream .....Str. Trail .....Tr. Pavement ....Pvt. Edge of Road E.Rd.

Traveled Rd. Tr.Rd. Fence .....Fn. Int. Fences..V.Fns. Ditch .....Dt. Telephone Pole T.P. Power Pole...P.P. Culvert .....Cul.

Oak-O. Fir-Fr. Pine-Pl. Cedar-Ca. Sycamore .....Sy. Eucalyptus .....Eu. Plus combinations of those and all common standard abbreviations.

F.B. 707 Pg. 102

Form 391 10M 3-34

PLEASE RETURN TO
LOS ANGELES COUNTY SURVEYOR
700 HALL OF RECORDS

NOTE: ANY ADDITIONS OR CHANGES ON THIS SHEET MUST BE MADE OR CIRCLED IN RED INK, WITH DATE AND NAME OF PERSON MAKING CHANGE

Do not extend notes this side of this line

Transit at	Sight on	Stadia Intercepts	Stadia Distance	Stadia Rod	Horizontal Angle 0° to 360° Right	Horiz. Distance	+ − Vertical Angle	Elevation of Point	+ Back Sight	+ − Difference Elevation	Height of Instrument	+ − Vertical Distance	R E M Station	B.M. Left	B.M. Right
P#2	P#1				° '	214.01	° '				3480 44				
		7.85													
		7 3.85	86.	7	169 10	84	− 8 35	3460 8					S.H.		
		3 3.88	86.	3	269 40	81	+ 14 10	97 8					"		
		3 9.34	89	3	282 00	82	+ 15 50	36 00 8					Top Slope		
		9 2.22	36	9	110 25	34	− 10 10	3426 3					S.H.		
		1. 9.47	113	2	299 10	107	+ 12 55	3503 1					"		
		9 3.28	48	9	20 50	48	− 5 40	3466 6					B.O.		
		2 6.85	129	3	312 35	122	+ 13 45	3507 3					T.S.		
		6 2.45	86	6	24 35	86	− 0 00	3474 4					"		
		1. 6.02	746	2	320 45	140	+ 11 45	3507 4					Swale		
		5 7.38	103	6	53 30	101	− 7 40	3460 6					S.H.		
		6 7.67	139	7	62 50	136	− 8 00	54 2					"		
		7 9.26	68	7	67 00	64	− 14 30	56 8					Swale		
		8 2.78	127	9	77 00	123	− 9 45	60 4					S.H.		
		7 8.11	79	7	102 00	74	− 13 45	55 2					S.H.		
		7 2.90	112	8	86 50	106	− 18 35	47 6					Swale		
		7 9.25	91	7	134 00	87	− 12 50	54 3					S.H.		
		8. 7.25	126	9	108 50	121	− 11 45	46 4					"		
		6 8.52	129	7	145 30	124	− 11 20	48 5					"		
		7 8.52	153	8	133 10	147	− 11 35	42 4					"		
		7	153	8	164 30	150	− 7 45	51 2					S.H.		

Date 4-28-67 Date
Notes Checked
Book Data
Map Bk.
Survey of Governor Drive Road
Division No.
Job No.
Page
Scale
Drawn By
Checked By
Traced By
Date
F.B. 707 Pg. 123

Form 301 10M 3-34

PLEASE RETURN TO
LOS ANGELES COUNTY SURVEYOR
700 HALL OF RECORDS

NOTE: ANY ADDITIONS OR CHANGES ON THIS SHEET MUST BE MADE OR CIRCLED IN RED INK, WITH DATE AND NAME OF PERSON MAKING CHANGE

Do not extend notes this side of this line

Transit at	Sight on	Stadia Intercepts	Stadia Distance	Stadia Rod→	Horizontal Angle 0° to 360° Right	Horiz. Distance	+ − Vertical Angle	Elevation of Point	+ Back Sight	+ − Difference Elevation	Height of Instrument	+ − Vertical Distance	REMARKS Station Left Right
P#2	P#1								5.10		3480.44		
				5.00		249.58	2.14	3465.71		14.73		9.73	P#2 TO P#3
		7.82 / 6	183.	7	149.20	178	9.45	42.8					S.H
		8.18 / 6	219.	7	140.30	212	10.15	35.2					S.H. BK
		8.95 / 7.0	196	7	129.40	188	11.4	34.8					S.H
P#3	P#2								4.98		3470.69		
				5.00		249.58	2.15	3475.35		4.81		9.81	Back Sight on P#2
		6.87 / 6	88.	6.7	4.20	88	0.0	64.0					T. Brk
		8.51 / 8	52	8.5	357.00	52	0.0	62.2					"
		1.76 / 1	77	0.4	325.00	77	0.0	70.3					Draw.
		11.36 / 11	37	10.8	335.50	37	0.0	59.9					B.D.
		11.26 / 11	27	12.3	44.35	27	0.0	58.4					S.Dr
		4.56 / 4	57	4.0	296.40	57	0.0	66.7					
	?	2.19		1.8	244.00		0.0						S.D.
		2.37 / 2	38.	2.2	137.40	38	0.3	68.7					S.H.
		11.52 / 11	53	11	68.10	53	3.5	56.3					"
		6.77 / 6	78.	6	110.0	78	1.0	63.4					"
		11.86 / 11	87	11	77.40	87	4.10	53.6					"
		9.27 / 8	128.	9	104.10	128	1.45	57.8					
		10.14 / 9	115	10	83.00	114	4.4	61.5					S.H

Add'n'l Inform.

Topography Description Legend: Side Hill.....S.H. Side of Draw.S.D. Side of Ridge.S.R. Head of Draw H.D. Bottom Draw.B.D. Bottom Wash B.W. Top of Ridge.T.R. Toe of Slope..T.S.

Interc. of Draws V.D's Break in Slope..Bk.S. Steep Slope.....S.S. Top of Cliff.....T.Cl. Bottom of Cliff..B.Cl. Top of Spur.....T.Sp. Bottom Canyon..B.Cn.

Side of Canyon S.Cn. Top of Bank...T.B. Bottom of Bank.B.B. Top of Cut.....T.C. Bottom of Cut..B.C. Top of Fill.....T.F. Bottom of Fill.B.F.

Saddle .....Sa. Swale .....Sw. Flat .....Fl. Stream .....Str. Trail .....Tr. Pavement ....Pvt. Edge of Road E.Rd.

Traveled Rd. Tr.Rd. Fence .....Fn. Int. Fences.V.Fns. Ditch .....Di. Telephone Pole T.P. Power Pole...P.P. Culvert .....Cul.

Oak-O. Fir-Fr. Pine-Pl. Cedar-Cs. Sycamore .....Sy. Eucalyptus .....Eu. Plus combinations of these and all common standard abbreviations.

F.B. 107 Pg. 104

Form 301 10M 3-34

PLEASE RETURN TO
LOS ANGELES COUNTY SURVEYOR
700 HALL OF RECORDS

NOTE: ANY ADDITIONS OR CHANGES ON THIS SHEET MUST BE MADE OR CIRCLED IN RED INK, WITH DATE AND NAME OF PERSON MAKING CHANGE

Do not extend notes this side of this line

Transit at	Sight on	Stadia Intercepts	Stadia Distance	Stadia Red—	Horizontal Angle 0° to 360° Right	Horiz. Distance	+ − Vertical Angle	Elevation of Point	+ Back Sight	+ − Difference Elevation	Height of Instrument	+ − Vertical Distance	REMARKS Station	Left	Right
# P.3	# P-2				° ′		° ′		1						
						249.58			4.98				~~5~~		
		4.50			° ′		° ′		2						
		3	151	4.0	136.50	151	+ 2.23	3473.1					S.H.		
		7.48							3						
		6	149	7.0	123.33	149	+ 1.0	66.4					S.H.		
		5.19							4						
		4	120	5	113.36	118	+ 6.35	79.4					"		
		6.95							5						
		6	96	6	139.50	95	+ 4.03	71.7					"		
		3.08							6						
		2	109	3	185.50	105	+ 10.30	87.3					"		
		2.71							7						
		2	72	2	176.05	70	+ 8.30	79.3					"		
		1.62							8						
		1	63	1	211.50	61	+ 9.25	79.1					"		
		3.13							9						
		2	114	2	213.15	109	+ 12.15	92.4					"		
		1.76							10						
		1	77	1	252.00	76	+ 6.20	78.2					"		
		3.25							11						
		2	126	3	240.00	122	+ 10.30	90.2					"		
		3.95							12						
		3	96	3	272.50	95	+ 5.10	76.5					B.D.		
		7.62							13						
		6	163	6	262.20	15[illegible]	+ 9.25	91.2					H.D.		
		1.95							14						
		1	96	1	300.10	96	+ 3.45	76.1					S. Dean		
		4.43							15						
		3	144	4	286.25	140	+ 9.25	90.3					S.H.		
		3.43							16						
		2	144	3	343.40	140	+ 9.40	91.6					"		
		7.80							17						
		7	81	7	30.35	80	− 6.45	3454.4					Spur		
		7.55							18						
		7	56	7	39.00	53	− 13.30	51.3					B.D.		
		9.21							19						
		8	122	9	52.25	118	− 9.45	41.5					" "		
		8.65							20						
		7	166	8	59.10	161	− 9.45	42.5					" "		
		8.21							21						
		7	122	8	52.15	118	− 10.23	41.3					V.D.		

Add'n'l Inform.

Notes Red/~~Blue~~ Platted _____ Job No. 8181 Division No. _____ F.B. 707 Pg. 105

Date 4-28-37 Date _____ Survey of Governor Mine Road

Notes Chk'd _____ Checked _____ Survey by C.V. Grumley Note C.V.G. Date 4-1-37

Date _____ Date _____ Map No. _____ Date _____

Form 301 10M 3-34

PLEASE RETURN TO
LOS ANGELES COUNTY SURVEYOR
700 HALL OF RECORDS

NOTE: ANY ADDITIONS OR CHANGES ON THIS SHEET MUST BE MADE OR CIRCLED IN RED INK, WITH DATE AND NAME OF PERSON MAKING CHANGE

Do not extend notes this side of this line

Transit at	Sight on	Stadia Intercepts	Stadia Distance	Stadia Rod	Horizontal Angle 0° to 360° Right	Horiz. Distance	+ − Vertical Angle	Elevation of Point	+ Back Sight	+ − Difference Elevation	Height of Instrument	+ − Vertical Distance	REMARKS Station	Left	Right
P#3	P#2					249.58			4.98		3470.69				
		7.19 / 5	220	6	62.00	213	9.[illegible]	34.27 2					B. D.		
		6.47 / 5	148	6	67.40	144	9.4[illegible]	40 2					S. H.		
		9.19 / 7	220	8.0	62.05	214	9.2[illegible]	27 4					B.D.		
				5.00		272.21	5.2[illegible]	3439.80		30.89		25.89	P#3 TO P#3A - P.O.T.		
P3A	P3								5.06		3444.86				
				5.00		272.21	+ 5.21	3465.99		+ 21.13		+ 26.13	Back Sight on P#3.		
		3.28 / 2	129	3	1.00	129	+ 3.[illegible]	49 1				25.15	S. H. Gr.		
		3.11 / 2	112	3	338.10	111	+ 6.3[illegible]	54 5					S. H		
		3.08 / 2	109	3	1.20	109	+ 3.1[illegible]	47 0					Small Drain		
		2.60 / 2.0	61	2	322.30	60	+ 5.3[illegible]	48 2					S. H		
		4.29 / 2.00	230	4	345.00	228	+ [illegible]	62 9					"		
		2.47 / 2.00	48	2	283.30	48	+ 3.2[illegible]	46 8					"		
		4.94 / 4	95	4	5.15	95	+ 1.3[illegible]	43 6					"		
		2.78 / 2	79	2	3.00	79	+ 1.15	44 7					"		
		3.45 / 3.[illegible]	46	2.8	1.20	46	[illegible]	42 1					Gr.		
		5.21 / 5	22	4.9	25.45	22	0.[illegible]	40 0							
		7.11 / 7	12	7.0	148.25	12	0.[illegible]	37 9							
		3.59 / 3	60	3	249.10	60	0.0	41 9					Swale		
		9.40 / 9	41	9.4	201.00	41	0.[illegible]	35 5					S. H		
		4.85 / 4	86	4.0	218.00	86	0.[illegible]	40 9					"		

Add'n Inform.

Topography Description Legend: Side Hill ... S.H. Side of Draw S.D. Side of Ridge S.R. Head of Draw H.D. Bottom Draw B.D. Bottom Wash B.W. Top of Ridge T.R. Toe of Slope T.S.

Inters. of Draw V.D's Break in Slope Bk.S. Steep Slope S.S. Top of Cliff T.Cl. Bottom of Cliff B.Cl. Top of Spur T.Sp. Bottom Canyon B.Cn.

Side of Canyon S.Cn. Top of Bank T.B. Bottom of Bank B.B. Top of Cut T.C. Bottom of Cut B.C. Top of Fill T.F. Bottom of Fill B.F.

Saddle Sa. Swale Sw. Flat Fl. Stream Str. Trail Tr. Pavement Pvt. Edge of Road E.Rd.

Traveled Rd. Tr.Rd. Fence Fn. Inf. Fences V.Fns. Ditch Di. Telephone Pole T.P. Power Pole P.P. Culvert Cul.

Oak-O. Fir-Fr. Pine-Pi. Cedar-Ce. Sycamore Sy. Eucalyptus Eu. Plus combinations of these and all common standard abbreviations.

P.B. 707 Pg. 1216

Form 381 10M 3-34

PLEASE RETURN TO
LOS ANGELES COUNTY SURVEYOR
700 HALL OF RECORDS

NOTE: ANY ADDITIONS OR CHANGES ON THIS SHEET MUST BE MADE OR CIRCLED IN RED INK, WITH DATE AND NAME OF PERSON MAKING CHANGE

Do not extend notes this side of this line

Note Book Plotted ____ Date 4-28-37 Notes Checked ____ Date ____ Stop No. ____ Job No. 8187 Division No. ____ Survey of Torrance Area Survey by C.H. Gormley Notes by C. Johnson Date 4-6-37 F.B. 1207 Pg. 107

Transit at	Sight on	Stadia Intercepts	Stadia Distance	Stadia Rod—	Horizontal Angle 0° to 360° Right	Horiz. Distance	+ − Vertical Angle	Elevation of Point	+ Back Sight	+ − Difference Elevation	Height of Instrument	+ − Vertical Distance	R & M Station	R K S Left	R K S Right
#P3A	P#3				° '	272.21	° '		1 5.06		344.76				
		11.76							2						
		11.71	71.	12.3	183.55	71.	0. 0.	3432.6	3				Gr.		
		9.21													
		8.	122.	8.8	196.10	122.	0. 0.	3436.1	4				T-SP.		
WMH		9.06			170										
5/27-37		8.	107.	9.	167. 04	107.	3. 07.	30.2	5				Gr.		
		11.45													
		10.	146.	11.0	163.30	146.	2. 45.	26.8	6				"		
		5.62													
		4.	163.	5.0	203.50	163.	1. 43.	34.9	7				S.H.		
		8.45													
		7.	146.	8.0	182.10	146.	2. 05.	31.6	8				S.H. #	Elev. 3436.53	
		9.53												Rec. Pg. 25	
		8.82	156.	8.41	211.20	156.	0. 0.	3436.41	9	8.41			B.M. #		
		7.45													
		6.	146.	7.9	234.50	146.	+ 0.49.	40.2	10				S.H.		
		3.08													
		2.	109.	3.0	248.10	109.	+ 2.45.	47.0	11				"		
		7.41													
		6.	142.	7.	258.00	141.	+ 3.35.	46.7	12				"		
		4.00													
		3.	101.	3.	278.00	100.	+ 4.55.	50.7	13				Shale		
		2.41													
		1.	142.	2.	274.30	141.	+ 5.10.	55.6	14				S.H. Bad		
		3.03													
		2.	104.	3.0	301.25	102.	+ 7.21.	55.0	15				S.H.		
		3.54													
		2.	153.	3.	295.50	152.	+ 8.00.	63.2	16				"		
		2.44													
		1.	146.	2.	320.10	142.	+ 8.00.	64.2	17				"		
		5.80													
		4.	181.	5.	309.30	176.	+ 10.00.	70.2	18				"		
		6.20													
		4.	221.	5.	322.40	214.	+ 9.50.	76.9	19				"		
		8.96													
		8.	97.	8.	22.10	97.	0.35.	35.8	20				Shale		
		6.25													
		7.10	126.	8.	85.10	126.	3.55.	30.6	21				H. Shale Drill		
		7.76													
		7.	71.	7.	24.45	71.	2.25.	34.9					S.H.		

Add'l Inform.

Form 301 10M 3-34

PLEASE RETURN TO
LOS ANGELES COUNTY SURVEYOR
700 HALL OF RECORDS

NOTE: ANY ADDITIONS OR CHANGES ON THIS SHEET MUST BE MADE OR CIRCLED IN RED INK, WITH DATE AND NAME OF PERSON MAKING CHANGE

Do not extend notes this side of this line

Transit at	Sight on	Stadia Intercepts	Stadia Distance	Stadia Rod—	Horizontal Angle 0° to 360° Right	Horiz. Distance	+ — Vertical Angle	Elevation of Point	+ Back Sight	+ — Difference Elevation	Height of Instrument	+ — Vertical Distance	REMARKS Station	Left	Right
P#3A	P-3					272.21			1		3444.86				
		8.23 / 7	124	8	67.15	122	7.20	3421.3	2				B.D.		
		8.23 / 7	124	8	86.45	121	9.2[illegible]	16.8	3				"		
		7.47 / 7	48	7	94.40	47	6.2[illegible]	32.5	4				S.H.		
		7.90 / 7	91	7	82.10	88	9.3	23.1	5				"		
		8.03 / 7	104	8	105.25	102	7.5	22.6	6				Br.		
		7.62 / 7	63	7	139.50	62	7.[illegible]	29.4	7				S.H.		
		7.11 / 6	112	7	131.30	110	7.[illegible]	23.2	8				Br.		
		7.88 / 7	89	7	150.30	87	8.3	24.8	9				Swale		
		9.35 / 8	136	9	139.45	133	8.[illegible]	16.4	10				"		
		7.62 / 6	163	7	146.30	161	6.[illegible]	21.0	11				S.H.		
		5.32 / 2	333	30	121.40	323	10.10	3384.2	12				S.Wale		
		8.82 / 7	183	8	125.25	178	9.12	3408.0	13				-		
		8.97 / 7	198	8	145.50	196	5.12	19.0	14				"		
		9.05 / 7	206	8	115.00	200	10.[illegible]	01.7	15				Swale		
		9.17 / 7	218	8	130.00	215	6.15	13.3	16				S.H. Br.		
				5.00		238.77	4.48	3419.81	17	25.05		20.05	P#3A TO P-#4		
									18		3424.94				
P#4	P#3A			5.00		238.77	+ 4.46	3439.85	19 5.13 / 5.13	14.91		19.91	Back Sight on P#3A		
		2.55 / 2	56	2	358.30	56	+ 5.06	27.8	20				S.H.		
		3.75 / 3	74	3	38.20	74	+ 1.40	24.2	21						

Add'n'l Inform.

F.B. 707 Pg. 128

Topography Description Legend: Side Hill ... S.H. Side of Draw ... S.D. Side of Ridge ... S.R. Head of Draw ... H.D. Bottom Draw ... B.D. Bottom Wash ... B.W. Top of Ridge ... T.R. Toe of Slope ... T.S.

Inters. of Draws ... V.D's Break in Slope ... B.S. Steep Slope ... S.S. Top of Cliff ... T.Cl. Bottom of Cliff ... B.Cl. Top of Spur ... T.Sp. Bottom Canyon ... B.Ca.

Side of Canyon ... S.Cn. Top of Bank ... T.B. Bottom of Bank ... B.B. Top of Cut ... T.C. Bottom of Cut ... B.C. Top of Fill ... T.F. Bottom of Fill ... B.F.

Saddle ... Sa. Swale ... Sw. Flat ... Fl. Stream ... Str. Trail ... Tr. Pavement ... Pvt. Edge of Road ... E.Rd.

Traveled Rd. ... Tr.Rd. Fence ... Fn. Int. Fences ... V.Fns. Ditch ... Di. Telephone Pole ... T.P. Power Pole ... P.P. Culvert ... Cul.

Oak-D. Fir-Fr. Pine-Pl. Cedar-Ce. Sycamore ... Sy. Eucalyptus ... Eu. Plus combinations of these and all common standard abbreviations.

Form 301 IBM 3-34

PLEASE RETURN TO
LOS ANGELES COUNTY SURVEYOR
700 HALL OF RECORDS

NOTE: ANY ADDITIONS OR CHANGES ON THIS SHEET MUST BE MADE OR CIRCLED IN RED INK, WITH DATE AND NAME OF PERSON MAKING CHANGE

Do not extend notes this side of this line

Notes Reduced & Plotted _____ Job No. 818 Division No. _____
Date 4-12-27 Date _____ Survey of Lakewood Village Tract F.B. 707 PG. 109
Notes Chkd. _____ Checked _____ Survey by G.H. Gonzales, H.M. Gilkey & Jackson Date 4-1-27
Grid _____ Bk. _____ Pg. _____ Map No. _____ Instrument _____

Transit at	Sight on	Stadia Intervals	Stadia Distance	Stadia Rod—	Horizontal Angle 0° to 360° Right	Horiz. Distance	+/−	Vertical Angle	Elevation of Point	+ Back Sight	+/− Difference Elevation	Height of Instrument	+/−	Vertical Distance	R M Station	R K B Left	R K B Right
P#4	P#3A				° '	238.77		° '		5.13		3.42				
		4.40								2						
		4.0	41	3.8	57.50	41		0.0	3421.1							
		1.27								3				S.H.		
		1	28	1.0	308.40	28		0.0	23.2					S.H.		
		6.18								4						
		6.0	19	6.1	91.30	19		0.0	18.8					Gr		
		11.41								5						
		11	42	11.4	141.40	42		0.0	14.5					PK SP		
		10.52								6						
		10.1	3/3	10	111.20	3/3		1.52	13.2					S.H.		
		6.73								7						
		6	74	6	83.45	74		1.45	12.2					"		
		6.86								8						
		6	87	6	61.45	87	+	0.52	20.3					"		
		6.12								9						
		1	113	6	51.20	113	+	1.02	20.9					"		
		6.48								10						
		5	149	6	69.45	149		1.42	14.6					"		
		5.18								11						
		4	119	5	70.20	119		1.35	17.9					"		
		6.02								12						
		5	103	6	88.00	103		2.18	14.8					S.H.		
		6.97								13						
		6	98	6	105.40	97		5.05	10.3					"		
		6.26								14						
		5	127	6	114.15	125		6.30	04.0					"		
		7.42								15						
		6	143	7	100.20	142		3.52	08.4					S.H.		
		4.58								16						
		3	159	4	86.25	158		3.55	10.2					S.H. Br K		
		4.88								17						
		3	189	4	71.15	188		3.05	10.7					" 1		
(Drain)		6.24								18						
		4	225	5	83.00	224		3.20	05.2					Drain		
		6.98								19						
		5	199	6	90.40	198		3.50	05.7					S.H.		
		5.90								20						
		4	191	5	103.20	189		5.08	02.2					"		
		5.46								21						
		4	167	5	106.50	145		5.50	05.1							

Add'n'l Inform.

Form 301 IDM 3-34

PLEASE RETURN TO
LOS ANGELES COUNTY SURVEYOR
700 HALL OF RECORDS

NOTE: ANY ADDITIONS OR CHANGES ON THIS SHEET MUST BE MADE OR CIRCLED IN RED INK, WITH DATE AND NAME OF PERSON MAKING CHANGE

Do not extend notes this side of this line

Transit at	Sight on	Stadia Intercepts	Stadia Distance	Stadia Rod	Horizontal Angle 0° to 360° Right	Horiz. Distance	+ − Vertical Angle	Elevation of Point	+ Back Sight	+ − Difference Elevation	Height of Instrument	+ − Vertical Distance	REMARKS Station	Left	Right
P#4	P#3A					238.77			1		3424.94				
		9.52 / 8	153	9	107.10	150	8.[illegible]	3394.4	2				S.H.		
		4.34 / 3	135	4	123.50	130	10.[illegible]	96.8	3				S.H.		
		8.13 / 7	114	8	128.45	110	11.[illegible]	94.9	4				Draw		
		9.91 / 9	92	9	131.00	86	14.0[illegible]	94.6	5				Draw		
		6.83 / 6	84	6	167.40	77	16.0[illegible]	96.7	6				Side Spur		
		5.73 / 5	74	5	173.20	67	17.3[illegible]	98.7	7				Side Spur		
		5.43 / 5	44	5	185.00	39	19.4[illegible]	3406.0	8				S.H.		
		6.43 / 6	44	6	218.20	39	18.4[illegible]	05.5	9				"		
		8-12 / 8	13	8.0	204.00	13	0.0	16.9	10				Gr. on Brk		
		10.33 / 10	34	9.8	253.45	34	0.0	15.1	11				S.H.		
		2.58 / 2	59	2	283.45	59	1.3[illegible]	21.3	12				"		
		4.90 / 4	91	4	282.00	91	+1.0[illegible]	22.4	13				"		
		7.23 / 6	124	7.0	277.30	124	+1.25	20.8	14				" Brk		
		7.22 / 6	123	7.0	294.25	123	+3.10	24.7	15				"		
		6.26 / 5.0	127	6.0	310.00	126	+5.25	30.7	16				"		
		3.72 / 3	73	3.0	306.35	72	+5.25	28.7	17				" "		
		10.54 / 10	55	10	249.30	55	1.30	13.6	18				Gr. on Spur		
		9.83 / 9	84	9	254.00	84	3.05	11.5	19	13.5		4.5	S.H.		
		8.03 / 7	104	8.0	248.30	103	4.0[illegible]	09.7	20				Gr. on S Drain		
		10.76 / 10	77	10	227.30	74	11.00	00.7	21				S.H.		

Add'n'l Inform.

F.B. 707 PG. 110

Topography Description Legend: Side Hill....S.H. Side of Draw.S.D. Side of Ridge.S.R. Head of Draw H.D. Bottom Draw.B.D. Bottom Wash B.W. Top of Ridge.T.R. Toe of Slope..T.S.

Interz. of Draws V.D's Break in Slope..Bk.S. Steep Slope.....S.S. Top of Cliff.....T.Cl. Bottom of Cliff..B.Cl. Top of Spur.....T.Sp. Bottom Canyon..B.Cn.

Side of Canyon S.Cn. Top of Bank...T.B. Bottom of Bank.B.B. Top of Cut.....T.C. Bottom of Cut..B.C. Top of Fill.....T.F. Bottom of Fill.B.F.

Saddle .....Sa. Swale .....Sw. Flat .....Fl. Stream .....Str. Trail .....Tr. Pavement ....Pvt. Edge of Road E.Rd.

Trawled Rd. Tr.Rd. Fence .....Fe. Int. Fences.V.Fns. Ditch .....Di. Telephone Pole T.P. Power Pole....P.P. Culvert .....Cul.

Oak-O. Fir-Fr. Pine-Pi. Cedar-Ce. Sycamore .....Sy. Eucalyptus .....Eu. Plus combinations of these and all common standard abbreviations.

Form 301 10M 3-34

PLEASE RETURN TO
LOS ANGELES COUNTY SURVEYOR
700 HALL OF RECORDS

NOTE: ANY ADDITIONS OR CHANGES ON THIS SHEET MUST BE MADE OR CIRCLED IN RED INK, WITH DATE AND NAME OF PERSON MAKING CHANGE

Do not extend notes this side of this line

Transit at	Sight on	Stadia Intercepts	Stadia Distance	Stadia Rod	Horizontal Angle 0° to 360° Right	Horiz. Distance	+ − Vertical Angle	Elevation of Point	+ Back Sight	+ − Difference Elevation	Height of Instrument	+ − Vertical Distance	R K M Station	R K S Left	R K S Right
P#4	P#3A				° '		° '				3424.94				
		6.16													
		5.0	117.	6	254 20	116	− 5 05	3408.8					Side H. Gr.		
				5.00		262.32	− 3 02	3406.57		18.37		18.37	P#4 TO P#5		
											3411.75				
P#5	P#4						+ 3 00	3419.97	5.18	8.22		18.22	Back Sight on P#4		
				5.00		252.32									
		8.15													
		6	214	7	21 30	215	− 4 40	3387.3					S. Hr Br R.		
		7.45													
		5	246	6	27 10	248	− 5 50	80.7					S. H.		
		8.00													
		6	201	7	14 —	200	− 3 25	92.2					"		
		5.95													
		4	196	6	28 10	198	− 6 45	83.8					"		
		5.62													
		4	163	5	21 40	161	− 6 35	88.3					"		
		8.43													
		7	144	8	30 —	141	− 8 05	83.6					T. S.		
		6.52													
		5	153	6	11 35	153	− 3 05	97.6					S. H.		
		5.05													
		7	106	8	27 10	103	− 8 50	87.2					T. S.		
		6.25													
		5	126	6	7 35	126	− 1 40	3402.2					S. H.		
		8.82													
		8	83	8	5 30	81.	− 8 05	3390.1					T. S.		
WNW								3401.1							
		7	119	8	355 30	115	− 0	3397.4		10.1		21	S. H.		
		7.28													
		6	129	7	340 10	129	+ 0 25	3406.6					Gr.		
		10.63													
		10.	64	10	10 —	62	− 9 05	3391.6					Drain		
		7.10													
		6	121	7	333 —	111	− 3 —	99.0					"		
		6.78													
		6	79	6	326 30	78	− 6 30	96.8					End Spec Im Drain		
		8.69													
		8	70.	8	345 05	69	− 7 50	3383.8					Drain		

Added Information.

Notes Recommended Plotted

Date 4-1-37 Date

Horiz Ctrld Checked

Date Date

Job No. 8181 Division No.

Survey of GOLETA SEPULVEDA Line

Survey by C. McCrillis & Assoc. Date 4-1-37

Eng. No. Date

F.B. 707 Pg. 111

Form 301 10M 3-34

PLEASE RETURN TO
LOS ANGELES COUNTY SURVEYOR
700 HALL OF RECORDS

NOTE: ANY ADDITIONS OR CHANGES ON THIS SHEET MUST BE MADE OR CIRCLED IN RED INK, WITH DATE AND NAME OF PERSON MAKING CHANGE

Do not extend notes this side of this line

F.B. 707 Pg. 112

Topography Description Legend:
Side Hill ..... S.H. | Bottom Draw B.D. | Bottom Wash B.W. | Side of Draw S.D. | Bottom of Ridge B.R. | Top of Ridge T.R. | Head of Draw H.D. | Toe of Slope ..T.S.

Inters. of Draws, V.D's | Break in Slope ..Bk.S. | Steep Slope ..... S.S. | Top of Cliff ..... T.Cl. | Bottom of Cliff ..B.Cl. | Top of Spur ..... T.Sp. | Bottom Canyon ..B.Cn.

Side of Canyon S.Cn. | Top of Bank ..... T.B. | Bottom of Bank ..B.B. | Top of Cut ..... T.C. | Bottom of Cut ..B.C. | Top of Fill ..... T.F. | Bottom of Fill ..B.F.

Saddle ..... Sa. | Swale ..... Sw. | Flat ..... Fl. | Stream ..... Str. | Trail ..... Tr. | Pavement ..... Pvt. | Edge of Road ..E.Rd.

Traveled Rd. Tr.Rd. | Fence ..... Fe. | Int. Fences ..V.Fnc. | Ditch ..... Di. | Telephone Pole ..T.P. | Power Pole ..P.P. | Culvert ..... Cul.

Obs.-O. | Pine-Pi. | Sycamore ..... Sy. | Eucalyptus ..... Eu. | Plus combinations of these and all common standard abbreviations.

Fir-Fr. | Cedar-Ce.

Transit at	Sight on	Stadia Intercepts	Stadia Distance	Stadia Rod	Horizontal Angle 0° to 360° Right	Horiz. Distance	+ Vertical — Angle	Elevation of Point	+ Back Sight	+ Difference — Elevation	Height of Instrument	+ Vertical — Distance	REMARKS Station	Left	Right
P#5	P#4				° '		° '				3411.75				
		7.54							2						
		7	55	7	311 ° —,	54	° ,	3397.2					Toe Sl. in Draw		
		10.28							3						
		10.00	29	10.3	15 ° —,	29	° ,	3401.5					S.H.		
		7.38							4						
		7	39	6.8	272.50,	39	° ,	05.0					"		
		5.24							5						
		5	22	5.3	184.40,	22	° ,	06.5					Top Sp.		
		4.56							6						
		4	57	4	226.10,	57	+ 4.1,	11.8					"		
		8.67							7						
		8	68	8	179.50,	68	2.1,	02.2					Top Sl. in Draw		
		4.96							8						
		4	91	4	216.00,	91	+ 3.5,	14.2							
		8.16							9						
		7	117	8	180.30,	117	+ 0.3,	05.0					B.D		
		3.42							10						
		2	143	3	203.50,	143	+ 1.2,	12.4							
		3.60							11						
		2	161	3.4	181.05,	161	0.0,	08.7					T. Sl. B.D.		
		3.84							12						
		2	185	3	195.40,	185	+ 1.2,	13.4					B.D		
		3.06							13						
		4	207	5	179.40,	206	+ 3.5,	20.4					S.H.		
		8.35							14						
		6	236	7.0	192.20,	235	+ 3.2,	18.4					T. Sl.		
		3.62							15						
		1.	263	2	179.10,	260	+ 5.4,	36.0					T. Sp 12' Wide		
		4.08							16						
		2.0	209	3	191.10,	208	+ 4.2,	24.7					S.H.		
		4.20							17						
		1	321	3	187.40,	317	+ 0.1,	43.0					T.Sp		
		4.23							18						
		1	324	3	198.10,	322	+ 4.3,	34.0					S.H.		
		7.80							19						
		5	281	6	201.20,	280	+ 3.4,	24.0					~~T.S.~~		
		5.35							20						
		2	336	4	207.20,	334	+ 4.0,	31.2					T.S.		
		4.52							21						
		2.0	253	3	205.10	252	+ 3.0	22.2					B.D		

ADD'N'L Intersn.

Form 381 10M 3-34

PLEASE RETURN TO
LOS ANGELES COUNTY SURVEYOR
700 HALL OF RECORDS

NOTE: ANY ADDITIONS OR CHANGES ON THIS SHEET MUST BE MADE OR CIRCLED IN RED INK, WITH DATE AND NAME OF PERSON MAKING CHANGE

Do not extend notes this side of this line

Transit at	Sight on	Stadia Intercepts	Stadia Distance	Stadia Rod—	Horizontal Angle 0° to 360° Right	Horiz. Distance	+ − Vertical Angle	Elevation of Point	+ Back Sight	+ − Difference Elevation	Height of Instrument	+ − Vertical Distance	REMARKS Station	Left	Right
P.#5	P-4				° ′		° ′		1		3411.75				
		7.05 / 5	206	6	209.00	205	+ 3.45	3419.2	2				S.H.		
		3.65 / 2	166	3	218.05	165	+ 4.50	22.7	3				"		
		6.30 / 4	231	5	219.40	229	+ 5.08	27.4	4				"		
		3.08 / 2	109	3	230.05	108	+ 5.45	19.2	5				T. Sp		
		4.90 / 3	191	4	227.25	188	+ 7.08	31.4	6				S.H		
		2.98 / 2	99	2	242.40	98	+ 4.00	16.8	7				"		
		3.50 / 2	151	3	245.05	149	+ 6.00	24.5	8				"		
		6.92 / 6	93	6.5	262.50	93	− 0.0	05.3	9				Draw.		
		6.32 / 5	133	6	267.30	133	+ 2.18	11.2	10				B.D.		
		3.02 / 2	103	2.6	269.45	103	− 0.0	09.2	11				Pt Sp.		
		3.32 / 2	133	3.00	273.30	133	+ 1.15	11.8	12				B.D		
		2.02		2.0	295.50		− 0.0	—	13						
		5.30 / 4	131	5	287.30	130	+ 4.07	16.3	14				S.H		
		8.19 / 7	120	8.0	310.20	120	− 0.0	03.8	15				"		
		3.51 / 2	152	2	300.00	152	+ 1.48	13.6	16						
		7.40 / 6	141	7	316.00	141	− 0.0	04.8	17				Draw		
		3.72 / 2.0	173	3.0	312.40	173	− 0.0	08.8	18				Draw		
		6.55 / 5.0	156	6.	330.00	155	+ 3.55	16.4	19						
		5.9 / 4	191	5	321.50	190	+ 3.00	16.8	20				Swale		
		4.10 / 2	211	3	319.40	210	+ 4.20	24.8	21				S.H		

Add'n'l Inform.

Notes Re Kleinwood Platted
Date 4-22-37 Date
Notes Chkd. Checked
Date Date

Job No. 8181 Division No.
Survey of Governor Mine Road
Survey by C.V. Crumley Notes C.V.C. Date 4-1-37
Map No. Inspector C. Johnson Date

F.B. 707 Pg. 118

Form 301 10M 3-34

PLEASE RETURN TO
LOS ANGELES COUNTY SURVEYOR
700 HALL OF RECORDS

NOTE: ANY ADDITIONS OR CHANGES ON THIS SHEET MUST BE MADE OR CIRCLED IN RED INK, WITH DATE AND NAME OF PERSON MAKING CHANGE

Do not extend notes this side of this line

F.B. 707 Pg 18

Transit at	Sight on	Stadia Intercepts	Stadia Distance	Stadia Rod	Horizontal Angle 0° to 360° Right	Horiz. Distance	+ Vertical Angle —	Elevation of Point	+ Back Sight —	+ Difference Elevation —	Height of Instrument	+ Vertical Distance —	REMARKS Station	Left	Right
P#5	P#4			—	° '		° '	—	1	—	3411.75	—			
				5.00	° '	23291	+ 7.3	3437.4	2	+ 25.66	—	30.66	P#5 TO P#5A		
		8.90							3	—	—	—			
		8	91	8 —	41.04	88	10.2	3387.6	4	—	—	—	T. S1.		
		9.58								—	—	—			
		11	159	5 —	43.50	155	9.10	78.3	5	—	—	—	"		
		8.15								—	—	—			
		7	112	8 —	57.20	112	10.—	84.1	6	—	—	—	"		
		5.0								—	—	—			
		3	201	4 —	44.50	196	8.4	77.5	7	—	—	—	FL		
		6.05								—	—	—			
		5	106	6 —	76.16	102	11.6	85.9	8	—	—	—	T. S1		
		6.73								—	—	—			
		5	174	6 —	54.35	169	9.10	78.4	9	—	—	—	T. SP		
		7.72								—	—	—			
		7	78	7 —	64.25	76	8.—	93.9	10	—	—	—	T. S1		
		6.45								—	—	—			
		5	142	6 —	67.45	142	9.3	81.9	11	—	—	—	S. H		
		11.42								—	—	—			
		11	43	10 —	66.30	42	0.—	3401.1	12	—	—	—			
		7.28								—	—	—			
		6	129	7 —	66.—	126	8.4	3385.4	13	—	—	—			
		6.60								—	—	—			
		6	61	6 —	107.30	58	11.45	93.7	14	—	—	—			
		7.03								—	—	—			
		6	104	7 —	102.55	102	8.1	89.8	15	—	—	—			
		8.76								—	—	—			
		8	77	8 —	146.40	76	4.5	97.2	16	—	—	—			
		6.11								—	—	—			
		7	112	8 —	119.10	111	5.4	92.7	17	—	—	—	T. S1		
		7.15								—	—	—			
		6	116	7 —	163.20	116	1.2	3400.2	18	—	—	—			
		7.35								—	—	—			
		6	136	7 —	127.30	136	1.4	00.8	19	—	—	—	S. H		
		5.02								—	—	—			
		4	103	5 —	142.30	102	4.5	3397.2	20	—	—	—	T. S1		
		5.38								—	—	—			
		4	139	5 —	143.50	139	+ 0.4	3408.2	21	—	—	—	S. H.		
		7.60								—	—	—			
		6	161	7 —	167.40	161	+ 3.20	141		—	—	—	"		

Add'l Interm.

Topography Description Legend:
Side of Hill: Bottom Draw..B.D. Top of Slope..T.S.
Side of Draw..S.H.: Bottom Wash..B.W.
Side of Ridge..S.R.: Top of Ridge..T.R.
Head of Draw..H.D.: Toe of Slope..T.S.

Inters. of Draws..V.Ds: Side or Canyon..S.Ca. Bottom of Fill..B.F.
Break in Slope..Br.S.: Top of Fill..T.F.
Steep Slope..S.S.: Bottom of Cut..B.Cu.
Top of Cliff..T.Cl.: Top of Cut..T.Cu.
Bottom of Cliff..B.Cl.: Bottom of Cut..B.Cu.
Top of Spur..T.Sp.: Top of Bank..T.B.
Bottom Canyon..B.Ca.: Bottom of Bank..B.B.

Saddle..Sa.: Pavement..Pvt.
Swale..Sw.: Trail..Tr.
Flat..Fl.: Streams..Str.
Stream..Str.: Telephone Pole..T.P.
Trail..Tr.: Power Pole..P.P.
Pavement..Pvt.: Culvert..Cul.
Edge of Road..E.Rd.

Traveled Rd..Tr.Rd.: Oak-O.
Fence..Fe.: Pine-Pi.
Int. Fences..I.Fs.: Cedar-Ce.
Ditch..Ditch: Sycamore..Sy.
Telephone Pole..T.P.: Eucalyptus..Eu.
Power Pole..P.P.: Plus combinations
Culvert..Cul.: of these and all
common standard
abbreviations.

Form 391 (6M) 3-34

PLEASE RETURN TO
LOS ANGELES COUNTY SURVEYOR
700 HALL OF RECORDS

NOTE: ANY ADDITIONS OR CHANGES ON THIS SHEET MUST BE MADE OR CIRCLED IN RED INK, WITH DATE AND NAME OF PERSON MAKING CHANGE

Do not extend notes this side of this line

Notes Recommended Plotted — Job No. 8181 Division No. 7772
Notes Chkd. 4-12-37 Date — Survey of Goldenrod Highlands
Date — Checked — Survey by C.V. Crumley Notes C. Johnson Date 4-1-37
Date — Bag No. — Book No.

F.B. 727 Pg. 115

Transit at	Sight on	Stadia Intercepts	Stadia Distance	Stadia Rod	Horizontal Angle 0° to 360° Right	Horiz. Distance	+ − Vertical Angle	Elevation of Point	+ Back Sight	+ − Difference Elevation	Height of Instrument	+ Vertical Distance	R.K.M. Station	R.K.B. Left	R.K.B. Right
					° '		° '		1						
				—	° '		° '				3411 7S				
		6.60							2						
		5.0.	161	6	154 50	160	+ 4.10	3417 4					S.H.		
		3.86							3						
		1.87	187	3	156 20	186	+ 4.55	248					T. SP		
		5.72							4						
		3	213	5	167 20	211	+ 5.35	27 3					" 24' 11.50		
		4.76							5						
		3.	171	4	142 25	170	+ 3.40	18 7							
									6				P.#6 = B.M. 8.48 Fg.		
				5.00		196.93	− 2.38	3397 71		14 04		9.04	Elev 3397.43		
									7						
				—				3437 41			3442 S1				
P.#5A	P.#5								8						
				5.00		232.91	− 7.30		5.10	35 66		30.66	Back Sight on P.#5		
		3.95							9						
		2	196	3	222 50	193	+ 6.50	3362 8					S.H.		
		4.52							10						
		3	153	4	215 05	152	+ 5.25	52 7					S.H. Br.		
		7.05							11						
		6	106	7	203 00	106	+ 0 35	36 4					B.D		
		2.84							12						
		2.	85	2	178 40	84	+ 6.00	49 3					Back Sight		
		3.78							13						
		3	79	30	154 55	77	+ 9.50	52 8					Side Sp		
		3.84							14						
		2	86	3	132 45	81	+ 11.35	56 2					T. SP.		
		6.02							15						
		5.00	103	6	115 10	101	+ 7.05	49 0		+ 4 5		12 5	S.H.		
		10.52							16						
		9	153	10	100 20	153	+ 2.35	38 2		3 9		+ 6 1	B.D		
		2.90							17						
		1	191	2	91 —	190	+ 4.05	54 1					S.H. Br.		
		5.30							18						
		3.	231	4	86 —	229	+ 5.50	61 8					T. SP		
		5.25							19						
		3.	226	4	78 30	225	+ 3.50	53 5					S.H.		
		9.40							20						
		7.10	241	8	67 20	241	+ 0.55	38 0					"		
		3.78							21						
		2	179	3	80 20	178	+ 3 10	49 3					"		

Add'n'l Inform.

Form 301 10M 3-34

PLEASE RETURN TO
LOS ANGELES COUNTY SURVEYOR
700 HALL OF RECORDS

NOTE: ANY ADDITIONS OR CHANGES ON THIS SHEET MUST BE MADE OR CIRCLED IN RED INK, WITH DATE AND NAME OF PERSON MAKING CHANGE

Do not extend notes this side of this line

F.B. 787 Pg. 116

Topography Description Legend:
Side Hill ..... S.H. | Bottom Draw B.D. | Side of Draw S.D. | Side of Ridge S.R. | Head of Draw H.D.
Bottom Wash B.W. | Top of Ridge T.R. | Top of Slope T.S.

Intersection of Draw, V.D's, Side Canyon S.Cs.
Break in Slope Bk.S. | Steep Slope S.S. | Top of Cliff T.Cl. | Bottom of Cliff B.Cl. | Top of Spur T.Sp. | Bottom Canyon B.Cn.
Top of Bank T.B. | Bottom of Bank B.B. | Top of Cut T.C. | Bottom of Cut B.C. | Top of Fill T.F. | Bottom of Fill B.F.

Saddle ..... Sa.
Swale ..... Sw.
Flat ..... Fl.
Stream ..... Str.
Trail ..... Tr.
Pavement ..... Pvt.
Edge of Road E.Rd.

Traveled Rd. Tr. Rd.
Fence ..... Fn.
Int. Fences V.Fns.
Ditch ..... Di.
Telephone Pole T.P.
Power Pole ..P.P.
Culvert ..... Cul.

Oak-O. Fir-Fr.
Pine-Pi. Cedar-Ce.
Sycamore ..... Sy.
Eucalyptus ..... Eu.
Pine combinations of these and all common standard abbreviations.

Transit at	Sight on	Stadia Intercepts	Stadia Distance	Stadia Rod	Horizontal Angle 0° to 360° Right	Horiz. Distance	+ Vertical — Angle	Elevation of Point	+ Back Sight	+ Difference — Elevation	Height of Instrument	+ Vertical — Distance	REMARKS Station	Left	Right
P#54	P#5				° '	232.91	° '		1		3442.51				
		4.80							2						
		3	181	4	66 30	181	+ 1.25	3443	3				T.SP		
		9.42													
		8	143	9	67 40	143	+ 1.[illegible]	368	4				S.H		
		3.50													
		2	151	3	82 40	151	0	395	5				"		
		8.91													
		8	92	8	65 35	91	— 6.[illegible]	237	6				B.D.		
		6.15													
		5	116	6	85 10	116	— 2.[illegible]	314	7				"		
		7.53													
		7	54	7	62 30	53	— 9.[illegible]	170	8				S.H.		
		8.7													
		8	71	8	95 30	71	+ 2.[illegible]	378	9				"		
		7.15													
		7	16	7.6	330 20	16	0	349	10				T.SP		
		3.41													
		3	42	3	115 20	42	+ 4.[illegible]	428	11				"		
		3.31													
		2	32	3	153 30	32	+ 5.[illegible]	428	12				"		
		9.31													
		9	32	9	280 30	32	— 1.40	32	13				SPUR		
		5.41													
		5	42	5.0	201 05	42	0	37	14				S.H		
		9.71													
		9	72	9	258 10	70	— 8.3[illegible]	230	15				B.D		
		8.80													
		8	81	8.0	225 50	81	— 4.05	287	16						
		7.97													
		7	98	7	258 50	98	— 3.3[illegible]	324	17						
		4.15													
		3	116	4	232 10	116	+ 2.15	431	18						
		8.03													
		7	104	8	268 50	103	— 5.[illegible]	232	19				Swale		
		6.27													
		5	123	6	244 10	123	+ 2.45	423	20				S.P		
		7.85													
		7	86	7	285 50	82	— 13.[illegible]	11[illegible]	21				V.D		
		7.37													
		7	132	6	253 50	132	+ 0.[illegible]	38[illegible]					S.H		

Add'l Informs.

Form 301 ISM 3-34

PLEASE RETURN TO
LOS ANGELES COUNTY SURVEYOR
700 HALL OF RECORDS

NOTE: ANY ADDITIONS OR CHANGES ON THIS SHEET MUST BE MADE OR CIRCLED IN RED INK, WITH DATE AND NAME OF PERSON MAKING CHANGE

Do not extend notes this side of this line

Transit at	Sight on	Stadia Intercepts	Stadia Distance	Stadia Rod	Horizontal Angle 0° to 360° Right	Horiz. Distance	+ −	Vertical Angle	Elevation of Point	+ Back Sight	+ − Difference Elevation	Height of Instrument	+ −	Vertical Distance	R E M A R K S Station	Left	Right
P#5A	P#5				° '	232.91		° '				3442.61					
		10.58															
		10	59	10	295 40	58	−	9 30	3422.8						S.H.		
		4.42															
		3	143	4	278 15	143	−	2 00	334						"		
		7.56															
		7	57	7	340 25	55	−	10 45	252						T.SP		
		7.21															
		6.10	122	7	287 10	121	−	5	249						S.H.		
									3397.45			3402.40					
P#6	P#5			5.00		196.93	+	2.35	3406.44	4.95	4.04		+	9.09	Back Sight To P#5		
		5.39															
		5.0	40	4.8	326 00	40	−	0 0	3397.4						Side H		
		9.60															
		9	61	9	0 50	61	−	4 00	89.2						"		
		11.27															
		11	28	11.4	45 35	28	−	0 00	91.0						"		
		7.52															
		7	63	7	52 50	61	−	11 55	84.6						F1		
		9.71															
		9	72	9	78 45	70	−	10 20	80.9						"		
		8.03															
		7	104	8	59 10	102	−	6 10	79.9						F1		
		7.08															
		6	109	7	83 40	106	−	10 05	76.2						"		
		4.42															
		3	143	4	67 30	140	−	8 50	77.8						"		
		9.58															
		8	159	9	84 40	156	−	7 25	73.3						"		
		6.93															
		5	194	6	73 30	191	−	7 10	72.2						"		
		7.05															
		5	206	6	90 05	202	−	7 50	68.2						"		
		8.32															
		7	233	7	75 00	230	−	6 18	70.1						"		
Recheck 5/19-37		11.0			104												
		11	201	5	124 25	199	−	5 30	77.4						T.SP		
		6.47															
		5	148	6	101 50	147	−	5 40	82						"		

Date 6-3-37 Date
Station Chkd. Checked
Date Date
Survey of Governor Mine Road
Survey by C.V. Crumley Map Chkd. by C.A. Dickinson
Map No. Date 4-1-37
Date Date

F.B. 707 Pg. 117

Form 301 10M 3-34

PLEASE RETURN TO
LOS ANGELES COUNTY SURVEYOR
700 HALL OF RECORDS

NOTE: ANY ADDITIONS OR CHANGES ON THIS SHEET MUST BE MADE OR CIRCLED IN RED INK, WITH DATE AND NAME OF PERSON MAKING CHANGE

Do not extend notes this side of this line

Transit at	Sight on	Stadia Intercepts	Stadia Distance	Stadia Rod	Horizontal Angle 0° to 360° Right	Horiz. Distance	+ Vertical Angle	Elevation of Point	+ Back Sight	+ Difference Elevation	Height of Instrument	+ Vertical Distance	REMARKS Station	Left	Right
P#6	#P-5					196.93			1		3402.40				
		5.95							2						
		4	196	5	114.10	192	8.00	3370.4					S.H.		
		9.35							3						
		8	136	9	123.00	132	9.30	71.2					T.S.C.		
		7.07							4						
		5	208	6	121.10	203	8.45	65.3					T.S.C.		
		8.71							5						
		7	172	8	137.45	168	8.30	69.5					F.I.		
		6.27							6						
		4	228	5	130.25	223	8.37	63.6					"		
		5.23							7						
		3	224	4	146.30	219	8.30	65.7					"		
		7.58							8						
		5	259	6	137.45	254	8.00	60.7					"		
		7.53							9						
		5	254	6	151.40	250	7.30	63.6					"		
		6.93							10						
		4	294	5	142.50	289	7.35	59.3					"		
		8.50							11						
		6	251	7	160.35	248	6.40	66.6					Gr.		
		8.48							12						
		6	249	7	170.45	246	5.50	70.3					F.I.		
		8.00							13						
		6	201	7	157.20	197	7.35	69.4					"		
		4.07							14						
		2	208	3	170.20	204	7.40	71.8					"		
		6.50							15						
		5	151	6	151.25	147	9.30	71.9					"		
		4.60							16						
		3	161	4	169.30	157	8.40	74.6					Gr.		
		9.99							17						
		9	100	9	141.10	97	10.35	75.5							
		5.16							18						
		4	117	5	169.00	113	10.25	76.8					T		
		6.80							19						
		6	81	6	128.50	75	15.10	76.2					T-S		
		7.60							20						
		7	61	7	160.05	55	15.50	79.6					"		
		7.88							21						
		7	79	7	102	86	10.35	79.4					Saddle		

Add'n'l Inform.

F.B. 767 Pg. 118

Topography Description Legend:
Side Hill....S.H. Bottom Draw.B.D.
Side of Draw.S.D. Bottom Wash B.W.
Side of Ridge.S.R. Top of Ridge.T.R.
Head of Draw H.D. Toe of Slope..T.S.

Intern. of Draws.V.D's Break in Slope..Bk.S. Steep Slope.....S.S. Top of Cliff.....T.Cl. Bottom of Cliff..B.Cl. Top of Spur.....T.Sp. Bottom Canyon..B.Cn.

Side of Canyon S.Cn. Top of Bank...T.B. Bottom of Bank.B.B. Top of Cut.....T.C. Bottom of Cut...B.C. Top of Fill.....T.F. Bottom of Fill.B.F.

Saddle .....Sa. Swale .....Sw. Flat .....Fl. Stream .....Str. Trail .....Tr. Pavement ....Pvt. Edge of Road E.Rd.

Traveled Rd. Tr.Rd. Fence .....Fn. Int. Fences.V.Fns. Ditch .....Di. Telephone Pole T.P. Power Pole...P.P. Culvert .....Cul.

Oak-O. Fir-Fr. Pine-Pi. Cedar-Ce. Sycamore .....Sy. Eucalyptus .....Eu. Plus combinations of these and all common standard abbreviations.

Form 301 10M 3-34

PLEASE RETURN TO
LOS ANGELES COUNTY SURVEYOR
700 HALL OF RECORDS

NOTE: ANY ADDITIONS OR CHANGES ON THIS SHEET MUST BE MADE OR CIRCLED IN RED INK, WITH DATE AND NAME OF PERSON MAKING CHANGE

Do not extend notes this side of this line

Transit at	Sight on	Stadia Intercepts	Stadia Distance	Stadia Rod	Horizontal Angle 0° to 360° Right	Horiz. Distance	+ Vertical Angle —	Elevation of Point	+ Back Sight	+ Difference Elevation —	Height of Instrument	+ Vertical Distance —	R E M Station	R K S Left	R K S Right
P6	P5				° '	1969.3	° '				3402.0				
		8.23							2						
		9	24	8.7	102 10	24	0 00	3293.7					T.S.P.		
		6.56							3						
		9	57	6	100 20	56	7 45	89 0					"		
		6 1.18							4						
		1	19	1.2	288 10	19	—	3401.2					"		
		8.72							5						
		9	73	9	274 20	73	+ 3 50	3398.2					9+4		
		11.51							6						
		11	52	11	209 25	51	8 25	84.2					T.S.L.		
		7.90							7						
		7	91	7	253 30	91	3 50	89.4							
		8.00							8						
		7	101	7	197 10	99	7 45	81.9					F1		
		8.46							9						
		7	147	8	190 30	145	5 50	79.6					"		
		8.18							10						
		7	119	8	227 —	119	3 25	87.4					L		
		7.95							11						
		6	194	7	186 10	194	5 25	76.9					"		
		8.5							12						
		7	151	8	216 00	150	3 40	84.2					"		
		9.45							13						
		7	244	8	185 25	244	4 35	74.8					T.S.		
		7.93							14						
		6	194	7	204 30	193	3 45	82.8					T.S.L.		
		8.48							15						
		6	249	7	201 25	248	3 25	80.2					"		
		7.18							16						
		5	219	6	215 10	219	2 30	86.9					"		
		6.84							17						
		4	285	5	211 20	285	2 05	87.2					F1		
		6.88							18						
		5	189	6	222 10	189	2 25	88.4					"		
		9.90							19						
		7	291	8	220 40	291	0 40	91.2					T.S.L.		
		6.70							20						
		5	171	6	239 40	171	2 25	89.3					F1		
		9.50							21						
		7	251	6	228 20	251	0 50	92.8					T.S.L.		

Add'n'l Inform.

Maps Rec'd Plotted
Date 5-5-37 Date
From Chkd. Checked
Date Date
Map No. Survey of Governor's Mine Road
Survey by C.V. Crumley Plotted C.V.C. Date 4-1-37
Traced Date

F.B. 707 Pg. 119

Job No. 8181 Division No.

Form 301 10M 3-34

PLEASE RETURN TO
LOS ANGELES COUNTY SURVEYOR
700 HALL OF RECORDS

NOTE: ANY ADDITIONS OR CHANGES ON THIS SHEET MUST BE MADE OR CIRCLED IN RED INK, WITH DATE AND NAME OF PERSON MAKING CHANGE

Do not extend notes this side of this line

F.B. 127 Pg. 120

Topography Description Legend:
Side Hill....S.H. Bottom Draw..B.D. Side of Draw..S.D. Bottom Wash..B.W. Side of Ridge..S.R. Top of Ridge..T.R. Head of Draw..H.D. Toe of Slope..T.S.

Interv. of Break in Slope: Draw..D. Steep Slope.....S.S. Cliff.....Cl. Bluff.....Bf. Spur.....Sp. Canyon.....Cn.
Top of Cliff.....T.Cl. Bottom of Cliff..B.Cl. Top of Spur.....T.Sp. Bottom Canyon..B.Cn.

Side of Draw, V.D's: Top of Bank..T.B. Bottom of Bank..B.B. Top of Cut.....T.C. Bottom of Cut...B.C. Top of Fill.....T.F. Bottom of Fill..B.F.

Saddle.....Sa. Swale.....Sw. Flat.....Fl. Stream.....Str. Trail.....Tr. Pavement.....Pvt. Edge of Road..E.Rd.

Traveled Rd. Tr. Rd. Fr. Fence.....Fe. Int. Fences..V. Fes. Ditch.....Dt. Telephone Pole..T.P. Power Pole...P.P. Culvert.....Cul.

Chk'd. Fir-Fr. Pine-Pi. Cedar-Ce. Sycamore.....Sy. Eucalyptus.....Eu. Plus combinations of these and all common standard abbreviations.

Transit at	Sight on	Stadia Intercepts	Stadia Distance	Stadia Rod	Horizontal Angle 0° to 360° Right	Horiz. Distance	+ Vertical Angle —	Elevation of Point	+ Back Sight	+ Difference Elevation —	Height of Instrument	+ Vertical Distance —	REMARKS Station	Left	Right
P.C	P.T. 5				° '	196.93	° '		1		3402.40				
		6.25							2						
		4	226	5	227 30	226	0 40	33942	3				Fl.		
		7.60													
		6	161	7	248 10	161	0 45	93 3	4				"		
		5.18													
		3	219	4	247 30	219	0 50	95 3	5				"		
		6.50													
		5	151	6	264 20	151	1 —	93 8	6				"		
		9.18													
		7	219	8	255 05	219	1 —	98 2	7				"		
		6.18													
		4	219	5	266 45	219	+ 1 05	34016	8				"		
		4.63													
		3	144	4	278 10	144	+ 2 40	05 3	9				~~F.S. 1.5.H~~		
		11.18													
		9	219	10	278 30	218	+ 3 05	~~04~~ 1	10	+ 17		+ 1 17	T. SL		
		3.60													
		2	161	3	288 35	158	+ 7 05	19 2	11				T. SP		
	1/2	11.18													
		10.0	237	16.0	286 20	234	+ 6 20	12 3	12				B. M.		
				5.00		391.74	1 25	33871	13	14 69		9 69	P.T. 6 TO P.T. 7		
									14		33928 3				
P.T. 7	P.T. 6												= B.M. # 8		
				5.00		391.74	+ 1 28	33978	5.12 +	5 03		+ 10 03	Back Sight TO P.T. 6		
		5.25							15						
		3	226	4	312 20	226	0 40	3 86 2					F.S. 1.4.		
		6.10							16 24 026						
		4	201	5	303 30	200	+ 4 15	34026		9 8		14 8	"		
		9.83							17 9.69						
		7	284	8	307 00	284	+ 2 15	33958		3 1		11 1	T. SI		
		7.80							18 34047						
		3	181	4	294 30	180	+ 5 05	34042		11 9		16 9	T. SI		
		5.41							19 09.6						
		3	242	4	295 10	240	+ 5 —	09 6		16 8		20 8	Top Mesa		
		3.50							20 00.2						
		2	151	3	275 10	150	+ 4 —	00 2		7 4		10 4	" "		
		4.05							21						
		2	206	3	279 —	203	+ 4 15	2 05 1		12 2		15 2	"		

Add'l Interm.

Form 391 10M 3-34

PLEASE RETURN TO
LOS ANGELES COUNTY SURVEYOR
700 HALL OF RECORDS

NOTE: ANY ADDITIONS OR CHANGES ON THIS SHEET MUST BE MADE OR CIRCLED IN RED INK, WITH DATE AND NAME OF PERSON MAKING CHANGE

Do not extend notes this side of this line

Transit at	Sight on	Stadia Intercepts	Stadia Distance	Stadia Rod—	Horizontal Angle 0° to 360° Right	Horiz. Distance	+ / —	Vertical Angle	Elevation of Point	+ Back Sight	+ / — Difference Elevation	Height of Instrument	+ / — Vertical Distance	R.E.M. Station	R.E.S. Left	R.E.S. Right
# P.7	# P.6				° '	391.74	—	° '		1		3392.83				
		6.665								2				Fl		
	1	5	146.6	6	251.10	146	+	3. —	3394.5	3				Mast		
		4.495								4						
	1	3	196.4	4	269.50	196	+	2.50	28.6							
		6.105								5				"		
	1	4	206.5	5	243.10	206	+	1.35	93.6							
		8.63								6				"		
	1	7	164.8	8	227.10	164	+	1.05	87.8							
		7.32								7				"		
	1	5	233.6	6	232.0	233	+	0.50	80.4							
		7.15								8				"		
	1	5	216.6	6	212.50	216	—	1.05	82.9							
		10.58								9				"		
	1	8	259.9	9	219.30	259	—	—	3388.8							
		8.70								10				"		
	1	6	271.7	7	203.20	271	—	1.50	3377.3							
		5.00								11				"		
	1	2	301.4	4	210.00	301	—	1.50	29.6							
		8.54								12				"		
	1	6	255.7	7	193.05	254	—	2.50	73.6							
		7.40								13				"		
	1	5	241.6	6	181.00	240	—	3.60	70.8							
		4.77								14				"		
	1	3	178.4	4	180.40	177	—	4.30	74.8							
		4.95								15				"		
	1	3	196.4	4	197.20	195	—	3.05	78.2							
		4.50								16				"		
	1	3	151.4	4	206.—	151	—	2.20	82.8							
		8.17								17				"		
	1	7	118.8	8	183.20	118	—	2.25	79.2							
		5.10								18				"		
	1	4	101.4	4	224.20	101	—	0.25	87.2							
		8.64								19				"		
	1	8	65.1	8.3	186.25	65	—	—	3384.5							
		1.85								20				"		
	1	1	86.4	4.1	252.30	86	—	—	88.7							
		2.25								21				"		
	1	2	26.4	2.7	277.—	26	—	—						Brk		
		2.96								22				"		
	1	2	97.4	2	283.—	97	+	2.53								

Job No. 818 Division No.
Noted By [illegible] Date 5-3-37
Noted Chkd. Checked
Surveyed by C.V.C. Crumley Noted C.V.C. Date 4-1-37
Date Chkd. Checked
Rdg. No. Topog. C. Rodriguez
F.B. 707 Pg. 12

ASCE 9-1 Interm.

Form 301 10M 3-34

PLEASE RETURN TO
LOS ANGELES COUNTY SURVEYOR
700 HALL OF RECORDS

NOTE: ANY ADDITIONS OR CHANGES ON THIS SHEET MUST BE MADE OR CIRCLED IN RED INK, WITH DATE AND NAME OF PERSON MAKING CHANGE

Do not extend notes this side of this line

F.B. 707 Pg. 122

Topography Description Legend:
Side Hill ... S.H. | Bottom Draw ... B.D.
Side of Draw ... S.D. | Bottom Wash ... B.W.
Side of Ridge ... S.R. | Top of Ridge ... T.R.
Head of Draw ... H.D. | Toe of Slope ... T.S.

Oak-O. Fir-Fr. Pine-Pi. Cedar-Ce. Sycamore ... Sy. Eucalyptus ... Eu. Plus combinations of these and all common standard abbreviations.

Traveled Rd. Tr. Rd. Fence ... Fe. Int. Fence ... V. Fnc. Ditch ... Di. Telephone Pole ... T.P. Power Pole ... P.P. Culvert ... Cvt.

Saddle ... Sa. Swale ... Sw. Flat ... Fl. Stream ... Str. Trail ... Tr. Pavement ... Pvt. Edge of Road ... E. Rd.

Side of Canyon S.Ca. Top of Bank ... T.B. Bottom of Bank ... B.B. Top of Cut ... T.C. Bottom of Cut ... B.C. Top of Fill ... T.F. Bottom of Fill ... B.F.

Inter. of Draw, Y.D's Break in Slope ... Bk.S. Steep Slope ... S.S. Top of Cliff ... T.Cl. Bottom of Cliff ... B.Cl. Top of Spur ... T.Sp. Bottom Canyon ... B.Cn.

Transit at	Sight on	Stadia Intercepts	Stadia Distance	Stadia Rod	Horizontal Angle 0° to 360° Right	Horiz. Distance	+ Vertical Angle −	Elevation of Point	+ Back Sight	+ Difference Elevation −	Height of Instrument	+ Vertical Distance −	REMARKS Station	Left	Right
P#7	P#6				° '	391.74	° '				3392.83				
		3.06													
	1	2 9.64	107	3	299.30	107	+ 0.50	3391 5					S.H.		
	2	9.64	65	9.7	315.30	65	—	3383 1					"		
	3	9.2	121	8.6	311.30	121	—	84 2					"		
	4	6.27													
	5	8.96	128	6	341.30	126	7.2	70 6					T.S.L.		
	6	8	97	8	0.50	94	10.3	67 8					"		
	7	5.63	64	5	352.30	61	12.4	74 3					S.H.		
→	8	7.46	47	7	20.30	45	12.55	78 8					"		
→	9	7.10													
	10	6	111	7	44.05	105	13.5	20 2					T.S.L.		
	11	7.55	52	7	78.40	63	14.10	72 8					S.H.		
→	12	4.60	141	4	63.45	133	14.—	3385 7					T.S.L.		
	13	5.34	135	5	83.05	127	13.5	66 4					S.H.		
	14	6.95	96	6	101.50	92	12.05	67 4					S.H.		
	15	7.0	101	6	78.15	94	15.25	61 3					"		
	16	6.43	144	6	100.—	138	11.15	81 4					"		
	17	11.73	74	12.0	131.25	74	—	3380 8					Br.		
→	18	10.50	151	10	112.25	150	5.25	68 4		24 1		14 1	S.H.		
→	19	6.64	165	6	123.30	164	4.18	74 6				8	Br.A.		
→	20	6.21	122	6	149.35	121	4.20	77 6		15 2		9 2	F.L.		
	21	7.80	181	7	160.25	180	4.40	74 3					"		
		7.43													
		5	244	6	164.40	242	4.30	67 9					"		

Form 381 10M 3-34

PLEASE RETURN TO
LOS ANGELES COUNTY SURVEYOR
700 HALL OF RECORDS

NOTE: ANY ADDITIONS OR CHANGES ON THIS SHEET MUST BE MADE OR CIRCLED IN RED INK, WITH DATE AND NAME OF PERSON MAKING CHANGE

Do not extend notes this side of this line

Transit at	Sight on	Stadia Intercepts	Stadia Distance	Stadia Rod—	Horizontal Angle 0° to 360° Right	Horiz. Distance	+ − Vertical Angle	Elevation of Point	+ Back Sight	+ − Difference Elevation	Height of Instrument	+ − Vertical Distance	R. S. M. Station	R. S. Left	R. S. Right
P#7	P#6				° '	391.74	° '				3392.83				
		6.85													
		5	186	6	133 .50	185	4 .05	3378.7		19.2		13.2	FL		
		7.30													
		5	231	6	143 .30	229	4 .40	68.3					"		
		7.85													
		5	286	6	154 .40	284	4 .40	68.6					"		
				5.00		491.76	3 .30	3357.24		35.08		30.08	P#7 TO P#8		
											3362.91				
P#8	P#7			5.00		491.76	+ 3 .30	3387.99	5.16	+ 25.08		+ 30.08	Back Sight on P#7		
		2.52													
		2	53	2.5	312 .40	53	0 .0	60.4					T. 56		
		4.26													
		3	127	4	2 .—	127	+ 1 .45	62.7					FL		
		1.96													
		1	97	1	317 .—	97	+ 1 .20	64.0					T. 55		
		3.92													
		2	193	3	359 .10	193	+ 1 .50	66.2					"		
		2.38													
		1	139	2	316 .50	139	+ 2 .45	67.6					FL		
		3.70													
		2	171	3	307 .30	170	+ 3 .15	69.6					T. 51		
		4.10													
		2	201	3	341 .30	201	+ 2 .25	68.4					FL		
		3.34													
		1	236	2	316 .50	234	+ 3 .30	75.2					"		
		5.23													
		3	224	4	332 .00	223	+ 3 .30	72.5					"		
		4.75													
		3	176	4	329 .—	175	+ 3 .25	69.4					"		
		5.21													
		4	122	5	336 .20	122	+ 3 .20	65.0					"		
		4.38													
		3	139	3.8	26 .30	139	— —	55.1					"		
		5.89													
		5	180	5.3	33 .40	180	— —	57.6					"		
		5.42													
		4	111	8.8	63 .20	111	— —	54.1							

Alig'n't Inform.

Job No. 8481 Division No. Survey of Gaskell Creek Road
Date 5-3-37 Date Survey by C. L. Crumbaker Date 4-1-37
Checked Date Map No. Index
F.B. 707 Pg. 123

Form 381 10M 3-34

PLEASE RETURN TO
LOS ANGELES COUNTY SURVEYOR
700 HALL OF RECORDS

NOTE: ANY ADDITIONS OR CHANGES ON THIS SHEET MUST BE MADE OR CIRCLED IN RED INK, WITH DATE AND NAME OF PERSON MAKING CHANGE

Do not extend notes this side of this line

F.B. 707 PG. 124

Topography Description Legend:
Side Hill ..... S.H. Bottom Draw B.D.
Side of Draw S.D. Bottom Wash B.W.
Side of Ridge S.R. Top of Ridge T.R.
Head of Draw H.D. Toe of Slope T.S.

Oak-O. Fir-Fr. Pine-Pi. Cedar-Ce. Sycamore ..... Sy. Eucalyptus ..... Eu. Plus combinations of these and all common standard abbreviations.

Traveled Rd. Tr. Rd. Fence ..... Fe. Int. Fences V. Fe. Ditch ..... Di. Telephone Pole T.P. Power Pole ..... P.P. Culvert ..... Cul.

Ba. ..... Sw. ..... Fl. ..... Str. ..... Tr. ..... Pvt. ..... E. Rd.

Saddle ..... Swale ..... Flat ..... Stream ..... Trail ..... Pavement ..... Edge of Road

Side of Canyon S.Cn. Top of Bank T.B. Bottom of Bank B.B. Top of Cut T.C. Bottom of Cut B.C. Top of Fill T.F. Bottom of Fill B.F.

Inters. of Draws V.D's Break in Slope Bk.S. Steep Slope ..... S.S. Top of Cliff ..... T.Cl. Bottom of Cliff ..... B.Cl. Top of Spur ..... T.Sp. Bottom Canyon ..... B.Cn.

Transit at	Sight on	Stadia intercepts	Stadia Distance	Stadia Rod	Horizontal Angle 0° to 360° Right	Horiz. Distance	+ Vertical Angle —	Elevation of Point	+ Back Sight	+ Difference Elevation —	Height of Instrument	+ Vertical Distance —	REMARKS Station	Left	Right
P 8	P-#7			—	° '	491.76	° '		1		3362.91				
		6.65							2						
		6	66	6.6	50 10	66	0 0	2256 12							
		9.95							3				IFL		
		9	96	9 —	116 —	96	2 05	50 5							
		5.48							4				Top SL.		
		5	49	5 —	106 50	49	5 00	53 7							
		5.43							5				"		
		4	144	5 —	121 20	143	4 35	46 6							
		9.30							6				"		
		9	31	9.0	183 40	31	—	63 9					Brk.		
		6.70							7						
		5	171	6 —	103 30	170	3 30	46 6					FL		
		7.04							8						
		6	105	6.4	297 —	105	—	58 5					Draw 2' Wide		
		10.63							9						
		10	64	10 —	276 45	64	—	62 9					" 12' "		
		7.50							10						
		6	151	7 —	136 20	149	7 15	36 2					S.H		
		8.50							11						
		8	51	8 —	224 20	50	9 25	46 8					B.D. 8' Wide		
		7.22							12						
		7	23	7.0 —	248 —	23	0 —	55 9					S.H		
		5.92							13						
		4	193	5 —	141 40	189	8 25	29 9					"		
		8.76							14						
		8	77	8 —	185 30	74	12 00	39 6					B.D		
		7.85							15						
		6	186	7 —	154 40	178	11 45	19 0					B.D		
		6.78							16						
		6	79	6 —	148 40	75	13 20	39 3					" "		
		7.43							17						
		6	144	7 —	153 —	137	13 05	24 2							
		10.10							18						
		9	111	10 —	158 50	106	12 25	29 9					B.D		
		7.54							19						
		6	153	7 —	161 40	151	9 25	31 0					T. Sp		
		6.21							20						
		5	122	6 —	173 30	120	7 35	41 1					" "		
		3.05							21						
		2	106	3 +	194 05	105	5 20	50 0					" "		

Add'n'l Inform.

Form 391 10M 3-34

PLEASE RETURN TO
LOS ANGELES COUNTY SURVEYOR
700 HALL OF RECORDS

NOTE: ANY ADDITIONS OR CHANGES ON THIS SHEET MUST BE MADE OR CIRCLED IN RED INK, WITH DATE AND NAME OF PERSON MAKING CHANGE

Do not extend notes this side of this line

Transit at	Sight on	Stadia Intercepts	Stadia Distance	Stadia Rod	Horizontal Angle 0° to 360° Right	Horiz. Distance	+ − Vertical Angle	Elevation of Point	+ Back Sight	+ − Difference Elevation	Height of Instrument	+ Vertical Distance	R.K.M. Station	R.K.B. Left	R.K.B. Right
P#8	P#7				° '	491.76	− ° '		1		3362.91				
		7.89							2						
		7	90	7.4	223 30	90	− 0 00	2255 5					Spur		
		2.85							3						
		2	86	2.6	262 20	86	− —	60 4					Brk		
		4.26							4						
		3	127	4	289 —	127	+ 2 25	64 2					"		
		2.34							5						
B.M.#9		1	135	2.0	261 45	135	+ 3 13	68 4					B.M.#9 — S.E. Cor. Hse		
		4.37							6				Per Pg. E.R. v. 3368. 17		
		3	138	4	253 15	137	+ 3 30	67 3					S.W. Cor. Hse		
				5.00		279.18	− 4 38	3325 28	7	27 63		22 63	P#8 To P#9		
											3340 81				
P#9	P#8			5.00		279.18	+ 4 38	3357 94	8 5.03	+ 17 63		+ 22 63	Backsight To P#8		
		2.98							9						
		2.0	99	2	26 15	99	+ 2 40	42 9					T. Slope		
		4.08							10						
		3	109	4	50 20	109	+ 3 20	42 6					FL		
		3.52							11						
		3	53	3	23 45	53	+ 2 30	39 6					Brk		
		5.62							12						
		4	163	5	51 10	163	+ 2 45	43 0							
		4.35							13						
		1	36	1	59 50	36	− 0 00	39 3					1		
		4.40							14						
		4	41	4.5	95 40	41	− —	42 8							
		9.54							15						
		8	155	9	74 30	155	+ 3 10	39 2							
		3.82							16						
		3	83	3.5	95 —	83	− —	36 8							
		4.80							17						
		3	181	4.0	95 10	181	− —	36 2							
		9.99							18						
		9	100	9.5	123 —	100	− —	30 8							
		5.48							19						
		4	149	4.4	99 10	149	− —	42 9					Brk.		
		6.45							20						
		5	146	6	128 10	146	− 2 30	32 9					FL		
									21				Brk		

Add'n'l Inform.

Notes Recorded Plotted
Notes Checked
Date
Date 5-2-37 Date
Checked
Date
Was No.
Job No. 8181 Division No. Mine Map
Survey of Governor Mine
Survey by C.V.G. Date 4-1-37
Leader C. Tobermann
F.B. 707 Pg. 125

Form 301 10M 3-34

PLEASE RETURN TO
LOS ANGELES COUNTY SURVEYOR
700 HALL OF RECORDS

NOTE: ANY ADDITIONS OR CHANGES ON THIS SHEET MUST BE MADE OR CIRCLED IN RED INK, WITH DATE AND NAME OF PERSON MAKING CHANGE

Do not extend notes this side of this line

Transit at	Sight on	Stadia Intercepts	Stadia Distance	Stadia Rod	Horizontal Angle 0° to 360° Right	Horiz. Distance	+ − Vertical Angle	Elevation of Point	+ Back Sight	+ − Difference Elevation	Height of Instrument	+ − Vertical Distance	REMARKS Station	Left	Right
P-9	P-8				° '		° '		1						
						279.18					3340.31				
		3.95			° '		° '		2						
		2	196	3	125.—	196	2.0	3330 7							
		8.68							3						
		7	169	8	139.50	169	2.10	26 2					Brk		
		10.27							4						
		8	228	9.0	113.50	228	—	31 3					FL		
		4.10							5						
		2	211	3	143.10	210	3.05	26 2							
		4.68							6						
		2	269	3	129.05	269	2.15	26 8							
		6.83							7						
		5	184	6	155.15	182	6.35	13 5					S.H		
		8.40							8						
		7	141	8	146.50	138	7.45	13 5					"		
		6.03							9						
		5	104	6	146.20	101	10.20	16 0					"		
		6.85							10						
		5	186	6	169.20	180	10.05	02 5					Br		
		9.72							11						
		9	73	9	152.50	69	13.20	14 8					S.H.		
		8.40							12						
		7	141	8	168.20	134	12.20	03 2					"		
		9.60							13						
		9	61	9	227.55	58	13.30	17 5					"		
		9.05							14						
		8	106	9	182.10	98	16.03	03 6					"		
		9.43							15						
		9	44	9	291.50	42	13.—	21 6					"		
		8.23							16						
		7	124	8	218.25	113	17.30	06 8					T. SL		
		7.93							17						
		7	94	7	298.55	89	13.40	11 6					Brk		
		9.96							18						
		9	97	9	255.50	89	16.40	05 1					Sl.		
		6.38							19						
		5	139	6	284.30	133	12.—	06 2							
		8.71							20						
		7	172	8	252.10	164	12.30	3296 3					E.B. Wash		
		5.81							21						
		4	182	5	273.10	175	11 —	3301 5							

Add'n'l Inform.

Topography Description Legend: Side Hill ....S.H. Side of Draw S.D. Side of Ridge S.R. Head of Draw H.D. Bottom Draw B.D. Bottom Wash B.W. Top of Ridge T.R. Toe of Slope T.S.

Inters. of Draws V.B's Break in Slope Bk.S. Steep Slope S.S. Top of Cliff T.Cl. Bottom of Cliff B.Cl. Top of Spur T.Sp. Bottom Canyon B.Cn.

Side of Canyon S.Cn. Top of Bank T.B. Bottom of Bank B.B. Top of Cut T.C. Bottom of Cut B.C. Top of Fill T.F. Bottom of Fill B.F.

Saddle Sa. Swale Sw. Flat Fl. Stream Str. Trail Tr. Pavement Pvt. Edge of Road E.Rd.

Traveled Rd. Tr.Rd. Fence Fn. Int. Fences V.Fns. Ditch Di. Telephone Pole T.P. Power Pole P.P. Culvert Cul.

Oak-O. Fir-Fr. Pine-Pi. Cedar-Cs. Sycamore Sy. Eucalyptus Eu. Plus combinations of these and all common standard abbreviations.

R.B. 707 PG. 126

Form 301 10M 3-34

PLEASE RETURN TO
LOS ANGELES COUNTY SURVEYOR
700 HALL OF RECORDS

NOTE: ANY ADDITIONS OR CHANGES ON THIS SHEET MUST BE MADE OR CIRCLED IN RED INK, WITH DATE AND NAME OF PERSON MAKING CHANGE

Do not extend notes this side of this line

Transit at	Sight on	Stadia Intercepts	Stadia Distance	Stadia Rod	Horizontal Angle 0° to 360° Right	Horiz. Distance	+ − Vertical Angle	Elevation of Point	+ Back Sight	+ − Difference Elevation	Height of Instrument	+ − Vertical Distance	REMARKS Station	Left	Right
P#9	P#8					279.18					3340.31		~~B.D~~		
		6.80 / 5	181	6	251.00	171	13.20	3293.8					B.D		
		6.00 / 4	201	5	269.30	193	11.25	96.5					"		
		7.0 / 5	201	6	250.10	194	10.45	97.8					W. Bank		
		8.10 / 6	211	7	265.10	206	9.00	3300.7					"		
		5.02 / 3	203	4	229.15	193	12.45	3292.6					"		
		5.90 / 4	191	5	212.20	181	13.10	93.2					B.D 12' W		
		7.65 / 6	166	7	233.05	156	14.05	94.4							
		8.40 / 6	241	7	215.30	232	10.50	89.0					W. Bank		
		6.90 / 5	191	6	213.15	182	12.45	93.4					E. "		
		5.24 / 3	225	4	212.20	213	13.05	86.8					B.D. 16' wide		
		8.70 / 7	171	8	196.05	162	13.05	94.8					E. Bank		
		6.35 / 4	236	5	206.10	227	11.05	91.3					" "		
		10.06 / 8	207	9	193.30	199	11.20	91.2							
		10.70 / 9	171	10	180 —	164	11.20	97.5					T.SL		
				5.00		290.39	2.34	3322.29		18.02		13.02	P#9 TO P#10		
											3327.36				
P#10	P#9			5.00		290.39	+ 2.35	3335.46	5.07	+ 8.10		+ 13.10	Backsight To P#9		
		5.36 / 4	137	5	92.40	137	—	22.4					FL		
		4.54 / 4	55	3.9	33 —	55	—	23.5					"		
		3.84 / 3.00	85	3.5	82.30	85	—	23.9					"		

Notes Red Hammond Plotted
Date 5-3-37 Date
Notes Chkd. Checked
Date Date
Job No. 8181 Division No.
Survey of Governor Mine Road
Survey by C.V. Crumley Notes C.V.C. Date 4-1-37
Map No. C. Johnson Date
F.B. 707 Pg. 127

Add'n'l Inform.

Form 301 10M 3-34

PLEASE RETURN TO
LOS ANGELES COUNTY SURVEYOR
700 HALL OF RECORDS

NOTE: ANY ADDITIONS OR CHANGES ON THIS SHEET MUST BE MADE OR CIRCLED IN RED INK, WITH DATE AND NAME OF PERSON MAKING CHANGE

Do not extend notes this side of this line

Transit at	Sight on	Stadia Intercepts	Stadia Distance	Stadia Rod	Horizontal Angle 0° to 360° Right	Horiz. Distance	+ Vertical Angle	Elevation of Point	+ Back Sight	+ Difference Elevation	Height of Instrument	+ Vertical Distance	REMARKS Station	Left	Right
P#10	P#9					290.39			1		3327.36				
		7.83 / 7	84	7.5	134.10	84		3329.9	2				FL.		
		7.43 / 7	44	7.0	173.05	44		20.4	3				"		
		9.39 / 8	140	9.0	122.50	140		18.4	4						
		12.00 / 12		12.00	195.20				5				Brk		
		6.85 / 5	186	6	145.20	186	2.10	14.5	6				FL		
		7.50 / 6	151	7	181.–	151	2.05	15.1	7				Brk.		
		6.35 / 5	136	6	153.05	136	2.05	16.6	8				FL		
		10.2 / 8	221	9	185.05	221	2.05	10.5	9				Br		
		5.90 / 5	91	5	164.40	91	1.50	21.2	10				FL.		
		6.65 / 4	266	5	184.10	265	3.0	08.8	11				Brk		
		5.06 / 3	207	4	166.–	206	3.–	12.7	12				FL		
		7.03 / 4	304	5	171.30	303	2.45	08.2	13				"		
		7.78 / 5	279	6	157.40	278	2.35	09.1	14				"		
		8.60 / 5	361	7	164.10	360	2.30	04.8	15				"		
		4.73 / 2.0	274	3	173.20	273	3.–	10.4	16				"		
		10.40 / 8	241	9	195.50	239	5.45	3294.5	17						
		8.93 / 7	194	8	218.20	185	12.20	79.2	18				T. Sl		
		10.57 / 9	158	10	204.40	154	8.30	94.4	19				S. H		
		7.52 / 6	153	7	231.–	143	15.05	82.0	20				T. SL		
		7.09 / 6	110	7	217.40	106	11.10	99.2	21				S. H		

Add'n'l Inform.

F.B. 707 Pg 828

Topography Description Legend: Side Hill....S.H. Side of Draw..S.D. Side of Ridge..S.R. Head of Draw H.D. Bottom Draw..B.D. Bottom Wash B.W. Top of Ridge..T.R. Toe of Slope..T.S.

Inters. of Draws V.D's Break in Slope..Bk.S. Steep Slope.....S.S. Top of Cliff.....T.Cl. Bottom of Cliff..B.Cl. Top of Spur.....T.Sp. Bottom Canyon..B.Cn.

Side of Canyon S.Cn. Top of Bank...T.B. Bottom of Bank..B.B. Top of Cut.....T.C. Bottom of Cut..B.C. Top of Fill.....T.F. Bottom of Fill..B.F.

Saddle .....Sa. Swale .....Sw. Flat .....Fl. Stream .....Str. Trail .....Tr. Pavement ....Pvt. Edge of Road E.Rd.

Traveled Rd. Tr.Rd. Fence .....Fn. Int. Fences..V.Fns. Ditch .....Dt. Telephone Pole T.P. Power Pole...P.P. Culvert .....Cul.

Oak-O. Fir-Fr. Pine-Pl. Cedar-Ce. Sycamore .....Sy. Eucalyptus ....Eu. Plus combinations of these and all common standard abbreviations.

Form 301 15M 3-34

PLEASE RETURN TO
LOS ANGELES COUNTY SURVEYOR
700 HALL OF RECORDS

NOTE: ANY ADDITIONS OR CHANGES ON THIS SHEET MUST BE MADE OR CIRCLED IN RED INK, WITH DATE AND NAME OF PERSON MAKING CHANGE

Do not extend notes this side of this line

Transit at	Sight on	Stadia Intercepts	Stadia Distance	Stadia Rod—	Horizontal Angle 0° to 360° Right	Horiz. Distance	+ − Vertical Angle	Elevation of Point	+ Back Sight	+ − Difference Elevation	Height of Instrument	+ − Vertical Distance	REMARKS Station	Left	Right
P10	P-9					290.39			1		3327.36				
		6.72 / 6	73	6	237.45	65	18.50	3298.9	2				S. H		
		7.22 / 6	123	7	250.10	112	17.20	85.4	3				T. SL		
		7.72 / 7	73	7	288.—	69	14.—	3303.2	4				Spur		
		9.25 / 8	126	9	284.10	117	15.10	3287.0	5				T. SL		
		8.69 / 8	70	8	319.50	68	10.45	3306.7	6				S. H		
		11.23 / 10	124	11	310.20	118	12.25	3290.4	7				T. SL		
		8.75 / 8	76	8	353.—	75	7.25	3309.9	8				S. H.		
		10.35 / 10	36	10.3	300.40	36	—	17.1	9				S. H.		
		7.83 / 6	184	7	293.40	178	10.25	3287.8	10				E. Bank Wash		
		8.10 / 6	211	7	289.25	204	10.35	82.6	11				Bottom B. W		
		5.33 / 3	234	4	281.50	227	10.—	83.6	12				B. W.		
		8.10 / 6	211	7	270.40	202	11.35	79.2	13				E. B. W.		
		9.85 / 8	186	9	273.—	178	11.30	82.3	14				" "		
		7.50 / 6	151	7	271.35	142	13.45	85.8	15				Toe SL		
		5.95 / 4	196	5	258.10	186	12.42	80.6	16				E.B.W.		
		5.25 / 3	226	4	251.20	215	12.40	75.2	17				B. W.		
		5.38 / 3	239	4	258.05	231	10.30	80.6	18				W.B.W.		
		6.47 / 4	248	5	242.50	240	10.25	78.5	19				" "		
		8.33 / 6	234	7	240.40	224	11.50	72.8	20				B. W.		
		5.00 / 3	201	40	238.30	190	13.18	78.2	21				E.B.W.		

Add'n'l Inform.

Notes Red Pencil Plotted Job No. 8181 Division No.
Date 5-2-37 Date Survey of Governor Mine Road
Notes Chkd. Checked Survey by G.V. Crumley Notes G.K.C. Date 4-1-37
Date Date Map No. Indexed Date

F.B. 707 PG. 129

Form 301 10M 3-34

PLEASE RETURN TO
LOS ANGELES COUNTY SURVEYOR
700 HALL OF RECORDS

NOTE: ANY ADDITIONS OR CHANGES ON THIS SHEET MUST BE MADE OR CIRCLED IN RED INK. WITH DATE AND NAME OF PERSON MAKING CHANGE

Do not extend notes this side of this line

Transit at	Sight on	Stadia Intercepts	Stadia Distance	Stadia Rod	Horizontal Angle 0° to 360° Right	Horiz. Distance	+ − Vertical Angle	Elevation of Point	+ Back Sight	+ − Difference Elevation	Height of Instrument	+ − Vertical Distance	REMARKS Station	Left	Right
# P-10	# P-9					290.39					3327.36				
		7.20 / 5	221	6	227.20	211	− 12.10	3276.2					E.B. Bank Wash.		
		6.55 / 4	256	5	227.50	244	− 12.10	69.7					Bottom B.W.		
		5.75 / 3	276	4	227.30	267	− 10.20	75.0					W.B.W.		
				5.00		461.37	− 7.14	3263.80		− 63.56		− 58.56	P-#10 To P-#11		
											3268.83				
# P 11	# P-10			5.00			+ 7.16	3322.66	5.03	+ 53.83		+ 58.83	Backsight on P-#10		
		3.90 / 2	191	3	357.00	191	+ 2.23	3278.9					S.H.		
		4.41 / 3	142	4	11.15	141	+ 3.35	78.6					"		
				5.00		281.12	+ 5.20	3290.07		+ 21.24		+ 26.24	P-#11A		
NG WMH.		3.50 / 1	251	2	107.30	250	+ 3.45	80.9					S.H.		
		3.07 / 2	108	3	32.10	108	+ 3.10	71.8					"		
		5.75 / 3	216	4	98.—	215	+ 4.10	80.4					"		
		3.05 / 2	106	3	76.40	106	+ 1.10	68.1					"		
		3.86 / 2	187	3	88.40	186	+ 4.25	80.2					"		
		4.41 / 3	142	4	99.50	142	− 0.—	64.8					"		
WMH 5/27-37		2.55 / 1	156	2	78.20	155	+ 5.20	81.3		+ 12.5		+ 14.5	"		
		3.81 / 2	182	3	115.10	182	− 0.50	63.1					"		
		2.34 / 1	135	2	66.30	134	+ 5.55	80.6					"		
		4.20 / 2	221	3	124.30	221	− 1.35	59.7					"		
		3.41 / 2	142	3	49.25	140	+ 7.10	82.4					"		

Add'n'l Inform.

F.B. 707 PG 130

Topography Description Legend: Side Hill....S.H. Side of Draw..S.D. Side of Ridge..S.R. Head of Draw H.D. Bottom Draw..B.D. Bottom Wash B.W. Top of Ridge..T.R. Toe of Slope..T.S.

Inters. of Draws V.D's Break in Slope..Bk.S. Steep Slope.....S.S. Top of Cliff.....T.Cl. Bottom of Cliff..B.Cl. Top of Spur.....T.Sp. Bottom Canyon..B.Cn.

Side of Canyon S.Cn. Top of Bank...T.B. Bottom of Bank..B.B. Top of Cut.....T.C. Bottom of Cut..B.C. Top of Fill.....T.F. Bottom of Fill..B.F.

Saddle .....Sa. Swale .....Sw. Flat .....Fl. Stream .....Str. Trail .....Tr. Pavement ....Pvt. Edge of Road E.Rd.

Traveled Rd. Tr.Rd. Fence .....Fn. Int. Fences..V.Fns. Ditch .....Dt. Telephone Pole T.P. Power Pole...P.P. Culvert .....Cul.

Oak-O. Fir-Fr. Pine-Pl. Cedar-Ce. Sycamore .....Sy. Eucalyptus .....Eu. Plus combinations of these and all common standard abbreviations.

Form 361 10M 3-34

PLEASE RETURN TO
LOS ANGELES COUNTY SURVEYOR
700 HALL OF RECORDS

NOTE: ANY ADDITIONS OR CHANGES ON THIS SHEET MUST BE MADE OR CIRCLED IN RED INK, WITH DATE AND NAME OF PERSON MAKING CHANGE

Do not extend notes this side of this line

Name Rockhampton Platted _____ Job No. 8181 Division No. _____ F.B. 707 PG. 131
Date 5-3-27 Date _____ Survey of Grapevine Ave. Road
Notes Chkd. _____ Checked _____ Survey by C.K. Crumbaker Notes by C. Johnson Date 4-27-27
Date _____ Date _____ Mag No. _____ Transit No. _____

Transit at	Sight on	Stadia Intercepts	Stadia Distances	Stadia Rod—	Horizontal Angle 0° to 360° Right	Horiz. Distance	+ / —	Vertical Angle	Elevation of Point	+ Back Sight	+ / — Difference Elevation	Height of Instrument	+ Vertical Distance	R.B.M. Station	N. E. S. Left	N. E. S. Right
R11	P10				° '		—	° '		1		32.68				
		2.53								2						
		1.	154	2	32 30	152	+	7 00	328 5	3				S. H		
		4.65														
		2.	226	3	132 10	226	—	1 45	287	4				"		
		2.80														
		1.	181	2	19 20	178	+	7 15	896	5						
		7.50												B. Wash		
		5.	251	6	142 40	250	—	4 10	442	6				B "		
		3.70														
		1.	211	2	12 20	208	+	7 10	929	7						
		7.67												S. H.		
		6.	168	7	134 10	167	—	4 30	486	8						
		4.33												B. Wash		
		2.	236	3	6 25	232	+	7 —	945	9						
		8.84														
		8.	85	8	115 40	84	—	4 38	540	10						
		5.74												S. H		
		3.	275	4	2 45	272	+	6 05	937	11						
		11.40												B. Wash		
		11.	41	12 2	57 —	41	—	0 0	66	12						
		4.90												S. H		
		2.	291	3	355 —	290	+	3 30	834	13						
		9.80												B. W		
		9.	81	9	33 25	81	—	0 35	59	14						
		2.33												S. H		
		2.	234	3	356 20	233	+	3 18	792	15						
		7.40												B. W.		
		6.	141	7	345 40	141	+	0 55	442	16				"		
		5.70														
		3.	201	4	341 10	201	+	0 40	478	17						
		4.32												S. Side Wash		
		2.	233	3	346 —	233	+	2 05	724	18						
		4.73														
		3.	174	4	332 40	174	+	2 15	716	19						
		5.18														
		3.	219	4	321 30	219	+	2 30	774	20				S. Side Wash		
		3.20														
		4.	121	5	332 20	121	+	2 40	691	21				W "		
		4.67														
		4.	68	4	329 40	68	+	1 15	666	22				" "		

Wash Avg. 12' wide

Add'l Inform.

Form 301 10M 3-34

PLEASE RETURN TO
LOS ANGELES COUNTY SURVEYOR
700 HALL OF RECORDS

NOTE: ANY ADDITIONS OR CHANGES ON THIS SHEET MUST BE MADE OR CIRCLED IN RED INK, WITH DATE AND NAME OF PERSON MAKING CHANGE

Do not extend notes this side of this line

Transit at	Sight on	Stadia Intercepts	Stadia Distance	Stadia Rod	Horizontal Angle 0° to 360° Right	Horiz. Distance	+ Vertical Angle	Elevation of Point	+ Back Sight	+ Difference Elevation	Height of Instrument	+ Vertical Distance	REMARKS Station Left Right
P-#11	P-#10								1		3268.83		
		3.68 / 2	169	3	319.30	169	+ 2.—	3271.6	2				FL
		5.14 / 5	15	5.3	51.20	15	0.0	63.5	3				N. Side Wash
		4.10 / 3	111	4	316.10	111	2.00	60.9	4				FL
		4.43 / 4	44	3.6	295.20	44	—	65.2	5				"
		5.61 / 5	62	5	175.45	62	2.50	60.6	6				"
		9.63 / 9	64	9.5	130.50	64	—	59.3	7				N. Bank Wash
		11.22 / 10	123	11.6	167.40	123	—	57.2	8				FL
		9.31 / 8	132	9	141.50	132	2.00	55.3	9				"
		6.95 / 5	196	6	163.20	196	2.45	53.6	10				FL
		8.92 / 7	193	8	146.20	193	2.40	51.8	11				N. S. Wash
		7.53 / 5	254	6	163.00	253	2.50	50.5	12				FL
		7.57 / 5	252	6	149.20	251	3.15	48.6	13				N. S. Wash
		9.05 / 6	306	7	162.40	305	2.35	48.2	14				FL
		10.05 / 7	306	8	150.40	305	2.50	45.8	15				N. S. Wash
		5.95 / 3	296	5	137.30	296	2.—	53.6	16				Gr. Flag
		5.38 / 3	239	4	131.—	239	2.—	56.5	17				" "
		4.83 / 3	184	4	120.40	184	1.35	59.6	18				"
		4.27 / 3	128	4	100.—	128	0.20	64.1	19				"
		2.92 / 2	93	2	68.40	93	0.25	66.1	20				"
				5.00		582.43	2.53	3234.50	21	34.33		29.33	P-#12

Add'n'l Inform.

F.B. 707 Pg. 132

Topography Description Legend:
Side Hill ....S.H. Bottom Draw B.D.
Side of Draw S.D. Bottom Wash B.W.
Side of Ridge S.R. Top of Ridge T.R.
Head of Draw H.D. Toe of Slope T.S.

Inters. of Draws V.D's
Break in Slope Bk.S.
Steep Slope S.S.
Top of Cliff T.Cl.
Bottom of Cliff B.Cl.
Top of Spur T.Sp.
Bottom Canyon B.Cn.

Side of Canyon S.Cn.
Top of Bank T.B.
Bottom of Bank B.B.
Top of Cut T.C.
Bottom of Cut B.C.
Top of Fill T.F.
Bottom of Fill B.F.

Saddle Sa.
Swale Sw.
Flat Fl.
Stream Str.
Trail Tr.
Pavement Pvt.
Edge of Road E.Rd.

Traveled Rd. Tr.Rd.
Fence Fn.
Int. Fences V.Fns.
Ditch Dt.
Telephone Pole T.P.
Power Pole P.P.
Culvert Cul.

Oak-O. Fir-Fr.
Pine-Pl. Cedar-Cd.
Sycamore Sy.
Eucalyptus Eu.
Plus combinations of these and all common standard abbreviations.

Form 391 ISM 3-34

PLEASE RETURN TO
LOS ANGELES COUNTY SURVEYOR
700 HALL OF RECORDS

NOTE: ANY ADDITIONS OR CHANGES ON THIS SHEET MUST BE MADE OR CIRCLED IN RED INK, WITH DATE AND NAME OF PERSON MAKING CHANGE

Do not extend notes this side of this line

Transit at	Sight on	Stadia Intercepts	Stadia Distance	Stadia Rod—	Horizontal Angle 0° to 360° Right	Horiz. Distance	+ / − Vertical Angle	Elevation of Point	+ Back Sight	+ / − Difference Elevation	Height of Instrument	+ / − Vertical Distance	Station	R&S Left	R&S Right
P-11A	P-11			5.00	° '		− 5.20	329.07	5.15	31.24	329.22	26.24	P-11-A		
		7.67											P-11		
(3)	−	3.00	467	5.00	° '		− 6.51	322.55					P-12		
		6.83													
		4	284	5	248.20	280	− 7.00	55.9					R. Gr.		
		6.83													
		4	284	5	248.40	279	− 7.10	55.3					Y. Gr.		
		6.12													
		4	213	5	246.10	209	− 7.40	61.9					R Gr.		
		5.90													
		4	191	5	246.30	187	− 8.25	62.5					Y "		
		6.43													
		5	144	6	245.40	141	− 8.25	68.3					R "		
		5.93													
		5	94	5	259.40	90	− 11.55	71.1					Y "		
		6.56													
		6	57	6	267.00	54	− 13.05	76.8					R "		
		7.44													
		7	45	7	304.20	41	− 16.10	76.2					Y "		
		7.35													
		7	34	7	15.40	35	− 8.06	88.2					R "		
		6.80													
		6	81	6	36.40	81	− 3.52	83.6					Y "		
		2.71											Edge of Mesa		
		1	172	2	50.45	172	+ 2.15	332.00					Joins Here		
		5.93											R=Cut 3.5 V=Cut 8.5		
		3	296	4	42.—	295	+ 2.50	08.6					Edge of Mesa		
		5.35													
		3	232	4	43.10	235	+ 2.50	02.8					"		
		5.15													
		3	216	4	65.30	216	+ 2.40	01.3					FL		
		3.94													
		2	195	3	43.20	195	+ 2.30	00.6					"		
		4.50													
		3	151	4	78.10	151	+ 2.18	329.7					"		
		3.14													
		2	115	3.—	55.50	115	+ 1.53	96.0							
		2.93													
		2	94	2.00	100.50	94	— —	93.2					"		
		2.50													
		2	51	2.—	68.40	51	— —	96.0							

Survey Party Chief: [illegible] Date: 6-5-37
Notes Checked: Date:
Survey by: C. Wilcumber Rod: C. Johnson Date: 4-22-37
Notes Checked: Date:
Map No. Tracing No.

Job No. 8181 Division No.
F.B. 707 Pg. 133

Form 301 10M 3-34

PLEASE RETURN TO
LOS ANGELES COUNTY SURVEYOR
700 HALL OF RECORDS

NOTE: ANY ADDITIONS OR CHANGES ON THIS SHEET MUST BE MADE OR CIRCLED IN RED INK, WITH DATE AND NAME OF PERSON MAKING CHANGE

Do not extend notes this side of this line

Transit at	Sight on	Stadia Intercepts	Stadia Distance	Stadia Rod	Horizontal Angle 0° to 360° Right	Horiz. Distance	+ − Vertical Angle	Elevation of Point	+ Back Sight	+ − Difference Elevation	Height of Instrument	+ − Vertical Distance	REMARKS Station Left Right
P-11A	P-11 #										3295.22		
		5.75 / 5	76	5.0	145.20	76		3290.2					FL
		5.16 / 5.0	17	5.6	211.50	17		89.6					"
		9.06 / 8	107	8.8	185.—	107		86.4					"
		9.95 / 9	96	9.5	230.30	96		85.7					"
B.M.	# 11	8.06 / 7	107	8	237.05	107	3.1	81.3					B.M. #11:- 2x2 N. Edge Mesa Elev. 3280.54 (Per Pg.)
		9.69 / 8	170	9	205.—	170	1.1	82.3					FL
		9.38 / 8	139	9	228.10	139	1.2	82.7					" Brk
		11.60 / 10	161	11.8	215.35	161		83.4					"
		10.10 / 8	211	9	230.20	211	1.6	79.9					" "
		10.32 / 8	233	9	215.25	233	1.4	79.3					FL.
		9.90 / 7	291	8	235.10	290	2.[illegible]	74.1					" "
		9.84 / 5	285	6	219.25	284	2.[illegible]	76.4					"
		9.75 / 6	276	7	229.30	276	2.2	77.1					"
								3234.50			3239.63		
P-12 #	P-11 #			5.00			+ 2.54	3264.13	5.13 +	24.50		+ 29.50	Back Sight To P-11
		7.90 / 4	391	6	15.50	390	+ 3.1	58.4					S. B. Wash
		4.25 / 1	326	3	25.30	325	+ 3.2	55.3					Brk
		7.38 / 4	339	6	20.25	338	+ 3.2	53.6					S. H
		4.75 / 2	276	3	31.—	275	+ 3.4	54.2					"
		11.10 / 8	311	10	19.20	310	+ 3.4	49.8					"

Add'n'l Inform.

Topography Description Legend:
Side Hill.....S.H. Bottom Draw.B.D.
Side of Draw.S.D. Bottom Wash B.W.
Side of Ridge.S.R. Top of Ridge.T.R.
Head of Draw H.D. Toe of Slope..T.S.

Intersect. of Draws V.D's Break in Slope..Bk.S. Steep Slope.....S.S. Top of Cliff.....T.Cl. Bottom of Cliff..B.Cl. Top of Spur.....T.Sp. Bottom Canyon..B.Cn.

Side of Canyon S.Cn. Top of Bank..T.B. Bottom of Bank.B.B. Top of Cut.....T.C. Bottom of Cut..B.C. Top of Fill.....T.F. Bottom of Fill.B.F.

Saddle .....Sa. Swale .....Sw. Flat .....Fl. Stream .....Str. Trail .....Tr. Pavement .....Pvt. Edge of Road E.Rd.

Traveled Rd. Tr.Rd. Fence .....Fn. Int. Fences V.Fns. Ditch .....Dl. Telephone Pole T.P. Power Pole....P.P. Culvert .....Cul.

Oak-O. Fir-Fr. Pine-Pi. Cedar-Ce. Sycamore .....Sy. Eucalyptus .....Eu. Plus combinations of these and all common standard abbreviations.

F.B. 707 Pg. 134

Form 391 10M 3-34

PLEASE RETURN TO
LOS ANGELES COUNTY SURVEYOR
700 HALL OF RECORDS

NOTE: ANY ADDITIONS OR CHANGES ON THIS SHEET MUST BE MADE, OR CIRCLED IN RED INK, WITH DATE AND NAME OF PERSON MAKING CHANGE

Do not extend notes this side of this line

Transit at	Sight on	Stadia Intercepts	Stadia Distance	Stadia Red—	Horizontal Angle 0° to 360° Right	Horiz. Distance	+ — Vertical Angle	Elevation of Point	+ Back Sight	+ — Difference Elevation	Height of Instrument	+ — Vertical Distance	REMARKS Station	Left	Right
P-12	P-11				° '		° '		1		3239.43				
		5.32							2						
		3	233	4	36 05	232	+ 4 20	3243.0	3				S. H.		
		7.38	239	6	23 40	238	+ 3 —	42.0	4				"		
		5							5						
		6.29	221	5	29 10	220	+ 3 25	47.2	6				Gr F		
		4							7						
		3.82	183	3	58 40	181	+ 6 35	57.4	8				S. H.		
		2							9						
		6.60	161	6	30 50	161	+ 2 45	41.4	10				"		
		5							11						
		3.60	161	3	54 25	160	+ 5 18	51.4	12				R + Y Gr		
		2							13						
		3.66	167	3	36 10	167	+ 2 43	44.1	14				Gr		
		2							15						
		2.42	143	2	67 40	142	+ 4 20	48.3	16				Y "		
		1							17						
		2.42	143	2	67 20	142	+ 4 10	47.9	18				R "		
		1							19						
		5.18	119	5	54 50	119	+ 3 22	41.5	20				Gr		
		4							21						
		3.63	154	3	98 40	151	+ 7 18	55.8	22				Gr A		
		2							23						
		3.91	92	3	90 30	92	+ 1 05	38.3	24				Gr A		
		3							25						
		3.46	147	3	87 10	146	+ 6 18	52.8	26				S. A		
		2							27						
		5.10	111	5	124 50	111	— 0 — 0	34.4	28				Gr Y		
		4							29						
		3.14	115	3	79 —	115	+ 3 05	42.7	30				S. H.		
		2							31						
		3.32	133	3	128 10	133	+ 0 20	37.3	32				Y Gr.		
		2							33						
		2.15	116	2	90 45	116	+ 2 35	42.8	34				Y Gr.		
		1							35						
		3.18	119	2	91 —	119	+ 3 02	43.9	36						
		1							37						
		6.62	163	5	144 20	162	— 1 18	34.0	38				Gr.		
		4							39						
		2.44	146	2	99 10	142	+ 6 25	52.7	40				S. H.		
		1							41						

Add'l Inform.

Date 5-5-37 Date Survey of Generator Line Road
Checked Surveyed by Calabasas-Rowland Water Co.
Date Map No. Date 4-2-37
Date Date
Job No. 84.81 Division No. E.B. 7 PG. 135

Form 301 10M 3-34

PLEASE RETURN TO
LOS ANGELES COUNTY SURVEYOR
700 HALL OF RECORDS

NOTE: ANY ADDITIONS OR CHANGES ON THIS SHEET MUST BE MADE OR CIRCLED IN RED INK, WITH DATE AND NAME OF PERSON MAKING CHANGE

Do not extend notes this side of this line

Transit at	Sight on	Stadia Intercepts	Stadia Distance	Stadia Rod	Horizontal Angle 0° to 360° Right	Horiz. Distance	+ Vertical Angle	Elevation of Point	+ Back Sight	+ Difference Elevation	Height of Instrument	+ Vertical Distance	REMARKS Station	Left	Right
P-#12	P-#11								1		3239.63				
		5.10							2						
		3 3.62	211	4	138.50	211	0	3235.16	3				S.H		
		2 4.92	163	3	120.30	162	+ 5	60.8	4				T. Sl		
		3 4.63	193	4	126.40	192	+ 2.5	45.4	5				S.H		
		2 4.30	264	3	145.30	264	0	36.6	6				"		
		2 10.20	231	3	131.10	231	+ 1.5	44.3	7				"		
		8 5.50	221	9.3	154.30	221	0	30.3	8				"		
		3 7.92	251	4	135.55	251	+ 2	46.1	9				"		
		5 5.70	293	6	160.40	293	1.5	24.3	10						
		3 8.82	271	4	139.10	271	+ 1.4	43.2	11						
		6 5.05	283	7	168.45	283	2.15	21.3	12				Fl		
		2 9.56	306	4	147.30	306	+ 1.05	41.2	13				S.H		
		6 5.30	357	8	165.—	357	1.43	21.2	14				"		
		2 5.55	331	4	152.20	331	+ 1.12	42.3	15				"		
		2 9.64	356	4	170.40	355	2.40	19.2	16						
		6 10.05	365	8	177.20	364	3.03	12.3	17				B-Wash 4' Wide 4' Deep		
		7 7.53	306	8	178.25	305	3.03	15.4	18				" 3' W-6' "		
		5 4.10	254	6	176.25	253	3.10	19.9	19				" "		
		2 7.72	211	3	164.50	210	3.05	25.1	20						
		6 10.00	173	7	174.10	172	3.05	23.4	21				" 4' 3' Deep		
		9	101	9	169.40	101	2.05	27.0					" 23' Wi "		

Add'n'l Inform.

F.B. 707 Pg 136

Topography Description Legend:
Side Hill.....S.H. Bottom Draw.B.D.
Side of Draw.S.D. Bottom Wash B.W.
Side of Ridge.S.R. Top of Ridge.T.R.
Head of Draw H.D. Toe of Slope..T.S.

Inters. of Draws.V.D's
Break in Slope..Bk.S.
Steep Slope.....S.S.
Top of Cliff.....T.Cl.
Bottom of Cliff..B.Cl.
Top of Spur.....T.Sp.
Bottom Canyon..B.Cn.

Side of Canyon S.Cn.
Top of Bank...T.B.
Bottom of Bank.B.B.
Top of Cut.....T.C.
Bottom of Cut..B.C.
Top of Fill.....T.F.
Bottom of Fill.B.F.

Saddle .....Sa.
Swale .....Sw.
Flat .....Fl.
Stream .....Str.
Trail .....Tr.
Pavement .....Pvt.
Edge of Road E.Rd.

Transited Rd. Tr.Rd.
Fence .....Fn.
Int. Fences.V.Fns.
Ditch .....Di.
Telephone Pole T.P.
Power Pole....P.P.
Culvert .....Cul.

Oak-O. Fir-Fr.
Pine-Pl. Cedar-Cd.
Sycamore .....Sy.
Eucalyptus .....Eu.
Plus combinations of these and all common standard abbreviations.

Form 381 10M 3-34

PLEASE RETURN TO
LOS ANGELES COUNTY SURVEYOR
700 HALL OF RECORDS

NOTE: ANY ADDITIONS OR CHANGES ON THIS SHEET MUST BE MADE OR CIRCLED IN RED INK, WITH DATE AND NAME OF PERSON MAKING CHANGE

Do not extend notes this side of this line

Transit at	Sight on	Stadia Intercepts	Stadia Distance	Stadia Red—	Horizontal Angle 0° to 360° Right	Horiz. Distance	+ / − Vertical Angle	Elevation of Point	+ Back Sight	+ / − Difference Elevation	Height of Instrument	+ / − Vertical Distance	REMARKS Station	Left	Right
P-12	P-11				° ′		° ′				3239.63				
		6.62							1						
		6	63	6.5	103 40	63	0 0	3283.1	2				BrK		
		10.38							3				Bottom		
		10	39	10.0	137 05	39	—	29.6	4				IN 054 22 Wide		
		7.58							5				" 16 "		
		7	59	7.0	36 45	59	—	32.6	6				" 29 "		
		5.25							7				" 18 "		
		4	126	4.3	25 20	126	—	35.3	8				" 40 "		
WMH		4.31			~~28~~ 18				9				FC		
5/27/37		2	232	3	~~28~~ 10	232	+ 0.40	39.4	10				"		
		5.90							11				"		
		3	291	4	15 50	291	+ 1.18	42.2	12				" BR		
		5.18							13				"		
		3	219	4	0 30	219	+ 2.25	44.7	14				"		
		5.10							15				"		
		3	211	4	13 —	211	+ 1.45	42.0	16				"		
		5.52							17				"		
		4	153	5	358 25	153	+ 2.35	41.4	18				"		
		5.33							19				"		
		4	134	5	14 —	134	+ 1.50	38.8	20				"		
		4.91							21				"		
		4	92	4	352 20	92	+ 1.50	38.7					"		
		3.71											"		
		3	78	3.1	15 20	78	—	36.5					"		
		3.45											"		
		3.0	46	3.0	326 —	46	—	32.6					"		
		6.28											"		
		5	29	4.6	18 45	29	—	35.2					"		
		6.44											"		
		6	45	6.0	236 50	45	—	33.6					"		
		8.42											"		
		8	43	7.6	181 10	43	—	32.0					"		
		10.00											"		
		9	101	9.1	208 —	101	—	30.5					"		
		12.10											"		
		11	111	11	182 30	111	—	28.4					"		
		11.67											"		
		10	118	11	199 30	118	0 35	26.9					"		
		8.51											"		
		7	182	8	181 20	182	1 52	24.6					"		

Date 5-5-37 Date 4-2-37 Date

Surveyed by Gerkensmeyer Kline Ford
Checked by Gerkensmeyer
Drawn by Gerkensmeyer
Traced by C. Jackson
Map No.

F.B. 707 Pg. 137

Form 301 10M 3-34

PLEASE RETURN TO
LOS ANGELES COUNTY SURVEYOR
700 HALL OF RECORDS

NOTE: ANY ADDITIONS OR CHANGES ON THIS SHEET MUST BE MADE OR CIRCLED IN RED INK, WITH DATE AND NAME OF PERSON MAKING CHANGE

Do not extend notes this side of this line

Transit at	Sight on	Stadia Intercepts	Stadia Distance	Stadia Rod	Horizontal Angle 0° to 360° Right	Horiz. Distance	+ Vertical − Angle	Elevation of Point	+ Back Sight	+ Difference − Elevation	Height of Instrument	+ Vertical − Distance	REMARKS Station	Left	Right
P-12	P-11										3239.63				
		9.28													
		7	229	8	194.30	229	1.45	3224.8					FL		
		9.34													
		7	235	8	181.05	235	1.[illegible]	23.5					"		
		11.05													
		8	306	9	180.20	306	2.[illegible]	20.3					"		
		7.92													
		5	293	6	192.20	293	2.04	23.2					"		
		7.80													
		7	81	7.9	244.53	81	—	31.7					"		
		9.13													
		8	114	9	220.38	114	0.13	30.2					"		
		10.54													
		9	155	9.6	238.10	155	0.[illegible]	30.0					"		
		11.58													
		10	159	10.3	217.58	159	—	29.3					"		
		10.10													
		8	211	9.2	228.16	211	—	30.4					"		
		11.18													
		9	219	10	203.37	219	0.57	26.0					"		
		7.56													
		5	257	6	219.49	257	1.04	28.7					"		
		8.03													
		5	304	7	199.58	304	1.30	24.6					"		
		11.97													
		9	298	15.0	212.20	298	+ 0.42	28.2					"		
		10.59													
		7.0	360	9.0	196.30	360	1.23	22.0					"		
		8.75													
		5	376	7	205.34	376	1.12	24.8							
				5.00		705.49	2.14	3207.12		32.51		27.51	P-#13		
				2.00		289.92	+ 4.36	3260.96		+ 21.33		+ 23.33	P-#12 A		
P-12A	P-12			0.0			6.15	3234.44	5.23	31.75	3266.19	31.75	Back sight on P-#12		
		4.54													
		2	255	3	64.05	255	+ 2.16	72.3					FL		

Add'n'l Inform.

F.B. 707 Pg 138

Topography Description Legend:
Side Hill....S.H. Bottom Draw.B.D.
Side of Draw.S.D. Bottom Wash.B.W.
Side of Ridge.S.R. Top of Ridge.T.R.
Head of Draw H.D. Toe of Slope..T.S.

Inters. of Draws V.B's
Break in Slope..Bk.S.
Steep Slope.....S.S.
Top of Cliff.....T.Cl.
Bottom of Cliff..B.Cl.
Top of Spur.....T.Sp.
Bottom Canyon..B.Cn.

Side of Canyon S.Cn.
Top of Bank..T.B.
Bottom of Bank.B.B.
Top of Cut.....T.C.
Bottom of Cut..B.C.
Top of Fill.....T.F.
Bottom of Fill.B.F.

Saddle .....Sa.
Swale .....Sw.
Flat .....Fl.
Stream .....Str.
Trail .....Tr.
Pavement .....Pvt.
Edge of Road E.Rd.

Trampled Rd. Tr.Rd.
Fence .....Fn.
Int. Fences.V.Fns.
Ditch .....Dl.
Telephone Pole T.P.
Power Pole...P.P.
Culvert .....Cul.

Oak-O. Fir-Fr.
Pine-Pl. Cedar-Cr.
Sycamore .....Sy.
Eucalyptus .....Eu.
Plus combinations of these and all common standard abbreviations.

Form 301 IBM 3-34

PLEASE RETURN TO
LOS ANGELES COUNTY SURVEYOR
700 HALL OF RECORDS

NOTE: ANY ADDITIONS OR CHANGES ON THIS SHEET MUST BE MADE OR CIRCLED IN RED INK, WITH DATE AND NAME OF PERSON MAKING CHANGE

Do not extend notes this side of this line

Transit at	Sight on	Stadia Intercepts	Stadia Distance	Stadia Rod—	Horizontal Angle 0° to 360° Right	Horiz. Distance	+ / −	Vertical Angle	Elevation of Point	+ Back Sight	+ / −	Difference Elevation	Height of Instrument	+ / −	Vertical Distance	REMARKS Station	Left	Right
P-12A	P-12				° '			° '					3216.19					
		4.30																
		7	231	3	46 .07	231	+	2 .09	3271.8							EC		
		4.69																
		3	170	4	61 .41	170	+	2 .20	68.8									
		3.51																
		2	152	3	34 .50	152	+	1 .21	66.7							Br		
		4.09																
		3	110	0.1	68 .37	110		0 .00	66.1									
		2.05																
		1.10	106	1.0	31 .31	106		- .-	66.2									
		3.66																
		3	67	3.5	102 .04	67		- .-	62.7									
		3.53																
		3	54	3.5	52 .03	54		- .-	62.7									
		3.51																
		7	52	7.1	173 .31	52		- .-	59.1									
		7.10																
		7	11	7.7	326 .43	11		- .-	58.5									
		10.97																
		10	98	10.4	211 .14	98		- .-	55.8									
		8.03																
		8	54	8.2	246 .09	54		- .-	58.0									
		N.06																
		9	207	10	219 .57	207		1 .42	56.3									
		11.33																
		10	134	11	252 .38	134		1 .02	57.7									
		9.85																
		7	286	9	222 .30	286		2 .13	46.9									
		5.91																
		4	192	5	237 .50	191		3 .27	49.6									
		8.66																
		6	247	7	234 .10	266		2 .50	46.1									
													3212.22					
P-13	P-12			5.00			+	2 11-30	3234.22	5.10	+	22.09		+	27.09	Back Sight to P-12		
		5.55																
		10	416	3	26 .46	412	+	4 .29	41.6							S.H.		
		4.90																
			391	3	24 .10	390	+	3 .07	38.6									

Date 5-26-37 Party C.V.C. Date 4-2-37
Date Map No.
Notes Recorded by C. V. Crumley Job No. 8181 Drawing No.
Survey of Governor Mine
Surveyed by C. V. Crumley Notes C. V. C. Tabulated by C. Johnson
F.B. 707 Pg. 139

Form 301 10M 3-34

PLEASE RETURN TO
LOS ANGELES COUNTY SURVEYOR
700 HALL OF RECORDS

NOTE: ANY ADDITIONS OR CHANGES ON THIS SHEET MUST BE MADE OR CIRCLED IN RED INK, WITH DATE AND NAME OF PERSON MAKING CHANGE

Do not extend notes this side of this line

Transit at #	Sight on #	Stadia Intercepts	Stadia Distance	Stadia Rod	Horizontal Angle 0° to 360° Right	Horiz. Distance	+ − Vertical Angle	Elevation of Point	+ Back Sight	+ − Difference Elevation	Height of Instrument	+ − Vertical Distance	REMARKS Station	Left	Right
P-13	P-12								1		3212.22				
		5.85							2						
		2 4.31	386	4	31.25	384	+ 4.29	3238.4	3				S.H.		
		1 7.50	332	3	28.50	331	+ 2.22	22.7	4				"		
		4 5.15	351	6	35.55	348	+ 4.50	35.5	5				"		
		2 4.76	316	4	42.22	314	+ 4.4	31.5	6				"		
N.G. ∡ Propakly 36-43		2 4.55	277	4	56.45	276	+ 2.42	21.3	7	+ 4.3 9.0		+ 8.3 13.0	"		
		2 4.99	256	3	43.45	255	+ 4.0	27.1	8				"		
		3 6.10	200	4	45.07	199	+ 4.[illegible]	22.4	9				"		
		3 3.52	311	5	22.18	311	+ 1.42	16.2	10				Gr. Flag		
		2 4.47	153	3	47.25	152	+ 3.[illegible]	17.7	11				Pt spur		
		2 2.32	248	3	27.43	248	+ 0.58	13.4	12				Gr F		
		1 2.97	133	2	62.24	133	+ 1.43	14.3	13				Pt Spur		
		1 4.42	198	2	31.29	198	+ 0.19	11.0	14				Gr F		
		3 4.67	143	4.0	39.34	143	− 0.[illegible]	18.2	15				"		
		3 9.96	168	4	72.43	168	+ 2.12	14.5	16				S.H.		
		9 10.25	97	9.4	64.40	97	− 0.[illegible]	02.8	17				Gr. F		
		8 11.31	226	9	67.32	224	+ 4.43	21.8	18				S.H		
		10 6.78	132	10.2	84.13	131	− 0.[illegible]	02.0	19				Toe Sl.		
		4 7.04	279	6	69.14	277	+ 4.15	26.8	20				S.H		
		5 7.16	205	6.4	84.15	205	− 0.0	05.8	21				S.H		
		4	311	6	72.35	310	+ 3.45	26.5					"		

Add'n'l Inform.

F.B. 707 Pg. 140

Topography Description Legend:
Side Hill....S.H. Bottom Draw B.D.
Side of Draw S.D. Bottom Wash B.W.
Side of Ridge S.R. Top of Ridge T.R.
Head of Draw H.D. Toe of Slope T.S.

Inters. of Draws V.D's
Break in Slope Bk.S.
Steep Slope S.S.
Top of Cliff T.Cl.
Bottom of Cliff B.Cl.
Top of Spur T.Sp.
Bottom Canyon B.Cn.

Side of Canyon S.Cn.
Top of Bank T.B.
Bottom of Bank B.B.
Top of Cut T.C.
Bottom of Cut B.C.
Top of Fill T.F.
Bottom of Fill B.F.

Saddle Sa.
Swale Sw.
Flat Fl.
Stream Str.
Trail Tr.
Pavement Pvt.
Edge of Road E.Rd.

Traveled Rd. Tr. Rd.
Fence Fn.
Int. Fences V.Fns.
Ditch Di.
Telephone Pole T.P.
Power Pole P.P.
Culvert Cul.

Oak-O. Fir-Fr.
Pine-Pi. Cedar-Ce.
Sycamore Sy.
Eucalyptus Eu.
Plus combinations of these and all common standard abbreviations.

Form 301 10M 3-34

PLEASE RETURN TO
LOS ANGELES COUNTY SURVEYOR
700 HALL OF RECORDS

NOTE: ANY ADDITIONS OR CHANGES ON THIS SHEET MUST BE MADE OR CIRCLED IN RED INK, WITH DATE AND NAME OF PERSON MAKING CHANGE

Do not extend notes this side of this line

Transit at	Sight on	Stadia Intercepts	Stadia Distance	Stadia Rod—	Horizontal Angle 0° to 360° Right	Horiz. Distance	+ − Vertical Angle	Elevation of Point	+ Back Sight	+ − Difference Elevation	Height of Instrument	+ − Vertical Distance	R E M Stations	R & S Left	R & S Right
P#13	P#12				° ′		° ′				32 12 22				
		5.59													
		3 4.55	260	3.6	85 .01	260	0 .0	3208 6					S. H.		
		2 7.53	256	4	77 .55	256	+ 1 .11	18 4					"		
		4 7.90	354	6	68 .05	351	+ 5 .15	38 4					To P.M. #S		
		5 4.57	291	6	59 .22	287	+ 6 .43	40 2					"	"	
		2 3.77	258	3	54 .53	254	+ 6 .45	39 4					"	S.P.	
		2 10.69	178	3	59 .29	176	+ 6 .36	29 6					"		
	1/2	9.0 4.79	339	10	56 .36	334	+ 6 .40	41 3					"	"	
		3 11.37	280	4	51 .06	276	+ 6 .40	40 5					"	"	
		8 4.12	338	9	47 .18	333	+ 6 .40	42 2					"	"	
		1.0 10.05	313	3	15 .07	313	+ 1 .12	15 6					S. Side Cla...		
		6 10.07	406	8	○	405	+ 2 .16	20 0							
		6 11.75	401	8	—	401	+ 1 .44	16 3					Head Gulley #1 4' Deep, Gravelly		
		8 11.23	376	10	1 .03	376	+ 1 .43	22 2					#1 6' Deep, Th...		
		8 5.58	324	10	1 .40	324	+ 1 .44	11 8					V #1 6' ...		
		2 8.27	352	4	356 —	352	+ 1 .43	17 8					Hd Small Gully		
		5 9.08	328	7	358 .06	328	+ 1 .44	14 2					Bottom 4' 2'		
		6 6.30	309	8	9 .27	309	+ 1 .00	09 6					V #1 & Remarks 10' Wide 6' Deep		
		4 8.73	234	6.5	15 .33	234	○	07 1					Remarks		
		7 11.13	174	7.5	23 .15	174	— —	04 7					"		
		10	114	10	36 59	114	— —	02 1					"		

Job No. 81 Division No. F.B. 707 Pg. 44
Survey of Gravelly Wash
Noted by [illegible] Plotted
Date 5-5-54 Date
Notes Ckd. Checked
Date
Surv. No. 4-2-3
Rec. No.
Instrument

Form 301 10M 3-34

PLEASE RETURN TO
LOS ANGELES COUNTY SURVEYOR
700 HALL OF RECORDS

NOTE: ANY ADDITIONS OR CHANGES ON THIS SHEET MUST BE MADE OR CIRCLED IN RED INK, WITH DATE AND NAME OF PERSON MAKING CHANGE

Do not extend notes this side of this line

Transit at	Sight on	Stadia ntercepts	Stadia Distance	Stadia Rod—	Horizontal Angle 0° to 360° Right	Horiz. Distance	+ Vertical Angle —	Elevation of Point	+ Back Sight	+ Difference Elevation —	Height of Instrument	+ Vertical Distance —	REMARKS Station	Left	Right
P#13	P#12				° '		° '				3212.22				
		10.80											Wide		
		10	81	12.1	60 ° 41 '	81	0 ° '	3200.1					12' x 4' Deep		
		10.93											Main Wash		
		10	96	11	85 ° 52 '	96	1 ° '	3198.9					" "		
		9.37													
		8	138	9	118 ° 01 '	138	3 ° '	96.6					2½ x 4' "		
		4.38													
		2	236	3	2 ° 46 '	236	+ 0 ° '	3212.8					Hd Gulley #2		
		4.86													
		5	187	4	5 ° 45 '	187	+ 0 ° '	10.4					#2 " 2 x 3'		
		6.79													
		5	180	6	13 ° 25 '	180	+ 0 ° '	07.3					" "		
		9.63													
		8	184	9	20 ° 01 '	184	+ 0 ° '	05.7					V #2 & Main Wash		
		5.47													
		2	348	4	352 ° 49 '	348	+ 1 ° 5'	19.6					FC.		
		10.33													
		7	334	9	345 ° 24 '	333	+ 2 ° '	19.5					"		
		4.80													
		2	281	3	356 ° 16 '	281	+ 1 ° '	16.7					"		
		4.94													
		3	195	4	0 ° 20 '	195	+ 1 ° '	12.2					"		
		5.52													
		3	253	4	348 ° 58 '	253	+ 1 ° 3'	15.3					"		
		3.33													
		2	134	3.0	5 ° 31 '	134	° '	09.2					"		
		3.49													
		2	150	2.2	351 ° 41 '	150	° '	10.0							
		7.67											#3 Gulley Hd		
		7	68	6.9	22 ° 52 '	68	° '	06.3					" 2 x 2'		
		10.57													
		10	58	10.2	69 ° 10 '	58	° '	02.0					V #3 & #4 (4' x 4')		
		8.75													
		8	72	8	102 ° 40 '	72	4 ° 3'	3188.2					V #4 & Main Wash		
		7.05													
		6	106	7	103 ° 51 '	105	4 ° 2'	87.0					Bottom Gulley 1&1		
		6.13													
		2	414	4	335 ° 33 '	413	+ 2 ° 2'	3225.7							
		7.70													
		4	371	6	337 ° 20 '	370	+ 2 ° 2'	22.2							

Add'l Inform.

Intersection of Draw V.D's: Break in Slope Bk.S. | Steep Slope S.S. | Top of Cliff T.Cl. | Bottom of Cliff B.Cl. | Top of Spur T.Sp. | Bottom Canyon B.Cn.

Side of Canyon S.Cn.: Top of Bank T.B. | Bottom of Bank B.B. | Top of Cut T.C. | Bottom of Cut B.C. | Top of Fill T.F. | Bottom of Fill B.F.

Saddle Sa. | Swale Sw. | Flat Fl. | Stream Str. | Trail Tr. | Pavement Pvt. | Edge of Road E.Rd.

Traveled Rd. Tr. Rd. | Fence Fn. | Int. Fences V.Fns. | Ditch Di. | Telephone Pole T.P. | Power Pole P.P. | Culvert Cul.

Oak-O. | Pine-Pi. | Cedar-Ce. | Fir-Fr. | Sycamore Sy. | Eucalyptus Eu. | Pine combinations of these and all common standard abbreviations.

Topography Description Legend: Side Hill S.H. | Bottom Draw B.D. | Bottom Wash B.W. | Top of Ridge T.R. | Top of Slope T.S. | Side of Draw S.D. | Side of Ridge S.R. | Head of Draw H.D.

F.B. 7021 Pg. 1242

Form 301 Rev 5-54

PLEASE RETURN TO
LOS ANGELES COUNTY SURVEYOR
700 HALL OF RECORDS

NOTE: ANY ADDITIONS OR CHANGES ON THIS SHEET MUST BE MADE OR CIRCLED IN RED INK, WITH DATE AND NAME OF PERSON MAKING CHANGE

Do not extend notes this side of this line

Transit at	Sight on	Stadia Intercepts	Stadia Distance	Stadia Rod—	Horizontal Angle 0° to 360° Right	Horiz. Distance	+ / − Vertical Angle	Elevation of Point	+ Back Sight	+ / − Difference Elevation	Height of Instrument	+ / − Vertical Distance	R.R.M. Station	R.R.S. Left	R.R.S. Right
# P-13	# P-12				° '		° '				32 12 22				
		8.28							1				# 4 Cut		
		6.96	329.	7	339 25	328	+ 2 26	34 19 0	2					2.1	4
		7	297	8	340 47	296	+ 2 18	16 2	3						
		4.50							4						
		2	251	4	343 10	251	+ 1 00	12 6	5						
		4.10													
		2	211	1.0	344 43	211	0 0	11 2	6					30	
		4.54													
		3	155	4.9	347 43	155	- -	07 3	7						
		6.10													
		5	111	5.7	351 29	111	- -	06 3	8						
		8.66													
		8	67	8.0	3 44	67	- -	04 2	9					4	4
		10.40													
		10	41	10 6	40 36	41	- -	01 6	10						
		11.34													
		11	52	11	10 6 26	52	2 08	31 99 3	11				.10 Ft.		
		9.30	131	9	126 47	131	2 -	98 2					Trak		
		9.61							12						
		9	62	9.5	125 26	62	0 0	32 02 7							
		7.15							13						
		7	16	6.9	52 04	16	- -	05 2							
		5.50							14						
		5	51	5.2	338 50	51	- -	07 0					V Kw		
		3.21							15						
		2	111	2.6	324 38	111	- -	09 6					B		
		4.21							16						
		3	111	3.8	338 36	111	- -	08 4					Mark		
		2.60							17						
		1	161	1.3	34 45	161	- -	10 9							
		3.01							18						
		1	202	0.2	341 59	202	- -	12 0							
		4.47							19						
	(2)	2	248	(B)	341 22	247	+ 1 20	15 0		+ 2 8		+ 5 8			
		5.0							20						
		2	301	4	338 45	301	+ 2 01	18 2							
									21						

Note Book No. 8187 Division No. [illegible]
Date 2-8-57 Plotted [illegible] Job No. [illegible]
Survey of [illegible] Checked [illegible]
Survey by [illegible] Date [illegible]
Book [illegible] Page [illegible]
Rod No. [illegible] Date [illegible]

F.B. 1127 Pg. 1763

Form 801 10M 3-34

PLEASE RETURN TO
LOS ANGELES COUNTY SURVEYOR
700 HALL OF RECORDS

NOTE: ANY ADDITIONS OR CHANGES ON THIS SHEET MUST BE MADE OR CIRCLED IN RED INK, WITH DATE AND NAME OF PERSON MAKING CHANGE

Do not extend notes this side of this line

Transit at	Sight on	Stadia Intercepts	Stadia Distance	Stadia Rod—	Horizontal Angle 0° to 360° Right	Horiz. Distance	+ — Vertical Angle	Elevation of Point	+ Back Sight	+ — Difference Elevation	Height of Instrument	+ — Vertical Distance	REMARKS Station	Left	Right
P.											3212.22				
B.M.	#12	4.24 / 4 / 7.31	225.	3	318° 50'	224	+ 2°	3220.4					B.M. #12 - Per Pg. Elev. 3219.65		
		7 / 9.70	32.	7.0	135° 30'	32	0°	05.2					Flat		
		9 / 10.38	71	9.0	131° 40'	71	—	03.2							
		9	139.	10	130° 40'	139	1° 5	3197.2							

Form 301 10M 3-34

PLEASE RETURN TO
LOS ANGELES COUNTY SURVEYOR
700 HALL OF RECORDS

NOTE: ANY ADDITIONS OR CHANGES ON THIS SHEET MUST BE MADE OR CIRCLED IN RED INK, WITH DATE AND NAME OF PERSON MAKING CHANGE

Do not extend notes this side of this line

Additional Topography On Governor Mine Road

Transit at	Sight on	Stadia Intercepts	Stadia Distance	Stadia Rod—	Horizontal Angle 0° to 360° Right	Horiz. Distance	+ − Vertical Angle	Elevation of Point	+ Back Sight	+ − Difference Elevation	Height of Instrument	+ − Vertical Distance	REMARKS Station	Left	Right
P-1	EC. #7							3499.9	5.1		3505.0		1x2		
		6.65 / 5	166	6	50.00	162	8.20	75.3					S.H.		
		9.02 / 7	203	8	66.15	197	9.40	63.3					"		
		7.39 / 6	140	7	54.—	135	10.30	72.8					Br. in Swale		
		8.83 / 7	184	8	77.45	175	12.50	57.2					S.H.		
		8.29 / 7	130	8	67.05	119	16.45	62.1					Bot Dr		
		9.75 / 8	176	9	87.20	160	17.15	46.3					" "		
		9.08 / 8	109	9	83.20	99	17.15	65.0		✓			S.H.		
		8.58 / 7	159	8	102.40	144	17.40	50.8					"		
		7.94 / 7	95	7	104.—	85	18.50	68.9					"		
		7.61 / 6	162	7	120.25	148	16.45	53.4					"		
		8.00 / 7	101	8	134.45	92	17.25	68.2					"		
		8.85 / 7	186	8	137.20	174	14.40	51.4					"		
		8.31 / 7	132	8	157.40	125	13.—	68.3					"		
		8.05 / 6	206	7	148.30	195	13.20	51.8					"		

Note Red/Green and Plotted
Date 6-7-37 Date
Notes Chkd. Checked
Date Date
Job No. 8181 Division No.
Survey of Governor Mine Road
Survey by C.V. Crumley Notes C.V.C. Date 6-3-37
Map No. Indexed C. Johnson Date 6-7-37
F.B. 707 Pg. 145

Form 301 10M 3-34

PLEASE RETURN TO
LOS ANGELES COUNTY SURVEYOR
700 HALL OF RECORDS

NOTE: ANY ADDITIONS OR CHANGES ON THIS SHEET MUST BE MADE OR CIRCLED IN RED INK, WITH DATE AND NAME OF PERSON MAKING CHANGE

Do not extend notes this side of this line

Transit at	Sight on	Stadia Intercepts	Stadia Distance	Stadia Rod	Horizontal Angle 0° to 360° Right	Horiz. Distance	+ Vertical Angle —	Elevation of Point	+ Back Sight	+ Difference Elevation —	Height of Instrument	+ Vertical Distance —	REMARKS Station	Left	Right
P.#1	EC.#7				° '		° '		5 L		3.50				
		8.71													
		7	1.72	8	169.40	165	11.—	346.0					S.H		
		7.35													
		5	2.36	6	156.40	225	12.40	486					"		
		9.66													
		7	2.61	8	161.20	250	12.—	44.0					Brk in to Swale		
		9.12													
		7	2.13	8	169.20	204	12.—	53 4					Brk " "		
		9.85													
		7	2.86	9	164.30	274	11.50	38 2					Bot Swale		
		8.25													
		6	2.26	7	173.30	216	12.—	52 2					" "		
		10.1													
		7	3.11	8	166.40	300	11.—	38 8					Br in Swale		
		9.45													
		6	3.46	8	159.10	331	12.—	26 8					Bot swale		
		7.25													
		4	3.26	6	154.40	312	11.5	33 7					Br into Swale		
		6.92													
		4	2.93	6	147.50	278	13.1	33 9					S.H.		
		6.60													
		11	2.61	6	134.40	247	13.2	40 6					" "		
		8.50													
		6.0	2.51	7	123.20	234	15.—	35 5					" "		
		8.42													
		6	2.43	7	112.50	226	15.0	36 7					Brk To Dr.		
		10.45													
		8	2.46	9	102.10	226	16.4	28 6					Bot "		
		7.35													
		5	2.36	6	94.30	219	15.35	38 2					Br. To Dr.		
		7.42													
		5	2.43	6	84.20	231	13.—	45 5					S.H.		
		5.70													
		3	2.71	4	75.50	263	10.0	54 2					"		
					° '		° '								

Topography Description Legend:
Side Hill ....S.H. | Bottom Draw.B.D. | Side of Draw.S.D. | Bottom Wash B.W. | Side of Ridge.S.R. | Top of Ridge.T.R. | Head of Draw H.D. | Toe of Slope..T.S.

Side of Canyon S.Cn. | Saddle ..... Sa. | Top of Bank ..T.B. | Swale ..... Sw. | Bottom of Bank.B.B. | Flat ..... Fl. | Top of Cut ..T.C. | Trail ..... Tr. | Bottom of Cut..B.C. | Stream ..... Str. | Top of Fill ..T.F. | Pavement ..... Pvt. | Bottom of Fill..B.F. | Edge of Road E.Rd.

Inters. of Draw. V.D's | Bank in Slope..B.S. | Steep Slope..... S.S. | Top of Cliff ..T.Cl. | Bottom of Cliff..B.Cl. | Top of Spur....T.Sp. | Bottom Canyon..B.Cn.

Oak-O. Pin-Pi. Cedar-Ced. | Pine-Pi. Cedar-Ced. | Sycamore ..... Sy. | Eucalyptus ..... Eu. | Plus combinations of these and all common standard abbreviations.

Traveled Rd. Tr. Rd. | Fence ..... V. Fnc. | Int. Fences. V. Fnc. | Ditch ..... D. | Telephone Pole..T.P. | Power Pole....P.P. | Culvert ..... Cul.

Additional Informa.

F.B. 707 PG. 26

Form 301 10M 3-34.

PLEASE RETURN TO
LOS ANGELES COUNTY SURVEYOR
700 HALL OF RECORDS

NOTE: ANY ADDITIONS OR CHANGES ON THIS SHEET MUST BE MADE OR CIRCLED IN RED INK, WITH DATE AND NAME OF PERSON MAKING CHANGE

Do not extend notes this side of this line

Transit at	Sight on	Stadia Intercepts	Stadia Distance	Stadia Rod—	Horizontal Angle 0° to 360° Right	Horiz. Distance	+ — Vertical Angle	Elevation of Point	+ Back Sight	+ — Difference Elevation	Height of Instrument	+ — Vertical Distance	REMARKS Station	Left	Right
P# 3A	P# 3				° '		° '	3439.80	1 5.2		3446.0				
					° '		° '		2						
					° '		° '		3						
		5.50 / 3	251	4	55.40	251	+ 1.05	54.3	4				S.H		
		10.35 / 8	236	9	70.40	236	0.40	33.3	5				"		
(?)		3.93 / 2	194	3	51.30	194	+ 0.40	55.2	6				Brk To Dr		
		8.80 / 7	181	8	73.10	181	1.35	32.1	7				"		
		9.19 / 8	120	9	49.40	119	4.40	26.3	8				Bot Dr		
		10.2 / 9	121	10	79.20	118	8.45	16.8	9				"		
		10.52 / 9	153	10	103.—	148	10.—	08.9	10				"		
		8.85 / 7	186	8	110.50	180	10.10	04.8	11				"		
		6.85 / 5	186	6	88.05	185	4.50	23.4	12				Brk To Dr		
		10.10 / 8	211	9	104.—	209	6.10	13.4	13				" "		
		7.40 / 5	241	6	85.40	240	4.—	22.3	14				S.H		
		9.48 / 7	249	8	98.50	246	6.35	08.8	15				Bot Swale		
		9.63 / 7	264	8	85.—	263	3.35	20.6	16				"		
		7.86 / 5	287	6	96.20	286	4.—	19.2	17				Brk To Swale		
		7.92 / 5	293	6	87.45	292	2.45	25.2	18				"		
		10.40 / 7	341	9	93.40	340	2.40	20.3	19				S.H.		
		8.60 / 5	361	6	99.40	359	4.10	12.9	20				"		
		9.90 / 6	391	8	106.05	388	4.40	05.4	21				Top Sp. + Brk To Dr		
		7.88 / 5	289	6	106.—	286	5.40	10.7					Brk To Swale		

Add'l Inform.

Notes Kenmore Plotted
Date 6-7-37 Date
Notes Chkd. Checked
Date Date
Job No. 8181 Division No.
Survey of Governor Mine Road
Survey by C.V. Crumley Notes C.V.C. Date 6-3-37
Map No. Indexed A. C. Johnson

F.B. 707 PG. 147

Form 301 10M 3-34

PLEASE RETURN TO
LOS ANGELES COUNTY SURVEYOR
700 HALL OF RECORDS

NOTE: ANY ADDITIONS OR CHANGES ON THIS SHEET MUST BE MADE OR CIRCLED IN RED INK, WITH DATE AND NAME OF PERSON MAKING CHANGE

Do not extend notes this side of this line

Transit at	Sight on	Stadia Intercepts	Stadia Distance	Stadia Rod	Horizontal Angle 0° to 360° Right	Horiz. Distance	+ Vertical Angle —	Elevation of Point	+ Back Sight	+ Difference Elevation —	Height of Instrument	+ Vertical Distance —	REMARKS Station	Left	Right
P#3A	P#3				° '		° '		5 2		3445.0				
		9.48													
		6	349	8	111 —	344	6.2	3398.0					S.H.		
		6.55													
		4	256	5	114 30	247	10.3	93.2					L Dr & Swale		
		9.50													
		6	351	8	110 55	347	6.2	98.7					S.H.		
		5.35													
		3	236	4	121 50	228	8.4	3404.2					Brk.		
		8.10													
		6	211	7	115 15	204	10.4	3399.8					L Dr & Swale		
		6.78													
		5	179	6	126 —	171	9.4	3409.3					Bot. Swale		
		7.25													
		4	326	12	119 40	317	9.2	3381.2					Bot Dr.		
		6.28													
		4	229	5	129 50	225	7.1	3411.7		1			Brk To Swale		
		9.10													
		6	311	8	125 40	306	7.1	3398.2					Brk		
P#8	P#7							3357.5	5 1		3362.8		1 Story Frame House		
		2.50													
		1	151	2	262 45	150	+ 3.4	70.4					N.E. Cor House		
		3.38													
		2	139	3	254 25	139	+ 3.1	67.5					S.W. Cor.		
		5.80													
		4	181	5	245 50	181	+ 2.4	66.3					N.E. Cor / Hole Standard		
		4.75													
		3	176	4	245 40	176	+ 2.2	66.0					S.E. Cor		
		4.00													
		2	201	3	253 —	199	+ 5.1	72.2					Brk on Ridge		
		3.56													
		1	157	3	242 50	157	+ 2 —	68.1					" "		

Topography Description Legend: Bk. Of...B.O. Fly-Fr...Fly-Fr. Blk. Hill...B.H. Bottom...Bot. Pinc-Pl...Pinc-Pl. Side of Draw...S.D. Draw...Dra. Cedar-Ca...Cedar-Ca. Side of Ridge...S.R. Top of Ridge...T.R. Head of Draw...H.D. Top of Slope...T.S. Sycamore...Sy. Eucalyptus...Eu. Plus combinations of these and all common standard abbreviations.

Traverse Rd. Tr. Sta. Fence...Fe. Int. Fence...I.Fe. Ditch...Di. Telephone Pole...T.P. Power Pole...P.P. Culvert...Culv.

Saddle...Sa. Swale...Sw. Flat...Fl. Stream...St. Trail...Tr. Pavement...Pvt. Edge of Road...E.Rd.

Side of Canyon S.Ca. Top of Bank...T.B. Bottom of Bank...B.B. Top of Cut...T.C. Bottom of Cut...B.C. Top of Fill...T.F. Bottom of Fill...B.F.

Interm. of Drain...I.D. V.D's Break in Slope...B.S. Steep Slope...S.S. Top of Cliff...T.Cl. Bottom of Cliff...B.Cl. Top of Spur...T.Sp. Bottom Canyon...B.Cn.

P.B. 127 Pg 158

AGO 41 Interm. 3

Form 301 10M 3-34

PLEASE RETURN TO
LOS ANGELES COUNTY SURVEYOR
700 HALL OF RECORDS

NOTE: ANY ADDITIONS OR CHANGES ON THIS SHEET MUST BE MADE OR CIRCLED IN RED INK, WITH DATE AND NAME OF PERSON MAKING CHANGE

Do not extend notes this side of this line

Transit at	Sight on	Stadia Intercepts	Stadia Distance	Stadia Rod—	Horizontal Angle 0° to 360° Right	Horiz. Distance	+ Vertical Angle —	Elevation of Point	+ Back Sight	+ Difference Elevation —	Height of Instrument	+ Vertical Distance —	REMARKS Station	Left	Right
P#8	P#7				° '		° '		5.1						
					° '		° '								
					° '		° '								
		4.65													
		3	166	4	269.10	165	+ 5.—	3373.2					S.H.		
		6.10						59.0							
		5	111	6	241.10	111	+ 1.05						Brk.		
		6.10						63.4							
		5	111	6	279.10	111	+ 3.20						"		
		5.88						54.8							
		5	89	5	220.40	89	— 2.—						" Top Spur		
		3.80						48.8							
		3	81	3	258.15	81	0.40						Brk		
		9.49						49.7							
		9	50	9	258.—	50	4.45						Bot Dr		
		6.04						49.5							
		5	105	6	192.50	104	4.—						Top Sp		
		5.74						39.2							
		8	75	8	187.20	72	11.55						Bot Dr		
		5.21						40.8							
		4	122	5	173.20	120	8.05						Top Sp		
		4.16						29.1							
		16	111	11.0	158.20	106	12.05						Bot Dr		
		4.61						29.6							
		3	142	4	161.20	136	10.40						Spur		
		8.88						18.5							
		7.0	189	8	154.50	182	11.20						Bot Dr		
					° '		° '								
					° '		° '								
					° '		° '								
P#9	P#8				° '		° '	3335.28	5.2		2340.5				
					° '		° '								
		5.36			° '		° '								
	(1)	7.	137	8	318.30	137	3.20	24.6					Toe S/L Brd Dr		
		6.75						23.3							
		5	176	6	330.30	175	3.—						S.H.		
		9.86						00.8							
		8	187	9	318.10	184	7.—						Toe S/L		

Add'n'l Inform.

Notes Red Checked Date 6-3-37 Date Checked
Notes Chkd. Checked
Date Date
Job No. 8184 Division No.
Survey of Easement Lines
Survey by E.K. Pumphrey Notes E.K.P. Date 6-3-37
Map No. Indexed Date
Checked C. Johnson Date

F.B. 707 Pg. 149

5

Form 301 I. M. 3-34

PLEASE RETURN TO
LOS ANGELES COUNTY SURVEYOR
700 HALL OF RECORDS

NOTE: ANY ADDITIONS OR CHANGES ON THIS SHEET MUST BE MADE OR CIRCLED IN RED INK, WITH DATE AND NAME OF PERSON MAKING CHANGE

Do not extend notes this side of this line

Transit at	Sight on	Stadia Intercepts	Stadia Distance	Stadia Rod	Horizontal Angle 0° to 360° Right	Horiz. Distance	+ − Vertical Angle	Elevation of Point	+ Back Sight	+ − Difference Elevation	Height of Instrument	+ − Vertical Distance	REMARKS Station	Left	Right
P#9	P#8				° ′		° ′		5 2	3340 5					
					° ′		° ′								
		7.26			° ′		° ′								
		5	227	6	328.30	227	1.10	3329 8					S.H.		
		7.38													
		5	239	6	318.30	237	5.40	11 1					Toe Sl		
		7.91													
		5	292	7	313.20	290	4.15	11 9					" "		
		7.88													
		5	289	6	327.20	289	0.55	30 0					S.H		
		9.41													
		6	342	8	316.50	341	3.—	14 7					Toe Sl.		
		7.38													
		4	339	6	324.30	339	+ 0.10	36 5					S.H.		
		9.45													
		6	346	8	310.20	345	3.15	13 1					E. Bnk Dr.		
		8.70													
		6	271	7	338.20	270	+ 4.05	52 9					Brk To Swale		
		9.08													
		6	309	8	340.20	307	+ 4.20	55 9					H'd of S..		
		4.90													
		2	291	4	329.—	291	0.35	28 7					Ctr. Swale		
		9.75													
		7	276	9	323.50	276	1.4[illegible]	22 9					Brk & End S..		
		6.50													
		4	251	5	322.40	250	0.45	19 2					S.H		
		8.74													
		6	275	7	320.50	275	2.20	22 4					Top small Spur		
		8.15													
		5	314	7	316.40	315	3.40	13 4					Toe Sl.		
		7.45													
		4	346	6	310.—	345	3.4[illegible]	12 5					E. Bnk Wash		
		10.70													
		7	371	9	310.—	370	3.15	10 6					Bot "		
		9.12													
		6	313	8	306.05	311	4.05	~~[illegible]~~ 10.3					E. Bnk "		
		7.72													
		4	373	6	305.25	372	3.15	13 5					W " "		
		9.90													
		7	291	8	301.45	289	5.05	[illegible] P					E " "		

Add'n'l Inform. (6)

F.B. 707 PG. 150

Topography Description Legend:
Side Hill....S.H. Bottom Draw.B.D.
Side of Draw.S.D. Bottom Wash B.W.
Side of Ridge.S.R. Top of Ridge.T.R.
Head of Draw H.D. Toe of Slope..T.S.

Inters. of Draws V.D's
Break in Slope..Bk.S.
Steep Slope.....S.S.
Top of Cliff.....T.Cl.
Bottom of Cliff..B.Cl.
Top of Spur.....T.Sp.
Bottom Canyon..B.Cn.

Side of Canyon S.Cn.
Top of Bank...T.B.
Bottom of Bank.B.B.
Top of Cut.....T.C.
Bottom of Cut..B.C.
Top of Fill.....T.F.
Bottom of Fill.B.F.

Saddle .....Sa.
Swale .....Sw.
Flat .....Fl.
Stream .....Str.
Trail .....Tr.
Pavement .....Pvt.
Edge of Road E.Rd.

Traveled Rd. Tr.Rd.
Fence .....Fn.
Int. Fences.V.Fns.
Ditch .....Dl.
Telephone Pole T.P.
Power Pole....P.P.
Culvert .....Cul.

Oak-O. Fir-Fr.
Pine-Pl. Cedar-Ca.
Sycamore .....Sy.
Eucalyptus .....Eu.
Plus combinations of these and all common standard abbreviations.

Form 301 10M 3-34

PLEASE RETURN TO
LOS ANGELES COUNTY SURVEYOR
700 HALL OF RECORDS

NOTE: ANY ADDITIONS OR CHANGES ON THIS SHEET MUST BE MADE OR CIRCLED IN RED INK, WITH DATE AND NAME OF PERSON MAKING CHANGE

Do not extend notes this side of this line

Transit at	Sight on	Stadia Intercepts	Stadia Distance	Stadia Rod	Horizontal Angle 0° to 360° Right	Horiz. Distance	+ Vertical Angle —	Elevation of Point	+ Back Sight	+ Difference Elevation —	Height of Instrument	+ Vertical Distance —	REMARKS Station	Left	Right
P-#9	P-#8				° '		° '		1 5.20	3.34 0.5					
					° '		° '		2						
					° '		° '		3						
		5.35													
		2	3.36	4	302 —	334	4.15	34.11 B	4				W. Bnk	Wash	
		9.30													
		6	331	8	306 —	329	4.10	08 C	5				Bot	"	
		6.10													
		5	301	7	301.10	298	5.15	06 W	6				"	"	
		8.95													
		6	296	8	298.30	294	4.25	09 B	7				W.	"	
—?		7.62													
		5	228	6	257.40	259	6.50	03 C	8				Bot		
		9.60													
		7	261	8	300 —	258	5.40	06 B	9				E. Bnk		
		9.08													
		7	209	8	306.40	206	6.45	08 C	10				Fl		
		5.62													
		6	263	7	293 —	260	5.50	04 W	11				W.		
		9.24													
		7	225	8	291.20	221	7.25	03 B	12				E		
		10.58													
		8	251	9	287.30	248	6.20	04 C	13				W.		
		9.04													
		7	205	8	278.40	200	9 —	00 W	14				S		
		4.35													
		2	236	3	290.40	230	8.50	01 B	15				Bot		
		9.36													
		7	237	8	279.55	233	7.15	02 C	16				W		
		9.62													
		8	163	8	290.40	158	9.25	06 W	17				Flat Side		
		8.47													
		7	148	8	305.10	144	8.50	10 B	18				"		
		9.89													
		9	90	9	331 —	88	9.10	17 C	19				S.W. Side Slope		
		9.97													
		9	98	9	295 —	93	10 —	10 W	20				Toe		
		9.10													
		8	101	8	268.30	93	16.15	05 B	21				"		
		8.46													
		7	141	8	270 30	134	12 26	03 C					Fl		

Note Girl: [illegible] Job No. 8181 Division No. [illegible]
Date 6-7-37 Date Survey of Lakewood Notes C.V.C. Date 6-2-37
Notes Chkd. Checked Survey by C.V.Crowley Notes C.V.C. Date 6-2-37
Date Date Map No. Indexed A. C. Johnson

F.B. 7077 Pg. 157

Add'l Inform.

Form 301 DM 3-34

PLEASE RETURN TO
LOS ANGELES COUNTY SURVEYOR
700 HALL OF RECORDS

NOTE: ANY ADDITIONS OR CHANGES ON THIS SHEET MUST BE MADE OR CIRCLED IN RED INK. WITH DATE AND NAME OF PERSON MAKING CHANGE

Do not extend notes this side of this line

Transit at	Sight on	Stadia Intercepts	Stadia Distance	Stadia Rod	Horizontal Angle 0° to 360° Right	Horiz. Distance	+ Vertical Angle	Elevation of Point	+ Back Sight	+ Difference Elevation	Height of Instrument	+ Vertical Distance	REMARKS Station	Left	Right
P-#9	P-#8								5 2	3340 5					
		8.94													
		7 10.14	195	8	275.40	189	9.40	3300 4					E. Bnk	Wash	
		8 8.74	215	9	274.—	210	9.05	3298 1					Bot	"	
		7 9.18	175	8	263.30	168	11.—	98 2					E "	"	
		7 8.90	219	8	267.20	214	8.—	3300 6					W "	"	
		7 10.67	191	8	262.20	183	11.—	3294 6					Bot	"	
		9 9.00	168	10	250.30	161	12.—	96 3					E. "	"	
		7 9.34	201	8	250.30	195	10.—	98 1					W "	"	
		8 7.84	135	9	251.—	127	13.50	3300 3					Fl		
		6 9.47	185	7	244.—	175	13.20	3291 1					Bot	"	
		8 9.03	148	9	231.40	138	15.—	94 3					Fl		
		7 8.70	204	8	238.30	196	11.—	94 3					W "	"	
		7 9.93	171	8	240.20	162	13.—	94 4					E "	"	
		8 10.73	194	9	227.10	184	13.—	89 0					Bot	"	
		9 4.20	174	10	224.60	165	12.50	92 8					E. "	"	
		2 9.83	221	3	223.—	210	12.45	90 0					W		
		8 9.15	184	9	219.10	175	12.3	92 5					E.	"	
		7 11.65	216	8	214.20	206	12.30	87 0					Bot	"	
		10 9.47	166	11	206.50	158	13.—	93 2					Fl.	"	
		7	248	8	215.30	240	10.30	88 0					W	"	"

Add'n'l Inform.

Oak-O. Fir-Fr. Pine-Pi. Cedar-Ce. Sycamore ....Sy. Eucalyptus ....Eu. Plus combinations of these and all common standard abbreviations.

Traveled Rd. Tr.Rd. Fence ....Fn. Int. Fences V.Fns. Ditch ....Di. Telephone Pole T.P. Power Pole ....P.P. Culvert ....Cul.

Saddle ....Sa. Swale ....Sw. Flat ....Fl. Stream ....Str. Trail ....Tr. Pavement ....Pvt. Edge of Road E.Rd.

Side of Canyon S.Cn. Top of Bank ....T.B. Bottom of Bank ....B.B. Top of Cut ....T.C. Bottom of Cut ....B.C. Top of Fill ....T.F. Bottom of Fill ....B.F.

Inters. of Draws V.D's Break in Slope ....Bk.S. Steep Slope ....S.S. Top of Cliff ....T.Cl. Bottom of Cliff ....B.Cl. Top of Spur ....T.Sp. Bottom Canyon ....B.Cn.

Topography Description Legend: Side Hill ....S.H. Side of Draw ....S.D. Side of Ridge ....S.R. Head of Draw H.D. Bottom Draw ....B.D. Bottom Wash ....B.W. Top of Ridge ....T.R. Toe of Slope ....T.S.

F.B. 767 Pg 452

Form 301 10M 3-34

PLEASE RETURN TO
LOS ANGELES COUNTY SURVEYOR
700 HALL OF RECORDS

NOTE: ANY ADDITIONS OR CHANGES ON THIS SHEET MUST BE MADE OR CIRCLED IN RED INK, WITH DATE AND NAME OF PERSON MAKING CHANGE

Do not extend notes this side of this line

Transit at	Sight on	Stadia Intercepts	Stadia Distance	Stadia Rod—	Horizontal Angle 0° to 360° Right ° '	Horiz. Distance	+ Vertical Angle — ° '	Elevation of Point	+ Back Sight	+ Difference Elevation —	Height of Instrument	+ Vertical Distance	REMARKS Station	Left	Right
P9	P-8				° '		° '		1 5 2	3340					
					° '		° '		2						
					° '		° '		3						
		9.40 / 7	211	8	197° 50'	202	11° 40'	3290 2	4				Flat		
		6.60 / 4	261	5	208° 20'	250	11° 40'	83 9	5	90 5			Bot		
		9.34 / 7	235	8	205° 40'	227	10° 30'	87 4	6				E Bot		
		7.95 / 5	291	6	207° 30'	288	9° 35'	86 1	7				W. "		
		9.65 / 7	266	8	203° 20'	258	9° 50'	87 8	8				E "		
		10.3 / 7	331	9	203° 40'	321	9° 40'	76 7	9				Bot		
		10.62 / 8	263	9	193° 05'	255	9° 40'	87 9	10				Fl		
		7.42 / 4	343	6	203° 30'	335	8° 40'	83 5	11				W. Bot		
		10.45 / 7	342	9	199° 30'	338	8° 55'	78 7	12				Bot		
		9.10 / 6	311	8	189° 40'	304	8° 45'	85 8	13				Fl		
		8.52 / 5	353	7	194° 50'	345	8° 40'	81 0	14				E.		
		9.80 / 6	381	8	209° 20'	375	7° — '	86 4	15				Fl		
		6.30 / 5	331	7	214° 50'	325	7° 30'	90 8	16				"		
		6.73 / 4	274	6	225° — '	268	8° 40'	93 2	17				"		
		7.60 / 5	261	6	236° 10'	255	8° 30'	97 2	18				"		
		5.45 / 3	246	4	247° 20'	240	9° 05'	98 3	19				"		
		5.44 / 3	245	4	260° 20'	240	8° 30'	3300 2	20				"		
		5.52 / 3	251	4	270° 10'	246	8° — '	01 8	21				"		
		6.65 / 4	266	5	281° — '	262	6° 45'	94 6					"		

Notes, Red Plotted 6-7-37 Date
Notes Chkd. Date
Checked Date
Map No.

Job No. 8821 Division No. Irvine Ranch
Survey of Subdivision Notes C.K.C. Date 6-3-37
Survey by C.K.C. Crumley Notes C.K.C. Date 6-3-37
Indexed A. C. Johnson

F.B. 707 PG. 153

Add'l Inform.

Form 301 10M 3-34

PLEASE RETURN TO
LOS ANGELES COUNTY SURVEYOR
700 HALL OF RECORDS

NOTE: ANY ADDITIONS OR CHANGES ON THIS SHEET MUST BE MADE OR CIRCLED IN RED INK, WITH DATE AND NAME OF PERSON MAKING CHANGE

Do not extend notes this side of this line

Transit at	Sight on	Stadia Intercepts	Stadia Distance	Stadia Rod	Horizontal Angle 0° to 360° Right	Horiz. Distance	+ Vertical Angle —	Elevation of Point	+ Back Sight	+ Difference Elevation —	Height of Instrument	+ Vertical Distance —	REMARKS Station	Left	Right
P#13	P#12			—	° '		° '	3207 12	5 4		32.12		P#13 = P.I. #8 of Red Rover Rd.		
				—	° '		° '								
				—	° '		° '								
		7.87			° '		° '								
		6	188	7	342° —	188	+ 2° —	3212 8					℄ 10th Rd		
		5.87													
		4	188	5	325° 30	188	+ 2° —	15 0					Fl.		
		7.55													
		5	256	6	341° 10	256	+ 2° —	15 3					℄ "		
		7.45													
		5	246	6	326° 50	245	+ 2° 5	18 4					Fl.		
		7.30													
		4	331	5	337° 55	330	+ 2° 2	20 8					℄ "		
		7.20													
		4	321	5	327° 05	320	+ 3° —	24 1					Fl		
		8.75													
		5	376	7	335° 50	375	+ 3° —	25 0					℄ "		
		8.90													
		5	391	7	328° —	389	+ 3° 4	30 4					Fl		
		7.45													
		3	446	5	333° —	445	+ 3° 0	30 5					℄ "		
		8.55													
		4	456	6	327° 20	454	+ 3° 4	35 4					FL		
		8.05													
		4	406	6	321° 30	404	+ 4° —	34 8					Fl		
		8.55													
		4	456	6	319° 30	453	+ 4° 2	41 7					FL		
		8.95													
		5	396	7	313° 10	393	+ 4° 5	38 6					℄ "		
		7.70													
		3	471	5	312° 30	468	+ 4° 6	46 5					" "		
		11.40													
		8	341	9	313° 10	339	+ 4° 6	31 1					" "		
		9.05													
		5	406	7	307° 20	401	+ 6° —	47 6					S.H.		
		8.80													
		6	281	7	314° 10	279	+ 4° 3	27 5					℄ "		
		7.58													
		4	359	6	307° 10	355	+ 5° 5	42 6					S.H.		

Add'l Inform. (10)

Topography Description Dia.-O. Fir-Fr. Drwy. Traveled Rd. Tr. Rd.
Side Hill ... S.H. Bottom W.D. ... B.W. Fence ... Fe. Tel. Fence ... V. Fe. Sycamore ... Sy.
Side of Draw S.D. Bottom Rid. ... B.R. Tel. Pole ... T.P. Pine-Pi. Cedar-Ce.
Side of Ridge S.R. Top of Slope ... T.S. Power Pole ... P.P. Ditch ... Di. Eucalyptus ... Eu.
Head of Draw H.D. Toe of Slope ... T.S. Culvert ... Cul. Plus combinations of these and all common standard abbreviations.

Saddle ... Sa. Swale ... Sw. Flat ... Fl. Stream ... Str. Trail ... Tr. Pavement ... Pvt. Edge of Road ... E.Rd.
Side of Canyon S.Ca. Top of Bank ... T.B. Bottom of Bank ... B.B. Top of Cut ... T.C. Bottom of Cut ... B.C. Top of Fill ... T.F. Bottom of Fill ... B.F.
Drwy. V.D's Bldg. ... Bl. Steps ... St. Top of Cliff ... T.Cl. Bottom of Cliff ... B.Cl. Top of Spur ... T.Sp. Bottom Canyon ... B.Ca.
Intake Break ... Br. Steep ... S.S.

F.B. 707 Pg 53

Form 301 10M 3-34

PLEASE RETURN TO
LOS ANGELES COUNTY SURVEYOR
700 HALL OF RECORDS

NOTE: ANY ADDITIONS OR CHANGES ON THIS SHEET MUST BE MADE OR CIRCLED IN RED INK. WITH DATE AND NAME OF PERSON MAKING CHANGE

Do not extend notes this side of this line

Transit at	Sight on	Stadia Intercepts	Stadia Distance	Stadia Rod—	Horizontal Angle 0° to 360° Right	Horiz. Distance	+/− Vertical Angle	Elevation of Point	+ Back Sight	+ Difference Elevation —	Height of Instrument	+ Vertical Distance	REMARKS Station	Left	Right
P #13	P #12				° '		° '		5 4		32 12 5				
					° '		° '								
					° '		° '								
		7.25													
		4.14	326	6	306 ° 20 '	323	+ 5 10	3235 6					S.H.		
		2	215	3	216 ° 20 '	215	+ 2 20	18 2					℄ 10	RP	
		7.45													
		6	146	7	319 ° 40 '	146	+ 2 20	11 2					"		
		6.95						17 0							
		6	96	6	302 ° 10 '	95	+ 3 30	28 3					FC		
		10.31													
		8	232	9	303 ° 10 '	230	+ 5 15	24 6					Toe SC		
		6.58													
		7	159	8	303 ° — '	158	+ 3 20	13 6					FC		
		4.25													
		3	126	4	279 ° 20 '	125	+ 4 10	17 4					FC.		
		4.95													
		4	96	4	258 ° 40 '	95	+ 5 10	17 0					"		
		5.49													
		5	50	5	278 ° — '	50	+ 4 40	11 4					"		
		4.37													
		4	38	4	221 ° 07 '	38	+ 3 — '	10 5					"		
		5.00													
		4	101	4	230 ° 10 '	100	+ 4 20	16 1					"		
		5.40													
		4	141	5	236 ° 10 '	140	+ 5 05	19 8					"		
		4.60													
		3	161	4	260 ° — '	160	+ 5 25	23 2					"		
		7.61													
		7	62	7	339 ° — '	62	+ 1 40	02 3					℄ 10	RP	
		5.90													
		5	91	5	13 ° — '	91	− 0 40	00 5					FC		
		9.57													
		9	52	9 3	119 ° 30 '	52	'	03 2					℄		
		8.26													
		7	127	7 2	28 ° 10 '	127	'	04 3					W Br		
		7.28													
		6	129	7	126 ° 40 '	129	− 2 5	31 99 2					℄ 10	RP	
		6.32													
		5	133	6	31 ° — '	133	− 1 20	32 03 4					Bot W		

Job No. 8181 Division No. F.B. 707 Pg. 155
Notes Took Date 6-7-37 Survey of Crooked Hor. Mine Road
Notes Computed Date Survey By C.V.C. Notes C.V.C. Date 6-8-37
Notes Checked Date Map No. Indexed C. Johnson

Asst'n't Inform.

Form 301 10M 3-34

PLEASE RETURN TO
LOS ANGELES COUNTY SURVEYOR
700 HALL OF RECORDS

NOTE: ANY ADDITIONS OR CHANGES ON THIS SHEET MUST BE MADE OR CIRCLED IN RED INK. WITH DATE AND NAME OF PERSON MAKING CHANGE

Do not extend notes this side of this line

Transit at	Sight on	Stadia Intercepts	Stadia Distance	Stadia Rod—	Horizontal Angle 0° to 360° Right	Horiz. Distance	+ — Vertical Angle	Elevation of Point	+ Back Sight	+ — Difference Elevation	Height of Instrument	+ — Vertical Distance	REMARKS Station	Left	Right
P-#13	P-#12								54		3212 5				
		8.66													
		7 9.0	167	8	125.40	167	2.[illegible]	3197 8					℄ 14' Rd		
		8 6.89	101	9	35.10	101	—	3203 5					W. Bnk. Wash		
		6 9.76	90	6	48.—	90	3.[illegible]	01 4					Bot		"
		9 10.85	77	9	55.30	77	—	03 4					W "		"
		10 6.86	86	10	73.10	86	1.[illegible]	3199 8					Bot		
		6 9.04	87	6	86.30	87	3.[illegible]	3201 2					W		"
		8 7.97	105	9	96.05	105	3.05	3197 2					Bot		"
		7 10.09	98	7	99.30	98	3.05	3200 3					L Bnk		"
		9 9.07	110	10	107.—	110	2.45	3197 3					Bot		"
		8 9.32	108	9	113.10	108	1.30	98 8					W "		"
		8 8.42	133	9	116.50	133	3.1[illegible]	96 2					Bot		"
		7 9.75	143	8	121.55	143	2.15	99 0					W	"	
		8 8.92	176	9	116.40	176	3.[illegible]	94 3					Bot	"	
		7 9.20	193	8	120.30	193	2.[illegible]	97 3					W	"	
		7 9.34	221	8	116.10	220	3.[illegible]	92 4					Bot	"	
		7 9.65	235	8	117.40	234	2.3[illegible]	93 8					W	"	
		7 9.77	266	8	113.45	265	3.05	90 3					Bot	"	
		7 11.49	278	8	117.—	277	2.40	91 2					W.	"	
		8	341	10	116.20	340	2.4[illegible]	86 8					Bot	"	

Add'n'l Inform. (12)

Topography Description Legend: Side Hill....S.H. Side of Draw..S.D. Side of Ridge..S.R. Head of Draw..H.D. Bottom Draw..B.D. Bottom Wash..B.W. Top of Ridge..T.R. Toe of Slope..T.S.

Inters. of Draws..V.D's Break in Slope..Bk.S. Steep Slope.....S.S. Top of Cliff.....T.Cl. Bottom of Cliff..B.Cl. Top of Spur.....T.Sp. Bottom Canyon..B.Cn.

Side of Canyon S.Cn. Top of Bank..T.B. Bottom of Bank..B.B. Top of Cut.....T.C. Bottom of Cut..B.C. Top of Fill.....T.F. Bottom of Fill..B.F.

Saddle .....Sa. Swale .....Sw. Flat .....Fl. Stream .....Str. Trail .....Tr. Pavement .....Pvt. Edge of Road E.Rd.

Traveled Rd. Tr.Rd. Fence .....Fa. Int. Fences..V.Fas. Ditch .....Dt. Telephone Pole T.P. Power Pole....P.P. Culvert .....Cul.

Oak-O. Fir-Fr. Pine-Pi. Cedar-Cs. Sycamore .....Sy. Eucalyptus .....Eu. Plus combinations of these and all common standard abbreviations.

F.B. 707 Pg. 156

Form 301 10M 3-34

PLEASE RETURN TO
LOS ANGELES COUNTY SURVEYOR
700 HALL OF RECORDS

NOTE: ANY ADDITIONS OR CHANGES ON THIS SHEET MUST BE MADE OR CIRCLED IN RED INK. WITH DATE AND NAME OF PERSON MAKING CHANGE

Do not extend notes this side of this line

Transit at	Sight on	Stadia Intercepts	Stadia Distance	Stadia Rod	Horizontal Angle 0° to 360° Right	Horiz. Distance	+ / − Vertical Angle	Elevation of Point	Back Sight	+ / − Difference Elevation	Height of Instrument	+ / − Vertical Distance	REMARKS Station	RKS Left	RKS Right
P 13	P 12				° '		° '		1 5 4		3212 5				
					° '		° '		2						
					° '		° '		3						
		10.25													
		7	326	9	119.25	325	2.30	3189 4					W Bnk	W 4	4
		10.54							4						
		7	355	9	119.30	354	2.45	3184 6					Bot		
		8.80							5						
		8	381	8	121.30	380	2.35	3187 4					W		
		8.32							6						
		6	233	7	126 —	233	2.30	3195 3					E 8	F	
		10.20							7						
		7	321	9	126.50	320	2.20	3190 4					E 10		
		8.05							8						
		4	406	6	128 —	405	2.45	3187 2					" "		
		10.14							9						
		6	415	8	119.10	414	2.40	3185 3					E Brk		4
		10.25							10						
		6	426	8	112.40	425	2.20	3187 3					Toe S		
		10.60							11						
		7	361	9	117.30	360	2.30	3187 9					E Brk		
		9.58							12						
		6	359	8	111 —	358	2.20	3190 1					Toe		
		10.20							13						
		7	321	9	115.10	320	2.25	3190 1					E B		
		7.10							14						
		4	311	6	107.10	310	2.20	3193 9					Toe S		
		10.73							15						
		6	274	9	114 —	274	2.15	3193 8					E Brk		
		8.11							16						
		6	212	7	113.05	211	2.50	3195 2					" "		
		9.56							17						
		7	257	6	99.50	257	1.10	3199 3					Toe S1		
		7.79							18						
		8.95	180	7	114.20	180	2.50	3196 5					E Brk		4
		7	196	8	104 —	196	2.25	3196 3	19				Toe S1		
		8.21							20						
		7	122	8	106.10	122	2.20	3199 5					E		4
		7.30							21						
		6	131	7	85 40	131	1 40	3201 8					Toe S1		

Acc'ty Inform.

Note Red Hammond Platted
Date 6-7-37 Division No.
Survey of Section Township Range
Note Cald. Checked
Date Survey by C.H.Crumley Notes C.H.C. Date 6-3-37
Map No. Indexed A. C. Johnson

F.B. 707 PG. 157

Form 301 10M 3-34

PLEASE RETURN TO
LOS ANGELES COUNTY SURVEYOR
700 HALL OF RECORDS

NOTE: ANY ADDITIONS OR CHANGES ON THIS SHEET MUST BE MADE OR CIRCLED IN RED INK, WITH DATE AND NAME OF PERSON MAKING CHANGE

Do not extend notes this side of this line

Transit at	Sight on	Stadia Intercepts	Stadia Distance	Stadia Rod	Horizontal Angle 0° to 360° Right	Horiz. Distance	+ − Vertical Angle	Elevation of Point	+ Back Sight	+ − Difference Elevation	Height of Instrument	+ − Vertical Distance	REMARKS Station	Left	Right
P-#13	P-#12								5.4		3212.5				
		8.06													
		7 7.89	107	8	86.—	107	1.4	3201.3					E. Bnk Wash		
		7.10 9.26	90	7	57.50	90	1.4	3202.6					"	"	
		8 5.53	127	9	36.10	127	+ 1.05	3205.9					"	"	
		4 4.18	154	5	193.—	154	+ 0.[illegible]	3208.4					FL		
		3 7.97	119	4	197.50	119	+ 1.2[illegible]	3211.2					"		
		7 7.48	98	7	160.20	98	0.3[illegible]	3204.7					"		
		6 7.67	149	7	177.50	149	—	3205.5					"		
		6 8.80	168	7	145.30	168	2.25	3198.4					"		
		7 8.06	181	7	162.30	181	0.[illegible]	3202.8					"		
		6 9.18	207	7	140.40	206	3.0[illegible]	3194.4					Hd. Swale		
		7 10.65	219	8	154.15	219	1.4[illegible]	3198.3					FL		
		8 8.50	266	9	141.50	265	2.40	3191.2					Bot "		
		6 9.12	251	7	151.45	251	2.1[illegible]	3196.1					Fl		
		6 10.32	313	7	150.50	312	2.2[illegible]	3192.8					"		
		7 8.20	333	9	141.50	332	2.45	3187.6					Bot "		
		5 7.35	321	7	159.20	321	1.3[illegible]	3197.3					Fl		
		4 8.70	336	5	170.20	336	0.4[illegible]	3203.4					"		
		6 8.19	271	7	163.05	271	1.30	3198.6					FL		
		6.6	220	7	172.30	220	0.30	3203.6					"		

Add'n'l Inform.

F.B. 767 Pg 158

Topography Description Legend: Side Hill....S.H. Side of Draw.S.D. Side of Ridge.S.R. Head of Draw H.D. Bottom Draw B.D. Bottom Wash B.W. Top of Ridge.T.R. Toe of Slope..T.S.

Inters. of Draws V.D's Break in Slope..Bk.S. Steep Slope.....S.S. Top of Cliff.....T.Cl. Bottom of Cliff..B.Cl. Top of Spur.....T.Sp. Bottom Canyon..B.Cn.

Side of Canyon S.Cn. Top of Bank...T.B. Bottom of Bank.B.B. Top of Cut.....T.C. Bottom of Cut..B.C. Top of Fill.....T.F. Bottom of Fill.B.F.

Saddle .....Sd. Swale .....Sw. Flat .....Fl. Stream .....Str. Trail .....Tr. Pavement ....Pvt. Edge of Road E.Rd.

Transited Rd. Tr.Rd. Fence .....Fn. Int. Fences.V.Fns. Ditch .....Dl. Telephone Pole T.P. Power Pole...P.P. Culvert .....Cul.

Sub-D. Fir-Fr. Pine-Pl. Cedar-Ce. Sycamore .....Sy. Eucalyptus .....Eu. Plus combinations of these and all common standard abbreviations.

Form 301 10M 3-34

PLEASE RETURN TO
LOS ANGELES COUNTY SURVEYOR
700 HALL OF RECORDS

NOTE: ANY ADDITIONS OR CHANGES ON THIS SHEET MUST BE MADE OR CIRCLED IN RED INK, WITH DATE AND NAME OF PERSON MAKING CHANGE

Do not extend notes this side of this line

Transit at	Sight on	Stadia Intercepts	Stadia Distance	Stadia Rod	Horizontal Angle 0° to 360° Right	Horiz. Distance	+ − Vertical Angle	Elevation of Point	+ Back Sight	+ − Difference Elevation	Height of Instrument	+ − Vertical Distance	REMARKS Station	Left	Right
P-13	P-12				° '		° '		2 51.4		3212.5				
		4.80			° '		° '								
		3 5.43	181	4	184.-,	1.81	5 0'	3208.9					S.I.P.		
		3	244	4.2	184.30,	244	° '	3208.3					"		
		4.56													
	1.	3 6.12	157	4	201.50,	157	+ 1.50,	3213.4					"		
		4 7.47	213	5	201.25,	213	+ 2.-,	3214.8					"		
		6 9.0	148	7	221.40,	147	+ 4.55,	3218.1					"		
		7 8.10	201	8	221.05,	200	+ 4.50,	3221.3					"		
		6	201	7	239.30,	199	+ 5.53,	3226.2					"		
			436.56	5.0	° '	436.56	+ 2.52,	3185.6					P-#14 ±I.T. P.I. 37 ℄ Red Rover Mine Rd. Sta. 64+87.6		
					° '		° '								
P-14	P-13			5.0	° '	436.56	+ 2.54,		5 0 2		3190.6				
					° '		° '								
		6.23													
		6 8.68	24	6 0	131.30,	24	0 0	3184.6					℄ 10'	Rd	
		8 9.86	69	8	71.30,	69	+ 3.00,	3186.7					Rd. Bar	Wash	
		9 7.85	87	9.6	166.30,	87	—	3181.0					℄ 10'	Rd	
		7 11.40	86	7 3	113.-,	86	—	3183.3					End 10'	Bank	
		10.0 11.35	141	12 3	173.05,	141	—	3178.3					℄ 10'	Rd	
		10.0 7.91	136	11 3	150.-,	136	—	3179.3					FI	"	
		6	192	7	175 30	192	2.20	3176.2					℄	"	

Add'l Inform.

Notes Read 6-7-37 Plotted Date Survey of Reservoir Mine Road
Notes Computed Checked Date Survey by C.H.Greenway Notes C.H.G. Date 6-3-37
Date Map No. Indexed A. C. Johnson Date
Job No. 8121 Division No. F.B. 707 Pg. 159

Form 301 10M 3-34

PLEASE RETURN TO
LOS ANGELES COUNTY SURVEYOR
700 HALL OF RECORDS

NOTE: ANY ADDITIONS OR CHANGES ON THIS SHEET MUST BE MADE OR CIRCLED IN RED INK, WITH DATE AND NAME OF PERSON MAKING CHANGE

Do not extend notes this side of this line

Transit at	Sight on	Stadia Intercepts	Stadia Distance	Stadia Rod	Horizontal Angle 0° to 360° Right	Horiz. Distance	+ Vertical Angle	Elevation of Point	+ Back Sight	+ Difference Elevation	Height of Instrument	+ Vertical Distance	REMARKS Station	Left	Right
P-#14	P-#13								5.0		3190.6				
		9.02													
		7 9.42	203	8	161.50	203	1.	3175.8					FL		
		7 9.14	243	8	164.10	243	2.	3173.8					"		
		7 9.50	215	8	176.10	215	2.	3174.8					℄ 10' Rd		
		7 9.58	251	8	155.35	251	1.	3174.6					FL		
		7 8.85	259	8	144.30	259	1.	3174.4					Toe sl & wash		
		6 10.05	286	7	136.40	286	+ 0.	3186.4					S.H		
		8 5.57	206	9	137.30	206	1.	3176.5					Flat wash.		
		3 9.46	252	4	126.50	252	+ 1.	3191.0					S.H		
		8 5.18	147	9	129.05	147	0.30	3180.3					Fl "		
		3 8.64	219	4	112.55	219	+ 1.55	3193.8					S.H.		
		7 3.04	165	8	114.50	165	—	3182.6					Top ℄ of Well 7' Dia		
		1 8.26	205	2	99.20	205	+ 2.20	3196.8					S.H		
		7 7.84	127	8	103.30	127	—	3182.6					Toe Sl.		
		6 7.92	185	7	84.30	184	+ 4.	3197.4					S.H.		
		7 8.75	93	7	108.40	93	0.30	3182.8					Bt Wash		
		7 10.86	176	8	66.40	174	+ 5.1	3198.8					S.H		
		10 10.33	87	10	73.20	87	+ 2.5	3185.0					End E Bnk "		
		9 9.06	134	10	67.05	134	+ 3.	3187.6					Toe Sl.		
		7	207	8	56.10	205	+ 5.40	3203.2					S.H.		

Add'l Inform.

Topography Description Legend: Side Hill....S.H. Side of Draw.S.D. Side of Ridge.S.R. Head of Draw H.D. Bottom Draw.B.D. Bottom Wash B.W. Top of Ridge.T.R. Toe of Slope..T.S.

Inters. of Draws.V.D's Break in Slope..Bk.S. Steep Slope.....S.S. Top of Cliff.....T.Cl. Bottom of Cliff..B.Cl. Top of Spur.....T.Sp. Bottom Canyon..B.Cn.

Side of Canyon S.Cn. Top of Bank..T.B. Bottom of Bank.B.B. Top of Cut.....T.C. Bottom of Cut..B.C. Top of Fill.....T.F. Bottom of Fill.B.F.

Saddle .....Sa. Swale .....Sw. Flat .....Fl. Stream .....Str. Trail .....Tr. Pavement .....Pvt. Edge of Road E.Rd.

Traveled Rd. Tr.Rd. Fence .....Fn. Int. Fences.V.Fn. Ditch .....Dl. Telephone Pole T.P. Power Pole...P.P. Culvert .....Cul.

Oak-O. Fir-Fr. Pine-Pi. Cedar-Ce. Sycamore .....Sy. Eucalyptus .....Eu. Plus combinations of them and all common standard abbreviations.

F.B. 707 Pg 160

Form 301 10M 3-34

PLEASE RETURN TO
LOS ANGELES COUNTY SURVEYOR
700 HALL OF RECORDS

NOTE: ANY ADDITIONS OR CHANGES ON THIS SHEET MUST BE MADE OR CIRCLED IN RED INK, WITH DATE AND NAME OF PERSON MAKING CHANGE

Do not extend notes this side of this line

Notes Red. Plotted Job No. 8181 Division No. F.B. 707 Pg. 161
Date 4-7-37 Date Survey of Governor Mine Road
Notes Chkd. Checked Survey by C. Williamson Notes C. Williamson Date 4-3-37
Date Date Map No. Indexed A. C. Jobson Date

Transit at	Sight on	Stadia Intercepts	Stadia Distance	Stadia Rod—	Horizontal Angle 0° to 360° Right	Horiz. Distance	+ − Vertical Angle	Elevation of Point	+ Back Sight	+ − Difference Elevation	Height of Instrument	+ − Vertical Distance	REMARKS Station	Left	Right
P#14	P#13				° '		° '		1						
					° '		° '		5.9		3.906				
					° '		° '		2						
		5.80							3						
		3	281	4	39. —	279	+ 4. —	3206.4	4				S.H.		
		7.60													
		6.0	141	7	352. 25	140	+ 3. 30	3192	5				FC		
		4.64													
		4	65	4	341. 05	65	+ 1. 50	3188.6	6				"		
		2.85													
		7	86	7	296. 10	86	+ 1. —	3185.1	7				Bot	5	9 16
		5.31													
		5	32	5 3	266. —	32	— . —	3185.3	8				FC		
		10.85													
		10	86	10 4	258. 10	86	— . —	3180.2	9				Bot		
		8.72													
		8	73	8 4	268. 35	73	— . —	3182.2	10				FC		
		10.24													
		10	25	12. 2	231. —	26	— . —	3178.4	11				Bot		
		11.35													
		10	136	10 5	197. 40	136	— . —	3180.1	12				FC		
		9.04													
		7	205	8 —	194. 10	205	— 1. 50	3177.3	13				"		
		9.85													
		8	186	9 —	216. —	186	— 2. 15	3174.3	14				Bot		
		11.05													
		9	206	10 —	212. 30	206	— 2. 15	3172.6	15				End		
		9.30													
		7	231	8 —	224. 40	231	— 1. 10	3177.8	16				FC		
		9.41													
		7	242	8 —	231. —	244	— 1. —	3178.4	17				Toe S1		
		8.72													
		7	173	6 —	234. 50	173	— 0. 55	3179.8	18				F1		
		9.97													
		8	198	9 —	240. —	198	— . —	3181.6	19				Toe	5	
		2.30													
		6. —	131	7 2	267. 40	131	— . —	3183.4	20				FC		
		4.75													
		8	171	4 3	260. 45	171	— . —	3186.3	21				Toe		
		2.18													
		1	119	2 2	288. 10	119	— . —	3188.4					S.H.		

Add'l Inform.

Form 301 10M 3-34

PLEASE RETURN TO
LOS ANGELES COUNTY SURVEYOR
700 HALL OF RECORDS

NOTE: ANY ADDITIONS OR CHANGES ON THIS SHEET MUST BE MADE OR CIRCLED IN RED INK, WITH DATE AND NAME OF PERSON MAKING CHANGE

Do not extend notes this side of this line

F.B. 707 Pg. 162

Topography-Description Legend:
Hill ... H. | Bottom Draw B.D. | Side of Ridge S.R. | Intersection of Draw with S.R. ... T.S.
Bluff ... Bf. | Bottom Wash B.W. | Top of Ridge T.R. | Top of Slope ... T.S.

Intersection of Draw, V.D's or Break in Slope ... B.S. | Steep Slope ... S.S. | Top of Cliff ... T.Cl. | Bottom of Cliff ... B.Cl. | Top of Spur ... T.Sp. | Bottom Canyon ... B.Cn.

Side of Canyon S.Cn. | Top of Bank ... T.B. | Bottom of Bank ... B.B. | Top of Cut ... T.C. | Bottom of Cut ... B.C. | Toe of Fill ... T.F. | Bottom of Fill ... B.F.

Saddle ... Sd. | Swale ... Sw. | Flat ... Fl. | Stream ... Str. | Trail ... Tr. | Pavement ... Pvt. | Edge of Road ... E.Rd.

Fence ... Fe. | Tks. Fused ... F.Tk. | Ditch ... Dt. | Telephone Pole ... T.P. | Power Pole ... P.P. | Culvert ... Cul.

Pine ... Pi. | Cedar ... Cd. | Sycamore ... Sy. | Eucalyptus ... Eu. | Palm ... Pm. | Combinations of these ... Standard abbreviations.

Transit at	Sight on	Stadia Intercepts	Stadia Distance	Stadia Rod	Horizontal Angle 0° to 360° Right	Horiz. Distance	+ Vertical Angle −	Elevation of Point	+ Back Sight	+ Difference Elevation −	Height of Instrument	+ Vertical Distance	REMARKS Station	Left	Right
P-14	P-13				° ′		° ′		1 5 0		3.90 6				
		5.71							2						
		4.	172	5	287. 30	171	+ 2 °	3.19	3				Too S1		
		8.12							4				" "		
		6.	213	7	305. 50	211	+ 4 °	3.19	5						
		5.52							6				S.H		
		4.	153	5	312. 19	153	+ 3 °	3.19							
		9.44							7				Pl		
		7	205	8	321. 30		+ 3 °	3.19							
					° ′		° ′		8						
									9						
					° ′		° ′		10						
									11						
					° ′		° ′		12						
									13						
					° ′		° ′		14						
									15						
					° ′		° ′		16						
									17						
					° ′		° ′		18						
									19						
					° ′		° ′		20						
									21						

A10-61
Engrg.

Form 391 18M 3-34

PLEASE RETURN TO
LOS ANGELES COUNTY SURVEYOR
700 HALL OF RECORDS

NOTE: ANY ADDITIONS OR CHANGES ON THIS SHEET MUST BE MADE OR CIRCLED IN RED INK, WITH DATE AND NAME OF PERSON MAKING CHANGE.

Do not extend notes this side of this line

Notes Red Book Plotted
Date 6-2-37 Date
Notes Chkd. Checked
Date Date

Job No. 8181 Division No.
Survey of GOVERNOR MINE RD
Surveyed by HAMMERD Notes F&H Inc. 6/22/37
Drawn C. Johnson Traced

F.B. 707 Pg. 167

Transit at	Sight on	Stadia Intercepts	Stadia Distance	Stadia Rod—	Horizontal Angle 0° to 360° Right	Horiz. Distance	+ / − Vertical Angle	Elevation of Point	+ Back Sight	+ / − Difference Elevation	Height of Instrument	+ / − Vertical Distance	R.C.S. Station	R.C.S. Left	R.C.S. Right
					ADDITIONAL TRANSIT TOPOGRAPHY ON										
					GOVERNOR MINE ROAD - U.N.										
BC #4	D1 #4							3361 2	4.9		3366 1		BC. 52+47.47 Fd 1K2		
			543	4 0	180 05	539	5 10	136					& Rd	10' wide	
			560	5 0	181 45	556	5 01	124					"	"	"
			419	9 0	184 45	416	4 30	241					"	"	"
			355	7 0	187 10	353	4 20	324					"	"	"
			277	4 0	194 40	276	3 55	433					"	"	"
			251	4 0	200 00	250	3 57	448					"	"	"
			237	4 0	205 55	236	4 35	433					"	"	"
			209	3 0	211 55	208	3 39	500					"	"	"
			189	10 0	224 10	189	1 12	522					"	"	"
			156	11 0	242 05	156	0 30	537					"	"	"
			149	10 0	280 30	148	+ 4 15	669					"	"	"
			185	11 0	294 00	183	+ 6 24	756					"	"	"
			241	9 0	306 25	237	+ 7 35	886		+ 225		+ 315	"	"	"
			354	8 0	334 34 30	347	+ 8 06	3407		+ 414		+ 494	To P.T. (check)		
P.M. #1	P.I. #4							3407	4.82		3412 32		check & =		
			167	3 0	105 00	165	6 51	3389		228		198			
			130	5 0	122 25	129	6 0	347							

Add'l Inform.

Form 301 10M 3-34

PLEASE RETURN TO
LOS ANGELES COUNTY SURVEYOR
700 HALL OF RECORDS

NOTE: ANY ADDITIONS OR CHANGES ON THIS SHEET MUST BE MADE OR CIRCLED IN RED INK, WITH DATE AND NAME OF PERSON MAKING CHANGE

Do not extend notes this side of this line

Transit at	Sight on	Stadia Intercepts	Stadia Distance	Stadia Rod	Horizontal Angle 0° to 360° Right	Horiz. Distance	+ − Vertical Angle	Elevation of Point	+ Back Sight	+ − Difference Elevation	Height of Instrument	+ − Vertical Distance	REMARKS Station	Left	Right
									1		3412.32				
P.M.1	Pl. 4		111	5.0	152.25	111	− 3.09	3401.4	2				℄ Rd 10' wide		
			130	5.0	171.50	130	—	07.3	3				" " "		
			194	3.0	191.20	193	+ 3.06	19.7	4				" " "		
			216	4.0	194.45	215	+ 4.15	24.2	5				" " "		
			240	6.0	199.40	238	+ 5.18	28.5	6				" " "		
			248	5.0	207.45	245	+ 5.52	32.5	7				" "		
			243	4.0	176.40	240	+ 6.25	35.2	8				S.H.		
			267	4.0	179.45	264	+ 6.18	37.5	9				"		
			297	6.0	183.0	292	+ 7.17	42.5	10				"		
			328	6.0	186.10	323	+ 7.18	47.7	11				"		
			291	8.0	187.45	287	+ 6.49	38.8	12				"		
			276	5.0	183.40	273	+ 6.15	37.0	13				"		
			255	7.0	183.20	252	+ 6.04	32.2	14				"		
			222	2.0	178.10	220	+ 5.40	32.1	15				"		
			230	4.0	182.45	229	+ 4.30	26.5	16				T.S		
			225	5.0	191.10	224	+ 4.32	25.10	17				"		
			236	3.0	194.55	235	+ 4.20	26.4	18				"		
			260	4.0	198.10	258	+ 4.54	30.6	19				"		
			258	4.0	198.20	256	+ 4.53	30.2	20				"		
			262	4.0	194.45	260	+ 5.07	31.7	21				Parking Area		

Add'n'l Inform.

F.B. 707 Pg. 168

Topography Description Legend:
Side Hill....S.H. Bottom Draw B.D.
Side of Draw S.D. Bottom Wash B.W.
Side of Ridge S.R. Top of Ridge T.R.
Head of Draw H.D. Toe of Slope..T.S.

Inters. of Draws V.D's Break in Slope..Bk.S. Steep Slope.....S.S. Top of Cliff.....T.Cl. Bottom of Cliff..B.Cl. Top of Spur.....T.Sp. Bottom Canyon..B.Cn.

Side of Canyon S.Cn. Top of Bank...T.B. Bottom of Bank..B.B. Top of Cut.....T.C. Bottom of Cut..B.C. Top of Fill.....T.F. Bottom of Fill..B.F.

Saddle .....Sa. Swale .....Sw. Flat .....Fl. Stream .....Str. Trail .....Tr. Pavement ....Pvt. Edge of Road E.Rd.

Traveled Rd. Tr.Rd. Fence .....Fn. Int. Fences V.Fns. Ditch .....Dt. Telephone Pole T.P. Power Pole...P.P. Culvert .....Cul.

Oak-O. Fir-Fr. Pine-Pl. Cedar-Ce. Sycamore .....Sy. Eucalyptus .....Eu. Plus combinations of these and all common standard abbreviations.

Form 301 10M 3-34

PLEASE RETURN TO
LOS ANGELES COUNTY SURVEYOR
700 HALL OF RECORDS

NOTE: ANY ADDITIONS OR CHANGES ON THIS SHEET MUST BE MADE OR CIRCLED IN RED INK, WITH DATE AND NAME OF PERSON MAKING CHANGE

Do not extend notes this side of this line

Transit at	Sight on	Stadia Intercepts	Stadia Distance	Stadia Rod—	Horizontal Angle 0° to 360° Right	Horiz. Distance	+ — Vertical Angle	Elevation of Point	+ Back Sight	+ — Difference Elevation	Height of Instrument	+ — Vertical Distance	REMARKS Station	Left Right
P#M1	Pl. 4								1		3412.32			
			239	4.0	193.40	237	+ 5.08	3429.5	2				Parking Area	
			238	4.0	186.30	236	+ 5.07	28.7	3				"	
			248	4.0	183.20	246	+ 5.08	30.4	4				"	
			264	4.0	185.25	262	+ 5.0	31.3	5				"	
			274	4.0	189.05	272	+ 5.0	32.1	6				"	
			334	4.0	189.10	329	+ 7.05	49.2	7				B. Dump	
			305	7.0	189.45	301	+ 6.40	44.2	8				" "	
			292	7.0	192.45	288	+ 6.27	48.0	9				" "	
			286	9.0	197.25	282	+ 6.34	35.9	10				" "	
			293	7.0	200.45	289	+ 6.15	37.0	11				" "	
			317	6.0	205.40	313	+ 6.35	42.6	12				" "	
			292	4.0	210.25	288	+ 6.19	40.3	13				E. dump (Plank retain Nigwall)	
			300	7.0	213.0	296	+ 6.53	41.2	14				S.E. cor Banker 12'x14'	
			300	7.0	215.05	295	+ 7.00	41.2	15				N.E " " 12'x14'	
			293	6.0	216.25	288	+ 7.25	43.8	16				E. dump retaining wall	
			268	6.0	215.25	263	+ 7.26	40.9	17				℄ Rd	
			388.87	1.0	① 227°29'15" ④ 189°57'15"		+ 8.55-30	3472.39	18	+ 60.07		+ 61.07	P#M2 Set 1x2	
		T.84°							19					
		212.54 @ 6°31'			= 211.17				20					
		182.12 @ 12°39'			= 177.70				21					
					388.87									

Add'n'l Inform.

Notes Red. Noted Plotted Job No. 8181 Division No. F.B. 707 Pg. 169
Date 6-7-37 Date Survey of Governor Mine Road
Notes Chkd. Checked Survey by Howard Notes FCN Date 6/22/37
Date Date Map No. Indexed A. C. Johnson Date

Form 301 10M 3-34

PLEASE RETURN TO
LOS ANGELES COUNTY SURVEYOR
700 HALL OF RECORDS

NOTE: ANY ADDITIONS OR CHANGES ON THIS SHEET MUST BE MADE OR CIRCLED IN RED INK, WITH DATE AND NAME OF PERSON MAKING CHANGE

Do not extend notes this side of this line

Transit at	Sight on	Stadia Intercepts	Stadia Distance	Stadia Rod	Horizontal Angle 0° to 360° Right	Horiz. Distance	+ Vertical Angle	Elevation of Point	+ Back Sight	+ Difference Elevation	Height of Instrument	+ Vertical Distance	REMARKS Station Left Right
P# M2	P# M1							3472.39	4.84		3477.23		
	388.87		Ch.	2.47	—		9°48'30"	3407.51		69.70		67.23	Check P.M1
			145	8.0	22.55	139	11.18	41.4					℄ Rd (Check)
			101	6.0	16.30	96	12.09	50.5					" 17 wide
			65	11.0	13.10	64	7.53	57.4					" 13 "
			37	10	21.0	36	7.02	62.7					" 10 "
			30	9.0	74.20	30	—	68.2					" 15 "
			64	7.0	105.50	64	—	70.2					" 12 "
			91	4.0	103.05	91	—	73.2					E.Rd. Edge yard
			85	4.0	102.40	85	—	73.2					T. damp
			54	5.0	83.20	54	—	72.2					" "
			46	6.0	36.30	46	—	71.2					" "
			73	7.0	45.20	73	—	70.2					" "
			47	11.0	26.25	47	4.43	62.4					B. damp
			75	10.0	28.10	73	8.55	55.6					" "
			107	2.0	27.05	100	15.02	48.6					
			147	5.0	18.40	140	12.18	41.8					T.B.K.
			111	6.0	10.35	106	12.04	48.5					" "
			76	6.0	5.30	72	12.19	55.5					"
			40	7.0	358.55	38	13.04	61.3					"
			26	6.0	13.25	25	12.48	65.6					T. Bank

Add'n'l Inform.

F.B. 707 Pg 170

Topography Description Legend:
Side Hill.....S.H. Bottom Draw.B.D.
Side of Draw.S.D. Bottom Wash B.W.
Side of Ridge.S.R. Top of Ridge.T.R.
Head of Draw H.D. Toe of Slope..T.S.

Inters. of Draws.V.D's. Break in Slope..Bk.S. Steep Slope.....S.S. Top of Cliff.....T.Cl. Bottom of Cliff..B.Cl. Top of Spur.....T.Sp. Bottom Canyon..B.Cn.

Side of Canyon S.Cn. Top of Bank...T.B. Bottom of Bank.B.B. Top of Cut.....T.C. Bottom of Cut...B.C. Top of Fill.....T.F. Bottom of Fill.B.F.

Saddle .....Sa. Swale .....Sw. Flat .....Fl. Stream .....Str. Trail .....Tr. Pavement ....Pvt. Edge of Road E.Rd.

Traveled Rd. Tr.Rd. Fence .....Fn. Int. Fences.V.Fns. Ditch .....Di. Telephone Pole T.P. Power Pole...P.P. Culvert .....Cul.

Oak-O. Fir-Fr. Pine-Pi. Cedar-Ce. Sycamore .....Sy. Eucalyptus .....Eu. Plus combinations of these and all common standard abbreviations.

Form 301 10M 3-34

PLEASE RETURN TO
LOS ANGELES COUNTY SURVEYOR
700 HALL OF RECORDS

NOTE: ANY ADDITIONS OR CHANGES ON THIS SHEET MUST BE MADE OR CIRCLED IN RED INK, WITH DATE AND NAME OF PERSON MAKING CHANGE

Do not extend notes this side of this line

Transit at	Sight on	Stadia Intercepts	Stadia Distance	Stadia Rod—	Horizontal Angle 0° to 360° Right	Horiz. Distance	+ Vertical Angle —	Elevation of Point	Back Sight	+ Difference — Elevation	Height of Instrument	+ Vertical Distance	REMARKS Station	Left	Right
PH	PH				° '		° '								
M2	M1				° '		° '				3477.23				
			19	7 0	70 40	19	° '	3470.2					T. BK.		
			34	4 0	108 0	34	° '	73.2					" "		
			55	4 0	115 40	55	° '	73.2					" "		
			90	1 0	121 05	90	° '	76.2					" "		
			166	7 0	11 20	159	11 30	37.8					S.H.		
			129	8 0	5 50	123	12 04	42.7					" "		
			100	9 0	359 0	96	11 11	49.2					" "		
			64	9 0	338 10	62	11 11	55.8					" "		
			46	8 0	312 20	45	8 50	62.3					" "		
			33	10 0	342 10	32	9 0	62.0					" "		
			30	6 0	265 50	30	° '	71.2					" "		
			54	5 0	265 50	54	° '	72.2					" "		
			56	5 0	294 15	55	7 15	65.1					" "		
			19	1 0	189 55	19	+ 4 31	77.8					" "		
			35	2 0	151 05	34	+ 6 40	79.3					" "		
			61	3 0	138 55	60	+ 6 41	81.2					" "		
			100	9 0	276 40	100	° '	68.2					Drain		
			115	11 0	304 10	115	1 15	63.5					S.H.		
			186	11 0	318 05	135	4 52	64.2					"		
			174	7 0	331 40	172	8 29	44.8					"		

Add'l Inform.

Notes Red. Mar 22 Visited — Map No. 818 Station No. F.B. 707 Pg. 17
Date 6-7-37 Date Survey of Gerenser King Road FCH Date 6/22/37
Notes Chkd. Checked Survey by Rutherford Note Indexed A. C. Johnson
Date Date Map No.

Form 301 10M 3-34

PLEASE RETURN TO
LOS ANGELES COUNTY SURVEYOR
700 HALL OF RECORDS

NOTE: ANY ADDITIONS OR CHANGES ON THIS SHEET MUST BE MADE OR CIRCLED IN RED INK, WITH DATE AND NAME OF PERSON MAKING CHANGE

Do not extend notes this side of this line

Transit at	Sight on	Stadia Intercepts	Stadia Distance	Stadia Rod—	Horizontal Angle 0° to 360° Right	Horiz. Distance	+ — Vertical Angle	Elevation of Point	+ Back Sight	+ — Difference Elevation	Height of Instrument	+ — Vertical Distance	REMARKS Station	Left	Right
					° ′		° ′		1						
					° ′		° ′		2						
					° ′		° ′		3						
					° ′		° ′		4						
					° ′		° ′		5						
					° ′		° ′		6						
					° ′		° ′		7						
					° ′		° ′		8						
					° ′		° ′		9						
					° ′		° ′		10						
					° ′		° ′		11						
					° ′		° ′		12						
					° ′		° ′		13						
					° ′		° ′		14						
					° ′		° ′		15						
					° ′		° ′		16						
					° ′		° ′		17						
					° ′		° ′		18						
					° ′		° ′		19						
					° ′		° ′		20						
					° ′		° ′		21						

Add'l Inform.

F.B. 707 Pg. 172

Topography Description Legend:
Side Hill....S.H. Bottom Draw B.D.
Side of Draw S.D. Bottom Wash B.W.
Side of Ridge S.R. Top of Ridge T.R.
Head of Draw H.D. Toe of Slope..T.S.

Intersect. of Draws V.Dis. Side of Canyon S.Ca. Bottom of Canyon B.Ca.
Break in Slope..Bk.S. Top of Bank T.B.
Stops Slope.....S.S. Bottom of Bank B.B.
Top of Cliff.....T.Cl. Top of Cut.....T.C.
Bottom of Cliff..B.Cl. Bottom of Cut..B.C.
Top of Spur.....T.Sp. Top of Fill.....T.F.
Bottom Canyon..B.Cn. Bottom of Fill..B.F.

Bridge.....Br. Transfer Rd. Tr.Rd.
Swale.....Sw. Fence.....Fn.
Flat.....Fl. Int. Fences.V.Fns.
Stream.....Str. Ditch.....Dt.
Trail.....Tr. Telephone Pole T.P.
Pavement.....Pvt. Power Pole...P.P.
Edge of Road E.Rd. Culvert.....Cul.

Oak-O. Fir-Fr.
Pine-Pl. Cedar-Cd.
Sycamore.....Sy.
Eucalyptus.....Ec.
Plus combinations of these and all common standard abbreviations.

76F3095 247 10M 1-49

RETURN TO
LOS ANGELES COUNTY SURVEYOR
726 LOS ANGELES COUNTY
ENGINEERING BLDG.

Note: Any Additions or Changes on This Sheet Must be Made or Circled in Red Ink With Date and Name of Person Making Change.

Do not extend notes this side of this line.

Notes Ck'd by
Mdp No.
Office Work
Checked
Date

Survey of
W. O. Tape No. Std. °F
Surveyed by
Notes Date
Indexed

F. B. PG.

RETURN TO
LOS ANGELES COUNTY SURVEYOR
726 LOS ANGELES COUNTY
ENGINEERING BLDG.

Note: Any Additions or Changes on This Sheet Must be Made or Circled in Red Ink With Date and Name of Person Making Change.

Do not extend notes this side of this line.

F. B. 107 PG. 116

Notes Ck'd by Drew	Survey of Governor Mine Rd.
Map No. B-1342	W. O. 6181 Tape No. 22 St'd 82° F.
Office Work White	Surveyed by Roseveare
Checked Drew	Notes Date 10-11-34
Date 3-14-38	Indexed A. C. Johnson 11-4-37

F.B. 707 PG. 175

RETURN TO
LOS ANGELES COUNTY SURVEYOR
700 HALL OF RECORDS

Note: Any Additions or Changes on This Sheet Must be Made or Circled in Red Ink With Date and Name of Person Making Change.

Do not extend notes this side of this line

FORM 247 10M 11-35

Sta.	Defl. ∠	Chd.
67+02.52 P.C.		
1+00	5°-33'-10"	47.24
70+00	10°-08'-40"	49.55
1+00	16°-08'-40"	"
71+00	22°-43'-10"	"
1+00	29°-17'-40"	"
72+00	35°-52'-10"	"
1+00	42°-26'-40"	"
73+00	49°-01'-10"	"
1+00	55°-35'-40"	"
74+00	62°-10'-10"	"
1+00	68°-44'-40"	"
75+00	75°-19'-10"	"
1+00	81°-53'-40"	"
76+00	88°-28'-10"	"
1+00	95°-02'-40"	"
77+00	101°-37'-10"	"
1+00	108°-11'-40"	"
78+00	114°-46'-10"	"
1+00	121°-20'-40"	"
79+00	127°-55'-10"	"
1+00	134°-29'-40"	"
80+00	141°-04'-10"	"
1+00	147°-38'-40"	"
81+00	154°-13'-10"	"
1+00	160°-47'-40"	"
82+00	167°-22'-10"	"
1+00	173°-56'-40"	"
83+00	180°-31'-10"	"
1+00	187°-05'-40"	"
84+00	193°-40'-10"	"
1+00	200°-14'-40"	"
85+00	206°-49'-10"	"
1+00	213°-23'-40"	"
86+00	219°-58'-10"	"
1+00	226°-32'-40"	"
87+00	233°-07'-10"	"
1+00	239°-41'-40"	"
88+00	246°-16'-10"	"
1+00	252°-50'-40"	"
89+00	259°-25'-10"	"
1+00	265°-59'-40"	"
90+00	272°-34'-10"	"
1+00	279°-08'-40"	"
91+00	285°-43'-10"	"
1+00	292°-17'-40"	"
92+00	298°-52'-10"	"
1+00	305°-26'-40"	"
93+00	312°-01'-10"	"
1+00	318°-35'-40"	"
94+00	325°-10'-10"	"
1+00	331°-44'-40"	"
95+00	338°-19'-10"	"
1+00	344°-53'-40"	"
96+00	351°-28'-10"	"
1+00	358°-02'-40"	"
97+00	4°-37'-10"	"
1+00	11°-11'-40"	"
98+00	17°-46'-10"	"
1+00	24°-20'-40"	"
99+00	30°-55'-10"	"
1+00	37°-29'-40"	"
100+00	44°-04'-10"	"
1+00	50°-38'-40"	"
101+00	57°-13'-10"	"
1+00	63°-47'-40"	"
102+00	70°-22'-10"	"
1+00	76°-56'-40"	"
103+00	83°-31'-10"	"
1+00	90°-05'-40"	"
104+00	96°-40'-10"	"
1+00	103°-14'-40"	"
105+00	109°-49'-10"	"
1+00	116°-23'-40"	"
106+00	122°-58'-10"	"
1+00	129°-32'-40"	"
107+00	136°-07'-10"	"
1+00	142°-41'-40"	"
108+00	149°-16'-10"	"
1+00	155°-50'-40"	"
109+00	162°-25'-10"	"
1+00	168°-59'-40"	"
110+00	175°-34'-10"	"
1+00	182°-08'-40"	"
111+00	188°-43'-10"	"
1+00	195°-17'-40"	"
112+00	201°-52'-10"	"
1+00	208°-26'-40"	"
113+00	215°-01'-10"	"
1+00	221°-35'-40"	"
114+00	228°-10'-10"	"
1+00	234°-44'-40"	"
115+00	241°-19'-10"	"
1+00	247°-53'-40"	"
116+00	254°-28'-10"	"
1+00	261°-02'-40"	"
117+00	267°-37'-10"	"
1+00	274°-11'-40"	"
118+00	280°-46'-10"	"
1+00	287°-20'-40"	"
119+00	293°-55'-10"	"
1+00	300°-29'-40"	"
120+00	307°-04'-10"	"
1+00	313°-38'-40"	"
121+00	320°-13'-10"	"
1+00	326°-47'-40"	"
122+00	333°-22'-10"	"
1+00	339°-56'-40"	"
123+00	346°-31'-10"	"
1+00	353°-05'-40"	"
124+00	359°-40'-10"	"
1+00	6°-14'-40"	"
125+00	12°-49'-10"	"
1+00	19°-23'-40"	"
126+00	25°-58'-10"	"
1+00	32°-32'-40"	"
127+00	39°-07'-10"	"
1+00	45°-41'-40"	"
128+00	52°-16'-10"	"
1+00	58°-50'-40"	"
129+00	65°-25'-10"	"
1+00	71°-59'-40"	"
130+00	78°-34'-10"	"
1+00	85°-08'-40"	"
131+00	91°-43'-10"	"
1+00	98°-17'-40"	"
132+00	104°-52'-10"	"
1+00	111°-26'-40"	"
133+00	118°-01'-10"	"
1+00	124°-35'-40"	"
134+00	131°-10'-10"	"
1+00	137°-44'-40"	"
135+00	144°-19'-10"	"
1+00	150°-53'-40"	"
136+00	157°-28'-10"	"
1+00	164°-02'-40"	"
137+00	170°-37'-10"	"
1+00	177°-11'-40"	"
138+00	183°-46'-10"	"
1+00	190°-20'-40"	"
139+00	196°-55'-10"	"
1+00	203°-29'-40"	"
140+00	210°-04'-10"	"
1+00	216°-38'-40"	"
141+00	223°-13'-10"	"
1+00	229°-47'-40"	"
142+00	236°-22'-10"	"
1+00	242°-56'-40"	"
143+00	249°-31'-10"	"
1+00	256°-05'-40"	"
144+00	262°-40'-10"	"
1+00	269°-14'-40"	"
145+00	275°-49'-10"	"
1+00	282°-23'-40"	"
146+00	288°-58'-10"	"
1+00	295°-32'-40"	"
147+00	302°-07'-10"	"
1+00	308°-41'-40"	"
148+00	315°-16'-10"	"
1+00	321°-50'-40"	"
149+00	328°-25'-10"	"
1+00	334°-59'-40"	"
150+00	341°-34'-10"	"
1+00	348°-08'-40"	"
151+00	354°-43'-10"	"
1+00	1°-17'-40"	"
152+00	7°-52'-10"	"
1+00	14°-26'-40"	"
153+00	21°-01'-10"	"
1+00	27°-35'-40"	"
154+00	34°-10'-10"	"
1+00	40°-44'-40"	"
155+00	47°-19'-10"	"
1+00	53°-53'-40"	"
156+00	60°-28'-10"	"
1+00	67°-02'-40"	"
157+00	73°-37'-10"	"
1+00	80°-11'-40"	"
158+00	86°-46'-10"	"
1+00	93°-20'-40"	"
159+00	99°-55'-10"	"
1+00	106°-29'-40"	"
160+00	113°-04'-10"	"
1+00	119°-38'-40"	"
161+00	126°-13'-10"	"
1+00	132°-47'-40"	"
162+00	139°-22'-10"	"
1+00	145°-56'-40"	"
163+00	152°-31'-10"	"
1+00	159°-05'-40"	"
164+00	165°-40'-10"	"
1+00	172°-14'-40"	"
165+00	178°-49'-10"	"
1+00	185°-23'-40"	"
166+00	191°-58'-10"	"
1+00	198°-32'-40"	"
167+00	205°-07'-10"	"
1+00	211°-41'-40"	"
168+00	218°-16'-10"	"
1+00	224°-50'-40"	"
169+00	231°-25'-10"	"
1+00	237°-59'-40"	"
170+00	244°-34'-10"	"
1+00	251°-08'-40"	"
171+00	257°-43'-10"	"
1+00	264°-17'-40"	"
172+00	270°-52'-10"	"
1+00	277°-26'-40"	"
173+00	284°-01'-10"	"
1+00	290°-35'-40"	"
174+00	297°-10'-10"	"
1+00	303°-44'-40"	"
175+00	310°-19'-10"	"
1+00	316°-53'-40"	"
176+00	323°-28'-10"	"
1+00	330°-02'-40"	"
177+00	336°-37'-10"	"
1+00	343°-11'-40"	"
178+00	349°-46'-10"	"
1+00	356°-20'-40"	"
179+00	2°-55'-10"	"
1+00	9°-29'-40"	"
180+00	16°-04'-10"	"
1+00	22°-38'-40"	"
181+00	29°-13'-10"	"
1+00	35°-47'-40"	"
182+00	42°-22'-10"	"
1+00	48°-56'-40"	"
183+00	55°-31'-10"	"
1+00	62°-05'-40"	"
184+00	68°-40'-10"	"
1+00	75°-14'-40"	"
185+00	81°-49'-10"	"
1+00	88°-23'-40"	"
186+00	94°-58'-10"	"
1+00	101°-32'-40"	"
187+00	108°-07'-10"	"
1+00	114°-41'-40"	"
188+00	121°-16'-10"	"
1+00	127°-50'-40"	"
189+00	134°-25'-10"	"
1+00	140°-59'-40"	"
190+00	147°-34'-10"	"
1+00	154°-08'-40"	"
191+00	160°-43'-10"	"
1+00	167°-17'-40"	"
192+00	173°-52'-10"	"
1+00	180°-26'-40"	"
193+00	187°-01'-10"	"
1+00	193°-35'-40"	"
194+00	200°-10'-10"	"
1+00	206°-44'-40"	"
195+00	213°-19'-10"	"
1+00	219°-53'-40"	"
196+00	226°-28'-10"	"
1+00	233°-02'-40"	"
197+00	239°-37'-10"	"
1+00	246°-11'-40"	"
198+00	252°-46'-10"	"
1+00	259°-20'-40"	"
199+00	265°-55'-10"	"
1+00	272°-29'-40"	"
200+00	279°-04'-10"	"
1+00	285°-38'-40"	"
201+00	292°-13'-10"	"
1+00	298°-47'-40"	"
202+00	305°-22'-10"	"
1+00	311°-56'-40"	"
203+00	318°-31'-10"	"
1+00	325°-05'-40"	"
204+00	331°-40'-10"	"
1+00	338°-14'-40"	"
205+00	344°-49'-10"	"
1+00	351°-23'-40"	"
206+00	357°-58'-10"	"
1+00	4°-32'-40"	"
207+00	11°-07'-10"	"
1+00	17°-41'-40"	"
208+00	24°-16'-10"	"
1+00	30°-50'-40"	"
209+00	37°-25'-10"	"
1+00	43°-59'-40"	"
210+00	50°-34'-10"	"
1+00	57°-08'-40"	"
211+00	63°-43'-10"	"
1+00	70°-17'-40"	"
212+00	76°-52'-10"	"
1+00	83°-26'-40"	"
213+00	90°-01'-10"	"
1+00	96°-35'-40"	"
214+00	103°-10'-10"	"
1+00	109°-44'-40"	"
215+00	116°-19'-10"	"
1+00	122°-53'-40"	"
216+00	129°-28'-10"	"
1+00	136°-02'-40"	"
217+00	142°-37'-10"	"
1+00	149°-11'-40"	"
218+00	155°-46'-10"	"
1+00	162°-20'-40"	"
219+00	168°-55'-10"	"
1+00	175°-29'-40"	"
220+00	182°-04'-10"	"
1+00	188°-38'-40"	"
221+00	195°-13'-10"	"
1+00	201°-47'-40"	"
222+00	208°-22'-10"	"
1+00	214°-56'-40"	"
223+00	221°-31'-10"	"
1+00	228°-05'-40"	"
224+00	234°-40'-10"	"
1+00	241°-14'-40"	"
225+00	247°-49'-10"	"
1+00	254°-23'-40"	"
226+00	260°-58'-10"	"
1+00	267°-32'-40"	"
227+00	274°-07'-10"	"
1+00	280°-41'-40"	"
228+00	287°-16'-10"	"
1+00	293°-50'-40"	"
229+00	300°-25'-10"	"
1+00	306°-59'-40"	"
230+00	313°-34'-10"	"
1+00	320°-08'-40"	"
231+00	326°-43'-10"	"
1+00	333°-17'-40"	"
232+00	339°-52'-10"	"
1+00	346°-26'-40"	"
233+00	353°-01'-10"	"
1+00	359°-35'-40"	"
234+00	6°-10'-10"	"
1+00	12°-44'-40"	"
235+00	19°-19'-10"	"
1+00	25°-53'-40"	"
236+00	32°-28'-10"	"
1+00	39°-02'-40"	"
237+00	45°-37'-10"	"
1+00	52°-11'-40"	"
238+00	58°-46'-10"	"
1+00	65°-20'-40"	"
239+00	71°-55'-10"	"
1+00	78°-29'-40"	"
240+00	85°-04'-10"	"
1+00	91°-38'-40"	"
241+00	98°-13'-10"	"
1+00	104°-47'-40"	"
242+00	111°-22'-10"	"
1+00	117°-56'-40"	"
243+00	124°-31'-10"	"
1+00	131°-05'-40"	"
244+00	137°-40'-10"	"
1+00	144°-14'-40"	"
245+00	150°-49'-10"	"
1+00	157°-23'-40"	"
246+00	163°-58'-10"	"
1+00	170°-32'-40"	"
247+00	177°-07'-10"	"
1+00	183°-41'-40"	"
248+00	190°-16'-10"	"
1+00	196°-50'-40"	"
249+00	203°-25'-10"	"
1+00	209°-59'-40"	"
250+00	216°-34'-10"	"
1+00	223°-08'-40"	"
251+00	229°-43'-10"	"
1+00	236°-17'-40"	"
252+00	242°-52'-10"	"
1+00	249°-26'-40"	"
253+00	256°-01'-10"	"
1+00	262°-35'-40"	"
254+00	269°-10'-10"	"
1+00	275°-44'-40"	"
255+00	282°-19'-10"	"
1+00	288°-53'-40"	"
256+00	295°-28'-10"	"
1+00	302°-02'-40"	"
257+00	308°-37'-10"	"
1+00	315°-11'-40"	"
258+00	321°-46'-10"	"
1+00	328°-20'-40"	"
259+00	334°-55'-10"	"
1+00	341°-29'-40"	"
260+00	348°-04'-10"	"
1+00	354°-38'-40"	"
261+00	1°-13'-10"	"
1+00	7°-47'-40"	"
262+00	14°-22'-10"	"
1+00	20°-56'-40"	"
263+00	27°-31'-10"	"
1+00	34°-05'-40"	"
264+00	40°-40'-10"	"
1+00	47°-14'-40"	"
265+00	53°-49'-10"	"
1+00	60°-23'-40"	"
266+00	66°-58'-10"	"
1+00	73°-32'-40"	"
267+00	80°-07'-10"	"
1+00	86°-41'-40"	"
268+00	93°-16'-10"	"
1+00	99°-50'-40"	"
269+00	106°-25'-10"	"
1+00	112°-59'-40"	"
270+00	119°-34'-10"	"
1+00	126°-08'-40"	"
271+00	132°-43'-10"	"
1+00	139°-17'-40"	"
272+00	145°-52'-10"	"
1+00	152°-26'-40"	"
273+00	159°-01'-10"	"
1+00	165°-35'-40"	"
274+00	172°-10'-10"	"
1+00	178°-44'-40"	"
275+00	185°-19'-10"	"
1+00	191°-53'-40"	"
276+00	198°-28'-10"	"
1+00	205°-02'-40"	"
277+00	211°-37'-10"	"
1+00	218°-11'-40"	"
278+00	224°-46'-10"	"
1+00	231°-20'-40"	"
279+00	237°-55'-10"	"
1+00	244°-29'-40"	"
280+00	251°-04'-10"	"
1+00	257°-38'-40"	"
281+00	264°-13'-10"	"
1+00	270°-47'-40"	"
282+00	277°-22'-10"	"
1+00	283°-56'-40"	"
283+00	290°-31'-10"	"
1+00	297°-05'-40"	"
284+00	303°-40'-10"	"
1+00	310°-14'-40"	"
285+00	316°-49'-10"	"
1+00	323°-23'-40"	"
286+00	329°-58'-10"	"
1+00	336°-32'-40"	"
287+00	343°-07'-10"	"
1+00	349°-41'-40"	"
288+00	356°-16'-10"	"
1+00	2°-50'-40"	"
289+00	9°-25'-10"	"
1+00	15°-59'-40"	"
290+00	22°-34'-10"	"
1+00	29°-08'-40"	"
291+00	35°-43'-10"	"
1+00	42°-17'-40"	"
292+00	48°-52'-10"	"
1+00	55°-26'-40"	"
293+00	62°-01'-10"	"
1+00	68°-35'-40"	"
294+00	75°-10'-10"	"
1+00	81°-44'-40"	"
295+00	88°-19'-10"	"
1+00	94°-53'-40"	"
296+00	101°-28'-10"	"
1+00	108°-02'-40"	"
297+00	114°-37'-10"	"
1+00	121°-11'-40"	"
298+00	127°-46'-10"	"
1+00	134°-20'-40"	"
299+00	140°-55'-10"	"
1+00	147°-29'-40"	"
300+00	154°-04'-10"	"
1+00	160°-38'-40"	"
301+00	167°-13'-10"	"
1+00	173°-47'-40"	"
302+00	180°-22'-10"	"
1+00	186°-56'-40"	"
303+00	193°-31'-10"	"
1+00	200°-05'-40"	"
304+00	206°-40'-10"	"
1+00	213°-14'-40"	"
305+00	219°-49'-10"	"
1+00	226°-23'-40"	"
306+00	232°-58'-10"	"
1+00	239°-32'-40"	"
307+00	246°-07'-10"	"
1+00	252°-41'-40"	"
308+00	259°-16'-10"	"
1+00	265°-50'-40"	"
309+00	272°-25'-10"	"
1+00	278°-59'-40"	"
310+00	285°-34'-10"	"
1+00	292°-08'-40"	"
311+00	298°-43'-10"	"
1+00	305°-17'-40"	"
312+00	311°-52'-10"	"
1+00	318°-26'-40"	"
313+00	325°-01'-10"	"
1+00	331°-35'-40"	"
314+00	338°-10'-10"	"
1+00	344°-44'-40"	"
315+00	351°-19'-10"	"
1+00	357°-53'-40"	"
316+00	4°-28'-10"	"
1+00	11°-02'-40"	"
317+00	17°-37'-10"	"
1+00	24°-11'-40"	"
318+00	30°-46'-10"	"
1+00	37°-20'-40"	"
319+00	43°-55'-10"	"
1+00	50°-29'-40"	"
320+00	57°-04'-10"	"
1+00	63°-38'-40"	"
321+00	70°-13'-10"	"
1+00	76°-47'-40"	"
322+00	83°-22'-10"	"
1+00	89°-56'-40"	"
323+00	96°-31'-10"	"
1+00	103°-05'-40"	"
324+00	109°-40'-10"	"
1+00	116°-14'-40"	"
325+00	122°-49'-10"	"
1+00	129°-23'-40"	"
326+00	135°-58'-10"	"
1+00	142°-32'-40"	"
327+00	149°-07'-10"	"
1+00	155°-41'-40"	"
328+00	162°-16'-10"	"
1+00	168°-50'-40"	"
329+00	175°-25'-10"	"
1+00	181°-59'-40"	"
330+00	188°-34'-10"	"
1+00	195°-08'-40"	"
331+00	201°-43'-10"	"
1+00	208°-17'-40"	"
332+00	214°-52'-10"	"
1+00	221°-26'-40"	"
333+00	228°-01'-10"	"
1+00	234°-35'-40"	"
334+00	241°-10'-10"	"
1+00	247°-44'-40"	"
335+00	254°-19'-10"	"
1+00	260°-53'-40"	"
336+00	267°-28'-10"	"
1+00	274°-02'-40"	"
337+00	280°-37'-10"	"
1+00	287°-11'-40"	"
338+00	293°-46'-10"	"
1+00	300°-20'-40"	"
339+00	306°-55'-10"	"
1+00	313°-29'-40"	"
340+00	320°-04'-10"	"
1+00	326°-38'-40"	"
341+00	333°-13'-10"	"
1+00	339°-47'-40"	"
342+00	346°-22'-10"	"
1+00	352°-56'-40"	"
343+00	359°-31'-10"	"
1+00	6°-05'-40"	"
344+00	12°-40'-10"	"
1+00	19°-14'-40"	"
345+00	25°-49'-10"	"
1+00	32°-23'-40"	"
346+00	38°-58'-10"	"
1+00	45°-32'-40"	"
347+00	52°-07'-10"	"
1+00	58°-41'-40"	"
348+00	65°-16'-10"	"
1+00	71°-50'-40"	"
349+00	78°-25'-10"	"
1+00	84°-59'-40"	"
350+00	91°-34'-10"	"
1+00	98°-08'-40"	"
351+00	104°-43'-10"	"
1+00	111°-17'-40"	"
352+00	117°-52'-10"	"
1+00	124°-26'-40"	"
353+00	131°-01'-10"	"
1+00	137°-35'-40"	"
354+00	144°-10'-10"	"
1+00	150°-44'-40"	"
355+00	157°-19'-10"	"
1+00	163°-53'-40"	"
356+00	170°-28'-10"	"
1+00	177°-02'-40"	"
357+00	183°-37'-10"	"
1+00	190°-11'-40"	"
358+00	196°-46'-10"	"
1+00	203°-20'-40"	"
359+00	209°-55'-10"	"
1+00	216°-29'-40"	"
360+00	223°-04'-10"	"
1+00	229°-38'-40"	"
361+00	236°-13'-10"	"
1+00	242°-47'-40"	"
362+00	249°-22'-10"	"
1+00	255°-56'-40"	"
363+00	262°-31'-10"	"
1+00	269°-05'-40"	"
364+00	275°-40'-10"	"
1+00	282°-14'-40"	"
365+00	288°-49'-10"	"
1+00	295°-23'-40"	"
366+00	301°-58'-10"	"
1+00	308°-32'-40"	"
367+00	315°-07'-10"	"
1+00	321°-41'-40"	"
368+00	328°-16'-10"	"
1+00	334°-50'-40"	"
369+00	341°-25'-10"	"
1+00	347°-59'-40"	"
370+00	354°-34'-10"	"
1+00	1°-08'-40"	"
371+00	7°-43'-10"	"
1+00	14°-17'-40"	"
372+00	20°-52'-10"	"
1+00	27°-26'-40"	"
373+00	34°-01'-10"	"
1+00	40°-35'-40"	"
374+00	47°-10'-10"	"
1+00	53°-44'-40"	"
375+00	60°-19'-10"	"
1+00	66°-53'-40"	"
376+00	73°-28'-10"	"
1+00	80°-02'-40"	"
377+00	86°-37'-10"	"
1+00	93°-11'-40"	"
378+00	99°-46'-10"	"
1+00	106°-20'-40"	"
379+00	112°-55'-10"	"
1+00	119°-29'-40"	"
380+00	126°-04'-10"	"
1+00	132°-38'-40"	"
381+00	139°-13'-10"	"
1+00	145°-47'-40"	"
382+00	152°-22'-10"	"
1+00	158°-56'-40"	"
383+00	165°-31'-10"	"
1+00	172°-05'-40"	"
384+00	178°-40'-10"	"
1+00	185°-14'-40"	"
385+00	191°-49'-10"	"
1+00	198°-23'-40"	"
386+00	204°-58'-10"	"
1+00	211°-32'-40"	"
387+00	218°-07'-10"	"
1+00	224°-41'-40"	"
388+00	231°-16'-10"	"
1+00	237°-50'-40"	"
389+00	244°-25'-10"	"
1+00	250°-59'-40"	"
390+00	257°-34'-10"	"
1+00	264°-08'-40"	"
391+00	270°-43'-10"	"
1+00	277°-17'-40"	"
392+00	283°-52'-10"	"
1+00	290°-26'-40"	"
393+00	297°-01'-10"	"
1+00	303°-35'-40"	"
394+00	310°-10'-10"	"
1+00	316°-44'-40"	"
395+00	323°-19'-10"	"
1+00	329°-53'-40"	"
396+00	336°-28'-10"	"
1+00	343°-02'-40"	"
397+00	349°-37'-10"	"
1+00	356°-11'-40"	"
398+00	2°-46'-10"	"
1+00	9°-20'-40"	"
399+00	15°-55'-10"	"
1+00	22°-29'-40"	"
400+00	29°-04'-10"	"
1+00	35°-38'-40"	"
401+00	42°-13'-10"	"
1+00	48°-47'-40"	"
402+00	55°-22'-10"	"
1+00	61°-56'-40"	"
403+00	68°-31'-10"	"
1+00	75°-05'-40"	"
404+00	81°-40'-10"	"
1+00	88°-14'-40"	"
405+00	94°-49'-10"	"
1+00	101°-23'-40"	"
406+00	107°-58'-10"	"
1+00	114°-32'-40"	"
407+00	121°-07'-10"	"
1+00	127°-41'-40"	"
408+00	134°-16'-10"	"
1+00	140°-50'-40"	"
409+00	147°-25'-10"	"
1+00	153°-59'-40"	"
410+00	160°-34'-10"	"
1+00	167°-08'-40"	"
411+00	173°-43'-10"	"
1+00	180°-17'-40"	"
412+00	186°-52'-10"	"
1+00	193°-26'-40"	"
413+00	200°-01'-10"	"
1+00	206°-35'-40"	"
414+00	213°-10'-10"	"
1+00	219°-44'-40"	"
415+00	226°-19'-10"	"
1+00	232°-53'-40"	"
416+00	239°-28'-10"	"
1+00	246°-02'-40"	"
417+00	252°-37'-10"	"
1+00	259°-11'-40"	"
418+00	265°-46'-10"	"
1+00	272°-20'-40"	"
419+00	278°-55'-10"	"
1+00	285°-29'-40"	"
420+00	292°-04'-10"	"
1+00	298°-38'-40"	"
421+00	305°-13'-10"	"
1+00	311°-47'-40"	"
422+00	318°-22'-10"	"
1+00	324°-56'-40"	"
423+00	331°-31'-10"	"
1+00	338°-05'-40"	"
424+00	344°-40'-10"	"
1+00	351°-14'-40"	"
425+00	357°-49'-10"	"
1+00	4°-23'-40"	"
426+00	10°-58'-10"	"
1+00	17°-32'-40"	"
427+00	24°-07'-10"	"
1+00	30°-41'-40"	"
428+00	37°-16'-10"	"
1+00	43°-50'-40"	"
429+00	50°-25'-10"	"
1+00	56°-59'-40"	"
430+00	63°-34'-10"	"
1+00	70°-08'-40"	"
431+00	76°-43'-10"	"
1+00	83°-17'-40"	"
432+00	89°-52'-10"	"
1+00	96°-26'-40"	"
433+00	103°-01'-10"	"
1+00	109°-35'-40"	"
434+00	116°-10'-10"	"
1+00	122°-44'-40"	"
435+00	129°-19'-10"	"
1+00	135°-53'-40"	"
436+00	142°-28'-10"	"
1+00	149°-02'-40"	"
437+00	155°-37'-10"	"
1+00	162°-11'-40"	"
438+00	168°-46'-10"	"
1+00	175°-20'-40"	"
439+00	181°-55'-10"	"
1+00	188°-29'-40"	"
440+00	195°-04'-10"	"
1+00	201°-38'-40"	"
441+00	208°-13'-10"	"
1+00	214°-47'-40"	"
442+00	221°-22'-10"	"
1+00	227°-56'-40"	"
443+00	234°-31'-10"	"
1+00	241°-05'-40"	"
444+00	247°-40'-10"	"
1+00	254°-14'-40"	"
445+00	260°-49'-10"	"
1+00	267°-23'-40"	"
446+00	273°-58'-10"	"
1+00	280°-32'-40"	"
447+00	287°-07'-10"	"
1+00	293°-41'-40"	"
448+00	300°-16'-10"	"
1+00	306°-50'-40"	"
449+00	313°-25'-10"	"
1+00	319°-59'-40"	"
450+00	326°-34'-10"	"
1+00	333°-08'-40"	"
451+00	339°-43'-10"	"
1+00	346°-17'-40"	"
452+00	352°-52'-10"	"
1+00	359°-26'-40"	"
453+00	6°-01'-10"	"
1+00	12°-35'-40"	"
454+00	19°-10'-10"	"
1+00	25°-44'-40"	"
455+00	32°-19'-10"	"
1+00	38°-53'-40"	"
456+00	45°-28'-10"	"
1+00	52°-02'-40"	"
457+00	58°-37'-10"	"
1+00	65°-11'-40"	"
458+00	71°-46'-10"	"
1+00	78°-20'-40"	"
459+00	84°-55'-10"	"
1+00	91°-29'-40"	"
460+00	98°-04'-10"	"
1+00	104°-38'-40"

F.B. 707 PG. 176

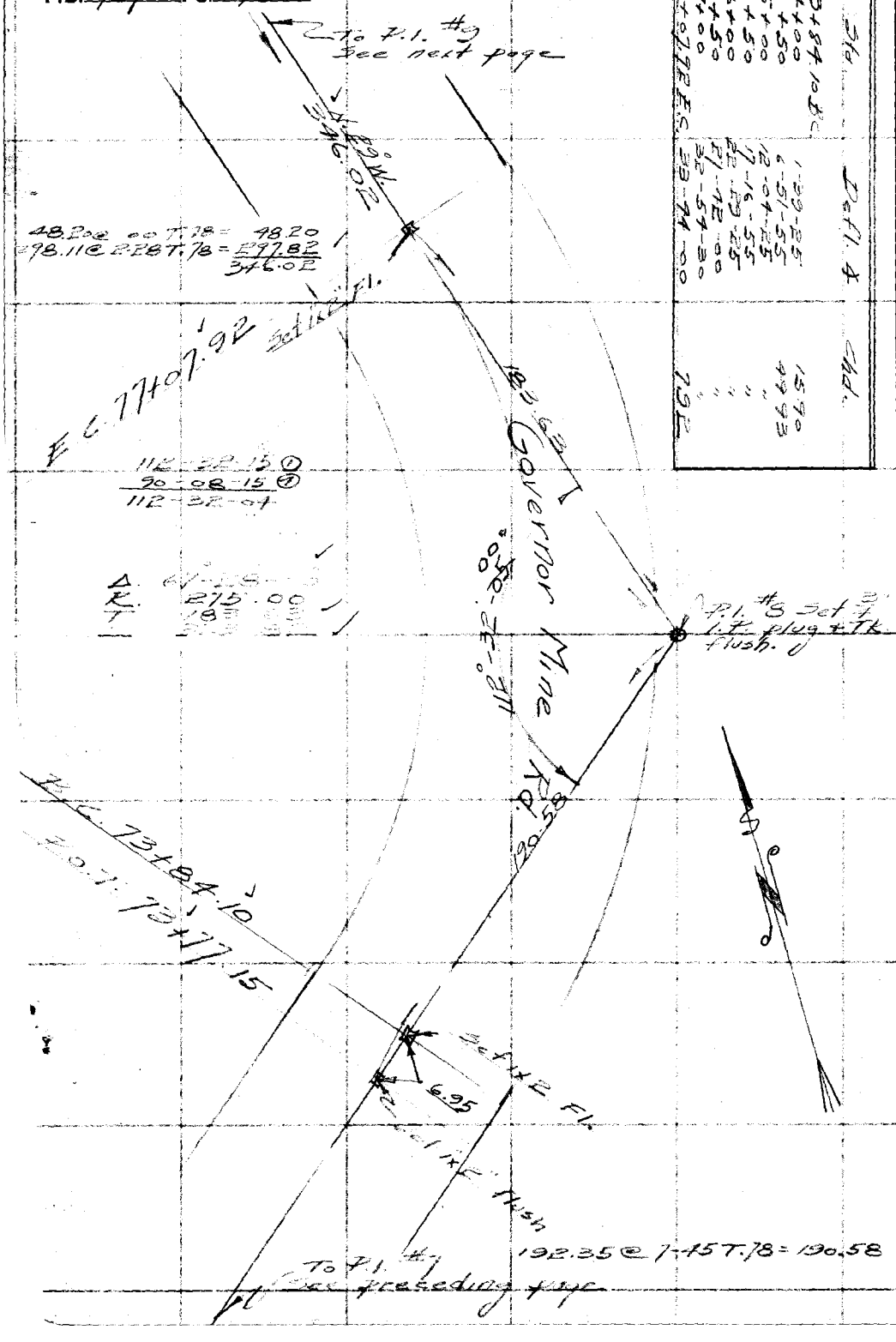

Sta.	Defl. ∡	Chd.
73+84.10 BC		
74+00	1-39-25	15.90
+50	6-51-55	49.93
75+00	12-04-25	"
+50	17-16-55	"
76+00	22-29-25	"
+50	27-42-00	"
77+00	32-54-30	"
+07.92 E.C.	33-44-00	7.92

RETURN TO
LOS ANGELES COUNTY SURVEYOR
700 HALL OF RECORDS

Note: Any Additions or Changes on This Sheet Must be Made or Circled in Red Ink With Date and Name of Person Making Change.

Do not extend notes this side of this line

Notes Ck'd by Drew	Survey of Governor Mine Rd	F.B. 707 Pg. 177
Map No. B-1342	W. O. 8181 Tape No. 55 St'd 84 °F.	
Office Work White	Surveyed by [illegible]	
Checked Drew	Notes Date 10-22-37	
Date 3-14-38	Indexed A. C. Johnson	

Sta	Defl. ∡	Chd
77+89.16 B.C.		
78+00	1-02-05	10.84
+50	5-48-35	49.95
79+00	10-35-05	"
+47.67 E.C.	15-08-10	47.62

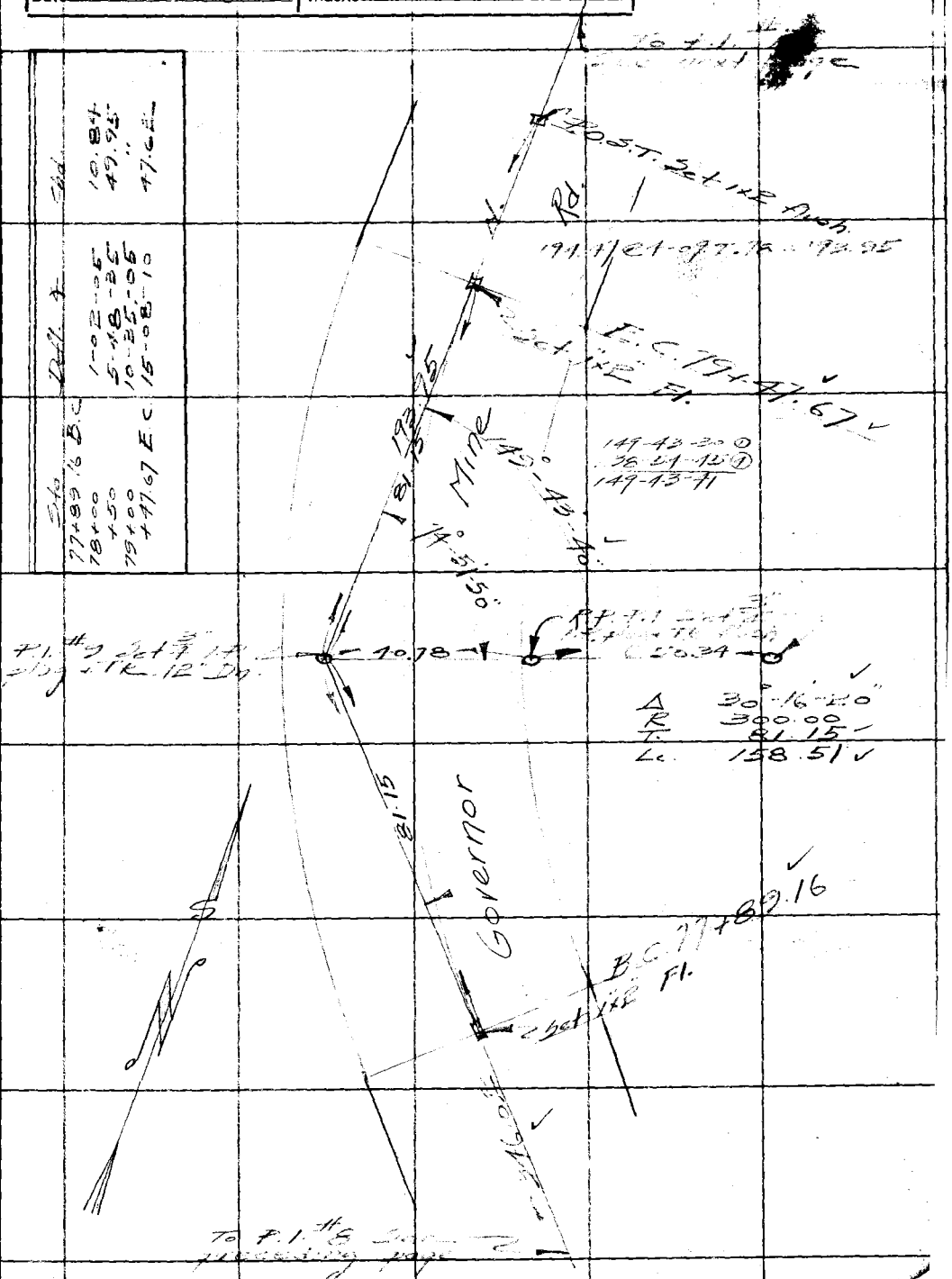

Note: Any Additions or Changes on This Sheet Must be Made or Circled in Red Ink With Date and Name of Person Making Change.

Do not extend notes this side of this line

RETURN TO
LOS ANGELES COUNTY SURVEYOR
700 HALL OF RECORDS

FORM 247 10M 11-35

F.B. 707 PG. 178

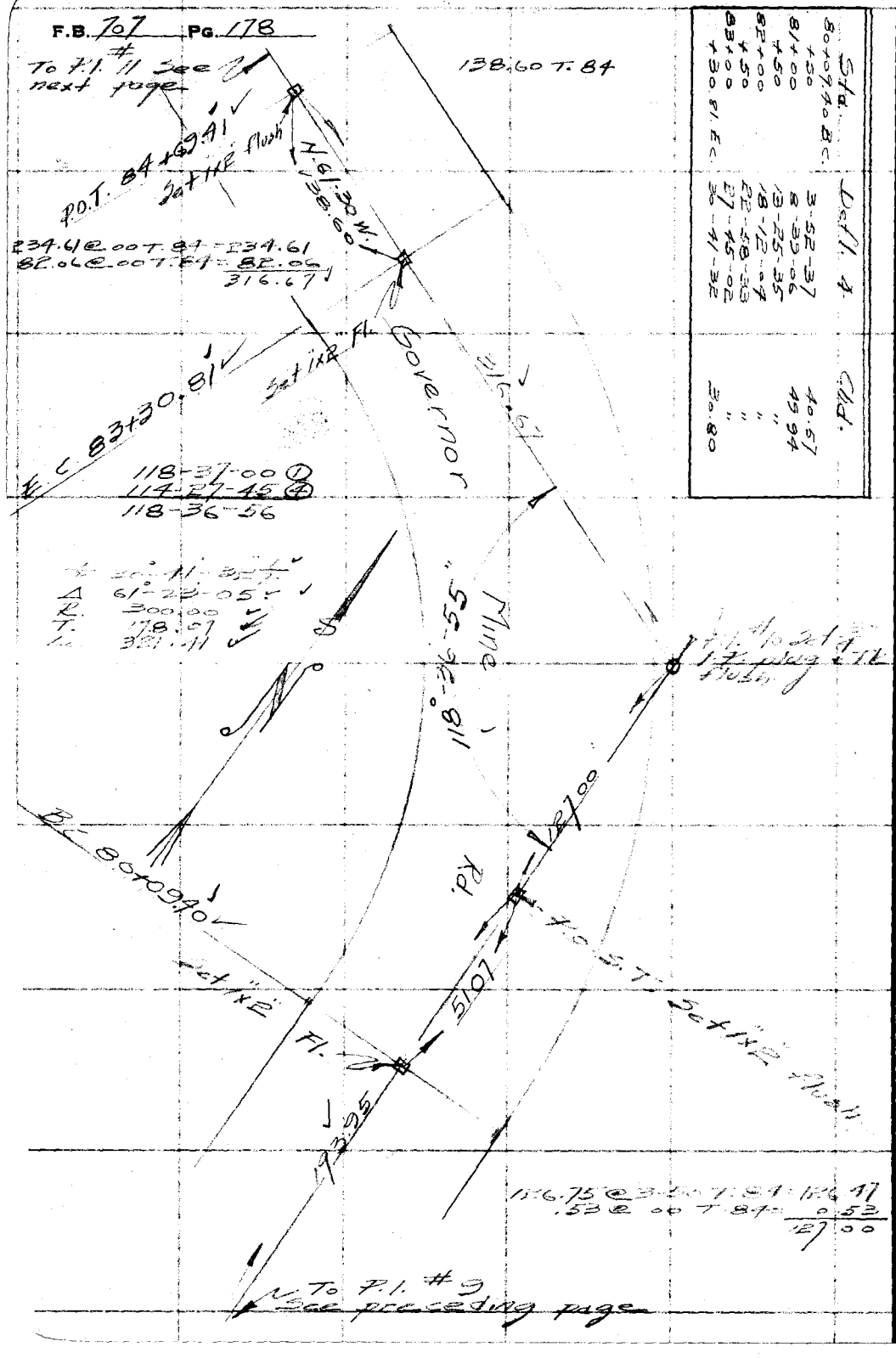

Sta.	Defl. 4	Chd.
80+09.40 B.C.		
+50	3-52-37	40.57
81+00	8-39-06	49.94
+50	13-25-35	"
82+00	18-12-04	"
+50	22-58-33	"
83+00	27-45-02	"
+30.81 E.C.	30-41-32	30.80

RETURN TO
LOS ANGELES COUNTY SURVEYOR
700 HALL OF RECORDS

Note: Any Additions or Changes on This Sheet Must be Made or Circled in Red Ink With Date and Name of Person Making Change.

Do not extend notes this side of this line

Notes Ck'd by Drew	Survey of Governor Mine Tr.
Map No. B-1342	W. O. 8184 Tape No. 55 St'd 84°F.
Office Work White	Surveyed by Pasecrans
Checked Drew	Notes Date 10-22-37
Date 3-14-38	Indexed A. C. Johnson

F.B. 707 PG. 179

RETURN TO
LOS ANGELES COUNTY SURVEYOR
7do HALL OF RECORDS

Note: Any Additions or Changes on This Sheet Must be Made in Red Ink or Circled With Date and Name of Person Making Change.

Do not extend notes this side of this line

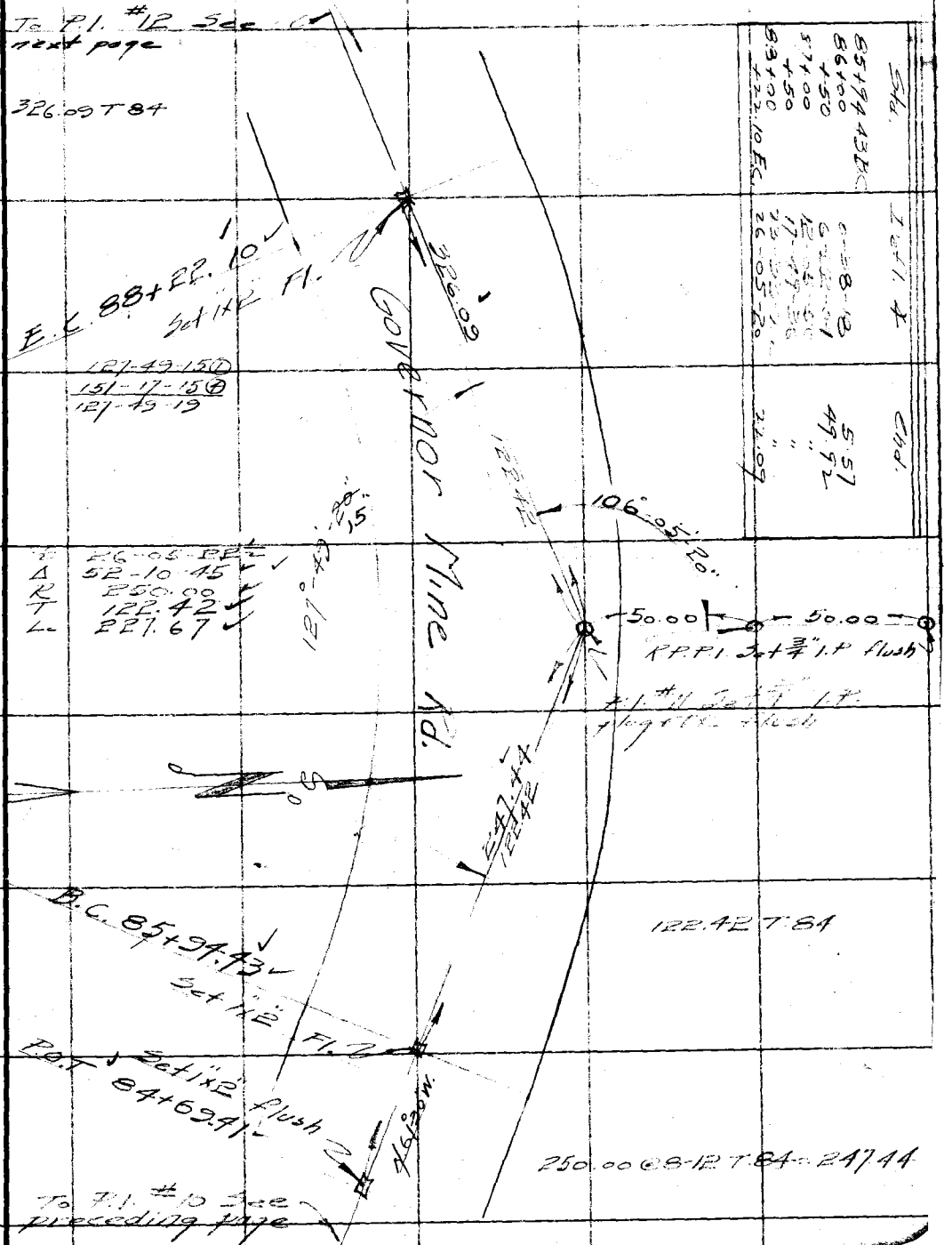

FORM 247 10M 11-35

RETURN TO
LOS ANGELES COUNTY SURVEYOR
700 HALL OF RECORDS

Note: Any Additions or Changes on This Sheet Must be Made or Circled in Red Ink With Date and Name of Person Making Change.

Do not extend notes this side of this line

F.B. 707 PG. 180

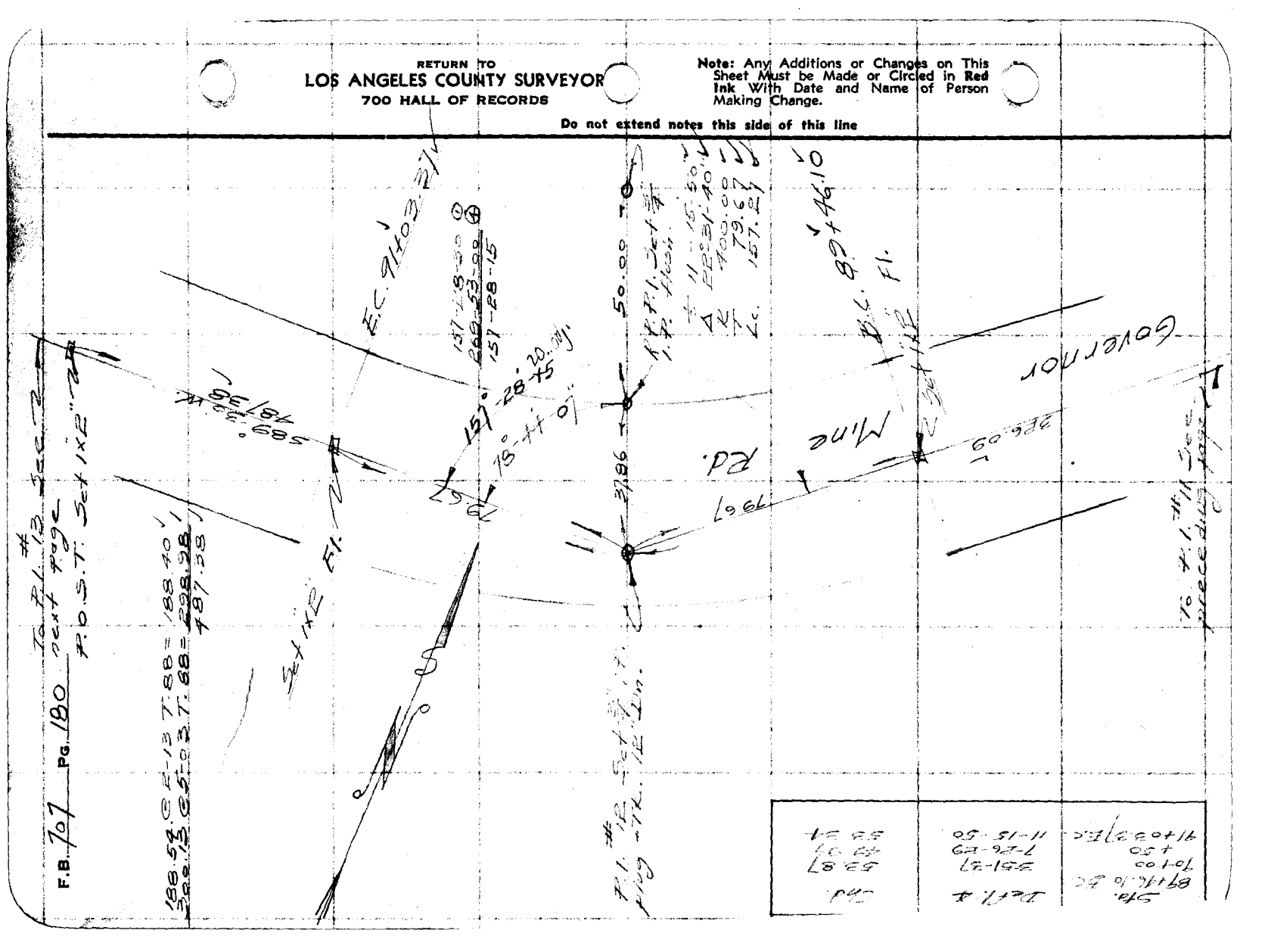

Notes Ck'd by Drew	Survey of Governor Mine Rd.
Map No. B-1342	W. O. 8181 Tape No. 55 St'd 84° F.
Office Work White	Surveyed by Rosecrans
Checked Drew	Notes Date 10-28-37
Date 3-14-38	Indexed A. C. Johnson

F.B. 707 Pg. 181

Sts.	Defl. ∆	Chd.
94+00.53 BC		
+50	3-22-35	49.43
95+00	7-07-22	49.97
+50	10-42-19	.
96+00	14-17-11	.
+50	17-52-03	.
97+00	21-56-55	.
+46.48 EC	24-46-38	46.45

Note: Any Additions or Changes on This Sheet Must be Made or Circled in Red Ink With Date and Name of Person Making Change.

Do not extend notes this side of this line

RETURN TO LOS ANGELES COUNTY SURVEYOR 700 HALL OF RECORDS

FORM 247 10M 11-35

RETURN TO
LOS ANGELES COUNTY SURVEYOR
700 HALL OF RECORDS

Note: Any Additions or Changes on This Sheet Must be Made or Circled in Red Ink With Date and Name of Person Making Change.

Do not extend notes this side of this line

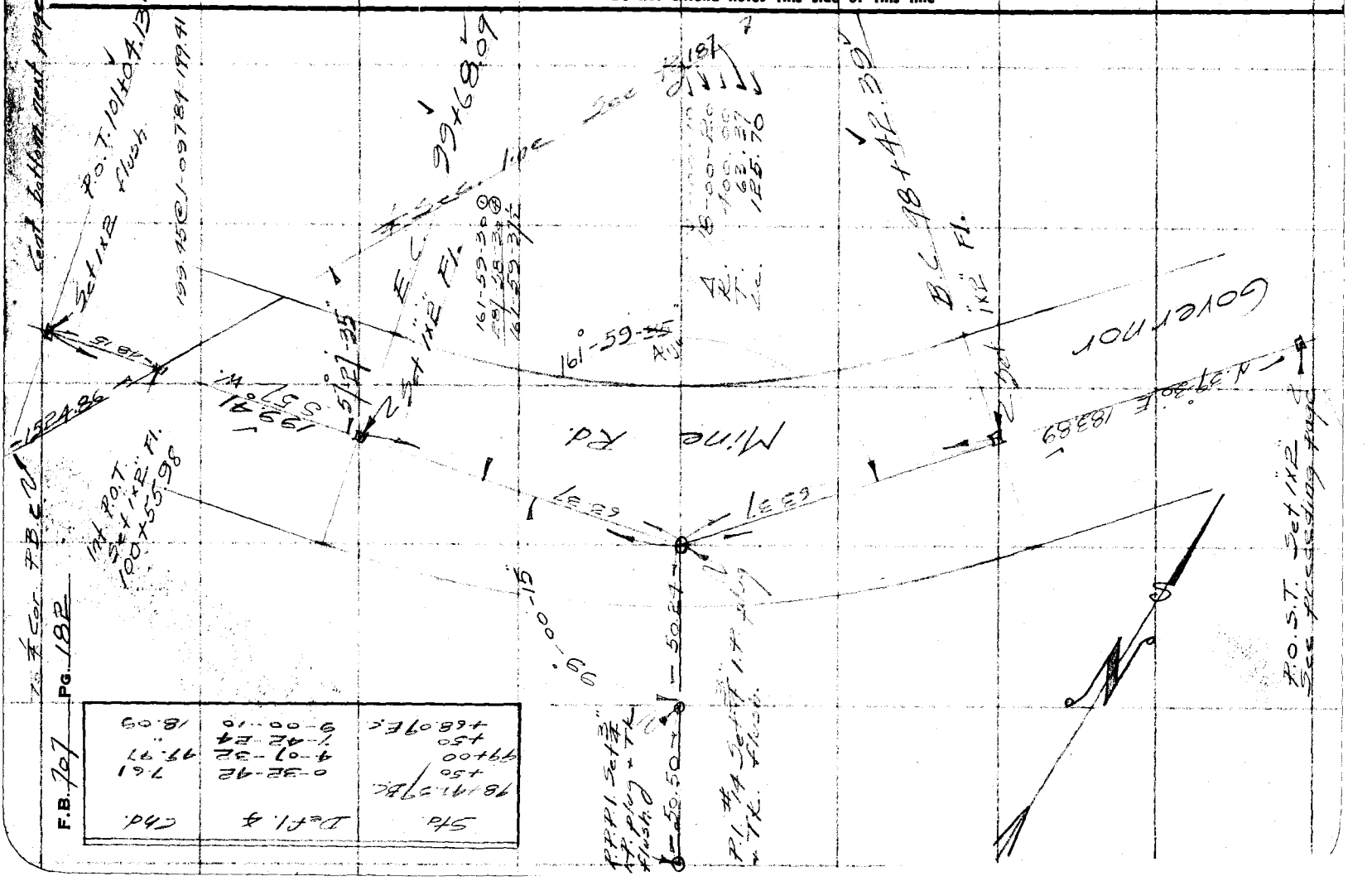

F.B. 707 Pg. 182

Notes Ck'd by Drew	Survey of Governor Mine Rd.	F.B. 707	Pg. 183
Map No. B-1342	W. 08181 Tape No. 55 St'd 84°F.		
Office Work White	Surveyed by Rosecrans		
Checked Drew	Notes Date 10-25-37		
Date 3-14-38	Indexed A. C. Johnson		

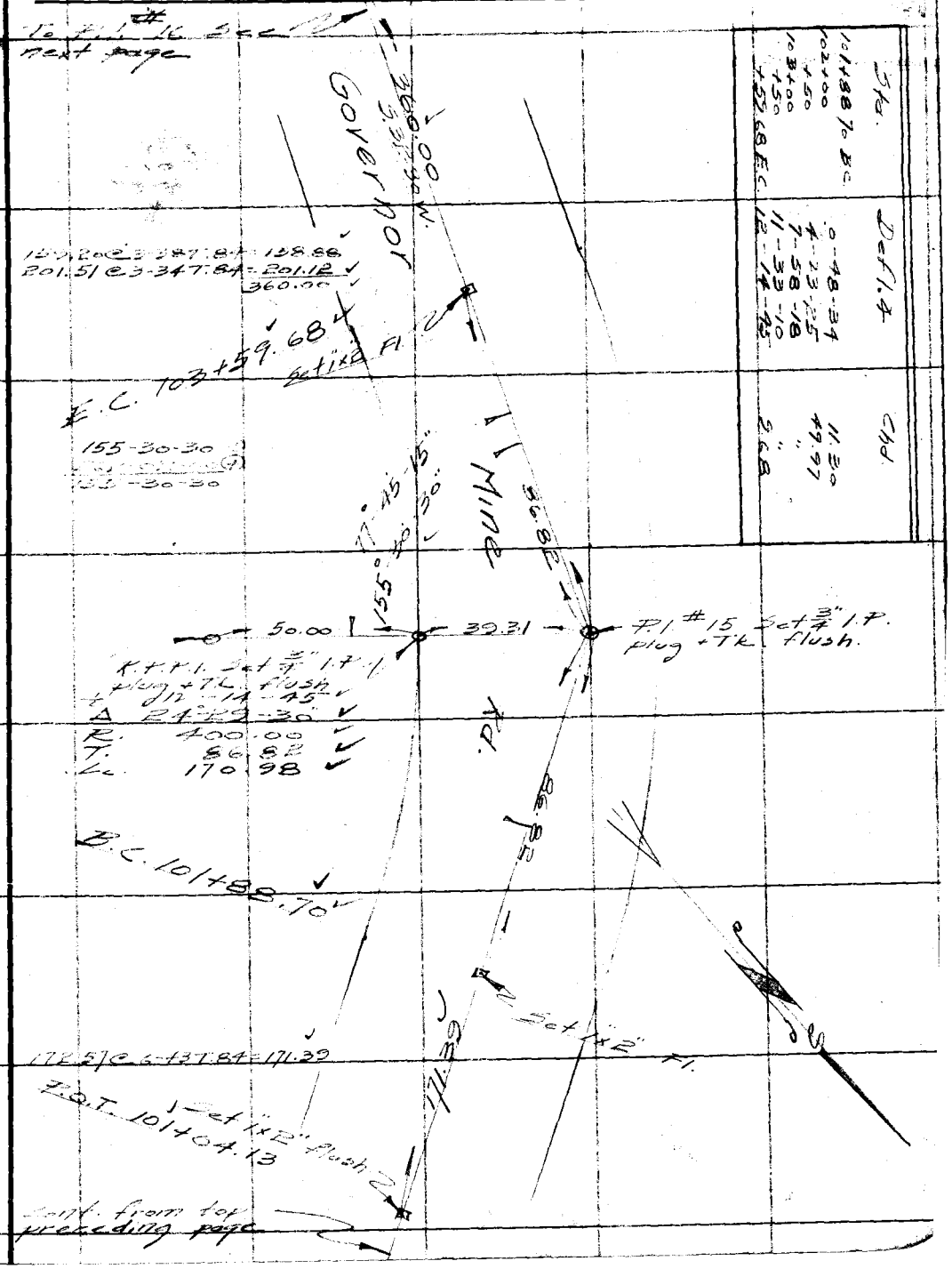

Sta.	Defl.	Chd.
101+88.70 B.C.	0-48-34	11.30
102+00	4-23-25	49.97
+50	7-58-18	"
103+00	11-33-10	9.68
+50	12-14-45	
+59.68 E.C.		

Note: Any Additions or Changes on This Sheet Must be Made or Circled in Red Ink With Date and Name of Person Making Change.

Do not extend notes this side of this line

RETURN TO
LOS ANGELES COUNTY SURVEYOR
700 HALL OF RECORDS

FORM 247 10M 11-35

RETURN TO
LOS ANGELES COUNTY SURVEYOR
700 HALL OF RECORDS

Note: Any Additions or Changes on This Sheet Must be Made or Circled in **Red** Ink With Date and Name of Person Making Change.

Do not extend notes this side of this line

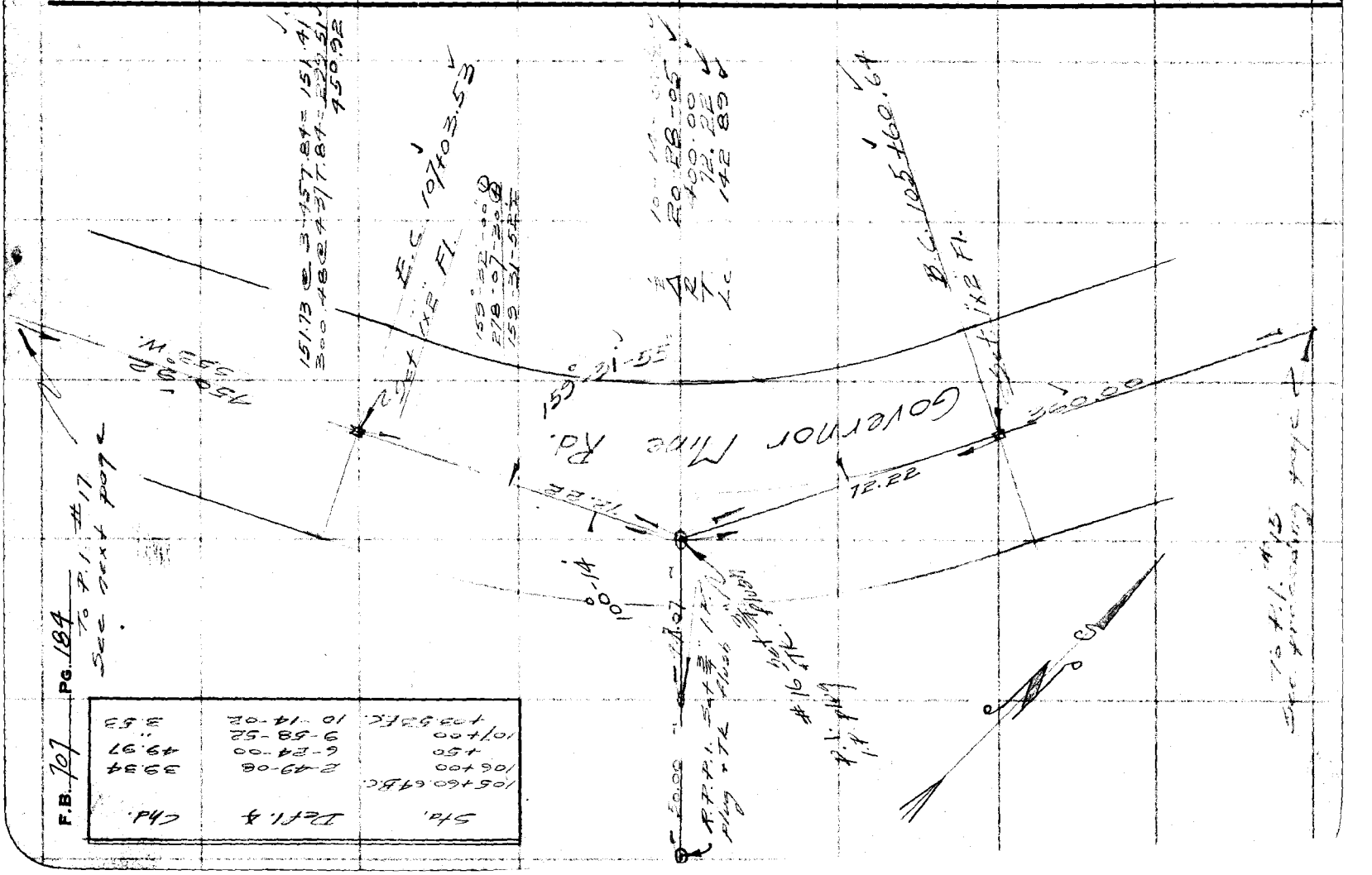

Sta.	Delt.	Chd.
105+60.64BC		
106+00	2-49-06	3.34
150	6-24-00	49.97
107+00	9-58-52	
107+03.53EC	10-14-02	3.53

Notes Ck'd by Drew	Survey of Governor Mine Rd	F.B. 701 Pg. 185
Map No.	W. O. 8181 Tape No. 55 St'd 84 °F.	
Office Work	Surveyed by Rosecrans	
Checked	Notes Date 10-25-37	
Date	Indexed A. C. Johnson	

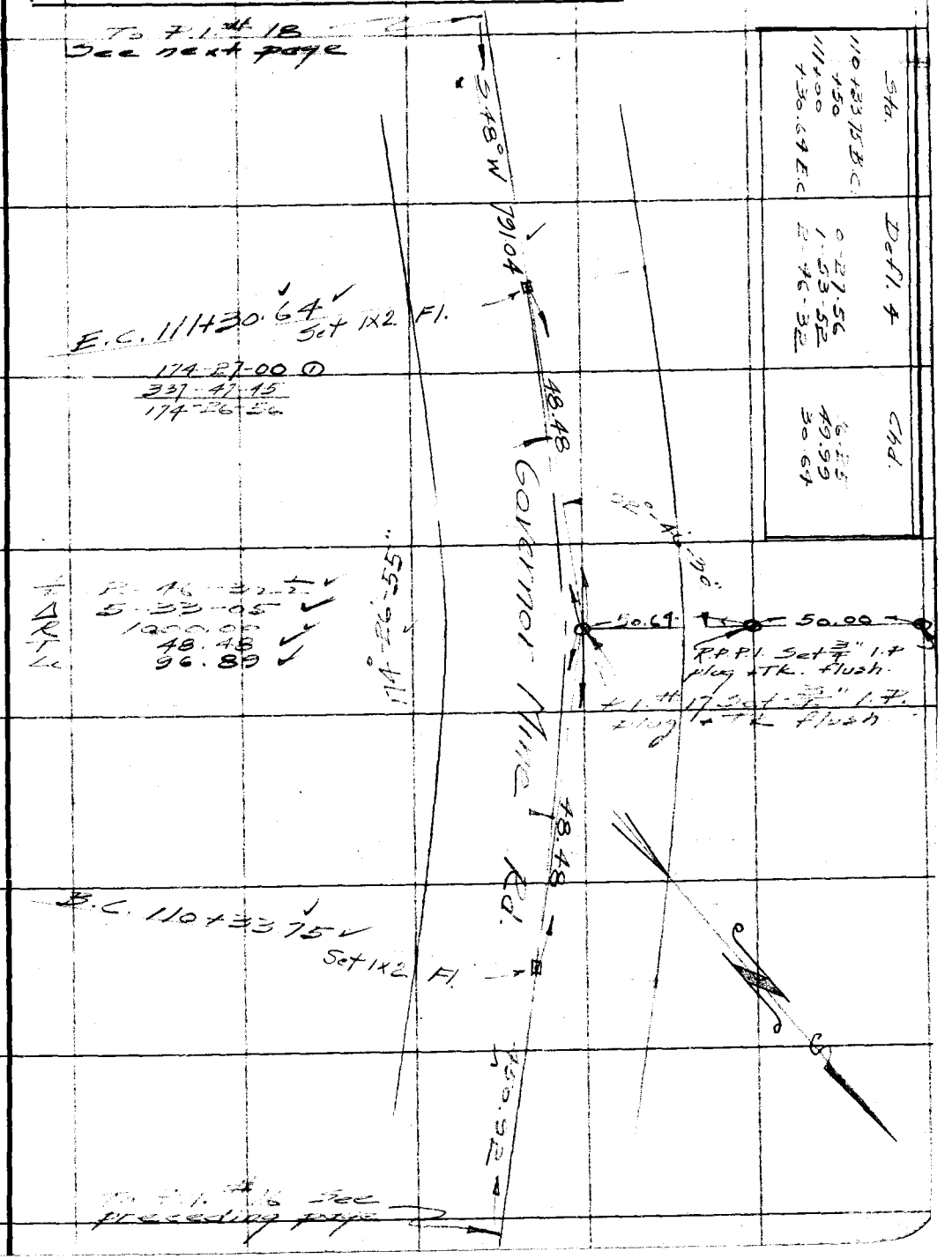

Sta.	Defl. 4	Chd.
110+33.75 B.C.		
+50	0-27-56	6.25
111+00	1-53-52	49.99
+30.64 E.C.	2-46-32	30.64

Note: Any Additions or Changes on This Sheet Must be Made or Circled in Red Ink With Date and Name of Person Making Change.

Do not extend notes this side of this line

RETURN TO
LOS ANGELES COUNTY SURVEYOR
700 HALL OF RECORDS

FORM 247 10M 11-35

F.B. 707 PG. 186

Sta.	Defl ∡	Chd.
116+38.87 B.C.	0-38-16	11.13
+50	3-30-[illegible]	49.78
117+00	[illegible]	"
+50	[illegible]-55	"
118+00	12-05-48	"
+50	14-57-41	"
119+00	17-49-34	"
+50	20-41-27	"
120+00	23-33-20	"
+50	25-[illegible]	"
+77.13 E.C.	[illegible]	27.13

RETURN TO
LOS ANGELES COUNTY SURVEYOR
700 HALL OF RECORDS
Do not extend notes this side of this line
Note: Any Additions or Changes on This Sheet Must be Made or Circled in Red Ink With Date and Name of Person Making Change.

Notes Ck'd by Drew	Survey of Governor Mine Rd	F.B. 707 Pg. 187
Map No.	W. O. 8181 Tape No. 55 St'd 87 °F.	
Office Work	Surveyed by Rosecrans	
Checked	Notes Date 10-8-53	
Date	Indexed A. C. Johnson	

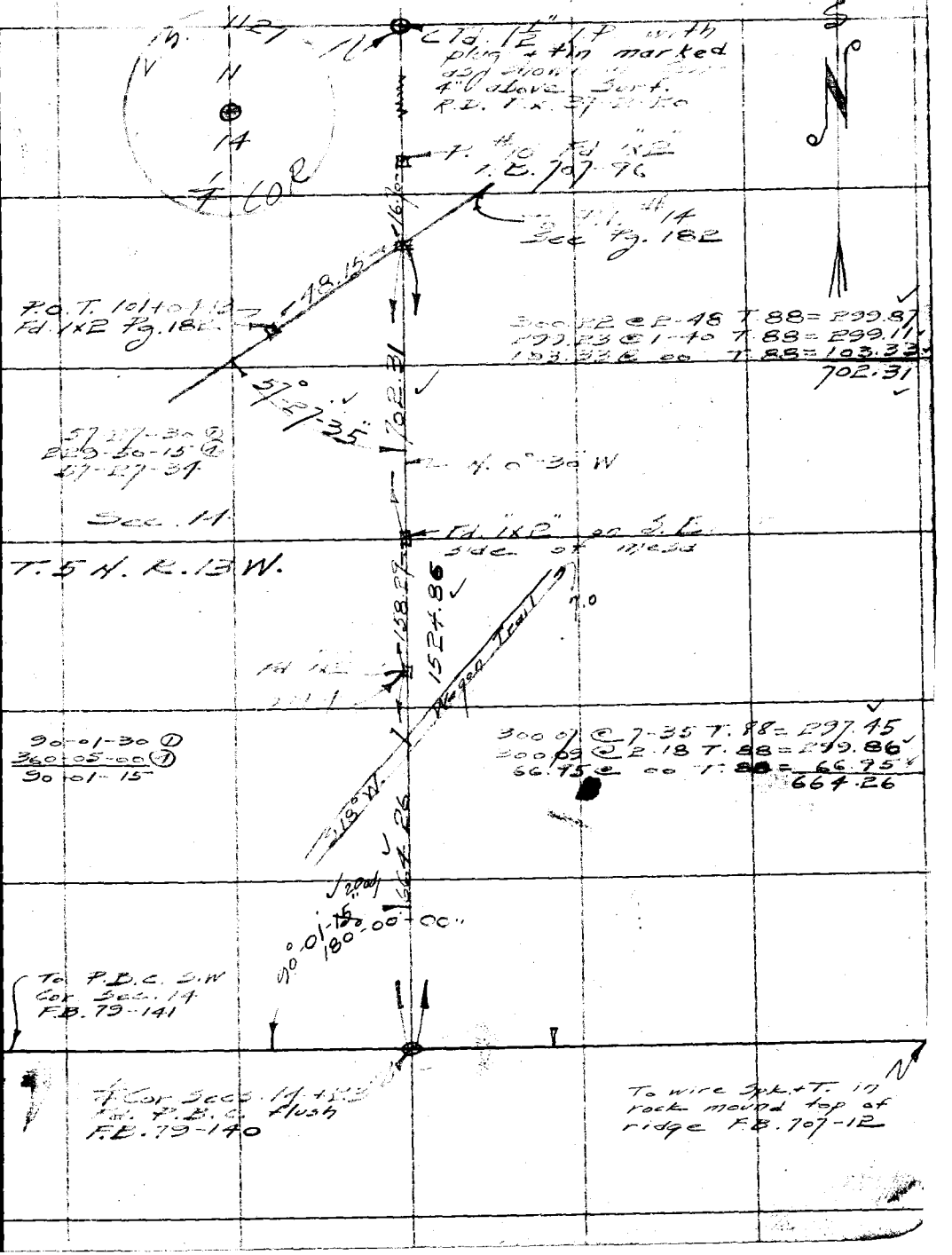

Note: Any Additions or Changes on This Sheet Must be Made or Circled in Red Ink With Date and Name of Person Making Change.

Do not extend notes this side of this line

RETURN TO
LOS ANGELES COUNTY SURVEYOR
700 HALL OF RECORDS

FORM 247 10M

F.B. 707 PG. 188

RETURN TO
LOS ANGELES COUNTY SURVEYOR
700 HALL OF RECORDS

Do not extend notes this side of this line

Note: Any Additions or Changes on This Sheet Must be Made or Circled in Red Ink With Date and Name of Person Making Change.

Form 307 5M 10-34

PLEASE RETURN TO
LOS ANGELES COUNTY SURVEYOR
700 HALL OF RECORDS

NOTE: ANY ADDITIONS OR CHANGES ON THIS SHEET MUST BE MADE OR CIRCLED IN RED INK, WITH DATE AND NAME OF PERSON MAKING CHANGE

Do not extend notes this side of this line

Profile No. ____ Notes Red. ____ Platted L.S.H. Job No. 8181 Division No. ____ L.B. 707 Pg. 189

X-Sec. No. ____ Date ____ Date 12-8-37 Survey of Governor Mine Rd.

Notes Chkd. L.S.H. Checked ____ Survey by Rosevans Notes R Date 10-27-37

Date 11-18-37 Date ____ Map No. ____ Indexed C. Johnson Date 11-4-39

STATION	B. S.	H. I.	F. S	ELEV.		

GOVERNOR MINE ROAD

Profile and X Sections from Sta. 68+49.23 to Sta. 120+77.13 See F.B. 707-42 and 175 to 188

PROFILE (Cont. from pg 42)

B.M. #6	0.61	3513.43		3512.82	Per. Pg. 43	(3512.96 Pg. 25) Adopted Elev. = 3512.96
T.P.	6.26	3507.71	11.78	3501.45		
68+49.23			10.57	3496.8	old B.C. = P.O.T.	
+99.07			5.0	3502.7	P.O.T. (old P.I. #7)	
69+02.72			4.3	~~04~~ 03.4	B.C.	
+50			0.2	07.5		
+74			1.8	05.9		
70+00			7.3	3500.4		
T.P.	0.68	3496.79	11.60	3496.11		
+50			4.0	92.8		
+85			4.7	87.1		
71+00			8.3	88.5		
+50			1.8	95.0		
72+00			2.9	93.9		
+50			8.6	88.2		

Form 307 5M 10-34

PLEASE RETURN TO
LOS ANGELES COUNTY SURVEYOR
700 HALL OF RECORDS

NOTE: ANY ADDITIONS OR CHANGES ON THIS SHEET MUST BE MADE OR CIRCLED IN RED INK, WITH DATE AND NAME OF PERSON MAKING CHANGE

Do not extend notes this side of this line

STATION	B. S.	H. I.	F. S	ELEV.		
T.P.	9.45	[illegible]	11.31	[illegible]		
72+94.60 E.C.			[illegible]	[illegible]		
73+00			12.1	[illegible]		
+21			11.5	[illegible]		
+50			4.6	[illegible]		
73+77 P.O.T.			1.2	[illegible]		
73+84 B.C.			1.9	92.8		
74+00			4.7	90.0		
T.P.	0.44	[illegible]	11.63	[illegible]		
+50			4.6	[illegible]		
75+00			11.0	[illegible]		
T.P.	0.64	72.54	11.64	[illegible]		
+50			10.4	[illegible]		
+82			17.6	54.9		
76+00			16.2	56.3		
+50			11.7	60.8		
T.P.	0.24	61.06	11.72	[illegible]		
77+00			2.2	58.9		
+07.92 E.C.			2.1	57.0		
+50			2.7	58.4		
+89 B.C.			3.2	57.7		

L.B. 707 P.G. 190 Job. No. 818 Division No. Notes Red Plotted LSH. Profile
Survey of [illegible] Mine Rd. Date Date 12-8-37 No.
Survey by Rosecrans Notes R Notes Chkd. LSH. Checked X-Sec.
Indexed A. C. Johnson Date 10-27-37 Date 11-18-37 Date No.

Form 307 5M 10-34

PLEASE RETURN TO
LOS ANGELES COUNTY SURVEYOR
700 HALL OF RECORDS

NOTE: ANY ADDITIONS OR CHANGES ON THIS SHEET MUST BE MADE OR CIRCLED IN RED INK, WITH DATE AND NAME OF PERSON MAKING CHANGE

Do not extend notes this side of this line

STATION	B. S.	H. I.	F. S	ELEV.		
78+00		61.06	3.5	57.3		
+50			8.2	52.9		
+80			7.3	53.8		
79+00			9.5	51.6		
T. P.	0.65	50.07	11.67	49.37		
79+47.67 E.C.			6.5	43.5		
+50			7.1	42.9		
T. P.	1.46	40.09	11.41	38.63	Spk. in juniper Pg. 25-130' left E.C. 79+17.67	
B.M. #7	2.79	39.21	3.67	36.42	3436.33 per Pg. 25. Adopted El. = 3436.49	
+92			12.8	26.4		
80+09 B.C.			10.6	28.[illegible]		
+50			1.6	37.6		
+62			1.0	38.2		
81+00			8.9	30.3		
T. P.	0.59	29.30	10.50	28.71		
+50			8.8	20.5		
82+00			1.9	27.4		
+50			4.9	24.4		
83+00			11.0	18.3		
+30.80 E.C.			19.0	10.3		
+50			23.0	06.3		

Profile No. ____ Notes Red. ____ Platted L.S.H. Job No. 8181 Division No. ____ L. B. 707 Pg. 191

X-Sec. No. ____ Date ____ Date 12-8-37 Survey of Governor Mine Rd.

Notes Chkd L.S.H. Checked ____ Survey by Rosecrans Notes R Date 10-27-37

Date 11-18-37 Date ____ Map No. ____ Indexed A. C. Johnson Date ____

Form 307 5M 10-34

PLEASE RETURN TO
LOS ANGELES COUNTY SURVEYOR
700 HALL OF RECORDS

NOTE: ANY ADDITIONS OR CHANGES ON THIS SHEET MUST BE MADE OR CIRCLED IN RED INK, WITH DATE AND NAME OF PERSON MAKING CHANGE

Do not extend notes this side of this line

STATION	B. S.	H. I.	F. S	ELEV.		
83+88		29.30	24.0	[illegible]		
84+00			21.3	[illegible]		
+50			8.9	[illegible]		
+69.41 P.O.T.			6.0	[illegible]		
T.P.	0.25	18.13	11.42	17.88		
85+00			[illegible]	[illegible]		
T.P.	0.21	3406.72	11.55	[illegible].58		Adopted Elev. = 3397.42
B.M. #8	1.77	3399.12	[illegible]	33[illegible].35	= 2x2 - P. #6 - 150 down	ridge from P.O.T. 84+69
+50			3.8	95.3		
+61			5.6	93.5		
+94 B.C.			6.1	93.0		
86+00			[illegible].4	92.7		
+34			8.4	90.7		
+42			9.9	89.2	F edge wash	
+50			9.7	89.4		
+53			10.0	[illegible].1	W. edge wash	
+58			9.0	[illegible].1		
87+00			11.3	87.8		
+50			14.8	8[illegible].3		
88+00			19.5	79.6		
+22 F.C.			19.1	[illegible]		

L.B. 707 P.G. 192 Job. No. 8181 Division No. ____ Notes Red ____ Plotted L.S.H. Profile
Survey of Governor Mine Rd. Date ____ Date 12-8-37 No. ____
Survey by Rosecrans Notes R. Notes Chkd. L.S.H. Checked ____ X-Sec.
Indexed A. C. Johnson Date 10-27-37 Date 11-18-37 Date ____ No. ____

Form 307 5M 10-34

PLEASE RETURN TO
LOS ANGELES COUNTY SURVEYOR
700 HALL OF RECORDS

NOTE: ANY ADDITIONS OR CHANGES ON THIS SHEET MUST BE MADE OR CIRCLED IN RED INK, WITH DATE AND NAME OF PERSON MAKING CHANGE

Do not extend notes this side of this line

STATION	B. S.	H. I.	F. S	ELEV.		
88+50		3399.12	19.1	80.0		
89+00			19.9	79.2		
+46 B.C.			19.3	79.8		
90+00			10.3	88.8		
+50			12.4	86.7		
T.P.	0.75	88.39	11.48	87.64		
91+03 E.C.			6.9	81.5		
+50			11.1	77.3		
T.P.	1.17	78.45	11.11	77.28		
92+00			5.1	73.4		
+50			8.9	69.6		
B.M. #9	0.20	68.23	10.42	3368.03	Adopted Elev. = 3368.12 Wire Spk. in underpinning S.E. grey house see y. 25	3368.17
93+00			2.8	65.4		
+50			5.6	62.6		
94+00 B.C.			8.2	60.0		
+50			10.9	57.3		
T.P.	0.46	56.83	11.86	56.37		
95+00			2.1	54.7		
+50			5.8	51.0		
96+00			13.1	43.7		
T.P.	0.73	46.30	11.26	45.57		

Profile No. ____ Notes Red. ____ Platted L.S.H. Job No. 8181 Division No. ____ L.B. 707 Pg. 193

X-Sec. No. ____ Date ____ Date 12-8-37 Survey of Governor Mine Rd.

Notes Chkd L.S.H. Checked ____ Survey by Rosecrans Notes K. Date 10-28-37

Date 11-18-37 Date ____ Map No. ____ Indexed A. C. Johnson Date ____

Form 307 5M 10-34

PLEASE RETURN TO
LOS ANGELES COUNTY SURVEYOR
700 HALL OF RECORDS

NOTE: ANY ADDITIONS OR CHANGES ON THIS SHEET MUST BE MADE OR CIRCLED IN RED INK. WITH DATE AND NAME OF PERSON MAKING CHANGE

Do not extend notes this side of this line

STATION	B. S.	H. I.	F. S	ELEV.		
96+50		3346.30	5.2	[illegible].1		
97+00			4.7	[illegible].6		
+46 E.C.			7.4	[illegible]		
+50			8.0	[illegible]		
T.P.	181	36.57	11.54	31.7[illegible]		
98+00			5.9	3[illegible].7		
+42 B.C.			10.4	[illegible]		
+50			11.3	[illegible]		
T.P.	182	[illegible].12	11.27	[illegible].30		
+67			6.5	[illegible]		
[illegible]			9.9	17.2		
+77			6.1	[illegible].0		
99+00			5.0	[illegible].1		
+50			7.2	[illegible]		
+68 E.C.			5.9	[illegible]		
100+00			4.2	[illegible].7		
+50			4.7	[illegible]		
+55 Int.			5.3	[illegible]		
101+00			5.2	18.4		
+04 P.O.T.			5.6	[illegible].5		
+50			11.6	15.5		

L.B. 707 P.G. 194 Job. No. 8181 Division No. ____ Notes Red ____ Plotted L.S.H. Profile ____
Survey of Governor Mine Rd. Date ____ Date 12-8-37 No. ____
Survey by Rosecrans Notes R Notes Chkd L.S.H. Checked ____ X-Sec. ____
Indexed A. C. Johnson Date 10-28-37 Date 11-18-37 Date ____ No. ____

Form 307 5M 10-34

PLEASE RETURN TO
LOS ANGELES COUNTY SURVEYOR
700 HALL OF RECORDS

NOTE: ANY ADDITIONS OR CHANGES ON THIS SHEET MUST BE MADE OR CIRCLED IN RED INK, WITH DATE AND NAME OF PERSON MAKING CHANGE

Do not extend notes this side of this line

Profile No.____ Notes Red.____ Platted 4.5.44. Job No. 315 Division No.____ L.B. 707 PG. 125
X-Sec. No.____ Date____ Date 12-8-43 Survey of Roads Notes K. Date 10-28-43
Notes Chkd 4.5.44 Checked____ Survey by Pasadena Indexed A. C. Johnson Date
Date 11-14-43 Date____ Map No.____

STATION	B. S.	H. I.	F. S	ELEV.		
T.P.	0.45	16.53	11.58	15.55		
101+88 B.C			7.3	09.2		
102+00			5.8	07.7		
B.M. #10	3.07	16.22	3.38	13.15	Adopted Elev = 3313.25 Set ½" Iron Pipe 0.1 ft. left of 101+88	See P. 26
T.P.	0.44	3315.23	11.43	3304.77		
+50			2.5	3301.4		
103+00			5.1	3299.5		
+50			10.7	94.2		
+59 E.C.			12.0	93.2		
T.P.	0.62	3294.32	11.59	3293.69		
104+00			3.6	90.7		
+50			5.8	88.5		
105+00			11.4	82.9		
T.P.	2.10	85.52	11.50	82.52		
+50			10.7	74.8		
+60 B.C.			11.5	74.0		
106+00			12.6	72.9		
+50			11.4	74.1		
B.M. #11	0.06	80.52	5.06	80.46	Adopted Elev 3280.55 2x2, on W. slope 50' left of 107+65	See P. 26
107+00			10.5	70.0		
107+07 E.C.			11.2	69.3		

Form 307 5M 10-34

PLEASE RETURN TO
LOS ANGELES COUNTY SURVEYOR
700 HALL OF RECORDS

NOTE: ANY ADDITIONS OR CHANGES ON THIS SHEET MUST BE MADE OR CIRCLED IN RED INK, WITH DATE AND NAME OF PERSON MAKING CHANGE

Do not extend notes this side of this line

STATION	B. S.	H. I.	F. S	ELEV.		
		80.52				
T.P.	0.45	69.61	11.36	67.16		
107+50			5.6	64.0		
108+00			11.7	57.9		
T.P.	0.59	58.46	11.74	57.87		
+50			[illegible]	[illegible]		
109+00			5.1	53.4		
+50			7.7	50.8		
110+00			10.7	47.8		
T.P.	0.07	46.96	11.57	46.89		
+33 BC			2.7	44.3		
+50			3.3	43.7		
111+00			6.0	41.0		
+30 E.C.			8.2	38.8		
+50			8.6	38.4		
T.P.	0.64	36.05	11.55	35.41		
112+00			3.5	32.5		
+50			6.6	29.4		
113+00			9.7	26.3		
+50			12.4	23.6		
T.P.	0.63	25.32	11.36	24.69		
114+00			4.7	20.6		

L.B. 707 P.G. 196 Job. No. 8181 Division No. ____ Notes Red ____ Plotted L.S.H. Profile
Survey of Governor Mine Rd. Date ____ Date 12-8-37 No. ____
Survey by Rosecrans Notes R Notes Chkd. L.S.H. Checked ____ X-Sec.
Indexed A. C. Johnson Date 10-28-37 Date 11-18-37 Date ____ No. ____

Form 307 5M 10-34

PLEASE RETURN TO
LOS ANGELES COUNTY SURVEYOR
700 HALL OF RECORDS

NOTE: ANY ADDITIONS OR CHANGES ON THIS SHEET MUST BE MADE OR CIRCLED IN RED INK, WITH DATE AND NAME OF PERSON MAKING CHANGE

Do not extend notes this side of this line

STATION	B. S.	H. I.	F. S	ELEV.		
114+50		25.32	7.4	17.9		
115+00			10.4	14.9		
+50			12.5	12.8		
B.M. #12	1.59	21.24	5.67	19.65	Adopted Elev. 3219.74 Spk. in end Pn. Po. 350 S.E. of white house See Pg. 27	
116+00			10.3	10.9		
+38 B.C.			10.7	10.5		
+50			10.7	10.5		
117+00			8.3	12.9		
T.P.	1.15	3210.93	11.46	3209.78		
+50			5.1	3205.8		
118+00			12.0	3198.9		
T.P.	1.93	3200.94	11.92	3199.01		
+50			4.1	96.8		
+60			4.6	96.3		
+63			6.2	94.7		
+87			7.1	93.8		
+96			4.6	96.3		
119+00			4.8	96.1		
+50			7.4	93.5		
120+00			10.1	90.8		
+50			11.9	89.0		

Profile No. ____ Notes Red. ____ Platted L.S.H. Job No. 8181 Division No. ____ L.B. 701 Pg. 197
X-Sec. No. ____ Date ____ Date 12-8-37 Survey of Governor Mine Rd
Notes Chkd. LSH Checked ____ Survey by Rosecrans Notes ____ Date 10-28-37
Date 11-18-37 Date ____ Map No. ____ Indexed A. C. Johnson Date ____

Form 307 5M 10-34

PLEASE RETURN TO
LOS ANGELES COUNTY SURVEYOR
700 HALL OF RECORDS

NOTE: ANY ADDITIONS OR CHANGES ON THIS SHEET MUST BE MADE OR CIRCLED IN RED INK, WITH DATE AND NAME OF PERSON MAKING CHANGE

Do not extend notes this side of this line

L.B. 707 P.G. 198 Job. No. 818 Division No. ___ Notes Red ___ Plotted 4-5-37 Profile
Survey of Governor Mine Rd Date ___ Date 12-8-37 No. ___
Survey by Foscoe Notes ___ Notes Chkd. 4-5-37 Checked ___ X-Sec. ___
Indexed A. C. Johnson Date 10-28-37 Date 11-18-37 Date ___ No. ___

STATION	B. S.	H. I.	F. S	ELEV.		
		3200.99				
T.P.	0.83	3189.85	11.97	3189.02		
120+77 E.C.			2.0	87.9	= 64+15.39 on ℄	Red Rover Rd (Pg 186)
121+00			3.3	86.6	= 64+38± " "	" " " "
+49 P.O.T.			5.5	81.4	= 64+88± " "	" " " "
T.P.	0.70	3179.60	10.95	78.90		
T.P.	1.33	69.48	11.45	68.15		
T.P.	0.99	59.42	11.05	58.43		
T.P.	1.14	50.03	10.52	48.89		
T.P.	2.40	41.11	11.32	38.71		
B.M #13			5.77	3135.34	Adopted Elev. 3135.44 2x2 - 20 N.E. of fork in Rds. N. & N.E. Pg. 27	

Form 307 5M 10-34

PLEASE RETURN TO
LOS ANGELES COUNTY SURVEYOR
700 HALL OF RECORDS

NOTE: ANY ADDITIONS OR CHANGES ON THIS SHEET MUST BE MADE OR CIRCLED IN RED INK, WITH DATE AND NAME OF PERSON MAKING CHANGE

Do not extend notes this side of this line

Profile No. ____ X-Sec. No. ____

Notes Red. LSH Platted L.S.H. Job No. 8191 Division No. ____ L.B. 707 Pg. 199

Date 11-18-37 Date 12-8-37 Survey of Governor Mine Rd.

Notes Chkd. W. VAN FLEET Checked C.V.C. Survey by Rosecrans Notes R Date 10-28-37

Date DEC - 1937 Date 12-13-37 Map No. ____ Indexed A. C. Job Date 11-4-37

GOVERNOR MINE ROAD.

X Sections. (Cont. from pg. 82)

STATION	B. S.	H. I.	F. S	ELEV.		
68+49.28	10.0	3506.8		3496.8	Note; All back sights to	
25 L			5.0	3501.8	be added to Std. ℄ Elev.	
45 L			0.0	3506.8		
" ℄	0.0	3496.8		3496.8		
20 R			4.0	3492.8		
40 R			7.7	3489.1		
69+00 B.S.	11.0	3514.4		3503.4		
23 L			6.0	3508.4		
40 L			3.4	3511.0		
	0.0	3503.4		3503.4		
26 R			6.2	3497.2		
40 R			7.8	3495.6		
69+20	8.0	3515.5		3507.5		
25 L			5.1	3510.4		
45 L			4.7	3510.8		
	5.0	3512.5		3507.5		
20 R			6.6	3505.9		
45 R			7.3	3505.2		

Form 307 5M 10-34

PLEASE RETURN TO
LOS ANGELES COUNTY SURVEYOR
700 HALL OF RECORDS

NOTE: ANY ADDITIONS OR CHANGES ON THIS SHEET MUST BE MADE OR CIRCLED IN RED INK, WITH DATE AND NAME OF PERSON MAKING CHANGE

Do not extend notes this side of this line

STATION	B. S.	H. I.	F. S	ELEV.		
69+74	5.0	3510.9		3505.9		
23' L			6.0	3504.9		
50' L			8.5	3502.4		
20' R			4.4	3506.5		
40' R			4.2	3506.7		
70+00	3.0	3503.4		3500.4		
25' L			7.3	3496.1		
55' L			11.6	3491.8		
	11.0	3511.4		3500.4		
20' R			6.5	3504.9		
40' R			3.5	3507.9		
70+50	0.0	3492.8		3492.8		
25' L			7.8	3485.0		
50' L			12.0	3480.8		
65' L			14.0	3478.8		
	12.0	3504.8		3492.8		
20' R			5.4	3499.4		
40' R			+0.3	3505.1		
71+00	12.0	3500.5		3488.5		
26' R			1.3	3499.2		
	24.0	3512.5		3488.5		

L.B. 707 P.G. 200 Job. No. 8181 Division No. ____ Notes Red L.S.H. Plotted L.S.H. Profile
Survey of Governor Mine Rd Date 11-18-37 Date 12-8-37 No. ____
Survey by Rosecrans Notes R Notes Chkd. A. W. VAN FLEET Checked C.V.C. X-Sec.
Indexed A. C. Johnson Date 10-28-37 Date DEC 1 1931 Date 12-13-37 No. ____

Form 307 5M 11-35

PLEASE RETURN TO
LOS ANGELES COUNTY SURVEYOR
700 HALL OF RECORDS

NOTE: ANY ADDITIONS OR CHANGES ON THIS SHEET MUST BE MADE OR CIRCLED IN RED INK, WITH DATE AND NAME OF PERSON MAKING CHANGE

Do not extend notes this side of this line

STATION	B. S.	H. I.	F. S.	ELEV.		
15' R	24.0	3512.5	5.7	3506.8		
	0.0	3488.5		3488.5		
25' L			7.5	3481.0		
55' L			20.6	3467.9		
80' L			25.5	3463.0		
71+50	12.0	3507.0		3495.0		
25' R			2.6	3504.4		
	24.0	3519.0		3495.0		
15' R			5.6	3513.4		
	0.0	3495.0		3495.0		
33' L			12.0	3483.0		
80' L			27.3	3467.7		
71+00	0.0	3493.9		3493.9		
33' L			12.0	3481.9		
60' L			21.8	3472.1		
	12.0	3505.9		3493.9		
20' R			3.0	3502.9		
	24.0	3517.9		3493.9		
10' R			6.9	3511.0		
72+50	12.0	3500.2		3488.2		
28' R			3.0	3497.2		

Profile No. ____ X-Sec. No. ____

Notes Red. L.S.H. Plotted L.S.H. Job No. 9181 Division No. ____ F. B. 707 PG. 201

Date 11-18-37 Date 12-8-37 Survey of Governor Mine Rd

Notes Chkd. ARTHUR FLEET Checked C.V.C. Survey by Rosecrans Notes R Date 10-26-37

Date DEC 1 1937 Date 12-13-37 Map No. ____ Indexed A C T-Map Date ____

Form 307 5M 11-35

PLEASE RETURN TO
LOS ANGELES COUNTY SURVEYOR
700 HALL OF RECORDS

NOTE: ANY ADDITIONS OR CHANGES ON THIS SHEET MUST BE MADE OR CIRCLED IN RED INK, WITH DATE AND NAME OF PERSON MAKING CHANGE

Do not extend notes this side of this line

STATION	B. S.	H. I.	F. S.	ELEV.		
	22.0	3510.2		3488.2		
40' R			8.7	3501.5		
	0.0	3488.2		3488.2		
50' L			14.4	3473.8		
72+76	0.4	78.0	~~[illegible]~~	3477.6		
35' L			8.8	3489.2		
50' L			13.0	3485.0		
	12.0	3509.6		3497.6		
20' R			6.8	3502.8		
40' R			2.5	3507.1		
72+94 F.C.	12.0	3494.6		3482.6		
20' R			5	3489.4		
40' R			+1.3	3495.9		
	0.0	3482.6		3482.6		
25' L			9.3	3473.3		
50' L			15.2	3467.4		
73+21	0.0	3483.2		3483.2		
25' L			7.8	3475.4		
50' L			13.0	3470.2		
	12.0	3495.2		3483.2		
20' R			5.0	3490.2		

F. B. 707 PG. 202 Job No. 8181 Division No. Notes Red L.S.H. Plotted L.S.H. Profile
Survey of Governor Mine Rd Date 11-18-37 Date 12-9-37 No.
Survey by Rosecrans Notes R Notes Chkd. Checked C.V.C. X-Sec.
Indexed A. C. Johnson Date 10-28-37 Date 1 1937 Date 12-13-37 No.

Form 307 5M 11-35

PLEASE RETURN TO
LOS ANGELES COUNTY SURVEYOR
700 HALL OF RECORDS

NOTE: ANY ADDITIONS OR CHANGES ON THIS SHEET MUST BE MADE OR CIRCLED IN RED INK, WITH DATE AND NAME OF PERSON MAKING CHANGE

Do not extend notes this side of this line

STATION	B. S.	H. I.	F. S.	ELEV.		
	18.0	3501.2		3483.2		
[illegible] R			3.1	3497.8		
[illegible]	12.0	3502.1		3490.1		
[illegible] R			7.8	3494.3		
45 R			1.0	3501.1		
	0.0	3490.1		3490.1		
25 L			7.0	3483.1		
50 L			13.3	3476.8		
73+77	0.0	3493.5		3493.5		
[illegible] L			8.6	3484.9		
45 L			15.8	3477.7		
	12.0	3505.5		3493.5		
31 R			3.7	3501.8		
50 R			0	3505.5		
74+00	12.0	3502.0		3490.0		
25 R			6.3	3495.7		
50 R			+1.2	3503.2		
	0.0	3490.0		3490.0		
27 L			8.7	3481.3		
45 L			13.5	3476.5		

Profile No. ____ X-Sec. No. ____

Notes Red L.S.H. Plotted L.S.H. Job No. 5181 Division No. ____ F. B. 707 PG. 203

Date 11-18-37 Date 12-9-37 Survey of [illegible] Date 10-29-37

Notes Chkd. [illegible] FLEET Checked C.V.G. Survey by [illegible] Notes [illegible]

Date [illegible] Date 12-13-37 Map No. ____ Indexed A. C. Johnson Date ____

Form 307 5M 11-35

PLEASE RETURN TO
LOS ANGELES COUNTY SURVEYOR
700 HALL OF RECORDS

NOTE: ANY ADDITIONS OR CHANGES ON THIS SHEET MUST BE MADE OR CIRCLED IN RED INK, WITH DATE AND NAME OF PERSON MAKING CHANGE

Do not extend notes this side of this line

STATION	B. S.	H. I.	F. S.	ELEV.		
74+50	0.0	3478.9		3478.9		
[illegible]			[illegible]	3475.3		
45 L			7.3	3471.6		
		3490.9		3478.9		
[illegible]			[illegible]	3485.6		
45 R			[illegible]	3490.7		
[illegible]	2.0	3484.5		3472.5		
			7.6	3476.9		
40 R			4.8	3479.7		
	0.0	3472.5		3472.5		
25 L			6.0	3466.5		
45 L			7.3	3465.2		
75+50	0.0	3462.1		3462.1		
30 L			[illegible]	3460.3		
47 L			5.2	3456.9		
55 L			7.7	3454.4		
	10.0	3472.1		3462.1		
25 R			[illegible]	3462.3		
45 R			7.5	3464.6		
75+82	11.0	3466.9		3454.9		
65 R			4.2	3462.7		

F. B. 707 PG. 204 Job No. 9181 Division No. Notes Red. R.S.H. Plotted L.S.H. Profile
Survey of Governor Mine Rd Date 11-18-37 Date 12-9-37 No.
Survey by Rosecrans Notes R Notes Chkd. [illegible] Checked C.V.C. X-Sec.
Indexed A. C. Johnson Date 10-29-37 Date DEC 1 1937 Date 12-13-37 No.

Form 307 5M 11-35

PLEASE RETURN TO
LOS ANGELES COUNTY SURVEYOR
700 HALL OF RECORDS

NOTE: ANY ADDITIONS OR CHANGES ON THIS SHEET MUST BE MADE OR CIRCLED IN RED INK, WITH DATE AND NAME OF PERSON MAKING CHANGE

Do not extend notes this side of this line

STATION	B. S.	H. I.	F. S.	ELEV.		
50 R		3466.9	[illegible]	3466.6		
	[illegible]	3454.9		3454.9		
[illegible] L			[illegible]	3452.1		
[illegible] L			6.5	3448.4		
76+00	0.0	3456.3		3456.3		
[illegible] L			[illegible]	3449.6		
60 L			[illegible]	3448.7		
	[illegible]	[illegible]		3456.3		
[illegible] R			5.1	3463.2		
50 R			0.0	3468.3		
76+50	[illegible]	3472.8		3460.8		
[illegible] R			[illegible]	[illegible]		
45 R			2.7	3470.1		
	0.0	3460.8		3460.8		
30 L			7.3	[illegible]		
50 L			[illegible]	3448.6		
60 L			14.7	3446.1		
7+00	0.0	3458.9		3458.9		
15 L			9.6	3449.3		
	12.0	3470.9		3458.9		
30 R			5.5	3465.4		

Profile No. _____ X-Sec. No. _____

Notes Red L.S.H. Plotted L.S.H. Job No. 8181 Division No. _____

Date 11-18-37 Date 12-9-37 Survey of [illegible]

Notes Chkd [illegible] Checked C.V.C. Survey by [illegible] Notes [illegible] Date [illegible]

Date 1937 Date 12-13-37 Map No. _____ Indexed A. C. John Date [illegible]

F. B. 707 PG 205

Form 307 5M 11-35

PLEASE RETURN TO
LOS ANGELES COUNTY SURVEYOR
700 HALL OF RECORDS

NOTE: ANY ADDITIONS OR CHANGES ON THIS SHEET MUST BE MADE OR CIRCLED IN RED INK, WITH DATE AND NAME OF PERSON MAKING CHANGE

Do not extend notes this side of this line

STATION	B. S.	H. I.	F. S.	ELEV.		
45' R			2.5	3468.1		
77+50	12.0	3470.4		3458.4		
45' R			3.6	3466.8		
	0.0	3458.4		3458.4		
45' L			8.6	3449.8		
78+00	0.0	3457.3		3457.3		
45' L			7.3	3450.0		
	10.0	3467.3		3457.3		
45' R			1.5	3465.8		
78+50	12.0	3464.9		3452.9		
50' R			1.9	3463.0		
	0.0	3452.9		3452.9		
50' L			6.3	3446.6		
78+80	0.0	3453.8		3453.8		
45 L			6.6	3447.2		
	12.0	3465.8		3453.8		
34' R			6.0	3459.8		
50' R			4.5	3461.3		
79+00	12.0	3463.6		3451.6		
37' R			5.5	3458.1		
50' R			4.3	3459.3		

F. B. 707 Pg. 206 Job No. 8181 Division No. Notes Red LSH. Plotted LSH. Profile No.
Survey of Governor Mine Rd Date 11-18-37 Date 12-9-37
Survey by Rogerson Notes Notes Chkd. Checked C.V.C. X-Sec. No.
Indexed A. C. Johnson Date 10-27-37 Date 1 1937 Date 12-13-37

Form 307 5M 11-35

PLEASE RETURN TO
LOS ANGELES COUNTY SURVEYOR
700 HALL OF RECORDS

NOTE: ANY ADDITIONS OR CHANGES ON THIS SHEET MUST BE MADE OR CIRCLED IN RED INK, WITH DATE AND NAME OF PERSON MAKING CHANGE

Do not extend notes this side of this line

STATION	B. S.	H. I.	F. S.	ELEV.		
79+00	00	3451.6		3451.6		
45' L			4.9	3446.7		
79+50	00	3442.9		3442.9		
9' L			1.3	3441.6		
46' L			12.0	3430.9		
60' L			10.8	3432.1		
	60	3448.7		3442.9		
19' R			5.2	3443.7		
50' R			4.1	3444.8		
79+92	12.0	3438.4		3426.4		
40' R			6.6	3431.8		
50' R			3.1	3435.3		
	2.0	3428.4		3426.4		
55' L			10.7	3417.7		
80+09 [illegible]	00	3428.6		3428.6		
23' L			3.5	3425.1		
55' L			9.6	3419.0		
	[illegible]	3440.6		3428.6		
31' L			4.3	3436.3		
50' R			6.2	3440.3		

Profile No. _____ Notes Red L.S.H. Plotted L.S.H. Job No. 8181 Division No. _____ F. B. 707 Pg. 207

Date 11-18-37 Date 12-9-37 Survey of [illegible] Mine Rd

X-Sec. No. _____ Notes Chkd. [illegible] Checked C.K.C. Survey by [illegible] Notes _____ Date 10-29-37

Date [illegible] 1937 Date 12-13-37 Map No. _____ Indexed A. C. Johnson Date _____

Form 307 5M 11-35

PLEASE RETURN TO
LOS ANGELES COUNTY SURVEYOR
700 HALL OF RECORDS

NOTE: ANY ADDITIONS OR CHANGES ON THIS SHEET MUST BE MADE OR CIRCLED IN RED INK, WITH DATE AND NAME OF PERSON MAKING CHANGE

Do not extend notes this side of this line

STATION	B. S.	H. I.	F. S.	ELEV.		
80+50	12.0	3449.6		3437.6		
[illegible]			5.5	3440.8		
50' R			2.6	3447.0		
	0.0	3437.6		3437.6		
27' L			4.2	3433.4		
55' L			[illegible]	3434.3		
80+6[illegible]	0.0	3438.2		3438.2		
26' L			4.3	3433.9		
45' L			5.7	[illegible]		
	12.0	3450.2		3438.2		
35' R			6.[illegible]	3443.9		
50' R			[illegible]	3447.9		
81+[illegible]	12.0	3442.3		3430.3		
34' R			[illegible]	3439.9		
45' R			[illegible]	3442.3		
	0.0	3430.3		3430.3		
11' L			[illegible]	[illegible]		
40' L			5.0	3425.3		
81+50	0.0	3420.5		3420.5		
26' L			4.4	[illegible]		
50' L			5.4	[illegible]		

F. B. 707 PG. 208 Job No. 8181 Division No. Notes Red L.S.H. Plotted L.S.H. Profile No.
Survey of Governor Mine Rd. Date 11-12-37 Date 12-9-37 No.
Survey by Rosecrans Notes R Notes Chkd. [illegible] Checked C.V.G. X-Sec.
Indexed A. C. Johnson Date 10- Date DEC 1 1931 Date 12-13-37 No.

Form 307 5M 11-35

PLEASE RETURN TO
LOS ANGELES COUNTY SURVEYOR
700 HALL OF RECORDS

NOTE: ANY ADDITIONS OR CHANGES ON THIS SHEET MUST BE MADE OR CIRCLED IN RED INK, WITH DATE AND NAME OF PERSON MAKING CHANGE

Do not extend notes this side of this line

STATION	B. S.	H. I.	F. S.	ELEV.		
[illegible]	10.0	3430.5		3420.5		
45 R			4.0	3426.5		
82+00	11.0	3438.4		3427.4		
7 R			6.8	3431.6		
45 R			[illegible]	3436.4		
	0.0	3427.4		3427.4		
50 L			16.4	3411.0		
[illegible]	[illegible]	3424.4		3424.4		
[illegible]			[illegible]	3418.1		
[illegible]			[illegible]	3413.4		
	[illegible]	3434.4		3424.4		
[illegible]			[illegible]	3431.8		
[illegible]	10.0	3428.3		3418.3		
15 R			6.3	3422.0		
	0.0	3418.3		3418.3		
45 L			3.3	3415.0		
[illegible]	[illegible]	3410.3		3410.3		
45 L			[illegible]	3409.7		
	6.0	3416.3		3410.3		
45 R			3.2	3413.1		
[illegible]	8.0	3414.3		3406.3		

Profile No. ____ X-Sec. No. ____

Notes Red L.S.H. Plotted L.S.H. Job No. 5181 Division No. ____ F.B. 707 PG. 209

Date 11-18-37 Date 12-9-37 Survey of [illegible]

Notes Chkd. [illegible] Checked G.V.C. Survey by Rosecrans Notes [illegible] Date 10-29-37

Date [illegible] Date 12-13-37 Map No. ____ Indexed A. C. Johnson Date ____

Form 307 5M 11-35

PLEASE RETURN TO
LOS ANGELES COUNTY SURVEYOR
700 HALL OF RECORDS

NOTE: ANY ADDITIONS OR CHANGES ON THIS SHEET MUST BE MADE OR CIRCLED IN RED INK, WITH DATE AND NAME OF PERSON MAKING CHANGE

Do not extend notes this side of this line

STATION	B. S.	H. I.	F. S.	ELEV.		
45' R			3.3	3411.0		
	3.0	3410.3		3406.3		
45' L			8.7	3401.6		
83+85	3.0	3408.3		3405.3		
50' L			9.0	3399.3		
	6.0	3411.3		3405.3		
40' R			1.3	3410.0		
84+00	12.0	3420.0		3408.0		
40' R			6.4	3413.6		
	0.0	3408.0		3408.0		
50' L			7.3	3400.7		
84+50	0.0	3420.4		3420.4		
50' L			10.8	3409.6		
60' L			14.0	3406.4		
	6.0	3426.4		3420.4		
35' R			1.4	3425.0		
84+67	6.0	3429.3		3423.3		
40' R			7.8	3421.5		
	0.0	3423.3		3423.3		
40' L			5.7	3417.6		
60' L			10.0	3413.3		

F. B. 707 PG. 210 Job No. 8181 Division No. Notes Red. L.S.H. Plotted L.S.H. Profile
Survey of Boreman Mine Rd Date 11-18-37 Date 12-9-37 No.
Survey by Notes Notes Chkd. W. VAN FLEET Checked C.V.C. X-Sec.
Indexed A. G. Johnson Date 10-29-37 Date DEC 1 1937 Date 12-13-37 No.

Form 307 5M 11-35

PLEASE RETURN TO
LOS ANGELES COUNTY SURVEYOR
700 HALL OF RECORDS

NOTE: ANY ADDITIONS OR CHANGES ON THIS SHEET MUST BE MADE OR CIRCLED IN RED INK, WITH DATE AND NAME OF PERSON MAKING CHANGE

Do not extend notes this side of this line

STATION	B. S.	H. I.	F. S.	ELEV.		
85+00	0.0	3415.9		3415.9		
55' L			[illegible]	3413.2		
	[illegible]	3418.9		3415.9		
[illegible] R			[illegible]	3416.8		
40' R			6.5	3412.4		
85+50	6.0	3401.3		3395.3		
45' R			4.0	3397.3		
	[illegible]	3399.2		3395.3		
50' L			[illegible]	3394.3		
[illegible]	4.0	3397.5		3393.5		
50' L			[illegible]	3390.7		
	[illegible]	3399.5		3393.5		
45' R			[illegible]	3398.5		
86+00	8.0	3400.7		3392.7		
50' R			3.6	3397.1		
	3.0	3395.7		3392.7		
50' L			7.1	3388.[illegible]		
[illegible]	[illegible]	3395.7		[illegible]		
[illegible]			[illegible]	3387.9		
	6.0	339[illegible].7		3390.7		
[illegible]			[illegible]	3390.7		

Profile No. ____ X-Sec. No. ____

Notes Red. LSH Plotted L.S.H. Job No. [illegible] Division No. ____ F. B. 707 PG. 211

Date 11-18-37 Date 12-9-37 Survey of [illegible]

Notes Chkd. FLEET Checked G.V.G. Survey by Joscelyn Notes [illegible] Date [illegible]

Date [illegible] Date 12-13-37 Map No. ____ Indexed [illegible] Date [illegible]

Form 307 5M 11-35

PLEASE RETURN TO
LOS ANGELES COUNTY SURVEYOR
700 HALL OF RECORDS

NOTE: ANY ADDITIONS OR CHANGES ON THIS SHEET MUST BE MADE OR CIRCLED IN RED INK, WITH DATE AND NAME OF PERSON MAKING CHANGE

Do not extend notes this side of this line

STATION	B. S.	H. I.	F. S.	ELEV.		
31' R		3396.7	4.1	3392.3		
40' R			3.0	3393.7		
86+55	7.0	3397.1		3390.1		
45 R			2.0	3394.1		
	3.0	3393.1		3390.1		
13' L			5.1	3388.0		
45' L			7.4	3385.7		
87+00	6.0	3393.8		3387.8		
45' L			7.0	3384.8		
45 R			2.8	3391.0		
87+50	4.0	3388.3		3384.3		
45' L			6.7	3381.6		
	7.0	3391.3		3384.3		
45' R			4.6	3386.7		
88+00	6.0	3385.6		3379.6		
6' L			6.8	3378.8		
50' L			1.5	3378.1		
	11.0	3391.6		3379.6		
30' R			5.1	3385.9		
38' R			3.1	3388.5		
44' R			3.2	3388.4		

F. B. 707 PG. 212 Job No. 8181 Division No. Notes Red. 2 5 H Plotted 2 5 H Profile
Survey of Governor Mine Rd Date 11-18-37 Date 12-9-37 No.
Survey by Rosecrans Notes R Notes Chkd. Checked C.V.C. X-Sec.
Indexed A. C. Johnson Date 10-29-37 Date 12-13-37 No.

Form 307 5M 11-35

PLEASE RETURN TO
LOS ANGELES COUNTY SURVEYOR
700 HALL OF RECORDS

NOTE: ANY ADDITIONS OR CHANGES ON THIS SHEET MUST BE MADE OR CIRCLED IN RED INK, WITH DATE AND NAME OF PERSON MAKING CHANGE

Do not extend notes this side of this line

STATION	B. S.	H. I.	F. S.	ELEV.		
58+50	[illegible]	3392.0		3380.0		
[illegible] R			6.0	3386.0		
50 L			2.5	3389.5		
[illegible]			[illegible]	3389.8		
40 R			0.0	3392.0		
	[illegible]	3395.0		3380.0		
45 R			[illegible]	3394.2		
	6.0	3380.0		3380.0		
27 L			5.5	3374.5		
50 L			6.5	3373.5		
[illegible]	[illegible]	3379.2		3379.2		
50 L			8.9	3370.3		
	12.0	3391.2		3379.2		
25 R			5.1	3386.1		
32 R			2.2	3389.0		
38 R			2.1	3389.1		
[illegible]			[illegible]	3391.2		
	15.0	3397.2		3379.2		
45 R			[illegible]	3392.9		
59+[illegible]	12.0	3391.8		3379.8		
18 R				3385.5		

Profile No. _____ X-Sec. No. _____

Notes Red. LSH Plotted L.S.H. Job No. 4/81 Division No. _____ F. B. 707 PG. 213

Date 11-18-37 Date 12-9-37 Survey of [illegible]

Notes Chk'd FLEET Checked C.K.G. Survey by [illegible] Notes _____ Date _____

Date 1937 Date 12-13-37 Map No. _____ Indexed [illegible] Date _____

Form 307 5M 11-35

PLEASE RETURN TO
LOS ANGELES COUNTY SURVEYOR
700 HALL OF RECORDS

NOTE: ANY ADDITIONS OR CHANGES ON THIS SHEET MUST BE MADE OR CIRCLED IN RED INK, WITH DATE AND NAME OF PERSON MAKING CHANGE

Do not extend notes this side of this line

F.B. 707 Pg. 214 | Job No. 515 | Division No. | Notes Red. 4-5-37 | Plotted 4-5-37 | Profile
Survey of [illegible] Mines | Date 11-18-37 | Date 12-9-37 | No. | X-Sec.
Survey by [illegible] | Notes | Notes Chkd. [illegible] | Checked C.M.G. | No.
Indexed by C. Johnson | Date | Date 1-1937 | Date 12-13-37

STATION	B. S.	H. I.	F. S.	ELEV.		
30' R		3391.8	3.5	3388.3		
34' R			4.1	3387.7		
36' R			1.1	3390.7		
40' R			-0.2	3392.0		
	0.0	3379.8		3379.8		
50' L			9.8	3370.0		
90+00	0.0	3388.8		3388.8		
15' L			4.0	3384.8		
38' L			6.5	3382.3		
50' L			11.1	3377.7		
	8.0	3396.8		3388.8		
7' R			6.9	3389.9		
16' R			6.9	3389.9		
27' R			6.1	3390.7		
40' R			4.3	3392.5		
90+50	7.0	3393.7		3386.7		
45' R			5.6	3388.1		
	2.0	3389.7		3387.7		
38' L			5.5	3384.2		
50' L			7.6	3382.1		

Form 307 5M 11-35

PLEASE RETURN TO
LOS ANGELES COUNTY SURVEYOR
700 HALL OF RECORDS

NOTE: ANY ADDITIONS OR CHANGES ON THIS SHEET MUST BE MADE OR CIRCLED IN RED INK, WITH DATE AND NAME OF PERSON MAKING CHANGE

Do not extend notes this side of this line

STATION	B. S.	H. I.	F. S.	ELEV.		
91+03 E.C.	[illegible]	3386.5		3381.5		
[illegible] L			[illegible]	3379.9		
	5.0	3388.5		3381.5		
45' R			4.8	3383.7		
91+50	7.0	3384.3		3377.3		
45' R			4.6	3379.7		
	5.0	3382.3		3377.3		
40' L			6.7	3375.4		
92+00	5.0	3388.4		3373.4		
45' L			7.1	3371.2		
	7.0	3380.4		3373.4		
45' R			6.6	3375.8		
[illegible]	7.0	3376.6		3369.6		
45' R			5.5	3370.8		
	5.0	3374.6		3369.6		
45' L			7.0	3367.6		
93+00	[illegible]	3370.4		3365.4		
45' L			6.6	3363.8		
	7.0	3372.4		3365.4		
45' R			4.[illegible]	3368.2		

Profile No. _____ X-Sec. No. _____

Notes Red. L.S.H. Plotted L.S.H. Job No. 8181 Division No. _____ F. B. 707 PG. 215

Date 11-18-37 Date 12-9-37 Survey of [illegible] Date [illegible]

Notes Chkd. FLEET Checked C.K.G. Survey by [illegible] Notes _____ Date [illegible]

Date [illegible] Date 12-13-37 Map No. _____ Indexed [illegible] Date [illegible]

Form 307 5M 11-35

PLEASE RETURN TO
LOS ANGELES COUNTY SURVEYOR
700 HALL OF RECORDS

NOTE: ANY ADDITIONS OR CHANGES ON THIS SHEET MUST BE MADE OR CIRCLED IN RED INK, WITH DATE AND NAME OF PERSON MAKING CHANGE

Do not extend notes this side of this line

STATION	B. S.	H. I.	F. S.	ELEV.		
[illegible]	8.0	3370.6		3362.6		
45' R			5.3	3365.3		
	4.0	3366.6		3362.6		
45' L			6.4	3360.2		
94+00 L	4.0	3364.0		3360.0		
45' L			6.5	3357.5		
	7.0	3367.0		3360.0		
45' R			4.6	3362.4		
94+50	5.0	3364.3		3357.3		
40' R			4.9	3359.4		
	5.0	3362.3		3357.3		
40' L			6.8	3355.5		
95+00	5.0	3359.7		3354.7		
40' L			6.5	3353.2		
	7.0	3361.7		3354.7		
40' R			5.0	3356.7		
95+50	3.0	3354.0		3351.0		
25' R			7.4	3346.6		
40' R			9.7	3344.3		
	5.0	3356.0		3351.0		
40' L			5.5	3350.5		

F. B. 707 Pg. 216 Job No. 8181 Division No. Notes Red L.S.H. Plotted L.S.H. Profile
Survey of Governor Mine Rd Date 11-18-37 Date 12-13-37 No.
Survey by Rosecrans Notes K Notes Chkd. Checked C.V.G. X-Sec.
Indexed A. C. Johnson Date 10-29-37 Date DEC 1 1937 Date 12-13-37 No.

Form 307 5M 11-35

PLEASE RETURN TO
LOS ANGELES COUNTY SURVEYOR
700 HALL OF RECORDS

NOTE: ANY ADDITIONS OR CHANGES ON THIS SHEET MUST BE MADE OR CIRCLED IN RED INK, WITH DATE AND NAME OF PERSON MAKING CHANGE

Do not extend notes this side of this line

STATION	B. S.	H. I.	F. S.	ELEV.		
96+00	10.0	3353.7		3343.7		
17' L			6.6	3347.1		
45' L			5.9	3347.8		
	0.0	3343.7		3343.7		
37' R			12.4	3331.3		
50' R			15.9	3327.8		
96+50		3341.1		3341.1		
11' R			4.0	3337.1		
50' R			18.1	23.0		
	8.0	3349.1		3341.1		
22' L			4.3	3344.8		
40' L			4.1	3344.7		
97+00	6.0	3347.6		3341.6		
45' L			5.9	3341.7		
	0.0	3341.6		3341.6		
15' R			2.7	3338.9		
4' R			10.6	3331.0		
97+50	3.0	3341.3		3338.3		
50' R			5.8	3335.5		
	5.0	3343.3		3338.3		
45' L			5.0	3338.3		

Profile No. ____ X-Sec. No. ____

Notes Red L.S.H. Plotted L.S.H. Job No. [illegible] Division No. ____
Date 11-18-37 Date 12-13-37 Survey of [illegible]
Notes Chkd. [illegible] Checked C.V.C. Survey by [illegible] Notes R. Date 10-29-37
Date [illegible] 1937 Date 12-13-37 Map No. ____ Indexed [illegible] Date [illegible]

F. B. 701 PG. 217

Form 307 5M 11-35

PLEASE RETURN TO
LOS ANGELES COUNTY SURVEYOR
700 HALL OF RECORDS

NOTE: ANY ADDITIONS OR CHANGES ON THIS SHEET MUST BE MADE OR CIRCLED IN RED INK, WITH DATE AND NAME OF PERSON MAKING CHANGE

Do not extend notes this side of this line

STATION	B. S.	H. I.	F. S.	ELEV.		
98+00	9.0	3339.7		3330.7		
18' L			4.9	3334.8		
45' L			3.5	3336.2		
	0.0	3330.7		3330.7		
27' R			8.4	3322.3		
55' R			9.4	3321.3		
98+50	0.0	3325.3		3325.3		
50' R			17.0	3308.3		
65' R			19.3	3306.0		
	0.0	3337.3		3325.3		
20' L			7.8	3329.5		
40' L			6.2	3331.1		
50' L			6.0	3331.3		
98+67	0.0	3332.6		3320.6		
17' L			8.2	3324.4		
45' L			1.7	3330.9		
	0.0	3320.6		3320.6		
37' R			12.0	3308.6		
65' R			16.5	3304.1		
99+00	0.0	3322.1		3322.1		
33' R			12.0	3310.1		

F. B. 707 PG. 218 Job No. 8181 Division No. Notes Red. LSH. Plotted LSH. Profile
Survey of Governor Mine Rd. Date 11-18-37 Date 12-13-37 No.
Survey by Rosecrans Notes Notes Chkd. WALLACE FLEET Checked C.V.G. X-Sec.
Indexed A. C. Johnson Date 10-29-37 Date DEC 1 1937 Date 12-13-37 No.

Form 307 5M 11-35

PLEASE RETURN TO
LOS ANGELES COUNTY SURVEYOR
700 HALL OF RECORDS

NOTE: ANY ADDITIONS OR CHANGES ON THIS SHEET MUST BE MADE OR CIRCLED IN RED INK, WITH DATE AND NAME OF PERSON MAKING CHANGE

Do not extend notes this side of this line

STATION	B. S.	H. I.	F. S.	ELEV.		
55' R		3322.1	17.9	3304.2		
60' R			18.2	3303.9		
	10.0	3332.1		3322.1		
12' L			6.6	3325.5		
37' L			3.4	3328.7		
50' L			2.8	3329.3		
99+50	10.0	3329.9		3319.9		
12' L			5.4	3324.5		
40' L			4.1	3325.8		
	0.0	3319.9		3319.9		
40' R			12.5	3307.4		
50' R			14.7	3305.2		
100+00	00	3322.9		3322.9		
23' R			3.2	3319.7		
45' R			9.7	3313.2		
	6.0	3328.9		3322.9		
19' L			5.0	3323.9		
40' L			5.0	3323.9		
100+50	5.0	3327.2		3322.2		
40' L			5.8	3321.4		
	0.0	3322.2		3322.2		

Profile No. _____ X-Sec. No. _____

Notes Red. LSH Plotted L.S.H. Job No. 8181 Division No. _____ F.B. 107 PG. 219

Date 11-18-37 Date 12-13-37 Survey of Governor Mine Rd.

Notes Chkd. A.W. Checked C.V.G. Survey by Rosecrans Notes R Date 10-29-37

Date 1 1937 Date 12-13-37 Map No. _____ Indexed A. C. Johnson Date _____

Form 307 5M 11-35

PLEASE RETURN TO
LOS ANGELES COUNTY SURVEYOR
700 HALL OF RECORDS

NOTE: ANY ADDITIONS OR CHANGES ON THIS SHEET MUST BE MADE OR CIRCLED IN RED INK, WITH DATE AND NAME OF PERSON MAKING CHANGE

Do not extend notes this side of this line

STATION	B. S.	H. I.	F. S.	ELEV.		
23' R		3322.~~4~~ 2	2.1	3320.~~0~~ 1		
45' L			6.6	3315.~~5~~ 6		
101+00	0.0	3318.9		3318.9		
19' R			4.6	3314.3		
50' R			18.0	3300.9		
	6.0	3324.9		3318.9		
23' L			5.3	3319.6		
45' L			6.0	3318.9		
101+50	9.0	3324.5		3315.5		
40' L			5.4	3319.1		
18' L			5.4	3319.1		
	0.0	3315.5		3315.5		
12' R			1.0	3314.5		
31' R			8.0	3307.5		
45' R			13.8	3301.7		
102+00	0.0	3307.7		3307.7		
14' R			4.7	3303.0		
50' R			21.3	3286.4		
	10.0	3317.7		3307.7		
33' L			3.7	3314.0		
45' L			3.0	3314.7		

F. B. 707 Pg. 220 Job No. 8181 Division No. Notes Red. L.S.H. Plotted L.S.H. Profile
Survey of Governor Mine Rd. Date 11-18-37 Date 12-13-37 No.
Survey by Rosecrans Notes R. Notes Chkd. A.W. VAN PLEET Checked C.K.C. X-Sec.
Indexed A. C. Johnson Date 10-29-37 Date DEC 1 1937 Date 12-13-37 No.

Form 307 5M 11-35

PLEASE RETURN TO
LOS ANGELES COUNTY SURVEYOR
700 HALL OF RECORDS

NOTE: ANY ADDITIONS OR CHANGES ON THIS SHEET MUST BE MADE OR CIRCLED IN RED INK, WITH DATE AND NAME OF PERSON MAKING CHANGE

Do not extend notes this side of this line

STATION	B. S.	H. I.	F. S.	ELEV.		
102+50	12.0	3314.4		3302.4		
31' L			3.8	3310.6		
40' L			3.0	3311.4		
	0.0	3302.4		3302.4		
27' R			12.0	3290.4		
50' R			20.3	3282.1		
103+00	0.0	3299.5		3299.5		
50' R			20.0	3279.5		
	12.0	3311.5		3299.5		
24' L			3.9	3307.6		
45' L			1.9	3309.6		
103+50	12.0	3306.3		3294.3		
40' L			0.0	3306.3		
45' L			0.0	3306.3		
	0.0	3294.3		3294.3		
32' R			12.0	3282.3		
55' R			19.8	3274.5		
104+00	0.0	3290.7		3290.7		
27' R			11.0	3279.7		
55' R			18.9	3271.8		
	19.0	3309.7		3290.7		

Profile No. _____ X-Sec. No. _____

Notes Red. LSH Plotted L.S.H. Job No. 8181 Division No. _____ F. B. 707 PG. 221

Date 11-18-37 Date 12-13-37 Survey of Governor Mine Rd.

Notes Chkd. _____ Checked C.K.C. Survey by Rosecrans Notes _____ Date 10-19-37

Date DEC 1 1937 Date 12-13-37 Map No. _____ Indexed A. C. Johnson Date _____

Form 307 5M 11-35

PLEASE RETURN TO
LOS ANGELES COUNTY SURVEYOR
700 HALL OF RECORDS

NOTE: ANY ADDITIONS OR CHANGES ON THIS SHEET MUST BE MADE OR CIRCLED IN RED INK, WITH DATE AND NAME OF PERSON MAKING CHANGE

Do not extend notes this side of this line

STATION	B. S.	H. I.	F. S.	ELEV.		
41' L		3309.7	5.6	3304.1		
45' L			5.4	3304.3		
104+50	15.0	3303.5		3288.5		
45' L			1.8	3301.7		
	0.0	3288.5		3288.5		
30' R			14.0	3274.5		
55' R			18.8	3269.7		
105+00	0.0	3282.9		3282.9		
[illegible]			[illegible]	3274.9		
50' R			[illegible]	3266.5		
	12.0	3294.9		3282.9		
40' L			+0.2	3295.1		
105+50	17.0	3291.8		3274.8		
40' L			2.7	3289.1		
	0.0	3274.8		3274.8		
30' R			7.7	3267.1		
55' R			12.3	3262.5		
106+00	0.0	3272.9		3272.9		
50' R			11.7	3261.2		
	12.0	3284.9		3272.9		
20' L			4.7	3280.2		

F. B. 707 PG. 222 Job No. 8181 Division No. Notes Red. L.S.H. Plotted L.S.H. Profile
Survey of Governor Mine Rd Date 11-18-37 Date 12-13-37 No.
Survey by Rosecrans Notes R. Notes Chkd. Checked C.V.C. X-Sec.
Indexed A. G. Johnson Date 10-29-37 Date DEC 1 1937 Date 12-13-37 No.

Form 307 5M 11-35

PLEASE RETURN TO
LOS ANGELES COUNTY SURVEYOR
700 HALL OF RECORDS

NOTE: ANY ADDITIONS OR CHANGES ON THIS SHEET MUST BE MADE OR CIRCLED IN RED INK, WITH DATE AND NAME OF PERSON MAKING CHANGE

Do not extend notes this side of this line

STATION	B. S.	H. I.	F. S.	ELEV.		
	20.0	3292.9		3272.9		
10' L			5.4	3287.5		
106+[illegible]	[illegible].0	3286.1		3274.1		
[illegible]0' L			[illegible]	3281.8		
	[illegible].0	3294.1		3274.1		
15' L			4.3	3289.8		
	[illegible]	3274.1		3274.1		
23' R			9.1	3265.0		
45' R			13.2	3260.9		
107+00	[illegible]	3270.0		3270.0		
31' R			9.6	3260.4		
40' R			[illegible]	3258.6		
	[illegible]	3282.0		3270.0		
13' L			7.7	3274.3		
28' L			0.3	3281.7		
	10.0	3290.0		3270.0		
1' L			4.0	3286.0		
10[illegible]+50	[illegible]	3287.0		3264.0		
45' L			5.3	3281.7		
	[illegible].0	3264.0		3264.0		
[illegible] R			7.1	3256.9		

Profile No. ____ X-Sec. No. ____

Notes Red. LSM Plotted L.S.H. Job No. 8181 Division No. ____ F.B. 707 PG. 223

Date 11-29-37 Date 12-13-37 Survey of Governor Hwy Rd

Notes Chkd. [illegible] Checked C.K.C. Survey by [illegible] Notes ____ Date [illegible]

Date ____ Date 12-13-37 Map No. ____ Indexed [illegible] Date ____

Form 307 5M 11-35

PLEASE RETURN TO
LOS ANGELES COUNTY SURVEYOR
700 HALL OF RECORDS

NOTE: ANY ADDITIONS OR CHANGES ON THIS SHEET MUST BE MADE OR CIRCLED IN RED INK, WITH DATE AND NAME OF PERSON MAKING CHANGE

Do not extend notes this side of this line

STATION	B. S.	H. I.	F. S.	ELEV.		
45' R		3264.0	10.2	3253.8		
108+00	0.0	3257.9		3257.9		
45' R			8.0	3249.9		
	12.0	3269.9		3257.9		
26' L			4.3	3265.6		
	22.0	3279.9		3257.9		
45' L			6.7	3273.2		
108+00	12.0	3267.2		3255.2		
[illegible]			[illegible]	3263.3		
	19.0	3274.2		3255.2		
45' [illegible]			[illegible]	3268.8		
	0.0	3255.2		3255.2		
45' R.			8.5	3246.7		
109+00	0.0	3253.4		3253.4		
50' R			9.6	3243.8		
	12.0	3265.4		3253.4		
18' L			7.3	3258.1		
	16.0	3269.4		3253.4		
45' L			1.7	3267.7		
[illegible]	12.0	3262.8		3250.8		
26' [illegible]			4.3	3258.5		

F. B. 707 Pg. 224 Job No. 8181 Division No. Notes Red L.S.H. Plotted L.S.H. Profile
Survey of Governo Mine Rd Date 11-29-37 Date 12-13-37 No.
Survey by Rosecrans Notes R. Notes Chkd. Checked C.V.C. X-Sec.
Indexed A. C. Johnson Date 10-29-37 Date 1 1937 Date 12-13-37 No.

Form 307 5M 11-35

PLEASE RETURN TO
LOS ANGELES COUNTY SURVEYOR
700 HALL OF RECORDS

NOTE: ANY ADDITIONS OR CHANGES ON THIS SHEET MUST BE MADE OR CIRCLED IN RED INK, WITH DATE AND NAME OF PERSON MAKING CHANGE

Do not extend notes this side of this line

STATION	B. S.	H. I.	F. S.	ELEV.		
		3268.8		3250.8		
[illegible]	18.0		4.1	(?) 3264.7		
	0.0	3250.8		3250.8		
27' R			5.5	3245.3		
50' R			10.3	3240.5		
110+00	0.0	3247.8		3247.8		
[illegible]			7.8	3238.0		
	12.0	3259.8		3247.8		
40' L			0.0	3259.8		
[illegible]	12.0	3258.7		3243.7		
40' L			[illegible]	3257.9		
	0.0	3246.7		3243.7		
[illegible] R			[illegible]	3242.5		
50' R			8.9	3237.8		
111+00	0.0	3241.0		3241.0		
[illegible] R			5.5	3235.5		
[illegible]			8.1	3232.9		
	18.0	3259.0		3241.0		
45' L			3.1	3255.9		
111+50	18.0	3256.4		3238.4		
40' L			2.8	3253.6		
	0.0	3238.4		3238.4		

Profile No. _____ Notes Red. L.S.H. Plotted L.S.H. Job No. [illegible] Division No. _____ F.B. 707 PG. 225

X-Sec. No. _____ Date 11-29-37 Date 12-13-37 Survey of [illegible] Notes [illegible] Date 10-29-37

Notes Chkd. [illegible] Checked C.K.C. Survey by [illegible] Notes [illegible] Date [illegible]

Date [illegible] Date 12-13-37 Map No. _____ Indexed [illegible] Date [illegible]

Form 307 5M 11-35

PLEASE RETURN TO
LOS ANGELES COUNTY SURVEYOR
700 HALL OF RECORDS

NOTE: ANY ADDITIONS OR CHANGES ON THIS SHEET MUST BE MADE OR CIRCLED IN RED INK, WITH DATE AND NAME OF PERSON MAKING CHANGE

Do not extend notes this side of this line

STATION	B. S.	H. I.	F. S.	ELEV.		
21' R.		3238.4	5.7	3232.7		
15' R			8.1	3230.3		
112+00	2.0	3234.5		3232.5		
15' R			6.[illegible]	3228.2		
22' R			5.4	3229.1		
	12.0	3244.5		3232.5		
40' L			3.1	3241.4		
112+50	11.0	3240.4		3229.4		
40' L			4.9	3235.5		
	3.0	3232.4		3229.4		
40' R			6.8	3225.6		
113+00	3.0	3229.3		3226.3		
40' R			5.7	3223.6		
	8.0	3234.3		3226.3		
40' L			1.5	3232.5		
113+50	12.0	3235.6		3223.6		
15' L			9.3	3226.3		
40' L			2.9	3234.7		
	1.0	3227.6		3223.6		
40' R			6.5	3221.1		
114+00	4.0	3224.6		3220.6		

F. B. 707 PG. 226 Job No. 8181 Division No. Notes Red. LSH Plotted LSH Profile
Survey of Governor Mine Rd Date 11-29-37 Date 12-13-37 No.
Survey by Rosecrans Notes R Notes Chkd. FLEET Checked C.V.C. X-Sec.
Indexed A. C. Johnson Date 10-29-37 Date 1931 Date 12-13-37 No.

Form 307 5M 11-35

PLEASE RETURN TO
LOS ANGELES COUNTY SURVEYOR
700 HALL OF RECORDS

NOTE: ANY ADDITIONS OR CHANGES ON THIS SHEET MUST BE MADE OR CIRCLED IN RED INK, WITH DATE AND NAME OF PERSON MAKING CHANGE

Do not extend notes this side of this line

STATION	B. S.	H. I.	F. S.	ELEV.		
40' R		3224.6	5.7	3218.9		
		3232.6		3220.6		
22' L			8.2	3224.4		
40' L			3.2	3229.4		
114+50	8.0	3225.9		3217.9		
40' L			2.6	3223.3		
25' L			5.5	3220.4		
	4.0	3221.9		3217.9		
32' R			5.4	3216.5		
40' R			6.3	3215.6		
115+00	5.0	3219.9		3214.9		
30' R			5.7	3214.2		
45' R			8.0	3211.9	T.B.	
	8.0	3222.9		3214.9		
25' L			6.5	3216.4		
40' L			3.6	3219.3		
115+50	7.0	3219.8		3212.8		
45' L			2.8	3217.0		
	4.0	3216.8		3212.8		
20' R			4.5	3212.3		
36' R			5.7	3211.1	T.B	

Profile No. _____ X-Sec. No. _____

Notes Red. L.S.H. Plotted 12-13-37 Job No. 8181 Division No. _____ F. B. 707 Pg. 227

Date 11-29-37 Date L.S.H. Survey of [illegible] Mine Co.

Notes Chkd. [illegible] Checked C.V.C. Survey by [illegible] Notes R. Date 10-27-37

Date [illegible] 1937 Date 12-13-37 Map No. _____ Indexed A. C. Johnson

Form 307 5M 11-35

PLEASE RETURN TO
LOS ANGELES COUNTY SURVEYOR
700 HALL OF RECORDS

NOTE: ANY ADDITIONS OR CHANGES ON THIS SHEET MUST BE MADE OR CIRCLED IN RED INK, WITH DATE AND NAME OF PERSON MAKING CHANGE

Do not extend notes this side of this line

STATION	B. S.	H. I.	F. S.	ELEV.		
15' R		3216.8	10.5	3206.3	B.W.	
116+00	5.0	3215.9		3210.9		
13' R			5.5	3210.4		
33' R			8.0	3207.9	T.B.	
39' R			10.[illegible]	3205.7	B.W.	
45' R			10.7	3205.2	"	
	10.0	3220.9		3210.9		
11' L			7.0	3211.9		
30' L			6.4	3214.5		
40' L			4.2	3216.7		
116+50	12.0	3222.5		3210.5		
34' L			3.7	3218.8		
	15.0	3228.5		3210.5		
45' L			4.5	3224.0		
	6.0	3213.5		3210.5		
28' R			7.8	3205.7	T.B.	
31' R			10.2	3203.3	B.W.	
36' R			[illegible]	3203.3	"	
40' R			[illegible]	3205.2	[illegible]	
117+00		3212.9		3212.9		
25' R			8.8	3204.1		

F. B. 707 PG. 228 Job No. 8181 Division No. Notes Red. L.S.H. Plotted L.S.H. Profile
Survey of Governor Mine Rd Date 11-29-37 Date 12-13-37 No.
Survey by Rosecrans Notes R Notes Chkd. W. VAN FLEET Checked C.V.G. X-Sec.
Indexed A. C. Johnson Date 10-29-37 Date [illegible] 1 1937 Date 12-13-37 No.

Form 307 5M 11-35

PLEASE RETURN TO
LOS ANGELES COUNTY SURVEYOR
700 HALL OF RECORDS

NOTE: ANY ADDITIONS OR CHANGES ON THIS SHEET MUST BE MADE OR CIRCLED IN RED INK, WITH DATE AND NAME OF PERSON MAKING CHANGE

Do not extend notes this side of this line

STATION	B. S.	H. I.	F. S.	ELEV.		
34 R		3212.9	9.1	3203.5	T.B.	
[illegible] R			12.0	3200.9	B.W.	
42 R			12.0	3200.9	B.W.	
	17.0	3231.9		3212.9		
28 L			5.9	3226.0		
45 L			2.4	3229.5		
117+50	[illegible]	3217.8		3205.8		
[illegible]			[illegible]	3210.6		
45 L			5.3	3212.5		
	[illegible]	3205.8		3205.8		
14 R			[illegible]	3202.0		
[illegible]			[illegible]	3201.1	[illegible]	
[illegible] R			[illegible]	3201.6	[illegible]	
[illegible] R				3198.8		
41 R			[illegible]	3201.0	[illegible]	
45 R			[illegible]	3201.3		
3400	[illegible]	3204.9		3198.9		
16 R			5.7	3199.2	T.B.	
20 R			[illegible]	3196.7	[illegible]	
[illegible] R			[illegible]	3196.7		
19 R			4.8	3200.1	[illegible]	

Profile No. _____ X-Sec. No. _____

Notes Red. L.S.H. Plotted L.S.H. Job No. 5181 Division No. _____ F.B. 707 PG. 229

Date 11-29-37 Date 12-13-37 Survey of [illegible] Date 10-29-37

Notes Chkd. [illegible] Checked C.V.C. Survey by Roseland Notes [illegible] Date [illegible]

Date [illegible] 1937 Date 12-13-37 Map No. _____ Indexed A. C. Job Date

Form 307 5M 11-35

PLEASE RETURN TO
LOS ANGELES COUNTY SURVEYOR
700 HALL OF RECORDS

NOTE: ANY ADDITIONS OR CHANGES ON THIS SHEET MUST BE MADE OR CIRCLED IN RED INK, WITH DATE AND NAME OF PERSON MAKING CHANGE

Do not extend notes this side of this line

STATION	B. S.	H. I.	F. S.	ELEV.		
	6.0	3204.9		3198.9		
45 L			4.8	3200.1		
118+50	6.0	3202.8		3196.8		
40 L			7.1	3195.7		
4 R			6.0	3196.8	T.B.	
[illegible]			7.8	3195.0	B.W.	
27			5.0	3194.8	"	
32 R			4.6	3198.2	T.B.	
45 R			4.6	3198.2		
118+[illegible]	7.0	3201.7		3194.7		
19 R			7.4	3194.3	B.W.	
25 R			[illegible]	3197.6	[illegible]	
45 R			4.5	3197.2		
5 L			6.3	3195.4	"	
40 L			7.0	3194.7		
118+87	8.0	3201.8		3193.8		
15 L			9.3	3192.5	B.W.	
23 L			7.0	3194.8	[illegible]	
40 L			8.0	3193.8		
8 R			5.0	3196.8	T.B.	
18 R			4.2	3197.6		

F. B. 707 PG. 230 Job No. 8181 Division No. Notes Red. LSH Plotted LSH. Profile
Survey of Governor Mine Rd Date 11-29-37 Date 12-13-37 No.
Survey by Rosecrans Notes Notes Chkd. Checked C.V.G. X-Sec.
Indexed A. C. Johnson Date 10-19-37 Date 1937 Date 12-13-37 No.

Form 307 5M 11-35

PLEASE RETURN TO
LOS ANGELES COUNTY SURVEYOR
700 HALL OF RECORDS

NOTE: ANY ADDITIONS OR CHANGES ON THIS SHEET MUST BE MADE OR CIRCLED IN RED INK, WITH DATE AND NAME OF PERSON MAKING CHANGE

Do not extend notes this side of this line

STATION	B. S.	H. I.	F. S.	ELEV.		
15' R		3201.8	4.7	3297.1		
[illegible]	5.0	3201.1		3196.1		
[illegible]			4.6	3196.5		
[illegible]			6.1	3195.0		
29' R			4.7	3196.4		
[illegible]			5.2	3195.9		
7' L			[illegible]	3195.7	T.B.	
[illegible]			8.4	3192.7	[illegible]	
[illegible]			7.1	3191.7		
[illegible]			6.8	3194.3	T.B.	
[illegible]			[illegible]	3194.3		
[illegible]	[illegible]	3198.5		3193.5		
[illegible]				3192.2		
		3199.5		3193.5		
[illegible]			[illegible]	3192.2		
[illegible]			[illegible]	3194.1		
[illegible]			[illegible]	3193.9		
[illegible]			6.4	3193.1		
170+00		3196.8		3190.8		
[illegible]			[illegible]	3191.2		
40' L			6.5	3190.0		

Profile No. _____ Notes Red L.S.H. Plotted L.S.H. Job No. [illegible] Division No. _____ F.B. 707 PG. 231

X-Sec. No. _____ Date 11-29-37 Date 12-13-37 Survey of [illegible] Notes [illegible] Date 10-29-37

Notes Chkd. [illegible] Checked C.K.C. Survey by [illegible] Notes [illegible] Date [illegible]

Date 1937 Date 12-13-37 Map No. _____ Indexed [illegible] Date _____

Form 307 5M 11-35

PLEASE RETURN TO
LOS ANGELES COUNTY SURVEYOR
700 HALL OF RECORDS

NOTE: ANY ADDITIONS OR CHANGES ON THIS SHEET MUST BE MADE OR CIRCLED IN RED INK, WITH DATE AND NAME OF PERSON MAKING CHANGE

Do not extend notes this side of this line

STATION	B. S.	H. I.	F. S.	ELEV.		
120+50	[illegible]	3195.0		3189.0		
[illegible]			[illegible]	3189.0		
[illegible] R			[illegible]	3189.0		
[illegible]	6.0	3193.9		3187.9	= Sta 64+15.39 on ℄ Red Rover Rd (Pg 186)	
40 R			[illegible]	3187.6		
40 L			[illegible]	3187.2		
[illegible]	[illegible]	3192.6		3186.6	= Sta 65+38 on ℄ Red Rover Rd. (pg. 186)	
[illegible]			[illegible]	3186.5		
40 R			[illegible]	3186.3		
[illegible]	6.0	3190.4		3184.4	= Sta 64+88 on ℄ Red Rover Rd (Pg. 186)	
40 R			[illegible]	3184.2		
40 L			[illegible]	3184.1		

F.B. 707 Pg. 232 Job No. 8181 Division No. Notes Red. LSH Plotted LSH Profile
Survey of Governor Mine Rd Date 11-29-37 Date 12-13-37 No.
Survey by Rosecrans Notes Notes Chkd. Checked C.V.C. X-Sec.
Indexed A. C. Johnson Date 12-29-37 Date 12-13-37 No.

Form 307 5M 10-37

PLEASE RETURN TO
LOS ANGELES COUNTY SURVEYOR
700 HALL OF RECORDS

NOTE: ANY ADDITIONS OR CHANGES ON THIS SHEET MUST BE MADE OR CIRCLED IN RED INK, WITH DATE AND NAME OF PERSON MAKING CHANGE

Do not extend notes this side of this line

STATION	B. S.	H. I.	F. S.	ELEV.		
Profile of portion of Red Rover Mine Rd. at it's intersection with Governor Mine Rd. Also new profile of Governor Mine Rd. on the portion changed by grading of Red Rover Mine Rd.						
					Adopted Elev. 3219.74	
T.B.M. #12	0.235	3219.885		3219.65	cut Spk in R.R. tie Fn. Po. Pg. 27	
58+79 E.C.			9.3	10.6	℄ Red Rover Mine Rd.	
59+00			10.2	09.7		
59+19 B.C.			11.0	08.9		
+50			12.3	07.6		
T.P.	0.573	3212.163	8.295	3211.590		
60+00			6.3	05.9	"	
+50			7.7	04.5	"	
T.P.	0.618	3205.383	7.398	3204.765		
61+00			2.5	01.9	"	
+50			5.8	3199.6	"	
+89 E.C.			7.7	3197.7	"	
T.P.	0.635	3198.116	7.902	3197.481		
62+00			0.9	97.2	"	
+50			2.9	95.2	"	
119+00			2.0	3196.1	℄ Governor Mine Rd.	

Profile No. ____ Notes Red. ____ Plotted ____ Job No. 0181 Division No. ____ F. B. 767 Pg. 233
X-Sec. No. ____ Date ____ Date ____ Survey of Governor Mine Rd.
Notes Chkd. ____ Checked ____ Survey by Rosecrans Notes R. Date 2-10-38
Date ____ Date ____ Map No. ____ Indexed ____ Date ____

Form 307 5M 10-37

PLEASE RETURN TO
LOS ANGELES COUNTY SURVEYOR
700 HALL OF RECORDS

NOTE: ANY ADDITIONS OR CHANGES ON THIS SHEET MUST BE MADE OR CIRCLED IN RED INK, WITH DATE AND NAME OF PERSON MAKING CHANGE

Do not extend notes this side of this line

F. B. 707 PG. 2-34 | Job No. 618 | Division No. | Notes Red. | Plotted | No. | Profile
Survey of Governor Mine Rd. | Date | Date | No. | X-Sec.
Survey by Roberts Notes R. | Notes Chkd. | Checked
Indexed | Date 2-10-38 | Date | Date | No.

STATION	B. S.	H. I.	F. S.	ELEV.		
119+32		3198.16	3.5	3194.6	T.C.	(Governor Mine Rd. ℄)
+33			4.5	93.6	B.C.	"
+50			5.2	92.9		"
120+00			7.0	91.1		"
+50			9.4	88.7		"
+77.12			10.7	87.4	=694+15.29 Red Rover Mine Rd.	
63+00			9.7	88.4	℄ Red Rover Mine Rd.	
+50			7.5	90.6	"	
64+00			9.9	88.4	"	
T.P.	0.288	3189.027	9.365	3179.751		
64+50			3.3	85.7	"	
65+00			5.7	83.3	"	
+50			8.3	80.7	"	
T.P.	0.342	3180.216	7.644	3172.572		
66+00			1.7	78.5	"	
+50			1.3	78.9	"	
+73 B.C.			6.4	73.8	"	
67+00			6.7	73.5	"	
+50			9.4	70.8	"	
T.P.	0.283	3171.307	9.190	3162.117		
68+00			3.0	68.3		

Form 307 5M 10-37

PLEASE RETURN TO
LOS ANGELES COUNTY SURVEYOR
700 HALL OF RECORDS

NOTE: ANY ADDITIONS OR CHANGES ON THIS SHEET MUST BE MADE OR CIRCLED IN RED INK, WITH DATE AND NAME OF PERSON MAKING CHANGE

Do not extend notes this side of this line

STATION	B. S.	H. I.	F. S.	ELEV.		
68+50		3171.307	5.4	3165.9	℄ Red Rover Mine Rd.	
69+00			7.8	63.5	"	
T.P.	0.244	3163.118	8.435	3162.877		
69+50			2.0	61.1	"	
70+00			4.1	59.0	"	
+30 E.C.			5.7	57.4	"	
T.P.	1.280	3156.758	7.640	3155.478		
T.P.	0.255	3149.391	7.622	3149.136		
T.P.	0.020	3142.426	6.985	3142.406	Note; T.B.M. #13 Destroyed by grading	
T.P.	1.027	3135.215	8.238	3134.188		
T.P.	2.627	3130.333	7.506	3127.707		
T.P.	2.700	3124.568	8.470	3121.868	Adopted Elev. 3117.81	
T.B.M. #14A	0.165	3117.844	6.887	3117.679	1" I.P. 30 R. of Rd. 81+35.[illegible] Pg. [illegible]	F.B. [illegible]
T.P.	0.75[illegible]	3110.134	[illegible]	3109.384		
T.P.	0.327	3102.366	8.045	3102.039		
T.P.	0.295	3095.344	7.317	3095.049		
T.P.	[illegible].485	3086.929	8.900	3086.444		
T.P.	8.750	3086.489	7.190	3077.739	Adopted Elev = 3082.14	
T.B.M. #14	0.785	3082.814	4.460	3082.029	2×2 Pg. 27 - 3082.08	
T.P.	1.349	3074.091	10.072	3072.742		
T.P.	0.430	3065.006	9.515	3064.576		

Profile No. ____ Notes Red. ____ Plotted ____ Job No. 1141 Division No. ____ F.B. [illegible] Pg. [illegible]
X-Sec. No. ____ Date ____ Date ____ Survey of Governor Mine Rd. Date 2-10-38
Notes Chkd. ____ Checked ____ Survey by Rosecrans Notes K. Date [illegible]
Date ____ Date ____ Map No. ____ Indexed ____ Date ____

Form 307 5M 10-37

PLEASE RETURN TO
LOS ANGELES COUNTY SURVEYOR
700 HALL OF RECORDS

NOTE: ANY ADDITIONS OR CHANGES ON THIS SHEET MUST BE MADE OR CIRCLED IN RED INK, WITH DATE AND NAME OF PERSON MAKING CHANGE

Do not extend notes this side of this line

STATION	B. S.	H. I.	F. S.	ELEV.		
T.P.	0.957	3065.006 3056.943	9.020	3055.986		
T.P.	1.940	3050.894	7.989	3048.954	1x1" + marker 3' E. of edge of Rd.	
T.P.	0.400	3043.684	7.610	3043.284		
T.P.	0.770	3034.936	9.518	3034.166		
T.P.	0.370	3025.872	9.431	3025.502		
T.P.	0.775	3016.869	1.778	3016.094		
T.P.	1.754	3009.612	8.961	3007.908		
T.P.	1.147	3001.024	9.735	2997.877		
B.M.			7.237	2993.787	N.W. Cor. Culvert # 121+00 at Red Rover Mine Rd. Cor. next to Highway T.B. 707-28	

Adopted Elev = 2993.92

F. B. 707 PG. 2-36 Job No. 8181 Division No. ____ Notes Red. ____ Plotted ____ Profile ____
Survey of Governor Mine Rd. Date ____ Date ____ No. ____
Survey by Robertson Notes R. Notes Chkd. ____ Checked ____ X-Sec. ____
Indexed A. C. Johnson Date 2-10-38 Date ____ Date ____ No. ____

Form 307 5M 10-37

PLEASE RETURN TO
LOS ANGELES COUNTY SURVEYOR
700 HALL OF RECORDS

NOTE: ANY ADDITIONS OR CHANGES ON THIS SHEET MUST BE MADE OR CIRCLED IN RED INK, WITH DATE AND NAME OF PERSON MAKING CHANGE

Do not extend notes this side of this line

STATION	B. S.	H. I.	F. S.	ELEV.		
	New X Sections on Governor Mine Rd at Int. with Red Rover Mine Rd					
118+50	4.0	32008		3196.8		p.230
37 R			4.0	968	T.B.	
9.5 R			5.8	950	B.W.	
27.5 R			6.0	948	"	
34.7 R			3.1	977	T.B.	
48 R			2.4	984		
50 R			3.0	978	gutter	
118+63	6.0	32007		3194.7		p.230
1 R			6.3	944	B.W.	
25 R			6.0	947	"	
25 R			3.1	976	T.B.	
37 R			3.2	975		
39 R			[illegible]	970	[illegible]	
50 R			2.7	980		
118+87	9.0	32028		3193.8		p.230
10 R			5.9	969		
27 R			6.0	968		
28 R			7.0	958	gutter	

Profile No. ____ Notes Red. ____ Plotted ____ Job No. 8191 Division No. ____ F.B. [illegible] PG. 237
Date ____ Date ____ Survey of Governor Mine Rd
X-Sec. No. ____ Notes Chkd. ____ Checked ____ Survey by Rosecrans Notes R. Date 8-14-38
Date ____ Date ____ Map No. ____ Indexed ____ Date ____

Form 307 5M 10-37

PLEASE RETURN TO
LOS ANGELES COUNTY SURVEYOR
700 HALL OF RECORDS

NOTE: ANY ADDITIONS OR CHANGES ON THIS SHEET MUST BE MADE OR CIRCLED IN RED INK, WITH DATE AND NAME OF PERSON MAKING CHANGE

Do not extend notes this side of this line

STATION	B. S.	H. I.	F. S.	ELEV.		
50' R		32028	5.6	31972		
119+00	6.0	32021		31[illegible]1		p. 233
16' R			5.5	9[illegible]6	T.C.	
18' R			7.2	949	gutter	
36' R			6.0	961	crown	
50' R			6.3	958		
119+50	6.0	31989		31[illegible]9		p. 234
30' R			4.8	941	crown	
44' R			5.5	934	gutter	
50' R			5.5	934		
	5.5	31984				
6' L			6.[illegible]	922	gutter	
7' L			5.2	932		
23' L			5.5	929		
50' L			7.1	913		
120+00	6.0	31971		31[illegible].1		p. 234
11' R			5.5	916	crown	
35' R			5.4	917	gutter	
50' R			5.7	[illegible]4		
19' L			7.0	901	gutter	
20' L			5.9	912		

F. B. 707 PG. 238 Job No. 8181 Division No. Notes Red. Plotted Profile
Survey of Governor Mine Rd Date Date No.
Survey by Rosecrans Notes R. Notes Chkd. Checked X-Sec.
Indexed A. C. Johnson Date 2-14-38 Date Date No.

Form 307 5M 10-37

PLEASE RETURN TO
LOS ANGELES COUNTY SURVEYOR
700 HALL OF RECORDS

NOTE: ANY ADDITIONS OR CHANGES ON THIS SHEET MUST BE MADE OR CIRCLED IN RED INK, WITH DATE AND NAME OF PERSON MAKING CHANGE

Do not extend notes this side of this line

STATION	B. S.	H. I.	F. S.	ELEV.		
34' L		31971	6.3	31908		
50' L			7.6	895		
120+50	6.0	31947		3188.7		p. 234
25' R			5.9	888	gutter	
34' R			5.4	893		
50' R			5.5	889		
25' L			7.3	864	gutter	
26' L			6.3	884		
50' L			6.8	879		
120+77	6.0	31934		3187.4		p. 234
25' R			5.4	880	gutter	
26' R			5.1	883		
50' R			5.2	882		
25' L			7.2	862	gutter	
26' L			6.3	871		
50' L			6.7	867		
64+50	6.0	31917		3185.7	℄ Red Forer	p. 234 Mine Rd.
24' R			5.6	871	gutter	
25' R			5.3	864		
50' R			5.7	860		
26' L			7.0	847		

Profile No. ____ Notes Red. ____ Plotted ____ Job No. 9191 Division No. ____ F. B. 707 PG. 239
X-Sec. No. ____ Date ____ Date ____ Survey of Governor Mine Rd.
Notes Chkd. ____ Checked ____ Survey by Rosecrans Notes K. Date 2-14-38
Date ____ Date ____ Map No. ____ Indexed ____ Date ____

Form 307 5M 10-37

PLEASE RETURN TO
LOS ANGELES COUNTY SURVEYOR
700 HALL OF RECORDS

NOTE: ANY ADDITIONS OR CHANGES ON THIS SHEET MUST BE MADE OR CIRCLED IN RED INK, WITH DATE AND NAME OF PERSON MAKING CHANGE

Do not extend notes this side of this line

STATION	B. S.	H. I.	F. S.	ELEV.		
27 L		31917	6.2	31855		
50 L			6.5	852		
65+00	6.0	31893		3183.3		p.234
24 R			5.9	834	gutter	
50 R			5.9	834		
24 L			6.9	824	gutter	
25.5 L			5.8	835		
50 L			6.1	832		

F. B. 707 PG. 240 Job No. 8181 Division No. Notes Red. Plotted Profile
Survey of Governor Mine Rd Date Date No.
Survey by Rosecrans Notes R Notes Chkd. Checked X-Sec.
Indexed A. C. Johnson Date 2-14-38 Date Date No.

Form 307 SM 10-37

PLEASE RETURN TO
LOS ANGELES COUNTY SURVEYOR
700 HALL OF RECORDS

NOTE: ANY ADDITIONS OR CHANGES ON THIS SHEET MUST BE MADE OR CIRCLED IN RED INK, WITH DATE AND NAME OF PERSON MAKING CHANGE

Do not extend notes this side of this line

STATION	B. S.	H. I.	F. S.	ELEV.		
		Check levels between T.B.M #3 and T.B.M #4 F.B. 707-23 + 24				
T.B.M #3	10.883	3224.813		3213.930	Adopted Elev. 3213.90 See F.B. 707-22	
T.P.	9.935	3234.529	0.219	3224.594		
T.P.	11.240	3245.682	0.087	3234.442		
T.P.	10.120	3253.512	2.290	3243.392		
T.P.	10.848	3263.965	0.395	3253.117		
T.P.	10.795	3274.420	0.340	3263.625		
T.P.	10.073	3284.243	0.250	3274.170		
T.P.	10.967	3294.900	0.310	3283.933		
T.P.	10.384	3304.579	0.705	3294.195		
T.P.	10.648	3314.565	0.662	3303.917		
T.P.	11.780	3325.545	0.800	3313.765		
T.P.	11.398	3336.376	0.567	3324.978		
T.P.	11.535	3347.031	0.88[illegible]	3335.496		
T.B.M #4	7.352	3354.034	0.349	3346.682	Adopted Elev. 3346.65 See F.B. 707-24	
T.P.	9.440	3361.999	1.475	3352.559		
T.P.	10.835	3371.573	1.261	3360.738		
T.P.	11.630	3381.723	1.480	3370.093		

Profile No. ____ Notes Red. ____ Plotted ____ Job No. 4/41 Division No. ____ F.B. 707 PG. 241

X-Sec. No. ____ Date ____ Date ____ Survey of Governor Mine Rd.

Notes Chkd. L. K. F. Checked ____ Survey by Rosecrans Notes R Date 2-14-38

Date 12/5/38 Date ____ Map No. ____ Indexed ____ Date ____

Form 307 5M 10-37

PLEASE RETURN TO
LOS ANGELES COUNTY SURVEYOR
700 HALL OF RECORDS

NOTE: ANY ADDITIONS OR CHANGES ON THIS SHEET MUST BE MADE OR CIRCLED IN RED INK, WITH DATE AND NAME OF PERSON MAKING CHANGE

Do not extend notes this side of this line

STATION	B. S.	H. I.	F. S.	ELEV.	
		3381.723			
T.P.	11.760	91.753	1.530	3380.193	
T.P.	11.823	3402.221	1.555	[illegible].398	
T.P.	11.731	12.617	1.335	3400.886	
T.P.	11.680	23.667	0.630	11.987	
T.P.	10.630	32.532	1.765	[illegible].702	
T.B.M. #5	10.970	42.532	0.970	31.562	Adopted Elev. 3431.56 3431.62 F.B. 707-24
T.P.	11.910	53.446	0.946	41.536	
T.P.	10.880	63.352	0.974	[illegible].472	
T.P.	11.725	74.142	0.935	[illegible].417	
T.P.	11.775	85.292	0.625	73.517	
T.P.	11.455	95.234	1.513	83.779	
T.P.	11.186	3505.78[illegible]	0.638	94.596	
T.P.	8.795	13.745	0.832	3504.950	
T.B.M. #6	1.115	14.017	0.843	12.902	Adopted Elev. 3512.90 3512.90 F.B. 707-25
T.P.	1.750	04.837	10.930	3503.087	
T.P.	0.262	3493.872	11.227	3493.610	
T.P.	1.280	83.981	11.171	82.701	
T.P.	2.157	74.688	11.450	72.531	
T.P.	0.558	63.941	11.305	63.383	
T.P.	0.530	53.526	10.945	52.996	

F. B. 707 PG. 242 Job No. 8181 Division No. Notes Red. Plotted Profile
Survey of Governor Mine Rd Date Date No.
Survey by Rosecrans Notes R Notes Chkd. L. K. F. Checked X-Sec.
Indexed Date 7-25-38 Date 12/5/38 Date No.

Form 307 5M 10-37

PLEASE RETURN TO
LOS ANGELES COUNTY SURVEYOR
700 HALL OF RECORDS

NOTE: ANY ADDITIONS OR CHANGES ON THIS SHEET MUST BE MADE OR CIRCLED IN RED INK, WITH DATE AND NAME OF PERSON MAKING CHANGE

Do not extend notes this side of this line

STATION	B. S.	H. I.	F. S.	ELEV.	
		3453.526			
T.P.	1.590	43.506	11.610	3441.916	
T.P.	1.708	40.379	5.835	37.671	Adopted Elev. 3436.49
T.B.M. #7	0.165	36.682	3.852	36.497	3436.53 per F.B. 707-25
T.P.	0.465	25.792	11.355	25.327	
T.P.	0.703	14.937	11.588	14.234	
T.P.	2.170	09.429	11.456	03.151	
T.B.M. #8	1.255	01.810	6.770	3397.124	Adopted Elev. 3397.42
T.P.	0.902	3399.818	5.700	98.916	3397.45 F.B. 707-26
T.P.	1.510	94.535	7.033	90.795	
T.P.	1.118	90.893	5.060	89.775	
T.P.	0.560	83.462	7.990	82.902	
T.P.	4.335	77.023	10.775	72.688	Note; T.B.M. #9 has been destroyed
T.P.	3.070	67.303	10.790	66.233	Set 1"x1" 120' E of Sta. 94+00
T.P.	2.029	59.739	11.593	57.710	
T.P.	1.282	49.838	11.183	48.556	
T.P.	0.610	42.121	8.327	41.511	
T.P.	0.590	33.262	9.749	32.672	
T.P.	0.119	23.731	9.650	23.612	
T.B.M. #10	0.752	14.062	10.421	13.310	Adopted Elev. 3313.25
T.P.	1.687	06.791	8.758	05.104	13.25 F.B. 707-26

Profile
No. Notes Rcd. Plotted Job No. 5121 Division No.
X-Sec. Date Date Survey of Torrance Mine Rd. F.B. 707 PG. 2-43
No. Notes Chkd. L. K. F. Checked Survey by Roberts Notes K. Date 7-25-38
Date 12/5/38 Date Map No. Indexed Date

Form 307 5M 10-37

PLEASE RETURN TO
LOS ANGELES COUNTY SURVEYOR
700 HALL OF RECORDS

NOTE: ANY ADDITIONS OR CHANGES ON THIS SHEET MUST BE MADE OR CIRCLED IN RED INK, WITH DATE AND NAME OF PERSON MAKING CHANGE

Do not extend notes this side of this line

STATION	B. S.	H. I.	F. S.	ELEV.	
		3306.991			
T.P.	0.143	3296.649	10.485	3296.506	
T.P.	1.133	89.392	8.390	88.259	
T.B.M. #11	0.520	81.131	8.781	80.611	Adopted Elev. 3280.55 3280.54 F.B. 707-26
T.P.	0.895	70.562	11.464	69.667	
T.P.	[illegible]	59.324	11.333	59.229	
T.P.	0.230	48.125	11.426	47.898	
T.P.	0.640	37.965	10.803	37.325	
T.P.	2.403	29.231	11.137	26.528	
T.P.	2.420	25.220	6.423	22.808	
T.B.M. #12	0.292	20.105	5.415	19.813	Adopted Elev. 3219.74 19.65 F.B. 707-27
T.P.	0.598	11.218	9.485	10.620	
T.P.	1.095	02.880	9.433	01.785	
T.P.	0.740	3175.510	8.110	3194.770	
T.P.	0.715	87.015	9.210	86.300	
T.P.	1.080	78.555	9.480	77.535	
T.P.	1.122	70.594	9.083	69.472	
T.P.	1.120	62.861	8.853	61.741	
T.P.	1.330	55.159	9.032	53.829	
T.P.	1.325	47.339	9.145	46.014	
T.P.	1.521	37.780	11.080	36.259	

F.B. 707 PG. 244 Job No. 8181 Division No. Notes Red. Plotted Profile
Survey of Governor Mine Rd. Date Date No.
Survey by Rosecrans Notes R Notes Chkd. L. K. F. Checked X-Sec.
Indexed Date 7-26-38 Date 12/5/38 Date No.

Form 307 5M 10-37

PLEASE RETURN TO
LOS ANGELES COUNTY SURVEYOR
700 HALL OF RECORDS

NOTE: ANY ADDITIONS OR CHANGES ON THIS SHEET MUST BE MADE OR CIRCLED IN RED INK, WITH DATE AND NAME OF PERSON MAKING CHANGE

Do not extend notes this side of this line

STATION	B. S.	H. I.	F. S.	ELEV.	
		31 37.780			
T.P.	2.480	31.705	8.555	3119.225	
T.P.	1.380	25.105	7.980	23.725	
T.B.M. #14A.	0.293	18.200	7.198	17.907	Adopted Elev. 3117.81 17.679 F.B. 707-235
T.P.	1.055	10.840	8.415	09.785	
T.P.	0.312	02.435	8.717	02.123	
T.P	1.100	3095.190	8.345	3094.090	
T.P.	3.060	89.585	8.665	86.525	
T.P.	2.950	86.882	5.653	83.932	
T.B.M. #14	1.120	83.400	4.602	82.280	Adopted Elev. 3082.14 82.08 F.B. 707-27
T.P.	0.567	72.587	11.380	72.020	
T.P.	0.802	66.728	6.661	65.926	
T.P.	1.143	60.007	7.864	58.864	
T.P.	1.205	52.227	8.985	51.022	
T.P.	1.120	44.447	8.900	43.327	
T.P.	1.222	35.494	10.175	34.272	
T.P.	0.956	26.248	10.202	25.292	
T.P.	1.135	16.723	10.660	15.588	
T.P.	1.225	08.808	9.140	07.583	
T.P.	1.600	02.403	8.005	3000.803	
B.M.			8.330	2994.073	N.W. Cor. culvert #121-00 at Red Rover Mine Rd + Sierra Hgwy. Cor. next to Hgwy

Adopted Elev. 2993.92

Profile No. ____ Notes Red. ____ Plotted ____ Job No. 8181 Division No. ____ F.B. 707 PG. 245
X-Sec. No. ____ Date ____ Date ____ Survey of Governor Mine Rd.
Notes Chkd. L. K. F. Checked ____ Survey by Rosecrans Notes R Date 7-26-38
Date 12/5/38 Date ____ Map No. ____ Indexed ____ Date ____

Form 307 5M 10-37

PLEASE RETURN TO
LOS ANGELES COUNTY SURVEYOR
700 HALL OF RECORDS

NOTE: ANY ADDITIONS OR CHANGES ON THIS SHEET MUST BE MADE OR CIRCLED IN RED INK, WITH DATE AND NAME OF PERSON MAKING CHANGE

Do not extend notes this side of this line

STATION	B. S.	H. I.	F. S.	ELEV.

707

Profile No. X-Sec. No.

Job No. Division No. Notes Red. Date Plotted Date

Survey of Notes Notes Chkd. Date Checked Date

Survey by Notes Date

Indexed

F. B. 707 PG. 246