Notes Ck'd by
Map No.
Office Work
Checked
Date

Survey of
W. O. Tape No. St'd. °F
Surveyed by
Notes Date
Indexed

F. B. PG.

Notes: Any Additions or Changes on This Sheet Must be Made or Circled in Red Ink With Date and Name of Person Making Change.

Do not extend [illegible] this size of this line.

RETURN TO
LOS ANGELES COUNTY SURVEYOR
726 LOS ANGELES COUNTY
ENGINEERING BLDG.

76 FROM 247 10M 1-49

RETURN TO
LOS ANGELES COUNTY SURVEYOR
726 LOS ANGELES COUNTY
ENGINEERING BLDG.

Note: Any Additions or Changes on This Sheet Must be Made or Circled in Red Ink With Date and Name of Person Making Change.

Do not extend notes this side of this line.

F. B. _____ PG. _____

FORM 247 10M 11-38

RETURN TO
LOS ANGELES COUNTY SURVEYOR
700 HALL OF RECORDS

Note: Any Additions or Changes on This Sheet Must be Made or Circled in Red Ink With Date and Name of Person Making Change.

Do not extend notes this side of this line

INDEX TO F. B. 718

DATE	J.N.	DESCRIPTION	NOTES	PAGES
10-11-37	6895	SPECHT AVE. from Florence Ave. to Lubec St.	Topog. Prof.	1-4 5-12
10-13-37	6895	SPECHT AVE. from Lubec St. to 1st Alley S.of Gage Ave.	Topog. & ℄ Prof.	13-16 17-26
10-13-37	6895	SPECHT AVE. from 1st Alley S.of Gage Ave.to Gage Ave.	Topog. Prof.	27-28 29-32
10-14-37	6895	1ST ALLEY W.of Eastern Ave. from Florence Ave. to Alley S. of Gage Ave.	Topog. & ℄ Prof.	33-36 37-46
10-15-37	6895	BELL GARDENS AVE. From Florence Ave. to Lubec St.	℄ & Topog. Prof.	47-50 51-59 61-62
10-15-37	6895	LUDELL ST. from Bell Gardens Ave. to Marlow Ave.	Topog. Prof.	63-66
10-15-37	6895	MARLOW AVE. from Ludell St. to Lubec St.	℄ & Topog. Prof.	67-69 71-76
10-17-37	6895	DARWELL AVE. from Florence to 320'N.of ℄ Loveland St.	℄ & Topog. Prof.	77-78 83-93
10-19-37 5-24-46	6895	FLORENCE AVE.-1st.Alley N.of-from ℄ Darwell Ave. west 1239' to Storm Drain	℄ & Topog. Prof.	95-98A 99-103
10-21-37	6895	SCHOOL at Quinn St. & Compton-Jaboneria Rd.	Loc.& Topog. Levels	105-109 110-114
10-22-37	6895	IRA AVE. from 1st.Alley N.of Florence Ave. to Gage Ave.	℄ & Topog. Prof.	115-118 119-134
10-25-37, Top.Revised Nov.45	6895	COMPTON-JABONERIA RD. from 1st.Alley N.of Florence Ave. to Gage Ave.	℄ & Topog. Prof.	135-139 141-154
10-25-37	6895	1ST. ALLEY S. OF GAGE AVE. from ℄ Ira Ave. east 270'	Topog. Prof.	155-156 157-159
10-25-37	6895	1ST. ALLEY S. OF GAGE AVE. from Ira Ave. to Compton-Jaboneria Rd.	Prof.	161-163
10-27-37	6895	1ST. ALLEY S.OF GAGE AVE. from ℄ Colmar Ave. west 277' to Storm Drain	℄ & Topog. Prof.	165-166 167-169
10-27-37	6895	1ST. ALLEY S. OF GAGE AVE. from ℄ Colmar Ave.E. 475' to End	Topog.	171-172 173-175

Date
Checked
Office Work
Map No.
Notes Ck'd by

Indexed
Notes
Surveyed by
Date
Survey of
W. O.
Tape No.
St'd.
°F.

5-4-38

F.B. 718

INDEX TO F.B. 718

DATE	J.N.	DESCRIPTION	NOTES	PAGES
10-27-37 Topog Revised 3-7-45	6895	LUBEC ST. from Compton-Jaboneria Rd. to 200'±W.of ℄ Colmar Av.	℄ & Topog. Prof.	177-180 181-187
10-28-37	6895	EL CORTEZ AVE. from Lubec St. to Loveland St.	℄ & Topog. Prof.	189-191 193-200
10-28-37	6895	LOVELAD ST. from El Cortez Ave. to Compton-Jaboneria Rd.	Topog.	201-202
11- 1-37	6895	COMPTON-JABONERIA RD. from Eastern Ave. to Florence Ave.	℄ & Ties Topog. Prof.	209-213 215-222 223-239
		SPECHT AVE., ET AL.-S.S.- C.I.1059 (Construction.) (Prelim. Under J.N.6895.)		
12-15-'42	1059	**MANHOLE CHECK AFTER CONSTRUCTION:**		
" "	"	Invert Elev. Of J.C. At Florence Ave.& Eastern Ave.	Levels.	242
"	"	" " " AT Alley N.of Florence & N.of Eastern Av.	"	242
"	"	" " OF D.MH. " " " " & Specht Ave.		242
"	"	" " Of J.C. At Ludell Street " " "	"	243
"	"	" " At Alley S.of Gage Ave.& " "	"	243

F.B. 718 Pg. Index

RETURN TO
LOS ANGELES COUNTY SURVEYOR
700 HALL OF RECORDS

Note: Any Additions or Changes on This Sheet Must Be Made or Circled in Red Ink With Date and Name of Person Making Change.

Do not extend notes this side of this line

F.B. 718 PG. 1

Notes Ck'd by	Survey of Bell Gardens
Map No.	W. O. 6595 Tape No. 05 7 St'd 84 F.
Office Work	Surveyed by Brunty
Checked	Notes " Date 10-11-37
Date	Indexed A. C. [illegible] 5-4-38

BELL GARDENS

J.N. 6595

SPECHT AVE

From Florence Ave to Lubec St.

TOPOGRAPHY

See F.B. 743 p. 55 for Survey - 6-24-38 after Street was opened by Tract 11456

C.F. Brunty
H.M. Smith
J.L. Willey
M.A. Van Deren
N.B. Smith

OCT 15 1937

RECEIVED Smelser
PROGRESSED ✓ ✓
BOOK INDEXED ✓
MAP INDEXED —
RECORD INDEXED ✓
CARD INDEXED A.E.T. 4-17-40

Note: Any Additions or Changes on This Sheet Must be Made or Circled in Red Ink With Date and Name of Person Making Change.

Do not extend notes this side of this line

RETURN TO
LOS ANGELES COUNTY SURVEYOR
700 HALL OF RECORDS

FORM 247 10M 11-35

RETURN TO
LOS ANGELES COUNTY SURVEYOR
700 HALL OF RECORDS

Note: Any Additions or Changes on This Sheet Must be Made or Circled in Red Ink With Date and Name of Person Making Change.

Do not extend notes this side of this line

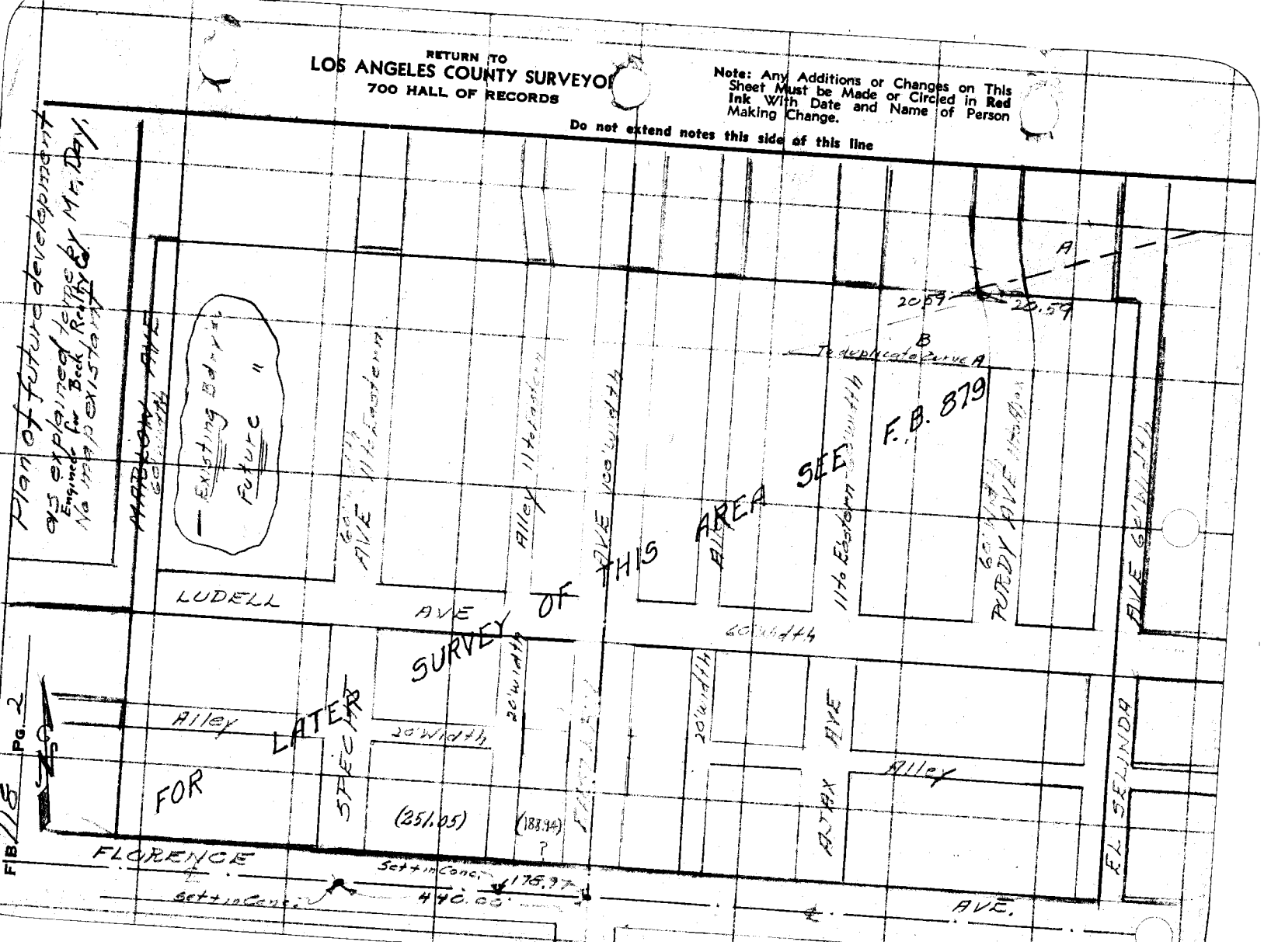

F.B. 718 PG. 3

Notes Ck'd by	Survey of Bell Gardens
Map No.	W. O. 1895 Tape No. 057 St'd 84°F.
Office Work	Surveyed by Brunty
Checked	Notes " Date 10-11-37
Date	Indexed A. C. Johnson

Note: Any Additions or Changes on This Sheet Must be Made or Circled in Red Ink With Date and Name of Person Making Change

Do not extend notes this side of this line

RETURN TO
LOS ANGELES COUNTY SURVEYOR
700 HALL OF RECORDS

FORM 247 10M 11-38

F.B. 718 PG. 4

Cont. Bot. Pg. 14

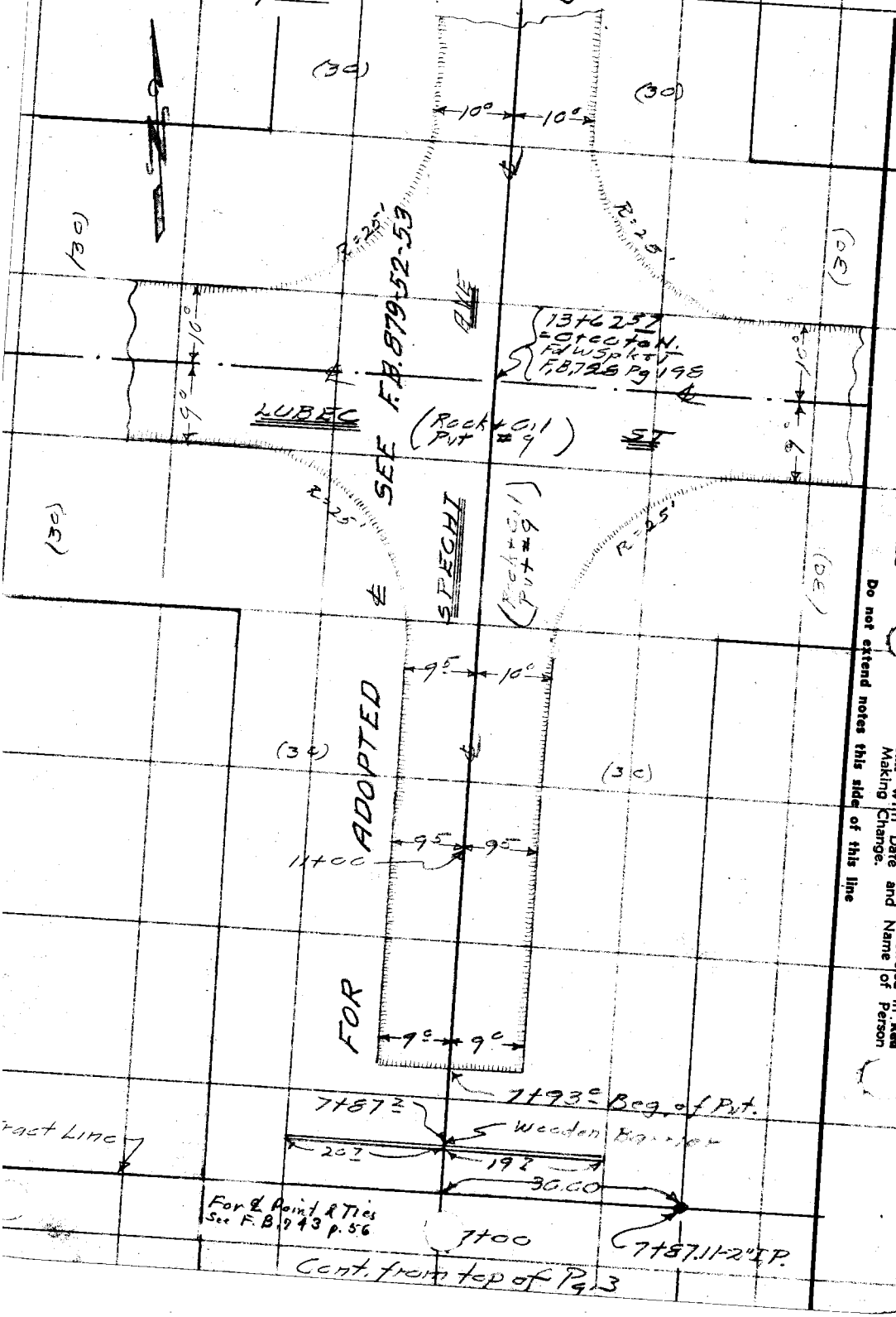

RETURN TO
LOS ANGELES COUNTY SURVEYOR
700 HALL OF RECORDS

Note: Any Additions or Changes on This Sheet Must be Made or Circled in Red Ink With Date and Name of Person Making Change.

Do not extend notes this side of this line

F. B. 718 PG. 5

Profile No.	Notes Red.	Plotted	Job No. 6895	Division No.	
	Date	Date	Survey of		
X-Sec. No.	Notes Chkd.	Checked	Survey by C.E.B.	Notes H.M.S.	Date 10-11-37
	Date	Date	Map No.	Indexed C. Johnson	Date

BELL GARDENS

J.N.-6895

SPECHT AVENUE

— FROM FLORENCE AVE. NORTH TO LUBEC ST.

SEWER PROFILE

C.E. Brunty — Chief
[illegible] — Inst.
[illegible] — [illegible]
[illegible] — [illegible]
[illegible] — [illegible]

For Profile run 6-24-38 from Florence Ave. to N. Line Tr. 11456 See F.B. 743 pp. 59-62

ELEV.

F. S.

H. I.

B. S.

STATION

RECEIVED Smelser OCT 15 1937
PROGRESSED ✓ ✓
BOOK INDEXED ✓
MAP INDEXED
RECORD INDEXED ✓
CARD INDEXED A.E.T. 4-17-40
REDUCED
CHECKED [illegible] 11-9-37

NOTE: ANY ADDITIONS OR CHANGES ON THIS SHEET MUST BE MADE OR CIRCLED IN RED INK, WITH DATE AND NAME OF PERSON MAKING CHANGE

Do not extend notes this side of this line

PLEASE RETURN TO
LOS ANGELES COUNTY SURVEYOR
700 HALL OF RECORDS

Form 307 5M 11-35

Form 307 5M 11-35

PLEASE RETURN TO
LOS ANGELES COUNTY SURVEYOR
700 HALL OF RECORDS

NOTE: ANY ADDITIONS OR CHANGES ON THIS SHEET MUST BE MADE OR CIRCLED IN RED INK, WITH DATE AND NAME OF PERSON MAKING CHANGE

Do not extend notes this side of this line

STATION	B. S.	H. I.	F. S.	ELEV.	
B.M. No H.10				123 49	B.M. No H.10 Elev 123.[illegible]7. F.B. 728 P.B. Eastern Ave and Florence Ave. St spk 1' S. Nedge Pav 50' W and 9' N Int.
⊼	4 05	127 54			
0+00			3 97	123 57	℄ Int. Specht Ave and Florence Ave
			3 99	65	100' R
			3 94	123 60	100' L
0+10			4 02	123 52	℄ Specht St Nedge Pav
0+15			4 7	[illegible]	" " " G.A.
0+16			4 4	[illegible]	" " " Tp Lk
1+00			4 6	122 9	" " "
"			4 6	122 9	
"			4 4	123 1	30' R E.P.L.
2+00			4 6	122 9	30' L W " "
"			4 [illegible]	[illegible]	
"			4 4	12[illegible]	30' R E.P.L.
3+00			4 1	12[illegible] 4	30' L W.P.L.
"			4 3	12[illegible]	
"			4 2	123 3	30' R E " "
T.P.			4 10	123 44	30' L W " "

F. B. 718 PG. 6
Job No. 6895
Division No.
Notes Red.
Plotted
Profile No.
Survey of
Survey by
Date
Date
Checked
X-Sec. No.
Indexed A. C. Johnson
Notes
Notes Chkd.
Date
Date

Form 307 5M 11-35

PLEASE RETURN TO
LOS ANGELES COUNTY SURVEYOR
700 HALL OF RECORDS

NOTE: ANY ADDITIONS OR CHANGES ON THIS SHEET MUST BE MADE OR CIRCLED IN RED INK, WITH DATE AND NAME OF PERSON MAKING CHANGE

Do not extend notes this side of this line

STATION	B. S.	H. I.	F. S.	ELEV.		
				123 44		
T	504	128 48				
4+00			44	123 6	℄ Sprecht St	
			49	123 6.	30 R	E.P.L.
			45	124 8.	200R	
			48	123 7.	30 L	W P.L.
			48	123 7.	200L	
			46	123 9.		
5+00			47	123 8.	30 R	E.P.L.
			46	123 9.	30 L	W " "
			45	124 0.	" " "	
6+00			47	123 8.	30 R	E " "
			44	124 1.	" L	W " "
			44	124 1.	" " "	
7+00			42	124 3.	30 R	E " "
			43	124 2.	" L	W " "
			38	124 7.	" " "	S. bk Irr. Ditch
7+83			46	123 9.	" " "	FL " "
7+85			37	124 8.	" " "	N bk " "
7+88			385	124 63		S. edge Pav.
7+93						

Profile No. ____ Notes Red. ____ Plotted ____ Job No. 681 Division No. ____ F.B. 718 PG. 7

X-Sec. No. ____ Date ____ Date ____ Survey of ____ Notes 4/1/5 Date 10-13-37

Notes Chkd. ____ Checked ____ Survey by ____ Indexed Johnson Date ____

Date ____ Date ____ Map No. ____

Form 307 5M 11-35

PLEASE RETURN TO
LOS ANGELES COUNTY SURVEYOR
700 HALL OF RECORDS

NOTE: ANY ADDITIONS OR CHANGES ON THIS SHEET MUST BE MADE OR CIRCLED IN RED INK, WITH DATE AND NAME OF PERSON MAKING CHANGE

Do not extend notes this side of this line

STATION	B. S.	H. I.	F. S.	ELEV.	
		12[illegible] 4[illegible]			
7+00			4[illegible]	[illegible] 65	[illegible] Specht Ave.
			4[illegible]	1[illegible]441	[illegible] R E edge Pav
			[illegible]	124 0	20 R Gut
			37	12[illegible] 8	22 R Tp bk
			[illegible]	12[illegible] 2	30 R E.P.L.
			3[illegible]	12[illegible] 3	200 R
			4[illegible]	12[illegible]47	[illegible] L W. edge Pav
			3[illegible]	12[illegible] 7	20 L Gut
			[illegible]	12[illegible] 9	22 L Tp bk
			33	12[illegible] 2	30 L W.P.L.
			3[illegible]	12[illegible] 3	200 L
T.P.			390	12[illegible] 58	
↗	5 08	129 60			
T.P.			483	124 83	
T	5 54	130 37			
9+00			5 4[illegible]	12[illegible] 7	[illegible] Specht Ave
			563	124 74	[illegible] R E edge Pav
			64	124 0	20 R Gut
			54	12[illegible] 0	22 [illegible] Tp bk
			[illegible] 3	12[illegible]	30 [illegible] E.P.L.

F. B. 718 Pg. 8 | Job No. 6295 | Division No. | Notes Red. | Plotted | Profile No. | X-Sec. No.

Survey of Bell Gardens

Survey by [illegible] Brandt | Notes [illegible] 75 | Date | Date | Checked | Date

Indexed A. C. Johnson | Date | Notes Chkd. | Date | Date

Form 307 5M 11-35

PLEASE RETURN TO
LOS ANGELES COUNTY SURVEYOR
700 HALL OF RECORDS

NOTE: ANY ADDITIONS OR CHANGES ON THIS SHEET MUST BE MADE OR CIRCLED IN RED INK, WITH DATE AND NAME OF PERSON MAKING CHANGE

Do not extend notes this side of this line

STATION	B. S.	H. I.	F. S.	ELEV.		
[illegible]		130 37				
"			564	124 73	9'L W edge Pav.	
"			64	124 [illegible]	20'L Gut	
"			54	125 0	22'L Tpbk	
"			53	125 1	30'L W.P.L	
			516	125 21	℄ Spruit Ave.	
10+00			537	125 00	9'R E edge Pav.	
			62	124 2	20'R Gut	
			54	125 0	21' " Tpbk	
			52	125 2	30' " E.P.L.	
			545	124 92	9'L W edge Pav.	
			61	124 3	20'L Gut	
			52	125 2	22'L Tpbk	
			49	125 5	30 L W.P.L	
			[illegible]	125 50	℄ Spruit Ave	
11+00			505	125 32	9'R E edge Pav.	
			49	125 5	20'R Gut	
			45	125 9	22'R Tpbk	
			44	126 0	30'R E.P.L	
			44	126 0	20'R	
			506	125 31	9'L	

Profile No. ____ Notes Red. ____ Plotted ____ Job No. ____ Division No. ____ F. B. ____ PG. ____

X-Sec. No. ____ Date ____ Date ____ Survey of ____ Notes H.M.S. Date ____

Notes Chkd. ____ Checked ____ Survey by C.F.B. Date ____

Date ____ Date ____ Map No. ____ Indexed Johnson Date ____

Form 307 5M 11-35

PLEASE RETURN TO
LOS ANGELES COUNTY SURVEYOR
700 HALL OF RECORDS

NOTE: ANY ADDITIONS OR CHANGES ON THIS SHEET MUST BE MADE OR CIRCLED IN RED INK, WITH DATE AND NAME OF PERSON MAKING CHANGE

Do not extend notes this side of this line

STATION	B. S.	H. I.	F. S.	ELEV.	
11+00		130 37.			
			56	[illegible]	[illegible] Gut
			49	[illegible] 5.	22'L Tpbk
			47	[illegible] 7.	30'L W PL
			47	[illegible] 7.	200'L
12+00			467	[illegible]	℄ Specht Ave
			495	125 42.	9'R Edge [illegible]
			[illegible]	[illegible]	20'R Gut
			[illegible]	[illegible] 6.	22'R Tpbk
			45	125 [illegible]	30'R E PL
			477	[illegible] 58	[illegible] Wedge [illegible]
			53	125 1.	20'L Gut
			46	125 8.	22'L Tpbk
			47	[illegible] 7.	30'L W PL
TP			462	12[illegible] 75.	
T	465	130 45.			
13+00					
			453	12[illegible] 5[illegible]	℄ Specht Ave
			467	12[illegible] 73.	9'R Edge Pav.
			53	12[illegible] 1.	20'R Gut
			43	12[illegible] 1.	22'R Tpbk
			45	12[illegible] 1.	30'R E PL

F. B. 718 PG. [illegible]
Job No. 6895
Division No.
Notes Red.
Plotted
Profile No.
Survey of [illegible]
Date
Date
X-Sec. No.
Survey by C. E. Brandt
Notes [illegible]
Notes Chkd.
Checked
Indexed C. Johnson
Date
Date
Date

Form 307 5M 11-35

PLEASE RETURN TO
LOS ANGELES COUNTY SURVEYOR
700 HALL OF RECORDS

NOTE: ANY ADDITIONS OR CHANGES ON THIS SHEET MUST BE MADE OR CIRCLED IN RED INK, WITH DATE AND NAME OF PERSON MAKING CHANGE

Do not extend notes this side of this line

STATION	B. S.	H. I.	F. S.	ELEV.		
[illegible]		130 40				
"			4 64	125 76	[illegible] W. edge [illegible]	
"			[illegible]	125 2	20' L Gut	
"			4 5	125 9	22' L Tp [illegible]	
"			4 3	126 1	[illegible] W.P.L	
[illegible]			4 83	125 57	[illegible] Ave and [illegible] St	
"			5 04	125 36	20' R Gut	" " "
"			4 58	125 [illegible]	60' R	" " "
"			4 31	[illegible]	[illegible]	" " "
"			[illegible]	125 47	20 L Gut	" " "
"			[illegible]	125 75	[illegible] L	" " "
"			4 23	126 [illegible]	100 L	" " "
B.M. [illegible]			3 98	126 42	B.M. 4 [illegible] Elev. 126 42 [illegible] [illegible] Ave. [illegible] [illegible] N end [illegible]	

Profile No. ____ Notes Red ____ Plotted ____ Job No. [illegible] Division No. ____ F. B. [illegible] PG. [illegible]

X-Sec. No. ____ Date ____ Date ____ Survey of ____ Notes [illegible] Date ____

Notes Chkd ____ Checked ____ Survey by ____ Indexed C. Johnson Date ____

Date ____ Date ____ Map No. ____

F. B. 718 PG. 12 | Job No. 6893 | Division No. | Notes Red. | Plotted | Profile

Survey of Bell Gardens | Date | Date | No.

Survey by C. L. Brunk | Notes | Notes Chkd. | Checked | X-Sec.

Indexed A. C. Johnson | Date | Date | Date | No.

Form 307 5M 11-35

PLEASE RETURN TO
LOS ANGELES COUNTY SURVEYOR
700 HALL OF RECORDS

NOTE: ANY ADDITIONS OR CHANGES ON THIS SHEET MUST BE MADE OR CIRCLED IN RED INK, WITH DATE AND NAME OF PERSON MAKING CHANGE

Do not extend notes this side of this line

STATION	B. S.	H. I.	F. S.	ELEV.

Notes Ck'd by	Survey of Bell Gardens
Map No.	W. 06895 Tape No. 057 St. & F.
Office Work	Surveyed by Brunty
Checked	Date 1937
Date	Notes
	Indexed C. Johnson

F.B. 718 PG. 12

BELL GARDENS

JW 6895

SPECHT AVE

From Lubec St. to 1st Alley S. of Gage Ave

TOPOGRAPHY

C E Brunty
H M Smith
J L Willey
M A Van Deren
N R Smith

RECEIVED Smelser OCT 15 1937

PROGRESSED ✓

BOOK INDEXED ✓

MAP INDEXED —

RECORD INDEXED ✓

CARD INDEXED A.E.T. 4-17-40

Note: Any Additions or Changes on This Sheet Must be Made or Circled in Red Ink With Date and Name of Person Making Change

Do not extend notes this side of this line

RETURN TO
LOS ANGELES COUNTY SURVEYOR
700 HALL OF RECORDS

FORM 247 10M 11-35

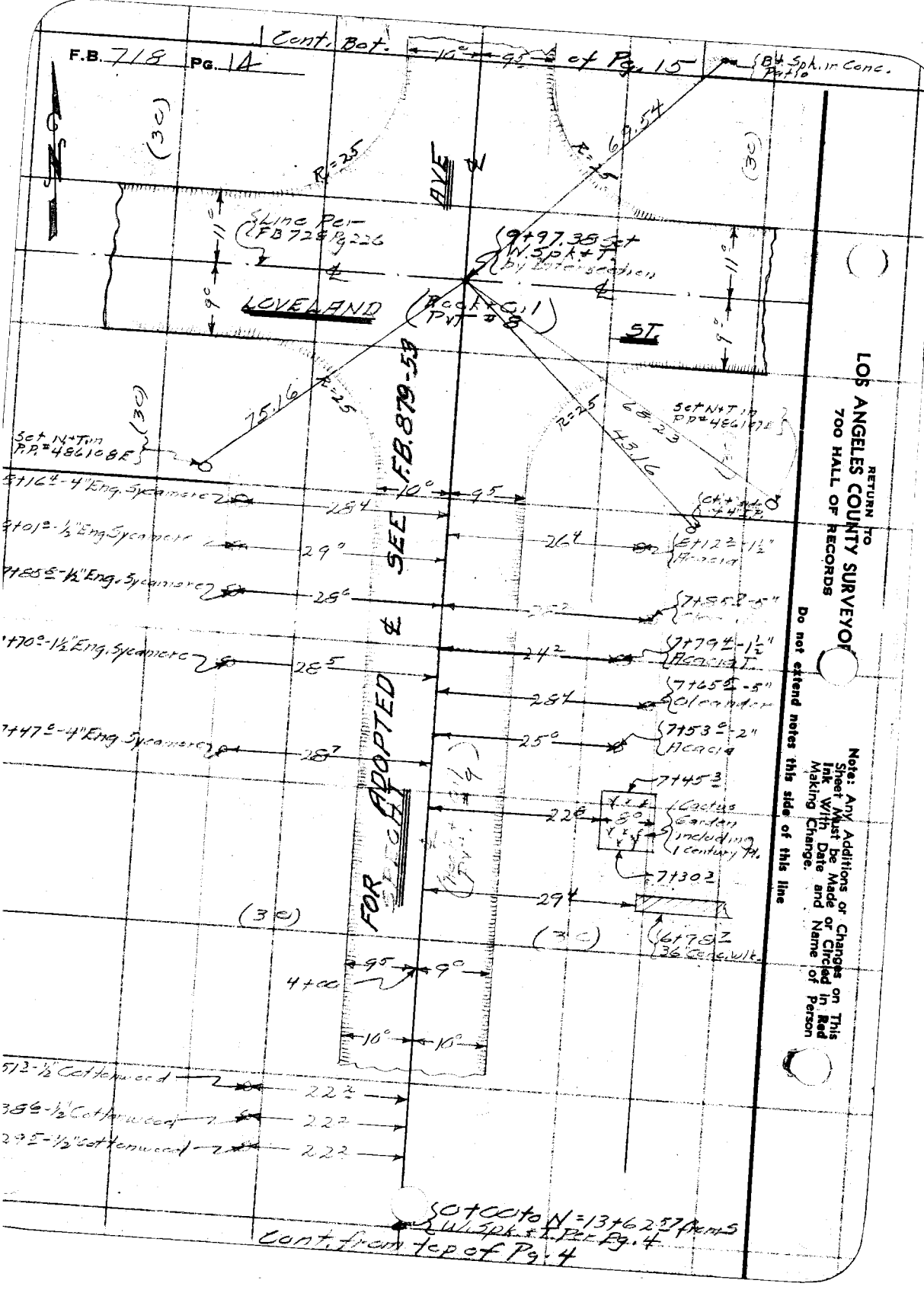
F.B. 718 PG. 14
Cont. Bot. of Pg. 15
10°
9.5
B+ Sph. in Conc. Patio
(30)
R=25
69.54
AVE
Line Per FB 728 Pg 226
9+97.38 Set W. Spk + T. by Intersection
11°
9°
LOVELAND
(Rock + Oil Pvt #8)
ST.
75.16
68.23
43.16
Set N+T in P.P. #486108E
Set N+T in P.P. #486107E
SEE F.B. 879-53
FOR ADOPTED SPECIAL
8+16.4 - 4" Eng. Sycamore
28.4
8+01.0 - 1/2" Eng. Sycamore
29.0
26.4
8+12.2 - 1 1/2" Acacia
7+85.5 - 1/2" Eng. Sycamore
28.6
7+85.2 - 5"
7+70.0 - 1 1/2" Eng. Sycamore
28.5
24.2
7+79.4 - 1 1/2" Acacia T.
7+65.5 - 5" Oleander
28.4
7+47.0 - 4" Eng. Sycamore
28.7
25.0
7+53.0 - 2" Acacia
7+45.3
22.8
8°
1 Cactus Garden including 1 century Pt.
7+30.3
29.4
6+78.7 36" Conc. Wlk.
(30)
4+00
9.5
9°
10°
10°
51.3 - 1/2" Cottonwood
22.2
38.6 - 1/2" Cottonwood
22.2
29.5 - 1/2" Cottonwood
22.2
0+00 to N = 13+62.57 from S W. Spk. + T. Per Pg. 4
Cont. from top of Pg. 4
RETURN TO
LOS ANGELES COUNTY SURVEYOR
700 HALL OF RECORDS
Do not extend notes this side of this line
Note: Any Additions or Changes on This Sheet Must be Made or Circled in Red Ink With Date and Name of Person Making Change.

F.B. 118 PG. 15

Notes Ck'd by	Survey of Bell Gardens
Map No.	W. O. 6895 Tape No. 057 St'd 84°F.
Office Work	Surveyed by Brunty
Checked	Notes " Date 5-13-37
Date	Indexed A. C. Johnson

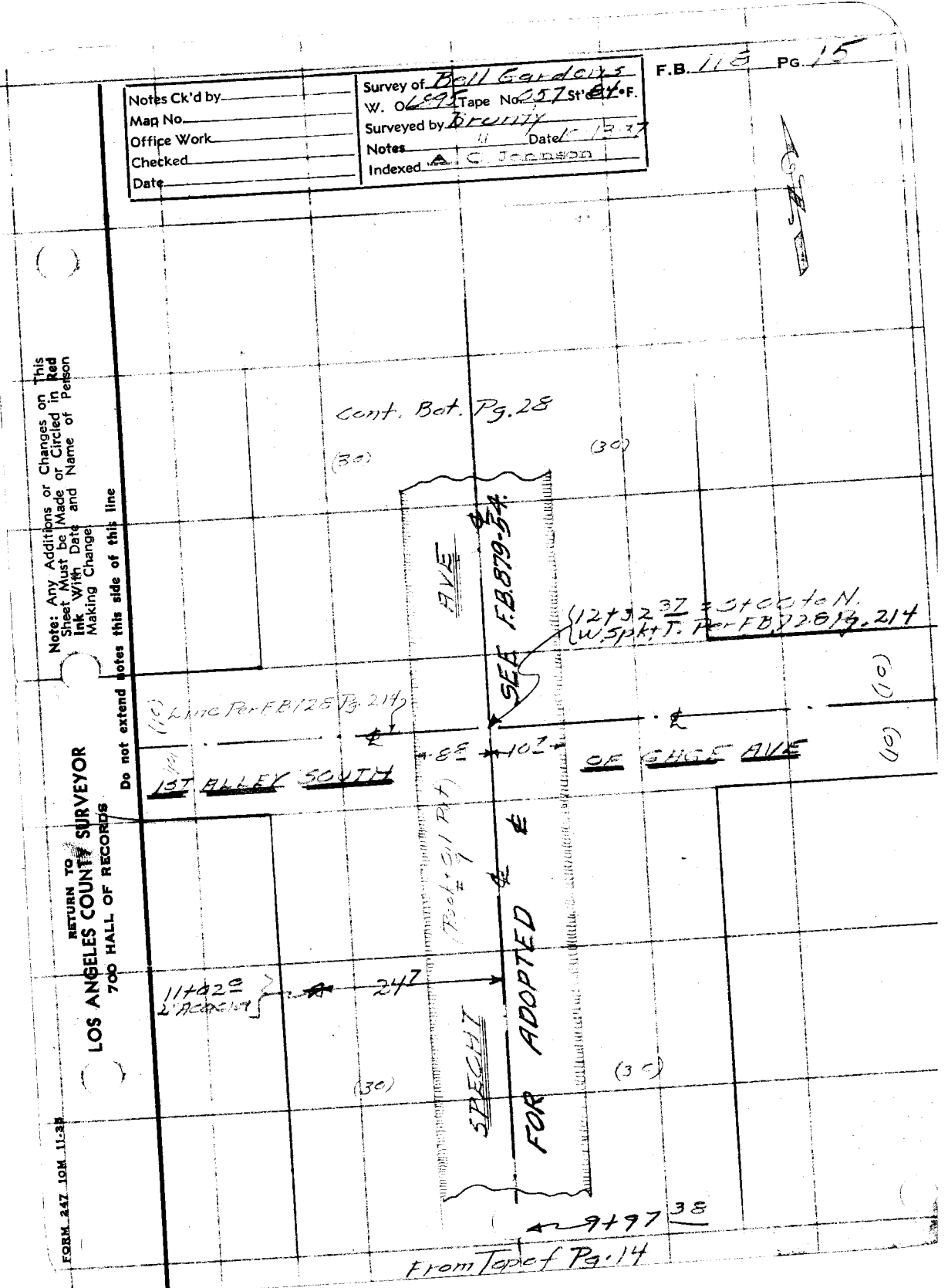

Note: Any Additions or Changes on This Sheet Must be Made or Circled in Red Ink With Date and Name of Person Making Change

Do not extend notes this side of this line

RETURN TO
LOS ANGELES COUNTY SURVEYOR
700 HALL OF RECORDS

FORM 247 10M 11-35

RETURN TO
LOS ANGELES COUNTY SURVEYOR
700 HALL OF RECORDS

Note: Any Additions or Changes on This Sheet Must be Made or Circled in **Red Ink** With Date and Name of Person Making Change.

Do not extend notes this side of this line

F.B. 718 Pg. 16

F. B. 718 PG 17

Profile No.	Notes Red.	Plotted	Job No. 6895	Division No.	
	Date	Date	Survey of		
X-Sec. No.	Notes Chkd.	Checked	Survey by	Notes	Date
	Date	Date	Map No.	Indexed	Date

BELL GARDENS

J.N. 6895

SPECHT AVENUE

— FROM LUBEC ST N 5 1st ALLEY SO. GAGE AVE.

SEWER PROFILE

C.E. Brunty — Chief
[illegible]
[illegible]
J.L. Willey — [illegible]
[illegible]

ELEV.

F. S.

RECEIVED Snelson OCT 15 [illegible]
PROGRESSED ✓ ✓
BOOK INDEXED ✓

H. I.

MAP INDEXED —
RECORD INDEXED ✓
CARD INDEXED A.E.T. 4-17-40

B. S.

REDUCED
CHECKED [illegible] 11-9-37

STATION

NOTE: ANY ADDITIONS OR CHANGES ON THIS SHEET MUST BE MADE OR CIRCLED IN RED INK, WITH DATE AND NAME OF PERSON MAKING CHANGE

Do not extend notes this side of this line

PLEASE RETURN TO
LOS ANGELES COUNTY SURVEYOR
700 HALL OF RECORDS

Form 307 5M 11-35

Form 307 5M 11-35

PLEASE RETURN TO
LOS ANGELES COUNTY SURVEYOR
700 HALL OF RECORDS

NOTE: ANY ADDITIONS OR CHANGES ON THIS SHEET MUST BE MADE OR CIRCLED IN RED INK, WITH DATE AND NAME OF PERSON MAKING CHANGE

Do not extend notes this side of this line

STATION	B. S.	H. I.	F. S.	ELEV.	
B.M-H.115				[illegible]43.	B.M.H.115 Fr. 126.425 F.B.728 [illegible] Lube St and Specht at S.W. Cor. Spk N [illegible] Ho. [illegible]
	398	130 41.			
0+00			483	12[illegible]58.	℄ Int. ℄ Specht Ave and Lube St
"			[illegible]	12[illegible]37.	20'R Gut ℄ " "
"			458	12[illegible]83.	60'R " " "
"			431	[illegible]10.	100'R " " "
"			[illegible]	12[illegible]8.	20'L " " "
"			465	[illegible]76.	50'L " " "
"			[illegible]	[illegible]8.	100'L " " "
1+00			414	12[illegible]27.	℄ Specht Ave
"			434	12[illegible]07.	7'R [illegible]
"			50	12[illegible]4.	20'R Gut
"			43	126[illegible]1.	22'R Tp bk
"			38	12[illegible]6	30'R E.P.L
"			425	12[illegible]16.	9'L W edge [illegible]
"			48	[illegible]	20'L Gut
"			[illegible]	126[illegible]5.	22'L Tp bk
"			36	126[illegible]8.	30'L W.P.L

F.B. 718 PG. 18

Job No. 6895 Division No. ____ Notes Red. ____ Plotted ____ Profile ____

Survey of Bell Gardens Date ____ Date ____ No. ____

Survey by C.E. [illegible] Notes [illegible] M.S. Notes Chkd. ____ Checked ____ X-Sec. ____

Indexed [illegible] Date ____ Date ____ Date ____ No. ____

Form 307 5M 11-35

PLEASE RETURN TO
LOS ANGELES COUNTY SURVEYOR
700 HALL OF RECORDS

NOTE: ANY ADDITIONS OR CHANGES ON THIS SHEET MUST BE MADE OR CIRCLED IN RED INK, WITH DATE AND NAME OF PERSON MAKING CHANGE

Do not extend notes this side of this line

STATION	B. S.	H. I.	F. S.	ELEV.		
		130 41.				
			381	126 60.	℄ Specht Ave	
2400			404	126 37.	9'R E edge Pav	
"			47	125 7.	20'R Gut	
"			38	126 6.	22'R Tp bk	
"			37	126 7.	30'R E.P.L	
			397	126 44.	9'L W edge Pav	
			45	125 0.	20'L Gut	
			35	126 9.	22'L Tp bk	
			31	127 3.	30'L W.P.L.	
			393	126 48.		
T.P.						
T	554	132 02.				
			510	126 92.	℄ Specht Ave.	
3400			525	126 77.	9'R E edge Pav	
			[illegible]	126 1.	20'R Gut	
			50	[illegible]	22'R Tp bk	
			49	[illegible]	30'R W.P.L	
			532	126 [illegible]	9'L W edge Pav	
			58	126 2.	20'L Gut	
			48	127 2	22'L Tp. bk	
			47	127 3	30'L W.P.L	

Profile No. _____ Notes Red. _____ Plotted _____ Job No. 6845 Division No. _____ F. B. 718 PG. 19

X-Sec. No. _____ Date _____ Date _____ Survey of DC [illegible] Date 10-13-31

Notes Chkd. _____ Checked _____ Survey by CEB Notes H.M.S. Date _____

Date _____ Date _____ Map No. _____ Indexed Johnson Date _____

Form 307 5M 11-35

PLEASE RETURN TO
LOS ANGELES COUNTY SURVEYOR
700 HALL OF RECORDS

NOTE: ANY ADDITIONS OR CHANGES ON THIS SHEET MUST BE MADE OR CIRCLED IN RED INK, WITH DATE AND NAME OF PERSON MAKING CHANGE

Do not extend notes this side of this line

STATION	B. S.	H. I.	F. S.	ELEV.		
		132 02.				
4+00			4[illegible]0	127 12.	℄ Specht Ave	
			50'	127 01.	9'R E. edge Pav.	
			[illegible]	[illegible]	[illegible]	
			48	[illegible] 2.	22'R Tp bk	
			[illegible]	[illegible]	30'R EPL	
			47	[illegible] 3.	200'R	
			50'	127 01.	9'L W. edge Pav.	
			53	126 7.	20'L Cut	
			46	12[illegible] 4.	[illegible] Tp bk	
			41	[illegible]	[illegible]	
			4[illegible]	[illegible]	[illegible]	
5+00			[illegible]	127 39	℄ Specht Ave	
			[illegible]	12[illegible] 21	[illegible]'R E. edge Pav.	
			55	12[illegible] 5.	[illegible]	
			45	[illegible]	[illegible]	
			[illegible]	[illegible] 5.	[illegible] EPL	
			481	12[illegible] 1.	9'L W. edge Pav.	
			52	[illegible]	20'L Cut	
			[illegible]	[illegible]	22'L Tp bk	
			40	[illegible]	30'L W.P.L.	

F. B. 218 PG. 20
Job No. 2895
Division No.
Notes Red.
Plotted
Profile No.
Survey of
Date
Date
Survey by C. Bonnity
Notes
Notes Chkd.
Checked
X-Sec. No.
Indexed A. O. Johnson
Date
Date

Form 307 5M 11-35

PLEASE RETURN TO
LOS ANGELES COUNTY SURVEYOR
700 HALL OF RECORDS

NOTE: ANY ADDITIONS OR CHANGES ON THIS SHEET MUST BE MADE OR CIRCLED IN RED INK, WITH DATE AND NAME OF PERSON MAKING CHANGE

Do not extend notes this side of this line

STATION	B. S.	H. I.	F. S.	ELEV.	
		132 02			
6+00			4[illegible]	127 72	℄ Specht Ave
"			4[illegible]	127 [illegible]	9' R Edge Pav.
"			50	[illegible]	20' R Gut
"			[illegible]	127 5.	22' R Tp bk
			[illegible]	127 [illegible]	30' R EPL
			4[illegible]	127 [illegible]	9' L Wedge Pav.
			[illegible]	127 1.	20' L Gut
			[illegible]	128 0.	22' L Tp bk
			[illegible]	128 [illegible]	30' L WPL
TP			4[illegible]	127 [illegible]	
⊼	535	132 9[illegible]			
7+00			506	12793.	℄ Specht Ave
"			530	12769.	[illegible] Edge Pav.
"			60	1270.	20' R Gut
"			50	1280.	22' R Tp bk
"			49	1281.	30' R EPL
			534	12765.	9' L Wedge Pav.
			57	1263	20 L Gut
			48	1282.	22 L Tp bk
			47	1283.	30 L WPL

Profile No. ____ Notes Red ____ Plotted ____ Job No. 1195 Division No. ____

X-Sec. No. ____ Date ____ Date ____ Survey of [illegible] Notes 1195 Date 10/13/31

Notes Chkd ____ Checked ____ Survey by [illegible] Date ____

Date ____ Date ____ Map No. ____ Indexed ____ Date ____

F. B. 718 PG 21

Form 307 5M 11-35

PLEASE RETURN TO
LOS ANGELES COUNTY SURVEYOR
700 HALL OF RECORDS

NOTE: ANY ADDITIONS OR CHANGES ON THIS SHEET MUST BE MADE OR CIRCLED IN RED INK, WITH DATE AND NAME OF PERSON MAKING CHANGE

Do not extend notes this side of this line

STATION	B. S.	H. I.	F. S.	ELEV.	
		13299.			
8+00			414	[illegible]	℄ Spec[illegible]t Ave
"			49[illegible]	[illegible]	[illegible]'R E edge Pav.
"			[illegible]	1[illegible]7[illegible].	20'R Gut
			48	1282.	22'R Tpbk
			46	1282.	30'R E.P.L
			44	1286.	200'R
			505	12794	9'L W edge Pav.
			54	1276.	20'L Gut
			45	1285.	22'L Tpbk
			46	1284.	30'L W.P.L
			43	12[illegible]7.	200'L
9+00			450	12[illegible]4[illegible].	℄ Spec[illegible]t Ave
			471	12828	9'R E edge [illegible]
			54	[illegible]6.	20'R Gut
			44	12[illegible]6.	22'R Tpbk
			[illegible]	12[illegible]6.	30'R E.P.L.
			479	12[illegible]20.	9'L W. edge Pav
			55	12[illegible]5.	20'L Gut
			46	12[illegible]4.	22'L Tpbk
			42	12[illegible]8.	30'L W.P.L

F. B. 718 Pg. 22

Job No. [illegible] Division No. [illegible] Notes Red. Plotted Profile No.

Survey of [illegible] Date Date

Survey by [illegible] Notes [illegible] Notes Chkd. Checked X-Sec. No.

Indexed A. C. Johnson Date Date Date

Form 307 5M 11-35

PLEASE RETURN TO
LOS ANGELES COUNTY SURVEYOR
700 HALL OF RECORDS

NOTE: ANY ADDITIONS OR CHANGES ON THIS SHEET MUST BE MADE OR CIRCLED IN RED INK, WITH DATE AND NAME OF PERSON MAKING CHANGE

Do not extend notes this side of this line

STATION	B. S.	H. I.	F. S.	ELEV.		
		132 99.				
9+97 38			481	128 18.	℄ Int. Specht Ave.	Loveland St
			485	128 14.	20'R Gut	℄ " "
			410	128 59.	65'R	" " "
			408	128 91.	100'R	" "
			486	128 13.	8'L "	" " "
			445	128 54.	40'L	" "
			418	128 81.	100'L	
			390	129 09.	℄ Specht Ave	
10+69			383	129 16.		
T.P.						
⊼	516	134 32.				
11+00			517	129 15.	℄ " "	
			545	128 87.	9'R E edge Pav.	
			60	128 3.	20'R Gut	
			47	129 6.	22'R Tp bk	
			47	129 6.	30'R E.P.L	
			547	128 55.	9'L W edge Pav.	
			[illegible]	128 4.	20'L Gut	
			48	129 5.	22'L Tp bk	
			46	129 7.	30'L W.P.L.	

Profile No. ____ Notes Red. ____ Plotted ____ Job No. [illegible] Division No. ____ F. B. [illegible] PG. 23

X-Sec. No. ____ Date ____ Date ____ Survey of [illegible] Notes [illegible] Date [illegible]

Notes Chkd. ____ Checked ____ Survey by [illegible] Date ____

Date ____ Date ____ Map No. ____ Indexed Johnson Date ____

Form 307 5M 11-35

PLEASE RETURN TO
LOS ANGELES COUNTY SURVEYOR
700 HALL OF RECORDS

NOTE: ANY ADDITIONS OR CHANGES ON THIS SHEET MUST BE MADE OR CIRCLED IN RED INK, WITH DATE AND NAME OF PERSON MAKING CHANGE

Do not extend notes this side of this line

STATION	B. S.	H. I.	F. S.	ELEV.		
		13432.				
12+00			490	[illegible]	℄	Specht Ave
"			514	[illegible]	9'R	Eedge Pav.
"			58	1285.	20'R	Gut.
"			42	1301.	22'R	Tp bk
"			43	[illegible]	30'R	E.P.L
"			512	12920.	9'L	W edge Pav.
"			56	1287.	20'L	Gut
"			47	1296.	22'L	Tp bk
"			43	1300.	30'L	W.P.L
12+32 37			482	12950.	℄ Int	Specht Ave and ℄ Alley
"			500	12932.	9'R	Eedge Pav.
"			55	12[illegible].	[illegible]	Gut
"			41	13[illegible]2.	22'R	Tp bk
"			42	13[illegible]1.	[illegible]	E.P.L
"			42	[illegible]	[illegible]	
"			496	[illegible]	9'L	
"			53	[illegible]	20'L	
"			43	[illegible]	22'L	
"			43	[illegible]	30'L	
"			43	[illegible]	100'L	

F. B. 718 PG. 24
Job No. [illegible]
Division No. [illegible]
Notes Red. ____ Plotted ____ Profile ____
Date ____ Date ____ No. ____
Survey of ____
Survey by C. E. Brunty
Notes [illegible]
Notes Chkd. ____ Checked ____ X-Sec. ____
Date ____ Date ____ No. ____
Indexed [illegible]

Form 307 5M 11-35

PLEASE RETURN TO
LOS ANGELES COUNTY SURVEYOR
700 HALL OF RECORDS

NOTE: ANY ADDITIONS OR CHANGES ON THIS SHEET MUST BE MADE OR CIRCLED IN RED INK, WITH DATE AND NAME OF PERSON MAKING CHANGE

Do not extend notes this side of this line

STATION	B. S.	H. I.	F. S.	ELEV.		
B.M. #H-5		134.32	4.21	130.11	B.M. #H-5 Elev. 130.097 · F.B. 72 [illegible] Gage Ave and Specht Ave 34 spk 1'S. N. edge [illegible]	

Profile No. ____ Notes Red. ____ Plotted ____ Job No. ____ Division No. ____ F. B. ____ PG. 75

X-Sec. No. ____ Date ____ Date ____ Survey of ____ Notes ____ Date ____

Notes Chkd. ____ Checked ____ Survey by ____ Indexed ____ Date ____

Date ____ Date ____ Map No. ____ Date ____

F. B. 718 PG. 26 | Job No. 6895 | Division No. | Notes Red. | Plotted | Profile No.

Survey of Bell Gardens | Date | Date

Survey by C. E. Brown | Notes H.M.S. | Notes Chkd. | Checked | X-Sec. No.

Indexed A. C. Tomasi | Date | Date | Date

Form 307 5M 11-35

PLEASE RETURN TO
LOS ANGELES COUNTY SURVEYOR
700 HALL OF RECORDS

NOTE: ANY ADDITIONS OR CHANGES ON THIS SHEET MUST BE MADE OR CIRCLED IN RED INK, WITH DATE AND NAME OF PERSON MAKING CHANGE

Do not extend notes this side of this line

STATION	B. S.	H. I.	F. S.	ELEV.

Notes Ck'd by	Survey of Bell Gardens
Map No.	W. O. 6895 Tape No. 257 St'd 24 F.
Office Work	Surveyed by Brunty
Checked	Notes " Date 10-13-37
Date	Indexed A. C. Johnson

F.B. 113 PG. 7

BELL GARDENS

J.N. 6895

SPECHT AVE

From 1st Alley S. of Gage Ave. to Gage Ave.

TOPOGRAPHY

C.E. Brunty
H.M. Smith
J.L. Willey
M.H. Van Dercen
N.R. Smith

For Additional Topography See Profile Notes

RECEIVED Snelson OCT 15 1937
PROGRESSED ✓
BOOK INDEXED ✓
MAP INDEXED —
RECORD INDEXED ✓
CARD INDEXED A.E.T. 4-17-40

Note: Any Additions or Changes on This Sheet Must be Made or Circled in Red Ink With Date and Name of Person Making Change

Do not extend notes this side of this line

RETURN TO
LOS ANGELES COUNTY SURVEYOR
700 HALL OF RECORDS

FORM 247 10M 11-35

F.B. 718 PG. 28

RETURN TO
LOS ANGELES COUNTY SURVEYOR
700 HALL OF RECORDS

Note: Any Additions or Changes on This Sheet Must be Made or Circled in Red Ink With Date and Name of Person Making Change.

Do not extend notes this side of this line

F. B. [illegible] PG. 29

Profile No.	Notes Red.	Plotted	Job No. [illegible]	Division No.	
	Date	Date	Survey of [illegible]		
X-Sec. No.	Notes Chkd.	Checked	Survey by [illegible]	Notes [illegible]	Date
	Date	Date	Map No.	Indexed A. S. Johnson	Date

[illegible]

[illegible]

[illegible] AVENUE

1st Alley [illegible]

SEWER PROFILE

C.E. Brunty — [illegible]
H.M. Smith — [illegible]
[illegible] — [illegible]
M.A. Van Deren [illegible]
[illegible] Smith — [illegible]

ELEV.

F. S.

H. I.

B. S.

STATION

RECEIVED Snelson OCT 15 1937
PROGRESSED ✓ ✓
BOOK INDEXED ✓
MAP INDEXED
RECORD INDEXED ✓
CARD INDEXED A E T 4-17-40
REDUCED
CHECKED [illegible] 11-13-37

NOTE: ANY ADDITIONS OR CHANGES ON THIS SHEET MUST BE MADE OR CIRCLED IN RED INK, WITH DATE AND NAME OF PERSON MAKING CHANGE

Do not extend notes this side of this line

PLEASE RETURN TO
LOS ANGELES COUNTY SURVEYOR
700 HALL OF RECORDS

Form 307 5M 11-35

Form 307 5M 11-35

PLEASE RETURN TO
LOS ANGELES COUNTY SURVEYOR
700 HALL OF RECORDS

NOTE: ANY ADDITIONS OR CHANGES ON THIS SHEET MUST BE MADE OR CIRCLED IN RED INK, WITH DATE AND NAME OF PERSON MAKING CHANGE

Do not extend notes this side of this line

STATION	B. S.	H. I.	F. S.	ELEV.	
B.M. No H.109				129.63	B.M. #H109 Elev. 129.628 F.B. 728 P104 Loveland St and Specht Ave N.E. Cor. Spk. S.W. Cor. Conc. Porch Ho #6434
⊼	468	13431			
0+00			482	[illegible]	℄ Int. Specht and ℄ Alley
"			500	[illegible]	9'R E. edge Pav.
"			55	[illegible]	20'R Gut
"			41	[illegible]	22'R Tp bk
"			42	[illegible]	30'R E. PL
"			42	[illegible]	100'R
"			496	[illegible]	9'L W. edge Pav.
"			53	[illegible]	20'L Gut
"			43	[illegible]	22'L Tp bk
"			43	[illegible]	30'L [illegible]
"			43	[illegible]	100'L
0+67			523	[illegible]	19'L Conc. Drive
"			367	[illegible]	25'L " "
1+00			452	[illegible]	℄ Specht Ave
"			474	[illegible]	9'R E. edge Pav.
			54	[illegible]	20'R Gut
			39	[illegible]	22'R Tp bk

F. B. 718 PG. 30 Job No. 6895 Division No. Notes Red. Plotted Profile No.
Survey of Bell Gardens Date Date
Survey by C.E. Brunty Notes H.M.S. Notes Chkd. Checked X-Sec. No.
Indexed A. C. Johnson Date Date

Form 307 5M 11-35

PLEASE RETURN TO
LOS ANGELES COUNTY SURVEYOR
700 HALL OF RECORDS

NOTE: ANY ADDITIONS OR CHANGES ON THIS SHEET MUST BE MADE OR CIRCLED IN RED INK, WITH DATE AND NAME OF PERSON MAKING CHANGE

Do not extend notes this side of this line

STATION	B. S.	H. I.	F. S.	ELEV.		
1+00		134 31				
"			39	130 4	30'R	E P L
"			467	129 6	9'L	W edge Pav.
"			51	129 2	20'L	Gut
"			39	130 4	22'L	Tp bk
"			36	130 7	30'L	W P L
1+97			416	130 15	& Specht Ave	S. Gage Pav
2+10			408	130 23	[illegible]	& F Gage Ave
			411	130 20	100'R	
			347	130 34	100'L	
B.M. H-5			421	130 10	B.M. H-5 Elev. 130.097. F.S. 728 F.S. Gage Ave and Specht Ave. Bt spk 1.5' W edge Pav. & Specht [illegible]	

Profile No. ____ Notes Red. ____ Plotted ____ Job No. [illegible] Division No. ____ F. B. 718 PG. 31

X-Sec. No. ____ Date ____ Date ____ Survey of ____ Notes [illegible] Date [illegible]

Notes Chkd. ____ Checked ____ Survey by [illegible] Notes [illegible] Date ____

Date ____ Date ____ Map No. ____ Indexed [illegible] Johnson Date ____

F. B. 718 PG. 32 | Job No. 6895 | Division No. | Notes Red. | Plotted | Profile

Survey of Bell Gardens | Date | Date | No.

Survey by C. E. Brunty | Notes H.M.S. | Notes Chkd. | Checked | X-Sec.

Indexed C. Johnson | Date | Date | Date | No.

Form 307 5M 11-35

PLEASE RETURN TO
LOS ANGELES COUNTY SURVEYOR
700 HALL OF RECORDS

NOTE: ANY ADDITIONS OR CHANGES ON THIS SHEET MUST BE MADE OR CIRCLED IN RED INK, WITH DATE AND NAME OF PERSON MAKING CHANGE

Do not extend notes this side of this line

STATION	B. S.	H. I.	F. S.	ELEV.

Notes Ck'd by	Survey of Bell Gardens
Map No.	W. O. 6895 Tape No. 25 7 St'd 84 °F.
Office Work	Surveyed by Brunty
Checked	Notes " Date 10-14-37
Date	Indexed A. C. Johnson

F.B. 718 PG. 33

BELL GARDENS

JN6895

1ST ALLEY WEST OF EASTERN AVE

From Florence Ave. to 1st Alley S. of Gage Ave

TOPOGRAPHY

C.E. Brunty
H.M. Smith
J.L. Willey
M.A. Van Heren
N.R. Smith

For Later Survey from Florence Ave to N. Line of Tr. 11456 See F.B. 743 pages 87-91

RECEIVED Snelson OCT 15 1937
PROGRESSED ✓
BOOK INDEXED ✓
MAP INDEXED
RECORD INDEXED ✓
CARD INDEXED AET 4-17-40

Note: Any Additions or Changes on This Sheet Must be Made or Circled in Red Ink With Date and Name of Person Making Change.

Do not extend notes this side of this line

RETURN TO
LOS ANGELES COUNTY SURVEYOR
700 HALL OF RECORDS

FORM 247 10M 11-35

F.B. 718 PG. 34

Cont. Bet. Pg. 35



RETURN TO
LOS ANGELES COUNTY SURVEYOR
700 HALL OF RECORDS

Do not extend notes this side of this line

Note: Any Additions or Changes on This Sheet Must be Made or Circled in Red Ink With Date and Name of Person Making Change.

Notes Ck'd by	Survey of Bell Gardens
Map No.	W. O. 6895 Tape No. 357 St'd 84°F.
Office Work	Surveyed by Brundy
Checked	Notes Date 10-14-37
Date	Indexed A. C. Johnson

F.B. 718 PG. 35

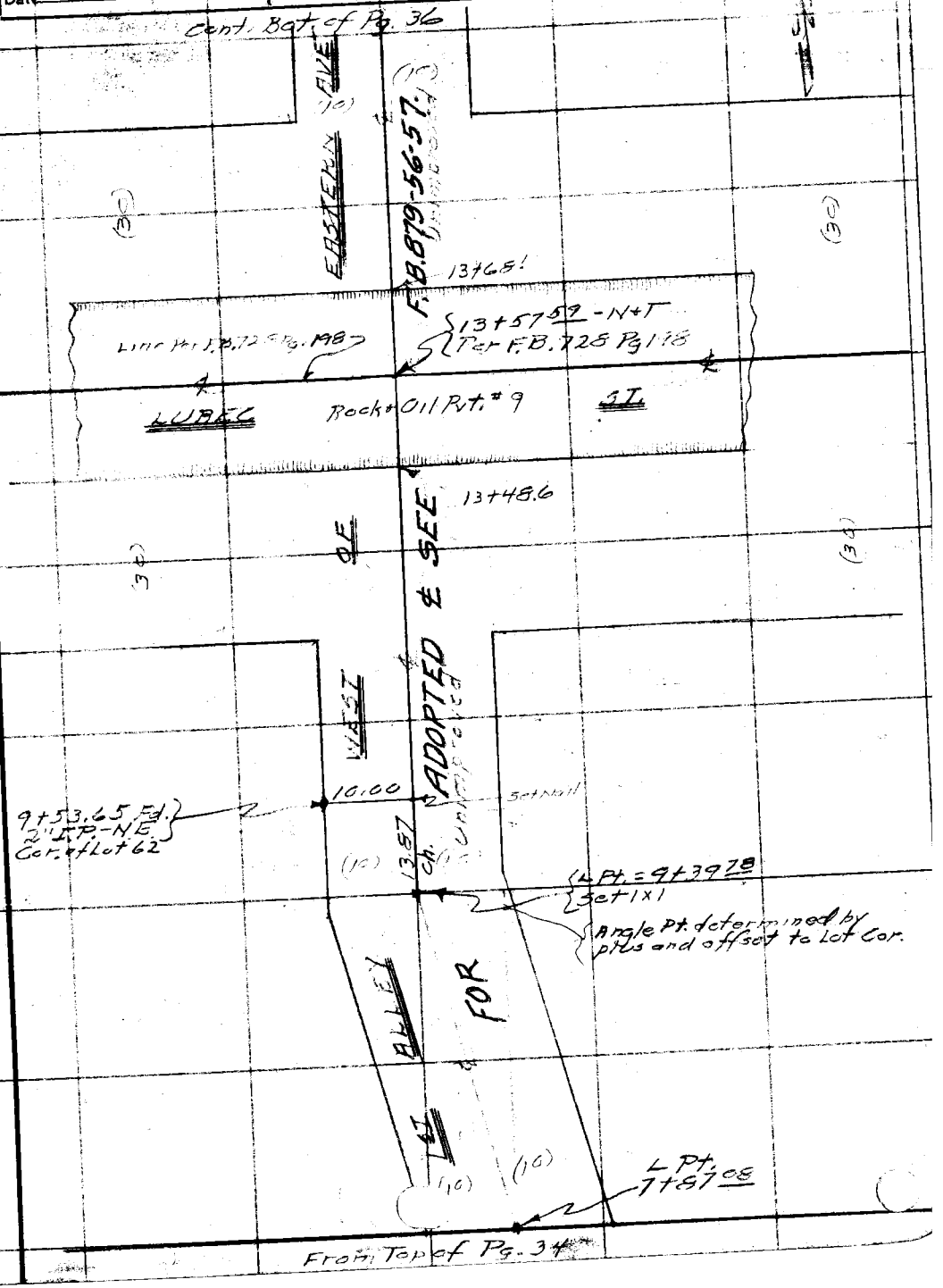

Note: Any Additions or Changes on This Sheet Must be Made or Circled in Red Ink With Date and Name of Person Making Change

Do not extend notes this side of this line

RETURN TO
LOS ANGELES COUNTY SURVEYOR
700 HALL OF RECORDS

FORM 247 10M 11-35

F.B. 718 PG. 36

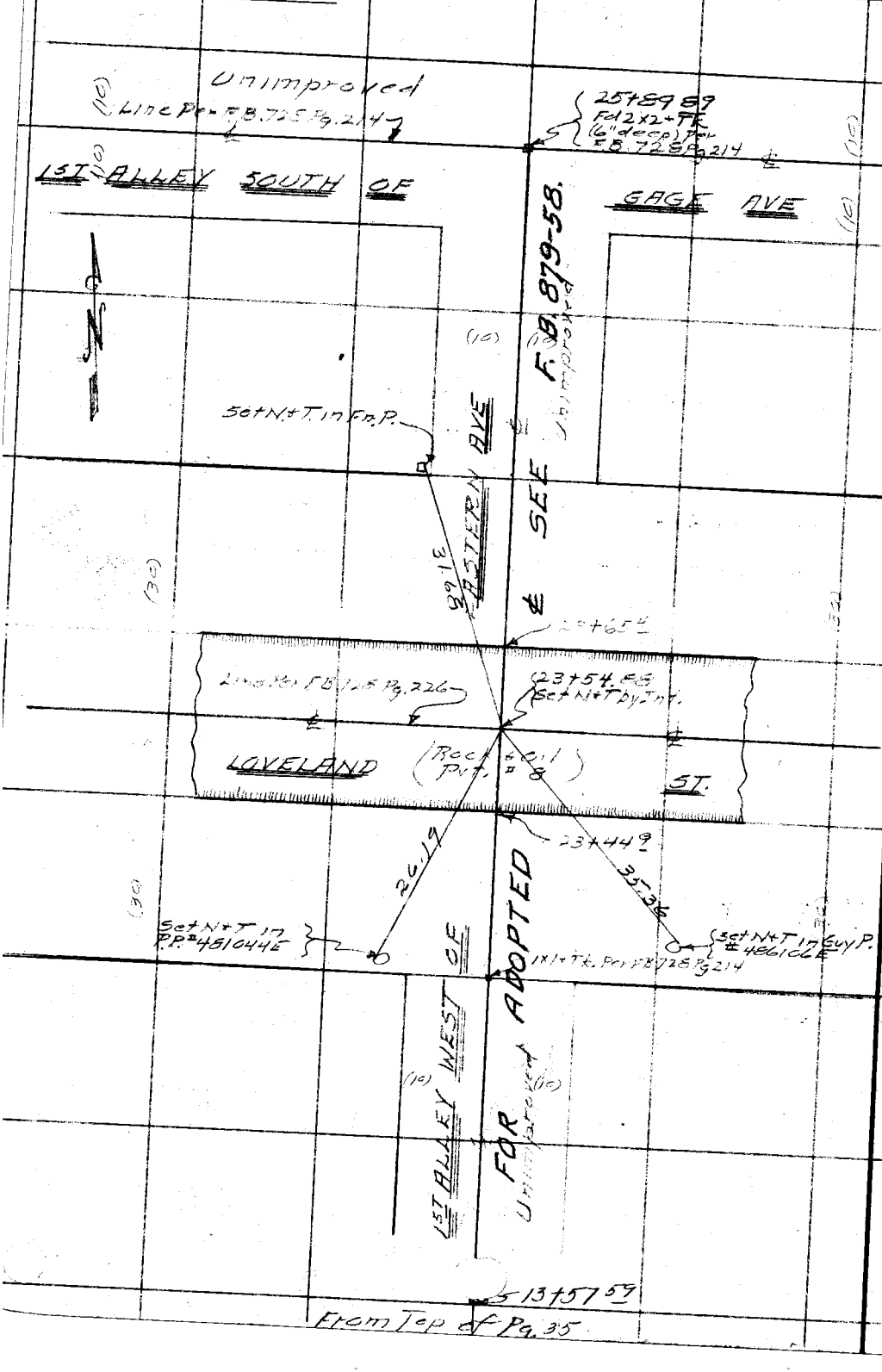

RETURN TO
LOS ANGELES COUNTY SURVEYOR
700 HALL OF RECORDS

Note: Any Additions or Changes on This Sheet Must be Made or Circled in Red Ink With Date and Name of Person Making Change.

Do not extend notes this side of this line

Profile No.	Notes Red.	Plotted	Job No. 6875	Division No.	F. B. 718 Pg. 37
	Date	Date	Survey of Bell Gardens		
X-Sec. No.	Notes Chkd.	Checked	Survey by C.E.B.	Notes H.M.S.	Date 10-14-37
	Date	Date	Map No.	Indexed A. C. Johnson	Date

BELL GARDENS

UNSPEC

1st ALLEY WEST OF EASTERN AVE

FROM FLORENCE AVE. N. ⊕ 1st ALLEY SO. GAGE AV.

SEWER PROFILE

SEE SHOWN ⊕ CENTER P. POLES

C.E. Emily — Inst.

H.M. Smith — Inst.

J.L. Whitley — H. Ch.

M.A. Van Doren — N. Ch.

N.R. Smith — Red Ch.

ELEV.

F. S.

H. I.

B. S.

STATION

OCT 15 1937

RECEIVED Sneler

PROGRESSED ✓

BOOK INDEXED ✓

MAP INDEXED —

RECORD INDEXED ✓

CARD INDEXED A.E.T. 4-17-40

REDUCED

CHECKED [illegible] 11-12-37

NOTE: ANY ADDITIONS OR CHANGES ON THIS SHEET MUST BE MADE OR CIRCLED IN RED INK, WITH DATE AND NAME OF PERSON MAKING CHANGE

Do not extend notes this side of this line

PLEASE RETURN TO LOS ANGELES COUNTY SURVEYOR 700 HALL OF RECORDS

Form 307 5M 11-35

F. B. 718 PG. 38 | Job No. [illegible] | Division No. | Notes Red. | Plotted | Profile

Survey of [illegible] | Date | Date | No.

Survey by C E Bunty | Notes HMS. | Notes Chkd. | Checked | X-Sec.

Indexed S. Johnson | Date | Date | Date | No.

Form 307 5M 11-35

PLEASE RETURN TO
LOS ANGELES COUNTY SURVEYOR
700 HALL OF RECORDS

NOTE: ANY ADDITIONS OR CHANGES ON THIS SHEET MUST BE MADE OR CIRCLED IN RED INK, WITH DATE AND NAME OF PERSON MAKING CHANGE

Do not extend notes this side of this line

STATION	B. S.	H. I.	F. S.	ELEV.	
B.M. [illegible]				[illegible]	B.M. [illegible] Sp[ike] [illegible] Ave.
					[illegible]
⊼	4.05	[illegible]			
0+00			[illegible]	[illegible]	℄ Int [illegible] and [illegible] Alley
			4.00	[illegible]	100 R ℄
			4. [illegible]	[illegible]	100 L
0+10			4. [illegible]	[illegible]	[illegible]
1+00			4.8	[illegible] 7.	℄ Alley
			4.9	[illegible]	10 R [illegible]
			4.9	[illegible]	10 L [illegible]
2+00			4.7	[illegible]	℄ Alley
			[illegible]	[illegible]	11 R [illegible]
			4.5	[illegible]	10 L [illegible]
2+90			[illegible]	[illegible]	℄ Alley [illegible]
			4.2	[illegible]	[illegible]
3+00			4.2	[illegible]	℄ Alley
			4.4	[illegible]	[illegible] E.P.L.
			4.2	[illegible] 3.	[illegible]
4+00			3.9	12 [illegible] 6.	℄ Alley
			4.0	[illegible] 5.	10 R E.P.L.

Form 307 5M 11-35

PLEASE RETURN TO
LOS ANGELES COUNTY SURVEYOR
700 HALL OF RECORDS

NOTE: ANY ADDITIONS OR CHANGES ON THIS SHEET MUST BE MADE OR CIRCLED IN RED INK, WITH DATE AND NAME OF PERSON MAKING CHANGE

Do not extend notes this side of this line

STATION	B. S.	H. I.	F. S.	ELEV.		
		[illegible]				
[illegible]			[illegible]	123 5.	[illegible]	
[illegible]			[illegible]	123 8.	[illegible] Alley and [illegible]	
"			[illegible]	[illegible]	[illegible]	
"			[illegible]	[illegible]	[illegible]	
"			[illegible]	[illegible]	[illegible]	
"			37	123 8.	[illegible]	
T.P.			[illegible]	[illegible]		
T	[illegible]	12[illegible]				
[illegible]			[illegible]	123 5.	[illegible] Alley	
"			54	123 4.	[illegible]	
"			54	123 4.	[illegible]	
[illegible]			[illegible]	123 5.	[illegible]	
"			[illegible]	123 8.	[illegible]	
"			[illegible]	[illegible]	[illegible]	
7+00			47	[illegible]	" "	
"			48	[illegible]	[illegible]	
"			45	[illegible]	[illegible]	
[illegible]			38	[illegible]	" " [illegible]	
"			42	124 6.	200' R	
"			39	124 9.	200' L	

Profile No. ____ Notes Red. ____ Plotted ____ Job No. ____ Division No. ____ F. B. [illegible] PG. [illegible]

X-Sec. No. ____ Date ____ Date ____ Survey of ____ Notes ____ Date ____

Notes Chkd. ____ Checked ____ Survey by ____ Indexed ____ Date ____

Date ____ Date ____ Map No. ____ Indexed ____ Date ____

C. Johnson

Form 307 5M 11-35

PLEASE RETURN TO
LOS ANGELES COUNTY SURVEYOR
700 HALL OF RECORDS

NOTE: ANY ADDITIONS OR CHANGES ON THIS SHEET MUST BE MADE OR CIRCLED IN RED INK, WITH DATE AND NAME OF PERSON MAKING CHANGE

Do not extend notes this side of this line

STATION	B. S.	H. I.	F. S.	ELEV.	
		12[illegible]24.			
7+86.5					4[illegible]R 14" Conc. Stand Pipe (Line from E)
8+00			42	[illegible]	& Alley
"			4[illegible]	[illegible]	10'R E.P.L.
"			4[illegible]	[illegible]	10'L W." "
8+47			564	12[illegible] 20	(& Alley) Top of 4" Cast Main Running = ⊕ Alley
8+43					7[illegible]L [illegible]
8+76.5					9[illegible]L 14" [illegible]
9+00			37	12[illegible] 1.	& Alley
"			3[illegible]	12[illegible] 0.	10'R E.P.L.
"			37	125 1.	10'L W." "
9+39.7			38	12[illegible] 0.	" " L.P.
"			38	[illegible]	10'R E.P.L.
"			38	12[illegible] 0.	" L W." "
T.P.			373	125 1.	
⊼	497	130.08.			
10+00			4[illegible]	[illegible] 4.	" "
"			47	12[illegible] 4.	10'R E.P.L.
"			47	12[illegible] 4.	" L W." "
10+16.5					9[illegible]L 14" P.Pole.

F. B. 718 PG. 40 Job No. 6295 Division No. ____ Notes Red. ____ Plotted ____ Profile ____
Survey of Bell Gardens Date ____ Date ____ No. ____
Survey by C. E. Brunty Notes HMS Notes Chkd. ____ Checked ____ X-Sec. ____
Indexed [illegible] Date ____ Date ____ No. ____

Form 307 5M 11-35

PLEASE RETURN TO
LOS ANGELES COUNTY SURVEYOR
700 HALL OF RECORDS

NOTE: ANY ADDITIONS OR CHANGES ON THIS SHEET MUST BE MADE OR CIRCLED IN RED INK, WITH DATE AND NAME OF PERSON MAKING CHANGE

Do not extend notes this side of this line

STATION	B. S.	H. I.	F. S.	ELEV.		
		130 25				
[illegible]			45	[illegible]	[illegible]	
			43	125 3	[illegible]	
			46	125 5	200'R	
			42	125 9	10'L W.P.L	
			45	125 6	200'L	
11+70					9½ L 14" P. Pole	
12+00			43	125 8	[illegible]	
			43	125 8	[illegible]	
			43	125 8	[illegible]	
			5.40	124 68		
	5 47	130 15				
13+00			38	126 4	℄ Alley	
			40	126 2	10'L E.P.L	
			40	126 2	10'L W.P.L	
13-27 59			43	125 [illegible]	" " S.P.L	
13-29					9½ L 14" P. Pole	
13+39			49	125 3	℄ Alley Gut	
13+48			434	125 81	" " S edge Pav.	
13+57 59			408	126 07	℄ Int" ℄ Lubec St.	
			419	125 96	100'R	

Profile No. ____ Notes Red ____ Plotted ____ Job No. ____ Division No. ____ F. B. ____ PG. 41

X-Sec. No. ____ Date ____ Date ____ Survey of ____

Notes Chkd. ____ Checked ____ Survey by ____ Notes ____ Date ____

Date ____ Date ____ Map No. ____ Indexed Johnson Date ____

Form 307 5M 11-35

PLEASE RETURN TO
LOS ANGELES COUNTY SURVEYOR
700 HALL OF RECORDS

NOTE: ANY ADDITIONS OR CHANGES ON THIS SHEET MUST BE MADE OR CIRCLED IN RED INK, WITH DATE AND NAME OF PERSON MAKING CHANGE

Do not extend notes this side of this line

STATION	B. S.	H. I.	F. S.	ELEV.	
13+57.59		[illegible]			
"			[illegible]	[illegible]	[illegible]
13+69			427	[illegible]	℄ Alley N edge [illegible]
13+78			49	[illegible] 3	" " Gut
13+87.9			39	[illegible]	"
14+00			39	[illegible] 3	" "
"			40	[illegible]	10'R E.P.L
"			38	[illegible] 4	[illegible]
14+[illegible]					1.5 L 14" P.Pole
15+[illegible]			36	[illegible]	℄ Alley
"			36	[illegible]	10'R E.P.L
"			[illegible]	[illegible]	[illegible]
[illegible]			[illegible]	[illegible]	
"			34	[illegible]	10'R E.P.L
"			33	[illegible]	[illegible]
16+[illegible]					7.5 L 14" P.Pole
T.P			[illegible]	[illegible]	
⊼	472	131 72			
17+00			47	127 0	℄ Alley
"			47	127 0	[illegible]
"			46	127 1	200'R

F. B. 718 PG. 42 Job No. 6895 Division No. Notes Red. Plotted Profile
Survey of [illegible] Date Date No.
Survey by C. L. Bunty Notes H.M.S. Notes Chkd. Checked X-Sec.
Indexed [illegible] Date Date No.

Form 307 5M 11-35

PLEASE RETURN TO
LOS ANGELES COUNTY SURVEYOR
700 HALL OF RECORDS

NOTE: ANY ADDITIONS OR CHANGES ON THIS SHEET MUST BE MADE OR CIRCLED IN RED INK, WITH DATE AND NAME OF PERSON MAKING CHANGE

Do not extend notes this side of this line

STATION	B. S.	H. I.	F. S.	ELEV.		
17+00		131 7L				
"			[illegible]	127 3	10' L W.P.L	
			44	[illegible] 3	200'	
					8½ L 14" P.Pole	
17+44						
[illegible]			[illegible]	[illegible]	℄ Alley	
"			[illegible]	[illegible]	[illegible]	
"			[illegible]	[illegible]	[illegible]	
					9½ L 15" P.Pole	
18+87						
19+00			42	[illegible]	℄ Alley	
			43	[illegible]	10' R E.P.L	
"			41	[illegible]	10' L W.P.L	
[illegible]			33	127 9	℄ Alley	
"			32	[illegible]	[illegible] E.P.L	
			31	[illegible]	10' L W.P.L	
[illegible]			[illegible]	[illegible]		
[illegible]	[illegible]	133 [illegible]				
[illegible]					9½ L [illegible]	
[illegible]			[illegible]	[illegible]	℄ Alley	
			52	[illegible]	[illegible] E.P.L	
			53	128 0	[illegible]	
"			50	[illegible] 3	[illegible]	

Profile No. ____ Notes Red. ____ Plotted ____ Job No. [illegible] Division No. ____ F. B. 718 PG. 43

X-Sec. No. ____ Date ____ Date ____ Survey of [illegible]

Notes Chkd. ____ Checked ____ Survey by ____ Notes ____ Date ____

Date ____ Date ____ Map No. ____ Indexed ____ Date ____

Form 307 5M 11-35

PLEASE RETURN TO
LOS ANGELES COUNTY SURVEYOR
700 HALL OF RECORDS

NOTE: ANY ADDITIONS OR CHANGES ON THIS SHEET MUST BE MADE OR CIRCLED IN RED INK, WITH DATE AND NAME OF PERSON MAKING CHANGE

Do not extend notes this side of this line

STATION	B. S.	H. I.	F. S.	ELEV.	
21+00		133 34			
"			47	[illegible] 6	200' L
22+00			50	[illegible] 3	℄ Alley
"			49	[illegible] 4	10' R E.P.L.
"			45	[illegible]	10' L W.P.L.
21+75					22' L 14" P Pole
23+00			44	[illegible]	℄ Alley
"			46	[illegible]	10' R E.P.L.
"			44	[illegible]	10' L W.P.L.
[illegible]			41[illegible]	[illegible]	
[illegible]	485	13401			
23+[illegible]			50	12[illegible]	℄ Alley [illegible]
23+[illegible]			[illegible]	12[illegible] 8	Gut
23+448			538	12[illegible]	Sledge Pav.
23+5488			518	128 83	[illegible]
			515	128 86	100' R ℄ "
			516	128 [illegible]	100' L " "
23+64[illegible]			532	128 64	℄ Alley Sledge Pav.
23+74			60	128 [illegible]	" " Gut
23+78			48	129 2	" " [illegible]

F. B. 218 PG. 44 Job No. 1885 Division No. Notes Red Plotted Profile No.
Survey of [illegible] Date Date
Survey by [illegible] Notes H.M.S. Notes Chkd. Checked X-Sec. No.
Indexed A. C. Johnson Date Date

Form 307 5M 11-35

PLEASE RETURN TO
LOS ANGELES COUNTY SURVEYOR
700 HALL OF RECORDS

NOTE: ANY ADDITIONS OR CHANGES ON THIS SHEET MUST BE MADE OR CIRCLED IN RED INK, WITH DATE AND NAME OF PERSON MAKING CHANGE

Do not extend notes this side of this line

STATION	B. S.	H. I.	F. S.	ELEV.		
		[illegible]4 01				
24+[illegible]			43	129[illegible]	[illegible]	
			46	[illegible]	10'R E.P.L.	
			46	[illegible]	10'L W.P.L.	
24+50					9[illegible]	[illegible]
25+00			41	[illegible]	[illegible]	
			4[illegible]	[illegible]	10'R [illegible]	
			[illegible]	[illegible]	10'L W.P.L.	
T.P.			40[illegible]	129[illegible]		
[illegible]	4[illegible]	[illegible]4 76				
25[illegible]			47	130[illegible]	[illegible]	
			4[illegible]	1300	[illegible]	
			4[illegible]	1300	[illegible]	
25+53[illegible]					[illegible]	
25+76[illegible]					[illegible]	
25+80[illegible]					[illegible]	
T.P.			445	13038		
[illegible]	[illegible]	134 76				
S.M.# H-6			516	12960	B.M.# H-6. Elev. 129[illegible] F.B. 72[illegible] P. Gage Ave and Eastern [illegible] bt spk [illegible] N. edge [illegible]	

Profile No. ____ Notes Red. ____ Plotted ____ Job No. [illegible] Division No. ____ F. B. [illegible] PG. [illegible]

X-Sec. No. ____ Date ____ Date ____ Survey of ____ [illegible]

Notes Chkd. ____ Checked ____ Survey by ____ Notes ____ Date ____

Date ____ Date ____ Map No. ____ Indexed ____ Date ____

[illegible] Johnson

F. B. 718 PG. 46 | Job No. 6895 | Division No. | Notes Red. | Plotted | Profile

Survey of Bell Gardens | Date | Date | No.

Survey by C. E. Brunty | Notes | Notes Chkd. | Checked | X-Sec.

Indexed [illegible] | Date | Date | Date | No.

Form 307 5M 11-35

PLEASE RETURN TO
LOS ANGELES COUNTY SURVEYOR
700 HALL OF RECORDS

NOTE: ANY ADDITIONS OR CHANGES ON THIS SHEET MUST BE MADE OR CIRCLED IN RED INK, WITH DATE AND NAME OF PERSON MAKING CHANGE

Do not extend notes this side of this line

STATION	B. S.	H. I.	F. S.	ELEV.

Notes Ck'd by	Survey of Bell Gardens
Map No.	W. O. 6895 Tape No. 257 St'd 81 °F.
Office Work	Surveyed by Brundy
Checked	Notes Brundy Date 10-15-37
Date	Indexed ▲ Johnson

F.B. 115 PG. 117

BELL GARDENS

J.N. 6895

BELL GARDENS AVE.

From Florence Ave. to Lubec St.

TOPOGRAPHY

C.E. Brundy
H.M. Smith
J.L. Willey
M.A. Van Deren
N.R. Smith

(TOPOG. Shown in Red Taken 3-5-43 C.A.B.)

RECEIVED W.I.G. ~~10-29-37~~
PROGRESSED " 11-9-37
BOOK INDEXED W.I.G. 12-17-37
MAP INDEXED W.I.G. 12-20-37
RECORD INDEXED " "
CARD INDEXED A.E.T. 4-17-40

Note: Any Additions or Changes on This Sheet Must be Made or Circled in Red Ink With Date and Name of Person Making Change.

Do not extend notes this side of this line

RETURN TO
LOS ANGELES COUNTY SURVEYOR
700 HALL OF RECORDS

FORM 247 10M 11-38

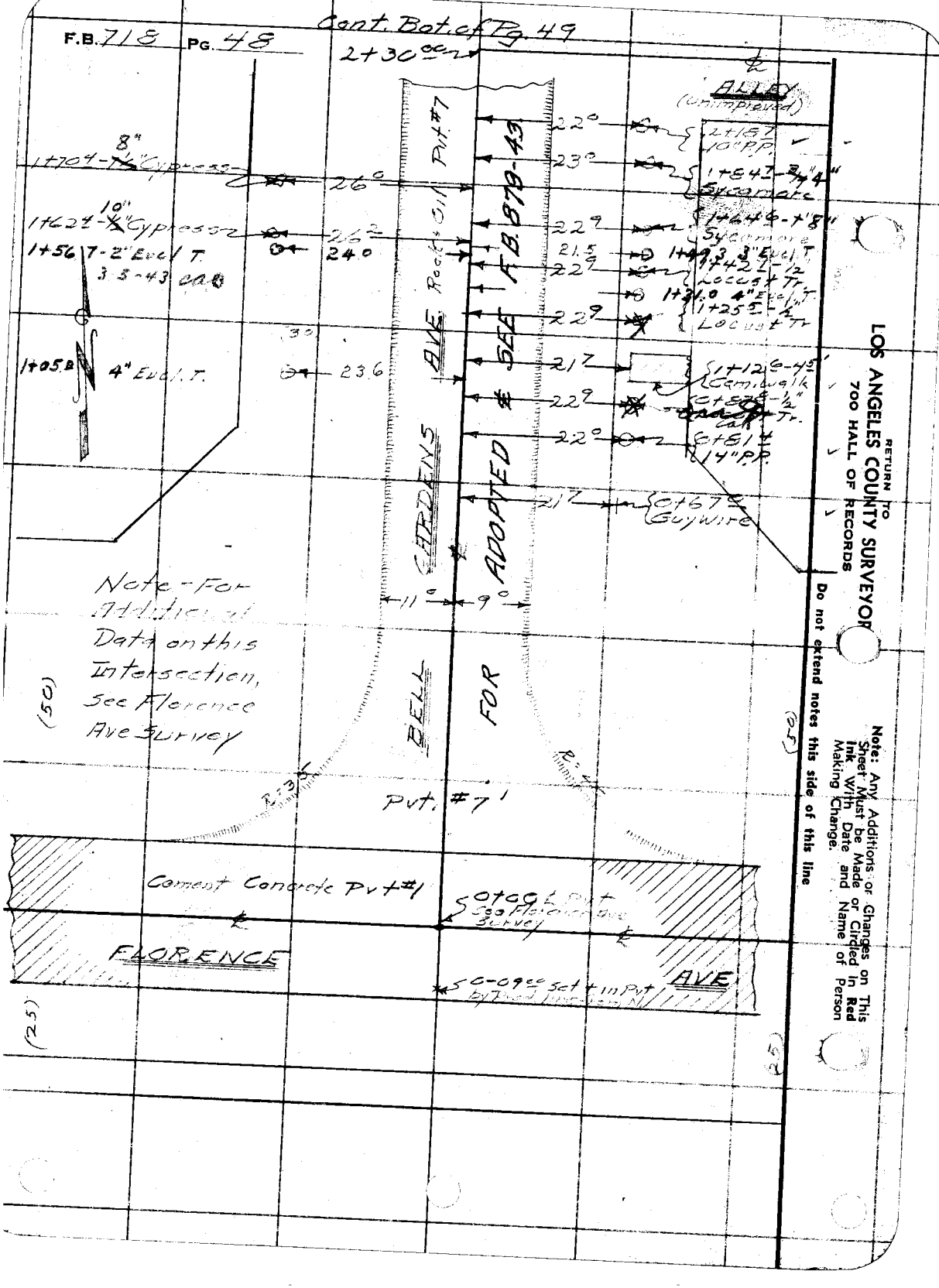
F.B. 718 PG. 48
Cont. Bot. of Pg. 49
2+30.00
ALLEY (Unimproved)
1+70.4 - 8" Cypress
26.0
1+62.4 - 10" Cypress
26.2
24.0
1+56.7 - 2" Eucl. T.
3.5-43 CAB
1+05.8 4" Eucl. T.
23.6
Rock & Oil Pvt. #7
BELL CARDENS AVE
FOR ADOPTED & SEE F.B. 878-43
22.0
23.0
22.9
21.5
22.1
22.9
21.7
22.9
22.0
21.7
2+18.7 10" P.P.
1+84.7 - 3/4" 4" Sycamore
1+64.6 - 7" 8" Sycamore
1+49.3 3" Eucl. T.
1+42.1 - 1/2 Locust Tr.
1+31.0 4" Eucl. T.
1+25.5 - 1/2 Locust Tr.
1+12.6 - 4.5' Cem. walk
0+87.9 - 1/2" Cal. Tr.
0+81.4 14" P.P.
0+67.0 Guywire
11.0
9.0
Note - For Additional Data on this Intersection, See Florence Ave Survey
(50)
(50)
R=3.5
R=4
Pvt. #7'
Cement Concrete Pvt #1
0+00 ℄ Pvt See Florence Ave Survey
FLORENCE AVE
0-09.00 Set ℄ in Pvt by Prod. Inspection N.
(25)
(25)
RETURN TO
LOS ANGELES COUNTY SURVEYOR
700 HALL OF RECORDS
Note: Any Additions or Changes on This Sheet Must be Made or Circled in Red Ink With Date and Name of Person Making Change.
Do not extend notes this side of this line

Notes Ck'd by	Survey of [illegible]
Map No.	W. O. [illegible] Tape No. 057 St'd 34 °F.
Office Work	Surveyed by Brunty
Checked	Notes " Date 10-15-31
Date	Indexed [illegible]

F.B. 71 E Pg. 49

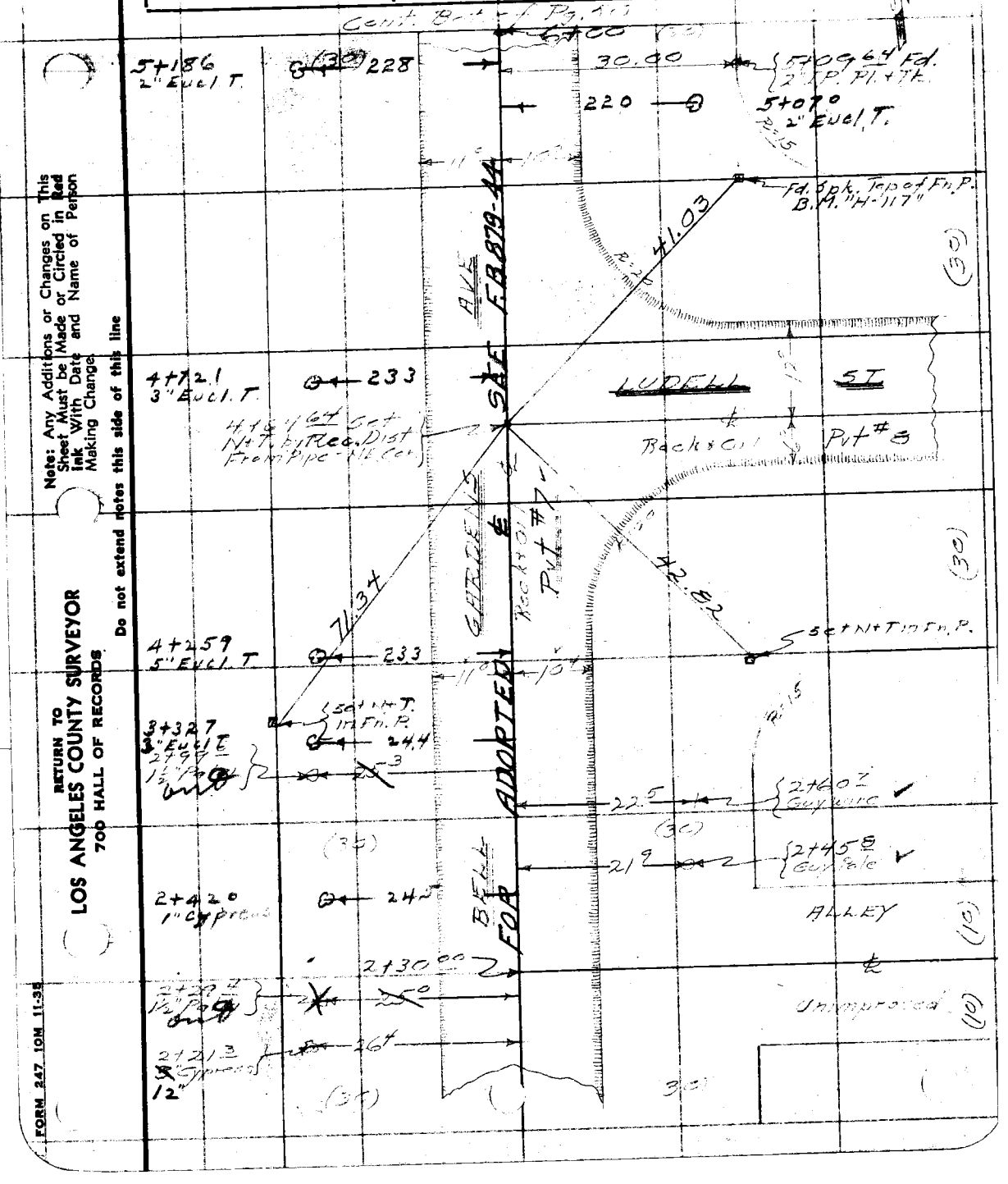

Note: Any Additions or Changes on This Sheet Must be Made or Circled in Red Ink With Date and Name of Person Making Change.

Do not extend notes this side of this line

RETURN TO
LOS ANGELES COUNTY SURVEYOR
700 HALL OF RECORDS

FORM 247 10M 11-35



RETURN TO
LOS ANGELES COUNTY SURVEYOR
700 HALL OF RECORDS
Do not extend notes this side of this line
Note: Any Additions or Changes on This Sheet Must be Made or Circled in Red Ink With Date and Name of Person Making Change.

Profile	Notes Red.	Plotted	Job No.	Division No.	F. B. 718	Pg. 51
No.	Date	Date	Survey of			
X-Sec.	Notes Chkd.	Checked	Survey by	Notes	Date	
No.	Date	Date	Map No.	Indexed	Date	

BELL GARDENS
J.N. 6895
BELL GARDENS AVENUE

— FROM FLORENCE AVENUE [illegible] LUBEC ST.

SEWER PROFILE

[illegible]

ELEV.

F. S.

H. I.

B. S.

STATION

RECEIVED W.I.G. 10-29-37
PROGRESSED " 11-9-37
BOOK INDEXED W.I.G. 12-17-37
MAP INDEXED W.I.G. 12-20-37
RECORD INDEXED " "
CARD INDEXED AET 4-17-40
REDUCED In Field
CHECKED [illegible] 11-12-37

NOTE: ANY ADDITIONS OR CHANGES ON THIS SHEET MUST BE MADE OR CIRCLED IN RED INK, WITH DATE AND NAME OF PERSON MAKING CHANGE

Do not extend notes this side of this line

PLEASE RETURN TO
LOS ANGELES COUNTY SURVEYOR
700 HALL OF RECORDS

Form 307 5M 11-35

Form 307 5M 11-35

PLEASE RETURN TO
LOS ANGELES COUNTY SURVEYOR
700 HALL OF RECORDS

NOTE: ANY ADDITIONS OR CHANGES ON THIS SHEET MUST BE MADE OR CIRCLED IN RED INK, WITH DATE AND NAME OF PERSON MAKING CHANGE

Do not extend notes this side of this line

STATION	B. S.	H. I.	F. S.	ELEV.	
B.M.# H-12				124 51	B.M.-H.12 Elev. 124.51 FB 728 P 9 Florence Ave. and Bell Gardens Ave. 3" spk. F.N.S. and Pav. & Bell Gardens Ave. Road.
⊼	4 51	129 [illegible]			
0+00			4 43	[illegible]	℄ Int Bell Gardens Ave & Florence Ave.
"			4 56	[illegible]	100' R " "
"			4 28	[illegible]	100' L " "
"			4 [illegible]	[illegible]	170' L " "
0+10			4 45	[illegible]	℄ Bell Gard. Ave. N edge Pav.
0+50			4 [illegible]	[illegible]	℄ Bell Gardens Ave [illegible]
1+00			4 59	[illegible]	" " " "
"			5 11	[illegible]	9' R E edge Pav
"			4 4	[illegible]	30' R [illegible]
"			[illegible]	[illegible]	11' L [illegible] Pav.
"			5 [illegible]	[illegible]	18' L Gut
"			4 9	[illegible]	[illegible]
1+[illegible]			4 39	[illegible]	21' R Conc. walk
2+00			[illegible]	[illegible]	℄ Bell Gar. Ave.
"			4 60	124 [illegible]	[illegible] R E edge Pav.
"			5 [illegible]	[illegible]	15' R Gut
"			[illegible]	[illegible]	[illegible]
"			4 [illegible]	[illegible]	[illegible]

F. B. 718 PG. 52 Job No. 6895 Division No. Notes Red. Plotted Profile No.
Survey of Bell Gardens Date Date X-Sec.
Survey by C.E. Brunty Notes H.M.S. Notes Chkd. Checked No.
Indexed [illegible] Date Date

Form 307 5M 11-35

PLEASE RETURN TO
LOS ANGELES COUNTY SURVEYOR
700 HALL OF RECORDS

NOTE: ANY ADDITIONS OR CHANGES ON THIS SHEET MUST BE MADE OR CIRCLED IN RED INK, WITH DATE AND NAME OF PERSON MAKING CHANGE

Do not extend notes this side of this line

STATION	B. S.	H. I.	F. S.	ELEV.		
[illegible]		[illegible]				
			464	[illegible]	[illegible]	
			53	[illegible]	[illegible]	
			[illegible]	[illegible]	[illegible]	
			[illegible]	[illegible]	[illegible]	
2+30			[illegible]	[illegible]	[illegible]	[illegible]
			4[illegible]	[illegible]	[illegible]	
			5[illegible]	[illegible]	[illegible]	
			48	[illegible]	[illegible]	
			48	[illegible]	[illegible]	
			[illegible]	[illegible]	[illegible]	
[illegible]			3[illegible]	[illegible]	[illegible]	
			[illegible]	[illegible]	[illegible]	
			[illegible]	[illegible]	[illegible]	
			[illegible]	[illegible]	[illegible]	
			47	[illegible]	[illegible]	
			[illegible]	[illegible]	[illegible]	
			[illegible]	[illegible]	[illegible]	
			[illegible]	[illegible]	[illegible]	
			[illegible]	[illegible]	[illegible]	
			39[illegible]	1250		

Profile No. ____ Notes Red. ____ Plotted ____ Job No. 6895 Division No. ____ F. B. 718 Pg. 53

X-Sec. No. ____ Date ____ Date ____ Survey of Bel Gardens

Notes Chkd. ____ Checked ____ Survey by ____ Notes ____ Date ____

Date ____ Date ____ Map No. ____ Indexed ____ Date ____

F. B. 718 PG. 54 | Job No. 6895 | Division No. | Notes Red. | Plotted | Profile

Survey of Bell Gardens | Date | Date | No.

Survey by C.E. Beatty | Notes H.M.S. | Notes Chkd. | Checked | X-Sec.

Indexed | Date | Date | Date | No.

Form 307 5M 11-35

PLEASE RETURN TO
LOS ANGELES COUNTY SURVEYOR
700 HALL OF RECORDS

NOTE: ANY ADDITIONS OR CHANGES ON THIS SHEET MUST BE MADE OR CIRCLED IN RED INK, WITH DATE AND NAME OF PERSON MAKING CHANGE

Do not extend notes this side of this line

STATION	B. S.	H. I.	F. S.	ELEV.

Form 307 5M 11-35

PLEASE RETURN TO
LOS ANGELES COUNTY SURVEYOR
700 HALL OF RECORDS

NOTE: ANY ADDITIONS OR CHANGES ON THIS SHEET MUST BE MADE OR CIRCLED IN RED INK, WITH DATE AND NAME OF PERSON MAKING CHANGE

Do not extend notes this side of this line

STATION	B. S.	H. I.	F. S.	ELEV.		
		30 27				
[illegible]			470	[illegible]	[illegible]	
			[illegible]	[illegible]	[illegible]	
			57	[illegible]	[illegible]	
			52	[illegible]	[illegible]	
			[illegible]	[illegible]	[illegible]	
			50	[illegible]	[illegible]	
			54	[illegible]	[illegible]	
			1	[illegible]	[illegible]	
			48	[illegible]	[illegible]	
6+00			[illegible]	[illegible]	[illegible]	
			[illegible]	[illegible]	[illegible]	
			[illegible]	[illegible]	[illegible]	
			[illegible]	[illegible]	[illegible]	
			[illegible]	[illegible]	[illegible]	
			[illegible]	[illegible]	[illegible]	
			[illegible]	[illegible]	[illegible]	
			[illegible]	[illegible]	[illegible]	
			45	[illegible]	[illegible]	
[illegible]			[illegible]	[illegible]	[illegible]	
			[illegible]	[illegible]	[illegible]	

Profile No. ____ Notes Red. ____ Plotted ____ Job No. ____ Division No. ____ F. B. ____ PG 55

X-Sec. No. ____ Date ____ Date ____ Survey of ____

Notes Chkd. ____ Checked ____ Survey by ____ Notes ____ Date ____

Date ____ Date ____ Map No. ____ Indexed ____ Date ____

Form 307 5M 11-35

PLEASE RETURN TO
LOS ANGELES COUNTY SURVEYOR
700 HALL OF RECORDS

NOTE: ANY ADDITIONS OR CHANGES ON THIS SHEET MUST BE MADE OR CIRCLED IN RED INK, WITH DATE AND NAME OF PERSON MAKING CHANGE

Do not extend notes this side of this line

STATION	B. S.	H. I.	F. S.	ELEV.	
[illegible]		130 27			
			[illegible]	[illegible]	[illegible] Cut
			[illegible]	[illegible]	25'R Tp bk
			47	[illegible]	30'R [illegible]
			46	[illegible]	[illegible] edge [illegible]
			52	[illegible]	[illegible] Cut
			44	[illegible]	30'L [illegible]
TP			470	[illegible]	
[illegible]	5[illegible]	[illegible]			
[illegible]			[illegible]	[illegible]	[illegible]
			[illegible]	[illegible]	[illegible]
			[illegible]	[illegible]	18'R Cut
			[illegible]	[illegible]	[illegible] Tp bk
			[illegible]	[illegible]	30'R E [illegible]
			[illegible]	[illegible]	[illegible] edge [illegible]
			[illegible]	[illegible]	[illegible] Cut
			[illegible]	[illegible]	20'L Tp bk
			57	[illegible]	30'L [illegible]
[illegible]			475	[illegible]	[illegible]
			520	[illegible]	[illegible]
			51	[illegible]	[illegible]

F. B. 718 Pg. 56 | Job No. [illegible] | Division No. | Notes Red. | Plotted | Profile
Survey of Bell Gardens | Date | Date | No.
Survey by C. E. Brunty | Notes H.M.S. | Notes Chkd. | Checked | X-Sec.
Indexed [illegible] | Date | Date | Date | No.

Form 307 5M 11-35

PLEASE RETURN TO
LOS ANGELES COUNTY SURVEYOR
700 HALL OF RECORDS

NOTE: ANY ADDITIONS OR CHANGES ON THIS SHEET MUST BE MADE OR CIRCLED IN RED INK, WITH DATE AND NAME OF PERSON MAKING CHANGE

Do not extend notes this side of this line

STATION	B. S.	H. I.	F. S.	ELEV.		

Profile No. ____ X-Sec. No. ____

Notes Red. ____ Date ____ Notes Chkd. ____ Date ____ Map No. ____

Plotted ____ Date ____ Checked ____ Date ____ Indexed ____

Job No. ____ Division No. ____ Survey of ____ Survey by ____ Notes ____ Date ____

F. B. ____ Pg. 57

Form 307 5M 11-35

PLEASE RETURN TO
LOS ANGELES COUNTY SURVEYOR
700 HALL OF RECORDS

NOTE: ANY ADDITIONS OR CHANGES ON THIS SHEET MUST BE MADE OR CIRCLED IN RED INK, WITH DATE AND NAME OF PERSON MAKING CHANGE

Do not extend notes this side of this line

STATION	B. S.	H. I.	F. S.	ELEV.	
[illegible]					
			[illegible]	[illegible]	[illegible]
			[illegible]	[illegible]	30'R [illegible]
			[illegible]	[illegible]	11'L [illegible]
			51	12[illegible]	18'L [illegible]
			46	[illegible]	20'L Tp bk
			[illegible]	[illegible]	30'L [illegible]
T.P.			465	12[illegible]	
[illegible]	5[illegible]	131 [illegible]			
[illegible]			4[illegible]	12[illegible]	[illegible] Bell Gardens Ave
			[illegible]	12[illegible]	9'R [illegible]
			[illegible]	[illegible]	18'L [illegible]
			[illegible]	[illegible]	20'L [illegible]
			[illegible]	[illegible]	[illegible]
			4[illegible]	12[illegible]	11'L [illegible]
			[illegible]	[illegible]	[illegible]
			53	[illegible]	20'L Tp bk
			51	126 [illegible]	30'L [illegible]
[illegible]			452	[illegible]	[illegible] Bell Gardens Ave.
			[illegible]	[illegible]	9'R [illegible]
			[illegible]	[illegible]	18'R [illegible]

F. B. [illegible] PG. 58 | Job No. [illegible] | Division No. [illegible] | Notes Red. | Plotted | Profile No.
Survey of [illegible] | Date | Date | X-Sec. No.
Survey by [illegible] | Notes [illegible] | Notes Chkd. | Checked
Indexed [illegible] | Date | Date | Date

Form 307 5M 11-35

PLEASE RETURN TO
LOS ANGELES COUNTY SURVEYOR
700 HALL OF RECORDS

NOTE: ANY ADDITIONS OR CHANGES ON THIS SHEET MUST BE MADE OR CIRCLED IN RED INK, WITH DATE AND NAME OF PERSON MAKING CHANGE

Do not extend notes this side of this line

STATION	B. S.	H. I.	F. S.	ELEV.		

Profile No.____ X-Sec. No.____

Notes Red.____ Date____ Notes Chkd.____ Date____

Plotted____ Date____ Checked____ Date____

Job No.____ Survey of____ Survey by____ Map No.____

Division No.____ Notes____ Indexed____

F. B. [illegible] PG. [illegible]

F. B. 718 PG. 60

Job No. 6893 Division No. _____ Notes Red. _____ Plotted _____ Profile

Survey of Bell Gardens Date _____ Date _____ No. _____

Survey by E. Brunt Notes H.M.S. Notes Chkd. _____ Checked _____ X-Sec.

Indexed A. C. Johnson Date _____ Date _____ Date _____ No. _____

STATION	B. S.	H. I.	F. S.	ELEV.

Form 307 5M 11-35

PLEASE RETURN TO
LOS ANGELES COUNTY SURVEYOR
700 HALL OF RECORDS

Do not extend notes this side of this line

NOTE: ANY ADDITIONS OR CHANGES ON THIS SHEET MUST BE MADE OR CIRCLED IN RED INK, WITH DATE AND NAME OF PERSON MAKING CHANGE

Notes Ck'd by	Survey of [illegible]
Map No.	W. O. [illegible] Tape No. [illegible] St'd [illegible] °F.
Office Work	Surveyed by [illegible]
Checked	Notes " Date [illegible]
Date	Indexed [illegible]

F.B. 71-S Pg. 61

BELL GARDENS

JN6895

LUDELL STREET

From Bell Gardens Ave to Marlow Ave

TOPOGRAPHY

C.E. Brundy
[illegible] Smith
[illegible]
[illegible]
[illegible] Smith

RECEIVED W.I.G. 10-~~22-37~~
PROGRESSED " 11-9-37
BOOK INDEXED " 12-17-37
MAP INDEXED W.I.G. 12-20-37
RECORD INDEXED " "
CARD INDEXED AET 4-17-40

Note: Any Additions or Changes on This Sheet Must be Made or Circled in Red Ink With Date and Name of Person Making Change.

Do not extend notes this side of this line

RETURN TO
LOS ANGELES COUNTY SURVEYOR
700 HALL OF RECORDS

FORM 247 10M 11-35

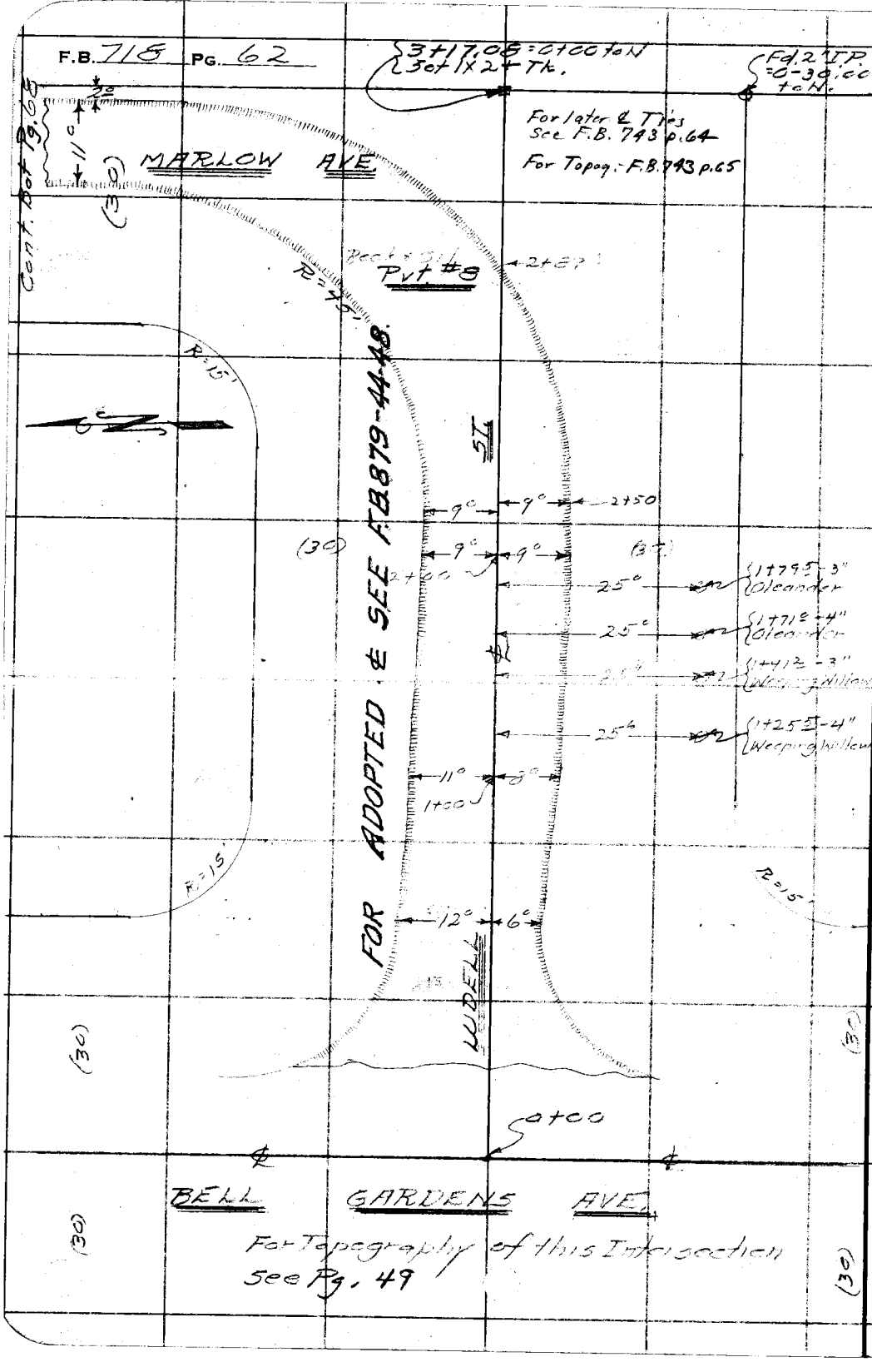

RETURN TO
LOS ANGELES COUNTY SURVEYOR
700 HALL OF RECORDS
Note: Any Additions or Changes on This Sheet Must be Made or Circled in Red Ink With Date and Name of Person Making Change.
Do not extend notes this side of this line

Profile	Notes Red.	Plotted	Job No.	Division No.	F. B.	Pg.
No.	Date	Date	Survey of	Bell Gardens		
X-Sec.	Notes Chkd.	Checked	Survey by	C.E.B.	Notes	Date
No.	Date	Date	Map No.	Indexed A. C. Johnson	Date	

BELL GARDENS

JN 6875

LUDELL STREET

FROM BELL GARDENS AVE TO MARLOW AVE

SEWER PROFILE

C.E. Brunt — [illegible]
H.M. Smith — Inst
[illegible] — 4 Ch
M.A. Van Deren — [illegible]
M.R. Smith — [illegible] Ch

ELEV.

F. S.

H. I.

B. S.

STATION

RECEIVED Gilchrist ~~10-29-37~~
PROGRESSED " 11-9-37
BOOK INDEXED " 12-17-37
MAP INDEXED W.I.G. 12-20-37
~~RECORD INDEXED " "~~
CARD INDEXED A.E.T. 4-17-40
REDUCED In Field
CHECKED [illegible] 11-12-37

NOTE: ANY ADDITIONS OR CHANGES ON THIS SHEET MUST BE MADE OR CIRCLED IN RED INK, WITH DATE AND NAME OF PERSON MAKING CHANGE

Do not extend notes this side of this line

PLEASE RETURN TO
LOS ANGELES COUNTY SURVEYOR
700 HALL OF RECORDS

Form 307 5M 11-35

Form 307 5M 11-35

PLEASE RETURN TO
LOS ANGELES COUNTY SURVEYOR
700 HALL OF RECORDS

NOTE: ANY ADDITIONS OR CHANGES ON THIS SHEET MUST BE MADE OR CIRCLED IN RED INK, WITH DATE AND NAME OF PERSON MAKING CHANGE

Do not extend notes this side of this line

STATION	B. S.	H. I.	F. S.	ELEV.	
					BM-H-117 Elev. 129.799. F.B. 728 P110
BM No 4117				12[illegible]80	Bell Gardens Ave and Ludell St. N.E. Co [illegible] top Cor fence [illegible] N.E. prop. cor.
[illegible]	615	129 95			
0+00			4[illegible]	12[illegible]48	℄ Int Ludell St and Bell Gardens Ave
			477	12[illegible]18	100'R " " "
"			438	12[illegible]57	100'L " " "
0+18			5[illegible]	124[illegible]79	Gut. " " " "
0+50			4[illegible]	12[illegible]30	" " "
1+00			4[illegible]	125 30	℄ Ludell St [illegible]
			470	12[illegible]05	9'R S edge Pav.
			[illegible]	124[illegible]2	16 R Gut
				124 9	18 R Tp bk
			51	124 9	30'R [illegible]
			482	12[illegible]13	9'L N edge Pav.
			5[illegible]	124 5	20'L Gut
			4[illegible]	12[illegible]2	22'L Tp bk
			4[illegible]	12[illegible]3	30'L [illegible]
2+00			502	124 93	℄ Ludell St
"			535	124 60	9'R S edge Pav.
"			60	124 0	19 R Gut

F. B. [illegible] PG. 64
Job No. 6875 Division No. [illegible]
Survey of Bell Gardens
Survey by C.E. Brunty Notes H.M.S.
Indexed C. Johnson Date
Notes Red. Plotted
Date Date
Notes Chkd. Checked
Date Date
Profile No.
X-Sec. No.

Form 307 5M 11-35

PLEASE RETURN TO
LOS ANGELES COUNTY SURVEYOR
700 HALL OF RECORDS

NOTE: ANY ADDITIONS OR CHANGES ON THIS SHEET MUST BE MADE OR CIRCLED IN RED INK, WITH DATE AND NAME OF PERSON MAKING CHANGE

Do not extend notes this side of this line

STATION	B. S.	H. I.	F. S.	ELEV.		
2400		12995.				
"			56	1244.	20'L Tp bk	
"			56	1244.	30'L S.P.L.	
"			529	1246	9'L Neige Pav.	
"			57	1243.	20'L [illegible]	
"			55	1245.	30'L N.P.L.	
2480			547	1244 8.	℄ Ludell [illegible]	
3400			56	1244.	" "	
"			61	1239.	21'R [illegible]	
"			56	1244.	22'R Tp bk.	
"			52	1248.	30'R S.P.L.	
34			55	1245.	℄ Ludell [illegible]	
			62	1238.	21'R [illegible]	
			55	1245.	22'R Tp bk	
			57	1243.	30'R S.P.L.	
			61	1239.	R	
			7	1243.	30'L	
[illegible]			575	1242 0.		

Profile No. ____ Notes Red. ____ Plotted ____ Job No. ____ Division No. ____ F. B. [illegible] PG. 65

X-Sec. No. ____ Date ____ Date ____ Survey of ____ Notes ____ Date 11-15-37

Notes Chkd. ____ Checked ____ Survey by ____ Date ____

Date ____ Date ____ Map No. ____ Indexed Johnson Date ____

F. B 718 PG. 66 | Job No. 6895 | Division No. | Notes Red. | Plotted | Profile

Survey of Bell Gardens | Date | Date | No.

Survey by C.E. Brunty | Notes MS | Notes Chkd. | Checked | X-Sec.

Indexed A. C. Johnson | Date | Date | Date | No.

Form 307 5M 11-35

PLEASE RETURN TO
LOS ANGELES COUNTY SURVEYOR
700 HALL OF RECORDS

NOTE: ANY ADDITIONS OR CHANGES ON THIS SHEET MUST BE MADE OR CIRCLED IN RED INK, WITH DATE AND NAME OF PERSON MAKING CHANGE

Do not extend notes this side of this line

STATION	B. S.	H. I.	F. S.	ELEV.
X	[illegible]	[illegible]	[illegible]	[illegible]

Notes Ck'd by	Survey of Bell Gardens
Map No.	W. O. 6895 Tape No. 257 St'd 84°F.
Office Work	Surveyed by Brunty
Checked	Notes " Date 10-15-37
Date	Indexed A. C. [illegible]

F.B. 718 PG. 67

BELL GARDENS

JN6895

MARLOW AVE

From Ludell St. to Lubec St.

TOPOGRAPHY

CE Brunty
HM Smith
JL Willey
MA Van Deren
NR Smith

For later Survey from Ludell St. to N. Line Tr. 11456 See F.B. 743 pgs. 63-68

RECEIVED Gilchrist ~~10-29-37~~
PROGRESSED " 11-9-37
BOOK INDEXED " 12-17-37
MAP INDEXED W.I.G. 12-20-37
RECORD INDEXED " "
CARD INDEXED A E T 4-17-40

Note: Any Additions or Changes on This Sheet Must be Made or Circled in Red Ink With Date and Name of Person Making Change.

Do not extend notes this side of this line

RETURN TO
LOS ANGELES COUNTY SURVEYOR
700 HALL OF RECORDS

FORM 247 10M 11-35

Cont. Bot. of Pg 69

F.B. 718 PG. 68

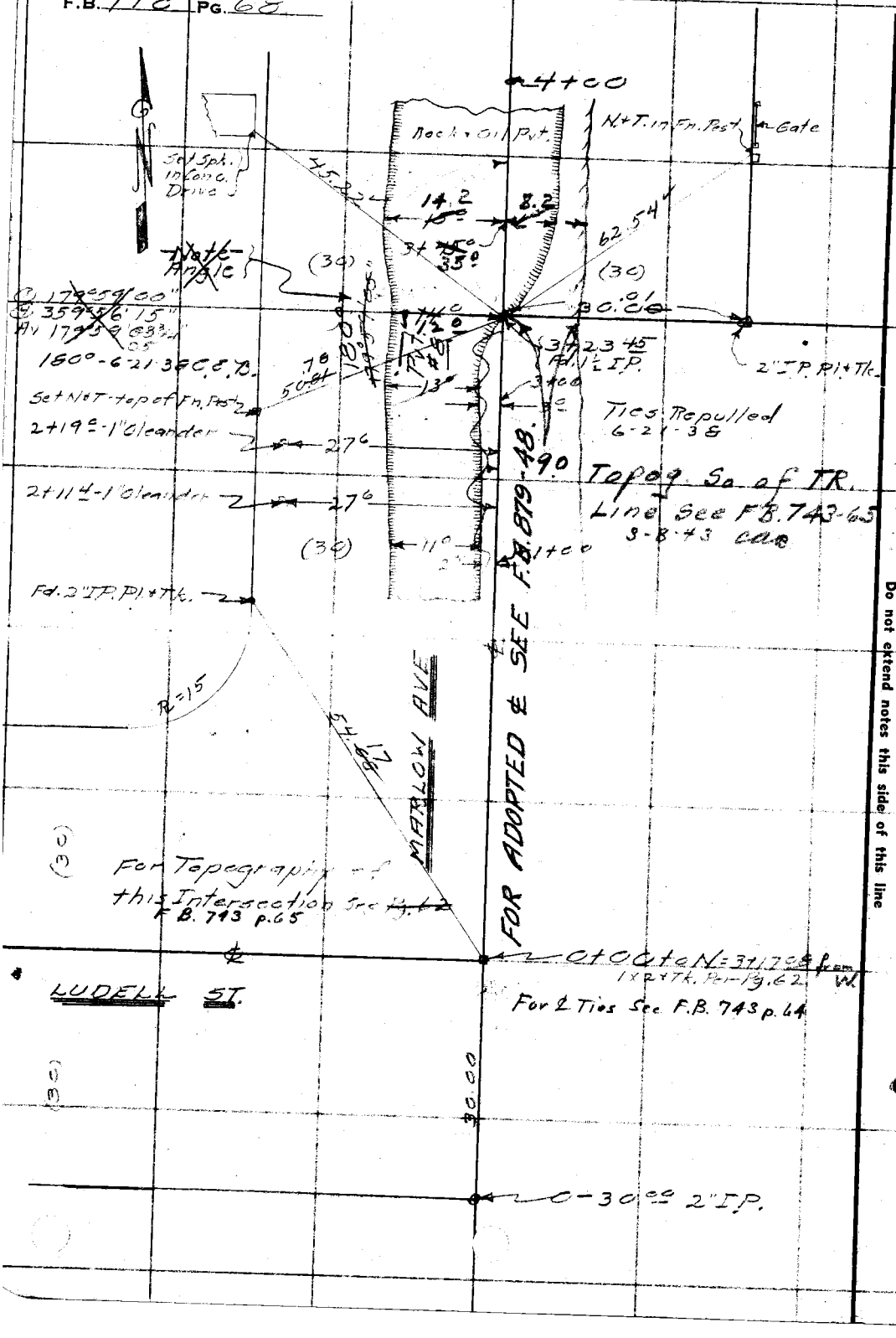

RETURN TO
LOS ANGELES COUNTY SURVEYOR
700 HALL OF RECORDS

Note: Any Additions or Changes on This Sheet Must be Made or Circled in Red Ink With Date and Name of Person Making Change.

Do not extend notes this side of this line

Notes Ck'd by	Survey of Bell Gardens
Map No.	W. O. 6895 Tape No. 057 St'd 84°F.
Office Work	Surveyed by Brunty
Checked	Notes " Date 10-15-37
Date	Indexed

F.B. 71E PG. 69

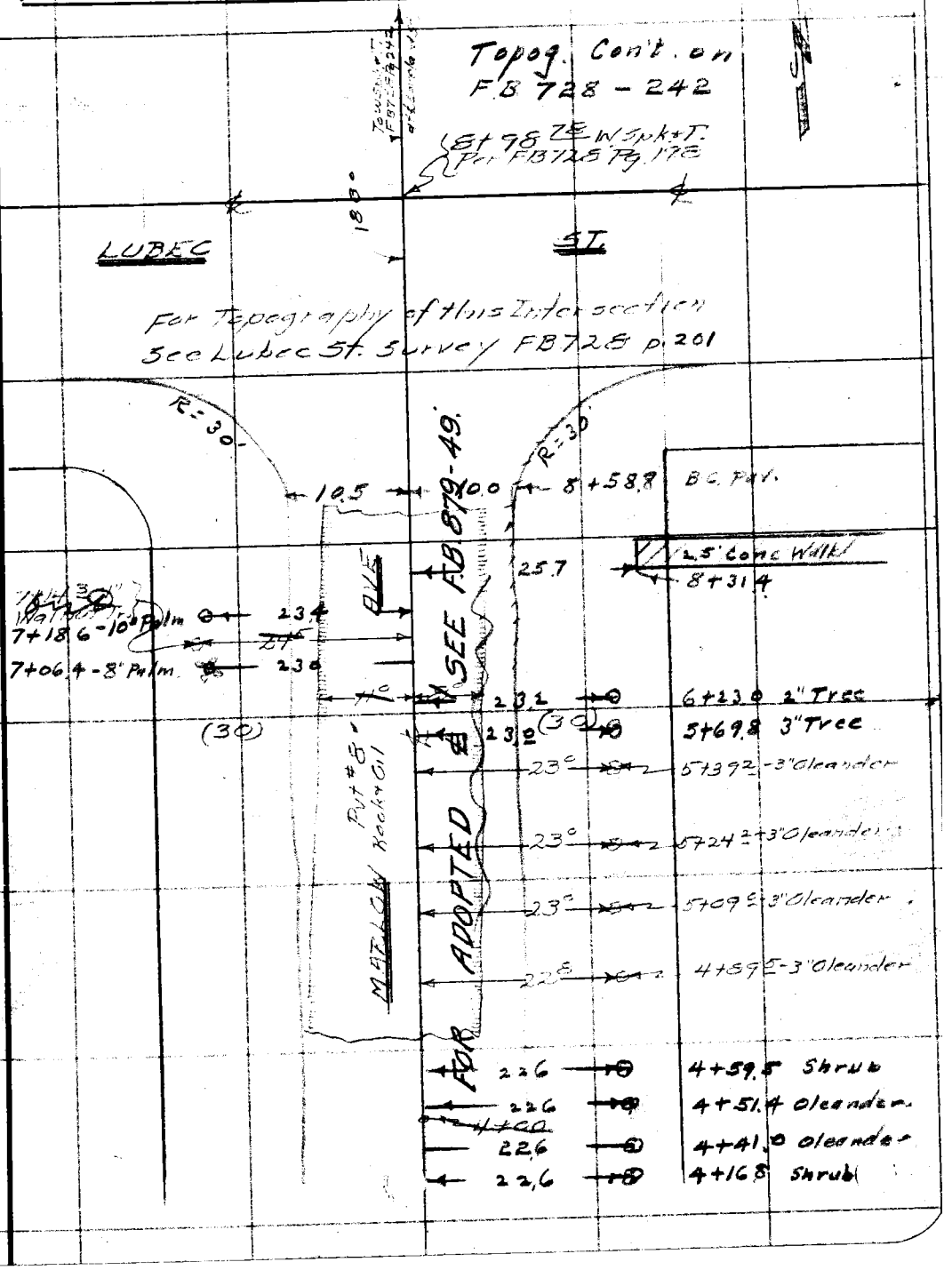

Note: Any Additions or Changes on This Sheet Must be Made or Circled in Red Ink With Date and Name of Person Making Change.

Do not extend notes this side of this line

RETURN TO
LOS ANGELES COUNTY SURVEYOR
700 HALL OF RECORDS

FORM 247 10M 11-35

RETURN TO
LOS ANGELES COUNTY SURVEYOR
700 HALL OF RECORDS

Note: Any Additions or Changes on This Sheet Must be Made or Circled in **Red Ink** With Date and Name of Person Making Change.

Do not extend notes this side of this line

F.B. 718 PG. 70

Profile No.	Notes Red.	Plotted	Job No. 6895	Division No.	F. B.	Pg. 71
	Date	Date	Survey of Bell Gardens			
X-Sec. No.	Notes Chkd.	Checked	Survey by C.E.B.	Notes H.M.S.	Date 10-15-37	
	Date	Date	Map No.	Indexed A. S. Johnson	Date	

NOTE: ANY ADDITIONS OR CHANGES ON THIS SHEET MUST BE MADE OR CIRCLED IN RED INK, WITH DATE AND NAME OF PERSON MAKING CHANGE

Do not extend notes this side of this line

PLEASE RETURN TO
LOS ANGELES COUNTY SURVEYOR
700 HALL OF RECORDS

Form 307 5M 11-35

BELL GARDENS

J.N. 6895

MARLOW AVENUE

FROM LUDELL STREET TO LUBEC STREET

DEVIEW & STEELE

C.E. Brunty — Chief
H.M. Smith — Inst.
J.L. Willey — H. Ch.
[illegible] Van Doren — R. Ch.
N.R. Smith — Rod and Ch.

ELEV.

F. S.

H. I.

B. S.

STATION

RECEIVED Gilchrist 10-29-37
PROGRESSED " 11-9-37
BOOK INDEXED " 12-17-37
MAP INDEXED W.I.G. 12-30-37
RECORD INDEXED " "
CARD INDEXED A.E.T. 4-17-40
REDUCED [illegible] 11-12-37
CHECKED " "

Form 307 5M 11-35

PLEASE RETURN TO
LOS ANGELES COUNTY SURVEYOR
700 HALL OF RECORDS

NOTE: ANY ADDITIONS OR CHANGES ON THIS SHEET MUST BE MADE OR CIRCLED IN RED INK, WITH DATE AND NAME OF PERSON MAKING CHANGE

Do not extend notes this side of this line

STATION	B. S.	H. I.	F. S.	ELEV.		
					BM#4 125 [illegible] 127.946 [illegible] 119	
B.M.#4 [illegible]				12[illegible] 15	Marlow Ave 175' N [illegible]	
					Spt Top [illegible]	
[illegible]	141	127 36				
0+00			49	[illegible]	℄ Int Marlow Ave and [illegible]	
			[illegible]	[illegible]	30' L Edge Pav.	℄ " "
			450	[illegible]	[illegible] L	℄ " "
			[illegible]	[illegible]	[illegible] R	
[illegible]			51	[illegible]	℄ Marlow Ave	
			54	[illegible]	[illegible]	
			[illegible]	[illegible]	[illegible] E edge Pav.	
			5[illegible]	[illegible] 25	[illegible]	
			55	[illegible] 9	[illegible] Gut	
			5[illegible]	[illegible]	[illegible] Tp bk	
			[illegible]	[illegible]	30' L W. P.L.	
2+00			[illegible]	[illegible] 5	℄ Marlow Ave	
			5[illegible]	[illegible]	[illegible] R E.P.L.	
			4[illegible]	[illegible]	[illegible] E edge Pav.	
			492	[illegible]	[illegible] W " "	
			5[illegible]	[illegible]	20' L Gut	
			4[illegible]	[illegible]	24 Tp bk	
			4[illegible]	124 5	30' W P.L.	

F. B. 718 PG. 72
Job No. 6873 Division No. _____ Notes Red. _____ Plotted _____ Profile _____
Survey of Salt Gardens Date _____ Date _____ No. _____
Survey by E. Brown Notes [illegible] Notes Chkd. _____ Checked _____ X-Sec. _____
Indexed A. C. Johnson Date _____ Date _____ Date _____ No. _____

Form 307 5M 11-35

PLEASE RETURN TO
LOS ANGELES COUNTY SURVEYOR
700 HALL OF RECORDS

NOTE: ANY ADDITIONS OR CHANGES ON THIS SHEET MUST BE MADE OR CIRCLED IN RED INK, WITH DATE AND NAME OF PERSON MAKING CHANGE

Do not extend notes this side of this line

STATION	B. S.	H. I.	F. S.	ELEV.		
		129 36				
3100			45	124 9	℄ Marlow Ave	
			[illegible]	124 [illegible]	30' [illegible] E.P.L.	
			45	124 81	2' L E. edge Pav	
			[illegible]	124 55	[illegible]	
			[illegible]	[illegible]	[illegible]	
			[illegible]	124 [illegible]	[illegible]	
			[illegible]	[illegible]	[illegible]	
[illegible]			45	[illegible]	℄ Marlow Ave	
[illegible]			[illegible]	[illegible]		
	[illegible]	[illegible]				
2400			[illegible]	[illegible]	℄ [illegible]	
			[illegible]	[illegible]	6' L E. edge Pav	
			[illegible]	4[illegible]	[illegible]	
			[illegible]	5[illegible]	[illegible]	
			[illegible]	5[illegible]	[illegible]	
			50	[illegible]	200' [illegible]	
			[illegible]	124 [illegible]	13' [illegible]	
			[illegible]	124 3	21' L [illegible]	
			[illegible]	124 8	23' L [illegible]	
			52	124 8	30' L W.P.L.	

Profile No. ____ Notes Red. ____ Date ____ Plotted ____ Date ____ Job No. ____ Division No. ____ Survey of ____ Notes ____ Date ____

X-Sec. No. ____ Notes Chkd. ____ Date ____ Checked ____ Date ____ Survey by ____ Map No. ____ Indexed ____ Date ____

F. B. [illegible] PG. 73

Form 307 5M 11-35

PLEASE RETURN TO
LOS ANGELES COUNTY SURVEYOR
700 HALL OF RECORDS

NOTE: ANY ADDITIONS OR CHANGES ON THIS SHEET MUST BE MADE OR CIRCLED IN RED INK, WITH DATE AND NAME OF PERSON MAKING CHANGE

Do not extend notes this side of this line

STATION	B. S.	H. I.	F. S.	ELEV.		
[illegible]		[illegible]				
			4[illegible]	[illegible]	[illegible]	
[illegible]			[illegible]	[illegible]	[illegible] Mo[illegible] Ave	
			[illegible]	[illegible]	6' R Fedge [illegible]	
			55	12[illegible]	20' R Gut	
			44	[illegible]	[illegible] Tp bk	
			45	[illegible]	[illegible]	
			479	[illegible]	15' L Wedge [illegible]	
			54	[illegible]	21 [illegible]	
			5[illegible]	[illegible]	24 [illegible]	
			49	12[illegible]	30 L W.P.L	
[illegible]			435	[illegible]	[illegible] Morlow Ave	
			451	12[illegible]	9' R Fedge [illegible]	
			[illegible]	[illegible]	20' R [illegible]	
			44	125 6.	22' R [illegible]	
			4[illegible]	12[illegible]	30' R E.P.L.	
			454	[illegible]	12' L W. Edge [illegible]	
			53	12[illegible]	21' L [illegible]	
			47	[illegible]	23' L Tp bk	
			45	[illegible]	30' L W.P.L	

F. B. 718 Pg. 74 Job No. 6295 Division No. Notes Red. Plotted Profile
Survey of Bell Gardens Date Date No.
Survey by C. E. Brunty Notes H.M.S. Notes Chkd. Checked X-Sec.
Indexed C. Johnson Date Date No.

Form 307 5M 11-35

PLEASE RETURN TO
LOS ANGELES COUNTY SURVEYOR
700 HALL OF RECORDS

NOTE: ANY ADDITIONS OR CHANGES ON THIS SHEET MUST BE MADE OR CIRCLED IN RED INK, WITH DATE AND NAME OF PERSON MAKING CHANGE

Do not extend notes this side of this line

STATION	B. S.	H. I.	F. S.	ELEV.		
		130 03.				
T.P.			404	125 99.		
T	[illegible]	130 95.				
6+00			[illegible]	[illegible]	[illegible]	
			[illegible]	125 [illegible]	[illegible]	
			59	125 1	[illegible] Gut	
			[illegible]	[illegible]	22' P Tp bk	
			47	126 3.	[illegible] E Pl	
			[illegible]	125 79.	[illegible] L [illegible]	
			[illegible]	12[illegible] 3.	[illegible] L Gut	
			[illegible]	125 7.	[illegible] L Tp bk	
			53	12[illegible]	30 L [illegible]	
[illegible]			478	[illegible] 17.	[illegible]	
			502	125 13.	9' [illegible]	
			[illegible]	[illegible] 4.	[illegible]	
			[illegible]	126 [illegible].	[illegible] R Tp bk	
			49	126 [illegible]	30' R [illegible]	
			49[illegible]	126 0[illegible]	12' L [illegible]	
			[illegible]	125 3.	L Gut	
			49	126 1.	L Tp bk	
			49	126 1.	[illegible]	

Profile No. ____ Notes Red. ____ Plotted ____ Job No. 1895 Division No. ____ F. B. 718 PG. 75

X-Sec. No. ____ Date ____ Date ____ Survey of Bell Gardens

Notes Chkd. ____ Checked ____ Survey by [illegible] Notes [illegible] Date [illegible]

Date ____ Date ____ Map No. ____ Indexed ____ Date ____

Form 307 5M 11-35

PLEASE RETURN TO
LOS ANGELES COUNTY SURVEYOR
700 HALL OF RECORDS

NOTE: ANY ADDITIONS OR CHANGES ON THIS SHEET MUST BE MADE OR CIRCLED IN RED INK, WITH DATE AND NAME OF PERSON MAKING CHANGE

Do not extend notes this side of this line

STATION	B. S.	H. I.	F. S.	ELEV.		
		130 95				
[illegible]			[illegible]	[illegible]	[illegible] Ave and [illegible]	
			[illegible]	[illegible]	100' R	
			[illegible]	[illegible]	100' L	
B.M H-114			3 97	126 98	B.M. H-114 Ser. 126.992 F.B. 728 P. [illegible] Luber [illegible] Spk. N end [illegible]	

F. B. 718 PG. 76
Job No. 2875 Division No. Notes Red. Plotted Profile
Survey of Bell Gardens Date Date No.
Survey by C.F. Brunty Notes H.M.S. Notes Chkd. Checked X-Sec.
Indexed Date Date No.

Notes Ck'd by	Survey of Bell Gardens
Map No.	W. O. 6895 Tape No. 257 St'd 34 °F.
Office Work	Surveyed by Brunty
Checked	Notes " Date 10-19-37
Date	Indexed [illegible]

F.B. 718 PG. 77

BELL GARDENS

JN6895

DARWELL AVE.

From Florence Ave. ~~North to end of St.~~ to Gage Ave.

TOPOGRAPHY — Checked by R.L. Willey April 1945

C.E. Brunty
H.M. Smith
J.L. Willey
M.A. Van Deren
N.R. Smith

℄ Survey F.B. 879-97, 102-103 and F.B. 1135-105-108
Sewer Profile - this book, pages 83-93 (1937)
Cross Sections - F.B. 1135-177-185 (1945)

RECEIVED Gilchrist 10-29-37
PROGRESSED " 11-9-37
BOOK INDEXED " 12-17-37
MAP INDEXED W.I.G. 12-20-37
RECORD INDEXED " "
CARD INDEXED A.E.T. 4-17-40

Note: Any Additions or Changes on This Sheet Must be Made or Circled in Red Ink With Date and Name of Person Making Change.

Do not extend notes this side of this line

RETURN TO
LOS ANGELES COUNTY SURVEYOR
700 HALL OF RECORDS

FORM 247 10M 11-35

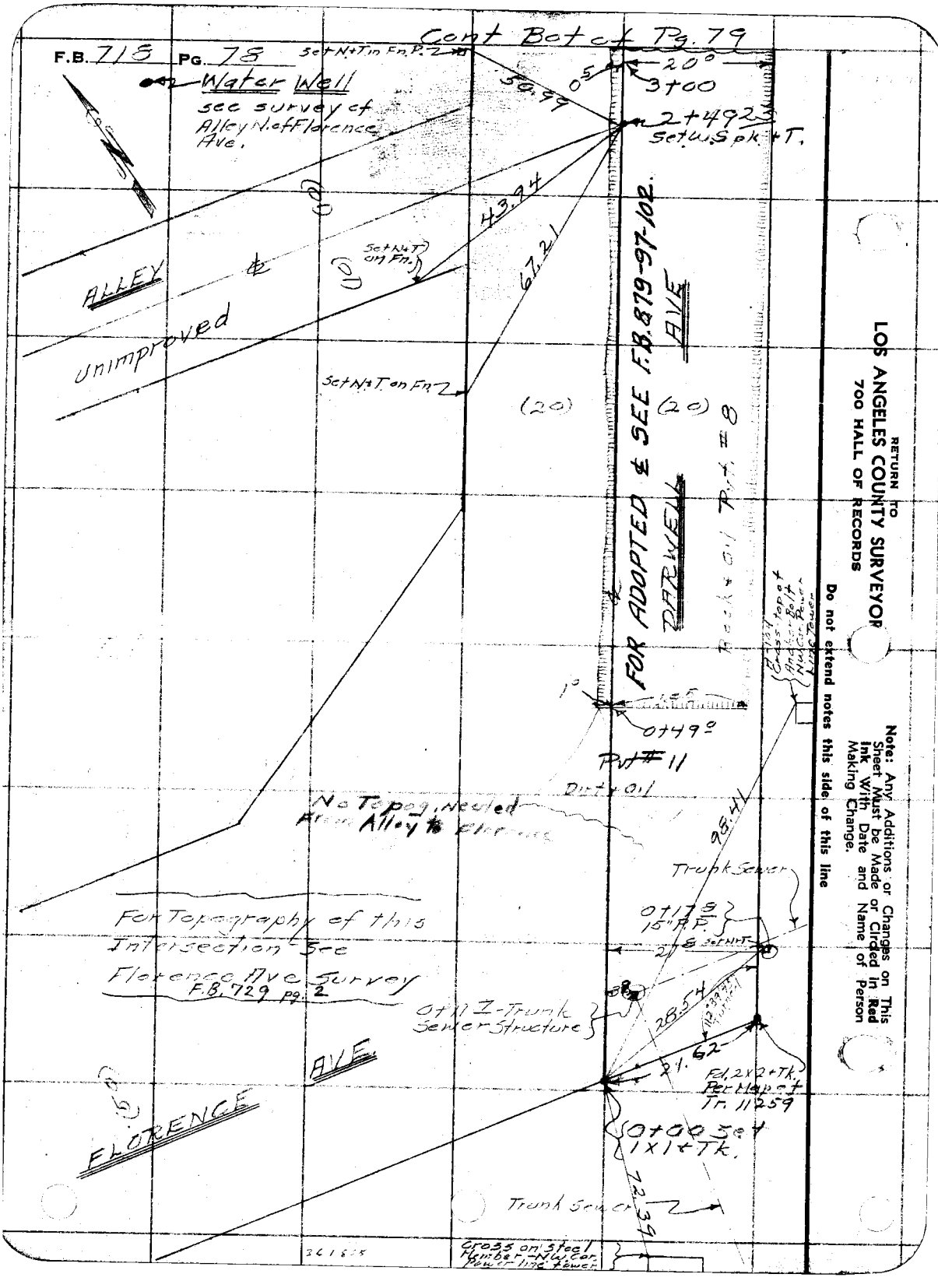

RETURN TO
LOS ANGELES COUNTY SURVEYOR
700 HALL OF RECORDS

Note: Any Additions or Changes on This Sheet Must be Made or Circled in Red Ink With Date and Name of Person Making Change.

Do not extend notes this side of this line

Notes Ck'd by	Survey of Bell Gardens
Map No.	W. O. 6595 Tape No. 257 St'd 84 °F.
Office Work	Surveyed by Brunty
Checked	Notes " Date 10-18-37
Date	Indexed A. C. Johnson

F.B. 715 PG. 77

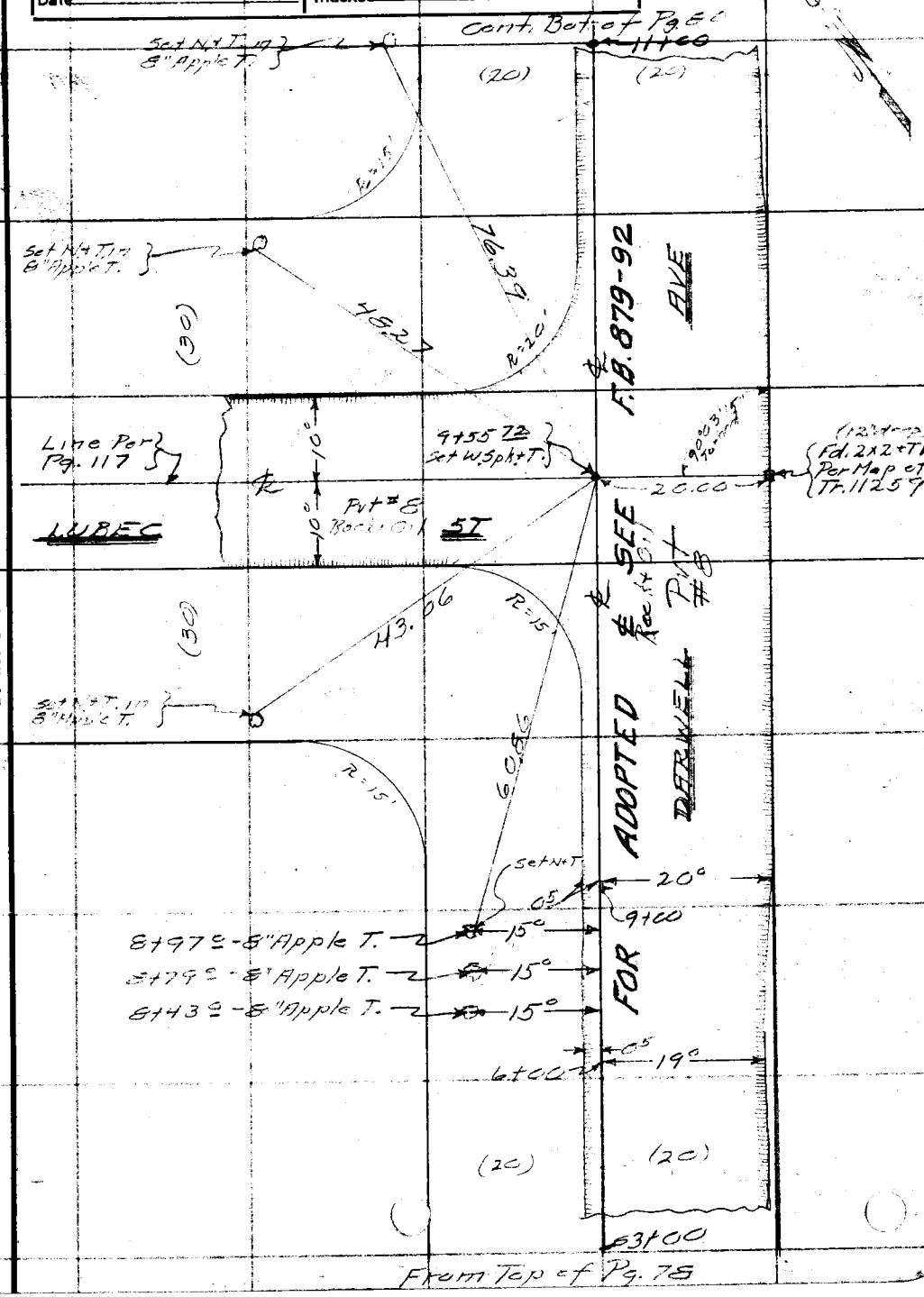

Note: Any Additions or Changes on This Sheet Must be Made or Circled in Red Ink With Date and Name of Person Making Change.

Do not extend notes this side of this line

RETURN TO
LOS ANGELES COUNTY SURVEYOR
700 HALL OF RECORDS

FORM 247 10M 11-38



RETURN TO
LOS ANGELES COUNTY SURVEYOR
700 HALL OF RECORDS

Do not extend notes this side of this line

Note: Any Additions or Changes on This Sheet Must be Made or Circled in Red Ink With Date and Name of Person Making Change.

Notes Ck'd by	Survey of Bell Gardens
Map No.	W. O. 1895 Tape No. 257 St'd 54°F.
Office Work	Surveyed by Brunty
Checked	Notes " Date 10-15-57
Date	Indexed

F.B. 718 PG. 81

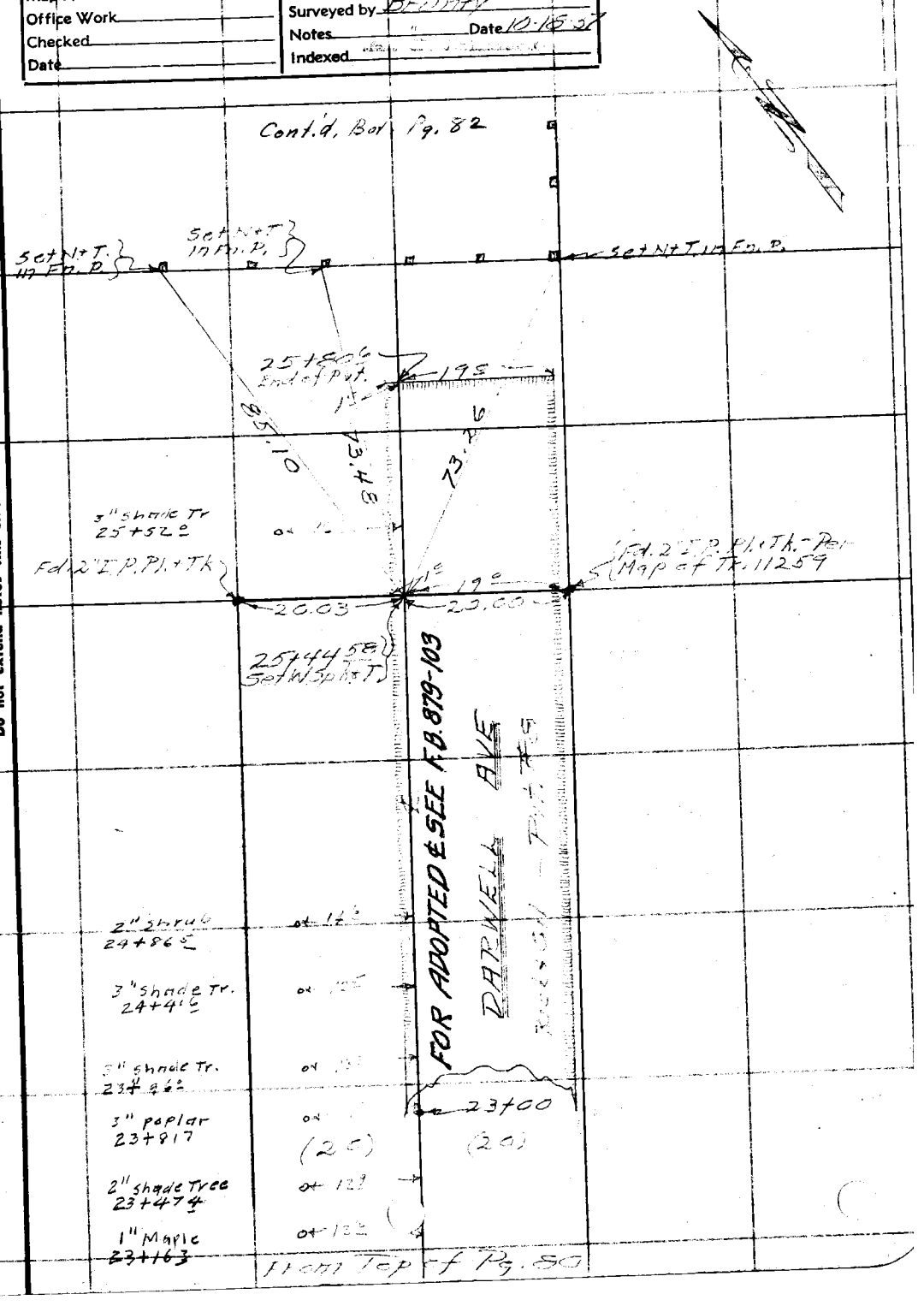

Note: Any Additions or Changes on This Sheet Must be Made or Circled in Red Ink With Date and Name of Person Making Change.

Do not extend notes this side of this line

RETURN TO
LOS ANGELES COUNTY SURVEYOR
700 HALL OF RECORDS

FORM 247 10M 11-35

F.B. 718 PG. 82

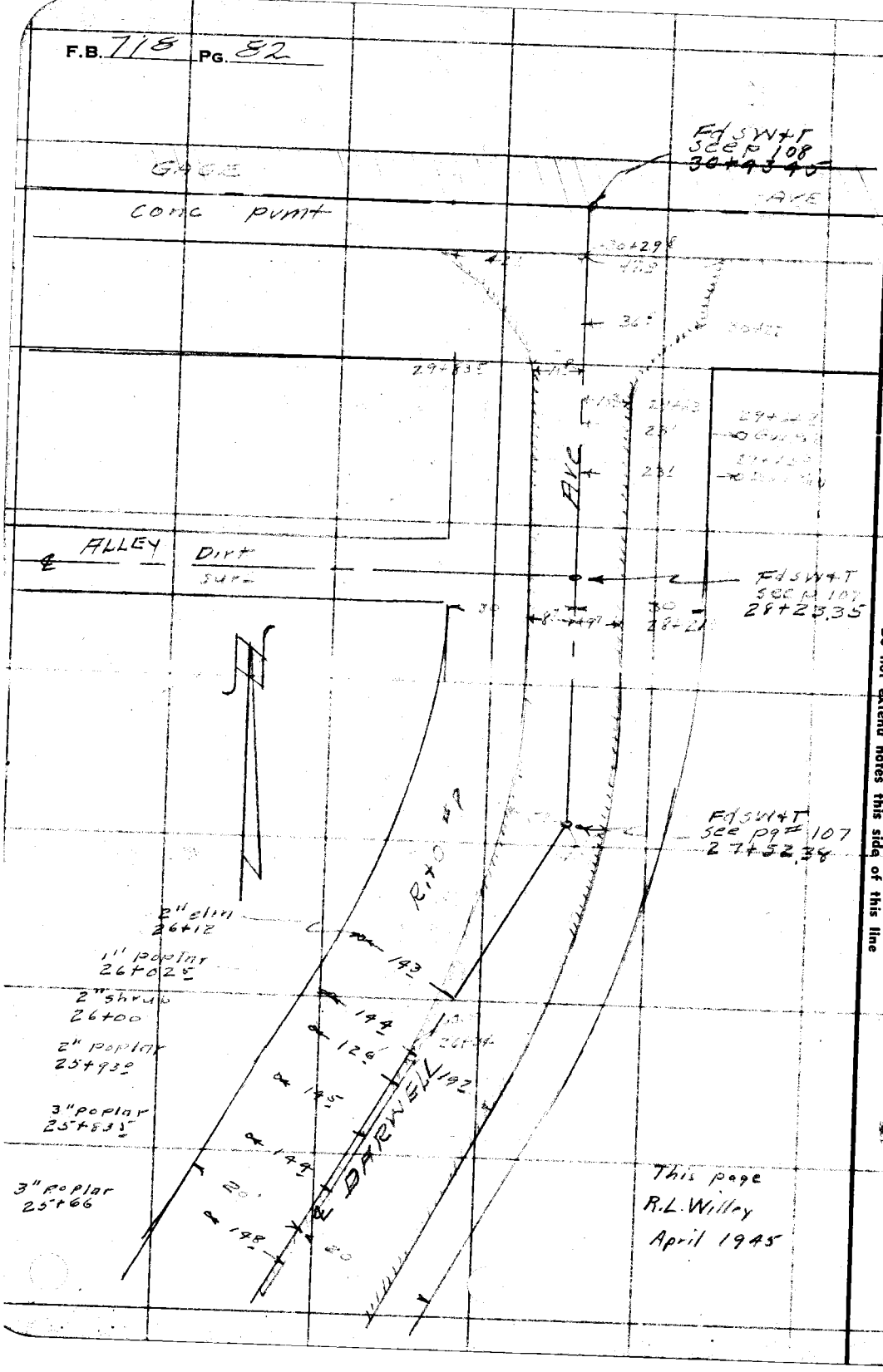

RETURN TO
LOS ANGELES COUNTY SURVEYOR
700 HALL OF RECORDS

Do not extend notes this side of this line

Note: Any Additions or Changes on This Sheet Must be Made or Circled in Red Ink With Date and Name of Person Making Change.

Profile	Notes Red.	Plotted	Job No. [illegible]	Division No.	F. B. [illegible]	Pg. 83
No.	Date	Date	Survey of Bell Gardens			
X-Sec.	Notes Chkd.	Checked	Survey by [illegible]	Notes [illegible]	Date 10-17-37	
No.	Date	Date	Map No.	Indexed C. Johnson	Date	

BELL GARDENS

J.N. 6895

DARWIN AVENUE

— FROM FLORENCE AVE NORTH TO END OF [illegible]

SEWER PROFILE

C.E. Brunty — Chief
H.M. Smith — Insp
J.L. Walley — H.Ch.
M.A. Van Deren — [illegible]
N.R. Smith — [illegible]

ELEV.

F. S.

H. I.

B. S.

STATION

RECEIVED W.I.G. ~~10-29-37~~
PROGRESSED " 11-9-37
BOOK INDEXED " 12-17-37
MAP INDEXED W.I.G. 12-20-37
RECORD INDEXED " "
CARD INDEXED A E T 4-17-40
REDUCED In Field
CHECKED [illegible] 11-12-37

NOTE: ANY ADDITIONS OR CHANGES ON THIS SHEET MUST BE MADE OR CIRCLED IN RED INK, WITH DATE AND NAME OF PERSON MAKING CHANGE

Do not extend notes this side of this line

PLEASE RETURN TO
LOS ANGELES COUNTY SURVEYOR
700 HALL OF RECORDS

Form 307 5M 11-35

Form 307 5M 11-35

PLEASE RETURN TO
LOS ANGELES COUNTY SURVEYOR
700 HALL OF RECORDS

NOTE: ANY ADDITIONS OR CHANGES ON THIS SHEET MUST BE MADE OR CIRCLED IN RED INK, WITH DATE AND NAME OF PERSON MAKING CHANGE

Do not extend notes this side of this line

STATION	B. S.	H. I.	F. S.	ELEV.		
B.M.-H.104					BM-H104 [illegible] 96	
					Darwell Ave N of Florence Ave.	
					[illegible] Top of bolt [illegible] Con. N.W. Leg P.L. Tower	
	447	127 37				
0+00			50	122 4.	℄ Int ℄ Darwell and S.P.L. Florence Ave	
0+					R.S.M.H. (See Florence Ave Notes)	
0+20			532	122 [illegible]	℄ Darwell ℄ Florence Ave	
			51	122 3.	100 R	
			554	12[illegible]	100' L	
1+00			525	122 12.	℄ Darwell Ave. W. edge Pav	
			494	12[illegible]	19' R E. edge Pav.	
			50	122 4.	25' R	
			58	12[illegible] 6.	[illegible]	
			53	122 1.	[illegible]	
			52	122 2.	[illegible]	
2+00			510	122 27	℄ Darwell Ave	
			482	122 55.	19' R E. edge Pav.	
			49	122 5.	25' R	
			515	122 [illegible]	1' L W. edge Pav.	
			56	12[illegible] 3.	10' L Gat	
			52	122 2.	12' L Tp bk	
			49	122 5	20' L W.P.L	

F. B. 718 Pg. 84 Job No. 6895 Division No. Notes Red. Plotted Profile
Survey of Be[illegible] Date Date No.
Survey by C.E. Brunty Notes H.M.S. Notes Chkd. Checked X-Sec.
Indexed A. C. Johnson Date Date Date No.

Form 307 5M 11-35

PLEASE RETURN TO
LOS ANGELES COUNTY SURVEYOR
700 HALL OF RECORDS

NOTE: ANY ADDITIONS OR CHANGES ON THIS SHEET MUST BE MADE OR CIRCLED IN RED INK, WITH DATE AND NAME OF PERSON MAKING CHANGE

Do not extend notes this side of this line

STATION	B. S.	H. I.	F. S.	ELEV.		
		127 37.				
T.P.			497	122 40.		
⊼	551	127 [illegible]				
2+49 23			551	122 40.	℄ Darwell Ave Int ℄ Alley [illegible]	
"			516	122 75.	19'R E edge Pav.	
"			52	122 7.	25'R	
"			51	122 8.	150'R R Line R/W.	
"			58	122 [illegible]	120'L ℄ Alley.	
3+00			551	122 [illegible]	℄ Darwell	
			50	122 [illegible]	19 R E edge Pav.	
			51	122 [illegible]	25'R	
			59	[illegible]	10'L Gut	
			54	[illegible]	12 L Tpbk	
			52	[illegible]	20'L W.P.L.	
4+00			526	122 65.	℄ Darwell W edge Pav.	
			478	123 13.	14' R E " "	
			48	[illegible]	25' R	
			57	[illegible]	10 L Gut	
			50	[illegible]	12' L Tpbk	
			47	12[illegible]	20' L W.P.L.	

Profile No. ____ Notes Red ____ Plotted ____ Job No. 3005 Division No. ____ F. B. 1 PG. 85

X-Sec. No. ____ Date ____ Date ____ Survey of Bell Gardens

Notes Chkd ____ Checked ____ Survey by E.B. Notes [illegible] Date 10-17-31

Date ____ Date ____ Map No. ____ Indexed A. C. Johnson Date ____

F. B. 718 PG. 76 | Job No. 6895 | Division No. | Notes Red. | Plotted | Profile No.
Survey of Bell Gardens | Date | Date
Survey by C. E. Bryant | Notes H. M. Smith | Notes Chkd. | Checked | X-Sec. No.
Indexed A. C. Johnson | Date | Date | Date

Form 307 5M 11-35

PLEASE RETURN TO
LOS ANGELES COUNTY SURVEYOR
700 HALL OF RECORDS

NOTE: ANY ADDITIONS OR CHANGES ON THIS SHEET MUST BE MADE OR CIRCLED IN RED INK, WITH DATE AND NAME OF PERSON MAKING CHANGE

Do not extend notes this side of this line

STATION	B. S.	H. I.	F. S.	ELEV.		
		127?.1				
54+00			4.??	12?.?	E Downey Ave.	
"			.154	[illegible]	20 R E edge Hwy.	
"			4?	12?.4.	25 R	
"			5?	12?.6.	10 L Gut	
"			4?	12?.2.	12'L Tp bk	
"			4?	[illegible]	3?' [illegible]	
[illegible]			4.10	[illegible]	E Downey Ave.	
"			4.28	[illegible] 63.	20 R E edge Bd	
"			42	123 7.	25'R	
"			43	12? ?.	150'R Power Line Hwy.	
"			52	12? 4.	10 L Gut	
"			4?	12? 4.	12'L Tp bk	
"			43	12? ?.	20'L W P.L	
"			43	[illegible]	[illegible]	
74+00			[illegible]	12? 27.	E Brush? Ave	
"			4.19	12? 72.	20 R E edge Pav.	
"			41	12? 8.	25'R	
"			50	12? 7.	10 L Gut	
"			42	[illegible]	12 L Tp bk	
"			40	12? ?.	20 L W P.L	

Form 307 5M 11-35

PLEASE RETURN TO
LOS ANGELES COUNTY SURVEYOR
700 HALL OF RECORDS

NOTE: ANY ADDITIONS OR CHANGES ON THIS SHEET MUST BE MADE OR CIRCLED IN RED INK, WITH DATE AND NAME OF PERSON MAKING CHANGE

Do not extend notes this side of this line

STATION	B. S.	H. I.	F. S.	ELEV.		
		127 91				
T.P.			143	12348		
⊼	[illegible]	129 4				
8+00			573	123 61	& Carroll Ave	
			[illegible]	123 93	20'R Edge [illegible]	
			54	[illegible]	25'R	
			62	[illegible]	[illegible]	
			[illegible]	[illegible]	[illegible]	
			47	[illegible]	20'L [illegible]	
1+00			[illegible]	[illegible]	& [illegible]	
			515	[illegible]	20'R [illegible]	
			52	[illegible]	25'R	
			59	[illegible]	10'L [illegible]	
			[illegible]	[illegible]	[illegible]	
			[illegible]	[illegible]	[illegible]	
9+[illegible]			[illegible]	124 [illegible]	& Int. Carroll Ave [illegible]	
			[illegible]	12438	20'R [illegible]	
			50	[illegible]	[illegible]	
			[illegible]	[illegible]	150'R [illegible]	
			510	[illegible]	178'L & Lubec St.	

Profile No. ____ Notes Red ____ Plotted ____ Job No. ____ Division No. ____ F. B. ____ PG. 87

X-Sec. No. ____ Date ____ Date ____ Survey of [illegible]

Notes Chkd. ____ Checked ____ Survey by [illegible] Notes [illegible] Date [illegible]

Date ____ Date ____ Map No. ____ Indexed Johnson Date ____

F. B. 718 PG. 88 | Job No. 6895 | Division No. | Notes Red. | Plotted | Profile

Survey of [illegible] | Date | Date | No.

Survey by [illegible] | Notes H.M.S | Notes Chkd. | Checked | X-Sec.

Indexed A. C. Johnson | Date | Date | Date | No.

Form 307 5M 11-35

PLEASE RETURN TO
LOS ANGELES COUNTY SURVEYOR
700 HALL OF RECORDS

NOTE: ANY ADDITIONS OR CHANGES ON THIS SHEET MUST BE MADE OR CIRCLED IN RED INK, WITH DATE AND NAME OF PERSON MAKING CHANGE

Do not extend notes this side of this line

STATION	B. S.	H. I.	F. S.	ELEV.
[illegible]		[illegible]	[illegible]	[illegible]

Form 307 5M 11-35

PLEASE RETURN TO
LOS ANGELES COUNTY SURVEYOR
700 HALL OF RECORDS

NOTE: ANY ADDITIONS OR CHANGES ON THIS SHEET MUST BE MADE OR CIRCLED IN RED INK, WITH DATE AND NAME OF PERSON MAKING CHANGE

Do not extend notes this side of this line

STATION	B. S.	H. I.	F. S.	ELEV.		
		129 98.				
13+80			514	124 84.	[illegible]	
			[illegible]	124 96.	[illegible] Fledge [illegible]	
			49	[illegible]	[illegible]	
			49	125 1.	[illegible]	
			56	124 4	10' [illegible]	
			48	[illegible]	12' [illegible]	
			49	[illegible]	20' [illegible]	
			[illegible]	125 1.	[illegible]	
14+[illegible]			505	[illegible]	[illegible]	
"			476	125 22.	[illegible] Fledge [illegible]	
"			47	125 3.	25' [illegible]	
"			[illegible]	124 5.	10' [illegible]	
"			52	124 8.	[illegible]	
"			49	125 1.	20' [illegible]	
15+00			470	[illegible]	[illegible]	
"			470	125 28.	20' [illegible]	
"			45	125 5.	[illegible]	
"			52	124 8.	10' [illegible]	
"			47	125 3.	12' [illegible]	
"			43	125 7.	20' [illegible]	

Profile No. ____ Notes Red. ____ Plotted ____ Job No. ____ Division No. ____ F. B. ____ PG. ____

Date ____ Date ____ Survey of ____

X-Sec. No. ____ Notes Chkd. ____ Checked ____ Survey by ____ Notes ____ Date 10-11-37

Date ____ Date ____ Map No. ____ Indexed ____ Date ____

Form 307 5M 11-35

PLEASE RETURN TO
LOS ANGELES COUNTY SURVEYOR
700 HALL OF RECORDS

NOTE: ANY ADDITIONS OR CHANGES ON THIS SHEET MUST BE MADE OR CIRCLED IN RED INK, WITH DATE AND NAME OF PERSON MAKING CHANGE

Do not extend notes this side of this line

STATION	B. S.	H. I.	F. S.	ELEV.		
		129 98.				
[illegible]			4[illegible]	12[illegible] 33.	℄ Darwell Ave	
"			[illegible]	12[illegible] 43.	20' R E edge	
"			39	126 1.	[illegible]	
"			51	12[illegible] 9.	[illegible] Gut	
"			44	12[illegible] 6.	[illegible] Tpbk	
"			[illegible]	12[illegible] 7.	[illegible] W.Pl	
[illegible]			447	12[illegible] 51	℄ Darwell Ave.	
"			423	12[illegible] 75	[illegible] E edge [illegible]	
"			38	126 2	25' R	
"			49	12[illegible] 1.	10' L Gut	
"			[illegible]	12[illegible] 0.	12' L Tpbk	
"			40	12[illegible] 0.	20' L W.Pl	
T.P.			415	12[illegible] 83.		
[illegible]	47	131 3[illegible].				
[illegible]			558	125 12.	℄ Darwell [illegible]	
"			525	12[illegible] 05.	20' R E edge [illegible]	
"			50	12[illegible] 3.	25' R	
"			49	12[illegible] 4.	150' R Power Co. R/W	
"			58	12[illegible] 5.	10' L Gut	
"			51	12[illegible] 2.	12' L Tpbk.	

F. B. 718 PG. 90 Job No. 6895 Division No. Notes Red. Plotted Profile
Survey of Bell Gardens Date Date No.
Survey by C.E. Brunty Notes H.M.S. Notes Chkd. Checked X-Sec.
Indexed A. C. Johnson Date Date No.

Form 307 5M 11-35

PLEASE RETURN TO
LOS ANGELES COUNTY SURVEYOR
700 HALL OF RECORDS

NOTE: ANY ADDITIONS OR CHANGES ON THIS SHEET MUST BE MADE OR CIRCLED IN RED INK, WITH DATE AND NAME OF PERSON MAKING CHANGE

Do not extend notes this side of this line

STATION	B. S.	H. I.	F. S.	ELEV.		
18+00		131 30.				
			47	1266.	20' L W.P.L.	
			46	1267.	178' L	
19+00			530	12600.	℄ Darwell Ave	
			493	12637.	20' R E edge Pav	
			46	1267.	25' R	
			57	1256.	10' L Cut	
			52	1261.	12' L Top Lk	
			47	1266.	20' L W.P.L.	
20+00			515	12615.	℄ Darwell Ave.	
			479	12651.	20' R E edge Pav.	
			43	1270.	25' R	
			56	1257.	10' L Cut	
			50	1263.	12' L Top Lk	
			46	1267.	20' L W.P.L.	
21+00			480	12650.	℄ Darwell Ave	
			458	12672.	20' L E edge Pav.	
			41	1272.	25' R	
			53	1260.	10' L Cut	
			46	1267.	12' L Top Lk	
			45	1268.	20' L W.P.L.	

Profile No. ____ Notes Red. ____ Plotted ____ Job No. 2795 Division No. ____ F. B. 74 PG. 91

X-Sec. No. ____ Date ____ Date ____ Survey of ____ Notes ____ Date ____

Notes Chkd. ____ Checked ____ Survey by ____ Indexed Johnson Date ____

Date ____ Date ____ Map No. ____

Form 307 5M 11-35

PLEASE RETURN TO
LOS ANGELES COUNTY SURVEYOR
4.40 700 HALL OF RECORDS

NOTE: ANY ADDITIONS OR CHANGES ON THIS SHEET MUST BE MADE OR CIRCLED IN RED INK, WITH DATE AND NAME OF PERSON MAKING CHANGE

Do not extend notes this side of this line

STATION	B. S.	H. I.	F. S.	ELEV.		
		131 30				
TR			478	12[illegible] 52		
⊼	577	132 29				
22+34.5			520	12[illegible] [illegible]	℄ Int. Darwell Ave. & Loveland Ave	
"			512	12[illegible] 17	20'R E edge Pav.	
"			52	127 1	25'R	
"			52	127 1	150'R Power Co R/W.	
"			55	12[illegible] 8	178'L ℄ Loveland Ave.	
23+00			515	12[illegible] 14	℄ Darwell Ave	
"			483	12[illegible] 46	20'R E. edge Pav.	
"			49	127 4	25'R	
"			56	12[illegible] 7	10'L Gut	
"			52	12[illegible] 1	12'L Tpbk	
"			50	12[illegible] 3	20'L W.P.L.	
24+00			493	12[illegible] 36	℄ Darwell Ave.	
"			463	12[illegible] 6[illegible]	20'R E edge Pav.	
"			46	12[illegible] 7	25'R	
"			53	12[illegible] [illegible]	10'L Gut	
"			49	12[illegible] 4	12'L Tpbk	
"			47	127 6	20'L W.P.L.	

F. B. 718 PG. 92 Job No. 6895 Division No. Notes Red. Plotted Profile
Survey of Bell Gardens Date Date No.
Survey by E. Brunty Notes 4 M Notes Chkd. Checked X-Sec.
Indexed C. Johnson Date Date No.

Form 307 5M 11-35

PLEASE RETURN TO
LOS ANGELES COUNTY SURVEYOR
700 HALL OF RECORDS

NOTE: ANY ADDITIONS OR CHANGES ON THIS SHEET MUST BE MADE OR CIRCLED IN RED INK, WITH DATE AND NAME OF PERSON MAKING CHANGE

Do not extend notes this side of this line

STATION	B. S.	H. I.	F. S.	ELEV.		
		132 29.				
25+00			456	127 73.	℄ Darwell Ave	
			435	127 94.	20'R E edge Pav.	
			43	128 0.	25'R	
			50	127 3.	10'L Gut	
			46	127 7.	12'L Tp bk	
			45	127 8.	20'L W.P.L.	
25+44.5			444	127 85.	℄ Darwell Ave	
			404	[illegible]	20 E edge Pav.	
			41	[illegible]	25'R	
			49	[illegible]	10'L Gut	
			44	[illegible]	12'L Tp bk	
			42	[illegible]	20'L W.P.L.	
25+81			419	[illegible]	℄ Darwell Ave.	
			390	[illegible]	20'R E. edge Pav.	
			43	[illegible]	25'R	
			40	[illegible]	150'R Power Co. R/W	
			40	128 3.	10'L Gut	
BM#101			440	127 89.	BM#101 Elev. 127.898 F.B. 728 P. 92 Loveland St Darwell Ave Ct spk P.P.#529778 E. S. side 125' W. Darwell	

Profile No. ____ Notes Red. ____ Plotted ____ Job No. ____ Division No. ____ F. B. 97 PG. 93

X-Sec. No. ____ Date ____ Date ____ Survey of ____

Notes Chkd. ____ Checked ____ Survey by ____ Notes ____ Date ____

Date ____ Date ____ Map No. ____ Indexed ____ Date ____

F. B. 718 PG. 94 | Job No. [illegible] | Division No. | Notes Red. | Plotted | Profile

Survey of [illegible] | Date | Date | No.

Survey by E. Ewing | Notes 4 M.S. | Notes Chkd. | Checked | X-Sec.

Indexed C. Johnson | Date | Date | Date | No.

STATION	B. S.	H. I.	F. S.	ELEV.

Form 307 5M 11-35

PLEASE RETURN TO
LOS ANGELES COUNTY SURVEYOR
700 HALL OF RECORDS

Do not extend notes this side of this line

NOTE: ANY ADDITIONS OR CHANGES ON THIS SHEET MUST BE MADE OR CIRCLED IN RED INK, WITH DATE AND NAME OF PERSON MAKING CHANGE

Notes Ck'd by	Survey of Bell Gardens
Map No.	W. O. 6675 Tape No. 257 St'd 64 °F.
Office Work	Surveyed by Brunty
Checked	Notes " Date 10-18-37
Date	Indexed

F.B. 713 PG. 95

BELL GARDENS

JN 6675

ALLEY NORTH OF FLORENCE AVE

From Darwell Ave - West to Storm Drain (Bandini Trunk)

& Ties - Page 96

TOPOGRAPHY - Pages 97, 98, 98A

C.E. Brunty
H.M. Smith
J.L. Willey
M.A. Wade
N.R. Smith

Profile 10/19/37 - pages 99-104
Prof. 5/21/45 F.B. 1145-141-145
& Survey F.B. 879-64, 85, 98, 102
" " F.B. 1135-96, 102, 105

RECEIVED G.L. Clarist ~~10-29-37~~
PROGRESSED " 11-9-37
BOOK INDEXED " 12-17-37
MAP INDEXED W.L.G. 12-20-37
RECORD INDEXED " "
MAP INDEXED AET 4-17-40

Note: Any Additions or Changes on This Sheet Must be Made or Circled in Red Ink With Date and Name of Person Making Change

Do not extend notes this side of this line

RETURN TO
LOS ANGELES COUNTY SURVEYOR
700 HALL OF RECORDS

FORM 247 10M 11-38

F.B. 718 PG. 96

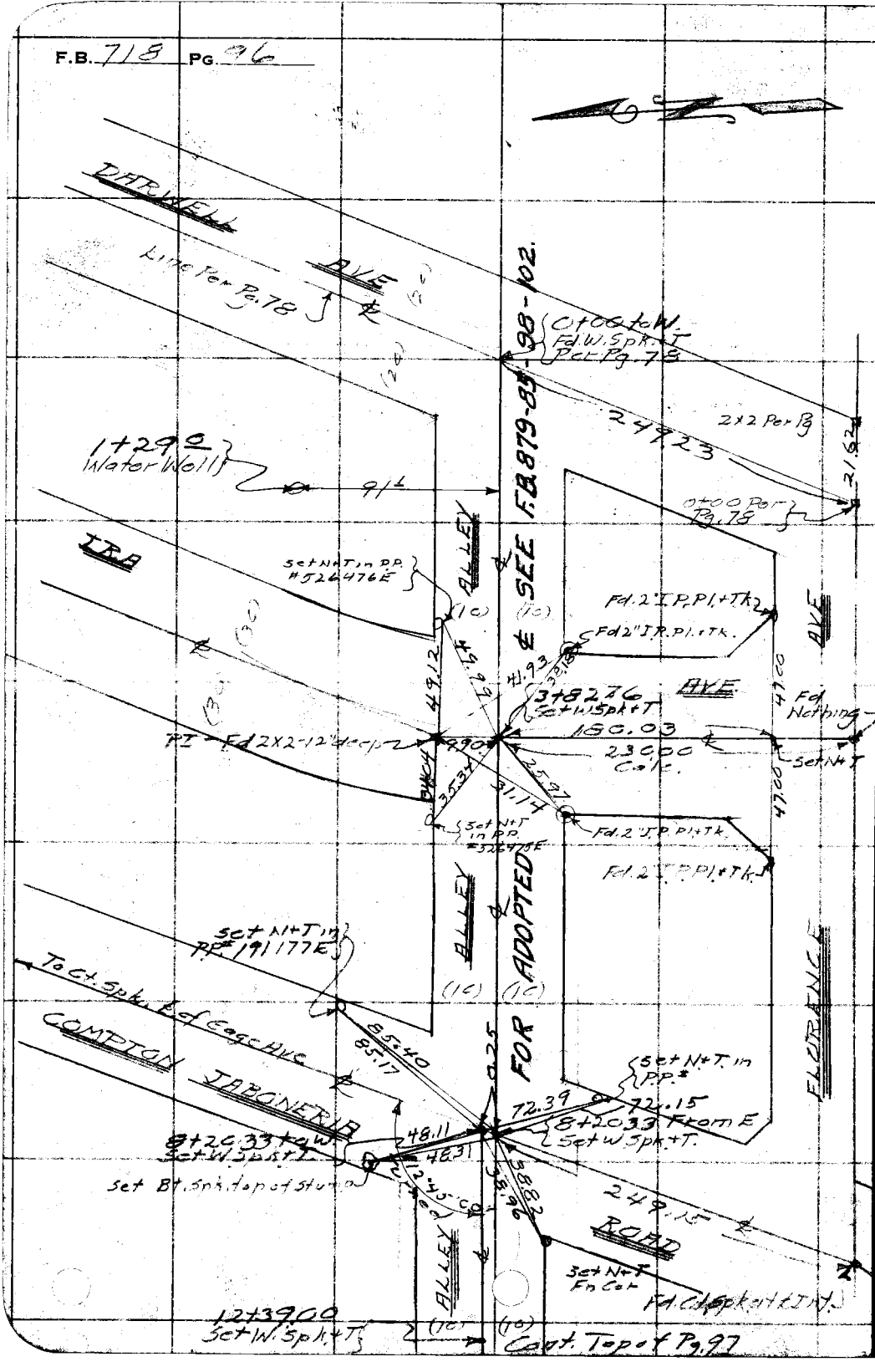

RETURN TO
LOS ANGELES COUNTY SURVEYOR
700 HALL OF RECORDS

Do not extend notes this side of this line

Note: Any Additions or Changes on This Sheet Must be Made or Circled in Red Ink With Date and Name of Person Making Change.

Notes Ck'd by	Survey of Bell Gardens
Map No.	W. O. 6895 Tape No. 657 St'd 61 °F.
Office Work	Surveyed by Brandy
Checked	Notes Date 10-18-37
Date	Indexed [illegible]

F.B. 718 Pg. 77

From Bot of Pg. 96



Note: Any Additions or Changes on This Sheet Must be Made or Circled in Red Ink With Date and Name of Person Making Change.

Do not extend notes this side of this line

RETURN TO
LOS ANGELES COUNTY SURVEYOR
700 HALL OF RECORDS

FORM 247 10M 11-35

F.B. 718 Pg. 98

Surveyed by R.L.W.
5-24-45 (E.E.D.)

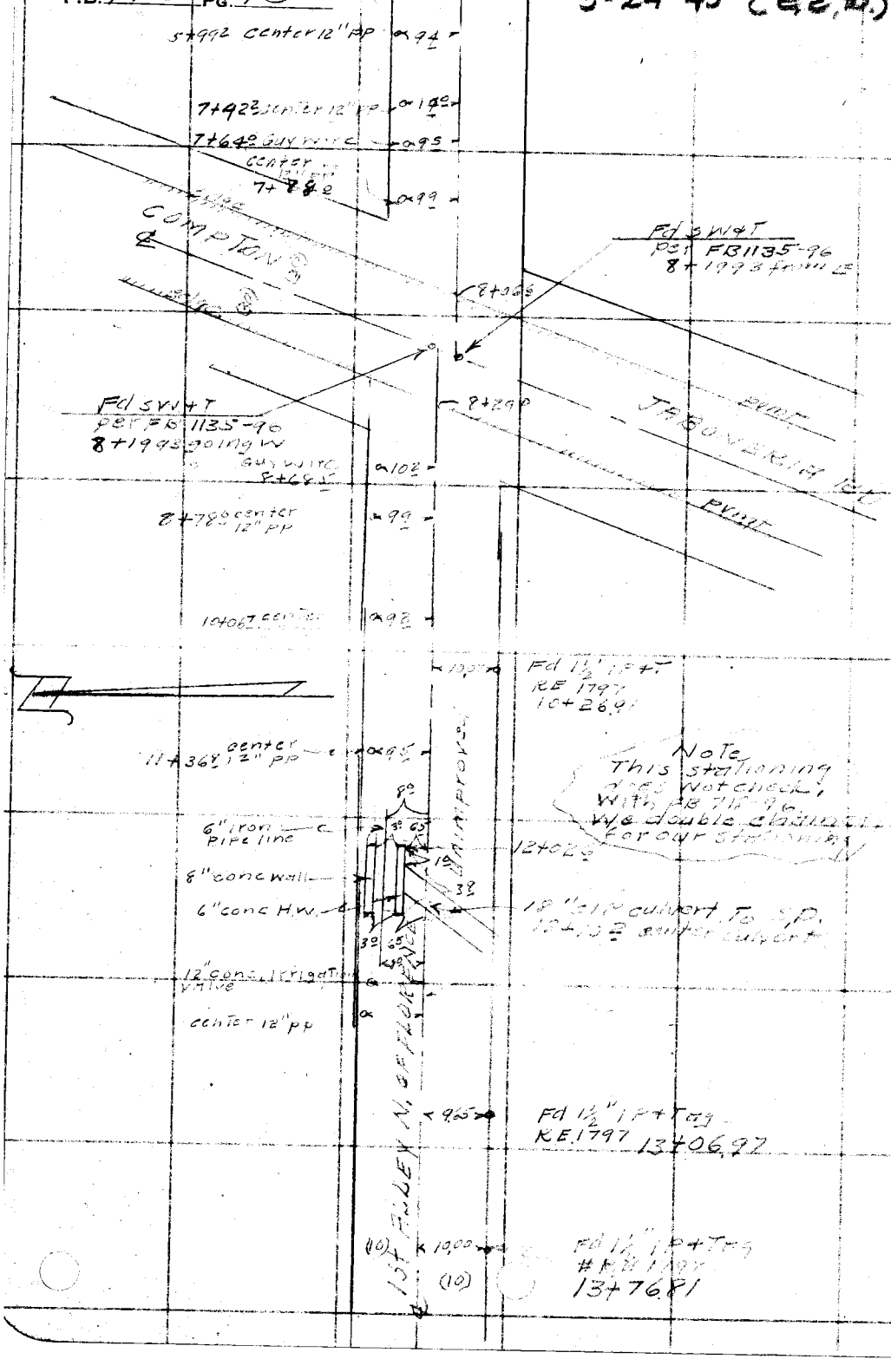

RETURN TO
LOS ANGELES COUNTY SURVEYOR
700 HALL OF RECORDS

Note: Any Additions or Changes on This Sheet Must be Made or Circled in Red Ink With Date and Name of Person Making Change.

Do not extend notes this side of this line

Notes Ck'd by	Survey of Tra Ave et al
Map No.	W. O. 1117 Tape No. Std °F
Office Work	Surveyed by R.L. Willey
Checked	Notes RLW Date 5-24-4
Date	Indexed

F.B. 718 Pg. 98A

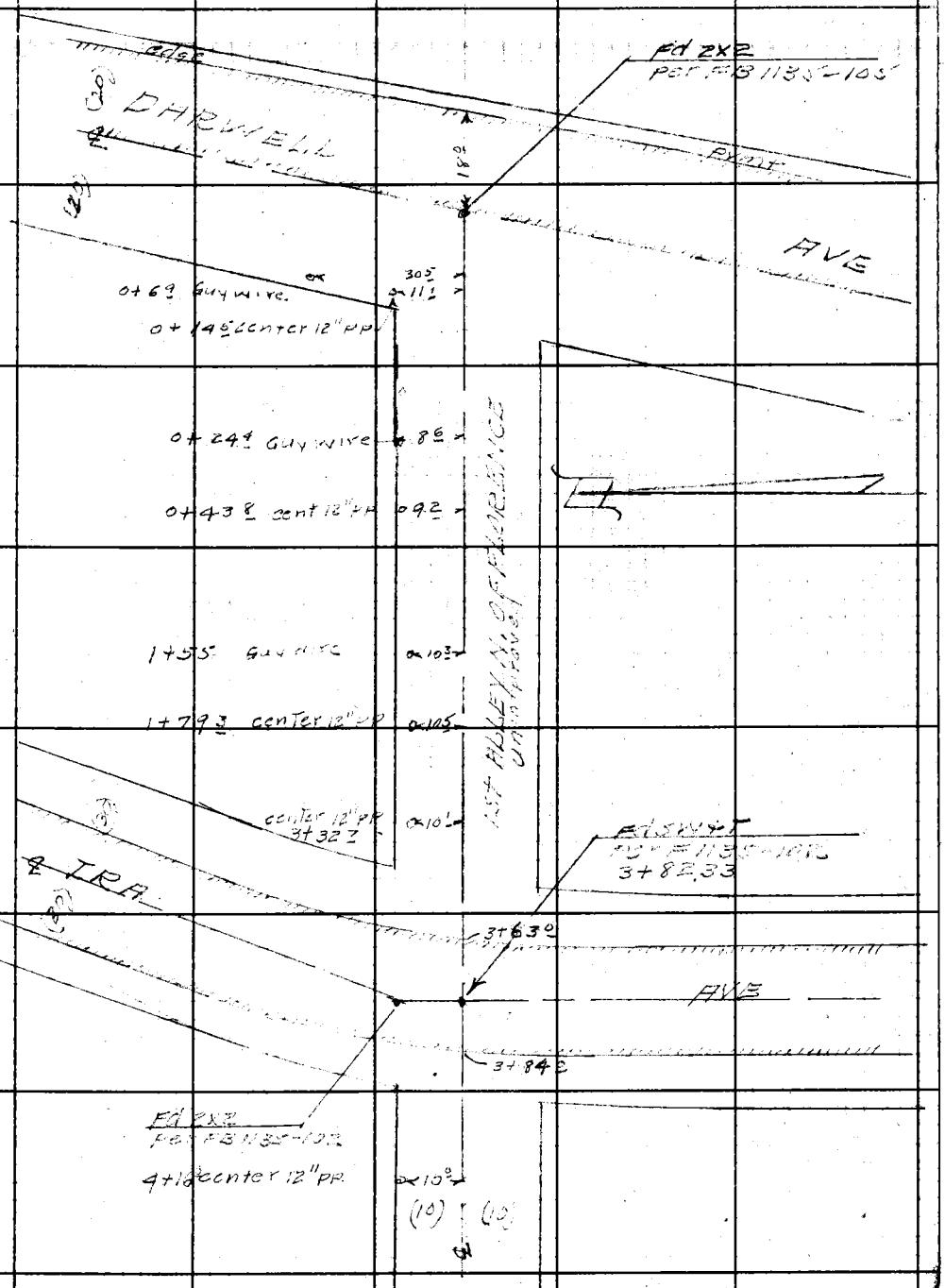

Note: Any Additions or Changes on This Sheet Must be Made or Circled in Red Ink With Date and Name of Person Making Change

Do not extend notes this side of this line.

RETURN TO
LOS ANGELES COUNTY SURVEYOR
700 HALL OF RECORDS

FORM 247 5M 12-40

F.B. 718 PG. 98B

RETURN TO
LOS ANGELES COUNTY SURVEYOR
700 HALL OF RECORDS

Do not extend notes this side of this line.

Note: Any Additions or Changes on This Sheet Must be Made or Circled in **Red Ink** With Date and Name of Person Making Change.

Profile No.	Notes Red.	Plotted	Job No.	Division No.	F. B.	PG.
	Date	Date	Survey of			
X-Sec. No.	Notes Chkd.	Checked	Survey by	Notes	Date	
	Date	Date	Map No.	Indexed	Date	

NOTE: ANY ADDITIONS OR CHANGES ON THIS SHEET MUST BE MADE OR CIRCLED IN RED INK, WITH DATE AND NAME OF PERSON MAKING CHANGE

Do not extend notes this side of this line

PLEASE RETURN TO
LOS ANGELES COUNTY SURVEYOR
700 HALL OF RECORDS

Form 307 5M 11-35

STATION | B. S. | H. I. | F. S. | ELEV.

— [illegible] —

UN [illegible]

[illegible] ALLEY NORTH FLORENCE AVE

— FROM DARWELL AVE WEST TO STORM DRAIN.

SEWER PROFILE

C.E. Brunty
H.M. Smith
[illegible] Willey
M.A. Van Deren
N.R. Smith

For Profile & Cross Sections 5-21-45 see F.B. 1145-141-145

Note
OFF To Power Poles taken to center of Poles

RECEIVED Gilchrist ~~10-29-37~~
PROGRESSED " ~~11-9-37~~
BOOK INDEXED " 12-17-37
MAP INDEXED W.I.G. 12-20-37
RECORD INDEXED " "
CARD INDEXED A.E.T. 4-17-40
REDUCED [illegible] 11-12-37
CHECKED " "

Form 307 5M 11-35

PLEASE RETURN TO
LOS ANGELES COUNTY SURVEYOR
700 HALL OF RECORDS

NOTE: ANY ADDITIONS OR CHANGES ON THIS SHEET MUST BE MADE OR CIRCLED IN RED INK, WITH DATE AND NAME OF PERSON MAKING CHANGE

Do not extend notes this side of this line

STATION	B. S.	H. I.	F. S.	ELEV.	
B.M. #104				122 90.	B.M. #104 Elev. 122.8[illegible] F.B. 728 P.16 Darwell Ave North of Florence Ave. (+ Top of bolt set in conc. [illegible] Power line tower
⊼	456	12746.			
0+00			508	122 38.	℄ Int Darwell Ave and Alley
"			512	122 34.	100' R ℄ " "
"			4[illegible]	122 55.	100' L " " "
0+10			55	122 0.	℄ Alley Gut
0+15			50	122 5.	" " [illegible]
1+00			51	122 4.	℄ Alley
"			53	122 2.	10' R N.P.L.
"			52	122 3.	10' L S.P.L.
1+29.0			47	122 8.	9½ R Water well
1+55					10½ R Guy Wire
1+80					10½ R 14" P.P.
2+00			54	122 1.	℄ Alley
"			52	122 3.	10' R N.P.L.
"			54	122 1.	10' L S.P.L.
3+00			52	122 3.	℄ Alley
"			51	122 4.	10' R N.P.L.
"			50	122 5.	10' L S.P.L.

F. B. [illegible] PG. 100
Job No. [illegible]
Division No. [illegible]
Notes Red. ____ Plotted ____
Profile No. ____
Survey of Bell [illegible]
Date ____ Date ____
X-Sec. No. ____
Survey by [illegible]
Notes [illegible]
Notes Chkd. ____ Checked ____
Indexed [illegible] Johnson
Date ____ Date ____

Form 307 5M 11-35

PLEASE RETURN TO
LOS ANGELES COUNTY SURVEYOR
700 HALL OF RECORDS

NOTE: ANY ADDITIONS OR CHANGES ON THIS SHEET MUST BE MADE OR CIRCLED IN RED INK, WITH DATE AND NAME OF PERSON MAKING CHANGE

Do not extend notes this side of this line

STATION	B. S.	H. I.	F. S.	ELEV.		
		127 [illegible]				
[illegible]			5[illegible]	122[illegible]		
[illegible]	42[illegible]	12658				
3+[illegible]					10[illegible]	
3+[illegible]			[illegible]	[illegible]	[illegible] Alley [illegible]	
3+60			[illegible]	121 3	[illegible]	
3+63			[illegible]	121 8[illegible]	[illegible]	
3+[illegible]			[illegible]	121 [illegible]	[illegible]	
			448	122 10	[illegible]	
			[illegible]	[illegible] 80	[illegible]	
3+[illegible]			[illegible]	121 [illegible]	[illegible]	
4+00			43	122 3	[illegible]	
			42	122 [illegible]	[illegible]	
			44	122 [illegible]	[illegible]	
4+[illegible]					10[illegible] 14 [illegible]	
[illegible]			47	[illegible]	[illegible]	
			47	[illegible]	[illegible]	
			47	[illegible]	[illegible]	
6+00			46	122 [illegible]		
"			46	122 [illegible]	[illegible]	
"			46	122 [illegible]	[illegible]	

Profile No. ____ Notes Red. ____ Plotted ____ Job No. [illegible] Division No. ____ F. B. 718 PG. 101

X-Sec. No. ____ Date ____ Date ____ Survey of [illegible] Date 10-19[illegible]

Notes Chkd. ____ Checked ____ Survey by [illegible] Notes [illegible] Date

Date ____ Date ____ Map No. ____ Indexed ____ Date ____

Form 307 5M 11-35

PLEASE RETURN TO
LOS ANGELES COUNTY SURVEYOR
700 HALL OF RECORDS

NOTE: ANY ADDITIONS OR CHANGES ON THIS SHEET MUST BE MADE OR CIRCLED IN RED INK, WITH DATE AND NAME OF PERSON MAKING CHANGE

Do not extend notes this side of this line

STATION	B. S.	H. I.	F. S.	ELEV.		
[illegible]					[illegible] R [illegible]	
[illegible]			[illegible]	[illegible]	[illegible] Alley	
			[illegible]	[illegible]	[illegible]	
			[illegible]	121 9.	[illegible]	
7+43					9 R 14" P.P.	
7+64					9 R [illegible]	
T.P.			4[illegible]	121 [illegible]		
⊼	483	126 [illegible]				
7+90			43	122 3.	℄ Alley Tpbk	
7+96			5[illegible]	120 7.	" " Gat	
8+[illegible]			467	121 94.	" " E. edge Pav.	
8+20 33			441	122 [illegible]0.	" " In Comp - Job. Pd.	
"			426	122 35.	180'R ℄ " - " "	
"			465	121 96.	180'L " " - " "	
8+29 3			464	121 97.	℄ Alley Wedge Pav.	
8+49			59	120 7.	" " Gat	
8+56			49	121 7.	" " Tpbk	
8+69					9 6 R Guy Wire	
8+77 5					9 6 R 12" P.P.	

F. B. 718 PG. 102 Job No. 6895 Division No. [illegible] Notes Red. Plotted Profile
Survey of [illegible] Date Date No.
Survey by C. E. Brunty Notes H.M.S. Notes Chkd. Checked X-Sec.
Indexed A. C. Johnson Date Date No.

Form 307 5M 11-35

PLEASE RETURN TO
LOS ANGELES COUNTY SURVEYOR
700 HALL OF RECORDS

NOTE: ANY ADDITIONS OR CHANGES ON THIS SHEET MUST BE MADE OR CIRCLED IN RED INK, WITH DATE AND NAME OF PERSON MAKING CHANGE

Do not extend notes this side of this line

STATION	B. S.	H. I.	F. S.	ELEV.		
		12661.				
9+00			45	1221.	℄ Alley	
"			44	1222.	10'R N.P.L	
"			43	122[illegible].	10'L S.P.L	
10+00			42	1224.	" "	
"			38	1228.	10'R N.P.L	
			40	1226.	10'L S.P.L	
10+07					9.5 R 14" P.P.	
10+50					8.2 L Water met	
"					9.8 L Water [illegible]	
11+00			47	[illegible]	℄ Alley	
"			48	1218.	10'R N.P.L	
"			46	1220.	10'L S.P.L	
T.P			4[illegible]1	12190.		
⊼	447	12637.				
11+38.9					7.8 R 12" P.P.	
12+00			50	1214.	℄ Alley	
"			50	1214.	10'R N.P.L	
"			50	1214.	10'L S.P.L	
12+10			418	12219.	1'+ R Top Conc. H.Wall	(See Pg 97)
" "			778	11859.	1'+ R F.L 24" Conc Pipe.	

Profile No. ____ Notes Red. ____ Plotted ____ Job No. 6895 Division No. ____ F. B. 718 Pg. 63

Date ____ Date ____ Survey of Pell Gardens

X-Sec. No. ____ Notes Chkd. ____ Checked ____ Survey by C.E.B. Notes H.M.C. Date 10-17-31

Date ____ Date ____ Map No. ____ Indexed J. Johnson Date ____

Form 307 5M 11-35

PLEASE RETURN TO
LOS ANGELES COUNTY SURVEYOR
700 HALL OF RECORDS

NOTE: ANY ADDITIONS OR CHANGES ON THIS SHEET MUST BE MADE OR CIRCLED IN RED INK, WITH DATE AND NAME OF PERSON MAKING CHANGE

Do not extend notes this side of this line

STATION	B. S.	H. I.	F. S.	ELEV.		
		12 6 37.				
12+39			52	12 2.	℄ Alley Int. ℄ S.P	
"			49	121 8	10' R	N.P.L
"			49	121 8	10' L	S.P.L
B.M. No. H122			423	12 14.	B.M. H-122 Elev. 22.153 F.B. 728 P. 116 Judell St and Adamson Ave. S. side Bt. spk [illegible] 100' E. Int.	

Profile No. ____ X-Sec. No. ____

Plotted ____ Date ____ Checked ____ Date ____

Notes Red. ____ Date ____ Notes Chkd. ____ Date ____

Division No. ____ Job No. 6895

Survey of Bpt. Solutions

Survey by C.F. Brunty Notes H.M.S.

Indexed A. O. Johnson Date ____

P.B. 7/8 PG. 104

Notes Ck'd by	Survey of Bell Gardens
Map No.	W. 06895 Tape No. 057 St'd 84 F.
Office Work	Surveyed by Brunty
Checked	Notes " Date 10-20-37
Date	Indexed [illegible]

F.B. 718 Pg. 107

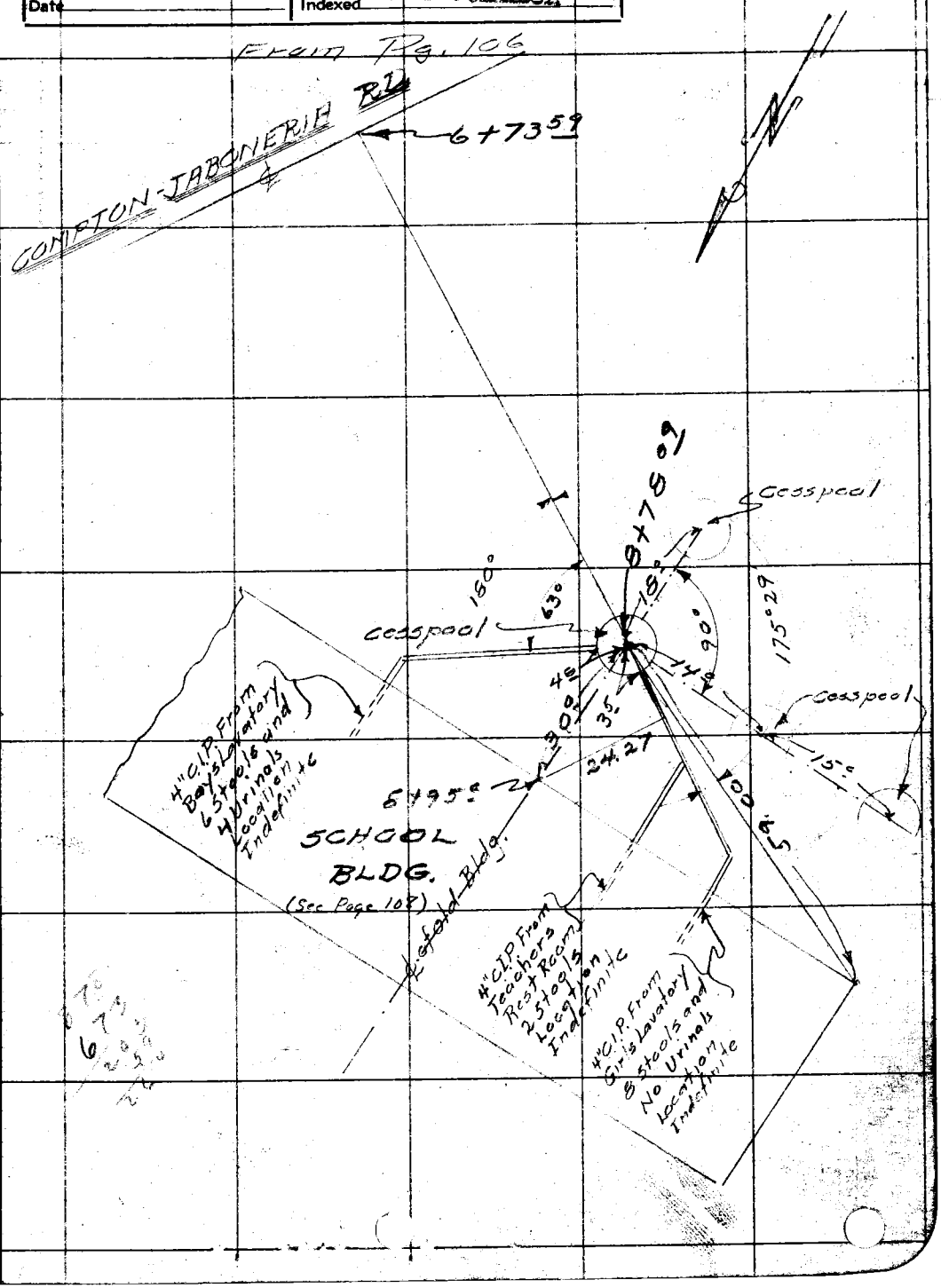

Note: Any Additions or Changes on This Sheet Must be Made or Circled in Red Ink With Date and Name of Person Making Change.

Do not extend notes this side of this line

RETURN TO
LOS ANGELES COUNTY SURVEYOR
700 HALL OF RECORDS

FORM 247 10M 11-35

F.B. 718 PG. 108

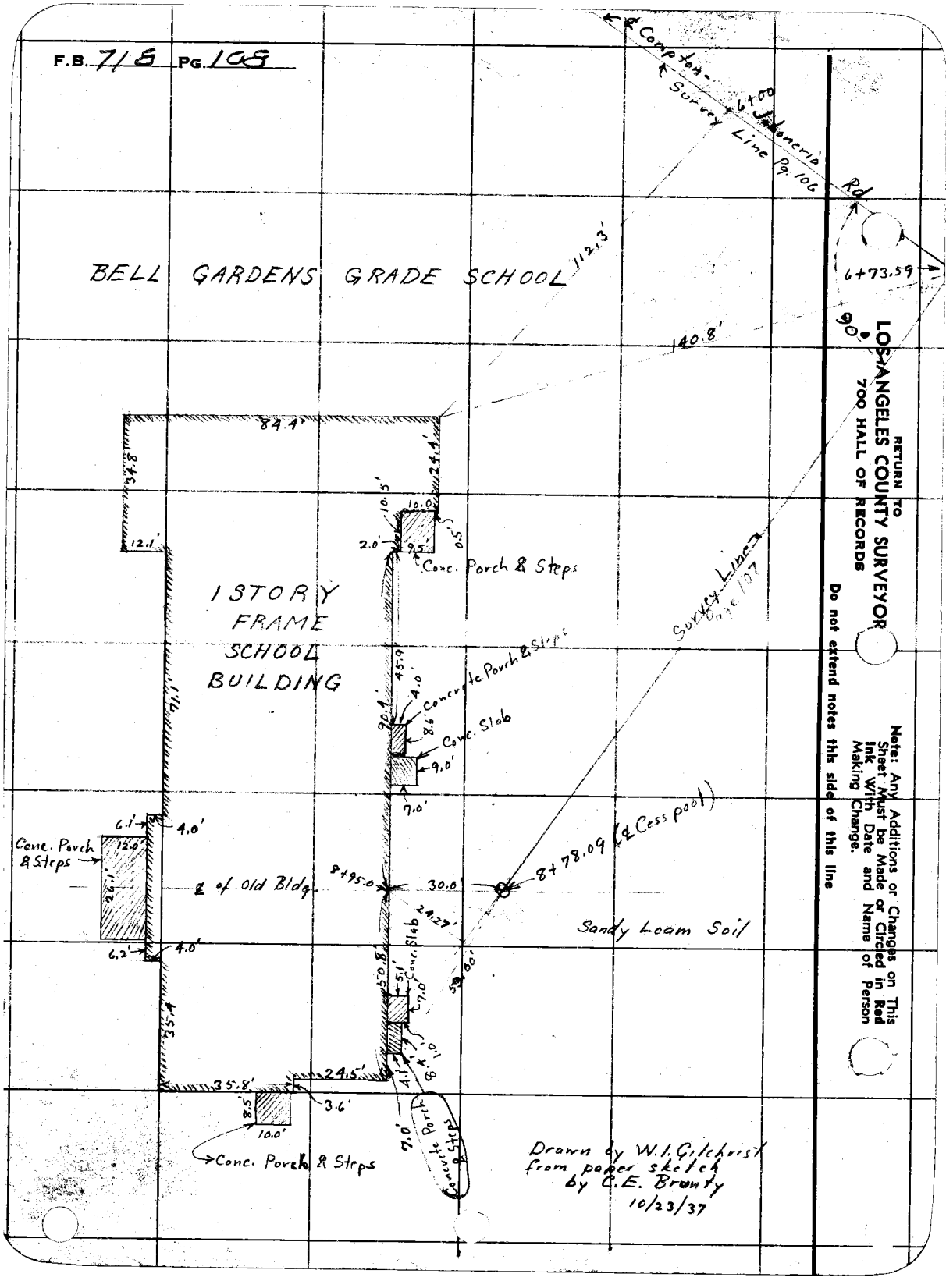

RETURN TO
LOS ANGELES COUNTY SURVEYOR
700 HALL OF RECORDS

Do not extend notes this side of this line

Note: Any Additions or Changes on This Sheet Must be Made or Circled in Red Ink With Date and Name of Person Making Change.

Profile	Notes Red.	Plotted	Job No.	Division No.	F. B. 718 PG.
No.	Date	Date	Survey of Bell Gardens		
X-Sec.	Notes Chkd.	Checked	Survey by Brunty	Notes H.M.S.	Date 10-2-37
No.	Date	Date	Map No.	Indexed A. C. Johnson	Date

J.N. 6895

BELL GARDENS SCHOOL

PRELIMINARY SURVEY FOR SEWER—PROFILE

C.E. Brunty
H.M. Smith
J.L. Willey
M.A. VanDoren
N.R. Smith

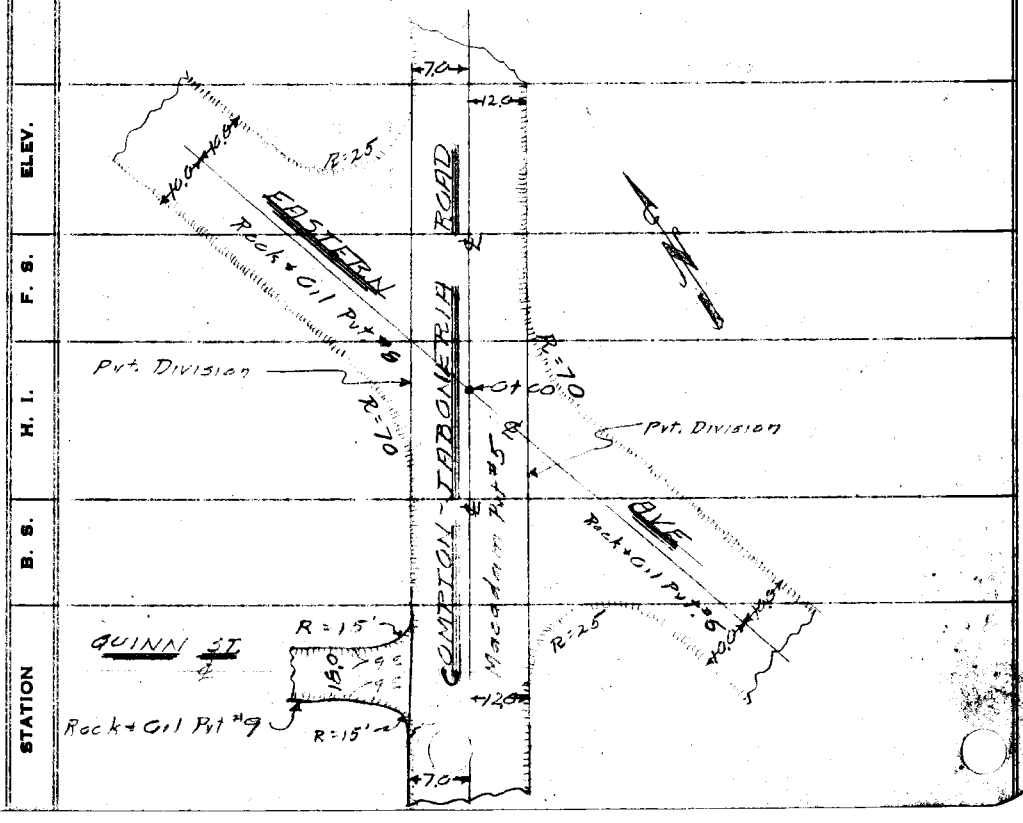

NOTE: ANY ADDITIONS OR CHANGES ON THIS SHEET MUST BE MADE OR CIRCLED IN RED INK, WITH DATE AND NAME OF PERSON MAKING CHANGE

Do not extend notes this side of this line

PLEASE RETURN TO
LOS ANGELES COUNTY SURVEYOR
700 HALL OF RECORDS

Form 307 5M 11-35

Form 307 5M 11-35

PLEASE RETURN TO
LOS ANGELES COUNTY SURVEYOR
700 HALL OF RECORDS

NOTE: ANY ADDITIONS OR CHANGES ON THIS SHEET MUST BE MADE OR CIRCLED IN RED INK, WITH DATE AND NAME OF PERSON MAKING CHANGE

Do not extend notes this side of this line

STATION	B. S.	H. I.	F. S.	ELEV.	
					Note - This M.H. Top Moved - B.M. - no good - C.E.B. 2/3/39
					B.M.H. 26 Elev. 114.483 F.B. 728 P. 24
B.M.H. 26				[illegible]	Eastern Ave 200'N Comp. - Job. Rd.
					Square Eastern Portion S.M.H.
⊼	[illegible]	118.47			Corrections C.E.B. 2/3/39
0+00	Dia. Pipe	Chained	Rod		200'R [illegible] ℄ Compton - Job. Road
"B" Sec F.B. 729 p. 202	3.25	11.52 ~~[illegible]~~	4.00	18.57 ~~[illegible]~~	99.92 ~~[illegible]~~
	3.25	11.37 ~~[illegible]~~	3.76	18.58 ~~18.06~~	99.91 ~~[illegible]~~
					39" Out South
					314°L J.C. ℄ Compton - Job. Road
"A"	3.25	10.34 ~~9.75~~	5.83	19.42 ~~[illegible]~~	99.07 ~~[illegible]~~
Sec F.B. 729 p. 200	3.25	10.28 ~~[illegible]~~	5.83	19.36 ~~[illegible]~~	99.13 ~~[illegible]~~
	0.67	10.74 ~~[illegible]~~	5.83	17.24 ~~[illegible]~~	101.25 ~~[illegible]~~
					39" In. North
					39" Out South
					8" In. Stub West
0+00			3.37	[illegible]	℄ Int. Eastern Ave - Comp. - Job. Rd.
+50			3.86	[illegible]	"
"			4.15	114.[illegible]	7'R Wedge Pav.
"			4.8	[illegible]	20"
"			4.5	[illegible]	30"
1+00			3.95	[illegible]	℄
"			4.36	[illegible]	8"R Wedge Pav.
"			5.0	[illegible]	20'R
"			5.3	[illegible]	30'R

F. B. 718 Pg. 110 Job No. 6895 Division No. Notes Red. Plotted Profile No.
Survey of Sell Surveys Date Date X-Sec.
Survey by C.E. Brunty Notes H.M.S. Notes Chkd. Checked No.
Indexed A. C. Johnson Date Date

Form 307 5M 11-35

PLEASE RETURN TO
LOS ANGELES COUNTY SURVEYOR
700 HALL OF RECORDS

NOTE: ANY ADDITIONS OR CHANGES ON THIS SHEET MUST BE MADE OR CIRCLED IN RED INK, WITH DATE AND NAME OF PERSON MAKING CHANGE

Do not extend notes this side of this line

STATION	B. S.	H. I.	F. S.	ELEV.		
		118.49				
1+50			4.02	114.47	℄ W edge Pav.	
"			4.40	114.09	7'R	
"			5.2	113.3	20'R	
"			5.7	112.8	30'R	
2+00			4.00	114.49	℄	
"			4.35	114.11	8'R W edge Pav.	
"			5.0	[illegible]	21'R	
"			5.9	[illegible]	30'R	
2+50			3.80	[illegible]	℄	
"			5.8	[illegible]	30'R	
T.P.			3.83	114.66		
⊼	447	119.13				
3+00			4.44	[illegible]	℄	
"			4.79	[illegible]	6'R W edge Pav.	
"			5.5	[illegible]	22'R Tp bk	
"			8.2	110 [illegible]	30'R bot ditch	
3+50			4.70	114.43	℄	
"			4.85	114.28	5'R W edge Pav.	
"			5.1	114.0	19'R Tp bk	
"			9.5	109.6	33'R bot ditch	

Profile No. ____ Notes Red ____ Plotted ____ Job No. 1891 Division No. ____ F. B. 718 PG. 111
X-Sec. No. ____ Date ____ Date ____ Survey of Bell Gardens
Notes Chkd ____ Checked ____ Survey by C.F.B. Notes [illegible] Date 10-21-37
Date ____ Date ____ Map No. ____ Traced C. Johnson Date ____

Form 307 5M 11-35

PLEASE RETURN TO
LOS ANGELES COUNTY SURVEYOR
700 HALL OF RECORDS

NOTE: ANY ADDITIONS OR CHANGES ON THIS SHEET MUST BE MADE OR CIRCLED IN RED INK, WITH DATE AND NAME OF PERSON MAKING CHANGE

Do not extend notes this side of this line

STATION	B. S.	H. I.	F. S.	ELEV.		
		114.13				
4+00			4.6[illegible]	[illegible].50	℄	
"			4.8[illegible]	[illegible]	5'R Wedge Pav.	
"			4.8	[illegible].3	18 R Tp bk	
"			10.1	[illegible]	32 R Bot Ditch	
"			10.4	[illegible]	42 R " "	
"			5.4	[illegible]	59 R	
4+50			4.58	[illegible]	℄	
"			4.8[illegible]	[illegible]	5'R Wedge Pav.	
"			[illegible]		18' R Tp. bk	
"			[illegible]	[illegible]	38' R Bot Ditch	
5+00			4.75	[illegible]	℄	
"			4.96	[illegible]	6'R Wedge Pav.	
"			5.0	[illegible]	16'R	
"			10.3	[illegible]	32'R bot ditch	
"			10.7	[illegible]	46'R " "	
"			8.4	[illegible]	56'R Tp bk	
"			8.8	116.3	82'R bot	
"			6.1	[illegible]	87'R Tp. "	
6+00			4.72	[illegible]	℄	
"			4.99	114.14	7'R Wedge Pav.	

F. B. 718 PG. 112 Job No. 6895 Division No. Notes Red. Plotted Profile
Survey of Bell Gardens Date Date No.
Survey by C.E. Bunty Notes H.M.S. Notes Chkd. Checked X-Sec.
Indexed A. C. Johnson Date Date No.

Form 307 5M 11-35

PLEASE RETURN TO
LOS ANGELES COUNTY SURVEYOR
700 HALL OF RECORDS

NOTE: ANY ADDITIONS OR CHANGES ON THIS SHEET MUST BE MADE OR CIRCLED IN RED INK, WITH DATE AND NAME OF PERSON MAKING CHANGE

Do not extend notes this side of this line

STATION	B. S.	H. I.	F. S.	ELEV.		
6+00		119.13				
"			5.4	113.7	17'R	
"			10.5	108.6	32'R	bot. ditch
"			11.1	108.0	45'R	"
"			9.0	110.1	64'R	
"			9.4	110.7	73'R	
"			6.2	112.9	92'R	
6+50			4.93	114.20	℄	
"			5.18	113.95	6'R	W. edge Pav.
"			6.2	112.9	17'R	
"			11.4	107.7	34'R	Bot ditch
6+73 6			5.00	114.13	℄	
TR			4.97	114.16		
⊼	434	118.50				
6+80 6			4.61	113.89	W edge Pav.	
6+89 6			5.3	113.2	Top bk	
7+06 6			10.7	107.8	bot ditch	
7+23 6			10.3	108.2	" "	
7+32 6			7.9	110.6	Tp bk	
7+50 6			8.7	109.6	bot "	
7+60 6			5.5	113.0	Tp "	

Profile No. ____ Notes Red ____ Plotted ____ Job No. 6895 Division No. ____ F. B. 718 PG. 113
X-Sec. No. ____ Date ____ Date ____ Survey of Bell Gardens
Notes Chkd ____ Checked ____ Survey by [illegible] Notes [illegible] Date [illegible]
Date ____ Date ____ Map No. ____ Indexed ____ Date ____

Form 307 5M 11-35

PLEASE RETURN TO
LOS ANGELES COUNTY SURVEYOR
700 HALL OF RECORDS

NOTE: ANY ADDITIONS OR CHANGES ON THIS SHEET MUST BE MADE OR CIRCLED IN RED INK, WITH DATE AND NAME OF PERSON MAKING CHANGE

Do not extend notes this side of this line

STATION	B. S.	H. I.	F. S.	ELEV.		
8+00			5.6	[illegible]		
8+78.09			5.4	[illegible]	[illegible]	
			[illegible]	[illegible]	[illegible]	
			[illegible]	[illegible]	[illegible]	
			8.96	[illegible]	[illegible]	
B.M.-H-28			5.57	1[illegible].93	B.M.-H-28 Elev. 112.950 F.B. 728 P. 25 Compton-Dahoneno Rd (W side) at Mullen St Cut spk 4"x4" Post S end guard rail	

Note:- All of school floor same level

Note pipe grades break down sharply close to cess pool.

F. B. 718 PG. 114 Job No. 6895 Division No. Notes Red. Plotted Profile
Survey of Bell Gardens Date Date No.
Survey by Brunty Notes H.M.S. Notes Chkd. Checked X-Sec.
Indexed A. C. Johnson Date Date No.

Notes Ck'd by	Survey of Bell Gardens
Map No.	W. O. 6895 Tape No. 057 St'd 84°F.
Office Work	Surveyed by Brunty
Checked	Notes " Date 10-20-37
Date	Indexed [illegible]

F.B. 718 Pg. 105

BELL GARDENS

JN6895

BELL GARDENS SCHOOL

PRELIMINARY SURVEY FOR SEWER

C.E. Brunty
H.M. Smith
J.L. Willey
M.A. Van Deren
N.R. Smith

RECEIVED 10-22-37 W.I.G.
PROGRESSED 10-23-37 " "
BOOK INDEXED 12-17-37 " "
MAP INDEXED W.I.G. 12-20-37
RECORD INDEXED " "
CARD INDEXED W.I.G. 10-23-37
REDUCED In Field
CHECKED W.I.G. 10-23-37

Note: Any Additions or Changes on This Sheet Must be Made or Circled in Red Ink With Date and Name of Person Making Change.

Do not extend notes this side of this line

RETURN TO
LOS ANGELES COUNTY SURVEYOR
700 HALL OF RECORDS

FORM 247 10M 11-35

F.B. 718 Pg. 106

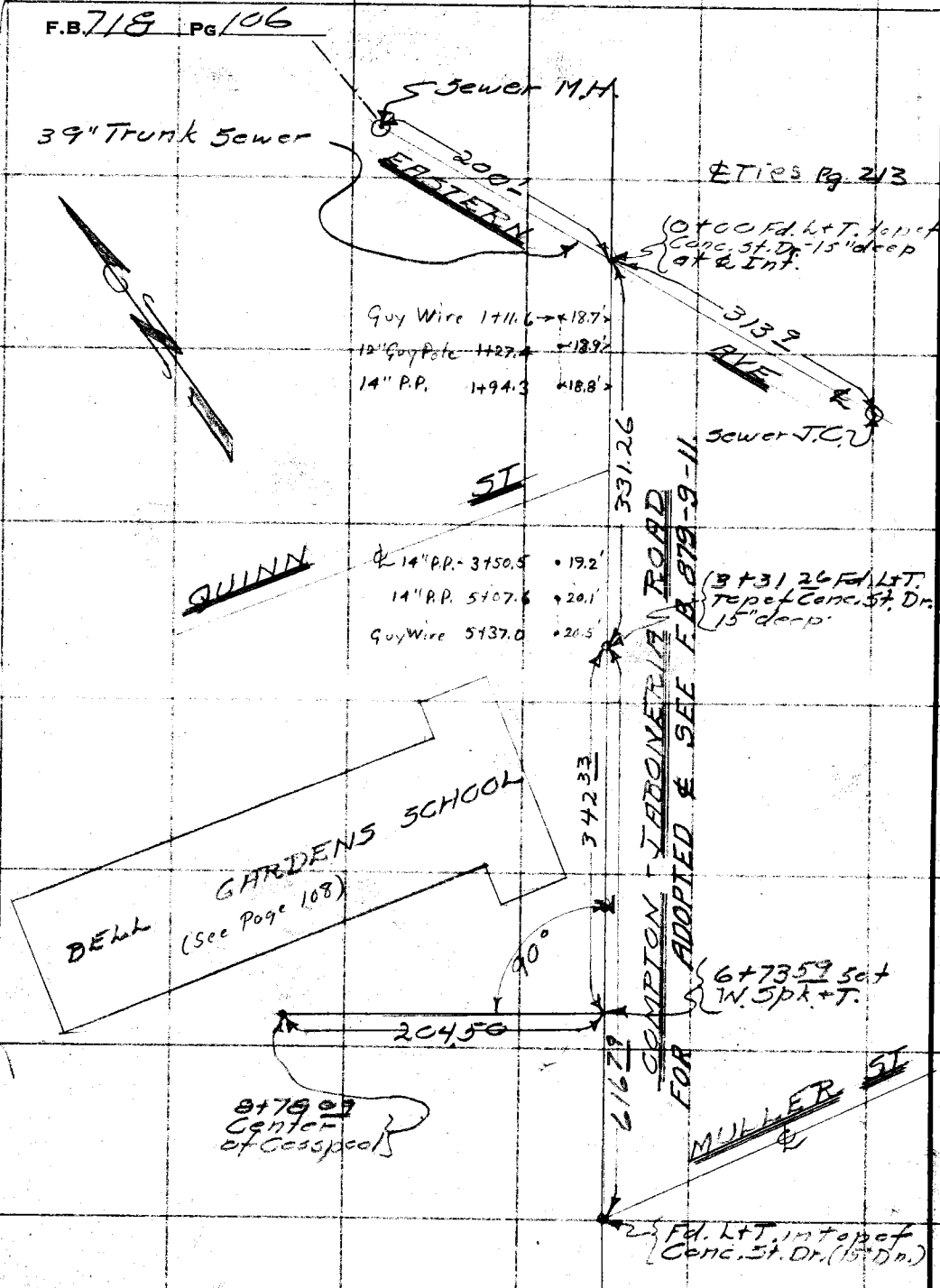

Cont. Next Pg. 107

RETURN TO
LOS ANGELES COUNTY SURVEYOR
700 HALL OF RECORDS

Note: Any Additions or Changes on This Sheet Must be Made or Circled in Red Ink With Date and Name of Person Making Change.

Do not extend notes this side of this line

Notes Ck'd by	Survey of Bell Gardens
Map No.	W. O. 6595 Tape No. 357 St'd 84 °F.
Office Work	Surveyed by Brunty
Checked	Notes Date 10-21-37
Date	Indexed

F.B. 71 Pg.

BELL GARDENS

SN 6595

IRA AVE

From Alley North of Florence Ave. to Gage Ave

TOPOGRAPHY

CE Brunty
HM Smith
JL Willey
[illegible]
NR Smith

℄ F.B. 879-91-99
also F.B. 1135-102-104

This topography checked April 1945 by R.L. Willey
Profile 1937- this book-pages 119-134
Cross Sections from Florence Ave. to Gage Ave. 1945
F.B. 1145-81-92

RECEIVED W.L.G. 10-29-37
PROGRESSED " 11-9-37
BOOK INDEXED " 12-17-37
MAP INDEXED " 12-20-37
RECORD INDEXED " "
CARD INDEXED AET 4-17-40

Note: Any Additions or Changes on This Sheet Must be Made or Circled in Red Ink With Date and Name of Person Making Change.

Do not extend notes this side of this line

RETURN TO
LOS ANGELES COUNTY SURVEYOR
700 HALL OF RECORDS

FORM 247 10M 11-35

Cont Bot of Pg. 117

F.B. 718 PG. 116

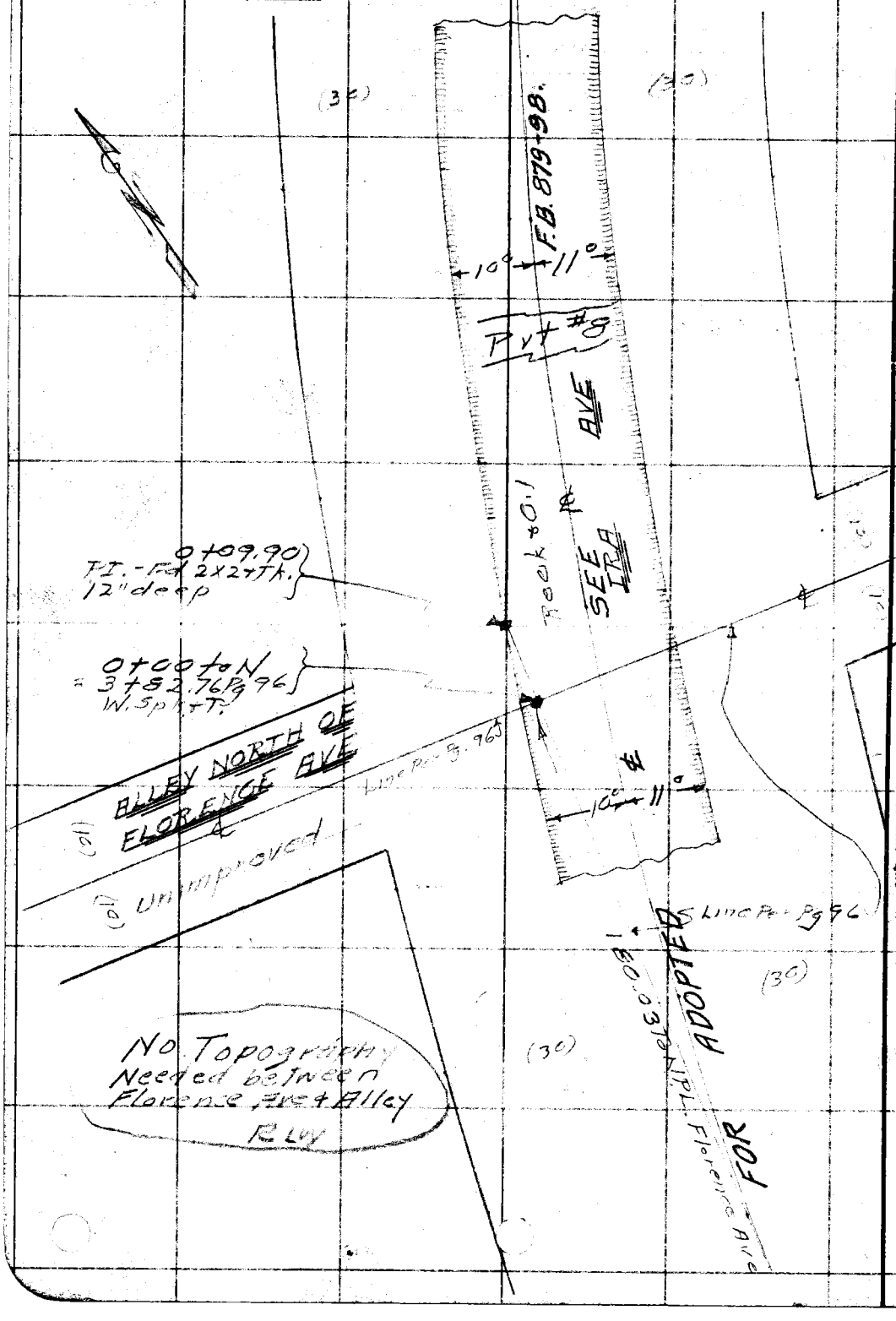

RETURN TO
LOS ANGELES COUNTY SURVEYOR
700 HALL OF RECORDS

Note: Any Additions or Changes on This Sheet Must be Made or Circled in Red Ink With Date and Name of Person Making Change.

Do not extend notes this side of this line

Notes Ck'd by	Survey of Bell Gardens
Map No.	W. 0 6892 Tape No. 057 St'd 84°F.
Office Work	Surveyed by Brunty
Checked	Notes Date 10-22-37
Date	Indexed A. C. Johnson

F.B. 118 Pg. 117

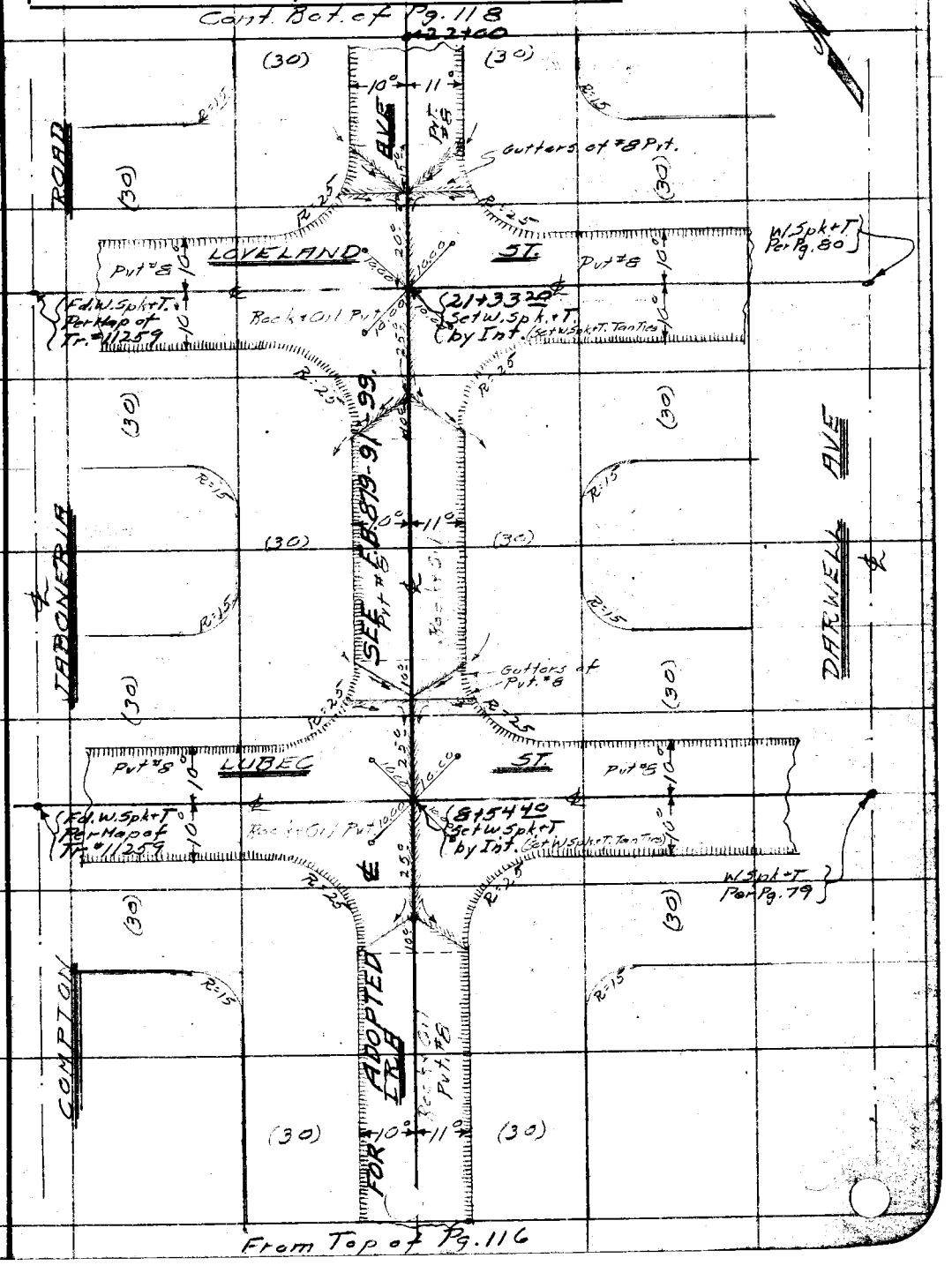

Note: Any Additions or Changes on This Sheet Must be Made or Circled in Red Ink With Date and Name of Person Making Change.

Do not extend notes this side of this line

RETURN TO
LOS ANGELES COUNTY SURVEYOR
700 HALL OF RECORDS

FORM 247 10M 11-35

F.B. 718 Pg. 118

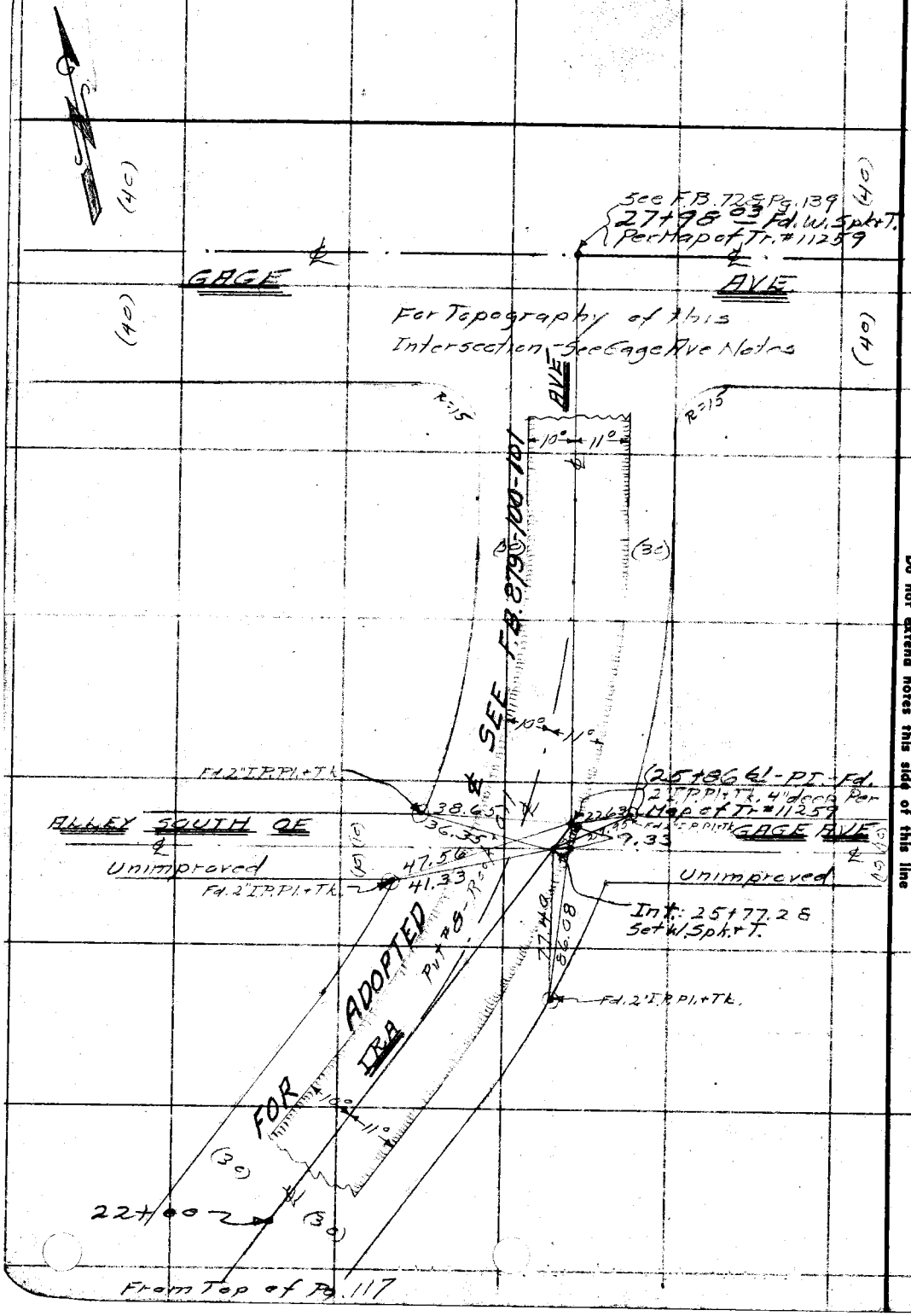

RETURN TO
LOS ANGELES COUNTY SURVEYOR
700 HALL OF RECORDS

Do not extend notes this side of this line

Note: Any Additions or Changes on This Sheet Must be Made or Circled in Red Ink With Date and Name of Person Making Change.

Profile No.	Notes Red.	Plotted	Job No.	Division No.	F. B.	Pg. 119
	Date	Date	Survey of			
X-Sec. No.	Notes Chkd.	Checked	Survey by	Notes	Date	
	Date	Date	Map No.	Indexed A. C. Johnson	Date	

NOTE: ANY ADDITIONS OR CHANGES ON THIS SHEET MUST BE MADE OR CIRCLED IN RED INK, WITH DATE AND NAME OF PERSON MAKING CHANGE

Do not extend notes this side of this line

PLEASE RETURN TO
LOS ANGELES COUNTY SURVEYOR
700 HALL OF RECORDS

Form 307 5M 11-35

[illegible]

[illegible]

[illegible] NORTH OF FLORENCE AVE TO GAGE AVE.

SEWER PROFILE

C.E. Brady
[illegible]

ELEV.

F. S.

RECEIVED Gilchrist 10-29-37
PROGRESSED " 11-9-37

H. I.

BOOK INDEXED " 12-17-37
MAP INDEXED " 12-20-37
RECORD INDEXED " "
CARD INDEXED A E T 4-17-40

B. S.

REDUCED In Field
CHECKED [illegible] 11-12-37

STATION

F. B. 75 Pg. 120 | Job No. [illegible] | Division No. | Notes Red. | Plotted | Profile

Survey of | Date | Date | No.

Survey by [illegible] | Notes [illegible] | Notes Chkd. | Checked | X-Sec.

Indexed C. Johnson | Date | Date | Date | No.

STATION	B. S.	H. I.	F. S.	ELEV.

Form 307 5M 11-35

PLEASE RETURN TO
LOS ANGELES COUNTY SURVEYOR
700 HALL OF RECORDS

Do not extend notes this side of this line

NOTE: ANY ADDITIONS OR CHANGES ON THIS SHEET MUST BE MADE OR CIRCLED IN RED INK, WITH DATE AND NAME OF PERSON MAKING CHANGE

Profile No.	Notes Red.	Plotted	Job No.	Division No.	F. B.	PG. 121
	Date	Date	Survey of			
X-Sec. No.	Notes Chkd.	Checked	Survey by	Notes	Date	
	Date	Date	Map No.	Indexed C. Johnson	Date	

STATION	B. S.	H. I.	F. S.	ELEV.	

Do not extend notes this side of this line

NOTE: ANY ADDITIONS OR CHANGES ON THIS SHEET MUST BE MADE OR CIRCLED IN RED INK, WITH DATE AND NAME OF PERSON MAKING CHANGE

PLEASE RETURN TO
LOS ANGELES COUNTY SURVEYOR
700 HALL OF RECORDS

Form 307 5M 11-35

F. B. PG. 122 | Job No. | Division No. | Notes Red. | Plotted | Profile

Survey of | Date | Date | No.

Survey by | Notes | Notes Chkd. | Checked | X-Sec.

Indexed A. C. Johnson | Date | Date | Date | No.

STATION	B. S.	H. I.	F. S.	ELEV.

Form 307 5M 11-35

PLEASE RETURN TO
LOS ANGELES COUNTY SURVEYOR
700 HALL OF RECORDS

Do not extend notes this side of this line

NOTE: ANY ADDITIONS OR CHANGES ON THIS SHEET MUST BE MADE OR CIRCLED IN RED INK, WITH DATE AND NAME OF PERSON MAKING CHANGE

Profile No.	Notes Red.	Plotted	Job No.	Division No.	F. B.	PG. 123
	Date	Date	Survey of			
X-Sec. No.	Notes Chkd.	Checked	Survey by	Notes	Date	
	Date	Date	Map No.	Indexed C. Johnson	Date	

NOTE: ANY ADDITIONS OR CHANGES ON THIS SHEET MUST BE MADE OR CIRCLED IN RED INK, WITH DATE AND NAME OF PERSON MAKING CHANGE

Do not extend notes this side of this line

PLEASE RETURN TO LOS ANGELES COUNTY SURVEYOR 700 HALL OF RECORDS

Form 307 5M 11-35

STATION	B. S.	H. I.	F. S.	ELEV.	
T.P.	[illegible]	[illegible]	[illegible]	[illegible]	[illegible]

F. B. 718 PG. 124 | Job No. ____ Division No. ____ Notes Red. ____ Plotted ____ Profile

Survey of ____ Date ____ Date ____ No. ____

Survey by ____ Notes ____ Notes Chkd. ____ Checked ____ X-Sec.

Indexed A. C. Johnson Date ____ Date ____ Date ____ No. ____

STATION	B. S.	H. I.	F. S.	ELEV.	

Form 307 5M 11-35

PLEASE RETURN TO
LOS ANGELES COUNTY SURVEYOR
700 HALL OF RECORDS

NOTE: ANY ADDITIONS OR CHANGES ON THIS SHEET MUST BE MADE OR CIRCLED IN RED INK, WITH DATE AND NAME OF PERSON MAKING CHANGE

Do not extend notes this side of this line

Form 307 5M 11-35

PLEASE RETURN TO
LOS ANGELES COUNTY SURVEYOR
700 HALL OF RECORDS

NOTE: ANY ADDITIONS OR CHANGES ON THIS SHEET MUST BE MADE OR CIRCLED IN RED INK, WITH DATE AND NAME OF PERSON MAKING CHANGE

Do not extend notes this side of this line

STATION	B. S.	H. I.	F. S.	ELEV.		
[illegible]		[illegible]				
			[illegible]	1244	[illegible]	
			[illegible]	1245	[illegible]	
			[illegible]	12402	[illegible]	
			[illegible]	1237	[illegible]	
			[illegible]	1243	[illegible]	
			[illegible]	1244	[illegible]	
			[illegible]	12440	[illegible]	
			[illegible]	12430	[illegible]	
			[illegible]	[illegible]	[illegible]	
			[illegible]	124[illegible]	[illegible]	
			[illegible]	1247	[illegible]	
			[illegible]	12432	[illegible]	
			[illegible]	1238	[illegible]	
			[illegible]	1244	[illegible]	
			[illegible]	124[illegible]	[illegible]	
TP			477	124[illegible]		
[illegible]	[illegible]	[illegible]				
11400			[illegible]22	12457	2	
"			534	12445	11 [illegible]	
"			5[illegible]	124[illegible]	[illegible]	

Profile No. ____ Notes Red ____ Plotted ____ Job No. ____ Division No. ____ F. B. ____ PG. 125

X-Sec. No. ____ Date ____ Date ____ Survey of ____

Notes Chkd ____ Checked ____ Survey by ____ Notes ____ Date ____

Date ____ Date ____ Map No. ____ Indexed Johnson Date ____

F. B. 718 PG. 126 | Job No. 6895 | Division No. | Notes Red. | Plotted | Profile

Survey of Bell Gardens | Date | Date | No.

Survey by C. E. Brunty | Notes H. M. S. | Notes Chkd. | Checked | X-Sec.

Indexed A. C. Johnson | Date | Date | Date | No.

Form 307 5M 11-35

PLEASE RETURN TO
LOS ANGELES COUNTY SURVEYOR
700 HALL OF RECORDS

NOTE: ANY ADDITIONS OR CHANGES ON THIS SHEET MUST BE MADE OR CIRCLED IN RED INK, WITH DATE AND NAME OF PERSON MAKING CHANGE

Do not extend notes this side of this line

STATION	B. S.	H. I.	F. S.	ELEV.	

Form 307 5M 11-35

PLEASE RETURN TO
LOS ANGELES COUNTY SURVEYOR
700 HALL OF RECORDS

NOTE: ANY ADDITIONS OR CHANGES ON THIS SHEET MUST BE MADE OR CIRCLED IN RED INK, WITH DATE AND NAME OF PERSON MAKING CHANGE

Do not extend notes this side of this line

STATION	B. S.	H. I.	F. S.	ELEV.		
[illegible]		[illegible]				
			44	[illegible]	[illegible]	
			44	[illegible]	[illegible]	
			40	[illegible]	[illegible]	
			53	[illegible]	[illegible]	
			[illegible]	1257	[illegible]	
			[illegible]	[illegible]	[illegible]	
[illegible]			[illegible]	[illegible]		
			[illegible]	[illegible]	[illegible]	
			[illegible]	1246	[illegible]	
			[illegible]	[illegible]	[illegible]	
			[illegible]	[illegible]	[illegible]	
			[illegible]	[illegible]	[illegible]	
			[illegible]	[illegible]	[illegible]	
			[illegible]	[illegible]	[illegible]	
			[illegible]	[illegible]	[illegible]	
			[illegible]	[illegible]	[illegible]	
			[illegible]	[illegible]	[illegible]	
			[illegible]	[illegible]	[illegible]	
	550	130 70				
[illegible]			538	12532	[illegible]	
"			558	12512	[illegible] Ledge Pa	
"			59	1248	[illegible] R Gut	

Profile No. ____ Notes Red. ____ Plotted ____ Job No. ____ Division No. ____ F. B. ____ PG. 127

X-Sec. No. ____ Date ____ Date ____ Survey of ____

Notes Chkd. ____ Checked ____ Survey by C.I.B. Notes H.M.S. Date ____

Date ____ Date ____ Map No. ____ Indexed ____ Date ____

F. B. 718 PG. 128 | Job No. 6895 Division No. ______ Notes Red. ______ Plotted ______ Profile No. ______
Survey of Bell [illegible] Date ______ Date ______
Survey by [illegible] Notes [illegible] Notes Chkd. ______ Checked ______ X-Sec. No. ______
Indexed C. Johnson Date ______ Date ______ Date ______

Form 307 5M 11-35

PLEASE RETURN TO
LOS ANGELES COUNTY SURVEYOR
700 HALL OF RECORDS

NOTE: ANY ADDITIONS OR CHANGES ON THIS SHEET MUST BE MADE OR CIRCLED IN RED INK, WITH DATE AND NAME OF PERSON MAKING CHANGE

Do not extend notes this side of this line

STATION	B. S.	H. I.	F. S.	ELEV.		
115+00		130.70				
			[illegible]	[illegible]	[illegible]	
			[illegible]	[illegible]	[illegible]	
			[illegible]	[illegible]	[illegible]	
			[illegible]	[illegible]	[illegible]	
			[illegible]	[illegible]	[illegible]	
			[illegible]	[illegible]	[illegible]	
			[illegible]	[illegible]	[illegible]	
			[illegible]	[illegible]	[illegible]	
			56	[illegible]	[illegible]	
			[illegible]	[illegible]	[illegible]	
			47	[illegible]	[illegible]	
			46	[illegible]	[illegible]	
			518	[illegible]	[illegible]	
			56	[illegible]	[illegible]	
			[illegible]	[illegible]	[illegible]	
			[illegible]	[illegible]	[illegible]	
			[illegible]	[illegible]	[illegible]	
			480	[illegible]70		
			496	[illegible]74	11'R Edge 180	
"			55	[illegible]	[illegible]	

Form 307 5M 11-35

PLEASE RETURN TO
LOS ANGELES COUNTY SURVEYOR
700 HALL OF RECORDS

NOTE: ANY ADDITIONS OR CHANGES ON THIS SHEET MUST BE MADE OR CIRCLED IN RED INK, WITH DATE AND NAME OF PERSON MAKING CHANGE

Do not extend notes this side of this line

STATION	B. S.	H. I.	F. S.	ELEV.		
7400		130 70				
			48	1259	30'R	E P.L.
			496	12574	10 L	[illegible] edge Pav.
			55	1252	20 L	Gut
			45	1262	24 L	Tp bk
			43	1264	30 L	[illegible]
18100			473	12597	℄	
			490	12535	[illegible] R	E edge [illegible]
			54	[illegible]	20'R	Gut
			47	[illegible]	24'R	Tp bk
			47	1260	30'R	[illegible]
			457	12583	10'L	W edge Pav.
			54	1253	20'L	Gut
			[illegible]	1260	24'R	Tp bk
			[illegible]	1260	30'R	W P.L.
T.P.			465	12605		
⊼	457	130 62				
9400			446	12616	℄	
"			470	12592	11'R	E edge [illegible]
"			5[illegible]	1254	20'R	Gut
"			48	125[illegible]	24'R	Tp bk.

Profile No. ____ Notes Red. ____ Plotted ____ Job No. 6205 Division No. ____ F. B. 718 Pg. 129
X-Sec. No. ____ Date ____ Date ____ Survey of [illegible] Notes [illegible] Date 10-22-37
Notes Chkd. ____ Checked ____ Survey by [illegible] Notes Johnson Date ____
Date ____ Date ____ Map No. ____ Indexed ____ Date ____

Form 307 5M 11-35

PLEASE RETURN TO
LOS ANGELES COUNTY SURVEYOR
700 HALL OF RECORDS

NOTE: ANY ADDITIONS OR CHANGES ON THIS SHEET MUST BE MADE OR CIRCLED IN RED INK, WITH DATE AND NAME OF PERSON MAKING CHANGE

Do not extend notes this side of this line

STATION	B. S.	H. I.	F. S.	ELEV.		
19+00		130 62'				
			45	12 1'	30'R E.P.L.	
			450	12	[illegible]	
			[illegible]	4	[illegible]	
			[illegible]	0'	[illegible]	
			[illegible]	[illegible]	[illegible]	
[illegible]			[illegible]	[illegible]	℄	
			[illegible]	[illegible]	[illegible]	
			50	12 6'	[illegible]	
			44	[illegible]	[illegible]	
			[illegible]	[illegible]	30'R [illegible]	
			[illegible]	[illegible]	[illegible]	
			50	12 6'	20'L [illegible]	
			[illegible]	[illegible]	[illegible]	
			[illegible]	[illegible]	[illegible]	
[illegible]+70			424	[illegible]	℄	
21+00			452	[illegible]	℄	
21+			464	12 [illegible]	℄ [illegible]	
			381	12 [illegible]	170'R [illegible]	
			[illegible]	[illegible]	[illegible]	

F. B. 718 PG. 130
Job No. 6895 Division No. ____ Notes Red. ____ Plotted ____ Profile ____
Survey of Bell Gardens Date ____ Date ____ No. ____
Survey by C. E. Brunty Notes [illegible] Notes Chkd. ____ Checked ____ X-Sec. ____
Indexed A. C. Johnson Date ____ Date ____ No. ____

Form 307 5M 11-35

PLEASE RETURN TO
LOS ANGELES COUNTY SURVEYOR
700 HALL OF RECORDS

NOTE: ANY ADDITIONS OR CHANGES ON THIS SHEET MUST BE MADE OR CIRCLED IN RED INK, WITH DATE AND NAME OF PERSON MAKING CHANGE

Do not extend notes this side of this line

STATION	B. S.	H. I.	F. S.	ELEV.		
		[illegible] 62				
21+55			456	126 0[illegible]	℄	
22+00			373	[illegible]	℄	
			390	[illegible]	11'R Eedge Pav.	
			47	[illegible]	20'R Gut	
			41	[illegible]	24'R Tp bk	
			41	126 5	30'R E.P.L	
			[illegible]	[illegible]	[illegible]	
			[illegible]	[illegible]	20'L Gut	
			[illegible]	[illegible]	24'L Tp bk	
			37	126 7	[illegible]	
23+00			336	[illegible]	℄	
			350	[illegible]	11'R E edge Pav.	
			41	[illegible]	20'R Gut	
			36	127 0	24'R Tp bk	
			36	[illegible]	30'R E.P.L	
			361	[illegible]	[illegible] L Wedge [illegible]	
			40	[illegible]	20'L Gut	
			32	127 4	24'L Tp bk	
V.P			353	127 09	30'L W.P.L.	

Profile No. ____ Notes Red. ____ Date ____ Plotted ____ Date ____ Job No. 6495 Division No. ____ Survey of Bell Gardens

X-Sec. No. ____ Notes Chkd. ____ Date ____ Checked ____ Date ____ Survey by ____ Map No. ____ Notes ____ Date ____ Indexed Johnson Date ____

F. B. 718 PG. 131

F. B. 718 PG. 132 Job No. 6895 Division No. ______ Notes Red. ______ Plotted ______ Profile
Survey of Bell Gardens ______ Date ______ Date ______ No. ______
Survey by C. E. Brunty Notes H. M. S. ______ Notes Chkd. ______ Checked ______ X-Sec.
Indexed A. C. Johnson Date ______ Date ______ Date ______ No. ______

Form 307 5M 11-35

PLEASE RETURN TO
LOS ANGELES COUNTY SURVEYOR
700 HALL OF RECORDS

NOTE: ANY ADDITIONS OR CHANGES ON THIS SHEET MUST BE MADE OR CIRCLED IN RED INK, WITH DATE AND NAME OF PERSON MAKING CHANGE

Do not extend notes this side of this line

STATION	B. S.	H. I.	F. S.	ELEV.	
				12[illegible].[illegible]	
T	604	133.13			
24+00			524	12[illegible].39	℄
"			5[illegible]	12[illegible].[illegible]5	11'R [illegible] edge Bu.
"			5[illegible]	12[illegible].[illegible]2	[illegible]
"			54	127.[illegible]	24'R Tp bk
"			54	127.7	[illegible] E.P.L.
"			550	12[illegible].[illegible]	[illegible]'L W. edge [illegible]
"			5[illegible]	12[illegible].[illegible]2	20'L [illegible]
"			[illegible]	12[illegible].[illegible]	24'L Tp bk
"			5[illegible]	12[illegible].[illegible]0	[illegible]'L W.P.L.
25+00			[illegible]	[illegible]	℄
"			4[illegible]	[illegible]	11'R E. edge Bu.
"			53	[illegible]	20'R [illegible]
"			4[illegible]	[illegible]	24'R Tp bk
"			48	12[illegible].[illegible]5	[illegible]'R [illegible]
"			4[illegible]	[illegible]	10'L W. edge Bu.
"			[illegible]3	12[illegible].[illegible]8	20'L [illegible]
"			4[illegible]	[illegible]	24'L Tp bk
"			4[illegible]	[illegible]	[illegible]'L [illegible]

Form 307 5M 11-35

PLEASE RETURN TO
LOS ANGELES COUNTY SURVEYOR
700 HALL OF RECORDS

NOTE: ANY ADDITIONS OR CHANGES ON THIS SHEET MUST BE MADE OR CIRCLED IN RED INK, WITH DATE AND NAME OF PERSON MAKING CHANGE

Do not extend notes this side of this line

STATION	B. S.	H. I.	F. S.	ELEV.		
		133.13'				
25[illegible]			442	[illegible]	℄ Int Alley East	
			4[illegible]	[illegible]	4 R [illegible]	
			[illegible]	1284	[illegible]	
			44	1287	[illegible]'R Tp bk	
			29	1302	160'R	
			433	12883	9'L ℄ Ira St	
			445	128.68	20'L Wedge Pav	
			50	1281	30'L Gut	℄ Alley
			[illegible]	1290	33'L Tp bk	" "
			55	[illegible]6	180'L ℄ Alley	
26+00			426	128[illegible]	℄ Ira St	
27+00			377	[illegible]36	℄ " "	
			400	129.13	[illegible] E edge Pav.	
			[illegible]	1288	[illegible] Gut	
			[illegible]	1296	24'R Tp bk	
			34	[illegible]	30'[illegible] E.R.L	
			393	[illegible]	10'L Wedge Pav.	
			44	1287	20'L [illegible]	
			39	1292	24'L Tp bk	
			39	[illegible]	30'L W.R.L	

Profile No. ____ Notes Red ____ Plotted ____ Job No. 2895 Division No. ____ F. B. 718 PG. 133

X-Sec. No. ____ Date ____ Date ____ Survey of Bell Gardens

Notes Chkd ____ Checked ____ Survey by [illegible] Notes [illegible] Date [illegible]

Date ____ Date ____ Map No. ____ Indexed ____ Date ____

Form 307 5M 11-35

PLEASE RETURN TO
LOS ANGELES COUNTY SURVEYOR
700 HALL OF RECORDS

NOTE: ANY ADDITIONS OR CHANGES ON THIS SHEET MUST BE MADE OR CIRCLED IN RED INK, WITH DATE AND NAME OF PERSON MAKING CHANGE

Do not extend notes this side of this line

STATION	B. S.	H. I.	F. S.	ELEV.		
		133.13				
27+76			[illegible]	129.88	℄ Cross-gutter	
27+[illegible]			278	130.35	" Sedge [illegible]	
27+[illegible]			269	[illegible].44	" Int Gage Ave.	
			232	130.[illegible]	70' R ℄ "	
			293	130.2[illegible]	[illegible]	
B.M.-H-89			283	[illegible]	B.M. H-89 Elev. 130.322' F.B. 28 P.77 Gage Ave @ ~~Darwell Ave~~ IRA St ℄ Prod. Bt spk 1° So. Nedge Pav.	

F. B. 718 PG. 134 Job No. 6895 Division No. Notes Red. Plotted Profile
Survey of Bell Gardens Date Date No.
Survey by [illegible] Notes [illegible] Notes Chkd. Checked X-Sec.
Indexed A. C. Johnson Date Date No.

Notes Ck'd by	Survey of Bell Gardens
Map No.	W. O. 6895 Tape No. 65 7 St'd 84°F.
Office Work	Surveyed by Brunty
Checked	Notes " Date 10-25-37
Date	Indexed A. [illegible]

F.B. 718 PG. 135

BELL GARDENS

JN 6895

COMPTON-JABONERIA ROAD

From ~~Alley North of~~ Florence Ave to Gage Ave

TOPOGRAPHY · Revised March 1945

CE Brunty
HM Smith
JL Willey
MA Van Deren
NR Smith

Cross Sections - 1st Alley Nest Florence Ave. to Gage Ave. - pages 141-154

Cross Sections - Florence Ave to Gage Ave - (1945) F.B. 1135 - pgs. 155-163

RECEIVED	W.I.G.	10-29-37
PROGRESSED	"	11-9-37
BOOK INDEXED	"	12-17-37
~~MAP INDEXED~~	~~"~~	~~12-20-37~~
RECORD INDEXED	"	"
CARD INDEXED	A ET	4-17-40

Note: Any Additions or Changes on This Sheet Must be Made or Circled in Red Ink With Date and Name of Person Making Change

Do not extend notes this side of this line

RETURN TO
LOS ANGELES COUNTY SURVEYOR
700 HALL OF RECORDS

FORM 247 10M 11-35

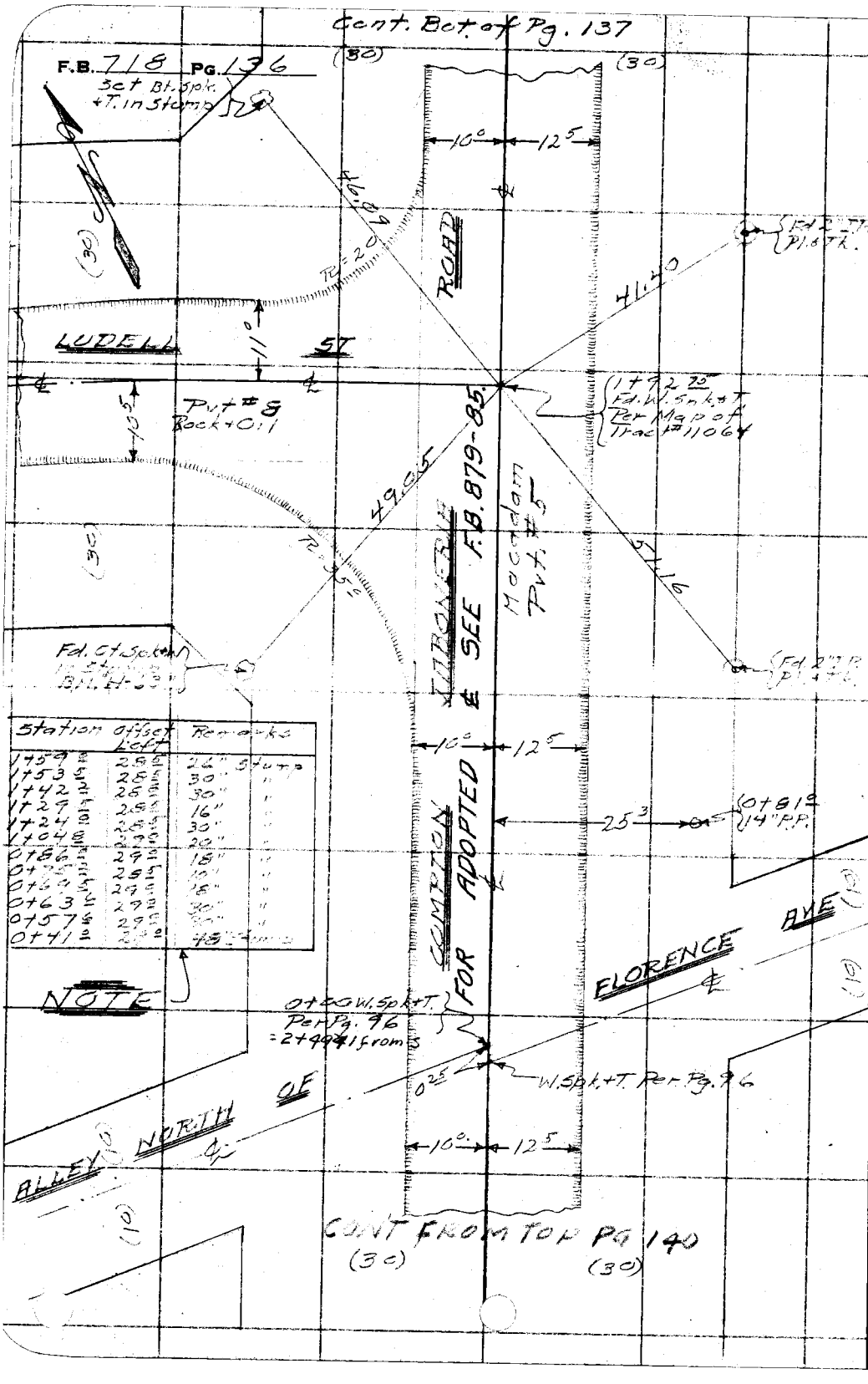

Station	Offset Left	Remarks
1+59.0	28.5	26" Stump
1+53.5	28.5	30" "
1+42.2	28.5	30" "
1+29.5	28.5	16" "
1+24.0	28.5	30" "
1+04.8	29.0	20" "
0+86.5	29.0	18" "
0+75.5	28.5	10" "
0+69.5	29.0	18" "
0+63.6	29.0	30" "
0+57.6	29.0	30" "
0+41.0	29.0	48" Stump

RETURN TO
LOS ANGELES COUNTY SURVEYOR
700 HALL OF RECORDS
Do not extend notes this side of this line
Note: Any Additions or Changes on This Sheet Must be Made or Circled in Red Ink With Date and Name of Person Making Change.

Notes Ck'd by	Survey of Bell Gardens
Map No.	W. O. 6895 Tape No. 057 St'd 84° F.
Office Work	Surveyed by Brunty
Checked	Notes " Date 10-25-37
Date	Indexed A. C. Johnson

F.B. 718 PG. 137

Cont. Bot. of Pg. 138

10+21.29 Fd. W. Spk. & T. Per Pg. 117

NOTE

Station	Offset Left	Remarks
5+89.0	28.6	34" Stump
5+72.2	27.9	30" "
5+60.8	27.9	32" "
5+55.0	27.6	28" "
5+43.0	28.0	44" "
5+37.3	27.8	18" "
5+30.7	27.7	20" "
5+24.8	27.0	30" "
5+19.2	27.9	32" "
5+13.6	27.7	32" "
5+06.5	27.9	24" "
5+01.4	27.7	24" "
4+96.0	27.8	18" "
4+90.3	27.4	34" "
4+83.7	27.3	20" "
4+78.3	27.6	26" "
4+71.7	27.9	18" "
4+66.5	28.0	28" "
4+60.0	28.0	32" "
4+49.0	27.9	18" "
4+37.4	28.2	36" "
4+20.0	28.1	34" "
4+02.4	27.6	30" "
3+97.0	27.6	18" "
3+91.0	27.5	12" "
3+85.2	27.8	30" "
3+78.5	27.3	16" "
3+73.5	27.7	28" "
3+68.0	27.8	10" "
3+61.6	28.0	30" "
3+55.3	28.0	14" "
3+43.6	27.8	30" "
3+37.2	27.0	18" "
3+32.0	27.6	20" "
3+26.0	27.5	20" "
3+14.7	27.5	20" "
3+08.3	27.5	30" "
2+97.0	27.6	24" "
2+91.2	27.5	20" "
2+84.7	27.8	24" "
2+78.0	27.7	10" "
2+72.5	28.0	10" "
2+66.3	28.0	26" "
2+59.9	28.3	36" "
2+55.0	28.0	24" "
2+47.4	27.5	30" "
2+36.6	28.0	26" "
2+30.5	28.0	30" Stump



1+92.75

From Top of Pg. 136

Note: Any Additions or Changes on This Sheet Must be Made or Circled in Red Ink With Date and Name of Person Making Change

Do not extend notes this side of this line

RETURN TO
LOS ANGELES COUNTY SURVEYOR
700 HALL OF RECORDS

FORM 247 10M 11-35

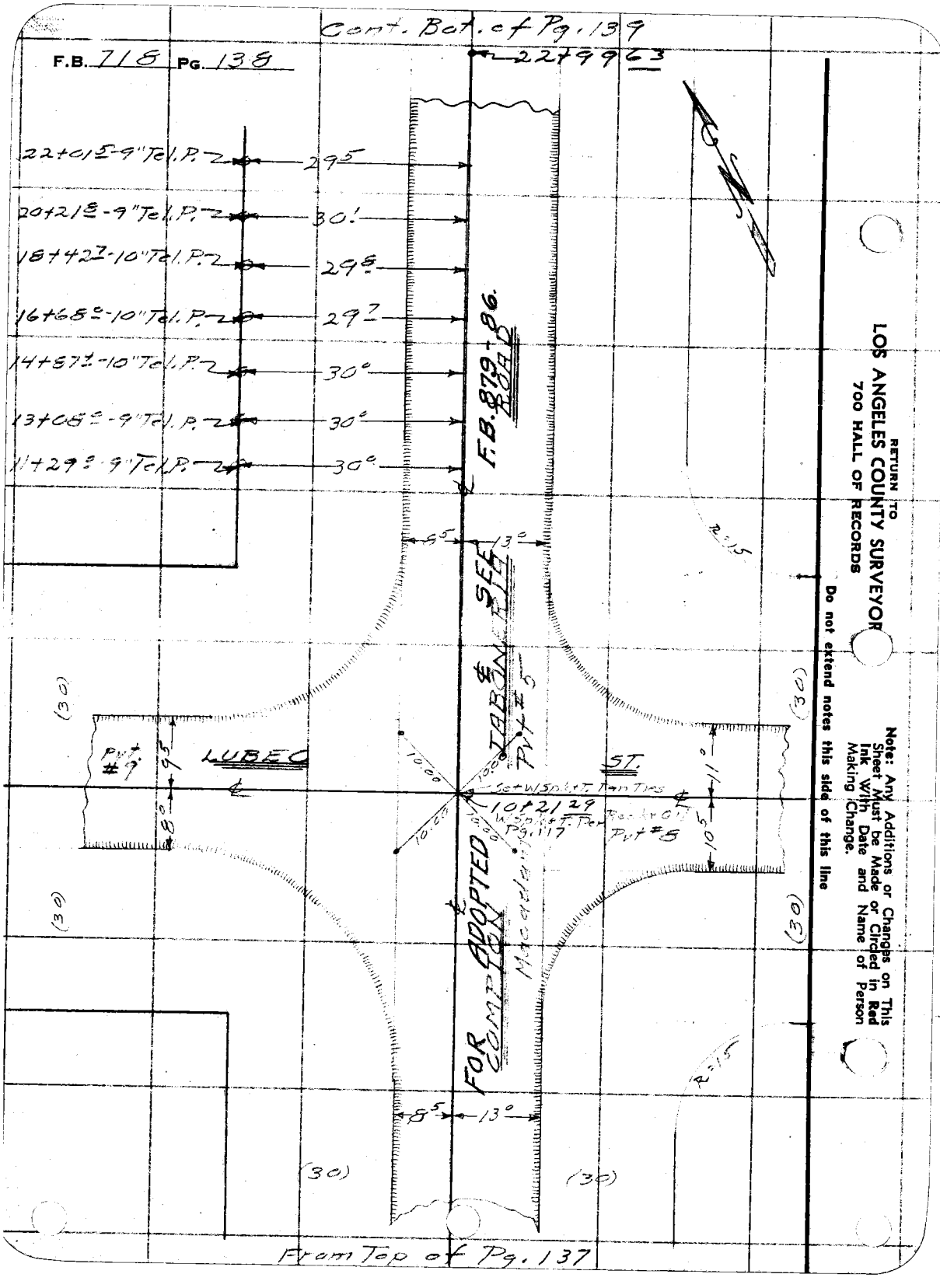
Cont. Bot. of Pg. 139
F.B. 718 Pg. 138
22+99 63
22+01 5 - 9" Tel. P.
29 5
20+21 8 - 9" Tel. P.
30 1
18+42 7 - 10" Tel. P.
29 8
16+68 0 - 10" Tel. P.
29 7
14+87 1 - 10" Tel. P.
30 0
13+08 0 - 9" Tel. P.
30 0
11+29 0 - 9" Tel. P.
30 0
F.B. 879 - 86.
ROAD
SEE
TABONERIA
Pvt #5
Pvt. #9
LUBEC
ST.
10+21 29
Pg. 117
Pvt #8
FOR ADOPTED
COMPTON
Macadam
(30)
From Top of Pg. 137
RETURN TO
LOS ANGELES COUNTY SURVEYOR
700 HALL OF RECORDS
Do not extend notes this side of this line
Note: Any Additions or Changes on This Sheet Must be Made or Circled in Red Ink With Date and Name of Person Making Change.

Notes Ck'd by
Map No.
Office Work
Checked
Date

Survey of Bell Gardens
W. O. 6890 Tape No. 257 St'd 81°F.
Surveyed by Brunty
Notes " Date 10-25-37
Indexed C. Johnson

F.B. 728 PG. 139

For Topography of Intersection See Gage Ave Note

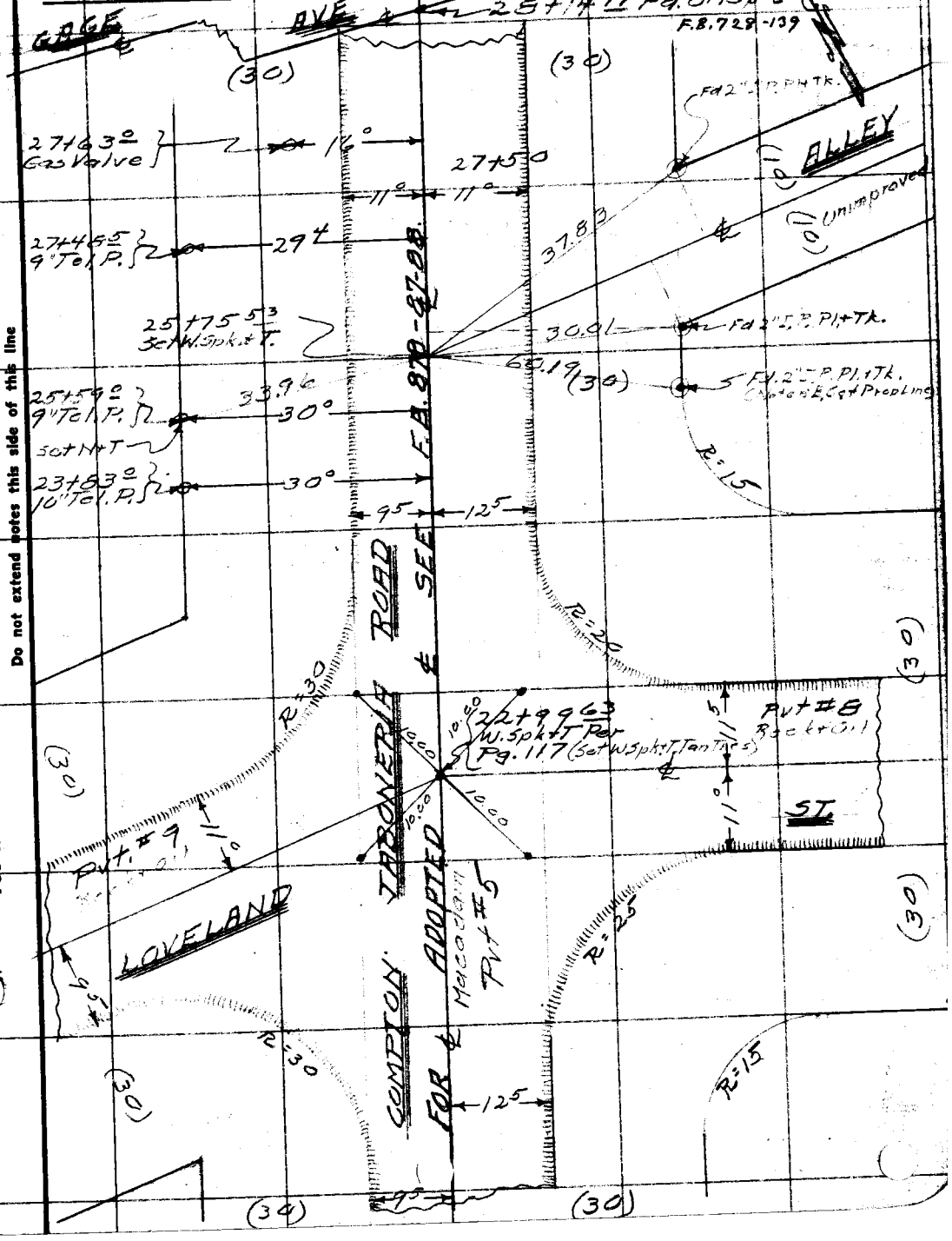

Note: Any Additions or Changes on This Sheet Must be Made or Circled in Red Ink With Date and Name of Person Making Change.

Do not extend notes this side of this line

RETURN TO
LOS ANGELES COUNTY SURVEYOR
700 HALL OF RECORDS

FORM 247 10M 11-35

F.B. 718 PG. 140

Cont bot pg 136

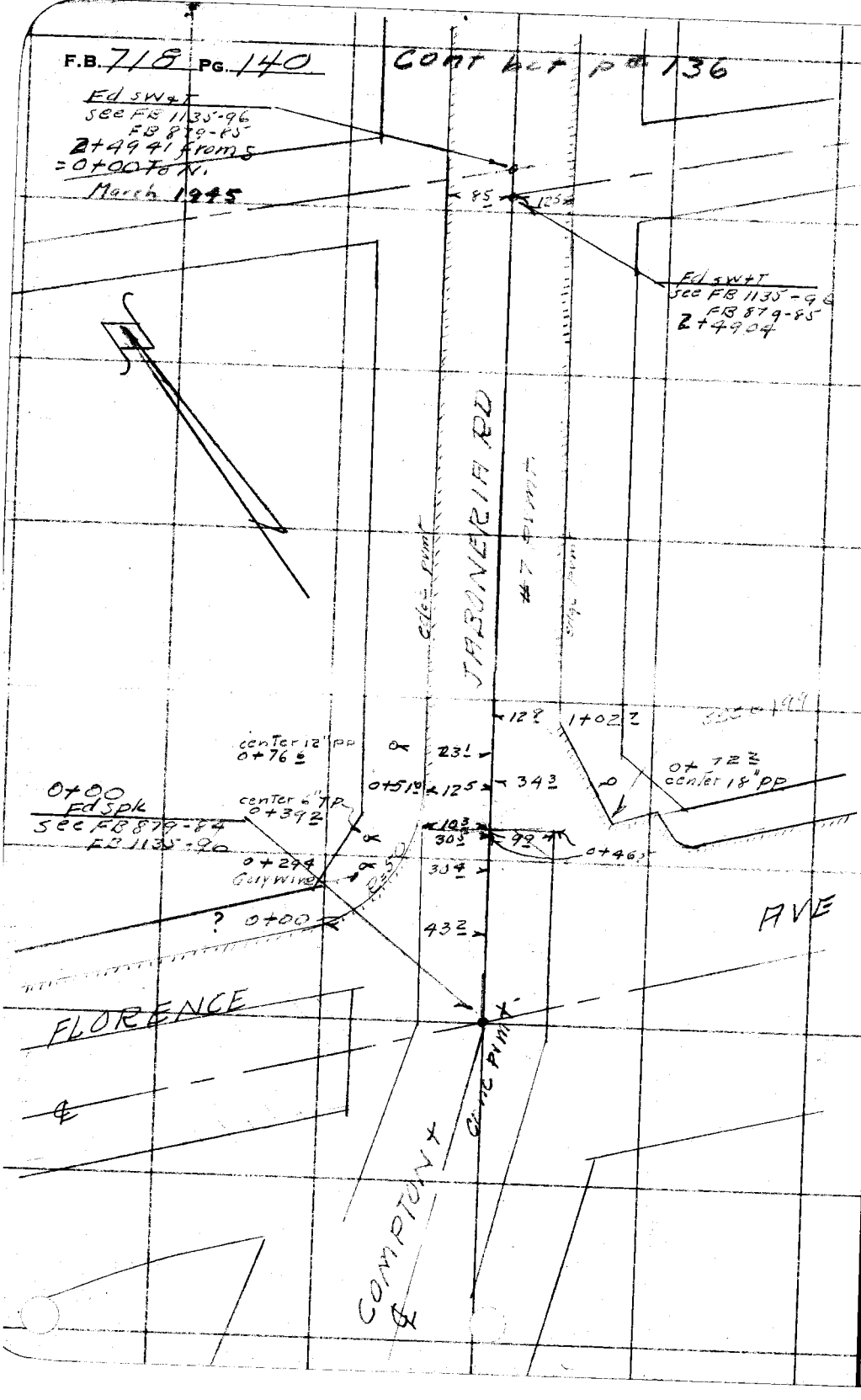

RETURN TO
LOS ANGELES COUNTY SURVEYOR
700 HALL OF RECORDS

Do not extend notes this side of this line

Note: Any Additions or Changes on This Sheet Must be Made or Circled in Red Ink With Date and Name of Person Making Change.

Profile	Notes Red.	Plotted	Job No. 2875	Division No.	F. B. 716 Pg. 141
No.	Date	Date	Survey of		
X-Sec.	Notes Chkd.	Checked	Survey by	E. Brunty Notes	Date 2-22-37
No.	Date	Date	Map No.	Indexed Johnson	Date

BELL GARDENS

U.N. 6[illegible]

— COMPTON — JABONERIA ROAD —

FROM 1st Alley NORTH FLORENCE to GAGE AVE

SEWER PROFILE

C.E. Brunty
H.M. Smith
J.L. Willey
M.A. VanDeren
N.R. Smith

ELEV.

RECEIVED Gilchrist 10-29-37
PROGRESSED " 11-9-37
BOOK INDEXED " 12-17-37
MAP INDEXED " 12-20-37

F. S.

RECORD INDEXED " "
CARD INDEXED AET 4-17-40
REDUCED In Field
CHECKED A.J. Kincaid 11-15-37

H. I.

B. S.

STATION

NOTE: ANY ADDITIONS OR CHANGES ON THIS SHEET MUST BE MADE OR CIRCLED IN RED INK, WITH DATE AND NAME OF PERSON MAKING CHANGE

Do not extend notes this side of this line

PLEASE RETURN TO
LOS ANGELES COUNTY SURVEYOR
700 HALL OF RECORDS

Form 307 5M 11-35

Form 307 5M 11-35

PLEASE RETURN TO
LOS ANGELES COUNTY SURVEYOR
700 HALL OF RECORDS

NOTE: ANY ADDITIONS OR CHANGES ON THIS SHEET MUST BE MADE OR CIRCLED IN RED INK, WITH DATE AND NAME OF PERSON MAKING CHANGE

Do not extend notes this side of this line

STATION	B. S.	H. I.	F. S.	ELEV.		
					B.M.-H59 Elev. 120.689 F.B. 728 P. 51	
B.M. H59				120.69	Compton-Jabonería Rd. and Florence Ave.	
					St spk Conc. Pav. 10' E ℄ Int.	
⊼		12696				
0-0.25			473	[illegible]	℄ Int. Comp.-Jab. Rd and ℄ Alley E	
"			50	122.0	13 R Eedge Pav.	" " "
"			[illegible]	[illegible]	24' R Gut	" " "
"			46	122.4	36' R Tp bk	" " "
"			51	121.9	170' R	" " "
0+00			497	121.99	10 L Wedge Pav.	" " W
"			61	121.[illegible]	24 L Gut	" " "
"			52	121.8	35 L Tp bk	" " "
"			49	122.1	100 L	" " "
1+00			456	122.40	℄	
			492	122.04	12 R Eedge Pav.	
			62	120.8	24 R Gut	
			42	122.8	36 R Tp bk	
			[illegible]	122.2	10' L Wedge Pav	
			[illegible]	121.3	20' L Gut	
			48	122.2	30' L Tp bk W Pl.	
T.P.			482	122.14		

F. B. 718 Pg. 142 Job No. 6205 Division No. Notes Red. Plotted Profile
Survey of Bell Gardens Date Date No.
Survey by C.E. Burnett Notes 4 M.S. Notes Chkd. Checked X-Sec.
Indexed A. C. Johnson Date Date No.

Form 307 5M 11-35

PLEASE RETURN TO
LOS ANGELES COUNTY SURVEYOR
700 HALL OF RECORDS

NOTE: ANY ADDITIONS OR CHANGES ON THIS SHEET MUST BE MADE OR CIRCLED IN RED INK, WITH DATE AND NAME OF PERSON MAKING CHANGE

Do not extend notes this side of this line

STATION	B. S.	H. I.	F. S.	ELEV.		
				122 14		
T	5 03	127 [illegible]				
1+92 78			453	122 64	℄ Int Ludell St.	
"			480	122 37	12 R E edge Pav.	
"			60	121 2	24 R Gut	
"			43	122 [illegible]	36 R Tp bk	
"			564	121 53	21' L Gut	℄ Ludell St
"			480	122 37	190' L	" " "
3+00			435	122 82	℄	
"			480	122 37	12 R E edge Pav.	
"			63	120 9	24 [illegible] Gut	
"			42	123 0	36 [illegible] Tp bk	
"			4[illegible]	122 [illegible]	10 L W edge Pav	
"			[illegible]	121 7	21 L Gut	
"			42	123 0	24 L Tp bk	
"			42	123 0	30 L W [illegible]	
4+00			411	[illegible]	℄	
"			447	122 [illegible]	12' R E edge Pav.	
"			54	121 8	24' R Gut	
"			42	123 0	36' R Tp bk	
"			435	122 82	10' L W edge Pav	

Profile No. ____ Notes Red. ____ Plotted ____ Job No. 1995 Division No. ____ F. B. 718 PG. 143

X-Sec. No. ____ Date ____ Date ____ Survey of Bell Gardens

Notes Chkd. ____ Checked ____ Survey by Brunig Notes H.M.S. Date ____

Date ____ Date ____ Map No. ____ Indexed A C Johnson Date 10-22-37

Form 307 5M 11-35

PLEASE RETURN TO
LOS ANGELES COUNTY SURVEYOR
700 HALL OF RECORDS

NOTE: ANY ADDITIONS OR CHANGES ON THIS SHEET MUST BE MADE OR CIRCLED IN RED INK, WITH DATE AND NAME OF PERSON MAKING CHANGE

Do not extend notes this side of this line

STATION	B. S.	H. I.	F. S.	ELEV.	
4+00		127 17			
"			52	12[illegible] 0	21 L Gut
"			41	12[illegible] 1	25 L Tp bk
"			36	12[illegible] 6	30 L W.P.L.
T.P.			4[illegible]	12[illegible] 68	
⊼	5 85	128 53			
5+00			4 77	123 [illegible]	℄
"			5 26	12[illegible] 27	12 R E edge Pav.
"			[illegible]	122 1	22 R Gut
"			51	123 4	36 R Tp bk
"			5 15	12[illegible] 38	10 L Wedge Pav.
"			60	122 5	24 L Gut
"			52	12[illegible] 3	28 L Tp bk
"			47	123 8	30 L W.P.L.
6+00			4 53	124 00	℄
"			4 95	123 58	12 R E edge Pav.
"			59	122 6	22 R Gut
"			47	123 8	36 R Tp bk
"			55	123 [illegible]	20 R
"			4 64	123 89	14 L Wedge Pav.
"			51	123 4	24 L Gut

F. B. 718 PG. 144 Job No. 6895 Division No. Notes Red. Plotted Profile
Survey of Bell Gardens Date Date No.
Survey by C.E. Brunt Notes H.M.S. Notes Chkd. Checked X-Sec.
Indexed A. C. Johnson Date Date No.

Form 307 5M 11-35

PLEASE RETURN TO
LOS ANGELES COUNTY SURVEYOR
700 HALL OF RECORDS

NOTE: ANY ADDITIONS OR CHANGES ON THIS SHEET MUST BE MADE OR CIRCLED IN RED INK, WITH DATE AND NAME OF PERSON MAKING CHANGE

Do not extend notes this side of this line

STATION	B. S.	H. I.	F. S.	ELEV.		
6400		128 53				
			39	1246	27' L Tp. bk	
			38	[illegible]	30' [illegible]	
			49	1236	190 L	
7100			423	[illegible]	℄	
			454	[illegible]	12' [illegible]	
			58	[illegible]	22' L Gut	
			442	[illegible]	[illegible] R Tp [illegible]	
			53	1232	9' [illegible]	
			[illegible]	[illegible]	24' L Gut	
			44	[illegible]	[illegible] Tp [illegible]	
5100			408	12445	℄	
			452	12401	12' [illegible]	
			56	[illegible]	[illegible] Gut	
			47	1238	36' R Tp [illegible]	
			425	12428	10' L [illegible]	
			59	[illegible]	29' L Gut	
			47	[illegible]	30' L Tp [illegible]	
					B.M-H 65 Elev. 128.234 F.B. [illegible]	
BMH 65			324	125 29	Compton-Jabonería [illegible]	
					[illegible]	

Profile No. ____ Notes Red. ____ Date ____ Plotted ____ Date ____ Job No. [illegible] Division No. ____ Survey of Bell Gardens

X-Sec. No. ____ Notes Chkd. ____ Date ____ Checked ____ Date ____ Survey by ____ Date ____ Notes ____ Date ____ Map No. ____ Indexed J. Johnson Date ____

F. B. 718 PG. 145

Form 307 5M 11-35

PLEASE RETURN TO
LOS ANGELES COUNTY SURVEYOR
700 HALL OF RECORDS

NOTE: ANY ADDITIONS OR CHANGES ON THIS SHEET MUST BE MADE OR CIRCLED IN RED INK, WITH DATE AND NAME OF PERSON MAKING CHANGE

Do not extend notes this side of this line

STATION	B. S.	H. I.	F. S.	ELEV.	
[illegible]				12[illegible] 29	[illegible] (See preceding Page)
[illegible]	4 24	12 [illegible]			
[illegible]			4 34	[illegible]	[illegible]
			4 [illegible]	[illegible]	12 R [illegible]
			62	[illegible]	[illegible] R Gut
			52	[illegible]	34 R
			4 62	[illegible]	[illegible] L W. edge [illegible]
			[illegible]	[illegible]	27 L Gut
			32	124 [illegible]	30 L [illegible]
			52	124 [illegible]	34 L
[illegible]			450	[illegible]	℄
[illegible]			451	[illegible]	[illegible]
			470	124 [illegible]	12' R ℄ " "
			546	[illegible]	22' R Cross [illegible] " " "
			506	124 46	[illegible] R " " "
			510	124 [illegible]	200' R " " "
			469	[illegible]	2 L " " "
			543	124 [illegible]	24 L Cross-gutter " "
			501	124 51	30' L " "
			522	124 30	200 L " "

F. B. 718 PG. 146 Job No. 6895 Division No. Notes Red. Plotted Profile
Survey of Bell Station Date Date No.
Survey by C.E. Brunty Notes H.M.S. Notes Chkd. Checked X-Sec.
Indexed A. C. Johnson Date Date Date No.

Profile No.	Notes Red.	Plotted	Job No. 1895	Division No.	F. B. 718	Pg. 121
	Date	Date	Survey of			
X-Sec. No.	Notes Chkd.	Checked	Survey by		Notes	Date
	Date	Date	Map No.		Indexed J. Johnson	Date

NOTE: ANY ADDITIONS OR CHANGES ON THIS SHEET MUST BE MADE OR CIRCLED IN RED INK, WITH DATE AND NAME OF PERSON MAKING CHANGE

Do not extend notes this side of this line

STATION	B. S.	H. I.	F. S.	ELEV.

PLEASE RETURN TO
LOS ANGELES COUNTY SURVEYOR
700 HALL OF RECORDS

Form 307 5M 11-35

Form 307 5M 11-35

PLEASE RETURN TO
LOS ANGELES COUNTY SURVEYOR
700 HALL OF RECORDS

NOTE: ANY ADDITIONS OR CHANGES ON THIS SHEET MUST BE MADE OR CIRCLED IN RED INK, WITH DATE AND NAME OF PERSON MAKING CHANGE

Do not extend notes this side of this line

STATION	B. S.	H. I.	F. S.	ELEV.		
[illegible]		[illegible]				
[illegible]			[illegible]	[illegible]	[illegible]	
"			[illegible]	[illegible] 33'	12R Edge [illegible]	
"			54	[illegible]	[illegible]	[illegible]
"			[illegible]	[illegible]	30'R	Tp bk
"			[illegible]	[illegible]	36'R	
"			[illegible]	[illegible]	[illegible] L W "	
"			[illegible]	[illegible]	[illegible]	"
"			[illegible]	[illegible]	[illegible]	Tp bk
[illegible]			[illegible]	[illegible]	[illegible]	
"			[illegible]	[illegible]	12R E "	
"			[illegible]	[illegible]	22R	"
"			[illegible]	[illegible] 7'	34R	" "
"			[illegible]	[illegible] 3'	[illegible]R	
"			[illegible]	[illegible]	9L W "	
"			55	[illegible]	27L	"
"			[illegible]	[illegible]	30L	" "
"			[illegible]	[illegible] 3'	[illegible]L	
[illegible]			[illegible]	[illegible] 99'	[illegible]	
"			[illegible]	[illegible]	[illegible] Edge Pav	
"			[illegible]	124 [illegible]	22R Gut	

F. B. [illegible] PG. 148 Job No. 5895 Division No. ____ Notes Red. ____ Plotted ____ Profile
Survey of Bell Gardens Date ____ Date ____ No. ____
Survey by E.B. Notes H.M.S. Notes Chkd. ____ Checked ____ X-Sec.
Indexed A. C. Johnson Date ____ Date ____ No. ____

Profile No.	Notes Red.	Plotted	Job No.	Division No.	F. B.	Pg.
	Date	Date	Survey of			
X-Sec. No.	Notes Chkd.	Checked	Survey by C.E.B.	Notes H.N.S.	Date 10-25-37	
	Date	Date	Map No.	Indexed C. Johnson	Date	

STATION	B. S.	H. I.	F. S.	ELEV.	

NOTE: ANY ADDITIONS OR CHANGES ON THIS SHEET MUST BE MADE OR CIRCLED IN RED INK, WITH DATE AND NAME OF PERSON MAKING CHANGE

Do not extend notes this side of this line

PLEASE RETURN TO
LOS ANGELES COUNTY SURVEYOR
700 HALL OF RECORDS

Form 307 5M 11-35

F. B. 718 PG. 150 | Job No. 6825 | Division No. | Notes Red. | Plotted | Profile
Survey of | Date | Date | No.
Survey by | Notes | Notes Chkd. | Checked | X-Sec.
Indexed A. C. Johnson | Date | Date | Date | No.

Form 307 5M 11-35

PLEASE RETURN TO
LOS ANGELES COUNTY SURVEYOR
700 HALL OF RECORDS

NOTE: ANY ADDITIONS OR CHANGES ON THIS SHEET MUST BE MADE OR CIRCLED IN RED INK, WITH DATE AND NAME OF PERSON MAKING CHANGE

Do not extend notes this side of this line

STATION	B. S.	H. I.	F. S.	ELEV.		
		[illegible]				
[illegible]			[illegible]	[illegible]	[illegible]	
"			[illegible]	[illegible]	[illegible]	
"			[illegible]	[illegible]		
"			[illegible]	[illegible]	34' To 61	
			53	[illegible]	[illegible]	
			[illegible]	[illegible]	[illegible]	
			[illegible]	[illegible]	[illegible]	
			[illegible]	[illegible]	[illegible]	
			-7	6	[illegible]	
			435	12 77	[illegible]	
"			477	[illegible] 57	[illegible]	
"			[illegible]	[illegible]	[illegible]	
"			46	7	[illegible]	
"			[illegible]	[illegible]	9	
"			[illegible]	[illegible]	[illegible]	
			[illegible]	126 4	[illegible]	
[illegible]			398	12 36	[illegible]	
"			4[illegible]	[illegible]	R [illegible]	
"			[illegible]	12[illegible]	R Gut	
"			45	12[illegible] 8	[illegible]	

Profile	Notes Red.	Plotted	Job No.	Division No.	F. B.	Pg. 15
No.	Date	Date	Survey of			
X-Sec.	Notes Chkd.	Checked	Survey by	Notes	Date	
No.	Date	Date	Map No.	Indexed C. Johnson	Date	

NOTE: ANY ADDITIONS OR CHANGES ON THIS SHEET MUST BE MADE OR CIRCLED IN RED INK, WITH DATE AND NAME OF PERSON MAKING CHANGE

Do not extend notes this side of this line

PLEASE RETURN TO LOS ANGELES COUNTY SURVEYOR 700 HALL OF RECORDS

Form 307 5M 11-35

STATION	B. S.	H. I.	F. S.	ELEV.
21+00				
			5.25	127.19
				126.72
				125.6

Form 307 5M 11-35

PLEASE RETURN TO
LOS ANGELES COUNTY SURVEYOR
700 HALL OF RECORDS

NOTE: ANY ADDITIONS OR CHANGES ON THIS SHEET MUST BE MADE OR CIRCLED IN RED INK, WITH DATE AND NAME OF PERSON MAKING CHANGE

Do not extend notes this side of this line

STATION	B. S.	H. I.	F. S.	ELEV.		
		[illegible]				
[illegible]			[illegible]	[illegible]	℄ Int. [illegible]	[illegible]
"			[illegible]	[illegible]	12' R	℄
"			[illegible]	[illegible]	18' R Gut	"
"			500	[illegible]	60' R	"
"			[illegible]	[illegible]	200' R	"
"			[illegible]	[illegible]	25 L Gut	"
"			[illegible]	[illegible]	50 L	"
"			[illegible]	[illegible]	200' L	"
[illegible]			[illegible]	[illegible]	℄	
"			[illegible]	127 [illegible]	12' R E edge [illegible]	
"			[illegible]	[illegible]	20' R Gut	
"			[illegible]	[illegible]	[illegible] R	
"			[illegible]	[illegible]	[illegible] L W edge [illegible]	
"			[illegible]	[illegible]	[illegible]	
"			[illegible]	[illegible]	[illegible]	
T.P.			437	127 60		
⊼	[illegible]	133 [illegible]				
25+00			469	128 32	℄	
"			508	[illegible]	12' R E edge [illegible]	
"			60	[illegible]	21' R Gut	

F. B. 718 Pg. 152 | Job No. [illegible] | Division No. [illegible] | Notes Red. | Plotted | Profile
Survey of [illegible] | Date | Date | No.
Survey by C. E. Brown | Notes [illegible] | Notes Chkd. | Checked | X-Sec.
Indexed A. C. Johnson | Date | Date | Date | No.

Form 307 5M 11-35

PLEASE RETURN TO
LOS ANGELES COUNTY SURVEYOR
700 HALL OF RECORDS

NOTE: ANY ADDITIONS OR CHANGES ON THIS SHEET MUST BE MADE OR CIRCLED IN RED INK, WITH DATE AND NAME OF PERSON MAKING CHANGE

Do not extend notes this side of this line

STATION	B. S.	H. I.	F. S.	ELEV.		
25+00		1330'				
"			50	128 0'	33'R Tp bk	
"			[illegible]	127 95'	10'L Wedge Pav.	
"			64	126 6'	28'L Gut	
"			51	127 9'	31'L Tp bk	
25+75			441	128 33'	℄ Int. Comp [illegible]	
"			467	128 34'	13'R E edge Pav.	
"			53	127 7'	23'R Gut	
"			50	128 0'	35 R Tp bk	
"			50	128 0'	225 R	
26+00			431	128 70'	℄	
"			456	128 [illegible]	11 R E edge Pav.	
"			52	127 8'	20 R Gut	
"			42	128 8'	33 R	
"			460	128 41'	10 L Wedge Pav.	
"			[illegible]	[illegible]	20 L Gut	
"			51	127 9'	30 L Tp bk	
"			50	[illegible]	20'L	
27+00			408	128 93'	℄	
"			[illegible]32	128 69'	10'R E edge Pav.	
"			51	127 9'	19 R Gut	

Profile No. ____ Notes Red. ____ Plotted ____ Job No. ____ Division No. ____ F. B. ____ Pg. 153

X-Sec. No. ____ Date ____ Date ____ Survey of ____ Notes ____ Date 10-25-37

Notes Chkd. ____ Checked ____ Survey by ____ Date ____

Date ____ Date ____ Map No. ____ Indexed Johnson Date ____

Form 307 5M 11-35

PLEASE RETURN TO
LOS ANGELES COUNTY SURVEYOR
700 HALL OF RECORDS

NOTE: ANY ADDITIONS OR CHANGES ON THIS SHEET MUST BE MADE OR CIRCLED IN RED INK, WITH DATE AND NAME OF PERSON MAKING CHANGE

Do not extend notes this side of this line

STATION	B. S.	H. I.	F. S.	ELEV.		
27+00		[illegible]				
"			3 5	129 5	[illegible] R	
"			4 44	[illegible]	[illegible] L [illegible]	
"			5 [illegible]	127 4	[illegible] L Gut	
"			4 [illegible]	[illegible]	30 L Spk	
27+					[illegible] Conc. Cur. (See Gage Ave notes)	
28+00			3 00	129 [illegible]	[illegible] Sedge [illegible]	
28+14 [illegible]			2 80	[illegible]	" Int Comp. [illegible]	
"			[illegible]	130 [illegible]	225 R	" " "
"			[illegible]	13[illegible] 08	150 L	" " "
					B.M. H 73 Elev. 129.692' F.B. 728 P43	
S.M. [illegible]			3 33	129 [illegible]	Compton-Jabonera Rd Gage Ave S.E. Cor. Spk Conc. Hd. wall So. end Culvert	

F. B. [illegible] PG. 154 | Job No. [illegible] | Division No. [illegible] | Notes Red. | Plotted | Profile
Survey of | Date | Date | No.
Survey by C. E. [illegible] | Notes [illegible] | Notes Chkd. | Checked | X-Sec.
Indexed A. C. Johnson | Date | Date | Date | No.

Notes Ck'd by	Survey of Bell Gardens
Map No.	W. 6895 Tape No. 057 St'd 84 °F.
Office Work	Surveyed by Brunty
Checked	Notes " Date 10-25-37
Date	Indexed A. C. Johnson

F.B. 71C PG. 155

2 4 7 6 54

BELL GARDENS

JN6895

ALLEY SOUTH OF GAGE AVE

From ℄ Ira Ave. - East to end of Alley (270')

TOPOGRAPHY

CE Brunty
HM Smith
JL Willey
MA Van Deren
NR Smith

RECEIVED W.I.G. 10-29-37
PROGRESSED " 11-9-37
BOOK INDEXED " 12-17-37
MAP INDEXED " 12-20-37
RECORD INDEXED " "
CARD INDEXED AET 4-17-40

Note: Any Additions or Changes on This Sheet Must be Made or Circled in Red Ink With Date and Name of Person Making Change.

Do not extend notes this side of this line

RETURN TO
LOS ANGELES COUNTY SURVEYOR
700 HALL OF RECORDS

FORM 247 10M 11-35

F.B. 718 PG. 156

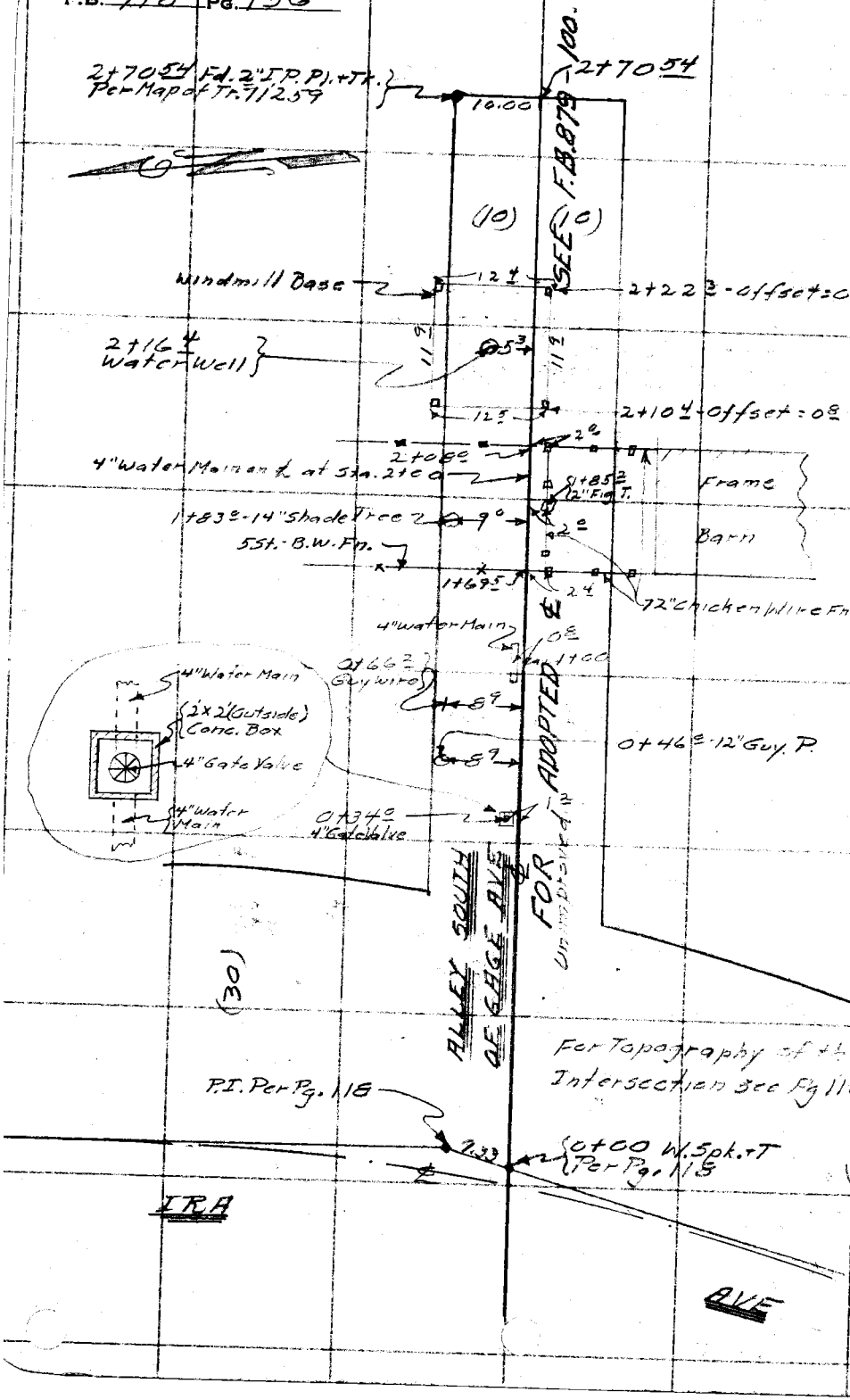

RETURN TO
LOS ANGELES COUNTY SURVEYOR
700 HALL OF RECORDS

Do not extend notes this side of this line

Note: Any Additions or Changes on This Sheet Must be Made or Circled in Red Ink With Date and Name of Person Making Change.

Profile No.	Notes Red.	Plotted	Job No. 6895	Division No.	F. B. 718	Pg. 157
	Date	Date	Survey of Roll Gardens			
X-Sec. No.	Notes Chkd.	Checked	Survey by C.E.B	Notes A.M.S	Date 12-25-37	
	Date	Date	Map No.	Indexed A.C. Johnson	Date	

NOTE: ANY ADDITIONS OR CHANGES ON THIS SHEET MUST BE MADE OR CIRCLED IN RED INK, WITH DATE AND NAME OF PERSON MAKING CHANGE

Do not extend notes this side of this line

PLEASE RETURN TO
LOS ANGELES COUNTY SURVEYOR
700 HALL OF RECORDS

Form 307 5M 11-35

FIELD BOOK

J.N. 6895

1ST ALLEY SOUTH OF GAGE AVE.

FROM IRA STREET EAST TO END OF ALLEY

SEWER PROJECT

C.E. Brunty
H.M. Smith
[illegible]
[illegible] Van Deren
[illegible] Smith

ELEV.

F. S.

RECEIVED W.L.G. 10-29-37
PROGRESSED " 11-9-37

H. I.

BOOK INDEXED " 12-17-37
MAP INDEXED " 12-20-37
RECORD INDEXED " "
CARD INDEXED A.E.T. 4-17-40

B. S.

REDUCED In Field
CHECKED [illegible] 11-16-37

STATION

Form 307 5M 11-35

PLEASE RETURN TO
LOS ANGELES COUNTY SURVEYOR
700 HALL OF RECORDS

NOTE: ANY ADDITIONS OR CHANGES ON THIS SHEET MUST BE MADE OR CIRCLED IN RED INK, WITH DATE AND NAME OF PERSON MAKING CHANGE

Do not extend notes this side of this line

STATION	B. S.	H. I.	F. S.	ELEV.		
B.M. H-89				[illegible]	B.M. H-89 Elev. 130[illegible] [illegible] Gage Ave and [illegible] [illegible] [illegible]	
⊼	317	133 [illegible]				
0+00			4[illegible]	[illegible]	Int. [illegible] Alley West and Ira St.	
			[illegible]	[illegible]	[illegible]	℄ "
			4[illegible]	[illegible]	" ℄	" "
0+04			[illegible]	[illegible]	℄ [illegible]	
0+14			[illegible]	[illegible]	[illegible]	
[illegible]			44	[illegible]	[illegible]	
0+34			[illegible]	12[illegible]	[illegible] ℄ Top of [illegible]	
[illegible]			[illegible]	12[illegible]	℄	
"			[illegible]	[illegible]	[illegible]	
"			[illegible]	12[illegible]	[illegible]	
2+00			3[illegible]	130[illegible]	℄	
"			[illegible]	130[illegible]	[illegible]	
"			3[illegible]	130[illegible]	[illegible] ℄	
[illegible]			3[illegible]	130[illegible]	[illegible]	
[illegible]			[illegible]	130[illegible]	℄ end of Alley	
"			29	130[illegible]	[illegible]	
"			2[illegible]	130[illegible]	[illegible] ℄	

F. B. [illegible] PG. [illegible] Job No. [illegible] Division No. [illegible] Notes Red. Plotted Profile No.
Survey of [illegible] Gardens Date Date X-Sec.
Survey by C. E. Brunk Notes H.M.S. Notes Chkd. Checked No.
Indexed A. C. Johnson Date Date

Form 307 5M 11-35

PLEASE RETURN TO
LOS ANGELES COUNTY SURVEYOR
700 HALL OF RECORDS

NOTE: ANY ADDITIONS OR CHANGES ON THIS SHEET MUST BE MADE OR CIRCLED IN RED INK, WITH DATE AND NAME OF PERSON MAKING CHANGE

Do not extend notes this side of this line

STATION	B. S.	H. I.	F. S.	ELEV.		
		133 49				
[illegible]			[illegible]	128 29		
	4 46	132 75				
B.M. H 73			3 06	129 [illegible]	B.M. [illegible] 692 [illegible] 723 [illegible] Comp. [illegible] Gage Ave [illegible] Cut conc. Hdwall S. end [illegible]	

Profile No. ____ Notes Red. ____ Plotted ____ Job No. [illegible] Division No. ____ F. B. 118 PG. [illegible]
Date ____ Date ____ Survey of [illegible]
X-Sec. No. ____ Notes Chkd. ____ Checked ____ Survey by [illegible] Notes [illegible] Date [illegible]
Date ____ Date ____ Map No. ____ Indexed [illegible] Date ____

F. B. 7/1 Pg 100 | Job No. 6[illegible] | Division No. | Notes Red. | Plotted | Profile

Survey of Bell Gardens | Date | Date | No.

Survey by C. E. Brunty | Notes 4 M.S. | Notes Chkd. | Checked | X-Sec.

Indexed A. C. Johnson | Date | Date | Date | No.

Form 307 5M 11-35

PLEASE RETURN TO
LOS ANGELES COUNTY SURVEYOR
700 HALL OF RECORDS

NOTE: ANY ADDITIONS OR CHANGES ON THIS SHEET MUST BE MADE OR CIRCLED IN RED INK, WITH DATE AND NAME OF PERSON MAKING CHANGE

Do not extend notes this side of this line

STATION	B. S.	H. I.	F. S.	ELEV.	

Profile No.	Notes Red.	Plotted	Job No.	Division No.	F. B.	PG.
	Date	Date	Survey of			
X-Sec. No.	Notes Chkd.	Checked	Survey by	Notes	Date	
	Date	Date	Map No.	Indexed	Date	

NOTE: ANY ADDITIONS OR CHANGES ON THIS SHEET MUST BE MADE OR CIRCLED IN RED INK, WITH DATE AND NAME OF PERSON MAKING CHANGE

Do not extend notes this side of this line

PLEASE RETURN TO LOS ANGELES COUNTY SURVEYOR 700 HALL OF RECORDS

Form 307 5M 11-35

BELL GARDENS

J.N. 6996

ALLEY SOUTH OF GAGE AVE.

FROM IRA STREET TO COMPTON-JABONERIA RD.

SEWER PROFILE

No Topography Necessary. Offsets to center of Valve.

C.E. Brunty
H.M. Smith
J.L. Kelley
M.A. Van Deren
N.R. Smith

For Line See Pages 118 & 139

ELEV.

F. S.

RECEIVED Gilchrist 11-29-37

PROGRESSED " 10-9-37

H. I.

BOOK INDEXED " 12-17-37

MAP INDEXED " 12-20-37

RECORD INDEXED

CARD INDEXED AET 4-17-40

B. S.

REDUCED In Field

CHECK O.T. Kincaid 11-16-37

STATION

Form 307 5M 11-35

PLEASE RETURN TO
LOS ANGELES COUNTY SURVEYOR
700 HALL OF RECORDS

NOTE: ANY ADDITIONS OR CHANGES ON THIS SHEET MUST BE MADE OR CIRCLED IN RED INK, WITH DATE AND NAME OF PERSON MAKING CHANGE

Do not extend notes this side of this line

STATION	B. S.	H. I.	F. S.	ELEV.		
BM-H89				[illegible] 32	B.M. H89 [illegible] Gage Ave & Irq St & Prod. Bt spk 1' So. [illegible]	
↑	[illegible]	[illegible]				
0+00			[illegible]	[illegible]	[illegible]	
"			42[illegible]	[illegible] 20	[illegible]	
"			51[illegible]	[illegible] 31	[illegible]	
0+16			4[illegible]	12[illegible] 72	[illegible]	
0+24			[illegible]	[illegible]	℄ Gut	
0+28			44	129 1	℄ Tp bk	
0+87.5			—		[illegible] R 12" P.P.	
1+00			48	12[illegible] 7	[illegible]	
"			48	[illegible]	[illegible]	
"			48	[illegible]	[illegible]	
2+00			56	[illegible]	℄	
"			55	[illegible]	10'R	
"			55	[illegible]	10'L	
[illegible]			5[illegible]	12[illegible] 29		
↑	446	13275				
2+07.5			—		[illegible] R 14" P.P.	

F. B. 718 PG. 162 Job No. 6795 Division No. Notes Red. Plotted Profile
Survey of Bell Gardens Date Date No.
Survey by C.E.B. Notes H.M.S. Notes Chkd. Checked X-Sec.
Indexed C. Johnson Date Date No.

Form 307 5M 11-35

PLEASE RETURN TO
LOS ANGELES COUNTY SURVEYOR
700 HALL OF RECORDS

NOTE: ANY ADDITIONS OR CHANGES ON THIS SHEET MUST BE MADE OR CIRCLED IN RED INK, WITH DATE AND NAME OF PERSON MAKING CHANGE

Do not extend notes this side of this line

STATION	B. S.	H. I.	F. S.	ELEV.		
		132.75'				
3+00			45	128.3'	℄	
			50	[illegible]8'	10' R	
			51	127.7'	10' L	
3+28.7			—		8⁸R 14" P.P.	
3+51.0			—		8⁸R [illegible]	
4+00			44	128.4'	℄	
			42	[illegible]	10' R	
			44	[illegible]	10' L	
4+12			51	127.7'	℄ Gat	
4+22			436	[illegible]39'	Edge Pav	
4+34.12			419	128.[illegible]	℄ Int Alley Comp-Jab Rd	
			384	128.9'	100' R ℄ " " "	
			463	128.12'	100' L " " "	
B.M. H-73			306	129.69'	B.M. H-73 Elev. 129.69' F.B. 728 P63 Comp-Jab Rd and [illegible] Spk Conc. Hd wall [illegible]	

Profile No. ____ Notes Red. ____ Plotted ____ Job No. ____ Division No. ____ F. B. ____ PG. 163

X-Sec. No. ____ Date ____ Date ____ Survey of ____

Notes Chkd. ____ Checked ____ Survey by ____ Notes ____ Date ____

Date ____ Date ____ Map No. ____ Indexed C. Johnson Date ____

F. B. 718 Pg. 164 | Job No. 695 | Division No. | Notes Red. | Plotted | Profile

Survey of Bell Gardens | Date | Date | No.

Survey by C.E.B. | Notes H.M.S. | Notes Chkd. | Checked | X-Sec.

Indexed A. C. Johnson | Date | Date | Date | No.

Form 307 5M 11-35

PLEASE RETURN TO
LOS ANGELES COUNTY SURVEYOR
700 HALL OF RECORDS

NOTE: ANY ADDITIONS OR CHANGES ON THIS SHEET MUST BE MADE OR CIRCLED IN RED INK, WITH DATE AND NAME OF PERSON MAKING CHANGE

Do not extend notes this side of this line

STATION	B. S.	H. I.	F. S.	ELEV.

Notes Ck'd by	Survey of Bell Gardens
Map No.	W. O. 6895 Tape No. 957 St'd 84° F.
Office Work	Surveyed by Brunty
Checked	Notes " Date 10-27-37
Date	Indexed A. C. Johnson

F.B. 718 PG. 165

BELL GARDENS

JN6895

ALLEY SOUTH OF GAGE AVE.

From Calmat Ave - West to Storm Drain

TOPOGRAPHY

CE Brunty
HM Smith
JL Willey
MA Van Doren
NR Smith

RECEIVED W.I.G. 11-5-37
PROGRESSED " 11-9-37
BOOK INDEXED " 12-17-37
MAP INDEXED " 12-20-37
RECORD INDEXED " "
CARD INDEXED AET 4-17-40

Note: Any Additions or Changes on This Sheet Must be Made or Circled in Red Ink With Date and Name of Person Making Change

Do not extend notes this side of this line

RETURN TO
LOS ANGELES COUNTY SURVEYOR
700 HALL OF RECORDS

FORM 247 10M 11-35

F.B. 718 PG. 166

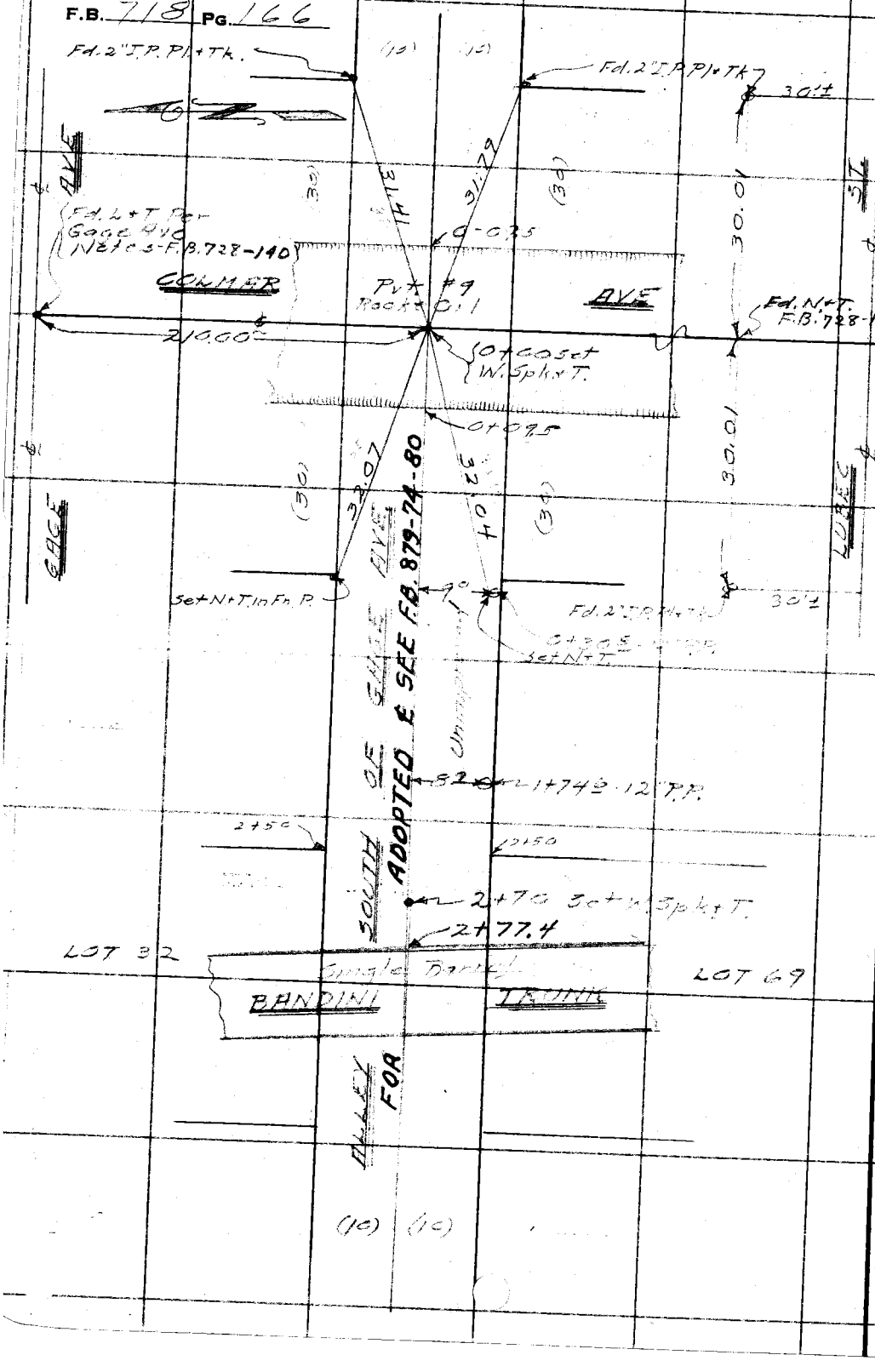

RETURN TO
LOS ANGELES COUNTY SURVEYOR
700 HALL OF RECORDS

Note: Any Additions or Changes on This Sheet Must be Made or Circled in Red Ink With Date and Name of Person Making Change.

Do not extend notes this side of this line

Profile No.	Notes Red.	Plotted	Job No.	Division No.	F. B. 716	PG. 161
	Date	Date	Survey of			
X-Sec. No.	Notes Chkd.	Checked	Survey by C.E.B.	Notes H.M.S.	Date 10-27-37	
	Date	Date	Map No.	Indexed A.C. Johnson	Date	

J.N. 6895

AVE WE

SEWER PROFILE

C.E. Brunty
H. M. Smith
J.L. Willey
M.A. Von Deren
N.R. Smith

ELEV.

F. S.

RECEIVED Gilchrist 11-5-37
PROGRESSED " 11-9-37

H. I.

BOOK INDEXED " 12-17-37
MAP INDEXED " 12-20-37
RECORD INDEXED " "
CARD INDEXED AET 4-17-40

B. S.

REDUCED In Field
CHECKED [illegible] 11-16-37

STATION

NOTE: ANY ADDITIONS OR CHANGES ON THIS SHEET MUST BE MADE OR CIRCLED IN RED INK, WITH DATE AND NAME OF PERSON MAKING CHANGE

Do not extend notes this side of this line

PLEASE RETURN TO
LOS ANGELES COUNTY SURVEYOR
700 HALL OF RECORDS

Form 307 5M 11-35

Form 307 5M 11-35

PLEASE RETURN TO
LOS ANGELES COUNTY SURVEYOR
700 HALL OF RECORDS

NOTE: ANY ADDITIONS OR CHANGES ON THIS SHEET MUST BE MADE OR CIRCLED IN RED INK, WITH DATE AND NAME OF PERSON MAKING CHANGE

Do not extend notes this side of this line

STATION	B. S.	H. I.	F. S.	ELEV.		
B.M.-H75				129 56'	B.M. H75 Elev. 129.564 · F.B. 728 P66 Gage Ave and Colmar Ave Btspk. 150 Wedge Pav. ℄ Colmar prod	
T	242	131 98				
0+00			404	127 94	℄ Int Colmar St and Alley West	
"			376	128 22	100'R ℄ " "	
"			445	127 53	100'L " " "	
0+10.0			426	127 72	℄ Wedge Pav.	
0+21			49	127 1	" Gut	
0+33			42	127 8	Tp bk	
1+00			37	128 3	℄	
"			37	128 3	10'R	
"			38	128 2	10'L	
2+00			28	129 2	℄	
"			29	129 1	10'R	
"			30	129 0	10'L	
2+77±			23	129 7	℄ Ground elevation	
"			575	126 23	" Tp Storm Drain	
"			24	129 6	10'R	
"			22	129 8	10'L	
"			34	128 6	220'L	

F. B. 718 Pg. 168 Job No. 6895 Division No. Notes Red. Plotted Profile No.
Survey of Bell Garden Date Date X-Sec.
Survey by C.E. Brunty Notes H.M.S. Notes Chkd. Checked No.
Indexed C. Johnson Date Date

Form 307 5M 11-35

PLEASE RETURN TO
LOS ANGELES COUNTY SURVEYOR
700 HALL OF RECORDS

NOTE: ANY ADDITIONS OR CHANGES ON THIS SHEET MUST BE MADE OR CIRCLED IN RED INK, WITH DATE AND NAME OF PERSON MAKING CHANGE

Do not extend notes this side of this line

STATION	B. S.	H. I.	F. S.	ELEV.		
		131.98				
T.P.			4.32	127.66		
⊼	4.90	132.56				
B.M.-H131			5.41	127.15	B.M.-H131 Elev. 127.166' F.S. 728 P.24 Love and St & El Cortez Ave. S.E. Cor. Spk. 2" I. Pipe S.E. Prop. Cor.	

Profile No. ____ Notes Red. ____ Plotted ____ Job No. ____ Division No. ____ F. B. 718 Pg. 169

X-Sec. No. ____ Date ____ Date ____ Survey of ____ Notes H.M.S. Date 12-27-37

Notes Chkd. ____ Checked ____ Survey by C.L.B. Indexed A.C. Johnson Date ____

Date ____ Date ____ Map No. ____ Date ____

F. B 718 Pg. 170 | Job No. 6895 | Division No. | Notes Red. | Plotted | Profile

Survey of Bell Gardens | Date | Date | No.

Survey by C. E. Brunty | Notes H.M.S. | Notes Chkd. | Checked | X-Sec.

Indexed A. C. Johnson | Date | Date | Date | No.

Form 307 5M 11-35

PLEASE RETURN TO
LOS ANGELES COUNTY SURVEYOR
700 HALL OF RECORDS

NOTE: ANY ADDITIONS OR CHANGES ON THIS SHEET MUST BE MADE OR CIRCLED IN RED INK, WITH DATE AND NAME OF PERSON MAKING CHANGE

Do not extend notes this side of this line

STATION	B. S.	H. I.	F. S.	ELEV.

Notes Ck'd by	Survey of Bell Gardens
Map No.	W. O. 6895 Tape No. 057 St'd 84 °F.
Office Work	Surveyed by Brunty
Checked	Notes Date 10-27-37
Date	Indexed A. C. Johnson

F.B. 719 PG. 171

BELL GARDENS

JN6895

ALLEY SOUTH OF GAGE AVE

From ℄ Colma Ave. - East to end of Alley - 475'

TOPOGRAPHY

CE Brunty
HM Smith
JL Willey
MA Van Deren
HR Smith

RECEIVED W.L.G. 11-5-37
PROGRESSED " 11-9-37
BOOK INDEXED " 12-17-37
MAP INDEXED " 12-20-37
RECORD INDEXED " "
CARD INDEXED AET 4-17-40

Note: Any Additions or Changes on This Sheet Must be Made or Circled in Red Ink With Date and Name of Person Making Change.

Do not extend notes this side of this line

RETURN TO
LOS ANGELES COUNTY SURVEYOR
700 HALL OF RECORDS

FORM 247 10M 11-35

F.B. 718 Pg. 172



RETURN TO
LOS ANGELES COUNTY SURVEYOR
700 HALL OF RECORDS

Do not extend notes this side of this line

Note: Any Additions or Changes on This Sheet Must be Made in Red Ink or Circled With Date and Name of Person Making Change.

Profile	Notes Red.	Plotted	Job No. 6605	Division No.	F. B. 718	PG. 73
No.	Date	Date	Survey of Bell Gardens			
X-Sec.	Notes Chkd.	Checked	Survey by C.E.B	Notes G.M.S	Date 12-27-37	
No.	Date	Date	Map No.	Indexed G. Johnson	Date	

BELL GARDENS

J.N. 6395

1ST ALLEY SOUTH OF GAGE AVE.

FROM COLMAR AVE E. TO END OF ALLEY

SEWER PROFILE

C.E. Brunty
H.M. Smith
J.L. Willey
M.A. Van Deren
N.R. Smith

ELEV.

F. S.

H. I.

B. S.

STATION

RECEIVED W.I.G. 11-5-37
PROGRESSED " 11-9-37
BOOK INDEXED " 12-17-37
MAP INDEXED " 12-20-37
RECORD INDEXED " "
CARD INDEXED ALT 4-17-40
REDUCED In Field
CHECKED [illegible] 11-16-37

NOTE: ANY ADDITIONS OR CHANGES ON THIS SHEET MUST BE MADE OR CIRCLED IN RED INK, WITH DATE AND NAME OF PERSON MAKING CHANGE

Do not extend notes this side of this line

PLEASE RETURN TO
LOS ANGELES COUNTY SURVEYOR
700 HALL OF RECORDS

Form 307 5M 11-35

Form 307 5M 11-35

PLEASE RETURN TO
LOS ANGELES COUNTY SURVEYOR
700 HALL OF RECORDS

NOTE: ANY ADDITIONS OR CHANGES ON THIS SHEET MUST BE MADE OR CIRCLED IN RED INK, WITH DATE AND NAME OF PERSON MAKING CHANGE

Do not extend notes this side of this line

STATION	B. S.	H. I.	F. S.	ELEV.	
B.M. #75				129 56	BM-#75 Elev. 129 56 4' FB 728 P 65 Gage Ave and Colmar Ave. Bt. spk. 1' So. N edge Pav. & Colmar prod.
⊼	242	131 98			
0+00			4 04	127 94	℄ Int Alley and Colmar Ave.
"			4 45	127 53	100' R
"			3 76	128 22	100' L
0+10			4 31	127 67	℄ E edge Pav.
0+21			5 0	127 0	" Gut
0+23			4 4	127 6	" Tp bk
1+00			4 4	127 6	℄
"			4 3	127 7	10' R
"			4 4	127 6	10' L
2+00			4 3	127 7	℄
"			4 3	127 7	10' R
"			[illegible]	127 8	10' L
[illegible]			4 32	127 66	
⊼	490	132 56			
3+00			4 9	127 7	℄
"			4 7	127 9	10' R
"			4 8	127 8	10' L

F. B. 718 PG. 174 Job No. 6895 Division No. Notes Red. Plotted Profile
Survey of Bell Gardens Date Date No.
Survey by C. F. Brunty Notes H.M.S. Notes Chkd. Checked X-Sec.
Indexed A. C. Johnson Date Date No.

Form 307 5M 11-35

PLEASE RETURN TO
LOS ANGELES COUNTY SURVEYOR
700 HALL OF RECORDS

NOTE: ANY ADDITIONS OR CHANGES ON THIS SHEET MUST BE MADE OR CIRCLED IN RED INK, WITH DATE AND NAME OF PERSON MAKING CHANGE

Do not extend notes this side of this line

STATION	B. S.	H. I.	F. S.	ELEV.		
		132 56'				
4+00			46	128 0'	℄	
"			47	127 9'	10' R	
"			47	127 9'	10' L	
4+75 06			49	127 7'	℄ End of Alley.	
"			49	127 7'	10' R	
"			56	127 0'	220' R	
"			47	127 9'	10' L	
B.M. H-131			541	127 15'	B.M. H-131 Elev. 127.166' F.B. 723 P. 2-1 Love and St & 5' Corter Ave S.E. Cor. Spk 2" I.P. S.E. Prop. Cor.	

Profile No. ____ Notes Red ____ Plotted ____ Job No. 6813 Division No. ____ F. B. 718 PG. 175

X-Sec. No. ____ Date ____ Date ____ Survey of [illegible]

Notes Chkd. ____ Checked ____ Survey by C.E.B. Notes G.M.S. Date 12-27-37

Date ____ Date ____ Map No. ____ Indexed: Johnson Date ____

F. B. 715 PG. 176 | Job No. 6895 | Division No. | Notes Red. | Plotted | Profile

Survey of Bell Gardens | Date | Date | No.

Survey by C. E. Brunty | Notes H M S | Notes Chkd. | Checked | X-Sec.

Indexed A. C. Johnson | Date | Date | Date | No.

Form 307 5M 11-35

PLEASE RETURN TO
LOS ANGELES COUNTY SURVEYOR
700 HALL OF RECORDS

NOTE: ANY ADDITIONS OR CHANGES ON THIS SHEET MUST BE MADE OR CIRCLED IN RED INK, WITH DATE AND NAME OF PERSON MAKING CHANGE

Do not extend notes this side of this line

STATION	B. S.	H. I.	F. S.	ELEV.

Notes Ck'd by	Survey of Bell Gardens
Map No.	W. O. 6895 Tape No. 457 St'd 74°F.
Office Work	Surveyed by Brunty
Checked	Notes Date 10-27-37
Date	Indexed

F.B. 718 PG. 177

BELL GARDENS

JN6895

LUBEC ST.

From Compton-Tabanera Rd - West to Storm Drain
200'± W. of Colmar Av.

TOPOGRAPHY

CEBrunty
HMSmith
JLWilley
MAVanDeren
NRSmith

Topog. Checked by R.L. Willey
April 1945

For ℄ see F.B. 879-86, 90, 79, 76 and F.B. 1135-97, 94, 88, 113
For Profile (1937) see this book pages 181-187
For Cross Sections (1945) see F.B. 1135-213-217

RECEIVED W.L.G. 11-5-37
PROGRESSED " 11-9-37
BOOK INDEXED " 12-17-37
MAP INDEXED " 12-20-37
RECORD INDEXED " "
CARD INDEXED AET 4-17-40

Note: Any Additions or Changes on This Sheet Must be Made or Circled in Red Ink With Date and Name of Person Making Change

Do not extend notes this side of this line

RETURN TO
LOS ANGELES COUNTY SURVEYOR
700 HALL OF RECORDS

FORM 247 10M 11-38

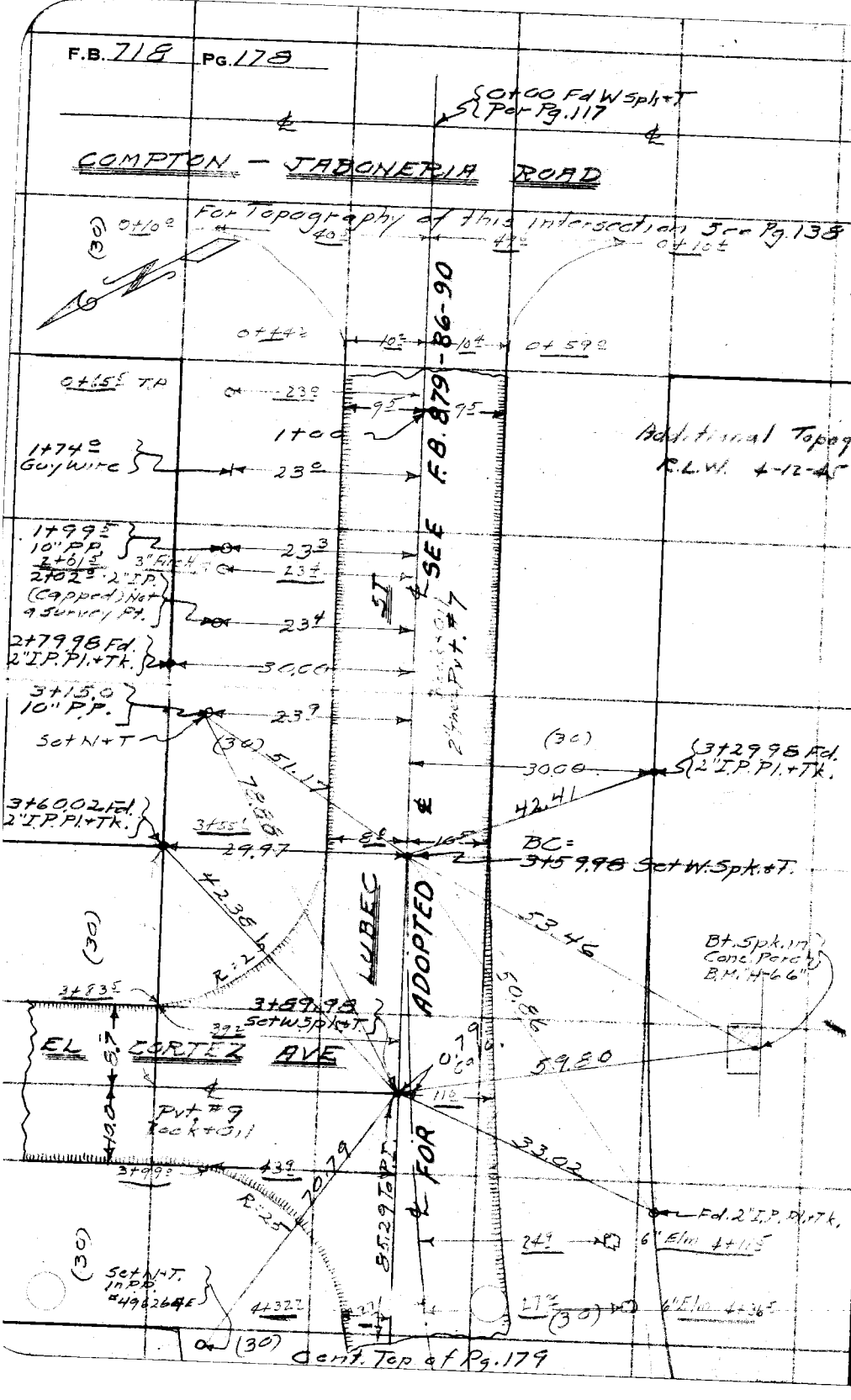

RETURN TO
LOS ANGELES COUNTY SURVEYOR
700 HALL OF RECORDS

Note: Any Additions or Changes on This Sheet Must be Made or Circled in Red Ink With Date and Name of Person Making Change.

Do not extend notes this side of this line

Notes Ck'd by	Survey of Bell Gardens
Map No.	W. O. 6895 Tape No. 057 St'd 84°F.
Office Work	Surveyed by Brunty
Checked	Notes Date 10-27-37
Date	Indexed A. C. Johnson

F.B. 718 PG. 179

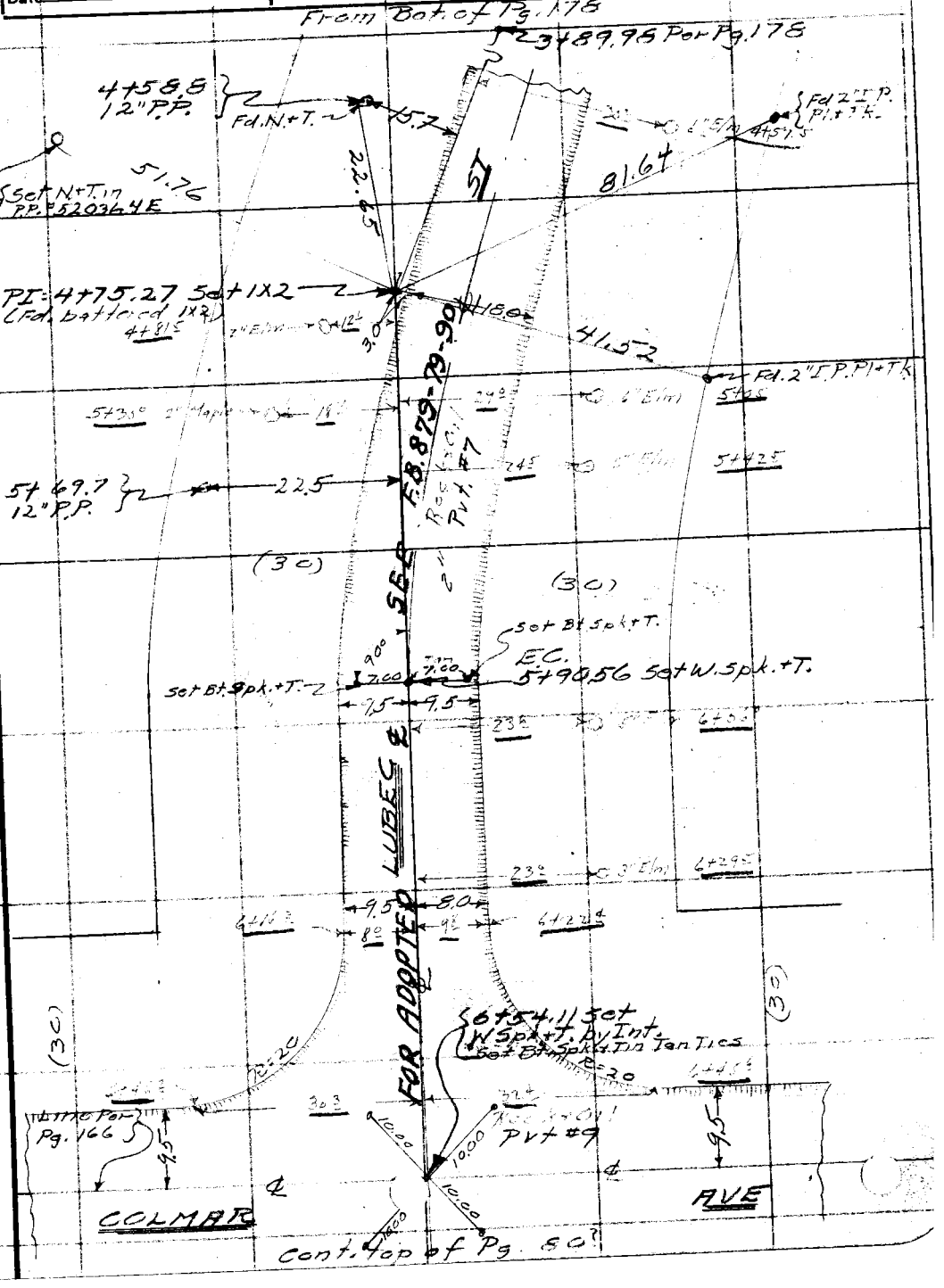

Note: Any Additions or Changes on This Sheet Must be Made or Circled in Red Ink With Date and Name of Person Making Change.

Do not extend notes this side of this line

RETURN TO
LOS ANGELES COUNTY SURVEYOR
700 HALL OF RECORDS

FORM 247 10M 11-35

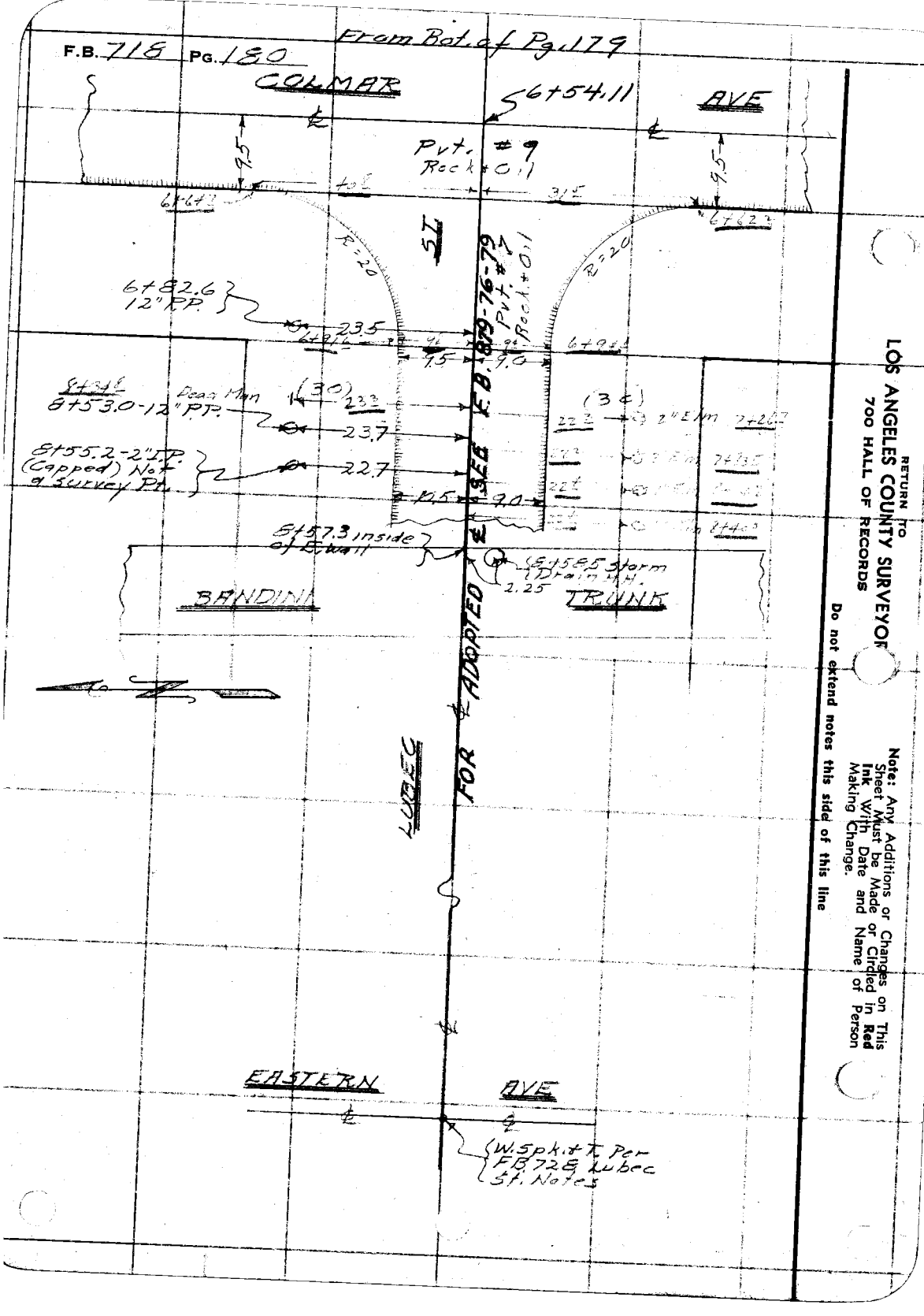
F.B. 718 PG. 180
From Bot. of Pg. 179
COLMAR
AVE
6+54.11
Pvt. #9
Rock + Oil
9.5
9.5
6+64.3
6+62.3
R=20
R=20
ST
6+82.6
12" P.P.
23.5
6+91.6
6+94.6
9.5
9.0
8+34.8
8+53.0-12" P.P.
Dead Man
(30)
23.3
23.7
(34)
22.2
2" Elm
8+55.2-2" I.P.
(Capped) Not
a Survey Pt.
22.7
10.5
9.0
8+57.3 inside
of E. wall
8+58.5 Storm
Drain M.H.
2.25
BANDINI
TRUNK
FOR ADOPTED ℄ SEE F.B. 879-76-79
Pvt. #7
Rock + Oil
LUBEC
EASTERN
AVE
W. Spk. + T. Per
FB 728 Lubec
St. Notes
RETURN TO
LOS ANGELES COUNTY SURVEYOR
700 HALL OF RECORDS
Note: Any Additions or Changes on This Sheet Must be Made or Circled in Red Ink With Date and Name of Person Making Change.
Do not extend notes this side of this line

Profile No.	Notes Red.	Plotted	Job No.	Division No.	F. B.	Pg.
	Date	Date	Survey of Bell Gardens			
X-Sec. No.	Notes Chkd.	Checked	Survey by C.E.B.	Notes H.M.S.	Date 10-21-37	
	Date	Date	Map No.	Indexed A. C. Johnson	Date	

BELL GARDENS

J.N. 6895

LUBEC STREET

FROM COMPTON-JABONERIA ROAD WEST TO STORM DRAIN

SEWER PROFILE

C.E. Brunty
H.M. Smith
J.L. Willey
M.A. Van Deren
N.R. Smith

ELEV.

F. S.

RECEIVED W.I.G. 11-5-37
PROGRESSED W.I.G. 11-9-37
~~BOOK INDEXED " 12-17-37~~
MAP INDEXED " 12-20-37
RECORD INDEXED " "
CARD INDEXED AET 4-17-40

H. I.

REDUCED In Field
CHECKED [illegible] 11-16-37

B. S.

STATION

Do not extend notes this side of this line

NOTE: ANY ADDITIONS OR CHANGES ON THIS SHEET MUST BE MADE OR CIRCLED IN RED INK, WITH DATE AND NAME OF PERSON MAKING CHANGE

PLEASE RETURN TO LOS ANGELES COUNTY SURVEYOR 700 HALL OF RECORDS

Form 7 5M 11-35

Form 307 5M 11-35

PLEASE RETURN TO
LOS ANGELES COUNTY SURVEYOR
700 HALL OF RECORDS

NOTE: ANY ADDITIONS OR CHANGES ON THIS SHEET MUST BE MADE OR CIRCLED IN RED INK, WITH DATE AND NAME OF PERSON MAKING CHANGE

Do not extend notes this side of this line

STATION	B. S.	H. I.	F. S.	ELEV.	
B.M.#H 65				125 28	B.M.#H65 Elev 125.284' F.B 728 P.57 Compton Jaboneria Rd & Lubec St. S.W. Cor. Bt spk conc Pl. S.E. Cor. dance floor
⊼	389	129 17			
0+00			416	125 01	℄ Int Compton Jaboneria Rd - Lubec St
"			405	125 12	100' R ℄ " " "
"			395	125 22	100' L " " " "
0+08			432	124 85	℄ Wedge Pav.
0+24			509	124 08	" Gut
0+50			468	124 49	"
1+00			461	124 56	℄
"			475	124 42	9' R Nedge Pav.
"			50	124 2	21' R Gut
"			46	124 6	22 R Tpbk
"			44	124 8	30' R N.P.L
"			476	124 41	9 L Sedge Pav.
"			52	124 0	18 L Gut
"			44	124 8	24 L Tpbk
"			47	124 5	30 L
2+00			487	124 30	℄
"			502	124 15	9' R Nedge Pav.

F. B. 718 Pg. 182 Job No. 6895 Division No. Notes Red. Plotted Profile
Survey of Bell Gardens Date Date No.
Survey by C.E.B Notes W.M.S Notes Chkd. Checked X-Sec.
Indexed Date Date No.

Form 307 5M 11-35

PLEASE RETURN TO
LOS ANGELES COUNTY SURVEYOR
700 HALL OF RECORDS

NOTE: ANY ADDITIONS OR CHANGES ON THIS SHEET MUST BE MADE OR CIRCLED IN RED INK, WITH DATE AND NAME OF PERSON MAKING CHANGE

Do not extend notes this side of this line

STATION	B. S.	H. I.	F. S.	ELEV.		
2+00		129.15				
"			55	1237	21' R Gut	
"			51	124.1	22' R Tp bk	
"			50	124.2	30' R N.P.L	
"			500	124.08	9' L Sedge Bd	
"			56	123.6	20' L Gut	
"			50	124.2	22' L Tp bk	
"			51	124.1	30' L S.P.L	
T.P			501	124.16		
T	-37	128.53				
3+00			428	124.25	&	
"			443	124.10	9' R Nedge Pav.	
"			50	123.5	21' R Gut	
"			44	124.1	22' R Tp bk	
"			44	124.1	30' R N.P.L	
"			45	124.02	9' L S edge Bd.	
"			50	123.5	21' L Gut	
"			41	124.4	23' L Tp bk	
"			41	124.4	30' L S.P.L	
-3+59	27		430	124.23	& B.C. Lubes St	

Profile No. ____ Notes Red. ____ Plotted ____ Job No. ____ Division No. ____ F. B. ____ Pg. ____

X-Sec. No. ____ Date ____ Date ____ Survey of ____ Notes ____ Date ____

Notes Chkd. ____ Date ____ Checked ____ Date ____ Survey by ____ Map No. ____ Indexed ____ Date ____

Form 307 5M 11-35

PLEASE RETURN TO
LOS ANGELES COUNTY SURVEYOR
700 HALL OF RECORDS

NOTE: ANY ADDITIONS OR CHANGES ON THIS SHEET MUST BE MADE OR CIRCLED IN RED INK, WITH DATE AND NAME OF PERSON MAKING CHANGE

Do not extend notes this side of this line

STATION	B. S.	H. I.	F. S.	ELEV.	
		128 53			
3+89 98			4 37	124 16	℄ Int El Cortez Ave
"			4 70	123 83	15 R Cross-gutter ℄ El Cortez Ave
"			4 50	124 03	30 R
"			4 09	124 44	100' R
"			4 46	124 07	9 L Sedge Pav.
"			4 9	123 6	20 L Gut
"			3 9	124 6	[illegible]
"			3 7	124 8	30' L S.P.L.
"			3 9	124 6	240' L
4+00			4 42	124 11	℄
5+00			4 66	123 87	℄ Lubec St
			4 79	123 74	9' R Sedge Pav
			5 0	123 5	21' R Gut
"			3 5	125 0	23' R Tp bk
"			3 1	125 4	30' R N.P.L
			4 95	123 58	9' L Sedge Pav.
			5 2	123 3	20' L Gut
			3 9	124 6	23' L Tp bk
			3 8	124 7	30' L S.P.L

F. B. 718 PG. 184 Job No. 6895 Division No. Notes Red. Plotted Profile
Survey of Bell Gardens Date Date No.
Survey by C.E. Brunty Notes L.M. Smith Notes Chkd. Checked X-Sec.
Indexed A. C. Johnson Date Date No.

Form 307 5M 11-35

PLEASE RETURN TO
LOS ANGELES COUNTY SURVEYOR
700 HALL OF RECORDS

NOTE: ANY ADDITIONS OR CHANGES ON THIS SHEET MUST BE MADE OR CIRCLED IN RED INK, WITH DATE AND NAME OF PERSON MAKING CHANGE

Do not extend notes this side of this line

STATION	B. S.	H. I.	F. S.	ELEV.		
		128 53				
6+00			467	123 86	℄	
			476	123 77	9 R Nedge Pav.	
			50	123 5	18 R Gut	
			34	125 1	20R Tpbk	
			34	125 1	30 R N.P.L	
			49	123 6	9'L Sedge	
			52	123 3	18'L Gut	
			37	124 8	24'L Tpbk	
			35	125 0	30'L S.P.L	
6+54			472	123.5	℄ Int. Colmar St	
"			424	124 29	100' R ℄ " "	
"			466	123 57	100' L " " "	
6+70			485	123 68	℄ Cross-gutter	
7+00			441	124 12	℄	
			442	124 11	9'R Nedge pav.	
			45	124 0	15'R Gut	
			32	125 3	21'R Tpbk	
			30	125 5	30'R N.P.L	
			44	124 12	9'L Sedge Pav.	
			47	123 8	18'L Gut	

Profile No. ____ Notes Red. ____ Plotted ____ Job No. 68[illegible] Division No. ____ F. B. 718 PG. 185

X-Sec. No. ____ Date ____ Date ____ Survey of [illegible] Notes [illegible] Date 10-27-37

Notes Chkd. ____ Checked ____ Survey by CEB Indexed [illegible] Johnson Date ____

Date ____ Date ____ Map No. ____ Date ____

Form 307 5M 11-35

PLEASE RETURN TO
LOS ANGELES COUNTY SURVEYOR
700 HALL OF RECORDS

NOTE: ANY ADDITIONS OR CHANGES ON THIS SHEET MUST BE MADE OR CIRCLED IN RED INK, WITH DATE AND NAME OF PERSON MAKING CHANGE

Do not extend notes this side of this line

STATION	B. S.	H. I.	F. S.	ELEV.	
7+00		128 53			
"			31	12[illegible]4	27'R Tp bk
"			33	12[illegible]2	30'R S.P.L.
T.P.			431	12[illegible]22	
⊼.	532	129 54			
8+00			446	125 08	℄
			462	124[illegible]2	9'R N edge Pav.
			51	12[illegible]4	21'R Gut
			44	12[illegible]1	23'R Tp bk
			44	12[illegible]1	30'R N.P.L.
			452	125 02	9'L S edge Pav.
			52	124 3	19'L Gut
			47	12[illegible]8	21'L Tp bk
			47	12[illegible]8	30'L S.P.L.
8+58.50			421	12[illegible]33	℄ Int. E. side Storm Drain (Pave)
(Rod 420)+(Ch.1241)=			1661	112 93	" Floor elev. E. side Storm Drain
			441	125 13	9'R N edge Pav.
			50	12[illegible]5	18'R Gut
			42	125 3	20 R Tp bk
			44	12[illegible]1	30'R N.P.L
			42	125 3	200R

F. B. 718 PG. 186 Job No. 6895 Division No. Notes Red. Plotted Profile
Survey of Bell Gardens Date Date No.
Survey by C.F. Brunty Notes H.M.S. Notes Chkd. Checked X-Sec.
Indexed A. C. Johnson Date Date No.

Form 307 5M 11-35

PLEASE RETURN TO
LOS ANGELES COUNTY SURVEYOR
700 HALL OF RECORDS

NOTE: ANY ADDITIONS OR CHANGES ON THIS SHEET MUST BE MADE OR CIRCLED IN RED INK, WITH DATE AND NAME OF PERSON MAKING CHANGE

Do not extend notes this side of this line

STATION	B. S.	H. I.	F. S.	ELEV.		
8+58.50		129.54				
			435	125.[illegible]	9'L Sedge Pav.	
			49	124.6	20 L Gut	
			42	125.3	22 L Tp bk	
			42	125.3	30 L S.P.L	
			48	124.7	200'L	
B.M. [illegible]			418	125.36	B.M. H67 Elev. 125.368 F.B. 728 P.57 [illegible] Square on West edge Storm Drain [illegible]	
8+58.50	(Rod 4.20)	+(Ch 3.80)	800	121.54	℄ Ceiling of E. side Storm Drain	

Profile No. ____ Notes Red. ____ Plotted ____ Job No. 6895 Division No. ____ F. B. 718 PG. 187

X-Sec. No. ____ Date ____ Date ____ Survey of [illegible]

Notes Chkd. ____ Checked ____ Survey by C.E.B. Notes L.M.S. Date 5.27.37

Date ____ Date ____ Map No. ____ Indexed A.C. Johnson Date ____

F. B. 78 PG. 188 | Job No. 6895 Division No. _____ Notes Red. _____ Plotted _____ Profile

Survey of Bel Gardens Date _____ Date _____ No. _____

Survey by C.E. Brunty Notes H.M.S. Notes Chkd. _____ Checked _____ X-Sec.

Indexed B. C. Johnson Date _____ Date _____ Date _____ No. _____

STATION	B. S.	H. I.	F. S.	ELEV.

Form 307 5M 11-35

PLEASE RETURN TO
LOS ANGELES COUNTY SURVEYOR
700 HALL OF RECORDS

NOTE: ANY ADDITIONS OR CHANGES ON THIS SHEET MUST BE MADE OR CIRCLED IN RED INK, WITH DATE AND NAME OF PERSON MAKING CHANGE

Do not extend notes this side of this line

Notes Ck'd by	Survey of Bell Gardens
Map No.	W. O. 6895 Tape No. 257 St'd 84 °F.
Office Work	Surveyed by Brunty
Checked	Notes Date 10-28-37
Date	Indexed A. C. Johnson

F.B. 1-8 Pg. 189

BELL GARDENS

JN6895

EL CORTEZ AVE

From Lubec St. to Loveland St

TOPOGRAPHY Revised March 1945

C.E. Brunty
H.M. Smith
J.L. Willey
M.A. VanDeren
N.R. Smith

Cross Sections pages 193-200 (1937)
Cross Sections F.B. 1135 pages 149-153 (1945)

RECEIVED	W.L.G.	11-5-37
PROGRESSED	"	11-9-37
BOOK INDEXED	"	12-17-37
MAP INDEXED	"	12-20-37
RECORD INDEXED	"	"
CARD INDEXED	A.E.T.	4-17-40

Note: Any Additions or Changes on This Sheet Must be Made or Circled in Red Ink With Date and Name of Person Making Change.

Do not extend notes this side of this line

RETURN TO
LOS ANGELES COUNTY SURVEYOR
700 HALL OF RECORDS

FORM 247 10M 11-35

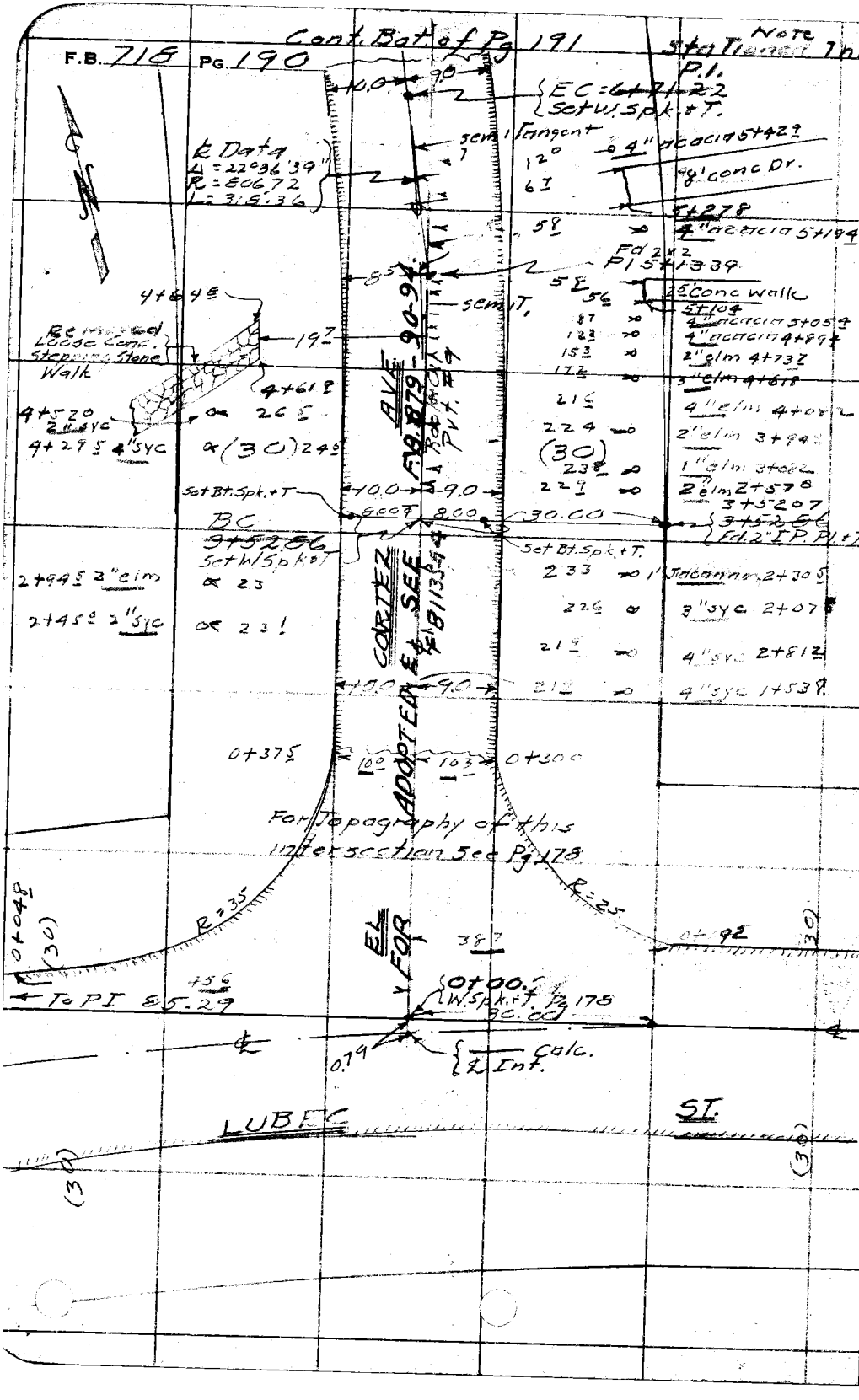

RETURN TO
LOS ANGELES COUNTY SURVEYOR
700 HALL OF RECORDS

Do not extend notes this side of this line

Note: Any Additions or Changes on This Sheet Must be Made or Circled in Red Ink With Date and Name of Person Making Change.

Notes Ck'd by	Survey of Bell Gardens
Map No.	W. O. 6676 Tape No. 657 St'd 64° F.
Office Work	Surveyed by Brunty
Checked	Notes " Date 10-25-37
Date	Indexed

F.B. 714 PG. 191

697

349

(30) (30)

LOVELAND ST.

16.00 10.00 10.00 10.00

℄ ℄

Set Bt. Spk. + T. Tan Tiles 10+69.71
~~Set 66.29~~
Set W. Spk. + T.

Pvt #9

11.0 8.0 11.0 8.0

10+59.8 10+59.3

(30) (30)

R. 30 R. 30

AVE 30.00

Add. Tonal Tones underlined with blue 3-7-45

30.01 30.01

Fd. 2" I.P. Pl. + Tk.

13.6 11.35 - 9.5

10+35.7 Gas H.H.

Fd. 2" I.P. Pl. + Tk.

10+35.3 9.0 9.0 10+35.5

CORTEZ F.B. 879-95

E SFE

FOR ADOPTED

Pvt. #9

235 ∅ 2" elm 7+50.8

235 ∅ 2" elms 8+11

237 ∅ 4" acacia 7+73.2

235 (34) ∅ 6" acacia 7+67.2 8.00 8.00

239 ∅ 4" acacia 7+83 Set Bt. Spk. + T

217 ∅ 4" acacia

214 7+26.3

217 ∅ 6" acacia 7+20.5

215 ∅ 6" acacia 7+02

EC=6+71.22

Set Bt. Spk. + T

7+80.5 2" elm ∝ 23.8 (34)

7+38.5 2" elm ∝ 20.2

2" I.P. Pl. + Tk.

30.07 30.07

2" I.P. Pl. + Tk.

209 ~~215~~ 7.8 Cona. Dr.

206 ~~7+25.8~~ 6+65.5

Fd. 2" I.P. Pl. + Tk.

30.06 30.06

Fd. 2" I.P. Pl. + Tk.

E.C. ~~6+71.22~~ W. Spk. + T.

∅ 4" elms 6+57.9

6+33.5 2" elm ∝ 23.3 23.3

From Top of Pg. 190

Note: Any Additions or Changes on This Sheet Must be Made or Circled in Red Ink With Date and Name of Person Making Change.

Do not extend notes this side of this line

RETURN TO
LOS ANGELES COUNTY SURVEYOR
700 HALL OF RECORDS

FORM 247-10M-11-35

RETURN TO
LOS ANGELES COUNTY SURVEYOR
700 HALL OF RECORDS

Note: Any Additions or Changes on This Sheet Must be Made or Circled in **Red Ink** With Date and Name of Person Making Change.

Do not extend notes this side of this line

F.B. 718 PG. 192

Profile	Notes Red.	Plotted	Job No. 6895	Division No.	F. B. 718	PG. 193
No.	Date	Date	Survey of	[illegible]		
X-Sec.	Notes Chkd.	Checked	Survey by C.E.B.	Notes H.M.S.	Date 10-28-37	
No.	Date	Date	Map No.	Indexed A. C. Johnson	Date	

BELL GARDENS

J.N. 6895

EL CORTEZ AVENUE

FROM LUBEC ST. NORTH TO LOVELAND ST.

SEWER PROFILE

C.E. Brunty
H.M. Smith
J.L. Willey
M.A. Van Deren
N.R. Smith

ELEV.

F. S.

H. I.

B. S.

STATION

RECEIVED W.I.G. 11-5-37
PROGRESSED " 11-9-37
BOOK INDEXED " 12-17-37
MAP INDEXED " 12-20-37
RECORD INDEXED " "
CARD INDEXED A.E.T. 4-17-40
REDUCED In Field
CHECK [illegible] 11-16-37

NOTE: ANY ADDITIONS OR CHANGES ON THIS SHEET MUST BE MADE OR CIRCLED IN RED INK, WITH DATE AND NAME OF PERSON MAKING CHANGE

Do not extend notes this side of this line

PLEASE RETURN TO
LOS ANGELES COUNTY SURVEYOR
700 HALL OF RECORDS

Form 307 5M 11-35

Form 307 5M 11-35

PLEASE RETURN TO
LOS ANGELES COUNTY SURVEYOR
700 HALL OF RECORDS

NOTE: ANY ADDITIONS OR CHANGES ON THIS SHEET MUST BE MADE OR CIRCLED IN RED INK, WITH DATE AND NAME OF PERSON MAKING CHANGE

Do not extend notes this side of this line

STATION	B. S.	H. I.	F. S.	ELEV.	
B.M# H66				126.28'	B.M# H66 Elev. 126.275 F.S. 728 H57 Lubec St & El Cortez Ave. Spk S side Conc. porch to Ho# 6026 50' S of ℄ 25' E ℄ Int
⊼	276	129.04			
0+00			4.87	124.17	℄ Int El Cortez Ave and Lubec St
"			4.77	[illegible]	100' R ℄ " "
"			5.12	[illegible]	100' L " " "
0+13			5.17	[illegible]	℄ Cross-gutter
0+60			4.70	124.34	℄
1+00			4.58	124.46	"
"			4.84	124.20	0 R E edge Pav
"			5.4	123.6	20 R Gut
"			4.7	124.3	22 R Tpbk
"			4.7	124.3	30' R E.P.L.
"			4.76	124.28	0' L W edge Pav
"			5.2	123.8	20' L Gut
"			4.6	124.4	22' L Tpbk
"			[illegible]	124.0	30' L W.P.L.
2+00			4.60	124.44	℄
"			4.86	124.18	10' R E. edge Pav.

F. B. 718 PG. 194 | Job No. 6895 | Division No. | Notes Red. | Plotted | Profile
Survey of Bell Gardens | Date | Date | No.
Survey by C.E. Bruny | Notes 4 M.S. | Notes Chkd. | Checked | X-Sec.
Indexed C. Johnson | Date | Date | Date | No.

Form 307 5M 11-35

PLEASE RETURN TO
LOS ANGELES COUNTY SURVEYOR
700 HALL OF RECORDS

NOTE: ANY ADDITIONS OR CHANGES ON THIS SHEET MUST BE MADE OR CIRCLED IN RED INK, WITH DATE AND NAME OF PERSON MAKING CHANGE

Do not extend notes this side of this line

STATION	B. S.	H. I.	F. S.	ELEV.		
2+00		129 02				
			52	123 8	20'R Gut	
			47	124 3	21'R Tubk	
			47	124 3	30'R E.P.L.	
			483	124 21	9 L Wedge Pav.	
			53	123 7	18'L Gut	
			[illegible]	124 3	20'L Tubk	
			44	124 6	30'L W.P.L.	
T.P.			465	124 39		
T	493	129 32				
3+00			465	124 67	℄	
"			488	124 [illegible]	9'R Edge Pav.	
"			54	123 9	21'R Gut	
"			48	124 5	22'R Tubk	
"			48	124 5	30'R E.P.L.	
"			485	124 47	9 L Wedge Pav.	
			54	123 9	2 L Gut	
			47	124 6	22 L Tubk	
"			45	124 8	30 L W.P.L.	
3+52.86	B.C.		455	124 77	℄	
"			488	124 44	9'R Edge Pav.	

Profile No. ____ Notes Red ____ Plotted ____ Job No. 6895 Division No. ____ F. B. 718 PG. 195

X-Sec. No. ____ Date ____ Date ____ Survey of Bee Gulch

Notes Chkd. ____ Checked ____ Survey by C.E.B. Notes H.M.S. Date 10-28-37

Date ____ Date ____ Map No. ____ Indexed A.C. Johnson Date ____

Form 307 5M 11-35

PLEASE RETURN TO
LOS ANGELES COUNTY SURVEYOR
700 HALL OF RECORDS

NOTE: ANY ADDITIONS OR CHANGES ON THIS SHEET MUST BE MADE OR CIRCLED IN RED INK, WITH DATE AND NAME OF PERSON MAKING CHANGE

Do not extend notes this side of this line

F.B. 718 PG. 196 | Job No. 6895 | Division No. | Notes Red | Plotted | Profile No.
Survey of Bell Gardens | Date | Date | X-Sec. No.
Survey by C.E. Bunty | Notes H.M.S. | Notes Chkd. | Checked
Indexed A. C. Johnson | Date | Date | Date

STATION	B. S.	H. I.	F. S.	ELEV.	
3+52.86	B.C.	129.32'			
"			52	124.1	20'R Cut
"			48	125	2'R Tp bk
"			48	[illegible]	30'R E.P.L.
"			40	[illegible]	200R
"			4.76	124.56	10'L Wedge Pav.
"			52	124.1	18'L Cut
"			46	124.7	22'L Tp bk
"			46	124.7	30'L W. P. L.
"			38	[illegible]	200L
4+00			3.40	125.83	℄
"			4.63	124.69	9'R Edge Pav.
"			51	124.2	20'R Cut
"			41	125.2	22'R Tp bk
"			42	124.1	30'R E.P.L.
"			4.70	124.62	9'L Wedge Pav
"			51	124.2	18'L Cut
"			46	124.7	20'L Tp bk
"			44	124.9	30'L W.P.L.
5+00			4.03	125.29	℄
"			2.33	124.99	9'R E edge Pav.

Form 307 5M 11-35

PLEASE RETURN TO
LOS ANGELES COUNTY SURVEYOR
700 HALL OF RECORDS

NOTE: ANY ADDITIONS OR CHANGES ON THIS SHEET MUST BE MADE OR CIRCLED IN RED INK, WITH DATE AND NAME OF PERSON MAKING CHANGE

Do not extend notes this side of this line

STATION	B. S.	H. I.	F. S.	ELEV.		
5+00		129 32				
"			[illegible]	124 8	18'R Gut	
"			34	125 0	21'R Tp bk	
"			32	126 1	30'R E.P.L.	
"			420	125 03	9'L Wedge Pav.	
"			47	124 6	5'L Gut	
"			40	125 3	18'L Tp bk	
"			42	125 1	30'L W.P.L.	
T.P.			406	125 26		
⊼	526	130 52				
6+00			497	125 55	℄	
"			515	125 37	9'R E edge Pav	
"			55	125 0	18'R Gut	
"			46	125 9	23'R Tp bk	
"			46	125 9	30'R E.P.L.	
"			520	125 32	9'L Wedge Pav	
"			59	124 6	18'L Gut	
"			52	125 3	20'L Tp bk	
"			52	125 3	30'L W.P.L.	
6+71.22 E.C.			486	125 66	℄	
			508	125 44	9'R E edge Pav.	

Profile No. ____ Notes Red. ____ Plotted ____ Job No. 6883 Division No. ____ F. B. 718 PG. 197

X-Sec. No. ____ Date ____ Date ____ Survey of [illegible]

Notes Chkd. ____ Checked ____ Survey by C.E.B. Notes H.M.S. Date 10-28-37

Date ____ Date ____ Map No. ____ Indexed Johnson Date ____

Form 307 5M 11-35

PLEASE RETURN TO
LOS ANGELES COUNTY SURVEYOR
700 HALL OF RECORDS

NOTE: ANY ADDITIONS OR CHANGES ON THIS SHEET MUST BE MADE OR CIRCLED IN RED INK, WITH DATE AND NAME OF PERSON MAKING CHANGE

Do not extend notes this side of this line

STATION	B. S.	H. I.	F. S.	ELEV.	
6+71.22	E.C.	130.52			
"			54	125.1	18 R Gut
"			44	12[illegible].1	R Tpbk
"			44	12[illegible].1	30' R E.P.L.
"			46	125.9	250 R
"			503	125.49	9' L Wedge Pav.
"			55	12[illegible].5	18' L Gut
"			50	125.5	20' L Tpbk
"			49	125.6	30' L W.P.L.
"			46	125.9	250' L
7+00			483	125.69	℄
7+25.0			473	125.79	21.5 R Conc. Drive
"			415	126.37	25.5 R " "
"			409	126.43	30' R " " E.P.L.
8+00			460	125.92	℄
"			480	125.72	9 R E edge Pav
"			50	125.5	18 R Gut
"			41	126.4	R Tpbk
"			41	126.4	30' R E.P.L.
"			473	125.79	9' L Wedge Pav.
"			52	12[illegible].3	18 L Gut

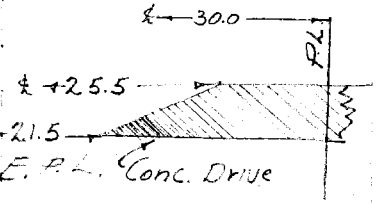

F. B. 718 PG. 198 | Job No. 6825 | Division No. | Notes Red. | Plotted | Profile
Survey of Bell Gardens | Date | Date | No.
Survey by C. E. Brunty | Notes | Notes Chkd. | Checked | X-Sec.
Indexed A. C. Johnson | Date | Date | Date | No.

Form 307 5M 11-35

PLEASE RETURN TO
LOS ANGELES COUNTY SURVEYOR
700 HALL OF RECORDS

NOTE: ANY ADDITIONS OR CHANGES ON THIS SHEET MUST BE MADE OR CIRCLED IN RED INK, WITH DATE AND NAME OF PERSON MAKING CHANGE

Do not extend notes this side of this line

STATION	B. S.	H. I.	F. S.	ELEV.		
8+00		130 52				
"			43	126 2	21 L Tpbk	
"			42	126 3	30' L W.P.L	
9+00			445	126 07	℄	
			465	125 87	9' R E edge Pav	
			50	125 5	20 R Gut	
			39	126 6	21 R Tpbk	
			39	126 6	30' R E.P.L	
			465	125 84	9' L W edge Pav.	
			51	125 4	18 L Gut	
			40	126 5	20 L Tpbk	
			38	126 7	30' L W.P.L.	
T.P.			451	126 0		
"	545	131 46				
0+00			506	126 45	℄	
"			531	126 15	9' R E edge Pav.	
"			55	126 0	18' R Gut	
			43	127 2	22' R Tpbk	
"			41	127 4	30 R E.P.L	
"			522	126 24	9 L W edge Pav	
"			56	125 9	18 L Gut	

Profile No. ____ Notes Red. ____ Plotted ____ Job No. 6893 Division No. ____ F. B. 7.8 PG. 199
X-Sec. No. ____ Date ____ Date ____ Survey of ____
Notes Chkd. ____ Checked ____ Survey by C.E.B. Notes H.M.S. Date 10:28:37
Date ____ Date ____ Map No. ____ Indexed Johnson Date ____

Form 307 5M 11-35

PLEASE RETURN TO
LOS ANGELES COUNTY SURVEYOR
700 HALL OF RECORDS

NOTE: ANY ADDITIONS OR CHANGES ON THIS SHEET MUST BE MADE OR CIRCLED IN RED INK, WITH DATE AND NAME OF PERSON MAKING CHANGE

Do not extend notes this side of this line

STATION	B. S.	H. I.	F. S.	ELEV.		
10+00		131.46				
"			43	[illegible] 2	22 L Tp bk	
"			42	[illegible] 3	30 L W.P.L.	
10+66.29			496	12[illegible] 50	℄ Int. El Cortez Ave and [illegible]	
"			475	12[illegible] 71	100'R	℄ " "
"			435	127 11	200'L	" " "
B.M. #A131			430	[illegible] 16	B.M. #A131 Elev. [illegible] 124 Loveland St and El Cortez Ave. S.E. Cor. Tpk 2" [illegible] Pipe. S.E. Prop. Cor	

F. B. 718 PG. 200 | Job No. 6895 | Division No. | Notes Red. | Plotted | Profile No.
Survey of Bell Gardens | Date | Date | X-Sec. No.
Survey by C.E. Brunty | Notes 4 M.S. | Notes Chkd. | Checked
Indexed [illegible] Johnson | Date | Date | Date

Notes Ck'd by	Survey of Bell Gardens
Map No.	W. O. 6895 Tape No. 057 St'd 84° F.
Office Work	Surveyed by Brunty
Checked	Notes " Date 10-28-37
Date	Indexed

F.B. 718 PG. 201

BELL GARDENS

JN6895

LOVELAND ST.

From El Cortez Ave. to Compton ~~Jaboneria~~ DARWELL AVE Rd.

TOPOGRAPHY

CE Brunty
HM Smith
JL Willey
MA VanDeren
NR Smith

For ℄ see F.B. 879-95, 87, 99, 103 and F.B. 1135-95, 98, 103, 106

For Cross-sections - 1937 - from El Cortez Ave. to Compton and Jaboneria Rd. see F.B. 718-203-207

For Cross-sections - 1945 - from El Cortez Ave. to Darwell Ave. see F.B. 1135-233-238

RECEIVED	W.L.G.	11-5-37
PROGRESSED	"	11-9-37
BOOK INDEXED	"	12-17-37
MAP INDEXED	"	12-20-37
RECORD INDEXED	"	"
CARD INDEXED	AET.	4-17-40

Note: Any Additions or Changes on This Sheet Must be Made or Circled in Red Ink With Date and Name of Person Making Change.

Do not extend notes this side of this line

RETURN TO
LOS ANGELES COUNTY SURVEYOR
700 HALL OF RECORDS

FORM 247 10M 11-35

F.B. 718 PG. 202

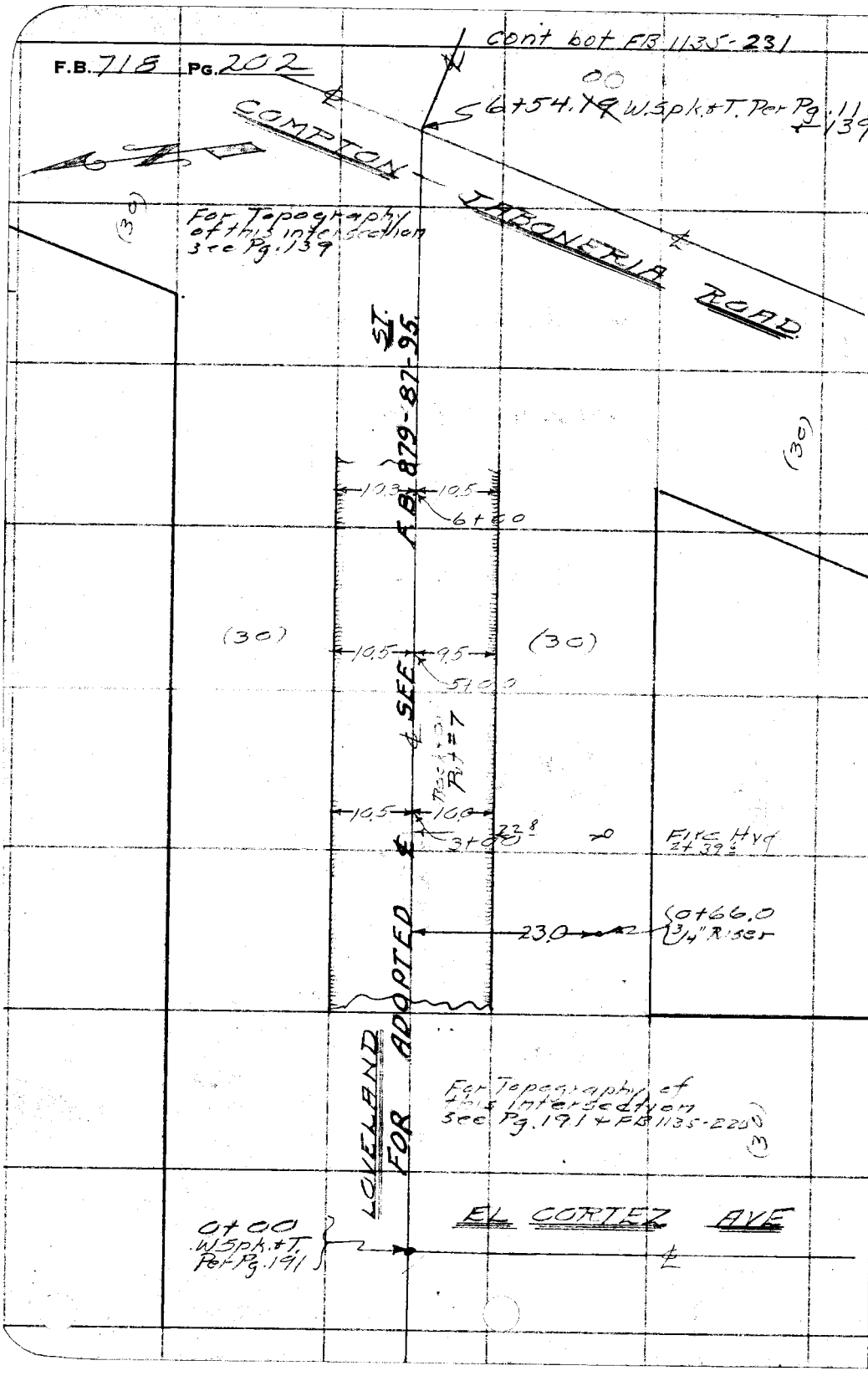

RETURN TO
LOS ANGELES COUNTY SURVEYOR
700 HALL OF RECORDS

Do not extend notes this side of this line

Note: Any Additions or Changes on This Sheet Must be Made or Circled in Red Ink With Date and Name of Person Making Change.

Profile	Notes Red.	Plotted	Job No. 6895	Division No.	F. B. 718	PG. 203
No.	Date	Date	Survey of Bell Gardens			
X-Sec.	Notes Chkd.	Checked	Survey by C.E. Brunty	Notes H.M.S	Date 10-28-37	
No.	Date	Date	Map No.	Indexed A.C. Johnson	Date	

BELL GARDENS

J.N. 6895

LOVELAND STREET

FROM - EL CORTEZ AVENUE EAST TO COMPTON-JABONERIA ROAD

SEWER PROFILE

C.E. BRUNTY
H.M. SMITH
J.L. WILLEY
M.A. VON DEREN
N.R. Smith

ELEV.

F. S.

H. I.

B. S.

STATION

RECEIVED W.L.G. 11-5-37
PROGRESSED " 11-9-37
BOOK INDEXED " 12-17-37
MAP INDEXED " 12-20-37
RECORD INDEXED " "
CARD INDEXED A.E.T. 4-17-40
REDUCED In Field
CHECKED G.C. Kincaid 11-16-37

NOTE: ANY ADDITIONS OR CHANGES ON THIS SHEET MUST BE MADE OR CIRCLED IN RED INK, WITH DATE AND NAME OF PERSON MAKING CHANGE

Do not extend notes this side of this line

PLEASE RETURN TO
LOS ANGELES COUNTY SURVEYOR
700 HALL OF RECORDS

Form 307 5M 11-35

Form 307 5M 11-35

PLEASE RETURN TO
LOS ANGELES COUNTY SURVEYOR
700 HALL OF RECORDS

NOTE: ANY ADDITIONS OR CHANGES ON THIS SHEET MUST BE MADE OR CIRCLED IN RED INK, WITH DATE AND NAME OF PERSON MAKING CHANGE

Do not extend notes this side of this line.

STATION	B. S.	H. I.	F. S.	ELEV.		
BM#H-131				12[illegible]	BM#H-131 Elev. 12[illegible] Loveland St and El Cortez Ave S.E. Cor. Spk 2" U.R. S.E. Prop. Cor.	
π	430	131 47				
0+00			496	126 51	℄ Int. Loveland St and El Cortez Ave	
"			517	126 30	100' R	℄ " "
"			50	126 5	11 L N edge Pav.	
"			50	126 5	21 L Gut	
"			46	126 9	23 L Tpbk	
"			45	127 0	30' L N.P.L.	
"			37	12[illegible] 8	240 L	
1+00			475	126 72	℄	
"			486	126 61	9' R S edge Pav.	
"			56	12[illegible] 0	21 R Gut	
"			45	12[illegible] 0	23 R Tpbk	
"			43	12[illegible] 2	30' R S.P.L.	
"			[illegible]	126 54	11 L N edge Pav.	
"			[illegible]	126 [illegible]	21 L Gut	
"			46	126 9	23 L Tpbk	
"			[illegible]	126 9	30' L N.P.L.	

F. B. 718 PG. 204
Job No. 6895 Division No. Notes Red. Plotted Profile
Survey of Bell Gardens Date Date No.
Survey by C.E. Brunty Notes H.M.S. Notes Chkd. Checked X-Sec.
Indexed C. Johnson Date Date Date No.

Form 307 5M 11-35

PLEASE RETURN TO
LOS ANGELES COUNTY SURVEYOR
700 HALL OF RECORDS

NOTE: ANY ADDITIONS OR CHANGES ON THIS SHEET MUST BE MADE OR CIRCLED IN RED INK, WITH DATE AND NAME OF PERSON MAKING CHANGE

Do not extend notes this side of this line

STATION	B. S.	H. I.	F. S.	ELEV.		
		[illegible]				
2400			460	126 87	℄	
			484	126 63	9' R Sedge Pav.	
			55	126 0	21' R Gut	
			43	127 2	22' R Tp bk	
			43	127 2	30' R S.P.L	
			491	126 56	11' L Nedge Pav.	
			53	126 2	21' L Gut	
			47	126 8	23' L Tp bk	
			46	126 9	30' L N.P.L.	
3400			465	126 82	℄	
"			482	126 65	9' R Sedge Pav.	
"			55	126 0	21' R Gut	
"			48	126 7	23' R Tp bk	
"			48	126 7	30' R S.P.L	
"			45	127 0	200' R	
"			484	126 63	11' L Nedge Pav.	
"			53	126 2	21' L Gut	
"			49	126 6	23' L Tp bk	
"			49	126 6	30' L N.P.L	
"			47	126 8	170' L	

Profile No. ____ Notes Red. ____ Plotted ____ Job No. 6892 Division No. ____ F. B. [illegible] Pg. 205

X-Sec. No. ____ Date ____ Date ____ Survey of Bell Gardens

Notes Chkd. ____ Checked ____ Survey by C.E.B. Notes A.M.S. Date 10-28-37

Date ____ Date ____ Map No. ____ Indexed A. C. Johnson Date ____

Form 307 5M 11-35

PLEASE RETURN TO
LOS ANGELES COUNTY SURVEYOR
700 HALL OF RECORDS

NOTE: ANY ADDITIONS OR CHANGES ON THIS SHEET MUST BE MADE OR CIRCLED IN RED INK, WITH DATE AND NAME OF PERSON MAKING CHANGE

Do not extend notes this side of this line

STATION	B. S.	H. I.	F. S.	ELEV.	
		131 4[illegible]			
T.P.			481	126 66	
⊼	445	131 11			
4+00			446	126 65	℄
"			471	126 40	9 R Sedge Pav.
"			54	125 7	21 R Gat
"			44	126 7[illegible]	24 R Tp bk
"			41	12[illegible]7	30' R S.P.L
"			476	126 35	11 L Nedge Pav
"			52	125 9	21 L Gat
"			48	12[illegible]3	24 L Tp bk
			48	12[illegible]3	30 L N.P.L
5+00			456	126 55	℄
"			474	12[illegible]37	9' R Sedge Pav.
"			51	126 0	21 R Gat
"			45	12[illegible]6	23 R Tp bk
"			45	12[illegible]6	30' R S.P.L
"			483	126 28	11 L Nedge Pav
"			54	12[illegible]7	21 L Gat
"			49	12[illegible]2	23 L Tp bk
"			47	12[illegible]4	30' L N.P.L

F. B. 718 PG. 206 Job No. 6895 Division No. Notes Red. Plotted Profile
Survey of Bell Gardens Date Date No.
Survey by C.E. Brunty Notes H.M.S. Notes Chkd. Checked X-Sec.
Indexed A. C. Johnson Date Date No.

Form 307 5M 11-35

PLEASE RETURN TO
LOS ANGELES COUNTY SURVEYOR
700 HALL OF RECORDS

NOTE: ANY ADDITIONS OR CHANGES ON THIS SHEET MUST BE MADE OR CIRCLED IN RED INK, WITH DATE AND NAME OF PERSON MAKING CHANGE

Do not extend notes this side of this line

STATION	B. S.	H. I.	F. S.	ELEV.		
		131 "				
6+00			465	126 43	℄	
"			495	126 16	12' R Sedge Pav.	
"			42	126 9	21' R Gut	
"			48	126 3	23' R Tp bk	
"			47	126 4	30' R S.P.L	
"			490	126 21	11' L N. edge Pav.	
"			52	125 0	21' L Gut	
"			47	126 4	23' L Tp bk	
"			47	126 4	30' L N.P.L	
6+24			500	126 1	℄ Cross-gutter	
6+54,19			395	127 16	" Int. Loveland & Compton-Vaboneria	
"			397	127 14	200' R ℄ " "	
"			292	128 10	200' L " "	
B.M# H 72			350	127 61	B.M# H 72 Elev. 127.614 F.B. 728 P63 Compton-Vaboneria Rd and Loveland St. N.W. Cor Cut spk Pole # U7 6/13	

Profile No. ____ X-Sec. No. ____

Notes Red. ____ Date ____ Plotted ____ Date ____ Job No. 6875 Division No. ____ Survey of ____ Survey by C.E.B. Notes H.M.S. Date 10-28-37 Map No. ____ Indexed A. C. Johnson Date ____

F. B. 728 PG. 207

F. B. 718 PG. 208 | Job No. 6805 | Division No. | Notes Red. | Plotted | Profile

Survey of Bell Gardens | Date | Date | No.

Survey by C.E. Brunty | Notes H.M.S. | Notes Chkd. | Checked | X-Sec.

Indexed A. O. Johnson | Date | Date | Date | No.

STATION	B. S.	H. I.	F. S.	ELEV.

Form 307 5M 11-35

PLEASE RETURN TO
LOS ANGELES COUNTY SURVEYOR
700 HALL OF RECORDS

NOTE: ANY ADDITIONS OR CHANGES ON THIS SHEET MUST BE MADE OR CIRCLED IN RED INK, WITH DATE AND NAME OF PERSON MAKING CHANGE

Do not extend notes this side of this line

Notes Ck'd by	Survey of Bell Gardens
Map No.	W. 6895 Tape No. 257 St'd 84 °F.
Office Work	Surveyed by Brunty
Checked	Notes " Date 10-29-31
Date	Indexed C. Johnson

F.B. 718 PG. 209

BELL GARDENS

JN6895

COMPTON-JABONA RD ROAD

From Eastern Ave. to Florence Ave.

TOPOGRAPHY

C.E. Brunty
H.M. Smith
J.L. Willey
M.A. Van Doren
N.R. Smith

Note Topography taken on E. side of Rd. ONLY, EXCEPT from Sta. 19+00 to Sta. 30+00 Incl., where Topography was taken on BOTH sides

RECEIVED W.L. Gilchrist 11-5-37
PROGRESSED " 11-9-37
BOOK INDEXED " 12-17-37
MAP INDEXED " 12-20-37
RECORD INDEXED " "
CARD INDEXED A.E.T. 4-17-40

Note: Any Additions or Changes on This Sheet Must be Made or Circled in Red Ink With Date and Name of Person Making Change.
Do not extend notes this side of this line
RETURN TO
LOS ANGELES COUNTY SURVEYOR
700 HALL OF RECORDS
FORM 247 10M 11-35

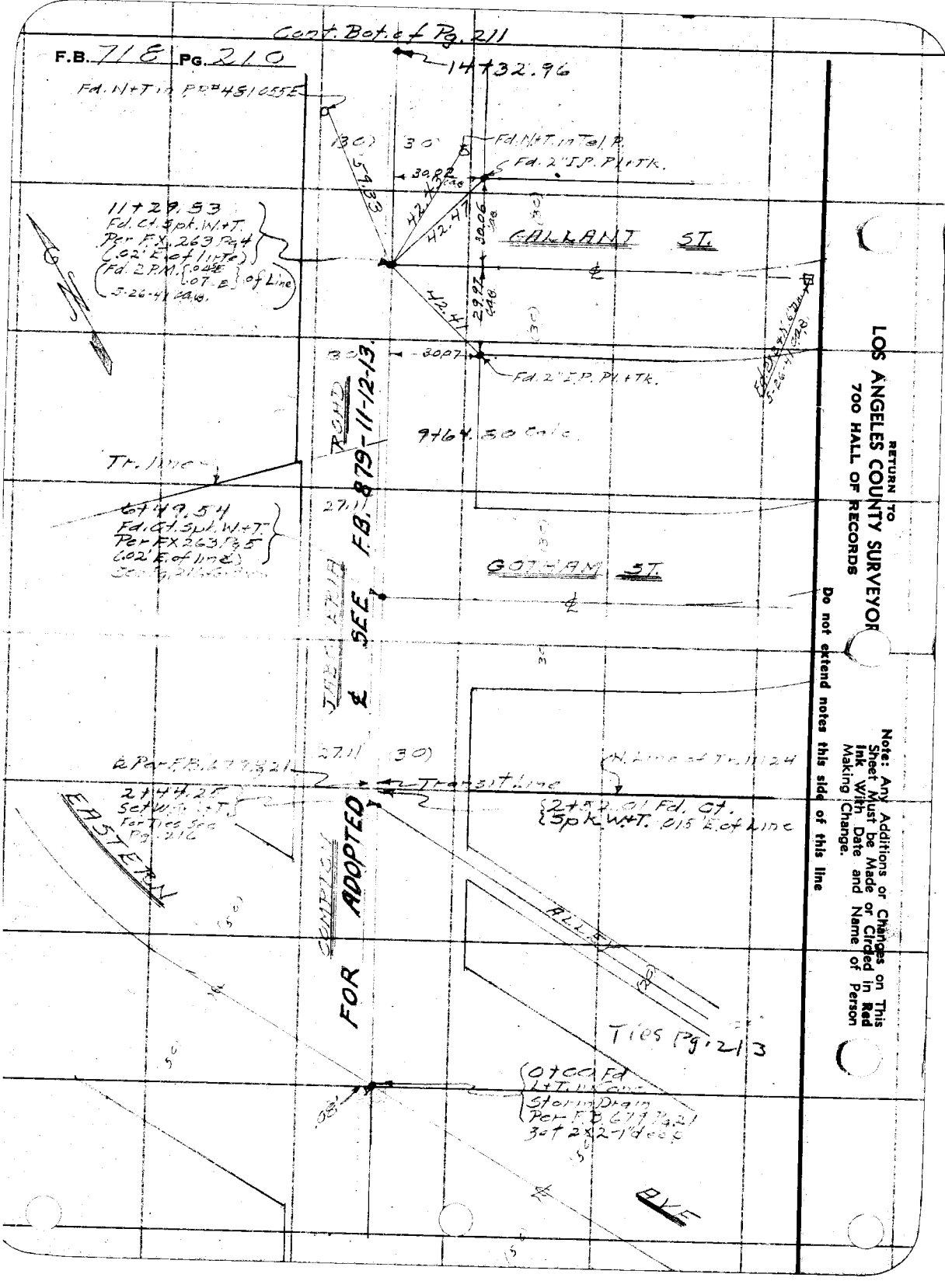

RETURN TO
LOS ANGELES COUNTY SURVEYOR
700 HALL OF RECORDS

Note: Any Additions or Changes on This Sheet Must be Made or Circled in Red Ink With Date and Name of Person Making Change.

Do not extend notes this side of this line

Notes Ck'd by	Survey of Bell Gardens
Map No.	W. O. 6595 Tape No. 057 St'd 84°F.
Office Work	Surveyed by Brunty
Checked	Notes " Date 10-29-37
Date	Indexed

F.B. [illegible] PG. 211

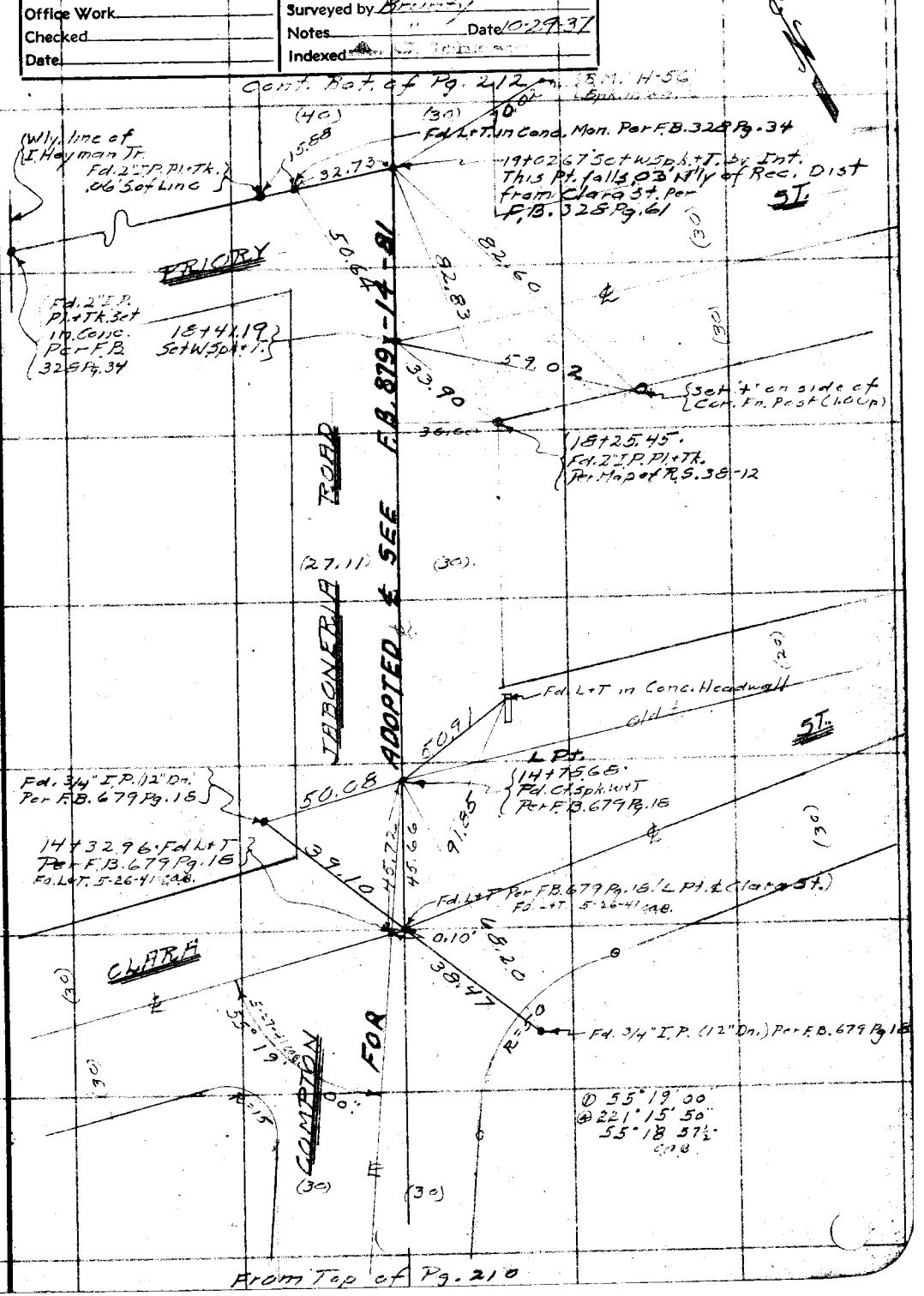

Note: Any Additions or Changes on This Sheet Must be Made or Circled in Red Ink With Date and Name of Person Making Change.

Do not extend notes this side of this line

RETURN TO
LOS ANGELES COUNTY SURVEYOR
700 HALL OF RECORDS

FORM 247 10M 11-35

F.B. 718 PG. 212

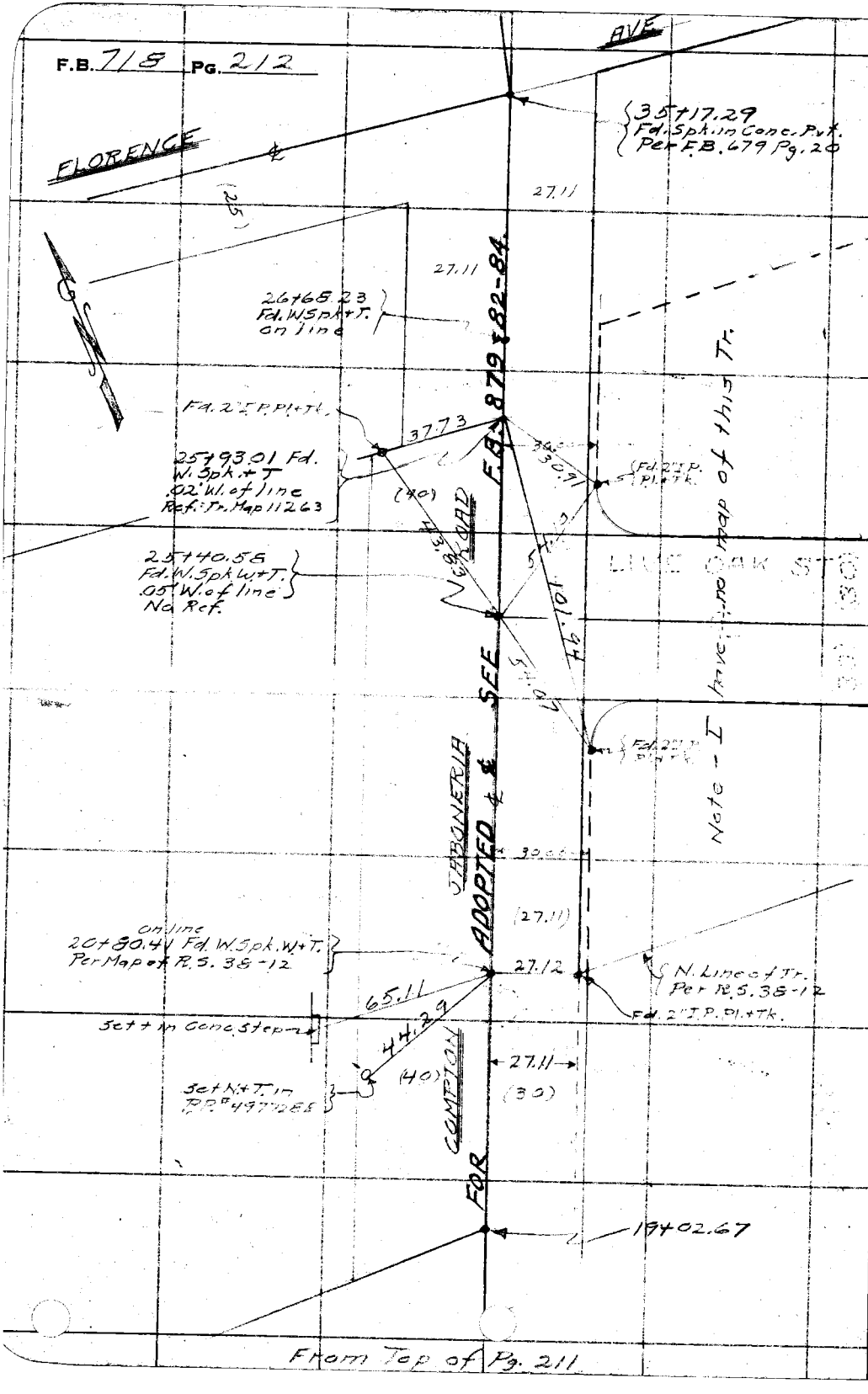

RETURN TO
LOS ANGELES COUNTY SURVEYOR
700 HALL OF RECORDS

Do not extend notes this side of this line

Note: Any Additions or Changes on This Sheet Must be Made or Circled in Red Ink With Date and Name of Person Making Change.

From Top of Pg. 211

Notes Ck'd by	Survey of
Map No.	W. O. Tape No. St'd °F.
Office Work	Surveyed by
Checked	Notes Date 11-23-57
Date	Indexed C. Johnson

F.B. 718 Pg. 213

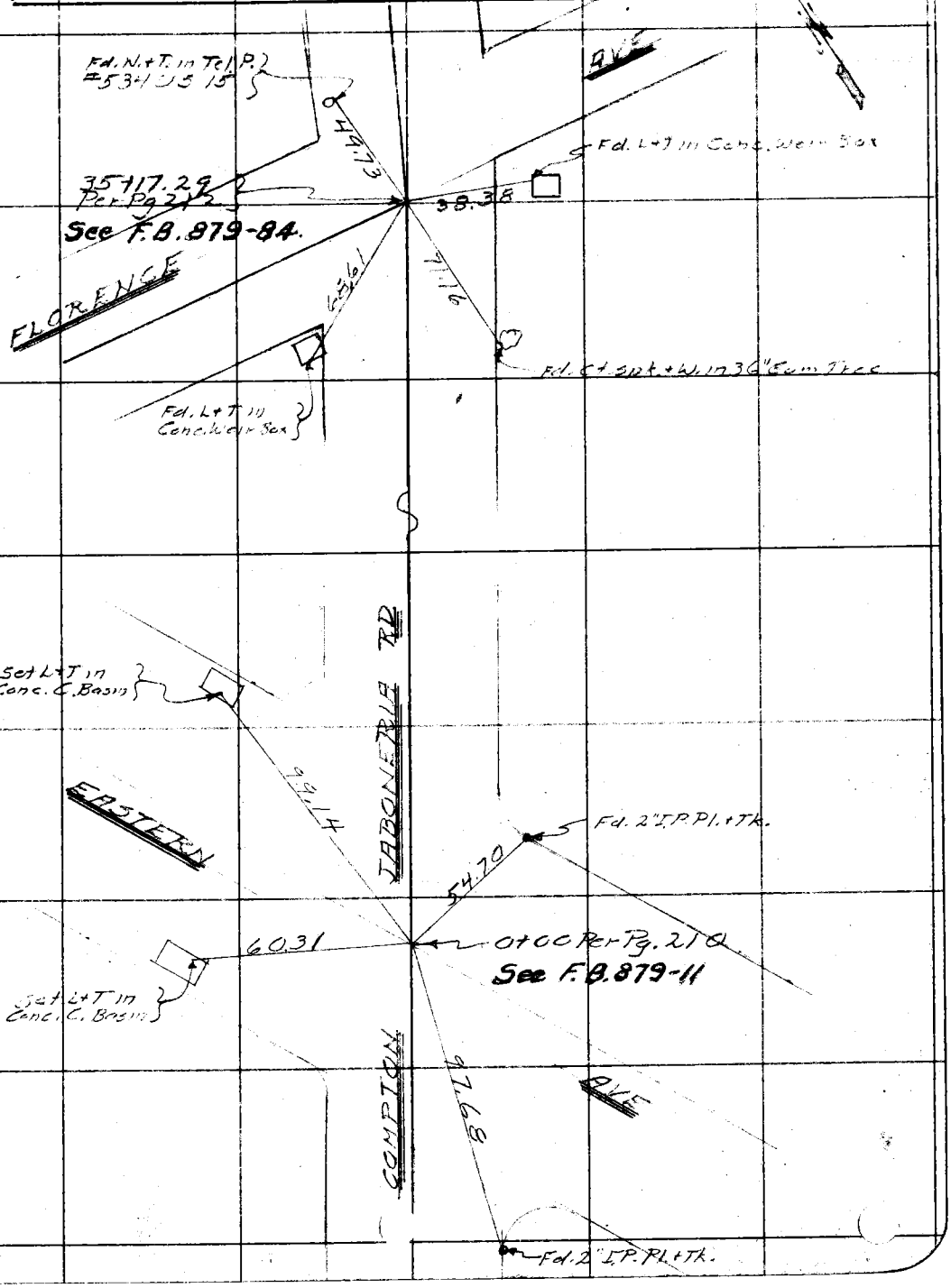

Note: Any Additions or Changes on This Sheet Must be Made or Circled in Red Ink With Date and Name of Person Making Change

Do not extend notes this side of this line

RETURN TO
LOS ANGELES COUNTY SURVEYOR
700 HALL OF RECORDS

FORM 247 10M 11-38

RETURN TO
LOS ANGELES COUNTY SURVEYOR
700 HALL OF RECORDS

Note: Any Additions or Changes on This Sheet Must be Made or Circled in **Red Ink** With Date and Name of Person Making Change.

Do not extend notes this side of this line

F.B. 718 PG. 214

Notes Ck'd by	Survey of Bell Gardens
Map No.	W. O. 6895 Tape No. 057 St'd 84 °F.
Office Work	Surveyed by Brunty
Checked	Notes " Date 10-29-37
Date	Indexed A. C. Johnson

F.B. 718 Pg. 215

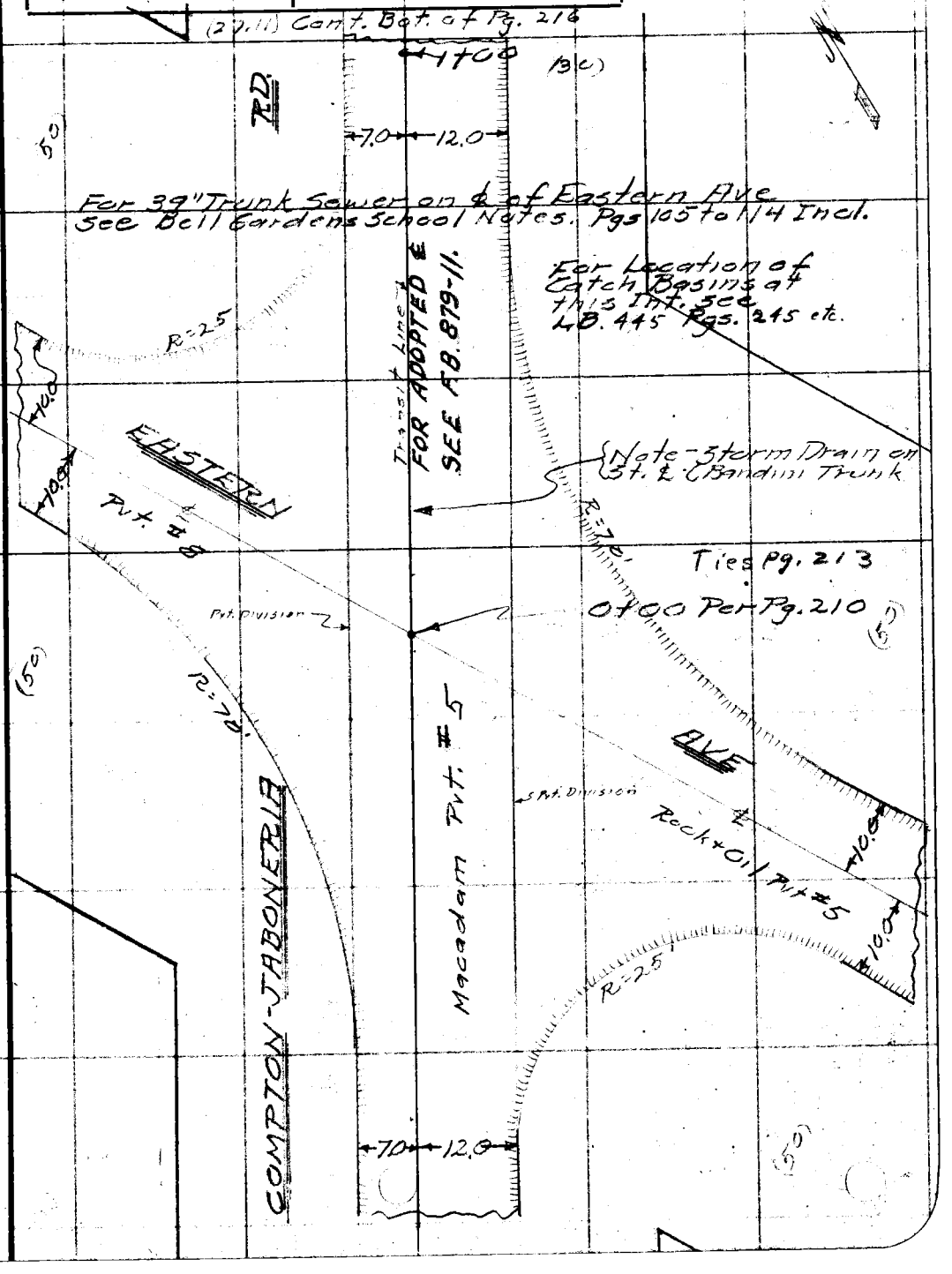

Note: Any Additions or Changes on This Sheet Must be Made or Circled in Red Ink With Date and Name of Person Making Change.

Do not extend notes this side of this line

RETURN TO
LOS ANGELES COUNTY SURVEYOR
700 HALL OF RECORDS

FORM 247 10M 11-35

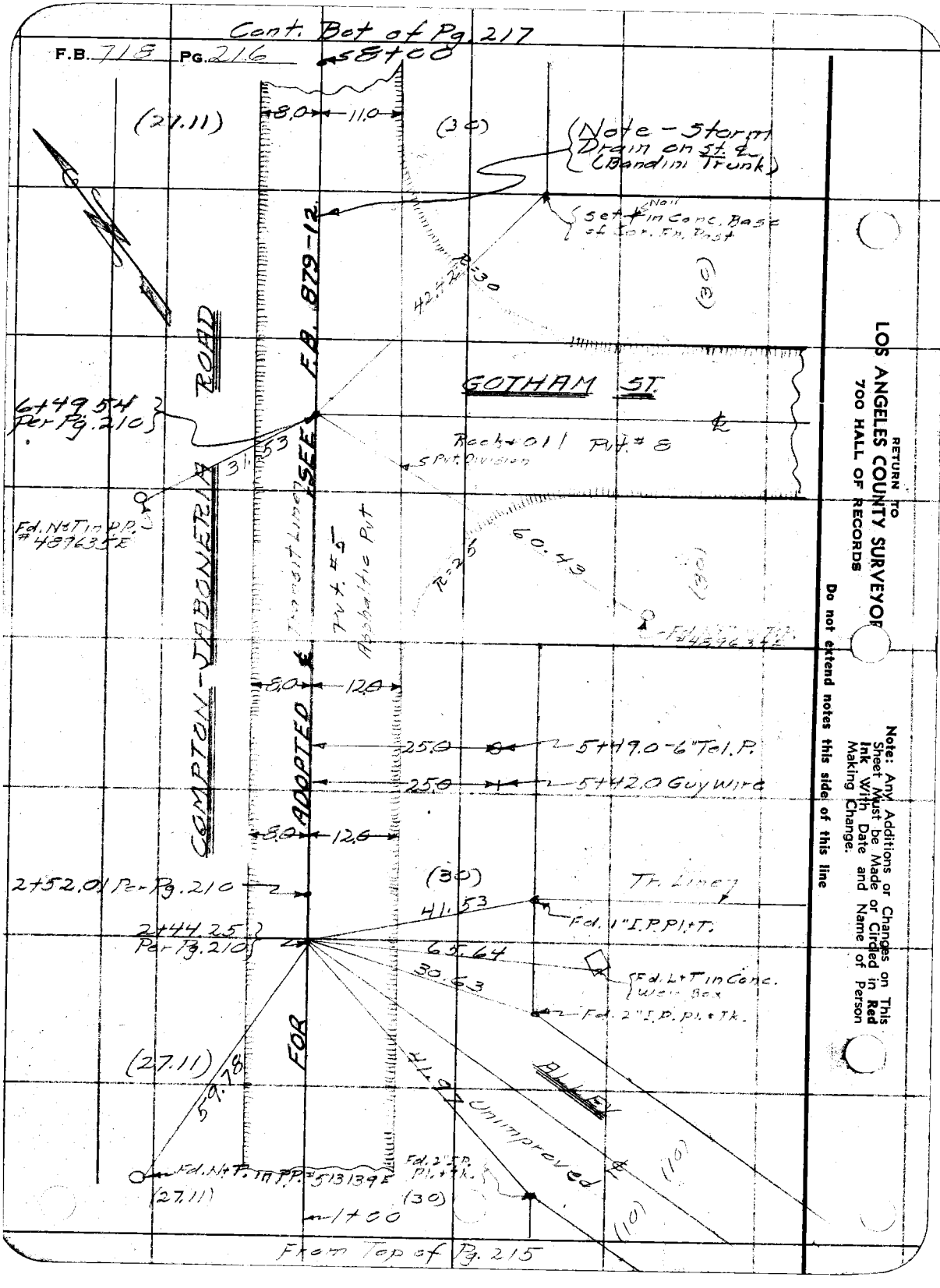

RETURN TO
LOS ANGELES COUNTY SURVEYOR
700 HALL OF RECORDS

Note: Any Additions or Changes on This Sheet Must be Made or Circled in Red Ink With Date and Name of Person Making Change.

Do not extend notes this side of this line

Notes Ck'd by	Survey of Bell Gardens
Map No.	W. O. 6695 Tape No. 057 St'd 84°F.
Office Work	Surveyed by Brunty
Checked	Notes " Date 11-1-37
Date	Indexed A. C. Johnson

F.B. 719 Pg. 217

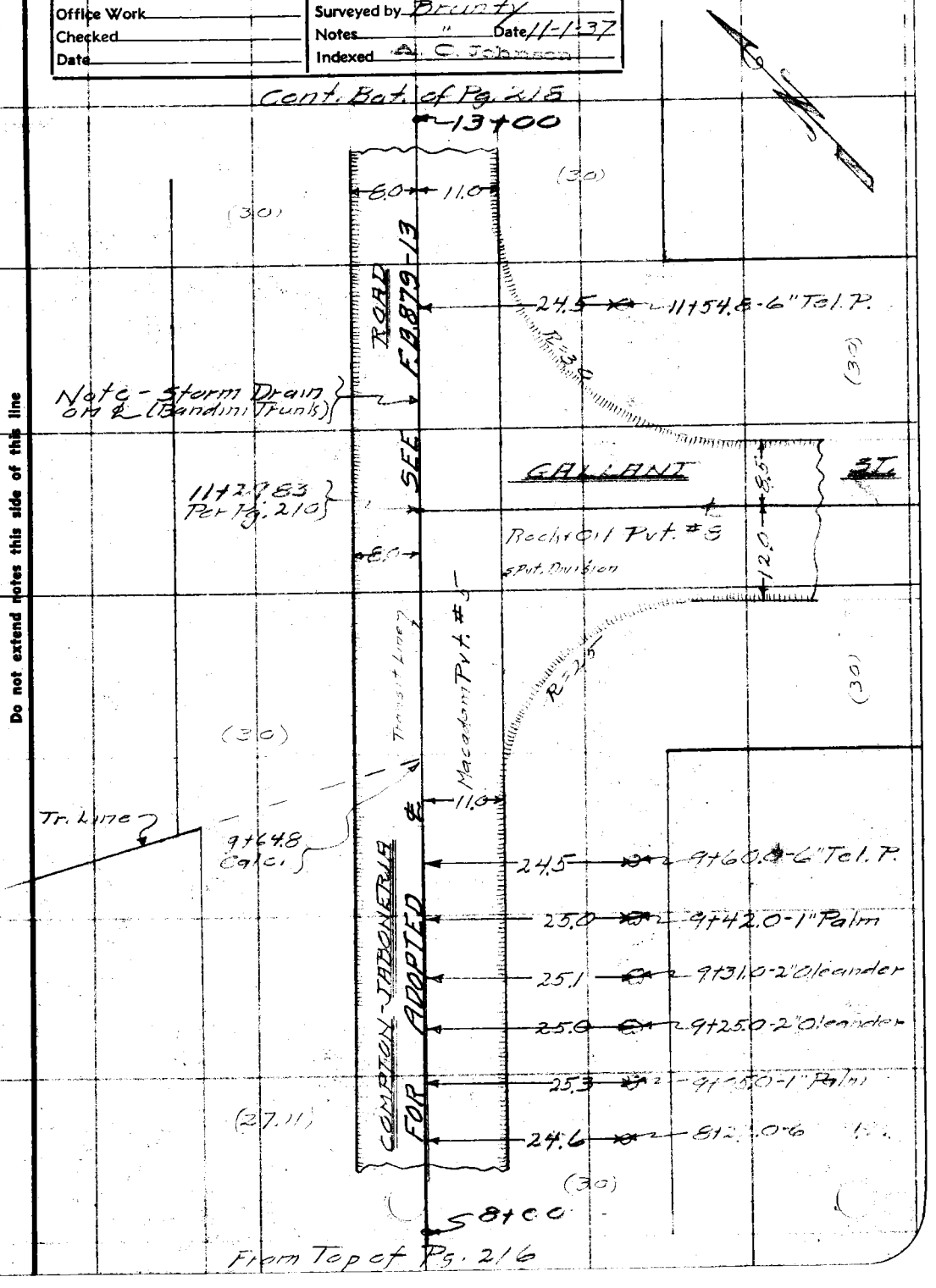

Note: Any Additions or Changes on This Sheet Must be Made or Circled in Red Ink With Date and Name of Person Making Change.

Do not extend notes this side of this line

RETURN TO
LOS ANGELES COUNTY SURVEYOR
700 HALL OF RECORDS

FORM 247 10M 11-35

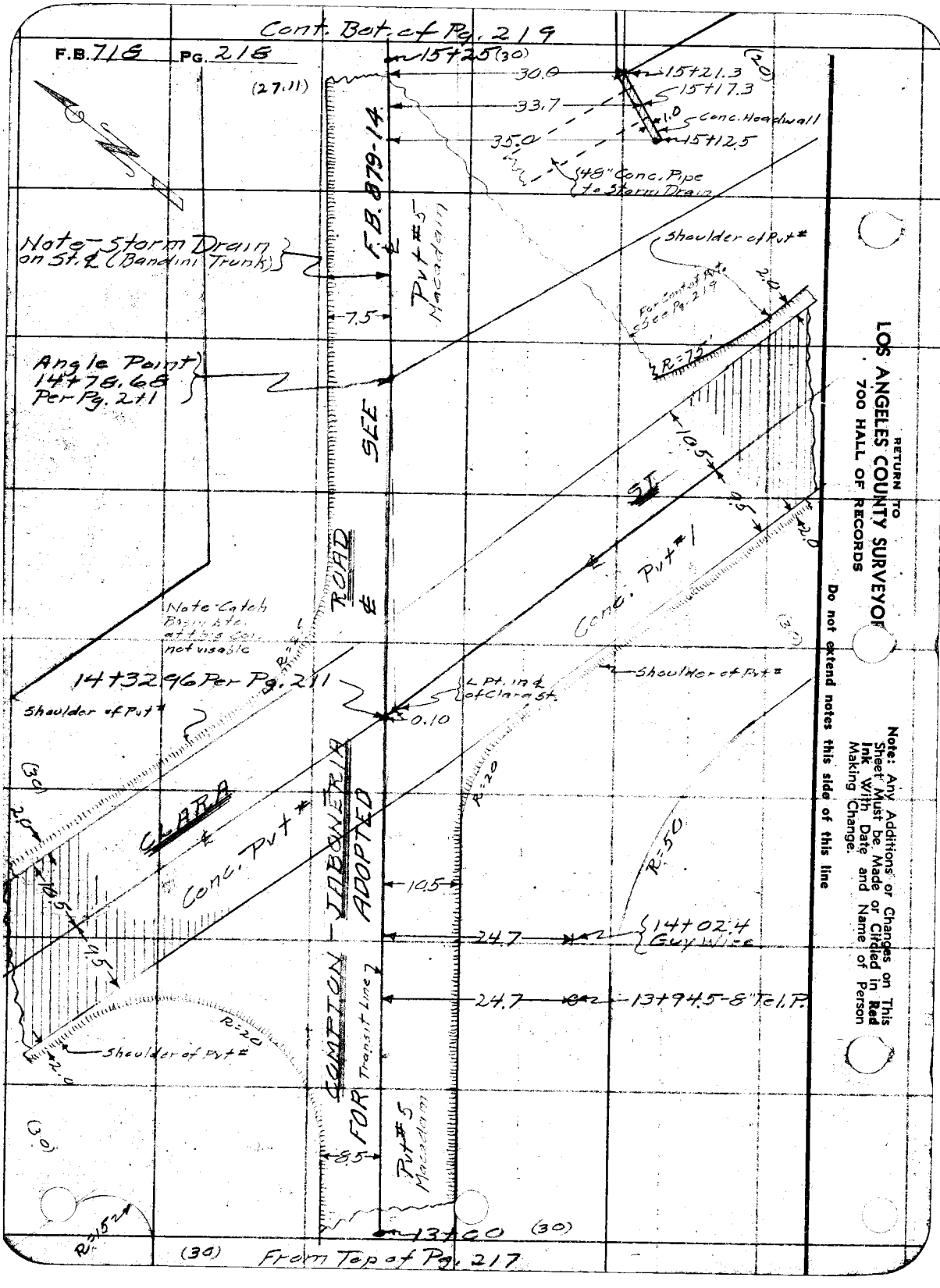

RETURN TO
LOS ANGELES COUNTY SURVEYOR
700 HALL OF RECORDS

Note: Any Additions or Changes on This Sheet Must be Made or Circled in Red Ink With Date and Name of Person Making Change.

Do not extend notes this side of this line

Notes Ck'd by	Survey of Bell Gardens
Map No.	W. O. 6895 Tape No. 057 St'd 84° F.
Office Work	Surveyed by Brunty
Checked	Notes Date 11-1-37
Date	Indexed C. Johnson

F.B. 718 PG. 219

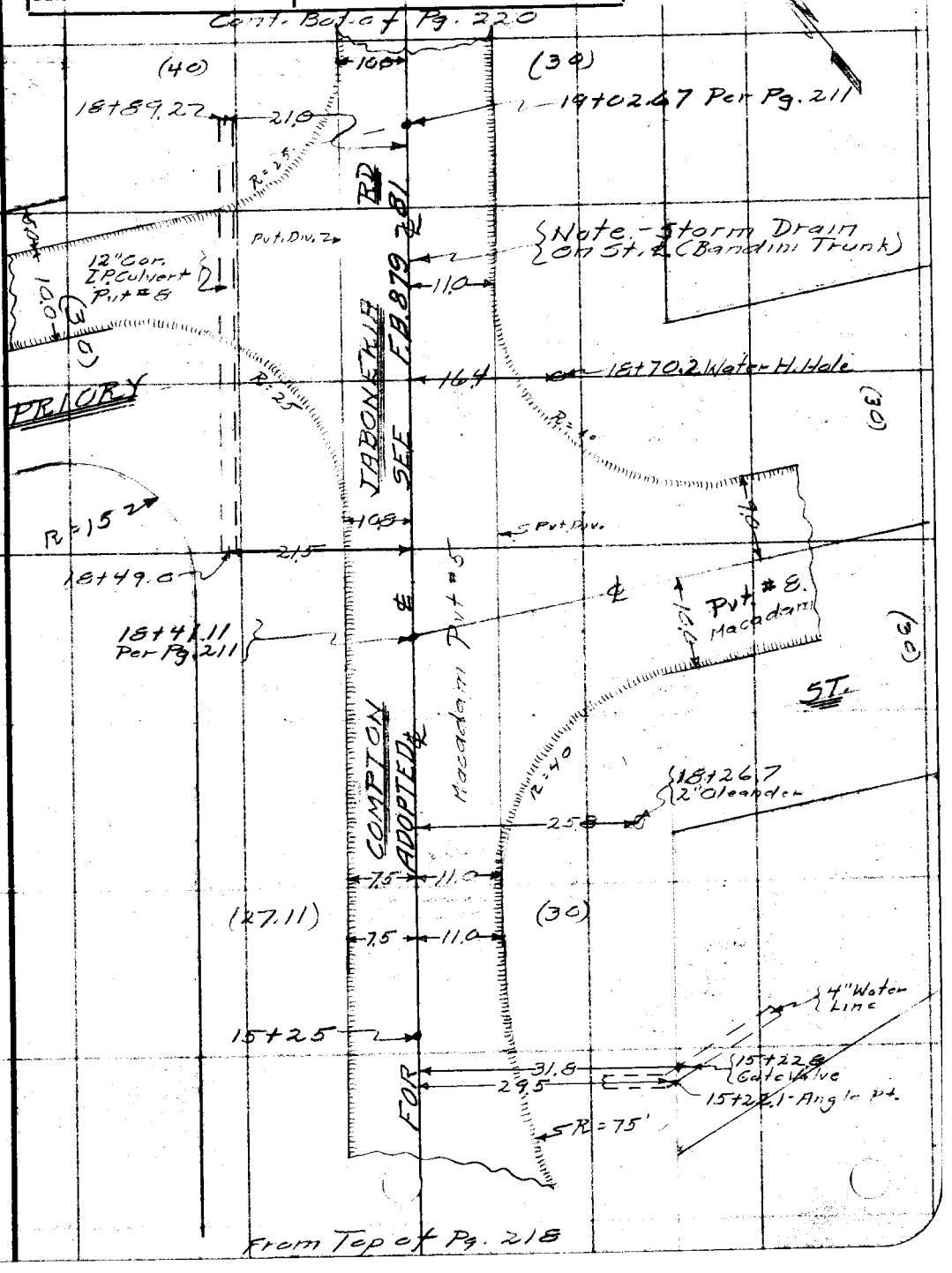

Note: Any Additions or Changes on This Sheet Must be Made or Circled in Red Ink With Date and Name of Person Making Change.

Do not extend notes this side of this line

RETURN TO
LOS ANGELES COUNTY SURVEYOR
700 HALL OF RECORDS

FORM 247 10M 11-38

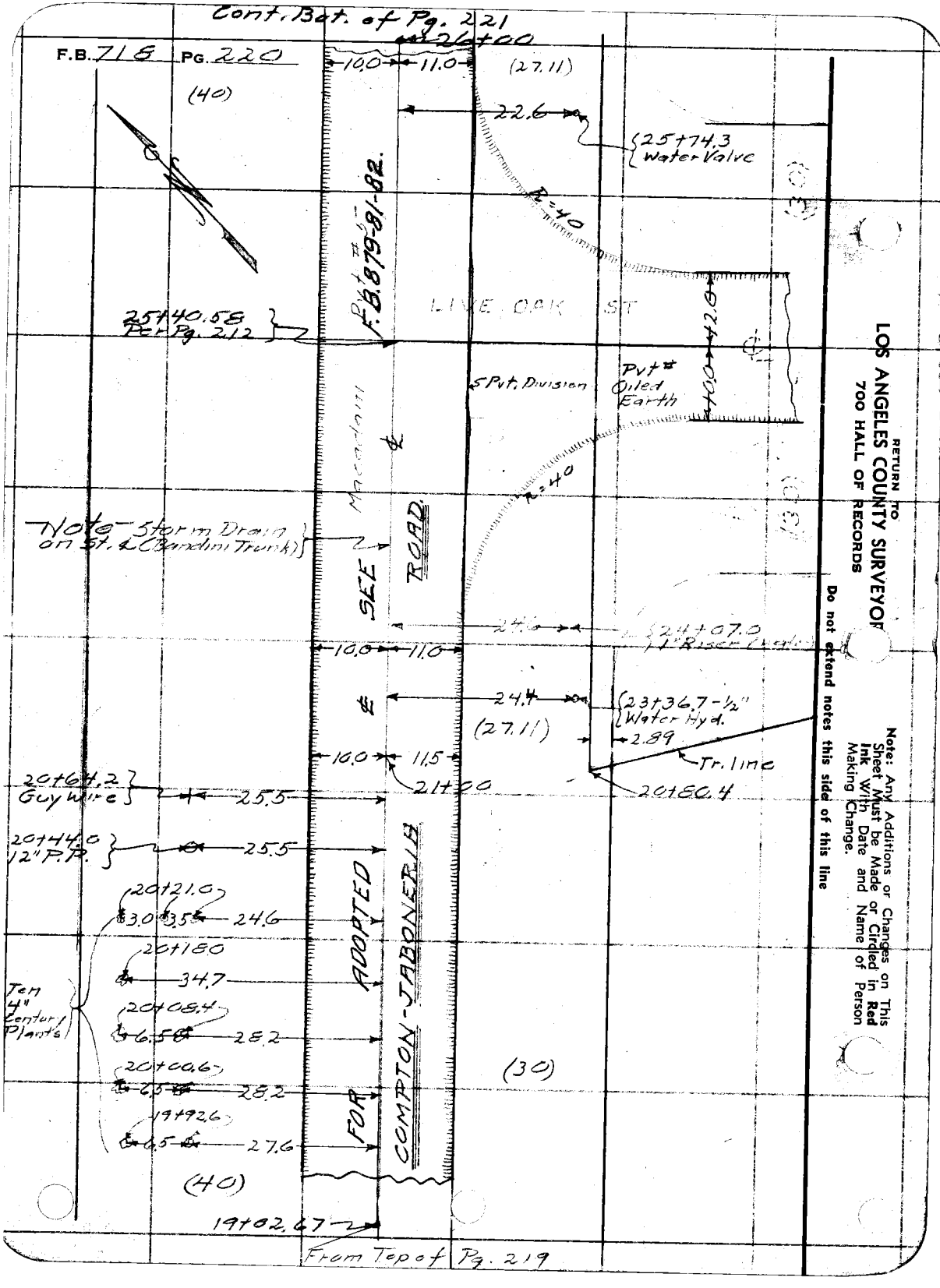
Cont. Bot. of Pg. 221
F.B. 718 PG. 220
26+00
10.0
11.0
(27.11)
(40)
22.6
25+74.3
Water Valve
R=40
Pvt # F.B. 879-81-82.
LIVE OAK ST
25+40.58
Per Pg. 212
42.0
40.0
Pvt. Division
Pvt # Oiled Earth
Macadam
R=40
Note - Storm Drain on St. ℄ (Bandini Trunk)
SEE ROAD
24.6
24+07.0
1" Riser
10.0
11.0
24.4
23+36.7 - 1/2" Water Hyd.
(27.11)
2.89
Tr. line
10.0
11.5
21+00
20+80.4
20+64.2
Guy wire
25.5
20+44.0
12" P.P.
25.5
20+21.0
3.0
3.5
24.6
20+18.0
34.7
Ten 4" Century Plants
20+08.4
6.5
28.2
20+00.6
6.5
28.2
19+92.6
6.5
27.6
(30)
(40)
19+02.67
From Top of Pg. 219
FOR ADOPTED COMPTON-JABONERIA
RETURN TO
LOS ANGELES COUNTY SURVEYOR
700 HALL OF RECORDS
Do not extend notes this side of this line
Note: Any Additions or Changes on This Sheet Must be Made or Circled in Red Ink With Date and Name of Person Making Change.

Notes Ck'd by	Survey of Bell Gardens
Map No.	W. O. 6892 Tape No. 057 St'd 84°F.
Office Work	Surveyed by Brunty
Checked	Notes " Date 11-1-37
Date	Indexed C. Johnson

F.B. 718 Pg. 221

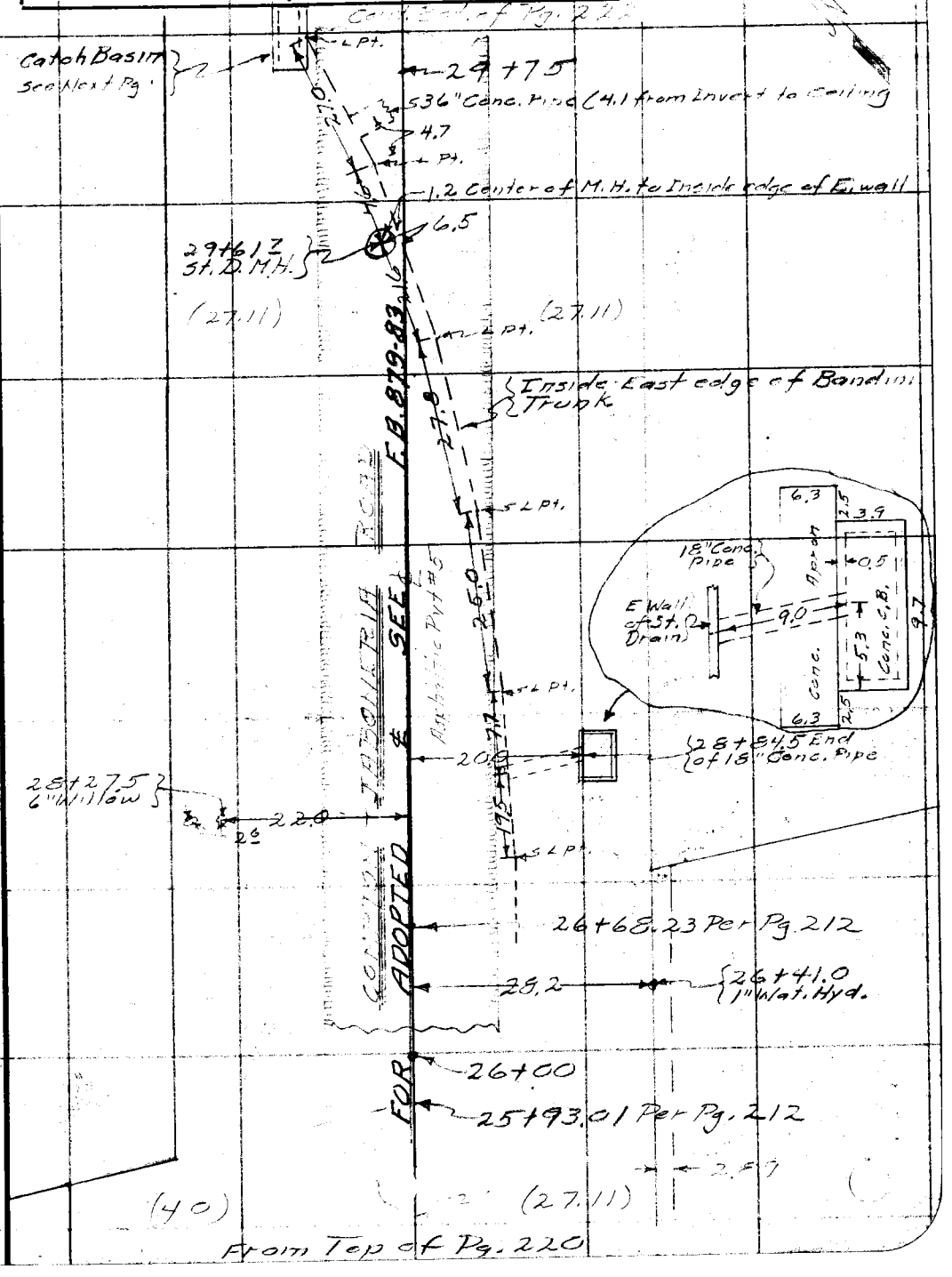

Note: Any Additions or Changes on This Sheet Must be Made or Circled in Red Ink With Date and Name of Person Making Change.

Do not extend notes this side of this line

RETURN TO
LOS ANGELES COUNTY SURVEYOR
700 HALL OF RECORDS

FORM 247 10M 11-38

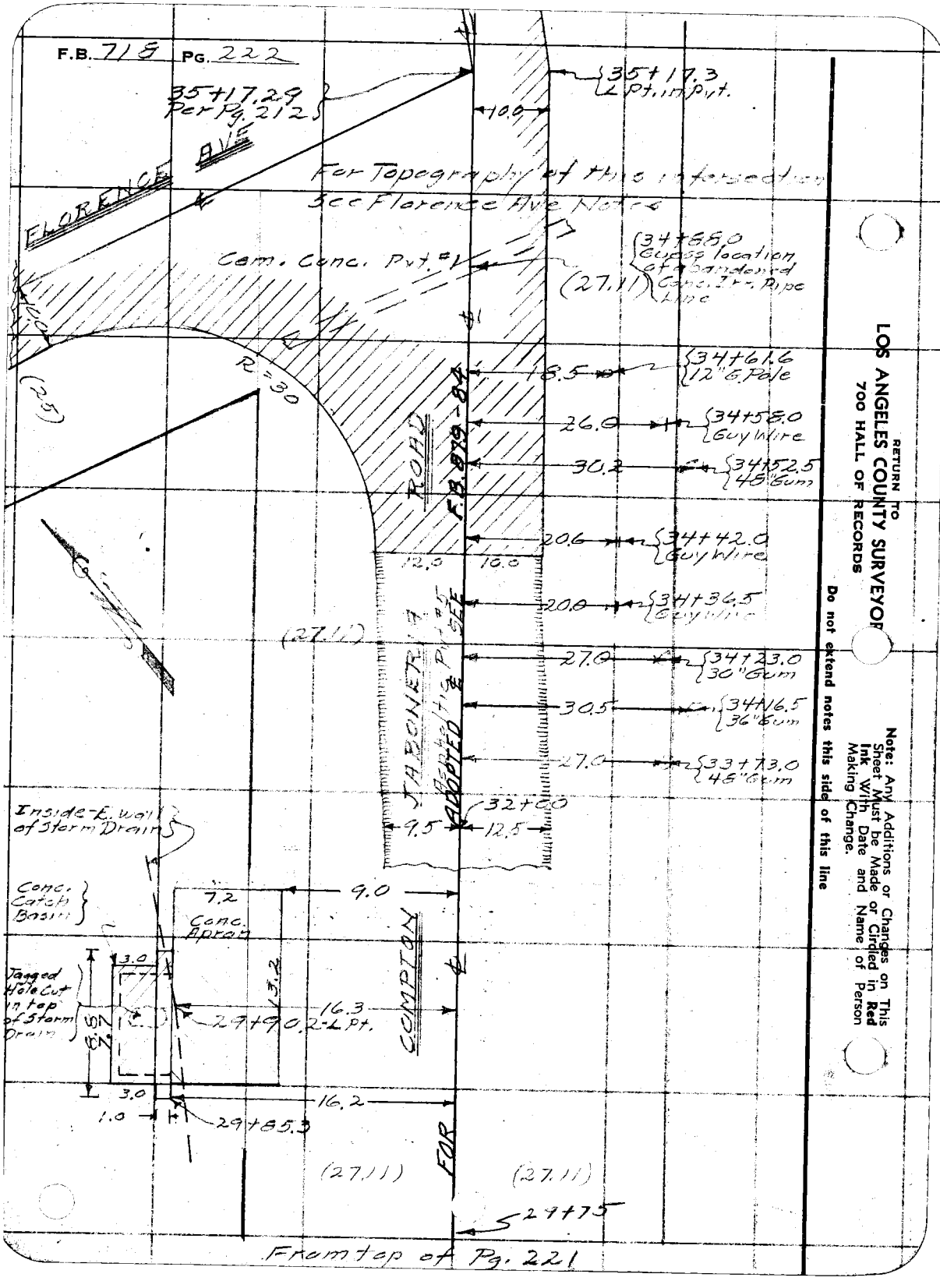

RETURN TO
LOS ANGELES COUNTY SURVEYOR
700 HALL OF RECORDS

Note: Any Additions or Changes on This Sheet Must be Made or Circled in Red Ink With Date and Name of Person Making Change.

Do not extend notes this side of this line

Profile	Notes Red.	Plotted	Job No. 6895	Division No.	F. B. 718	PG. [illegible]
No.	Date	Date	Survey of Bell Gardens			
X-Sec.	Notes Chkd.	Checked	Survey by C.E. Brunty	Notes H.M.S	Date 10-29-37	
No.	Date	Date	Map No.	Indexed	Date	

BELL GARDENS

J.N. 6895

COMPTON - JABONERIA ROAD

FROM EASTERN AVE NORTH TO FLORENCE AVE

SEWER PROFILE

C.E. Brunty
H.M. Smith
J.L. Willey
M.A. Van Deren
N.R. Smith

ELEV.

F. S.

H. I.

B. S.

STATION

RECEIVED W.I.G. 11-5-37
PROGRESSED " 11-9-37
BOOK INDEXED " 12-17-37
MAP INDEXED " 12-20-37
RECORD INDEXED " "
CARD INDEXED AET 4-17-40
REDUCED In Field
CHECKED [illegible] 11-16-37

NOTE: ANY ADDITIONS OR CHANGES ON THIS SHEET MUST BE MADE OR CIRCLED IN RED INK, WITH DATE AND NAME OF PERSON MAKING CHANGE

Do not extend notes this side of this line

PLEASE RETURN TO
LOS ANGELES COUNTY SURVEYOR
700 HALL OF RECORDS

Form 307 5M 11-35

Form 307 5M 11-35

PLEASE RETURN TO
LOS ANGELES COUNTY SURVEYOR
700 HALL OF RECORDS

NOTE: ANY ADDITIONS OR CHANGES ON THIS SHEET MUST BE MADE OR CIRCLED IN RED INK, WITH DATE AND NAME OF PERSON MAKING CHANGE

Do not extend notes this side of this line

STATION	B. S.	H. I.	F. S.	ELEV.		
B.M#H-26				114 48	BM#H26 Elev. 114.483. F.B. 728 P24 Eastern Ave 200' N. Compton-Jaboneria Rd. Square east portion S.M.H. Ring	
T	574	120 22				
0+00			5 14	115 08	℄ Int. Comp-Jab. Rd and Eastern Ave	
			6 50	113 72	100' R	
See Bell Gardens School notes					R. S.M.H.	℄ " "
			5 68	114 54	100' L	" " "
" "	"	School	notes		L " " "	" " "
1+00			4 39	115 53	℄ Comp-Jab. Rd.	
"			4 65	115 57	12 R edge Pav.	
"			6 0	114 2	30 R P.L.	
"			4 70	115 52	8 L edge Pav.	
"			5 3	114 9	15 L Gut	
"			4 9	115 3	16' L Tpb K	
"			5 4	114 8	30' L P.L.	
2+00			4 02	116 20	℄	
"			4 31	115 91	12' R edge Pav.	
"			5 4	114 8	30' R P.L.	
"			4 22	116 00	8' L " "	
2+44.25			3 84	116 38	℄ Alley Int	

F. B. 718 Pg. 224 Job No. 6895 Division No. Notes Red. Plotted Profile No.
Survey of Bell Gardens Date Date X-Sec.
Survey by C.E. Brunty Notes H.M.S. Notes Chkd. Checked No.
Indexed C. Johnson Date Date

Form 307 5M 11-35

PLEASE RETURN TO
LOS ANGELES COUNTY SURVEYOR
700 HALL OF RECORDS

NOTE: ANY ADDITIONS OR CHANGES ON THIS SHEET MUST BE MADE OR CIRCLED IN RED INK, WITH DATE AND NAME OF PERSON MAKING CHANGE

Do not extend notes this side of this line

STATION	B. S.	H. I.	F. S.	ELEV.		
2+42.25 Int.		120 22				
"			4 19	116 03	13'R edge Pav.	℄ Alley
"			5 2	115 0	R P.L	" "
"			6 7	113 5	110'R	" "
"			4 16	116 06	8 L edge Pav.	
3+00			3 75	116 47	℄	
			4 05	116 17	12'R edge Pav.	
			4 6	115 6	30'R P.L	
			4 0	116 2	8 L edge Pav.	
T.P.			4 00	116 22		
⊼	5 20	121 42				
4+00			4 87	116 55		
"			5 08	116 34	12 R Edge Pav.	
"			5 4	116 0	30'R	P.L
"			5 27	116 15	8'L " "	
5+00			4 95	116 47	℄	
"			5 20	116 22	12'R " "	
"			5 6	115 8	30'R	P.L
"			5 34	116 08	8'L " "	
6+00			4 73	116 69	℄	
			4 83	116 59	12'R " "	

Profile No. ____ Notes Red. ____ Plotted ____ Job No. 6795 Division No. ____ F. B. 718 PG. 225
X-Sec. No. ____ Date ____ Date ____ Survey of Roll Gate
Notes Chkd. ____ Checked ____ Survey by B. Notes 5 Date 10-29-37
Date ____ Date ____ Map No. ____ Indexed Johnson Date ____

Form 307 5M 11-35

PLEASE RETURN TO
LOS ANGELES COUNTY SURVEYOR
700 HALL OF RECORDS

NOTE: ANY ADDITIONS OR CHANGES ON THIS SHEET MUST BE MADE OR CIRCLED IN RED INK, WITH DATE AND NAME OF PERSON MAKING CHANGE

Do not extend notes this side of this line

STATION	B. S.	H. I.	F. S.	ELEV.		
6+00		121 42				
"			54	116 0	30' R PL	
"			513	116 29	8' L edge Pav.	
6+49.64			467	116 75	℄ Int. Gotham St.	
"			681	114 61	200' R ℄ " "	
"			505	116 37	8' L Edge Pav.	
"			58	[illegible] 6	15' L Gat	
"			59	[illegible]	30' L PL	
7+00			445	116 97	℄	
"			485	116 57	12' R edge Pav.	
"			55	116 9	19' R Gat	
"			51	116 3	20' R Tp bk	
"			51	116 3	30' R PL	
"			500	116 42	8' L edge Pav.	
8+00			465	[illegible] 77	℄	
"			486	116 56	12' R edge Pav.	
"			55	115 9	18 R Gat	
"			53	116 1	20 R Tp bk	
"			54	116 0	30 R PL	
"			509	116 33	8' L edge Pav.	
[illegible]			486	116 56		

F. B. 718 PG. 226 Job No. 6895 Division No. Notes Red. Plotted Profile No.
Survey of Bell Gardens Date Date X-Sec.
Survey by Bruce Notes 4 M.S. Notes Chkd. Checked No.
Indexed C. Johnson Date Date Date

Form 307 5M 11-35

PLEASE RETURN TO
LOS ANGELES COUNTY SURVEYOR
700 HALL OF RECORDS

NOTE: ANY ADDITIONS OR CHANGES ON THIS SHEET MUST BE MADE OR CIRCLED IN RED INK, WITH DATE AND NAME OF PERSON MAKING CHANGE

Do not extend notes this side of this line

STATION	B. S.	H. I.	F. S.	ELEV.		
				116 56		
T	469	121 25				
9+00			432	116 93	℄	
"			450	116 66	12'R edge Pav.	
"			52	116 1	19 R Gut	
"			49	116 4	20 R Tpbk	
"			51	116 2	30'R PL	
"			59	115 4	200 R	
"			475	116 50	L edge Pav.	
10+00			442	116 83	℄	
"			473	116 82	12'R edge Pav.	
"			53	116 0	19 R Gut	
"			49	116 4	20 R Tpbk	
"			51	116 2	30 R PL	
"			496	116 29	8'L edge Pav.	
B.M-H-137			335	117 90	B.M-H-137 Elev. 117.915 · F.B. 728 P128	
				117 92		
T	363	121 55				
11+00			441	117 14	℄	

Profile No. ____ Notes Red. ____ Plotted ____ Job No. ____ Division No. ____ F.B. 728 PG. 227
Date ____ Date ____ Survey of ____
X-Sec. No. ____ Notes Chkd. ____ Checked ____ Survey by C.E.B. Notes ____ Date 10-29-37
Date ____ Date ____ Map No. ____ Indexed John ____ Date ____

Form 307 5M 11-35

PLEASE RETURN TO
LOS ANGELES COUNTY SURVEYOR
700 HALL OF RECORDS

NOTE: ANY ADDITIONS OR CHANGES ON THIS SHEET MUST BE MADE OR CIRCLED IN RED INK, WITH DATE AND NAME OF PERSON MAKING CHANGE

Do not extend notes this side of this line

33.

STATION	B. S.	H. I.	F. S.	ELEV.	
		121 55			
11+29 83			443	117 12	℄ Int. Gallant St.
"			657	112 98	200' R ℄ "
"			474	116 81	8' L Edge Pav
"			53	116 3	15' L
"			51	116 5	30' L P.L
12+00			448	117 07	℄
"			490	116 65	11 R Edge Pav.
"			54	116 2	18 R
"			52	116 4	30' R P.L
13+00			434	117 2	℄
"			472	116 83	11 R Edge Pav.
"			53	116 3	18 R
"			48	116 8	30' R P.L.
T.P.			454	117 01	
⊼	520	122 21			
14+00			509	117 12	℄
14+21			556	116 65	℄ Sedge Conc. Pav.
14+32 96			548	116 73	℄ Int Clara St
"			587	116 34	200' R ℄ " "
"			513	117 08	200' L " " "

F. B. 718 PG. 228 Job No. 6895 Division No. Notes Red. Plotted Profile No.
Survey of Bell Gardens Date Date X-Sec.
Survey by C.E. Brunty Notes U.M.S. Notes Chkd. Checked No.
Indexed A. C. Johnson Date Date

Form 307 5M 11-35

PLEASE RETURN TO
LOS ANGELES COUNTY SURVEYOR
700 HALL OF RECORDS

NOTE: ANY ADDITIONS OR CHANGES ON THIS SHEET MUST BE MADE OR CIRCLED IN RED INK, WITH DATE AND NAME OF PERSON MAKING CHANGE

Do not extend notes this side of this line

STATION	B. S.	H. I.	F. S.	ELEV.		
		122 21				
14+45			557	116 64	℄ N edge Conc. Pav.	
14+			507	117 14	℄ [illegible] Comp. - Job. Rd	
15+00			491	117 30	℄	
15+17.3			569	116 52	32.5 R Top Conc. Head wall	
			1167	110 54	" R F.L. 48' Conc. Pipe & Box Storm Dr.	
"			619	116 02	28' R Top 4" wat Line	
16+00			454	117 67	℄	
"			491	117 30	10 R edge Pav.	
"			56	116 6	18 R Gut	
"			48	117 4	10 R Tpbk	
"			47	117 5	30 R	
17+00			400	118 21	℄	
"			413	118 08	10' R edge Pav.	
"			53	116 9	18 R Gut	
"			49	117 3	20 R Tpbk	
"			46	117 6	30' R	
T.P			432	117 89		
T	460	122 49				
18+00			416	118 33	℄	
"			447	118 02	11 R edge Pav.	

Profile No. ____ Notes Red. ____ Plotted ____ Job No. 6495 Division No. ____ F. B. 718 PG. 229
X-Sec. No. ____ Date ____ Date ____ Survey of Pei Gardens
Notes Chkd. ____ Checked ____ Survey by C.E.B. Notes H.M.S. Date 11-1-37
Date ____ Date ____ Map No. ____ Indexed ____ Date ____

Form 307 5M 11-35

PLEASE RETURN TO
LOS ANGELES COUNTY SURVEYOR
700 HALL OF RECORDS

NOTE: ANY ADDITIONS OR CHANGES ON THIS SHEET MUST BE MADE OR CIRCLED IN RED INK, WITH DATE AND NAME OF PERSON MAKING CHANGE

Do not extend notes this side of this line

STATION	B. S.	H. I.	F. S.	ELEV.		
18+00		122 49				
"			54	117 1	18'R Gut	
"			46	117 9	20R Tp bk	
"			45	118 0	30R	
18+41			410	118 39	℄ Int Priory St	East
"			443	118 06	12' R ℄ " "	"
"			527	117 22	22' R " " "	"
"			503	117 46	40 R " " "	"
			564	116 85	200' R " " "	"
19+02			415	118 34	℄ Int " "	West (N. side R/W)
"			444	118 05	12 L edge Pav.	N.P.L. Priory St
"			54	117 1	150 L	" " " "
20+00			403	118 46	℄	
"			428	118 21	11 R edge Pav.	
"			50	117 5	18 R Gut	
"			41	118 4	20 R Tp bk	
"			40	118 5	30 R	
"			432	118 17	10 L edge Pav	
"			51	117 4	21 L Gut	
"			41	118 4	25 L Tp bk	
"			40	118 5	40' L PL	

F. B. 718 PG. 230 Job No. 6895 Division No. Notes Red. Plotted Profile No.
Survey of Bell Gardens Date Date X-Sec.
Survey by C.E. Brunty Notes H.M.S. Notes Chkd. Checked No.
Indexed C. Johnson Date Date

Form 307 5M 11-35

PLEASE RETURN TO
LOS ANGELES COUNTY SURVEYOR
700 HALL OF RECORDS

NOTE: ANY ADDITIONS OR CHANGES ON THIS SHEET MUST BE MADE OR CIRCLED IN RED INK, WITH DATE AND NAME OF PERSON MAKING CHANGE

Do not extend notes this side of this line

STATION	B. S.	H. I.	F. S.	ELEV.		
		122 49				
2+00			386	118 63	℄	
"			406	118 43	12' Redge Pav.	
"			46	117 9	18' R Gut	
"			41	118 4	20' R Tp bk	
"			37	118 8	30' R	
"			406	118 43	10' L edge Pav.	
"			51	117 4	2[illegible] L Gut	
"			39	118 6	2[illegible] L Tp bk	
"			35	119 0	40 L	
T.P			41	118 38		
⊼	523	123 61				
22+00			486	118 75	℄	
"			513	118 48	11' R edge Pav.	
"			56	118 0	18 R Gut	
"			49	118 7	20 R Tp bk	
"			46	119 0	30 R	
"			58	117 8	170' R	
"			518	118 43	10' L edge Pav	
"			59	117 7	21 L Gut	
"			44	119 2	22 L Tp bk	
"			41	119 5	40 L	

Profile No. ____ Notes Red. ____ Plotted ____ Job No. 6805 Division No. ____ F. B. 718 Pg. 231
Date ____ Date ____ Survey of B. [illegible]
X-Sec. No. ____ Notes Chkd. ____ Checked ____ Survey by B. [illegible] Notes 5 Date 11-1-39
Date ____ Date ____ Map No. ____ Indexed Johnson Date ____

Form 307 5M 11-35

PLEASE RETURN TO
LOS ANGELES COUNTY SURVEYOR
700 HALL OF RECORDS

NOTE: ANY ADDITIONS OR CHANGES ON THIS SHEET MUST BE MADE OR CIRCLED IN RED INK, WITH DATE AND NAME OF PERSON MAKING CHANGE

Do not extend notes this side of this line

F. B. 7K Pg. 232 | Job No. 895 | Division No. | Notes Red. | Plotted | Profile No.
Survey of Bell Gardens | Date | Date | X-Sec. No.
Survey by C. E. Brown | Notes | Notes Chkd. | Checked
Indexed C. Johnson | Date | Date | Date

STATION	B. S.	H. I.	F. S.	ELEV.		
22+00		123 61.				
"			48	118 8	190' L	
23+00			483	118 78	℄	
"			514	118 47	12 R edge Pav	
"			57	117 9	18 R Cut	
"			48	118 8	20 R Tp bk	
"			48	118 8	30' R	
"			503	118 58	10' L edge Pav	
"			56	118 5	21' L Cut	
"			43	119 3	22' L Tp bk	
"			34	120 2	40' L	
T.P.			502	118 58		
"	542	124 02				
24+00			511	118 91	℄	
"			541	118 61	12 R edge Pav.	
"			59	118 1	15 R Cut	
"			53	118 7	20' R Tp bk	
"			53	118 7	30' R	
"			542	118 60	9 L edge Pav	
"			61	117 9	22 L Cut	
"			39	120 1	25 L Tp b	

Form 307 5M 11-35

PLEASE RETURN TO
LOS ANGELES COUNTY SURVEYOR
700 HALL OF RECORDS

NOTE: ANY ADDITIONS OR CHANGES ON THIS SHEET MUST BE MADE OR CIRCLED IN RED INK, WITH DATE AND NAME OF PERSON MAKING CHANGE

Do not extend notes this side of this line

STATION	B. S.	H. I.	F. S.	ELEV.		
24+00		124 02				
"			35	120 5	40' L	
25+00			497	119 05	℄	
			533	118 69	11 R edge Pav	
			59	118 1	18 R gut	
			53	118 7	20 R Tp bk	
			51	118 9	30' R	
			512	118 90	11 L edge Pav	
			59	118 1	21 L gut	
			34	120 6	25 L Tp bk	
			31	120 9	40' L	
25+40 58			500	119 02	℄ Int Live Oak	S.T. East
			528	118 74	11 R ℄ " "	" "
			588	118 14	25 R " "	" "
			572	118 30	40' R " " "	" "
			646	117 56	190' R " " "	" "
			35	120 5	200' L	
26+00			492	119 10	℄	
			515	118 87	11 R edge Pav	
			60	118 0	18 R Gut	
			51	118 9	21 R Tp bk	

Profile No. ____ Notes Red. ____ Plotted ____ Job No. 6095 Division No. ____ F. B. [illegible] Pg. [illegible]
X-Sec. No. ____ Date ____ Date ____ Survey of Bell Gardens
Notes Chkd. ____ Checked ____ Survey by B Notes 5 Date 11-1-37
Date ____ Date ____ Map No. ____ Indexed A. C. Johnson Date ____

Form 307 5M 11-35

PLEASE RETURN TO
LOS ANGELES COUNTY SURVEYOR
700 HALL OF RECORDS

NOTE: ANY ADDITIONS OR CHANGES ON THIS SHEET MUST BE MADE OR CIRCLED IN RED INK, WITH DATE AND NAME OF PERSON MAKING CHANGE

Do not extend notes this side of this line

STATION	B. S.	H. I.	F. S.	ELEV.	
26+00		124 02	53	118 7	30 R
"			511	118 91	10 L edge Pav
"			56	118 4	21 L Gat
"			44	119 6	24 L Tpbk
"			34	120 6	40' L
27+00			465	119 37	℄
"			511	118 91	12 R edge Pav.
"			58	118 2	18 R Gat
"			33	120 7	24 R Tpbk
"			36	120 4	30' R
"			484	119 18	9 L edge Pav.
"			53	118 7	21 L gat
"			32	120 8	23 L Tpbk
"			36	120 4	40' L
T.P.			490	119 12	
⊼	550	124 62			
28+00			500	119 62	℄
"			544	119 18	12 R edge Pav
"			64	118 2	18 R Gat
"			39	120 7	23 R Tpbk
"			45	120 1	30' R
"			521	119 41	9 L edge Pav.

F. B. 718 PG. 234 Job No. 6895 Division No. Notes Red. Plotted Profile
Survey of Bell Gardens Date Date No.
Survey by C E Brunty Notes W.M.S Notes Chkd. Checked X-Sec.
Indexed A. C. Johnson Date Date No.

Form 307 5M 11-35

PLEASE RETURN TO
LOS ANGELES COUNTY SURVEYOR
700 HALL OF RECORDS

NOTE: ANY ADDITIONS OR CHANGES ON THIS SHEET MUST BE MADE OR CIRCLED IN RED INK, WITH DATE AND NAME OF PERSON MAKING CHANGE

Do not extend notes this side of this line

STATION	B. S.	H. I.	F. S.	ELEV.		
28+00		124 62				3.2
"			57	118 9	18 L Gut	
"			35	121 1	23 L Tp bk	
"			41	120 5	40' L	
28+84.5			478	119 84	℄	
"			529	119 33	13.0 R edge Pav. Conc apron To catch basin	
"			511	119 51	19.4 R Top Conc. Catch basin	
			981	114 81	" R F.L. 18" Conc. pipe inlet To S.L.	
			641	118 21	" R In. Catch basin (Curb Line)	
29+00			479	119 83	℄	
"			525	119 37	12 R edge Pav.	
"			62	118 4	18 R Gut	
"			40	120 6	24 R Tp bk	
			39	120 7	30' R	
			488	119 74	9 L edge Pav.	
"			57	118 9	2' L Gut	
"			34	121 2	24 L Tp bk	
"			36	121 0	40 L	
29+61.7			482	119 80	6.5 L S.D. M.H.	
"					5.3 L bot. S.D. at East wall.	

Profile No. ____ Notes Red. ____ Plotted ____ Job No. 5835 Division No. ____ F. B. 718 Pg. 235
Date ____ Date ____ Survey of Rail Gardens
X-Sec. No. ____ Notes Chkd. ____ Checked ____ Survey by C.E.B. Notes H.M.S. Date 11-1-37
Date ____ Date ____ Map No. ____ Indexed Johnson Date ____

Form 307 5M 11-35

PLEASE RETURN TO
LOS ANGELES COUNTY SURVEYOR
700 HALL OF RECORDS

NOTE: ANY ADDITIONS OR CHANGES ON THIS SHEET MUST BE MADE OR CIRCLED IN RED INK, WITH DATE AND NAME OF PERSON MAKING CHANGE

Do not extend notes this side of this line

STATION	B. S.	H. I.	F. S.	ELEV.	
		12462			
29+90 2			478	119 84	℄
"			496	119 66	9 5 L edge Pav. Conc. Apron to Catch basin
"			450	120 12	16 3 L Top Conc. Head wall " "
"			593	118 69	" L Inlet Catch basin (Curb Line)
"			693	117 69	" L Top Conc. S. Drain (Bott. catch basin)
"			1522	109 40	" L Bot. S.D. at East wall.
30+00			470	119 92	℄
"			516	119 46	12 R edge Pav
"			61	118 5	20 R Gut
"			38	120 8	25 R Tp bk
"			33	121 3	30 R
"			48	119 8	200 R
"			492	119 70	9 L edge Pav.
"			56	119 0	18 L Gut
"			41	120 5	24 L Tp bk
"			36	121 0	40 L
"			38	120 8	170 L
31+00			450	120 12	℄
"			494	119 68	13 R edge Pav
"			60	118 6	21 R Gut

F. B. 718 PG. 236 Job No. 6895 Division No. Notes Red. Plotted Profile
Survey of Bell Gardens Date Date No.
Survey by C. E. Brunty Notes H.M.S Notes Chkd. Checked X-Sec.
Indexed A. C. Johnson Date Date No.

Form 307 5M 11-35

PLEASE RETURN TO
LOS ANGELES COUNTY SURVEYOR
700 HALL OF RECORDS

NOTE: ANY ADDITIONS OR CHANGES ON THIS SHEET MUST BE MADE OR CIRCLED IN RED INK, WITH DATE AND NAME OF PERSON MAKING CHANGE

Do not extend notes this side of this line

STATION	B. S.	H. I.	F. S.	ELEV.		
31+00		124 62'				
			42	120 4'	24'R Tpbk	
			42	120 4'	30'R	
			477	119 85'	9 L edge Pav	
			55	119 1'	18 L Gut	
			35	121 1'	24 L Tpbk	
			31	121 5'	40'L	
T.P.			449	120 13'		
*	493	125 06'				
32+00			481	120 25'	℄	
"			521	119 85'	12 R edge Pav.	
"			65	118 6'	20 R Gut	
"			39	121 2'	24 R Tpbk	
"			37	121 4'	30 R	
"			524	119 82'	9 L edge Pav.	
"			58	119 3'	18 L Gut	
"			41	121 0'	24 L Tpbk	
"			33	121 8'	40 L	
33+00			433	120 73'	℄	
"			495	120 11'	12 R edge Pav	
"			64	118 7'	19 R Gut	

Profile No. ____ Notes Red. ____ Plotted ____ Job No. 6895 Division No. ____ F. B. 718 Pg. 23
Date ____ Date ____ Survey of B. 11 Gut
X-Sec. No. ____ Notes Chkd. ____ Checked ____ Survey by B Notes 5 Date 11-1-37
Date ____ Date ____ Map No. ____ Indexed C. Johnson Date ____

Form 307 5M 11-35

PLEASE RETURN TO
LOS ANGELES COUNTY SURVEYOR
700 HALL OF RECORDS

NOTE: ANY ADDITIONS OR CHANGES ON THIS SHEET MUST BE MADE OR CIRCLED IN RED INK, WITH DATE AND NAME OF PERSON MAKING CHANGE

Do not extend notes this side of this line

STATION	B. S.	H. I.	F. S.	ELEV.	
33+00		125 06			
"			41	121 0	24R Tpbk
"			35	121 6	30R
"			469	120 37	12 L edge Pav
"			61	119 0	21 L gut
"			44	120 7	24 L Tpbk
"			34	121 7	40 L
34+00			419	120 57	℄
"			482	120 24	12 R edge Pav.
"			61	119 0	18 R Gut.
"			34	121 7	24R Tpbk
"			34	121 7	30R
"			453	120 53	9 L edge Pav.
"			57	119 4	20 L Gut
"			34	121 7	25 L Tpbk
"			31	122 0	40 L
T.P.			437	12[illegible] 69	
⊼	494	125 63			
34+			536	120 27	℄ Begin Conc. Pav.
35+17 29			492	120 71	" Int. Florence Ave West.
"			500	120 63	10 R edge Conc. Pav.

F. B. 718 PG. 238 Job No. 6895 Division No. Notes Red. Plotted Profile
Survey of Bell Gardens Date Date No.
Survey by C.E. Brunty Notes H.M.S Notes Chkd. Checked X-Sec.
Indexed A. C. Johnson Date Date Date No.

Form 307 5M 11-35

PLEASE RETURN TO
LOS ANGELES COUNTY SURVEYOR
700 HALL OF RECORDS

NOTE: ANY ADDITIONS OR CHANGES ON THIS SHEET MUST BE MADE OR CIRCLED IN RED INK, WITH DATE AND NAME OF PERSON MAKING CHANGE

Do not extend notes this side of this line

STATION	B. S.	H. I.	F. S.	ELEV.		
35+17.29		125.63				
			57	1199	14'R Gut.	
			36	1226	22'R Tp bk	
			44	1212	40'R	
			559	120.04	23'L Cross-gutter	℄ Florence Ave. West
			487	120.76	34'L	" " "
			414	121.49	200 L	" " "
B.M.# 4.59			494	120.69	B.M.# 4.59 Elev. 120.689' FB 728 P.51 Compton-Jaboneria Rd & Florence Ave. Bt spk Conc. Pav. 10'E of ℄ Int.	

Profile No. ____ Notes Red. ____ Plotted ____ Job No. 6895 Division No. ____ F. B. 118 PG. 239
Date ____ Date ____ Survey of Bell Gardens
X-Sec. No. ____ Notes Chkd. ____ Checked ____ Survey by C.E.B. Notes H.M.S. Date 11-1-37
Date ____ Date ____ Map No. ____ Indexed Johnson Date ____

F. B. 718 PG. 220 | Job No. 6895 | Division No. | Notes Red. | Plotted | Profile

Survey of Bell Gardens | Date | Date | No.

Survey by C.E. Brunty | Notes H.M. Smith | Notes Chkd. | Checked | X-Sec.

Indexed A. C. Johnson | Date | Date | Date | No.

STATION	B. S.	H. I.	F. S.	ELEV.

Form 307 5M 11-35

PLEASE RETURN TO
LOS ANGELES COUNTY SURVEYOR
700 HALL OF RECORDS

NOTE: ANY ADDITIONS OR CHANGES ON THIS SHEET MUST BE MADE OR CIRCLED IN RED INK, WITH DATE AND NAME OF PERSON MAKING CHANGE

Do not extend notes this side of this line

Profile No.	Notes Red.	Plotted	Job No. 1059	Division No.	F.B. 7/3 Pg. 241
	Date	Date	Survey of Specht Ave et al		
X-Sec. No.	Notes Chkd.	Checked	Survey by BUTLER, Johnson	Notes	Date 12/15/42
	Date	Date	Map No.	Indexed	Date

NOTE: ANY ADDITIONS OR CHANGES ON THIS SHEET MUST BE MADE OR CIRCLED IN RED INK, WITH DATE AND NAME OF PERSON MAKING CHANGE

Do not extend notes this side of this line

PLEASE RETURN TO
LOS ANGELES COUNTY SURVEYOR
700 HALL OF RECORDS

STATION	B.S.	H.I.	F.S.	ELEV.	
					Specht Ave et al C.T. #1059
					Eley Check J.C @ Florence Ave & Eastern Ave. J.C @ 1st Alley No of Florence Ave. & " " W of Eastern Ave.
					D.M.H @ Specht Ave & 1st Alley No. of Florence Ave.
					J.C @ Specht Ave. & Lugell St. J.C @ Specht Ave & Alley So. of Gage St.
					Butler H.E.Oth VanDeren Fronk

FORM 307 2M 11-41

FORM 307 2M 11-41

PLEASE RETURN TO
LOS ANGELES COUNTY SURVEYOR
700 HALL OF RECORDS

NOTE: ANY ADDITIONS OR CHANGES ON THIS SHEET MUST BE MADE OR CIRCLED IN RED INK, WITH DATE AND NAME OF PERSON MAKING CHANGE

Do not extend notes this side of this line

STATION	B. S.	H. I.	F. S.	ELEV.		
BM #6	5.89	128.12		122.235	BM #6 RD CI #1024 FLORENCE AVE & EASTERN AVE S.W. COR L&T-MCR	
J.C @ FLORENCE AVE & EASTERN AVE.						
			5.74			
			14.23		Plan elev.	
(EXIST. 39" Sewer) INLET & OUTLET NOT CHECKED			19.97	108.15	108.26	E 10" STUB - flowline
J.C. @ 1ST Alley W. of EASTERN AVE & 1ST Alley No of FLORENCE AVE.						
			4.98			
			13.54			
			18.52	109.60	109.63	S 10" outlet - flowline
			4.98			
			13.18			
			18.16	109.96	109.90	W 8" inlet - flowline
			4.98			
			13.12			
			18.10	110.02	109.73	N 8" stub - "
D.M.H. @ Specht AVE & 1ST Alley No of FLORENCE AVE.						
			4.72			
			9.08			
			13.80	114.32	114.47	N 8" INLET "
			4.72			
			12.52			
			17.24	110.88	110.90	S " " "
			4.72			
			12.74			
			17.46	110.66	110.71	E " outlet "
			4.72			
			12.49			
			17.21	110.91	110.71	W " Stub "
T.P.	4.51	128.05	4.58	123.54		

FB 718 PG 242 Job No. 1059 Division No. Notes Red. Plotted Profile
Survey of Specht Ave et al Date Date No.
Survey by Butler Notes Notes Chkd. C.V.C. Checked X-Sec.
Indexed C. Johnson Date Date 12-21-42 Date No.

FORM 307 2M 11-41

PLEASE RETURN TO
LOS ANGELES COUNTY SURVEYOR
700 HALL OF RECORDS

NOTE: ANY ADDITIONS OR CHANGES ON THIS SHEET MUST BE MADE OR CIRCLED IN RED INK, WITH DATE AND NAME OF PERSON MAKING CHANGE

Do not extend notes this side of this line

STATION	B. S.	H. I.	F. S.	ELEV.			
		128.03			Plan elev.		
J.C. @ Specht Ave			× LOVELL ST.				
			4.92				
			7.89				
		—	12.81	115.24	115.23	N 8" INLET - flowline	
			4.89				
			7.91				
		—	12.80	115.25	115.21	S 8" outlet -	"
			4.90				
			7.81				
		—	12.71	115.34	115.42	W 8" stub	"
BM "H11"			4.43	123.62	BM "H11" (123.636)	FLORENCE AVE 705' W. EX. STREET AVE B.O.P. 1' So of Nodge Gage Ave.	
J.C. @ Specht Ave. × 1st Alley So. of Gage Ave.							
BM "H5"	3.58	133.68		130.097	BM "H5"	FB 728/5	Gage Ave & Specht Ave B.O.P. 1' So. - Nodge curve & Tank
			4.28				
			7.39				
		—	11.67	122.01	122.05	N 8" INLET - flowline	
			4.28				
			7.39				
		—	11.67	122.01	122.03	S 8" outlet	"
			4.27				
			7.17				
		—	11.44	122.24	122.24	W 8" STUB.	"
BM "H109"			4.07	129.61	BM "H109" (129.628)	JN 6895	LOVELOND ST & SPECHT AVE NE COR SPK-S.W. Cor Conc Pole HSX 633

Profile No.____ Notes Red.____ Date____ Plotted____ Date____ Job No. 25 Division No.____
X-Sec. No.____ Notes Chkd. C.V.C. Date 12-21-42 Checked____ Date____ Survey of Specht Ave. Survey by Butler Map No.____ Notes ← Traced J. Johnson Date 12/15/42

F.B. 718 PG. 24.3

FB. 718 PG. 244 Job No. Division No. Notes Red. Plotted Profile

Survey of Date Date No.

Survey by Notes Notes Chkd. Checked X-Sec.

Indexed Date Date Date Map

STATION	B. S.	H. I.	F. S.	ELEV.

FORM 307 [illegible] 11-41

PLEASE RETURN TO
LOS ANGELES COUNTY SURVEYOR
700 HALL OF RECORDS

NOTE: ANY ADDITIONS OR CHANGES ON THIS SHEET MUST BE MADE OR CIRCLED IN RED INK, WITH DATE AND NAME OF PERSON MAKING CHANGE

Do not extend notes this side of this line