Notes Ck'd by	Survey of
Map No.	W. O. Tape No. St'd °F.
Office Work	Surveyed by
Checked	Notes Date
Date	Indexed

F.B. PG.

450371

Ctf 10

JAN 16 1941

By Reference

724

RETURN TO
LOS ANGELES COUNTY SURVEYOR
700 HALL OF RECORDS

Notes Any Additions or Changes on This Sheet Must be Made or Circled in Red Ink With Date and Name of Person Making Change.

Do not extend [illegible] this side of this line

FORM 247 10M 11-35

RETURN TO
LOS ANGELES COUNTY SURVEYOR
700 HALL OF RECORDS

Note: Any Additions or Changes on This Sheet Must be Made or Circled in Red Ink With Date and Name of Person Making Change.

Do not extend notes this side of this line

F.B. _____ PG. _____

Notes Ck'd by	Survey of
Map No.	W. O. Tape No. St'd °F.
Office Work	Surveyed by
Checked	Notes Date
Date	Indexed A. C. Johnson 7-30-37

F.B. 721 PG. 5

ELIZABETH LAKE - PINE CANYON ROAD

PROPOSED LINE CHANGE

IN

Sections 22, 15, 16 & 17 - T6N; R13W

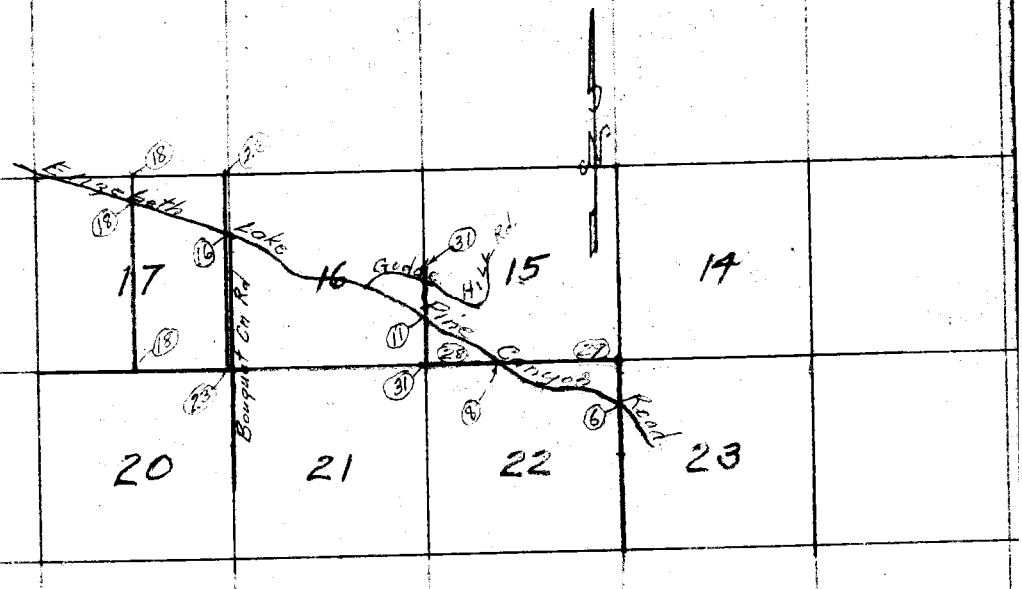

Note: Any Additions or Changes on This Sheet Must be Made or Circled in Red Ink With Date and Name of Person Making Change.

Do not extend notes this side of this line

RETURN TO
LOS ANGELES COUNTY SURVEYOR
700 HALL OF RECORDS

FORM 247 10M 11-35

F.B. 724 PG. 6

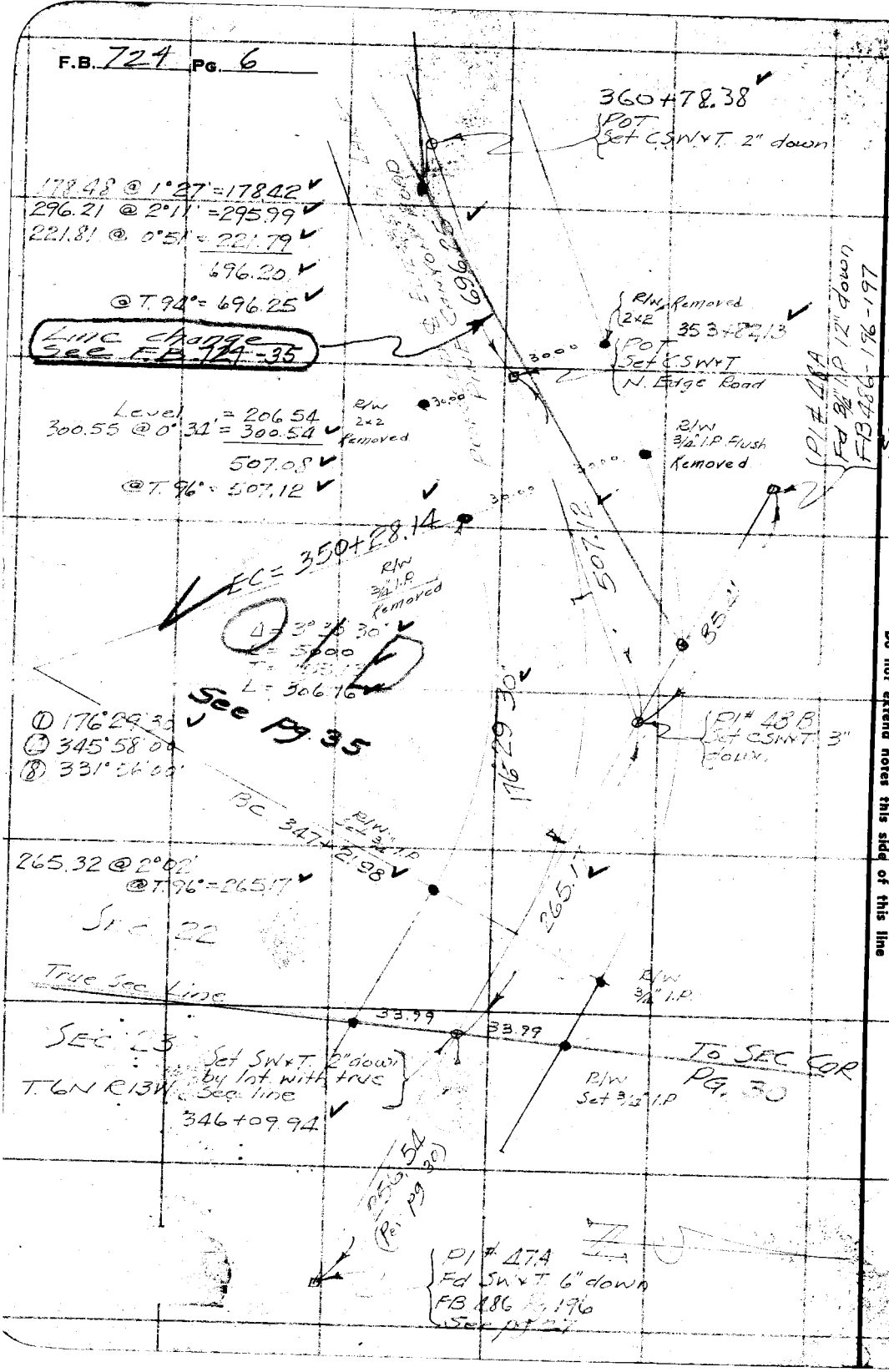

RETURN TO
LOS ANGELES COUNTY SURVEYOR
700 HALL OF RECORDS

Note: Any Additions or Changes on This Sheet Must be Made or Circled in Red Ink With Date and Name of Person Making Change.

Do not extend notes this side of this line

Notes Ck'd by McPherson	Survey of ELIZ LAKE PINE CN RD
Map No.	W. O. 7342 Tape No. 66 St'd. 84 °F.
Office Work	Surveyed by F.C. HOWARD
Checked	Notes FCH Date 7-19-37
Date	Indexed A. C. Johnson

F.B. 727 PG. 7

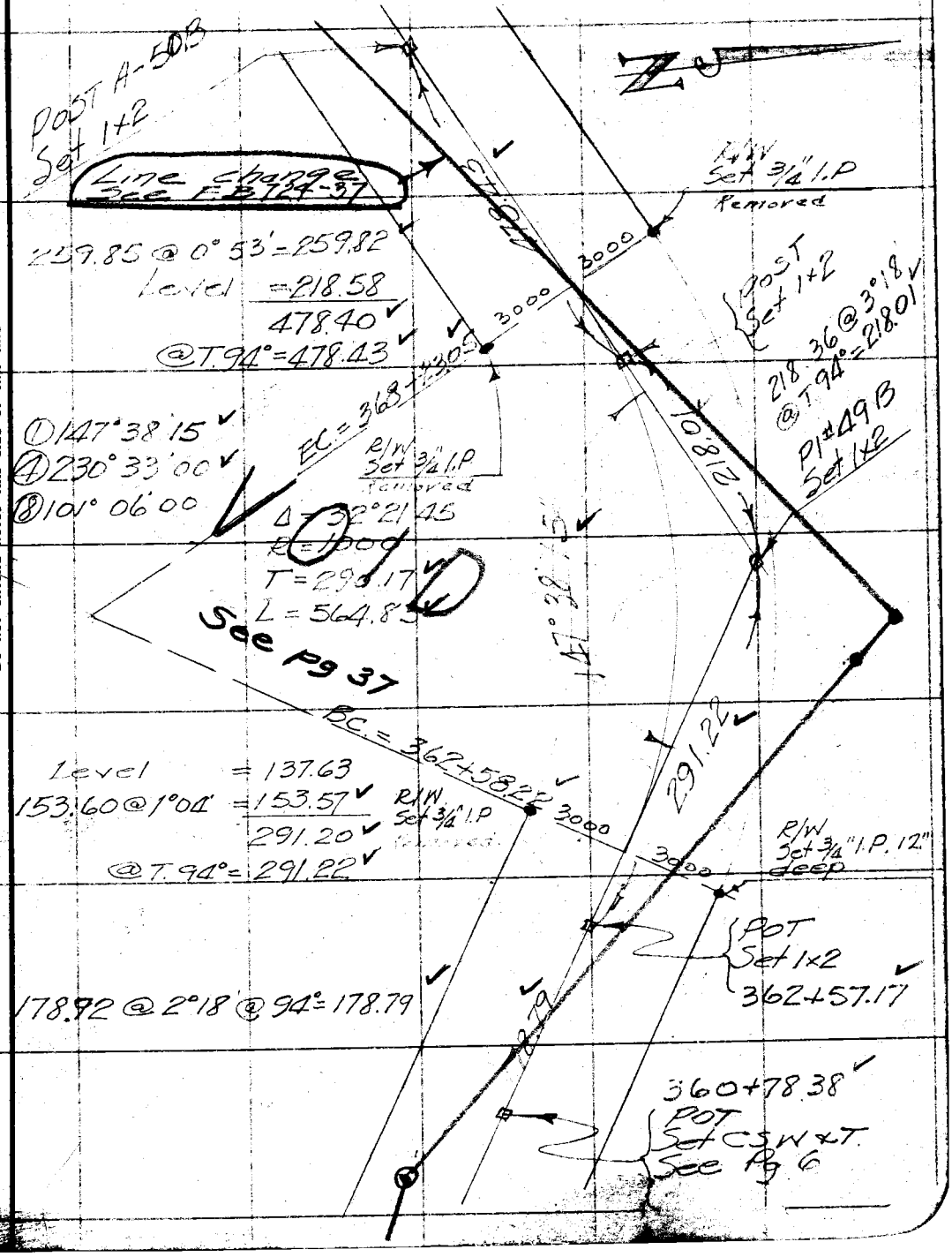

Note: Any Additions or Changes on This Sheet Must be Made or Circled in Red Ink With Date and Name of Person Making Change.

Do not extend notes this side of this line

RETURN TO
LOS ANGELES COUNTY SURVEYOR
700 HALL OF RECORDS

FORM 247 10M 11-35

RETURN TO
LOS ANGELES COUNTY SURVEYOR
700 HALL OF RECORDS

Note: Any Additions or Changes on This Sheet Must be Made or Circled in **Red Ink** With Date and Name of Person Making Change.

Do not extend notes this side of this line

F.B. 724 PG. 8

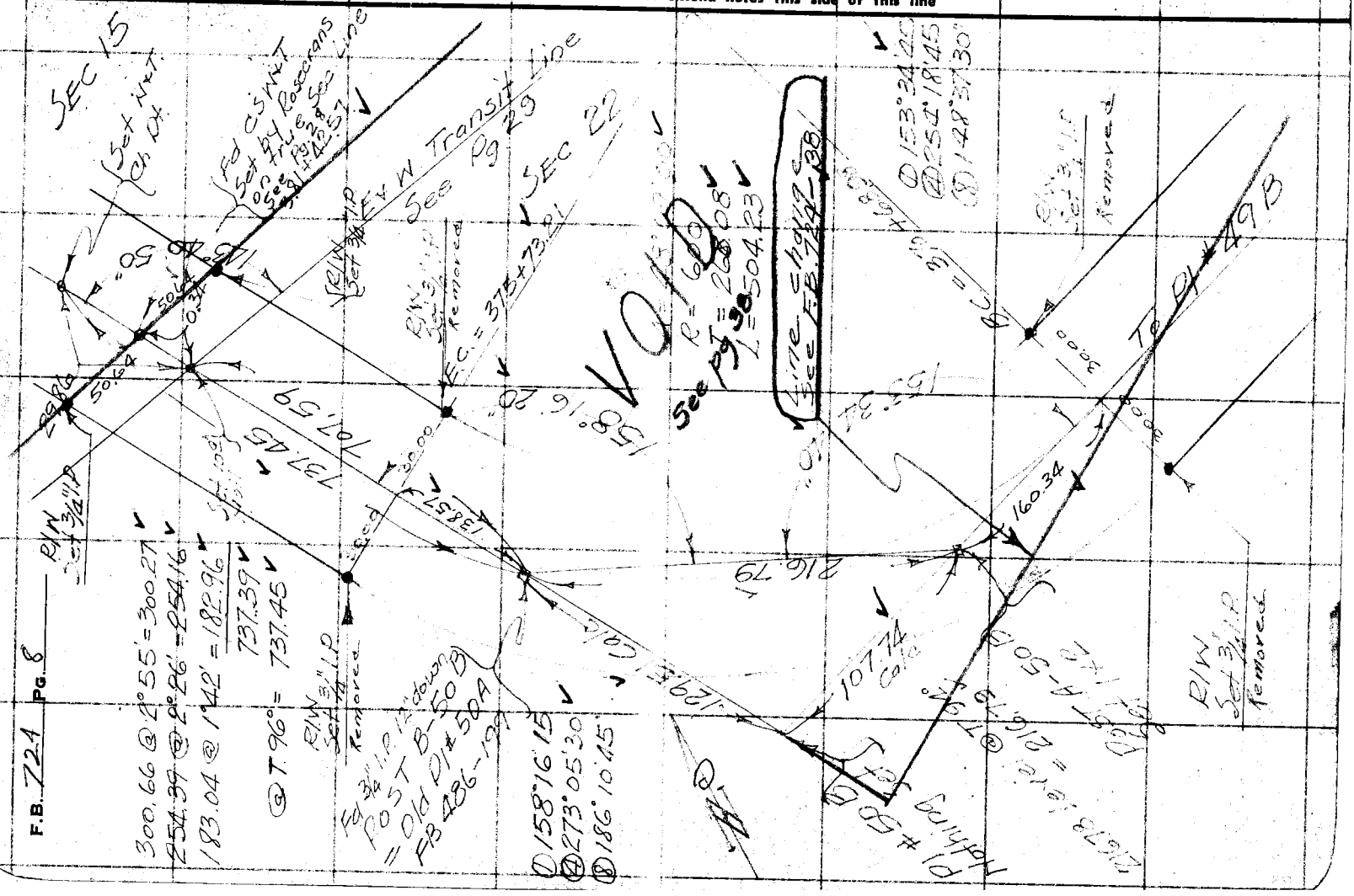

Notes Ck'd by McPherson	Survey of [illegible]	F.B. 724 Pg. 9
Map No.	W. O. 7345 Tape No. 66 St'd 84 °F.	
Office Work	Surveyed by F.C. HOWARD	
Checked	Notes F.C.H. Date 7-19-37	
Date	Indexed A. C. Johnson	

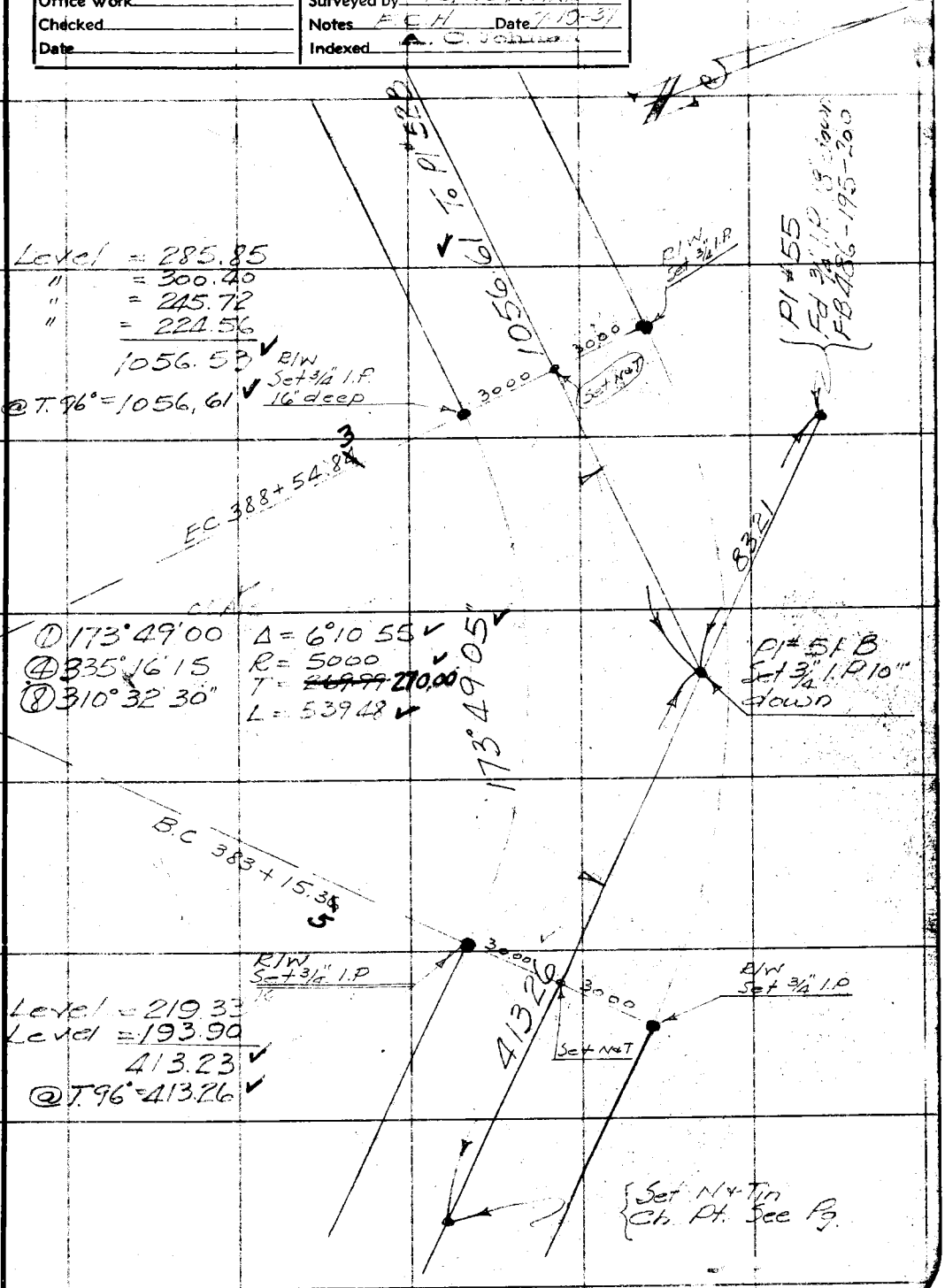

Note: Any Additions or Changes on This Sheet Must be Made or Circled in Red Ink With Date and Name of Person Making Change.

Do not extend notes this side of this line

RETURN TO
LOS ANGELES COUNTY SURVEYOR
700 HALL OF RECORDS

FORM 247 10M 11-35

F.B. 724 PG. 10

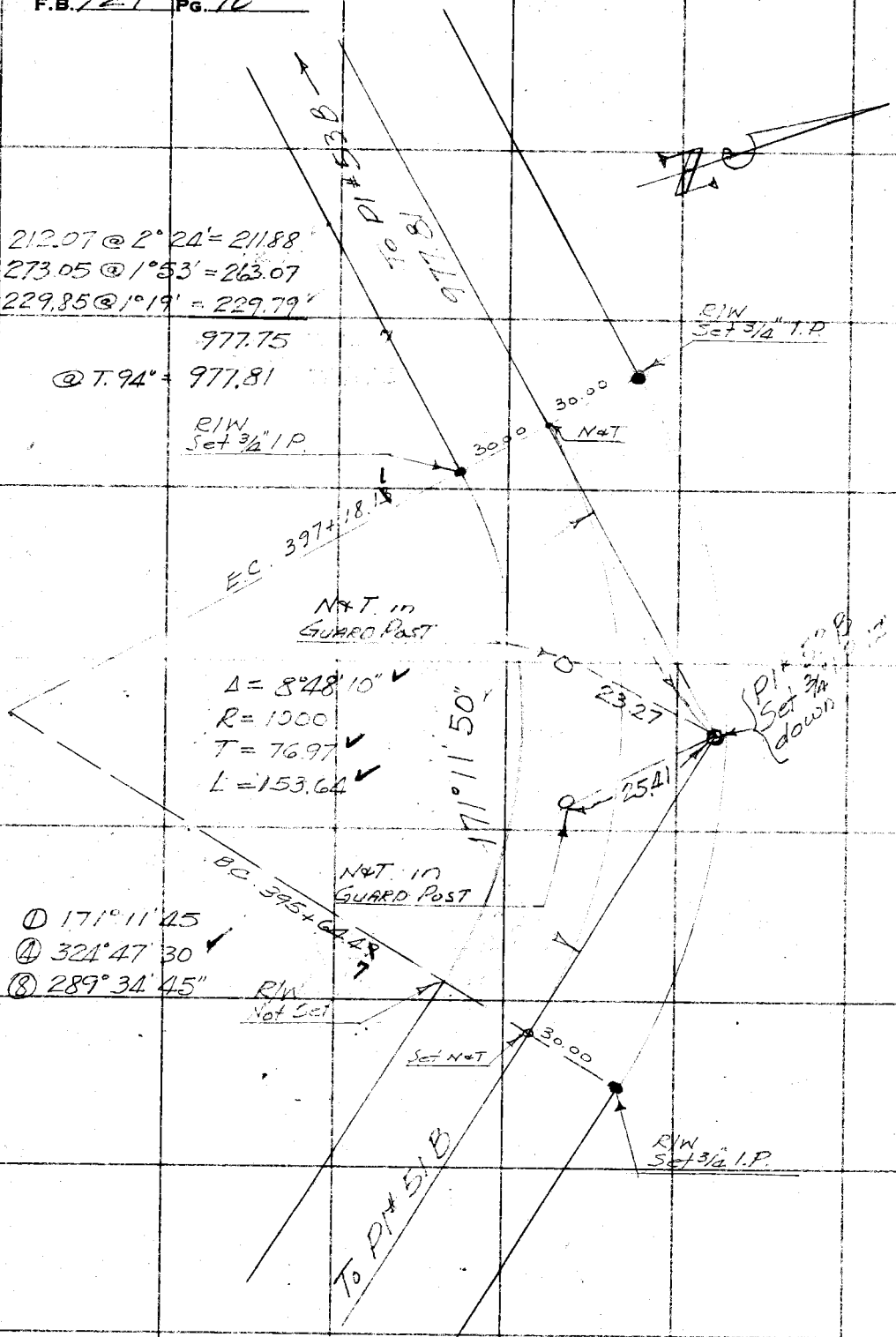

RETURN TO
LOS ANGELES COUNTY SURVEYOR
700 HALL OF RECORDS

Do not extend notes this side of this line

Note: Any Additions or Changes on This Sheet Must be Made or Circled in Red Ink With Date and Name of Person Making Change.

Notes Ck'd by McPherson	Survey of ELIZ LAKE PINE CN RD F.B. 724 PG. 11
Map No.	W. O. 7342 Tape No. 66 St'd 84 °F.
Office Work	Surveyed by F.C. HOMAN
Checked	Notes F.C.H. Date 7-20-37
Date	Indexed A. C. Johnson

Note: Any Additions or Changes on This Sheet Must Be Made or Circled in Red Ink With Date and Name of Person Making Change.

Do not extend notes this side of this line

RETURN TO
LOS ANGELES COUNTY SURVEYOR
700 HALL OF RECORDS

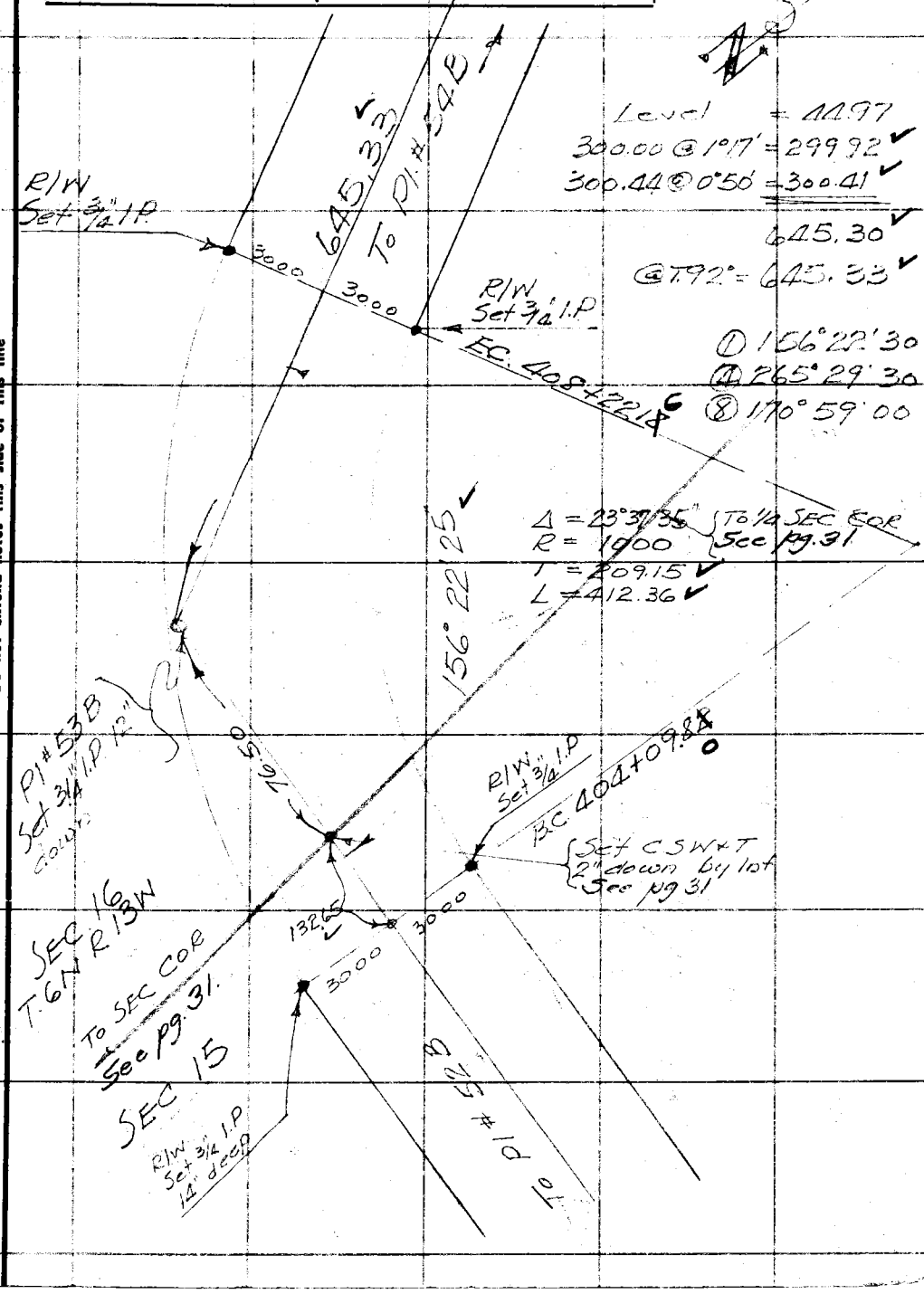

FORM 247 10M 11-36

F.B. 724 PG. 12

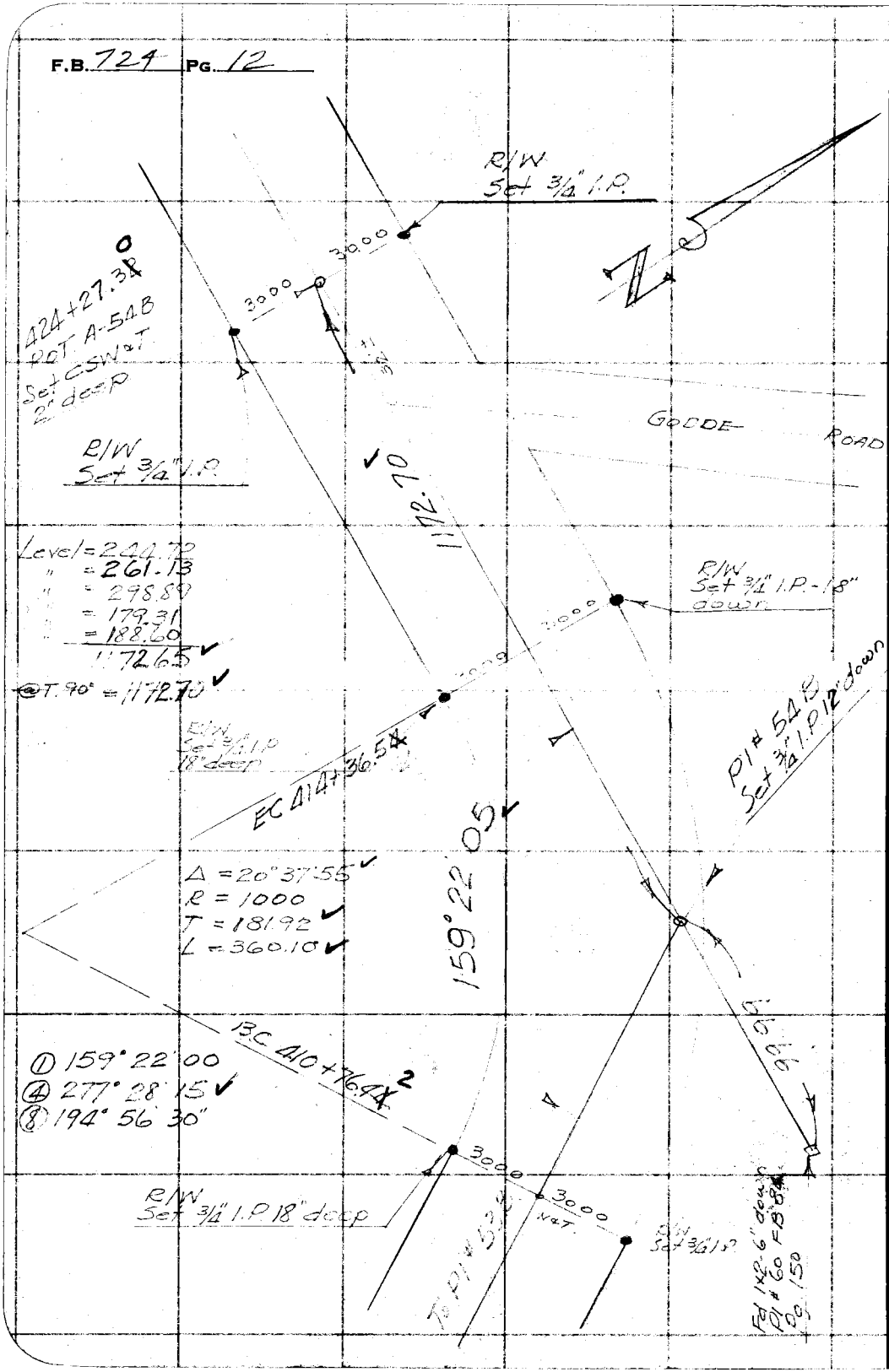

RETURN TO
LOS ANGELES COUNTY SURVEYOR
700 HALL OF RECORDS

Note: Any Additions or Changes on This Sheet Must be Made or Circled in Red Ink With Date and Name of Person Making Change.

Do not extend notes this side of this line

Notes Ck'd by McPherson	Survey of [illegible]
Map No.	W. O. 372 Tape No. 63 St'd 84 °F.
Office Work	Surveyed by F.C. Howard
Checked	Notes FCH Date 7-23-37
Date	Indexed A. C. Johnson

F.B. 724 Pg. 13

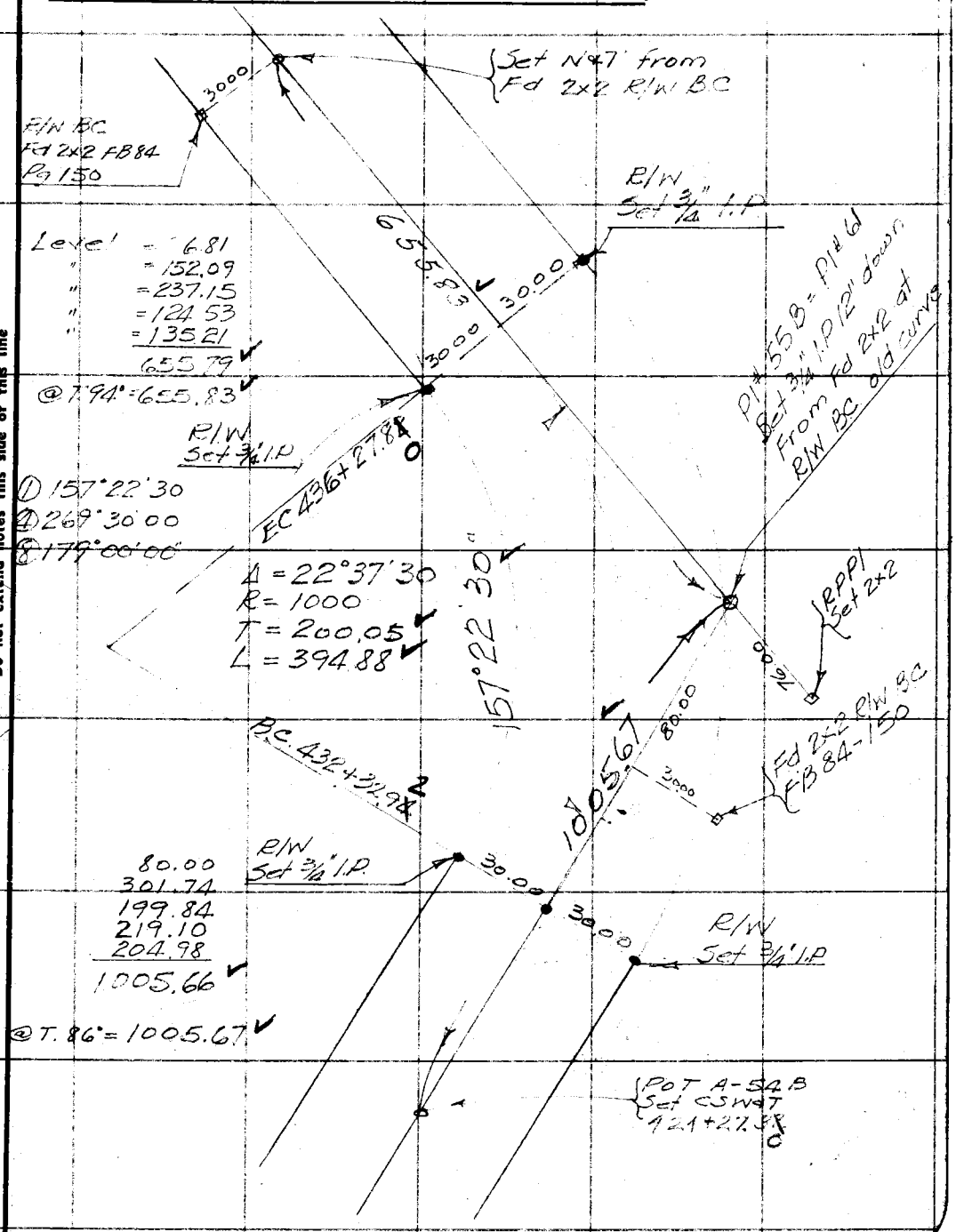

Note: Any Additions or Changes on This Sheet Must be Made or Circled in Red Ink With Date and Name of Person Making Change.

Do not extend notes this side of this line

RETURN TO
LOS ANGELES COUNTY SURVEYOR
700 HALL OF RECORDS

FORM 247 10M 11-35

F.B. 724 PG. 14

Line Change
See F.B. 724-Pg 33

Level = 183.35
= 138.08
= 132.25
= 266.25
719.93 ✓

@T.98° = 720.00 ✓

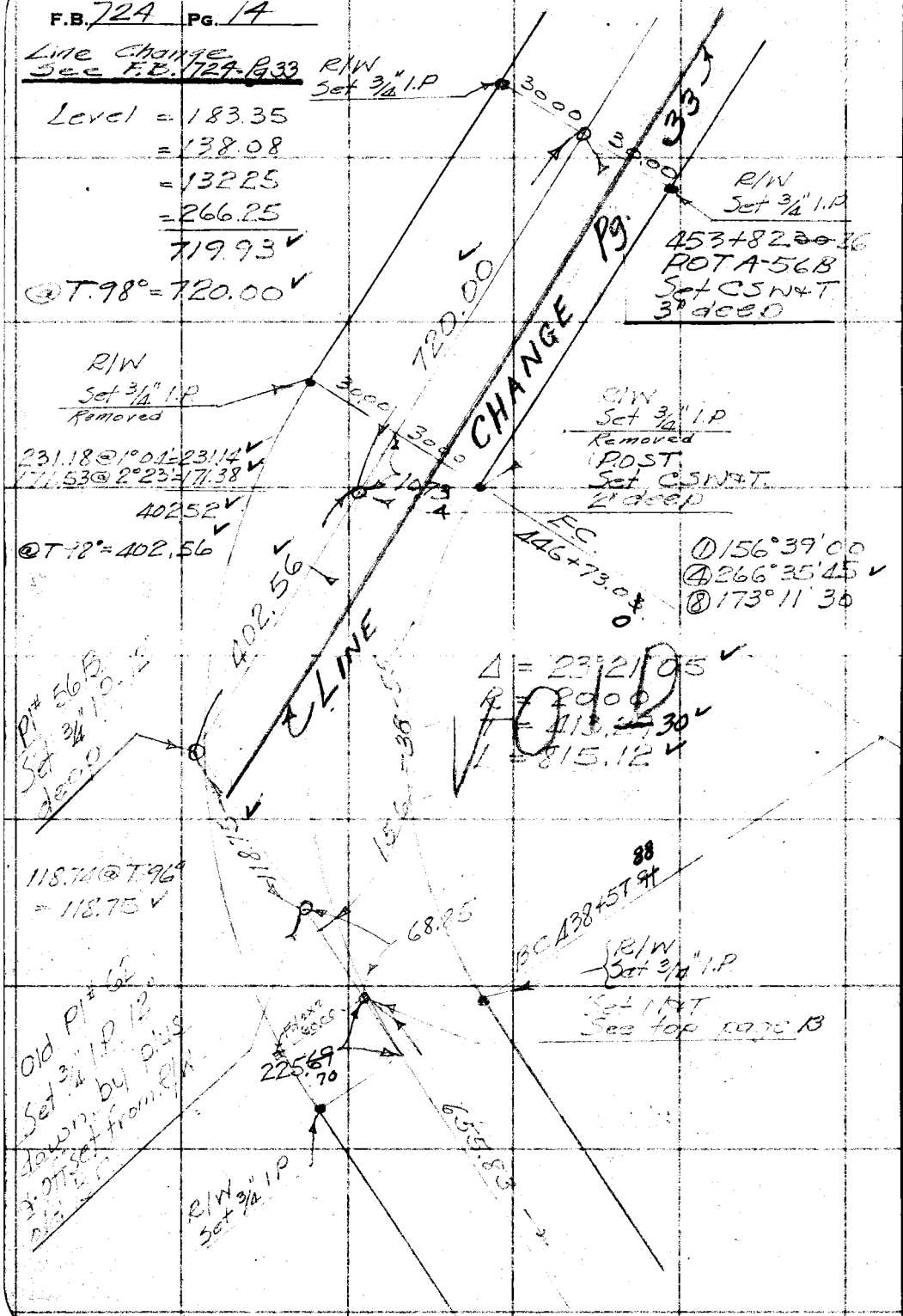

RETURN TO
LOS ANGELES COUNTY SURVEYOR
700 HALL OF RECORDS

Note: Any Additions or Changes on This Sheet Must be Made or Circled in Red Ink With Date and Name of Person Making Change.

Do not extend notes this side of this line

Notes Ck'd by McPherson	Survey of ELIZ LAKE PINE CN RD	F.B. 724 Pg. 15
Map No.	W. O. 7342 Tape No. 66 St'd 84 °F.	
Office Work	Surveyed by FC HOWARD	
Checked	Notes F.C.H Date 7-20-31	
Date	Indexed A. C. Johnson	

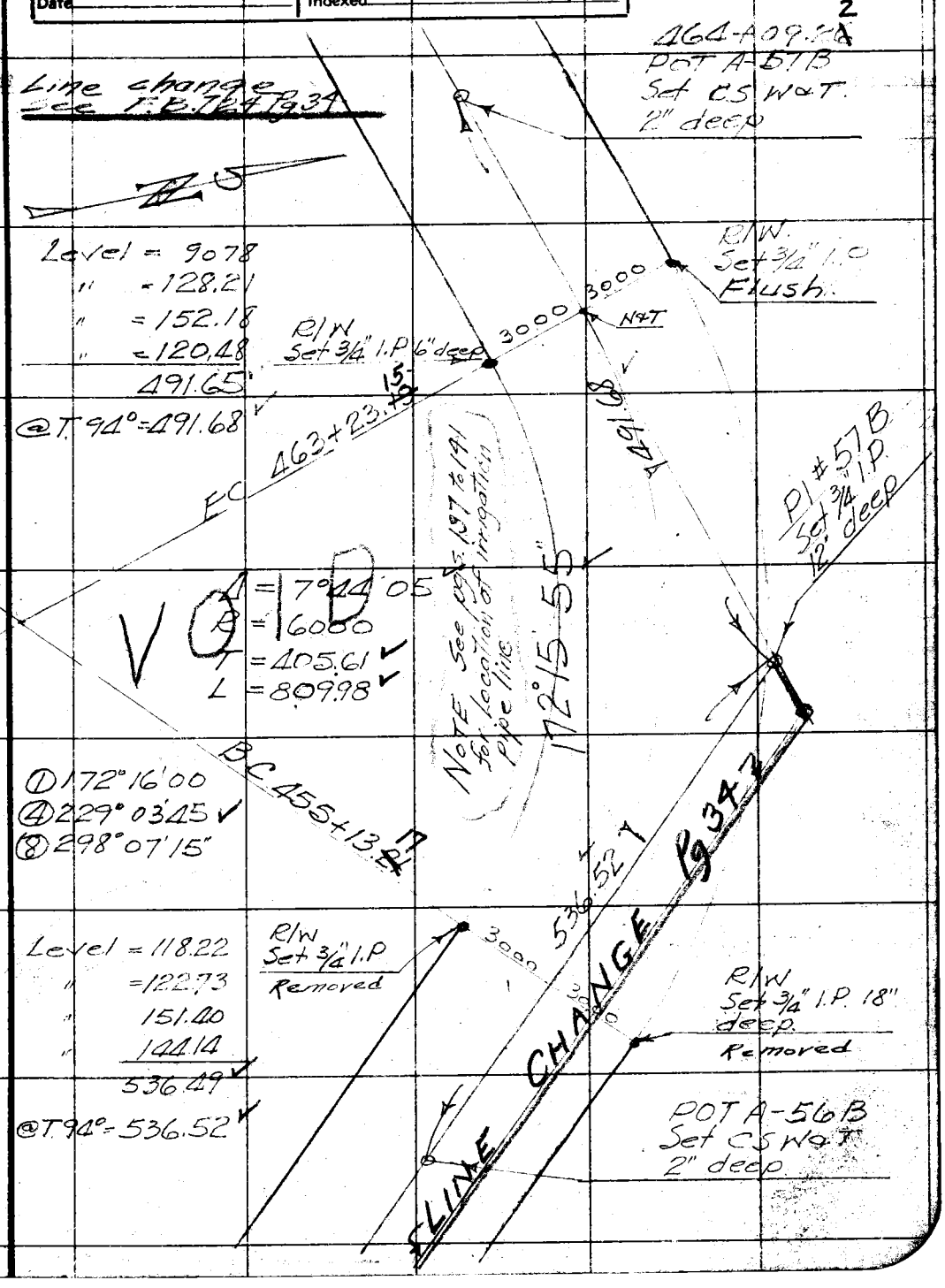

Note: Any Additions or Changes on This Sheet Must be Made or Circled in Red Ink With Date and Name of Person Making Change.

Do not extend notes this side of this line

RETURN TO
LOS ANGELES COUNTY SURVEYOR
700 HALL OF RECORDS

FORM 247 10M 11-35

F.B. 724 PG. 16

T. 94°
Level = 131.62
= 138.46
= 149.89
= 174.66
= 172.32
= 148.70
= 147.41
= 117.42
= 132.41
1312.89
Tc .09
1312.98

R/W Set 3/4" I.P.

1312.98 To Pl #59B

3000

3000

① 170°53'00
④ 323°32'15
⑧ 287°04'30

F.C. 471+23.16

Pl # 58 B
Set 3/4" I.P.
12" deep

170°53'05"

Δ = 9°06'55
R = 4000
T = 318.86
l = 636.37

T. 94°
Level = 127.64
" = 121.63
" 147.09
396.36
Tc 03
396.39

B.C. 464+86.75

R/W
Set 3/4" I.P.

3000

3000

Set 3/4" I.P.
12" deep

SEC 17
T6N R13W

Fd 1x2 + tack
12" down 0.02 E
of line
FB 429-11

464+12.13
Set 3/4" I.P.
12" deep

R/W
Set 3/4" I.P.

2.34

0.35

To SEC COR
See pg 23

℄ BOUQUET CN
ROAD FB 429

31.72

2.91

Fd SW&T
0.02 East

2.24

℄ of Deeded Road
per F.B. 429-11

464+09.26
POT A-57B
Set CS W&T
Pg

(See pg. 23)

SEC 16

71°03'40"

RETURN TO
LOS ANGELES COUNTY SURVEYOR
700 HALL OF RECORDS

Note: Any Additions or Changes on This Sheet Must be Made or Circled in Red Ink With Date and Name of Person Making Change.

Do not extend notes this side of this line

Notes Ck'd by McPherson	Survey of ELIZ LAKE PINE CNRD F.B. 724 PG. 17
Map No.	W. O. 7342 Tape No. 66 St'd 84°F.
Office Work	Surveyed by E.C. HOWARD
Checked	Notes E.C.H. Date 7-30-57
Date	Indexed A. C. Johnson

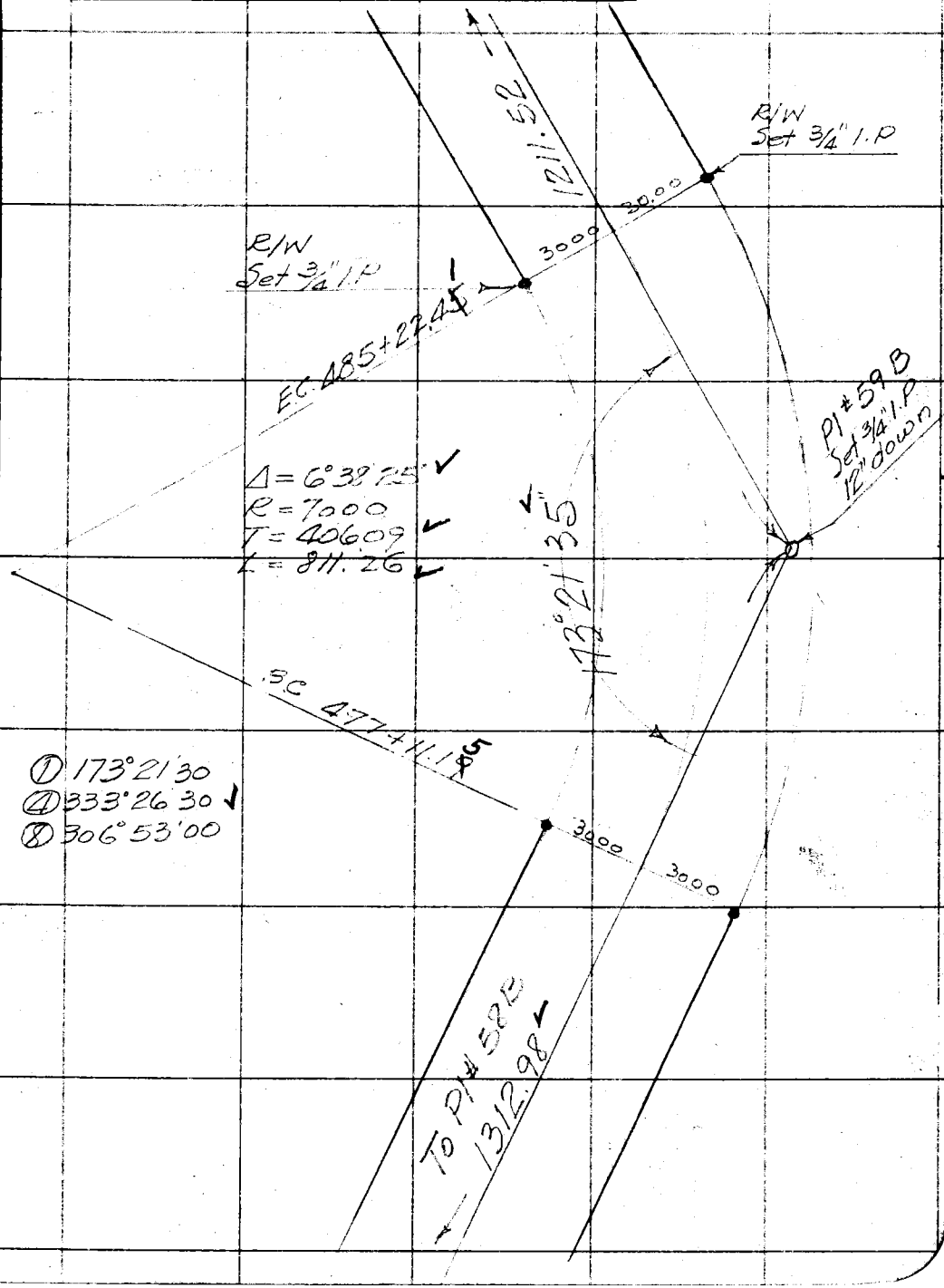

Note: Any Additions or Changes on This Sheet Must be Made or Circled in Red Ink With Date and Name of Person Making Change

Do not extend notes this side of this line

RETURN TO
LOS ANGELES COUNTY SURVEYOR
700 HALL OF RECORDS

FORM 247 10M 11-35

F.B. 724 Pg. 18

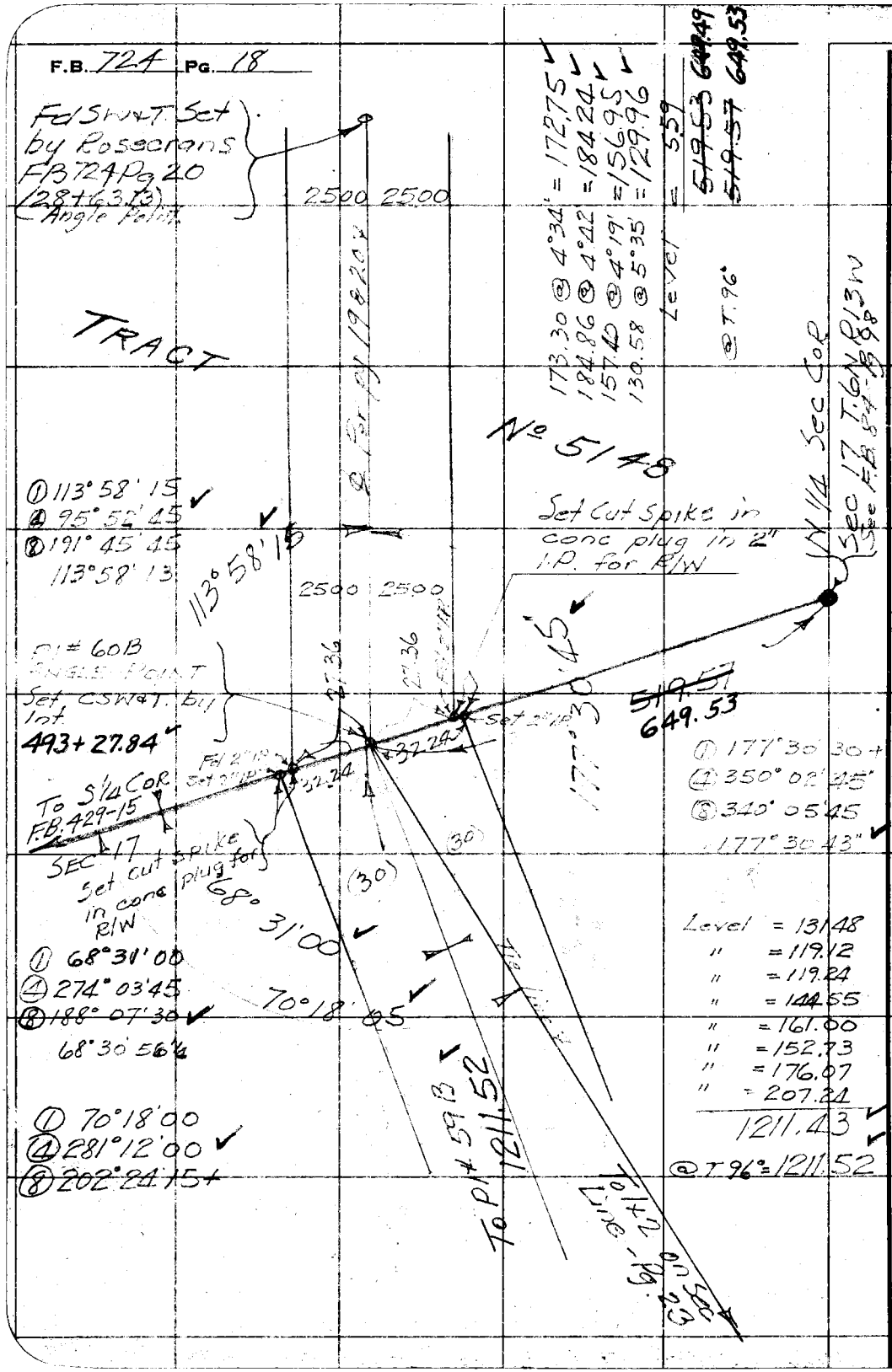

RETURN TO
LOS ANGELES COUNTY SURVEYOR
700 HALL OF RECORDS

Do not extend notes this side of this line

Note: Any Additions or Changes on This Sheet Must be Made or Circled in Red Ink With Date and Name of Person Making Change.

Notes Ck'd by McPherson	Survey of Tr. 5148
Map No.	W. O. 5058 Tape No. 33 St'd 84 °F.
Office Work	Surveyed by Pascerino
Checked	Notes Date 9-23-37
Date	Indexed A. C. Johnson

F.B. 924 PG. 19

and bottom next Pg.

21+71.07 Fd. 4x4-c above N. Cor. lots 5+6 — 24.6

20+99.98 Set N+T.

LAKE RD

No. 5148

643.00 T. 56 = 642.88

642.88

24.9 — 20+10.25 Fd 4x4 6" above S. Cor. lots 2+3.

19+79.3 Fd 4x4-12" above N. Cor lots 6+7 — 25.5

Set N+T. 14+57.10

TRACT

ELIZABETH

24.9 — 14+57.04 S. Cor. lots 3+4 Fd. 2" I.P. 6" above

667.81 T. 56 = 667.69

667.69

(25) (25)

7+88.11 Fd. 4x4 6" above N. Cor. lots 7+8 — 25.5

7+89.41 Set N+T.

PALMDALE

789.55 T. 56 = 789.41

789.41

0+97.02 Fd. 4x4" N. Cor. lots 8+9 — 25.37

Tr. 5148 Pg 18

E. line see

0+11.11 S.E. Cor. lot 4 Fd. 2" I.P. 8" above Set Conc Plug per pg 18

27.36

0+00 to W. Pl. Set S. W+T. flush. ½ D.S. between pipes. Reset. See pg 18

0-11.11 N. E. Cor. lot 9 Fd. 2" I.P. 6" above Set Conc Plug per pg 18

27.36

Cont. from pg 18

Note: ANY ADDITIONS OR CHANGES OR THIS SHEET MUST BE MADE OR CIRCLED IN Red Ink, WITH DATE AND NAME OF PERSON MAKING CHANGE.

Do not extend notes this side of this line

RETURN TO LOS ANGELES COUNTY SURVEYOR 700 HALL OF RECORDS

FORM 247 10M 8-31



RETURN TO
LOS ANGELES COUNTY SURVEYOR
700 HALL OF RECORDS

Do not extend notes this side of this line

Note: ANY ADDITIONS OR CHANGES ON THIS SHEET MUST BE MADE OR CIRCLED IN Red Ink, WITH DATE AND NAME OF PERSON MAKING CHANGE.

Notes Ck'd by McPherson	Survey of Tr. # 5148	F.B. 724 Pg. 21
Map No.	W. O. 5058 Tape No. 33 Sr'd 84 °F.	
Office Work	Surveyed by Rosecrans	
Checked	Notes Date 3-24-37	
Date	Indexed A. C. Johnson	

Note: ANY ADDITIONS OR CHANGES ON THIS SHEET MUST BE MADE OR CIRCLED IN Red Ink. WITH DATE AND NAME OF PERSON MAKING CHANGE.

RETURN TO
LOS ANGELES COUNTY SURVEYOR
700 HALL OF RECORDS

Do not extend notes this side of this line

FORM 247 10M 5-31

62+55.81 Fd. 4x4 3" above Surf. N. Cor. lots 70+71 — 25.07 — Ch. Pt. 62+55.38

823.05 T44 = 822.84

55+96.30 Fd. 4x4" 3" above N. Cor lots 49+70 — 25.16

54+32.54 Set N.+T.

196.63 @ 00 T.44 = 196.58
300.46 @ 1-17 T.44 = 300.30
496.88

50+31.12 Fd. 4x4" 6" above S. Cor lots 76+77 — 24.68

(25) (25)

43+36.71 Fd. 4x4" - 10" Dn. N. Cor. lots 48+49 — 25.01 — 49+35.66 Ch. Pt.

TRACT

359.54 @ 00 T.44 = 359.45
300.69 @ 1-48 T.44 = 300.46
659.91

42+77.36 Fd 4x4" - 4" above N. Cor. lots 47+48 — 24.72 — 42+75.75 Set N.+T.

637.99 T.44 = 637.82

36+37.38 Fd. 3/4" I.P. 3" above N. Cor lots 46+47 — 24.94 — Ch. Pt. 36+37.93

ELIZABETH LAKE RD.

PALMDALE

No 5148

822.84 496.88 659.91 637.82



RETURN TO
LOS ANGELES COUNTY SURVEYOR
700 HALL OF RECORDS
Do not extend notes this side of this line

Note: ANY ADDITIONS OR CHANGES ON THIS SHEET MUST BE MADE OR CIRCLED IN Red Ink. WITH DATE AND NAME OF PERSON MAKING CHANGE.

Notes Ck'd by McPherson	Survey of [illegible] F.B. 721 Pg. 23
Map No.	W. O. 7342 Tape No. 66 St'd 31°F.
Office Work	Surveyed by F.C. Howard
Checked	Notes F.C.H. Date 2-20-31
Date	Indexed A. C. Johnson

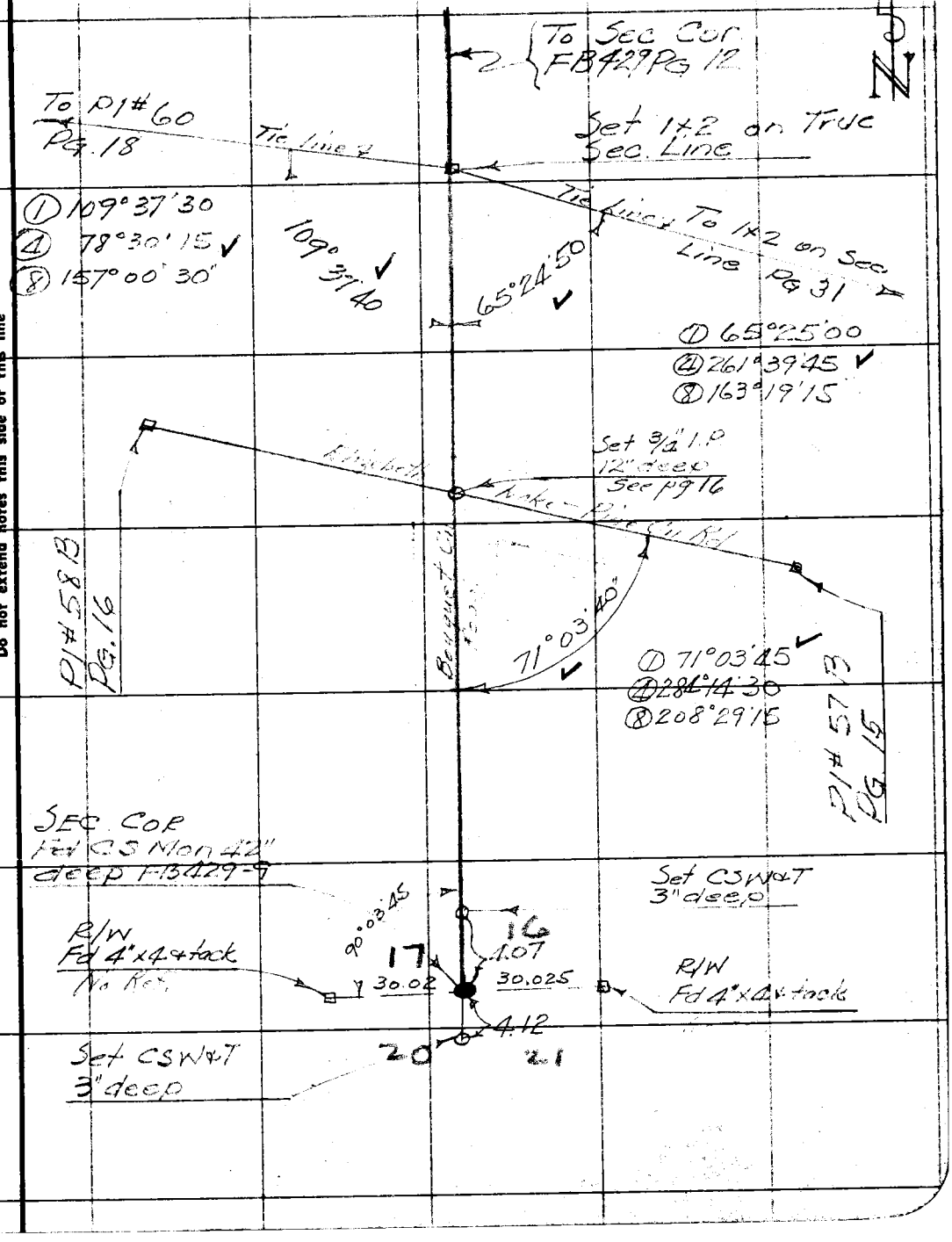

Note: Any Additions or Changes on This Sheet Must be Made or Circled in Red Ink With Date and Name of Person Making Change.

Do not extend notes this side of this line

RETURN TO LOS ANGELES COUNTY SURVEYOR 700 HALL OF RECORDS

FORM 247 10M 11-35

F.B. 724 PG. 24

RETURN TO
LOS ANGELES COUNTY SURVEYOR
700 HALL OF RECORDS

Do not extend notes this side of this line

Note: Any Additions or Changes on This Sheet Must be Made in Red Ink or Circled With Date and Name of Person Making Change.

Notes Ck'd by	Survey of T. 6 N. R. 12 W.	F.B. 724 Pg. 25
Map No.	W. O. 4999 Tape No. 55 St'd 84° F.	
Office Work	Surveyed by Rosecrans	
Checked	Notes Date 7-15-37	
Date	Indexed A. C. Johnson	

Note: Any Additions or Changes on This Sheet Must be Made or Circled in Red Ink With Date and Name of Person Making Change.

Do not extend notes this side of this line

RETURN TO
LOS ANGELES COUNTY SURVEYOR
700 HALL OF RECORDS

FORM 247 10M 11-35

F.B. 724 PG. 26

Cor. Secs. 14, 15, 22 + 23
Fd. Co. Sur. Mon. F.B.
139-87 + 101

See pg. 30

36.12 @ 00 T. 12 = 36.12
299.67 @ 6-45 T. 12 = 299.61
333.73

28.32

1.00

Set 1x2 #1

218.82

218.82

See pg. 30

T. 6 N. R. 13 W.

Sec 23

Sec 22

next page

Sec. line Pt. 9.20

Set 1x2 #1

Cor. Secs. 22 + 23
Fd. Co. Sur. Mon. F.B.
139-86 + 101

RETURN TO
LOS ANGELES COUNTY SURVEYOR
700 HALL OF RECORDS

Note: Any Additions or Changes on This Sheet Must be Made or Circled in Red Ink With Date and Name of Person Making Change.

Do not extend notes this side of this line

Notes Ck'd by	Survey of [illegible]	F.B. 724 Pg. 27
Map No.	W. O. 4999 Tape No. 55 St'd 84 °F.	
Office Work	Surveyed by [illegible]	
Checked	Notes A. C. Johnson Date 1-15-[illegible]	
Date	Indexed	



Note: Any Additions or Changes on This Sheet Must be Made or Circled in Red Ink With Date and Name of Person Making Change.

Do not extend notes this side of this line

RETURN TO
LOS ANGELES COUNTY SURVEYOR
700 HALL OF RECORDS

FORM 247 10M 11-35

F.B. 724 PG. 28

See next pg. for Cont. east to Sec Cor.



RETURN TO
LOS ANGELES COUNTY SURVEYOR
700 HALL OF RECORDS

Note: Any Additions or Changes on This Sheet Must be Made or Circled in Red Ink With Date and Name of Person Making Change.

Do not extend notes this side of this line

Notes Ck'd by	Survey of [illegible]
Map No.	W. O. 7342 Tape No. 66 St'd [illegible] °F.
Office Work	Surveyed by F.C. Hoving
Checked	Notes FC 4 Date 7-20-[illegible]
Date	Indexed A. C. Johnson

F.B. 72[illegible] PG. 27

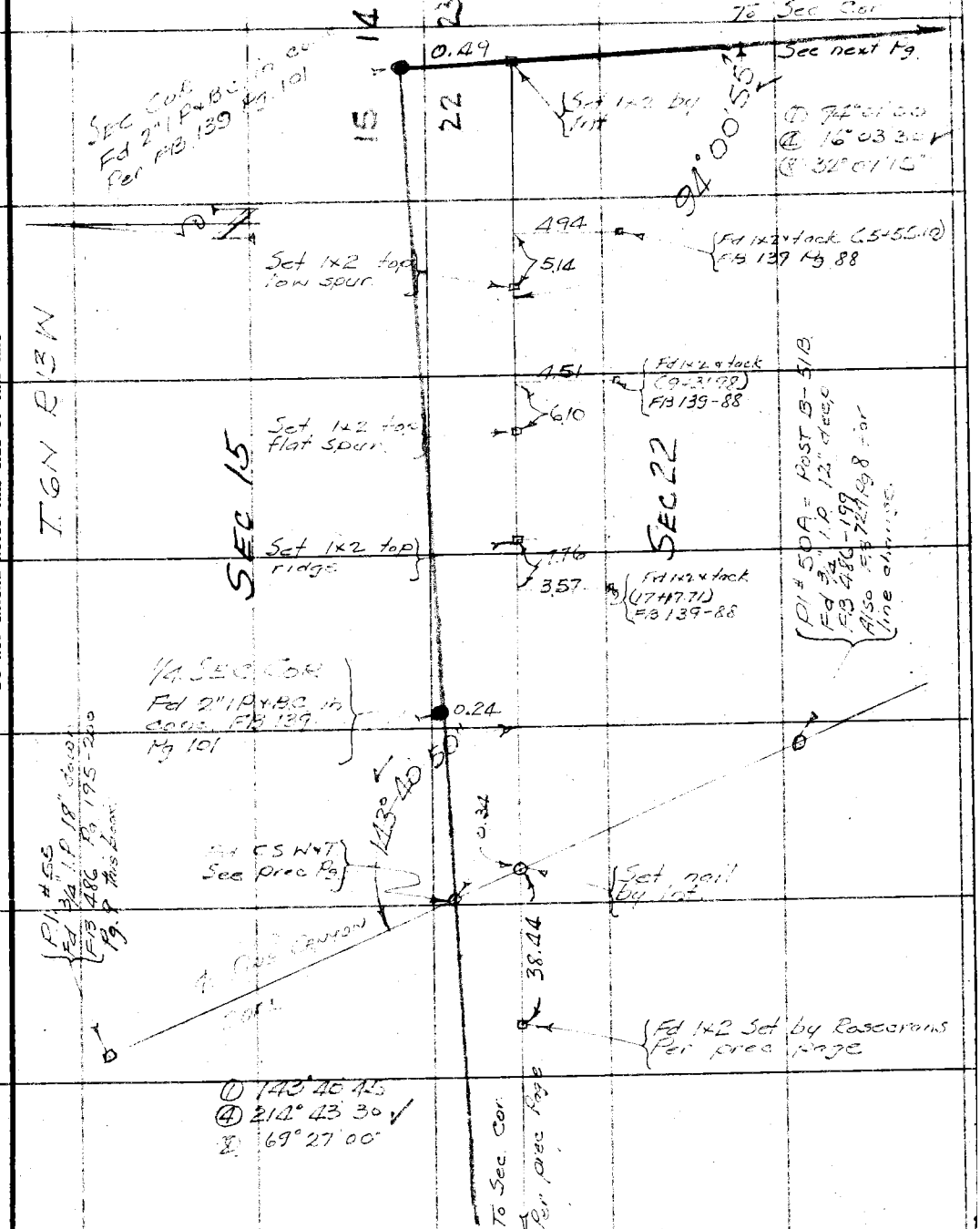

Note: Any Additions or Changes on This Sheet Must be Made or Circled in Red Ink With Date and Name of Person Making Change.

Do not extend notes this side of this line

RETURN TO
LOS ANGELES COUNTY SURVEYOR
700 HALL OF RECORDS

FORM 247 10M 11-35

F.B. 724 PG. 30

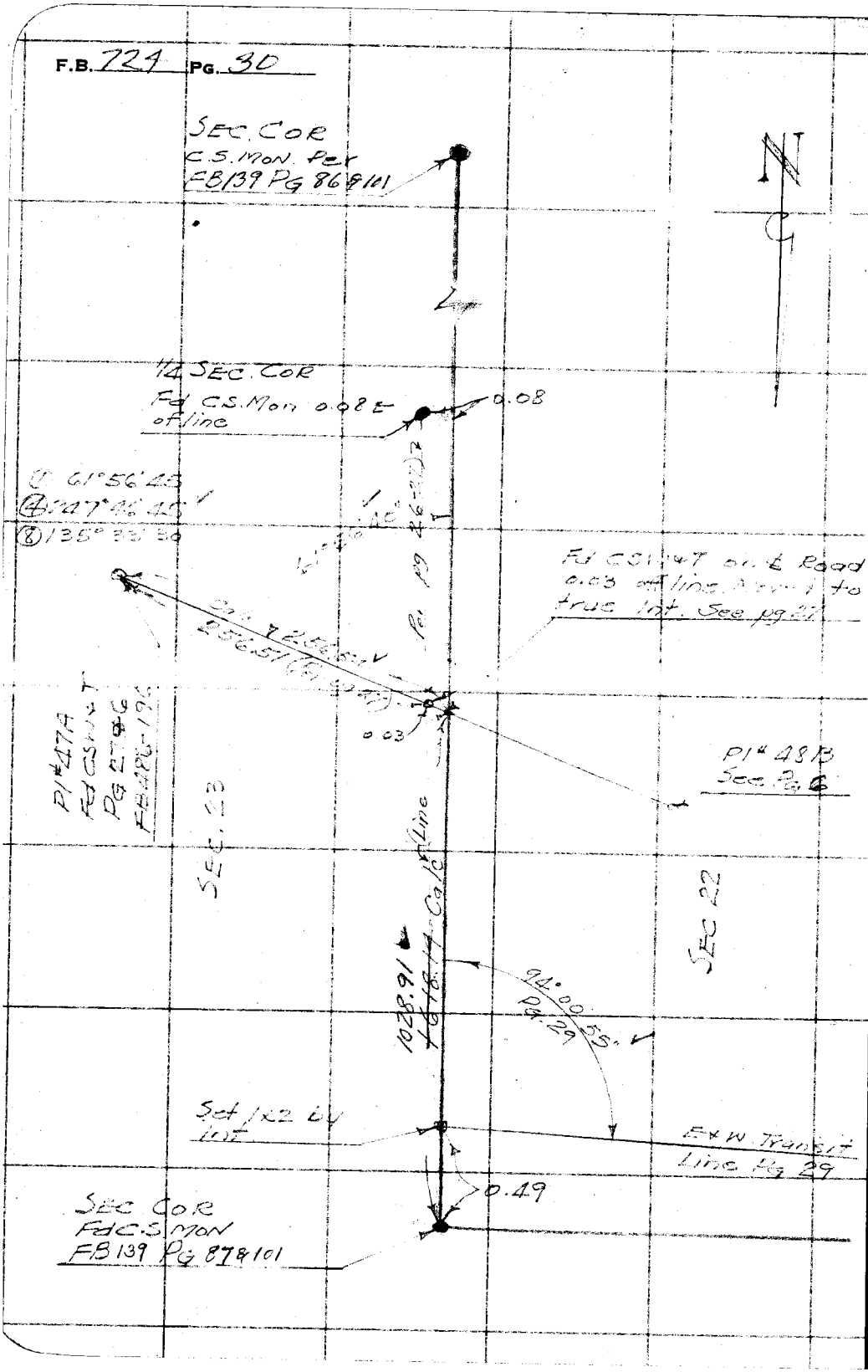

RETURN TO
LOS ANGELES COUNTY SURVEYOR
700 HALL OF RECORDS

Do not extend notes this side of this line

Note: Any Additions or Changes on This Sheet Must be Made or Circled in Red Ink With Date and Name of Person Making Change.

Notes Ck'd by	Survey of ELIZABETH LAKE-PINE CO.
Map No.	W. O. 7342 Tape No. 66 St'd 84 °F.
Office Work	Surveyed by F.C. HOWARD
Checked	Notes FCH Date 7-21-37
Date	Indexed A. C. Johnson

F.B. 724 PG. 31

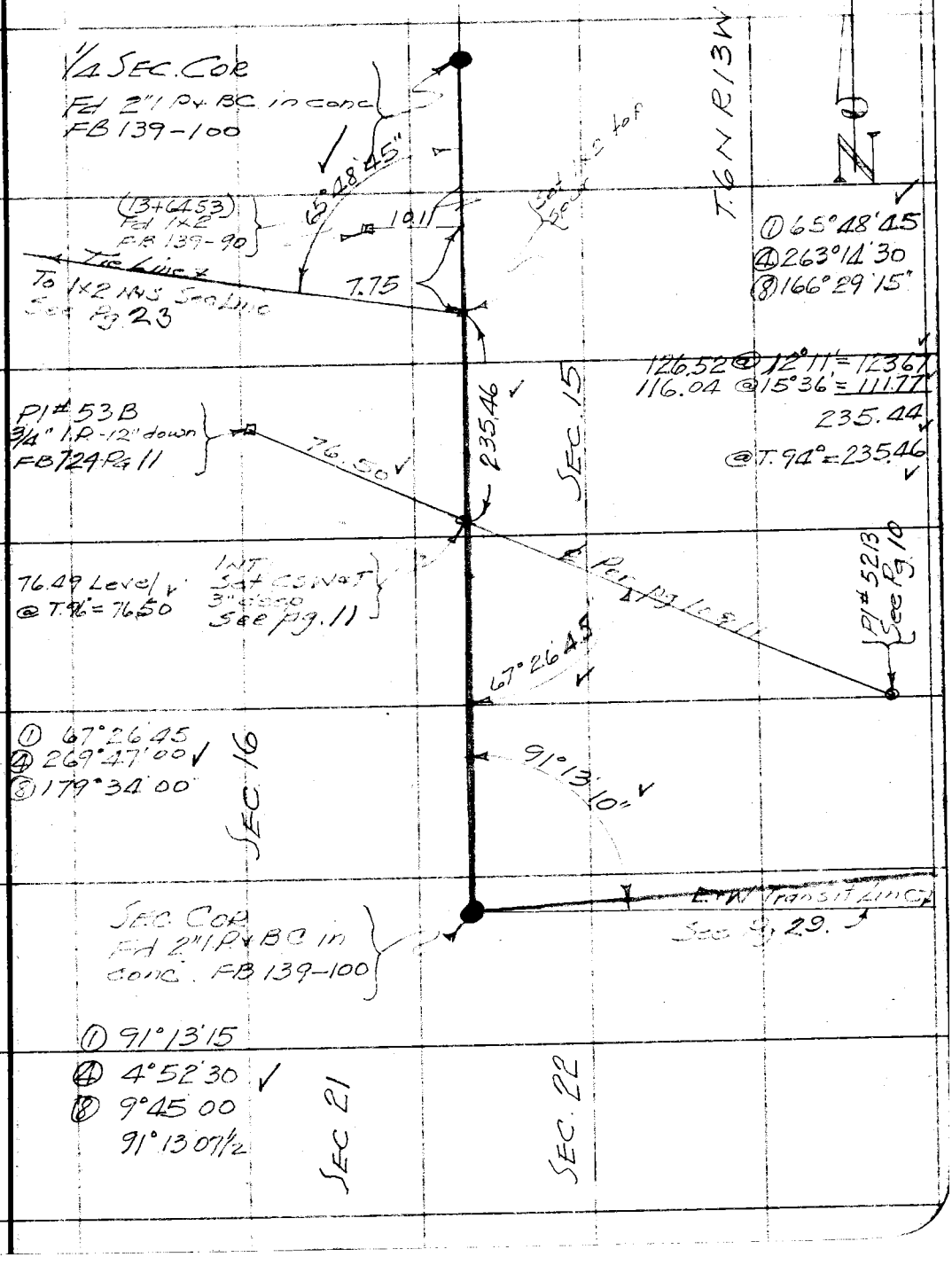

Note: Any Additions or Changes on This Sheet Must be Made or Circled in Red Ink With Date and Name of Person Making Change.

Do not extend notes this side of this line

RETURN TO
LOS ANGELES COUNTY SURVEYOR
700 HALL OF RECORDS

FORM 247 10M 11-35

RETURN TO
LOS ANGELES COUNTY SURVEYOR
700 HALL OF RECORDS

Note: Any Additions or Changes on This Sheet Must be Made or Circled in **Red Ink** With Date and Name of Person Making Change.

Do not extend notes this side of this line

F.B. 724 PG. 32

Notes Ck'd by Drew	Survey of [illegible]	F.B. 724 Pg. 33
Map No.	W. O. 7342 Tape No. 55 St'd 84°F.	
Office Work	Surveyed by [illegible]	
Checked	Notes Date 10/7/31	
Date	Indexed A. C. Johnson	

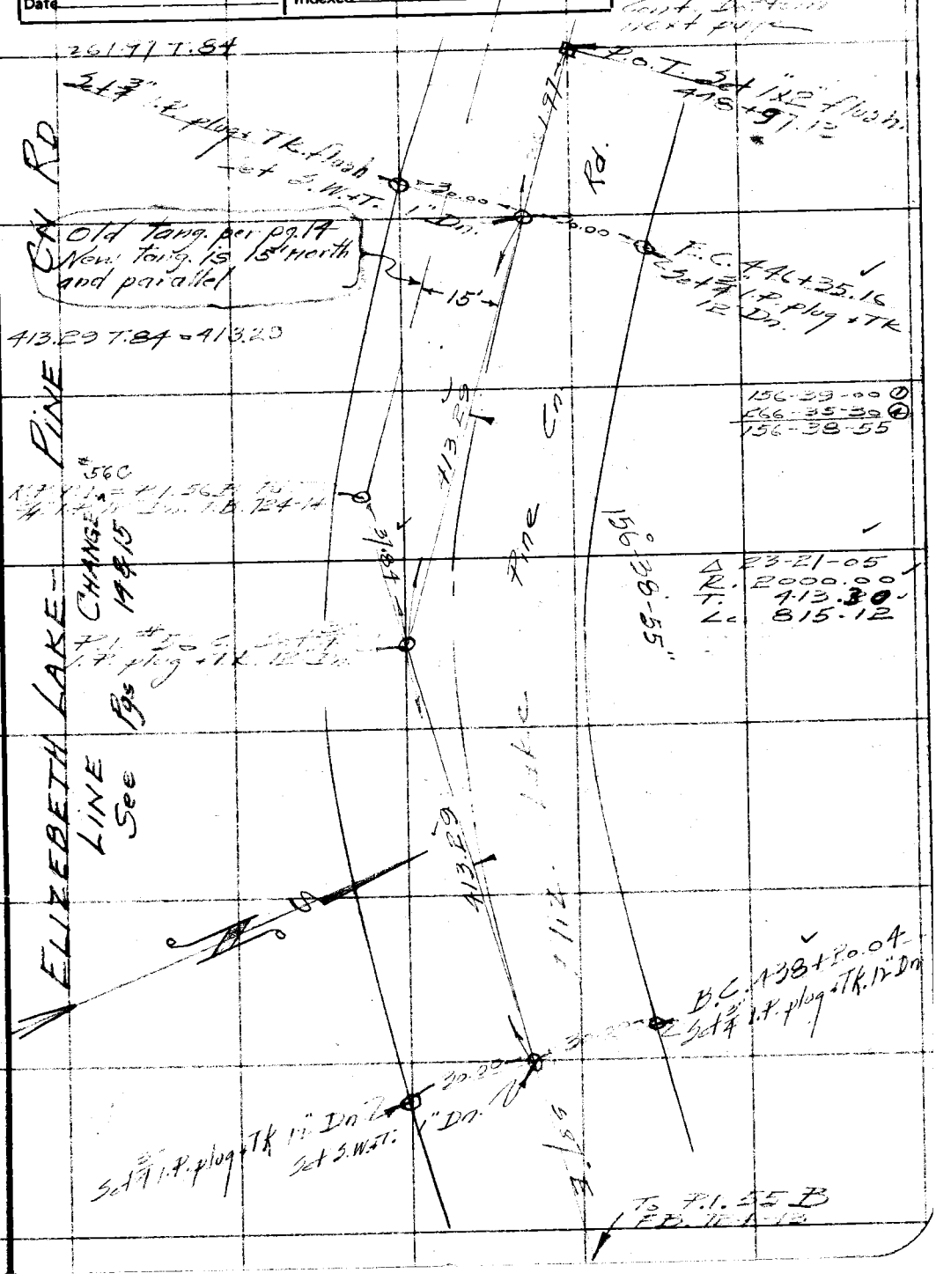

Note: Any Additions or Changes on This Sheet Must be Made or Circled in Red Ink With Date and Name of Person Making Change.

Do not extend notes this side of this line

RETURN TO
LOS ANGELES COUNTY SURVEYOR
700 HALL OF RECORDS

FORM 247 10M 11-35

F.B. 724 PG. 34

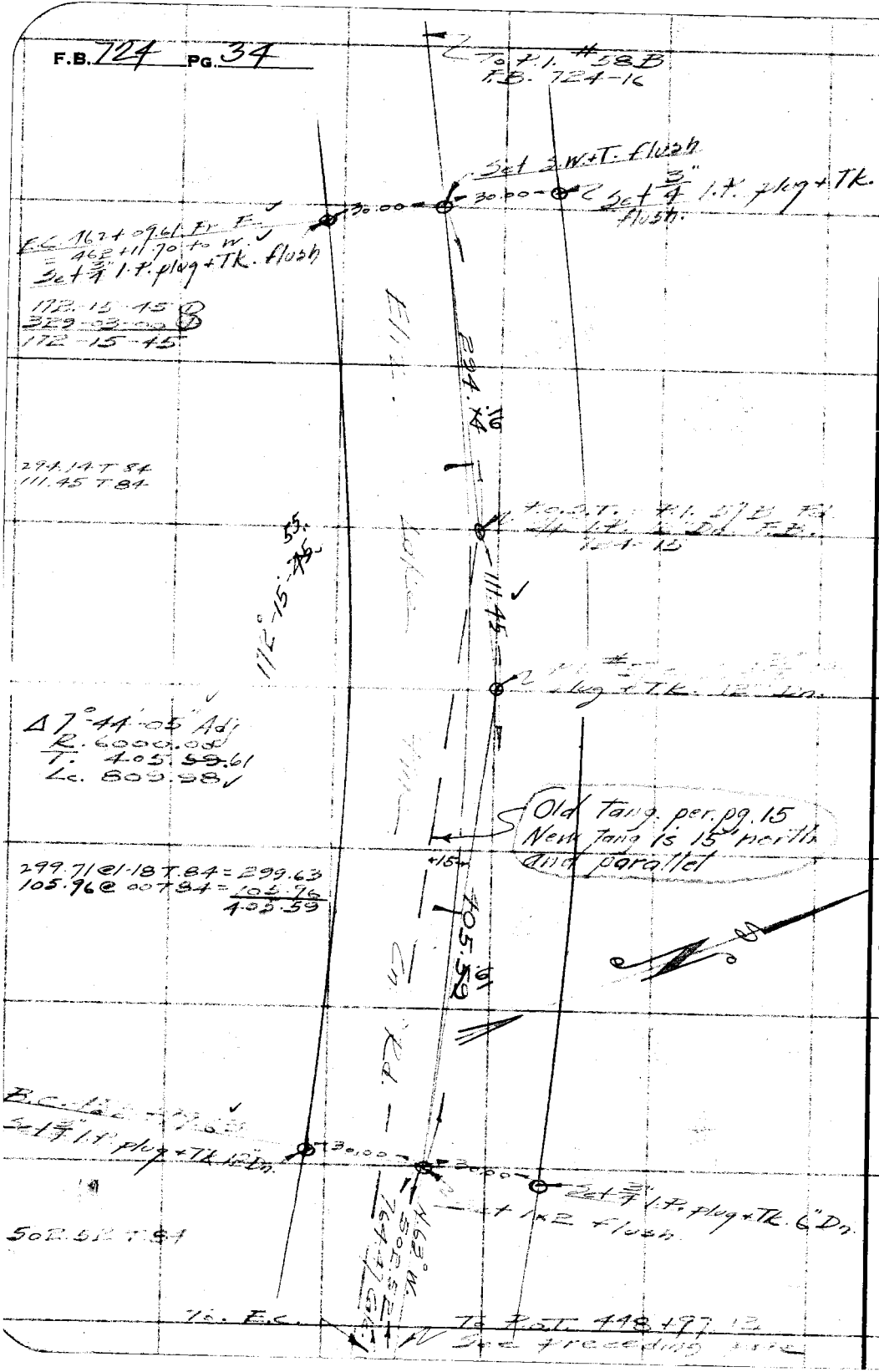

RETURN TO
LOS ANGELES COUNTY SURVEYOR
700 HALL OF RECORDS

Note: Any Additions or Changes on This Sheet Must be Made or Circled in Red Ink With Date and Name of Person Making Change.

Do not extend notes this side of this line

Notes Ck'd by Drew	Survey of Pine Cn. Rd.
Map No.	W. O. 1342 Tape No. 55 St'd 84°F.
Office Work	Surveyed by [illegible]
Checked	Notes Date [illegible]
Date	Indexed A. C. Johnson

F.B. 724 Pg. 35

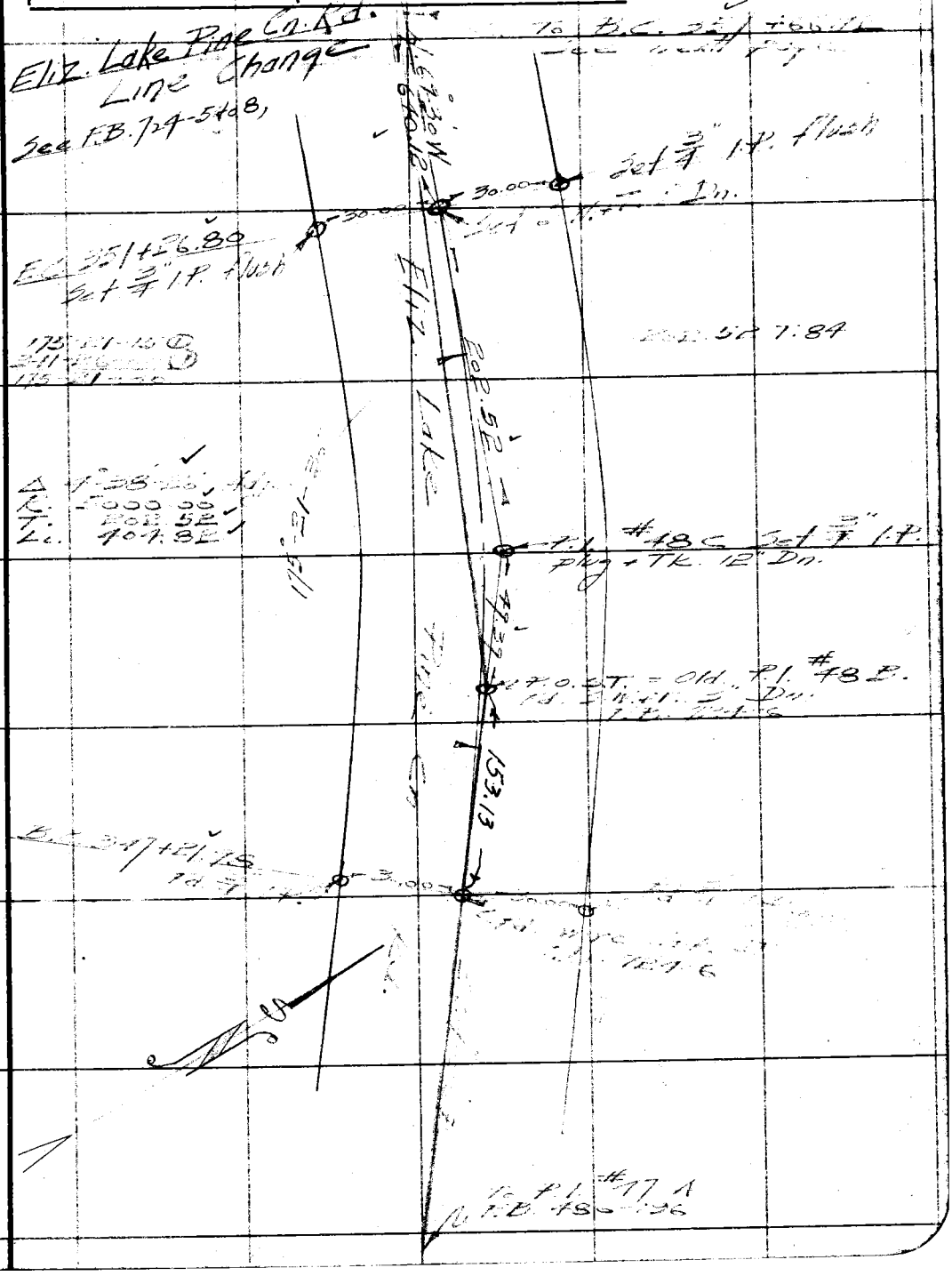

Note: Any Additions or Changes on This Sheet Must be Made or Circled in Red Ink With Date and Name of Person Making Change.

Do not extend notes this side of this line

RETURN TO
LOS ANGELES COUNTY SURVEYOR
700 HALL OF RECORDS

FORM 247 10M 11-35

F.B. 724 PG. 36

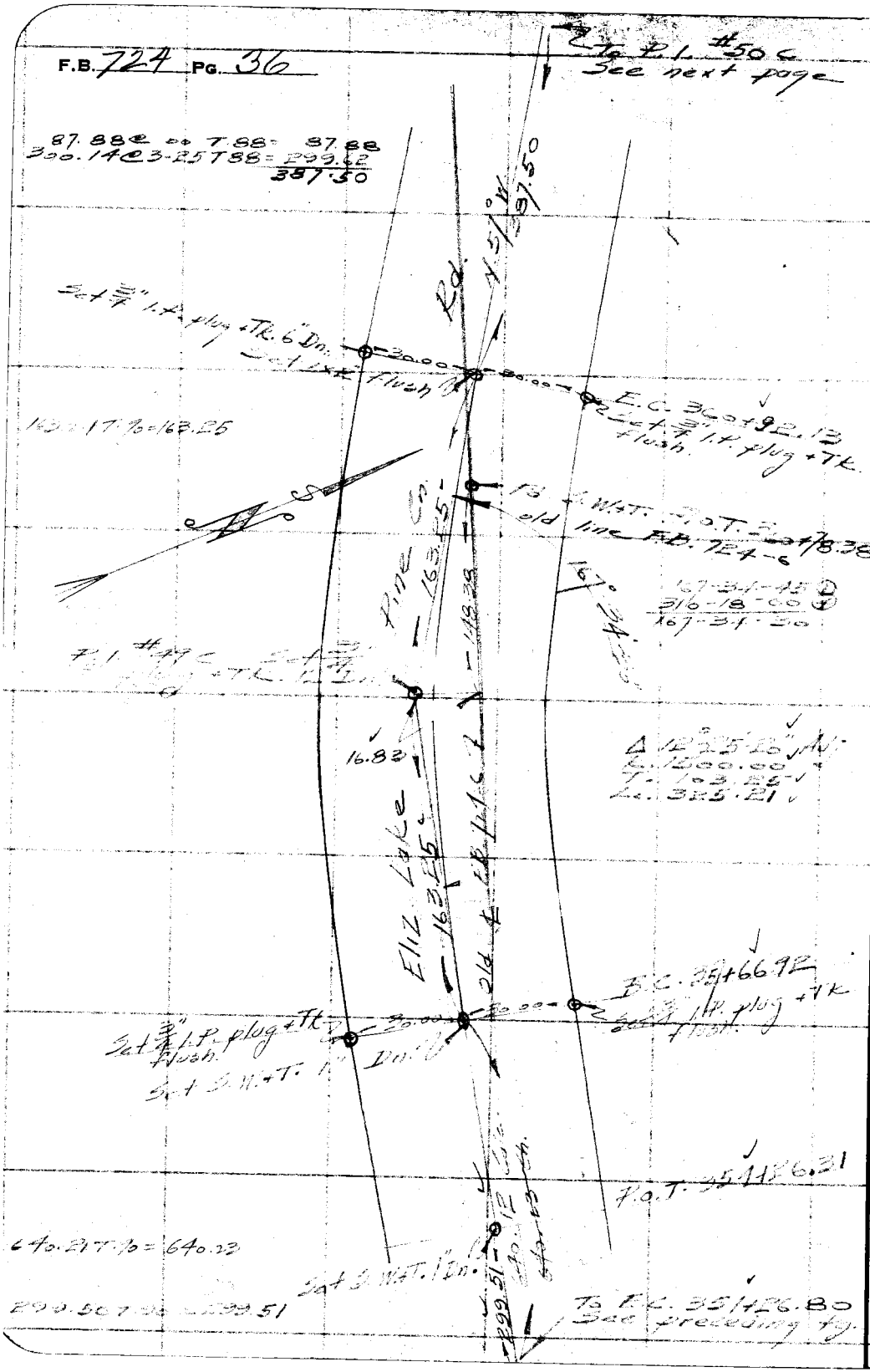

RETURN TO
LOS ANGELES COUNTY SURVEYOR
700 HALL OF RECORDS

Note: Any Additions or Changes on This Sheet Must be Made or Circled in Red Ink With Date and Name of Person Making Change.

Do not extend notes this side of this line

Notes Ck'd by Drew	Survey of
Map No.	W. O. 7248 Tape No. 55 St'd 81°F.
Office Work	Surveyed by Rosecrans
Checked	Notes Date 10-18-31
Date	Indexed A. C. Johnson

F.B 724 PG. 37

Note: Any Additions or Changes on This Sheet Must be Made or Circled in Red Ink With Date and Name of Person Making Change.

Do not extend notes this side of this line

RETURN TO
LOS ANGELES COUNTY SURVEYOR
700 HALL OF RECORDS

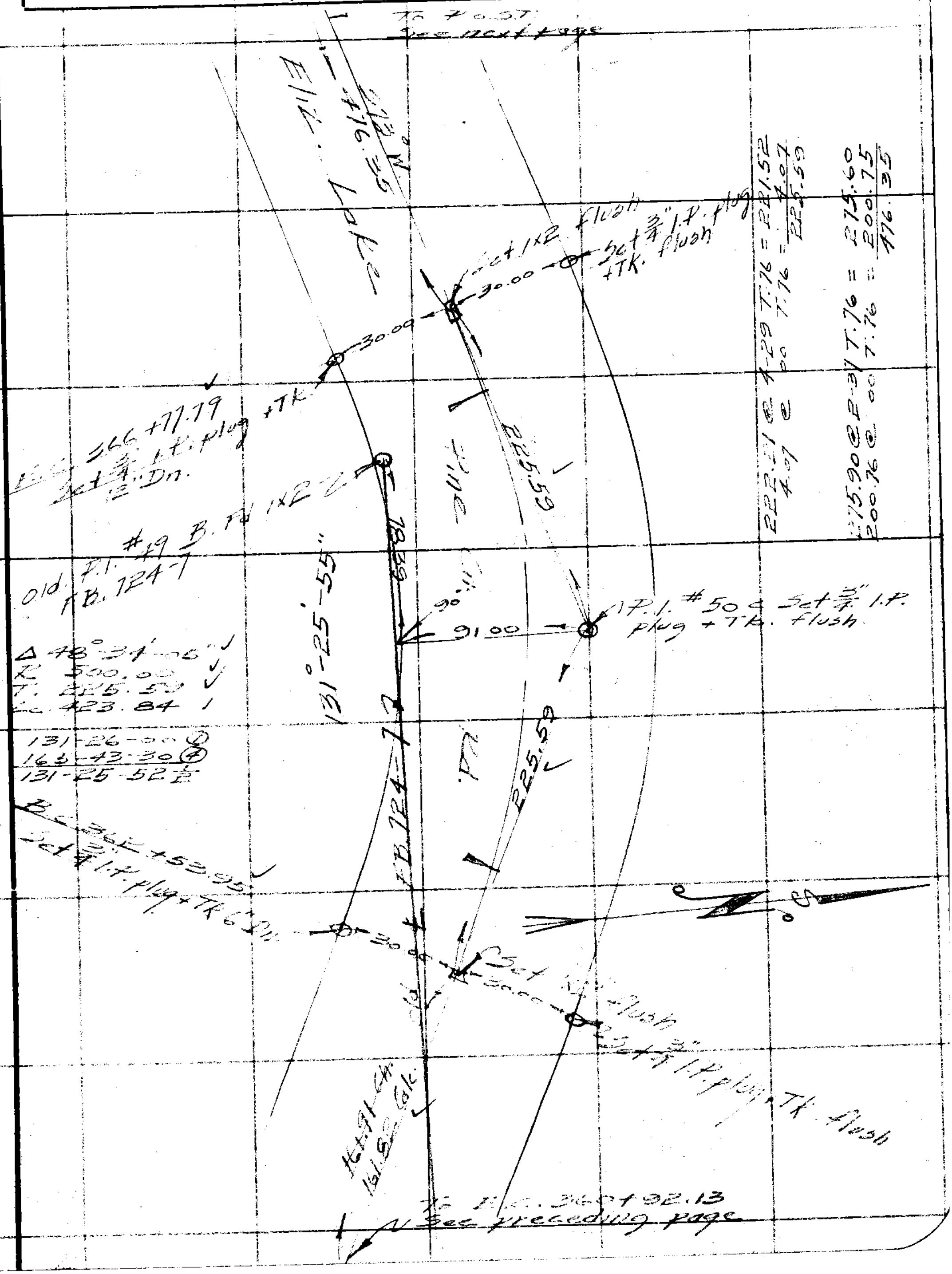

FORM 247 10M 11-35

RETURN TO
LOS ANGELES COUNTY SURVEYOR
700 HALL OF RECORDS

Note: Any Additions or Changes on This Sheet Must be Made or Circled in **Red Ink** With Date and Name of Person Making Change.

Do not extend notes this side of this line

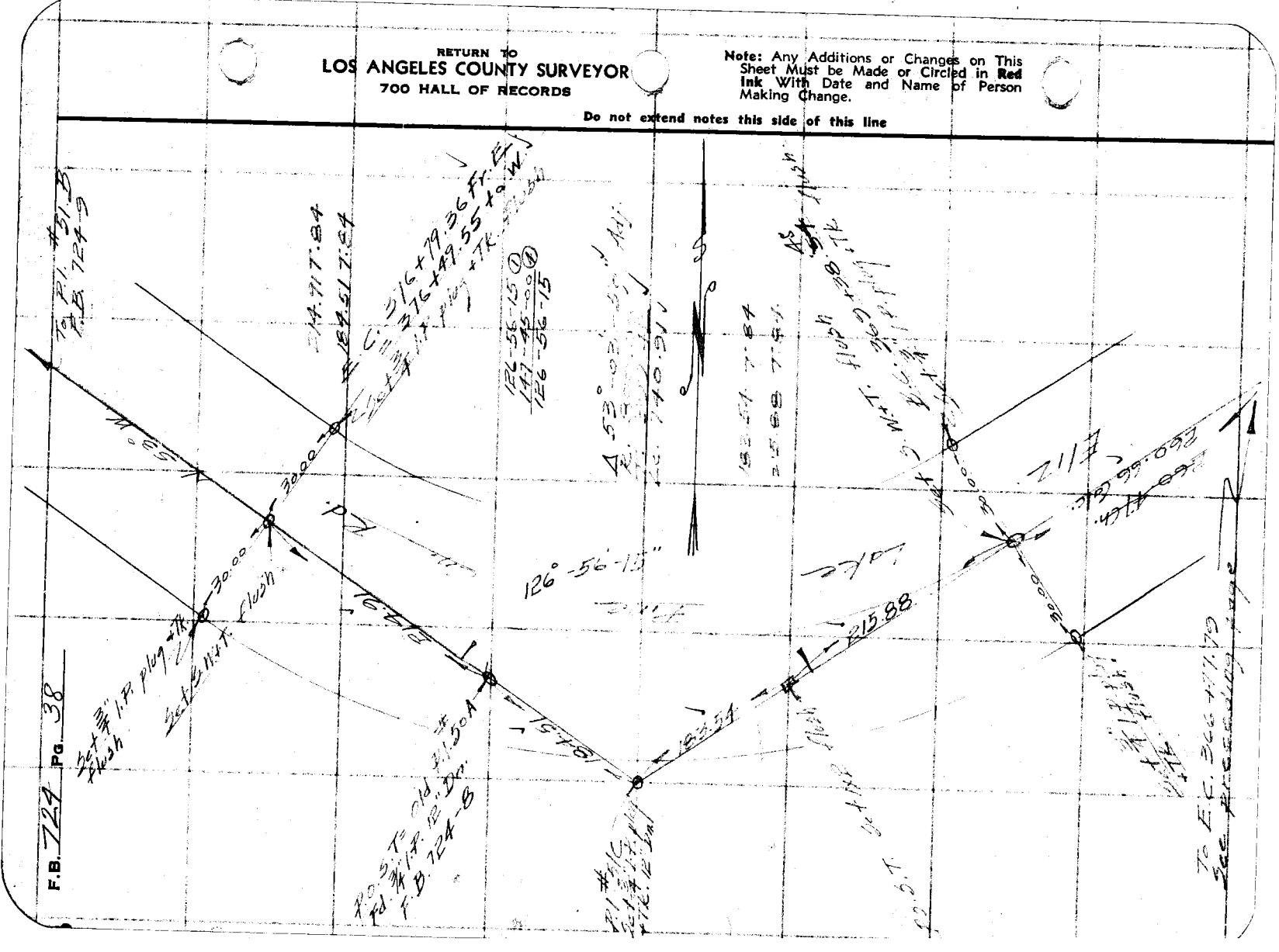

F.B. 724 Pg. 38

Profile No.	Notes Red.	Plotted	Job No.	Division No.	F. B. 721 Pg. 39
	Date	Date	Survey of		
X-Sec. No.	Notes Chkd.	Checked	Survey by	Notes A. C. Johnson	Date
	Date	Date	Map No.	Indexed	Date 8-17-37

ELIZABETH-PINE CANYON RD.

J.N. 7342

PROFILE AND CROSS-SECTION OF LINE CHANGE IN SEC. 22, 15, 16, 17, T 6N R 13 W. S.B.M.

STATION	B. S.	H. I.	F. S.	ELEV.

Do not extend notes this side of this line

NOTE: ANY ADDITIONS OR CHANGES ON THIS SHEET MUST BE MADE OR CIRCLED IN RED INK, WITH DATE AND NAME OF PERSON MAKING CHANGE

PLEASE RETURN TO
LOS ANGELES COUNTY SURVEYOR
700 HALL OF RECORDS

Form 307 5M 11-35

Form 307 5M 11-35

PLEASE RETURN TO
LOS ANGELES COUNTY SURVEYOR
700 HALL OF RECORDS

NOTE: ANY ADDITIONS OR CHANGES ON THIS SHEET MUST BE MADE OR CIRCLED IN RED INK, WITH DATE AND NAME OF PERSON MAKING CHANGE

Do not extend notes this side of this line

STATION	B. S.	H. I.	F. S.	ELEV.		
345+18.55 E.C.					EC #47A FB 486-P. 196	
9.2 L					Edge Road	
23.7 L					Fence	
6.7 R					"	
31.0 R					"	
346+09.94						Int. Sec Line
4.8 L					"	
19.3 L					"	
10.0 R					"	
33.0 R					"	
347+00						
6.3 L					"	
20.2 L					"	
9.7 R					"	
35.0 R					"	
348+00						
10.1 L					"	
25.3 L					"	
6.5 R					"	
41.4 R					"	

F. B. 724 Pg. 40 Job No. 7342 Division No. Notes Red. Plotted Profile No.
Survey of Elizabeth Lake Pine Canyon Road Date Date X-Sec.
Survey by E.C. Howard Notes Bowers Notes Chkd. Checked No.
Indexed A. C. Johnson Date 7-28-37 Date Date

Form 307 5M 11-35

PLEASE RETURN TO
LOS ANGELES COUNTY SURVEYOR
700 HALL OF RECORDS

NOTE: ANY ADDITIONS OR CHANGES ON THIS SHEET MUST BE MADE OR CIRCLED IN RED INK, WITH DATE AND NAME OF PERSON MAKING CHANGE

Do not extend notes this side of this line

STATION	B. S.	H. I.	F. S.	ELEV.		
349+00						
27 L					Edge Pd	
28 L						Fence
4 R					"	
43 R						"
350+00						
13 L					"	
28 L						"
3 R					"	
47 R						"
351+00						
13 L					"	
27 L						"
3 R					"	
46 R						"
352+00						
13 L					"	
25 L						"
3 R					"	
30 R						"

Profile No. ____ Notes Red. ____ Plotted ____ Job No. [illegible] Division No. ____ F. B. [illegible] Pg. [illegible]
Date ____ Date ____ Survey of [illegible]
X-Sec. No. ____ Notes Chkd. ____ Checked ____ Survey by E. C. Howard Notes [illegible] Date 7/28/31
Date ____ Date ____ Map No. ____ Indexed [illegible] Job Date [illegible]

Form 307 5M 11-35

PLEASE RETURN TO
LOS ANGELES COUNTY SURVEYOR
700 HALL OF RECORDS

NOTE: ANY ADDITIONS OR CHANGES ON THIS SHEET MUST BE MADE OR CIRCLED IN RED INK, WITH DATE AND NAME OF PERSON MAKING CHANGE

Do not extend notes this side of this line

F. B. 724 PG. 42 | Job No. 2342 | Division No. | Notes Red. | Plotted | Profile No.

Survey of Elizabeth Lake Pipe Canyon Road | Date | Notes Chkd. | Checked | X-Sec. No.

Survey by E.G. Howard | Notes Bowers

Indexed A. C. Johnson | Date 7/28/37 | Date | Date

STATION	B. S.	H. I.	F. S.	ELEV.		
353+00						
13 3/4 L					Edge of Rd	
23 2/3 L						Fence
1 2/3 R					"	
24 5/6 R						"
354+00						
2 0/0 L					"	
19 3/4 L					"	
23 2/3 L						"
19 0/0 R						"
355+00						
4 0/0 L					"	
18 0/0 L					"	
24 0/0 L						"
18 0/0 R						"
356+00						
5 0/0 L					"	
19 0/0 L					"	
25 5/6 L						"
17 0/0 R						"

Form 307 5M 11-35

PLEASE RETURN TO
LOS ANGELES COUNTY SURVEYOR
700 HALL OF RECORDS

NOTE: ANY ADDITIONS OR CHANGES ON THIS SHEET MUST BE MADE OR CIRCLED IN RED INK, WITH DATE AND NAME OF PERSON MAKING CHANGE

Do not extend notes this side of this line

STATION	B. S.	H. I.	F. S.	ELEV.		
357+00						
6^{4} L					Edge Rd	
19^{4} L					"	
26^{9} L					Fence	
15^{0} R					"	
358+00						
8^{3} L					"	
22^{8} L					"	
31^{3} L					"	
10^{5} R					"	
359+00						
11^{3} L					"	
27^{8} L					"	
46^{7} L					"	
7^{7} R					"	
360+00						
9^{5} L					"	
25^{6} L					"	
51^{4} L					"	
12^{0} R					"	

Profile No. ____ Notes Red. ____ Plotted ____ Job No. 7342 Division No. ____ F. B. 774 PG. 43

X-Sec. No. ____ Date ____ Date ____ Survey of Albert Lane Pine Canyon Road

Notes Chkd. ____ Checked ____ Survey by F. C. Howard Notes Bowers Date 7/28/37

Date ____ Date ____ Map No. ____ Indexed [illegible] Date ____

Form 307 5M 11-35

PLEASE RETURN TO
LOS ANGELES COUNTY SURVEYOR
700 HALL OF RECORDS

NOTE: ANY ADDITIONS OR CHANGES ON THIS SHEET MUST BE MADE OR CIRCLED IN RED INK, WITH DATE AND NAME OF PERSON MAKING CHANGE

Do not extend notes this side of this line

F. B. 714 PG. 44 | Job No. 7342 | Division No. | Notes Red. | Plotted | Profile No.

Survey of Elizabeth Lake Pine Canyon Road | Date | X-Sec. No.

Survey by F.C. Howard | Notes Rowlands | Notes Chkd. | Checked

Indexed C. Johnson | Date 7/28/37 | Date | Date

STATION	B. S.	H. I.	F. S.	ELEV.		
361+00						
10 7/L					Edge of Road	
27 3/L					Fence	
5 2/R					"	
23° R					"	
361+13						
25R						Fence Turns North
361+25						
20 L					"	
54° L					Creek	
361+50						
11 6/L					"	
26° L					"	
1 3/R					Edge Road	
17° R					"	
362+00						
30 3/L					Creek	
25 5/R					"	
13° R					Edge Road	
29° R					"	

Form 307 5M 11-35

PLEASE RETURN TO
LOS ANGELES COUNTY SURVEYOR
700 HALL OF RECORDS

NOTE: ANY ADDITIONS OR CHANGES ON THIS SHEET MUST BE MADE OR CIRCLED IN RED INK, WITH DATE AND NAME OF PERSON MAKING CHANGE

Do not extend notes this side of this line

STATION	B. S.	H. I.	F. S.	ELEV.		
362+58 22						BC # 49 B
75 L					Spring	
10 5 R					Fence	
23 5 R					Edge Road	
39 8 R					"	
56 0 R					"	
363+00						
15° R					"	
27 0 R					"	
43 0 R					"	
55° R					"	
364+00						
31 0 R					"	
40 0 R					"	
56 5 R					"	
65 7 R					"	
365+00						
47 6 R					"	
57 4 R					"	
74 8 R					"	
87 0 R					"	

Profile No. ____ Notes Red ____ Plotted ____ Job No. 7348 Division No. ____ F. B. 724 PG. 45
Date ____ Date ____ Survey of Elizabeth [illegible] Pine Canyon Road
X-Sec. No. ____ Notes Chkd. ____ Checked ____ Survey by E.C. Howard Notes Bowers Date 7/28/37
Date ____ Date ____ Map No. ____ Indexed A. C. Johns Date ____

Form 307 5M 11-35

PLEASE RETURN TO
LOS ANGELES COUNTY SURVEYOR
700 HALL OF RECORDS

NOTE: ANY ADDITIONS OR CHANGES ON THIS SHEET MUST BE MADE OR CIRCLED IN RED INK, WITH DATE AND NAME OF PERSON MAKING CHANGE

Do not extend notes this side of this line

STATION	B. S.	H. I.	F. S.	ELEV.		
365 +44					N[illegible] Fence	
+50						
30 L					[illegible]	
49 R					Fn	
50 R					Ed Rd	
78.5 R					Ed Rd	
97 R					Fn	
366 +00						
38.5 R					Fn	
51.7 61 R					Rd	
69.5 R					Rd	
115 R					Fn leaves Rd	
367 +00						
12 R					Fn	
25 R					Ed Rd	
42.5 R					" "	
94 R					Fn Returns to Rd	
367 +50						
15 L					Fn	
14 R					Ed Rd	
33 R					" "	
65 R					Fn.	

F. B. 724 PG. 46 Job No. 7342 Division No. Notes Red. Plotted Profile No.
Survey of Elizabeth Lake Pine [illegible] Date Date X-Sec.
Survey by F.C. Howard Notes Bowers Notes Chkd. Checked No.
Indexed A. C. Johnson Date 7/28/37 Date Date

Form 307 5M 11-35

PLEASE RETURN TO
LOS ANGELES COUNTY SURVEYOR
700 HALL OF RECORDS

NOTE: ANY ADDITIONS OR CHANGES ON THIS SHEET MUST BE MADE OR CIRCLED IN RED INK, WITH DATE AND NAME OF PERSON MAKING CHANGE

Do not extend notes this side of this line

STATION	B. S.	H. I.	F. S.	ELEV.		
368+23°5						EC #49B
16° L					Fence	
3° R					Edge Road	
22° R					"	
39° R					"	
369+00						
4° L					"	
11° L					"	
12 5 R					"	
22° R					"	
370+00						
15° L					"	
29 5 L					"	
3 1 R					"	
15° R					"	
370+68 98						BC #50B
2° L					"	
20° L					"	
36° L					"	
10° R					"	

Profile No. ____ Notes Red. ____ Plotted ____ Job No. 137 Division No. ____ F. B. 124 PG. 47
Date ____ Date ____ Survey of Mitchell Lane Pine Dryer Road
X-Sec. No. ____ Notes Chkd. ____ Checked ____ Survey by F. G. Howard Notes Bowers Date 7/28/37
Date ____ Date ____ Map No. ____ Indexed A. C. Johnson Date ____

Form 307 5M 11-35

PLEASE RETURN TO
LOS ANGELES COUNTY SURVEYOR
700 HALL OF RECORDS

NOTE: ANY ADDITIONS OR CHANGES ON THIS SHEET MUST BE MADE OR CIRCLED IN RED INK, WITH DATE AND NAME OF PERSON MAKING CHANGE

Do not extend notes this side of this line

STATION	B. S.	H. I.	F. S.	ELEV.		
371+00						
4° L					Edge Road	
20.5 L					"	
39° L						Fence
8° R						"
371+50						
3° L					"	
18° L					"	
39° L						"
9.5 R						"
372+00						
3.5 L					"	
17.5 L					"	
32.5 L						"
10.5 R						"
373+00						
13° L					"	
28° L						"
1.5 R					"	
15° R						"

F. B. 724 PG. 4-8 Job No. 2342 Division No. Notes Red. Plotted Profile No.
Survey of Elizabeth Lake Pine Canyon Road Date Date X-Sec.
Survey by F. C. Howard Notes Bowers Notes Chkd. Checked No.
Indexed A. C. Johnson Date 7/28/37 Date Date

Form 307 5M 11-35

PLEASE RETURN TO
LOS ANGELES COUNTY SURVEYOR
700 HALL OF RECORDS

NOTE: ANY ADDITIONS OR CHANGES ON THIS SHEET MUST BE MADE OR CIRCLED IN RED INK, WITH DATE AND NAME OF PERSON MAKING CHANGE

Do not extend notes this side of this line

STATION	B. S.	H. I.	F. S.	ELEV.		
374+00						
13° L					Edge Road	
26° L					Fence	
1.5 R					"	
15° R					"	
375+00						
11° L					"	
27° L					"	
4.5 R					"	
18.5 R					"	
375+73.21						EC #50B
9.5 L					"	
24° L					"	
8° R					"	
21° R					"	
377+00						
7.5 L					"	
20° L					"	
23° R					"	
9° R					"	

Profile No. ____ Notes Red. ____ Plotted ____ Job No. 7342 Division No. ____ F. B. 724 PG. 49
Date ____ Date ____ Survey of [illegible] Road
X-Sec. No. ____ Notes Chkd. ____ Checked ____ Survey by E. C. Howard Notes Bowers Date 7/28/37
Date ____ Date ____ Map No. ____ Indexed A. C. Johnson Date ____

Form 307 5M 11-35

PLEASE RETURN TO
LOS ANGELES COUNTY SURVEYOR
700 HALL OF RECORDS

NOTE: ANY ADDITIONS OR CHANGES ON THIS SHEET MUST BE MADE OR CIRCLED IN RED INK, WITH DATE AND NAME OF PERSON MAKING CHANGE

Do not extend notes this side of this line

STATION	B. S.	H. I.	F. S.	ELEV.		
378+00						
9.5 L					Edge Road	
24.0 L						Fence
7.5 R					"	
20.5 R						"
379+00						
10.0 L					"	
42.5 L						"
7.5 R					"	
24.0 R						"
380+00						
10.0 L					"	
37.0 L						"
7.0 R					"	
32.0 R						"
381+00						
9.0 L					"	
33.0 L						"
7.5 R					"	
34.0 R						"

F. B. 724 PG. 507 Job No. 7342 Division No. Notes Red. Plotted Profile No.
Survey of Elizabeth Lake Pine Canyon Rd. Date Date X-Sec.
Survey by F. C. Howard Notes Bowers Notes Chkd. Checked No.
Indexed A. C. Johnson Date 11/28/37 Date Date

Form 307 5M 10-34

PLEASE RETURN TO
LOS ANGELES COUNTY SURVEYOR
700 HALL OF RECORDS

NOTE: ANY ADDITIONS OR CHANGES ON THIS SHEET MUST BE MADE OR CIRCLED IN RED INK, WITH DATE AND NAME OF PERSON MAKING CHANGE

Do not extend notes this side of this line

STATION	B. S.	H. I.	F. S	ELEV.		
382+00						
9° L					Edge Road	
29° L						Fence
7° R					"	
26° R						"
383+15 36						BC # 51 B
9° L					"	
26° L						"
7° R					"	
20° R						"
384+00						
8° L					"	
24° L						"
7° R					"	
20° R						"
385+00						
7° L					"	
21° L						"
9° R					"	
21° R						"

Profile No.____ Notes Red.____ Platted____ Job No. 7342 Division No.____ L. B. 774 Pg. 54
X-Sec. No.____ Date____ Date____ Survey of Elizabeth Lake Pine Canyon Rd
Notes Chkd.____ Checked____ Survey by F. C. Howard Notes Bowers Date 7/28/37
Date____ Date____ Map No.____ Indexed A. C. Schott Date____

Form 307 5M 10-34

PLEASE RETURN TO
LOS ANGELES COUNTY SURVEYOR
700 HALL OF RECORDS

NOTE: ANY ADDITIONS OR CHANGES ON THIS SHEET MUST BE MADE OR CIRCLED IN RED INK, WITH DATE AND NAME OF PERSON MAKING CHANGE

Do not extend notes this side of this line

STATION	B. S.	H. I.	F. S	ELEV.		
386+00						
4.5 L					Edge Road	
16° L					Fence	
12.5 R					"	
24.5 R					"	
387+00						
5° L					"	
18° L					"	
12° R					"	
22° L					"	
388+00						
8° L					"	
22° L					"	
10.4 R					"	
19° R					"	
388+54 84						EC #51
9.5 L					"	
23° L					"	
8° R					"	
19° R					"	

L.B. 724 P.G. 52 Job. No. 7342 Division No. Notes Red Plotted Profile
Survey of Elizabeth Lane Pine Grove Rd. Date Date No.
Survey by F.C. Howard Notes Bowers Notes Chkd. Checked X-Sec.
Indexed A. C. Johnson Date 7/28/37 Date Date No.

Form 307 5M 10-34

PLEASE RETURN TO
LOS ANGELES COUNTY SURVEYOR
700 HALL OF RECORDS

NOTE: ANY ADDITIONS OR CHANGES ON THIS SHEET MUST BE MADE OR CIRCLED IN RED INK, WITH DATE AND NAME OF PERSON MAKING CHANGE

Do not extend notes this side of this line

STATION	B. S.	H. I.	F. S	ELEV.		
389+00						
9.5 L					Edge Road	
23.0 L					Fence	
8.0 R					"	
19.0 R					"	
390+00						
7.5 L					"	
26.5 L					"	
6.0 R					"	
19.0 R					"	
391+00						
11.0 L					"	
28.5 L					"	
7.0 R					"	
19.0 R					"	
392+00						
11.0 L					"	
31.0 L					"	
6.0 R					"	
19.0 R					"	

Profile No. ____ Notes Red. ____ Platted ____ Job No. 7342 Division No. ____ L. B. 724 PG. 53
Date ____ Date ____ Survey of Elizabethtown [illegible]
X-Sec. No. ____ Notes Chkd. ____ Checked ____ Survey by F.C. Howard Notes Bowers Date 7/28/37
Date ____ Date ____ Map No. ____ Indexed A. C. [illegible] Date ____

Form 307 5M 10-34

PLEASE RETURN TO
LOS ANGELES COUNTY SURVEYOR
700 HALL OF RECORDS

NOTE: ANY ADDITIONS OR CHANGES ON THIS SHEET MUST BE MADE OR CIRCLED IN RED INK, WITH DATE AND NAME OF PERSON MAKING CHANGE

Do not extend notes this side of this line

STATION	B. S.	H. I.	F. S	ELEV.		
393+00						
11° L					Edge Road	
23⁵/L					Fence	
6° R					"	
20° R					"	
394+00						
12 L					Edge Rd	
35⁵ L					Fence	
5° R					" "	
20⁵ R					" "	
394+82						
12⁵ R					E. end Rock head wall (end of Fñ)	
394+00						
10° L					Edge Rd	
33⁵ L					Fñ	
6⁵ R					Edge Rd	
13° R					Rock wall	
395+18°						
13° R					N end 7' Pipe	
395+38⁵						
13° R					W end Rock head wall	

L.B. 724 P.G. 54 Job. No. 7342 Division No. ____ Notes Red ____ Plotted ____ Profile ____
Survey of Elizabeth Lake Pine Canyon Rd Date ____ Date ____ No. ____
Survey by E.C. Howard Notes Bowers Notes Chkd. ____ Checked ____ X-Sec. ____
Indexed A. C. Johnson Date 7/28/37 Date ____ Date ____ No. ____

Form 307 5M 10-34

PLEASE RETURN TO
LOS ANGELES COUNTY SURVEYOR
700 HALL OF RECORDS

NOTE: ANY ADDITIONS OR CHANGES ON THIS SHEET MUST BE MADE OR CIRCLED IN RED INK, WITH DATE AND NAME OF PERSON MAKING CHANGE

Do not extend notes this side of this line

STATION	B. S.	H. I.	F. S	ELEV.		
395+43						
54° R					Begin fence.	
395+475						
15⁵ L					E end Rock headwall	
35° L					S " " " "	
395+60						
13⁷ L					S end 7' Pipe & Inc. headwalls.	
395+67.44						
8° L					Edge Rd.	
14³ L					Headwall	
10° R					Edge Rd.	
49⁵ R					Fence.	
395+72					Guard Rail	
12⁴ L						
396+00						
5⁵ L					Edge Road	
13⁵ L					"	
21° L					Rock Wall	
11° R					"	
47⁵ R					Fence	

Profile No. ____ Notes Red. ____ Platted ____ Job No. [illegible] Division No. ____ L. B. [illegible] PG. [illegible]

X-Sec. No. ____ Date ____ Notes Chkd. ____ Date ____ Checked ____ Date ____ Survey of [illegible] Survey by F. C. Howard Notes Bowers Date 7/28/31

Map No. ____ Indexed A. C. Johnson

Form 307 5M 10-34

PLEASE RETURN TO
LOS ANGELES COUNTY SURVEYOR
700 HALL OF RECORDS

NOTE: ANY ADDITIONS OR CHANGES ON THIS SHEET MUST BE MADE OR CIRCLED IN RED INK, WITH DATE AND NAME OF PERSON MAKING CHANGE

Do not extend notes this side of this line

STATION	B. S.	H. I.	F. S	ELEV.		
396+50						
5.5 L					Edge Road	
16.0 L					Guard Rail	
27.0 L					Headwall	
12.0 R					"	
47.0 R					Fence	
396+60						
15.1 L					Guard Rail ∡	
23.5 L					Rock Head	
396+72						
29.0 L					End of Rock Headwall	
396+73						
17.0 L					" " Guardrail	
397+18.13						E.C.
[illegible] L					Edge Road	
25.5 L					Fence	
[illegible]					"	
[illegible]					"	
397+60.0						
52 R					"	

L.B. 724 P.G. 56 Job. No. 7342 Division No. Notes Red Plotted Profile
Survey of Elizabeth Lake Pine Canyon Rd Date Date No.
Survey by [illegible] Notes Bowers Notes Chkd. Checked X-Sec.
Indexed A. C. Johnson Date 7/28/37 Date Date No.

Form 307 5M 10-34

PLEASE RETURN TO
LOS ANGELES COUNTY SURVEYOR
700 HALL OF RECORDS

NOTE: ANY ADDITIONS OR CHANGES ON THIS SHEET MUST BE MADE OR CIRCLED IN RED INK, WITH DATE AND NAME OF PERSON MAKING CHANGE

Do not extend notes this side of this line

STATION	B. S.	H. I.	F. S	ELEV.		
398+00						
6.0 L					Edge Road	
28.0 L					Fence	
13.0 R					"	
46.5 R					"	
399+00						
8.0 L					"	
28.5 L					"	
8.0 R					"	
400+00						
10.5 L					"	
27.0 L					"	
[illegible]						
38.0 R						
401+00						
0.5 L					"	
25.0 L					"	
7.0 R					"	
22.5 R					"	
402+00						
7.0 L					"	

Profile No. ____ Notes Red. ____ Platted ____ Job No. 7342 Division No. ____ L. B. 724 Pg. 57

Date ____ Date ____ Survey of Elizabeth Lake [illegible]

X-Sec. No. ____ Notes Chkd. ____ Checked ____ Survey by E. C. Howard Notes Bowers Date 4/28/37

Date ____ Date ____ Map No. ____ Indexed ____ Date ____

Form 307 5M 10-34

PLEASE RETURN TO
LOS ANGELES COUNTY SURVEYOR
700 HALL OF RECORDS

NOTE: ANY ADDITIONS OR CHANGES ON THIS SHEET MUST BE MADE OR CIRCLED IN RED INK, WITH DATE AND NAME OF PERSON MAKING CHANGE

Do not extend notes this side of this line

STATION	B. S.	H. I.	F. S	ELEV.		
402+00						
23L					Fence	
8R					Edge Road	
23 R					"	
403+00						
8° L					"	
20⁵ L					"	
10° R					"	
23⁵ R					"	
403+09						E Road @ 24" C.
19' R						Culvert N. end
20⁵ L						S. end
404+09						B.C.
6° L					"	
19° L					"	
11° R					"	
24⁵ R					"	Aug 8th 1937
405+00						
8° L					"	
20⁵ L					"	

L.B. 724 P.G. 58 Job. No. 7342 Division No. Notes Red Plotted Profile
Survey of Elizabeth Lake Pine Canyon Rd Date Date No.
Survey by E.C. Howard Notes Bowers Notes Chkd. Checked X-Sec.
Indexed C. Johnson Date 7/28/37 Date Date No.

Form 307 5M 10-34

PLEASE RETURN TO
LOS ANGELES COUNTY SURVEYOR
700 HALL OF RECORDS

NOTE: ANY ADDITIONS OR CHANGES ON THIS SHEET MUST BE MADE OR CIRCLED IN RED INK, WITH DATE AND NAME OF PERSON MAKING CHANGE

Do not extend notes this side of this line

STATION	B. S.	H. I.	F. S	ELEV.		
405+00 8² R					Edge of Road	
21° R					Fence	
406+00						
17² L					"	
33² L					"	
1° R					"	
19° R					"	
407+00						
7³ L					"	
24⁵ L					"	
43³ L					"	
10° R					"	
408+00						
6⁵ L					"	
22° L					"	
36² L					"	
10⁵ R						
408+96						FN. turns to North.
11° R					"	
409+00					"	
10° L						

Profile No.____ Notes Red.____ Platted____ Job No. 7342 Division No.____ L. B. 774 Pg. 59

X-Sec. No.____ Date____ Date____ Survey of Elizabeth Lake Pipe Con. Rd.

Notes Chkd.____ Date____ Checked____ Date____ Survey by F.C.H. Notes CCH Date 8-9-37

Map No.____ Indexed F. C. Johnson

Form 307 5M 10-34

PLEASE RETURN TO
LOS ANGELES COUNTY SURVEYOR
700 HALL OF RECORDS

NOTE: ANY ADDITIONS OR CHANGES ON THIS SHEET MUST BE MADE OR CIRCLED IN RED INK, WITH DATE AND NAME OF PERSON MAKING CHANGE

Do not extend notes this side of this line

STATION	B. S.	H. I.	F. S	ELEV.		
409+00						
23^{3} L					Edge of Road	
410+00						Fence
7^{5} L					"	
16^{5} L						"
9^{5} R					"	
411+00						
8^{3} L						"
1^{0} R					"	
17^{5} R					"	
412+00						
0^{0} L					"	
9^{0} L						"
51^{6} R						"
413+00						
7^{0} L					"	
17^{5} L						"
12^{5} R						
33^{0} R					"	
						"

L.B. 7 24 P.G. 60 Job. No. 7342 Division No. Notes Red Plotted Profile
Survey of Elizabeth lake Pine Can Rd. Date Date No.
Survey by F.C. Howard Notes C.C.H. Notes Chkd. Checked X-Sec.
Indexed [illegible] Date 8-9-37 Date Date No.

Form 307 5M 11-35

PLEASE RETURN TO
LOS ANGELES COUNTY SURVEYOR
700 HALL OF RECORDS

NOTE: ANY ADDITIONS OR CHANGES ON THIS SHEET MUST BE MADE OR CIRCLED IN RED INK, WITH DATE AND NAME OF PERSON MAKING CHANGE

Do not extend notes this side of this line

STATION	B. S.	H. I.	F. S.	ELEV.		
414+00						
13.0 L					Edge of Rd	
26.5 L					Fence	
5.8 R					"	
23.7 R					"	
415+00						
12.0 L					"	
27.0 L					"	
7.5 R					"	
23.0 R					"	
416+00						
11.5 L					" "	
27.2 L						
5.5 R					"	
23.0 R					"	
417+00						
11.3 L					"	
27.0 L					"	
6.0 R					"	
22.0 R					"	

Profile No. ____ Notes Red. ____ Plotted ____ Job No. 7342 Division No. ____ F. B. 7[illegible] Pg. [illegible]
Date ____ Date ____ Survey of Elizabeth Lake Pine Can Rd.
X-Sec. No. ____ Notes Chkd. ____ Checked ____ Survey by FCH Notes CCH Date 8-9-37
Date ____ Date ____ Map No. ____ Indexed A. C. [illegible] Date ____

Form 307 5M 11-35

PLEASE RETURN TO
LOS ANGELES COUNTY SURVEYOR
700 HALL OF RECORDS

NOTE: ANY ADDITIONS OR CHANGES ON THIS SHEET MUST BE MADE OR CIRCLED IN RED INK, WITH DATE AND NAME OF PERSON MAKING CHANGE

Do not extend notes this side of this line

STATION	B. S.	H. I.	F. S.	ELEV.		
418+00						
12^{4} L					Edge of Rd	
27^{3} L						Fence
7^{0} R					"	
22^{5} R						
419+00						"
11^{2} L					"	
27^{0} L						"
6^{0} R					"	
22^{5} R						"
420+00						
10^{5} L					"	
27^{0} L						"
6^{2} R					"	
23^{0} R						"
421+00						
11^{0} L					"	
27^{0} L						"
7^{5} R					"	
23^{5} R						"

F. B. 724 PG. 62 Job No. 7342 Division No. Notes Red. Plotted Profile No.
Survey of Elizabeth Lake Pine Cn Rd Date Date X-Sec.
Survey by FCH Notes CCH Notes Chkd. Checked No.
Indexed A. C. Johnson Date 8.9.37 Date Date

Form 307 5M 11-35

PLEASE RETURN TO
LOS ANGELES COUNTY SURVEYOR
700 HALL OF RECORDS

NOTE: ANY ADDITIONS OR CHANGES ON THIS SHEET MUST BE MADE OR CIRCLED IN RED INK, WITH DATE AND NAME OF PERSON MAKING CHANGE

Do not extend notes this side of this line

STATION	B. S.	H. I.	F. S.	ELEV.		
422+00						
11.4 L					Edge of Rd.	
27.0 L					Fence.	
8.5 R					"	
23.0 R					"	
422+83 26.5 L						So End of 12" Culvert
+85 18.0 R						No "
+90 23.3 R						∡ Pt. in Fn.
423+24 64.5 R						" "
423+76						
24.0 L						Beginning Guard Rail
423+00						
8.5 L					"	
27 L					"	
36.0 R					"	
42.5 R					"	
423+34						
24.5 R						∡ Pt in Fn
+47						
23.0 L						End of Guard Rail

Profile No. ____ Notes Red. ____ Plotted ____ Job No. 7342 Division No. ____ F. B. 124 PG. 63
X-Sec. No. ____ Date ____ Date ____ Survey of ____
Notes Chkd. ____ Checked ____ Survey by ECH Notes CCH Date 8-9-37
Date ____ Date ____ Map No. ____ Indexed ____ Date ____

F. B. 774 PG. 64 | Job No. 7342 | Division No. | Notes Red. | Plotted | Profile

Survey of ELIZIBETH LAKE PINE CAN. RD | Date | Date | No.

Survey by F.C.H. | Notes C.C.H. | Notes Chkd. | Checked | X-Sec.

Indexed [illegible] | Date 8-9-37 | Date | Date | No.

STATION	B. S.	H. I.	F. S.	ELEV.
424+00				
11.0 R				
27.5 L				
9.0 T				
23.0 T				
425+00				
10.5 L				
28.0 L				
8.0 T				
23.0 T				
426+00				
10.0 L				
26.0 L				
7.0 T				
23.0 T				
427+00				
9.5 L				
26.0 L				
5.0 T				
23.0 T				
Edge of Road				
"				
Fence				
"				
"				
"				
"				
"				
"				
"				
"				
"				
"				

Form 307 5M 11-35

PLEASE RETURN TO
LOS ANGELES COUNTY SURVEYOR
700 HALL OF RECORDS

Do not extend notes this side of this line

NOTE: ANY ADDITIONS OR CHANGES ON THIS SHEET MUST BE MADE OR CIRCLED IN RED INK, WITH DATE AND NAME OF PERSON MAKING CHANGE

Form 307 5M 11-35

PLEASE RETURN TO
LOS ANGELES COUNTY SURVEYOR
700 HALL OF RECORDS

NOTE: ANY ADDITIONS OR CHANGES ON THIS SHEET MUST BE MADE OR CIRCLED IN RED INK, WITH DATE AND NAME OF PERSON MAKING CHANGE

Do not extend notes this side of this line

STATION	B. S.	H. I.	F. S.	ELEV.		
428+00						
10° L					Edge of Road	
28.5 L					Fence	
8.5 R					"	
23.5 R					"	
429+00						
9.5 L					"	
29.0 L					"	
10.0 R					"	
23.0 R					"	
430+00						
9.5 L					"	
25.5 L					"	
9.5 R					"	
23.5 R					"	
431+00						
10.4 L					"	
24.5 L					"	
10.0 R					"	
23.5 R					"	

Profile No. ____ Notes Red. ____ Plotted ____ Job No. 7343 Division No. ____ F. B. 724 PG. 65
Date ____ Date ____ Survey of Elizabeth Lake Pine Canyon Rd
X-Sec. No. ____ Notes Chkd. ____ Checked ____ Survey by FCH Notes GCH Date 8-7-5
Date ____ Date ____ Map No. ____ Indexed ____ Date ____

Form 307 5M 11-35

PLEASE RETURN TO
LOS ANGELES COUNTY SURVEYOR
700 HALL OF RECORDS

NOTE: ANY ADDITIONS OR CHANGES ON THIS SHEET MUST BE MADE OR CIRCLED IN RED INK, WITH DATE AND NAME OF PERSON MAKING CHANGE

Do not extend notes this side of this line

STATION	B. S.	H. I.	F. S.	ELEV.		
432+00						
9.5 L					Edge of Road	
25.0 L					Fence	
10.0 R					"	
23.0 R					"	
433+00						
7.5 L					"	
23.0 L					"	
11.5 R					"	
26.0 R					"	
434+00						
1.0 L					"	
10.0 L					"	
18.5 R					"	
54.5 R					"	∡ Pt in Fn.
434+23						
6.0 L						" " "
435+00						
3.5 L					"	
18.0 L					"	
15.0 R					"	

F. B. 774 PG. 66 Job No. 324 Division No. Notes Red. Plotted Profile
Survey of Elizabeth Lake Pinson Rd Date Date No.
Survey by CCH Notes CCH Notes Chkd Checked X-Sec.
Indexed [illegible] Johnson Date 7-9-37 Date Date No.

Form 307 5M 11-35

PLEASE RETURN TO
LOS ANGELES COUNTY SURVEYOR
700 HALL OF RECORDS

NOTE: ANY ADDITIONS OR CHANGES ON THIS SHEET MUST BE MADE OR CIRCLED IN RED INK, WITH DATE AND NAME OF PERSON MAKING CHANGE

Do not extend notes this side of this line

STATION	B. S.	H. I.	F. S.	ELEV.		
435+00						
33° R					Fence	Edge of Orchard
55.5 R						Apple Tree
435+62						
51 R						" "
436+00					Edge of Rd	
9° L					Fence	
25.5 L						
5° R					"	
25° R					"	
436+51						
47 R						" "
437+00						
8.5 L					"	
26° L					"	
10° R					"	
25° R					"	
437+42						
46.5 R						" "
438+00						
10° L					"	
25.5 L					"	

Profile No. ____ Notes Red. ____ Plotted ____ Job No. 723 Division No. ____ F. B. 774 PG. 67
Date ____ Date ____ Survey of Flight St. John Pine Rd.
X-Sec. No. ____ Notes Chkd. ____ Checked ____ Survey by FCH Notes CCH Date 7-9-37
Date ____ Date ____ Map No. HC. 10-64 Indexed A. C. Johnson Date ____

Form 307 5M 11-35

PLEASE RETURN TO
LOS ANGELES COUNTY SURVEYOR
700 HALL OF RECORDS

NOTE: ANY ADDITIONS OR CHANGES ON THIS SHEET MUST BE MADE OR CIRCLED IN RED INK, WITH DATE AND NAME OF PERSON MAKING CHANGE

Do not extend notes this side of this line

STATION	B. S.	H. I.	F. S.	ELEV.		
438+00						
9° R					Edge of Rd	
23.5 R					Fence	
439+00						
11° L					"	
26.5 L					"	
6° R					"	
23.5 R					"	
440+00						
14.5 L					"	
31° L					"	
3° R					"	
18.5 R					"	
439+33.5						
41° R						Apple Tree.
441+00						
1.5 L					"	
18° L					"	
22° L					"	
10° R					"	

F. B. 774 PG. 68 Job No. 7324 Division No. Notes Red. Plotted Profile
Survey of [illegible] Late Pine Can Rd Date Date No.
Survey by [illegible] Notes CCH Notes Chkd. Checked X-Sec.
Indexed A. C. Johnson Date 8-9-37 Date Date No.

Form 307 5M 11-35

PLEASE RETURN TO
LOS ANGELES COUNTY SURVEYOR
700 HALL OF RECORDS

NOTE: ANY ADDITIONS OR CHANGES ON THIS SHEET MUST BE MADE OR CIRCLED IN RED INK, WITH DATE AND NAME OF PERSON MAKING CHANGE

Do not extend notes this side of this line

STATION	B. S.	H. I.	F. S.	ELEV.		
441+33						
33° Rt						Δ Pt in Tree Row Apple Tree
442+00						
18° L					Edge Rd	
57.5 L						Fence
00°					"	
11° Rt						"
442+15						
45° L						Δ Pt in Fn. Line.
60° L						" "
442+75.5						
29.5 R						Apple Tree
443+00						
11.5 L					"	
28.5 L						"
6.5 Rt					"	
19° Rt						"
444+00						
4.5 L					"	
21.5 L						"
13.5 R					"	

Profile No. ____ Notes Red ____ Plotted ____ Job No. 7224 Division No. ____ F. B. 724 Pg. 69

X-Sec. No. ____ Date ____ Date ____ Survey of ____ Date ____

Notes Chkd. ____ Checked ____ Survey by ECH Notes ____ Date ____

Date ____ Date ____ Map No. ____ Indexed ____ Job Date ____

Form 307 5M 11-35

PLEASE RETURN TO
LOS ANGELES COUNTY SURVEYOR
700 HALL OF RECORDS

NOTE: ANY ADDITIONS OR CHANGES ON THIS SHEET MUST BE MADE OR CIRCLED IN RED INK, WITH DATE AND NAME OF PERSON MAKING CHANGE

Do not extend notes this side of this line

STATION	B. S.	H. I.	F. S.	ELEV.		
444+00						
26.5 R					Fence	
444+46					Edge Road	
57.5 R						Apple Tree
445+00						
0° L					"	
17° L					"	
18° R					"	
30° R					"	
446+00						
0° L					"	
21° L					"	
17.5 R					"	
29° R					"	
447+00						
5.5 L					"	
29° L					"	
12.5 R					"	
22.5 R					"	
446+82						" "
47° R						

F. B. 724 PG. 70 Job No. 324 Division No. Notes Red. Plotted Profile
Survey of [illegible] Date Date No.
Survey by [illegible] Notes [illegible] Checked X-Sec.
Indexed [illegible] Date Date No.

Form 307 5M 11-35

PLEASE RETURN TO
LOS ANGELES COUNTY SURVEYOR
700 HALL OF RECORDS

NOTE: ANY ADDITIONS OR CHANGES ON THIS SHEET MUST BE MADE OR CIRCLED IN RED INK, WITH DATE AND NAME OF PERSON MAKING CHANGE

Do not extend notes this side of this line

STATION	B. S.	H. I.	F. S.	ELEV.		
448+00						
8.5 L					Edge Rd	
31.0 L					Fence	
9.5 R					"	
20.0 R					"	
448+07						
39 R						Apple tree
449+00						
8.5 L					"	
22.0 L					"	
9.5 R					"	
23.0 R					"	
449+50						
45.0 R						" end of orchard
450+00						
6.0 L					"	
18.5 L					"	
11.5 R					"	
25.5 R					"	

Profile No. ____ Notes Red. ____ Plotted ____ Job No. 7324 Division No. ____ F. B. 774 Pg. 71
Date ____ Date ____ Survey of Elizabeth Lake Pine Car Rd
X-Sec. No. ____ Notes Chkd. ____ Checked ____ Survey by HCH Notes CCG Date ____
Date ____ Date ____ Map No. Timmons HC-10-64 Indexed A. C. Johnson

Form 307 5M 11-35

PLEASE RETURN TO
LOS ANGELES COUNTY SURVEYOR
700 HALL OF RECORDS

NOTE: ANY ADDITIONS OR CHANGES ON THIS SHEET MUST BE MADE OR CIRCLED IN RED INK, WITH DATE AND NAME OF PERSON MAKING CHANGE

Do not extend notes this side of this line

STATION	B. S.	H. I.	F. S.	ELEV.		
451+00						
4.5 L					Edge Rd	
16.0 L					Fence	
13.5 R					"	
29.0 R					"	
452+00						
5.0 L					"	
18.5 L					"	
14.0 R					"	
27.5 R					"	
453+00						
6.5 L					"	
21.5 L						
12.5 R					"	
23.0 R					"	
P.O.T. 453+82 3.0						
9.0 L					"	
26.0 L					"	
45.0 L						Begining of apple Orchard
10.0 R					"	
20.0 R					"	

F. B. 7724 PG. 72 Job No. 7324 Division No. Notes Red. Plotted Profile No.
Survey of Elizabeth Lake Pine Can Rd. Date Date X-Sec.
Survey by ECH Notes CCH Notes Chkd. Checked No.
Indexed A. C. Johnson Date 8-9-37 Date Date

Form 307 5M 11-35

PLEASE RETURN TO
LOS ANGELES COUNTY SURVEYOR
700 HALL OF RECORDS

NOTE: ANY ADDITIONS OR CHANGES ON THIS SHEET MUST BE MADE OR CIRCLED IN RED INK, WITH DATE AND NAME OF PERSON MAKING CHANGE

Do not extend notes this side of this line

STATION	B. S.	H. I.	F. S.	ELEV.		
455+00					EG RD	
13 L					" FENCE	
31 L					"	
5 R					"	
15 R					"	
455+05 42 L						APPLE TREE
456+00						
16.5 L					"	
35.0 L					"	
57.5 L						"
1.5 R					"	
11.5 R					"	
456+86						
54 L						"
457+00						
00 L						
19.0 L						
39.0 L						
10.5 R						
458+00						
2.5 L						

Profile No. _____ Notes Red. _____ Plotted _____ Job No. 7324 Division No. _____ F. B. 724 PG. 73
X-Sec. No. _____ Date _____ Date _____ Survey of Elm Lot 1 Lake Pine Cap Rd
Notes Chkd. _____ Checked _____ Survey by FCH Notes CCH Date 1-31
Date _____ Date _____ Map No. Timmons HC. 10-64 Indexed A. C. Job Date

Form 307 5M 11-35

PLEASE RETURN TO
LOS ANGELES COUNTY SURVEYOR
700 HALL OF RECORDS

NOTE: ANY ADDITIONS OR CHANGES ON THIS SHEET MUST BE MADE OR CIRCLED IN RED INK, WITH DATE AND NAME OF PERSON MAKING CHANGE

Do not extend notes this side of this line

STATION	B. S.	H. I.	F. S.	ELEV.		
458+00					EG RD	
20 L					"	
36 L					"	
10' R					FENCE	
459+37						
51° L						APPLE TREE
458+08						
52 L						"
459+00						
2 L					"	
19.5 L					"	
35.0 L					"	
11.5 R					"	
460+00						
15.5 L					"	
32.5 L						
2° R					"	
16° R					"	
460+16						
46 L						"

F. B. 724 PG. 74 Job No. 7324 Division No. Notes Red. Plotted Profile
Survey of Elizabeth Lake Pine Can Rd Date Date No.
Survey by FCH Notes CCH Notes Chkd. Checked X-Sec.
Indexed A. C. Date 8-9-37 Date Date No.

Form 307 5M 11-35

PLEASE RETURN TO
LOS ANGELES COUNTY SURVEYOR
700 HALL OF RECORDS

NOTE: ANY ADDITIONS OR CHANGES ON THIS SHEET MUST BE MADE OR CIRCLED IN RED INK, WITH DATE AND NAME OF PERSON MAKING CHANGE

Do not extend notes this side of this line

STATION	B. S.	H. I.	F. S.	ELEV.		
461+00					EG RD	
14° L					" FENCE	
27.5 L					"	APPLE TREE
4° R					"	
20° R					"	
461+13						
41.5 L						END "
461+47						
24° L						BEG. SCHOOL FENCE
462+00						
18.5 L					"	
29° L					"	
2° R					"	
22.5 R					"	
462+47						
32.5 L						∡ Pt. FENCE.
462+65						"
34° L						
21° L					"	
462+80						"
36° L						
24° L					"	

Profile No. ____ Notes Red. ____ Plotted ____ Job No. 324 Division No. ____ F. B. 7.4 Pg. 75
X-Sec. No. ____ Date ____ Date ____ Survey of Elizabeth Lake Fire Camp
Notes Chkd. ____ Checked ____ Survey by FCH Notes CCC Date 3-3-37
Date ____ Date ____ Map No. Timmons HC-10-64 Indexed A. C. Jones Date ____

Form 307 5M 11-35

PLEASE RETURN TO
LOS ANGELES COUNTY SURVEYOR
700 HALL OF RECORDS

NOTE: ANY ADDITIONS OR CHANGES ON THIS SHEET MUST BE MADE OR CIRCLED IN RED INK, WITH DATE AND NAME OF PERSON MAKING CHANGE

Do not extend notes this side of this line

STATION	B. S.	H. I.	F. S.	ELEV.		
463+00						
00 L					EG. RD	
29.5 L					"	
41.5 L						FENCE
24.5 R						"
EC. 463+23.19						
43.0 L					"	
54.0 L						"
463+30						∡ PL "
20.0 R					"	
463+35						
51.0 L					"	
64.5 L						"
463+50						
72.5 L					"	
91.0 L						COR. "
0+00 SO.	ON BOQUET CN. FROM INT. ELIZ LAKE PINE CANYON RD.					
0+30-30' R						∡ PL FENCE.
1+00					"	
22.0 L						
9.5 R					"	

F. B. 72 PG. 76 Job No. 7324 Division No. Notes Red. Plotted Profile
Survey of Elizabeth Lake Pine Can Rd Date Date No.
Survey by FCH Notes CCH Notes Chkd. Checked X-Sec.
Indexed A. C. [illegible] Date 8-9-37 Date Date No.

Form 307 5M 11-35

PLEASE RETURN TO
LOS ANGELES COUNTY SURVEYOR
700 HALL OF RECORDS

NOTE: ANY ADDITIONS OR CHANGES ON THIS SHEET MUST BE MADE OR CIRCLED IN RED INK, WITH DATE AND NAME OF PERSON MAKING CHANGE

Do not extend notes this side of this line

STATION	B. S.	H. I.	F. S.	ELEV.		
1+00						
31° R					FENCE	
1+20					EGRO.	
15° L					"	
26° L					"	
2+56						
10° L					"	
29° L					"	
10° R					"	
30° R					"	
464+35						
3° L					"	
33°					"	
38°					LOR "	
465+00						
1° L					"	
22° L					"	
55° L					"	
464+89						
34° R					℄ Pt "	

Profile No. ____ Notes Red. ____ Plotted ____ Job No. 722 Division No. ____ F. B. 724 PG. 77
Date ____ Date ____ Survey of El Lobb Lots Dist. ____
X-Sec. No. ____ Notes Chkd. ____ Checked ____ Survey by FCH Notes CCH Date 7-7-37
Date ____ Date ____ Map No. Timmons HC-10-64 Indexed A. C. Johnson Date ____

Form 307 5M 11-35

PLEASE RETURN TO
LOS ANGELES COUNTY SURVEYOR
700 HALL OF RECORDS

NOTE: ANY ADDITIONS OR CHANGES ON THIS SHEET MUST BE MADE OR CIRCLED IN RED INK, WITH DATE AND NAME OF PERSON MAKING CHANGE

Do not extend notes this side of this line

STATION	B. S.	H. I.	F. S.	ELEV.		
466+00 ℄					EDGE ROAD	
1° L					"	
24° L					"	
33 L					FENCE	
32 R					"	
467+00 ℄						
18° L					"	
28° L					"	
3° R					"	
37° R					"	
468+00						
11° L					"	
23.5 L					"	
8.5 R					"	
43° R					"	
469+00						Aug 12th
7.3 L					"	
22.7 L					"	
11.2 R					"	
46.5 R					"	

F. B. 724 Pg. 78 Job No. 7324 Division No. Notes Red. Plotted Profile
Survey of [illegible] Lake Pine Can Rd Date Date No.
Survey by FCH Notes CCH Notes Chkd. Checked X-Sec.
Indexed [illegible] Date 8-9-37 Date Date No.

Form 307 5M 11-35

PLEASE RETURN TO
LOS ANGELES COUNTY SURVEYOR
700 HALL OF RECORDS

NOTE: ANY ADDITIONS OR CHANGES ON THIS SHEET MUST BE MADE OR CIRCLED IN RED INK, WITH DATE AND NAME OF PERSON MAKING CHANGE

Do not extend notes this side of this line

STATION	B. S.	H. I.	F. S.	ELEV.		
470+00						
6° L					EDGE ROAD	
24.5 L					FENCE	
13.5 R					"	
48° R					"	
471+00						
5° L					"	
26.5 L					"	
14° R					"	
47° R					"	
472+00						
4.5 L					"	
26.5 L					"	
14° R					"	
43.5 R					"	
473+00						
4° L					"	
25° L					"	
15.5 R					"	
41° R					"	

Profile No. _____ Notes Red. _____ Plotted _____ Job No. 7324 Division No. _____ F. B. 724 PG. 79
X-Sec. No. _____ Date _____ Date _____ Survey of Elizabeth Lake Drainage
Notes Chkd. _____ Checked _____ Survey by FCH Notes CCH Date 8-12-37
Date _____ Date _____ Map No. _____ Indexed A. C. Jones Date _____

Form 307 5M 11-35

PLEASE RETURN TO
LOS ANGELES COUNTY SURVEYOR
700 HALL OF RECORDS

NOTE: ANY ADDITIONS OR CHANGES ON THIS SHEET MUST BE MADE OR CIRCLED IN RED INK, WITH DATE AND NAME OF PERSON MAKING CHANGE

Do not extend notes this side of this line

STATION	B. S.	H. I.	F. S.	ELEV.		
474+00						
4.5 L					Edge Rd	
23.5 L						Fence
14.5 R					"	
38.0 R						"
475+00						
4.5 L					"	
24.0 L						
13.0 R					"	
35.0 R						"
476+00						
8.0 L					"	
26.5 L						"
10.5 R					"	
32.0 R						"
477+00						
11.0 L					"	
30.0 L						"
7.5 R					"	
30.0 R						"

F. B. 724 PG. 80 Job No. 7324 Division No. Notes Red. Plotted Profile
Survey of [illegible] Lake Pine Can Rd. Date Date No.
Survey by [illegible] Notes CC4 Notes Chkd. Checked X-Sec.
Indexed A. C. Johnson Date 5-12-37 Date Date No.

Form 307 5M 11-35

PLEASE RETURN TO
LOS ANGELES COUNTY SURVEYOR
700 HALL OF RECORDS

NOTE: ANY ADDITIONS OR CHANGES ON THIS SHEET MUST BE MADE OR CIRCLED IN RED INK, WITH DATE AND NAME OF PERSON MAKING CHANGE

Do not extend notes this side of this line

STATION	B. S.	H. I.	F. S.	ELEV.		
478+00						
13° L					Edge Road	
33° L					Fence	
5° R					"	
27.5 R					"	
479+00						
13° L					"	
33.5 L					"	
4° R					"	
26° R					"	
480+00						
13.5 L					"	
33° L					"	
5° R					"	
26.5 R					"	
481+00						
11.5 L					"	
31° L					"	
6.5 R					"	
29° R					"	

Profile No. _____ Notes Red. _____ Plotted _____ Job No. 7224 Division No. _____ F. B. 7 4 Pg. 81
X-Sec. No. _____ Date _____ Date _____ Survey of Elizabeth Lake Pine Cor. Mt.
Notes Chkd. _____ Checked _____ Survey by F C H Notes CSF Date 8-12-37
Date _____ Date _____ Map No. _____ Indexed A. C. Johnson Date _____

Form 307 5M 11-35

PLEASE RETURN TO
LOS ANGELES COUNTY SURVEYOR
700 HALL OF RECORDS

NOTE: ANY ADDITIONS OR CHANGES ON THIS SHEET MUST BE MADE OR CIRCLED IN RED INK, WITH DATE AND NAME OF PERSON MAKING CHANGE

Do not extend notes this side of this line

STATION	B. S.	H. I.	F. S.	ELEV.		
482+00						
11° L					Edge Rd	
28.5 L						Fence
7° R					"	
32.5 R						"
[illegible]00						
11° L					"	
30.5 L						"
6.5 R					"	
29.5 R						"
484+00						
11° L					"	
32.5 L						"
6.5 R					"	
27° R						"
485+00						
12.5 L					"	
33° L						"
6.5 R					"	
26.5 R						"

F. B. 724 PG. 82 Job No. 7324 Division No. Notes Red. Plotted Profile No.
Survey of [illegible] Date Date X-Sec.
Survey by FCH Notes CCH Notes Chkd. Checked No.
Indexed A. C. Johnson Date 8-12-37 Date Date

Form 307 5M 11-35

PLEASE RETURN TO
LOS ANGELES COUNTY SURVEYOR
700 HALL OF RECORDS

NOTE: ANY ADDITIONS OR CHANGES ON THIS SHEET MUST BE MADE OR CIRCLED IN RED INK, WITH DATE AND NAME OF PERSON MAKING CHANGE

Do not extend notes this side of this line

STATION	B. S.	H. I.	F. S.	ELEV.		
486+00						
10° L					Edge Rd	
33° L						Fence
8° R					"	
26° R						"
487+00						
8° L					"	
32° L						"
9° R					"	
27° R						"
488+00						
7° L					"	
32° L						"
10° R					"	
27° R						"
489+00						
6° L					"	
30° L						"
11° R					"	
27° R						"

Profile No. _____ Notes Red. _____ Plotted _____ Job No. _____ Division No. _____

X-Sec. No. _____ Date _____ Date _____ Survey of _____ Date _____

Notes Chkd. _____ Checked _____ Survey by _____ Notes _____ Date _____

Date _____ Date _____ Map No. _____ Indexed _____ Date _____

F. B. _____ PG. _____

Form 307 5M 11-35

PLEASE RETURN TO
LOS ANGELES COUNTY SURVEYOR
700 HALL OF RECORDS

NOTE: ANY ADDITIONS OR CHANGES ON THIS SHEET MUST BE MADE OR CIRCLED IN RED INK, WITH DATE AND NAME OF PERSON MAKING CHANGE

Do not extend notes this side of this line

STATION	B. S.	H. I.	F. S.	ELEV.		
490+00						
7.5 L					Edge Rd	
31.0 L						Fence
13.5 R					"	
28.5 R						"
491+00						
7.5 L					"	
30.5 L						"
11.5 R					"	
28.5 R						"
492+00						
11.0 L					"	
30.0 L						"
7.5 R					"	
30.0 R						"
493+00						
11.5 L					"	
30.0 L						"
3.5 R					"	
30.0 R						"

F. B. 7324 PG. 84 Job No. 7324 Division No. Notes Red. Plotted Profile
Survey of Elizabeth Lake Pine Can Rd. Date Date No.
Survey by FCH Notes CCH Notes Chkd. Checked X-Sec.
Indexed A. C. Johnson Date 8-12-37 Date Date No.

Form 307 5M 11-35

PLEASE RETURN TO
LOS ANGELES COUNTY SURVEYOR
700 HALL OF RECORDS

NOTE: ANY ADDITIONS OR CHANGES ON THIS SHEET MUST BE MADE OR CIRCLED IN RED INK, WITH DATE AND NAME OF PERSON MAKING CHANGE

Do not extend notes this side of this line

STATION	B. S.	H. I.	F. S.	ELEV.		
493+15 ±						
12° L					Edge Rd-	
30° L						Fence
35 R					"	
29° R						"
492+39 ±						
12° L					"	
25° L						"
45 R					"	
29° R						" End of R/W Fence
491+10						
13° L					"	
25° L						"
25 R					"	
491+00						
13° L					"	
25° L						"
42 R					"	

Profile No. ____ Notes Red. ____ Job No. ____ Division No. ____ F. B. ____ Pg. ____

X-Sec. No. ____ Date ____ Plotted ____ Date ____ Survey of ____ Notes ____ Date 8-12-37

Notes Chkd. ____ Date ____ Checked ____ Date ____ Survey by FCH Map No. ____ Indexed A. C. Johnson Date ____

F. B. 724 PG. 86 | Job No. | Division No. | Notes Red. | Plotted | Profile

Survey of | Date | Date | No.

Survey by | Notes | Notes Chkd. | Checked | X-Sec.

Indexed A. C. Johnson | Date | Date | Date | No.

STATION	B. S.	H. I.	F. S.	ELEV.

Do not extend notes this side of this line

PLEASE RETURN TO
LOS ANGELES COUNTY SURVEYOR
700 HALL OF RECORDS

NOTE: ANY ADDITIONS OR CHANGES ON THIS SHEET MUST BE MADE OR CIRCLED IN RED INK, WITH DATE AND NAME OF PERSON MAKING CHANGE

Form 307 5M 11-35

Form 351 1958 2-M

87
46
47

PLEASE RETURN TO
LOS ANGELES COUNTY SURVEYOR
700 HALL OF RECORDS

NOTE: ANY ADDITIONS OR CHANGES ON THIS SHEET MUST BE MADE OR CIRCLED IN RED INK. INITIAL CODE AND NAME OF PARTY MAKING CHANGE

Do not extend notes this side of this line

Transit at	Sight on	Stadia Intercept	Stadia Distance	Stadia Rod—	Horizontal Angle 0° to 360° Right	Stadia Distance	+ —	Vertical Angle	Elevation of Point	+ Rod Sight	+ —	Difference Elevation	Height of Instrument	+ —	Vertical Distance								
										1													
										2													
										3													
										4													
										5													
										6													
										7													
										8													
										9													
										10													
										11													
										12													
										13													
										14													
										15													
										16													
										17													
										18													
										19													
										20													

TRANSIT TOPOGRAPHY OF
PROPOSED LINE CHANGE ON
ELIZABETH LAKE - PINE CANYON ROAD
JN 7342

Name L. K. F. Date AUG 27 1957 Plotted L. K. F. Date 8/26 Job No. Subdivision Map No. Drawing No. F.B. 724 Pg. 87

Form 301 10M 3-34

PLEASE RETURN TO
LOS ANGELES COUNTY SURVEYOR
700 HALL OF RECORDS

NOTE: ANY ADDITIONS OR CHANGES ON THIS SHEET MUST BE MADE OR CIRCLED IN RED INK. WITH DATE AND NAME OF PERSON MAKING CHANGE

Do not extend notes this side of this line

Transit at	Sight on	Stadia Intercepts	Stadia Distance	Stadia Rod—	Horizontal Angle 0° to 360° Right	Horiz. Distance	+ Vertical Angle —	Elevation of Point	+ Back Sight —	+ Difference Elevation —	Height of Instrument	+ Vertical Distance —	REMARKS Station	Left	Right
					° '		° '	2932 48	1018		2942 66		USGS BM K-10 1929 Elev. U.S. 1401		
					° '		° '	37 99		4 67			Pl # 47A		
					° '		° '	2942 13		0 53			T.P		
					° '		° '		1089		2953 02				
					° '		° '	2951 28		1 74			T.P		
INT	Pl # 48B				° '		° '		624		2957 52				
					° '		° '	2952 16		5 36			FB724 - Pg 6 INT Sec Line		
				9 8	° '		° '	29 47 7					345+18 55 EC 47A		
				5 8	° '		° '	51 7					346+00 ℄		
				1 4	° '		° '	56 1					347+00 ℄		
				0 7	° '		° '	56 8					347+21 98 BC 48B		
		11.05			° '		° '								
		10	106	12 0	190 50	106	Lev	45 5					Top fill		
		9.57			° '		° '						"		
		9	58	9 2	196 10	58		48 3							
			125	5 7	274 35	125		51 8					" & Pole 111-350		
		3.70			° '		° '								
		3	71	3 1	350 30	71		54 4					"		
		3.22			° '		° '								
		2	123	3 0	351 45	123	+ 0.56	56 5					"		
					° '		° '								
			120	4 0	4 15	120		53 5					Edge Rd		
					° '		° '								
			110	1 4	8 10	110		56 1						Bot gutter	
		1.86			° '		° '								
		1	87	1 6	6 30	87		55 9					"		
		3.64			° '		° '								
		3	65	3 2	15 00	65		54 3						" & Bot Cut	
					° '		° '								

Add'n'l Informa.

Topography Description Legend: Side Hill ... S.H. Side of Draw S.D. Side of Ridge S.R. Head of Draw H.D. Bottom Draw B.D. Bottom Wash B.W. Top of Ridge T.R. Top of Slope T.S. Flat Fl. Stream St. Trail Tr. Pavement Pvt. Edge of Road E. Rd. Swale Sw. Bottom of Bank B.B. Top of Cut T.C. Bottom of Cut B.C. Top of Fill T.F. Bottom of Fill B.F. Top of Cliff T.Cl. Bottom of Cliff B.Cl. Top of Spur T.Sp. Bottom Canyon B.Cn. Top of Bank T.B. Bottom of Slope B.S. Top of Slope T.S. Top of Canyon S.Cn. Top of Bank T.B.B. Top of Cut T.C.C. Bottom of Cut B.C.C. Top of Fill T.F.F. Bottom of Fill B.F.F. Tree Tr. Fence Fe. Fence V. Fe. Ditch Dit. Telephone Pole T.P. Power Pole P.P. Culvert Cul. Fir-Pr. Fir-Pl. Cedar-Sy. Sycamore Sy. Eucalyptus Eu. Plus combinations of these and all common standard abbreviations.

Pg 8

Form 301 10M 3-34

PLEASE RETURN TO
LOS ANGELES COUNTY SURVEYOR
700 HALL OF RECORDS

NOTE: ANY ADDITIONS OR CHANGES ON THIS SHEET MUST BE MADE OR CIRCLED IN RED INK. WITH DATE AND NAME OF PERSON MAKING CHANGE

Do not extend notes this side of this line

Transit at	Sight on	Stadia Intercepts	Stadia Distance	Stadia Rod—	Horizontal Angle 0° to 360° Right	Horiz. Distance	+ − Vertical Angle	Elevation of Point	+ Back Sight	+ − Difference Elevation	Height of Instrument	+ − Vertical Distance	REMARKS Station	Left	Right
					° ′		° ′								
Int	Pl. # 48B										2957 52				
		3.36													
		3	37	3 6	16 35	37	2 ev	2953 9					Ed. Rd.		
		6.16												Bot Cutter	
		6	17	6 0	101 10	17	—	51 5						" Cut	
		7.38													
		7	39	7 0	167 25	39	—	50 5					"		
		8.56													
		8	57	8 4	164 25	57	—	49 1						"	
		9.92													
		9	93	9 6	176 05	93	—	47 9					"		
		11.04													
		10	105	10 9	172 45	105	—	47 6						"	
		2.0													
		1.0	101	1 0	163 00	101	+ 0 50	58 0					Top Cut.		
		1.62													
		1.0	63	1 0	148 55	63	+ 4 47	61 7					"		
			36	1 0	110 50	35	+ 8 38	61 9					"	Swale	
			38	1 0	60 05	36	+ 11 42	64 2					"		
		1.60													
		1	61	1 0	33 20	59	+ 8 55	66 9					"		
		2.91													
		2	92	2 0	20 30	91	+ 4 35	62 9					"	"	
		5.10													
		4	111	5 0	15 40	110	+ 4 45	61 7					"	"	
			34	1 0	47 30	34	+ 2 12	57 9						Pl. # 111.3	
		2.06													
		1	107	2 0	12 50	107	+ 1 08	57 7						" 111-3	
		2.91													
		2	92	2 0	14 45	92	+ 1 00	57 0					Bot Cut.		
			143	4 0	10 05	143	+ 1 58	58 6					"		
		Chainage	265.17	1 0			+ 0 48	296 22		+ 270		+ 370	Pl. # 48B	RB 724-6	

Add'l Form.

Station Book L. K. F. Plotted L. K. F. Job No. 7342 Division No. F.B. 724 Pg. 87
Dated AUG 21 1937 Date Survey of Eric Lake Tract
Notes Checked Date Checked Date Survey by EC H Map Made Map Checked
Map No. 10 8 Tracing Map Checked

Form 301 10M 3-34

PLEASE RETURN TO
LOS ANGELES COUNTY SURVEYOR
700 HALL OF RECORDS

NOTE: ANY ADDITIONS OR CHANGES ON THIS SHEET MUST BE MADE OR CIRCLED IN RED INK. WITH DATE AND NAME OF PERSON MAKING CHANGE

Do not extend notes this side of this line

Transit at	Sight on	Stadia Intercepts	Stadia Distance	Stadia Rod—	Horizontal Angle 0° to 360° Right	Horiz. Distance	+ − Vertical Angle	Elevation of Point	+ Back Sight	+ − Difference Elevation	Height of Instrument	+ − Vertical Distance	REMARKS Station	Left	Right
Pl.#	Pl.				° '		° '								
48 B	49 B			—	° '		° '	2960 22	5.56		2965 78		FB.#724 Pg 6-7		
		Chained	245.17	2 0	° '		2 31	52 13		13 65		11 65	Int (Chk)		
				6 7	° '		Level	2959 1					348+00 ℄		
				4 8	° '		° '	610					349+00 ℄		
				3 5	° '		° '	623					350+00 ℄		
				3 1	° '		° '	627					350+28.14 E.C.		
				2 0	° '		° '	638					351+00 ℄		
				0 6	° '		° '	652		65			352+00 ℄		
		4.07 3	108	3 9	350 20	108	Level	619					Gutter		
		10.54 9	155	9 7	178 00	155	— ° '	561					"		
		4.61 4	62	4 6	342 40	62	— ° '	612					"		
		9.01 8	102	8 1	191 20	102	— ° '	577					"		
		6.18 6	19	5 8	271 25	19	— ° '	600					"		
		7.56 7	57	7 0	200 05	57	— ° '	588					"		
		11.93 10	194	11 2	187 00	194	— ° '	546					(beginning) Top Hill		
			120	7 7	191 55	120	— ° '	581					Top berm		
		9.52 8	153	8 5	189 05	153	— ° '	573					"	5 Wide	
		4.73 4	74	5 7	198 45	74	— ° '	601					"	2 "	
		5.35 5	36	4 8	220 55	36	— ° '	610					"	5 "	
		4.26 4	27	4 0	304 10	27	— ° '	618					"	5 "	
		3.66 3	67	3 5	341 00	67	— ° '	623					"	4 "	

Add'n'l Inform.

Topography Description Legend: Side Hill ... S.H. ; Bottom Draw ... B.D. ; Side of Draw ... S.D. ; Bottom Wash ... B.W. ; Side of Ridge ... S.R. ; Top of Ridge ... T.R. ; Head of Draw ... H.D. ; Top of Slope ... T.S.

Side of Canyon S.Cn. ... Top of Bank ... T.B. ; Bottom of Bank ... B.B. ; Top of Cut ... T.C. ; Bottom of Cut ... B.C. ; Top of Fill ... T.F. ; Bottom of Fill ... B.F.

Saddle ... Sa. ; Swale ... Sw. ; Flat ... Fl. ; Stream ... St. ; Trail ... Tr. ; Pavement ... Pvt. ; Edge of Road ... E.Rd.

Fence ... Fe. ; Int. Fence ... V.Fe. ; Ditch ... Di. ; Telephone Pole ... T.P. ; Power Pole ... P.P. ; Culvert ... Cul.

Fir-Fr. ; Cedar-Ce. ; Pine-Pi. ; Sycamore ... Sy. ; Eucalyptus ... Eu. ; Plus combinations of these and all common standard abbreviations.

Length of Draw Side ... L.D.S. ; Break in Slope ... B.S. ; Steep Slope ... S.S. ; Top of Cliff ... T.Cl. ; Bottom of Cliff ... B.Cl. ; Top of Spur ... T.Sp. ; Bottom Canyon ... B.Cn.

F.B. 724 Pg. 70

Form 301 10M 3-34

PLEASE RETURN TO
LOS ANGELES COUNTY SURVEYOR
700 HALL OF RECORDS

NOTE: ANY ADDITIONS OR CHANGES ON THIS SHEET MUST BE MADE OR CIRCLED IN RED INK, WITH DATE AND NAME OF PERSON MAKING CHANGE

Do not extend notes this side of this line

Transit at	Sight on	Stadia Intercepts	Stadia Distance	Stadia Rod—	Horizontal Angle 0° to 360° Right	Horiz. Distance	+ — Vertical Angle	Elevation of Point	+ Back Sight	+ — Difference Elevation	Height of Instrument	+ — Vertical Distance	REMARKS Station	Left	Right
P.I.	P.I.				° '		° '								
48-B	49-B								1 5 06		29.65 18				
									2						
		4.06 / 3	107	3 5	348 50	107	Lev	29.62 3	3				Top Berm		
													Top fill		
	?		44	3 8	351 50	44	—	62 0	4				End Berm		
			189	3 4	353 30	189	—	62 4	5				Top fill		
		3.43 / 1	244	2 2	354 50	244	—	63 6	6				"		
		4.88 / 2	289	3 0	356 05	289	+ 0 20	64 3	7				"		
		5.48 / 2	349	4 0	357 15	349	+ 0 36	65 4	8				"		
		5.53 / 2	354	4 0	1 30	354	+ 0 33	65 3	9				Gutter		
		4.04 / 1	305	1 1	1 55	305	—	64 7	10				"		
		3.59 / 1	260	1 2	2 10	260	—	64 1	11				"		
		4.10 / 2	211	2 5	2 40	211	—	63 3	12				"		
		3.65 / 2	166	3 2	3 20	166	—	62 6	13				"		
		4.17 / 3	118	3 7	4 40	118	—	62 1	14				"		
		4.70 / 4	71	4 2	7 35	71	—	61 6	15				"		
			26	4 9	17 55	26	—	60 9	16				"		
			23	5 7	157 25	23	—	60 1	17				"		
		7.68 / 7	69	6 7	173 40	69	—	59 1	18				"		
		9.18 / 8	119	8 3	177 10	119	—	57 5	19				"		
		5.48 / 2	349	4 0	1 45	349	+ 0 40	65 9	20				Top Rd.		
		3.95 / 1	296	2 0	2 25	296	+ 0 20	65 5	21				"		
		5.54 / 3	252	4 0	3 05	252	+ 0 53	65 8					"		

Add'n'l Interp.

Date AUG 21 1997 Plotted L. K. F. Date Job No. 7342 Division No. 25

Made Chkd Checked Date Survey of ELIZABETH LAKE BLVD CAL

Date Map No. 10-64 Indexed A. C. Survey by ECW Date 8-5-97

F.B. 7-4 Pg. 71

Form 301 10M 3-34

PLEASE RETURN TO
LOS ANGELES COUNTY SURVEYOR
700 HALL OF RECORDS

NOTE: ANY ADDITIONS OR CHANGES ON THIS SHEET MUST BE MADE OR CIRCLED IN RED INK. WITH DATE AND NAME OF PERSON MAKING CHANGE

Do not extend notes this side of this line

Transit at	Sight on	Stadia Intercepts	Stadia Distances	Stadia Rod	Horizontal Angle 0° to 360° Right	Horiz. Distance	+ Vertical Angle −	Elevation of Point	+ Back Sight −	+ Difference Elevation −	Height of Instrument	+ Vertical Distance −	REMARKS Station	Left	Right
P.I. 48B	P.I. 49B								5.56		2965.78				
		324		3 0	3 50	324	+ 0 47	2967.1					Top Rd Cut		
		389	190												
		2	189	3 0	4 30	190	+ 0 52	658					"		
		347													
		2	148	3 0	7 05	148	+ 0 58	653					"		
		287													
		2	88	2 0	9 51	88	+ 1 01	653					"		
			42	1 0	17 45	42	+ 0 20	651					"		
			17	3 1	127 50	17	—	627					"		
			48	4 2	167 30	48	—	616					"		
			92	5 8	174 50	92	—	600					"		
		824													
		7	125	7 6	176 30	125	—	582					"		
		223													
		2	24	2 7	133 35	24	—	631							
		4.19											Pole #111-3V3		
		3	120	4 0	168 20	120	+ 1 23	648							
		7.05											Top Bnk		
		6	106	6 3	171 25	106	—	595							
		281												Bot Bnk	
		2	82	2 0	161 05	82	+ 2 07	668							
		4.63											"		
		4	64	4 2	162 50	64	—	616							
		145												"	
		1	46	1 0	142 15	46	+ 1 46	663							
		2.25											"		
		2	26	2 2	107 50	26	—	636						"	
			40	6 0	75 00	37	+ 16 14	707							
													"		
			50	9 0	40 15	48	+ 11 25	667							
		871												"	
		8	72	8 0	34 00	70	+ 10 05	702							
		5.83											"		
		4	84	5 0	23 15	84	+ 3 36	661							

Add'l Inverse

Topography Description Legend: Side Hill ....S.H. Bottom Drew B.D. Side of Drew S.D. Bottom Wash B.W. Side of Ridge S.R. Top of Ridge T.R. Head of Draw H.D. Toe of Slope T.S.

Inverts of Drews, V.D's, Brook to Slope ....B.S. Stop Slope ....S.S. Top of Cliff ....T.Cl. Bottom of Cliff ....B.Cl. Top of Spur ....T.Sp. Bottom Canyon ....B.Cn.

Side of Canyon S.Cn. Top of Bank ....T.B. Bottom of Bank B.B. Top of Cut ....T.C. Bottom of Cut ....B.C. Top of Fill ....T.F. Bottom of Fill B.F.

Saddle ....Sd. Swale ....Sw. Flat ....Fl. Stream ....St. Trail ....Tr. Pavement ....Pvt. Edge of Road E.Rd.

Top of Dike ....T.D. Toe of Dike ....T.Dk. Spring ....Sp. Bottom Canyon ....B.Cn.

Top of Ridge ....T.R. Toe of Ridge ....T.Rd.

Top of Slope ....T.S.

Bldg. ....Bl. Pile-Pt. Cedar-Cd. Eucalyptus ....Eu. Pine combinations of these and all other abbreviations. Standard

Transit Fence ....Tr. Fence Int. Fence ....V. Fence Ditch Fence ....V. Ditch Telephone Pole T.P. Power Pole ....P.P. Culvert ....Cul.

F.B. 774 Pg. 47

Form 301 10M 3-34

PLEASE RETURN TO
LOS ANGELES COUNTY SURVEYOR
700 HALL OF RECORDS

NOTE: ANY ADDITIONS OR CHANGES ON THIS SHEET MUST BE MADE OR CIRCLED IN RED INK, WITH DATE AND NAME OF PERSON MAKING CHANGE

Do not extend notes this side of this line

Transit at	Sight on	Stadia intercepts	Stadia Distance	Stadia Rod—	Horizontal Angle 0° to 360° Right	Horiz. Distance	+ — Vertical Angle	Elevation of Point	+ Back Sight	+ Difference Elevation	Height of Instrument	+ — Vertical Distance	REMARKS Station	Left	Right
P.1. 48B	P.1. 49B				° '		° '		1 5.56		29.65.78				
		9.86 / 8	107	9 0	23 50	105	+ 8 07	29.71.9	2				Side of drain.		
		12.0 / 10.7	131	11 0	29 20	128	+ 8 38	74.2	3				Top Bnk		
		6.32 / 5	133	6 0	16 40	133	+ 2 51	66.7	4				Bot drain 8' Wide.		
		5.42 / 4	143	5 0	19 35	142	+ 4 22	71.9	5					Bot Bnk	
		7.05 / 5	206	6 0	11 15	206	+ 2 30	68.9	6				Top Bnk		"
		4.83 / 2	284 ~~184~~	4 0	15 55	283	+ 3 20	78.2	7	12.5		+ 16.5	" Side Drain		
		6.63 / 5	164	6 0	13 20	164	+ 2 10	66.0	8						"
		8.03 / 6	204	7 0	15 30	203	+ 3 32	71.4	9				Bot Drain		
		6.15 / 4	216	5 0	12 55	216	+ 2 38	70.8	10				Top Bnk		
		9.47 / 7	248	8 0	7 50	248	+ 2 07	67.0	11						"
		4.53 / 2	254	3 0	9 35	254	+ 1 56	71.4	12				"		
		9.73 / 7	274	8 0	6 15	274	+ 1 55	67.0	13						"
		7.10 / 4	311	5 0	6 55	311	+ 2 08	72.2	14				"		
		10.12 / 7	313	9 0	3 35	313	+ 1 44	66.1	15						"
		10.28 / 7	329	9 0	5 25	328	+ 2 55	73.6	16				"		
		10.48 / 7	349	9 0	2 45	349	+ 1 35	66.4	17						"
		10.53 / 7	354	9 0	4 50	353	+ 2 57	75.0	18				"		
		6.80 / 4	281	5 0	5 10	281	+ 1 16	67.1	19				Pole #111-	555	
		3.37 / 2	138	3 0	9 00	138	+ 1 10	65.7	20				" "	[illegible]	
		5.53 / 2	354	4 0	9 35	351	+ 5 04	92.9	21				S.H.		

Add'n'l Inform.

Notes Red. K.K.F. Posted L.K.F. Date AUG 24 1937 Date Checked Date Map No. 10-64 Indexed A. C. Johnson

Survey of Elizabeth Lake Tract Co. Rd. F.B. 724 Pg. 33

Form 301 10M 3-34

PLEASE RETURN TO
LOS ANGELES COUNTY SURVEYOR
700 HALL OF RECORDS

NOTE: ANY ADDITIONS OR CHANGES ON THIS SHEET MUST BE MADE OR CIRCLED IN RED INK, WITH DATE AND NAME OF PERSON MAKING CHANGE

Do not extend notes this side of this line

Transit at	Sight on	Stadia Intercepts	Stadia Distance	Stadia Rod	Horizontal Angle 0° to 360° Right	Horiz. Distance	+ − Vertical Angle	Elevation of Point	+ Back Sight	+ − Difference Elevation	Height of Instrument	+ − Vertical Distance	REMARKS Station	Left	Right
Pl. 48 B	Pl. 49 B								1 5.56		2965.78				
		5.17 / 2	318	4.0	12.00	315	+ 5.44	2993.4	2				S.H.		
		3.80 / 1	281	2.0	15.00	278	+ 5.40	914	3				"		
		2.05 / 1	106	2.0	149.35	105	+ 6.00	749	4				"		
		6.27 / 4.0	228	5.0	21.30	225	+ 6.56	881	5				"	Drain	
		4.99 / 4	100	4.0	134.35	98	+ 7.50	754	6				"	Bot Dr	
		12.0 / 9.85	216	14.0	24.55	212	+ 7.45	807	7					Bot Swale	
		2.81 / 2.0	82	2.0	129.30	79	+ 10.38	788	8				"		
		4.88 / 3	189	4.0	26.10	185	+ 8.37	899	9				"		
		2.69 / 2	70	2.0	107.15	64	+ 17.00	835	10				"		
		3.68 / 2	169	3.0	30.15	164	+ 10.05	919	11				"		
		1.69 / 1.0	70	1.0	81.35	63	+ 18.00	856	12				"		
		11.50 / 10	151	11.0	38.55	145	+ 11.40	847	13					Bot Drain	
		8.23 / 7	124	8.0	71.40	112	+ 17.45	939	14					" Draw	
		3.30 / 2	131	3.0	46.05	123	+ 14.12	931	15				"		
		8.88 / 8	89	8.0	65.50	82	+ 15.57	814	16					" "	
		3.24 / 2	125	3.0	57.15	114	+ 16.47	974	17				"		
		4.92 / 4	93	4.0	52.50	87	+ 13.50	885	18				"		
		4.14 / 3	115	4.0	39.50	109	+ 12.36	863	19				"		
		Combined	507.12	1.0			+ 0.19	2967.58	20	+ 1.80		+ 2.80	POT (F.B. 724-6)		
									21						

Add'n'l Inform.

F.B. 724 Pg. 94

Topography Description Legend: Side Hill ..... S.H. Side of Draw S.D. Side of Ridge S.R. Head of Draw H.D. Bottom Draw B.D. Bottom Wash B.W. Top of Ridge T.R. Top of Slope T.S.

Interc. of Draws V.D's Break in Slope ..... B.S. Steep Slope ..... S.S. Top of Cliff ..... T.Cl. Bottom of Cliff ..... B.Cl. Top of Spur ..... T.Sp. Bottom Canyon ..... B.Cn.

Side of Canyon S.Cn. Top of Bank ..... T.B. Bottom of Bank ..... B.B. Top of Cut ..... T.C. Bottom of Cut ..... B.C. Top of Fill ..... T.F. Bottom of Fill ..... B.F.

Saddle ..... Sa. Swale ..... Sw. Flat ..... Fl. Stream ..... Str. Trail ..... Tr. Pavement ..... Pvt. Edge of Road E.Rd.

Traveled Rd. Tr.Rd. Fence ..... Fn. Inf. Fences V.Fns. Ditch ..... Dt. Telephone Pole T.P. Power Pole ..... P.P. Culvert ..... Cul.

Oak-O. Fir-Fr. Pine-Pl. Cedar-Ce. Sycamore ..... Sy. Eucalyptus ..... Eu. Plus combinations of these and all common standard abbreviations.

Form 301 IBM 3-34

PLEASE RETURN TO
LOS ANGELES COUNTY SURVEYOR
700 HALL OF RECORDS

NOTE: ANY ADDITIONS OR CHANGES ON THIS SHEET MUST BE MADE OR CIRCLED IN RED INK, WITH DATE AND NAME OF PERSON MAKING CHANGE

Do not extend notes this side of this line

Transit at	Sight on	Stadia Intercepts	Stadia Distance	Stadia Rod—	Horizontal Angle 0° to 360° Right	Horiz. Distance	+ — Vertical Angle	Elevation of Point	+ Back Sight	+ — Difference Elevation	Height of Instrument	+ — Vertical Distance	REMARKS Station	Back Right
P.O.T.	P.I. 49B				° '		° '	2967.58	5.38		2972.96			
		Chained	507.12	10	° '		1.20	2960.16		1280.5		1180.5	P.I. #48-B (Cont)	
				79	° '		Lev	651		65			352+00	"
				65	° '		—	665					353+00 ℄	
353+82.13		8.11 / 7	112	69	189 35	112	—	661					Top fill	
		5.82 / 5	83	66	195 10	83	—	664					"	
		6.59 / 6	60	62	200 05	60	—	668					" {Fill Top ⊥ / Int. Bot Cut}	
			20	54	252 50	20	—	676					"	"
			49	42	332 05	49	—	688					"	"
			12	54	160 50	12	—	676					Bot Cut	
		1.27 / 1	28	10	83 25	20	+ 26 05	835						Top Cut
			51	61	174 05	51	—	669					"	
		1.34 / 1	35	10	137 55	32	+ 15 22	809						"
		7.01 / 6	102	67	175 30	102	—	663					"	
		2.65 / 2	66	20	160 40	65	+ 6 10	759						"
		4.87 / 4	88	40	160 15	86	+ 7 34	805					P.I. #111-	
		5.26 / 4	127	50	166 45	126	+ 4 22	775					Top Cut	
			102	40	164 35	101	+ 5 29	786					"	
		8.53 / 7	154	80	156 35	148	+ 11 40	956		226		306	S.M.	
	X	4.15 / 3	116	40	185 15	112	+ 10 49	902					"	
	X	4.26 / 3	127	40	146 45	118	+ 15 32	3001.7					"	

Add'l Inform.

Date

Map No. 0-64 Indexed A. O. Johnson

A. W. VAN FLEET
Notes Rec'd AUG 24 1931 Printed 2-4-34

Form 301 10M 3-34

PLEASE RETURN TO
LOS ANGELES COUNTY SURVEYOR
700 HALL OF RECORDS

NOTE: ANY ADDITIONS OR CHANGES ON THIS SHEET MUST BE MADE OR CIRCLED IN RED INK, WITH DATE AND NAME OF PERSON MAKING CHANGE

Do not extend notes this side of this line

Transit at	Sight on	Stadia intercepts	Stadia Distance	Stadia Rod	Horizontal Angle 0° to 360° Right	Horiz. Distance	+ Vertical Angle —	Elevation of Point	+ Back Sight	+ Difference Elevation —	Height of Instrument	+ Vertical Distance —	REMARKS Station	Left	Right
	P.I.														
P.O.T.	498								5 38		2972 96				
		885													
		3	86	3 0	145 35	80	+ 15 15	2991 8					54		
			99	2 0	133 35	85	+ 21 12	3004 5					"		
		4.62													
		4	63	4 0	126 30	52	+ 24 14	2992 6					"		
		2.91													
		2	92	2 0	117 30	73	+ 26 18	3007 7					"		
		2.54													
		2	55	2 0	80 20	43	+ 28 43	2994 1					"		
		2.85													
		2	86	2 0	86 35	63	+ 30 29	3008 7					"		
		4.64													
		4	65	4 0	38 05	56	+ 21 04	2990 7							Pole # 111-357
			98	2 0	64 35	75	+ 28 50	3012 4					"		
			83	2 0	43 45	70	+ 22 46	3000 7					"		
		5.24													
		4	125	5 0	46 15	103	+ 24 16	3014 8					"		
		5.12													
		4	113	5 0	26 25	103	+ 16 36	2999 0					"		
		9.52													
		8	153	9 0	34 35	135	+ 20 00	3013 3					"		
		8.53													
		2	154	8 0	17 50	146	+ 12 46	2998 2					"		
		11.77													
		10.0	178	11 0	25 40	164	+ 16 18	3010 0					"		
			185	16 0	31 00	167	+ 18 03	3011 6					"		
		9.60													
		8	161	9 0	18 50	152	+ 13 18	3000 1					"		
		12.0													
		9.96	205	14 0	23 00	191	+ 14 50	3009 8					"		
		6.86													
		4	187	6 0	11 35	183	+ 8 33	2994 5							# 111-358
		8.22													
		6.0	223	7 0	10 45	221	+ 8 10	2997 3					"		
		3.27													
		3	228	3 1	3 58 45	228	—	2969 9					Bt Out		
													Elev. Bas. 12" Cal		

Add'l Inform.

Topography Description Legend: Side Hill ... S.H. Side of Draw S.D. Side of Ridge S.R. Head of Draw H.D. Bottom Draw B.D. Bottom Wash B.W. Top of Ridge T.R. Toe of Slope ... T.S.

Side of Draw ... S.D. Top of Cliff ... T.Cl. Bottom of Cliff ... B.Cl. Top of Gully ... T.Gu. Bottom Canyon ... B.Ca.

Side of Draw ... S.D. Top of Cut ... T.C. Bottom of Cut ... B.C. Top of Fill ... T.F. Bottom of Fill ... B.F.

Top of Bank ... T.B. Bottom of Bank ... B.B. Top of Cut ... T.C. Bottom of Cut ... B.C. Top of Fill ... T.F. Bottom of Fill ... B.F.

Top of Slope ... T.S. Bottom of Slope ... B.S.

Pine-Pi. Cedar-Ce. Sycamore ... Sy. Eucalyptus ... Eu. Palm combinations of these and all common standard abbreviations.

E.B. 724 Pg. 96

Form 301 10M 3-34

PLEASE RETURN TO
LOS ANGELES COUNTY SURVEYOR
700 HALL OF RECORDS

NOTE: ANY ADDITIONS OR CHANGES ON THIS SHEET MUST BE MADE OR CIRCLED IN RED INK, WITH DATE AND NAME OF PERSON MAKING CHANGE

Do not extend notes this side of this line

Transit at	Sight on	Stadia intercepts	Stadia Distance	Stadia Rod—	Horizontal Angle 0° to 360° Right	Horiz. Distance	+ — Vertical Angle	Elevation of Point	+ Back Sight	+ — Difference Elevation	Height of Instrument	+ — Vertical Distance	REMARKS Station	Left	Right
	P.I.				° '		° '								
P.O.T	49-B								1 5 38		297296				
		3.18							2						
		1.0	219	2 0	3 20	218	+ 3 13	298.31					Top Cut		
		7.09							3						
		5	210	5 0	350 20	210	- 2 0	680					18" Col. (So. End)		
		4.78							4						
		3	179	4 0	4 20	178	+ 4 40	1 834					Top Cut		
		4.0							5						
		2	201	1 7	0 00	201	—	713						Bot Cut	
		2.39							6						
		1.0	140	2 0	6 30	139	+ 5 10	885					"		
		2.61							7						
		1	162	2 0	0 20	162	—	710						"	
		1.93							8						
		1	94	1 0	9 25	93	+ 6 50	819					"		
		3.0							9						
		2	101	2 8	1 15	101	—	702						"	
		1.57							10						
		1	58	1 0	21 55	55	+ 12 55	846					"		
		4.47							11						
		4	48	4 1	2 55	48	—	689						"	
		1.38							12						
		1	39	1 0	38 25	34	+ 19 10	841					"		
									13						
				4 9	0 00		—	681					354+00		
									14						
				2 7	0 00		—	703					355+00		
									15						
				0 4	0 00		—	726					356+00		
		6.18							16						
		3	319	5 0	0 00	319	+ 1 02	786					357+00		
		3.51							17						
		1	252	0 8	355 45	252	—	722					So. Edge of Subgrade		
		2.95							18						
		1	196	1 5	354 35	196	—	715					" "		
		3.09							19						
		1	110	2 9	347 40	110	—	701					Top Fill		
		3.45							20						
		2	146	2 5	351 00	146	—	707					"		
		2.70							21						
		1	171	1 5	3[illegible]	171	—	715							

Add'n'l Inform.

Notes Rod AUG 24 1937 Platted L. K. F. Date Checked Date Map No. 10-6 Indexed A. C. Johnson Date

Form 301 10M 3-34

PLEASE RETURN TO
LOS ANGELES COUNTY SURVEYOR
700 HALL OF RECORDS

NOTE: ANY ADDITIONS OR CHANGES ON THIS SHEET MUST BE MADE OR CIRCLED IN RED INK. WITH DATE AND NAME OF PERSON MAKING CHANGE

Do not extend notes this side of this line

Transit at	Sight on	Stadia Intervals	Stadia Distance	Stadia Rod	Horizontal Angle 0° to 360° Right	Horiz. Distance	+ Vertical Angle −	Elevation of Point	+ Back Sight	+ Difference Elevation −	Height of Instrument	+ Vertical Distance −	REMARKS Station	Left	Right
	P.I.														
P.O.T.	49-0										297.96				
		391													
		2	192	19	357 40	192	—	297.11							
		630											Top Fill Slope to C.C.		
		4	231	50	353 05	231	+ 1 14	730							
		754											"	"	
		5	255	65	354 —	255	+ 1 12	723							
		488											"	"	
		2	289	30	355 20	289	+ 0 31	726		04		+ 26			
		Ch											"	"	
			517.87	40			+ 1.45	298.78		+ 1182		+ 1582	FB-724-6		
													P.P.L. 359+00		
STA 359+00	P.I. 49-B														
									4.62		2989.40				
		517.87		30			2 06	296.41		2199		1899	CHK. SHOT P.O.T.		
		534													
		5	35	51	176 30	35	—	843					Top Cut		
		673													
		6	74	62	177 15	74	—	832					"	"	
		606													
		5	107	60	177 15	107	—	834					"	"	
		646													
		5	147	62	176 50	147	—	832					"	"	
		692													
		5	193	57	176 50	193	—	847					"	"	
		622													
		4	223	52	177 05	223	—	842					"	"	
		648													
		4	249	47	177 05	249	—	847					"	"	
		868													
		6	269	52	177 25	269	—	836					"	"	
		773													
		5	274	60	173 05	274	+ 2 10	931					Side Hill		
		696													
		4	297	60	167 45	295	+ 4 19	058					"	"	
		525													
		5	226	40	171 40	226	+ 2 09	938					"	"	
		869													
		6	270	70	165 —	268	+ 5 10	068					"	"	

Topography Description Legend: Hill ... Hdt. Side of Draw ... Bottom Draw R.D. Side of Slide ... Top of Slide T.S. Head of Draw H.D. Top of Slope ... T.S.

Top of Bank ... T.B. Bottom of Bank ... B.B. Top of Cut ... T.C. Bottom of Cut ... B.C. Top of Fill ... T.F. Bottom of Fill ... B.F.

Top of Slope ... T.S. Top of Cliff ... T.Cl. Bottom of Cliff ... B.Cl. Top of Spur ... T.Sp. Bottom Canyon ... B.Cn.

Fence ... Fn. Irrt. Fence ... F.Fd. Ditch ... Dt. Telephone Pole ... T.P. Power Pole ... P.P. Culvert ... Cvt.

Pine-Pi. Cedar-Cd. Sycamore ... Sy. Eucalyptus ... Eu. Palm ... Pm. Pole or tree not of these and common standard abbreviations.

P.B. 72 Pg. 78

Form 301 10M 3-34

PLEASE RETURN TO
LOS ANGELES COUNTY SURVEYOR
700 HALL OF RECORDS

NOTE: ANY ADDITIONS OR CHANGES ON THIS SHEET MUST BE MADE OR CIRCLED IN RED INK, WITH DATE AND NAME OF PERSON MAKING CHANGE

Do not extend notes this side of this line

Transit at	Sight on	Stadia intercepts	Stadia Distance	Stadia Red—	Horizontal Angle 0° to 360° Right	Horiz. Distance	+ — Vertical Angle	Elevation of Point	+ Back Sight	+ Difference Elevation	Height of Instrument	+ Vertical Distance	REMARKS Station	Left Right
STD 259410	P.I. 49-G				° '		° '		1		298940			
		712							2				FORESTRY TEL POLE	
		5	213	60	169.05	212	+ 3.50	29927	3				#111 - 15	
		624											S.H.	
		4	225	50	161.15	223	+ 5.35	30064	4					
		677												
		5	178	60	169.35	177	+ 3.22	29938	5					
		588												
		4	189	50	159.15	187	+ 6.07	30045	6					
		434												
		3	135	40	165.45	135	+ 1.46	29896	7					
		244												
		1	145	20	155.45	144	+ 4.56	30009	8					
		311												
		2	112	30	162.—	112	+ 2.34	29914	9					
		371												
		2	172	30	148.50	170	+ 6.22	30055	10					
		330												
		3	81	30	156.—	81	+ 1.32	29886	11				TEL. POLE	
		390											#111 - 34	S.H.
		5	91	30	151.15	91	+ 3.45	923	12					
		324											S.H.	
		2	125	30	147.35	124	+ 6.03	996	13					
		396												
		3	97	30	138.35	96	+ 6.02	966	14					
		268												
		2	69	20	117.45	68	+ 7.06	959	15					
		251												
		2	52	20	143.45	52	+ 1.48	890	16					
		147												
		1	48	10	107.30	47	+ 8.32	956	17				EQ. OF ENT	
		149												
		1	50	10	59.05	49	+ 8.34	958	18					
		177												
		1	78	10	33.15	77	+ 6.47	975	19					
		182												
		1	83	10	19.05	82	+ 6.28	972	20					
		416												
		3	117	40	6.35	115	+ 6.40	990	21					
		607												
		5	158	60	5.30	157	+ 6.01	999					T.C.	

Notes Book No. 77 Pg. 99
Date AUG 24 1937
Platted E. K. F.
Survey of Elizabeth Lake Pine Cap Rd
Checked
Indexed
Map No. 10-64
Date
Date
Date
Date

Form 301 10M 3-34

PLEASE RETURN TO
LOS ANGELES COUNTY SURVEYOR
700 HALL OF RECORDS

NOTE: ANY ADDITIONS OR CHANGES ON THIS SHEET MUST BE MADE OR CIRCLED IN RED INK, WITH DATE AND NAME OF PERSON MAKING CHANGE

Do not extend notes this side of this line

Transit at	Sight on	Stadia intercepts	Stadia Distance	Stadia Rod	Horizontal Angle 0° to 360° Right	Horiz. Distance	+ Vertical Angle −	Elevation of Point	+ Back Sight	+ Difference Elevation −	Height of Instrument	+ Vertical Distance	REMARKS Station	Left	Right
STA. 359+00	P.I. 49-C										298940				
		224													
		2	25	20	72.55	25	+ 4.34	2989.5							
Using	+5.37	251													
Elev.:	92.4	2	52	20	42.35	51	− 5.37	824	3 924	✓			S.H.		
C.V.C. 9-10-37		474													
		4	75	40	13.20	74	+ 4.58	918		✓			"		
		365													
		3	66	30	33.20	65	+ 6.2	935		✓			"		
		292													
		2	93	20	2.05	93	+ 7.45	926		✓			"		
		554													
		5	55	50	0.10	55	+ 1.19	865		✓			T.C.		
				40	358.45	24°	—	854		✓			"		
		352													
		3	53	30	15.25	53	+ 2.04	883		✓			"		
		948													
		8	149	90	44.25	146	+ 7.35	30000		✓			S.H.		
		570													
		4	121	50	38.45	119	+ 7.01	29992		✓			& PRIV. RD. 7' West		
		405													
		3	106	40	25.—	104	+ 6.5	982		✓			"		
		521													
		4	122	50	13.25	120	+ 6.34	983		✓			"		
		656													
		7	157	80	9.30	155	+ 6.21	987		✓			"		
		185													
		1	86	10	34.20	85	+ 6.42	984		✓			"		
		396													
		3	97	30	42.—	95	+ 7.47	984		✓			TEL. POLE 111-361		
		613													
		5	114	60	58.45	112	+ 8.04	994		✓			FLOT		
		377													
		3	78	30	61.20	76	+ 8.12	974		✓			T.S.		
		491													
		4	92	40	70.45	90	+ 8.12	986		✓			"		
		268													
		2	69	20	101.10	68	+ 8.08	971		✓					
		798											" END		
		7	94	70	101.10	91	+ 10.30	986		✓			S.H.		

Add'n'l Inform.

Topography Description Legend: Side Hill ... S.H. Side of Draw S.D. Side of Ridge S.R. Head of Draw H.D. Bottom Draw B.D. Bottom Wash B.W. Top of Ridge T.R. Toe of Slope T.S. Edge of Draw E.D. Top of Slope T.S. Bottom Canyon B.Cn. Side of Canyon S.Cn. Top of Bank T.B. Bottom of Bank B.B. Top of Cut T.C. Bottom of Cut B.C. Top of Fill T.F. Bottom of Fill B.F. Saddle Sa. Swale Sw. Flat Fl. Stream St. Trail Tr. Pavement Pvt. Edge of Road E.Rd. Fence Fc. Flow-Pl. Flow-Pl. Cedar-Cd. Tritica Tritica Fsame V.Fl. Sycamore Sy. Ditch Dt. Eucalyptus Eu. Triangle Pole T.P. Pine Pn. Silver Pole S.P. Culvert Cul. Pine coniferous Pn. Cn. of these and all common standard abbreviations.

Form 301 10M 3-34

PLEASE RETURN TO
LOS ANGELES COUNTY SURVEYOR
700 HALL OF RECORDS

NOTE: ANY ADDITIONS OR CHANGES ON THIS SHEET MUST BE MADE OR CIRCLED IN RED INK, WITH DATE AND NAME OF PERSON MAKING CHANGE

Do not extend notes this side of this line

Transit at	Sight on	Stadia Intercepts	Stadia Distance	Stadia Rod—	Horizontal Angle 0° to 360° Right	Horiz. Distance	+ − Vertical Angle	Elevation of Point	+ Back Sight	+ − Difference Elevation	Height of Instrument	+ − Vertical Distance	REMARKS Station	Left	Right
STG	P.I.								1		298940				
357+00	49-B														
		403 / 3	104	30	123 25	102	+ 7 11	299 93	2	✓			S.H.		
		943 / 8	144	90	57 20	140	+ 8 49	300 23	3	✓			"		
		957 / 8	158	90	61 08	154	+ 8 30	036	4	✓			SPUR		
		514 / 4	115	50	74 50	112	+ 9 00	022	5	✓			S.H.		
		846 / 7	147	80	76 50	143	+ 9 20	050	6	✓				SPUR	
		411 / 3	112	40	97 35	109	+ 9 28	037	7	✓			"		
		540 / 4	141	50	95 20	138	+ 8 44	057	8	✓				"	
		377 / 2	128	30	118 40	126	+ 7 55	040	9	✓			"		
		551 / 4	152	50	115 30	149	+ 8 07	057	10	✓				"	
		452 / 3	153	40	131 —	151	+ 7 08	044	11	✓			"		
		574 / 4	175	50	124 40	172	+ 7 16	065	12	✓				"	
		672 / 5	173	60	139 05	170	+ 7 01	046	13	✓			"		
		605 / 4	206	50	134 05	203	+ 6 47	086	14	✓				"	
		794 / 6	195	70	146 05	192	+ 6 42	051	15	✓			"		
		534 / 4	135	50	149 25	133	+ 6 45	002	16	✓				"	
		1030 / 8	231	90	153 40	228	+ 6 45	075	17	✓			"		
		780 / 5	281	60	162 50	279	+ 5 07	086	18	✓			"		
		1153 / 9	254	100	155 30	251	+ 6 28	080	19	✓			"		
		910 / 6	311	70	164 30	308	+ 5 09	103	20	✓			"		
		551 / 3	252	40	180 10	251	− 3 05	297 19	21	✓			B.T.C.		

Adm'n Form.

A. W. VAN FLEET Noted by L. K. F. Platted L. K. F. Date AUG 24 1937 Checked Date Map No. 10-64 Indexed Date

E.R. 724 Pg. 161

Form 301 10M 3-34

PLEASE RETURN TO
LOS ANGELES COUNTY SURVEYOR
700 HALL OF RECORDS

NOTE: ANY ADDITIONS OR CHANGES ON THIS SHEET MUST BE MADE OR CIRCLED IN RED INK, WITH DATE AND NAME OF PERSON MAKING CHANGE

Do not extend notes this side of this line

Transit at	Sight on	Stadia Intervals	Stadia Distance	Stadia Rod	Horizontal Angle 0° to 360° Right	Horiz. Distance	+ Vertical Angle −	Elevation of Point	+ Back Sight −	+ Difference Elevation −	Height of Instrument	+ Vertical Distance −	REMARKS Station	Left	Right
Sta. 259+00	P.I. 49-B				° '		° '								
				—	° '		° '	—	1	—	2989.40	—			
		475			° '		° '								
		3	176	4.0	180 40	175	3 53	2973.5	2	✓					
		524			° '		° '								
		4	125	5.0	181 25	124	4 20	750	3	✓			BOT. CUT		
		586			° '		° '								
		5	87	5.0	187 55	86	11 4	779	4	✓			"		"
		527			° '		° '								
		5	38	5.0	190 25	37	8	786	5	✓			"		"
					° '		° '								
				9.1	277 55	5.0	—	803	6	✓			"		"
		843			° '		° '								
		8	44	7.7	351 55	44	—	817	7	✓			"		"
		590			° '		° '								
		5	91	5.8	357 10	91	—	836	8	✓			"		"
		427			° '		° '								
		3	128	3.2	359 15	128	—	862	9	✓			"		"
		460			° '		° '								
		5	161	2.4	0 35	161	—	870	10	✓			"		"
		1094			° '		° '								
		9	195	10.0	188 35	195	1 53	731	11	✓			TOP FILL SLOPE TO CR.		
		1053			° '		° '								
		9	154	10.0	190 15	154	2 02	738	12	✓			"		
		1115			° '		° '								
		10	116	11.0	194 20	116	1 21	758	13	✓			"		
		1088			° '		° '								
		10	89	10.0	201 40	89	1 27	776	14	✓					
		1048			° '		° '								
		10	49	10.0	227 10	49	—	794	15	✓			TOP FILL		
		835			° '		° '								
		8	36	8.6	282 00	36	—	808	16	✓			"		
		670			° '		° '								
		6	71	6.6	331 25	71	—	828	17	✓			"		
		508			° '		° '								
		4	109	4.1	343 05	109	—	853	18	✓			"		
		251			° '		° '								
		1	152	1.5	349 40	152	—	879	19	✓			"		
		284			° '		° '								
		1	185	0.3	353 15	185	—	891	20	✓			"		
					° '		° '								
				11.0	180 00	200.00	1 11	739	21 2	15.6		4.60	℄ 357+00 CHR		

Add'n'l Inform.

Topography Description Legend: Side Hill ... S.H. Bottom Draw S.D. Side of Draw ... S.D. Bottom Wash B.W. Side of Ridge ... S.R. Top of Ridge T.R. Head of Draw H.D. Toe of Slope ... T.S.

Inters. of Draws, Brook in Slope ... Br.S. Steep Slope ... S.S. Top of Cliff ... T.Cl. Bottom of Cliff ... B.Cl. Top of Spur ... T.Sp. Bottom Canyon ... B.Cn.

Side of Canyon S.Cn. Top of Bank ... T.B. Bottom of Bank ... B.B. Top of Cut ... T.C. Bottom of Cut ... B.C. Top of Fill ... T.F. Bottom of Fill ... B.F.

Saddle ... Sd. Swale ... Sw. Flat ... Fl. Stream ... Str. Trail ... Tr. Pavement ... Pvt. Edge of Road ... E.Rd.

Travelled Rd. ... Tr.Rd. Fence ... Fe. Int. Fence ... I.Fe. Ditch ... Di. Telephone Pole ... T.P. Power Pole ... P.P. Culvert ... Cul.

Oak ... O. Pine ... Pi. Sycamore ... Sy. Eucalyptus ... Eu. Pine ... Pi. Cedar ... Ce. Fir ... Fir. Pine combinations and all other usual standard abbreviations.

F.B. 774 PG. 107

Form 301 15M 3-34

PLEASE RETURN TO
LOS ANGELES COUNTY SURVEYOR
700 HALL OF RECORDS

NOTE: ANY ADDITIONS OR CHANGES ON THIS SHEET MUST BE MADE OR CIRCLED IN RED INK, WITH DATE AND NAME OF PERSON MAKING CHANGE

Do not extend notes this side of this line

Transit at	Sight on	Stadia Intercepts	Stadia Distance	Stadia Rod—	Horizontal Angle 0° to 360° Right	Horiz. Distance	+ — Vertical Angle	Elevation of Point	+ Back Sight	+ — Difference Elevation	Height of Instrument	+ — Vertical Distance	REMARKS Station	Left Right
STA 358+00	P.I. 49-B				° '		° '		1		298940			
					° '		° '		2					
				96	180 —	100.00		297.98		✓			E STA	358+00
				15	° '	100.00	° '	889	3	✓			"	359+00
				01	° '	200.00	° '	893	4	✓			"	361+00
					° '		° '		5					
					° '		° '		6				F.B. 724-7	362-58
				20		358.22	+ 1.36	299741	7	+ 801		+ 1001	P.P. B.C. 213	
					° '		° '		8					
E B.C. 362+58	P.I. 49-B				° '		° '		9	495	3002 34		724-6	
				50		358 22	2.01	298473	10	1761		1261	CHE SHOT	359+00
		292 2	93	30	276 45	92	4.58	913	11	✓			SPRING	
		487 4	88	40	290 —	88	4.07	921	12	✓			6" W OF CREEK	
		569 5	70	50	257 20	69	5.55	902	13	✓			"	"
		867 8	68	90	225 50	67	5 —	874	14	✓			"	"
		1172 11	73	110	205 45	72	5 —	851	15	✓			"	7' W OF
		1105 10	104	100	193 45	103	5.50	819	16	✓			"	"
		1030 9	131	100	201 50	130	5.28	800	17	✓			E STA	361+00
		957 8	158	90	180 —	158 22	1.28	893	18	✓			"	362+00
				101		58 22		922	19	✓			"	363+00
				33		41 8		990	20	✓			"	364+00
				11		141 8		30012	21	✓				

Add'n'l Inform.

Date AUG 24 1937 Platted E. K. F.
Note Red. Note Chkd. Date
Map No. 10-64 Indexed A. C. Jones
Job No. 7343 Survey of Earth Work
Date 8-13-37
F.B. 724 Pg. 6-13

Form 301 10M 3-34

PLEASE RETURN TO
LOS ANGELES COUNTY SURVEYOR
700 HALL OF RECORDS

NOTE: ANY ADDITIONS OR CHANGES ON THIS SHEET MUST BE MADE OR CIRCLED IN RED INK. WITH DATE AND NAME OF PERSON MAKING CHANGE

Do not extend notes this side of this line

Transit at	Sight on	Stadia Intercepts	Stadia Distance	Stadia Rod	Horizontal Angle 0° to 360° Right	Horiz. Distance	+ − Vertical Angle	Elevation of Point	+ Back Sight	+ − Difference Elevation	Height of Instrument	+ − Vertical Distance	REMARKS Station	Left	Right
STA BC 30+58.22	P.1. 49-B								1		3002.34				
		1139 / 10	140	12.0	185 10	140		29903	2	✓			TOP FILL		
		1205 / 11	106	11.1	182 25	106		912	3	✓			"	"	SLOPE TO C REEK
		1080 / 10	81	10.4	179 05	81		919	4	✓			"	"	
		954 / 9	55	6.8	174 —	55		935	5	✓			"		
		736 / 7	37	7.0	168 —	37		953	6	✓			" BNK		
		515 / 5	16	5.4	130 30	16		969	7	✓			" "		
		331 / 3	32	3.5	22 30	32		988	8	✓			TOP BNK & FENCE		
		436 / 4	37	4.6	29 40	37		977	9	✓				BOT BNK	
		363 / 3	64	3.0	13 10	64	+ 0 36	30010	10	✓			"		
		478 / 4	79	4.0	15 20	79	+ 0 36	29988	11	✓				"	
		297 / 2	98	2.0	9 40	98	+ 0 40	30017	12	✓			"		
		617 / 5	118	6.0	11 30	118	+ 2 04	006	13	✓				"	
		444 / 3	145	4.0	7 55	145	+ 1 33	021	14	✓			"		
		853 / 7	154	8.0	9 30	154	+ 2 28	29987	15	✓				"	
		547 / 4	148	5.0	14 55	148	+ 1 26	30010	16	✓			14" WIDE ℄ OIL SUR	"	
		350 / 2	151	3.0	18 55	151	+ 0 32	007	17	✓				[illegible]	
		302 / 2	103	2.4	20 30	103		29999	18	✓			"		
		306 / 2	107	2.1	27 30	107		30002	19	✓				"	
		461 / 4	62	4.0	33 15	62		29983	20	✓			"		
		470 / 4	71	4.0	42 55	71		983	21	✓					

Add'n'l Inform.

F.B. 774 PG. 104

Topography Description Legend: Side Hill ....S.H. Side of Draw S.D. Side of Ridge S.R. Head of Draw H.D. Bottom Draw B.D. Bottom Wash B.W. Top of Ridge T.R. Top of Slope T.S.

Interc. of Draws V.D's Break in Slope Bk.S. Steep Slope S.S. Top of Cliff T.Cl. Bottom of Cliff B.Cl. Top of Spur T.Sp. Bottom Canyon B.Cn.

Side of Canyon S.Cn. Top of Bank T.B. Bottom of Bank B.B. Top of Cut T.C. Bottom of Cut B.C. Top of Fill T.F. Bottom of Fill B.F.

Saddle Sa. Swale Sw. Flat Fl. Stream Str. Trail Tr. Pavement Pvt. Edge of Road E.Rd.

Traveled Rd. Tr.Rd. Fence Fe. Int. Fences V.Fns. Ditch Di. Telephone Pole T.P. Power Pole P.P. Culvert Cul.

Oak-O. Fir-Fr. Pine-Pl. Cedar-Cd. Sycamore Sy. Eucalyptus Eu. Plus combinations of these and all common standard abbreviations.

Form 301 10M 3-34

PLEASE RETURN TO
LOS ANGELES COUNTY SURVEYOR
700 HALL OF RECORDS

NOTE: ANY ADDITIONS OR CHANGES ON THIS SHEET MUST BE MADE OR CIRCLED IN RED INK, WITH DATE AND NAME OF PERSON MAKING CHANGE

Do not extend notes this side of this line

Transit at	Sight on	Stadia intercepts	Stadia Distance	Stadia Rod—	Horizontal Angle 0° to 360° Right	Horiz. Distance	+ − Vertical Angle	Elevation of Point	+ Back Sight	+ − Difference Elevation	Height of Instrument	+ − Vertical Distance	REMARKS Station
B.P. 372 362.58	P.I. 49.13								1		300.34		
		532 / 5	33	57	71 40	33	—	299.66	2	✓			14 W. of OIL SUR
		550 / 6	51	62	71 40	51	—	961	3	✓			BAT CUT
		736 / 7	37	73	133 40	37	—	950	4	✓			"
	×	663 / 6	64	60	115 50	64	+ 0.33	969	5	✓ 54		+ 06	"
Use 42'		757 / 7	~~58~~	70	124 30	~~58~~	+ 0.28	957	6	✓			E of OIL & PRIV. RD.
		671 / 6	72	63	136 45	72	—	960	7	✓			PRIV. RD. 27' W. of
		7 / 6	101	64	151 05	101	—	959	8	✓			" " 12' "
		628 / 5	129	55	159 15	129	—	968	9	✓			" "
		547 / 4	148	46	164 50	148	—	977	10	✓			" " FENCE
		586 / 4	187	47	170 40	187	—	982	11	✓			" " NOF
		380 / 2	181	29	174 10	181	—	994	12	✓			T.C.
		435 / 3	136	41	168 25	136	—	982	13	✓			"
		804 / 7	105	71	163 50	105	—	952	14	✓			"
		785 / 7	86	76	156 40	86	—	947	15	✓			"
		1085 / 10	86	100	160 25	86	—	923	16	✓			BIT CUT
		1117 / 10	120	114	169 35	120	—	909	17	✓			"
		1063 / 9	164	100	176 30	164	1.13	912	18	✓			"
		920 / 8	121	90	176 50	121	1.06	931	19	✓			E OIL SUR. 14' WIDE
		976 / 9	77	92	166 00	77	—	931	20	✓			"
									21				

Add'n'l Inform.

Date | Notes Chkd. | Checked | Date | Map No. | Survey by | Indexed | Map Checked

Notes Red. | Date AUG 24 1937 | Platted | Date | Job No. | Division No. | Survey of | Map No. 10-64 | Map Checked

A. W. VAN FLEET
K. R. F.
F. B. 774 Pg. 79
A. C. Johnson

F.B. 77-4 PG. 106

Topography Description Legend: Side Hill....S.H. Side of Draw..S.D. Side of Ridge..S.R. Head of Draw H.D. Bottom Draw B.D. Bottom Wash B.W. Top of Ridge T.R. Toe of Slope..T.S. Inters. of Draws V.D's Break in Slope..Bk.S. Steep Slope.......S.S. Top of Cliff.......T.Cl. Bottom of Cliff..B.Cl. Top of Spur.......T.Sp. Bottom Canyon..B.Cn. Side of Canyon S.Cn. Top of Bank...T.B. Bottom of Bank.B.B. Top of Cut.....T.C. Bottom of Cut..B.C. Top of Fill.....T.F. Bottom of Fill.B.F. Saddle ....Sa. Swale ....Sw. Flat ....Fl. Stream ....Str. Trail ....Tr. Pavement ....Pvt. Edge of Road E.Rd. Traveled Rd. Tr.Rd. Fence ....Fn. Int. Fences.V.Fns. Ditch ....Di. Telephone Pole T.P. Power Pole....P.P. Culvert ....Cul. Oak-O. Fir-Fr. Pine-Pl. Cedar-Ce. Sycamore .....Sy. Eucalyptus .....Eu. Plus combinations of these and all common standard abbreviations.

Form 301 10M 3-34

PLEASE RETURN TO

LOS ANGELES COUNTY SURVEYOR

700 HALL OF RECORDS

NOTE: ANY ADDITIONS OR CHANGES ON THIS SHEET MUST BE MADE OR CIRCLED IN RED INK. WITH DATE AND NAME OF PERSON MAKING CHANGE

Do not extend notes this side of this line

Transit at	Sight on	Stadia Intercepts	Stadia Distance	Stadia Rod	Horizontal Angle 0° to 360° Right	Horiz. Distance	± Vertical Angle	Elevation of Point		+ Back Sight	± Difference Elevation	Height of Instrument	± Vertical Distance	Remarks Station	Left	Right
3T8 ØØ 32+53.27	P.I. 49-B								1			300 2 34				
		746 / 5	247	60	169 40	247	+ 0 35	299 85 (7)	2		✓			E.G. of FLAT		
		851 / 6	252	70	162 50	252	+ 0 51	980	3		✓					FLAT
		772 / 5	223	60	168 –	223	+ 0 47	994	4		✓			″		
		912 / 7	213	80	160 05	213	+ 1 22	992	5		✓					″
		893 / 7	194	80	166 05	194	+ 1 26	990	6		✓			″		
		873 / 7	174	80	156 10	174	+ 1 47	996	7		✓					″
		975 / 8	176	90	166 40	176	+ 1 54	990	8		✓			″ T.C.		
		847 / 7	148	80	161 35	148	+ 1 58	993	9		✓			″ ″		
		849 / 7	150	80	152 10	150	+ 2 05	994	10		✓			″		
		855 / 7	156	80	145 55	156	+ 2 9	300 06 (984 struck)	11		✓ 17		+ 63	″ T.S.		
		982 / 8	183	90	148 50	183	+ 2 13	300 07 (984 struck)	12		✓ 19		+ 71	″ ″		
		1017 / 8	218	90	151 20	218	+ 1 15	979	13		✓			″ ″		
		1150 / 9	251	100	152 40	251	+ 1 15	976	14		✓			″ ″		
		972 / 7	273	80	150 50	273	+ 1 –	990	15		✓			PRIV RD 7' WIDE		
	1/2		275 (138 struck)	110	130 15	275 (128 struck)	+ 1 24	980 (946 struck)	16		✓ 43		+ 67	″ ″ ″		
		614 / 4	215	70	134 00	215	+ 1 48	300 21	17		✓ 02		+ 68	S.H.		
		932 / 7	233	80	140 –	232	+ 2 37	049	18		+ ✓ 27		+ 107	″		
		382 / 2	183	30	141 40	183	+ 2 07	060	19		✓			″		
		598 / 4	199	50	136 55	198	+ 3 32	095	20		✓			″		
		454 / 3	155	40	139 20	155	+ 2 48	[illegible] (299 58 struck)	21		+ 36		+ 76	″ FENCE		

Add'n'l Inform.

Form 301 10M 3-34

PLEASE RETURN TO
LOS ANGELES COUNTY SURVEYOR
700 HALL OF RECORDS

NOTE: ANY ADDITIONS OR CHANGES ON THIS SHEET MUST BE MADE OR CIRCLED IN RED INK, WITH DATE AND NAME OF PERSON MAKING CHANGE

Do not extend notes this side of this line

Transit at	Sight on	Stadia Intercepts	Stadia Distance	Stadia Red—	Horizontal Angle 0° to 360° Right	Horiz. Distance	± Vertical Angle	Elevation of Point	+ Back Sight	± Difference Elevation	Height of Instrument	± Vertical Distance	REMARKS Station	Left Right
B.C. 80-458	P.I. 49-B								1		300.34			
		463 / 3	164	40	131 55	163	+ 5 04	301.27	2	✓			SH. FENCE	
		321 / 2	129	32	130 15	128	+ 4 26	093	3	✓			"	
		228 / 1	129	20	124 50	128	+ 5 13	120	4	+ .97		+ 1.17	"	
		788 / 7	89	70	123 —	88	+ 5 29	038	5	✓			"	
		410 / 3	111	40	113 45	109	+ 7 26	~~126~~ 164	6	+ 1.46		+ 1.86	"	
		269 / 2	70	20	128 35	70	—	003	7 ✓	✓			T.C.	
		295 / 2	96	22	142 55	96	—	001	8 ✓	✓			"	
		418 / 3	119	40	147 40	119	+ 1 08	002	9 ✓	✓ .16		+ 2.4	"	
		530 / 4	131	50	143 10	131	+ 1 25	005	10	✓			T.S.	
		526 / 4	127	42	154 15	127	—	299.81	11	✓			T.C.	
		415 / 3	116	40	149 40	116	—	983	12	✓			"	
		253 / 2	54	20	105 30	54	+ 1 40	300.19	13	✓			"	
		286 / 2	87	20	96 —	86	+ 6 50	106	14	✓			S.H.	
		157 / 1	58	10	78 25	58	+ 2 50	042	15	✓			TEL POLE III-363	
		180 / 1	81	10	86 10	80	+ 6 26	104	16	✓			S.H.	
		956 / 7	257	80	171 00	257	+ 0 54	299.82	17	✓			TOP BNK	
		737 / 5	238	60	171 50	238	+ 0 54	999	18	✓			" CUT	
		616 / 4	217	50	171 05	217	+ 0 57	300.09	19	✓			" "	
		692 / 5	193	60	169 10	193	+ 1 01	299.95	20	✓			" "	
		766 / 6	167	70	165 30	167	+ 1 15	987	21	✓			" "	

Notes Rec'd: AUG 24 1937 Date
Notes Chkd: Date
Checked
Map No. 1064
Indexed
Job No. 73112 Division No.
Surveyed by
Platted L. K. F.
Notes Rec'd
Notes Chkd
Map Rec'd
Indexed
C. Johnson
F.B. Type

Form 301 10M 3-34

PLEASE RETURN TO
LOS ANGELES COUNTY SURVEYOR
700 HALL OF RECORDS

NOTE: ANY ADDITIONS OR CHANGES ON THIS SHEET MUST BE MADE OR CIRCLED IN RED INK. WITH DATE AND NAME OF PERSON MAKING CHANGE

Do not extend notes this side of this line

Transit at	Sight on	Stadia Intercepts	Stadia Distance	Stadia Rod	Horizontal Angle 0° to 360° Right	Horiz. Distance	+ Vertical Angle −	Elevation of Point	+ Back Sight	+ Difference Elevation −	Height of Instrument	+ Vertical Distance	REMARKS Station	Left	Right
B.C. 2L2+58'	P.I. 49-B							299.95			3.002.34				
		346													
		2	147	2.8	159 10	147									
		159													
		1	60	1.0	60 05	60	+ 2 56	300.44					TEL POLE # 111-362		
		295													
		2	96	2.0	55 15	94	+ 7 23	126					T.C.		
		180													
		1	81	1.0	40 10	81	+ 3 09	057					S.H.		
		425													
		3	126	4.0	40 35	124	+ 7 55	155					"		
		217													
		1	118	2.0	27 15	118	+ 3 24	073					"		
		259													
		1	160	2.0	31 15	158	+ 5 56	167					"		
		351													
		2	152	3.0	21 —	151	+ 2 48	066					"		
		476													
		3	177	4.0	26 30	175	+ 5 30	162					"		
		466													
		3	167	4.0	21 15	166	+ 3 28	091					"		
		508													
		3	209	4.0	46 50	202	+ 11 48	~~366~~ 400		+ 39.6		+ 41.6	TEL POLE # 111-364 T.C.		
		419													
		2	220	3.0	41 00	209	+ 12 33	460					S.H.		
		834													
		6	235	7.0	45 50	222	+ 13 36	491					T. SPUR		
		919													
		7	220	8.0	51 55	206	+ 14 37	481					T. SPUR		
		382													
		2	183	3.0	40 50	175	+ 11 42	357					"		
		494													
		1	195	2.0	48 15	183	+ 13 59	460					EG "		
		256													
		1	157	2.0	47 40	150	+ 12 20	330					"		
		372													
		2	173	3.0	59 20	161	+ 14 56	424					"		
		888													
		7	189	8.0	63 35	175	+ 15 20	425					"		
		235													
		1	136	2.0	57 45	129	+ 12 50	297					T. SP		

Add'n'l Informa.

Topographic Description Legend: Bldg. B.H. Bottom Dry. B.D. Bldg. B.R. Bottom Wet. B.W. Bldg. R.R. Top of Ridge T.R. Fnd. Ed. Draw H.D. Top of Slope T.S.

Inter. of Draw & Ridge Break is Slope: Steep Slope B.S. S.S. Top of Cliff T.Cl. Bottom of Cliff B.Cl. Top of Spur T.Sp. Bottom Canyon B.Cn.

Side of Canyon S.Cn.: Top of Bank T.B. Bottom of Bank B.B. Top of Cut T.C. Bottom of Cut B.C. Top of Fill T.F. Bottom of Fill B.F.

Saddle Swale Flat Stream Trail Pavement Edge of Road E.Rd. Sd. Sw. Fl. St. Tr. Pvt.

Traveled Rd. Tr. Rd. Fence Int. Fence V. Fn. Ditch Telephone Pole T.P. Power Pole P.P. Culvert Cul.

Oak O. Pine Pi. Fir Fr. Cedar Cd. Sycamore Sy. Palmetto Pl. Eucalyptus Eu. Pepper Pp. Other species and all other standard abbreviations.

Form 381 10M 3-34

PLEASE RETURN TO
LOS ANGELES COUNTY SURVEYOR
700 HALL OF RECORDS

NOTE: ANY ADDITIONS OR CHANGES ON THIS SHEET MUST BE MADE OR CIRCLED IN RED INK, WITH DATE AND NAME OF PERSON MAKING CHANGE

Do not extend notes this side of this line

Transit at	Sight on	Stadia intercepts	Stadia Distance	Stadia Rod—	Horizontal Angle 0° to 360° Right	Horiz. Distance	+ − Vertical Angle	Elevation of Point	+ Back Sight	+ − Difference Elevation	Height of Instrument	+ − Vertical Distance	REMARKS Station	Left	Right
3.0	P.I.				° ′		° ′		1		3002 34				
362-58	49-B														
		265							2						
		1	156	20	73 40	146	+ 14 15	303 76		✓			T. BRK		
		223							3						
		1	124	20	71 00	118	+ 12 42	269		✓				SH	
		781							4						
		6	182	70	76 55	170	+ 14 27	394		✓			"		
		324							5						
		2	125	30	85 05	119	+ 12 17	254		✓				"	
		447							6						
		3	148	40	89 40	139	+ 14 09	335		✓			"		
		423							7						
		3	124	40	96 —	118	+ 12 16	241		✓				"	
		875							8						
		7	176	80	92 10	165	+ 14 —	357		✓			"		
		320							9						
		2	121	30	107 55	117	+ 9 55	199		✓				"	
		674							10						
		5	175	60	103 30	167	+ 12 16	326		✓			"		
		348							11						
		2	149	30	106 20	143	+ 11 52	293		✓			"		
		777							12						
		6	178	70	112 05	172	+ 10 27	271		✓			T. SPUR		
		245							13						
		1	146	20	117 10	143	+ 8 41	221		✓				BRK	
		684							14						
		5	155	60	122 30	182	+ 7 25	200		✓			"+FENCE		
		908							15						
		7	209	80	130 55	207	+ 5 03	126		+ 10 6		+ 186			
									16				FB "724-7		
				40	—	290 17	+ 1 30	300 59 94		+ 360		+ 760	P.I. 49-B		
									17						
											301 16				
P.I.									18						
49-B	FAST									5 22					
									19						
				40		290 17	1 58	299 72 20		1396		996	E.C. Sta. 3 2 3 45 8 22		
									20				CHK SHOT		
				100				300 1 16					Sta 364+ CHK		
				74				95 14	21				" 365+		

Interim.

A. W. VAN FLEET Chained L. K. F. Job No. 2347 Division No. Page
AUG 24 1937 Notes Chkd. Checked Date Date
Survey by F.C.H. Notes Chkd. Date
Map No. 1064 Indexed A. C. Date
F.B. 72 Pg.

F.B. 7_4 PG. 110

Form 301 10M 3-34

PLEASE RETURN TO
LOS ANGELES COUNTY SURVEYOR
700 HALL OF RECORDS

NOTE: ANY ADDITIONS OR CHANGES ON THIS SHEET MUST BE MADE OR CIRCLED IN RED INK, WITH DATE AND NAME OF PERSON MAKING CHANGE

Do not extend notes this side of this line

Topography Description Legend: Side Hill....S.H. Side of Draw..S.D. Side of Ridge..S.R. Head of Draw..H.D. Bottom Draw..B.D. Bottom Wash..B.W. Top of Ridge..T.R. Toe of Slope..T.S. Inters. of Draws..V.D's Break in Slope..Bk.S. Steep Slope.......S.S. Top of Cliff.....T.Cl. Bottom of Cliff..B.Cl. Top of Spur.....T.Sp. Bottom Canyon..B.Cn. Side of Canyon..S.Cn. Top of Bank...T.B. Bottom of Bank..B.B. Top of Cut.....T.C. Bottom of Cut..B.C. Top of Fill.....T.F. Bottom of Fill..B.F. Saddle.......Sa. Swale.......Sw. Flat.......Ft. Stream.......Str. Trail.......Tr. Pavement.......Pvt. Edge of Road..E.Rd. Traveled Rd...Tr.Rd. Fence.......Fe. Int. Fence..V.Fns. Ditch.......Di. Telephone Pole..T.P. Power Pole....P.P. Culvert.......Cul. Oak-O. Fir-Fr. Pine-Pi. Cedar-Ce. Sycamore.......Sy. Eucalyptus.......Eu. Plus combinations of these and all common standard abbreviations.

Transit at	Sight on	Stadia Intercepts	Stadia Distance	Stadia Rod	Horizontal Angle 0° to 360° Right	Horiz. Distance	± Vertical Angle	Elevation of Point	Line	+ Back Sight	± Difference Elevation	Height of Instrument	± Vertical Distance	REMARKS Station	Left	Right
P.I. 49-B	POST								1			30116				
				46				30066	2		✓			366+00 ℄		
				03				109	3		✓			367+00 ℄		
		812 / 7	113	78	201°25'	113		034	4		✓			T.C FENCE		
		771 / 7	72	70	195°25'	72		042	5		✓			" "		
		825 / 8	26	77	188°10'	26		035	6		✓			℄ GATE 13' WIDE		
		723 / 7	34	72	254°15'	34		040	7		✓			℄ 8' PRIVATE RD		
		669 / 6	70	60	282°10'	70		052	8		✓			" "		
		1017 / 9	118	94	193°25'	118		018	9		✓			℄ 20' OIL RD		
		868 / 8	69	79	178°00'	69		033	10		✓			"		
		424 / 3	125	34	185°25'	125		078	11		✓			T.C		
		297 / 2	98	22	176°20'	98		090	12		✓			"		
		630 / 6	31	63	172°45'	31		050	13		✓			℄ RD 20' OILED		
		171 / 1	72	12	158°15'	72		100	14		✓			"		
		254 / 2	55	15	116°05'	55		097	15		✓			T.C.		
		748 / 7	49	62	172°20'	49		050	16		✓			BOT CUT		
		162 / 1	63	10	118°15'	63	+1°29'	118	17		✓			T. POLE 111-365		
		275 / 2	76	20	116°25'	75	+6°47'	181	18		✓			GUY		
		562 / 5	63	50	80°05'	63		062	19		✓			BOT C.T		
		369 / 3	70	01	84°35'	70		111	20		✓			T.C FENCE		
		493 / 4	94	39	59°25'	94		073	21		✓			BOT CUT		

Add'n'l Inform.

Form 391 10M 3-34

PLEASE RETURN TO
LOS ANGELES COUNTY SURVEYOR
700 HALL OF RECORDS

NOTE: ANY ADDITIONS OR CHANGES ON THIS SHEET MUST BE MADE OR CIRCLED IN RED INK, WITH DATE AND NAME OF PERSON MAKING CHANGE

Do not extend notes this side of this line

Transit at	Sight on	Stadia Intercepts	Stadia Distance	Stadia Rod—	Horizontal Angle 0° to 360° Right	Horiz. Distance	+ − Vertical Angle	Elevation of Point	+ Back Sight	+ − Difference Elevation	Height of Instrument	+ − Vertical Distance	REMARKS Station	Left	Right
P.I. 49-B	POST								1		301.16				
		594 / 5	95	5.0	65 25	95	+ 3 07	301.13	2	✓			T.C. FENCE		
		526 / 4	127	6.0	50 35	127	+ 0 56	081	3	✓				BOT CUT	
		326 / 2	127	3.0	55 35	127	+ 1 55	123	4	✓			"		
		463 / 3	164	4.0	43 50	164	+ 1 22	110	5	✓				"	
		460 / 3	161	4.0	48 35	161	+ 2 22	138	6	✓			"		
		573 / 4	174	5.0	41 05	174	+ 1 47	114	7	✓			S.W.		
		379 / 2	180	3.0	44 20	180	+ 1 58	146	8	✓			"		
		705 / 5	206	6.0	43 10	205	+ 3 12	166	9	✓			"		
		575 / 4	176	5.0	31 15	176	+ 2 06	125	10	✓				BOT CUT	
		487 / 3	188	4.0	39 05	188	+ 2 17	146	11	✓			S.H. FENCE		
		488 / 3	189	4.0	23 30	189	+ 2 06	140	12	✓					"
		586 / 4	187	5.0	27 40	186	+ 3 39	181	13	✓			T.C.		
		309 / 1	210	2.0	18 05	210	+ 2 01	165	14	✓					"
		509 / 3	210	4.0	21 15	208	+ 5 —	254	15	✓			"	"	
		527 / 2	228	4.0	13 40	227	+ 2 49	183	16	✓					"
		636 / 4	237	5.0	14 50	235	+ 5 12	275	17	✓			"	"	
		548 / 3	249	4.0	9 50	248	+ 2 42	187	18	✓					"
		754 / 5	255	6.0	11 10	253	+ 4 40	258	19	✓			"	"	
		385 / 1	286	2.4	5 40	286	+ 1 50	178	20	✓					"
		432 / 2	233	3.0	9 20	232	+ 2 35	186	21	✓			"	15	

Add "n" Interm.

A. W. VAN FLEET Notes Red. C. K. F. Job No. 7342 Division No. F.B. 72 PG. 151
Date AUG 24 1937 Platted Date Survey of ELIZABETH LAKE RANCHO
Notes Chk'd. Checked Survey by F.C.H. Rodm. W.E.M. Chain Man. B.W.
Date Date Map No. 10-6-4 Transit Man. Notes Man.

Form 301 10M 3-34

PLEASE RETURN TO
LOS ANGELES COUNTY SURVEYOR
700 HALL OF RECORDS

NOTE: ANY ADDITIONS OR CHANGES ON THIS SHEET MUST BE MADE OR CIRCLED IN RED INK, WITH DATE AND NAME OF PERSON MAKING CHANGE

Do not extend notes this side of this line

Transit at	Sight on	Stadia Intercepts	Stadia Distance	Stadia Rod	Horizontal Angle 0° to 360° Right	Horiz. Distance	+ − Vertical Angle	Elevation of Point	+ Back Sight	+ − Difference Elevation	Height of Instrument	+ − Vertical Distance	REMARKS Station	Left	Right
P.I. 49-B	POST								1		3011 16				
		532 / 3	233	40	8 05	233	+ 1 57	30150	2	✓			BOT BNK EG RD		
		396 / 2	197	30	12 15	197	+ 2 33	169	3	✓			TOP BNK		
		218 / 1	219	20	10 10	219	+ 2 —	167	4	✓			T. POLE 111-36J		
		296 / 1	197	20	10 30	197	+ 1 18	136	5	✓			BOT BNK EG RD		
		280 / 1	181	20	17 10	181	+ 1 49	148	6	✓			T. BNK		
Use +∡		675 / 5	176	60	14 25	176	− 1 49	30108 ~~29998~~	7	104		+ 56	"		
		260 / 1	161	20	23 30	161	+ 0 55	30117	8	✓			"		
		274 / 1	175	20	12 30	175	+ 1 02	123	9	✓			T. FILL EG RD		
		651 / 5	152	60	22 35	152	+ 0 34	066	10	✓			BOT BNK		
		244 / 1	145	20	16 45	145	+ 0 38	107	11	✓			"		
		837 / 7	138	80	21 45	138	+ 1 27	066	12	✓			BOT FILL		
		313 / 1	214	30	22 50	214	+ 0 37	104	13	✓			"		
		635 / 5	136	50	32 25	136	+ 1 —	084	14	✓			BNK		
		503 / 4	104	50	31 35	104	+ 1 13	084	15	✓			TEL POLE 111-36G		
		813 / 7	114	80	32 50	114	+ 1 23	059	16	✓ 52		+ 28	B. FILL		
		373 / 3	74	34	38 30	74	− —	078	17	✓			T. F		
		798 / 7	99	70	32 40	99	+ 1 11	062	18	✓			BOT FILL		
		545 / 5	46	47	71 25	46	− —	065	19	✓			T. F EG RD		
		579 / 5	80	55	52 20	80	− —	057	20	✓			S.W.		
		550 / 5	51	56	75 10	51	−	056	21	✓			B. FILL		

Add'n'l Inform.

Topography Description Legend: Side Hill ... S.H. Side of Draw S.D. Side of Ridge S.R. Head of Draw H.D. Bottom Draw B.D. Bottom Wash B.W. Top of Ridge T.R. Toe of Slope T.S.

Inters. of Draws V.D's Break in Slope ... B.S. Steep Slope ... S.S. Top of Cliff ... T.Cl. Bottom of Cliff ... B.Cl. Top of Spur ... T.Sp. Bottom Canyon ... B.Cn.

Side of Canyon S.Cn. Top of Bank ... T.B. Bottom of Bank ... B.B. Top of Cut ... T.C. Bottom of Cut ... B.C. Top of Fill ... T.F. Bottom of Fill ... B.F.

Saddle ... Sa. Swale ... Sw. Flat ... Fl. Stream ... Str. Trail ... Tr. Pavement ... Pvt. Edge of Road E.Rd.

Trailed Rd. Tr.Rd. Fence ... Fn. Int. Fences V.Fns. Ditch ... Dt. Telephone Pole T.P. Power Pole ... P.P. Culvert ... Cul.

Oak-O. Fir-Fr. Pine-Pi. Cedar-Ce. Sycamore ... Sy. Eucalyptus ... Es. Plus combinations of these and all common standard abbreviations.

Form 301. 10M 3-34

PLEASE RETURN TO
LOS ANGELES COUNTY SURVEYOR
700 HALL OF RECORDS

NOTE: ANY ADDITIONS OR CHANGES ON THIS SHEET MUST BE MADE OR CIRCLED IN RED INK, WITH DATE AND NAME OF PERSON MAKING CHANGE

Do not extend notes this side of this line

Transit at	Sight on	Stadia Intercepts	Stadia Distance	Stadia Rod—	Horizontal Angle 0° to 360° Right	Horiz. Distance	+ — Vertical Angle	Elevation of Point	+ Back Sight	+ — Difference Elevation	Height of Instrument	+ — Vertical Distance	REMARKS Station	Left	Right
P.I. 49-B	POST				° '		° '		1		3011.16				
		652 / 6	53	65	142 05	53	—	3004.7	2	✓			EG RO. B CUT		
		788 / 7	89	78	176 30	89	—	034	3	✓			"		
		916 / 8	117	90	186 35	117	—	022	4	✓			"		
		442 / 3	143	40	40 45	143	+ 0 50	092	5	✓			S.H.		
		298 / 2	99	28	10 —	99	—	084	6	✓			T. FILL		
		338 / 2	139	30	6 15	139	+ 0 55	104	7	✓			"		
		622 / 6	23	63	62 05	23	—	049	8	✓					EG RO.
		395 / 2	196	30	2 25	196	+ 1 40	138	9	✓			BEG CUT AND FILL		
		466 / 4	67	40	14 45	67	—	072	10	✓			T.P. FILL		
		675 / 4	276	50	19 30	273	+ 6 00	348	11	✓			S.H.		
		490 / 2	291	30	26 20	287	+ 6 40	425	12	✓			"		
		608 / 5	309	50	31 40	304	+ 7 05	430	13	✓			"		
		625 / 3	326	50	36 —	322	+ 6 20	420	14	✓			"		
		651 / 3	352	50	40 45	348	+ 6 04	430	15	✓			"		
		875 / 5	376	70	43 15	372	+ 6 04	436	16	✓			T. SPUR		
		950 / 6	351	80	46 35	347	+ 5 50	384	17	✓			"		NO SW
		1019 / 7	320	80	44 50	317	+ 5 51	356	18	✓			SW		
		9 — / 6 —	301	70	40 30	298	+ 5 45	342	19	✓			S.H.		
		570 / 3	271	40	34 55	268	+ 5 48	345	20	✓			"		
		551 / 3	252	40	29 50	249	+ 6 03	336	21	✓			"		

Add'l Inform.

Notes Book A.W. VAN FLEET Plotted L.K.F. Job No. 734 Division No. ____ F.B. 724 PG. 173
Date AUG 24 1931 Drw. Survey of FEELIGOTH LAKE ROAD
Field Date ____ Checked ____ Date ____ Survey by ____ Note ____ Date ____
Date ____ Recorded ____ Map No. ____ Recorded ____ Map No. ____

Form 301 10M 3-34

PLEASE RETURN TO
LOS ANGELES COUNTY SURVEYOR
700 HALL OF RECORDS

NOTE: ANY ADDITIONS OR CHANGES ON THIS SHEET MUST BE MADE OR CIRCLED IN RED INK, WITH DATE AND NAME OF PERSON MAKING CHANGE

Do not extend notes this side of this line

Transit at	Sight on	Stadia Intercepts	Stadia Distance	Stadia Rod	Horizontal Angle 0° to 360° Right	Horiz. Distance	+ − Vertical Angle	Elevation of Point	+ Back Sight	+ − Difference Elevation	Height of Instrument	+ − Vertical Distance	REMARKS Station	Left	Right
P.1 49.13	P.05.7			—	° '		° '	—		—	30.11.16	—			
		628													
		4	229	5.0	25 -	227	+ 5 51	302.94		+ 18.2		+ 23.2	SH		
		720													
		5	221	6.0	33 05	219	+ 5 12	302.51		✓			"		
		445													
		2	246	3.0	37 40	244	+ 4 33	226		✓			"		
		483													
		2	284	3.0	43 45	282	+ 4 16	292		✓				S.W.	
		743													
		5	244	6.0	44 25	243	+ 4 16	231		✓				"	
		618													
		4	219	5.0	38 30	218	+ 4 11	221		✓			"		
		710													
		5	211	6.0	47 -	210	+ 4 04	201		✓			"		
		469													
		3	170	4.0	54 10	169	+ 4 10	194		✓			"		
		235													
		1	136	2.0	67 50	135	+ 4 10	190		✓			"		
		348													
		1	249	2.0	50 15	247	+ 4 59	304		✓			"		
		209													
		1	110	2.0	74 10	108	+ 5 40	200		✓			"		
		405													
		2	206	3.0	57 30	203	+ 7 12	338		✓			"		
		191													
		1	92	1.0	90 45	91	+ 6 54	211		✓			"		
		263													
		1	166	2.0	67 -	162	+ 8 57	347		✓			"		
		193													
		1	94	1.0	108 45	91	+ 10 29	279		+ 15.8		+ 16.8	"		
? Use 137		226				132		339							
		2	37	3.0	77 35	~~36~~	+ 11 00	~~151~~		+ 22.7		+ 25.7	"		
		182													
		1	83	1.0	136 05	79	+ 6 07	190		✓			"		
		218						343							
		1	119	2.0	92 50	113	+ 12 28	278		+ 23.1		+ 25.1	"		
		193				94		187							
? Use 94		1	44	1.0	156 10	~~44~~	+ 5 12	~~142~~		+ 7.5		+ 8.5	"		
		308													
		2	109	2.0	111 20	102	+ 14 —	336		✓			"		

Transitmen's Description Legend: Side Hill ... S.H. Side of Draw ... S.D. Side of Ridge ... S.R. Head of Draw ... H.D. Bottom Draw ... B.D. Bottom Wash ... B.W. Top of Ridge ... T.R. Top of Slope ... T.S.

Interp. of Draw V.D. Break in Slope ... B.S. Steep Slope ... S.S. Top of Cliff ... T.Cl. Bottom of Cliff ... B.Cl. Top of Spur ... T.Sp. Bottom Canyon ... B.Cn.

Side of Canyon ... S.C. Top of Bank ... T.B. Bottom of Bank ... B.B. Top of Cut ... T.C. Bottom of Cut ... B.C. Top of Fill ... T.F. Bottom of Fill ... B.F.

Middle ... M. Bundle ... B. Flat ... F. Stream ... St. Trail ... Tr. Pavement ... Pv. Edge of Road ... E.Rd.

Traverse Rd. ... T.Rd. Fence ... Fc. Int. Fence ... V.Fc. Ditch ... Dt. Telephone Pole ... T.P. Power Pole ... P.P. Culvert ... Cul.

Oak ... Oak Pine ... Pi. Sycamore ... Sy. Eucalyptus ... Eu. Pin combinations of these and other common standard abbreviations.

F.B. 724 - Pg. 114

Form 301 IOM 3-34

PLEASE RETURN TO
LOS ANGELES COUNTY SURVEYOR
700 HALL OF RECORDS

NOTE: ANY ADDITIONS OR CHANGES ON THIS SHEET MUST BE MADE OR CIRCLED IN RED INK, WITH DATE AND NAME OF PERSON MAKING CHANGE

Do not extend notes this side of this line

Transit at	Sight on	Stadia Intercepts	Stadia Distance	Stadia Rod—	Horizontal Angle 0° to 360° Right	Horiz. Distance	+ — Vertical Angle	Elevation of Point	+ Back Sight	+ — Difference Elevation	Height of Instrument	+ — Vertical Distance	REMARKS Station	Left	Right
P.I. 49.13	POST.			—	° '		° '	—	1	—	3011 16	—			
		417							2						
		3	117	40	168 50	117	+ 6 02	3019 5		✓			S.H.		
		207							3						
		1	108	20	130 30	103	+ 12 21	320		✓			"		
		250							4						
		1	151	20	178 35	150	+ 4 —	197		✓			"		
		219							5						
		1	120	20	150 35	115	+ 11 11	321		✓			"		
		368							6						
		2	169	30	169 15	164	+ 9 36	360		✓			"		
		441							7						
		3	142	40	163 30	138	+ 9 52	311		✓			"		
		286							8						
		1	187	20	163 40	179	+ 11 30	458		✓			EG. Ridge		
		1013							9						
		8	214	90	154 —	203	+ 13 12	498		✓				Top Rig	
		362							10						
		2	163	30	151 30	154	+ 13 16	446		✓			"		
		990							11						
		8	191	90	144 20	179	+ 14 33	488		✓				"	
		350							12						
		2	151	30	137 30	141	+ 15 —	461		✓			"		
		984							13						
		8	185	90	130 30	171	+ 15 32	509		✓				"	
		252							14						
		1	153	20	125 45	142	+ 15 27	486		✓			"		
		467							15						
		3	168	40	116 50	155	+ 15 56	516		✓				"	
		332							16						
		2	133	30	124 30	123	+ 15 59	435		✓			S.H.		
		578							17						
		4	179	50	100 25	165	+ 15 57	535		✓				"	
		440							18						
		3	141	40	107 —	130	+ 16 11	452		✓			"		
		497							19						
		3	198	40	86 45	186	+ 14 21	548		✓				"	
		356							20						
		2	157	30	92 55	146	+ 15 21	486		✓			"		
		615							21						
		4	219	50	72 45	208	+ 13 02	543		✓				"	

Notes Rod. A. W. VAN FLEET Platted L. K. F. Job No. 7342 Division No. F.B. 724 Pg. 145
Date AUG 25 1937 Date Survey of Eastside Lake Drive Co. Road
Notes Chkd. Checked Survey by F.A.H. Notes F.S.H. Date 8/13/37
Date Date Map No. 1 Notes C. Johnson

Form 301 10M 3-34

PLEASE RETURN TO
LOS ANGELES COUNTY SURVEYOR
700 HALL OF RECORDS

NOTE: ANY ADDITIONS OR CHANGES ON THIS SHEET MUST BE MADE OR CIRCLED IN RED INK, WITH DATE AND NAME OF PERSON MAKING CHANGE

Do not extend notes this side of this line

Transit at	Sight on	Stadia Intercepts	Stadia Distance	Stadia Rod	Horizontal Angle 0° to 360° Right	Horiz. Distance	+ − Vertical Angle	Elevation of Point	+ Back Sight	+ − Difference Elevation	Height of Instrument	+ − Vertical Distance	REMARKS Station	Left	Right
P.I. 49-B	POST.	1		—				—	1	—	3011 16	—			
		274 / 1	175	20	78 30	166	+ 13 08	3047 9	2	+ 367		+ 387	S.H.		
		848 / 6	249	70	66 45	239	+ 11 37	533	3	✓			Top Rig.		
		294 / 1	195	20	69 30	187	+ 11 37	476	4	✓			"		
		422 / 2	223	30	62 45	216	+ 10 10	467	5	✓			"		
		556 / 3	257	40	58 05	250	+ 9 11	477	6	✓			"		
		648 / 4	249	50	64 —	240	+ 10 55	524	7	✓			"		
		688 / 4	289	50	55 25	283	+ 8 13	470	8	✓			"		
		885 / 6	286	70	60 10	278	+ 9 24	502	9	✓			"		
		720 / 4	321	50	50 50	317	+ 6 26	419	10	✓			"		
		1019 / 7	320	90	56 10	313	+ 8 12	474	11	✓			"		
		477 / 2	278	30	49 30	276	+ 5 23	342	12	✓			"		
		548 / 3	249	40	53 15	245	+ 6 47	363	13	✓			"		
		907 / 7	208	80	53 25	205	+ 6 47	275	14	✓			"		
				20		218 01	+ 2 48	3019 82	15	+ 8 66		+ 10 66	F.B. 724-7 P.O.S.T. 1X2		
									16						
POST	A-50B POST			—				—	17	4 23	3024 05				
				30	180 —	218 01	— 4 00	3005 81	18	— 18 24		— 15 24	P.I. 49-B CHKSNG		
				50	① 41 41 / ④ 166 44	Calc 30389	+ 6 56	3056 00	19	+ 31 95		+ 36 95	SET 1X2 P.Pt. P# 1		
				38				20 25	20				367+50 ℄		
				51				18 95	21				368+00 ℄		

Add'n'l Interim

Topography Description Legend: Side Hill ... S.H. Side of Draw S.D. Side of Ridge S.R. Head of Draw H.D. Bottom Draw B.D. Bottom Wash B.W. Top of Ridge T.R. Top of Slope T.S. Bottom Canyon B.Cn. Top of Cliff T.Cl. Bottom of Cliff B.Cl. Top of Spur T.Sp. Bottom Canyon B.Cn. Top of Bank T.B. Bottom of Bank B.B. Top of Cut T.C. Bottom of Cut B.C. Top of Fill T.F. Bottom of Fill B.F. Saddle Sa. Swale Sw. Flat Fl. Stream Str. Trail Tr. Pavement Pvt. Edge of Road E.Rd. Traveled Rd. Tr.Rd. Fences Fn. Int. Fences V.Fns. Ditch Dt. Telephone Pole T.P. Power Pole P.P. Culvert Cul. Oak-O. Pine-Pi. Cedar-Cd. Sycamore Sy. Eucalyptus Eu. Plus combinations of these and all common standard abbreviations.

Form 301 10M 3-34

160.34

PLEASE RETURN TO
LOS ANGELES COUNTY SURVEYOR
700 HALL OF RECORDS

NOTE: ANY ADDITIONS OR CHANGES ON THIS SHEET MUST BE MADE OR CIRCLED IN RED INK, WITH DATE AND NAME OF PERSON MAKING CHANGE

Do not extend notes this side of this line

Transit at	Sight on	Stadia Intercepts	Stadia Distance	Stadia Rod—	Horizontal Angle 0° to 360° Right	Horiz. Distance	+ − Vertical Angle	Elevation of Point	+ Back Sight	+ − Difference Elevation	Height of Instrument	+ − Vertical Distance	REMARKS Station	Left	Right
P.O.S.T.	P.O.S.T.				° '		° '		1		3024 05				
					° '		° '		2						
				57				301835		✓			368+23.5	EC ℄	
				24				302165	3	✓			369+00	℄	
				08				302325	4	✓			370+00	℄	
				06				302345	5	✓			370+68.98	BC ℄	
													FB. 724 - 9		
				393		478 43	+ 0 42	302597	6	✓ + 192		+ 585	P.O.S.T. A-50 B.		
									7						
P#1	P.O.S.T.				° '		° '		8						
	142							305600	507		3061 07				
					° '	Calc.	° '		9						
				30		30389	7°12'30"	301963		4144		3848	P.O.S.T.		
					99°31'45"				10				L BETWEEN POSTS 1 & 2		
					38°07'15"								MEASURED ℄ POST A-50		
						Calc.	° '		11						
				369		3226	5 36	302575		3532		3163	P.O.S.T. A-50-B		
		519			° '		° '		12						
		5	20	51	179 05	20		560		✓			TOP STEEL BOX		
		627			° '		° '		13						
		6	28	58	261 50	28		553		✓			"		
		558			° '		° '		14 ✓						
		5	59	50	282 50	59	2 49	533		✓				"	
		581			° '		° '		15 ✓						
		5	82	60	287 15	82	2 49	511		✓				"	
		616			° '		° '		16 ✓						
		5	117	60	294 15	117	1 38	518		✓				"	
		545			° '		° '		17 ✓						
		4	146	50	297 50	146	3 —	486		✓				"	
		566			° '		° '		18 ✓						
		7	167	80	299 20	167	2 28	460		✓				"	
		564			° '		° '		19 ✓						
		4	165	50	302 20	164	3 15	468		✓			℄ R		
		1116			° '		° '		20 ✓						
		9	217	10	303 40	216	3 23	384		✓			"		
		327			° '		° '		21 ✓						
		2	128	30	301 50	128	3 11	510		✓			"		

Notes A. W. VAN FLEET Platted AUG 25 1937 Date
L. K. F. Job No. 7342 Division No.
Date Checked Date
Date Checked Date
Survey by E.G.H. Note H.H.H. Date 8-26-37
Survey of E.G.H. Note C. Johnson
F.B. 724 Pg. 117

Form 301 10M 3-34

PLEASE RETURN TO
LOS ANGELES COUNTY SURVEYOR
700 HALL OF RECORDS

NOTE: ANY ADDITIONS OR CHANGES ON THIS SHEET MUST BE MADE OR CIRCLED IN RED INK, WITH DATE AND NAME OF PERSON MAKING CHANGE

Do not extend notes this side of this line

Transit at	Sight on	Stadia Intervals	Stadia Distance	Stadia Rod	Horizontal Angle 0° to 360° Right	Horiz. Distance	+ − Vertical Angle	Elevation of Point	+ Back Sight	+ − Difference Elevation	Height of Instrument	+ − Vertical Distance	REMARKS Station	Left	Right
Pt 9	P.O.S.T.				° '		° '		1		306.07				
		565			° '		° '		2 ✓	✓					
		3	266	40	304 35	265	2 40	304.48					E Rd 6' Wire		
		462			° '		° '		3 ✓						
		4	83	40	303 30	83	2 40	533		✓			"	"	
		524			° '		° '		4 ✓						
		2	325	40	308 —	325	1 21	497		✓			"	"	
		537			° '		° '		5 ✓						
		5	38	50	295 20	38	2 19	546		✓			"	"	
					° '		° '		6 ✓						
		2	80	48	271 45	80	—	563		✓			"	"	
		528			° '		° '		7 ✓						
		5	29	53	324 —	29	—	558		✓			Top Spur		
		1147			° '		° '		8 ✓						
		10	148	110	313 50	148	0 25	491		✓			"		
		558			° '		° '		9 ✓						
		5	59	50	323 50	59	2 13	538		✓			"		
		504			° '		° '		10 ✓						
		4	105	40	316 50	105	2 13	531		✓			"		
		488			° '		° '		11 ✓						
		4	89	40	325 50	89	1 52	543		✓			"		
		858			° '		° '		12 ✓						
		7	159	80	326 10	159	1 43	486		✓			"		
		528			° '		° '		13 ✓						
		4	129	50	331 15	129	1 34	526		✓			"		
		1077			° '		° '		14 ✓						
		9	178	100	338 50	178	1 30	466		✓			SH		
		551			° '		° '		15 ✓						
		4	152	50	336 45	152	2 0	507		✓			S.H.		
		928			° '		° '		16 ✓						
		8	189	90	347 05	188	3 35	407		✓			S.H.		
		954			° '		° '		17 ✓						
		8	155	90	343 40	155	1 39	477		✓			S.H.		
		1106			° '		° '		18 ✓						
		9	207	100	355 40	205	5 05	326		✓			"		
		414			° '		° '		19 ✓						
		3	115	40	346 50	115	3 19	505		✓			"		
		864			° '		° '		20 ✓						
		9	165	80	355 55	164	4 37	399		✓			"		
		775			° '		° '		21 ✓						
		7	76	70	351 55	76	1 52	516		✓			"		

Add'n'l Items

Page 1 of 4 Pg 1/18

Transcription Legend: Side of Hill S.H. Bottom Draw B.D. Side of Draw S.D. Bottom Wash B.W. Side of Ridge S.R. Top of Ridge T.R. Head of Draw H.D. Top of Slope T.S.

Interv. of Draw V.D's: Break in Slope B.S. Steep Slope S.S. Top of Cliff T.Cl. Bottom of Cliff B.Cl. Top of Spur T.Sp. Bottom Canyon B.Cn.

Side of Canyon S.Cn. Top of Bank T.B. Bottom of Bank B.B. Top of Cut T.C. Bottom of Cut B.C. Top of Fill T.F. Bottom of Fill B.F.

Saddle Sa. Swale Sw. Flat Fl. Stream St. Trail Tr. Pavement Pvt. Edge of Road E.Rd.

Travelled Rd. Tr.Rd. Fence Fn. Tel. Fence V.Fn. Ditch Di. Telephone Pole T.P. Power Pole P.P. Culvert Cul.

Pine Pi. Cedar Cd. Sycamore Sy. Eucalyptus Eu. Plus combinations of these and all common standard abbreviations.

Form 301 10M 3-34

PLEASE RETURN TO
LOS ANGELES COUNTY SURVEYOR
700 HALL OF RECORDS

NOTE: ANY ADDITIONS OR CHANGES ON THIS SHEET MUST BE MADE OR CIRCLED IN RED INK, WITH DATE AND NAME OF PERSON MAKING CHANGE

Do not extend notes this side of this line

Transit at	Sight on	Stadia Intercepts	Stadia Distance	Stadia Rod→	Horizontal Angle 0° to 360° Right	Horiz. Distance	± Vertical Angle	Elevation of Point	+ Back Sight	± Difference Elevation	Height of Instrument	± Vertical Distance	REMARKS Station	Left	Right
P# 1	P.O.S.T. 1X2				° '		° '				306.07				
		617 / 5	118	60	2 20	117	6 —	304.28	2 ✓	✓			S.H.		
		541 / 5	42	50	359 40	42	4 04	531	3 ✓	✓			"		
		577 / 5	78	50	15 30	76	9 03	440	4 ✓	✓			"		
		712 / 7	13	74	66 05	13	—	537	5 ✓	✓			"		
		555 / 5	56	50	40 55	53	13 —	439	6 ✓	✓			"		
		547 / 5	48	50	79 10	45	13 20	453	7 ✓	✓			"		
		487 / 4	88	40	60 —	83	13 20	374	8 ✓	✓			"		
		617 / 5	118	60	57 20	114	10 14	345	9 ✓	✓			"		
		603 / 5	104	60	34 25	100	11 04	356	10 ✓	✓			"		
	X	630 / 5	131	60	43 50	126	11 16	300	11 ✓	31		25	"		
		539 / 4	140	50	15 35	136	8 58	346	12 ✓	✓			"		
		644 / 5	145	60	28 10	140	10 06	301	13 ✓	31		25	"		
	✓	476 / 3	177	40	1 40	173	8 53	30 ~~285~~	14	31		27	"		
		465 / 3	166	40	0 45	164	6 55	374	15 ✓	✓			"		
		902 / 7	203	80	3 —	200	6 32	30 ~~297~~	16	30		22	"		
		1127 / 9	228	100	358 25	226	5 47	283	17 ✓	✓			"		
		927 / 7	228	80	5 —	225	6 40	269	18 ✓	✓			FENCE		
		614 / 4	215	50	11 42	211	7 29	284	19 ✓	✓			"		
		904 / 7	205	80	17 20	202	7 00	283	20 ✓	✓			TEL. POLE		
		896 / 7	197	80	28 50	192 ~~190~~	7 00 ~~11 00~~	273 ~~263~~	21	31 ~~45~~		23 ~~37~~	FENCE		

Add'l Inform.

(Use 7a Hdwd)

A. W. VAN FLEET Platted
Date AUG 25 1937 Date
Notes
Notes Chkd.
Date
Checked
Date
L. K. F. Job No. 73442 Division No.
Survey of
Survey by
Map No.
F.B. 724 Pg. 14

Form 381 10M 3-34

PLEASE RETURN TO
LOS ANGELES COUNTY SURVEYOR
700 HALL OF RECORDS

NOTE: ANY ADDITIONS OR CHANGES ON THIS SHEET MUST BE MADE OR CIRCLED IN RED INK. WITH DATE AND NAME OF PERSON MAKING CHANGE

Do not extend notes this side of this line

Transit at	Sight on	Stadia Intercepts	Stadia Distances	Stadia Rod	Horizontal Angle 0° to 360° Right	Horiz. Distance	+ − Vertical Angle	Elevation of Point	+ Back Sight	+ − Difference Elevation	Height of Instrument	+ − Vertical Distance	REMARKS Station	Left	Right
P# 1	P.O.S.T.			—	° '		° '	—		—	30.61 07				
		1190 / 1.0	191	11.0	37 —	187	8 11	302.31	1 ✓	✓			T. CUT SW. FENCE		
		1072 / 9	173	10.0	34 45	168	9 17	235	2 ✓	✓			S.W.		
		988 / 8	189	9.0	44 05	185	8 13	254	3 ✓	✓			T.C. FEN.		
		994 / 8	195	9.0	55 50	192	7 20	274	4 ✓	✓			" "		
		1084 / 9	185	10.0	53 30	182	7 24	274	5 ✓	✓			TEL. POLE 111-369		
		408 / 2	209	3.0	66 30	204	8 44	262	6 ✓	✓			T.C.		
		762 / 6	163	7.0	54 20	159	8 36	300	7 ✓	31		24	S.H.		
		622 / 4	223	5.0	75 25	219	7 45	263	8 ✓	✓			T.C.P.		
		477 / 3	178	4.0	67 45	174	8 50	301	9 ✓	✓			S.H.		
		493 / 3	194	4.0	79 35	190	8 16	295	10 ✓	✓			"		
		541 / 3	242	4.0	82 15	238	7 07	274	11 ✓	✓			T.C.		
		419 / 2	220	3.0	89 25	217	7 03	313	12 ✓	✓				S.H.	
		528 / 3	229	4.0	94 15	226	6 03	331 ~~325~~	13 ✓	✓ 28		24		"	
		533 / 4	134	5.0	60 10	130	9 41	339	14 ✓	✓				"	
		543 / 4	144	5.0	72 30	141	8 42	346	15 ✓	✓				"	
		576 / 4	177	5.0	90 30	174	7 06	344	16 ✓	✓				"	
		457 / 3	158	4.0	82 45	155	8 21	343	17 ✓	✓				"	
		403 / 2	204	3.0	99 —	202	6 06	366 ~~362~~	18 ✓	✓				"	
		528 / 3	229	4.0	104 —	227	4 57	375	19 ✓	✓				"	
		483 / 3	184	4.0	107 —	182	5 09	406	20 ✓	✓				"	
									21 ✓	✓				"	

Side Hill ... S.H. Bottom Draw ... B.D. Side of Draw ... S.D. Bottom Wash ... B.W. Side of Ridge ... S.R. Top of Ridge ... T.R. Head of Draw ... H.D. Top of Slope ... T.S.

Intersection of Draw ... Y.D.'s Break in Slope ... Bk.S. Stream Slope ... S.S. Top of Cliff ... T.Cl. Bottom of Cliff ... B.Cl. Top of Spur ... T.Sp. Bottom Canyon ... B.Cn.

Side of Canyon ... S.Cn. Top of Bank ... T.B. Bottom of Bank ... B.B. Top of Cut ... T.C. Bottom of Cut ... B.C. Top of Fill ... T.F. Bottom of Fill ... B.F.

Saddle ... Sd. Trails ... Tr. Creek ... Cr. Fl. Stream ... Str. Trail ... Tr. Pavement ... Pvt. Edge of Road ... E.Rd.

Traveled Rd. ... T.Rd. Fence ... Fn. Iron Fence ... I.Fn. Ditch ... Dt. Telephone Pole ... T.Pl. Culvert ... Cvt.

Cab. ... Cb. Pine ... Pn. Pine-Pi. ... Pi. Cedar ... Cd. Sycamore ... Sy. Eucalyptus ... Eu. Pole combinations of these and all common standard abbreviations.

F.B. 7 2 Pg. 120

Form 301 1934 3-34

PLEASE RETURN TO
LOS ANGELES COUNTY SURVEYOR
700 HALL OF RECORDS

NOTE: ANY ADDITIONS OR CHANGES ON THIS SHEET MUST BE MADE OR CIRCLED IN RED INK, WITH DATE AND NAME OF PERSON MAKING CHANGE

Do not extend notes this side of this line

Transit at	Sight on	Stadia intercepts	Stadia Distance	Stadia Rod—	Horizontal Angle 0° to 360° Right	Horiz. Distance	+ — Vertical Angle	Elevation of Point	+ Back Sight	+ — Difference Elevation	Height of Instrument	+ — Vertical Distance	REMARKS Station	Left Right
P# 1	POST				° '		° '		1		306 1 07			
		611 / 4	212	50	111 45	211	3 54	30 ~~384~~ 417	2	194		144	5.14	
		658 / 4	259	50	109 10	258	3 54	385	3 ✓	226		176	"	
		550 / 3	251	40	116 30	250	3 21	425	4 ✓	✓			"	
		490 / 2	291	30	112 47	290	3 51	386	5 ✓	225		195	"	
		494 / 2	295	40	119 30	294	2 56	422	6 ✓	✓			"	
		620 / 3	321	50	116 55	320	2 56	398 ~~397~~	7	214		164	"	
		525 / 2	326	40	122 55	325	2 40	421	8 ✓	✓			"	
		650 / 3	351	50	120 45	350	2 41	399	9 ✓	✓			"	
		563 / 2	364	40	126 05	363	2 41	402	10 ✓	✓			"	
		558 / 2	358	40	128 30	357	2 40	406	11 ✓	/			℄ Rd 6' WSE	
		617 / 2	318	50	126 45	317	2 35	419	12 ✓	✓			"	"
		570 / 3	271	40	125 30	270	3 04	426	13 ✓	/			"	"
		524 / 3	225	40	125 15	224	3 38	430	14 ✓	✓			"	"
		574 / 4	175	50	127 10	174	3 44	448	15 ✓	/			"	"
Use 125'		565 / 4	~~166~~	50	131 05	125 ~~165~~	5 04	451 ~~476~~	16	160		110	"	"
		563 / 5	64	50	136 10	63	5 34	499	17 ✓	✓			"	"
		519 / 5	20	50	150 50	20	3 05	550	18 ✓	✓			"	"
		630 / 3	337	50	124 40	336	2 27	417 ~~550~~	19	194		144	5.14	
		570 / 3	291	50	122 45	290	2 33	433	20 ✓	✓			"	
		651 / 4	252	50	120 —	251	2 58	432	21 ✓	✓			"	

A. W. VAN FLEET Noted Rod. L. K. F. Job No. 7342 Division No. F.B. 724 PG. 121
Date AUG 25 1937 Plotted Date Survey of ELIZABETH LAKE Date
Checked Date Survey By Date

Form 301 10M 3-34

PLEASE RETURN TO
LOS ANGELES COUNTY SURVEYOR
700 HALL OF RECORDS

NOTE: ANY ADDITIONS OR CHANGES ON THIS SHEET MUST BE MADE OR CIRCLED IN RED INK. WITH DATE AND NAME OF PERSON MAKING CHANGE

Do not extend notes this side of this line

Transit at	Sight on	Stadia intercepts	Stadia Distance	Stadia Rod	Horizontal Angle 0° to 360° Right	Horiz. Distance	+ − Vertical Angle	Elevation of Point	+ − Back Sight	+ − Difference Elevation	Height of Instrument	+ − Vertical Distance	REMARKS Station	Left	Right
P# 1	P.O.S.T.								1		30.61 07				
		5 44 9							2 ✓	✓					
		5	50	5 0	101 30	48	10 35	30.47 1					S.H.		
		6 10							3 ✓	✓					
		4	21.1	5 0	119 30	210	3 12	44 4					"		
		5 93							4 ✓	✓					
		5	94	5 0	112 05	93	6 38	45 3					"		
		4 72							5						
		3	173	4 0	118 50	172	4 17	~~43 3~~ 44 2		1 6 9		12 9	"		
		5 36							6 ✓	✓					
		4	137	5 0	117 45	136	4 30	45 4					"		
		5 58							7 ✓	✓					
		4	159	5 0	95 50	157	6 10	37 4					"		
		5 23							8 ✓	✓					
		4	124	5 0	70 50	122	7 45	39 5					"		
		5 41							9 ✓	✓					
		4	142	5 0	82 15	139	8 09	36 2					"		
		5 90							10 ✓	✓					
		5	91	5 0	71 30	88	10 5	39 3					"		
		4 18							11 ✓	✓					
		3	119	3 0	64 50	115	10 50	36 3					"		
		4 12							12 ✓	✓					
		4	23	4 0	167 45	23	4 45	55 2					TOP STEEP BRK.		
		5 62							13 ✓	✓					
		5	63	5 0	149 40	62	6 06	49 4					"		
		4 95							14 ✓	✓					
		4	96	4 0	150 35	95	4 53	48 9					"		
		4 16							15 ✓	✓					
		3	117	4 0	150 35	116	4 38	47 6					"		
		6 25							16 ✓	✓					
		5	126	6 0	137 —	125	4 26	45 4					"		
		5 62							17 ✓	✓					
		4	163	5 0	133 20	162	4 09	44 4					"		
		5 98							18 ✓	✓					
		4	199	4 0	131 40	198	4 09	42 8					"		
		8 30							19 ✓	✓					
		6	231	7 0	132 05	230	3 35	39 7					"		
		9 60							20 ✓	✓					
		7	261	8 0	132 10	260	3 26	37 4							
		10 09							21 ✓	✓					
		7	310	8 0	133 35	309	3 26	34 6							

Adj'n'l Inform.

Topography Description Legend: Side Hill ... S.H. Bottom Draw B.D. Side of Draw S.D. Bottom Wash B.W. Side of Ridge S.R. Top of Ridge T.R. Head of Draw H.D. Toe of Slope T.S.

Indian. of Draw V.D's Break in Slope B.S. Steep Slope S.S. Top of Cliff T.Cl. Bottom of Cliff B.Cl. Top of Spur T.Sp. Bottom Canyon B.Cn.

Side of Canyon S.Cn. Top of Bank T.B. Bottom of Bank B.B. Top of Cut T.C. Bottom of Cut B.C. Top of Fill T.F. Bottom of Fill B.F.

Saddle Sag Flat Stream Trail Pavement Edge of Road Sa. Sg. Fl. St. Tr. Pvt. E.Rd.

Trees Rd. Tr. Rd. Fence Fn. Inc. Fence V. Fn. Ditch Dl. Telephone Pole T.P. Power Pole P.P. Culvert Cul.

Oak O. Pine Pi. Spruce Sp. Eucalyptus Eu. Pine consider this of these and all common standard abbreviations.

F.B. 72 Pg. 1/2

Form 301 10M 3-34

PLEASE RETURN TO
LOS ANGELES COUNTY SURVEYOR
700 HALL OF RECORDS

NOTE: ANY ADDITIONS OR CHANGES ON THIS SHEET MUST BE MADE OR CIRCLED IN RED INK. WITH DATE AND NAME OF PERSON MAKING CHANGE

Do not extend notes this side of this line

Transit at	Sight on	Stadia Intercepts	Stadia Distance	Stadia Rod—	Horizontal Angle 0° to 360° Right	Horiz. Distance	+ − Vertical Angle	Elevation of Point	+ Back Sight	+ − Difference Elevation	Height of Instrument	+ − Vertical Distance	REMARKS Station	Left	Right
P# 1					° '		° '		1		30 61 07				
		1033 / 7	334	90	134 —	333	3 13	30 ~~324~~ 334	2	277		18 7	TOP SHEEP BRK		
		1064 / 7	365	80	134 25	364	3 13	328	3 ✓						
									4						
P.O.S.T. 4-50-B	P.O.S.T. 1 X 2							30259 7 25	5	467	303064				
				20		Calc 32262	+ 4 52	30561	6	+ 2547		+ 2747	P# 1 CHK SHOT		
				1080	—	+78 45	—	30198 4	7	1080			FB 724-7 P.O.S.T. CHK SHOT		
		185 / 1	86	10	352 50	86	—	296	8		✓		TEL. POLE # 111-370		
				71	—		—	235	9		✓		B.C. 370+68 98 CHK SHOT		
				69	—		—	237	10		✓		371+00 "		
				62			—	244	11		✓		372+00 "		
				42	—		—	264	12		✓		373+00 "		
				32	—		—	274	13		✓		374+00 "		
		159 / 1	60	08	346 30	60	—	298	14		✓		TOP CUT		
		132 / 1	33	11	312 50	33	—	295	15		✓		"		
		139 / 1	40	10	247 20	40	+ 2 03	281	16		✓		"		
		164 / 1	65	10	227 55	65	+ 3 —	331	17		✓		"		
	✳	308 / 2	109	30	218 45	109	+ 3 15	338	18		✓		"		
		539 / 4	140	50	215 05	139	+ 3 24	339	19		✓		TEL POLE 111-372		
		277 / 1	178	20	213 40	178	+ 1 43	339	20		✓		TOP CUT		
		1083 / 9	184	10	221 05	182	+ 5 28	381	21		✓		"		

Additional Information.

A. W. VAN FLEET Platted L. K. F.
Notes Red AUG 25 1937 Date Job No. 7342 Division No.
Date Checked Checked Surveyed by Noted Date
Date Sent Sent
F.B. 724 Pg. 13

Form 301 10M 3-34

PLEASE RETURN TO
LOS ANGELES COUNTY SURVEYOR
700 HALL OF RECORDS

NOTE: ANY ADDITIONS OR CHANGES ON THIS SHEET MUST BE MADE OR CIRCLED IN RED INK, WITH DATE AND NAME OF PERSON MAKING CHANGE

Do not extend notes this side of this line

Transit at	Sight on	Stadia intercepts	Stadia Distance	Stadia Rod	Horizontal Angle 0° to 360° Right	Horiz. Distance	+ − Vertical Angle	Elevation of Point	+ Back Sight	+ − Difference Elevation	Height of Instrument	+ − Vertical Distance	REMARKS Station	Left	Right
P.I. B-50-B	P.O.S.T				° '		° '		1		3030 64				
		291			° '		° '		2						
		2	92	2 0	234 30	91	+ 5 43	3038 0	3	+ ✓		+	S.H.		
		262			° '		° '								
		2	63	1 0	358 35	62	+ 6 46	360	4	+ 1 54		+ 7 4	"		
		365			° '		° '								
		3	62	3 0	301 15	61	+ 6 4	349	5	+ ✓ 43		7 3	"		
		484			° '		° '								
		4	85	4 0	328 30	84	+ 5 45	350	6	✓					
		184			° '		° '								
		1	85	1 0	15 30	85	− 2 34	214	7	✓			Guy P. # 111-371		
		586			° '		° '								
		5	87	5 0	24 05	87	1 31	234	8	✓			Guy WIRE		
		205			° '		° '								
		2	106	2 0	199 15	106	—	286	9	✓			Guy POLE # 111-373		
		605			° '		° '								
		5	106	5 2	196 —	106	—	254	10	✓			Guy WIRE		
					° '		° '						FB. 724-8		
				2 15	—	216 79	—	302849	11	215			P.O.S.T. B-50-B		
					° '		° '								
P.O.S.T. B-50-B	P.I. #51-B				° '		° '		12						
					° '		° '		5 94		303443		P.O.S.T B-5 or B		
				8 46	—	216 79	—	302597	13				P.O.S.T. B-50-B CHK		
					° '		° '								
				6 9	—		—	275	14	✓			374+00 ℄		
					° '		° '								
				5 6				288	15	✓			375+00 ℄		
					° '		° '						FB. 724-8		
				6 23		138 57		302820	16	✓			E.C. 375+73 21		
					° '		° '								
		129			° '		° '		17	✓					
		1	30	1 0	89 20	30	+ 1 37	343					T. CUT		
		142			° '		° '								
		1	43	1 0	31 15	43	+ 1 32	346	18	✓			"		
		164			° '		° '								
		1	65	1 0	18 55	65	+ 1 02	347	19	✓			# T. POLE 111-374 T.C.		
		184			° '		° '								
		1	85	1 1	11 25	85	—	333	20	✓			T. CUT		
		427			° '		° '								
		3	128	3 1	7 —	128	—	313	21	✓			"		

Add'l Intercepts

Traverse Pg 1 of 1

Traversing Description Legend: Bldg. Fr. Fr. Cedar Cl. Brick Pl. Cedar Sh. Fence Fr. Int. Fences V. Fnc. Ditch D.L. Telephone Pole T.P. Power Pole P.P. Culvert Cul. Saddle Sa. Swale Sw. Flat Fl. Stream Str. Trail Tr. Pavement Pvt. Edge of Road E.Rd. Side of Canyon S.Cn. Top of Bank T.B. Bottom of Bank B.B. Top of Cut T.C. Bottom of Cut B.C. Top of Fill T.F. Bottom of Fill B.F. Edge of Draw E.Dr. Bottom of Draw B.Dr. Top of Slope T.Sl. Bottom of Slope B.Sl. Top of Cliff T.Cl. Bottom of Cliff B.Cl. Top of Spur T.Sp. Bottom Canyon B.Cn. Side Hill S.H. Side of Draw S.Dr. Side of Ridge S.R. Head of Draw H.D. Bottom Draw B.D. Bottom Wash B.W. Top of Ridge T.R. Top of Slope T.Sl.

Form 301 16M 3-34

PLEASE RETURN TO
LOS ANGELES COUNTY SURVEYOR
700 HALL OF RECORDS

NOTE: ANY ADDITIONS OR CHANGES ON THIS SHEET MUST BE MADE OR CIRCLED IN RED INK. WITH DATE AND NAME OF PERSON MAKING CHANGE

Do not extend notes this side of this line

Transit at	Sight on	Stadia intercepts	Stadia Distance	Stadia Rod—	Horizontal Angle 0° to 360° Right	Horiz. Distance	+ — Vertical Angle	Elevation of Point	+ Back Sight	+ — Difference Elevation	Height of Instrument	+ — Vertical Distance	REMARKS Station	Left Right
POST	P.I.				° '		° '		1					
B-5A	0+57.5			—	° '		° '	—			30.34 43			
		5.68			° '		° '		2 ✓	✓				
		4.	169	55	5 25	169	—	30.289					Top Cut	
		5 —			° '		° '	271	3	✓				
		3 —	201	40	4 35	201	0 57	~~304~~					& Ro	8' Wide
		11.57			° '		° '		4 ✓	✓				
		10.	158	110	12 25	158	+ 1 30	275						"
		7.20			° '		° '	312	5	✓				
		6.	121	70	18 05	121	+ 1 43	~~309~~						"
		7.83			° '		° '		6 ✓	✓				
		7.	84	70	34 40	84	+ 3 54	330						"
		5.68			° '		° '		7 ✓	✓				
		5.	69	50	69 50	68	+ 4 55	352						"
		3.89			° '		° '	391	8					
		3.	90	30	99 —	89	+ 4 55	~~370~~		+ 47		+ 77		"
		4.58			° '		° '		9 ✓	✓				
		4.	59	44	346 55	59	—	300					Guy Pole # 111-275	
		3.71			° '		° '		10 ✓					
		3.	72	30	112 25	71	+ 6 02	389		+ 45		+ 75	S.R.	
		2.46			° '		° '		11 ✓	✓				
		2.	47	20	77 15	47	+ 5 03	364						"
		3.61			° '		° '		12 ✓	✓				
		3.	62	30	34 55	62	+ 3 22	350						"
		8.59			° '		° '		13 ✓	✓				
		8.	60	84	339 50	60	—	260					Guy Wire.	
					° '		° '	302820	14					
E.C.	P.I.				18-44-30		° '		15					
300+18	51.8		Returned	→	74 58 00					521	303341			
			2		° '	Computed	° '		16					
				826	9 10 42 / 10	139.15	—	302515					P# 2	217 182
					° '		° '		17	✓				
				59	—		—	302751					376+0	E
					° '		° '		18	✓				
				93	—		—	302411					377+0	E
					° '		° '		19					
				90	—	226.79	1 25	301880		1461		561	378+0	E
P.T.	E.C.				° '		° '		20					
2	300+33									523	300038			
				28	—		—	300810	21				Cut Shot	
													E.C. 37	4732

Notes Rod. A. W. VAN FLEET Platted E. K. F.
Date AUG 25-1937 Date Job No. 7342 Division No.
Station Order Checked Scale
Sheet No. 1 of 1 Drawn by E. K. F. Traced by
Sheet No. 1 of 1 Checked by
Date Feb. 7 1935

Form 301 10M 3-34

PLEASE RETURN TO
LOS ANGELES COUNTY SURVEYOR
700 HALL OF RECORDS

NOTE: ANY ADDITIONS OR CHANGES ON THIS SHEET MUST BE MADE OR CIRCLED IN RED INK. WITH DATE AND NAME OF PERSON MAKING CHANGE

Do not extend notes this side of this line

Transit at	Sight on	Stadia intercepts	Stadia Distance	Stadia Red —	Horizontal Angle 0° to 360° Right	Horiz. Distance	+ Vertical Angle —	Elevation of Point	+ Back Sight	+ Difference Elevation —	Height of Instrument	+ Vertical Distance —	REMARKS Station	Left	Right
P#2	E.C			—	° '		° '	—	1	—	303 038	—			
		427			° '		° '		2						
		4.	28	44	57 45	28	—	302 60		✓			TOP BNK		
		349			° '		° '		3						
		3.	50	34	13 30	50	—	270		✓			" "		
		634			° '		° '		4						
		6.	35	60	50 40	35	1 25	234		✓			BOT BNK		
		560			° '		° '		5						
		5	61	58	14 40	61	—	254		✓			" "		
		659			° '		° '		6						
		6.	60	63	58 35	60	—	241		✓			" "		
		566			° '		° '		7						
		5.	67	48	42 25	67	—	256		✓			" "		
		265			° '		° '		8						
		2	66	18	56 50	66	—	286		✓			TOP BNK		
		374			° '		° '		9						
		3.	75	26	41 55	75	—	278		✓			℄ 15' PRIV. RD.		
?		380			° '		° '		10						
		3.	81	34	36 05	81	—	270		✓			" 18' " "		
		331			° '		° '		11						
		2	132	30	61 10	132	—	274		✓			S.H.		
		562			° '		° '		12						
		5	63	48	342 30	63	—	256		✓			"		
		528			° '		° '		13						
		5	29	52	342 05	29	—	254		✓			"		
		923			° '		° '		14						
		9.	24	88	258 35	24	—	216		✓			"		
					° '		° '		15						
				120	249 25	31.2	—	184		✓			T.B. SH		
		740			° '		° '		16						
		7.	41	76	313 45	41	—	228		✓			SH.		
		1146			° '		° '		17						
		1.1.	47	108	297 25	47	—	196		✓			" T.B.		
		1065			° '		° '		18						
		1.0.	66	102	243 20	64	10 26	087		21 7		11 7	" FENCE		
		769			° '		° '		19						
		7.	70	78	320 55	70	—	226		✓			"		
		1025			° '		° '		20						
		1.0.	66	140	266 55	64	10 30	046		✓			"		
		692			° '		° '		21						
		6	93	61	335 10	93	—	243		✓			"		

Add'n'l Inform.

Topography Description Legend: Side Hill ....S.H. Side of Draw S.D. Side of Ridge S.R. Head of Draw H.D. Bottom Draw B.D. Bottom Wash B.W. Top of Ridge T.R. Toe of Slope ....T.S. Top of Bank ....T.B. Top of Cut ....T.C. Bottom of Cut ....B.C. Top of Fill ....T.F. Bottom of Fill ....B.F. Top of Cliff ....T.Cl. Bottom of Cliff ....B.Cl. Top of Spur ....T.Sp. Bottom Canyon ....B.Cn. Fence ....Fe. Pine ....Pn. Ditch ....Dt. Telephone Pole T.P. Power Pole ....P.P. Culvert ....Cul. Pipe ....Pi. Cedar ....Cd. Eucalyptus ....Eu. Plus combinations of these and all common standard abbreviations.

Form 301 10M 3-34

PLEASE RETURN TO
LOS ANGELES COUNTY SURVEYOR
700 HALL OF RECORDS

NOTE: ANY ADDITIONS OR CHANGES ON THIS SHEET MUST BE MADE OR CIRCLED IN RED INK, WITH DATE AND NAME OF PERSON MAKING CHANGE

Do not extend notes this side of this line

Transit at	Sight on	Stadia Intercepts	Stadia Distance	Stadia Rod—	Horizontal Angle 0° to 360° Right	Horiz. Distance	+ — Vertical Angle	Elevation of Point	+ Back Sight	+ — Difference Elevation	Height of Instrument	+ — Vertical Distance	REMARKS Station	Left	Right
P# 2	E.C.								1		3030 38				
		1187 / 11	83	150	290 45	81	8 30	3003 3	2	✓			54		
	X	715 / 6	116	66	234 30	116	—	238	3	✓				T.B.	
		11 / 10	101	130	308 35	100	6 36	059	4	✓			"		
		450 / 3	151	40	337 10	151	0 26	252	5	✓				"	
		1200 / 1066	135	150	322 50	135	2 14	102	6	✓			"		
		684 / 5	185	60	338 05	185	+ 2 02	310	7	✓			"		
		1165 / 10	166	150	327 30	166	0 32	138	8	✓			"		
		811 / 6	212	70	334 10	212	+ 2 03	310	9	✓			"		
		1188 / 10	189	112	328 40	189	—	192	10	✓			"		
		638 / 4	239	50	333 10	239	+ 1 50	329	11	✓			"		
		1124 / 9	225	109	325 55	225	—	195	12	✓				"	
		558 / 3	259	40	328 25	259	+ 1 27	329	13	✓					
		1054 / 8	255	98	322 50	255	—	206	14	✓			"		
		787 / 5	288	60	329 45	287	+ 2 43	~~335~~ 407	15	+ 103		+ 16 3		"	
	+	1088 / 8	289	90	321 30	289	+ 1 10	273	16	✓			"		
		284 / 7	185	10	1 20	185	—	294	17	✓					Top Fine
		228 / 1	129	17	12 10	129	—	287	18	✓					"
		826 / 8	27	87	190 55	27	—	217	19	✓			"		
		724 / 7	25	68	154 45	25	—	236	20	✓			"		
		549 / 7	50	10	211 55	50	4 40	164	21	✓ 4 1		4 1	"		

A. W. VAN FLEET Platted L. K. F. Job No. 73 F2 Division No. F.B. 734 Pg. 1 77
Notes Date AUG 25 1937 Date Checked Date Survey of Date Survey Date

Form 301 10M 3-34

PLEASE RETURN TO
LOS ANGELES COUNTY SURVEYOR
700 HALL OF RECORDS

NOTE: ANY ADDITIONS OR CHANGES ON THIS SHEET MUST BE MADE OR CIRCLED IN RED INK. WITH DATE AND NAME OF PERSON MAKING CHANGE

Do not extend notes this side of this line

Transit at	Sight on	Stadia Intercepts	Stadia Distance	Stadia Rod	Horizontal Angle 0° to 360° Right	Horiz. Distance	+ Vertical Angle	Elevation of Point	+ Back Sight	+ Difference Elevation	Height of Instrument	+ Vertical Distance	REMARKS Station	Left	Right
PH 2	E.C.								1		3030.38				
		970 / 9	71	9.0	158 30	71	2 33	301.82	2	✓			S.H. FENCE		
		1061 / 10	62	10.0	192 30	62	3 56	161	3	✓			"	"	
		859 / 8	60	8.4	140 45	60	—	220	4	✓			"	"	JUNCT
		1181 / 11	82	11.0	168 25	82	3 06	149	5	✓			"	"	"
		1092 / 10	93	10.0	154 35	93	3 14	152	6	✓			"		
		1107 / 10	108	11.0	156 45	108	3 29	128	7	✓			"	"	
		1083 / 10	84	10.0	210 35	82	8 —	112	8	✓			"		
		1130 / 10	131	11.0	150 50	131	2 41	132	9	✓			"	"	"
		1088 / 10	89	10.0	190 05	88	6 35	103	10	✓			"		
		1006 / 9	107	10.0	147 45	107	2 24	159	11	✓			"	"	
		1111 / 10	112	11.0	177 —	110	6 30	112	12	✓			"		
		1065 / 9	166	10.0	153 —	165	3 44	096	13	✓			"	"	
		1137 / 10	138	11.0	165 20	137	5 23	089	14	✓			"		
		875 / 7	176	8.0	162 07	174	5 23	060	15	✓			"		
		1167 / 10	168	11.0	169 40	166	5 38	031	16	✓			"		
		1171 / 10	172	11.0	154 15	171	4 03	073	17	✓ 23.2		1.22		BOT FILL	
		994 / 8	195	9.0	155 15	194	4 00	078	18	✓				"	
		1136 / 10	137	11.0	152 15	136	3 47	104	19	✓				"	
		998 / 8	199	9.0	152 35	198	2 57	116	20	✓				TOP	"
		837 / 7	138	8.0	148 15	138	2 40	160	21	✓				"	"

Add'n'l Inform.

F.B. 724 PG. 128

Topography Description Legend:
Side Hill ....S.H. Bottom Draw B.D.
Side of Draw S.D. Bottom Wash B.W.
Side of Ridge S.R. Top of Ridge T.R.
Head of Draw H.D. Toe of Slope T.S.

Inters. of Draws V.D's Break in Slope Bk.S. Steep Slope S.S. Top of Cliff T.Cl. Bottom of Cliff B.Cl. Top of Spur T.Sp. Bottom Canyon B.Cn.

Side of Canyon S.Cn. Top of Bank T.B. Bottom of Bank B.B. Top of Cut T.C. Bottom of Cut B.C. Top of Fill T.F. Bottom of Fill B.F.

Saddle ....Sa. Swale ....Sw. Flat ....Fl. Stream ....Str. Trail ....Tr. Pavement ....Pvt. Edge of Road E.Rd.

Trawled Rd. Tr.Rd. Fence ....Fn. Int. Fences V.Fns. Ditch ....Dt. Telephone Pole T.P. Power Pole ....P.P. Culvert ....Cul.

Cal.-C. Fir-Fr. Pine-Pl. Cedar-Cd. Sycamore ....Sy. Eucalyptus ....Eu. Plus combinations of these and all common standard abbreviations.

Form 301 10M 3-34

PLEASE RETURN TO
LOS ANGELES COUNTY SURVEYOR
700 HALL OF RECORDS

NOTE: ANY ADDITIONS OR CHANGES ON THIS SHEET MUST BE MADE OR CIRCLED IN RED INK, WITH DATE AND NAME OF PERSON MAKING CHANGE

Do not extend notes this side of this line

Transit at	Sight on	Stadia intercepts	Stadia Distance	Stadia Rod—	Horizontal Angle 0° to 360° Right	Horiz. Distance	+ — Vertical Angle	Elevation of Point	+ Back Sight	+ — Difference Elevation	Height of Instrument	+ — Vertical Distance	REMARKS Station	Left	Right
P# 2	E.C.				° '		° '		1		3030 38				
		967 / 8	168	9 0	150 40	168	2 45	30 134	2	✓			Top Fill		
		899 / 8	100	8 0	143 50	100	1 28	198	3	✓			"		
		1011 / 9	112	10 0	142 50	112	1 28	174	4 ✓	129		2 9		Bot Fill	
		773 / 7	74	7 0	140 45	74	1 08	218	5	✓			Tel Pole # 1[illegible]-377		
Holmes,		1057 / 10	58	9 8 (98)	128 30	58	—	216 (306)	6	✓				Bot Cut	
		758 / 7	59	7 7	133 50	59	—	227	7	✓			Top Cut		
		835 / 8	36	8 1	99 30	36	—	223	8	✓				"	
		635 / 6	36	5 8	112 —	36	—	246	9	✓			"		
		866 / 8	67	8 4	101 20	67	—	220	10	✓					
		1090 / 10	91	10 3	121 10	91	—	201	11	✓				"	
		362 / 3	64	2 9	4 20	64	—	275	12	✓			Tel Pole 1[illegible]-376		
		1112 / 10	113	11 0	129 05	113	0 30	176	13	✓			Bot Cut		
		768 / 2	69	2 2	90 45	69	—	282	14	✓				Top Cut	
		1139 / 10	140	11 0	136 05	140	1 10	165	15	✓			"		
		290 / 2	91	2 4	113 30	91	—	230	16	✓				"	
		1074 / 9	175	10 0	138 10	175	1 48	150	17	✓			"		
		419 / 3	120	3 9	125 55	120	—	270	18	✓				"	
		912 / 7	213	8 0	141 35	212	3 03	116	19	✓			"		
		558 / 4	159	4 5	131 50	159	—	259	20	✓				"	
		842 / 2	243	4 0	144 25	242	4 00	095	21	✓			"		

Above inform.

Notes Plotted AUG 25 1937 Date
Notes Chkd. Date
Plotted L. K. F.
Checked
Job No. 7342 Division No.
Survey of
Survey by
Field Book No.
Notes Book No.
Job Book No.
F.B. 774 PG. 12-4

Form 301 10M 3-34

PLEASE RETURN TO
LOS ANGELES COUNTY SURVEYOR
700 HALL OF RECORDS

NOTE: ANY ADDITIONS OR CHANGES ON THIS SHEET MUST BE MADE OR CIRCLED IN RED INK, WITH DATE AND NAME OF PERSON MAKING CHANGE

Do not extend notes this side of this line

Transit at	Sight on	Stadia Intercepts	Stadia Distance	Stadia Rod	Horizontal Angle 0° to 360° Right	Horiz. Distance	+ Vertical Angle	Elevation of Point	+ Back Sight	+ Difference Elevation	Height of Instrument	+ Vertical Distance	REMARKS Station	Left	Right
P# 2	E.C.								1		3030 38				
Use 200' Holmes		799 / 7	200 ~~100~~	83	136 10	200 ~~100~~		30221	2	✓			Top Cut		
		1038 / 8	239	94	137 30	239		210	3	✓			" "		
		438 / 2	239	15	128 40	239		289	4	✓				S.H. Flgt	
		284 / 1	185	20	121 40	185	+ 0 54	314	5	✓				" "	
		234 / 1	135	20	108 15	135	+ 1 22	316	6	✓				"	
		400 / 3	101	30	72 50	101	+ 1 02	293	7	✓				"	
				11 52				301886	8				378+00 T.P.		
									9						
378+00 ℄	P.I. 51-B								10	5 24	3024 10				
				10		226.79	+ 1 17	302818	11	+ 4 08		+ 5 08	CHK SHOT EC 375+73 21		
				11 62				301248	12	✓			379+00 ℄		
				20		342.57	3 22	300195	13 ✓	22 15		20 15	STA 381+42.57 SEC LINE INTERSECTION		
SEC L. INT 381+42.57	P.I. 51-B					342.57			14	5 23	3007 18				
				10	180 —	342.57	+ 2 06	301874	15	+ 11 56		+ 12 56	CHK SHOT 378+00 ℄		
				10	180 —	242.57	+ 1 29	301246	16	+ 5 28		+ 6 28	" " 379+00 ℄		
				10	180 —	142.57	+ 0 36	076	17	✓			380+00 ℄		
				38	180	42.57		0338	18	✓			381+00 ℄		
				69		57.43		0028	19	✓			382+00 ℄		
				87		157.43		299848	20	✓			383+00		
				88		172.79		9838	21	✓			383+15.36	B.C.	

Add'n'l Inform.

Transmitted Rd. Tr. Rd. Fence ..... Fn. Int. Fences V. Fns. Ditch ..... Dt. Telephone Pole T.P. Power Pole ..... P.P. Culvert ..... Cul.

Oak-O. Fir-Fr. Pine-Pt. Cedar-Ce. Sycamore ..... Sy. Eucalyptus ..... Eu. Plus combinations of these and all common standard abbreviations.

Saddle ..... Sa. Swale ..... Sw. Flat ..... Fl. Stream ..... Str. Trail ..... Tr. Pavement ..... Pvt. Edge of Road E. Rd.

Side of Canyon S.Cn. Top of Bank T.B. Bottom of Bank B.B. Top of Cut T.C. Bottom of Cut B.C. Top of Fill T.F. Bottom of Fill B.F.

Interc. of Draws V.P's Break in Slope B.S. Steep Slope S.S. Top of Cliff T.Cl. Bottom of Cliff B.Cl. Top of Spur T.Sp. Bottom Canyon B.Cn.

Topography Description Legend: Side Hill S.H. Side of Draw S.D. Side of Ridge S.R. Head of Draw H.D. Bottom Draw B.D. Bottom Wash B.W. Top of Ridge T.R. Toe of Slope T.S.

F.B. 724 Pg. 130

Form 301 FOM 3-34

PLEASE RETURN TO
LOS ANGELES COUNTY SURVEYOR
700 HALL OF RECORDS

NOTE: ANY ADDITIONS OR CHANGES ON THIS SHEET MUST BE MADE OR CIRCLED IN RED INK, WITH DATE AND NAME OF PERSON MAKING CHANGE

Do not extend notes this side of this line

Transit at	Sight on	Stadia intercepts	Stadia Distance	Stadia Rod—	Horizontal Angle 0° to 360° Right	Horiz. Distance	+ — Vertical Angle	Elevation of Point	+ Back Sight	+ — Difference Elevation	Height of Instrument	+ — Vertical Distance	REMARKS Station	Left	Right
~~℄ LINE~~ INT. ~~℄~~	P.I. 51-B				° '		° '		1		30.07 18				
					° '		° '		2						
				90	— ° '	257.43	— ° '	299.818		✓			384+00 ℄		
				86	— ° '	357.43	— ° '	98.58	3	✓			385+00 ℄		
				70	— ° '	557.43	— ° '	300.018	4				386+00 ℄		
				50	— ° '	557.43	— ° '	02.18	5				387+00 ℄		
		281 / 1	182	20	185 50	182	+ 0 50	0.77	6	✓			SW.		
	1/2	81 / 0	163	110	193 25	162	+ 4 17	083	7	+ 9 1		+ 12 1	"		
		1200 / 1058	143	140	201 45	141	+ 7 00	105	8	✓			"		
		261 / 1	162	20	187 —	162	+ 1 —	080	9	✓				Bec.	Cut
		330 / 2	131	30	188 40	131	+ 3 04	113	10	✓				Top	"
		390 / 3	91	30	193 50	90	+ 4 38	116	11	✓				"	"
		352 / 3	53	30	202 45	52	+ 6 55	105	12	✓					"
		121 / 1	22	10	261 50	22	+ 6 31	087	13	✓				"	"
		438 / 4	39	37	329 15	39	—	0348	14	✓			Bec. Cut		
		889 / 8	90	83	348 05	90	— ° '	299888	15	✓			Bot. "		
		751 / 7	52	75	341 05	52	— ° '	9968	16	✓			"	"	
		615 / 6	16	61	294 50	16	— ° '	300108	17	✓			"	"	
		450 / 4	51	39	195 45	51	— ° '	0328	18	✓			"	"	
		198 / 1	99	19	188 35	99	— ° '	0528	19	✓			"	"	
		604 / 5	105	55	330 25	105	— ° '	0168	20	✓					
		269 / 2	70	20	303 30	70	+ 3 58	101	21	✓					

Add'n'l Inform.

A. W. VAN FLEET Noted Red. Platted L. K. F. Job No. 7341 Division No. F.B. 72 Pg. 73
Date AUG 25 1937 Date Survey of Eastern Bridge Approach
Notes Chkd. Checked Note Bk. Survey by E.C. Johnson Note Bk. 8-Mar-37
Date Map No. 10-64 Map Bk. A. C. Johnson

Form 391 10M 3-34

PLEASE RETURN TO
LOS ANGELES COUNTY SURVEYOR
700 HALL OF RECORDS

NOTE: ANY ADDITIONS OR CHANGES ON THIS SHEET MUST BE MADE OR CIRCLED IN RED INK. WITH DATE AND NAME OF PERSON MAKING CHANGE.

Do not extend notes this side of this line

Transit at	Sight on	Stadia intercepts	Stadia Distance	Stadia Rod	Horizontal Angle 0° to 360° Right	Horiz. Distance	+ Vertical Angle −	Elevation of Point	+ Back Sight −	+ Difference Elevation −	Height of Instrument	+ Vertical Distance −	REMARKS Station	Left	Right
SEC. LINE INT.	P.I. 51-B			—	° '		° '	—	1		3.007 18				
		260							2						
		2	61	20	254 50	56	+ 14 44	30.203		✓			S.H.		
		383							3						
		3	84	30	220 55	80	+ 11 44	209		✓			"		
		1118							4						
		1.0	119	110	209 25	116	+ 9 28	155		✓			"		
		318							5						
		1	219	20	175 40	219	+ 1 18	101		✓				Top Fill	
		369							6						
		2	170	30	173 45	170	+ 1 2	082		✓				T. Pole	
		517							7					" "	#111-378
		3	218	40	174 15	218	+ 1 15	079		✓					
		480							8					Bot. Fill	
		3	181	40	172 15	181	+ 1 11	069		✓				"	
		210							9						
		1	111	14	170 50	111	—	058		✓			"		
		231							10						
		1	132	07	169 10	132	—	065		✓			"		
		643							11						
		4	244	50	168 45	244	+ 0 54	060		✓			"		
		799							12						
		2	100	22	163 55	100	—	050		✓			"		
		735							13						
		5	236	44	162 40	236	—	028		✓			"		
		467							14						
		4	68	43	156 10	68	—	029		✓			"		
		696							15						
		5	197	60	164 05	197	+ 0 40	039		✓			"		
		452							16						
		4	53	38	162 25	53	—	034		✓				"	
		561							17						
		4	162	46	159 00	162	—	026		✓			"		
									18						
				58	136 25	372	—	014		✓			"		
									19						
				55	120 50	202	—	017		✓				T. Pole	
									20					"	#11-379
		806													
		6	207	72	155 20	207	—	000		✓			"		
		751							21						
		7	52	68	16 30	52	—	004		✓				"	

Add'n'l Intercepts.

Oak-O. Fir-Fr. Pine-Pi. Cedar-Ce. Sycamore ..... Sy. Eucalyptus ..... Eu. Plus combinations of these and all common standard abbreviations.

Traveled Rd. Tr. Rd. Fence ..... Fe. Int. Fences V. Fe. Ditch ..... Di. Telephone Pole T.P. Power Pole ..... P.P. Culvert ..... Cul.

Sa. ..... Sw. Fl. Str. Tr. Part. E. Rd.

Saddle ..... Swale ..... Flat ..... Stream ..... Trail ..... Pavement ..... Edge of Road

Side of Canyon B. Ca. Top of Bank ..... T.B. Bottom of Bank ..... B.B. Top of Cut ..... T.C. Bottom of Cut ..... B.C. Top of Fill ..... T.F. Bottom of Fill ..... B.F.

Side of Draw V. Dr. Top of Draw ..... T.D. Bottom of Draw ..... B.D. Top of Gully ..... T.Gl. Bottom of Gully ..... B.Gl. Top of Spur ..... T.Sp. Bottom Canyon ..... B.Ca.

Intersection of Draw (Ridge) & Slope ..... S.S. Top of Ridge ..... T.R. Bottom Wash ..... B.W. Top of Slope ..... T.S.

Topographic Description Legend: Hill ..... S.H. Bottom Draw B.D. Side of Draw S.D. Bottom Wash B.W. Side of Ridge S.R. Top of Ridge T.R. Head of Draw H.D. Toe of Slope T.S.

F.B. 724 Pg. 13

Form 301 10M 3-34

PLEASE RETURN TO
LOS ANGELES COUNTY SURVEYOR
700 HALL OF RECORDS

NOTE: ANY ADDITIONS OR CHANGES ON THIS SHEET MUST BE MADE OR CIRCLED IN RED INK, WITH DATE AND NAME OF PERSON MAKING CHANGE

Do not extend notes this side of this line

Transit at	Sight on	Stadia Intercepts	Stadia Distance	Stadia Red—	Horizontal Angle 0° to 360° Right	Horiz. Distance	+ — Vertical Angle	Elevation of Point	+ Back Sight	+ — Difference Elevation	Height of Instrument	+ — Vertical Distance	REMARKS Station	Left	Right
Sec Line INT	P.I. 51-B								1		3007 18				
		948 / 8	149	90	143 05	149	—	29982	2	✓			SH		
		702 / 6	103	64	149 20	103	—	30008	3	✓			"		
		1093 / 10	94	104	126 40	94	—	29968	4	✓			"		
		864 / 8	65	84	132 50	65	—	988	5	✓			"		
		1049 / 10	50	100	96 05	50	—	972	6	✓			"		
		1173 / 11	74	110	77 00	74	1 28	943	7	✓			"		
		1183 / 11	84	110	51 35	84	1 39	938	8	✓			"		
		1055 / 10	56	100	50 20	56	1 20	959	9	✓			"		
		1085 / 10	86	100	29 20	86	1 36	949	10	✓			"		
		921 / 8	122	90	7 20	120	6 35	844	11	✓				TBF Fill	
		1028 / 9	129	100	24 15	129	1 32	936	12	✓				T Pine	
		1148 / 10	149	103	6 45	149	—	969	13	✓			"	" # 111-380	
		1147 / 10	148	110	18 20	148	0 50	990	14	✓				" "	
		993 / 8	194	94	3 50	194	—	978	15	✓					
		1158 / 10	159	110	24 40	159	3 05	877	16	✓				Ent. PC 12"	
		1079 / 9	180	100	17 45	180	2 50	883	17	✓				" " 10" Unc	
		1109 / 9	210	100	11 25	210	2 17	888	18	✓				" " 8" "	
		1141 / 8	212	90	7 40	212	0 56	947	19	✓					
		1118 / 9	219	100	4 40	219	0 50	933	20	✓			BNK D		
		1028 / 8	229	90	9 30	229	0 55	945	21	✓				Tbnc	
													"	"	

Additional Intern.

A. W. VAN FLEET Platted L. K. F. Job No. 7342 Division No.
Notes Red. Date AUG 25 1977 Date
Notes Chkd. Checked Survey of EAST BEACH LAKE BIKE CAN
Date Date Survey by F.C.H. Date
Map No. 1064 Transferred Date
F.B. 724 PG. 133

Form 301 1 3-34

PLEASE RETURN TO
LOS ANGELES COUNTY SURVEYOR
700 HALL OF RECORDS

NOTE: ANY ADDITIONS OR CHANGES ON THIS SHEET MUST BE MADE OR CIRCLED IN RED INK, WITH DATE AND NAME OF PERSON MAKING CHANGE

Do not extend notes this side of this line

Transit at	Sight on	Stadia Intercepts	Stadia Distance	Stadia Rod	Horizontal Angle 0° to 360° Right	Horiz. Distance	+ − Vertical Angle	Elevation of Point	+ Back Sight	+ − Difference Elevation	Height of Instrument	+ − Vertical Distance	REMARKS Station	Left	Right
SEC LINE INT	P.I. 51-B								1		3007 18				
		944 / 7	245	80	6° 30'	245	1° 00'	29953	2	✓			BNK DR		
		938 / 7	239	80	4° 10'	239	0° 50'	957	3	✓			" "	TOE FILL	
		1132 / 9	233	100	3° 35'	233	1° 09'	925	4	✓			F.L. 24" CULVERT		
		1032 / 8	233	90	356° 15'	233	1° 08'	936	5	✓			" "	"	
		977 / 8	178	90	6° 25'	178	1° 02'	950	6	✓			TOE FILL		
		1026 / 9	127	100	9° 45'	127	0° 54'	952	7	✓			" "		
		968 / 9	69	90	15° 55'	69	0° 54'	971	8	✓			" "		
		726 / 7	27	71	39° 50'	27	—	30001	9	✓			" "		
		626 / 6	27	60	130° 25'	27	—	012	10	✓			" "		
		1121 / 9	222	97	356° 05'	222	—	29975	11	✓			TOP FILL		
		1112 / 9	213	115	354° 45'	213	—	957	12	✓			TOE FILL		
		1074 / 9	175	96	354° 45'	175	—	976	13	✓			" "		
		1164 / 10	165	108	352° 55'	165	—	964	14	✓			" "		
		1146 / 10	147	106	345° 45'	147	—	966	15	✓			FLAT		
		1176 / 10	177	105	341° 40'	177	—	967	16	✓			"		
		1109 / 9	210	106	342° 10'	210	—	966	17	✓			"		
		1136 / 9	237	112	341° 55'	237	—	960	18	✓			SW.		
		1130 / 9	231	118	350° 40'	231	—	954	19	✓			"		
		1171 / 9	272	104	349° 25'	272	—	968	20	✓			FLAT		
	X	1054 / 8	255	94	245° —	255	—	978	21				TOP FILL		

Add'n'l Inform.

Oak-O. Fir-Fr. Pine-Pl. Cedar-Ce. Sycamore ..... Sy. Eucalyptus ..... Eu. Plus combinations of these and all common standard abbreviations.

Transfer Rd. Tr. Rd. Fence ..... Fn. Int. Fences V. Fns. Ditch ..... Dt. Telephone Pole T.P. Power Pole ... P.P. Culvert ..... Cul.

Saddle ..... Sa. Swale ..... Sw. Flat ..... Fl. Stream ..... Str. Trail ..... Tr. Pavement ..... Pvt. Edge of Road E.Rd.

Side of Canyon S.Cn. Top of Bank ... T.B. Bottom of Bank B.B. Top of Cut ..... T.C. Bottom of Cut ... B.C. Top of Fill ..... T.F. Bottom of Fill B.F.

Inters. of Draw V.D's Brnk. in Slope ... B.S. Steep Slope ..... S.S. Top of Cliff ..... T.Cl. Bottom of Cliff ... B.Cl. Top of Spur ..... T.Sp. Bottom Canyon ... B.Cn.

Topography Description Legend: Side Hill ... S.H. Side of Draw S.D. Side of Ridge S.R. Head of Draw H.D. Bottom Draw B.D. Bottom Wash B.W. Top of Ridge T.R. Top of Slope ... T.S.

Form 241 REV. 5-34

PLEASE RETURN TO
LOS ANGELES COUNTY SURVEYOR
700 HALL OF RECORDS

NOTE: ANY ADDITIONS OR CHANGES ON THIS SHEET MUST BE MADE OR CIRCLED IN RED INK, WITH DATE AND NAME OF PERSON MAKING CHANGE

Do not extend notes this side of this line

Transit at	Sight on	Stadia Intercepts	Stadia Distance	Stadia Rod—	Horizontal Angle 0° to 360° Right	Horiz. Distance	+ − Vertical Angle	Elevation of Point	+ Back Sight	+ − Difference Elevation	Height of Instrument	+ − Vertical Distance	REMARKS Station	Left	Right
SECLINE	P.I.				° '		° '		1						
INT.	51-B										30.07 18				
		1093 / 8	294	96	3 ° ' —	294	— ° '	299.76	2	✓			END FILL		
		988 / 7	289	89	7 ° ' 25	289	— ° '	98.3	3	✓			FLAT		
		1065 / 8	266	100	7 ° ' 50	266	— ° '	97.2	4	✓			EG "		
		1158 / 9	259	120	5 ° ' 15	259	— ° '	95.2	5	✓				S.W.	
		11— / 8	301	94	3 ° ' 20	301	— ° '	97.8	6	✓			TEL. POLE # 111-381		
					° '		° '		7						
					° '		° '		8						
					° '		° '		9						
					° '		° '		10						
					° '		° '		11						
					° '		° '		12						
					° '		° '		13						
					° '		° '		14						
					° '		° '		15						
					° '		° '		16						
					° '		° '		17						
					° '		° '		18						
					° '		° '		19						
					° '		° '		20						
					° '		° '		21						

Notes Red. A. W. VAN FLEET Platted L. K. F. Job No. 7342 Division No. F.B. 724 PG. 135

Date Date Survey of

Date Date Survey by

MADE PURSUANT TO

LOS ANGELES COUNTY SURVEYOR

HALL OF RECORDS

NOTE: ANY ADDITIONAL OR OTHER DATA THAT MUST BE MADE ON CIRCLED ON THIS FORM, SUCH AS ... AND BASIS OF BEARINGS, ETC.

Do not extend notes this side of this line.

Station	Point	Angle	Minutes	Seconds	Distance	Horizontal Angle 0° to 360°	Minutes	Seconds	Vertical Angle	Minutes	Seconds	Elevation or Point	Point	Horizontal Distance	Minutes	Seconds	Vertical Distance	Minutes	Seconds	REMARKS	Minutes	Seconds
						°	'		°	'			1									
						°	'		°	'			2									
						°	'		°	'			3									
						°	'		°	'			4									
						°	'		°	'			5									
						°	'		°	'			6									
						°	'		°	'			7									
						°	'		°	'			8									
						°	'		°	'			9									
						°	'		°	'			10									
						°	'		°	'			11									
						°	'		°	'			12									
						°	'		°	'			13									
						°	'		°	'			14									
						°	'		°	'			15									
						°	'		°	'			16									
						°	'		°	'			17									
						°	'		°	'			18									
						°	'		°	'			19									
						°	'		°	'			20									
						°	'		°	'			21									

Notes Ck'd by	Survey of PINE CÑ ELIZ. LAKE RD
Map No.	W. O. 7342 Tape No. St'd °F.
Office Work	Surveyed by T. WALSH
Checked	Notes WALSH Date 9-29-37
Date	Indexed A. C. Johnson 9-30-37

F.B. 724 PG. 137

Timmons HC. 10-64

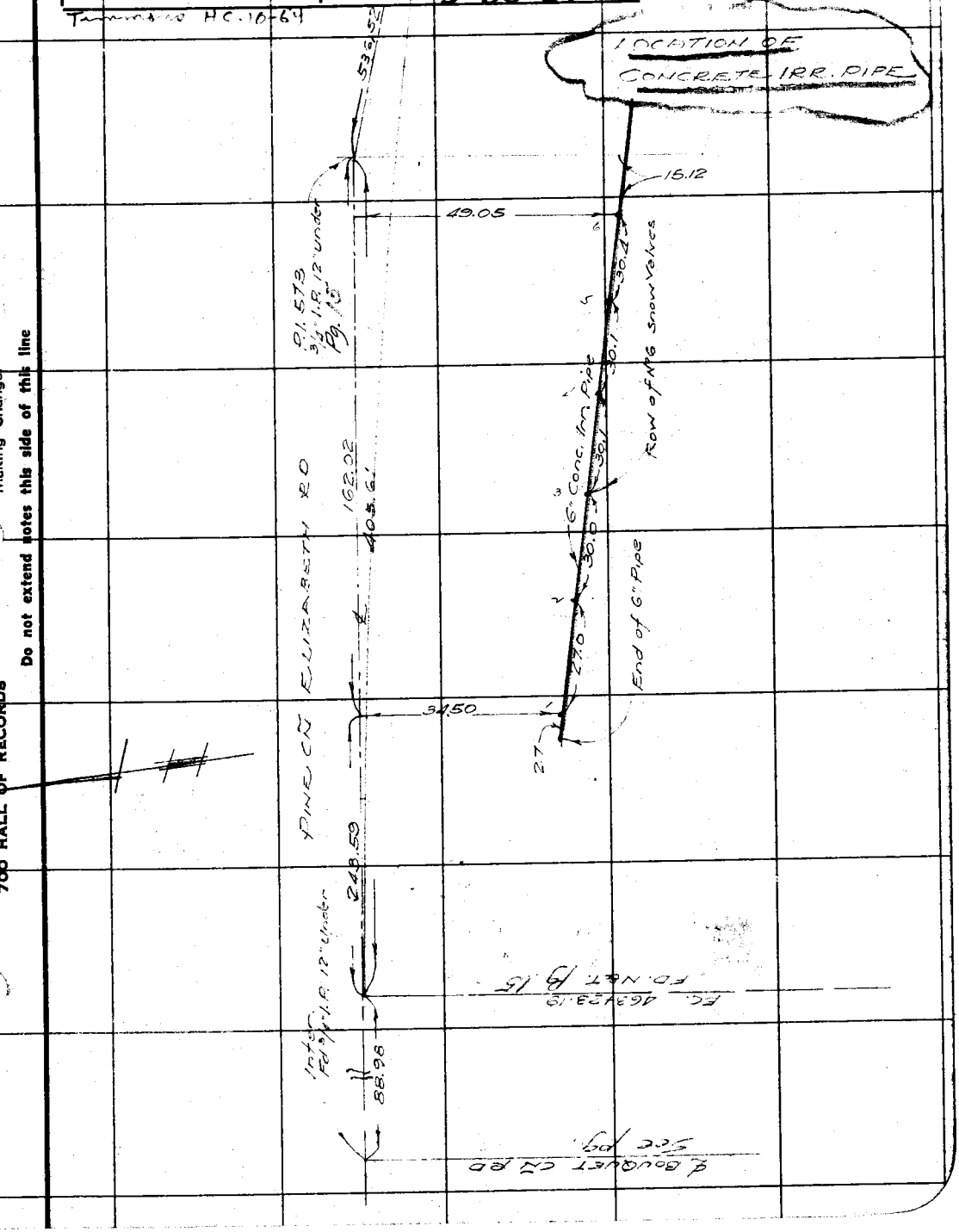

Note: Any Additions or Changes on This Sheet Must be Made or Circled in Red Ink With Date and Name of Person Making Change.

Do not extend notes this side of this line

RETURN TO
LOS ANGELES COUNTY SURVEYOR
700 HALL OF RECORDS

FORM 247 10M 11-35

RETURN TO
LOS ANGELES COUNTY SURVEYOR
700 HALL OF RECORDS

Note: Any Additions or Changes on This Sheet Must be Made or Circled in **Red Ink** With Date and Name of Person Making Change.

Do not extend notes this side of this line



F.B. 724 PG. 138

Notes Ck'd by	Survey of PINE CR ELIZ. LAKE RD
Map No.	W. O. 7342 Tape No. St'd °F.
Office Work	Surveyed by T. WALSH
Checked	Notes WALSH Date 9-29-37
Date	Indexed A. C. Johnson

F.B. 724 PG. 139

Timmons H.C. 10-64



Note: Any Additions or Changes on This Sheet Must be Made or Circled in Red Ink With Date and Name of Person Making Change.

Do not extend notes this side of this line

RETURN TO
LOS ANGELES COUNTY SURVEYOR
700 HALL OF RECORDS

FORM 247 10M 11-35

RETURN TO
LOS ANGELES COUNTY SURVEYOR
700 HALL OF RECORDS

Note: Any Additions or Changes on This Sheet Must be Made or Circled in **Red Ink** With Date and Name of Person Making Change.

Do not extend notes this side of this line

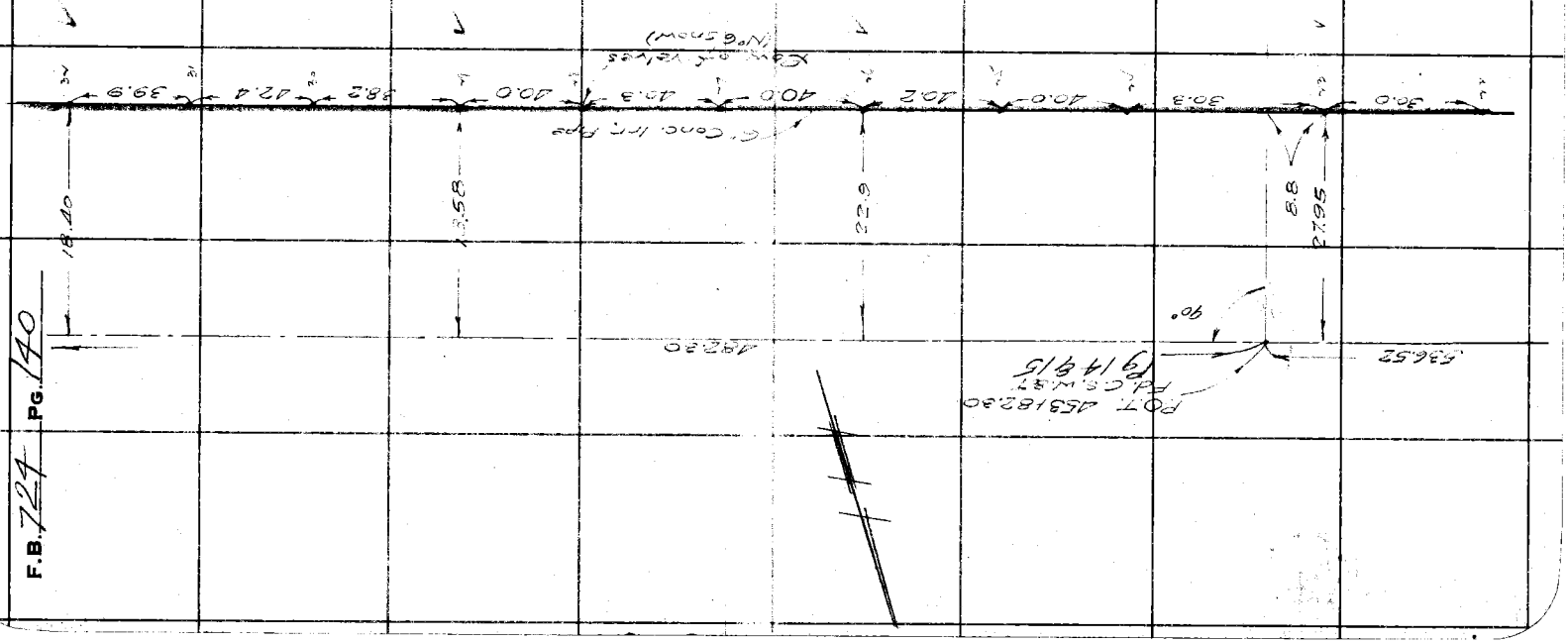

F.B. 724 PG. 140

Notes Ck'd by	Survey of PINE CN ELIZ. LAKE RD
Map No.	W. O. 7342 Tape No. St'd °F.
Office Work	Surveyed by T. WALSH
Checked	Notes WALSH Date 9-29-37
Date	Indexed A. C. Johnson

F.B. 729 PG. 141

Tammas HC 10-64

LOCATION OF CONC. IRR. PIPE



Note: Any Additions or Changes on This Sheet Must be Made or Circled in Red Ink With Date and Name of Person Making Change.

Do not extend notes this side of this line

RETURN TO
LOS ANGELES COUNTY SURVEYOR
700 HALL OF RECORDS

FORM 247 10M 11-35

RETURN TO
LOS ANGELES COUNTY SURVEYOR
700 HALL OF RECORDS

Note: Any Additions or Changes on This Sheet Must be Made or Circled in **Red Ink** With Date and Name of Person Making Change.

Do not extend notes this side of this line

F.B. 724 PG. 142

Notes Ck'd by	Survey of
Map No.	W. O. Tape No. St'd °F.
Office Work	Surveyed by
Checked	Notes Date
Date	Indexed 5-8-37

F.B. 724 PG 142

ELIZEBETH LAKE-PINE CNT. RD.

LINE CHANGE

IN

Sections 23 & 24-T6N; R14W

Alignment Pg. 144 to 161

Location of improvements Pg. 163 to 171

Note: Any Additions or Changes on This Sheet Must be Made or Circled in Red Ink With Date and Name of Person Making Change.

Do not extend notes this side of this line

RETURN TO
LOS ANGELES COUNTY SURVEYOR
700 HALL OF RECORDS

FORM 247 10M 11-35

F.B. 724 PG. 144

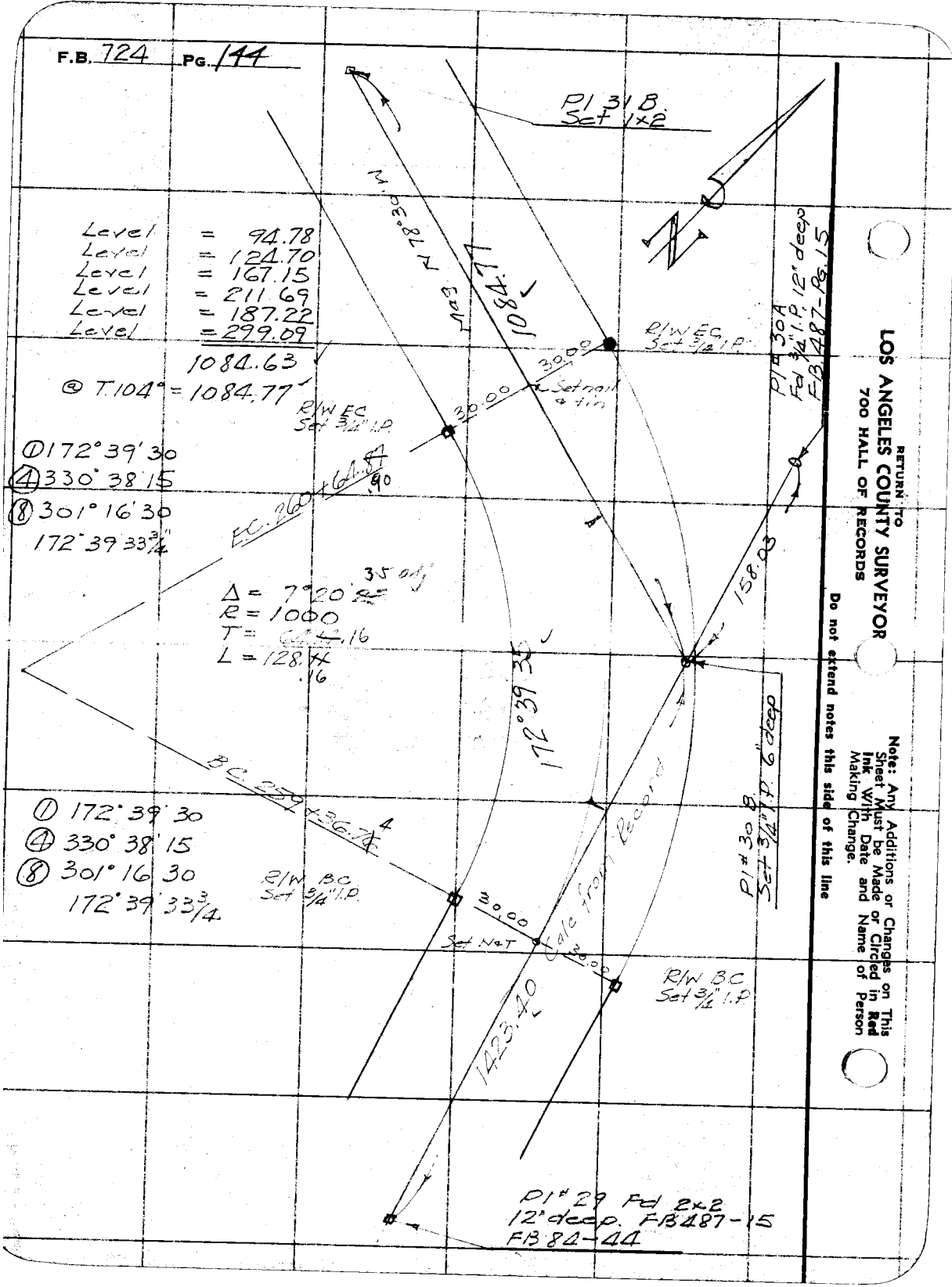

RETURN TO
LOS ANGELES COUNTY SURVEYOR
700 HALL OF RECORDS

Do not extend notes this side of this line

Note: Any Additions or Changes on This Sheet Must be Made or Circled in Red Ink With Date and Name of Person Making Change.

PINE CN

Notes Ck'd by Drew	Survey of ELIZABETH LAKE Rd
Map No. 8750-4	W. O. 7342 Tape No. 66 St'd 84 °F.
Office Work White	Surveyed by F.C. HOWARD
Checked Drew	Notes FCH Date 8-12-31
Date Oct. 1937	Indexed A. S. Johnson

F.B. 721 Pg. 145

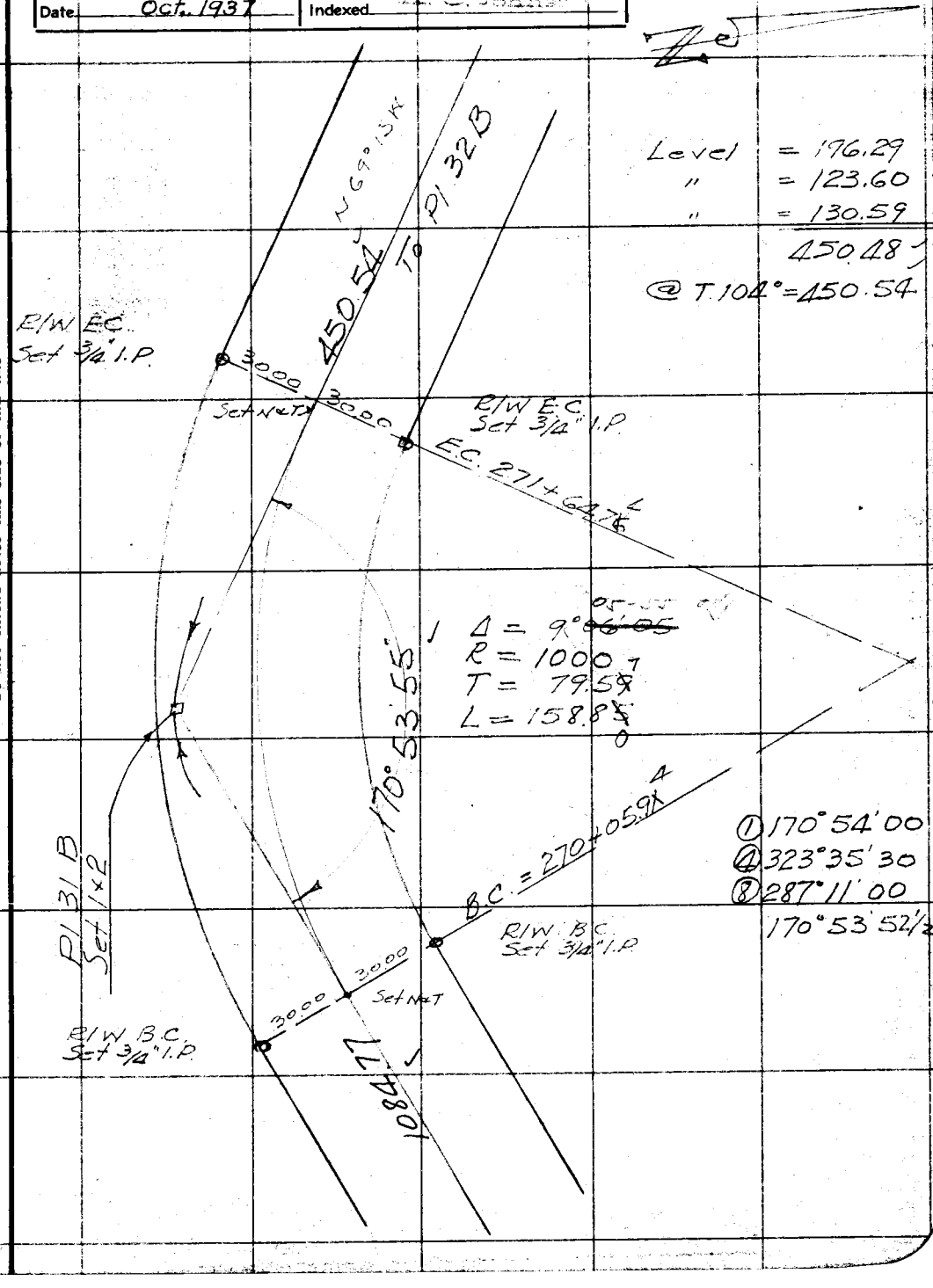

Note: Any Additions or Changes on This Sheet Must be Made or Circled in Red Ink With Date and Name of Person Making Change.

Do not extend notes this side of this line

RETURN TO
LOS ANGELES COUNTY SURVEYOR
700 HALL OF RECORDS

FORM 247 10M 11-35

F.B. 724 PG. 146

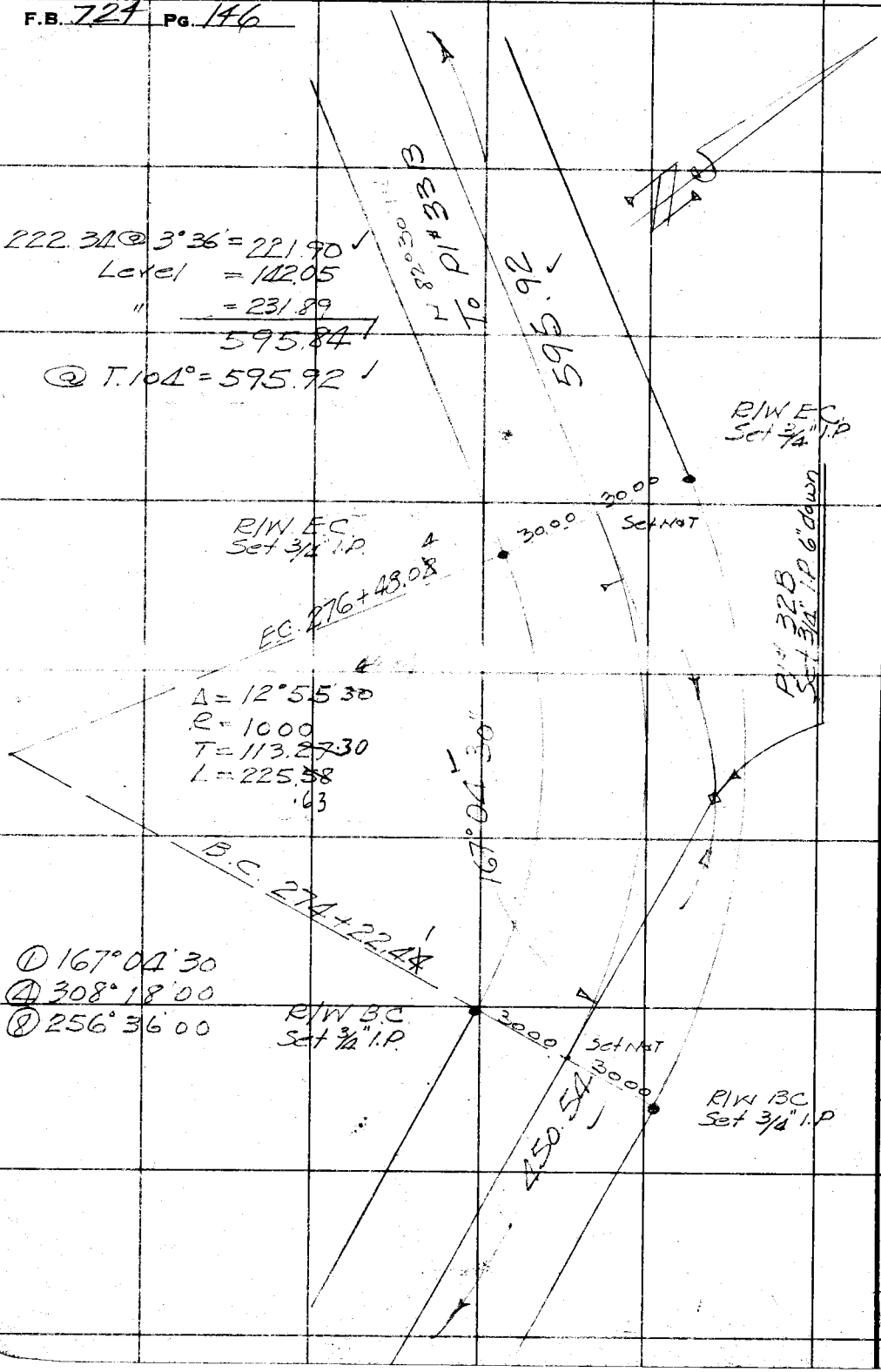

RETURN TO
LOS ANGELES COUNTY SURVEYOR
700 HALL OF RECORDS

Do not extend notes this side of this line

Note: Any Additions or Changes on This Sheet Must be Made or Circled in Red Ink With Date and Name of Person Making Change.

Notes Ck'd by Drew	Survey of ELIZ LAKE PINE CH RD
Map No. 8750-4	W. O. 7342 Tape No. 66 St'd 84 °F.
Office Work White	Surveyed by FC HOWARD
Checked Drew	Notes FCH Date 8/12/31
Date Oct 1937	Indexed A. C. Johnson

F.B. 724 Pg 147

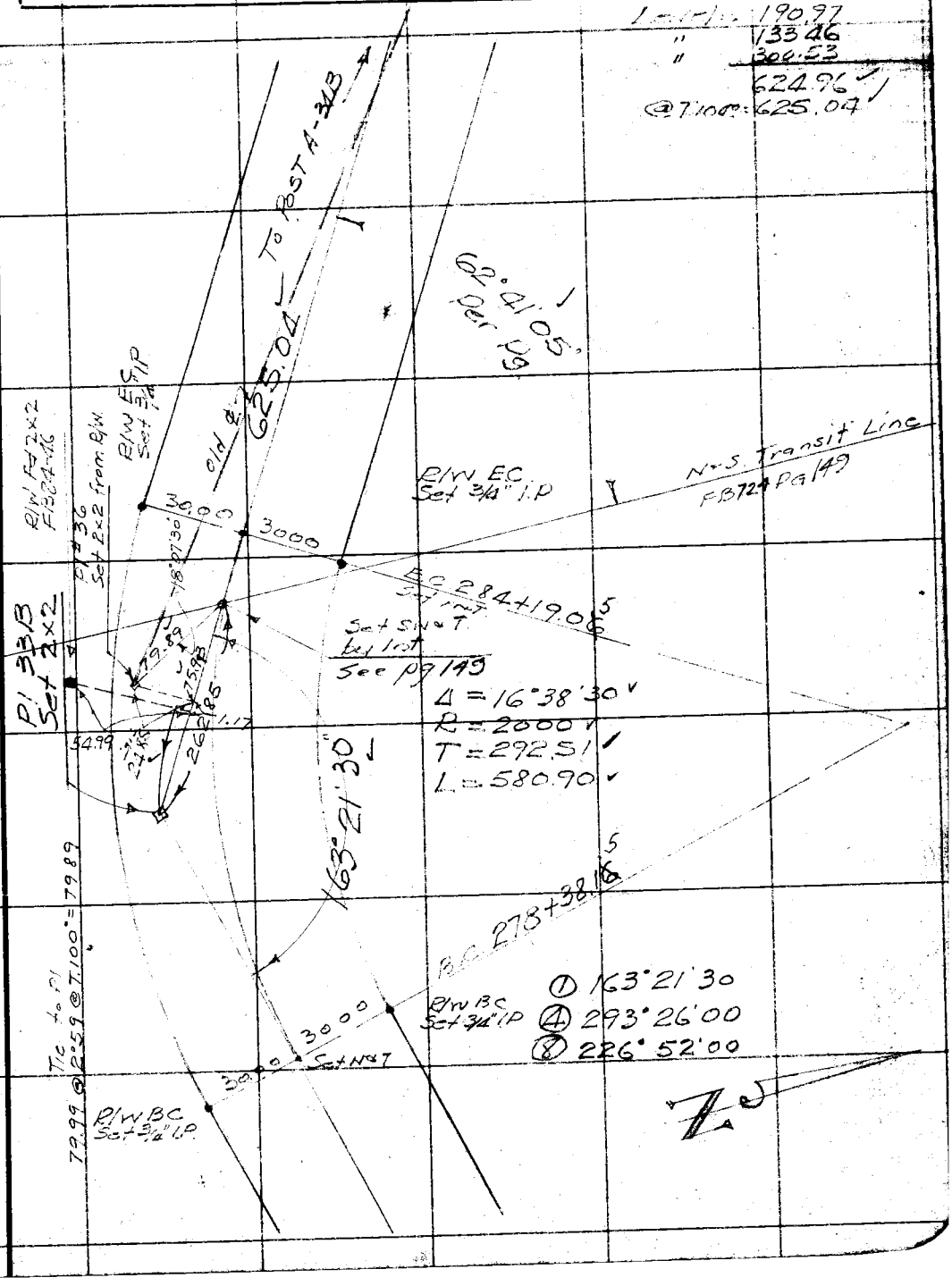

Note: Any Additions or Changes on This Sheet Must be Made or Circled in Red Ink With Date and Name of Person Making Change.

Do not extend notes this side of this line

RETURN TO
LOS ANGELES COUNTY SURVEYOR
700 HALL OF RECORDS

FORM 247 10M 11-35

F.B. 724 PG. 148

Cont. to bot. pg. 155.

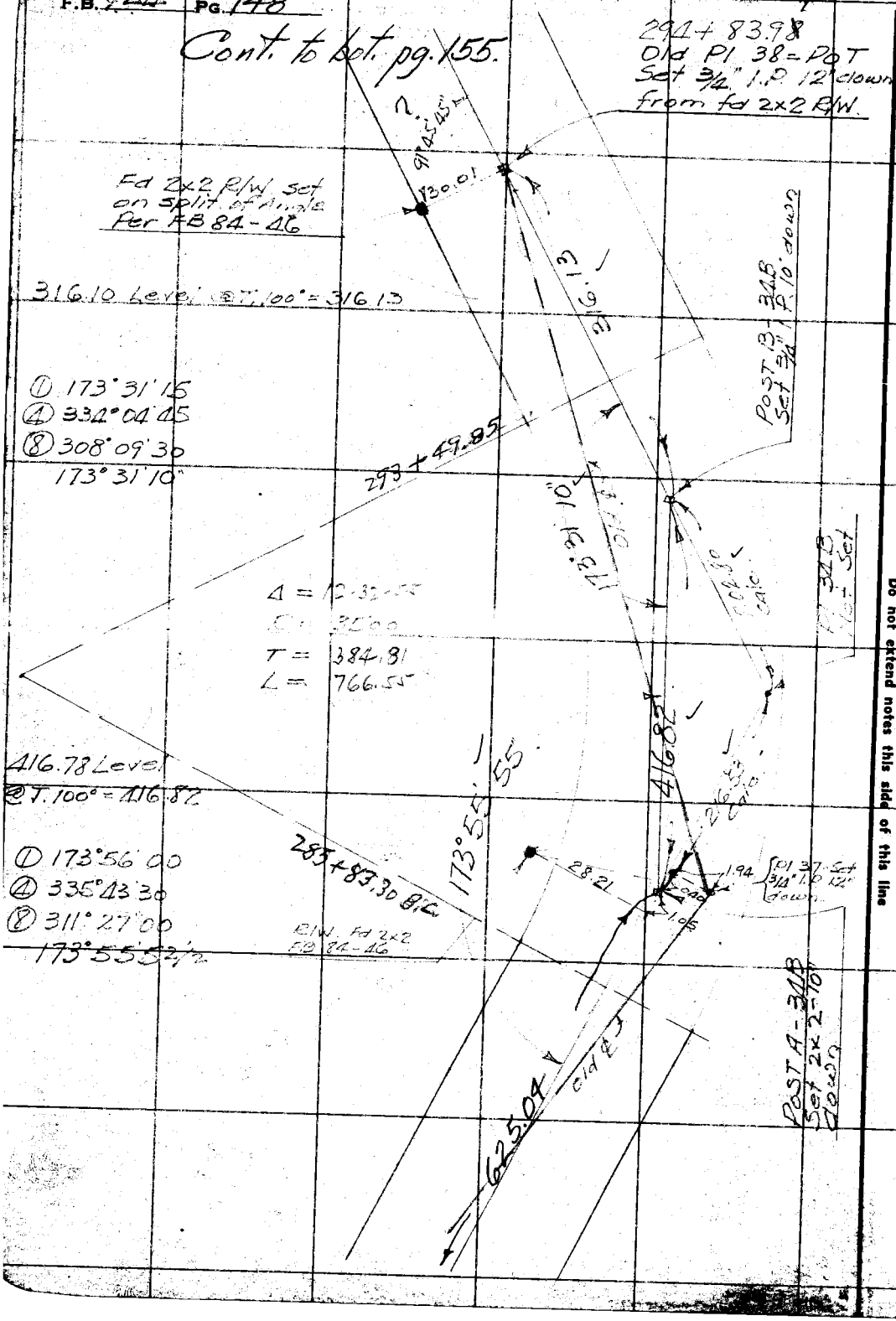

RETURN TO
LOS ANGELES COUNTY SURVEYOR
700 HALL OF RECORDS

Note: Any Additions or Changes on This Sheet Must be Made or Circled in Red Ink With Date and Name of Person Making Change.

Do not extend notes this side of this line

Notes Ck'd by Drew	Survey of ELIZ LAKE PINE CN RD F.B. 724 PG. 149
Map No. 8750-4	W. O. 7342 Tape No. 66 St'd 84°F.
Office Work White	Surveyed by F C HOWARD
Checked Drew	Notes F C H. Date 8/18/37
Date Oct. 1937	Indexed A. C. Johnson

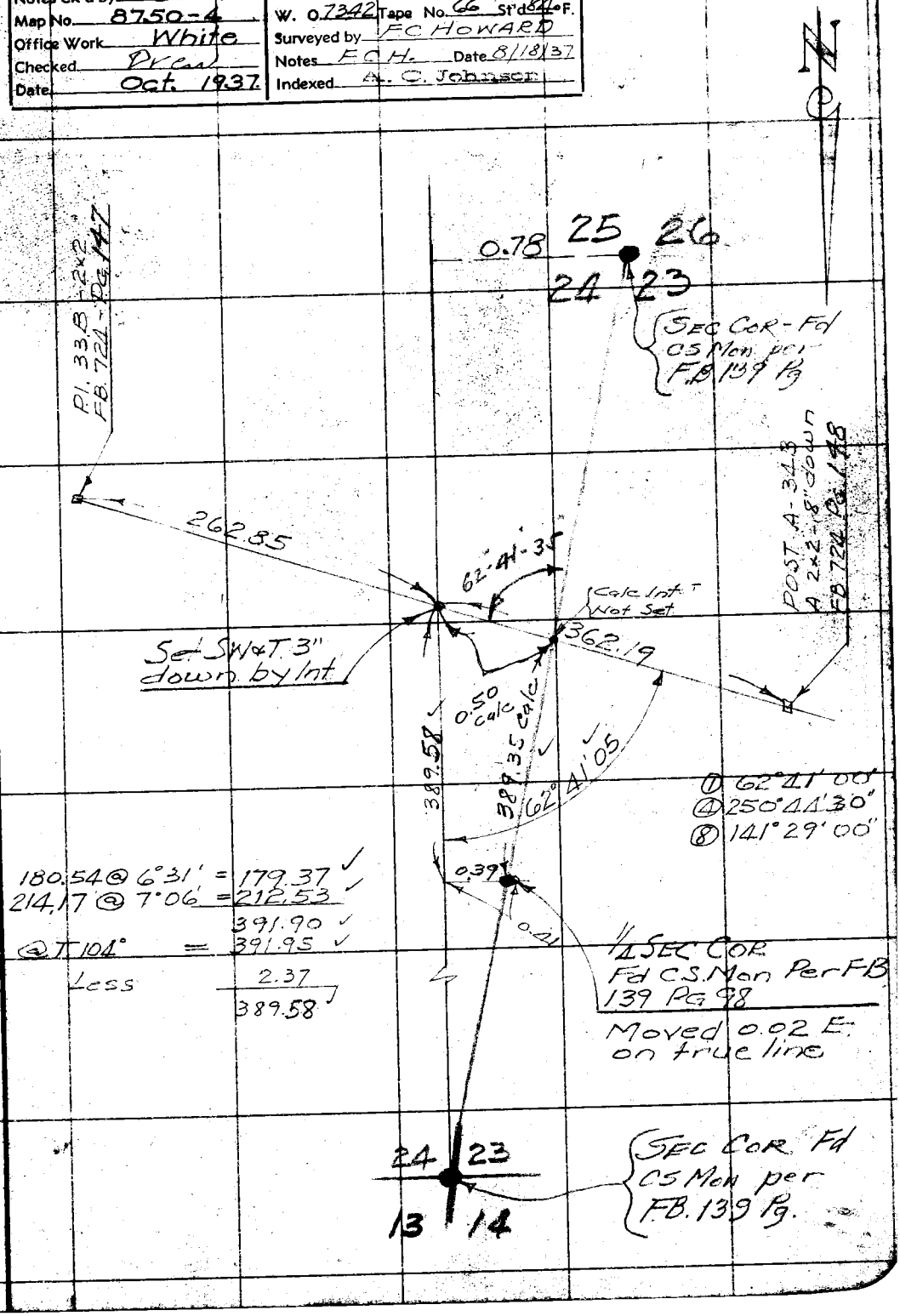

180.54 @ 6°31' = 179.37
214.17 @ 7°06' = 212.53
391.90
@ T 104° = 391.95
Less 2.37
389.58

Note: Any Additions or Changes on This Sheet Must be Made or Circled in Red Ink With Date and Name of Person Making Change.

Do not extend notes this side of this line

RETURN TO
LOS ANGELES COUNTY SURVEYOR
700 HALL OF RECORDS

FORM 247 10M 11-35

F.B. 724 PG. 150

RETURN TO
LOS ANGELES COUNTY SURVEYOR
700 HALL OF RECORDS

Note: Any Additions or Changes on This Sheet Must be Made or Circled in Red Ink With Date and Name of Person Making Change.

Do not extend notes this side of this line

Notes Ck'd by Drew	Survey of Eliz Lake Pine Cn Rd
Map No. 8750-4	W. O 7342 Tape No. 66 St'd 82 °F.
Office Work White	Surveyed by F.C. Howard
Checked Drew	Notes FCH Date 8-19-37
Date Oct. 1937	Indexed

F.B. 721 Pg. 151

① 164° 45' 15
④ 299° 05' 30"

PI 40A
Set 3/4" I.P. 12" down
See next page

236.77 @ 2°06' = 236.61 ✓
Level = 102.70
" = 125.35
464.66 ✓
@ T 100° = 464.71 ✓

① 164° 45' 45
④ 299° 02' 45
⑧ 238° 05' 30
164° 45' 41¼



468.24 level @ T.100° = 468.29

Old PI 38 = PoT
Set 3/4" I.P. 12" down

Note: Any Additions or Changes on This Sheet Must be Made or Circled in Red Ink With Date and Name of Person Making Change.

Do not extend notes this side of this line

RETURN TO
LOS ANGELES COUNTY SURVEYOR
700 HALL OF RECORDS

FORM 247 10M 11-35

F.B. 724 PG. 152

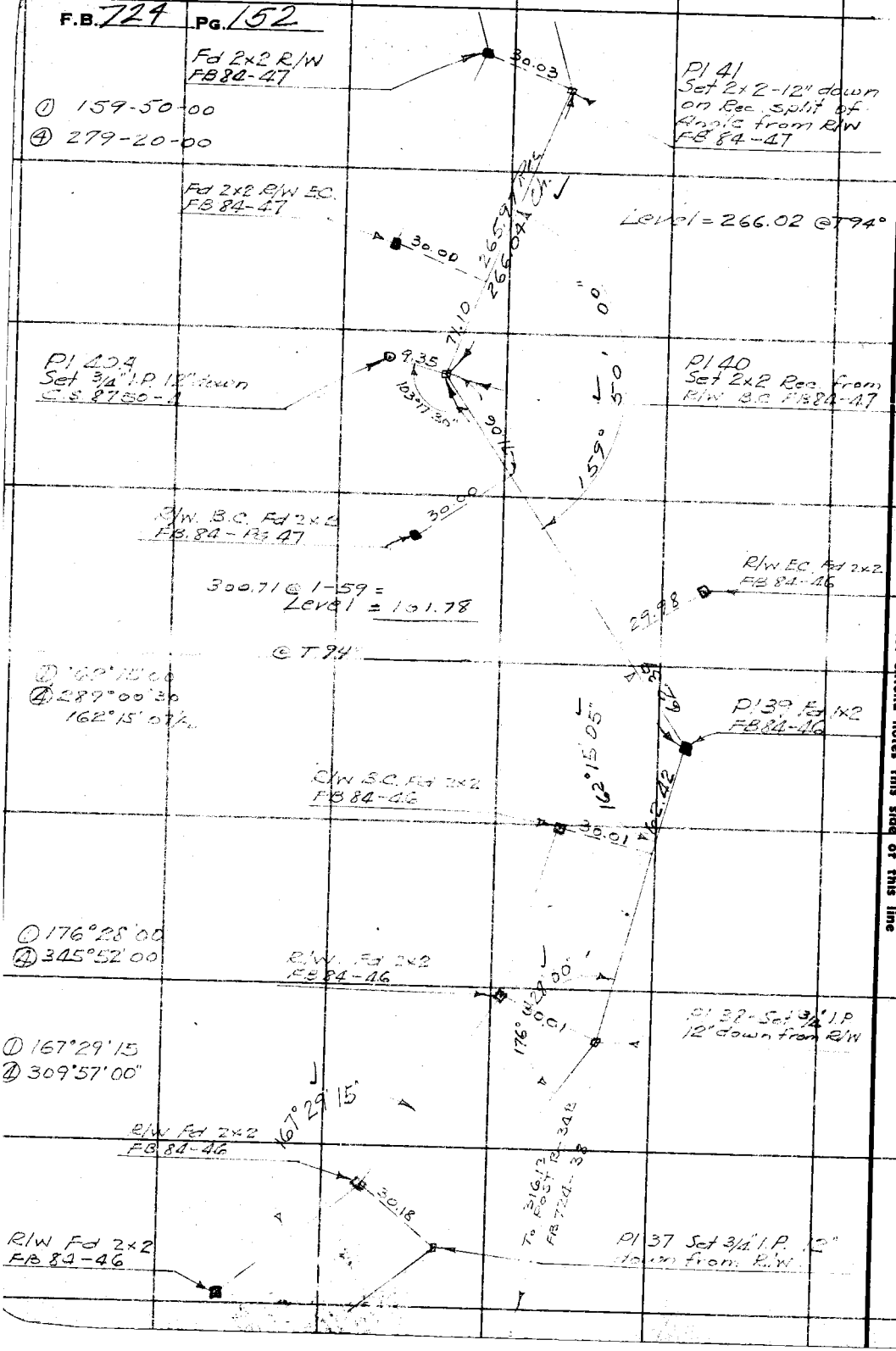

RETURN TO
LOS ANGELES COUNTY SURVEYOR
700 HALL OF RECORDS

Note: Any Additions or Changes on This Sheet Must be Made or Circled in Red Ink With Date and Name of Person Making Change.

Do not extend notes this side of this line

Notes Ck'd by Drew	Survey of Sulz Lake Pine Oak Rd	F.B. 727 Pg. 153
Map No. 8750-4	W. O. 7342 Tape No. 66 St'd 84 °F.	
Office Work White	Surveyed by F.C. Howard	
Checked Drew	Notes F.C.H. Date 8-20-37	
Date Oct. 1937	Indexed A. C. Johnson	

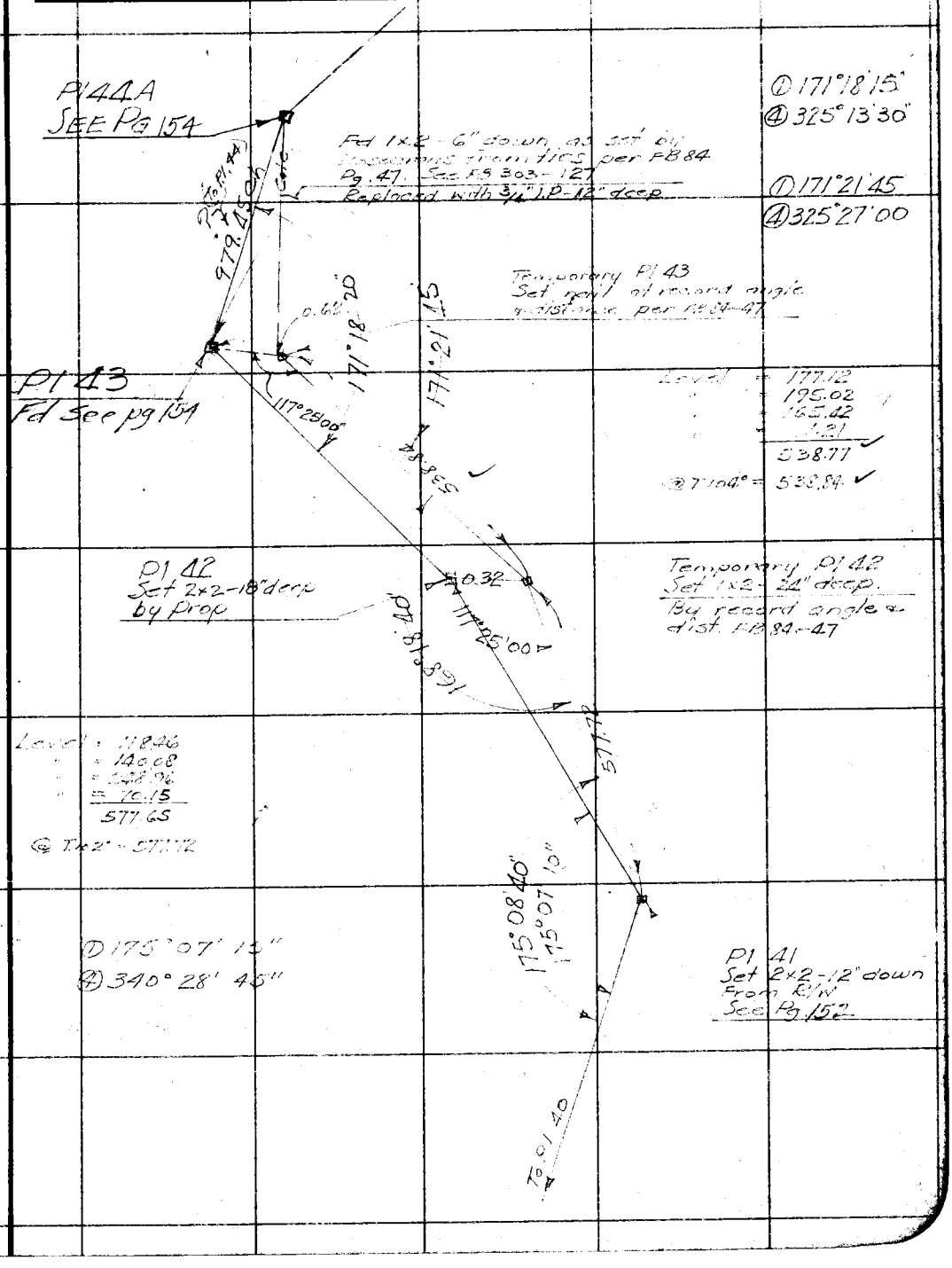

Note: Any Additions or Changes on This Sheet Must be Made or Circled in Red Ink With Date and Name of Person Making Change.

Do not extend notes this side of this line

RETURN TO
LOS ANGELES COUNTY SURVEYOR
700 HALL OF RECORDS

FORM 247 10M 11-35

F.B. 724 Pg. 154

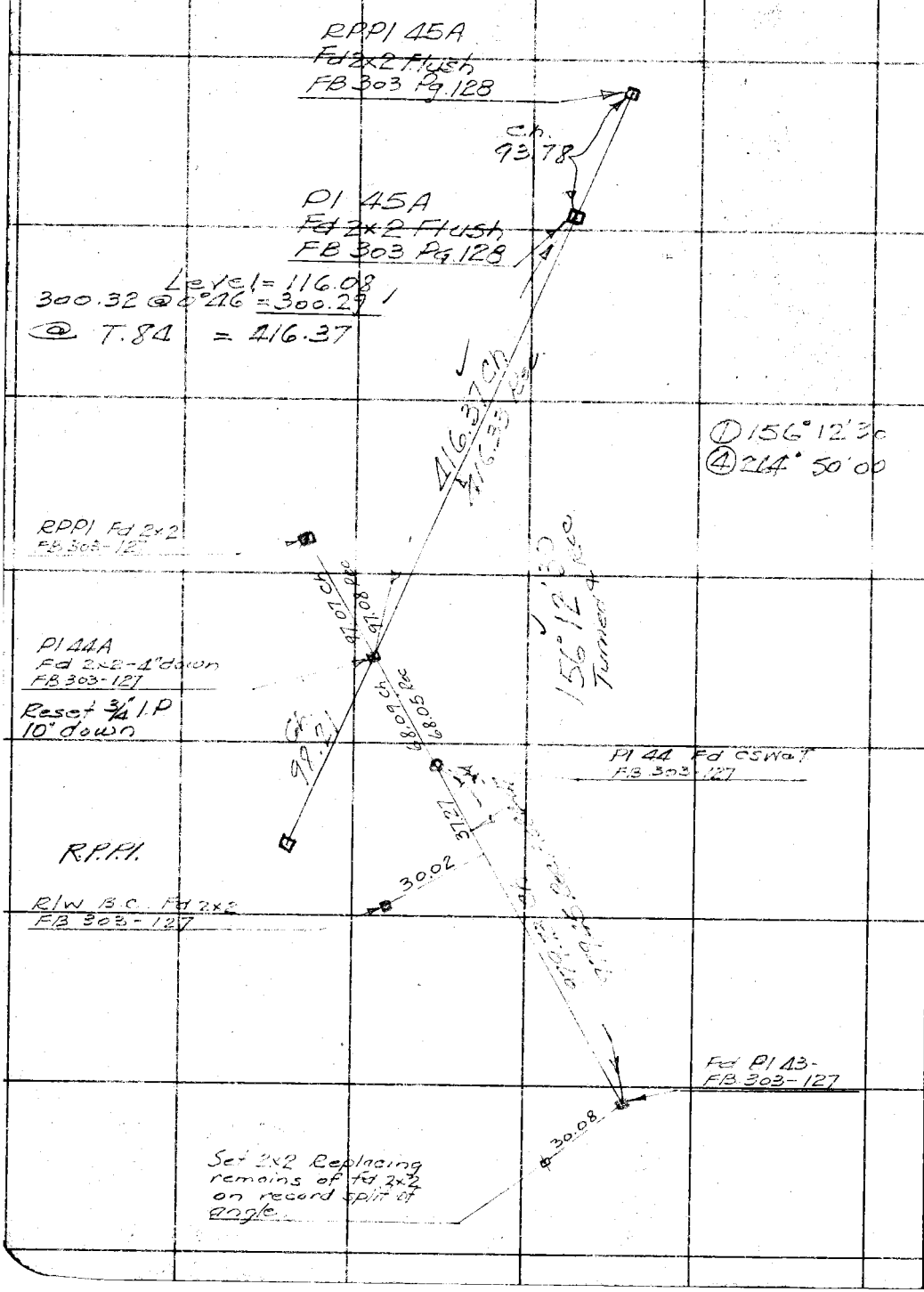

RETURN TO
LOS ANGELES COUNTY SURVEYOR
700 HALL OF RECORDS

Note: Any Additions or Changes on This Sheet Must be Made or Circled in Red Ink With Date and Name of Person Making Change.

Do not extend notes this side of this line

Notes Ck'd by Drew	Survey of [illegible]
Map No. 8750	W. O. 7342 Tape No. 66 St'd 84 °F.
Office Work White	Surveyed by F. C. Howard
Checked Drew	Notes P C Bowers Date 8-26-37
Date Oct. 1937	Indexed A. C. Johnson

F.B. 724 Pg 155

Cont. Set pg 156

P.I. #36B
Set 3/4" I.P.
down 10"

Level = 98.30
" 100.47
" 196.36
" 177.22
572.35
T = 94° 04
572.39 ✓

572.39

Set NOT

P.I. #39
Fd 1x2

EC 299+72.76

168° 41' 00"

P.I. #35B
Set 3/4" I.P.
down 10"

Δ = 11° ~~19' 00"~~ 18' 40"
R = 1000
T = 99.03 ✓
L = 197.~~51~~ .42 ✓

BC 297+75.2

① 168° 41' 00"
④ 314° 44' 00"
③ 269° 27' 45"

Set NOT

N [illegible] 870.35

Cont. from pg 148

294+83.98
Old PI #38 = POT
Set 3/4" IP down 12"

Note: Any Additions or Changes on This Sheet Must be Made or Circled in Red Ink With Date and Name of Person Making Change.

Do not extend notes this side of this line

RETURN TO
LOS ANGELES COUNTY SURVEYOR
700 HALL OF RECORDS

FORM 247 10M 11-35

F.B. 724 PG. 156

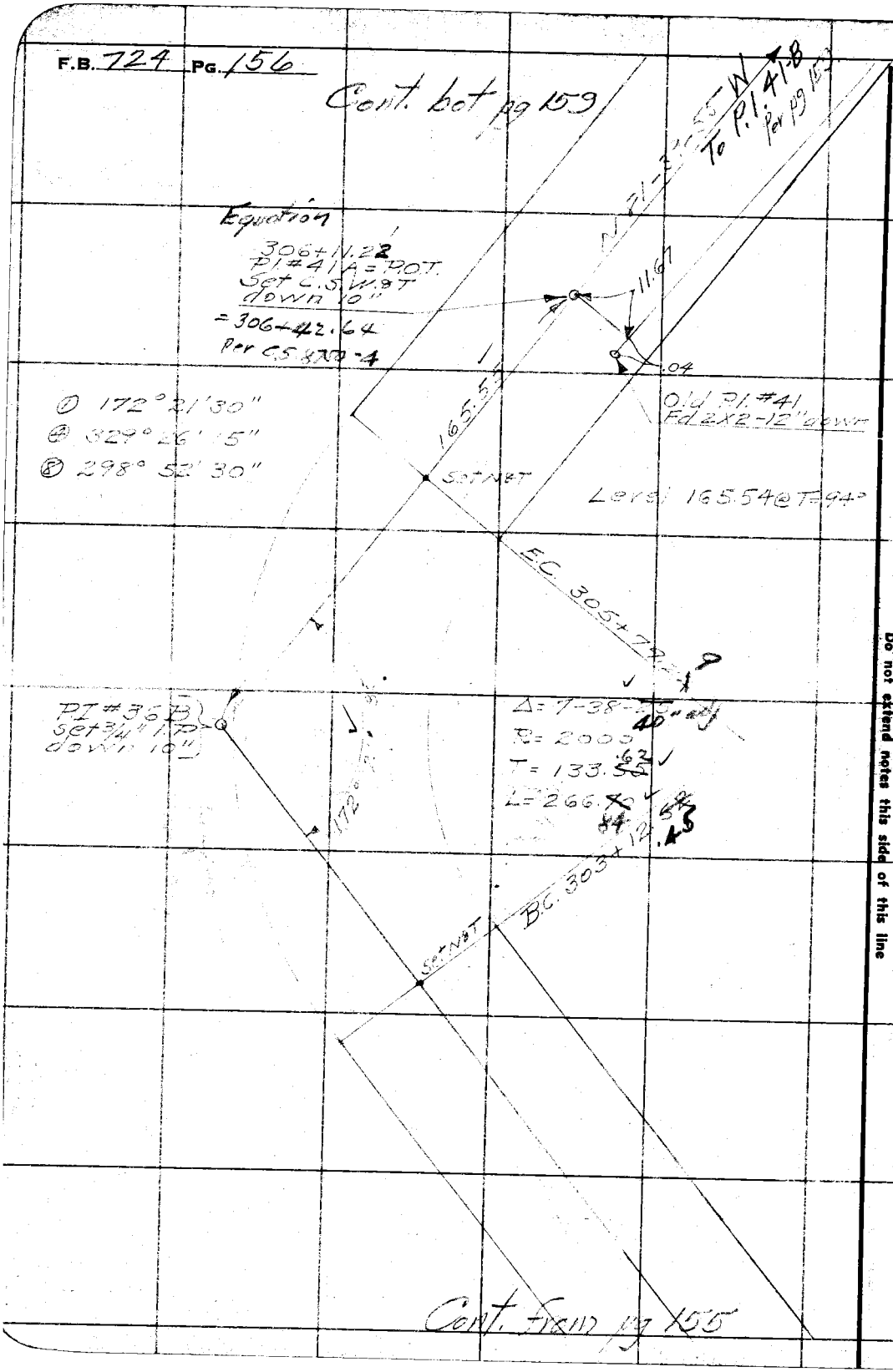

RETURN TO
LOS ANGELES COUNTY SURVEYOR
700 HALL OF RECORDS

Note: Any Additions or Changes on This Sheet Must be Made or Circled in Red Ink With Date and Name of Person Making Change.

Do not extend notes this side of this line

Notes Ck'd by Drew	Survey of [illegible]
Map No. 8750-4	W. O. 7342 Tape No. 65 St'd 54 °F.
Office Work White	Surveyed by F. C. Howard
Checked Drew	Notes P. C. Bowers Date 8-26-37
Date Oct. 1937	Indexed A. C. Johnson

F.B. 721 PG. 157

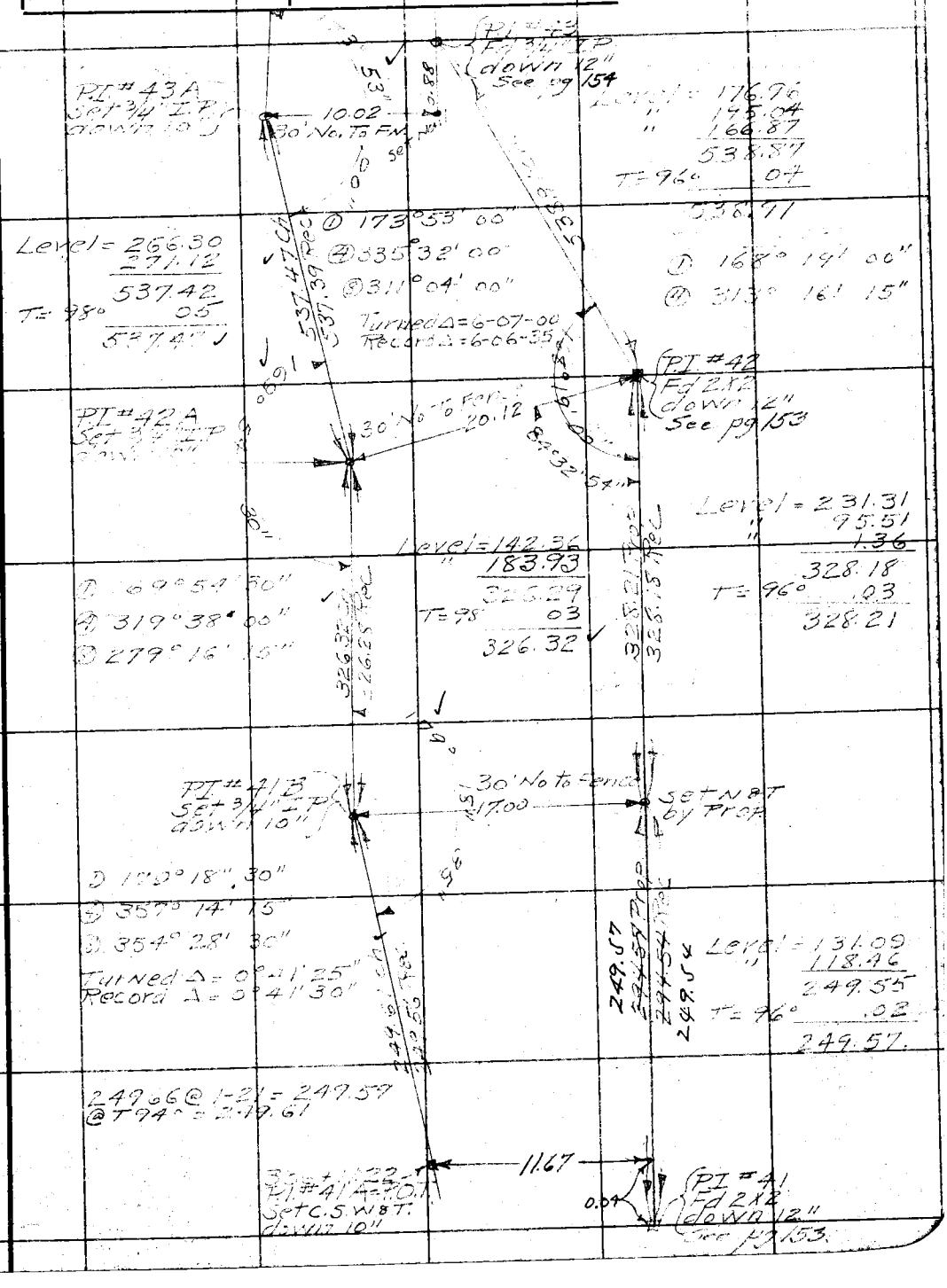

Note: Any Additions or Changes on This Sheet Must be Made or Circled in Red Ink With Date and Name of Person Making Change.

Do not extend notes this side of this line

RETURN TO
LOS ANGELES COUNTY SURVEYOR
700 HALL OF RECORDS

FORM 247 10M 11-35

F.B. 724 PG. 158

① 156° 10' 00"
④ 264° 40' 00"
⑧ 169° 20' 00"

Turned Δ = 23-50-00
Record Δ = 23-50-30

Level = 121.66
295.33
416.99
T=100° 04
417.03

① 179° 00' 00"
④ 356° 00' 00"
⑧ 352° 00' 15"

Turned Δ = 1-00-00
Record Δ = 1-00-20

Level = 300.53 @ T 98.2

① 177° 32' 00"
④ 350° 08' 15"
⑧ 340° 12' 30"

Turned Δ = 2-27-55
Record Δ = 2-28-40

Level = 300.57 @ T 98.2

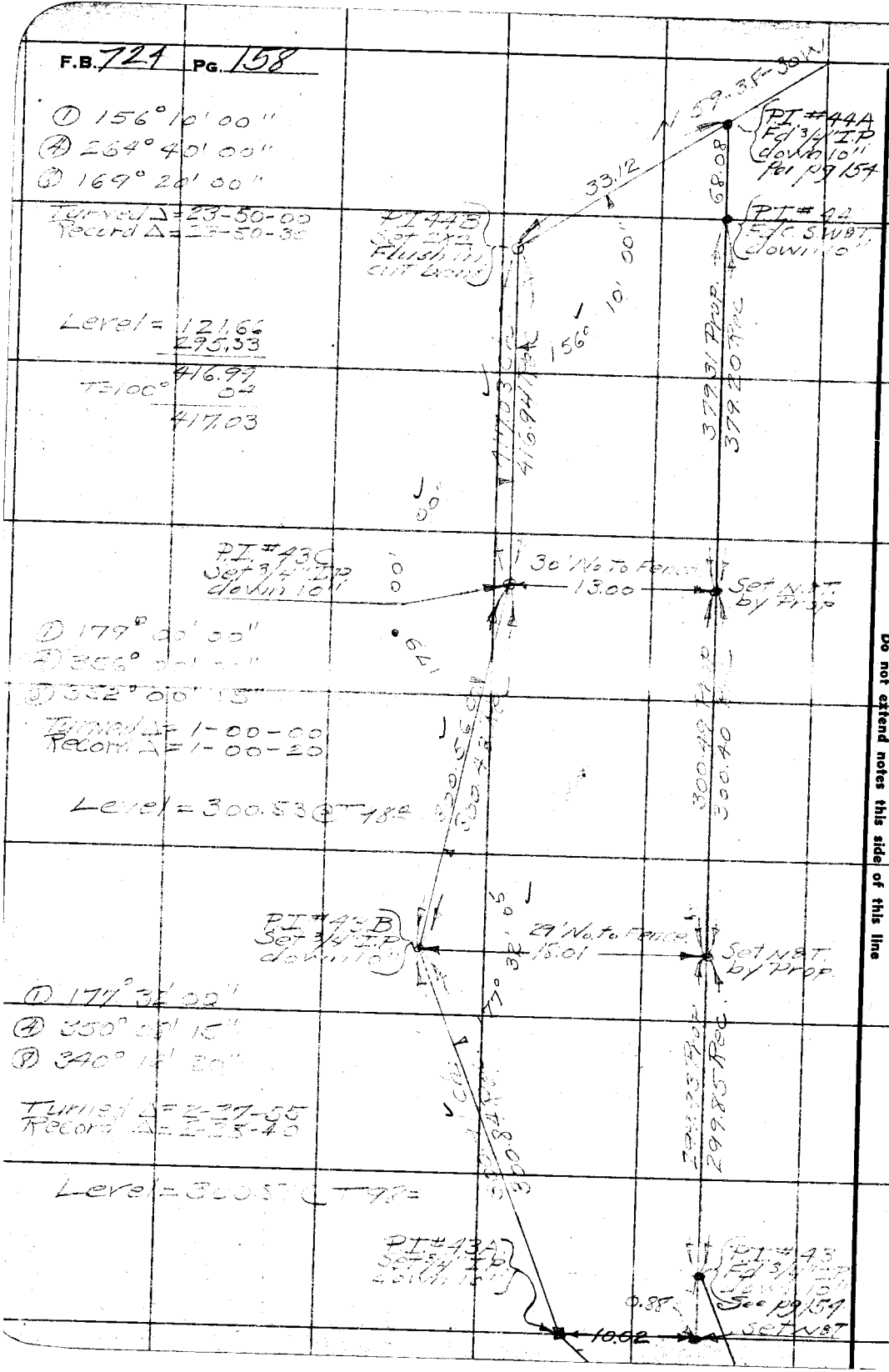

RETURN TO
LOS ANGELES COUNTY SURVEYOR
700 HALL OF RECORDS

Do not extend notes this side of this line

Note: Any Additions or Changes on This Sheet Must be Made or Circled in Red Ink With Date and Name of Person Making Change.

Notes Ck'd by Drew	Survey of
Map No. 8750-4	W. O. Tape No. St'd °F.
Office Work White	Surveyed by
Checked Drew	Notes Date
Date Oct. 1937	Indexed A. C. Johns

F.B. 724 Pg. 159

Cont. to pg 156

NOTE Data on this pg copied from pg 156 and 157

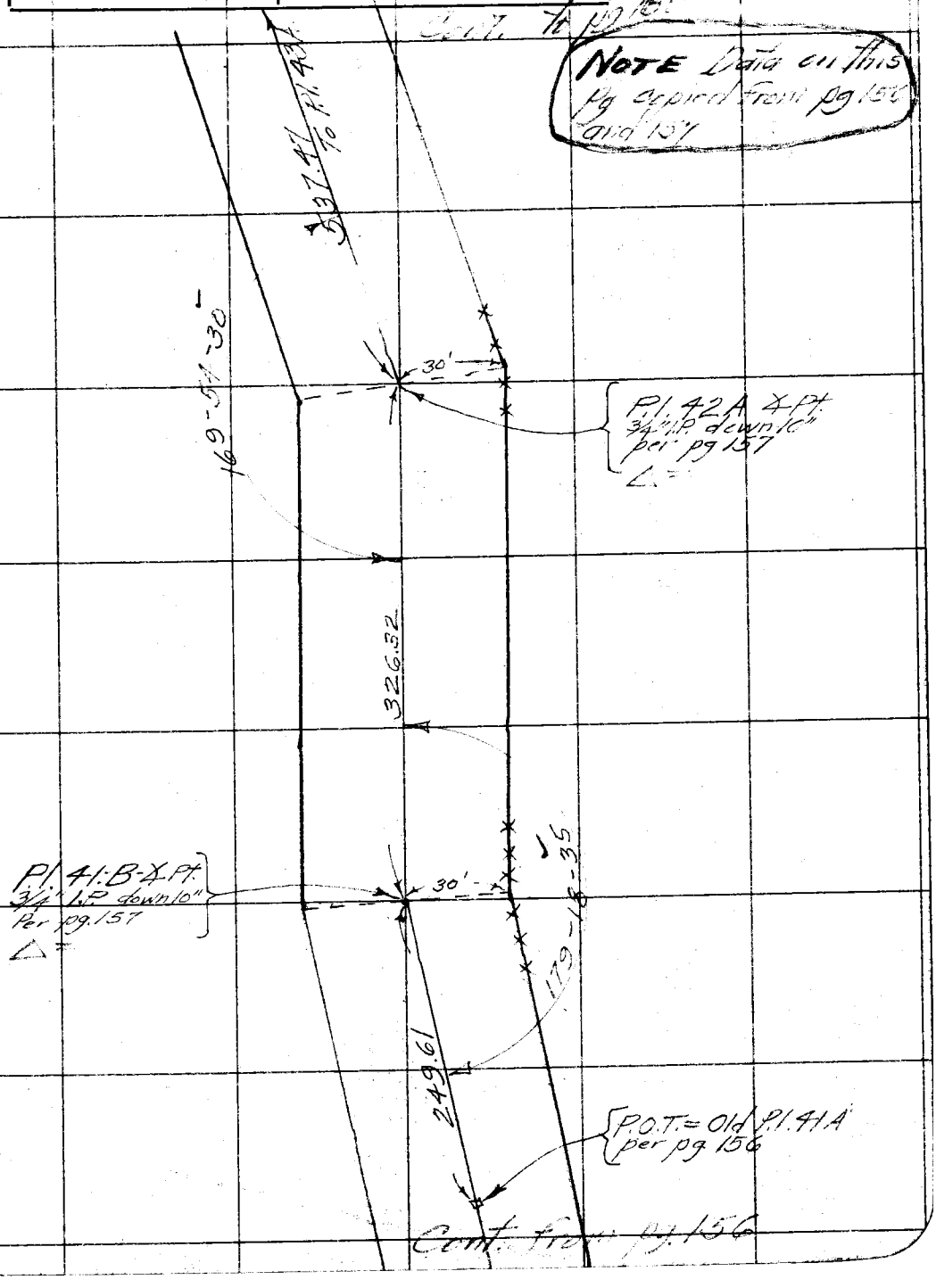

Cont. from pg. 156

Note: Any Additions or Changes on This Sheet Must be Made or Circled in Red Ink With Date and Name of Person Making Change.

Do not extend notes this side of this line

RETURN TO
LOS ANGELES COUNTY SURVEYOR
700 HALL OF RECORDS

FORM 247 10M 11-35

F.B. 724 PG. 160

Cont. to bot pg 161

NOTE Data on this pg Copied from pg 157 and 158

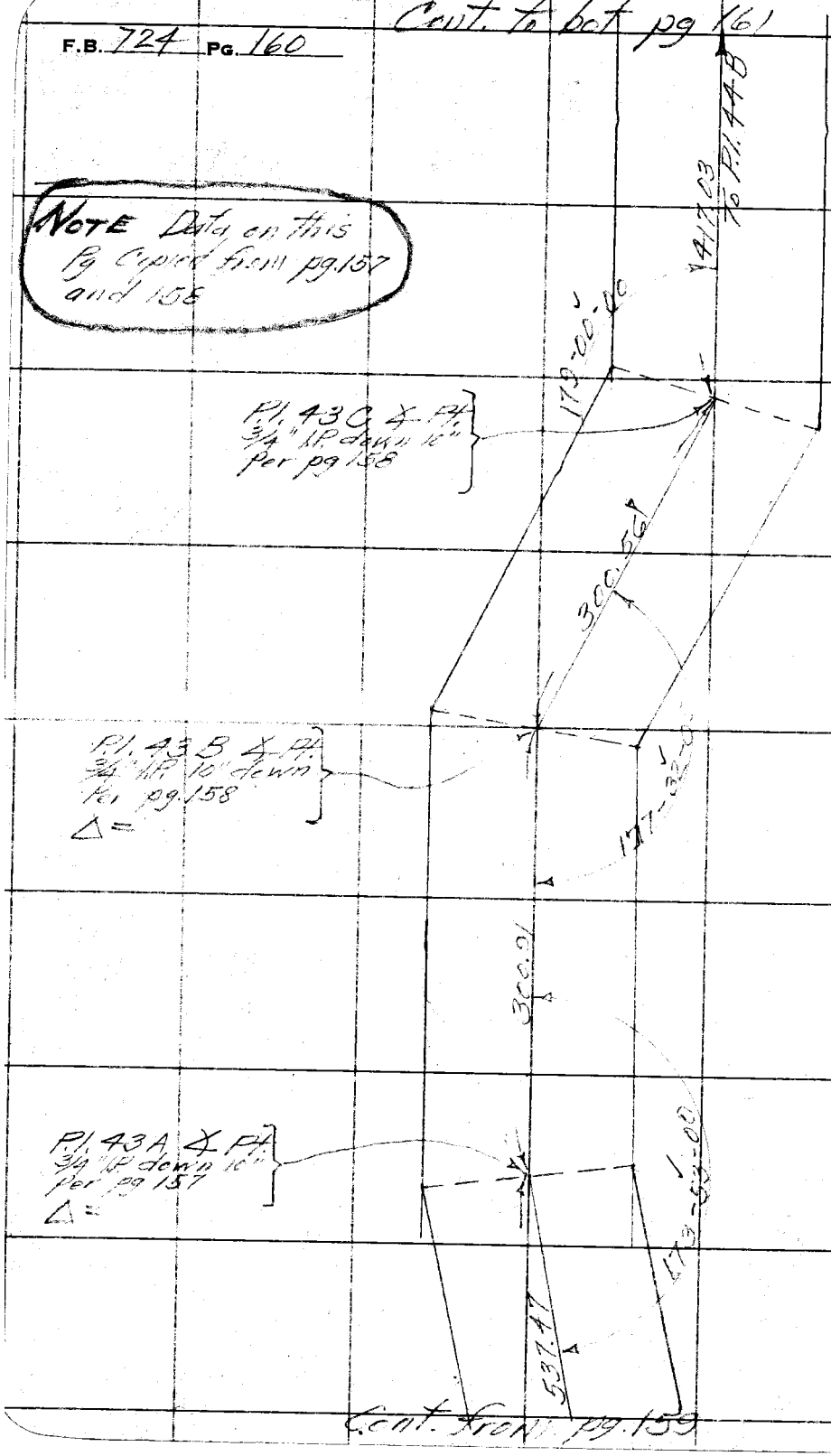

Cont. from pg 159

RETURN TO
LOS ANGELES COUNTY SURVEYOR
700 HALL OF RECORDS

Do not extend notes this side of this line

Note: Any Additions or Changes on This Sheet Must be Made or Circled in Red Ink With Date and Name of Person Making Change.

Notes Ck'd by Drew	Survey of
Map No. 8750-4	W. O. Tape No. St'd °F.
Office Work White	Surveyed by
Checked Drew	Notes Date
Date Oct. 1937	Indexed A. C. Johns

F.B. 724 PG. 161

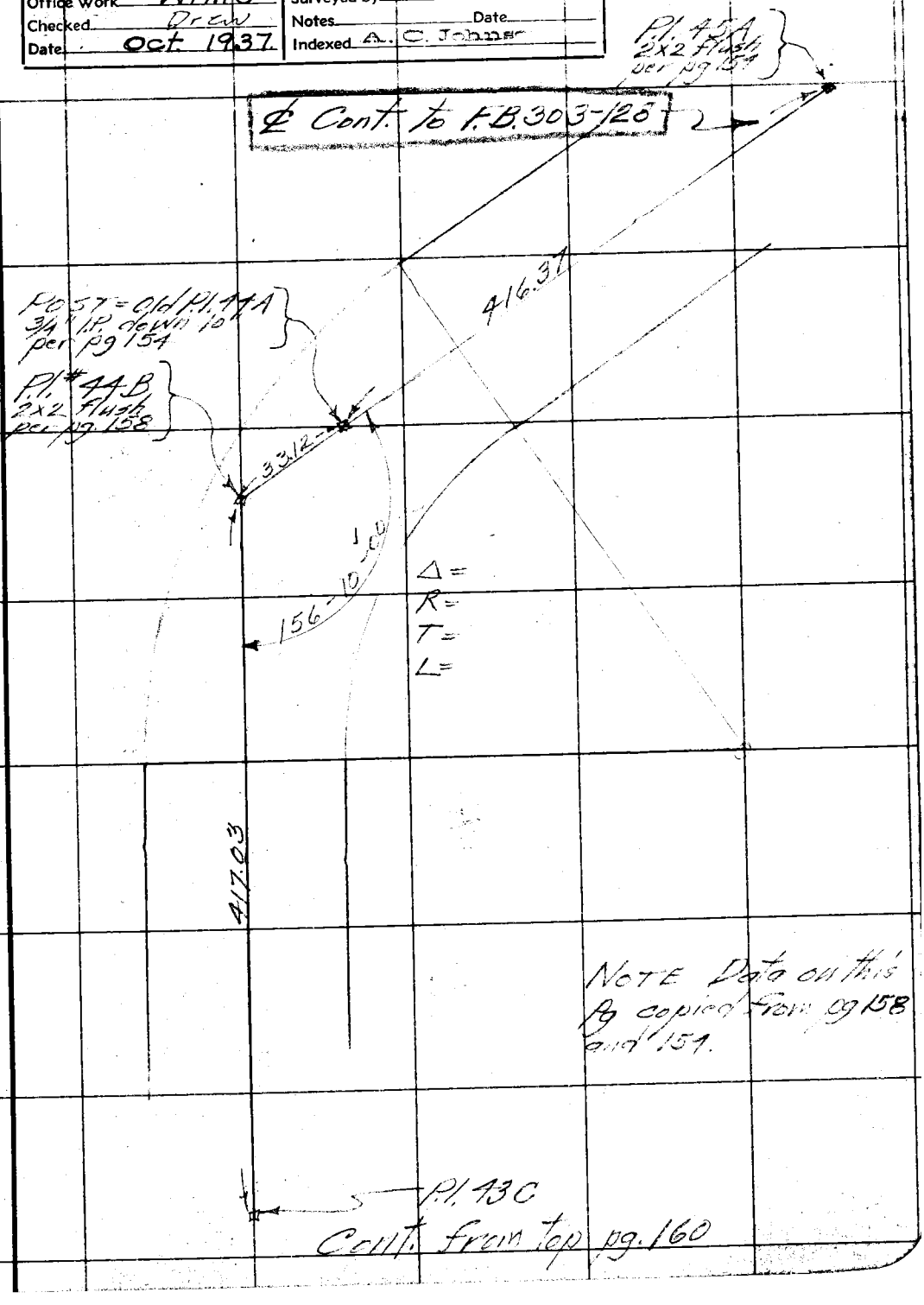

Note: Any Additions or Changes on This Sheet Must be Made or Circled in Red Ink With Date and Name of Person Making Change.

Do not extend notes this side of this line

RETURN TO
LOS ANGELES COUNTY SURVEYOR
700 HALL OF RECORDS

FORM 247 10M 11-35

F.B. 724 PG. 162

RETURN TO
LOS ANGELES COUNTY SURVEYOR
700 HALL OF RECORDS

Note: Any Additions or Changes on This Sheet Must be Made or Circled in Red Ink With Date and Name of Person Making Change.

Do not extend notes this side of this line

Form 307 5M 11-35

PLEASE RETURN TO
LOS ANGELES COUNTY SURVEYOR
700 HALL OF RECORDS

NOTE: ANY ADDITIONS OR CHANGES ON THIS SHEET MUST BE MADE OR CIRCLED IN RED INK, WITH DATE AND NAME OF PERSON MAKING CHANGE

Do not extend notes this side of this line

STATION	B. S.	H. I.	F. S.	ELEV.		
		LOCATION OF IMPROVEMENTS.				
BC.						
259+36.76						
8° L					Edge Road	
27.5 L						Fence
9.5 R					"	
260+00						
6.5 L					"	
26° L						"
11.5 R					"	
260+64.87						
3° L					"	
23° L						"
17° R					"	
261+00						
2° L					"	
21° L						"
19.5 R					"	
262+00						
00° L					"	
28° L						"

Profile No. ____ Notes Red. ____ Plotted Oct. 1937 Job No. ____ Division No. ____ F. B. 724 Pg. 63

X-Sec. No. ____ Date ____ Date ____ Survey of ____

Notes Chkd. ____ Date ____ Checked ____ Survey by ____ Notes ____ Date ____

Map No. ____ Indexed C. Johnson Date 9-8-37

Form 307 5M 11-35

PLEASE RETURN TO
LOS ANGELES COUNTY SURVEYOR
700 HALL OF RECORDS

NOTE: ANY ADDITIONS OR CHANGES ON THIS SHEET MUST BE MADE OR CIRCLED IN RED INK, WITH DATE AND NAME OF PERSON MAKING CHANGE

Do not extend notes this side of this line

STATION	B. S.	H. I.	F. S.	ELEV.		
262+00						
28^{0} R					Edge Rd	
263+00						
4^{5} L					"	
54^{0} L						Fence
12^{5} R					"	
263+01 ^{2}						
10^{2} L					S.E. Cor Rock Wall.	
263+34 ^{00}						
16^{8} R					N.E. " " "	
+34^{5}						
17^{3} L					SW " " "	
+70^{7}						
9^{2} R					N.W " " "	
+41^{8}					N. End of Gal. Iron 60" Culvert 8' Top of wall to {Flow line}	
+49^{3}					" " "	
+56^{8}					" " "	
263+09 ^{2}						
+16^{8}					S. End " "	"
+24^{2}						

F. B. 724 PG. 164

Job No. ____ Division No. ____ Notes Red. ____ Plotted Oct. 1937 Profile

Survey of ____ Date ____ Date ____ No. ____

Survey by ____ Notes ____ Notes Chkd. ____ Checked Drew X-Sec.

Indexed A. C. Johnson Date ____ Date ____ No. ____

Form 307 5M 11-35

PLEASE RETURN TO
LOS ANGELES COUNTY SURVEYOR
700 HALL OF RECORDS

NOTE: ANY ADDITIONS OR CHANGES ON THIS SHEET MUST BE MADE OR CIRCLED IN RED INK, WITH DATE AND NAME OF PERSON MAKING CHANGE

Do not extend notes this side of this line

STATION	B. S.	H. I.	F. S.	ELEV.		
264+00						
16° L					Edge Road.	
67° R						Fence
00° L					"	
265+00						
17° L					"	
61.5 L						"
1.5 R					"	
265+88						
47° L						End Fence
266+00						
8° L					"	
9° R					"	
267+00						
00° L					"	
17.5 R						
268+00						
4.5 L					"	
22° R					"	

Profile No. ____ Notes Red ____ Plotted Oct 1937 Job No. 7242 Division No. ____ F. B. 744 PG. 165
X-Sec. No. ____ Date ____ Date ____ Survey of Elm Lodge Lots Pine Can Pd.
Notes Chkd ____ Checked Drew Survey by ECH Notes CCH Date ____
Date ____ Date ____ Map No. ____ Indexed C. Johnson Date ____

Form 307 5M 11-35

PLEASE RETURN TO
LOS ANGELES COUNTY SURVEYOR
700 HALL OF RECORDS

NOTE: ANY ADDITIONS OR CHANGES ON THIS SHEET MUST BE MADE OR CIRCLED IN RED INK, WITH DATE AND NAME OF PERSON MAKING CHANGE

Do not extend notes this side of this line

F. B. 724 Pg. 166 | Job No. | Division No. | Notes Red. | Plotted Oct. 1937 | Profile No.
Survey of | Date | Date | X-Sec. No.
Survey by | Notes | Notes Chkd. | Checked
Indexed A. C. Johnson | Date | Date | Date

STATION	B. S.	H. I.	F. S.	ELEV.		
269+00						
2° L					Edge Rd.	
17° R						
270+00						
11° L					"	
3° R					"	
8° R						Top fill
26° R						Bot fill
65° R						Bot Bnk
80° R						T. Bnk
270+50						
15° L					"	
00° R					"	
2° R						"
19° R						"
55° R						"
63° R						"
271+00						
2° L						"
5° L					"	
17° L					"	

Form 307 5M 11-35

PLEASE RETURN TO
LOS ANGELES COUNTY SURVEYOR
700 HALL OF RECORDS

NOTE: ANY ADDITIONS OR CHANGES ON THIS SHEET MUST BE MADE OR CIRCLED IN RED INK, WITH DATE AND NAME OF PERSON MAKING CHANGE

Do not extend notes this side of this line

STATION	B. S.	H. I.	F. S.	ELEV.		
271+00						
14.5 R					Bot fill	
22.0 R						Bot Bnk
35.0 R						Top Bnk
271+50						
2.0 L					Top fill	
3.6 L					Edge Rd	
19.2 L					"	
23.0 R					"	
39.5 R						"
49.0 R						"
272+00						
3.3 L					"	
19.5 L					"	
3.5 R					"	
31.0 R					"	
60.0 R						"
72.0 R						"
13.0 R					Begining fence (Bot Rd. fill)	

Profile No. ____ Notes Red. ____ Plotted Oct 1937 Job No. ____ Division No. ____ F. B. 714 PG. 167
Date ____ Date ____ Survey of ____
X-Sec. No. ____ Notes Chkd. ____ Checked Drew Survey by ____ Notes ____ Date ____
Date ____ Date ____ Map No. ____ Indexed A. C. Johnson Date ____

Form 307 5M 11-35

PLEASE RETURN TO
LOS ANGELES COUNTY SURVEYOR
700 HALL OF RECORDS

NOTE: ANY ADDITIONS OR CHANGES ON THIS SHEET MUST BE MADE OR CIRCLED IN RED INK, WITH DATE AND NAME OF PERSON MAKING CHANGE

Do not extend notes this side of this line

STATION	B. S.	H. I.	F. S.	ELEV.		
273+00						
14° L					Edge Rd	
1° R					"	
16° R						Fence.
274+00						
6° L					"	
9° R					"	
21.5 R						"
275+00						
3° R					"	
18.5 R					"	
33° R						"
276+00						
00° L					"	
17° R					"	
24.5 R						"
277+00						
4° L					"	
9.5 R					"	
17° R						"

F. B. 724 PG. 168 Job No. ____ Division No. ____ Notes Red. ____ Plotted Oct. 1937. Profile
Survey of ____ Date ____ Date ____ No. ____
Survey by ____ Notes ____ Notes Chkd. ____ Checked Drew X-Sec.
Indexed A. C. Johnson Date ____ Date ____ Date ____ No. ____

Form 307 5M 11-35

PLEASE RETURN TO
LOS ANGELES COUNTY SURVEYOR
700 HALL OF RECORDS

NOTE: ANY ADDITIONS OR CHANGES ON THIS SHEET MUST BE MADE OR CIRCLED IN RED INK, WITH DATE AND NAME OF PERSON MAKING CHANGE

Do not extend notes this side of this line

STATION	B. S.	H. I.	F. S.	ELEV.		
277+69					℄ 30" Gal. Iron Culvert	S. End 16.5 L. of ℄
277+81					" "	N " 13.5 R " ℄
278+00						
9.5 L					Ed. Rd	
5.5 L					"	
11.2 R						Fence.
278+38.16						
10.5 L					"	
5.4 L					"	
13.0 R						"
279+00						
13.5 L					"	
3.0 R					"	
14.5 R						"
280+00						
12.5 L						
4.0 L						
14.0 R						
281+00						
11.2 L					"	
5.5 R					"	

Profile No. ____ Notes Red. ____ Plotted Oct. 1937 Job No. ____ Division No. ____ F. B. 724 PG. 68
Date ____ Date ____ Survey of ____
X-Sec. No. ____ Notes Chkd. ____ Checked Drew Survey by ____ Notes ____ Date ____
Date ____ Date ____ Map No. ____ Indexed A. C. John Date ____

Form 307 5M 11-35

PLEASE RETURN TO
LOS ANGELES COUNTY SURVEYOR
700 HALL OF RECORDS

NOTE: ANY ADDITIONS OR CHANGES ON THIS SHEET MUST BE MADE OR CIRCLED IN RED INK, WITH DATE AND NAME OF PERSON MAKING CHANGE

Do not extend notes this side of this line

F. B. 74 Pg. 170 | Job No. | Division No. | Notes Red. | Plotted Oct. 1937 | Profile No.

Survey of | Date | Date | Date | X-Sec. No.

Survey by | Notes | Notes Chkd. | Checked Drew

Indexed A. C. Johnson | Date | Date | Date

STATION	B. S.	H. I.	F. S.	ELEV.		
281+00						
4° R						Fence
282+00						
12° L					Ed. Rd.	
5° R					"	
15° R						"
283+00						
13° L					"	
1° R.					"	
21° R.						"
284+00						
6° L					"	
10° R					"	
28° R						"
285+00						
2° L					"	
13° R					"	
33° R						"
286+00						
1° R					"	
16° R					"	

Form 307 5M 11-35

PLEASE RETURN TO
LOS ANGELES COUNTY SURVEYOR
700 HALL OF RECORDS

NOTE: ANY ADDITIONS OR CHANGES ON THIS SHEET MUST BE MADE OR CIRCLED IN RED INK, WITH DATE AND NAME OF PERSON MAKING CHANGE

Do not extend notes this side of this line

STATION	B. S.	H. I.	F. S.	ELEV.		
286+00						
44° R						Fence
287+00						
1° R					Ed Rd	
19° R					"	
39° R						"
288+00						
2° L					"	
14° R					"	
33° R						"
288+14						(On Left) Begin Fence
36° L						"
289+12						
22° R						18" Culvert
+29						
7° L						"
289+00						
8° L					"	
42° L						Fence
7° R					"	
20° R						"

Profile No. ____ Notes Red. ____ Date ____ Plotted Oct. 1937 Date ____ Job No. ____ Survey of ____ Division No. ____

X-Sec. No. ____ Notes Chkd. ____ Date ____ Checked ____ Date ____ Survey by ____ Map No. ____ Notes ____ Indexed ____ Date ____

F. B. ____ Pg. ____

Form 307 5M 11-35

PLEASE RETURN TO
LOS ANGELES COUNTY SURVEYOR
700 HALL OF RECORDS

NOTE: ANY ADDITIONS OR CHANGES ON THIS SHEET MUST BE MADE OR CIRCLED IN RED INK, WITH DATE AND NAME OF PERSON MAKING CHANGE

Do not extend notes this side of this line

STATION	B. S.	H. I.	F. S.	ELEV.		
290+00						
11.5 L					Ed. Rd	
45.0 L						Fence
3.7 R					"	
98.0 R						"
289+55						
12 R						∡ Pt in fence
289+80						
92.0 R						"
291+00						
9.5 L					"	
48.0 L						"
5.5 R					"	
59.0 R						"
292+00						
8.5 L					"	
47.0 L						"
6.5 R					"	
37.5 R						"

F. B. 724 PG. 172 Job No. ____ Division No. ____ Notes Red. ____ Plotted Oct. 1937 Profile
Survey of ____ Date ____ Date ____ No. ____
Survey by ____ Notes ____ Notes Chkd. ____ Checked Drew X-Sec.
Indexed A. C. Johnson Date ____ Date ____ Date ____ No. ____

Form 307 5M 11-35

PLEASE RETURN TO
LOS ANGELES COUNTY SURVEYOR
700 HALL OF RECORDS

NOTE: ANY ADDITIONS OR CHANGES ON THIS SHEET MUST BE MADE OR CIRCLED IN RED INK, WITH DATE AND NAME OF PERSON MAKING CHANGE

Do not extend notes this side of this line

STATION	B. S.	H. I.	F. S.	ELEV.		
293+00						
8° L					Ed Rd	
44° L						Fence
7° R					"	
18.5 R						"
294+00						
8.5 L					"	
37° L						"
7° R					"	
13.5 R						"
294+63						
13.6 R						N.E. Cor Head Wall
+75						
13.8 R						" N.W. Cor
+84						
11.6 L						So. End 18 {Cr. Iron / Cement}
295+00						
6.5 L					"	
31° L						"
9° R					"	
14.5 R						"

Profile No. ____ Notes Red. ____ Plotted Oct. 1937 Job No. ____ Division No. ____ F. B. 724 Pg. 173

X-Sec. No. ____ Date ____ Date ____ Survey of ____

Notes Chkd. ____ Checked Drew Survey by ____ Notes ____ Date ____

Date ____ Date ____ Map No. ____ Indexed A. C. John Date ____

Form 307 5M 11-35

PLEASE RETURN TO
LOS ANGELES COUNTY SURVEYOR
700 HALL OF RECORDS

NOTE: ANY ADDITIONS OR CHANGES ON THIS SHEET MUST BE MADE OR CIRCLED IN RED INK, WITH DATE AND NAME OF PERSON MAKING CHANGE

Do not extend notes this side of this line

F. B. 724 Pg. 174 | Job No. | Division No. | Notes Red. | Date | Notes Chkd. | Date | Plotted Oct. 1937 | Date | Checked | Date | Profile No. | X-Sec. No.

Survey of | Survey by R. C. Johnson | Indexed | Notes | Date

STATION	B. S.	H. I.	F. S.	ELEV.		
296+00						
6' L					Ed. Rd.	
24' L						Fence
9° R					"	
17° R						"
297+00						
9° L					"	
21° L						"
7° R					"	
18° R						"
298+00						
11° L					"	
21° L						"
5° R					"	
20° R						"
298+60						
18° L						∆ Pt fence.
299+00						
11° L					"	
24° L						"
6° R					"	

Form 307 5M 11-35

PLEASE RETURN TO
LOS ANGELES COUNTY SURVEYOR
700 HALL OF RECORDS

NOTE: ANY ADDITIONS OR CHANGES ON THIS SHEET MUST BE MADE OR CIRCLED IN RED INK, WITH DATE AND NAME OF PERSON MAKING CHANGE

Do not extend notes this side of this line

STATION	B. S.	H. I.	F. S.	ELEV.		
299+00						
23.5 R						Fence
300+00						
10.5 L					Ed. Rd.	
30.0 L						"
7.0 R					"	
19.0 R						"
301+00						
10.5 L					"	
34.5 L						"
7.0 R					"	
18.5 R						"
302+00						
10.0 L					"	
33.0 L						"
7.0 R					"	
22.5 R						"
303+00						
9.5 L					"	
31.5 L						"
8.0 R					"	

Profile No. ____ Notes Red ____ Plotted Oct. 1937 Job No. ____ Division No. ____ F. B. 724 Pg. 175
X-Sec. No. ____ Date ____ Date ____ Survey of ____
Notes Chkd ____ Checked Drew Survey by ____ Notes ____ Date ____
Date ____ Date ____ Map No. ____ Indexed A. C. Johnson

Form 307 5M 11-35

PLEASE RETURN TO
LOS ANGELES COUNTY SURVEYOR
700 HALL OF RECORDS

NOTE: ANY ADDITIONS OR CHANGES ON THIS SHEET MUST BE MADE OR CIRCLED IN RED INK, WITH DATE AND NAME OF PERSON MAKING CHANGE

Do not extend notes this side of this line

F. B. 724 Pg. 176 | Job No. | Division No. | Notes Red. | Plotted Oct 1937. | Profile No.

Survey of | Date | Date | X-Sec. No.

Survey by | Notes | Notes Chkd. Rew | Checked | Date | Date

Indexed A. C. Johnson

STATION	B. S.	H. I.	F. S.	ELEV.		
303+05						
26° R						Fence
304+00						
6° L					Ed. Rd.	
32° L						"
11° R					"	
27° R						"
304+37						
23° R					N E End of head Wa.	
35° L						∡ Pt in fence.
305+02						
11° L					S. End of 36" Culvert (Col Iron)	
+08						
30° R					N " " "	
+19						
19° R					N.W. end of head Wa	
305+00						
[illegible] L					Ed. Rd.	
33° L						Fence
13° R					"	
25° R						"

Form 307 5M 11-35

PLEASE RETURN TO
LOS ANGELES COUNTY SURVEYOR
700 HALL OF RECORDS

NOTE: ANY ADDITIONS OR CHANGES ON THIS SHEET MUST BE MADE OR CIRCLED IN RED INK, WITH DATE AND NAME OF PERSON MAKING CHANGE

Do not extend notes this side of this line

STATION	B. S.	H. I.	F. S.	ELEV.		
308+89.08						
00° L					Ed. Rd	
25° L						Fence leaving R
13° R					"	
29° R						Fence

Profile No. ____ Notes Red. ____ Plotted Oct. 1937 Job No. ____ Division No. ____ F. B. 724 PG. 177

X-Sec. No. ____ Date ____ Date ____ Survey of ____

Notes Chkd. ____ Checked Drew Survey by ____ Notes ____ Date ____

Date ____ Date ____ Map No. ____ Indexed A. C. Johnson Date ____

B 729 PG 178

Job No. | Division No. | Notes Red. | Plotted | Profile No.

Survey of | Date | Date

Survey by | Notes | Notes Chkd. | Checked | X-Sec. No.

Indexed A. C. Johnson | Date | Date | Date

STATION	B. S.	H. I.	F. S.	ELEV.

Form 307 5M 11-35

PLEASE RETURN TO
LOS ANGELES COUNTY SURVEYOR
700 HALL OF RECORDS

Do not extend notes this side of this line

NOTE: ANY ADDITIONS OR CHANGES ON THIS SHEET MUST BE MADE OR CIRCLED IN RED INK, WITH DATE AND NAME OF PERSON MAKING CHANGE

Notes Ck'd by McPherson	Survey of T. 6 + 7 N. R 13 W.	F.B. 724 PG. 179
Map No. B-830-2	W. O. 4999 Tape No. 68 St'd 84 °F	
Office Work McPherson	Surveyed by Rosecrans	
Checked	Notes Date 11-2-38	
Date May 1939.	Indexed A. C. Johnson 11-4-38	

Survey to reestablish 1/4 Cor. between Secs. 1 + 36 T. 6 + 7 N. R. 13 W.

J. N. 4999

11-2-38

Party Holmes Rosecrans [illegible] Pierce Lungi.

Note: Any Additions or Changes on This Sheets Must be Made or Circled in Red Ink With Date and Name of Person Making Change.

Do not extend notes this side of this line

RETURN TO
LOS ANGELES COUNTY SURVEYOR
700 HALL OF RECORDS

FORM 247 5M 10-37

F.B. 724 PG. 180



RETURN TO
LOS ANGELES COUNTY SURVEYOR
700 HALL OF RECORDS

Note: Any Additions or Changes on This Sheets Must be Made or Circled in **Red Ink** With Date and Name of Person Making Change.

Do not extend notes this side of this line

Notes Ck'd by	Survey of
Map No.	W. O. Tape No St'd of.
Office Work	Surveyed by
Checked	Notes Date
Date	Indexed A. C. Johnson 2-9-38

F.B. 724 Pg 181

TOPOGRAPHY
ON
SECTION LINES
IN VICINITY
OF
SECTION 22
T6N; R13W

Note: ANY ADDITIONS OR CHANGES ON THIS SHEET MUST BE MADE OR CIRCLED IN Red Ink WITH DATE AND NAME OF PERSON MAKING CHANGE.

Do not extend notes this side of this line

RETURN TO
LOS ANGELES COUNTY SURVEYOR
700 HALL OF RECORDS

FORM 247 5M 2-34

RETURN TO

LOS ANGELES COUNTY SURVEYOR

700 HALL OF RECORDS

Note; ANY ADDITIONS OR CHANGES ON THIS SHEET MUST BE MADE OR CIRCLED IN **Red Ink** WITH DATE AND NAME OF PERSON MAKING CHANGE.

Do not extend notes this side of this line



F.B. 724 PG. 182

Notes Ck'd by	Survey of T 6 N. R 13 W.	F.B. 729 Pg. 183
Map No.	W. O. 4444 Tape No. 55 St'd 84 of	
Office Work	Surveyed by	
Checked	Notes Date 1-2-38	
Date	Indexed A. C. Johnson	



Note: Any Additions or Changes on This Sheets Must be Made or Circled in Red Ink With Date and Name of Person Making Change.

Do not extend notes this side of this line

RETURN TO
LOS ANGELES COUNTY SURVEYOR
700 HALL OF RECORDS

FORM 247 5M 10-37

F.B. 724 PG. 184

RETURN TO
LOS ANGELES COUNTY SURVEYOR
700 HALL OF RECORDS

Note: Any Additions or Changes on This Sheets Must be Made or Circled in **Red Ink** With Date and Name of Person Making Change.

Do not extend notes this side of this line



Notes Ck'd by	Survey of	F.B. 724 Pg. 185
Map No.	W. O. 4999 Tape No. 22 St'd 1 °F	
Office Work	Surveyed by	
Checked	Notes Date	
Date	Indexed A. C. Johnson	

Note: Any Additions or Changes on This Sheets Must be Made or Circled in Red Ink With Date and Name of Person Making Change.

Do not extend notes this side of this line

RETURN TO
LOS ANGELES COUNTY SURVEYOR
700 HALL OF RECORDS

FORM 247 5M 10-37



Cont. from bottom pg. 183

RETURN TO
LOS ANGELES COUNTY SURVEYOR
700 HALL OF RECORDS

Note: Any Additions or Changes on This Sheets Must be Made or Circled in **Red Ink** With Date and Name of Person Making Change.

Do not extend notes this side of this line

F.B. 724 PG. 186

Form 301 10M 3-34

PLEASE RETURN TO
LOS ANGELES COUNTY SURVEYOR
700 HALL OF RECORDS

NOTE: ANY ADDITIONS OR CHANGES ON THIS SHEET MUST BE MADE, OR CIRCLED IN RED INK, WITH DATE AND NAME OF PERSON MAKING CHANGE

Do not extend notes this side of this line

Transit at	Sight on	Stadia Intercepts	Stadia Distance	Stadia Rod—	Horizontal Angle 0° to 360° Right	Horiz. Distance	+ — Vertical Angle	Elevation of Point	+ Back Sight	+ — Difference Elevation	Height of Instrument	+ — Vertical Distance	REMARKS Station	Left Right
									1					
									2					
			Stadia around Std. Cor. Secs. 21 & 22						3					
						T. 6 N. R. 13 W.			4					
									5					
Std. Cor. 21+22	C.C. 27+28								6					
P# 1	Std. Cor.		295.9	(Ch.)	87 51	284.19	15 48	Mag. Bear	7				P# (See bot. pg 2.) P 1. 2"	
	8	11 73	74		26 00	74	0 0		8				Set 1x2 - 18" sem[illegible] of rock mound	
		11 67	68		56 35	68	0 0		9				B. Dr.	
		11 49	50		0 0	50	15 20		10				"	
		10 72	73		302 55	73	21 15		11				"	
									12					
			Stadia of top of ridge N. of N.E. Cor. Sec. 21						13					
						T. 6 N. R. 13 W.			14					
F.B. 84-39									15					
					(South on transit line)				16					
		822							17					
		7	123	7 0	43 50	123	0 0		18				S. T.R.	
		910							19					
		8	111	8 5	21 45	111	0 0		20				"	
		487	90	4 6	68 30	90	0 0		21				T.R.	
		7							22					
		746	47	7 8	338 30	47	0 0		23				S.T.R.	
		7							24					
		326	37	2 7	80 20	37	0 0		25				T.R.	
		3												
		855	56	7 6	290 40	56	0 0						S.T.R.	
		6												

Form 301 Inform.

Notes Red. Date
Plotted Date
Job No. 7999 Division No. F.B. 75 Pg. 187
Survey of

Form 301 10M 3-34

PLEASE RETURN TO
LOS ANGELES COUNTY SURVEYOR
700 HALL OF RECORDS

NOTE: ANY ADDITIONS OR CHANGES ON THIS SHEET MUST BE MADE OR CIRCLED IN RED INK, WITH DATE AND NAME OF PERSON MAKING CHANGE

Do not extend notes this side of this line

Transit at	Sight on	Stadia Intercepts	Stadia Distance	Stadia Rod	Horizontal Angle 0° to 360° Right	Horiz. Distance	+ − Vertical Angle	Elevation of Point	+ − Back Sight	+ − Difference Elevation	Height of Instrument	+ − Vertical Distance	REMARKS Station	Left	Right
1&2 26+80.7	1&2 30+17.44	539 / 5	40	5.5	299° 45'	40	0° 0'		1 ✓				T.R.		
		234 / 1	135	2.2	336° 50'	135	0° 0'		2 ✓				S.T.R.		
		397 / 3	98	3.1	266° 30'	98	0° 0'		3 ✓				T.R.		
		217 / 1	220	2.6	315° 15'	220	0° 0'		4 ✓				S.T.R.		
		378 / 2	179	3.0	280° 40'	179	+ 2° 08'		5 ✓				T.R.		
		897 / 6	298	5.6	308° 30'	298	0° 0'		6 ✓				S.T.R. N.+S. Fn.		
		819 / 6	220	7.0	277° 00'	220	+ 2° 51'		7 ✓				T.R. + N.+S. Fn.		
		723 / 5	224	6.1	236° 05'	224	0° 0'		8 ✓				N.T.R.		
		771 / 6	172	6.2	237° 10'	172	0° 0'		9 ✓				"		
		705 / 6	106	7.0	243° 25'	106	0° 0'		10 ✓				"		
		1113 / 10	114	11.1	219° 25'	114	0° 0'		11 ✓				"		
		1109 / 10	105	10.0	180° 00'	105	0° 0'		12 ✓				"		
		833 / 7	133	8.0	198° 05'	133	2° 2'		13 ✓				"		
		1122 / 10	123	11.0	155° 33'	123	0° 0'		14 ✓				"		
		794 / 7	95	7.4	119° 00'	95	0° 0'		15 ✓				"		
		430 / 2	231	2.0	283° 42'	231	+ 1° 02'		16 ✓				" Set. 1×2 - P. #1		
P. #1	1×2 26+80.7								17						
									4.8						
		748 / 9	49	8.7	220° 55'	49	0° 0'		18 ✓				S.T.R.		
		389 / 2	90	3.2	112° 20'	90	0° 0'		19 ✓				T.R.		
	See pg 1	865 / 8	56	7.8	153° 45'	56	0° 0'		20 ✓				S.T.R.		
		342 / 2	143	3.0	128° 50'	143	+ 1° 23'		21 ✓				T.R.		

Add'l Inform.

P.B. 72 Pg 182

Topography Description Legend: Side Hill...S.H. Bottom Draw B.D. Side of Draw S.D. Bottom Wash B.W. Side of Ridge S.R. Top of Ridge T.R. Head of Draw H.D. Top of Slope...T.S.

Intersect. of Draws V.Pt. Break of Slope B.S. Top of Chin...T.Ch. Bottom of Chin...B.Ch. Top of Spur...T.Sp. Bottom Canyon...B.Cn.

Top of Bank...T.B. Bottom of Bank...B.B. Top of Cut...T.C. Bottom of Cut...B.C. Top of Fill...T.F. Bottom of Fill...B.F.

Sag Saddle Flat Stream Trail Pavement Edge of Road E.Rd.

Fence...Fe. Gate...Gt. Int. Fence...V.Fe. Ditch...Dt. Telephone Pole T.P. Power Pole...P.P. Culvert...Cul.

Tree Conifer...Cf. Pine-Pi. Cedar-Cd. Sycamore...Sy. Eucalyptus...Eu. Plus combinations of these and all common standard abbreviations.

Form 301 10M 3-34

PLEASE RETURN TO
LOS ANGELES COUNTY SURVEYOR
700 HALL OF RECORDS

NOTE: ANY ADDITIONS OR CHANGES ON THIS SHEET MUST BE MADE OR CIRCLED IN RED INK, WITH DATE AND NAME OF PERSON MAKING CHANGE

Do not extend notes this side of this line

Transit at	Sight on	Stadia Intercepts	Stadia Distance	Stadia Rod—	Horizontal Angle 0° to 360° Right	Horiz. Distance	+ − Vertical Angle	Elevation of Point	+ Back Sight	+ − Difference Elevation	Height of Instrument	+ − Vertical Distance	REMARKS Station	Left Right
# P. 1	1x2 36+18.77	806 / 7	107	7.7	166°20'	107	− 0°0'		1 ✓				S.T.R.	
		273 / 1	174	2.0	141°10'	174	+ 1°07'		2 ✓				T.R.	
		1090 / 9	191	9.6	181°35'	191	− 0°0'		3 ✓				S.T.R.	
		477 / 3	178	4.0	122°35'	178	+ 0°37'		4 ✓				N.T.R.	
		435 / 3	136	3.2	111°40'	136	− 0°0'		5 ✓				"	
		608 / 5	109	6.4	90°10'	109	− 0°0'		6 ✓				"	
									7 ✓					
			Stadia of toe of slopes near N.E. Cor Sec 22						8					
F.B. 84-56							T. 6 N. R. 13 W.		9					
1x2 53+10.91	1x2 52+68.87				(North)				10 53					
Inter. transit lines	North on transit line	497 / 3	198	4.0	254°05'	198	+ 1°44'		11 ✓				T.S.S.	
		666 / 4	267	5.0	333°40'	267	+ 0°32'		12 ✓				T.S.N.	
		545 / 4	146	5.0	244°05'	146	+ 1°22'		13 ✓				T.S.S.	
		325 / 1	226	1.0	347°15' Holmes ~~247°15'~~	226	− 0°0'		14 ✓				T.S.N.	
		648 / 5	149	6.0	216°10'	149	+ 2°50'		15 ✓				T.S.S.	
	P	391 / 2	192	2.4	16°30'	192	− 0°0'		16 ✓				T.S.N.	N.S.E.
		563 / 4	164	5.0	184°05'	164	+ 1°00'		17 ✓				T.S.S.	
		445 / 2	246	2.5	33°55'	246	− 0°0'		18 ✓				T.S.N.	
		689 / 5	190	6.0	170°30'	190	+ 1°22'		19 ✓				T.S.S.	
		686 / 4	286	4.2	46°20'	286	− 0°0'		20 ✓				T.S.N.	
		737 / 5	238	4.0	157°15'	238	−		21 ✓				T.S.S.	

Add'n'l Inform.

Notes Red. ____ Platted ____ Job No. 4999 Division No. ____ F.B. 724 Pg. 189
Date ____ Date ____ Survey of T.6 N. R. 13 W.
Notes Chkd. ____ Checked ____ Survey by [illegible] Notes [illegible] Date [illegible]
Date ____ Date ____ [illegible] C. Tobiano

Form 381 10M 3-34

PLEASE RETURN TO
LOS ANGELES COUNTY SURVEYOR
700 HALL OF RECORDS

NOTE: ANY ADDITIONS OR CHANGES ON THIS SHEET MUST BE MADE OR CIRCLED IN RED INK, WITH DATE AND NAME OF PERSON MAKING CHANGE

Do not extend notes this side of this line

Transit at	Sight on	Stadia Intercepts	Stadia Distance	Stadia Rod—	Horizontal Angle 0° to 360° Right	Horiz. Distance	+ Vertical Angle —	Elevation of Point	+ Back Sight —	+ Difference Elevation —	Height of Instrument	+ Vertical Distance —	REMARKS Station	Left Right
1X2	1X2	597	398	2.0	48.45	398	0.00		1				T.S. N.	
52+08.91	52+08.91	2												
		1125	336	12.0	148.20	336	+ 2.18		2				T.S. S	
		8												
F.B. 84-56		742	343	5.8	90.01	343	0.00		3				F.B. 84-56	
		4											1X2-105+02.15	
1X2	1X2			—	(West, on Transit line.)				4					
105+02.15	108+42.6													
	108+42.6	548	149	4.5	109.10	149	0.00		5					
		4												
FB84-Tp19 56+	Int. of transit lines	820	321	7.0	286.10	321	+ 1.77		6				T.S. N	
		5												
		539	140	4.2	145.05	140	0.00		7				T.S. S	
		4												
		490	291	7.7	280.20	291	0.00		8				T.S. N	
		3												
		491	192	3.7	173.15	192	0.00		9				Edge Fl.	
		2												
		630	281	7.6	273.30	281	0.00		10				N.T.S. + F + W. Fy	
		4												
		627	228	5.3	185.05	228	0.00		11				Edge Fl.	
		4												
		148	249	6.5	261.30	249	0.00		12				T.S. + T.B.	
		5												
		1162	263	11.3	191.35	263	0.00		13				Edge Fl. + Fn. N.S.	
		9												
		727	228	6.2	251.55	228	0.00		14				T.S. edge of W.	
		3												
		1133	333	11.2	192.25	333	0.00		15				Edge Fl.	
		8												
		451	352	3.0	283.40	352	0.00		16				T.S. + edge of W.	
		1												
		1115	416	11.5	196.30	416	0.00		17				T.S. S.	
		7												
		877	378	7.0	275.45	378	+ 2.11		18				T.S. + Edge of W.	
		5												
		1200	501	12.7	197.20	501	0.00		19				T.S. S.	
		7												
		795	396	6.0	267.30	396	+ 1.20		20				T.S. + Edge of W	
		4												
		1211	412	11.0	264.15	412	+ 1.47		21				T.S. S.	
		8											" + N.S. Fn.	

Add'l Inform.

Topographic Description Legend: Side Hill ... S.H. Bottom Draw B.D. Side of Draw A.D. Bottom Wash B.W. Side of Ridge S.R. Top of Ridge T.R. Head of Draw H.D. Toe of Slope T.S.

Inter. of Draws V.D. Side in Wash S.W. Steep Slope S.S. Top of Cliff T.Cl. Bottom of Cliff B.Cl. Top of Scar T.Sc. Bottom Canyon B.Cn.

Side of Canyon S.Cn. Top of Bank T.B. Bottom of Bank B.B. Top of Cut T.C. Bottom of Cut B.C. Top of Fill T.F. Bottom of Fill B.F.

Flat Fl. Stream Str. Trail Tr. Pavement Pvd. Edge of Road E.Rd.

Fence Fn. Ditch Dt. Telephone Pole T.P. Power Pole P.P. Culvert Cvl.

Fence Fence V.Fn. Ind. Fence I.Fn. Pine Pi. Eucalyptus Eu. Pine combination Pi.Eu. Show all common and standard abbreviations.

F.B. 84-56 Pg. 180

Form 391 10M 3-34

PLEASE RETURN TO
LOS ANGELES COUNTY SURVEYOR
700 HALL OF RECORDS

NOTE: ANY ADDITIONS OR CHANGES ON THIS SHEET MUST BE MADE OR CIRCLED IN RED INK, WITH DATE AND NAME OF PERSON MAKING CHANGE

Do not extend notes this side of this line

Transit at	Sight on	Stadia Intercepts	Stadia Distance	Stadia Rod—	Horizontal Angle 0° to 360° Right	Horiz. Distance	+ — Vertical Angle	Elevation of Point	+ Back Sight	+ — Difference Elevation	Height of Instrument	+ — Vertical Distance	REMARKS Station	Left	Right
1x 108+07.16	1x 108+42	975 / 5	476	7°	254° 35'	476	+ 0° 33'		1				T.S.S.		
		907 / 4	508	5°	244° 25'	508	0° 0'		2				"		
			Location of old Rd and toe of slope:						4						
			near ¼ Cor. Sec. 23 & 24 T.6 N. R. 13 W.						5						
¼ Cor.	Sec line to S				South on Sec line				6 ✓						
23 24 T6N R13W Sec		966 / 5	467	7°	334° 40'	465	3° 50'		7 ✓				S edge Fm		
		953 / 5	454	7°	339° 35'	452	3° 52'		8 ✓				"		
		812 / 4	413	6°	345° 20'	411	4° 16'		9 ✓				"		
		1063 / 7	364	9°	353° 00'	362	4° 15'		10 ✓				"		
		825 / 5	327	7°	0° 0'	324	5° 06'		11 ✓				"		
		806 / 5	307	6°	9° 40'	304	5° 26'		12 ✓				"		
		1006 / 7	307	8°	20° 30'	305	4° 36'		13 ✓				"		
		796 / 7	297	8°	35° 10'	295	4° 38'		14 ✓				"		
		997 / 7	298	8°	44° 30'	296	4° 44'		15 ✓				"		
		856 / 5	357	7°	323° 25'	355	4° 01'		16 ✓				Old Rd Appr.		
		815 / 5	316	7°	52° 50'	314	4° 45'		17 ✓				S edge Cr.		
		904 / 7	205	8°	0° 0'	202	6° 16'		18 ✓				old Rd.		
		406 / 2	207	3°	25° 40'	204	7° 51'		19 ✓				"		
		367 / 5	368	7°	61° 28'	367	2° 28'		20 ✓				S edge Cr.		
		909 / 5	410	7°	66° 20'	410	1° 40'		21 ✓				"		

Plotted

Add'l Inform.

Notes Red. Date
Calc. Chkd. Date
Plotted Date
Drawn Chkd. Date
Job No. Division No.
Survey of
F.B. 724 PG. 11

Form 301 10M 3-34

PLEASE RETURN TO
LOS ANGELES COUNTY SURVEYOR
700 HALL OF RECORDS

NOTE: ANY ADDITIONS OR CHANGES ON THIS SHEET MUST BE MADE OR CIRCLED IN RED INK, WITH DATE AND NAME OF PERSON MAKING CHANGE

Do not extend notes this side of this line

Transit at	Sight on	Stadia Intercepts	Stadia Distance	Stadia Rod	Horizontal Angle 0° to 360° Right	Horiz. Distance	+ Vertical Angle	Elevation of Point	+ Back Sight	+ Difference Elevation	Height of Instrument	+ Vertical Distance	REMARKS Station	Left	Right
¼ Cor 23+24	Sec. line to S	754 / 5	255	6.0	52.20	253	5.46		1 ✓				Old. Rd.		
		953 / 5	454	7.0	70.10	454	1.15		2 ✓				S edge Cn.		
		807 / 6	208	7.0	63.50	205	6.00		3 ✓				N. edge Cn.		
		1039 / 8	240	9.0	73.20	238	4.50		4 ✓				" " "		
		985 / 7	286	8.0	87.40	284	4.16		5 ✓				" " "		
		655 / 5	156	6.0	35.00	153	8.30		6 ✓				" " "		
		829 / 7	130	8.0	0.0	127	8.47		7 ✓				" " "		
		1112 / 10	113	11.0	338.50	111	8.42		8 ✓				" " "		
		934 / 8	135	9.0	317.10	132	8.22		9 ✓				" " "		
		1069 / 9	170	10.0	312.10	168	6.11		10 ✓				" " "		
		1103 / 9	204	10.0	314.30	202	5.28		11 ✓				" " "		
		1043 / 8	244	9.0	307.15	242	5.00		12 ✓				" " "		
		1002 / 7	303	8.0	303.00	301	4.22		13 ✓				" " "		
									14						
									15						
									16						
									17						
									18						
									19						
									20						
									21						

Plotted

Add'n'l Inform.

F.B. 724 Pg. 191

Topography Description Legend: Side Hill ....S.H. Side of Draw S.D. Side of Ridge S.R. Head of Draw H.D. Bottom Draw B.D. Bottom Wash B.W. Top of Ridge T.R. Toe of Slope T.S.

Intersect. of Draws V.D's Break in Slope Bk.S. Steep Slope S.S. Top of Cliff T.Cl. Bottom of Cliff B.Cl. Top of Spur T.Sp. Bottom Canyon B.Cn.

Side of Canyon S.Cn. Top of Bank T.B. Bottom of Bank B.B. Top of Cut T.C. Bottom of Cut B.C. Top of Fill T.F. Bottom of Fill B.F.

Saddle Sa. Swale Sw. Flat Fl. Stream Str. Trail Tr. Pavement Pvt. Edge of Road E.Rd.

Traveled Rd. Tr.Rd. Fence Fn. Int. Fences V.Fns. Ditch Dt. Telephone Pole T.P. Power Pole P.P. Culvert Cul.

Oak-O. Fir-Fr. Pine-Pi. Cedar-Ce. Sycamore Sy. Eucalyptus Eu. Plus combinations of these and all common standard abbreviations.

Form 301 10M 3-34

2.4 W (P#5)
296.40 @ 2-12
T Johnsons I.P. to Int. Eliz. Rd

PLEASE RETURN TO
LOS ANGELES COUNTY SURVEYOR
700 HALL OF RECORDS

NOTE: ANY ADDITIONS OR CHANGES ON THIS SHEET MUST BE MADE OR CIRCLED IN RED INK. WITH DATE AND NAME OF PERSON MAKING CHANGE

Do not extend notes this side of this line

Transit at	Sight on	Stadia Intercepts	Stadia Distance	Stadia Rod—	Horizontal Angle 0° to 360° Right	Horiz. Distance	+ — Vertical Angle	Elevation of Point	+ Back Sight	+ — Difference Elevation	Height of Instrument	+ — Vertical Distance	REMARKS Station	Left	Right
Topog. near Eliz. Lake Rd. + line between Secs 22 + 23 T.6 N. R.13 W.															
P#1 Sec line Pat.	South ¼ Cor. 22 + 23	760 5	161	6.0	(South) 0.0	161	3.11						Meas. at Sec line ¼ Cor. Nly		
		683 5	184	7.0	(North) 180.00	184	0.0						P#2		
P#2	South ¼ P 1	1037 7	338	9.0	North 180.00	337	3.35						P#3 Not used. top ridge		
		1015 5	516	8.0	North 180	514	3.25						P#4 S.H.		
P#4	South ¼ P 2	1061 6	262	9.0	North 180	259	6.15						Foot of mountain (See line 6 Pg. 194 for setting P#5)		
		874 5	375	7.0	180	373	4.31				line Pt.	P#5			
P#5	Sec. line to N.	619 1	220	5.0	318.15	220	1.20						T.S. 5		
		977 6	378	8.0	77.10	378	0.20						T.S. 4		
		266 1	167	2.0	333.15	167	0.0						" 3		
		287 2	88	2.8	320.30	88	0.0						" 2		
		722 6	323	7.4	65.00	323							" 1		
		309 2	110	2.4	283.45	110							" 3		
		570 5	71	5.1	242.50	71							" 3		
		585 5	86	5.0	191.20	86							" 4		
		656 5	157	6.2	169.00	157							" 3		
		710 7	211	7.8	154.20	211							" 4		
		926 7	276	7.6	147.30	276							" 3		
		1120 8	321	9.4	138.40	321							" 3		
		1162 8	354	10.1	134.10	354							" 3		
	Add'n Inform	2.4			270°-00	2.4	0°00						2" I.P. Pat. Johnson for 1.5		

Notes Rod. Date
Notes Chkd. Date
Platted
Checked
Job No.
Survey of
Division No.
Survey by
Notes by
F.B. 222 Pg. 183

Form 301 10M 3-34

PLEASE RETURN TO
LOS ANGELES COUNTY SURVEYOR
700 HALL OF RECORDS

NOTE: ANY ADDITIONS OR CHANGES ON THIS SHEET MUST BE MADE OR CIRCLED IN RED INK, WITH DATE AND NAME OF PERSON MAKING CHANGE

Do not extend notes this side of this line

Transit at	Sight on	Stadia Intercepts	Stadia Distance	Stadia Rod	Horizontal Angle 0° to 360° Right	Horiz. Distance	+ − Vertical Angle	Elevation of Point	+ Back Sight	+ − Difference Elevation	Height of Instrument	+ − Vertical Distance	REMARKS Station Left Right
P.5 #	Sec line N.	558 / 3	259	—	36.35	259	—	—	1 ✓	—	—	—	T.S. N.
		467 / 2	268	3.0	17.30	268	+ 1.33	—	2 ✓	—	—	—	" + ℄ Rd
		494 / 2	295	3.0	0.0	295	+ 2.15	—	3 ✓	—	—	—	"
		436 / 1	337	3.0	348.25	337	+ 2.30	—	4 ✓	—	—	—	"
		803 / 4	404	6.0	337.25	404	+ 2.58	—	5 ✓	—	—	—	"
(to set P#5)		296.40		—	0° North 00	296.40	— 2.12	—	6 ✓	—	—	—	SW&T - ℄ int. Eliz Lake Pine Cn Rd FB 724 Pg 30
			Fr.	1/4	Cor.	22 +	15.	Wly.	to P#1 on True Sec line				
		793 / 5	294	—	.	294	— 2.35	—	8	—	—	—	
		653 / 4	154	—	.	154	+ 2.10	—	9	—	—	—	
		752 / 7	53	—	.	53	— 0.0	—	10	—	—	—	P#1 {FB 724-Pg 28 Fd 10d nail 38.15 W. ℄ int
P#1	1/4 Cor.	38.15 ch.		—	0.00	38.15	— 0.00	—	11	—	—	—	Fr P#1. E to SW&T. Int.
		299.00 ch.		—	180.00	299.00	— 0.00	—	12	—	—	—	Fr P#1 to P#2 Set No.
P#2	P#1	1134 / 8	335	—	32.10	334	+ 3.42	—	13 ✓	—	—	—	Aprox old Rd per A Ritter
	Fd 10d nail Per FB 724 Pg 28	1153 / 9	254	—	25.20	253	+ 3.35	—	14 ✓	—	—	—	"
		920 / 7	221	—	14.50	221	+ 2.05	—	15 ✓	—	—	—	"
		881 / 7	182	—	5.10	182	— 0.0	—	16 ✓	—	—	—	"
		1010 / 9	111	—	2.15	111	— 1.05	—	17 ✓	—	—	—	"
		1056 / 10	57	—	349.45	57	— 0.0	—	18 ✓	—	—	—	"
		1090 / 10	91	—	261.00	91	— 0.0	—	19 ✓	—	—	—	"
		1227 / 9	328	—	30.20	327	+ 3.45	—	20 ✓	—	—	—	Aprox old Rd per E. Evans.
		492 / 3	193	—	34.35	192	+ 3.57	—	21 ✓	—	—	—	"

Form 391 10M 3-34

PLEASE RETURN TO
LOS ANGELES COUNTY SURVEYOR
700 HALL OF RECORDS

NOTE: ANY ADDITIONS OR CHANGES ON THIS SHEET MUST BE MADE OR CIRCLED IN RED INK, WITH DATE AND NAME OF PERSON MAKING CHANGE

Do not extend notes this side of this line

Notes Rod. _____ Platted _____ Job No. _____ Division No. _____

Date _____ Date _____ Checked _____ Notes Checked _____ Survey Made _____ Notes Made _____

Transit at	Sight on	Stadia Intercepts	Stadia Distance	Stadia Rod—	Horizontal Angle 0° to 360° Right	Horiz. Distance	+ — Vertical Angle	Elevation of Point	+ Back Sight	+ — Difference Elevation	Height of Instrument	+ — Vertical Distance	REMARKS Station	Left Right
#2	#1	7.54			° '		° '		1 ✓				Aprox. old Rd.	
		3	155		36 10	155	+ 2 37						For [illegible] Ernest	
		6.12							2 ✓					
		5	113		39 55	113	0 0						"	
		11.72							3 ✓					
		11	73		42 30	73	0 0						"	
		11.44							4 ✓					
		11	45		30 15	45	0 0						"	
		11.47							5 ✓					
		11	48		291 25	48	0 0						"	
		9.43							6 ✓					
		8	144		171 00	137	+ 12 18						top low hill	
		10.00							7 ✓					
		8	201		127 30	201	0 0						B. Dr.	
		11.80							8 ✓					
		11	81		70 50	81	2 25						"	
		10.82							9 ✓					
		10	83		338 30	83	3 37						"	
		4.92							10 ✓					
		3	194		49 30	192	+ 5 12						top low hill	
		5.25							11 ✓					
		2	326		15 35	325	+ 3 30						"	"
									12					
					° '		° '		13					
					Fr. N.	W.	Cor.	Sec	14 ZZ	N'ly on true line bet. 15 & 16				
#2	Sec.	9.86			(South)									
Pt.	Cor.	7	287		0 00	286	3 26							
		5.05			North				15					
		3	206		180	206	2 31						P #1 Set Nail	
					° '		° '		16					
#1	Sec. line	5.32												
P.	North	3	233		00	228	8 36						P #2 (Section line)	
#2	Sec. line								17				To Sta. 1 & 16	
P.	N		300.50	Ch.	0° 00		+ 2 09		18 ✓				Per F.B. 724 Pg. 31	
					Total									
			106.71	Ch.	0° 00	106.71	0 0		19 ✓					
		7.93											For 1 [illegible]	
		5	294		92 20	294	0 0		20 ✓				old Rd. center gate	
		6.87												
		5	188		94 10	188	0 0		21 ✓				old Rd.	
		5.77												
		5	78		110 25	78	0 0		22 ✓					

Form 391 10M 3-34

Form 301 10M 3-34

PLEASE RETURN TO
LOS ANGELES COUNTY SURVEYOR
700 HALL OF RECORDS

NOTE: ANY ADDITIONS OR CHANGES ON THIS SHEET MUST BE MADE OR CIRCLED IN RED INK, WITH DATE AND NAME OF PERSON MAKING CHANGE

Do not extend notes this side of this line

Transit at	Sight on	Stadia Intercepts	Stadia Distance	Stadia Rod	Horizontal Angle 0° to 360° Right	Horiz. Distance	+ − Vertical Angle	Elevation of Point	+ Back Sight	+ − Difference Elevation	Height of Instrument	+ − Vertical Distance	REMARKS Station	Left	Right
# P2	See line N ↑	532 / 5	33		117.50	33	0.0		1 ✓				old Rd.		
	Plotted	430 / 4	31		298.05	31	0.0		2 ✓				"		
		508 / 4	109		304.50	109	0.0		3 ✓				"		
		441 / 2	242		315.35	242	0.0		4 ✓				"		
									5						
	Location of fences toe of slope and spring near ¼ Cor. Secs. 21 + 22 T.6 N. R.13 W.								7						
									8						
¼ Cor 21+22	N.E. Cor. 22				130°47'30"	377.55	(chained)		9 ✓				Thomasson's 1" I.P. 4" above surf. in new rock mound.		
		917 / 3	618		348.52	614	4.30		10 ✓				E + W. Fn.		
		1095 / 5	595		0.0	591	4.37		11 ✓				" "		
		1048 / 4	649		26.52	646	4.12		12 ✓				Fn. Cor. to N, S + W. 43'N Fn runs E.		
									13						
F.B. 139-101	FB 139-101	Fn. runs to N to Fn. Cor. located in F.B. 84-58													
		679 / 3	380		50.15	379	3.33		14 ✓				N. + S. Fn.		
		592 / 3	293		97.30	293	+ 0.5		15 ✓				" "		
		791 / 3	492		143.53	486	+ 6.13		16 ✓				" " + T.S.		
		415 / 1	316		216.05	313	+ 5.30		17				T.S.		
		745 / 4	346		147.10	343	+ 5.30		18				"		
		381 / 1	282		195.48	278	+ 6.27		19				"		
		673 / 3	374		160.10	370	+ 6.15		20				"		
		358 / 1	259		180.00	256	+ 6.12		21				"		

Add'n'l Inform.

F.B. 724 Pg. 186

Topography Description Legend: Side Hill ..... S.H. Side of Draw S.D. Side of Ridge S.R. Head of Draw H.D. Bottom Draw B.D. Bottom Wash B.W. Top of Ridge T.R. Toe of Slope T.S.

Inters. of Brass V.O's Break in Slope B.S. Steep Slope S.S. Top of Cliff T.Cl. Bottom of Cliff B.Cl. Top of Spur T.Sp. Bottom Canyon B.Cn.

Side of Canyon S.Cn. Top of Bank T.B. Bottom of Bank B.B. Top of Cut T.C. Bottom of Cut B.C. Top of Fill T.F. Bottom of Fill B.F.

Saddle Sp. Swale Sw. Flat Fl. Stream Str. Trail Tr. Pavement Pvt. Edge of Road E.Rd.

Traveled Rd. Tr.Rd. Fence Fn. Int. Fences V.Fns. Ditch Di. Telephone Pole T.P. Power Pole P.P. Culvert Cul.

Oak-O. Fir-Fr. Pine-Pi. Cedar-Ce. Sycamore Sy. Eucalyptus Eu. Plus combinations of these and all common standard abbreviations.

Form 301 10M 3-34

PLEASE RETURN TO
LOS ANGELES COUNTY SURVEYOR
700 HALL OF RECORDS

NOTE: ANY ADDITIONS OR CHANGES ON THIS SHEET MUST BE MADE OR CIRCLED IN RED INK, WITH DATE AND NAME OF PERSON MAKING CHANGE

Do not extend notes this side of this line

Transit at	Sight on	Stadia Intercepts	Stadia Distance	Stadia Red—	Horizontal Angle 0° to 360° Right	Horiz. Distance	+ — Vertical Angle	Elevation of Point	+ Back Sight	+ — Difference Elevation	Height of Instrument	+ — Vertical Distance	REMARKS Station	Left	Right
4 Cor	4 E.	560			° '		° '								
21 & 22	Cor. 22	1	461		169 25	454	+ 6 53		1 ✓				T.S.		
	↑	933			South										
		4	534		180 00	523	+ 8 06		2 ✓				L.P. #1		
	North	933													
		4	534		181 00	523	+ 8 06		3 ✓				B.Dr.		
		1036													
		6	437		178 15	430	+ 7 15		4 ✓				"		
		837													
		5	338		174 40	334	+ 6 30		5 ✓				"		
		637													
		4	238		173 05	235	+ 6 03		6 ✓				"		
		438													
		3	139		162 07	138	+ 5 10		7 ✓				"		
		815													
		3	516		141 15	510	+ 6 05		8 ✓				T.S.		
		910													
		3	611		140 40	603	+ 6 32		9 ✓				T.S.		
L.P. 1	4 Cor.	858	359		South										
	21 & 22	5			180 00	320	+ 19 21		10				L.P. #2		
L.P. #2	L.P. #1	257	58												
		2			136 45	56	+ 11 30		11 ✓				Head of spring		
	↑	146	47												
		1			142 40	45	+ 11 08		12 ✓				Seepage is wide		
	North	141	42												
		1			159 50	41	+ 5 36		13 ✓				"	12 "	
		418	19												
		4			177 10	19	0 0		14 ✓				"	10 "	
		857	7												
		850			231 00	7	0 0		15 ✓				B.Dr. 8		
		1124	25												
		11			305 10	21	22 10		16 ✓				B.Dr.		
		1043	144												
		9			342 15	119	24 28		17 ✓				"		
		1024	225												
		8			354 25	188	+ 23 55		18 ✓				"		
		635	236		South										
		4			180 00	207	20 29		19				L.P. #3		
L.P. 3	L.P. #2	1197	298												
		9			71 35	298	0 0		20 ✓				L.P. #4		
	North	717	218		South										
		5			180 00	199	+ 17 05		21 ✓				L.P.		

Ade'n'l Inform.

Notes Red. ____ Plotted ____ Date ____ Checked ____ Date ____ Notes Check ____ Survey by ____ Job No. ____ Division No. ____ F.B. 7227 Page ____

Form 301 10M 3-34

PLEASE RETURN TO
LOS ANGELES COUNTY SURVEYOR
700 HALL OF RECORDS

NOTE: ANY ADDITIONS OR CHANGES ON THIS SHEET MUST BE MADE OR CIRCLED IN RED INK, WITH DATE AND NAME OF PERSON MAKING CHANGE

Do not extend notes this side of this line

Transit at	Sight on	Stadia Intercepts	Stadia Distance	Stadia Rod	Horizontal Angle 0° to 360° Right	Horiz. Distance	± Vertical Angle	Elevation of Point	± Back Sight	± Difference Elevation	Height of Instrument	± Vertical Distance	REMARKS Station	Left	Right
# L.P.4	# L.P.3 North	495							1						
		2	296		103° 25'	293	+ 5° 3'						N.+S. Fn.		
		642							2				Fn Cor.		
		2	443		140° 10'	436	+ 7° 02'						Fn. to N, E, + W.		
		1109							3						
		8	310		180° 00'	309	+ 3° 09'						E.+W. Fn.		
		560							4						
		2	361		216° 05'	361	+ 1° 49'						" "		
									5						
									6						
		Location of fences at Ely Lake Rd. near Int. with							7						
		line between Secs. 15 + 16								T.6 N R 13 W					
									8						
S.W.Cor. 4 + Sec line 1/4 Per F.B. 724-B31 See line 17 B. 195	N.W. Cor 22 South.		115			115			9						
		514	~~315~~		105° 45'	~~315~~	0° 0'						Fn. S. side Rd.		
		4							10						
		816	17		0° 0'	17	0° 0'						" " " "		
		8							11						
		1097	198		298° 15'	198	0° 40'						" " " "		
		9							12						
		991	392		296° 00'	392	1° 37'						" " " "		
		6							13				Fn. Cor. Fn. to E, W, + S.		
		985	486		320° 35'	483	4° 20'								
		5							14				N.+S. Fn. B.W.		
		1200	651		336° 15'	650	1° 40'						Fn. Cor.		
		550							15				Fn. to N. + W.		
		823	524		0° 0'	523	2° 15'								
		3							16				E.+W. Fn.		
		716	517		19° 20'	515	3° 27'								
		2							17				" "		
		969	170		284° 20'	170	0° 0'								
		8							18				Fn. N. side Rd.		
		353	54		264° 20'	54	+ 3° 49'								
		3							19				" " " "		
		243	42		198° 50'	42	+ 12° 20'								
		2							20				Fn. Cor. Fn. to E, W, + N.		
		553	154		198° 15'	137	+ 19° 45'								
		4							21				Fn. to N		
		242	123		153° 30'	123	+ 4° 13'								
		1											Fn. N. Side Rd.		

Add'n'l Inform.

Topographic Description Legend: Side Hill....S.H. Side of Draw..S.D. Head of Draw H.D. Bottom Draw..B.D. Bottom Wash B.W. Top of Ridge..T.R. Toe of Slope...T.S. Side of Ridge..S.R. Bottom Canyon..B.Cn. Top of Slope...T.Sp. Bottom Slope...B.Sp. Top of Cliff...T.Cl. Bottom of Cliff...B.Cl. Top of Saur...T.Sr. Bottom Saur...B.Sr. Side of Canyon S.Cn. Top of Bank...T.B. Bottom of Bank...B.B. Top of Cut...T.C. Bottom of Cut...B.C. Top of Fill...T.F. Bottom of Fill...B.F.

Index of Drawings: Fir-Fr. Alm-Pl. Cedar-Ca. Oak-O. Sycamore ....Sy. Eucalyptus ....Eu. Plus combinations of these and all common standard abbreviations.

Preceded by: Fence ....Fc. Dirt Fence..V.Fc. Ditch ....Dt. Telephone Pole ..P.P. Power Pole....P.P. Culvert ....Cul. Pavement ....Pvt. Edge of Road E.Rd.

Form 301 10M 3-34

PLEASE RETURN TO
LOS ANGELES COUNTY SURVEYOR
700 HALL OF RECORDS

NOTE: ANY ADDITIONS OR CHANGES ON THIS SHEET MUST BE MADE OR CIRCLED IN RED INK, WITH DATE AND NAME OF PERSON MAKING CHANGE

Do not extend notes this side of this line

Transit at	Sight on	Stadia Intercepts	Stadia Distance	Stadia Rod—	Horizontal Angle 0° to 360° Right	Horiz. Distance	+ — Vertical Angle	Elevation of Point	+ Back Sight	+ — Difference Elevation	Height of Instrument	+ — Vertical Distance	REMARKS Station	Left	Right
			Location of fences in the vicinity of ¼ Cor.												
			Secs		15 " 22										
S.W.Cor	¼ Cor	11 35			205 00	Notice									
¼ Sec line Int	15+22	10	136		~~275 00~~	136	0 0								
		350													
		3	51		180 00	51	0 0								
		487													
		7	88		58 15	86	+ 7 30								
		735													
		5	236		47 30	234	+ 4 52								
		Fn.	to	W.	runs	straight	to	Fn.	Cor.	located	in	F.B.	84 - 28		
		564													
		2	365		40 00	364	+ 3 52								
		985													
		5	486		38 55	484	+ 3 15								
		11 23													
		10	124		225 48	124	− 0 38								
		659													
		6	60		0 0	60	0 0								
		457													
		3	158		24 40	158	+ 1 00								
		613													
		3	314		32 30	313	+ 2 07								
		688													
		3	389		33 00	388	+ 3 00								
		707													
		4	508		33 55	506	+ 3 04								
		665													
		3	366		27 35	365	+ 2 07								
		1038													
		6	439		22 30	438	+ 1 35								
¼ Cor 15+22	See Lin No. W	626													
		4	227		311 30	223	+ 1 50								
		610													
		5	171		277 10	171	+ 1 04								
		779													
		5	280		216 23	279	+ 3 23								
		996													
		6	277		207 30	277	+ 1 45								

Note: Fn. to W. runs straight to Fn. Cor. located in F.B. 84 - 28

F.B. 724 p 28 → East → ← West →

Notes Rod. ____ Date ____ Plotted ____ Date ____ Job No. 4999 Division No. ____ Survey of Fence in vicinity of ¼ Cor. Sec. 15 T. 2 S. R. 13 W. S.B.B.&M. F.B. 724 PG. 1 of 1

Form 301 10M 3-34

PLEASE RETURN TO
LOS ANGELES COUNTY SURVEYOR
700 HALL OF RECORDS

NOTE: ANY ADDITIONS OR CHANGES ON THIS SHEET MUST BE MADE OR CIRCLED IN RED INK, WITH DATE AND NAME OF PERSON MAKING CHANGE

Do not extend notes this side of this line

Transit at	Sight on	Stadia Intercepts	Stadia Distance	Stadia Rod—	Horizontal Angle 0° to 360° Right	Horiz. Distance	+ — Vertical Angle	Elevation of Point	+ Back Sight	+ — Difference Elevation	Height of Instrument	+ — Vertical Distance	REMARKS Station	Left	Right
1/4 Cor 15+22	Sec line W.	1075 / 8	276		197° 00'	275	1.36		1				1/4 S Fn. & Pt.		
		465 / 2	266		171° 20'	263	+ 6.27		2				1/4 S Fn.		
		841 / 5	342		142° 50'	337	+ 7.00		3				"	"	
		995 / 5	496		124° 10'	487	+ 7.40		4				"	"	
		489 / 2	290		251° 15'	285	+ 7.40		5				N end of Fn.		
		567 / 3	268		271° 40'	266	+ 4.46		6				Meander Fn.		
		947 / 7	248		243° 30'	247	+ 3.50		7				"	"	
		686 / 4	287		218° 28'	286	+ 3.91		8				"	"	
		708 / 4	309		205° 10'	308	+ 2.42		9				"	"	
					207° 08' 0"	332.20	0.0		10				"	"	
									11				Fd. 2" I.P. flush.		
The above 2" I.P. plugged with 2x2 used by Thomassons for 1/4 Cor.									12						
									13						
Location of fences along N 1/2 of line between Secs. 22 + 23. T. 6 N. R. 13 W.									14						
1/4 Cor 22+23	Sec. line N.	760 / 500	261		0.0	261	+ 3.11		15						
					99° 45' 30"	144.05			16				1"x2" marked True Section Thomassons 2" I.P. in Cone + Rocks. Tagged L.S. 1872		
		623 / 4	224		95° 05'	202	+ 18.17		17						
		554 / 3	255		57° 20'	254	+ 3.46		18				Fn. Cor. Fn. N, S, + E		
		1053 / 7	354		38° 42'	353	3.18		19				N + S. Fn		
									20				Fn. Cor. Fn. N.S. + W.		
Note, at 105 S. of this Cor. fence begins meander to W.									21						

Add'n'l Inform.

Topography: Hill ... Side of Draw S.D. ... Side of Ridge S.R. ... Head of Draw H.D. ... Bottom S.H. ... Bottom Draw B.D. ... Bottom Wash B.W. ... Top of Ridge T.R. ... Top of Slope T.S. ... Top of Slope T.S. ... Bottom Canyon B.Cn. ... Top of Cliff T.Cl. ... Bottom of Cliff B.Cl. ... Top of Bank T.B. ... Bottom of Bank B.B. ... Top of Cut T.C. ... Bottom of Cut B.C. ... Top of Fill T.F. ... Bottom of Fill B.F. ... Top of Wall T.W. ... Bottom of Wall B.W. ... Top of Slope T.S. ... Bottom of Slope B.S. ... Top of Bank T.B. ... Bottom of Bank B.B. ... Top of Cut T.C. ... Bottom of Cut B.C. ... Top of Fill T.F. ... Bottom of Fill B.F.

Saddle ... Gap ... Flat ... Stream ... Trail ... Easement ... Edge of Road E.Rd.

Traveled Rd. Tr.Rd. ... Fence ... Dit. ... Fence V.Fn. ... Ditch ... Diaphragm Pole ... Power Pole ... Culvert ... Cul. ... Sa. ... Gap ... Fl. ... Str. ... Tr. ... Pvt. ... E.Rd.

Oak O. ... Fir-Pi. ... Sycamore ... Eucalyptus ... Plus combinations of these and all common standard abbreviations.

Fir-Fr. ... Cedar Ce. ... Sy. ... Eu.

Form 301 10M 3-34

PLEASE RETURN TO
LOS ANGELES COUNTY SURVEYOR
700 HALL OF RECORDS

NOTE: ANY ADDITIONS OR CHANGES ON THIS SHEET MUST BE MADE OR CIRCLED IN RED INK, WITH DATE AND NAME OF PERSON MAKING CHANGE

Do not extend notes this side of this line

Transit at	Sight on	Stadia Intercepts	Stadia Distance	Stadia Red	Horizontal Angle 0° to 360° Right	Horiz. Distance	+ − Vertical Angle	Elevation of Point	+ Back Sight	+ − Difference Elevation	Height of Instrument	+ − Vertical Distance	REMARKS Station	Left Right
P#5	Sec. line to N	1071 / 8	272		110° 40'	272	0° 0'		1 ✓				Fn. Cor. N, S. & W.	
		1063 / 8	264		99° 13'	264	0° 0'		2 ✓				N. & S. Rd. Fn. W. side	
					110-37 30	231.72	0° 0'		3 ✓				2" I.P. in Conc. 2' above tagged L.S. 1872	
		1041 / 8	242		80° 15'	242	0° 0'		4 ✓				Rd. Fn. W. side	
		1109 / 8	310		88° 40'	310	0° 0'		5 ✓				Rd. Fn. E. side	
		636 / 3	337		63° 20'	337	0° 0'		6 ✓				" " " " Cor. Fn. to N, S & E.	
		740 / 4	341		57° 40'	341	+ 1° 30'		7 ✓				Fn. Cor. Fn. to N, S. & W.	
		690 / 3	391		45° 15'	388	+ 5° 20'		8 ✓				N & S Fn.	
		863 / 4	464		37° 20'	458	+ 6° 36'		9 ✓				" "	
									10					
		Fn. runs straight N/y Fr. here to point located in F.B. 84 Pg.												
		496 / 2	297		31° 50'	296	+ 3° 00'		11 ✓				E. & W. Fn.	
									12					
									13					
									14					
									15					
									16					
									17					
									18					
									19					
									20					
									21					

Line #3 Pg 193

Add'n'l Inform.

Notes Red. ____ Platted ____ Job No. 4999 Division No. ____ F.B. 724 Pg. 201
Date ____ Date ____ Survey of Tenn. Ry.
Date ____ Date ____ Date ____

Form 301 10M 3-34

PLEASE RETURN TO

LOS ANGELES COUNTY SURVEYOR

700 HALL OF RECORDS

NOTE: ANY ADDITIONS OR CHANGES ON THIS SHEET MUST BE MADE OR CIRCLED IN RED INK, WITH DATE AND NAME OF PERSON MAKING CHANGE

Do not extend notes this side of this line

Transit at	Sight on	Stadia Intercepts	Stadia Distance	Stadia Rod—	Horizontal Angle 0° to 360° Right	Horiz. Distance	+ Vertical Angle —	Elevation of Point	+ Back Sight	+ Difference Elevation —	Height of Instrument	+ Vertical Distance —	REMARKS Station	Left	Right
					° ′		° ′		1						
					° ′		° ′		2						
					° ′		° ′		3						
					° ′		° ′		4						
					° ′		° ′		5						
					° ′		° ′		6						
					° ′		° ′		7						
					° ′		° ′		8						
					° ′		° ′		9						
					° ′		° ′		10						
					° ′		° ′		11						
					° ′		° ′		12						
					° ′		° ′		13						
					° ′		° ′		14						
					° ′		° ′		15						
					° ′		° ′		16						
					° ′		° ′		17						
					° ′		° ′		18						
					° ′		° ′		19						
					° ′		° ′		20						
					° ′		° ′		21						

Tops of Banks: Top of Bank B.B. Top of Cut T.C. Bottom of Cut B.C. Top of Fill T.F. Bottom of Fill B.F.

Sides of Draws: Top of Bank B.B. Bottom of Bank B.B. Top of Cut T.C. Bottom of Cut B.C. Top of Fill T.F. Bottom of Fill B.F.

Sides of Draws V.B.'s: Steep Slope S.S. Top of Cliff T.Cl. Bottom of Cliff B.Cl. Top of Spur T.Sp. Bottom Canyon B.Cn.

Sides of Draws Legend: Steep Slope S.S. Top of Cliff T.Cl. Bottom of Cliff B.Cl. Top of Spur T.Sp. Bottom Canyon B.Cn.

Sides of Draws Legend: Bottom Draw B.D. Bottom Wash B.W. Top of Ridge T.R. Top of Slope T.S. Bottom Draw B.D.

Sides: Bk. Bank; Sty. Stairway; Ft. Fence; Int. Fence; V. Fence; Ditch; Telephone Pole; Culvert; Fld. Field; Stream; Trail; Pavement; Edge of Road; E.Rd.

Str. Structure; Tr. Tree; Pvt. Private; Cul. Culvert

Transit Rd. Tr. Rd.; Fence; Int. Fence; V. Fence; Ditch; Telephone Pole; Power Pole; Culvert

Cedar-Ce. Cedar; Sy. Sycamore; El. Eucalyptus; Dl. Deciduous; P. Pine; combinations of these and all common standard abbreviations.

Notes Ck'd by	Survey of T.6 N. R.13 W.
Map No.	W. O. 4992 Tape No 55 St'd 84 of.
Office Work	Surveyed by Rosecrans
Checked	Notes " Date 4-1-28
Date	Indexed A. C. Johnson

F.B. 724 PG. 203

Location of fence near north line Sec. 22 T.6 N. R. 13 W.

Party Rosecrans
Granquist
Schaefer
Pierce
Morrison.

Note: ANY ADDITIONS OR CHANGES ON THIS SHEET MUST BE MADE OR CIRCLED IN Red Ink WITH DATE AND NAME OF PERSON MAKING CHANGE.

Do not extend notes this side of this line

RETURN TO
LOS ANGELES COUNTY SURVEYOR
700 HALL OF RECORDS

FORM 247 5M 2-34

F.B. 724 Pg. 204

Cont. bottom next page

230.61 @ 0°-59' = 299.16
230.58
529.74
T. 50 = 529.62

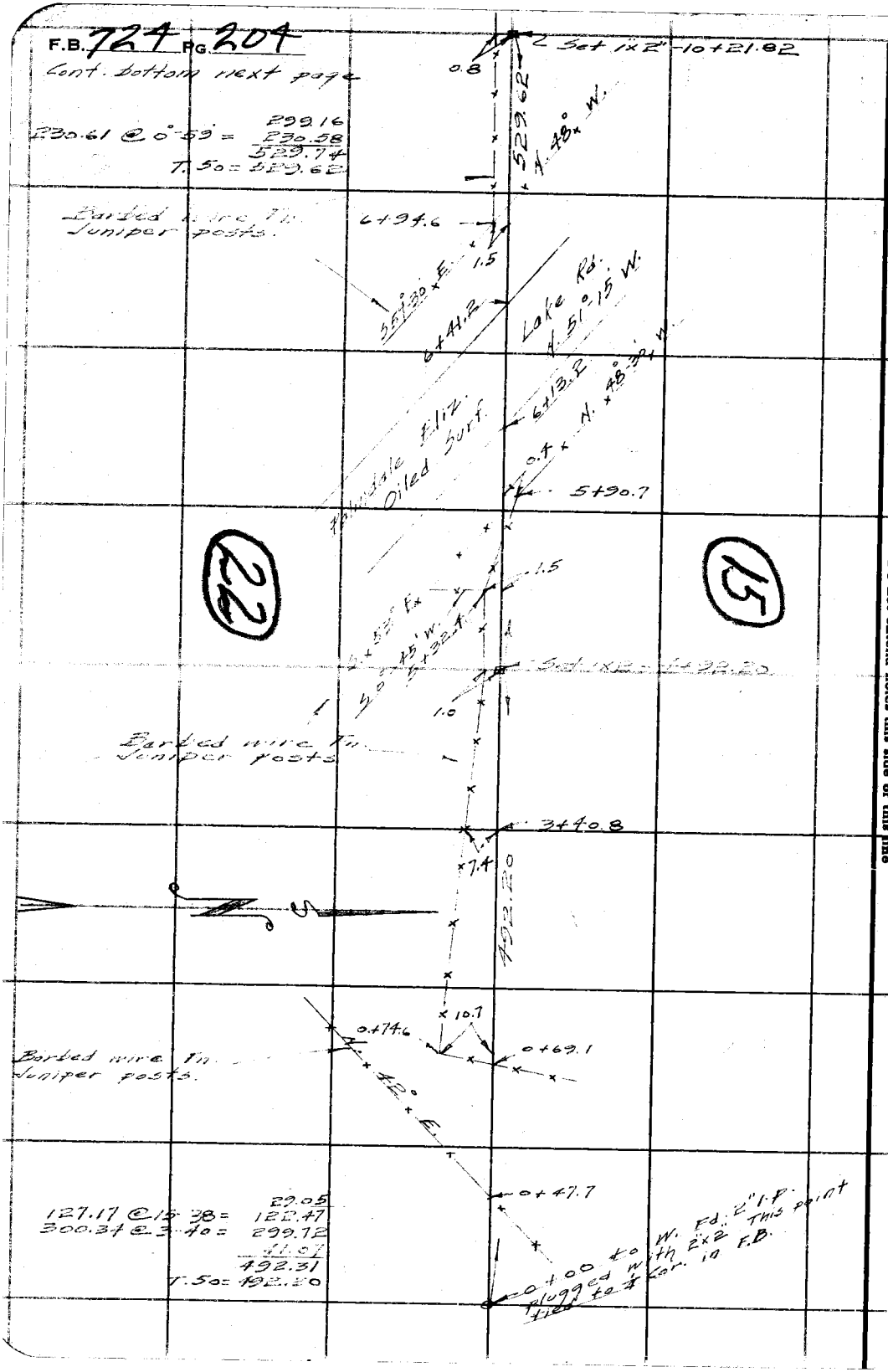

127.17 @ 15-38 = 29.05
122.47
300.34 @ 3-40 = 299.72
41.07
492.31
T. 50 = 492.20

RETURN TO
LOS ANGELES COUNTY SURVEYOR
700 HALL OF RECORDS

Do not extend notes this side of this line

Note: ANY ADDITIONS OR CHANGES ON THIS SHEET MUST BE MADE OR CIRCLED IN **Red Ink** WITH DATE AND NAME OF PERSON MAKING CHANGE.

F.B. 724 Pg. 205

Notes Ck'd by	Survey of T 1 N. R 13 W
Map No.	W. O. 4999 Tape No 55 St'd 84 °F.
Office Work	Surveyed by Rosecrans
Checked	Notes Date 2-1-38
Date	Indexed A. C. Johnson

Note: ANY ADDITIONS OR CHANGES ON THIS SHEET MUST BE MADE OR CIRCLED IN Red Ink WITH DATE AND NAME OF PERSON MAKING CHANGE.

Do not extend notes this side of this line

RETURN TO
LOS ANGELES COUNTY SURVEYOR
700 HALL OF RECORDS

FORM 247 5M 2-34

11+43.8 0.6

11+26.8 0.7

11+09.6 0.8

10+94.3 0.9

10+77.8 0.7

10+62.8 0.5

Old 4x5 redwood [illegible]

10+46.3 0.9

10+29.5 0.8

Set 1"x2" - 10+21.82 Sec preceding page

10+12.8 0.8

9+96.8 0.8

9+80.5 0.9

9+65.1 1.1

9+48.8 1.1

9+32.8 1.1

9+15.8 1.6

8+71.8 1.7

8+49.8 1.7

8+27.8 2.3

To 1x2 - 4+92.20 Sec preceding page

1614.28

529.62

22

15

F.B. 724 Pg. 206

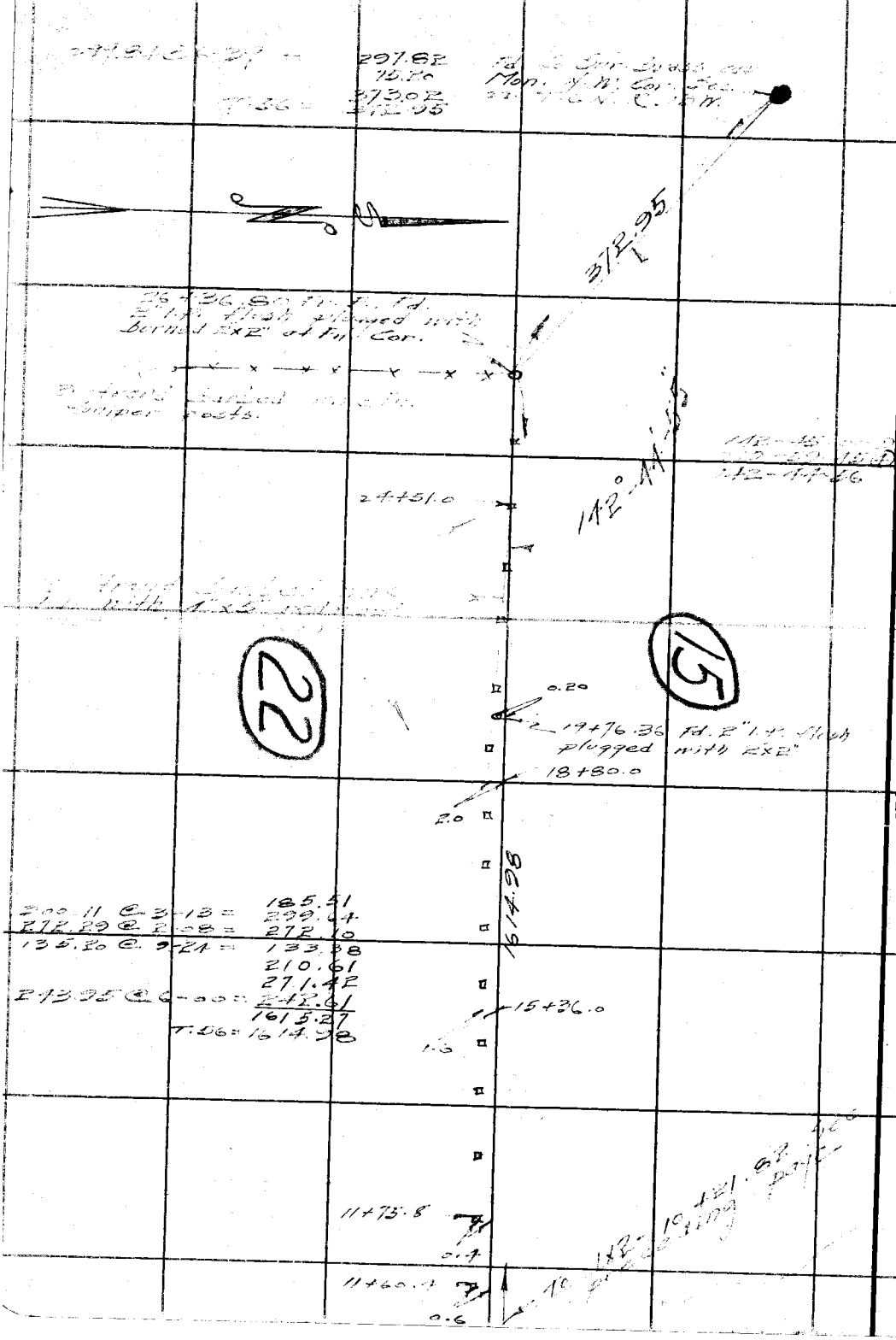

RETURN TO

LOS ANGELES COUNTY SURVEYOR

700 HALL OF RECORDS

Do not extend notes this side of this line

Note: ANY ADDITIONS OR CHANGES ON THIS SHEET MUST BE MADE OR CIRCLED IN Red Ink WITH DATE AND NAME OF PERSON MAKING CHANGE.

Notes Ck'd by	Survey of T. 6 N. R. 13 W.
Map No.	W. O. 4999 Tape No 40 St'd 84 °F.
Office Work	Surveyed by Rosecrans
Checked	Notes " Date 2-2-38
Date	Indexed A. C. Johnson 3-3-38

F.B. 724 Pg. 207

TOPOGRAPHY
Near the Boundaries of
Sec 23 T. 6 N. R 13 W.

Note: ANY ADDITIONS OR CHANGES ON THIS SHEET MUST BE MADE OR CIRCLED IN Red Ink WITH DATE AND NAME OF PERSON MAKING CHANGE.

Do not extend notes this side of this line

RETURN TO
LOS ANGELES COUNTY SURVEYOR
700 HALL OF RECORDS

FORM 247 5M 2-34

F.B. 724 PG. 208

RETURN TO
LOS ANGELES COUNTY SURVEYOR
700 HALL OF RECORDS

Do not extend notes this side of this line

Note: ANY ADDITIONS OR CHANGES ON THIS SHEET MUST BE MADE OR CIRCLED IN **Red Ink** WITH DATE AND NAME OF PERSON MAKING CHANGE.



Notes Ck'd by	Survey of [illegible]
Map No.	W. O. 8094 Tape No 40 St'd 84 of.
Office Work	Surveyed by Rosecrans
Checked	Notes " Date 2/18-28
Date	Indexed [illegible]

F.B. 724 PG. 209

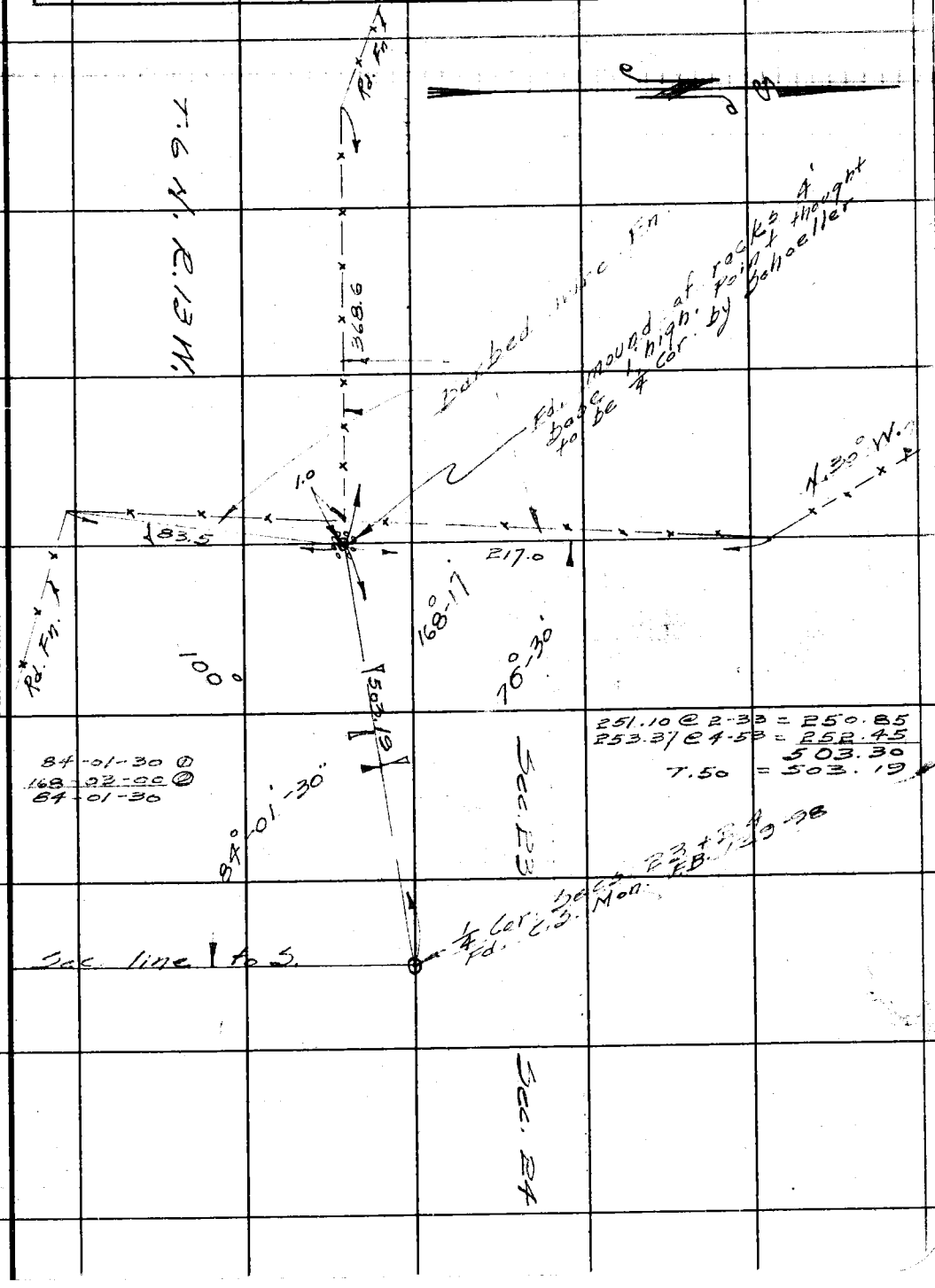

Notes: ANY ADDITIONS OR CHANGES ON THIS SHEET MUST BE MADE OR CIRCLED IN Red Ink WITH DATE AND NAME OF PERSON MAKING CHANGE.

Do not extend notes this side of this line

RETURN TO
LOS ANGELES COUNTY SURVEYOR
700 HALL OF RECORDS

FORM 247 BM 2-34

F.B. 724 PG. 210



RETURN TO
LOS ANGELES COUNTY SURVEYOR
700 HALL OF RECORDS

Do not extend notes this side of this line

Notes: ANY ADDITIONS OR CHANGES ON THIS SHEET MUST BE MADE OR CIRCLED IN **Red Ink** WITH DATE AND NAME OF PERSON MAKING CHANGE.

Form 301 10M 3-34

PLEASE RETURN TO
LOS ANGELES COUNTY SURVEYOR
700 HALL OF RECORDS

NOTE: ANY ADDITIONS OR CHANGES ON THIS SHEET MUST BE MADE OR CIRCLED IN RED INK, WITH DATE AND NAME OF PERSON MAKING CHANGE

Do not extend notes this side of this line

Transit at	Sight on	Stadia Intercepts	Stadia Distance	Stadia Rod—	Horizontal Angle 0° to 360° Right	Horiz. Distance	+ − Vertical Angle	Elevation of Point	+ Back Sight	+ − Difference Elevation	Height of Instrument	+ − Vertical Distance	REMARKS Station Left Right
Location of fence and toe of slopes in Sec. 23													
									1				
									2				
P.1.#41A F.B.724 156	P.1.#41B F.B.724 157	630							3				
		5			194.40		+ 2.20						Pt. Fn.
		440							4				
		4			217.05		+ 5.45						" " "
		484							5				
		4			291.40		+ 27.07						" " "
		1133							6				
		10			322.20		+ 17.41						Fn.
		1008							7				
		8			334.00		+ 10.44						"
P.1.42A F.B.724 159	P.1.41B F.B.724 157	706							8				
		4			20.35		+ 6.11						"
		669							9				
		5			97.45		+ 17.06						"
P.1.#43B F.B.724 160	P.1.43A F.B.724 160	727							10				
		2			12.35		+ 1.23						"
		515							11				
		3			42.15		+ 3.55						"
		730							12				
		5			131.15		+ 5.39						"
		687							13				
		3			150.45		+ 7.15						"
		949							14				
		4			157.50		+ 7.45						"
P.1.44B F.B.724 161	P.1.43C F.B.724 160	1057							15				
		7			126.50		+ 14.53						"
		1215							16				
		6			149.50		+ 7.15						"
		895							17				
	1/2	5			154.35		+ 11.25						"
2" I.P. Thom. 1/4 Cor.	1/4 Cor. 22+23	563							18				
		5			164.50		+ 14.45						Fn Cor. Fn. to N.S.+E
		954							19				
		8			0.20		− 18.37						T.S. E side Dr.
		1145							20				
		10			41.50		− 22.50						" " " "
		600							21				
		4			74.00		− 20.58						" " " "

Add'n'l Inform.

Notes Red. ____ Platted ____ Job No. 4999 Division No. ____
Date ____ Date ____ Survey of T6 & R13W
Notes Chkd. ____ Checked ____ Survey by Rosecrans Notes 5 Date 2-4-38
Date ____ Date ____ Map No. ____ Indexed A. C. Johnson Date ____

F.B. 724 PG. 211

Form 301 10M 3-34

PLEASE RETURN TO
LOS ANGELES COUNTY SURVEYOR
700 HALL OF RECORDS

NOTE: ANY ADDITIONS OR CHANGES ON THIS SHEET MUST BE MADE OR CIRCLED IN RED INK, WITH DATE AND NAME OF PERSON MAKING CHANGE

Do not extend notes this side of this line

Transit at	Sight on	Stadia Intercepts	Stadia Distance	Stadia Rod	Horizontal Angle D° to 360° Right	Horiz. Distance	+ Vertical Angle −	Elevation of Point	+ Back Sight −	+ Difference Elevation −	Height of Instrument	+ Vertical Distance −	REMARKS Station	Left	Right
P.I. Thorn St.	P.I. 460 22+23	515							1						
		2			94.50,		14.39,						T.S.	E side	Dr.
		930							2						
		5			105.00,		10.40,						"	"	"
		871							3						
		1			25.30,		18.45,						T.B.	W.	"
		695							4						
		5			46.20,		18.32,						"	"	"
		745							5						
		5			70.00,		16.18,						"	"	"
		716							6						
		4			78.00,		13.27,						"	"	"
		755							7						
		4			81.04,		12.12,						"	"	"
		917							8						
		5			84.30,		10.49,						"	"	"
		739							9						
		5			52.20,		13.31,						T.S.	"	"
		486							10						
		2			62.00,		12.57,						"	"	"
		726							11						
		4			66.40,		11.03,						"	"	"
		674							12						
		3			65.30,		9.39,						"	"	"
		735							13						
		3			68.25,		9.32,						"	"	"
		759							14						
		3			76.40,		9.30,						"	"	"
		787							15						
		3			82.30,		9.23,						"	"	"
		956							16						
		4			82.50,		8.45,						"	"	"
		485							17						
		4			78.40,		7.57,						"	"	"
P.P. FB.324 193	P.I. FB.324 193	837							18						
		1			213.50,		14.50,						"		
		895							19						
		8			207.00,		15.10,						"		
		1062							20						
		10			180.00,		13.12,						"		
		1096							21						
		10			170.10		9.09						"		

Add'n'l Inform.

Topography Description Legend: Side Hill S.H. Bottom Draw B.D. Side of Draw S.D. Bottom Wash B.W. Side of Ridge S.R. Top of Ridge T.R. Head of Draw H.D. Toe of Slope T.S.

Traveled Rd. Tr. Rd. Fence Int. Fences V.Fn. Ditch Telephone Pole T.P. Power Pole P.P. Culvert Cul.

Saddle Sa. Swale Sw. Flat Fl. Stream Str. Trail Tr. Pavement Pvt. Edge of Road E.Rd.

Side of Canyon S.Cn. Top of Bank T.B. Bottom of Bank B.B. Top of Cut T.C. Bottom of Cut B.C. Top of Fill T.F. Bottom of Fill B.F.

Inters. of Draws V.D's Break in Slope Bk.S. Steep Slope S.S. Top of Cliff T.Cl. Bottom of Cliff B.Cl. Top of Spur T.Sp. Bottom Canyon B.Cn.

Oak-O. Fir-Fr. Pine-Pi. Cedar-Ce. Sycamore Sy. Eucalyptus Eu. Plus combinations of these and all common standard abbreviations.

F.B. 724 PG. 212

Form 301 10M 3-34

PLEASE RETURN TO
LOS ANGELES COUNTY SURVEYOR
700 HALL OF RECORDS

NOTE: ANY ADDITIONS OR CHANGES ON THIS SHEET MUST BE MADE OR CIRCLED IN RED INK, WITH DATE AND NAME OF PERSON MAKING CHANGE

Do not extend notes this side of this line

Transit at	Sight on	Stadia Intercepts	Stadia Distance	Stadia Rod—	Horizontal Angle 0° to 360° Right	Horiz. Distance	+ − Vertical Angle	Elevation of Point	+ Back Sight	+ − Difference Elevation	Height of Instrument	+ − Vertical Distance	REMARKS Station	Left Right
P.2 F.B. 724 193	P #1 F.B. 724 193	1045			° ′		° ′		1					
		9		—	166.50		7.00	—		—	—	—	T. S.	
		1074							2					
		9		—	185.00		9.22	—		—	—	—	"	
		912							3					
		7		—	196.10		10.16	—		—	—	—	"	
		1043							4					
		8		—	190.25		8.13	—		—	—	—	"	
		746							5					
		5		—	182.30		7.35	—		—	—	—	"	
		995							6					
		7		—	180.00		5.50	—		—	—	—	"	
		1011							7					
		7		—	190.00		7.03	—		—	—	—	"	
		766							8					
		4		—	191.50		7.29	—		—	—	—	"	
		900							9					
		5		—	186.00		6.05	—		—	—	—	"	
		1209							10					
		8		—	180.00		4.50	—		—	—	—	"	
		1165							11					
		7		—	183.10		4.43	—		—	—	—	"	
		1096							12					
		6		—	189.15		5.12	—		—	—	—	"	
		985							13					
		5		—	196.15		6.00	—		—	—	—	"	
		959							14					
		5		—	204.03		7.03	—		—	—	—	"	
		963							15					
		5		—	212.10		7.18	—		—	—	—	"	
		1165							16					
		7		—	218.48		7.27	—		—	—	—	"	
		1013							17					
		5		—	222.55		7.23	—		—	—	—	"	
		1054							18					
		5		—	223.50		6.55	—		—	—	—	"	
		1013							19					
		4		—	222.45		6.30	—		—	—	—	"	
	½	1023							20					
		7		—	218.30		5.37	—		—	—	—	"	
									21					

See F.B. 139-86 for location of Thomassons 1½" I.P.

See F.B. 139-84 to 86 for location of old Fn line along S. and W. lines Sec. 23

Add'n'l Inform.

Notes Red. ____ Platted ____ Job No. 4999 Division No. ____ F.B. 724 PG. 213
Date ____ Date ____ Survey of T.6 N. R. 13 W.
Notes Chkd. ____ Checked ____ Survey by Rosecrans Notes R Date 2-21-38
Date ____ Date ____ Map No. ____ Indexed A. C. Johnson Date

Form 301 10M 3-34

PLEASE RETURN TO

LOS ANGELES COUNTY SURVEYOR

700 HALL OF RECORDS

NOTE: ANY ADDITIONS OR CHANGES ON THIS SHEET MUST BE MADE OR CIRCLED IN RED INK, WITH DATE AND NAME OF PERSON MAKING CHANGE

Do not extend notes this side of this line

Transit at	Sight on	Stadia Intercepts	Stadia Distance	Stadia Rod—	Horizontal Angle 0° to 360° Right	Horiz. Distance	+ Vertical Angle —	Elevation of Point	+ Back Sight	+ Difference Elevation —	Height of Instrument	+ Vertical Distance —	REMARKS Station	Left	Right
					° ′		° ′		1						
					° ′		° ′		2						
					° ′		° ′		3						
					° ′		° ′		4						
					° ′		° ′		5						
					° ′		° ′		6						
					° ′		° ′		7						
					° ′		° ′		8						
					° ′		° ′		9						
					° ′		° ′		10						
					° ′		° ′		11						
					° ′		° ′		12						
					° ′		° ′		13						
					° ′		° ′		14						
					° ′		° ′		15						
					° ′		° ′		16						
					° ′		° ′		17						
					° ′		° ′		18						
					° ′		° ′		19						
					° ′		° ′		20						
					° ′		° ′		21						

Add'n'l Inform.

Trawled Rd. Tr.Rd. Fence Int. Fence Ditch Telephone Pole Power Pole Culvert
Fir-Fr. Pine-Pl. Sycamore Eucalyptus Plus combinations of these and all common standard abbreviations.
Oak-O. Cedar-Ca. Sy. Eu.
Fr. V.Fnc. Dl. T.P. P.P. Cul.

Saddle Swale Flat Stream Trail Pavement Edge of Road
Sa. Sw. Fl. Str. Tr. Pvt. E.Rd.

Side of Canyon Top of Bank Bottom of Bank Top of Cut Bottom of Cut Top of Fill Bottom of Fill
S.Ca. T.B. B.B. T.C. B.C. T.F. B.F.

Inter. of Draw Break in Slope Steep Slope Top of Cliff Bottom of Cliff Top of Spur Bottom Canyon
V.D's Bk.S. S.S. T.Cl. B.Cl. T.Sp. B.Cn.

Topography Description Legend:
Side Hill S.H. Bottom Draw B.D.
Side of Draw S.D. Bottom Wash B.W.
Side of Ridge S.R. Top of Ridge T.R.
Head of Draw H.D. Toe of Slope T.S.

F.B. 724 PG 214

Notes Ck'd by	Survey of
Map No.	W. O. Tape No. St'd °F.
Office Work	Surveyed by
Checked	Notes Date
Date	Indexed 7-8-38

F.B. 724 PG. 215

This picture taken by me on Jan. 21, 1938 in presence of W.M. Holmes.

387

Looking S.E. at Thomasson's monument near 1/4 Cor. Sections 21 & 22 - T. 6 N. - R. 13 W.

Thomasson states that he found the above pictured stake in place and claims same to be the 1/4 Corner between said sections 21 & 22 W.M. Holmes

RETURN TO
LOS ANGELES COUNTY SURVEYOR
700 HALL OF RECORDS

Note: Any Additions or Changes on This Sheet Must be Made or Circled in Red Ink With Date and Name of Person Making Change.

Do not extend notes this side of this line

FORM 247 10M 11-35

F.B. 724 Pg. 216

This picture taken by me on Jan. 21, 1938 in the presence of W.M. Holmes

388

Close view of stake at Thomasson monument near ¼ Corner to Sec. 21 & 22 - T6N; R13W. Thomasson states that he found the above pictured stake in place and claims same to be the ¼ Corner between said sections 21 & 22 W.M. Holmes

RETURN TO
LOS ANGELES COUNTY SURVEYOR
700 HALL OF RECORDS

Note: Any Additions or Changes on This Sheet Must be Made or Circled in Red Ink With Date and Name of Person Making Change.

Do not extend notes this side of this line

Notes Ck'd by	Survey of	F.B. 724 PG. 217
Map No.	W. O. Tape No. St'd °F.	
Office Work	Surveyed by	
Checked	Notes Date	
Date	Indexed A. C. Johnson	

This picture taken by me on Jan. 21, 1938 in the presence of W.M. Holmes

389

Looking west at Thomsson monument near 1/4 Cor. to Sections 21 & 22 - T6N; R13W White flag on fence is over said monument - I am standing at fence line near foot of slope. See pictures #387 & 388 on pg. 215 & 216 for further description

W.M. Holmes

Note: Any Additions or Changes on This Sheet Must be Made or Circled in Red Ink With Date and Name of Person Making Change.
Do not extend notes this side of this line
RETURN TO LOS ANGELES COUNTY SURVEYOR 700 HALL OF RECORDS
FORM 247 10M 11-38

F.B. 724 PG. 218

This picture taken by me on Jan. 21, 1938 in the presence of W. M. Holmes.

Looking N. & E. at County Surveyor's monument at Standard Corner to Sections 21 & 22 - T6N; R13W.

W. M. Holmes

390

Note - The pieces of old stake lying on rock at left of monument were found in this rock mound and I believe are pieces of the old original stake set by U.S. Deputy Norris and found by U.S. Deputy Pearson.

W. M. Holmes

RETURN TO
LOS ANGELES COUNTY SURVEYOR
700 HALL OF RECORDS

Note: Any Additions or Changes on This Sheet Must be Made or Circled in Red Ink With Date and Name of Person Making Change.

Do not extend notes this side of this line

Notes Ck'd by	Survey of	F.B. 724 Pg. 219
Map No.	W. O. Tape No. St'd °F.	
Office Work	Surveyed by	
Checked	Notes Date	
Date	Indexed	

This picture taken by me on Jan. 21, 1938 in the presence of W.M. Holmes

391

Looking north at County Surveyor's monument at closing corner between sections 27 & 28 in the south line of section 22 - T6N; R13W. The original monument set by U.S. Deputy Pearson is in foreground. marked "C.C."

W.M. Holmes

RETURN TO
LOS ANGELES COUNTY SURVEYOR
700 HALL OF RECORDS

Note: Any Additions or Changes on This Sheet Must be Made or Circled in Red Ink With Date and Name of Person Making Change.

Do not extend notes this side of this line

FORM 247 10M 11-35

F.B. 724 PG. 220

This picture taken by me on Jan. 21, 1938 in the presence of W.M. Holmes.

Looking north at mound of rock which is South and east of C.C. Corner to sections 27 & 28, T6N; R13W
Thomasson states that he found

392

a charred post in mound of rock and claims this to be the position of the witness corner set by U.S. Deputy Norris at 3.50 chains south of corner to 21, 22, 27 & 28. See picture #393 on pg. 221.

W. M. Holmes

RETURN TO
LOS ANGELES COUNTY SURVEYOR
700 HALL OF RECORDS

Note: Any Additions or Changes on This Sheet Must be Made or Circled in Red Ink With Date and Name of Person Making Change.

Do not extend notes this side of this line

Notes Ck'd by	Survey of
Map No.	W. O. Tape No. St'd °F.
Office Work	Surveyed by
Checked	Notes Date
Date	Indexed A. C. Johnson

F.B. 724 PG. 221

This picture taken by me on Jan. 21, 1938 in the presence of W.M. Holmes



393

Looking south at mound of rock and post claimed by Thomasson to be the position of the original witness corner - 3.50 chains south of corner to sections 21, 22, 27 & 28 T6N; R13W I am standing south of mound in a swale at foot of slope.

See picture #392 on Pg 220. W.M. Holmes

RETURN TO
LOS ANGELES COUNTY SURVEYOR
700 HALL OF RECORDS

Note: Any Additions or Changes on This Sheet Must be Made or Circled in Red Ink With Date and Name of Person Making Change.

Do not extend notes this side of this line

FORM 247 10M 11-35

F.B. 724 PG. 222

This picture taken by me on Jan. 21, 1938 in the presence of W.M. Holmes

View looking N.W. showing, at "A" the Standard Corner to sections 21 & 22 (See picture #390 on pg. 218), at "B" the monument set by Thomasson at 2.50 chains north

394

of point "C" and claimed by him to be the common corner to sections 21, 22, 28 & 27, and at "C" the mound of rock claimed by Thomasson to be the original witness corner. See pictures #392 & 393 on pgs. 220 & 221. All in T6N; R13W.

W. M. Holmes

RETURN TO
LOS ANGELES COUNTY SURVEYOR
700 HALL OF RECORDS

Note: Any Additions or Changes on This Sheet Must be Made or Circled in Red Ink With Date and Name of Person Making Change.

Do not extend notes this side of this line

Notes Ck'd by	Survey of
Map No.	W. O. Tape No. St'd °F.
Office Work	Surveyed by
Checked	Notes Date
Date	Indexed

F.B. 724 PG. 223

This picture taken by me on Jan 21, 1938 in the presence of W.M. Holmes

395

Looking S.E. into swale, in which I am standing at a point 3.50 chains south of Standard corner to sections 21 & 22 T 6N; R 13W (See picture #390 on pg 215) The white cloth to my left or south is in water course in bottom of swale.

W. M. Holmes

Note: Any Additions or Changes on This Sheet Must be Made or Circled in Red Ink With Date and Name of Person Making Change.

Do not extend notes this side of this line

RETURN TO
LOS ANGELES COUNTY SURVEYOR
700 HALL OF RECORDS

FORM 247 10M 11-35

F.B. 724 PG. 224

This picture taken by me on Jan. 21, 1938 in the presence of W.M. Holmes.

View looking east showing at "A" the standard corner to sections 21 & 22 (See picture #390 on pg.); at "B" monument set by Thomasson for common corner to

396

Sections 21, 22, 27 & 28. at "C" the mound of rock claimed by Thomasson to be the original Witness Corner (see pictures #392 & 393 on pgs. 220 & 221), and at "D" the location of point 3.50 chains south of the standard corner to sec. 21 & 22 (See picture #395 on pg. 223) All in T6N; R13W

W. M. Holmes

RETURN TO
LOS ANGELES COUNTY SURVEYOR
700 HALL OF RECORDS

Note: Any Additions or Changes on This Sheet Must be Made or Circled in Red Ink With Date and Name of Person Making Change.

Do not extend notes this side of this line

Notes Ck'd by	Survey of
Map No.	W. O. Tape No. St'd °F.
Office Work	Surveyed by
Checked	Notes Date
Date	Indexed

F.B. 724 Pg. 225

This picture taken by me on Jan. 21, 1938, in the presence of W.M. Holmes

397

Looking N.E. at a stake lying on the ground near bottom of small swale and at a point South and east of the 1/4 Corner to sections 15 & 16, T6N; R13W.

This is a milled stake scribed "1/4 S". Not an original Norris stake

W.M. Holmes

Note: Any Additions or Changes on This Sheet Must be Made or Circled in Red Ink With Date and Name of Person Making Change.

Do not extend notes this side of this line

RETURN TO
LOS ANGELES COUNTY SURVEYOR
700 HALL OF RECORDS

FORM 247 10M 11-35

F.B. 724 PG. 226

This picture taken by me on Jan. 21, 1938 in the presence of W.M. Holmes

398

Looking N.E. at Thomasson monument east of ¼ corner to sections 22 & 23, T6N, R13W

Thomasson states he found an old mound of rock in place at this point and claims same to be in the original position of the ¼ Corner to said sections 22 & 23. This monument is on very steep sidehill. (See picture #399 on pg. 227)

W.M. Holmes

RETURN TO
LOS ANGELES COUNTY SURVEYOR
700 HALL OF RECORDS

Note: Any Additions or Changes on This Sheet Must be Made or Circled in Red Ink With Date and Name of Person Making Change.

Do not extend notes this side of this line

Notes Ck'd by	Survey of
Map No.	W. O. Tape No. St'd. °F.
Office Work	Surveyed by
Checked	Notes Date
Date	Indexed

F.B. 724 Pg. 227

This picture taken by me on Jan. 21, 1938 in the presence of W.M. Holmes.

399

Looking north at Thomasson monument east of ¼ Corner to sections 22 & 23, T6N, R13W
(See picture #398 on pg. 226)

W.M. Holmes

RETURN TO
LOS ANGELES COUNTY SURVEYOR
700 HALL OF RECORDS

Note: Any Additions or Changes on This Sheet Must be Made or Circled in Red Ink With Date and Name of Person Making Change.

Do not extend notes this side of this line

FORM 247 10M 11-35

F.B. 724 PG. 228

This picture taken by me on Jan. 21, 1938 in the presence of W.M. Holmes.

400

Looking N.E. at old hand placed mound of rock in fence line and 5 ft. south of fence corner. This mound is approximately 75 ft east of monument claimed by Thomasson to be 1/4 Corner to sections 22 & 23 (Per pictures #398 & 399 on pgs. 226 & 227)

W.M. Holmes

RETURN TO
LOS ANGELES COUNTY SURVEYOR
700 HALL OF RECORDS

Note: Any Additions or Changes on This Sheet Must be Made or Circled in Red Ink With Date and Name of Person Making Change.

Do not extend notes this side of this line

Notes Ck'd by	Survey of
Map No.	W. O. Tape No. St'd °F.
Office Work	Surveyed by
Checked	Notes Date
Date	Indexed

F.B. 724 Pg. 229

This picture taken by me on Jan, 21 1938 in the presence of W.M. Holmes

401 402

Looking S.E. at Thomasson monument near corner to sections 14, 15, 22 & 23, T6N; R13W. Thomasson states he found an old stake in rock mound and claims same to be the original location of the corner to said sections 14, 15, 22 & 23.

W. M. Holmes

Note: Any Additions or Changes on This Sheet Must be Made or Circled in Red Ink With Date and Name of Person Making Change.
Do not extend notes this side of this line
RETURN TO
LOS ANGELES COUNTY SURVEYOR
700 HALL OF RECORDS
FORM 247 10M 11-35

F.B. 724 PG. 230

This picture taken by me on Jan. 21, 1938 in the presence of W.M. Holmes

403

Looking N.E. at old Mound of rock and post which is about 50 ft. north of Thomasson's monument near Corner to Sections 14, 15, 22 & 23. (See picture #402 on pg. 229) in T6N; R13W.

W. M. Holmes

RETURN TO
LOS ANGELES COUNTY SURVEYOR
700 HALL OF RECORDS

Note: Any Additions or Changes on This Sheet Must be Made or Circled in Red Ink With Date and Name of Person Making Change.

Do not extend notes this side of this line

Notes Ck'd by	Survey of
Map No.	W. O. Tape No. St'd °F.
Office Work	Surveyed by
Checked	Notes Date
Date	Indexed

F.B. 724 Pg. 231

This picture taken by me on Jan. 21, 1938 in the presence of W.M. Holmes

404

Looking N.E. at old mound of rock and juniper post in fence line and about 145ft. south of Thomasson's monument near Corner to sections-14-15-22 & 23 (See picture #402 on pg. 229)

W. M. Holmes

Note: Any Additions or Changes on This Sheet Must be Made or Circled in Red Ink With Date and Name of Person Making Change.
Do not extend notes this side of this line
RETURN TO
LOS ANGELES COUNTY SURVEYOR
700 HALL OF RECORDS
FORM 247 10M 11-35

F.B. 724 Pg. 232

This picture taken by me on Jan. 21, 1938 in the presence of W. M. Holmes

405

General view from a point approx. 1900 ft. north of ¼ cor to sections-15 & 22 T6N; R13W. looking S.E. Point "C" is approx. location of Thomasson monument near Corner to sections 14, 15, 22 & 23 (See picture #401 & 402 on pg. 229) Point "D" is approx. location of Thomasson monument near ¼ Corner to sections 22 & 23 (See picture #398 on pg.)

W. M. Holmes

RETURN TO
LOS ANGELES COUNTY SURVEYOR
700 HALL OF RECORDS

Note: Any Additions or Changes on This Sheet Must be Made or Circled in Red Ink With Date and Name of Person Making Change.

Do not extend notes this side of this line

Notes Ck'd by	Survey of
Map No.	W. O. Tape No. St'd °F.
Office Work	Surveyed by
Checked	Notes Date
Date	Indexed

F.B. 724 PG. 283

This picture taken by me on Jan. 21, 1938 in the presence of W.M. Holmes

406

General view from a point approx. 1900' north of ¼ Corner to sections 15 & 22 T.6N; R13W - Looking south - Point "E" is intersection of fences near monument set by Thomasson for center of section 22.

W. M. Holmes

Note: Any Additions or Changes on This Sheet Must be Made or Circled in Red Ink With Date and Name of Person Making Change.
Do not extend notes this side of this line
RETURN TO
LOS ANGELES COUNTY SURVEYOR
700 HALL OF RECORDS
FORM 247 10M 11-35

Notes Ck'd by	Survey of
Map No.	W. O. Tape No. St'd °F.
Office Work	Surveyed by
Checked	Notes Date
Date	Indexed

F.B. 724 PG. 233

This picture taken by me on Jan. 21, 1938 in the presence of W M Holmes

407

General view from a point approx. 1900 ft. north of the ¼ Corner to sections 15 & 22, T 6N; R 13W - Looking S.W. - Point "B" is approx. location of Thomasson mon-ument near ¼ Cor. to sections 21 & 22. (see picture #387 & 388 on pgs. 215 & 216)

Note: Any Additions or Changes on This Sheet Must be Made or Circled in Red Ink With Date and Name of Person Making Change.
Do not extend notes this side of this line
RETURN TO
LOS ANGELES COUNTY SURVEYOR
700 HALL OF RECORDS
FORM 247 10M 11-35

F.B. 724 PG. 236

This picture taken by me on Jan. 21, 1938 in the presence of W.M. Holmes

408

General view from a point approx. 1900 ft north of ¼ Corner to sections 15 & 23, T.6N; R13W. Looking W. of S.W. - Point "A" is fence corner claimed by Thomasson to be the corner to sections 15, 16, 21 & 22 T6N; R13W.

W.M. Holmes

RETURN TO
LOS ANGELES COUNTY SURVEYOR
700 HALL OF RECORDS

Note: Any Additions or Changes on This Sheet Must be Made or Circled in Red Ink With Date and Name of Person Making Change.

Do not extend notes this side of this line

Notes Ck'd by	Survey of
Map No.	W. O. Tape No. St'd °F.
Office Work	Surveyed by
Checked	Notes Date
Date	Indexed

F.B. 724 PG. 237

409

Note: Any Additions or Changes on This Sheet Must be Made or Circled in **Red Ink** With Date and Name of Person Making Change.

Do not extend notes this side of this line

RETURN TO
LOS ANGELES COUNTY SURVEYOR
700 HALL OF RECORDS

FORM 247 10M 11-35

Notes Ck'd by McPherson	Survey of [illegible]
Map No. B-731-2	W. O. [illegible] Tape No. [illegible] St'd [illegible] of
Office Work McPherson	Surveyed by [illegible]
Checked [illegible]	Notes [illegible] Date [illegible]
Date Dec. 1938.	Indexed 12-14-38

F.B. 724 Pg. 239

T. 6 + 7 N. R. 13 W.

Survey for resetting Co. Cor. Mon. of 1/4 Cor. Sec. 1 & 12 T. 6 + 7 N. R. 13 W.

J. H. 4999.

Note: Any Additions or Changes on This Sheets Must be Made or Circled in Red Ink With Date and Name of Person Making Change.

Do not extend notes this side of this line

RETURN TO
LOS ANGELES COUNTY SURVEYOR
700 HALL OF RECORDS

FORM 247 5M 10-37

F.B. 124 Pg. 240

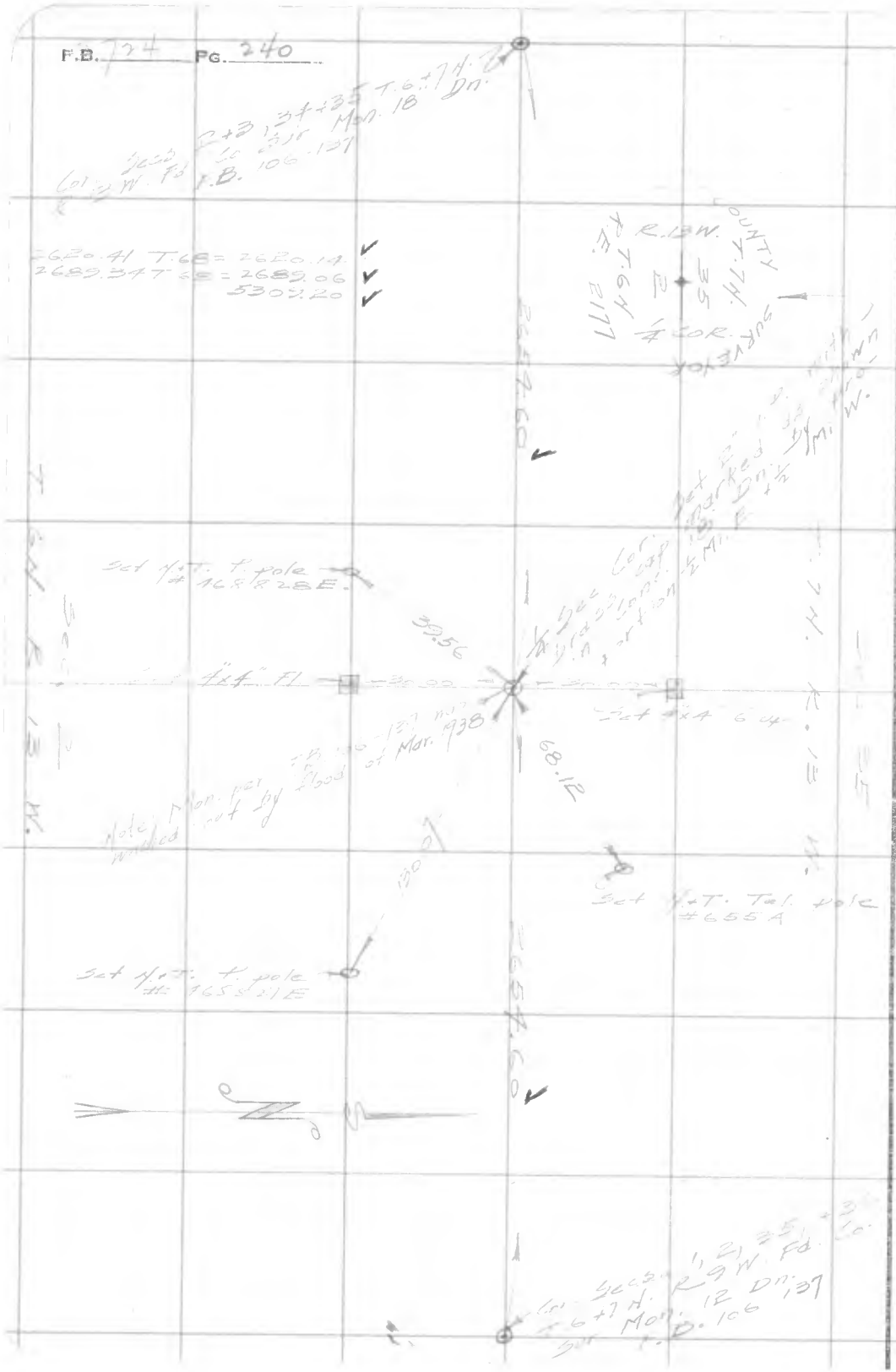

RETURN TO
LOS ANGELES COUNTY SURVEYOR
700 HALL OF RECORDS

Note: Any Additions or Changes on This Sheets Must be Made or Circled in **Red** Ink With Date and Name of Person Making Change.

Do not extend notes this side of this line

Notes Ck'd by R.R.M.	Survey of
Map No. B-830-2	W. O. Tape No. St'd °F
Office Work McPherson	Surveyed by
Checked	Notes Date
Date 6-1-41	Indexed 5-21-41

F.B. 724 PG. 241

AVENUE M
50th TO 60th STREET WEST
SM ZONE

AVENUE L
50th TO 60th STREET WEST

50th STREET WEST
AVENUE L TO AVENUE M.

Note: Any Additions or Changes on This Sheet Must be Made or Circled in Red Ink With Date and Name of Person Making Change.

Do not extend notes this side of this line.

RETURN TO
LOS ANGELES COUNTY SURVEYOR
700 HALL OF RECORDS

FORM 247 5M 10-39

F.B. 724 PG. 242

New Ties noted on C.S.B-830-2



RETURN TO
LOS ANGELES COUNTY SURVEYOR
700 HALL OF RECORDS

Do not extend notes this side of this line.

Note: Any Additions or Changes on This Sheet Must be Made or Circled in **Red Ink** With Date and Name of Person Making Change.

Notes Ck'd by K.R.M.	Survey of [illegible]
Map No. B-830-2	W. O. [illegible] Tape No. [illegible] St'd [illegible] °F
Office Work [illegible]	Surveyed by [illegible]
Checked [illegible]	Notes [illegible] Date [illegible]
Date 6-1-41	Indexed [illegible]

F.B. 724 Pg. 743

Note: Any Additions or Changes on This Sheet Must be Made or Circled in Red Ink With Date and Name of Person Making Change.

Do not extend notes this side of this line.

RETURN TO
LOS ANGELES COUNTY SURVEYOR
700 HALL OF RECORDS

FORM 247 5M 10-39

F.B. 774 PG. 744

RETURN TO
LOS ANGELES COUNTY SURVEYOR
700 HALL OF RECORDS

Note: Any Additions or Changes on This Sheet Must be Made or Circled in **Red Ink** With Date and Name of Person Making Change.

Do not extend notes this side of this line.

Notes Ck'd by McPherson	Survey of [illegible]
Map No. C.S.B-830-2	W. O. [illegible] Tape No. [illegible] St'd [illegible] °F
Office Work McPherson	Surveyed by [illegible]
Checked	Notes [illegible] Date [illegible]
Date 6-1-1941	Indexed A. C. Johnson

F. B. 724 Pg. 245

AVE. L AND 25th ST. WEST

C. S. Mon. at ¼ Cor. Secs. 30 & 31 T. 7 N. R. 13 W. was washed out. New ties [illegible] method of resetting shown on next page.

Note: Any Additions or Changes on This Sheet Must be Made or Circled in Red Ink With Date and Name of Person Making Change.

RETURN TO
LOS ANGELES COUNTY SURVEYOR
700 HALL OF RECORDS

Do not extend notes this side of this line.

FORM 247 5M 12-40

RETURN TO
LOS ANGELES COUNTY SURVEYOR
700 HALL OF RECORDS

Note: Any Additions or Changes on This Sheet Must be Made or Circled in **Red Ink** With Date and Name of Person Making Change.

Do not extend notes this side of this line.

Added to C.S. B-830-2

F.B. 724 PG. 746

Notes Ck'd by R.R.M.	Survey of [illegible]
Map No. B-830-2 & B-1073-2	W.O. ____ Tape No. [illegible] St'd [illegible] °F
Office Work [illegible]	Surveyed by [illegible]
Checked [illegible]	Notes [illegible] Date [illegible]
Date 5-29-41	Indexed [illegible]

F.B. 724 Pg. 247

AVENUE K

AND 100th STREET WEST.

C. S. Monument at Cor. Secs. 19, 24, 25 + 30 T. 7N. R. 13 + 14 W. was washed out. New ties and method used in resetting shown on next page

Note: Any Additions or Changes on This Sheet Must be Made or Circled in Red Ink With Date and Name of Person Making Change.

Do not extend notes this side of this line.

RETURN TO
LOS ANGELES COUNTY SURVEYOR
700 HALL OF RECORDS

FORM 247 5M 12-40

RETURN TO
LOS ANGELES COUNTY SURVEYOR
700 HALL OF RECORDS

Note: Any Additions or Changes on This Sheet Must be Made or Circled in **Red Ink** With Date and Name of Person Making Change.

Do not extend notes this side of this line.

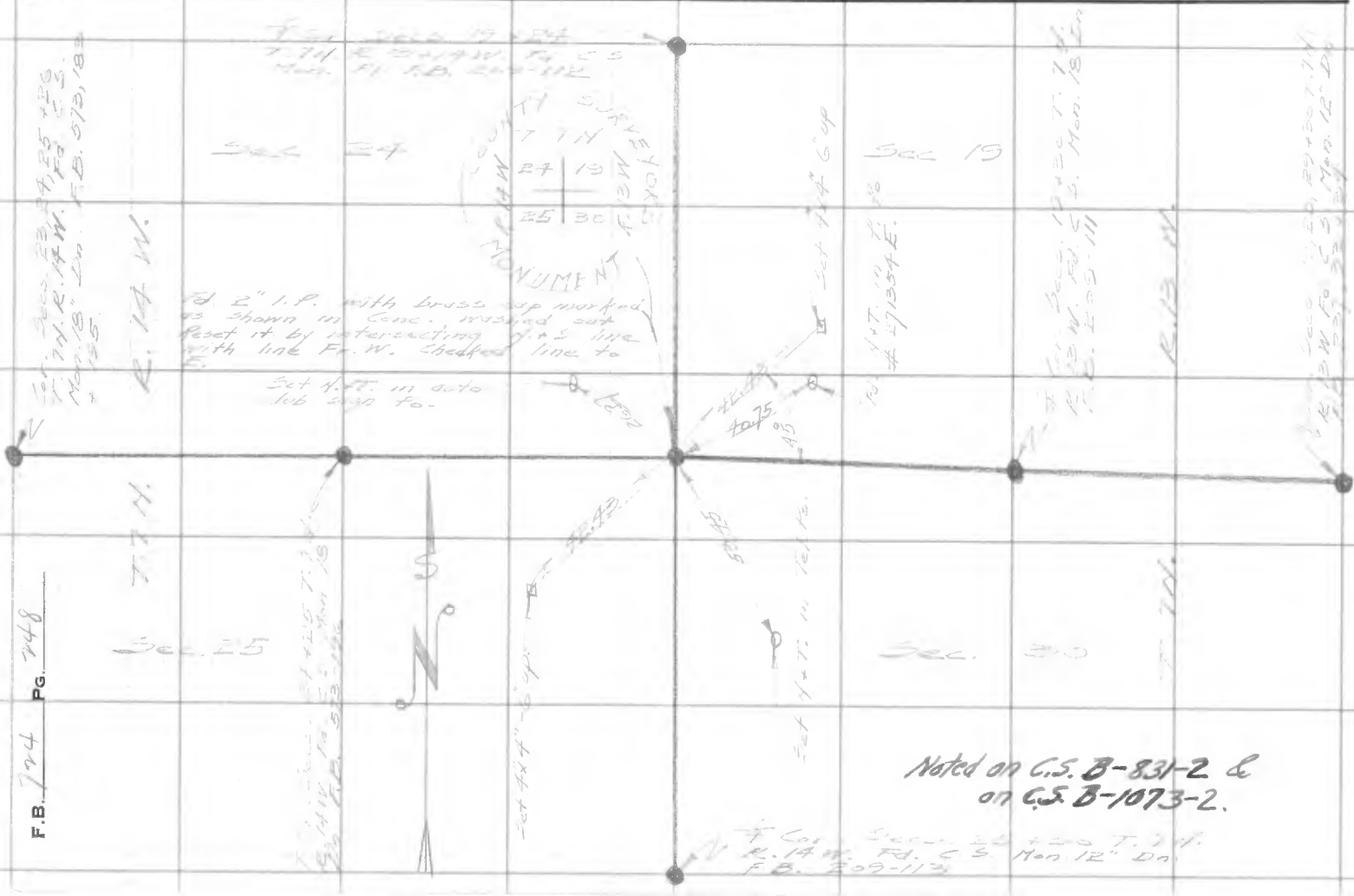

F.B. 724 PG. 748

Notes Ck'd by K.R.M.	Survey of [illegible]
Map No. C.S.B-830-2	W. O. 5058 Tape No [illegible] St'd [illegible] OF.
Office Work McPherson	Surveyed by [illegible]
Checked	Notes [illegible] Date [illegible]
Date 6-1-41	Indexed [illegible]

F.B. 724 PG. 249

AVENUE L AND 80th ST. WEST.

Notes showing new reference points set at W. ¼ Cor., S. ¼ Cor., and S.W. Cor. Sec. 28 T.7N. R13W. and W¼ Sec 33 T7N R13W

[illegible] 5058

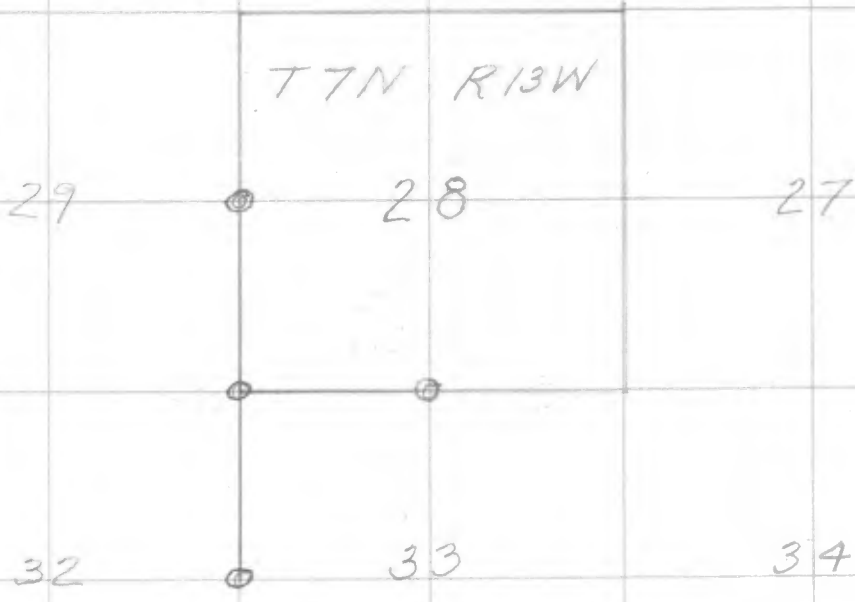

Note: ANY ADDITIONS OR CHANGES ON THIS SHEET MUST BE MADE OR CIRCLED IN Red Ink WITH DATE AND NAME OF PERSON MAKING CHANGE.

Do not extend notes this side of this line

RETURN TO
LOS ANGELES COUNTY SURVEYOR
700 HALL OF RECORDS

FORM 247 5M 2-34

F.B. 774 PG. 250

Cor. Secs. 20, 21, 28 + 29 T.7N. R.13W. Fd. C.S. Mon F.B. 237-37

This data added to C.S.B-830-2

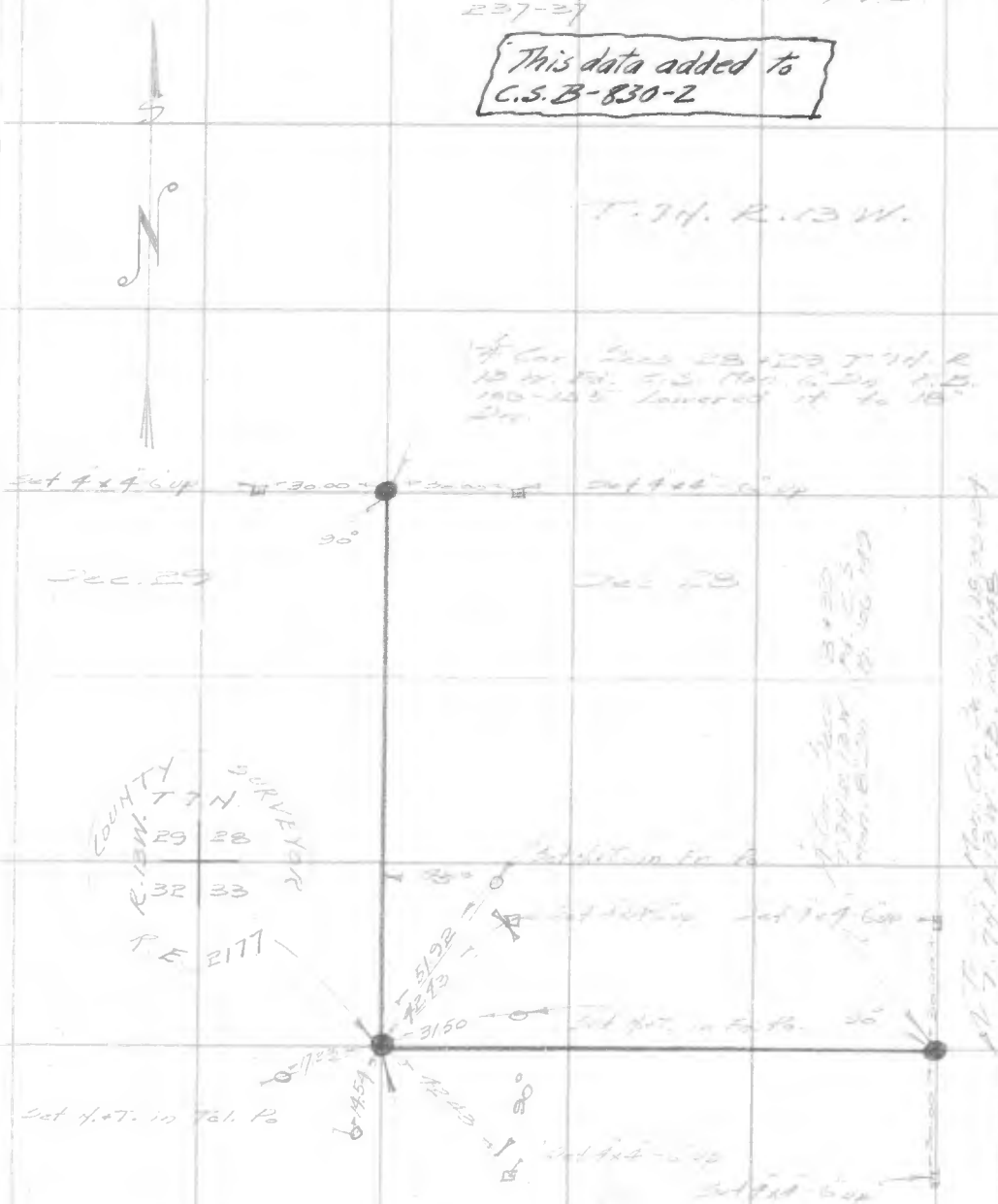

C.S. Mon. Cor. Secs. 28, 29, 32 + 33 T.7N. R.13W. per F.B. 106-155 has been washed out. Point falls in the bottom of ditch 6' deep. Reset 2"x2" by intersection of Sec. line from N and from E. also checked line from W. + from S.

Replaced 2"x2" with brass cap monument marked as shown in Conc 18" Dn. 5-16-71

RETURN TO
LOS ANGELES COUNTY SURVEYOR
700 HALL OF RECORDS

Do not extend notes this side of this line

Note: ANY ADDITIONS OR CHANGES ON THIS SHEET MUST BE MADE OR CIRCLED IN **Red Ink** WITH DATE AND NAME OF PERSON MAKING CHANGE.

Notes Ck'd by K.R.M.	Survey of Ave L + 80th St. W.
Map No. B-830-2	W. O. 8318 Tape No. 61 St'd 84 °F
Office Work McPherson	Surveyed by [illegible]
Checked	Notes [illegible] Date 5-15-41
Date 6-1-41.	Indexed [illegible]

F.B. 724 Pg. 201



Note: Any Additions or Changes on This Sheet Must be Made or Circled in Red Ink With Date and Name of Person Making Change.

Do not extend notes this side of this line.

RETURN TO
LOS ANGELES COUNTY SURVEYOR
700 HALL OF RECORDS

FORM 247 5M 12-40

F.B. 724 PG. 252

RETURN TO:
LOS ANGELES COUNTY SURVEYOR
700 HALL OF RECORDS

Do not extend notes this side of this line.

Note: Any Additions or Changes on This Sheet Must be Made or Circled in **Red Ink** With Date and Name of Person Making Change.

Notes Ck'd by [illegible]	Survey of [illegible]
Map No. B-831-1	W. O. [illegible] Tape No. [illegible] St'd [illegible] °F
Office Work McPherson	Surveyed by Rosecrans
Checked	Notes R Date 4-6-49
Date Apr. 1949.	Indexed C. Johnson 4-21-49

F. B. 724 Pg. 283

SECTION LINE

BETWEEN SECS 16 + 17 T.7N. R.13W.

SURVEY TO RESET ¼ COR

J. H. 4993

Party [illegible]
[illegible]
[illegible]
[illegible]
[illegible]

This data added to C.S. B-831-1

Note: Any Additions or Changes on This Sheet Must be Made or Circled in Red Ink With Date and Name of Person Making Change.

Do not extend notes this side of this line.

RETURN TO
LOS ANGELES COUNTY SURVEYOR
700 HALL OF RECORDS

FORM 247 5M 5-46

F. B. 724 PG. 254



RETURN TO
LOS ANGELES COUNTY SURVEYOR
700 HALL OF RECORDS

Do not extend notes this side of this line.

Note: Any Additions or Changes on This Sheet Must be Made or Circled in **Red Ink** With Date and Name of Person Making Change.

Notes Ck'd by [illegible]	Survey of [illegible]
Map No. B-831-1	W. O. [illegible] Tape No. [illegible] St'd [illegible] °F
Office Work McPherson	Surveyed by [illegible]
Checked	Notes [illegible] Date [illegible]
Date Apr. 1949	Indexed A. C. Johnson

F. B. 724 Pg. 255

Note: Any Additions or Changes on This Sheet Must be Made or Circled in Red Ink With Date and Name of Person Making Change.

Do not extend notes this side of this line.

RETURN TO
LOS ANGELES COUNTY SURVEYOR
700 HALL OF RECORDS

FORM 247 5M 5-46

RETURN TO
LOS ANGELES COUNTY SURVEYOR
700 HALL OF RECORDS

Note: Any Additions or Changes on This Sheet Must be Made or Circled in Red Ink With Date and Name of Person Making Change.

Do not extend notes this side of this line.

724

F. B. 724 PG. 256