Survey of
W. O. Tape No. St'd °F
Surveyed by
Notes Date
Indexed

Date

F. B. Pg.

7223

78F309S 247 TOM

Profile No. 78-17 | Notes Red. | Plotted | Job No. | Division No. | L. B. [illegible]
Date | Date | Survey of
X-Sec. No. | Notes Chkd. | Checked | Survey by | Notes | Date
Date | Date | Map No. | Indexed | A. C. Johnson | Date

FIRE CISTERN SYSTEM
PROFILE AND CROSSECTIONS
ON
TUNA CAN. RD. FROM TANK
SITE NO 3 TO POWER LINE
VICINITY PI 106
J.N 5211

c/o - EC CURVE NO 103 FO 695-103

(Pages 1 to 14) Note- These B.M's. are adjusted to agree with datum per (U.S. 1140) O.S.C.+G.S. 1927
A.E. Timmons

STATION	B.S.	H.I.	F.S.	ELEV.

NOTE: ANY ADDITIONS OR CHANGES ON THIS SHEET MUST BE MADE OR CIRCLED IN RED INK, WITH DATE AND NAME OF PERSON MAKING CHANGE

Do not extend notes this side of this line

PLEASE RETURN TO
LOS ANGELES COUNTY SURVEYOR
700 HALL OF RECORDS

Form [illegible]

Form 307 5M 10-34

PLEASE RETURN TO
LOS ANGELES COUNTY SURVEYOR
700 HALL OF RECORDS

NOTE: ANY ADDITIONS OR CHANGES ON THIS SHEET MUST BE MADE OR CIRCLED IN RED INK, WITH DATE AND NAME OF PERSON MAKING CHANGE

Do not extend notes this side of this line

Profile No. 21-11 Power & Light Co. Notes Plotted Date 6-11-37 X-Sec. No.
Division No. 5211 Notes Checked Date JUN 4 1937 H. L. MARTIN Checked Date JUN 7 1937 Notes Chkd. L. MARTIN Date JUN 7 1937
Job. No. 5211 Notes Survey of FIRE SYSTEM Notes Survey by STEVENSON Notes Indexed C. JAMESON Date 5-26-37

(Tuna Canyon Rd.) (at Sta 0+23)

STATION	B. S.	H. I.	F. S	ELEV.	
B.M. 11A	5.97	1752.161		1746.991	3/4" IP 20 N. ± Fernwood Pacific Dr. 60'W Forestry TP # 3-56 FB 695-8 Datum per U.S.G.S. Adj. of 1928 (U.S. 1140)
0+0			5.32	1746.4	±
			4.60	1743.6	11° R c/l ~11 Pos
			5.50	1741.6	2° L
			6.7	1746.3	5.5 L Gutter
			0.0	1753.0	15° L
0+25					
			5.6	1741.4	30 L c/l
			6.4	1746.6	11° L Tangent
			7.2	1743.8	17° L Curve
			3.3	1744.5	4° L c/l
			2.5	1744.3	±
			7.7	1745.3	10° L E/C/L
0+50			10.90	1742.06	74 R E/C/L
			10.74	1742.22	±
			10.8	1742.06	30 L c/l
			11.6	1741.4	124 L Gutter
			11.0	1742.0	15 L ~ p. on L
			12.7	1740.3	30° L R/W.
TP	0.387	1741.598	11.75	1741.211	

Form 307 5M 10-34

PLEASE RETURN TO
LOS ANGELES COUNTY SURVEYOR
700 HALL OF RECORDS

NOTE: ANY ADDITIONS OR CHANGES ON THIS SHEET MUST BE MADE OR CIRCLED IN RED INK, WITH DATE AND NAME OF PERSON MAKING CHANGE

Do not extend notes this side of this line

STATION	B. S.	H. I.	F. S	ELEV.		
		1741.598				
0+75			1.82	1739.78	℄	
			2.1	39.5	38 R So Ed R	
			1.50	40.10	8.9 L No Ed Rd	
			1.60	40.00	18° L	
			3.7	37.9	26° L Gutter	
			3.4	38.2	30° L	
1+00			4.18	37.42	℄	
			4.4	37.2	Ed Rd. So 2° R	
			3.5	38.1	Ed Rd. No 11.9 L	
			2.7	38.9	17° L Top bank	
			6.9	34.7	30° L	
			10.8	30.8	38.3 L Top Sl Flatten	
1+25			6.58	35.02	℄ So Ed Rd also	
			5.30	36.30	12.3 L No Ed Rd	
			4.50	37.10	19.4 L Top bank	
			12.0	29.60	30 L Toe Sl.	
			13.5	28.1	35 L	
1+50			8.35	33.25	℄ S. Ed Rd	
			7.6	34.0	12.3 L No Ed	
			7.5	34.1	10° L Top bank	

Profile No. 78-18 Date 4 1937 Date 6-11-37 Survey of [illegible] Division No. [illegible] L.B. 725 Pg. [illegible]

X-Sec. No. Notes Chkd. MARTIN Checked H. L. MARTIN Survey by Stevenson Notes 3 Date 5-28-37

Date JUN 7 1937 Date JUN 7 1937 Map No. 78-18 Indexed A. C. Johnson

Form 307 5M 10-34

PLEASE RETURN TO
LOS ANGELES COUNTY SURVEYOR
700 HALL OF RECORDS

NOTE: ANY ADDITIONS OR CHANGES ON THIS SHEET MUST BE MADE OR CIRCLED IN RED INK, WITH DATE AND NAME OF PERSON MAKING CHANGE

Do not extend notes this side of this line

STATION	B. S.	H. I.	F. S	ELEV.		
		1741.598				
			14.8	1726.8	50 L	
			21.9	19.7	43° L	Bolstr
14+75			10.35	31.25	℄	
			10.6	31.0	3° [illegible]	So ed ed
			7.8	31.8	10° L	No ed ed
			9.5	32.1	14° L	Top bank
			20.[illegible]	21.6	30° L	[illegible]
			25.4	16.2	40° [illegible]	Bot Dr
[illegible]	0.808	1731.716	10.71	[illegible] 808		
2+00			2.50	29.32	℄	
			2.6	29.0	3.7 [illegible]	ed ed
			3.7	27.9	[illegible] E	Gutter
			1.9	29.7	[illegible]	ed ed
			1.8	29.8	[illegible]	Top bank
			13.3	18.3	[illegible]	[illegible]
			17.5	12.1	40° L	Bot Can
2+25			4.10	27.52	℄	
			4.5	27.1	55 [illegible]	ed ed
			5.6	26.0	9.7 E	Gutter
			3.9	27.7	69 KL	ed ed
			3.9	27.7	115 L	Top bank

L.B. 125 P.G. 8 Job. No. 5211 Division No. Notes Red [illegible] Plotted [illegible] Profile
Survey of Fire Cistern System Date JUN 4 1937 Date 6-11-37 No. 28-18
Survey by Stevenson Notes S Notes Chkd. H. L. MARTIN Checked H. L. MARTIN X-Sec.
Indexed A. C. Johnson Date 5-28-37 Date JUN 7 1937 Date JUN 7 1937 No.

Form 307 5M 10-34

PLEASE RETURN TO
LOS ANGELES COUNTY SURVEYOR
700 HALL OF RECORDS

NOTE: ANY ADDITIONS OR CHANGES ON THIS SHEET MUST BE MADE OR CIRCLED IN RED INK, WITH DATE AND NAME OF PERSON MAKING CHANGE

Do not extend notes this side of this line

STATION	B. S.	H. I.	F. S	ELEV.		
		1731 6/16				
			15.5	17161	30 L	R/W
			22.6	090	40.8 L	bot Dr
3+47.77			5.8	258	80 R	
			5.4	252	7.8 R	[illegible]
			7.4	242	10.8 R	Gutter
			[illegible]	2598	4.5 L	[illegible]
			[illegible]	261	[illegible]	Top bank
			18.4	132	30 L	R/W
			25.8	058	45 L	bot Dr
3+75			7.8	238	℄	
			8.6	230	[illegible]	[illegible]
			7.6	220	[illegible]	Gutter
			7.5	241	55 L	[illegible]
			[illegible]	243	[illegible]	Top bank
			18.[illegible]	130	30 L	
			[illegible]	096	[illegible]	[illegible]
#P	[illegible]	1722.8/61	[illegible]	1722.3/61		
3+00			1.32	2154	℄	
			1.77	2089	4.0 R	So [illegible]
			2.4	20.5	5.3 R	

Profile No. 78-18 Date N 4 1937 Platted [illegible] Date 6-11-37 Map No. [illegible] Division No. [illegible] L. B. [illegible] Pg. [illegible]

X-Sec. No. [illegible] Notes Chkd. H. L. MARTIN Date JUN 7 1937 Checked H. L. MARTIN Date JUN 7 1937 Survey of [illegible] Survey by [illegible] Notes [illegible] Date [illegible] Map No. 78-18 Indexed A. C. Johnson

Form 307 5M 10-34

PLEASE RETURN TO
LOS ANGELES COUNTY SURVEYOR
700 HALL OF RECORDS

NOTE: ANY ADDITIONS OR CHANGES ON THIS SHEET MUST BE MADE OR CIRCLED IN RED INK, WITH DATE AND NAME OF PERSON MAKING CHANGE

Rain

Do not extend notes this side of this line

STATION	B. S.	H. I.	F. S	ELEV.		
		1722.8[illegible]				
			0.7	1722.2	11.5 L	Ad Rd
			1.3	1721.6	21.3 L	Top bank
			7.3	15.6	31.3 L	[illegible]
			9.5	13.4	45° L	
3+25			2.5	20.4	Side bank	
			4.0	18.9	3.0 L	Gutter
			5.7	19.2	4.3 L	Ad Rd
			5.7	19.2	19° L	" "
			[illegible]	20.0	27.7 L	Top bank
			4.1	18.8	35° L	" "
			5.7	17.8	[illegible] L	
			7.5	15.4	45° L	
3+57.20			4.5	20.36	[illegible]	Side bank
			8.0	14.7	8 L	Gutter
			7.75	15.11	8.5 L	Ad Rd
			5.6	17.3	[illegible] L	" "
			5.3	~~16.6~~ 17.5	[illegible] L	~~Top bank~~
			5.1	17.8	35 L	Top bank
			7.7	13.2	[illegible] L	

LB 725 P.G. 10 Job. No. 52 Division No. Notes Plotted Profile
Survey of Fire Cistern System Date JUN 4 1937 Date 6-11-37 No. 78-18
Survey by Johnson Notes Notes Chkd H. L. MARTIN Checked H. L. MARTIN X-Sec.
Indexed A. C. Johnson Date 5-28-37 Date JUN 7 1937 Date JUN 7 1937 No.

Form 307 5M 10-34

PLEASE RETURN TO
LOS ANGELES COUNTY SURVEYOR
700 HALL OF RECORDS

NOTE: ANY ADDITIONS OR CHANGES ON THIS SHEET MUST BE MADE OR CIRCLED IN RED INK, WITH DATE AND NAME OF PERSON MAKING CHANGE

Do not extend notes this side of this line

STATION	B. S.	H. I.	F. S	ELEV.		
		1722.861				
3+82 ~~24~~ 25			9.4	17135	℄ Ed Rd	
			9.5	134	2° R	
			8.12	1474	18° L Ed Rd	
			7.0	159	24.2 L	
			10.0	129	30° L	
			16.2	067	40° L	Sl Conts
4+00			10.25	1263	℄	
			[illegible]	130	[illegible] Ed Rd	
			[illegible]	124	13.8 R Gutter	
			10.8	121	9.4 L Ed Rd	
			10.3	126	11.6 L Top bank	
			19.7	032	30° L	
			24.6	1698.3	40° L	Sl Conts
T.P.	.988	1712.257	11.59	1711.271	[illegible]	
4+25			[illegible].22	1004	℄	
			1.4	109	[illegible]	Ed Rd
			2.2	101	8.2 R	Gutter
			2.3	100	18 L	Ed Rd
			1.9	104	[illegible] L	Top Bank
			1.20	003	[illegible]	

Profile No. ____ Notes [illegible] Plotted [illegible] Division No. ____ L.B. 125 Pg. 11
Date JUN 4 1937 Date 6-11-37 Survey of [illegible]
X-Sec. No. ____ Notes Checked H. L. MARTIN Checked H. L. MARTIN Survey by Stevenson Notes ____ Date 5-28-37
Date JUN 7 1937 Date JUN 7 1937 Map No. 78-18 Indexed C. Johnson Date

Form 307 5M 10-34

PLEASE RETURN TO
LOS ANGELES COUNTY SURVEYOR
700 HALL OF RECORDS

NOTE: ANY ADDITIONS OR CHANGES ON THIS SHEET MUST BE MADE OR CIRCLED IN RED INK, WITH DATE AND NAME OF PERSON MAKING CHANGE

Do not extend notes this side of this line

STATION	B. S.	H. I.	F. S	ELEV.		
		1772.257				
			17.8	16945	[illegible]	
			23.[illegible]	893	40 L [illegible]	
	8.8	1709.912	3.[illegible]	17[illegible]104		
4+50			1.82	0809	℄	
			1.25	0866	10.7 R Ed ed	
			2.2	077	13.6 R Gutter	
			2.1	078	3.7 L Ed ed	
			1.4	085	5.3 L Top bank	
			19.1	16908	30 L	
			25.4	845	40 L	
4+75			3.71	170620	℄	
			3.3	066	8.1 R Ed ed	
			3.8	061	10.6 R Gutter	
			4.1	058	6.1 L Ed. ed.	
			3.8	061	10.2 L. Top bank	
			15.3	16946	30 L	
			23.0	869	40 L	
5+10.48			6.4	17035	℄	
			6.3	036	6.7 R Ed. ed	
			7.2	027	8.7 R Gutter	

L.B. 725 P.G. 12 Job. No. 5211 Division No. ____ Notes Reduced Plotted [illegible] Profile
Survey of Fire Cistern System Date JUN 4 1937 Date 6-11-37 No. 78-18
Survey by Stevenson Notes Chkd. H. L. MARTIN Checked H. L. MARTIN X-Sec.
Indexed A. C. Johnson Date 5-28-37 Date JUN 7 1937 Date JUN 7 1937 No.

Form 307 5M 10-34

PLEASE RETURN TO
LOS ANGELES COUNTY SURVEYOR
700 HALL OF RECORDS

NOTE: ANY ADDITIONS OR CHANGES ON THIS SHEET MUST BE MADE OR CIRCLED IN RED INK, WITH DATE AND NAME OF PERSON MAKING CHANGE

Do not extend notes this side of this line

STATION	B. S.	H. I.	~~E. S.~~	ELEV.		
		1709.912				
St 10.48			6.9	17030	7° L N Ed Rd	
			7.1	028	11.5 L	
			18.7	16912	30 L	
			23.3	866	40 L	
St 50			9.32	170059	℄	
			9.6	003	6.2 R Ed Rd	
			10.9	16999	9.3 RG Utter	
			9.7	17002	7.2 L Ed Rd	
			9.1	008	10.5 L Top bank	
			21.6	16883	30 L	
			26.0	839	40 L	
St 75			11.33	9858	℄	
T.P.	0.485	1698.969	11.428	1698.484		
6+00			2.24	9673	℄	
			2.5	965	7° R Ed Rd	
			3.2	958	9.8 R	
			2.1	969	6.1 L Ed Rd	
			1.8	972	11.4 L Top Bank	
			13.9	851	30 L	
			19.2	798	40 L	

Profile No. 78-18 X-Sec. No. ____ Notes Red. Date JUN 7 1937 Notes Chk'd L. MARTIN Date JUN 7 1937 Platted ADERT E. TIMMONS Date 6-11-37 Checked L. L. MARTIN Date JUN 7 1937 Job No. 5211 Division No. ____ Survey of Pipe Cistern System Survey by TJS Notes ____ Date 6-1-37 Map No. 78-18 Indexed A. C. Johnson Date ____ L.B. 225 PG. 73

Form 307 5M 10-34

PLEASE RETURN TO
LOS ANGELES COUNTY SURVEYOR
700 HALL OF RECORDS

NOTE: ANY ADDITIONS OR CHANGES ON THIS SHEET MUST BE MADE OR CIRCLED IN RED INK, WITH DATE AND NAME OF PERSON MAKING CHANGE

Do not extend notes this side of this line

STATION	B. S.	H. I.	F. S	ELEV.		
		1698.969 ✓				
6+50			5.7	1693 ~~0~~ 3	±	
			6.3	927	72 R Ed Rd	
			7.0	920	104 R Gutter	
			5.4	936	56 L Ed Rd	
			5.0	940	89 L Top bank	
			12.0	870	20° L	
			16.8	822	30 L	
			20.5	785	41 L	
7+01.08			8.7	903	±	
			10.2	888	12 L Ed Rd	
			11.5	875	15.5 R Gutter	
			8.5	905	25 L Ed Rd	
			8.3	907	8.0 L Top bank	
			16.9	821	25.5 L } Tel line ±	
			18.8	802	30° L }	
			22.4	766	40° L	
7+25			10.5	885		
			10.5	885	1° R Ed Rd	
			12.3	867	15° R " "	
			12.8	862	18 R Gutter	

L.B. 75 P.G. 14 Job. No. 5211 Division No. ____ Notes ____ Plotted ALBERT P. ARBOUR Profile
Survey of FIRE CISTERN SYSTEM Date JUN 4 1937 Date 6-11-37 No. 7851
Survey by T.J.S. Notes T.S. Notes Chkd. H. L. MARTIN Checked H. L. MARTIN X-Sec.
Indexed A. C. Johnson Date 6-1-37 Date JUN 7 1937 Date JUN 7 1937 No.

Form 307 5M 10-34

PLEASE RETURN TO
LOS ANGELES COUNTY SURVEYOR
700 HALL OF RECORDS

NOTE: ANY ADDITIONS OR CHANGES ON THIS SHEET MUST BE MADE OR CIRCLED IN RED INK, WITH DATE AND NAME OF PERSON MAKING CHANGE

Do not extend notes this side of this line

STATION	B. S.	H. I.	F. S	ELEV.		
		1698.969 ✓				
			10.0	1689.0	7° L Top bank	
			21.0	78.0	30° L	
			24.3	74.7	38° L	
			25.0	74.0	42° L	
T.P.	0.425	1687.729 ✓	11.665	1687.304 ✓		
7+50			1.6	86.1	℄ also Ed Rd	
			3.0	84.7	15.5 R Ed Rd	
			3.7	84.0	17.3 R Gutter	
			1.1	86.6	6° L Top bank	
			17.5	70.2	30° L	
			21.8	65.9	40° L	
7+75			4.2	83.5	℄	
			5.5	82.2	13° R Ed Rd	
			6.0	81.7	14.2 R Gutter	
			4.0	83.7	3.6 L	
			3.7	84.0	10.5 L Top bank	
			12.0	75.7	25 L	
			15.7	72.0	30 L Appro ℄ Prop Ditch	
			23.0	64.7	40 L	
7+94.90 / 7+75			6.6	81.1	℄	

Notes [illegible] Job No. 5211 Division No. ____ L.B. 725 Pg. 73
Date JUN 4 1937 Date 6-11-37 Survey of FIRE CISTERN SYSTEM
Notes Chk. L. [illegible] Checked MARTIN Survey by STEVENSON Notes ____ Date 6-1-37
Date JUN 7 1937 Date JUN 7 1937 Map No. 78-18 Indexed A. C. Johnson Date

Form 307 5M 10-34

PLEASE RETURN TO
LOS ANGELES COUNTY SURVEYOR
700 HALL OF RECORDS

NOTE: ANY ADDITIONS OR CHANGES ON THIS SHEET MUST BE MADE OR CIRCLED IN RED INK, WITH DATE AND NAME OF PERSON MAKING CHANGE

Do not extend notes this side of this line

STATION	B. S.	H. I.	F. S	ELEV.		
		1687.729				
EC 7+98.~~83~~ 67			7.0	1680 7	℄	
8+16.~~48~~ 32			5 0	1682 7	℄ Easement.	
T.P.	4.953	1684 294	.8388	1677.341		
8+23			4 70	167[illegible] 59		
T.P.	0 727	1673 340	11 681	1672 613		
8+53			10 20	1663 140	✓	
T.P.	1 943	1663 827	11 456	1661 884		
8+75			6 40	1657 43		
8+90			8 70	1655 13	B.D.	
9+00			7 20	1656 ~~4~~ 63	Top Brk.	
9+25			4 30	1652 53		
9+50			10 60	1653 23		
T.P. 9+50	0.052	1653 250	10 629	1653 198		
9+75			3 80	1649 45		
9+91 ~~12~~ 03			5 70	1647 55		
10+00			7 90	1645 350		
T.P.	0 060	1642 114	11 196	1642 054		
10+25			2 20	1639 91~~0~~		
10+50			8 70	1633 41~~0~~		
T.P.	0 450	1630 643	11 921	1630 193		

L.B. 725 P.G. 16 Job. No. 52H Division No. Notes Res. Plotted [illegible] Date 6-11-37 No. [illegible]
Survey of FIRE CISTERN SYSTEM Date Checked X-Sec.
Survey by T.J.S. Notes Notes Checked [illegible] No.
Indexed A. C. Johnson Date 6-1-37 Date JUN 4 1937 Date

Form 307 5M 10-34

PLEASE RETURN TO
LOS ANGELES COUNTY SURVEYOR
700 HALL OF RECORDS

NOTE: ANY ADDITIONS OR CHANGES ON THIS SHEET MUST BE MADE OR CIRCLED IN RED INK, WITH DATE AND NAME OF PERSON MAKING CHANGE

Do not extend notes this side of this line

STATION	B. S.	H. I.	F. S	ELEV.	
		1630 643			
#106B P.O.T. 10+62.~~72~~ 56			1.50	1629 140	
+75			5.70	1624 94	
10+90 T.P.	0 864	1619 749	11.758	1618 885	Brk
T.P.	0 536	1608 805	11.48	1608 269	
#106C P.O.T. 11+15.~~35~~ 19			5.0	1603 805	
11+23			8.1	1600 70	Top Rock Cliff
T.P.	1 355	1598 340	11.82	1596 985	
11+28 ~~27~~ 61			6.80	1591 54	Brk in Rock Cliff
11+29 ~~35~~ 19			14.40	1583 94	Bot of " "
11+50			12.30	1586 04	
T.P.	0 696	1587 731	11.305	1587 035	
11+65			4.30	1583 43	Brk
12+00			15.50	1572 23	
T.P.	0 62	1579 95	8.401	1579 330	
12+25			9.90	1570 05	
+50			9.40	1570 55	
+75			5.50	1574 45	
13+16 ~~67~~ 45			5.20	1574 75	[illegible]
13+25			5.00	1574 95	Top Bank
+39			9.90	1570 05	Top Cut

Notes Red. Platted [illegible] Job No. 321 Division No. L.B. 225 Pg. 22
Date 6-11-37 Survey of Fire Cistern System
Note Chkd. Checked Survey by Notes Date
No. X Sec. DATE 4 1937 Date Map No. 78-18 Indexed A. C. Johnson

Form 307 5M 10-34

PLEASE RETURN TO
LOS ANGELES COUNTY SURVEYOR
700 HALL OF RECORDS

NOTE: ANY ADDITIONS OR CHANGES ON THIS SHEET MUST BE MADE OR CIRCLED IN RED INK, WITH DATE AND NAME OF PERSON MAKING CHANGE

Do not extend notes this side of this line

STATION	B. S.	H. I.	F. S	ELEV.	
		1579 950.			
13+43			11.40	1567 55	Gutter
T.B.M.	3 328	1578 523.	4 755	1575 221 ~~1575 195~~.	Adj. Top 2" I.P. Prop Line 1½' So Sta 13+16.45
T.P.	10 512	1588 545.	0 49	1577 033.	
T.P.	10 460	1598 817.	0 188	1588 357.	
T.P.	11 15	1609 544.	0 423	1597 394.	
T.P.	10 698	1619 893.	0 349	1609 195.	
T.P.	10 443	1629 653.	0 683	1619 210.	
T.P.	10 40	1639 376.	0 677	1628 976.	
T.P.	10 051	1648 587.	0 840	1638 536.	
T.P.	11 00	1658 786.	0 801	1647 786.	
T.P.	8 915	1666. 870.	0 831	1657 955.	
BM# E1			3 305	1663. 604 ~~1663 565~~.	BM. boat spk & tin in rock outcrop vicinity PI 107. - FB 107-97 F.B. ref 609-23 BM. used on Everding FTT. Elev. 1663.604 ✓ Elev. 1663.604 Agrees with datum per (US.1140) U.S.C.&G.S. 1928 Adjustment.

Survey by A. C. Johnson
Indexed
Notes
Date
Notes Red
Date
Checked
Date JUN 4 1937
Date 6-11-37
No. 88-78
X-Sec.
No.

Notes Ck'd by Roeser	Survey of [illegible]
Map No. B-1631-2-1	W. O. ___ Tape No. ___ St'd ___ °F.
Office Work White	Surveyed by [illegible]
Checked AAR	Notes [illegible] Date 8-4-37
Date 1941	Indexed A. C. Johnson

F.B. 725 Pg. 19

WS. 57-D-3

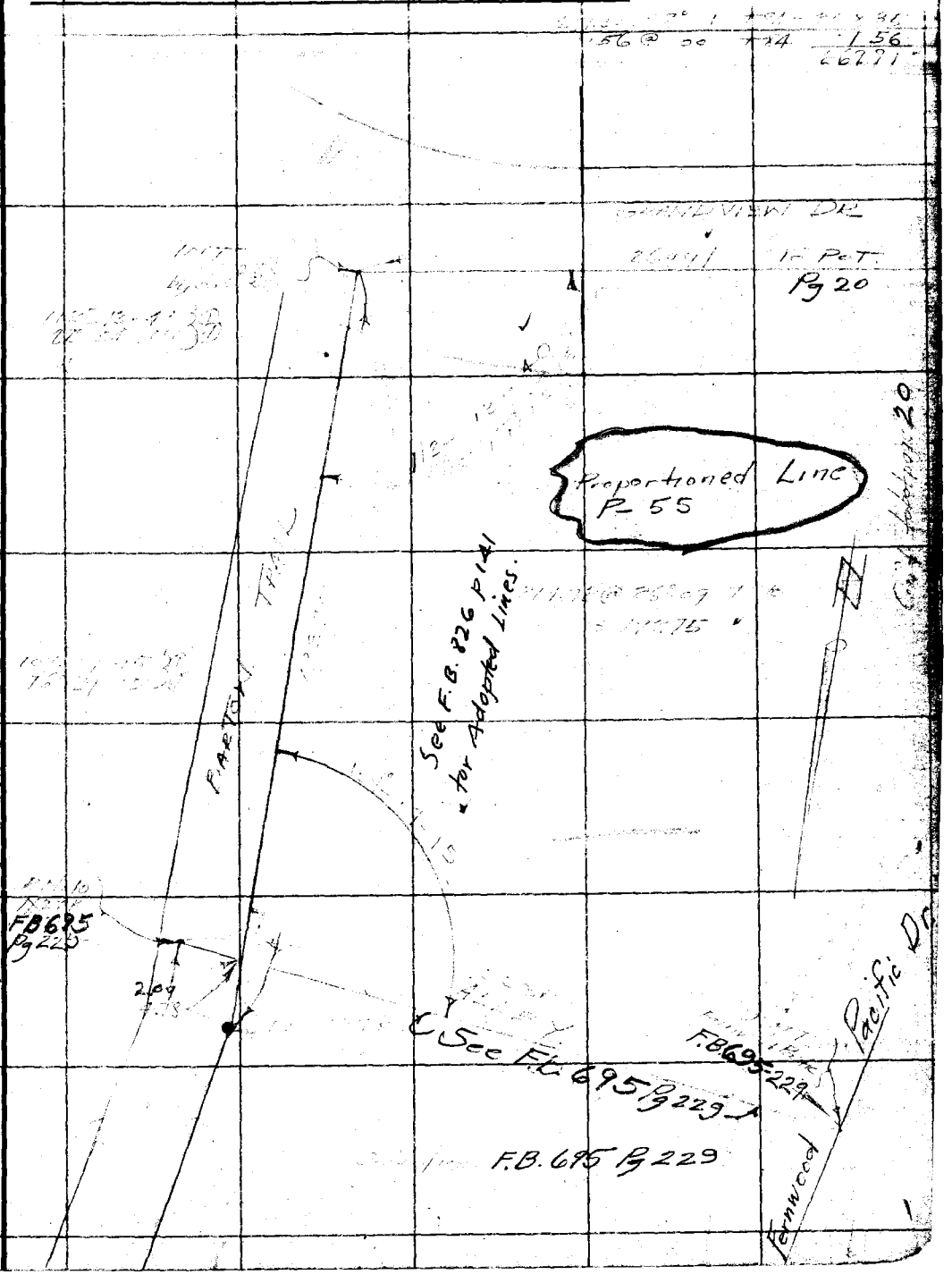

Note: Any Additions or Changes on This Sheet Must be Made or Circled in Red Ink With Date and Name of Person Making Change.

Do not extend notes this side of this line

RETURN TO
LOS ANGELES COUNTY SURVEYOR
700 HALL OF RECORDS

WS 129-097 B-1

FORM 247 10M 11-35

F.B. 725 Pg. 20

Cont to bot page 21

99-01-00 ①
36-04-00 ②

For Adopted ℄ See F.B. 826-120

APPRO ...

BC

78.75

18.43 @ 6°40' = 18.84 31

3223

Proportioned Loc and ties P54

Lot line

FROM 1 H 269.91

GRAND VIEW DR

For Adopted ℄ See F.B. 826-116

Cont from top page 19

To ℄ Grandview Dr West See P-106

WS.59-D-3

RETURN TO
LOS ANGELES COUNTY SURVEYOR
700 HALL OF RECORDS

Note: Any Additions or Changes on This Sheet Must be Made or Circled in Red Ink With Date and Name of Person Making Change.

Do not extend notes this side of this line

WS129-097 A-1

Notes Ck'd by Roeser	Survey of FIRE CISTERN SYSTEM F.B. 725 Pg. 21
Map No. B-1631-1	W. O. 5211 Tape No. ___ St'd ___ °F.
Office Work White	Surveyed by [illegible]
Checked AAR	Notes [illegible] Date [illegible]
Date 1941	Indexed A. C. Johnson

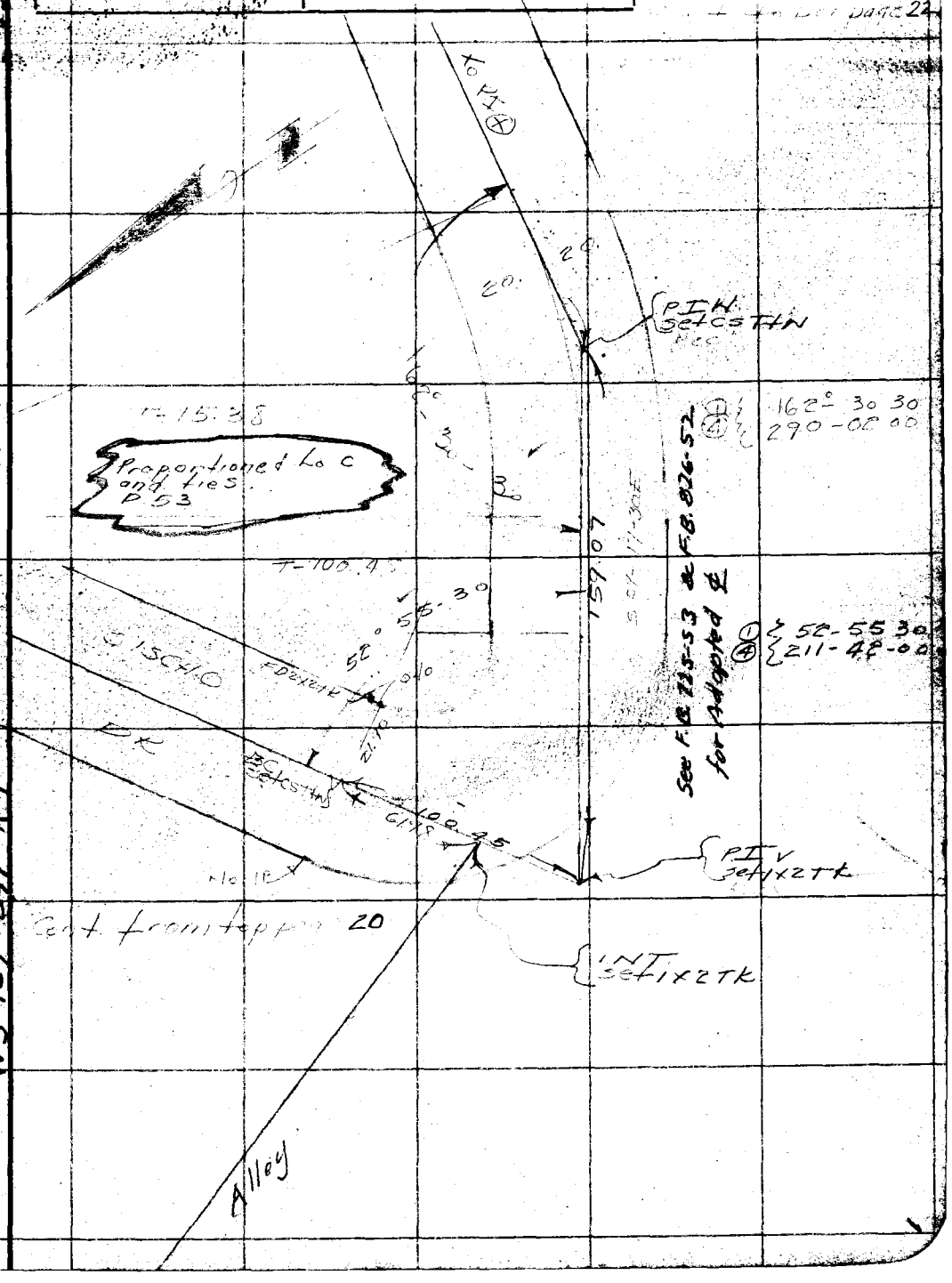

Note: Any Additions or Changes on This Sheet Must be Made or Circled in Red Ink With Date and Name of Person Making Change.

Do not extend notes this side of this line

RETURN TO
LOS ANGELES COUNTY SURVEYOR
700 HALL OF RECORDS

WS 129-097 A-1

FORM 247 10M 11-38

RETURN TO
LOS ANGELES COUNTY SURVEYOR
700 HALL OF RECORDS

Note: Any Additions or Changes on This Sheet Must be Made or Circled in Red Ink With Date and Name of Person Making Change.

Do not extend notes this side of this line

WS 59-D-3

WS 129-D97 B-1

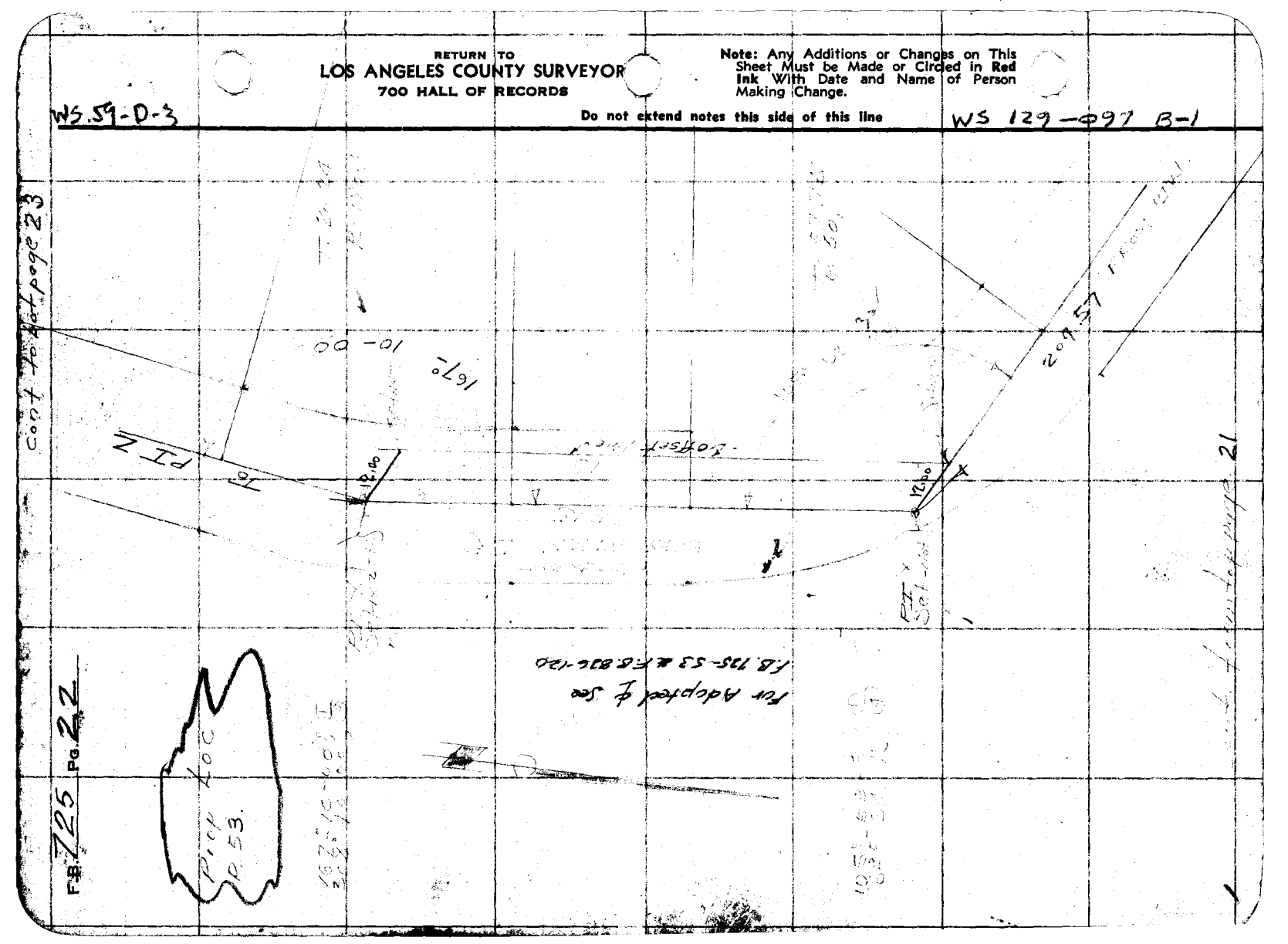

WS 58-A-3
WS 57-D-3

Notes Ck'd by Rosen	Survey of Fire Cistern System
Map No. B-1631-1	W. O. 5211 Tape No. St'd. °F.
Office Work White	Surveyed by Stevenson
Checked AAR	Notes S Date 8-37
Date 1941	Indexed A. C. Johns

F.B. 725 Pg. 23

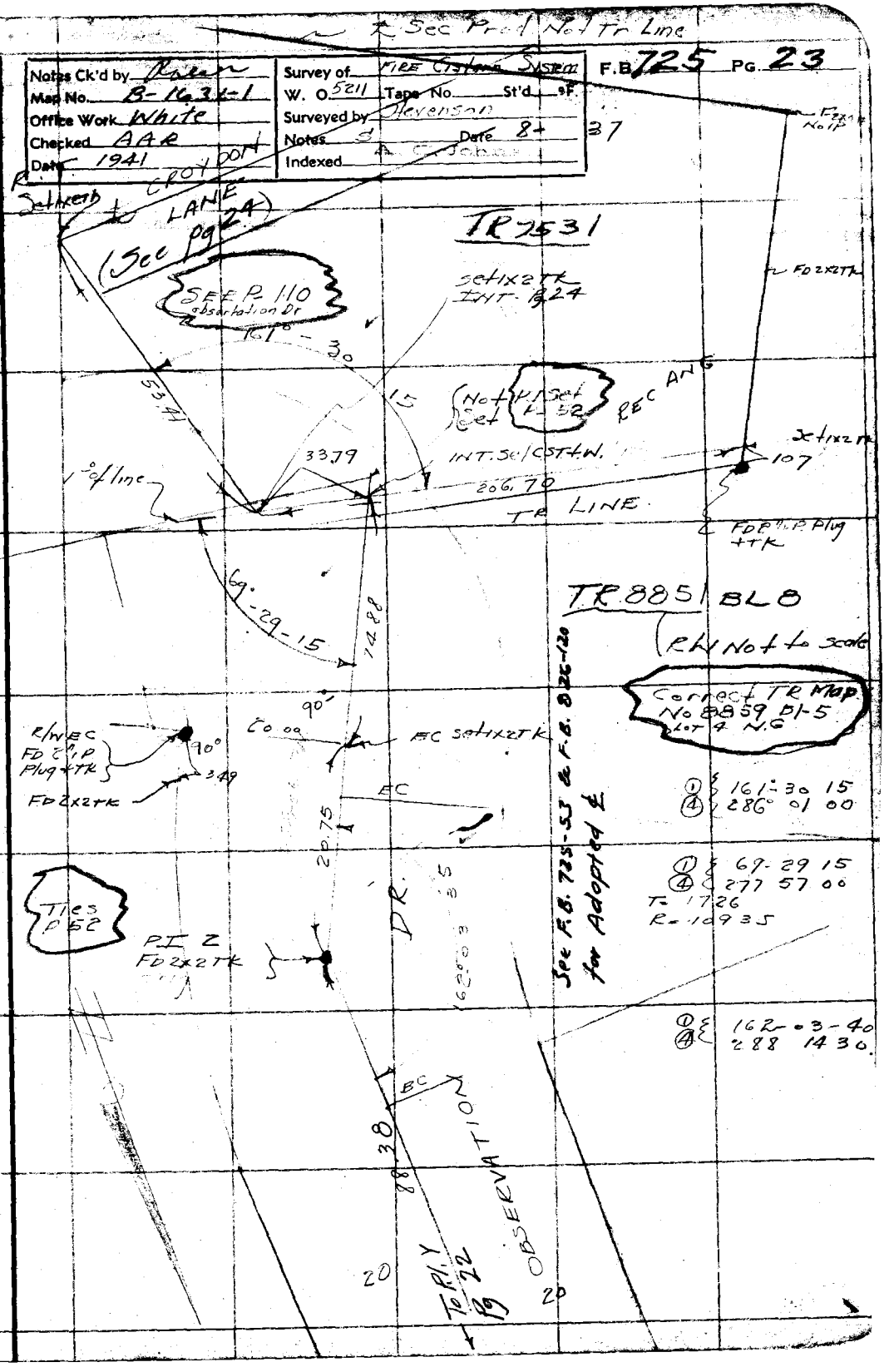

Note: Any Additions or Changes on This Sheet Must be Made or Circled in Red Ink With Date and Name of Person Making Change.

Do not extend notes this side of this line

RETURN TO
LOS ANGELES COUNTY SURVEYOR
700 HALL OF RECORDS

FORM 247 10M 11-38

RETURN TO
LOS ANGELES COUNTY SURVEYOR
700 HALL OF RECORDS

Note: Any Additions or Changes on This Sheet Must be Made or Circled in **Red** Ink With Date and Name of Person Making Change.

Do not extend notes this side of this line

W 5.58-A-3

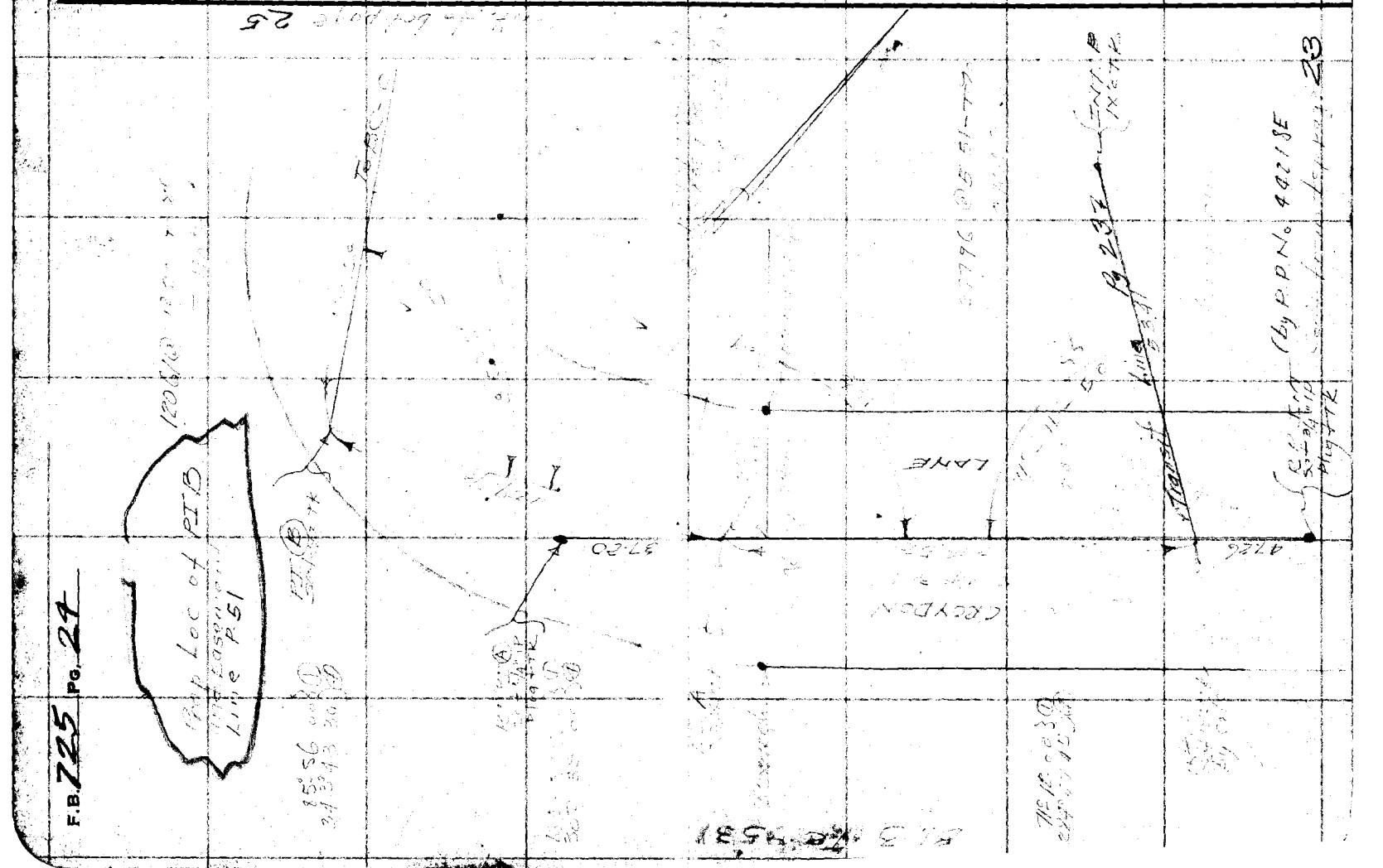

Notes Ck'd by Roeser	Survey of
Map No.	W. O. Tape No. St'd °F.
Office Work	Surveyed by
Checked	Notes Date
Date	Indexed

F.B. 725 PG. 25

WS.58-A-3

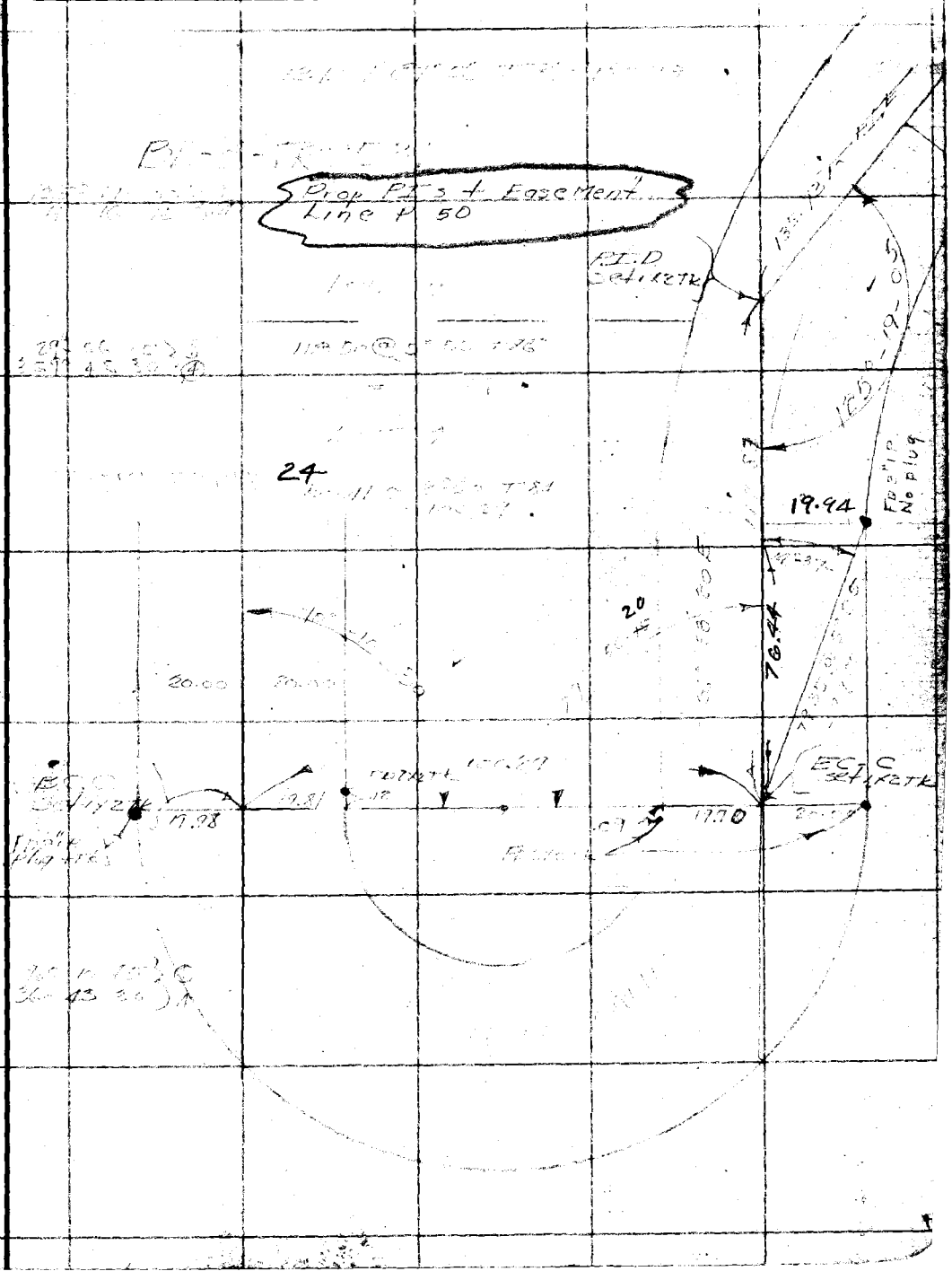

Note: Any Additions or Changes on This Sheet Must be Made or Circled in Red Ink With Date and Name of Person Making Change.

Do not extend notes this side of this line

RETURN TO
LOS ANGELES COUNTY SURVEYOR
700 HALL OF RECORDS

FORM 247 10M 11-35

RETURN TO
LOS ANGELES COUNTY SURVEYOR
700 HALL OF RECORDS

Note: Any Additions or Changes on This Sheet Must be Made or Circled in Red Ink With Date and Name of Person Making Change.

Do not extend notes this side of this line

WS 58-A-3

WS-122-97A-1

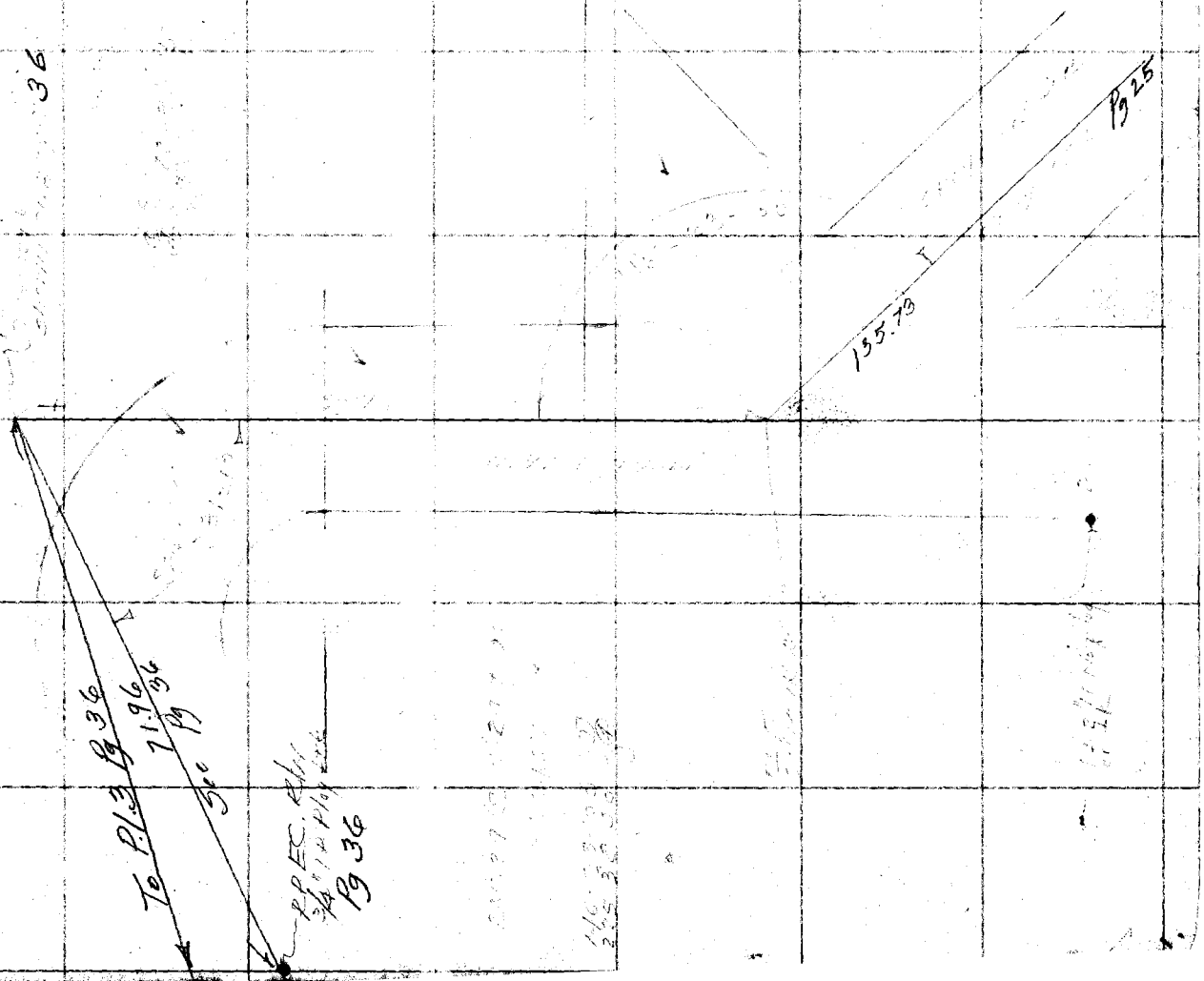

F.B. 725 PG. 26

Notes Ck'd by	Survey of
Map No. B-1375	W. O. Tape No. St'd °F.
Office Work Wood	Surveyed by
Checked Roeser	Notes Date
Date Nov 1 37	Indexed A. C. Johnson

F.B. 725 Pg. 27

PIPE LOCATION
FROM RESERVOIR SITE NO 3
TO TOPANGO CAN FORESTRY STA
J.N 5211

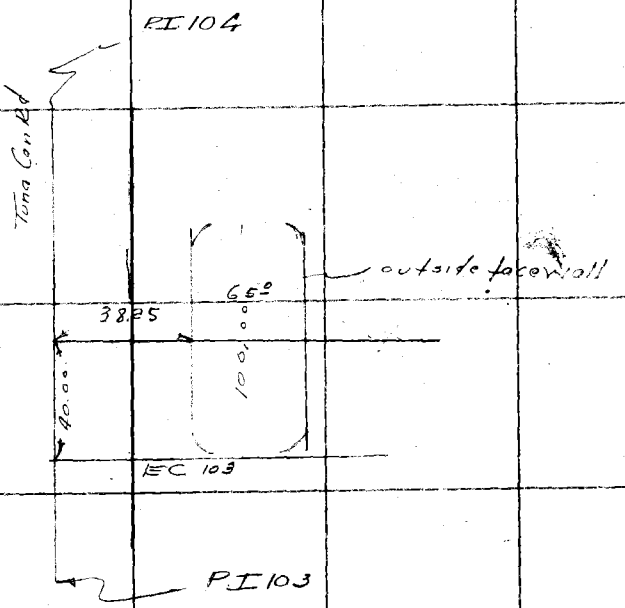

Note: Any Additions or Changes on This Sheet Must be Made or Circled in Red Ink With Date and Name of Person Making Change.

Do not extend notes this side of this line

RETURN TO
LOS ANGELES COUNTY SURVEYOR
700 HALL OF RECORDS

FORM 247 10M 11-35

F.B. 725 PG. 28

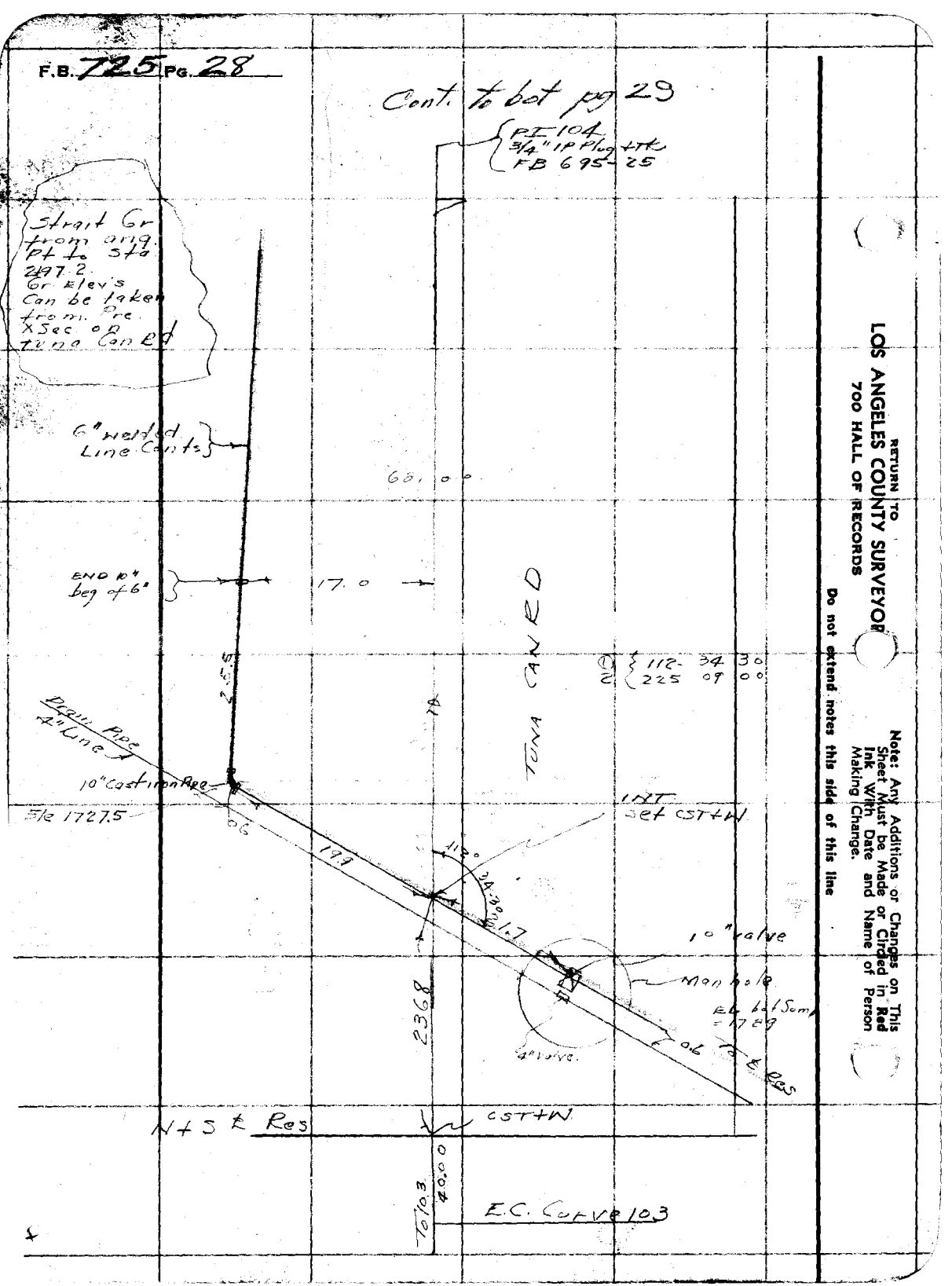

RETURN TO
LOS ANGELES COUNTY SURVEYOR
700 HALL OF RECORDS

Note: Any Additions or Changes on This Sheet Must be Made or Circled in Red Ink With Date and Name of Person Making Change.

Do not extend notes this side of this line

Notes Ck'd by	Survey of
Map No. B-1378	W. O.	Tape No.	St'd °F.
Office Work	Surveyed by
Checked	Notes	Date
Date 11-1-37	Indexed A. C. Johnson

F.B. 725 PG. 29

30

TUNA CAN RD

28

6.0

RETURN TO
LOS ANGELES COUNTY SURVEYOR
700 HALL OF RECORDS

Note: Any Additions or Changes on This Sheet Must be Made or Circled in Red Ink With Date and Name of Person Making Change.

Do not extend notes this side of this line

FORM 247 10M 11-35

F.B. 725 PG. 30

RETURN TO
LOS ANGELES COUNTY SURVEYOR
700 HALL OF RECORDS

Note: Any Additions or Changes on This Sheet Must be Made or Circled in Red Ink With Date and Name of Person Making Change.

Do not extend notes this side of this line

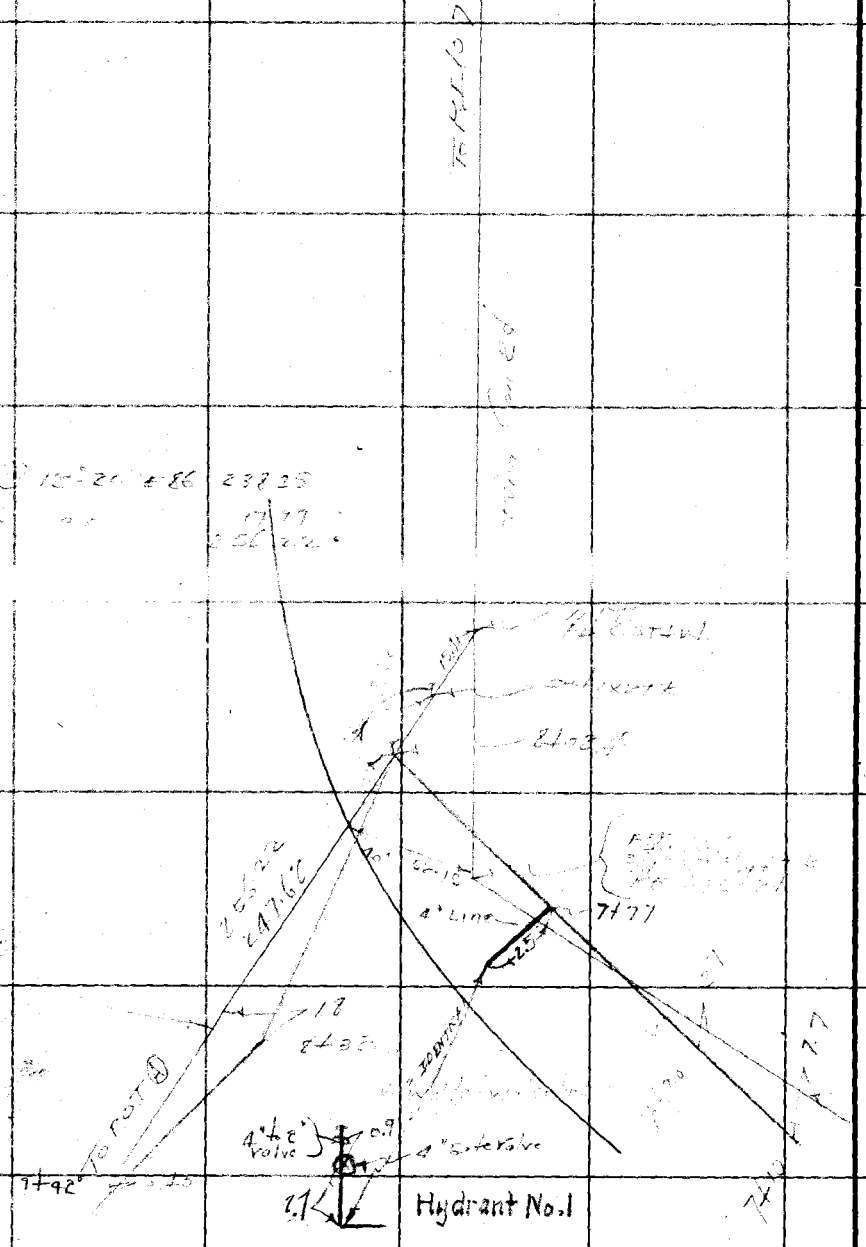

31

29

Notes Ck'd by	Survey of FIRE CISTERN SYSTEM
Map No. B-1375	W. O. 5211 Tape No. 69 St'd 84 °F.
Office Work [illegible]	Surveyed by STEVENSON
Ch[illegible] Rocan	Notes T.J.S. Date 7-18-39
Date 11-1-37	Indexed A. C. Johnson

F.B. 725 Pg. 31

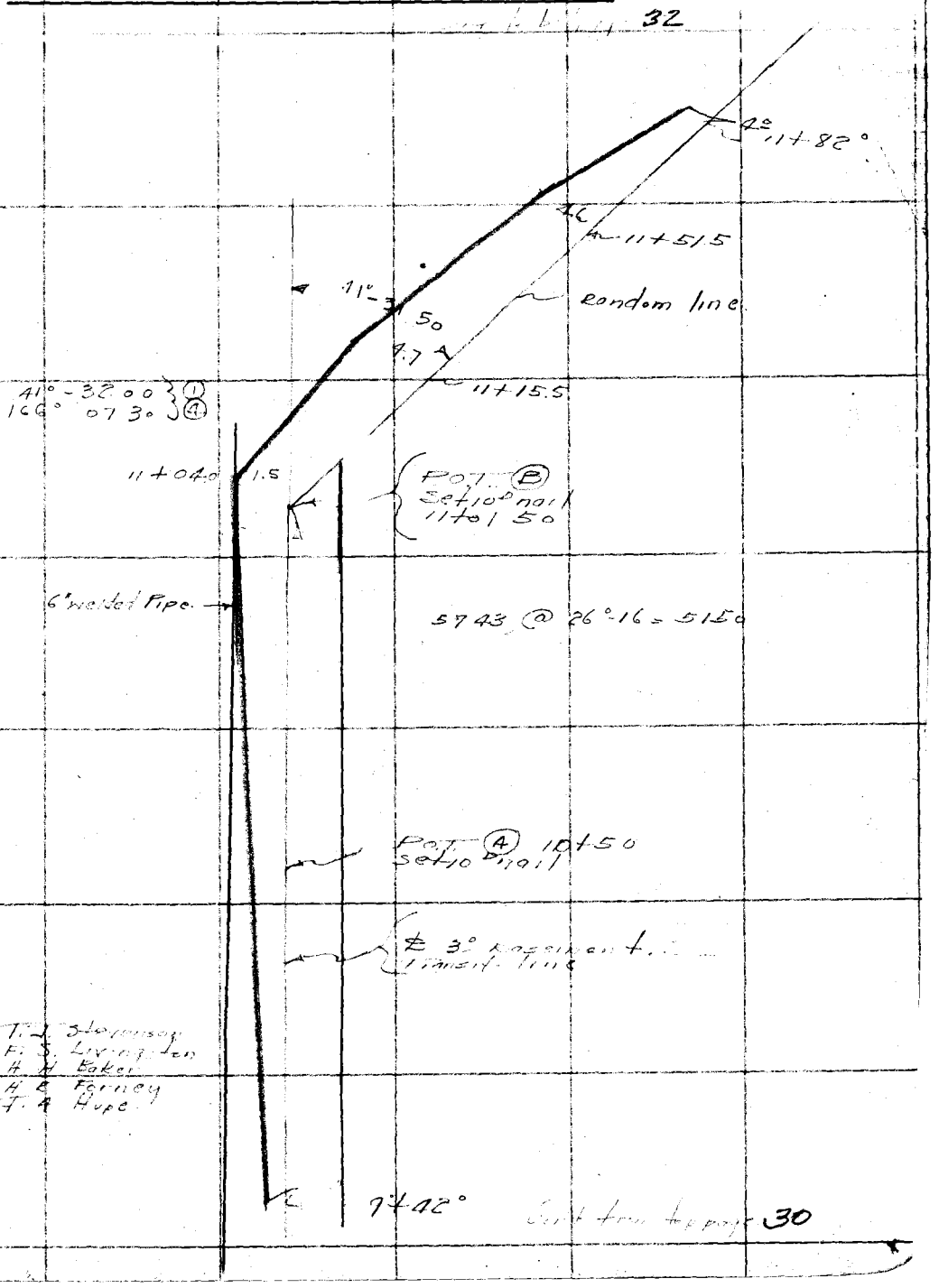

Note: Any Additions or Changes on This Sheet Must be Made or Circled in Red Ink With Date and Name of Person Making Change

Do not extend notes this side of this line

RETURN TO
LOS ANGELES COUNTY SURVEYOR
700 HALL OF RECORDS

FORM 247 10M 11-35

F.B. 725 PG. 32

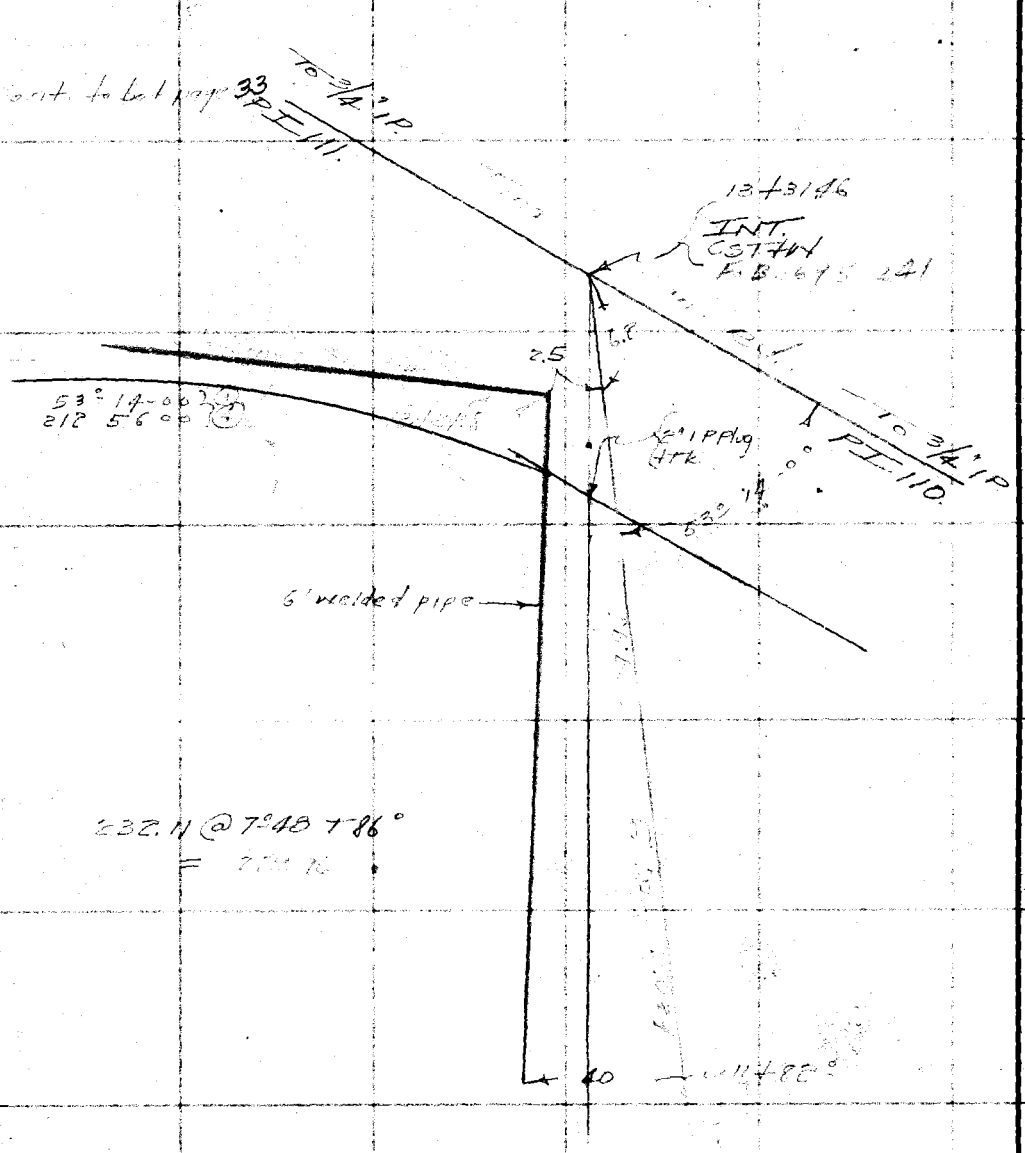

Cont. from top page 31

RETURN TO
LOS ANGELES COUNTY SURVEYOR
700 HALL OF RECORDS

Note: Any Additions or Changes on This Sheet Must be Made or Circled in Red Ink With Date and Name of Person Making Change.

Do not extend notes this side of this line

Notes Ck'd by Roem	Survey of
Map No. B-1375	W. O. Tape No. St'd °F.
Office Work Lyons	Surveyed by
Checked Roem	Notes Date
Date 11-1-37	Indexed

F:B. 725 PG. 83

Note: Any Additions or Changes on This Sheet Must be Made or Circled in Red Ink With Date and Name of Person Making Change

Do not extend notes this side of this line

RETURN TO
LOS ANGELES COUNTY SURVEYOR
700 HALL OF RECORDS

FORM 247 10M 11-38

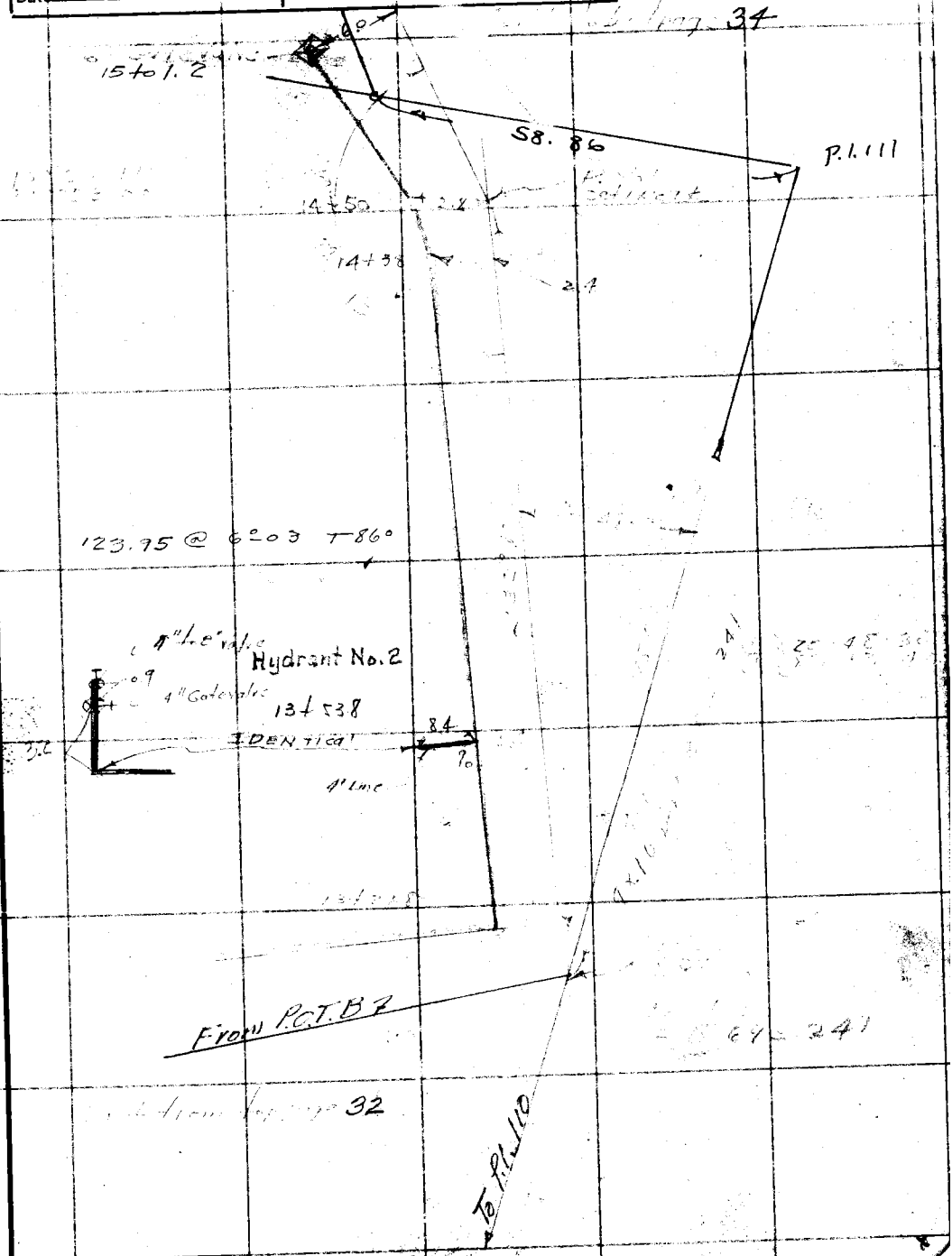

RETURN TO
LOS ANGELES COUNTY SURVEYOR
700 HALL OF RECORDS

Note: Any Additions or Changes on This Sheet Must be Made or Circled in **Red Ink** With Date and Name of Person Making Change.

Do not extend notes this side of this line

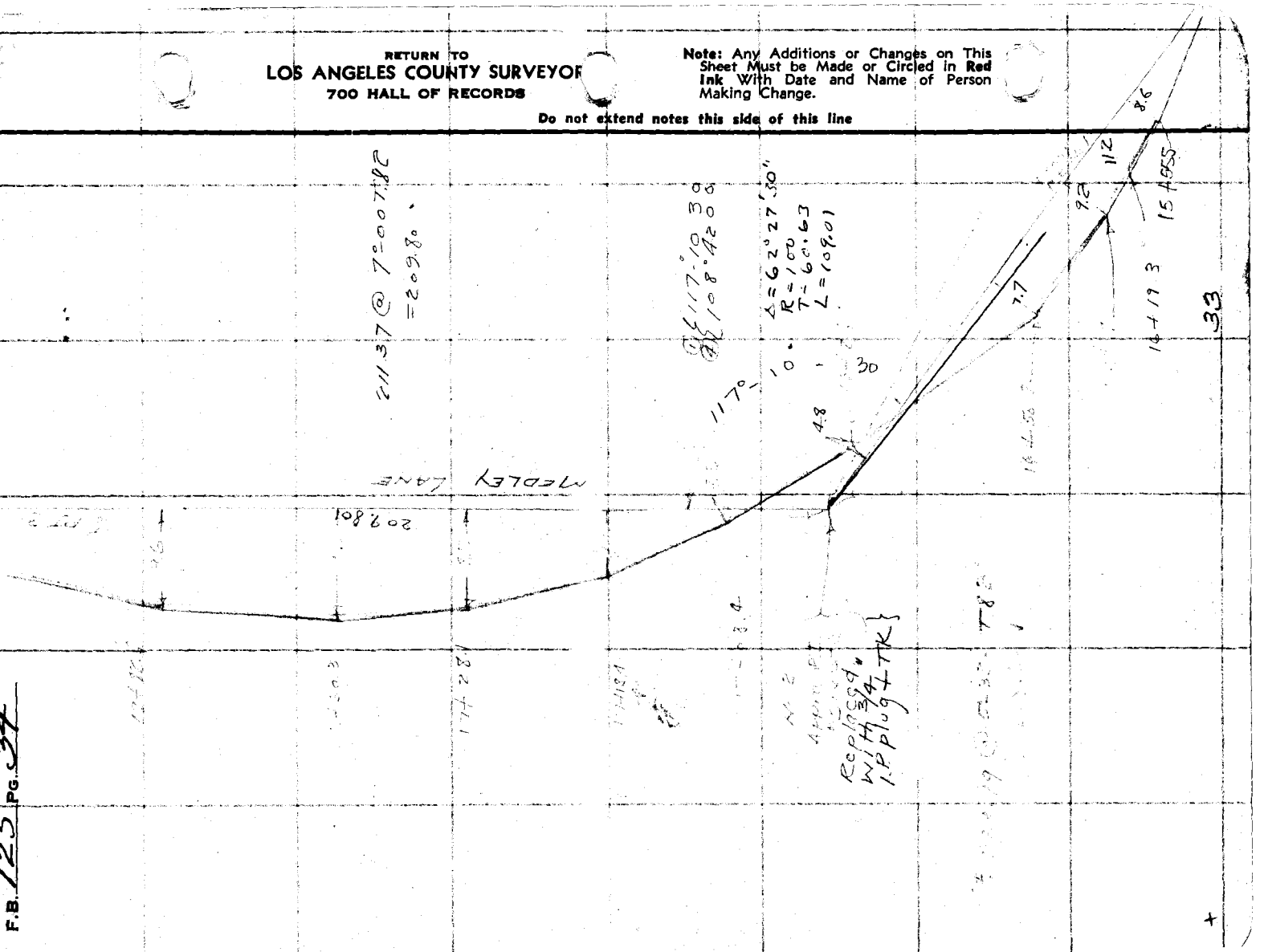

Notes Ck'd by Roesen	Survey of FIRE [illegible]
Map No. B-1375	W. O. 5211 Tape No. ____ St'd ____ °F.
Office Work Wood	Surveyed by Stevens
Checked Roesen	Notes TJS Date 11-1-37
Date 11-1-37	Indexed A. C. Johnson

F.B. 725 Pg. 35

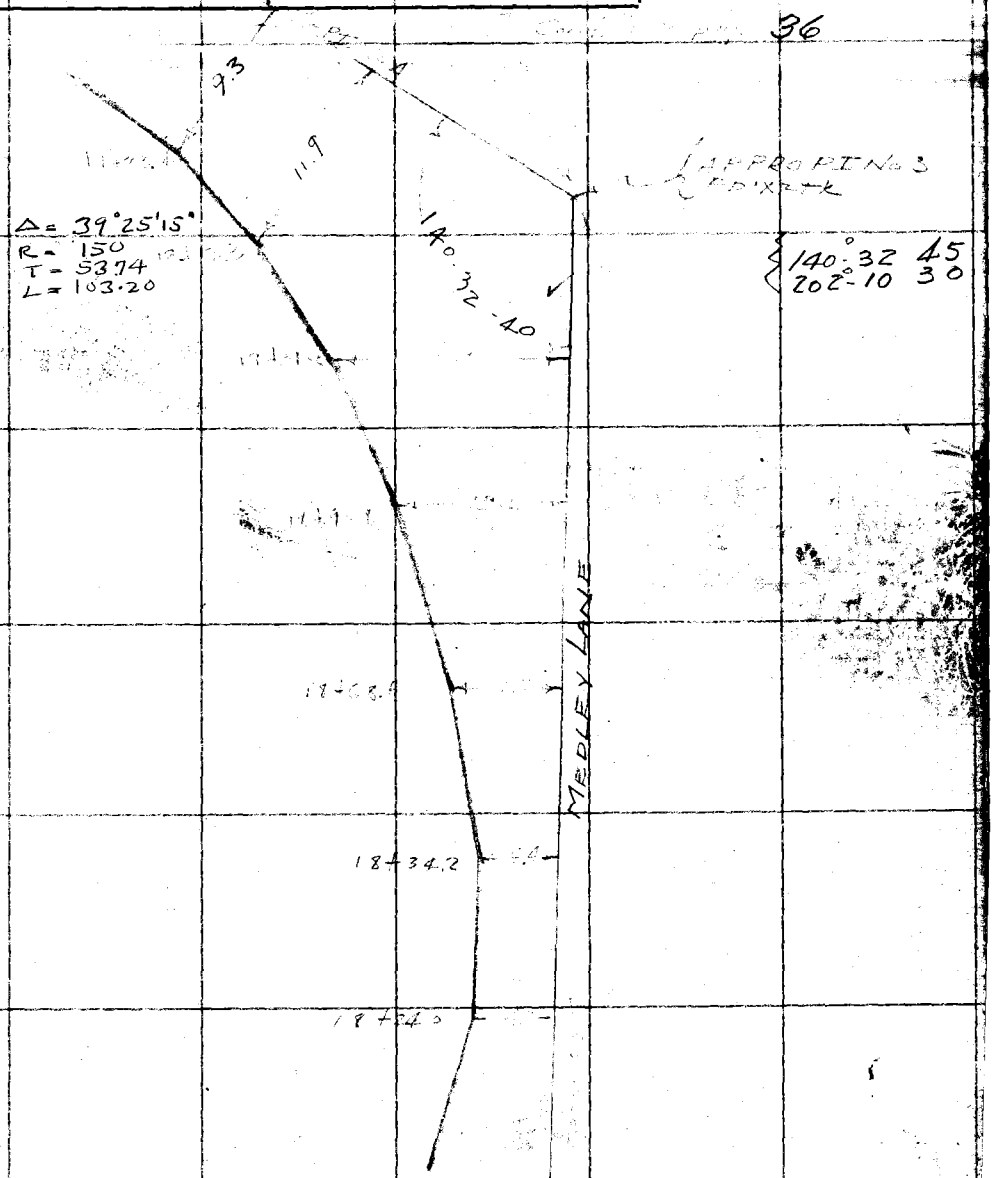

Cont from top page 34

RETURN TO
LOS ANGELES COUNTY SURVEYOR
700 HALL OF RECORDS

Note: Any Additions or Changes on This Sheet Must be Made or Circled in Red Ink With Date and Name of Person Making Change.

Do not extend notes this side of this line

FORM 247 10M 11-35

F.B. 725 PG. 36

Pipe Line Loc Contson P.63

Closer tie see Pg 26

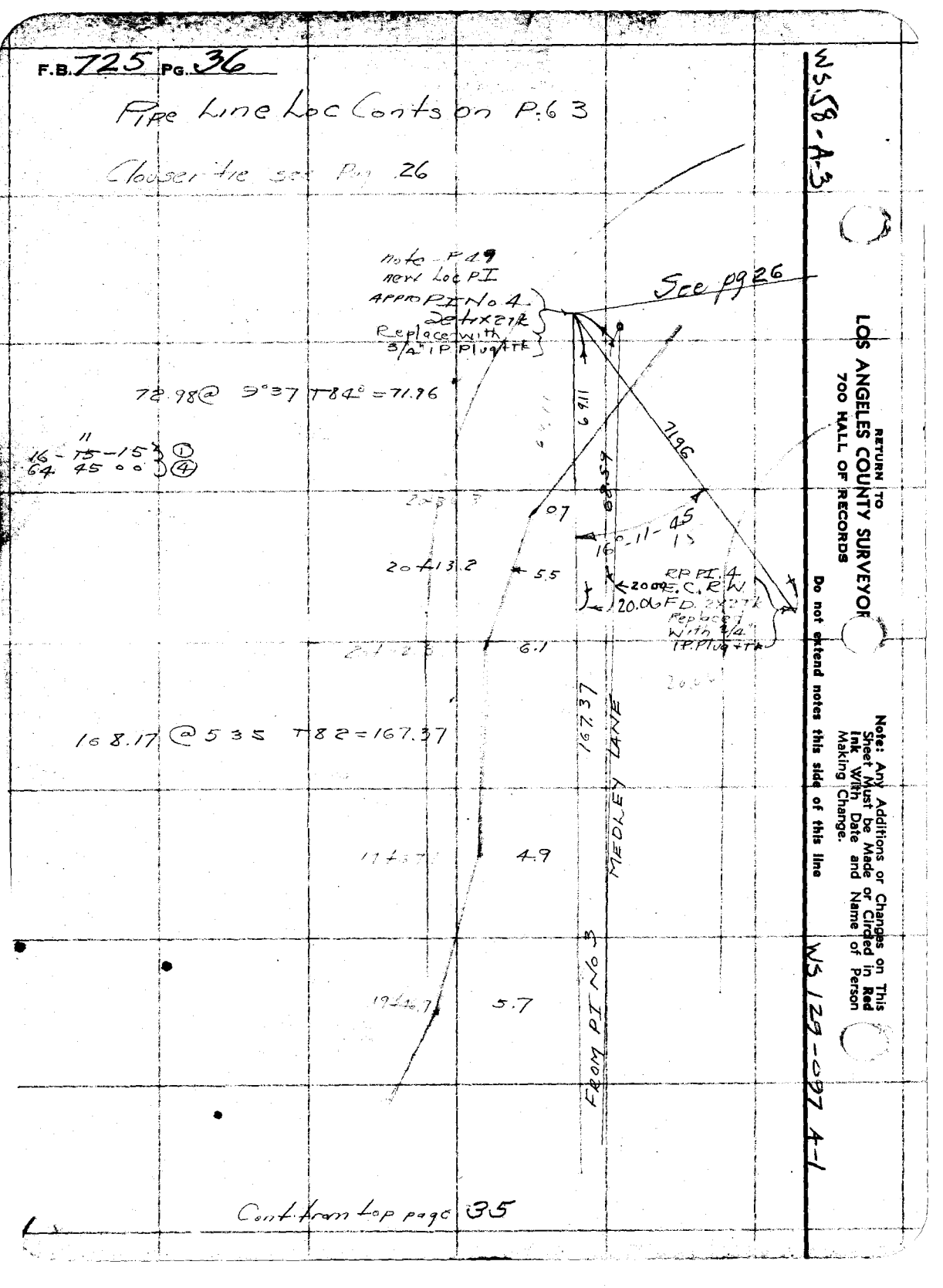

RETURN TO
LOS ANGELES COUNTY SURVEYOR
700 HALL OF RECORDS

Do not extend notes this side of this line

Note: Any Additions or Changes on This Sheet Must be Made or Circled in Red Ink with Date and Name of Person Making Change.

WS 58-A-3

WS 129-697 A-1

Profile No. | Notes Red. | Plotted Lund | Job No. | Division No. | F. B. 725 Pg. 37

Date | Date | Survey of

X-Sec. No. | Notes Chkd. | Checked Roesa | Survey by | Notes | Date

Date | Date 11-1-27 | Map No. B-1275 | Indexed C. J.

PROFILE ON 6" PIPE LINE

FIRE CISTERN SYSTEM

SITE No 3.

5211

STATION	B. S.	H. I.	F. S.	ELEV.

6 H. Nicholson
HE Forney 7
Mo. Taylor Rd

NOTE: ANY ADDITIONS OR CHANGES ON THIS SHEET MUST BE MADE OR CIRCLED IN RED INK, WITH DATE AND NAME OF PERSON MAKING CHANGE

Do not extend notes this side of this line

PLEASE RETURN TO
LOS ANGELES COUNTY SURVEYOR
700 HALL OF RECORDS

Form 307 5M 11-35

Form 307 5M 11-35

PLEASE RETURN TO
LOS ANGELES COUNTY SURVEYOR
700 HALL OF RECORDS

NOTE: ANY ADDITIONS OR CHANGES ON THIS SHEET MUST BE MADE OR CIRCLED IN RED INK, WITH DATE AND NAME OF PERSON MAKING CHANGE

Do not extend notes this side of this line

STATION	B. S.	H. I.	F. S.	ELEV.		
					FB725 P28	
BM #11	3.425	1723.395		1719.170	Cutspk F.B. 695-8	
2+9 6 7.2			3.2	172[illegible]		
G			0.6	171[illegible]		
3+18			4.8	171[illegible]		

F. B. 725 PG. 38 Job No. 5211 Division No. Notes Red. Plotted Profile
Survey of FIRE CISTERN SYSTEM Date Date No.
Survey by STEVENSON Notes Notes Chkd. Checked X-Sec.
Indexed Date Date Date No.

Form 307 5M 11-35

PLEASE RETURN TO
LOS ANGELES COUNTY SURVEYOR
700 HALL OF RECORDS

NOTE: ANY ADDITIONS OR CHANGES ON THIS SHEET MUST BE MADE OR CIRCLED IN RED INK, WITH DATE AND NAME OF PERSON MAKING CHANGE

Do not extend notes this side of this line

STATION	B. S.	H. I.	F. S.	ELEV.		
		1723.295				
G			2 3	1721 0		
3+40			6 5	16 8	Pipe	
Gr.			3 e	20 1		
3+63			7 5	17 8		
Gr.			5.1	18 3		
3+73			8.2	15 1		
G			5 8	17 5		
3+85			2.0	15 3	Top IP	
Ground			6.9	16 4		
T.P.	1.10	1712.40	11 995	1711.300		
4+29			3.2	1709.2		
GR			1.8	10.6		
4+51			5.2	7 2	TOP I.P	
GR			3 2	9 2		
4+72			7 2	[illegible] 2		
GR			4.0	7.5		
T.P.	0.82	1701.17	12 05	1700.35		
5+60			2.5	1698 7	[illegible]	
GR			0.6	[illegible] 5		
T.P.	2 24	169 96	11.45	1689.72		

Profile No. ____ Notes Red. ____ Plotted Wood Job No. ____ Division No. ____ F. B. 725 PG. 39
Date ____ Date ____ Survey of ____
X-Sec. No. ____ Notes Chkd. ____ Checked Rosa Survey by ____ Notes ____ Date ____
Date ____ Date 11-1-37 Map No. B-1375 Indexed [illegible] Date ____

Form 307 5M 11-35

PLEASE RETURN TO
LOS ANGELES COUNTY SURVEYOR
700 HALL OF RECORDS

NOTE: ANY ADDITIONS OR CHANGES ON THIS SHEET MUST BE MADE OR CIRCLED IN RED INK, WITH DATE AND NAME OF PERSON MAKING CHANGE

Do not extend notes this side of this line

STATION	B. S.	H. I.	F. S.	ELEV.		
7+10		1691.96	2.7	[illegible]	TOP I.P.	
Gr			0.7	[illegible]		
7+32			2.2	[illegible]	TOP I.P.	
Gr			2.3	[illegible]		
T.P.	3.24	1684.035	11.165	[illegible]		
[illegible]			[illegible]	[illegible]	TOP I.P.	
Gr			4.7	[illegible]		
T.P.	122.5	1673.595	[illegible]	[illegible]		
8+32			11.95	62.64	TOP. I.P.	
Gr.			9.9	[illegible]		
T.P.	0.26	1662.23	11.625	[illegible]		
8+44			4.7	57.5	TOP I.P.	
Gr			3.0	[illegible]		
8+67			8.0	54.2	TOP I.P.	
Gr			6.95	[illegible]		
8+77			4.55	[illegible]	TOP I.P.	
Gr			2.1	[illegible]		
T.P.	0.205	1651.225	11.21	[illegible]		
9+42			2.26	[illegible]	TOP I.P.	
Gr.			0.60	50.62		
9+64			5.1	46.1	TOP I.P.	

F.B. 725 PG. 40 Job No. 5211 Division No. Notes Red. Plotted Profile No.
Survey of Date Date X-Sec.
Survey by STEVENSON Notes Forney Notes Chkd. Checked No.
Indexed Date Date

Form 307 5M 11-35

PLEASE RETURN TO
LOS ANGELES COUNTY SURVEYOR
700 HALL OF RECORDS

NOTE: ANY ADDITIONS OR CHANGES ON THIS SHEET MUST BE MADE OR CIRCLED IN RED INK, WITH DATE AND NAME OF PERSON MAKING CHANGE

Do not extend notes this side of this line

STATION	B. S.	H. I.	F. S.	ELEV.		
Gr.		1651.225	2.8	48.4		
T. P.	0.20	1640.175	11.25	1639.975	✓	
10+08			2.5	37.7	Top. I.P.	
Gr.			0.60	39.6		
10+29			8.3	31.9	Top IP	
Gr.			6.4	[illegible]		
T. P.	0.55	1629.210	[illegible]	1628.[illegible]	✓	
10+50			4.0	25.2	Top IP	
Gr.			2.3	26.9		
10+71			12.2	17.0	Top IP	
Gr.			10.4	18.8		
T. P.	.075	1617.520	11.765	1617.445	✓	
T. P.	.42	1606.555	11.385	1606.135	✓	
11+04			6.55	[illegible]	Top. IP	
Gr.			5.85	[illegible]		
T. P.	.06	1595.685	10.93	1595.625	✓	
11+07.5			11.30	1584.38	Toe of Slope	
Pipe			2.7	85.0	top of pipe above toe	
11+15.5			11.70	84.0		
Gr			10.50	85.2		

Profile No. ____ Notes Red. ____ Plotted [illegible] Job No. ____ Division No. ____ F. B. 725 PG. 41
Date ____ Date ____ Survey of ____
X-Sec. No. ____ Notes Chkd. ____ Checked [illegible] Survey by [illegible] Notes ____ Date ____
Date ____ Date 11-1-37 Map No. B-1375 Indexed A. C. Johnson Date ____

Form 307 5M 11-35

PLEASE RETURN TO
LOS ANGELES COUNTY SURVEYOR
700 HALL OF RECORDS

NOTE: ANY ADDITIONS OR CHANGES ON THIS SHEET MUST BE MADE OR CIRCLED IN RED INK, WITH DATE AND NAME OF PERSON MAKING CHANGE

Do not extend notes this side of this line

Profile No. ____ X-Sec. No. ____

Plotted ____ Date ____ Checked ____ Date ____

Notes Red ____ Date ____ Notes Chkd ____ Date ____

Division No. ____ Job No. ____

Notes ____ Date ____

Survey of ____

Survey by ____

Indexed ____

F.B. 725 PG. 42

STATION	B. S.	H. I.	F. S.	ELEV.	
		1595.68			
T.P	0.26	1584.085	11.86	1583.825	
11+51			5.2		TOP I.P
Gr			4.7		
11+60			7.3		TOP. I.P.
Gr			6.9		
11+69			10.00		TOP I.P
Gr			9.2		
T.P	6.79	1579.605	11.46	1572.625	
11+82			8.9		TOP I.P
Gr			6.89		
12+04			12.2		TOP I.P.
Gr			8.0		
12+25			10.25		TOP I.P
Gr			8.9		
12+44			9.15		TOP I.P.
Gr			5.9		
12+59			7.4		TOP I.P.
Gr			9.5		
12+57			7.25		TOP. I.P.
Gr			4.9		

Form 307 5M 11-35

PLEASE RETURN TO
LOS ANGELES COUNTY SURVEYOR
700 HALL OF RECORDS

NOTE: ANY ADDITIONS OR CHANGES ON THIS SHEET MUST BE MADE OR CIRCLED IN RED INK, WITH DATE AND NAME OF PERSON MAKING CHANGE

Do not extend notes this side of this line.

STATION	B. S.	H. I. 1579.605	F. S.	ELEV.		
13+10			9.4	70.2	Top I.P.	
Gr.			6.9	72.7		
13+[illegible]			11.9	67.7	Top I.P.	
Gr.			9.5	70.1		
13+27.8			12.95	66.6	Top I.P.	
Gr			11.0	68.6		
T.B.M.			4.405	1575.200	2" IP West R/W BC Curve No 111 - Tuna Can Rd.	F.B. 695
T.P.	0.365	1569.305	10.66	1568.940		
13+53.8			4.8	64.5	Top I.P.	
Gr			2.9	66.4		
14+00			9.7	59.6	Top I.P.	
Gr			8.4	60.9		
14+15.8			11.4	57.9	Top I.P.	
Gr			9.6	59.7		
14+50			12.1	57.2	Top I.P.	
14+50			12.1	57.2		
Gr			11.32	57.98		
14+38.0			12.9	56.4	I.P.	
Gr			10.6	58.7		
TP	0.85	1558.925	11.23	1558.075		

Profile No. ____ Notes Red. ____ Plotted Wood Job No. 5[illegible] Division No. ____ F.B. 725 Pg. 43
Date ____ Date ____ Survey of ____
X-Sec. No. ____ Notes Chkd. ____ Checked Rosa Survey by ____ Notes [illegible] Date ____
Date ____ Date 11-1-37 Map No. B-1375 Indexed [illegible] C. Job Date ____

Form 307 5M 11-35

PLEASE RETURN TO
LOS ANGELES COUNTY SURVEYOR
700 HALL OF RECORDS

NOTE: ANY ADDITIONS OR CHANGES ON THIS SHEET MUST BE MADE OR CIRCLED IN RED INK, WITH DATE AND NAME OF PERSON MAKING CHANGE

Do not extend notes this side of this line

Profile No. ____ X-Sec. No. ____

Job No. 5211 Division No. ____ Notes Red. ____ Plotted ____ Date ____ Notes Chkd. ____ Checked ____ Date ____ Date ____

F.B. 725 Pg. 49

Survey of ____ Notes ____

Survey by ____ Date ____

Indexed ____ Date ____

STATION	B. S.	H. I.	F. S.	ELEV.	
15+00		1558.9[illegible]	5.9	[illegible]	Top I.P.
Gr			4.0	[illegible]	
15+10.2			4.7	[illegible]	Top or Water Valve
Gr			3.8	[illegible]	
15+32.8			7.4	[illegible]	Top I.P.
Gr			5.3	[illegible]	
15+55.5			9.4	[illegible]	Top I.P.
Gr.			7.5	[illegible]	
T.P.	0.00	1547.215	11.71	1547.215	✓
16+00			2.2	[illegible]	Top I.P.
Gr			0.4	[illegible]	
16+19.3			4.2	[illegible]	Top I.P.
Gr.			2.5	[illegible]	
16+41.8			6.9	[illegible]	Top I.P.
Gr			5.5	[illegible]	
16+50.8			3.0	[illegible]	Top I.P.
Gr			6.3	[illegible]	
16+80.3			[illegible]	[illegible]	Top I.P.
Gr			9.6	[illegible]	
T.P.	0.34	1536.030	11.525	1535.[illegible]	✓

Form 307 5M 11-35

PLEASE RETURN TO
LOS ANGELES COUNTY SURVEYOR
700 HALL OF RECORDS

NOTE: ANY ADDITIONS OR CHANGES ON THIS SHEET MUST BE MADE OR CIRCLED IN RED INK, WITH DATE AND NAME OF PERSON MAKING CHANGE

Do not extend notes this side of this line

STATION	B. S.	H. I.	F. S.	ELEV.		
16+98.10		1536.039	1.8	34.2	Top I.P.	
Gr.			0.0	36.0		
17+08.4			3.2	32.8	Top I.P.	
Gr			1.2	34.8		
17+18.4			4.3	31.7	Top I.P.	
Gr.			2.5	33.5		
17+28.12			5.5	30.5	Top I.P.	
Gr.			3.6	32.4		
17+50.3			8.3	31.7	Top I.P.	
Gr.			6.5	29.5		
17+82.6			10.3	25.7	Top I.P.	
Gr			8.5	27.5		
T.P.	0.22	1524.34	11.91	1524.120		
18+24.2			3.6	20.7	Top I.P.	
Gr			2.1	22.2		
18+34.2			4.9	19.4	Top I.P.	
Gr			3.0	21.3		
18+68.6			8.9	15.2	Top I.P.	
Gr			7.1	17.2		
18+90.8			12.0	12.3	Top I.P.	
Gr			9.9	14.4		

Profile No. ____ Notes Red. ____ Plotted Wood Job No. 501 Division No. ____ F.B. 725 Pg. 45
Date ____ Date ____ Survey of Fire Station System
X-Sec. No. ____ Notes Chkd. ____ Checked Rose Survey by Stevenson Notes Forney Date 7-20-37
Date ____ Date 11-1-37 Map No. B-1375 Indexed A. C. Johnson

Form 307 5M 11-35

PLEASE RETURN TO
LOS ANGELES COUNTY SURVEYOR
700 HALL OF RECORDS

NOTE: ANY ADDITIONS OR CHANGES ON THIS SHEET MUST BE MADE OR CIRCLED IN RED INK, WITH DATE AND NAME OF PERSON MAKING CHANGE

Do not extend notes this side of this line

STATION	B. S.	H. I.	F. S.	ELEV.	
		1524.34			
T.P.	.01	1512.58	11.77	1512.57	
19+01 6			1.4	11 2	Top I.P.
Gr.			0.00	[illegible]	
19+13 3			2.5	[illegible]	Top I.P.
Gr.			0.80	[illegible]	
19+23 4			3.2	[illegible]	Top. I.P.
Gr.			1.4	[illegible]	
19+46 9			4.9	[illegible]	Top I.P.
Gr.			3.0	[illegible]	
19+67 10			6.8	[illegible]	Top I.P.
Gr.			4.8	[illegible]	
20+02 3			9.8	[illegible]	Top I.P.
Gr.			8.1	[illegible]	
20+13 2			10.[illegible]	[illegible]	Top I.P.
Gr.			8.9	[illegible]	
T.B.M	0.465	1502.575	10.47	1502.11	
BM 3-1			6.115	1496.460	3/4" I.P. P.I. No 4 - Pipeline Loc Medley Lane

Profile Conts on P-67

F.B. 725 PG. 46 Job No. 5211 Division No. Notes Red. Plotted Profile
Survey of Fire Cistern System Date Date No.
Survey by Stevenson Notes Forney Notes Chkd. Checked X-Sec.
Indexed Date Date No.

Notes Ck'd by	Survey of
Map No.	W. O. Tape No. St'd °F.
Office Work	Surveyed by
Checked	Notes Date
Date	Indexed 12-14-37

F.B. 725 Pg. 47

FIRE CISTERN SYSTEM

J. N. 5211

PIPE LINES IN FERNWOOD STS.

Note: Any Additions or Changes on This Sheet Must be Made or Circled in Red Ink With Date and Name of Person Making Change.

Do not extend notes this side of this line

RETURN TO
LOS ANGELES COUNTY SURVEYOR
700 HALL OF RECORDS

FORM 247 10M 11-35

RETURN TO
LOS ANGELES COUNTY SURVEYOR
700 HALL OF RECORDS

Note: Any Additions or Changes on This Sheet Must be Made or Circled in **Red Ink** With Date and Name of Person Making Change.

Do not extend notes this side of this line

F.B. _____ PG. 18

Form 307 5M 11-35

PLEASE RETURN TO
LOS ANGELES COUNTY SURVEYOR
700 HALL OF RECORDS

NOTE: ANY ADDITIONS OR CHANGES ON THIS SHEET MUST BE MADE OR CIRCLED IN RED INK, WITH DATE AND NAME OF PERSON MAKING CHANGE

Do not extend notes this side of this line

5

STATION	B.S.	H.I.	F.S.	ELEV.		
B.M.	1st. Run	Diff	2nd	3rd	ADJ El	

Profile

No. Notes Red Plotted Job No. Division No. F.B. PG.

X-Sec. Date Date Survey of

No. Notes Chkd Checked Survey by Notes

Date Date Map No. Indexed Date Date

F. B. 728 Pg. 48 | Job No. 1895 | Division No. | Notes Red. | Plotted | Profile

Survey of | Date | Date | No.

Survey by | Notes | Notes Chkd. | Checked | X-Sec.

Indexed A. C. Johnson | Date | Date | Date | No.

Form 30 SM 11-35

5

PLEASE RETURN TO
LOS ANGELES COUNTY SURVEYOR
700 HALL OF RECORDS

NOTE: ANY ADDITIONS OR CHANGES ON THIS SHEET MUST BE MADE OR CIRCLED IN RED INK, WITH DATE AND NAME OF PERSON MAKING CHANGE

Do not extend notes this side of this line

STATION	B. S.	H. I.	F. S.	ELEV.
B.M.	1st Run	Diff	2nd	3rd
				ADJ. El.

Notes Ck'd by aar	Survey of FIRE CISTERN	F.B. 725 PG. 49
Map No.	W. O. Tape No. 67 St'd 24 °F.	
Office Work	Surveyed by [illegible]	
Checked	Notes Date 11-16-37	
Date	Indexed [illegible]	

WS 58-A-3

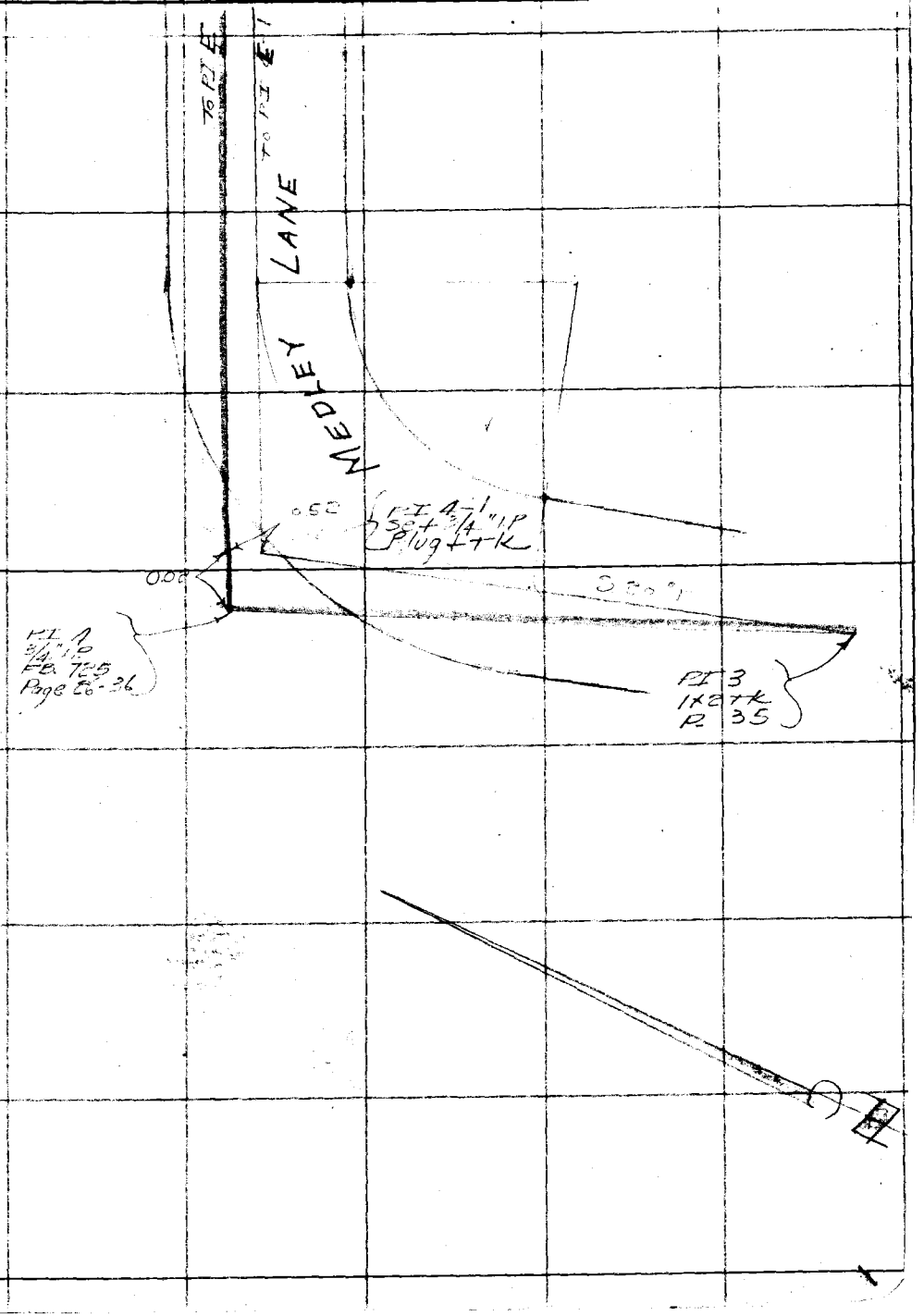

Note: Any Additions or Changes on This Sheet Must be Made or Circled in Red Ink With Date and Name of Person Making Change.

Do not extend notes this side of this line

RETURN TO
LOS ANGELES COUNTY SURVEYOR
700 HALL OF RECORDS

WS 129-097 A-1

FORM 247 10M 11-35

RETURN TO
LOS ANGELES COUNTY SURVEYOR
700 HALL OF RECORDS

Note: Any Additions or Changes on This Sheet Must be Made or Circled in Red Ink With Date and Name of Person Making Change.

Do not extend notes this side of this line

WS 58-A-3

WS 129-097 A-1

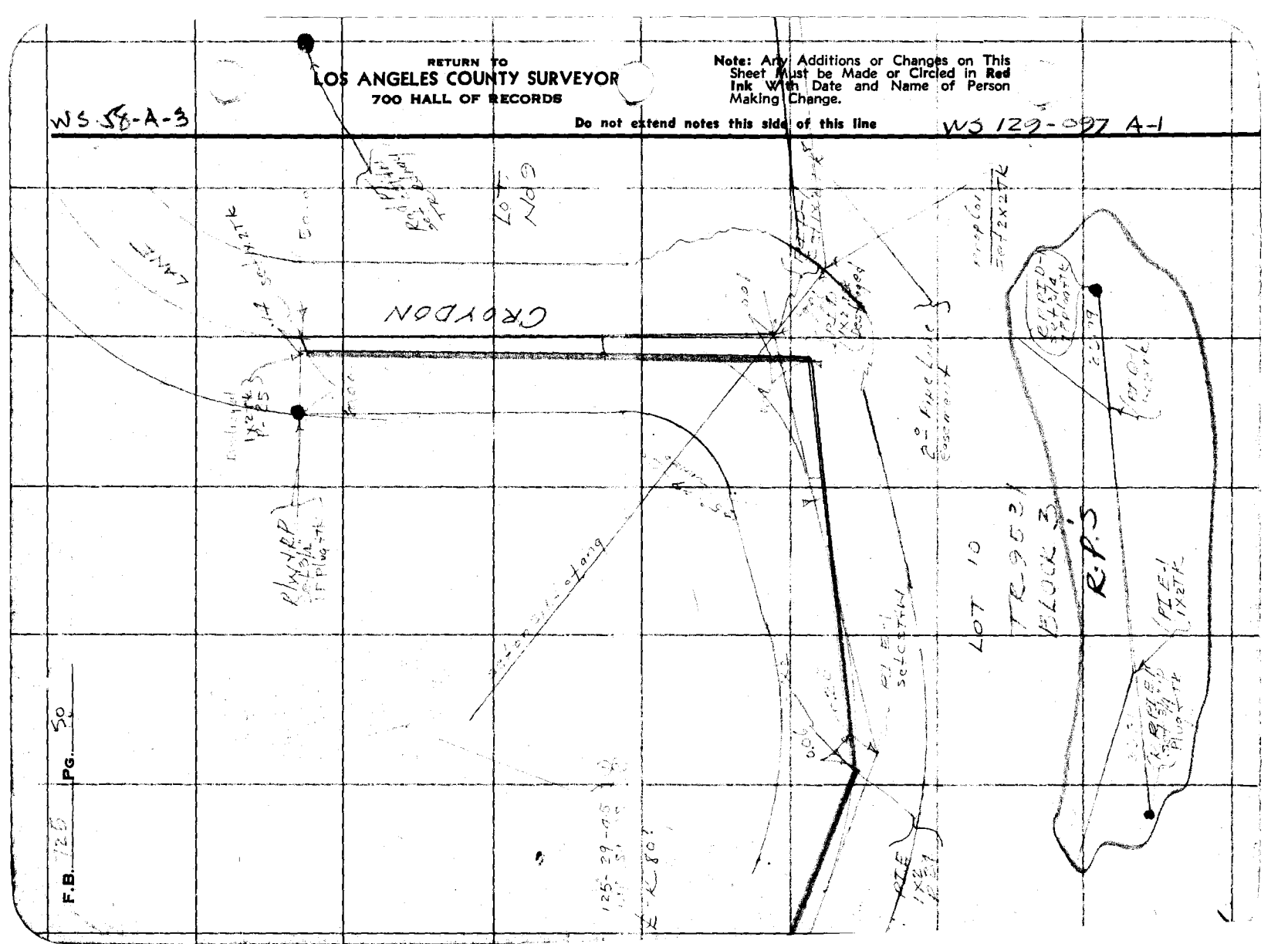

Notes Ck'd by aap	Survey of Fire Cistern System	F.B. 125 Pg. 51
Map No.	W. O. 5211 Tape No. 57 St'd 64 °F.	
Office Work	Surveyed by [illegible]	
Checked	Notes [illegible] Date 11-9-37	
Date	Indexed [illegible]	

WS.58-A-3

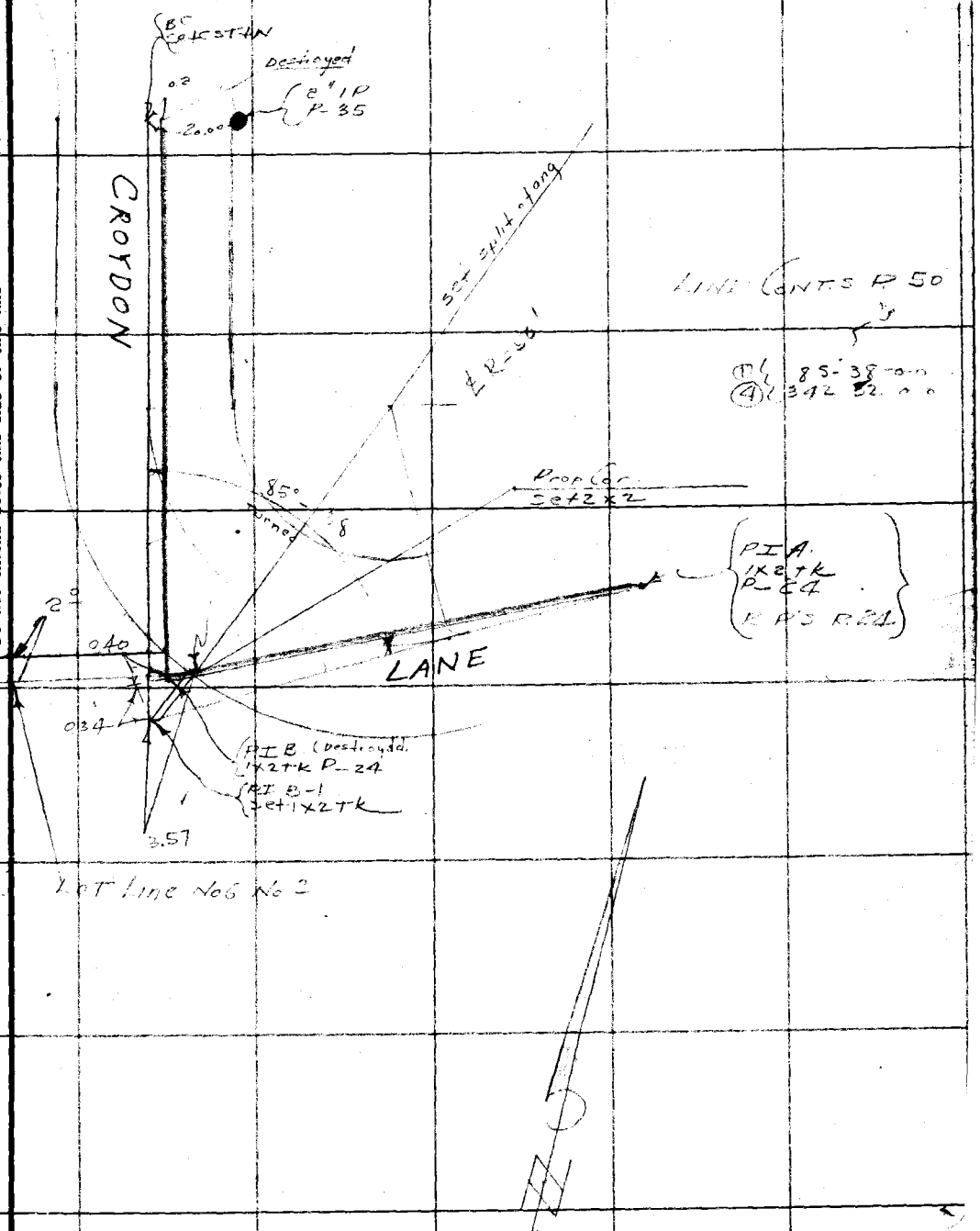

Note: Any Additions or Changes on This Sheet Must be Made or Circled in Red Ink With Date and Name of Person Making Change.

Do not extend notes this side of this line

RETURN TO
LOS ANGELES COUNTY SURVEYOR
700 HALL OF RECORDS

FORM 247 10M 11-35

Cont. to bot page 53

F.B. 725 Pg. 58

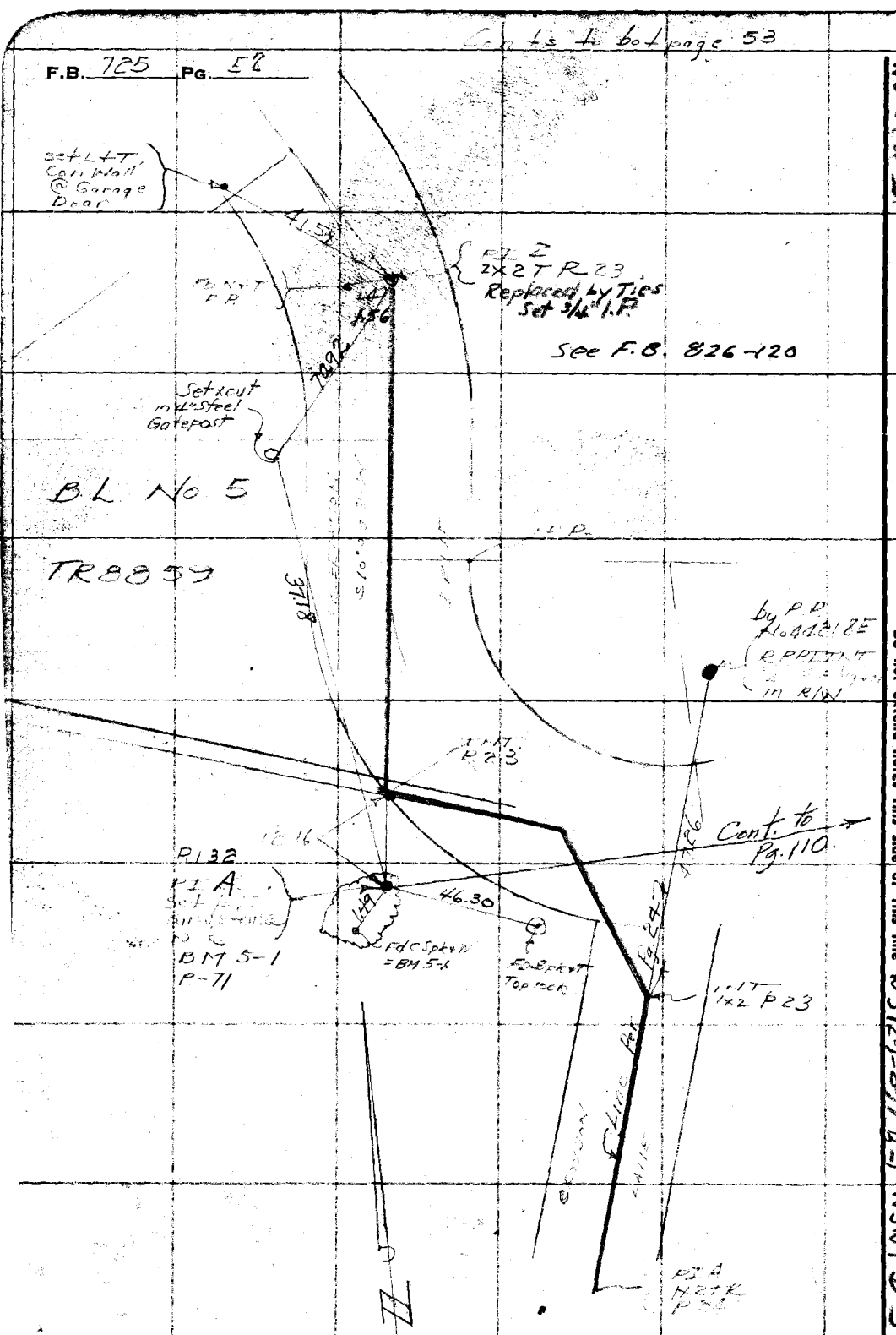

RETURN TO
LOS ANGELES COUNTY SURVEYOR
700 HALL OF RECORDS

Do not extend notes this side of this line

Note: Any Additions or Changes on This Sheet Must be Made or Circled in Red Ink With Date and Name of Person Making Change.

WS 129-027 B-1

WS 59-D-3

WS 59-D-3

Notes Ck'd by aar	Survey of [illegible]
Map No. B-1631-1	W. O. 5211 Tape No. ____ St'd ____ °F.
Office Work White	Surveyed by STEVENSON
Checked AAR	Notes T T S Date 11-16-37
Date 1941	Indexed [illegible]

F.B. 785 PG. 53

WS 17-D3

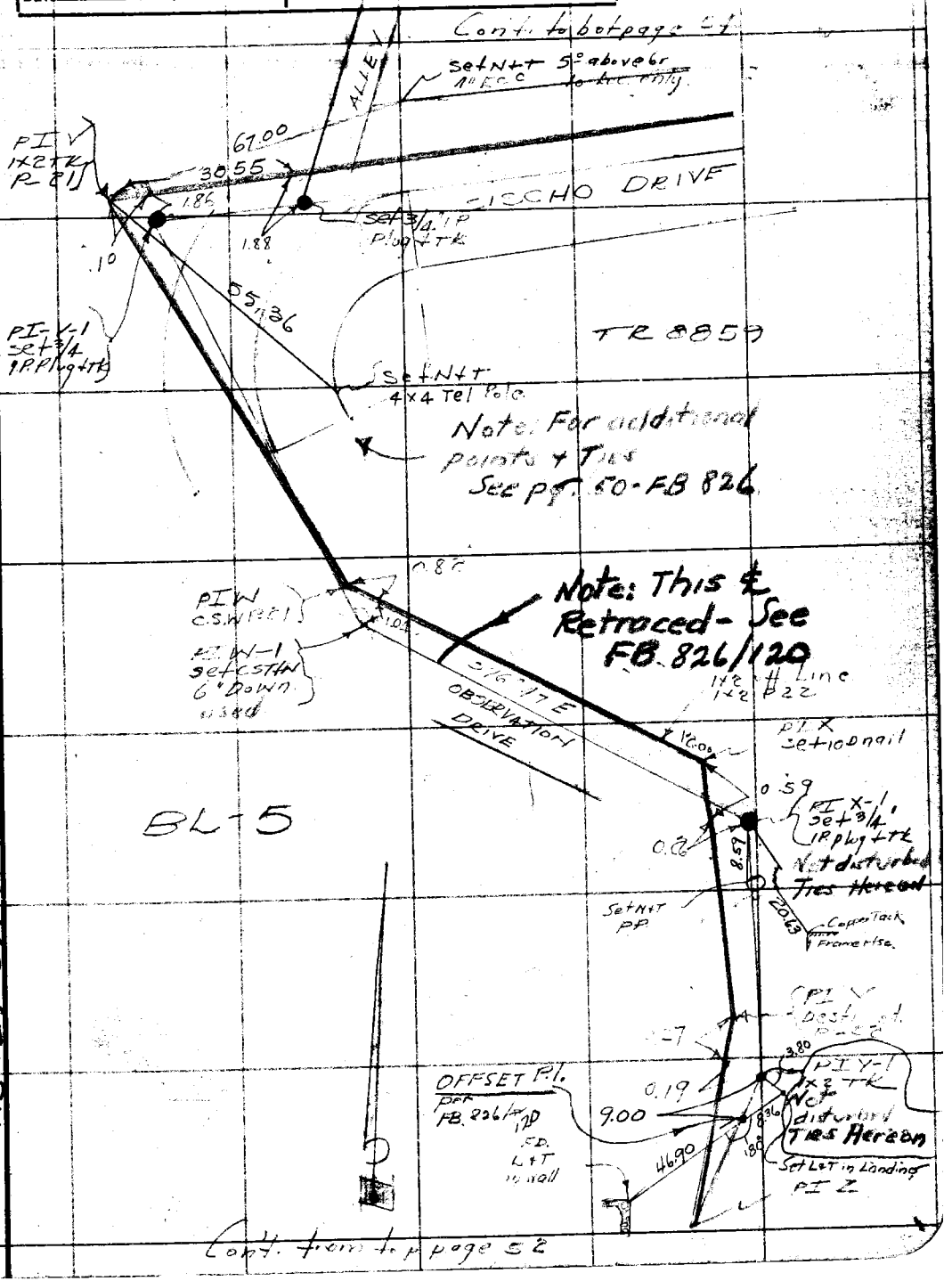

Note: Any Additions or Changes on This Sheet Must be Made or Circled in Red Ink With Date and Name of Person Making Change.

Do not extend notes this side of this line

RETURN TO
LOS ANGELES COUNTY SURVEYOR
700 HALL OF RECORDS

WS 129-097 A-1

FORM 247 10M 11-35

F.B. 725 PG. 54

176.24 @ 2°46 T80 176.02
118.11 @ 7°55 T80 118.98
145.90 @ 7°12 T80 144.73
5.90 5.90
444.63
3

WS 59-D-3

Red Transit Line P.20
yellow True Line

To ℄ Grandview Dr West see P-106

TR 8859
BL 3

1x2 TK P20

From Pl.

To Pl.

3

Set 3/4 IP Plug + TK

13.64

See F.B. 826-116-118

GRAND

2" IP P20

BL No. 8

LOT 9

ALLEY

LOT 10

LOT 11

LOT 12

2x2 TK P20

0.31

See F.B. 826-120

℄ SISCHO DRIVE

195

set 3/4" IP 6" Down

3/4" IP Pg. 53

1.93

RETURN TO
LOS ANGELES COUNTY SURVEYOR
700 HALL OF RECORDS

Do not extend notes this side of this line

Note: Any Additions or Changes on This Sheet Must be Made or Circled in Red Ink With Date and Name of Person Making Change.

WS 129-097 A-1

Notes Ck'd by AAR	Survey of Fire Cistern System
Map No. B-1631-1	W. O. 5011 Tape No. 69 St'd 84°F.
Office Work White	Surveyed by S. Levenson
Checked AAR	Notes T.J.S. Date 11-17-37
Date 1941	Indexed [illegible]

F.B. 12-3 Pg. 55

Con't to bot page 56

WS 59-D-3

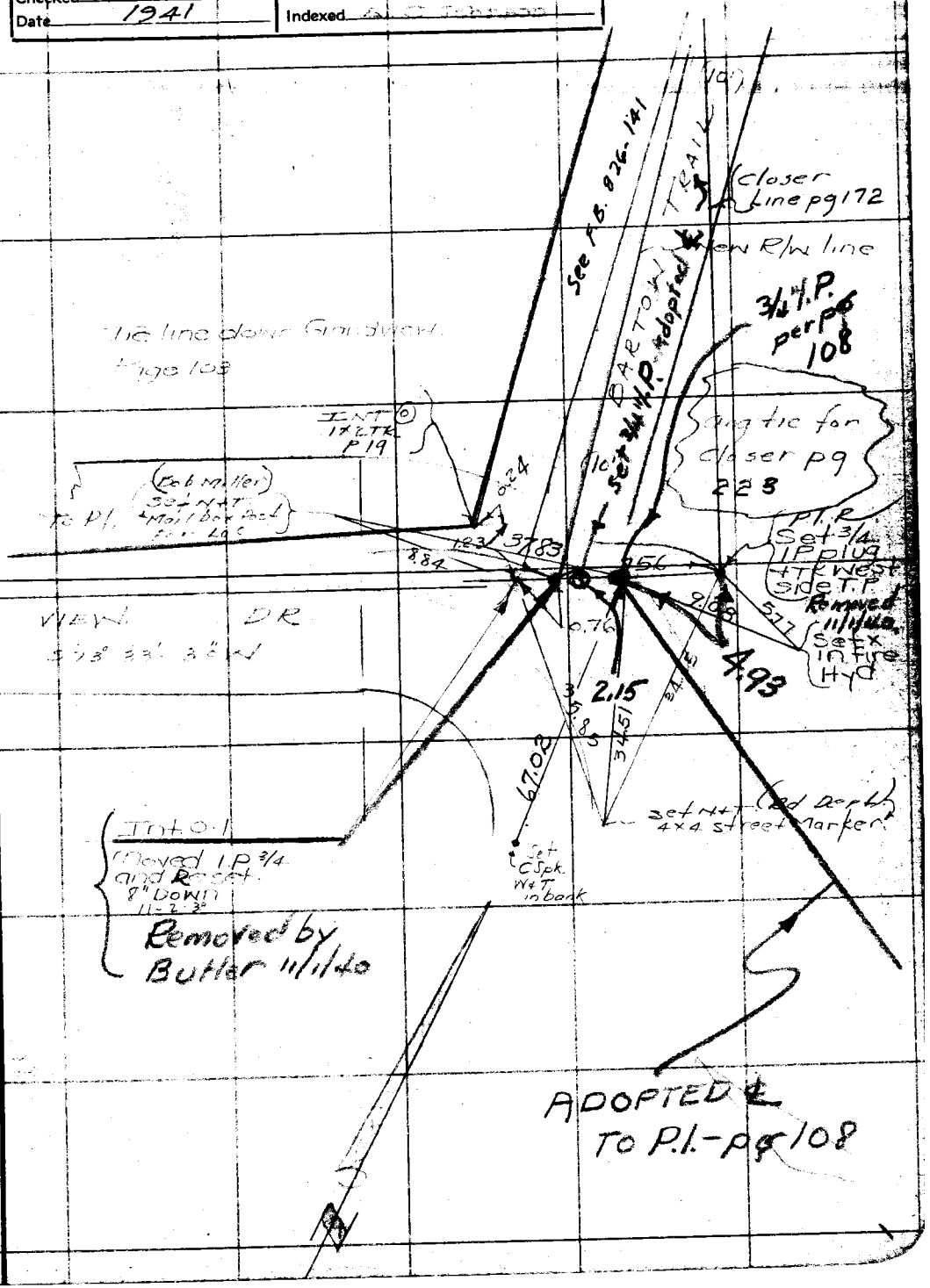

Note: Any Additions or Changes on This Sheet Must be Made or Circled in Red Ink With Date and Name of Person Making Change.

Do not extend notes this side of this line

RETURN TO
LOS ANGELES COUNTY SURVEYOR
700 HALL OF RECORDS

FORM 247 10M 11-35

RETURN TO
LOS ANGELES COUNTY SURVEYOR
700 HALL OF RECORDS

Note: Any Additions or Changes on This Sheet Must be Made or Circled in Red Ink With Date and Name of Person Making Change.

Do not extend notes this side of this line

WS.59-D-3

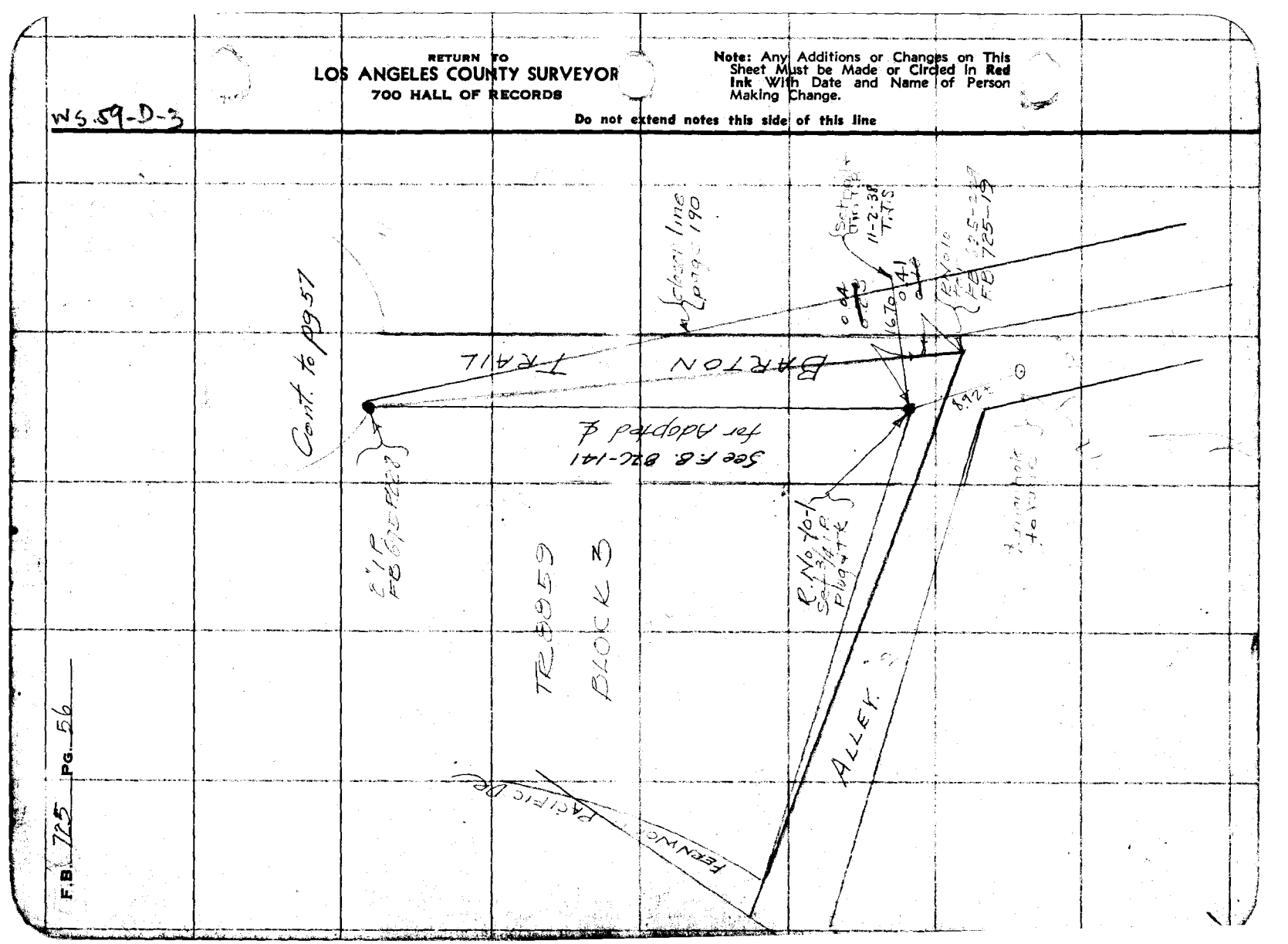

Notes Ck'd by aar	Survey of Fernwood Rds
Map No. B-1631-1-2	W. O. 8209 Tape No. ____ St'd ____ °F.
Office Work White	Surveyed by Stevenson
Checked AAR	Notes ____ Date 11-2-38
Date 1941	Indexed ____

F.B. 725 PG. 57

WS 59-D-3

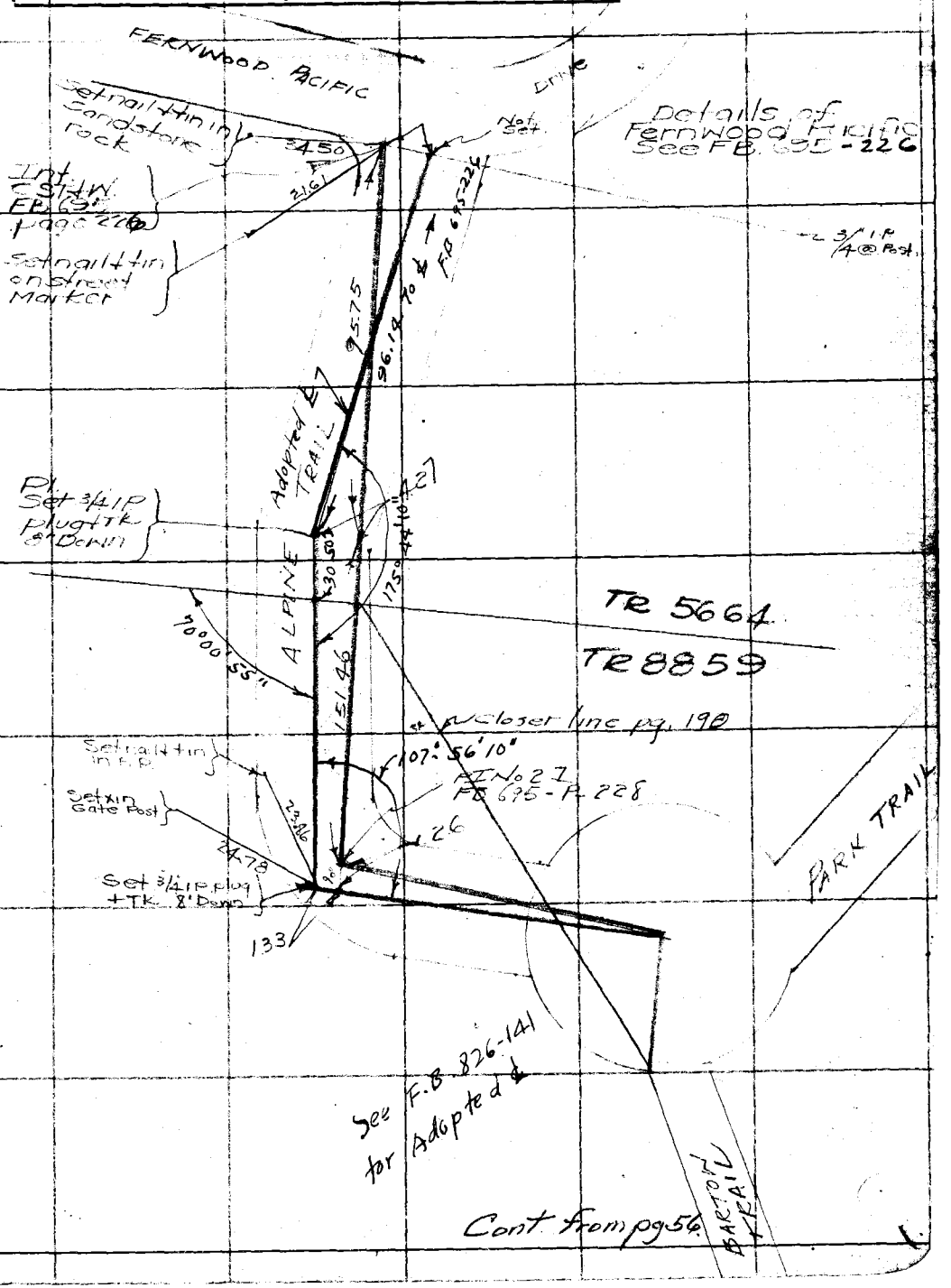

Cont. from pg. 56

Note: Any Additions or Changes on This Sheet Must be Made or Circled in Red Ink With Date and Name of Person Making Change.

Do not extend notes this side of this line

RETURN TO
LOS ANGELES COUNTY SURVEYOR
700 HALL OF RECORDS

WS 129-097 B-1

FORM 247 10M 11-35

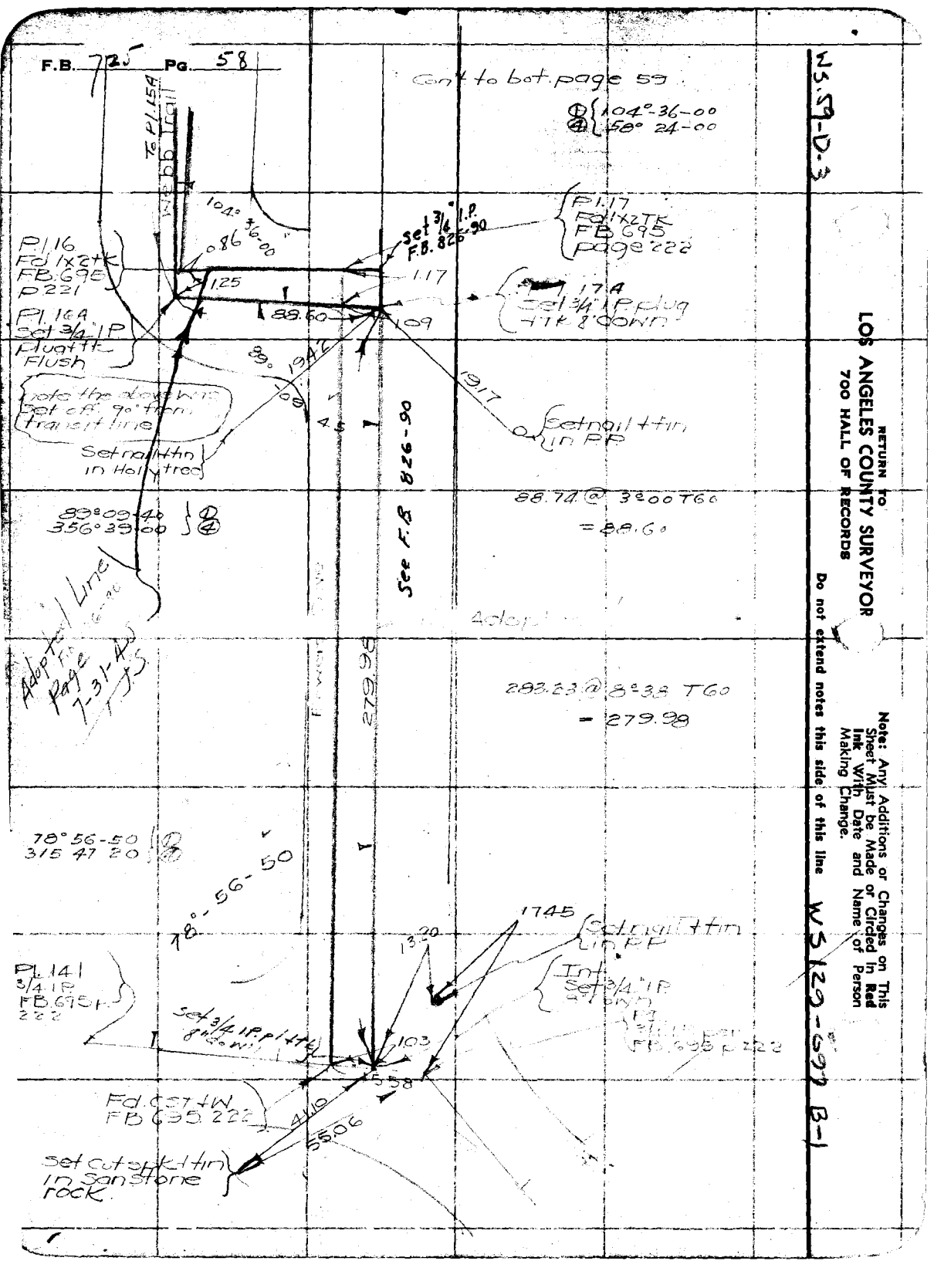

RETURN TO
LOS ANGELES COUNTY SURVEYOR
700 HALL OF RECORDS

Do not extend notes this side of this line

Note: Any Additions or Changes on This Sheet Must be Made or Circled in Red Ink With Date and Name of Person Making Change.

W5.59-D-3

W5129-597 B-1

Notes Ck'd by Aar	Survey of Fernwood Rd
Map No. B-1631-2	W. O. 8203 Tape No. ____ St'd ____ °F.
Office Work White	Surveyed by Stevenson
Checked AAR	Notes T.J.S Date 11-2-38
Date 1941	Indexed

F.B. 225 PG. 59

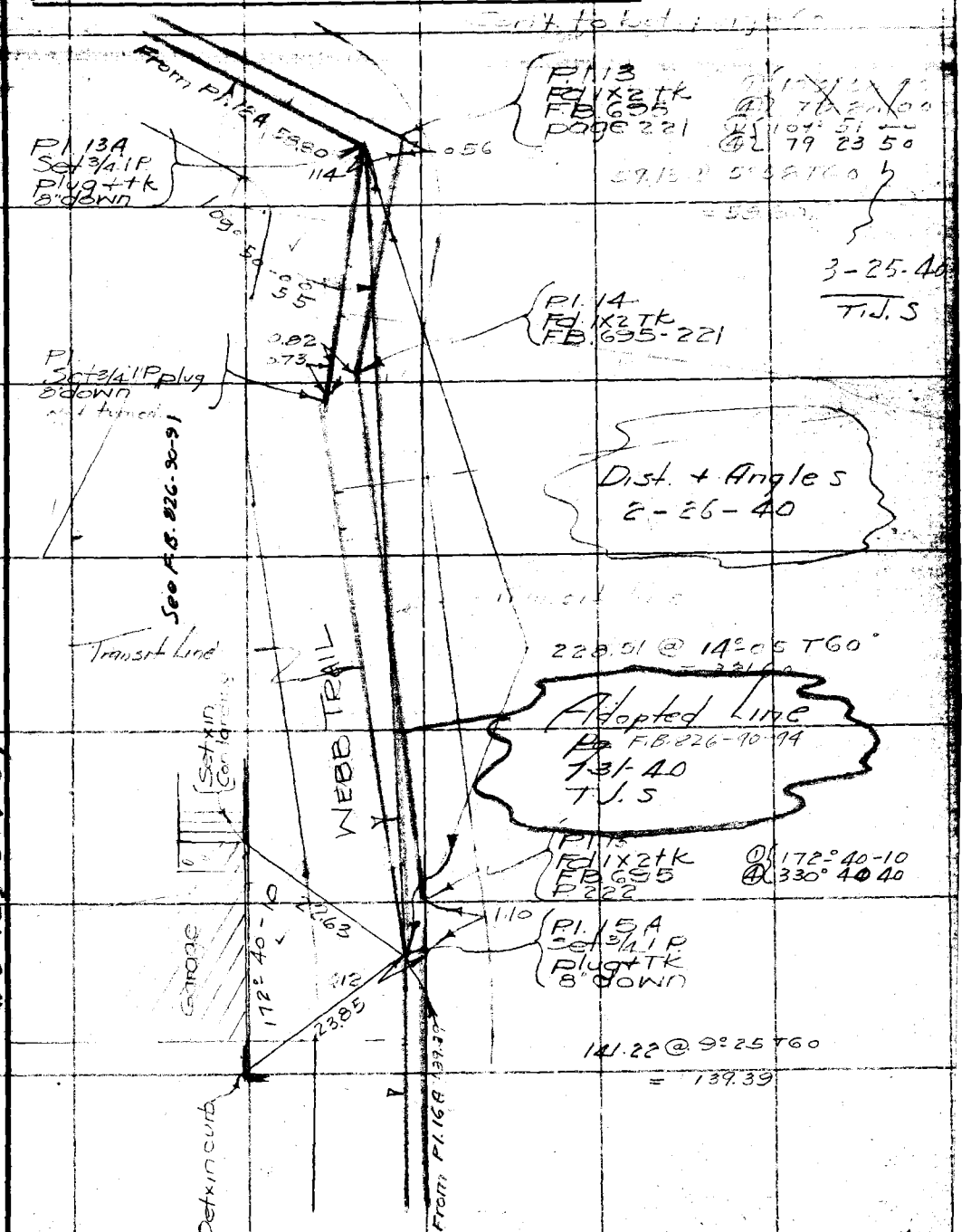

Cont. from top page 58

Note: Any Additions or Changes on This Sheet Must be Made or Circled in Red Ink With Date and Name of Person Making Change.

Do not extend notes this side of this line

RETURN TO
LOS ANGELES COUNTY SURVEYOR
700 HALL OF RECORDS

WS 129-097 B-1

FORM 247 10M 11-38

RETURN TO
LOS ANGELES COUNTY SURVEYOR
700 HALL OF RECORDS

Note: Any Additions or Changes on This Sheet Must be Made or Circled in Red Ink With Date and Name of Person Making Change.

Do not extend notes this side of this line

WS59-D-3

WJ129-097 B-1

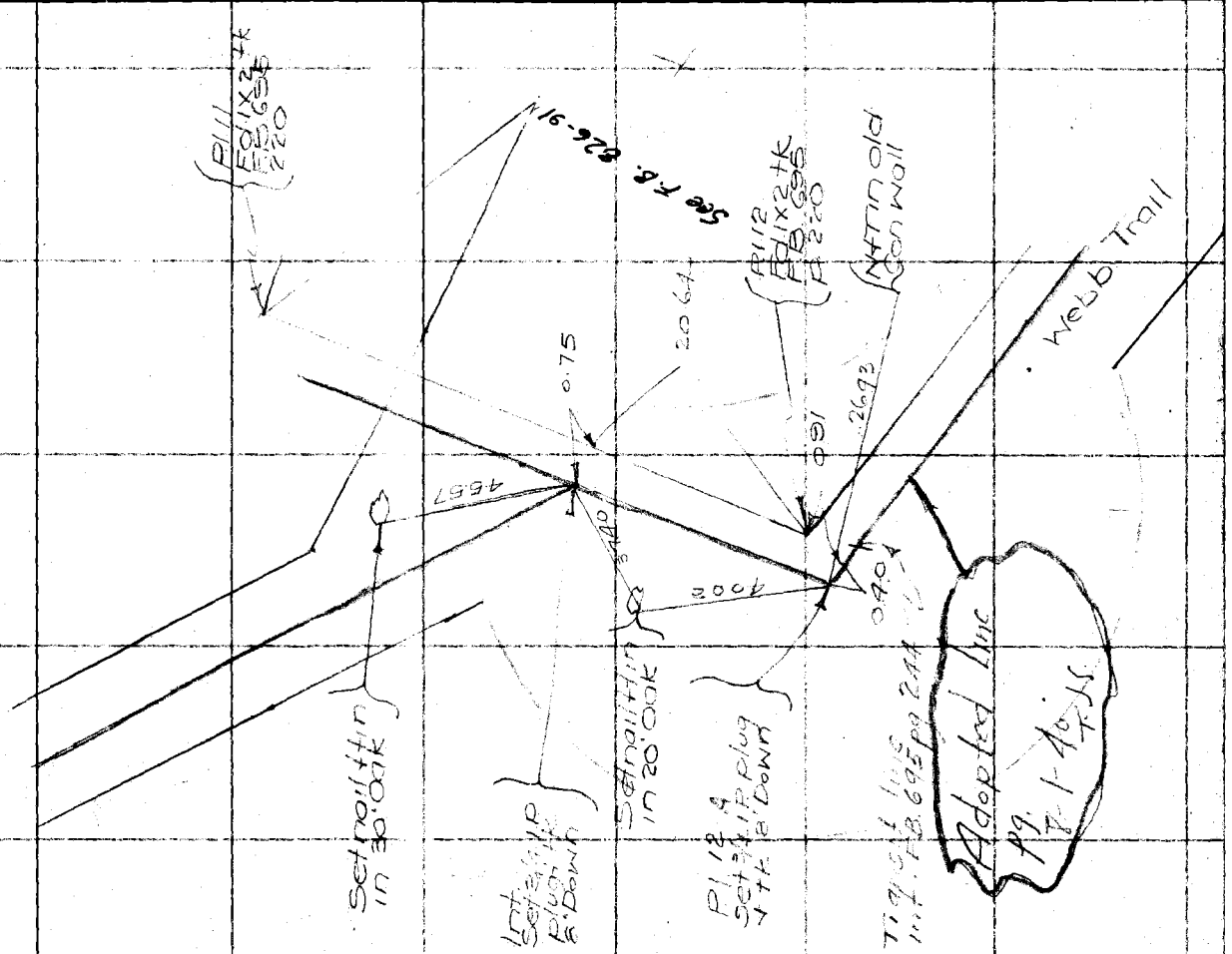

F.B. 725 PG. 60

FORM 247 10M 11-35

RETURN TO
LOS ANGELES COUNTY SURVEYOR
700 HALL OF RECORDS

Note: Any Additions or Changes on This Sheet Must be Made or Circled in **Red Ink** With Date and Name of Person Making Change.

Do not extend notes this side of this line

Notes Ck'd by
Map No.
Office Work
Checked
Date

Survey of
W. O. Tape No. St'd °F.
Surveyed by
Notes
Date
Indexed

F.B. PG.

RETURN TO
LOS ANGELES COUNTY SURVEYOR
700 HALL OF RECORDS

Note: Any Additions or Changes on This Sheet Must be Made or Circled in **Red Ink** With Date and Name of Person Making Change.

Do not extend notes this side of this line

F.B. 125 PG. 62

Notes Ck'd by Oun	Survey of Fernwood Rd
Map No.	W. O. 8209 Tape No. St'd °F.
Office Work	Surveyed by
Checked	Notes Date 1-28-38
Date	Indexed 4-14-38

F.B. 725 PG. 63

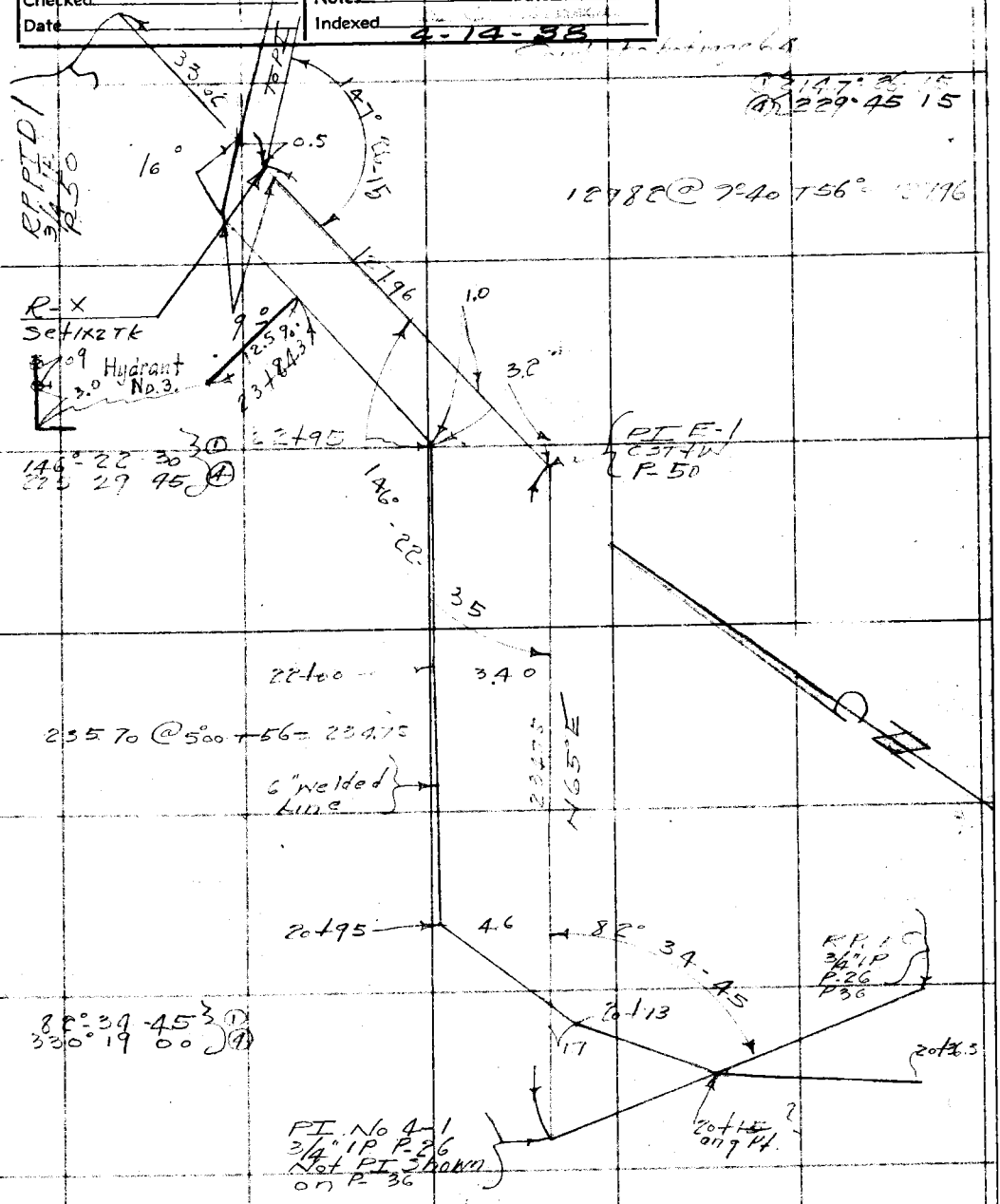

From Page 36

Note: Any Additions or Changes on This Sheet Must be Made or Circled in Red Ink With Date and Name of Person Making Change.

Do not extend notes this side of this line

RETURN TO
LOS ANGELES COUNTY SURVEYOR
700 HALL OF RECORDS

FORM 247 10M 11-36

Con't to bot page 65

F.B. 725 PG. 64

278.30 @ 6°16 T56 = 276.60

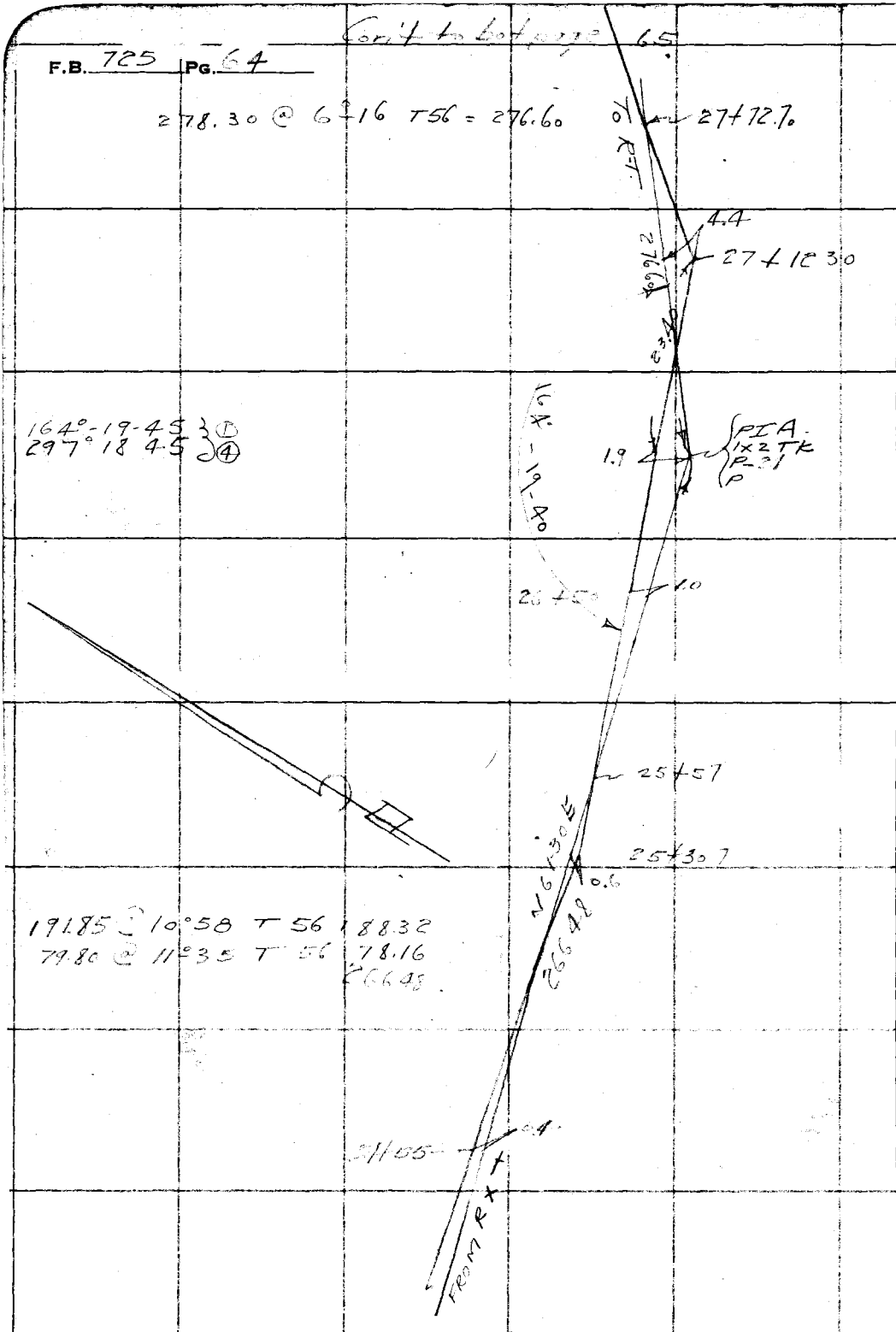

164°-19-45 } ①
297°18 45 } ④

191.85 @ 10°58 T 56 188.32
79.80 @ 11°35 T 56 78.16
266.48

Con't from top page 63

RETURN TO
LOS ANGELES COUNTY SURVEYOR
700 HALL OF RECORDS

Note: Any Additions or Changes on This Sheet Must be Made or Circled in Red Ink With Date and Name of Person Making Change.

Do not extend notes this side of this line

Notes Ck'd by *aur*	Survey of *Fernwood*
Map No.	W. O. *8209* Tape No. *69* St'd *64* F.
Office Work	Surveyed by *Stevenson*
Checked	Notes Date *1-28-38*
Date	Indexed

F.B. *[illegible]* Pg. *65*

Con't. to bot page

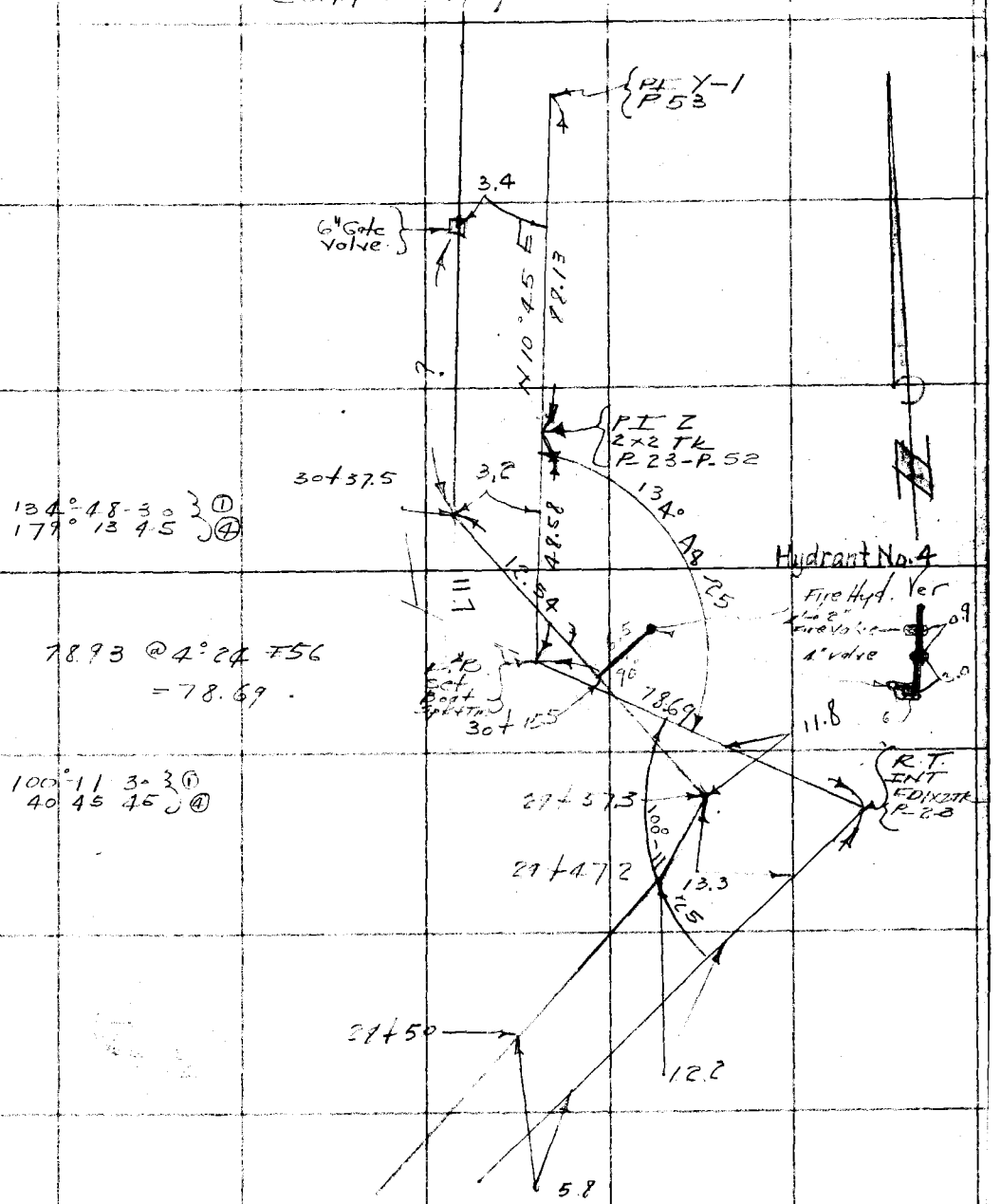

134° 48 30 ①
179° 13 45 ④

100° 11 30 ①
40 45 45 ④

Con't. from top page 64

Note: Any Additions or Changes on This Sheet Must be Made or Circled in Red Ink With Date and Name of Person Making Change.

Do not extend notes this side of this line

RETURN TO
LOS ANGELES COUNTY SURVEYOR
700 HALL OF RECORDS

FORM 247 10M 11-35

Cont. to bot page 95

F.B. 725 Pg. 66

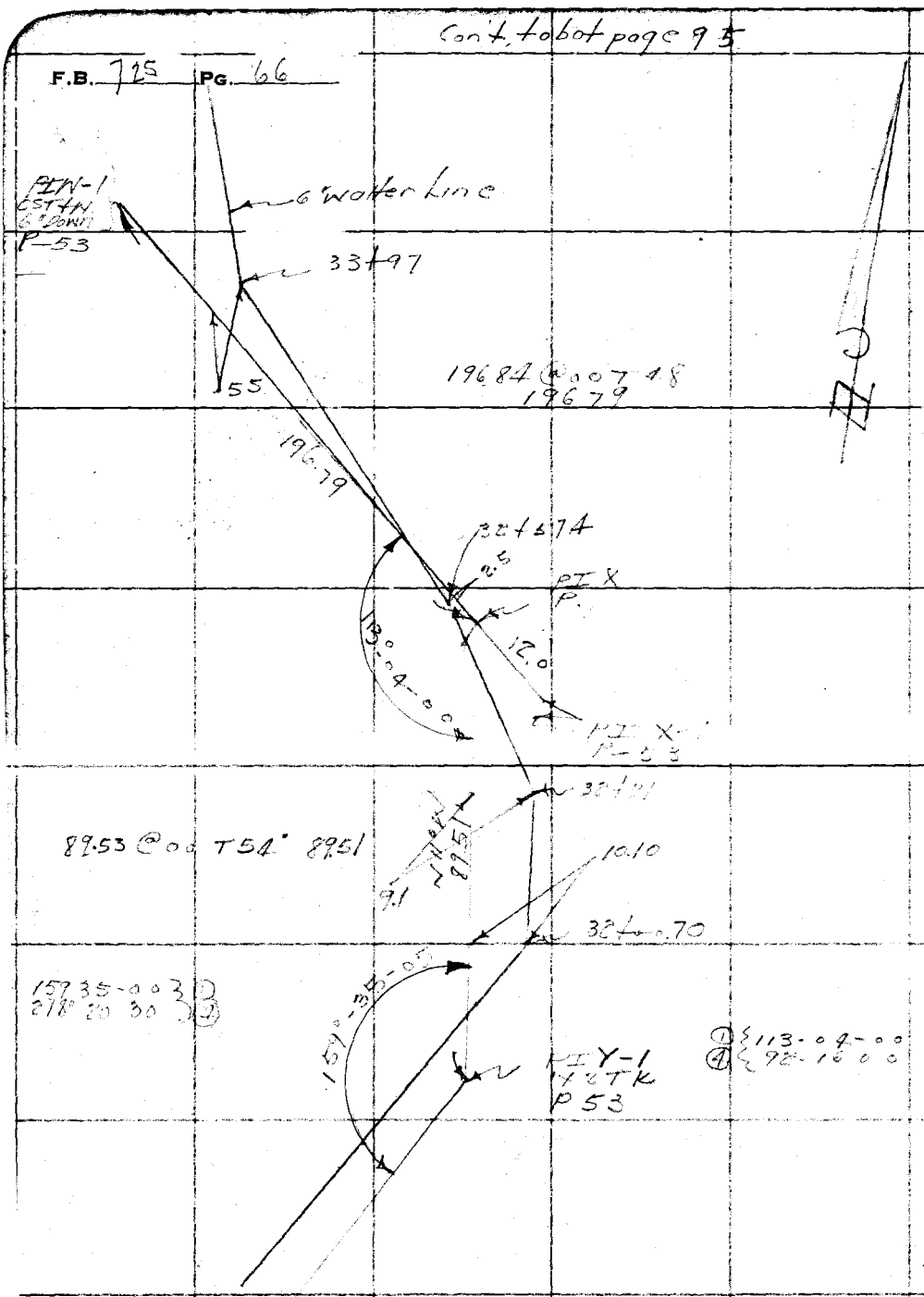

RETURN TO
LOS ANGELES COUNTY SURVEYOR
700 HALL OF RECORDS

Note: Any Additions or Changes on This Sheet Must be Made or Circled in Red Ink With Date and Name of Person Making Change.

Do not extend notes this side of this line

Profile No.	Notes Red.	Plotted	Job No.	Division No.	F. B 725 PG. 67
	Date	Date	Survey of		
X-Sec. No.	Notes Chkd.	Checked	Survey by	Notes	Date
	Date	Date	Map No.	Indexed	Date 4-14-38

NOTE: ANY ADDITIONS OR CHANGES ON THIS SHEET MUST BE MADE OR CIRCLED IN RED INK, WITH DATE AND NAME OF PERSON MAKING CHANGE

Do not extend notes this side of this line

PLEASE RETURN TO
LOS ANGELES COUNTY SURVEYOR
700 HALL OF RECORDS

Form 307 5M 10-37

Continuation Of Profile
on 6" water Line Rd's
Fire Cistern System

√. No 8209

Job Name Fernwood Rds

I. A. Stevenson
G H. Nichols
M. Taylor
H. L. Forney

ELEV.

F. S.

H. I.

B. S.

STATION

Form 307 5M 10-37

PLEASE RETURN TO
LOS ANGELES COUNTY SURVEYOR
700 HALL OF RECORDS

NOTE: ANY ADDITIONS OR CHANGES ON THIS SHEET MUST BE MADE OR CIRCLED IN RED INK, WITH DATE AND NAME OF PERSON MAKING CHANGE

Do not extend notes this side of this line

F.B. 725 PG. 68 | Job No. 8809 | Division No. | Notes Red. | Plotted | Profile
Survey of Fernwood RDS | Date | Date | No.
Survey by Heyenson Notes: T-T-S. | Notes Chkd. | Checked | X-Sec.
Indexed Date 1-28-38 | Date | Date | No.

STATION	B. S.	H. I.	F. S.	ELEV.		
B.M. No 3-1	3.870	1500.33		1496.460	3/4" I.P. plug + Tk P.I. No 4.	P-46
20+51.0			2.3	98.1 ✓	I.P. Top	
			0.6	99.7 ✓	Gr.	
20+73.0			3.7	96.6 ✓	Pipe Top	
			2.9	97.4 ✓	Gr.	
20+95			5.5	94.8 ✓	Pipe Top	
			4.1	96.2 ✓	Gr.	
21+50			9.3	91.0 ✓	Gr.	
		✓	10.9	89.4 ✓	Top I.P.	
T.P.	0.511	1490.067	10.78	1489.556 ✓		
22+00			5.6	94.5 ✓	Top I.P.	6" Welded
			4.1	95.0 ✓	Gr.	
22+50			9.0	91.1 ✓	Gr.	
		✓	10.6	89.5 ✓	Top I.P.	
T.P.	0.553	1479.354 ✓	11.566	1478.501 ✓		
22+95			5.0	94.4 ✓	I.P.	
			2.8	96.6 ✓	Gr.	
23+50			11.5	89.9 ✓	Gr.	
			13.7	87.7 ✓	I.P.	
T.P.	0.720	1468.549 ✓	11.525	1467.829 ✓		

Form 307 5M 10-37

PLEASE RETURN TO
LOS ANGELES COUNTY SURVEYOR
700 HALL OF RECORDS

NOTE: ANY ADDITIONS OR CHANGES ON THIS SHEET MUST BE MADE OR CIRCLED IN RED INK, WITH DATE AND NAME OF PERSON MAKING CHANGE

Do not extend notes this side of this line

STATION	B. S.	H. I.	F. S.	ELEV.		
		1468.549				
24+0590			10.2	584	Top I.P.	
			9.2	594	Gr.	
B.M. 4.1	0.327	1459.325	9.551	1458.998	Set Cut Spk & washer Top Large Sandstone boulder 7'± So Sta 24+45 25'± So R.P.P.	
24+5530			6.6	527	Top I.P.	
			4.6	547	Gr	
T.P.	0.110	1450.375	9.06	1450.265		
24+95			8.4	420	Top Pipe	
			5.7	447	Gr	
T.P.	0.328	1439.728	10.975	1439.400		
25+307			9.7	300	Top I.P.	
			7.0	327	Gr	
T.P.	1.231	1429.647	11.312	1428.416		
25+432			6.6	231	Top I.P.	
			5.2	245	Gr	
T.P.	1.244	1419.018	11.873	1417.774		
26+00			4.1	149	Top I.P.	
			2.5	165	Gr	
26+50			11.6	074	Top I.P.	
			9.4	096	Gr	

Profile No. ____ Notes Red. ____ Plotted ____ Job No. R209 Division No. ____ F. B. 125 Pg. 61
Date ____ Date ____ Survey of Fernwood Rd. Date 1-18-38
X-Sec. No. ____ Notes Chkd. ____ Checked ____ Survey by Stevenson Notes ____ Date ____
Date ____ Date ____ Map No. ____ Indexed ____ Date ____

Form 307 5M 10-37

PLEASE RETURN TO
LOS ANGELES COUNTY SURVEYOR
700 HALL OF RECORDS

NOTE: ANY ADDITIONS OR CHANGES ON THIS SHEET MUST BE MADE OR CIRCLED IN RED INK, WITH DATE AND NAME OF PERSON MAKING CHANGE

Do not extend notes this side of this line

STATION	B. S.	H. I.	F. S.	ELEV.		
		1419.018				
T.P.	0.810	1408.291	11.537	1407.481		
T.P.			6.5	[illegible]18	Top IP	
			5.0	[illegible]23	Gr	
27+12 30			6.9	[illegible]14	Top IP	
			6.0	[illegible]23	Gr	
27+50			9.8	13[illegible]85	Top IP	
			[illegible]	[illegible]7	Gr	
T.P.	0.523	1397.264	11.55	1396.741		
28+00			4.9	[illegible]24	Top IP	
			3.1	[illegible]42	Gr	
28+50			12.2	[illegible]1	Top IP	
			11.1	[illegible]	Gr	
T.P.	0.204	1385.62	11.848	1385.416		
29+00			7.7	[illegible]9	Top IP	
			6.6	[illegible]	Gr	
29+33			11.5	74.1	Top IP	
			9.3	76.3	Gr.	
T.P.	0.967	1375.224	11.363	1374.257		
29+47 20			3.7	[illegible]5		
			0.9	74.3		

F. B. 725 Pg. 70 Job No. 8209 Division No. Notes Red. Plotted Profile
Survey of Fernwood Rds Date Date No.
Survey by Stevenson Notes Notes Chkd. Checked X-Sec.
Indexed [illegible] Date 1-28-38 Date Date No.

Form 307 5M 10-37

PLEASE RETURN TO
LOS ANGELES COUNTY SURVEYOR
700 HALL OF RECORDS

NOTE: ANY ADDITIONS OR CHANGES ON THIS SHEET MUST BE MADE OR CIRCLED IN RED INK, WITH DATE AND NAME OF PERSON MAKING CHANGE

Do not extend notes this side of this line

STATION	B. S.	H. I.	F. S.	ELEV.		
		1375.224				
29+673			5.9	693	Top IP	
			3.0	722	Gr	
29+837.0			11.7	635	Top IP	
			8.8	664	Gr	
TP.	5.342	1368.751	11.815	1363.409		
30+375			7.6	612	Top IP	
			5.6	632	Gr	
30+80			6.9	619	Top IP	
			5.2	63[illegible]	Gr	
31+00			7.0	618	Top. IP	
			4.7	641	Gr	
+185			6.4	624	Top IP	
			4.7	641	Gr (ck to here)	
BM 5-1	5.409	1367.[illegible]	6.265	1362.486	Cut Spk [illegible] in [illegible] by PI Per-P.52	[illegible]
31+50			3.0	649	Gr	
			1.6	633	IP. Top	
32+00.7			2.9	650	Gr	
~~221~~			4.4	635	IP Top	
32+21			3.4	645		
			4.9	630		

Profile
No. ____ Notes Red. ____ Plotted ____ Job No. 1209 Division No. ____ F. B. 725 Pg. 71
X-Sec. Date ____ Date ____ Survey of Fernwood Gate
No. ____ Notes Chkd. ____ Checked ____ Survey by Stevenson Notes ____ Date 1-28-38
Date ____ Date ____ Map No. ____ Indexed ____ Date ____

Form 307 5M 10-37

PLEASE RETURN TO
LOS ANGELES COUNTY SURVEYOR
700 HALL OF RECORDS

NOTE: ANY ADDITIONS OR CHANGES ON THIS SHEET MUST BE MADE OR CIRCLED IN RED INK, WITH DATE AND NAME OF PERSON MAKING CHANGE

Do not extend notes this side of this line

STATION	B. S.	H. I.	F. S.	ELEV.		
		1367.895				
T.P.	7.758	1371.486	4.167	1363.728	Spk in P.P. 4462 [illegible]	opposite Sta 32+21
32+57.4			7.4	641	Gr.	
			9.0	625	Top [illegible]	
33+[illegible]			8.0	635	Gr.	
			9.4	621	Top [illegible]	
+50			7.3	642	Gr.	
			8.[illegible]	629	Top [illegible]	
33+97			5.0	6[illegible]5	Gr.	
			6.5	6[illegible]5	Top [illegible]	
34+55			3.2	6[illegible]3	Gr.	
			4.6	6[illegible]9	Top [illegible]	
+69.3			3.4	6[illegible]1	Gr.	
			5.9	6[illegible]6	Top [illegible]	
35+[illegible]			4.8	66[illegible]7	Gr.	
			6.3	65[illegible]2	Top [illegible]	
35+59.9			11.9	5[illegible]6	Gr.	
			13.2	58[illegible]3	Top [illegible]	
T.P.	3.223	1363.531	11.[illegible]78	136[illegible].308		
P.M.-61	1.310	1361.513	3.328	136[illegible].203	Set boat spk in Sandstone boulder 10' N. Sta 35+70 Corsischo + Observation	

F. B. 725 PG. 72 Job No. 8209 Division No. Notes Red. Plotted Profile
Survey of Fernwood Rds Date Date No.
Survey by Stevenson Notes T.A.S. Notes Chkd. Checked X-Sec.
Indexed [illegible] Date 2-18-38 Date Date No.

Form 307 5M 10-37

PLEASE RETURN TO
LOS ANGELES COUNTY SURVEYOR
700 HALL OF RECORDS

NOTE: ANY ADDITIONS OR CHANGES ON THIS SHEET MUST BE MADE OR CIRCLED IN RED INK, WITH DATE AND NAME OF PERSON MAKING CHANGE

Do not extend notes this side of this line

STATION	B. S.	H. I.	F. S.	ELEV.		
		1361.513				
36+00			8.0	535	Gr	
			9.6	519	IP	
+094			4.4	571	Gr	
			[illegible]	556	IP	
36+33.4			4.5	570	Gr	
			5.1	564	IP	
36+50			8.7	528	Gr	
			10.3	513	IP	
T.P.	1.148	1351.304	11.357	1350.156		
+63.6			3.0	483	Gr	
			4.1	472	IP Top	
+77			8.5	428	Gr	
			9.9	414	IP Top	
T.P.	0.652	1340.168	11.788	1339.516		
36+90			3.1	371	Gr	
			4.3	359	Top IP	
37+10			11.9	283	Gr	
			13.4	268	Top IP	
T.P.	0.913	1329.368	11.713	1328.455		

Profile No. ____ Notes Red. ____ Plotted ____ Job No. 8609 Division No. 1 F. B. 725 PG. 73
X-Sec. No. ____ Date ____ Date ____ Survey of Fairwood Rd. Date 2-18-38
Notes Chkd. ____ Checked ____ Survey by Stevenson Notes ____ Date ____
Date ____ Date ____ Map No. ____ Indexed ____ Date ____

Form 307 5M 10-37

PLEASE RETURN TO
LOS ANGELES COUNTY SURVEYOR
700 HALL OF RECORDS

NOTE: ANY ADDITIONS OR CHANGES ON THIS SHEET MUST BE MADE OR CIRCLED IN RED INK, WITH DATE AND NAME OF PERSON MAKING CHANGE

Do not extend notes this side of this line

STATION	B. S.	H. I.	F. S.	ELEV.		
		1329368				
37+25			6.8	[illegible] 6	Gr	
			8.0	[illegible] 4	I.P.	
T.P.	0.586	1317996	11.958	13[illegible]710		
37+40			1.7	[illegible] 3	Gr	
			2.7	15 3	I.P. Fo	
+48.7			5.2	12 8	Gr	
			6.3	11 7	set bent spk n side of PP	# 340189F on Grand view
	0.830	1307164	11.662	13[illegible]34		
37+57.0			3.2	[illegible] 0	Gr	
			4.7	[illegible]25	I.P.	
37+71.5			2.6	[illegible] 6	Gr	
			4.1	[illegible] 1	I.P.	
38+05.1			3.8	[illegible] 4	Gr	
			5.8	[illegible] 4	I.P.	
38+60			4.3	[illegible] 9	Gr	
			5.9	[illegible] 3	I.P.	
39+17.0			4.7	[illegible] 5	Gr	
			6.2	[illegible] 0	I.P.	
39+60			7.7	129[illegible] 5	Gr	
			9.2	[illegible] 0	I.P.	

F. B. 725 Pg. 74 Job No. 8209 Division No. Notes Red. Plotted Profile
Survey of Fern Wood Cos Date Date No.
Survey by [illegible] Notes Notes Chkd. Checked X-Sec.
Indexed [illegible] Date 2-18-38 Date Date No.

Form 307 5M 10-37

PLEASE RETURN TO
LOS ANGELES COUNTY SURVEYOR
700 HALL OF RECORDS

NOTE: ANY ADDITIONS OR CHANGES ON THIS SHEET MUST BE MADE OR CIRCLED IN RED INK, WITH DATE AND NAME OF PERSON MAKING CHANGE

Do not extend notes this side of this line

STATION	B. S.	H. I.	F. S.	ELEV.		
		1307.164				
41+00			11.3	1295.9	Gr	
			12.9	94.3	IP	
T.P.	0.519	1296.344	11.639	1295.525		
+60			[illegible]	86.5	Gr	
1			11.5	85.9	IP	
T.P.	[illegible]	1285.156	11.745	1284.59[illegible]		
41+[illegible]			6.7	78.5	G	
+[illegible]			[illegible]	75.5	Gr	
			[illegible]	74.0	IP	
T.P.	0.37[illegible]	1273.915	11.607	1273.543		
41+55			2.3	71.6	Gr	
			3.9	70.0	IP	
42+02.87			5.7	68.2	Gr	
			7.7	66.2	IP	
42+08.6			6.0	67.9	Gr	
			7.9	66.0	IP	
BM 7-1	0.761	1268.935	5.741	1268.174	set boat spk in sand stone boulder 40' So. E Sta 42+[illegible] [illegible]	
T.P.	0.036	1257.334	11.637	1257.298		
41+45.8			9.0	48.3	Gr	
			10.7	46.6	IP	

Profile No. ____ Notes Red. ____ Plotted ____ Job No. [illegible] Division No. ____ F. B. [illegible] PG. 15

X-Sec. No. ____ Date ____ Date ____ Survey of [illegible]

Notes Chkd. ____ Checked ____ Survey by [illegible] Notes ____ Date ____

Date ____ Date ____ Map No. ____ Indexed ____ Date ____

Form 307_5M 10-37

PLEASE RETURN TO
LOS ANGELES COUNTY SURVEYOR
700 HALL OF RECORDS

NOTE: ANY ADDITIONS OR CHANGES ON THIS SHEET MUST BE MADE OR CIRCLED IN RED INK, WITH DATE AND NAME OF PERSON MAKING CHANGE

Do not extend notes this side of this line + 36

STATION	B. S.	H. I.	F. S.	ELEV.		
		1251.334				
T.P.	0.246	1246.040	11.540	1245.794		
T.P.	0.271	1234.727	11.584	1234.456		
42+82.0			11.0	23.7	Gr	
			12.6	22.1	IP	
T.P.	0.358	1223.698	11.388	12[illegible].340		
T.P.	0.276	1212.426	11.548	12[illegible].150		
43+10			3.0	[illegible]4		
			7.4	[illegible]		
T.P.	0.263	1201.123	11.566	12[illegible].860		
43+3[illegible]			2.[illegible]	1197.3	Gr	
			5.1	[illegible]0	IP	
T.P.	[illegible].315	1189.456	12.015	[illegible]108		
43+57.8	0		2.4	87.1	Gr	
			4.3	[illegible]2	IP	
43+85			10.8	7[illegible]7		
			12.2	[illegible]3		
BM-8-1	.508	1181.213	8.150	11[illegible]7.5	set boat spk in sandstone rock 6'W of sta 43+75 So of int to alley and Barlow WAY	
+88.9			3.5	77.7		
			5.2	[illegible]	IP	

F. B. 765 Pg. 76 Job No. 8209 Division No. Notes Red. Plotted Profile
Survey of Greenwood Rd. Date Date No.
Survey by Stevenson Notes Chkd. Checked X-Sec.
Indexed Date Date No.

Form 307 5M 10-37

PLEASE RETURN TO
LOS ANGELES COUNTY SURVEYOR
700 HALL OF RECORDS

NOTE: ANY ADDITIONS OR CHANGES ON THIS SHEET MUST BE MADE OR CIRCLED IN RED INK, WITH DATE AND NAME OF PERSON MAKING CHANGE

Do not extend notes this side of this line

STATION	B. S.	H. I.	F. S.	ELEV.		
		1281.213				
44+00			7.2	74.0	Gr	
			8.5	72.7	I.P.	
T.P.	0.378	1170.220	11.371	1169.842		
44+50			11.2	59.0	Gr	
			13.2	57.0	I.P.	
T.P.	0.233	1158.966	11.487	1158.733		
44+55			1.0	[illegible]	Gr	
			2.9	56.1	I.P.	
44+91			9.0	50.0	I.P. in air	
			14.0	45.0	Gr	
45+02			19.2	[illegible]	I.P.	
45+26			30.2	28.8	bot can Gr	
			21.0	38.0	I.P.	
45+46			22.0	37.0	I.P. + Gr	
45+57			5.5	53.5	I.P. in air	
			7.4	51.5	Gr.	
T.P.	2.421	1158.792	2.595	1156.371		
45+95.2			2.7	56.1	Top IP	
			0.2	58.6	Gr	

Profile No. ____ Notes Red. ____ Plotted ____ Job No. 8201 Division No. ____ F.B. 726 Pg. 77
X-Sec. No. ____ Date ____ Date ____ Survey of Terminal Rd
Notes Chkd. ____ Checked ____ Survey by Stevenson Notes T.J.S. Date 2-18-38
Date ____ Date ____ Map No. ____ Indexed ____ Date ____

Form 307 5M 10-37

PLEASE RETURN TO
LOS ANGELES COUNTY SURVEYOR
700 HALL OF RECORDS

NOTE: ANY ADDITIONS OR CHANGES ON THIS SHEET MUST BE MADE OR CIRCLED IN RED INK, WITH DATE AND NAME OF PERSON MAKING CHANGE

Do not extend notes this side of this line

F. B. 725 PG. 78 | Job No. 8209 Division No. | Notes Red. | Plotted | Profile
Survey of Lynbrook Rds | Date | Date | No.
Survey by Stevenson | Notes T 7 S. | Notes Chkd. | Checked | X-Sec.
Indexed | Date 3-14-38 | Date | Date | No.

STATION	B. S.	H. I.	F. S.	ELEV.		
		1158.792				
46+50.52			8.7	1150.1'	IP	
			7.6	12'	Gr	
46+81			15	43'	Gr	
			11.0	28'	IP	
TP	0.715	1147.916	11.591	1147.201		
47+37.6			3.2	29'	Gr	
			4.2	37'	IP	
47+50			5.0	29'	Gr	
			6.0	24'	IP	
TP	0.513	1137.63	11.40	1136.516		
48+00			2.6	24'	Gr	
			4.1	32.9'	IP	
+50			10.2	26.8'	Gr	
			11.7	25.3'	IP	
TP	0.453	1125.792	11.690	1125.339		
49+00			7.6	18.2'	Gr	
			8.1	17.7'	IP	
TP	0.992	1115661	11.123	1114.669		
49+41.2			2.7	12.8'	Gr	
			4.7	11.0'	IP	

Form 307 5M 10-37

PLEASE RETURN TO
LOS ANGELES COUNTY SURVEYOR
700 HALL OF RECORDS

NOTE: ANY ADDITIONS OR CHANGES ON THIS SHEET MUST BE MADE OR CIRCLED IN RED INK, WITH DATE AND NAME OF PERSON MAKING CHANGE

Do not extend notes this side of this line

STATION	B. S.	H. I.	F. S.	ELEV.		
		1115.661				
50+19.9			7.1	1108.6	Gr	
			8.6	07.1	IP	
50+40.2			9.3	06.4	Gr	
			10.8	04.9	IP	
50+58.8			11.1	04.6	Gr	
			10.6	1099.1	IP	
	3.308	1107.70	11.267	1104.394		
50+78			4.7	[illegible]		
			6.2	[illegible]		
BM No 9-1	0.999	1101.738	6.963	1100.739	3/4" IP PI 23 Post Fernwood Rd FB 695 224	
51+02.2			1.3	1100.4	Gr	
			2.8	[illegible]	IP	
51+21.7			2.9	[illegible]	Gr	
			4.5	[illegible]	IP	
+39.3			4.1	97.6	Gr	
			5.6	96.1	IP	
51+56			4.6	97.1	Gr	
			7.1	94.6	IP	
+61.3			5.2	96.5	Gr	
			7.7	94.0	IP	

Profile No. ____ Notes Red. ____ Plotted ____ Job No. 8209 Division No. ____ F. B. 7/25 Pg. 79
X-Sec. No. ____ Date ____ Date ____ Survey of FERNWOOD RDS
Notes Chkd. ____ Checked ____ Survey by STEVENSON Notes ____ Date ____
Date ____ Date ____ Map No. ____ Indexed ____ Date ____

Form 307 5M 10-37

PLEASE RETURN TO
LOS ANGELES COUNTY SURVEYOR
700 HALL OF RECORDS

NOTE: ANY ADDITIONS OR CHANGES ON THIS SHEET MUST BE MADE OR CIRCLED IN RED INK, WITH DATE AND NAME OF PERSON MAKING CHANGE

Do not extend notes this side of this line

STATION	B. S.	H. I.	F. S.	ELEV.		
		1101 738				
52+[illegible]			7.1	946	Gr	
			8 6	931	IP	
52+051			7 4	942	Gr	
			8 9	928	IP	
52+382			9 4	[illegible]	Gr	
			10.9	[illegible]8	IP	
+462			9.9	[illegible]	Gr	
			11 5	[illegible]	IP	
+522			10 4	91 3	Gr	
			11 9	8[illegible] 8	IP	
TP	0.505	1090 585	11.658	1090.080		
53+33.2			7.8	82 8	Gr	
53+			9 3	81 3	IP	
53+45.2			8 7	81 9	Gr	
			10 2	[illegible] 4	IP	
53+58.6			9 9	[illegible] 9	Gr	
			11 4	[illegible] 2	IP	
53+735			11.5	[illegible]	Gr	
			13.0	[illegible] 6	IP	

F. B. 775 Pg. 80 Job No. 8809 Division No. Notes Red. Plotted Profile
Survey of Fernwood Rd Date Date No.
Survey by Stevenson Notes TTS Notes Chkd. Checked X-Sec.
Indexed Date 3 - Date Date No.

Form 307 5M 10-37

PLEASE RETURN TO
LOS ANGELES COUNTY SURVEYOR
700 HALL OF RECORDS

NOTE: ANY ADDITIONS OR CHANGES ON THIS SHEET MUST BE MADE OR CIRCLED IN RED INK, WITH DATE AND NAME OF PERSON MAKING CHANGE

Do not extend notes this side of this line

STATION	B. S.	H. I.	F. S.	ELEV.		
		1090.585				
TP.	2.109	1082.259	11.435	1079.15		
54+25.2			6.9	75.4	Gr	
			8.0	74.2	11	
54+39.7			8.1	74.2	Gr	
			9.8	72.5	1P	
54+51.2			9.7	72.6	Gr	
			11.2	71.1	1P	
54+72.			12.3	71.9	Gr	
			13.8	68.5	1P	
TP.	0.181	1070.901	11.539	1070.720		
55+77.6			9.0	61.9	Gr	
			11.5	59.4	1P	
55+94.7			11.3	59.6		
			13.3	57.6		
BM No. 101	0.234	1060.854	10.281	1060.620	Set Cutspk in P.P. No 340 199E Fernwood Pacific and Bowers D.	
56+00			3.2	57.6	Gr	
			4.7	56.2	1P	
+22.6			8.1	52.8	Gr	
			9.8	51.1	1P	

Profile No. ____ Notes Red. ____ Plotted ____ Job No. 1109 Division No. 1 F. B. 725 Pg. 81
X-Sec. No. ____ Date ____ Date ____ Survey of Fernwood Rds
Notes Chkd. ____ Checked ____ Survey by Stevenson Notes 1 of 5 Date 3-10-38
Date ____ Date ____ Map No. ____ Indexed ____ Date ____

Form 307 5M 10-37

PLEASE RETURN TO
LOS ANGELES COUNTY SURVEYOR
700 HALL OF RECORDS

NOTE: ANY ADDITIONS OR CHANGES ON THIS SHEET MUST BE MADE OR CIRCLED IN RED INK, WITH DATE AND NAME OF PERSON MAKING CHANGE

Do not extend notes this side of this line

STATION	B. S.	H. I.	F. S.	ELEV.		
		1060.854				
T.P.	0.345	1049.620	11.579	1049.275		
56+50			0.7	48.9	Gr	
			2.2	47.4	IP	
57+00			7.6	[illegible]		
			9.1	41.5		
TP	0.358	1038.302	11.676	1037.944		
57+34			1.4	36.9	Gr	
			2.7	35.6	IP	
+50			3.7	34.8	Gr	
			2.4	35.9	IP	
T.P.	0.245	1027.52	11.019	1027.283		
58+00			1.6	25.9	Gr	
			2.2	25.3	IP	
+50			9.7	17.8	Gr	
			11.2	16.3	IP	
+53.6			10.4	[illegible]	Gr	
			11.9	15.6	IP	
BM 11-1	0.524	1018.341	9.711	1017.817	Set Cotspk in P.P. 340 200E	Bowers Dr + Wel TR
57+05			7.4	10.9	Gr	
			8.7	9.6	IP	

F. B. 75 Pg. 82 Job No. 8209 Division No. Notes Red. Plotted Profile
Survey of Fernwood Rd Date Date No.
Survey by Stevenson Notes T.T.S. Notes Chkd. Checked X-Sec.
Indexed Date 3-15-38 Date Date No.

Form 307 5M 10-37

PLEASE RETURN TO
LOS ANGELES COUNTY SURVEYOR
700 HALL OF RECORDS

NOTE: ANY ADDITIONS OR CHANGES ON THIS SHEET MUST BE MADE OR CIRCLED IN RED INK, WITH DATE AND NAME OF PERSON MAKING CHANGE

Do not extend notes this side of this line

STATION	B. S.	H. I.	F. S.	ELEV.		
		1018.341				
59+285			10.5	78	Gr	
			11.5	68	IP	
T.P.	0.777	1008.199	10.919	1007.422		
59+627			4.0	342	Gr	
			5.3	29	IP	
Gatan			9.5	998.7	Gr	
			11.0	997.2	IP	
T.P.	0.512	997.068	11.643	196.556		
60+50			6.7	90.4	Gr	
			8.2	88.9	IP	
T.P.	0.604	985.942	11.730	985.338		
60+99.8			4.8	81.1	Gr	
			5.7	80.2	IP	
T.P.	0.330	974.734	11.538	974.404		
61+50			5.9	68.8	Gr	
			7.1	67.6	IP	
T.P.	0.519	963.470	11.783	962.951		
62+00			7.9	55.6	Gr	
			8.8	54.7	IP	

Profile No. ____ Notes Red. ____ Plotted ____ Job No. 8209 Division No. ____ F. B. 725 PG. 83
Date ____ Date ____ Survey of Fo. 1 Rd
X-Sec. No. ____ Notes Chkd. ____ Checked ____ Survey by Stevenson Notes 1 HS Date 3-15-38
Date ____ Date ____ Map No. ____ Indexed [illegible] Date ____

Form 307 5M 10-37

PLEASE RETURN TO
LOS ANGELES COUNTY SURVEYOR
700 HALL OF RECORDS

NOTE: ANY ADDITIONS OR CHANGES ON THIS SHEET MUST BE MADE OR CIRCLED IN RED INK, WITH DATE AND NAME OF PERSON MAKING CHANGE

Do not extend notes this side of this line

STATION	B. S.	H. I.	F. S.	ELEV.		
		983.470				
TP	0.318	951.908	11.930	9[illegible].540		
62+50			10.0	[illegible]9		
			1.3	40.6		
TP	0.483	940.950	11.451	940.457		
62+78.3			6.7	[illegible]2	Gr	
			7.7	[illegible]2	IP	
63+00			10.7	[illegible]2	Gr	
			12.9	2[illegible]3	IP	
TP	0.463	929.933	11.4[illegible]	[illegible].470		
63+10L			1.2	2[illegible]7	Gr	
			3.9	26.0	IP	
63+50			8.1	21.8	Gr	
			9.5	20.4	IP	
TP	1.889	922.33	9.294	920.639		
63+62			2.2	[illegible]3		
63+62			3.7	1[illegible]		
64+00			4.7	[illegible]		
			6.2	16.3		
BM-12-1	0.189	918.167	4.550	91[illegible].918	Set CSTAW in root 30" oak 40± North of Clarence Webb's House - Webb Trail	

F. B. 725 PG. 84 Job No. 8209 Division No. Notes Red. Plotted Profile
Survey of Fernwood Rds Date Date No.
Survey by Stevenson Notes Notes Chkd. Checked X-Sec.
Indexed Date 3-15-38 Date Date No.

Form 307 5M 10-37

PLEASE RETURN TO
LOS ANGELES COUNTY SURVEYOR
700 HALL OF RECORDS

NOTE: ANY ADDITIONS OR CHANGES ON THIS SHEET MUST BE MADE OR CIRCLED IN RED INK, WITH DATE AND NAME OF PERSON MAKING CHANGE

Do not extend notes this side of this line

STATION	B. S.	H. I.	F. S.	ELEV.		
		918.167				
64+135			4.7	913.5	Gr	
			4.7	"	IP	
+237			9.1	891	Gr	
			11.5	667	IP	
TP	0.688	908.449	10.406	907.761		
TP	1.283	898.372	11.360	897.089		
64+384			8.9	895	IP and Gr	
64+43			20.7	777	bot. Can Pipe 10" [illegible]	
64+73			10.5	879	IP on Ground	
64+87			2.1	923	Gr	
			6.3	921	IP	
64+[illegible]			0.9	975	Gr	
			2.4	960	IP	
	11.435	909.127	0.680	897.692		
65+[illegible]			0.1	909	IP + Gr	
	11.019	919.480	0.666	908.461		
65+33			5.4	141	Gr + IP	
	5.585	923.112	1.253	917.527		
65+50			3.2	19.9		
			5.3	17.8		

Profile No. ____ Notes Red. ____ Plotted ____ Job No. 8209 Division No. ____ F. B. [illegible] PG. 65
X-Sec. No. ____ Date ____ Date ____ Survey of Fernwood Rd. Date 3-15-38
Notes Chkd. ____ Checked ____ Survey by Stevenson Notes [illegible] Date ____
Date ____ Date ____ Map No. ____ Indexed ____ Date ____

Form 307 5M 10-37

PLEASE RETURN TO
LOS ANGELES COUNTY SURVEYOR
700 HALL OF RECORDS

NOTE: ANY ADDITIONS OR CHANGES ON THIS SHEET MUST BE MADE OR CIRCLED IN RED INK, WITH DATE AND NAME OF PERSON MAKING CHANGE

Do not extend notes this side of this line

STATION	B. S.	H. I.	F. S.	ELEV.		
		923.112	✓			
65+71.5			3.5	[illegible]	Gr	
			6.1	17.0	IP	
5+76.7			8.6	[illegible]	Gr	
			11.0	12.1	IP	
-0 to 4" 65+82.2			9.6	[illegible]	Gr	
			11.6	11.5	IP	
	0.490	911.786	11.816	911.296		
66+[illegible]			1.4	911.4	Gr	
			3.5	[illegible]	IP	
+25			5.8	[illegible]	Gr	
			7.7	[illegible]	[illegible]	
66+67°			12.3	[illegible]		{Continuation of main Line Profile page 91}
			14.8	[illegible]		
+P.	11.518	922.814	0.490	911.296	✓	
Continue to Fernwood Pacific Dr on 4"						
0 to 65+82.2			11.2	911.6	IP Connection of 5" on 4"	
			9.4	[illegible]	Gr	
0+14.6			8.8	[illegible]	Gr	
			10.7	[illegible]	IP	

F. B. 725 Pg. 86 Job No. 8209 Division No. Notes Red. Plotted Profile
Survey of Fernwood Rds Date Date No.
Survey by Stevenson Notes T.T.S. Notes Chkd. Checked X-Sec.
Indexed Date 3-15-38 Date Date No.

Form 307 5M 10-37

PLEASE RETURN TO
LOS ANGELES COUNTY SURVEYOR
700 HALL OF RECORDS

NOTE: ANY ADDITIONS OR CHANGES ON THIS SHEET MUST BE MADE OR CIRCLED IN RED INK, WITH DATE AND NAME OF PERSON MAKING CHANGE

Do not extend notes this side of this line

Profile No. ____ X-Sec. No. ____ Notes Rcd. ____ Date ____ Notes Chkd. ____ Date ____ Plotted ____ Date ____ Checked ____ Date ____ Job No. 1201 Division No. ____ Survey of Fernwood, Rd. Survey by T.T.S. Notes T.T.S. Date 3-15-38 Map No. ____ Indexed ____ Date ____ F. B. 72 PG. 87

STATION	B. S.	H. I.	F. S.	ELEV.		
		1000.814	✓			
0+63.6			1.5	921.3	Gr	
			3.5	196	IP	
T.P.	10.980	933.230	0.566	922.248		
1+00			6.3	26.9	Gr	
			8.0	25.2	IP	
1+50			1.7	31.5	Gr	
			2.5	30.7	IP	
T.P.			0.613	932.617		
1+71			5.3		Gr	
			7.3		IP	
M.P.-13.1	10.423	943.65[illegible]	5.285	938.227	Set C.S.T.H.W. in 6" R.C. Low Wall N. Side of Fernwood Pacific Dr. @ Ox Bow Way — and Hillcrest	
T.P.	11.375	954.304	0.736	942.918	(see Profile page 2)	
T.P.	10.918	964.665	0.632	953.677		
T.P.	10.618	974.383	0.900	963.765		
T.P.	10.442	984.124	0.701	973.682		
T.P.	10.778	994.197	0.705	983.419		
T.P.	5.710	999.254	0.663	993.544		
T.P.	11.119	1005.530	4.443	994.411		
			6.221	1000.309	B.M. No 3 — Cut spk + Tin in base, east side of 24" Oak Left Sta 2281+ LB 318-P-8	

Sta 411+83

F. B. 725 PG. 88 | Job No. 8209 | Division No. | Notes Red. | Plotted | Profile

Survey of Fernwood Lts | Date | Date | No.

Survey by Stevenson | Notes 7 15 | Notes Chkd. | Checked | X-Sec.

Indexed | Date 3- | Date | Date | No.

STATION	B. S.	H. I.	F. S.	ELEV.

Form 307 5M 10-37

PLEASE RETURN TO
LOS ANGELES COUNTY SURVEYOR
700 HALL OF RECORDS

Do not extend notes this side of this line

NOTE: ANY ADDITIONS OR CHANGES ON THIS SHEET MUST BE MADE OR CIRCLED IN RED INK, WITH DATE AND NAME OF PERSON MAKING CHANGE

Profile No. | Notes Red. | Plotted | Job No. | Division No. | F. B. 725 PG. 89

Date | Date | Survey of

X-Sec. No. | Notes Chkd. | Checked | Survey by | Notes | Date

Date | Date | Map No. | Indexed | Date

PROFILE ON

1" WATER LINE - BETWEEN 6" WATER LINE AND FERNWOOD ALPINE DR. - LOCATED IN ALLEY BETWEEN GRANDVIEW AND ALPINE DR.

T. N 8209

CHARGE TO FERNWOOD R&S

TRANSIT LINE P-13

STATION	B. S.	H. I.	F. S.	ELEV.

NOTE: ANY ADDITIONS OR CHANGES ON THIS SHEET MUST BE MADE OR CIRCLED IN RED INK, WITH DATE AND NAME OF PERSON MAKING CHANGE

Do not extend notes this side of this line

PLEASE RETURN TO
LOS ANGELES COUNTY SURVEYOR
700 HALL OF RECORDS

Form 307 5M 10-57

Form 307 5M 10-37

PLEASE RETURN TO
LOS ANGELES COUNTY SURVEYOR
700 HALL OF RECORDS

NOTE: ANY ADDITIONS OR CHANGES ON THIS SHEET MUST BE MADE OR CIRCLED IN RED INK, WITH DATE AND NAME OF PERSON MAKING CHANGE

Do not extend notes this side of this line

F.B. 725 Pg. 90 | Job No. 8209 | Division No. | Profile
Survey of Fernwood Rds | Platted | No.
Survey by Stevenson | Notes Red. | Date | X-Sec.
Notes 7-7-38 | Date | Notes Chkd. | Checked | No.
Indexed | Date 3-15-38 | Date | Date

STATION	B. S.	H. I.	F. S.	ELEV.		
DM-8-1	1.293	1181.998		1180.705	P-748	
0+02.6			4.0	1178	Gr	
			5.9	1176	IP	
0+63.1			1.0	1181	Gr	
			3.1	1178	IP	
0+68.7			6.6	1175	Gr + IP	Pipe crosses from 0+68.7 to 1+12
0+91			2.41	1179	Bot Con — IP approx 18' above	
1+12			3.6	1178	IP and Gr.	
TP	11.727	1192.835	0.590	1181.108		
	11.489	1203.681	0.643	1192.192		
1+29.8			9.6	1194	Gr	
			9.6	1194	IP	
TP	11.417	1214.591	0.507	1203.174		
1+56.1			6.1	1208.49	Gr	
			4.5	1210	IP	
TP	11.095	1224.871	0.815	1213.776		
1+80.6			10.0	1214.9	IP + Gr	
TP	10.536	1234.595	0.812	1224.059		
2+18.7			8.5	1226.1	Gr	
			9.1	1225.5	IP	

Form 307 5M 10-37

PLEASE RETURN TO
LOS ANGELES COUNTY SURVEYOR
700 HALL OF RECORDS

NOTE: ANY ADDITIONS OR CHANGES ON THIS SHEET MUST BE MADE OR CIRCLED IN RED INK, WITH DATE AND NAME OF PERSON MAKING CHANGE

Do not extend notes this side of this line

STATION	B. S.	H. I.	F. S.	ELEV.		
		1234.595				
	5.343	1239.038	0.900	1233.695		
2+36.7 Gr			2.5	36.5		
I.P.			3.3	35.7	Set Cut Spk Washer + Tin in rock 50' N. of Hud. on Fernwood Pacific Dr. Vicinity PI 128	
BM			6.324	1232.714		
					No Closure	
	(Continuation of Main 6" [illegible] Cave Way)					
B.M.-13-1	4.00	937.227		93[illegible]	(Set [illegible] Willow North side of) Fernwood Pacific + Hillcrest Dr L.B. 725 - page 87 - Profile p. 86	
T.P.	0.100	925.704	11.623	925.604		
T.P.	0.145	914.509	11.340	914.364		
T.P.	0.034	902.787	11.756	902.753		
66+25			6.3	896.5	I.P.	
			4.9	97.9	Top Gr.	
67+11			10.4	92.4	I.P.	
			8.7	94.1	Gr.	
67+20.8			11.0	91.8	I.P.	
			9.5	93.3	Gr.	
67+32.8			10.4	92.4	Gr.	
			11.9	90.9	I.P.	
T.P.	0.878	891.920	11.745	891.042		

Profile No. ____ Notes Red. ____ Plotted ____ Job No. 8609 Division No. ____ F. B. 725 PG. 91
Date ____ Date ____ Survey of Fernwood Pacific
X-Sec. No. ____ Notes Chkd. ____ Checked ____ Survey by Stevenson Notes ____ Date 3-15-38
Date ____ Date ____ Map No. ____ Indexed ____ Date ____

Form 307 5M 10-37

PLEASE RETURN TO
LOS ANGELES COUNTY SURVEYOR
700 HALL OF RECORDS

NOTE: ANY ADDITIONS OR CHANGES ON THIS SHEET MUST BE MADE OR CIRCLED IN RED INK, WITH DATE AND NAME OF PERSON MAKING CHANGE

Do not extend notes this side of this line

STATION	B. S.	H. I.	F. S.	ELEV.		
		891.920				
67+99.5			5.3	[illegible]	Gr	
			6.8	[illegible]	IP	
68+22.7			10.3	[illegible]	Gr	
			11.8	[illegible]	IP	
TP	[illegible]	880.328	11.604	880.316	[illegible]	
+87.4			[illegible]	71.3	Gr	
			10.5	[illegible]	IP	
67+13.2			12.5	[illegible]	Gr	
			14.0	[illegible]	IP	
TP	0.422	868.986	11.764	[illegible]		
69+74.7			10.4	[illegible]	Gr	
"			11.9	[illegible]	IP	
TP	0.145	857.226	11.905	857.081		
70+36.3			2.7	[illegible]	Gr	
			4.2	[illegible]	IP	
70+86.0			7.3	47.9	Gr	
			10.9	46.3		
TP (A)			11.994	84[illegible].232		

Cont. on page 115

F.B. Pg. 92 Job No. 8209 Division No. Notes Red. Plotted Profile
Survey of Fernwood Rds Date Date No.
Survey by Stevenson Notes TJS Notes Chkd. Checked X-Sec.
Indexed Date 1-16-39 Date Date No.

Notes Ck'd by *aaw*	Survey of *Fernwood Rds*	F.B. *725* Pg. *93*
Map No.	W. O. *8 Ro 7* Tape No. St'd °F.	
Office Work	Surveyed by *Stevenson*	
Checked	Notes *T.T.S.* Date *3-14-38*	
Date	Indexed	

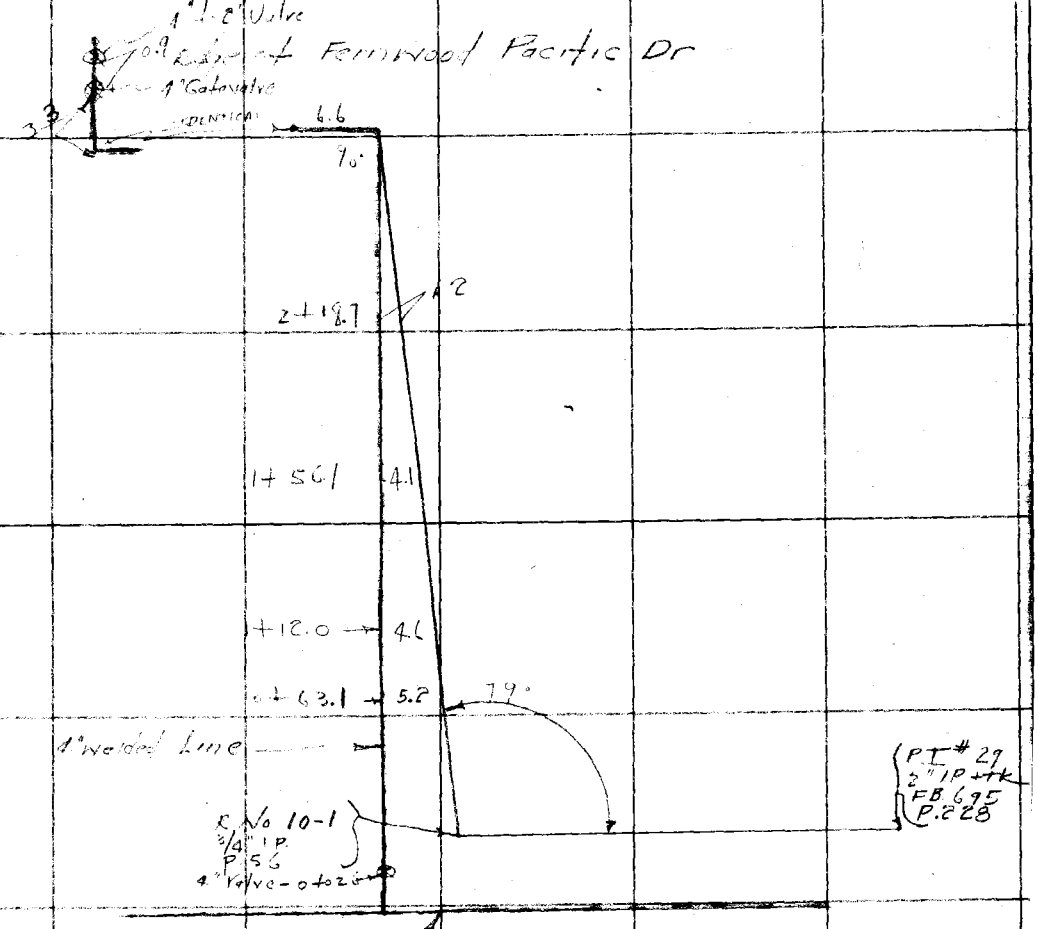

Note: Any Additions or Changes on This Sheet Must be Made or Circled in Red Ink With Date and Name of Person Making Change.

Do not extend notes this side of this line

RETURN TO
LOS ANGELES COUNTY SURVEYOR
700 HALL OF RECORDS

FORM 247 10M 11-35

RETURN TO
LOS ANGELES COUNTY SURVEYOR
700 HALL OF RECORDS

Note: Any Additions or Changes on This Sheet Must be Made or Circled in **Red** Ink With Date and Name of Person Making Change.

Do not extend notes this side of this line

F.B. 125 Pg.

Notes Ck'd by	Survey of
Map No.	W. O.	Tape No.	St'd °F.
Office Work	Surveyed by
Checked	Notes	Date
Date	Indexed

F.B. Pg. 96

Note: Any Additions or Changes on This Sheet Must be Made or Circled in Red Ink With Date and Name of Person Making Change.

Do not extend notes this side of this line

RETURN TO
LOS ANGELES COUNTY SURVEYOR
700 HALL OF RECORDS

FORM 247 10M 11-35

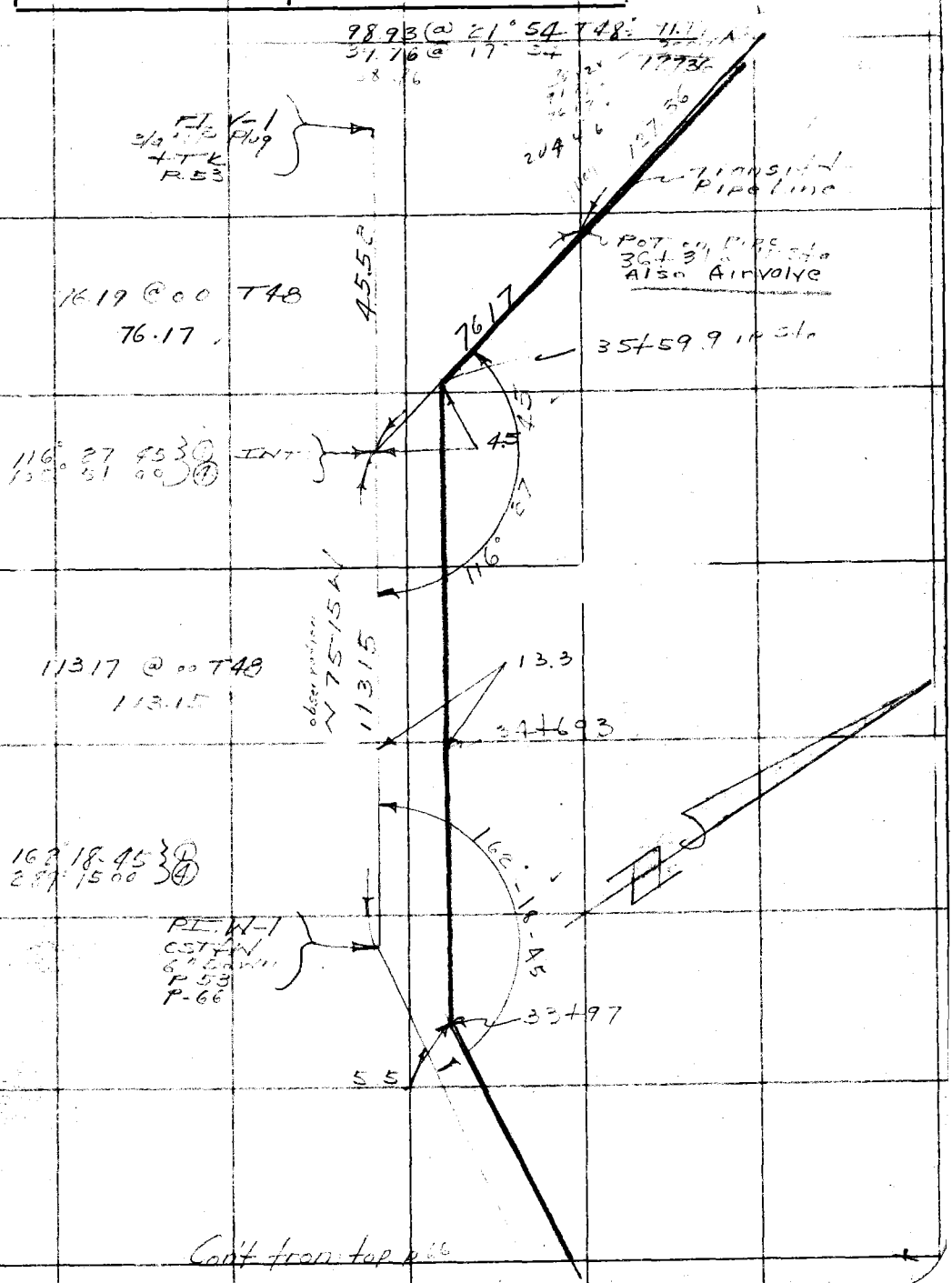

F.B. 725 PG. 96

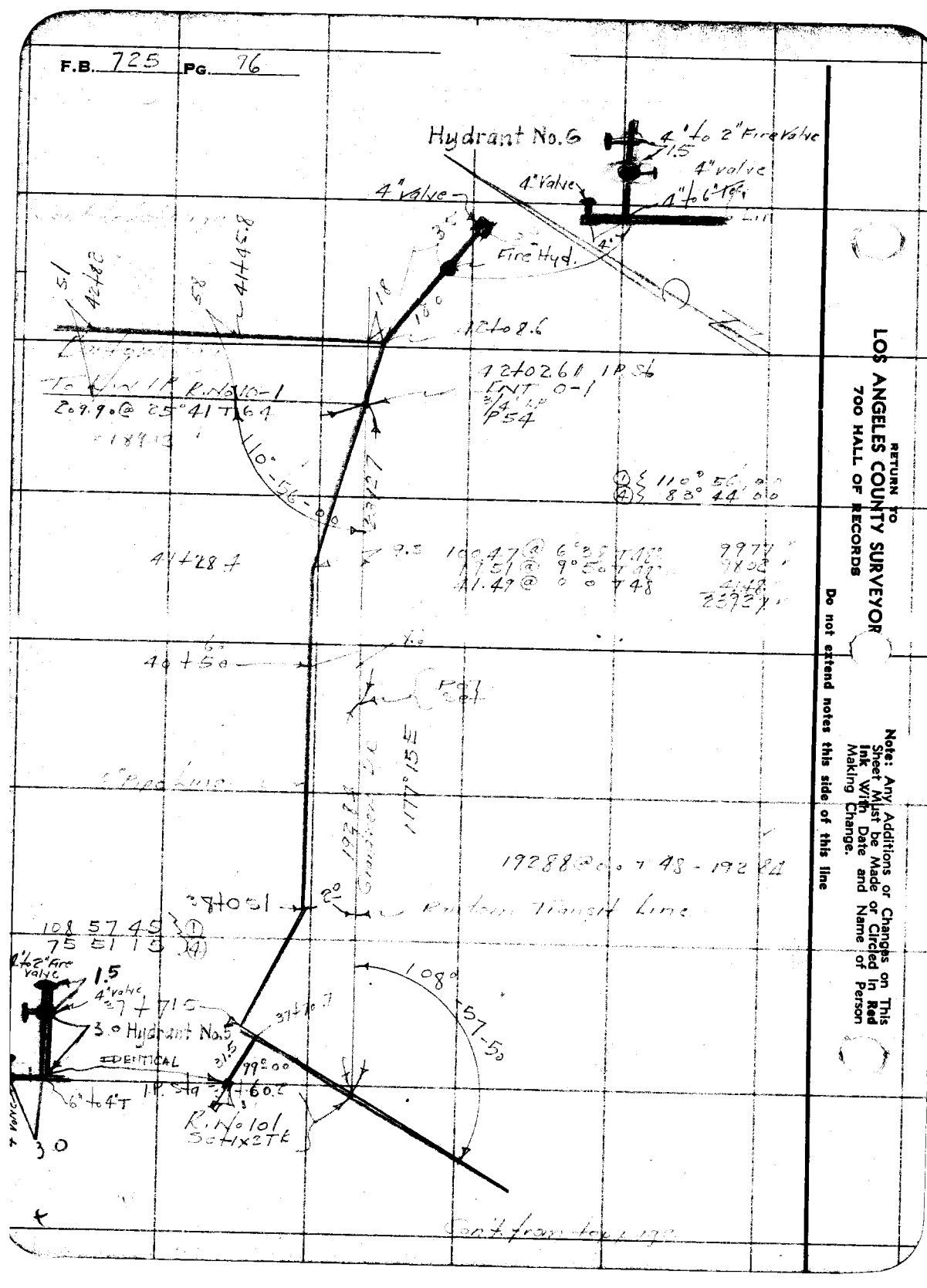

RETURN TO
LOS ANGELES COUNTY SURVEYOR
700 HALL OF RECORDS

Note: Any Additions or Changes on This Sheet Must be Made or Circled in Red Ink With Date and Name of Person Making Change.

Do not extend notes this side of this line

Notes Ck'd by aaR	Survey of Ferrywood Rds	F.B. [illegible] Pg. 27
Map No.	W. O. 8209 Tape No. 69 St'd °F.	
Office Work	Surveyed by Stevenson	
Checked	Notes TJS. Date 2-21-38	
Date	Indexed	

Cont. to bot page

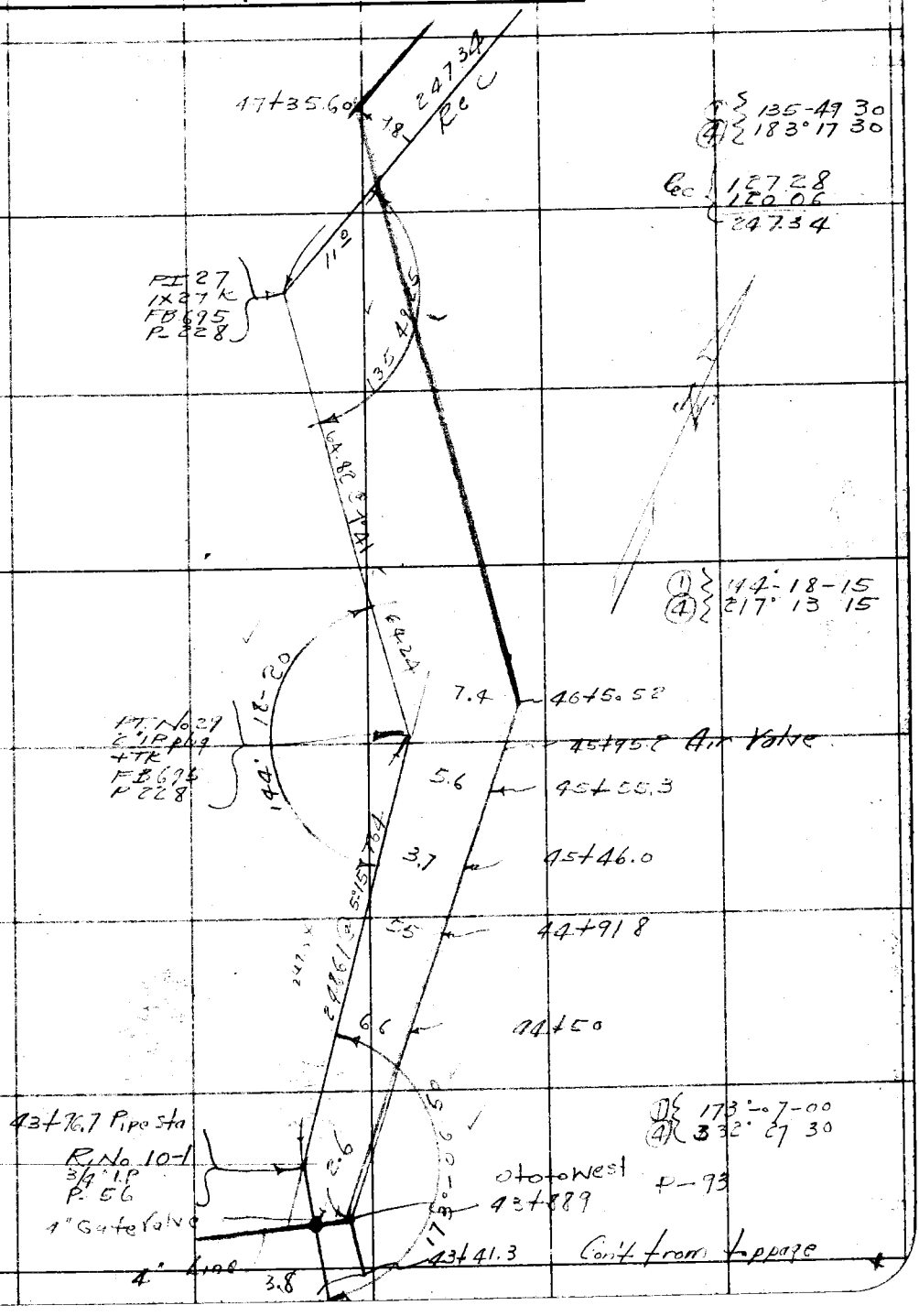

Note: Any Additions or Changes on This Sheet Must be Made or Circled in Red Ink With Date and Name of Person Making Change.

Do not extend notes this side of this line

RETURN TO
LOS ANGELES COUNTY SURVEYOR
700 HALL OF RECORDS

FORM 247 10M 11-35

F.B. 725 PG. 98

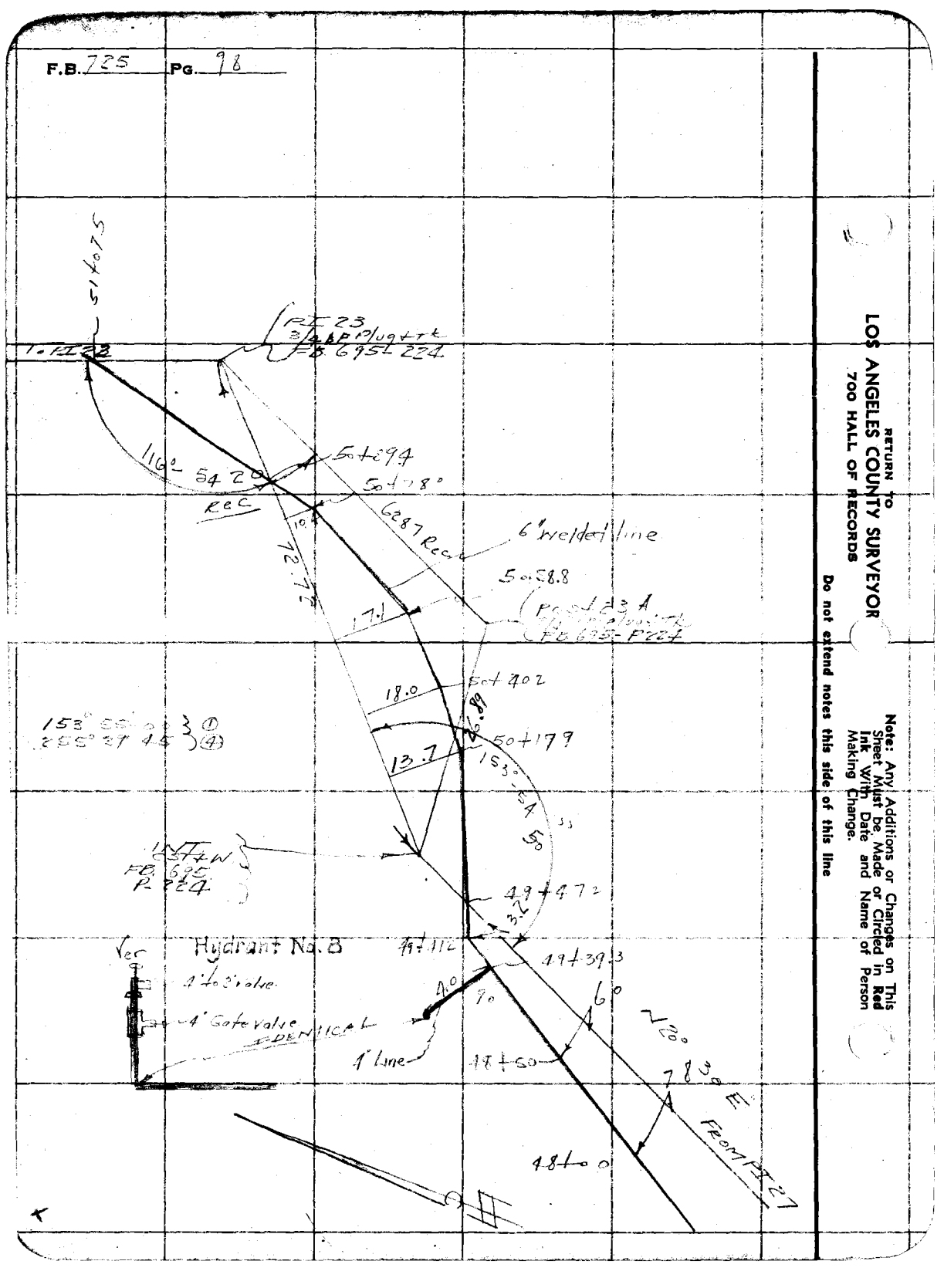

RETURN TO
LOS ANGELES COUNTY SURVEYOR
700 HALL OF RECORDS

Note: Any Additions or Changes on This Sheet Must be Made or Circled in Red Ink With Date and Name of Person Making Change.

Do not extend notes this side of this line

Notes Ck'd by Aur	Survey of Fernwood Rd.
Map No.	W. O. 8209 Tape No. St'd °F.
Office Work	Surveyed by Stevenson
Checked	Notes Date
Date	Indexed

F.B. 725 PG. 97

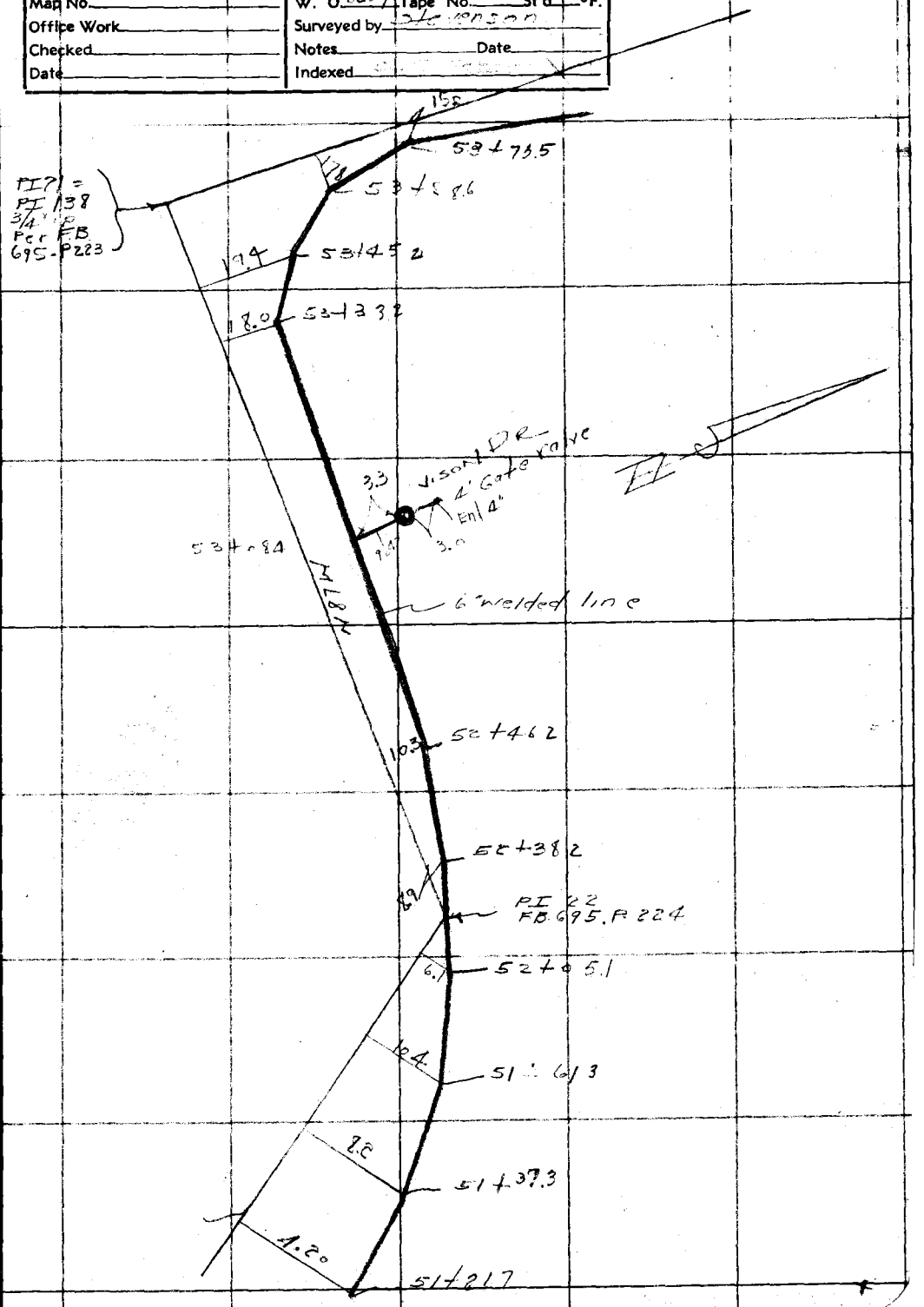

Note: Any Additions or Changes on This Sheet Must be Made or Circled in Red Ink With Date and Name of Person Making Change.

Do not extend notes this side of this line

RETURN TO
LOS ANGELES COUNTY SURVEYOR
700 HALL OF RECORDS

FORM 247 10M 11-35

F.B. 725 Pg. 100

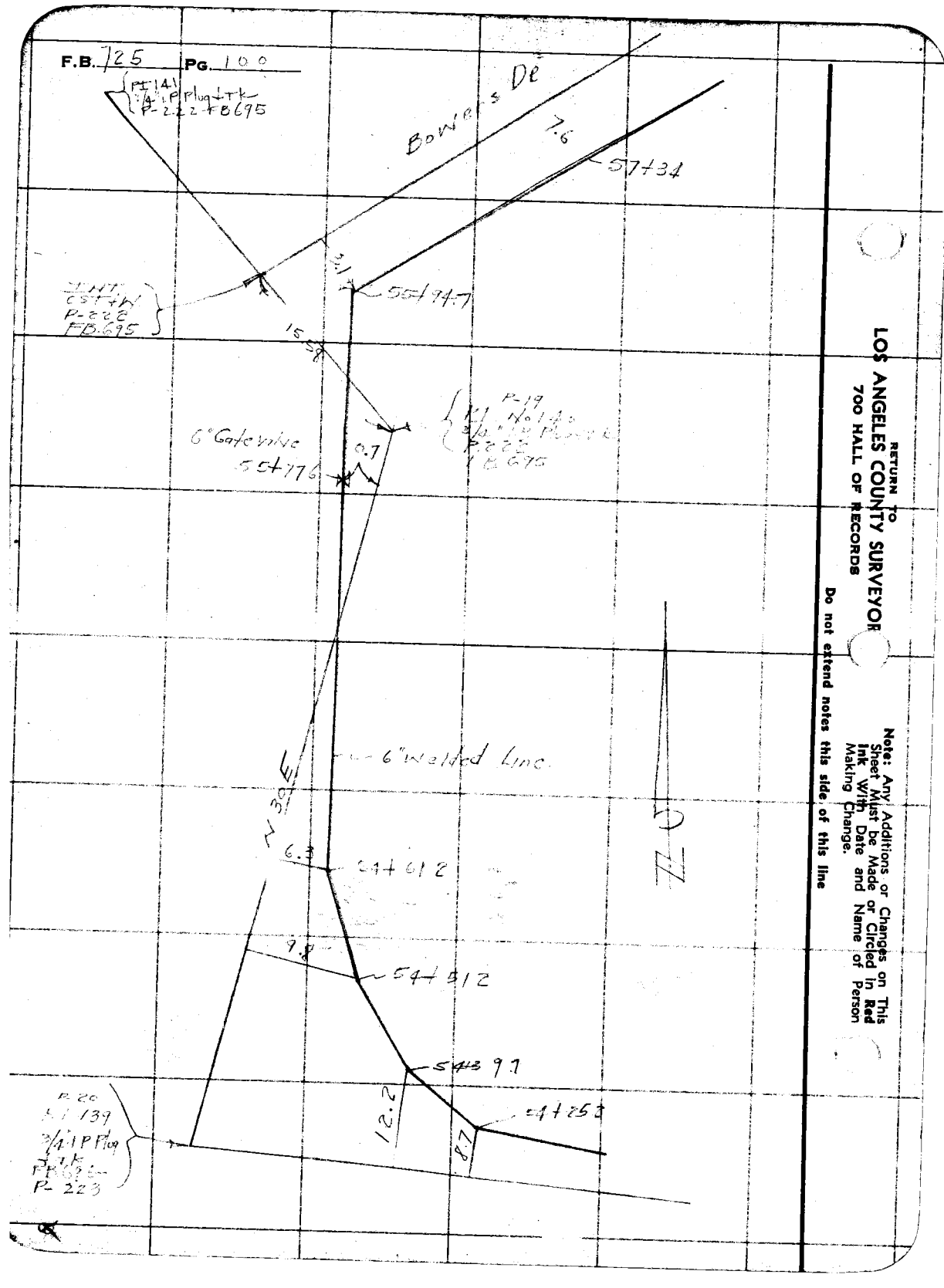

RETURN TO
LOS ANGELES COUNTY SURVEYOR
700 HALL OF RECORDS

Note: Any Additions or Changes on This Sheet Must be Made or Circled in Red Ink With Date and Name of Person Making Change.

Do not extend notes this side of this line

Notes Ck'd by: dap	Survey of: Fernwood Rd
Map No.	W. O. 1209 Tape No. St'd °F.
Office Work	Surveyed by: Stevenson
Checked	Notes: 1-45 Date: 3-15-38
Date	Indexed

F.B. 124 Pg. 101

Note: Any Additions or Changes on This Sheet Must be Made or Circled in Red Ink With Date and Name of Person Making Change.

Do not extend notes this side of this line

RETURN TO
LOS ANGELES COUNTY SURVEYOR
700 HALL OF RECORDS

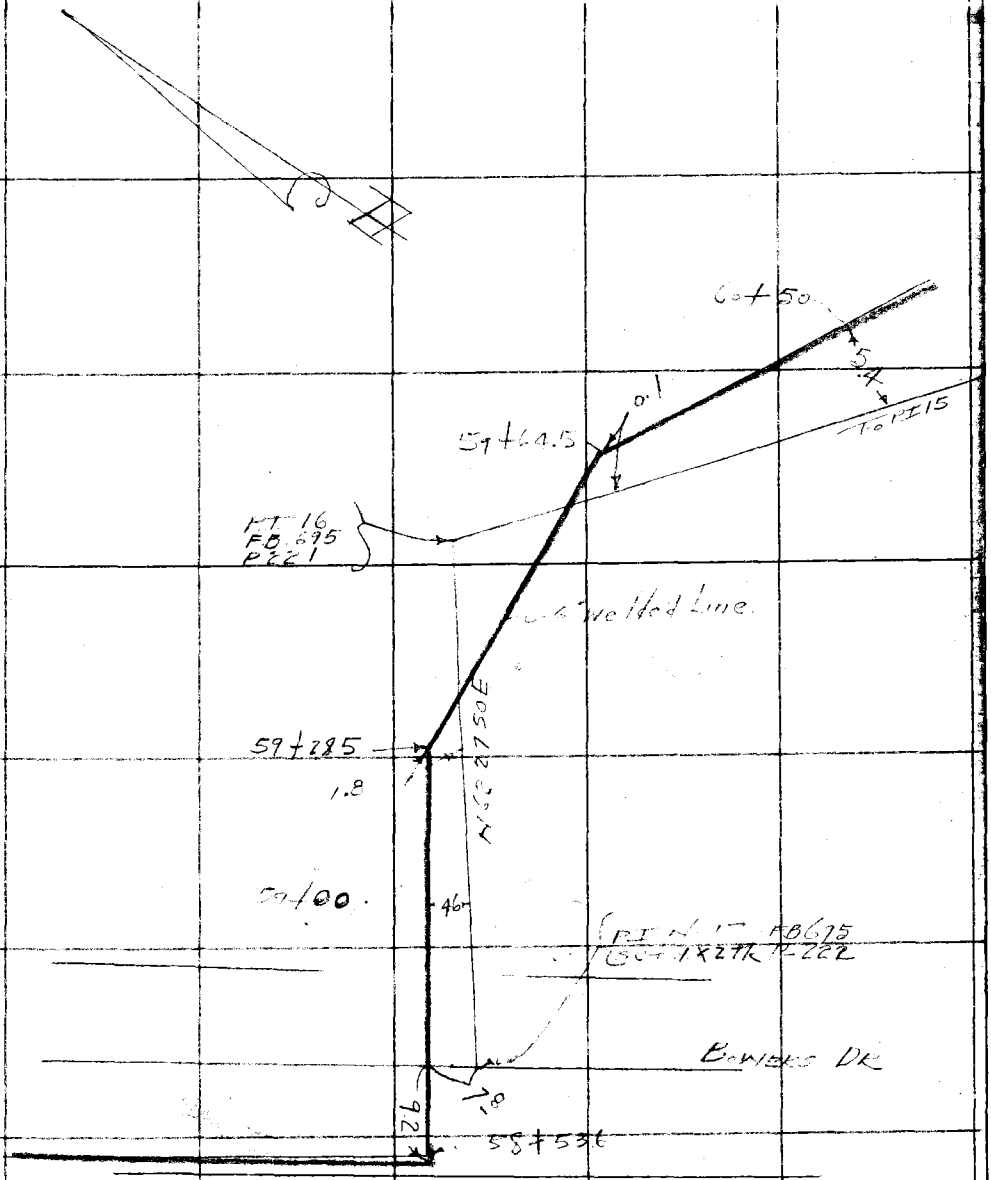

FORM 247 10M 11-35

Cont. to bot page

F.B. 725 Pg. 102



X

Cont from top page 101

RETURN TO
LOS ANGELES COUNTY SURVEYOR
700 HALL OF RECORDS

Do not extend notes this side of this line

Note: Any Additions or Changes on This Sheet Must be Made or Circled in Red Ink With Date and Name of Person Making Change.

Notes Ck'd by aak	Survey of Fernwood Rd's
Map No.	W. O. 8209 Tape No. St'd °F.
Office Work	Surveyed by Stevenson
Checked	Notes T.T.S. Date 3-15-38
Date	Indexed

F.B. [illegible] PG. 103

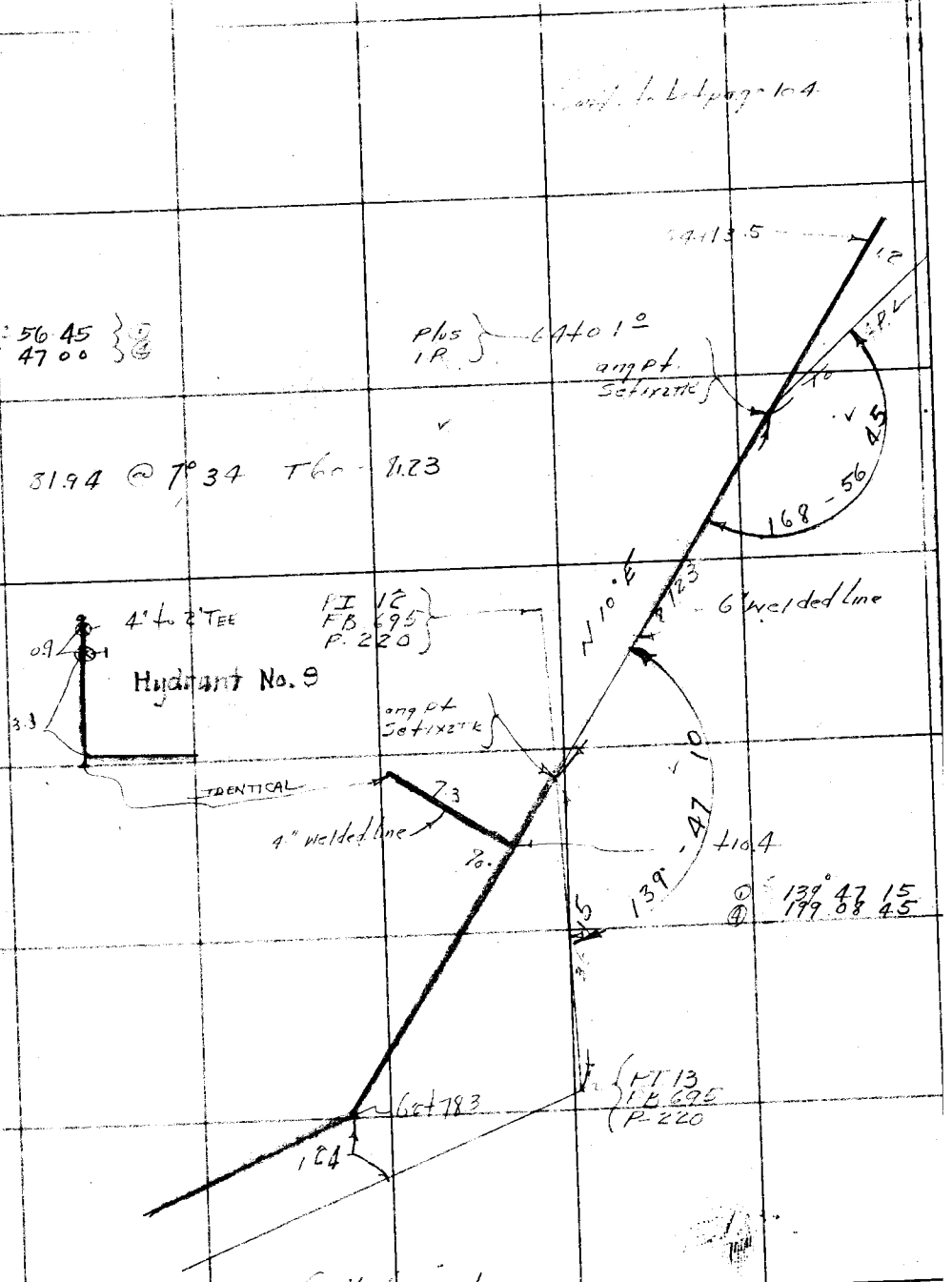

Note: Any Additions or Changes on This Sheet Must be Made or Circled in Red Ink With Date and Name of Person Making Change.

Do not extend notes this side of this line

RETURN TO
LOS ANGELES COUNTY SURVEYOR
700 HALL OF RECORDS

FORM 247 10M 11-35

F.B. 725 PG. 104

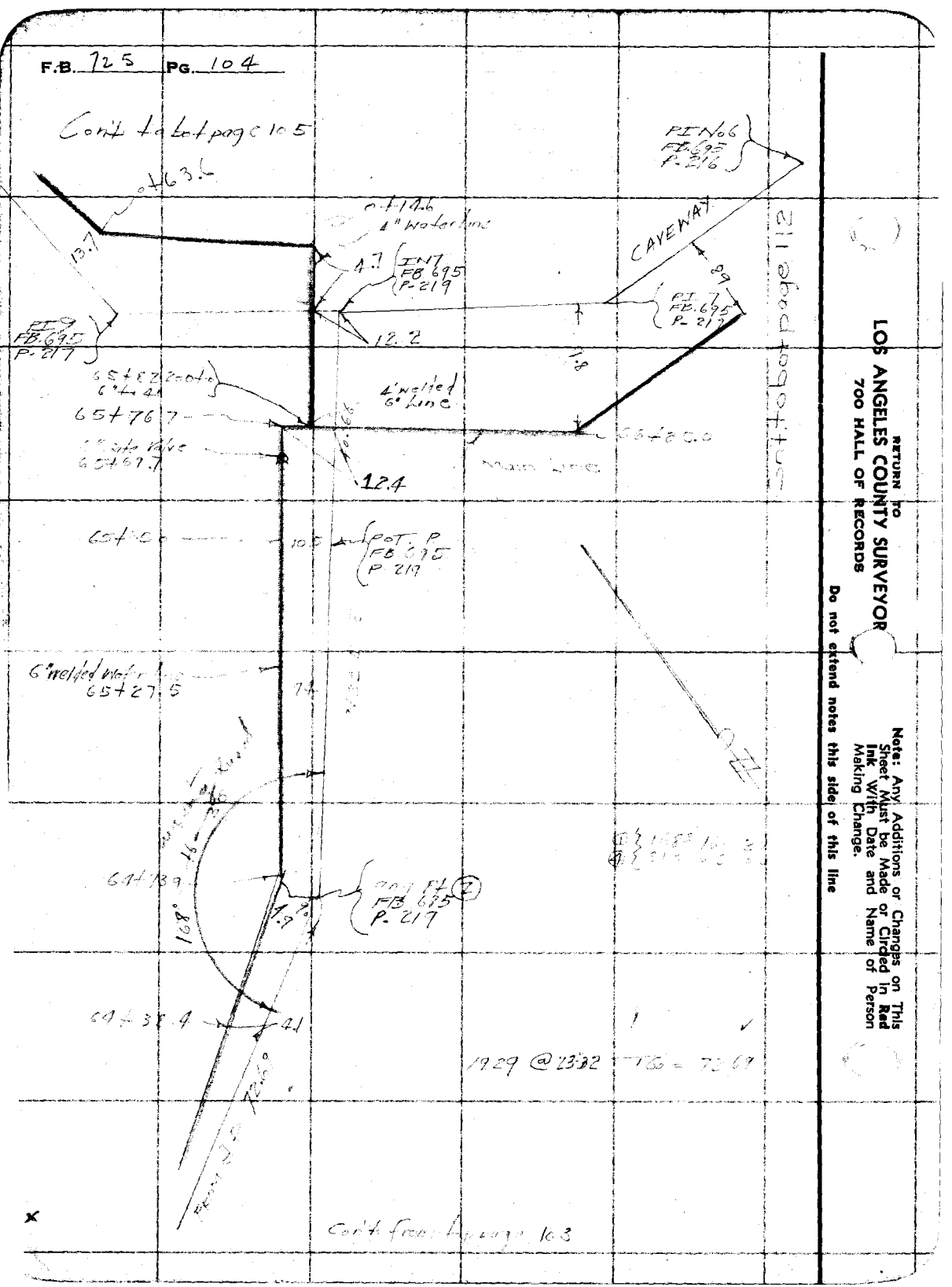

RETURN TO
LOS ANGELES COUNTY SURVEYOR
700 HALL OF RECORDS

Note: Any Additions or Changes on This Sheet Must be Made or Circled in Red Ink With Date and Name of Person Making Change.

Do not extend notes this side of this line

Notes Ck'd by	Survey of Fernwood Rds
Map No.	W. O. 8209 Tape No. 67 St'd 66 °F.
Office Work	Surveyed by Stevenson
Checked	Notes T.S. Date 3-14-38
Date	Indexed

F.B. 725 Pg. 105

Note: Any Additions or Changes on This Sheet Must be Made or Circled in Red Ink With Date and Name of Person Making Change.

Do not extend notes this side of this line

RETURN TO
LOS ANGELES COUNTY SURVEYOR
700 HALL OF RECORDS

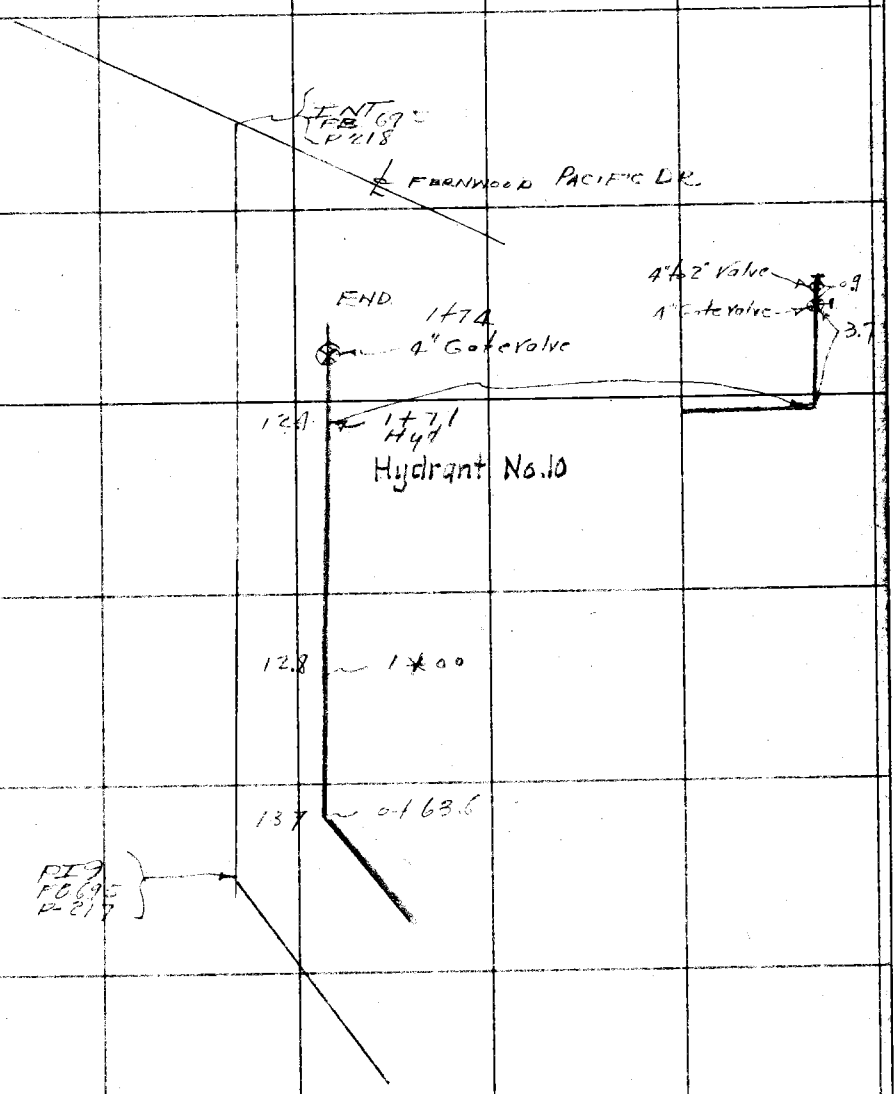

Cont. from top page 104

FORM 247 10M 11-35

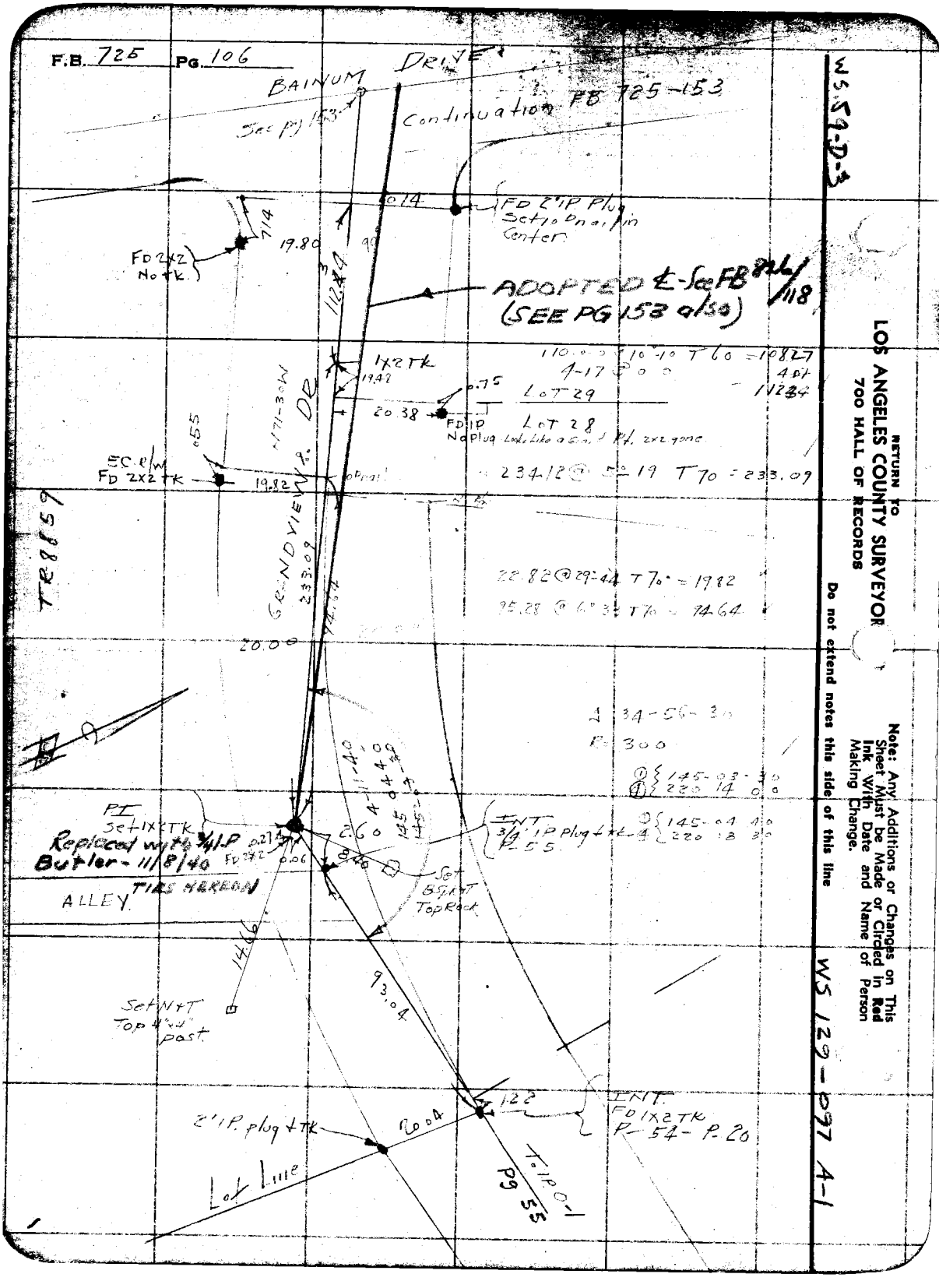
F.B. 725 Pg. 106
BAINUM DRIVE
See pg 153
Continuation FB 725-153
FD 2" IP Plug Set 10 Dnail in Center
FD 2x2 No tk.
ADOPTED ℄ - See FB 826/118 (SEE PG 153 also)
1x2 TK
LOT 29
LOT 28
FD IP No plug
EC R/W FD 2x2 TK
GRANDVIEW DR
TR 8859
PI Set 1x2 TK
Replaced with 3/4 I.P. Butler - 11/8/40
ALLEY
TIES HEREON
INT 3/4" IP Plug + tk - P-55
Set BS & T Top Rock
Set N+T Top 4"x4" post
INT. FD 1x2 TK P-54 - P-20
2" IP plug + TK
Lot Line
T-1 P.O-1 Pg 55
WS 59-D-3
WS 129-097 A-1
RETURN TO
LOS ANGELES COUNTY SURVEYOR
700 HALL OF RECORDS
Do not extend notes this side of this line
Note: Any Additions or Changes on This Sheet Must be Made or Circled in Red Ink With Date and Name of Person Making Change.

WS 17-D-3

Notes Ck'd by		Survey of Fernwood Rds	F.B. 125 Pg. 107
Map No. B-1631-1		W. O. 8209 Tape No. 69 St'd 66 OF	
Office Work White		Surveyed by Stevenson	
Checked A.A.R.		Notes TJS Date 1-1-38	
Date 1941		Indexed	

Cont. to bot page 105

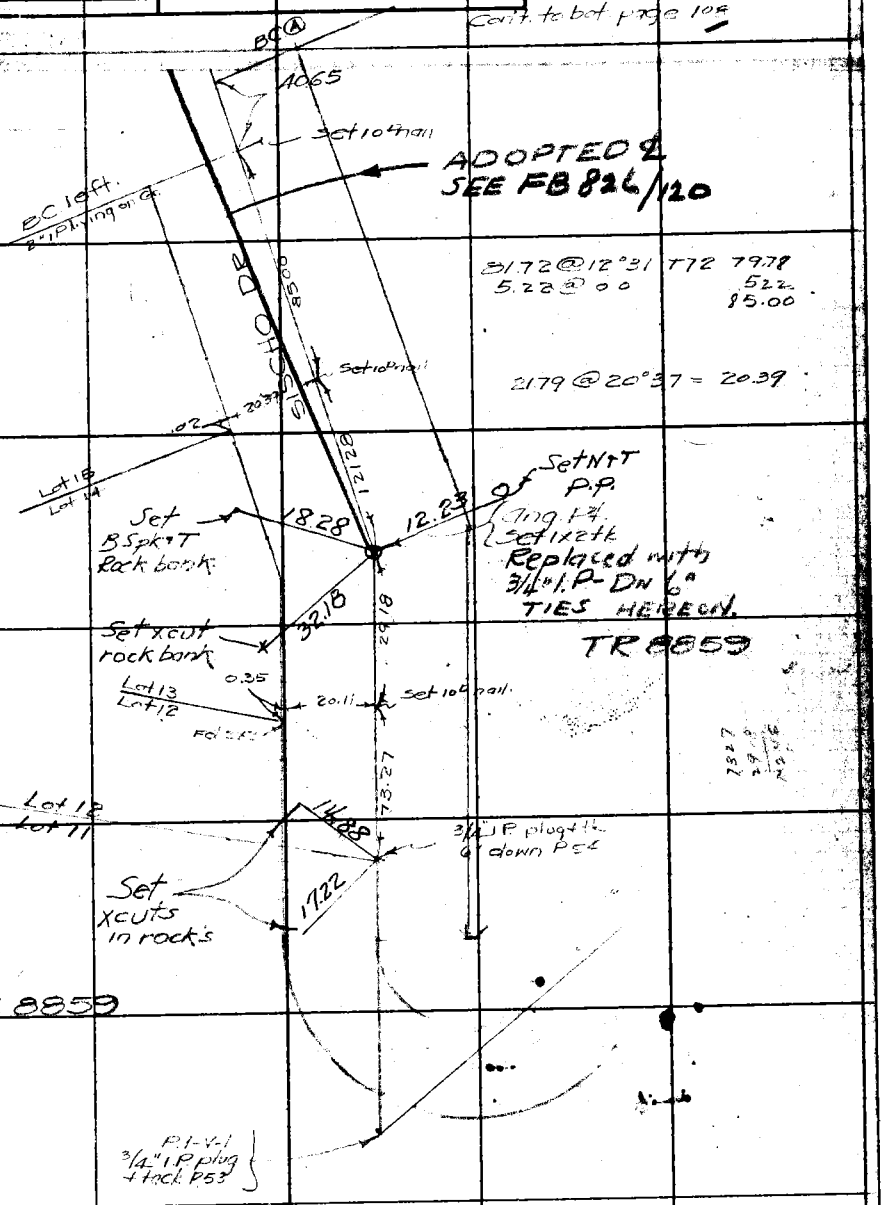

31.72 @ 12°31 T 72 79.78
5.22 @ 0 0 522
85.00

21.79 @ 20°37 = 20.39

RETURN TO
LOS ANGELES COUNTY SURVEYOR
700 HALL OF RECORDS

WS 129-097 A-1

Note: Any Additions or Changes to this Sheets Must be Made or Circled in Red Ink With Date and Name of Person Making Change.

Do not extend notes this side of this line

FORM 247 5M 10-37

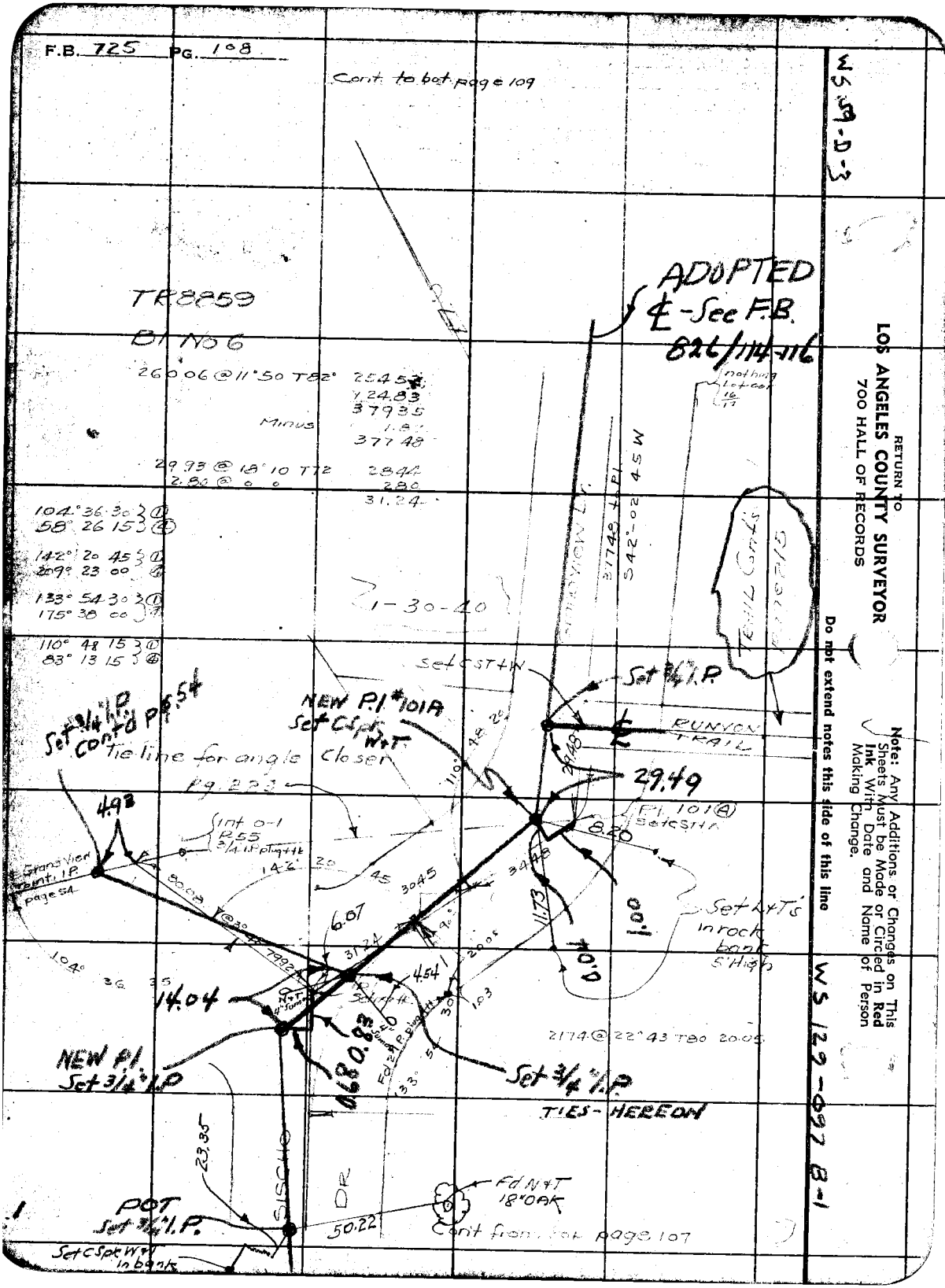
F.B. 725 PG. 108
Cont. to bot. page 109
TR 8859
Bl No 6
260.06 @ 11°50 T82° 254.53
124.83
379.35
Minus 1.87
377.48
29.93 @ 18°10 T72 28.44
2.80 @ 0 0 2.80
31.24
104° 36 30 ①
58° 26 15 ④
142° 20 45 ①
209° 23 00 ④
133° 54 30 ①
175° 38 00 ④
110° 48 15 ①
83° 13 15 ④
ADOPTED
℄ - See F.B.
826/114-116
nothing
Lot cor
16
17
1-30-40
Set CST+W
Set 3/4" I.P.
RUNYON TRAIL
NEW P.I. #101A
Set CSpk W+T
Set 3/4" I.P. Cont'd pg. 54
Tie line for angle closer
pg. 223
29.49
P.I. 101 Ⓐ
Set CST+W
8.20
4.93
Int 0-1
R55
3/4 I.P. plug+tk
Grand View
int. I.P.
page 54
142° 20 45
30.45
34.48
11.73
1.00
0.0
Set L+T's
in rock
bank
5' High
6.07
31.24
4.54
104° 36 35
14.04
0.680.83
2174 @ 22°43 T80 20.05
NEW P.I.
Set 3/4" I.P.
Set 3/4" I.P.
TIES - HEREON
23.35
SISCHO
DR
Fd N+T
18" OAK
POT
Set 3/4" I.P.
50.22
Cont from bot page 107
Set CSpk W+T
in bank
WS 129-097 B-1
WS 59-D-3
RETURN TO
LOS ANGELES COUNTY SURVEYOR
700 HALL OF RECORDS
Note: Any Additions or Changes on This Sheets Must be Made or Circled in Red Ink With Date and Name of Person Making Change.
Do not extend notes this side of this line

Notes Ck'd by	Survey of Fernwood Sts	F.B. 725 PG. 109
Map No. B-1631-1	W. O. 8209 Tape No. 69 St'd 84 of	
Office Work White	Surveyed by Stevenson	
Checked AAR	Notes T.J.S. Date 4-1-39	
Date 1941	Indexed	

WS.59-D-3

Cont to bot page 141

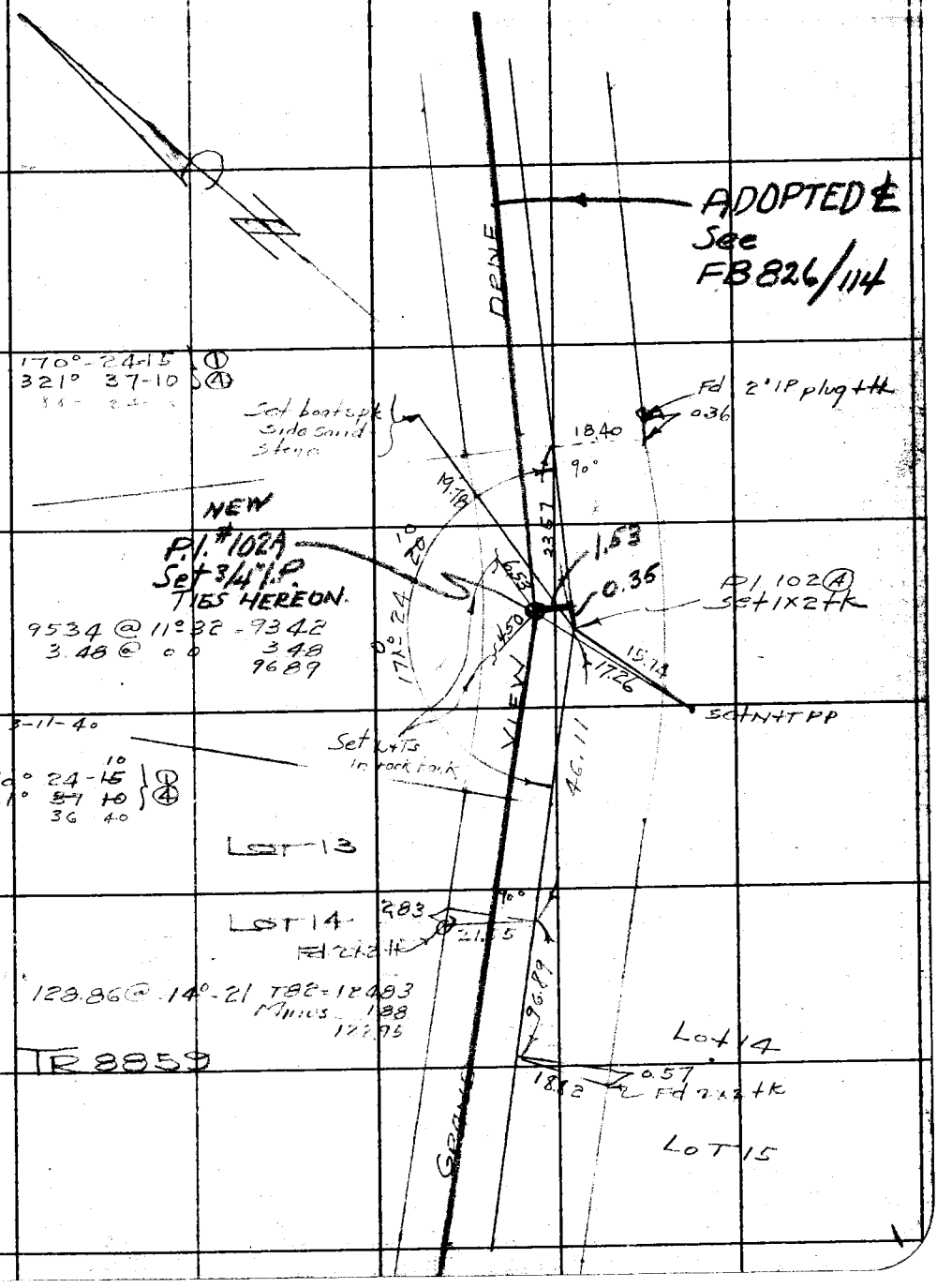

Note: Any Additions or Changes on This Sheets Must be Made or Circled in Red Ink With Date and Name of Person Making Change.

Do not extend notes this side of this line

RETURN TO
LOS ANGELES COUNTY SURVEYOR
700 HALL OF RECORDS

FORM 247 5M 10-37

F.B. 725 PG. 110

Cont to bot page 111

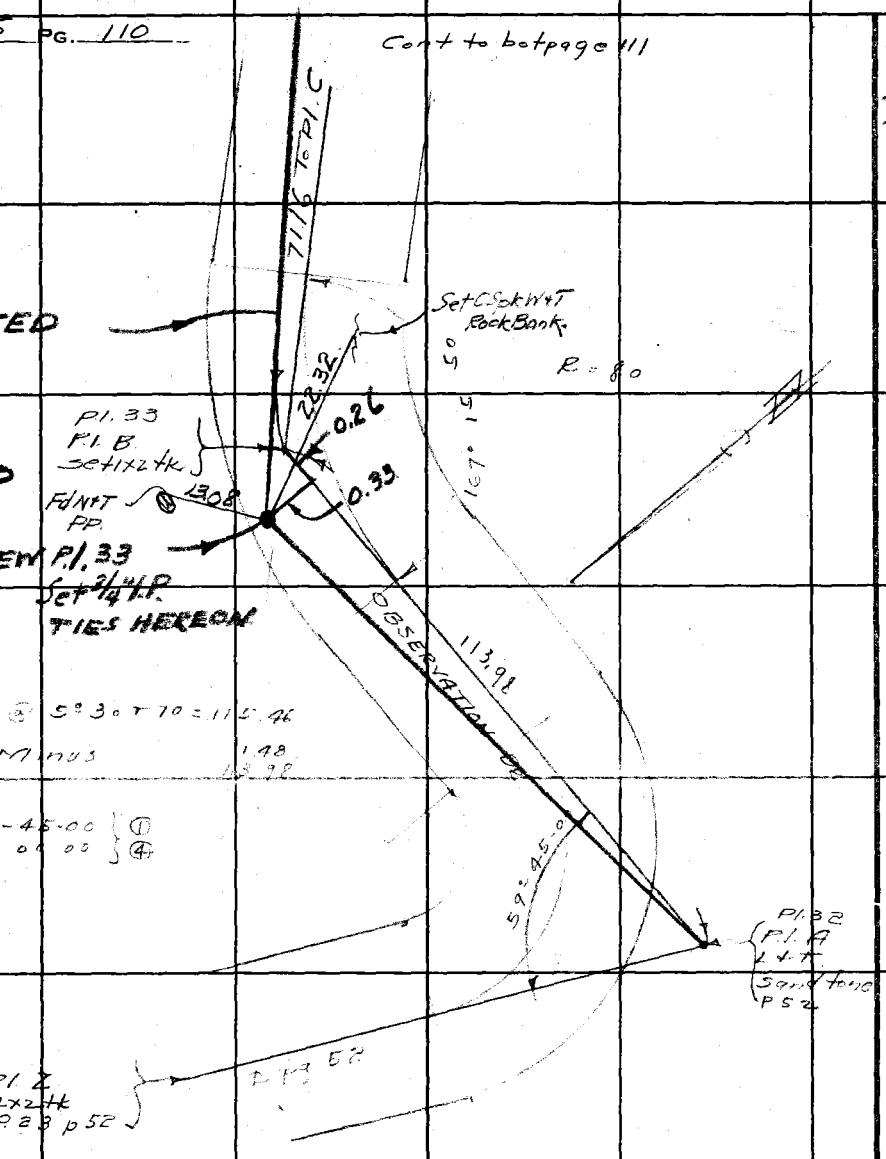

ADOPTED
℄
SEE
F.B.
824/120

Cont. from page 23

RETURN TO
LOS ANGELES COUNTY SURVEYOR
700 HALL OF RECORDS

Note: Any Additions or Changes on This Sheets Must be Made or Circled in Red Ink With Date and Name of Person Making Change.

Do not extend notes this side of this line

WS 59-D-3

WS 129-097 B-1

Notes Ck'd by	Survey of Fernwood Rds	F.B. 725 PG. 111
Map No. B-1631-1	W. O. 8209 Tape No. 69 St'd 84 OF	
Office Work White	Surveyed by Stevenson	
Checked AAR	Notes T.I.T.S Date 4-6-38	
Date 1941	Indexed	

WS 59-D-3

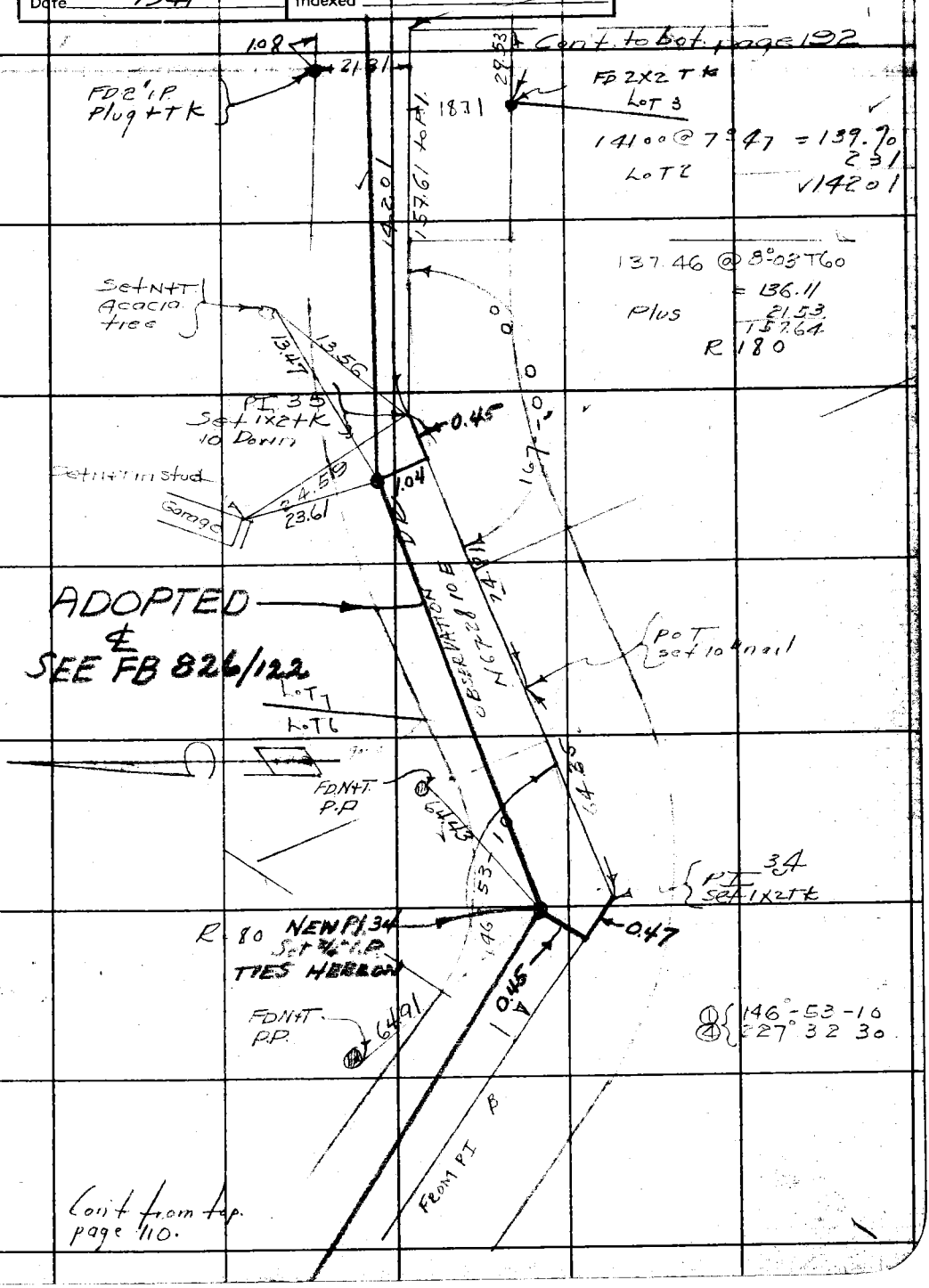

Note: Any Additions or Changes on This Sheets Must be Made or Circled in Red Ink With Date and Name of Person Making Change.

Do not extend notes this side of this line

RETURN TO
LOS ANGELES COUNTY SURVEYOR
700 HALL OF RECORDS

WS 129-097 B-1

FORM 247 5M 10-37

Cont to bot page 112

F.B. 725 PG. 112

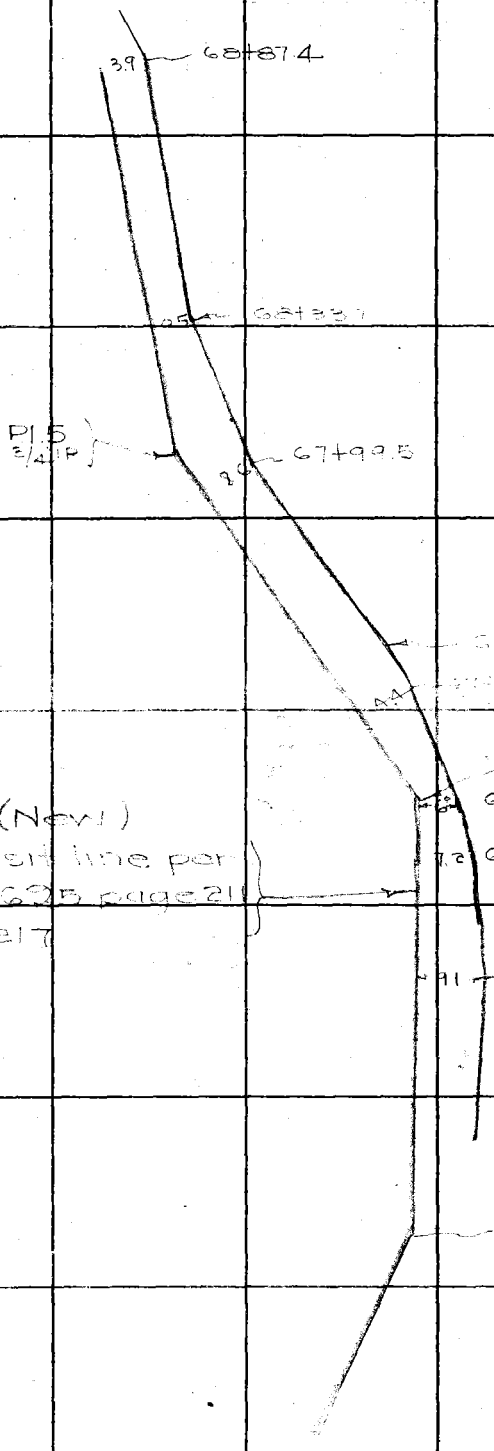

Cont from top page 154

RETURN TO
LOS ANGELES COUNTY SURVEYOR
700 HALL OF RECORDS

Note: Any Additions or Changes on This Sheets Must be Made or Circled in Red Ink With Date and Name of Person Making Change.

Do not extend notes this side of this line

Notes Ck'd by	Survey of Ferrwood Rds
Map No.	W. O. 8109 Tape No. St'd °F.
Office Work	Surveyed by
Checked	Notes Date 1-13-39
Date	Indexed 3-27-39

F.B. 725 PG. 12

Note: Any Additions or Changes on This Sheet Must be Made or Circled in Red Ink With Date and Name of Person Making Change.

Do not extend notes this side of this line

RETURN TO
LOS ANGELES COUNTY SURVEYOR
700 HALL OF RECORDS

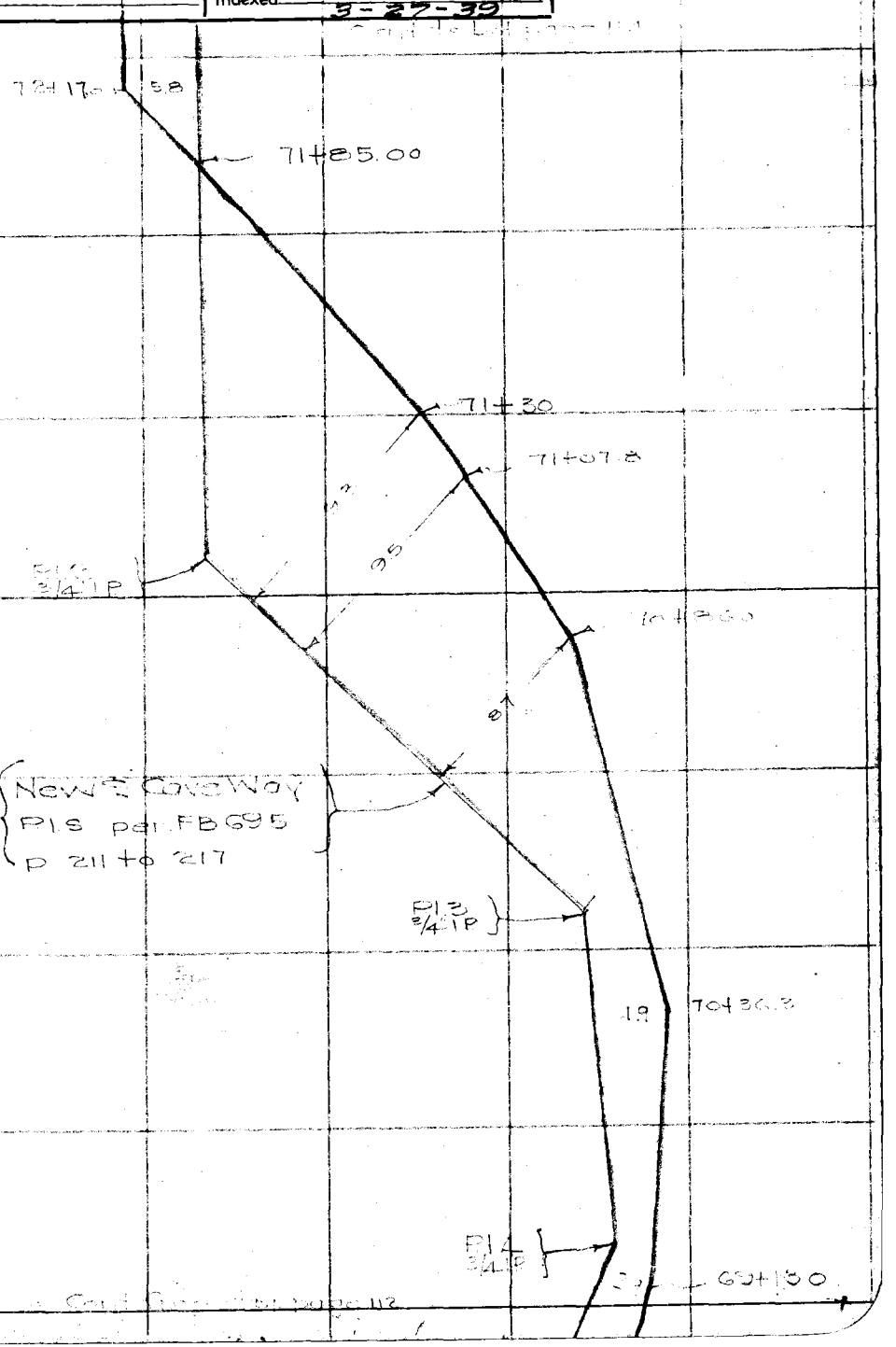

FORM 247 10M 11-36

F.B. 725 PG. 114

Cont from top page 113

RETURN TO
LOS ANGELES COUNTY SURVEYOR
700 HALL OF RECORDS

Note: Any Additions or Changes on This Sheet Must be Made or Circled in Red Ink With Date and Name of Person Making Change.

Do not extend notes this side of this line

Form 307 5M 10-37

PLEASE RETURN TO
LOS ANGELES COUNTY SURVEYOR
700 HALL OF RECORDS

NOTE: ANY ADDITIONS OR CHANGES ON THIS SHEET MUST BE MADE OR CIRCLED IN RED INK, WITH DATE AND NAME OF PERSON MAKING CHANGE

Do not extend notes this side of this line

STATION	B. S.	H. I.	F. S.	ELEV.		
	(Continuation of Profile from page 92)					
T.P.A	[illegible]	845.752		845.232		
71+30.0			4.4	41 4	Gr	
"			5 7	40 1	IP	
T.P.	.282	834.427	11.607	834.145		
71+94.6			8.8	25 6	IP	
			7 0	27 4	Gr	
72+17			11.70	22 7	IP	
			10 5	23 9	Gr	
T.P.	1.380	827.152	11.655	822.772		
73+15			7.4	19 8	IP	
			5.8	21 4	Gr	
73+71.5			6.4	20 8	IP	
			4.5	22 7	Gr	
T.P.	6.250	830.425	2.977	824.175	Set Nail + pole	
T.P.	1.40	[illegible]	6.250	824.175	Set cut spk in [illegible]	
74+41			[illegible]	19 1	Gr	
			7.3	18 3	IP	
[illegible]			[illegible]	19 2	[illegible]	
			[illegible]	18 0	[illegible]	

Profile No. ____ Notes Red. ____ Plotted ____ Job No. [illegible] Division No. ____ F. B. 725 PG. 115

X-Sec. No. ____ Date ____ Date ____ Survey of [illegible]

Notes Chkd. ____ Checked ____ Survey by [illegible] Notes [illegible] Date ____

Date ____ Date ____ Map No. ____ Indexed ____ Date 3-27-39

Form 307 5M 10-37

PLEASE RETURN TO
LOS ANGELES COUNTY SURVEYOR
700 HALL OF RECORDS

NOTE: ANY ADDITIONS OR CHANGES ON THIS SHEET MUST BE MADE OR CIRCLED IN RED INK, WITH DATE AND NAME OF PERSON MAKING CHANGE

Do not extend notes this side of this line

STATION	B. S.	H. I.	F. S.	ELEV.		
		825.625				
74+59			9	26 6	Gr	
			10.1	15 0	IP	
T.P.	0.415	[illegible]	11.565	[illegible]		
74+88.1			3	10 9	Gr	
			4.8	9 7	IP	
T.P.	[illegible]	[illegible]	[illegible]	[illegible]		
75+14			9	79 6	Gr	
			10	72 6	IP	
T.P.	[illegible]	[illegible]	11.48[illegible]	[illegible]		
[illegible]	[illegible]	782.116	[illegible]	[illegible]		
	1.569	771.911	[illegible]	770.342		
[illegible]			[illegible]	6[illegible] 5	Gr	
[illegible]			[illegible]	61 9	IP	
[illegible]			[illegible]	[illegible] 9	[illegible]	
T.P.	[illegible]	[illegible]	11.85[illegible]	7[illegible]		
T.P.	2.[illegible]	731.990	11.132	7[illegible]		
76+09			3.1	4[illegible] 9	Gr	
			4.7	4[illegible] 3	IP	
[illegible]			11.5	4[illegible] 5		
			12.7	39 3		

F. B. 725 PG. 116 Job No. [illegible] Division No. [illegible] Notes Red. Plotted Profile
Survey of [illegible] Date No.
Survey by [illegible] Notes [illegible] Notes Chkd. Checked X-Sec.
Indexed [illegible] Date [illegible] Date No.

Form 307 5M 10-37

PLEASE RETURN TO
LOS ANGELES COUNTY SURVEYOR
700 HALL OF RECORDS

NOTE: ANY ADDITIONS OR CHANGES ON THIS SHEET MUST BE MADE OR CIRCLED IN RED INK, WITH DATE AND NAME OF PERSON MAKING CHANGE

Do not extend notes this side of this line

STATION	B. S.	H. I.	F. S.	ELEV.		
				740 4		
				392		
				399		
				384		
				395		
				383		
					737.448	ok US 1140

Profile No. ____ Notes Red. ____ Plotted ____ Job No. ____ Division No. ____
X-Sec. No. ____ Date ____ Date ____ Survey of ____
Notes Chkd. ____ Checked ____ Survey by ____ Notes ____ Date ____
Date ____ Date ____ Map No. ____ Indexed ____ Date ____

F. B. 725 PG. 117

F. B. 725 PG. 118 | Job No. | Division No. | Notes Red. | Plotted | Profile

Survey of | Date | Date | No.

Survey by | Notes | Notes Chkd. | Checked | X-Sec.

Indexed | Date | Date | Date | No.

STATION	B. S.	H. I.	F. S.	ELEV.	

Form 307 5M 10-37

PLEASE RETURN TO
LOS ANGELES COUNTY SURVEYOR
700 HALL OF RECORDS

Do not extend notes this side of this line

NOTE: ANY ADDITIONS OR CHANGES ON THIS SHEET MUST BE MADE OR CIRCLED IN RED INK, WITH DATE AND NAME OF PERSON MAKING CHANGE

Notes Ck'd by	Survey of	F.B. 72	Pg. 119
Map No. B-1631-3	W. O.	Tape No.	St'd OF
Office Work White	Surveyed by		
Checked AAR	Notes	Date	
Date 1941	Indexed 3-22-39		

Fernwood Roads

Location of Easement

on Lot 2 Tract 8319.

J.N. 9209

T.J. Stevenson
S.H. Nichols
W.F. Harris
R.W. Scott

Note: Any Additions or Changes on This Sheets Must be Made or Circled in Red Ink With Date and Name of Person Making Change.

Do not extend notes this side of this line

RETURN TO
LOS ANGELES COUNTY SURVEYOR
700 HALL OF RECORDS

FORM 247 5M 10-37

F.B. 725 PG. 120

Cont. to bot page 121

WS 59-D-3

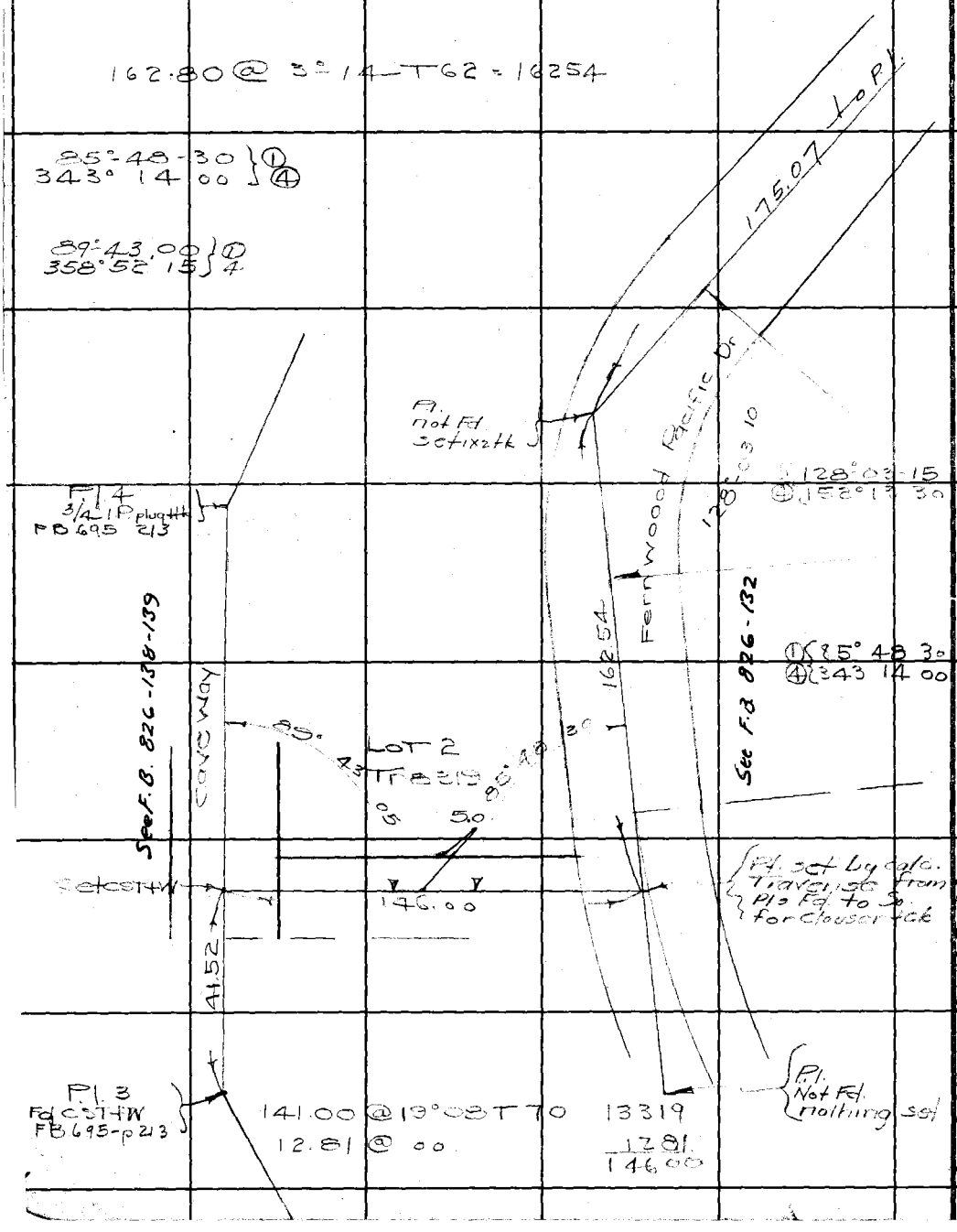

RETURN TO
LOS ANGELES COUNTY SURVEYOR
700 HALL OF RECORDS

Note: Any Additions or Changes on This Sheets Must be Made or Circled in **Red Ink** With Date and Name of Person Making Change.

Do not extend notes this side of this line

WS 129-097 B-1

Notes Ck'd by	Survey of Fernwood Rd	F.B. 7-5 PG. 121
Map No. B-1631-3	W. O. 8209 Tape No. St'd of	
Office Work White	Surveyed by Stevenson	
Checked AAR	Notes 7 J S Date 2-14-39	
Date 1941	Indexed	

WS 59-D-3

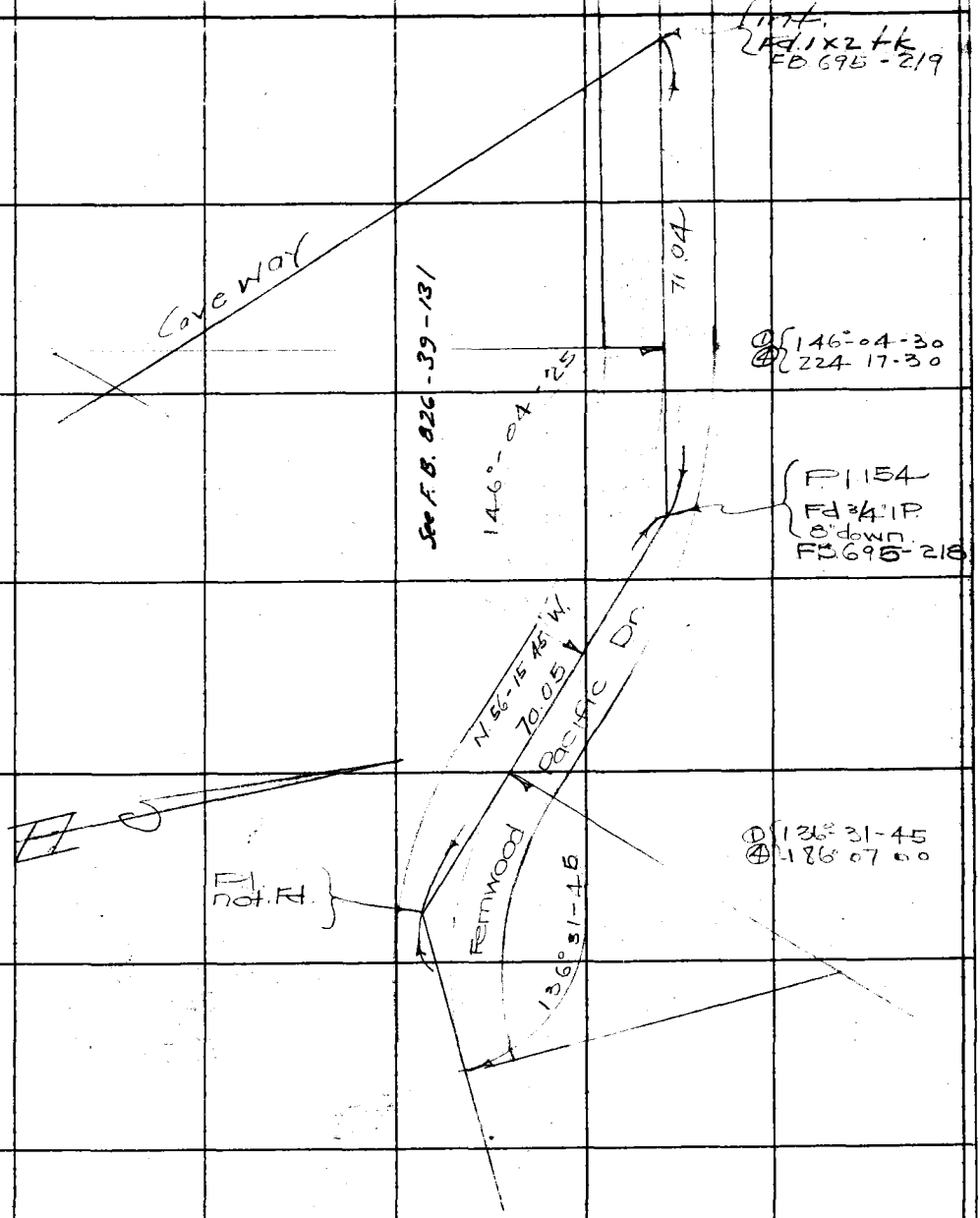

Cont. from top page 120

Note: Any Additions or Changes on This Sheets Must be Made or Circled in Red Ink With Date and Name of Person Making Change.

Do not extend notes this side of this line

RETURN TO
LOS ANGELES COUNTY SURVEYOR
700 HALL OF RECORDS

WS 129-097 B-1

FORM 247 5M 10-37

RETURN TO
LOS ANGELES COUNTY SURVEYOR
700 HALL OF RECORDS

Note: Any Additions or Changes on This Sheets Must be Made or Circled in **Red Ink** With Date and Name of Person Making Change.

Do not extend notes this side of this line

F.B. 725 PG. 122

Notes Ck'd by A. A. F.	Survey of	F.B. 725 PG. 123
Map No.	W. O. Tape No. St'd of	
Office Work	Surveyed by	
Checked	Notes Date	
Date	Indexed 12-6-39	

SURVEY OF

FERNWOOD STS

J.N 8209

T.J. Stevenson
G.H. Nichols
R.W. Scott

Note: Any Additions or Changes on This Sheets Must be Made or Circled in Red Ink With Date and Name of Person Making Change.

Do not extend notes this side of this line

RETURN TO
LOS ANGELES COUNTY SURVEYOR
700 HALL OF RECORDS

FORM 247 5M 10-37

RETURN TO
LOS ANGELES COUNTY SURVEYOR
700 HALL OF RECORDS

Note: Any Additions or Changes on This Sheets Must be Made or Circled in **Red Ink** With Date and Name of Person Making Change.

Do not extend notes this side of this line

INDEX SHEET

F.B. 725 PG. 124

Sec line - Random line FB 524 pgs 112 to 119

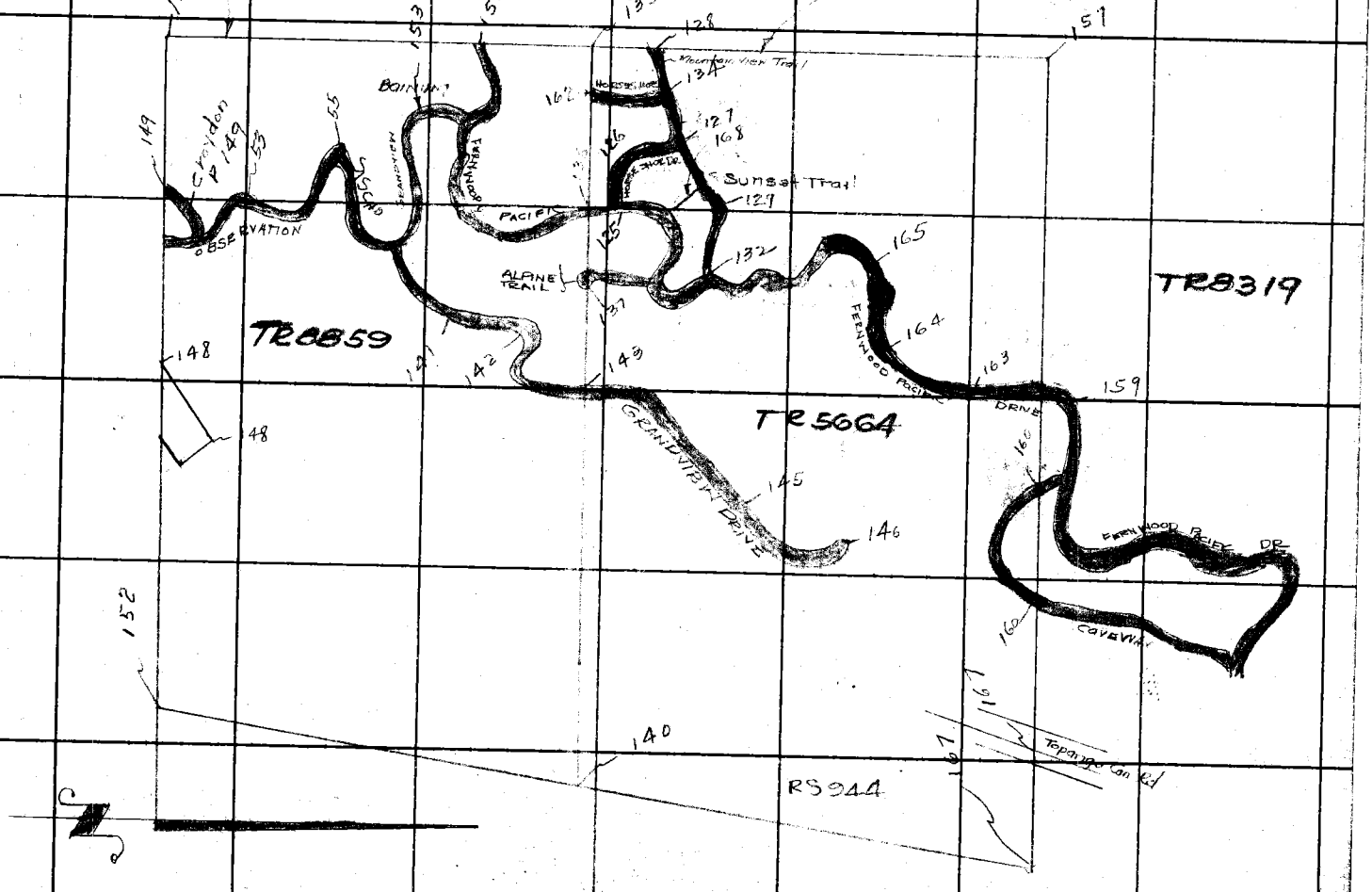

Fernwood Sts

Notes Ck'd by A. A. R.	Survey of Horseshoe Dr	F.B. 725 Pg. 125
Map No. B-1631-2	W. O. 8209 Tape No. St'd OF	
Office Work White	Surveyed by Stevenson	
Checked AAR	Notes T.J.S Date 10-25-39	
Date 1941	Indexed	

WS 59-D-3

Cont. to bot. page 126

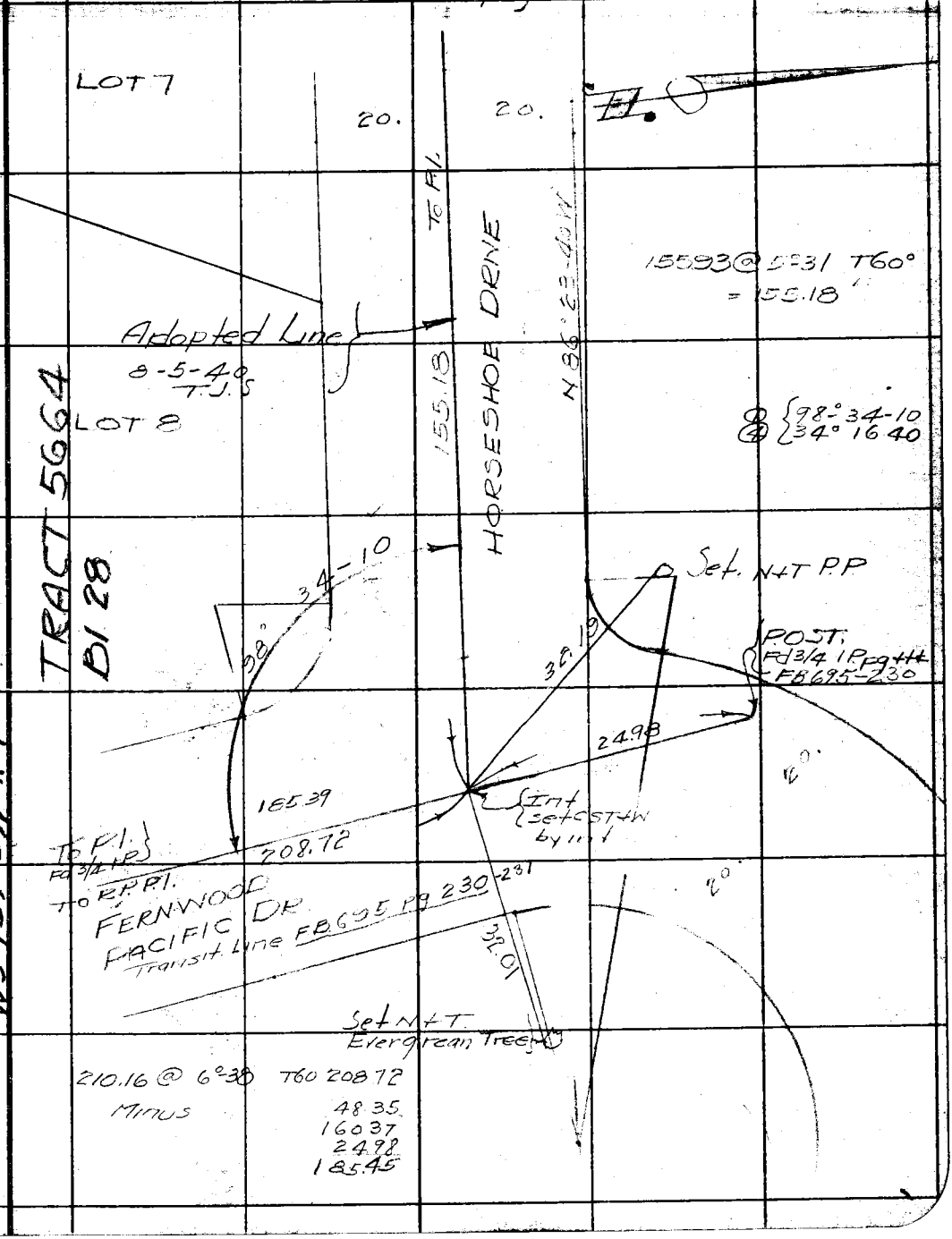

Note: Any Additions or Changes on This Sheets Must be Made or Circled in Red Ink With Date and Name of Person Making Change.

Do not extend notes this side of this line

RETURN TO
LOS ANGELES COUNTY SURVEYOR
700 HALL OF RECORDS

WS 129-097 A-1

FORM 247 5M 10-37

F.B. 725 PG. 126

Cont. to bot. page 127

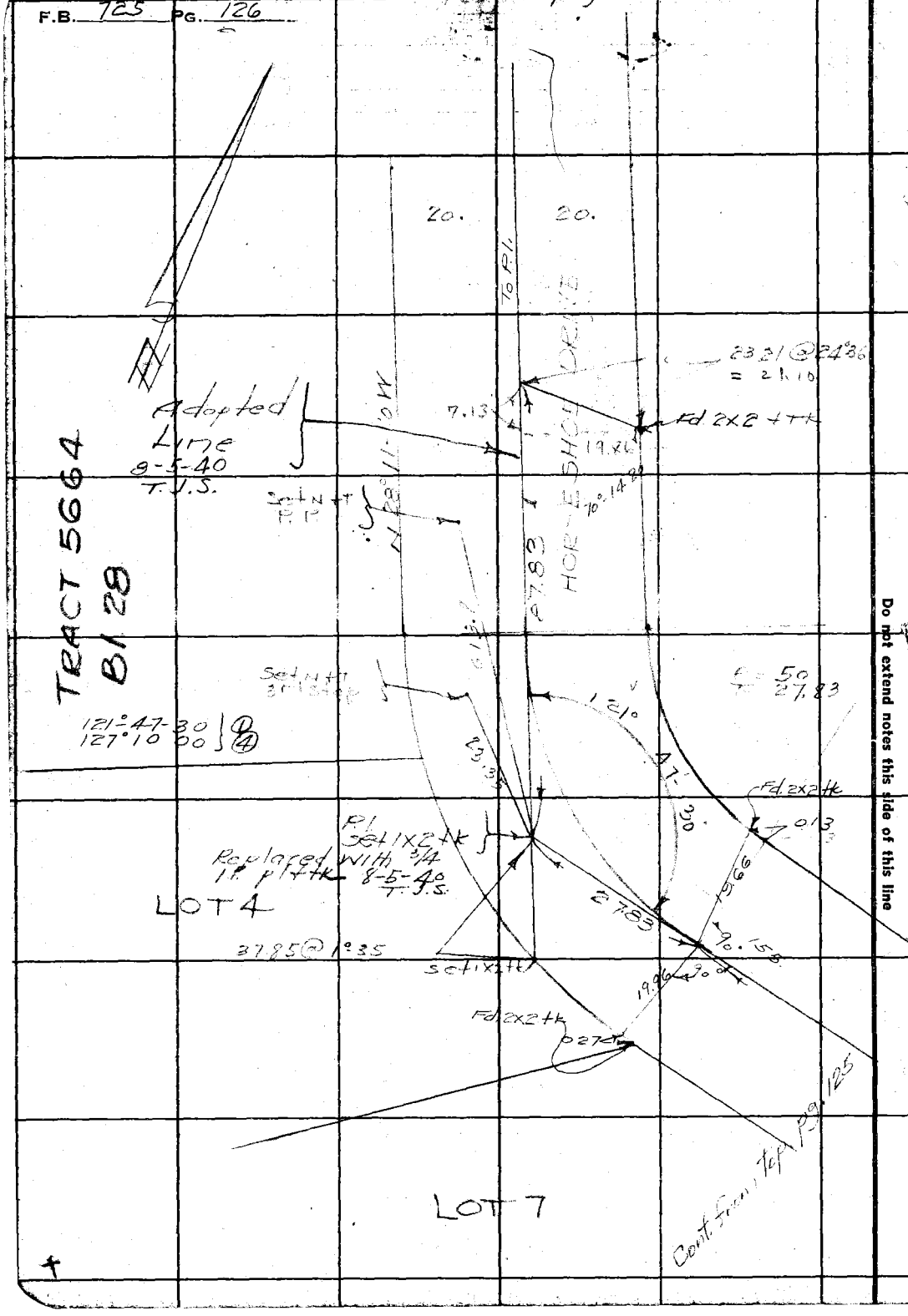

RETURN TO
LOS ANGELES COUNTY SURVEYOR
700 HALL OF RECORDS

Note: Any Additions or Changes on This Sheets Must be Made or Circled in **Red Ink** With Date and Name of Person Making Change.

Do not extend notes this side of this line

Notes Ck'd by A. A. R.	Survey of Horseshoe Dr.	F.B. 725	PG. 127
Map No. B-1631-2	W. O. 5058 Tape No. 69 St'd 84 OF		
Office Work White	Surveyed by Stevenson		
Checked AAR	Notes Date 10-30-37		
Date 1941	Indexed		

WS 59-D-3

Cont. to bot. page 128

To Pl. To BC

10' off line

30.38

82.20

82.40

62.38

Nat set.

22.79

2807

Fd. 2x2 tk

1858

Set. SHW Rock

Int. (offset Pl.) Set 1x2 tk

H+T PP

Bl. 25

TR 5664

169° 53-30 See p. 132A

2' off

112.04

83.97

HORSESHOE DR

N 60° 19.20 E

① 169° 53-30
④ 319° 34.00
79

20.

20.

Set. CS.T+N

20.06

20.06

Fd. 2x2 tk

Fd. 2x2 tk

LOT 1

9.

88° 30 30 See p 132A

51.32

R = 50

T 51.32

Set 3/4 I.P.

? ① 88° 30 30
④ 354° 32-00

From Pl. 20437

23.68

Set. 1x2 tk

P.I. Set 1x2 tk

℄ Sunset. Dr.

See pg 129

Cont. from top page (B) 126

Note: Any Additions or Changes on This Sheets Must be Made or Circled in Red Ink With Date and Name of Person Making Change.

Do not extend notes this side of this line

RETURN TO
LOS ANGELES COUNTY SURVEYOR
700 HALL OF RECORDS

WS 129-097 A-1

FORM 247 5M 10-37

F.B. 725 PG. 128

13+36.90
R No 5
Fd. 1x2 tk
FB 524 p 114

15+14.48 Int
Set 1x2 tk

120.71 @ 21°-15 T58° 112.48
69.97 @ 26°51 T58° 62.42
2.68 @ 0 0 T58 2.68
177.58

62°-08-00 ①
248-31-40 ④
62° 07-55

186.50 @ 2°49 T58°
= 186.25

Line Conts
Horseshoe Dr
P.134

Set 1x2 tk

47.39
R 455.97

Fd. 2x2

4922 @ 8°-17
48.71

168° 08 ①
312° 32 ④

0.20
Set 1x2
offset Pl.

10' offset

20.02

From B.C.
20'

Random Sec line
13
18
R17W
R16W

20.0
20.0
62°-07-55

R No 7
Fd. 1x2 tk
FB 524 pg
114

No I.P.
LOT 1
Water line
Constructe along
this R/W
Not Fd.

Mountain View TRAIL
For Adopted & See F.B. 826-88

0.58
96.02
186.25

LOT 2

168°
08
00

LOT 3

HORSESHOE DR

20

TR 5664 B19

From top page 127

WS 59-D-3

RETURN TO
LOS ANGELES COUNTY SURVEYOR
700 HALL OF RECORDS

Note: Any Additions or Changes on This Sheets Must be Made or Circled in Red Ink With Date and Name of Person Making Change.

Do not extend notes this side of this line

WS 129-097 A-1

Notes Ck'd by A. A. R.	Survey of Horseshoe Dr.	F.B. 725 Pg. 129
Map No. B-1631-2	W. O. 5058 Tape No. 69 St'd 84 °F	
Office Work White	Surveyed by Stevenson	
Checked AAR	Notes T.J.S. Date 10-26-39	
Date 1941	Indexed	

WS 59-D-3

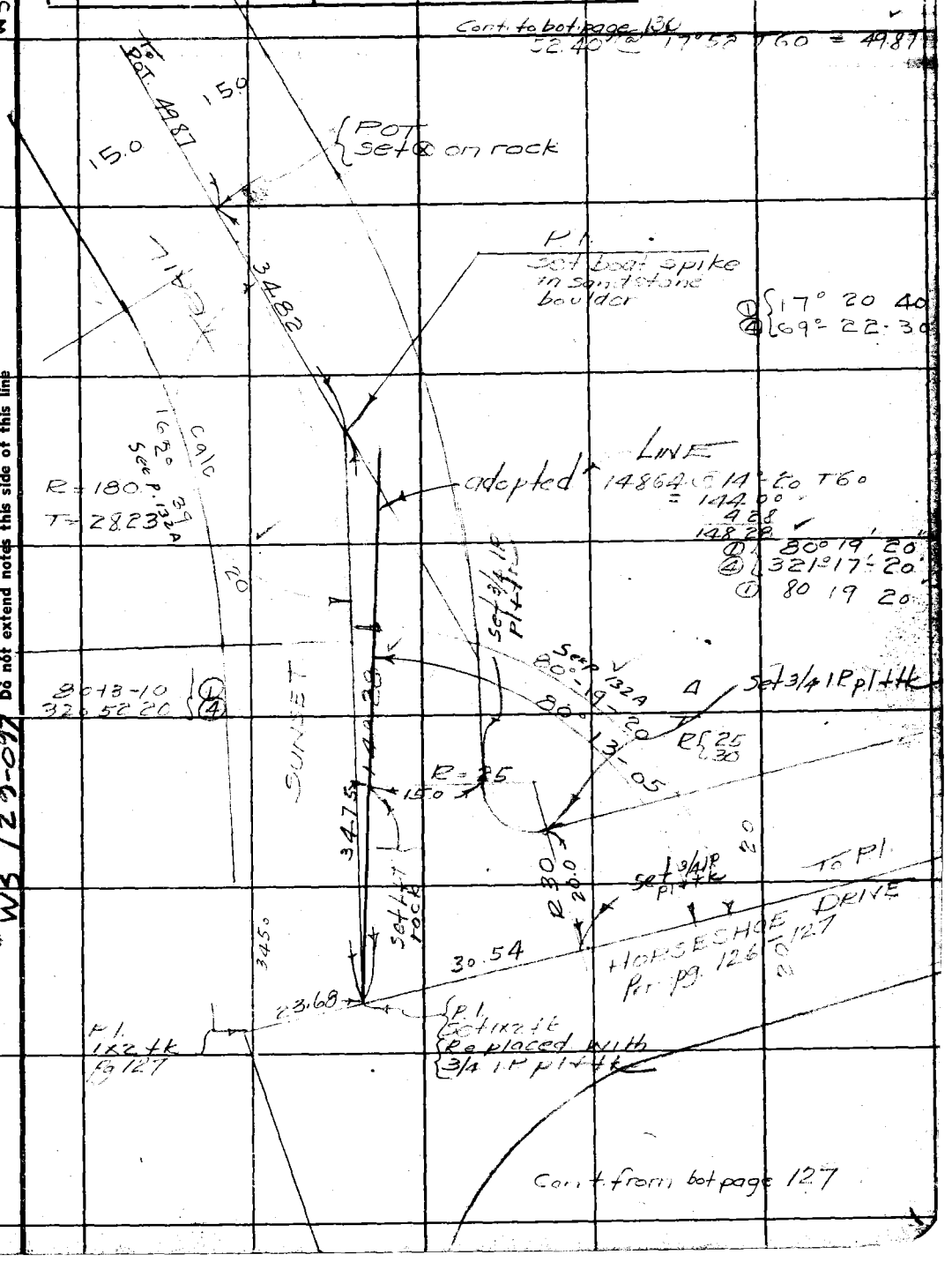

Note: Any Additions or Changes on This Sheets Must be Made or Circled in Red Ink With Date and Name of Person Making Change

Do not extend notes this side of this line

RETURN TO
LOS ANGELES COUNTY SURVEYOR
700 HALL OF RECORDS

WS 129-097 A-1

FORM 247 5M 10-37

Cont. to bot. page 131

F.B. 725 Pg. 130 (F)

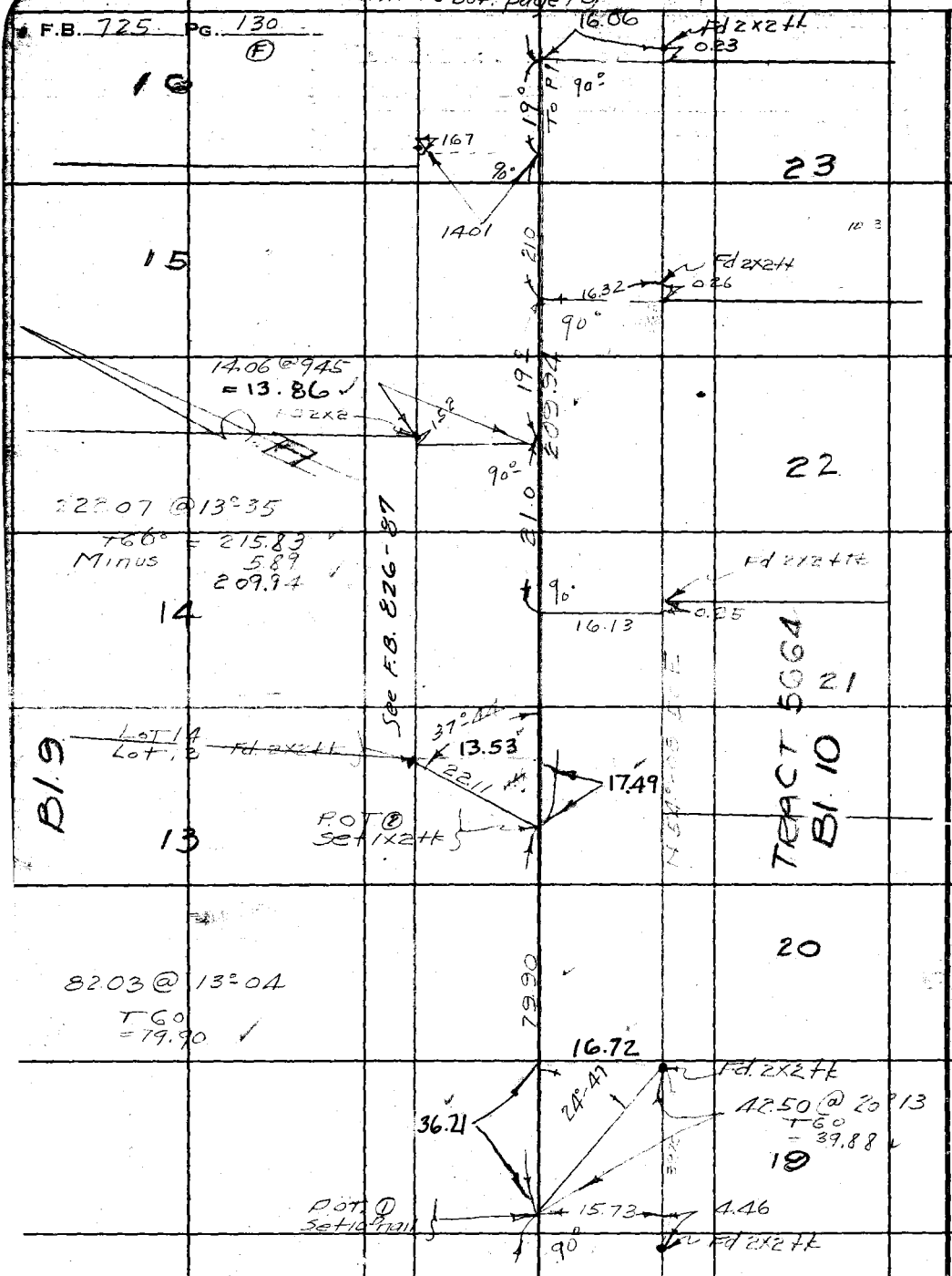

Cont. from top page (E) 129

RETURN TO
LOS ANGELES COUNTY SURVEYOR
700 HALL OF RECORDS

Note: Any Additions or Changes on This Sheets Must be Made or Circled in Red Ink With Date and Name of Person Making Change.

Do not extend notes this side of this line

W5.59-D-3

Notes Ck'd by A. A. R.	Survey of Horseshoe Dr
Map No. B-1631-2	W. O. 5058 Tape No. 69 St'd 34 of
Office Work White	Surveyed by Stevenson
Checked AAR	Notes TJS Date 10-26-39
Date 1941	Indexed

F.B. 725 Pg. 131

Cont to bot. page (H) 130

Cont. from top page (F)

Note: Any Additions or Changes on This Sheets Must be Made or Circled in Red Ink With Date and Name of Person Making Change

Do not extend notes this side of this line

RETURN TO
LOS ANGELES COUNTY SURVEYOR
700 HALL OF RECORDS

FORM 247 5M 10-37

F.B. 725 PG. 132 (17)

127-01-40 } (1)
148 07 30 } (4)

55° 22-50 } (1)
221° 31 30 } (4)

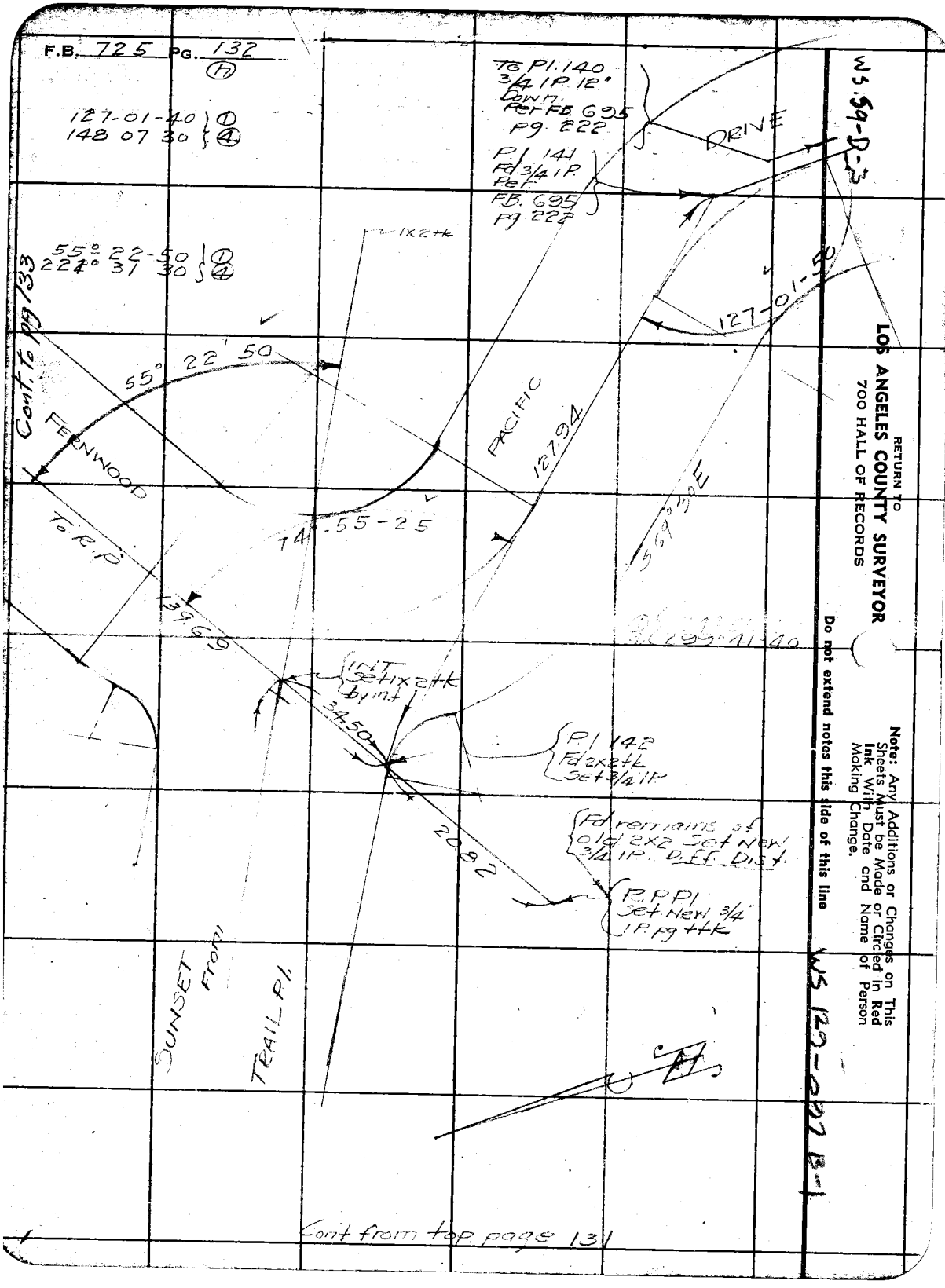

Cont. to pg 133

Cont from top page 131

WS 59-D-3

WS 129-097 B-1

RETURN TO
LOS ANGELES COUNTY SURVEYOR
700 HALL OF RECORDS

Note: Any Additions or Changes on This Sheets Must be Made or Circled in Red Ink With Date and Name of Person Making Change.

Do not extend notes this side of this line

Notes Ck'd by A. [illegible]	Survey of Fernwood Sts
Map No. B-1631-2	W. O. 8209 Tape No. ____ Std ____ °F
Office Work White	Surveyed by Stevenson
Checked A.A.R	Notes T.J.S Date 12-28,39
Date 1941	Indexed

F.B. 725 Pg. 132A

WS 59-D-3

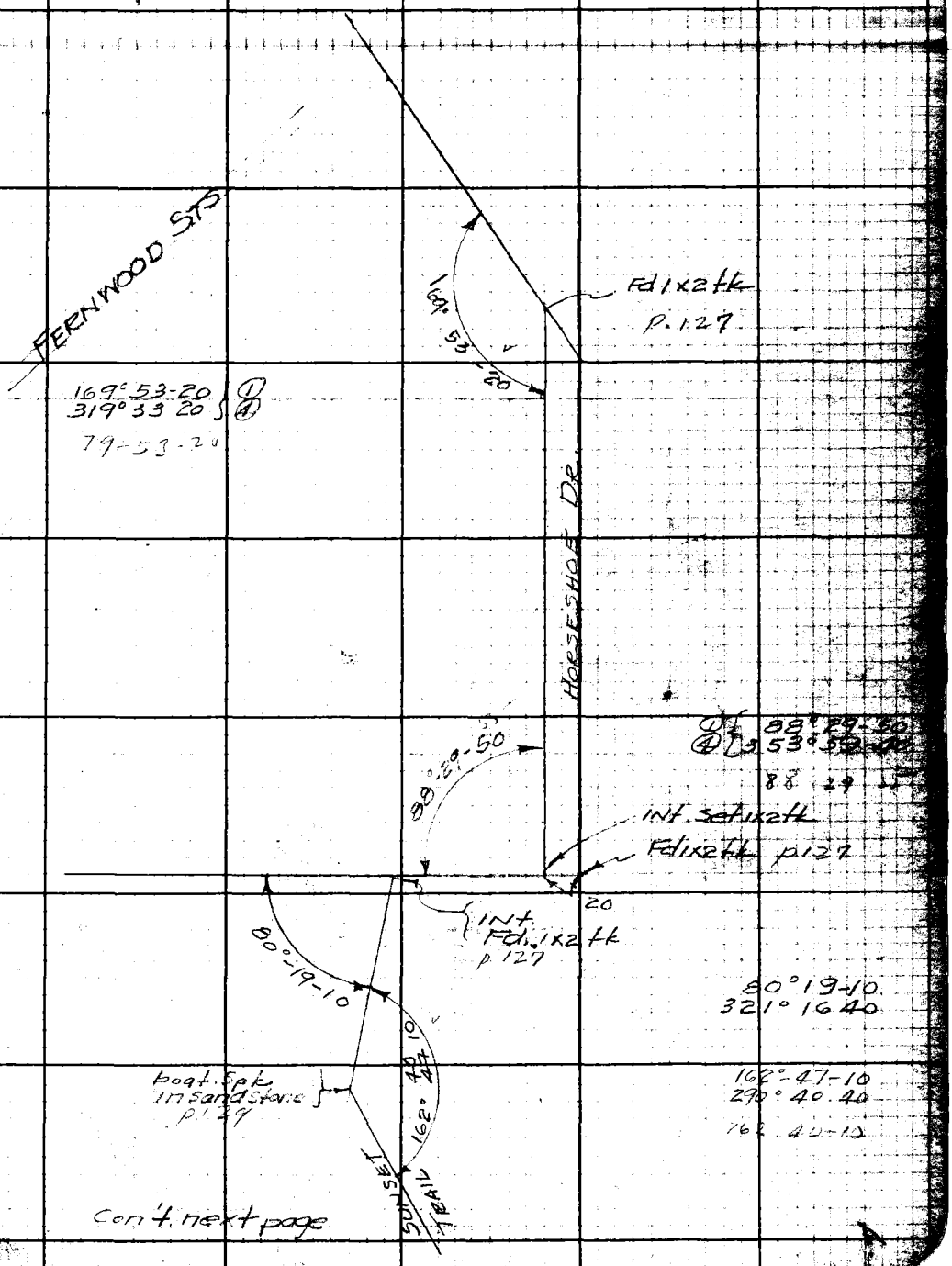

Con't. next page

Note: Any Additions or Changes on This Sheet Must be Made or Circled in Red Ink With Date and Name of Person Making Change.

RETURN TO
LOS ANGELES COUNTY SURVEYOR
700 HALL OF RECORDS

WS 129-097 A-1 Do not extend notes this side of this line.

FORM 247 5M 10-39

F.B. 725 PG. 132B

WS.59-D-3

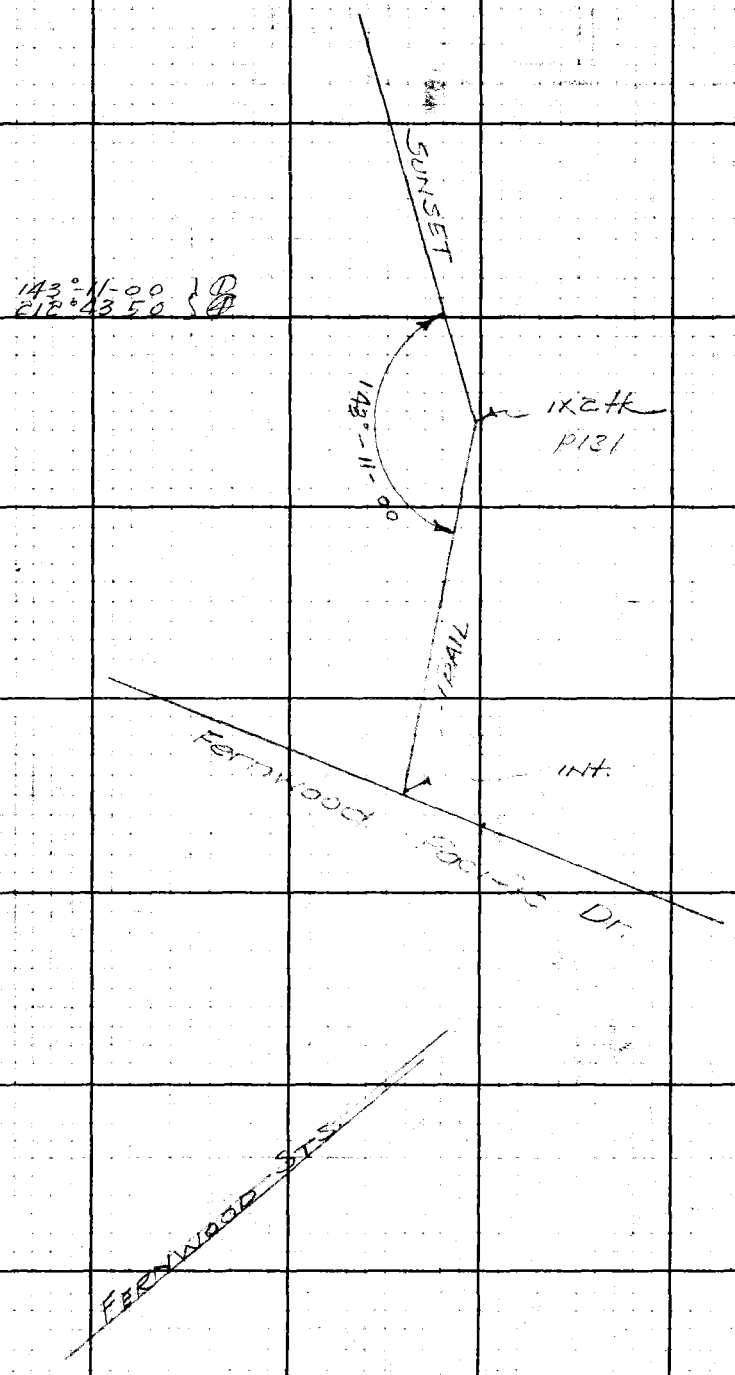

RETURN TO
LOS ANGELES COUNTY SURVEYOR
700 HALL OF RECORDS

Do not extend notes this side of this line.

Note: Any Additions or Changes on This Sheet Must be Made or Circled in Red Ink With Date and Name of Person Making Change.

Notes Ck'd by A. A. R.	Survey of Horseshoe Dr	F.B. 725 PG. 133
Map No. B-1631-2	W. O. Tape No. St'd °F	
Office Work White	Surveyed by Stevenson	
Checked AAR	Notes T.J.S Date	
Date 1941	Indexed	

Cont to bot page 166

132°	53	25
253°	11	10
224°	39	05
129°	26	45
116°	54	20
100°	20	00
201°	30	25
116°	05	25
248°	08	50
264°	44	40
81	25	50
121°	47	30
80°	19	20
197°	20	40
143°	11	10
55°	22	50
285°	04	35
127	01	40
8	9	00
2880°	01	10

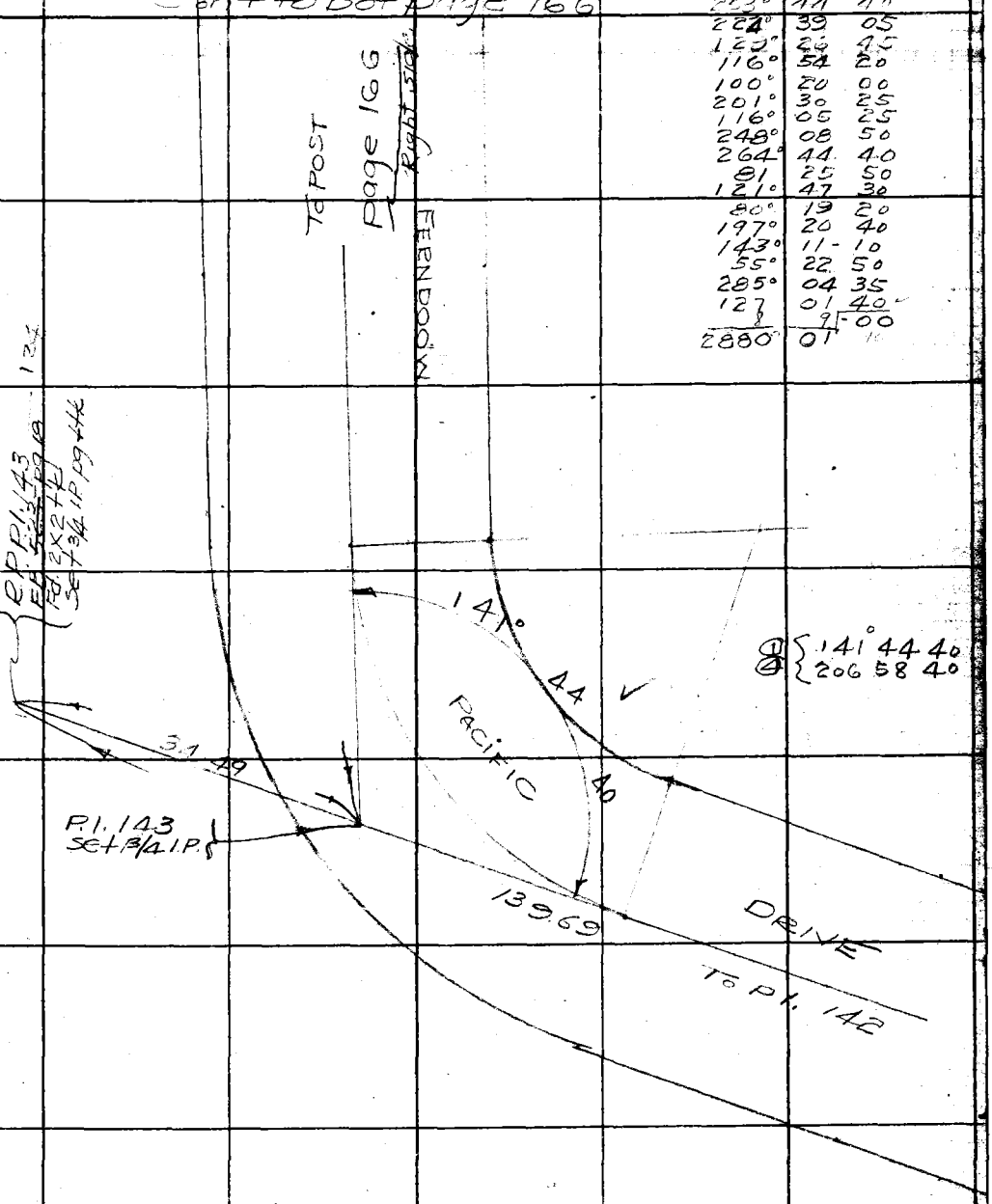

① 141° 44 40
④ 206 58 40

Cont. from left side page 132

Note: Any Additions or Changes on This Sheets Must be Made or Circled in Red Ink With Date and Name of Person Making Change.

Do not extend notes this side of this line

RETURN TO
LOS ANGELES COUNTY SURVEYOR
700 HALL OF RECORDS

WS 129-097 B-1

FORM 247 5M 10-37

RETURN TO
LOS ANGELES COUNTY SURVEYOR
700 HALL OF RECORDS

Note: Any Additions or Changes on This Sheets Must be Made or Circled in **Red Ink** With Date and Name of Person Making Change.

Do not extend notes this side of this line

WS 59-D-3

WS 129-097 A1



Notes Ck'd by A. A. R.	Survey of Fernwood Sts	F.B. 725 Pg. 135
Map No. B-1631-1-2	W. 0.8209 Tape No. 69 St'd 84 of	
Office Work White	Surveyed by Stevenson	
Checked A A R	Notes T.J.S. Date 10-3-39	
Date 1941	Indexed	

Cont. to bot. page 136

WS 59-D-3

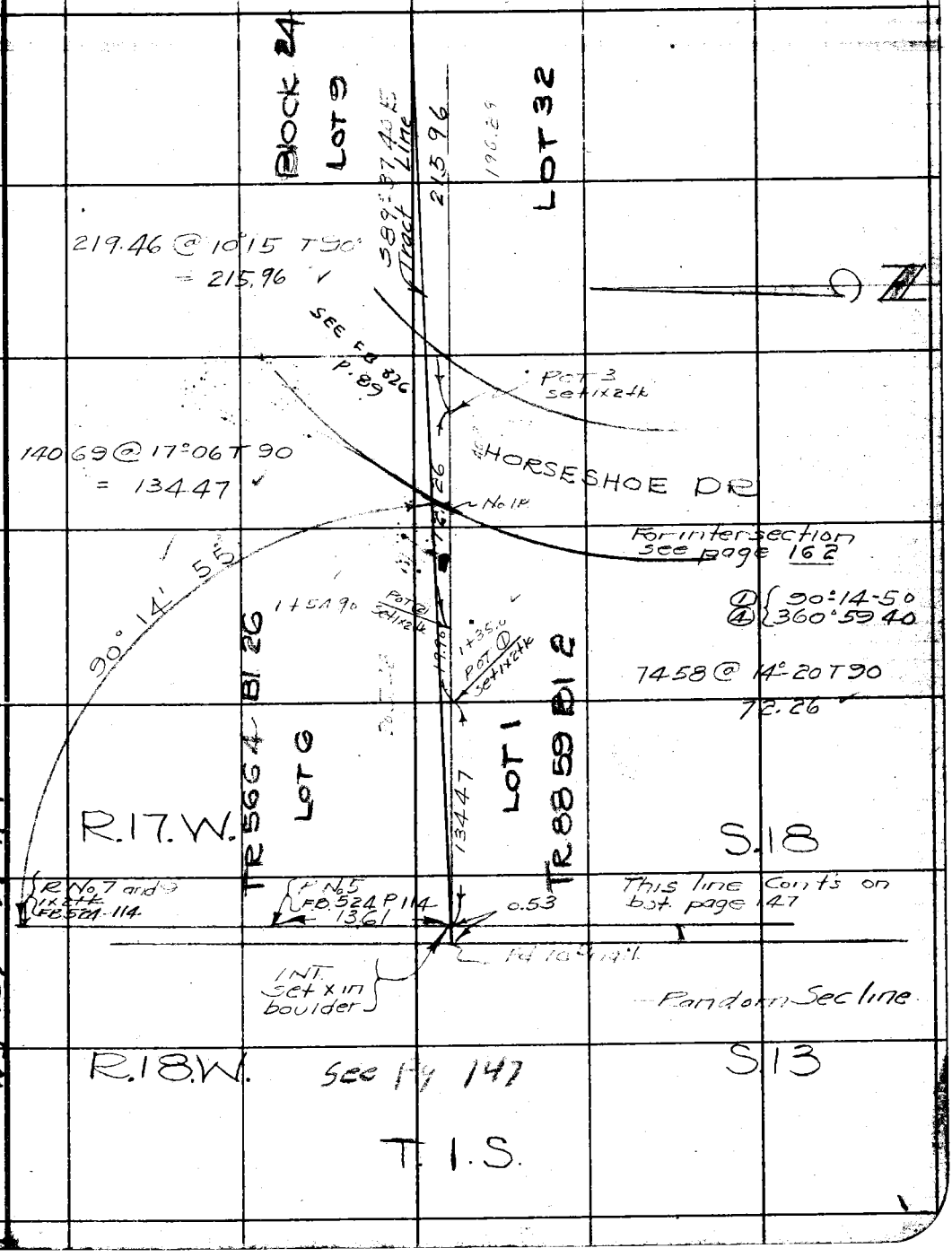

Note: Any Additions or Changes on This Sheets Must be Made or Circled in Red Ink With Date and Name of Person Making Change.

Do not extend notes this side of this line

RETURN TO
LOS ANGELES COUNTY SURVEYOR
700 HALL OF RECORDS

WS 129-097 A-1

FORM 247 5M 10-37

Cont. to bot page 137

W.S. 59-D-3

Cont. from top page 135

RETURN to
LOS ANGELES COUNTY SURVEYOR
700 HALL OF RECORDS

Do not extend notes this side of this line

Note: Any Additions or Changes on This Sheets Must be Made or Circled in Red Ink With Date and Name of Person Making Change.

Notes Ck'd by [illegible]	Survey of Fernwood St	F.B. 725 PG. 137
Map No. B-1631-1-2	W. O. 8209 Tape No. 69 St'd 84 of	
Office Work White	Surveyed by Stevenson	
Checked AAR	Notes T.J.S Date 10-31-39	
Date 1941	Indexed [illegible]	

WS 59-D-5

Cont. to bot page 138

194.22 @ 18°58 T84 = 183.68

120.93 @ 7°53 T84 = 119.79

129.20 @ 7°34 T84 = 127.#

.40

45

Tract Line

To Pot 8

PARK

TRAIL

Bl. 4

TR 8859

Bl. 22

1

69°-02

183.63

109°

For Closer to Grandview see pg 190

① 109°-49'-40
④ 79° 18' 50

① 69° 02' 40
④ 276° 11-00

P.D. Set 1x2 tk

49

45

old 1x2

126

133

127.#

40

ALPINE

30.50

32.94

3.89

119.79

11+52.07 1 Set 1x2 tk

TRAIL

P1 3/4 IP FB 725 pg 57

P1 Fd 3/4 IP FB 725 pg 57

13

2.63

72.14

0.43 11+06.60 1 d 2x2 tk RE 4881

80.37 @ 22°-27 T86° = 74.28

Minus 2.14

72.14

12

.83

27.67

10+77.05 Fd 2x2 tk

POT. 7 Set 1x2 tk

1.31

69.70 @ 15°35 T90 67.14

72.77 @ 15°49 T90 70.01

11

67.14

70.01

29.20 @ 24°02 - ~~27.67~~ 26.67

3

10+09.92 POT. 6 Set 1x2 tk

10

10+00.58 Fd 2x2 tk

1.76

9.34

0.2

169.53 @ 3°-33 T8 = 169.21

3

TR 5664 Bl. 23

WS 129-097 B-1

9

169.21

2

Bl.

8

Cont. from top page 136

Note: Any Additions or Changes on This Sheets Must be Made or Circled in Red Ink With Date and Name of Person Making Change.

Do not extend notes this side of this line

RETURN TO
LOS ANGELES COUNTY SURVEYOR
700 HALL OF RECORDS

FORM 247 5M 10-37

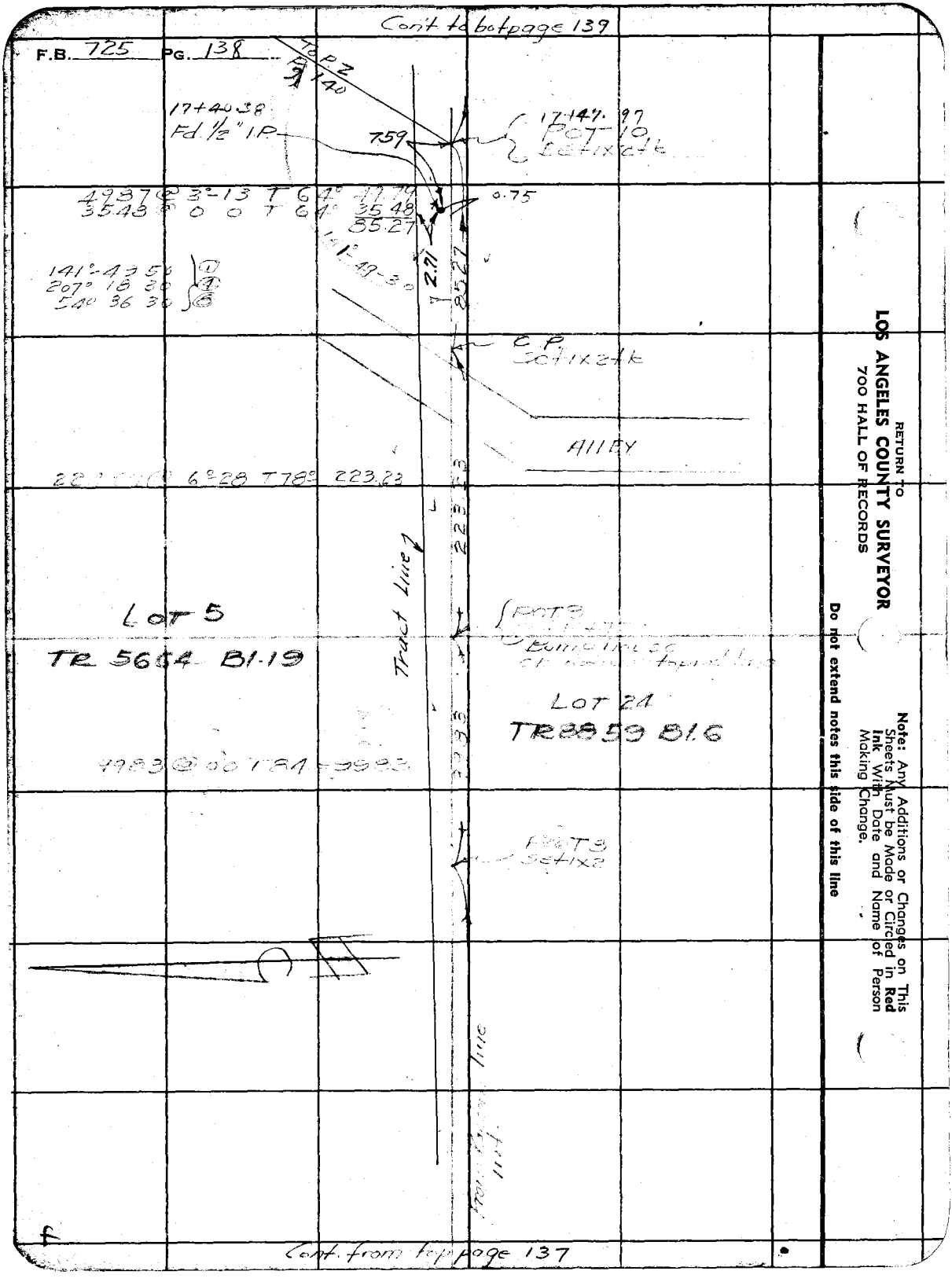

RETURN TO
LOS ANGELES COUNTY SURVEYOR
700 HALL OF RECORDS

Note: Any Additions or Changes on This Sheets Must be Made or Circled in **Red Ink** With Date and Name of Person Making Change.

Do not extend notes this side of this line

Notes Ck'd by [illegible]	Survey of [illegible]	F.B. 7.25 Pg. 139
Map No. B-1631-1-2	W. O. 8809 Tape No. 69 St'd 84 of	
Office Work White	Surveyed by Stevenson	
Checked AAR	Notes F.J.S Date 11-2-39	
Date 1941	Indexed [illegible]	

Cont to bot. page 140

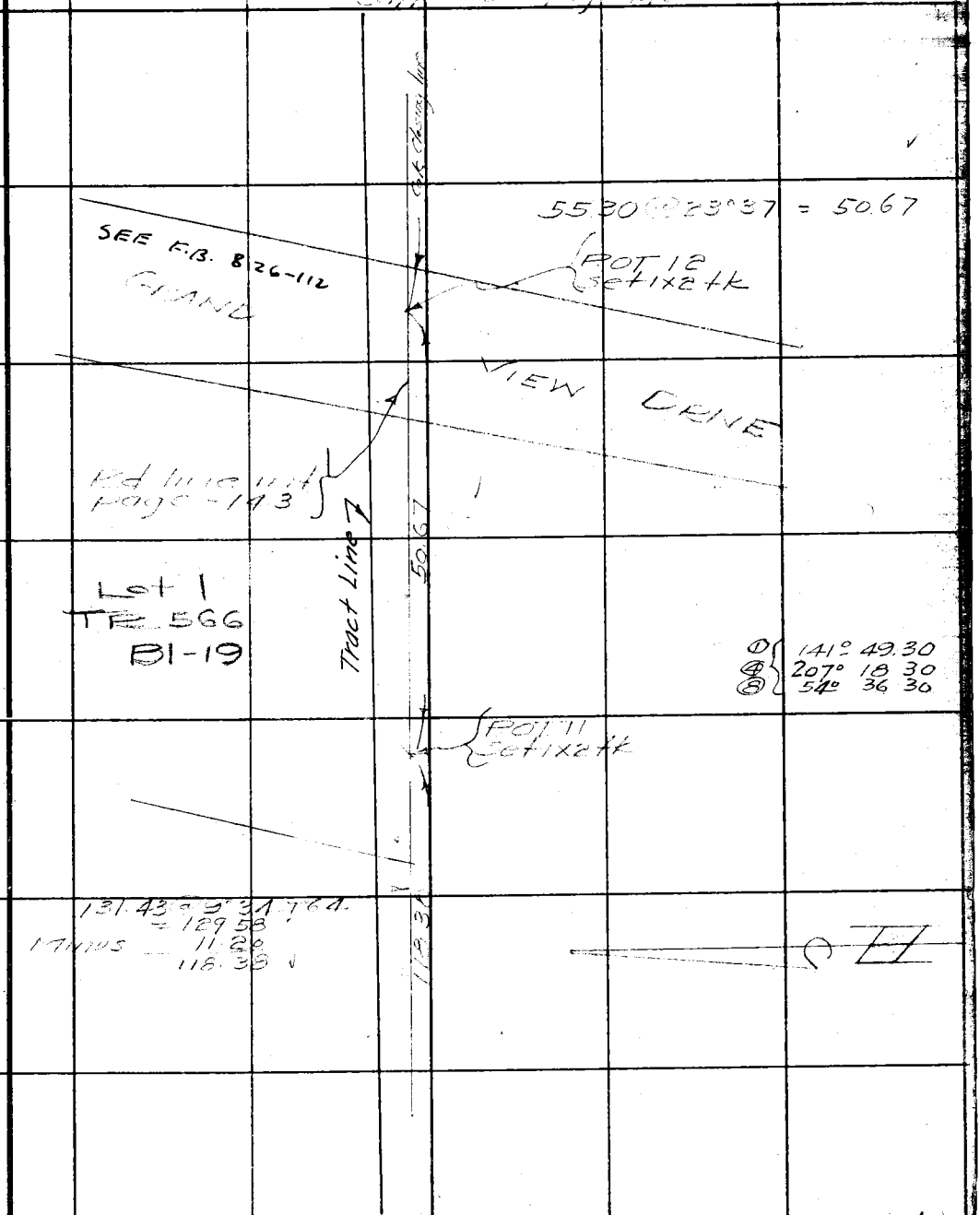

Cont from top page 138

Note: Any Additions or Changes on This Sheets Must be Made or Circled in Red Ink With Date and Name of Person Making Change.

Do not extend notes this side of this line

RETURN TO
LOS ANGELES COUNTY SURVEYOR
700 HALL OF RECORDS

FORM 247 5M 10-37

RETURN TO
LOS ANGELES COUNTY SURVEYOR
700 HALL OF RECORDS

Note: Any Additions or Changes on This Sheets Must be Made or Circled in **Red Ink** With Date and Name of Person Making Change.

Do not extend notes this side of this line

WS 58-A-2

WS 129-097 B-1

F.B. 725 PG. 140

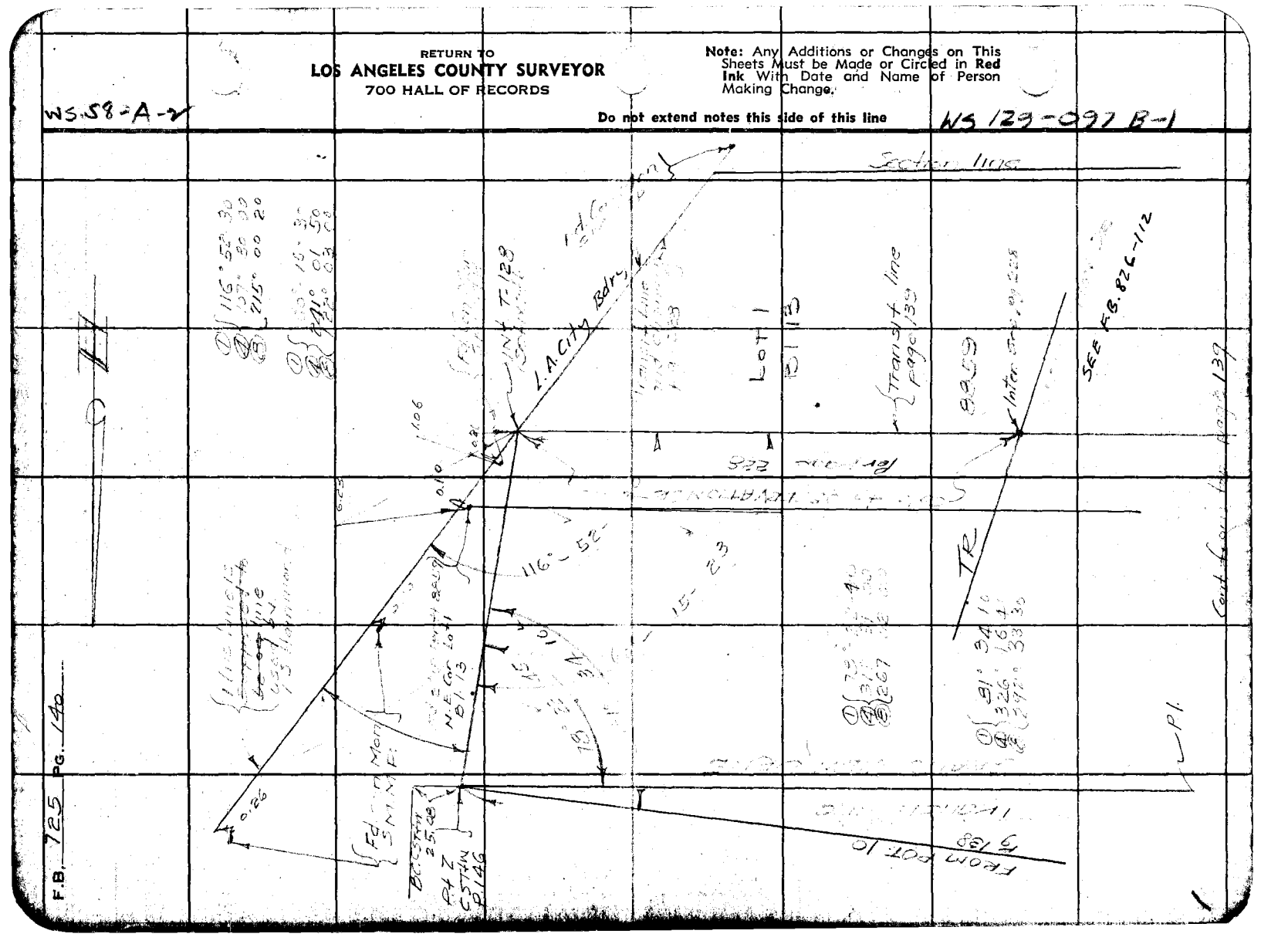

Notes Ck'd by [illegible]	Survey of Fernwood Sts	F.B. 725 PG. 141
Map No. B-1631-1	W. O. 8209 Tape No. 69 St'd 84 of	
Office Work White	Surveyed by Stevenson	
Checked AAR	Notes T.J.S Date 11-1-39	
Date 1941	Indexed	

WS 59-D-3

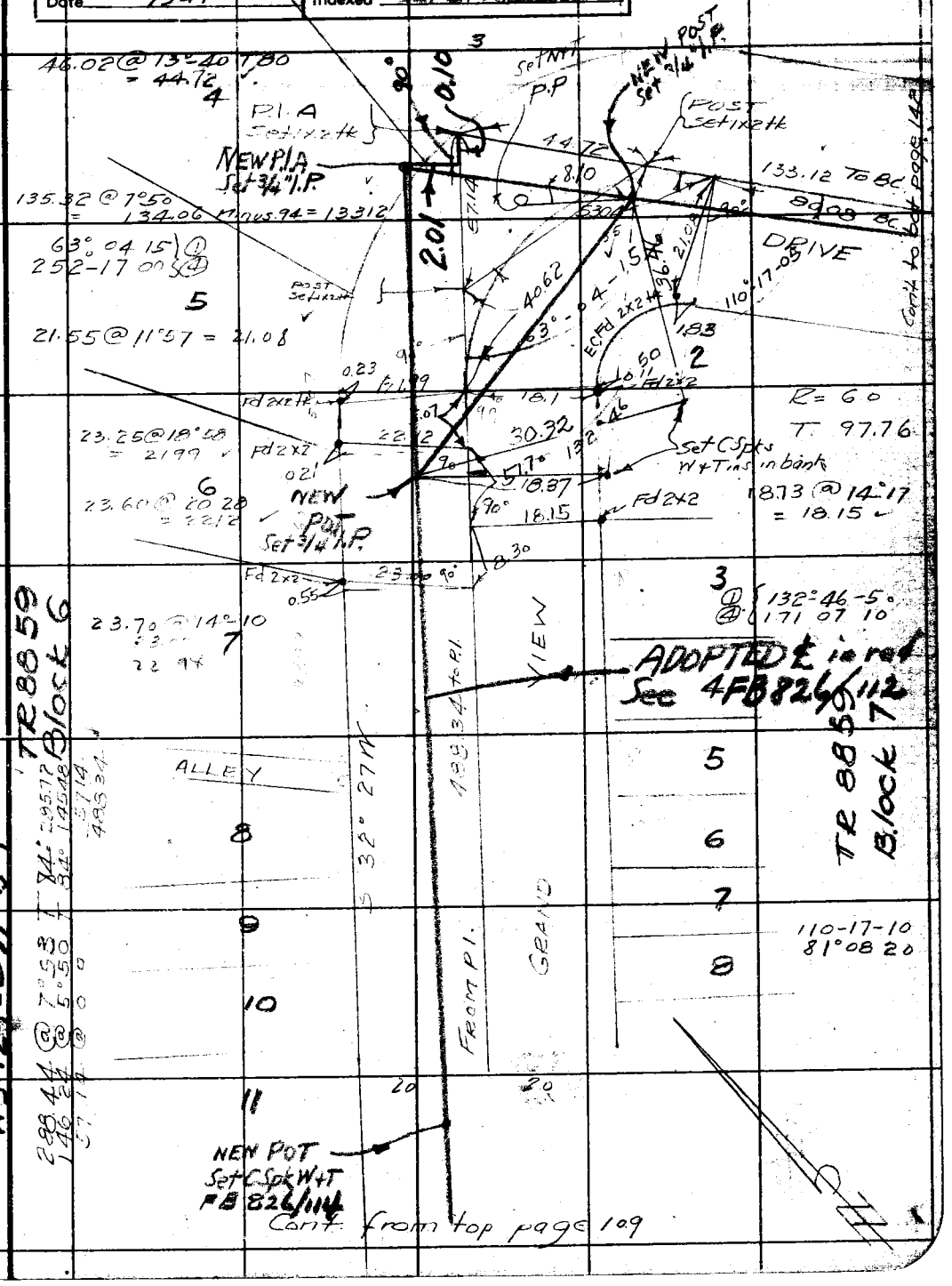

Note: Any Additions or Changes on This Sheets Must be Made or Circled in Red Ink With Date and Name of Person Making Change.

Do not extend notes this side of this line

RETURN TO
LOS ANGELES COUNTY SURVEYOR
700 HALL OF RECORDS

WS 129-097 B-1

FORM 247 5M 10-37

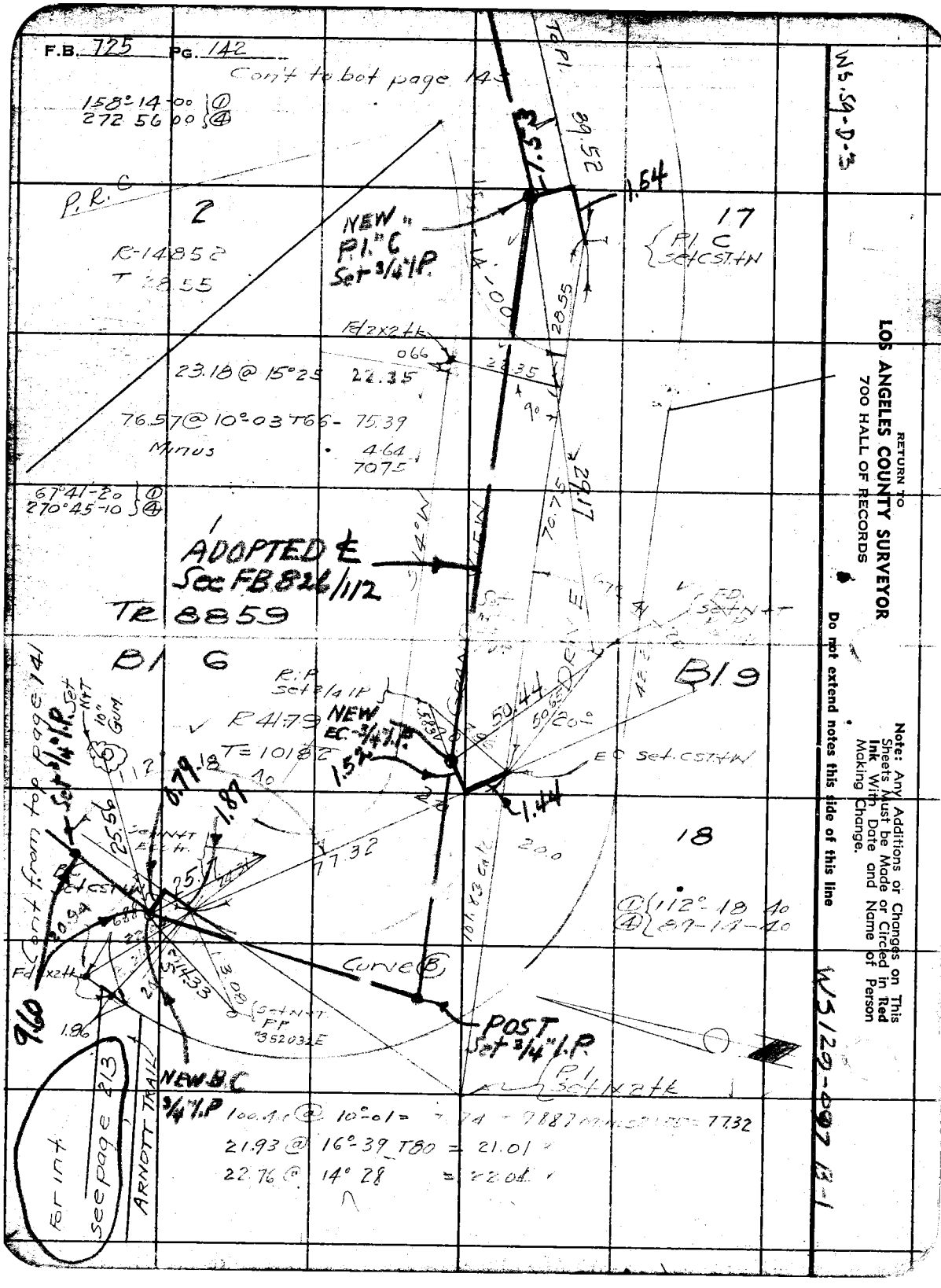
F.B. 725 PG. 142
Con't to bot page 143
158°-14-00 ①
272 56 00 ④
P.R.C
2
R-14852
T 28.55
NEW P.I. "C" Set 3/4" I.P.
17
P.I. C Set CST.+W
Fd 2x2 tk
066
23.18 @ 15°25 22.35
76.57 @ 10°-03 T66 - 75.39
Minus 4.64
70.75
67°41-20 ①
270°45-10 ④
1
ADOPTED ℄
Sec FB 826/112
TR 8859
B1 6
B19
R.P. Set 3/4 I.P.
R 41.79
NEW EC-3/4" I.P.
T=101.82
EC Set CST.+W
18
Con't from top page 141
Set 3/4" I.P.
Set N+T
10" GUM
0.79
1.87
25.56
25.17
77.32
Curve (B)
POST Set 3/4" I.P.
P.I. Set N+T
NEW B.C. 3/4" I.P.
100.4 @ 10°-01 = 7.74 - 9887 MINUS 21.85 = 77.32
21.93 @ 16°-39 T80 = 21.01
22.76 @ 14° 28 = 22.04
For int. see page 213
ARNOTT TRAIL
WS.59-D-3
WS129-097 B-1
RETURN TO
LOS ANGELES COUNTY SURVEYOR
700 HALL OF RECORDS
Note: Any Additions or Changes on This Sheets Must be Made or Circled in Red Ink With Date and Name of Person Making Change.
Do not extend notes this side of this line

Notes Ck'd by [illegible]	Survey of Fernwood St.	F.B. 725 PG. 143
Map No. B-1631-1-2	W. O. 8209 Tape No. ____ St'd ____ °F	
Office Work White	Surveyed by Stevenson	
Checked AAR	Notes T.J.S. Date [illegible]	
Date 1941	Indexed	

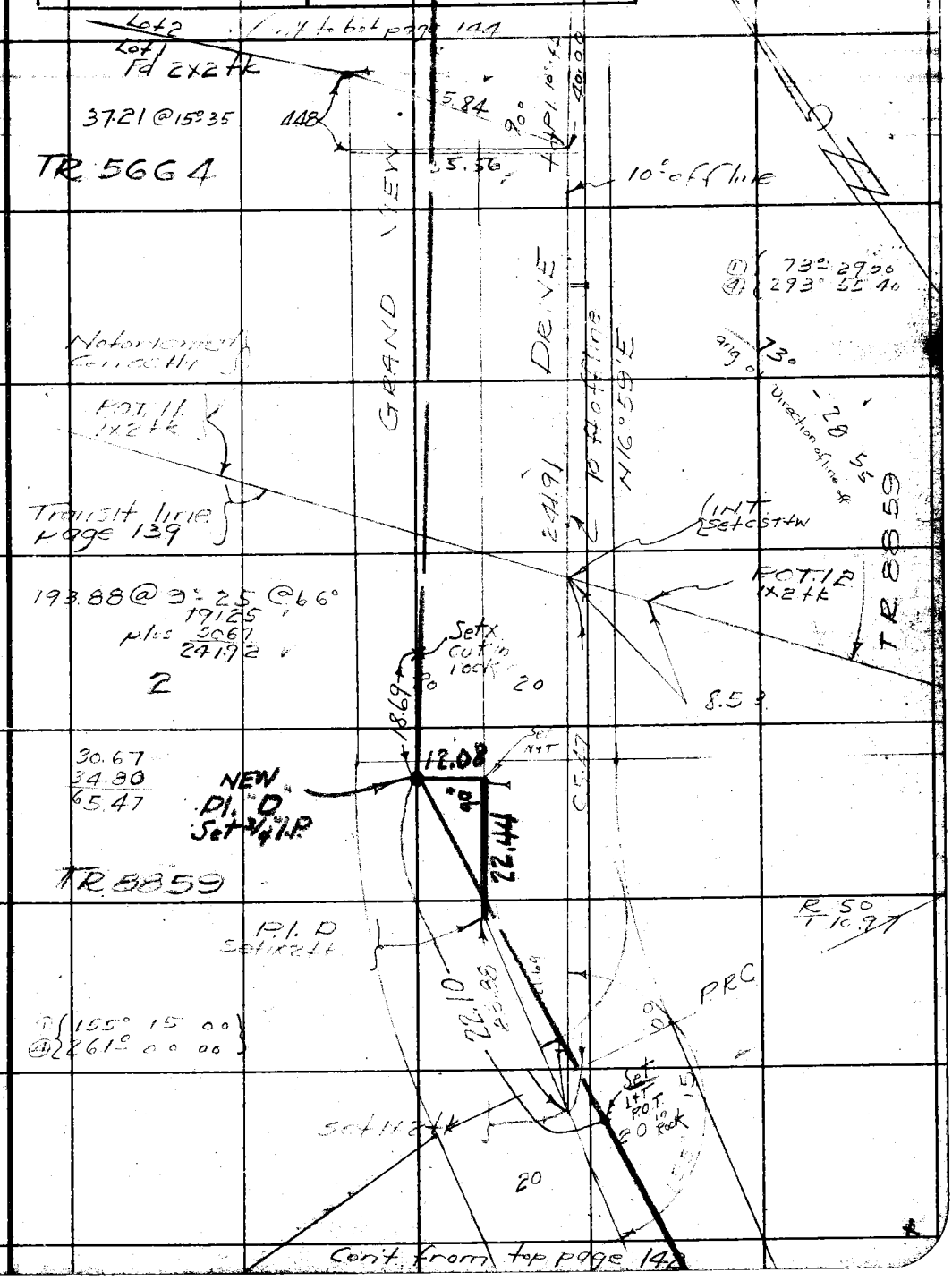

Note: Any Additions or Changes on This Sheets Must be Made or Circled in Red Ink With Date and Name of Person Making Change.

Do not extend notes this side of this line

RETURN TO
LOS ANGELES COUNTY SURVEYOR
700 HALL OF RECORDS

FORM 247 5M 10-37

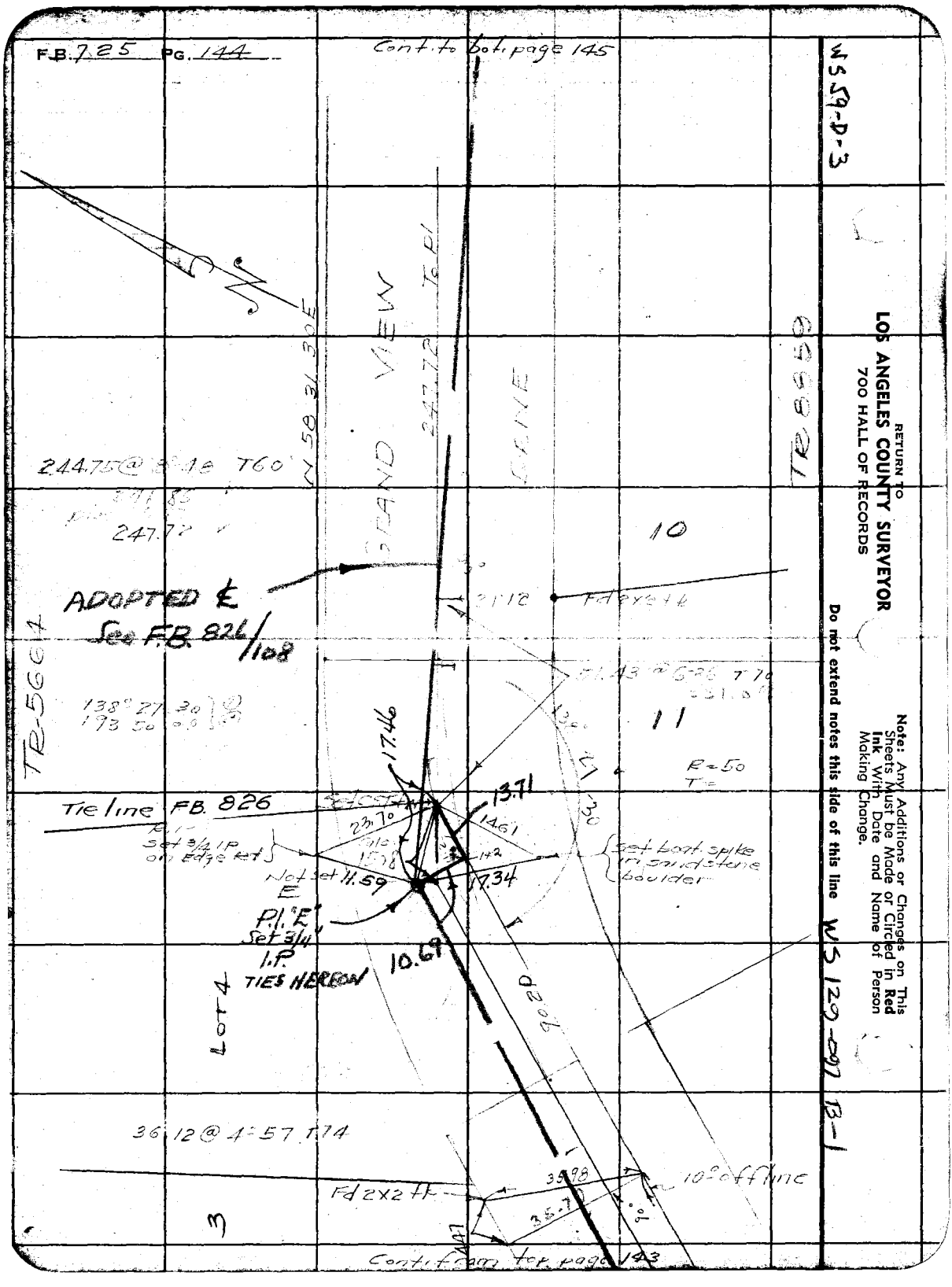
F.B. 725 PG. 144
Cont. to bot. page 145
WS 59-D-3
RETURN TO
LOS ANGELES COUNTY SURVEYOR
700 HALL OF RECORDS
Note: Any Additions or Changes on This Sheets Must be Made or Circled in Red Ink With Date and Name of Person Making Change.
Do not extend notes this side of this line
WS 129-097 B-1
GRAND VIEW
247.72 To Pl
N 58 31 30 E
TR 8859
244.75 @ 8°48 T60
247.72
10
ADOPTED ℄
See F.B. 826/108
TR-5664
138° 27 30
193 50 00
11
R=50
17.46
13.71
Tie line F.B. 826
23.70
14.61
Set 3/4 IP on Edge ret
Set boat spike in sandstone boulder
Not set 11.59
17.34
E
P.I. "E" Set 3/4" I.P. TIES HEREON
10.69
LOT 4
36.12 @ 4°57 T74
35.98
10° off line
Fd 2x2 ft
35.7
3
Cont. from top page 143

Notes Ck'd by A.A.E.	Survey of [illegible]	F.B. 725 Pg. 145
Map No. B-1631-2	W. O. [illegible] Tape No. 19 St'd 84 of	
Office Work White	Surveyed by Stevenson	
Checked AAR	Notes T.J.S. Date 11-2-34	
Date 1941	Indexed [illegible]	

WS.59-D-3

Cont. to bot page 146

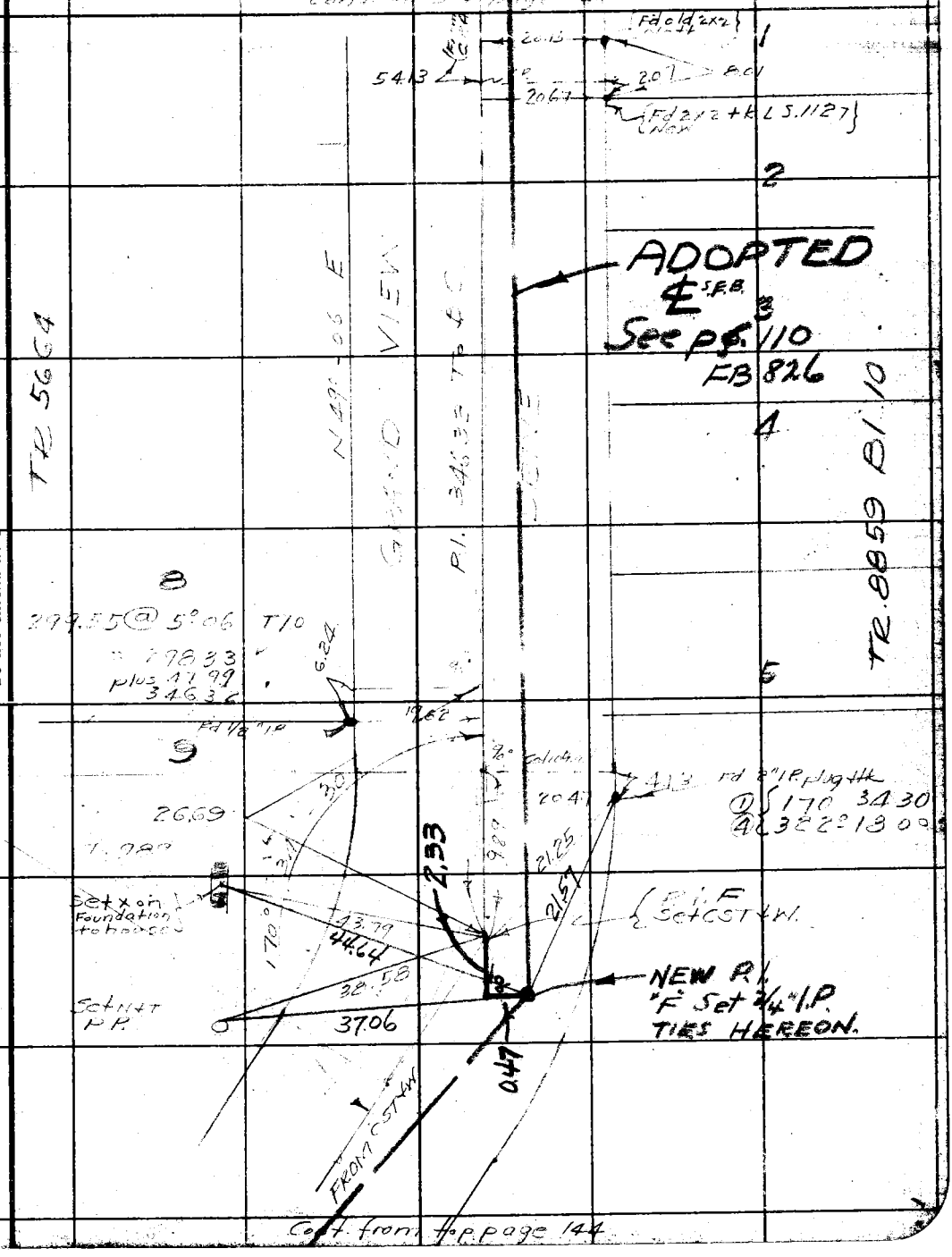

Cont. from top page 144

Note: Any Additions or Changes on This Sheets Must be Made or Circled in Red Ink With Date and Name of Person Making Change.

Do not extend notes this side of this line

RETURN TO
LOS ANGELES COUNTY SURVEYOR
700 HALL OF RECORDS

FORM 247 5M 10-37

F.B. 725 Pg. 146

RETURN TO
LOS ANGELES COUNTY SURVEYOR
700 HALL OF RECORDS

Note: Any Additions or Changes on This Sheets Must be Made or Circled in Red Ink With Date and Name of Person Making Change.

Do not extend notes this side of this line

WS 59-D-3

WS 129-097 B-1

Notes Ck'd by A. L.	Survey of Fernwood Sts	F.B. 725	Pg. 147
Map No. B-1631-1	W. O. 8209 Tape No. 69 St'd 84°F		
Office Work White	Surveyed by Stevenson		
Checked AAR	Notes T.I.S Date 11-9-39		
Date 1941	Indexed		

WS 58-A-3

Cont to bot page 148

This line run and intermade FB 826

56.16 @ 16°-02
= 53.88

Fd 2x2 tk

LOT 2

427

0.31

10.19

10.27

292

R-22 set 1x2 tk 342.54

5328 CP

To 2x2

Fd 2" IP plug tk

165.75 @ 9°-38 T62
= 163.39

163.39

3+79.15

R-21 Set 1x2 tk

North Line Tr. 9531

TR8859 Bl. 5 Lot 1

TR9531 Bl. 3 Lot 1

Transit Line

32025

297.81 @ 1°05
27.31 @ 34°29

277.73
22.52
32025

90°18-00 ①
361°11-40 ④

60.39 @ 12°43 T62 = 58.90

SURVEYOR M912 COUNTY MONUMENT R16W 13 18 24 19 T.I.S

90°-17-55

at 58.90
R20 Set 1x2 tk

58.90

306

Fd 1½" IP Set in Concrete

Fd 1½" IP Set in Concrete

2.91

Transit line Correct - FB 524 pg 112 to 114

From 10D nail Tr. Cor. Rec Dist FB 524 - 1323.33

Continuation of Line bot. page 135

Note: Any Additions or Changes on This Sheets Must be Made or Circled in Red Ink With Date and Name of Person Making Change.

Do not extend notes this side of this line

RETURN TO
LOS ANGELES COUNTY SURVEYOR
700 HALL OF RECORDS

WS 129-097 A-1

FORM 247 5M 10-37

RETURN TO
LOS ANGELES COUNTY SURVEYOR
700 HALL OF RECORDS

Note: Any Additions or Changes on This Sheets Must be Made or Circled in **Red Ink** With Date and Name of Person Making Change.

Do not extend notes this side of this line

WS 58-A-3

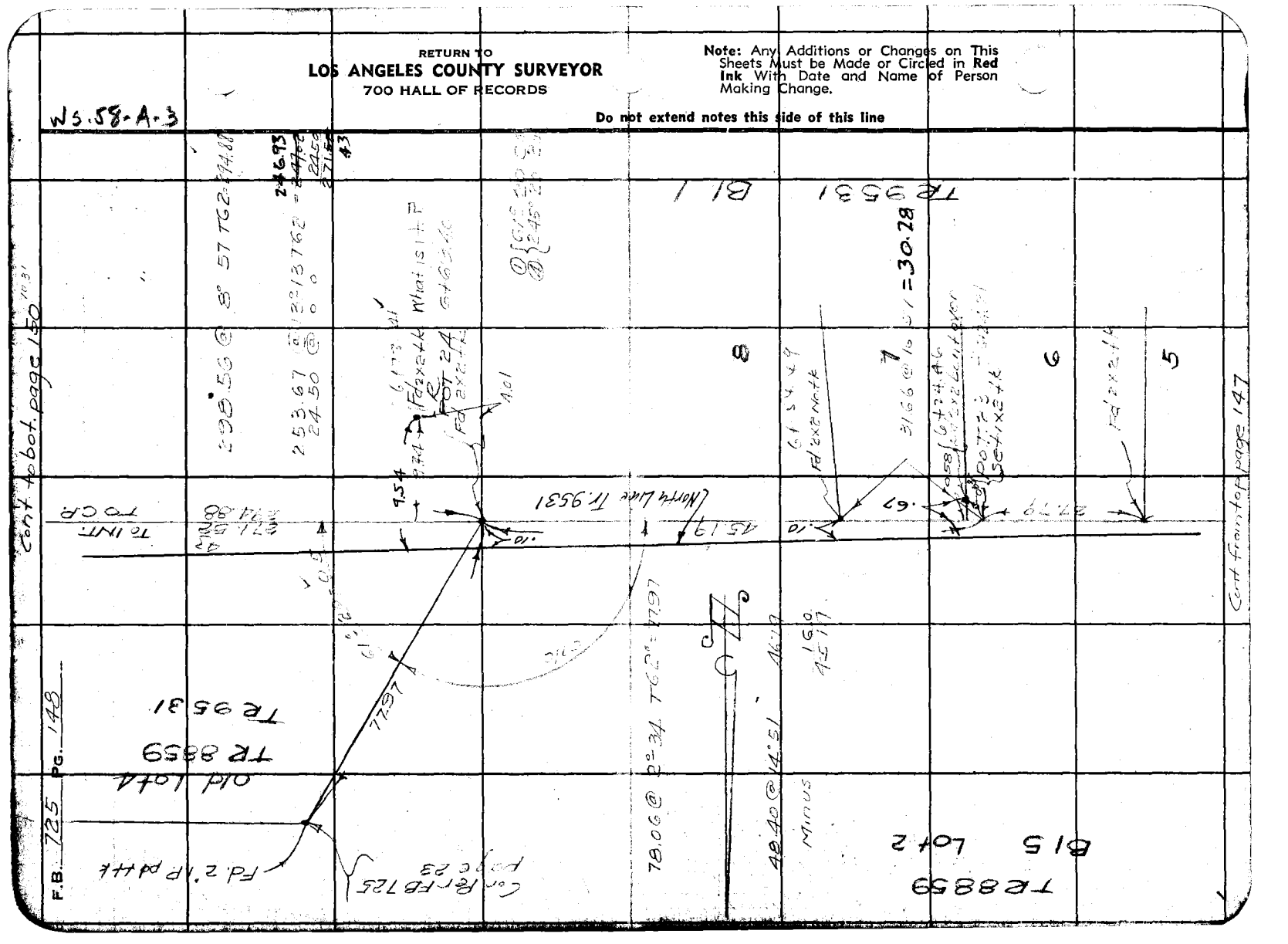

Notes Ck'd by A. A. B.	Survey of FERNWOOD STS	F.B. 125 PG. 149
Map No. B-1631-1	W. O. 8209 Tape No. 69 St'd 84 OF	
Office Work White	Surveyed by STEVENSON	
Checked AAR	Notes T.J.S Date 11-9-39	
Date 1941	Indexed	

WS.58-A-3

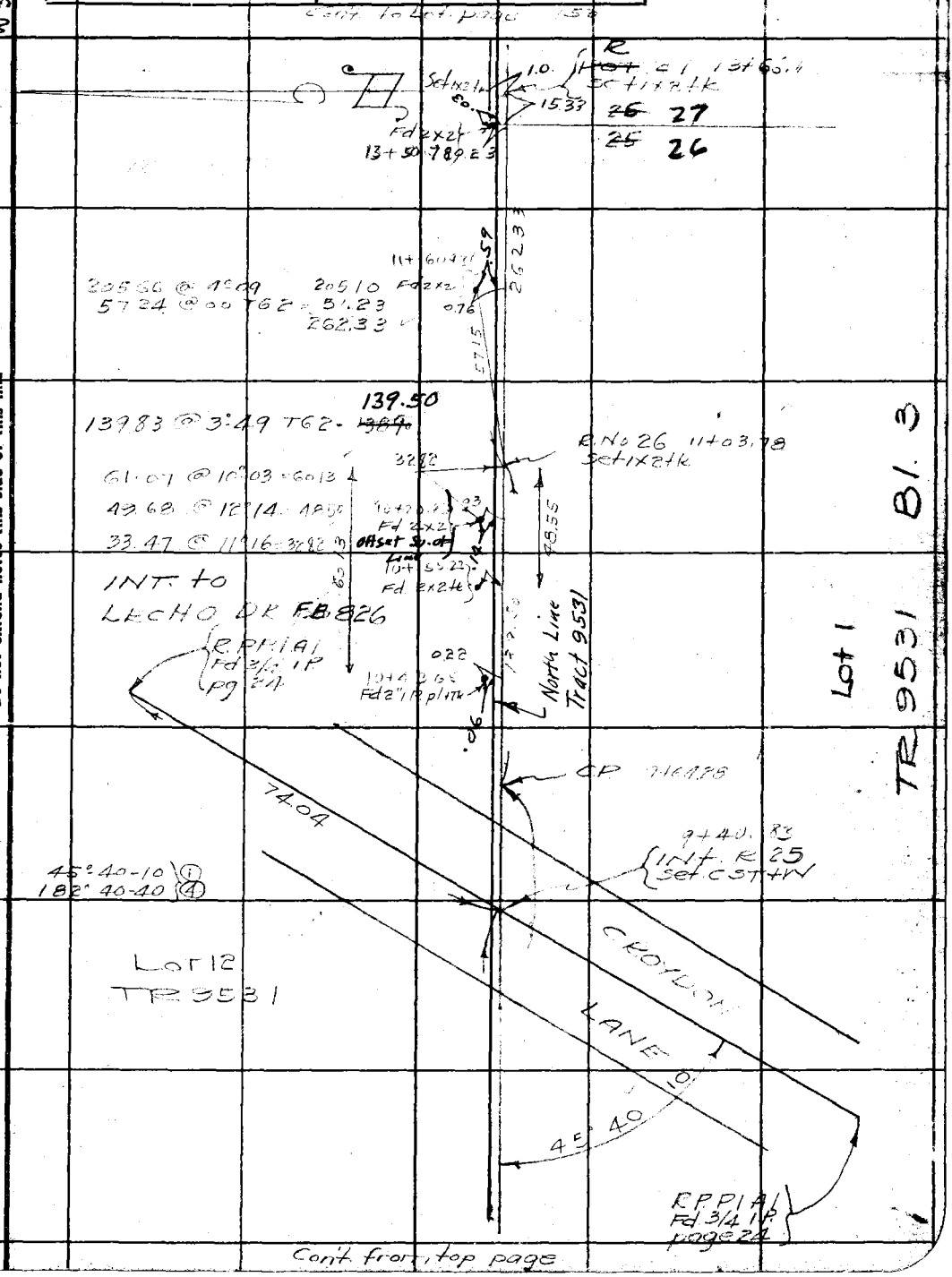

Cont. from top page

Note: Any Additions or Changes on This Sheets Must be Made or Circled in Red Ink With Date and Name of Person Making Change.

Do not extend notes this side of this line

RETURN TO
LOS ANGELES COUNTY SURVEYOR
700 HALL OF RECORDS

FORM 247 5M 10-37

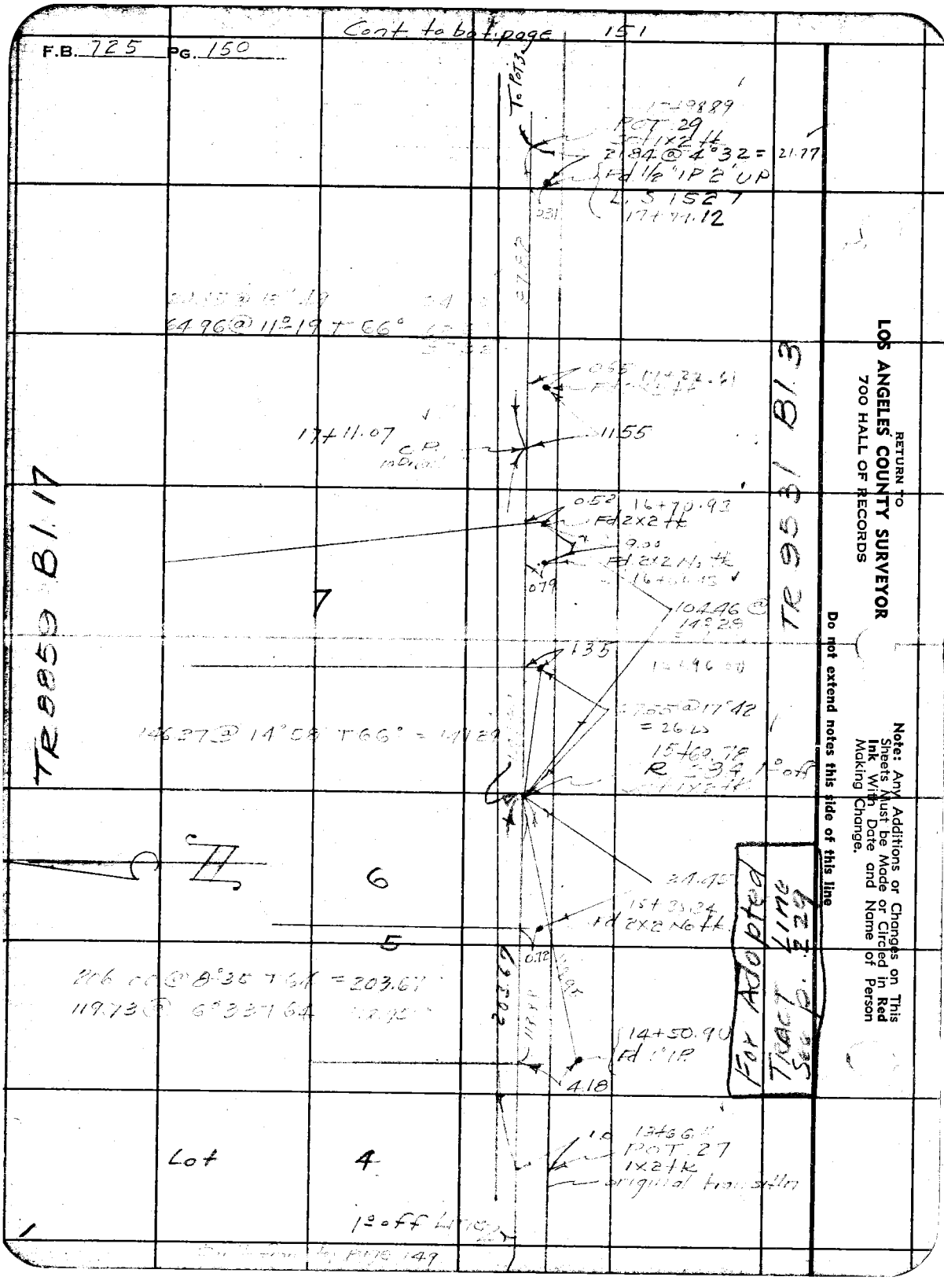

Cont to bot page 151
F.B. 725 PG. 150
To POT 3
POT 29
21.84 @ 4°32 = 21.77
Fd 1/2" IP 2' UP
L.S 1527
17+77.12
64.96 @ 11°19 T 66°
17+11.07
11.55
0.52
16+70.93
Fd 2x2 tk
9.00
Fd 2x2 No tk
0.79
104.46 @ 14°29
1.35
146.27 @ 14°58 T 66° = 141.29
15+60.78
R 234 1° off
24.45
15+35.24
Fd 2x2 No tk
0.72
206.00 @ 8°35 T 64 = 203.67
119.73 @ 6°33 T 64
14+50.90
Fd 1" IP
4.18
13+66.11
POT 27
1x2 tk
original transition
Lot
4
1° off Line
TR 8859 Bl. 17
TR 9531 Bl. 3
7
6
5
For Adopted Tract Line See p. 229
RETURN TO
LOS ANGELES COUNTY SURVEYOR
700 HALL OF RECORDS
Note: Any Additions or Changes on This Sheets Must be Made or Circled in Red Ink With Date and Name of Person Making Change.
Do not extend notes this side of this line

Notes Ck'd by [illegible]	Survey of [illegible]	F.B. 725 Pg. 151
Map No. B-1631-1	W. O. 8209 Tape No. 69 St'd 84 of	
Office Work White	Surveyed by Stevenson	
Checked AAR	Notes T.J.S. Date 11-10-39	
Date 1941	Indexed [illegible]	

WS 59-D-3
WS 58-A-3

Cont. to Lot page 152

257.76 @ 11°07 T80 = 252.93

174.95 @ 18°-06 T80
= 166.29

162.97 @ 21°02 T8
= 152.11

141.35 @ 28°52 - T80
= 123.79

TR 8859

66.81 @ 25°39 T80° = 60.28

184.40 @ 1° 55

35.16
184.30
219.46

126°35-40 ①
146° 22 20 ④

Fd 2x2 Notk
20+50.42

0.98
Fd 2x2
Notk
20+50.42

0.56
Fd 2x2 tk
20+22.09

0.74
Fd 2" IP pl
tk
19+78.42

93.13 @ 30°40
T80° = 80.11

18+98.31
POT 31 1' off
Set 1x2 tk

Original Transit line

18+38.12
POT 30
INT
Set x on rock

1.09
Fd 2" IP
Plug tk

LOT 53 TR 9531 B14

219.68

TR 8859

POT 29
1° off
1° off line

41.64 @ 19°56 T72 39.14

Fd 2" IP pl tk

OBSERVATION

TRACT 9531

For Adopted Tract Line
See P. 231

LOT 52
TR 9531
B1. 3

42.31 @ 19°35
= 39.86

Cont. from top page 150

Note: Any Additions or Changes on This Sheets Must be Made or Circled in Red Ink With Date and Name of Person Making Change.

Do not extend notes this side of this line

RETURN TO
LOS ANGELES COUNTY SURVEYOR
700 HALL OF RECORDS

WS 129-097 B-1

FORM 247 5M 10-37

F.B. _____ PG. 152

201.80 @ 7°36 @ 76° = 200.00
188.49 @ 0 0 @ 76 = 188.47
388.47

WS 58-A-3

11.59 @ 13°00 T 80° = 11.29

116° 49-20 ①
107° 17 40 ④

① 61° 38-40
④ 216° 34 30

Fd 1x2 tk page 140

0.23

Incused by Hammond

Chained Line Pg. 225

Tract Line & Rancho Line

S.M.M.P. Fd Con. Mon. Corner on Frankford Property

Fd 2 Pl tk 95 31

S.M.M.P. Fd Con. Mon. 95 31 Per Tract Lot 3-4 Bl 4

11.31

POST 41A Pg. 194

388.47

116° 49-25

51° 38-35

POST. Bet 1x2 tk

Angle closed
88° 45-00
116 49 30
63 07 30
96 17 35
360 00 00

33' 20

94°

① 94° 33 20
④ 18° 13 10

TR 9531 LOT 3 Bl 4

1° = Af line

original transit line

From R-31

P.1.40 Fd. L+T

Cont. from top page

RETURN TO
LOS ANGELES COUNTY SURVEYOR
700 HALL OF RECORDS

Note: Any Additions or Changes on This Sheets Must be Made or Circled in Red Ink With Date and Name of Person Making Change.

Do not extend notes this side of this line

WS 129-097 B-1

Notes Ck'd by A. A. R.	Survey of Fernwood St	F.B. 725 Pg. 153
Map No. B-1631-1	W. O. 8209 Tape No. 69 St'd 84 of	
Office Work White	Surveyed by STEVENSON	
Checked AAR	Notes T.J.S Date 11-13-39	
Date 1941	Indexed	

WS 59-D-3

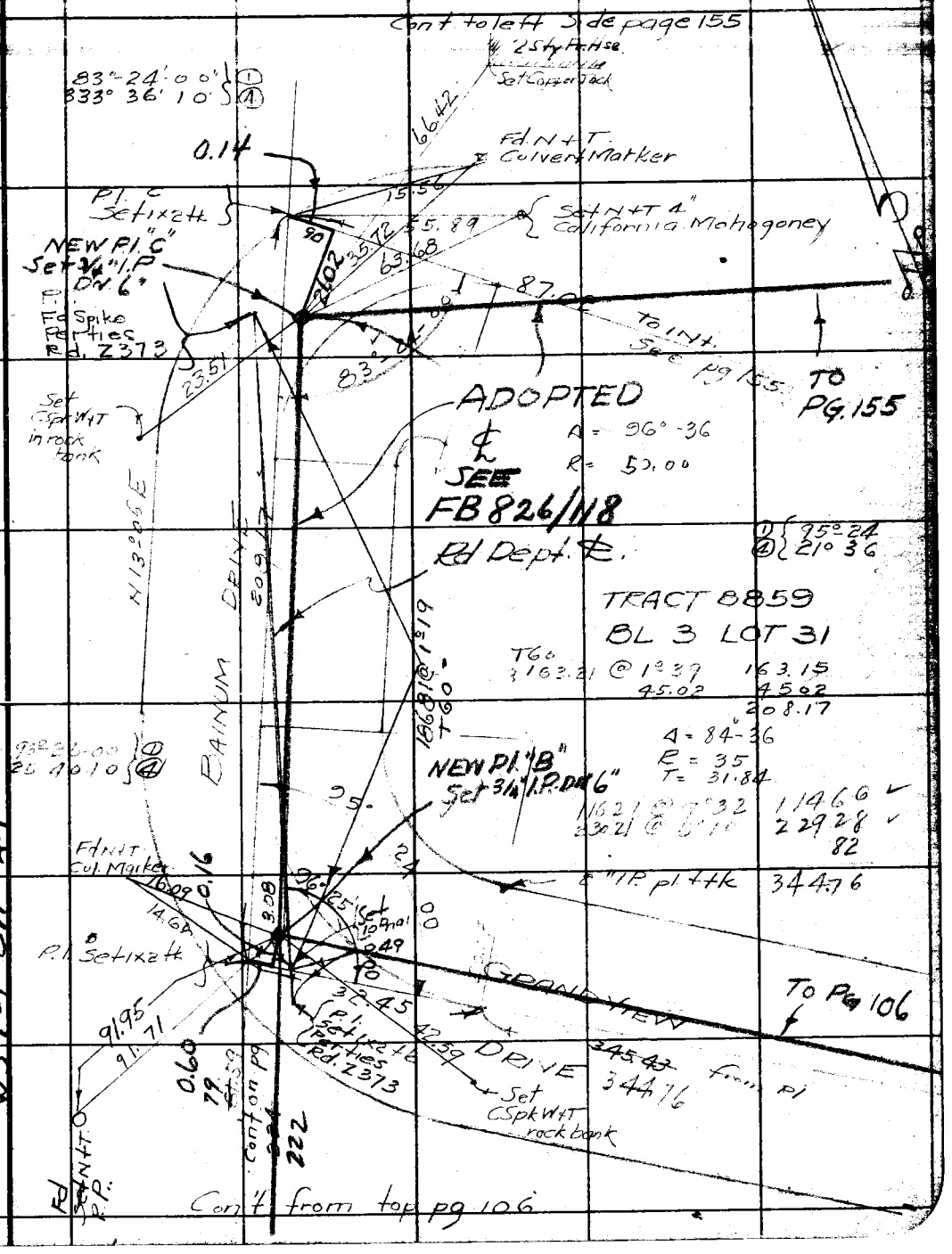

Note: Any Additions or Changes on This Sheets Must be Made or Circled in Red Ink With Date and Name of Person Making Change.

Do not extend notes this side of this line

RETURN TO
LOS ANGELES COUNTY SURVEYOR
700 HALL OF RECORDS

WS 129-097 A-1

FORM 247 5M 10-37

Cont. to bot page 155

F.B. 725 PG. 154

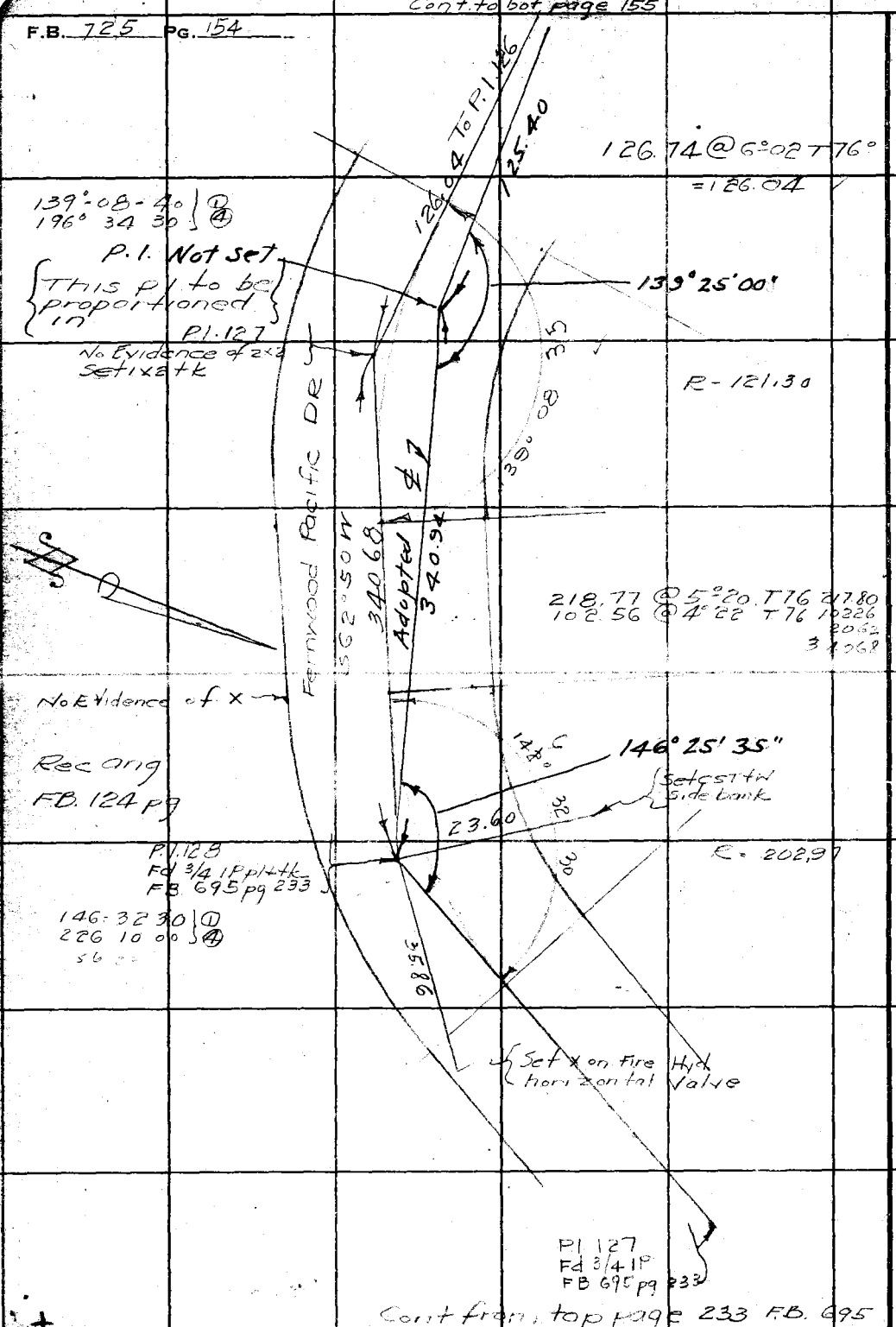

Cont from top page 233 FB. 695

RETURN TO
LOS ANGELES COUNTY SURVEYOR
700 HALL OF RECORDS

Note: Any Additions or Changes on This Sheets Must be Made or Circled in Red Ink With Date and Name of Person Making Change.

Do not extend notes this side of this line

Notes Ck'd by [illegible]	Survey of Fernwood Sts	F.B. 725 Pg. [illegible]
Map No. B-1631-1	W. O. 8209 Tape No. 69 St'd 84°F	
Office Work White	Surveyed by Stevenson	
Checked AAR	Notes T.J.S Date 11-14-39	
Date 1941	Indexed	

WS 59-D-3

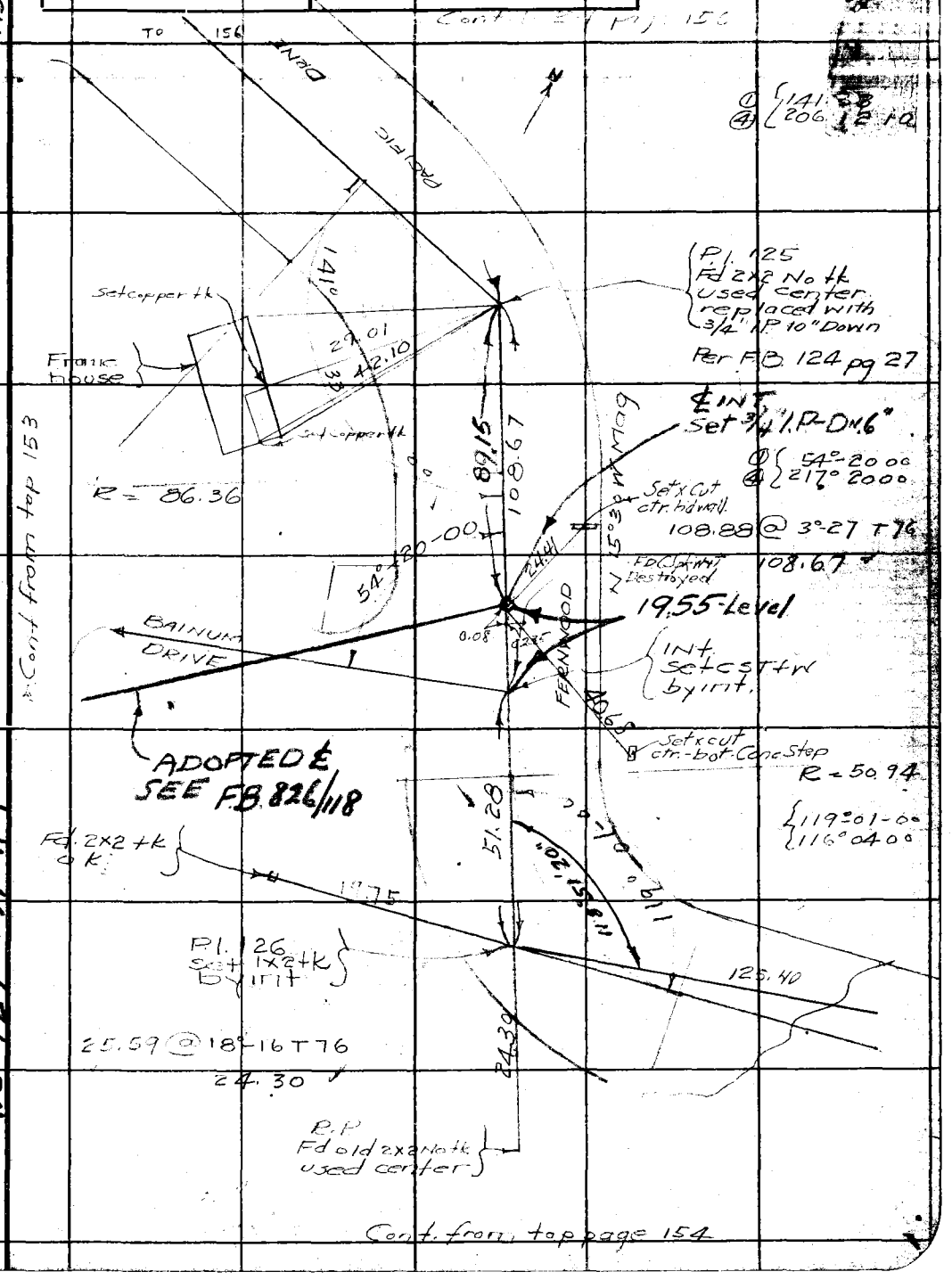

Note: Any Additions or Changes on This Sheets Must be Made or Circled in Red Ink With Date and Name of Person Making Change.

Do not extend notes this side of this line

Cont from top 153

RETURN TO
LOS ANGELES COUNTY SURVEYOR
700 HALL OF RECORDS

WS 129-097 A-1

FORM 247 5M 10-37

725 PG. 156

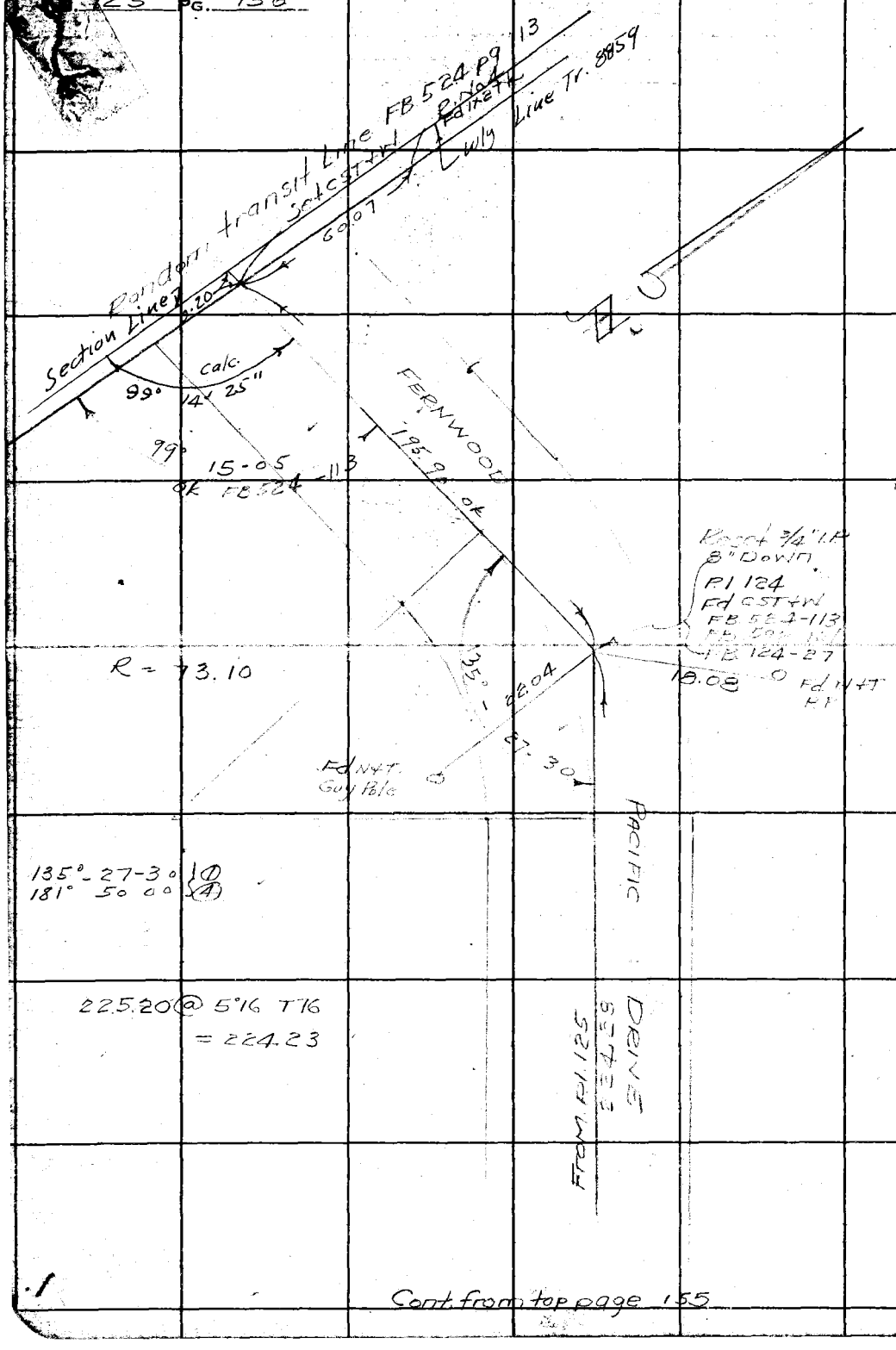

Cont. from top page 155

WS.59-D-3

RETURN TO
LOS ANGELES COUNTY SURVEYOR
700 HALL OF RECORDS

Note: Any Additions or Changes on This Sheets Must be Made or Circled in **Red Ink** With Date and Name of Person Making Change.

Do not extend notes this side of this line

WS 129-097 A-1

Notes Ck'd by	Survey of Fernwood Sts	F.B. 725 Pg. 157
Map No. B-1631-2-3	W. O. 8209 Tape No. St'd 84 of	
Office Work White	Surveyed by Stevenson	
Checked AAR	Notes T.J.S. Date 11-15-39	
Date 1941	Indexed	

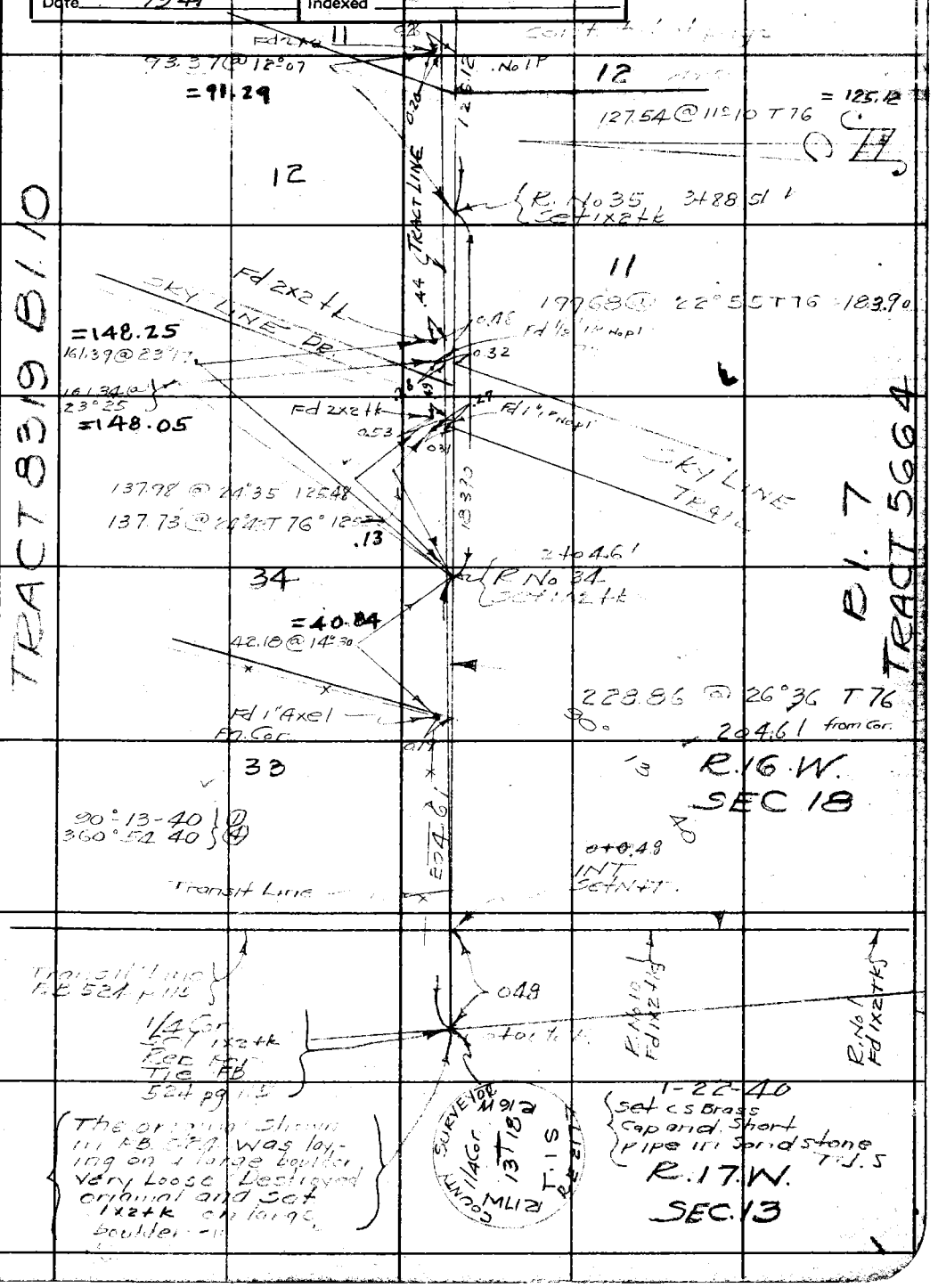

Note: Any Additions or Changes on This Sheets Must be Made or Circled in Red Ink With Date and Name of Person Making Change.

Do not extend notes this side of this line

RETURN TO
LOS ANGELES COUNTY SURVEYOR
700 HALL OF RECORDS

WS 129-097 A

FORM 247 5M 10-37

RETURN TO
LOS ANGELES COUNTY SURVEYOR
700 HALL OF RECORDS

Note: Any Additions or Changes on This Sheets Must be Made or Circled in **Red Ink** With Date and Name of Person Making Change.

Do not extend notes this side of this line

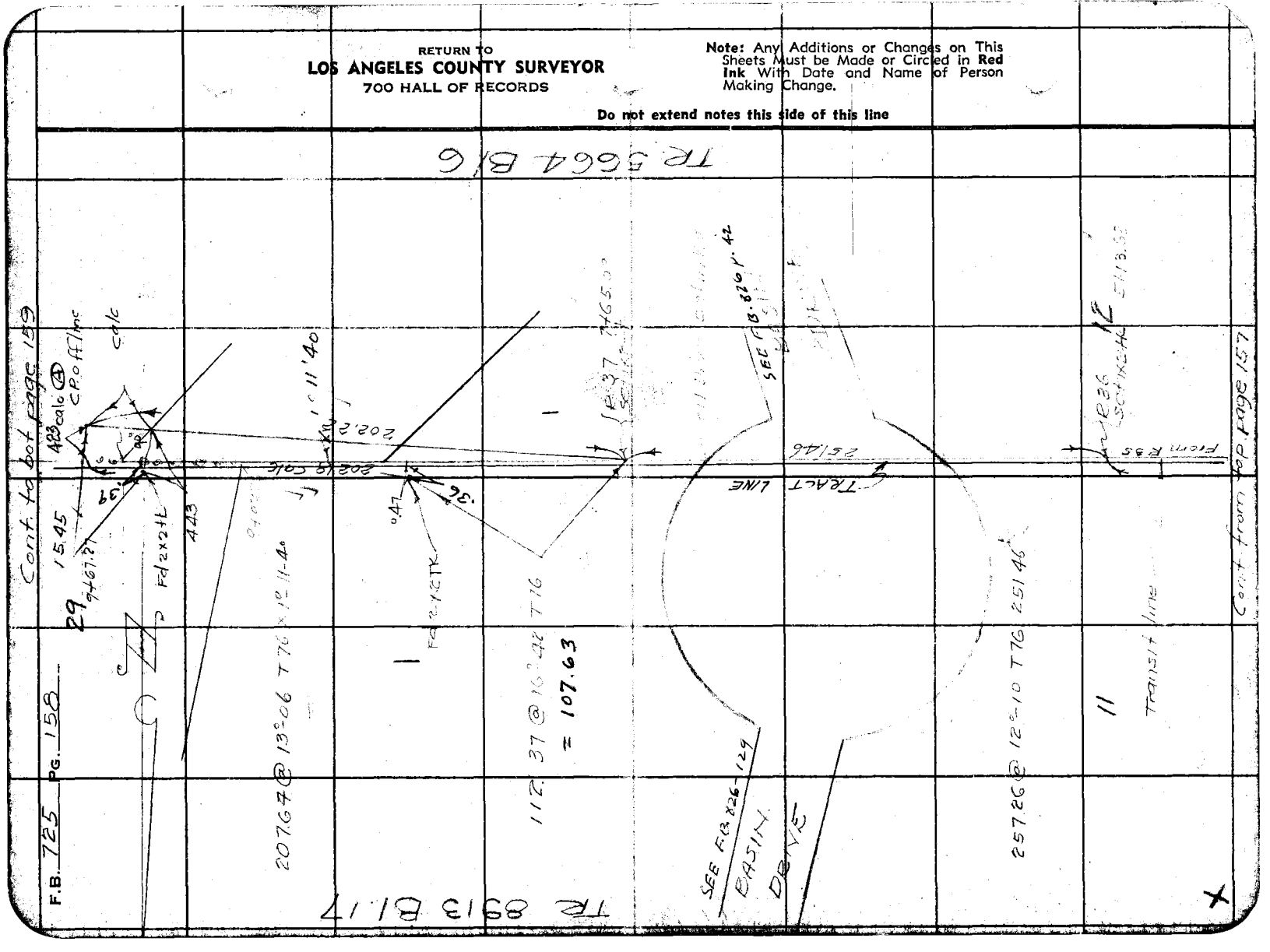



Notes Ck'd by [illegible]	Survey of Fernwood Sts	F.B. 725 PG. 159
Map No. B-1631-2-3	W. O. 8209 Tape No. 69 St'd 84 of	
Office Work White	Surveyed by Stevenson	
Checked AAR	Notes T.J.S Date 11-15-39	
Date 1941.	Indexed	

WS.59-D-3

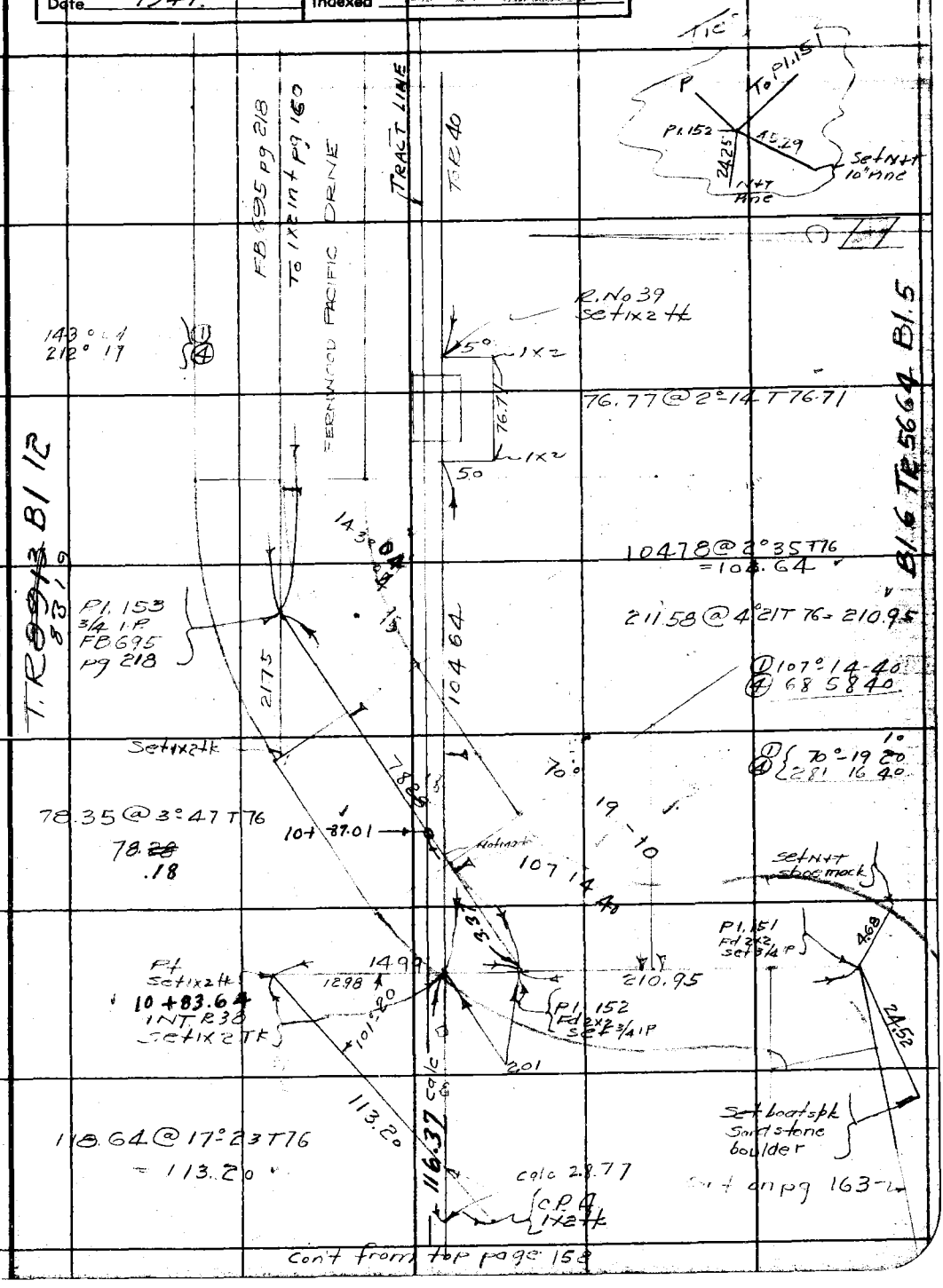

Note: Any Additions or Changes on This Sheets Must be Made or Circled in Red Ink With Date and Name of Person Making Change.

Do not extend notes this side of this line

RETURN TO
LOS ANGELES COUNTY SURVEYOR
700 HALL OF RECORDS

FORM 247 5M 10-37

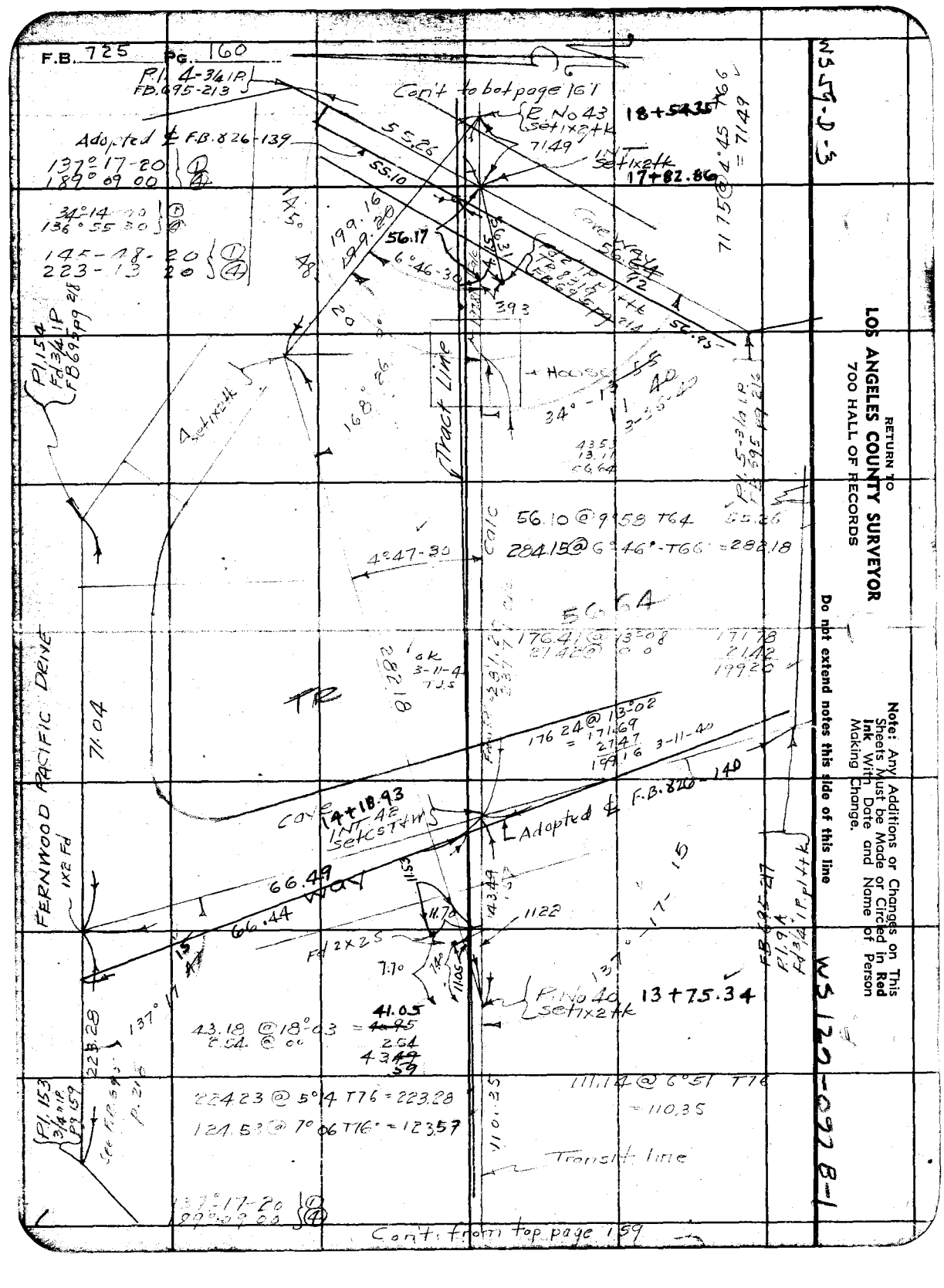
F.B. 725 PG. 160
Con't to bot page 161
Adopted ℄ F.B. 826-139
137° 17-20
189° 09 00
145-48-20
223-13 20
18+54.35
17+82.86
Cove Way
Track Line
Houses
56.10 @ 9°58 T64
284.15 @ 6°46' - T66 = 282.18
4°47-30
56.64
176.41 @ 13°08
176.24 @ 13°02
Adopted ℄ F.B. 826-140
Cove
14+18.93
INT 42
Set CS T+W
66.49
66.44
Way
FERNWOOD PACIFIC DRIVE
71.04
Fd 2x2 S
13+75.34
P. No 40
Set 1x2 tk
43.18 @ 18°03
224.23 @ 5°14 T76 = 223.28
124.53 @ 7°06 T76 = 123.57
111.14 @ 6°51 T76
= 110.35
Transit line
Con't from top page 159
WS 59-D-3
WS 120-097 B-1
RETURN TO
LOS ANGELES COUNTY SURVEYOR
700 HALL OF RECORDS
Note: Any Additions or Changes on This Sheets Must be Made or Circled in Red Ink With Date and Name of Person Making Change.
Do not extend notes this side of this line

Notes Ck'd by A. A. E.	Survey of Fernwood S/S	F.B. 725	Pg. 161
Map No. B-1631-2-3	W. O. 8902 Tape No. 69 St'd 84 of		
Office Work White	Surveyed by Stevenson		
Checked AAR	Notes T.J.S. Date 11-17-37		
Date 1941	Indexed		

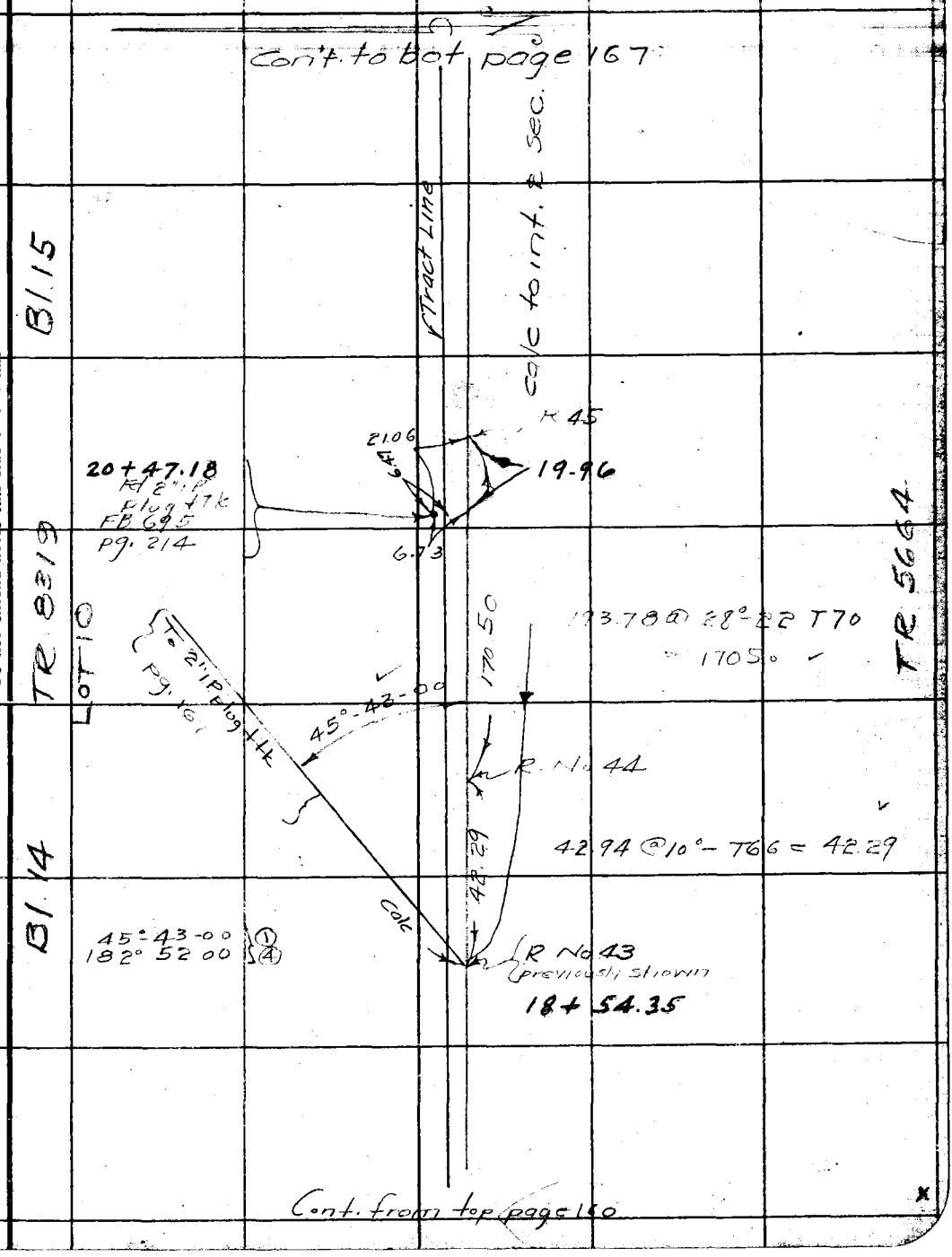

Note: Any Additions or Changes on This Sheets Must be Made or Circled in Red Ink With Date and Name of Person Making Change.

Do not extend notes this side of this line

RETURN TO
LOS ANGELES COUNTY SURVEYOR
700 HALL OF RECORDS

FORM 247 5M 10-37

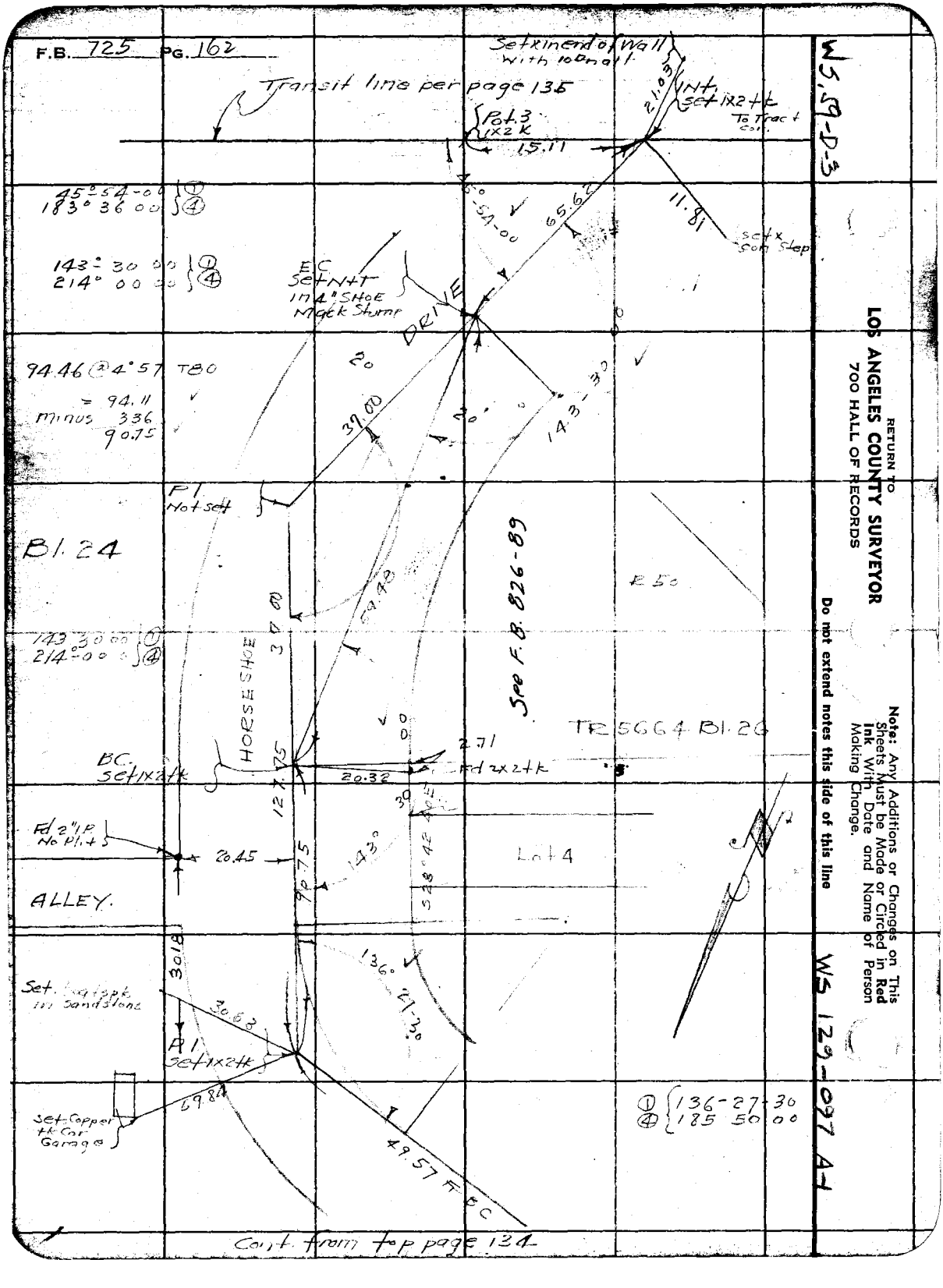
F.B. 725 PG. 162
Transit line per page 135
Set x in end of Wall with 10 Dn all
Pot. 3 1x2 k
15.11
21.03
Int. set 1x2 tk
To Tract Cor.
45°-54-00 ①
183° 36 00 ④
143° 30 00 ①
214° 00 00 ④
45°-54-00
65.62
11.81
set x Con Step
EC Set N+T in 4" SHOE Mack Stump
DRIVE
20
20
143-30
94.46 @ 4°57 TBO
= 94.11
minus 336
90.75
37.00
P1 Not set
Bl. 24
R 50
Spe F.B. 826-89
143 30 00 ①
214-00 ④
HORSESHOE
37.00
59.48
TR 5664 Bl. 26
BC. set 1x2 tk
127.75
2.71
Fd 2x2 tk
20.32
30
Fd 2" I.P. No Plits
20.45
90.75
143°
S 28°42 40 E
Lot 4
ALLEY.
30.18
136°
27-30
Set. Boat spk in Sandstone
30.63
P1 set 1x2 tk
59.84
Set Copper tk Cor Garage
49.57 F BC
① 136-27-30
④ 185 50 00
Cont. from top page 134
WS.59-D-3
WS 129-097 A-1
RETURN TO
LOS ANGELES COUNTY SURVEYOR
700 HALL OF RECORDS
Note: Any Additions or Changes on This Sheets Must be Made or Circled in Red Ink With Date and Name of Person Making Change.
Do not extend notes this side of this line

Notes Ck'd by A.A.R.	Survey of Fernwood Sts	F.B. 725 Pg. 163
Map No. B-1631-2	W. O. 8209 Tape No. 69 St'd 84 of	
Office Work White	Surveyed by Stevenson	
Checked AAR	Notes T.J.S. Date 11-20-39	
Date 1941	Indexed	

WS 19-D-3

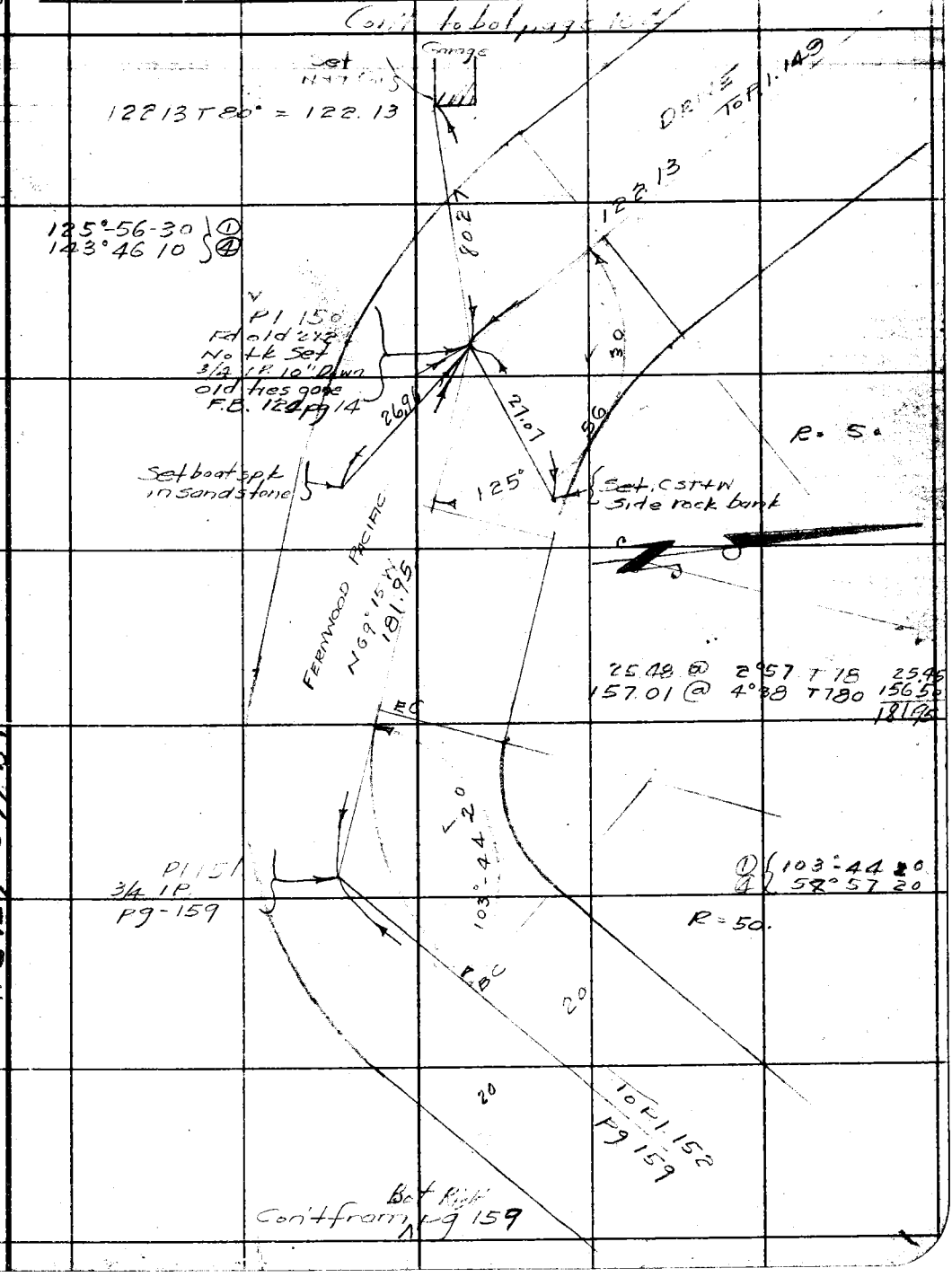

Note: Any Additions or Changes on This Sheets Must be Made or Circled in Red Ink With Date and Name of Person Making Change.

Do not extend notes this side of this line

RETURN TO
LOS ANGELES COUNTY SURVEYOR
700 HALL OF RECORDS

WS 129-097 B-1

FORM 247 5M 10-37

F.B. 725 PG. 164

Cont. to bot. page 165

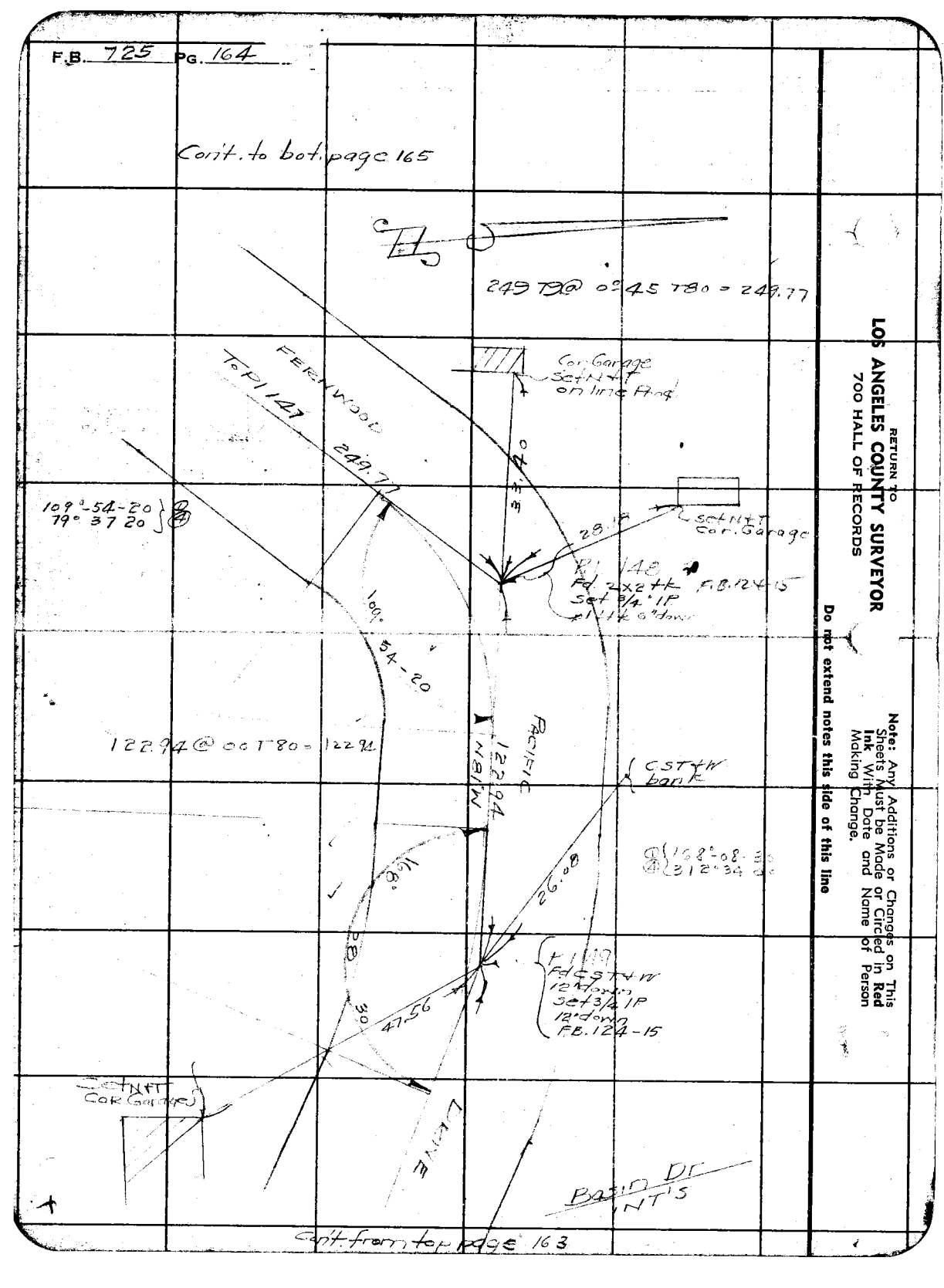

RETURN TO
LOS ANGELES COUNTY SURVEYOR
700 HALL OF RECORDS

Note: Any Additions or Changes on This Sheets Must be Made or Circled in Red Ink With Date and Name of Person Making Change.

Do not extend notes this side of this line

Notes Ck'd by A.A.R.	Survey of Fernwood Sts	F.B. 725 PG. 165
Map No. B-1631-2	W. O. 8209 Tape No. 69 St'd 84 of	
Office Work White	Surveyed by Stevenson	
Checked AAR	Notes T.J.S Date 11-20-39	
Date 1941	Indexed	

WS 59-D-3

Con't to bot page 166

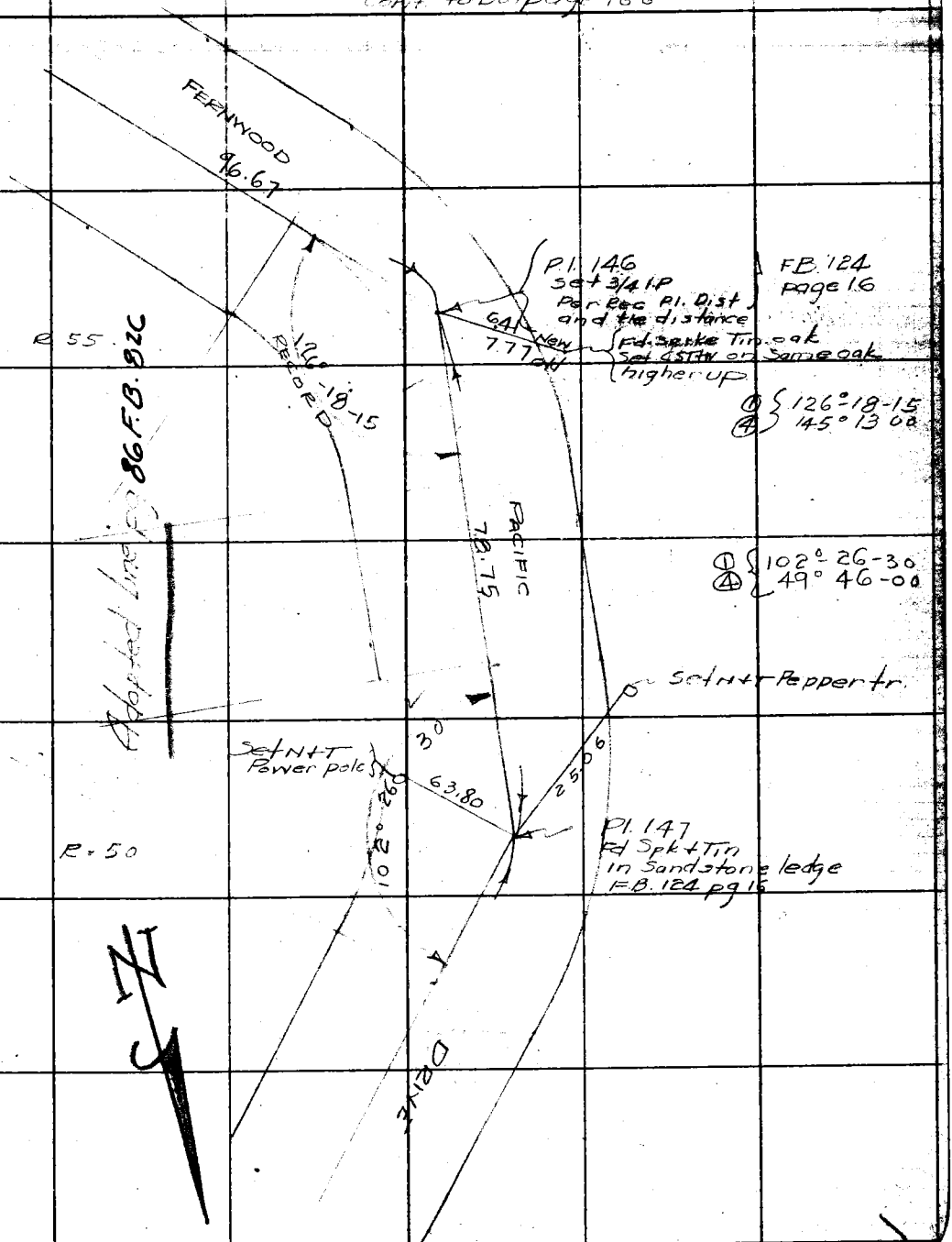

Con't from top page 164

Note: Any Additions or Changes on This Sheets Must be Made or Circled in Red Ink With Date and Name of Person Making Change.

Do not extend notes this side of this line

RETURN TO
LOS ANGELES COUNTY SURVEYOR
700 HALL OF RECORDS

WS 129-097 B-1

FORM 247 5M 10-37

F.B. 725 PG. 166

WS 59-D-3

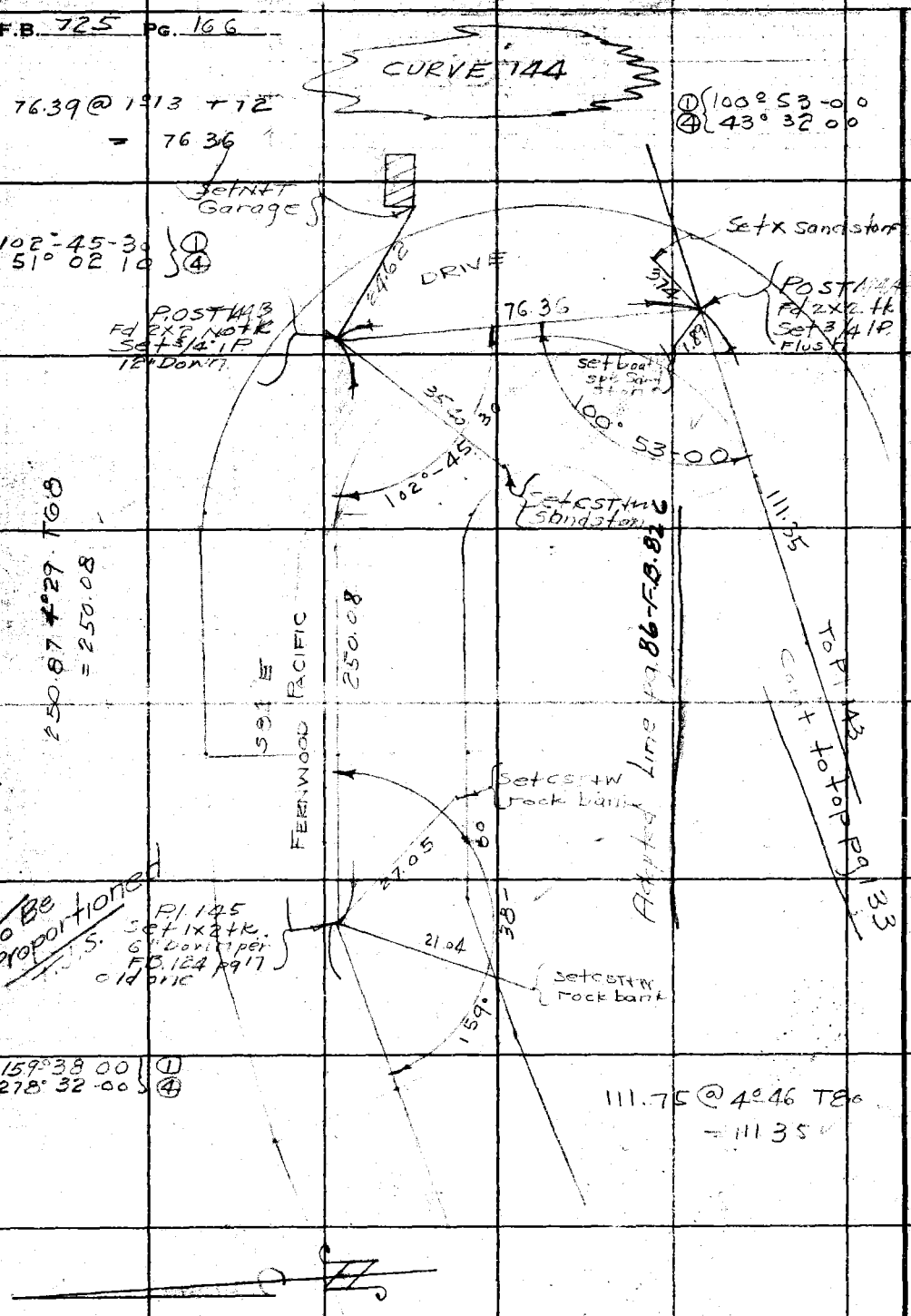

RETURN TO
LOS ANGELES COUNTY SURVEYOR
700 HALL OF RECORDS

Note: Any Additions or Changes on This Sheets Must be Made or Circled in Red Ink With Date and Name of Person Making Change.

Do not extend notes this side of this line

Notes Ck'd by A. A. S.	Survey of Terminal Sts	F.B. 725	Pg. 167
Map No. B-163-1-3-2	W. O. 8209 Tape No. 69 St'd 84 of		
Office Work White	Surveyed by Stevenson		
Checked AAR	Notes T.J.S Date 11-22-39		
Date 1941	Indexed		

WS 18-A-2
WS 19-D-3

Note: Any Additions or Changes on This Sheets Must be Made in Red Ink With Date and Name of Person Making Change.

Do not extend notes this side of this line

RETURN TO
LOS ANGELES COUNTY SURVEYOR
700 HALL OF RECORDS

WS 12-09 B-1

Hamond Line same as used on pages 140 - 152

62° 39-00 ①
250° 35 50 ④
141° 12 20 ⑧

Fd 3x3 Tk or Rd Prop. F.X 63-26

INT set 1x2 tk

SMK P Con Mon page 142

44°-42-10 ①
178° 48 20 ④
357° 36 30 ⑧

029
044

62° 39-00

FRANK LLOYD PROPERTY
LS ~~944~~ 48-36

35.43 @ 00
55.74 @ 24°49-50 60
85.03

427.89 Rec.

Transit line

33°14-20 ①
132°57 20 ④
265°54 10 ⑧

Fd 2" IP plug + tag # 2059

041
02

89°47-30 ①
359° 10 00 ④
358° 20 00 ⑧

Fd 2x2 and tag No 2059 LS MAP NO ~~944~~ 48-36

70° 22-00 ①
1° 40 20 ④

Exception

00° 25-00

33° 52-10 ①
135° 28-20 ④
270° 57 20 ⑧

Calls for 2" IP

420.43 Record

Tract Line

Record of Survey Map No ~~944~~ 48-36

Fd 2" IP pl +tk

(Note check this dist. by Traverse from E Topanga Base line for base line)

826.71 Record

INT set 1x2 tk

.06

44° 42-05

33° 52-10

89° 47-30

EC Fd 2x2 tk

1.46° 45-45 0.39 L&C Turned in Sand

0.71

25.03

86.03

Fd Spike in

BC Fd 2x2 tk

INT Set Spike in

TOPANGO CANYON ROAD

209.68

Fd Spike in .03 West of line .05

set 1x2 tk

177.78

From BM No 43 Pg 161

Rd Cont's on pg 169

7238

24.27

178.32 @ 4°22 T 76 = 177.78

Cont'd from top page 168

WS-59-D-3

Meander line through
Blk10 Sunset Trail
To Fernwood Pacific

SUNSET TRAIL

TR 5664
Bl. 10

Con't from the middle page 131.

R-Y-Pt.
Set 1x2 tk

140.00

90°

90°-00

129.64

131.36 @ 9°15 T76 = 129.64

183.32 9°-16 T74 ~~181.37~~ 180.92

180.92 ~~181.37~~

0.61

Set 1x2 tk

29.08 @ 10°-05
= 28.~~98~~ .63

0.79
Fd 2x2 no tk.

85.46 @ 13°55 - 82.94

82.94

= 68.81
70 76 @ 13°-28 T74

0.71

Fd 2x2 Two tks

Transit line Pg 171
To Fernwood Pacific Dr.

RxPt
Set 1x2 tk

111.85 @ 14°-00
108.53

0.85

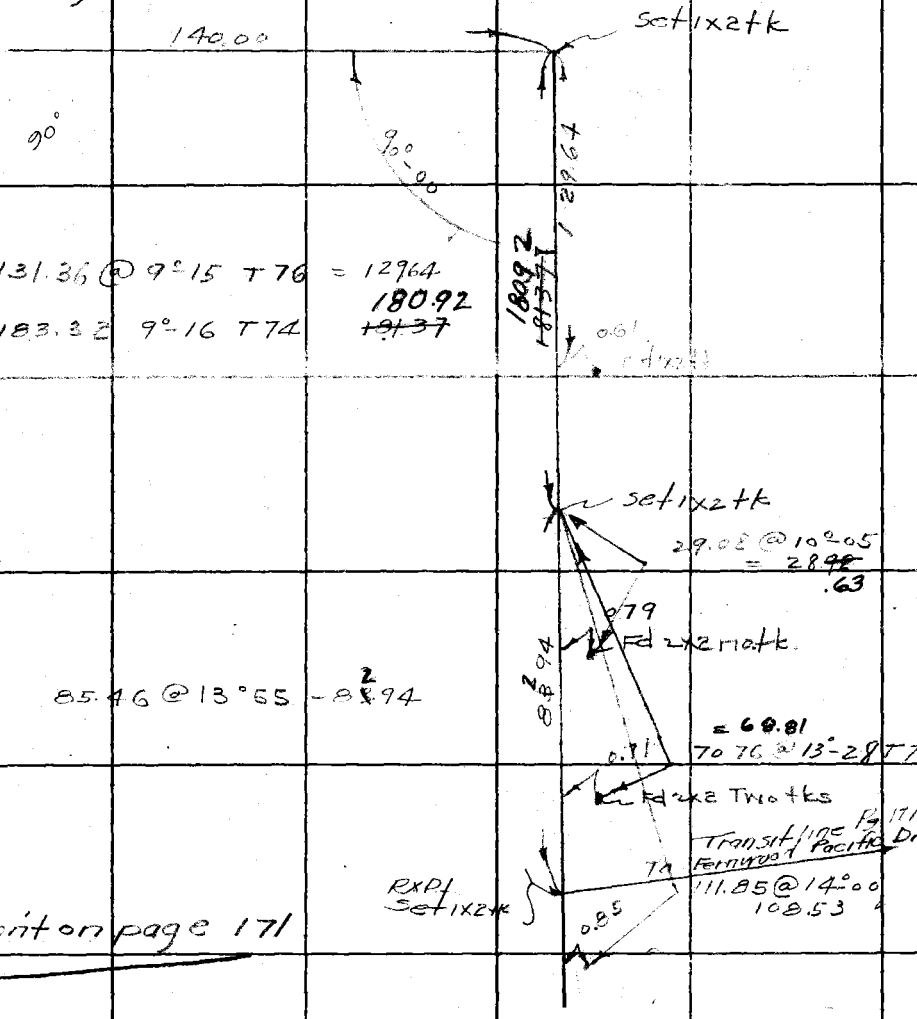

Con't on page 171

RETURN TO
LOS ANGELES COUNTY SURVEYOR
700 HALL OF RECORDS

Note: Any Additions or Changes on This Sheets Must be Made or Circled in Red Ink With Date and Name of Person Making Change.

Do not extend notes this side of this line

Notes Ck'd by A. A. S.	Survey of Fernwood Sts
Map No. B-1631-3	W. O. 8209 Tape No. ____ St'd ____ °F
Office Work White	Surveyed by STEVENSON
Checked AAR	Notes T. J. S. Date 11-27-39
Date 1941	Indexed

F.B. 725 PG. 16[illegible]

WS. 59-D-3

Cont. to bot page 170

165.91 @ 00 T64° - 165.89

℄ Per Rd Dept. FX 63 pg 25

141° 32-30
206° 10 20

165.89

Record.
Δ
R 200
T = 158.92
L = 268.58

POST
Set CST+W
51.67

Fd. Con Mon
8" deep

Not set

141° 31-45
206° - 07 - 0°

141° - 32 - 30
40 A

11296 @ 00 T64° - 112.95

173.30

48.28

Set CST+W

EC 368+70.47
Fd. Cut spk. in Con
6" Dow Rd Dept
FX 63 pg 25

24152 @ 5°09 T64 = 240
Minus

Topango Canyon
Mag - N 8° 30 E

112.95

Road

B.C 369+83.35
Fd. 2x2 tk
Rd. Dept. FX 63 pg 25

Record
Δ =
R = 350
T 221.77
L = 395.35

115-16-50
101° 07 30

221.75

115° 16 50
40 Adj

Fd cutspike
in Con
R.D. FX.63
pg 25

43.95

POST
1x2 tk

44.19 @ 5°58 = 43.95

This tan shown on page 167

177.78
B 167

Cont. from page 167

2x2 tk

Note: Any Additions or Changes on This Sheet Must be Made or Circled in Red Ink With Date and Name of Person Making Change.

Do not extend notes this side of this line.

RETURN TO
LOS ANGELES COUNTY SURVEYOR
700 HALL OF RECORDS

WS 129-097 B-1

FORM 247 5M 10-39

F.B. 725 PG. 170

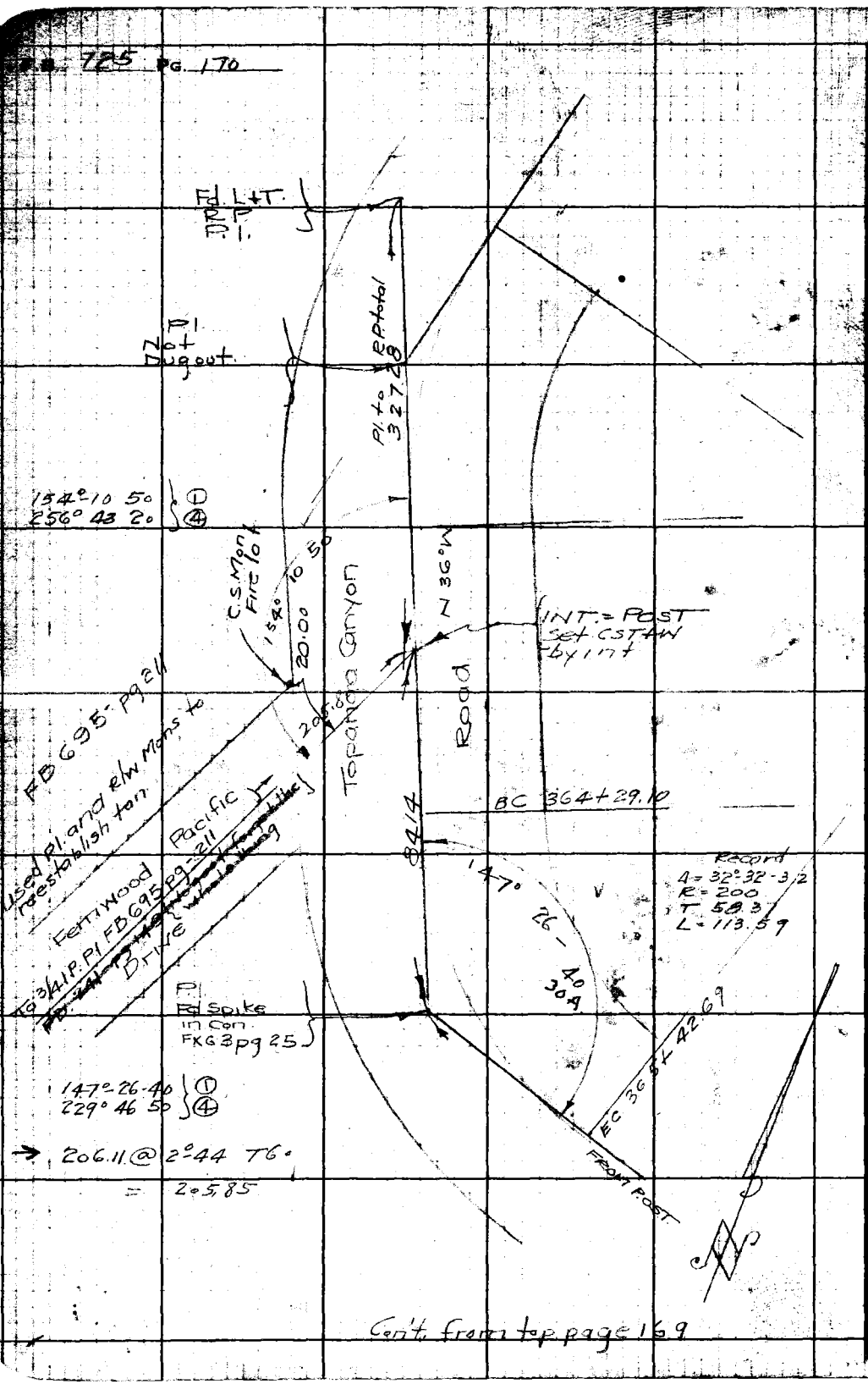

Con't. from top page 169

WS 129-097 B-1

WS 129-D-3

RETURN TO
LOS ANGELES COUNTY SURVEYOR
700 HALL OF RECORDS

Do not extend notes this side of this line.

Note: Any Additions or Changes on This Sheet Must be Made or Circled in Red Ink With Date and Name of Person Making Change.

Notes Given by A. A. R.	Survey of Fernwood Sts
Map No. B-1631-2	W. O. 8209 Tape No. ____ St'd ____ °F
Office Work White	Surveyed by Stevenson
Checked AAR	Notes T.J.S Date 11-29-39
1941	Indexed

F.B. 725 PG. 171

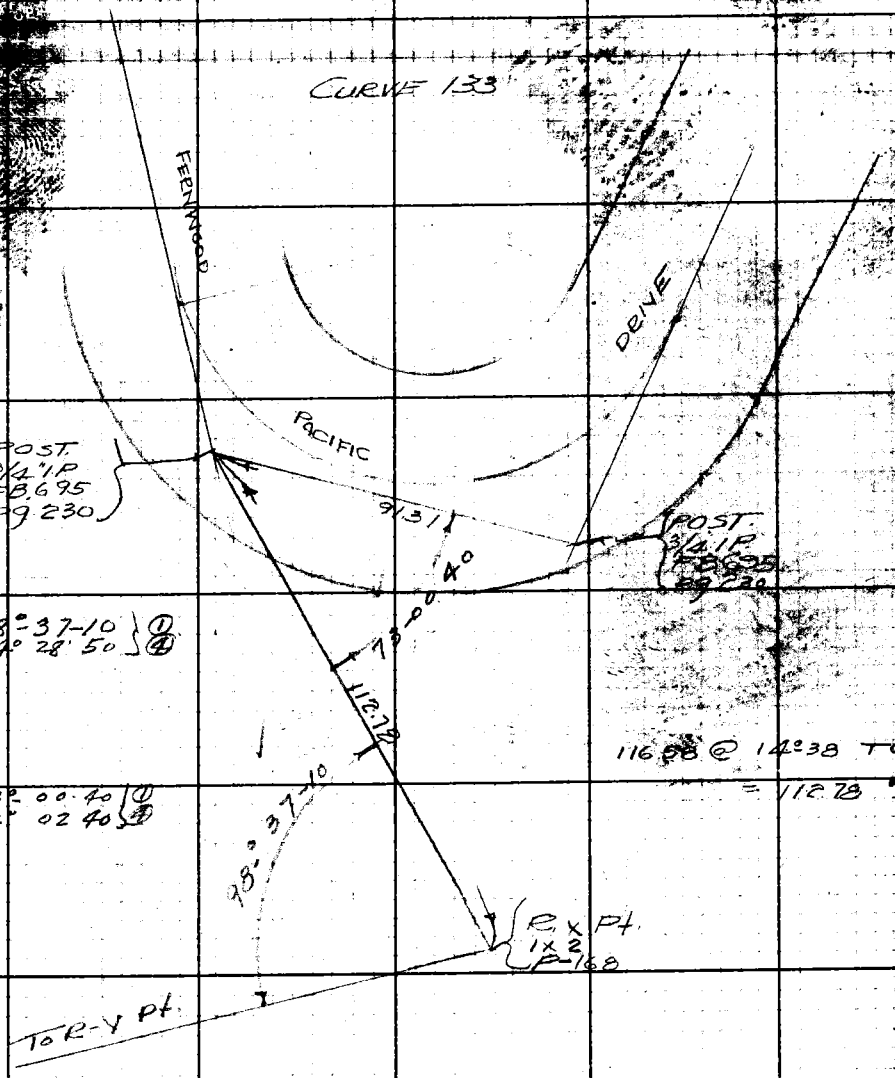

WS 59-D-3

Note: Any Additions or Changes on This Sheet Must be Made or Circled in Red Ink With Date and Name of Person Making Change.

Do not extend notes this side of this line.

RETURN TO
LOS ANGELES COUNTY SURVEYOR
700 HALL OF RECORDS

WS 129-097 A-1

FORM 247 5M 10-39

RETURN TO
LOS ANGELES COUNTY SURVEYOR
700 HALL OF RECORDS

Note: Any Additions or Changes on This Sheet Must be Made or Circled in **Red Ink** With Date and Name of Person Making Change.

Do not extend notes this side of this line.

FB 725 PG 172

Notes Ck'd by A. A. B.	Survey of
Map No. B-1631-2	W. O. Tape No. St'd °F
Office Work White	Surveyed by
Checked AAR	Notes Date
Date 1941	Indexed 2-14-40

F.B. 725 PG. 173

FERNWOOD STS

J.N 8209

GRAND VIEW DR

T. J. STEVENSON
G. H. NICHOLS
A. CARRASCO
R. W. SCOTT

Note: Any Additions or Changes on This Sheet Must be Made or Circled in Red Ink With Date and Name of Person Making Change

Do not extend notes this side of this line.

RETURN TO
LOS ANGELES COUNTY SURVEYOR
700 HALL OF RECORDS

FORM 247 5M 10-39

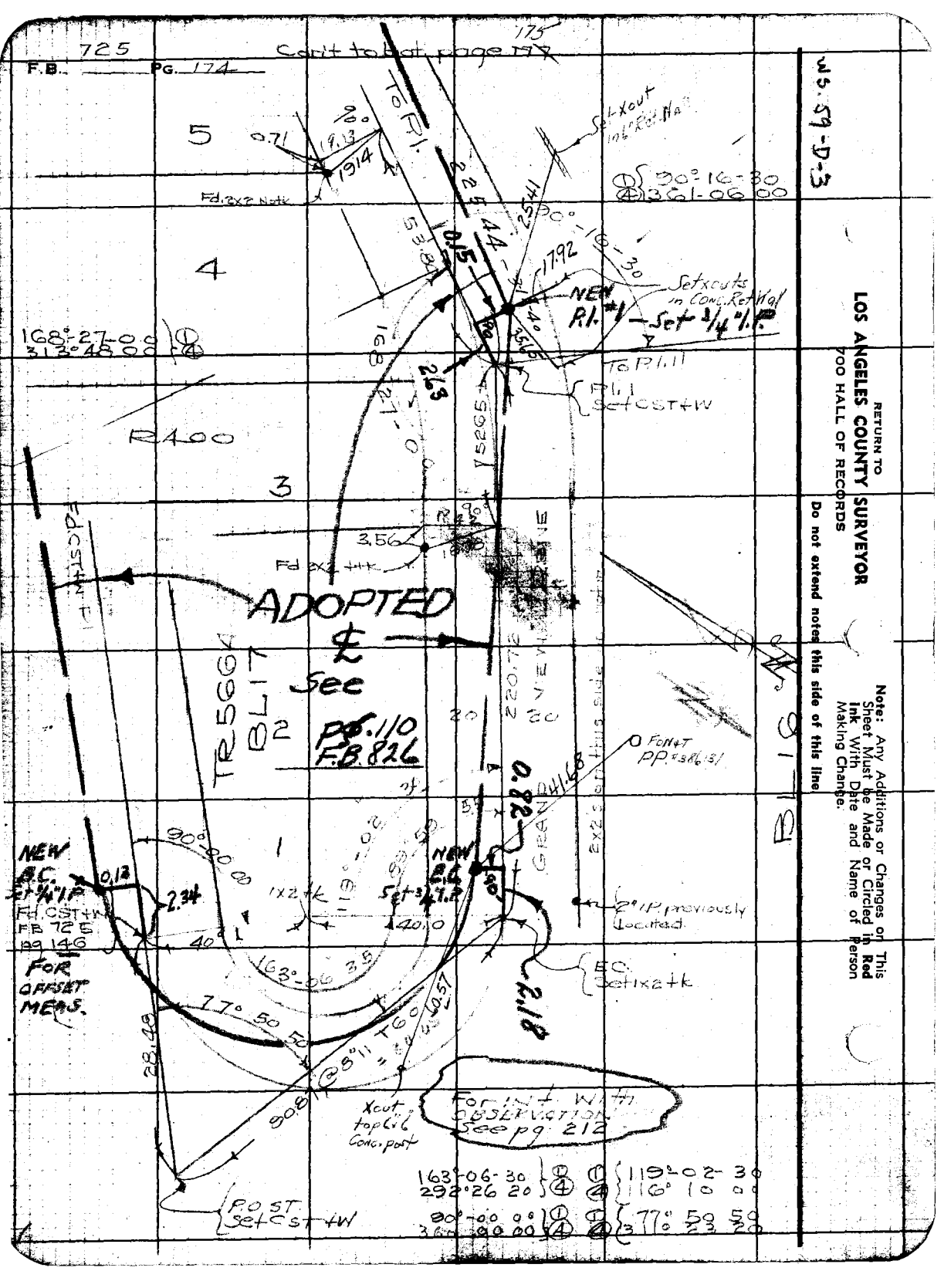

W.S. 59-D-3

RETURN TO
LOS ANGELES COUNTY SURVEYOR
700 HALL OF RECORDS

Do not extend notes this side of this line

Note: Any Additions or Changes on This Sheet Must be Made or Circled in Red Ink With Date and Name of Person Making Change.

Notes Ck'd by A. A. R.	Survey of FERNWOOD Sts.
Map No. B-1631-2	W. O. 8209 Tape No. Std 84 °F
Office Work White	Surveyed by Stevenson
Checked AAR	Notes Date 1-5-39
Date 1941	Indexed

F.B. 725 PG. 175

WS 59-D-3

Cont. to Lot page 177

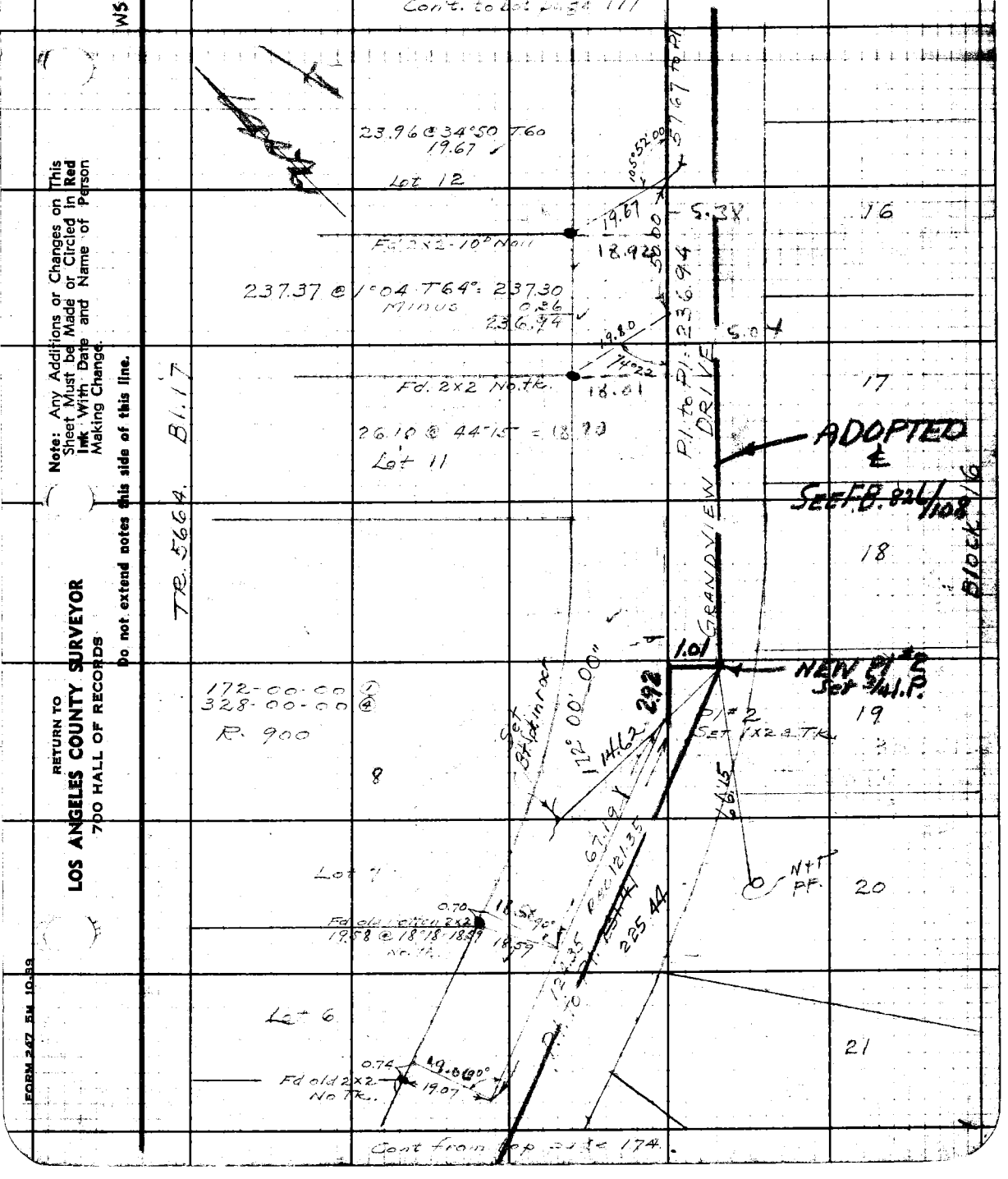

Note: Any Additions or Changes on This Sheet Must be Made or Circled in Red Ink With Date and Name of Person Making Change.

Do not extend notes this side of this line.

RETURN TO
LOS ANGELES COUNTY SURVEYOR
700 HALL OF RECORDS

FORM 247 5M 10-39

F.B. 725 Pg. 176

Cont. from top pg 187

RETURN TO
LOS ANGELES COUNTY SURVEYOR
700 HALL OF RECORDS

Do not extend notes this side of this line.

Note: Any Additions or Changes on This Sheet Must be Made or Circled in **Red** Ink With Date and Name of Person Making Change.

WS 59-D-3

WS 129-97 B-1

Notes Ck'd by A. A. R.	Survey of Kenwood Sts
Map No. B-1631-2	W. O. 8209 Tape No. ____ Std ____ °F
Office Work White	Surveyed by Stevenson
Checked AAR	Notes T.I.S. Date 1-5-39
Date 1941	Indexed

F.B. 725 Pg. 177

WS 59-D-3

BLOCK 21

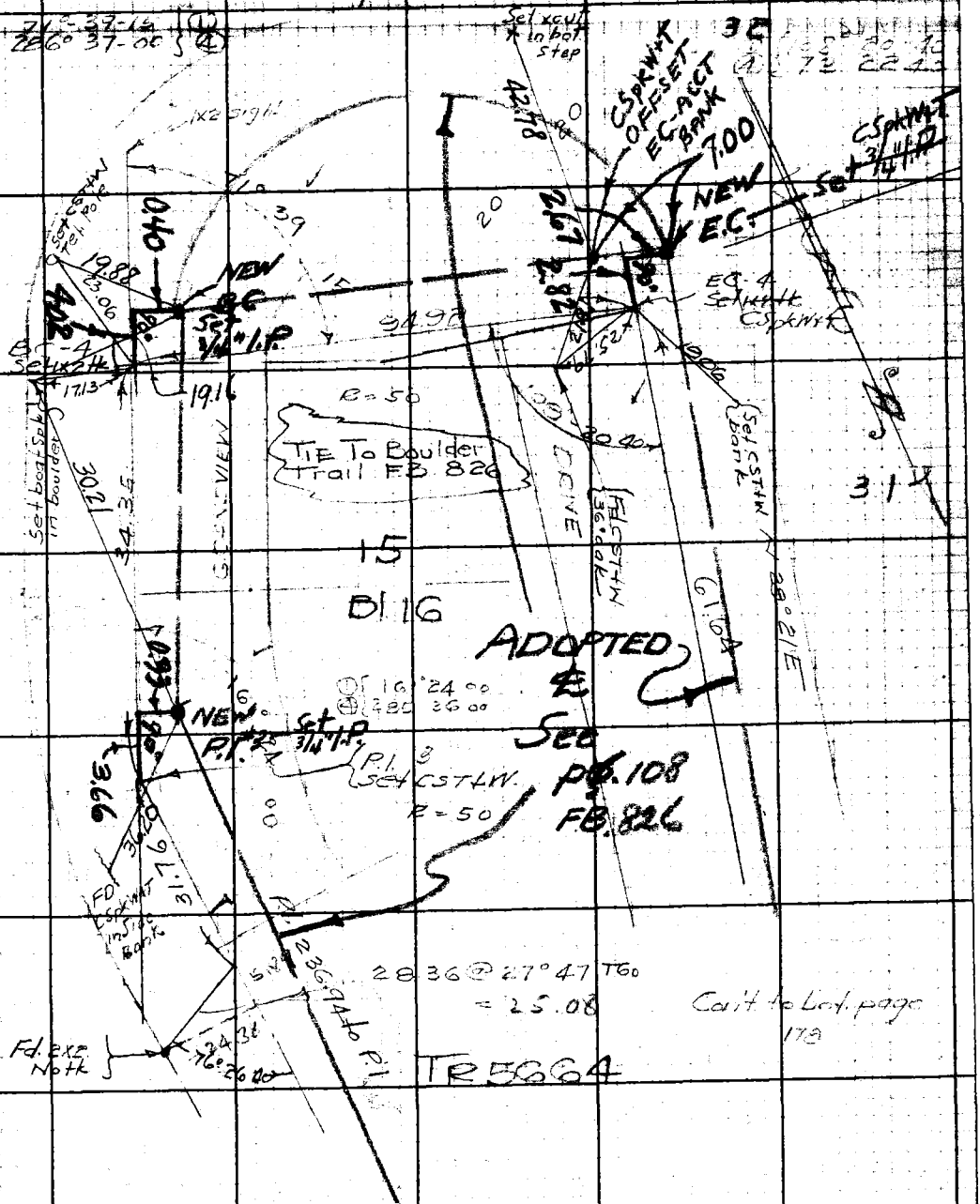

Note: Any Additions or Changes on This Sheet Must be Made or Circled in Red Ink With Date and Name of Person Making Change.

Do not extend notes this side of this line.

RETURN TO
LOS ANGELES COUNTY SURVEYOR
700 HALL OF RECORDS

WS 129-097 B-1

FORM 247 5M 10-39

F.B. 725 PG. 178

Con't to bot. page 179

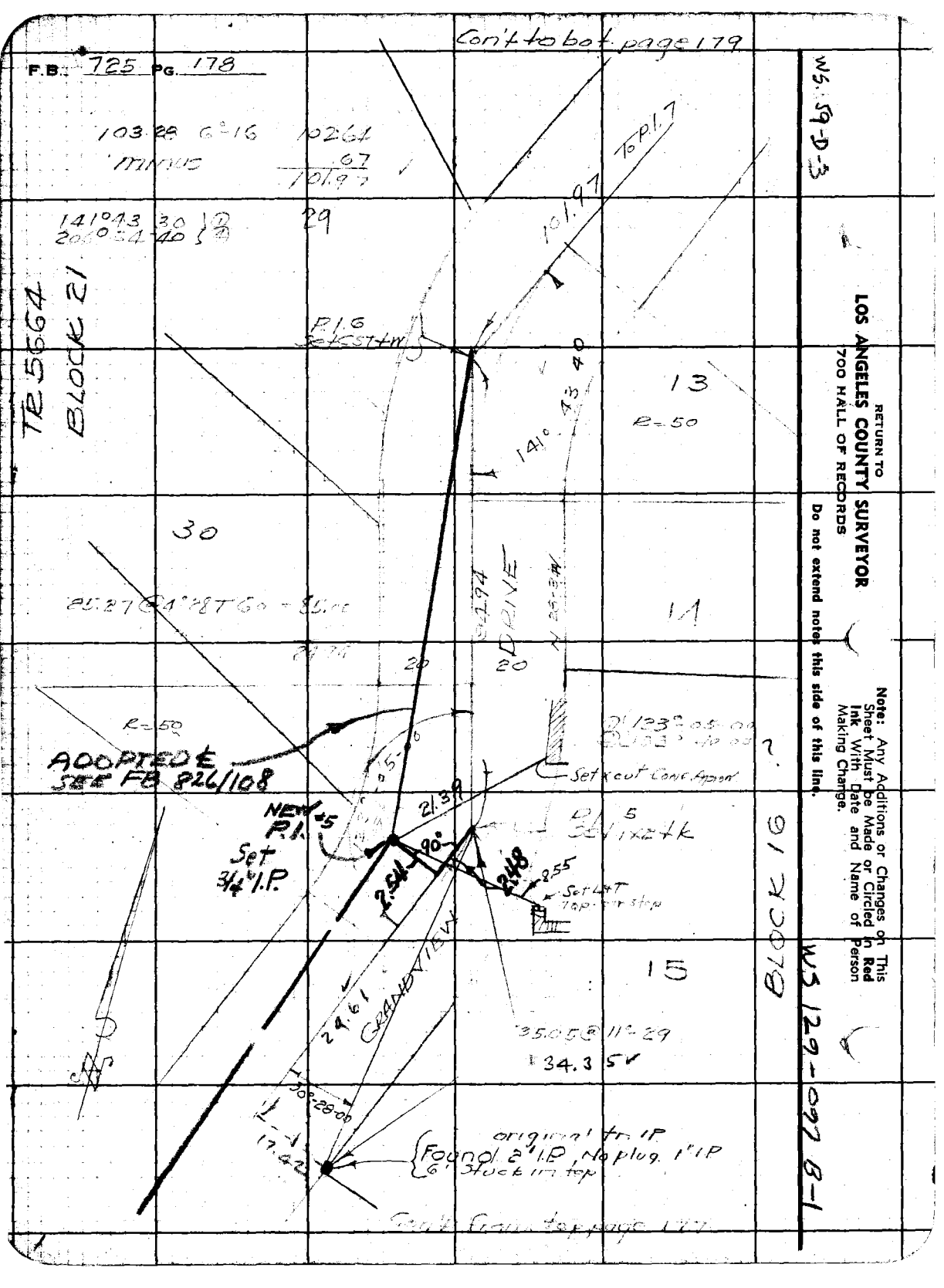

Cont from top page 177

RETURN TO
LOS ANGELES COUNTY SURVEYOR
700 HALL OF RECORDS

Do not extend notes this side of this line.

Note: Any Additions or Changes on This Sheet Must be Made or Circled in Red Ink With Date and Name of Person Making Change.

Notes Ck'd by A. A.	Survey of [illegible]
Map No. B-163 1-2	W. O. 8209 Tape No. St'd °F
Office Work White	Surveyed by STEVENSON
Checked AAR	Notes 1 W.S. Date 1-40
Date 1941	Indexed

F.B. 725 Pg. 179

WS. 7-D-3

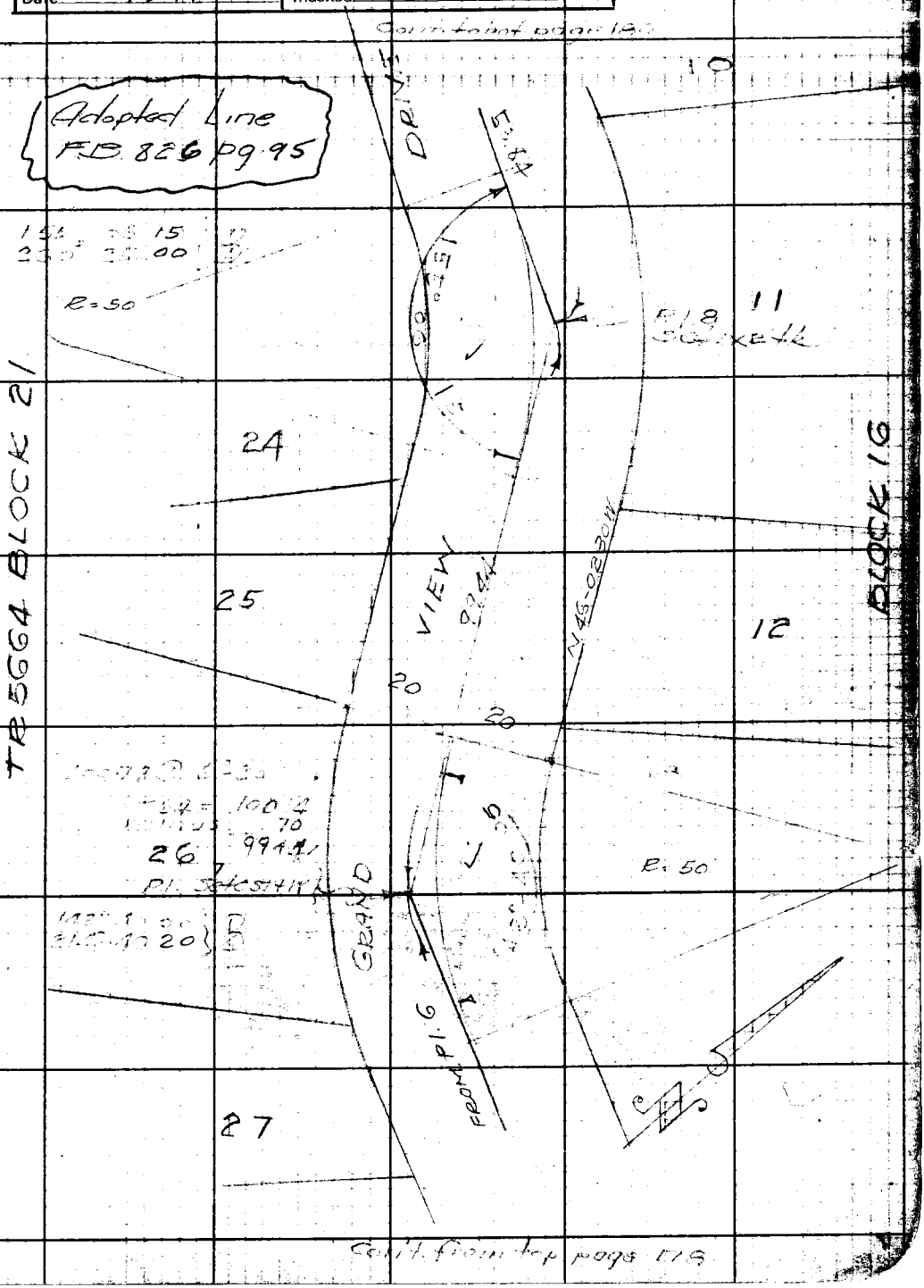

Note: Any Additions or Changes on This Sheet Must be Made or Circled in Red Ink With Date and Name of Person Making Change.

Do not extend notes this side of this line.

RETURN TO
LOS ANGELES COUNTY SURVEYOR
700 HALL OF RECORDS

FORM 247 5M 10-39

RETURN TO
LOS ANGELES COUNTY SURVEYOR
700 HALL OF RECORDS

Note: Any Additions or Changes on This Sheet Must be Made or Circled in **Red Ink** With Date and Name of Person Making Change.

Do not extend notes this side of this line.

WS 59-D-3

WS 129-097 B-1

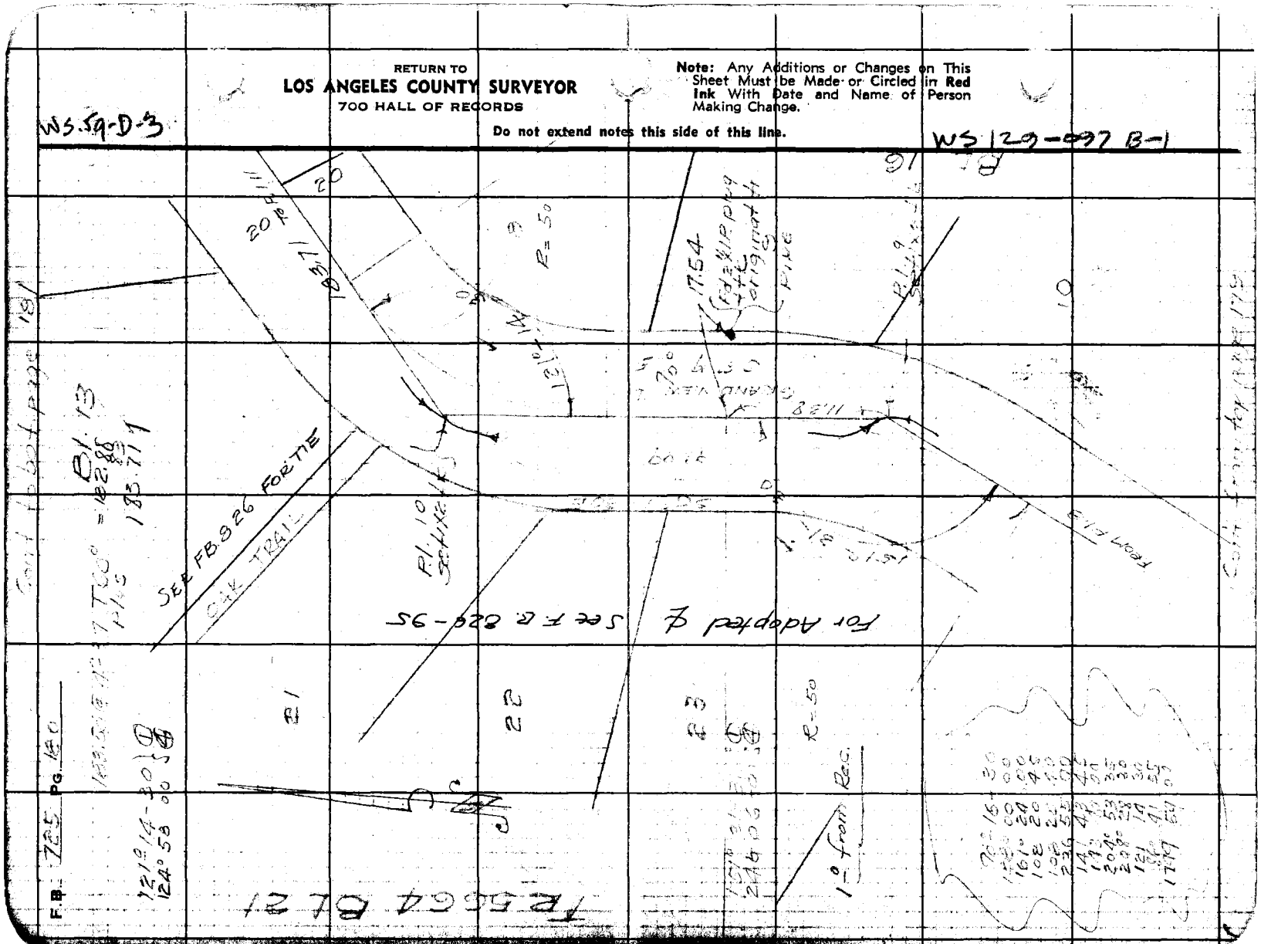

Notes Ck'd by [illegible]	Survey of [illegible]
Map No. B-1631-2	W. O. 8209 Tape No. 69 St'd 84°F
Office Work White	Surveyed by STEVENSON
Checked AAR	Notes T.J.S. Date 1-8-40
Date 1941	Indexed

F.B. 725 Pg. 181

WS 59-P-3

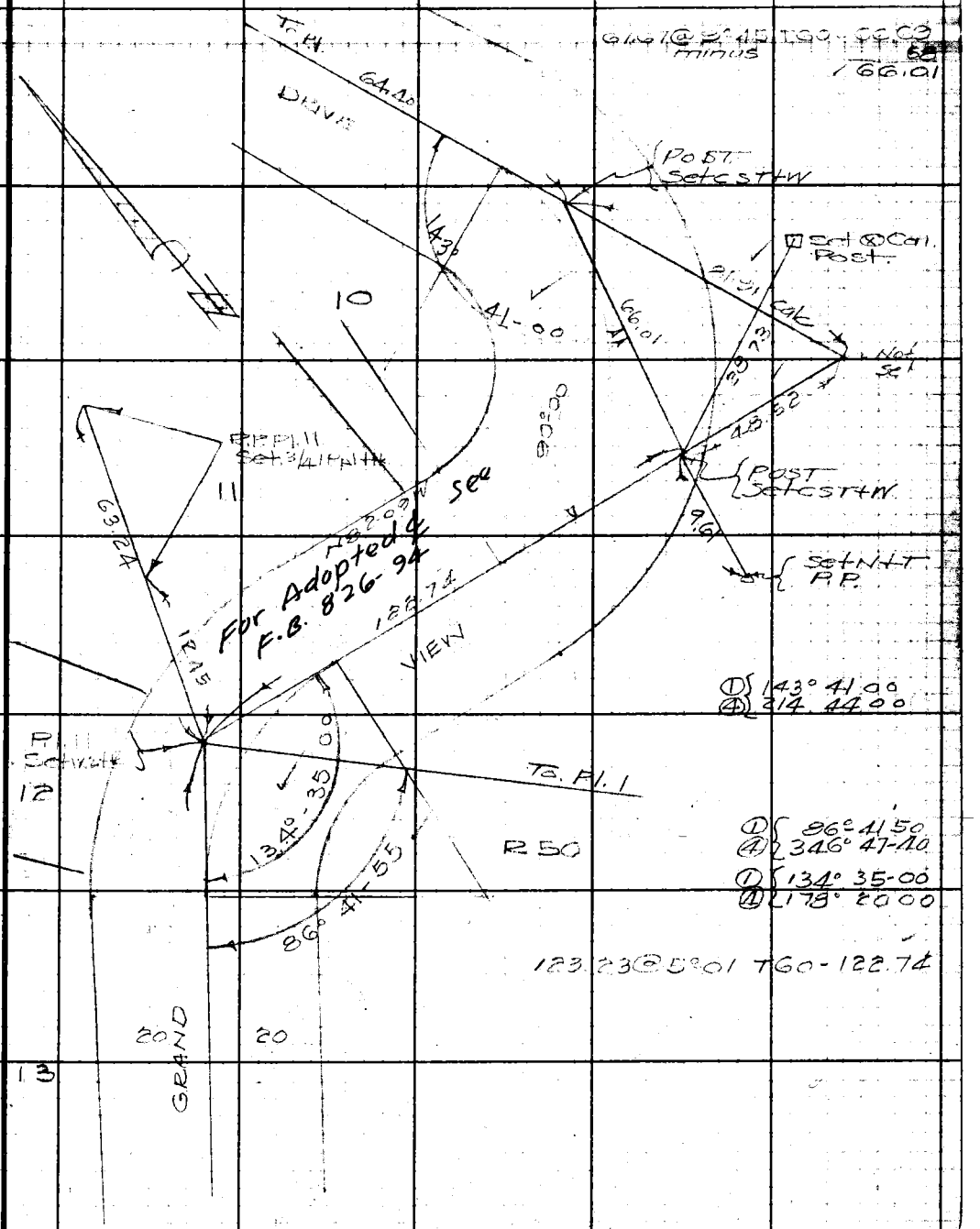

Cont. from top page 180

Note: Any Additions or Changes on This Sheet Must be Made or Circled in Red Ink With Date and Name of Person Making Change.

Do not extend notes this side of this line.

RETURN TO
LOS ANGELES COUNTY SURVEYOR
700 HALL OF RECORDS

FORM 247 5M 10-39

RETURN TO
LOS ANGELES COUNTY SURVEYOR
700 HALL OF RECORDS

Note: Any Additions or Changes on This Sheet Must be Made or Circled in **Red Ink** With Date and Name of Person Making Change.

Do not extend notes this side of this line.

WS 54-D-3

WS 129-097 B-1

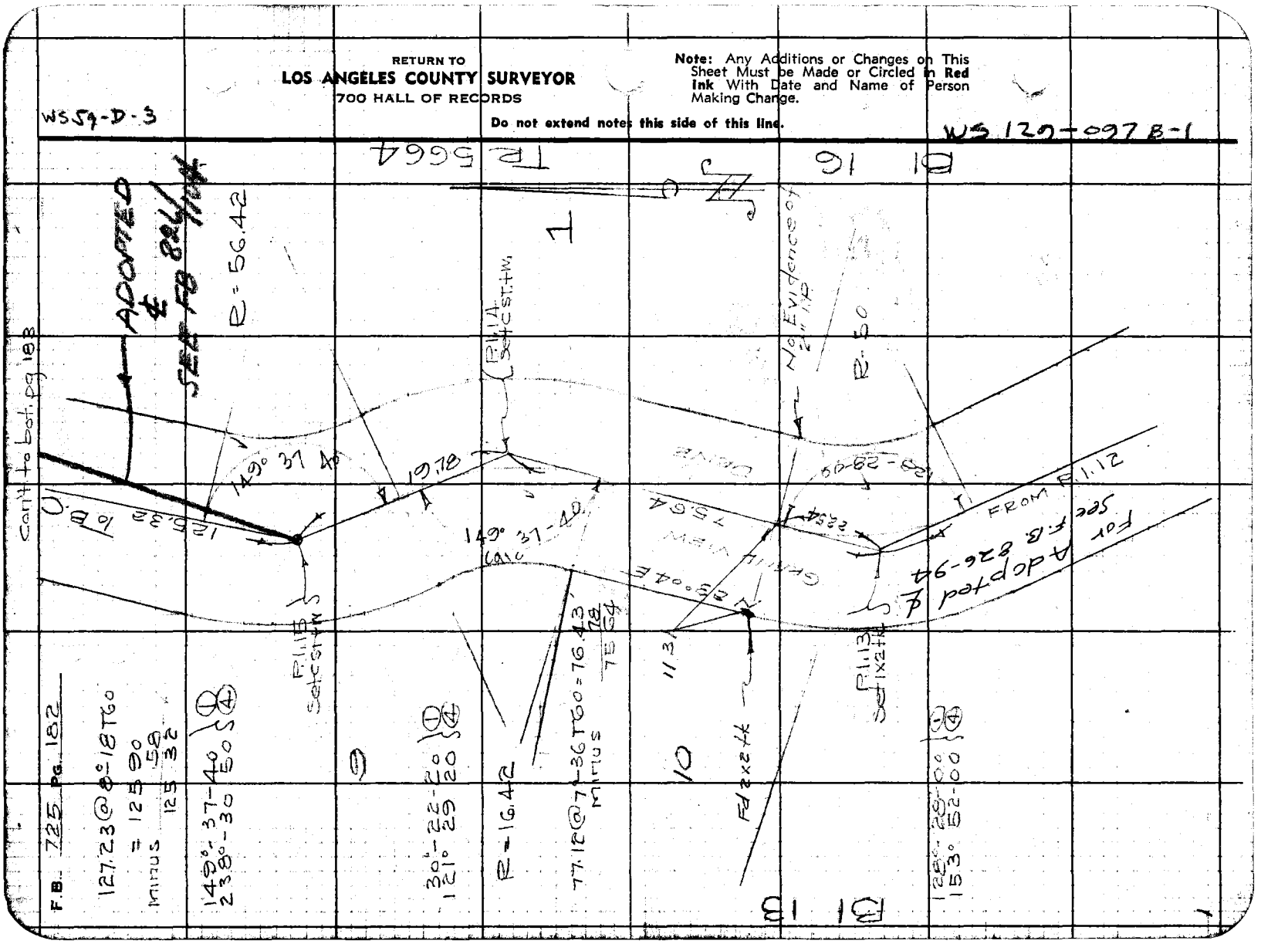

Notes Ck'd by A. A.	Survey of [illegible]
Map No. B-1631-2	W. O. 8209 Tape No. 67 St'd 26°F
Office Work White	Surveyed by STEVENSON
Checked AAR	Notes T. L. S. Date 1-12-40
Date 1941	Indexed

F.B. 725 Pg. 183

WS 59-D-3

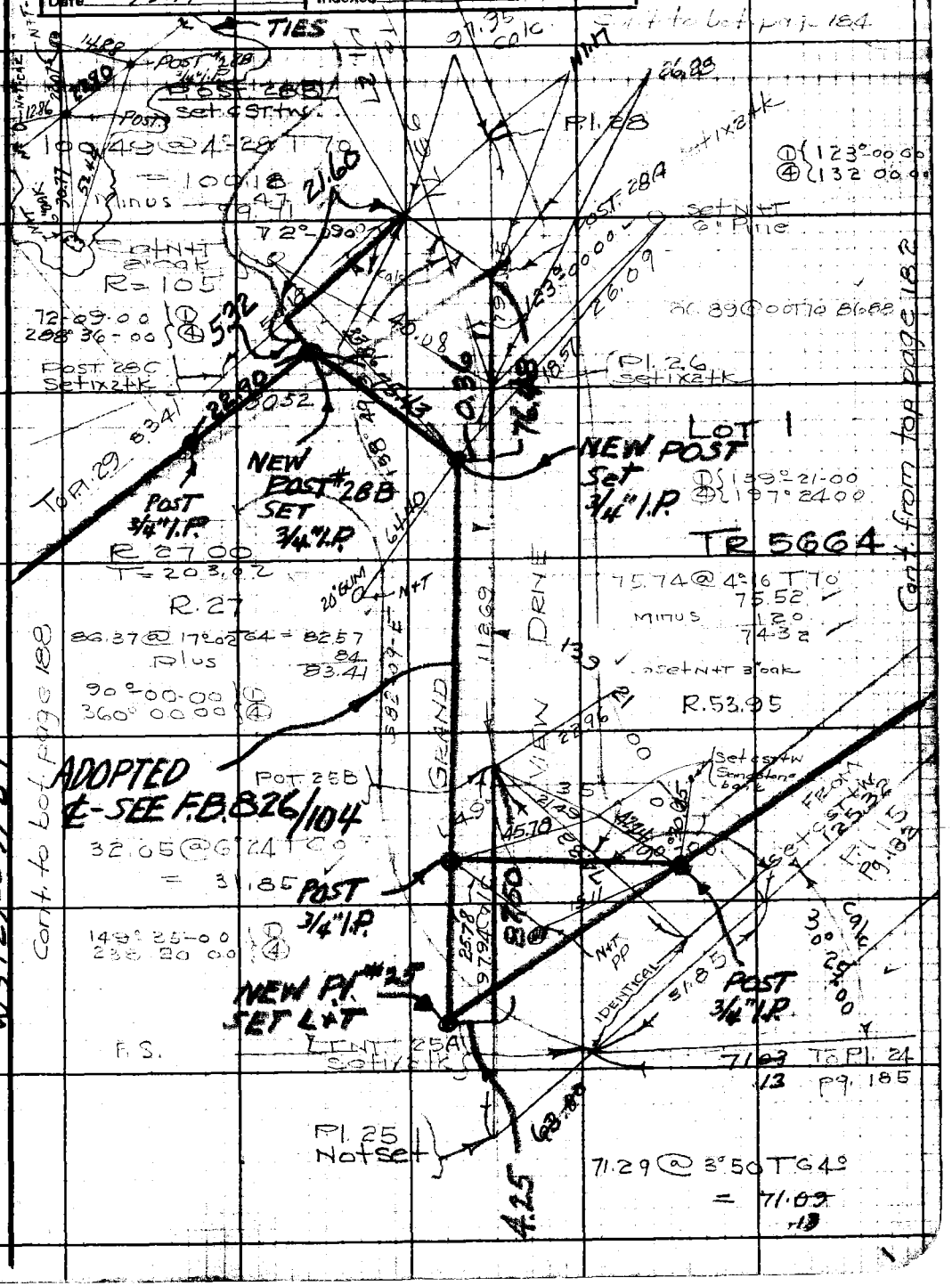

Note: Any Additions or Changes on This Sheet Must be Made or Circled in Red Ink With Date and Name of Person Making Change.

RETURN TO
LOS ANGELES COUNTY SURVEYOR
700 HALL OF RECORDS

WS 129-097 B-1

Do not extend notes this side of this line.

FORM 247 5M 10-39

RETURN TO
LOS ANGELES COUNTY SURVEYOR
700 HALL OF RECORDS

Note: Any Additions or Changes on This Sheet Must be Made or Circled in **Red Ink** With Date and Name of Person Making Change.

Do not extend notes this side of this line.

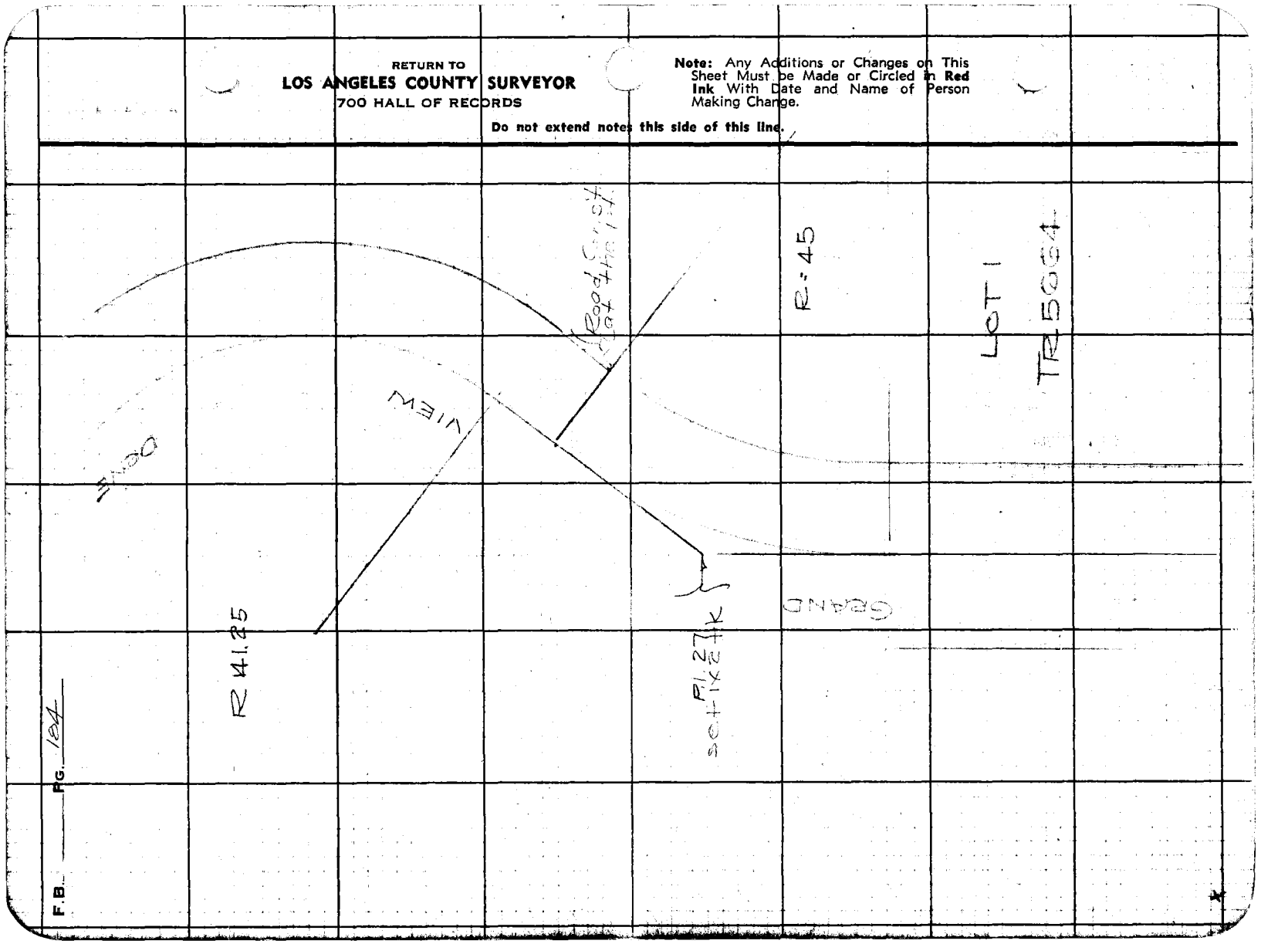

F.B. _____ PG. 184

Notes Ck'd by A.A.R.	Survey of [illegible]
Map No. B-1631-2	W. O. 8200 Tape No. 63 St'd 84°F
Office Work White	Surveyed by STEVENSON
Checked A.A.R.	Notes [illegible] Date [illegible] 40
Date 1941	Indexed

F.B. 725 PG. 185

WS.59-D-3

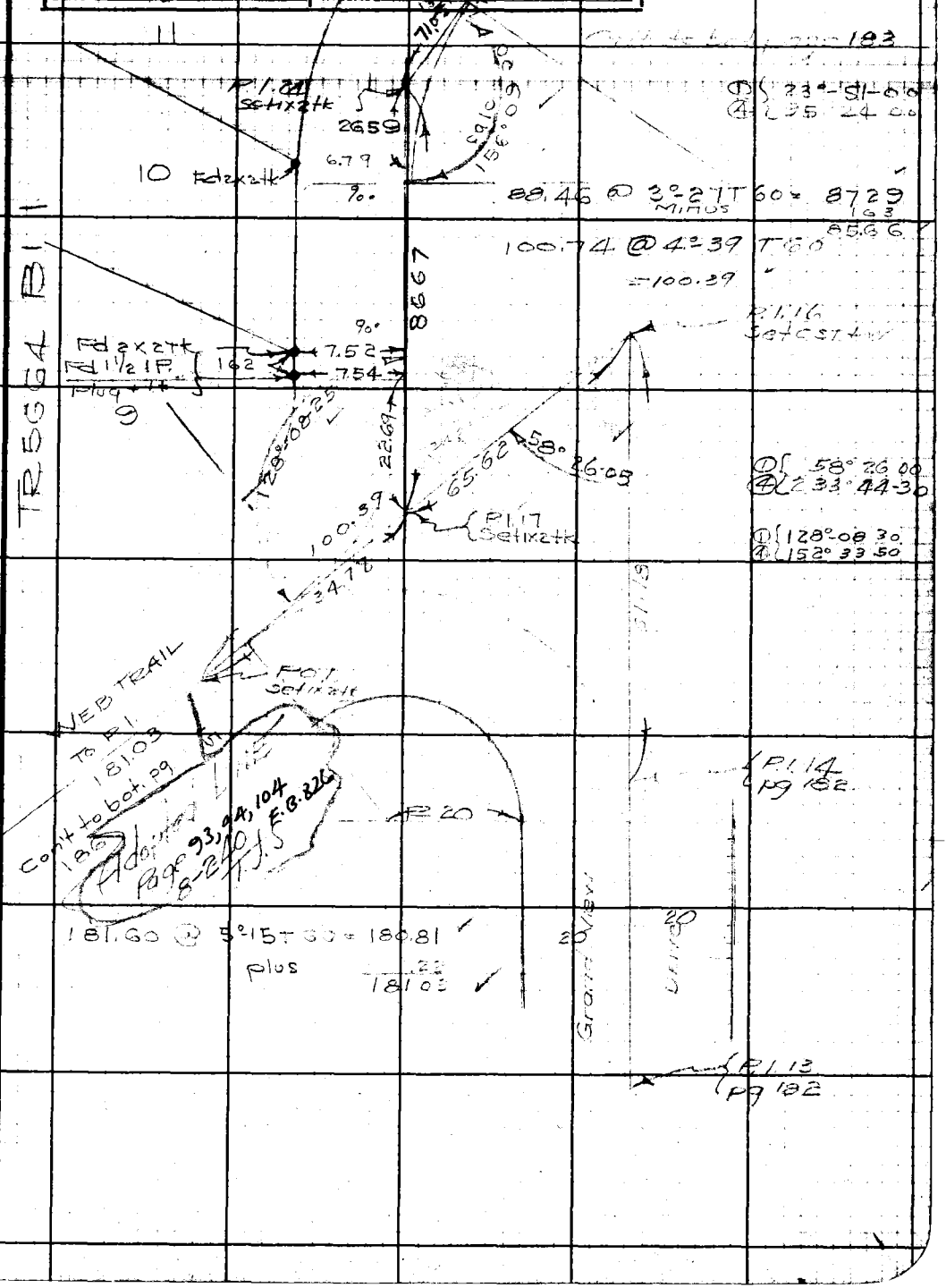

Note: Any Additions or Changes on This Sheet Must be Made or Circled in Red Ink With Date and Name of Person Making Change.

Do not extend notes this side of this line.

RETURN TO
LOS ANGELES COUNTY SURVEYOR
700 HALL OF RECORDS

WS 129-097 B-1

FORM 247 5M 10-39

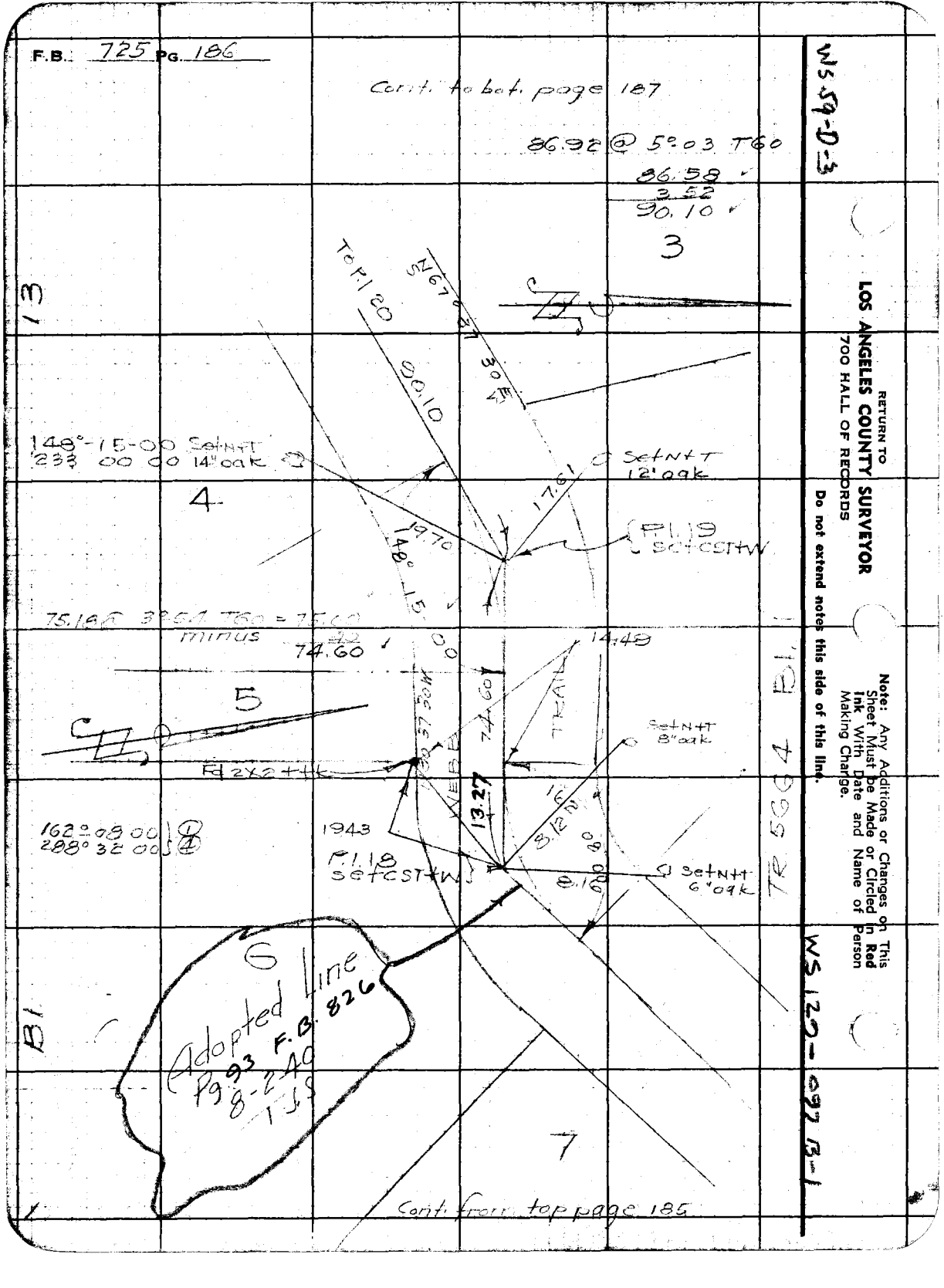
F.B. 725 PG. 186
Cont. to bot. page 187
86.92 @ 5°03 T60
86.58
3.52
90.10
3
13
To P.1 20
N67°27'30"E
90.10
148°-15-00 Set N+T
233 00 00 14" oak
Set N+T
12" oak
4
17.61
19.70
148°-15-00
P.1.19
Set CST+W
75.18 @ 3°54 T60 = 75.00
minus
74.60
14.48
5
74.60
TRAIL
Set N+T
8" oak
Fd 2x2 + tk
13.27
162°08 00
288°32 00
1943
P.1.18
Set CST+W
8.12
8.16
Set N+T
6" oak
TR 5664 B1.
6
Adopted Line
Pg 93 F.B. 826
8-2-40
T.J.S.
B1
7
Cont. from top page 185
WS 59-D-3
RETURN TO
LOS ANGELES COUNTY SURVEYOR
700 HALL OF RECORDS
Do not extend notes this side of this line.
Note: Any Additions or Changes on This Sheet Must be Made or Circled in Red Ink With Date and Name of Person Making Change.
WS 127-097 B-1

Notes Ck'd by [illegible]	Survey of [illegible]	F.B. 725 Pg. 187
Map No. B-1631-2	W. O. 8209 Tape No. 69 St'd 84°F	
Office Work White	Surveyed by STEVENSON	
Checked AAR	Notes [illegible] Date	
Date 1941	Indexed	

WS.59-D-3

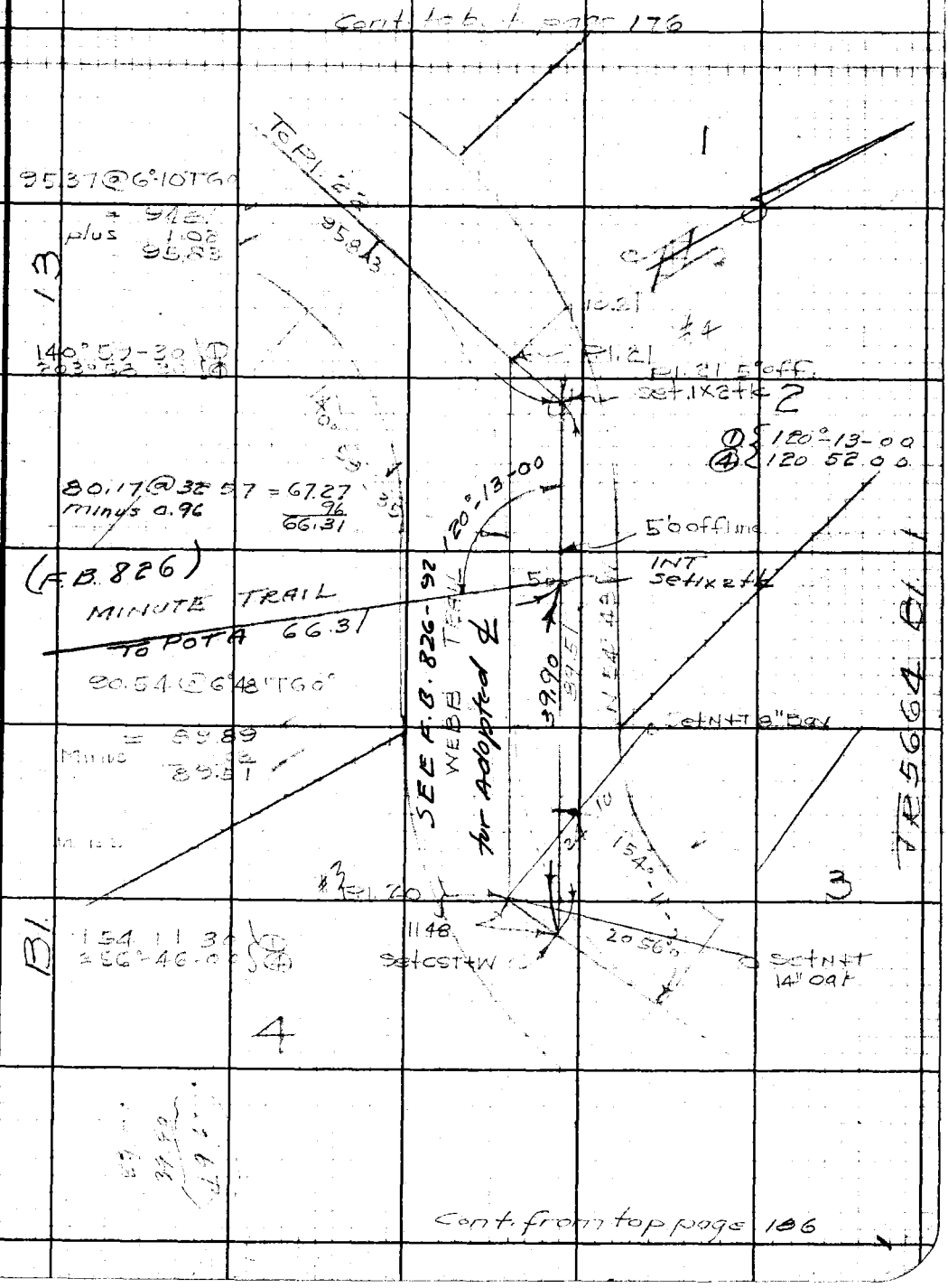

Note: Any Additions or Changes on This Sheet Must be Made or Circled in Red Ink With Date and Name of Person Making Change.

RETURN TO
LOS ANGELES COUNTY SURVEYOR
700 HALL OF RECORDS

WS 129-097 B-1 Do not extend notes this side of this line.

FORM 247 5M 10-89

F.B. 725 PG. 188

Con't to bot. page 189

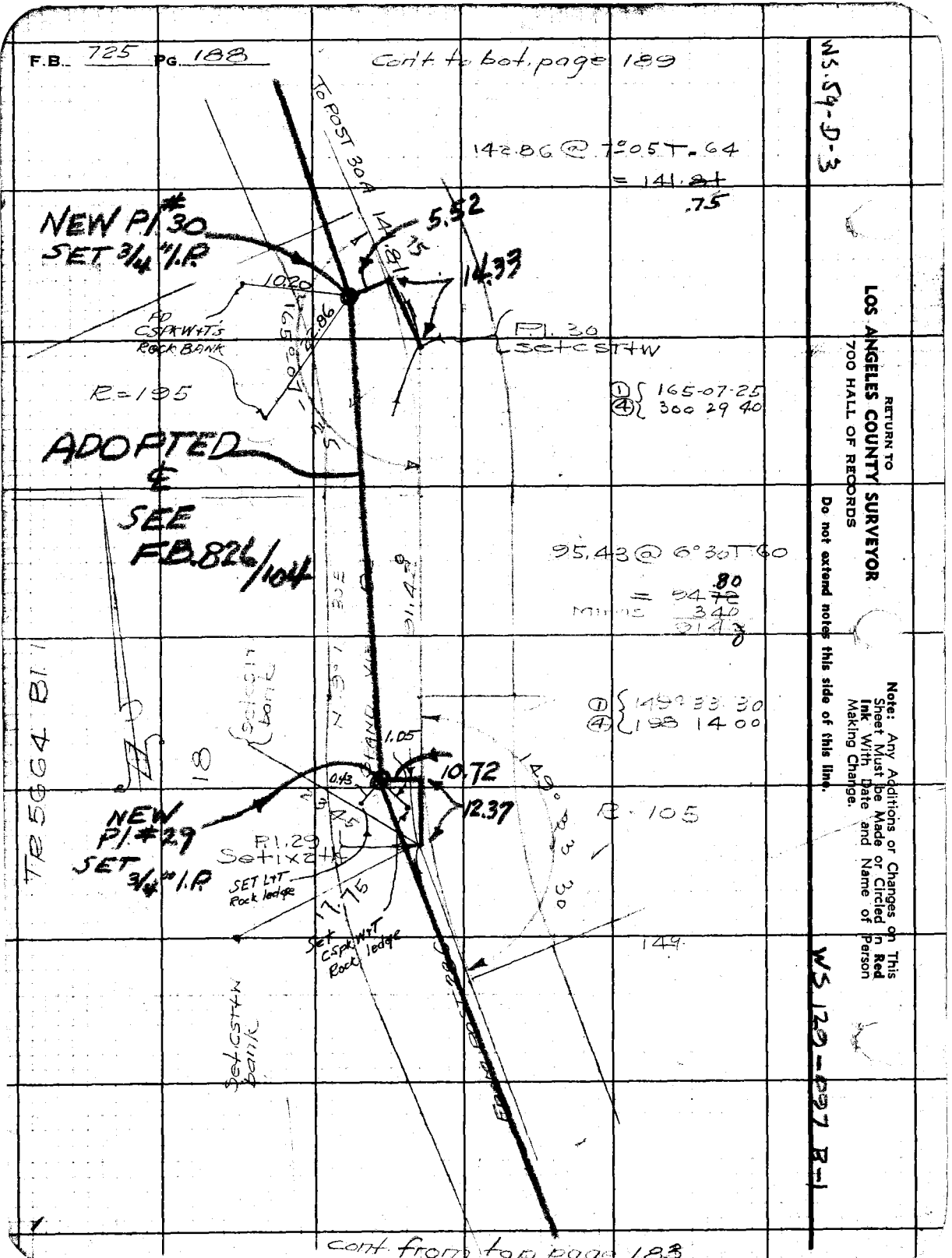

cont from top page 183

RETURN TO
LOS ANGELES COUNTY SURVEYOR
700 HALL OF RECORDS

Do not extend notes this side of this line.

Note: Any Additions or Changes on This Sheet Must be Made or Circled in Red Ink With Date and Name of Person Making Change.

W5.54-D-3

W5 129-027 B-1

W.S.59-D-3

Notes Ck'd by	Survey of Farmington Tract
Map No. B-1631-2	W. O. 8202 Tape No. 69 St'd 100'F
Office Work White	Surveyed by STEVENSON
Checked AAR	Notes T.M.S. Date 1-15-42
Date 1941	Indexed

F.B. 725 Pg. 189

Note: Any Additions or Changes on This Sheet Must be Made or Circled in Red Ink; With Date and Name of Person Making Change.

Do not extend notes this side of this line.

RETURN TO
LOS ANGELES COUNTY SURVEYOR
700 HALL OF RECORDS

FORM 247 5M 10-39

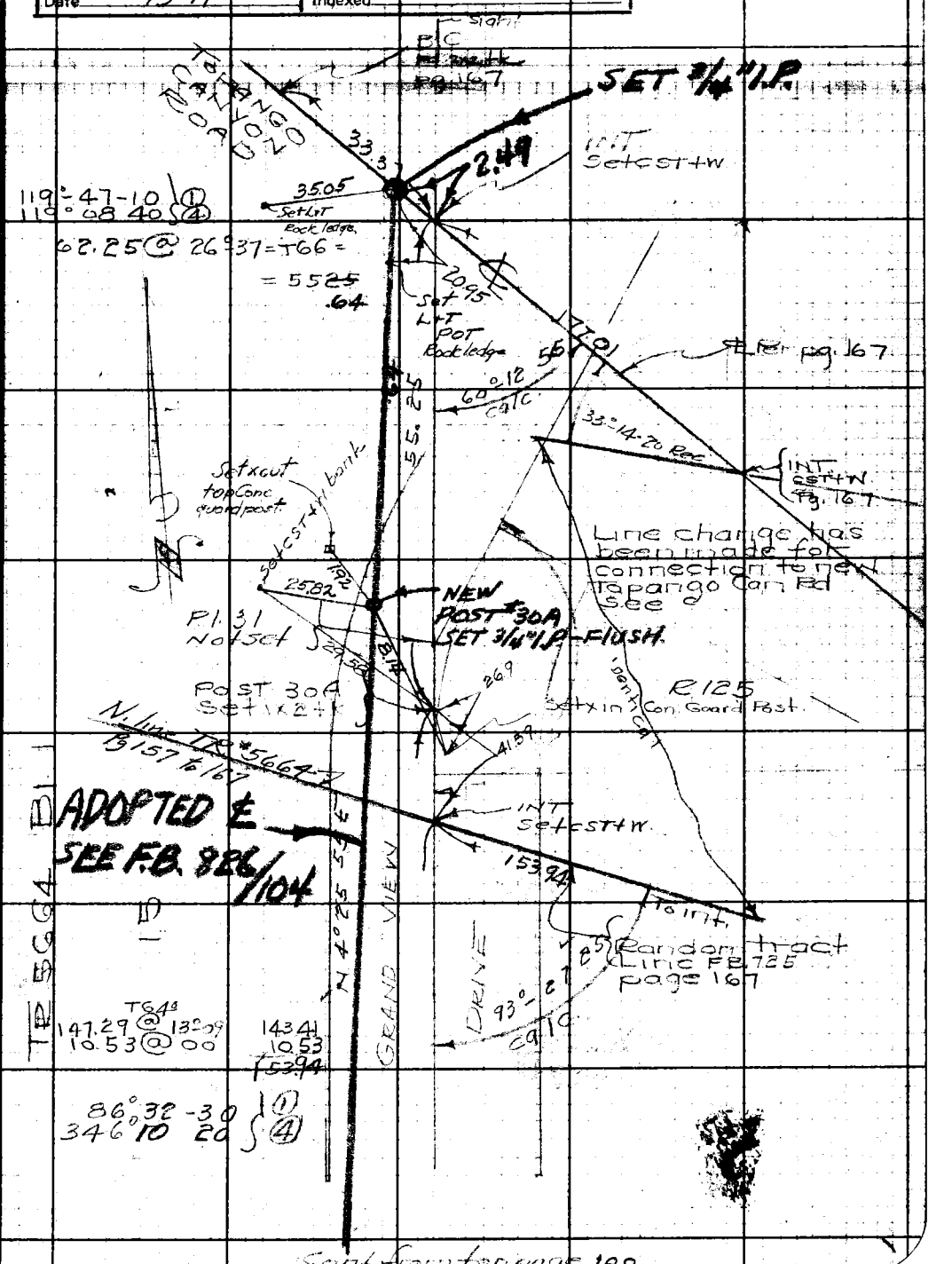

RETURN TO
LOS ANGELES COUNTY SURVEYOR
700 HALL OF RECORDS

Note: Any Additions or Changes on This Sheet Must be Made or Circled in **Red Ink** With Date and Name of Person Making Change.

Do not extend notes this side of this line.

WS 59-D-3

WS 129-092 4-1

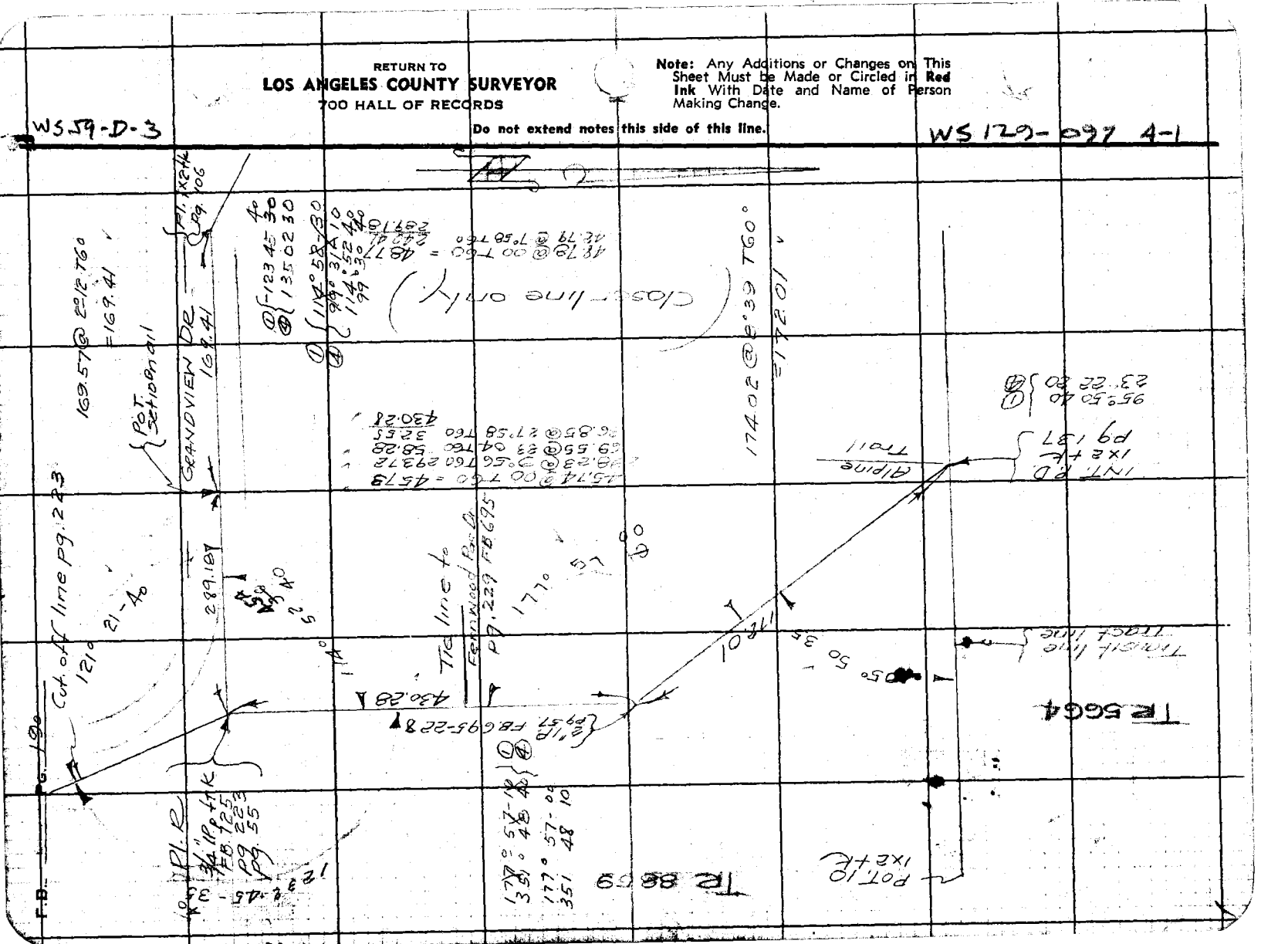

Notes Ck'd by	Survey of
Map No. B-1631-1	W. O. Tape No. St'd °F
Office Work White	Surveyed by
Checked OAR	Notes Date
Date 1941	Indexed 2-14-40

F.B. 725 PG. 191

FERNWOOD STS

J.N 8209

OBSERVATION DRIVE

T. J. Stevenson
G. H. Nichols
A. Carrasco
R. W. Scott

Note: Any Additions or Changes on This Sheet Must be Made or Circled in Red Ink With Date and Name of Person Making Change.

Do not extend notes this side of this line.

RETURN TO
LOS ANGELES COUNTY SURVEYOR
700 HALL OF RECORDS

FORM 247 5M 10-39

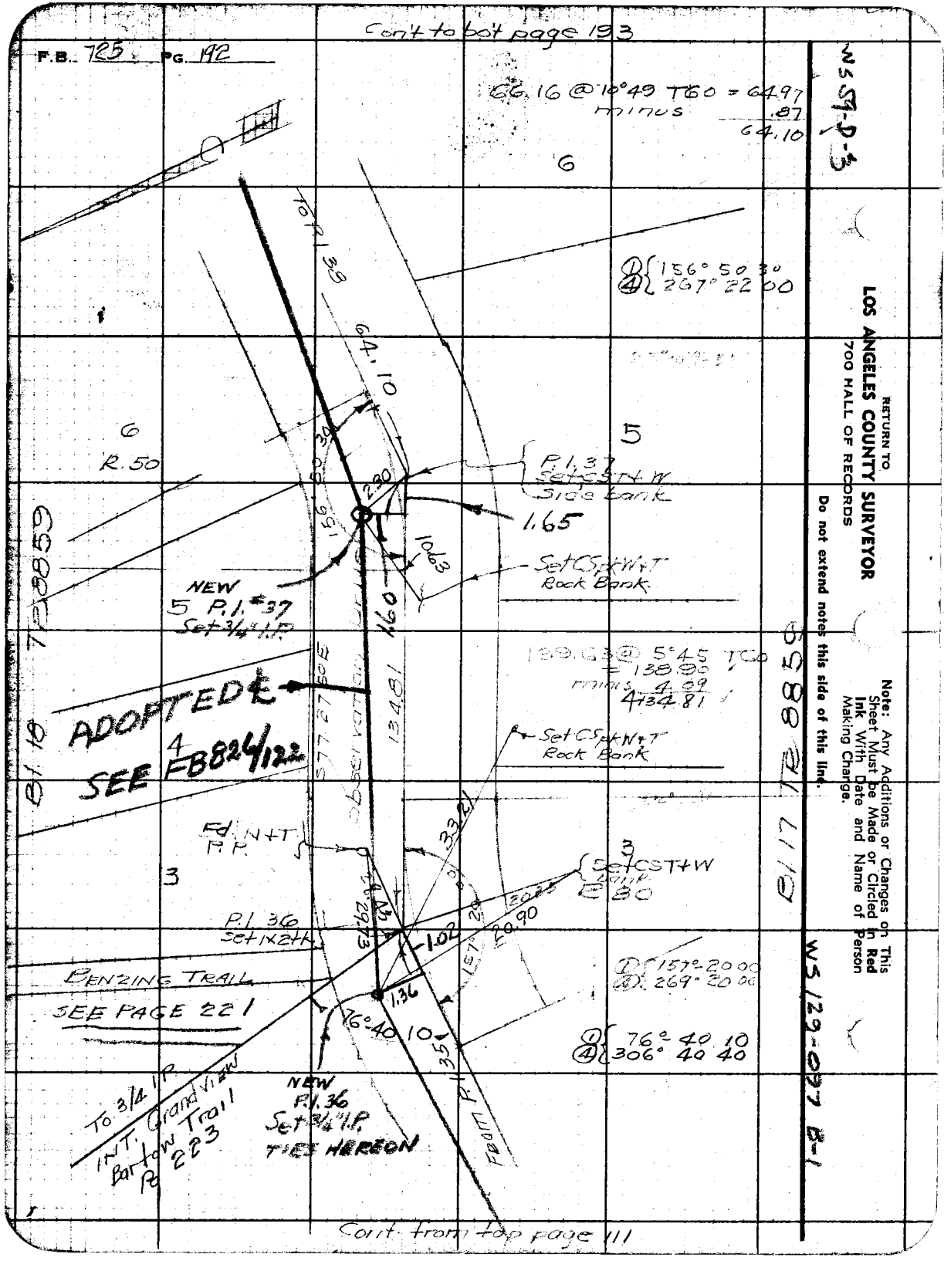

RETURN TO
LOS ANGELES COUNTY SURVEYOR
700 HALL OF RECORDS
Do not extend notes this side of this line.
Note: Any Additions or Changes on This Sheet Must be Made or Circled in Red Ink With Date and Name of Person Making Change.

Notes Ck'd by [illegible]	Survey of Fernwood Sts
Map No. B-1631-1	W. O. 8209 Tape No. 58 St'd 84F
Office Work White	Surveyed by Stevenson
Checked A A R	Notes T.J.S Date 1-16-40
Date 1941	Indexed

F.B. 725 Pg. 193

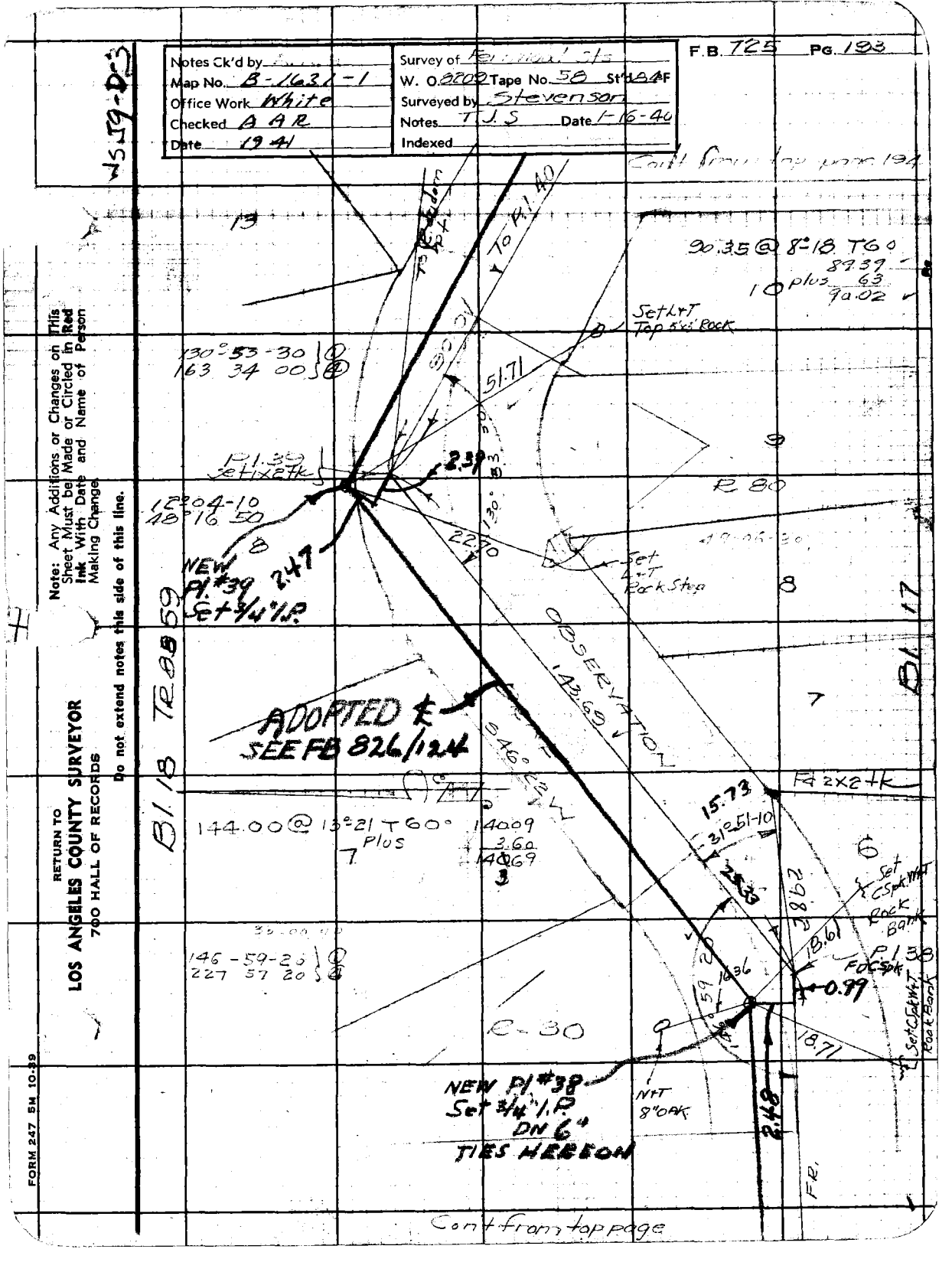

Note: Any Additions or Changes on This Sheet Must be Made or Circled in Red Ink With Date and Name of Person Making Change.

Do not extend notes this side of this line.

RETURN TO
LOS ANGELES COUNTY SURVEYOR
700 HALL OF RECORDS

FORM 247 5M 10-39

F.B. 725 PG. 194

RETURN TO
LOS ANGELES COUNTY SURVEYOR
700 HALL OF RECORDS

Do not extend notes this side of this line.

Note: Any Additions or Changes on This Sheet Must be Made or Circled in Red Ink With Date and Name of Person Making Change.

Date _____ Notes by _____ Chief Party _____ F.B. _____ Pg. 195

Platted by A.A.	W.O. No. 8209 D.S.O. No.
Date 1	Location
Map No. B-1631-1	Surveyed by
Platting C'k'd by AAR	Date 1-16-4[illegible]
Date 1941	Indexed

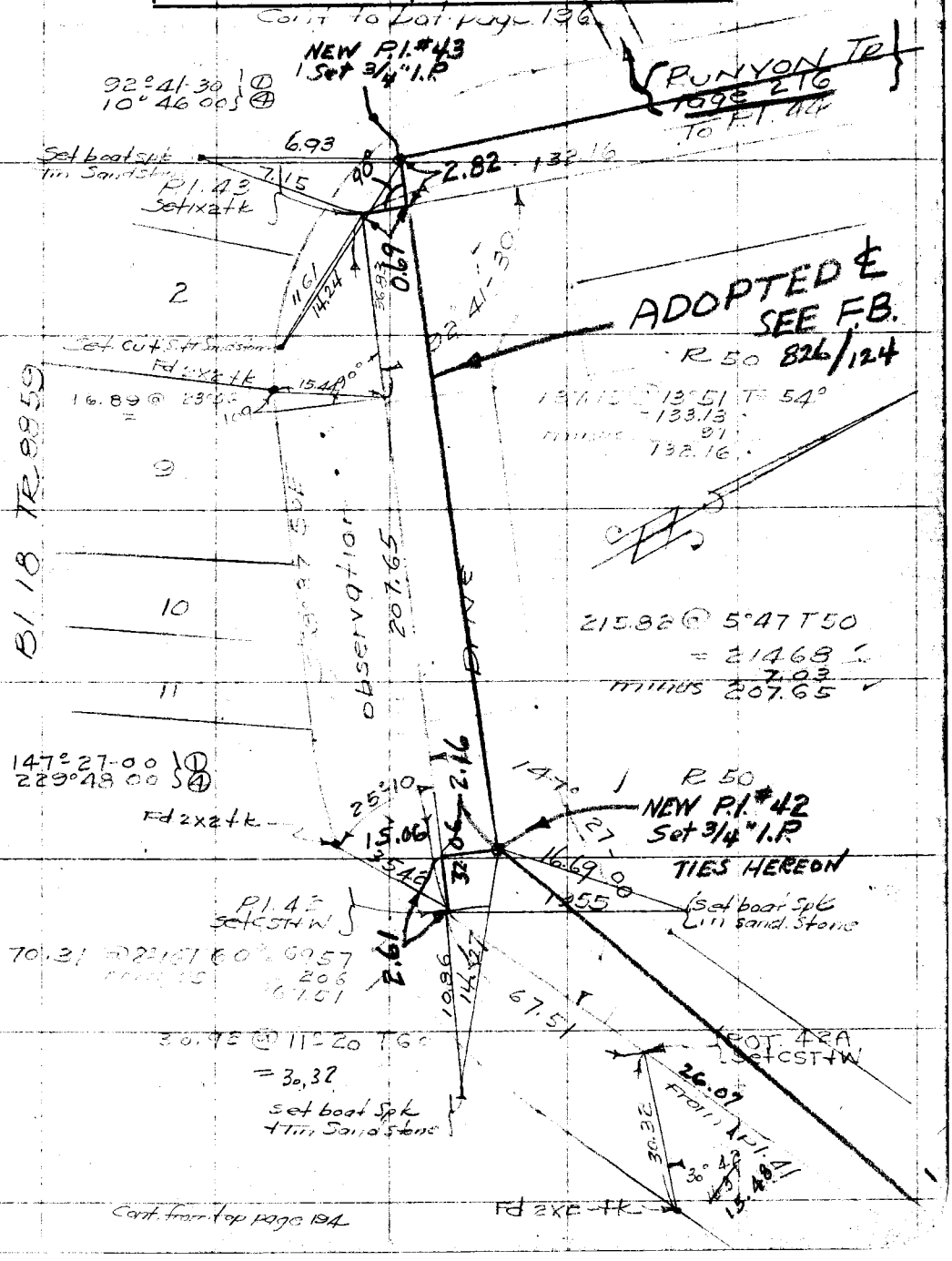

WS 59-D-3

Note: ANY ADDITIONS OR CHANGES ON THIS SHEET MUST BE MADE OR CIRCLED IN Red. WITH DATE AND NAME OF PERSON MAKING CHANGE.

RETURN TO
LOS ANGELES COUNTY SURVEYOR

WS 129-097 B-1

Do not extend notes this side of this line

F.B. 725 Pg. 196 Chief Party Notes by Date

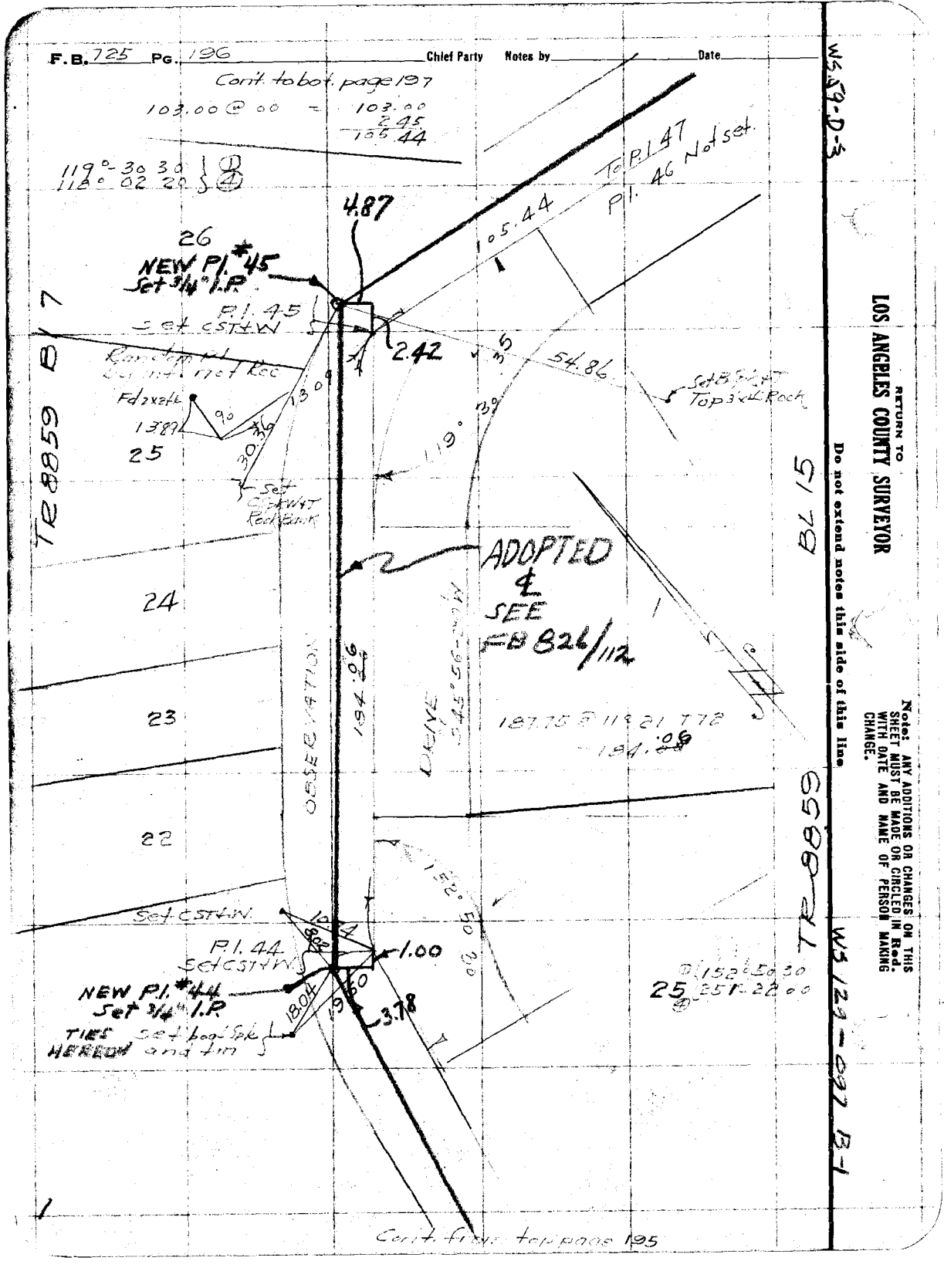

RETURN TO
LOS ANGELES COUNTY SURVEYOR

Do not extend notes this side of this line

Note: ANY ADDITIONS OR CHANGES ON THIS SHEET MUST BE MADE OR CIRCLED IN Red. WITH DATE AND NAME OF PERSON MAKING CHANGE.

Cont. from top page 195

Notes Ck'd by A. A. R.	Survey of [illegible]
Map No. B-1631-1	W. O. 8209 Tape No. 58 St'd 84°F
Office Work White	Surveyed by STEVENSON
Checked A AR	Notes T.J.S Date 1-18-40
Date 1941	Indexed

F.B. 725 PG. 197

WS.59-D-3

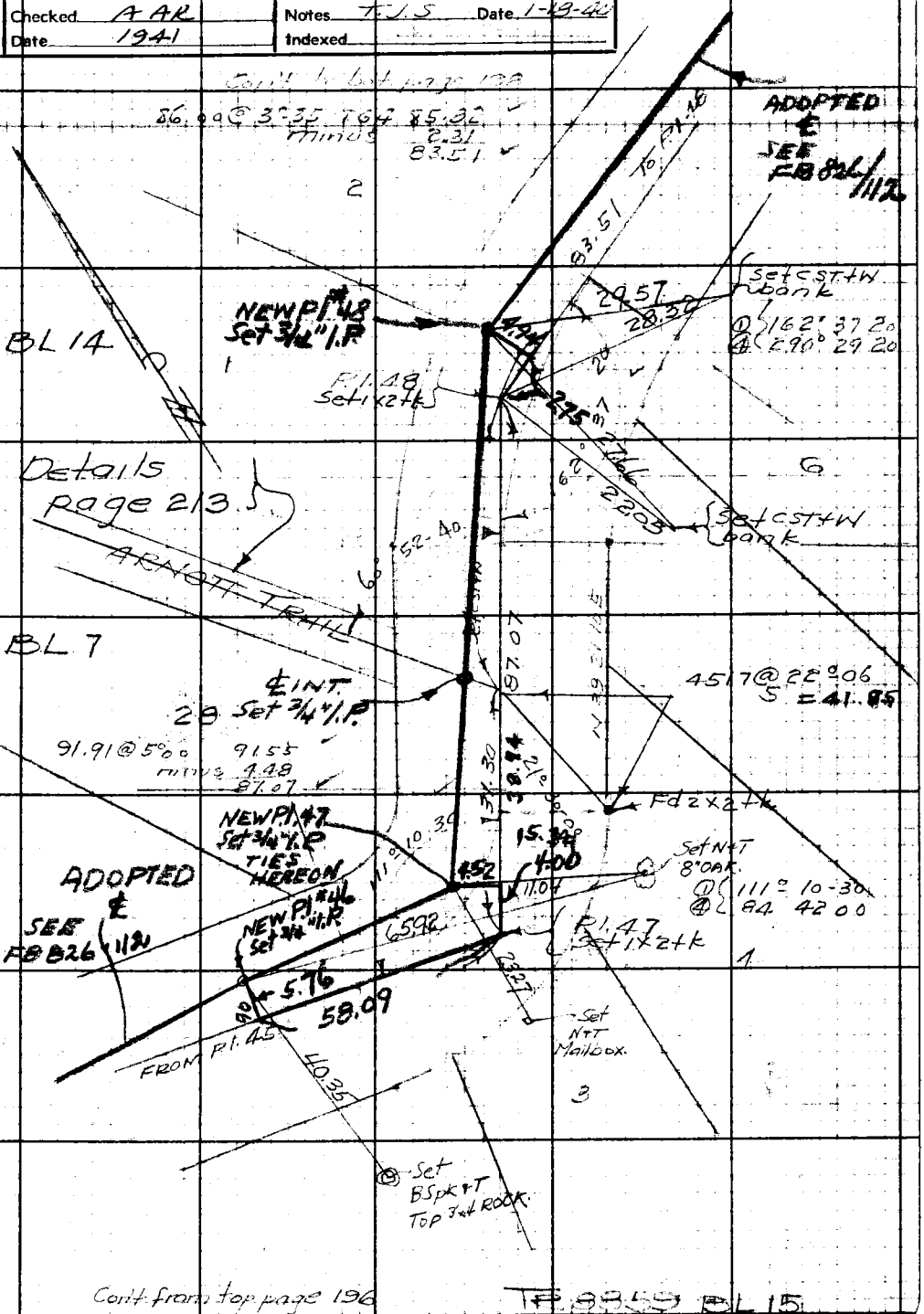

Cont. from top page 196

TP 8859 BL 15

Note: Any Additions or Changes on This Sheet Must be Made or Circled in Red Ink With Date and Name of Person Making Change.

Do not extend notes this side of this line.

RETURN TO
LOS ANGELES COUNTY SURVEYOR
700 HALL OF RECORDS

WS 129-097 B-1

FORM 247 5M 10-39

F.B. 725 PG. 198

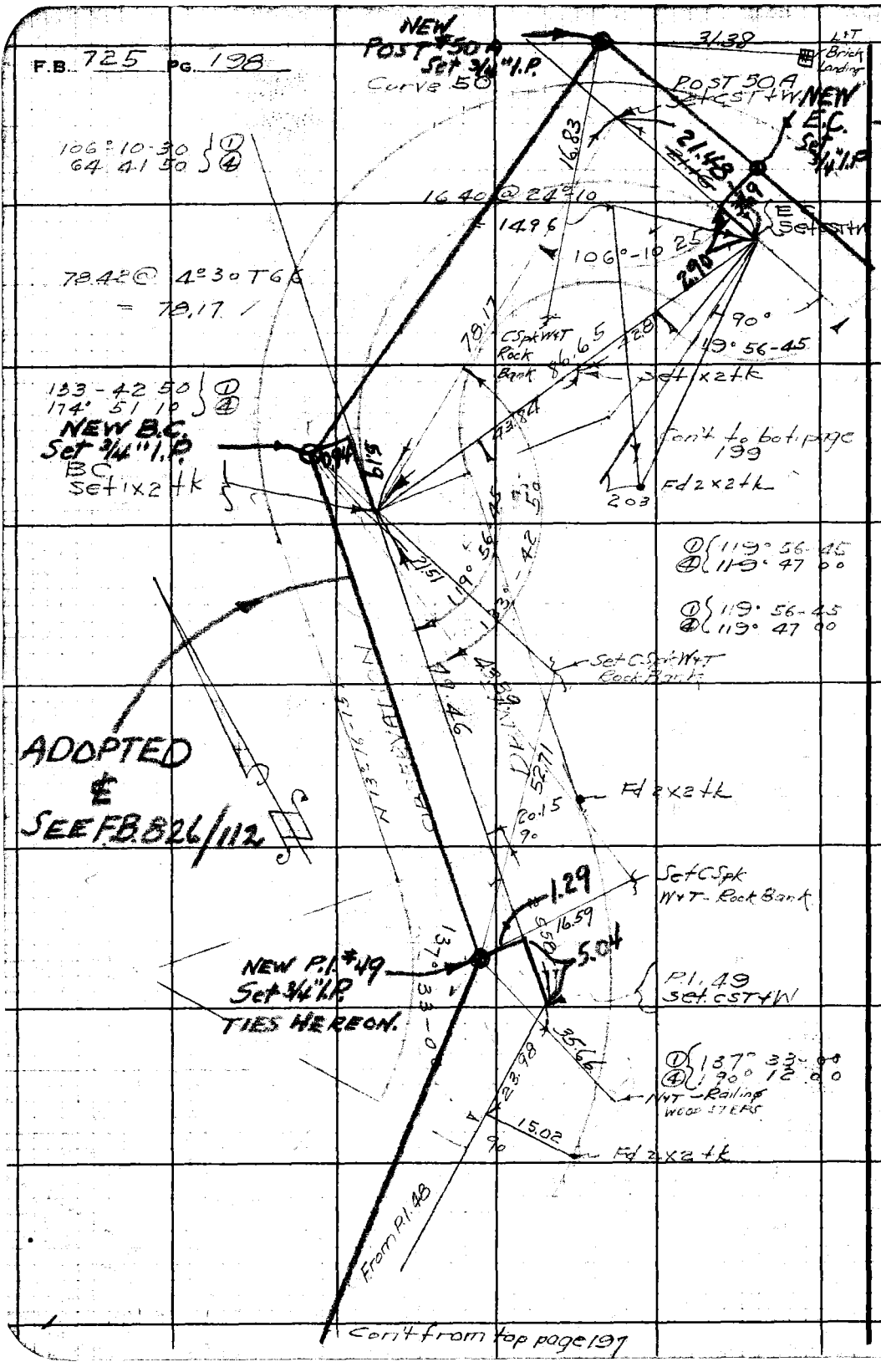

RETURN TO
LOS ANGELES COUNTY SURVEYOR
700 HALL OF RECORDS

Do not extend notes this side of this line.

Note: Any Additions or Changes on This Sheet Must be Made or Circled in **Red Ink** With Date and Name of Person Making Change.

WS.59-D-3

Notes Ck'd by [illegible]	Survey of FERNWOOD SYS
Map No. B-1631-1	W. O. 8209 Tape No. 59 St'd 84°F
Office Work White	Surveyed by STEVENSON
Checked AAR	Notes T.J.S Date 1-
Date 1941	Indexed

F.B. 725 PG. 199

Cont. to [illegible] page 200

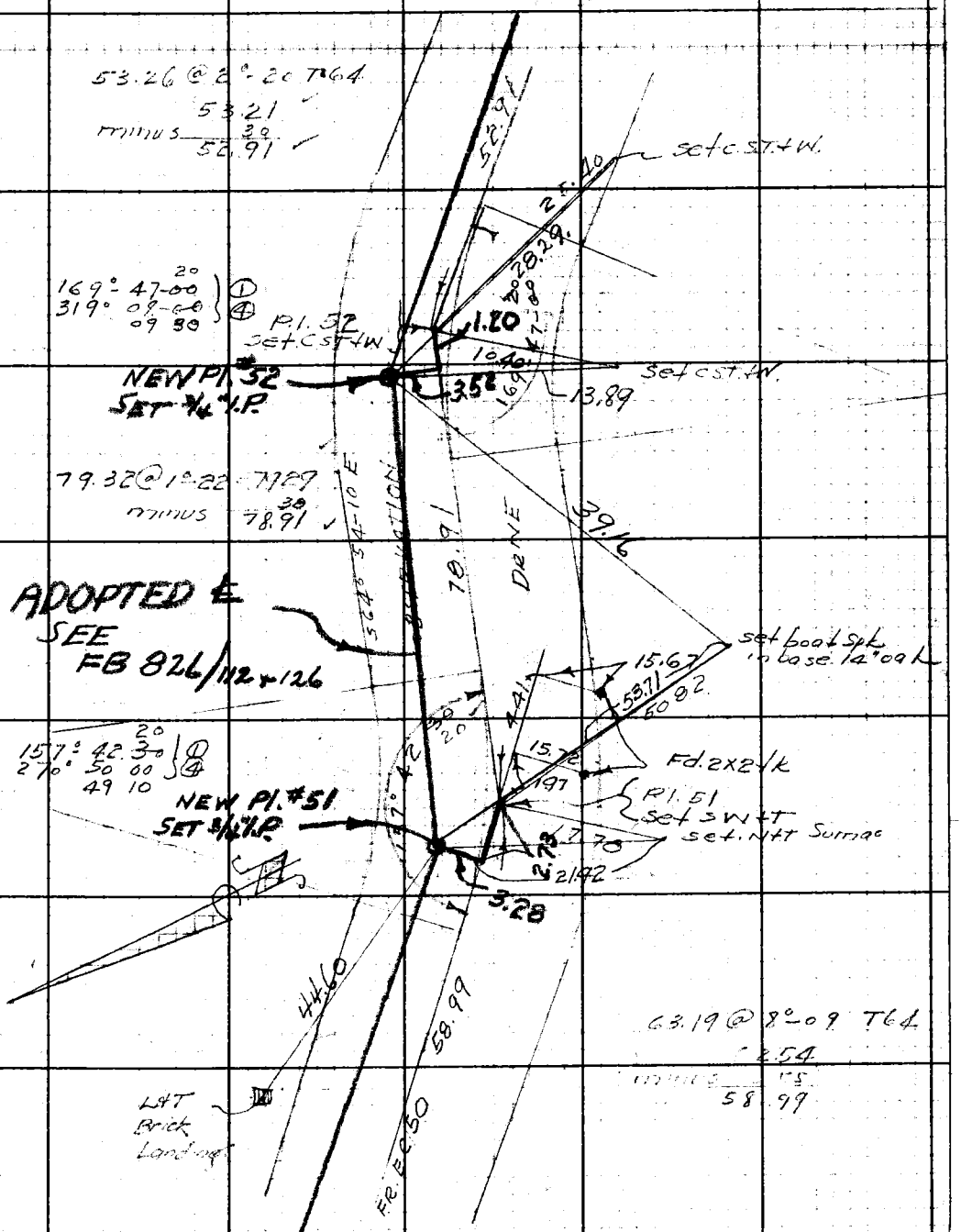

Cont. from top page 198

Note: Any Additions or Changes on This Sheet Must be Made or Circled in Red Ink With Date and Name of Person Making Change.

Do not extend notes this side of this line.

RETURN TO
LOS ANGELES COUNTY SURVEYOR
700 HALL OF RECORDS

FORM 247 5M 10-39

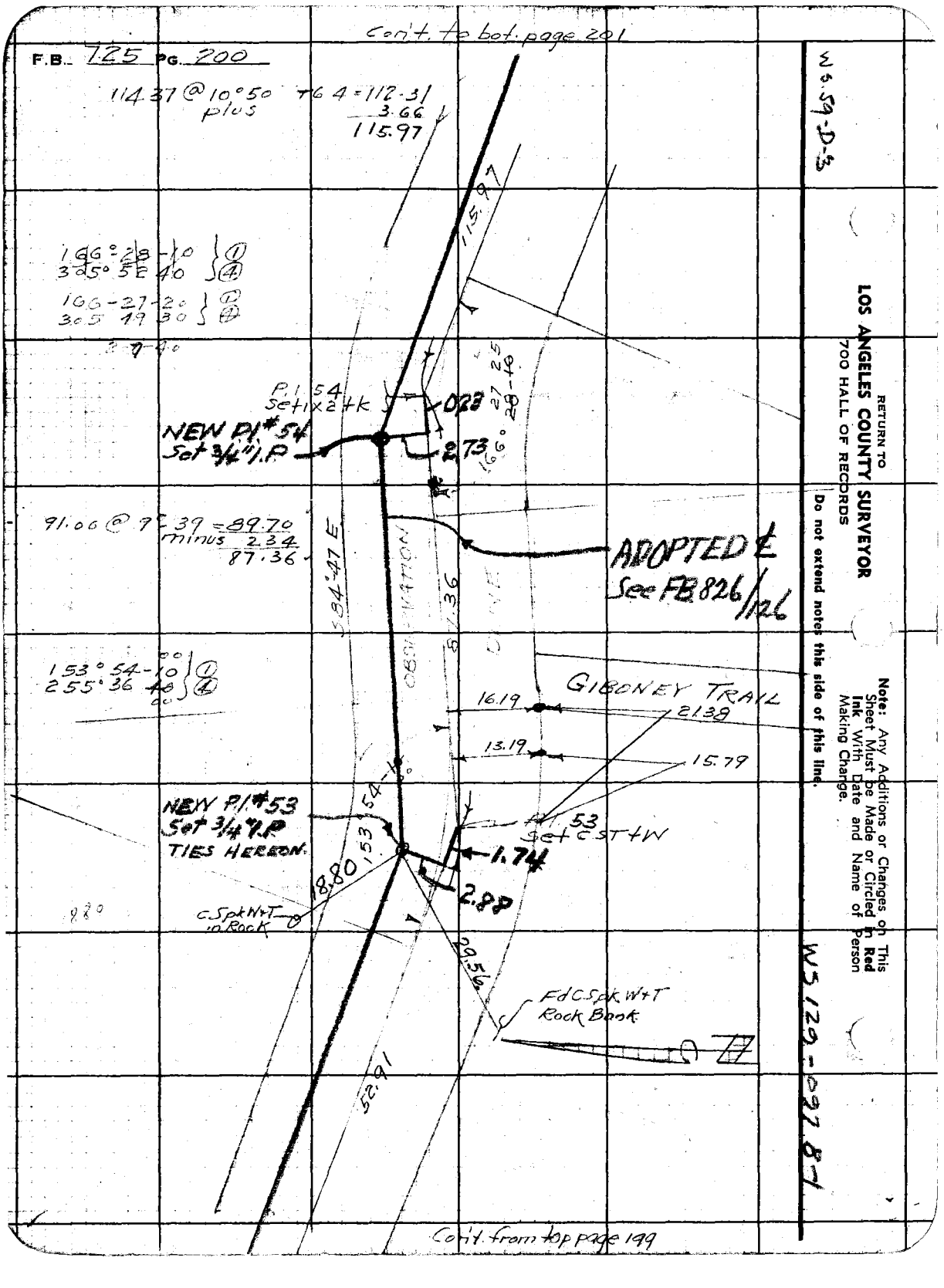

Con't. to bot. page 201
F.B. 725 PG. 200
114.37 @ 10°50 plus
T6 4 = 112.31
3.66
115.97
166°28-10 ①
305°52 40 ④
166-27-20 ①
305 49 30 ④
P.1 54
Set 1x2 tk
NEW P.1 #54
Set 3/4" I.P.
0.23
2.73
91.00 @ 9°39 = 89.70
minus 2.34
87.36
ADOPTED ℄
See FB 826/126
S84°47 E
OBSERVATION
87.36
153°54-10 ①
255°36 40 ④
GIBONEY TRAIL
16.19
21.38
13.19
15.79
NEW P.1 #53
Set 3/4" I.P.
TIES HEREON.
P.1 53
Set CST+W
1.74
2.88
18.80
CSpk W+T
in Rock
29.56
FdCSpk W+T
Rock Bank
52.91
Con't. from top page 199
WS 59-D-3
RETURN TO
LOS ANGELES COUNTY SURVEYOR
700 HALL OF RECORDS
Do not extend notes this side of this line.
Note: Any Additions or Changes on This Sheet Must be Made or Circled in Red Ink With Date and Name of Person Making Change.
WS 129-097 8-1

Notes Ck'd by	[illegible]	Survey of	Fernwood Sts
Map No.	B-1631-1	W. O.	8209 Tape No. ____ Std ____ °F
Office Work	White	Surveyed by	Stevenson
Checked	A AR	Notes	T.J.S. Date
Date	1941	Indexed	

F.B. 725 PG. 201

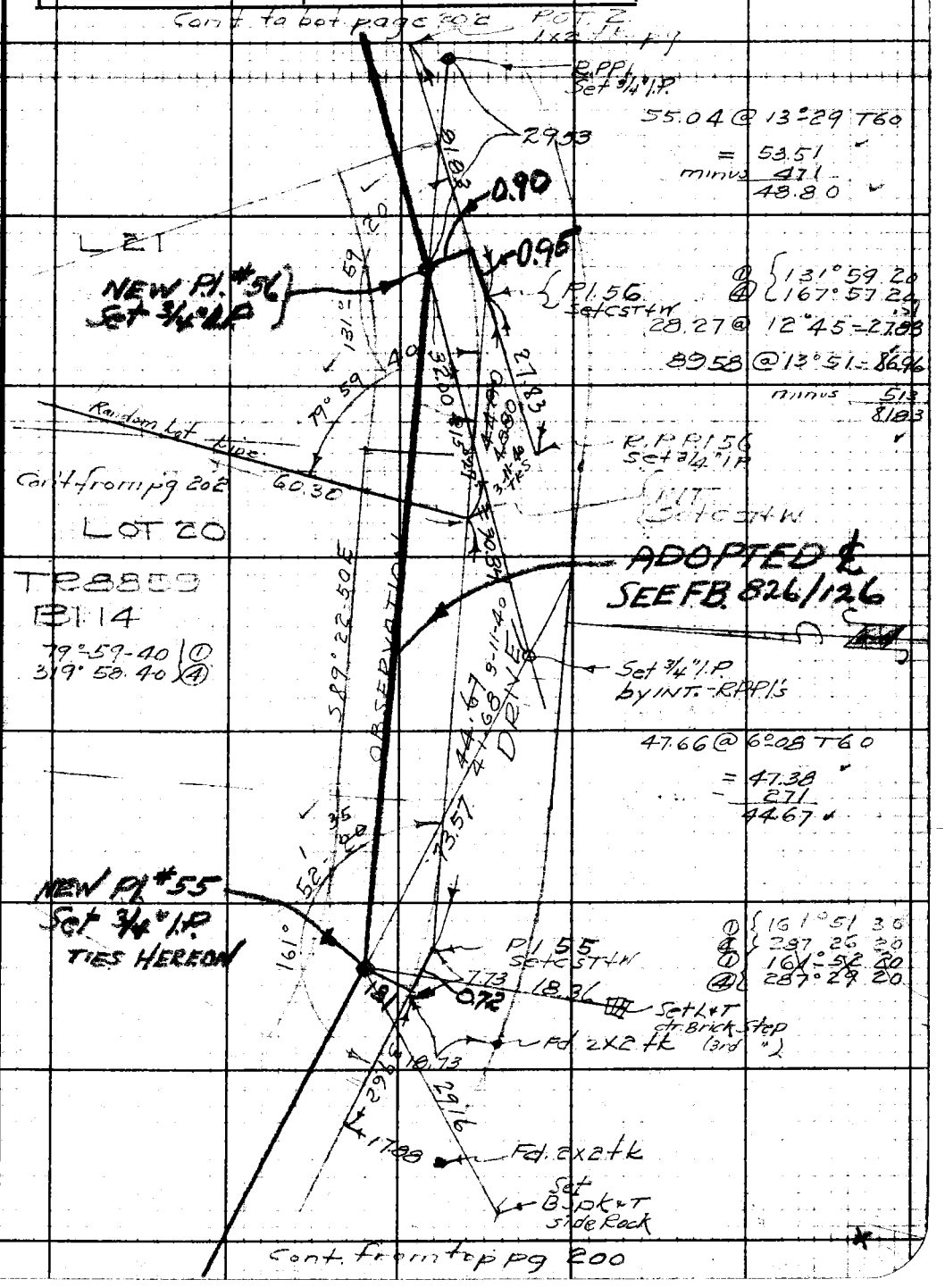

Note: Any Additions or Changes on This Sheet Must be Made or Circled in Red Ink With Date and Name of Person Making Change.

Do not extend notes this side of this line.

RETURN TO
LOS ANGELES COUNTY SURVEYOR
700 HALL OF RECORDS

FORM 247 5M 10-39

F.B. _____ Pg. 202

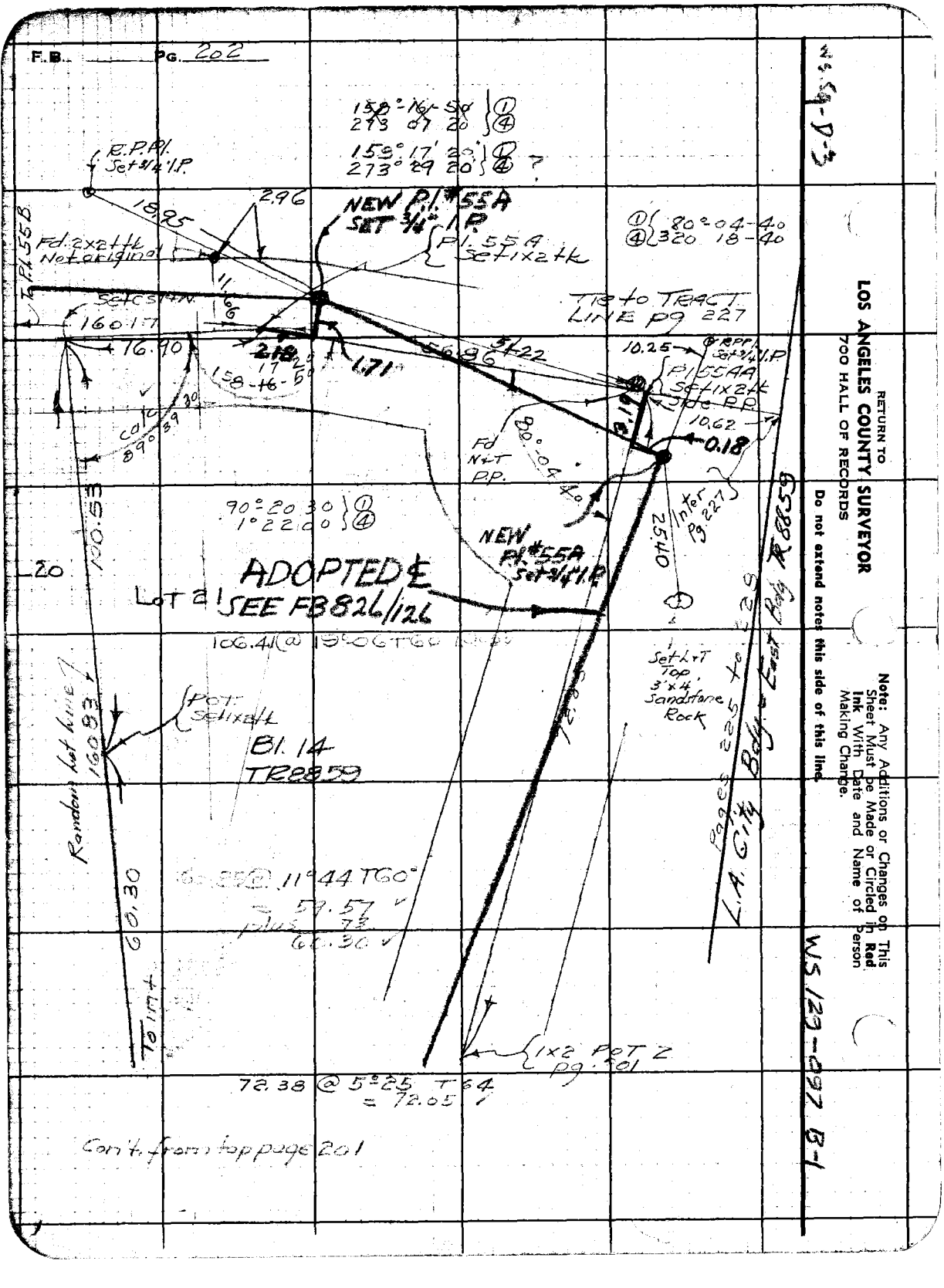

158° 16' 50" (1) (4)
273° 07' 20"

159° 17' 20" (1) (4) ?
273° 89' 20"

(1) 80° 04' 40"
(4) 320° 18' 40"

TIE to TRACT LINE PG 227

90° 20' 30" (1) (4)
1° 22' 00"

W.S. 6-P-3

WS 129-097 B-1

RETURN TO
LOS ANGELES COUNTY SURVEYOR
700 HALL OF RECORDS

Do not extend notes this side of this line.

Note: Any Additions or Changes on This Sheet Must be Made or Circled in Red Ink With Date and Name of Person Making Change.

Notes Ck'd by [illegible]	Survey of Ferrin[illegible]
Map No. B-1631-1	W. O. 8209 Tape No. 58 St'd 84°F
Office Work White	Surveyed by Stevenson
Checked AAR	Notes Date 1-24-40
Date 1941	Indexed

F.B. 725 PG. 203

Cont. to bot. page 204

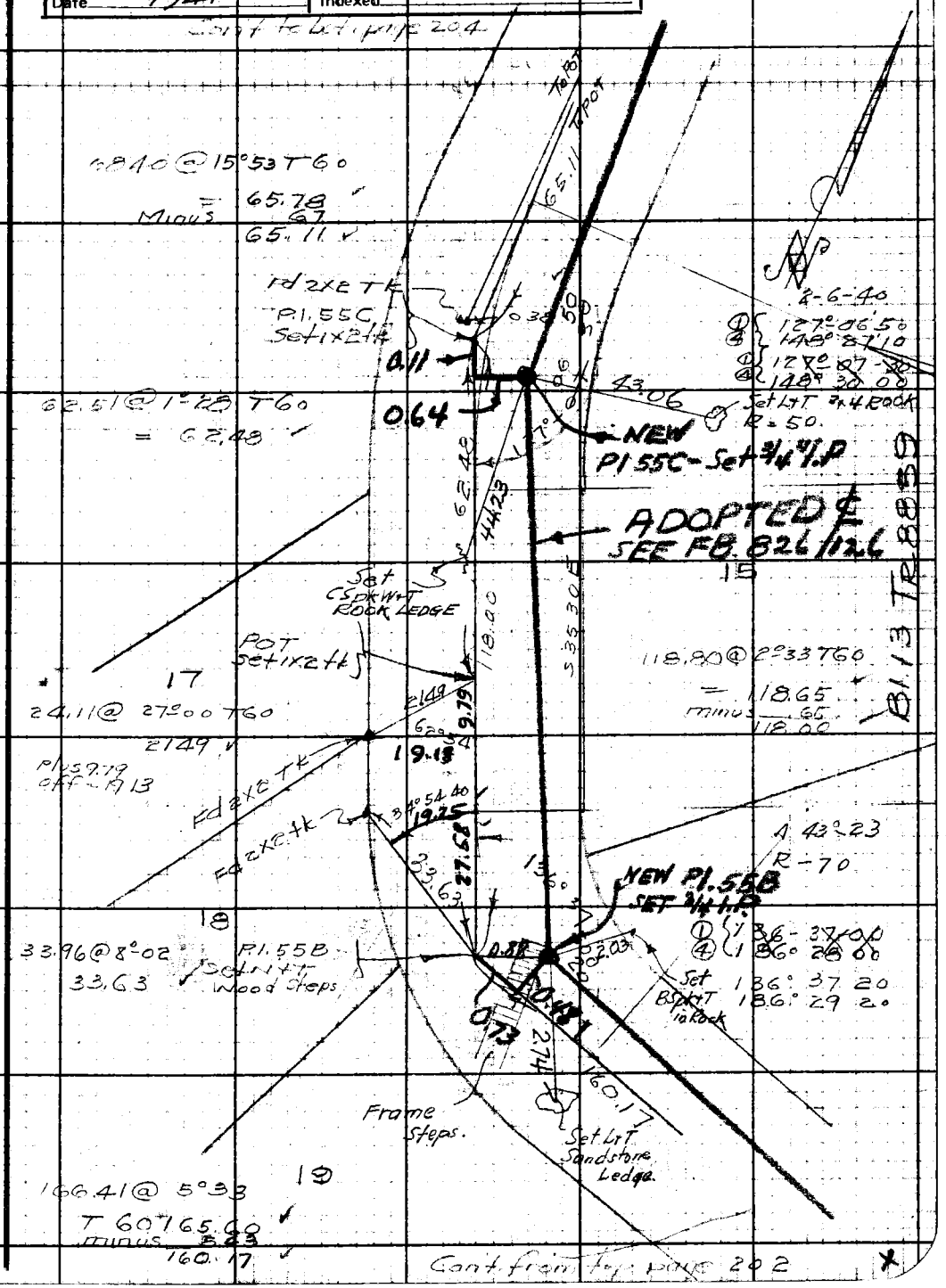

Cont. from top page 202

Note: Any Additions or Changes on This Sheet Must be Made or Circled in Red Ink With Date and Name of Person Making Change.

Do not extend notes this side of this line.

RETURN TO
LOS ANGELES COUNTY SURVEYOR
700 HALL OF RECORDS

FORM 247 5M 10-39

F.B. 725 Pg 204

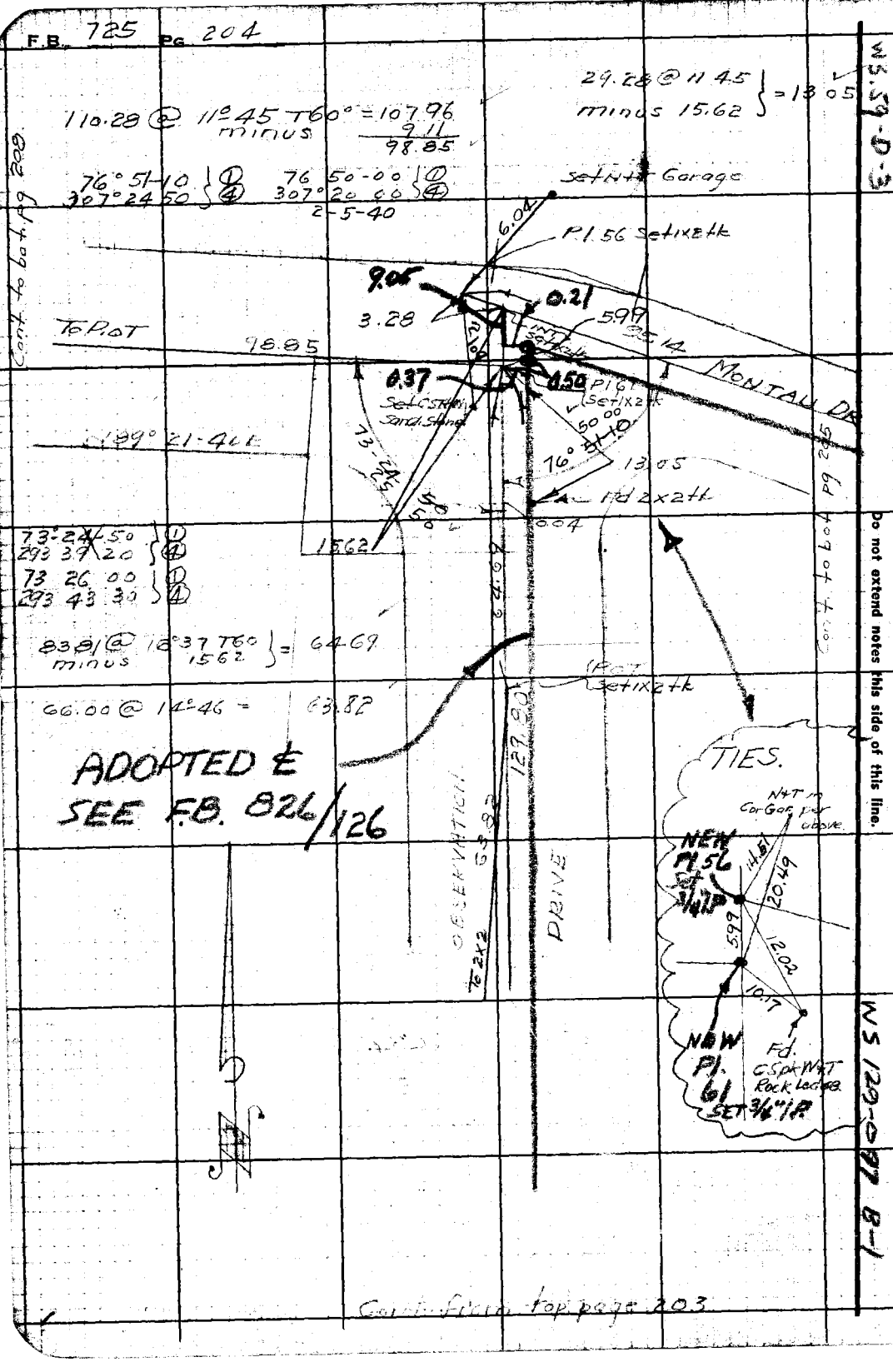

RETURN TO
LOS ANGELES COUNTY SURVEYOR
700 HALL OF RECORDS

Do not extend notes this side of this line.

Note: Any Additions or Changes on This Sheet Must be Made or Circled in Red Ink With Date and Name of Person Making Change.

Notes Ck'd by	Survey of FERNWOOD SYS
Map No. B-1631-1	W. O. 8209 Tape No. 58 St'd 84°F
Office Work White	Surveyed by STEVENSON
Checked AAR	Notes T.J.S. Date 1-18-40
Date 1941	Indexed

F.B. 795 PG. 205

Cont. to bot. page 206

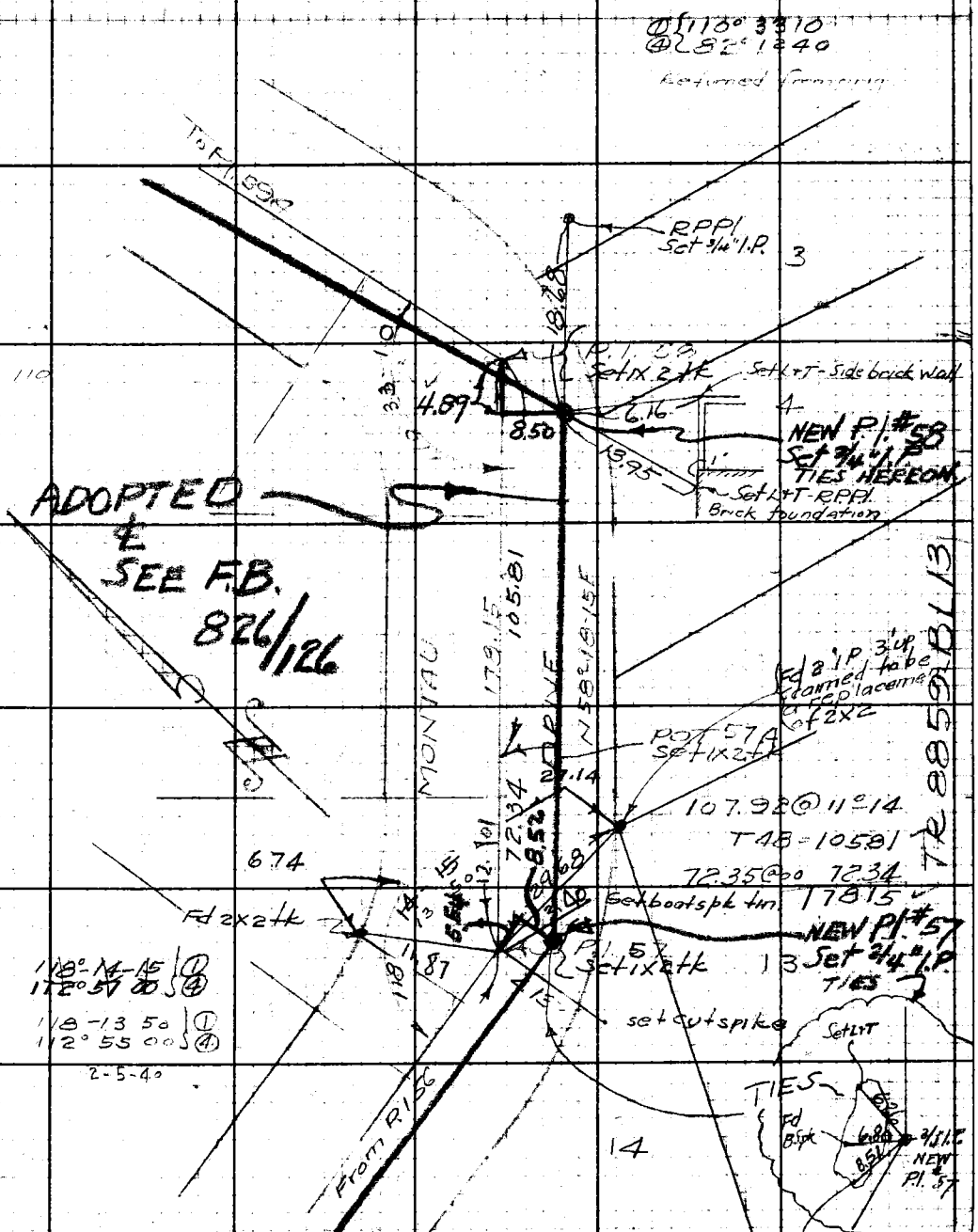

Cont. from top page 204

Note: Any Additions or Changes on This Sheet Must be Made or Circled in Red Ink With Date and Name of Person Making Change.

Do not extend notes this side of this line.

RETURN TO
LOS ANGELES COUNTY SURVEYOR
700 HALL OF RECORDS

FORM 247 5M 10-39

F.B. 725 PG. 206

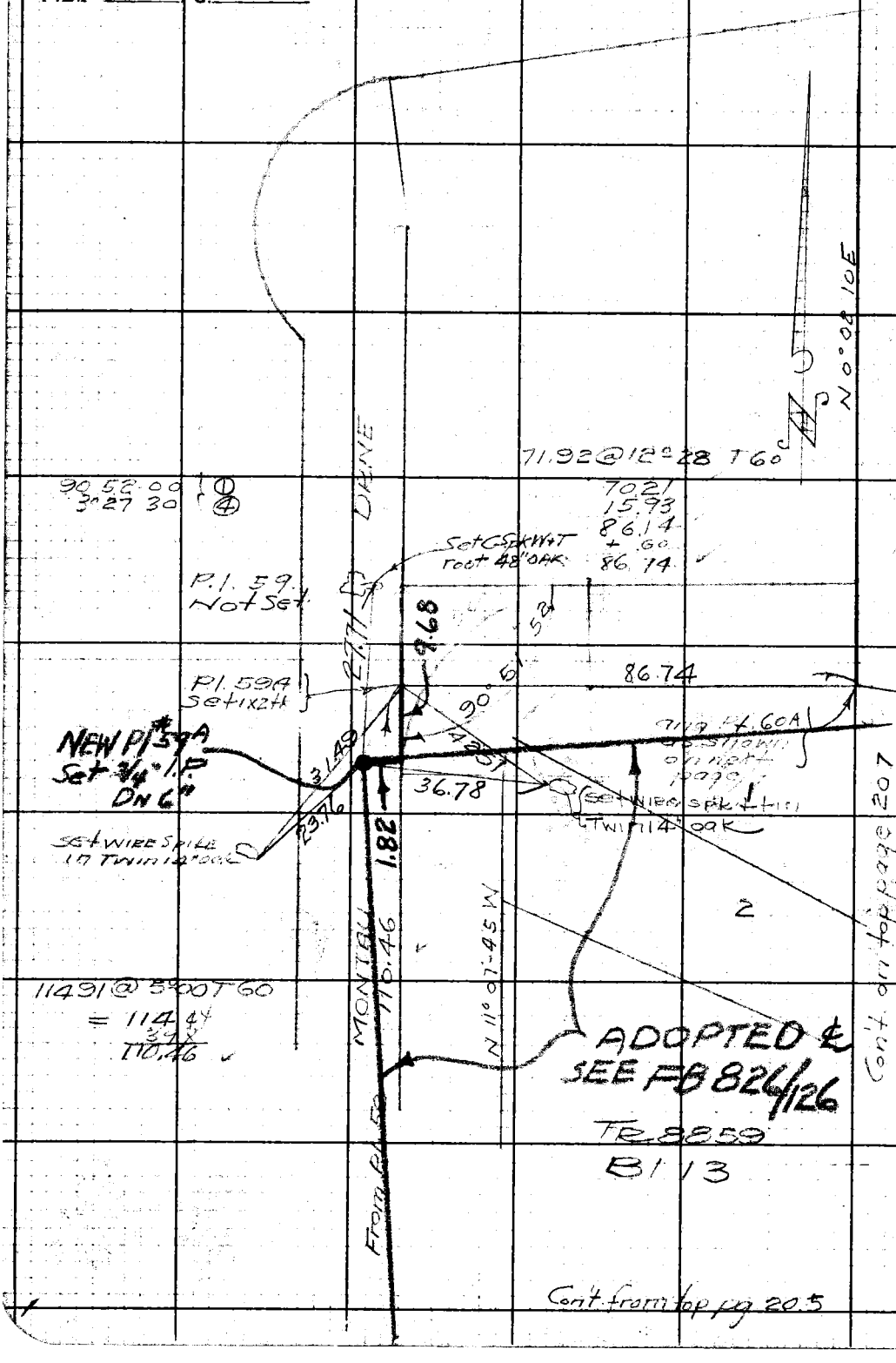

WS 59-D-3

RETURN TO
LOS ANGELES COUNTY SURVEYOR
700 HALL OF RECORDS

Do not extend notes this side of this line.

Note: Any Additions or Changes on This Sheet Must be Made or Circled in Red Ink With Date and Name of Person Making Change.

WS 129-097 B-1

Notes Ck'd by [illegible]	Survey of [illegible]
Map No. B-1631-1-2	W. O. 9209 Tape No. 59 St'd 34°F
Office Work White	Surveyed by STEVENSON
Checked AAR	Notes [illegible] Date 1-18-40
Date 1941	Indexed [illegible]

F.B. 725 Pg. 207

WS.58-A-2
WS.59-D-3

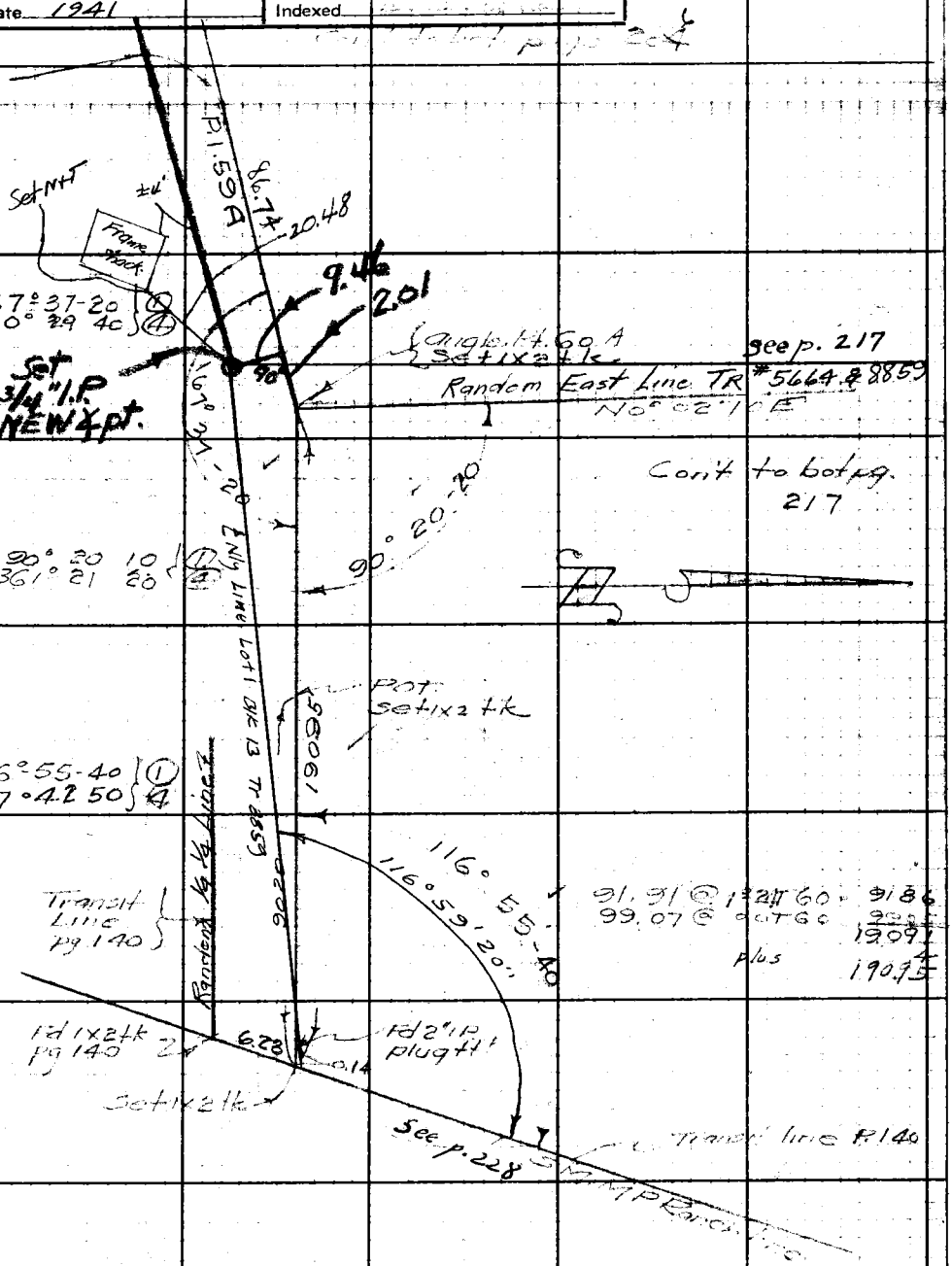

Note: Any Additions or Changes on This Sheet Must be Made or Circled in Red Ink With Date and Name of Person Making Change.

RETURN TO
LOS ANGELES COUNTY SURVEYOR
700 HALL OF RECORDS

WS 129-097 B-1 Do not extend notes this side of this line.

FORM 247 5M 10-39

F.B. 725 PG. 208

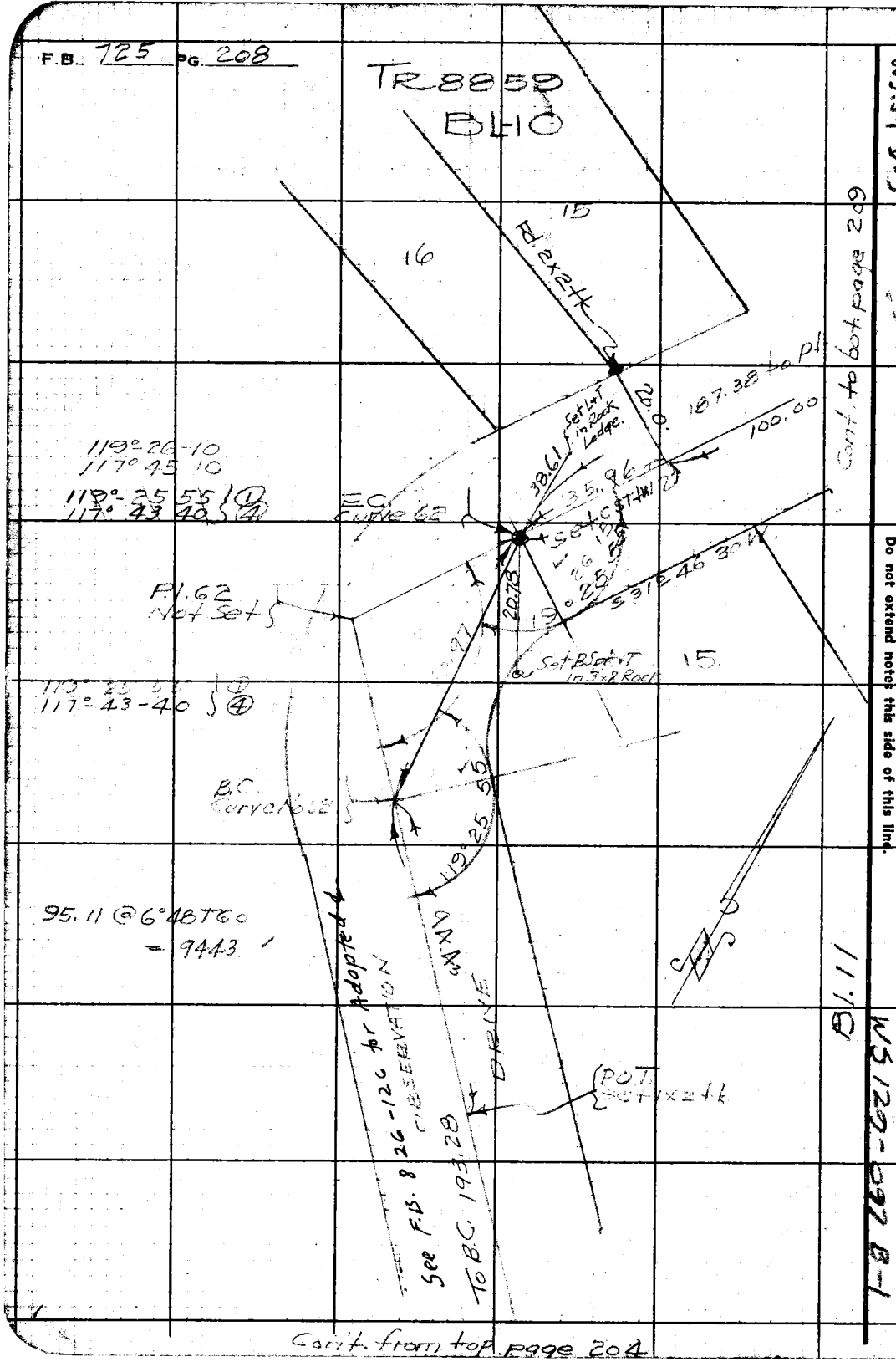

WS 59-D-3

RETURN TO
LOS ANGELES COUNTY SURVEYOR
700 HALL OF RECORDS

Do not extend notes this side of this line.

Note: Any Additions or Changes on This Sheet Must be Made or Circled in Red Ink With Date and Name of Person Making Change.

WS 129-097 B-1

Notes Ck'd by A. A. R.	Survey of [illegible]
Map No. B-1631-1-2	W. 0 8209 Tape No. 58 Std 84°F
Office Work White	Surveyed by Stevenson
Checked AAR	Notes T.J.S. Date
Date 1941	Indexed

F.B. 775 PG. 209

Cont. to bot. page 210

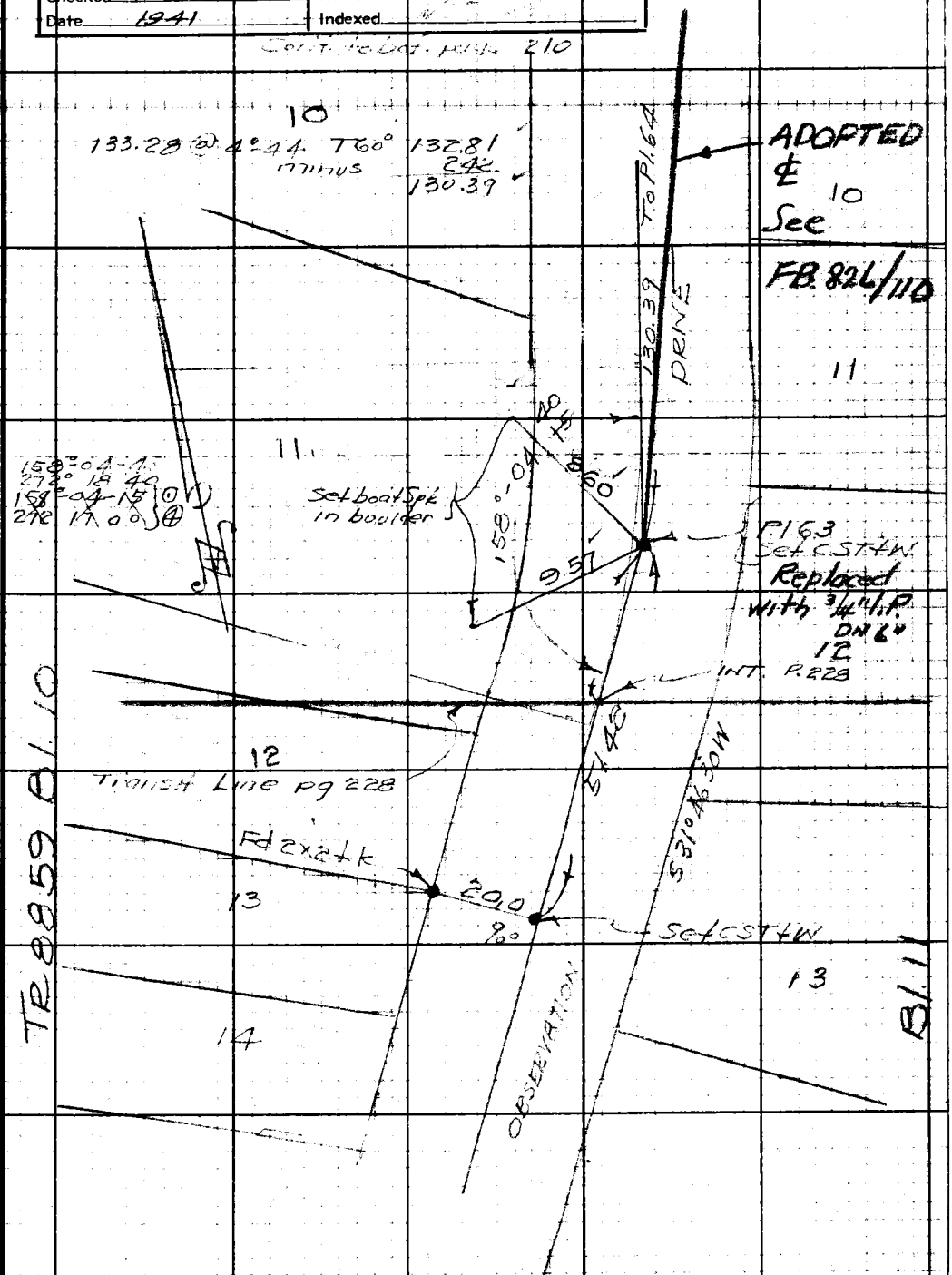

Cont. from top page 208

RETURN TO
LOS ANGELES COUNTY SURVEYOR
700 HALL OF RECORDS

Note: Any Additions or Changes on This Sheet Must be Made or Circled in Red Ink With Date and Name of Person Making Change.

Do not extend notes this side of this line.

FORM 247 5M 10-39

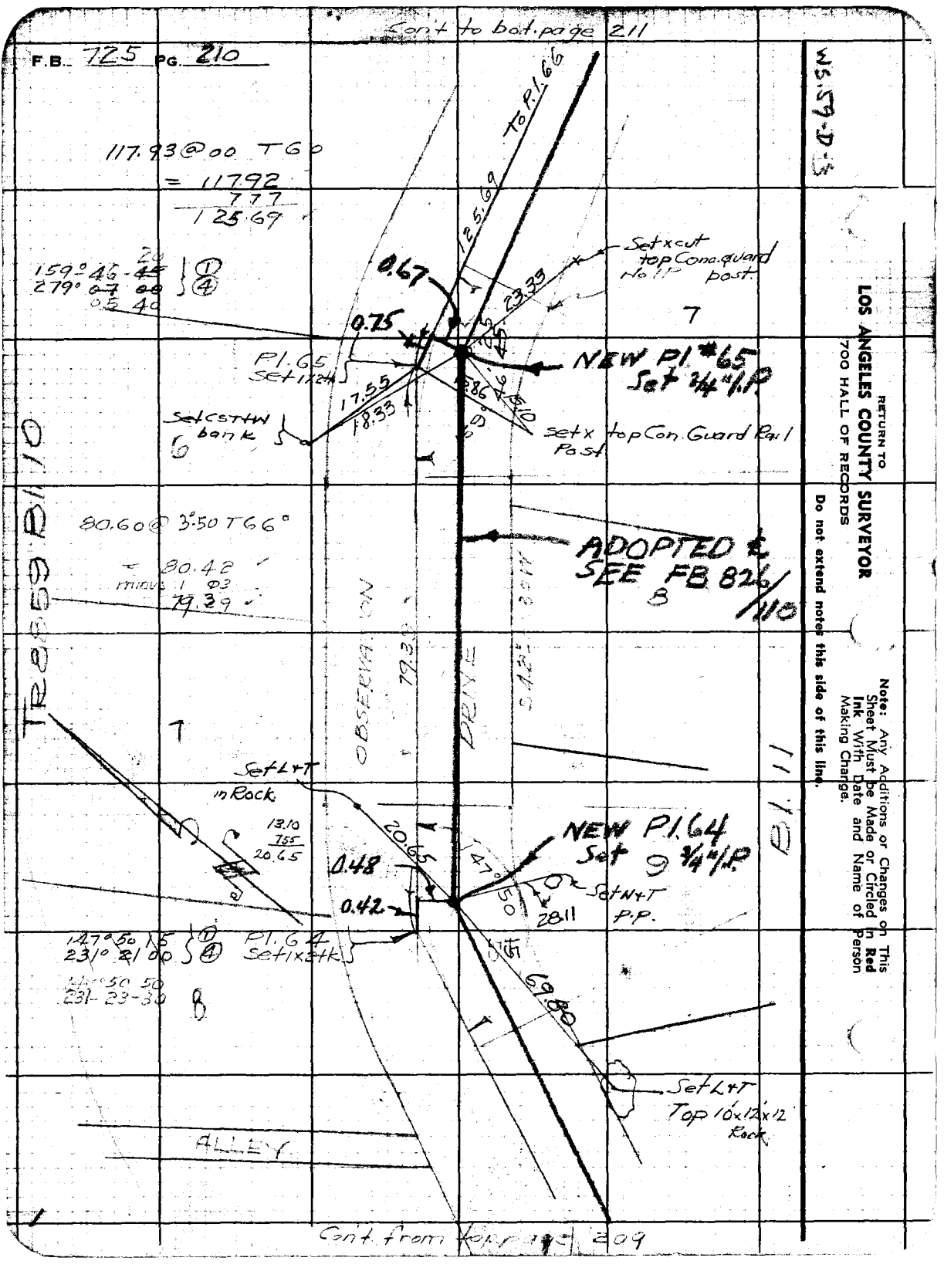

Con't to bot. page 211
F.B. 725 PG. 210
117.93@00 T60
= 117.92
777
125.69
159° 46 - 20 ①
279° 07 00 ④
05 40
To P.1.66
125.69
0.67
0.75
23.33
Set x cut top Conc. guard No 1P post.
7
P1.65 Set 1x2tk
17.55
18.33
NEW P1 #65 Set 3/4" I.P.
Set CST+W bank
6
set x top Con. Guard Rail Post
80.60@ 3°50 T66°
= 80.42
minus 1 03
79.39
ADOPTED & SEE FB 826/110
8
TR 8859 B1.10
OBSERVATION
79.39
DRIVE
B1.11
7
Set L+T in Rock
13.10
755
20.65
20.65
0.48
0.42
147°50
NEW P1.64 Set 9 3/4" I.P.
Set N+T P.P.
28.11
147°50 15 ①
231° 21 00 ④
P1.64 Set 1x2tk
147°50 50
231-23-30
8
69.80
Set L+T Top 10'x12'x12 Rock
ALLEY
Con't from top page 209
WS.59-D-3
RETURN TO
LOS ANGELES COUNTY SURVEYOR
700 HALL OF RECORDS
Do not extend notes this side of this line.
Note: Any Additions or Changes on This Sheet Must be Made or Circled in Red Ink With Date and Name of Person Making Change.

Notes Ck'd by [illegible]	Survey of [illegible]
Map No. B-1631-2	W. O. 8209 Tape No. 58 St'd [illegible] °F
Office Work White	Surveyed by Stevenson
Checked AAR	Notes [illegible] Date [illegible]
Date 1941	Indexed

F.B. 725 Pg. 211

WS.59-D-3

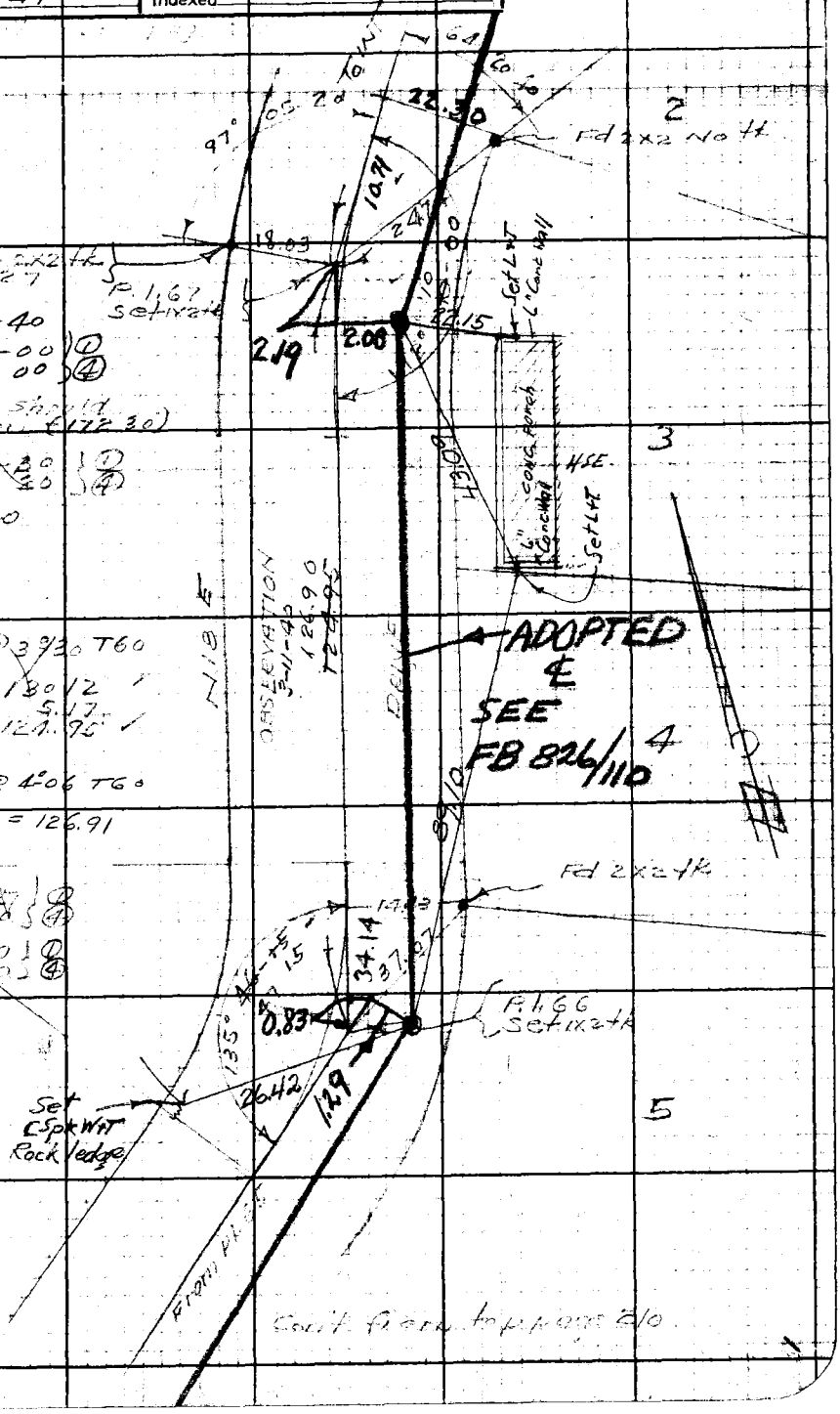

Con't from top page 210

Note: Any Additions or Changes on This Sheet Must be Made or Circled in Red Ink With Date and Name of Person Making Change.

Do not extend notes this side of this line.

RETURN TO
LOS ANGELES COUNTY SURVEYOR
700 HALL OF RECORDS

FORM 247 5M 10-39

F.B. 725 Pg. 212

W.S. 59-D-3

RETURN TO
LOS ANGELES COUNTY SURVEYOR
700 HALL OF RECORDS

Do not extend notes this side of this line.

Note: Any Additions or Changes on This Sheet Must Be Made or Circled in Red Ink With Date and Name of Person Making Change.

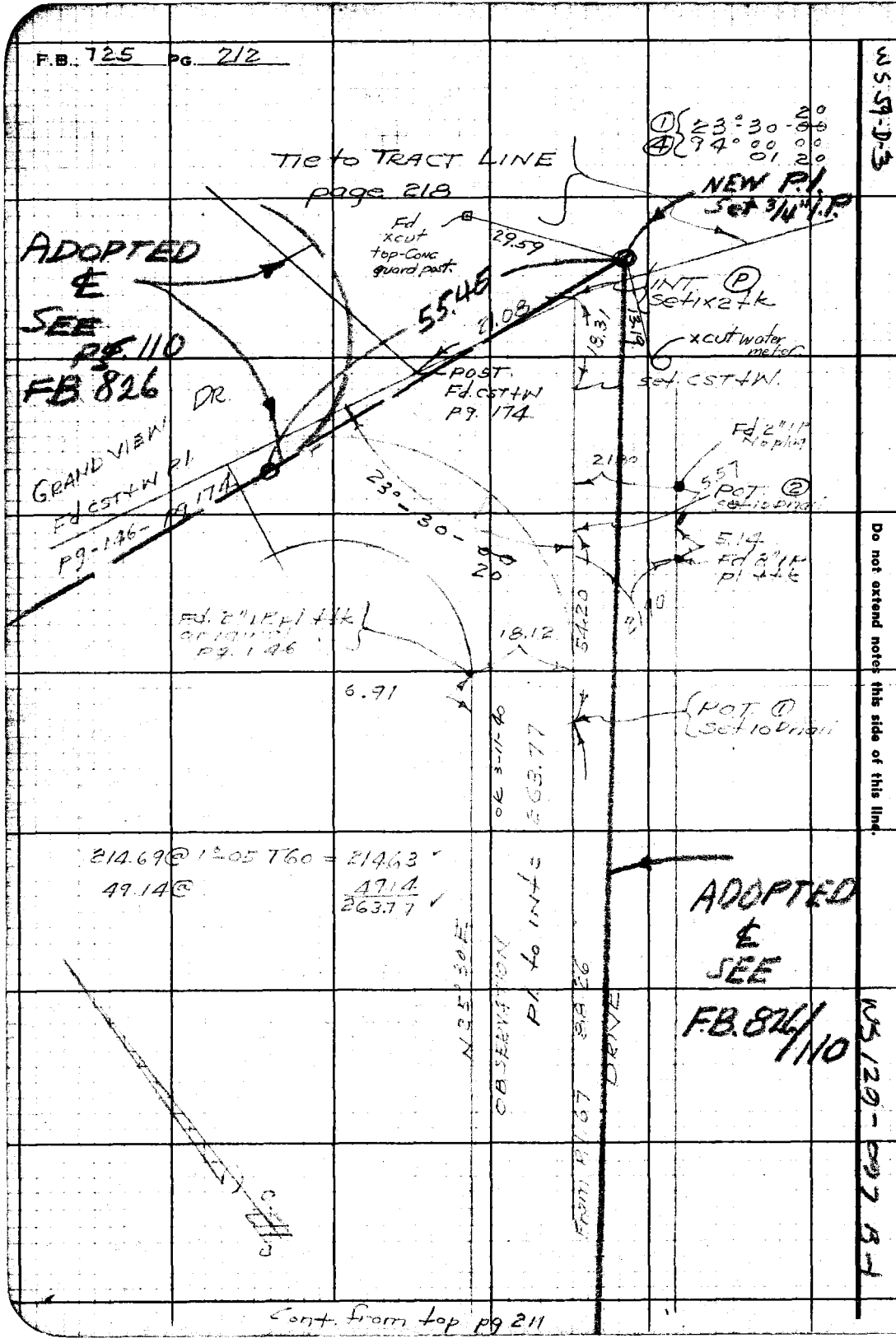

Notes Ck'd by [illegible]	Survey of Fernwood Sts	F.B. 725	Pg. 213
Map No. B-1631-1	W. O. 8209 Tape No. 58 St'd 84°F		
Office Work White	Surveyed by Stevenson		
Checked AAR	Notes T. J. S Date 1-29-40		
Date 1941	Indexed		

WS 57-D-3

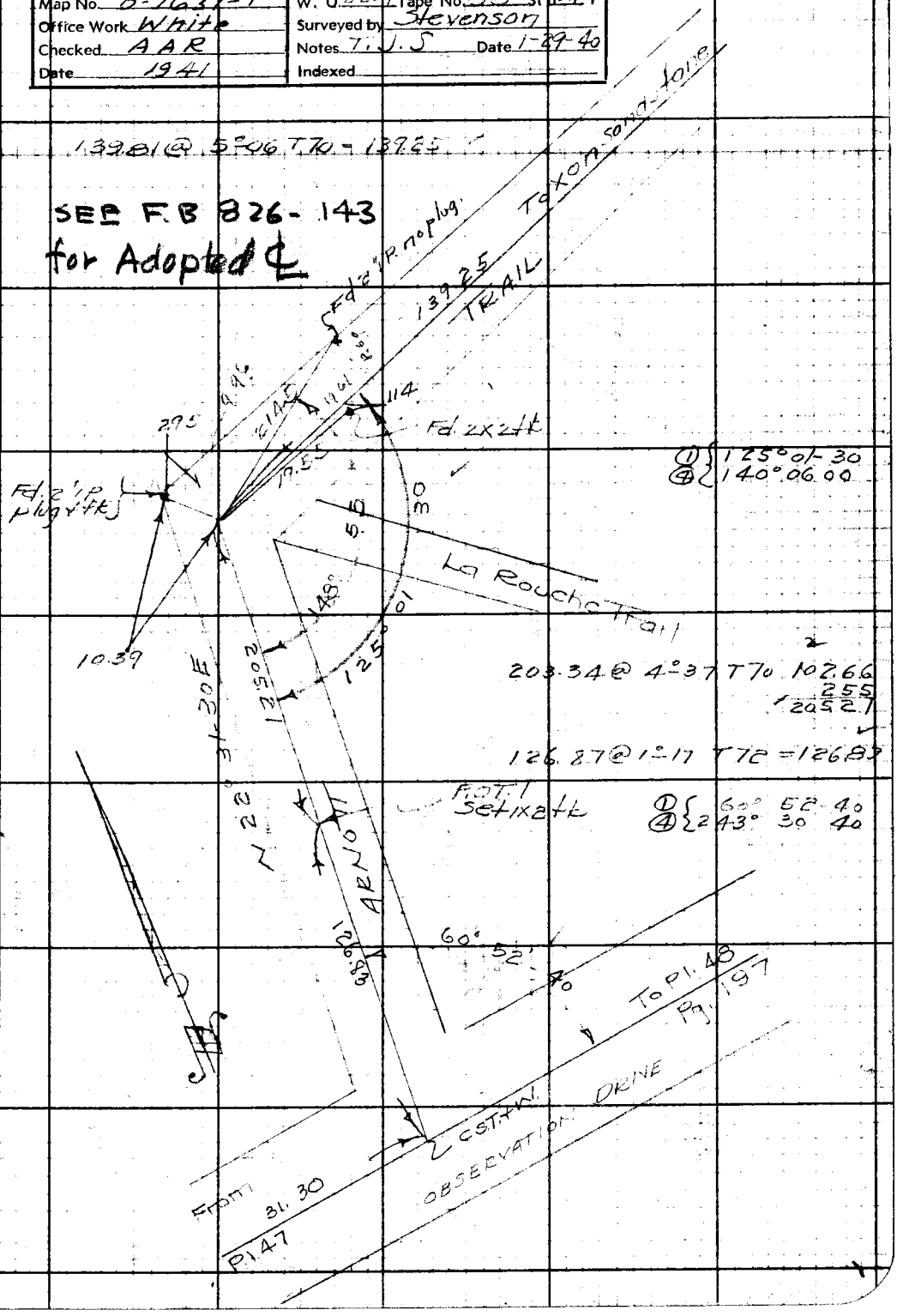

Note: Any Additions or Changes on This Sheet Must be Made or Circled in Red Ink With Date and Name of Person Making Change.

RETURN TO
LOS ANGELES COUNTY SURVEYOR
700 HALL OF RECORDS

Do not extend notes this side of this line.

WS 129-092 B-1

FORM 247 5M 10-39

RETURN TO
LOS ANGELES COUNTY SURVEYOR
700 HALL OF RECORDS

Note: Any Additions or Changes on This Sheet Must be Made or Circled in **Red Ink** With Date and Name of Person Making Change.

Do not extend notes this side of this line.

WS.59-D-3

WS 129-097 B-1

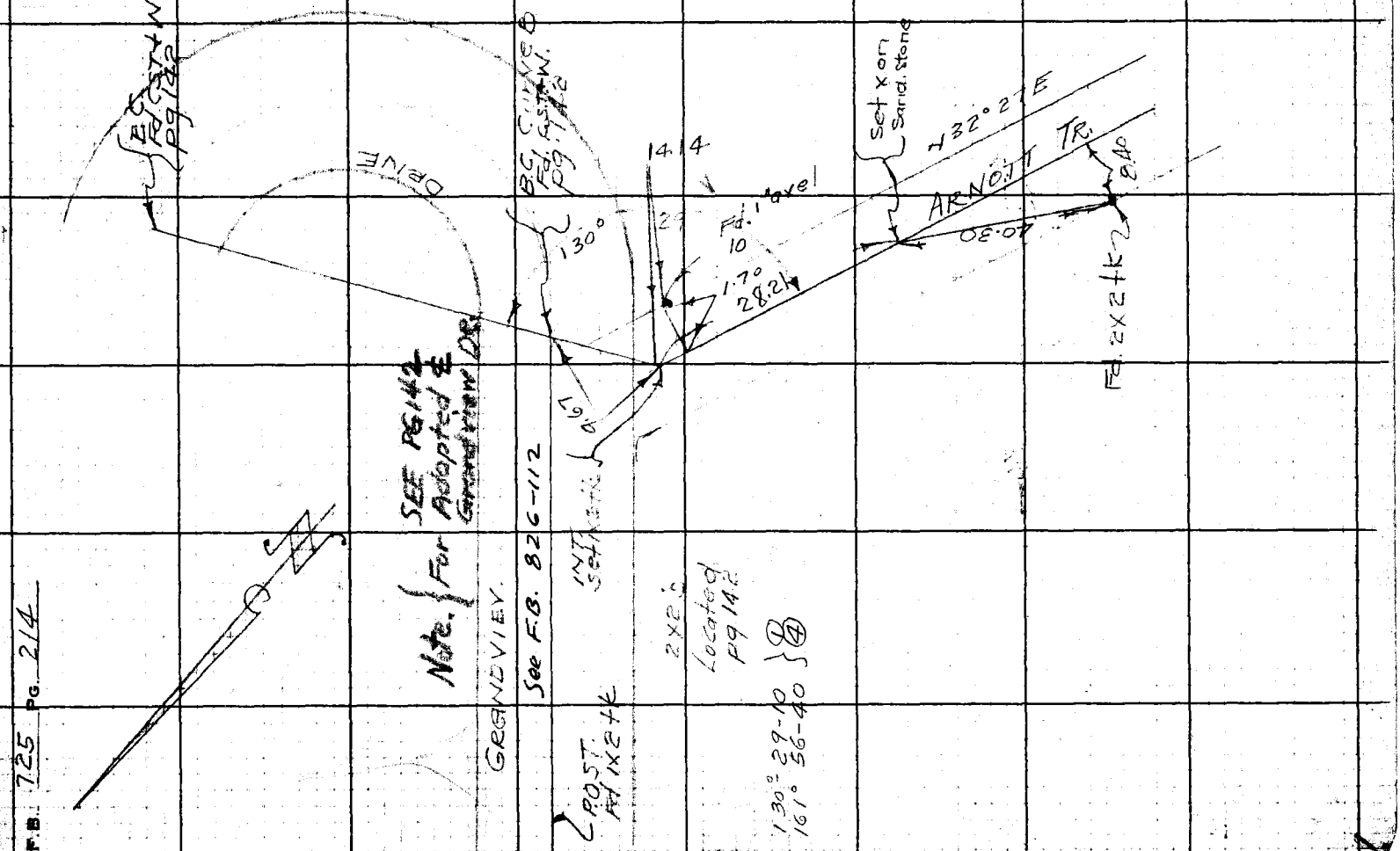

Notes Ck'd by	Survey of FERNWOOD STS
Map No. B-1631-1	W. O. 8209 Tape No. 58 St'd °F
Office Work White	Surveyed by Stevenson
Checked AAR	Notes T.J.S. Date 1-30-40
Date 1941	Indexed

F.B. 725 Pg. 215

Con't to bot. pg. 221

WS.59-D-3

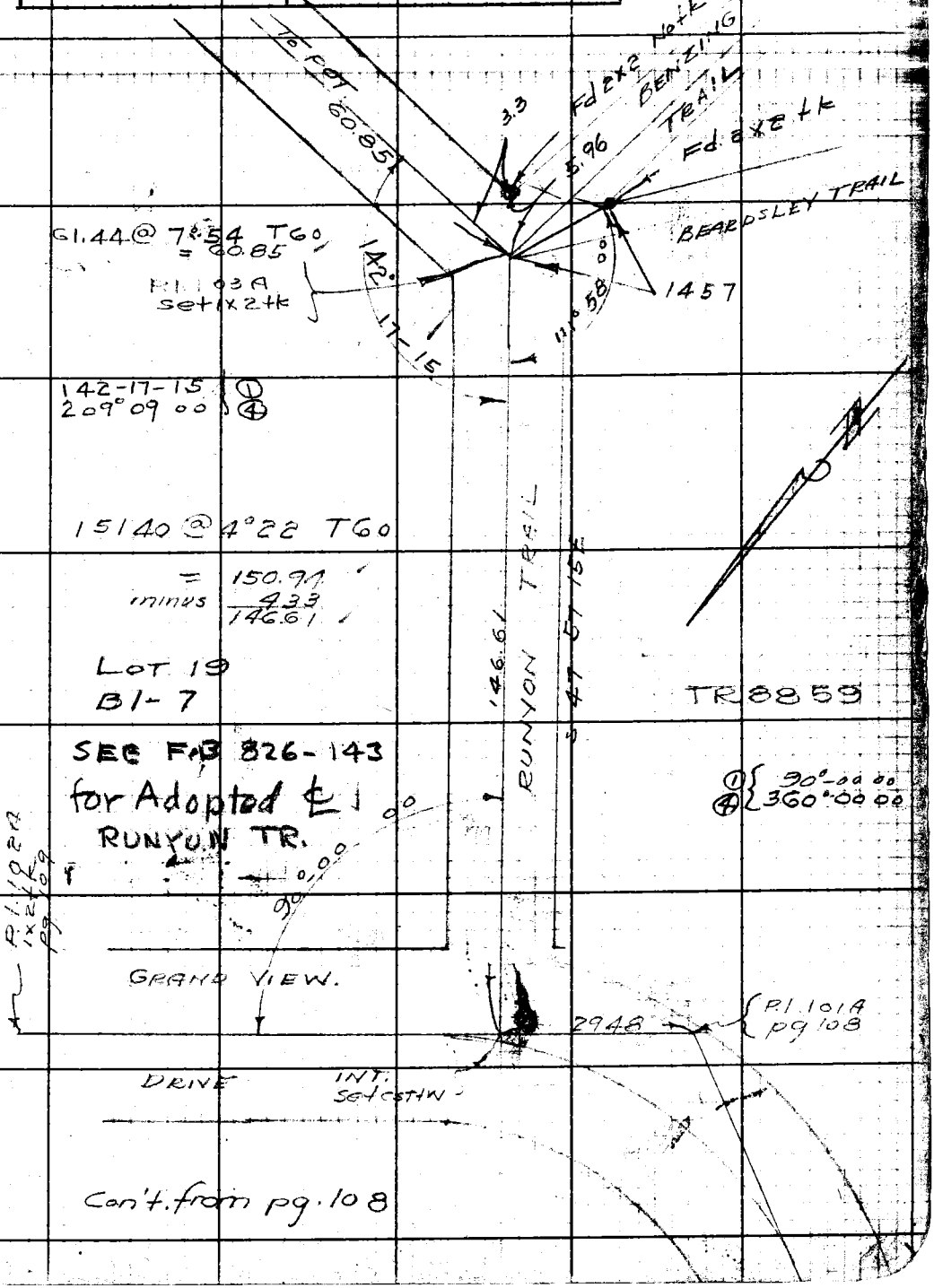

Con't. from pg. 108

Note: Any Additions or Changes on This Sheet Must be Made or Circled in Red Ink With Date and Name of Person Making Change.

Do not extend notes this side of this line.

RETURN TO
LOS ANGELES COUNTY SURVEYOR
700 HALL OF RECORDS

WS 129-097 B-1

FORM 247 5M 10-39

F.B. 725 PG. 216

Cont. on pg. 195

68.10 @ 11°56 T60°
66.63

W5.59-D-3

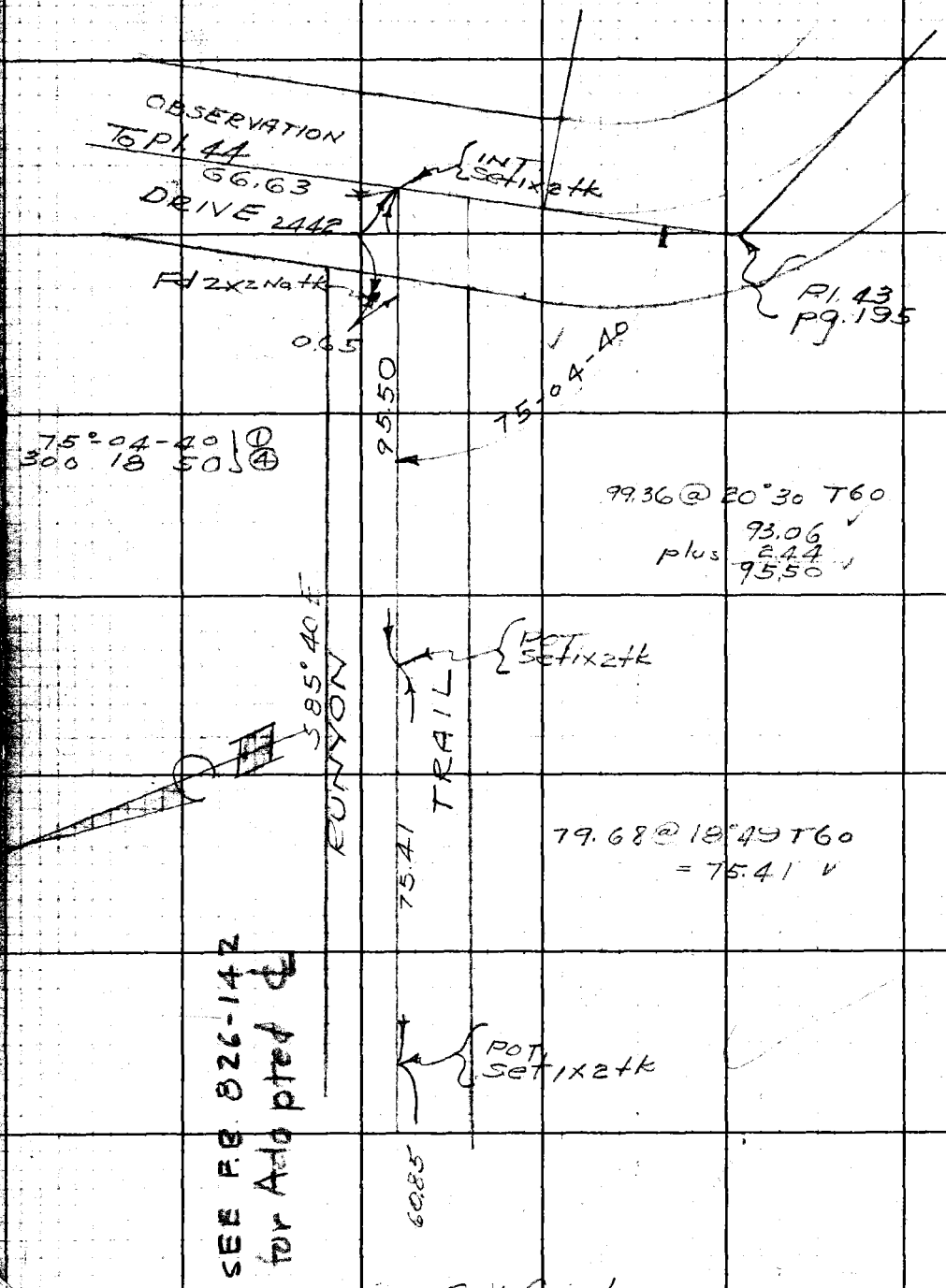

Cont. from top page 215

RETURN TO
LOS ANGELES COUNTY SURVEYOR
700 HALL OF RECORDS

Do not extend notes this side of this line.

Note: Any Additions or Changes on This Sheet Must be Made or Circled in Red Ink With Date and Name of Person Making Change.

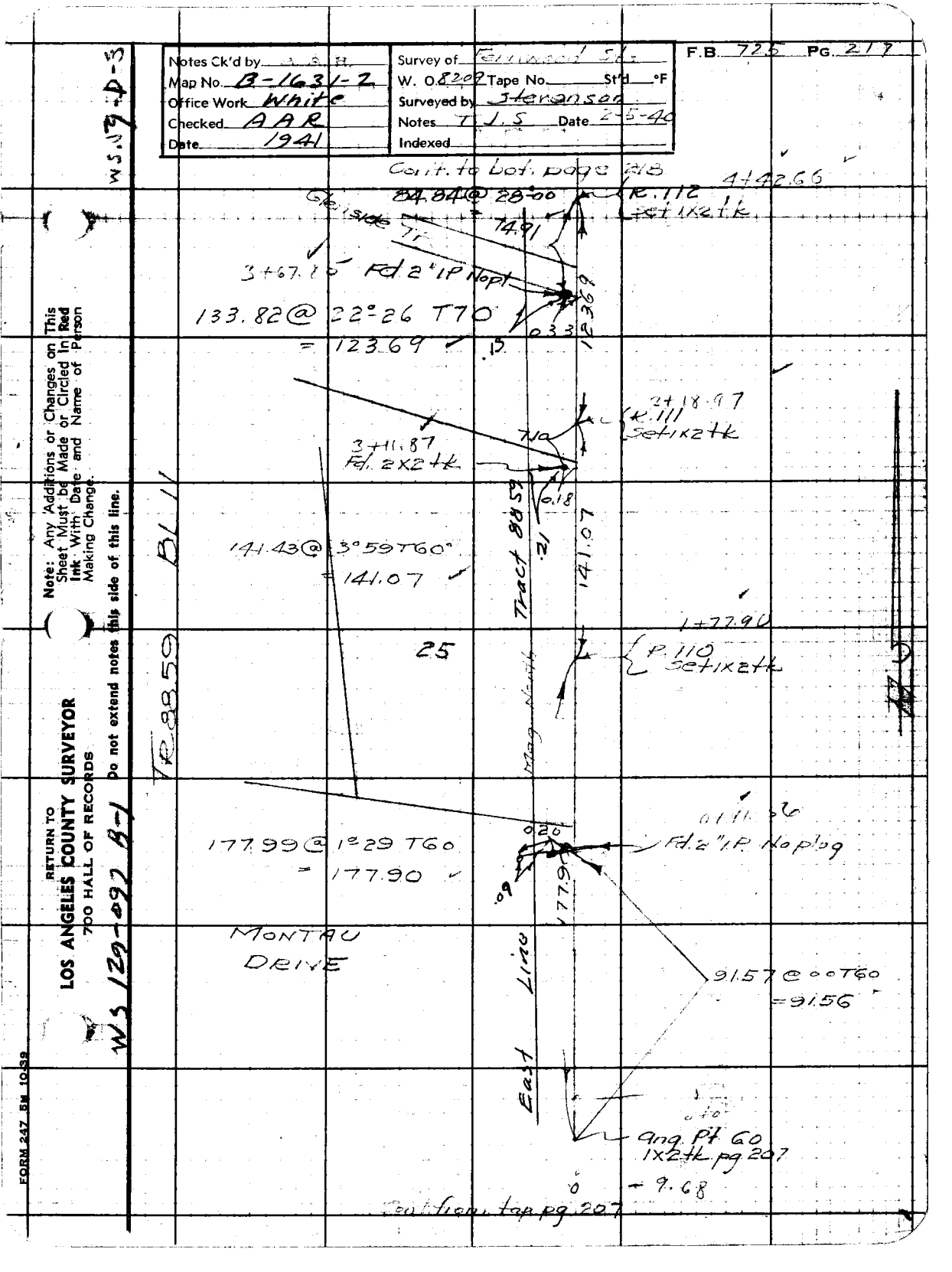

Notes Ck'd by A. A. H.	Survey of Fernwood Sts
Map No. B-1631-2	W. O. 8209 Tape No. ____ St'd ____ °F
Office Work White	Surveyed by Stevenson
Checked AAR	Notes T.J.S. Date 2-5-40
Date 1941	Indexed

F.B. 725 PG. 217

WS 129-D-3

Cont. to bot. page 218

4+42.66

84.84 @ 28°00 R.112 set 1x2 tk

Glenside Tr

74.91

3+67.85 Fd 2" IP No pt

133.82 @ 22°26 T70

= 123.69

.15 .033 123.69

3+18.97 R.111 set 1x2 tk

3+11.87 Fd. 2x2 tk

7.10

0.18

Tract 8859

.21

141.07

141.43 @ 3°59 T60°

= 141.07

1+77.90

25

P.110 set 1x2 tk

Mag North

TR 8859 BL 11

0.20

177.99 @ 1°29 T60

= 177.90

Fd. 2" I.P. No plug

.09

177.90

MONTAU DRIVE

91.57 @ 00 T60

= 91.56

East Line

ang. Pt 60 1x2 tk pg 207

0 - 9.68

Cont. from top pg 207

Note: Any Additions or Changes on This Sheet Must be Made or Circled In Red Ink With Date and Name of Person Making Change.

Do not extend notes this side of this line.

RETURN TO
LOS ANGELES COUNTY SURVEYOR
700 HALL OF RECORDS

WS 129-097 B-1

FORM 247 5M 10-39

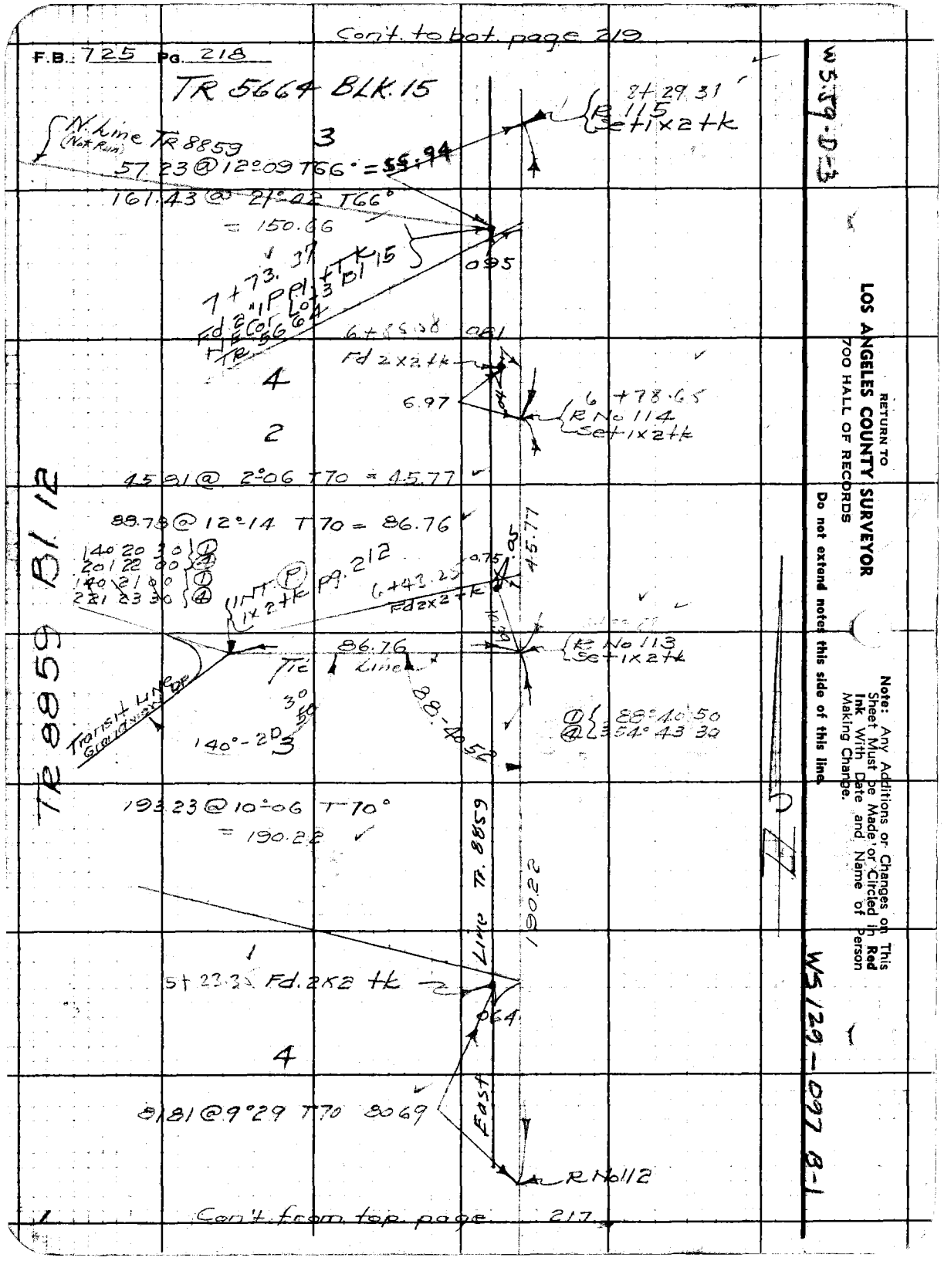
Con't. to bot. page 219
F.B. 725 Pg. 218
TR 5664 BLK. 15
N. Line TR 8859 (Not Run)
57.23 @ 12°09 T66° = 55.94
161.43 @ 21°02 T66° = 150.66
8+29.31 R 115 Set 1x2 tk
0.95
7+73.37 Fd 2" Pl + Tk Bl 15 Lot 3 Tr 5664
6+85.08 0.81 Fd 2x2 tk
6.97
6+78.65 R No 114 Set 1x2 tk
45.81 @ 2°06 T70 = 45.77
88.78 @ 12°14 T70 = 86.76
140 20 30 ①
201 22 00 ④
140 21 00 ①
221 23 30 ④
INT. (P) 1x2 tk pg. 212
6+43.25 Fd 2x2 tk
0.75
45.77
86.76
Tie Line
R No 113 Set 1x2 tk
Transit Line Grandview Dr
140°-20 3
88-40 52
① 88°40 50
④ 354°43 30
193.23 @ 10°06 T70° = 190.22
Line Tr. 8859
190.22
5+23.35 Fd. 2x2 tk
0.64
8181 @ 9°29 T70 80.69
East
R No 112
Con't. from top page 217
TR 8859 Bl 12
W5 J9-D-3
W5 129-097 B-1
RETURN TO
LOS ANGELES COUNTY SURVEYOR
700 HALL OF RECORDS
Do not extend notes this side of this line.
Note: Any Additions or Changes on This Sheet Must be Made or Circled in Red Ink With Date and Name of Person Making Change.

Notes Ck'd by [illegible]	Survey of [illegible]
Map No. B-1631-2	W. O. 8209 Tape No. 67 St'd 84°F
Office Work White	Surveyed by Stevenson
Checked AAR	Notes T.J.S Date 2-5-40
Date 1941	Indexed

F.B. [illegible] PG. 219

WS.19-D-3

Cont to bot. page 2[illegible]

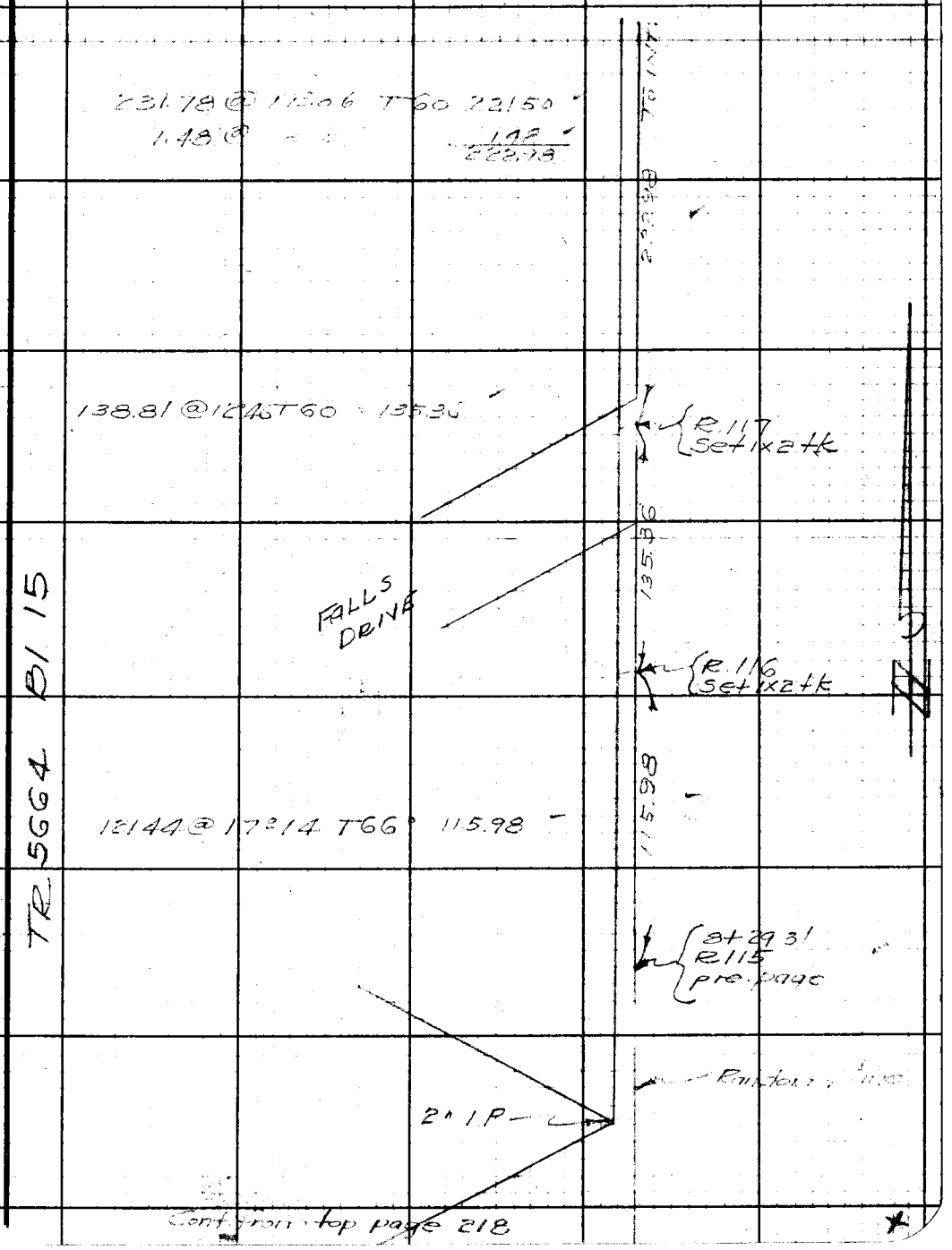

TR 5664 B1 15

Cont from top page 218

Note: Any Additions or Changes on This Sheet Must be Made or Circled in Red Ink With Date and Name of Person Making Change.

Do not extend notes this side of this line.

RETURN TO
LOS ANGELES COUNTY SURVEYOR
700 HALL OF RECORDS

FORM 247 5M 10-39

RETURN TO
LOS ANGELES COUNTY SURVEYOR
700 HALL OF RECORDS

Note: Any Additions or Changes on This Sheet Must be Made or Circled in **Red Ink** With Date and Name of Person Making Change.

Do not extend notes this side of this line.

WS 59-D-3

WS 129-097 B-1

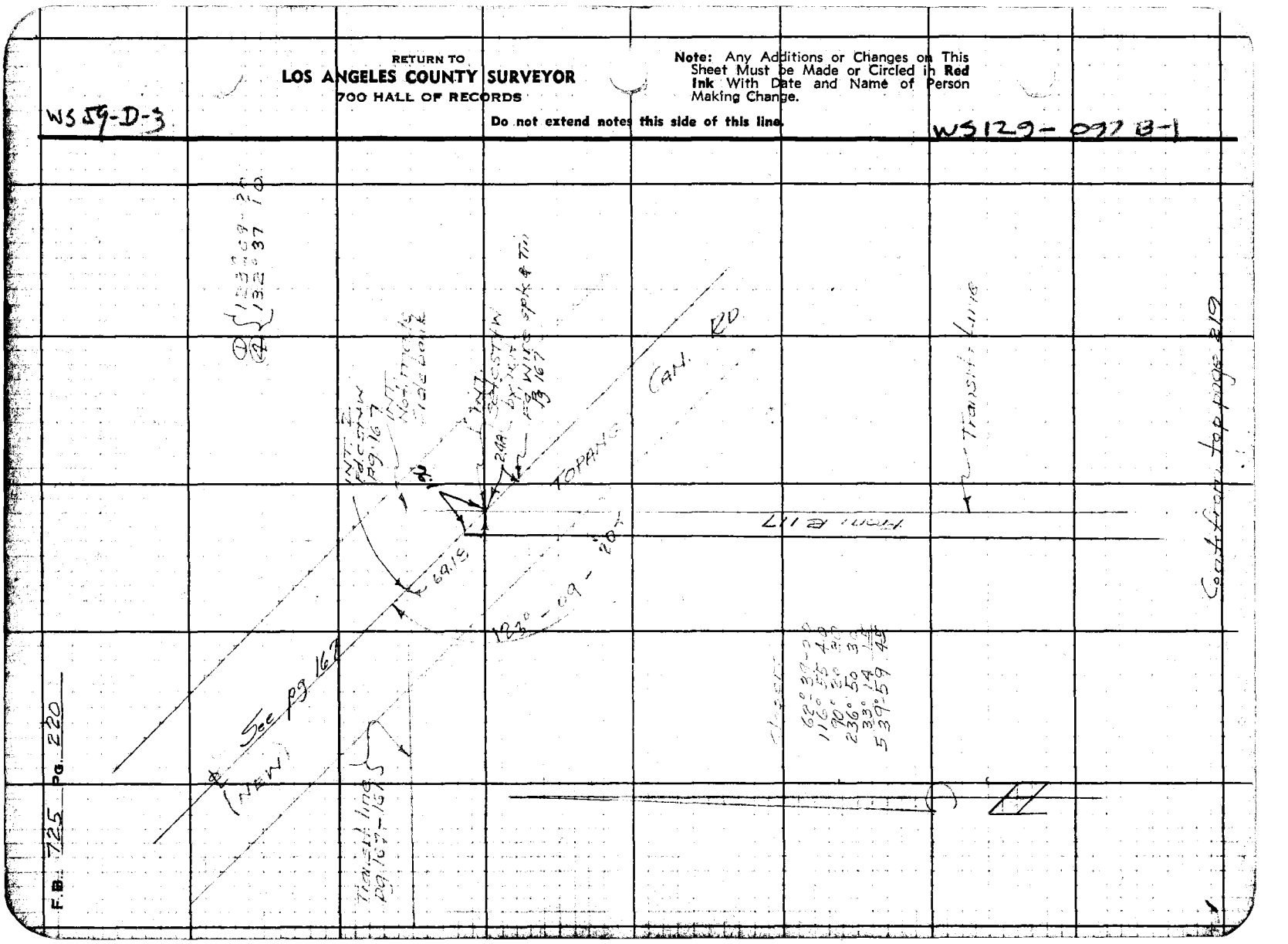

Notes Ck'd by	A.A.R.	Survey of	FERNWOOD STS
Map No.	B-1631-1	W. O.	8209 Tape No. 68 Std 84°F
Office Work	White	Surveyed by	STEVENSON
Checked	AAR	Notes	T.J.S. Date 2-9-40
Date	1941	Indexed	

F.B. 725 221

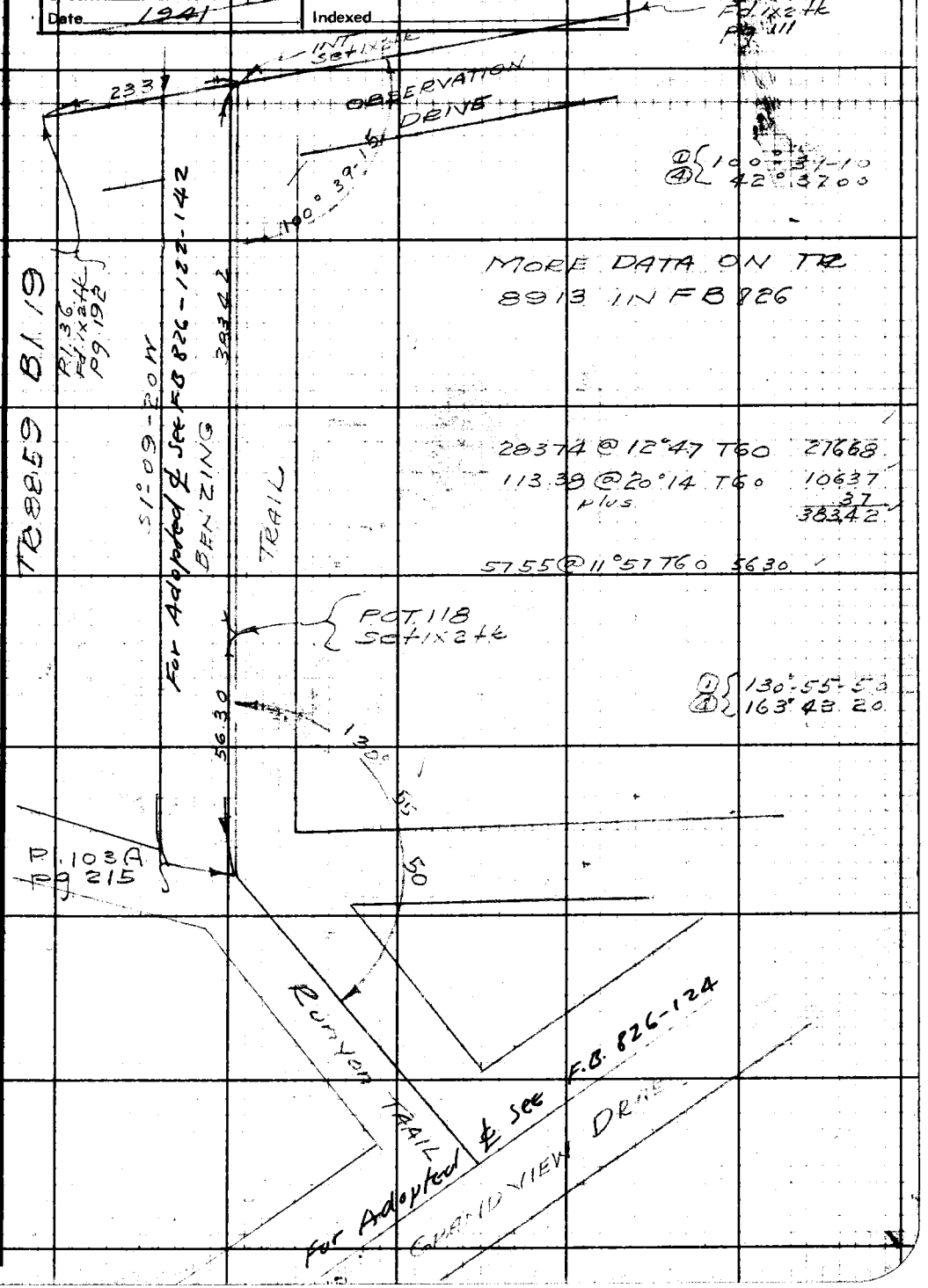

Note: Any Additions or Changes on This Sheet Must be Made or Circled in Red Ink With Date and Name of Person Making Change.

Do not extend notes this side of this line.

RETURN TO
LOS ANGELES COUNTY SURVEYOR
700 HALL OF RECORDS

WS 129-097 B-1

FORM 247 5M 10-39

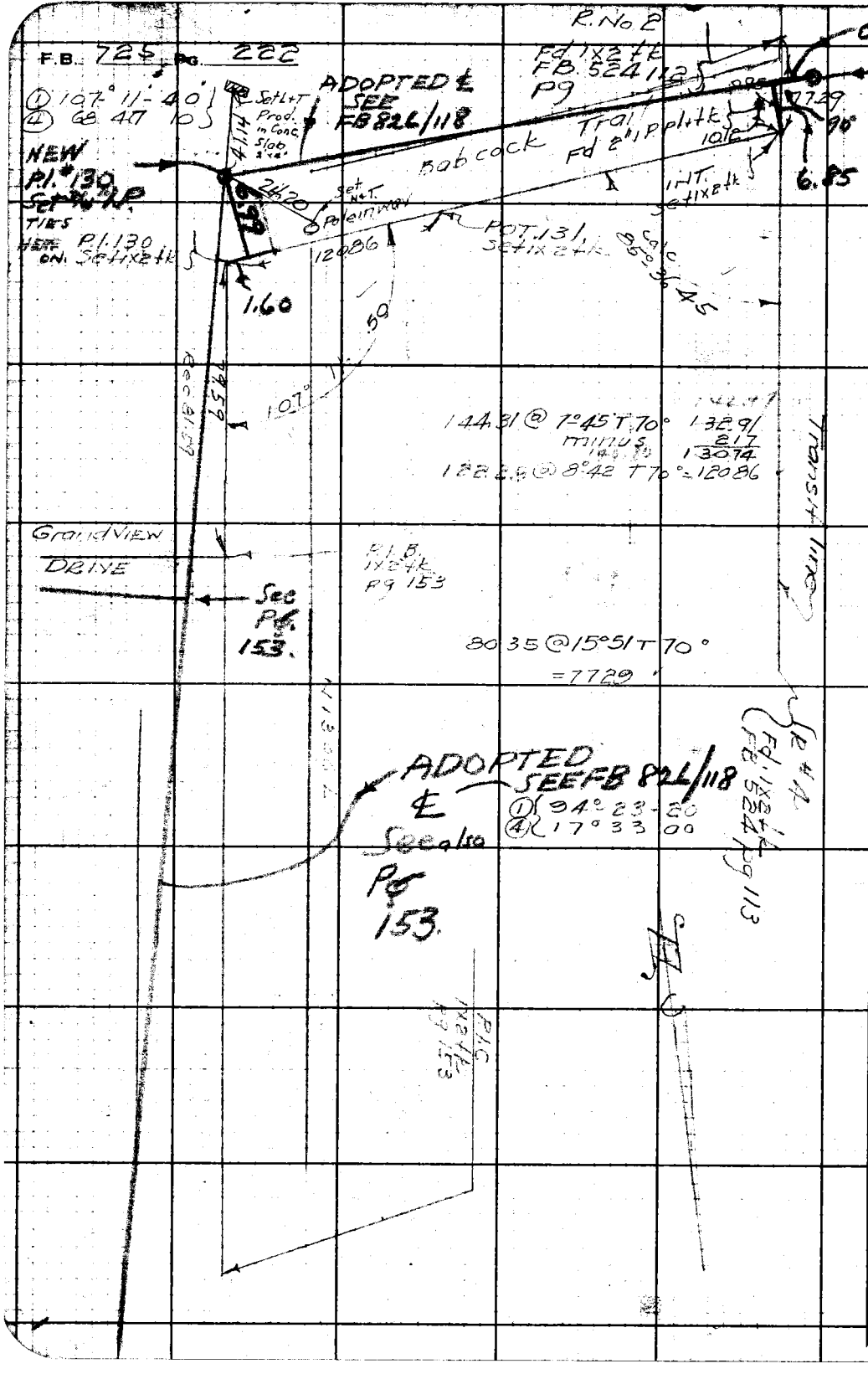

RETURN TO
LOS ANGELES COUNTY SURVEYOR
700 HALL OF RECORDS

Do not extend notes this side of this line.

Note: Any Additions or Changes on This Sheet Must be Made or Circled in **Red Ink** With Date and Name of Person Making Change.

WS.59-D-3

Notes Ck'd by [illegible]	Survey of [illegible]
Map No. B-1631-1	W. O. 8209 Tape No. ____ Std ____ °F
Office Work White	Surveyed by STEVENSON
Checked AAR	Notes I.J.S. Date 1-5-39
Date 1941	Indexed

F.B. 725 PG. 223



Note: Any Additions or Changes on This Sheet Must be Made or Circled in Red Ink With Date and Name of Person Making Change.

Do not extend notes this side of this line.

RETURN TO
LOS ANGELES COUNTY SURVEYOR
700 HALL OF RECORDS

FORM 247 5M 10-39

RETURN TO
LOS ANGELES COUNTY SURVEYOR
700 HALL OF RECORDS

Note: Any Additions or Changes on This Sheet Must be Made or Circled in **Red Ink** With Date and Name of Person Making Change.

Do not extend notes this side of this line.

F.B. _____ PG. _____

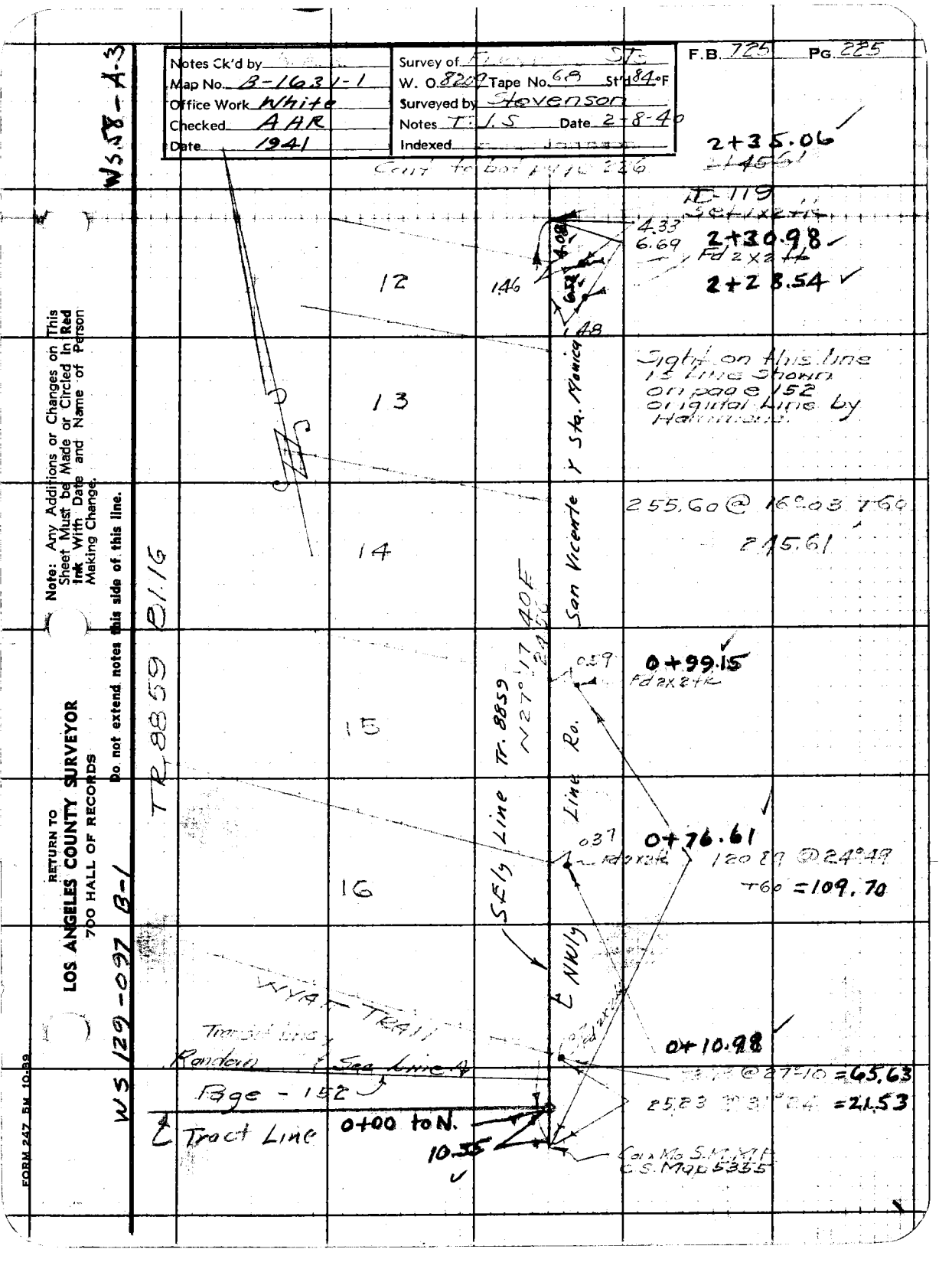

Notes Ck'd by [illegible]	Survey of [illegible] STS
Map No. B-1631-1	W. O. 8209 Tape No. 68 St'd 84°F
Office Work White	Surveyed by Stevenson
Checked AAR	Notes T.J.S Date 2-8-40
Date 1941	Indexed [illegible]

F.B. 725 Pg. 225

WS 58-A-3

Cont to bot page 226

2+35.06
~~2+45.61~~

I-119
Set 1x2 ft

4.33
6.69
2+30.98
Fd 2x2 ft
2+28.54

12
1.46
4.08
6.52
1.48

13

Sight on this line is line shown on page 152 original line by Hammond.

San Vicente Y Sta. Monica

14

255.60 @ 16°03 T60
245.61

TR 8859 B1.16

N 27°17 40 E
24.56

0.59
0+99.15
Fd 2x2 ft

15

Tr. 8859

SE'ly Line

Line Ro.

0.37
0+76.61
Fd 2x2 ft
120.89 @ 24°49
T60 = 109.70

16

NW'ly

WS 129-097 B-1

Transit line
Random
Sea Line
Page - 152

0+10.98
[illegible] @ 27°10 = 65.63
25.23 @ 31°24 = 21.53

℄ Tract Line
0+00 to N.
10.55

Can Mo S.M.M.P.
C.S. Map 5355

Note: Any Additions or Changes on This Sheet Must be Made or Circled in Red Ink With Date and Name of Person Making Change.

Do not extend notes this side of this line.

RETURN TO
LOS ANGELES COUNTY SURVEYOR
700 HALL OF RECORDS

FORM 247 5M 10-39

Cont. to bot. page 227

F.B. 725 PG. 226

14353 @ 20°-29 T60
= 134.44
plus 3.56
138.00

8+21.37

T123 8+31.94
Copper tk in roof.

House

18949 @ 10°-35 T60
= 186.35

186.35

9

6+35.02

T122 6+45.59
Set 1x2 tk
6.47
Fd 2x2 tk
6+30.16

4.86

4.28

42.00

20324 @ 19°45 T60°
= 191.24

191.24

4+43.78
4+54.33
T121
Set 1x2 tk

5501 @ 13°40 T64
= 53.45

53.45

3+90.33
4+00.88

10

T120
Set 1x2 tk

155.55 @ 3°18 T70
= 155.27

155.27

1.74
Fd 2x2 tk
2+75.00

11

39.94

41.75 @ 16°46
= 39.98

T119
1x2 tk pr pg.

TR 8859 B/16

Cont. from top page 225

RETURN TO
LOS ANGELES COUNTY SURVEYOR
700 HALL OF RECORDS
Do not extend notes this side of this line.
Note: Any Additions or Changes on This Sheet Must be Made or Circled in Red Ink With Date and Name of Person Making Change.

Notes Ck'd by [illegible]	Survey of Fernwood Sts
Map No. B-1631-1	W. O. 8209 Tape No. 68 St'd 84°F
Office Work White	Surveyed by STEVENSON
Checked AAR	Notes T.J.S. Date 2-9-40
Date 1941	Indexed

F.B. 725 Pg. 227

WS.59-D-3

Cont. to bot. page 228

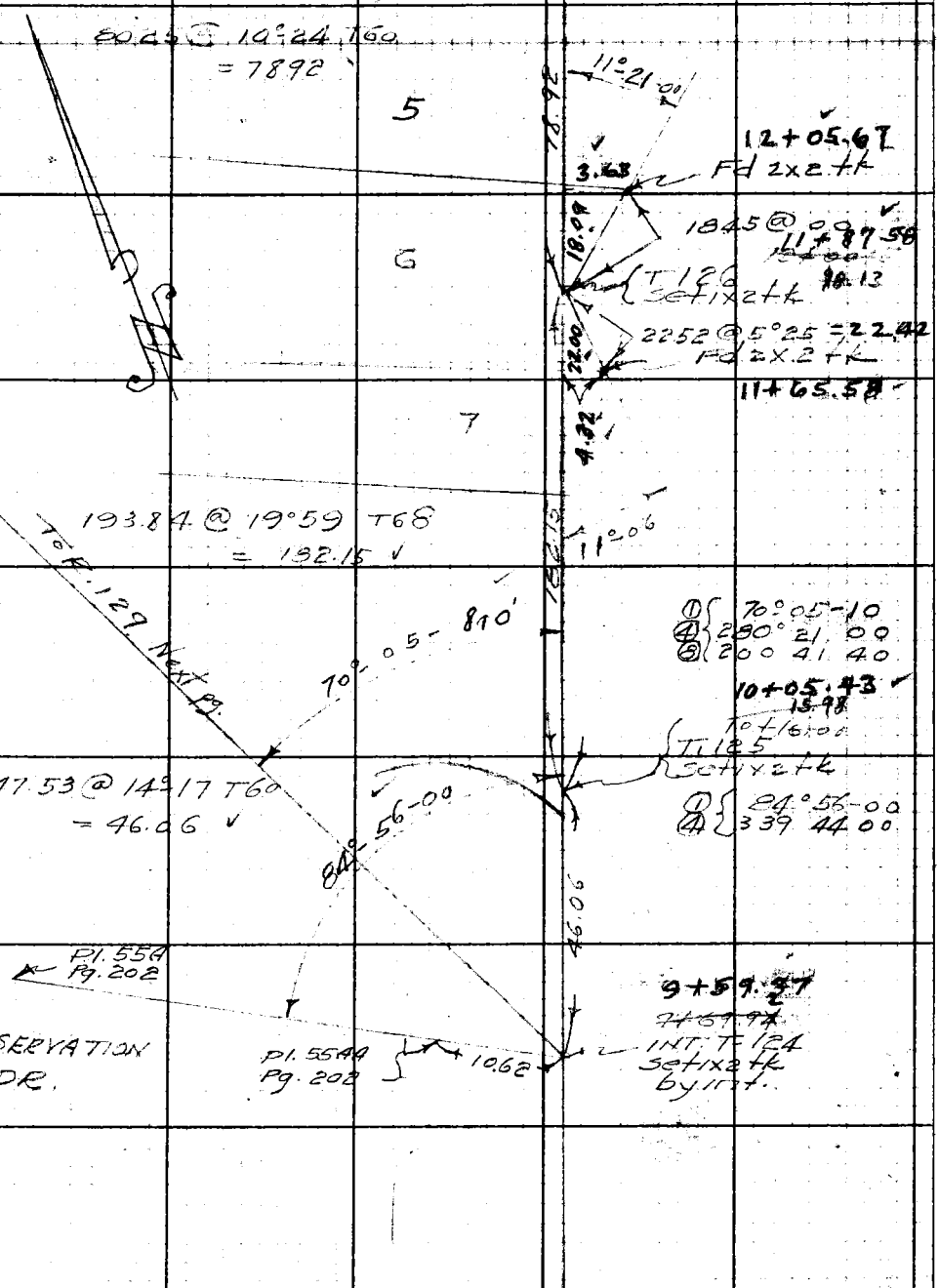

TR 8859 B1 13

WS 129-097 B-1

Note: Any Additions or Changes on This Sheet Must be Made or Circled in Red Ink With Date and Name of Person Making Change.

Do not extend notes this side of this line.

RETURN TO
LOS ANGELES COUNTY SURVEYOR
700 HALL OF RECORDS

FORM 247 5M 10-39

Cont. from top page 226

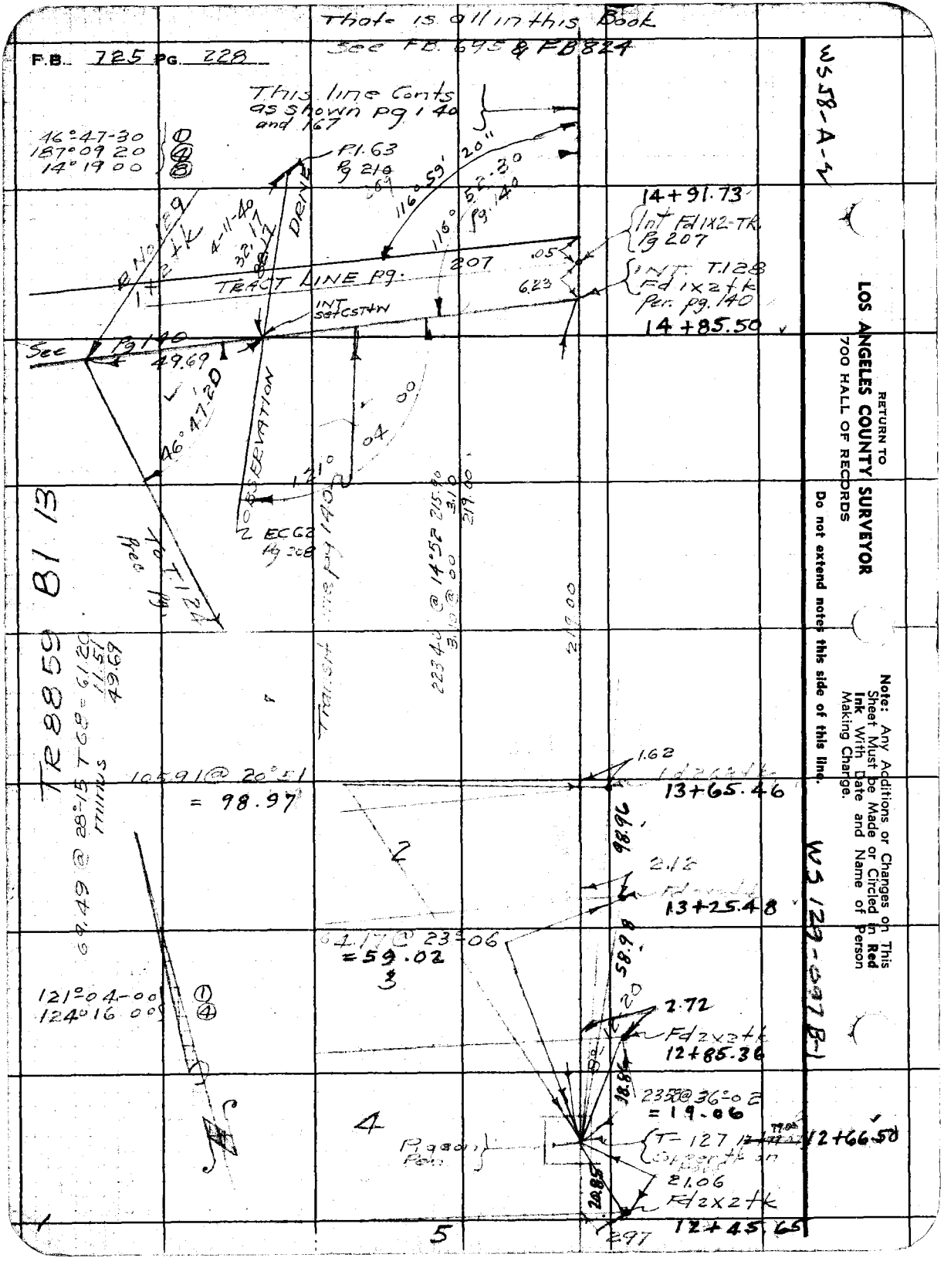

That is all in this Book
See FB. 695 & FB 824
F.B. 725 PG. 228
This line Conts as shown pg 140 and 167
46°47-30 ①
187°09 20 ④
14°19 00 ⑧
P.I. 63 Pg 210
116°59' 20"
116°52.30 Pg 140
14+91.73
Int Fd 1x2-TR Pg 207
INT T.128 Fd 1x2 tk Per. pg. 140
14+85.50
TRACT LINE Pg.
207
.05
6.23
INT set CST+W
See Pg 140
49.69
46°47.20
OBSERVATION
121°
04
00
EC 62 Pg 208
To T.124 Pg 140
Transit line pg 140
223.40 @ 14°52 215.90
3.10 @ 00 219.00
219.00
TR 8859 B1 13
69.49 @ 28°15 T 68 = 61.20
11.51
49.69
minus
105.91 @ 20°51
= 98.97
1.62
13+65.46
98.96
2.12
13+25.48
64.17 @ 23°06
= 59.02
58.98
121°04-00 ①
124°16 00 ④
2.72
Fd 2x2 tk
12+85.36
23.58 @ 36°02
= 19.06
12+66.50
T-127
Pigeon Pen
21.06
Fd 2x2 tk
12+45.65
297
WS 58-A-2
WS 129-097 B-1
RETURN TO
LOS ANGELES COUNTY SURVEYOR
700 HALL OF RECORDS
Do not extend notes this side of this line.
Note: Any Additions or Changes on This Sheet Must be Made or Circled in Red Ink With Date and Name of Person Making Change.

WS.J8-A-3

Notes Ck'd by	Survey of Fernwood St
Map No. B-1631-1	W. O. 8209 Tape No. St'd °F
Office Work AAR	Surveyed by
Checked	Notes Date
Date	Indexed A. C. Johnson

F.B. 725 PG. 229

Copied from Office Calculations AAR

Continued on p. 231



Note: Any Additions or Changes on This Sheet Must be Made or Circled in Red Ink With Date and Name of Person Making Change.

Do not extend notes this side of this line.

RETURN TO
LOS ANGELES COUNTY SURVEYOR
700 HALL OF RECORDS

FORM 247 5M 10-39

RETURN TO
LOS ANGELES COUNTY SURVEYOR
700 HALL OF RECORDS

Note: Any Additions or Changes on This Sheet Must be Made or Circled in **Red Ink** With Date and Name of Person Making Change.

Do not extend notes this side of this line.

F.B. 7255 PG. 230

Notes Ck'd by
Map No. B-1631-1
Office Work AAR
Checked
Date

Survey of [illegible]
W. O. 8209 Tape No. St'd °F
Surveyed by
Notes Date
Indexed A. C. Johnso[illegible]

F.B. 725 PG. 231

Copied from Office Tabulations AAR

WS. 58-A-3

Note: Any Additions or Changes on This Sheet Must be Made or Circled in Red Ink With Date and Name of Person Making Change.

Do not extend notes this side of this line.

RETURN TO LOS ANGELES COUNTY SURVEYOR 700 HALL OF RECORDS

WS 129-097 B-1

FORM 247 5M 10-39

RETURN TO
LOS ANGELES COUNTY SURVEYOR
700 HALL OF RECORDS

Note: Any Additions or Changes on This Sheet Must be Made or Circled in **Red Ink** With Date and Name of Person Making Change.

Do not extend notes this side of this line.

F.B. 725 Pg. 232

F. B. 725 PG. 233

Notes Ck'd by	Survey of TOPANGA CN ROAD
Map No.	W. O. R-699 Tape No. 029 St'd. 84 °F
Office Work	Surveyed by F. H. BLANCHARD
Checked	Notes F. H. BLANCHARD Date 10-17-52
Date	Indexed A. C. Johnson 11-5-52

Note: Any Additions or Changes on This Sheet Must be Made or Circled in Red Ink With Date and Name of Person Making Change.

Do not extend notes this side of this line.

RETURN TO
LOS ANGELES COUNTY SURVEYOR
726 LOS ANGELES COUNTY
ENGINEERING BLDG.

TOPANGA CN ROAD

J.N. R-699

On Topanga Cn Road 1200 south of Topanga Cn Fire Station and at the int of Grand View Drive and Topanga Cn Road.

Oct 1952

Ref
EX 63-25-2
FB 725-183

Blanchard
Shoemaker
Uharriet
Voge
Grant

76F3095 247 2-51

RETURN TO
LOS ANGELES COUNTY SURVEYOR
725 LOS ANGELES COUNTY
ENGINEERING BLDG.

Note: Any Additions or Changes on This Sheet Must be Made or Circled in Red Ink With Date and Name of Person Making Change.

Do not extend notes this side of this line.

INDEX

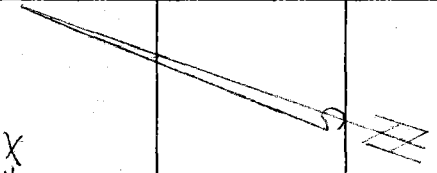



F.B. 725 PG. 234

F. B. 725 PG. 235

Notes Ck'd by	Survey of Topanga Cn Kegs
Map No.	W. O. 8129 Tape No. 029 St'd. 84 °F
Office Work	Surveyed By F. H. BLANCHARD
Checked	Notes F. H. BLANCHARD Date 10-22-52
Date	Indexed A. C. Johnson

W.S. 69, C-3

Note: Any Additions or Changes on This Sheet Must be Made or Circled in Red Ink With Date and Name of Person Making Change.

Do not extend notes this side of this line.

RETURN TO
LOS ANGELES COUNTY SURVEYOR
726 LOS ANGELES COUNTY
ENGINEERING BLDG.

WS 1129 - 077 B-1

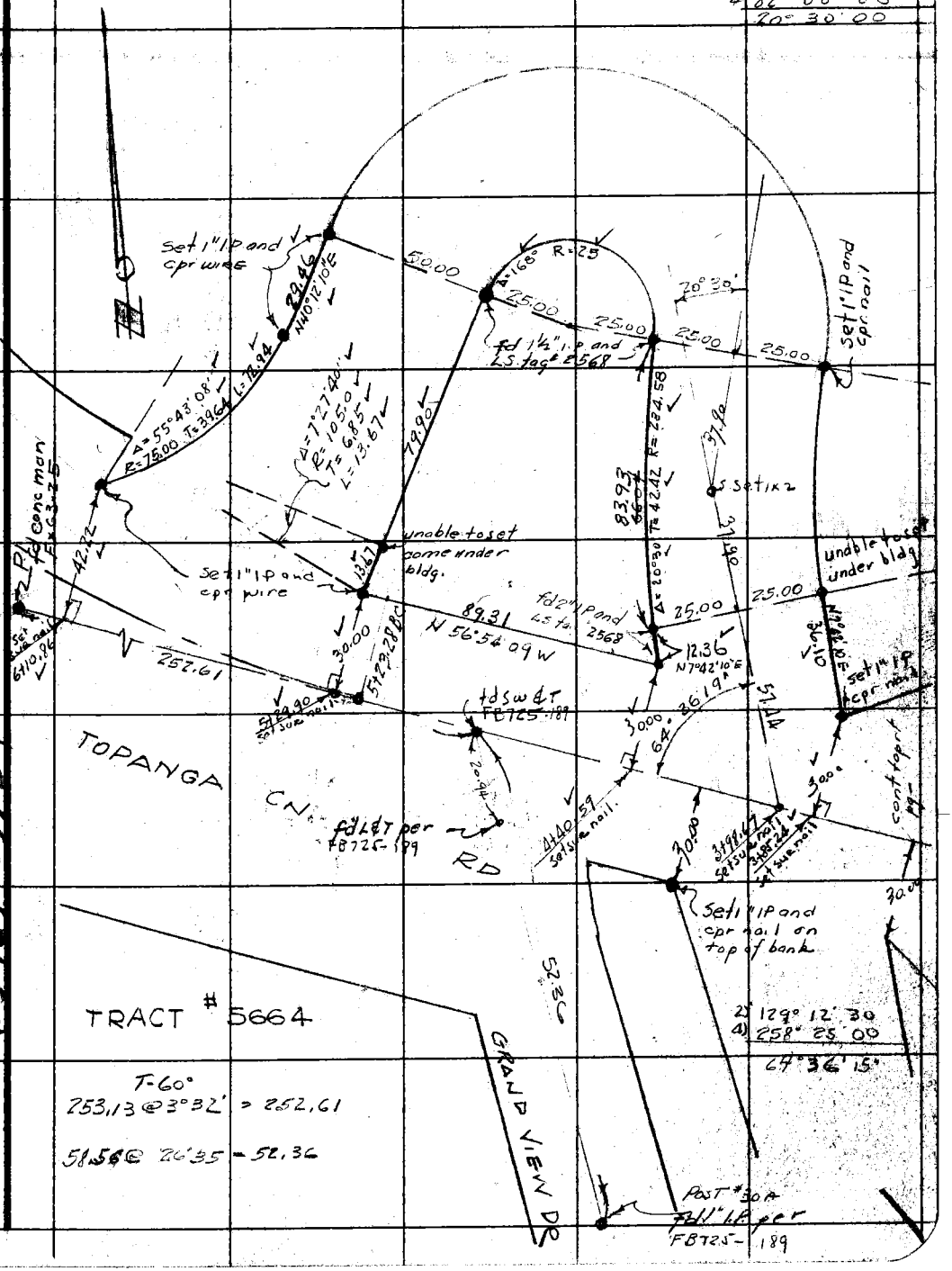

76F309S 247 2-51

F. B. 725 PG. 236

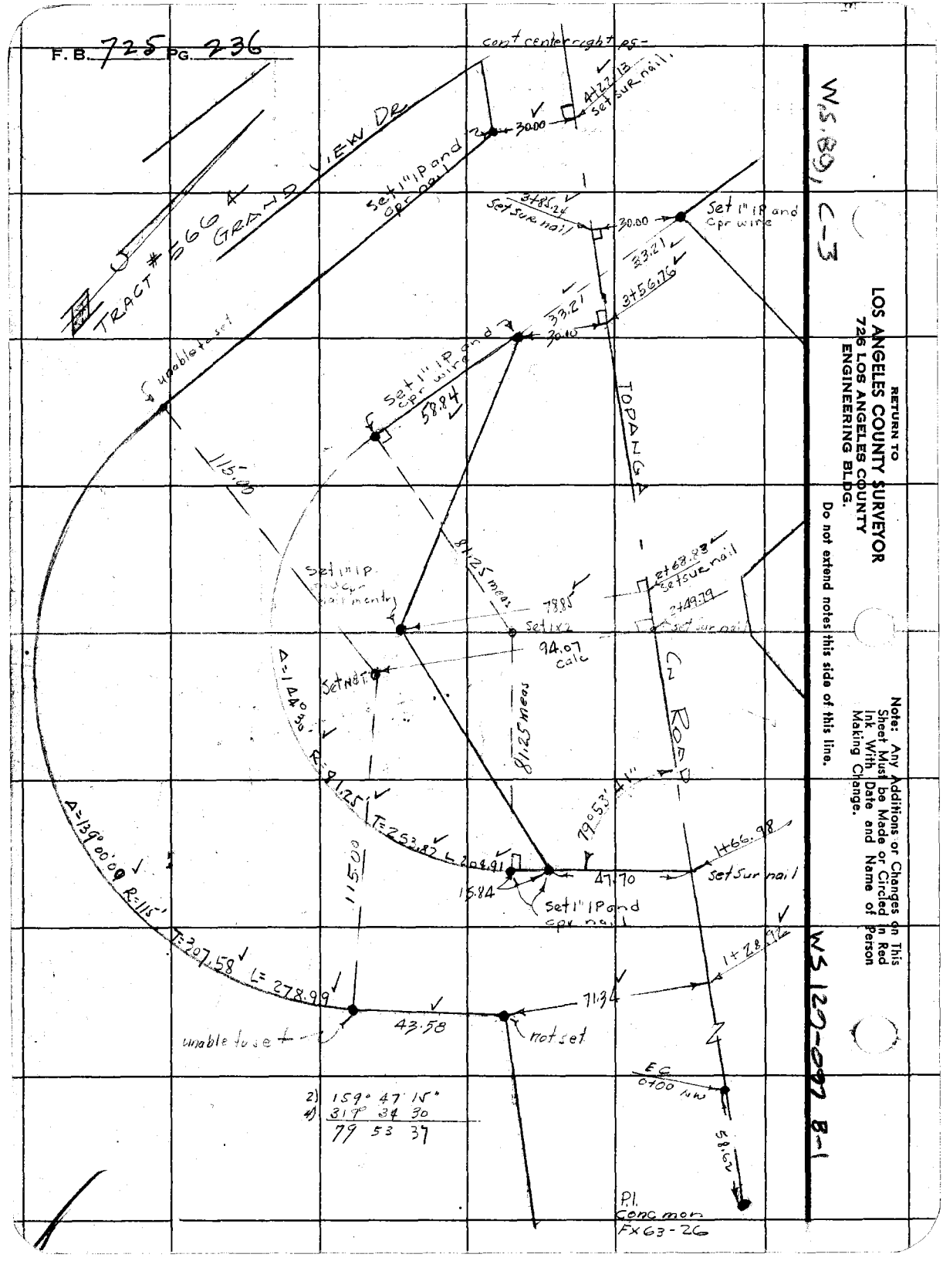

RETURN TO
LOS ANGELES COUNTY SURVEYOR
726 LOS ANGELES COUNTY
ENGINEERING BLDG.

Do not extend notes this side of this line.

Note: Any Additions or Changes on This Sheet Must be Made or Circled in Red Ink With Date and Name of Person Making Change.

Notes Ck'd by	Survey of FERNWOOD STREETS
Map No. B-1631-3	W. O. 0021.26 Tape No. 106 St'd. 68 °F
Office Work	Surveyed by F. H. BLANCHARD
Checked	Notes Date 5-26-54
Date	Indexed A. C. Johnson 6-11-54

F. B. 795 Pg. 237

FERNWOOD STREETS

J. N. 0021.26

Sky Line Trail from Tract Bdy to Valley View and from Valley View to Summit Drive

MAY ~ 1954

Ref.

FB 856
Tract Map 8319 sht 34 f

Party

Blanchard
Uharriet
Goodwin
Robbins
Chen.

Added to C.S. B-1631-3

Note: Any Additions or Changes on This Sheet Must be Made or Circled in Red Ink With Date and Name of Person Making Change.

Do not extend notes this side of this line.

RETURN TO
LOS ANGELES COUNTY SURVEYOR
726 LOS ANGELES COUNTY
ENGINEERING BLDG.

76F309S 247 4-53

RETURN TO
LOS ANGELES COUNTY SURVEYOR
726 LOS ANGELES COUNTY
ENGINEERING BLDG.

Note: Any Additions or Changes on This Sheet Must be Made or Circled in Red Ink With Date and Name of Person Making Change.

Do not extend notes this side of this line.

INDEX

F.B. 725 PG. 238

Notes Ck'd by	Survey of Perinwood Streets
Map No.	W. O. [illegible] Tape No. 106 St'd. 68 °F
Office Work	Surveyed by Blanchard
Checked	Notes Blanchard Date 5-24-54
Date	Indexed A. C. Johnson

F. B. 726 Pg. 209

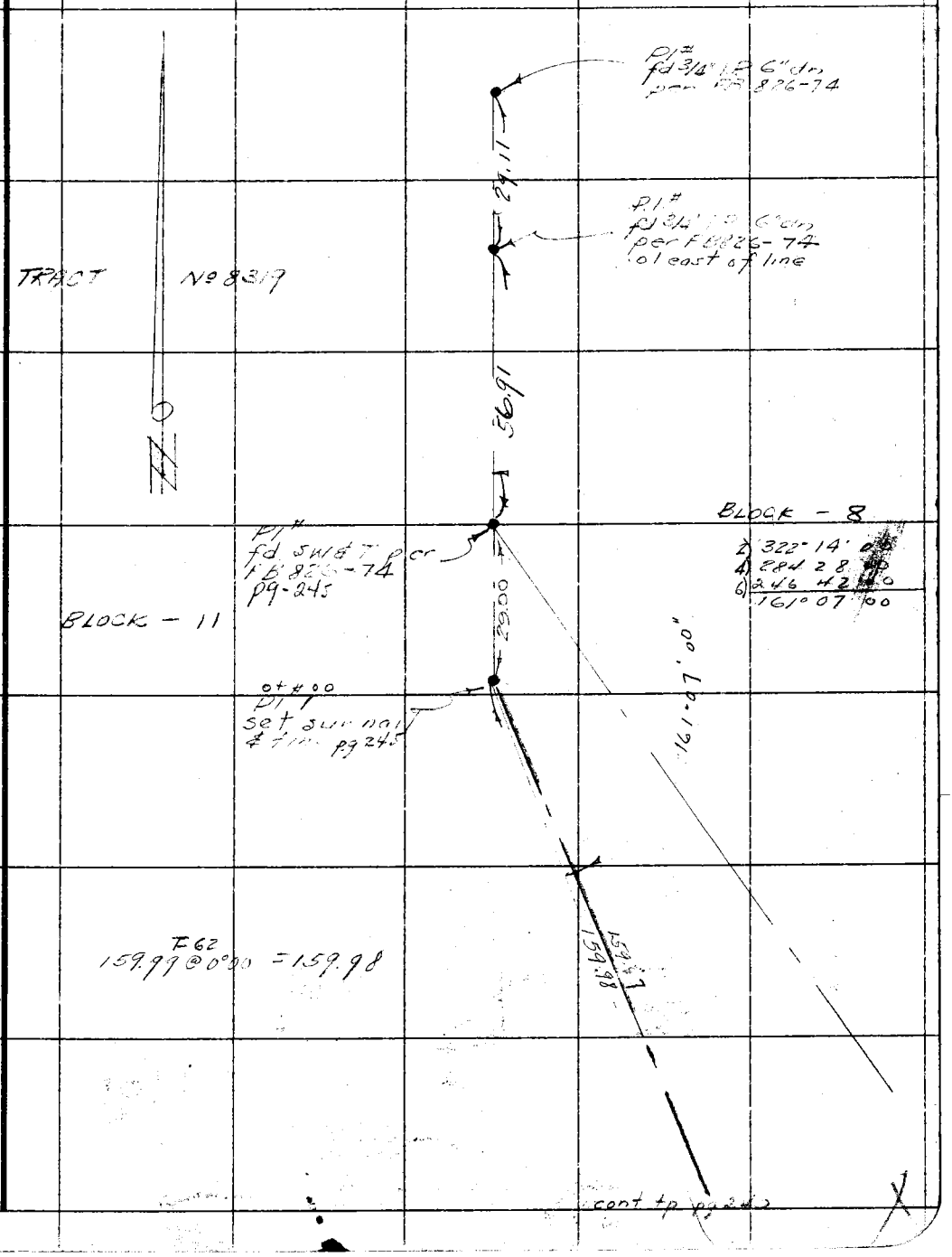

Note: Any Additions or Changes on This Sheet Must be Made or Circled in Red Ink With Date and Name of Person Making Change.

Do not extend notes this side of this line.

RETURN TO
LOS ANGELES COUNTY SURVEYOR
726 LOS ANGELES COUNTY
ENGINEERING BLDG.

76F3098 247 4-53

F. B. 725 Pg. 240

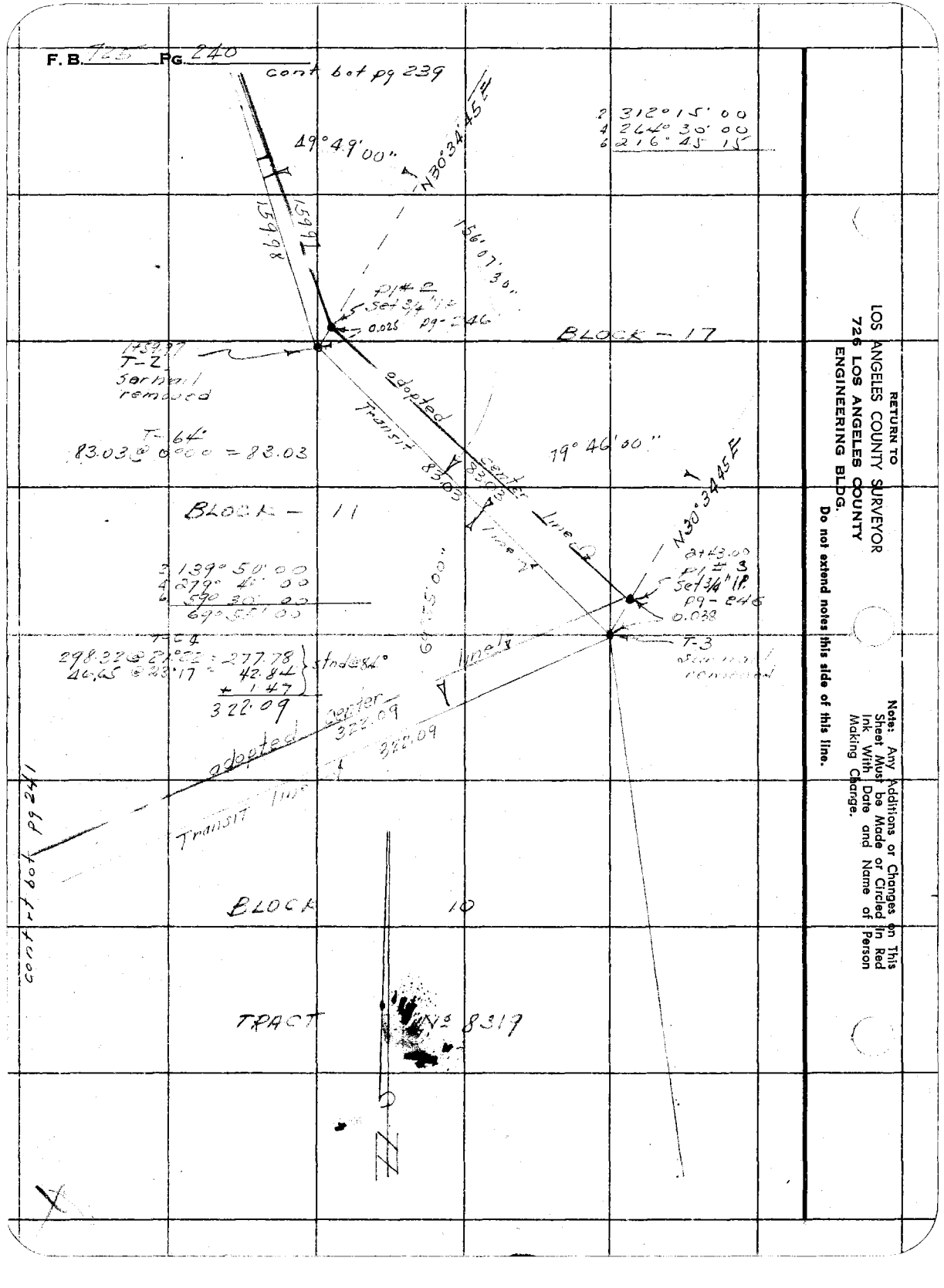

RETURN TO
LOS ANGELES COUNTY SURVEYOR
726 LOS ANGELES COUNTY
ENGINEERING BLDG.

Do not extend notes this side of this line.

Note: Any Additions or Changes on This Sheet Must be Made or Circled in Red Ink With Date and Name of Person Making Change.

Notes Ck'd by	Survey of Pennywood Streets
Map No.	W. O. [illegible] Tape No. 100 St'd. 84 °F
Office Work	Surveyed by Blanchard
Checked	Notes Blanchard Date 5-28-54
Date	Indexed A. C. Johnson

F. B. 725 Pg. 241

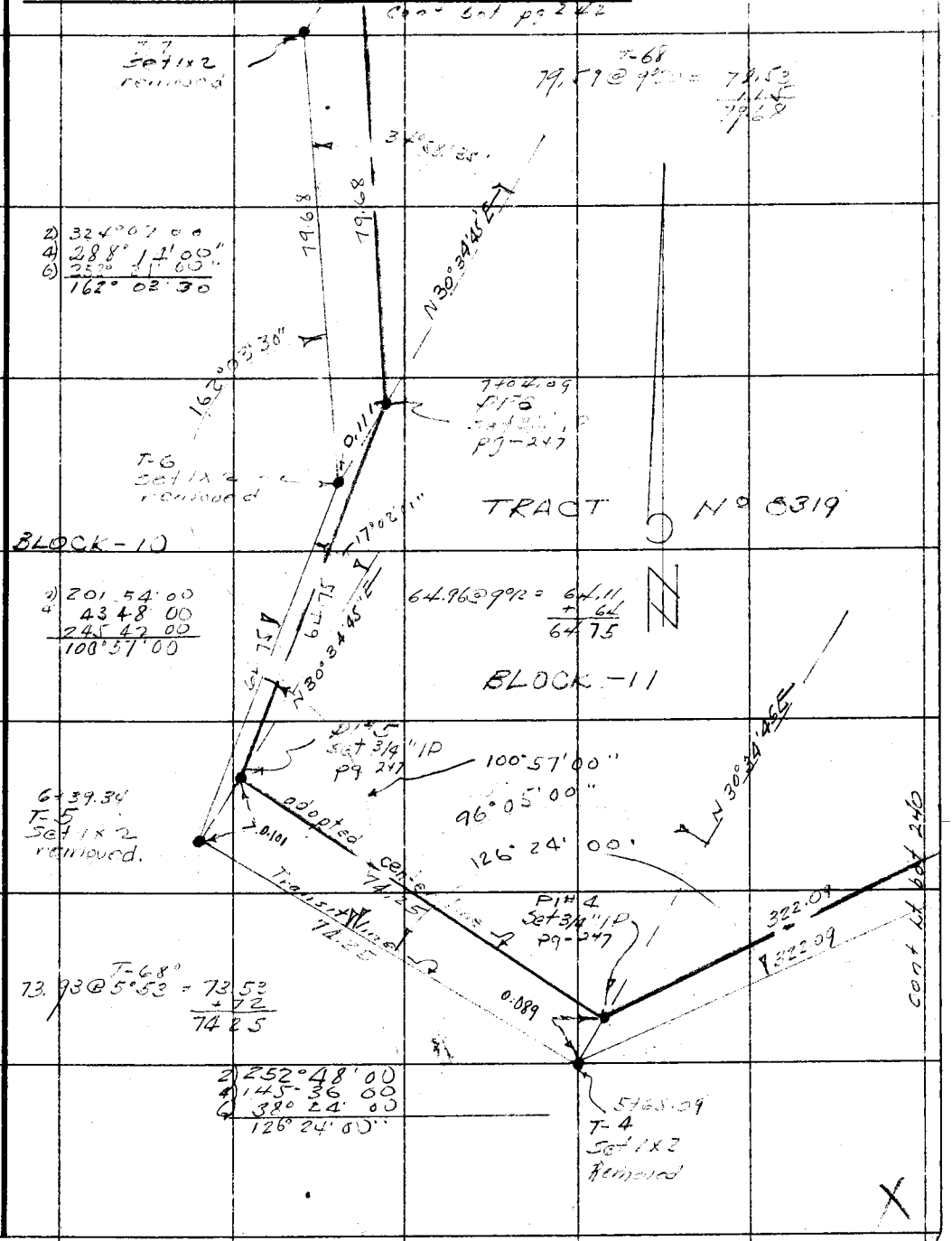

Note: Any Additions or Changes on This Sheet Must be Made or Circled in Red Ink With Date and Name of Person Making Change.

Do not extend notes this side of this line.

RETURN TO
LOS ANGELES COUNTY SURVEYOR
726 LOS ANGELES COUNTY
ENGINEERING BLDG.

76F3095 247 4-53

F.B. 725 PG. 242

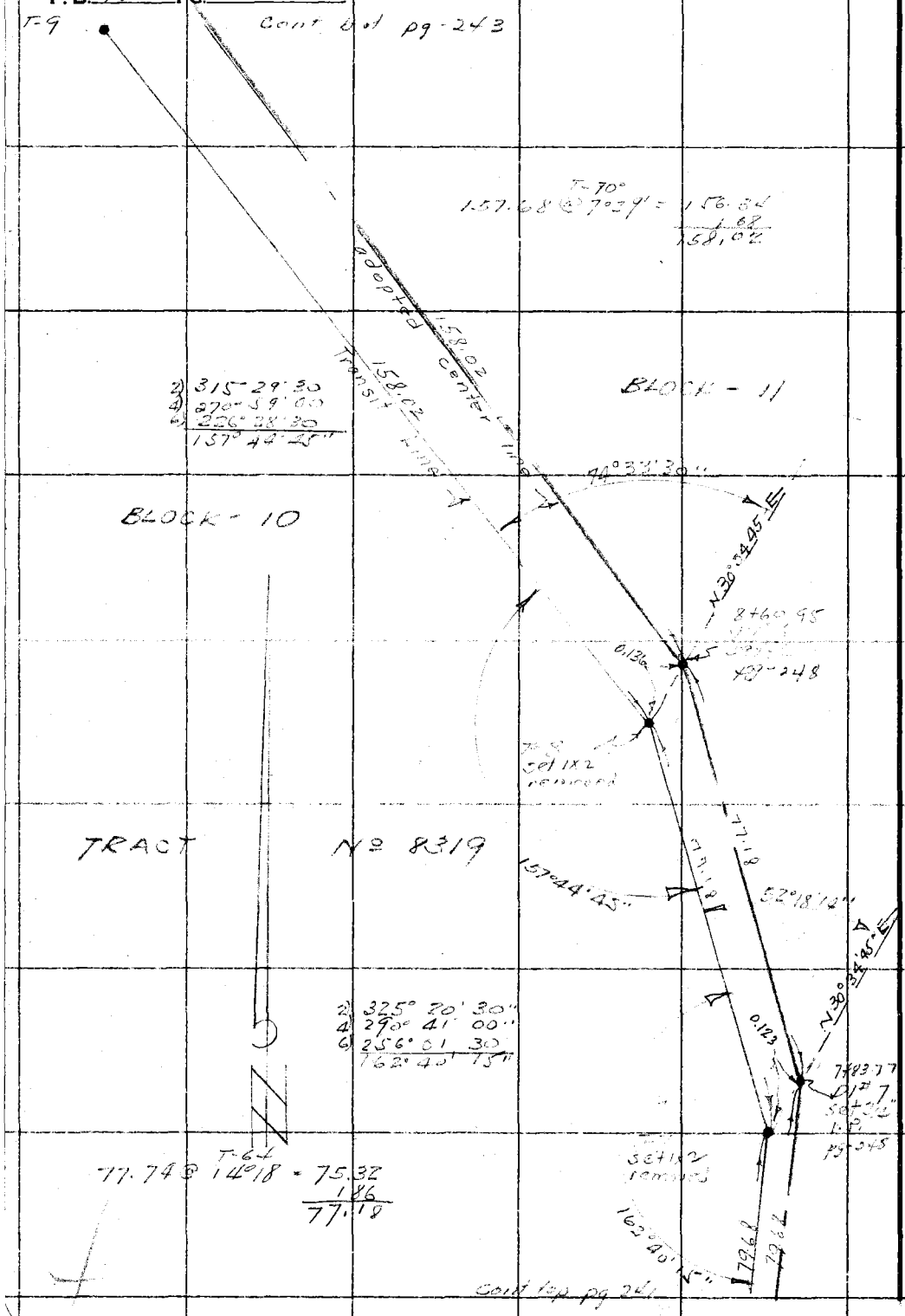

RETURN TO
LOS ANGELES COUNTY SURVEYOR
725 LOS ANGELES COUNTY
ENGINEERING BLDG.

Do not extend notes this side of this line.

Note: Any Additions or Changes on This Sheet Must be Made or Circled In Red Ink With Date and Name of Person Making Change.

Notes Ck'd by	Survey of Fernwood Streets
Map No.	W. O. 002126 Tape No. 106 St'd. 68 °F
Office Work	Surveyed by Blanchard
Checked	Notes Blanchard Date 5-28-54
Date	Indexed A. C. Johnson

F. B. 77 Pg. 243

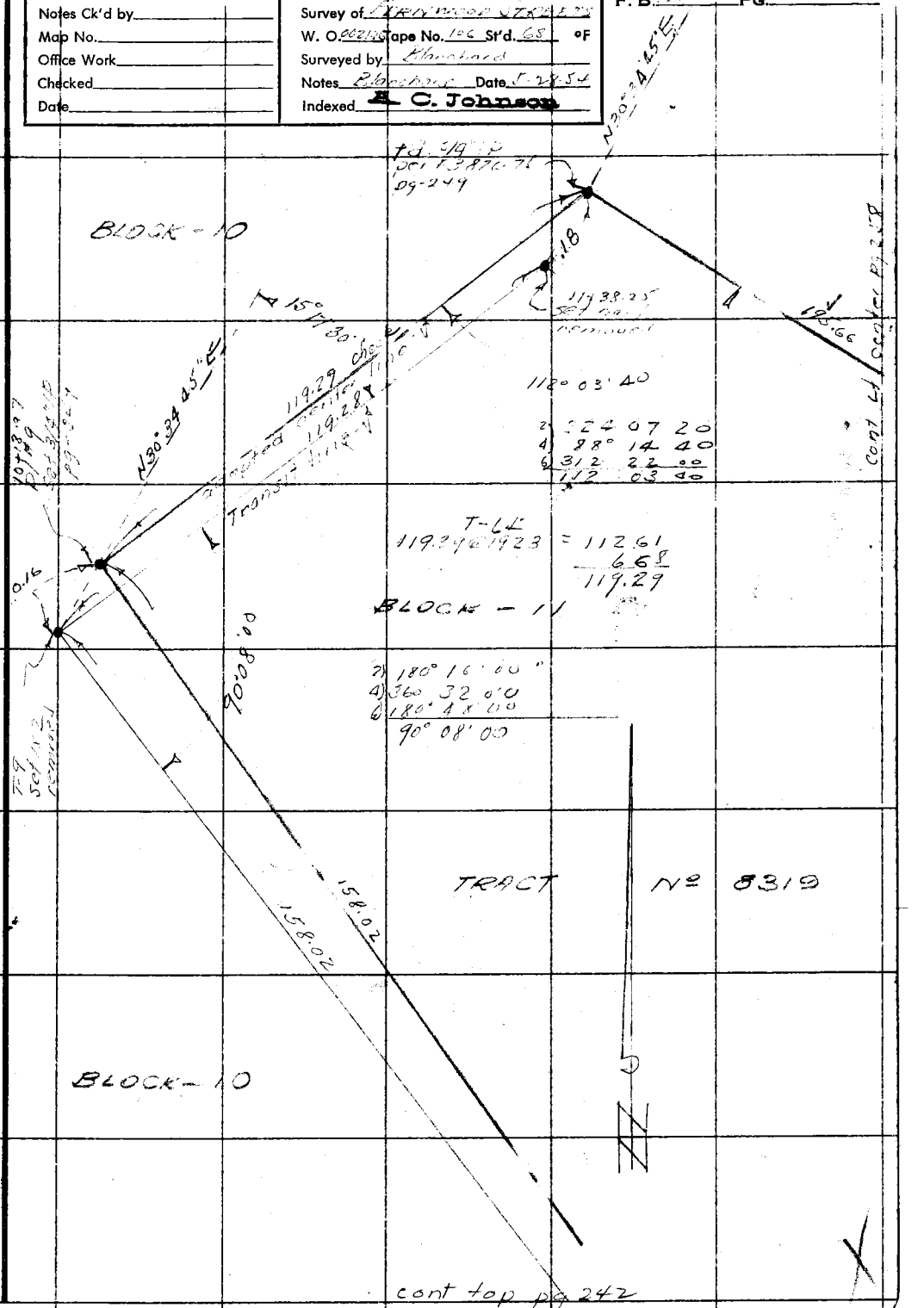

Note: Any Additions or Changes on This Sheet Must be Made or Circled in Red Ink With Date and Name of Person Making Change.

Do not extend notes this side of this line.

RETURN TO
LOS ANGELES COUNTY SURVEYOR
726 LOS ANGELES COUNTY
ENGINEERING BLDG.

76F3095 247 4-53

F. B. 785 PG. 244

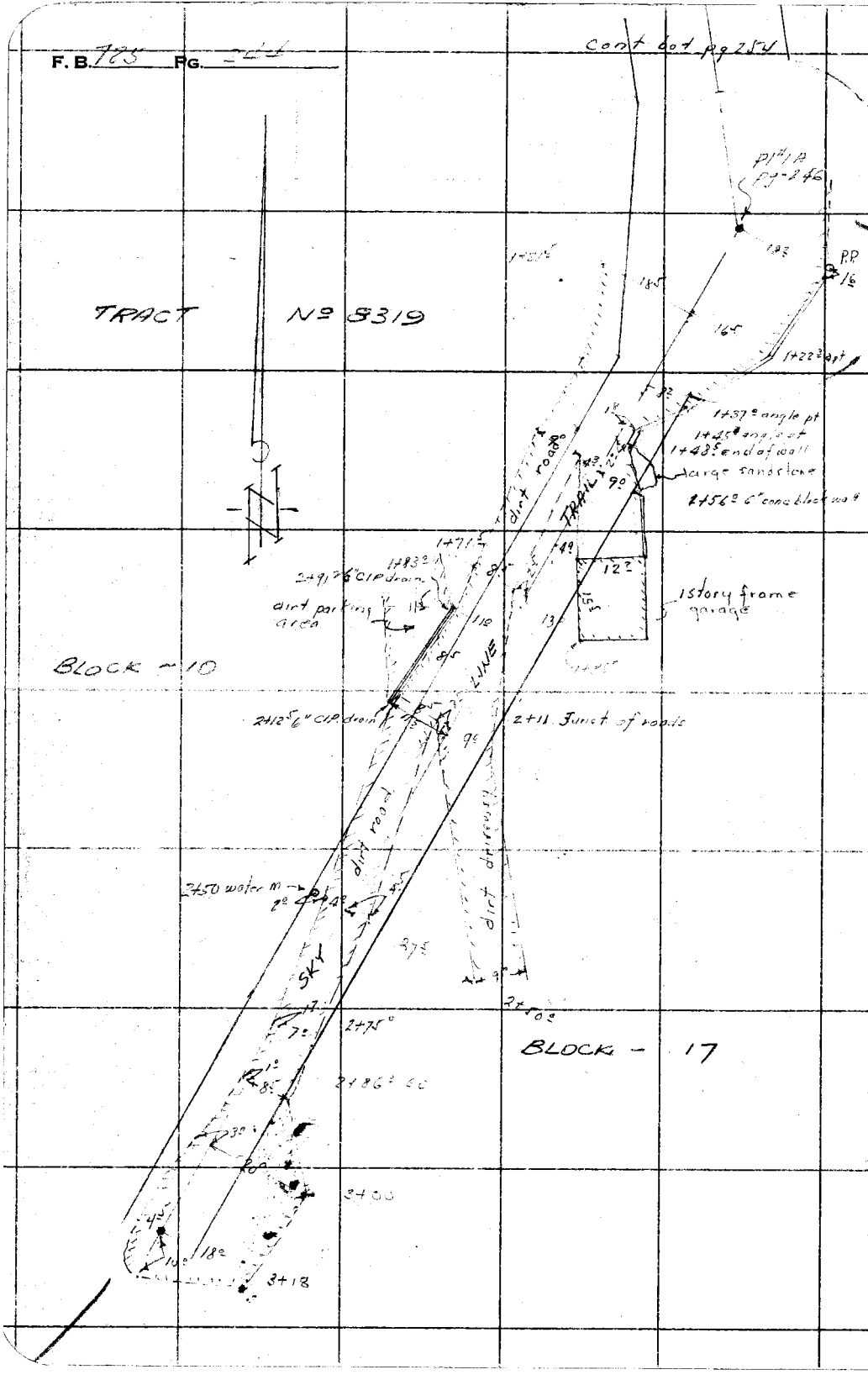

WS 89 C-3

RETURN TO
LOS ANGELES COUNTY SURVEYOR
726 LOS ANGELES COUNTY
ENGINEERING BLDG.

Do not extend notes this side of this line.

Notes Any Additions or Changes on This Sheet Must be Made or Circled in Red Ink With Date and Name of Person Making Change.

WS 129-097 A-1

W.S 89
C-3

Notes Ck'd by KRM	Survey of Fernwood Streets
Map No. B-1631-3	W. O. 003126 Tape No. 120 St'd. 84 °F
Office Work Drown	Surveyed by
Checked McPherson	Notes Date 6-4-54
Date Aug. '54	Indexed C. Johnson

F. B. 725 Pg. 245

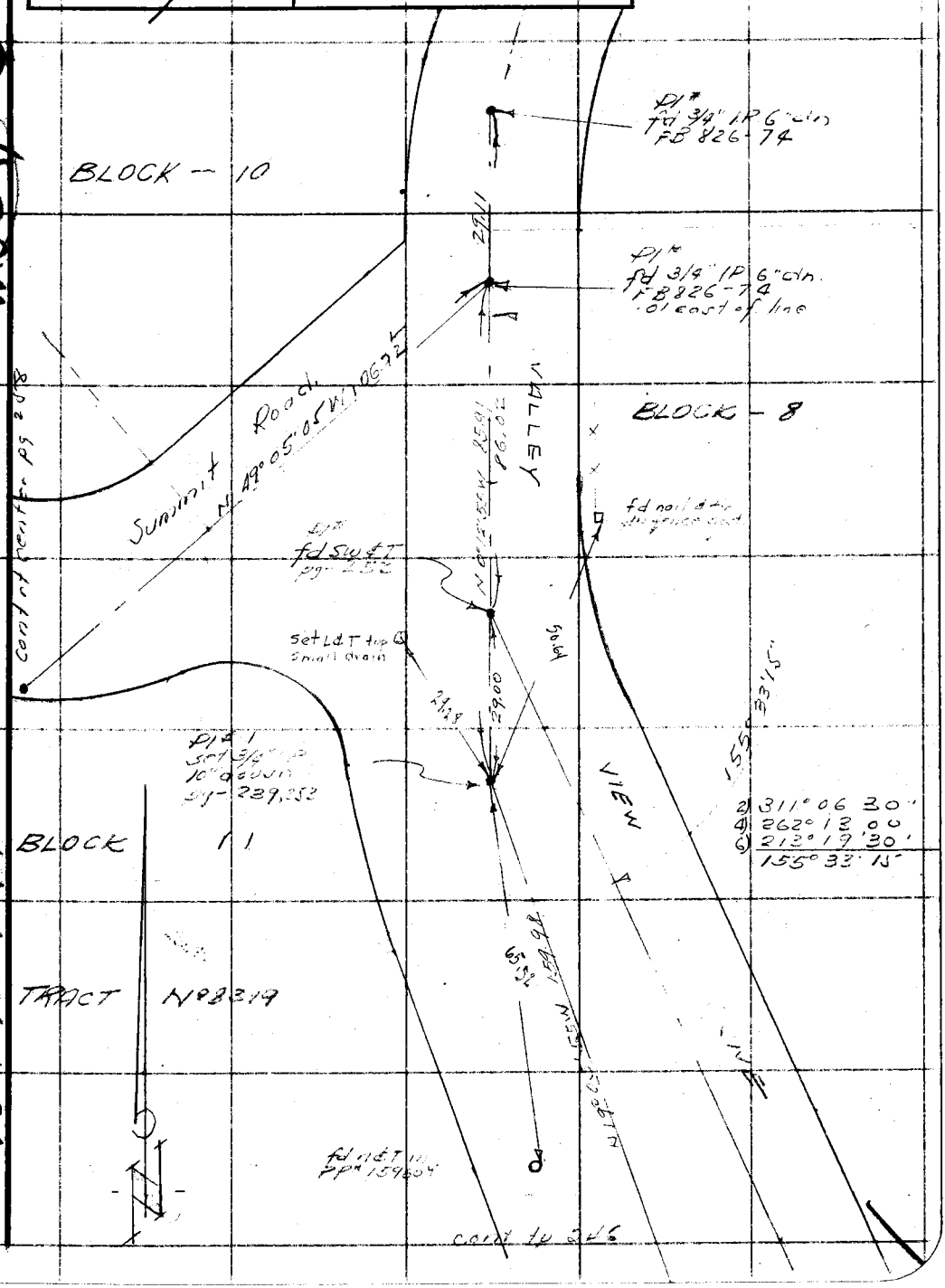

Note: Any Additions or Changes on This Sheet Must be Made or Circled In Red Ink With Date and Name of Person Making Change.

Do not extend notes this side of this line.

RETURN TO
LOS ANGELES COUNTY SURVEYOR
726 LOS ANGELES COUNTY
ENGINEERING BLDG.

WS 89, C-3

WS 129-097 4-1

76F3098 247 4-53

F.B. 725 PG. 246

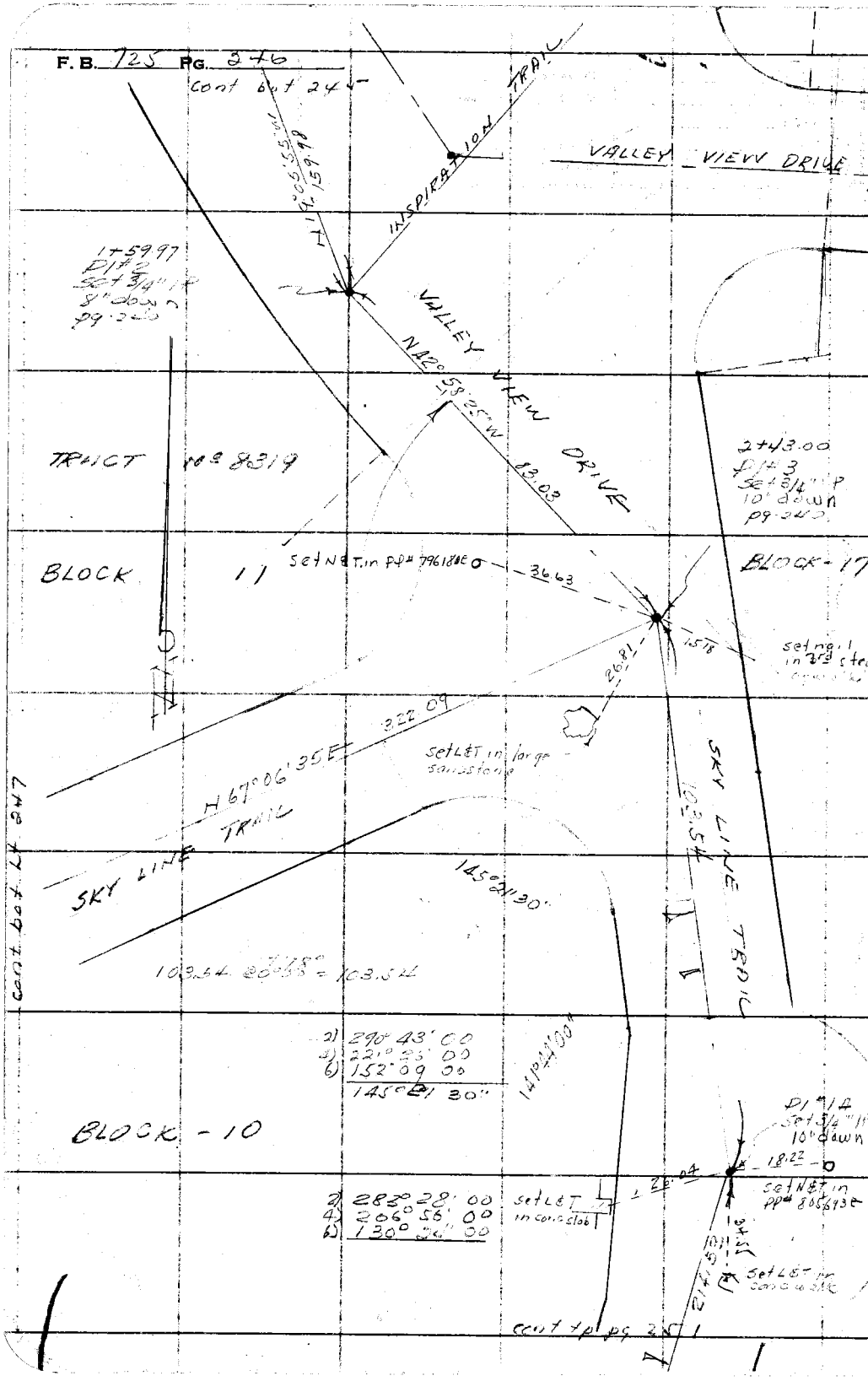

WS 89 C-3

RETURN TO
LOS ANGELES COUNTY SURVEYOR
726 LOS ANGELES COUNTY
ENGINEERING BLDG.

Do not extend notes this side of this line.

Note: Any Additions or Changes on This Sheet Must be Made or Circled in Red Ink With Date and Name of Person Making Change.

WS 127-097 A1

Notes Ck'd by KRM	Survey of Fernwood Streets
Map No. B-1631-3	W. O. 6221-06 Tape No. 063 St'd. 68 °F
Office Work Drown	Surveyed by
Checked McPherson	Notes Date 6-4-54
Date Aug '54	Indexed A. C. Johnson

F. B. Pg.

W.S. 89, C-3

Note: Any Additions or Changes on This Sheet Must be Made or Circled in Red Ink With Date and Name of Person Making Change.

Do not extend notes this side of this line.

RETURN TO
LOS ANGELES COUNTY SURVEYOR
726 LOS ANGELES COUNTY
ENGINEERING BLDG.

WS 129-097 A-1

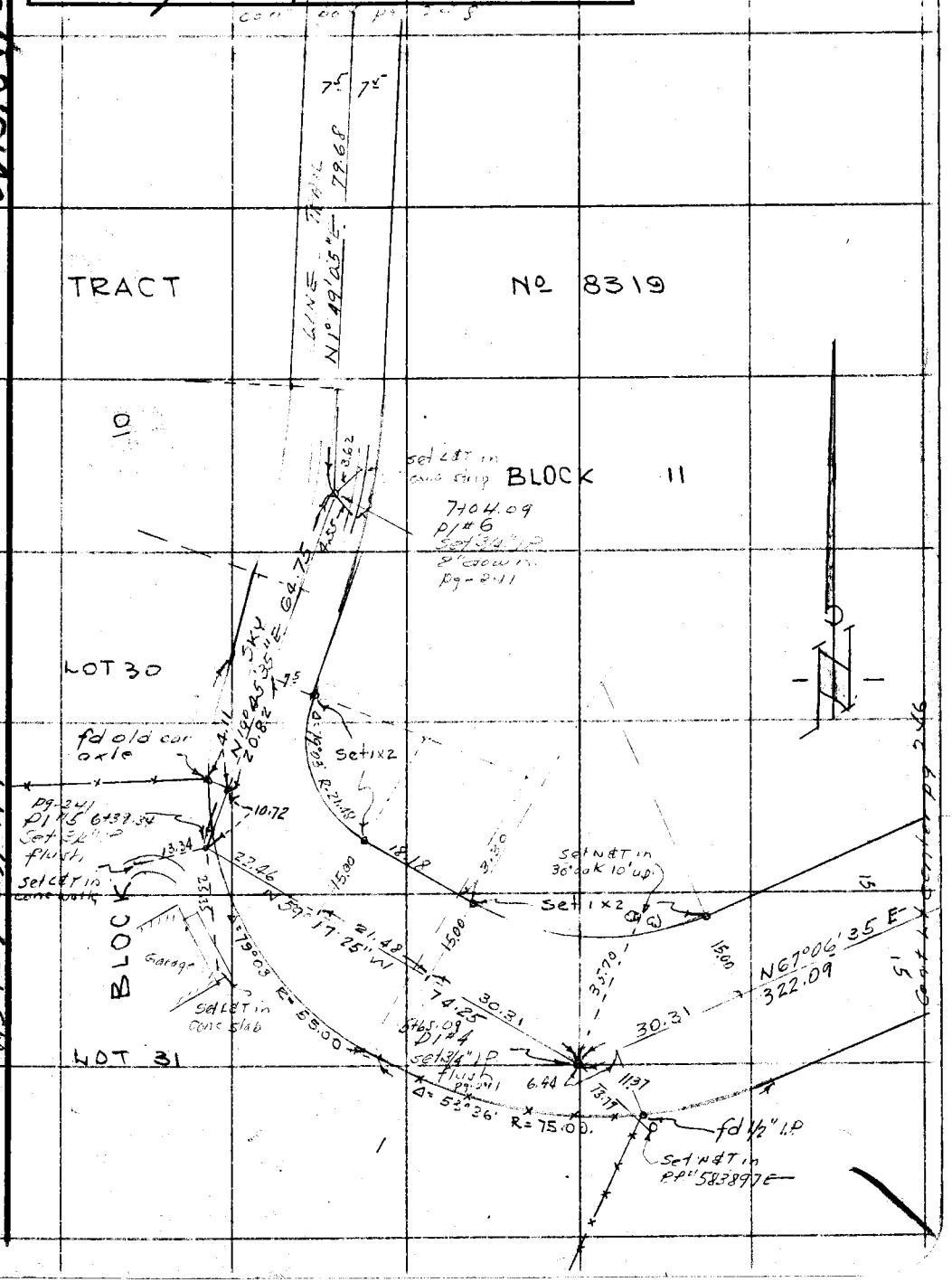

76F3098 247 4-53

F.B. 725 PG. 248

cont bot pg 249

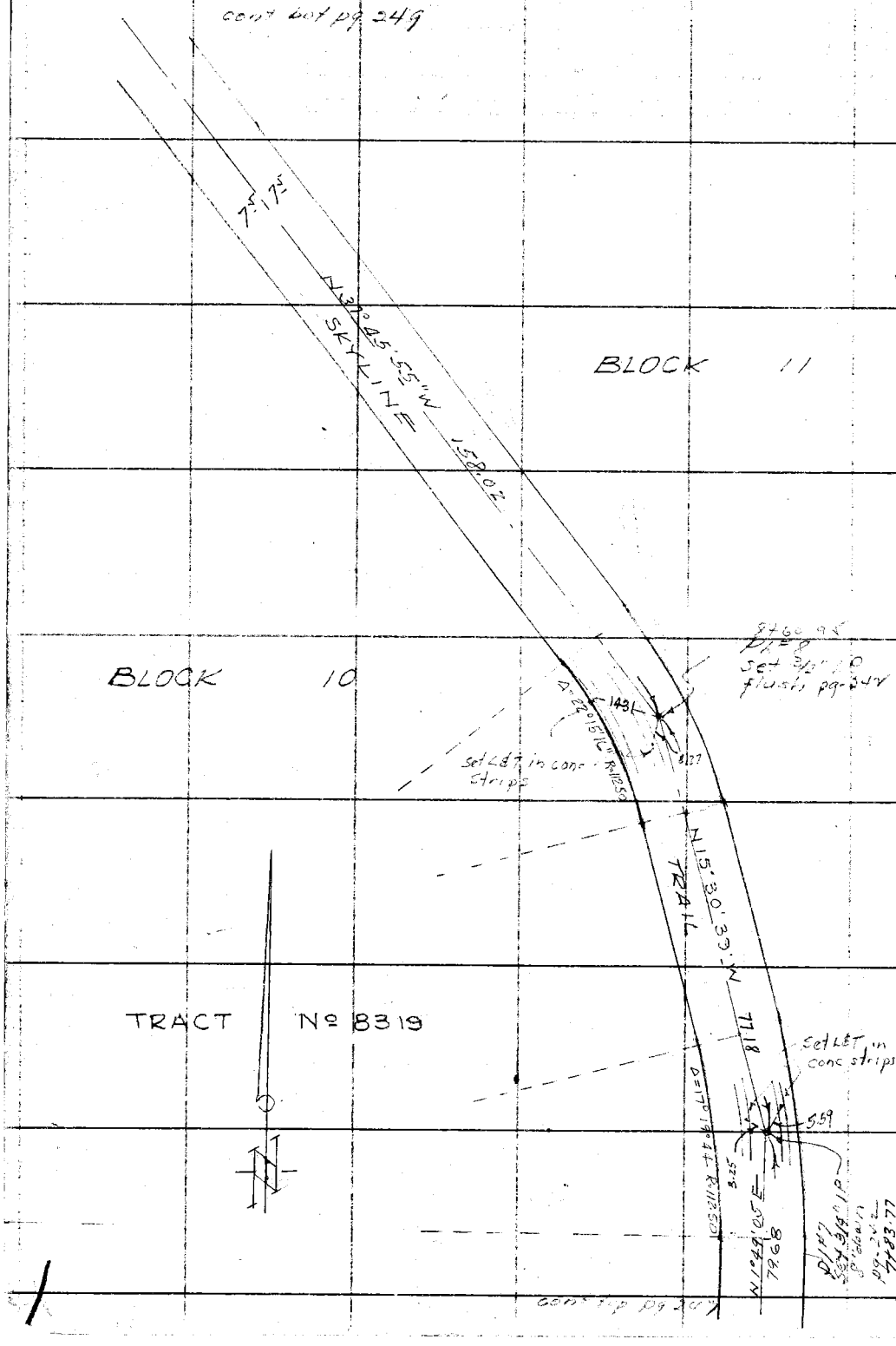

W.S. 89, C-3

RETURN TO
LOS ANGELES COUNTY SURVEYOR
726 LOS ANGELES COUNTY
ENGINEERING BLDG.

Do not extend notes this side of this line.

Note: Any Additions or Changes on This Sheet Must be Made or Circled in Red Ink With Date and Name of Person Making Change.

Notes Ck'd by VRM	Survey of Fernwood Streets
Map No. B-1631-3	W. O. 0021-26 Tape No. 63 St'd. 68° °F
Office Work Drown	Surveyed by F. H. BLANCHARD
Checked McPherson	Notes Date 6-4-54
Date Aug. '54	Indexed A. C. Johnson

F. B. 725 PG. 249

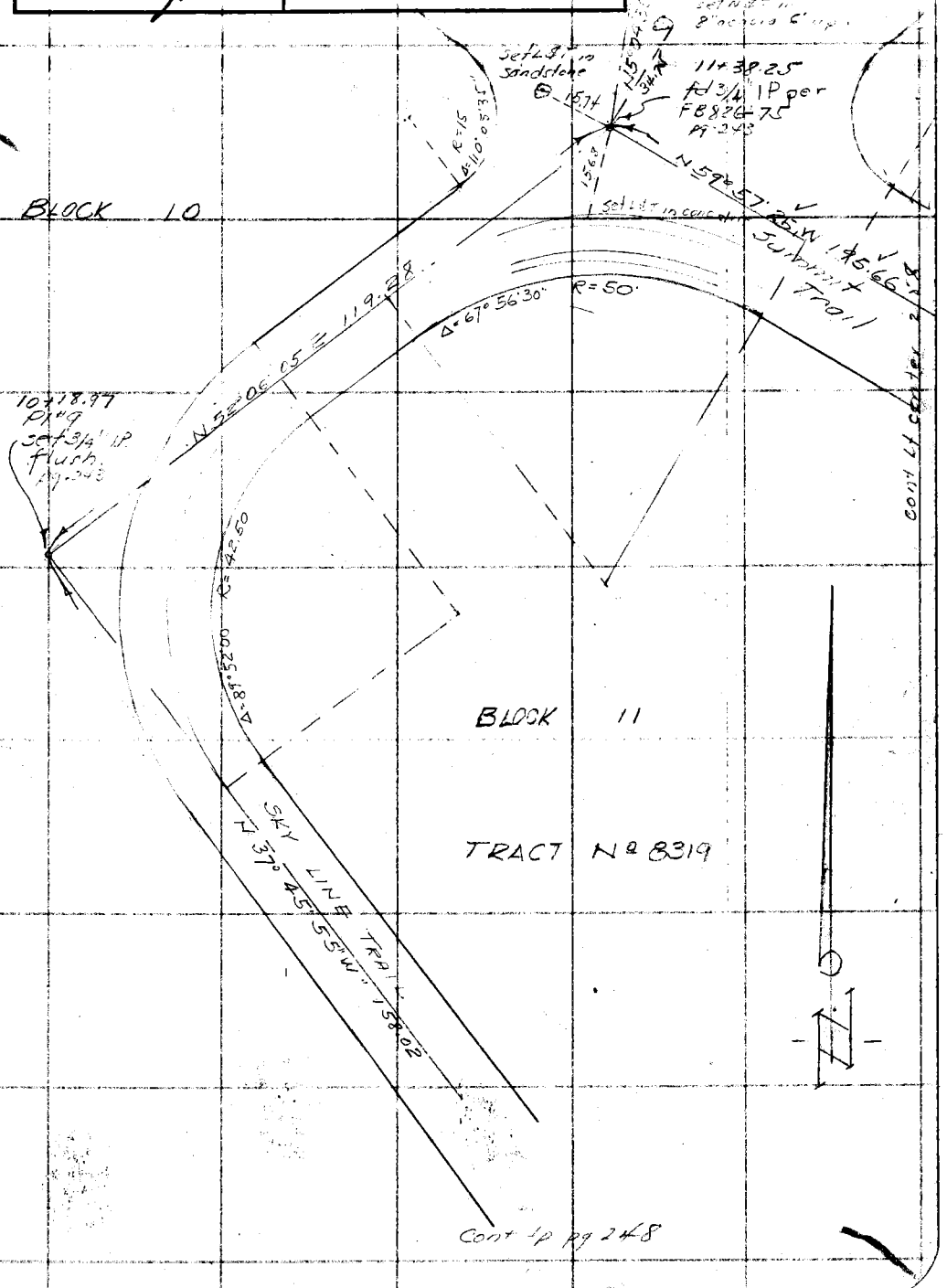

W.S. 89, C-3

Note: Any Additions or Changes on This Sheet Must be Made or Circled in Red Ink With Date and Name of Person Making Change.

Do not extend notes this side of this line.

RETURN TO
LOS ANGELES COUNTY SURVEYOR
726 LOS ANGELES COUNTY
ENGINEERING BLDG.

WS 129-097 A-1

76F3095 247 4-53

RETURN TO
LOS ANGELES COUNTY SURVEYOR
726 LOS ANGELES COUNTY
ENGINEERING BLDG.

Note: Any Additions or Changes on This Sheet Must be Made or Circled in Red Ink With Date and Name of Person Making Change.

Do not extend notes this side of this line.



F.B. 225 PG. 256

Notes Ck'd by KRM	Survey of Fernwood Streets
Map No. B-1631-3	W. O. 0021.26 Tape No. 102 St'd. 84 °F
Office Work Dixon	Surveyed by E. H. BLANCHARD
Checked McPherson	Notes Date 6-4-54
Date Aug. '54	Indexed A. C. Johnson

F. B. 725 Pg. 251

cont bot pg 246

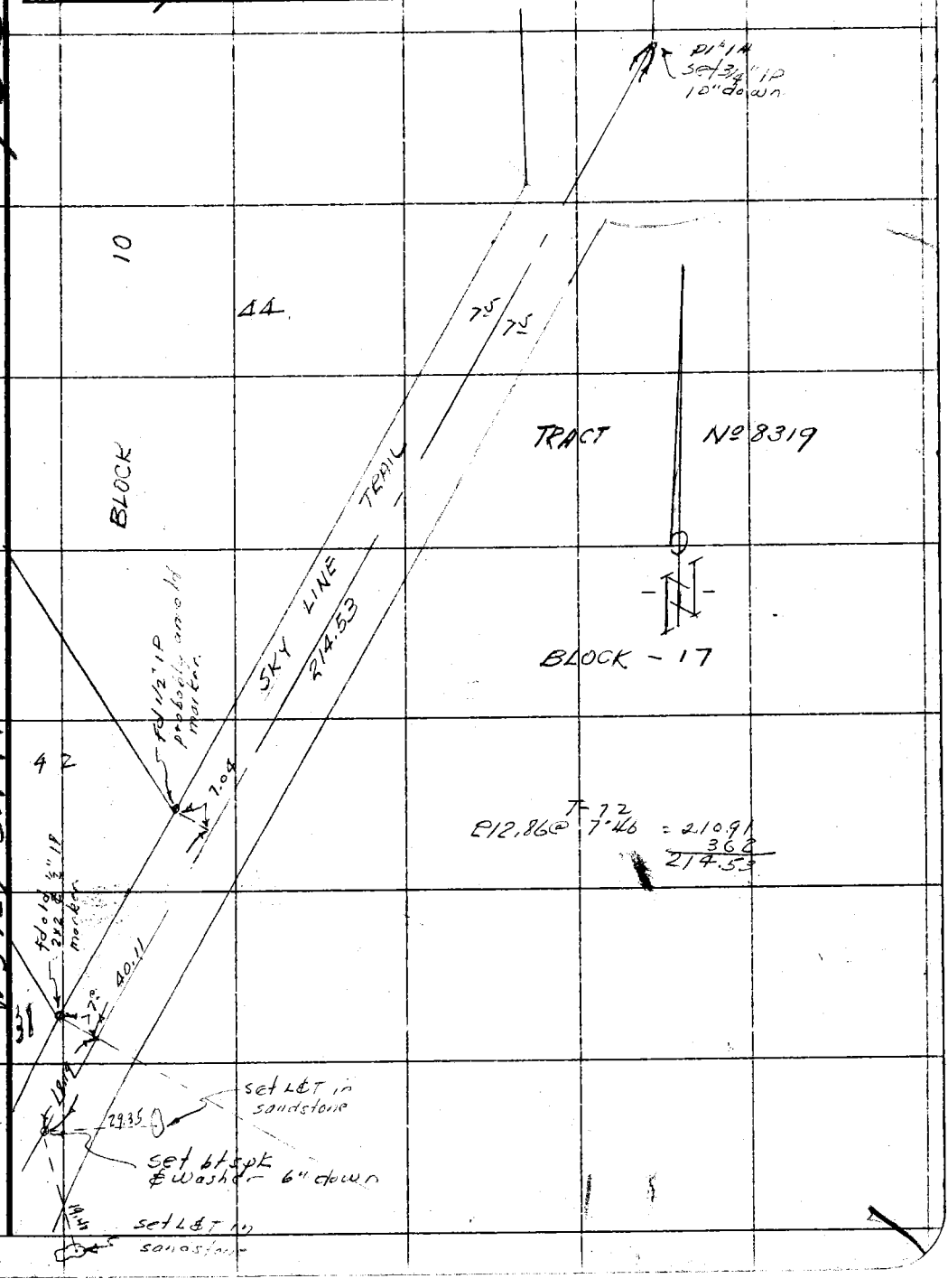

W.S. 89, C-3

Note: Any Additions or Changes on This Sheet Must be Made or Circled in Red Ink With Date and Name of Person Making Change.

Do not extend notes this side of this line.

RETURN TO
LOS ANGELES COUNTY SURVEYOR
726 LOS ANGELES COUNTY
ENGINEERING BLDG.

WS 129-097A-1

76F3099 247 4-53

RETURN TO
LOS ANGELES COUNTY SURVEYOR
725 LOS ANGELES COUNTY
ENGINEERING BLDG.

Note: Any Additions or Changes on This Sheet Must be Made or Circled In Red Ink With Date and Name of Person Making Change.

Do not extend notes this side of this line.

F. B. _____ PG. 2 v 2

Notes Ck'd by KRM	Survey of FERNWOOD STREETS
Map No. B-1631-3	W. O. 0002626 Tape No. ____ St'd. 84° °F
Office Work Drown	Surveyed by Blanchard
Checked McPherson	Notes Blanchard Date 5-11-54
Date Aug. '54	Indexed R. C. Johnson

F. B. 725 PG. 25

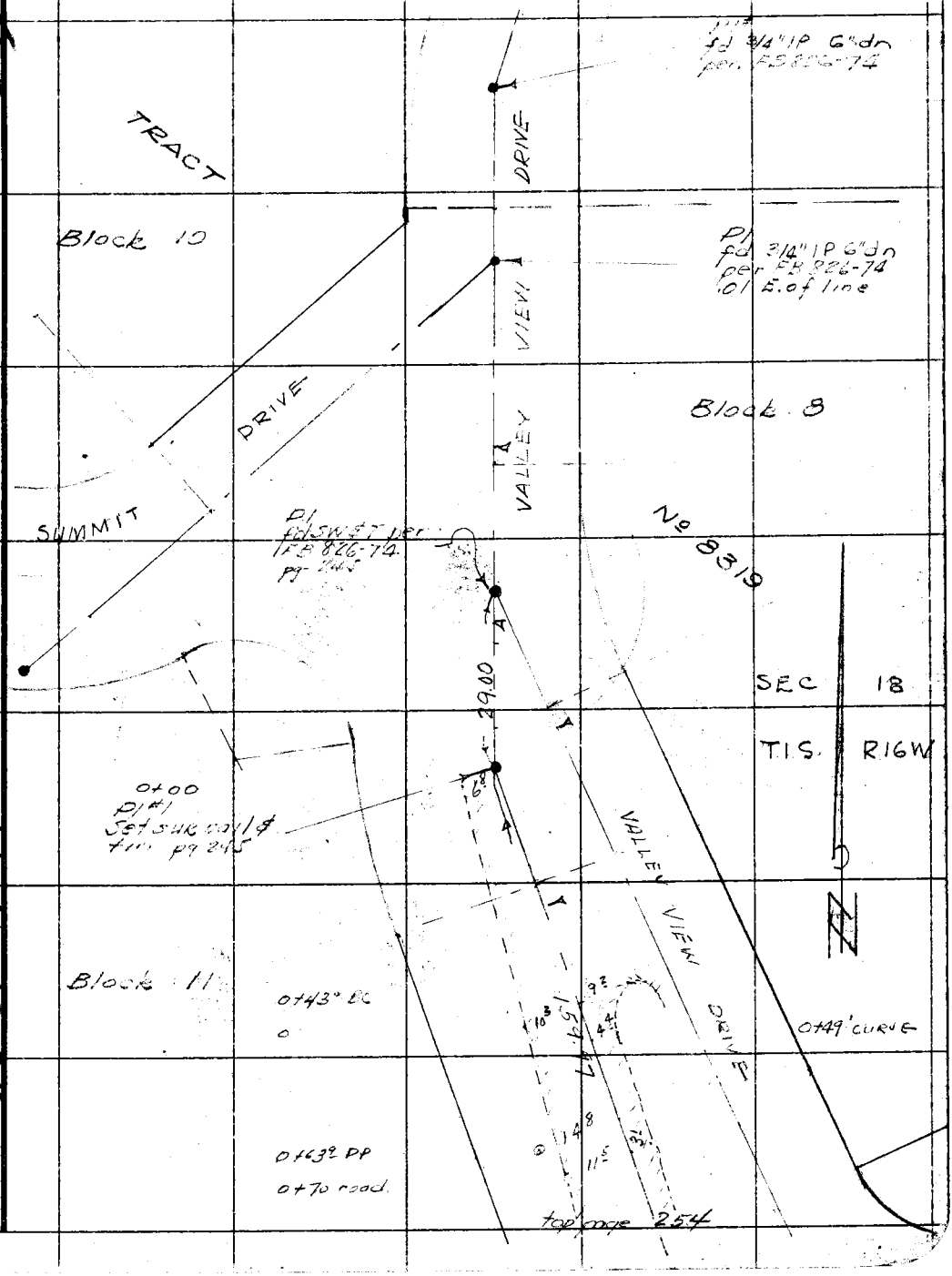

WS 89-03

WS 129-097 A-1

Note: Any Additions or Changes on This Sheet Must be Made or Circled in Red Ink With Date and Name of Person Making Change.

Do not extend notes this side of this line.

RETURN TO
LOS ANGELES COUNTY SURVEYOR
726 LOS ANGELES COUNTY
ENGINEERING BLDG.

76F309S 247 4-53

F. B. 725 PG. 254

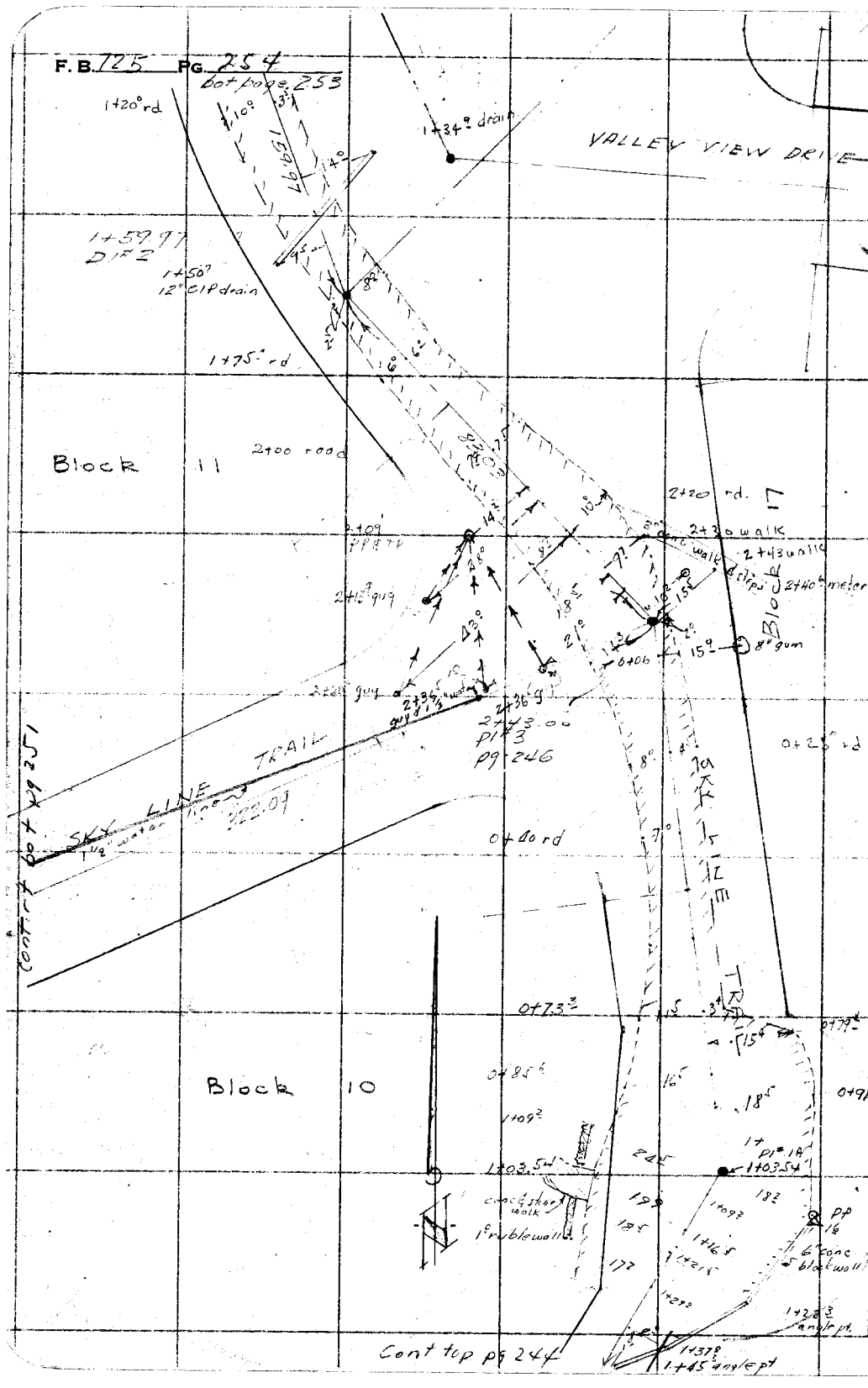

W.S. 89, C-3

RETURN TO
LOS ANGELES COUNTY SURVEYOR
726 LOS ANGELES COUNTY
ENGINEERING BLDG.

Do not extend notes this side of this line.

Note: Any Additions or Changes on This Sheet Must be Made or Circled in Red Ink With Date and Name of Person Making Change.

WS 129-097 A-10

Notes Ck'd by KRM	Survey of FERNWOOD STREETS
Map No. B-1631-3	W. O. 0021.25 Tape No. St'd. 84 °F
Office Work Drown	Surveyed by Blanchard
Checked McPherson	Notes Blanchard Date 5-11-54
Date Aug '54	Indexed A. C. Johnson

F. B. 725 PG. 255

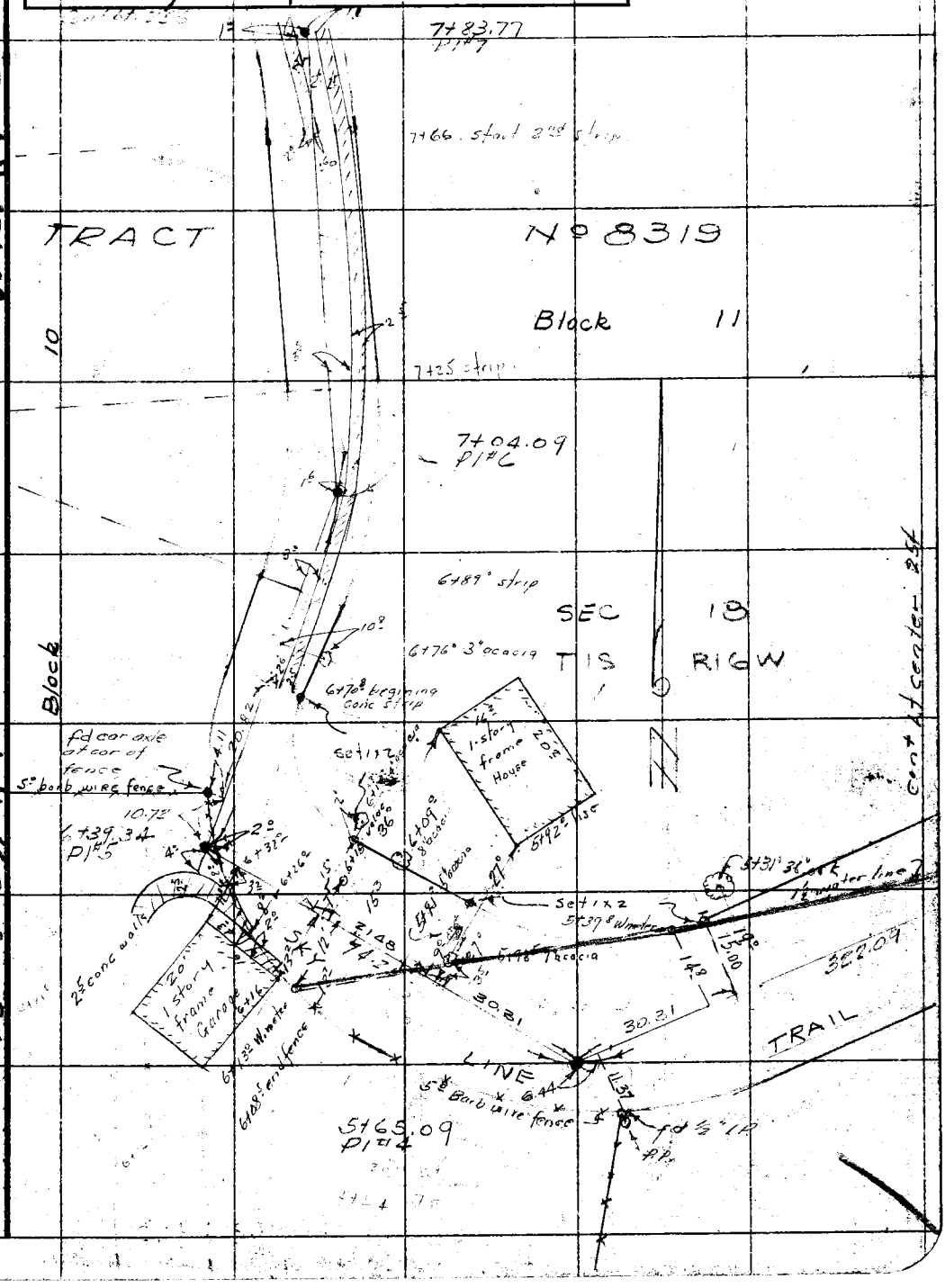

Note: Any Additions or Changes on This Sheet Must be Made or Circled in Red Ink With Date and Name of Person Making Change.

Do not extend notes this side of this line.

RETURN TO
LOS ANGELES COUNTY SURVEYOR
726 LOS ANGELES COUNTY
ENGINEERING BLDG.

WS 129-097 A-1

W.S. 89-C-3

76F3095 247 4-53

F. B. 725 PG. 256

cont bot 257

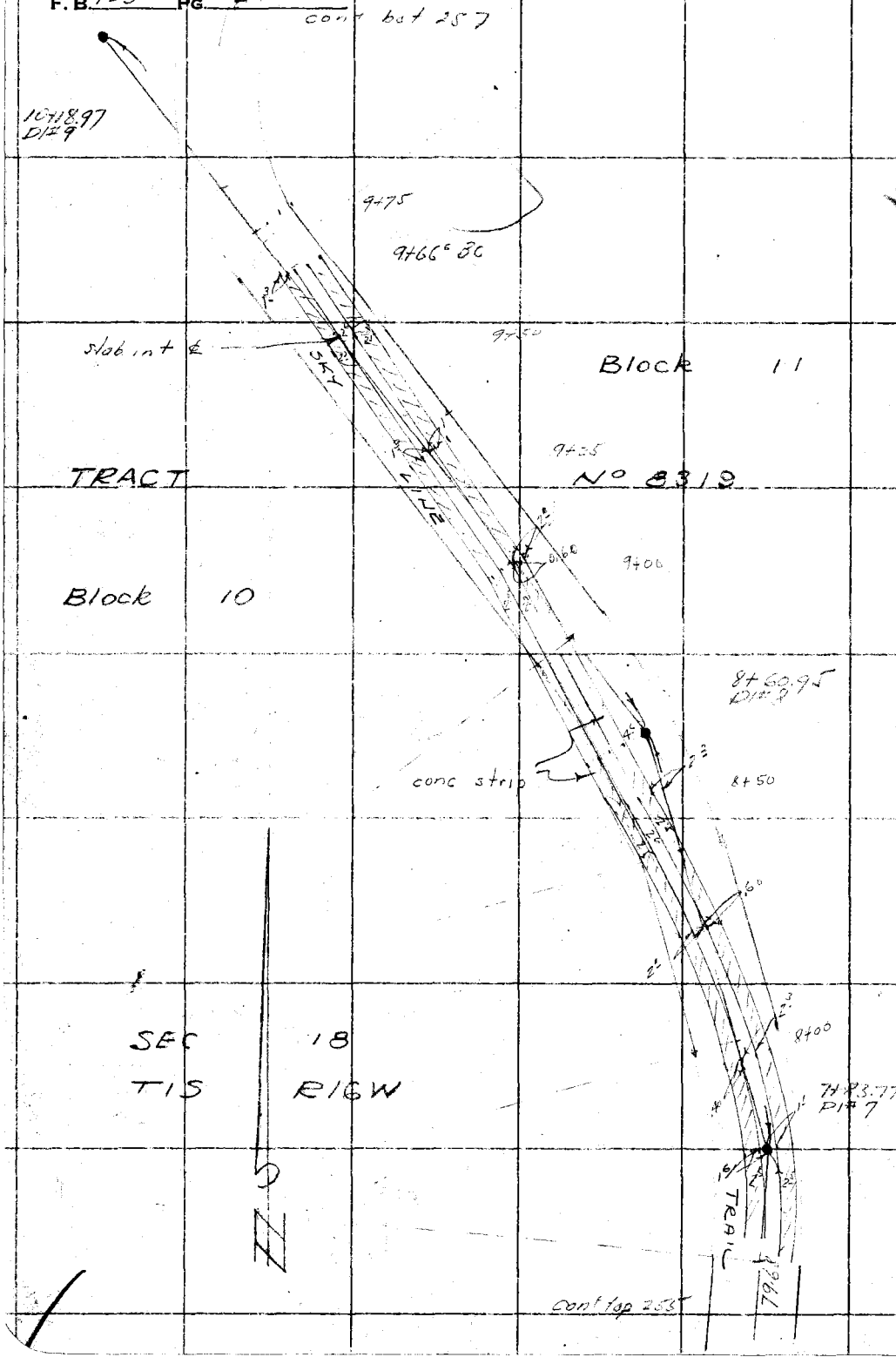

cont top 255

W.S 89, C-3

RETURN TO
LOS ANGELES COUNTY SURVEYOR
726 LOS ANGELES COUNTY
ENGINEERING BLDG.

Do not extend notes this side of this line.

Note: Any Additions or Changes on This Sheet Must be Made or Circled in Red Ink With Date and Name of Person Making Change.

Notes Ck'd by KRM	Survey of FERNWOOD STREETS
Map No. B-1631-3	W. O. 0021-26 Tape No. 106 St'd. 68 °F
Office Work Drown	Surveyed by Blanchard
Checked McPherson	Notes Blanchard Date 5-27-54
Date Aug. '54	Indexed C. Johnson

F. B. 775 PG. 259

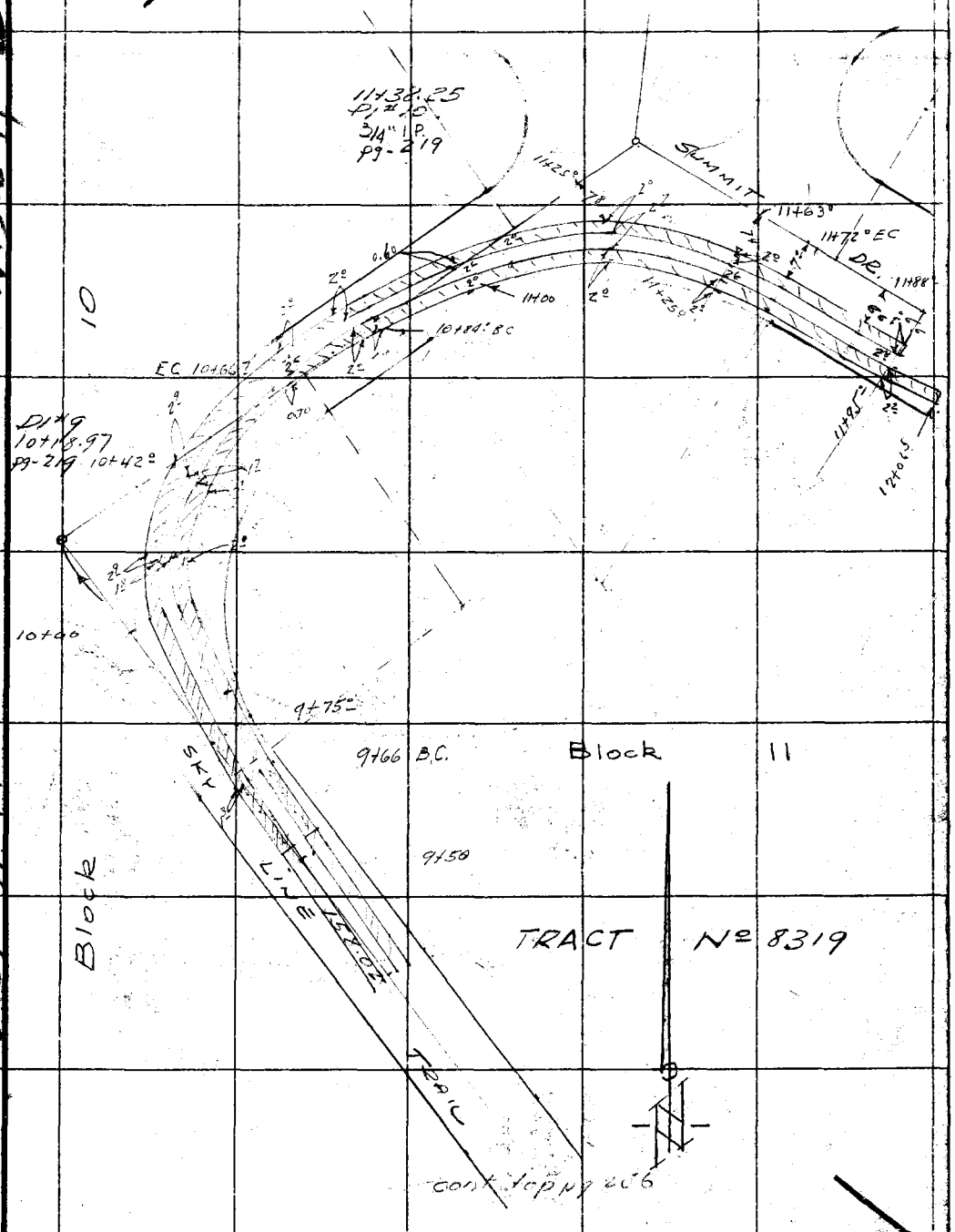

Note: Any Additions or Changes on This Sheet Must be Made or Circled in Red Ink With Date and Name of Person Making Change.

Do not extend notes this side of this line.

RETURN TO
LOS ANGELES COUNTY SURVEYOR
726 LOS ANGELES COUNTY
ENGINEERING BLDG.

W.S. 89, C-3

WS 129-097 A-1

76F3098 247 4-53

F. B. 125 Pg. 258

W.S. 89 C-3

RETURN TO
LOS ANGELES COUNTY SURVEYOR
726 LOS ANGELES COUNTY
ENGINEERING BLDG.
Do not extend notes this side of this line.

Note: Any Additions or Changes on This Sheet Must be Made or Circled in Red Ink With Date and Name of Person Making Change.

W.S. 129-97 A-1

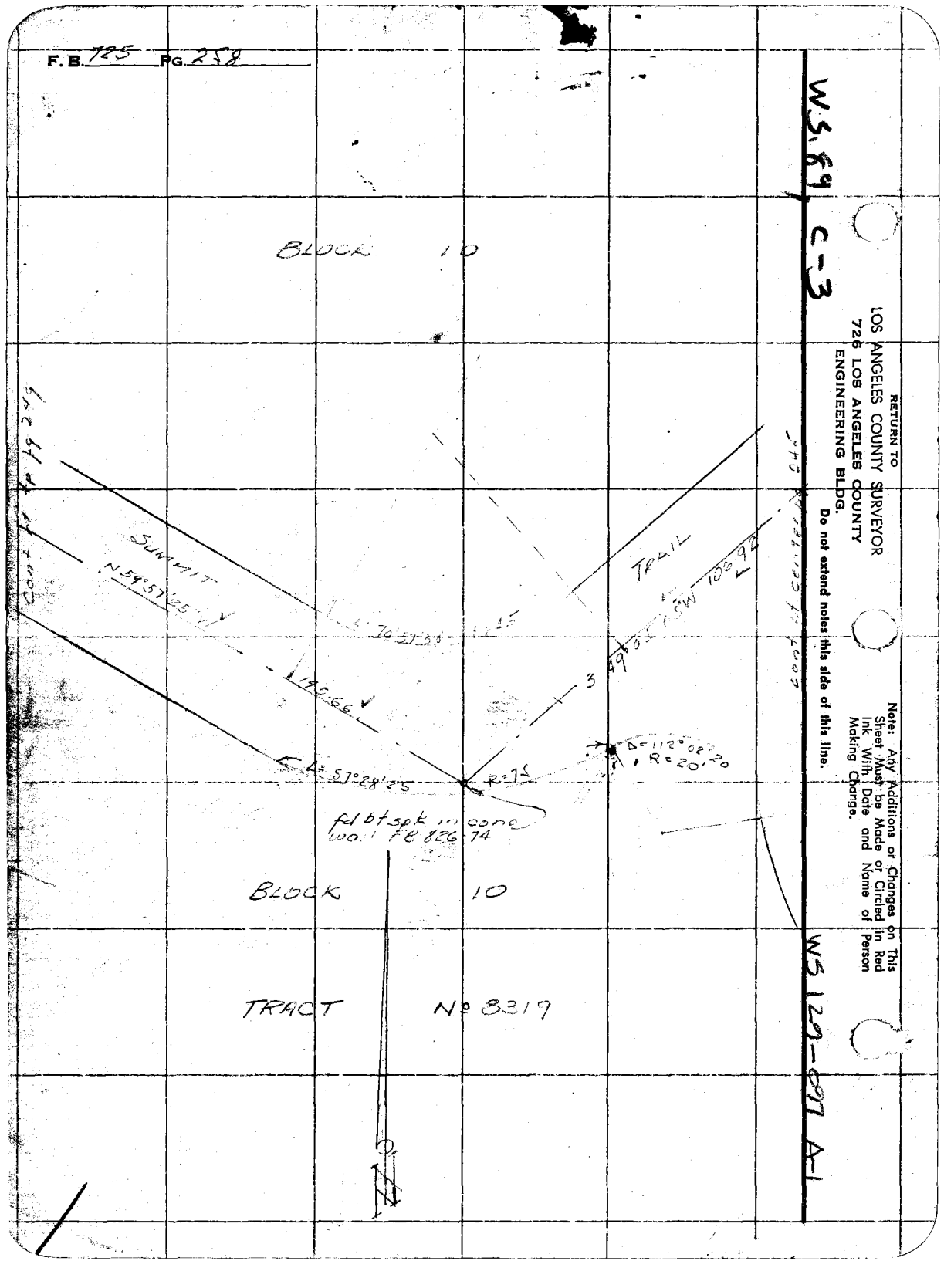

Notes Ck'd by J. Cavataio	Survey of TOPANGA CYN. AREA
Map No.	JN 0303.00 Tape 238 Std. 64 °F
Office Work	Surveyed by L.V. SMITH
Checked	Notes L.V. SMITH Date 4-22-70
Date	Indexed C.J. GALLI MAY 4 '70

F. B. 725 PG. 25 1

TOPANGA CYN. AREA

J.N. 0303.00

AMLAR ROAD
(SEABEE TRAIL)

℄ SURVEY OF AMLAR ROAD PER ROM. 30.05 & 1 CF 1935

APRIL 1970

Note: Any Additions or Changes on this Sheet Must be Made or Circled in Red Ink With Date and Name of Person Making Change.

PLEASE RETURN TO
COUNTY OF LOS ANGELES
DEPARTMENT OF COUNTY ENGINEER
403 LOS ANGELES COUNTY ENGINEERING BLDG.

Do not extend this side of this line.

REF.
ROM 30.05
RUF 81410-7-8
CF 1938
F.B. 2661-90-91
F.B. 3105-172-173

PARTY
L.V. SMITH
B.R. JACKSON
V.L. HOCKABY
A.F. LUND III

26F3095 CE #310 3-68

PLEASE RETURN TO
COUNTY OF LOS ANGELES
DEPARTMENT OF COUNTY ENGINEER
403 LOS ANGELES COUNTY ENGINEERING BLDG.

Note: Any Additions or Changes on This Sheet Must be Made or Circled in Red Ink With Date and Name of Person Making Change.

Do not extend this side of this line.

INDEX



F.B. 725 Pg 260

Notes Ck'd by J. Cavataio	Survey of TOPANGA CYN AREA	F.B. 725	PG. 261
Map No.	JN 0303.00 Tape 238 Std 84 °F		
Office Work	Surveyed by L.V. SMITH		
Checked	Notes L.V. SMITH Date 4-70		
Date	Indexed C. J. GAELI		

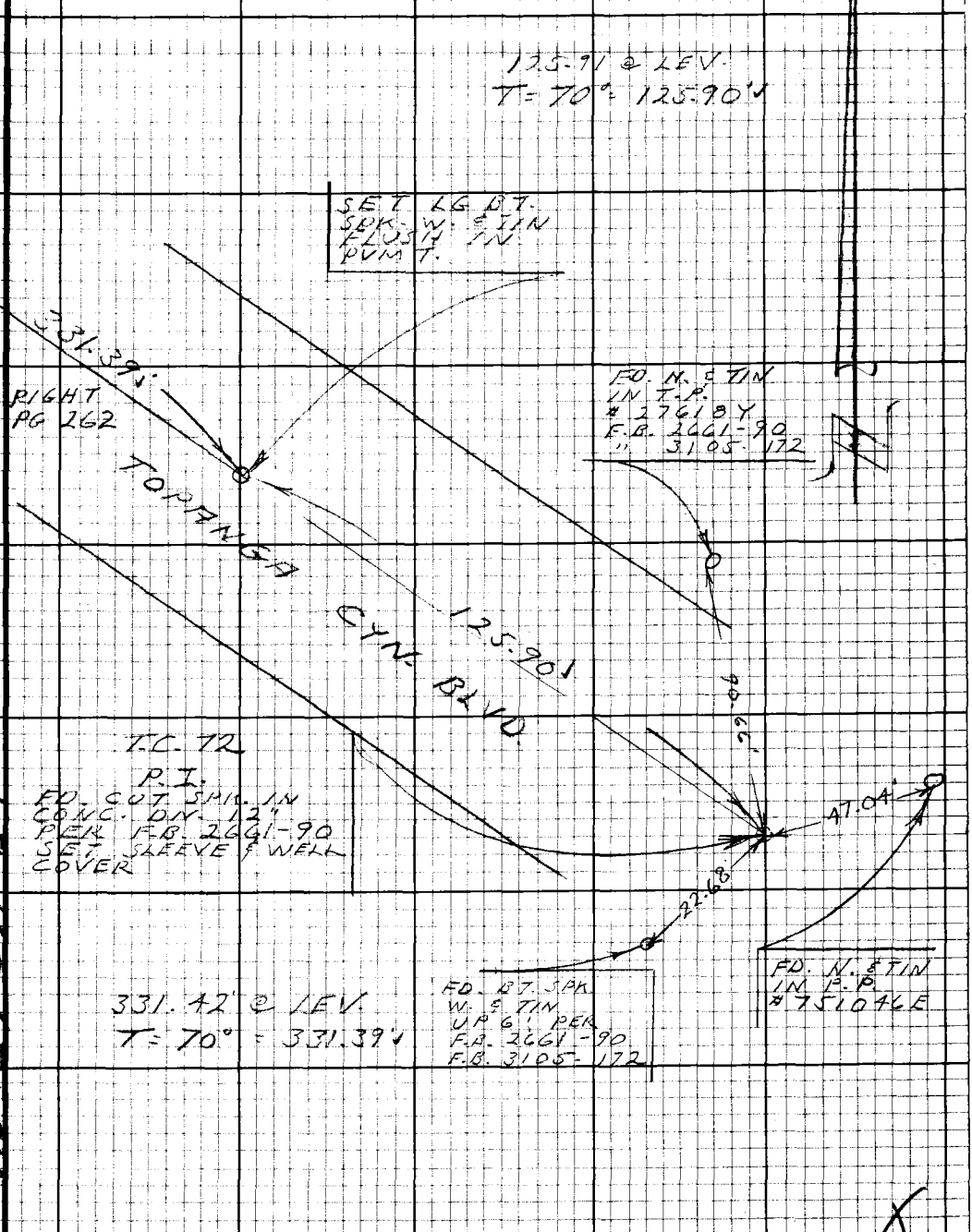

Note: Any Additions or Changes on this Sheet Must be Made or Circled in Red Ink With Date and Name of Person Making Change.

Do not extend this side of this line.

PLEASE RETURN TO
LOS ANGELES COUNTY ENGINEER
403 LOS ANGELES COUNTY ENGINEERING BLDG.

WS 129-017 B-1

76F3098 CE # 310 9-67

F.B. 725 PG 262

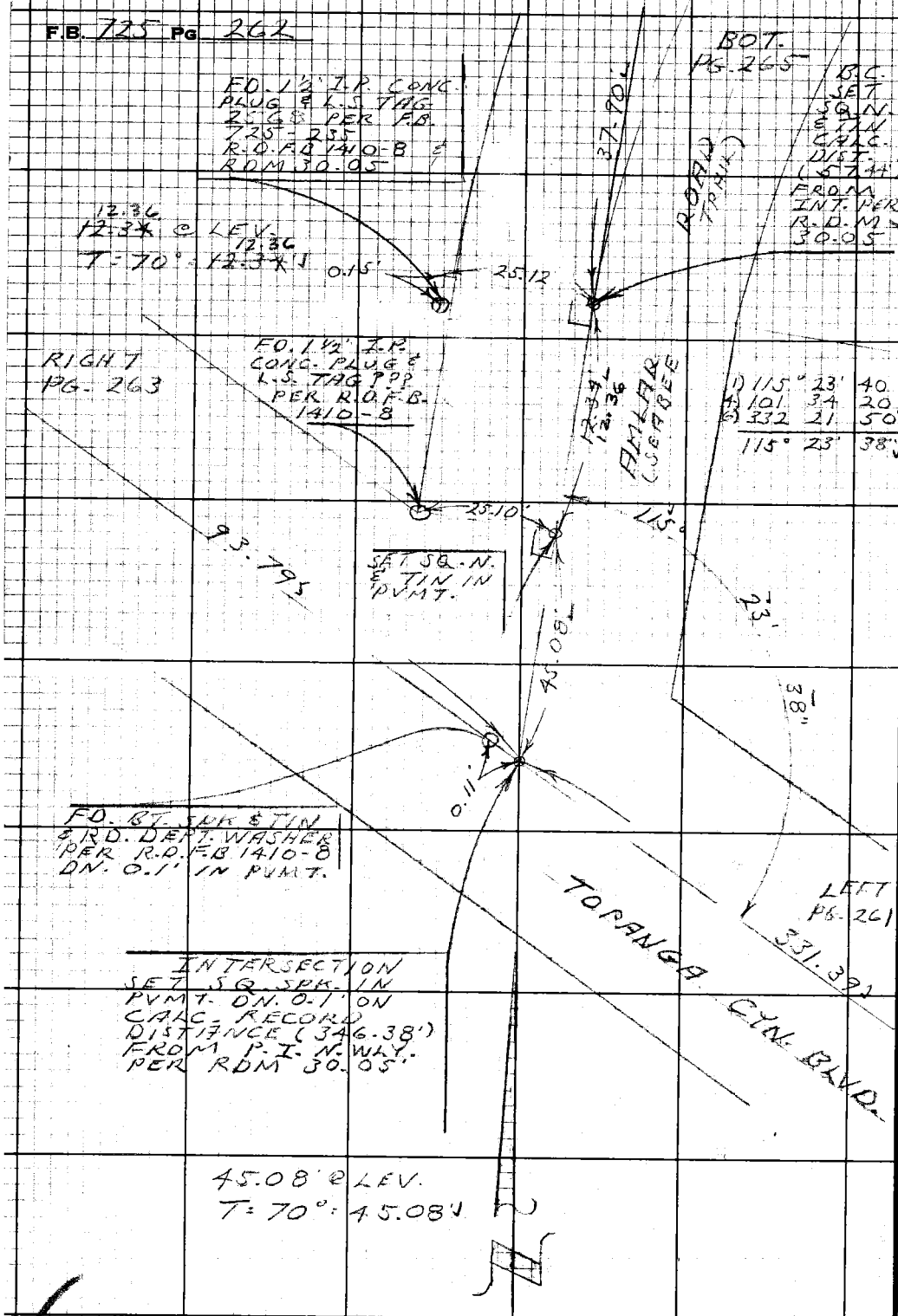

W.S. 89, C-3

PLEASE RETURN TO
LOS ANGELES COUNTY ENGINEER
403 LOS ANGELES COUNTY ENGINEERING BLDG.

Do not extend this side of this line.

Note: Any Additions or Changes on this Sheet Must be Made or Circled in Red Ink With Date and Name of Person Making Change.

Notes Ck'd by J. Cavatajo	Survey of Toranga Cyn. Area
Map No.	JN 0303.00 Tape 238 Std 84 °F
Office Work	Surveyed by L.V. Smith
Checked	Notes L.V. Smith Date 4-70
Date	Indexed C.J. GALLI NOV 4 '70

F.B. 725 PG. 263

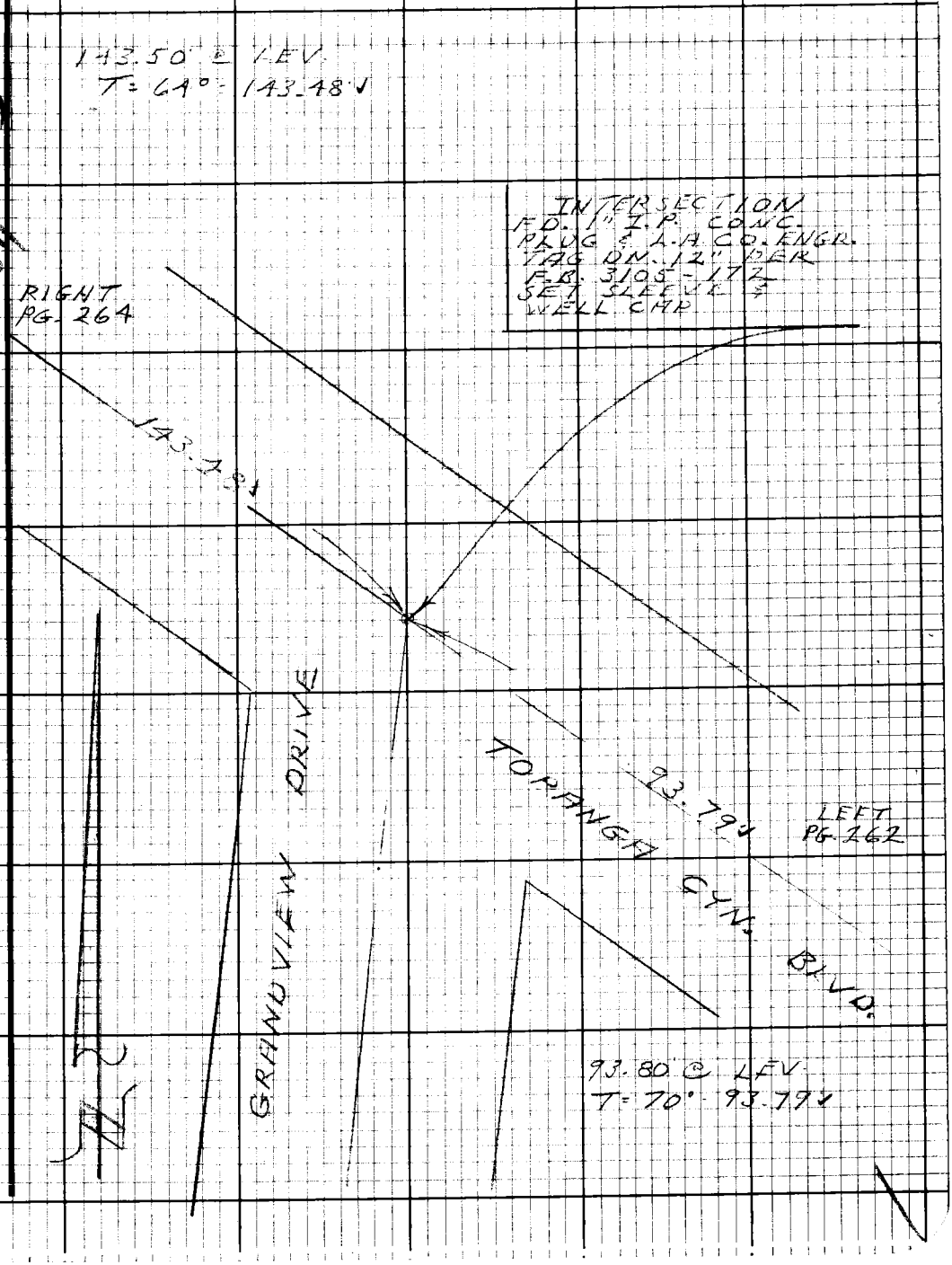

WS 89 C-3

Note: Any Additions or Changes on this Sheet Must be Made or Circled in Red Ink With Date and Name of Person Making Change.

Do not extend this side of this line.

PLEASE RETURN TO
LOS ANGELES COUNTY ENGINEER
403 LOS ANGELES COUNTY ENGINEERING BLDG.

75F3098 CE #310 9-67

F.B. 725 Pg 264

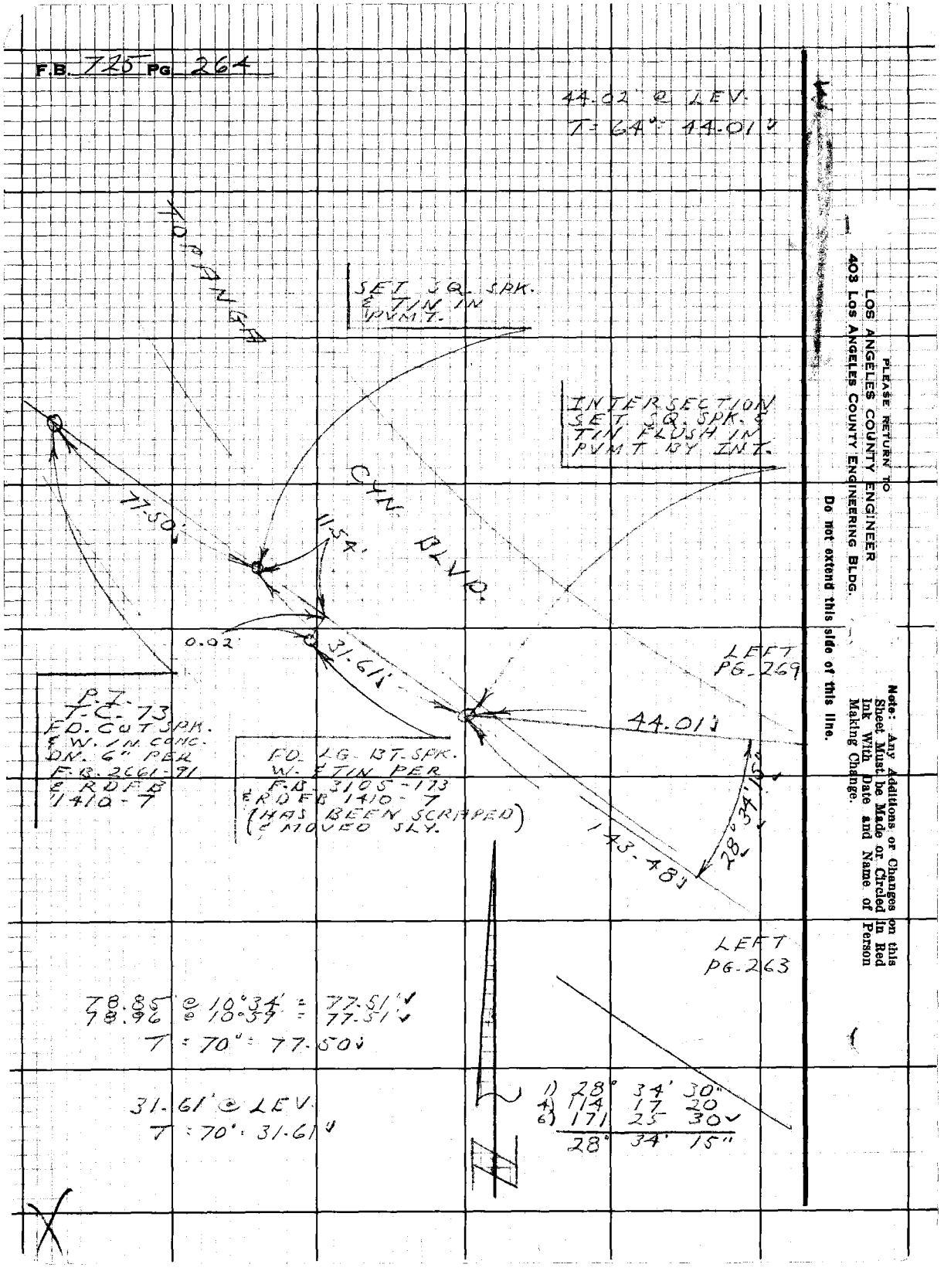

PLEASE RETURN TO
LOS ANGELES COUNTY ENGINEER
403 Los Angeles County Engineering Bldg.

Note: Any Additions or Changes on this Sheet Must be Made or Circled in Red Ink With Date and Name of Person Making Change.

Do not extend this side of this line.

Notes Ck'd by J. Cavataio	Survey of Topanga Cyn Hrbr
Map No.	JN 0303.00 Tape 238 Std 84 °F
Office Work	Surveyed by L. V. Smith
Checked	Notes L. V. Smith Date 4-70
Date	Indexed D. J. GALLI MAY 4 70

F. B. 725 PG. 2[illegible]

1) 20° [illegible] 00"
4) 82 00 00
6) 123 [illegible] 00 ✓
20° 30' [illegible] ✓

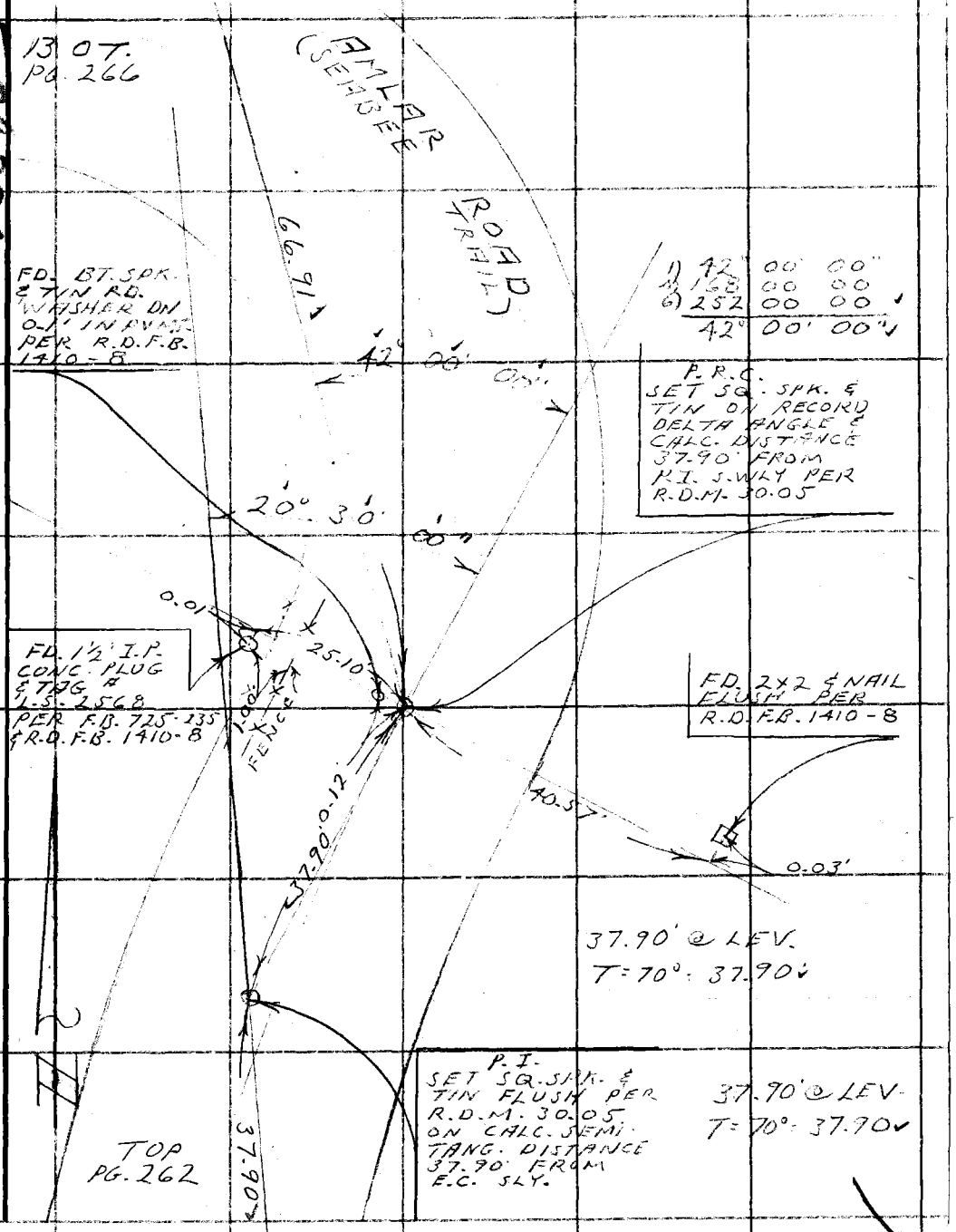

Note: Any Additions or Changes on This Sheet Must be Made or Circled in Red Ink With Date and Name of Person Making Change.

Do not extend this side of this line.

PLEASE RETURN TO
COUNTY OF LOS ANGELES
DEPARTMENT OF COUNTY ENGINEER
403 LOS ANGELES COUNTY ENGINEERING BLDG.

76F309S CE#310 3-68

F. B. 725 PG. 266

W.S.89, C-3

PLEASE RETURN TO
COUNTY OF LOS ANGELES
DEPARTMENT OF COUNTY ENGINEER
403 LOS ANGELES COUNTY ENGINEERING BLDG.

Do not extend this side of this line.

Note: Any Additions or Changes on This Sheet Must be Made or Circled in Red Ink With Date and Name of Person Making Change.

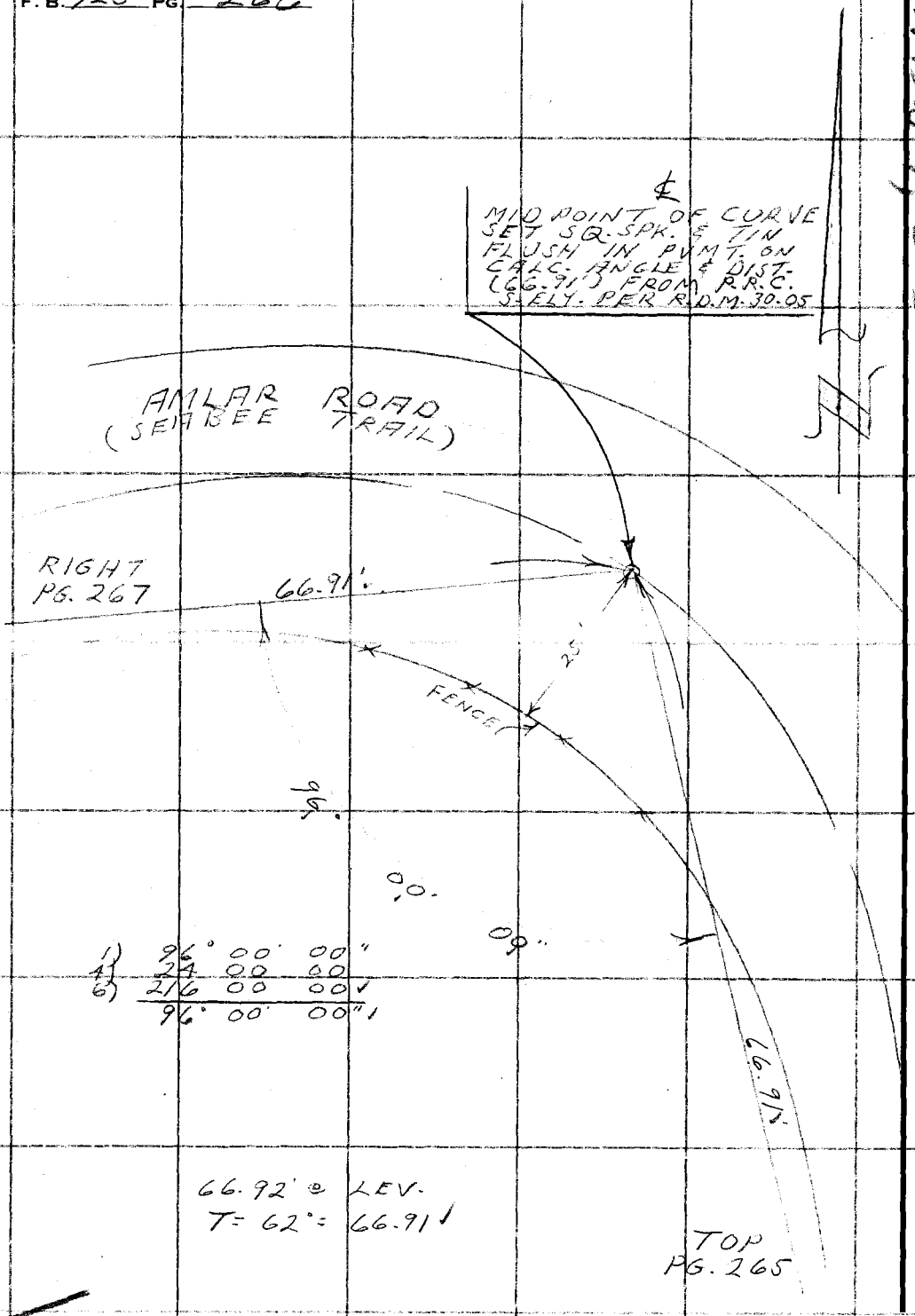

1) 96° 00' 00"
4) 24 00 00
6) 216 00 00
96° 00' 00"

66.92' @ LEV.
T = 62° = 66.91

Notes Ck'd by J. Cavataio	Survey of TOPANGA CYN. AREA
Map No.	JN 0303.00 Tape 238 Std 84 °F
Office Work	Surveyed by L.V. SMITH
Checked	Notes L.V. SMITH Date 4-20-70
Date	Indexed C.J. GALLI MAY 4 70

F. B. 12 PG. 267

W.S. 89, C-3

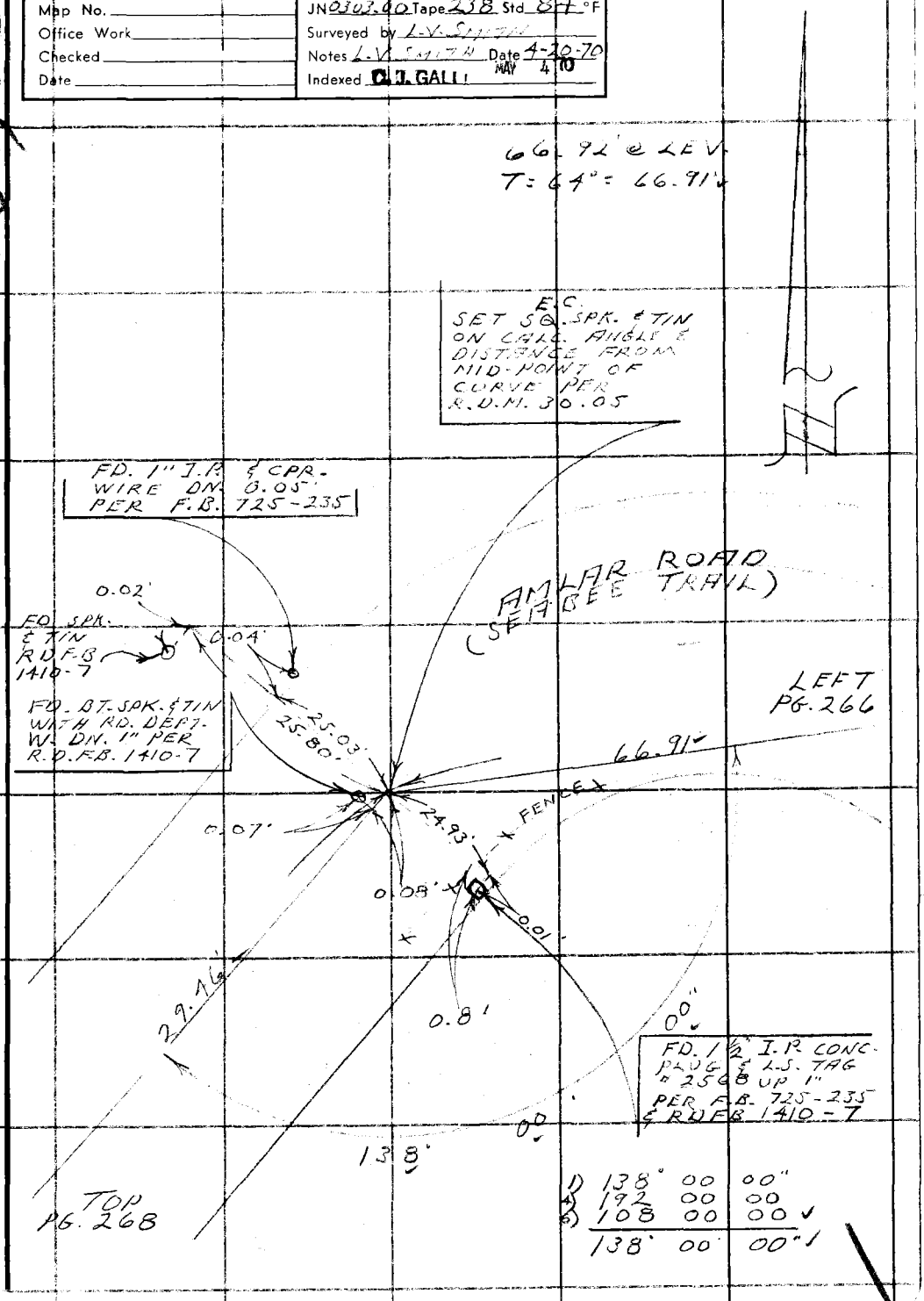

Note: Any Additions or Changes on This Sheet Must be Made or Circled in Red Ink With Date and Name of Person Making Change.

Do not extend this side of this line.

PLEASE RETURN TO
COUNTY OF LOS ANGELES
DEPARTMENT OF COUNTY ENGINEER
403 LOS ANGELES COUNTY ENGINEERING BLDG.

76F3095 CE#310 3-68

F. B. 725 PG 268

W.S. 89 C-3

29.46' @ LFV.
T = 64° = 29.16'

LEFT
PG. 267

FD. 1" I.P. CONC.
PLUG & CPR. WIRE
PER F.B. 725-235

℄ CURVE

R = 100'
Δ = 32° 02' 07"
TANG. 28.71'

0.04'

25.05'

29.46'

FD. BT. SPK. & TIN
WITH RD. DEPT.
WASHER DN.
0.1' PER
R.D.F.B. 1410-7

0.12'

2.4'

AMLAR ROAD
(SEABEE TRAIL)

28.71'

SHED

B.C.
SET SQ. SPK. & TIN
FLUSH IN PVMT.
ON RECORD ANGLE
& DISTANCE (29.46')
FROM E.C. N.ELY.
PER R.D.M 30.05

RIGHT
PG. 269

28.71'
32° 02' 05"

P.I.
SET SQ. SPK. & TIN
IN PVMT ON
CALC. SEMI TANG.
DISTANCE (28.71')
FROM P.C.

28.71' @ LFV.
T = 64° = 28.71'

1) 32° 02' 07" R
4) 128 08 30
6) 192 12 30
32° 02' 05"

PLEASE RETURN TO
COUNTY OF LOS ANGELES
DEPARTMENT OF COUNTY ENGINEER
403 LOS ANGELES COUNTY ENGINEERING BLDG.

Do not extend this side of this line.

Note: Any Additions or Changes on This Sheet Must Be Made or Circled in Red Ink With Date and Name of Person Making Change.

Notes Ck'd by J. Cavataio	Survey of TOPANGA CYN. AREA	F. B. 125 PG. 269
Map No.	JN 0303-00 Tape 238 Std. 84 °F	
Office Work	Surveyed by L.V. Smith	
Checked	Notes L.V. SMITH Date 4-21-70	
Date	Indexed C. J. GALLI MAY 4 '70	

19.71' @ LEV
T: 64° 19.71'

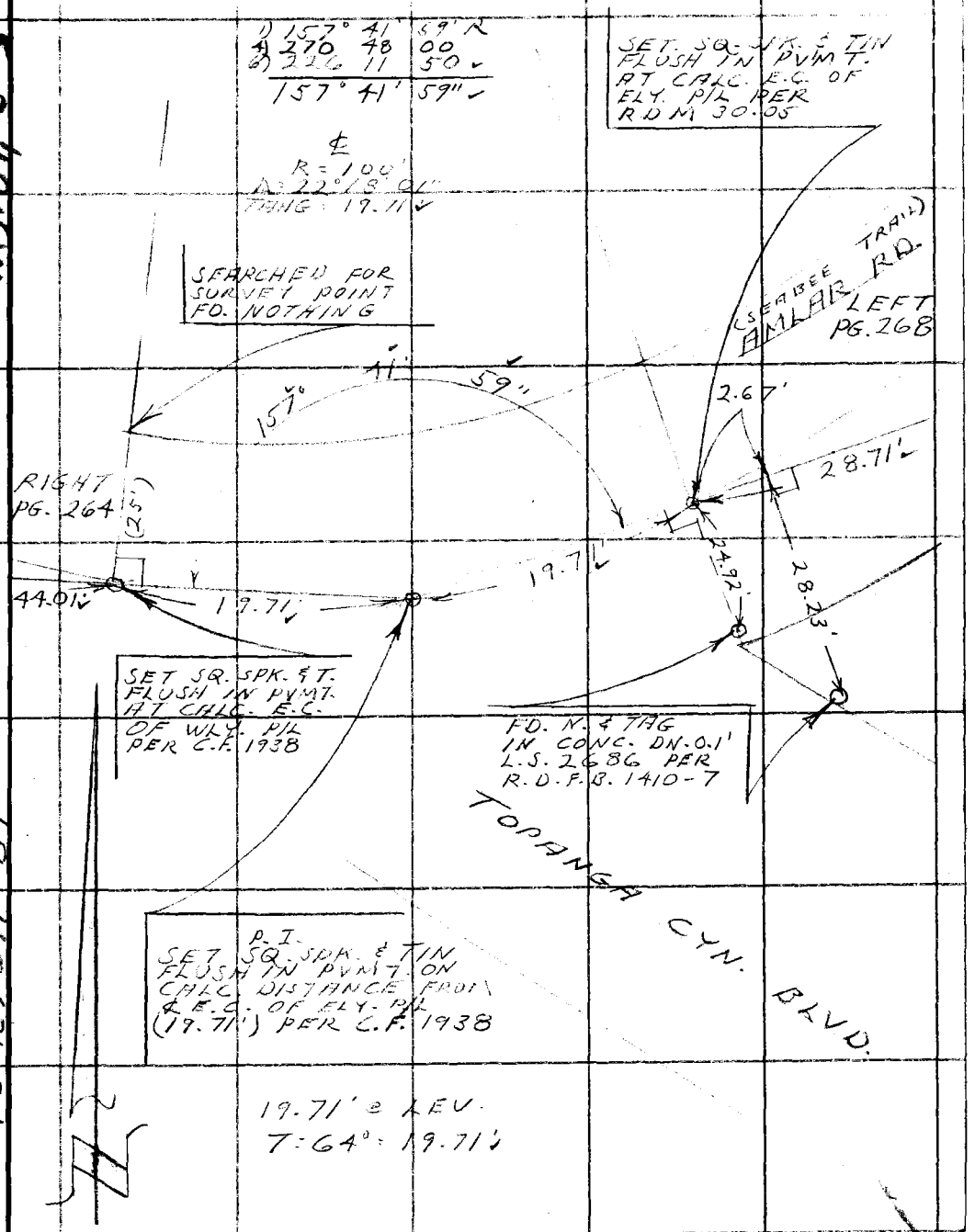

W.S. 89, C-3

WS 129-097 B-1

Note: Any Additions or Changes on This Sheet Must be Made or Circled in Red Ink With Date and Name of Person Making Change.

Do not extend this side of this line.

PLEASE RETURN TO
COUNTY OF LOS ANGELES
DEPARTMENT OF COUNTY ENGINEER
403 LOS ANGELES COUNTY ENGINEERING BLDG.

16F3095 CE#310 3-68

PLEASE RETURN TO
COUNTY OF LOS ANGELES
DEPARTMENT OF COUNTY ENGINEER
403 LOS ANGELES COUNTY ENGINEERING BLDG.

Note: Any Additions or Changes on This Sheet Must be Made or Circled in Red Ink With Date and Name of Person Making Change.

Do not extend this side of this line.

F. B. 725 PG 270

76F3095 CE#310 3-68

PLEASE RETURN TO
COUNTY OF LOS ANGELES
DEPARTMENT OF COUNTY ENGINEER
403 LOS ANGELES COUNTY ENGINEERING BLDG.

Note: Any Additions or Changes on This Sheet Must be Made or Circled in Red Ink With Date and Name of Person Making Change.

Do not extend this side of this line.

Notes Ck'd by _____
Map No. _____
Office Work _____
Checked _____
Date _____

Survey of _____
JN _____ Tape _____ Std _____ °F
Surveyed by _____
Notes _____ Date _____
Indexed C. J. GALLI SEP 10 71

F. B. _____ PG. _____

PLEASE RETURN TO
COUNTY OF LOS ANGELES
DEPARTMENT OF COUNTY ENGINEER
403 LOS ANGELES COUNTY ENGINEERING BLDG.

Note: Any Additions or Changes on This Sheet Must be Made or Circled in Red Ink With Date and Name of Person Making Change.

Do not extend this side of this line.

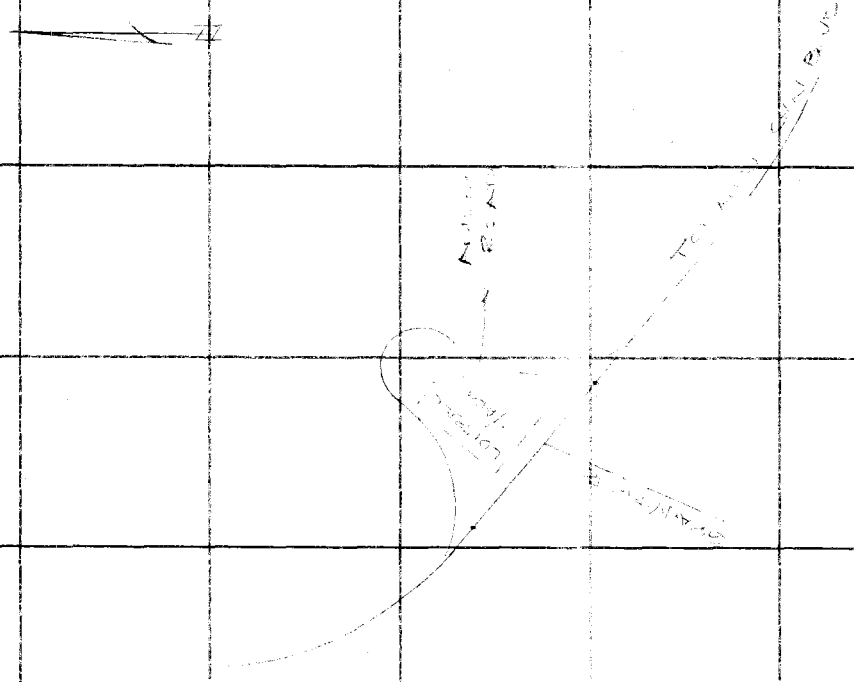

F. B. _____ PG. _____

Notes Ck'd by D. SAPPELL	Survey of AMLAR ROAD
Map No.	JN 0303.00 Tape 157 Std 84° °F
Office Work	Surveyed by [illegible]
Checked	Notes [illegible] Date [illegible]
Date	Indexed T. M. PALMERI SEP 10 '71

F. B. [illegible] PG. [illegible]

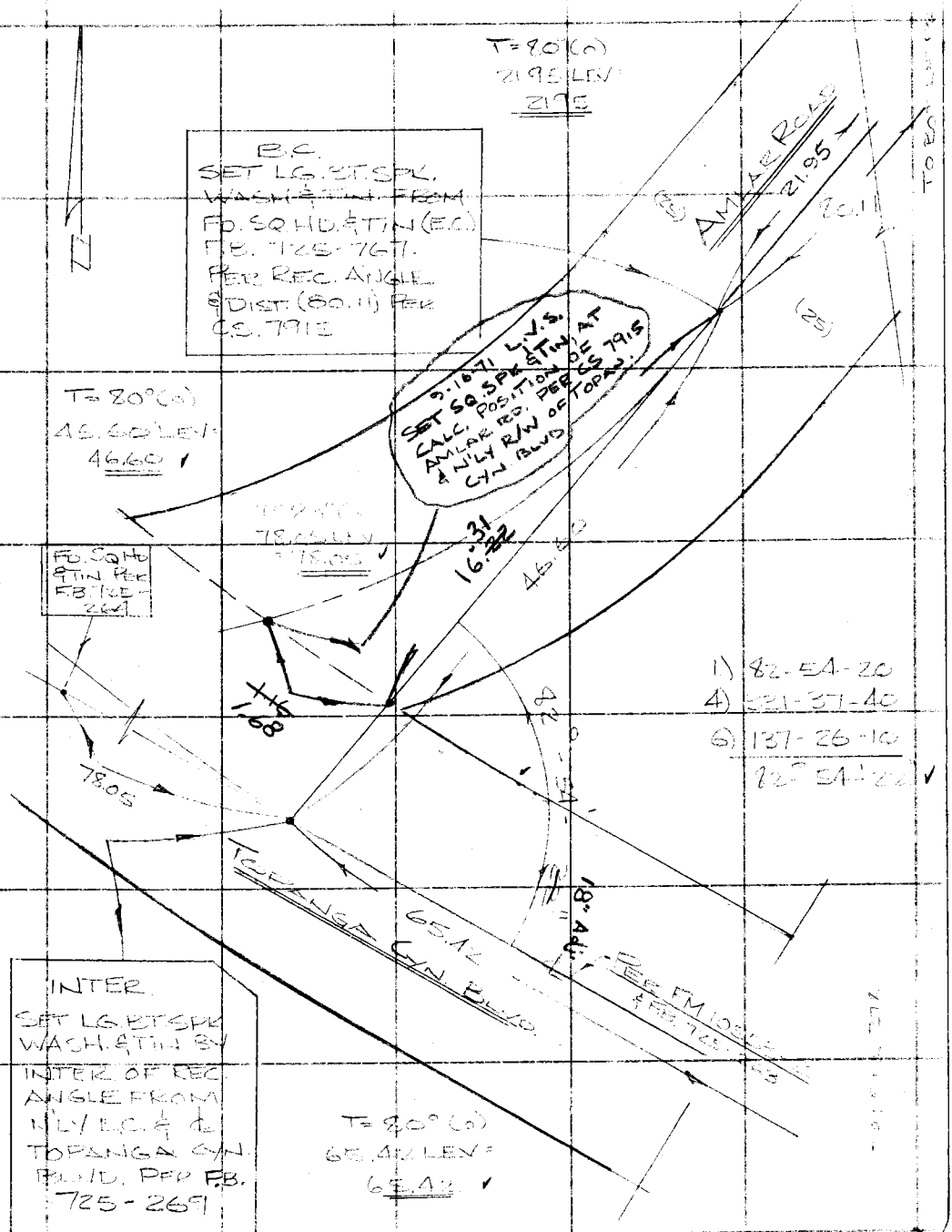

WS 127-027 B-7

WS 89 C-3

Note: Any Additions or Changes on This Sheet Must be Made or Circled in Red Ink With Date and Name of Person Making Change.

PLEASE RETURN TO
COUNTY OF LOS ANGELES
DEPARTMENT OF COUNTY ENGINEER
403 LOS ANGELES COUNTY ENGINEERING BLDG.

Do not extend this side of this line.

76F309S CE#310 3-68

F. B. 7[illegible] PG. 274

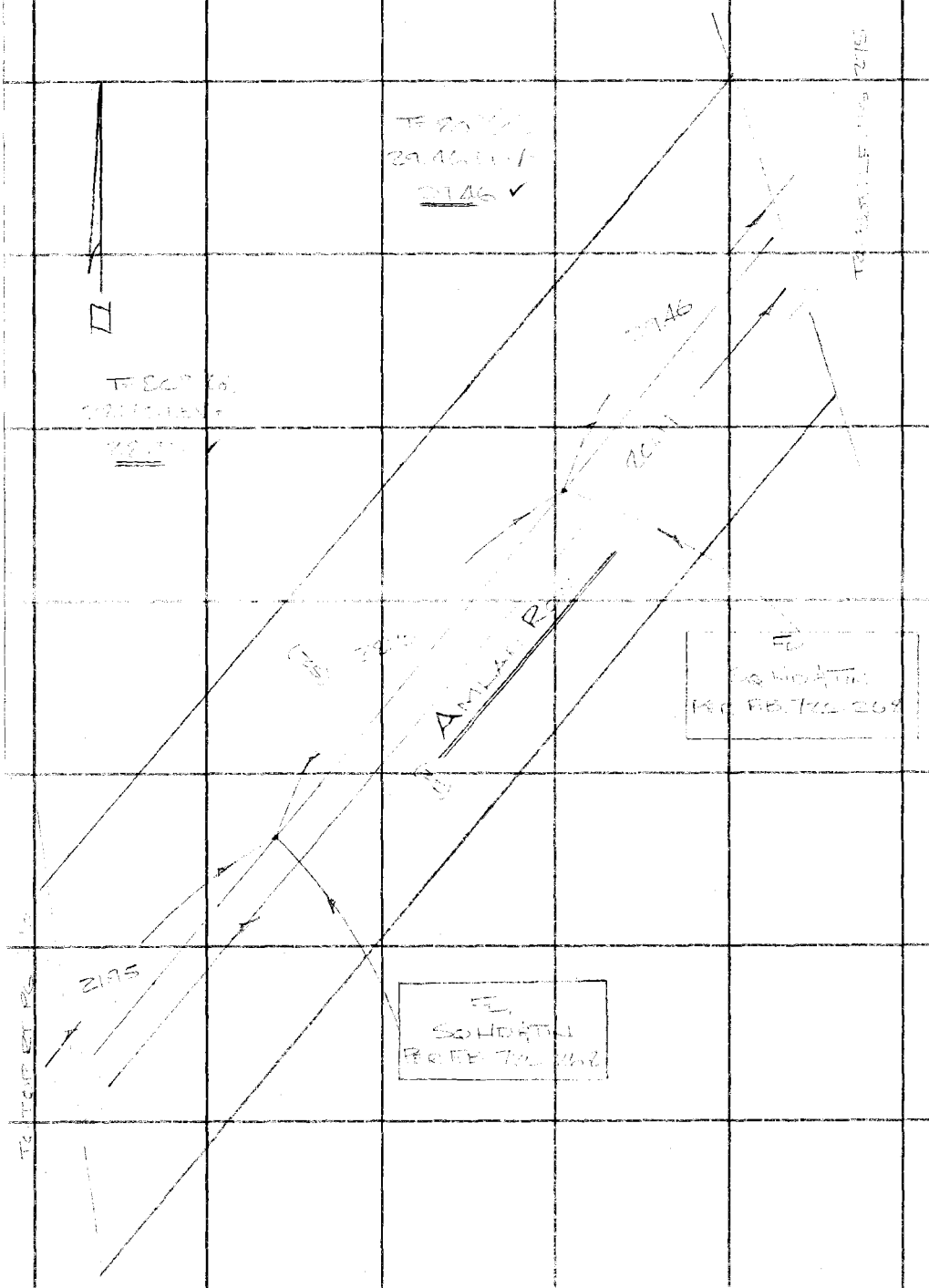

PLEASE RETURN TO
COUNTY OF LOS ANGELES
DEPARTMENT OF COUNTY ENGINEER
403 LOS ANGELES COUNTY ENGINEERING BLDG.

Do not extend this side of this line.

Note: Any Additions or Changes on This Sheet Must be Made or Circled in Red Ink With Date and Name of Person Making Change.

Notes Ck'd by D. CARDELL	Survey of AMLAR ROAD
Map No.	JN 0303.00 Tape 157 Std 84 °F
Office Work	Surveyed by SMITH
Checked	Notes JACKSON Date 9-15-71
Date	Indexed T. M. PALMERI SEP 10 71

F. B. [illegible] PG. [illegible]

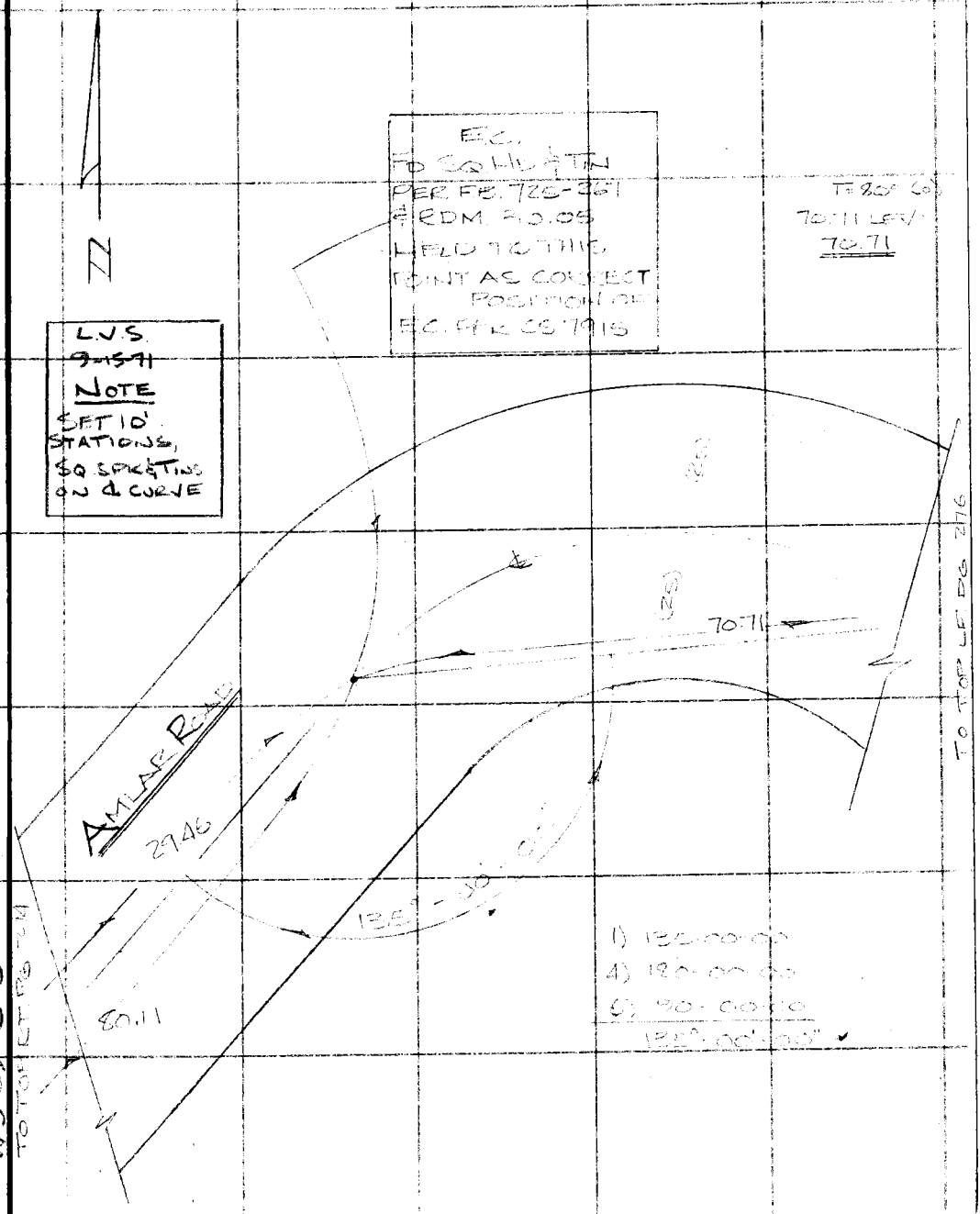

Note: Any Additions or Changes on This Sheet Must be Made or Circled in Red Ink With Date and Name of Person Making Change.

PLEASE RETURN TO
COUNTY OF LOS ANGELES
DEPARTMENT OF COUNTY ENGINEER
403 LOS ANGELES COUNTY ENGINEERING BLDG.

Do not extend this side of this line.

JF309S CE#310 3-68

F. B. 725 PG. 276

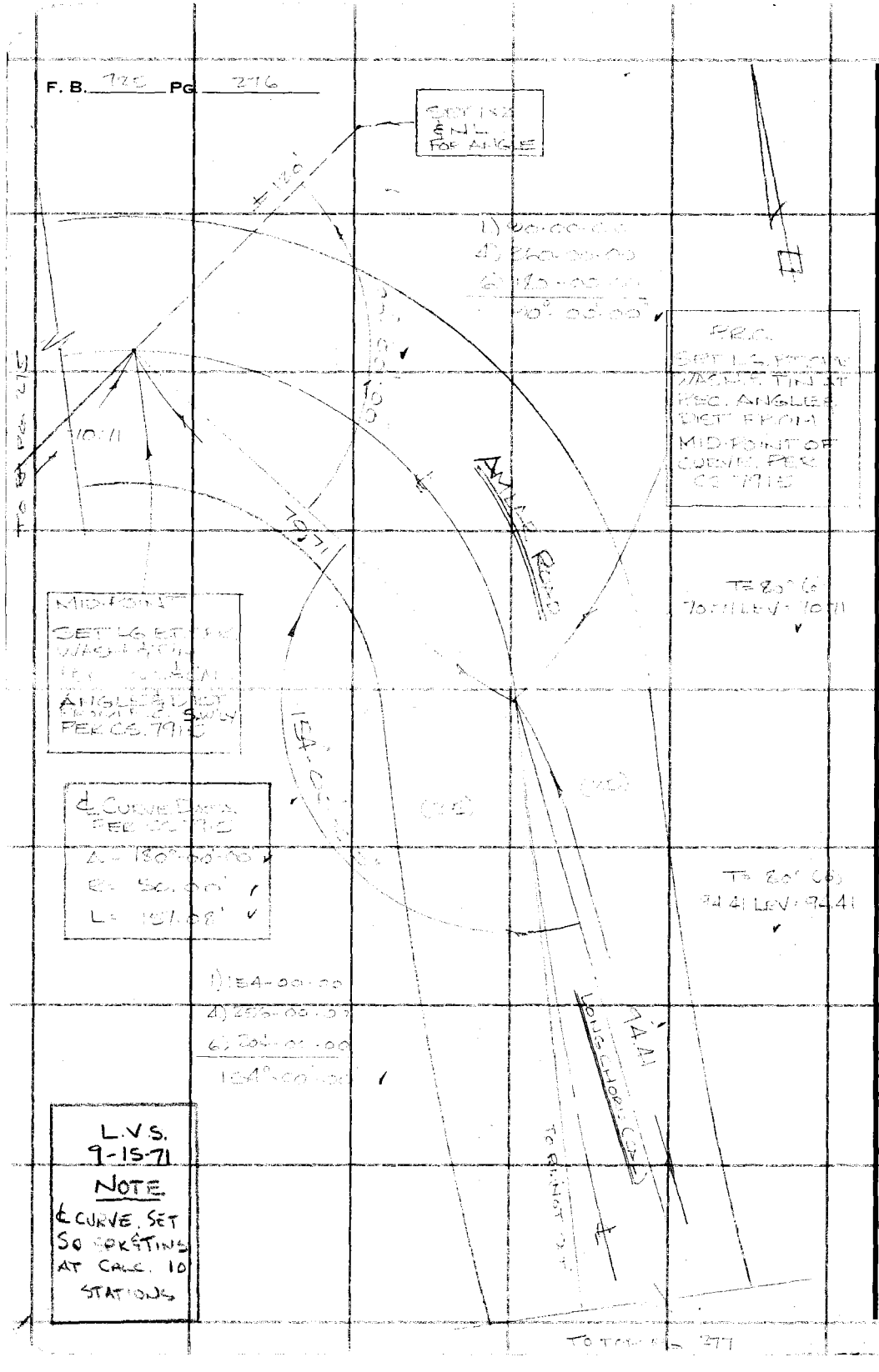

PLEASE RETURN TO
COUNTY OF LOS ANGELES
DEPARTMENT OF COUNTY ENGINEER
403 LOS ANGELES COUNTY ENGINEERING BLDG.

Do not extend this side of this line.

Note: Any Additions or Changes on This Sheet Must be Made or Circled in Red Ink With Date and Name of Person Making Change.

WS 89 C-3

Notes Ck'd by [illegible]	Survey of AMLAR ROAD
Map No.	JN 030300 Tape 154 Std 84 °F
Office Work	Surveyed by SMITH
Checked	Notes [illegible] Date 9-1-71
Date	Indexed T. M. PALMERI SEP 10 '71

F. B. 7[illegible] PG. [illegible]

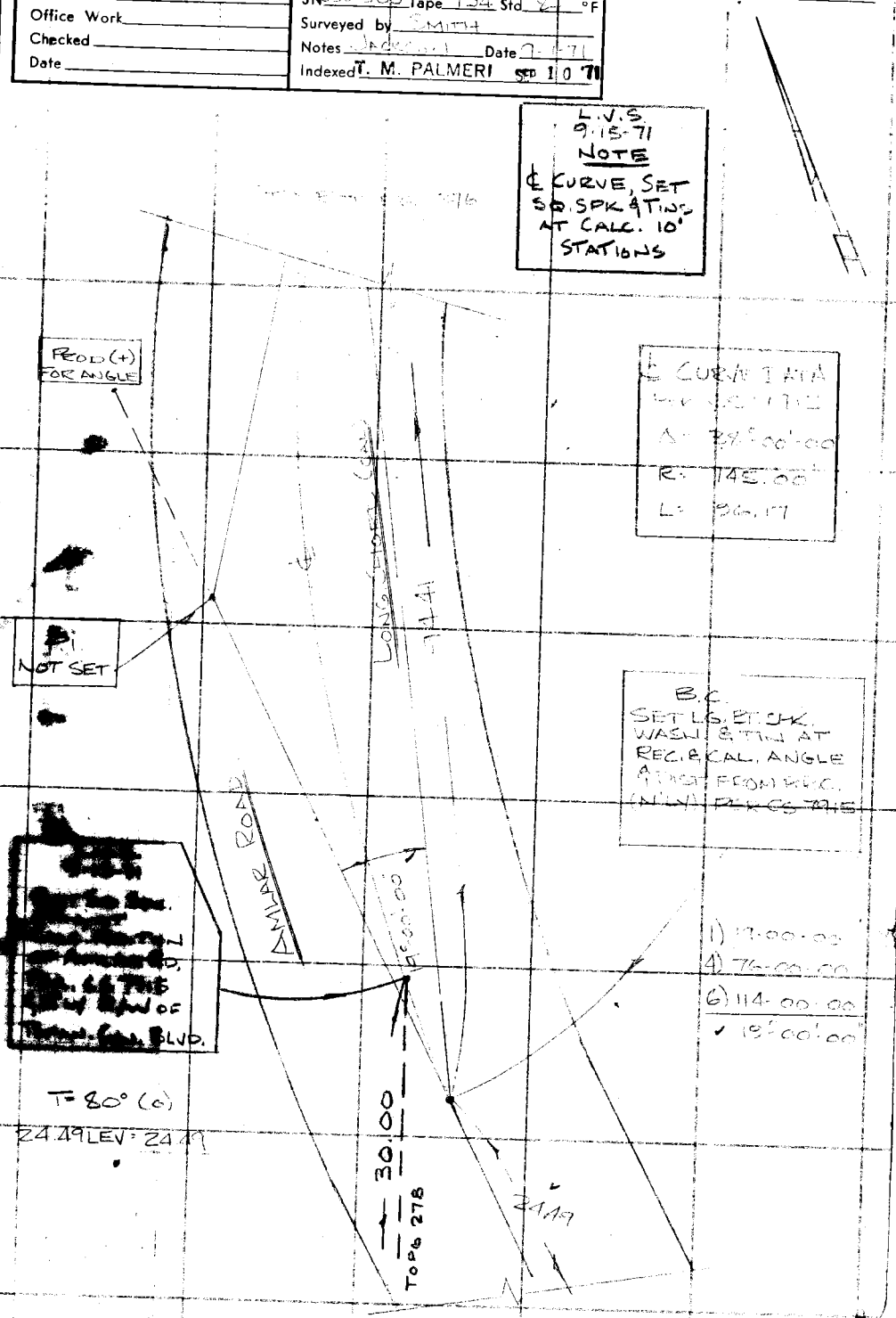

Note: Any Additions or Changes on this Sheet Must be Made or Circled in Red Ink With Date and Reason of Person Making Change.

Do not [illegible] this [illegible] of this line.

PLEASE RETURN TO
COUNTY OF LOS ANGELES
DEPARTMENT OF COUNTY ENGINEER
03 LOS ANGELES COUNTY ENGINEERING BLDG.

F. B. 725 PG. 278

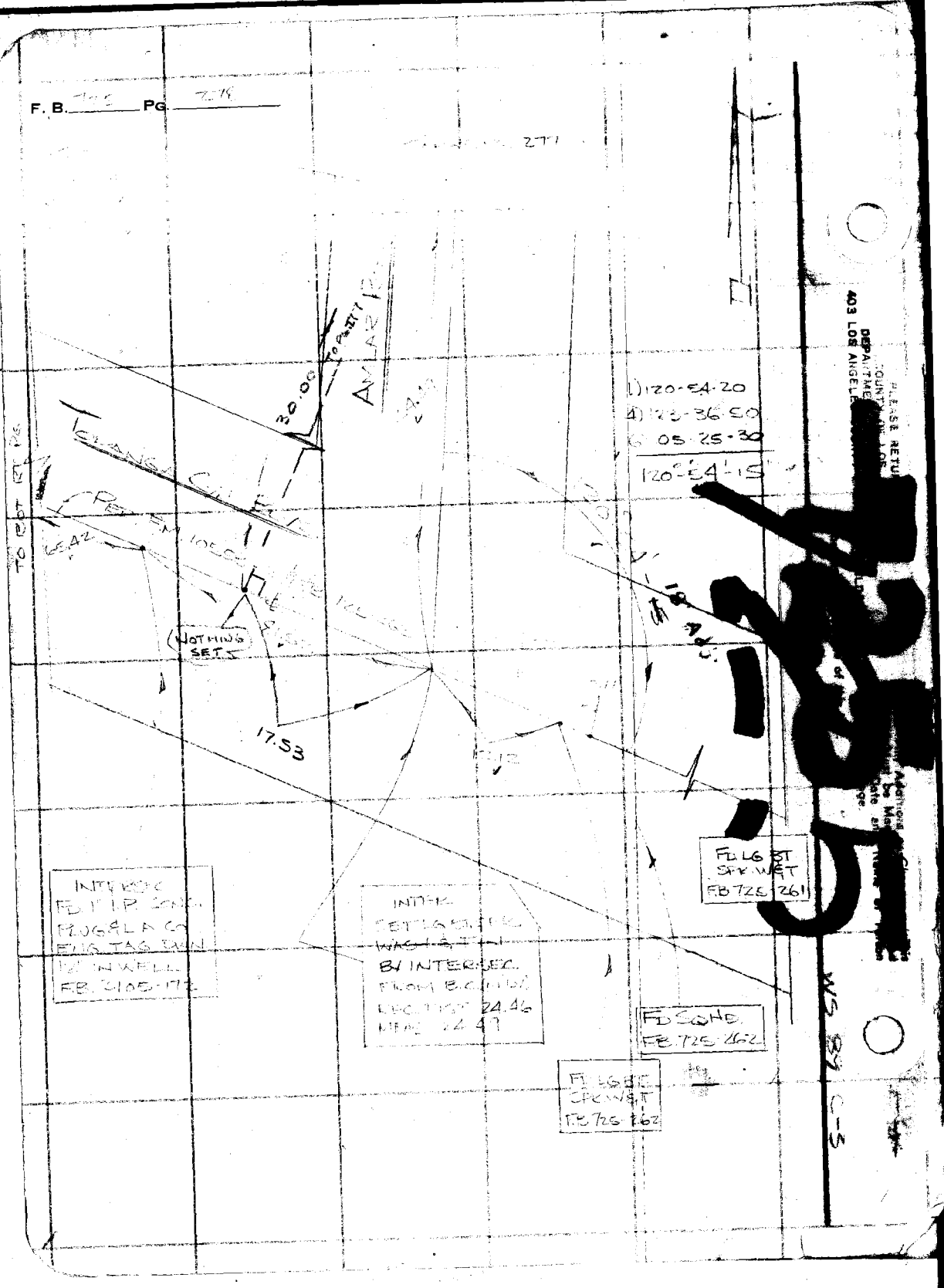

277
30.00
AMLAR
TO BOT RT PG
65.42
NOTHING SET
17.53
1) 120-54-20
4) 123-36-50
6) 05-25-30
120°-54'-15"
FD LG BT SPK WET FB 725-261
INTERSEC FD 1" I.P. CONC. PLUG & L.A. CO ENG TAG DWN 12" IN WELL FB 2105-172
INTER SET LG BT SPK WAS 1 & 7 IN BY INTERSEC. FROM B.C. MAP REC DIST 24.46 MEAS 24.47
FD SQHD FB 725-262
FD LG BT SPK WET FB 725-262
WS 89 C-5