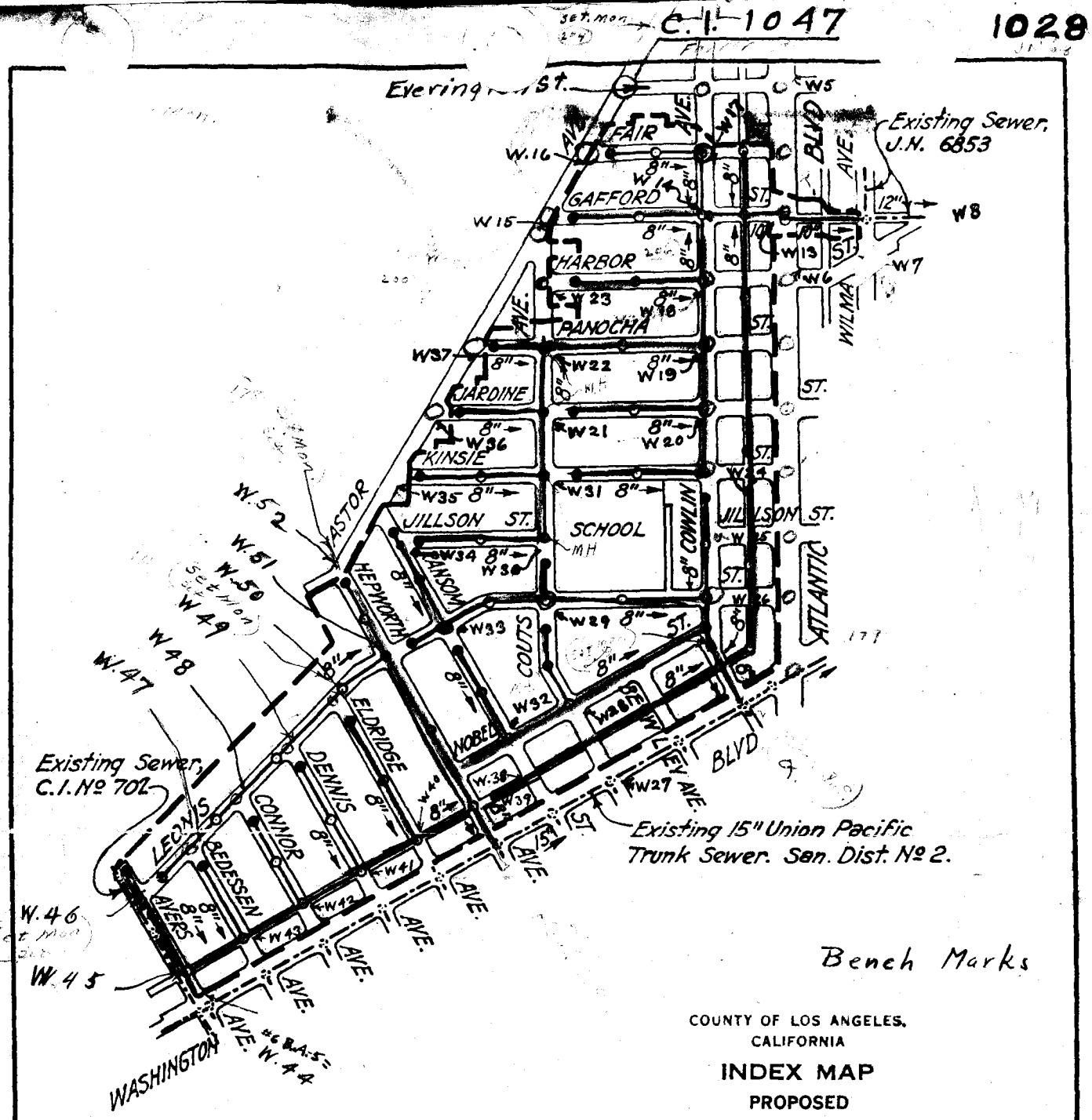

Bench Marks

COUNTY OF LOS ANGELES,
CALIFORNIA

INDEX MAP
PROPOSED
GAFFORD STREET ET AL
SANITARY SEWER PROJECT

SCALE 1" = 600' AUG. 1940

WALL SHEET NO. 36

ALFRED JONES COUNTY ENGINEER

RECOMMENDED C.E. Ellgood CHIEF DEPUTY

APPROVED Alfred Jones COUNTY ENGINEER

LEGEND

PLAN AND PROFILE SHEET NUMBERS THUS
DISTRICT BOUNDARY THUS
PROPOSED SANITARY SEWERS THUS
EXISTING SANITARY SEWERS THUS

C.I. No 1028

DRAWN	H.T. Sperling	AUG. 1940
TRACED	H.T. Sperling	AUG. 1940
CHECKED	P.E. Kuenzel	AUG. 1940

FORM 247 10M 11-35

RETURN TO
LOS ANGELES COUNTY SURVEYOR
700 HALL OF RECORDS

Note: Any Additions or Changes on This Sheet Must be Made or Circled in Red Ink With Date and Name of Person Making Change.

Do not extend notes this side of this line

726

INDEX TO FIELD BOOK 726 San Gabriel Blvd etal Sewer

DATE	J.N.	LOCATION	NOTES	PAGES
Aug. 1937	6886	RIVERA BARLOW RD. from Dunlap Crossing Rd. to Rosemead Blvd. ROSEMEAD BLVD. from Rivera Barlow Rd. to Coffman & Pico Rd.	Bench Mark Circuits (1)	1-4
Aug. 1937	6886	COFFMAN & PICO RD. from Dunlap Crossing Rd. to Rosemead Blvd.	(2)	5-10
AUG. 1937	6886	ROSEMEAD BLVD. from Coffman & Pico Rd. to Bermudez St.	(3)	11-16
Aug. 1937	6886	CENTER ST. from Rosemead Blvd. to Passons Blvd.	(4)	17-20
Aug. 1937	6886	CENTER ST. from Rosemead Blvd. to Westerly 1800'	(5)	21-24
Aug. 1937	6886	ROSEMEAD BLVD. from Dunlap Crossing Rd. to Shenandoah Ave.	(6)	25-28

Notes Ck'd by
Map No.
Office Work
Checked
Date

Survey of
W. O. Tape No. St'd. °F.
Surveyed by
Notes Date
Indexed 3-31-38

F.B. 726 PG.

FB 726

DATE	J.N.	INDEX TO FIELD BOOK 726 LOCATION	NOTES	PAGES
Aug. 1937	6886	COFFMAN & PICO RD. from Dunlap Crossing Rd. to Whittier Blvd.	Bench Mark Circuits (7)	29-32
Sept. '37	"	PASSONS BLVD. from Dunlap Crossing Rd. to Center St.	(8)	33-40
" "	"	ROSEMEAD BLVD. from Bermudez St to Center St.	topog prof	41 - 62 63 - 74
" "	"	ROSEMEAD BLVD. from Center St to Dunlap Crossing Rd.	topog prof	75-- 92 93 - ~~100~~ 102

Pages 103 - 120
Rec[illegible] for San Gabriel Blvd et al Sewer

F.B. 726 PG.

RETURN TO
LOS ANGELES COUNTY SURVEYOR
700 HALL OF RECORDS

Note: Any Additions or Changes on This Sheet Must be Made or Circled in Red Ink With Date and Name of Person Making Change.

Do not extend notes this side of this line

FORM 247 5M 10-39

RETURN TO
LOS ANGELES COUNTY SURVEYOR
700 HALL OF RECORDS

Note: Any Additions or Changes on This Sheet Must be Made or Circled in Red Ink With Date and Name of Person Making Change

Do not extend notes this side of this line.

INDEX FIELD BOOK 726 - CONTD.

DATES	J.N.	LOCATION	NOTES	PAGES
		CENTRAL GARDENS SEWERS W.S. 32		
4-25-39	6213	CORTLAND AVE., from Atlantic Ave. to Louise Ave.	℄ Ties	121, 122, 147, 148 & 149
4-28-39	"	CENTURY BLVD., from Virginia Ave. to Wright Road.	"	123, 127, 131, 150, 151 & 159
"	"	VIRGINIA AVE., from Century Blvd. to Elmwood Ave.	"	123-126
5-17-39	"	POPE AVE., from Century Blvd. to Elmwood Ave.	"	127-129
6- 5-39	"	DUNCAN AVE., from Alley S. of Century Blvd. to Alley S. of Imperial Hwy.	"	131-138
11-29-39	6214	LOUISE AVE., from Century Blvd. to Wright Road.	"	154, 156-159
11-17-39	"	WRIGHT ROAD., from Century Blvd. to Imperial Hwy.	"	151-155
10-24-39	6213	1ST ALLEY SOUTH OF IMPERIAL HWY., from 1st Alley East to 1st Alley West of Duncan Ave.	Location of Lot Stakes	139-142
6- 6-39	"	1ST ALLEY SOUTH OF CENTURY BLVD., from Virginia Ave. to 500'± East of Duncan Ave.	"	143-146
11-29-39	6214	LOUISE AVE., from Century Blvd. to Wright Road.	"	159-163
12-22-39	"	WRIGHT ROAD, FROM Louise Ave. to 1st Alley North.	"	164-165
1- 2-40	"	CENTURY BLVD., 423'± East of Duncan Ave. Set	B.M. #E-23A	168
2-23-40	"	LOUISE AVE. & WRIGHT ROAD. Set	B.M. #E-26-A	168
7-25-40	"	CENTURY BLVD. & DUNCAN AVE. 8" Stub.	Elev.	170
"	"	LOUISE AVE. (E. Side) & SANBORN AVE. "	"	170
"	"	" " & BEDGWOOD AVE. "	"	171
"	"	" " & ELMWOOD AVE. "	"	171

Notes Ck'd by
Map No.
Office Work
Checked
Date

Survey of
W. O. Tape No. Std. °F
Surveyed by
Notes Date
Indexed

F.B. 726 PG. Index

INDEX FIELD BOOK NO. 726

F.B. 726 PG. Index

DATES	J.N.	LOCATION	NOTES	PAGES
		GAFFORD STREET ET AL SEWERS (PRELIMINARY SURVEYS (Constructed under C.I. 1047)		
Apr.1942 Dec.1940	E.I.1078	WILMA AVE., FROM Harbor St. to ~~[illegible]~~ Fitzgerald Ave.	℄ & Ties	191-192,217
Dec.1940	"	ATLANTIC BLVD., from Washington Blvd. to Kinsie St.	"	174-176
"	"	" from Harbor St. to Everington St.	"	192-193
"	"	ALLEY West of Atlantic Blvd., From Alley South of Leonis St. to Kinsie St.	"	175-177
"	"	COWLIN AVE., from Washington Blvd. to Kinsiw St.	"	(175-177 & 179
"	"	BEWLEY AVE., from Washington Blvd. to Nobel St.	"	180
Feb.1941	"	SQUIRE AVE., " " " "	"	181
"	"	RANSOM ST., " " " " Astor Ave	"	182-195, 196
"	"	HEPWORTH AVE., " " " "	"	183
"	"	" and Astor Ave.	"	178
Dec.1940 Feb.1941	"	ELDRIDGE AVE., from Washington Blvd. to Leonis St.	"	184-185
Feb.1941	"	DENNIS AVE., " " " "	"	186
"	"	CONNOR AVE., " " " "	"	187
"	"	BEDESSEN AVE., " " " "	"	188
"	"	AYERS AVE., " " " "	"	189
"	"	ELM ST. and WASHINGTON BLVD.	"	190
"	"	WASHINGTON BLVD. and ELM ST.	"	190
Dec.1940 Feb.1941	"	" from 150' West of Ayers Ave. to Atlantic Blvd.	"	(174 & 179-189
Dec.1940 Feb.1941 Dec.1940 Feb.1941	"	ALLEY North of Washington Blvd., from Ayers Ave. to Alley W. of Atlantic Blvd.	"	(175, 179, 183, 184 & 189
	"	NOBEL ST., from Hepworth Ave. to Cowlin Ave.	"	179-183
Feb.1941	"	LEONIS ST., from Ayers Ave. to ~~angle East of Eldridge Ave.~~ Hepworth Ave	"	185-189
Dec.1941	"	" from ~~160.42' West of South Ave.~~ Hepworth Ave to Atlantic Blvd.	"	175 & 196

Do not extend notes this side of this line.

RETURN TO
LOS ANGELES COUNTY SURVEYOR
700 HALL OF RECORDS

Note: Any Additions or Changes on This Sheet Must be Made or Circled in Red Ink With Date and Name of Person Making Change.

FORM 247 5M 10-39

RETURN TO
LOS ANGELES COUNTY SURVEYOR
700 HALL OF RECORDS

Note: Any Additions or Changes on This Sheet Must be Made or Circled in Red Ink With Date and Name of Person Making Change.

Do not extend notes this side of this line.

INDEX FIELD BOOK NO. 726

DATES	J.N.	LOCATION	NOTES	PAGES
		GAFFORD STREET ET AL SEWERS — PRELIMINARY SURVEYS — Constructed under C.I.1047		
Dec.1940	C.I.1028	ASTOR AVE., and HEPWORTH AVE.	& & Ties	178
"	"	JILLSON ST., from Cowlin Ave. to Atlantic Blvd.	"	176
"	"	KINSIE ST., " " " "	"	172
" Apr'42	"	HARBOR ST., from Atlantic Blvd. to ~~Wilma Ave.~~ Eastern Ave. " " AT STRONG AVE.	" "	191A 193, 213-215 218
"	"	ALLEY North of Harbor St., from Atlantic Blvd. to Wilma Ave.	"	191 & 193
"	"	FAIR ST., from Cowlin Ave. to Atlantic Blvd.	"	178 & 193
" " "	"	EVERINGTON ST., from Atlantic Blvd. to ~~Wilma Ave.~~ Strong Ave.	"	192 216
3-13-'42	1047	ATLANTIC AVE.:- From Fair St. to Anaheim-Telegraph Rd.	"	193;209-212;219
" "	"	LEONIS ST.:- From Atlantic Ave. to Ransom St.	"	175;194-195
2-20-'42	"	RANSOM ST.:- From Washington Blvd. to Astor Ave.	"	182;195-196
2-26-'42	"	COUTS AVE.:- " " " " "	"	181;197-200
3-10-'42	"	ASTOR AVE.:- From Hepworth Ave. to Como St.	"	178;201-204
3-11-'42	"	COWLIN AVE.:- From Washington Blvd. to Astor Ave.	"	179;205-208
" "	"	COMO ST.:- From Astor Ave. to Atlantic Ave.	"	208;210
3-15-'43	8351	From Atlantic Ave. to Anaheim-Telegraph Rd.	"	219-222
3-17-'43	"	FITZGERALD AVE.:- From Como St. to Harbor St.	"	220;223
4-10-'42	"	EASTERN AVE(Industrial Ave.):- From Como St. to Everington ~~Ave.~~ ST.	"	220;226
3-23-'43 3-17-'43	"	PICKETT AVE.:- From Como St. to Camfield Ave.	"	221;225
3-18-'43	"	CAMFIELD AVE.:- From Anaheim - Telegraph Rd. to Harbor St.	"	222;227
12-18-'40	1047	EVERINGTON ST.:- From Atlantic Ave. to Wilma Ave.	"	192
2-27-42	"	From Astor Ave. to Cowlin Ave.	"	203;207
3-16-'42	"	From Strong Ave. to Fitzgerald Ave.	"	216;223
3-18-'43	8351	From Camfield Ave. to Alley West of Industrial Ave.(Eastern)	"	224;226

Notes Ck'd by
Map No.
Office Work
Checked
Date

Survey of
W. O.
Surveyed by
Notes
Indexed
Date
Tape No.
St'd
-F

F.B. 726
PG. Index

F.B. 726 Pg. Index

Date	J.N.	Location	Notes	Pages
9-7-45	8351 C.I.H27	Wilma Ave. from Washington Blvd to Harbor St.	℄ & Ties	234-235
9-7-45	"	Strong Ave. " " " to N'ly line Tr 9256	" "	236-237
		Astor Ave	℄ Ties	239-240

RETURN TO
LOS ANGELES COUNTY SURVEYOR
700 HALL OF RECORDS

Note: Any Additions or Changes on This Sheet Must be Made or Circled in Red Ink With Date and Name of Person Making Change.

Do not extend notes this side of this line.

Profile No.	Notes Rad.	Plotted	Job No. 6886	Division No.	F. B. 26 Pg. 1
	Date	Date	Survey of		
X-Sec. No.	Notes Chkd.	Checked	Survey by	Notes W	Date Aug 1937
	Date	Date	Map No.	Indexed C. Johnson	Date

J.N. 6886
SAN GABRIEL BLVD.
B.M. CIRCUIT #1

Rivera & Barlow Rd.

RIVERA BARLOW RD.
from Dunlap Crossing Rd.
to Rosemead Blvd.
~~Rosemead Blvd.~~
from Rivera Barlow Rd.
to Coffman & Pico Rd.

Wallace
Ferrier
Murray
Tellez
Ethier

1

RECEIVED Snelson AUG 25 1937
PROGRESSED ✓ 11 Miles
BOOK INDEXED as ✓
MAP INDEXED HLS ✓
~~RECORD INDEXED~~ ✓
CARD INDEXED —
REDUCED Snelson
CHECKED W.I.G. 9-2-37
~~B.M.s ADJUSTED~~ HLS "
B.M.s LISTED " "

STATION | B. S. | N. I. | F. S. | EL.

NOTE: ANY ADDITIONS OR CHANGES ON THIS SHEET MUST BE MADE OR CIRCLED IN RED INK, WITH DATE AND NAME OF PERSON MAKING CHANGE

Do not extend notes this side of this line

PLEASE RETURN TO
LOS ANGELES COUNTY SURVEYOR
700 HALL OF RECORDS

Form 507 5M 11-35

Form 307 5M 11-35

PLEASE RETURN TO
LOS ANGELES COUNTY SURVEYOR
700 HALL OF RECORDS

NOTE: ANY ADDITIONS OR CHANGES ON THIS SHEET MUST BE MADE OR CIRCLED IN RED INK, WITH DATE AND NAME OF PERSON MAKING CHANGE

Do not extend notes this side of this line

STATION B.M.	1st. Run	Diff	2nd	3rd	ADJ. El.	
		B.M. CIRCUIT 1				
					✓	B.M. "P116" El. 171.961 L.B. 844/5
B.M. "P116"					171.961	Dunlap Crossing Rd. & Rivera Barlow Rd.
	5.302		2.193			[illegible]
T		-2.960	2.964		-2.962	
	5.262		5.157			
T.P.						
	4.373		4.554			
T		-0.730	0.728		-0.729	
	5.103		5.282			
T.P.						
	4.318		4.546			
T		-0.747	0.747		-0.747	
	[illegible]		5.293			
	4.4[illegible]		4.500	4.[illegible]3		
T		+0.736	0.742	0.741	+0.740	
	3.725		3.758	3.672		
Set B.M. "L-1"					168.~~263~~ .283	Set B.M. Rivera Barlow Rd. 400' N. of Rosemead Blvd. 60d. Spk. Column of Oil Tank Tower S.E. Cor.

F. B. 726 PG. 2 Job No. 6386 Division No. San Gabriel Blvd. Notes Red. Date Plotted Date No. Profile
Survey of W. Notes W Date Notes Chkd. Date Checked Date X-Sec. No.
Survey by C. Johnson
Indexed

Form 307 5M 11-35

PLEASE RETURN TO
LOS ANGELES COUNTY SURVEYOR
700 HALL OF RECORDS

NOTE: ANY ADDITIONS OR CHANGES ON THIS SHEET MUST BE MADE OR CIRCLED IN RED INK, WITH DATE AND NAME OF PERSON MAKING CHANGE

Do not extend notes this side of this line

STATION B.M.	B.S. 1st	H.I. Run	F.S. Diff	ELEV. 2nd	3rd	ADJ El.	
			B.M. Circuit				
B.M. "L 1"						—	Pg. 2.
		3.193		3.168			
T			-1.502	1.505		-1.503	
		4.695		4.673			
T.P.							
		4.375		4.244			
T			+2.882	2.881		+2.881	
		1.493		1.363			Set B.M. "L-2" El.
Set B.M. "L-2"						169.~~641~~ 672	Rivea Ba[illegible] Rd. & Rosemead Blvd. "X" Collar of Fire hyd. West side of [illegible]
		1.238		1.023			
T			-3.416	3.420		-3.418	
		1.654		4.443			
T.P.							
		4.996		4.812			
T			+3.677	3.676		+3.677	
		1.319		1.136			(Set) B.M. "L-3" Elev 169.941 FB726 p.9
Set B.M. "L-3"						169.~~900~~ 941	Rosemead Blvd. and Coffman & Pico Rd. (Fd.) N.E. Cor. L-T-top of irrigation valve box ± intr.

Profile No. ____ Notes Red. ____ Plotted ____ Job No. ____ Division No. ____ F. B. ____ PG. ____

X-Sec. No. ____ Date ____ Date ____ Survey of ____ Notes ____ Date ____

Notes Chkd. ____ Checked ____ Survey by ____ Date ____

Date ____ Date ____ Map No. ____ Indexed: Johnson Date ____

F. B. 726 PG. 4 | Job No. 6886 | Division No. | Notes Red. | Plotted | Profile

Survey of San Gabriel Blvd | Date | Date | No.

Survey by W | Notes W | Notes Chkd. | Checked | X-Sec.

Indexed A. C. JOURNOT | Date | Date | Date | No.

STATION	B.M.	1st B.S.	Diff.	2nd	ELEV.	3rd	ADJ. EL.

Form 307 5M 11-35

PLEASE RETURN TO
LOS ANGELES COUNTY
700 HALL OF

NOTE: ANY ADDITIONS OR CHANGES ON THIS SHEET MUST BE MADE OR CIRCLED IN RED INK, WITH DATE AND NAME OF PERSON MAKING CHANGE

not extend notes this side of this line

Profile	Notes Red.	Plotted	Job No. 6886	Division No.	F. B. 726 Pg. 5
No.	Date	Date	Survey of		
X-Sec.	Notes Chkd.	Checked	Survey by W	Notes W	Date Aug. 1957
No.	Date	Date	Map No.	Indexed A. C. Johnson	Date

J.N. 6886

B.M. CIRCUIT #2

COFFMAN & PICO RD.

COFFMAN & PICO RD.
[illegible] Dunlap Crossing Rd.
to Rosemead Blvd.

2

ELEV.

F. S.

RECEIVED Smelser AUG 25 1937

PROGRESSED ✓ ✓ 1.8 mi

H. I.

BOOK INDEXED gs

MAP INDEXED HLS ✓

RECORD INDEXED ✓ ✓

CARD INDEXED

B. S.

REDUCED Smelser

CHECKED W. I. G. 9-2-37

B. M.s ADJUSTED Smelser

B. M.s LISTED 11 7

STATION

NOTE: ANY ADDITIONS OR CHANGES ON THIS SHEET MUST BE MADE OR CIRCLED IN RED INK, WITH DATE AND NAME OF PERSON MAKING CHANGE

Do not extend notes this side of this line

PLEASE RETURN TO LOS ANGELES COUNTY SURVEYOR 700 HALL OF RECORDS

Form 307 5M 11-35

Form 307 5M 11-35

PLEASE RETURN TO
LOS ANGELES COUNTY SURVEYOR
700 HALL OF RECORDS

NOTE: ANY ADDITIONS OR CHANGES ON THIS SHEET MUST BE MADE OR CIRCLED IN RED INK, WITH DATE AND NAME OF PERSON MAKING CHANGE

Do not extend notes this side of this line

STATION B.M.	B.S. 1st. Run	H.I. Diff	B.S. 2nd	ELEV. 3rd	ADJ. El.	
			B.M. Circuit #4			
B.M. P-119"					168.596	B.M. P-119 El. 168.596 E.B. 844/7 Coffman-Pico Rd. & Dunlap Crossing Rd. 3 Spk. S.W. Cor. of Grease pit. East side of Rd. [illegible]
	3.212		3.283			
⊼		-1.680	1.679		-1.680	
	4.892		4.962			
T.P.						
	4.443		4.440			
⊼		-0.153	.149		-0.151	
	4.596		4.589			
T.P.						
	4.204		4.181			
⊼		-1.125	1.123		-1.124	
	5.329		5.304			set B.M. "L4" El.
Set B.M. "L4"					165.~~644~~ 651	3 Coffman-Pico Rd. & Van Norman Rd. S.W. Cor. L.T. base of N.E. Leg of Power Line Tower
	4.288		4.021	4.195		
⊼		+0.905	0.898	0.903	+0.902	
	3.383		3.123	3.292		
T.P.						

F.B. 726 PG. 6 Job No. 6886 Division No. Notes Red. Plotted Profile No.
Survey of Date Date X-Sec.
Survey by Notes Chkd. Checked
Indexed C. Johnson Date Date No.

Form 307 5M 11-35

PLEASE RETURN TO
LOS ANGELES COUNTY SURVEYOR
700 HALL OF RECORDS

NOTE: ANY ADDITIONS OR CHANGES ON THIS SHEET MUST BE MADE OR CIRCLED IN RED INK, WITH DATE AND NAME OF PERSON MAKING CHANGE

Do not extend notes this side of this line

STATION	B.S.	H.	F.S.	ELEV.			
B.M.	1st Run	Diff	2nd	3rd	ADJ. El.		
	B.M. Circuit		2				
T.P.					—	Pg. 6	
	8.360		8.560				
⊼		+6.600	6.599		+6.599		
set B.M. "L-5"	1.760		1.961		173.~~142~~ 159 5	set B.M. "L-5" El. Coffman - Pico Rd. - 2nd Angle [illegible] Rd. C.Spk. P.P. #305925E - S. Side Rd.	
	2.561		2.638	2.533			
⊼		-1.334	1.341	1.338	-1.338		
	3.875		3.979	3.871			
T.P.							
	3.584		3.734				
⊼		-0.116	.118		-0.117		
	3.700		3.852				
T.P.							
	4.748		4.595				
⊼		+3.920	3.921		+3.921		
set B.M. "L-6"	0.828		0.674		175.~~608~~ 635 8	set B.M. "L-6" Coffman - Pico Rd. 2400'± W. of Ross [illegible] Blvd. B.Spk. Top conc. irrig. valve box	

Profile No. ____ Notes Red. ____ Plotted ____ Job No. [illegible] Division No. ____ F.B. [illegible] PG. ____

X-Sec. No. ____ Date ____ Date ____ Survey of [illegible]

Notes Chkd. ____ Checked ____ Survey by [illegible] Notes [illegible] Date 8-1937

Date ____ Date ____ Map No. ____ Indexed A. C. Johnson Date ____

Form 307 5M 11-35

PLEASE RETURN TO
LOS ANGELES COUNTY SURVEYOR
700 HALL OF RECORDS

NOTE: ANY ADDITIONS OR CHANGES ON THIS SHEET MUST BE MADE OR CIRCLED IN RED INK, WITH DATE AND NAME OF PERSON MAKING CHANGE

Do not extend notes this side of this line

STATION B.M.	B.S. 1st Run	H.I. Diff	F.S. 2nd	ELEV. 3rd	ADJ. El.		
			B.M. Circuit #2				
B.M. "L-6"					—	9.7	
	0.778		0.904				
⊼		-4.801	4.799		+4.800		
	5.579		5.703				
T.P.							
	3.942		3.876				
⊼		-1.224	1.227		+1.226		
	5.166		5.103				
T.P.							
	4.021		4.111				
⊼		+0.844	.845		+0.845		
	3.177		3.266				(set B.M. "L-7" EL.
set B.M. "L-7"					170.~~427~~ 464		Coffman-Pico Rd. 1500' N. of Rosemead Blvd
	2.456		2.063	1.945			C.Spk. P.P. #321551 E. West side Rd.
⊼		-2.813	2.819	2.716	+2.816		
	5.269		4.882	4.761			
T.P.							

F. B. 726 Pg. 8 Job No. 6886 Division No. Notes Red. Plotted Profile No.
Survey of San Gabriel Blvd. Date Date X-Sec.
Survey by Wallace Notes W Notes Chkd. Checked
Indexed A. C. Johnson Date Date Date No.

Form 307 5M 11-35

PLEASE RETURN TO
LOS ANGELES COUNTY SURVEYOR
700 HALL OF RECORDS

NOTE: ANY ADDITIONS OR CHANGES ON THIS SHEET MUST BE MADE OR CIRCLED IN RED INK, WITH DATE AND NAME OF PERSON MAKING CHANGE

Do not extend notes this side of this line

STATION	B.S.	H.I.	F.S.	ELEV.			
B.M.	1st Run	Diff	2nd	3rd	ADJ El.		
			B.M. Circuit #2				
T.P.						Pg. 8	
		4.690		4.089			
π			-0.392	0.396		-0.394.	
		5.082		4.485			set B.M. "L8" El.
set B.M. "L8"						167.~~217~~ .261. 13	Coffman - Pico Rd. 1000' N. Rosemead Blvd.
		4.298		4.289			B. spk. West end - N side driveway, House #940
π			-0.935	0.936		-0.936.	
		5.233		[illegible]			
T.P.							
		3.950		3.920			
π			-0.418	0.420		-0.419.	
		4.368		[illegible]			
T.P.							
		5.270		5.160			
π			+4.023	4.026		+4.025.	
		1.247		1.134			B.M. "L-3" El. F.B. 726/3
B.M. "L-3"						169.~~887~~ .941. 6	Coffman - Pico Rd. & Rosemead Blvd. L-T. Top N.E. Cor. irrigation valve box

Profile No. ____ Notes Red. ____ Plotted ____ Job No. [illegible] Division No. ____ F.B. 726 PG. 7

X-Sec. No. ____ Date ____ Date ____ Survey of ____ Notes ____ Date Aug. 1937

Notes Chkd. ____ Checked ____ Survey by W. C. Johnson

Date ____ Date ____ Map No. ____ Indexed ____ Date ____

F. B. PG. 10 | Job No. | Division No. | Notes Red. | Plotted | Profile

Survey of | Date | Date | No.

Survey by | Notes | Notes Chkd. | Checked | X-Sect

Indexed C. Johnson | Date | Date | Date | No.

STATION	B.S.	H.I.	F.S.	ELEV
B.M.	1st Run	Diff.	2nd	3rd Adj. El.

Form 307 5M 11-35

PLEASE RETURN TO
LOS ANGELES COUNTY SURVEYOR
700 HALL OF RECORDS

Do not extend notes this side of this line

NOTE: ANY ADDITIONS OR CHANGES ON THIS SHEET MUST BE MADE OR CIRCLED IN RED INK, WITH DATE AND NAME OF PERSON MAKING CHANGE

Profile	Notes Red.	Plotted	Job No. 6886	Division No.	F. B. 726	PG. 11
No.	Date	Date	Survey of			
X-Sec.	Notes Chkd.	Checked	Survey by Walker	Notes W	Date Aug. 1937	
No.	Date	Date	Map No.	Indexed Johnson	Date	

J.N. 6886

San Gabriel Blvd.

B. M. CIRCUIT #3

ROSEMEAD BLVD.
from Coffman & Pico Rd.
to Bermudez St.

Wallace
Fenner
Murray
Vellez
Hines

3

ELEV.

F. S.

H. I.

B. S.

STATION

RECEIVED Smelser AUG 25 1937

PROGRESSED ✓ ✓ 2 3 Mi

BOOK INDEXED gs ✓

MAP INDEXED HLS ✓

RECORD INDEXED ✓ ✓

CARD INDEXED ✓

REDUCED Smelser ✓

CHECKED W.I.G. 9-2-37

B. M.s ADJUSTED HLS

B. M.s LISTED " "

NOTE: ANY ADDITIONS OR CHANGES ON THIS SHEET MUST BE MADE OR CIRCLED IN RED INK, WITH DATE AND NAME OF PERSON MAKING CHANGE

Do not extend notes this side of this line

PLEASE RETURN TO
LOS ANGELES COUNTY SURVEYOR
700 HALL OF RECORDS

Form 202 5M 11-35

Form 307 5M 11-35

PLEASE RETURN TO
LOS ANGELES COUNTY SURVEYOR
700 HALL OF RECORDS

NOTE: ANY ADDITIONS OR CHANGES ON THIS SHEET MUST BE MADE OR CIRCLED IN RED INK, WITH DATE AND NAME OF PERSON MAKING CHANGE

Do not extend notes this side of this line

STATION B.M.	B.S. 1st. Rdn	H.I. Diff	F.S. 2nd	ELEV. 3rd	ADJ. El.	
			B.M. Circuit #3			
						B.M. L3' 169.~~887~~ .941 FB 726 9
B.M. L3					169.~~887~~ .941	Rosemead Blvd. & Coffman-Pico Rd.
	2.152		2.148			L.T. [illegible] of conc. irrig. valve box
⊼		-2.532	2.536		+2.534	
	4.684		4.684			
T.P.						
	4.281		4.36[illegible]			
⊼		-0.548	0.5[illegible]		-0.549	
	4.829		4.919			
T.P.						
	3.502		4.513			
⊼		+0.048	0.046		+0.047	
	3.454		4.467			Set B.M. "L9" ±1.
Set B.M. "L9"					166.~~851~~ .916	Rosemead Blvd. 900'± S. of Coffman-Pico Rd. intr.
	3.532		3.674			B.Spk. E. side of conc. irrigation ditch W. side of Rd. opp. P.P.# 329612E Approx. 120'± S. of Ho. #1127
⊼		-2.568	2.572		-2.570	
	6.100		6.246			
T.P.						

F. B. 726 PG. 12 Job No. 6886 Division No. San Gabriel Blvd. Notes Red. Date Plotted Date Profile No. X-Sec. No.
Survey of W Notes Date Notes Chkd. Date Checked Date
Survey by A. C. Johnson Date
Indexed

Form 307 5M 11-35

PLEASE RETURN TO
LOS ANGELES COUNTY SURVEYOR
700 HALL OF RECORDS

NOTE: ANY ADDITIONS OR CHANGES ON THIS SHEET MUST BE MADE OR CIRCLED IN RED INK, WITH DATE AND NAME OF PERSON MAKING CHANGE

Do not extend notes this side of this line

STATION	B.S.	H.I.	F.S.	ELEV.				
B.M.	1st Run	Diff	2nd	3rd	ADJ El			
			B.M. Circuit #3					
T.P.						Pg. 12		
	3.242		3.453	3.229				
⊼		-1.898	1.893	1.897	-1.896			
	5.140		5.346	5.126				
T.P.								
	4.171		4.592					
⊼		+0.821	0.820		-0.820			
	5.012		5.412					
set B.M. L10"					161.~~565~~ 640 22	set B.M. L10" El. Rosemead Blvd. & Center St. B.Spk. Center of [illegible] to No. #1308 - [illegible] side of Rd 125' S. of Center St.		
	4.992		5.052					
⊼		+0.377	0.376		+0.376			
	4.615		4.676					
T.P.								
	4.119		4.325					
⊼		-0.503	-0.507		-0.505			
	4.622		4.832					
T.P.								

Profile No. ____ Notes Red. ____ Plotted ____ Job No. ____ Division No. ____ F.B. 726 Pg. 13

X-Sec. No. ____ Date ____ Date ____ Survey of ____

Notes Chkd. ____ Checked ____ Survey by ____ Notes ____ Date ____

Date ____ Date ____ Map No. ____ Indexed Johnson Date ____

Form 307 5M 11-35

PLEASE RETURN TO
LOS ANGELES COUNTY SURVEYOR
700 HALL OF RECORDS

NOTE: ANY ADDITIONS OR CHANGES ON THIS SHEET MUST BE MADE OR CIRCLED IN RED INK, WITH DATE AND NAME OF PERSON MAKING CHANGE

Do not extend notes this side of this line

STATION B.M.	B.S. 1st Run	H.I. Diff	F.S. 2nd	ELEV. 3rd	ADJ. El.	
			B.M. Circuit #3			
T.P.						
	4.218		4.464			
⊼		-0.510	0.511		+0.510	
	4.728		4.975			
T.P.						
	4.278		4.254	4.133		
⊼		+1.812	1.804	1.805	+1.807	set B.M. "L11" El.
Set B.M. "L11"	2.466		2.450	2.328	162.~~733~~ 821	Rosemead Blvd. 75' N. of Mo. #1464
	1.961		2.009			B.Spk. top conc. valve box S.E. Cor. W. side of Rd. - 75' N. of Mo. #1464
⊼		-2.662	2.658		+2.660	
	4.623		4.667			
T.P.						
	4.084		4.122			
⊼		-1.180	1.181		+1.181	
	5.264		5.303			
T.P.						

F. B. 726 PG. 14

Job No. 6886 Division No. San Gabriel Blvd

Survey of

Survey by W. Notes W

Indexed C. Johnson Date

Notes Red. Date

Notes Chkd. Date

Plotted Date

Checked Date

Profile No.

X-Sec. No.

Form 307 5M 11-35

PLEASE RETURN TO
LOS ANGELES COUNTY SURVEYOR
700 HALL OF RECORDS

NOTE: ANY ADDITIONS OR CHANGES ON THIS SHEET MUST BE MADE OR CIRCLED IN RED INK, WITH DATE AND NAME OF PERSON MAKING CHANGE

Do not extend notes this side of this line

STATION	B. S.	H. I.	F. S.	ELEV.			
B.M.	1st Run	Diff	2nd	3rd	ADJ. El.		
			B.M. Circuit #3				
T.P.						Pg. 14	
		3.313		3.523			
T			-2.372	2.371		-2.371	
		5.685		5.394			Set B.M. L-12" El.
Set B.M. L-12"						156.~~521~~ .620 29	Rosemead Blvd. 900' N. of A.T.&S.F. R.R.
		4.684		4.688	4.596		B. Spk. N. end of Conc. pav. 19' West & Rd.
T			-0.660	0.667	0.658	-0.660	
		5.344		5.355	5.264		
T.P.							
		3.485		3.726			
T			-0.099	0.097		-0.098	
		3.584		3.823			
T.P.							
		4.650		4.583			
T			+1.829	1.829		+1.829	
		2.821		2.754			Set B.M. L-13" El.
Set B.M. L-13"						157.~~592~~ .701 32	Rosemead Blvd. & A.T.&S.F. R.R.
							B. Spk. top of headwall of Wood-water outlet 60' W. & Rd. 15' N. of Rail

Profile No. ____ Notes Red. ____ Plotted ____ Job No. 611 Division No. ____ F.B. 126 PG. 15

X-Sec. No. ____ Date ____ Date ____ Survey of ____

Notes Chkd. ____ Checked ____ Survey by W Notes W Date 4-29-1937

Date ____ Date ____ Map No. ____ Indexed Johnson Date ____

Form 307 5M 11-35

PLEASE RETURN TO
LOS ANGELES COUNTY SURVEYOR
700 HALL OF RECORDS

NOTE: ANY ADDITIONS OR CHANGES ON THIS SHEET MUST BE MADE OR CIRCLED IN RED INK, WITH DATE AND NAME OF PERSON MAKING CHANGE

Do not extend notes this side of this line

STATION B.M.	1st B.S. Run	H.I. Diff	F.S. 2nd	ELEV. 3rd	ADJ. El.	
			B.M. Circuit #3			
B.M. L-13					—	Pg. 15
	0.854		0.858			
⊼		-4.493	4.496		-4.495	
	5.347		5.354			
T.P.						
	4.315		4.315			
⊼		-0.178	0.180		-0.179	
Set B.M. L-14"	4.553		4.495		153.034 ~~152.918~~ .34	Set B.M. L-14" El. Rosemead Blvd. & Bermudez St. B.Spk. in W.cb. 75' N. of S. end 150' N. of Bermudez St.
	3.273		3.163			
⊼		1.667	1.667		-1.667	
	4.940		4.830			
B.M. "17A"					151.370 ~~251~~ .35	B.M. "17A" El. 151.370 L.B. 249/3 Rosemead Blvd. & Bermudez St. L-N. S. edge of N. walk, 50' E. ℄
	4.366		4.498			
		+0.055	[illegible]		+0.055	
	4.309		4.445			
B.M. "16A"					151.425 ~~306~~ .35	B.M. "16A" El. 151.425 L.B. 249/2 Rosemead Blvd. & Bermudez St. L-N. S. edge of S. walk 50' E. ℄

.070
.251
-.119 -.35 = .0034 +

F.B. 776 Pg. 16 Job No. 6886 Division No. San Gabriel Blvd. Notes Red. Date Plotted Date Profile No. X-Sec. No.
Survey of Wallace Notes W. Date Checked Date
Survey by Indexed C. Johnson

Profile No.	Notes Red.	Plotted	Job No.	Division No.	F. B. 726 PG. 17
	Date	Date	Survey of		
X-Sec. No.	Notes Chkd.	Checked	Survey by	Notes W	Date Aug. 1937
	Date	Date	Map No.	Indexed A. C. Johnson	Date

San Gabriel Blvd

B.M. Circuit #4

CENTER ST.
from Rosemead Blvd.
to Passons Blvd.

Wallace
Fenner
Murray
Tellez
Etnier

4

ELEV.

RECEIVED Smelser AUG 25 1937

F. S.

REVERSED — 0.9 mi

INDEXED GS

HLS

H. I.

INDEXED Smelser

B. S.

INDEXED W.I.G. 9-2-37

B.M.s ADJUSTED HLS "

B.M.s LISTED HLS "

STATION

NOTE: ANY ADDITIONS OR CHANGES ON THIS SHEET MUST BE MADE OR CIRCLED IN RED INK, WITH DATE AND NAME OF PERSON MAKING CHANGE

Do not extend notes this side of this line

PLEASE RETURN TO LOS ANGELES COUNTY SURVEYOR 700 HALL OF RECORDS

Form 307 5M 11-35

Form 307 5M 11-35

PLEASE RETURN TO
LOS ANGELES COUNTY SURVEYOR
700 HALL OF RECORDS

NOTE: ANY ADDITIONS OR CHANGES ON THIS SHEET MUST BE MADE OR CIRCLED IN RED INK, WITH DATE AND NAME OF PERSON MAKING CHANGE

Do not extend notes this side of this line

STATION B.M.	B.S. 1st. Run	Diff	F.S. 2nd	ELEV. 3rd	ADJ. El.	
			B.M. Circuit #4			
B.M. "L-10"					161.640	19 B.M. "L-10" El. F.B. 726/13 Rosemead Blvd & Center St. B.Spk. ± of Driveway West end No. # 1308 - 1 ft S ± intr.
	5368		5.270			
⊼		+0.651	.648		+0.650	
	4.717		4.622			
Fd. B.M. #3					162.~~290~~ .286	18 Fd. Rd. Dep. B.M. #3 Rosemead Blvd & Center St. - NE Cor. Spk. in concrete [illegible] 28' N & 65' E ± intr.
	3.847		3.996	3.34[illegible]		
⊼		-0.886	0.892	[illegible]	-0.889	
	4.733		4.887	4.[illegible]37		
T.P.						17
	4.698		4.701			
⊼		+0.217	0.22[illegible]		+0.219	
	4.481		4.480			
Set B.M. "L-15"					161.~~620~~ .608	16 Set B.M. "L-15" El. Center St. 800± E. of Rosemead Blvd. B.Spk. in [illegible] S. headwall conc. culv.
	[illegible]		4.423			
⊼		-0.168	0.170		-0.169	
	4.671		4.593			
T.P.						

F.B. 726 PG. 12
Job No. 6886 Division No. San Gabriel
Survey of
Survey by M. Notes
Indexed A. C. Johnson Date
Plotted Date
Notes Red. Date
Notes Chkd. Date
Profile No.
X-Sec. No.

Form 307 5M 11-35

PLEASE RETURN TO
LOS ANGELES COUNTY SURVEYOR
700 HALL OF RECORDS

NOTE: ANY ADDITIONS OR CHANGES ON THIS SHEET MUST BE MADE OR CIRCLED IN RED INK, WITH DATE AND NAME OF PERSON MAKING CHANGE

Do not extend notes this side of this line

STATION	B. S.	H. I.	F. S.	ELEV.				
B.M.	1st. Run	Diff	2nd	3rd	ADJ. El			
			B.M. Circuit #4					
							15	
				4.851				
			+0.357	.357		+0.358		
		4.49[illegible]		4.494				
							14	
		4.[illegible]		4.737				
			+4.112	4.109		+4.110		Set B.M. [illegible] El.
		0.632		0.628				
						165.~~914~~ .894	13	Center St. [illegible]
		0.842		0.847				B.Sple. Top conc. irrigation valve [illegible] S. Side Rd. 5013. ±
			-4.587	4.588		-4.587		
		5.[illegible]		5.435				
T.P.							12	
		4.483		4.521				
			-0.545	0.547		-0.546		
		5.033		5.068				
T.P.								

Profile No. ____ Notes Red. ____ Plotted ____ Job No. [illegible] Division No. ____ F.B. 776 Pg. 10

X-Sec. No. ____ Date ____ Date ____ Survey of San Gabriel [illegible]

Notes Chkd. ____ Checked ____ Survey by ____ Notes ____ Date ____

Date ____ Date ____ Map No. ____ Indexed C. Johnson Date ____

Form 307 5M 11-35

PLEASE RETURN TO
LOS ANGELES COUNTY SURVEYOR
700 HALL OF RECORDS

NOTE: ANY ADDITIONS OR CHANGES ON THIS SHEET MUST BE MADE OR CIRCLED IN RED INK, WITH DATE AND NAME OF PERSON MAKING CHANGE

Do not extend notes this side of this line

STATION	B. S.	H. I.	F. S.	ELEV.		
B.M.	1st. Run	Diff	2nd	3rd	ADJ. El.	
			B.M. Circuit #4			
T.P.						
	4.582		4.502			
⊼		+1.234	1.235		+1.234	
set B.M. "L-17"	3.348		3.267		161.983 ~~162.102~~	10 Set B.M. "L-17" El. Center St. & Passons Blvd. Fd. L.T. M.C.R. N.W. Cor. from Circuit #8

F. B. 726 PG. 20 Job No. 6886 Division No. San Gabriel Notes Red. Date Plotted Date Checked Date Profile No. X-Sec. No.

Survey of Survey by W Notes W Notes Chkd. Date Date

Indexed C. Johnson

Profile No.	Notes Red.	Plotted	Job No. 6[illegible]	Division No.	F. B. 126 Pg. 21
	Date	Date	Survey of		
X-Sec. No.	Notes Chkd.	Checked	Survey by Wallace	Notes W	Date Aug 1937
	Date	Date	Map No.	Indexed A. C. Johnson	Date

SAN GABRIEL BLVD.

B.M. CIRCUIT #5

CENTER ST.
from Rosemead Blvd.
Westerly 1800'

5

ELEV.	Snelson AUG 25 1937	0 7 Mi
F. S.	GJ ✓	
	HLS ✓	
H. I.	✓ ✓	
	✓ ✓	
	✓ ✓	
B. S.	CHECKED W.I.G. 9-2-37	
	B.M.s ADJUSTED HLJ "	
	B.M.s LISTED ✓ "	
STATION		

NOTE: ANY ADDITIONS OR CHANGES ON THIS SHEET MUST BE MADE OR CIRCLED IN RED INK, WITH DATE AND NAME OF PERSON MAKING CHANGE

Do not extend notes this side of this line

PLEASE RETURN TO: LOS ANGELES COUNTY SURVEYOR 700 HALL OF RECORDS

Form 307 5M 11-35

Form 307 5M 11-35

PLEASE RETURN TO
LOS ANGELES COUNTY SURVEYOR
700 HALL OF RECORDS

NOTE: ANY ADDITIONS OR CHANGES ON THIS SHEET MUST BE MADE OR CIRCLED IN RED INK, WITH DATE AND NAME OF PERSON MAKING CHANGE

Do not extend notes this side of this line

STATION B.M.	B.S. 1st Run	H.I. Diff	F.S. 2nd	ELEV. 3rd	ADJ. El.	
			B.M. Current #5			
R.L. Dep. B.M. #3					162.286	B.M. #3 Elev. 162.286 F.B. 726/18 Rosemead Blvd. & Center St. NE Cor. Spk. conc. mon. 28' N. & 65' E. ℄ intr.
	3.684		4.446			
⊼		-0.436	0.440		-0.438	
	4.120		4.886			
T.P.						
	4.166		4.642	[illegible]		
⊼		~~-0.180~~	.175	[illegible]	-0.174	
	4.346		4.817	[illegible]		
T.P.		~~-0.175~~				
	5.141		4.973			
⊼		+1.223	1.228		+1.[illegible]	
	3.913		3.745			
Set B.M. "L-18"					162.902	Set B.M. "L-18" Center St. - 750' ± W. of Rosemead Blvd. Spk. F.P. #116387E - S.o. Rd. 150' E of Ho. #232
	4.723		4.653			
⊼		0.162	.166		-0.164	
	4.885		4.819			
T.P.						

F. B. 726 PG. 22
Job No. 6886 Division No. San Gabriel Blvd.
Survey of
Survey by W
Indexed A. C. Johnson
Notes Red. Date
Notes Chkd. Date
Plotted Date
Checked Date
Profile No.
X-Sec. No.

Form 307 5M 11-35

PLEASE RETURN TO
LOS ANGELES COUNTY SURVEYOR
700 HALL OF RECORDS

NOTE: ANY ADDITIONS OR CHANGES ON THIS SHEET MUST BE MADE OR CIRCLED IN RED INK, WITH DATE AND NAME OF PERSON MAKING CHANGE

Do not extend notes this side of this line

STATION	B.M.	B.S.	H.I. 1st Run	Diff	F.S.	ELEV. 2nd	3rd	ADJ. El.	
						B.M. Circuit #5			
			4.698			4.667			
				+0.650		0.649		+0.650	
			4.048			4.017			
			4.023			4.304			
				+0.263		0.262		+0.262	
			3.760			4.042			Set B.M. 1.17" El.
Set B.M. [illegible]								163.650	Center [illegible] of Rose [illegible]
			3.852			3.946			B.Spk. West edge S. one [illegible]
			3.85	-0.740		0.737		-0.738	N. S. Rd. in front of [illegible]
			4.592			4.683			
			4.868			4.953			
				+1.480		1.483		+1.481	
			5.288			5.470			Set B.M. [illegible]
Set B.M. 1.20"								164.393	Center [illegible]
									C.Spk. [illegible] 197826E [illegible]

Profile No. ____ Notes Red. ____ Plotted ____ Job No. [illegible] Division No. ____ F. B. [illegible] PG. [illegible]

X-Sec. No. ____ Date ____ Date ____ Survey of [illegible] Date ____

Notes Chkd. ____ Checked ____ Survey by Wallace Notes ____ Date ____

Date ____ Date ____ Map No. ____ Indexed C. Johnson Date ____

B. PG. 2

Job No. Division No. Notes Red. Plotted Profile

Survey of Date Date No.

Survey by Notes Notes Chkd. Checked X-Sec.

Index C. Johnson Date Date Date No.

STATION	B.S. 1st Run	H.I. Diff.	F.S. 2nd	ELEV. 3rd	ADJ. El.
B.M.					

Form 307 5M 11-35

PLEASE RETURN TO
LOS ANGELES COUNTY SURVEYOR
700 HALL OF RECORDS

Do not extend notes this side of this line

NOTE: ANY ADDITIONS OR CHANGES ON THIS SHEET MUST BE MADE OR CIRCLED IN RED INK, WITH DATE AND NAME OF PERSON MAKING CHANGE

Profile No.	Notes Red.	Plotted	Job No.	Division No.	F. B.	Pg.
	Date	Date	Survey of			
X-Sec. No.	Notes Chkd.	Checked	Survey by	Notes	Date Aug. 1937	
	Date	Date	Map No.	Indexed A. C. Johnson	Date	

B.M. Circuit #6

ROSEMEAD BLVD.

~~from Dunlap Crossing Rd~~
to Shenandoah Ave.

Walker
Farmer
Murray
Tellez
Ettner

6

ELEV.

RECEIVED Swelse AUG 25 1937

14 mi

F. S.

PROGRESSED

BOOK INDEXED gs

MAP INDEXED HLS

H. I.

RECORD INDEXED HLS

CARD INDEXED " "

REDUCED " "

B. S.

~~CHECKED W.I.G. 9-2-37~~

B. M.s ADJUSTED HLS

B. M.s LISTED " "

STATION

NOTE: ANY ADDITIONS OR CHANGES ON THIS SHEET MUST BE MADE OR CIRCLED IN RED INK, WITH DATE AND NAME OF PERSON MAKING CHANGE

Do not extend notes this side of this line

PLEASE RETURN TO LOS ANGELES COUNTY SURVEYOR 700 HALL OF RECORDS

Form 307 5M 11-35

Form 307 5M 11-35

PLEASE RETURN TO
LOS ANGELES COUNTY SURVEYOR
700 HALL OF RECORDS

NOTE: ANY ADDITIONS OR CHANGES ON THIS SHEET MUST BE MADE OR CIRCLED IN RED INK, WITH DATE AND NAME OF PERSON MAKING CHANGE

Do not extend notes this side of this line

STATION B.M.	B.S. 1st Run	H.I. Diff	F.S. 2nd	ELEV 3rd	ADJ. El.	
						B.M. P116 El. 171.961
B.M. P116					171.961	
	2.807		2.783			
		-1.116	1.113		-1.114	
	3.125		3.896			
T.P.						
	4.451		4.504			
		+0.527	0.526		+0.527	
	3.922		3.978			
B.M. [illegible]					171.374	
	5.060		5.267			
		+1.337	1.319		+1.339	
	3.928		3.927			
T.P.						
	5.061		5.0[illegible]	4.[illegible]		
		+1.316	1.322	1.319	+1.319	
	3.745		3.732	3.6[illegible]3		
T.P.						

Profile No. ____ X-Sec. No. ____ Plotted ____ Date ____ Checked ____ Date ____ Notes Red. ____ Date ____ Notes Chkd. ____ Date ____ Division No. ____ Job No. 6884 San Gabriel Blvd Notes W Date ____ Survey of ____ Survey by W Indexed C. Johnson

F. B. [illegible] PG. [illegible]

Form 307 5M 11-35

PLEASE RETURN TO
LOS ANGELES COUNTY SURVEYOR
700 HALL OF RECORDS

NOTE: ANY ADDITIONS OR CHANGES ON THIS SHEET MUST BE MADE OR CIRCLED IN RED INK, WITH DATE AND NAME OF PERSON MAKING CHANGE

Do not extend notes this side of this line

STATION	B.S.	H.I.	F.S.	ELEV.			
B.M.	1st Run	Diff	2nd	3rd	ADJ. El.		
			B.M. Circuit #3				
T.B.							
		5.442		5.409			
T			[illegible]	2.245		+2.243	
		3.201		3.164			Rd. Dep B.M. #28
Fd. Rd. Dep B.M. #28						176.~~275~~ 270	5 Rosemead Blvd. 900'± N. Dunlap-Crossing Rd.
		6.378		6361			Spk. Conc. mon. 40' E. & Rd. - 3' S. o P.P. #327384 E
			+2.461	2.461		+2.461	
		3.[illegible]		3.900			
							5.
		2.[illegible]		5.~~[illegible]~~ 113			
T			+2.032	2.034		+2.031	
		2.[illegible]		3.082			Fd. Rd. Dep B.M. #25 El.
Fd. B.M. #25						180.768	7 Rosemead Blvd. [illegible] S. Whitter [illegible]
		3.336		3.417			Spk-L. [illegible] 40' E. & Rd. and 80' S. Hs #34
T			-1.943	1.939		-1.941	
		5.277		5.356			Fd. CHC-B.M. B.M. "L-22" El
Fd. B.M. "L-22"						178.~~826~~ 818	8 Rosemead Blvd. 1000' S. of Whitter [illegible]
							Spk-L. in E. ob. 30' N. of S. end.

Profile No. ____ Notes Red. ____ Plotted ____ Job No. ____ Division No. ____ F.B. 126 PG. 27

X-Sec. No. ____ Date ____ Date ____ Survey of ____

Notes Chkd. ____ Checked ____ Survey by ____ Notes ____ Date ____

Date ____ Date ____ Map No. ____ Indexed ____ Date ____

Indexed: C. Johnson

Form 307 5M 11-35

PLEASE RETURN TO
LOS ANGELES COUNTY SURVEYOR
700 HALL OF RECORDS

NOTE: ANY ADDITIONS OR CHANGES ON THIS SHEET MUST BE MADE OR CIRCLED IN RED INK, WITH DATE AND NAME OF PERSON MAKING CHANGE

Do not extend notes this side of this line

STATION B.M.	B. S. 1st Run	H. I. Diff	F. S. 2nd	ELEV. 3rd	ADJ. El.	
			B.M. Circuit #6			
B.M. "L-22"					—	
	4.100		3.354	[illegible]		
⊼		-1.376	1.38[illegible]	[illegible]	-1.383	
	5.476		4.73[illegible]	4.[illegible]8		
T.P.						
	3 ~~4~~.957		3.7~~38~~ 28			Fd. B.M. #26 176.993 LD 834 p 3
⊼		-0.441	.440		-0.440	Shenandoah Ave. and Richmond Dr.
	4.398		4.168			L-T. 2' E. of E. end C.R. N.E. Cor.
Fd. B.M. #26					176.993 ~~177.003~~	10
	4.924		5.013			
⊼		+0.836	0.835		+0.835	
	4.088		4.178		.821	B.M. "P1" El. 177.821 F.B. 834/3
Fd. B.M. "P1"					177.~~838~~	Shenandoah Ave. & Waverly Dr.
						L-N. S. ob. on ℄ Waverly Dr. prod.

F. B. 776 PG. 25

Job No. 6276 Division No. San Gabriel Blvd. Notes Red. Date Plotted Date Profile No. X-Sec. No.

Survey of W Notes W Date Notes Chkd. Date Checked Date

Survey by [illegible]

Indexed [illegible]

Profile	Notes Red.	Plotted	Job No.	Division No.	F. B. DC	Pg. 24
No.	Date	Date	Survey of			
X-Sec.	Notes Chkd.	Checked	Survey by	Notes	Date 8-1937	
No.	Date	Date	Map No.	A. C. Johnson Indexed	Date	

SAN GABRIEL BLVD.

B.M. CIRCUIT #7

COFFMAN & PICO RD.

from Dunlap Crossing Rd.
to Whittier Blvd.

7

ELEV.

RECEIVED Snelson AUG 25 1937

PROGRESSED ✓ ✓ 0.9 Mi.

F. S.

BOOK INDEXED JS ✓

MAP INDEXED HS ✓

H. I.

RECORD INDEXED HLS "

CARD INDEXED " ✓

REDUCED " "

CHECKED W. I. G. 9-2-37

B. S.

B. M.s ADJUSTED HLS "

B. M.s LISTED " "

STATION

NOTE: ANY ADDITIONS OR CHANGES ON THIS SHEET MUST BE MADE OR CIRCLED IN RED INK, WITH DATE AND NAME OF PERSON MAKING CHANGE

Do not extend notes this side of this line

PLEASE RETURN TO LOS ANGELES COUNTY SURVEYOR 700 HALL OF RECORDS

Form 307 5M 11-35

Form 307 5M 11-35

PLEASE RETURN TO
LOS ANGELES COUNTY SURVEYOR
700 HALL OF RECORDS

NOTE: ANY ADDITIONS OR CHANGES ON THIS SHEET MUST BE MADE OR CIRCLED IN RED INK, WITH DATE AND NAME OF PERSON MAKING CHANGE

Do not extend notes this side of this line

STATION B.M.	B.S. 1st Run	H.I. Diff	F.S. 2nd	ELEV. 3rd	ADJ. El.		
			B.M. [illegible]		#7		
						B.M. P119"	21.168.596 FB 244/7
B.M. [illegible]					168.596	Coffman [illegible] Dunlap Crossing Rd	
	3.492		3.609			B.Spk S.W. Cor 100'N	Grease pit [illegible]
⊼		-0.121	0.124		+0.122		
	[illegible]		3.733				
T.P.							
	5.334		3.342	1.719			
⊼		+1.612	1.605	[illegible]	+1.611		
	3.722		3.737	3.608			
Set B.M. "L-23"					170.085	Coffman [illegible] 700'± N. Dunlap Crossing Rd.	
	[illegible].946		4.733			L.T. in N.E. pillar of Power Line Tower	
⊼		+0.792	0.7[illegible]		+0.792	W.S. of Rd.	
	4.154		3.940				
T.P.							
	5.068		4.684				
⊼		+0.795	0.799		+0.797		
	4.273		3.885			Set B.M. "L-24"	
Set B.M. "L-24"					171.~~674~~ 680	Coffman [illegible] 700'± S. of Whittier Blvd	
						L.T. base of N.E. leg of Power L. Tower	

Profile No. ____ X-Sec. No. ____

Notes Red. ____ Date ____ Plotted ____ Date ____

Notes Chkd. ____ Date ____ Checked ____ Date ____

Job No. 6386 Division No. ____ San Gabriel Blvd

Survey of ____ Survey by W Notes W Date ____

Indexed A. C. Johnson Date ____

F. B. [illegible] PG. [illegible]

Form 307 5M 11-35

PLEASE RETURN TO
LOS ANGELES COUNTY SURVEYOR
700 HALL OF RECORDS

NOTE: ANY ADDITIONS OR CHANGES ON THIS SHEET MUST BE MADE OR CIRCLED IN RED INK, WITH DATE AND NAME OF PERSON MAKING CHANGE

Do not extend notes this side of this line

STATION	B. S.	H. I.	F. S.	ELEV.				
B.M.	1st Run	Diff	2nd	3rd	ADJ. El			
			B.M. Circuit #7					
B.M. "L24"					—			
	4.465		4.599					
T		-0.053	.054		-0.053			
	4.518		4.653					
T.P.								
	4.[illegible]7		5.091					
T		+2.058	2.058		+2.058			
	3.[illegible]		3.033					
T.P.								
	6.396		6.730					
T		+2.608	2.608		+2.608			
	3.788		4.122					
B.M. #6					176.~~267~~ 298			

B.M. #6 El. 176.298 844/8
Whittier Blvd. [illegible] Pico [illegible]
L.N. in [illegible] 15 E. of [illegible]
C.R. S.E. Cor.

Profile No. ___ Notes Red ___ Plotted ___ Job No. ___ Division No. ___ F. B. ___ PG. 31
X-Sec. No. ___ Date ___ Date ___ Survey of ___
Notes Chkd. ___ Checked ___ Survey by ___ Notes ___ Date ___
Date ___ Date ___ Map No. ___ Indexed ___ Date ___

F. B. 726 PG. 32

Job No. _____ Division No. _____ Notes Red. _____ Plotted _____ Profile

Survey of _____ Date _____ Date _____ No. _____

Survey by _____ Notes _____ Notes Chkd. _____ Checked _____ X-Sec.

Indexed A. C. Johnson Date _____ Date _____ Date _____ No. _____

STATION	B.S.	H.I.	F.S.	ELEV.	ADJ EL
B.M.	1st Run	Diff	2nd	3rd	

Form 307 5M 11-35

PLEASE RETURN TO
LOS ANGELES COUNTY SURVEYOR
700 HALL OF RECORDS

Do not extend notes this side of this line

NOTE: ANY ADDITIONS OR CHANGES ON THIS SHEET MUST BE MADE OR CIRCLED IN RED INK, WITH DATE AND NAME OF PERSON MAKING CHANGE

Profile No.	Notes Red.	Plotted	Job No. 666	Division No. X	F. B. 726 Pg. 33
	Date	Date	Survey of San Gabriel S.S.		
X-Sec. No.	Notes Chkd.	Checked	Survey by Wallace	Notes Fenner	Date 9/8/37
	Date	Date	Map No.	Checked C. Johnson	Date

SAN GABRIEL BLVD S.S.
BENCH LEVELS ON PASSONS BLVD.
DUNLAP CROSSING RD (from)
CENTER STREET (to)

Fenner
Willess
Murray
Elmer

8

STATION	B. M.	B. S.	H. I.	F. S.	ELEV.	ADJ. EL.
		1st Run	Diff	2nd	3rd	

RECEIVED Smelser SEP 16 1937
PROGRESSED ✓ ✓ 3.2 Mi
BOOK INDEXED ✓ ✓
MAP INDEXED ✓ ✓
RECORD INDEXED ✓ ✓
CARD INDEXED —
REDUCED HLS "
CHECKED " " "
B. M.s ADJUSTED " " "
B. M.s LISTED " " "

NOTE: ANY ADDITIONS OR CHANGES ON THIS SHEET MUST BE MADE OR CIRCLED IN RED INK, WITH DATE AND NAME OF PERSON MAKING CHANGE

Do not extend notes this side of this line

PLEASE RETURN TO
LOS ANGELES COUNTY SURVEYOR
700 HALL OF RECORDS

Form 307 SM 11-35

Form 307 5M 11-35

PLEASE RETURN TO
LOS ANGELES COUNTY SURVEYOR
700 HALL OF RECORDS

NOTE: ANY ADDITIONS OR CHANGES ON THIS SHEET MUST BE MADE OR CIRCLED IN RED INK, WITH DATE AND NAME OF PERSON MAKING CHANGE

Do not extend notes this side of this line

STATION B.M.	B. S. 1st Run	H. I. Diff	F. S. 2nd	ELEV. 3rd	ADJ. El.	
B.M. #233					169.739	U.S.G.S. B Fd. bronze tablet stamped #14-1922-6' W. of S.E. Cor. of Pico Womans club Bldg.- N.W. Cor. of Passons Blvd. + Dunlap Crossing Rd. 1928 Elev. = 169.739 LB 844 p3
	4.492		4.464	4.452		
	⊼	+0.253	0.247	0.249	+0.248	
	4.239		4.217	4.203		
T.P.						1
	3.570		3.469	3.470		
	⊼	-1.720	1.712	1.714	-1.713	
	5.290		5.181	5.184		
T.P.						2
	4.196		3.901	4.181		
	⊼	-0.685	0.703	0.700	-0.701	
	4.881		4.604	4.881		
B.M. L 25					167.~~575~~ 585	3 B.M. L25 Fd. Nail in E. end of an E+W. irrigation line on W. side of Passons Blvd. 1200'± S. of Dunlap Cr. Rd.
	4.230		4.122	4.129		
	⊼	-1.060	1.049	1.050	-1.050	
	5.290		5.171	5.229		
T.P.						4

F.B. 726 Pg. 34 Job No. 6886 Division No. V Notes Red. Date Plotted Date Profile No. X-Sec. No.

Survey of San Gabriel S.S. Notes Chkd. Date Checked Date

Survey by Wallace Notes Fenner Date

Indexed C. Johnson

Form 307 5M 11-35

PLEASE RETURN TO
LOS ANGELES COUNTY SURVEYOR
700 HALL OF RECORDS

NOTE: ANY ADDITIONS OR CHANGES ON THIS SHEET MUST BE MADE OR CIRCLED IN RED INK, WITH DATE AND NAME OF PERSON MAKING CHANGE

Do not extend notes this side of this line

STATION	B.S.	H.I.	F.S.	ELEV.			
B.M.	1st Run	Diff	2nd	3rd	ADJ. El.		
	4.361		4.300	4.197			
		-0.712	0.720	0.715	-0.713		
	5.073		5.020	4.912			
T.P.						5	
	4.290		4.260	4.250			
		+0.384	0.390	0.391	+0.390		
	3.906		3.870	3.859			
B.M. L-26					166.~~300~~ 225	6	B.M. # L26 - Fd. L+T in N. W. Cor. of weir box + irrigation line on E. side of Passons Blvd. 2600 ± S. of Dunlap Cr. Rd.
	2.820		2.840				
		-2.230	2.229		-2.229		
	5.050		5.069				
T.P.						7	
	4.308		4.361	4.778			
		+2.748	~~2.741~~	2.746	+2.747		
	1.560		1.620	2.032			
B.M. L27					166.~~718~~ 751	8	B.M. # L27 - Fd. L+N. in S. side of conc weir S.E. Cor. Passons Blvd. + Lynch Estate Dr. - 500 ± N. of Center St.

Profile No. ____ Notes Red. ____ Plotted ____ Job No. 6886 Division No. X ____ F.B. 726 PG. 35

X-Sec. No. ____ Date ____ Date ____ Survey of San Gabriel Co. ____

Notes Chkd. ____ Checked ____ Survey by Wallace Notes Fenner Date 9/8/37

Date ____ Date ____ Map No. ____ Indexed Johnson Date ____

Form 307 5M 11-35

PLEASE RETURN TO
LOS ANGELES COUNTY SURVEYOR
700 HALL OF RECORDS

NOTE: ANY ADDITIONS OR CHANGES ON THIS SHEET MUST BE MADE OR CIRCLED IN RED INK, WITH DATE AND NAME OF PERSON MAKING CHANGE

Do not extend notes this side of this line

STATION B.M.	B. S. 1st Run	H. I. Diff	F. S. 2nd	ELEV. 3rd	ADJ. El.	
B.M						B.M. # L-27
	0.911		0.868			
	⊼	-4.839	4.842		+4.841	
	5.750		5.710			
T.P						9 Center [4] L-17
	4.623		4.630			
	⊼	+0.065	0.065		+0.065	
	4.558		4.565			10 FB 726 p 20 Elev. 162.020
Fd. B.M. L-17					161.~~942~~ 983	B.M. # L17 - Fd. L & T. in M.C.R. N.W. Cor. of Passons + Center
B.M.						B.M. # L17
	3.200		3.233	3.310		
	⊼	-1.756	1.763	1.761	-1.762	
	4.956		4.996	5.071		
T.P						
	4.160		4.662	4.598		
	⊼	-0.762	~~0.768~~	0.762	-0.762	
	4.922		5.430	5.360		
T.P.						

To Pg 20 Circuit # [4]

Profile No. ___ X-Sec. No. ___
Plotted ___ Date ___ Checked ___ Date ___
Notes Chkd. ___ Date ___
Job No. 6886 Division No. V
Survey of San Gabriel S.S.
Survey by Wallace Notes Fenner
Indexed A. C. Johnson Date ___
F. B 726 Pg. 36

Form 307 SM 10-34

PLEASE RETURN TO
LOS ANGELES COUNTY SURVEYOR
700 HALL OF RECORDS

NOTE: ANY ADDITIONS OR CHANGES ON THIS SHEET MUST BE MADE OR CIRCLED IN RED INK, WITH DATE AND NAME OF PERSON MAKING CHANGE

Do not extend notes this side of this line

STATION	S.S.	H.I.	F.S.	ELEV.			
B.M.	1st Run	Diff.		2nd	3rd	Adj. El.	
T.P.							2
	4.422			4.146	4.118		
	⊼		+2.321	2.328	2.324	+2.324	
	2.101			1.818	1.794		
B.M. L-28						161.797 ~~[illegible]~~ 161.~~742~~	3 B.M. # L28 - Fd. L+T in S.W. Cor. of conc. weir E. side of Passons Blvd. 1200' ± S. of Center St.
	0.970			0.960	0.914		
	⊼		-4.240	4.250	4.246	-4.246	
	5.210			5.210	5.160		
T.P.							4
	4.634			4.750	4.764		
	⊼		~~-0.277~~	0.288	0.286	-0.287	
	4.911			5.038	5.050		
B.M. L-29						157.273 ~~[illegible]~~ 157.~~209~~	5 B.M. # 29 - Fd. C. spk in W. face of conc. weir box 6" up. on E. side of Passons Blvd @ ∆ pt. in rd. 2000' ± S. of Center St.
	4.237			4.338			
	⊼		-1.186	1.182		-1.184	
	5.423			5.515			
T.P.							6

Profile No. ____ Notes Red. ____ Platted ____ Job No. 6886 Division No. Y L.B. 726 Pg. 37

X-Sec. No. ____ Date ____ Date ____ Survey of San Gabriel S.S.

Notes Chkd. ____ Checked ____ Survey by Wallace Notes Fenner Date 9/16/37

Date ____ Date ____ Map No. ____ Indexed ____ Date ____

Form 307 5M 10-34

PLEASE RETURN TO
LOS ANGELES COUNTY SURVEYOR
700 HALL OF RECORDS

NOTE: ANY ADDITIONS OR CHANGES ON THIS SHEET MUST BE MADE OR CIRCLED IN RED INK, WITH DATE AND NAME OF PERSON MAKING CHANGE

Do not extend notes this side of this line

STATION	B.S.	H.I.	F.S.	ELEV.		
B.M.	1st Run	Diff.	2nd	3rd	Adj. El.	
T.P.						6
	4.286		4.722			
	⊼	-0.664	0.661		-0.662	
	4.950		5.383			
T.P.						7
	4.616		4.740			
	⊼	+2.235	2.236		+2.235	
	2.381		2.504			
B.M. L-30					157.675 ~~.651~~ 157.~~598~~	8 B.M. # L30 - Fd L+N. in top of Conc. Pillar on S. side of driveway of house # 1653 - W. side of Passons Blvd.
	1.953		1.629	1.609		
	⊼	-3.~~300~~	3.306	3.304	-3.305	
	5.253		4.935	4.913		
T.P.						9
	4.496		4.494			
	⊼	+2.755	2.758		+2.756	
	1.741		1.736			
Fd. B.M. 16.C					157.135 ~~.490~~ 157.~~649~~	10 B.M. # 16C - Fd. C. spk in S.W. Cor. of Wigwag signal - Passons Blvd. & A.T.+S.F.R.R. Per L.B. 849-6 Elev. = 157.135

L.B. 776 - P.G. 38 | Job. No. 6886 | Division No. V | Notes Red | Plotted | Profile
Survey of San Gabriel S.S. | Date | Date | No.
Survey by Wallace | Notes Fenner | Notes Chkd. | Checked | X-Sec.
Indexed A. C. Johnson | Date | Date | Date | No.

Form 307 5M 11-35

PLEASE RETURN TO
LOS ANGELES COUNTY SURVEYOR
700 HALL OF RECORDS

NOTE: ANY ADDITIONS OR CHANGES ON THIS SHEET MUST BE MADE OR CIRCLED IN RED INK, WITH DATE AND NAME OF PERSON MAKING CHANGE

Do not extend notes this side of this line

STATION	B. S. H. I. F. S. ELEV.					
B.M.	1st Run	Diff	2nd	3rd	ADJ. El.	
B.M.						B.M. 16-C - Per L.B. 849-6
	2.720		2.797			
	⊼	-0.724	0.723		-0.723	
	3.444		3.520			" — used 16C for adjustment.
Fd B.M. V 4					156.435	B.M. V-4 Fd. c. spk. in S.E. Cor. of conc. weir box @ S.W. Cor. of Passons Blvd. + Bermudez St. Per L.B. 849-6 Elev. = 156.435
					156.~~326~~ .367	

Profile No. ____ Notes Red. ____ Plotted ____ Job No. 6886 Division No. V ____ F.B. 726 Pg. 39

X-Sec. No. ____ Date ____ Date ____ Survey of San Gabriel Riv.

Notes Chkd. ____ Checked ____ Survey by Wallace Notes Ferner Date 9/10/37

Date ____ Date ____ Map No. ____ Indexed F. Johnson Date ____

F. B. 726 PG. 90 | Job No. | Division No. | Notes Red. | Plotted | Profile

Survey of | Date | Date | No.

Survey by | Notes | Notes Chkd. | Checked | X-Sec.

Indexed C. Johnson | Date | Date | Date | No.

STATION	B.S.	H.I.	F.S.	ELEV.	ADJ. El.
B.M.	1st Bin	Diff	2nd	3rd	

Form 307 5M 11-35

PLEASE RETURN TO
LOS ANGELES COUNTY SURVEYOR
700 HALL OF RECORDS

Do not extend notes this side of this line

NOTE: ANY ADDITIONS OR CHANGES ON THIS SHEET MUST BE MADE OR CIRCLED IN RED INK, WITH DATE AND NAME OF PERSON MAKING CHANGE

Notes Ck'd by	Survey of San Gabriel Blvd
Map No.	W. O. 6886 Tape No. St'd °F.
Office Work	Surveyed by Wallace
Checked	Notes Date 8-1937
Date	Indexed A. C. Johnson

F.B. 726 PG. 41

J.N. 6886

SAN GABRIEL BLVD.

ROSEMEAD BLVD.

BERMUDEZ ST. FROM TO CENTER ST

TOPOG.

Wallace
Fenner
Murray
Tellez
Elmer

RECEIVED Smelser SEP 23 1937

PROGRESSED	✓	✓
BOOK INDEXED	✓	✓
MAP INDEXED	✓	✓
RECORD INDEXED	✓	✓
CARD INDEXED	✓	✓

Note: Any Additions or Changes on This Sheet Must be Made or Circled in Red Ink With Date and Name of Person Making Change.

Do not extend notes this side of this line

RETURN TO
LOS ANGELES COUNTY SURVEYOR
700 HALL OF RECORDS

FORM 247 10M 11-35

F.B. 726 PG. 42

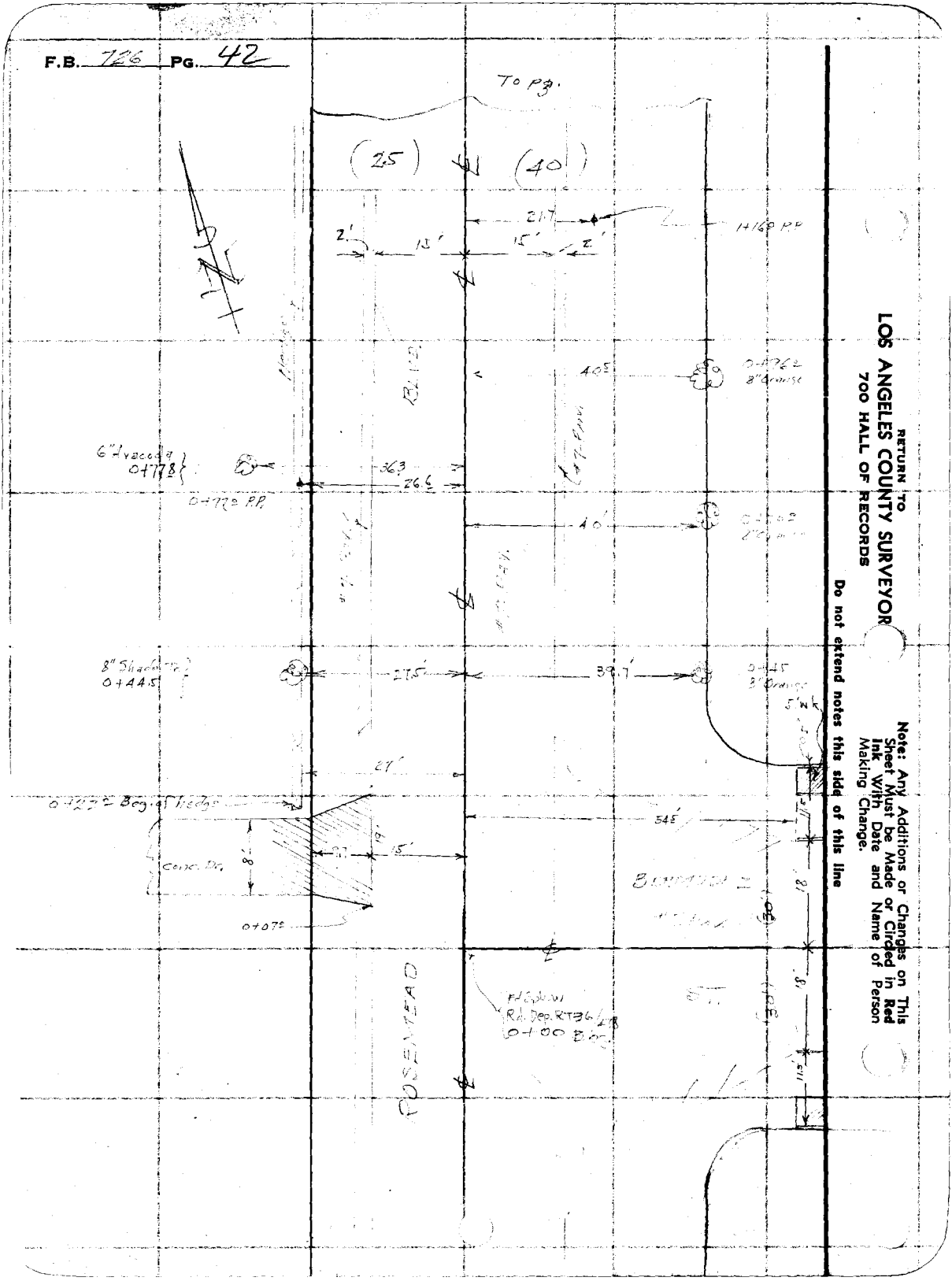

RETURN TO
LOS ANGELES COUNTY SURVEYOR
700 HALL OF RECORDS

Do not extend notes this side of this line

Note: Any Additions or Changes on This Sheet Must be Made or Circled in Red Ink With Date and Name of Person Making Change.

Notes Ck'd by	Survey of San Gabriel Blvd.	F.B. 26 PG. 43
Map No.	W. O. 6886 Tape No. St'd °F.	
Office Work	Surveyed by W.	
Checked	Notes W Date Aug. 1937	
Date	Indexed C. Johnson	

Note: Any Additions or Changes on This Sheet Must be Made or Circled in Red Ink With Date and Name of Person Making Change.

Do not extend notes this side of this line

RETURN TO
LOS ANGELES COUNTY SURVEYOR
700 HALL OF RECORDS

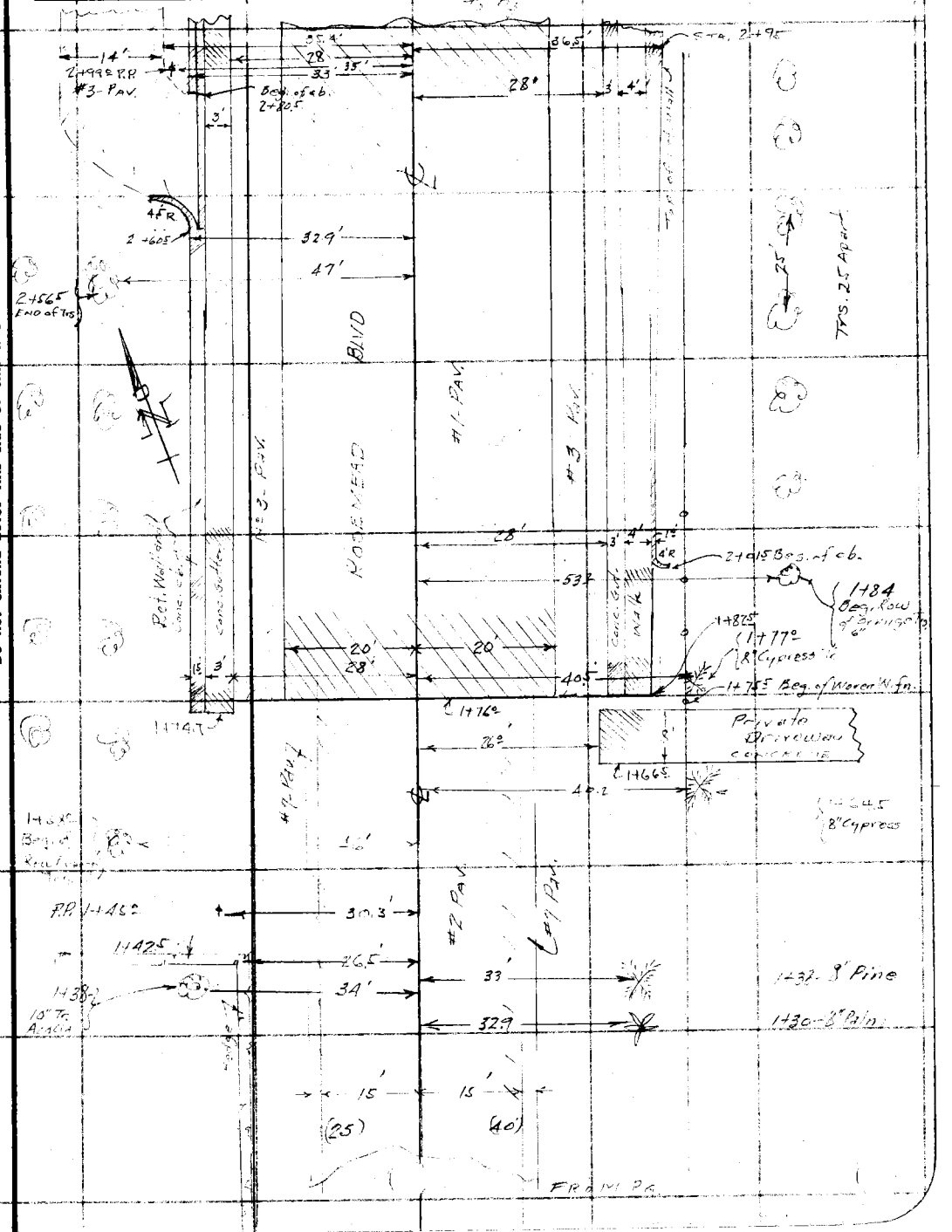

FORM 247 10M 11-35

F.B. 726 PG. 44

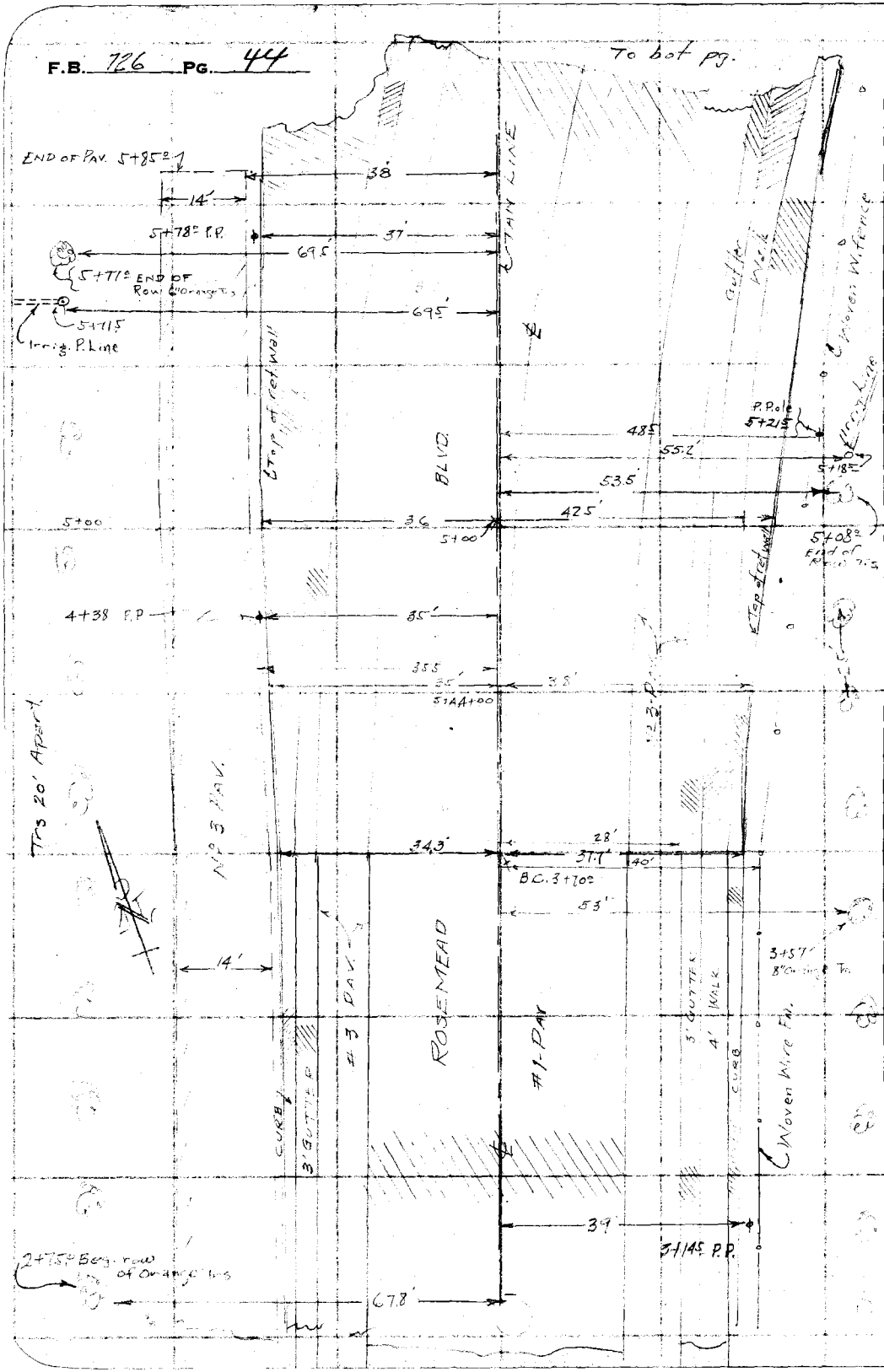

RETURN TO
LOS ANGELES COUNTY SURVEYOR
700 HALL OF RECORDS

Do not extend notes this side of this line

Note: Any Additions or Changes on This Sheet Must be Made or Circled in Red Ink With Date and Name of Person Making Change.

Notes Ck'd by	Survey of San Gabriel Blvd
Map No.	W. O. 6886 Tape No. St'd °F.
Offide Work	Surveyed by Wallace
Checked	Notes Date Aug. 1957
Date	Indexed

F.B. 726 PG. 45

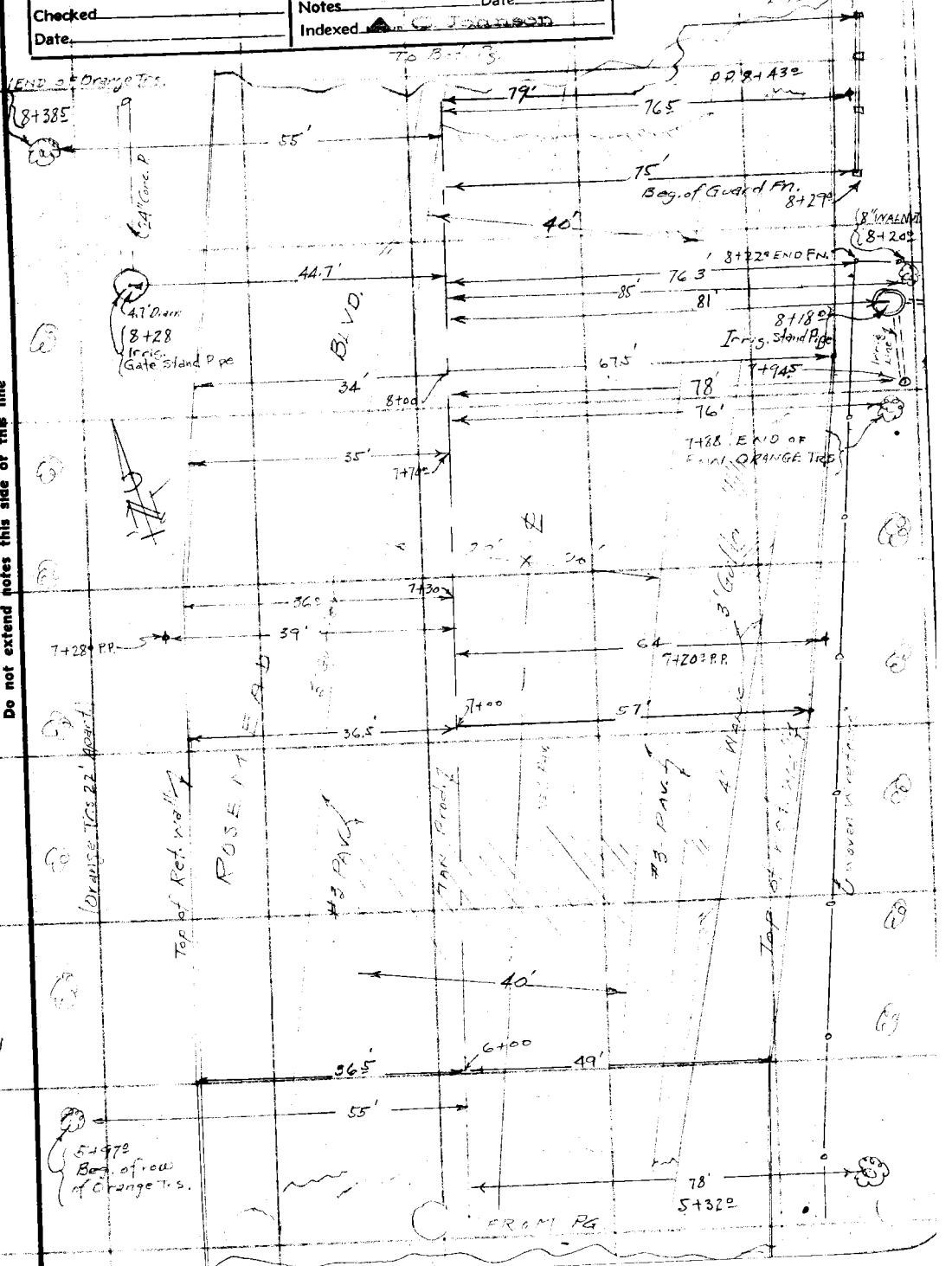

Note: Any Additions or Changes on This Sheet Must be Made or Circled in Red Ink With Date and Name of Person Making Change.

Do not extend notes this side of this line

RETURN TO
LOS ANGELES COUNTY SURVEYOR
700 HALL OF RECORDS

FORM 247 10M 11-35

F.B. 726 PG. 46

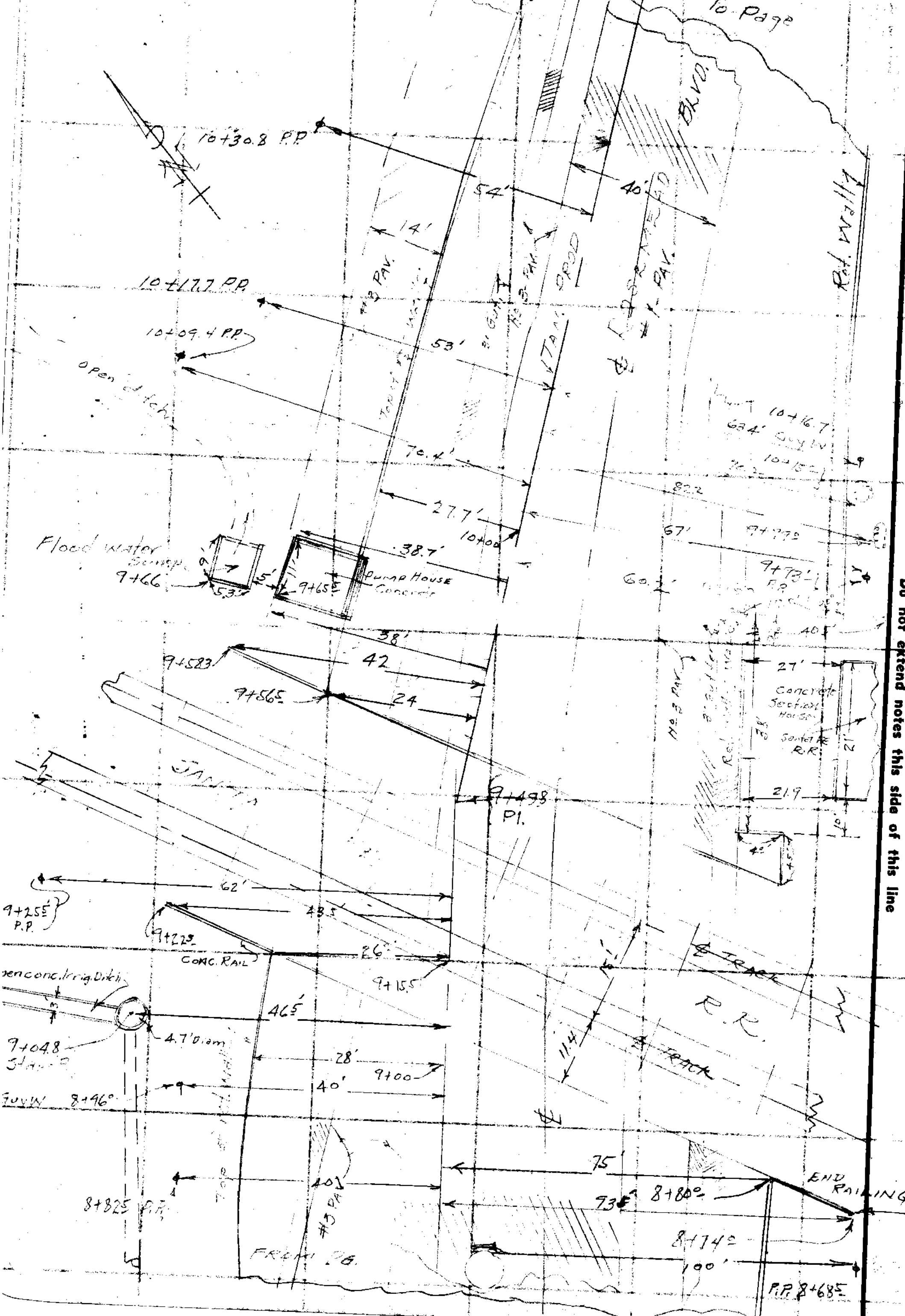

RETURN TO LOS ANGELES COUNTY SURVEYOR
700 HALL OF RECORDS

Note: Any Additions or Changes on This Sheet Must be Made or Circled in Red Ink With Date and Name of Person Making Change.

Do not extend notes this side of this line

Notes Ck'd by	Survey of
Map No.	W. O. 6886 Tape No. St'd °F.
Office Work	Surveyed by W
Checked	Notes W. Date 8-1937
Date	Indexed

F.B. 26 PG. 47

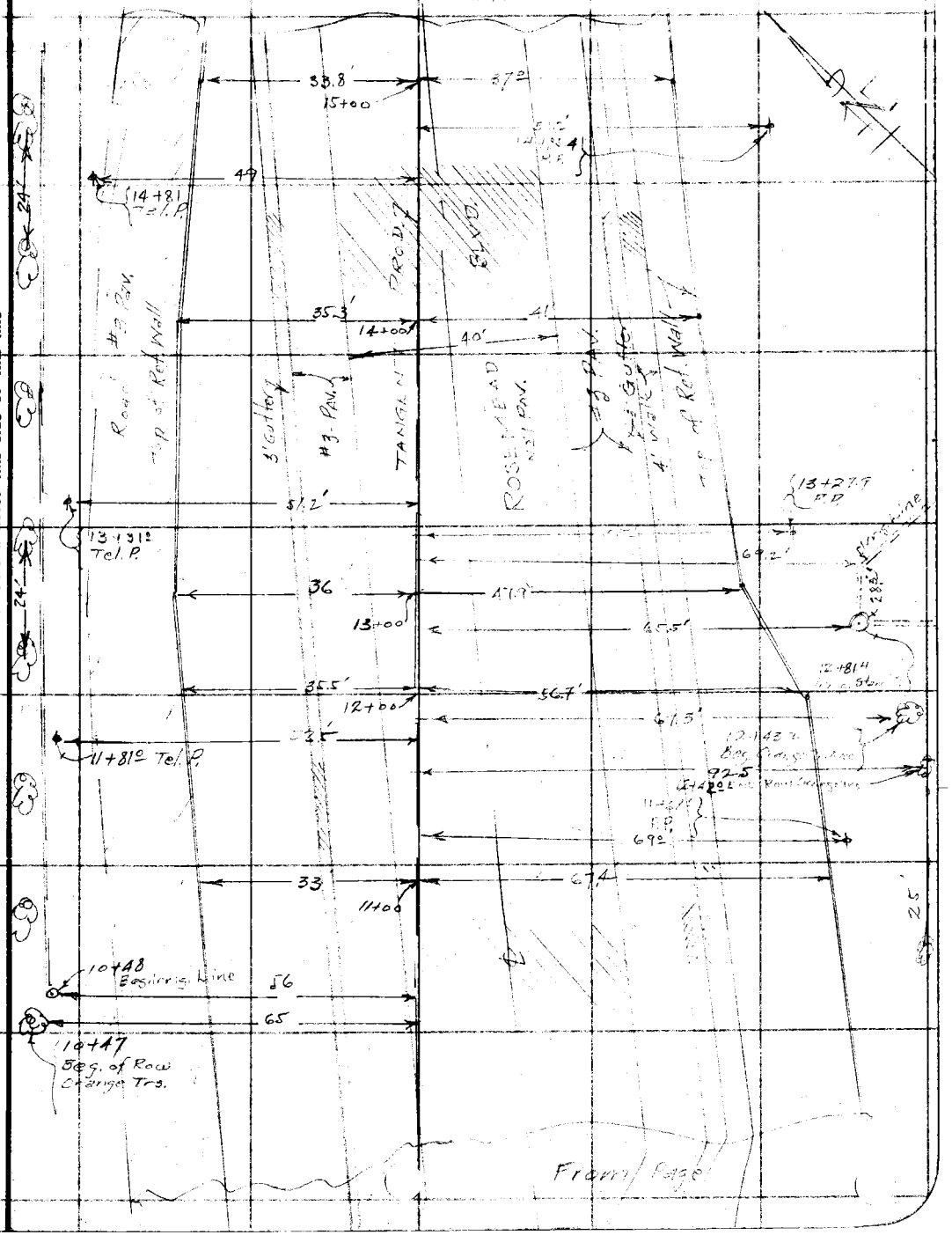

Note: Any Additions or Changes on This Sheet Must be Made or Circled in Red Ink With Date and Name of Person Making Change.

Do not extend notes this side of this line

RETURN TO
LOS ANGELES COUNTY SURVEYOR
700 HALL OF RECORDS

FORM 247 10M 11-35

RETURN TO
LOS ANGELES COUNTY SURVEYOR
700 HALL OF RECORDS

Note: Any Additions or Changes on This Sheet Must be Made or Circled in **Red** Ink With Date and Name of Person Making Change.

Do not extend notes this side of this line

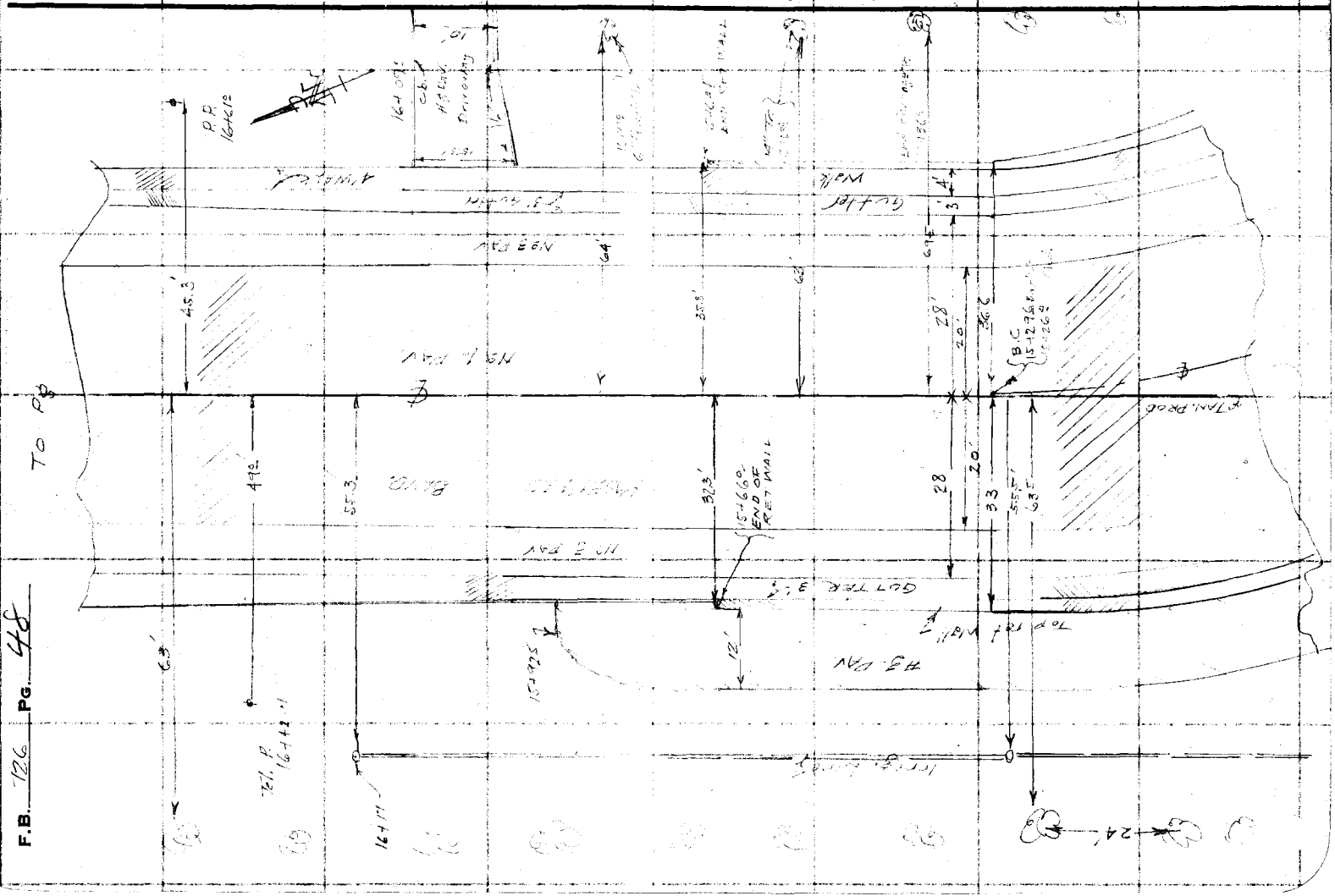

F.B. 126 PG. 48

Notes Ck'd by		Survey of	F.B. Pg. 47
Map No.		W. O.	Tape No. St'd °F.
Office Work		Surveyed by	
Checked		Notes	Date
Date		Indexed	

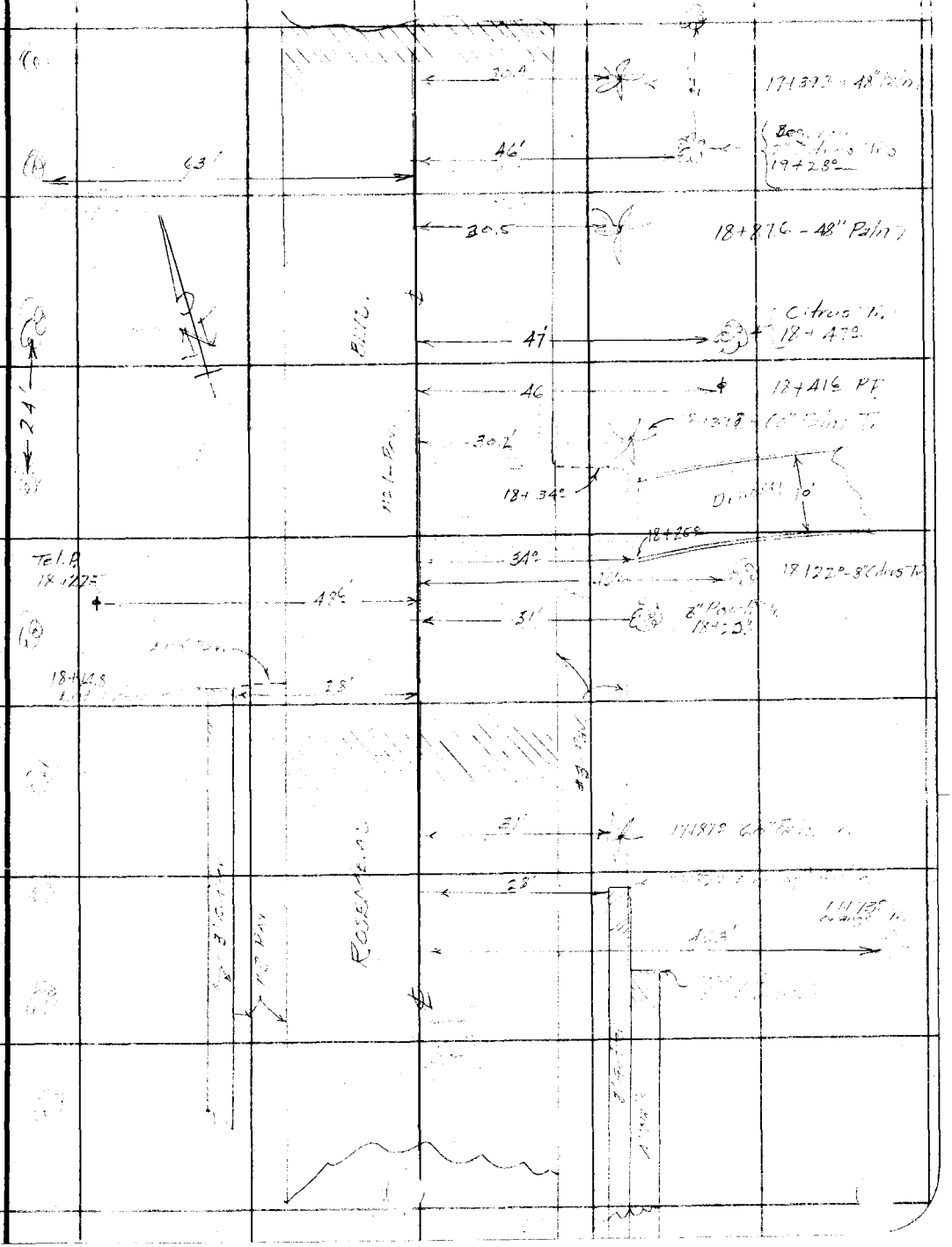

Note: Any Additions or Changes on This Sheet Must be Made or Circled in Red Ink With Date and Name of Person Making Change.

Do not extend notes this side of this line

RETURN TO
LOS ANGELES COUNTY SURVEYOR
700 HALL OF RECORDS

FORM 247 10M 11-35

F.B. 726 PG. 50

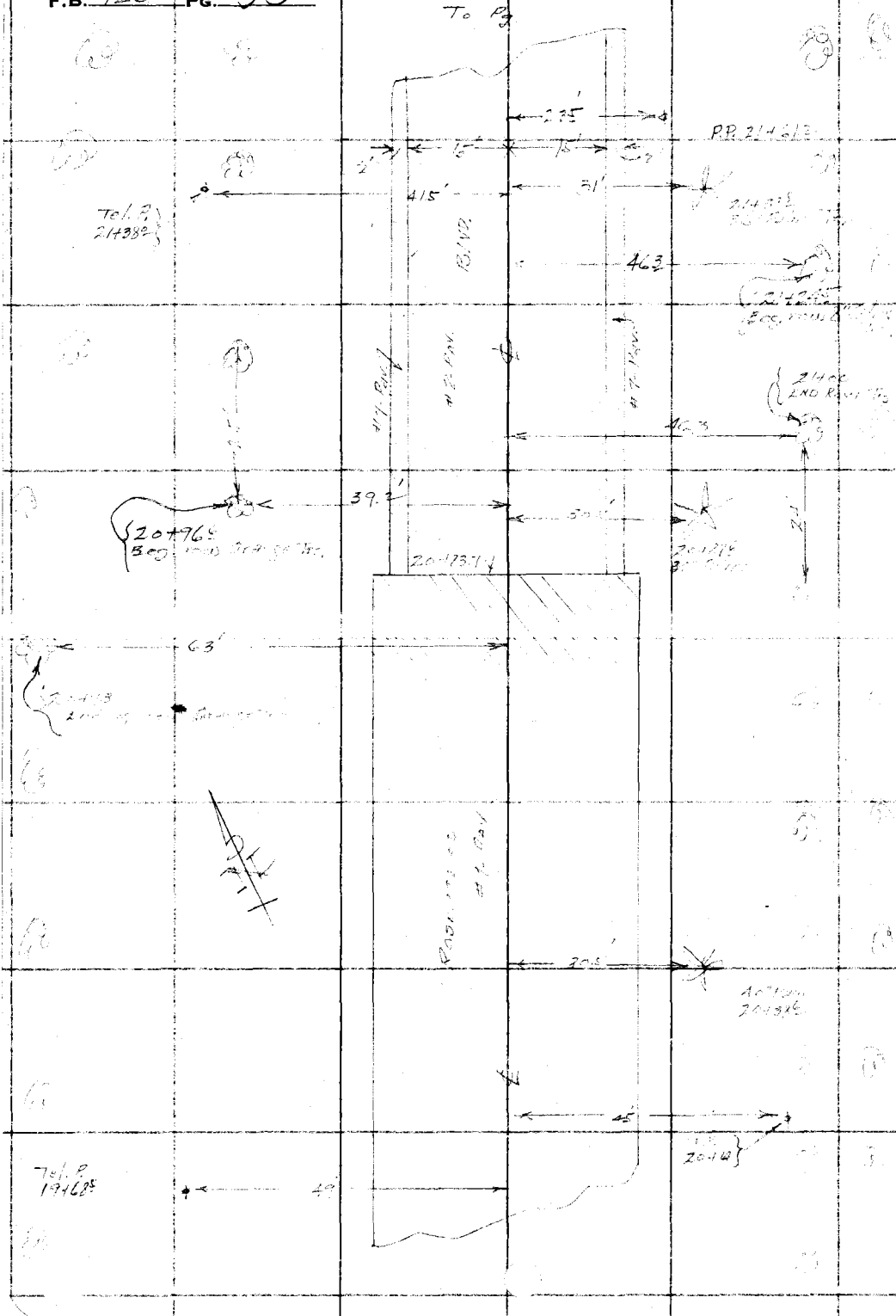

RETURN TO
LOS ANGELES COUNTY SURVEYOR
700 HALL OF RECORDS

Do not extend notes this side of this line

Note: Any Additions or Changes on This Sheet Must be Made or Circled in Red Ink With Date and Name of Person Making Change.

Notes Ck'd by	Survey of
Map No.	W. O. 6981 Tape No. St'd °F.
Office Work	Surveyed by
Checked	Notes Date
Date	Indexed

F.B. Pg. 51

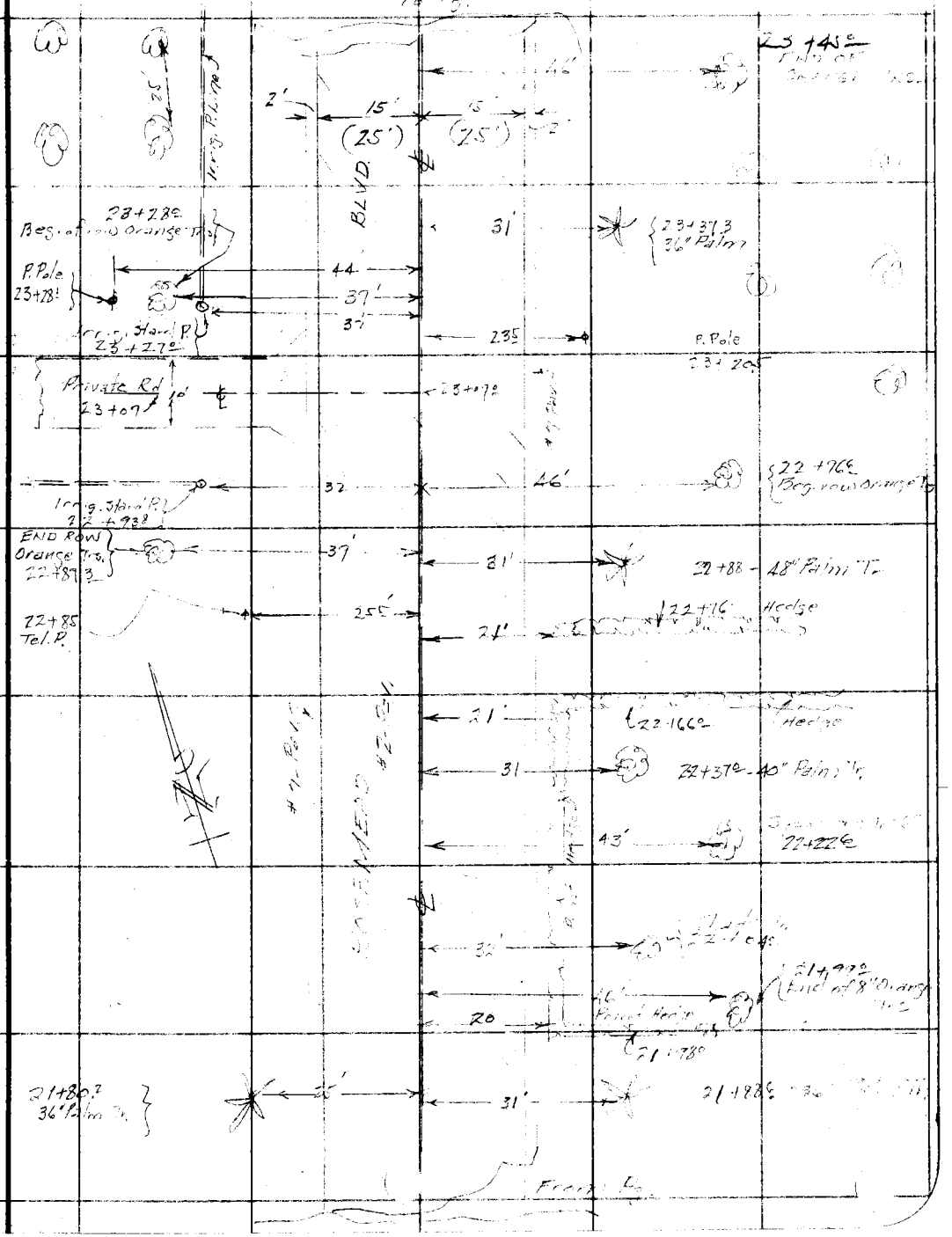

Note: Any Additions or Changes on This Sheet Must be Made or Circled in Red Ink With Date and Name of Person Making Change

Do not extend notes this side of this line

RETURN TO
LOS ANGELES COUNTY SURVEYOR
700 HALL OF RECORDS

FORM 247 10M 11-35

F.B. 726 PG. 52

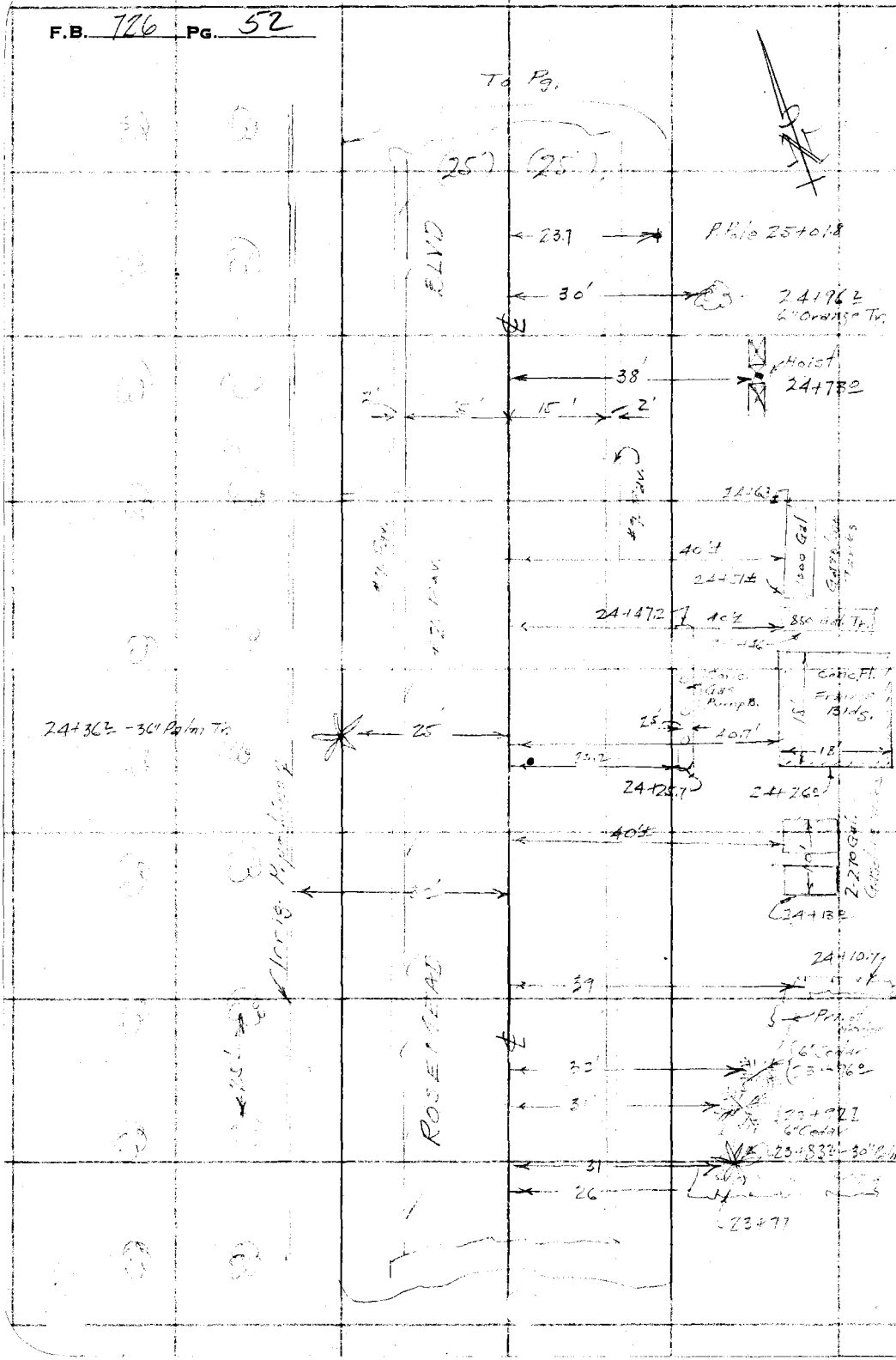

RETURN TO
LOS ANGELES COUNTY SURVEYOR
700 HALL OF RECORDS

Do not extend notes this side of this line

Note: Any Additions or Changes on This Sheet Must be Made or Circled in Red Ink With Date and Name of Person Making Change.

Notes Ck'd by	Survey of San Gabriel Blvd
Map No.	W. O. 6382 Tape No. St'd °F.
Office Work	Surveyed by
Checked	Notes Date
Date	Indexed

F.B. 126 PG. 53

Note: Any Additions or Changes on This Sheet Must be Made or Circled in Red Ink With Date and Name of Person Making Change.

Do not extend notes this side of this line

RETURN TO
LOS ANGELES COUNTY SURVEYOR
700 HALL OF RECORDS

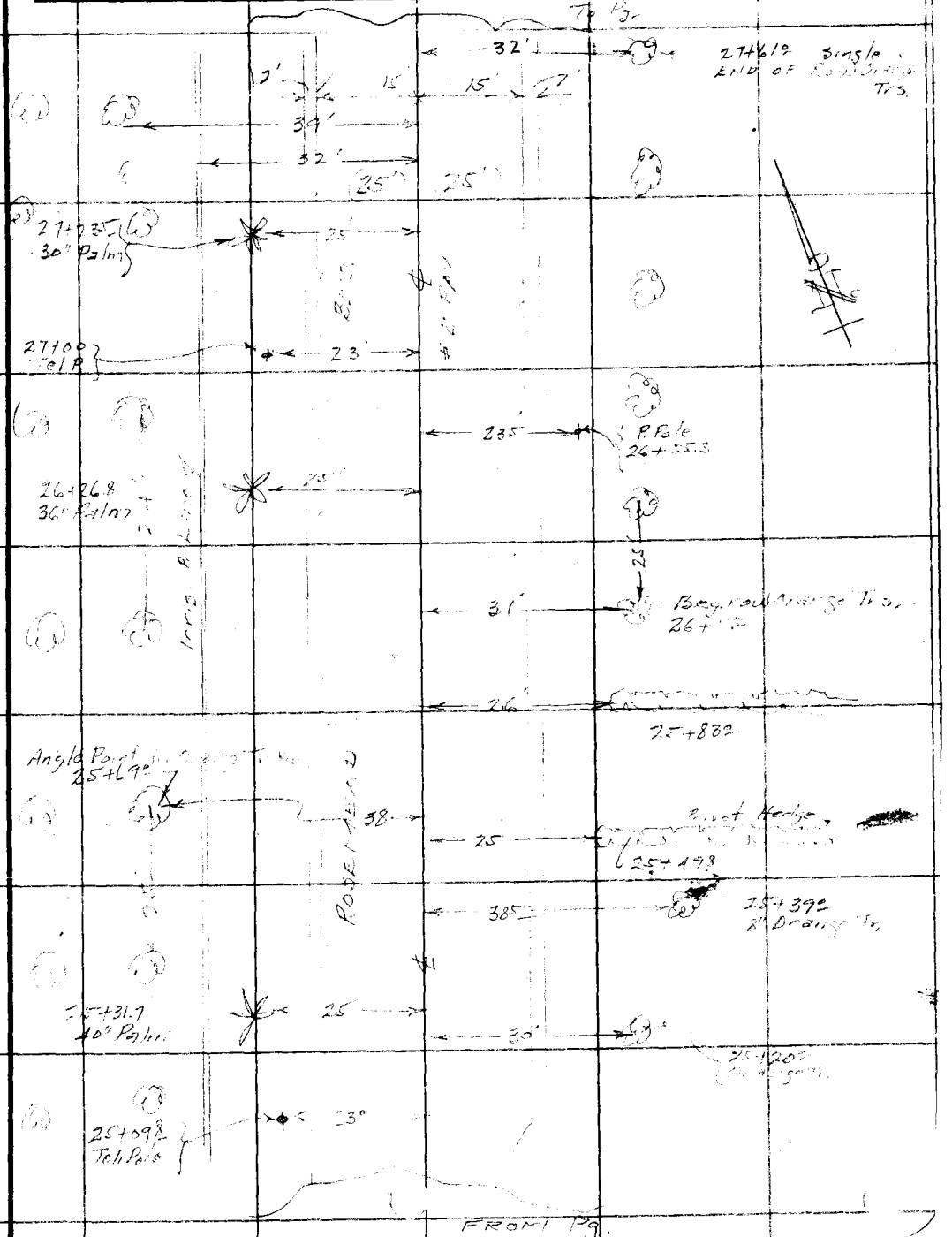

FORM 247 10M 11-35

F.B. 726 PG. 54

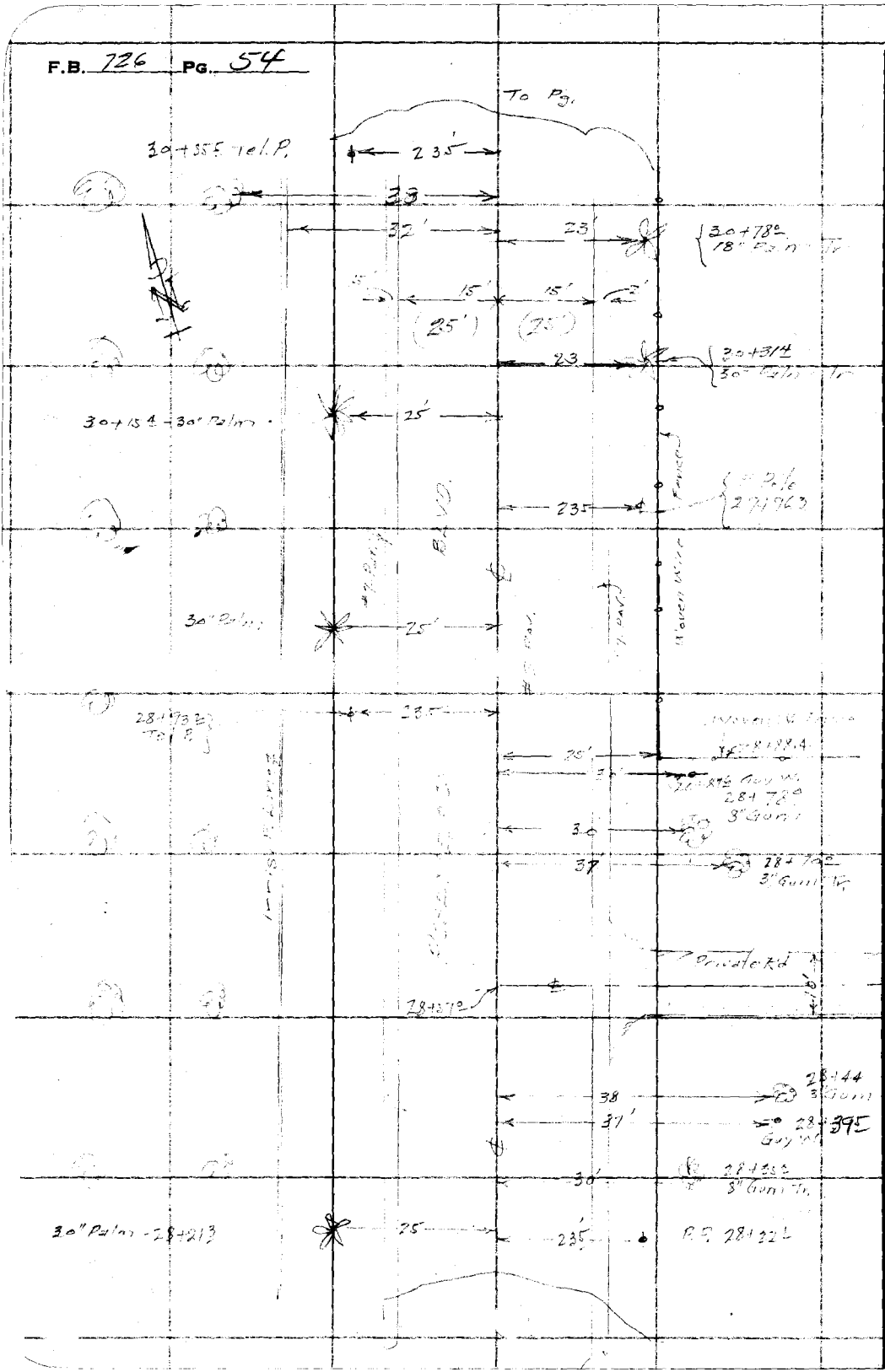

RETURN TO
LOS ANGELES COUNTY SURVEYOR
700 HALL OF RECORDS

Do not extend notes this side of this line

Note: Any Additions or Changes on This Sheet Must be Made or Circled in Red Ink With Date and Name of Person Making Change.

Notes Ck'd by	Survey of San Gabriel Blvd	F.B. 126 Pg. 55
Map No.	W. O. 6816 Tape No. St'd °F.	
Office Work	Surveyed by W	
Checked	Notes W Date 8-1931	
Date	Indexed [illegible]	



Note: Any Additions or Changes on This Sheet Must be Made or Circled in Red Ink With Date and Name of Person Making Change.

Do not extend notes this side of this line

RETURN TO
LOS ANGELES COUNTY SURVEYOR
700 HALL OF RECORDS

FORM 247 10M 11-35

F.B. 776 PG. 56

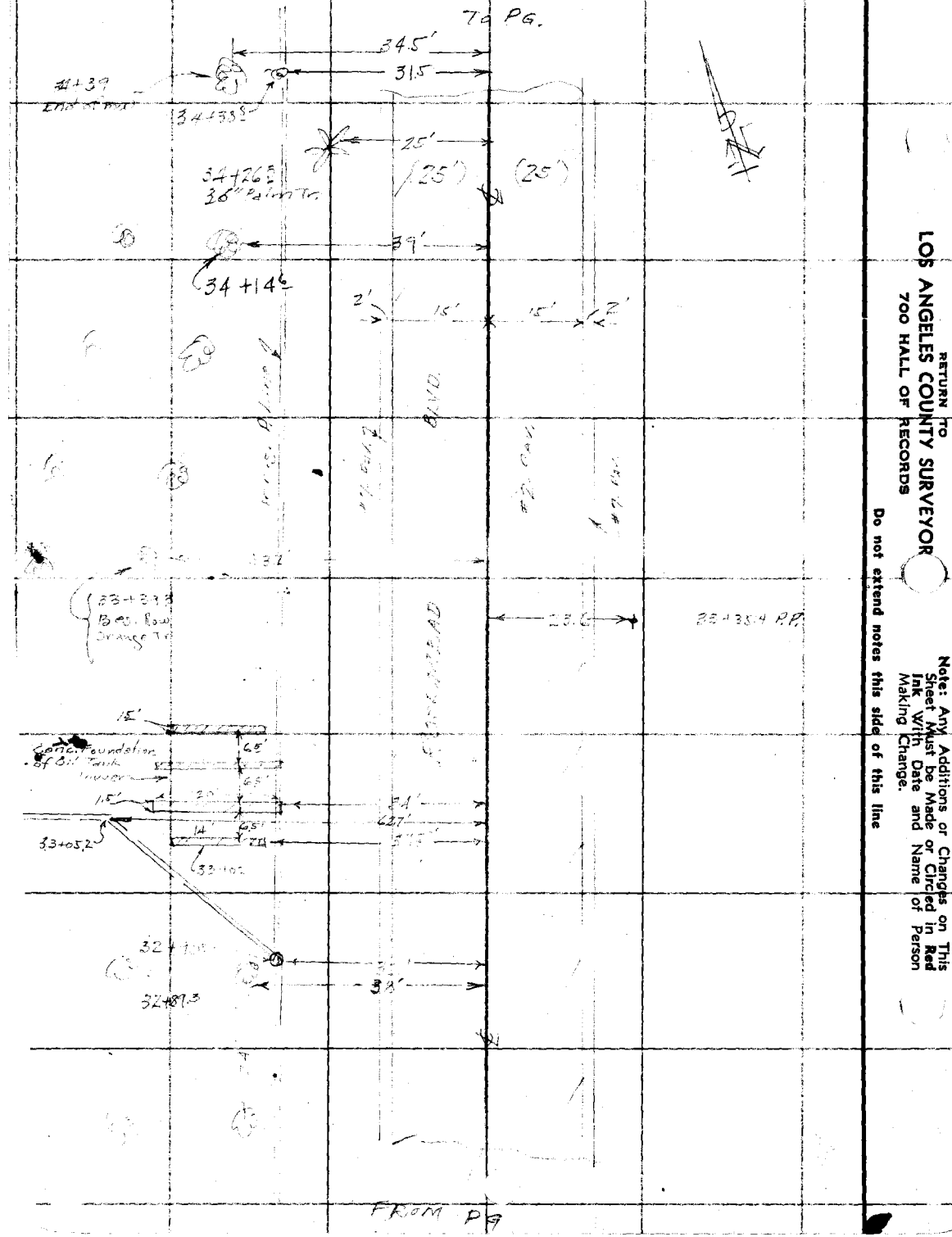

RETURN TO
LOS ANGELES COUNTY SURVEYOR
700 HALL OF RECORDS

Do not extend notes this side of this line

Note: Any Additions or Changes on This Sheet Must be Made or Circled in Red Ink With Date and Name of Person Making Change.

Notes Ck'd by	Survey of
Map No.	W. O. 688 Tape No. St'd °F.
Office Work	Surveyed by
Checked	Notes Date 8-1937
Date	Indexed

F.B. Pg. 57

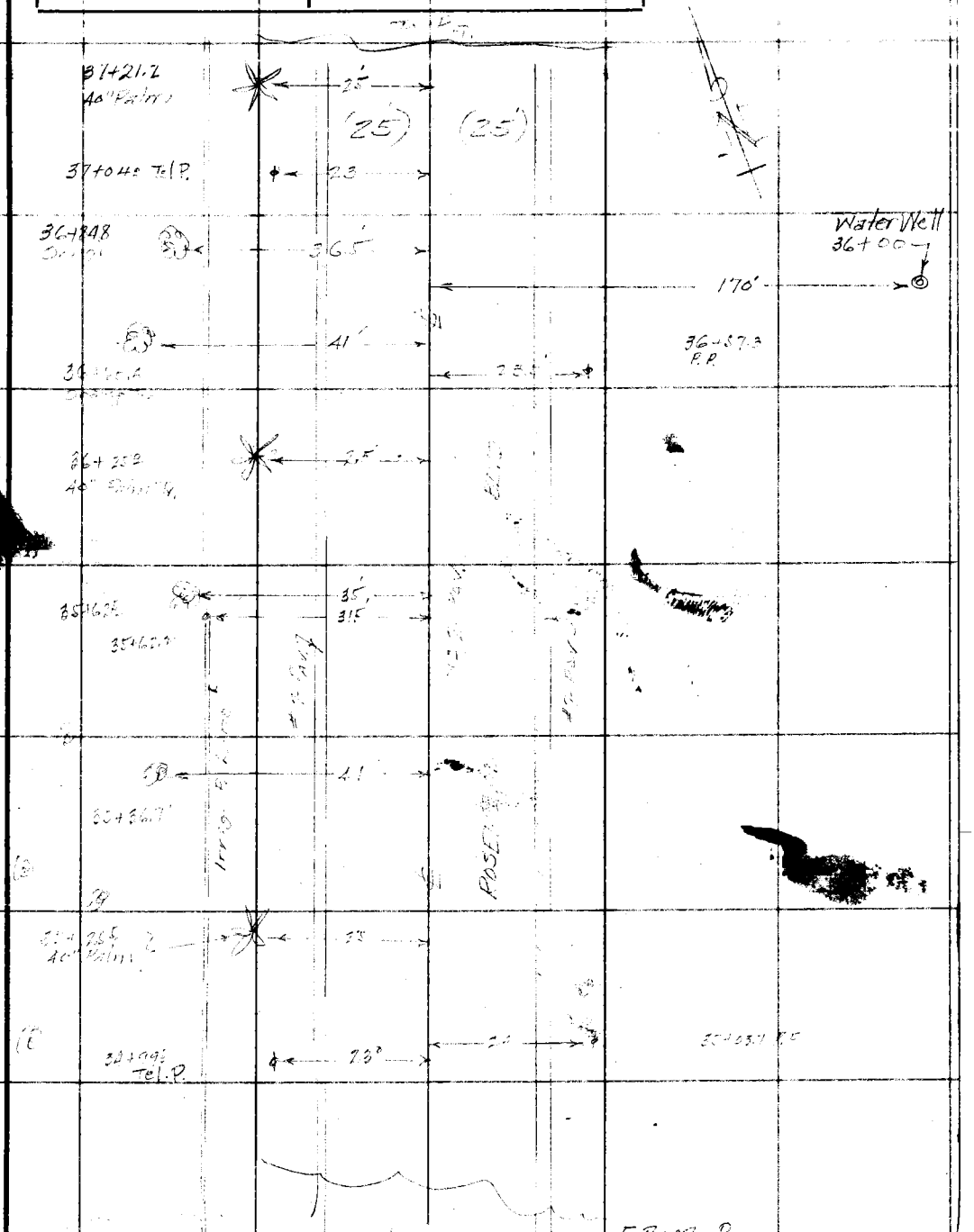

Note: Any Additions or Changes on This Sheet Must be Made or Circled in Red Ink [illegible] Date and Name of Person Making [illegible] Page.

Do not extend [illegible] side of this line

RETURN TO
LOS ANGELES COUNTY SURVEYOR
700 HALL OF RECORDS

FORM 247 10M 11-35

F.B. 726 PG. 58

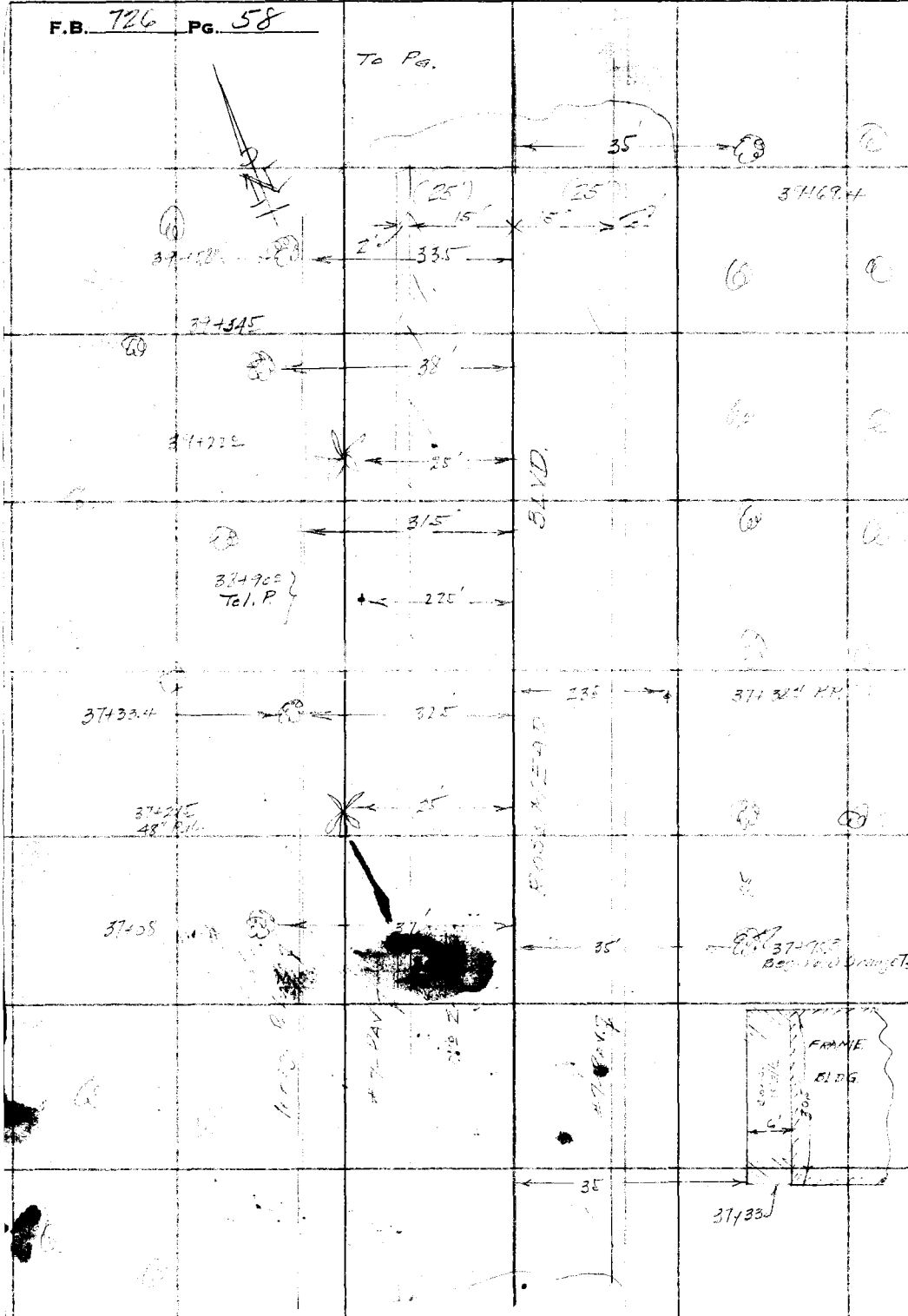

RETURN TO
LOS ANGELES COUNTY SURVEYOR
700 HALL OF RECORDS

Do not extend notes this side of this line

Note: Any Additions or Changes on This Sheet Must be Made or Circled in Red Ink With Date and Name of Person Making Change.

Notes Ck'd by	Survey of [illegible] Blvd
Map No.	W. O. [illegible] Tape No. St'd °F.
Office Work	Surveyed by [illegible]
Checked	Notes [illegible] Date [illegible]
Date	Indexed [illegible]

F.B. [illegible] PG. 59



Note: Any Additions or Changes on This Sheet Must be Made or Circled in Red Ink With Date and Name of Person Making Change

Do not extend notes this side of this line

RETURN TO
LOS ANGELES COUNTY SURVEYOR
700 HALL OF RECORDS

FORM 247 10M 11-35

F.B. 726 PG. 60



RETURN TO
LOS ANGELES COUNTY SURVEYOR
700 HALL OF RECORDS

Note: Any Additions or Changes on This Sheet Must be Made or Circled in Red Ink With Date and Name of Person Making Change.

Do not extend notes this side of this line

Notes Ck'd by	Survey of SAN [illegible]
Map No.	W. O. 6886 Tape No. St'd °F.
Office Work	Surveyed by W
Checked	Notes W Date [illegible]
Date	Indexed [illegible] C. Johnson

F.B. [illegible] PG. 61

See [illegible] 76 F.B. [illegible] For Topog. at this intr.

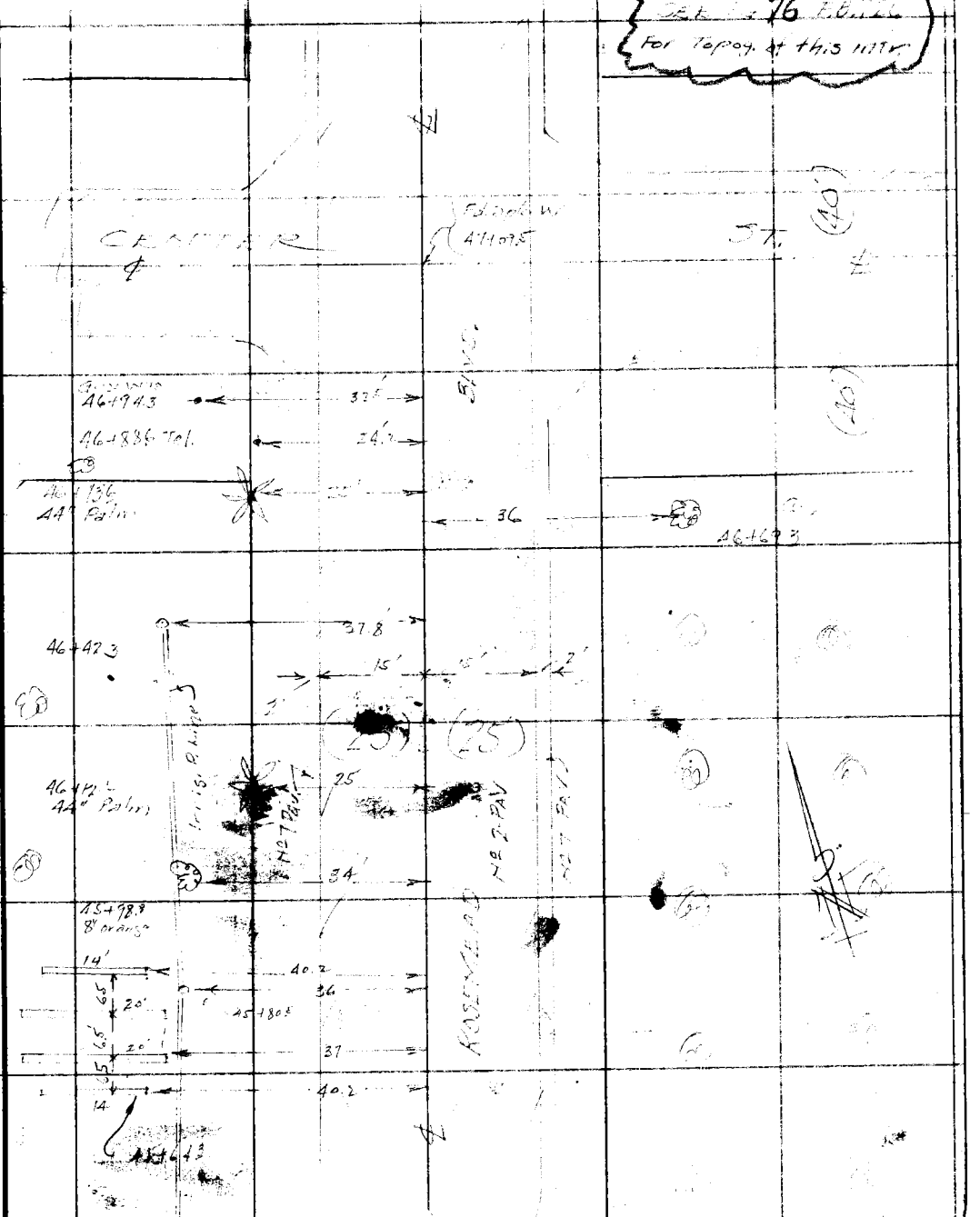

Note: Any Additions or Changes on This Sheet Must be Made or Circled in Red Ink With Date and Name of Person Making Change

Do not extend notes this side of this line

RETURN TO
LOS ANGELES COUNTY SURVEYOR
700 HALL OF RECORDS

FORM 247 10M 11-35

F.B. 726 PG. 62

RETURN TO
LOS ANGELES COUNTY SURVEYOR
700 HALL OF RECORDS

Note: Any Additions or Changes on This Sheet Must be Made or Circled in Red Ink With Date and Name of Person Making Change.

Do not extend notes this side of this line

Profile	Notes Red.	Plotted	Job No. 6666	Division No.	F. B. [illegible]	Pg. 63
No.	Date	Date	Survey of SAN GABRIEL BLVD			
X-Sec.	Notes Chkd.	Checked	Survey by WALLACE	Notes [illegible]	Date [illegible]	
No.	Date	Date	Map No.	Indexed A. C. Johnson	Date	

SAN GABRIEL BLVD

[illegible] BLVD.
FROM
[illegible] St. to Cowler St.

PROGRESS

RECEIVED Smelser SEP 23 1937
PROGRESSED ✓ ✓
BOOK INDEXED ✓ ✓
MAP INDEXED ✓ ✓
RECORD INDEXED ✓ ✓
CARD INDEXED ✓ ✓
REDUCED Smelser "
CHECKED MOD ROE "

ELEV.
F. S.
H. I.
B. S.
STATION

NOTE: ANY ADDITIONS OR CHANGES ON THIS SHEET MUST BE MADE OR CIRCLED IN RED INK, WITH DATE AND NAME OF PERSON MAKING CHANGE

Do not extend notes this side of this line

PLEASE RETURN TO
LOS ANGELES COUNTY SURVEYOR
700 HALL OF RECORDS

Form 307 5M 11-35

Form 307 5M 11-35

PLEASE RETURN TO
LOS ANGELES COUNTY SURVEYOR
700 HALL OF RECORDS

NOTE: ANY ADDITIONS OR CHANGES ON THIS SHEET MUST BE MADE OR CIRCLED IN RED INK, WITH DATE AND NAME OF PERSON MAKING CHANGE

Do not extend notes this side of this line

STATION	B. S.	H. I.	F. S.	ELEV.		
						FB 726 p 16
					B.M. 17A El. 151.37	L.B. 349/3
B.M. 17A	150	155.37		151.37	Bernardez St & Rosemead Blvd	
					[illegible]	
2+00			44	151.5		[illegible]
4+18			465	151.22		[illegible]
4+07			452	151.35	walk 15' Lt	
1+00			42	151.7		℄
4+76			390	151.97		℄ Beg [illegible]
T.P.	153	156.46	394	151.93		
1+74.7			373	152.63	Beg. of ret wall 32.5 Lt.	
4+32.5			499	151.47		Beg. walk 31' Rt
2+00			446	152.00		℄
4+01.5			364	152.82		Beg ret. wall
2+00			372	152.74	Ret wall 32.5 Lt.	
4+60			338	153.08	End Ret. " Lt.	
4+81.5			329	153.17	Beg " " Lt.	
3+00			478	151.68		℄
			321	153.25		Ret. wall Rt

F. B. 726 PG. 64 Job No. [illegible] Division No. [illegible] Notes Red. Plotted Profile No.
Survey of [illegible] Date Date X-Sec.
Survey by W Notes W Notes Chkd. Checked No.
Indexed A. C. [illegible] Date Date

Form 307 5M 11-35

PLEASE RETURN TO
LOS ANGELES COUNTY SURVEYOR
700 HALL OF RECORDS

NOTE: ANY ADDITIONS OR CHANGES ON THIS SHEET MUST BE MADE OR CIRCLED IN RED INK, WITH DATE AND NAME OF PERSON MAKING CHANGE

Do not extend notes this side of this line

STATION	B. S.	H. I.	F. S.	ELEV.	Rosemead Blvd. LT.	℄	RT.
		156.42					
3+00			[illegible]	152.1			38' [illegible]
			5.21	153.25	[illegible]		
			[illegible]	152.4	34' [illegible]		
4+00			[illegible]	150.48		℄	
			2.76	153.70			[illegible] 18
			[illegible]	152.46			[illegible] 47
			2.67	152.79	35' [illegible] wall		
			3.7	152.8	35' [illegible]		
			4.7	151.8			Surface 60'
			[illegible]	151.9	[illegible]		
[illegible]			[illegible]	154.15	[illegible]		[illegible] 43.3
			3.7	152.8			[illegible] 45'
			2.09	153.37	36' [illegible]		
			5.5	153.0	57' [illegible]		
TP	1.54	157.32	3.48	[illegible]	[illegible]		
6+00			[illegible]	154.67	[illegible]		49' [illegible]
			[illegible]	153.0			[illegible]
			[illegible]	154.87	36.5' Top wall		
			[illegible]	152.9	45'		

Profile No. ____ X-Sec. No. ____

Notes Rcd. ____ Date ____ Notes Chkd. ____ Date ____

Plotted ____ Date ____ Checked ____ Date ____

Job No. [illegible] Survey of ____ Survey by [illegible] Map No. ____

Division No. ____ Notes A. C. Johnson Indexed ____

Date ____ Date ____

F. B. [illegible] Pg. 6

Form 307 5M 11-35

PLEASE RETURN TO
LOS ANGELES COUNTY SURVEYOR
700 HALL OF RECORDS

NOTE: ANY ADDITIONS OR CHANGES ON THIS SHEET MUST BE MADE OR CIRCLED IN RED INK, WITH DATE AND NAME OF PERSON MAKING CHANGE

Do not extend notes this side of this line

STATION	B. S.	H. I.	F. S.	ELEV.	Rosemead Blvd. [illegible] LT.	RT.
		[illegible]				
7+00			[illegible]	155.11		Top wall 57'
"			47	153.1		[illegible] Sur
"			[illegible]	155.37	36.5' Top wall	
"			[illegible]	152.7	46' [illegible]	
"			49	152.9	[illegible]	
			50	152.8		100' Sur
8+[illegible]			[illegible]	155.58		[illegible] W. 675
"			44	153.4		Sur 75'
"			170	155.92	34' [illegible] wall	
"			49	152.9	45' Sur	
[illegible]			1020	147.62	Bot. [illegible] Pipe [illegible]	
"			[illegible]	150.16	24' [illegible]	
8+18°			[illegible]	147.60		[illegible] of Stand P. 81'
"			[illegible]	15[illegible].44		[illegible] 34' [illegible] on E
8+80			185	155.97		Top wall end 75'
"			28	155.0		Sur 120'
7+00			[illegible]40	15[illegible].42	28' Top wall	
"			26	155.2	45' Sur	
			39	153.9	75' "	

F. B. 786 PG. 66 | Job No. 6886 | Division No. | Notes Red. | Plotted | Profile No.
Survey of SAN GABRIEL BLVD | Date | Date | X-Sec. No.
Survey by N | Notes [illegible] | Notes Chkd. | Checked
Indexed A. C. [illegible] | Date | Date | Date

Form 307 5M 11-35

PLEASE RETURN TO
LOS ANGELES COUNTY SURVEYOR
700 HALL OF RECORDS

NOTE: ANY ADDITIONS OR CHANGES ON THIS SHEET MUST BE MADE OR CIRCLED IN RED INK, WITH DATE AND NAME OF PERSON MAKING CHANGE

Do not extend notes this side of this line

STATION	B. S.	H. I.	F. S.	ELEV.	[illegible]	
		157.82			LT	℄ RT
7+048			836	149.46	[illegible] Stand P. 265	
"			550	152.32	[illegible]	
"			[illegible]	153.91	49' Bot. conc. [illegible]	
"			232	155.50	Top " "	
[illegible]	460	161.05	137	156.45		
9+15			457	156.46	end Top wall 27' Lt.	
			450	156.55		[illegible] Top wall S. [illegible]
			429	156.76		[illegible] " " N.
			420	156.85	50' Top wall S. track	
			411	156.94	50' " " N. "	
					B.M. [illegible] El. 157.701	F.B. [illegible] p 15
B.M. [illegible]			335	157.70	Rosen[illegible] Blvd. S. [illegible]	
					B.S. pk. Top Flood water water sump	
7+[illegible]			4[illegible]	156.51	24' Beg. of Top wall	
460			48	156.3	110' Sur.	
166[illegible]			879	156.26	45' Bot. of Flood water sump	
[illegible]	405	160.34	476	156.29		
9+76			422	156.12		Beg. of [illegible] wall Top 9.7
			53	155.0		Sur. 100'

Profile No. ____ Notes Red. ____ Plotted ____ Job No. [illegible] Division No. ____ F. B. [illegible] PG. 67

X-Sec. No. ____ Date ____ Notes Chkd. ____ Date ____ Checked ____ Date ____ Survey of [illegible] Survey by ____ Date ____ Notes ____ Date ____ Map No. ____ Date ____ Indexed [illegible] Date ____

Form 307 5M 11-35

PLEASE RETURN TO
LOS ANGELES COUNTY SURVEYOR
700 HALL OF RECORDS

NOTE: ANY ADDITIONS OR CHANGES ON THIS SHEET MUST BE MADE OR CIRCLED IN RED INK, WITH DATE AND NAME OF PERSON MAKING CHANGE

Do not extend notes this side of this line

STATION	B. S.	H. I.	F. S.	ELEV.	[illegible] Blvd	
		160 34			LT.	℄ RT.
10+00			3.74	156 60	27.7' Top wall	
"			40	156 3	45' Sur.	
"			45	155 8	60' "	
11+00			403	156 31		Top W. 67.4'
"			5.2	155 1		Sur. 75'
"			379	156 55	33' T. W	
"			44	155 9	45' Sur	
12+00			402	156 32		T. wall 56.7
"			48	155 5		Sur 65'
"			379	156 55	35.5 T. wall	
"			44	155 9	45' Sur.	
13+00			403	156 31		T. wall 47.9
"			46	155 7		Sur 60'
"			382	155 52	36' T wall	
"			45	155 8	45' Sur.	
14+00			392	156 42		T wall 4'
"			46	155 7		Sur. 50'
"			381	156 53	35.3 T. wall	
"			45	155 8	45' Sur	
T.P.	5 24	161 27	441	155 95		

F. B. 726 PG. 68 Job No. 6886 Division No. Notes Red. Plotted Profile No.
Survey of San Gabriel Blvd Date Date X-Sec.
Survey by W Notes W Notes Chkd. Checked No.
Indexed A. C. Johnson Date Date

Form 307 5M 11-35

PLEASE RETURN TO
LOS ANGELES COUNTY SURVEYOR
700 HALL OF RECORDS

NOTE: ANY ADDITIONS OR CHANGES ON THIS SHEET MUST BE MADE OR CIRCLED IN RED INK, WITH DATE AND NAME OF PERSON MAKING CHANGE

Do not extend notes this side of this line

STATION	B. S.	H. I.	F. S.	ELEV.	LT.	℄	℄
15+00			[illegible]	156.44			T. wall 37
			57	155 8			Sur. 51
			494	156 53	33.5 T. wall		
			56	155 9	45 Sur		
			[illegible]	154 7.	60		
[illegible]			[illegible]	154.99		℄	
+65			499	156 48			[illegible]
"			57	155 8			Sur. 45
+66			494	156 53	[illegible] wall 33.3		
"			56	155 9	Sur. 45		
16+00			[illegible]	156 26		℄	
"			[illegible]	156 53			Top ob 31
"			518	156 29	31 Top ob.		
17+00			472	157 25		℄	
			438	156. 21			Top ob 3
			51	156 4.			Sur. 35
			430	157 17	31 Top ob		
			72	154 3.	47 Sur		
			70	154 5	60 Sur		

Profile No. ____ Notes Red. ____ Plotted ____ Job No. ____ Division No. ____
Date ____ Date ____ Survey of ____
X-Sec. No. ____ Notes Chkd. ____ Checked ____ Survey by ____ Notes ____ Date ____
Date ____ Date ____ Map No. ____ Indexed ____ Date ____

F. B. [illegible] PG. 67

Form 307 5M 11-35

PLEASE RETURN TO
LOS ANGELES COUNTY SURVEYOR
700 HALL OF RECORDS

NOTE: ANY ADDITIONS OR CHANGES ON THIS SHEET MUST BE MADE OR CIRCLED IN RED INK, WITH DATE AND NAME OF PERSON MAKING CHANGE

Do not extend notes this side of this line

STATION	B. S.	H. I.	F. S.	ELEV.	Road on Bldg	
		161 [illegible]			LT	RT
17+82.0			421	157 26		31 Rt. end ob
"			58	155 7		Sur 45
18+00			417	157 30		
+148			427	157 20	end ob. 31' [illegible]	
"			66	154 9	Sur. 45	
19+00			448	156.99		
[illegible]			4[illegible]	156 76		
BM "212"	630	162 [illegible]	480	[illegible]	[illegible]	
[illegible]			[illegible]	156 71		[illegible]
21+00			[illegible]	156 9		
"			67	156 3		[illegible]
"			62	156 8	[illegible]	
22+00			49	157 1		
23+00			53	157 7		
24+00			47	158 3		
25+00			41	158 9		
26+00			35	159 5		

F. B. 726 PG. 70 | Job No. 6886 | Division No. | Notes Red. | Plotted | Profile No.
Survey of San Gabriel Blvd | Date | Date | X-Sec. No.
Survey by W | Notes W | Notes Chkd. | Checked
Indexed A. C. Johnson | Date | Date | Date

Form 307 5M 11-35

PLEASE RETURN TO
LOS ANGELES COUNTY SURVEYOR
700 HALL OF RECORDS

NOTE: ANY ADDITIONS OR CHANGES ON THIS SHEET MUST BE MADE OR CIRCLED IN RED INK, WITH DATE AND NAME OF PERSON MAKING CHANGE

Do not extend notes this side of this line

STATION	B. S.	H. I.	F. S.	ELEV.	[illegible]	BLVD [illegible]
		[illegible]			[illegible]	RT
26+00		[illegible]	4 00	158 97		40' Rt
"			44	158 6	25' Lt	
"			45	158 5	40' "	
[illegible]			27	160 1		℄
28+00			25	160 2		℄
T.E.	487	[illegible]	276	160 21		
29+00			47	160 4		℄
30+00			46	160 5		℄
31+00			45	160 6		℄
32+03			704	158 04	Bot of Valve Box	
"			887	156 21	Inlet of Pipe on East	
32+00			43	160 8		℄
B.M.L-11			223	162 85	B.M.L-11 El. 162.821 FB 726 p 14 Rosemead Blvd. - opp. Sta. 32+00 B Spk. Top conc. valve box 25' W.℄	
33+00			42	160 9		℄
"			46	160 5		20' Rt
"			36	161 5		40' Rt
"			47	160 4	40' Lt	

Profile No. ____ Notes Red. ____ Plotted ____ Job No. 6[illegible] Division No. ____ F. B. [illegible] PG. 71
X-Sec. No. ____ Date ____ Date ____ Survey of ____
Notes Chkd. ____ Checked ____ Survey by ____ Notes ____ Date ____
Date ____ Date ____ Map No. ____ Indexed A. C. Johnson Date ____

Form 307 5M 11-35

PLEASE RETURN TO
LOS ANGELES COUNTY SURVEYOR
700 HALL OF RECORDS

NOTE: ANY ADDITIONS OR CHANGES ON THIS SHEET MUST BE MADE OR CIRCLED IN RED INK, WITH DATE AND NAME OF PERSON MAKING CHANGE

Do not extend notes this side of this line

STATION	B. S.	H. I.	F. S.	ELEV.	[illegible]	
		166 [illegible]			LT.	[illegible]
[illegible]			41	[illegible]		
35+00			39	[illegible]		
T.P.	5[illegible]	166 [illegible]	406	[illegible]		
[illegible]			48	[illegible]		
[illegible]			46	[illegible]		
+332			[illegible]	161 94		[illegible]
38+00			[illegible]	[illegible]		
[illegible]			44	16		
"			42	[illegible]		40' Rt.
"			44	[illegible]	17' Lt	
"			[illegible]	[illegible]	25	
"			61	[illegible]	40	
40+00			42	[illegible]		
[illegible]			41	[illegible]		
[illegible]			[illegible]	[illegible]		
T.P.	469	166 [illegible]	376	[illegible]		
[illegible]			46	[illegible]		
[illegible]			45	[illegible]		
[illegible]			43	1625		
+314			506	161 69		Driveway 25' Rt.

F. B. 776 Pg. 72 | Job No. [illegible] | Division No. [illegible] | Notes Red. | Plotted | Profile
Survey of [illegible] | Date | Date | No.
Survey by [illegible] | Notes [illegible] | Notes Chkd. | Checked | X-Sec.
Indexed A. C. Johnson | Date | Date | Date | No.

Form 307 5M 11-35

PLEASE RETURN TO
LOS ANGELES COUNTY SURVEYOR
700 HALL OF RECORDS

NOTE: ANY ADDITIONS OR CHANGES ON THIS SHEET MUST BE MADE OR CIRCLED IN RED INK, WITH DATE AND NAME OF PERSON MAKING CHANGE

Do not extend notes this side of this line

STATION	B. S.	H. I.	F. S.	ELEV.	[illegible]	
		166 75			[illegible]	[illegible]
[illegible]			42	162 6		[illegible]
"			50	161 5		[illegible]
"			51	161 7		[illegible]
"			43	162 5	20'	
			[illegible]	161 6	[illegible]	
			50	161 8	[illegible]	
[illegible]			41	162 7	[illegible]	
[illegible]			[illegible]	162 7		[illegible]
					B. [illegible] 10 Elev. 161.640 FB 726 p 13	
[illegible] 10			[illegible]	16[illegible]	[illegible]	
					[illegible]	

Profile No. ____ Notes Red. ____ Plotted ____ Job No. ____ Division No. ____ F. B. ____ Pg. 73

X-Sec. No. ____ Date ____ Date ____ Survey of ____

Notes Chkd. ____ Checked ____ Survey by ____ Notes ____ Date ____

Date ____ Date ____ Map No. ____ Indexed Johnson Date ____

F. B. 726 PG. 74 | Job No. | Division No. | Notes Red. | Plotted | Profile

Survey of | Date | Date | No.

Survey by | Notes | Notes Chkd. | Checked | X-Sec.

Indexed A. C. Johnson | Date | Date | Date | No.

STATION	B. S.	H. I.	F. S.	ELEV.

Form 307 5M 11-35

PLEASE RETURN TO
LOS ANGELES COUNTY SURVEYOR
700 HALL OF RECORDS

Do not extend notes this side of this line

NOTE: ANY ADDITIONS OR CHANGES ON THIS SHEET MUST BE MADE OR CIRCLED IN RED INK, WITH DATE AND NAME OF PERSON MAKING CHANGE

Notes Ck'd by	Survey of SAN GABRIEL BLVD
Map No.	W. O. 6886 Tape No. St'd °F.
Office Work	Surveyed by Wallace
Checked	Notes Wallace Date Aug. 1937
Date	Indexed [illegible]

F.B. 726 PG. 75

J.N. 6886
SAN GABRIEL BLVD.

ROSEMEAD BLVD.
From
Center St. to Dunlap Crossing Rd.
TOPOG.

Wallace
Fenner
Murray
Tellez
Etnier

RECEIVED Smelser SEP 23 1937
PROGRESSED ✓ ✓
BOOK INDEXED ✓ ✓
MAP INDEXED ✓ ✓
RECORD INDEXED ✓ ✓
CARD INDEXED ✓ ✓

Note: Any Additions or Changes on This Sheet Must be Made or Circled in Red Ink With Date and Name of Person Making Change.

Do not extend notes this side of this line

RETURN TO
LOS ANGELES COUNTY SURVEYOR
700 HALL OF RECORDS

FORM 247 10M 11-35

F.B. 726 PG. 76

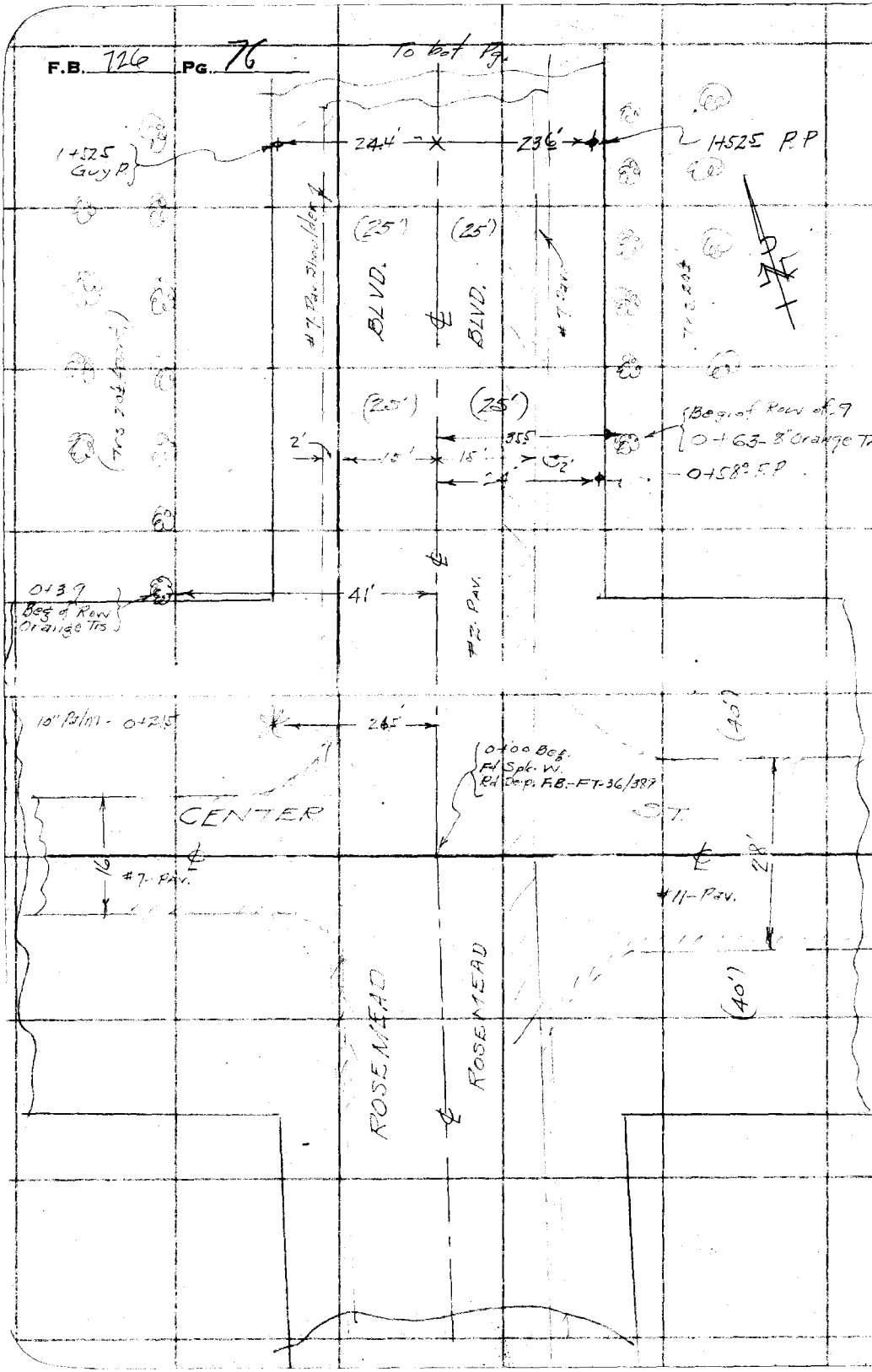

RETURN TO
LOS ANGELES COUNTY SURVEYOR
700 HALL OF RECORDS

Do not extend notes this side of this line

Note: Any Additions or Changes on This Sheet Must be Made or Circled in Red Ink With Date and Name of Person Making Change.

Notes Ck'd by	Survey of [illegible] Blvd
Map No.	W. O. 6886 Tape No. St'd °F.
Office Work	Surveyed by
Checked	Notes Date
Date	Indexed A. C. Johnson

F.B. 36 PG. 77



Note: Any Additions or Changes on This Sheet Must be Made or Circled in Red Ink With Date and Name of Person Making Change.

Do not extend notes this side of this line

RETURN TO
LOS ANGELES COUNTY SURVEYOR
700 HALL OF RECORDS

FORM 247 10M 11-35

F.B. 726 PG. 78

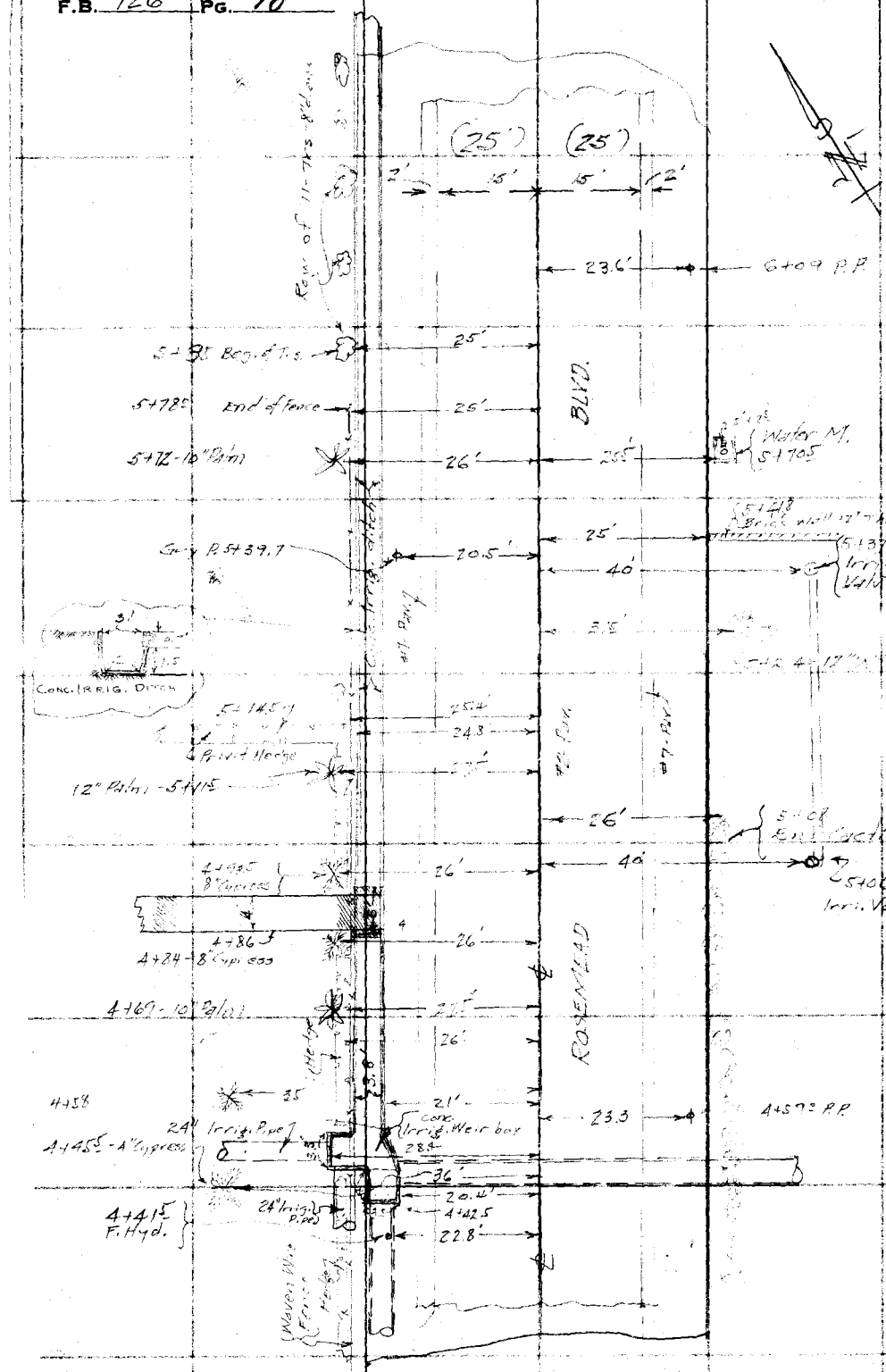

RETURN TO
LOS ANGELES COUNTY SURVEYOR
700 HALL OF RECORDS

Note: Any Additions or Changes on This Sheet Must be Made or Circled in Red Ink With Date and Name of Person Making Change.

Do not extend notes this side of this line

Notes Ck'd by	Survey of San Gabriel Blvd
Map No.	W. O. 6886 Tape No. St'd °F.
Office Work	Surveyed by
Checked	Notes Date
Date	Indexed A. C. Johnson

F.B. 1266 PG. 79



Note: Any Additions or Changes on This Sheet Must be Made or Circled in Red Ink With Date and Name of Person Making Change.

Do not extend notes this side of this line

RETURN TO
LOS ANGELES COUNTY SURVEYOR
700 HALL OF RECORDS

FORM 247 10M 11-35

F.B. 726 PG. 80

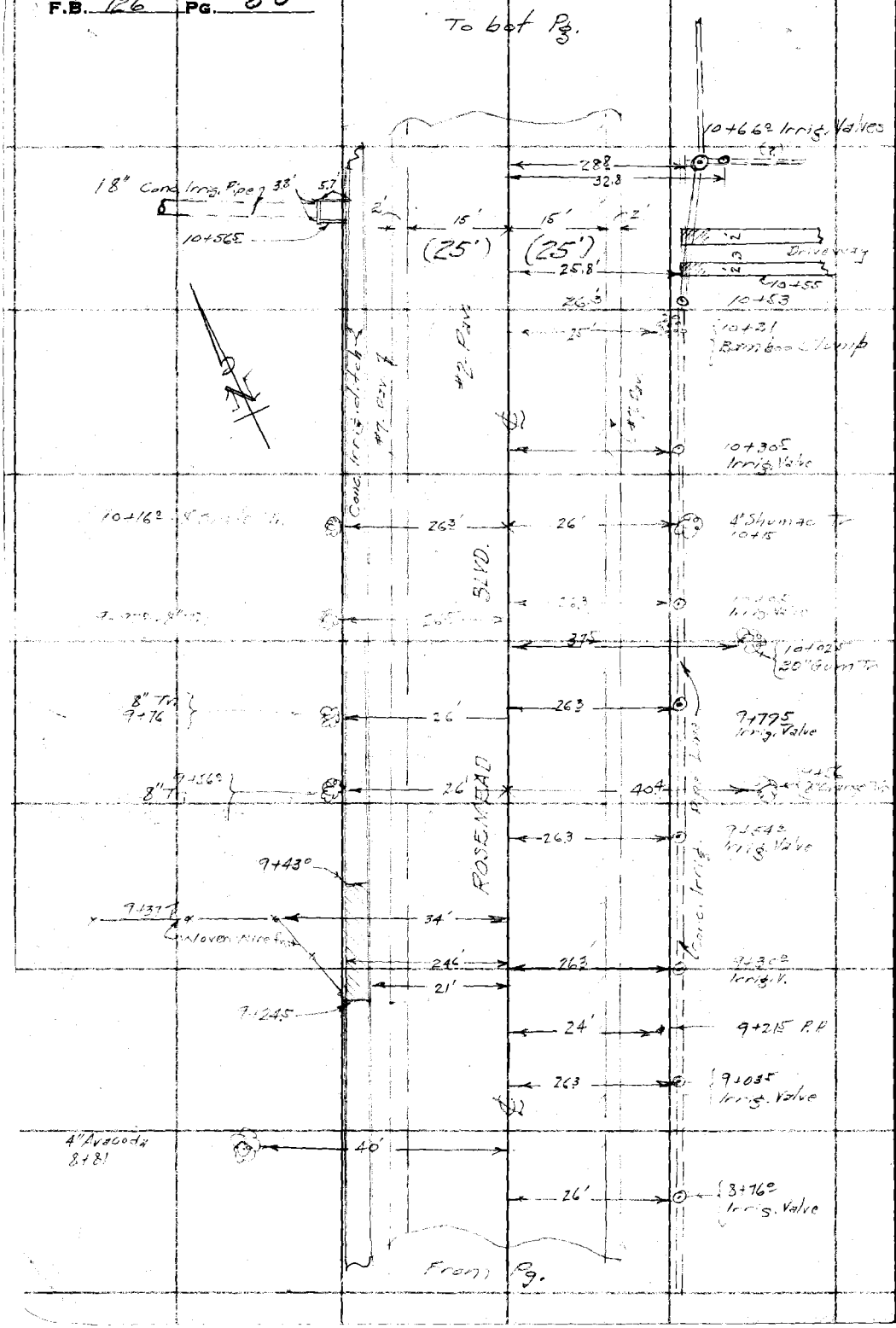

RETURN TO
LOS ANGELES COUNTY SURVEYOR
700 HALL OF RECORDS

Note: Any Additions or Changes on This Sheet Must be Made or Circled in Red Ink With Date and Name of Person Making Change.

Do not extend notes this side of this line

Notes Ck'd by	Survey of [illegible]
Map No.	W. O. 6836 Tape No. St'd °F.
Office Work	Surveyed by Wallace
Checked	Notes Wallace Date Aug. 1937
Date	Indexed A. C. Johnson

F.B. [illegible] Pg. 87

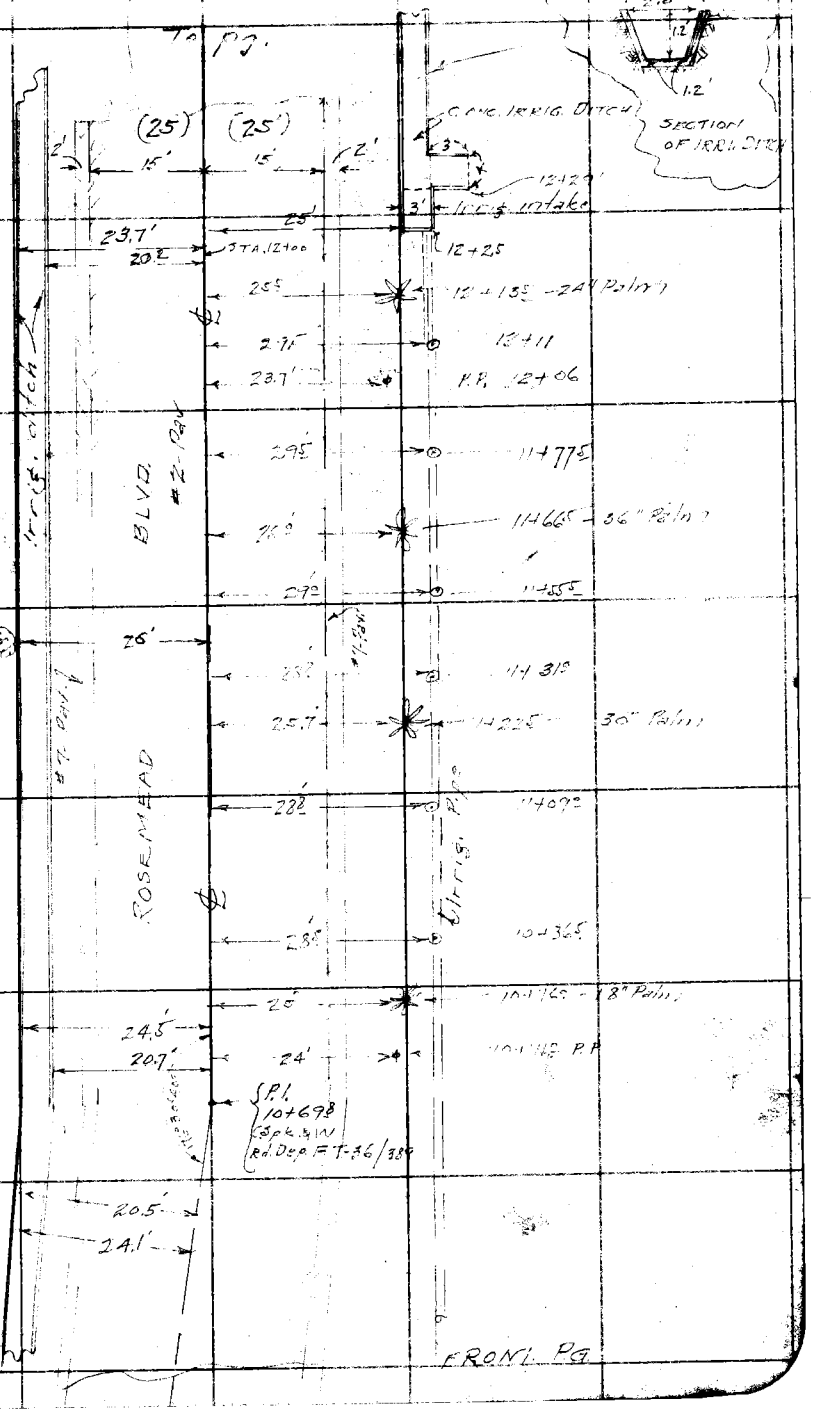

Note: Any Additions or Changes on This Sheet Must be Made or Circled in Red Ink With Date and Name of Person Making Change.

Do not extend notes this side of this line

RETURN TO
LOS ANGELES COUNTY SURVEYOR
700 HALL OF RECORDS

FORM 247 10M 11-35

F.B. 726 PG. 82



RETURN TO
LOS ANGELES COUNTY SURVEYOR
700 HALL OF RECORDS

Note: Any Additions or Changes on This Sheet Must be Made or Circled in Red Ink With Date and Name of Person Making Change.

Do not extend notes this side of this line

Notes Ck'd by	Survey of
Map No.	W. O.	Tape No.	St'd °F.
Office Work	Surveyed by
Checked	Notes	Date
Date	Indexed

F.B. 724 PG. 83

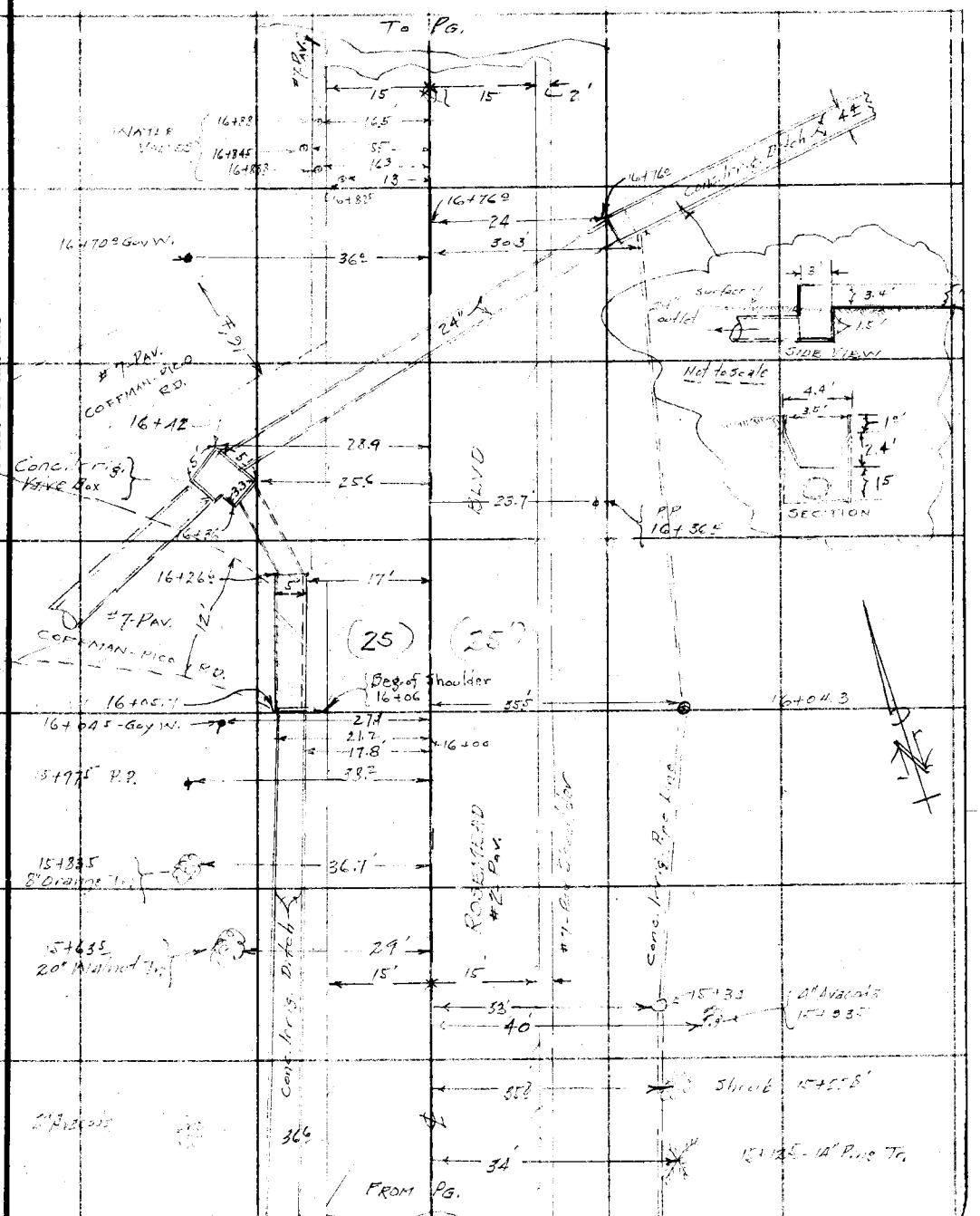

Note: Any Additions or Changes on This Sheet Must be Made or Circled in Red Ink With Date and Name of Person Making Change.

Do not extend notes this side of this line

RETURN TO
LOS ANGELES COUNTY SURVEYOR
700 HALL OF RECORDS

FORM 247 10M 11-35

F.B. 726 PG. 84

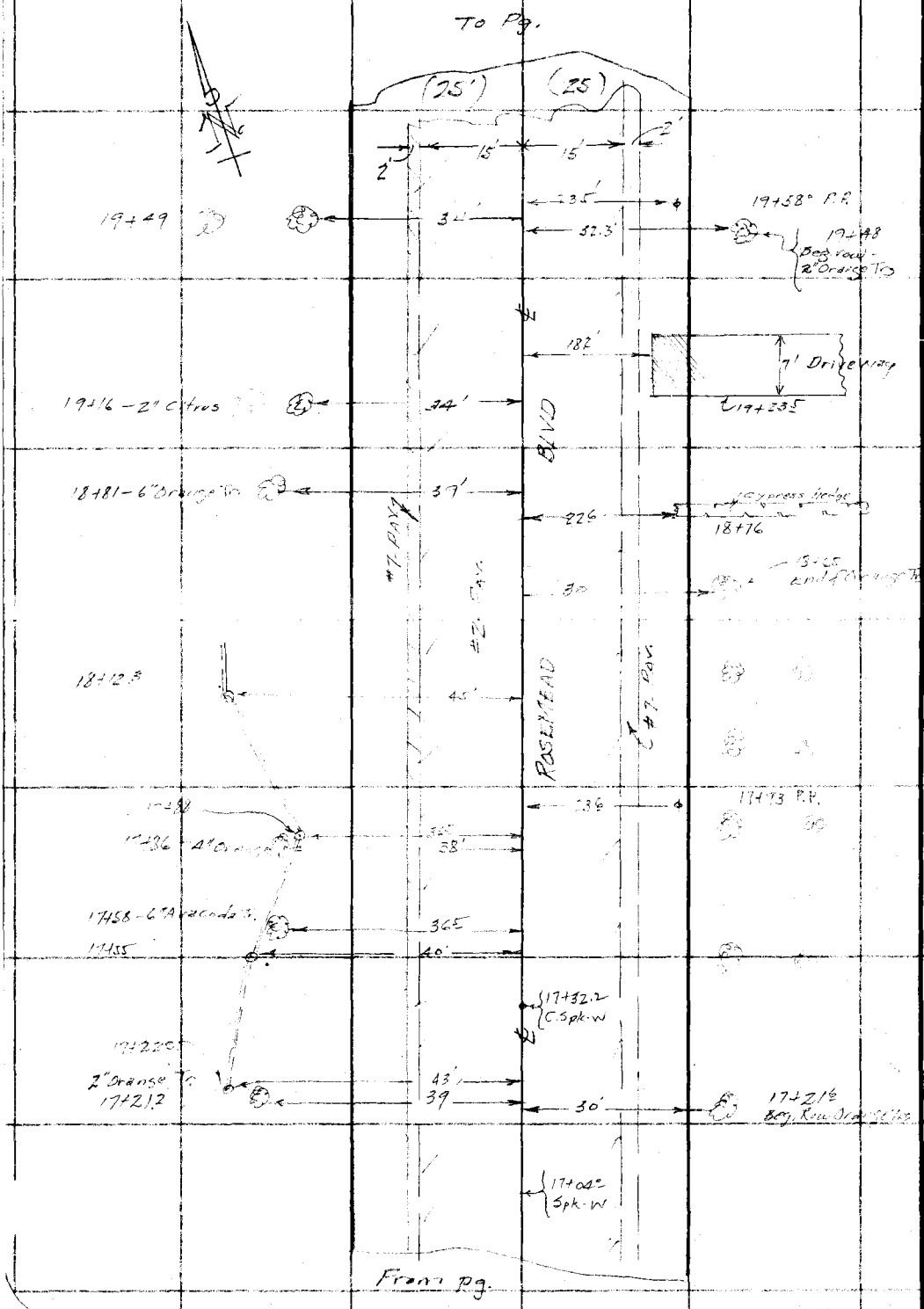

RETURN TO
LOS ANGELES COUNTY SURVEYOR
700 HALL OF RECORDS

Note: Any Additions or Changes on This Sheet Must be Made or Circled in Red Ink With Date and Name of Person Making Change.

Do not extend notes this side of this line

Notes Ck'd by	Survey of [illegible]	F.B. 726 PG. 85
Map No.	W. O. 6886 Tape No. St'd °F.	
Office Work	Surveyed by [illegible]	
Checked	Notes Date Aug. 1927	
Date	Indexed A. C. Johnson	



Note: Any Additions or Changes on This Sheet Must be Made or Circled in Red Ink With Date and Name of Person Making Change.

Do not extend notes this side of this line

RETURN TO
LOS ANGELES COUNTY SURVEYOR
700 HALL OF RECORDS

FORM 247 10M 11-35

F.B. 126 PG. 86

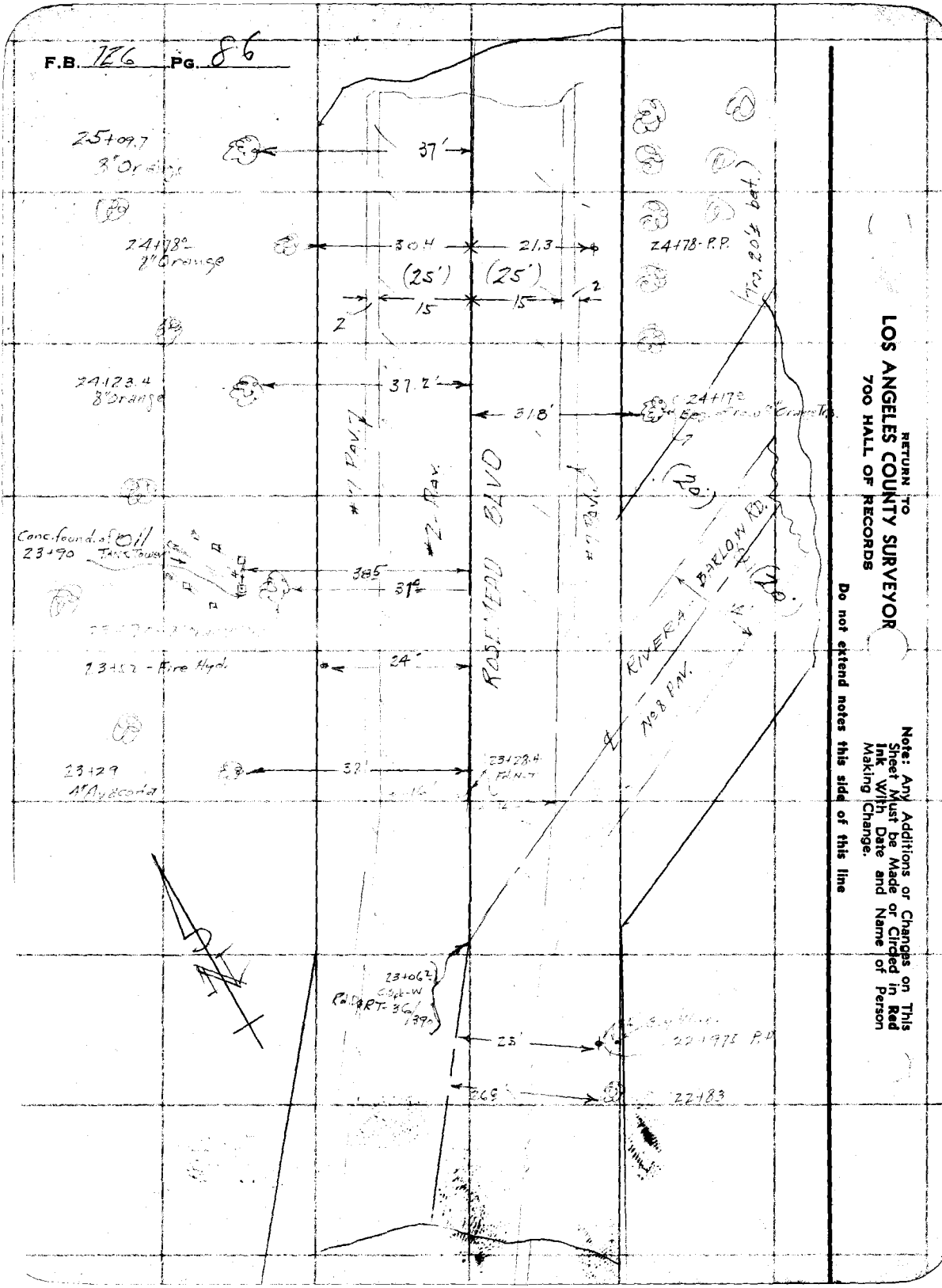

RETURN TO
LOS ANGELES COUNTY SURVEYOR
700 HALL OF RECORDS

Note: Any Additions or Changes on This Sheet Must be Made or Circled in Red Ink With Date and Name of Person Making Change.

Do not extend notes this side of this line

Notes Ck'd by	Survey of [illegible]
Map No.	W. O. 6286 Tape No. St'd °F.
Office Work	Surveyed by [illegible]
Checked	Notes [illegible] Date
Date	Indexed A. C. Johnson

F.B. 720 Pg. 87



Note: Any Additions or Changes on This Sheet Must be Made or Circled in Red Ink With Date and Name of Person Making Change.

Do not extend notes this side of this line

RETURN TO
LOS ANGELES COUNTY SURVEYOR
700 HALL OF RECORDS

FORM 247 10M 11-25

F.B. 726 PG. 88

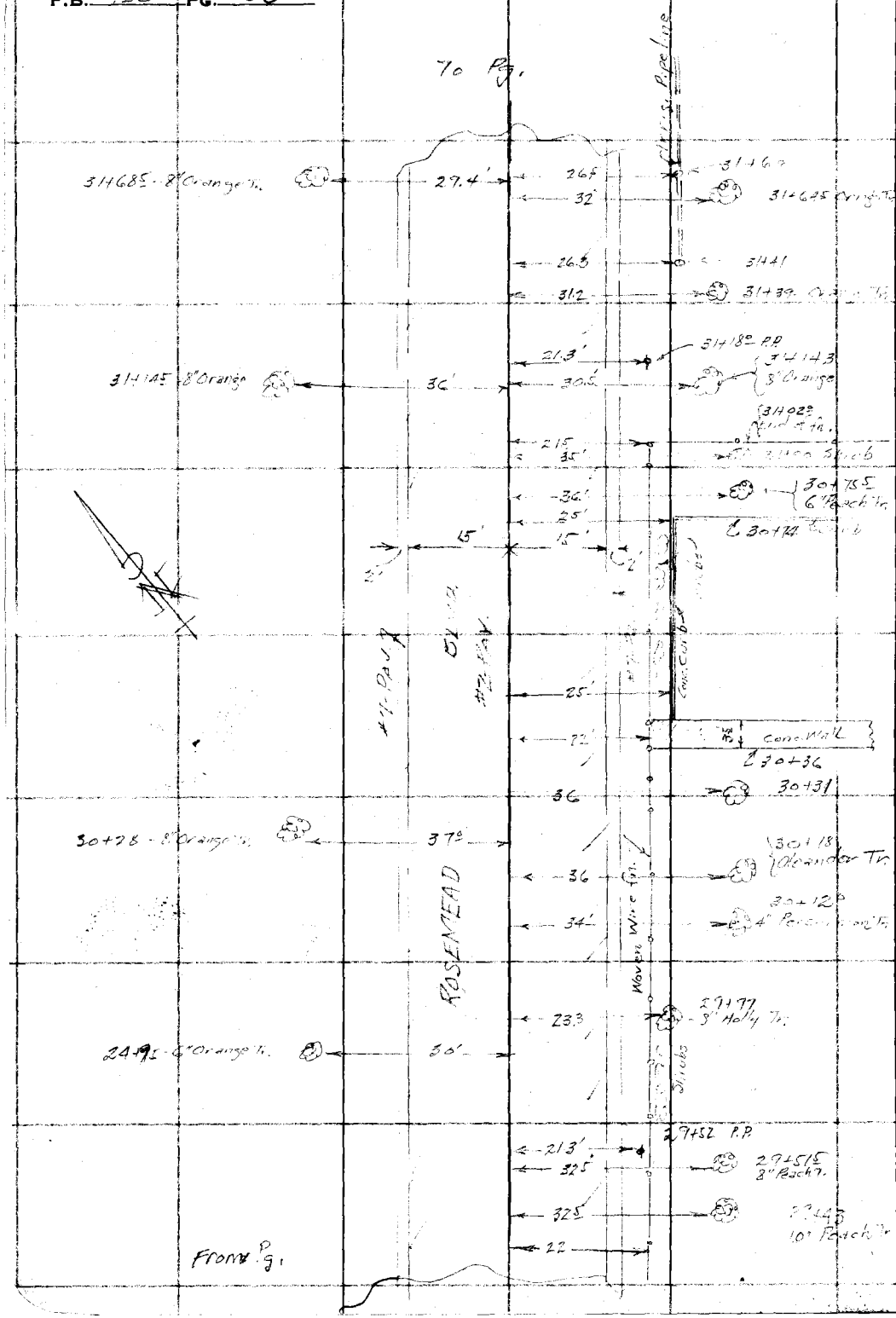

RETURN TO
LOS ANGELES COUNTY SURVEYOR
700 HALL OF RECORDS

Note: Any Additions or Changes on This Sheet Must be Made or Circled in Red Ink With Date and Name of Person Making Change.

Do not extend notes this side of this line

Notes Ck'd by	Survey of
Map No.	W. O. 6886 Tape No. St'd °F.
Office Work	Surveyed by Wallace
Checked	Notes Date Aug. 1937
Date	Indexed A. C. Johnson

F.B. 726 PG. 89

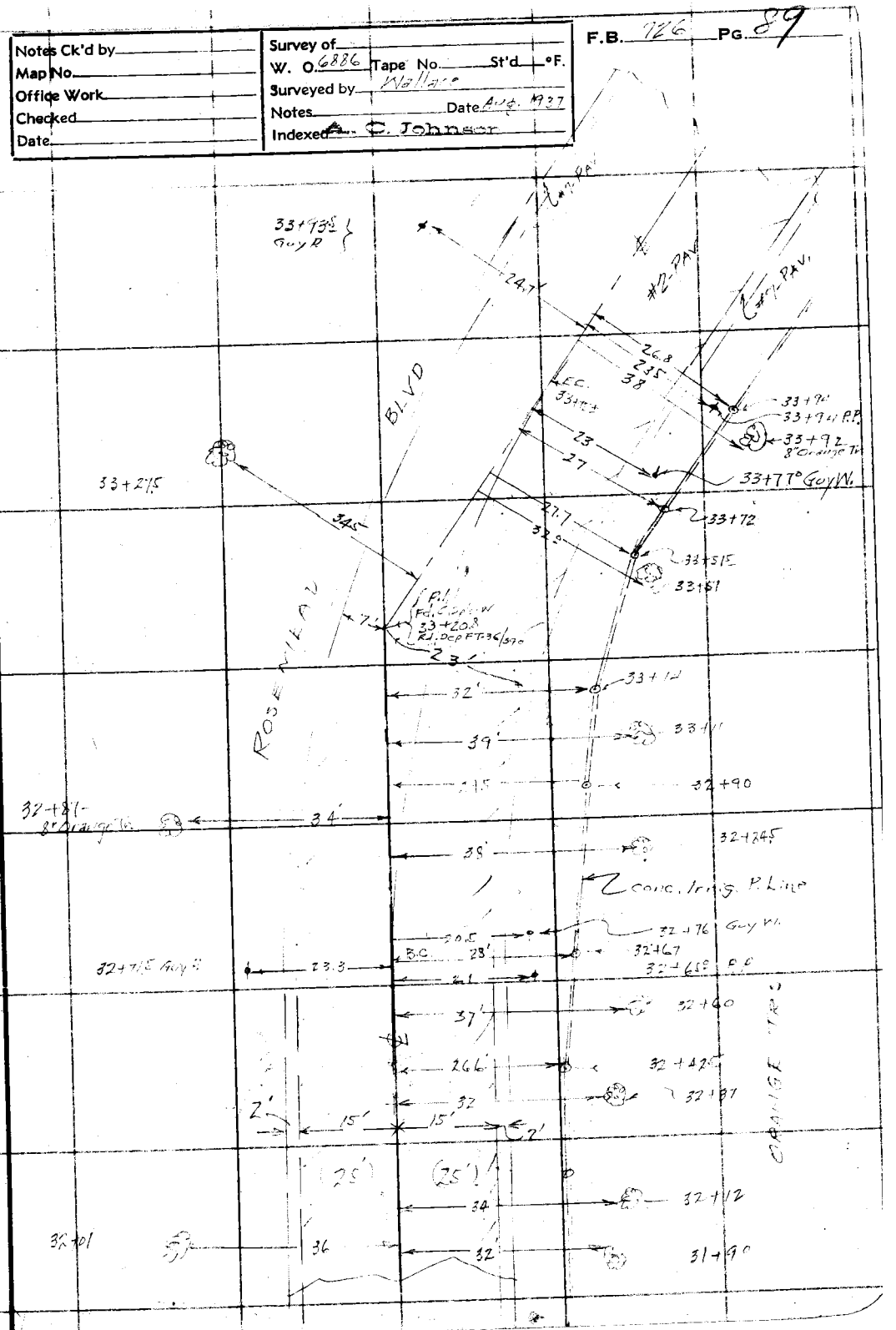

Note: Any Additions or Changes on This Sheet Must be Made or Circled in Red Ink With Date and Name of Person Making Change.

Do not extend notes this side of this line

RETURN TO
LOS ANGELES COUNTY SURVEYOR
7DO HALL OF RECORDS

FORM 247 10M 11-35

F.B. 726 PG. 90

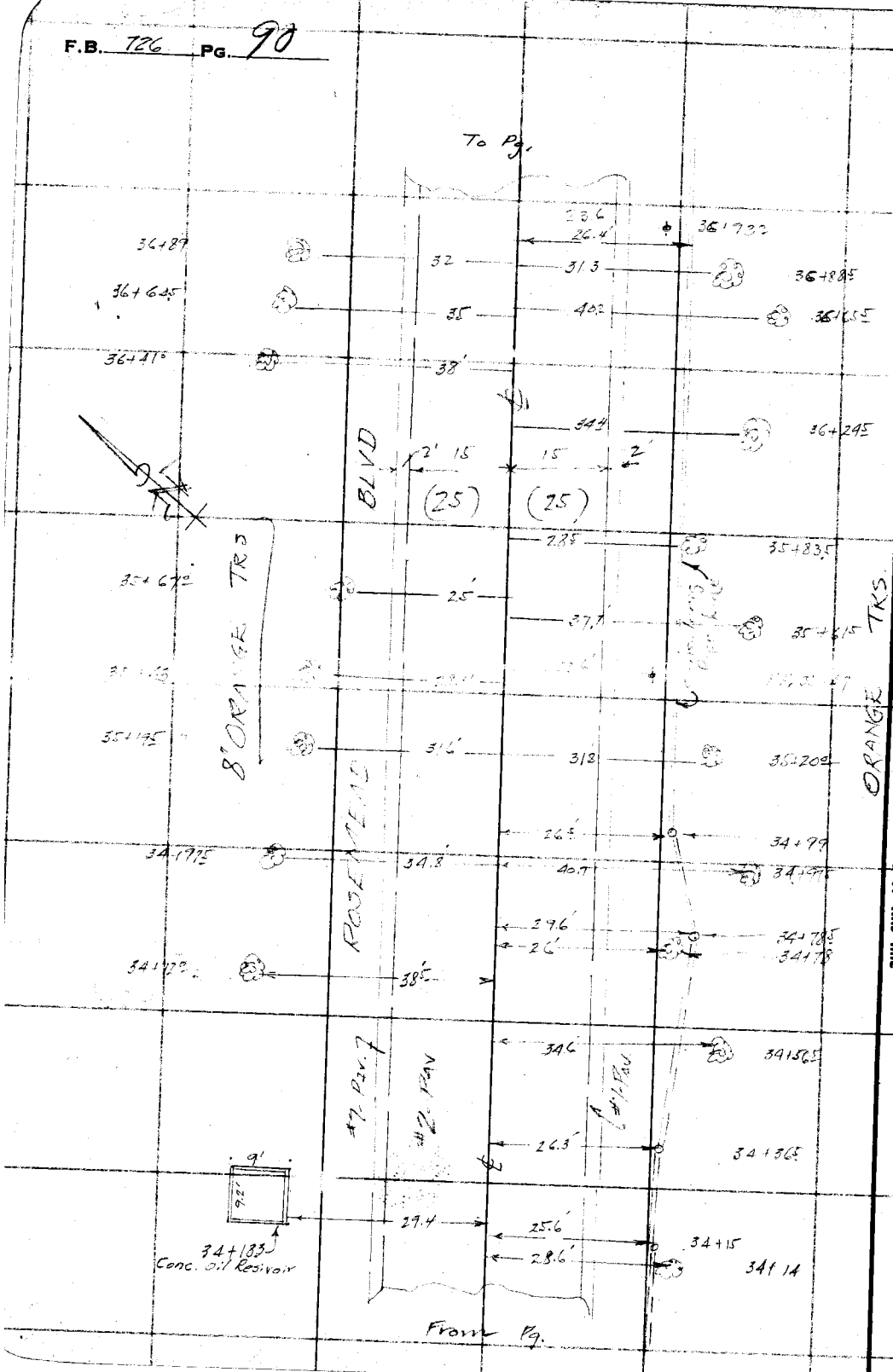

RETURN TO
LOS ANGELES COUNTY SURVEYOR
700 HALL OF RECORDS

Note: Any Additions or Changes on This Sheet Must be Made in Ink With Date and Name of Person Making Change.

Do not extend notes this side of this line

Notes Ck'd by	Survey of San Fernando Blvd
Map No.	W. O. 6886 Tape No. St'd °F.
Office Work	Surveyed by
Checked	Notes Date 8-1937
Date	Indexed A. C. Johnson

F.B. 726 PG. 71

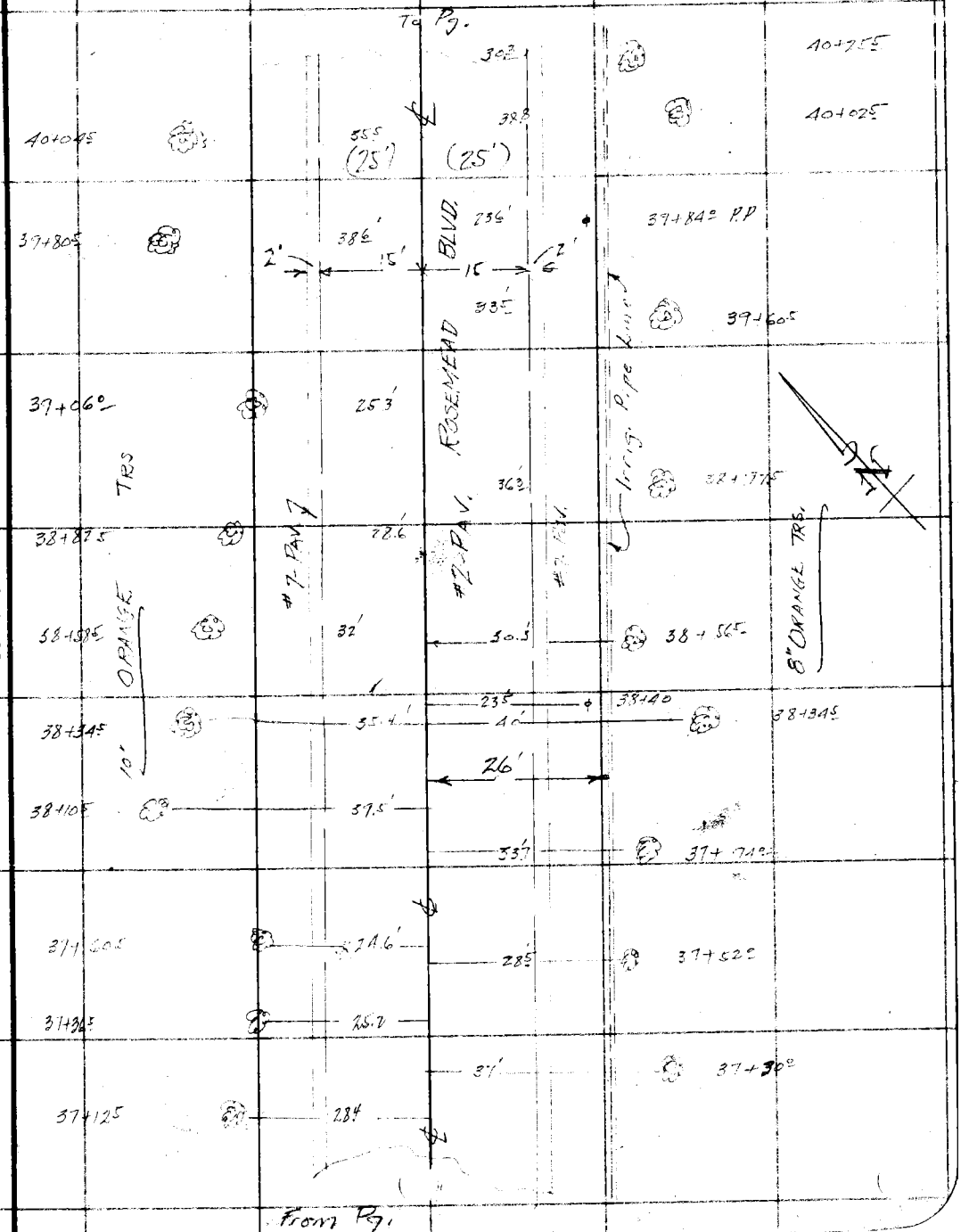

Note: Any Additions or Changes on This Sheet Must be Made or Circled in Red Ink With Date and Name of Person Making Change.

Do not extend notes this side of this line

RETURN TO
LOS ANGELES COUNTY SURVEYOR
700 HALL OF RECORDS

FORM 247 10M 11-35

F.B. 726 PG. 92

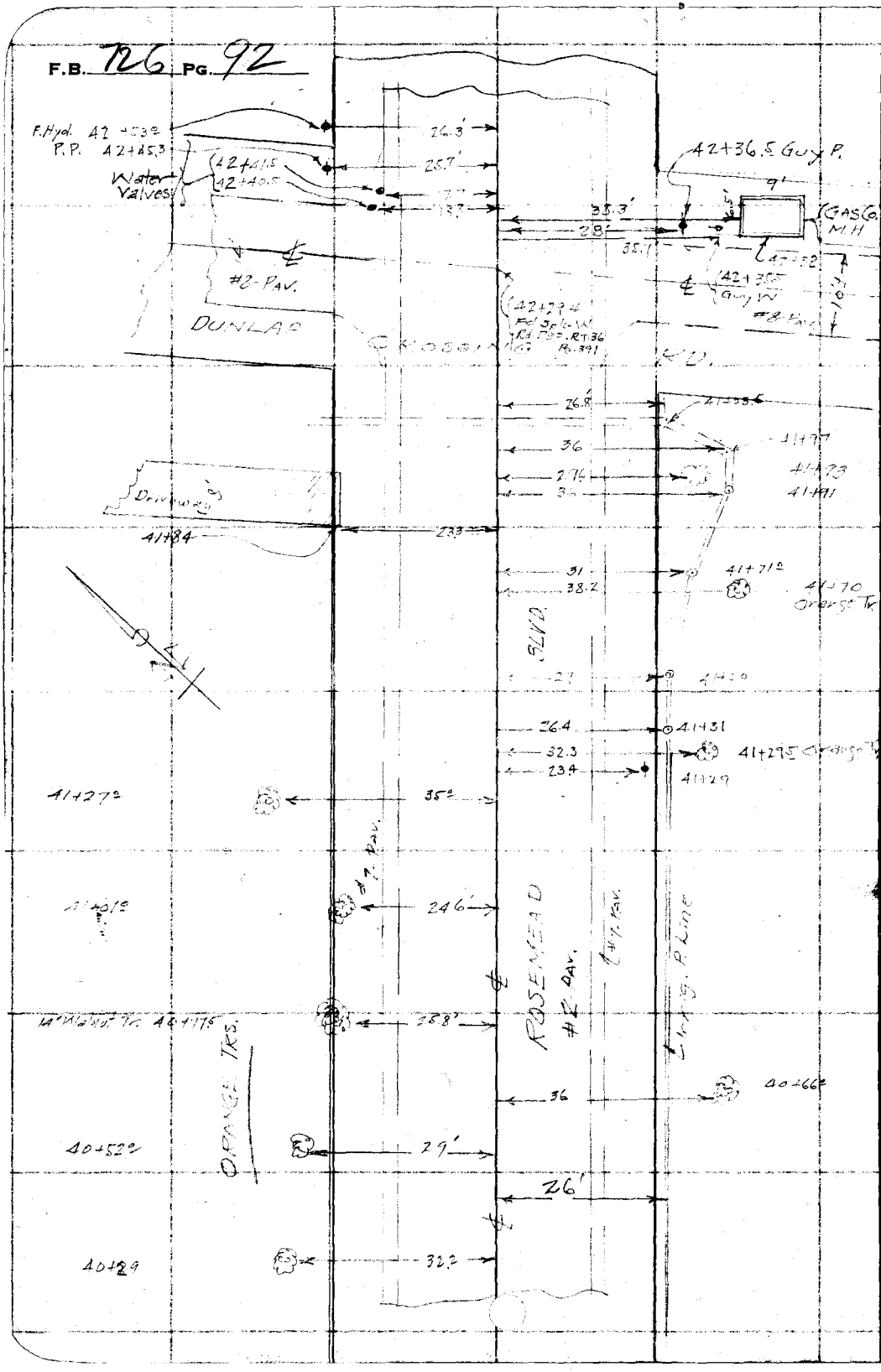

RETURN TO
LOS ANGELES COUNTY SURVEYOR
700 HALL OF RECORDS

Do not extend notes this side of this line

Note: Any Additions or Changes on This Sheet Must be Made or Circled in Red Ink With Date and Name of Person Making Change.

Profile	Notes Red.	Plotted	Job No. 6886	Division No.	F. B. 726	Pg. 93
No.	Date	Date	Survey of San Gabriel Blvd			
X-Sec.	Notes Chkd.	Checked	Survey by IN	Notes Fenner	Date Aug 1937	
No.	Date	Date	Map No.	Indexed A. C. Johnson	Date	

J.N. 6886

SAN GABRIEL BLVD.

Rosemead Blvd
From
Cedar St. to Dunlap Crossing Rd.

PROFILE

Wallace
Fenner
Murray
Tellez
Elmer

SEP [illegible] 1937

ELEV.	RECEIVED Smelser	
	PROGRESSED ✓	✓
	BOOK INDEXED ✓	✓
F. S.	MAP INDEXED ✓	✓
	RECORD INDEXED ✓	✓
	CARD INDEXED ✓	✓
H. I.	REDUCED Field	
	CHECKED HLS	✓
B. S.		
STATION		

NOTE: ANY ADDITIONS OR CHANGES ON THIS SHEET MUST BE MADE OR CIRCLED IN RED INK, WITH DATE AND NAME OF PERSON MAKING CHANGE

Do not extend notes this side of this line

PLEASE RETURN TO
LOS ANGELES COUNTY SURVEYOR
700 HALL OF RECORDS

Form 307 5M 11-35

Form 307 5M 11-35

PLEASE RETURN TO
LOS ANGELES COUNTY SURVEYOR
700 HALL OF RECORDS

NOTE: ANY ADDITIONS OR CHANGES ON THIS SHEET MUST BE MADE OR CIRCLED IN RED INK, WITH DATE AND NAME OF PERSON MAKING CHANGE

Do not extend notes this side of this line

STATION	B. S.	H. I.	F. S.	ELEV.		
B.M. #3	5.12	167.41		162.29	B.M. #3 { Elev = 162.286 - N.E. Cor. Rosemead Blvd + Centre St. - Spk in Conc. Mon. 6" dp. 28' N. + 16½' E. of INT.	
0+00			4.80	162.6	INT. Rosemead Blvd. + Centre St.	
1+00			4.4	163.0		
			4.5	162.9		15'R Edge Pav.
			4.4	163.0		40'R
			4.6	162.8	edge Pav. 15'L	
			4.6	162.8	40'L	
2+00			3.5	163.9		
T.P.	6.48	170.96	2.93	164.48		
3+00			6.1	164.9		
4+00			5.3	165.7		
+42.5			4.04	166.92	Top of Conc. [illegible] of Ditch - 21'L.	
			9.76	161.20	Invert of Weir	
+50			6.52	164.44	" " Ditch	
+86					Side walk	
5+00			4.5	166.5		
6+00			4.4	166.6		
			4.5	166.5		15'R edge Pav.

F. B. 726 PG. 944 Job No. 6886 Division No. Notes Red. Plotted Profile
Survey of San Gabriel S.S. Date Date No.
Survey by Wallace Notes Fenner Notes Chkd. Checked X-Sec.
Indexed C. Johnson Date Date No.

Form 307 5M 11-35

PLEASE RETURN TO
LOS ANGELES COUNTY SURVEYOR
700 HALL OF RECORDS

NOTE: ANY ADDITIONS OR CHANGES ON THIS SHEET MUST BE MADE OR CIRCLED IN RED INK, WITH DATE AND NAME OF PERSON MAKING CHANGE

Do not extend notes this side of this line

STATION	B. S.	H. I.	F. S.	ELEV.	L	R
		170.96				
6+00			6.0	165.0		40' R
			4.5	166.5	15' L edge of Pav.	
			4.8	166.2	40' L	
~~7+70~~ ?			~~5.00~~	~~167.51~~	~~edge of~~	
7+00			4.2	166.8		℄
T. P.	4.97	171.64	4.29	166.67		
7+75			5.20	166.4	Driveway	
8+00			4.8	166.8		℄
+34.5			9.20	162.44		invert of conc. [illegible]
9+00			4.6	167.0		℄
10+00			4.5	167.1		℄
+70			4.3	167.3		℄ Δ pt.
			4.5	167.1		15' R Pav.
			5.0	166.6		40' R
			4.5	167.1	15' L Pav.	
			4.15	167.49	Top conc. ditch	
			6.46	165.18	invert	
			5.2	166.4	40' L	
11+00			4.3	167.3		℄
12+00			4.2	167.4		℄

Profile No. _____ Notes Red. _____ Plotted _____ Job No. [illegible] Division No. [illegible]

X-Sec. No. _____ Date _____ Date _____ Survey of [illegible]

Notes Chkd. _____ Checked _____ Survey by Wallace & [illegible] Date [illegible]

Date _____ Date _____ Map No. _____ Indexed _____ Date _____

F. B. 726 Pg. [illegible]

Form 307 5M 11-35

PLEASE RETURN TO
LOS ANGELES COUNTY SURVEYOR
700 HALL OF RECORDS

NOTE: ANY ADDITIONS OR CHANGES ON THIS SHEET MUST BE MADE OR CIRCLED IN RED INK, WITH DATE AND NAME OF PERSON MAKING CHANGE

Do not extend notes this side of this line

STATION	B. S.	H. I.	F. S.	ELEV.		
		171.64				
T.P	5.06	172.42	4.28	167.36		
12+			4.70	167.72		Top conc. weir
			8.46	163.96		invert
			6.18	166.24		invert of ditch
13+00			4.8	167.6		
			4.9	167.5		15'R pav.
			5.2	167.2		21'R
			4.86	167.54		Top ditch
			5.4	167.0		26'R
			5.1	167.3		40'R
			4.9	167.5	15'L Pav.	
			4.64	167.78	Top ditch	
			6.2	166.2	32'L	
			6.0	166.4	40'L	
14+00			4.7	167.7		
14+00 +50			4.5	167.9		
			4.5	167.9		
			4.6	167.8		15'R Pav.
			5.1	167.3		25'R
			5.3	167.1		40'R

F. B. 726 PG. 96 | Job No. 6886 | Division No. V | Notes Red | Plotted | Profile No.
Survey of San Gabriel S.S. | Date | Date | X-Sec. No.
Survey by Wallace | Notes Pavement | Notes Chkd. | Checked
Indexed | Date | Date | Date

Form 307 5M 11-35

PLEASE RETURN TO
LOS ANGELES COUNTY SURVEYOR
700 HALL OF RECORDS

NOTE: ANY ADDITIONS OR CHANGES ON THIS SHEET MUST BE MADE OR CIRCLED IN RED INK, WITH DATE AND NAME OF PERSON MAKING CHANGE

Do not extend notes this side of this line

STATION	B. S.	H. I.	F. S.	ELEV.		
		172.42				
15+50			4.6	167.8	15' L Pav.	
			6.40	166.02	Invert ditch	
			5.7	166.7	25' L	
			6.2	166.2	40' L	
16+00			4.4	168.0	℄	
+36			9.55	162.87	Invert of weir inlet E.	
			9.53	162.89	" " " outlet S.	
			9.50	162.92	" " " " W.	
B.M.			2.48	169.94	B.M. L-3 - Elev. = ~~169.87~~ 169.941	F.B. 726-3
B.M.	1.79	171.~~66~~ 73		169.~~87~~ 94	B.M. L-3	
16+76			8.16	163.5~~8~~7		Invert outlet conc. ditch
17+00			3.9	167.8	℄	
			3.9	167.8		15' R pav.
			4.6	167.1		25' R
			4.6	167.1		40' R
			3.9	167.8	15' L pav.	
			4.7	167.0	25' L	
			6.1	165.6	31' L	
			6.4	165.3	40' L	

Profile No. ____ Notes Red. ____ Plotted ____ Job No. 6886 Division No. V
X-Sec. No. ____ Date ____ Date ____ Survey of San Gabriel S.S.
Notes Chkd. ____ Checked ____ Survey by Wallace Notes Fenner Date 8/26/37
Date ____ Date ____ Map No. ____ Indexed Tobiasson Date ____

F.B. 726 PG. 97

Form 307 5M 11-35

PLEASE RETURN TO
LOS ANGELES COUNTY SURVEYOR
700 HALL OF RECORDS

NOTE: ANY ADDITIONS OR CHANGES ON THIS SHEET MUST BE MADE OR CIRCLED IN RED INK, WITH DATE AND NAME OF PERSON MAKING CHANGE

Do not extend notes this side of this line

STATION	B. S.	H. I.	F. S.	ELEV.		
		171.~~66~~ 73				
18+00			4.7	167.0		℄
19+00			5.2	166.5		℄
+23±			5.2	166.5		Driveway
20+00			5.3	166.4		℄
			5.4	166.3		15'R
			5.5	166.2		25'R
			5.5	166.2		40'R
			5.4	166.3	15'L	
			5.6	166.1	21'L	
			4.8	166.9	25'L	
			5.0	166.7	40'L	
T.P.	4.58	170.~~91~~ 98	5.33	166.~~33~~ 40		
21+00			4.8	166.~~1~~ 2		℄
22+00			4.5	166.~~4~~ 5		℄
23+00			4.4	166.~~5~~ 6		℄
B.M.			1.29	169.~~62~~ 69	B.M. 4.2 Elev. = 169.~~62~~ 72	
					F.B. 72[illegible]-3	X in fire [illegible]

F. B. 726 PG. 98
Job No. [illegible] Division No. V Notes Red. Plotted Profile No.
Survey of San Gabriel [illegible] Date Date X-Sec.
Survey by Wallace Notes Fenner Notes Chkd. Checked No.
Indexed [illegible] Date Date

Form 307 5M 11-35

PLEASE RETURN TO
LOS ANGELES COUNTY SURVEYOR
700 HALL OF RECORDS

NOTE: ANY ADDITIONS OR CHANGES ON THIS SHEET MUST BE MADE OR CIRCLED IN RED INK, WITH DATE AND NAME OF PERSON MAKING CHANGE

Do not extend notes this side of this line

STATION	B. S.	H. I.	F. S.	ELEV.		
B.M.	1.85	171.~~47~~ 54		169.~~62~~ 69	S.M. I L-2	
24+00			4.8	166.7		℄
			4.9	166.6		15' R [illegible]
			5.4	166.1		21' R
			4.8	166.7		25' R
			4.8	166.7		40' R
			4.8	166.7	15' L	
			4.9	166.6	25' L	
			4.7	166.8	40' L	
25+00			4.6	166.9		℄
26+00			4.4	167.1		℄
27+00			4.2	167.3		℄
T.P.	5.73	173.~~27~~ 36	3.91	167.~~56~~ 63		
28+00			5.5	167.~~8~~ 9		℄
29+00			4.9	168.~~4~~ 5		℄
+10			4.78	168.~~51~~ 58		Driveway
30+00			4.5	168.~~8~~ 9		℄
+36			4.56	168.~~73~~ 80		Sidewalk
31+00			4.2	169.~~X~~ 2		℄
T.P.	6.32	175.~~78~~ 85	3.83	169.~~46~~ 53		

Profile No. ____ Notes Red. ____ Date ____ Plotted ____ Date ____ Job No. 6660 Division No. 1 Survey of [illegible] Survey by [illegible] Notes [illegible] Date [illegible]

X-Sec. No. ____ Notes Chkd. ____ Date ____ Checked ____ Date ____ Map No. ____ Indexed C. Johnson Date ____

F. B. 726 PG. 99

Form 307 5M 11-35

PLEASE RETURN TO
LOS ANGELES COUNTY SURVEYOR
700 HALL OF RECORDS

NOTE: ANY ADDITIONS OR CHANGES ON THIS SHEET MUST BE MADE OR CIRCLED IN RED INK, WITH DATE AND NAME OF PERSON MAKING CHANGE

Do not extend notes this side of this line

STATION	B. S.	H. I.	F. S.	ELEV.		
		175.~~78~~ 85				
31+			7.63	168.~~15~~ 22	top	Irrigation Line
31+86			6.3	169.~~5~~ 6	℄	
			6.6	169.~~2~~ 3		15'R
			6.9	~~168.9~~ 169.0		25'R
			7.0	168.~~8~~ 9		40'R
			5.8	170.~~0~~ 1	15'L	
			7.5	168.~~3~~ 4	25'L	
			7.8	168.~~0~~ 1	40'L	
33+00			5.5	170.~~3~~ 4	℄	
			6.7	169.~~1~~ 2		25'R pav
			6.7	169.~~1~~ 2		40'R
			4.7	171.~~1~~ 2	15'L	
			4.6	171.~~2~~ 3	22'L	
			6.9	~~168.9~~ 169.0	25'L	
			6.8	169.~~0~~ 1	40'L	
34+00			5.6	170.~~2~~ 3	℄	
+54			5.9	~~169.9~~ 170.2	℄	
			6.1	169.~~7~~ 8		15'R
			6.1	169.~~7~~ 8		25'R
			6.1	169.~~7~~ 8		40'R

F. B. 726 PG. 100 Job No. 6886 Division No. V Notes Red. Plotted Profile No.
Survey of San Gabriel S.S. Date Date X-Sec.
Survey by Wallace Notes Kenner Notes Chkd. Checked No.
Indexed A. C. Johnson Date Date

Form 307 5M 11-35

PLEASE RETURN TO
LOS ANGELES COUNTY SURVEYOR
700 HALL OF RECORDS

NOTE: ANY ADDITIONS OR CHANGES ON THIS SHEET MUST BE MADE OR CIRCLED IN RED INK, WITH DATE AND NAME OF PERSON MAKING CHANGE

Do not extend notes this side of this line

STATION	B. S.	H. I.	F. S.	ELEV.		
		175.~~78~~ 85				
[illegible]			5.7	170.~~4~~ 2	15' L	
			6.5	169.~~3~~ 4	23' L	
			6.4	169.~~4~~ 5	40' L	
[illegible]	5.05	175.~~11~~ 18	5.72	170.~~06~~ 13		
35+00			5.5	169.~~8~~ 9	℄	
36+00			4.9	170.~~2~~ 3	℄	
37+00			4.7	170.~~4~~ 5	℄	
38+00			4.5	170.~~6~~ 7	℄	
39+00			4.2	~~170.9~~ 171.0	℄	
T.P. 40+00	4.88	176.~~01~~ 08	3.98	171.~~13~~ 20	℄	
41+00			4.6	171.~~4~~ 5	℄	
+84			5.17	170.~~84~~ 91	Driveway	
42+00			4.5	171.~~5~~ 6	℄	
			4.5	171.~~5~~ 6		15' R
			5.1	~~170.9~~ 171.0		25' R
			5.5	170.~~5~~ 6		40' R
			4.6	171.~~4~~ 5	15' L	
			5.2	170.~~8~~ 9	25' L	
			5.2	170.~~8~~ 9	40' L	

Profile No. ____ Notes Red. ____ Plotted ____ Job No. [illegible] Division No. [illegible] F. B. 726 PG. 101
Date ____ Date ____ Survey of [illegible]
X-Sec. No. ____ Notes Chkd. ____ Checked ____ Survey by [illegible] Notes [illegible] Date [illegible]
Date ____ Date ____ Map No. ____ Indexed [illegible] Johnson Date ____

F. B. 726 PG. 102 | Job No. 6886 | Division No. V | Notes Red. | Plotted | Profile

Survey of San Gabriel S.S | Date | Date | No.

Survey by Wallace | Notes Fenner | Notes Chkd. | Checked | X-Sec.

Indexed A. C. Johnson | Date | Date | Date | No.

Form 307 5M 11-35

PLEASE RETURN TO
LOS ANGELES COUNTY SURVEYOR
700 HALL OF RECORDS

NOTE: ANY ADDITIONS OR CHANGES ON THIS SHEET MUST BE MADE OR CIRCLED IN RED INK, WITH DATE AND NAME OF PERSON MAKING CHANGE

Do not extend notes this side of this line

STATION	B. S.	H. I.	F. S.	ELEV.		
42+ B.M.		176.~~01~~ 08	4.3 4.67	171.~~8~~ 41 171.~~34~~	B.M. #L-21 Elev. # 171.372 F.B. 726-26	

Notes Ck'd by	Survey of Central Gardens Sec A
Map No.	W. O. 6213 Tape No. 077 St'd 84 of
Office Work	Surveyed by Brunty
Checked	Notes " Date 4-25-39
Date	Indexed [illegible] 1-22-42

F.B. 726 PG. 121

(5) F

W.S. 32 G-3

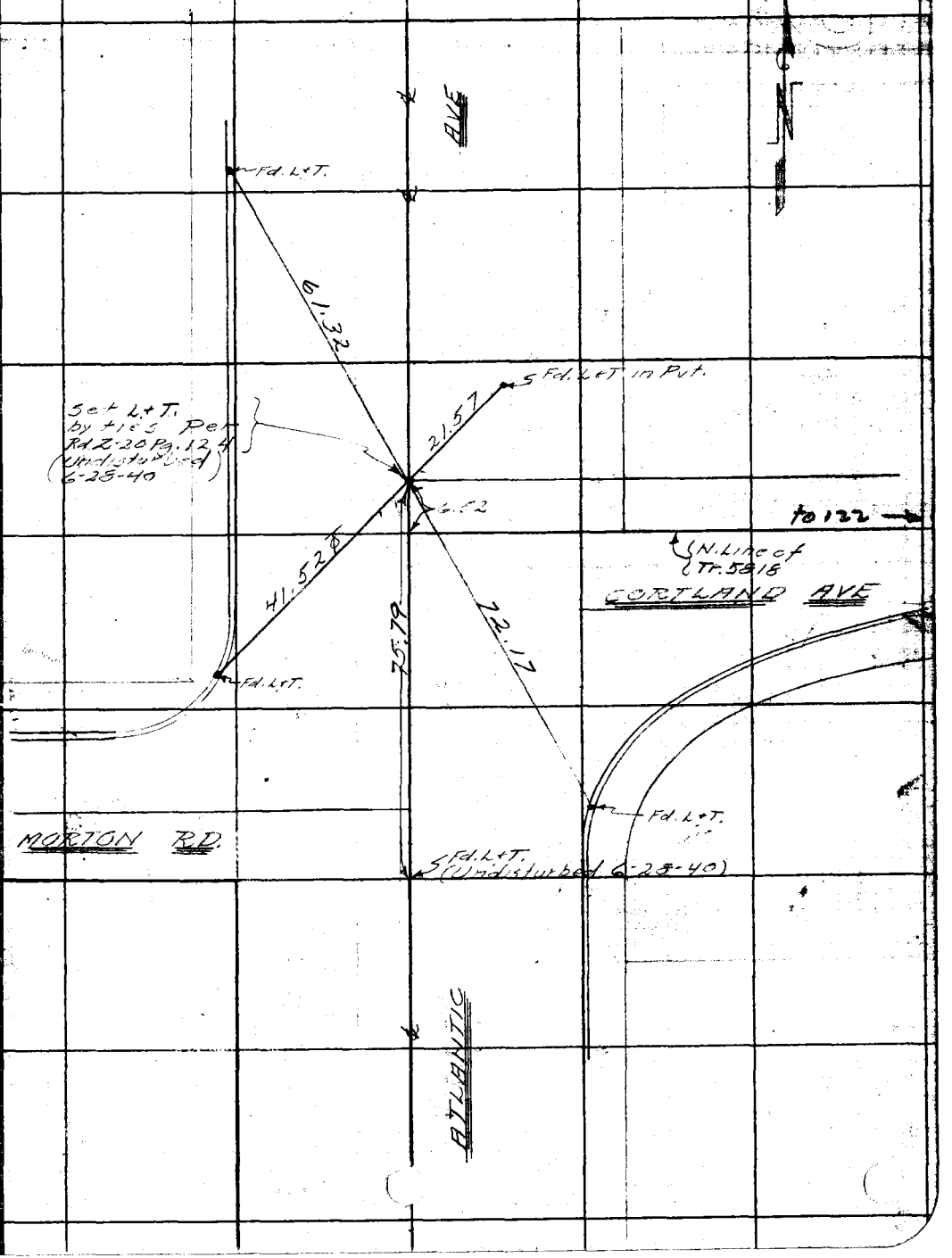

Note: Any Additions or Changes on This Sheets Must be Made or Circled in Red Ink With Date and Name of Person Making Change.

Do not extend notes this side of this line

RETURN TO
LOS ANGELES COUNTY SURVEYOR
700 HALL OF RECORDS

FORM 247 5M 10-37

F.B. 726 PG. 122

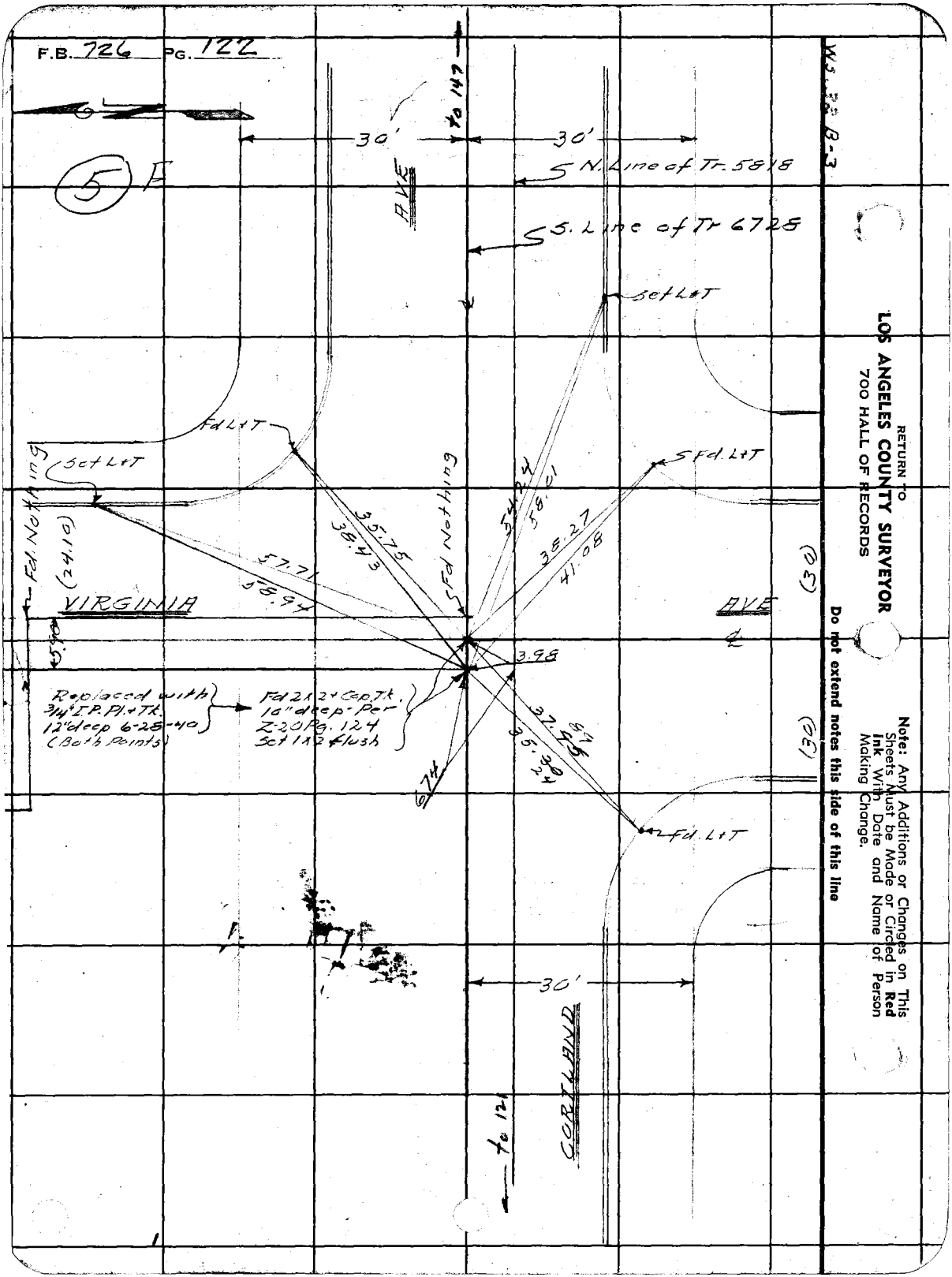

RETURN TO
LOS ANGELES COUNTY SURVEYOR
700 HALL OF RECORDS

Note: Any Additions or Changes on This Sheets Must be Made or Circled in **Red Ink** With Date and Name of Person Making Change.

Do not extend notes this side of this line

Notes Ck'd by	Survey of Central Gardens Sec A
Map No.	W. O. 6213 Tape No. 277 St'd 84 °F
Office Work	Surveyed by Brunty
Checked	Notes " Date 4-28-39
Date	Indexed A. C. Johnson 1-22-42

F.B. 726 Pg. 123

(2) A

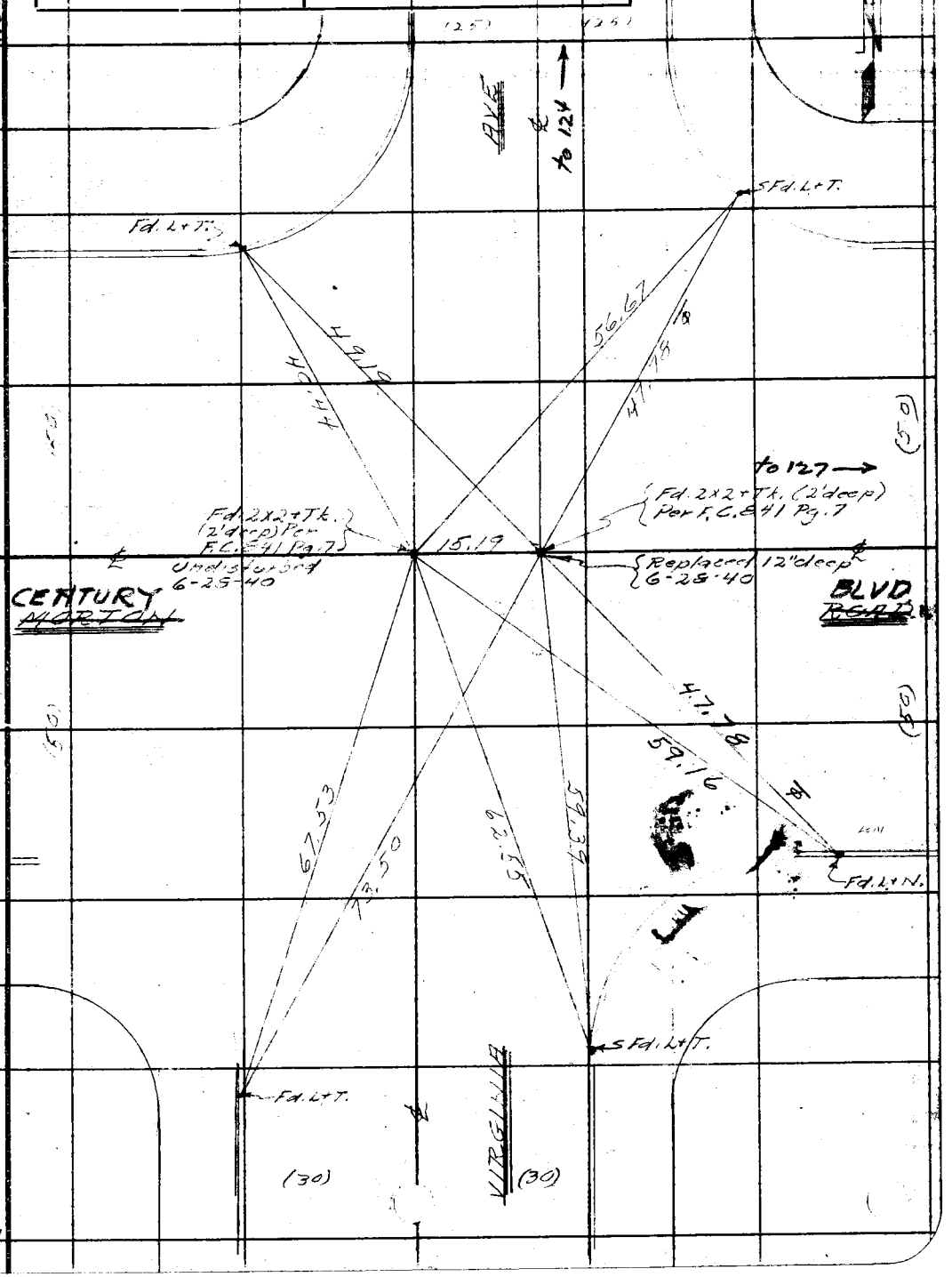

Note: Any Additions or Changes on This Sheets Must be Made or Circled in Red Ink With Date and Name of Person Making Change.

Do not extend notes this side of this line

RETURN TO
LOS ANGELES COUNTY SURVEYOR
700 HALL OF RECORDS

FORM 247 5M 10-37

F.B. 726 PG. 124

(2) A

WS 32 B-2

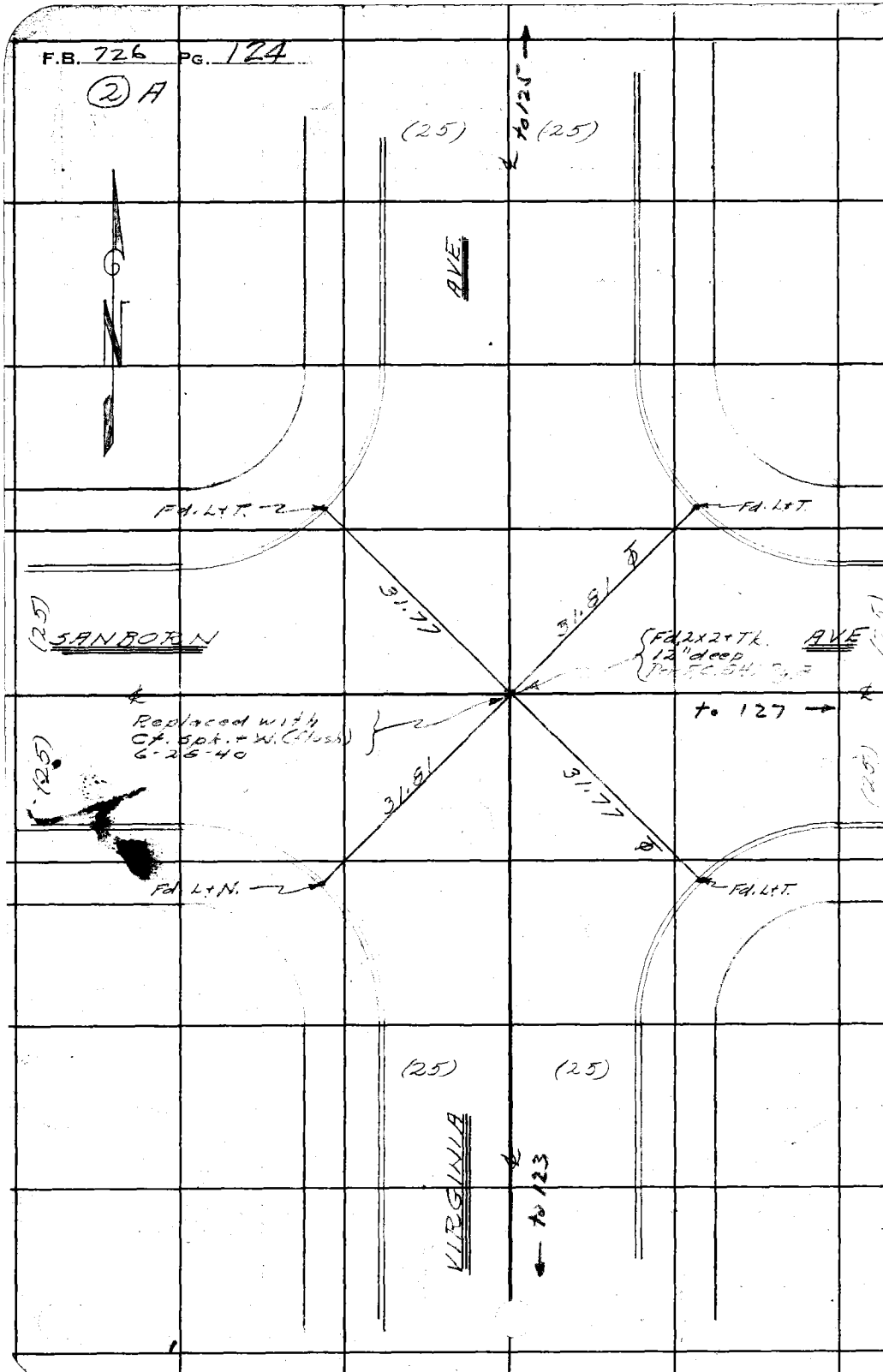

RETURN TO
LOS ANGELES COUNTY SURVEYOR
700 HALL OF RECORDS

Do not extend notes this side of this line

Note: Any Additions or Changes on This Sheets Must be Made or Circled in **Red Ink** With Date and Name of Person Making Change.

Notes Ck'd by	Survey of [illegible]
Map No.	W. O. 6213 Tap[illegible] 077 St'd 64 of
Office Work	Surveyed by Brunty
Checked	Notes Date 4-28-37
Date	Indexed [illegible] 1-22-42

F.B. 726 Pg. 125

(2) A

WS. 32 B-2

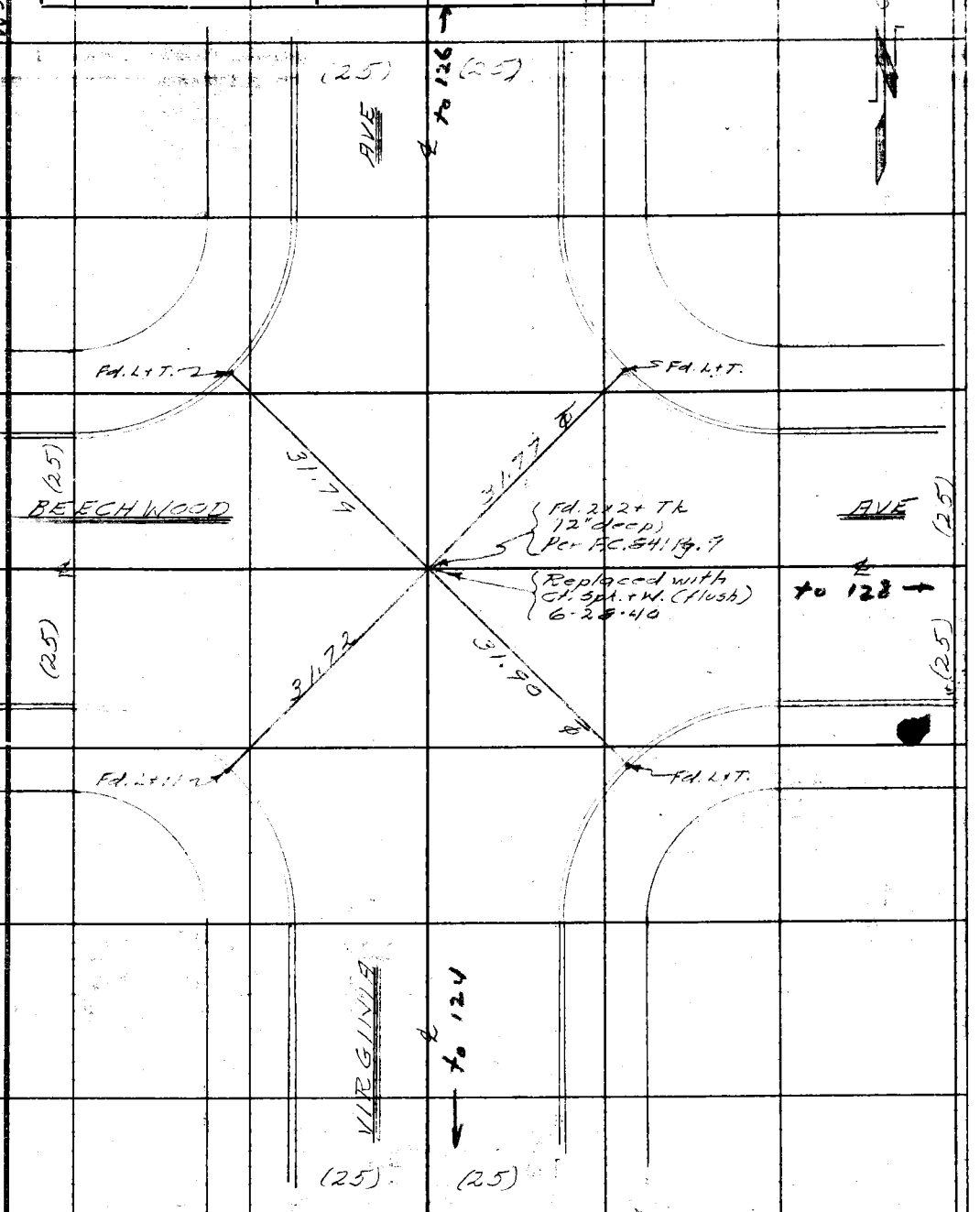

Note: Any Additions or Changes on This Sheets Must be Made or Circled in Red Ink With Date and Name of Person Making Change.

Do not extend notes this side of this line

RETURN TO
LOS ANGELES COUNTY SURVEYOR
700 HALL OF RECORDS

FORM 247 5M 10-37

F.B 726 PG. 126

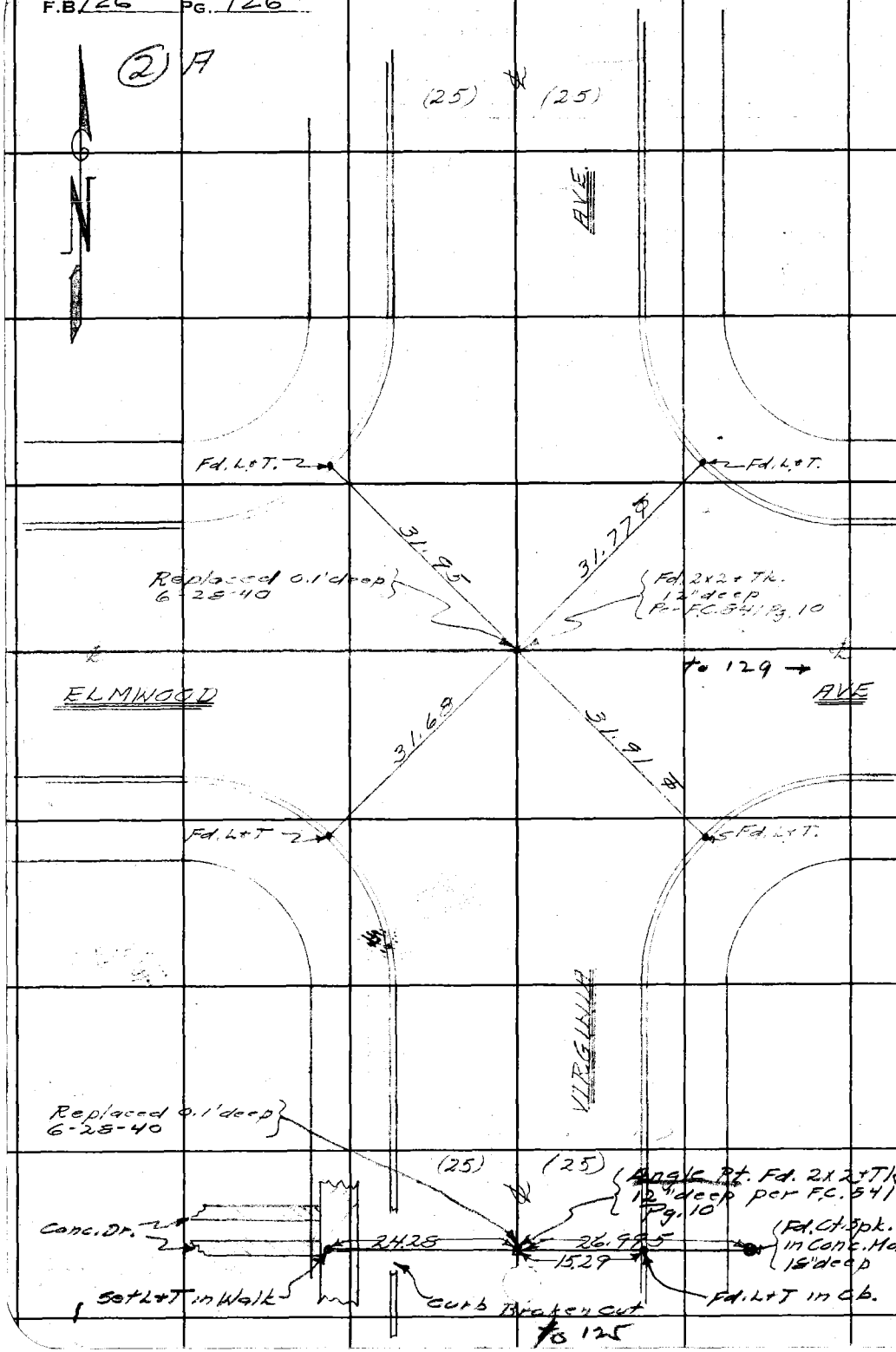

WS. 32 B-2

RETURN TO
LOS ANGELES COUNTY SURVEYOR
700 HALL OF RECORDS

Note: Any Additions or Changes on This Sheets Must be Made or Circled in **Red Ink** With Date and Name of Person Making Change.

Do not extend notes this side of this line

Notes Ck'd by	Survey of Central Gardens	F.B. 726 Pg. 127
Map No.	W. O. 6213 Tape No. 077 St'd 84 of	
Office Work	Surveyed by Brunty	
Checked	Notes " Date 5-17-39	
Date	Indexed [illegible] 1-22-42	

(3)

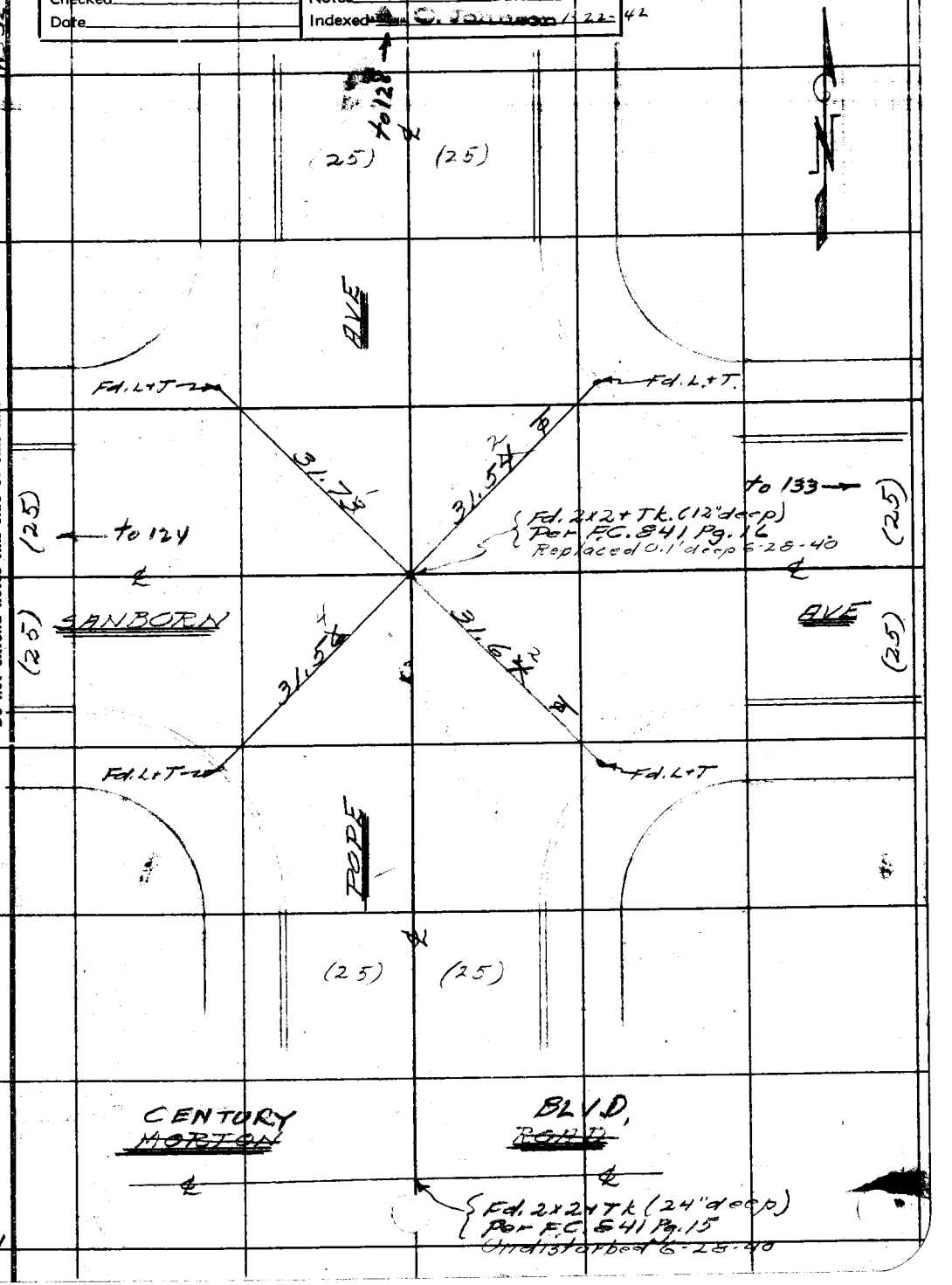

Note: Any Additions or Changes on This Sheets Must be Made or Circled in Red Ink With Date and Name of Person Making Change.

Do not extend notes this side of this line

RETURN TO
LOS ANGELES COUNTY SURVEYOR
700 HALL OF RECORDS

FORM 247 5M 10-37

F.B. 726 PG. 128

3

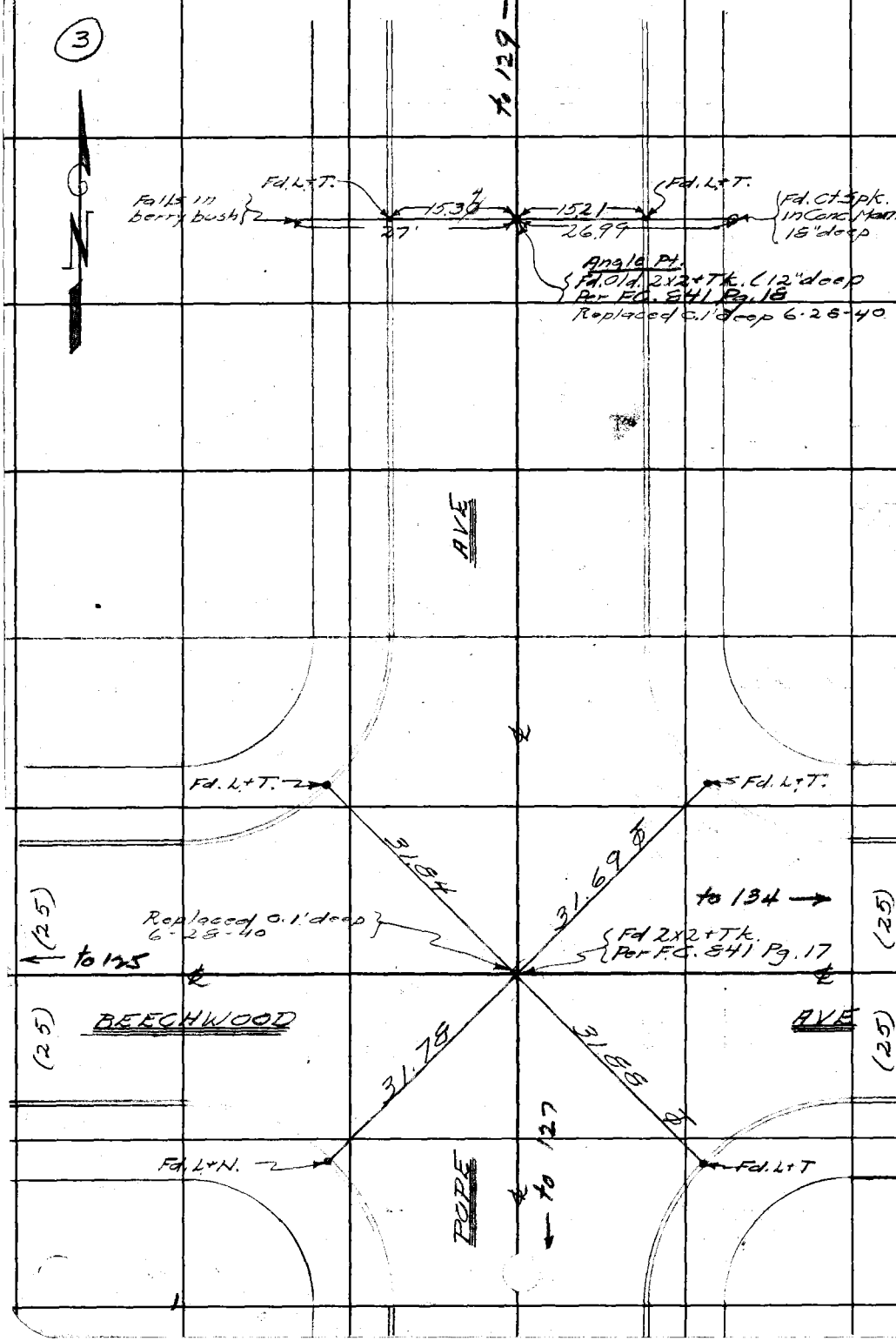

W.S. 32 B-2

RETURN TO
LOS ANGELES COUNTY SURVEYOR
700 HALL OF RECORDS

Note: Any Additions or Changes on This Sheets Must be Made or Circled in **Red Ink** With Date and Name of Person Making Change.

Do not extend notes this side of this line

Notes Ck'd by	Survey of Central Gardens
Map No.	W. O. 6213 Tape No. 077 St'd 84 of
Office Work	Surveyed by Brunty
Checked	Notes " Date 5-17-37
Date	Indexed [illegible] 1-22-42

F.B. 726 PG. 129

(3)

W.S. 32 C-2

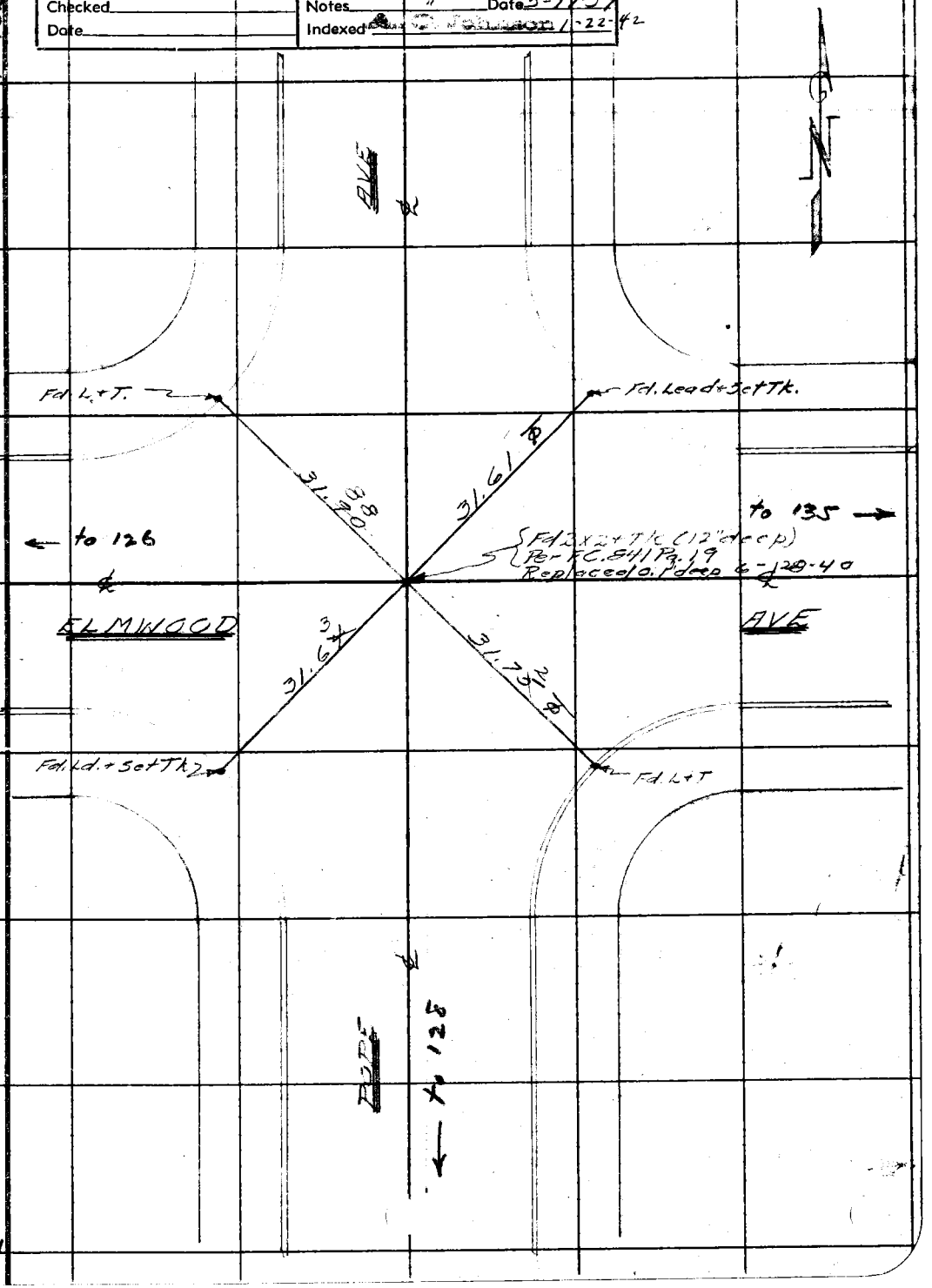

Note: Any Additions or Changes on This Sheets Must be Made or Circled in Red Ink With Date and Name of Person Making Change.

Do not extend notes this side of this line

RETURN TO
LOS ANGELES COUNTY SURVEYOR
700 HALL OF RECORDS

FORM 247 5M 10-37

F.B. 726 PG. 130

RETURN TO
LOS ANGELES COUNTY SURVEYOR
700 HALL OF RECORDS

Note: Any Additions or Changes on This Sheets Must be Made or Circled in **Red Ink** With Date and Name of Person Making Change.

Do not extend notes this side of this line

Sec 9

Notes Ck'd by	Survey of [illegible]	F.B. 726 Pg. 131
Map No.	W. O. 6213 Tape No. 077 St'd 8½ °F	
Office Work	Surveyed by Brunty	
Checked	Notes " Date [illegible]	
Date	Indexed A. C. Johnson 1-22-42	

5 A

WS 32-B-3

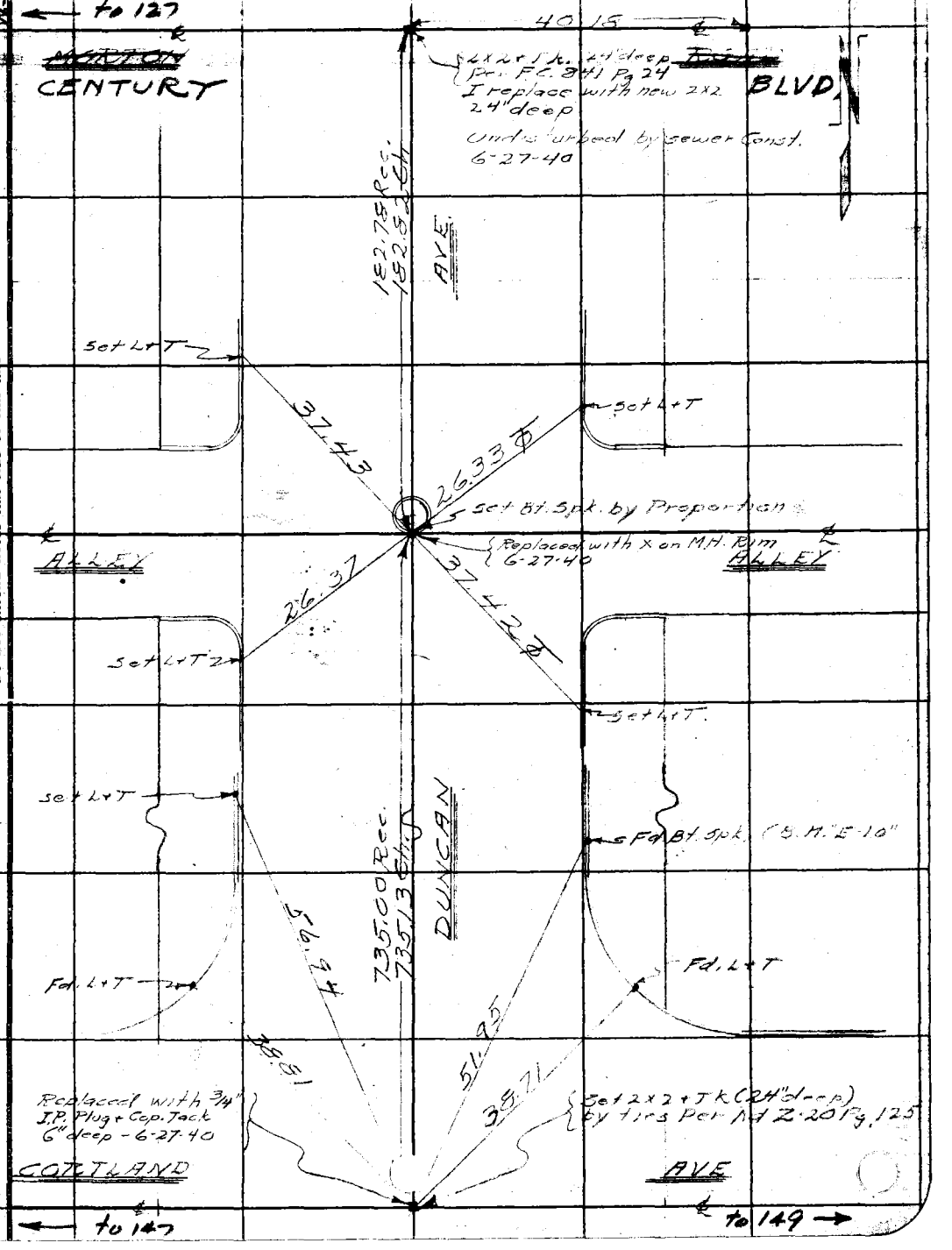

Note: Any Additions or Changes on This Sheets Must be Made or Circled in Red Ink With Date and Name of Person Making Change.

Do not extend notes this side of this line

RETURN TO
LOS ANGELES COUNTY SURVEYOR
700 HALL OF RECORDS

FORM 247 5M 10-37

RETURN TO
LOS ANGELES COUNTY SURVEYOR
700 HALL OF RECORDS

Note: Any Additions or Changes on This Sheets Must be Made or Circled in **Red Ink** With Date and Name of Person Making Change.

Do not extend notes this side of this line

F.B. 726 PG. 132

See A

Notes Ck'd by		Survey of	F.B. 726 Pg. 133
Map No.		W. O. 6213 Tape No. 077 St'd 54	
Office Work		Surveyed by Brunty	
Checked		Notes " Date 6-[illegible]	
Date		Indexed A. C. Johnson 1-22-42	

(4)

WS. 32 B-2

Note: Any Additions or Changes on This Sheets Must be Made or Circled in Red Ink With Date and Name of Person Making Change.

Do not extend notes this side of this line

RETURN TO
LOS ANGELES COUNTY SURVEYOR
700 HALL OF RECORDS

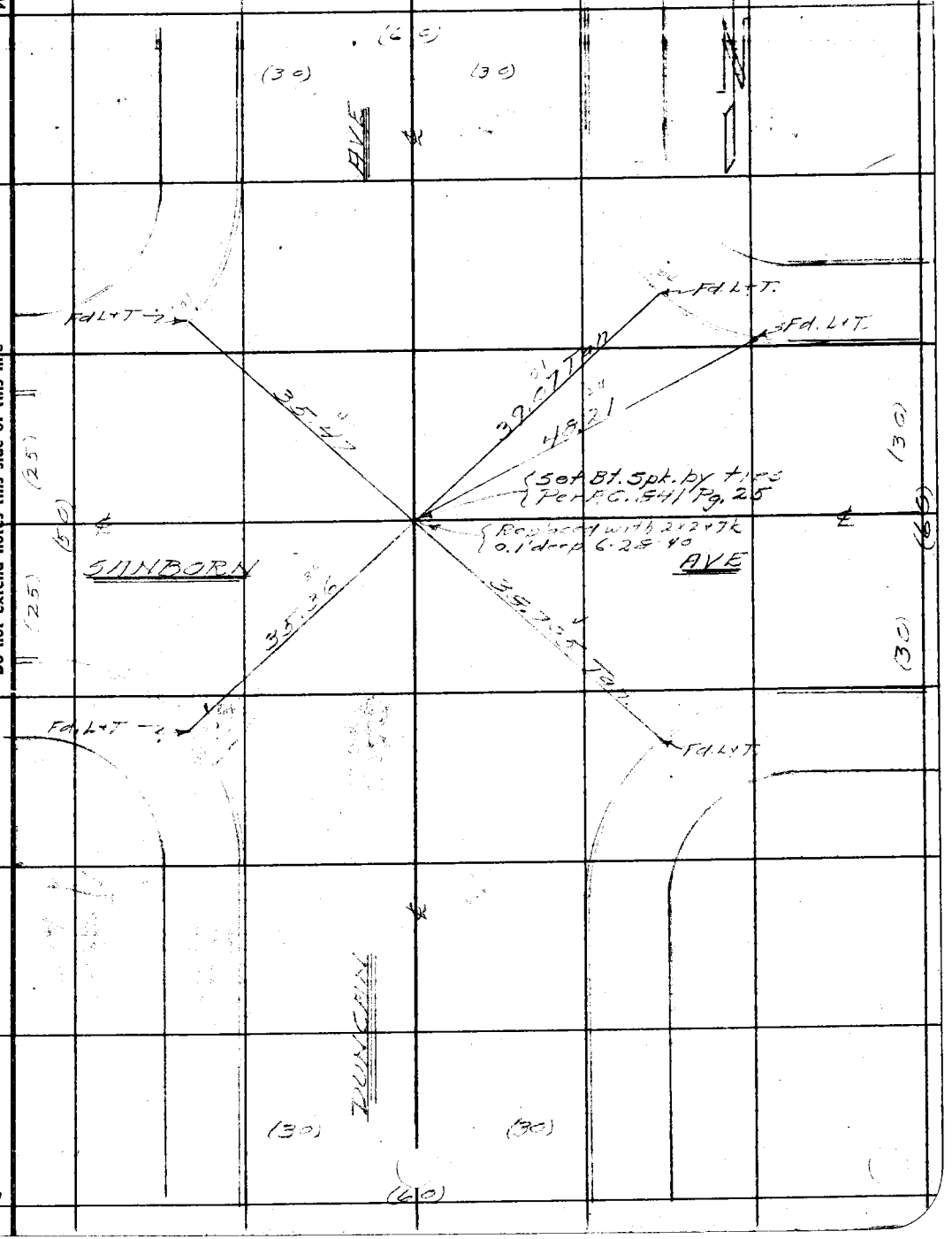

FORM 247 5M 10-37

RETURN TO
LOS ANGELES COUNTY SURVEYOR
700 HALL OF RECORDS

Note: Any Additions or Changes on This Sheets Must be Made or Circled in **Red Ink** With Date and Name of Person Making Change.

Do not extend notes this side of this line

Ws.32 C-2

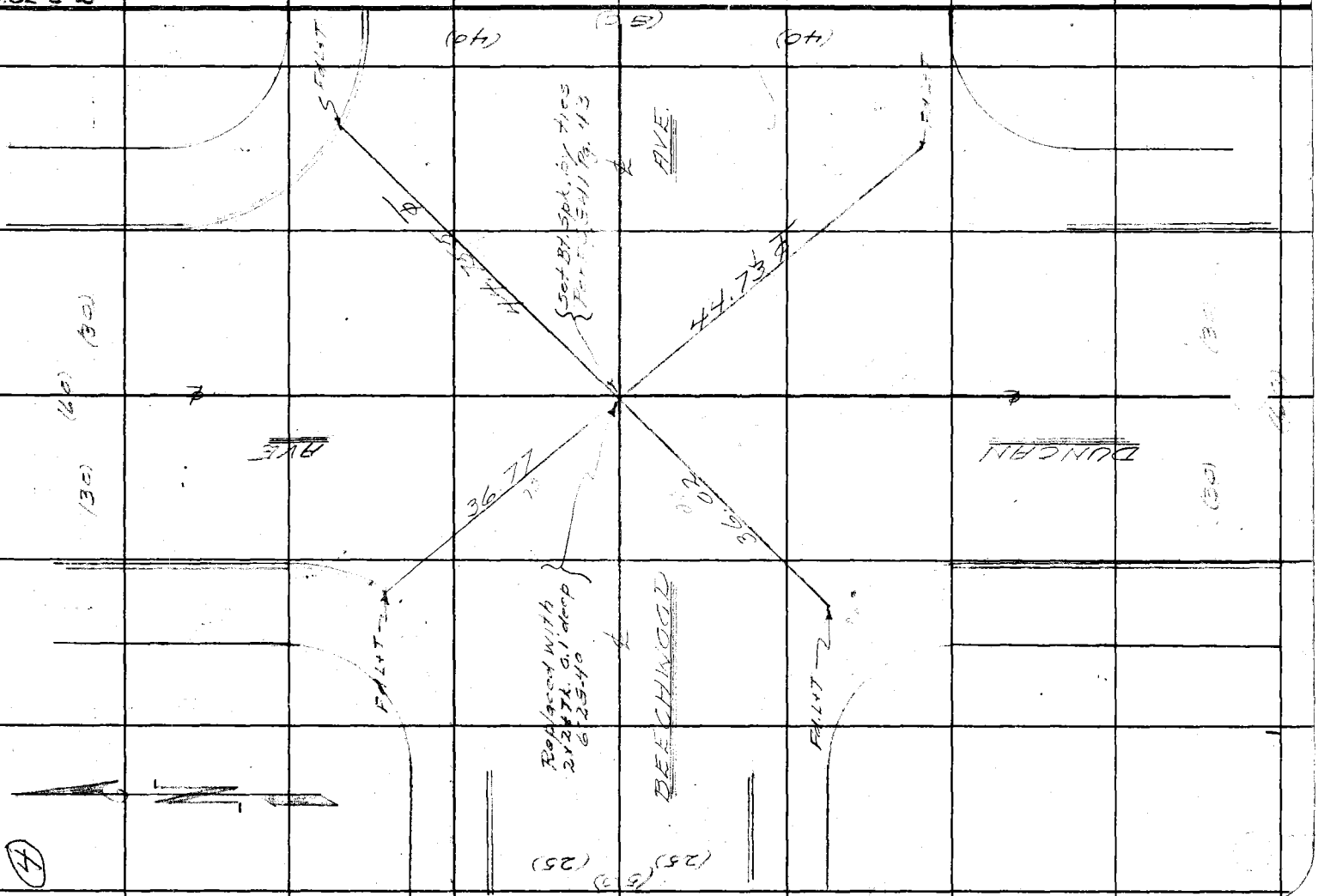

F.B. 726 PG. 132

(4)

Notes Ck'd by	Survey of [illegible]	F.B. 726 Pg. 135
Map No.	W. 06213 Tape No. 077 St'd 84 °F	
Office Work	Surveyed by Brunty	
Checked	Notes " Date 6-7-39	
Date	Indexed [illegible] 1-22-42	

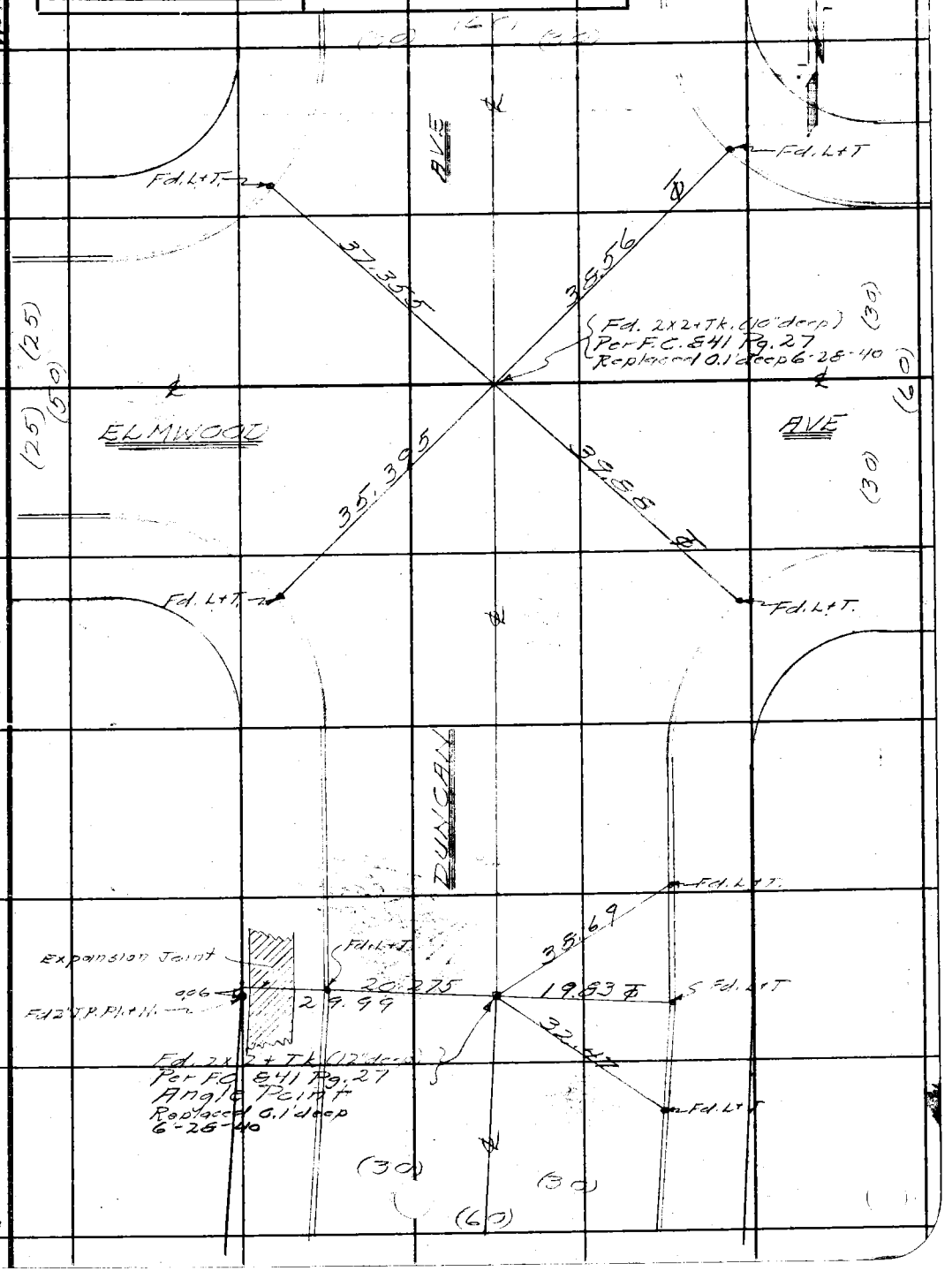

Note: Any Additions or Changes on This Sheets Must be Made or Circled in Red Ink With Date and Name of Person Making Change.

Do not extend notes this side of this line

RETURN TO
LOS ANGELES COUNTY SURVEYOR
700 HALL OF RECORDS

FORM 247 5M 10-37

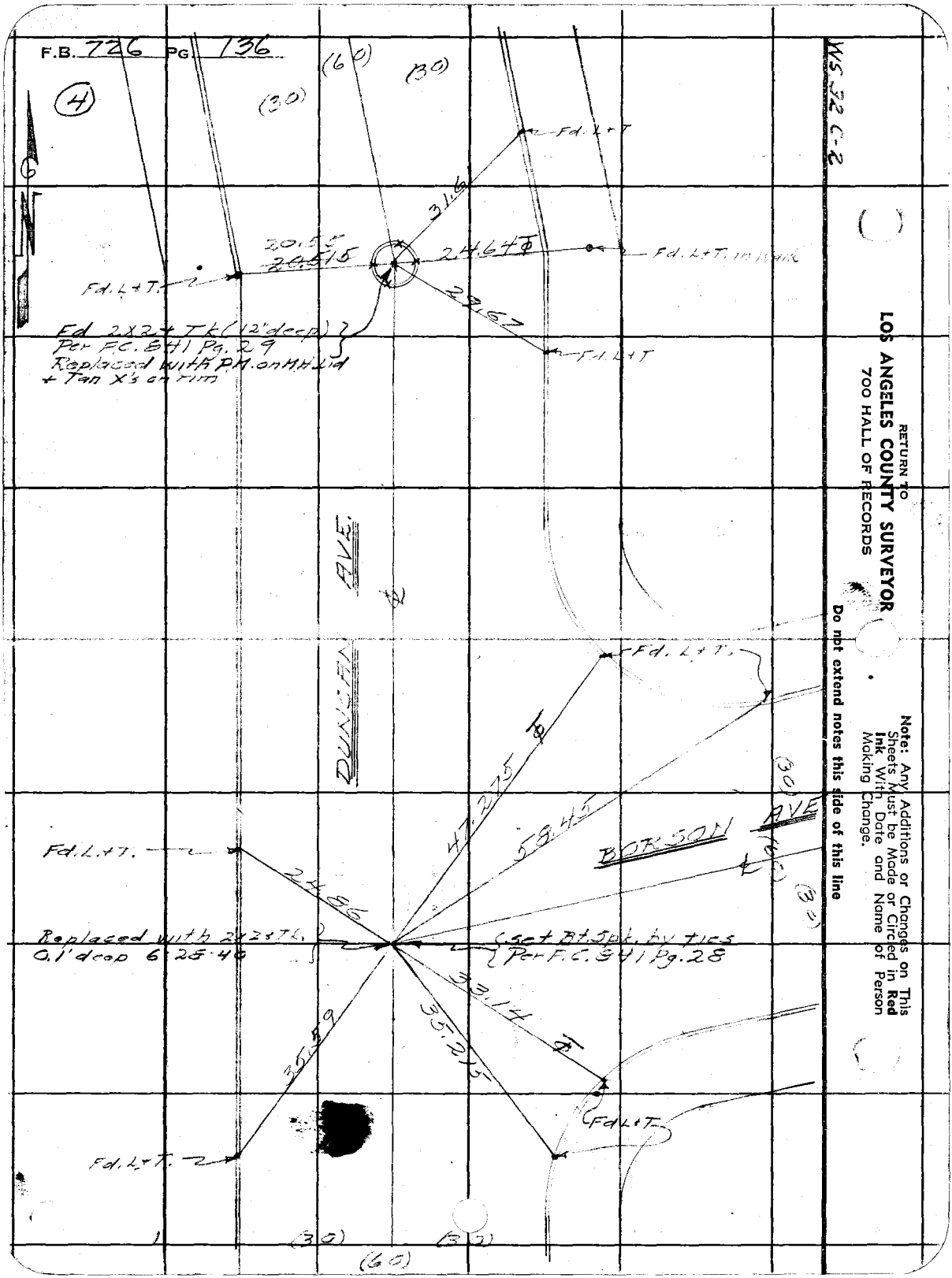
F.B. 726 PG. 136
(4)
(60)
(30)
(30)
Fd. L+T
31.6
20.55
20.515
24.64 Φ
Fd. L+T. in Walk
Fd. L+T.
29.67
Fd. L+T
Fd 2X2+ Tk (12" deep)
Per F.C. 841 Pg. 29
Replaced with P.M. on M.H. Lid
+ Tan X's on rim
DUNCAN AVE.
Fd. L+T.
47.275 Φ
58.45
BORSON AVE
(30)
(60)
(30)
Fd. L+T.
24.86
Replaced with 2x2+Tk.
0.1' deep 6.28.40
Set Bt. Spk. by ties
Per F.C. 841 Pg. 28
33.14 Φ
35.59
35.215
Fd L+T.
Fd. L+T.
(30)
(30)
(60)
WS 32 C-2
RETURN TO
LOS ANGELES COUNTY SURVEYOR
700 HALL OF RECORDS
Note: Any Additions or Changes on This Sheets Must be Made or Circled in Red Ink With Date and Name of Person Making Change.
Do not extend notes this side of this line

Sec. H

Notes Ck'd by	Survey of Central Gardens
Map No.	W. O. 6213 Tape No. 677 St'd 84 °F
Office Work	Surveyed by Brunty
Checked	Notes " Date 6-7-39
Date	Indexed C. Johnson 1-22-42

F.B. 726 Pg. 137

(4)

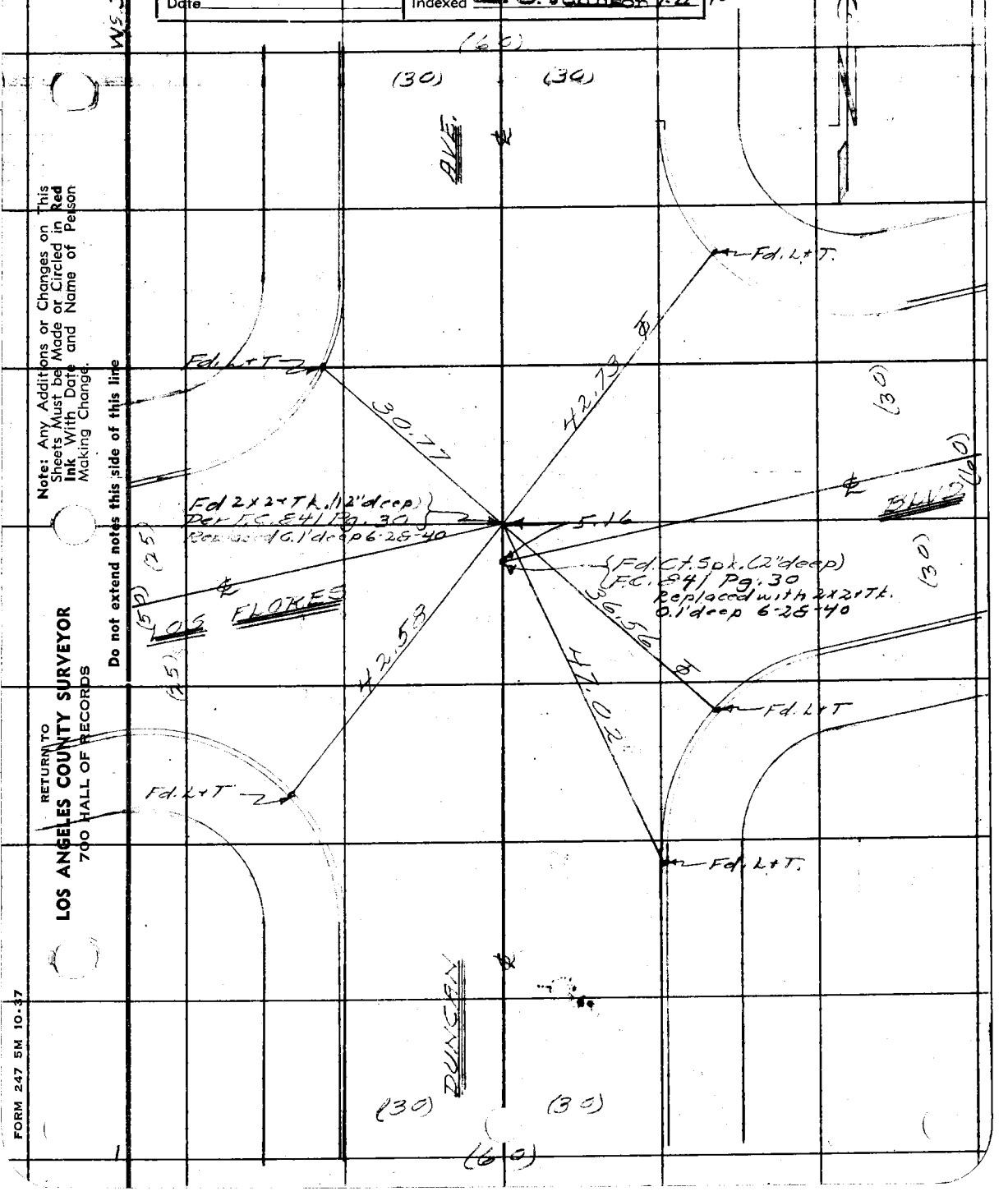

Note: Any Additions or Changes on This Sheets Must be Made or Circled in Red Ink With Date and Name of Person Making Change.

Do not extend notes this side of this line

RETURN TO
LOS ANGELES COUNTY SURVEYOR
700 HALL OF RECORDS

FORM 247 5M 10-37

F.B. 726 PG. 138

(4)

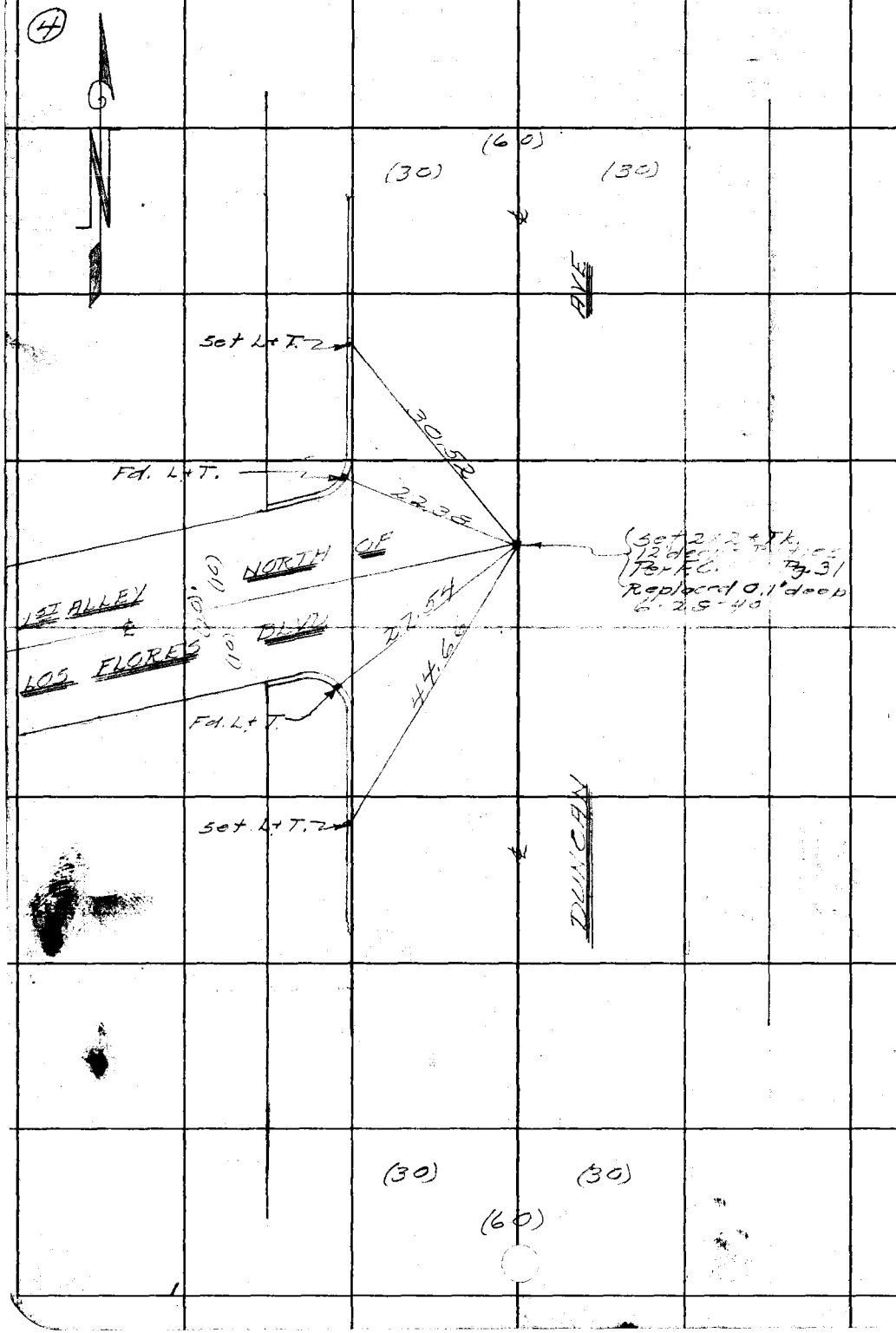

W.S. 32 C-2

RETURN TO
LOS ANGELES COUNTY SURVEYOR
700 HALL OF RECORDS

Note: Any Additions or Changes on This Sheets Must be Made or Circled in **Red Ink** With Date and Name of Person Making Change.

Do not extend notes this side of this line

Notes Ck'd by	Survey of ______ Gardens ______ F.B. 726 PG. 139
Map No.	W. O. ____ Tape No. ____ St'd ____ of
Office Work	Surveyed by C.E. Brunty
Checked	Notes H.N. Smith Date 10-24-31
Date	Indexed C. Johnson 1-22-42

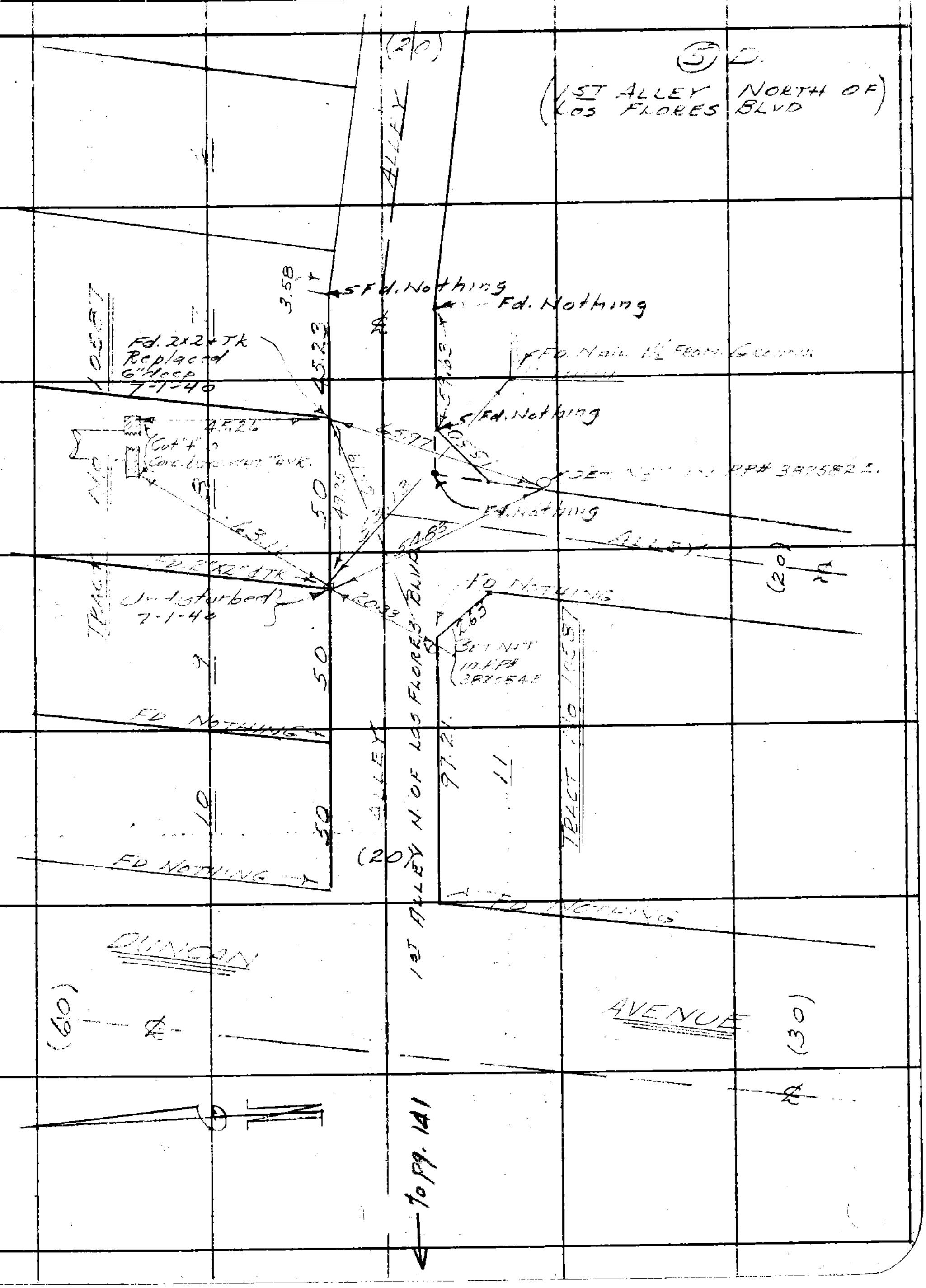

WS. 32 ...

Note: Any Additions or Changes on This Sheets Must be Made or Circled in Red Ink With Date and Name of Person Making Change.

Do not extend notes this side of this line

RETURN TO
LOS ANGELES COUNTY SURVEYOR
700 HALL OF RECORDS

FORM 247 5M 10-37

RETURN TO
LOS ANGELES COUNTY SURVEYOR
700 HALL OF RECORDS

Note: Any Additions or Changes on This Sheets Must be Made or Circled in **Red Ink** With Date and Name of Person Making Change.

Do not extend notes this side of this line

F.B. 726 PG. 140

Notes Ck'd by	Survey of CENTRAL GARDENS SEC. 1	F.B. 726 PG. 141
Map No.	W. O. 6213 Tape No. St'd of	
Office Work	Surveyed by C.E. BRUNTY	
Checked	Notes H.M.S. Date 10-24-39	
Date	Indexed C. Johnson 1/22/42	



Note: Any Additions or Changes on This Sheets Must be Made or Circled in Red Ink With Date and Name of Person Making Change.

Do not extend notes this side of this line

RETURN TO
LOS ANGELES COUNTY SURVEYOR
700 HALL OF RECORDS

FORM 247 5M 10-37

F.B. 726 PG. 142

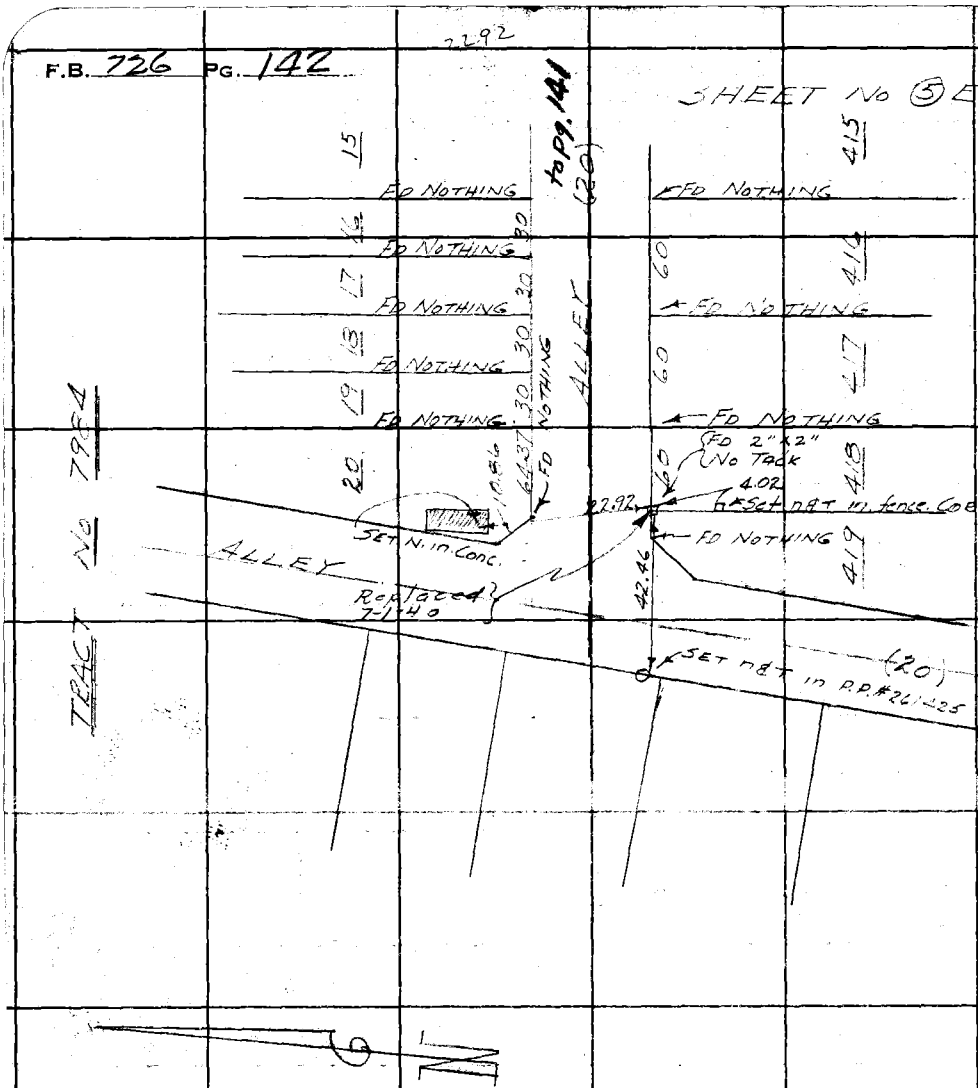

RETURN TO
LOS ANGELES COUNTY SURVEYOR
700 HALL OF RECORDS

Note: Any Additions or Changes on This Sheets Must be Made or Circled in **Red Ink** With Date and Name of Person Making Change.

Do not extend notes this side of this line

Sec A

Notes Ck'd by	Survey of [illegible]
Map No.	W. O. 6213 Tape No. 077 St'd 54 of
Office Work	Surveyed by Brunty
Checked	Notes Date 6-6-39
Date	Indexed C. Johnson 1-22-42

F.B. 726 PG. 143

(5) A+B

Lot 16 (50) Fd. Nothing

Lot 36 Fd. Nothing 1+40

Lot 15 (50) Fd Nothing

Lot 35 Fd. Nothing 0+90

6728

(20) (10) (10)

Lot 14 (60) Fd. Nothing

Lot 34 Fd. Nothing 0+30

CENTURY BLVD

(30) (30)

Cor. E+W Fd. Nothing Set Bt. Spk. by rough proportion 167.94

182.83

To 2x2 ℄ of Morton Rd.

To split of [illegible] Ave

VIRGINIA AVE

(30) (30)

Fd. Nothing

Fd. Nothing

(20) (10) (10)

Lot 13 (51) Fd. Nothing

Lot 33 Fd. Nothing

TRACT

Lot 12 (40)

Lot 32

Note: Any Additions or Changes on This Sheets Must be Made or Circled in Red Ink With Date and Name of Person Making Change.

Do not extend notes this side of this line

RETURN TO
LOS ANGELES COUNTY SURVEYOR
700 HALL OF RECORDS

FORM 247 5M 10-37

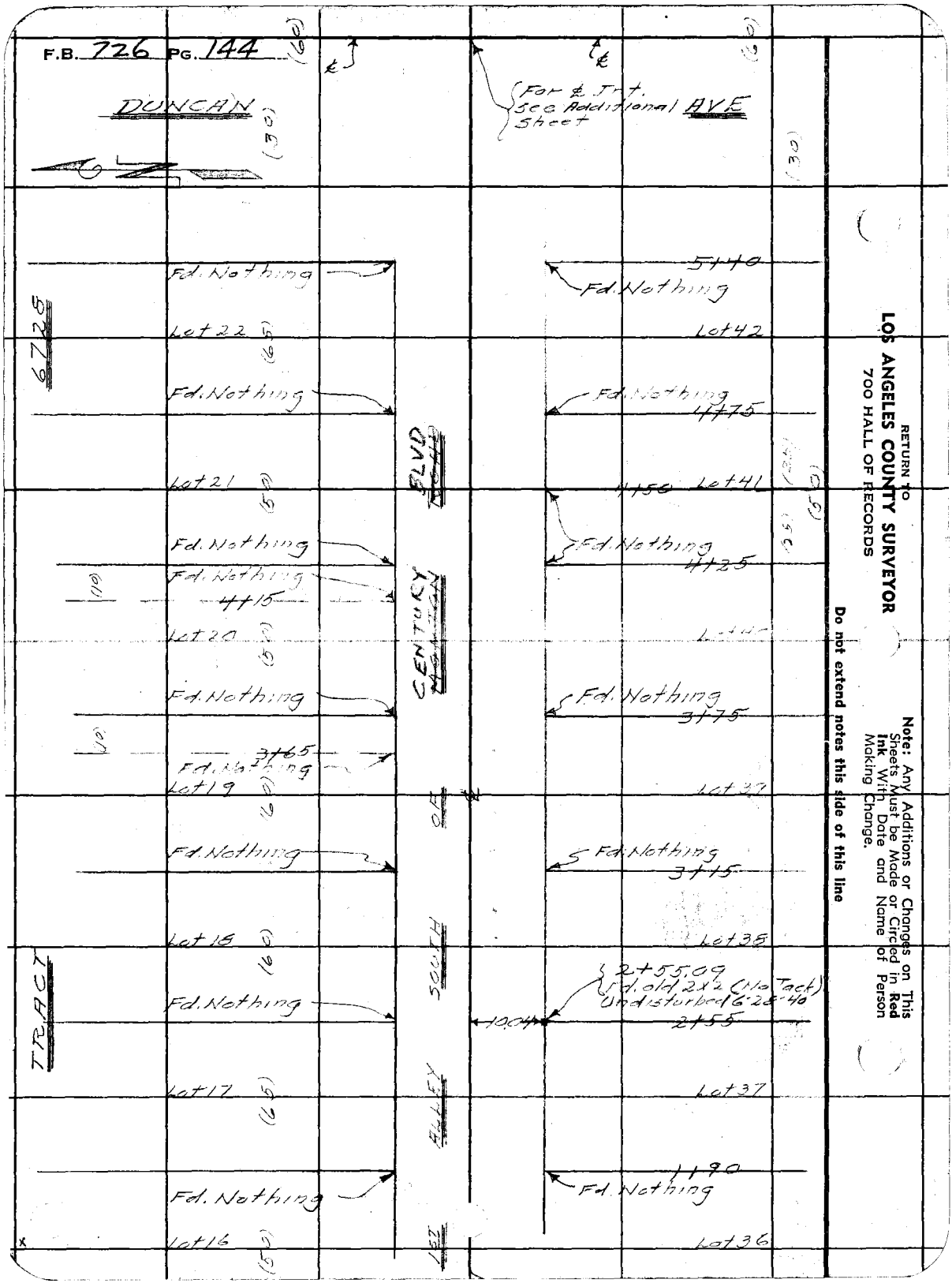
F.B. 726 PG. 144
DUNCAN
AVE
For ℄ Trt. See Additional Sheet
6728
TRACT
Fd. Nothing
Lot 22
Lot 21
Lot 20
Lot 19
Lot 18
Lot 17
Lot 16
Lot 42
Lot 41
Lot 37
Lot 38
Lot 37
Lot 36
5+40
4+75
4+50
4+25
4+15
3+75
3+65
3+15
2+55.09
Fd. old 2x2 (No Tack) Undisturbed 6-28-40
2+55
10.04
1+90
CENTURY BLVD
SOUTH OF
ALLEY
1ST
RETURN TO
LOS ANGELES COUNTY SURVEYOR
700 HALL OF RECORDS
Note: Any Additions or Changes on This Sheets Must be Made or Circled in Red Ink With Date and Name of Person Making Change.
Do not extend notes this side of this line

Sec. 11

Notes Ck'd by	Survey of	F.B. 726 PG 145
Map No.	W. O 6212 Tape No. 077 St'd 64 of	(5) A
Office Work	Surveyed by Brunty	
Checked	Notes " Date 6-6-39	
Date	Indexed C. Johnson 1-22-42	

WS 37 B-3

Note: Any Additions or Changes on This Sheets Must be Made or Circled in Red Ink With Date and Name of Person Making Change.

Do not extend notes this side of this line

RETURN TO
LOS ANGELES COUNTY SURVEYOR
700 HALL OF RECORDS

FORM 247 5M 10-37

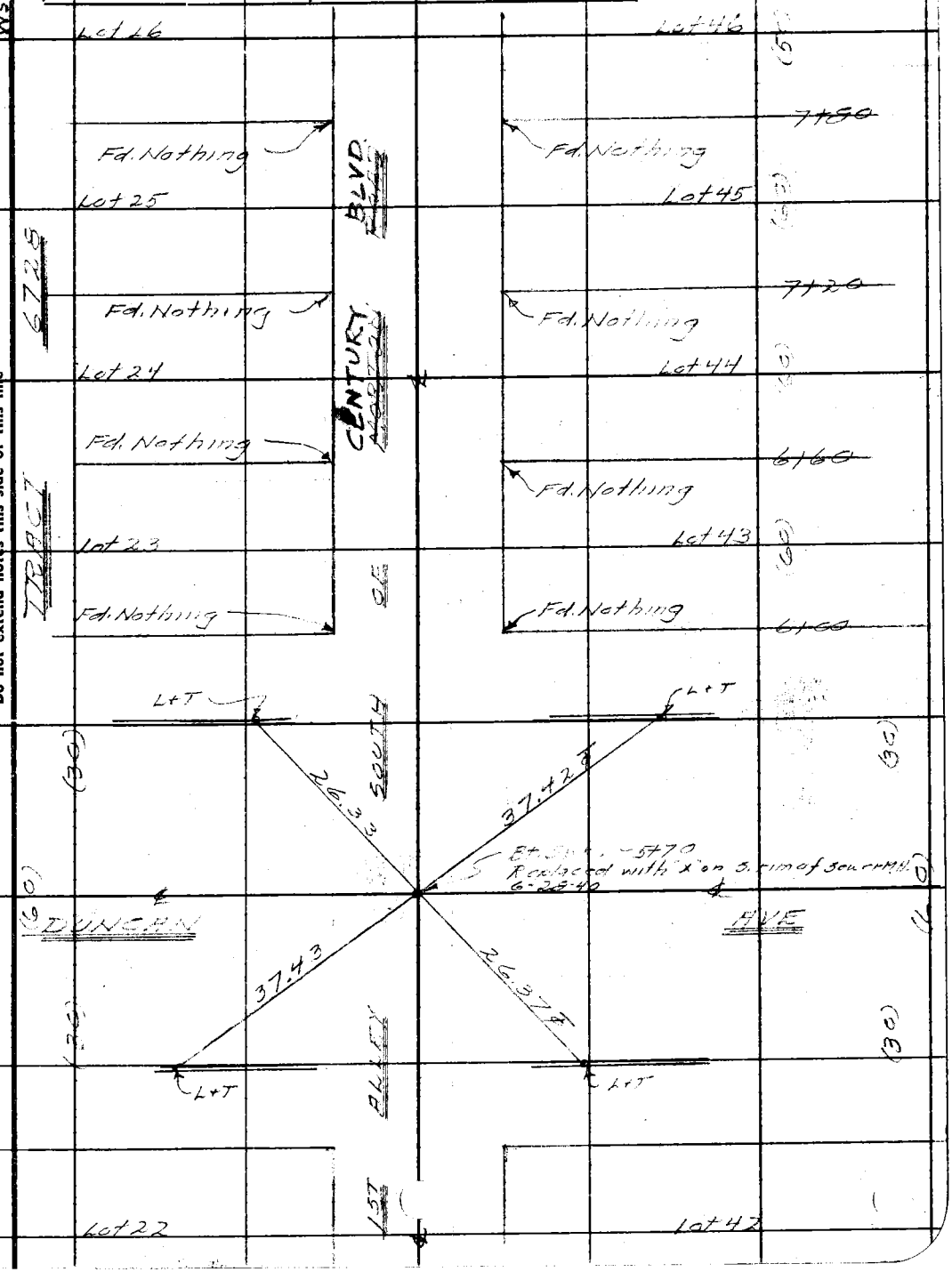

F.B. 726 PG. 146

(5) A

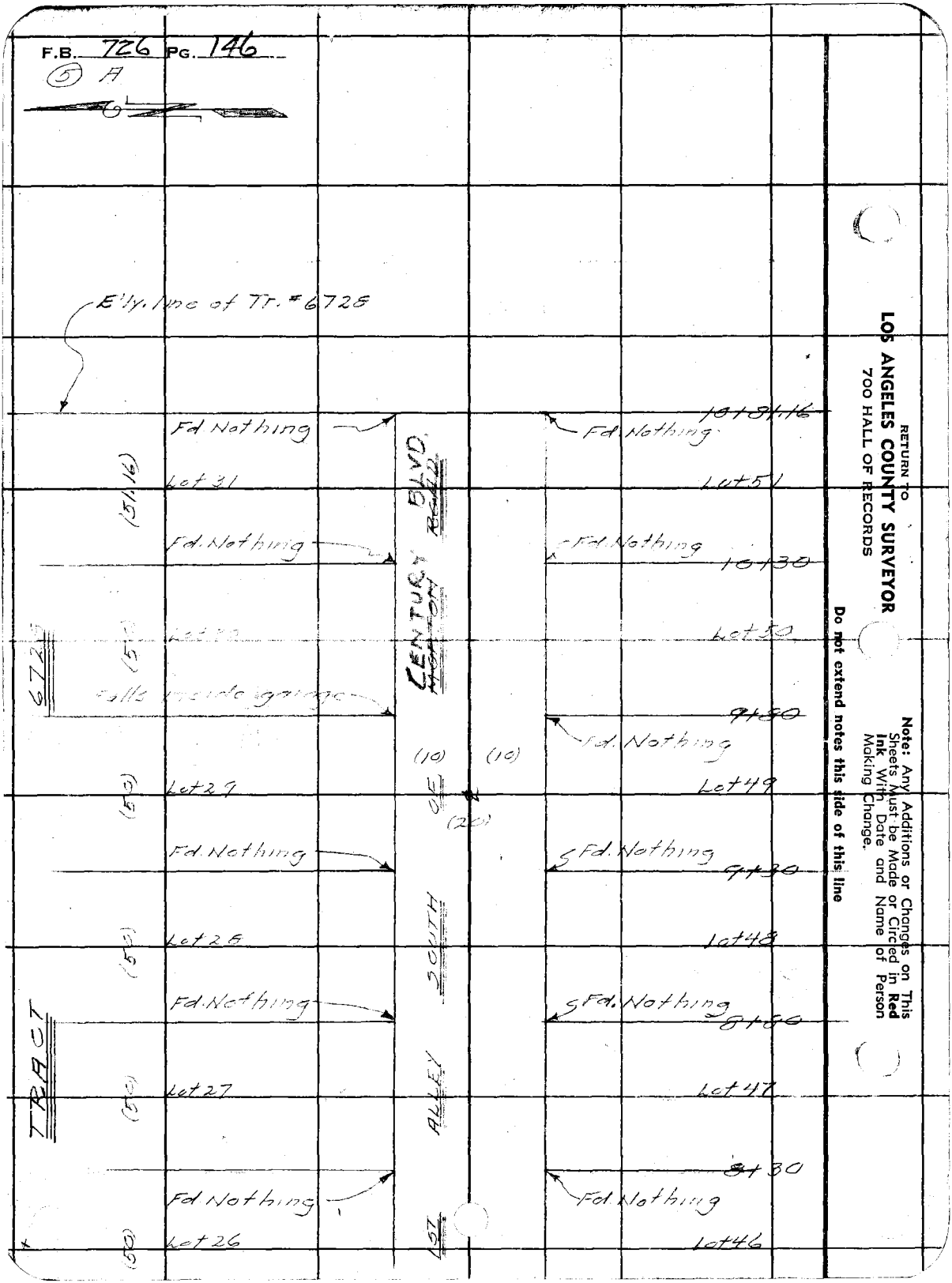

RETURN TO
LOS ANGELES COUNTY SURVEYOR
700 HALL OF RECORDS

Note: Any Additions or Changes on This Sheets Must be Made or Circled in Red Ink With Date and Name of Person Making Change.

Do not extend notes this side of this line

Notes Ck'd by
Map No.
Office Work
Checked
Date

Survey of Central Gardens Sec B
W. O. 6214 Tape No. 077 St'd 34 °F
Surveyed by BRUNTY
Notes " Date 11-1-39
Indexed 1-22-42

F.B. 726 Pg. 147

① A

W. 32 B-3

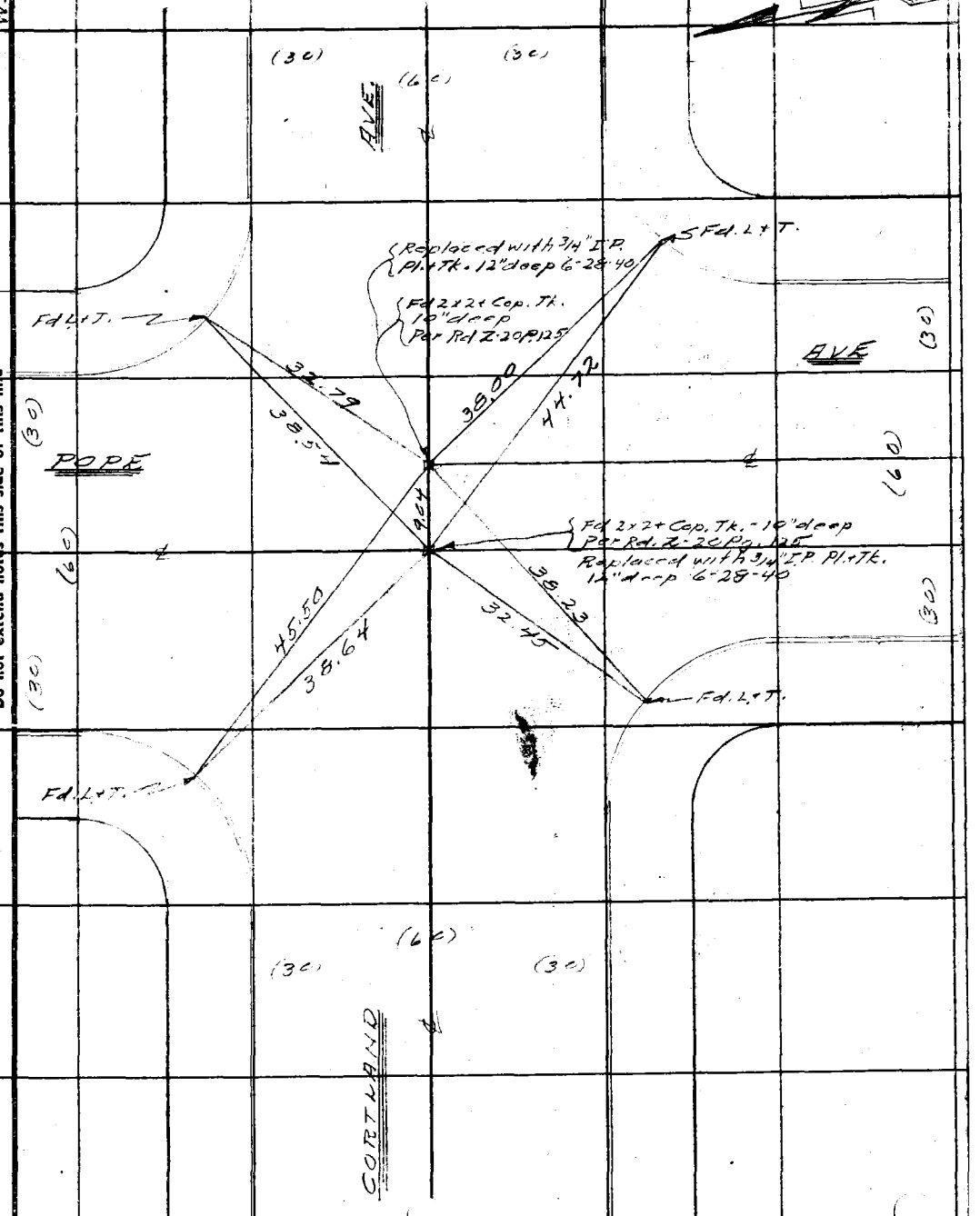

Note: Any Additions or Changes on This Sheets Must be Made or Circled in Red Ink With Date and Name of Person Making Change.

Do not extend notes this side of this line

RETURN TO
LOS ANGELES COUNTY SURVEYOR
700 HALL OF RECORDS

FORM 247 5M 10-37

F.B. 726 PG. 148

① A

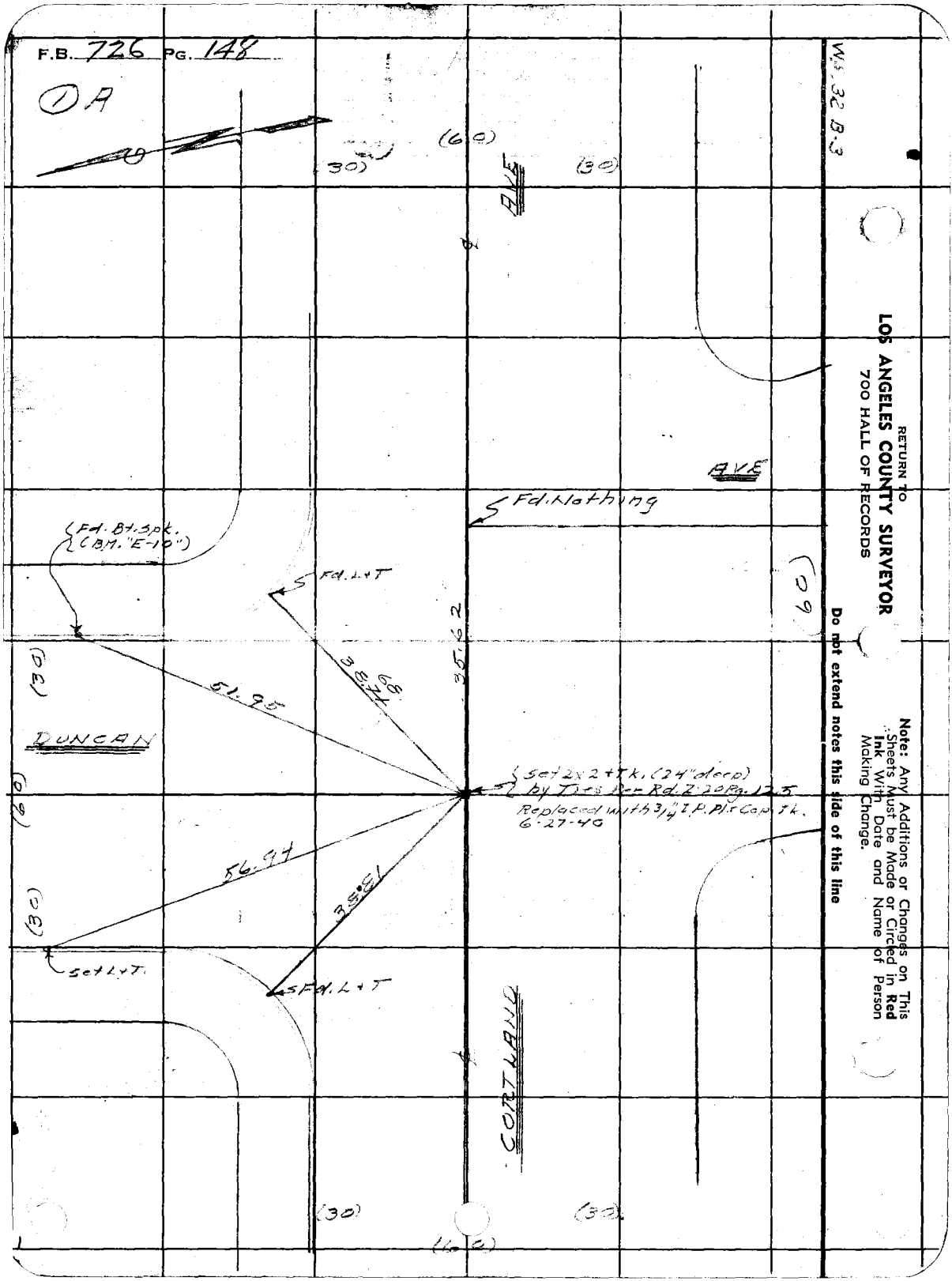

W.S. 32 B-3

RETURN TO
LOS ANGELES COUNTY SURVEYOR
700 HALL OF RECORDS

Note: Any Additions or Changes on This Sheets Must be Made or Circled in **Red Ink** With Date and Name of Person Making Change.

Do not extend notes this side of this line

Notes Ck'd by	Survey of [illegible]	F.B. 726 Pg. 149
Map No.	W. O. 6214 Tape No. St'd of	
Office Work	Surveyed by	
Checked	Notes Date 11-1-39	
Date	Indexed [illegible] 1-22-42	

WS 32-B-3

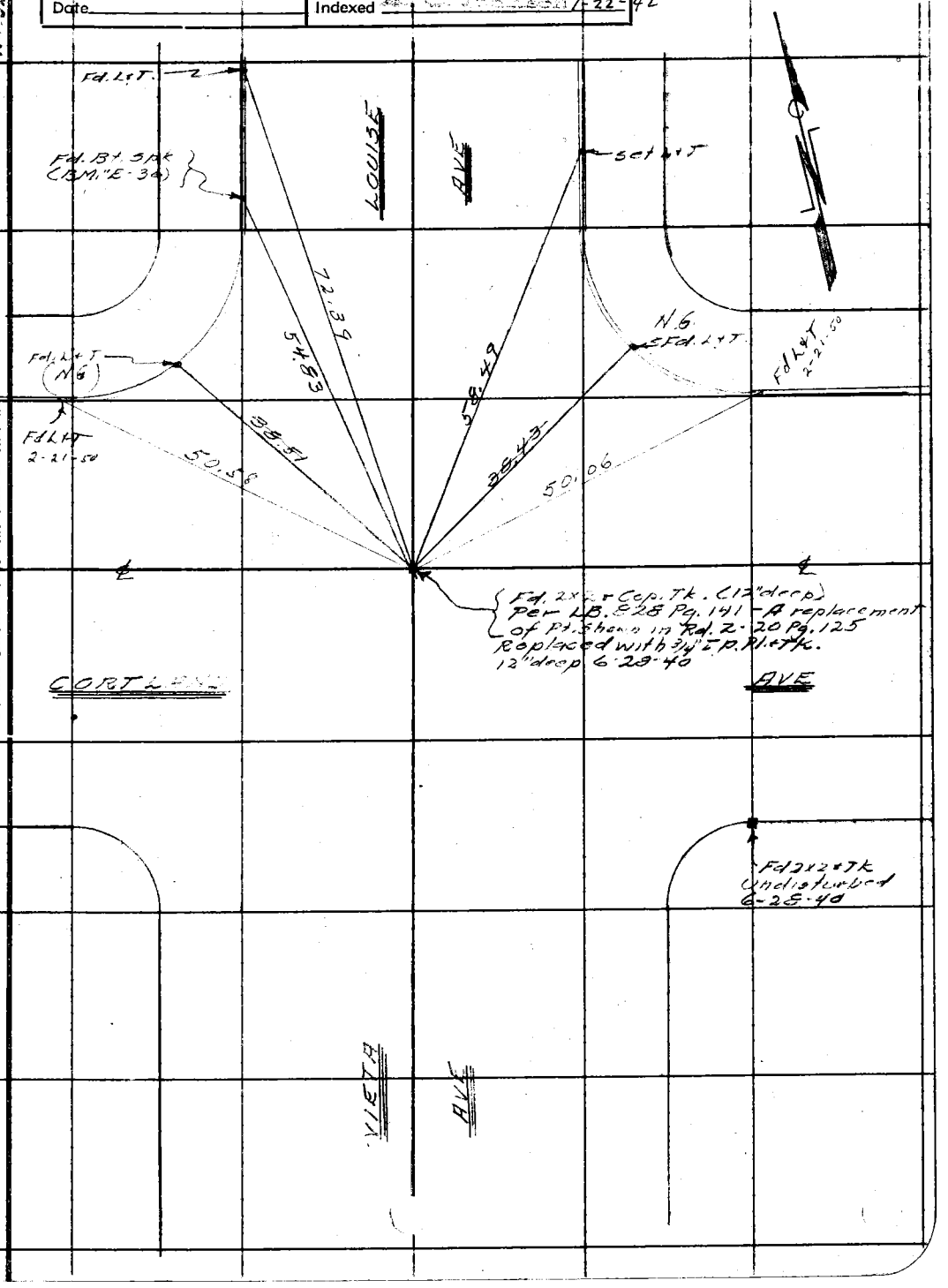

Note: Any Additions or Changes on This Sheets Must be Made or Circled in Red Ink With Date and Name of Person Making Change.

Do not extend notes this side of this line

RETURN TO
LOS ANGELES COUNTY SURVEYOR
700 HALL OF RECORDS

FORM 247 5M 10-37

F.B. 726 PG. 150

(6)

22,675

W.S. 32 B-3

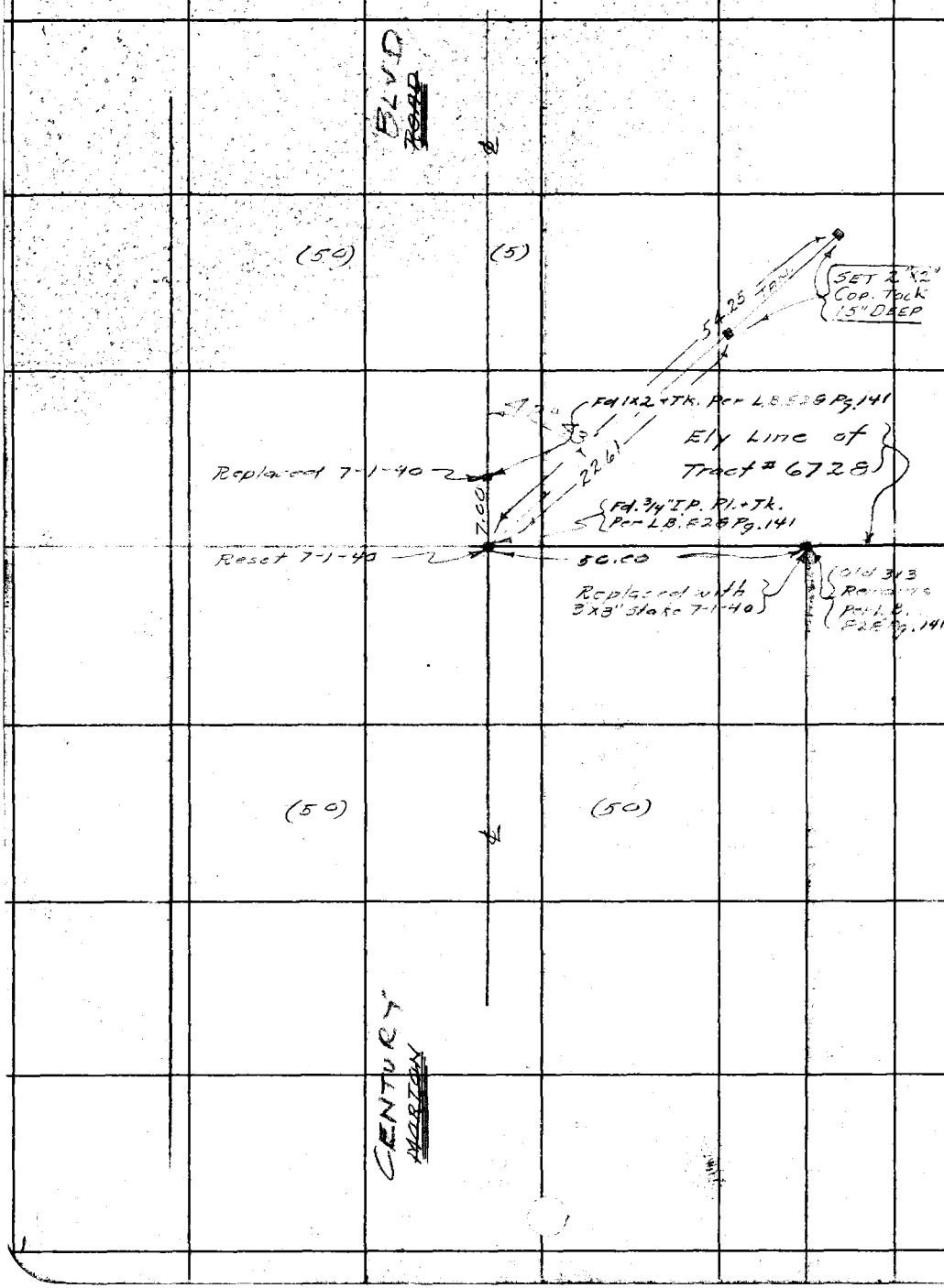

RETURN TO
LOS ANGELES COUNTY SURVEYOR
700 HALL OF RECORDS

Note: Any Additions or Changes on This Sheets Must be Made or Circled in **Red Ink** With Date and Name of Person Making Change.

Do not extend notes this side of this line

Notes Ck'd by	Survey of Central Gardens Sec B	F.B. 726 Pg. 151
Map No.	W. O. 6214 Tape No. 023 St'd 84 of	
Office Work	Surveyed by Benson	
Checked	Notes Date 11-17-39	
Date	Indexed 1-22-42	

WS 32 C-3

(7) A
C.E.B.

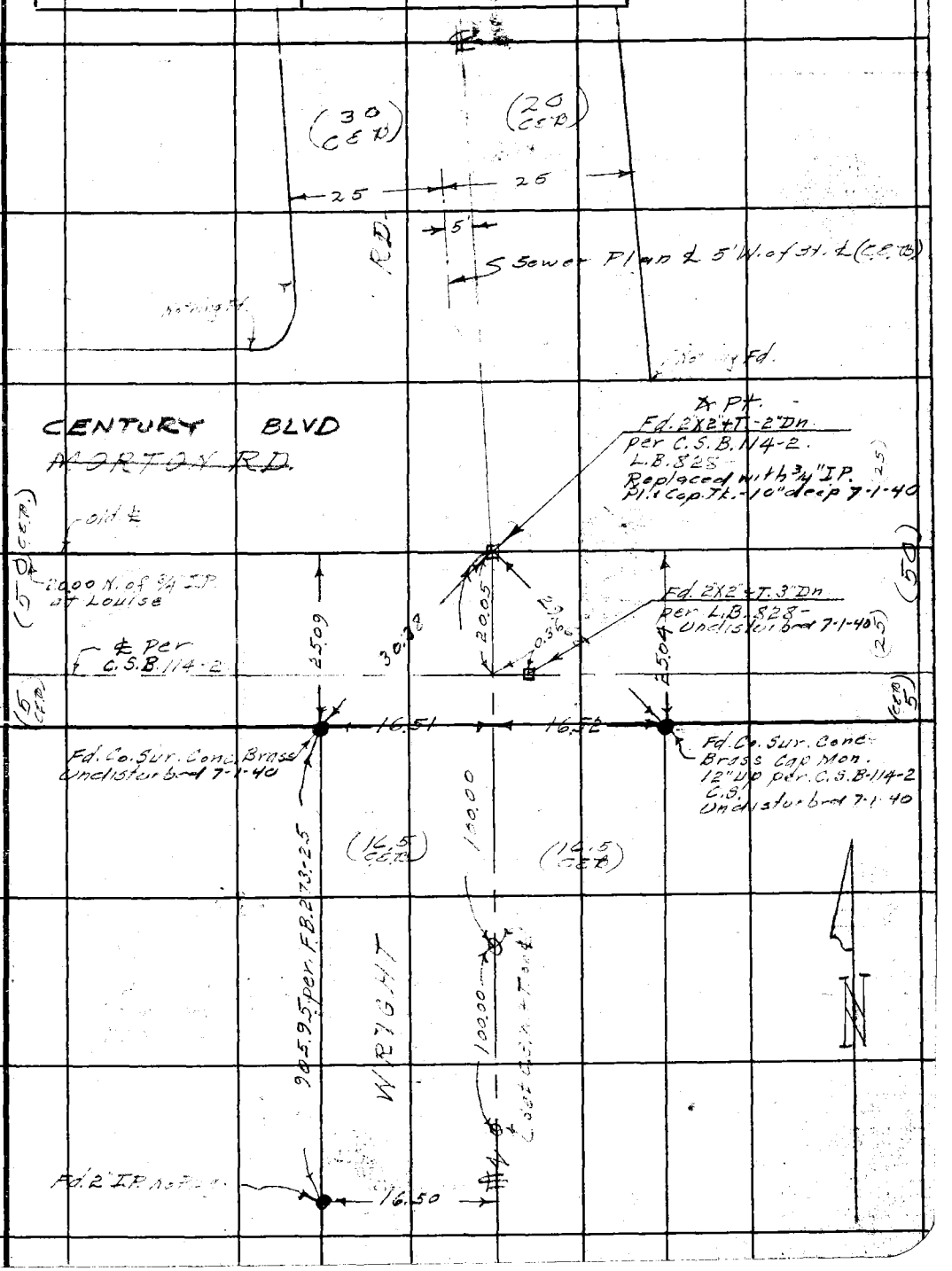

Note: Any Additions or Changes on This Sheets Must be Made or Circled in Red Ink With Date and Name of Person Making Change.

Do not extend notes this side of this line

RETURN TO
LOS ANGELES COUNTY SURVEYOR
700 HALL OF RECORDS

FORM 247 5M 10-37

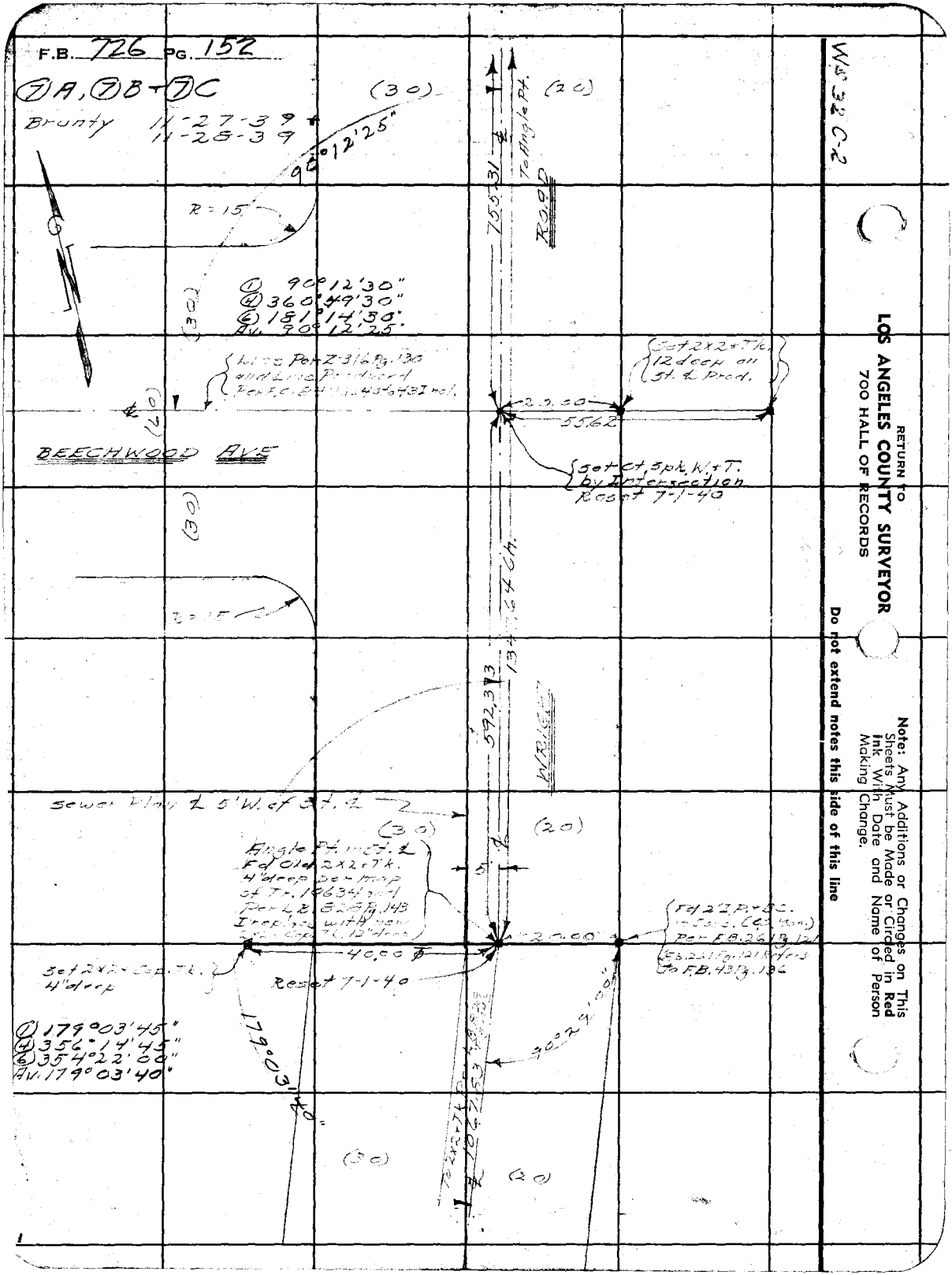
F.B. 726 PG. 152
⑦A, ⑦B + ⑦C
Brunty 11-27-39
11-28-39
(30)
(20)
90°12'25"
R = 15
To Angle Pt.
755.31
Road
① 90°12'30"
④ 360°49'30"
⑥ 181°14'30"
Av. 90°12'25"
(30)
Set 2x2 + Tk. 12 deep on St. ℄ Prod.
20.00
55.62
BEECHWOOD AVE
Set Ct. Spk. W. + T. by Intersection
Reset 7-1-40
(30)
R = 15
592.33
WRIGHT
Sewer Plan ℄ 5' W. of St. ℄
(30)
(20)
Angle Pt. in St. ℄
Fd Old 2x2 + Tk. 4" deep per map of Tr. 10634 and Per L.B. 828 Pg. 143
5
20.00
40.00
Set 2x2 + Cap. Tk. 4" deep
Reset 7-1-40
① 179°03'45"
④ 356°14'45"
⑥ 354°22'00"
Av. 179°03'40"
179°03'40"
90°29'00"
(30)
(20)
RETURN TO
LOS ANGELES COUNTY SURVEYOR
700 HALL OF RECORDS
Note: Any Additions or Changes on This Sheets Must be Made or Circled in Red Ink With Date and Name of Person Making Change.
Do not extend notes this side of this line

Notes Ck'd by	Survey of Central Gardens Sec B
Map No.	W. O 6214 Tape No. 277 St'd 54 °F
Office Work	Surveyed by Brunty
Checked	Notes " Date 11-27-39
Date	Indexed C. Johnson 1-22-42

F.B. 726 PG. 153

(7) C & (7) D

Note: Any Additions or Changes on This Sheets Must be Made or Circled in Red Ink With Date and Name of Person Making Change.

Do not extend notes this side of this line

RETURN TO
LOS ANGELES COUNTY SURVEYOR
700 HALL OF RECORDS

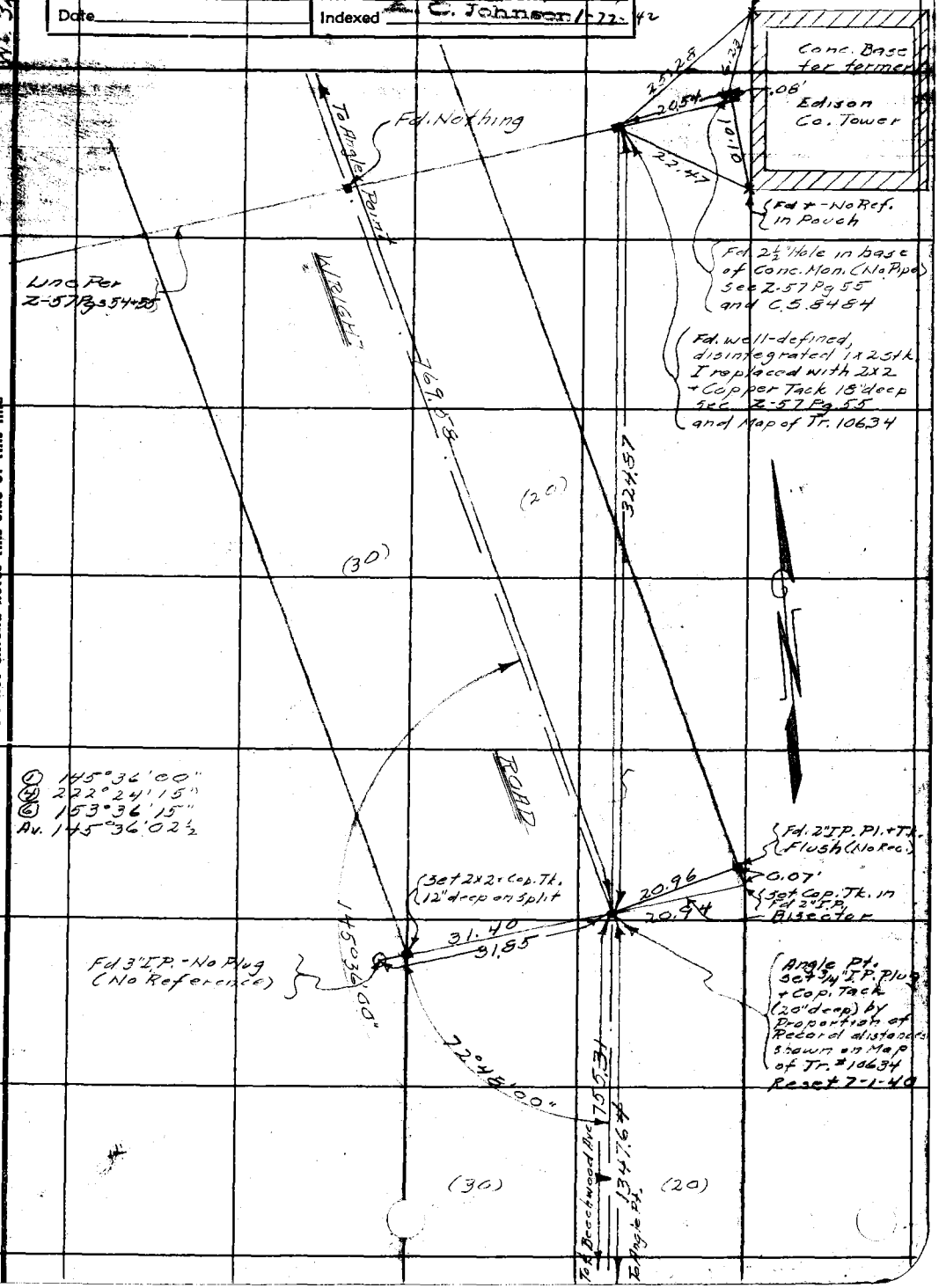

FORM 247 BM 10-37

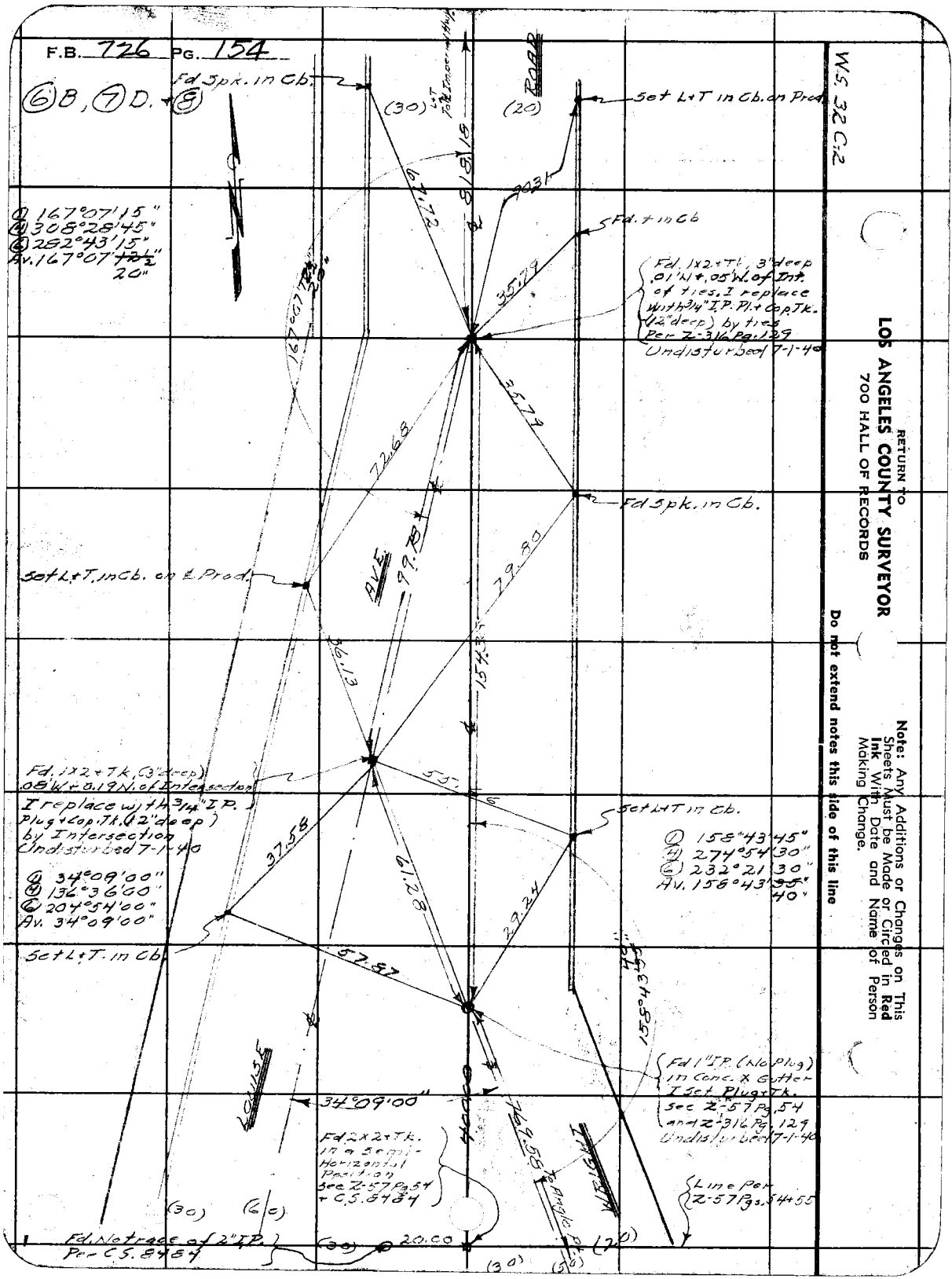

RETURN TO
LOS ANGELES COUNTY SURVEYOR
700 HALL OF RECORDS

Note: Any Additions or Changes on This Sheets Must be Made or Circled in Red Ink With Date and Name of Person Making Change.

Do not extend notes this side of this line

Notes Ck'd by	Survey of Central Gardens	F.B. 726 Pg. 155
Map No.	W. O. 6214 Tape No. 077 St'd 54 of	(6) B & (8)
Office Work	Surveyed by Brunty	
Checked	Notes " Date 11-28-39	
Date	Indexed [illegible] 1-22-42	

W.S. 32 C-2

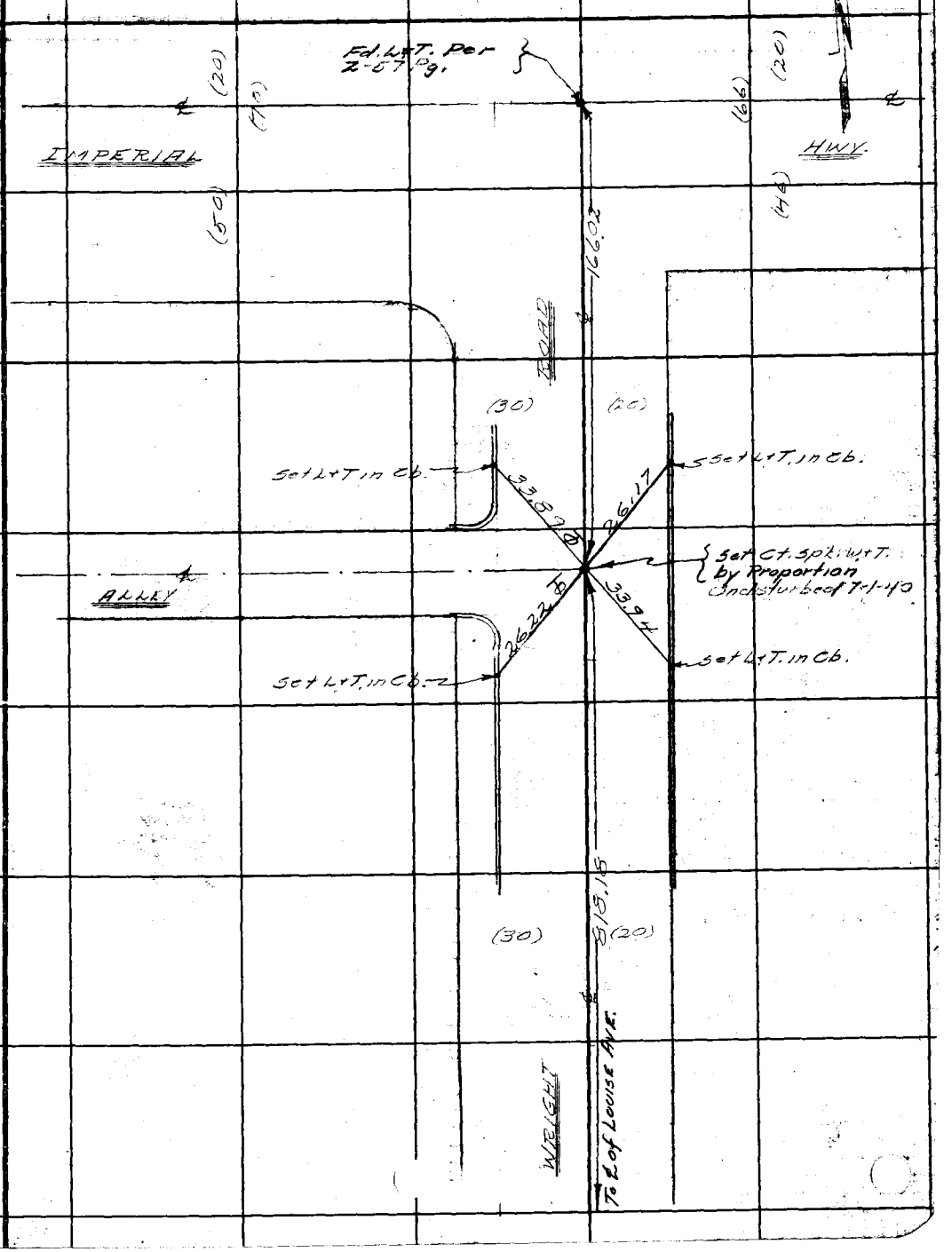

Note: Any Additions or Changes on This Sheets Must be Made or Circled in Red Ink With Date and Name of Person Making Change.

Do not extend notes this side of this line

RETURN TO
LOS ANGELES COUNTY SURVEYOR
700 HALL OF RECORDS

FORM 247 5M 10-37

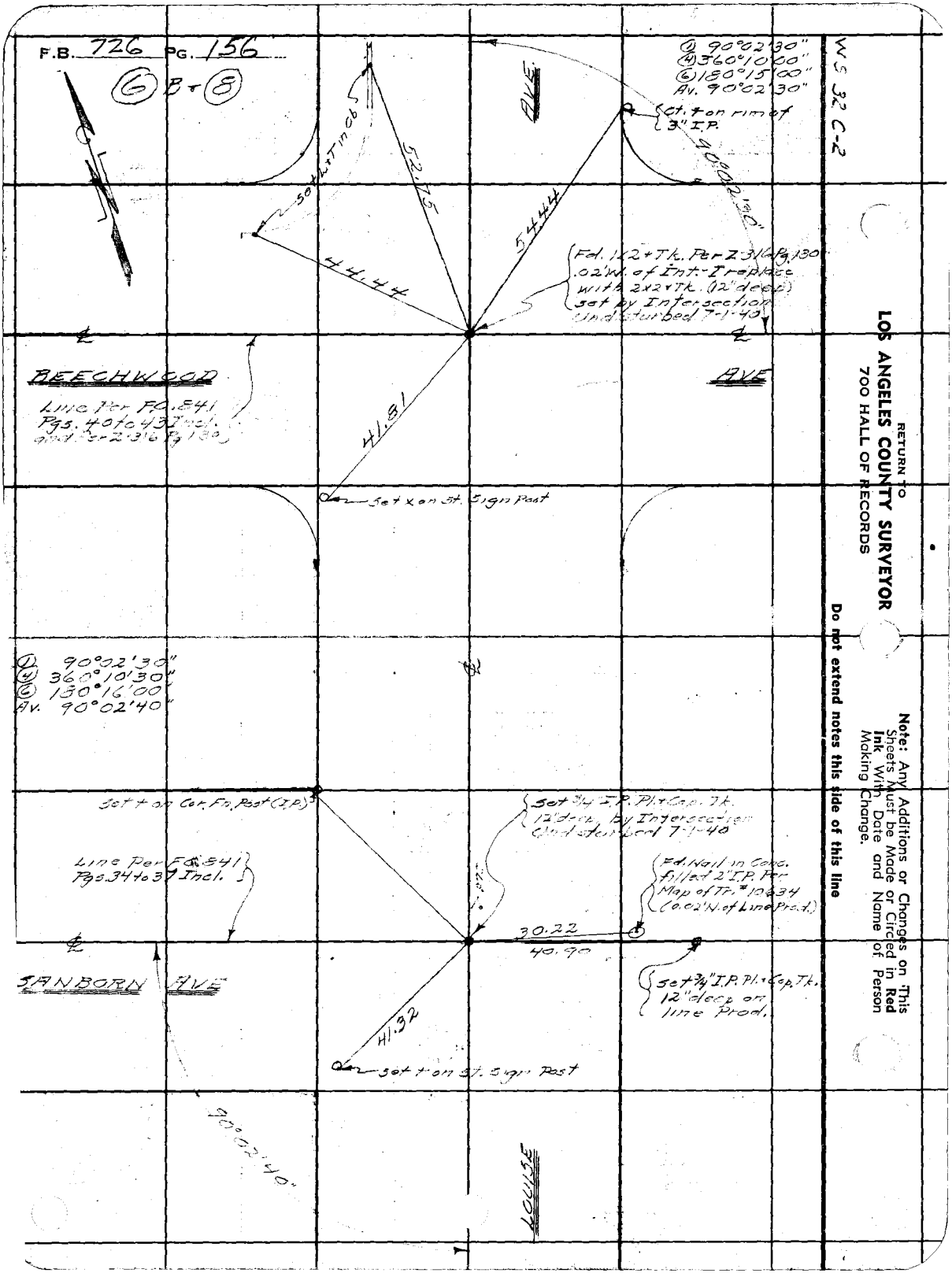

RETURN TO
LOS ANGELES COUNTY SURVEYOR
700 HALL OF RECORDS

Note: Any Additions or Changes on This Sheets Must be Made or Circled in Red Ink With Date and Name of Person Making Change.

Do not extend notes this side of this line

Notes Ck'd by
Map No.
Office Work
Checked
Date

Survey of Central Gardens Sec 11
W. 06214 Tape No. 077 St'd 84 of
Surveyed by Brunty
Notes Brunty Date 11-29-39
Indexed A. C. Johnson 1.22.42

F.B. 726 PG. 157

(6) B + (8)

W.S. 32 C-2

Note: Any Additions or Changes on This Sheets Must be Made or Circled in Red Ink With Date and Name of Person Making Change.

Do not extend notes this side of this line

RETURN TO
LOS ANGELES COUNTY SURVEYOR
700 HALL OF RECORDS

FORM 247 5M 10-37

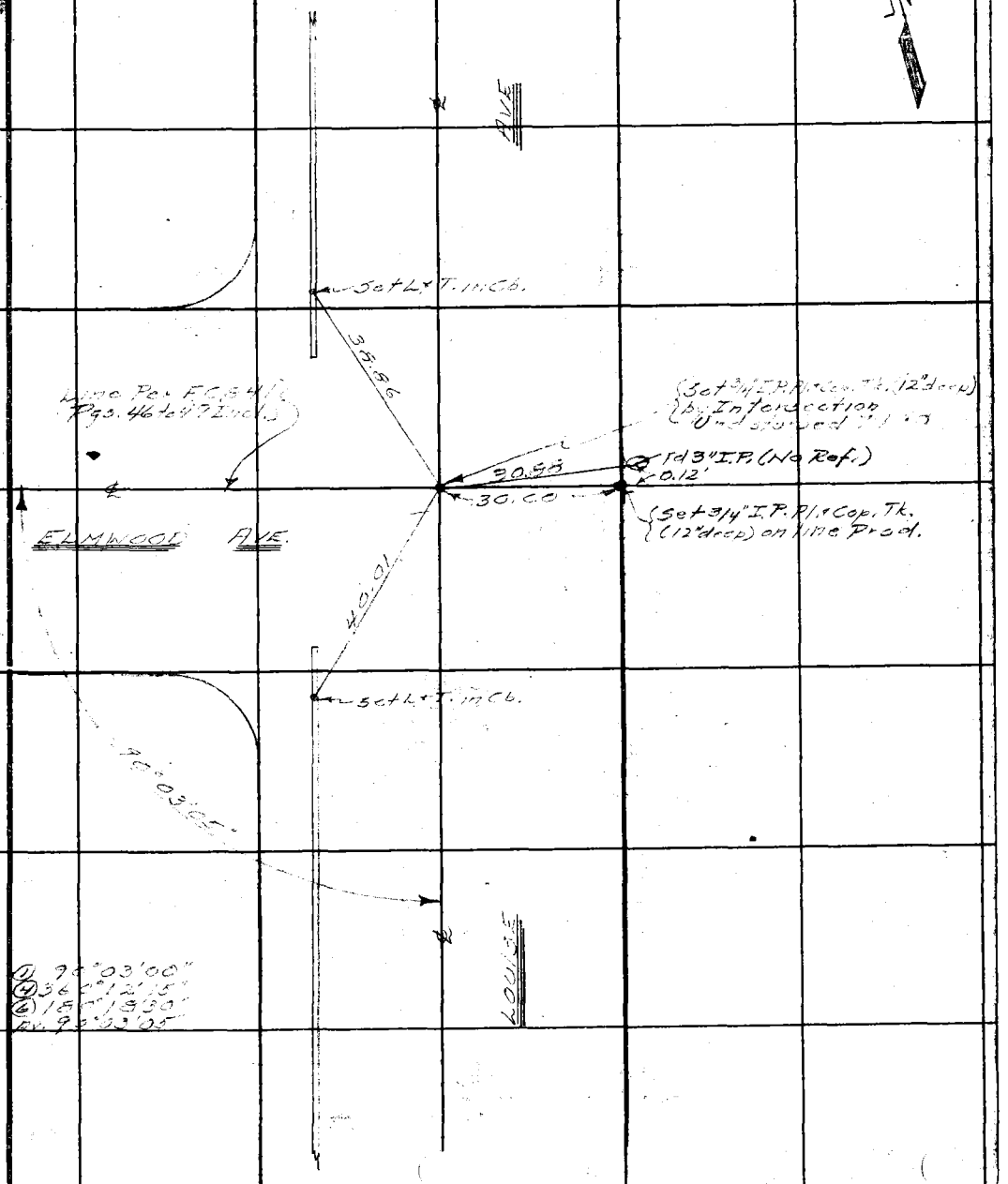

F.B. 726 PG. 158

RETURN TO
LOS ANGELES COUNTY SURVEYOR
700 HALL OF RECORDS

Note: Any Additions or Changes on This Sheets Must be Made or Circled in **Red Ink** With Date and Name of Person Making Change.

Do not extend notes this side of this line

Notes Ck'd by	Survey of Central Gardens Sec. 4	F.B. 726 Pg. 159
Map No.	W. O. 6214 Tape No. 077 St'd 84 of	(6) B + (8)
Office Work	Surveyed by Brunty	
Checked	Notes " Date 11-29-39	
Date	Indexed [illegible] 1-22-42	

W.S. 32 C-3

Note: Any Additions or Changes on This Sheets Must be Made or Circled in Red Ink With Date and Name of Person Making Change.

Do not extend notes this side of this line

RETURN TO
LOS ANGELES COUNTY SURVEYOR
700 HALL OF RECORDS

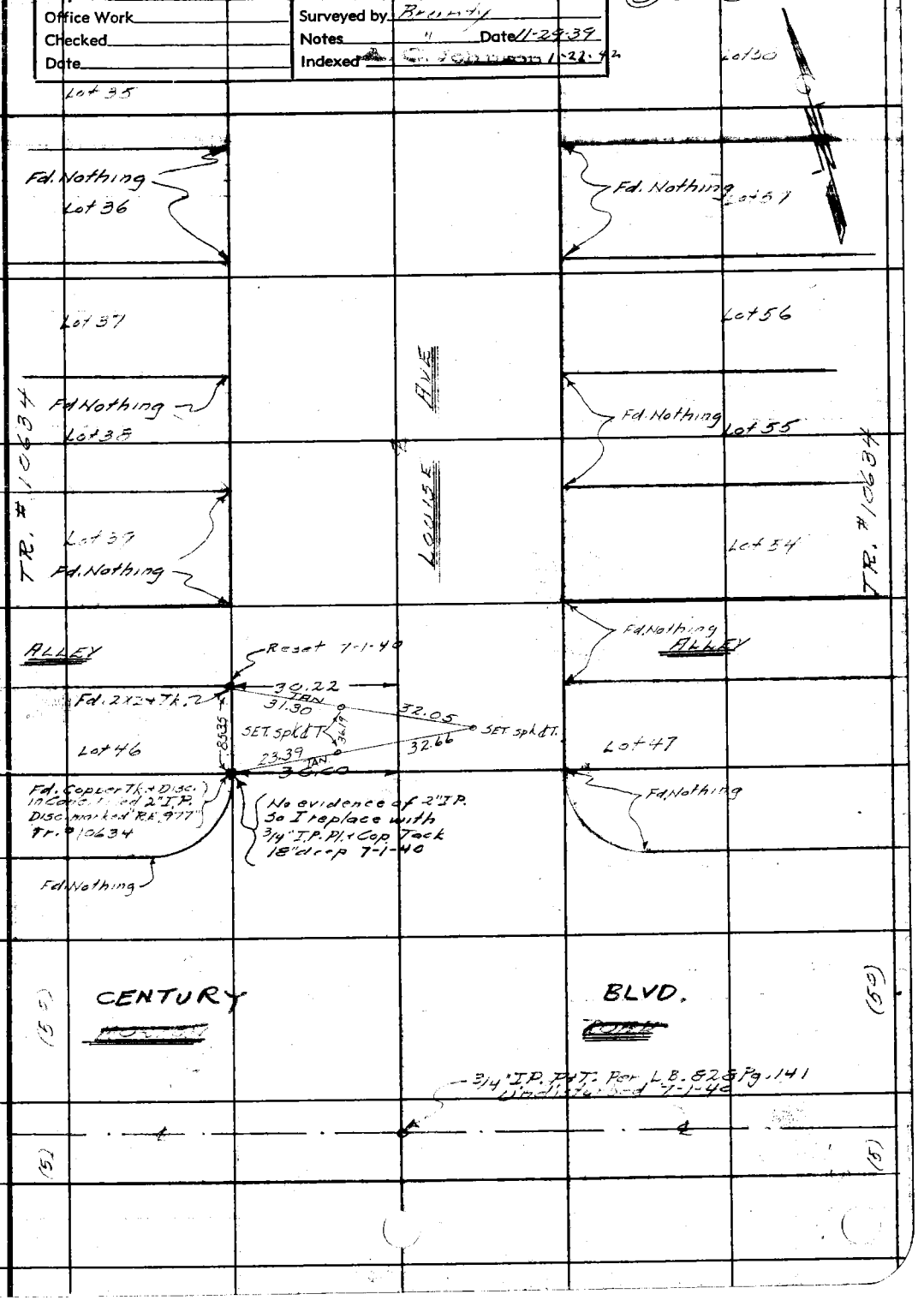

FORM 247 5M 10-37


F.B. 726 PG. 160
Lot 25
Lot 68
Fd. Nothing
Lot 26
Fd. Nothing
Lot 67
Lot 27
Fd. Nothing
Lot 66
Fd. Nothing
Lot 28
Lot 65
Fd. Nothing
Lot 64
Lot 29
Fd. Nothing
TR. #10634
LOUISE AVE
Fd. Tack in Conc. filled 2" I.P. Cap. Disc Marked R.E. 977"
16.89
25.13
29.78
TAN.
SET spk & T
Reset 7-1-40
Lot 31
Fd. Nothing
Lot 62
Fd. Nothing
Lot Line
Lot 32
Lot 61
3/4" I.P. 12" deep
Reset 7-1-40
Fd. Nail in Conc. filled 2" I.P. Pe-Tr. 10634
Lot Line
St. ℄
SANBORN AVE
30.22
0.02
Fd. Nothing
℄ Prod.
Lot 33
Lot 60
Lot Line
Fd. Nothing
Lot 34
Fd. Nothing
Lot 59
Lot 35
Lot 58
RETURN TO
LOS ANGELES COUNTY SURVEYOR
700 HALL OF RECORDS
Note: Any Additions or Changes on This Sheets Must be Made or Circled in Red Ink With Date and Name of Person Making Change.
Do not extend notes this side of this line

Notes Ck'd by	Survey of Central Gardens Sec B	F.B. 726 Pg. 761
Map No.	W. O. 6214 Tape No. 077 St'd 84 OF	(6) B & (8)
Office Work	Surveyed by Brunty	
Checked	Notes Date 11-29-39	
Date	Indexed C. Johnson 1-22-42	

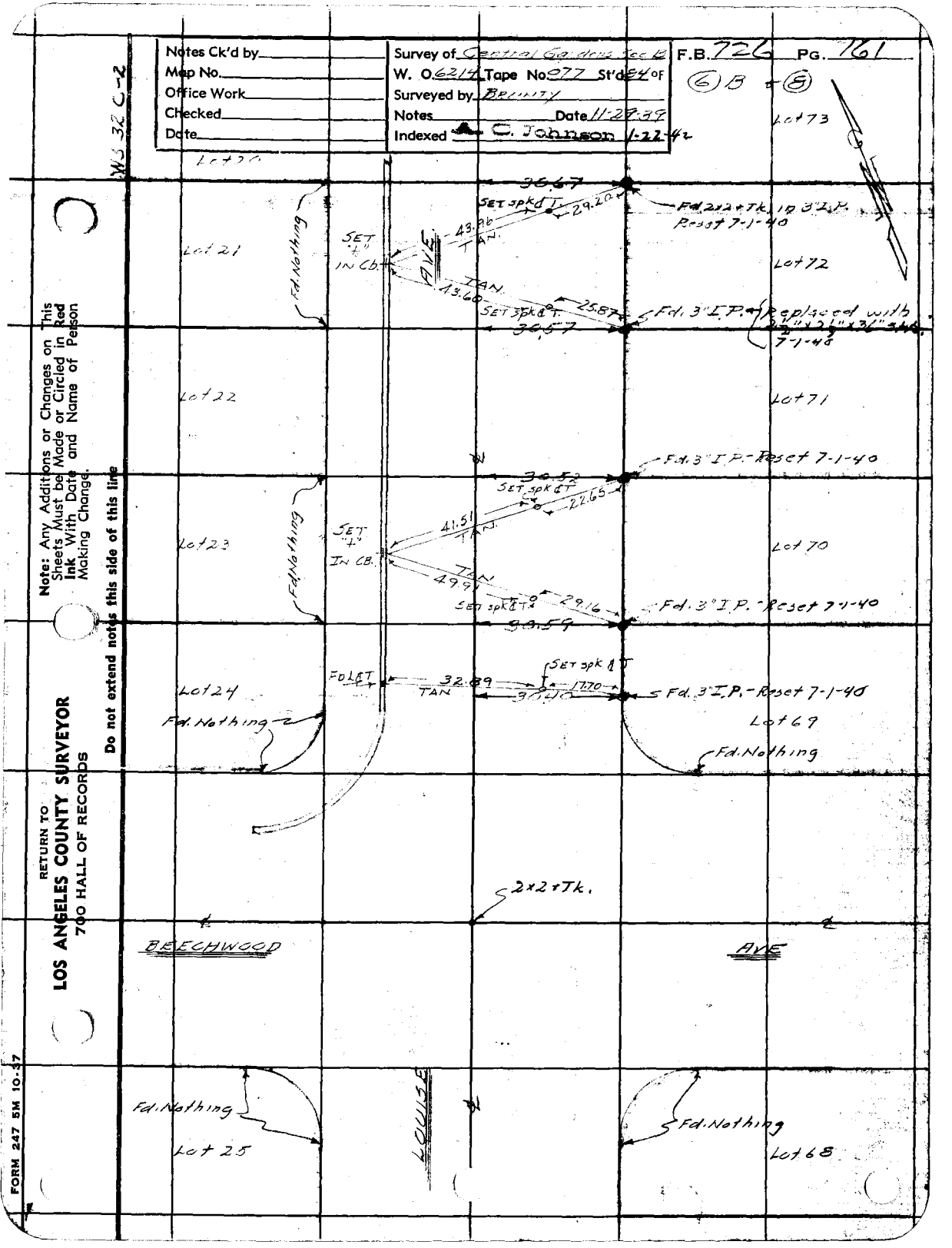

Note: Any Additions or Changes on This Sheets Must be Made or Circled in Red Ink With Date and Name of Person Making Change.

Do not extend notes this side of this line

RETURN TO
LOS ANGELES COUNTY SURVEYOR
700 HALL OF RECORDS

FORM 247 5M 10-37

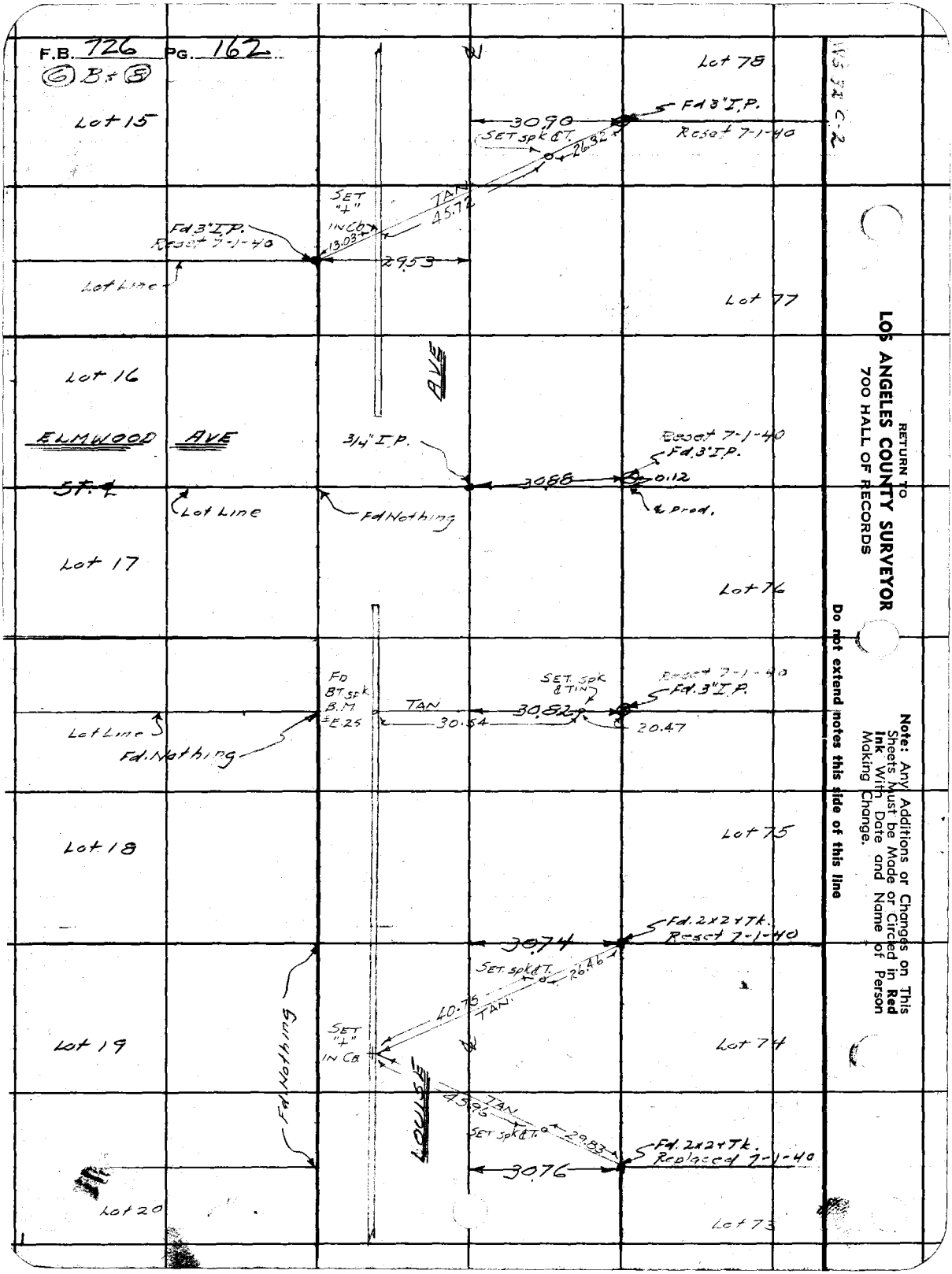
F.B. 726 PG. 162
⑥ B & ⑧
Lot 15
Lot 78
Fd 3" I.P.
Reset 7-1-40
30.90
SET spk & T.
26.32
SET "+" IN Cb
TAN
45.72
13.03
Fd 3" I.P.
Reset 7-1-40
29.53
Lot Line
Lot 77
Lot 16
AVE
ELMWOOD AVE
3/4" I.P.
Reset 7-1-40
Fd. 3" I.P.
30.88
0.12
℄ Prod.
ST. ℄
Lot Line
Fd Nothing
Lot 17
Lot 76
Fd BT. spk B.M. ±E.25
TAN
30.54
SET. spk & TIN
30.82
Reset 7-1-40
Fd. 3" I.P.
20.47
Lot Line
Fd. Nothing
Lot 18
Lot 75
Fd. 2x2 + Tk.
Reset 7-1-40
30.74
SET. spk & T.
26.46
40.75
TAN.
Lot 19
SET "+" IN Cb
Lot 74
Fd. Nothing
LOUISE
45.96
TAN
SET spk & T.
29.83
Fd. 2x2 + Tk.
Replaced 7-1-40
30.76
Lot 20
Lot 73
RETURN TO
LOS ANGELES COUNTY SURVEYOR
700 HALL OF RECORDS
Note: Any Additions or Changes on This Sheets Must be Made or Circled in Red Ink With Date and Name of Person Making Change.
Do not extend notes this side of this line

Notes Ck'd by	Survey of	F.B. 726 PG. 163
Map No.	W. O. Tape No. St'd of	6 B + 8
Office Work	Surveyed by	
Checked	Notes Date	Angle Pt. in E.P.L.
Date	Indexed C. Johnson 1-22-42	Fd. Nothing

WS 32 C-2

Lot 10

Fd 3" I.P. Reset 7-1-40

29.27

10.52

SET 7" in Cb.

TAN 63.18

FD 1½" I.P. PLUG & TK. & WRIGHT RD.

WRIGHT RD.

AVE

Lot 11

Fd. 2x2 Tk. in 3" I.P. RESET 7-1-40

29.31

SET 7" in Cb.

19.31

TAN 38.19

SET spk & T.

20.81

31.15

27.41

Fd 3" I.P. RESET 7-1-40

Lot 12

SET spk & T.

48.59 TAN

Fd 2x2 Tk. in 3" I.P. RESET 7-1-40

13.44

SET 7" in Cb

29.34

Lot 13

TR. #10634

Lot 78

TR. #10634

Fd Nothing

Lot 14

Fd Nothing

LOUISE

Lot 15

Note: Any Additions or Changes on This Sheets Must be Made or Circled in Red Ink With Date and Name of Person Making Change.

Do not extend notes this side of this line

RETURN TO
LOS ANGELES COUNTY SURVEYOR
700 HALL OF RECORDS

FORM 247 5M 10/37

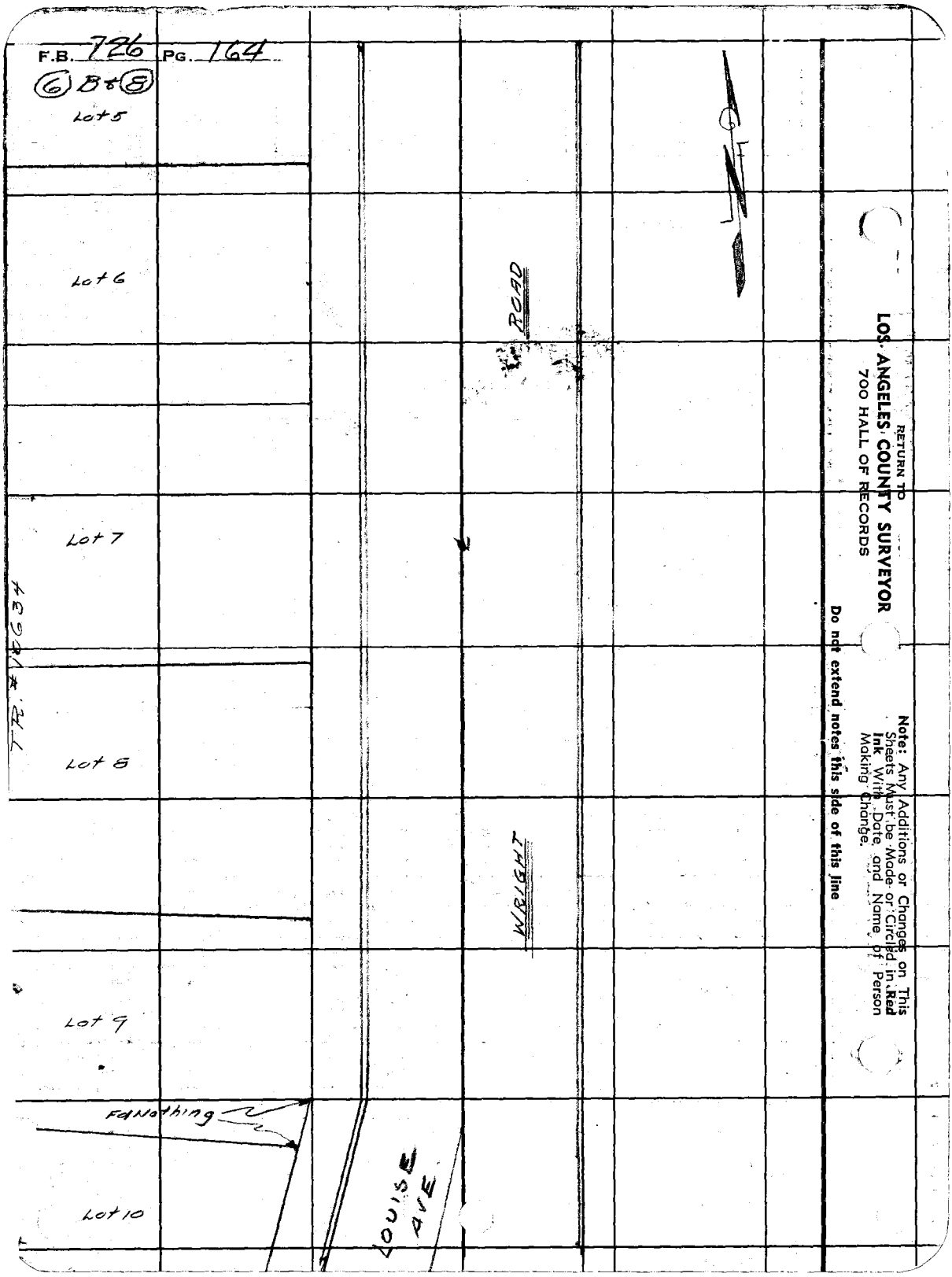
F.B. 726 PG. 164
6 B & 8
Lot 5
Lot 6
Lot 7
Lot 8
Lot 9
Lot 10
TR. #16634
ROAD
WRIGHT
LOUISE AVE
Fd Nothing
RETURN TO
LOS ANGELES COUNTY SURVEYOR
700 HALL OF RECORDS
Note: Any Additions or Changes on This Sheets Must be Made or Circled in Red Ink With Date and Name of Person Making Change.
Do not extend notes this side of this line

Notes Ck'd by	Survey of CENTRAL GARDENS SEC. C	F.B. 726 PG. 165
Map No.	W. 06214 Tape No. St'd OF	
Office Work	Surveyed by C.E. BRUNTY	
Checked	Notes SMITH. Date 12-22-39	
Date	Indexed [redacted] 1-22-42	

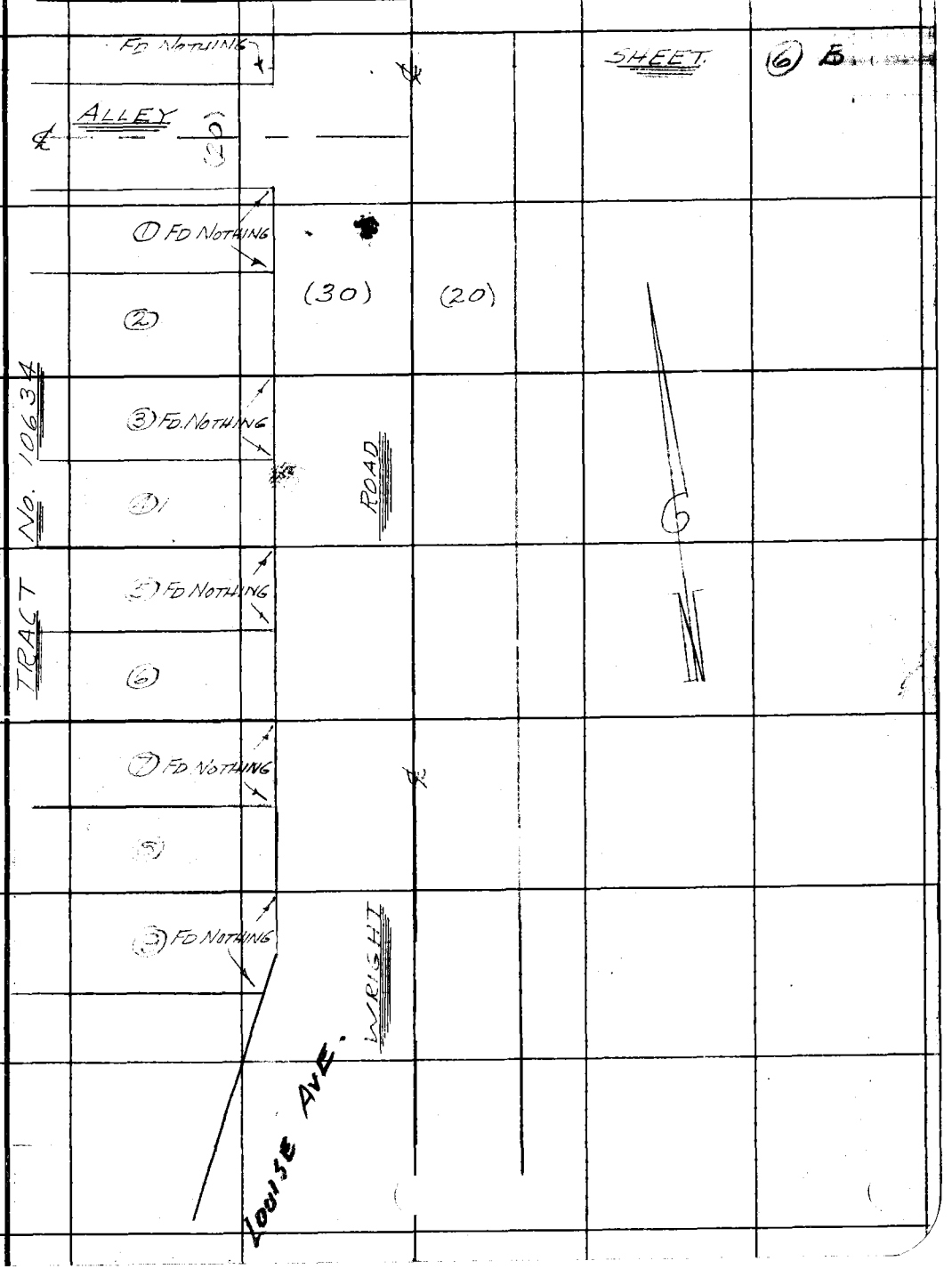

Note: Any Additions or Changes on This Sheets Must be Made or Circled in Red Ink With Date and Name of Person Making Change.

Do not extend notes this side of this line

RETURN TO
LOS ANGELES COUNTY SURVEYOR
700 HALL OF RECORDS

FORM 247 5M 10-37

F.B. 726 PG. 166

RETURN TO
LOS ANGELES COUNTY SURVEYOR
700 HALL OF RECORDS

Note: Any Additions or Changes on This Sheets Must be Made or Circled in **Red Ink** With Date and Name of Person Making Change.

Do not extend notes this side of this line

Profile	Notes Red.	Plotted	Job No. [illegible]	Division No. Sec B	F B 726 Pg 167
No.	Date	Date	Survey of Central Gardens		
X-Sec.	Notes Chkd.	Checked	Survey by Brunty	Notes Brunty	Date 1-2-40
No.	Date	Date	Map No.	Indexed C. Johns	Date 1-22-42

CENTRAL GARDENS SEC. "B"

JN6214

7 F

ESTABLISHING B.M. "E-25A" and "B.M. "E-26A"

TO BE ADDED TO B.M. LIST

C E Brunty
H M Smith
M Allan Doren
J L Willey
N R Smith

Note - B.M.s "E-24A" and "E-25A" were set in construction notes (8 A), but were not copied here because they are temporary. A.E. Timmons 7-8-40

STATION	B. S.	H. I.	F. S.	ELEV.

NOTE: ANY ADDITIONS OR CHANGES ON THIS SHEET MUST BE MADE OR CIRCLED IN RED INK, WITH DATE AND NAME OF PERSON MAKING CHANGE

Do not extend notes this side of this line

PLEASE RETURN TO
LOS ANGELES COUNTY SURVEYOR
700 HALL OF RECORDS

Form 307 5M 5-39

Form 307 5M 5-39

PLEASE RETURN TO
LOS ANGELES COUNTY SURVEYOR
700 HALL OF RECORDS

NOTE: ANY ADDITIONS OR CHANGES ON THIS SHEET MUST BE MADE OR CIRCLED IN RED INK, WITH DATE AND NAME OF PERSON MAKING CHANGE

Do not extend notes this side of this line

STATION	B. S.	H. I.	F. S.	ELEV.	
B.M. "E-23"				82.133	B.M. "E-23" Elev. = 82.133 L.B. 828 Pg. 90 Century Blvd ~~Morton Rd.~~ 490'± E. of Duncan Ave. Bt. Spk. in S. Cb. 10' W. of E. end Cb.
π	4.784 4.623	86.917 86.756			
Set B.M. "E-23A"			4.373 4.212	82.544 82.544	Set B.M. "E-23A" Elev. = 82.544 Century Blvd ~~Morton Road~~ 423'± E. of Duncan Ave. Bt. Spk. in S. Cb. 77' W. of E. end Curb
π	5.159 4.680	87.733 87.224			
T.P.			4.351 3.872	83.352 83.352	
π	4.981 5.100	88.333 88.452			
B.M. # 15			3.591 3.710	84.742 84.742	B.M. #15 Elev. 84.751 L.B. 828 Pg. 14 Century Blvd ~~Morton Rd.~~ 3.5' S. on ℄ Duncan Ave. Prop. L & T. in Cb. 4.5 W. of E. end C.R.

The following Notes by C.E. Brunty 2-23-40 - Copied by A.E. Timmons 7-8-40 from {Construction Notes J.N. 6214 (8) A.

B.M. "E-26"				82.010	B.M. "E-26" Elev. 82.010 L.B. 828 - pg. 92 Louise Ave. & Wright Rd., Bt. Spk. in E. Cb. Wright Rd. Opp. Ho. #11009.
π	4.556 4.470	86.566 86.480			
Set B.M. "E-26A"			4.704 4.620	81.862 81.860	Set B.M. "E-26A" Elev. 81.861 Louise Ave & Wright Rd. Set Bt. Spk. in E. Cb. Wright Rd. 9' N. of S. end.

F.B. 726 Pg. 168 Job No. 6214 Division No. Sec B Notes Red. Plotted Profile
Survey of Central Gardens Date Date No.
Survey by Brunty Notes Brunty 1-2-40 Notes Chkd. C.V.C. Checked X-Sec.
Indexed Date Date 1-3-40 Date No.

Profile No.	Notes Red. / Date	Plotted / Date	Job No. 227	Division No. Sec B	F B 726 Pg. 169
X-Sec. No.	Notes Chkd. / Date	Checked / Date	Survey of Central Gardens		
			Survey by Brunty	Notes Brunty	Date 7-25-40
			Map No.	Index	Date 1-22-42

CENTRAL GARDENS SEC. B

J.H. 6214

INVERT CHECK OF M.H. STUBS AFTER CONSTRUCTION

C.E. Brunty
~~H.M. Smith~~
M.A. VanDeren
N.R. Smith

STATION	B. S.	H. I.	F. S.	ELEV.

~~RECEIVED~~ C.V.C. 7-25-40
REDUCED In Field
CHECKED C.V.C. 7-29-40
GRADE SHEET MADE
GRD. SHT. CHECKED
COPIES SENT OUT BY

NOTE: ANY ADDITIONS OR CHANGES ON THIS SHEET MUST BE MADE OR CIRCLED IN RED INK, WITH DATE AND NAME OF PERSON MAKING CHANGE

Do not extend notes this side of this line

PLEASE RETURN TO
LOS ANGELES COUNTY SURVEYOR
700 HALL OF RECORDS

Form 307 5M 5-39

Form 307 5M 5-39

PLEASE RETURN TO
LOS ANGELES COUNTY SURVEYOR
700 HALL OF RECORDS

NOTE: ANY ADDITIONS OR CHANGES ON THIS SHEET MUST BE MADE OR CIRCLED IN RED INK, WITH DATE AND NAME OF PERSON MAKING CHANGE

Do not extend notes this side of this line

STATION	B. S.	H. I.		F. S.	ELEV.	INVERT CHECK OF M.H. STUBS			
B.M."E-9"					84.15	B.M."E-9" Elev. 84.147 L.B. 828 Pg. 14 DUNCAN AVE. + WALNUT AVE. - N.E. COR. Bt. Spk. 4' N. of N. end C.R.			
π	5.38	89.53							
J.C. at	Ch.	Diam	Rod						
Century Blvd ~~MORTON RD.~~	9.66	0.67	4.52	14.85	74.68	8" Outlet W. 74.80	9.66 / 67 / 4.52	9.48 / 67 / 4.60	9.66 / 67 / 4.52
+ DUNCAN	9.48	0.67	4.60	14.75	74.78	8" Inlet N. 74.90	14.85	14.75	14.85
AVE	9.66	0.67	4.52	14.85	74.68	8" Stub E. 74.80			
B.M.#15				4.78	84.75	B.M.#15 Elev. 84.751 L.B. 858 Pg. 14 DUNCAN AVE. + ~~MORTON RD.~~ Century Blvd L+T. - S.Cb. Morton Rd. & Prod. Duncan Ave			
*	*	*			*	*	*	*	*
B.M.#14					86.10	B.M.#14 Elev. 86.099 L.B. 828 Pg. 9 DUNCAN AVE. + SANBORN AVE - S.E. COR. L+T. - M.C.R.			
π	2.30	88.40							
T.P.				8.00	80.40				
π	3.05	83.45							
J.C. on	Ch.	Diam	Rod						
LOUISE AVE	7.20	0.67	5.23	13.10	70.35	8" Outlet S. 70.44	6.61 / 59 / 7.20	7.20	7.21	6.97
(W. side) at	7.21	0.67	5.22	13.10	70.35	8" Inlet N. "	[illegible] / [illegible] / [illegible]	0.67	0.67	0.67
SANBORN AVE	6.97	0.67	5.22	12.86	70.59	8" Stub W. 70.64	6.38 / 59 / 6.97	5.23	5.22	5.22
								13.10	13.10	12.86
T.P.				4.07	79.38				

F.B. 726 Pg. 170 Job No. 6214 Division No. 300 B Notes Red. Plotted Profile No.
Survey of Central Gardens Date Date X-Sec.
Survey by Brunty Notes Brunty Notes Chkd. C.V.C. Checked No.
Indexed Date Date 7-27-40 Date

Form 307 5M 5-39

PLEASE RETURN TO
LOS ANGELES COUNTY SURVEYOR
700 HALL OF RECORDS

NOTE: ANY ADDITIONS OR CHANGES ON THIS SHEET MUST BE MADE OR CIRCLED IN RED INK, WITH DATE AND NAME OF PERSON MAKING CHANGE

Do not extend notes this side of this line

STATION	B. S.	H. I.	F. S.	ELEV.	INVERT CHECK OF M.H. STUBS			
T	4.85	84.23		79.38				
T.P.			4.28	79.95				
T	4.63	84.58						
T.P.			3.10	81.48				
T	3.56	85.04						
J.C. on	Ch.	Diam Rod						
LOUISE AVE.	7.44	0.67 4.52	12.63	72.41	8" Outlet S. 72.42	7.44	7.45	7.29
(W. Side)	7.45	0.67 4.54	12.66	72.38	8" Inlet N. "	0.67	0.67	0.67
at BEECHWOOD AVE	7.29	0.67 4.49	12.45	72.59	8" Stub W. 72.63	4.52	4.54	4.49
						12.63	12.66	12.45
B.M. "E-24"			4.43	80.61	B.M. "E-24" Elev. = 80.608 L.B. 828 Pg. 91 LOUISE AVE + BEECHWOOD AVE. - N.W. COR. Bt. Spk. in Cb. 20' N. of N. end C.R.			
T	4.61	85.22						
T.P.			4.20	81.02				
T	4.48	85.50						
J.C. on	Ch.	Diam Rod						
LOUISE AVE	6.02	0.67 4.43	11.12	74.38	8" Outlet S. 74.43	6.02	6.01	5.65
(W. Side) at	6.01	0.67 4.45	11.13	74.37	8" Inlet N. "	0.67	0.67	0.67
ELMWOOD AVE	5.65	0.67 4.43	10.75	74.75	8" Stub W. 74.64	4.43	4.45	4.43
						11.12	11.13	10.75
B.M. "E-25"			4.19	81.31	B.M. "E-25" Elev. = 81.310 L.B. 828 Pg. 91 LOUISE AVE - 75' S. of S. Cb. ELMWOOD AVE PROP. Bt. Spk. in W. Cb.			

Profile No. ____ Notes Red. ____ Plotted ____ Job No. 6214 Division No. Sec B F B 726 Pg. 171

X-Sec. No. ____ Date ____ Date ____ Survey of Central Gardens

Notes Chkd. C.V.C. Checked ____ Survey by Brunty Notes Brunty Date 7-25-40

Date 7-29-40 Date ____ Map No. ____ Indexed C. Johnson Date 1-22-42

F. B. 726 PG 172 | Job No. 6214 | Division No. 500 B | Notes Red. | Plotted | Profile

Survey of Central Gardens | Date | Date | No.

Survey by | Notes | Notes Chkd. | Checked | X-Sec.

Indexed | Date | Date | Date | No.

	STATION	B. S.	H. I.	F. S.	ELEV.
INVERT CHECK OF M.H. STUBS					

Form 307 5M 5-39

PLEASE RETURN TO
LOS ANGELES COUNTY SURVEYOR
700 HALL OF RECORDS

Do not extend notes this side of this line

NOTE: ANY ADDITIONS OR CHANGES ON THIS SHEET MUST BE MADE OR CIRCLED IN RED INK, WITH DATE AND NAME OF PERSON MAKING CHANGE

Notes Ck'd by	Survey of GAFFORD ST. et al.
Map No.	W. O. 1047 Tape No. St'd. °F
Office Work	Surveyed by Benson
Checked	Notes " Date 1942
Date	Indexed

F.B. 726 PG. 172-A

INDEX

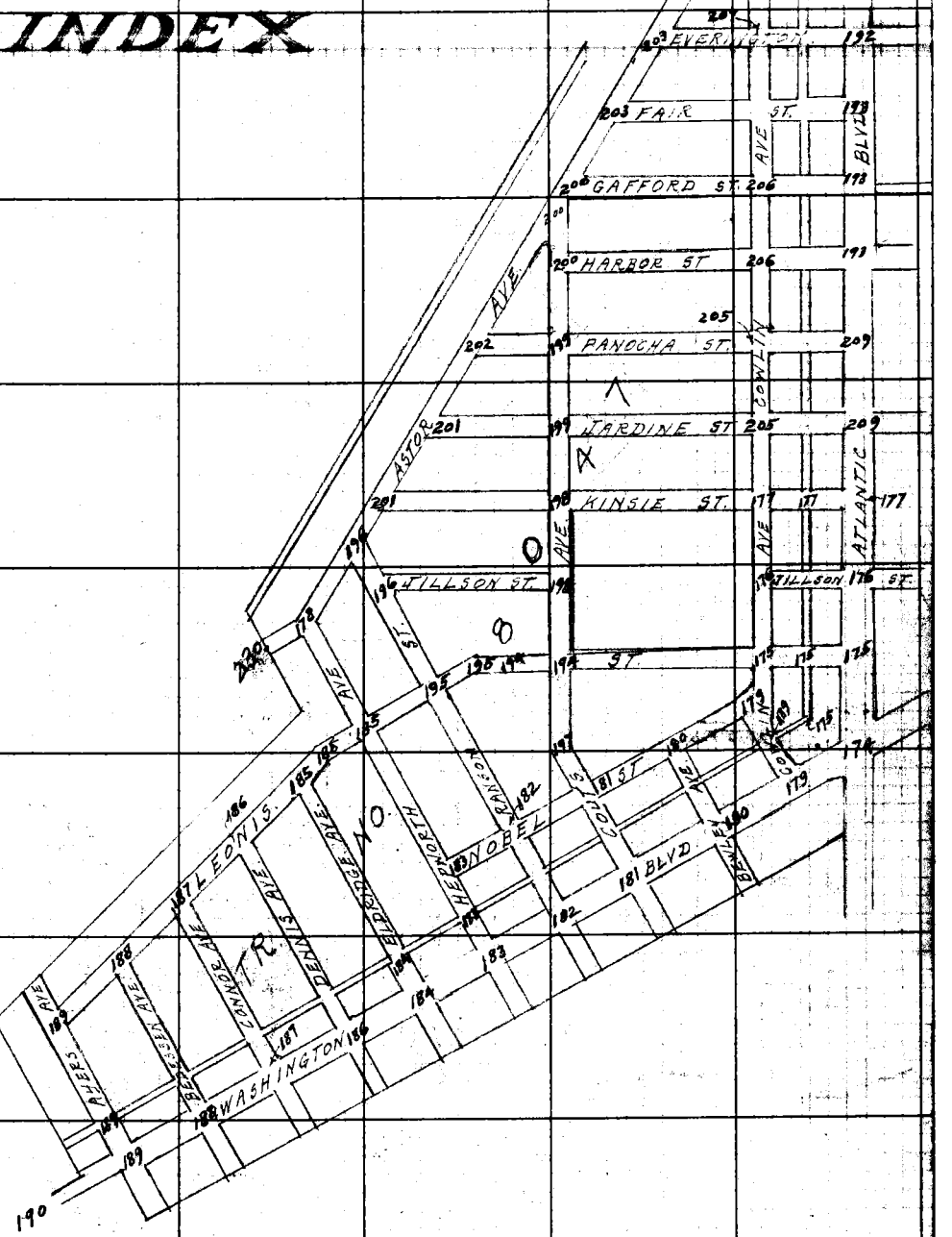

Note: Any Additions or Changes on This Street Must be Made or Circled in Red Ink With Date and Name of Person Making Change.

Do not extend notes this side of this line.

RETURN TO
LOS ANGELES COUNTY SURVEYOR
700 HALL OF RECORDS

FORM 847 BM 11-41

F.B._____ PG._____

INDEX

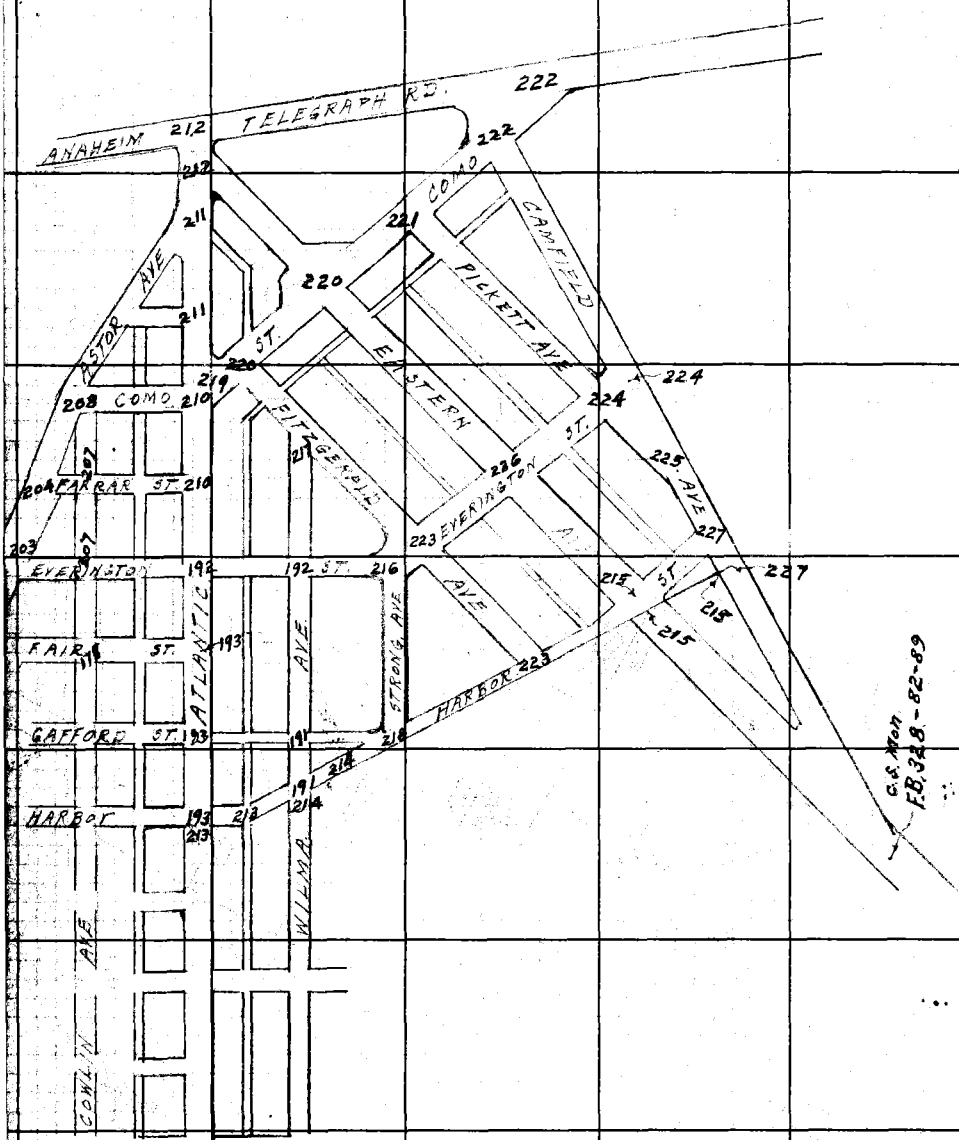

RETURN TO
LOS ANGELES COUNTY SURVEYOR
700 HALL OF RECORDS

Do not extend notes this side of this line.

Note: Any Additions or Changes on This Sheet Must be Made or Circled in Red Ink With Date and Name of Person Making Change.

Notes Ck'd by [illegible]	Survey of Gafford St. Et. Al. SS
Map No. B-1765	W. O. 1028 Tape No. 013 St'd 76°F
Office Work	Surveyed by Benson
Checked	Notes " Date 12-9-40
Date	Indexed [illegible] 1-22-42

F.B. 726 Pg. 173

℄ SURVEY.

of

GAFFORD STREET ET AL SS.

J.N. 1028

From: - Atlantic Blvd.
To: AYERS AVE & Vicinity

Dec. 1940
C.A. Benson
W.E. Braden
H.F. Naumann
J.T. Maxwell

L.B. 848 - Profile

See Survey Div. File No. 38-41-1,2,3 & 4.

(C.I. 1028 - Prelim.)

Const.

Use C.I. J.N. 1047 on this

Refer TO J.N. 6880

Note: Any Additions or Changes on This Sheet Must be Made or Circled in Red Ink With Date and Name of Person Making Change

Do not extend notes this side of this line.

RETURN TO
LOS ANGELES COUNTY SURVEYOR
700 HALL OF RECORDS

FORM 247 5M 10-39

F.B. 726 PG. 174

W.S. 36 A-4

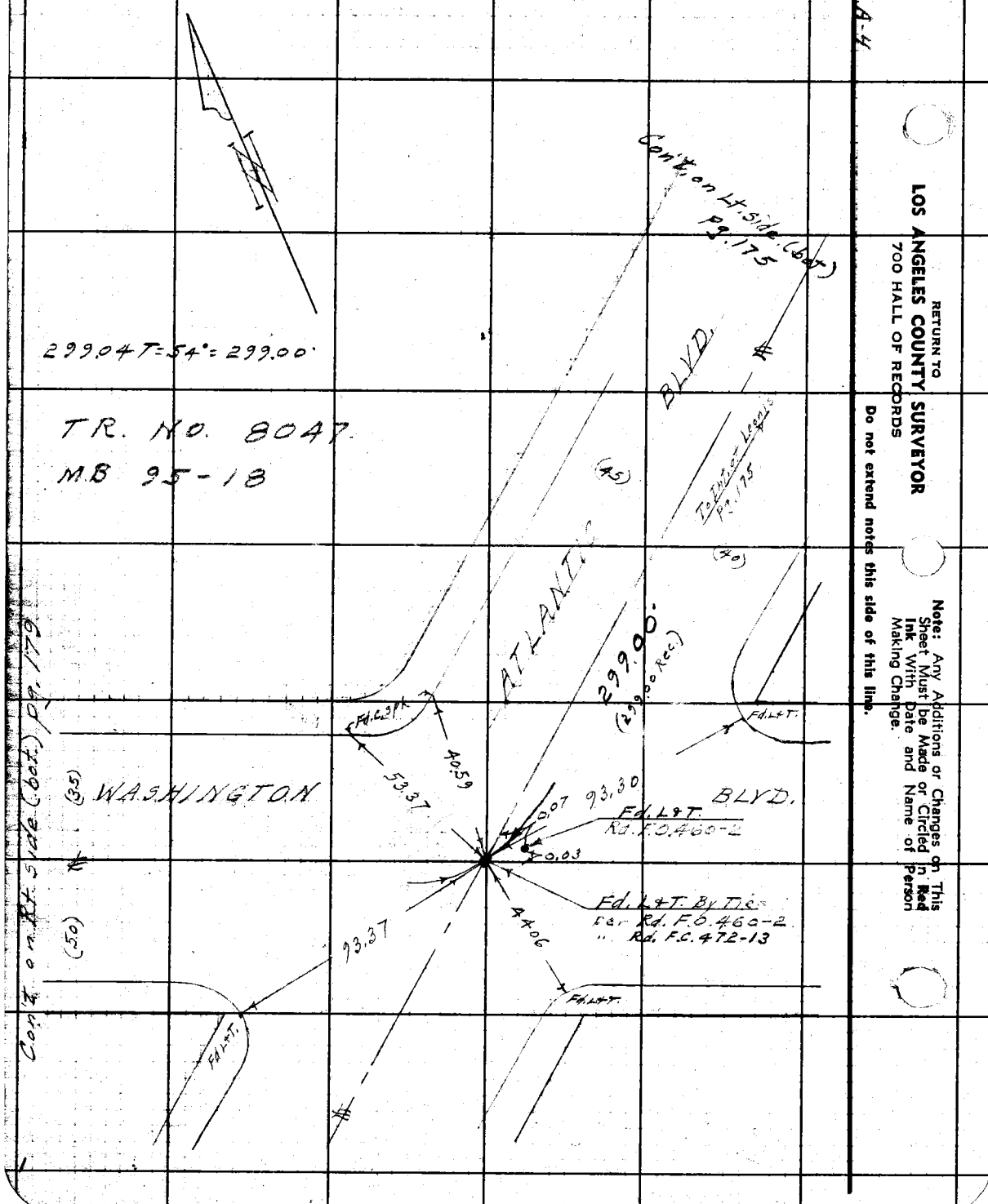

RETURN TO
LOS ANGELES COUNTY SURVEYOR
700 HALL OF RECORDS

Do not extend notes this side of this line.

Note: Any Additions or Changes on This Sheet Must be Made or Circled in Red Ink With Date and Name of Person Making Change.

Notes Ck'd by [illegible]	Survey of Gafford St. Et. Al. S.S.
Map No. B 1765	W. O. 1028 Tape No. 013 Std 76°F
Office Work	Surveyed by Benson
Checked	Notes " Date 12-9-40
Date	Indexed [illegible] 1-22-42

F.B. 726 Pg. 175

① 89°59'45"
④ 359°58'30"
89°59'37½

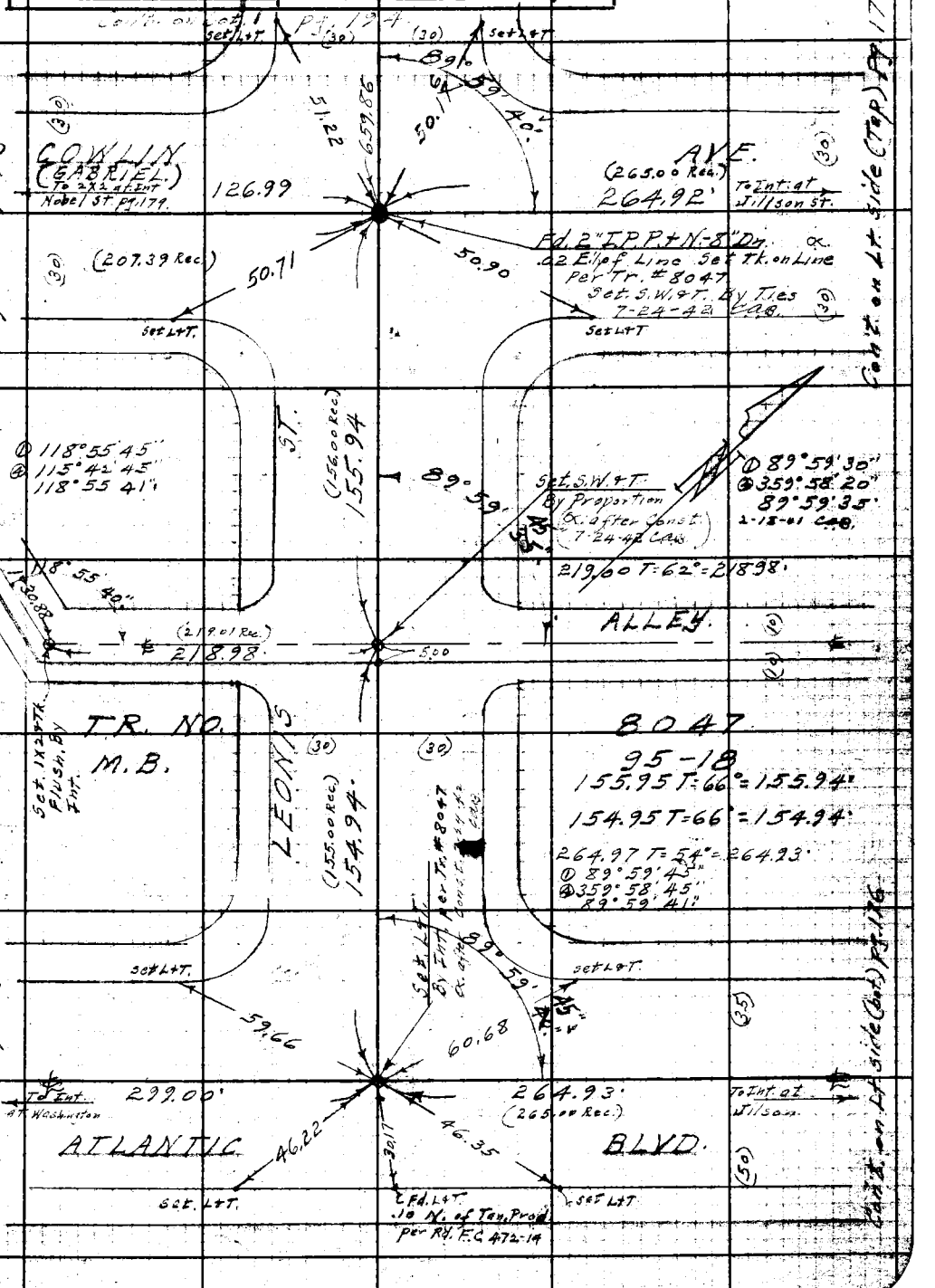

Note: Any Additions or Changes on This Sheet Must be Made or Circled in Red Ink With Date and Name of Person Making Change.

Do not extend notes this side of this line.

RETURN TO
LOS ANGELES COUNTY SURVEYOR
700 HALL OF RECORDS

FORM 247 5M 10-

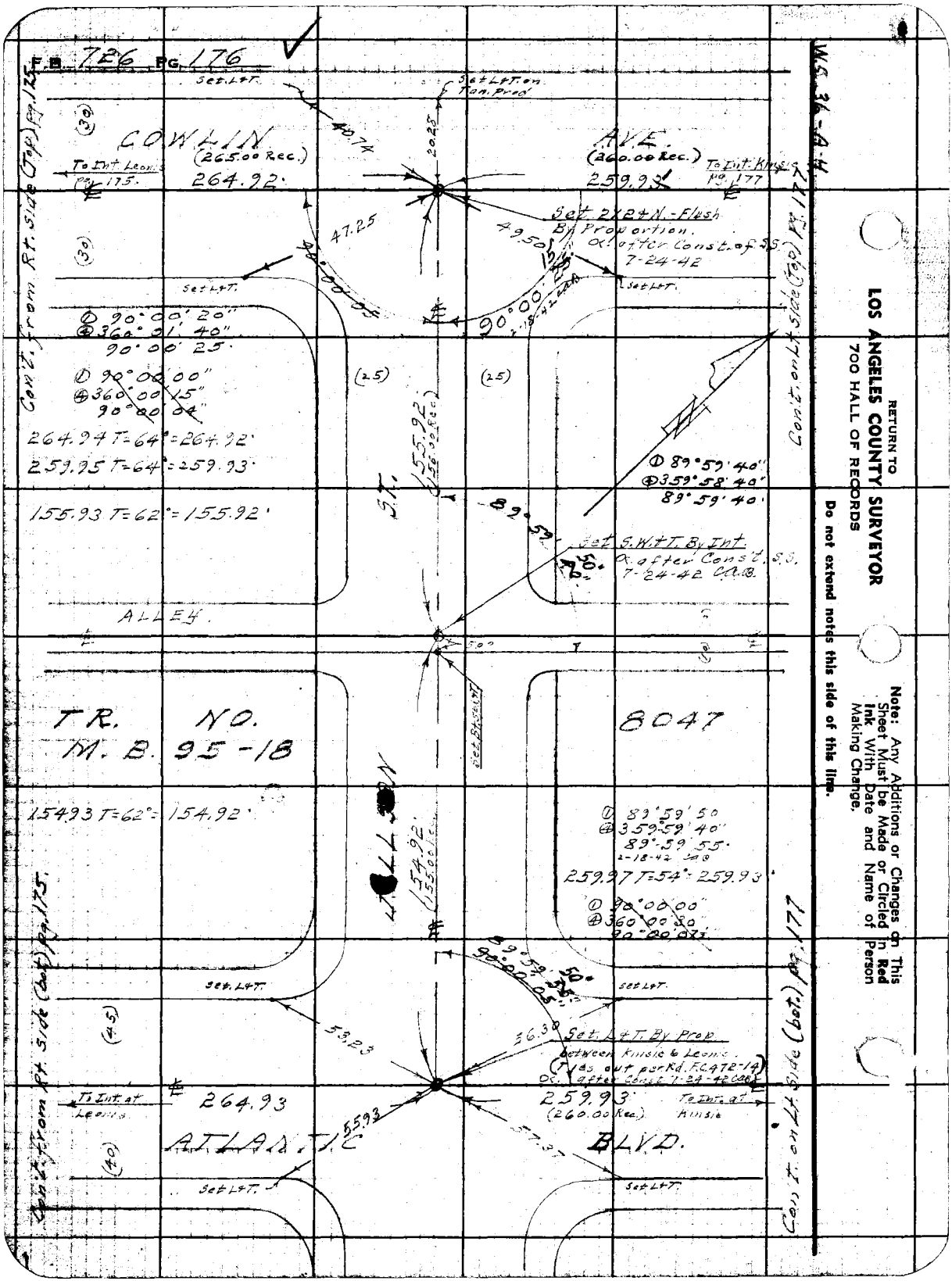
F.B. 726 PG. 176
W.S. 36-A-4
COWLIN AVE.
(265.00 Rec.)
(260.00 Rec.)
264.92
259.93
To Int. Leonis pg. 175
To Int. Kinsie pg. 177
Set L&T.
Set L&T. on Tan. Prod.
Set 2X2 & N.-Flush By Proportion. ∝ after Const. of S.S. 7-24-42
Set L&T.
90°00'20"
360°01'40"
90°00'25"
90°00'00"
360°00'15"
90°00'04"
264.94 T=64°=264.92'
259.95 T=64°=259.93'
155.93 T=62°=155.92'
155.92 (156.00 Rec.)
S.T.
89°59'40"
359°58'40"
89°59'40"
Set S.W.&T. By Int. ∝ after Const. S.S. 7-24-42 C.A.B.
ALLEY
TR. NO. 8047
M.B. 95-18
154.93 T=62°=154.92'
154.92 (155.00 Rec.)
89°59'50
359°59'40"
89°59'55"
259.97 T=54°=259.93'
90°00'00"
360°00'30"
90°00'07½"
Set L&T.
Set L&T.
Set L&T. By Prop. between Kinsie & Leonis. (Ties out per Rd. F.C. 472-14) ∝ after Const. 7-24-42 C.A.B.
To Int. at Leonis
264.93
259.93 (260.00 Rec.)
To Int. at Kinsie
ATLANTIC BLVD.
Set L&T.
Set L&T.
Con't. from Rt. side (Top) pg. 175
Con't. on Lt. side (Top) pg. 177
Con't. from Rt. side (bot.) pg. 175
Con't. on Lt. side (bot.) pg. 177
RETURN TO
LOS ANGELES COUNTY SURVEYOR
700 HALL OF RECORDS
Do not extend notes this side of this line.
Note: Any Additions or Changes on This Sheet Must be Made or Circled in Red Ink With Date and Name of Person Making Change.

Notes Ck'd by
Map No. B-1765
Office Work
Checked
Date

Survey of Cont. 1st & Pl. C
W. O. 1028 Tape No. 013 Std 76°F
Surveyed by Bensen
Notes Date 12-48
Indexed 1-22-42

F.B. 726 PG. 177

W.O. 36 A-4

Cont. on Rt. of Sep. Pg. 135

260.00 @ T=68°=260.00

Set L+T

C.O. W.L.H.
To Int (260.00 Rec.)
Wilson 259.93

48.0 T=15 659.89

48.25 T=6

A.V.E.
To Int. at
Jardine

260.00

Fd. 1½" I.P.P. & N. 6" Dn.
per Tr. #8047
.02 N & .02 E. - Re Set N.
By Int. 3-18-42 CAB
Set S.W.L.T. By Tiesper
Set L+T. 7-24-42 CAB.
RESET:
2" B.C. C.S. Mon-Dn 10" N.H.
S.E.B. To Pc

47.9 T=32.1

Cont. from Rt. Side (Top) Pg. 176

90°00'00"
359°59'50"
89°59'57½"
3-11-42 CAB.

S.T.

155.95 T=66°=155.94
(155.00 Rec.)

COUNTY SURVEYOR
R.E. 379

659.92 @ 60°: 659.89

Set S.W.L.T.
By Prop.
or after Const. of S.S.
7-24-42 CAB.

ALLEY

Spo

TR. NO.
M.B. 86-96

(25)

(25)

B047
155.95 T=66°=155.94
154.96 T=66°=154.96
90°59'30"
359°58'10"
89°59'37½"
90°00'00"
359°59'50"
89°59'47½"
2-11-42 CAB.

Tape #079 Std. 0.68°
260.03 T=64°=260.02
3-18-42 CAB

154.95
(155.00 Rec.)

Set L+T

Fd. L+T. By Tiesper
Rd. F.C. 472-15
(Checks Pt. of Int.)
or after Const.
7-24-42 CAB.

54.28

Cont. from Rt. Side (bot.) Pg. 176

To Int. at
Wilson 259.93

49.75

50.00

260.02

To L+T. at Int.
Jardine St.
Pg. 209

ATLANTIC

BLVD.

Set L+T.

Fd. L+T.
on Ten. Prod.

Set L+T

Cont. on bot. Pg. 209

Note: Any Additions or Changes on This Sheet Must be Made in Red Ink With Date and Name of Person Making Change Circled in Red

Do not extend notes this side of this line.

RETURN TO
LOS ANGELES COUNTY SURVEYOR
700 HALL OF RECORDS

FORM 247 5M 10-39

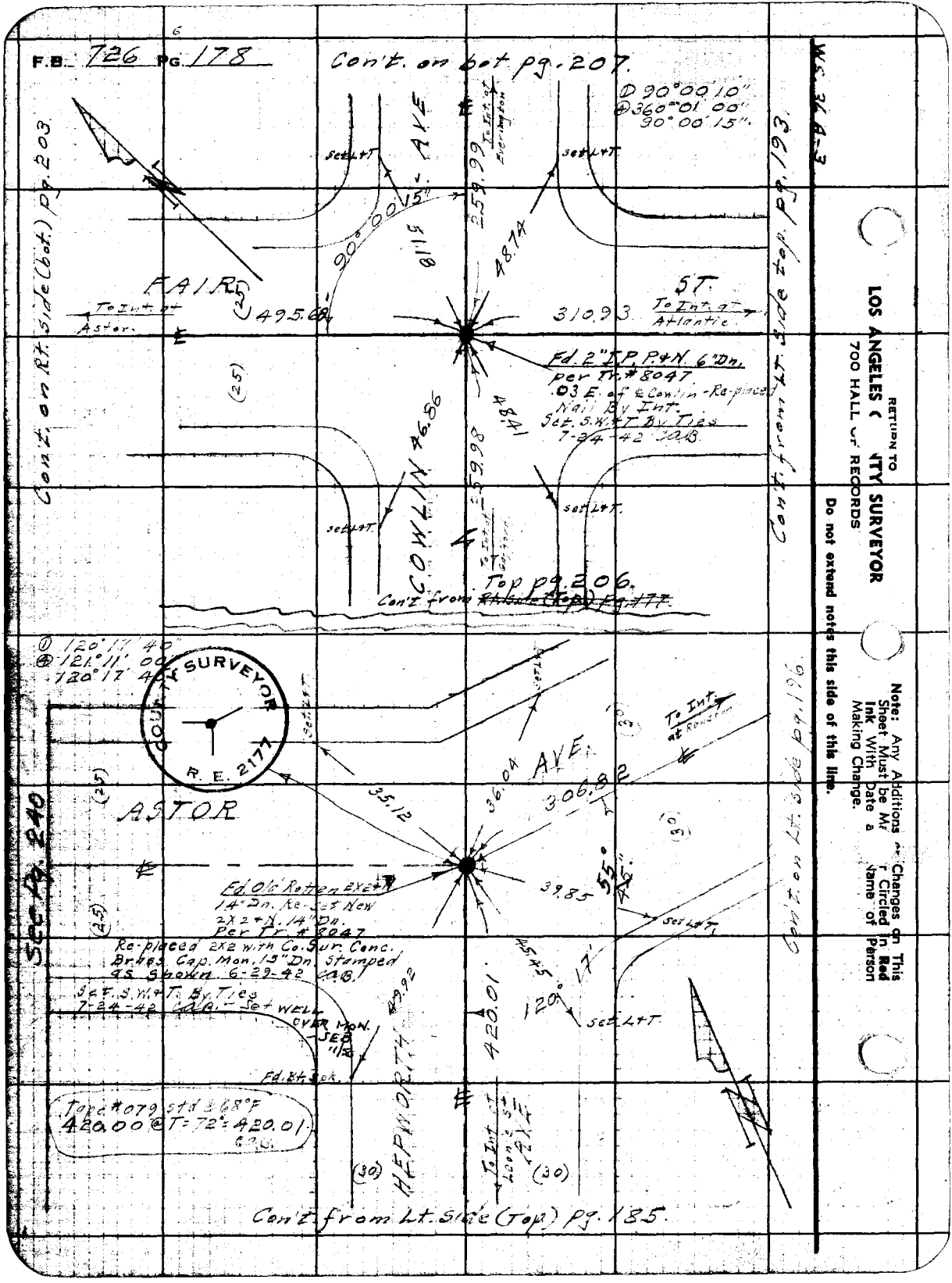
F.B. 726 PG. 178
Con't. on bot pg. 207.
① 90°00'10"
④ 360°01'00"
90°00'15".
W.S. 36 A-3
Con't. on Rt. side (bot.) pg. 203
Con't. from Lt. side top pg. 193
FAIR
ST.
To Int. at Astor.
To Int. at Atlantic
495.68
310.93
Fd. 2" I.P. P.+N. 6" Dn. per Tr. #8047
.03 E. of ℄ Cowlin - Re-placed Nail By Int.
Set. S.W.+T. By Ties 7-24-42 C.A.B.
COWLIN AVE
259.99
259.98
48.74
48.41
46.86
51.18
90°00'15"
Top pg. 206.
Con't from Rt. side (Top) pg. 177
① 120°17'40"
④ 121°11'00"
120°17'40"
COUNTY SURVEYOR
R. E. 2177
ASTOR
AVE.
306.82
35.12
36.04
39.85
55°45'
To Int. at Renton
Fd. Old Rotten 2X2+N 14" Dn. Re-set New 2X2+N. 14" Dn. Per Tr. #8047
Re-placed 2X2 with Co. Sur. Conc. Brass Cap. Mon. 13" Dn. Stamped as Shown. 6-29-42 C.A.B.
Set. S.W.+T. By Ties 7-24-42 C.A.B. - Set WELL OVER MON. SEB 11/12
Fd. Bt. Spk.
HEPWORTH
420.01
120°17'
Tape #079 std @ 68°F
420.00 @ T=72° = 420.01
Con't. from Lt. side (Top) pg. 185.
Con't. on Lt. side pg. 196
See Pg. 240
RETURN TO
LOS ANGELES COUNTY SURVEYOR
700 HALL OF RECORDS
Do not extend notes this side of this line.
Note: Any Additions or Changes on This Sheet Must be Made or Circled in Red Ink With Date and Name of Person Making Change.

Notes Ck'd by [illegible]	Survey of [illegible]
Map No. B-1765	W. O. 1028 Tape No. 013 Std 76°F
Office Work	Surveyed by Benson
Checked	Notes " Date 12-12-40
Date	Indexed [illegible] 1-22-42

F.B. 726 Pg. 179

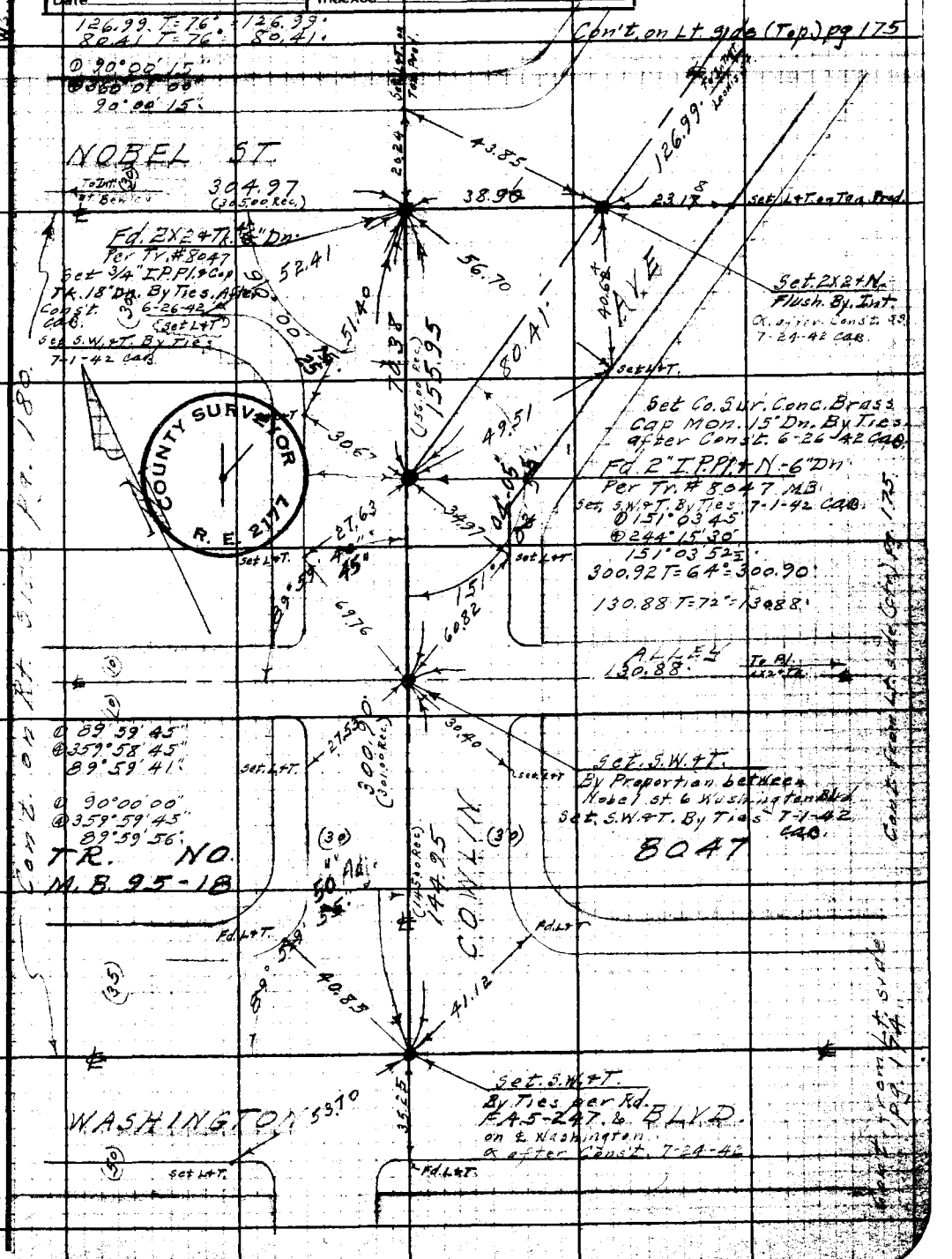

Note: Any Additions or Changes on This Sheet Must be Made or Circled in Red Ink With Date and Name of Person Making Change

Do not extend notes this side of this line.

RETURN TO
LOS ANGELES COUNTY SURVEYOR
700 HALL OF RECORDS

FORM 247 5M 10-39

F.B. 726 PG. 180

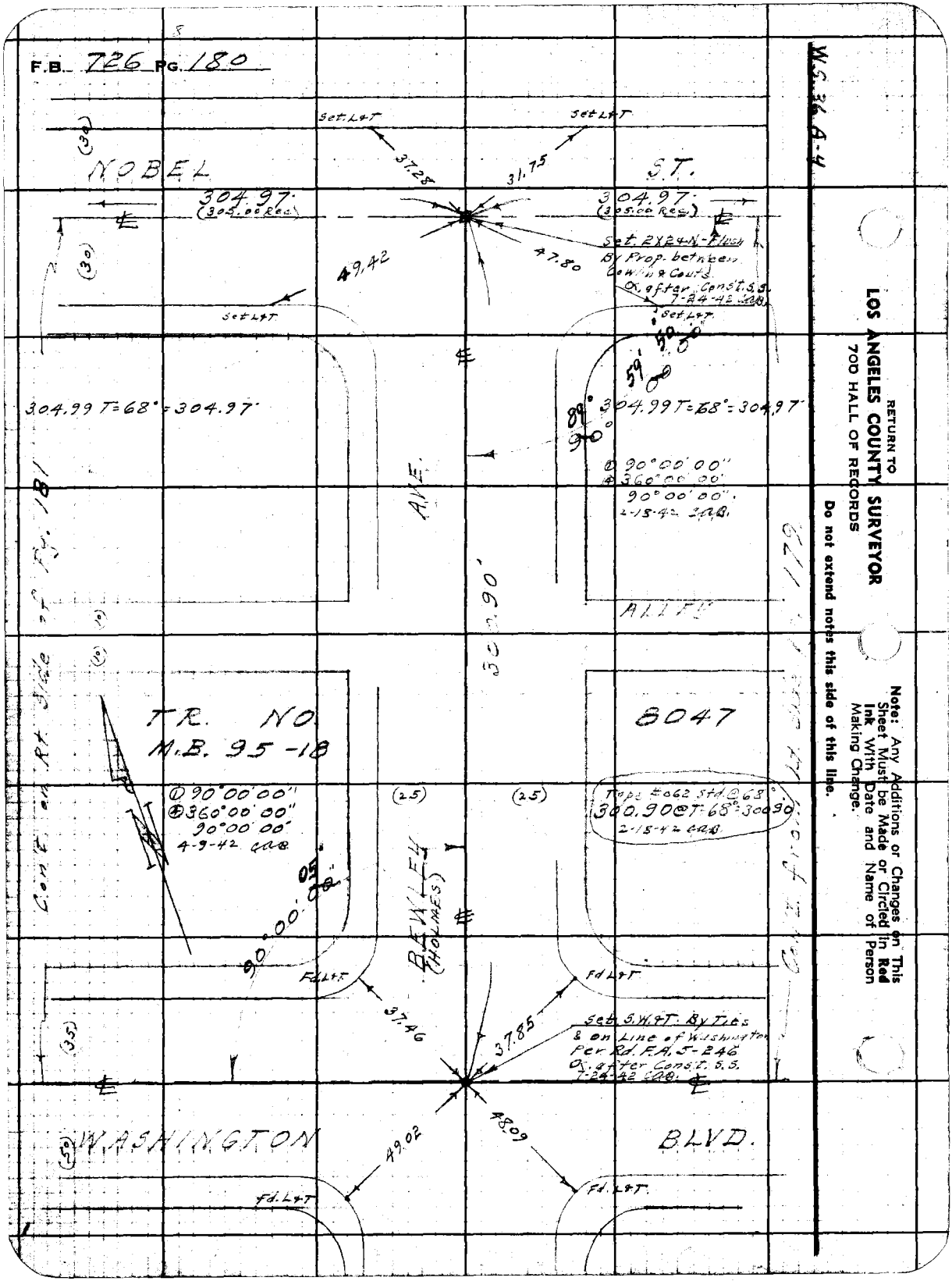

RETURN TO
LOS ANGELES COUNTY SURVEYOR
700 HALL OF RECORDS

Do not extend notes this side of this line.

Note: Any Additions or Changes on This Sheet Must be Made or Circled in Red Ink With Date and Name of Person Making Change.

Notes Ck'd by D. M. Finley	Survey of Gafford St. Et. Al. SS
Map No. B-1765	W. O. 1028 Tape No. 040 Std. 76°F
Office Work	Surveyed by Benson
Checked	Notes " Date 2- -41
Date	Indexed 1-22-42

F.B. 726 Pg. 181

Ws36 A-4

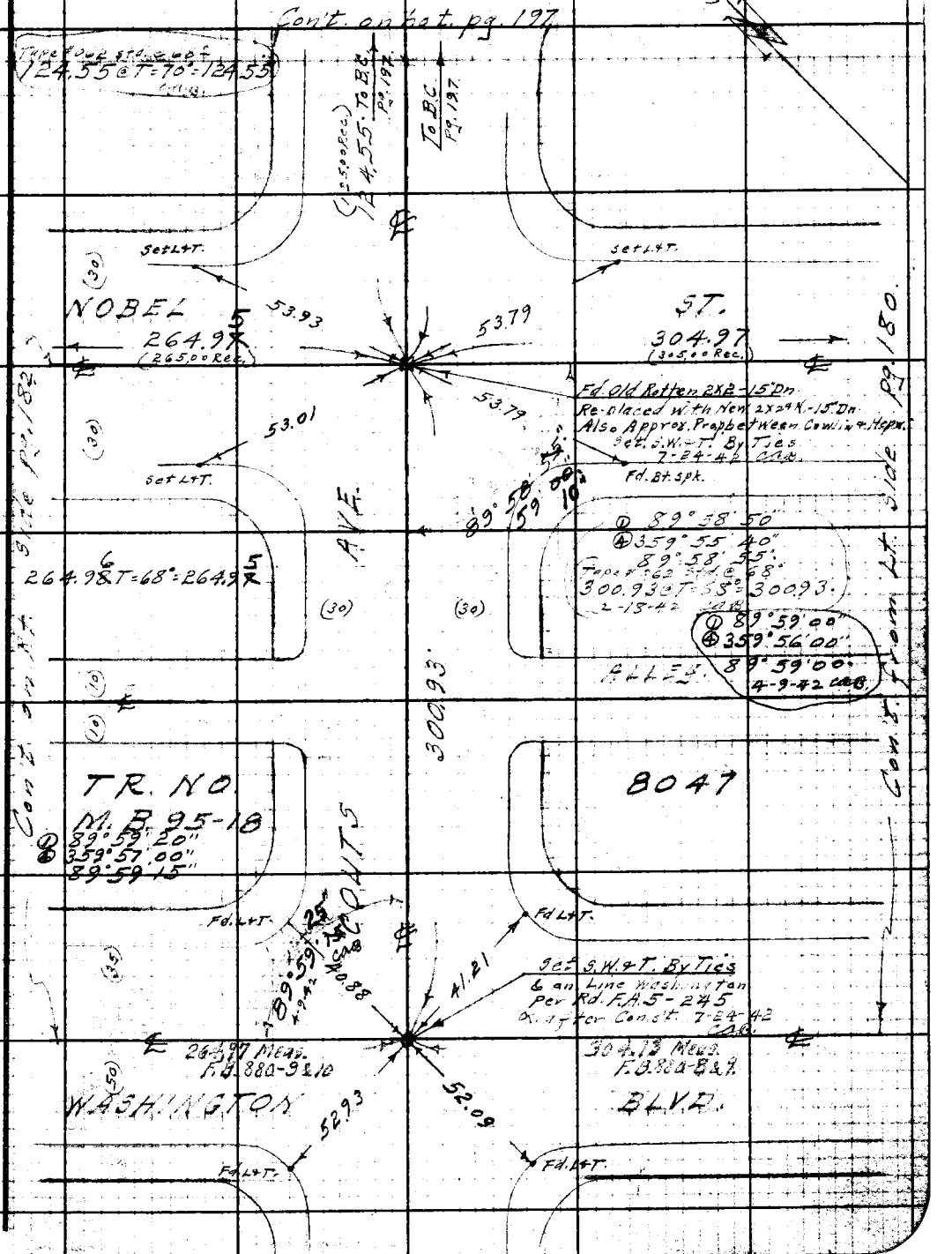

Note: Any Additions or Changes on This Sheet Must be Made or Circled in Red Ink With Date and Name of Person Making Change.

Do not extend notes this side of this line.

RETURN TO
LOS ANGELES COUNTY SURVEYOR
700 HALL OF RECORDS

FORM 247 5M 10-39

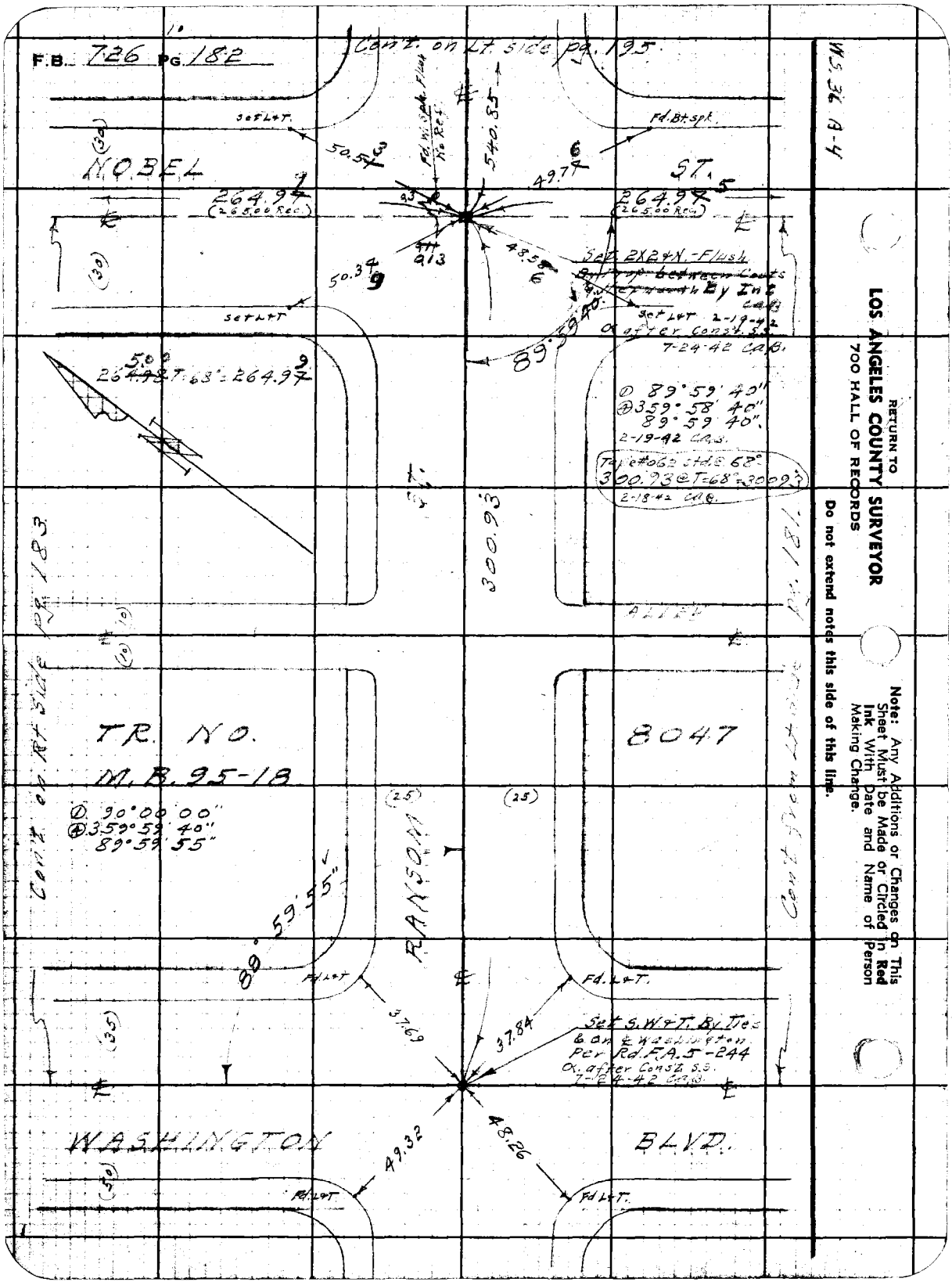

RETURN TO
LOS ANGELES COUNTY SURVEYOR
700 HALL OF RECORDS

Note: Any Additions or Changes on This Sheet Must be Made or Circled in Red Ink With Date and Name of Person Making Change.

Do not extend notes this side of this line.

Notes Ck'd by [illegible]	Survey of Gafford St. Et Al. S.S.
Map No. B-1765	W. O. 1028 Tape No. 040 Std 76°F
Office Work	Surveyed by Benson
Checked	Notes " Date 2-41
Date	Indexed [illegible] 1-22-42

F.B. 726 PG. 183

WS 36 A-4

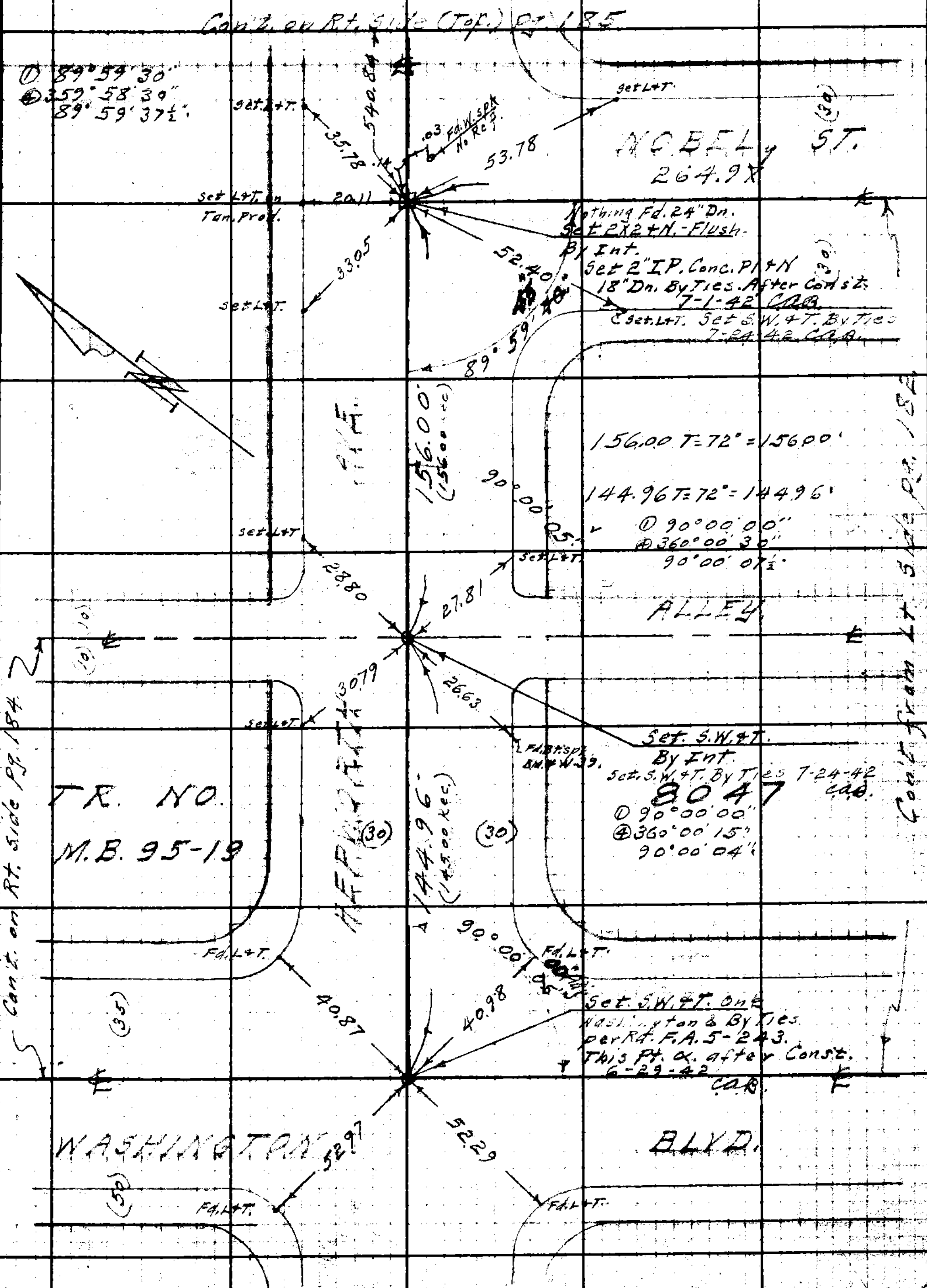

Note: Any Additions or Changes on This Sheet Must be Made or Circled in Red Ink With Date and Name of Person Making Change.

Do not extend notes this side of this line.

RETURN TO
LOS ANGELES COUNTY SURVEYOR
700 HALL OF RECORDS

FORM 247 5M 10-39

F.B. 726 PG. 184 Con't. on Rt. side (bot.) Pg. 185.

W.S. 36 A-4

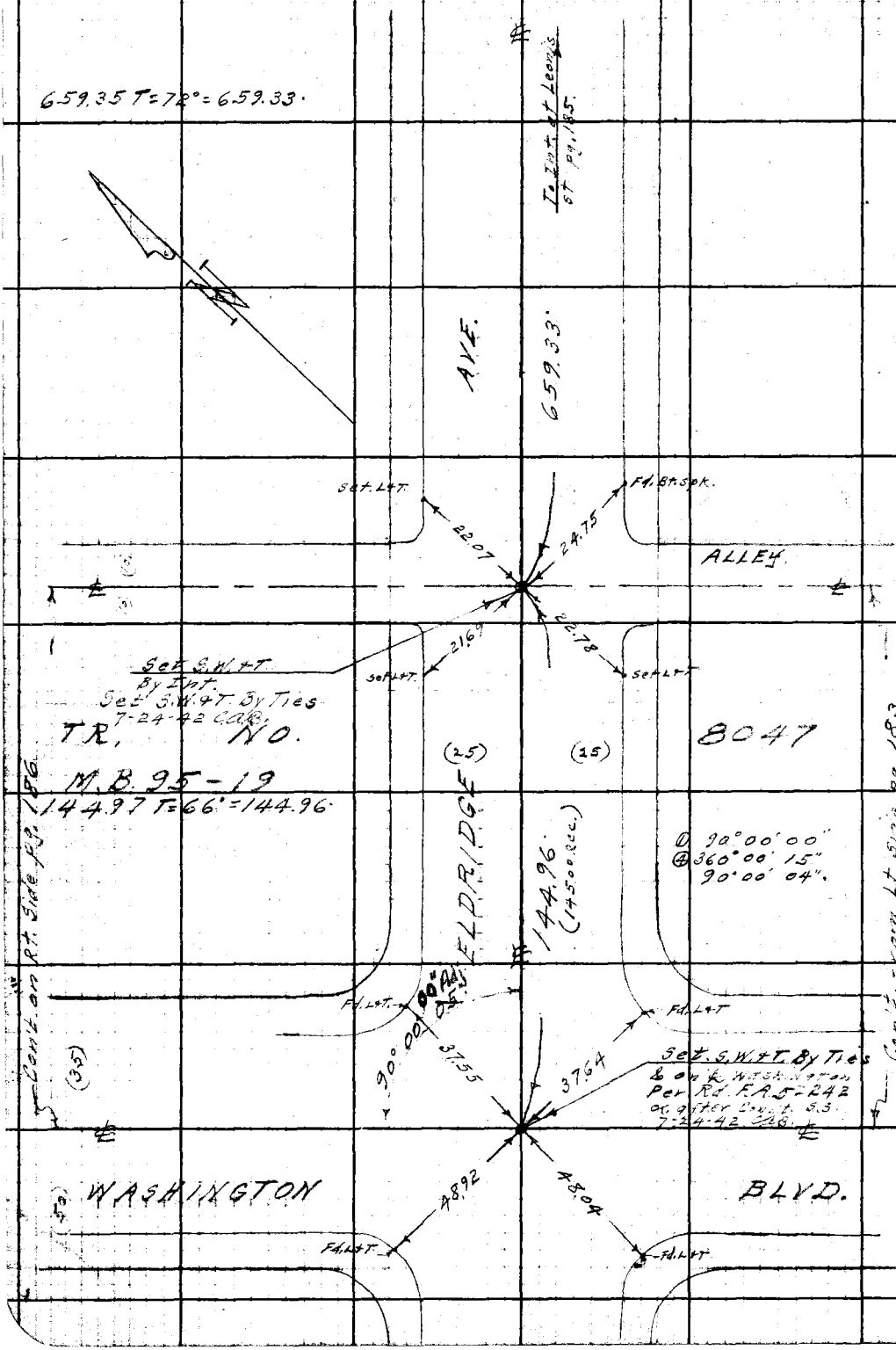

RETURN TO
LOS ANGELES COUNTY SURVEYOR
700 HALL OF RECORDS

Do not extend notes this side of this line.

Note: Any Additions or Changes on This Sheet Must be Made or Circled in **Red Ink** With Date and Name of Person Making Change.

Notes Ck'd by	Survey of Gifford St. Eth. L.S.
Map No. B-1765	W. O. 1026 Tape No. 040 Std 76°F
Office Work	Surveyed by Benson
Checked	Notes 11 Date 2-41
Date	Indexed [illegible] 1-22-42

F.B. 726 PG. 185

W.S. 36 A-3

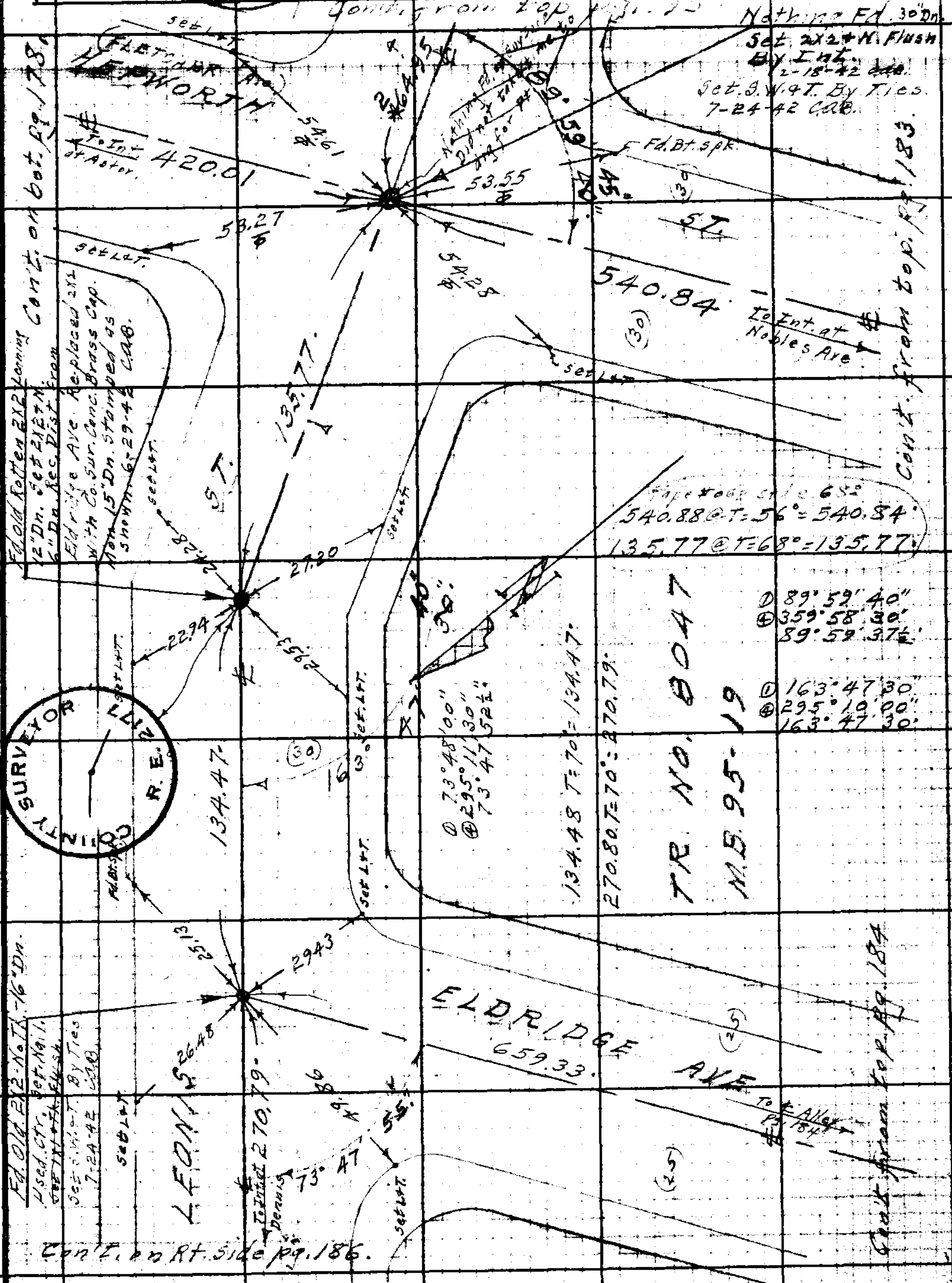

Note: Any Additions or Changes on This Sheet Must be Made or Circled in Red Ink With Date and Name of Person Making Change.

Do not extend notes this side of this line.

RETURN TO
LOS ANGELES COUNTY SURVEYOR
700 HALL OF RECORDS

COUNTY SURVEYOR R.E. 2177

FORM 247 5M 10-39

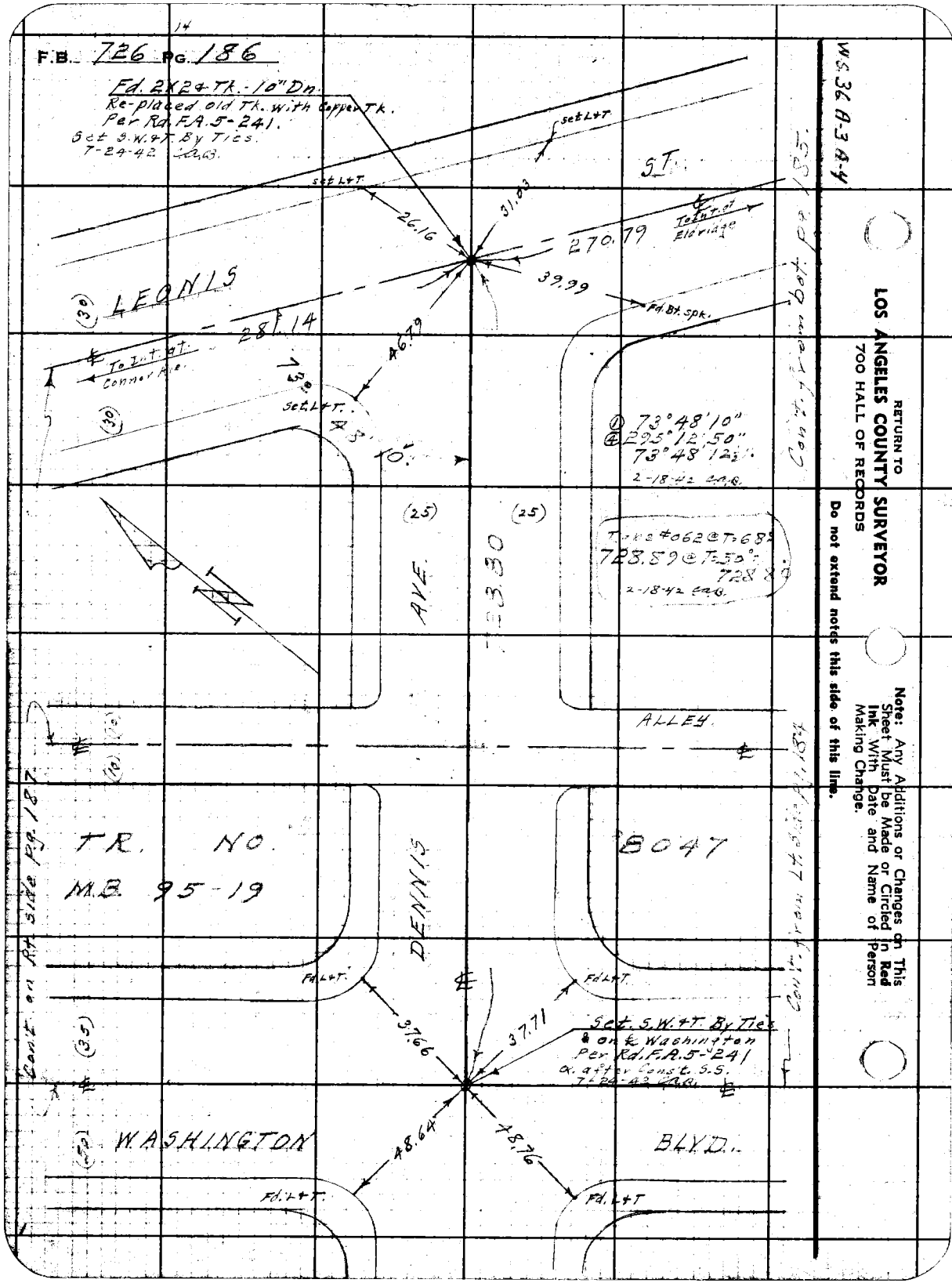
F.B. 726 PG. 186
14
Fd. 2X2 & Tk. - 10" Dn.
Re-placed old Tk. with Copper Tk.
Per Rd. F.A. 5-241.
Set S.W. & T. By Ties.
7-24-42 C.A.B.
Set L&T
ST.
26.16
31.03
270.79
To Int. at Eldridge
39.99
Fd. Bt. spk.
LEONIS
281.14
46.79
To Int. at Conner Ave.
Set L&T.
73°48'10"
① 73°48'10"
④ 295°12'50"
73°48'12½"
2-18-42 C.A.B.
(25)
(25)
AVE.
723.80
Tube #062 @ T=68°
728.89 @ T=50°
728.89
2-18-42 C.A.B.
ALLEY
TR. NO. 8047
M.B. 95-19
DENNIS
Fd. L&T.
Fd. L&T.
37.66
37.71
Set S.W. & T. By Ties
on ℄ Washington
Per Rd. F.A. 5-241
α after Const. S.S.
7-24-42 C.A.B.
WASHINGTON
BLVD.
48.64
48.76
Fd. L&T.
Fd. L&T
Cont. on Rt. side pg. 187
Cont. from bot. pg. 185
Cont. from Lt. side pg. 184
WS 36 A-3 A-4
RETURN TO
LOS ANGELES COUNTY SURVEYOR
700 HALL OF RECORDS
Do not extend notes this side of this line.
Note: Any Additions or Changes on This Sheet Must be Made or Circled in Red Ink With Date and Name of Person Making Change.

Notes Ck'd by D. M. Finley	Survey of Gaffey St. Et. Al. SS	F.B. 726 Pg. 187
Map No. B-1765	W. O. 1028 Tape No. 040 Std 76°F	① 73° 48' 20"
Office Work	Surveyed by Bensen	④ 295° 13' 50"
Checked	Notes " Date 2-41	73° 48' 27½"
Date	Indexed [illegible] 1-22-42	2-18-42 CAB.

WS. 36 A-3-A-4

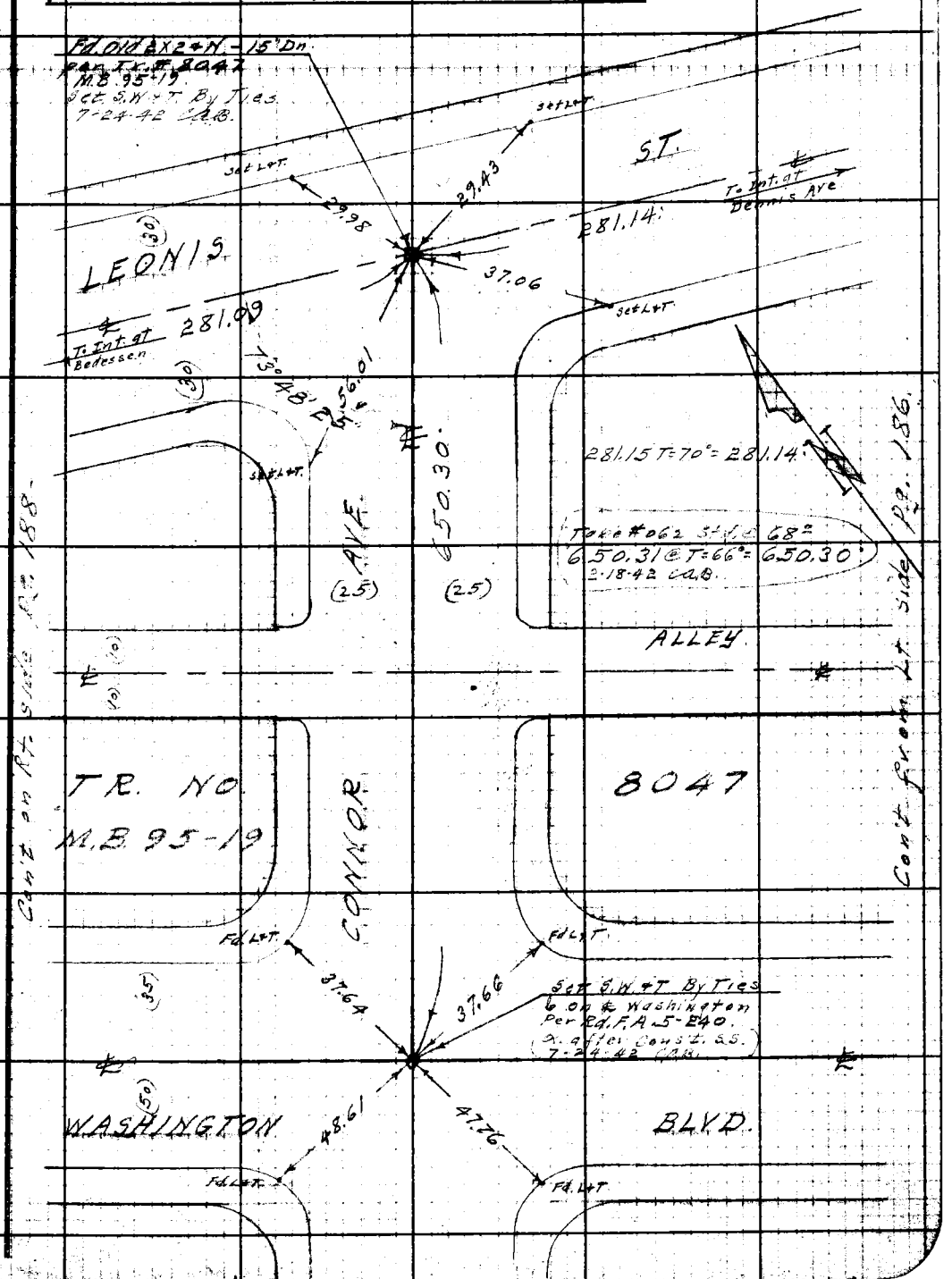

Note: Any Additions or Changes on This Sheet Must be Made or Circled in Red Ink With Date and Name of Person Making Change

Do not extend notes this side of this line.

RETURN TO
LOS ANGELES COUNTY SURVEYOR
700 HALL OF RECORDS

FORM 247 5M 10-39

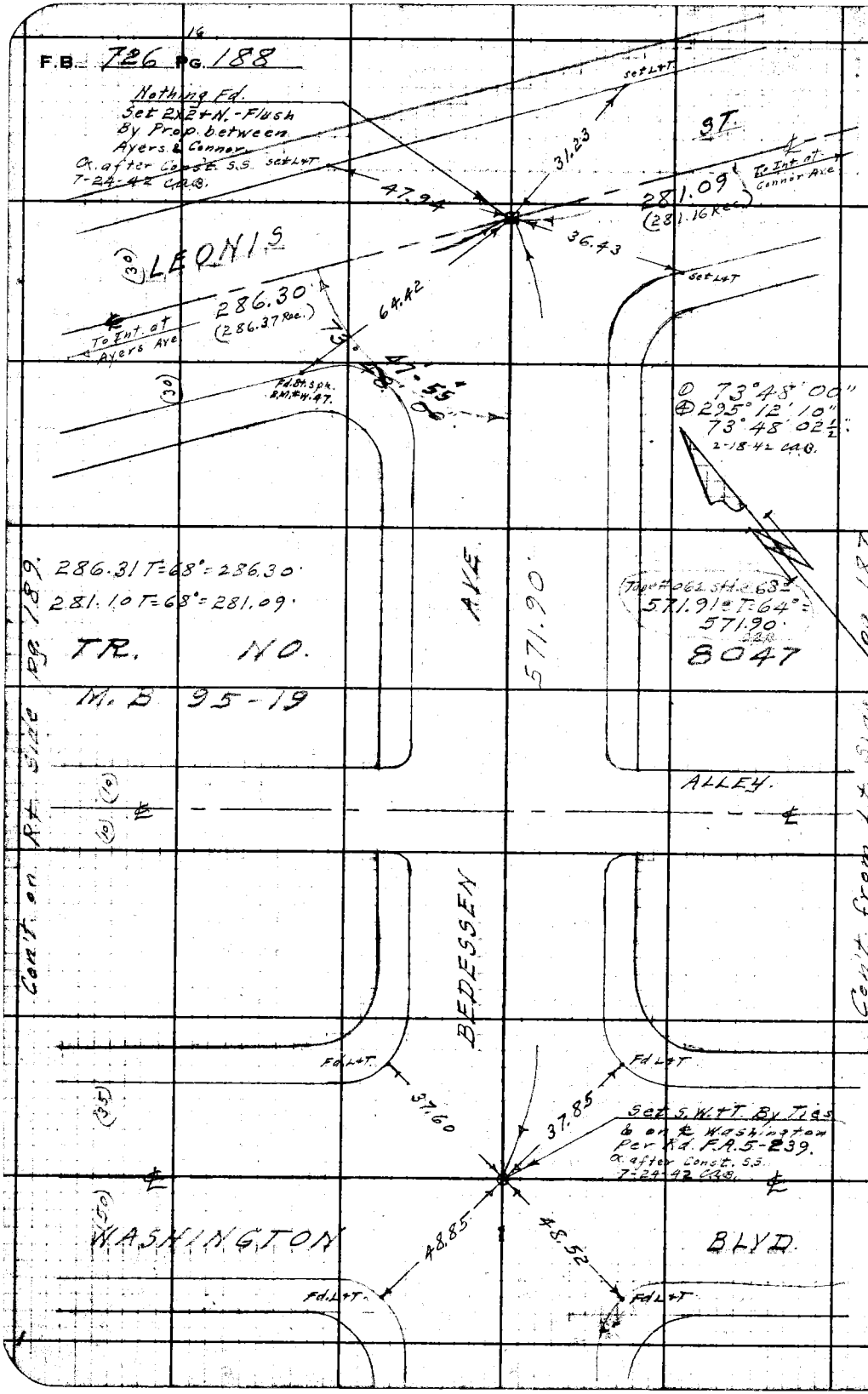

WS 36 A3 A4

RETURN TO
LOS ANGELES COUNTY SURVEYOR
700 HALL OF RECORDS

Do not extend notes this side of this line.

Note: Any Additions or Changes on This Sheet Must be Made or Circled in Red Ink With Date and Name of Person Making Change.

Notes Ck'd by D. M. Pluley	Survey of Gaffon St. Et. Al. S.S.	F.B. 726	Pg. 189
Map No. B-1765.	W. O. 1028 Tape No. 040 Std 76°F		
Office Work	Surveyed by Benson		
Checked	Notes " Date 2-41		
Date	Indexed 1-22-42		

W.S. 36 A-3 A-4

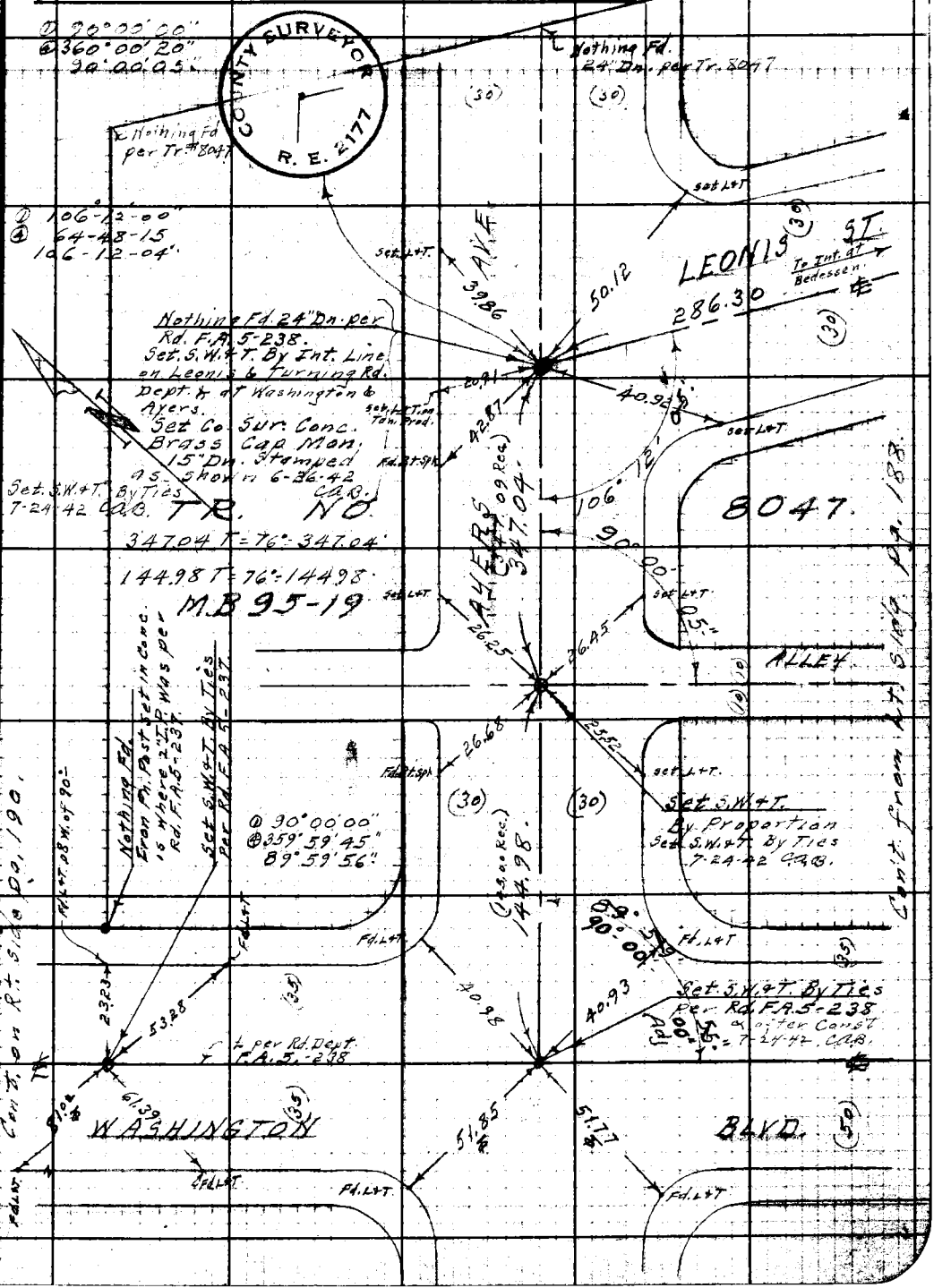

Note: Any Additions or Changes on This Sheet Must be Made or Circled in Red Ink With Date and Name of Person Making Change.

Do not extend notes this side of this line.

RETURN TO
LOS ANGELES COUNTY SURVEYOR
700 HALL OF RECORDS

FORM 247 5M 10-39

F.B. 726 PG. 190

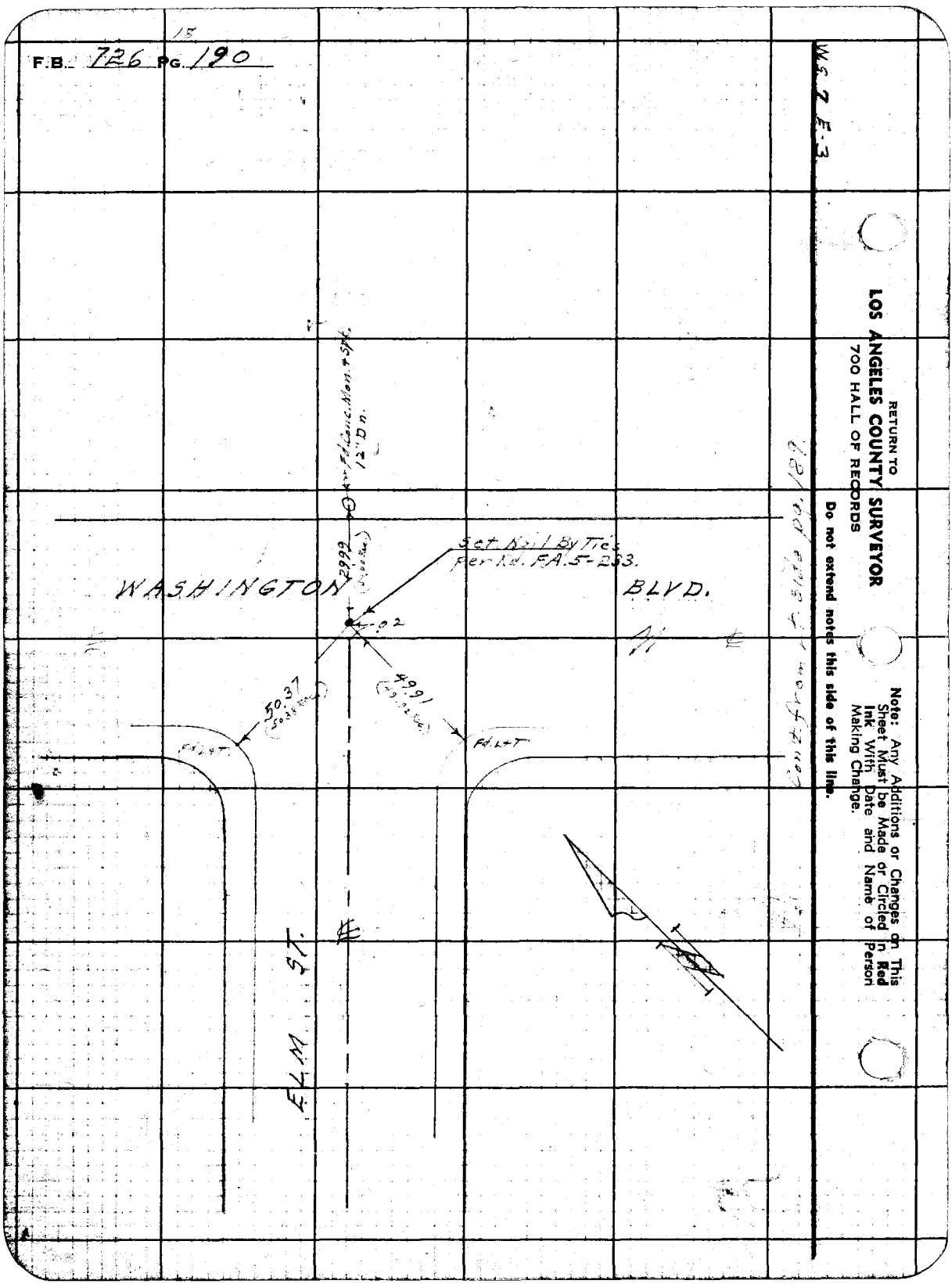

RETURN TO
LOS ANGELES COUNTY SURVEYOR
700 HALL OF RECORDS

Do not extend notes this side of this line.

Note: Any Additions or Changes on This Sheet Must be Made or Circled in Red Ink With Date and Name of Person Making Change.

Notes Ck'd by [illegible]	Survey of Gafford St. ET AL SS
Map No. B-1765	W. O. 1028 Tape No. 013 Std 76°F
Office Work	Surveyed by Benson
Checked	Notes " Date 12-18-40
Date	Indexed G. Johnson 1-22-42

F.B. 726 Pg. 191

① 90°00'50"
④ 360°03'10"
90°00'47½
3-26-43 CAB.

W.S. 36 A-4

Con't on Rt side (Top) pg. 192

① 89°58'30"
④ 359°54'15"
89°58'34"

① 89°56'30"
④ 359°46'00"
89°56'30"

① 89°56'15"
④ 359°45'00"
89°56'15"

TR. NO. 8181

M.B. 115-34

324.90 @ T=78° = 324.92
260.0° @ T=68° = 260.09
539.70 @ T=82° = 539.72
6-30-42 CAB.

Con't on Rt side pg. 193

To Int. at Atlantic

324.92

STORM

324.92

6.05

Set P.M. in M.H. Rim

Set S.W. & T. By Int. 3-26-43 CAB.

Destroyed 3-26-43 Set S.W. & T. By Int. 6-30-42 CAB.

ALLEY

260.09

DRAIN

260.09

Set S.W. & T. By Int. 3-26-43 CAB.

Con't on Rt side pg. 218

~~539.80 T=68° = 539.77~~
~~155.46 T=68° = 155.39~~
155.60 T=82° = 155.61. 6-30-42 CAB.
172.68 T=60° = 172.66
174.12 T=60° = 174.10

(30)

(30)

61°04'45"

① 151°05'00"
④ 244°20'15"
151°05'04"

① 151°04'50"
④ 244°19'20"
151°-04'50"
2-18-41 CAB.

① 61°04'15"
④ 244°17'30"
61°04'22½"

Set Nail & Tag By Int. of E'ly Line to Line 90° to Atlantic (Destroyed 4-10-42 CAB.)

151°05'30" per pg. 213

Fd. Lat.

20.13
20.33

1989

155.44

78.8

Fd. Lat.

40.73

39.12

2000

2001

HARBOR

172.68

Fd. Lat.

2000

79.65

Fd. 2x2 & N. Flush No Ref. (over 3" I.P. Pt. & N. 15" Dn. per [illegible] per F.B. 328-[illegible] 4-10-42 [illegible]

Set Lat. 1975

Note: Any Additions or Changes on This Sheet Must be Made or Circled in Red Ink With Date and Name of Person Making Change.

Do not extend notes this side of this line.

RETURN TO
LOS ANGELES COUNTY SURVEYOR
700 HALL OF RECORDS

FORM 247 5M 10-39

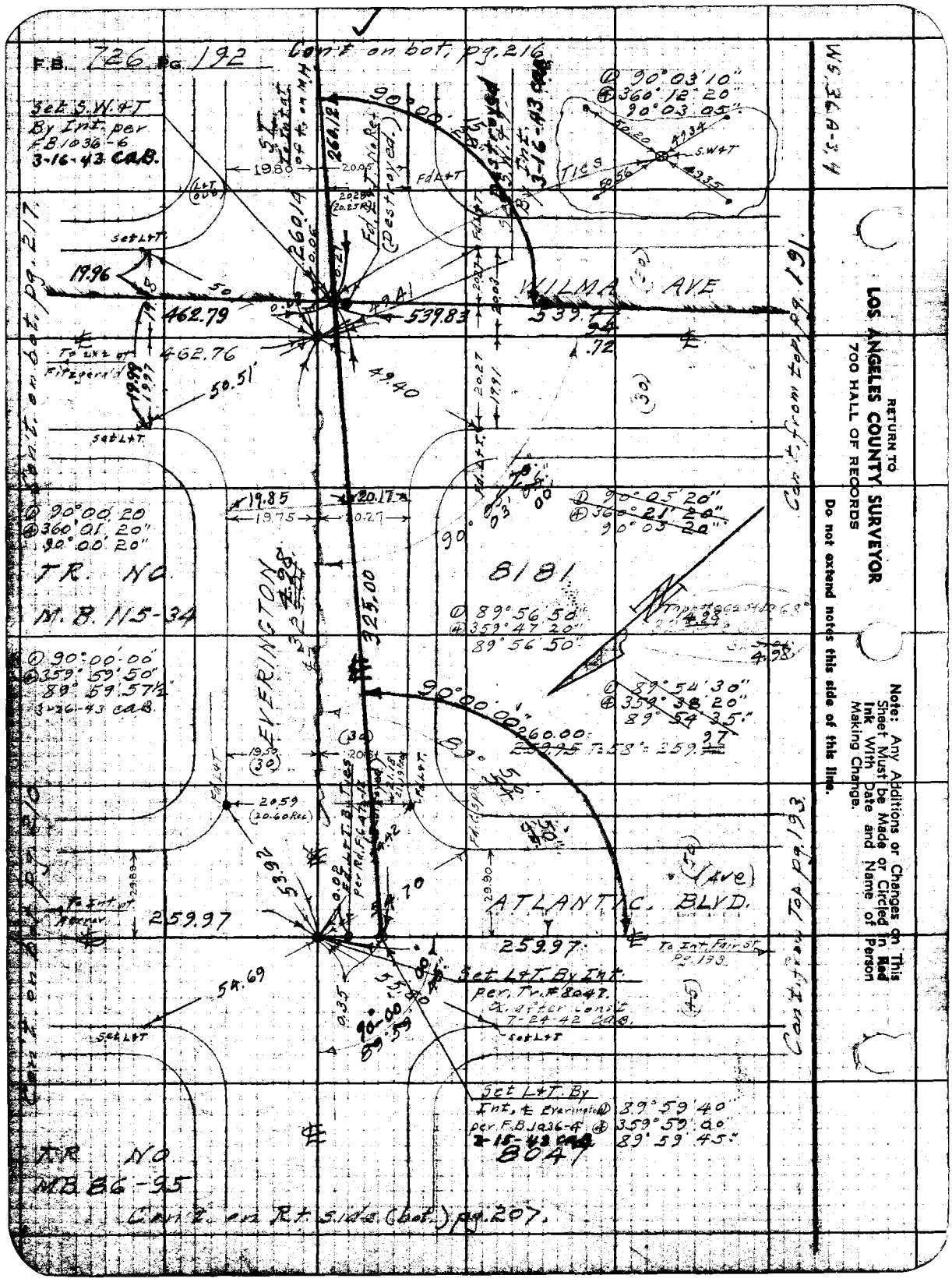
F.B. 726 Pg. 192
Con't on bot. pg. 216
Set S.W.&T
By Int. per
F.B. 1036-6
3-16-43 CAB.
WILMA AVE
EVERINGTON
ATLANTIC BLVD.
8181
8047
TR. NO.
M.B. 115-34
TR. NO.
MB 86-95
Con't on bot. pg. 217
Con't from top pg. 191
Con't from Top pg. 193
Set L&T. By Int.
per Tr. #8047.
Ex. after const.
7-24-42 CAB.
Set L&T. By
Int. ℄ Everington
per F.B. 1036-4
2-15-43 CAB
Con't on Rt. side (bot.) pg. 207.
RETURN TO
LOS ANGELES COUNTY SURVEYOR
700 HALL OF RECORDS
Do not extend notes this side of this line.
Note: Any Additions or Changes on This Sheet Must be Made or Circled in Red Ink With Date and Name of Person Making Change.

Notes Ck'd by [illegible]	Survey of [illegible]
Map No. B-1765	W. O. 1028 Tape No. 013 Std 76°F
Office Work	Surveyed by Benson
Checked	Notes " Date 12-[illegible]-42
Date	Indexed [illegible] 1-22-42

F.B. 726 Pg. 193

① 89°59'30"
④ 359°58'00"
89°59'30"

W.S. 36 A-3,4

Con't. on Rt. Side (Bot.) pg. 178.

310.93 @ T=68° = 310.93

Set L&T. Con't. on Rt Side (Bot.) pg. 192.

FAIR ST.

To Int. at Cowlin

310.93

Fd. L&T. By Ties per F.C. 472-17 (Destroyed)

Set L&T. By Int. per Tr. #8047 α after Const. 7-24-42, CAB

TR. NO. 8047

MB 86 - 95 & 96

① 89°59'30"
④ 359°57'50"
89°59'27½"

① 90°01'30"
④ 360°06'00"
90°01'30"

BLVD.

259.94 (260.00 Rec)

Fd. L&T.

Set S.W.&T. By Int. per Tr. #8047 α after Const. 7-24-42 Destroyed

Set S.W.&T. From Gafford St. per Tr. #8181 α after Const. 2-18-41 CAB

STORM DRAIN

GAFFORD ST.

To Int. at Cowlin

310.92

Tape #079 std. @ 68°

310.92 @ T=68° = 310.92

259.97 @ T=58° = 259.94

Set S.W.&T. By Prop. Between Everington & Harbor per Tr. 8181 3-25-43 CAB

259.97 T=58° = 259.94

① 89°59'50"
④ 359°59'20"
89°59'50"
2-18-41 CAB

① 89°59'20"
④ 359°57'20"
89°59'20"

ATLANTIC

324.92

Fd. L&T.

Set L&T.

HARBOR

To Int. at Cowlin

310.87

α after Const. 7-24-42 CAB

Set L&T. By Int. per Tr. #8047

Fd. L&T. By Ties per Rd. F.C. 472-16 (Destroyed)

Tape #079 std. @ 68°

310.88 @ T=64° = 310.87

Set L&T.

Con't. from Rt. Side (Bot.) pg. 209

Con't. on Rt. Side pg. 206

Con't. on Rt. Side pg. 206

Note: Any Additions or Changes on this Sheet Must be Made or Circled in Red Ink With Date and Name of Person Making Change.

Do not extend notes this side of this line.

RETURN TO
LOS ANGELES COUNTY SURVEYOR
700 HALL OF RECORDS

FORM 247 5M 10-39

F.B. 726 Pg. 194 Con't. on bot. pg. 195

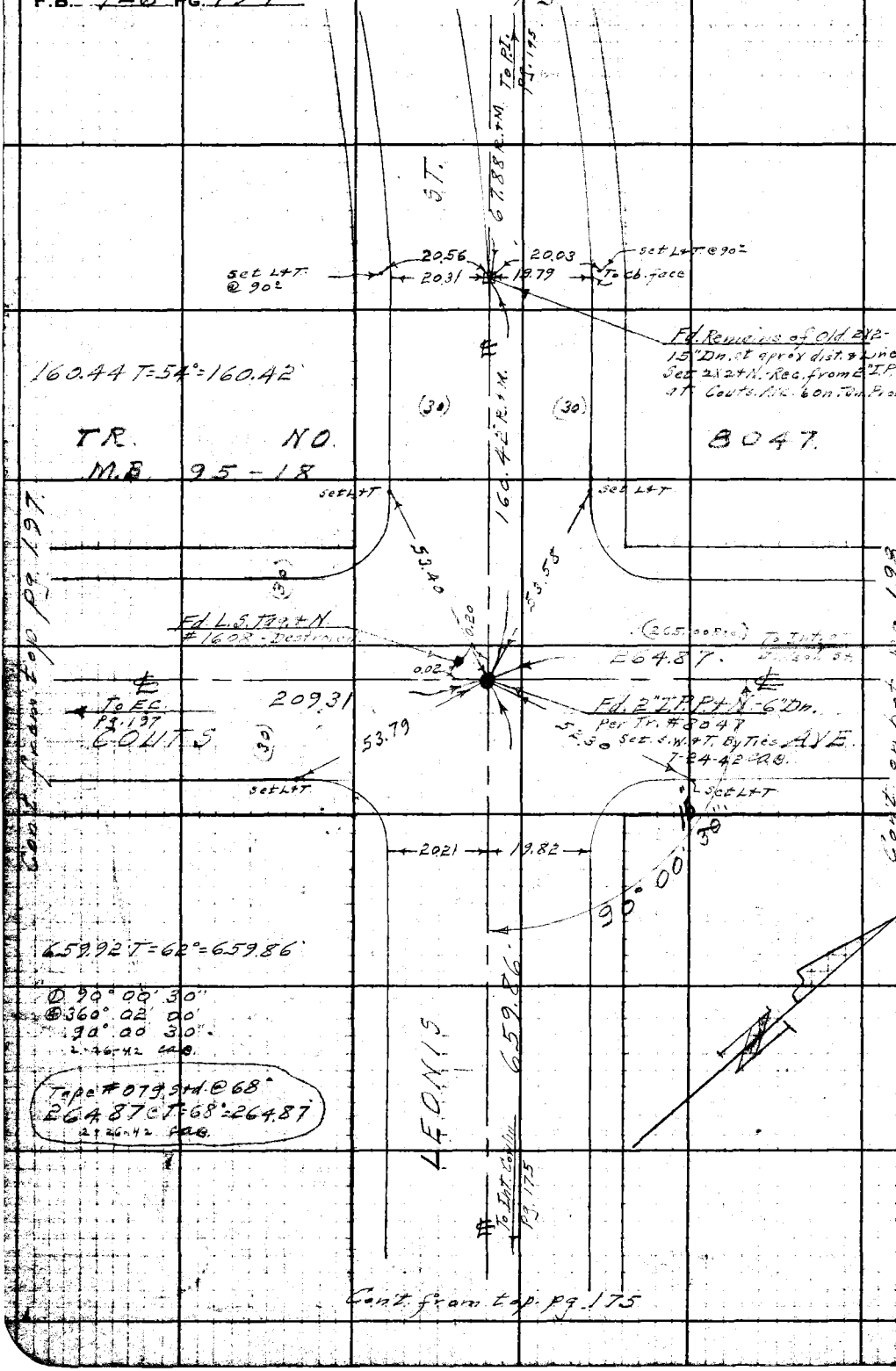

Con't. from top. pg. 175

WS. 36 A-4

RETURN TO
LOS ANGELES COUNTY SURVEYOR
700 HALL OF RECORDS

Do not extend notes this side of this line.

Note: Any Additions or Changes on This Sheet Must be Made or Circled in Red Ink With Date and Name of Person Making Change.

Notes Ck'd by D. M. Finley	Survey of Gafford St. et al.	F.B. 726	Pg. 195
Map No. B-1765	W. O. 1047 Tape No. 0 62 St'd 68°F		
Office Work	Surveyed by Benson		
Checked	Notes " Date 2-19-42		
Date	Indexed A. C. Johnson 4-21-42		

W.S. 36 A-4

Con't on top pg. 185

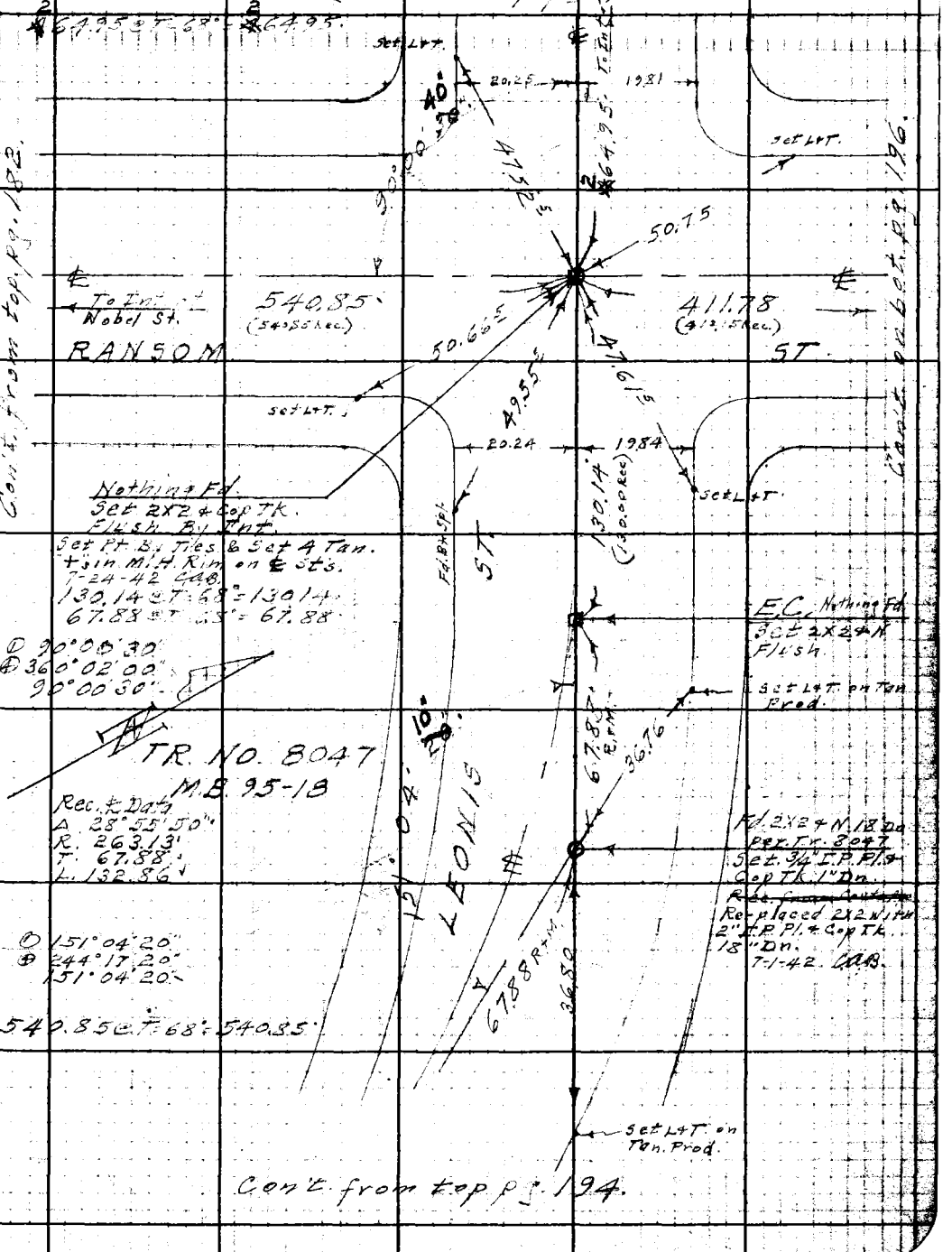

Con't from top pg. 194.

Con't from top pg. 182.

Con't on bot. pg. 196.

Note: Any Additions or Changes on This Sheet Must be Made or Circled in Red Ink With Date and Name of Person Making Change.

Do not extend notes this side of this line.

RETURN TO
LOS ANGELES COUNTY SURVEYOR
700 HALL OF RECORDS

FORM 247 5M 10-39

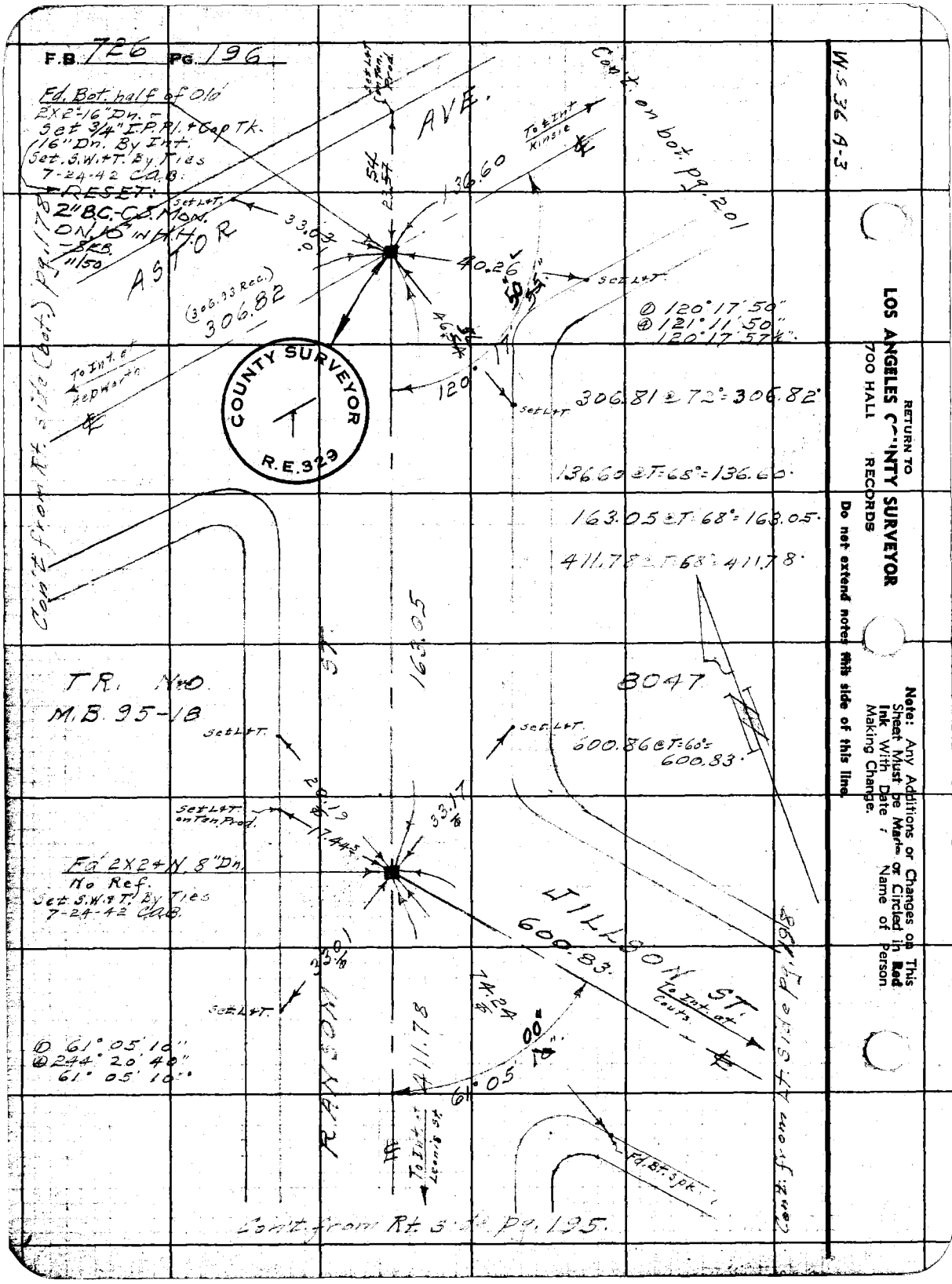
F.B. 726 PG. 196
Fd. Bot. half of Old
2X2"-16" Dn. -
Set 3/4" I.P. Pl. + Cap Tk.
16" Dn. By Int.
Set. S.W. + T. By Ties
7-24-42 C.A.B.
RESET:
2" B.C. - C.S. Mon.
ON 16" in H.H.
- SEB.
11/50
Set L+T.
33.03
.01
ASTOR
AVE.
Set L+T. on Tan. Prod.
54
23.57
136.60
To ℄ Int. Kinsie
Cont. on bot. pg. 201
40.26
50
55
Set L+T.
(306.93 Rec.)
306.82
46.54
120°
Set L+T.
① 120° 17' 50"
④ 121° 11' 50"
120° 17' 57½"
To Int. at Hepworth
COUNTY SURVEYOR
R.E. 329
306.81 @ 72° = 306.82
136.60 @ T = 68° = 136.60
163.05 @ T = 68° = 163.05
411.78 @ T = 68° = 411.78
Cont. from Rt. side (bot.) pg. 178
163.05
TR. No. 0
M.B. 95-18
8047
Set L+T.
Set L+T.
600.86 @ T = 60° = 600.83
Set L+T. on Tan. Prod.
20.19
17.44
33.17
Fd. 2X2 + N. 8" Dn.
No Ref.
Set. S.W. + T. By Ties
7-24-42 C.A.B.
JILLSON ST.
600.83
33.01
Set L+T.
74.24
To Int. at Couts
00
10
411.78
61° 05
① 61° 05' 10"
④ 244° 20' 40"
61° 05' 10"
RANSOM ST.
To Int. at Leonis St.
Fd. Bt. Spk.
Cont. from Rt. Side pg. 198
Cont. from Rt. side pg. 195.
W.S. 36 A-3
RETURN TO
LOS ANGELES COUNTY SURVEYOR
700 HALL RECORDS
Do not extend notes this side of this line.
Note: Any Additions or Changes on This Sheet Must be Made or Circled in Red Ink With Date and Name of Person Making Change.

Notes Ck'd by D. M. Finley	Survey of Gafford St et al SS	F.B. 726 Pg. 197
Map No. B-1765	W. O. 1047 Tape No. 062 Std 68°F	
Office Work	Surveyed by Benson	
Checked	Notes " Date 2-26-42	
Date	Indexed A. C. Johnson	

W.S. 36 A-4

Con't on Lt. side pg. 194.

209.31 @ T=70° = 209.31

T. Intersect Leon's St. Pg.

209.31 ℄

(208.36 Rec.)

E.C. Set 1X24N.
Rec. Dist. from P.I.

19.98

19.99

TR. NO. 8047

M.B. 95-18

65.39

AVE

Set L&T. on Tan. Prod.

37.56

P.I. Set S.W.&T.
By Int.
Set 4 Tan. P.M. on M.H. Rim on St. ℄ Prod.
7-1-42 C.A.B.
Fd. L&T. Conc. Walk

25.79

36.48

Set L&T.

① 151°03'40"
② 244°15'00"
151°03'45"

37.10

42.72

151°04'10" Rec.

Δ = 28°56'25"
R = 253.39
T = 65.39
L = 127.99

Rec. ℄
Δ 28°55'50"
R. 243.47
T. 65.39
L. 127.98

Set L&T. on Tan. Prod.

Set L&T

65.39

COUTS

65.39 @ T=70° = 65.39

B.C.
Set S.W.&T.
Rec. Dist. from P.I.

19.86

20.13

124.55

Con't from top pg. 181.

Note: Any Additions or Changes on This Sheet Must Be Made or Circled in Red Ink With Date and Name of Person Making Change.

Do not extend notes this side of this line.

RETURN TO
LOS ANGELES COUNTY SURVEYOR
700 HALL OF RECORDS

FORM 247 5M 10-39

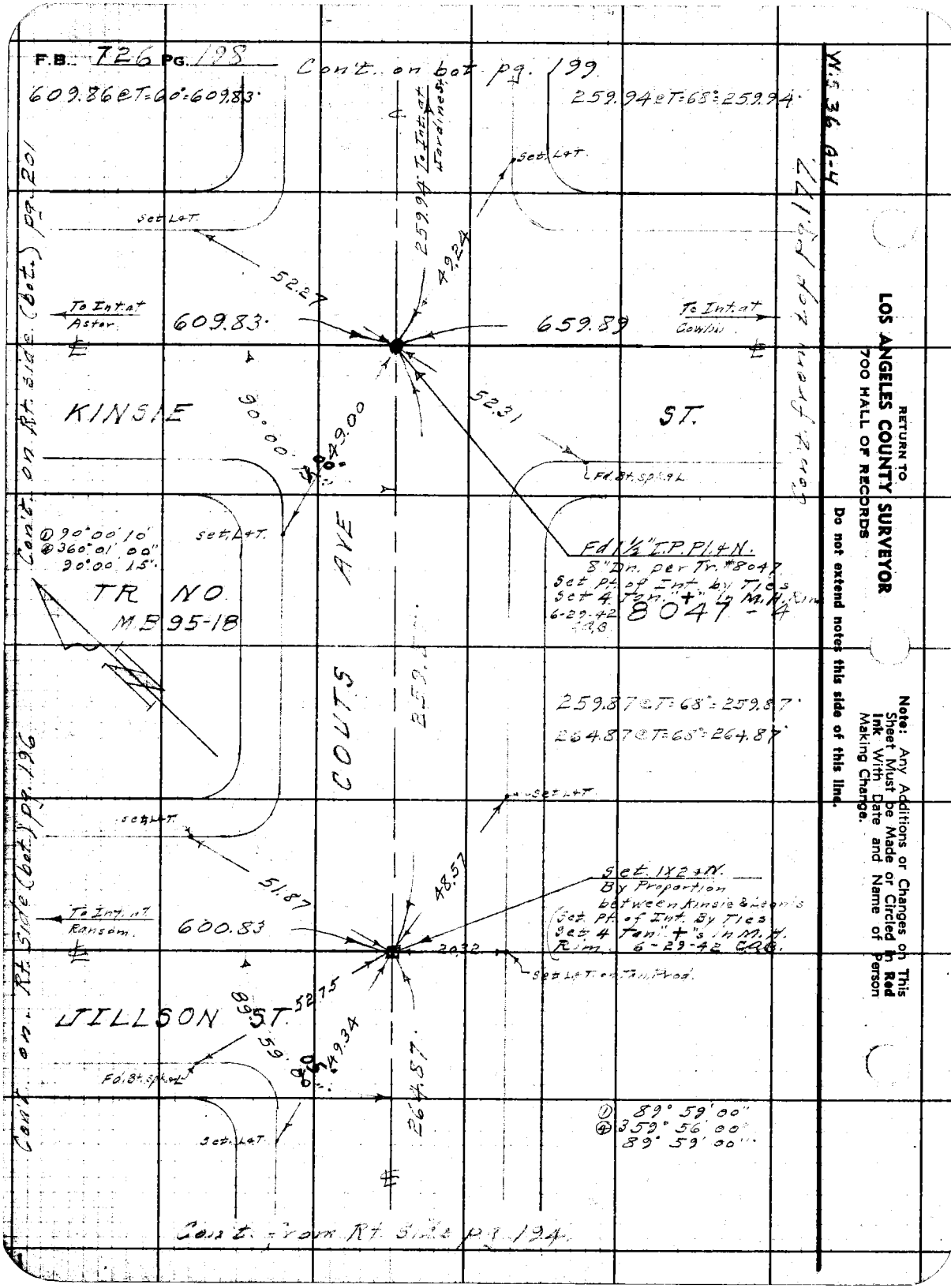

RETURN TO
LOS ANGELES COUNTY SURVEYOR
700 HALL OF RECORDS

Note: Any Additions or Changes on This Sheet Must be Made or Circled in Red Ink With Date and Name of Person Making Change.

Do not extend notes this side of this line.

Notes Ck'd by J. M. Conley
Map No. B-1765.
Office Work
Checked
Date

Survey of Panoch St. et al
W. O. 1047 Tape No. 062 Std 68°F
Surveyed by Benson
Notes " Date 2-27-42
Indexed A. C. Johnson

F.B. 706 Pg. 199

① 90° 00' 20"
⊕ 360° 01' 20"
90° 00' 20"
259.97 @ T=68° 259.97'

Cont. on bnt pg. 200

Set 1 1/2

Set Pt. of Int by Ties
Set 4 Tan. + 6 in.
M.H. Rim. 6-29-42
CAB.

Set Nail By Int.
in 1 1/2" I.P. & Pl. 10" Dn.

10" Dn
Fd 1 1/2" I.P. Pl. & N.
per Tr. #8047
(Destroyed Nail)

Set L & T

To Int at Astor.

300.25'

259.97'

49.30

55.70

0.02

659.89

To Int at Cowlin.

PANOCHA ST.

51.83

30°

52.94

90° 00'

Fd 8" Spk. & T.

Set L & T

300.25 @ T=66°=300.25'

COLITS AVE

259.95

259.95 @ T=68°=259.95'

8047-2

① 90° 00' 10"
⊕ 360° 00' 40"
90° 00' 10"

TR. NO.
M.B. 86-96
455.11 @ T=56°=455.07'

Set L & T

Set L & T

Set Pt of Int By Ties
Set 4 Tan. + 6 in.
M.H. Rim. 6-29-42
CAB.

Set Pl. & N. By Int.
in 1 1/2" I.P. - 6" Dn

Fd 1 1/2 I.P. Pl. & N.
per Tr. #8047
6" Dn. (Destroyed N.)

51.86

48.62

To Int at Astor.

455.07'

0.02

659.91

To Int at Cowlin.

JARDINE ST.

52.75

30°

50.54

Fd 8" Spk. & T.

90° 00'

259.94'

Set L & T.

Cont. from bnt pg. 198

Cont. from Lt. side (Cont.) pg. 205

Cont. on Rt. side (Cap.) pg. 201

Cont. from Lt. side (Cap.) pg. 205

Cont. on Rt. side of this line.

Note: Any Additions or Changes on This Sheet Must be Made in Red Ink with Date and Making Change. Circled in Red Lines of Person

RETURN TO
LOS ANGELES COUNTY SURVEYOR
700 HALL OF RECORDS

FORM 247 5M 10-39

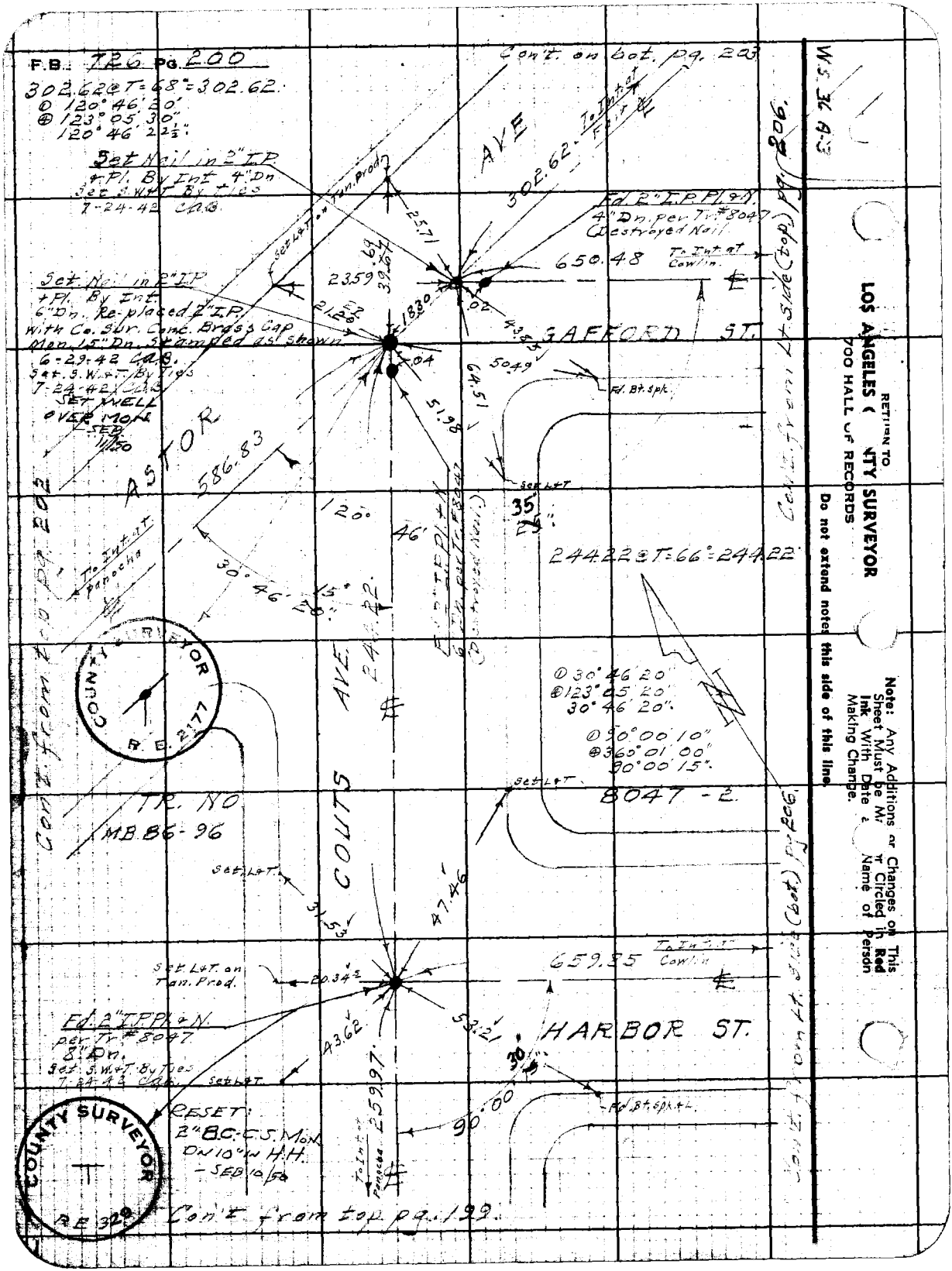
F.B. 726 Pg. 200
302.62@T=68°=302.62.
① 120° 46' 20"
⊕ 123° 05' 30"
120° 46' 22½"
Set Nail in 2" I.P. + Pl. By Int. 4" Dn. Set S.W.&T. By Ties 7-24-42 C.A.B.
Set L&T on Tan. Prod.
Con't. on bot. pg. 203
AVE
302.62
To Int. at Fair
Fd. 2" I.P. Pl. & N. 4" Dn. per Tr. #8047 (Destroyed Nail)
650.48
To Int. at Cowlin.
Set Nail in 2" I.P. + Pl. By Int. 6" Dn. Re-placed 2" I.P. with Co. Sur. Conc. Brass Cap Mon. 15" Dn. Stamped as shown 6-29-42 C.A.B. Set S.W.&T. By Ties 7-24-42 C.A.B. SET WELL OVER MON. SEB 11/50
GAFFORD ST.
ASTOR
586.83
Fd. Bt. Spk.
Set L&T
35
244.22@T=66°=244.22
To Int. at Panocha
30° 46' 20"
Fd. 2" I.P. Pl. & N. 6" Dn. per Tr. #8047 (Destroyed Nail)
COUTS AVE
244.22
① 30° 46' 20"
⊕ 123° 05' 20"
30° 46' 20"
① 90° 00' 10"
⊕ 360° 01' 00"
90° 00' 15"
Set L&T
8047-2
TR. NO
MB 86-96
Set L&T
47.46
Set L&T on Tan. Prod.
20.34
659.85
To Int. at Cowlin
Fd. 2" I.P. Pl. & N. per Tr. #8047 8" Dn. Set S.W.&T. By Ties 7-24-42 C.A.B.
43.62
53.21
HARBOR ST.
Set L&T
RESET: 2" B.C.-C.S. Mon. Dn 10" in H.H. - SEB 10/50
259.97
90° 00'
Fd. Bt. Spk. & L.
To Int. at Panocha
Con't. from top pg. 202
Con't. from top pg. 206
Con't. from Lt. side (top) pg. 206
Con't. from Lt. side (bot.) pg. 206
Con't. from top pg. 199.
COUNTY SURVEYOR R.E. 2177
COUNTY SURVEYOR R.E. 329
W.S. 36 A-3
RETURN TO LOS ANGELES COUNTY SURVEYOR 700 HALL OF RECORDS
Do not extend notes this side of this line.
Note: Any Additions or Changes on This Sheet Must be Made or Circled in Red Ink With Date & Name of Person Making Change.

Notes Ck'd by D. M. [illegible]	Survey of Gafford St. etc. F.B. 726 Pg. 201
Map No. B-1765	W. O. 1047 Tape No. 062 Std 68°F
Office Work	Surveyed by Benson
Checked	Notes " Date 2-27-42
Date	Indexed A. C. Jor[illegible]

WS 36 A-3

Con't. on bot. pg. 202

302.52 @ T=68° = 302.52

COUNTY SURVEYOR R.E. 329

To Int. at Panocha

302.52

JARDINE ST.

To Int. at Coutts

Fd. L&T. GONE.

RESET L&T. - SEB.

Fd. 2" I.P. Pl. & N 6" Dn. per Tr. #8047 Set S.W. & T. By Ties 7-24-42 Cas.

RESET: 2" BC.-C.S. Mon. Dn. 18" in H.H. - SEB. 11/50

Set L&T. on Tan. Prod.

455.07

39.33

36.79

Fd. Bt. Spk.

23.67

38.20

① 120° 46' 30"
④ 123° 06' 00"
120° 46' 30"

35° 30'

Set L&T.

8047-2

TR. NO.

M.B. 86-96

120° 46'

① 59° 13' 50"
④ 236° 55' 20"
59° 13' 50"

302.48 @ T=68° = 302.48

AVE

302.48

ST.

59° 13' 50"

KINSIE

To Int. at Coutts

609.83

Set L&T.

Fd. old 2X2 & N. - .02 S. of ℄ Astor. - 8" Dn. Destroyed 2X2 & Set 3/4" I.P. Pl. & Cap Tk. 12" Dn. By Int. (Set S.W. & T. By Ties 7-24-42 Cas.

28.00

ASTOR

23.53

37.10

Fd. Bt. Spk. ℄

Set L&T. on Tan. Prod.

136.60

33.93

Set L&T.

Con't. from Rt. Side (top) Pg. 196

Con't. from Lt. Side (bot.) Pg. 199

Con't. from Lt. Side (top) Pg. 198

Note: Any Additions or Changes on This Sheet Must be Made Circled in Red Ink With Date and Name of Person Making Change.

Do not extend notes this side of this line.

RETURN TO LOS ANGELES COUNTY SURVEYOR 700 HALL OF RECORDS

FORM 247 5M 10-39

F.B. 726 Pg. 202 Con't on Lt. side pg. 200.

WS 36 A-3

TR. NO.
M.B. 86-96

8047-2

586.83 @ T=68°=586.83

ASTOR AVE
To Int. at Coutts
586.83

(IVY ST.) ST.
PANO
To Int. at Coutts
300.25

Set L&T.
Set Nail By Int. in 2" I.P. & Pl. - 6" Dn.
Set S.W. & T. By Tees 7-24-42 C.A.E.
RESET 2" BC-C.S. MON. DN 10" IN H.H.
SEB 11/50

Set L&T. on Tan. Prod.
23.66
37.36
Set L&T.
45°
120° 46' 40"
① 120° 46' 40"
④ 123° 06' 40"
120° 46' 40"
302.52
To Int. at Jardine

COUNTY SURVEYOR
R.E. 329

Con't from top pg. 201.

RETURN TO
LOS ANGELES COUNTY SURVEYOR
700 HALL OF RECORDS

Do not extend notes this side of this line.

Note: Any Additions or Changes on This Sheet Must be Made or Circled in Red Ink With Date and Name of Person Making Change.

Notes Ck'd by D. M. Plaley	Survey of Gafford St. et al. S.S.
Map No. B-1765	W. O. 1047 Tape No. 062 Std 68°F
Office Work	Surveyed by Benson
Checked	Notes " Date 2-27-42
Date	Indexed L. C. Jen

F.B. 726 PG. 203

W.S. 364-3

Con't. on bot. pg. 204

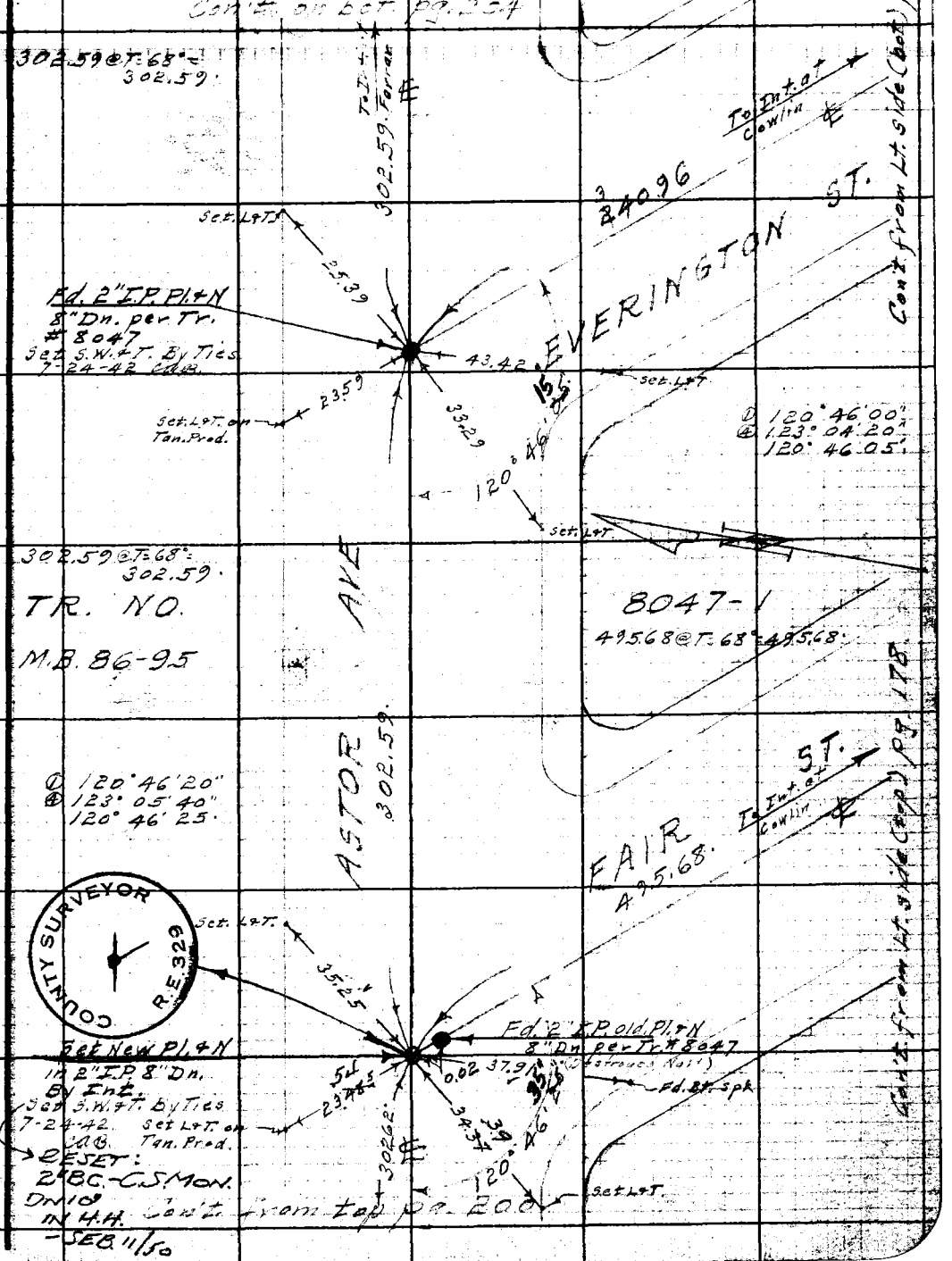

Note: Any Additions or Changes on This Sheet Must be Made in Red Ink With Date and Circled in Red Ink With Date and Name of Person Making Change.

Do not extend notes this side of this line.

RETURN TO
LOS ANGELES COUNTY SURVEYOR
1700 HALL OF RECORDS

FORM 247 5M 10-39

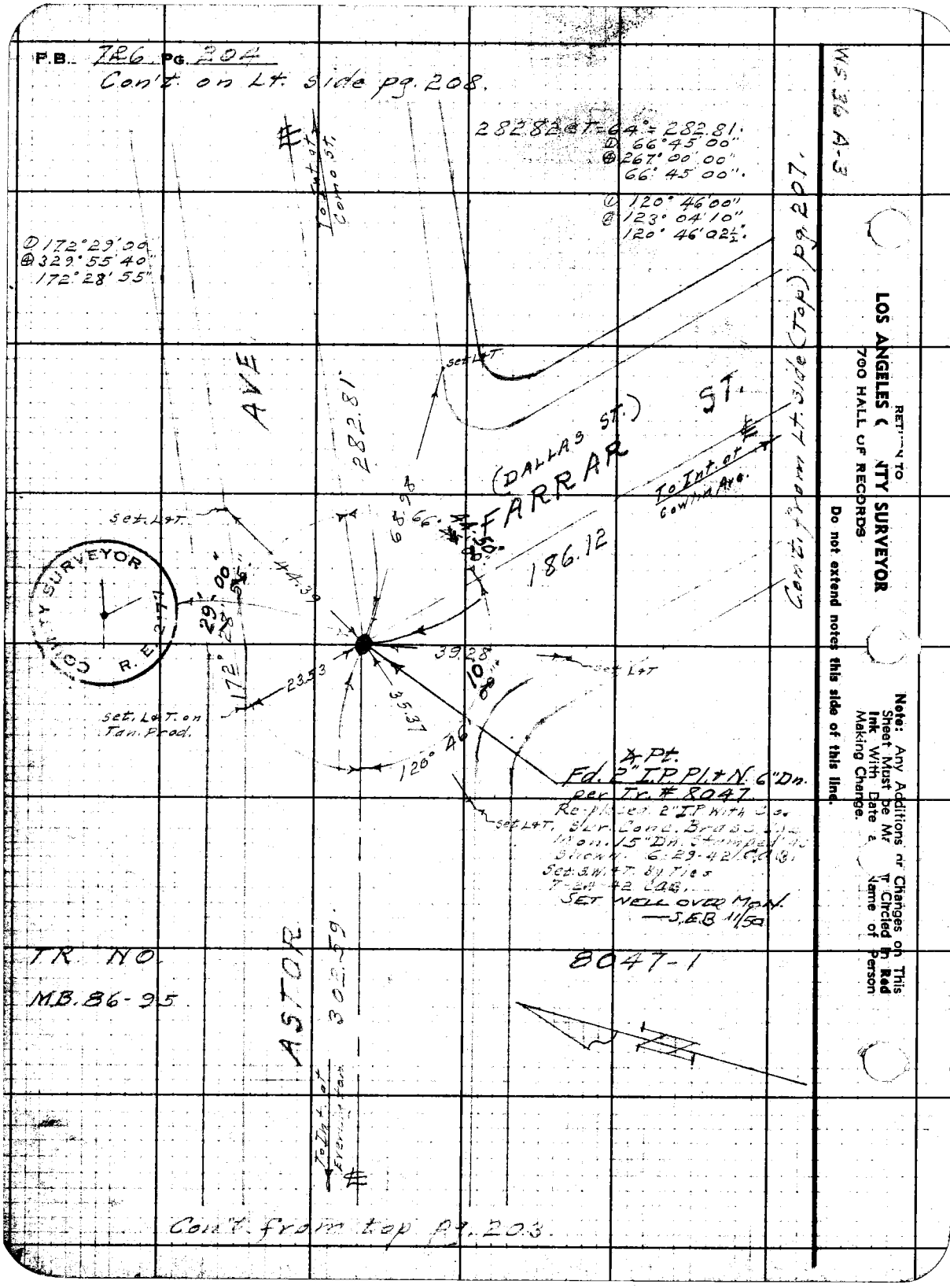

F.B. 726 Pg. 204
Con't on Lt. side pg. 208.
282.82 @ T=64° = 282.81.
① 66°45'00"
④ 267°00'00"
66°45'00".
① 120°46'00"
② 123°04'10"
120°46'02½".
① 172°29'00"
④ 329°55'40"
172°28'55"
To Int. of Como St.
AVE
282.81
Set L&T.
(DALLAS ST.)
FARRAR ST.
To Int. of Cowlin Ave.
Con't from Lt. side (Top) pg. 207.
186.12
Set L&T.
44.39
29°00'
172°
23.53
39.28
35.37
120°46'
Set L&T
Set L&T. on Tan. Prod.
Pt.
Fd. 2" I.P. Pl. + N. 6" Dn.
per Tr. # 8047
Re-placed 2" I.P. with Co.
Mon. 15" Dn. Stamped as
Shown. 6-29-42 C.A.B.
Set 3 W.T. by Ties
7-24-42 C.A.B.
SET WELL OVER MON.
—S.E.B. 11/50
Set L&T.
TR. NO.
MB. 86-95
ASTOR
302.59
8047-1
To Int. of Evering Tan.
Con't from top pg. 203.
WS 36 A-3
RETURN TO
LOS ANGELES COUNTY SURVEYOR
700 HALL OF RECORDS
Do not extend notes this side of this line.
Note: Any Additions or Changes on This Sheet Must be Made in Circled in Red Ink With Date and Name of Person Making Change.

Notes Ck'd by [illegible]	Survey of Gafford St. et al S.S.
Map No. B-1765	W. O. 1047 Tape No. ____ Std 68°F
Office Work ____	Surveyed by Benson
Checked ____	Notes " Date 3-10-42
Date ____	Indexed A. C. Jannson

F.B. 726 Pg. 205

① 90°00'30"
④ 360°02'20"
90°00'35"

Con't. on bot. pg. 206

W.S. 36 A-4

Con't. on Rt. side (top) pg. 199

Set L+T.

25'

90°02'

47.86

259.98 To Int. at Rt. side

Set L+T.

Fd. 1½" I.P. P/L+N 6" Dn. 0.01' E. of Line. Set N. on Line per Tr. #8047. Set S.W. & T. By Ties 7-24-42 Dae

49.35

To Int. at Coats

659.89

310.92

To Int. at Atlantic

ST.

PANOCHA (IVY ST.)

52.32

Fd. Bt. Spk. + L.S.

659.90 @ T=66° = 659.89

TR. NO. M.B. 86-96

AVE

8047-1

259.98 @ T=68° = 259.98

260.00 @ T=68° = 260.00

Set L+T.

260.00

Fd. 1¾" I.P. P/L+N. 6" Dn. .01 E. of Line. Set N. on Line. per Tr. #8047. Set S.W. & T. By Ties 7-24-42 Dae.

① 90°00'20"
④ 360°01'20"
90°00'20"

659.96 @ T=56° = 659.91

Set L+T.

15'

90°00'

47.92

Set L+T.

51.73

To Int. at Coats.

659.91

310.90

To Int. at Atlantic

WARDINE

ST.

52.67

Fd. Bt. Spk. + L.

48.48

To Int. at Rt. side

260.00

Set L+T.

Con't. from Rt. side (top) pg. 177

Con't. on Rt. side (bot) pg. 199

Con't. from Lt. side (top) pg. 209

Con't. from Lt. side (top) pg. 202

Note: Any Additions or Changes on This Sheet Must be Made or Circled in Red Ink With Date and Name of Person Making Change.

Do not extend notes this side of this line.

RETURN TO
LOS ANGELES COUNTY SURVEYOR
700 HALL OF RECORDS

FORM 247 5M 10-39

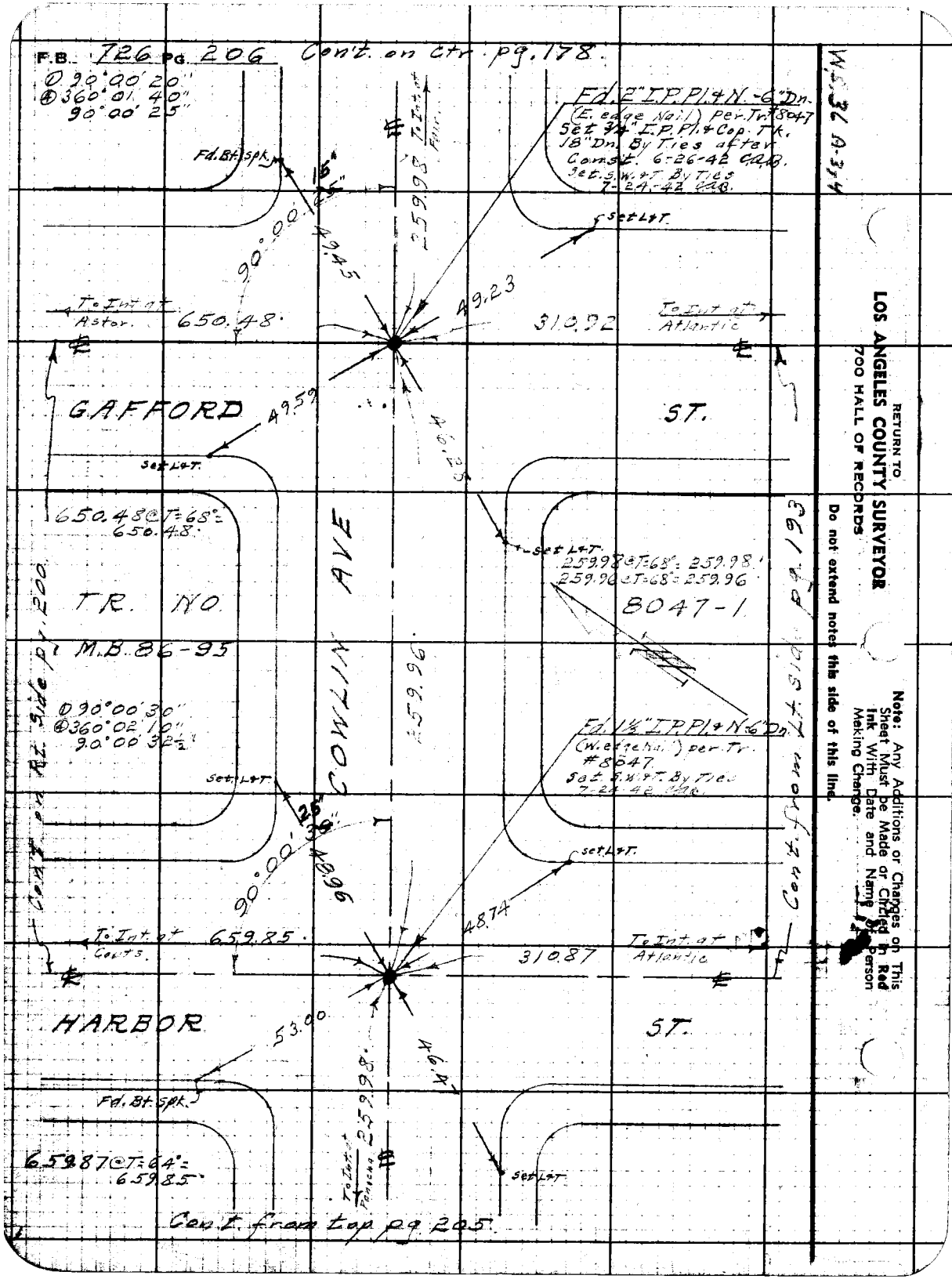
F.B. 726 Pg. 206 Con't. on Ctr. pg. 178.
① 90°00'20"
④ 360°01'40"
90°00'25"
Fd. 2" I.P. Pl. & N. -6" Dn.
(E. edge Nail) per Tr. #8047
Set 3/4" I.P. Pl. & Cop. Tk.
18" Dn. By Ties after
Const. 6-26-42 C.A.B.
Set S.W. & T. By Ties
7-24-42 C.A.B.
Fd. Bt. Spk.
15"
25"
90°00'
49.45
259.98 To Int. at Fair.
Set L & T.
49.23
To Int. at Astor.
650.48
310.92
To Int. at Atlantic
GAFFORD
ST.
49.59
46.25
Set L & T.
650.48 @ T=68° = 650.48
Set L & T.
259.98 @ T=68° = 259.98
259.96 @ T=68° = 259.96
TR. NO.
8047-1
M.B. 86-95
COWLIN AVE
259.96
① 90°00'30"
④ 360°02'10"
90°00'32½"
Fd. 1½" I.P. Pl. & N. 6" Dn.
(W. edge Nail) per Tr.
#8047
Set S.W. & T. By Ties
7-24-42 C.A.B.
Set L & T.
25"
30"
90°00'
48.96
Set L & T.
48.74
To Int. at Coats.
659.85
310.87
To Int. at Atlantic
HARBOR
ST.
53.00
46.47
Fd. Bt. Spk.
259.98
To Int. at Pancoa
659.87 @ T=64° = 659.85
Set L & T.
Con't. on Rt. Side pg. 200
Con't. from Lt. Side pg. 193
Con't. from top pg. 205.
W.S. 36 A-3,4
RETURN TO
LOS ANGELES COUNTY SURVEYOR
700 HALL OF RECORDS
Do not extend notes this side of this line.
Note: Any Additions or Changes on This Sheet Must be Made or Circled in Red Ink With Date and Name of Person Making Change.

Notes Ck'd by [illegible]	Survey of [illegible]	F.B. 726 Pg. 207
Map No. B-1765	W. O. 1047 Tape No. 079 Std 68°F	310.99 @ T=66°=310.99
Office Work	Surveyed by Benson	259.86 @ T=68°=259.86
Checked	Notes " Date 3-10-42	
Date	Indexed A. C. Johnson	

W.S. 36-A-3

Con't. on bot. pg. 208.

186.12 @ T=68°=186.12

Set L+T

52.11

259.86

48.90

Fd. 2" I.P. - 6" Dn. per Tr. 8047 Set Pl. & N. Set S.W.+T. By Ties 7-24-42 CAB.

To Int. at ~~Ayers Ave~~ Astor Ave. 186.12

310.99 To L+T. at Int. Atlantic

51.63

FARRAR ST.

(DALLAS ST.)

50.33

89° 59' 50"

Set L+T

Set L+T

① 89° 59' 50"
② 359° 59' 10"
89° 59' 47½"

TR. NO. 8047-1

M.B. 86-95

310.97 @ T=68°=310.97

340.96 @ T=66°=340.96

① 90° 00' 00"
② 360° 00' 20"
90° 00' 05"

COWLIN AVE

259.99

Set L+T

Set L+T

Set Pl. & N. in 2" I.P. 8" Dn. By Int. Set S.W.+T. By Ties 7-24-42 CAB. - RESET 2" BC - C.S. MON.

52.65

51.26

Fd. 2" I.P. Pl. & N. - 8" Dn. also N. 07 E. & 01 N. per Tr. # 8047 (Destroyed N.)

.06

To Int. at Astor Ave 340.96

310.97 To Int. at Atlantic

51.76

EVERINGTON ST.

49.38

259.99

89° 59' 55"
90° 00' 05"

Set L+T

259.99 @ T=68°=259.99

Set L+T

To Int. at Fair

Con't. on Rt. side pg. 204.

Con't. on Rt. side (top) pg. 203.

Con't. from Lt. side (bot.) pg. 210

Con't. from bot. pg. 192

Con't. from top pg. 178.

COUNTY SURVEYOR R.E. 329

Note: Any Additions or Changes on This Sheet Must be Made Circled in Red Ink With Date and Name of Person Making Change.

Do not extend notes this side of this line.

RETURN TO LOS ANGELES COUNTY SURVEYOR HALL OF RECORDS

FORM 247 5M 10-39

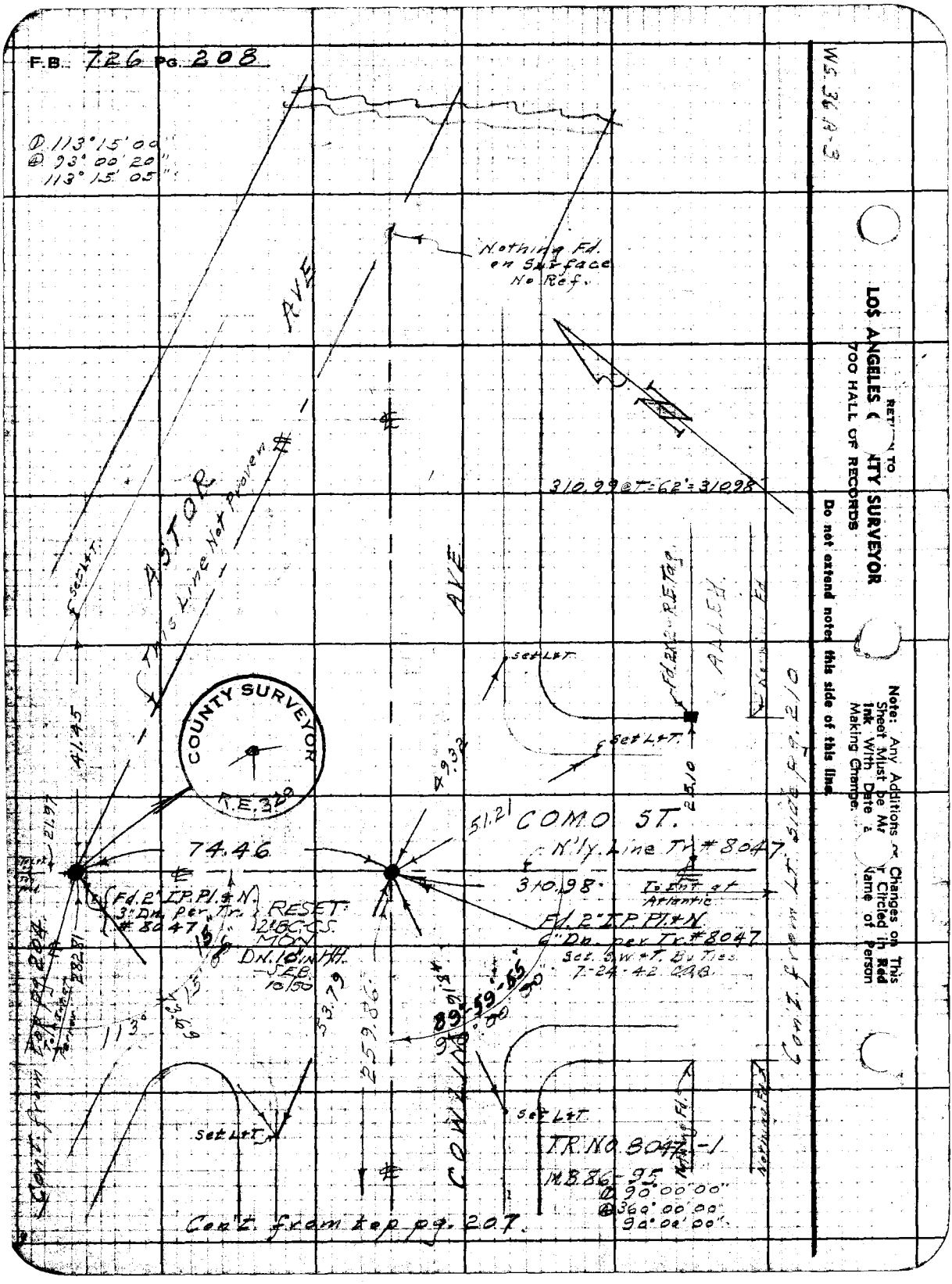
F.B. 726 Pg. 208
① 113°15'00"
② 93°00'20"
113°15'05"
Nothing Fd. on Surface No Ref.
AVE
ASTOR
This Line Not Proven
AVE
310.99 @ T=62'=310.98
Set L&T
Fd. 2x2 - R.E. Tag
ALLEY
Set L&T
Set L&T
COUNTY SURVEYOR
R.E. 320
41.45
49.32
25.10
51.21
COMO ST.
N'ly. Line Tr. #8047
74.46
310.98
To Int. at Atlantic
Fd. 2" I.P. Pl. & N.
3" Dn. per Tr. #8047
RESET 2" BC.C.S. MON. DN. 10" IN HH. - SEB. 10/50
Fd. 2" I.P. Pl. & N.
6" Dn. per Tr. #8047
Set. S.W. & T. Bu. Ties. 7-24-42 C.A.B.
Con't. from Lt. side pg. 210
Con't. from top pg. 204
282.81
113°
73.69
53.79
259.86
89°59'55"
90°00'00"
Set L&T
Set L&T
TR. NO. 8047-1
M.B. 86-95
① 90°00'00"
② 360°00'00"
90°00'00"
Nothing Fd.
Nothing Fd.
Con't. from top pg. 207.
WS 36 A-3
RETURN TO
LOS ANGELES COUNTY SURVEYOR
700 HALL OF RECORDS
Do not extend notes this side of this line.
Note: Any Additions or Changes on This Sheet Must be Made or Circled in Red Ink With Date and Name of Person Making Change.

Notes Ck'd by	Survey of Gaffey St. et al S.S.
Map No. B-1765	W. O. 1047 Tape No. 079 Std 68°F
Office Work	Surveyed by Benson
Checked	Notes " Date 3-11-42
Date	Indexed

F.B. 726 PG. 209

W.S. 36 A-4

Con't. on bot. pg. 193.

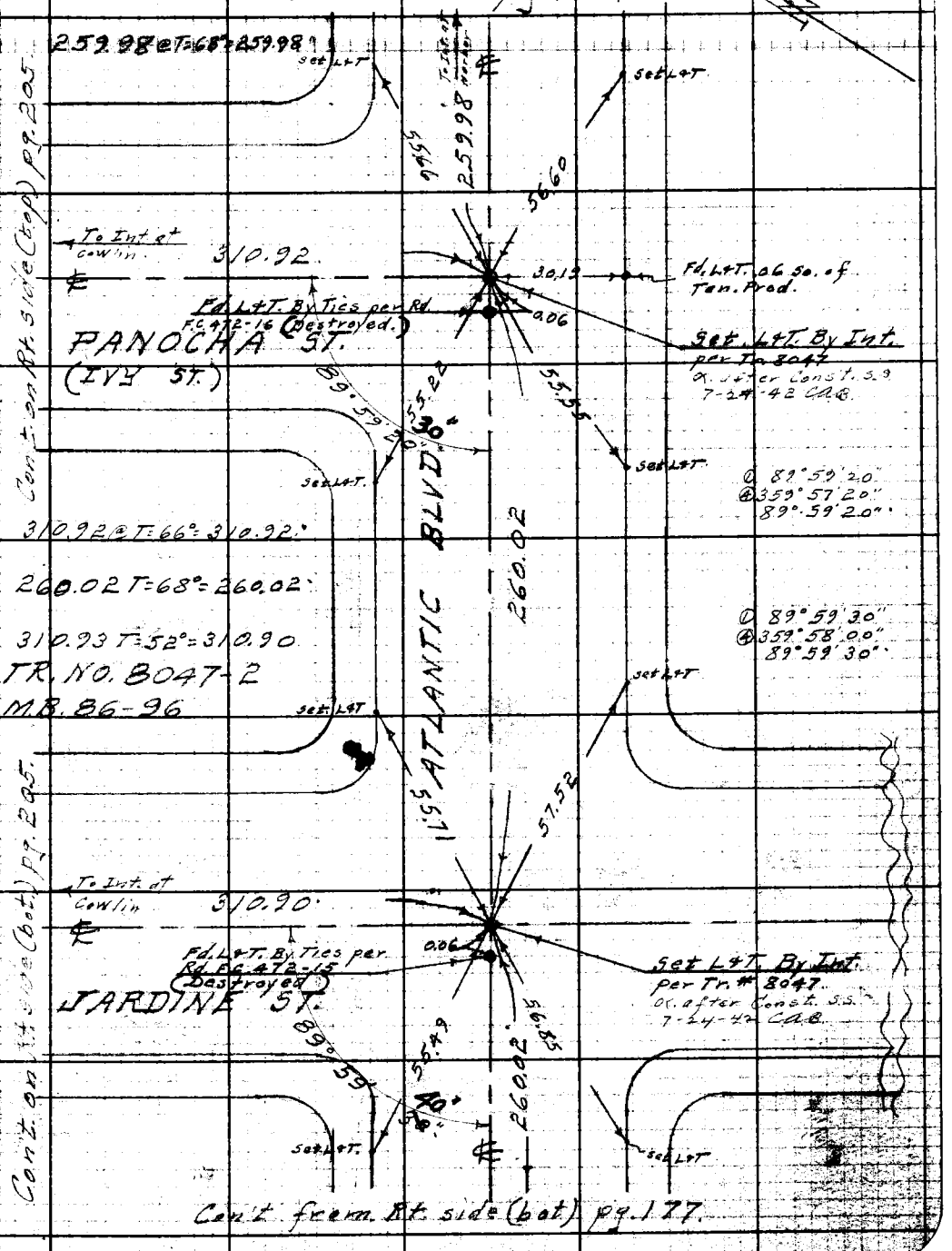

Con't. on Rt. side (top) pg. 205.

Con't. on Rt. side (bot.) pg. 205.

Con't. from Rt. side (bot) pg. 177.

Note: Any Additions or Changes on This Sheet Must be Made or Circled in Red Ink With Date and Name of Person Making Change.

Do not extend notes this side of this line.

RETURN TO
LOS ANGELES COUNTY SURVEYOR
700 HALL OF RECORDS

FORM 247 BM 10.39

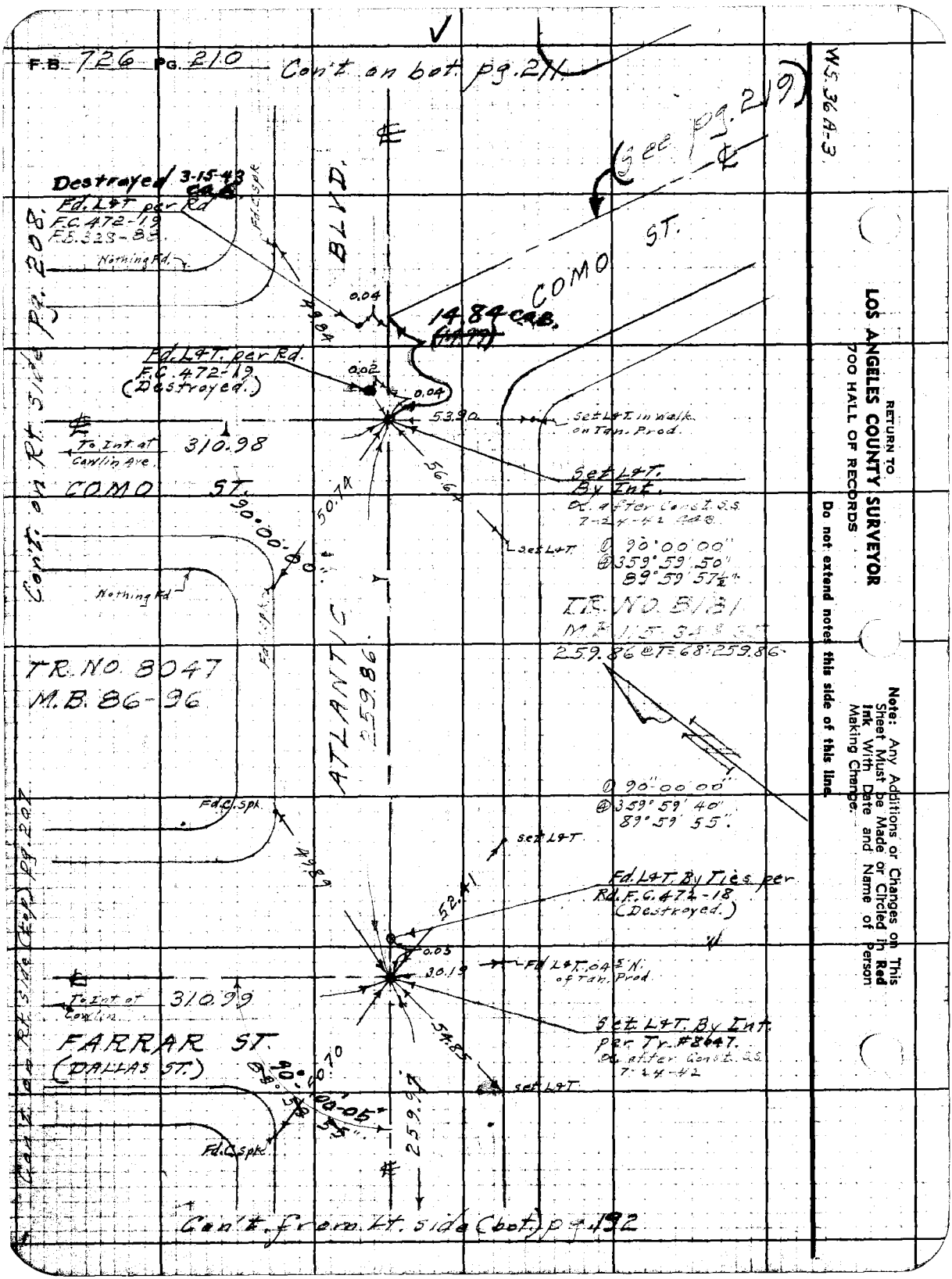
F.B. 726 Pg. 210
Con't on bot. pg. 211
(See pg. 219)
W.S. 36 A-3
Destroyed 3-15-43 CAB
Fd. L&T per Rd
F.C. 472-19
F.B. 323-88
Nothing Fd.
Fd. C. Spk.
BLVD.
COMO ST.
0.04
14.84 CAB.
49.84
Fd. L&T. per Rd.
F.C. 472-19
(Destroyed.)
0.02
0.04
53.90
Set L&T. in walk on Tan. Prod.
To Int. at Cowlin Ave.
310.98
COMO ST.
Set L&T. By Int.
Oc. after Const. S.S. 7-24-42 CAB.
50.74
56.64
90°00'00"
Set L&T.
① 90°00'00"
④ 359°59'50"
89°59'57½"
Nothing Fd.
Fd. C. Spk.
TR. NO. 8181
259.86 @ T=68: 259.86
TR. NO. 8047
M.B. 86-96
ATLANTIC
259.86
① 90°00'00"
④ 359°59'40"
89°59'55"
Fd. C. Spk.
49.89
Set L&T.
Fd. L&T. By Ties per Rd. F.C. 472-18 (Destroyed.)
52.41
0.03
30.19
Fd. L&T. .04 S.N. of Tan. Prod.
To Int. at Cowlin
310.99
FARRAR ST.
(DALLAS ST.)
Set L&T. By Int. per Tr. #8047.
Oc. after Const. S.S. 7-24-42
54.85
Set L&T.
90°00'05"
50.70
Fd. C. Spk.
259.97
Con't. on Rt. Side Pg. 208
Con't. on Rt. Side (top) pg. 207
Con't. from Lt. side (bot.) pg. 192
RETURN TO
LOS ANGELES COUNTY SURVEYOR
700 HALL OF RECORDS
Do not extend notes this side of this line.
Note: Any Additions or Changes on This Sheet Must be Made or Circled in Red Ink With Date and Name of Person Making Change.

1376753

Notes Ck'd by L. W. Tilley	Survey of Gafford et al S.F.B. 726 PG. 211
Map No. B-1765	W. O. 1047 Tape No. ____ Std. 68°F
Office Work ____	Surveyed by Benson
Checked ____	Notes " Date 3-13-42
Date ____	Indexed A. C. Johnson

WS 36 4-3

Con't. on bot pg. 212

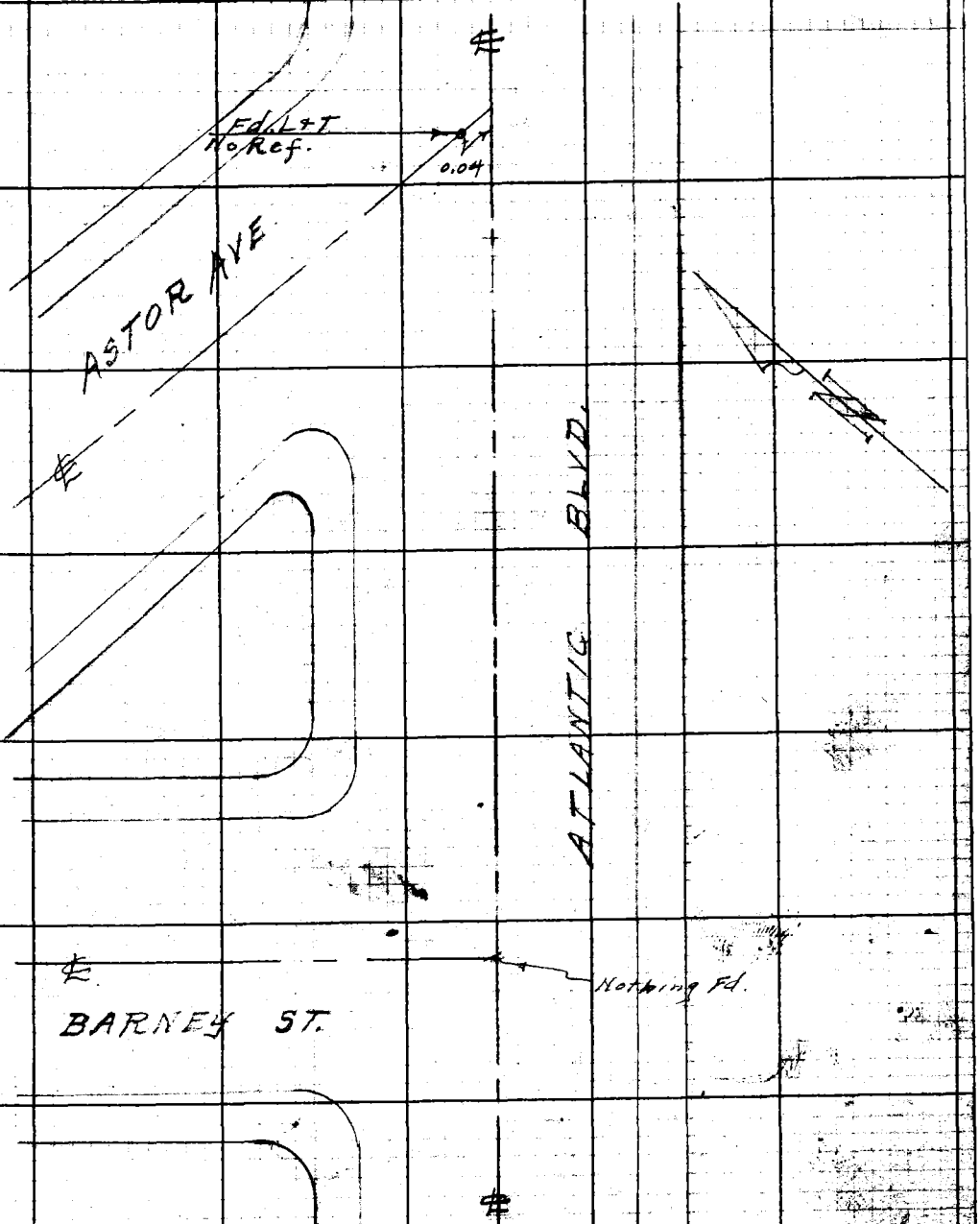

Con't. from top pg. 210.

Note: Any Additions or Changes on This Sheet Must be Made or Circled in Red Ink With Date and Name of Person Making Change.

Do not extend notes this side of this line.

RETURN TO
LOS ANGELES COUNTY SURVEYOR
700 HALL OF RECORDS

FORM 247 5M 10-39

F.B. 126 PG. 212

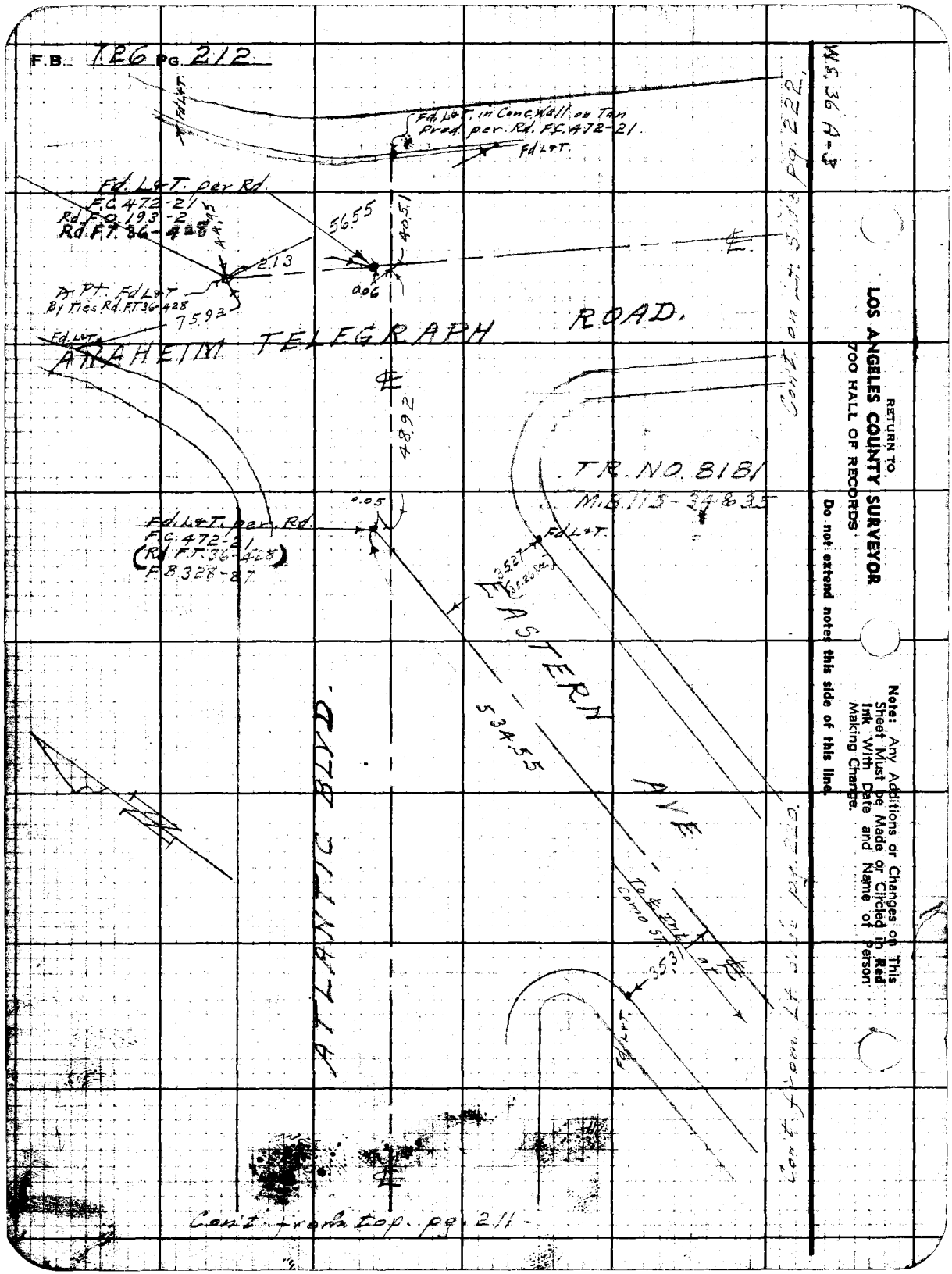

RETURN TO
LOS ANGELES COUNTY SURVEYOR
700 HALL OF RECORDS

Do not extend notes this side of this line.

Note: Any Additions or Changes on This Sheet Must be Made or Circled in Red Ink With Date and Name of Person Making Change.

Notes Ck'd by [illegible]	Survey of Gafford St. et al S.S.
Map No. B-1765	W. O. 1047 Tape No. 065 St'd 68°F
Office Work	Surveyed by Benson
Checked	Notes " Date 4-10-42
Date	Indexed A. C. Johnson

F.B. 726 PG. 213

① ~~151° 05' 30"~~
④ ~~244° 22' 00"~~
151° 05' 30"

① 151° 04' 45"
④ 244° 19' 20"
151° 04' 50"

Con't on bot pg. 214

W.S. 36 A-4

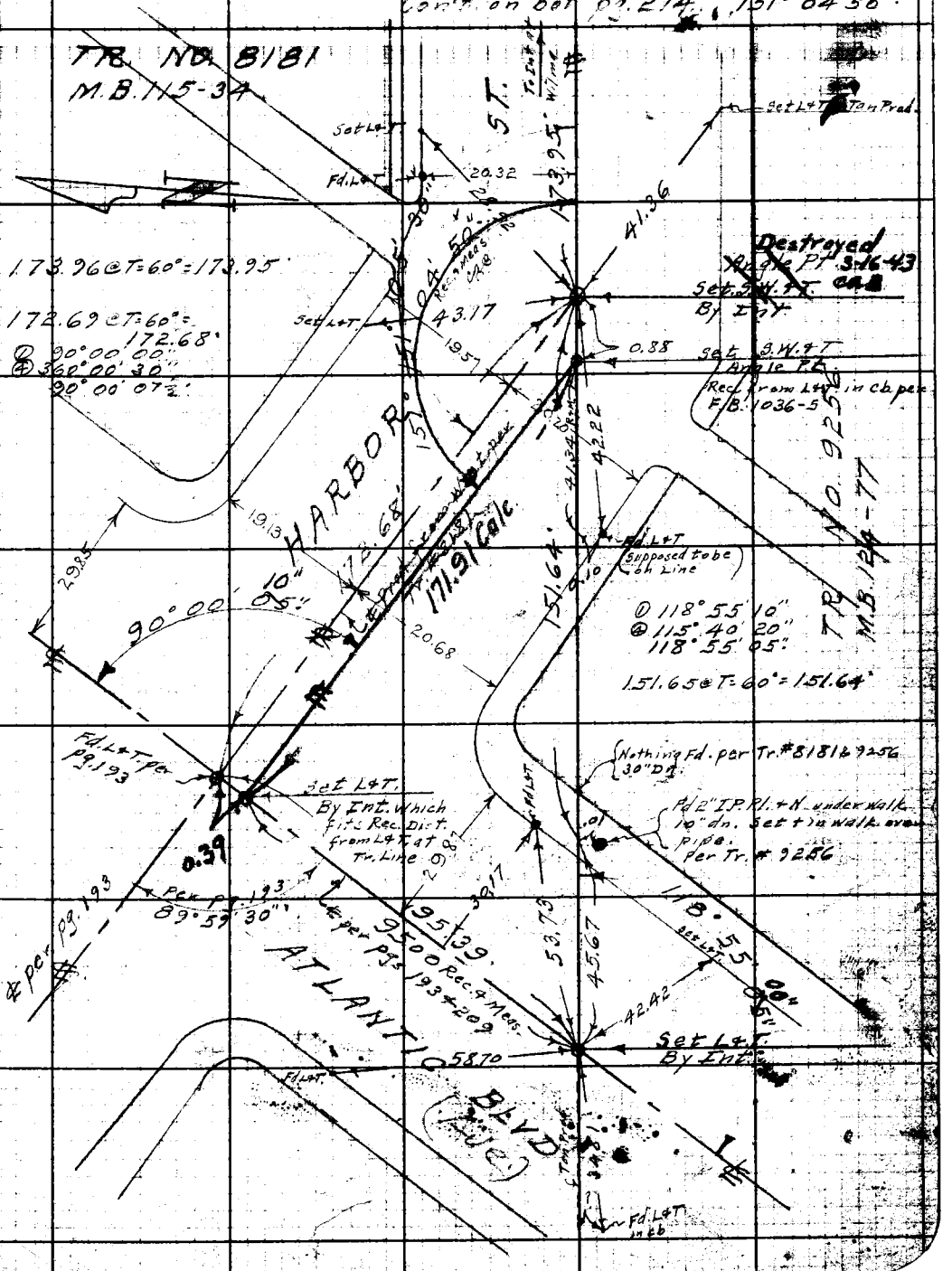

Note: Any Additions or Changes on This Sheet Must be Made or Circled in Red Ink With Date and Name of Person Making Change.

Do not extend notes this side of this line.

RETURN TO
LOS ANGELES COUNTY SURVEYOR
700 HALL OF RECORDS

FORM 247 5M 10-39

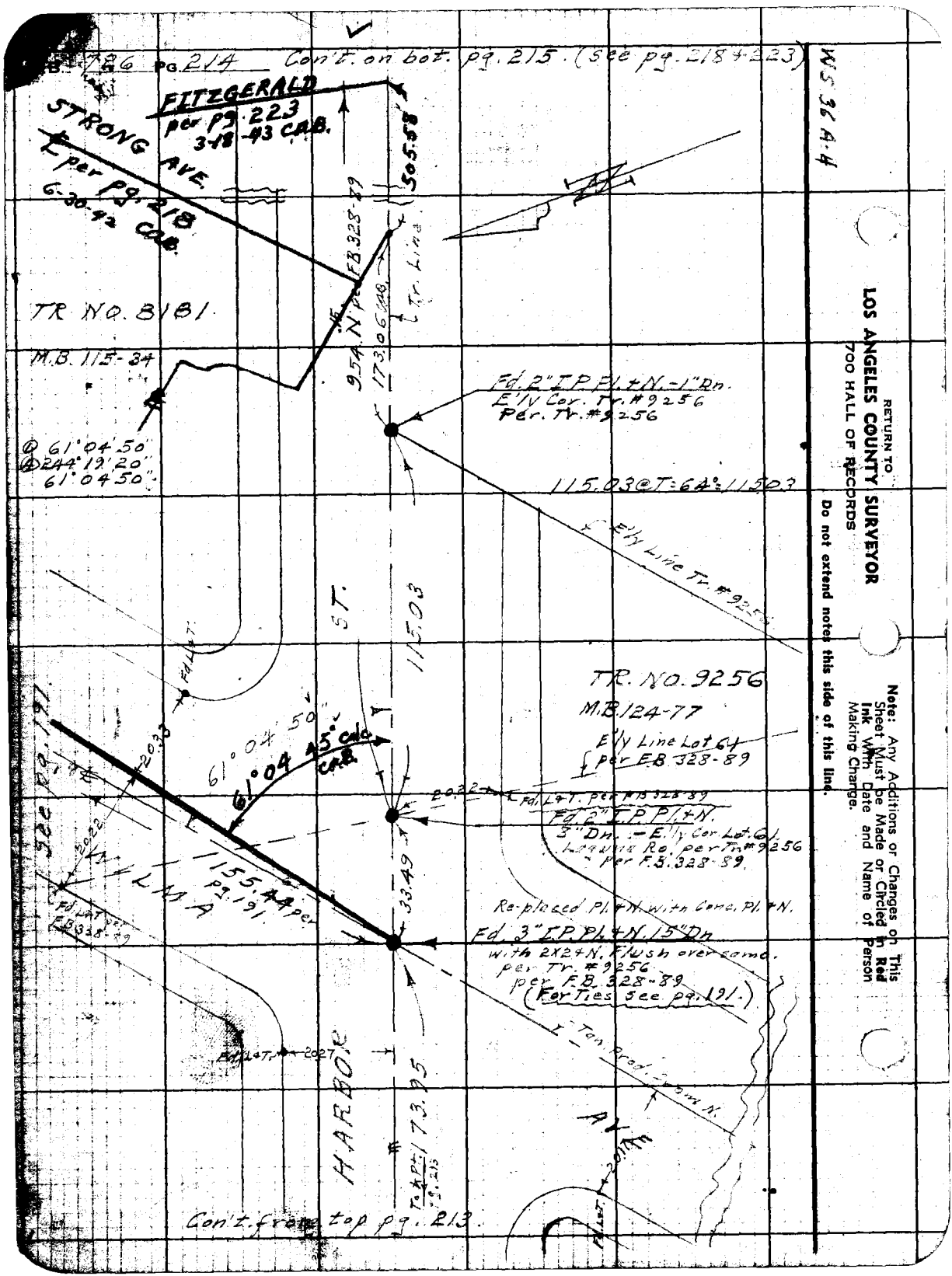

RETURN TO
LOS ANGELES COUNTY SURVEYOR
700 HALL OF RECORDS
Do not extend notes this side of this line.
Note: Any Additions or Changes on This Sheet Must be Made or Circled in Red Ink With Date and Name of Person Making Change.

Notes Ck'd by	Survey of Gaffey St. et al SS
Map No. B-1765	W. O. 1047 Tape No. 065 Std 68.0
Office Work	Surveyed by Benson
Checked	Notes Date 4-13-42
Date	Indexed

F.B. 720 PG. 213

(4-24-43 CAB.)

WS 36 4-4

Cont. on Lt. 3 of F.B. 227.

CAMFIELD AVE

Fd 2" I.P. P/L + N. -16" Dn
Replaced old nail S.E. Cor. Lot
58 Laguna Ro. per
F.B. 328-89
S.E. Cor. Lot 8 Tr. 8863.

To Int. of Connecting Line

① 90°00'10"
④ 360°00'40"
90°00'10"

564.79 @ T: 56° = 564.75

Fd 1 Lt. in M.H. Rim per F.B. 328-84
Fence no good Set Nail & Tack
Moved Destroyed at Out.
Set 4 Tack P.M.s on M.H. Rim & on
St. E.S. By Inst.
3-24-43 CAB

TR. NO. 8863
M.B. 145-59.

ST. #208.83

190.36

165.32 (165.28) per F.B. 328-89

Fd Lt. T.

AVE

To Lt. of Concrete Blk. & Wooden Blk. By Ties per F.B. 328-84

90°00'05"
90°00'10"

INDUSTRIAL
EASTERN

Fd. Co. Surv. Conc.
Brass Cap. Mon. 24" Dn.
per F.B. 328-89-84

To Int. Elevation

564.75

① 75°14'30"
④ 300°57'50"
75°14'27½"

① 90°01'00"
④ 360°04'00"
90°01'00"

175.54 per F.B. 328-89

Set Lot Cond. Walk

90°00'50"

MAR DEL #159.71

165.16

159.70 @ T: 80° = 159.71
165.16 @ T: 64° = 165.16

Set 4 Tack P.M. on M.H. Rim & on E.S. Rec. from S'ly Tr. Line

Fd. 1½" I.P. P/L & N. 24" Dn. S.E. Cor. Tr. #8181

Set ¾" I.P. P/L & Cor. Tr. 18" Dn. By Ent.

ALLEY (20)

E'ly Line Tr. #8181

170.85 @ T: 64° = 170.85
3-24-43 CAB

See F.B. 1273-198

Cont. from top pg. 214.

Cont. on bot. pg. 226

Note: Any Additions or Changes on This Sheet Must be Made in Red Ink With Date and Circled in Red Ink Making Change. Name of Person

Do not extend notes this side of this line.

RETURN TO LOS ANGELES COUNTY SURVEYOR 700 HALL OF RECORDS

FORM 247 5M 10-39

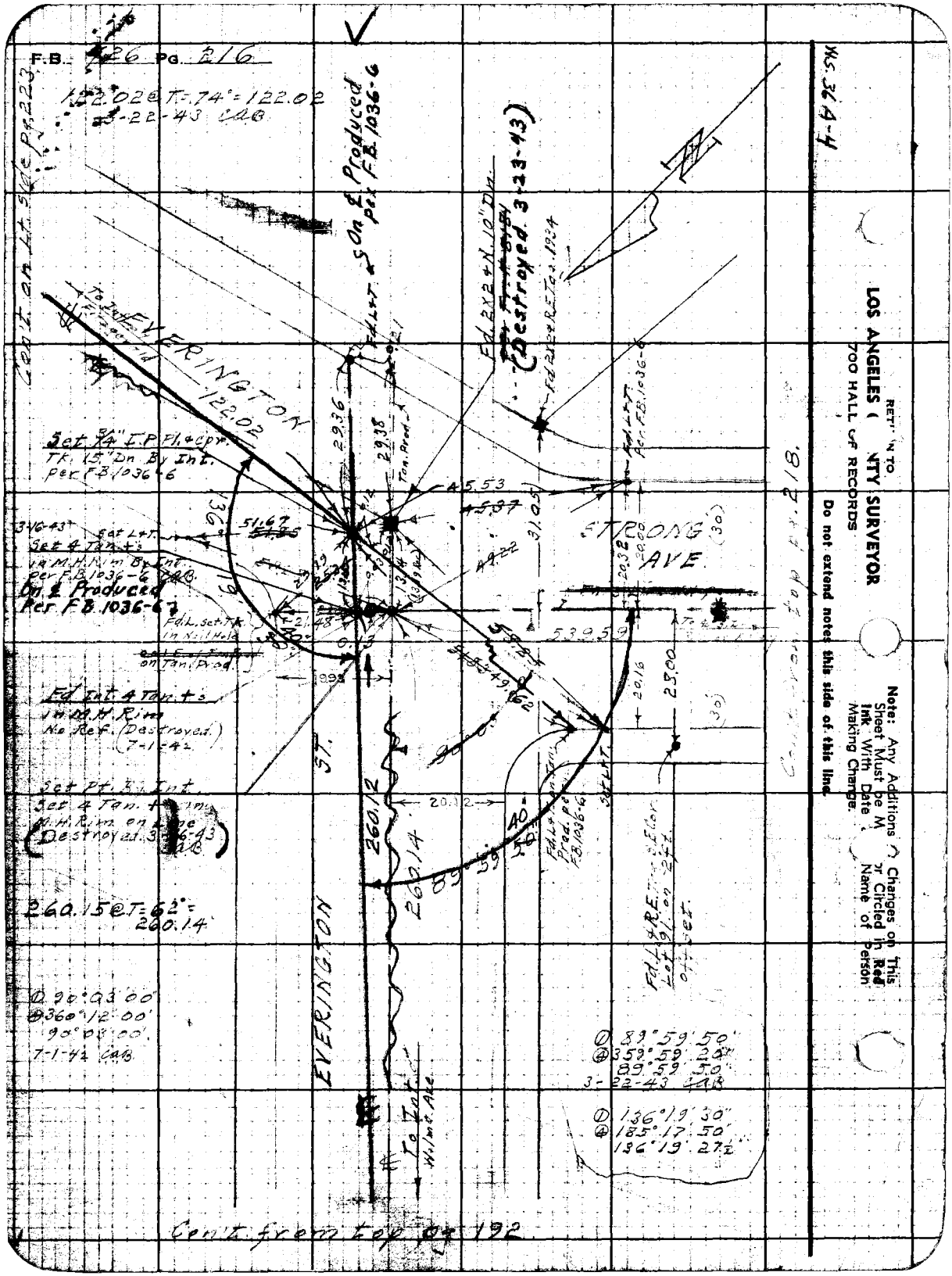
F.B. 426 Pg. 216
122.02 @ T=.74° = 122.02
3-22-43 CAB
Con't on Lt. side pg. 223
On ℄ Produced per F.B. 1036-6
Fd. L+T. ℄
Fd. 2x2+N. 10" Dn.
(Destroyed 3-23-43)
Fd. 2x2+R.E. Tan. 1934
Fd. L+T. Per F.B. 1036-6
EVERINGTON
122.02
Set 3/4" I.P. Pl. + cpr.
Tk. 15" Dn By Int.
per F.B. 1036-6
3-16-43
Set L+T.
Set 4 Tan. + s
in M.H. Rim By Int.
per F.B. 1036-6 CAB
On ℄ Produced
Per F.B. 1036-6
Fd. L. set Tk.
in Nail Hole
on Tan. Prod.
Fd. Int. 4 Tan. + s
in M.H. Rim
No Ref. (Destroyed)
7-1-42
Set Pt. By Int.
Set 4 Tan. + s in
M.H. Rim on Line
(Destroyed 3-16-43 CAB)
260.15 @ T=62° = 260.14
① 90°03'00"
④ 360°12'00"
90°03'00"
7-1-42 CAB
STRONG AVE.
EVERINGTON ST.
To Int. Wilmt. Ave.
Fd. L+T. Per F.B. 1036-6
Fd. L+R.E. Tan. & Elev. Lot 91 on 2 ft. off set.
① 89°59'50"
④ 359°59'20"
89°59'50"
3-22-43 CAB
① 136°19'30"
④ 185°17'50"
136°19'27½"
Con't from top pg. 192
Con't from top pg. 218.
WS. 36 A-4
RETURN TO
LOS ANGELES COUNTY SURVEYOR
700 HALL OF RECORDS
Do not extend notes this side of this line.
Note: Any Additions or Changes on This Sheet Must be Made or Circled in Red Ink With Date and Name of Person Making Change.

Notes Ck'd by	Survey of *Gaffey St. et al S.S.*
Map No. *B-1765.*	W. O *1047* Tape No. *065* St'd *68*°F
Office Work	Surveyed by *Benson*
Checked	Notes *"* Date *4-13-42*
Date	Indexed *A. C. Johnson*

F.B. *126* *E 17*

4-23-43 CAB.

① 43°40'50"
④ 174°43'20"
43°40'50

W.S. 36 A-3

Note: Any Additions or Changes on This Sheet Must be Made and Circled in Red Ink With Date and Name of Person Making Change.

Do not extend notes this side of this line.

RETURN TO
LOS ANGELES COUNTY SURVEYOR
700 HALL OF RECORDS

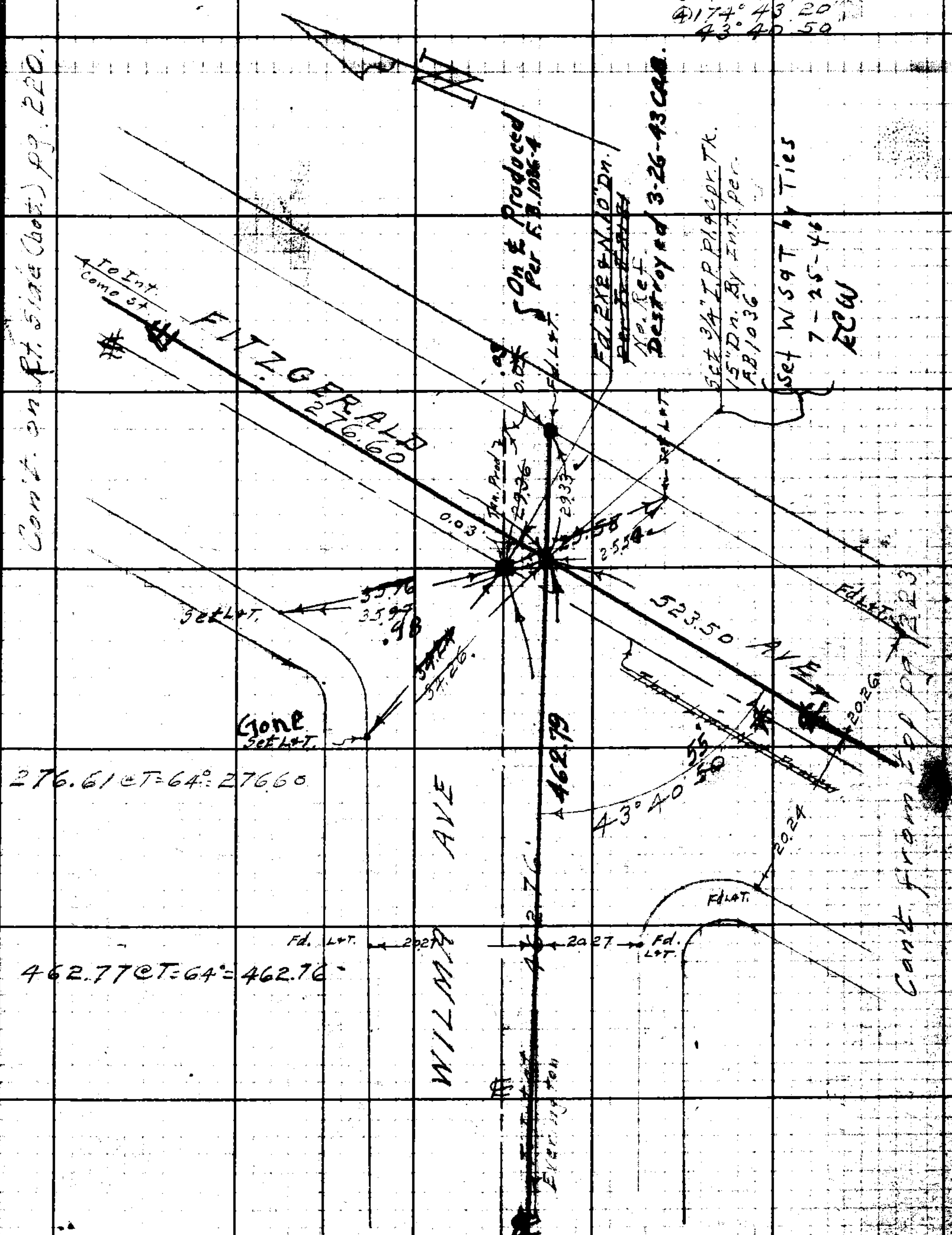

Con't from Lt. side (Top) pg. 192

FORM 247 5M 10-39


F.B. 726 PG. 218
Con't. on Rt. side pg. 216.
6-30-42
W.S. 36 A-4
LOS ANGELES COUNTY SURVEYOR
700 HALL OF RECORDS
Do not extend notes this side of this line.
Note: Any Additions or Changes on This Sheet Must be Made or Circled in Red Ink With Date and Name of Person Making Change.
To Int. at Evanington
539.54 @ T=82° = 539.59.
28°54'30"
115°38'10"
28°54'32½"
90°00'50"
360°03'10"
90°00'47½"
3-26-43 CAB
Fd old Rotten
2X2-No N.
S.E. Cor. Lot. 95.
30.14
115°46'20"
28°56'35"
89°58'30"
359°54'10"
89°58'32½"
173.06 @ T=68° = 173.06.
173.03 @ T=82° = 173.06.
30.03
Fd. 2X2" + R.E. 1934
Set L&T.
100.61
Fd. L&T
30.02
Fd. old 2X2-No N.
S.E. Cor. Lot. 99
59.19
Fd. L&T.
See pg. 223
Set L&T.
STORM DRAIN
260.09
ALLEY
260.09
21.37
Set ¾" I.P. Pl. & Cap. Tk.
12" Dn.
Rec. from ℄ Strong per Fitzgerald's Ties
3-22-43 CAB
Set P.M. in M.H. Rim
Fd. 4" Iron Ring with Sliver of Stk. & N. 6" Dn.
(Destroyed.)
HARBOR
173.06
To 2" I.P.
Bly Cor. Tr. #9.56
pg. 214
Reset ¾" I.P. Pl. & Cap. Tk. 18" Dn. By Int. per Fitzgerald's Ties
Line per pg. 214
505.58
CAB
3-18-43
To Int. Fitzgerald's
Cont. on Rt. side pg. 141

Notes Ck'd by	Survey of [illegible]
Map No. B-1765	W. O. 8351 Tape No. 079 St'd 68 °F
Office Work	Surveyed by Benson
Checked	Notes " Date 3-10-43
Date	Indexed L. C. Johnson 4-1-43

F.B. 726 PG. 219

WS 36 A-3

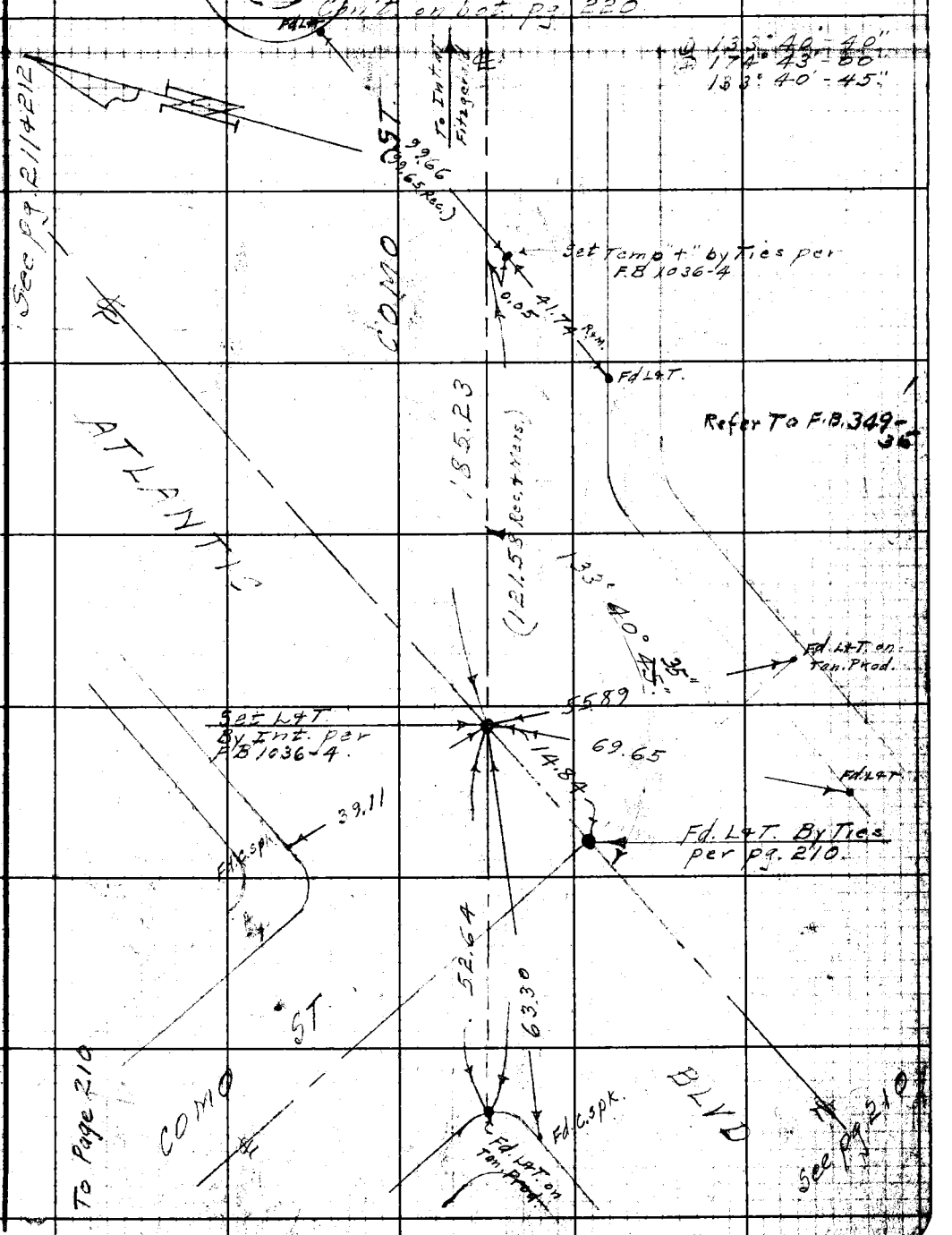

Note: Any Additions or Changes on This Sheet Must be Made Circled in Red Ink With Date and Name of Person Making Change.

Do not extend notes this side of this line.

RETURN TO
LOS ANGELES COUNTY SURVEYOR
700 HALL OF RECORDS

FORM 247 5M 11-41

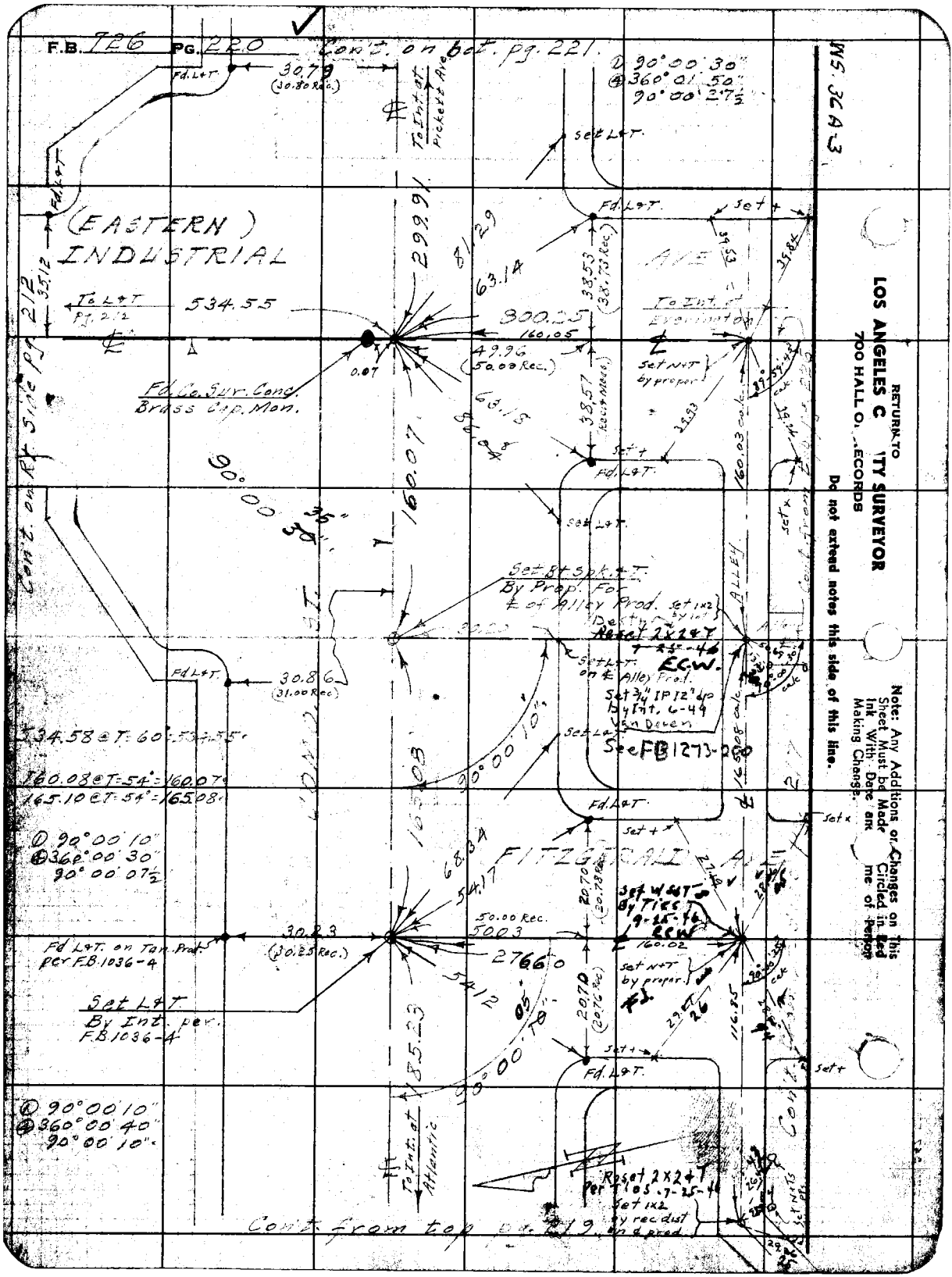
F.B. 726 PG. 220
Con't. on bot. pg. 221.
WS. 36A-3
① 90°00'30"
④ 360°01'50"
90°00'27½
Fd. L&T.
30.79
(30.80 Rec.)
To Int. at Pickett Ave
Set L&T.
(EASTERN) INDUSTRIAL
AVE
299.91
81.29
63.14
38.53
(38.73 Rec.)
To L&T Pg. 212
534.55
800.25
160.05
49.96
(50.00 Rec.)
To Int. at Evaporation
Set N&T by proper
Fd. Co. Sur. Conc. Brass Cap. Mon.
0.07
63.18
38.57
(Rec. & Meas.)
160.03 calc.
Set +
90°00'30"
160.07
Con't. on Rt. Side pg. 212
Set Bt. Spk. & T. By Prop. For ℄ of Alley Prod.
Set 1x2 by int.
Reset 2x2 & T 7-25-46 E.C.W.
Set L&T. on ℄ Alley Prod.
Set 3/4" IP 12" dp by Int. 6-49 Van Doren
See FB 1273-200
ALLEY
30.86
(31.00 Rec.)
534.58 @ T=60°=534.55
160.08 @ T=54°=160.07
165.10 @ T=54°=165.08
90°00'10"
165.08
① 90°00'10"
④ 360°00'30"
90°00'07½
FITZGERALD AVE
68.34
54.17
Set W&T By Ties 9-25-46 ECW
50.00 Rec.
50.03
30.23
(30.25 Rec.)
Fd. L&T. on Tan. Prod. per F.B. 1036-4
2766.0
160.02
Set N&T by proper
54.12
Set L&T. By Int. per F.B. 1036-4
185.23
90°00'10"
① 90°00'10"
④ 360°00'40"
90°00'10"
To Int. at Atlantic
Reset 2x2 & T per T'ies 7-25-46
Set 1x2 by rec. dist. on ℄ prod.
Con't. from top pg. 219
Note: Any Additions or Changes on This Sheet Must be Made Circled in Red Ink With Date and Name of Person Making Change.
RETURN TO
LOS ANGELES COUNTY SURVEYOR
700 HALL OF RECORDS
Do not extend notes this side of this line.

Notes Ck'd by [illegible]	Survey of Gafford St & Sir
Map No. B-1765	W. O. [illegible] Tape No. 079 St'd 62 °F
Office Work	Surveyed by Benson
Checked	Notes [illegible] Date 3-17-43
Date	Indexed A. C. Johnson

F.B. 726 PG. 221

W.S. 36H-3

Con't on bot pg 222

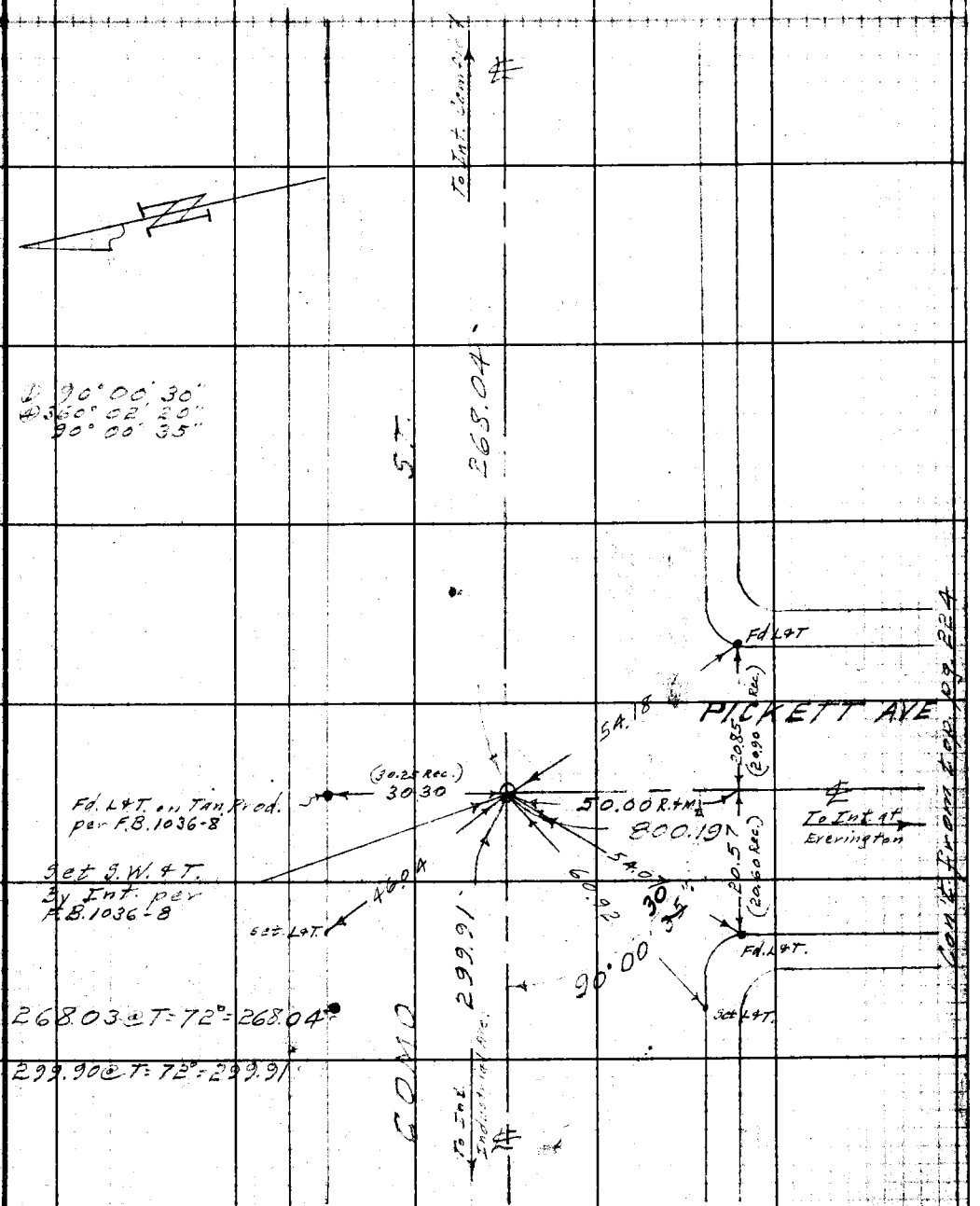

Con't from top pg 224

Con't from top pg 220

Note: Any Additions or Changes on This Sheet Must be Made Circled in Red Ink With Date and Name of Person Making Change.

Do not extend notes this side of this line.

RETURN TO
LOS ANGELES COUNTY SURVEYOR
700 HALL OF RECORDS

FORM 247 5M 11-41

F.B. 726 PG. 222

175.39 @ T = 72° = 175.40'
114.60 @ T = 72° = 114.60'
165.13 @ T = 72° = 165.14'

① 75° 15' 00"
② 301° 00' 20"
75° 15' 05"

① 114° 25' 40"
② 97° 43' 00"
114° 25' 45"

① 140° 49' 00"
② 203° 16' 20"
140° 49' 05"

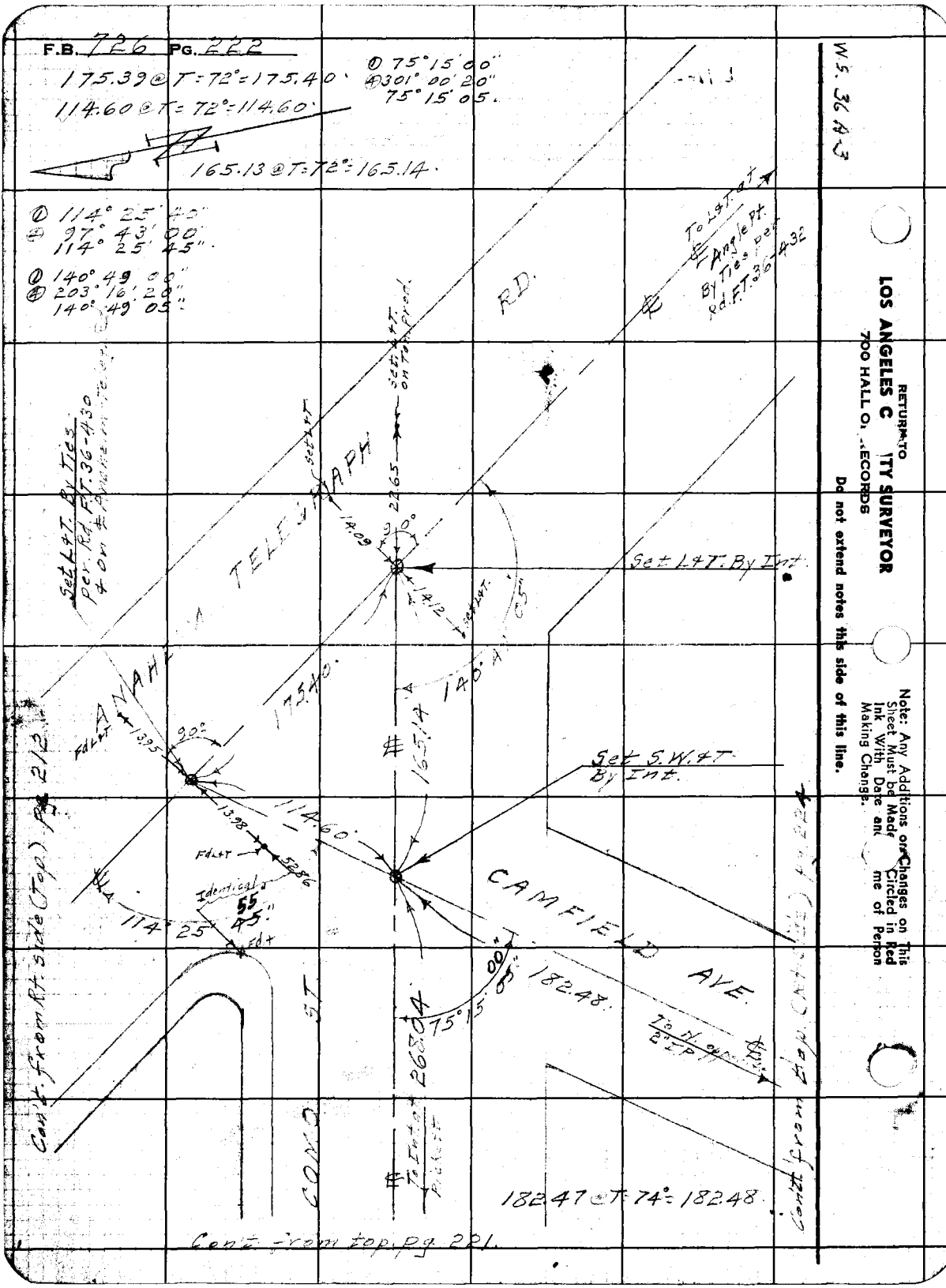

Notes Ck'd by [illegible]	Survey of [illegible]
Map No. B-1765	W. O. 8351 Tape No. St'd 68 °F
Office Work	Surveyed by Benson
Checked	Notes [illegible] Date 3-18-43
Date	Indexed A. C. Johnson

F.B. 726 Pg. 223

165.18 @ T=74° = 16[illegible]

523.51 @ T=64° = 523.50

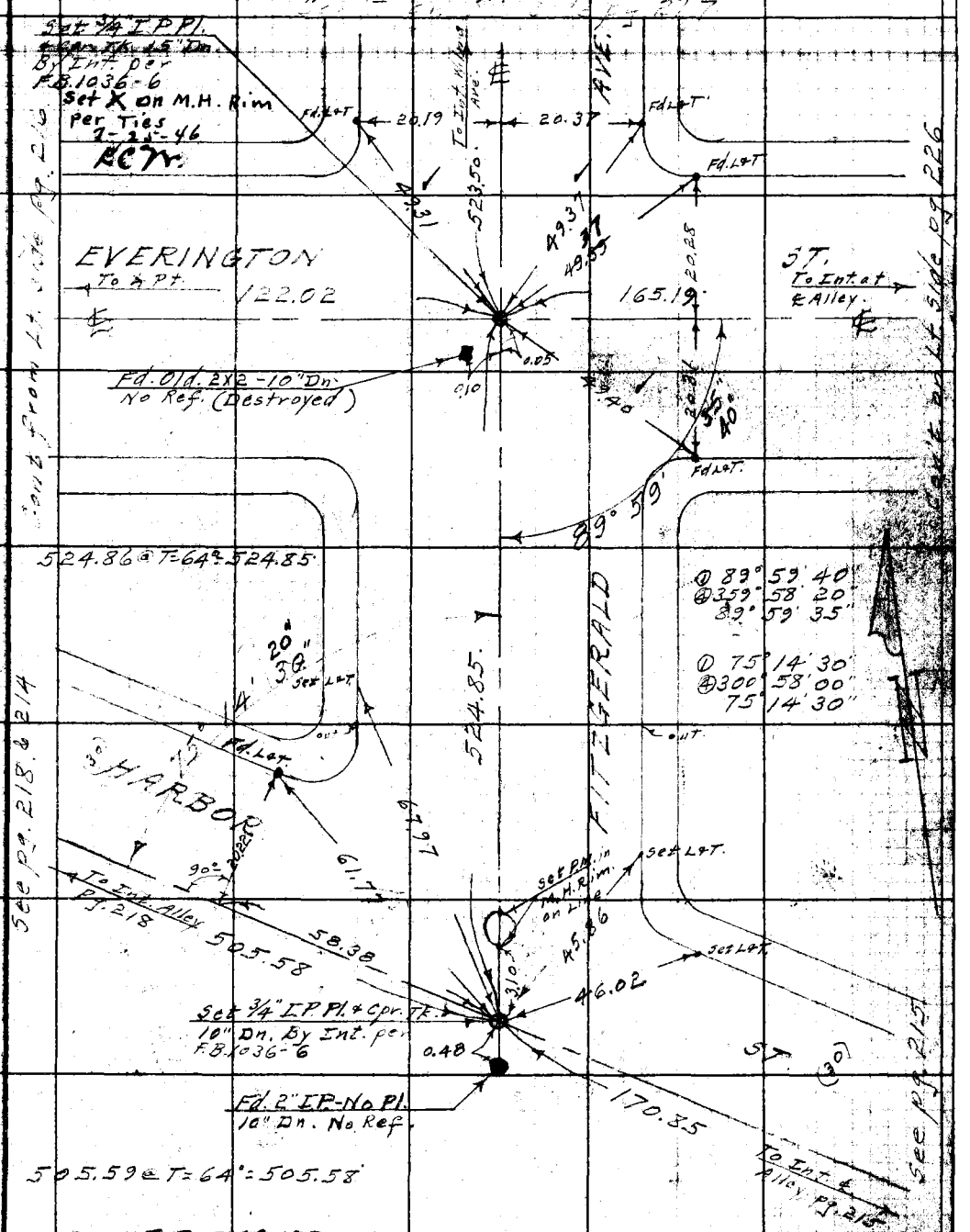

505.59 @ T=64° = 505.58

See F.B. 349-33
C.V.C. 1943

Note: Any Additions or Changes on This Sheet Must be Made Circled in Red Ink With Date and Name of Person Making Change.

Do not extend notes this side of this line.

RETURN TO
LOS ANGELES COUNTY SURVEYOR
700 HALL OF RECORDS

FORM 247 BM 11-41

RETURN TO
LOS ANGELES C[illegible]ITY SURVEYOR
700 HALL O[illegible]RECORDS

Note: Any Additions or Changes on This Sheet Must be Made Circled in Red Ink With Date and [illegible]me of Person Making Change.

W.S. 36 A-4

Do not extend notes this side of this line.

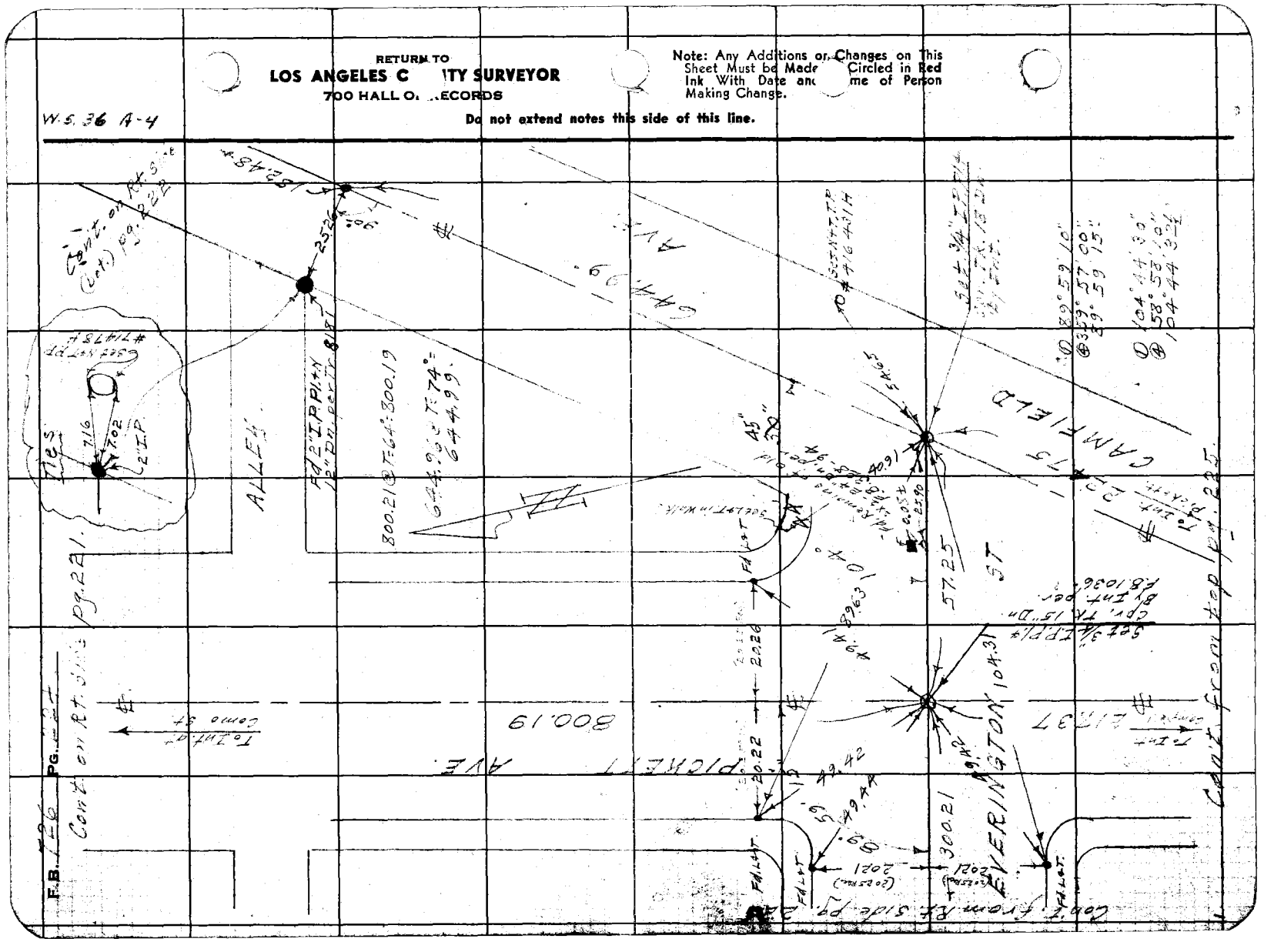

Notes Ck'd by [illegible]	Survey of [illegible]
Map No. B-1765	W. O. 2351 Tape No. ____ St'd. 68 °F
Office Work	Surveyed by Benson
Checked	Notes [illegible] Date 3-19-43
Date	Indexed A. C. Johnson

F.B. 726 PG. 225

W.S. 36 A-4

Con't. on bot. pg. 224.

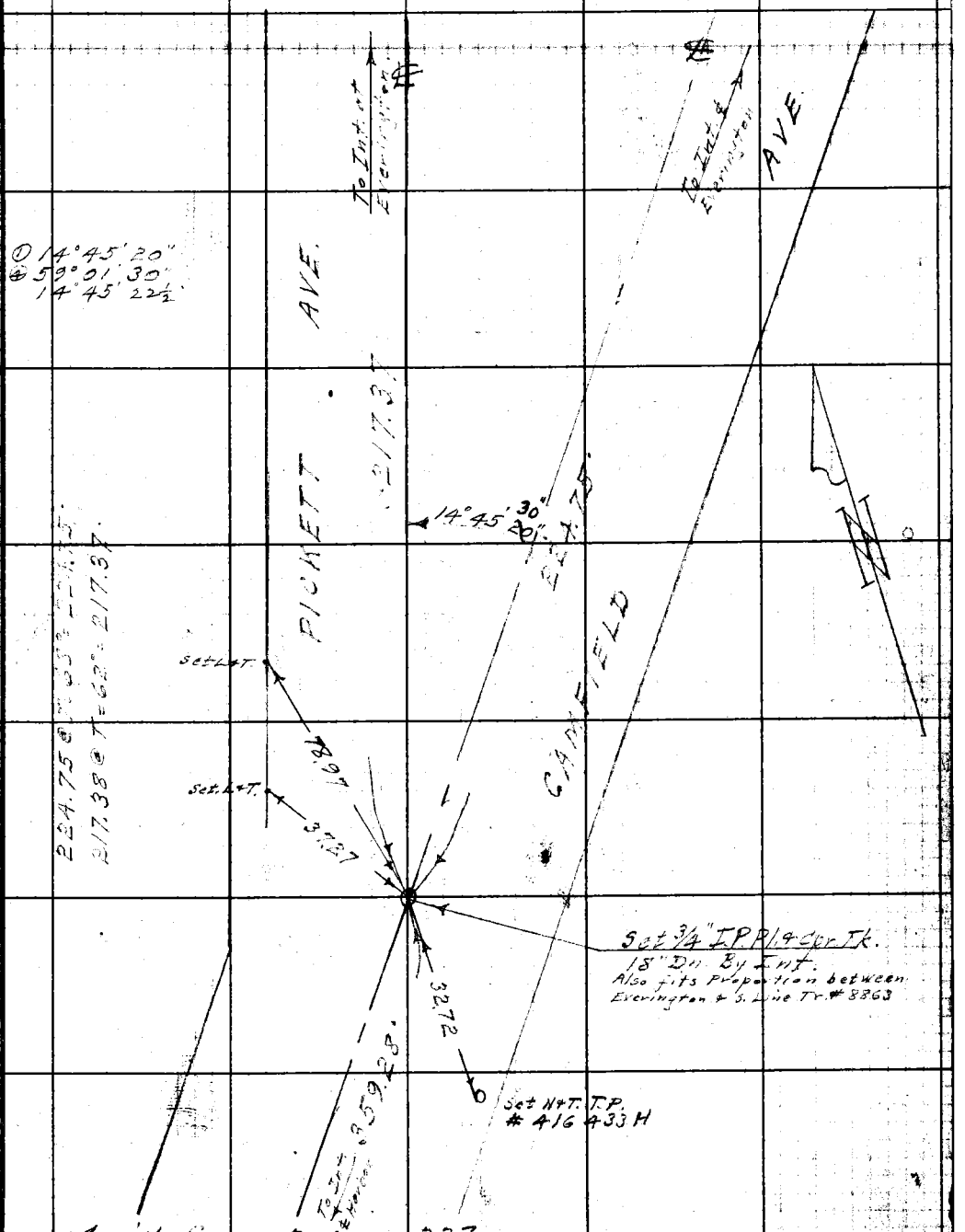

Con't. from top pg. 227

Note: Any Additions or Changes on This Sheet Must be Made or Circled in Red Ink With Date and Name of Person Making Change.

Do not extend notes this side of this line.

RETURN TO
LOS ANGELES COUNTY SURVEYOR
700 HALL OF RECORDS

FORM 247 5M 11-41

F.B. 726 PG. 226

Con't on Rt. side pg. 220

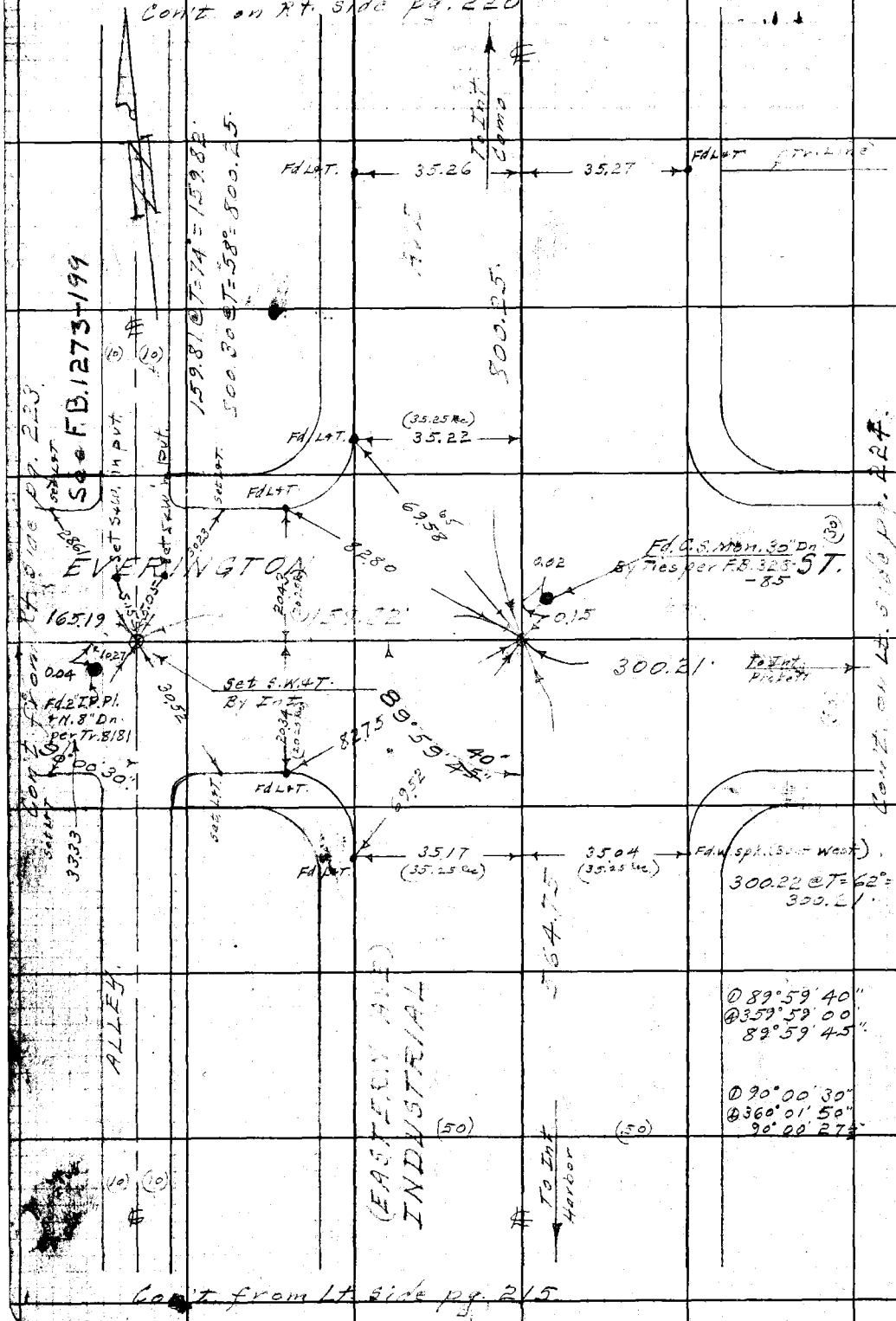

WS 36 A-4

RETURN TO
LOS ANGELES COUNTY SURVEYOR
700 HALL OF RECORDS

Do not extend notes this side of this line.

Note: Any Additions or Changes on This Sheet Must be Made or Circled in Red Ink With Date and Name of Person Making Change.

Notes Ck'd by	Survey of [illegible]
Map No. B-1765	W. O. 8351 Tape No. St'd 68 °F
Office Work	Surveyed by Benson
Checked	Notes B Date 3-23-43
Date	Indexed A. C. Johnson

F.B. 726 PG. 227

① 104° 44' 10"
④ 58° 56' 30"
104° 44' 07½"

WS 36 A-4

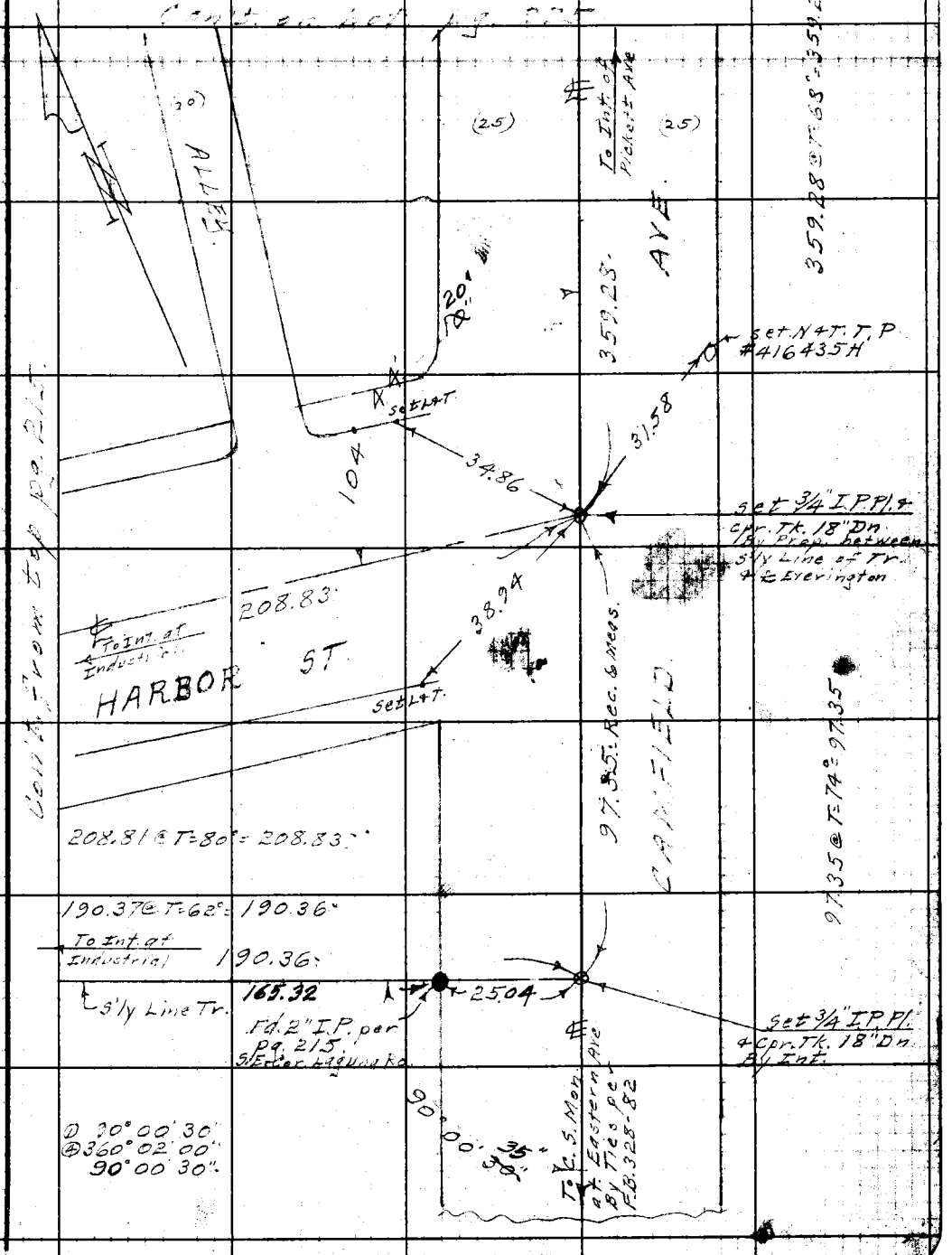

Note: Any Additions or Changes on This Sheet Must be Made or Circled in Red Ink With Date and Name of Person Making Change.

Do not extend notes this side of this line.

RETURN TO
LOS ANGELES COUNTY SURVEYOR
700 HALL OF RECORDS

FORM 247 5M 11-41

RETURN TO
LOS ANGELES COUNTY SURVEYOR
700 HALL OF RECORDS

Note: Any Additions or Changes on This Sheet Must be Made or Circled in Red Ink With Date and Name of Person Making Change.

Do not extend notes this side of this line.

F.B. 126 PG. 228

Notes Ck'd by	Survey of Poinsette Pl
Map No.	W. O. 6200 Tape No. 436 Std 68 °F
Office Work	Surveyed by R L Willey
Checked	Notes [illegible] Date [illegible]
Date	Indexed A. C. Johnson 1-2-46

F.B. 726 Pg. 229

TOPOGRAPHY
POINSETTA DRIVE
(SANITATION)
JN 6200

May 8-44
R L Willey
Jack Gregory
D. S. Waltermire
E F English
J. W. S. Moore

Note: Any Additions or Changes on This Sheet Must be Made or Circled in Red Ink With Date and Name of Person Making Change.

Do not extend notes this side of this line.

RETURN TO
LOS ANGELES COUNTY SURVEYOR
700 HALL OF RECORDS

FORM 247 5M 12-40

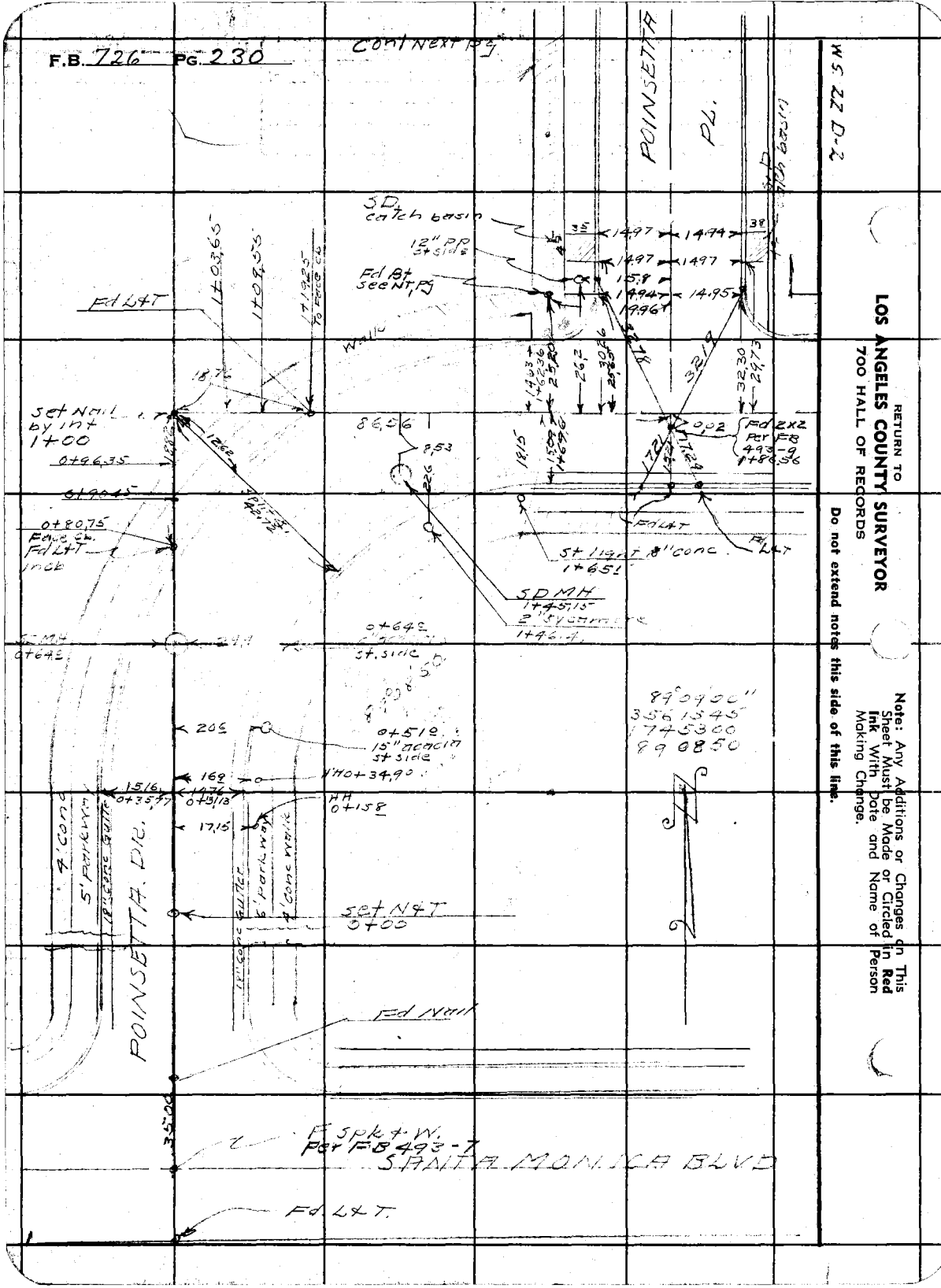
F.B. 726 PG. 230
Con't Next Pg
POINSETTA PL.
SD catch basin
12" PP st side
Fd Bt see Nt, Pg
Fd L&T
Walk
Set Nail by int 1+00
0+96.35
0+90.45
0+80.75
Face Cb. Fd L&T inch
86.56
8.53
Fd 2x2 Per FB 493-9 1+86.56
St light 8" conc 1+65.1
SD MH 1+45.15 2" sycamore 1+46.4
0+64.5
St. side
89°09'00" 3561545 1745300 890850
0+51.0 15" acacia st side
HH 0+34.90
HH 0+15.8
Set N&T 0+00
Fd Nail
POINSETTA DR.
4' conc
5' parkway
18" conc gutter
6' parkway
4' conc walk
F Spk & W. Per FB 493-7
SANTA MONICA BLVD
Fd L&T.
35.00
RETURN TO
LOS ANGELES COUNTY SURVEYOR
700 HALL OF RECORDS
Do not extend notes this side of this line.
Note: Any Additions or Changes on This Sheet Must be Made or Circled in Red Ink With Date and Name of Person Making Change.

Notes Ck'd by	Survey of [illegible]
Map No.	W. O. 6200 Tape No. 036 Std 68 °F
Office Work	Surveyed by R L Willey
Checked	Notes R L W Date 5-8-44
Date	Indexed [illegible] Johnson

F.B. 726 Pg. 231

W.S. 22 D-2.

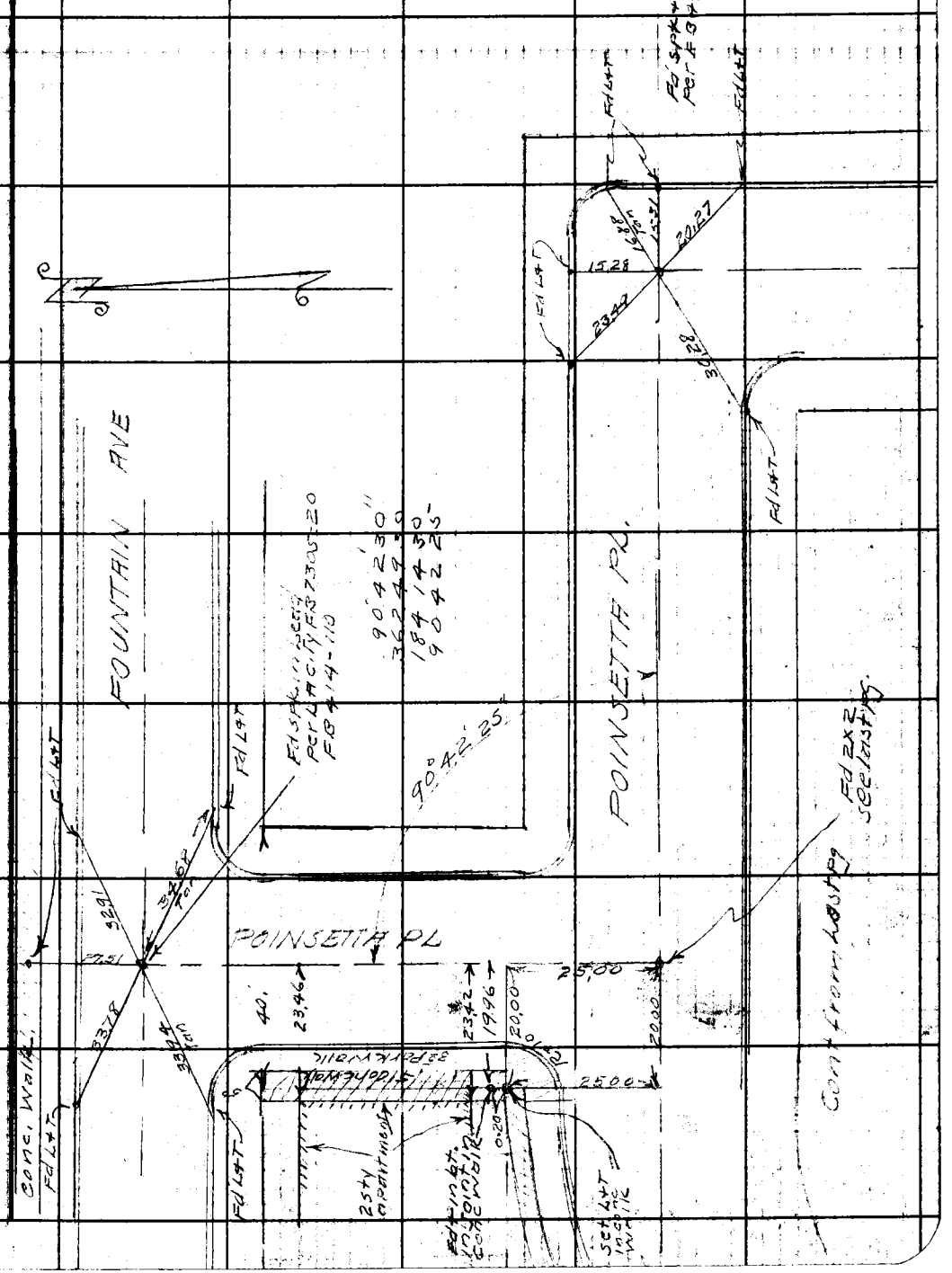

Note: Any Additions or Changes on This Sheet Must be Made or Circled in Red Ink With Date and Name of Person Making Change.

Do not extend notes this side of this line.

RETURN TO
LOS ANGELES COUNTY SURVEYOR
700 HALL OF RECORDS

FORM 247 3M 12-40

F.B. 726 PG. 232

RETURN TO
LOS ANGELES COUNTY SURVEYOR
700 HALL OF RECORDS

Do not extend notes this side of this line.

Note: Any Additions or Changes on This Sheet Must be Made or Circled in **Red Ink** With Date and Name of Person Making Change.

Notes Ck'd by D. M. Finley	Survey of Wilma Ave et al
Map No.	W. O. 8357 Tape No. St'd 65 °F
Office Work	Surveyed by Moore
Checked	Notes Moore Date 9-7-45
Date	Indexed A. C. Johnson 1-2-46

F.B. 726 PG. 235

STREET CENTER LINES

WILM AVE et al

J.N. 8351

Moore
Frank
Cowherd
Bartling

See Survey Div. File No. 38-41-1 & 4

Note: Any Additions or Changes on This Sheet Must be Made Circled in Red Ink With Date and Name of Person Making Change.

Do not extend notes this side of this line.

RETURN TO
LOS ANGELES COUNTY SURVEYOR
700 HALL OF RECORDS

FORM 247 5M 12-40

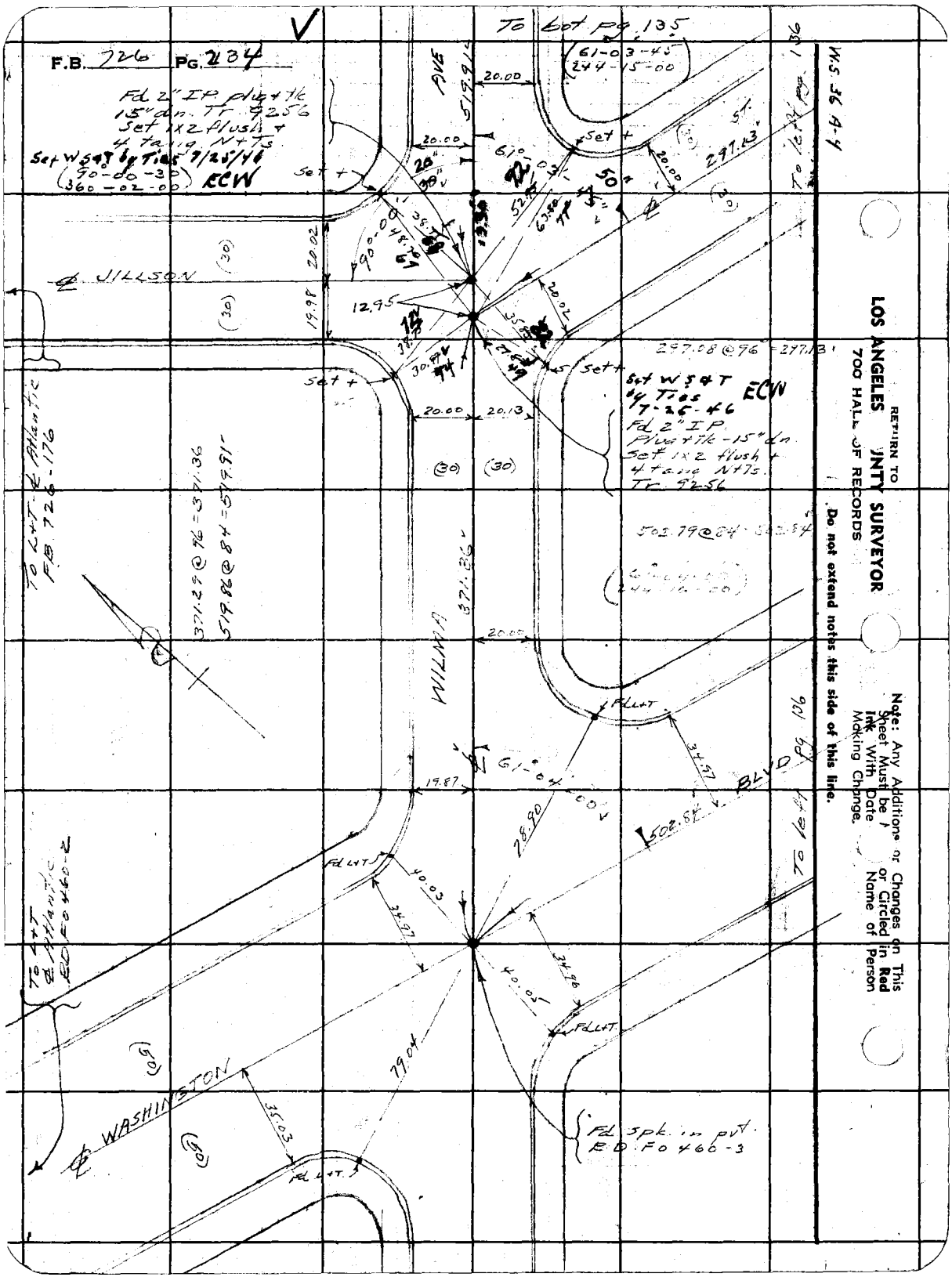
F.B. 726 PG. 234
To bot pg. 135
61-03-45
244-15-00
Fd 2" IP plug + tk
15" dn. Tr. 9256
Set 1x2 flush +
4 tang N+Ts
Set W S&T by Ties 7/25/46
(90-00-30)
(360-02-00) ECW
AVE
519.91
20.00
Set +
61°-03'
297.13
To left pg. 136
W.S. 36 A-4
℄ JILLSON
20.02
19.98
12.95
297.08 @ 96 = 297.13
Set W S&T by Ties 7-26-46 ECW
Fd 2" IP
Plug + tk - 15" dn.
Set 1x2 flush +
4 tang N+Ts.
Tr. 9256
20.13
To L+T ℄ Atlantic
F.B. 726-176
371.29 @ 96 = 371.36
519.86 @ 84 = 519.91
502.79 @ 84 = 502.84
371.36
WILMA
Fd L+T
61°-04'-00"
19.87
78.90
502.84
BLVD
To left pg. 136
Fd L+T
40.03
34.97
40.05
34.96
To L+T ℄ Atlantic
RD F0 460-2
79.04
35.03
℄ WASHINGTON
Fd spk. in pvt.
RD F0 460-3
RETURN TO
LOS ANGELES COUNTY SURVEYOR
700 HALL OF RECORDS
Do not extend notes this side of this line.
Note: Any Additions or Changes on This Sheet Must be Made or Circled in Red Ink With Date Name of Person Making Change.

Notes Ck'd by D. M. Finley	Survey of Wilma Ave Blvd
Map No.	W. O. 8351 Tape No. St'd 68 °F
Office Work	Surveyed by Moore
Checked	Notes Moore Date 9-7-45
Date	Indexed A. C.

F.B. 72.6 PG. 235

WS 36-A-4

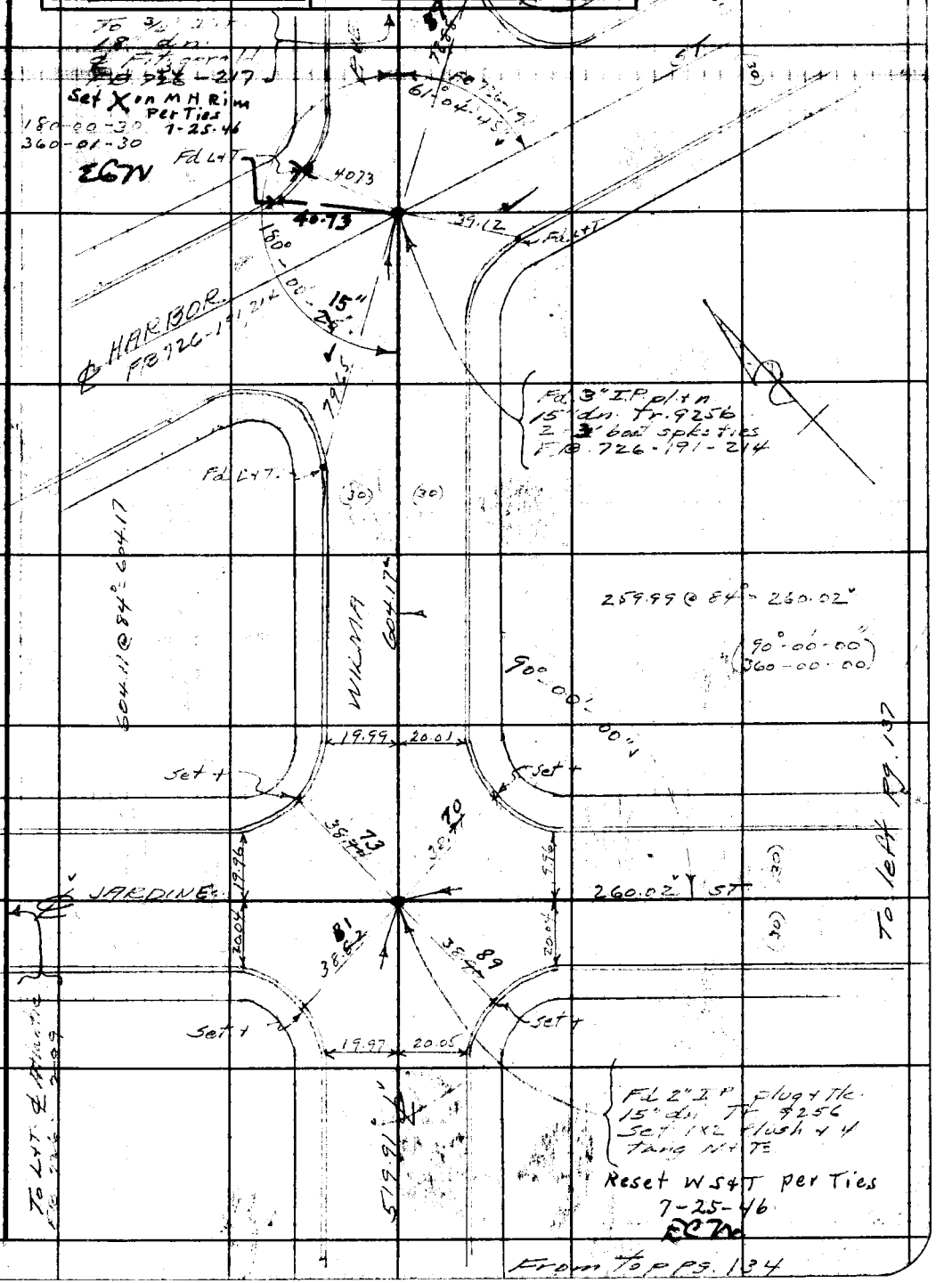

Note: Any Additions or Changes on This Sheet Must be Made Circled in Red Ink With Date and Name of Person Making Change.

Do not extend notes this side of this line.

RETURN TO
LOS ANGELES COUNTY SURVEYOR
700 HALL OF RECORDS

FORM 247 3M 12-40

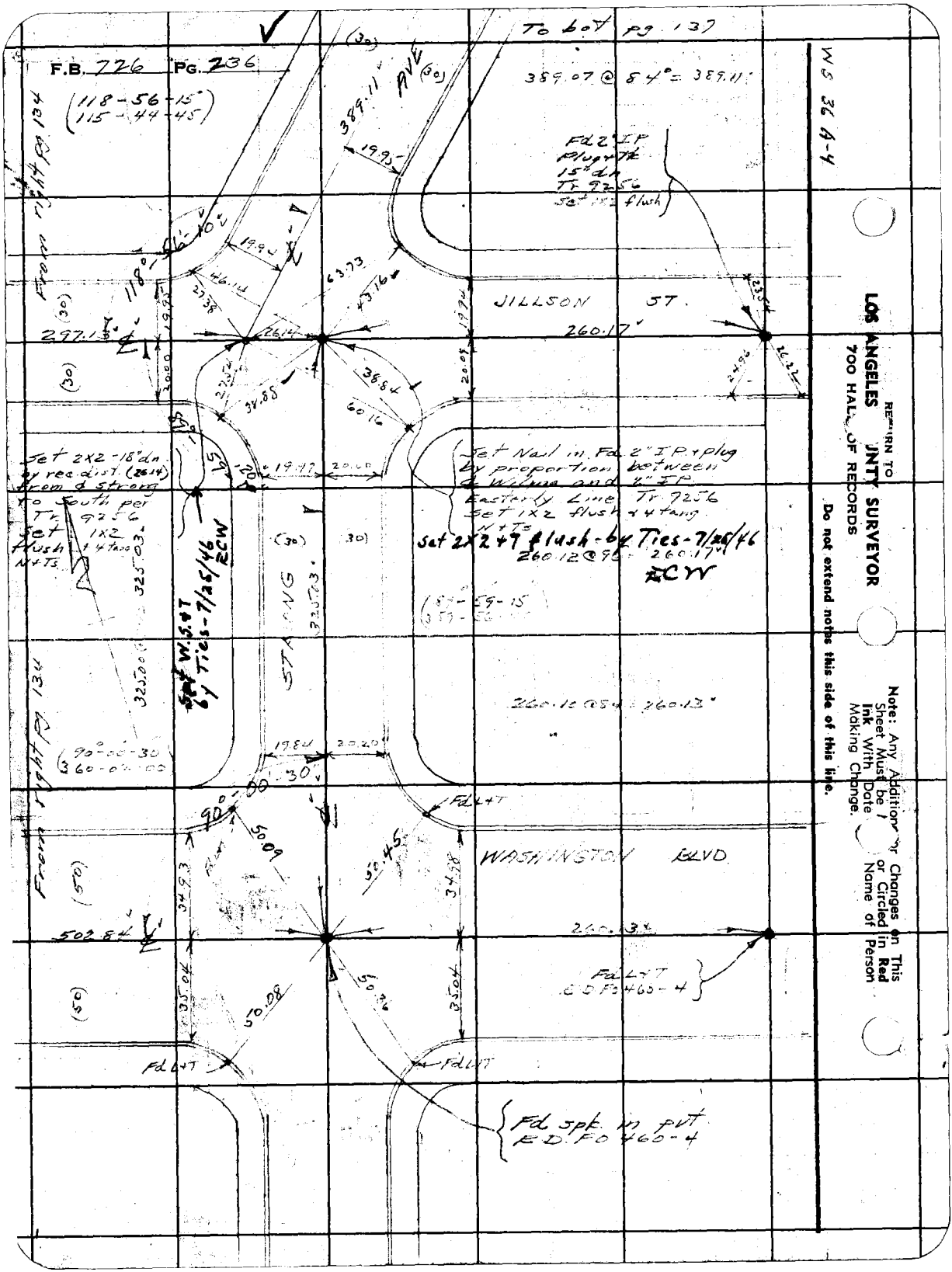

RETURN TO
LOS ANGELES COUNTY SURVEYOR
700 HALL OF RECORDS

Do not extend notes this side of this line.

Note: Any Additions or Changes on This Sheet Must be Made or Circled in Red Ink With Date and Name of Person Making Change.

Notes Ck'd by D. M. Finley	Survey of [illegible]
Map No.	W. O. 83[illegible] Tape No. St'd 68 °F
Office Work	Surveyed by Moore
Checked	Notes Moore Date 9-7-45
Date	Indexed

F.B. 726 PG. 237

WS 36 A-4

Note: Any Additions or Changes on This Sheet Must be Made Circled in Red Ink With Date and Name of Person Making Change.

Do not extend notes this side of this line.

RETURN TO
LOS ANGELES COUNTY SURVEYOR
700 HALL OF RECORDS

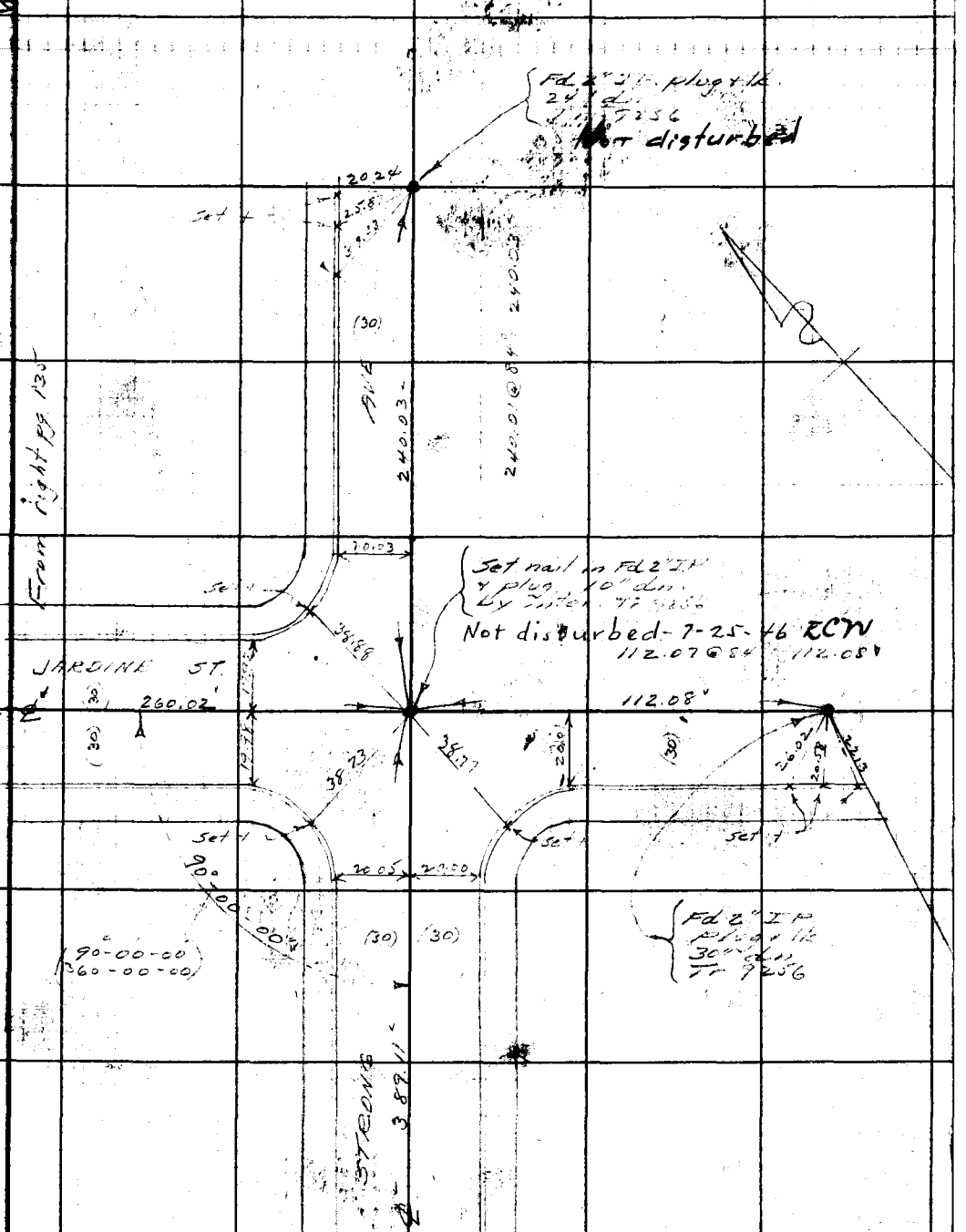

From top pg. 136

FORM 247 5M 12-40

RETURN TO
LOS ANGELES COUNTY SURVEYOR
700 HALL OF RECORDS

Note: Any Additions or Changes on This Sheet Must be Made or Circled in **Red Ink** With Date and Name of Person Making Change.

Do not extend notes this side of this line.

F.B. 726 PG. 238

Notes Ck'd by	Survey of ASTOR AVE.
Map No.	W. O. 1329 Tape No. 074 St'd. 68 °F
Office Work	Surveyed by WALLACE
Checked	Notes ECW Date 11-21-49
Date	Indexed E. C. Johnson

F. B. 726 PG. 239

NOV 10 '50

C. I. 1329 - ASTOR AVE.

J.N. 8351 & SURVEY

Notes: Any Additions or Changes on This Sheet Must be Made in Red Ink With Date and Name of Person Making Change.

Do not extend notes this side of this line.

RETURN TO
LOS ANGELES COUNTY SURVEYOR
726 LOS ANGELES COUNTY
ENGINEERING BLDG.

76F3095 247 10M 1-49

F. B. 726 PG. 240

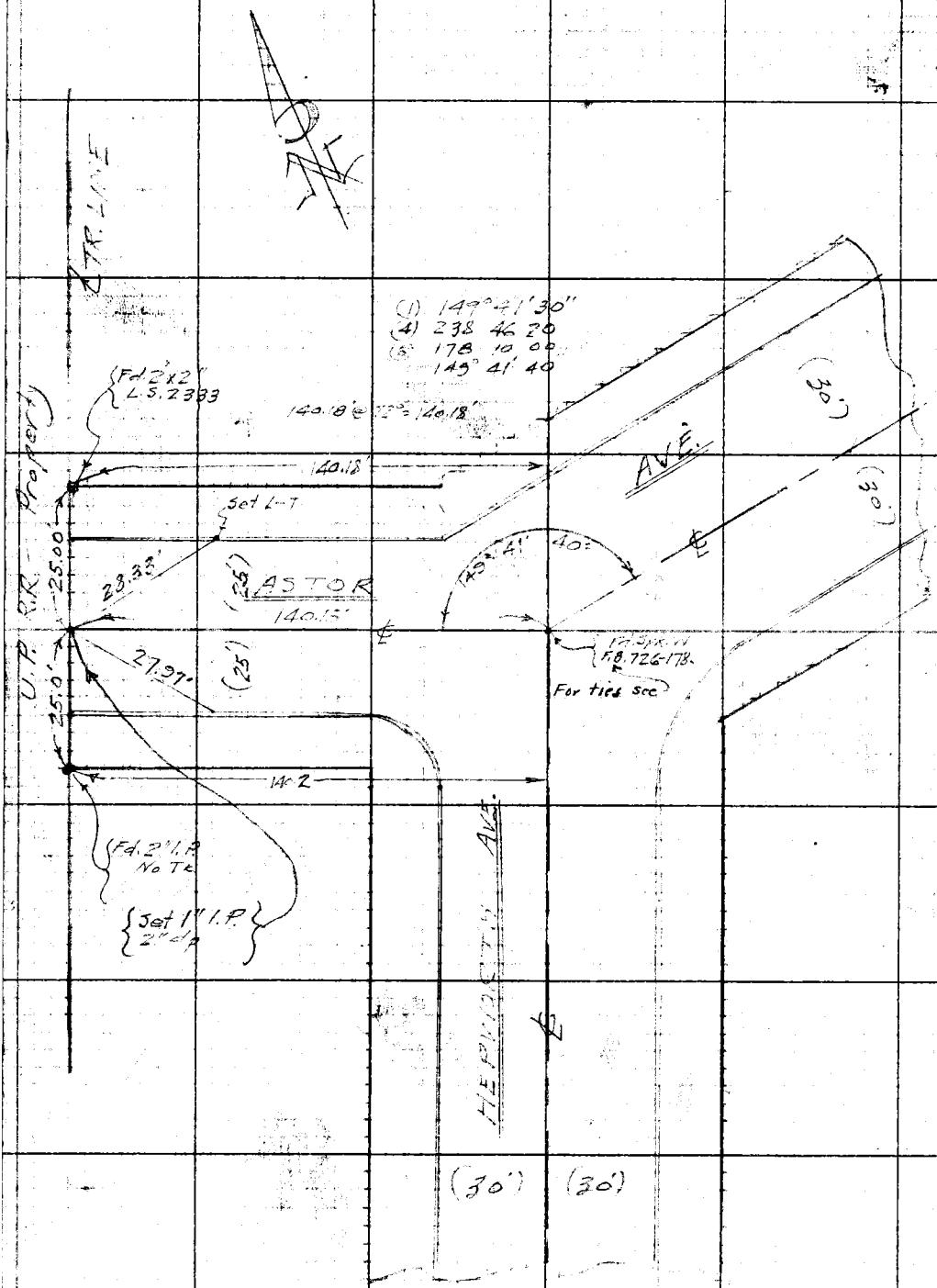

RETURN TO
LOS ANGELES COUNTY SURVEYOR
726 LOS ANGELES COUNTY
ENGINEERING BLDG.

Do not extend notes this side of this line.

Notes: Any Additions or Changes on This Sheet Must be Marked in Red Ink With Date and Name of Person Making Change.

F. B. 126 PG. 241

Notes Ck'd by	Survey of
Map No.	W. O. Tape No. St'd. °F
Office Work	Surveyed by
Checked	Notes Date
Date	Indexed

Note: Any Additions or Changes on This Sheet Must be Made or Circled in Red Ink With Date and Name of Person Making Change.

Do not extend notes this side of this line.

RETURN TO
LOS ANGELES COUNTY SURVEYOR
726 LOS ANGELES COUNTY
ENGINEERING BLDG.

76F309S 247 10M 1-49

RETURN TO
LOS ANGELES COUNTY SURVEYOR
726 LOS ANGELES COUNTY
ENGINEERING BLDG.

Note: Any Additions or Changes on This Sheet Must be Made or Circled in Red Ink With Date and Name of Person Making Change.

Do not extend notes this side of this line.

726

F. B. _____ PG. _____