Form 307 5M 11-35

PLEASE RETURN TO
LOS ANGELES COUNTY SURVEYOR
700 HALL OF RECORDS

NOTE: ANY ADDITIONS OR CHANGES ON THIS SHEET MUST BE MADE OR CIRCLED IN RED INK, WITH DATE AND NAME OF PERSON MAKING CHANGE

Do not extend notes this side of this line

727

STATION	B. S.	H. I.	F. S.	ELEV.		
						℄
B.M.	2 30	2788 40		786.1	on S. side Large Boulder	
			10 85	2777 55		
	1 82	2779 37				
E.C. #1			11 5	2767 87	+43°00' 72.4 +4.5 47 / 71.9 +4.0 10	59.4 -8.5 10 / 56.1 -11.8 31 / 51.3 -16.6 36 / 51.4 -16.5 64 / 60.1 -7.8 72
118' N. of B.C. (E.C.)			13 5	2765 87	+90°00' 77.4 +11.5 39 / 77.7 +11.8 18	63.9 -2.0 4 / 64.9 -1.0 36 / 57.5 -8.4 42 / 57.2 -8.7 65 / 67.4 +1.5 75
B.C. #2			+2°	2781.37	+85°00' 81.7 +0.3 12	81.4 0 5 / 74.0 -7.4 16 / 71.1 -10.3 47 / 65.9 -15.5 53 / 66.3 -15.1 74 / 90.4 +9.0 90

Profile No. ____ Notes Red. ____ Plotted ____ Job No. ____ Division No. ____ F. B. ____ PG. ____

X-Sec. No. ____ Date ____ Date ____ Survey of ____ By Dunlap-Pratt Tracks

Notes Chkd. ____ Checked ____ Survey by ____ Notes ____ Date ____

Date ____ Date ____ Map No. ____ Indexed ____ Date ____

B. Pg. | Job No. | Division No. | Notes Red. | Plotted | Profile

Survey of | Date | Date | No.

Survey by | Notes | Notes Chkd. | Checked | X-Sec.

Indexed | Date | Date | Date | No.

STATION	B. S.	H. I.	F. S.	ELEV.

Form 307 5M 11-35

PLEASE RETURN TO
LOS ANGELES COUNTY SURVEYOR
700 HALL OF RECORDS

Do not extend notes this side of this line

NOTE: ANY ADDITIONS OR CHANGES ON THIS SHEET MUST BE MADE OR CIRCLED IN RED INK, WITH DATE AND NAME OF PERSON MAKING CHANGE

Notes Ck'd by	Survey of [illegible]	F.B. 727 PG. 5
Map No.	W. O. 7948 Tape No. 21 St'd 82°F.	
Office Work	Surveyed by E. S. Tomlinson	
Checked	Notes E. S. T. Date 9-1-37	
Date	Indexed A. C. [illegible] 10-28-37	

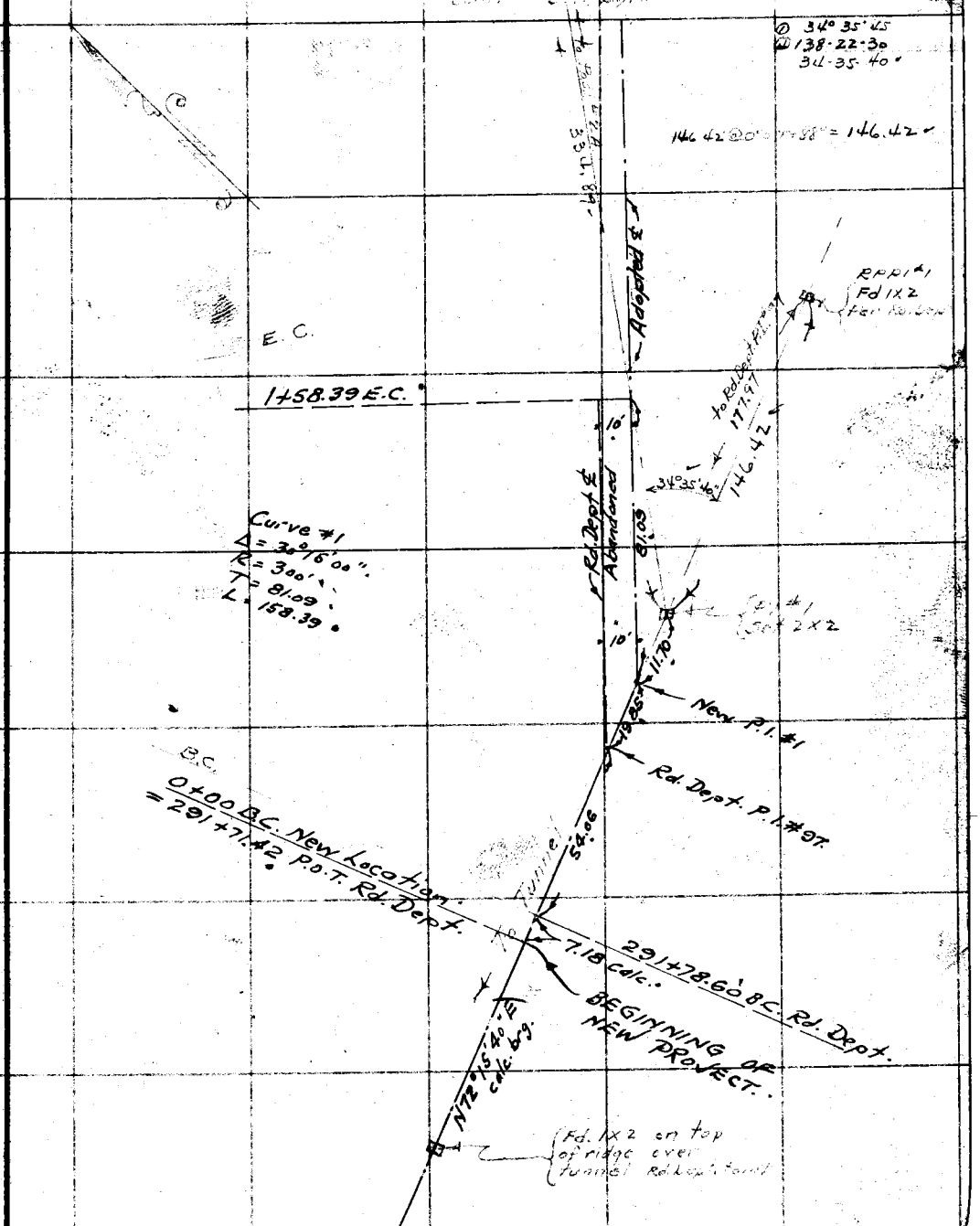

Note: Any Additions or Changes on This Sheet Must be Made or Circled in Red Ink With Date and Name of Person Making Change.

Do not extend notes this side of this line

RETURN TO
LOS ANGELES COUNTY SURVEYOR
700 HALL OF RECORDS

FORM 247 10M 11-35

F.B. 727 Pg. 6

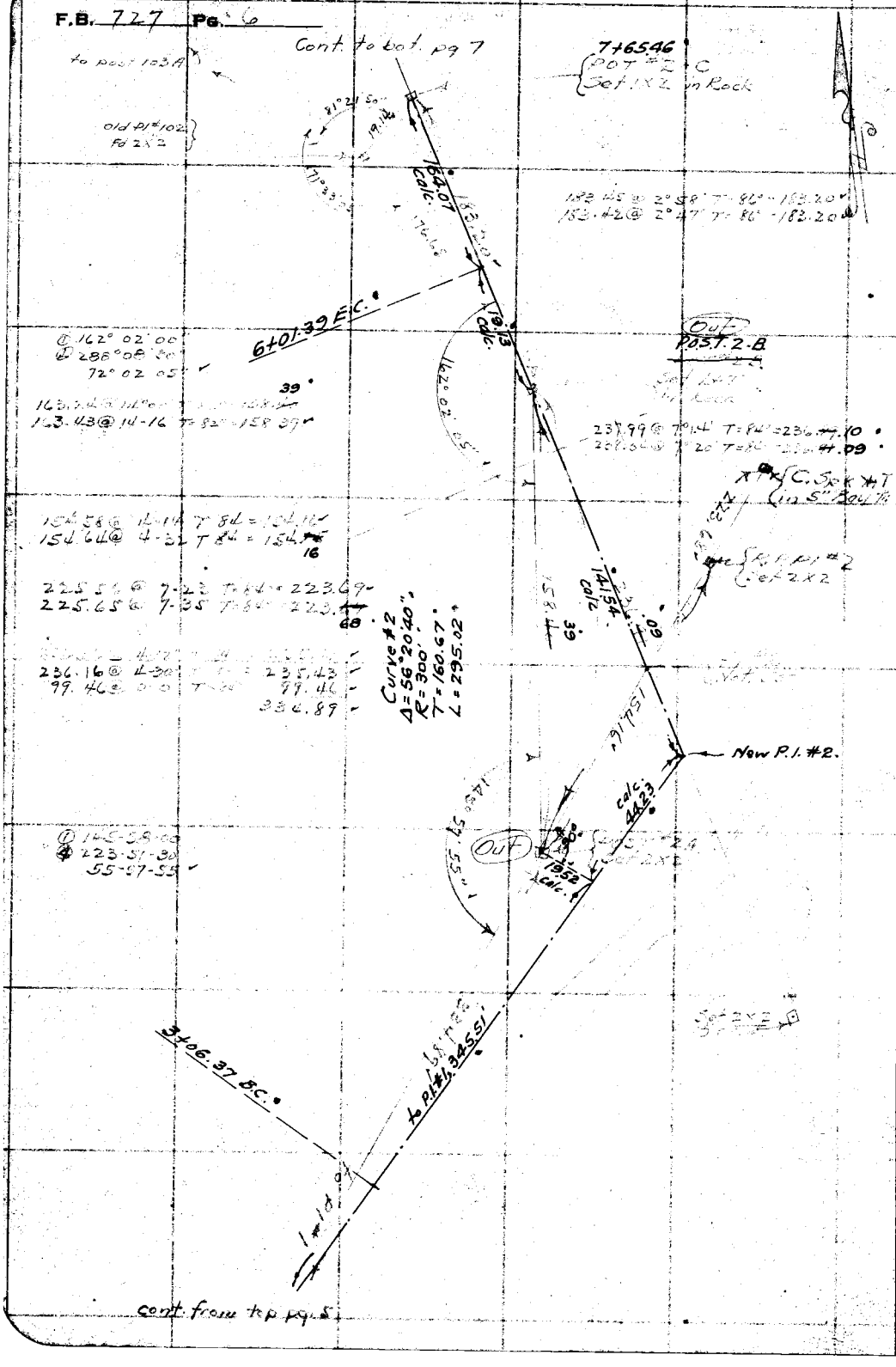

RETURN TO
LOS ANGELES COUNTY SURVEYOR
700 HALL OF RECORDS

Note: Any Additions or Changes on This Sheet Must be Made or Circled in Red Ink With Date and Name of Person Making Change.

Do not extend notes this side of this line

Notes Ck'd by	Survey of Camp Bonita	F.B. 127 PG. 7
Map No.	W. O. Tape No. St'd °F.	
Office Work	Surveyed by	
Checked	Notes Date	
Date	Indexed A. C. Johnson	

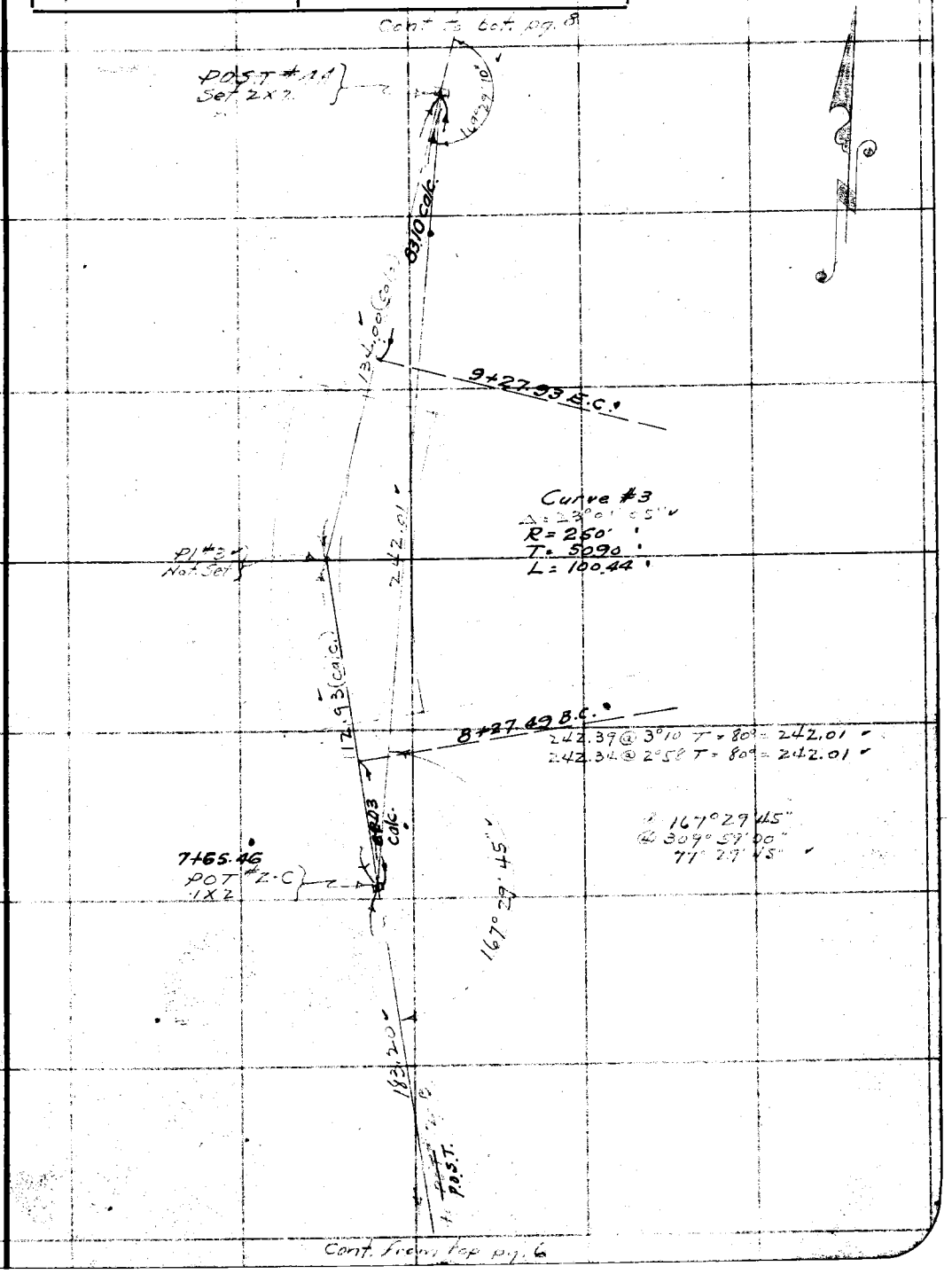

Note: Any Additions or Changes on This Sheet Must be Made or Circled in Red Ink With Date and Name of Person Making Change.

Do not extend notes this side of this line

RETURN TO
LOS ANGELES COUNTY SURVEYOR
700 HALL OF RECORDS

FORM 247 10M 11-35

F.B. 727 Pg. 8

Cont. to bot. pg. 9

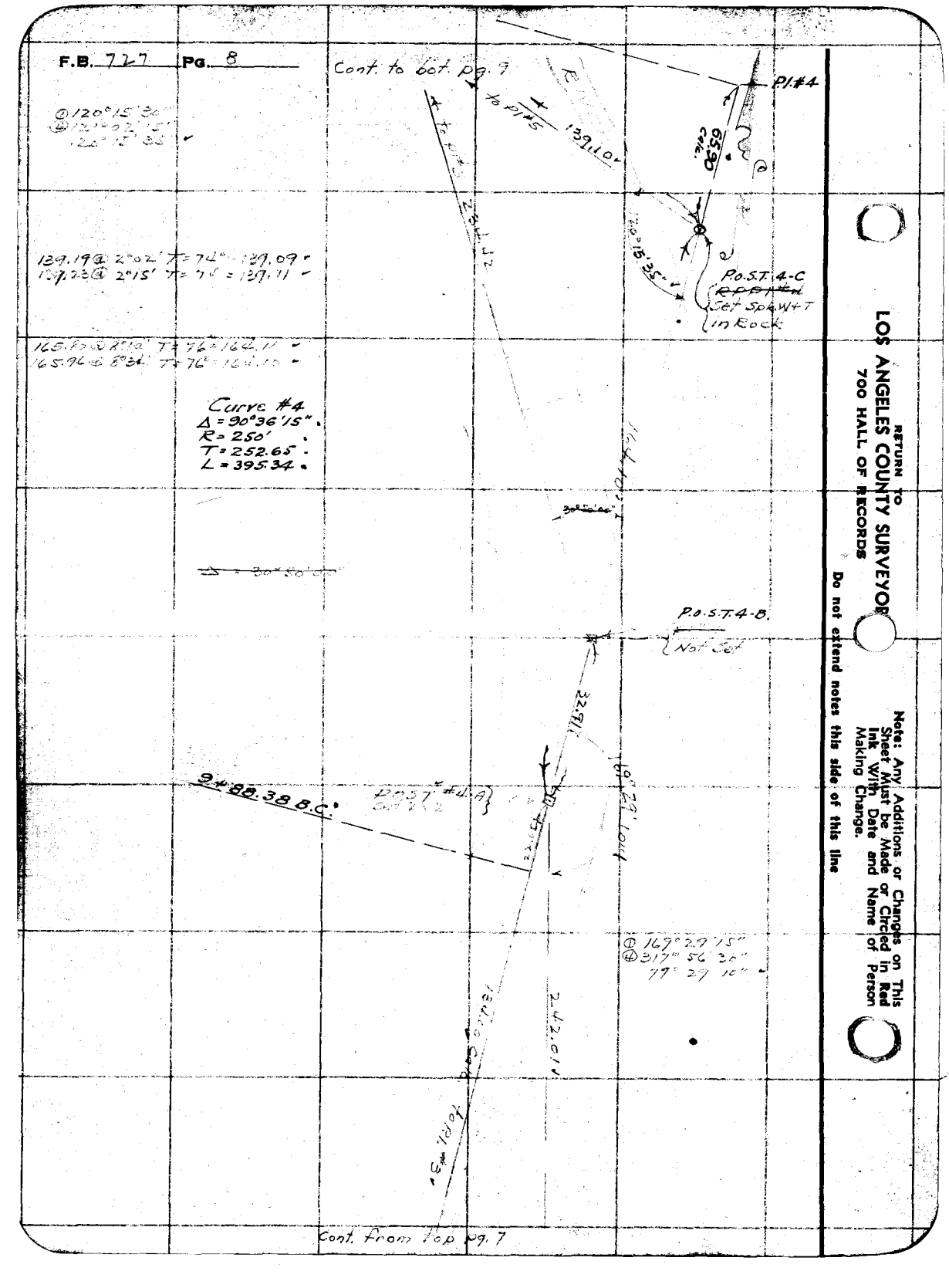

Cont. from top pg. 7

RETURN TO
LOS ANGELES COUNTY SURVEYOR
700 HALL OF RECORDS

Do not extend notes this side of this line

Note: Any Additions or Changes on This Sheet Must be Made or Circled in Red Ink With Date and Name of Person Making Change.

Notes Ck'd by	Survey of Camp Kanita-Prairie Yerba Rd.	F.B. 117 Pg. 1
Map No.	W. O. 7948 Tape No. 21 St'd 84°F.	
Office Work	Surveyed by E.S.T.	
Checked	Notes E.S.T. Date 7-2-37	
Date	Indexed A. C. Johnson	

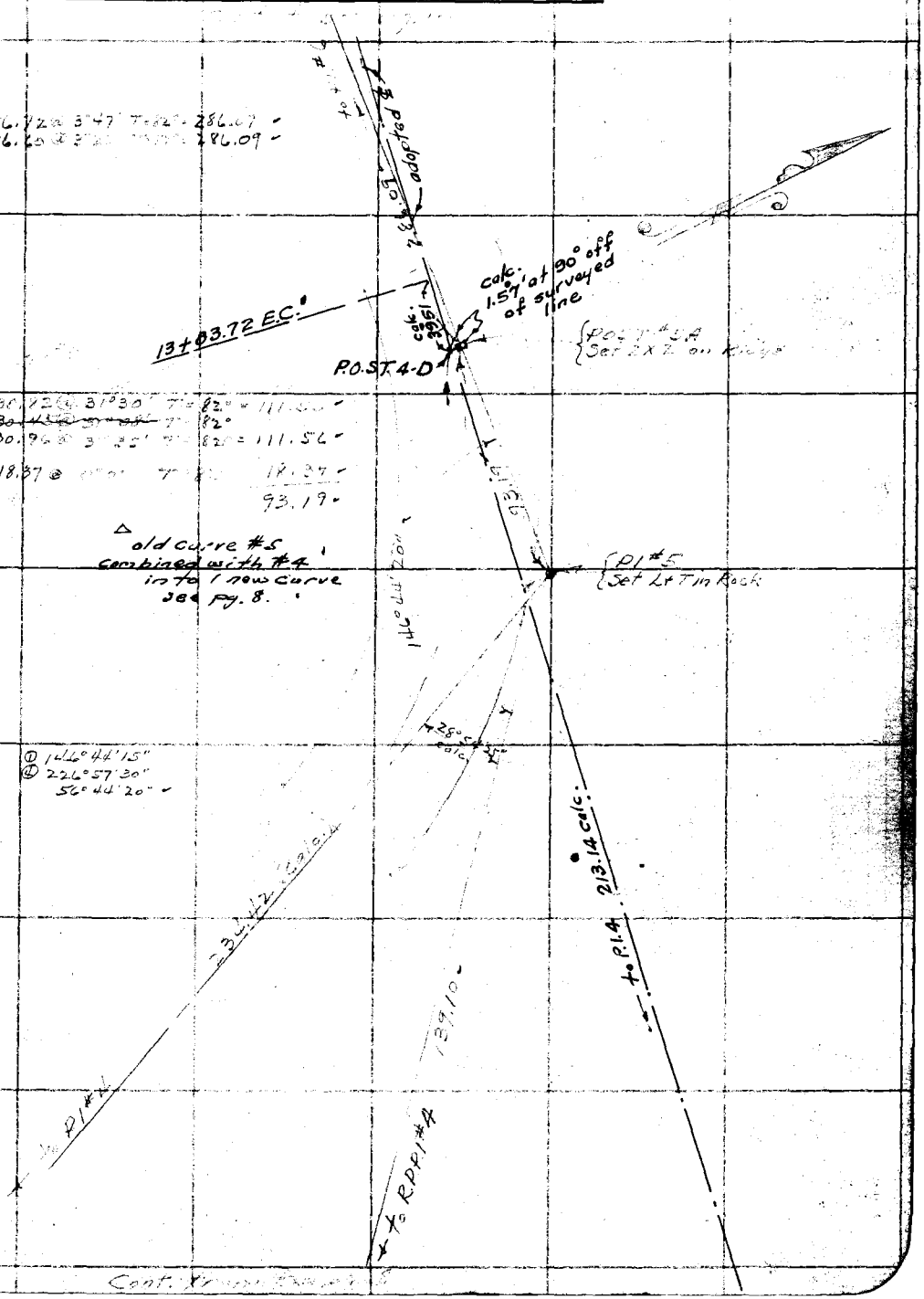

Note: Any Additions or Changes on This Sheet Must be Made or Circled in Red Ink With Date and Name of Person Making Change.

Do not extend notes this side of this line

RETURN TO
LOS ANGELES COUNTY SURVEYOR
700 HALL OF RECORDS

FORM 247 10M 11-35

F.B. 727 PG. 10

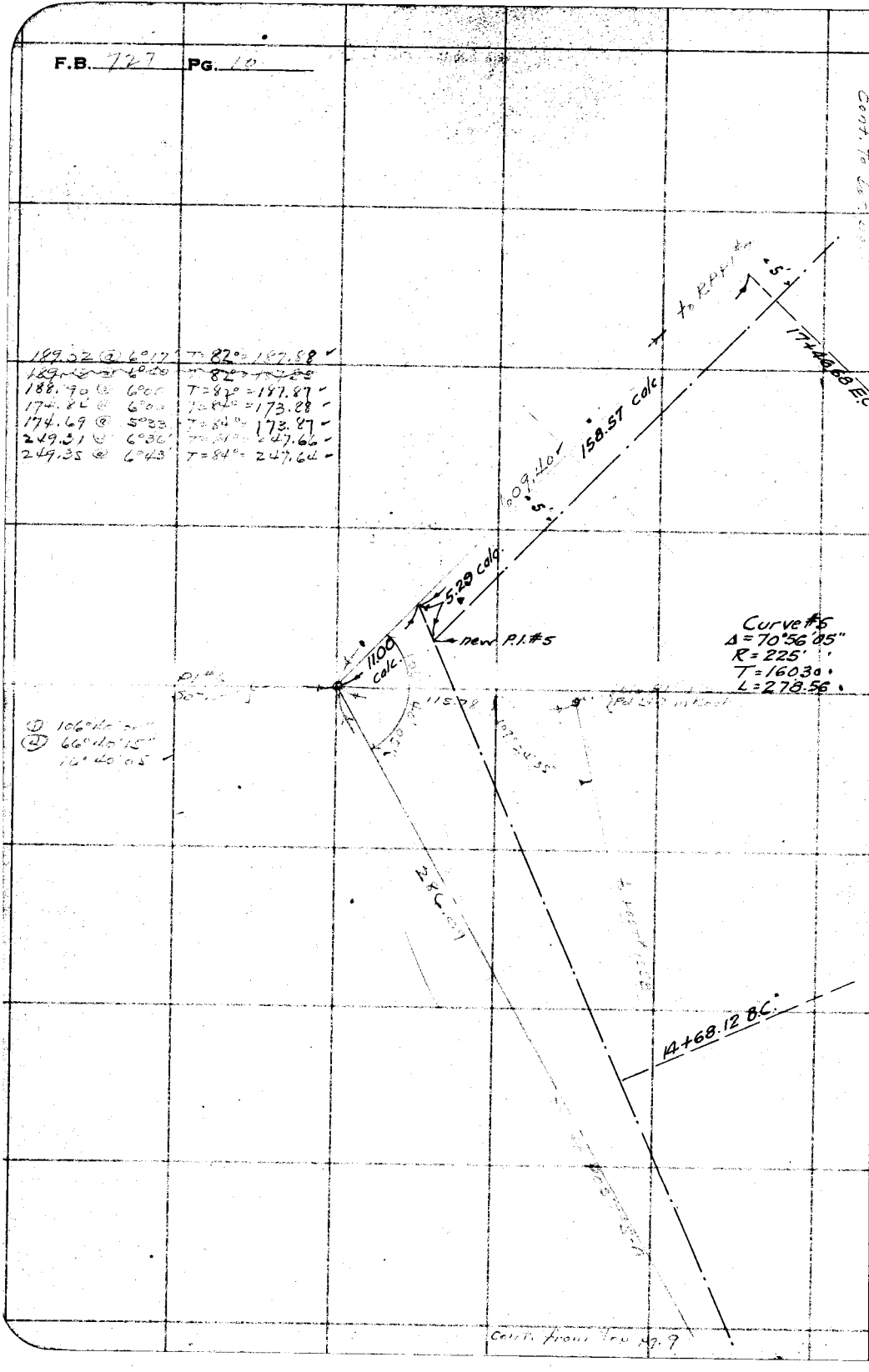

RETURN TO
LOS ANGELES COUNTY SURVEYOR
700 HALL OF RECORDS

Note: Any Additions or Changes on This Sheet Must be Made or Circled in Red Ink With Date and Name of Person Making Change.

Do not extend notes this side of this line

Notes Ck'd by	Survey of Camp Bonita-Prairie Fork Rd	F.B. PG.
Map No.	W. O. 7945 Tape No. 21 St'd 56 °F.	
Office Work	Surveyed by E.S. Tomblesen	
Checked	Notes Date	
Date	Indexed A. C. Johnson	

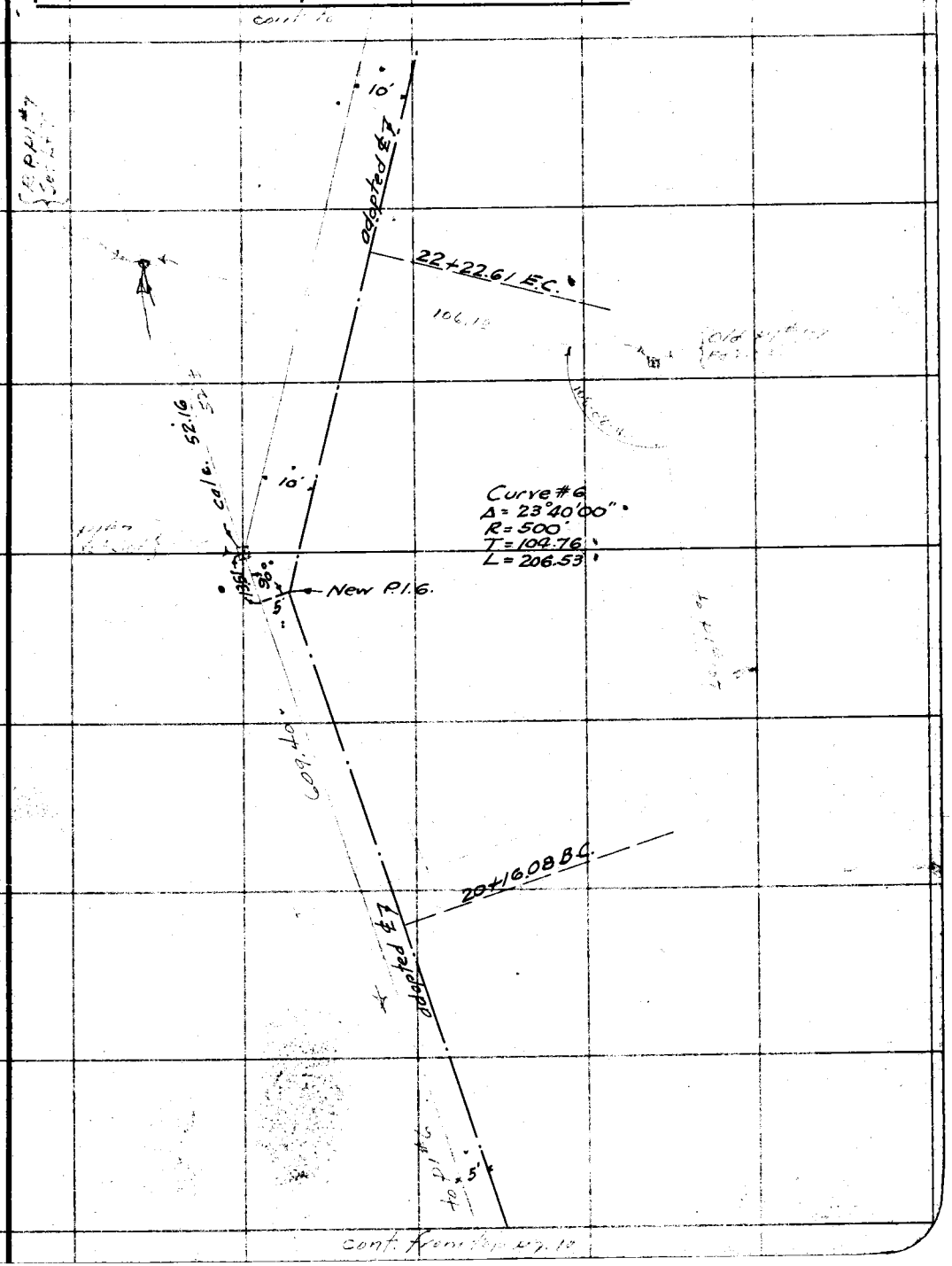

Note: Any Additions or Changes on This Sheet Must be Made or Circled in Red Ink With Date and Name of Person Making Change.

Do not extend notes this side of this line

RETURN TO
LOS ANGELES COUNTY SURVEYOR
700 HALL OF RECORDS

FORM 247 10M 11-35

RETURN TO
LOS ANGELES COUNTY SURVEYOR
700 HALL OF RECORDS

Note: Any Additions or Changes on This Sheet Must be Made or Circled In **Red Ink** With Date and Name of Person Making Change.

Do not extend notes this side of this line

F.B. 227 PG. 12

Notes Ck'd by	Survey of Camp Bonita-Prairie Forks Rd.
Map No.	W. O. 7945 Tape No. 21 St'd 86°F.
Office Work	Surveyed by E. S. [illegible]
Checked	Notes [illegible] Date [illegible]
Date	Indexed A. C. Johnson 10-29-37

F.B. [illegible] PG. [illegible]

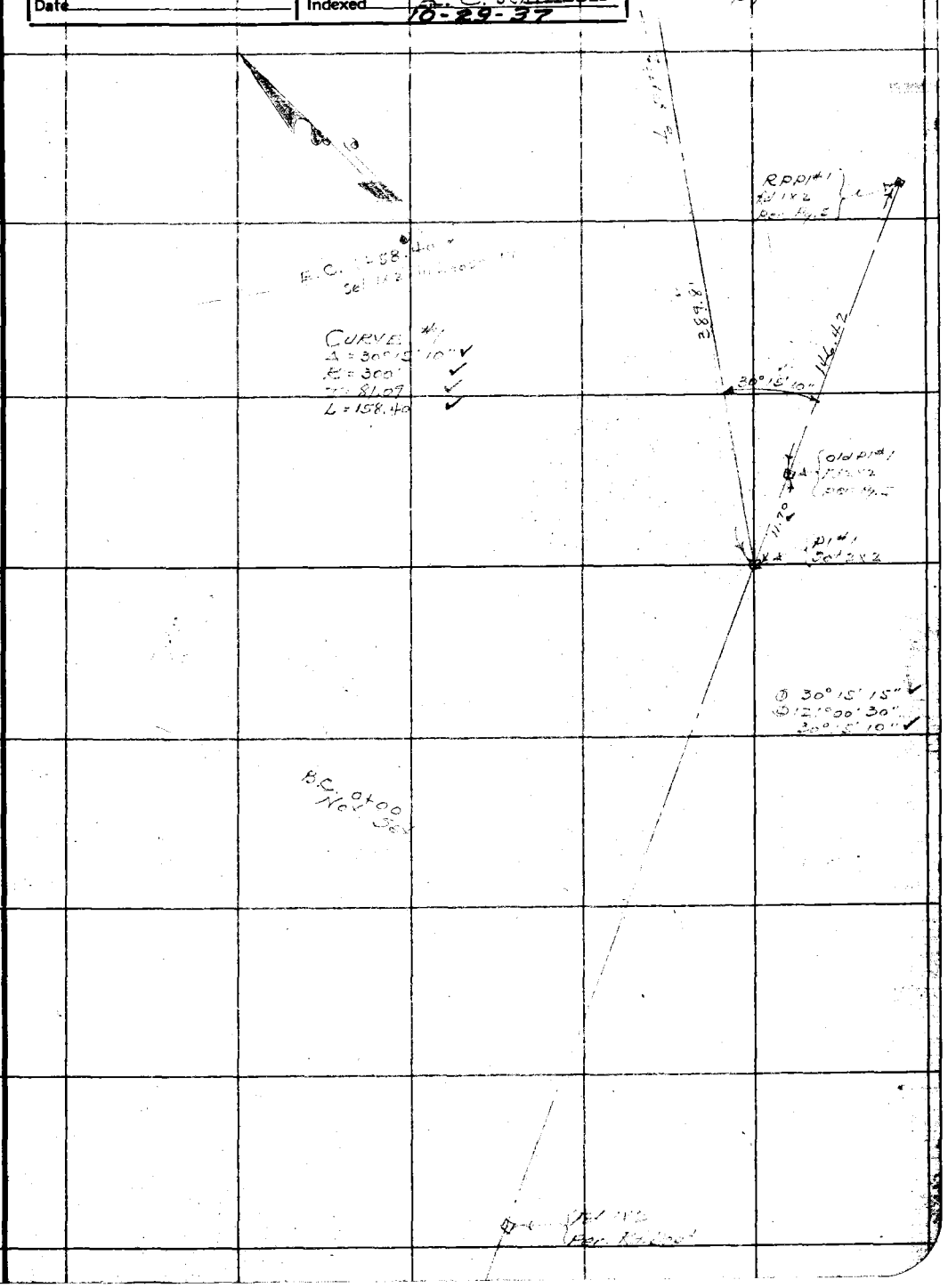

Note: Any Additions or Changes on This Sheet Must be Made or Circled in Red Ink With Date and Name of Person Making Change.

Do not extend notes this side of this line

RETURN TO
LOS ANGELES COUNTY SURVEYOR
700 HALL OF RECORDS

FORM 247 10M 11-35

F.B. 727 PG. 14

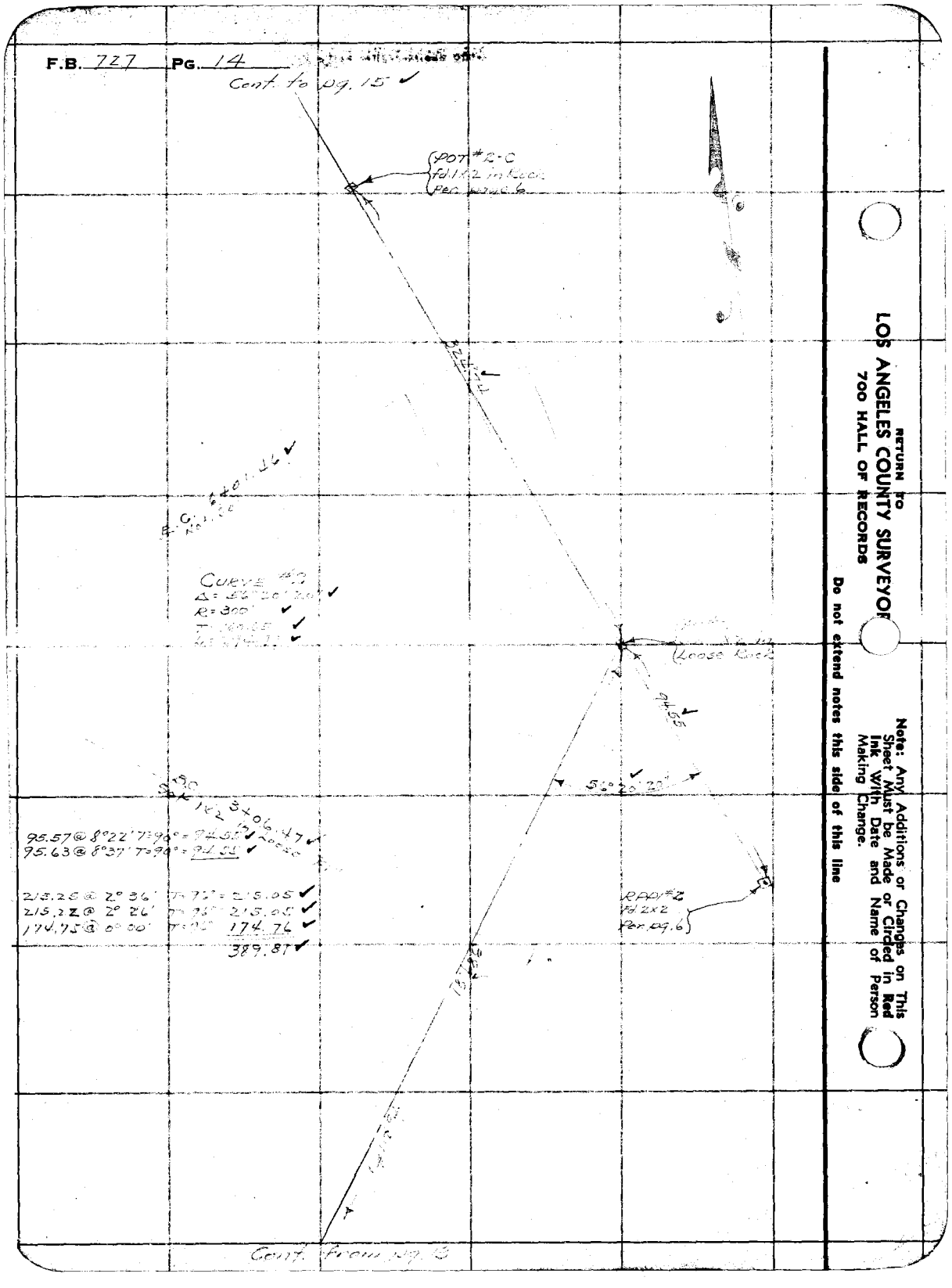

RETURN TO
LOS ANGELES COUNTY SURVEYOR
700 HALL OF RECORDS

Note: Any Additions or Changes on This Sheet Must be Made or Circled in Red Ink With Date and Name of Person Making Change.

Do not extend notes this side of this line

Notes Ck'd by	Survey of Camp Bonita-Prairie Forks Rd.	F.B. PG.
Map No.	W. O. 794 Tape No. 2 St'd 84 F.	
Office Work	Surveyed by E. S. Tomblison	
Checked	Notes [illegible] Date 9-14-[illegible]	
Date	Indexed A. C. Johnson	

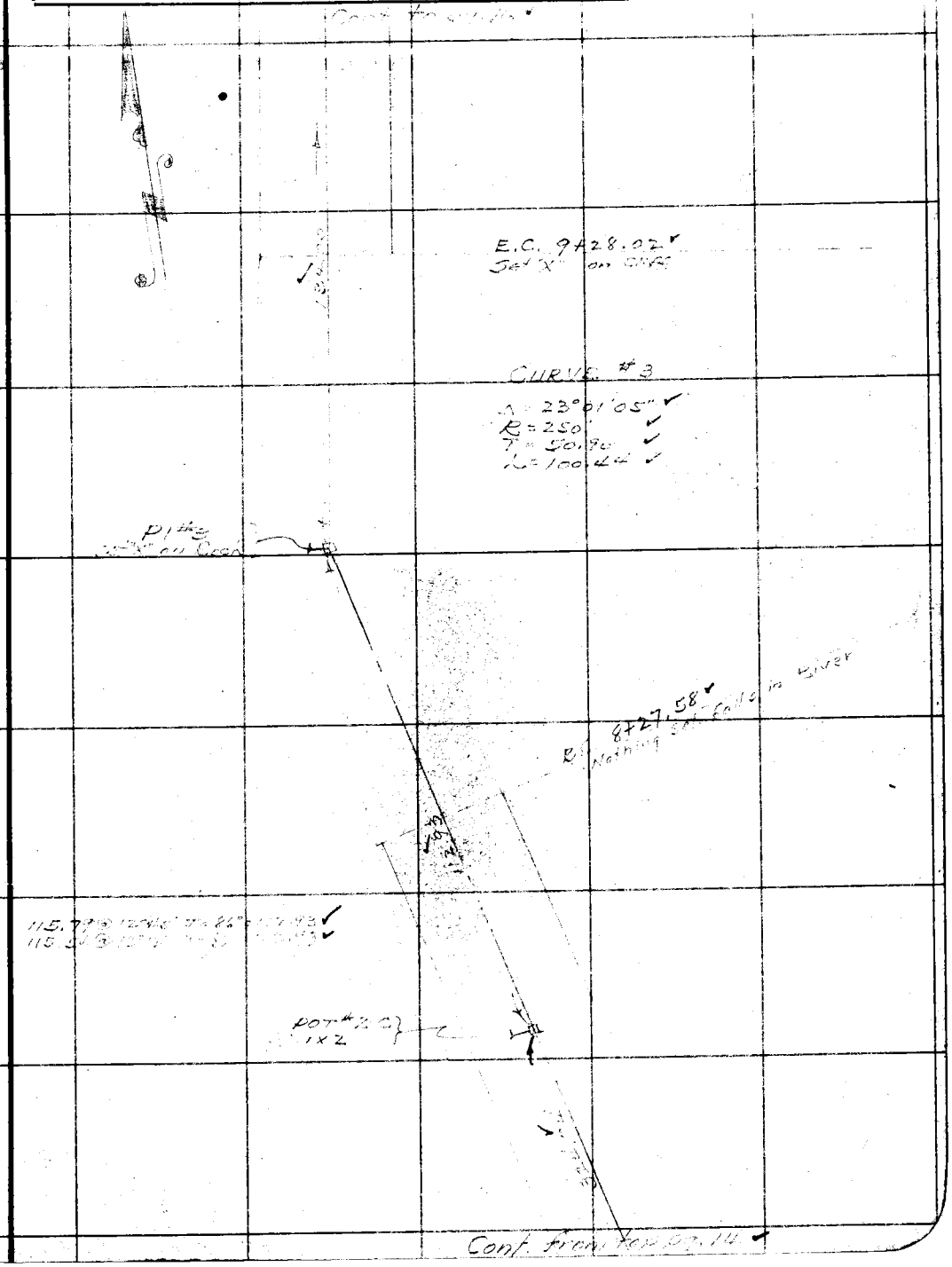

Note: Any Additions or Changes on This Sheet Must be Made or Circled in Red Ink With Date and Name of Person Making Change.

Do not extend notes this side of this line

RETURN TO
LOS ANGELES COUNTY SURVEYOR
700 HALL OF RECORDS

FORM 247 10M 11-35

F.B. 727 PG.



RETURN TO
LOS ANGELES COUNTY SURVEYOR
700 HALL OF RECORDS

Note: Any Additions or Changes on This Sheet Must be Made or Circled in Red Ink With Date and Name of Person Making Change.

Do not extend notes this side of this line

Notes Ck'd by	Survey of Camp Bonita-Prairie Forks Ho	F.B. PG. 17
Map No.	W. O. 7948 Tape No. 21 St'd 84 °F.	Cont. to pg. 18
Office Work	Surveyed by E. S. Tembleson	
Checked	Notes [illegible] Date [illegible]	
Date	Indexed A. C. Johnson	

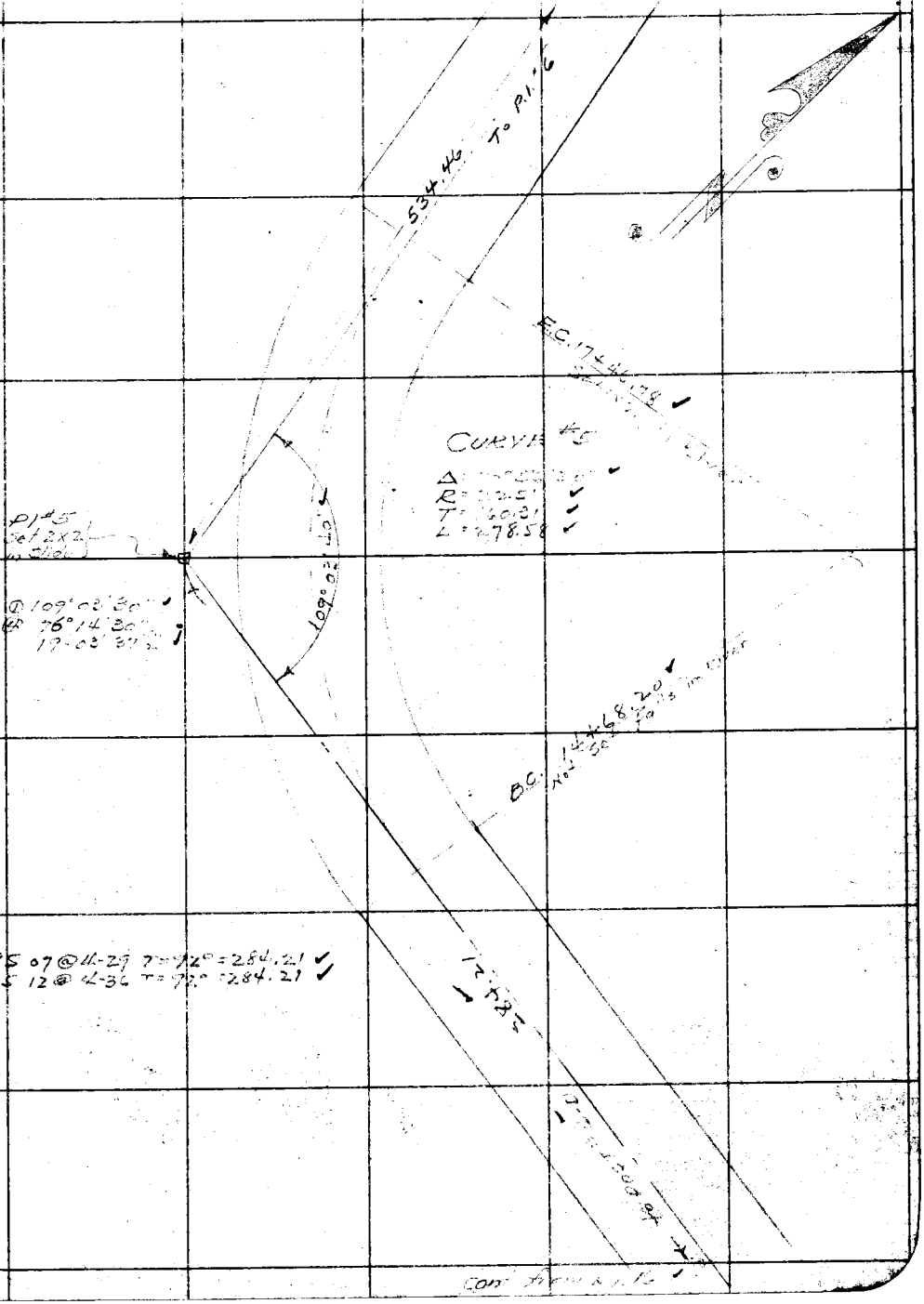

Cont. from pg. 16

Note: Any Additions or Changes on This Sheet Must be Made or Circled in Red Ink With Date and Name of Person Making Change.

Do not extend notes this side of this line

RETURN TO
LOS ANGELES COUNTY SURVEYOR
700 HALL OF RECORDS

FORM 247 10M 11-35

Cont. on pg. 19

F.B. 727 PG. 18

① 152°-20'-00" ✓
② 249°-20'-00"
152°-20'-00" ✓

See pg. 24 for Closure
The Closure is out 2 min 20 Sec. But this is due to the old P.I. Line being in very poor Condition

To Pt. 7A
345.28
To Pt. 7
Col. 451.04
To Old P.I. 109
N 26°-24'-25" E
406.96
145.49
84°-51'-20"
152°-20'-00"
101.44
109°-11'-00"
65.67
Col. 23°-47'-25"
56°-12'-35" by deduct
Old R.P.P.I. #7 Fd. L.P.T. per pg. 11
R.P.P.I. #6 Set L&T
Very loose
Old P.I. #108 = 2 X 2
pr. F.B. 416-91
~~21661.32N~~
~~7200.40E~~
22+23.22 ✓
23°-47'-25" ✓
105.32 ✓
207.61 ✓
P.I. #6 Not Set
N 7°-41'-10" W
20+15.61 ✓
245.19
To old P.I. #107
Col. per pg. 10 to P.I. #5
53.46
Cont. from pg. 17

① 109°-11'-00" ✓
④ 76°-44'-00"
109°-11'-00" ✓

① 84°-51'-15" ✓
④ 339-25-15
84°-51'-20" ✓

① 102.51 @ 8-18 T 88 = 101.44 ✓
② 102.43 @ 7-56 T " = 101.45 ✓
Avg. = 101.44 ✓

RETURN TO
LOS ANGELES COUNTY SURVEYOR
700 HALL OF RECORDS

Note: Any Additions or Changes on This Sheet Must be Made or Circled in Red Ink With Date and Name of Person Making Change.

Do not extend notes this side of this line

Notes Ck'd by	Survey of [illegible]	F.B. [illegible] PG. 17
Map No.	W. O. 7948 Tape No. 57 St'd 84 °F.	
Office Work	Surveyed by A. N. HELLSTROM	
Checked	Notes [illegible] Date 10-19-37	
Date	Indexed A. C. Johnson	

Cont from pg. 20

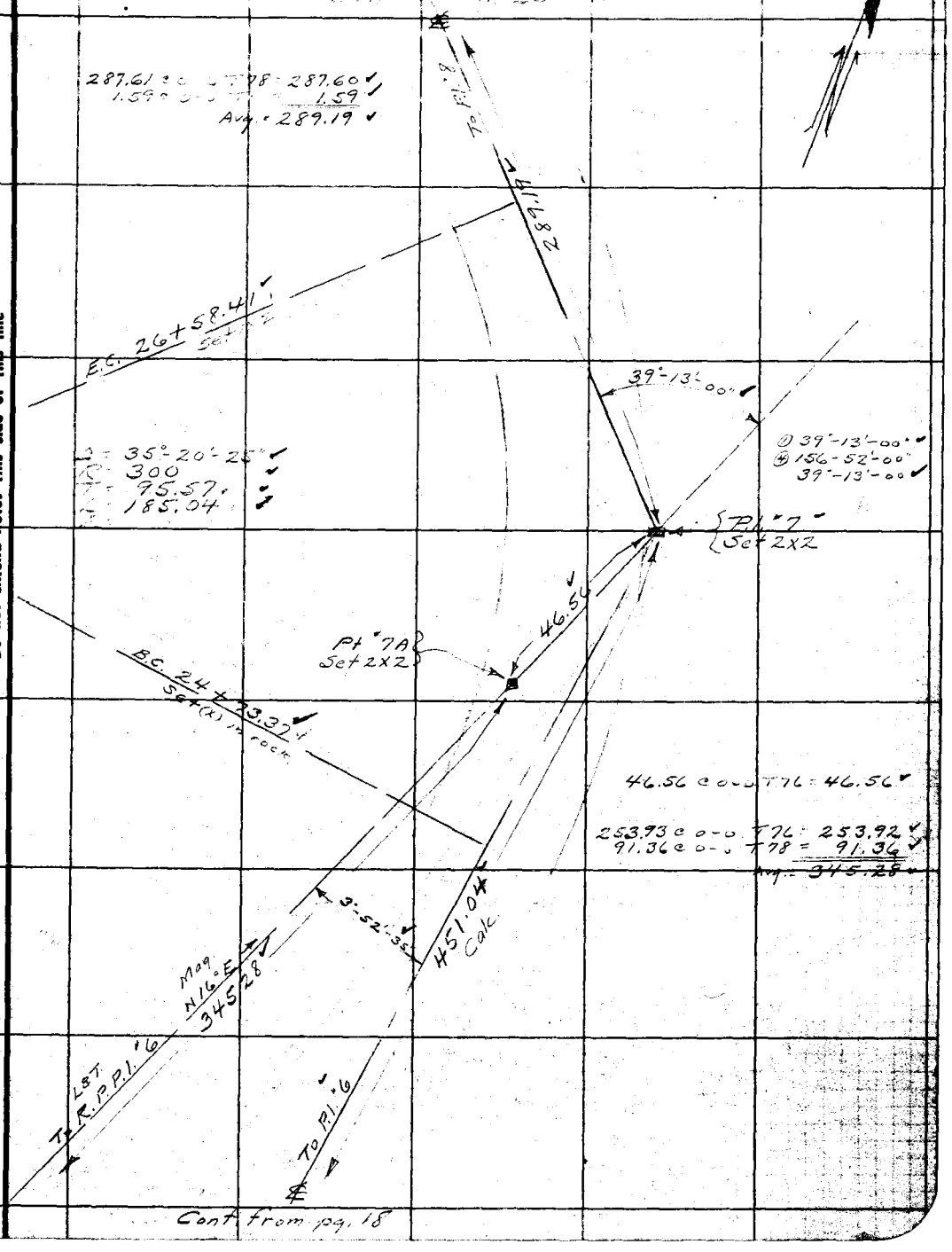

Cont from pg. 18

Note: Any Additions or Changes on This Sheet Must be Made or Circled in Red Ink With Date and Name of Person Making Change.

Do not extend notes this side of this line

RETURN TO
LOS ANGELES COUNTY SURVEYOR
700 HALL OF RECORDS

FORM 247 10M 11-35

F.B. 727 PG. 20

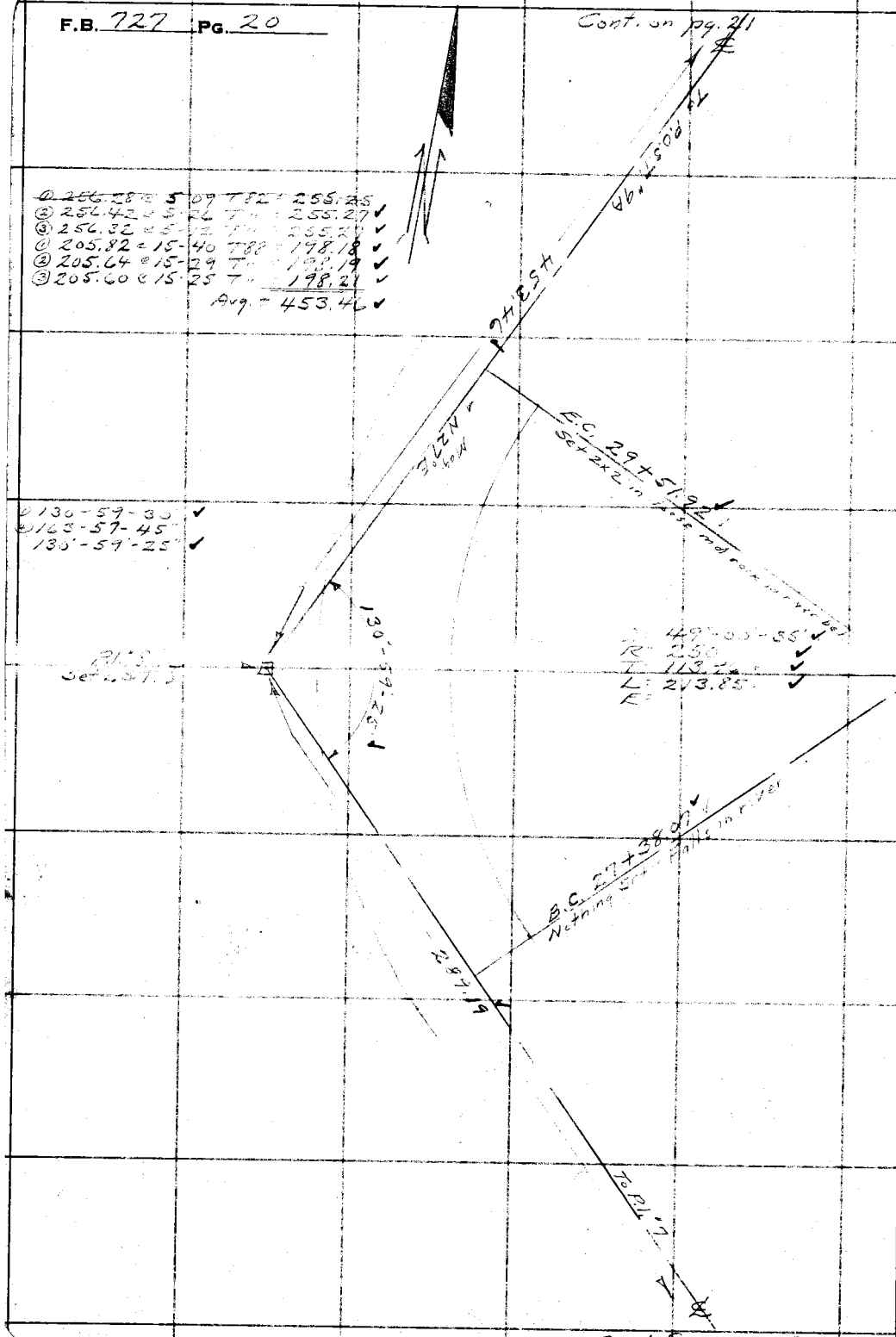

① 256.28 @ 5-09 T82 = 255.25
② 256.42 @ 5-26 T" = 255.27 ✓
③ 256.32 @ 5-12 T" = 255.27 ✓
① 205.82 @ 15-40 T88 = 198.18 ✓
② 205.64 @ 15-29 T" = 198.19 ✓
③ 205.60 @ 15-25 T" = 198.21 ✓
Avg. = 453.46 ✓

① 130-59-30 ✓
② 163-57-45"
130'-59'-25" ✓

Δ 49°-00'-35" ✓
R= 250 ✓
T= 113.26 ✓
L= 213.85 ✓
E=

RETURN TO
LOS ANGELES COUNTY SURVEYOR
700 HALL OF RECORDS

Note: Any Additions or Changes on This Sheet Must be Made or Circled in Red Ink With Date and Name of Person Making Change.

Do not extend notes this side of this line

Notes Ck'd by	Survey of Camp [illegible]
Map No.	W. O. 7948 Tape No. 57 St'd 84 °F.
Office Work	Surveyed by A. N. HELLSTROM
Checked	Notes Date 10-19-37
Date	Indexed [illegible]

F.B. 727 PG. 21

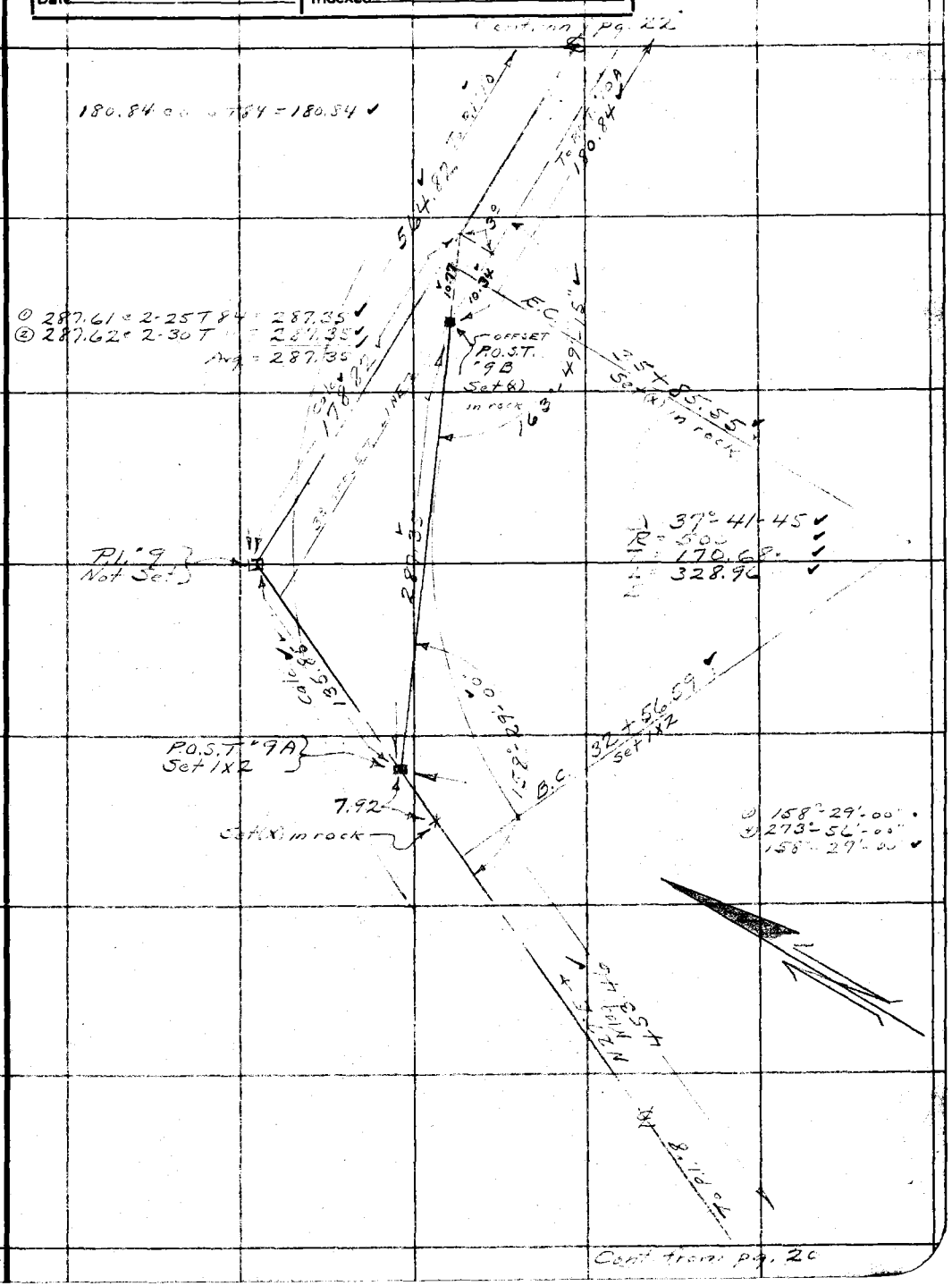

Note: Any Additions or Changes on This Sheet Must be Made or Circled in Red Ink With Date and Name of Person Making Change.

Do not extend notes this side of this line

RETURN TO
LOS ANGELES COUNTY SURVEYOR
700 HALL OF RECORDS

FORM 247 10M 11-35

F.B. 727 PG. 22

Cont. on pg. 23

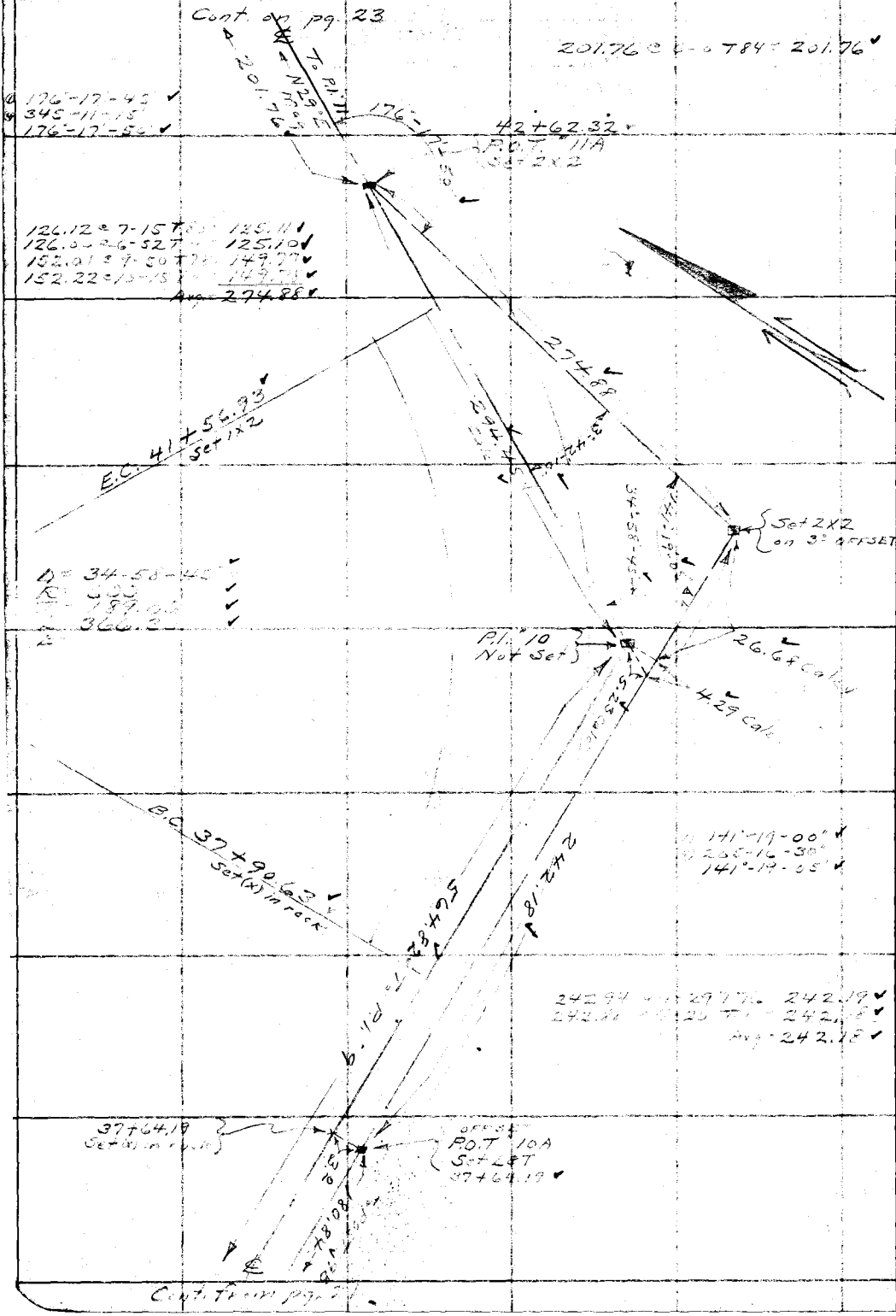

RETURN TO
LOS ANGELES COUNTY SURVEYOR
700 HALL OF RECORDS

Do not extend notes this side of this line

Note: Any Additions or Changes on This Sheet Must be Made or Circled in Red Ink with Date and Name of Person Making Change.

Notes Ck'd by	Survey of Camp Bonita-Prairie Forks Rd.
Map No.	W. O. 7948 Tape No. 57 St'd 84 °F.
Office Work	Surveyed by A. N. HELLSTROM
Checked	Notes Date 10-26-37
Date	Indexed A. C. Johnson

F.B. 727 Pg. 23

160°-21'-45"
160°-21'-40"
71°-15'-35"

Cont. on pg. 22

Set 2x2 on top of rdg. between P.I. 11 and R.P.P.I. 12 No distance to it

Note: This Dist. was Calc. by Coordinates [illegible] 12. This Dist. is also given on the [illegible]

839.57

E.C. 45+31.96 Set 1x2

Old P.I. 119 L.S.T. pr. F.B. 416-126 N = 23631.16 E = 8214.92

56.25

N = 23575.00 — P.I. 11 E = 8202.00 — Set 2x2

Coordinates taken from Work Sheet

114.98

12.56

216.65

150'±

19°-38'-20"
400
69.23
137.11
5.95

71°-15'-35"
160°-21'-40"

R.P.P. 11 Set L.S.T. on rock [illegible]

N 29° E Mag.

B.C. 43+94.85 Nothing Set — Falls in Stream

R.P.P. 11 Set L.S.T. on E. sd. of trail 5° high

① 220.19 @ 10-17 T 84 = 216.65
② 220.32 @ 10-26 T " = 216.68
③ 220.13 @ 10-12 T " = 216.65
Avg. = 216.65

114.98 @ 0-0 T 84 114.98

N 25°32'-20" E

T. P.O.T. 11 A

Cont. from pg. 22

Note: Any Additions or Changes on This Sheet Must be Made or Circled in Red Ink With Date and Name of Person Making Change

Do not extend notes this side of this line

RETURN TO
LOS ANGELES COUNTY SURVEYOR
700 HALL OF RECORDS

FORM 247 10M 11-35

RETURN TO
LOS ANGELES COUNTY SURVEYOR
700 HALL OF RECORDS

Note: Any Additions or Changes on This Sheet Must be Made or Circled in **Red Ink** With Date and Name of Person Making Change.

Do not extend notes this side of this line

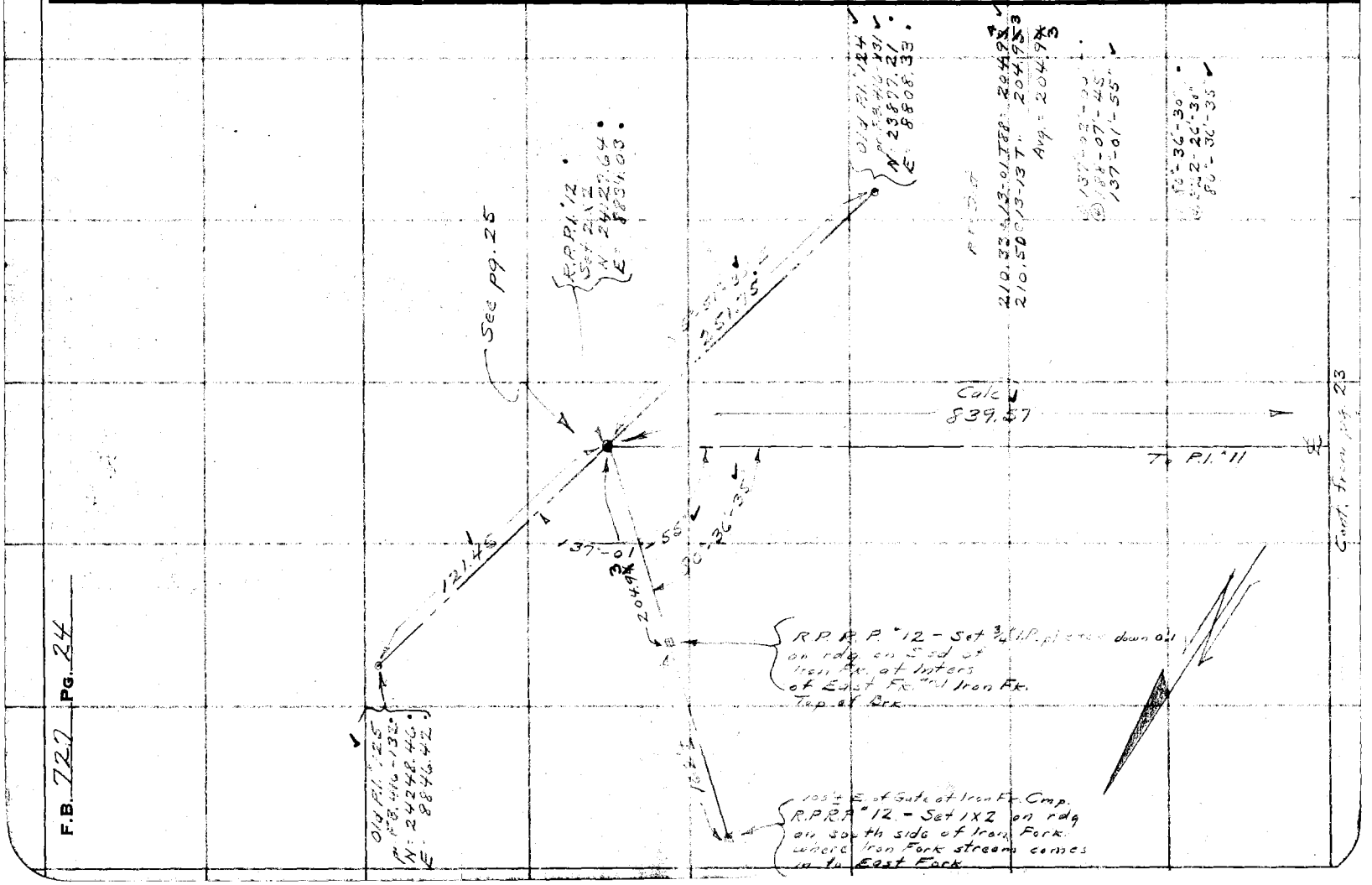

F.B. 722 Pg. 24

Notes Ck'd by	Survey of Camp Bonita-Prairie Forks Rd.	F.B. 727 Pg. 27
Map No.	W. O. 7948 Tape No. St'd OF	
Office Work	Surveyed by A. N. HELLSTROM	
Checked	Notes Date	
Date	Indexed	

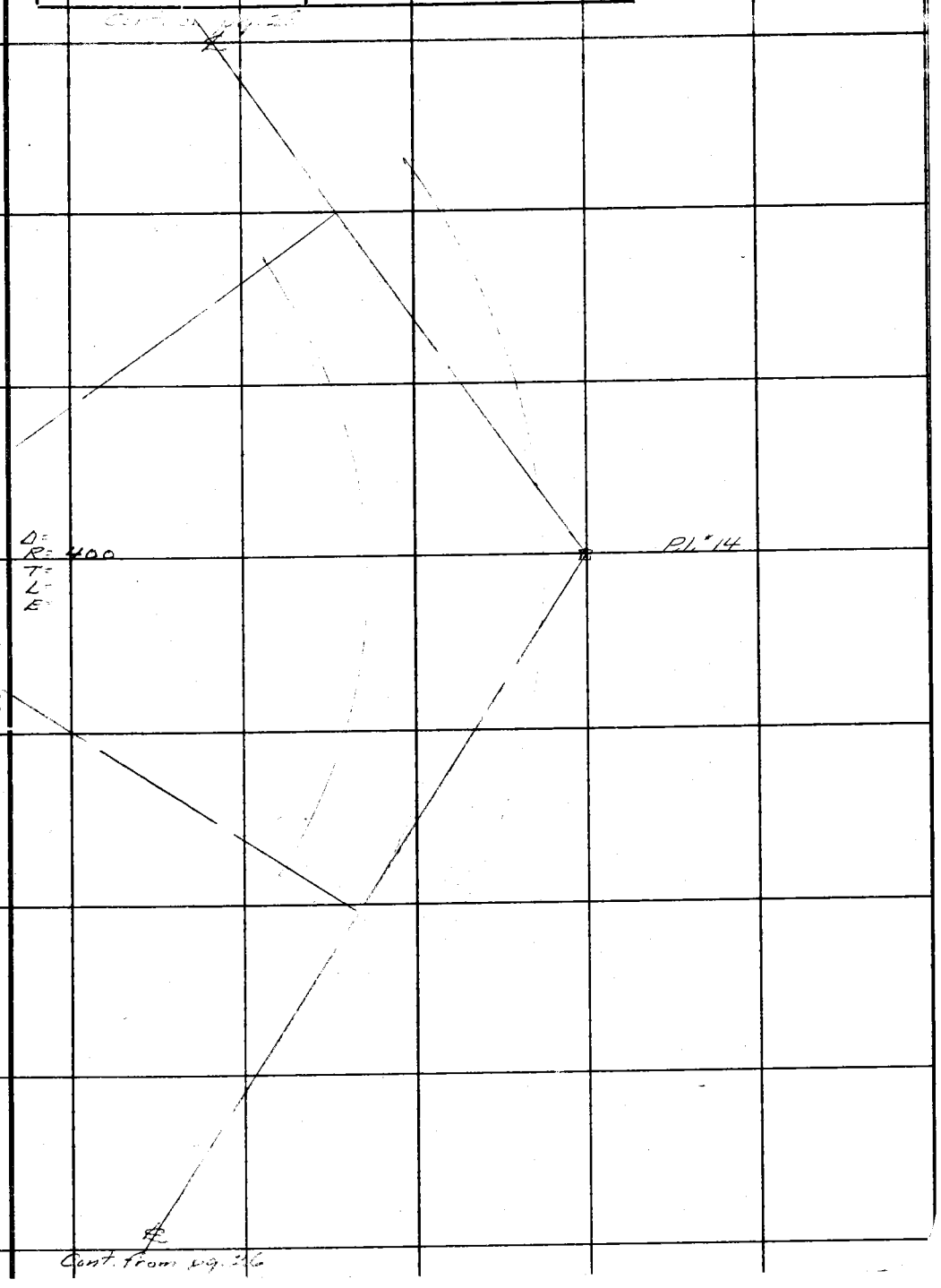

Note: Any Additions or Changes on This Sheets Must be Made or Circled in Red Ink With Date and Name of Person Making Change.

Do not extend notes this side of this line

RETURN TO
LOS ANGELES COUNTY SURVEYOR
700 HALL OF RECORDS

FORM 247 5M 10-37

RETURN TO
LOS ANGELES COUNTY SURVEYOR
700 HALL OF RECORDS

Note: Any Additions or Changes on This Sheets Must be Made or Circled in **Red Ink** With Date and Name of Person Making Change.

Do not extend notes this side of this line

Cont. on pg. 29

Cont. from pg. 27

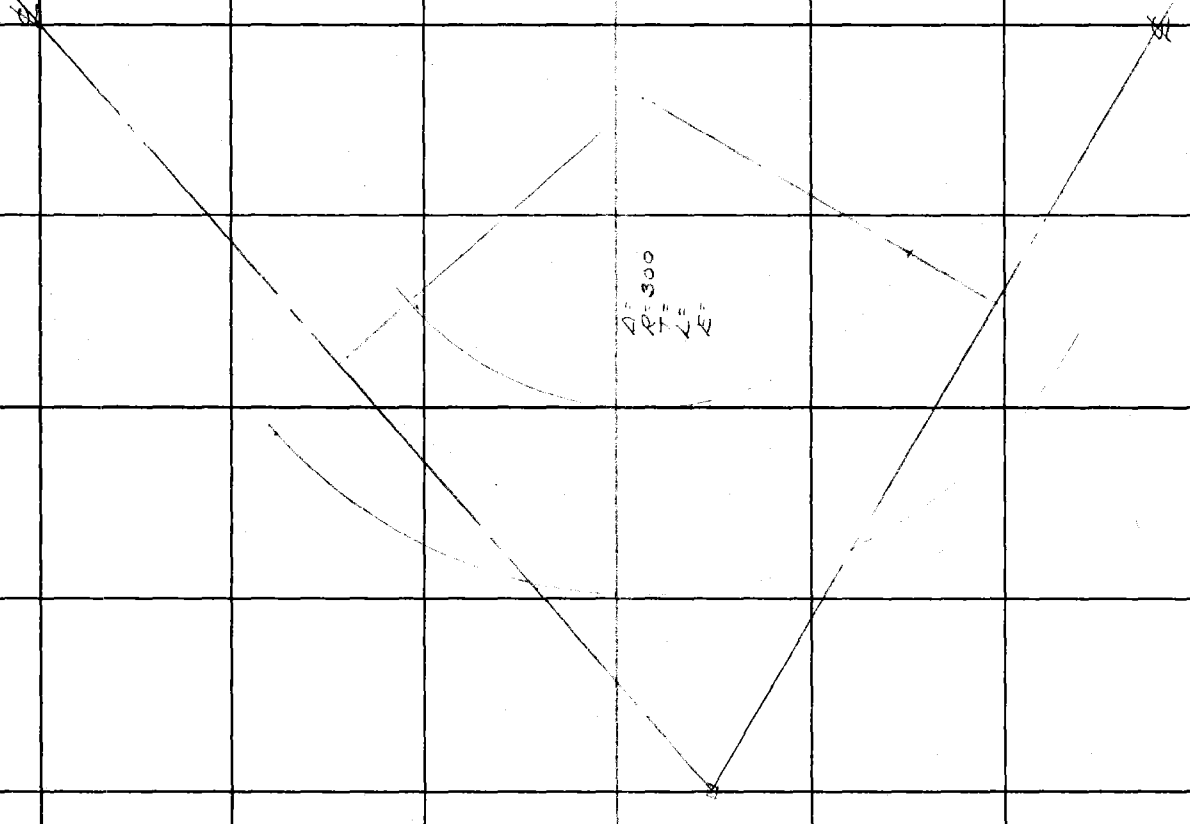

F.B. 727 PG. 28

Notes Ck'd by	Survey of Camp Bonita-Prairie Forks Rd.	F.B. 727 Pg. 25
Map No.	W. O. 7948 Tape No. St'd °F	
Office Work	Surveyed by A. N. HELLSTROM	
Checked	Notes Date	
Date	Indexed	

Cont. on pg 26

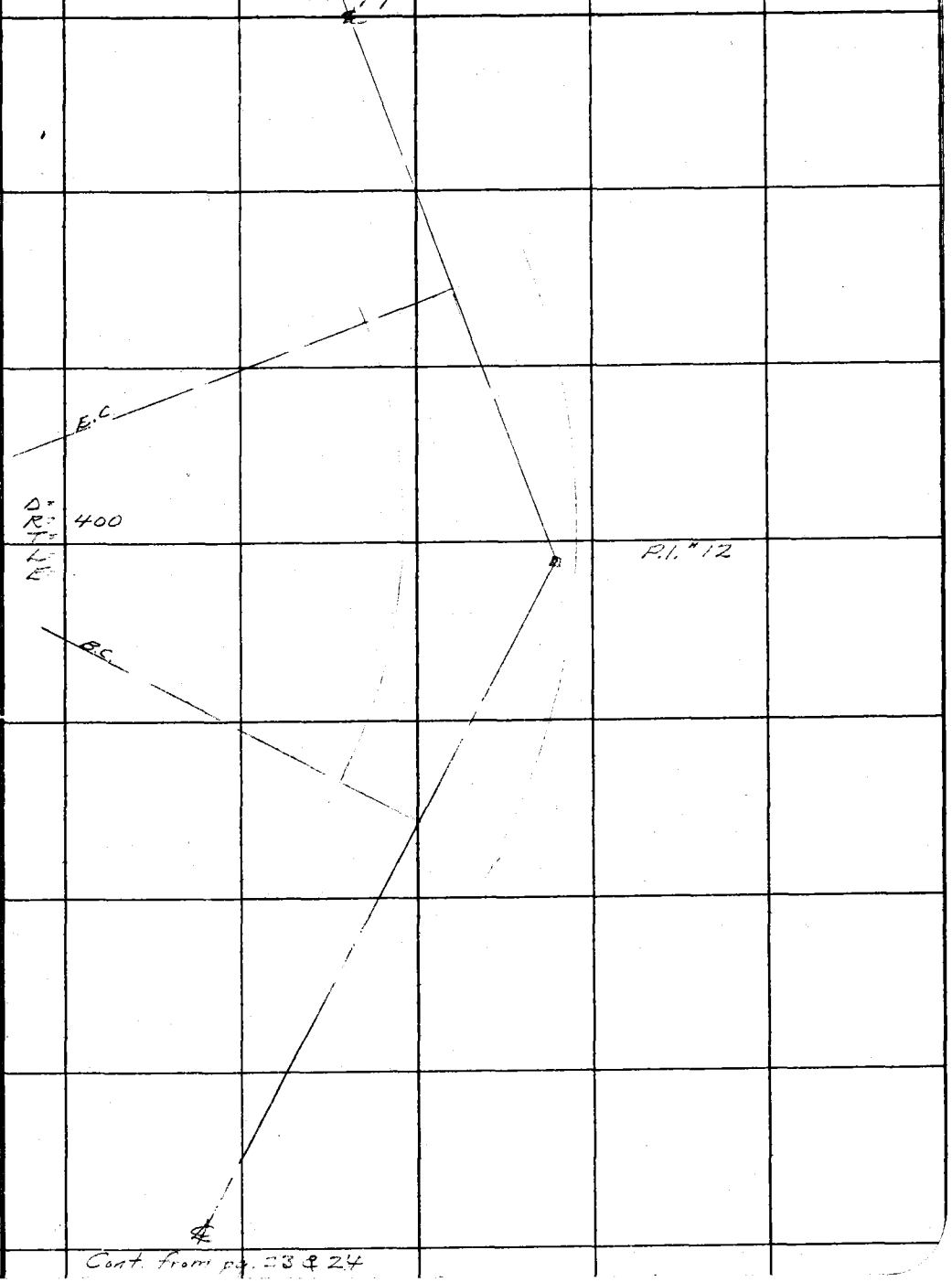

Cont. from pg. 23 & 24

Note: Any Additions or Changes on This Sheets Must be Made or Circled in Red Ink With Date and Name of Person Making Change.

Do not extend notes this side of this line

RETURN TO
LOS ANGELES COUNTY SURVEYOR
700 HALL OF RECORDS

FORM 247 5M 10-37

F.B. 727 PG. 26

Cont. on pg. 27.

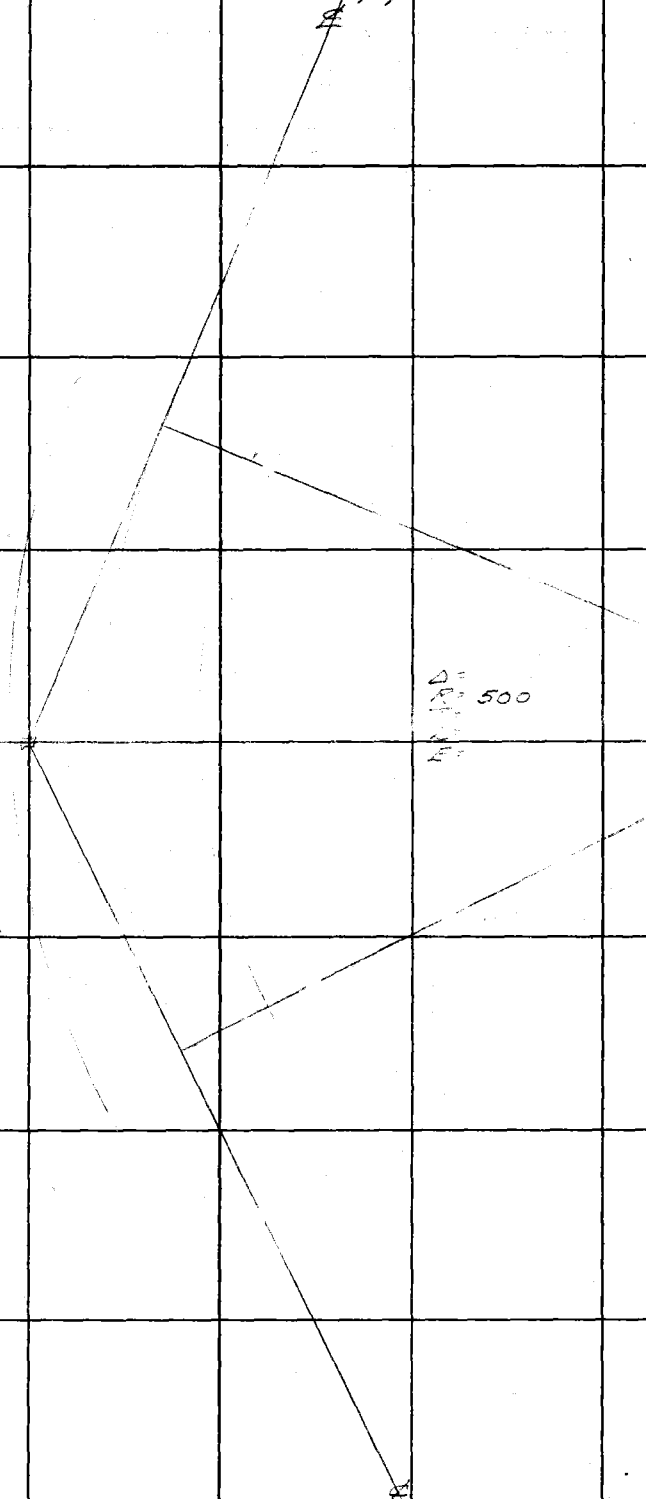

Cont. from pg. 25

RETURN TO
LOS ANGELES COUNTY SURVEYOR
700 HALL OF RECORDS

Note: Any Additions or Changes on This Sheets Must be Made or Circled in Red Ink With Date and Name of Person Making Change.

Do not extend notes this side of this line

Notes Ck'd by	Survey of Camp Benito-Prairie Forks Rd.	F.B. 707 Pg. 29
Map No.	W. O. 7948 Tape No. St'd °F.	
Office Work	Surveyed by A. N. HELLSTROM	
Checked	Notes Date	
Date	Indexed	

Cont. on pg. 30

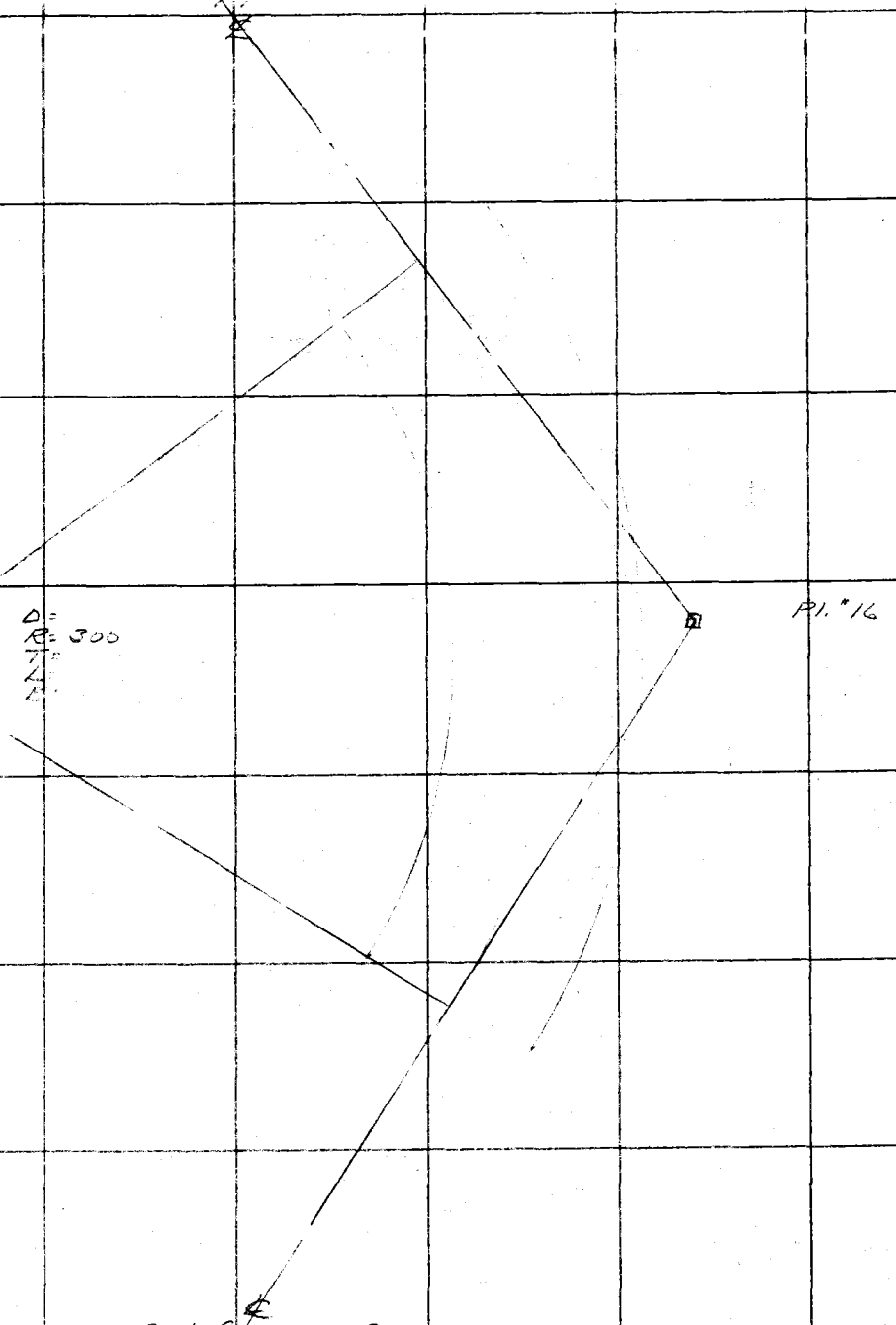

Cont. from pg. 28

Note: Any Additions or Changes on This Sheet Must be Made or Circled in Red Ink With Date and Name of Person Making Change.

Do not extend notes this side of this line

RETURN TO
LOS ANGELES COUNTY SURVEYOR
700 HALL OF RECORDS

FORM 247 10M 11-35

F.B. 727 PG. 30

Cont. on pg. 31

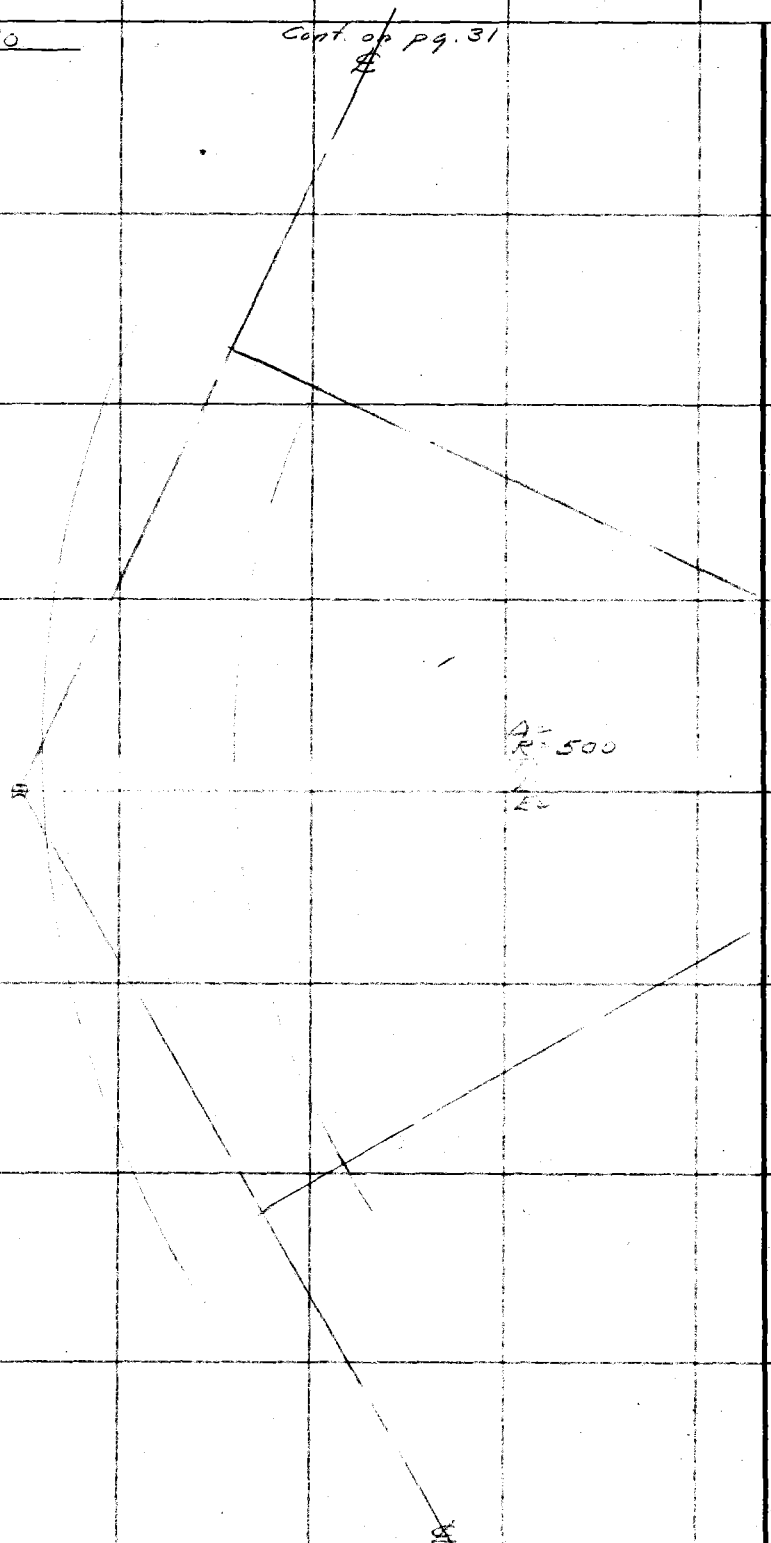

Cont. from pg. 29

RETURN TO
LOS ANGELES COUNTY SURVEYOR
700 HALL OF RECORDS

Do not extend notes this side of this line

Note: Any Additions or Changes on This Sheet Must be Made or Circled in Red Ink With Date and Name of Person Making Change.

Notes Ck'd by	Survey of Camp Conita-Prairie Forks Rd.
Map No.	W. O. 7948 Tape No. St'd °F.
Office Work	Surveyed by A. N. HELLSTROM
Checked	Notes Date
Date	Indexed

F.B. Pg.

Cont. on pg. 32

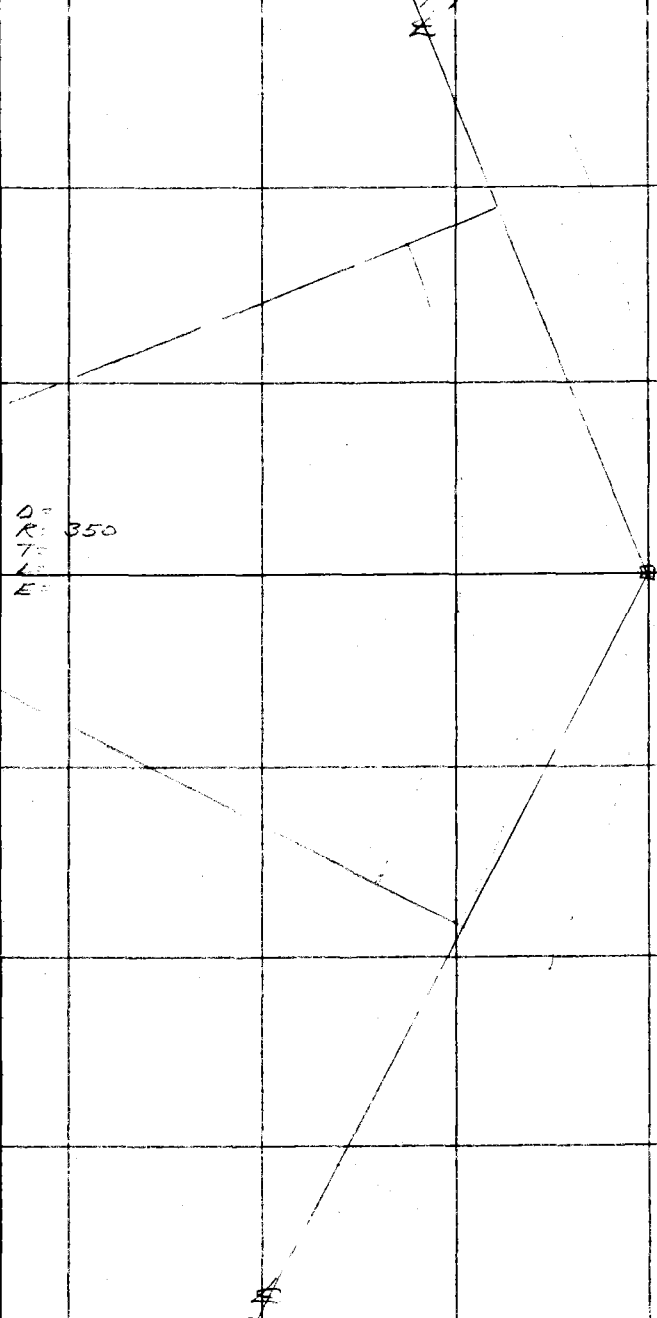

Cont. from pg. 30

Note: Any Additions or Changes on This Sheet Must be Made or Circled in Red Ink With Date and Name of Person Making Change.

Do not extend notes this side of this line

RETURN TO
LOS ANGELES COUNTY SURVEYOR
700 HALL OF RECORDS

FORM 247 10M 11-35

F.B. 727 PG. 32

Cont. on pg. 33

D:
R: 600
L:
Δ:

Cont. from pg. 31

RETURN TO
LOS ANGELES COUNTY SURVEYOR
700 HALL OF RECORDS

Do not extend notes this side of this line

Note: Any Additions or Changes on This Sheet Must be Made or Circled in Red Ink With Date and Name of Person Making Change.

Notes Ck'd by	Survey of Camp Bonita-Prairie Forks Rd.
Map No.	W. O. 7948 Tape No. St'd °F.
Office Work	Surveyed by A. N. HELLSTROM
Checked	Notes Date
Date	Indexed

F.B. [illegible] PG. [illegible]

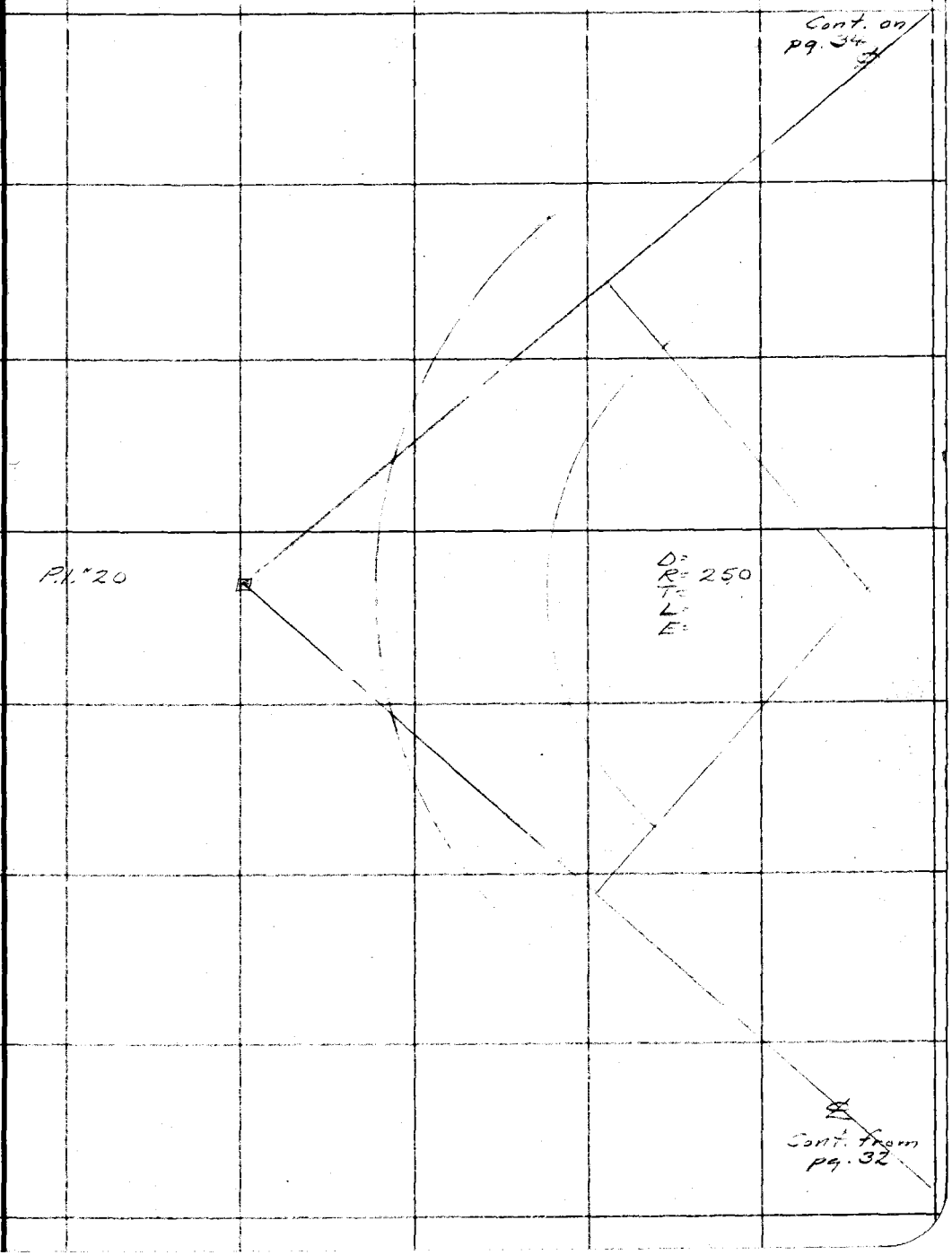

Note: Any Additions or Changes on This Sheet Must be Made or Circled in Red Ink With Date and Name of Person Making Change.

Do not extend notes this side of this line

RETURN TO
LOS ANGELES COUNTY SURVEYOR
700 HALL OF RECORDS

FORM 247 10M 11-35

F.B. 227 PG. 34

Cont. on pg. 35

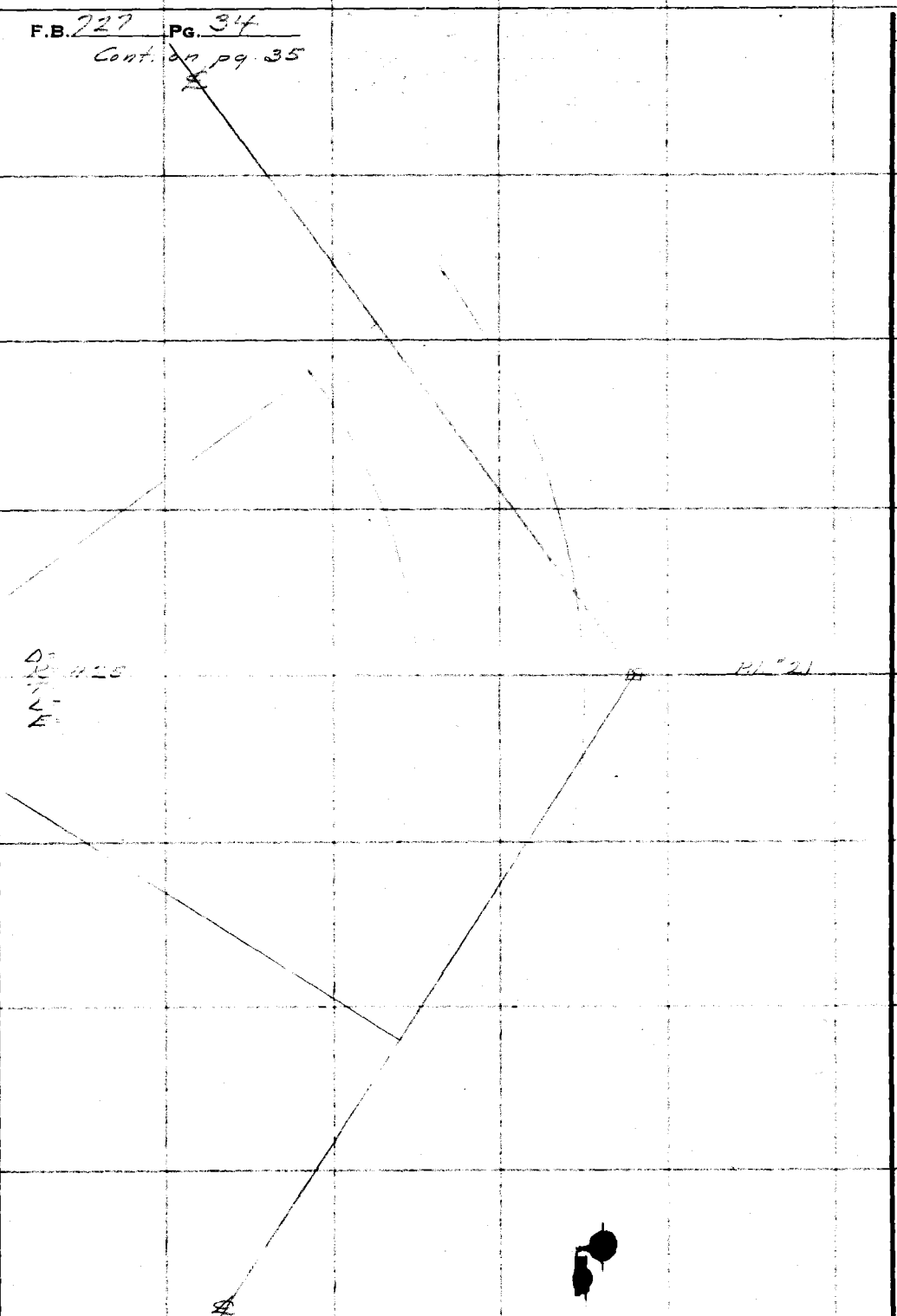

Cont. from pg. 33

RETURN TO
LOS ANGELES COUNTY SURVEYOR
700 HALL OF RECORDS

Do not extend notes this side of this line

Note: Any Additions or Changes on This Sheet Must be Made or Circled in Red Ink with Date and Name of Person Making Change.

Notes Ck'd by	Survey of Prairie Forks R.
Map No.	W. O. 7948 Tape No. St'd °F.
Office Work	Surveyed by A. N. HELLSTROM
Checked	Notes Date
Date	Indexed

F.B. Pg.

Cont. on pg 36

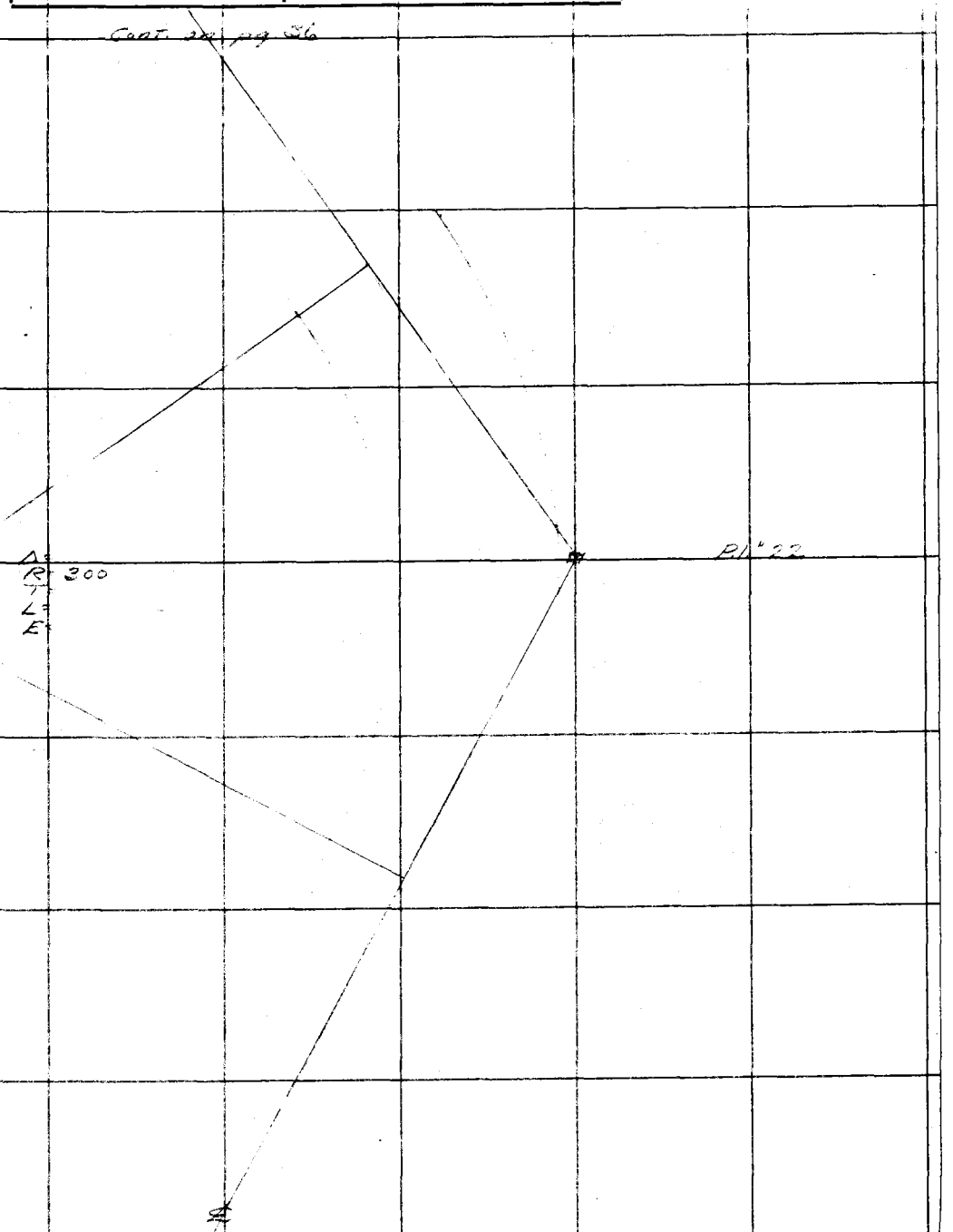

Cont from pg 34

Note: Any Additions or Changes on This Sheet Must be Made or Circled in Red Ink With Date and Name of Person Making Change.

Do not extend notes this side of this line

RETURN TO
LOS ANGELES COUNTY SURVEYOR
700 HALL OF RECORDS

FORM 247 10M 11-38

RETURN TO
LOS ANGELES COUNTY SURVEYOR
700 HALL OF RECORDS

Note: Any Additions or Changes on This Sheet Must be Made or Circled in **Red Ink** With Date and Name of Person Making Change.

Do not extend notes this side of this line

727

F.B. 727 PG. 36