Notes Ck'd by	Survey of
Map No.	W. O. Tape No. St'd °F
Office Work	Surveyed by
Checked	Notes Date
Date	Indexed

F. B. PG.

Notes: Any Additions or Changes for This Sheet Must be Made or Checked in Red Ink With Date and Name of Person Making Change.

Do not [illegible] this sheet as this line.

LOS ANGELES COUNTY SURVEYOR
[illegible]
ENGINEERING [illegible]

7228

S 247 10M 1-49

RETURN TO
LOS ANGELES COUNTY SURVEYOR
726 LOS ANGELES COUNTY
ENGINEERING BLDG.

Note: Any Additions or Changes on This Sheet Must be Made or Circled in Red Ink With Date and Name of Person Making Change.

Do not extend notes this side of this line.

F. B. _____ PG. _____

FORM 247 10M 11-35

RETURN TO
LOS ANGELES COUNTY SURVEYOR
700 HALL OF RECORDS

Note: Any Additions or Changes on This Sheet Must be Made or Circled in Red Ink With Date and Name of Person Making Change.

Do not extend notes this side of this line

INDEX TO F.B. 728

DATE	J.N.	LOCATION Bell Gardens Sewers	NOTES	PAGES
9-1-37	6895	GAGE AVE. from Pola Ave. to Eastern Ave. EASTERN AVE. from Gage Ave. to Florence Ave. FLORENCE AVE. from Eastern Ave. to Wilcox Ave.	Bench Mark Circuit (1)	1-14
9-3-37	6895	EASTERN AVE. from Florence Ave. to Clara St. CLARA ST. from Eastern Ave. to Wilcox Ave.	(2)	15-22
9-8-37	6895	EASTERN AVE. from Clara St. to Compton-Jaboneria Rd. COMPTON-JABONERIA RD. from Eastern Ave. to Fostoria St. CROSSING L.A. RIVER to Wilcox Ave. & Cecilia St.	(3)	16-30
9-10-37	6895	SHULL ST. from Compton-Jaboneria Rd. to Eastern Ave. EASTERN AVE. from Shull St. to Perry Rd. & S.P.R.R. PERRY RD. from S.P.R.R. to Cecilia St. CECILIA ST. from Perry Rd. to Eastern Ave. EASTERN AVE. from Cecilia St. to Compton-Jaboneria Rd.	(4)	30-40
9-16-37	6895	PERRY RD. from Cecilia St. to Clara St. CLARA ST. from Perry Rd. to Eastern Ave.	(5)	41-48
9-17-37	6895	COMPTON-JABONERIA RD. from Clara St. to Florence Ave. FLORENCE AVE. from Compton-Jaboneria Rd. to Eastern Ave.	(6)	49-54
9-17-37	6895	COMPTON-JABONERIA RD. from Florence Ave. to Lubec St. LUBEC ST. from Compton-Jaboneria Rd. to Eastern Ave.	(7)	55-60
9-20-37	6895	COMPTON-JABONERIA RD. from Lubec St. to Gage Ave. GAGE AVE. from Compton -Jaboneria Rd. to Eastern Ave.	(8)	61-68
9-21-37	6895	CLARA ST. from Perry Rd. (Sly.) to Perry Rd. (Nly.) PERRY RD. from Clara St. to Foster-Bridge Blvd. FOSTER-BRIDGE BLVD. from Perry Rd. to Gage Ave. GAGE AVE. from Foster-Bridge Blvd. to Compton-Jaboneria Rd.	(9)	69-78

Notes Ck'd by
Map No.
Office Work
Checked
Date

Survey of
W. O. Tape No. St'd °F.
Surveyed by
Notes Date
Indexed 9-21-38

F.B. 728 Pg. Index

INDEX TO F.B. 728

DATE	J.N.	LOCATION	NOTES	PAGES
9-22-37	6895	GILLILAND AVE. from Clara St. to Gotham St. GOTHAM ST. from Gilliland Ave. to Scout Ave. SCOUT AVE. from Gotham St. to Clara St. CLARA ST. from Scout Ave. to Perry Rd. Nly.	Bench Mark Circuit (10)	79-86
9-22-37	6895	LIVE OAK ST. from Eastern Ave. to Druerwood Ave. DRUERWOOD AVE. from Live Oak St. to Priory St. PRIORY ST. from Druerwood Ave. to Eastern Ave.	(17)	87-90
9-22-37	6895	LOVELAND ST. from Compton-Jabonaria Rd. to Darwell Ave. DARWELL AVE. from Loveland St. to Lubec St. LUBEC ST. FROM Darwell Ave. to Compton-Jabonaria Rd.	(18)	91-94
Sept.'37	6895	DARWELL AVE. from Lubec St. to Florence Ave. FLORENCE AVE. from Darwell Ave. to Compton-Jabonaria Rd.	(19)	95-98
Sept.'37	6895	TRACT LINE W.OF EASTERN AVE. from Florence Ave. to Hornsey Avenue PRIORY ST. from Hornsey Ave. to Eastern Ave.	(16)	99-102
9-27-37	6895	LOVELAND ST. from Eastern Ave. to Bell Gardens Ave. BELL-GARDENS AVE. from Loveland St. to Lubec St. LUBEC ST. from Bell Gardens Ave. to Eastern Ave.	(11)	103-108
9-28-37	6895	BELL GARDENS AVE. from Lubec St. to Florence Ave.	(12)	109-112
9-24-37	6895	TRACT LINE 600' S.of Lubec St. and Ludell St. from Eastern Ave. to Compton-Jabonaria Rd.	(15)	113-116
9-24-37	6895	TRACT LINE 600' S.of Lubec St. and Ludell St. from Eastern Ave. to Bell Gardens Ave.	(14)	117-120
9-28-37	6895	LOVELAND ST. from Eastern Ave. to Compton-Jabonaria Rd.	(13)	121-124
9-28-37	6895	GEPHART AVE. from Perry Rd. to Gallant St. GALLANT ST. from Gephart Ave. to Compton-Jabonaria Rd.	(20)	125-130

F.B. PG.

Do not extend notes this side of this line

RETURN TO
LOS ANGELES COUNTY SURVEYOR
700 HALL OF RECORDS

Note: Any Additions or Changes on This Sheet Must be Made or Circled in Red Ink With Date and Name of Person Making Change.

FORM 247 10M 11-35

RETURN TO
LOS ANGELES COUNTY SURVEYOR
700 HALL OF RECORDS

Note: Any Additions or Changes on This Sheet Must be Made or Circled in Red Ink With Date and Name of Person Making Change.

Do not extend notes this side of this line

INDEX TO F.B. 728

DATE	J.N.	LOCATION	NOTES	PAGES
9-28-37	6895	COMPTON-JABONERIA RD. from Gallant St. to Eastern Ave.	Bench Mark Circuit (20) (21)	125-130 131-136
9-29-37	6895	BUELL ST. from Perry Rd. to Scout Ave. SCOUT AVE. from Buell St. to Shull St. SHULL ST. from Scout Ave. to Perry Rd.		
~~9-29-37~~	"	~~GAGE AVE. from Trunk Sewer M.H. 360' W. of Garfield Ave~~ to Bandini Trunk S.D. D.D.I.#23	~~C/L ties~~ topog prof	~~137-140~~ 141-148 149-168
10-4-37	"	GAGE AVE. (N.& S.Side) from Eastern Ave.East to Bandini Trunk D.D.I.#23	Topog. Prof.	169-174 175-184 253-257
10-5-37	"	GAGE AVE. (N.&S.Side) from Eastern Ave. West to L.A.River	Topog. Prof.	185-188 189-196 249-252
10-6-37	"	LUBEC ST. from Eastern Ave. to Bell Gardens Ave.	Topog. Prof.	197-202 203-212
10-7-37	"	1ST ALLEY S.OF GAGE AVE. from Eastern Ave. to Bell Gardens Ave.	Topog. Prof.	213-218 219-224
10-8-37	"	BELL GARDENS AVE. from Lubec St. to Gage Ave.	Topog. Prof.	225-230 231-240
10-11-37	"	MARLOW AVE. from Lubec St. to Loveland St.	Topog. Prof.	241-242 243-248
8-28-39	"	BELL GARDENS - PROFILE OF PROPOSED SEWER ON SOUTH SIDE OF GAGE AVE. FROM EASTERN AVE TO L.A. RIVER	PROFILE	249,250,251
8-28-39	"	BELL GARDENS - PROFILE OF PROPOSED SEWER ON SOUTH SIDE OF GAGE AVE. FROM EASTERN AVE. EAST TO STORM DRAIN	PROFILE	253,254,255

Notes Ck'd by
Map No.
Office Work
Checked
Date

Survey of
W. O.
Surveyed by
Notes
Indexed
Tape No.
Date
St'd °F.
C. Johnson

F.B. 728 Pg. 2 of 2

RETURN TO
LOS ANGELES COUNTY SURVEYOR
700 HALL OF RECORDS

Note: Any Additions or Changes on This Sheet Must be Made or Circled in **Red Ink** With Date and Name of Person Making Change.

Do not extend notes this side of this line

F.B. _____ PG. _____

Profile No.	Notes Red.	Plotted	Job No. 6895	Division No.	F. B. 728 Pg. 1
	Date	Date	Survey of Bell Gardens		
X-Sec. No.	Notes Chkd.	Checked	Survey by [illegible]	Notes [illegible]	Date [illegible]
	Date	Date	Map No.	Indexed A. S. Johnson	Date

BENCH MARK CIRCUIT (1)

BELL GARDENS

JN 6895

CE Brunty - Chief

J L Willey - Level

[illegible] - Red

J W Harris - Red

ELEV.	RECEIVED WIG SEP 10 1937
	PROGRESSED W. I. G. 9-16-37
	BOOK INDEXED
F. S.	MAP INDEXED HLS 9-23-37
	RECORD INDEXED
	CARD INDEXED A.E.T. 4-17-40
H. I.	REDUCED In Field
	CHECKED W. I. G. 9-16-37
	B. M.'s ADJUSTED " " HLS
B. S.	B. M.'s LISTED
STATION	

NOTE: ANY ADDITIONS OR CHANGES ON THIS SHEET MUST BE MADE OR CIRCLED IN RED INK, WITH DATE AND NAME OF PERSON MAKING CHANGE

Do not extend notes this side of this line

PLEASE RETURN TO LOS ANGELES COUNTY SURVEYOR 700 HALL OF RECORDS

Form 307 5M 11-35

Form 307 5M 11-35

PLEASE RETURN TO
LOS ANGELES COUNTY SURVEYOR
700 HALL OF RECORDS

NOTE: ANY ADDITIONS OR CHANGES ON THIS SHEET MUST BE MADE OR CIRCLED IN RED INK, WITH DATE AND NAME OF PERSON MAKING CHANGE

Do not extend notes this side of this line

Profile No. X-Sec. No.

Plotted Date Checked Date

Notes Red. Date Notes Chkd. Date

Division No. Notes Bruinsky Date 7-1-37

Job No. 6995 Bell Gardens

Survey of Bell Gardens Survey by Bruinsky

Indexed A. C. Johnson

F. B. 772 PG. 2

STATION	B. S. 1st. Run	H. I. Diff	F. S. 2nd	ELEV. 3rd	ADJ. El.		
B.M. E.B.-176"					133.145	B.M. "E.B.-176" El. 133.145 F.B. 640 P. 136	J.N. 6331
+	4.443		4.450			Gage Ave. & Palm Ave. - N.E. Cor.	
⅄		-0.915	-0.913		-0.914	Ct. Spk. in Walk. - 7' N. of N. end C.R.	
−	5.358		5.363			B.M. "E.B.-177" El. 132.239 F.B. 640 P. 136	J.N. 6331
B.M. "E.B.-177"					132.23	Gage Ave. at Walker Ave.	
+	4.270		4.792			L+T. in S. Cb. & Walker - Prod.	
⅄		-0.899	-0.897		-0.898	Note B.M. "E.B.-178" Gone	
−	5.169		5.689				
T.P.						Bt. Spk. Exp. Jt. Put. - 1' N. of S. Cb.	
+	4.928		5.455				
⅄		+0.523	+0.523		+0.523		
−	4.405		4.932			Set B.M. "H-1"	
Set "H-1"					131.856	Gage Ave. at Home Ave.	
+	4.861		4.882			Spk. S. Cb. - 3' W. of Home Prod.	
⅄		-0.799	-0.797		-0.798		
−	5.660		5.679				
T.P.						Bt. Spk. Exp. Jt. Put. - 1' N. of S. Cb.	
+	4.880		~~5.344~~	~~5.211~~			
⅄		+0.305	~~+0.314~~	~~+0.306~~	+0.307	Set B.M. "H-2"	
−	4.522		~~5.030~~	~~4.905~~		Gage Ave. & Casitas Ave. - S.W. Cor.	
Set "H-2"					131.365	Bt. Spk. in Cb. 12' W. of W. end C.R.	

Cont. Pg. 3

Form 307 5M 11-35

PLEASE RETURN TO
LOS ANGELES COUNTY SURVEYOR
700 HALL OF RECORDS

NOTE: ANY ADDITIONS OR CHANGES ON THIS SHEET MUST BE MADE OR CIRCLED IN RED INK, WITH DATE AND NAME OF PERSON MAKING CHANGE

Do not extend notes this side of this line

1

STATION B.M.	B.S. H. 1st Run	F.S. Diff	ELEV. 2nd	3rd	ADJ. El.	
"H-2"						See Pg. 2
+	5.064		5.072	5.028		
⊼		+3.561	+3.565	+3.563	+3.563	
−	1.503		1.507	1.465		Set B.M. "H-3"
Set "H-3"					134.9~~28~~ 33	Gage Ave at Riverside Dr.
+	6.380		3.865			Bt. Spk. in S.Ch. 20' W. of E. crit
⊼		+1.048	+1.046		+1.047	
2	5.332		2.819			Fd. B.M. #1 El. 136.445 B.A. 265 Pg 2
Fd. #1					135.9~~75~~ 80	Gage Ave. at Riverside Dr.
+	5.990		5.856			Ct. Spk. in Conc. Pvt. 13' N. of ℄ Int.
⊼		−0.360	−0.362		−0.361	
−	6.350		6.218			Fd. B.M. #2 El. 136.100 B.A. 26[illegible] Pg. 2
Fd. #2					135.61~~4~~ 9	Gage Ave at Riverside Dr.
+	6.005		6.440			Ct. Spk. in Conc. Pvt. 17' S. ℄ Int.
⊼		−5.296	−5.296		−5.296	
−	11.301		11.136			
T.P.						Pt. of rock on river bank
+	0.299		0.405			
⊼		−5.921	−5.923		−5.922	
−	6.220		6.328			
T.P.						Bt. Spk. in 2"x12" Plank [illegible]

Cont. Pg. 4

Profile No. ____ Notes Red. ____ Plotted ____ Job No. [illegible] Division No. ____ F.B. 72[illegible]
Date ____ Date ____ Survey of Bell Gardens
X-Sec. No. ____ Notes Chkd. ____ Checked ____ Survey by Brunt [illegible] Notes Brunt [illegible] Date 8-1-31
Date ____ Date ____ Map No. ____ Indexed ____ Date ____

Form 307 5M 11-35

PLEASE RETURN TO
LOS ANGELES COUNTY SURVEYOR
700 HALL OF RECORDS

NOTE: ANY ADDITIONS OR CHANGES ON THIS SHEET MUST BE MADE OR CIRCLED IN RED INK, WITH DATE AND NAME OF PERSON MAKING CHANGE

Do not extend notes this side of this line

1

Profile No. ____ X-Sec. No. ____

Plotted ____ Date ____ Checked ____ Date ____

Notes Red. ____ Date ____ Notes Chkd. ____ Date ____

Division No. 595 Job No. 6295 Bell Gardens

Notes Bruntz

Survey of ____ Survey by Bruntz Indexed J. C. Johnson

F. B. 7224 PG. 4

STATION B.M.	B. S. 1st Run	H. I. Diff	F. S. 2nd	ELEV 3rd	ADJ El	
T.P.						See Pg 3
+	0.922		0.879			
↑		+0.447	+0.449		+0.448	
−	0.475		0.430			
T.P.						Pt. of Rock in river bank 6' from Bot.
+	9.685		10.010			
↑		+7.461	+7.460		+7.461	
−	2.224		2.550			
T.P.						Pt. of Rock at abuttment
+	6.311		6.201	6.257		
↑		-1.374	-1.374	-1.374	-1.374	
−	7.690		7.575	7.631		Fd. B.M. #3 El. 131.305 B.A. 265 Pg. 2
Fd. #3					130.93[illegible]	Gage Ave. at E. end of L.A. River Bridge
+	4.541		4.470			Ct. Spk. in Conc. Put. 12' S. & +6' E. of W. end Conc. Put.
↑		+0.064	+0.065		+0.064	
−	4.477		4.405		131.001 ~~130.995~~	Fd. B.M. #4 El. 131.360 B.A. 265 Pg. 2
Fd. #4						Gage Ave. at E. end of L.A. River Bridge
+	3.661		3.960			Ct. Spk. in Conc. Put. 12' N. & +6' E. of W. end Conc. Put.
↑		-0.947	-0.945		-0.946	Set B.M. "H-4"
−	4.608		4.905			Gage Ave. at Bell Gardens Ave.
Set "H-4"					130.079	Bt. Spk. 1' S. of N. edge Put. at Bell Gardens Ave. Prod.

Cont Pg. 5

Form 307 5M 11-35

PLEASE RETURN TO
LOS ANGELES COUNTY SURVEYOR
700 HALL OF RECORDS

NOTE: ANY ADDITIONS OR CHANGES ON THIS SHEET MUST BE MADE OR CIRCLED IN RED INK, WITH DATE AND NAME OF PERSON MAKING CHANGE

Do not extend notes this side of this line

1

STATION B.M.	B.S. H.I. F.S. ELEV. 1st Run	Diff	2nd	3rd	ADJ. El.	
"H-4"						See Pg. 4
+	4.749		4.741			
⊼		+0.096	+0.093		+0.095	
−	4.653		4.648			
T.P.						Bt. Spk. in S. Header Board
+	4.911		4.929			
⊼		+0.195	+0.194		+0.194	Note-B.M. #5 - Gone
−	4.716		4.735			Fd. B.M. #6 El. 130.710 B.A. 265 Pg. 2
Fd. #6				16	130.3~~38~~45	Gage Ave. 520' ± E. of Bell Gardens Ave
+	4.770		4.594			Ct. Spk. 1' N. of S. edge Conc. Pvt.
⊼		-0.248	-0.249		-0.248	
−	5.018		4.843			Set B.M. "H-5"
Set "H-5"				17	130.09~~2~~7	Gage Ave at Specht Ave
+	4.627		4.622			Bt. Spk. 1' S. of N. edge Conc. Pvt.
⊼		-0.301	-0.304		-0.303	℄ of Specht Prod
−	4.928		4.926			
T.P.						Bt. Spk. in N. Header Board
+	4.630		4.403	4.301		Note-B.M. #20 falls in service station
⊼		-2.582	-2.587	-2.585	-2.585	Fd. B.M. #21 El. 127.571 B.A. 187 Pg. 4
−	7.212		6.990	6.886		Gage Ave. + Eastern Ave. - N.W. Cor.
Fd. #27				19	127.20~~2~~9	52' N + 50' W. of ℄'s
						Ct Spk. in Conc. Mon. 18" deep

Cont. Pg 6

Profile No. ____ Notes Red. ____ Plotted ____ Job No. 6595 Division No. ____
X-Sec. No. ____ Date ____ Date ____ Survey of Bell Gardens
Notes Chkd. ____ Checked ____ Survey by Brunny Notes Brunny Date 9-1-37
Date ____ Date ____ Map No. ____ Indexed C. Johnson Date ____

F. B. 728 Pg. 5

Form 307 5M 11-35

PLEASE RETURN TO
LOS ANGELES COUNTY SURVEYOR
700 HALL OF RECORDS

NOTE: ANY ADDITIONS OR CHANGES ON THIS SHEET MUST BE MADE OR CIRCLED IN RED INK, WITH DATE AND NAME OF PERSON MAKING CHANGE

Do not extend notes this side of this line

1

Profile No. X-Sec. No.

Plotted Date Checked Date

Notes Red. Date Notes Chkd. Date

Job No. 6-E-15 Division No. Notes Bruity Date

Bell Gardens

Survey of Bruity

Survey by A.C. Jackson

Indexed

F. B725 PG. 6

STATION B.M.	B.S. 1st Run	H.I. Diff	F.S. 2nd	ELEV 3rd	ADJ El	
BM #21						See Pg. 5
+	4.186		6.930			Could find BM #237 San Dist. #2
⊼		+2.413'	+2.412'		+2.413'	
−	4.573		4.518	20		Set BM "H-6"
Set "H-6"					129.62 22	Gage Ave. at Eastern Ave.
+	4.684		4.789			Bt. Spk. 1' Est. Ledge Conc. Pvt. -25'
⊼		+0.005'	+0.007'		[illegible]	E. of ℄ Eastern
−	4.679		4.782	21		Fd. BM #5 El. 130.000 B.B. 265 Pg. 3
Fd. #5					129.62 9	Gage Ave + Eastern Ave.
+	4.608		4.409			Bt. Spk. 1' S. of Ledge Conc. Pvt. +50' E. ℄ Eastern
⊼		-0.854'	-0.855		-0.854'	Note BM #7 Gone
−	5.462		5.264			
T.P.						Bt. Spk. 1' E. of W. edge Pvt. -3 B.M. line of Ave.
+	5.825		4.430			
⊼		+0.126'	+0.127'		+0.127'	
−	5.699		4.303	23		Set BM "H-7"
Set "H-7"					128.8~~94~~ 902	Eastern Ave. + Loveland St. - SW Cor.
+	3.997		4.190			Bt. Spk. in NE Cor. of Conc. Slab
⊼		-1.448	-1.449		-1.449'	3.335 + 50' W. of ℄ Int.
−	5.445		5.639			
T.P.						Bt. Spk. 1' E. of W. edge Pvt.

Cont. Pg. 7

Form 307 5M 11-35

PLEASE RETURN TO
LOS ANGELES COUNTY SURVEYOR
700 HALL OF RECORDS

NOTE: ANY ADDITIONS OR CHANGES ON THIS SHEET MUST BE MADE OR CIRCLED IN RED INK, WITH DATE AND NAME OF PERSON MAKING CHANGE

Do not extend notes this side of this line

1

STATION	B.S.	H.I.	F.S.	ELEV.			
B.M.	1st Run	Diff	2nd	3rd	ADJ El		
T.P.							See Pg. 6
+	4.181		4.301				
⊼		-0.683	-0.682		-0.682		
−	4.864		4.983				
T.P.							Bt. Spk. 1' E. of Wedge Pvt. - [illegible]
+	4.408		4.490				
⊼		-0.405	-0.407		-0.406		
−	4.813		4.897				Set B.M. [illegible]
Set "H-8"					126.3~~57~~ 65		Eastern Ave. [illegible] 230± [illegible]
+	4.832		4.238				Ct. "□" in N.L. Quad. of Sewer [illegible]
⊼		-1.118	-1.115		-1.117		
−	5.950		5.353				
T.P.							Bt. Spk. 1' E. of W. edge Pvt. - [illegible]
+	4.647		4.745				
⊼		-0.543	-0.538		-0.539		
−	5.187		5.283				
T.P.							Bt. Spk. 1' E. of W. edge Pvt. 50± [illegible]
+	4.460		4.233				Note: Could [illegible] Find BM = 036
⊼		-0.531	-0.533		-0.532		Set B.M. "H-9"
−	4.991		4.766		124.255		F.B. 1105-8 6/23/43
Set "H-9"					~~124.169~~ 78		Eastern Ave. (E) 570± S. [illegible]
							Ct. "□" N. edge of Sewer M.H. [illegible]

Cont. Pg. 8

Profile No. ____ Notes Red. ____ Plotted ____ Job No. 6875 Division No. ____ F.B. 7[illegible] Pg. 7

X-Sec. No. ____ Date ____ Date ____ Survey of [illegible]

Notes Chkd. ____ Checked ____ Survey by [illegible] Notes [illegible] Date 9-2-37

Date ____ Date ____ Map No. ____ Indexed Johnson Date ____

Form 307 5M 11-35

PLEASE RETURN TO
LOS ANGELES COUNTY SURVEYOR
700 HALL OF RECORDS

NOTE: ANY ADDITIONS OR CHANGES ON THIS SHEET MUST BE MADE OR CIRCLED IN RED INK, WITH DATE AND NAME OF PERSON MAKING CHANGE

Do not extend notes this side of this line

1

Profile No. ____ X-Sec. No. ____

Plotted ____ Date ____ Checked ____ Date ____

Notes Red. ____ Date ____ Notes Chkd. ____ Date ____

Job No. 8925 Division No. ____ Bell Gardens

Notes Brunt

Survey of ____ Survey by R. O. Johnson Indexed ____

F. B. 7225 Pg. 9

STATION B.M.	B. S. 1st Run	H. I. Diff	F. S. Pnd	ELEV. 3rd	ADJ. El	
"H-9"						See Pg. 7
+	5.522		5.293			
⊼		+1.265	+1.267		+1.266	
−	4.257		4.026			
T.P.						1X2 + Nail / edge of plowed field
+	3.291		3.210			
⊼		-2.438	-2.435		-2.436	
−	5.729		5.645			
T.P.						1X2 + Nail / edge of plowed field
+	5.330		5.015			
⊼		+0.463	+0.467		+0.465	
−	4.867		4.548			
T.P.						1X1 + Nail /
+	4.141		3.747			Note - Could not Find. B.M. 66 R (Met. Wat. Dist.)
⊼		-2.354	-2.353		-2.354	Note B.M. H Gone in A.E. Office Drawing /
−	6.495		6.102			(Fd. B.M. "H" El. 121.519 B.A. 137 Pg. H
Fd. #15				33	121.170	Eastern Ave + Florence Ave. New Pin
+	6.657		6.688			Set in Conc. Mon. 18" [illegible] 47' N. 450' to Fd. Int.
⊼		+2.367	+2.367		+2.367	(~~Set B.M. "H" El.~~
−	4.290		4.321			Reported Gone - 1942 ~~Eastern Ave + Florence Ave.~~
~~Set "H-10"~~				34	~~123.477~~	~~B.M. Set / Set / Conc. Post Flush with Gr. of 4 Inch~~

Cont. Pg. 9

Form 307 5M 11-35

PLEASE RETURN TO
LOS ANGELES COUNTY SURVEYOR
700 HALL OF RECORDS

NOTE: ANY ADDITIONS OR CHANGES ON THIS SHEET MUST BE MADE OR CIRCLED IN RED INK, WITH DATE AND NAME OF PERSON MAKING CHANGE

Do not extend notes this side of this line

1

STATION	B.S.	H.I.	F.S.	ELEV.			
B.M.	1st Run	Diff	2nd	3rd	ADJ. El.		
"H-10"							See Pg. 8
+	4.419		4.474				
⊼		+0.019	+0.021		+0.020		
−	4.400		4.453				
T.P.							Bt. Spk. in N. edge Conc. Pvt.
+	4.131		4.382				
⊼		+0.021	+0.021		+0.021		
−	4.110		4.361				
T.P.							Bt. Spk. in N. edge Conc. Pvt. -12' [illegible]
+	4.178		4.417				
⊼		+0.108	+0.107		+0.108		
−	4.070		4.310				Set B.M. "H-11"
Set "H-11"				37	123.6~~26~~ 36		Florence Ave. 705' ± W. of Eastern Ave.
+	4.557		4.847				Bt. Spk. 1' S. of N. edge Conc. Pvt.
⊼		+0.311	+0.314		+0.312		
−	4.248		4.533				
T.P.							1X1 + Hall - N. edge Pvt. -15' W. of [illegible]
+	5.013		4.753				
⊼		+0.561	+0.563		+0.562		Set B.M. "H-12"
−	4.452		4.190				Florence Ave. at Bell Gardens Ave.
Set "H-12"				39	124.5~~00~~ 11		Bt. Spk. 1' N. of S. edge Pvt. & Bell Gardens Road

Cont. Pg. 10

Profile No. ____ Notes Red. ____ Plotted ____ Job No. 6575 Division No. ____ F.B. 728 PG. 9
X-Sec. No. ____ Date ____ Date ____ Survey of Bell Gardens
Notes Chkd. ____ Checked ____ Survey by Brunty Notes Brunty Date 7-2-21
Date ____ Date ____ Map No. ____ Indexed Johnson Date ____

Form 307 5M 11-35

PLEASE RETURN TO
LOS ANGELES COUNTY SURVEYOR
700 HALL OF RECORDS

NOTE: ANY ADDITIONS OR CHANGES ON THIS SHEET MUST BE MADE OR CIRCLED IN RED INK, WITH DATE AND NAME OF PERSON MAKING CHANGE

Do not extend notes this side of this line

STATION B.M.	B.S. 1st Run	H.I. Diff	F.S. 2nd	ELEV. 3rd	ADJ. El.	
H-12						See Pg 9
+	4.979		4.511			
⊼		+1.758	+1.756		+1.757	
−	3.221		2.755			
T.P.						Bt. Spk. 1'S of N. edge Pvt. - W. line of Towers
+	3.644		3.692			
⊼		-7.996	-7.997		-7.996	
−	11.640		11.689			
T.P.						Pt. on Rock: E. Bnk. of River - 7' from Bot.
+	3.355		3.260	3.214		
⊼		-1.841	-1.834	-1.837	-1.840	
−	5.196		5.094	5.053		
T.P.						Bt. Spk. in Horiz. 2"x12" - 6th Bot. from E.
+	7.150		7.027			
⊼		+5.817	+5.815		+5.816	
−	1.333		1.212			
T.P.						Pt. on Rock: W. Bnk. of River - ½ way up
+	9.997		10.464	10.609		
⊼		+1.581	+1.576	+1.578	+1.578	
−	8.416		8.888	9.031		
T.P.						Bt. Spk. 1'S of N. edge Pvt + 65' W. of P.P.

Cont. Pg. 11

F. B. 728 Pg. 10 Job No. 6895 Division No. Notes Red. Plotted Profile
Survey of Bell Gardens Date Date No.
Survey by Brunty Notes Brunty Notes Chkd. Checked X-Sec.
Indexed A. C. Johnson Date Date No.

Form 307 5M 11-35

PLEASE RETURN TO
LOS ANGELES COUNTY SURVEYOR
700 HALL OF RECORDS

NOTE: ANY ADDITIONS OR CHANGES ON THIS SHEET MUST BE MADE OR CIRCLED IN RED INK, WITH DATE AND NAME OF PERSON MAKING CHANGE

Do not extend notes this side of this line

1

STATION	B.M.	B.S.	H.I. 1st Run	F.S. Diff	ELEV. 2nd	3rd	ADJ. El.	
	T.P.							See Pg. 10
		+	4.003		4.568			
		⊼		-0.483	-0.484		-0.483	
		−	4.486		5.052			Set B.M. "H-13"
Set "H-13"						45	123.3~~32~~ 44	Florence Ave. at Chandler Ave.
		+	4.600		4.679			Bt. Spk. 1' N. of S. edge Conc. Pvt. & Chandler Prem.
		⊼		-0.003	-0.003		-0.003	
		−	4.603		4.682			
	T.P.							1X1 + Nail 0.2' S. of Pvt. -18 W. of P.P.
		+	4.969		4.918			
		⊼		+0.149	+0.151		+0.150	
		−	4.820		4.767			
	T.P.							1X1 + Nail S. edge of Pvt.
		+	4.849		4.924			
		⊼		+0.188	+0.186		+0.187	
		−	4.661		4.738			Set B.M. "H-14"
Set "H-14"						45	123.6~~66~~ 78	Florence Ave. at Walker St.
		+	5.021		5.195			Bt. Spk. 1' N. of S. edge Conc. Pvt. & Walker Prem.
		⊼		+0.589	+0.589		+0.589	
		−	4.432		4.606			
	T.P.							1X1 + Nail 3' S. of Pvt. -9' W. of P.P. [illegible]

Cont. Pg. 12

Profile No. ____ Notes Red. ____ Date ____ Plotted ____ Date ____ Job No. [illegible] Division No. ____ Survey of [illegible] Notes [illegible] Date [illegible] Map No. ____ Indexed [illegible] Date ____

X-Sec. No. ____ Notes Chkd. ____ Date ____ Checked ____ Date ____ Survey by [illegible] Date ____

F. B. 728 PG. 11

Form 307 5M 11-35

PLEASE RETURN TO
LOS ANGELES COUNTY SURVEYOR
700 HALL OF RECORDS

NOTE: ANY ADDITIONS OR CHANGES ON THIS SHEET MUST BE MADE OR CIRCLED IN RED INK, WITH DATE AND NAME OF PERSON MAKING CHANGE

Do not extend notes this side of this line

1

STATION B.M.	B. S. 1st Run	H. I. Diff	F. S. 2nd	ELEV. 3rd	ADJ. El.	
T.P.						See Pg. 11
+	5.280		5.434			
⊼		+1.108	+1.105		+1.106	
−	4.172		4.329			
T.P.						Nail in Exp Jt. S. edge Pvt. - 10' E. Hedge Cor.
+	5.030		5.071			
⊼		+1.169	+1.171		+1.170	
−	3.861		3.900			Set B.M. "H-15"
Set "H-15"				51	126.5~~31~~ 44	Florence Ave. + Sherman Way - N.W. Cor.
+	4.633		4.569			Bt. Spk. in Cb. 13 N. of S. end
⊼		-0.047	-0.049		-0.048	
−	4.680		4.618			
T.P. +	5.139		5.334			1X1 + Nail N. edge Pvt. at Magnolia Tr.
⊼		+0.199	+0.199		+0.199	
−	4.940		5.135			
T.P. +	4.955		4.929			1X1 + Nail N. edge Pvt.
⊼		-0.303	-0.302		-0.302	
−	5.258		5.231			
F.B. "E.B-4"				54	126.3~~80~~ 93	Fd. B.M. "E.B.4" El. 126.396 F.B. 640 Pg. 12
+	5.598		5.673			Florence Ave. & Wilcox Ave.
⊼		+1.034	+1.033		+1.033	Bt. Spk. 3' S. of N. edge Pvt - 40' W. ℄ Wilcox
−	4.564		4.640			
T.P. +	5.751		5.778			1X1 + Nail 2' E. of W. Cb.
⊼		+1.830	+1.833		+1.832	Fd. B.M. "E.B-28-El. 129.256 F.B. 640 Pg. 27
−	3.921		3.945			
Fd. "E.B.-28"				56	129.2~~45~~ 58	Wilcox Ave. + Weik Ave. - S.W. Cor.
						Bt. Spk. in Cb. - 5' W. of W. end C.R.

Pages 13-14 omitted

F. B. 728 Pg. 12 Job No. 6895 Division No. Notes Red. Plotted Profile No.
Survey of Bell Gardens Date Date X-Sec.
Survey by Brunty Notes Brunty Checked
Indexed C. Johnson Date Date No.

Profile	Notes Red.	Plotted	Job No. 6895	Division No.	F. B. 72 S Pg. 15
No.	Date	Date	Survey of Bell Gardens		
X-Sec.	Notes Chkd.	Checked	Survey by Brunty	Notes Brunty	Date 9 [illegible]
No.	Date	Date	Map No.	Indexed [illegible]	Date

2

BENCH MARK CIRCUIT (2)

BELL GARDENS

JN6895

C.E. Brunty - Chief
H.M. Smith - Level
J.L. Willey - Rod
M.A. Van Deren - Rod

ELEV.	RECEIVED WIG SEP 10 1937
	PROGRESSED W.I.G. 9-16-37
	BOOK INDEXED
	MAP INDEXED HLS 9-28-37
F. S.	RECORD INDEXED
	CARD INDEXED
H. I.	REDUCED In Field
	CHECKED W.I.G. 9-16-37
	B. M.s ADJUSTED " " ✓HLS
	B. M.s LISTED
B. S.	
STATION	

NOTE: ANY ADDITIONS OR CHANGES ON THIS SHEET MUST BE MADE OR CIRCLED IN RED INK, WITH DATE AND NAME OF PERSON MAKING CHANGE

Do not extend notes this side of this line

PLEASE RETURN TO
LOS ANGELES COUNTY SURVEYOR
700 HALL OF RECORDS

Form 307 5M 11-35

Form 307 5M 11-35

PLEASE RETURN TO
LOS ANGELES COUNTY SURVEYOR
700 HALL OF RECORDS

NOTE: ANY ADDITIONS OR CHANGES ON THIS SHEET MUST BE MADE OR CIRCLED IN RED INK, WITH DATE AND NAME OF PERSON MAKING CHANGE

Do not extend notes this side of this line

2

STATION B.M.	B.S. 1st. Run	H.I. Diff	F.S. 2nd	ELEV. 3rd	ADJ. El.	
B.M. "H-10"					123.487	B.M. "H-10" El. 123.487 Pg 8
+	3.011		2.801	2.849		Eastern Ave. + Florence Ave
⊼		-1.807	-1.802	-1.802	-1.802	Bt. Spk. 1' S. of N. edge Conc. Pvt.
−	4.818		4.603	4.651		50' W. + 9' N. of ℄ Int.
T.P.						Bt. Spk. W. edge Pvt. ℄ Alley
+	4.679		4.503	4.537		
⊼		-0.819	-0.824	-0.821	-0.821	F.B. 1105 p. 32, 7/27/43
−	5.498		5.327	5.330		Set B.M. "H-25" "A"
Set "H-25" A					121.224 ~~120.864~~	Eastern Ave (℄) 37' S. of ℄ Fry St.
+	4.690		4.434			Ct. "□" on N.E edge of Sewer M.H. Rim
⊼		-0.430	-0.432		-0.431	
−	5.120		4.866			
T.P.						Bt. Spk. W. edge Pvt. - S. Bldg. line
+	4.681		4.220			
⊼		-0.309	-0.309		-0.309	
−	4.990		4.529			Set B.M. "H-16"
Set "H-16"					120.124	Eastern Ave. + Live Oak St. - S.W. Cor.
+	3.902		4.156	4.111		Bt. Spk. in N.W. Cor of Conc. Walk
⊼		-1.308	-1.321	-1.321	-1.321	
−	5.210		5.477	5.432		
T.P.						Bt. Spk. W. edge Pvt. - N. line of grape arbor

Cont. Pg. 17

Profile No. X-Sec. No.
Plotted Date Checked Date
Notes Red. Date Notes Chkd. Date
Division No. 6895 Job No. Bell Gardens
Notes Brunty Date
Survey of Brunty
Survey by A. C. Johnson
Indexed
F. B. 728 Pg. 16

Form 307 5M 11-35

PLEASE RETURN TO
LOS ANGELES COUNTY SURVEYOR
700 HALL OF RECORDS

NOTE: ANY ADDITIONS OR CHANGES ON THIS SHEET MUST BE MADE OR CIRCLED IN RED INK, WITH DATE AND NAME OF PERSON MAKING CHANGE

Do not extend notes this side of this line

2

STATION B.M.	B.S. H.I. F.S. ELEV. 1st Run	Diff	2nd	3rd	ADJ. El.	
T.P.						See Pg. 16
+	4.522		4.214			
⊼		-0.778	-0.778		-0.777	F.B. 1105 p 33 - 7/27/43
−	5.300		4.990		118.179 ~~118.026~~	Set B.M. "H-17"
Set "H-17"						Eastern Ave. + Priory Ave. + Pvt.
+	4.444		4.113			Ct "□" on S.W. edge of Sewer [illegible]
⊼		-0.670	-0.670		-0.670	
−	5.114		4.783			
T.P.						Bt. Spk W. edge Pvt. on P.L. Prod.
+	4.381		4.346			Note - B.M. #10 falls in Serv. Sta. Pr[illegible]
⊼		-2.339	2.337		-2.338	
−	6.720		6.683			Fd B.M. #11 El. 115.473 BH 187 Pg. [illegible]
Fd #11					115.~~018~~ .025	Eastern Ave. + Clara St. - N.W. [illegible]
+	6.339		6.216			Spk. in Conc. Mon 18" Dr. 52' N. + [illegible]
⊼		+1.797	+1.796		+1.797	F.B. 1105 p. 33 - 7/27/43
−	4.542		4.420		116.839 ~~116.815~~ ~~.823~~	Set B.M. "H-18"
Set "H-18"						Eastern Ave. + Clara St. - S.W. [illegible]
+	4.823		4.727			Bt. Spk. in Conc. Pvt. - 9' S. + 42' W. [illegible]
⊼		+0.366	+0.366		+0.366	
−	4.457		4.361			
T.P.						Bt. Spk. 3 edge Pvt. at Tel. P.

Cont. Pg. 18

Profile No. ____ Notes Red. ____ Plotted ____ Job No. 6895 Division No. ____
X-Sec. No. ____ Date ____ Date ____ Survey of Bell Gardens
Notes Chkd. ____ Checked ____ Survey by Brunty Notes Brunty Date [illegible]
Date ____ Date ____ Map No. ____ Indexed Johnson Date ____

F.B. 728 Pg. 17

Form 307 5M 11-35

PLEASE RETURN TO
LOS ANGELES COUNTY SURVEYOR
700 HALL OF RECORDS

NOTE: ANY ADDITIONS OR CHANGES ON THIS SHEET MUST BE MADE OR CIRCLED IN RED INK, WITH DATE AND NAME OF PERSON MAKING CHANGE

Do not extend notes this side of this line

2

STATION B.M.	B. S. 1st Run	H. I. Diff	F. S. 2nd	ELEV. 3rd	ADJ. El.	
T.P.						See Pg. 17
+	5.039		4760			
⊼		+0.489	+0.490		+0.489	
−	4.550		4270			Set B.M. "H-19"
Set "H-19"					117.~~670~~ .680	Clara St. 580'± W. of Eastern Ave
+	4.473		4.702			Bt. Spk. 1' N. of S. edge of Conc. Pvt.
⊼		+0.379	+0.379		+0.379	
−	4.094		4.323			
T.P.						Bt. Spk. S. Header Board
+	4.557		4.480			
⊼		+0.346	+0.348		+0.347	
−	4.211		4.132			
T.P.						Bt. Spk. S. Header Board
+	4.507		4.302	4.271		
⊼		+0.160	+0.153	+0.153	+0.153	
−	4.347		4.149	4.118		Set BM "H-20"
Set "H-20"					118.~~549~~ .562	Clara St. 1170'± W. of Eastern Ave.
+	4.870		4.604			Bt. Spk. 1' N. of S. edge Conc. Pvt.
⊼		+2.003	+2.003		+2.003	2' E. of B.C. - (E. of L.A. River)
−	2.867		2.601			
T.P.						Bt. Spk. S. edge Pvt. Opp. P.P.

Cont Pg. 19

F. B. 728 Pg. 18 Job No. 6895 Division No. Notes Red. Plotted Profile No.
Survey of Bell Gardens Date Date X-Sec.
Survey by Brunty Notes Brunty Checked Date No.
Indexed Date Date

Form 307 5M 11-35

PLEASE RETURN TO
LOS ANGELES COUNTY SURVEYOR
700 HALL OF RECORDS

NOTE: ANY ADDITIONS OR CHANGES ON THIS SHEET MUST BE MADE OR CIRCLED IN RED INK, WITH DATE AND NAME OF PERSON MAKING CHANGE

Do not extend notes this side of this line

2

STATION	B. S.	H. I.	F. S.	ELEV.			
B.M.	1st Run	Diff	2nd	3rd	ADJ. El.		
T.P.						See Pg. 15	
+	7.030		6.992				
⊼		-4.357	-4.358		-4.358		
−	11.387		11.350				
T.P.						Pt. on [illegible] E Bank of R[illegible]	
+	2.563		2.578				
⊼		-5.635	-5.636		-5.636		
−	8.198		8.214				
T.P.						Pt. on Rock - E edge of River	
+	4.440		4.408				
⊼		-0.501	-0.500		-0.500		
−	4.941		4.908				
T.P.						1X2 in River Bottom 30's [illegible]	
+	10.016		10.025				
⊼		+9.618	+9.617		+9.618		
−	0.398		0.408				
T.P.						Pt. on Rock - W. Bnk. of River	
+	9.260		9.217	9.291			
⊼		+0.741	+0.724	+0.743	+0.742		
−	8.519		8.193	8.548			
T.P.						Pt. Spk. S edge of Pvt.	

Cont. Pg. 20

Profile No. ____ Notes Red. ____ Plotted ____ Job No. [illegible] Division No. ____ F. B. [illegible]
Date ____ Date ____ Survey of Bell Gardens
X-Sec. No. ____ Notes Chkd. ____ Checked ____ Survey by Brunt Notes Brunt Date 9-7-37
Date ____ Date ____ Map No. ____ Indexed Johnson Date ____

Form 307 5M 11-35

PLEASE RETURN TO
LOS ANGELES COUNTY SURVEYOR
700 HALL OF RECORDS

NOTE: ANY ADDITIONS OR CHANGES ON THIS SHEET MUST BE MADE OR CIRCLED IN RED INK, WITH DATE AND NAME OF PERSON MAKING CHANGE

Do not extend notes this side of this line

2

STATION B.M.	B.S. 1st Run	H.I. Diff	F.S. 2nd	ELEV. 3rd	ADJ. El.	
T.P.						See Pg. 19
+	2.268		2.342	2.349		
⊼		-3.981	-3.975	-3.981	-3.981	
—	6.249		6.327	6.330		
Set "H-21"					N6.~~434~~ .456	Set B.M. "H-21" Clara St. 1850' E. of Wilcox Ave. Bt. Spk. 1' N. of S. edge Conc. Pvt. - 10' W. of E. end
+	5.142		5.387			
⊼		+2.391	+2.394		+2.393	
—	2.751		2.993			Set B.M. "H-22"
Set "H-22"					N8.~~830~~ .850	Clara St. 1580' E. of Wilcox Ave. Bt. Spk. in N. Cb. - 16' W. of W. end Catch Basin ~~11' W. of E. end~~ (Curb extended 1938)
+	4.299		4.425			
⊼		+0.388	+0.386		+0.387	
—	3.911		4.039			
T.P.						Bt. Spk. N. edge Pvt.
+	4.524		4.821	4.855		
⊼		+0.306	+0.311	+0.309	+0.309	
—	4.218		4.510	4.546		
T.P.						Bt. Spk. N. edge Pvt.
+	4.318		4.719			
⊼		+0.416	+0.416		+0.416	Set B.M. "H-23"
—	3.902		4.303			Clara St. 1030' E. of Wilcox Ave
Set "H-23"					N9.~~942~~ .965	Bt. Spk. in N. Cb. - Fr. of Ho. #

Cont. Pg. 21

F. B. 728 Pg. 20 Job No. 6895 Division No. Notes Red. Plotted Profile
Survey of Bell Gardens Date Date No.
Survey by Brunty Notes Brunty Checked X-Sec.
Indexed Date Date No.

Form 307 5M 11-35

PLEASE RETURN TO
LOS ANGELES COUNTY SURVEYOR
700 HALL OF RECORDS

NOTE: ANY ADDITIONS OR CHANGES ON THIS SHEET MUST BE MADE OR CIRCLED IN RED INK, WITH DATE AND NAME OF PERSON MAKING CHANGE

Do not extend notes this side of this line

2

STATION	B.S.	H.I.	F.S.	ELEV.			
B.M.	1st Run	Diff	2nd	3rd	ADJ El.		
"H-23"							See Pg. 20
+	4.583		4.613				
⊼		+0.336	+0.333		+0.334		
−	4.247		4.280				
T.P.							Bt. Spk. N. edge Pvt.
+	5.021		4.885				
⊼		+0.930	+0.927		+0.929		
−	4.091		3.958				Set B.M. "H-24"
Set "H-24"					121.~~205~~ 229		Clara St. 540'± E of Wilcox Ave
+	5.479		4.942				Bt. Spk. in N. Cb. at Sewer M.H.
⊼		+1.277	+1.275		+1.276		
−	4.202		3.667				
T.P.							Bt. Spk. N. edge Pvt.
+	5.460		5.571	5.587			
⊼		+2.051	+2.046	+2.049	+2.049		
−	3.409		3.525	3.538			Fd. B.M. "E.B-8" El. 124.560 F.3.[illegible]
Fd. "E.B-8"					124.~~530~~ 556		Wilcox Ave. + Clara St. - N.W. [illegible]
+	4.218		4.329				Bt. Spk. 3'S. of N. edge Pvt. - 40'± W. of E. Int.
⊼		-0.514	-0.518		-0.516		
−	4.732		4.847				
T.P.							Bt. Spk. E. edge Pvt.

Profile No. ____ Notes Red. ____ Plotted ____ Job No. 6875 Division No. ____ F.B. 728 Pg. 21
X-Sec. No. ____ Date ____ Date ____ Survey of Bell Gardens
Notes Chkd. ____ Checked ____ Survey by Brunty Notes Brunty Date 9-7-37
Date ____ Date ____ Map No. ____ Indexed Sobrero Date ____

Form 307 5M 11-35

PLEASE RETURN TO
LOS ANGELES COUNTY SURVEYOR
700 HALL OF RECORDS

NOTE: ANY ADDITIONS OR CHANGES ON THIS SHEET MUST BE MADE OR CIRCLED IN RED INK, WITH DATE AND NAME OF PERSON MAKING CHANGE

2

Do not extend notes this side of this line

STATION B.M.	B. S. 1st Run	H. I. Diff	F. S. 2nd	ELEV. 3rd	ADJ. El.		
T.P.						See Pg. 21	
	4.495		4.364				
		+1.056	+1.054		+1.055	Fd. B.M. "E.B.-7" El. 125.093 FB640 P.14	
	3.439		3.310			Wilcox Ave. .347± N. of ℄ Clara St.	
Fd. "E.B.-7"					125.~~069~~ .097	Ct. Spt. in 15" Fir (E. side of Wilcox)	

F. B728 PG. 22 Job No. 6895 Division No. Notes Red. Plotted Profile No.
Survey of Bell Gardens Date Date X-Sec.
Survey by Brunty Notes Brunty Notes Chkd. Checked
Indexed A. C. Jr. Date Date Date No.

Profile No.	Notes Red.	Plotted	Job No. 6895	Division No.	F. B. 728 Pg. 23
	Date	Date	Survey of Bell Gardens		
X-Sec. No.	Notes Chkd.	Checked	Survey by Brunty	Notes Brunty	Date 9-8-37
	Date	Date	Map No.	Indexed Johnson	Date

3

BENCH MARK CIRCUIT ③

BELL GARDENS

J.N. 6895

C.E. Brunty - Chief
H.M. Smith - Level
J.L. Willey - Rod
M.A. Van Deren - Rod.

ELEV.

F. S.

H. I.

B. S.

STATION

RECEIVED WIG SEP 1 [illegible]
PROGRESSED W.I.G. 9-17-37
BOOK INDEXED
MAP INDEXED HLS 9-28-37
RECORD INDEXED
CARD INDEXED
REDUCED In Field
CHECKED W.I.G. 9-16-37
B.M.s ADJUSTED " " ✓HLS
B.M.s LISTED

NOTE: ANY ADDITIONS OR CHANGES ON THIS SHEET MUST BE MADE OR CIRCLED IN RED INK, WITH DATE AND NAME OF PERSON MAKING CHANGE

Do not extend notes this side of this line

PLEASE RETURN TO
LOS ANGELES COUNTY SURVEYOR
700 HALL OF RECORDS

Form 307 5M 11-35

Form 307 5M 11-35

PLEASE RETURN TO
LOS ANGELES COUNTY SURVEYOR
700 HALL OF RECORDS

NOTE: ANY ADDITIONS OR CHANGES ON THIS SHEET MUST BE MADE OR CIRCLED IN RED INK, WITH DATE AND NAME OF PERSON MAKING CHANGE

Do not extend notes this side of this line

3

Profile No. ___ X-Sec. No. ___

Plotted ___ Date ___ Checked ___ Date ___

Notes Red. ___ Date ___ Notes Ckkd. ___ Date ___

Division No. 65-75 Job No. ___

Survey of Bruin Ball Gardens

Survey by Co. Tpt. Engr. Notes Bruin

Indexed ___ Date ___

F. B. 7728 Pg. 24

STATION B.M.	B.S. 1st. Run	H.I. Diff	F.S. 2nd	ELEV. 3rd	ADJ. El.	
"H-18"					116.823	B.M. "H-18" El. IN 823 Pg. 17
+	4.516		4.423			Eastern Ave. + Clara St. - S.W. Cor.
⌅		-0.496	-0.498		-0.497	Bt. Spk. in Conc. Rt. 9'S. + 42'W. of ℄ Int.
−	5.012		4.921			
T.P.						Bt. Spk. W. edge Pvt. - 10'S. of Fn. Cor.
+	4.150		4.142			
⌅		-1.034	-1.036		-1.035	
−	5.184		5.178			
T.P.						Bt. Spk. W. edge Pvt. - Fn. line from W.
+	3.988		3.987			
⌅		-0.744	-0.745		-0.744	
−	4.732		4.732			Set B.M. "H-25"
Set "H-25"					114.~~547~~ .551	Eastern Ave. at Gotham St.
+	4.509		4.268			Bt. Spk. in Fn. Curb - E. Pl. - ℄ Gotham Prod.
⌅		-0.069	-0.068		-0.069	
−	4.578		4.336			Set B.M. "H-26" Note - This M.H. top Moved. B.M. No good - C.E.B. - 2/3/39
Set "H-26"					114.~~498~~ .483	Eastern Ave. (℄) 220'± N. of Compton Boulevard Bd.
+	4.721		4.773			Ct. "□" or (ESi.) Sewer M.H. Rim
⌅		-0.050	-0.051		-0.050	
−	4.771		4.824			
T.P.						Bt. Spk. N. edge Pvt.

Cont. Pg. 25

Form 307 5M 11-35

PLEASE RETURN TO
LOS ANGELES COUNTY SURVEYOR
700 HALL OF RECORDS

NOTE: ANY ADDITIONS OR CHANGES ON THIS SHEET MUST BE MADE OR CIRCLED IN RED INK, WITH DATE AND NAME OF PERSON MAKING CHANGE

Do not extend notes this side of this line

3

STATION	B.M.	B.S.	1st Run	H.I.	Diff	F.S.	2nd	ELEV.	3rd	ADJ El	
	T.P.										See Pg. 24
		+	4.795				4.821				
		⊼			+0.274		+0.275			+0.275	7/28/43 F.B. 1105 p. 35 Disturbed 8-12-40 N.G. A.E.T.
		−	4.521				4.546			114.603 ~~114.703~~	Set B.M. "H-27"
5+ "H-27"											Compton Jabonería Rd. (Ca. 91) at Quin St.
		+	4.437				4.891		4.853		Ct. Spk. E. Sl. of P.P. # 5230532
		⊼			-0.464		-0.460		-0.458	-0.459	
		−	4.901				5.351		5.311		
	T.P.										Bt. Spk. W. edge Pvt.
		+	4.959				4.939				
		⊼			-0.589		-0.589			-0.589	
		−	5.578				5.528				
	T.P.										Bt. Spk. W. edge Pvt. - N. Bldg. Ho.
		+	4.487				4.956				
		⊼			-0.717		-0.715			-0.716	
		−	5.204				5.671			.950 112.~~931~~	Set B.M. "H-28"
5 Set "H-28"											Compton Jabonería Rd. (Ca. 91) at Alameda St.
		+	5.303				5.736				Ct. Spk. 1 1/4" x 4' Post S. end Guard Rail
		⊼			+0.534		+0.534			+0.534	
		−	4.769				5.202				
	T.P.										Bt. Spk. W. edge Pvt.

Cont. Pg. 26

Profile No. ____ Notes Red ____ Job No. 6515 Division No. ____
X-Sec. No. ____ Date ____ Plotted ____ Date ____ Survey of Bell Gardens
Notes Chkd. ____ Date ____ Checked ____ Date ____ Survey by Brunzy Notes Brunzy Date 7-8-37
Map No. ____ Indexed ____ Date ____

F.B. 729 PG. 25

Form 307 5M 11-35

PLEASE RETURN TO
LOS ANGELES COUNTY SURVEYOR
700 HALL OF RECORDS

NOTE: ANY ADDITIONS OR CHANGES ON THIS SHEET MUST BE MADE OR CIRCLED IN RED INK, WITH DATE AND NAME OF PERSON MAKING CHANGE

Do not extend notes this side of this line

3

Profile No. ____ X-Sec. No. ____

Plotted ____ Date ____ Checked ____ Date ____

Notes Red. ____ Date ____ Notes Chkd. ____ Date ____

Job No. 6E20 Division No. ____ Notes Bruinty Date 9-8-37

Survey of Bell Gardens

Survey by Bruinty

Indexed A. C. Fox

F. B. 728 Pg. 26

STATION B.M.	B. S. 1st Run	H. I. Diff	F. S. 2nd	ELEV. 3rd	ADJ El.	
T.P.						See Pg. 25
+	4.224		4.812			
⊼		-0.721	-0.723		-0.722	
—	4.945		5.535		.764	Set B.M. "H-29"
Set "H-29"					112.~~751~~	Compton-Tabanera Rd. (W. St.) at Cecilia St.
+	4.815		4.913			Ct. Spk. in 4"x4" Post - S. end guard Rail
⊼		+0.053	+0.055		+0.054	
—	4.762		4.858		.819	Set B.M. "H-30" Near Fostoria St.
Set "H-30"					112.~~805~~	Compton-Tabanera Rd. at S. end of Storm Dr.
+	1.778		1.818			Bt. Spk. W. end of Conc. Headwall
⊼		-3.522	-3.522		-3.522	
—	5.300		5.340			
T.P.						1X1 in beet field
+	5.767		5.717			
⊼		-0.345	-0.349		-0.347	
—	6.112		6.066			
T.P.						1X1 in beet field
+	5.005		4.802			
⊼		+3.284	+3.282		+3.283	
—	1.721		1.520			
T.P.						Ct. Spk. in Tel. P. E side of Levee

Cont. Pg. 27

Form 307 5M 11-35

PLEASE RETURN TO
LOS ANGELES COUNTY SURVEYOR
700 HALL OF RECORDS

NOTE: ANY ADDITIONS OR CHANGES ON THIS SHEET MUST BE MADE OR CIRCLED IN RED INK, WITH DATE AND NAME OF PERSON MAKING CHANGE

Do not extend notes this side of this line

3

STATION	B.M.	B.S. 1st Run	H.I. Diff	F.S. 2nd	ELEV. 3rd	ADJ. El.	
	T.P.						See Pg. 26
	+	11.693		11.671			
	⊼		+0.620	+0.619		+0.619	
	−	11.073		11.052			
	T.P.						Pt. on Rock - E. River Bnk.
	+	1.154		1.128			
	⊼		-8.715	-8.718		-8.716	
	−	9.869		9.846			
	T.P.						1X1 in river bottom - W. edge street
	+	4.034		4.014			
	⊼		+0.544	+0.545		+0.544	
	−	3.490		3.469			
	T.P.						1X2 in river bottom - W. Bnk.
	+	10.518		10.544			
	⊼		+10.209	+10.207		+10.208	
	−	0.309		0.337			
	T.P.						Pt. on Rock - W River Bnk.
	+	9.607		9.579			
	⊼		-1.368	-1.368		-1.368	
	−	10.975		10.947			
	T.P.						1X1 + Nail - 4'5 + 16' E. of FC Main

Cont. Pg. 28

Profile No. ____ Notes Red. ____ Plotted ____ Job No. 6592 Division No. ____ F.B. 72 Pg. 27
X-Sec. No. ____ Date ____ Date ____ Survey of Bell Gardens
Notes Chkd. ____ Checked ____ Survey by Brunty Notes Brunty Date 8-8-37
Date ____ Date ____ Map No. ____ Indexed ____ Date ____

Form 307 5M 11-35

PLEASE RETURN TO
LOS ANGELES COUNTY SURVEYOR
700 HALL OF RECORDS

NOTE: ANY ADDITIONS OR CHANGES ON THIS SHEET MUST BE MADE OR CIRCLED IN RED INK, WITH DATE AND NAME OF PERSON MAKING CHANGE

Do not extend notes this side of this line

3

STATION B.M.	B.S. 1st Run	H.I. Diff	F.S. 2nd	ELEV. 3rd	ADJ. El.	
T.P.						See Pg. 27
—	2482		2.470			
⊼		-2.375	-2.375		-2.375	
—	4.857		4.845			Set B.M. "H-31"
Set "H-31"					111.~~131~~ .156	W.P.L.: L.A. River + S.P.L. Cecilia St. Prod.
—	4.516		4.429			L.A. Co. Flood Control Monument
⊼		+0.045	+0.047		+0.046	
—	4471		4382			
T.P.						1X1 - 9'S. of ℄ Tr. Rd.
+	4.490		4.505			
⊼		+0.238	+0.238		+0.238	
—	4.252		4.267			
T.P.						1X1 - ℄ Tr. Rd.
+	4.903		5.109	5.097		
⊼		+0.815	+0.821	+0.821	+0.821	
—	4.088		4.288	4.276		
T.P.						1X1 - 9'S. ℄ Tr. Rd.
+	4.932		4.849			
⊼		+0541	+0.545		+0.543	
—	4.391		4.304			
T.P.						1X1 - 5'S. ℄ Tr. Rd.

Cont. Pg. 29

F. B. 728 Pg. 28 Job No. 6895 Division No. Notes Red. Plotted Profile No.
Survey of Bell Gardens Date Date X-Sec.
Survey by Brunty Notes Brunty Notes Chkd. Checked No.
Indexed Date 9-8-37 Date

Form 307 5M 11-35

PLEASE RETURN TO
LOS ANGELES COUNTY SURVEYOR
700 HALL OF RECORDS

NOTE: ANY ADDITIONS OR CHANGES ON THIS SHEET MUST BE MADE OR CIRCLED IN RED INK, WITH DATE AND NAME OF PERSON MAKING CHANGE

Do not extend notes this side of this line

3

STATION B.M.	B.S. H.I. F.S. ELEV. 1st Run	Diff	2nd	3rd	ADJ. El.	
T.P.						See Pg. 28
+	5.194		4.808			
⊼		+2.987	+2.987		+2.987	
—	2.207		1.821			Set B.M. "H-32"
Set "H-32"					115.~~766~~ .797	Cecilia St. 650'± E. ℄ of Wilcox Ave
+	2.693		2.251			Bt. Spk. N.E. Cor. Conc. Found. - 100's ℄
⊼		-1.829	-1.830		-1.829	
—	4.522		4.081			
T.P.						Bt. Spk. S. edge Pvt.
+	5.253		5.275			
⊼		+0.934	+0.936		+0.935	
—	4.319		4.339			
T.P.						Bt. Spk. S. edge Pvt.
+	4.573		4.565			
⊼		+0.790	+0.786		+0.788	
—	4.083		3.779			
T.P.						Bt. Spk. S. edge Pvt. - Opp. M.H.
+	4.580		4.561			
⊼		+1.623	+1.622		+1.622	Fd. B.M. "EB-14" El. 117.317 F.B. 640 P.17
—	2.957		2.939			Wilcox Ave. + Cecilia St. - N.E. Cor.
Fd. "EB-14"					117.~~282~~ .318	Ct. Spk. W. Si. of 20" Gum Tree

Cont. Pg. 30

Profile No. ____ Notes Red. ____ Plotted ____ Job No. 6595 Division No. ____ F.B. 725 Pg. 29
X-Sec. No. ____ Date ____ Date ____ Survey of Bell Gardens
Notes Chkd. ____ Checked ____ Survey by Brunty Notes Brunty Date 9-8-37
Date ____ Date ____ Map No. ____ Indexed Johnson Date ____

Form 307 5M 11-35

PLEASE RETURN TO
LOS ANGELES COUNTY SURVEYOR
700 HALL OF RECORDS

NOTE: ANY ADDITIONS OR CHANGES ON THIS SHEET MUST BE MADE OR CIRCLED IN RED INK, WITH DATE AND NAME OF PERSON MAKING CHANGE

Do not extend notes this side of this line

STATION B.M.	B. S. 1st Run	H. I. Diff	F. S. 2nd	ELEV. 3rd	ADJ. El.	
"E.B.-14"					—	See Pg. 29
+	4.509		4.900			
⊼		+0.453	+0.455		+0.454	
—	4.056		4.445			
T.P.						Bt. Spk. E. edge Pvt.
+	5.461		5.479			
⊼		+1.500	+1.500		+1.500	
—	3.961		3.979			
Fd. "E.B.-13"					119.~~236~~ .274	Fd. B.M. "E.B.-13" El. 119.276 - F.B. 640 p16 Wilcox Ave. 400'± S. of Santa Ana St. Ct. Spk. in 36" Gum Tree - W. St. Rd.

F. B. 728 PG. 30 Job No. 6895 Division No. Notes Red. Plotted Profile No.
Survey of Bell Gardens Date Date X-Sec.
Survey by Brunty Notes Brunty Notes Chkd. Checked
Indexed C. Johnson Date 9-8-37 Date No.

Profile No.	Notes Red.	Plotted	Job No. 6875	Division No.	F. B. 728 PG. 31
	Date	Date	Survey of Bell Gardens		
X-Sec. No.	Notes Chkd.	Checked	Survey by Brunty	Notes Brunty	Date 9-10-37
	Date	Date	Map No.	Indexed E. Johnson	Date

4

BENCH MARK CIRCUIT (4)

BELL GARDENS

JN6875

CE Brunty - Chief
HM Smith - Level (Absent 2nd Run)
J L Wiley - Rod + Level (2nd Run)
MA Van Deren - Rod
NR Smith - Rod (2nd Run)

RECEIVED WIG SEP 17 1937
PROGRESSED
BOOK INDEXED
MAP INDEXED HLJ 9-28-37
RECORD INDEXED
CARD INDEXED
REDUCED WIG Sept. 17
CHECKED " "
B. M.s ADJUSTED " " ✓HLJ
B. M.s LISTED

ELEV. | F. S. | H. I. | B. S. | STATION

NOTE: ANY ADDITIONS OR CHANGES ON THIS SHEET MUST BE MADE OR CIRCLED IN RED INK, WITH DATE AND NAME OF PERSON MAKING CHANGE

Do not extend notes this side of this line

PLEASE RETURN TO LOS ANGELES COUNTY SURVEYOR 700 HALL OF RECORDS

Form 307 5M 11-35

Form 307 5M 11-35

PLEASE RETURN TO
LOS ANGELES COUNTY SURVEYOR
700 HALL OF RECORDS

NOTE: ANY ADDITIONS OR CHANGES ON THIS SHEET MUST BE MADE OR CIRCLED IN RED INK, WITH DATE AND NAME OF PERSON MAKING CHANGE

Do not extend notes this side of this line

4

Profile No. X-Sec. No.

Plotted Date Checked Date

Notes Red. Date Notes Chkd. Date

Division No. Job No. 6875 Notes Bruntz Date 7-10-32

Bell Gardens

Survey of Bruntz

Survey by C. Johnson

Indexed

F. B. 728 PG. 32

STATION B.M.	1st. Run B.S.	Diff H.I.	2nd F.S.	3rd ELEV.	ADJ. El.	
B.M."H-30"					112.819	B.M."H-30" El. Pg. 26
+	4.748		4.097	4.327		Compton Jabonería Rd. at S. end of Storm Dr.
⊼		-0.314	-1.307	-1.302	-1.356	Bt. Spk. W. end of Conc. Headwall
−	5.062		5.404	5.642		
T.P.						Bt. Spk. W. edge Pvt.
+	4.501		4.536			
⊼		-1.152	-1.153		-1.152	
−	5.653		5.689			
Set "H-33"					110.36	Set B.M."H-33 Compton-Jabonería Rd. & Shull St. 10' S.E. of Pvt. P.I.-Rio Grande Oil Co. Mon. Elev. Taken on "+" 12" deep
+	3.355		3.860			
⊼		-1.562	-1.560		-1.561	
−	4.917		5.420			
T.P.						Bt. Spk. S. edge Pvt.
+	4.851		5.058			
⊼		-0.019	-0.019		-0.019	
−	4.870		5.077			
T.P.						Bt. Spk. N. edge Pvt.
+	4.812		4.999	4.982		
⊼		+0.064	+0.070	+0.063	+0.063	
−	4.748		4.929	4.919		
T.P.						Bt. Spk. N. edge Pvt.

Cont Pg. 33

Form 307 5M 11-35

PLEASE RETURN TO
LOS ANGELES COUNTY SURVEYOR
700 HALL OF RECORDS

NOTE: ANY ADDITIONS OR CHANGES ON THIS SHEET MUST BE MADE OR CIRCLED IN RED INK, WITH DATE AND NAME OF PERSON MAKING CHANGE

Do not extend notes this side of this line

4

Profile No. ___ X-Sec. No. ___

Notes Red. ___ Date ___ Plotted ___ Date ___ Job No. 6895 Division No. ___ Survey of Bell Gardens Survey by Drunty Notes Drunty Date 9-10-37 Map No. ___ Indexed ___ Date ___

F. B. 728 Pg. 33

STATION	B. S.	H. I.	F. S.	ELEV.			
B.M.	1st Run	Diff	2nd	3rd	ADJ. El.		
T.P.							See Pg. 32
+	5.869		6.282				
⊼		+4.288	+4.286		+4.287		
−	1.581		1.996				Set B.M. "H-34"
Set "H-34"				6	113.~~131~~ 127		Shull St. 1100± W of Eastern Ave.
+	2.528		2.955				Nail in Conc. filled 3" I.P. — S.P.L.
⊼		-3.815	-3.815		-3.815		
−	6.343		6.770				
T.P.				7			Bt. Spk. N. edge Put.
+	4.880		4.996				
⊼		+0.021	+0.023		+0.022		
−	4.859		4.973				
T.P.				8			Bt. Spk. N. edge Put.
+	4.699		4.988				
⊼		-0.002	-0.001		-0.001		
−	4.701		4.989				
T.P.				9			Bt. Spk. N. edge Put.
+	5.626		5.087	5.135			
⊼		+1.043	+1.037	+1.035	+1.036		Set B.M. "H-35"
−	4.583		4.050	4.100			Shull St. 190± W of Eastern Ave.
Set "H-35"				10	110.~~373~~ 367		Bt. Spk. N.E. Cor. walk at Ho. II — N. Sl. St.

Cont. Pg. 34

Form 307 5M 11-35

PLEASE RETURN TO
LOS ANGELES COUNTY SURVEYOR
700 HALL OF RECORDS

NOTE: ANY ADDITIONS OR CHANGES ON THIS SHEET MUST BE MADE OR CIRCLED IN RED INK, WITH DATE AND NAME OF PERSON MAKING CHANGE

Do not extend notes this side of this line

4

STATION B.M.	B.S. 1st Run	H.I. Diff	F.S. 2nd	ELEV. 3rd	ADJ. El.	
"H-35"					—	See Pg. 33
+	3.533		4.237			
⊼		-0.216	-0.215		-0.216	
—	3.749		4.452			Set B.M. "H-36"
Set "H-36"				11	110.~~157~~ .150	Eastern Ave. & 60'± N. of Shull St.
+	4.801		4.782			Ct. "□" S-edge of M.H. Rim
⊼		-0.010	-0.011		-0.010	
—	4.811		4.793			
T.P.				12		1X1 in field
+	4.616		4.768			
⊼		+0.448	+0.448		+0.448	
—	4.168		4.320			
TP				13		1X1 in field
+	4.452		4.000			Couldn't find B.M. #1 + B.M. #2
⊼		-1.977	-1.975		-1.976	Per B.A. 265 Pg. 2 see F.B. 1105-37
—	6.429		5.975			Fd. B.M. "91-Y" El. 108.683
Fd 91-Y				14	108.~~614~~ .611	Eastern Ave + Perry Rd. + S.P.R.R.
+	6.258		6.626			Copper Disc. in Conc. Mon. 46.5' S. of S. Rail + 53.63' W of ℄
⊼		+1.138	+1.138		+1.138	Fd. B.M. #1-B El. 110.222 B.A. 286 Pg 5
—	5.120		5.488			Perry Rd. + S.P.R.R. - S.W. Cor.
Fd. 1-B"				15	109.~~757~~ .748	Ct. Spk. in E. face of Brick Bldg.
						1' N. of S.E. Cor.

Cont. Pg. 35

Profile No. ___ X-Sec. No. ___
Plotted ___ Date ___ Checked ___ Date ___
Notes Red. ___ Date ___ Notes Chkd. ___ Date ___
Division No. 6895 Notes Bruntz Date ___
Job No. 6895 Bell Gardens
Survey of ___ Survey by Bruntz Indexed C. Johnson
F.B. 728 Pg. 34

Form 307 5M 11-35

PLEASE RETURN TO
LOS ANGELES COUNTY SURVEYOR
700 HALL OF RECORDS

NOTE: ANY ADDITIONS OR CHANGES ON THIS SHEET MUST BE MADE OR CIRCLED IN RED INK, WITH DATE AND NAME OF PERSON MAKING CHANGE

Do not extend notes this side of this line

4

STATION	B.M.	B. S.	H. I. 1st Run	F. S. Diff	ELEV. 2nd	3rd	ADJ. El.	
	B.M. #1-B						—	See Pg. 34
		+	5.987		6.002			
		⊼		+1.388	+1.390		+1.389	
		−	4.599		4.612			
		T.P.				16		Bt. Spk. W. edge Pvt. 6' from [illegible]
		+	5.583		4.935			
		⊼		+0.896	+0.896		+0.896	
		−	4.687		4.039			Set B.M. "H-37"
	Set "H-37"					17	112.~~042~~ .032	Garfield Ave. ~~Perry Rd.~~ 510'± N. of S.P.R.R.
		+	4.895		4.797	4.724		Bt. Spk. in N.W. Cor. Conc. Foundation
		⊼		-0.096	-0.091	-0.091	-0.091	at N.W. Cor. of Maze -52' E. of ℄
		−	4.991		4.888	4.815		
		T.P.				18		Bt. Spk. E. edge of Pvt
		+	5.123		4.820			
		⊼		+0.303	+0.303		+0.303	
		−	4.820		4.517			Set B.M. "H-38"
	Set "H-38"					19	112.~~254~~ .243	Garfield Ave. ~~Perry Rd.~~ (℄) 58'± S. of Shull St. to W.
		+	4.874		4.739	4.567		Cut "□" on E. edge of M.H. Rim
		⊼		-0.059	-0.064	-0.062	-0.062	
		−	4.933		4.803	4.629		
		T.P.				20		Bt. Spk. E. edge Pvt.

Cont. Pg. 36

Profile No. ____ Notes Red ____ Plotted ____ Job No. 6895 Division No. ____ F.B. 728 PG. 35
X-Sec. No. ____ Date ____ Date ____ Survey of Bell Gardens
Notes Chkd. ____ Checked ____ Survey by Brunty Notes Brunty Date 1-10-37
Date ____ Date ____ Map No. ____ Indexed Johnson Date ____

Form 307 5M 11-35

PLEASE RETURN TO
LOS ANGELES COUNTY SURVEYOR
700 HALL OF RECORDS

NOTE: ANY ADDITIONS OR CHANGES ON THIS SHEET MUST BE MADE OR CIRCLED IN RED INK, WITH DATE AND NAME OF PERSON MAKING CHANGE

Do not extend notes this side of this line

4

Profile No. X-Sec. No.

Plotted Date Checked Date

Notes Red. Date Notes Chkd. Date

Division No. Job No. 6595 Notes Date 7-10-47

Survey of Bell Gardens

Survey by Bunny

Indexed A. G. Schaefer

F. B. 7285 PG. 36

STATION B.M.	B. S. 1st Run	H. I. Diff	F. S. 2nd	ELEV. 3rd	ADJ. El.	
T.P.						See Pg. 35
+	5.086		5.110			
⊼		+1.798	+1.800		+1.799	Note B.M. H 39" Ha[illegible] Be[illegible] #J-29 7/28/43
−	3.288		3.310		115.937 ~~.979~~	F.B. 1105-38 Set B.M. "H-39" Garfield Ave.
Set "H-39"				21	~~115.991~~	~~Ter[illegible] Ave.~~ + Fostoria St. - S.E. Cor.
+	3.650		3.187			Ed Ct. Spk. E. Sl. of Tel. P.P. #3514406
⊼		-1.131	-1.135		-1.133	
−	4.781		4.322			
T.P.				22		Bt. Spk. E. edge Rut. - Crp. P.P.
+	5.070		4.940			
⊼		+1.255	+1.258		+1.256	
−	3.815		3.682			Set B.M. "H-40" Garfield Ave.
Set "H-40"				23	N4.~~114~~ .100	~~Ter[illegible] Ave.~~ (E.Sl.) 103± S. of Cecilia St.
+	4.198		4.186			Ed Ct. Spk. in E. Sl. of P.P. #3514426
⊼		+2.265	+2.264		+2.265	
−	1.933		1.922		115.578 ~~.365~~	F.B. 1105 p. 38 7/28/43 Set B.M. "H-41" Garfield Ave.
Set "H-41"				24	~~116.399~~	~~Ter[illegible] Ave.~~ + Cecilia St. - N.W. Cor.
+	0.227		0.250			Bt. Spk. in E. Cor. of Conc. Weir Box
⊼		-5.404	-5.401		-5.403	
−	5.631		5.651			
T.P.				25		Bt. Spk. S. edge Rut.

Cont. Pg. 37

Form 307 5M 11-35

PLEASE RETURN TO
LOS ANGELES COUNTY SURVEYOR
700 HALL OF RECORDS

NOTE: ANY ADDITIONS OR CHANGES ON THIS SHEET MUST BE MADE OR CIRCLED IN RED INK, WITH DATE AND NAME OF PERSON MAKING CHANGE

Do not extend notes this side of this line

4

STATION B.M.	B. S. 1st Run	H. I. Diff	F. S. 2nd	3rd	ELEV. ADJ El	
T.P.						See Pg. 36
	4.971		5.053			
		+0.132	+0.135		+0.134	
	4.839		4.918			
T.P.				26		Bt. Spk. S. edge Pvt.
	4.981		4.967			
		+0.401	+0.401		+0.401	
	4.580		4.566			
T.P.				27		Bt. Spk. S. edge Pvt.
	4.564		4.580	4.419		
		-0.377	-0.372	-0.373	-0.373	
	4.941		4.952	4.792		
T.P.				28		Bt. Spk. S. edge Pvt.
	4.882		4.945	4.929		
		-0.077	-0.071	-0.071	-0.071	
	4.959		5.016	4.991		
T.P.				29		Bt. Spk. S. edge Pvt
	5.278		4.521			
		+0.667	+0.666		+0.667	Set B.M. "H-42"
	4.611		3.855		.716	Eastern Ave. 115'± N. of Cecilia St.
Set H-42				30	111.~~734~~	Bt. Spk. N.W. Cor. Walk at Store 52' West &

Cont. Pg. 38

Profile No. ____ Notes Red. ____ Plotted ____ Job No. 6895 Division No. ____ F. B. 728 Pg. 37
X-Sec. No. ____ Date ____ Date ____ Survey of Bell Gardens
Notes Chkd. ____ Checked ____ Survey by Brunty & Johnson Notes Brunty Date 9-10-37
Date ____ Date ____ Map No. ____ Indexed ____ Date ____

Form 307 5M 11-35

PLEASE RETURN TO
LOS ANGELES COUNTY SURVEYOR
700 HALL OF RECORDS

NOTE: ANY ADDITIONS OR CHANGES ON THIS SHEET MUST BE MADE OR CIRCLED IN RED INK, WITH DATE AND NAME OF PERSON MAKING CHANGE

Do not extend notes this side of this line

4

STATION B.M.	B. S. 1st. Run	H. I. Diff	F. S. 2nd	ELEV. 3rd	ADJ. El.	
H-42"					—	See Pg. 37
+	4.357		4.254			
⊼		-0.232	-0.235		-0.234	
—	4.589		4.489			Set B.M. "H-43"
Set "H-43"				31	111.~~500~~ .482	Eastern Ave. (E) .70' ± S. of Muller St.
+	5.078		5.050			Ct. "□" on (E. side of) M.H. Rim
⊼		+0.405	+0.403		+0.404	
—	4.673		4.647			
T.P.				32		Bt. Spk. E. edge Pvt.
+	5.361		5.311			
⊼		+0.800	+0.800		+0.800	
—	4.561		4.511			Set B.M. "H-44"
Set "H-44"				33	112.~~704~~ .685	Eastern Ave. (E) .205' ± S. of Quinn St.
+	5.036		5.012			Ct. "□" on (S. side of) M.H. Rim
⊼		+2.027	+2.026		+2.026	
—	3.009		2.986			Fd. B.M. "H-27" El. 117.710 Pg. 25
Fd B.M. "H-27"				34	114.~~730~~ .710	Compton Jaboneria Rd. at Quinn St.
						Bt. Spk. in P.P. #523053E - E. Si. of Rd.

FOR TIE TO METROPOLITAN WATER DISTRICT B.M. #56-S
SEE PAGE 39

F. B. 728 Pg. 38 Job No. 6895 Division No. Notes Red. Plotted Profile
Survey of Bell Gardens Date Date No.
Survey by Brunty Notes Brunty Notes Chkd. Checked X-Sec.
Indexed A. C. Johnson Date Date No.

Form 307 5M 11-35

PLEASE RETURN TO
LOS ANGELES COUNTY SURVEYOR
700 HALL OF RECORDS

NOTE: ANY ADDITIONS OR CHANGES ON THIS SHEET MUST BE MADE OR CIRCLED IN RED INK, WITH DATE AND NAME OF PERSON MAKING CHANGE

Do not extend notes this side of this line

4

STATION	B.M.	B.S.	H.I. 1st Run	F.S. Diff	ELEV. 2nd	3rd	ADJ El	
	B.M. "H-33"						115.360	See Pg. 32
		+	4.243		4.114			
		⊼		-1.330	-1.329		-1.329	
		—	5.573		5.443			
	T.P.							1X1 by fence
		+	4.272		4.262			
		⊼		-0.533	-0.529		-0.531	
		—	4.805		4.791			
	T.P.							1X1 by fence
		+	4.050		4.168			
		⊼		-0.773	-0.771		-0.772	
		—	4.823		4.959			
	T.P.							1X1 - 60[illegible] N. of [illegible]
		+	10.220		10.921			
		⊼		+7.322	+7.321		+7.321	
		—	[illegible]		3600			
	T.P.							1X1 at base of Guy Wire - [illegible]
		+	6.126		6.096			Fd. Met. W. Dist BM. 56S El. 116.5
		⊼		+0.969	+0.969		+0.969	LA River - S.P.R.R. Bridge - ½ Mi. S.W.
		—	5.157		5.127			of Firestone Blvd. - Bronze Disc
	Fd. "56-5"						116.018	in top face - Send of E. bridge
								abutment

Profile No. ____ Notes Red. ____ Plotted ____ Job No. 1895 Division No. ____ F.B. 7[illegible] Pg. 39

X-Sec. No. ____ Date ____ Date ____ Survey of Bell Gardens

Notes Chkd. ____ Checked ____ Survey by [illegible] Notes [illegible]

Date ____ Date ____ Map No. ____ Indexed ____

F. B. 728 PG. 40 | Job No. 6895 | Division No. | Notes Red. | Plotted | Profile

Survey of Bell Gardens | Date | Date | No.

Survey by A. C. Johnson | Notes | Notes Chkd. | Checked | X-Sec.

Indexed | Date | Date | Date | No.

Form 307 5M 11-35

PLEASE RETURN TO
LOS ANGELES COUNTY SURVEYOR
700 HALL OF RECORDS

Do not extend notes this side of this line

NOTE: ANY ADDITIONS OR CHANGES ON THIS SHEET MUST BE MADE OR CIRCLED IN RED INK, WITH DATE AND NAME OF PERSON MAKING CHANGE

STATION	B. S.	H. I.	F. S.	ELEV.
B.M.	1st Run	Diff	2nd	3rd
				ADJ. El.

Profile No.	Notes Red.	Plotted	Job No. 6875	Division No.	F. B. 728 Pg. 41
	Date	Date	Survey of Bell Gardens		
X-Sec. No.	Notes Chkd.	Checked	Survey by Brunty	Notes Brunty	Date 9-1[illegible]-37
	Date	Date	Map No.	Indexed A. C. Johnson	Date

5

NOTE: ANY ADDITIONS OR CHANGES ON THIS SHEET MUST BE MADE OR CIRCLED IN RED INK, WITH DATE AND NAME OF PERSON MAKING CHANGE

Do not extend notes this side of this line

PLEASE RETURN TO LOS ANGELES COUNTY SURVEYOR 700 HALL OF RECORDS

Form 307 5M 11-35

[illegible] MARK CIRCUIT (5)

BELL GARDENS

JN. 6875

C.E. Brunty - Chief
J.L. Willey - Level
M.A. Van Deren - Rod
N.R. Smith - Rod

STATION	B. S.	H. I.	F. S.	ELEV.	

RECEIVED WIG SEP 17 1937
PROGRESSED
BOOK INDEXED
MAP INDEXED HLS 9-28-37
RECORD INDEXED
CARD INDEXED
REDUCED WIG Sept 17
CHECKED " "
B. M.s ADJUSTED " " ✓ HLS
B. M.s LISTED

Form 307 5M 11-35

PLEASE RETURN TO
LOS ANGELES COUNTY SURVEYOR
700 HALL OF RECORDS

NOTE: ANY ADDITIONS OR CHANGES ON THIS SHEET MUST BE MADE OR CIRCLED IN RED INK, WITH DATE AND NAME OF PERSON MAKING CHANGE

Do not extend notes this side of this line

5

Profile No. X-Sec. No. Plotted Date Checked Date Notes Red. Date Notes Chkd. Date

Division No. Job No. 6875 Notes Brunty Date

Bell Gardens

Survey of Brunty

Survey by Brunty

Indexed

F. B. 728 PG. 42

STATION	1st B. S. Run	H. I. Diff	2nd F. S.	3rd ELEV.	ADJ. EL.	
B.M. "H-41"					116.365	B.M. "H-41" El. 116.365 Pg 36
+	2.207		2.095	2.027		Garfield Ave. ~~Perry Rd.~~ + Cecilia St. - N.W. Cor.
⊼		-1.527	-1.484	-1.483	-1.483	St. Spk. in E Cor. of Conc. Weir Box
—	3.729		3.577	3.510		Set B.M. "H-45"
Set "H-45"					114.882	Perry Rd. + Buell St. - N.E. Cor.
+	3.600		3.497	3.443		Fd. Ct. Spk. in T.P. #3095165
⊼		-1.063	-1.050	-1.063	-1.063	
—	4.663		4.547	4.506		
T.P.						W. Spk. E. edge Pvt. - 2 Muller Rd.
+	4.559		4.791			
⊼		+0.184	+0.184		+0.184	
—	4.675		4.607			Set B.M. "H-46"
Set "H-46"					114.003	Garfield Ave. ~~Perry Rd.~~ & 18½ N. of Muller St.
+	5.047		4.679	4.559		Cut "X" W. edge of M.H. Rim.
⊼		+0.105	+0.118	+0.118	+0.118	
—	4.942		4.561	4.441		
T.P.						W. Spk. E. edge Pvt.
+	4.747		4.600			
⊼		+1.066	+1.069		+1.067	Set B.M. "H-47A"
—	3.681		3.531			Garfield Ave. ~~Perry Rd.~~ at Quinn St.
Set "H-47A"					115.188	Fd. Ct. Spk. in P.P. #3095116 E. side of Rd.

Cont. Pg. 43

Form 307 5M 11-35

PLEASE RETURN TO
LOS ANGELES COUNTY SURVEYOR
700 HALL OF RECORDS

NOTE: ANY ADDITIONS OR CHANGES ON THIS SHEET MUST BE MADE OR CIRCLED IN RED INK, WITH DATE AND NAME OF PERSON MAKING CHANGE

Do not extend notes this side of this line

5

STATION	B.M.	B.S. H.I. 1st Run	Diff	F.S. 2nd	ELEV. 3rd	ADJ. El	
"H-47A"					5	—	See Pg. 42
	+	3.631		3.869			
	∧		-0.652	-0.652		-0.652	
	—	4.283		4.521			
Set "H-47"					6	114.53~~6~~ 5	Set B.M. "H-47" Garfield Ave. ~~Perry Rd~~ ℄ 45± N. of Quinn St. Cut "□" E. edge of M.H. Rim
	+	4.641		4.948			
	∧		+0.229	+0.229		+0.229	
	—	4.412		4.719			
T.P.					7		W. Spk. E. edge Pvt
	+	5.285		5.460			Note - B.M. "J-26" Gone
	∧		+0.763	+0.765		+0.764	
	—	4.522		4.695			
Set "H-48"					8	115.52~~9~~ 7	Set B.M. "H-48" Ira Ave. ~~Perry Rd~~ at ℄ Pt. S. of Gotham St. Cut "□" S. edge of M.H. Rim at ℄ I.
	+	5.079		4.754			
	∧		+0.042	+0.043		+0.043	
	—	5.037		4.911			
T.P.					9		W. Spk. E. edge Pvt. - E. Gotham St.
	+	5.000		5.029			
	∧		+0.060	+0.062		+0.061	
	—	4.940		4.967			
T.P.					10		W. Spk. E. edge Pvt.

Profile No. ____ Notes Red. ____ Plotted ____ Job No. 6576 Division No. ____ F. B. 725 Pg. 43

X-Sec. No. ____ Date ____ Date ____ Survey of Bell Gardens

Notes Chkd. ____ Checked ____ Survey by Brunty Notes Brunty Date 9-16-37

Date ____ Date ____ Map No. ____ Indexed Johnson Date ____

Form 307 5M 11-35

PLEASE RETURN TO
LOS ANGELES COUNTY SURVEYOR
700 HALL OF RECORDS

NOTE: ANY ADDITIONS OR CHANGES ON THIS SHEET MUST BE MADE OR CIRCLED IN RED INK, WITH DATE AND NAME OF PERSON MAKING CHANGE

Do not extend notes this side of this line

5

STATION B.M.	B. S. 1st Run	H. I. Diff	F. S. 2nd	ELEV. 3rd	ADJ. El.	
T.P.				10		See Pg 43
+	4.864		4.713			
⊼		+1.013	+1.011		+1.012	
—	3.851		3.702	11	.643	Set B.M. "H-49"
Set "H-49"					116.~~645~~	Ira Ave. ~~Perry Rd.~~ + Gallant St. - N.E. Cor.
+	3.633		3.590			Ct. Spk. E. St. of P.P. #309504E
⊼		-0.920	-0.921		-0.921	
—	4.553		4.511	12		
T.P.						W. Spk. E. edge Pvt. on Pole Line from W.
+	5.100		5.145			
⊼		-0.091	-0.094		-0.092	Note - BM "T-24" Conc
—	5.191		5.239	13	.629	Set B.M. "H-50" (FB 1114-120 El=115.656)
Set "H-50"					115.~~632~~	Ira Ave. ~~Perry Rd.~~ at Clara St.
+	4.812		4.915			Bt. Spk. 1' N. of S. edge Conc. Pvt. on ℄
⊼		-0.029	-0.026		-0.028	
—	4.841		4.941	14		
T.P.						W. Spk. S. edge Pvt.
+	4.757		4.741			
⊼		-0.066	-0.070		-0.068	Set B.M. "H-51"
—	4.823		4.811	15	.533	Clara St. 560' W. of ~~Perry Rd.~~ Ira Ave.
Set "H-51"					115.~~536~~	Bt. Spk. 1' N. of S. edge Conc. Pvt.

Profile No. ____ X-Sec. No. ____ Plotted ____ Date ____ Checked ____ Date ____ Notes Red. ____ Date ____ Notes Chkd. ____ Date ____ Division No. ____ Job No. 6895 Bell Gardens

Survey of Bell Gardens Survey by Brunty Notes Brunty Date 9-16-37 Indexed A. C. Johnson

F. B. 728 Pg. 44

Form 307 5M 11-35

PLEASE RETURN TO
LOS ANGELES COUNTY SURVEYOR
700 HALL OF RECORDS

NOTE: ANY ADDITIONS OR CHANGES ON THIS SHEET MUST BE MADE OR CIRCLED IN RED INK, WITH DATE AND NAME OF PERSON MAKING CHANGE

Do not extend notes this side of this line

5

STATION	B.M.	B.S. H.I.	1st Run	Diff	F.S. ELEV.	2nd	3rd	ADJ. El.	
"H-51"									See 44
	+		4.701			4.788			
	⊼			-0.184		-0.182		-0.183	
	—		4.885			4.970			
	T.P.								W. Spk. S. edge Pvt.
	+		4.740			4.714			
	⊼			-0.105		-0.105		-0.105	
	—		4.845			4.819			Set B.M. "H-52"
Set "H-52"								115.~~248~~ .245	Clara St. + Gephart Ave.
	+		4.803			4.941			Bt. Spk. 1' N. of S. edge Conc. Pvt. & Gephart
	⊼			+0.235		+0.237		+0.236	
	—		4.568			4.704			
	T.P.								W. Spk. S. edge Pvt.
	+		4.860			4.901			
	⊼			+0.265		+0.262		+0.264	
	—		4.595			4.639			Set B.M. "H-53"
Set "H-53"								115.~~748~~ .744	Clara St. 350' ± W. of Gephart Ave.
	+		4.931			4.933			Bt. Spk. 1' N. of S. edge Conc. Pvt.
	⊼			+0.339		+0.343		+0.341	
	—		4.592			4.590			
	T.P.								W. Spk. S. edge Pvt.

Cont. Pg. 46

Profile No. ____ Notes Red. ____ Plotted ____ Job No. 6875 Division No. ____ F.B. 729 Pg. 45
Date ____ Date ____ Survey of Bell Gardens
X-Sec. No. ____ Notes Chkd. ____ Checked ____ Survey by Brunty Notes Brunty Date 9-16-37
Date ____ Date ____ Map No. ____ Indexed ____ Date ____

Form 307 5M 11-35

PLEASE RETURN TO
LOS ANGELES COUNTY SURVEYOR
700 HALL OF RECORDS

NOTE: ANY ADDITIONS OR CHANGES ON THIS SHEET MUST BE MADE OR CIRCLED IN RED INK, WITH DATE AND NAME OF PERSON MAKING CHANGE

Do not extend notes this side of this line

5

Profile No. ___ K-Sec. No. ___ Plotted ___ Date ___ Checked ___ Date ___ Notes Red. ___ Date ___ Notes Chkd. ___ Date ___

Division No. 575 Job No. 5575 Notes Bluff Date ___

Survey of Bell Gardens
Survey by C. Thomas
Indexed by ___

F.B. 7225 PG. 46

STATION B.M.	B. S. 1st Run	H. I. Diff	F. S. 2nd	ELEV 3rd	A.D.J. El	
T.P.				20		See Pg. 45
+	4.878		5.002			
⊼		+0.462	+0.458		+0.460	For Tie To B.M. 23-86 See Pg 47
—	4.416		4.544		.545	Set B.M. "H-54"
Set "H-54"				21	116.~~549~~	Clara St. + Compton-Lakewood Rd. N.E. Cor
+	4.560		4.454			Bt. Spk. N. end Conc. Headwall
⊼		+0.153	+0.156		+0.154	
—	4.707		4.298			
T.P.				22		W. Spk. S. edge Pvt
+	5.059		4.964			
⊼		+0.357	+0.359		+0.358	Fd. No Trace of B.M. "J34"
—	4.702		4.605		.056	Set B.M. "H-55"
Set "H-55"				23	117.~~061~~	Clara St. 540± E. of Eastern Ave.
+	4.209		4.168			Bt. Spk. 1' N. of S. edge Conc. Pvt.
⊼		-0.762	-0.762		-0.762	
—	4.971		4.930			
T.P.				24		IN. Spk. S. edge Pvt.
+	4.928		4.933			
⊼		+0.528	+0.530		+0.529	
—	4.400		4.403			Fd. B.M. "H-18" - El. 116.823 Pg. 17
Fd. "H-18"				25	116.828	Eastern Ave. + Clara St.
B.M. "H-54"					116.545	Bt. Spk. in Conc. Pvt. 9'S + 42± W. of E. Int.
						See Above
+	5.256		5.071			
⊼		-0.244	-0.243		+0.243	Fd. B.M. "23-86 El. 116.558 - L.B. 445 p. 180
—	5.500		5.314			Clara St. - 160' E. of ℄ Int. Compton-Lakewood Rd.
Fd. B.M. 23-86			F.B. 1114-7- 9/9/43		116.318 ~~116.302~~	Chis. "□" 1's. of N. edge Conc. Pvt.

Pages 47-48 Omitted.

Profile No.	Notes Red.	Plotted	Job No.	Division No.	F. B. 729 Pg. 11
	Date	Date	Survey of Bell Gardens		
X-Sec. No.	Notes Chkd.	Checked	Survey by Brunty	Notes Brunty	Date 1-37
	Date	Date	Map No.	Indexed	Date

6

BENCH MARK CIRCUIT (2)

BELL GARDENS

JN6875

GE Brunty - Chief
J L Willey - Level
M A Van Deren - Red
N R Smith - Red

NOTE: ANY ADDITIONS OR CHANGES ON THIS SHEET MUST BE MADE OR CIRCLED IN RED INK, WITH DATE AND NAME OF PERSON MAKING CHANGE

Do not extend notes this side of this line

PLEASE RETURN TO
LOS ANGELES COUNTY SURVEYOR
700 HALL OF RECORDS

Form 307 5M 11-35

ELEV.

F. S.

H. I.

B. S.

STATION

RECEIVED WIG SEP 21 1937
PROGRESSED ✓ ✓
BOOK INDEXED
MAP [illegible] HLS 9-28-37
RECORD [illegible]
CARD [illegible]
REDUCED WIG Sept 21
CHECKED WIG "
B. M.s ADJUSTED " " ✓ HLS
B. M.s LISTED

Form 307 5M 11-35

PLEASE RETURN TO
LOS ANGELES COUNTY SURVEYOR
700 HALL OF RECORDS

NOTE: ANY ADDITIONS OR CHANGES ON THIS SHEET MUST BE MADE OR CIRCLED IN RED INK, WITH DATE AND NAME OF PERSON MAKING CHANGE

Do not extend notes this side of this line

6

Profile No. X-Sec. No.

Plotted Date Checked Date

Notes Red. Date Notes Chkd. Date

Job No. 6825 Division No. Notes Bruce Date

Survey of Bell Gardens

Survey by Bruce

Indexed C. J.

F. B. 7285 PG. 50

STATION	1st. Run B. S.	Diff H. I.	2nd F. S.	3rd ELEV	ADJ. El.	
B.M. "H-54"					116.545	B.M. "H-54" El. 116.545 Pg. 46
+	5.600		5.768			Clara St + Compton Jaboneria Rd. NE Cor.
⊼		+1.565	+1.567		+1.566	Bt. Spk. N. end Conc. Headwall
—	4.035		4.201			
T.P.						Bt. Spk. E. edge Pvt.
+	4.907		4.842			
⊼		+0.211	+0.214		+0.213	
—	4.696		4.628			
Set "H-56"					118.32	Set B.M. "H-56"
+	5.162		4.590	4.364		Co. Rd. Bruce St. Pkwy St. N.E. Cor.
⊼		+0.280	+0.286	+0.282	+0.283	Bt. Spk. in N.W. Cor. of Walk to Blk. 7558
—	4.882		4.304	4.082		
T.P.						Bt. Spk. E. edge Pvt.
+	5.023		4.858			
⊼		+0.101	+0.104		+0.102	
—	4.922		4.754			
T.P.						Bt. Spk. E. edge Pvt.
+	5.362		4.969	4.843		Note - Did not find B.M. 23-57
⊼		+3.552	+3.557	+3.557	+3.557	Set B.M. "H-57"
—	1.750		1.412	1.291		Compton Jaboneria Rd. 250'± S of Florence Ave.
Set "H-57"					122.268	Bt. Spk. N.W. Cor. Conc. Water Box. 33' E of ℄

Cont. Pg. 51

Form 307 5M 11-35

PLEASE RETURN TO
LOS ANGELES COUNTY SURVEYOR
700 HALL OF RECORDS

NOTE: ANY ADDITIONS OR CHANGES ON THIS SHEET MUST BE MADE OR CIRCLED IN RED INK, WITH DATE AND NAME OF PERSON MAKING CHANGE

Do not extend notes this side of this line

6

STATION	B.S.	H.I.	F.S.	ELEV.			
B.M.	1st Run	Diff	2nd	3rd	ADJ El		
"H-57"					—	5	See Pg. 50
+	2.295		2.208				
⊼		-2.143	-2.141		-2.142		
−	4.438		4.349		120.312 ~~119~~		Set B.M. "H-58" A F.B. 1114 p.8 9/8/43
Set "H-58" A					~~120.124~~		Compton Jaboneria Rd. ~~580~~ 175' Set ~~[illegible]~~ ℄ Fry St.
+	4.827		4.506				Bt. Spk. [illegible] C.E. Cor. [illegible] C.B. [illegible]
⊼		+0.118	+0.120		+0.119		
−	4.709		4.386			7	
T.P.							Bt. Spk. E. edge Pvt.
+	5.403		5.340				
⊼		+0.453	+0.451		+0.452		F.B. 1105-12 6/24/43
−	4.950		4.889		120.674 ~~120.[illegible]~~		Set B.M. "H-59"
Set "H-59"							Compton Jaboneria Rd. + Florence [illegible]
+	5.[illegible]		5.101				Bt. Spk. [illegible] Pvt. 10' E. of ℄ Int.
⊼		+0.843	+0.841		+0.842		
−	4.183		4.260			9	
T.P.							Bt. Spk. S. edge Pvt.
+	[illegible]		5.211				
⊼		+0.598	+0.598		+0.598		
−	4.604		4.613			10	
T.P.							Bt. Spk. S. Head or Board

Cont. Pg. 52

Profile No. ____ Notes Red. ____ Plotted ____ Job No. [illegible] Division No. ____ F.B. 72[illegible] Pg. 51
X-Sec. No. ____ Date ____ Date ____ Survey of [illegible]
Notes Chkd. ____ Checked ____ Survey by Brunty Notes Brunty Date 9-17-37
Date ____ Date ____ Map No. ____ Indexed A. C. Johnson Date ____

Form 307 5M 11-35

PLEASE RETURN TO
LOS ANGELES COUNTY SURVEYOR
700 HALL OF RECORDS

NOTE: ANY ADDITIONS OR CHANGES ON THIS SHEET MUST BE MADE OR CIRCLED IN RED INK, WITH DATE AND NAME OF PERSON MAKING CHANGE

Do not extend notes this side of this line

6

STATION B.M.	B. S. 1st Run	H. I. Diff	F. S. 2nd	ELEV. 3rd	ADJ El	
T.P.				10		See Pg. 51
+	4.958		4.946			
⊼		+0.379	+0.378		+0.379	
—	4.579		4.568			Set B.M. "H-60"
Set "H-60"				11	122.~~514~~ .505	Florence Ave.-1500'± E. of Eastern Ave.
+	5.015		4.759			Ct. Spk. 2' N. of S. edge Pvt.-Opp P.P. #191163E
⊼		+0.237	+0.239		+0.238	
—	4.778		4.520			
T.P.				12		Bt. Spk. 3 Header Board
+	4.574		5.013			
⊼		+0.351	+0.349		+0.350	
—	4.223		4.664			Set B.M. "H-61"
Set "H-61"				13	123.~~102~~ .092	Florence Ave.-990'± E of Eastern Ave
+	4.820		4.831			Bt. Spk. 1' W. of E. end Conc. Pvt.-9' S. of ℄
⊼		+0.004	+0.004		+0.004	
—	4.816		4.827			550' Between
T.P.				14		1X1 Nail-0.3' S. of S. edge Pvt.
+	4.835		4.766			
⊼		+0.185	+0.183		+0.184	Set B.M. "H-62"
—	4.650		4.583			Florence Ave.-540'± E. of Eastern Ave
Set "H-62"				15	123.~~290~~ .278	Bt. Spk. 1' N. of S. edge Conc. Pvt.

Cont. Pg. 53

F.B. 728 Pg. 52 Job No. 6895 Division No. Notes Red. Plotted Profile No.
Survey of Bell Gardens Date Date X-Sec.
Survey by Brunty Notes Brunty Checked Date
Indexed C. Johnson Date Date

Form 307 5M 11-35

PLEASE RETURN TO
LOS ANGELES COUNTY SURVEYOR
700 HALL OF RECORDS

NOTE: ANY ADDITIONS OR CHANGES ON THIS SHEET MUST BE MADE OR CIRCLED IN RED INK, WITH DATE AND NAME OF PERSON MAKING CHANGE

Do not extend notes this side of this line

6

STATION	B.M.	B.S. 1st Run	H.I. Diff	F.S. 2nd	ELEV. 3rd	ADJ El	
"H-62"					15	123.278	See Pg. 52
	+	4.789		4.664	4.611		
	⊼		-0.031	-0.036	-0.033	-0.034	
	−	4.820		4.700	4.645		
	T.P.				16		1X1 Nail 0.3 S. of S. edge Pvt.
	+	4.711		4.943			
	⊼		+0.117	+0.114		+0.115	
	−	4.594		4.829			
	T.P.				17		1X1 Nail 0.3 S. of S. edge Pvt.
	+	4.446		4.264			
	⊼		+0.131	+0.129		+0.130	
	−	4.315		4.135			Fd. B.M. "H-40" Elev. 123.407
Fd. "H-10"					18	.487 123.~~541~~	Eastern Ave. + Florence Ave.
							Bt. Spk. in Conc. Pvt. 50' W. + 9' N. of L. Int.
	*		*			*	F.B. 1105 p 12 6/24/43
B.M. "H-59"						.674 120.~~689~~	B.M. "H-59" El. 120.689 Pg. 51
							Compton Jaboneria Rd. + Florence Ave.
	+	5.101		4.988			Bt. Spk. in Conc. Pvt. 10' E. of ℄ Int.
	⊼		+0.752	+0.754		+0.753	Fd. B.M. "23-88" El. 121.622 L.B. 445 Pg. 174
	−	4.349		4.234			Florence Ave. 160' W. of Compton Jaboneria Rd.
Fd. B.M. "23-88"						121.442	Chis. "A" 2' S. of N. edge Conc. Pvt.

Profile No. ____ Notes Red. ____ Plotted ____ Job No. ____ Division No. ____ F.B. 728 Pg. ____

X-Sec. No. ____ Date ____ Date ____ Survey of Hall Gardens

Notes Chkd. ____ Checked ____ Survey by Brunty Notes Brunty Date 9-17-31

Date ____ Date ____ Map No. ____ Indexed Johnson Date ____

F. B. 728 PG. 54 | Job No. 4995 | Division No. | Notes Red. | Plotted | Profile

Survey of: Zell Gordon | Date | Date | No.

Survey by: G. Jackson | Notes | Notes Chkd. | Checked | X-Sec.

Indexed | Date | Date | Date | No.

STATION	B. S.	H. I.	F. S.	ELEV.	ADJ EL
BM	1st Run	Diff	2nd	3rd	

Form 307 5M 11-35

PLEASE RETURN TO
LOS ANGELES COUNTY SURVEYOR
700 HALL OF RECORDS

Do not extend notes this side of this line

NOTE: ANY ADDITIONS OR CHANGES ON THIS SHEET MUST BE MADE OR CIRCLED IN RED INK, WITH DATE AND NAME OF PERSON MAKING CHANGE

Profile No.	Notes Red.	Plotted	Job No. [illegible]	Division No.	F. B. [illegible]	Pg. 55
	Date	Date	Survey of Bell Gardens			
X-Sec. No.	Notes Chkd.	Checked	Survey by Brunty	Notes Brunty	Date 9-17-37	
	Date	Date	Map No.	Indexed Johnson	Date	

7

[illegible] (7)

BELL GARDENS

JNGE95

CE Brunty - Chief
JL Willey - Level
MA VanDeren - Red
NR Smith - Red

ELEV.

F. S.

RECEIVED WIG SEP 21 19[illegible]
PROGRESSED " "

H. I.

BOOK INDEXED
MAP INDEXED HLS 9-28-37
RECORD INDEXED
CARD INDEX

B. S.

REDUCED WIG Sept 21
CHECKED " "
B. M.s ADJUSTED " " HLS

STATION

B. M.s LISTED

NOTE: ANY ADDITIONS OR CHANGES ON THIS SHEET MUST BE MADE OR CIRCLED IN RED INK, WITH DATE AND NAME OF PERSON MAKING CHANGE

Do not extend notes this side of this line

PLEASE RETURN TO
LOS ANGELES COUNTY SURVEYOR
700 HALL OF RECORDS

Form 307 5M 11-35

Form 307 5M 11-35

PLEASE RETURN TO
LOS ANGELES COUNTY SURVEYOR
700 HALL OF RECORDS

NOTE: ANY ADDITIONS OR CHANGES ON THIS SHEET MUST BE MADE OR CIRCLED IN RED INK, WITH DATE AND NAME OF PERSON MAKING CHANGE

Do not extend notes this side of this line

B.M.	STATION 1st Run	B.S. Diff	H.I. 2nd	F.S. 3rd	ELEV. ADJ. El.	
"H-59"					120.689	B.M. "H-59" El. 120.689 Pg. 51
+	5.423		5.690			Compton Jaboneria Rd. + Florence Ave
⊼		+1.152	+1.152		+1.152	Bt. Spk. in Conc. Put. -10' E. of ℄ Int.
—	4.271		4.538			
T.P.						Bt. Spk. 1.5' W. of E. edge Put - 8' N. of P.P. #1911781
+	5.078		5.251			
⊼		+1.241	+1.241		+1.241	
—	3.837		4.010			Set B.M. "H-63"
Set "H-63"				2	.079 ~~[illegible]~~	Compton Jaboneria Rd. + Ludell St. - S.W. Cor.
+	4.370		4.535			Ct. Spk. + W. top of 30" Stump - 27± W. + 40± S. of ℄s
⊼		-0.326	-0.327		-0.326	
—	4.696		4.862			
T.P.				3		Bt. Spk. 1' W. of E. edge Put. - S. Bldg. Line of Ho. #6863
+	5.626		5.551			
⊼		+3.042	+3.040		+3.041	
—	2.584		2.499			Set B.M. "H-64"
Set "H-64"				4	.791 ~~[illegible]~~	Compton Jaboneria Rd. 400± N. of Ludell St.
+	3.120		3.220			Ct. Spk. + W. top of 36" Stump - 28' W. of ℄
⊼		-1.657	-1.659		-1.658	
—	4.777		4.879			
T.P.				5		Bt. Spk. 1.5' W. of E. edge Put - N. Bldg. line of garage to the E.

Cont. Pg. 57

F.B. 725 Pg. 56 Job No. 6895 Division No. Notes Red. Plotted Profile No. Date Checked Date Notes Chkd. Date Notes Date Date Date Date Survey of Bell Gardens Survey by Brunty Indexed A. C. Johnson Notes Brunty X-Sec. No.

Form 307 5M 11-35

PLEASE RETURN TO
LOS ANGELES COUNTY SURVEYOR
700 HALL OF RECORDS

NOTE: ANY ADDITIONS OR CHANGES ON THIS SHEET MUST BE MADE OR CIRCLED IN RED INK, WITH DATE AND NAME OF PERSON MAKING CHANGE

Do not extend notes this side of this line

STATION B.M.	B. S. 1st Run	H. I. Diff	F. S. 2nd	ELEV. 3rd	ADJ. El.	
T.P.						See Pg. 56
+	5.415		5.384			
⊼		+1.155	+1.154		+1.154	
—	4.290		4.230			Set B.M. "H-65"
Set "H-65"					125.~~293~~ .284	Sta. Lubec St. & Tabernacle Ave.
+	3.740		3.721			Bt. Spk. in Conc. Found. S.E. Cor. Dance Hall
⊼		-1.027	-1.025		-1.026	
—	4.767		4.746			
T.P.						Bt. Spk. 1' N. of S. edge Pvt. & E. side line of Double Tar
+	4.637		4.799			
⊼		+2.015	+2.022		+2.020	
—	2.619		2.777			Set B.M. "H-66"
Set "H-66"					126.~~267~~ .275	Lubec St. & El Cortez Ave. 55.25 E. of C.L.
+	2.073		1.870			Spk. in S.W. Conc. Pavement at Pole #5022
⊼		-2.385	-2.392		-2.390	
—	4.481		4.262			
T.P.						Bt. Spk. 2.5' of N. edge Pvt. & W. side line of No. 75 N.
+	5.513		5.443	5.340		
⊼		+1.433	+1.490	+1.487	+1.487	Set B.M. "H-67"
—	4.330		3.953	3.853	.368	Lubec St. 210' W. of Colonial Ave.
Set H-67"					125.~~384~~	Cut "X" on Wedge of M.H. Rim

Cont. Pg. 55

Profile No. X-Sec. No.

Notes Red Date Notes Chkd Date

Plotted Date Checked Date

Job No. Division No. Survey of Bell Gardens Survey by Bell Gardens Map No. Notes Drawn Date Indexed

F.B. 7226 PG. 57

Form 307 5M 11-35

PLEASE RETURN TO
LOS ANGELES COUNTY SURVEYOR
700 HALL OF RECORDS

NOTE: ANY ADDITIONS OR CHANGES ON THIS SHEET MUST BE MADE OR CIRCLED IN RED INK, WITH DATE AND NAME OF PERSON MAKING CHANGE

Do not extend notes this side of this line

7

Profile No. X-Sec. No.

Plotted Date Checked Date

Notes Red Date Notes Chkd. Date

Division No. Job No. 6525 Notes Bell Gardens

Survey of Bell Gardens

Survey by A. C. Johnson Date

Indexed Date

F. B. 723 PG. 58

STATION B.M.	B. S. 1st Run	H. I. Diff	F. S. 2nd	ELEV 3rd	ADJ. El.	
H-67"					—	See Pg. 57
+	4.051		3.963			
⊼		-0.701	-0.704		-0.702	
—	4.752		4.667			
T.P.						Bt. Spk. 2' S of N. edge Pat. W. Bldg. line of No. # 5931
+	5.072		4.939			
⊼		+0.355	+0.358		+0.356	
—	4.717		4.581			
T.P.						Bt. Spk. 2' S of Neare Pat. S. Bldg. line of No. 3.
+	4.622		4.487	4.3[illegible]		
⊼		+0.851	+0.859	+0.852	+0.854	
—	3.769		3.630	3.53[illegible]		
Set "H-65"					.872 / 125.~~872~~	Set B.M. "H-65" Lubec St. + ~~El Segundo~~ Elsa Vinda Ave. N.W. Cor.
+	3.591		3.659			Ct. Spk. N. 3' of P.P. # 476272 E.
⊼		-0.727	-0.726		-0.726	
—	4.318		4.395			
T.P.						Ct. Spk. 2' S. of N. edge Pat.
+	4.656		4.917			
⊼		+1.028	+1.029		+1.028	Set B.M. "H-69"
—	3.628		3.888		.171 / 126.~~144~~	Lubec St. + Purdy Ave. - N.W. Cor.
Set "H-69"						Ct. Spk. in P.P. # 489647 E.

Cont. Pg. 59

Form 307 5M 11-35

PLEASE RETURN TO
LOS ANGELES COUNTY SURVEYOR
700 HALL OF RECORDS

NOTE: ANY ADDITIONS OR CHANGES ON THIS SHEET MUST BE MADE OR CIRCLED IN RED INK, WITH DATE AND NAME OF PERSON MAKING CHANGE

Do not extend notes this side of this line

7

STATION	B.M.	B.S. H.I.	1st Run	Diff	F.S. ELEV. 2nd	3rd	ADJ El	
	H-69							See Pg. 58
		+	3.779		3.424			
		∧		-0.874	-0.875		-0.874	
		−	4.653		4.299			
	T.P.							Bt. Spk. 1' S. of N. edge Pvt.
		+	4.652		4.816			
		∧		+1.054	+1.056		+1.055	
		−	3.598		3.760			Set B.M. "H-70"
	Set H-70						126.~~395~~ 349	Lubec St. + Ajax Ave. - N.E. Co.
		+	[illegible]		4.639			Spk. in S.W. end of Conc. step at [illegible]
		∧		-0.964	-0.962		-0.963	
		−	5.594		5.601			
	T.P.							Bt. Spk. 1' S. of N. edge [illegible]
		+	4.901		4.972	4.900		
		∧		+0.091	+0.084	+0.090	+0.090	
		−	4.810		4.888	4.810		
	T.P.							Bt. Spk. 1' S. of N. edge [illegible] E. Bldg. [illegible]
		+	5.947		5.804			
		∧		+0.874	+0.893		+0.894	Fd. B.M. "H-8" El. 126.365 Pg. 7
		−	4.953		4.911			Easter Ave. [illegible] 240' N. of Lubec [illegible]
	Fd. H-8						126.~~375~~ 365	St. [illegible] E. edge of M.H. Rim

Profile No. ____ Notes Red. ____ Plotted ____ Job No. ____ Division No. ____ F. B. ____ Pg. ____

X-Sec. No. ____ Date ____ Date ____ Survey of ____ Notes Chkd. ____ Checked ____ Survey by Brunty Notes Brunty Date 9-20-37

Date ____ Date ____ Map No. ____ Indexed ____ Date ____

F. B. 728 PG. 60 | Job No. 6895 | Division No. | Notes Red. | Plotted | Profile

Survey of Bell Gardens | Date | Date | No.

Survey by Brunty | Notes Brunty | Notes Chkd. | Checked | X-Sec.

Indexed A. C. Johnson | Date | Date | Date | No.

7

Form 307 5M 11-35

PLEASE RETURN TO
LOS ANGELES COUNTY SURVEYOR
700 HALL OF RECORDS

Do not extend notes this side of this line

NOTE: ANY ADDITIONS OR CHANGES ON THIS SHEET MUST BE MADE OR CIRCLED IN RED INK, WITH DATE AND NAME OF PERSON MAKING CHANGE

STATION	B. S.	H. I.	F. S.	ELEV.
B.M. 1st Run	Diff.	2nd	3rd	Adj El

Profile No.	Notes Red.	Plotted	Job No.	Division No.	F. B. 72 9 PG. 21
	Date	Date	Survey of Bell Gardens		
X-Sec. No.	Notes Chkd.	Checked	Survey by Brunty	Notes Brunty	Date 9-20-37
	Date	Date	Map No.	Indexed C. Johnson	Date

8

[illegible] CIRCUIT (E)

BELL GARDENS

JN6[illegible]

CE Brunty - Chief
JL Willey - Level
MA VanDeren - Rod
NR Smith - Rod

RECEIVED WIG SEP 21 1937
PROGRESSED IV "
BOOK INDEXED
MAP INDEXED HLS 9-28-37
RECORD INDEXED
CARD INDEXED
REDUCED WIG Sept 21
CHECKED " "
B. M.s ADJUSTED " " ✓ HLS
B. M.s LISTED

ELEV.
F. S.
H. I.
B. S.
STATION

NOTE: ANY ADDITIONS OR CHANGES ON THIS SHEET MUST BE MADE OR CIRCLED IN RED INK, WITH DATE AND NAME OF PERSON MAKING CHANGE

Do not extend notes this side of this line

PLEASE RETURN TO
LOS ANGELES COUNTY SURVEYOR
700 HALL OF RECORDS

Form 307 5M 11-35

Form 307 5M 11-35

PLEASE RETURN TO
LOS ANGELES COUNTY SURVEYOR
700 HALL OF RECORDS

NOTE: ANY ADDITIONS OR CHANGES ON THIS SHEET MUST BE MADE OR CIRCLED IN RED INK, WITH DATE AND NAME OF PERSON MAKING CHANGE

Do not extend notes this side of this line

8

STATION B.M.	B.S. 1st Run	H.I. Diff	F.S. 2nd	ELEV 3rd	ADJ. El.	
B.M. "H-65"					125.284	Set B.M. "H-65" El. 125.284 Pg. 57
+	4.129		4.349			Compton Jaboneria Rd. + Lubec St. - S.W. Cor.
⊼		-0.416	-0.417		-0.416	Bt. Spk. in Conc. Found. - SE Cor of Dance Floor
—	4.545		4.766			
T.P.						Bt. Spk. 1' E. of W. edge Pvt. - S. Bldg. line - of Ho. #6653
+	4.660		5.010			
⊼		+0.617	+0.617		+0.618	
—	4.043		4.391			
T.P.						Bt. Spk. 1' E. of W. edge Pvt.
+	4.780		4.894	4.779		
⊼		+0.100	+0.104	+0.104	+0.103	
	4.680		4.790	4.674		Set B.M. "H-71"
Set "H-71"					125.587	Compton Jaboneria Rd. - 455± N. of Lubec St.
+	5.203		4.941			Bt. Spk. N. edge Conc. Dr. to Ho #6617.
⊼		+0.538	+0.539		+0.538	
—	4.665		4.402			
T.P.						Bt. Spk. 1' E. of W. edge Pvt. - Lot Line NPL 6601
+	5.194		5.109			
⊼		+0.406	+0.407		+0.407	
—	4.788		4.702			
T.P.						Bt. Spk. 1' E. of W. edge Pvt. - Opp. Pole Tel. 4 5 6 10

Cont. Pg. 63

Profile No. ___ X-Sec. No. ___
Plotted ___ Date ___ Checked ___ Date ___
Notes Red. ___ Date ___ Notes Chkd. ___ Date ___
Job No. 6892 Division No. ___
Survey of Bell Gardens
Survey by Brunty Notes Brunty
Indexed A. C. Johnson Date ___
F. B. 728 Pg. 62

Form 307 5M 11-35

PLEASE RETURN TO
LOS ANGELES COUNTY SURVEYOR
700 HALL OF RECORDS

NOTE: ANY ADDITIONS OR CHANGES ON THIS SHEET MUST BE MADE OR CIRCLED IN RED INK, WITH DATE AND NAME OF PERSON MAKING CHANGE

Do not extend notes this side of this line

8

STATION	B.S.	H.I.	F.S.	ELEV.			
B.M.	1st Run	Diff	2nd	3rd	ADJ. El.		
T.P.							See Pg. 62
+	5.[illegible]		5.273				
⊼		+0.686	+0.685		+0.685		
−	4.772		4.588				
T.P.							Bt. Spk. 1' E. of W. edge Pvt. - N. Pk. [illegible]
+	4.709		4.521				
⊼		-0.384	-0.387		-0.385		
−	5.093		4.908				
T.P.							Bt. Spk. 1' E. of W. edge Pvt. - Opp. Pole [illegible]
+	4.771		4.689				
⊼		+0.784	+0.787		+0.785		
−	3.987		3.902			✓ 4	Set B.M. "H-72"
Set "H-72"					129.61[illegible]		Compton Jaboneria Rd. + Loveland St. [illegible]
+	5.045		5.102				Ct. Spk. in Pole U 7 6 13
⊼		+0.799	+0.799		+0.799		
−	4.246		4.303				
T.P.							Bt. Spk. 1' E. of W. edge Pvt.
+	5.110		5.272				
⊼		+1.280	+1.280		+1.280		Set B.M. "H-73"
−	3.830		3.992			✓ 2	Compton Jaboneria Rd. + Gage Ave. [illegible]
Set "H-73"					129.698		Rd. Spk. in Conc. Headwall S. and [illegible]

Cont. Pg. 64

Profile No. ____ Notes Red. ____ Plotted ____ Job No. [illegible] Division No. ____ F. B. [illegible] Pg. 63
X-Sec. No. ____ Date ____ Date ____ Survey of Roll Gardens
Notes Chkd. ____ Checked ____ Survey by Brunty Notes Brunty Date 9-20-37
Date ____ Date ____ Map No. ____ Indexed Johnson Date ____

Form 307 5M 11-35

PLEASE RETURN TO
LOS ANGELES COUNTY SURVEYOR
700 HALL OF RECORDS

NOTE: ANY ADDITIONS OR CHANGES ON THIS SHEET MUST BE MADE OR CIRCLED IN RED INK, WITH DATE AND NAME OF PERSON MAKING CHANGE

Do not extend notes this side of this line

8

STATION B.M.	B.S. 1st Run	H.I. Diff	F.S. 2nd	ELEV. 3rd	ADJ. El.	
"H-73"					—	See Pg 63
+	5.051		4.790	4.700		Note-B.M.#13 + B.M.#14
⊼		+0.269	+0.275	+0.274	+0.273	Per B.A. 265 Pg. 4 — Destroyed
—	4.782		4.515	4.426		
T.P.						Bt. Spk. in S. Header Board
+	4.756		4.783			
⊼		+0.206	+0.208		+0.207	
—	4.550		4.575			
T.P.						Bt. Spk. in S. Header Board
+	5.142		4.917			
⊼		+0.399	+0.399		+0.399	
—	4.743		4.518			
Set "H-74"					130.~~577~~ .569	Set B.M. "H-74" Gage Ave. 570' W. of Compton Jaboneria Rd.
+	4.562		4.449			Bt. Spk. 1' N. of S. edge Conc. Pvt.
⊼		-0.427	-0.425		-0.426	
—	4.989		4.874			
T.P.						Bt. Spk. S. Header Board
+	4.677		4.592			
⊼		-0.248	-0.248		-0.248	
—	4.925		4.840			
T.P.						Bt. Spk. S. Header Board

Cont. Pg. 65

F.B. 728 PG. 64 Job No. 6895 Division No. Notes Red. Plotted Profile No.
Survey of Bell Gardens Date Date X-Sec.
Survey by Brunty Notes Brunty Checked Date No.
Indexed A. C. Johnson Date Notes Chkd. Date

Form 307 5M 11-35

PLEASE RETURN TO
LOS ANGELES COUNTY SURVEYOR
700 HALL OF RECORDS

NOTE: ANY ADDITIONS OR CHANGES ON THIS SHEET MUST BE MADE OR CIRCLED IN RED INK, WITH DATE AND NAME OF PERSON MAKING CHANGE

Do not extend notes this side of this line

8

STATION	B.S.	H.I.	F.S.	ELEV.			
B.M.	1st Run	Diff	2nd	3rd	ADJ. El.		
T.P.							See Pg. 64
+	4.381		4.339				
⊼		-0.322	-0.320		-0.321		
−	4.703		4.659				
Fd. B.M.# 11					129.~~582~~ 572		Fd. B.M.# 11 El. 129.905 BA 265 [illegible]
							Gage Ave at Colmar Ave.
+	5.324		5.142	5.084			Spk. 1' N. of S. edge Conc. Pvt. & Colmar
⊼		-0.007	~~0.001~~ 0.009	-0.008	-0.008		Note B.M.# 12 Gone - Set "H-75" at Same Location
−	5.331		5.1~~4~~51	5.092			Set B.M. "H-75"
Set "H-75"					129.~~574~~ 564		Gage Ave. at Colmar Ave
+	5.467		5.070				Bt. Spk. 1' S. of N. edge Pvt. & Colmar Road.
⊼		+2.128	+2.130		+2.129		See Pg. 67 for [illegible] B.M. 2.3[illegible]
−	5.339		2.940				
T.P.							Bt. Spk. 2' S. of N. edge Pvt.
+	4.220		3.930	3.815			
⊼		-1.639	-1.633	-1.636	-1.636		F.B. 1105-6 6/23/43
−	5.859		-5.563	5.451			Set B.M. "H-76"
Set "H-76"					130.075 ~~130.067~~ ~~.055~~		Gage Ave 555' ± W. of Colmar Ave
+	4.851		4.849				Bt. Spk. 1' S. of N. edge Conc. Pvt. - 6' W. of L. end
⊼		+0.400	+0.402		+0.401		Set B.M. "H-77"
−	4.451		4.447				Gage Ave at EL Selinda Ave
Set "H-77"					130.~~468~~ 456		Bt. Spk. 1' S. of N. edge Conc. Pvt.
							& EL Selinda Road.

Cont. Pg. 66

Profile No. ____ Notes Red. ____ Plotted ____ Job No. [illegible] Division No. ____ F.B. 72 [illegible] PG. [illegible]
X-Sec. No. ____ Date ____ Date ____ Survey of [illegible] Date [illegible]
Notes Chkd. ____ Checked ____ Survey by Brundy Notes [illegible] Date [illegible]
Date ____ Date ____ Map No. ____ Indexed Johnson Date ____

Form 307 5M 11-35

PLEASE RETURN TO
LOS ANGELES COUNTY SURVEYOR
700 HALL OF RECORDS

NOTE: ANY ADDITIONS OR CHANGES ON THIS SHEET MUST BE MADE OR CIRCLED IN RED INK, WITH DATE AND NAME OF PERSON MAKING CHANGE

Do not extend notes this side of this line

8

STATION B.M.	B.S. 1st Run	H.I. Diff	F.S. 2nd	ELEV. 3rd	ADJ. El.	
"H-77"				20	—	See Pg. 65
+	4.614		4.561	4.512		
⊼		-0.105	-0.100	-0.100	-0.102	
—	4.719		4.661	4.612		
Fd. B.M. #10				21	130.~~366~~ 353	Fd. B.M. #10 El. 130.700 B.A. 265 Pg 3 Gage Ave. 300' W. of Salinda Ave. Fd. Spk. 1' S. of N. edge Conc. Pvt. - Ho. 5846
+	5.069		4.983			
⊼		-0.031	-0.033		-0.032	
—	5.100		5.016			
Fd. B.M. #9				22	130.~~337~~ 321	Fd. B.M. #9 El. 130.660 B.A. 265 Pg 3 Gage Ave. 300' W. of Salinda Ave. Fd. Spk. 1' N. of S. edge Conc. Pvt. - Ho. 5846
+	4.759		4.591			
⊼		-0.415	-0.415		-0.415	
—	5.174		5.006			
T.P.				23		Bt. Spk. S. Header Board: W. Bldg Line of Ho.
+	4.900		4.650			
⊼		-0.170	-0.170		-0.170	
—	5.070		4.820			
Set "H-78"				24	129.~~[illegible]~~ 735	Set B.M. "H-78" Gage Ave. at Ajax Ave. Bt. Spk. 1' S. of N. edge Conc. Pvt. - ℄ Ajax Prod.
+	4.508		4.719			
⊼		-0.182	-0.180		-0.181	
—	4.690		4.899			
T.P.				25		Bt. Spk. N. Header Board

Cont. Pg. 67

Profile No. ___ X-Sec. No. ___
Plotted ___ Date ___ Checked ___ Date ___
Notes Red. ___ Date ___ Notes Chkd. ___ Date ___
Job No. 6895 Division No. ___ Bell Gardens
Survey of ___ Survey by Brunty Notes Brunty
Indexed A. C. Johnson Date ___
F. B. 728 Pg. 66

Form 307 5M 11-35

PLEASE RETURN TO
LOS ANGELES COUNTY SURVEYOR
700 HALL OF RECORDS.

NOTE: ANY ADDITIONS OR CHANGES ON THIS SHEET MUST BE MADE OR CIRCLED IN RED INK, WITH DATE AND NAME OF PERSON MAKING CHANGE

Do not extend notes this side of this line

8

STATION	B.S.	H.I.	F.S.	ELEV.			
B.M.	1st Run	Diff	2nd	3rd	ADJ. El.		
T.P.							See Pg. [illegible]
+	4.864		4.801				
⊼		+0.069	+0.071		+0.070		
−	4.795		4.730				Fd. B.M. [illegible] El. 129.622 Pg. 6
Fd. "H-6"					129.~~638~~ 622		Gage Ave. at Eastern Ave.
							Bt. Sph. 1'5 of N. edge Conc. Pvt. [illegible]
*	*	*		*	*	*	* * *
							B.M. "H-75" El. 129.564 Pg. 65
B.M. "H-75"					129.564		Gage Ave. at Colman Ave.
+	5.151		5.092				Bt. Sph. 1'5 of N. edge Pvt. [illegible] Colman [illegible]
⊼		-0.001	-0.002		-0.001		
−	5.152		5.094				Fd. B.M. "23-72" El. 129.[illegible]
Fd. B.M. "23-72"					129.563		Gage Ave. at Colman Ave.
							Chs. B 1'5 of N. edge Conc. Pvt. [illegible]

Profile No. ____ Notes Red. ____ Plotted ____ Job No. [illegible] Division No. ____ F. B. 72 Pg. 67

X-Sec. No. ____ Date ____ Date ____ Survey of [illegible]

Notes Chkd. ____ Checked ____ Survey by [illegible] Notes [illegible] Date [illegible]

Date ____ Date ____ Map No. ____ Indexed [illegible] Date ____

F. B. 728 PG. 68 | Job No. 6895 | Division No. | Notes Red. | Plotted | Profile

Survey of: Bell Gardens | Date | Date | No.

Survey by: A. C. Johnson | Notes | Notes Chkd. | Checked | X-Sec.

Indexed | Date | Date | Date | No.

8

Form 307 5M 11-35

PLEASE RETURN TO
LOS ANGELES COUNTY SURVEYOR
700 HALL OF RECORDS

Do not extend notes this side of this line

NOTE: ANY ADDITIONS OR CHANGES ON THIS SHEET MUST BE MADE OR CIRCLED IN RED INK, WITH DATE AND NAME OF PERSON MAKING CHANGE

STATION	B. S.	H. I.	F. S.	ELEV.
BM	1st Run	Diff	2nd	3rd ADJ El

Profile No.	Notes Red.	Plotted	Job No. 1395	Division No.	F. B. 72	Pg. 69
	Date	Date	Survey of Bell Gardens			
X-Sec. No.	Notes Chkd.	Checked	Survey by Brunty	Notes Brunty	Date	
	Date	Date	Map No.	Indexed C. Tobman	Date	

9

BENCH MARK CIRCUIT (7)

BELL GARDENS

JN6395

C.E. Brunty - Chief
J.L. Willey - Level
[illegible] Van Deren - Rod
[illegible] - Rod

ELEV.

F. S.

RECEIVED Swelse SEP 24 1937
PROGRESSED W.I.G. 9-29-37

H. I.

BOOK INDEXED
MAP INDEXED HLS 9-24-37
RECORD INDEXED
CARD INDEXED

B. S.

REDUCED In Field
CHECKED H.L.S. & W.I.G. 9/27/37
B. M.s ADJUSTED W.I.G. " — HLS

STATION

B. M.s LISTED

NOTE: ANY ADDITIONS OR CHANGES ON THIS SHEET MUST BE MADE OR CIRCLED IN RED INK, WITH DATE AND NAME OF PERSON MAKING CHANGE

Do not extend notes this side of this line

PLEASE RETURN TO
LOS ANGELES COUNTY SURVEYOR
700 HALL OF RECORDS

Form 307 5M 11-35

Form 307 5M 11-35

PLEASE RETURN TO
LOS ANGELES COUNTY SURVEYOR
700 HALL OF RECORDS

NOTE: ANY ADDITIONS OR CHANGES ON THIS SHEET MUST BE MADE OR CIRCLED IN RED INK, WITH DATE AND NAME OF PERSON MAKING CHANGE

Do not extend notes this side of this line

F. B. 72 Pg. 70 | Profile No. | X-Sec. No. | Plotted | Checked | Notes Red. | Notes Chkd. | Division No. | Job No. 6298 | Notes | Date | Survey of Bonny Bell Gardens | Survey by A. C. Johnson | Indexed

B.M.	H.I. Rdg.	Diff.	Elev.		Elev.	
B.M."H-50"					115.629	[illegible] 115.629 Pg. 44
+	5.023		5.089	4.971		Perry Road to South Clara St.
⅄		+0.662	+0.668		+0.662	Bt. Spk. [illegible]
—	4.361		4.421	4.305		
T.P.						Bt. Spk. 1' N. of S. edge Put. - W. line of 2nd Tower
+	5.102		5.170			
⅄		+0.515	+0.515		+0.515	
—	4.587		4.355			
T.P.						Bt. Spk. 1' N. of S. edge Put. - E. line of Found 1" S.
+	5.018		5.226			
⅄		+0.376	+0.377		+0.377	
—	4.642		4.849			Set B.M. "H-79"
Set "H-79"				3	117.188	Clara St. + Garfield Ave.
+	5.351		4.761			Bt. Spk. 5' W. Cor. Sidewalk - 23'± E. + 50'± N. of Int.
⅄		+0.657	+0.655		+0.656	
—	4.694		4.126			
T.P.						Bt. Spk. 1' N. of S. edge Put. - W. line garage to N.
+	4.935		5.044			
⅄		+0.474	+0.475		+0.474	Set B.M. "H-80"
—	4.461		4.569			Clara St. at Perry Road to N.
Set "H-80"				5	118.318	Ct. Spk. - W. 12'± of ℄ Int. - ℄ Perry Road.

Cont. Pg. 71

Form 307 5M 11-35

PLEASE RETURN TO
LOS ANGELES COUNTY SURVEYOR
700 HALL OF RECORDS

NOTE: ANY ADDITIONS OR CHANGES ON THIS SHEET MUST BE MADE OR CIRCLED IN RED INK, WITH DATE AND NAME OF PERSON MAKING CHANGE

Do not extend notes this side of this line

9

STATION	B.M.	B.S.	1st Run	Diffs.	2nd ELEV.	3rd	ADJ. EL.	
	"H 80"						—	See Pg. 70
		+	4.950		5.200			
		⅄		+0.579	+0.579		+0.579	
		—	4.371		4.621			
		T.P.						Bt. Spk. 1'E. of Wedge Pvt. at P.[illegible]
		+	5.225		5.116			
		⅄		+0.355	+0.355		+0.355	
		—	4.671		4.761			
		T.P.						Bt. Spk. 1'E. of Wedge Pvt. Spp. P.[illegible] 4.164
		+	4.593		4.961			
		⅄		+0.211	+0.211		+0.211	
		—	4.652		4.750			
		T.P.						Bt. Spk. 1'E. of Wedge Pvt. Spp. [illegible]
		+	4.412		4.502			
		⅄		-0.170	-0.169		-0.170	
		—	4.582		4.671			Set B.M. "H 81"
	Set "H 81"						119.~~293~~ 88	Perry Rd. 550'± N. of Cl. [illegible]
		+	5.280		5.353			Bt. Spk. 1'E. Found. of Windmill 1'E. of [illegible]
		⅄		+0.908	+0.910		+0.909	
		—	4.372		4.443			
		T.P.						Bt. Spk. 1'E. of Wedge Pvt. + N. line [illegible]

Cont. Pg. 72

Profile No. ____ X-Sec. No. ____

Notes Red. ____ Date ____ Notes Chkd. ____ Date ____

Plotted ____ Date ____ Checked ____ Date ____

Job No. ____ Division No. ____ Survey of Bell Gardens ____ Survey by Burnett & Associates ____ Map No. ____ Notes Burnett & Associates ____ Date 2-24-37 ____ Date ____

F. B. 726 Pg. 71

Form 307 5M 11-35

PLEASE RETURN TO
LOS ANGELES COUNTY SURVEYOR
700 HALL OF RECORDS

NOTE: ANY ADDITIONS OR CHANGES ON THIS SHEET MUST BE MADE OR CIRCLED IN RED INK, WITH DATE AND NAME OF PERSON MAKING CHANGE

Do not extend notes this side of this line

9

Profile No. ___ X-Sec. No. ___

Plotted ___ Date ___ Checked ___ Date ___

Notes Red ___ Date ___ Notes Chkd. ___ Date ___

Division No. ___ Job No. 65537 Notes Brown

Survey of Bell Gardens

Survey by Beverly C. Johnson

Indexed by ___ Date ___

F. B. 728 Pg. 72

B.M. STATION	1st Run	Diff.	2nd R. S.	3rd ELEV	ADJ. El.	
T.P.						See Pg. 71
+	5.431		5.379			
⊼		+1.513	+1.517		+1.515	
—	3.918		3.862			(Set B.M. "H 82"
~~Set "H 82"~~		Reported	"Gone"	10/11/45	~~121.717~~ 10	~~Pump Pole Flume (?) Sp. Cor.~~
+	4.459		4.376			~~Ch. Sph. 2' S. of P.P. 21' S. 15' W. of Int.~~
⊼		+0.112	+0.116		+0.114	
—	4.347		4.260			
T.P.						Bt. Sph. 1' E. of W. edge Pavt. at P.P.# 293063 E.
+	5.085		4.754			
⊼		+0.626	+0.625		+0.626	
—	4.459		4.129			
T.P.						Bt. Sph. 1' E. of W. edge Pavt. at P.P.# 293062 E.
+	5.192		4.949			
⊼		+0.989	+0.988		+0.988	
—	4.203		3.861			
T.P.						Bt. Sph. 1' E. of W. edge Pavt. 35' N. of P.P.# 293061 E
+	5.210		5.310			
⊼		+1.331	+1.331		+1.331	(Set B.M. "H 83"
—	3.879		3.979			~~Pump Pole (?) at S.E. Cor. - N. of Flume Ave~~
~~Set "H 83"~~	Reported	"Gone"	10/11/45	15	~~124.776~~ 68	~~Est. Sph. 1' E. of P.P. 293060 E~~

Cont. Pg. 73

Form 307 5M 11-35

PLEASE RETURN TO
LOS ANGELES COUNTY SURVEYOR
700 HALL OF RECORDS

NOTE: ANY ADDITIONS OR CHANGES ON THIS SHEET MUST BE MADE OR CIRCLED IN RED INK, WITH DATE AND NAME OF PERSON MAKING CHANGE

Do not extend notes this side of this line

9

STATION	B.M.	B.S.	1st Run	H.I.	F.S.	Diff	ELEV.	2nd	3rd	ADJ. El.	
	"H 83"										See Pg. 72
		+	5.009					5170			293039
		⊼				+0.590		+0.590		+0.590	
		−	4.419					4580			
		T.P.									Bt. Spk. 1' E. of W. edge Pvt. at P.P. # 293059
		+	5.239					5217			
		⊼				+0.748		+0.747		+0.748	
		−	4.491					4472			
		T.P.									Bt. Spk. 1' E. of W. edge Pvt. 45' N. of P.P. # 29[illegible] E.
		+	5.310					5227			
		⊼				+0.744		+0.743		+0.744	
		−	4.566					4283			Set B.M. "H-84"
	Set "H-84"									126.8~~58~~ 42	Perry Rd. 1700' ± S. of Foster Bridge Blvd.
		+	4.533					4770	4651		Ct. □" N. edge of standpipe - 60' W. of ℄
		⊼				+0.649		+0.653	+0.654	+0.654	
		−	3.884					4557	3997		
		T.P.									Bt. Spk. 1' E. of W. edge Pvt. - ℄ Irr. ditch E.
		+	5.099					5230			
		⊼				+1.312		+1.311		+1.311	
		−	3.787					3939			
		T.P.									Bt. Spk. 1' E. of W. edge Pvt. at P.P. # 293[illegible] E.

cont. Pg. 74

Profile No. ____ Notes Red. ____ Plotted ____ Job No. ____ Division No. ____
X-Sec. No. ____ Date ____ Date ____ Survey of ____ Notes Chkd. ____ Checked ____ Survey by ____ Notes ____ Date ____
Date ____ Date ____ Map No. ____ Indexed ____ Date ____

F. B. 72 PG. [illegible]

Form 307 5M 11-35

PLEASE RETURN TO
LOS ANGELES COUNTY SURVEYOR
700 HALL OF RECORDS

NOTE: ANY ADDITIONS OR CHANGES ON THIS SHEET MUST BE MADE OR CIRCLED IN RED INK, WITH DATE AND NAME OF PERSON MAKING CHANGE

Do not extend notes this side of this line

9

B.M. STATION	1st. Run B.S.	Diff. H.I.	2nd F.S.	3rd ELEV.	ADJ. El.	
T.P.						See Pg. 73
+	5.498		5.979	[illegible]		
⊼		+1.753	+1.754	+1.754	+1.754	
—	3.745		4.225	4.1[illegible]1		
T.P.						Bt. Spk. 1' E. of W. edge Pvt. - 13' S. of Ho. # 6736
+	5.573		5.42[illegible]			
⊼		+4.558	+4.5[illegible]		+4.559	
—	1.015		[illegible]			Set B.M. "H-85"
Set "H-85"				22	135.1~~86~~25	Perry Rd. - 550'± S. of Foster Bridge Blvd.
+	2.023		1.72[illegible]			Bt. Spk. S.W. Cor. Conc. Weir Box - 22' E. of ℄
⊼		-2.501	-2.49[illegible]		-2.50[illegible]	
—	4.524		4.224			
T.P.						Bt. Spk. 1' E. of W. edge Pvt. at P.P. # 253257 E
+	5.483		[illegible]			
⊼		+1.358	+1.3[illegible]		+1.358	
—	4.125		4.205			
T.P.						Bt. Spk. 1' E. of W. edge Pvt. at P.P. # 256256 E
+	5.496		5.453			
⊼		+3.094	+3.091		+3.093	Set B.M. "H-86"
—	2.402		2.362			Perry Rd. at Foster Bridge Blvd.
Set "H-86"				25	137.0~~87~~74	Bt. Spk. S.W. Cor. Conc. Weir Box

Cont. Pg. 75

60'± N. of ℄ Foster Bridge Rd. - on ℄ Prod.

F. B. 728 Pg. 74 Job No. 6995 Division No. Notes Red. Plotted Profile
Survey of Bell Gardens Date Date No.
Survey by Brunty Notes Brunty Checked X-Sec.
Indexed C. Johnson Date Date No.

Form 307 5M 11-35

PLEASE RETURN TO
LOS ANGELES COUNTY SURVEYOR
700 HALL OF RECORDS

NOTE: ANY ADDITIONS OR CHANGES ON THIS SHEET MUST BE MADE OR CIRCLED IN RED INK, WITH DATE AND NAME OF PERSON MAKING CHANGE

Do not extend notes this side of this line

9

STATION	B.M.	B.S.	1st Run	Diff	2nd	3rd	ADJ. El.	
	"H-86"							See Pg. 74
		+	2.601		2.6[illegible]			
		⊼		-2.449	-2.4[illegible]		-2.449	
		−	5.050		5.138			
		T.P.						Bt. Spk. 1' S. of N. edge Pvt - E. Bldg. line of Ho. #6458
		+	4.718		4.479			
		⊼		-0.828	-0.827		-0.827	
		−	5.546		5.306			
		T.P.						1X1+N 2.5' N. of N. edge Pvt. at T.P. #351492
		+	4.978		4.941			
		⊼		+1.189	+1.187		+1.188	(-.352)
		−	3.789		3.754			Fd. B.M. #15A El. 135.337 B.A. 286 Pg. 3
	Fd. B.M. #15A					28	134.9~~99~~ 85	Foster Bridge Blvd. - 100' ± E. of Garfield Ave.
		+	3.642		3.732			L+T. 3' W. of E. end Gas Island - 18' S. of ℄
		⊼		+0.202	+0.201		+0.201	(-.327)
		−	3.440		3.531			Fd. B.M. #15B El. 135.512 B.A. 286 Pg. 3
	Fd. B.M. #15B					29	135.~~200~~ 185	Foster Bridge Blvd. - 124' ± E. of Garfield Ave.
		+	3.542		3.635			L+N. in S. end of 2nd Gas Island - 35' N. of ℄
		⊼		-0.893	-0.896		-0.897	Set B.M. "H-87A"
		−	4.440		4.531			Sage Ave. - Garfield Ave. - N.E. Cor.
	Set H-87A					30	134.~~303~~ 288	Fd L+N. Conc. Headwall - ℄ of Culvert

Cont. Pg. 76

Profile No. ____ Notes Red. ____ Plotted ____ Job No. 6875 Division No. ____
X-Sec. No. ____ Date ____ Date ____ Survey of Pell Gardens
Notes Chkd. ____ Checked ____ Survey by Brunty Notes Brunty Date 9-21-37
Date ____ Date ____ Map No. ____ Indexed Johnson Date ____

F.B. 728 Pg. 77

Form 307 5M 11-35

PLEASE RETURN TO
LOS ANGELES COUNTY SURVEYOR
700 HALL OF RECORDS

NOTE: ANY ADDITIONS OR CHANGES ON THIS SHEET MUST BE MADE OR CIRCLED IN RED INK, WITH DATE AND NAME OF PERSON MAKING CHANGE

Do not extend notes this side of this line

9

STATION B.M.	B.S. 1st. Run	H.I. Diff	F.S. 2nd	ELEV. 3rd	ADJ. El.	
"H-87A"						See Pg. 75
+	4.641		4.881			
⊼		-0.169	-0.169		-0.169	
—	4.810		5.050			Fd. B.M. #9 - El. 134.453 - B.A. 286 p.3 (-.335)
Fd. B.M. #9				31	134.1~~34~~18	Garfield Ave. 65'± N of Gage Ave. W.
+	5.052		5.080			Ct. Spk. 1'S. of N. end Conc. Pvt. - 13' E of ℄
⊼		+0.098	+0.100		+0.099	
—	4.954		4.980			Fd. B.M. #10 El. 134.544 - B.A. 286 p.3 (-.327)
Fd. BM #10				32	134.2~~33~~17	Garfield Ave. 59'± N. of Gage Ave. W.
+	4.662		4.727	4.[illegible]97		Ct. Spk. 1'S. of N. end Conc. Pvt. - 13' W. of ℄
⊼		-0.106	-0.096	-0.[illegible]95	-0.095	
—	4.768		4.8[illegible]	4.[illegible]92		Set B.M. "H-87"
Set "H-87"				33	134.1~~38~~21	Gage Ave. & Garfield Ave. - N.W. Cor
+	4.381		4.352			Bt. Spk. N. end Conc. Headwall
⊼		-0.554	-0.554		+0.554	Note - BM. #18 - Conc.
—	4.935		4.906			Fd. B.M. #17 El. 133.891 BA. 265 Pg. 4 (-.324)
Fd. B.M. #17				34	133.5~~84~~67	Gage Ave. 156'± W. of Garfield Ave.
+	4.286		4.421			Ct. Spk. 1' N. of S. edge Conc. Pvt. - 20'± E of ℄
⊼		-0.830	-0.830		-0.830	
—	5.116		5.251			726' Between
T.P.						Bt. Spk. S. Header Board - P.P. #190325E

Cont. Pg. 77

F. B. 728 Pg. 76 Job No. 6895 Division No. Notes Red. Plotted No. Date Date X-Sec.
Survey of Bell Gardens Notes Chkd. Checked No. Date Date
Survey by Brunty Notes Brunty Date
Indexed A. O. Johnson Date

Form 307 5M 11-35

PLEASE RETURN TO
LOS ANGELES COUNTY SURVEYOR
700 HALL OF RECORDS

NOTE: ANY ADDITIONS OR CHANGES ON THIS SHEET MUST BE MADE OR CIRCLED IN RED INK, WITH DATE AND NAME OF PERSON MAKING CHANGE

Do not extend notes this side of this line

9

STATION	B.M. B.S.	1st Run	Diff	2nd ELEV.	3rd	ADJ. EL.	
	T.P.						See T.P. 76
	+	4.179		4.209	4.089		
	⊼		-0.981	-0.941	-0.941	-0.941	
	—	5.160		5.150	5.030		
	T.P.						Bt. Spk. S. Header-Board-Opp. [illegible]
	+	4.465		4.421			
	⊼		-0.413	-0.414		-0.414	
	—	4.878		4.835			Set B.M. "H-88"
	Set "H-88"				37	131.3~~99~~ 80	Gage Ave. 880'± W. of Garfield Ave.
	+	4.641		4.580			Bt. Spk. [illegible] of N. edge Conc. [illegible]
	⊼		-0.190	-0.187		-0.187	875' [illegible]
	—	4.831		4.769			Fd. B.M. #16 El. 131.540 B.A. 265 [illegible] (-.349)
	Fd. B.M. #16				38	131.~~210~~ 191	Gage Ave. 970'± W. of Garfield [illegible]
	+	4.472		4.408			Bt. Spk. [illegible] of N. edge Conc. [illegible]
	⊼		-0.497	-0.494		-0.496	
	—	4.[illegible]		4.902			
	T.P.						Bt. Spk. [illegible] N. Header-Board-Opp. [illegible]
	+	4.[illegible]		4.538			
	⊼		-0.372	-0.372		-0.372	Set B.M. "H-87"
	—	[illegible]		4.910			Gage Ave. at [illegible]
	Set "H-87"				40	130.3~~42~~ 22	Bt. Spk. [illegible]

This B.M. reported N.G. A.E.T. 3-19-41

Cont. Pg. 78

Profile No. ____ Notes Red. ____ Plotted ____ Job No. ____ Division No. ____ F.B. 728 Pg. 77
X-Sec. No. ____ Date ____ Date ____ Survey of ____ Date 9-22-37
Notes Chkd. ____ Checked ____ Survey by Brandy Note Brandy
Date ____ Date ____ Map No. ____ Indexed Johnson Date ____

Form 307 5M 11-35

PLEASE RETURN TO
LOS ANGELES COUNTY SURVEYOR
700 HALL OF RECORDS

NOTE: ANY ADDITIONS OR CHANGES ON THIS SHEET MUST BE MADE OR CIRCLED IN RED INK, WITH DATE AND NAME OF PERSON MAKING CHANGE

9

Do not extend notes this side of this line

STATION B.M.	B.S. 1st Run	H.A. Diff	F.S. 2nd	ELEV. 3rd	ADJ. El.		
"H-89"						See Pg. 77	
+	4.4[illegible]8		4.33[illegible]				
⊼		-0.62[illegible]	-0.62[illegible]		-0.629		
—	5.038		4.9[illegible]				
Fd. "H-73"					41 129.~~713~~ 692	Fd. B.M. "H-73" El. 129.692	F.B. 728 Pg. 63
						C[illegible] Tabernacle Bdg & Gage Hwy. SE Cor.	
						Ch. Sph. [illegible] Headwall	

F. B. 728 PG. 78

Survey of Bell Gardens

Survey by Brunty

Indexed C. Johnson

Job No. 6895 Division No.

Notes Red. Date

Notes Chkd. Date

Plotted Date

Checked Date

Profile No.

X-Sec. No.

Profile No.	Notes Red.	Plotted	Job No.	Division No.	F. B. 72 5 Pg. 79
	Date	Date	Survey of Bell Gardens		
X-Sec. No.	Notes Chkd.	Checked	Survey by Brunty	Notes Brunty	Date 9-24-37
	Date	Date	Map No.	Indexed A. Johnson	Date

10

BENCH MARK [illegible]

DELL GARDENS

JN6895

C E Brunty - Chief
J L Willey - Level
M A Van Doren - Rod
N R Smith - Rod

ELEV.

F. S.

H. I.

B. S.

STATION

RECEIVED Smelser SEP 24 1937
PROGRESSED W. I. G. 9-29-37
BOOK INDEXED
MAP INDEXED HLS 9-28-37
RECORD INDEXED
CARD INDEXED
REDUCED In Field & W.I.G. 9-28-37
CHECKED W I G 9-28-37
B. M.s ADJUSTED W I G 9-28-37 HLS
B. M.s LISTED

NOTE: ANY ADDITIONS OR CHANGES ON THIS SHEET MUST BE MADE OR CIRCLED IN RED INK, WITH DATE AND NAME OF PERSON MAKING CHANGE

Do not extend notes this side of this line

PLEASE RETURN TO
LOS ANGELES COUNTY SURVEYOR
700 HALL OF RECORDS

Form 307 5M 11-35

Form 307 5M 11-35

PLEASE RETURN TO
LOS ANGELES COUNTY SURVEYOR
700 HALL OF RECORDS

NOTE: ANY ADDITIONS OR CHANGES ON THIS SHEET MUST BE MADE OR CIRCLED IN RED INK, WITH DATE AND NAME OF PERSON MAKING CHANGE

10

Do not extend notes this side of this line

Profile No. ____ X-Sec. No. ____

Plotted ____ Date ____ Checked ____ Date ____

Notes Red ____ Date ____ Notes Chkd. ____ Date ____

Division No. ____ Notes ____ Date ____

Job No. 6275 Bell Gardens

Survey of Beverly

Survey by A. C. Jackson

Indexed

F. B. 725 PG. 50

STATION	B.S. 1st Run	H.I. Diff	F.S. 2nd	ELEV. 3rd	ADJ. El.	
B.M. "H 79"					117.186	B.M. "H-79" El. 117.186 Pg. 70
+	4.358		4.540			Clara St. + Garfield Ave
⊼		-0.765	-0.766		-0.765	St. Spk. S.W. Cor. Crosswalk 25.50' N. of Int.
−	5.123		5.306			
T.P.						Bt. Spk. 1' W. of Edge Pvt. W. line Hole #2220
+	5.434		5.370			
⊼		+1.006	+1.003		+1.004	
−	4.428		4.367			
Set "H 90"					117.425	Set B.M. "H-90"
+	3.681		3.659			Gallant St. + Gilland Ave. S.W. Cor.
⊼		-0.997	-0.995		-0.996	Ct. Spk. N. St. of Guy P.P. #5149558E
−	4.678		4.654			
T.P.						Bt. Spk. 1' W. of Edge Pvt. at P.P. #5149558E
+	4.819		4.730			
⊼		+1.065	+1.062		+1.064	
−	3.754		3.668			Set B.M. "H-91"
Set "H-91"					117.493	Gilland Ave. + Gotham St. S.E. Cor.
+	3.953		4.061			Ct. Spk. W. St. of P.P. #5149612E
⊼		-0.722	-0.722		-0.722	
−	4.680		4.753			
T.P.						Bt. Spk. 1' W. of Edge Pvt. W. line of Hole #2

Cont. Pg. 51

Form 307 5M 11-35

PLEASE RETURN TO
LOS ANGELES COUNTY SURVEYOR
700 HALL OF RECORDS

NOTE: ANY ADDITIONS OR CHANGES ON THIS SHEET MUST BE MADE OR CIRCLED IN RED INK, WITH DATE AND NAME OF PERSON MAKING CHANGE

Do not extend notes this side of this line

10

STATION	B.M.	B.S.	1st Rdg.	Diff.	2nd	ELEV.	3rd	ADJ. El.	
		T.P.							See Pg. 50
		+	5.052		5.133				
		⅄		+0.632	+0.634			+0.633	
		—	4.420		4.499				
		T.P.							Bt. Spk. 1' N. of S. edge Pvt. St. Pl.
		+	5.077		5.210				
		⅄		+0.546	+0.547			+0.546	
		—	4.531		4.663				
		T.P.							Bt. Spk. 1' N. of S. edge Pvt. St. Pl. at [illegible]
		+	5.099		4.575				
		⅄		+2.227	+2.225			+2.227	
		—	2.870		2.350				Set B.M. "H-92"
	Set "H-92"							120.17	Gotham St. & [illegible] Ave
		+	2.421		2.187				Ct. Spk. N. Sl. of 30" Cottonwood [illegible]
		⅄		-1.933	-1.933			-1.831	
		—	4.354		4.017				
		TP							Bt. Spk. 2' N. of S. E. edge Pvt. St. [illegible]
		+	5.063		4.969				
		⅄		+0.454	+0.458			+0.456	
		—	4.609		4.511				
		T.P.							Bt. Spk. 2' N. of S. E. edge Pvt.

Cont. Pg. 52

Profile No. ____ X-Sec. No. ____

Notes Red. ____ Date ____ Notes Chkd. ____ Date ____

Plotted ____ Date ____ Checked ____ Date ____

Job No. [illegible] Division No. ____ Survey of [illegible] Survey by Brunk Map No. ____

Notes: Brunk Indexed ____ Date 9-22-51

F. B. 7[illegible] Pg. 51

Form 307 5M 11-35

PLEASE RETURN TO
LOS ANGELES COUNTY SURVEYOR
700 HALL OF RECORDS

NOTE: ANY ADDITIONS OR CHANGES ON THIS SHEET MUST BE MADE OR CIRCLED IN RED INK, WITH DATE AND NAME OF PERSON MAKING CHANGE

Do not extend notes this side of this line

10

STATION B.M.	B.S. 1st. Run	H.I. Diff	F.S. 2nd	ELEV. 3rd	ADJ. El.	
T.P.						See Pg. 81
+	5.200		5.209	5.130		
⊼		+0.292	+0.312	+0.311	+0.311	
—	4.908		4.897	4.819		Set B.M. H-93"
Set H-93"					119.1~~13~~09	Scout Ave. + Ramish Ave. - 60'± S. of Int.
+	5.090		4.951			Bt. Spk. Conc. Base E. Gate Post of Scout Camp
⊼		+0.788	+0.787		+0.788	
—	4.302		4.164			
T.P.						Bt. Spk. 2' N.W. of S.E. edge Pvt. - Fence line to N.W.
+	5.280		5.410			
⊼		+0.769	+0.769		+0.769	
—	4.511		4.641			
T.P.						N.W. 6533 Bt. Spk. 2' N.W. of S.E. edge Pvt. - Fn. line to N.W.
+	4.974		5.215			
⊼		+1.874	+1.874		+1.874	
—	3.100		3.341			Set B.M. H-94"
Set "H-94"					122.5~~44~~39	Scout Ave. 560'± N.E. of Ramish Ave.
+	3.553		3.662	3.582		Ct. Spk. top of 16" Stump - 10'± N.W. of L
⊼		-1.365	-1.360	-1.361	-1.361	
—	4.918		5.022	4.943		
T.P.						Bt. Spk. 2' N.W. of S.E. edge Pvt. - Fn. Li. to N.W.

Cont. Pg. 83

F. B. 728 Pg. 82
Job No. 6895 Division No.
Survey of Bell Gardens
Survey by Brunty Notes Brunty
Indexed A. C. Johnson Date
Notes Red. Date
Notes Chkd. Date
Plotted Date
Checked Date
Profile No.
X-Sec. No.

Form 307 5M 11-35

PLEASE RETURN TO
LOS ANGELES COUNTY SURVEYOR
700 HALL OF RECORDS

NOTE: ANY ADDITIONS OR CHANGES ON THIS SHEET MUST BE MADE OR CIRCLED IN RED INK, WITH DATE AND NAME OF PERSON MAKING CHANGE

Do not extend notes this side of this line

10

STATION	B.M.	B.S.	1st Mun	Diffs.	2nd	ELEV.	3rd	ADJ. El.	
	T.P.								See Pg. 82
	+		5.010		4.884				
	^			+0.449	+0.453			+0.451	
	—		4.561		4.431				
	T.P.								Bt. Spk. 2' W. of S.E. edge Pvt. Hwy
	+		4.940		4.750				
	^			+0.352	+0.354			+0.353	
	—		4.588		4.396				
	T.P.								Bt. Spk. 2' W. of S.E. edge Pvt. & [illegible]
	+		4.529		4.457				
	^			-0.024	-0.023			-0.023	
	—		4.553		4.480				Set B.M. "H 95"
Set "H 95"								121.958	Scout Ave + Clara St.
	+		4.418		4.342	4.274			Bt. Spk. 5' W. Cor. Walk "Lozano Store"
	^			-0.432	-0.436	-0.436		-0.436	70½' N. + 24½' W. of Int.
	—		4.350		4.778	4.710			
	T.P.								Bt. Spk. N. edge Rd.
	+		4.591		4.741				
	^			+0.365	+0.369			+0.368	Set B.M. "H 96"
	—		4.223		4.372				Clara St. 850' ±E. of Rampart Ave.
Set "H 96"								121.896	Spk. E. end Bot. Conc. Step, Elev. = 6.221

Cont. Pg. 84

53' ± N. of ℄

Profile No. ____ X-Sec. No. ____

Notes Red. ____ Date ____ Notes Chkd. ____ Date ____

Plotted ____ Date ____ Checked ____ Date ____

Job No. 1235 Division No. ____ Survey of Rail Gardens Survey by Bunnett Map No. ____ Indexed ____

Notes: [illegible] Date 4-22-35

F. B. 7[illegible] Pg. [illegible]

Form 307 5M 11-35

PLEASE RETURN TO
LOS ANGELES COUNTY SURVEYOR
700 HALL OF RECORDS

NOTE: ANY ADDITIONS OR CHANGES ON THIS SHEET MUST BE MADE OR CIRCLED IN RED INK, WITH DATE AND NAME OF PERSON MAKING CHANGE

Do not extend notes this side of this line

10

Profile No. X-Sec. No.

Plotted Date Checked Date

Notes Red. Date Notes Chkd. Date

Division No. Notes Date

Job No 68875 Bell Gardens

F. B. 728 Pg. 54

Survey of Bruntz

Survey by Bruntz

Indexed A. C. Johnson

B.M. STATION	1st. Rdg.	Diff.	2nd.	3rd.	ADJ. El.	
"H-96"						See Pg. 83
+	3.636		3.575			
↑		-0.735	-0.736		-0.735	
—	4.371		4.311			
T.P.						Bt. Spk. 1'S. of N. edge Pvt. - Dead Pine Dr.
+	4.719		4.789			
↑		-0.308	-0.307		-0.309	
—	5.027		5.078			
T.P.						Bt. Spk. 2'S of N. edge Pvt - E. Li. Lot 6330
+	4.695		4.727			
↑		-0.316	-0.315		-0.315	
—	5.011		5.042			
T.P.						Bt. Spk. 1'S. of N. edge Pvt. at Black Walnut
+	4.799		4.859			
↑		+0.138	+0.137		+0.137	
—	4.661		4.722			Set B.M. "H 97"
Set "H 97"				24	65. 120.674	Clara St. & Rainish Ave.
+	4.451		4.276			Ct. Spk. N. 5'S. of P.P. # 41428SE - 17N + 55'E of Int.
↑		-0.632	-0.634		-0.633	
—	5.083		4.910			
T.P.						Bt. Spk. 1'S of N. edge Pvt. - Fn Cor. N.

Cont. Pg. 85

Form 307 5M 11-35

PLEASE RETURN TO
LOS ANGELES COUNTY SURVEYOR
700 HALL OF RECORDS

NOTE: ANY ADDITIONS OR CHANGES ON THIS SHEET MUST BE MADE OR CIRCLED IN RED INK, WITH DATE AND NAME OF PERSON MAKING CHANGE

Do not extend notes this side of this line

10

STATION	B.M.	B.S.	1st Ruh	Diff	2nd ELEV.	3rd	ADJ. El.	
	T.P.							See Pg. 84
		+	4.796		4.522			
		⊼		+2.537	+2.533		+2.535	
		−	2.259		1.989			Set B.M. "H-98"
	Set "H-98"					26	122.5~~76~~ 67	Clara St. & Kress Ave.
		+	1.411		1.440			Fd. W. Spk. N. Cor. Conc. Wtr. Box
		⊼		−3.468	−3.470		−3.469	18'3 & 25' E of Int.
		−	4.879		4.910			
	T.P.							Bt. Spk. 1' N. of Sedge Pvt. Opp. B.M. [illegible]
		+	4.428		4.349			
		⊼		−0.783	−0.782		−0.782	
		−	5.211		5.131			Fd. B.M. "H-80" El. 118.315 Pg. 70
	Fd. "H-80"					28	118.3~~25~~ 15	Clara St. at Perry Rd.
								Ct. Spk. & W. 12'S. of Int. - ℄ Perry Rd.

Profile No. ____ Notes Red. ____ Plotted ____ Job No. 6[illegible] Division No. ____ F. B. 728 Pg. 85

X-Sec. No. ____ Date ____ Date ____ Survey of Bell Gardens

Notes Chkd. ____ Checked ____ Survey by Brunty Notes Brunty Date 9-[illegible]

Date ____ Date ____ Map No. ____ Indexed ____ Date ____

F. B 728 Pg. 86 | Job No. 6895 | Division No. | Notes Red. | Plotted | Profile

Survey of Bell Gardens | Date | Date | No.

Survey by Brunty | Notes Brunty | Notes Chkd. | Checked | X-Sec.

Indexed A. C. Johnson | Date | Date | Date | No.

Form 307 5M 11-35

10

PLEASE RETURN TO
LOS ANGELES COUNTY SURVEYOR
700 HALL OF RECORDS

NOTE: ANY ADDITIONS OR CHANGES ON THIS SHEET MUST BE MADE OR CIRCLED IN RED INK, WITH DATE AND NAME OF PERSON MAKING CHANGE

Do not extend notes this side of this line

STATION	B.M.	1st. Run	Diff	2nd s.	3rd ELEV.	ADJ. El.

Profile No.	Notes Red.	Plotted	Job No. 6875	Division No.	F. B. 725 PG. 87
	Date	Date	Survey of		
X-Sec. No.	Notes Chkd.	Checked	Survey by Wallace	Notes W	Date W
	Date	Date	Map No.	Indexed A. C. Johnson	Date

J.N. 6875
BELL GARDENS

B.M. CIRCUIT #17

Fry St. – Druerwood Ave. – Live Oak St.

ELEV.

F. S.

H. I.

B. S.

STATION

RECEIVED WIG SEP 27 1937

PROGRESSED W.I.G. 9-29-37

BOOK INDEXED

MAP INDEXED HLS 9-28-37

RECORD INDEXED

CARD INDEXED

REDUCED H.L.S. 9-28-37

[illegible] W.I.G. 9-29-37

B.M.s ADJUSTED H.L.S. 9-28-37

B.M.s LISTED

NOTE: ANY ADDITIONS OR CHANGES ON THIS SHEET MUST BE MADE OR CIRCLED IN RED INK, WITH DATE AND NAME OF PERSON MAKING CHANGE

Do not extend notes this side of this line

PLEASE RETURN TO LOS ANGELES COUNTY SURVEYOR 700 HALL OF RECORDS

Form 307 5M 11-35

Form 307 5M 11-35

PLEASE RETURN TO
LOS ANGELES COUNTY SURVEYOR
700 HALL OF RECORDS

NOTE: ANY ADDITIONS OR CHANGES ON THIS SHEET MUST BE MADE OR CIRCLED IN RED INK, WITH DATE AND NAME OF PERSON MAKING CHANGE

Do not extend notes this side of this line

17

STATION B.M.	B.S. 1st Run	H.I. Diff	F.S. 2nd	ELEV. 3rd	ADJ. El.	
			B.M. CIRCUIT #17			
H25A B.M. ~~H15~~					120.866	H25A B.M. ~~H15~~ El. 120.866 FB 728 p. 16 Eastern Ave. and Fry St. "□" on ~~East~~ W rim of M.H. 37± S. ± [illegible]
	4.143		4.000			
⊼		-0.468	.470		-0.469	
	4.611		4.470			
T.P.						
	4.881		4.938			
⊼		+0.095	0.092		+0.094	
	4.786		4.846			
T.P.						
	4.763		4.691			
⊼		+0.828	.824		+0.826	
	3.935		3.867			
T.P.						
	3.734		3.831			
⊼		-0.509	.511		-0.510	
	4.243		4.342			
Set B.M. H99"					.811 120.~~807~~	Set B.M. "H99" El. Live Oak St. and Druerwood Ave. C.Spk. in Tel. P. - N.E. Cor.

F. B. 728 PG. 88 | Job No. 6895 Bell Gardens | Division No. | Notes Red. | Date | Plotted | Date | Profile No. | X-Sec. No.

Survey of | Survey by W. | Notes W | Notes Chkd. | Date | Checked | Date

Indexed A. C. Johnson | Date

Form 307 5M 11-35

PLEASE RETURN TO
LOS ANGELES COUNTY SURVEYOR
700 HALL OF RECORDS

NOTE: ANY ADDITIONS OR CHANGES ON THIS SHEET MUST BE MADE OR CIRCLED IN RED INK, WITH DATE AND NAME OF PERSON MAKING CHANGE

Do not extend notes this side of this line

17

STATION	B.S.	H.I.	F.S.	ELEV.			
B.M.	1st Run		Diff	2nd	3rd	ADJ. El.	
				B.M. Circuit #17			
B.M. H 99"						—	Pg -
		2.362		2.808			
T			-2 336	2.340		-2.338	
		4.698		5.148			
T.P.					5		
		4.227		3.948			3rd B.M. H 100"
T			-0.436	0.436		-0.436	Dverwood Ave. & Priory St.
		4.663		4.384			C.Spk-Tel.P. S.E. Cor.
set B.M. H 100"					6	118.~~033~~ 038	
		3.647		3.789	3.903		
T			-0.669	.660	0.662	-0.661	
		4.316		4.449	4.565		
T.P.					7		
		4.416		4.587			
T			+0.090	0.081		+0.088	
		4.326		4.500			
T.P.					8		

Profile No. ____ Notes Red. ____ Plotted ____ Job No. 6875 Division No. ____
X-Sec. No. ____ Date ____ Date ____ Survey of ____
Notes Chkd. ____ Checked ____ Survey by ____ Notes ____
Date ____ Date ____ Map No. ____ Indexed ____ Date ____ Date ____

F.B. 728 PG. 89

Form 307 5M 11-35

PLEASE RETURN TO
LOS ANGELES COUNTY SURVEYOR
700 HALL OF RECORDS

NOTE: ANY ADDITIONS OR CHANGES ON THIS SHEET MUST BE MADE OR CIRCLED IN RED INK, WITH DATE AND NAME OF PERSON MAKING CHANGE

Do not extend notes this side of this line

17

STATION B.M.	B. S. 1st Run	H. I. Diff	F. S. 2nd	ELEV. 3rd	ADJ. El.	
			B.M. Circuit #15 (cont)			
T.P.						
	4.629		4.748			
⊼		+0.563	0.563		+0.563	
	4.066		4.185			B.M. "H-17" Elev. 118,031 FB728 p17
B.M. "H17"					118,~~023~~ .031	EASTERN AVE & PRIORY ST
						-X- on Wrim of M.H. & intr.

031
023
.008 ÷ 9 = .0009

F. B. 728 Pg. 90 Job No. 6895 Division No. Notes Red. Plotted Profile
Survey of Bell Gardens Date Date No.
Survey by W Notes W Notes Chkd. Checked X-Sec.
Indexed A. C. Johnson Date Date Date No.

Profile	Notes Red.	Plotted	Job No. 6895	Division No.	F. B. 728 PG. 91
No.	Date	Date	Survey of Bell Gardens		
X-Sec.	Notes Chkd.	Checked	Survey by Wallace	Notes W	Date
No.	Date	Date	Map No.	Indexed E. C. Johnson	Date

B.M. CIRCUIT #18

J.N. 6895

BELL GARDENS

Loveland St. - Perry Rd. - Lubec St.

Wallace
Fenner
Murray
Ethis

ELEV.

RECEIVED WIG SEP 27 1937

F. S.

PROGRESSED W.I.G. 9-29-37

BOOK INDEXED

MAP INDEXED HLS 9-28-37

H. I.

RECORD INDEXED

CARD INDEXED

REDUCED H.L.S. 9-28-37

B. S.

CHECKED W.I.G. 9-29-37

B.M.'s ADJUSTED H.L.S. 9-28-37

B.M.s LISTED

STATION

NOTE: ANY ADDITIONS OR CHANGES ON THIS SHEET MUST BE MADE OR CIRCLED IN RED INK, WITH DATE AND NAME OF PERSON MAKING CHANGE

Do not extend notes this side of this line

PLEASE RETURN TO LOS ANGELES COUNTY SURVEYOR 700 HALL OF RECORDS

Form 307 5M 11-35

Form 307 5M 11-35

18

PLEASE RETURN TO
LOS ANGELES COUNTY SURVEYOR
700 HALL OF RECORDS

NOTE: ANY ADDITIONS OR CHANGES ON THIS SHEET MUST BE MADE OR CIRCLED IN RED INK, WITH DATE AND NAME OF PERSON MAKING CHANGE

Do not extend notes this side of this line

STATION B.M.	B.S. 1st. Run	H.I. Diff	F.S. 2nd	ELEV. 3rd	ADJ. El.	
			B.M. [illegible] #18			FB 728
B.M. "H101"					127.614	B.M. [illegible] 127.614 P 63
						[illegible] Rd. & Loveland St.
	3.465		3.622			[illegible] 076/13 [illegible]
⊼		-0.781	0.780		-0.780	
	4.246		4.4[illegible]			
T.P.						
	4.298		4.28[illegible]			
⊼		+1.064	1.0[illegible]		+1.064	
Set B.M. "H101"	3.234		3.219		127.898	SET B.M. "H101" El. Loveland St. and ~~Perry Rd.~~ Darwell Ave
	3.150		3.184			[illegible] 529778E [illegible] 125 N. of ~~Perry Rd.~~ Darwell
⊼		-1.732	1.733		-1.733	
	4.852		4.918			
T.P.						
	3.959		4.011			
⊼		+1.225	1.225		+1.225	
Set B.M. "H102"	2.734		2.786		127.390	SET B.M. "H102" Darwell Ave. [illegible] 600± S. of Loveland St. [illegible] of Phile brace of S.W. Leg of [illegible] Power Line Tower E. [illegible]

F. B. 728 PG. 92

Survey of Bell Gardens

Survey by W

Indexed A. C. Johnson

Job No. [illegible]

Division No.

Notes Red.

Date

Notes Chkd.

Date

Plotted

Date

Checked

Date

Profile No.

X-Sec. No.

Form 307 5M 11-35

PLEASE RETURN TO
LOS ANGELES COUNTY SURVEYOR
700 HALL OF RECORDS

NOTE: ANY ADDITIONS OR CHANGES ON THIS SHEET MUST BE MADE OR CIRCLED IN RED INK, WITH DATE AND NAME OF PERSON MAKING CHANGE

Do not extend notes this side of this line

18

STATION	B.M.	B.S.	H.I. 1st Run	F.S. Diff	ELEV. 2nd	3rd	ADJ El		
					B.M. Circuit #18				
B.M. "H102"							—	Pg.	
			1.973		1.970				
				-2.745	2.743		-2.744		
			[illegible]		4.713				
			[illegible]		3.943	4.039			
				.442	.448	.451	+0.448		
			[illegible]		3.495	3.533		SET B.M. "H103" El.	
B.M. "H103"							125.094	LUBEC ST. [illegible] Darwell Ave.	
			[illegible]		3.330			[illegible]	
				-0.723	0.752		-0.752		
			4.082		4.082				
			4.386		[illegible]				
				[illegible]	0.942		+0.941		FB 728
			3.446		3.600			B.M. "H65" El. 125.284	P57
B.M. "H65"							125.284	LUBEC ST. and [illegible]	
								B.Spk. in conc. foundation S.E. [illegible] open [illegible]	

Profile No. ___ X-Sec. No. ___

Notes Red. ___ Date ___ Notes Chkd. ___ Date ___

Plotted ___ Date ___ Checked ___ Date ___

Job No. [illegible] Division No. [illegible] Survey of ___ Survey by W Map No. ___

Notes W Date 9-1937 Indexed Johnson Date ___

F.B. 728 Pg. 93

F. B. 728 PG. 94 | Job No. | Division No. | Notes Red. | Plotted | Profile No.

Survey of | Date | Date

Survey by | Notes | Notes Chkd. | Checked | X-Sec. No.

Indexed A. C. Johnson | Date | Date | Date

18

Form 307 5M 11-35

PLEASE RETURN TO
LOS ANGELES COUNTY SURVEYOR
700 HALL OF RECORDS

Do not extend notes this side of this line

NOTE: ANY ADDITIONS OR CHANGES ON THIS SHEET MUST BE MADE OR CIRCLED IN RED INK, WITH DATE AND NAME OF PERSON MAKING CHANGE

STATION	B. S.	H. I.	F. S.	ELEV
B.M.	1st Run	Diff	2nd	3rd	ADJ El

Profile No.	Notes Red.	Plotted	Job No.	Division No.	F. B. 728 Pg. 95
	Date	Date	Survey of		
X-Sec. No.	Notes Chkd.	Checked	Survey by	Notes	
	Date	Date	Map No.	Indexed	

19

BELL GARDENS

B.M. CIRCUIT #19

Perry Rd. – Florence Ave.

STATION	B. S.	H. I.	F. S.	ELEV.	
B.M.	1st. Run	Diff	2nd	3rd	ADJ. EL

RECEIVED WIG SEP 27 1937

PROGRESSED W.I.G. 9-29-37

BOOK INDEXED

MAP INDEXED HLS 9-28-37

RECORD INDEXED

CARD INDEXED

REDUCED H.L.S. 9-28-37

CHECKED W.I.G. 9-29-37

B. M.s ADJUSTED H.L.S. 9-28-37

B. M.s LISTED

NOTE: ANY ADDITIONS OR CHANGES ON THIS SHEET MUST BE MADE OR CIRCLED IN RED INK, WITH DATE AND NAME OF PERSON MAKING CHANGE

Do not extend notes this side of this line

PLEASE RETURN TO LOS ANGELES COUNTY SURVEYOR 700 HALL OF RECORDS

Form 307 5M 11-35

Form 307 5M 11-35

PLEASE RETURN TO
LOS ANGELES COUNTY SURVEYOR
700 HALL OF RECORDS

NOTE: ANY ADDITIONS OR CHANGES ON THIS SHEET MUST BE MADE OR CIRCLED IN RED INK, WITH DATE AND NAME OF PERSON MAKING CHANGE

Do not extend notes this side of this line

19

STATION B.M.	B.S. 1st Run	H.I. Diff	F.S. 2nd	ELEV. 3rd	ADJ. El.	①
			B.M. C[illegible] #19			
B.M. "H103"					125.094	B.M. "H103" 125.094 F.B. 728 p 93 Lubec St. 150' W. of Perry Rd. C.Spk. P.P. #529767E. S. Side St.
	3.400		3.288			
⊼		-1.444	1.443		-1.443	
	4.844		4.731			
T.P.						
	3.827		3.855			
⊼		-0.640	0.638		-0.639	
	4.467		4.493			
T.P.						
	3.842		3.822	3.[illegible]7		
⊼		-0.111	-0.116	0.114	-0.114	Avg.
	3.953		3.938	4.071		Set B.M. "H104" El. Darwell Ave. ~~Perry Rd.~~ & Florence Ave 'X' top of Bott set in concrete N.W. leg of Powerl. Tower 5' N. of Florence Ave
Set B.M. H104				3	122.897	
	3.035		3.008			
⊼		-0.559	0.559		-0.559	
	3.594		3.567			Set B.M. H105 El. Florence Ave. & Darwell Ave C.Spk. P.P. #381903E. S. Side of St.
Set B.M. "H105"				4	122.338	

F.B. 728 PG. 96 Job No. 6895 Division No. Notes Red. Plotted Profile No.
Survey of Bell Gardens Date Date X-Sec.
Survey by W Notes W Notes Chkd. Checked No.
Indexed C. Johnson Date Date Date

Form 307 5M 11-35

PLEASE RETURN TO
LOS ANGELES COUNTY SURVEYOR
700 HALL OF RECORDS

NOTE: ANY ADDITIONS OR CHANGES ON THIS SHEET MUST BE MADE OR CIRCLED IN RED INK, WITH DATE AND NAME OF PERSON MAKING CHANGE

Do not extend notes this side of this line

19

STATION	B.S.	H.I.	F.S.	ELEV.				
B.M.	1st Run	Diff	2nd	3rd	ADJ. El.			
			B.M. CIRCUIT #19 (cont.)					
B.M. "H105"					—	Pg.		
	3.233		3.195	3.374				
⊼		-1.472	1.477	1.475	-1.475	avg.		
	4.705		4.672	4.849				
T.P								
	4.486		4.720					
⊼		-0.172	0.173		-0.173			
	4.658		4.893					
B.M. "H59"				6	120.~~691~~ 689	B.M. "H59" El. 120.689 FB728 p51 Florence Ave. and Compton Labrador Rd. B.Spk. in E. edge of pav. ℄ Florence Prod. from West		

120,691
689
6.002
.0003

Profile No. X-Sec. No.
Notes Red. Date Plotted Date Job No. 6195 Division No.
Notes Chkd. Date Checked Date Survey of Survey by Notes W Date
Map No. Indexed Date

F.B. 728 Pg. 97

F. B. 728 PG. 98 | Job No. | Division No. | Notes Red. | Plotted | Profile No.

Survey of | Date | Date

Survey by | Notes | Notes Chkd. | Checked | X-Sec. No.

Indexed A. C. Johnson | Date | Date | Date

STATION	B. S.	H. I.	F. S.	ELEV.
B.M.	1st Run	Diff	2nd	3rd
				ADJ. El.

Form 307 5M 11-35

PLEASE RETURN TO
LOS ANGELES COUNTY SURVEYOR
700 HALL OF RECORDS

Do not extend notes this side of this line

NOTE: ANY ADDITIONS OR CHANGES ON THIS SHEET MUST BE MADE OR CIRCLED IN RED INK, WITH DATE AND NAME OF PERSON MAKING CHANGE

Profile No.	Notes Red.	Plotted	Job No.	Division No.	F. B. 778 PG. 99
	Date	Date	Survey of		
X-Sec. No.	Notes Chkd.	Checked	Survey by W	Notes	Date
	Date	Date	Map No.	Indexed	Date

16

J. 46995
BELL GARDENS

B.M. CIRCUIT #16

NOTE: ANY ADDITIONS OR CHANGES ON THIS SHEET MUST BE MADE OR CIRCLED IN RED INK, WITH DATE AND NAME OF PERSON MAKING CHANGE

Do not extend notes this side of this line

PLEASE RETURN TO
LOS ANGELES COUNTY SURVEYOR
700 HALL OF RECORDS

Form 307 5M 11-35

STATION	B. S.	H. I.	F. S.	ELEV.

RECEIVED WIG SEP 27 1937
PROGRESSED W.I.G. 9-29-37
BOOK INDEXED
MAP INDEXED HLS 9-28-37
RECORD INDEXED
CARD INDEXED
REDUCED H.L.S. 9-28-37
CHECKED W.I.G. 9-29-37
B. M.s ADJUSTED H.L.S. 9-28-37
B. M.s LISTED

Form 307 5M 11-35

PLEASE RETURN TO
LOS ANGELES COUNTY SURVEYOR
700 HALL OF RECORDS

NOTE: ANY ADDITIONS OR CHANGES ON THIS SHEET MUST BE MADE OR CIRCLED IN RED INK, WITH DATE AND NAME OF PERSON MAKING CHANGE

Do not extend notes this side of this line

16

STATION B.M.	B.S. 1st Run	H.I. Diff	F.S. 2nd	ELEV. 3rd	ADJ. El.	
			B.M. CIRCUIT #16			
B.M. "H-11"					123.636	B.M. "H-11" El. 123.636 FB 728 p 9 Florence Ave - 300' E. of Bell Ave B. Spk. N. edge pav. opp. P.P. # 191193E
	3.361		3.460			
⊼		-1.587	1.587		-1.587	
	4.948		5.047			
T.P.						
	4.605		4.889			
⊼		-0.551	0.555		-0.553	
Set B.M. H106	5.156		5.444		121.496	Set B.M. "H106" El. FRY ST. 900' W. of Eastern Ave Spk. in 2"x2" - 8" dp. 14' E. of West Lot Line to Ho. #5524 and 3.5' S. of P.L.
	5.274		5.400			
⊼		+0.053	.057		+0.055	
	5.221		5.343			
T.P.						
	3.704		3742			
⊼		-0.301	0.299		-0.300	
Set B.M. "H107"	4.005		4.041		121.251	Set B.M. "H107 El. Live Oak St. & Hornsey Ave. C. Spk. P.P. #340927E - N. Si. ST. 50' W. ℄

F. B. 728 PG. 100 Job No. 6395 Division No. Bell Gardens Notes Red. Plotted Profile No.
Survey of Date Date X-Sec.
Survey by KK Notes Notes Chkd. Checked No.
Indexed A. C. Johnson Date Date

Form 307 5M 11-35

PLEASE RETURN TO
LOS ANGELES COUNTY SURVEYOR
700 HALL OF RECORDS

NOTE: ANY ADDITIONS OR CHANGES ON THIS SHEET MUST BE MADE OR CIRCLED IN RED INK, WITH DATE AND NAME OF PERSON MAKING CHANGE

Do not extend notes this side of this line

16

STATION	B.M.	B.S.	H.I. 1st Run	Diff	F.S.	ELEV. 2nd	3rd	ADJ. El		
						B.M. Circuit #16				
B.M. "H107"								—	Pg.	
			3.466			3.572				
⊼				-1.264		1.261		-1.262+		
			4.730			4.833				
T.P.										
			4.437			4.211				
⊼				+0.256		0.257		+0.256		
			4.181			3.954			Set B.M. "H108" Hornsey Ave. and Priory St. C. Spk. Tel. P. N.W. Cor.	
Set B.M. "H108"								120.245		
			3.355			3.253				
⊼				-1.829		1.828		-1.828+		
			5.184			5.081				
T.P.										
			4.186			4.360				
⊼				-0.387		0.385		-0.386		
			4.573			4.745			B.M. "H17" El 118.031 FB 728 P 17 Eastern Ave. and Priory St. -X- on W. rim of M.H. ℄ Inter.	
B.M. "H17"								118.031		

Profile No. ____ Notes Red ____ Plotted ____ Job No. 6275 Division No. ____ F.B. 728 Pg. 101

X-Sec. No. ____ Date ____ Date ____ Survey of Br. Gardens

Notes Chkd. ____ Checked ____ Survey by W Notes W Date ____

Date ____ Date ____ Map No. ____ Indexed Johnson Date ____

F. B. 728 PG. 102 | Job No. | Division No. | Notes Red. | Plotted | Profile No.

Survey of | Date | Date

Survey by A. C. Johnson | Notes | Notes Chkd. | Checked | X-Sec. No.

Indexed | Date | Date | Date

15

STATION	B. S.	H. I.	F. S.	ELEV.
B.M.	1st Run	Diff.	2nd	3rd
				Adj El

Form 307 5M 11-35

PLEASE RETURN TO
LOS ANGELES COUNTY SURVEYOR
700 HALL OF RECORDS

Do not extend notes this side of this line

NOTE: ANY ADDITIONS OR CHANGES ON THIS SHEET MUST BE MADE OR CIRCLED IN RED INK, WITH DATE AND NAME OF PERSON MAKING CHANGE

Profile	Notes Red.	Plotted	Job No. 1521	Division No.	F. B. 725 Pg. 103
No.	Date	Date	Survey of Bell Gardens		
X-Sec.	Notes Chkd.	Checked	Survey by Brunty	Notes Brunty	Date 9-21-37
No.	Date	Date	Map No.	Indexed A. C. Johnson	Date

11

BELL GARDENS

J.N. 6895

C.F. Brunty - Chief
H.M. Smith
J.L. Willey - Level
M.A. Van Deren - Red
N.R. Smith - Red

ELEV.

RECEIVED WIG SEP. 29 1937

F. S.

PROGRESSED

BOOK INDEXED

MAP INDEXED HLS Sept 20 '37

H. I.

RECORD INDEXED

CARD INDEXED W.I.G. 9-30-37

REDUCED W.I.G. 9-30-37

CHECKED HLS "

B. S.

B. M.s ADJUSTED W.I.G. 9-30-37

B. M.s LISTED

STATION

NOTE: ANY ADDITIONS OR CHANGES ON THIS SHEET MUST BE MADE OR CIRCLED IN RED INK, WITH DATE AND NAME OF PERSON MAKING CHANGE

Do not extend notes this side of this line

PLEASE RETURN TO LOS ANGELES COUNTY SURVEYOR 700 HALL OF RECORDS

Form 307 5M 11-35

Form 307 5M 11-35

PLEASE RETURN TO
LOS ANGELES COUNTY SURVEYOR
700 HALL OF RECORDS

NOTE: ANY ADDITIONS OR CHANGES ON THIS SHEET MUST BE MADE OR CIRCLED IN RED INK, WITH DATE AND NAME OF PERSON MAKING CHANGE

11

Do not extend notes this side of this line

STATION B.M.	B.S. 1st Run	H.I. Diff	F.S. 2nd	ELEV. 3rd	ADJ. El.	
B.M. "H-7"					128.902	B.M. "H-7" El. 128.902 Pg. 6
+	3.942		[illegible]	4.210		Eastern Ave. + Loveland Ave. S.W. Cor.
⊼		-0.134	-0.1[illegible]	-0.[illegible]	-0.130	Bt. Spk. N.E. Cor. Conc. Slab
—	4.076		[illegible]	[illegible]		
T.P.						[illegible]
+	5.0[illegible]		4.715			
⊼		+0.555	+0.55[illegible]		+0.555	
—	4.169		4.[illegible]			Set B.M. "H-109"
Set "H-109"					129.628	Loveland St. + Specht Ave. N.E. Cor.
+	4.113		3.800			[illegible] Spk. S.W. Cor. Conc. Porch at Ho. #6434
⊼		-0.637	-0.639		-0.639	
—	4.750		4.439			
T.P.						W. Spk. 1' S. of N. edge Pvt. E. [illegible]
+	5.223		5.260			
⊼		+0.942	+0.940		+0.941	
—	4.286		4.320			
T.P.						W. Spk. 1' S. of N. edge Pvt. 15' E. of Pn. N.
+	5.014		4.951			Reported out By C.A.B. 3-1-43
⊼		+0.336	+0.336		+0.336	Set B.M. "H-[illegible]"
—	4.678		4.645			Loveland St. + Marlow Ave. S.W. Cor.
Set "H-[illegible]"					130.267	[illegible] Walk at Ho. #5522

Cont. Pg. 89

F. B728 Pg. 104 Job No. 6895 Division No. Notes Red. Plotted Profile No.
Survey of Bell Gardens Date Date X-Sec. No.
Survey by Brunty Notes Brunty Checked
Indexed C. Johnson Date Notes Chkd. Date Date

Form 307 5M 11-35

PLEASE RETURN TO
LOS ANGELES COUNTY SURVEYOR
700 HALL OF RECORDS

NOTE: ANY ADDITIONS OR CHANGES ON THIS SHEET MUST BE MADE OR CIRCLED IN RED INK, WITH DATE AND NAME OF PERSON MAKING CHANGE

Do not extend notes this side of this line

11

STATION	B.M. B.S.	1st Run	Diff	2nd	3rd	ADJ. El.	
	"H-110"						See Pg. ~~55~~ 104
	+	4.796		4.570			
	⊼		+0.427	+0.427		+0.428	Reported Out By C.A.B. 3-1-43
	—	4.369		4.141			Set B.M. "H-111"
	Set "H-111"					130.696	[illegible]
	+	4.549		4.406			[illegible]
	⊼		-0.650	-0.649		-0.649	
	—	5.[illegible]		5.055			
	T.P.						[illegible]
	+	3.933		3.718			
	⊼		-0.316	-0.313		-0.315	Reported Out By C.A.B. 3-1-43
	—	4.149		4.031			[illegible]
	Set "H-112"					129.732	[illegible]
	+	4.152		4.340			Bt. Sph. [illegible]
	⊼		-0.848	-0.847		-0.848	
	—	5.[illegible]		5.187			
	T.P.						[illegible]
	+	[illegible]		4.542			
	⊼		-0.971	-0.969		-0.969	
	—	5.570		5.510			
	T.P.						[illegible]

Cont. Pg. 10

Profile No. ____ Notes Red. ____ Plotted ____ Job No. 6005 Division No. ____
X-Sec. No. ____ Date ____ Date ____ Survey of Bell Gardens
Notes Chkd. ____ Checked ____ Survey by Brunty Notes Brunty Date 9-27-31
Date ____ Date ____ Map No. ____ Master Johnson Date ____

F.B. 728 Pg. 105

Form 307 5M 11-35

PLEASE RETURN TO
LOS ANGELES COUNTY SURVEYOR
700 HALL OF RECORDS

NOTE: ANY ADDITIONS OR CHANGES ON THIS SHEET MUST BE MADE OR CIRCLED IN RED INK, WITH DATE AND NAME OF PERSON MAKING CHANGE

11

Do not extend notes this side of this line

STATION B.M.	B.S. 1st. Run	H.I. Diff	F.S. 2nd	ELEV. 3rd	ADJ. El.	
T.P.						See Pg. 89
+	4.542		4.473			
⊼		+3.347	+3.341		+3.346	
—	1.195		1.148			Set B.M. "H-113"
Set "H-113"					131.2~~59~~ 62	Bell Gardens Ave. & Lubec St. - N.E. Cor.
+	0.919		0.849			Spk. top of Cor. Fn. Post. - N.E. Prop. Cor.
⊼		+4.572	4.571		-4.571	
—	5.491		5.420			
T.P.						W. Spk. 2 ft. (S. edge Pvt. E. line of Ho. to N.
+	4.377		4.200			
⊼		+0.300	+0.301		+0.300	
—	4.077		3.897			Set B.M. "H-114"
Set "H-114"					126.9~~88~~ 92	Lubec St. + Ma[illegible] Ave
+	4.230		4.190			Spk. N. end of Bot. Conc. Step to Ho. #6640
⊼		-0.882	-0.882		-0.882	
—	5.112		5.072			
T.P.						W. Spk. 1 ft. of S. edge Pvt. E. line of Ho. to N.
+	4.746		4.752			
⊼		+0.316	+0.313		+0.315	Set B.M. "H-115"
—	4.630		4.439			Lubec St. & Speed [illegible] - S.W. Cor.
Set "H-115"					126.42	Spk. N. end Conc. [illegible] to Ho. #5560

Cont. Pg. 91

F. B. 728 Pg. 106 Job No. 6895 Division No. Notes Red. Plotted Profile No.
Survey of Bell Gardens Date Date Date X-Sec.
Survey by Brunty Notes Brunty Notes Chkd. Checked Date No.
Indexed A. C. Johnson Date Date

Form 307 5M 11-35

PLEASE RETURN TO
LOS ANGELES COUNTY SURVEYOR
700 HALL OF RECORDS

NOTE: ANY ADDITIONS OR CHANGES ON THIS SHEET MUST BE MADE OR CIRCLED IN RED INK, WITH DATE AND NAME OF PERSON MAKING CHANGE

Do not extend notes this side of this line

11

STATION	B.M.	B.S.	1st Run	Diff	2nd	3rd	ADJ. El.		
	H-115							See Pg 90	
		+	3.721		3.962				
		⊼		-0.477	-0.477		-0.477		
		−	4.398		4.437				
		T.P.						W. Spk. 1 N. of S. [illegible]	
		+	4.5[illegible]		4.5[illegible]				
		⊼		-0.013	-0.013		-[illegible]7		
		−	[illegible]		4.84[illegible]				
		T.P.						W. Spk. 2 N. of S. [illegible]	
		+	5.1[illegible]1		5.043				
		⊼		+0.434	+0.43[illegible]		+0.43[illegible]		
		−	4.[illegible]77		4.6[illegible]			Fd. B.M. H-8 El. 126.365 Pg 7	
	Fd. B.M. H-5						126.365	Eastern Ave. 24[illegible] [illegible]	
								[illegible]	

$\frac{.035}{18} = .00028$

Profile No. ____ Notes Red. ____ Plotted ____ Job No. [illegible] Division No. ____ F. B. 7[illegible] Pg. 107

X-Sec. No. ____ Date ____ Date ____ Survey of [illegible]

Notes Chkd. ____ Checked ____ Survey by [illegible] Note [illegible] Date [illegible]

Date ____ Date ____ Map No. ____ Indexed Johnson Date ____

F. B 728 PG 108 | Job No 6895 | Division No. | Notes Red. | Plotted | Profile

Survey of Bell Gardens | Date | Date | No.

Survey by O. Johnson | Notes | Notes Chkd. | Checked | X-Sec.

Indexed | Date | Date | Date | No.

Form 307 5M 11-35

PLEASE RETURN TO
LOS ANGELES COUNTY SURVEYOR
700 HALL OF RECORDS

NOTE: ANY ADDITIONS OR CHANGES ON THIS SHEET MUST BE MADE OR CIRCLED IN RED INK, WITH DATE AND NAME OF PERSON MAKING CHANGE

Do not extend notes this side of this line

11

STATION	B.M.	1st.	R.S. Run	H.I. Diff	2nd	F.S.	ELEV. 3rd	ADJ. El.

Profile No.	Notes Red.	Plotted	Job No.	Division No.	F. B.	PG. 109
	Date	Date	Survey of			
X-Sec. No.	Notes Chkd.	Checked	Survey by	Notes	Date	
	Date	Date	Map No.	Indexed	Date	

12

NOTE: ANY ADDITIONS OR CHANGES ON THIS SHEET MUST BE MADE OR CIRCLED IN RED INK, WITH DATE AND NAME OF PERSON MAKING CHANGE

Do not extend notes this side of this line

PLEASE RETURN TO
LOS ANGELES COUNTY SURVEYOR
700 HALL OF RECORDS

Form 307 5M 11-35

ELEV.

F. S.

H. I.

B. S.

STATION

RECEIVED WIG SEP 29 1937

PROGRESSED

BOOK INDEXED

MAP INDEXED HLS 9-30-37

RECORD INDEXED

CARD INDEXED

REDUCED W.I.G. 9-30-37

CHECKED HLS "

B. Ms ADJUSTED W.I.G. 9-30-37

B. Ms LISTED

Form 307 5M 11-35

PLEASE RETURN TO
LOS ANGELES COUNTY SURVEYOR
700 HALL OF RECORDS

NOTE: ANY ADDITIONS OR CHANGES ON THIS SHEET MUST BE MADE OR CIRCLED IN RED INK, WITH DATE AND NAME OF PERSON MAKING CHANGE

Do not extend notes this side of this line

12

STATION B.M.	B. S. 1st Run	H. I. Diff	F. S. 2nd	ELEV. 3rd	ADJ. El.	
[illegible]					131.262	B.M. "H-115" El. 131.262 Pg ~~90~~ 106
			0.73			[illegible]
		+1.45[illegible]	4.45[illegible]		+4.4[illegible]	[illegible]
	[illegible]		5.19[illegible]			
[illegible]						[illegible]
	4.819		4.9[illegible]			
		-0.321	-0.3[illegible]		-0.330	
	[illegible]		[illegible]			
[illegible]						[illegible]
	[illegible]		4.667			
		+1.3[illegible]	+1.3[illegible]		+1.[illegible]	
	3.249		3.279			[illegible]
[illegible]				3	127.868	[illegible]
	3.143		[illegible]			[illegible]
		-1.686	-1.686		-1.686	[illegible]
	[illegible]		[illegible]			
[illegible]						[illegible]
	[illegible]		4.47[illegible]			
		+3.6[illegible]	+3.62[illegible]		+3.626	[illegible] H-117"
	[illegible]		[illegible]			[illegible]
Set H117				5	129.~~802~~ 799	[illegible]

Cont. Pg. [illegible]

Profile No. ____ X-Sec. No. ____
Plotted ____ Date ____ Checked ____ Date ____
Notes Red. ____ Date ____ Notes Chkd. ____ Date ____
Division No. ____ Notes ____ Date ____
Job No. ____
Survey of ____
Survey by ____ Notes ____ Date ____
Indexed ____ A. C. Johnson
F. B. [illegible] Pg. 110

Form 307 5M 11-35

PLEASE RETURN TO
LOS ANGELES COUNTY SURVEYOR
700 HALL OF RECORDS

NOTE: ANY ADDITIONS OR CHANGES ON THIS SHEET MUST BE MADE OR CIRCLED IN RED INK, WITH DATE AND NAME OF PERSON MAKING CHANGE

Do not extend notes this side of this line

12

STATION	B.M.	B.S.	H.I. 1st Run	F.S. Diff	ELEV. 2nd	3rd	ADJ. El.		
	H-117						129.~~802~~ 799	See Pg. 94	
		+	0.222		0.278	0.318			
		⊼		-5.056	-5.051	-5.051	-5.053	Avg.	
		—	5.278		5.329	[illegible]			
		T.P.						W. Spk. 1' W. of E. [illegible]	
		+	4.142		4.193				
		⊼		-0.233	-0.234		-0.234		
		—	4.375		4.427			(Fd. [illegible] El. 124.511 Pg. 9	
	Fd. [illegible]						124.51~~5~~ 1	Flo[illegible]	
								B. Spk. [illegible]	

$\frac{.004}{7} = .0006$

Profile No. ____ Notes Red. ____ Plotted ____ Job No. ____ Division No. ____ F. B. [illegible] Pg. 111

X-Sec. No. ____ Date ____ Date ____ Survey of [illegible]

Notes Chkd. ____ Checked ____ Survey by [illegible] Notes [illegible] Date [illegible]

Date ____ Date ____ Map No. ____ Indexed [illegible] Date ____

F. B 728 Pg. 112 | Job No. 6515 | Division No. | Notes Red. | Plotted | Profile

Survey of Bell Gardens | Date | Date | No.

Survey by A. C. Johnson | Notes | Notes Chkd. | Checked | X-Sec.

Indexed | Date | Date | Date | No.

12

Form 307 5M 11-35

PLEASE RETURN TO
LOS ANGELES COUNTY SURVEYOR
700 HALL OF RECORDS

NOTE: ANY ADDITIONS OR CHANGES ON THIS SHEET MUST BE MADE OR CIRCLED IN RED INK, WITH DATE AND NAME OF PERSON MAKING CHANGE

Do not extend notes this side of this line

STATION	B.S.	H.I.	F.S.	ELEV.	
B.M.	1st. Run	Diff	2nd	3rd	ADJ. El.

Profile No.	Notes Red.	Plotted	Job No. 6895	Division No.	F. B. 728 PG. 113
	Date	Date	Survey of Bell Gardens		
X-Sec. No.	Notes Chkd.	Checked	Survey by Wallace	Notes	Date 9-1931
	Date	Date	Map No.	Indexed	Date

B.M. [illegible]

J.N. 6895

BELL GARDENS

Wallace

STATION	B. S.	H. I.	F. S.	ELEV.

RECEIVED WIG SEP 27 1937

PROGRESSED W.L.G. 9-29-37

BOOK INDEXED

MAP INDEXED HLS 9-28-37

RECORD INDEXED

CARD INDEXED

REDUCED H.L.S. 9-28-37

CHECKED W.L.G. 9-29-37

B. M.s ADJUSTED H.L.S. 9-28-37

B. M.s LISTED

NOTE: ANY ADDITIONS OR CHANGES ON THIS SHEET MUST BE MADE OR CIRCLED IN RED INK, WITH DATE AND NAME OF PERSON MAKING CHANGE

Do not extend notes this side of this line

PLEASE RETURN TO LOS ANGELES COUNTY SURVEYOR 700 HALL OF RECORDS

Form 307 5M 11-35

15

Form 307 5M 11-35

PLEASE RETURN TO
LOS ANGELES COUNTY SURVEYOR
700 HALL OF RECORDS

NOTE: ANY ADDITIONS OR CHANGES ON THIS SHEET MUST BE MADE OR CIRCLED IN RED INK, WITH DATE AND NAME OF PERSON MAKING CHANGE

Do not extend notes this side of this line

15

STATION B.M.	B.S. 1st Run	H.I. Diff	F.S. 2nd	ELEV. 3rd	ADJ. El.	
			B.M. CIRCUIT #15			
B.M. "H9"					124.178	B.M. "H9" El. 124.178. FB 728 P 7 EASTERN AVE. 570 S. of Lubec St. "□" N. rim of M.H. ℄ ST. - 2nd M.H. S. of Lubec
	5.397		5.216	5.18[illegible]		
⊼		+0.949	~~9.4[illegible]~~	[illegible]	+0.948	
	4.448		4.275	4.2[illegible]		
T.P.						
	4.449		4.628			
⊼		-0.223	0.222		-0.222	F.B. 1105 p.8 - 6/23/43
	4.672		4.850		124.650	Set B.M. "H118" El. Ajax Ave. 600± S. of Lubec St. Top of 2" I.P. @ S.E. Cor. of Lot of Ho.# 6913 W. side of Ave.
set B.M. "H118"					~~124.904~~ 5	
	4.673		4.575	4.455		
⊼		+0.117	0.126	0.121	+0.121	avg.
	4.556		4.449	4.334		
T.P.						
	4.474		4.261	4.220		Set B.M. "H119" El. PURDY ST. 600± S. of Lubec St. Spk. top of stk. in 2" I.P. N.E. Cor. Lot of Ho.# 6913
⊼		-0.297	0.292	0.293	-0.294	Avg
	4.771		4.553	4.213		
set B.M. "H119"					124.73~~1~~3	

Profile No. X-Sec. No.
Plotted Date Checked Date
Notes Red. Date Notes Chkd. Date
Division No. Bell Gardens
Job No. 6895 Wallace Notes W Date
F.B. 728 PG. 114
Survey of
Survey by A. C. Johnson
Indexed

Form 307 5M 11-35

PLEASE RETURN TO
LOS ANGELES COUNTY SURVEYOR
700 HALL OF RECORDS

NOTE: ANY ADDITIONS OR CHANGES ON THIS SHEET MUST BE MADE OR CIRCLED IN RED INK, WITH DATE AND NAME OF PERSON MAKING CHANGE

Do not extend notes this side of this line

15

STATION	B.S.	H.I.	F.S.	ELEV.			
B.M.	1st Run	Diff	2nd	3rd	ADJ El		
		B.M. CIRCUIT #15 (cont.)					
B.M. "H119"					—		
	3.373		3.333				
⊼		0.959	0.963		-0.961		
	4.332		4.296				
T.P.							
	5.263		5.500				
⊼		+4.386	4.335		+4.335		
	0.927		1.165				
set B.M. "H120"				6	128.108		set B.M. "H120" El. El. SALINDA ST. - 600' S. of Lubec ST. Set B. Spk. top of 4"x4" Fn. Post - South Line of House prod. E. Side ST. Ho. #6904
	0.635		0.556				
⊼		-4.239	4.241		-4.240		
	4.874		4.797				
T.P.							
	3.655		3.825				set B.M. "H121" El. LUDELL ST. 150' W. of Adamson Ave -X- Top of 3" I.P. with cap N.S. of ST. opp. Ho. #5916 Near Tel.P. #40086 H
⊼		+1.282	1.284		+1.283		
	2.373		2.541				
B.M. "H121"				8	125.152		

Profile No. ____ Notes Red. ____ Plotted ____ Job No. 6895 Division No. ____ F.B. 708 PG. 115

X-Sec. No. ____ Date ____ Date ____ Survey of ____ Date ____

Notes Chkd. ____ Checked ____ Survey by ____ Notes ____ Date ____

Date ____ Date ____ Map No. ____ Indexed ____ Date ____

Form 307 5M 11-35

PLEASE RETURN TO
LOS ANGELES COUNTY SURVEYOR
700 HALL OF RECORDS

NOTE: ANY ADDITIONS OR CHANGES ON THIS SHEET MUST BE MADE OR CIRCLED IN RED INK, WITH DATE AND NAME OF PERSON MAKING CHANGE

Do not extend notes this side of this line

15

STATION B.M.	B. S. 1st Run	H. I. Diff	F. S. 2nd	ELEV. 3rd	ADJ. El.	
			B.M. Circuit #15			
B.M. "4121"					—	Pg.
	2.163		1.853			
⊼		-3.001	2.999		+3.000	F.B. 1105 p 10 6/23/43
	5.164		4.852		122.172	Set B.M. "H-122" El.
Set B.M. "H-122"				9	~~122.148~~ 53.	Ludell St. & Adamson Ave.
	4.593		4.368			B Spk. in W. end of C. basin S. Si. St. 100' E ± intr.
⊼		+2.660	2.656		+2.658	
	1.933		1.712			Set B.M. "H123 El.
set B.M. "H123"				10	124.~~806~~ 811.	Ludell St. & Colman Ave.
	2.078		2.281			-X- Top 3" L.P. N. Si. St. on P.L. 80' E ± intr.
⊼		-1.733	1.733		+1.733	
	3.811		4.014			B.M. "H63 Elev. 123.079 · FB728 p 56
B.M. "H. 63				11	123.~~073~~ 079.	Ludell St. & Compton Jaboneria Rd.
						C. Spk. & W top of stump 30" S.W. Cor.

.079
.073
.006 ÷ 11 = .0055

F. B. 728 Pg. 116 Job No. 6875 Division No. Bell Gardens Notes Red. Plotted Date Checked Date Notes Chkd. Date Notes Date Survey of Survey by W. Indexed A. C. Johnson Notes W Date Profile No. X-Sec. No.

Profile No.	Notes Red.	Plotted	Job No. 6896	Division No.	F. B. 728 PG. 117
	Date	Date	Survey of		
X-Sec. No.	Notes Chkd.	Checked	Survey by	Notes	Date
	Date	Date	Map No.	Indexed	Date

14

J.N. 6896

BELL GARDENS

B.M. CIRCUIT #14

Wallace
Ferrier
Murray
Toller
Elmer

RECEIVED WIG SEP 27 1937

PROGRESSED W.I.G. 9-29-37

BOOK INDEXED

MAP INDEXED HLS 9-28-37

RECORD INDEXED

CARD INDEXED

REDUCED H.L.S. - 9-28-37

CHECKED W.I.G. - 9-29-37

B.M.s ADJUSTED

B.M.s LISTED

ELEV. | F. S. | H. I. | B. S. | STATION

NOTE: ANY ADDITIONS OR CHANGES ON THIS SHEET MUST BE MADE OR CIRCLED IN RED INK, WITH DATE AND NAME OF PERSON MAKING CHANGE

Do not extend notes this side of this line

PLEASE RETURN TO LOS ANGELES COUNTY SURVEYOR 700 HALL OF RECORDS

Form 307 5M 11-35

Form 307 5M 11-35

PLEASE RETURN TO
LOS ANGELES COUNTY SURVEYOR
700 HALL OF RECORDS

NOTE: ANY ADDITIONS OR CHANGES ON THIS SHEET MUST BE MADE OR CIRCLED IN RED INK, WITH DATE AND NAME OF PERSON MAKING CHANGE

Do not extend notes this side of this line

14

STATION B.M.	B.S. 1st Run	H.I. Diff	F.S. 2nd	ELEV. 3rd	ADJ. El.	
			B.M. CIRCUIT #14			FB 728 P7
B.M. "H9"					124.178	B.M. "H9" Elev. 124.178. 570' [illegible]
	5.357		5.290	5.269		
⊼		+1.104	1.098	1.099	+1.099	
	4.253		4.192	4.170		
T.P.						
	4.624		4.576			
⊼		-0.450	.451		+0.450	
	5.074		5.027			Set B.M. "H124" El. → E. Side Ave. [illegible]
Set B.M. "H124"					124.~~827~~ 831	Specht St. Goo'd S. of Lubec St.
	4.771		4.689			B Spk. conc. base of S. Gate post. S. of Walk. To Ho. #6904 ~~E. Side of St.~~
⊼		-0.166	.163		-0.165	
	4.937		4.852			
T.P.						
	4.941		4.848	4.727		
⊼		+0.108	0.103	0.105	+0.105	
	4.833		4.745	4.622		
T.P.						

F. B. 728 Pg. 118 | Job No. 6895 | Division No. | Notes Red. | Plotted | Profile No.
Survey of Bell Gardens | Date | Date | X-Sec. No.
Survey by W | Notes W | Notes Chkd. | Checked
Indexed A. C. Johnson | Date | Date | Date

Form 307 5M 11-35

PLEASE RETURN TO
LOS ANGELES COUNTY SURVEYOR
700 HALL OF RECORDS

NOTE: ANY ADDITIONS OR CHANGES ON THIS SHEET MUST BE MADE OR CIRCLED IN RED INK, WITH DATE AND NAME OF PERSON MAKING CHANGE

Do not extend notes this side of this line

14

STATION	B.M.	B.S.	H.I.	1st Run	Diff	F.S.	ELEV. 2nd	3rd	ADJ El.	
							BM CIRCUIT #14			
	T.P.									Pg.
				4.713			4.704			
	⊼				+3.172		3.172		+3.172	Reported out By C.A.B. 3-2-43
				1.541			1.532			Set B.M. "H125" El.
	Set B.M. "H125"							5	127.~~939~~ .948	Marlow Ave. 175± N. of Ludell St.
				0.925			0.925			B Spk. Top top 1st fn. post N. of
	⊼				-3.253		3.253		-3.253	S.E. Cor. of Lot of Hot #6725 WS...
				4.178			4.178			
	T.P.									
				5.512			5.377			
	⊼				+5.100		5.101		+5.100	FB 728 P 110
				0.412			0.276			B.M. "H117" El. 129.799
	B.M. "H117"							9	129.~~786~~ .799	Bell Garden Ave. & Ludell St.
										Spk. top of Fence post N.E. Co...

.013 / 7 = .002

Profile No. ____ Notes Red. ____ Plotted ____ Job No. 6725 Division No. ____ F.B. 728 PG. 119

X-Sec. No. ____ Date ____ Date ____ Survey of Bell

Notes Chkd. ____ Checked ____ Survey by ____ Notes ____ Date ____

Date ____ Date ____ Map No. ____ Indexed Johnson Date ____

F. B. 728 PG. 120 | Job No. | Division No. | Notes Red. | Plotted | Profile No.

Survey of | Date | Date

Survey by | Notes | Notes Chkd. | Checked | X-Sec. No.

Indexed A. C. Johnson | Date | Date | Date

14

Form 307 5M 11-35

PLEASE RETURN TO
LOS ANGELES COUNTY SURVEYOR
700 HALL OF RECORDS

Do not extend notes this side of this line

NOTE: ANY ADDITIONS OR CHANGES ON THIS SHEET MUST BE MADE OR CIRCLED IN RED INK, WITH DATE AND NAME OF PERSON MAKING CHANGE

STATION	B. S.	H. I.	F. S.	ELEV.
B.M.	1st Run	Diff	2nd	3rd
				ADJ El

Profile	Notes Red.	Plotted	Job No.	Division No.	F. B.	PG. 121
No.	Date	Date	Survey of			
X-Sec.	Notes Chkd.	Checked	Survey by	Notes	Date	
No.	Date	Date	Map No.	Indexed	Date	

13

BELL-GARDENS

J.N. 6895

C.E. Brandy - Chief
H.M. Smith - Level
J.L. Willey - Setting B.M.s
M.A. Van Dorn - Rod
N.R. Smith - Rod

ELEV.

RECEIVED WIG SEP 29 1937
PROGRESSED
BOOK INDEXED

F. S.

MAP INDEXED H.L.S. 9/30/37
RECORD INDEXED

H. I.

CARD INDEXED
REDUCED W.I.G. 9-30-37
CHECKED H.L.S. "
B. M.s ADJUSTED W.I.G. 9-30-37

B. S.

B. M.s LISTED

STATION

NOTE: ANY ADDITIONS OR CHANGES ON THIS SHEET MUST BE MADE OR CIRCLED IN RED INK, WITH DATE AND NAME OF PERSON MAKING CHANGE

Do not extend notes this side of this line

PLEASE RETURN TO
LOS ANGELES COUNTY SURVEYOR
700 HALL OF RECORDS

Form 307 5M 11-35

Form 307 5M 11-35

PLEASE RETURN TO
LOS ANGELES COUNTY SURVEYOR
700 HALL OF RECORDS

NOTE: ANY ADDITIONS OR CHANGES ON THIS SHEET MUST BE MADE OR CIRCLED IN RED INK, WITH DATE AND NAME OF PERSON MAKING CHANGE

Do not extend notes this side of this line

13

STATION B.M.	B. S. 1st Run	H. I. Diff	F. S. 2nd	ELEV. 3rd	ADJ. El.	
B.M. "H-7"					128.902	[illegible] "H-7" El. 128.902 Pg. 6
+	[illegible]		4.31[illegible]			Eastern Ave + Loveland St. [illegible]
⊼		-0.921	-0.91[illegible]		-0.919	Bt. Spk. NE Cor. [illegible] Slab
—	[illegible]		[illegible]233			
T.P.						W. Spk. [illegible] of S. edge [illegible] E. line of Ho. #5114
+	5.135		5.[illegible]			
⊼		+0.494	+0.[illegible]		+0.494	
—	4.[illegible]		4.[illegible]			(Set B.M. "H-126"
Set "H-126"					128.478	Loveland St. + Ajax Ave [illegible]
+	3.795		[illegible]			Spk. NE Cor. [illegible] Ho. #[illegible]
⊼		-0.755	-[illegible]		-0.757	
—	4.550		[illegible]			
T.P.						W. Spk. 1' S. of N. edge Pvt. - [illegible]
+	4.860		4.76[illegible]			
⊼		+4.158	+4.[illegible]		+4.158	
—	0.70[illegible]		.06[illegible]			(Set B.M. "H-127"
Set "H-127"					131.880	Loveland St. + Purdy Ave
+	0.451		0.772			Spk. top of [illegible] - 30' N + 75' W of Int.
⊼		-4.[illegible]7	-4.269		-4.268	
—	4.718		5.041			
T.P.						W. Spk. 1' S. of N. edge Pvt. - E. line Ho. #5855

Cont. Pg. 99

F. B. 728 Pg. 122 Job No. [illegible] Division No. [illegible] Notes Red. [illegible] Plotted [illegible] Profile No. [illegible]
Survey of Bell Gardens Date [illegible] Date [illegible] X-Sec. No. [illegible]
Survey by Brunty Notes Brunty Notes Chkd. [illegible] Checked [illegible]
Indexed C. Johnson Date [illegible] Date [illegible]

Form 307 5M 11-35

PLEASE RETURN TO
LOS ANGELES COUNTY SURVEYOR
700 HALL OF RECORDS

NOTE: ANY ADDITIONS OR CHANGES ON THIS SHEET MUST BE MADE OR CIRCLED IN RED INK, WITH DATE AND NAME OF PERSON MAKING CHANGE

Do not extend notes this side of this line

13

STATION	B.M.	B.S.	1st Run	Diff	2nd	3rd	ADJ. El.	
		T.P.						See Pg. 78
		+	5.003		4.916			
		⊼		+0.909	+0.907		+0.909	
		—	4.097		4.007			
	Set H-125						128.5~~49~~ 21.	Set B.M. "H-125" Elsalinda Loveland St. & ~~Elsalinda~~ Ave.
		+	4.430		4.084			Spk. in 2 in. Elm Top Cor.
		⊼		-0.522	-0.522		-0.522	
		—	4.952		4.606			
		T.P.						W. spk. [illegible]
		+	4.923		4.994			
		⊼		+0.501	+0.503		+0.502	
		—	4.422		4.491			
	Set H-129						128.~~499~~ 502	Set B.M. "H-129" Loveland St. 138½' E. of Adams [illegible]
		+	4.002		4.134			Chiseled N. side of [illegible]
		⊼		-0.867	-0.867		-0.867	
		—	4.869		5.001			
		T.P.						W. spk. [illegible]
		+	4.095		4.000			
		⊼		-0.006	-0.005		-0.006	Set B.M. "H-130"
		—	4.104		4.005			Loveland St. & Colman Ave. [illegible]
	Set H-130						127.6~~86~~ 30	Spk. N. side [illegible]

Cont. Pg. 150

Profile No. ____ X-Sec. No. ____ Notes Red. ____ Date ____ Plotted ____ Date ____ Job No. ____ Division No. ____ Survey of ____ Notes Chkd. ____ Date ____ Checked ____ Date ____ Survey by ____ Map No. ____ Indexed ____ Date ____ Notes ____ Date ____

F. B. 72 PG. 123

Form 307 5M 11-35

PLEASE RETURN TO
LOS ANGELES COUNTY SURVEYOR
700 HALL OF RECORDS

NOTE: ANY ADDITIONS OR CHANGES ON THIS SHEET MUST BE MADE OR CIRCLED IN RED INK, WITH DATE AND NAME OF PERSON MAKING CHANGE

13

Do not extend notes this side of this line

B.M. STATION	1st B.S. Run	H.I. Diff	2nd F.S.	3rd ELEV.	ADJ. El.	
"H-130"						See Pg. 99
+	4.151		4.450			
⊼		-0.597	-0.597		-0.597	
—	4.748		5.047			
T.P.						W. Sp. 3' N. of S. edge Nt.-E. line No. 26024
+	4.456		4.410			
⊼		+0.134	+0.131		+0.132	
—	4.322		4.279			Set Sp. "H-131"
Set "H-131"				12	127.16 6	Leveled St. to E/L Intersec. Nt. & E. Cor.
+	4.308		4.148			Spk. in 22 P. at S.E. Prop. Cor.
⊼		-0.513	-0.519		-0.519	
—	4.826		4.668			
T.P.						W. Sp. 2' N. of S. edge Nt.-E. line No. to S.
+	4.520		4.585			
⊼		-0.257	-0.254		-0.255	
—	4.777		4.839			
T.P.						W. Sp. 2' N. of S. edge Nt.-W. line No. to S.
+	4.843		4.873			
⊼		+1.222	+1.219		+1.221	Fd. B.M. "H-72" El. 127.614 Pg. 63
—	3.621		3.654			Compton Tabor on N.W. Cor. Leveland St. & Walker
Fd. "H-72"				15	127.607	Set Sp. E. of Cor.

.0006 - .0004 / 15

F. B. 725 Pg. 124

Job No. 6595 Division No. Bell Gardens

Survey of Bell Gardens

Survey by Brunty Notes Brunty

Indexed R. C. Johnson Date

Prefix No. X-Sec. No.

Plotted Date Checked Date

Notes Red. Date Notes Chkd. Date

Profile	Notes Red.	Plotted	Job No.	Division No.	F. B. 128 PG. 125
No.	Date	Date	Survey of		
X-Sec.	Notes Chkd.	Checked	Survey by	Notes	Date 9-28-37
No.	Date	Date	Map No.	Indexed G. Johnson	Date

20

BELL GARDENS

[illegible]

C.E. Brunty – Chief
H.M. Smith – Level
J.L. Willey – Rod
N.B. Smith – Rod

ELEV.

RECEIVED WIG SEP 29 1937

F. S.

PROGRESSED

BOOK INDEXED

MAP INDEXED HLS 9-30-37

H. I.

RECORD INDEXED

CARD INDEXED

REDUCED W.I.G. 9-30-37

CHECKED H.L.S. 9-30-37

B. S.

B. M.s ADJUSTED W.I.G. 9-30-37

B. M.s LISTED

STATION

NOTE: ANY ADDITIONS OR CHANGES ON THIS SHEET MUST BE MADE OR CIRCLED IN RED INK, WITH DATE AND NAME OF PERSON MAKING CHANGE

Do not extend notes this side of this line

PLEASE RETURN TO
LOS ANGELES COUNTY SURVEYOR
700 HALL OF RECORDS

Form 307 5M 11-35

Form 307 5M 11-35

PLEASE RETURN TO
LOS ANGELES COUNTY SURVEYOR
700 HALL OF RECORDS

NOTE: ANY ADDITIONS OR CHANGES ON THIS SHEET MUST BE MADE OR CIRCLED IN RED INK, WITH DATE AND NAME OF PERSON MAKING CHANGE

20

Do not extend notes this side of this line

STATION B.M.	1st B.S. Run	H.I. Diff	2nd F.S.	3rd ELEV.	ADJ. EL.	
B.M. H-46					114.002	{Fd B.M. H-46 El. 114.002 Pg. 42
+	4.268		4.579			{Perry Rd. & 175±N. of Muller St.
⊼		-1.695	+1.296		-1.695	{Cut ⊼ Wedge at [illegible]
—	5.963		6.215			
T.P.						W. Spk. 1' S. of Wedge Pat. 11' E. of W. to N.
+	4.321		4.4[illegible]			
⊼		-0.533	-0.531		-0.532	
—	4.854		4.957			
T.P.						W. Spk. 3' N. of S. edge Pat.
+	4.655		4.63[illegible]			
⊼		-1.167	+1.171		-1.170	
—	5.824		5.9[illegible]			{Set B.M. "H-132"
Set "H-132"				3	110.60 6 X	{Muller St. & Gephart Ave. [illegible]
+	6.154		6.197			{Spk. in 2" P.P. Lot Cor. 25' S. & 18' W. of Int.
⊼		+1.451	+1.453		+1.452	
—	4.703		4.744			
T.P.						W. Spk. 2' E. of Wedge Pat. 17' N. of P.P.
+	5.373		5.32[illegible]			
⊼		+1.296	+1.27[illegible]		+1.296	{Set B.M. "H-133"
—	4.077		4.027		5	{Gephart Ave. & Quinn St. N.E. Cor.
Set "H-133"				5	113.35	{Ct. Spk. W. 5' of T.B.I.P.

Cont. Pg. 103

F. B. 2 Pg. 126 | Job No. 6825 Division No. | Notes Red. | Plotted | Parcel No.
Survey of Bell Gardens | Date | Date | Map No.
Survey by Bennett | Notes Chkd. | Checked | X-Sec. No.
Indexed A. C. Johnson | Date | Date

Form 307 5M 11-35

PLEASE RETURN TO
LOS ANGELES COUNTY SURVEYOR
700 HALL OF RECORDS

NOTE: ANY ADDITIONS OR CHANGES ON THIS SHEET MUST BE MADE OR CIRCLED IN RED INK, WITH DATE AND NAME OF PERSON MAKING CHANGE

Do not extend notes this side of this line

20

STATION	B.M.	1st Run	Diff	2nd	3rd	ADJ. El.	
	H-133						See Pg. 102
		4.511		4.463			
			-0.170	-0.167		-0.167	
		4.681		1.63[illegible]			
	T.P.						W. Spk. 3' E. of W. edge Pvt. [illegible]
		5.670		5.59[illegible]			
			+1.010	+1.010		+1.010	
		4.660		4.5[illegible]			Set B.M. "H-134"
	Set "H-134"					114.19 6	Gephart Ave. + Gotham St. N.E. Cor.
		4.783		4.777			Spk. S.E. Cor. of Conc. walk to [illegible]
			-0.751	-0.748		-0.750	
		5.534		5.525			
	T.P.						W. Spk. 2' W. of E. edge Pvt. at P. [illegible] line
		5.[illegible]		5.429			
			+0.470	+0.469		+0.470	
		4.918		4.960			Set B.M. "H-135"
	Set [illegible]					113.91 7	Gephart Ave. + Gotham St. - S.E. Cor.
		4.881		4.907			Spk. [illegible] Cor. Conc. walk to [illegible]
			+0.168	+0.170		+0.169	
		4.713		4.737			
	T.P.						W. Spk. 2' N. of S. edge Pvt.

Cont. Pg. 104

Profile No. ____ Notes Red. ____ Plotted ____ Job No. [illegible] Division No. ____ F.B. 728 PG. 127

X-Sec. No. ____ Date ____ Date ____ Survey of [illegible]

Notes Chkd. ____ Checked ____ Survey by Brunty Notes Brunty Date 9-28-37

Date ____ Date ____ Map No. ____ Indexed Johnson Date ____

Form 307 5M 11-35

PLEASE RETURN TO
LOS ANGELES COUNTY SURVEYOR
700 HALL OF RECORDS

NOTE: ANY ADDITIONS OR CHANGES ON THIS SHEET MUST BE MADE OR CIRCLED IN RED INK, WITH DATE AND NAME OF PERSON MAKING CHANGE

Do not extend notes this side of this line

20

B.M. STATION	1st. Run B.S.	Diff H.I.	2nd F.S.	3rd ELEV.	ADJ. El.	
T.P.						See Pg. 103
+	5.167		5.154			
⊼		+1.870	+1.872		+1.871	
—	3.297		3.312			Set B.M. "H-136"
Set "H-136"					115.957	Gallant St. 560' ± W. of Gephart Ave.
+	3.828		3.873			Spk. S. edge of Conc. Found. - 50' N. of ℄
⊼		-1.081	-1.084		-1.082	
—	4.909		4.977			
T.P.						W. Spk. 2' N. of S. edge Pvt.
+	5.310		5.320			
⊼		+3.040	+3.039		+3.039	
—	2.270		2.281			Set B.M. "H-137"
Set "H-137"				13	117.915	Compton Jaboneria Rd. + Gallant St.
+	3.788		3.650			Spk. in Conc. Porch - 135' S. + 65' E. of ℄s
⊼		-1.402	-1.400		-1.401	
—	5.190		5.050			
T.P.						W. Spk. 1' E. of W. edge Pvt. - Fr. line to W.
+	5.193		4.776			
⊼		-1.533	-1.530		-1.532	Set B.M. "H-138"
—	6.726		6.3[illegible]			F.B. 1105-35 - 7/28/43
					114.794	Compton Jaboneria Rd. - 160' S. of Gotham St.
Set "H-138"				15	114.9~~78~~83	Spk. in Conc. Found. at Fr. Cor. - 30' W. of ℄

Cont. Pg. 105

F.B. 728 PG. 128 Job No. 6895 Division No. Notes Red. Plotted Profile
Survey of Bell Gardens Date Date No.
Survey by Brunty Notes Chkd. Checked X-Sec.
Indexed A. C. Johnson Date Date No.

Form 307 5M 11-35

PLEASE RETURN TO
LOS ANGELES COUNTY SURVEYOR
700 HALL OF RECORDS

NOTE: ANY ADDITIONS OR CHANGES ON THIS SHEET MUST BE MADE OR CIRCLED IN RED INK, WITH DATE AND NAME OF PERSON MAKING CHANGE

Do not extend notes this side of this line

20

STATION	B.M.	B.S.	1st Run	Diff	F.S.	2nd ELEV.	3rd	ADJ. El.	
	11.188								See Pg. 104
		+	5.774			[illegible]			
		⊼		+1.126		+1.128		+1.127	
		—	[illegible]			[illegible]			
									W. Sph. E. of W. [illegible]
		+	2.402			2.373			
		⊼		-1.627		-1.628		[illegible]	
		—	[illegible]			4.00[illegible]			Fd. B.M. [illegible] El. 114.483 Pg. 24
	Fd. [illegible]						"	114.4~~78~~ 83	East [illegible]
									Cut "A" [illegible]

483
478
005
19 = .0003

Profile No. ____ Notes Red. ____ Plotted ____ Job No. 6805 Division No. ____ F. B. 728 Pg. 129

X-Sec. No. ____ Date ____ Date ____ Survey of Bell Gardens

Notes Chkd. ____ Checked ____ Survey by Brumby Notes Brumby Date [illegible]

Date ____ Date ____ Map No. ____ Indexed ____ Date ____

F. B 728 Pg. 130 | Job No 6895 | Division No. | Notes Red. | Plotted | Profile

Survey of Bell Gardens | Date | Date | No.

Survey by Brunty | Notes Brunty | Notes Chkd. | Checked | X-Sec.

Indexed A. C. Johnson | Date | Date | Date | No.

Form 307 5M 11-35

PLEASE RETURN TO
LOS ANGELES COUNTY SURVEYOR
700 HALL OF RECORDS

NOTE: ANY ADDITIONS OR CHANGES ON THIS SHEET MUST BE MADE OR CIRCLED IN RED INK, WITH DATE AND NAME OF PERSON MAKING CHANGE

Do not extend notes this side of this line

20

STATION	B.S.	H.I.	F.S.	ELEV.	
B.M.	1st. Run	Diff	2nd	3rd	ADJ. El.

Profile	Notes Red.	Plotted	Job No. 6895	Division No.	F. B. 728 PG. 131
No.	Date	Date	Survey of B		
X-Sec.	Notes Chkd.	Checked	Survey by Wallace	Notes W	Date 9-29-37
No.	Date	Date	Map No.	Indexed	Date

A. C. Johnson

21

NOTE: ANY ADDITIONS OR CHANGES ON THIS SHEET MUST BE MADE OR CIRCLED IN RED INK, WITH DATE AND NAME OF PERSON MAKING CHANGE

Do not extend notes this side of this line

PLEASE RETURN TO
LOS ANGELES COUNTY SURVEYOR
700 HALL OF RECORDS

Form 307 5M 11-35

Wallace
Fenner
Murray
Tellez
Elmer

ELEV.

RECEIVED WIG SEP 29 1937

F. S.

PROGRESSED
BOOK INDEXED
MAP INDEXED [illegible] 9 30 37

H. I.

RECORD INDEXED
CARD INDEXED
REDUCED W.I.G. 9-30-37
CHECKED

B. S.

B. M.s ADJUSTED W.I.G. 9-30-37
B. M.s LISTED

STATION

Form 307 5M 11-35

PLEASE RETURN TO
LOS ANGELES COUNTY SURVEYOR
700 HALL OF RECORDS

NOTE: ANY ADDITIONS OR CHANGES ON THIS SHEET MUST BE MADE OR CIRCLED IN RED INK, WITH DATE AND NAME OF PERSON MAKING CHANGE

Do not extend notes this side of this line

21

STATION B.M.	B.S. 1st Run	H.I. Diff	F.S. 2nd	ELEV. 3rd	ADJ. El.
			B.M. Circuit #1		
B.M. H45					116.365
	1.080		1.396		
⊼		-1.667	1.670		-1.668
	2.747		3.066		
B.M. H45					114.697
	3.341		3.349		
⊼	-1.300	-	1.300		-1.300
	4.541		4.649		
T.P.					
	5.[illegible]		5.329		
⊼		+0.968	0.967		+0.967
	4.257		4.362		
T.P.					
	5.058		5.087	4.970	
⊼		+0.778	0.785	0.785	+0.785
	4.280		4.302	4.185	
T.P.					

B.M. H45 El. 116.365 p. 36
Perry Rd. & Cecilia St.
Bsck. top conc. irrig. header N.W. Cor.

The bsck. has been disturbed
B.M. H45 El. 114.882 p. 42
Perry Rd. & Buell St
C. Spk. 9 Pt. 309516E N.E. Cor.

F. B. 118 PG. 132 Job No. 6895 Division No. Bell Gardens Notes Red. Date Plotted Date Profile No. X-Sec. No.
Survey of Notes W Notes Chkd. Checked Date
Survey by Wallace C. Johnson Date
Indexed Date

Form 307 5M 11-35

PLEASE RETURN TO
LOS ANGELES COUNTY SURVEYOR
700 HALL OF RECORDS

NOTE: ANY ADDITIONS OR CHANGES ON THIS SHEET MUST BE MADE OR CIRCLED IN RED INK, WITH DATE AND NAME OF PERSON MAKING CHANGE

Do not extend notes this side of this line

21

STATION	B. S.	H. I.	F. S.	ELEV.			
B.M.	1st. Run	Diff	2nd	3rd	ADJ. El.		
			B.M. CIRCUIT #21				
T.P.							
	4.901		4.868				
⊼		+4.143	+4.143		+4.143		
	0.758		0.725				
B.M. "H139"					119.292		Set B.M. "H-139" El. Scout Ave & Buell St.
	0.756		0.741				B.Spk. top of Conc. Irrig. header in back yard of Ho. # 6072 - South S. ST.
T		-3.163	3.159		-3.161		
	3.899		3.900				
T.P.							
	[illegible]		4.964				
⊼		+1.042	1.039		+1.041		
	[illegible]		3.925				
Set B.M. H140					117.172		Set B.M. H140 Scout Ave. FOSTORIA AVE. & ~~GILLIAND ST~~ S.W. Log
	3.914		4.122				B.Spk. in conc. base of Pline Tower 100' E. of ℄ intr.
⊼		-2.033	2.029		-2.031		
	5.947		6.151				
T.P.							

Profile No. X-Sect. No.
Notes Red. Date Notes Chkd. Date
Plotted Date Checked Date
Job No. 6875 Division No. Survey of Survey by Map No.
Notes Date Indexed Johnson Date
F. B. 728 PG. 133

Form 307 5M 11-35

PLEASE RETURN TO
LOS ANGELES COUNTY SURVEYOR
700 HALL OF RECORDS

NOTE: ANY ADDITIONS OR CHANGES ON THIS SHEET MUST BE MADE OR CIRCLED IN RED INK, WITH DATE AND NAME OF PERSON MAKING CHANGE

Do not extend notes this side of this line

21

Pages 135, 136 omitted

STATION B.M.	B. S. 1st Run	H. I. Diff	F. S. 2nd	ELEV. 3rd	ADJ. El.	
				B.M. Circuit #21		
T.P.						
	4.29		4.470			
		-1.236	1.232		-1.234	
	5.527		5.702			Set B.M. H141
B.M. H141					113.907	Shull St. & ~~Gilliland Ave.~~ Scout Ave.
	4.645		4.720			Opk. in 2"x2" 12" dp. approx. ℄ ~~Gilliland Ave.~~ 2' N. of Fence post on S.P.L.
		-0.168	.165		-0.167	
	4.813		4.885			
T.P.						
	5.471		5.590			
		+0.427	.429		+0.428	
	5.047		5.161			Set B.M. H142
Set B.M. 142					114.168	Shull St. 500' E. Perry Rd.
	2.679		2.767			C. Spk. N.E. Cor. of Barn S. Shull St.
		-2.127	2.126		-2.126	
T.P.	4.806		4.893			
	4.404		3.882	3.728		
		+0.205	.200	0.199	+0.201	Avg. B.M. "H-38" El. 112.243 p35
	4.199		3.682	3.529		Shull St. & Perry Rd.
B.M. "H38"					112.243	"□" E. rim of M.H. 15' S & Shull St. to East

F. B. 116 Pg. 134

Job No. 635 Division No. Notes Red. Date Plotted Date Profile No. X-Sec. No.

Survey of Survey by Indexed Notes Date Checked Date Notes Chkd. Date

Notes Ck'd by	Survey of Bell Gardens	F.B. 728 Pg 137
Map No.	W. O. 6895 Tape No. 287 St'd °F.	
Office Work	Surveyed by Brunty	
Checked	Notes " Date 9-29-37	
Date	Indexed A. C. Johnson	

BELL GARDENS

JN 6895

GAGE AVE

From Trunk Sewer M.H. 360.86 West of ℄ Garfield Ave - West to Bandini Trunk Storm Drain D.D.L. #23 - West of Colmar Ave

TOPOGRAPHY - Checked by R.L. Willey April 1945

CE Brunty - Chief
HM Smith - Inst.
JL Willey - H.Ch.
M. Van Doren - R.Ch.
NR Smith - Rd. & Ch.

For ℄ see F.B. 879-74, 80, 93, 88, 101, 105 and F.B. 1135-90, 115, 99, 104, 108, Cross Sections 1937 - F.B. 728-149-168 + 1945 - F.B. 1135-239-244

RECEIVED Smelser OCT 4 1937
PROGRESSED " "
BOOK INDEXED ✓ ✓
MAP INDEXED ✓ ✓
~~RECORD INDEXED~~ ✓ ✓
CARD INDEXED A. E.T. 4-17-40

Note:- Pages 135, 136 Omitted

Note: Any Additions or Changes on This Sheet Must be Made or Circled in Red Ink With Date and Name of Person Making Change.
Do not extend notes this side of this line
RETURN TO LOS ANGELES COUNTY SURVEYOR 700 HALL OF RECORDS
FORM 247 10M 11-35

F.B. 728 PG. 138

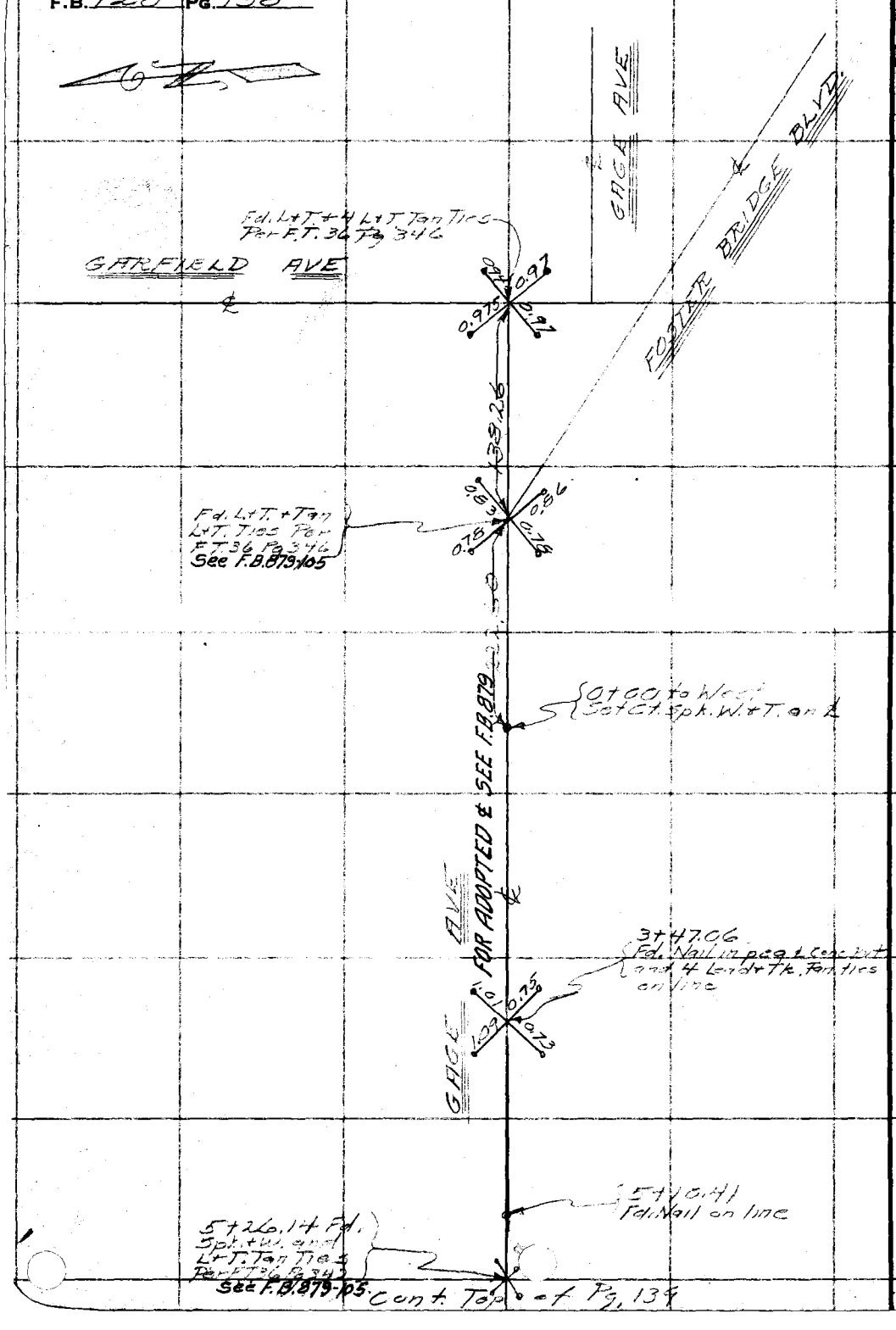

WS 36-B-5

RETURN TO
LOS ANGELES COUNTY SURVEYOR
700 HALL OF RECORDS

Note: Any Additions or Changes on This Sheet Must be Made or Circled in Red Ink With Date and Name of Person Making Change.

Do not extend notes this side of this line

Notes Ck'd by	Survey of [illegible]
Map No.	W. O. 6895 Tape No. [illegible] St'd [illegible] °F.
Office Work	Surveyed by
Checked	Notes Date 9-29-37
Date	Indexed

F.B. 728 Pg. 139

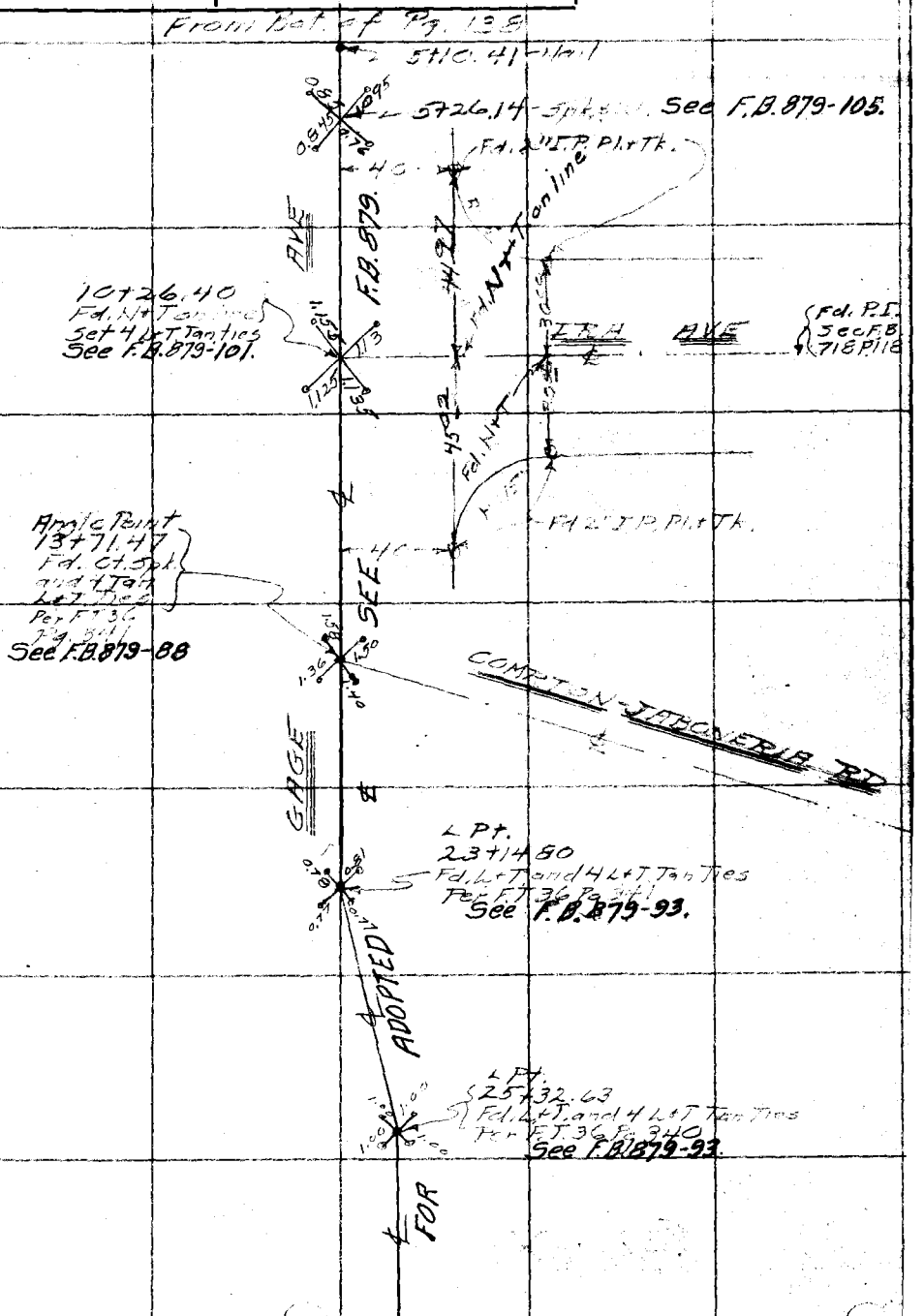

Cont. Top of Pg. 140

Note: Any Additions or Changes on This Sheet Must be Made or Circled in Red Ink With Date and Name of Person Making Change

Do not extend notes this side of this line

RETURN TO
LOS ANGELES COUNTY SURVEYOR
700 HALL OF RECORDS

FORM 247 10M 11-35

F.B. 728 PG. 140

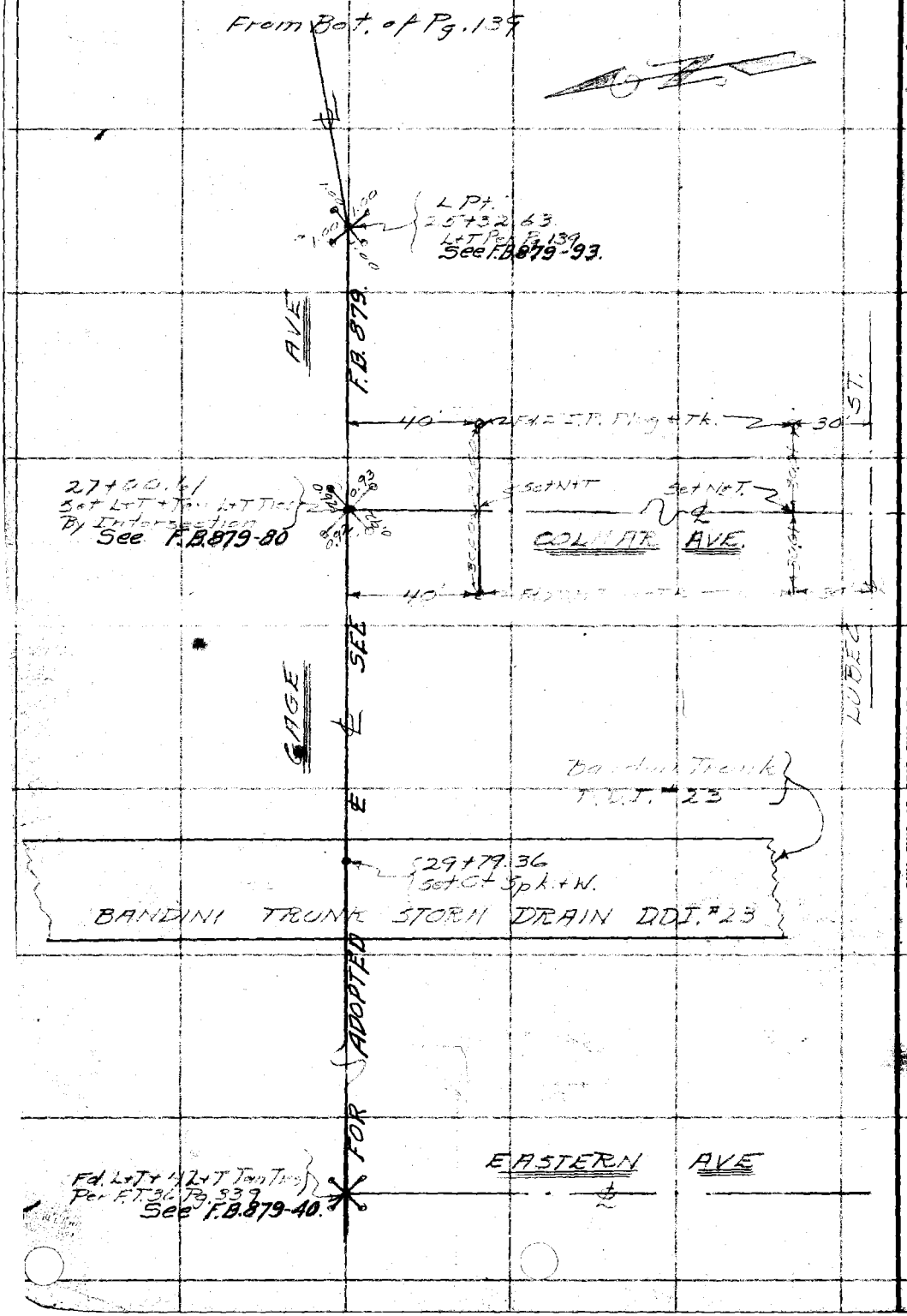

WS-36-A-X

RETURN TO
LOS ANGELES COUNTY SURVEYOR
700 HALL OF RECORDS

Note: Any Additions or Changes on This Sheet Must be Made or Circled in Red Ink With Date and Name of Person Making Change.

Do not extend notes this side of this line

Notes Ck'd by	Survey of Bell Garden	E.B. [illegible] Pg. 141
Map No.	W. 06895 Tape No. [illegible] St'd [illegible] °F.	
Office Work	Surveyed by Brunty	
Checked	Notes " Date 9-29-37	
Date	Indexed C. Johnson	

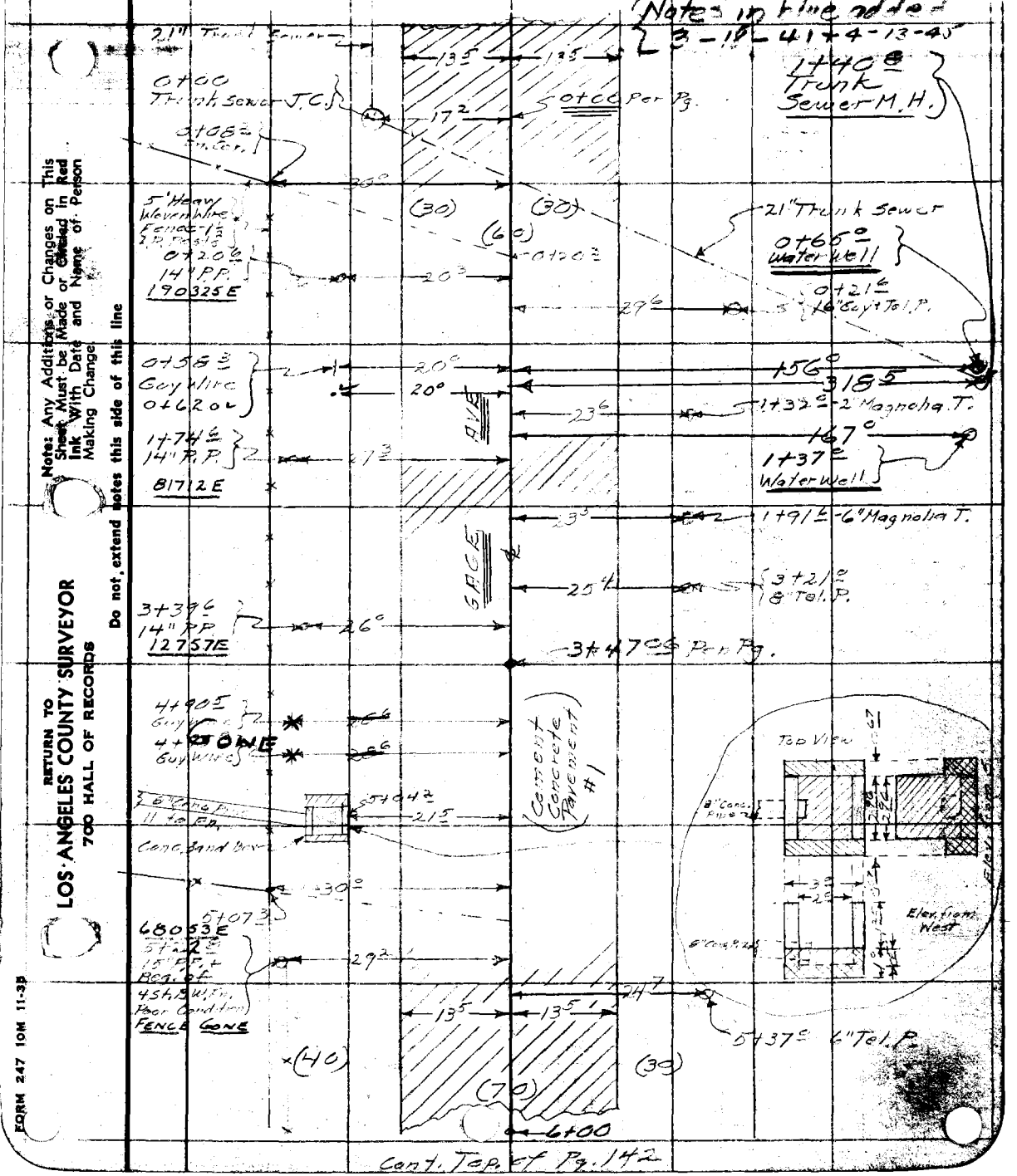

Note: Any Additions or Changes on This Sheet Must be Made or Checked in Red Ink With Date and Name of Person Making Change.

Do not extend notes this side of this line

RETURN TO
LOS ANGELES COUNTY SURVEYOR
700 HALL OF RECORDS

FORM 247 10M 11-35

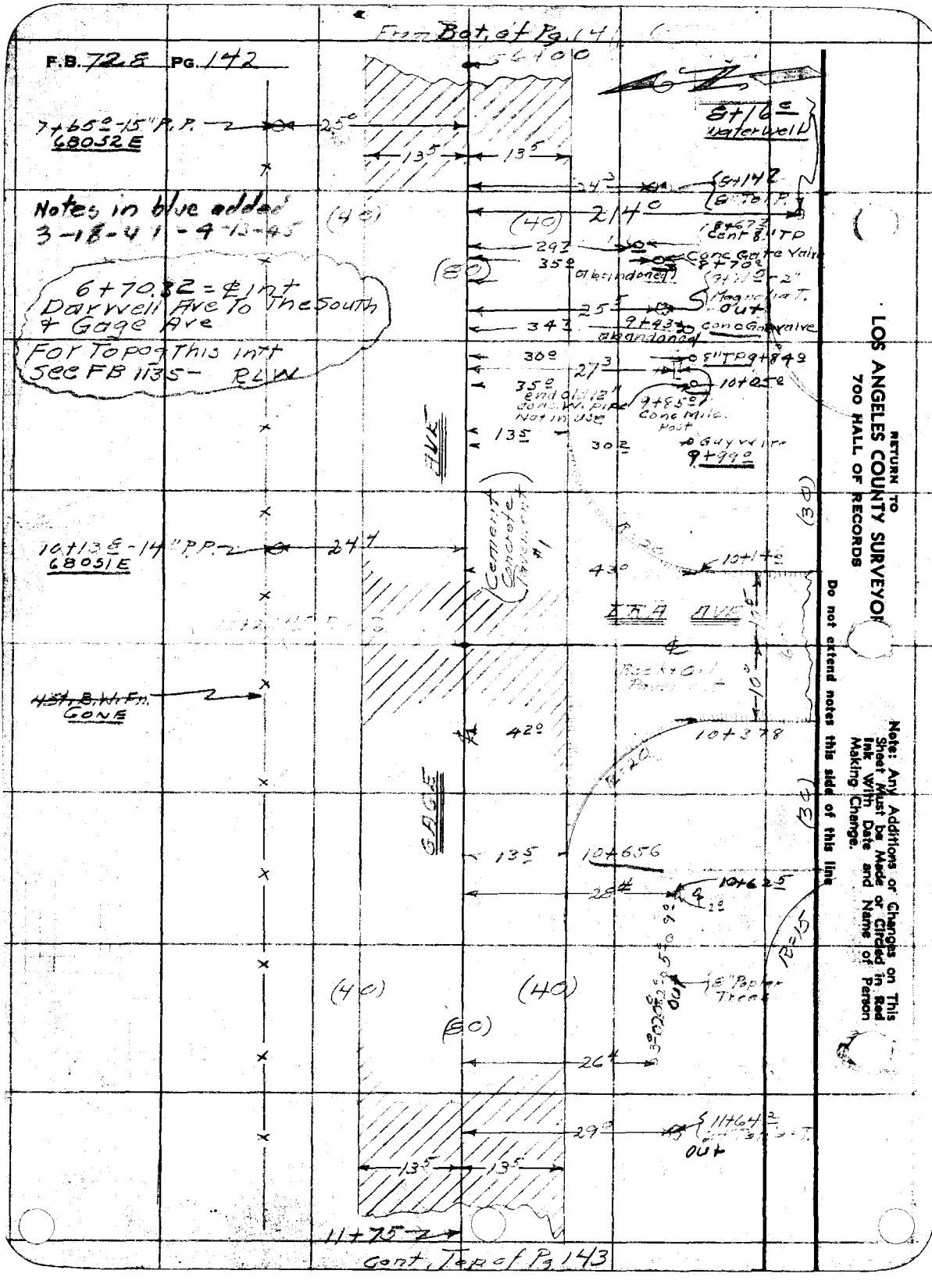

RETURN TO
LOS ANGELES COUNTY SURVEYOR
700 HALL OF RECORDS

Do not extend notes this side of this line

Note: Any Additions or Changes on This Sheet Must be Made or Circled in Red Ink With Date and Name of Person Making Change.

Notes Ck'd by	Survey of Bell Gardens	F.B. 725 Pg. 143
Map No.	W: 0.6595 Tape No. 057 St'd 84°F.	
Office Work	Surveyed by Brundy	
Checked	Notes " Date 9-30-37	
Date	Indexed A. C. Johnson	

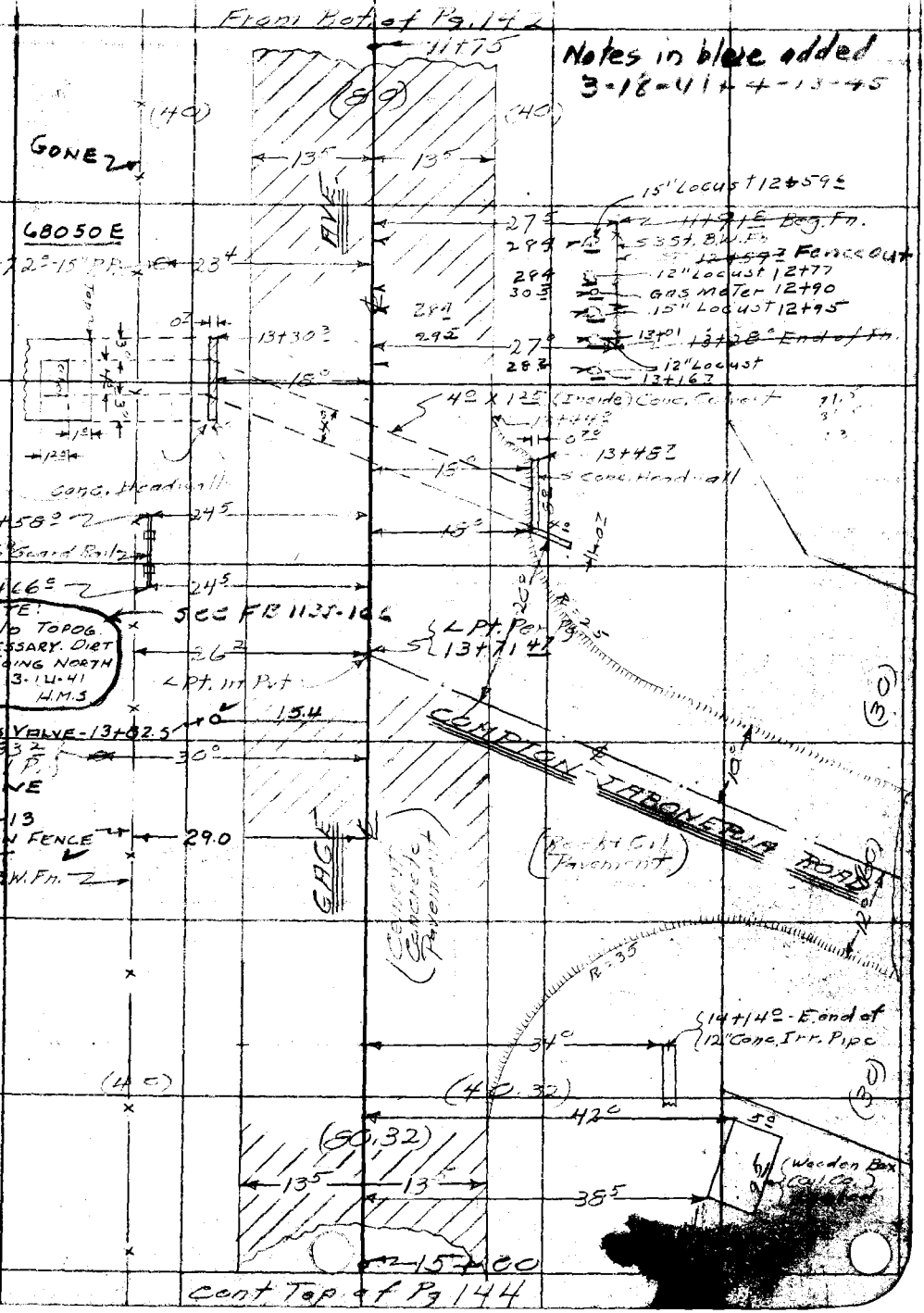

Note: Any Additions or Changes on This Sheet Must be Made or Circled in Red Ink With Date and Name of Person Making Change.

Do not extend notes this side of this line

RETURN TO
LOS ANGELES COUNTY SURVEYOR
700 HALL OF RECORDS

FORM 247 10M 11-35


From Bot of Pg 143
F.B. 728 PG. 144
15+00
15+08.9 15" P.P.
24.6
58049E
13.5
13.5
(40.32)
(40)
34.0
15+33.7
12" Irr. Valve
15+99.9 Fn. Cor.
Notes in blue added
3-18-41
39.0
(80.32)
Old Picket Fn.
35.0
16+37.7
8" Irr. Valve
33.0
17+29.7
12" Irr. Valve
17+64.3
5.3
24.6
Guy wire
15" P.P.
68048E
Not Much Good
37.0
48" Ornamental wire Fn. - I.P. Posts
17+74.3
Fn. Cor.
37.5
17+87.9
2" Cypress
33.0
17+96.4
36" Conc. Standpipe
37.5
Beg. Hedge
AVE
Cement Concrete Pavement
26.2
18+11.2 - 12"
Magnolia
37.5
18+38.9
48" Hedge
2" Cypress
37.0
18+45.9
GAGE
32.5
18+63.3
12" Irr. Valve
26.5
18+68.3
8" Magnolia
26.3
19+28.9
2" Magnolia
33.0
19+47.9 Patch of Yuccas 6' in Diam.
19+49.9
End of Hedge
80.32
(40)
13.5
13.5
(40.32)
Oiled
Drive
34.0
19+68.9 Patch of Yuccas 6' in Diam.
26.5
19+88.9 8" Magnolia
48" Orn. Wire Fn. - I.P. Posts
20+00
Cont. Top of Pg. 145
RETURN TO
LOS ANGELES COUNTY SURVEYOR
700 HALL OF RECORDS
Note: Any Additions or Changes on This Sheet Must be Made or Circled in Red Ink With Date and Name of Person Making Change.
Do not extend notes this side of this line

Notes Ck'd by	Survey of Bell Gardens
Map No.	W. O. 6895 Tape No. 057 St'd 84°F.
Office Work	Surveyed by [illegible]
Checked	Notes Date 9-30-37
Date	Indexed A. C. Johnson

F.B. 728 Pg. 145

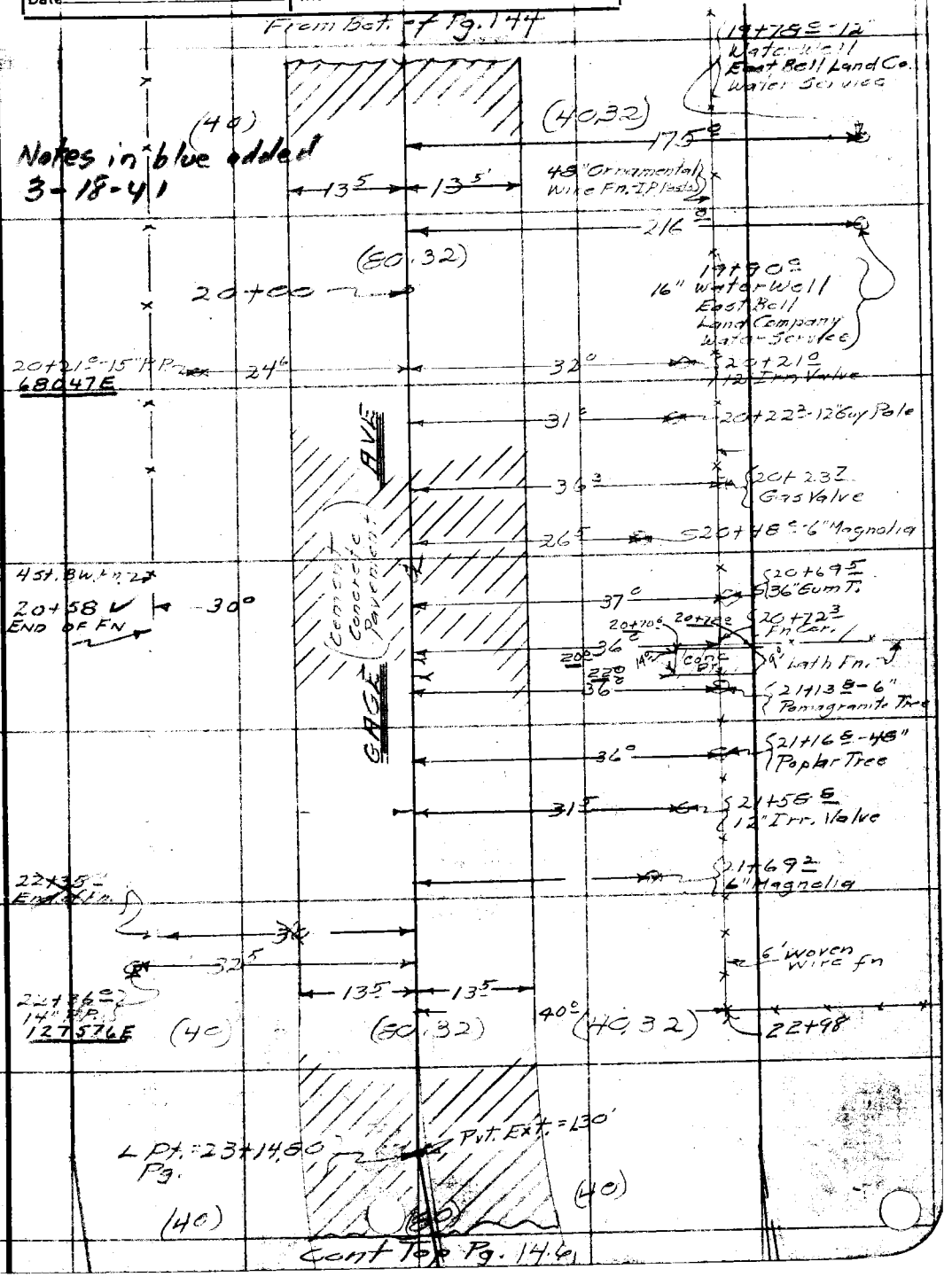

Note: Any Additions or Changes on This Sheet Must be Made or Circled in Red Ink With Date and Name of Person Making Change.

Do not extend notes this side of this line

RETURN TO
LOS ANGELES COUNTY SURVEYOR
700 HALL OF RECORDS

FORM 247 10M 11-35

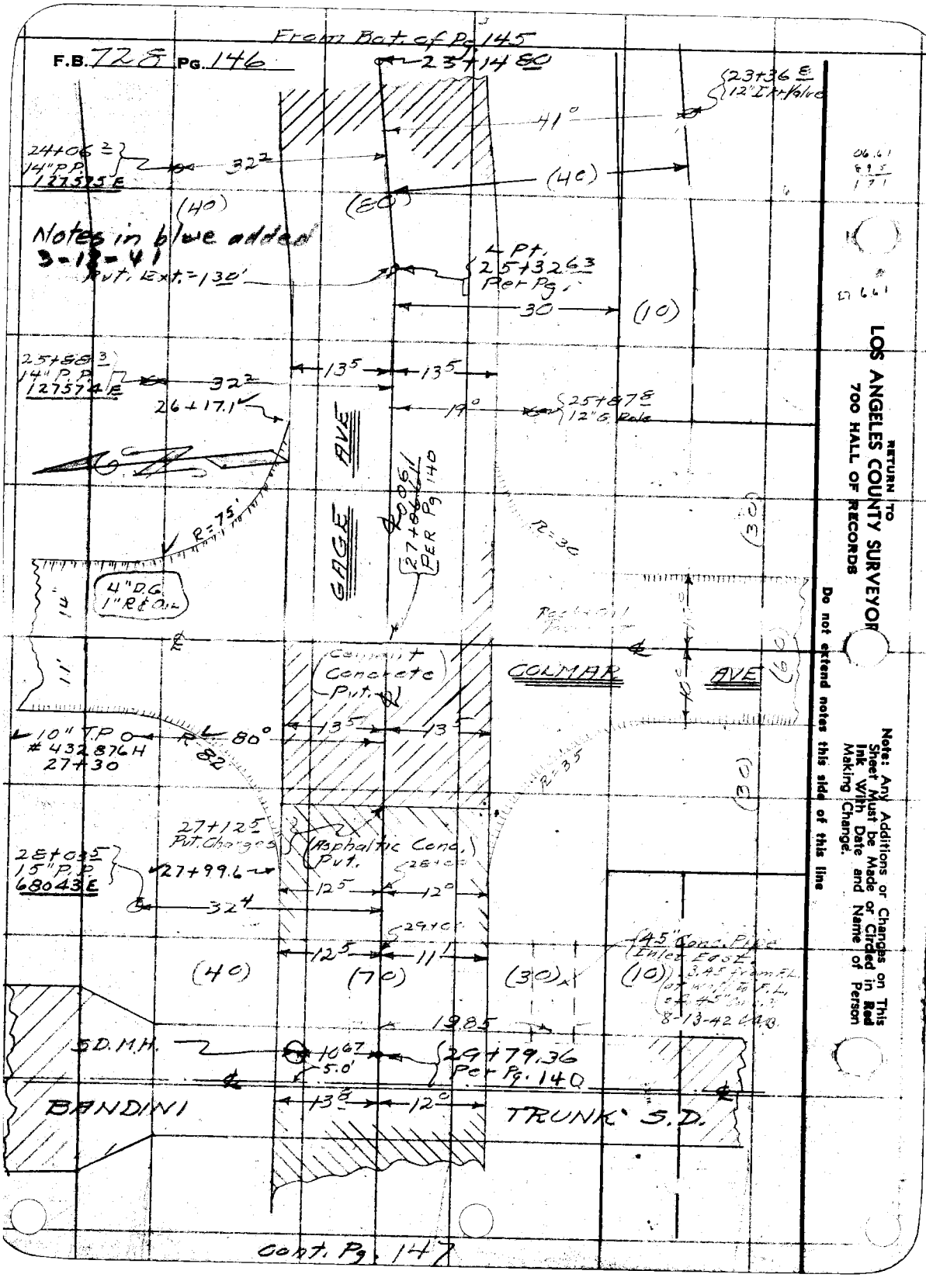
From Bot. of Pg. 145
F.B. 728 Pg. 146
23+14 80
23+36 8
12" Irr. Valve
41°
24+06 2
14" P.P.
127575 E
32 2
(40)
(80)
(40)
Notes in blue added
3-12-41
Pvt. Ext. = 130'
Pt.
25+32 63
Per Pg.
30
(10)
25+88 3
14" P.P.
127574 E
32 2
13 5
13 5
26+17.1
19°
25+87 8
12" G. Pole
GAGE AVE
R=75'
27+06 61
PER Pg 140
R=30
(30)
4" D.G.
1" R & Oil
14"
11'
Concrete
Pvt.
COLMAR AVE
(60)
10" T.P.
#432876H
27+30
R 82
80°
13 5
13 5
R=35
(30)
27+12 5
Pvt. Charges
Asphaltic Conc.
Pvt.
28+03 5
15" P.P.
68043 E
27+99.6
28+00
12 5
12°
32 4
29+00
12 5
11'
(40)
(70)
(30)
(10)
45" Conc. Pipe
Inlet East
3.45 from F.L.
8-13-42
19.85
S.D. M.H.
10 67
5.0'
29+79.36
Per Pg. 140
BANDINI
13 8
12°
TRUNK S.D.
Cont. Pg. 147
RETURN TO
LOS ANGELES COUNTY SURVEYOR
700 HALL OF RECORDS
Note: Any Additions or Changes on This Sheet Must be Made or Circled in Red Ink With Date and Name of Person Making Change.
Do not extend notes this side of this line

Notes Ck'd by	Survey of Bell Gardens	F.B. 7 & 8 PG. 147
Map No.	W. O. 6895 Tape No. 051 St'd 84°F.	
Office Work	Surveyed by [illegible]	
Checked	Notes Date 10-1-37	
Date	Indexed C. Johnson	

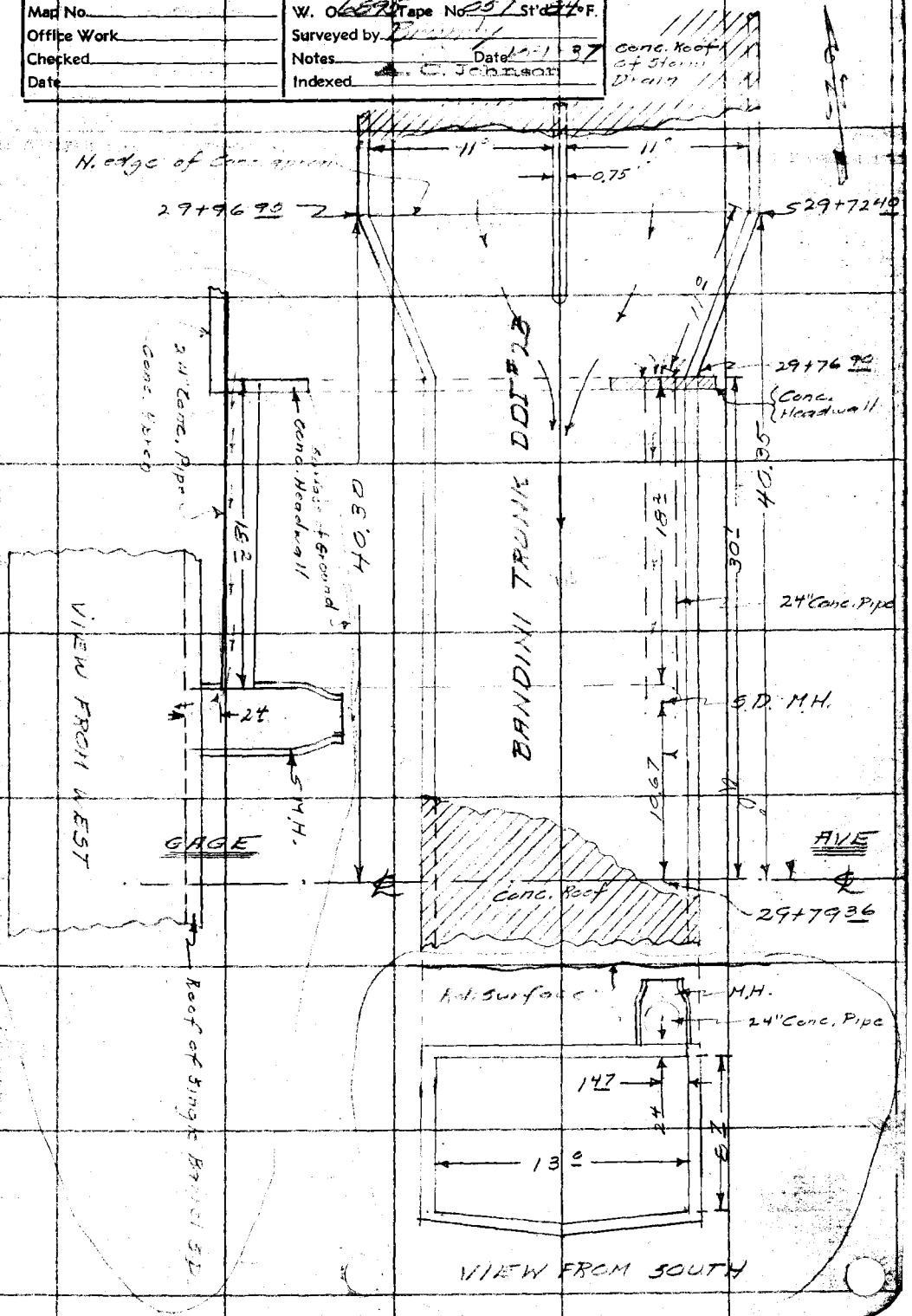

Note: Any Additions or Changes on This Sheet Must be Made or Circled in Red Ink With Date and Name of Person Making Change.

Do not extend notes this side of this line

RETURN TO
LOS ANGELES COUNTY SURVEYOR
700 HALL OF RECORDS

FORM 247 10M 11-35

F.B. 728 PG. 148

RETURN TO
LOS ANGELES COUNTY SURVEYOR
700 HALL OF RECORDS

Note: Any Additions or Changes on This Sheet Must be Made or Circled in Red Ink With Date and Name of Person Making Change.

Do not extend notes this side of this line

Profile No.	Notes Red.	Plotted	Job No.	Division No.	F. B.	Pg. 149
	Date	Date	Survey of	Bell Gardens		
X-Sec. No.	Notes Chkd.	Checked	Survey by	E.B. Notes A.M.S.	Date 1-30-37	
	Date	Date	Map No.	A. C. Johnson Indexed	Date	

NOTE: ANY ADDITIONS OR CHANGES ON THIS SHEET MUST BE MADE OR CIRCLED IN RED INK, WITH DATE AND NAME OF PERSON MAKING CHANGE

Do not extend notes this side of this line

PLEASE RETURN TO LOS ANGELES COUNTY SURVEYOR 700 HALL OF RECORDS

Form 307 5M 11-35

BELL GARDENS

JN6895

GAGE AVE.

From Trunk Sewer M.H. West of Garfield Ave. - West to Bandini Trunk D.D.I. #23

SEWER PROFILE

For Topography See Pg. 137 to Pg. 148 Incl.

G.E. Brunty
H.M. Smith
J.L. Willey
M.A. Van Dorn
N.R. Smith

ELEV.

F. S.

RECEIVED Smelser OCT 4 1937
PROGRESSED " "

H. I.

BOOK INDEXED ✓ ✓
MAP INDEXED ✓ ✓
RECORD INDEXED ✓ ✓
CARD INDEXED AET. 4-17-40

B. S.

REDUCED Smelser 1313
CHECKED Mon Roe "

STATION

Form 307 5M 11-35

PLEASE RETURN TO
LOS ANGELES COUNTY SURVEYOR
700 HALL OF RECORDS

NOTE: ANY ADDITIONS OR CHANGES ON THIS SHEET MUST BE MADE OR CIRCLED IN RED INK, WITH DATE AND NAME OF PERSON MAKING CHANGE

Do not extend notes this side of this line

STATION	B. S.	H. I.	F. S.	ELEV.		
[illegible]				134.12	[illegible] Elev. 134.121 FB 728 p 76 Gage Ave & Garfield Ave. N.W. cor. Bt. Spk. N. end conc. headwall	
[illegible]	[illegible]	138.27				
[illegible]			[illegible]	132.88		
[illegible]	4.03	136.96				
0+00			3.88	133.08	℄ Gage Ave	(For J.C. See trunk Sew. Prot. #31)
13.5 R			4.09	132.87	N. edge Pav.	
11.2 R	U.C.		[illegible]	117.20	21" [illegible] East	4.14 Rod 1.75 Dia 13.87 Ch. 19.16 / 4.13 Rod 1.75 Dia 13.10 Ch. 19.[illegible]
	"		19.73	117.18	21" [illegible] South W.	
	"		18.28	118.68	8" [illegible] In. North	4.15 Rod .67 Dia. 13.46 Ch. 18.25 / 4.15 Rod .67 Dia. 13.30 Ch. 18.62
	"		18.62	118.34	8" [illegible] West	
22' R			[illegible]	131.8	Gutter	
23' R			3.5	133.5	Tp. bk	
30' R			3.3	133.7	N.P.L.	
13.5 L			4.11	132.85	S. edge Pav.	
25 L			5.1	131.9	Gut	
2[illegible] L			3.8	133.2	Tp. bk	
30' L			3.6	133.4	S.P.L.	
[illegible]			4.3	132.7	Back Lot	
1+00			4.25	132.71	℄ Gage Ave	
13.5 R			4.45	132.51	N. edge Pav.	

F. B. 728 PG. 150 Job No. 3345 Division No. Notes Red. Plotted Profile No.
Survey of Bell [illegible] Date Date X-Sec.
Survey by [illegible] Notes [illegible] Notes Chkd. Checked Date No.
Indexed [illegible] Date Date

Form 307 5M 11-35

PLEASE RETURN TO
LOS ANGELES COUNTY SURVEYOR
700 HALL OF RECORDS

NOTE: ANY ADDITIONS OR CHANGES ON THIS SHEET MUST BE MADE OR CIRCLED IN RED INK, WITH DATE AND NAME OF PERSON MAKING CHANGE

Do not extend notes this side of this line

STATION	B. S.	H. I.	F. S.	ELEV.		
		136.96				
1+				130 9		
				132 9		
				132 8		
				132 52		
				131 7		
				132 4		
				132 7		
				132 39		
				132 20		
				131 1		
				132 6		
				132 5		
				132 22		
				131 6		
				132 5		
				132 6		
				132 06		
				131 88		
				130 9		
				132 2		

Profile No. ____ Notes Red. ____ Plotted ____ Job No. ____ Division No. ____
Date ____ Date ____ Survey of ____
X-Sec. No. ____ Notes Chkd. ____ Checked ____ Survey by ____ Notes ____ Date ____
Date ____ Date ____ Map No. ____ Indexed ____ Date ____

F. B. ____ Pg. ____

Form 307 5M 11-35

PLEASE RETURN TO
LOS ANGELES COUNTY SURVEYOR
700 HALL OF RECORDS

NOTE: ANY ADDITIONS OR CHANGES ON THIS SHEET MUST BE MADE OR CIRCLED IN RED INK, WITH DATE AND NAME OF PERSON MAKING CHANGE

Do not extend notes this side of this line

Profile No. ____ X-Sec. No. ____

Plotted ____ Date ____ Checked ____ Date ____

Notes Red. ____ Date ____ Notes Chkd. ____ Date ____

Division No. ____ Job No. ____ Notes ____ Date ____

F. B. 728 PG. 152

Survey of ____

Survey by ____

Indexed ____

STATION	B. S.	H. I.	F. S.	ELEV.		
		136.96				
3+30 R				132 2		
13.5 L				131 86		
[illegible]				131 0		
23 R				132 2		
30 L				132 4		
[illegible]				131 88		
[illegible]		136 19				
4+00				131 75		
[illegible]				131 57		
34 R				130 5		
25 R				131 7		
30 R				131 6		
[illegible]				131 55		
[illegible]				130 9		
24 L				132 0		
[illegible]				132 0		
[illegible]				130 2		
5+00				131 51		
135 R				131 37		
24 R				130 7		

Form 307 5M 11-35

PLEASE RETURN TO
LOS ANGELES COUNTY SURVEYOR
700 HALL OF RECORDS

NOTE: ANY ADDITIONS OR CHANGES ON THIS SHEET MUST BE MADE OR CIRCLED IN RED INK, WITH DATE AND NAME OF PERSON MAKING CHANGE

Do not extend notes this side of this line

STATION	B. S.	H. I.	F. S.	ELEV.		
5400		136.19				
[illegible]			[illegible]	131 6	[illegible]	
30' R			[illegible]	131 1	[illegible]	
[illegible]			[illegible]	131 32	[illegible]	
[illegible]			5.7	130 5	[illegible]	
[illegible]			4.3	131 7	[illegible]	
[illegible]			4.3	131 9	[illegible]	
[illegible]			[illegible]	129 97	[illegible]	
			[illegible]	129 51	[illegible] box	
			[illegible]	129 99	[illegible]	
[illegible]			[illegible]	130 7	40' [illegible]	
5400			[illegible]	131 ~~37~~ 39	[illegible]	
[illegible]			[illegible]	131 18	[illegible]	
[illegible]			[illegible]	130 0	[illegible]	
[illegible]			4.3	131 9	[illegible]	
[illegible]			5.6	130 6	[illegible]	
[illegible]			[illegible]	131 18	[illegible]	
[illegible]			[illegible]	130 5	[illegible]	
[illegible]			[illegible]	131 1	[illegible]	
[illegible]			4.6	131 6	[illegible]	

Profile No. ____ Notes Red. ____ Plotted ____ Job No. ____ Division No. ____ F. B. [illegible] PG. [illegible]
Date ____ Date ____ Survey of ____
X-Sec. No. ____ Notes Chkd. ____ Checked ____ Survey by ____ Notes ____ Date [illegible]
Date ____ Date ____ Map No. ____ Indexed [illegible] Date ____

Form 307 5M 11-35

PLEASE RETURN TO
LOS ANGELES COUNTY SURVEYOR
700 HALL OF RECORDS

NOTE: ANY ADDITIONS OR CHANGES ON THIS SHEET MUST BE MADE OR CIRCLED IN RED INK, WITH DATE AND NAME OF PERSON MAKING CHANGE

Do not extend notes this side of this line

STATION	B. S.	H. I.	F. S.	ELEV.		
		136.19				
Fd. B.M. [illegible]			4.80	131.39	[illegible] 131.380 Pl. 77 Gage Ave. 880' W. of Garfield Ave Bt. Spk. 1' S. of Nordyke Cone Pot S Waer Edison Tower	
T	4.80	136.19				
			4.31	131.88		
⊼	4.75	136.60				
T.P.			5.25	131.35		
	5.17	136.52				
0+65			4.2	132.3	[illegible]	
1+37			5.2	131.3	[illegible]	
1+40 S.M.H.			19.76	116.76	312.5 L. [illegible] N.E. 12.51 R 1.75 D 5.50 R 19.76. 12.55 L 1.75 D 5.54 R 19.84.	
			19.84	116.68	See Trunk Sew. Prof. #31	
T.P.			3.26	133.27		
⊼	4.93	138.20				
Fd. B.M. #H-57			4.07	134.13	B.M. #H-57 Elev. 134.121 p 76	

F. B. [illegible] PG. 154 Job No. 6895 Division No. Notes Red. Plotted Profile No.
Survey of [illegible] Date Date X-Sec.
Survey by [illegible] Notes [illegible] Notes Chkd. Checked No.
Indexed [illegible] Date Date

Form 307 5M 11-35

PLEASE RETURN TO
LOS ANGELES COUNTY SURVEYOR
700 HALL OF RECORDS

NOTE: ANY ADDITIONS OR CHANGES ON THIS SHEET MUST BE MADE OR CIRCLED IN RED INK, WITH DATE AND NAME OF PERSON MAKING CHANGE

Do not extend notes this side of this line

STATION	B. S.	H. I.	F. S.	ELEV.		
				✓	[illegible] 131.380	p 154 p 77
[illegible]				131.38		
		✓				
T	[illegible]	135.48				
[illegible]			[illegible]	131.19	[illegible] Gage [illegible]	
[illegible]			[illegible]	130.96	N edge [illegible]	
[illegible]			[illegible]	130 1	Gut.	
[illegible]			[illegible]	132 7	Tp [illegible]	
[illegible]			41	131 4	[illegible]	
[illegible]			[illegible]	131 04	[illegible]	
[illegible]			52	130 3	Gut.	
[illegible]			[illegible]	130 7	Tp [illegible]	
[illegible]			[illegible]	131 3	S PL	
[illegible]			[illegible]	130 ~~84~~	[illegible] Gage [illegible]	
[illegible]			[illegible]	130 72	[illegible]	
[illegible]			56	129.9	Gut.	
[illegible]			31	132 4	Tp [illegible]	
[illegible]			[illegible]	131 6	[illegible]	
					[illegible]	

Profile No. ____ Notes Red ____ Plotted ____ Job No. ____ Division No. ____ F. B. PG [illegible]

X-Sec. No. ____ Date ____ Notes Chkd ____ Date ____ Checked ____ Date ____ Survey of ____ Survey by ____ Map No. ____ Notes Indexed Johnson Date ____ Date ____

Form 307 5M 11-35

PLEASE RETURN TO
LOS ANGELES COUNTY SURVEYOR
700 HALL OF RECORDS

NOTE: ANY ADDITIONS OR CHANGES ON THIS SHEET MUST BE MADE OR CIRCLED IN RED INK, WITH DATE AND NAME OF PERSON MAKING CHANGE

Do not extend notes this side of this line

STATION	B. S.	H. I.	F. S.	ELEV.		
[illegible]	135.48					
13.5 L			4.77	130.76	[illegible]	
23 [illegible]			[illegible]	130.2	[illegible]	
24 [illegible]			[illegible]	131.2	[illegible]	
[illegible]			3.8	131.7	S.P.L.	
[illegible]			5.2	130.3	[illegible]	
8116 [illegible]			5.7	130.3	214' L 8" [illegible]	
[illegible]			4.75	130.73	[illegible]	
13.[illegible] R			4.94	130.54	[illegible]	
24' R			5.7	129.8		
27' R			3.7	131.6		[illegible]
40' R			4.7	130.8	N.P.L.	
13.5 L			4.93	130.55	S "	
24' L			5.8	129.7		
25' L			5.1	130.4		
40 [illegible]			4.4	131.1	S.P.L.	
B.M. #H-89			5.16	130.32	B.M. #H-89 Elev. 130.322 FB 728 p 77 Gage Ave. & Darwell Ave. & Prod. Bt. Sph 1'S of N. edge conc Pav.	

F. B. 728 PG. 156 Job No. 6895 Division No. Notes Red. Plotted Profile No.
Survey of Bell Gardens Date Date X-Sec.
Survey by [illegible] Notes Notes Chkd. Checked
Indexed A. C. Johnson Date Date No.

Form 307 5M 11-35

PLEASE RETURN TO
LOS ANGELES COUNTY SURVEYOR
700 HALL OF RECORDS

NOTE: ANY ADDITIONS OR CHANGES ON THIS SHEET MUST BE MADE OR CIRCLED IN RED INK, WITH DATE AND NAME OF PERSON MAKING CHANGE

Do not extend notes this side of this line

STATION	B. S.	H. I.	F. S.	ELEV.		
[illegible]				130.32	[illegible]	[illegible]
[illegible]	[illegible]	134.69				
[illegible]			[illegible]	130.46	[illegible]	
[illegible]			[illegible]	130.31	N. Edge Pav.	
[illegible]			[illegible]	129.0	[illegible]	
[illegible]			[illegible]	130.7	Tp [illegible]	
40 R			[illegible]	129.6	N.P.L.	
[illegible]			[illegible]	130.36	[illegible]	
[illegible]			[illegible]	129.91	Gut	
[illegible]			[illegible]	130.10	[illegible]	
[illegible]			[illegible]	129.37		
[illegible]			[illegible]	129.95		
[illegible]			[illegible]	130.36	[illegible]	
13.5 R			[illegible]	130.19	N.	
[illegible]			[illegible]	128.8	[illegible]	
[illegible]			[illegible]	130.5	Tp [illegible]	
40 R			[illegible]	129.3	[illegible]	
13.5 L			[illegible]	130.15	[illegible]	
[illegible]			[illegible]	129.4	[illegible]	
[illegible]			[illegible]	129.9	Tp [illegible]	
[illegible]			[illegible]	129.8	[illegible]	

Profile No. ____ Notes Red. ____ Plotted ____ Job No. ____ Division No. ____ F. B. PG [illegible]

X-Sec. No. ____ Date ____ Date ____ Survey of ____

Notes Chkd. ____ Checked ____ Survey by ____ Notes ____ Date ____

Date ____ Date ____ Map No. ____ Indexed Johnson Date ____

F. B. 128 PG. 158 | Job No. [illegible] | Division No. | Notes Red. | Plotted | Profile

Survey of [illegible] | Date | Date | No.

Survey by C.E. Brunty | Notes [illegible] | Notes Chkd. | Checked | X-Sec.

Indexed C. Johnson | Date | Date | Date | No.

Form 307 5M 11-35

PLEASE RETURN TO
LOS ANGELES COUNTY SURVEYOR
700 HALL OF RECORDS

NOTE: ANY ADDITIONS OR CHANGES ON THIS SHEET MUST BE MADE OR CIRCLED IN RED INK, WITH DATE AND NAME OF PERSON MAKING CHANGE

Do not extend notes this side of this line

STATION	B. S.	H. I.	F. S.	ELEV.
		134.69		
				130.15
				130.00
				128.5
				130.2
				129.2
				129.97
				129.2
				129.9
				129.4
				128.3
				130.11
				130.10
				128.5
				130.0
				129.5
				129.81
				129.0
				129.5
				130.1

Form 307 5M 11-35

PLEASE RETURN TO
LOS ANGELES COUNTY SURVEYOR
700 HALL OF RECORDS

NOTE: ANY ADDITIONS OR CHANGES ON THIS SHEET MUST BE MADE OR CIRCLED IN RED INK, WITH DATE AND NAME OF PERSON MAKING CHANGE

Do not extend notes this side of this line

STATION	B. S.	H. I.	F. S.	ELEV.		
		134.69			[illegible] 129.692 FB 728 p 63	
BM [illegible]			[illegible]	129 69	Compton Lakewood Rd. & Gage Ave. S.E. cor. Spk. Conc. Hd. Wall S end Culvert.	
—	[illegible]	134.58				
13+35			[illegible]	127 94	18' R. [illegible]	
13+52			[illegible]	127 52	18' L	
13+71			[illegible]	130 23	[illegible]	
[illegible]			[illegible]	130 00	[illegible]	
[illegible]			[illegible]	129 26	[illegible]	
[illegible]			[illegible]	128 96		
[illegible]			[illegible]	128 89		
[illegible]			[illegible]	130 14	[illegible]	
[illegible]			[illegible]	130 11	[illegible]	
[illegible]			[illegible]	128 7	[illegible]	
[illegible]			[illegible]	130 6	[illegible]	
[illegible]			[illegible]	129 7	[illegible]	
[illegible]			[illegible]	130 06	[illegible]	
[illegible]			[illegible]	129 91	[illegible]	
[illegible]			[illegible]	128 9	[illegible]	
[illegible]			[illegible]	129 8	[illegible]	
[illegible]			[illegible]	130 1	[illegible]	

Profile No. ____ Notes Red ____ Plotted ____ Job No. ____ Division No. ____

X-Sec. No. ____ Date ____ Notes Chkd ____ Date ____ Checked ____ Date ____ Survey of ____ Survey by ____ Map No. ____ Notes Indexed Johnson Date ____ Date ____

F. B. ____ PG. ____

Form 30 5M 11-35

PLEASE RETURN TO
LOS ANGELES COUNTY SURVEYOR
700 HALL OF RECORDS

NOTE: ANY ADDITIONS OR CHANGES ON THIS SHEET MUST BE MADE OR CIRCLED IN RED INK, WITH DATE AND NAME OF PERSON MAKING CHANGE

Do not extend notes this side of this line

STATION	B. S.	H. I.	F. S.	ELEV.		
[illegible]		134.58				
[illegible]			[illegible]	129.92	[illegible]	
[illegible]			[illegible]	128.7	[illegible]	
[illegible]				130.4	[illegible]	
[illegible]			[illegible]	129.2	[illegible]	
[illegible]			[illegible]	130.19	[illegible]	
[illegible]			[illegible]	130.03	[illegible]	
[illegible]			[illegible]	129.0	[illegible]	
[illegible]			[illegible]	130.8	[illegible]	
[illegible]			[illegible]	130.2	[illegible]	
[illegible]			[illegible]	130 08	[illegible]	
[illegible]			[illegible]	129 0	[illegible]	
[illegible]			[illegible]	130 6	[illegible]	
[illegible]			[illegible]	129 7	[illegible]	
[illegible]			[illegible]	130.27	[illegible]	
[illegible]			[illegible]	130 13	[illegible]	
[illegible]			[illegible]	128 6	[illegible]	
[illegible]			[illegible]	130 8	[illegible]	
[illegible]			[illegible]	130 4	[illegible]	
[illegible]			[illegible]	130 09	[illegible]	
[illegible]			[illegible]	129 2	[illegible]	

F. B. [illegible] PG. 160 | Job No. [illegible] | Division No. [illegible] | Notes Red. [illegible] | Plotted [illegible] | Profile No. [illegible]

Survey of [illegible] | Date [illegible] | Date [illegible] | X-Sec. No. [illegible]

Survey by [illegible] | Notes [illegible] | Notes Chkd. [illegible] | Checked [illegible]

Indexed [illegible] | Date [illegible] | Date [illegible]

Form 307 5M 11-35

PLEASE RETURN TO
LOS ANGELES COUNTY SURVEYOR
700 HALL OF RECORDS

NOTE: ANY ADDITIONS OR CHANGES ON THIS SHEET MUST BE MADE OR CIRCLED IN RED INK, WITH DATE AND NAME OF PERSON MAKING CHANGE

Do not extend notes this side of this line

STATION	B. S.	H. I.	F. S.	ELEV.		
		134.58				
[illegible]			[illegible]	130.8	[illegible]	
[illegible]			[illegible]	129.6	[illegible]	
			[illegible]	130 41	[illegible]	
				130 26	[illegible]	
			[illegible]	129 1	[illegible]	
			[illegible]	130.6	[illegible]	
			[illegible]	130.3	[illegible]	
				130.23	[illegible]	
				129 3	[illegible]	
				131 3		
			[illegible]	130 3	[illegible]	
				130.33		
[illegible]	[illegible]	135.23				
17+00			[illegible]	130 53	[illegible]	
13 5R			[illegible]	130 38	[illegible]	
[illegible]			60	129.2	[illegible]	
[illegible]			[illegible]	130 7	[illegible]	
[illegible]			[illegible]	130.3	[illegible]	
[illegible]			[illegible]	[illegible]	200' North	

Profile No. ____ Notes Red. ____ Plotted ____ Job No. ____ Division No. ____ F. B. ____ PG. ____

X-Sec. No. ____ Date ____ Date ____ Survey of ____

Notes Chkd. ____ Checked ____ Survey by ____ Notes ____ Date ____

Date ____ Date ____ Map No. ____ Indexed Johnson Date ____

Form 307 5M 11-35

PLEASE RETURN TO
LOS ANGELES COUNTY SURVEYOR
700 HALL OF RECORDS

NOTE: ANY ADDITIONS OR CHANGES ON THIS SHEET MUST BE MADE OR CIRCLED IN RED INK, WITH DATE AND NAME OF PERSON MAKING CHANGE

Do not extend notes this side of this line

STATION	B. S.	H. I.	F. S.	ELEV.		
19+00		135.23				
13.5 L			4.[illegible]	130.41	S. edge Pav.	
22' L			[illegible]	129.4	[illegible]	
30' L			[illegible]3	130.9	[illegible]	
[illegible]			[illegible]	130.1	S. P.L.	
[illegible]			7.1	128.1	[illegible]	
19+18			7.3	127.9	[illegible]	[illegible]
[illegible]			7.7	127.5	216' [illegible]	[illegible]
[illegible]			[illegible]	130.39		
[illegible]	4.86	135.25				
[illegible]			4.61	130.64	E. Gage Ave.	
13.5 R			[illegible]	130.48	N. edge Pav.	
[illegible]			5.[illegible]	129.4	[illegible]	
[illegible]			[illegible]	131.0	Tp bk	
[illegible]			4.2	131.1	N. P.L.	
[illegible]			[illegible]	130.49	[illegible]	
[illegible]			5.1	129.6	[illegible]	
[illegible]			[illegible]	131.3	Tp bk	
[illegible]			5.0	130.3	S. P.L.	
[illegible]			4.50	130.75	E. Gage Ave	
[illegible]			4.64	130.61	N. edge Pav	

F. B. [illegible] PG. 162 Job No. [illegible] Division No. [illegible] Notes Red. [illegible] Plotted [illegible] Profile No. [illegible]
Survey of [illegible] Date [illegible] Date [illegible] X-Sec. No. [illegible]
Survey by C. E. [illegible] Notes [illegible] Notes Chkd. [illegible] Checked [illegible]
Indexed A. C. Johnson Date [illegible] Date [illegible] Date [illegible]

Form 307 5M 11-35

PLEASE RETURN TO
LOS ANGELES COUNTY SURVEYOR
700 HALL OF RECORDS

NOTE: ANY ADDITIONS OR CHANGES ON THIS SHEET MUST BE MADE OR CIRCLED IN RED INK, WITH DATE AND NAME OF PERSON MAKING CHANGE

Do not extend notes this side of this line

STATION	B. S.	H. I.	F. S.	ELEV.		
2+00		135.25				
24				129 6		
27 R				131 5		
40 R				131 2		
				130 59		
				130 2		
				130 7		
				129 7		
				130 64		
				130 45		
14 R				129 1		
				130 8		
				130 9		
				130.49		
				129 2		
				130 0		
				129 6		
23+00				130.46		
				130 30		
14 R				129 1		
				130 2		

Profile No. ____ X-Sec. No. ____

Notes Red ____ Date ____ Notes Chkd ____ Date ____

Plotted ____ Date ____ Checked ____ Date ____

Job No. ____ Survey of ____ Survey by ____ Map No. ____

Division No. ____ Notes ____ Indexed C. Johnson Date ____ Date ____

F. B. ____ PG. ____

Form 307 5M 11-35

PLEASE RETURN TO
LOS ANGELES COUNTY SURVEYOR
700 HALL OF RECORDS

NOTE: ANY ADDITIONS OR CHANGES ON THIS SHEET MUST BE MADE OR CIRCLED IN RED INK, WITH DATE AND NAME OF PERSON MAKING CHANGE

Do not extend notes this side of this line

STATION	B. S.	H. I.	F. S.	ELEV.		
[illegible]		135 25				
[illegible]			[illegible]	130 3	[illegible]	(200' North [illegible])
13.5 L			[illegible]	130 30	[illegible]	
24 L			[illegible]	129 4	[illegible]	
[illegible]			[illegible]	129 9	[illegible]	
40 L			57	129 6	[illegible]	
[illegible]			74	127 9	[illegible]	
[illegible]			483	130 42	[illegible] - L.Pt.	
24+00			[illegible]	130 28	[illegible]	
15 R			512	130 13	N. edge [illegible]	
24 L			[illegible]	129 3	[illegible]	
[illegible] R			[illegible]	130 2	[illegible]	
[illegible]			[illegible]	130 0	N.P.L.	
			[illegible]	130 08	[illegible]	
24 L			[illegible]	129 0	[illegible]	
25 [illegible]			[illegible]	129 6	[illegible]	
[illegible]			60	129 3	[illegible]	
25+32 63	T.P.		[illegible]	130 02	[illegible] L.P.	
[illegible]	424	134.26				
25+32 63	13.5 R		443	129 83	N. edge [illegible] L.P.	
[illegible] R			59	128 4	[illegible]	

F. B. 728 PG. 164 Job No. 6895 Division No. Notes Red. Plotted Profile No.
Survey of Bell Gardens Date Date X-Sec.
Survey by [illegible] Notes 4 M.S. Notes Chkd. Checked
Indexed [illegible] Date Date No.

Form 307 5M 11-35

PLEASE RETURN TO
LOS ANGELES COUNTY SURVEYOR
700 HALL OF RECORDS

NOTE: ANY ADDITIONS OR CHANGES ON THIS SHEET MUST BE MADE OR CIRCLED IN RED INK, WITH DATE AND NAME OF PERSON MAKING CHANGE

Do not extend notes this side of this line

STATION	B. S.	H. I.	F. S.	ELEV.		
[illegible]		134.26			℄ of Gage [illegible] — L Pt.	
26 R			[illegible]	129 4	[illegible]	
40 LR			50	129 3	[illegible]	
[illegible]			[illegible]	129 91	[illegible]	
[illegible]	L		[illegible]	129 3	[illegible]	
[illegible]			[illegible]	130 0	[illegible]	
[illegible]			[illegible]	129 8	[illegible]	
[illegible]			[illegible]	129 90	[illegible]	
[illegible]			[illegible]	129 77		
[illegible]				128 6	[illegible]	
[illegible]			[illegible]	129 7	[illegible]	
[illegible]			[illegible]	129 4	[illegible]	
			[illegible]	129 73	[illegible]	
			[illegible]	128 9	[illegible]	
[illegible]			50	129 3	[illegible]	
			[illegible]	129 4		
[illegible]			[illegible]	129 71	[illegible]	
[illegible]			[illegible]	129 52	[illegible]	
[illegible]				128 8	[illegible]	
27 R			[illegible]	128 8	[illegible]	
40 R			48	128 5	[illegible]	

Profile No. [illegible] Notes Red. ____ Plotted ____ Job No. ____ Division No. ____ F. B. ____ PG. [illegible]
Date ____ Date ____ Survey of ____
X-Sec. No. ____ Notes Chkd. ____ Checked ____ Survey by ____ Notes ____ Date ____
Date ____ Date ____ Map No. ____ Indexed ____ Date ____

Form 307 5M 11-35

PLEASE RETURN TO
LOS ANGELES COUNTY SURVEYOR
700 HALL OF RECORDS

NOTE: ANY ADDITIONS OR CHANGES ON THIS SHEET MUST BE MADE OR CIRCLED IN RED INK, WITH DATE AND NAME OF PERSON MAKING CHANGE

Do not extend notes this side of this line

F. B. 8 Pg. 66 | Job No. | Division No. | Notes Red. | Plotted | Profile No.

Survey of | Date | Date | X-Sec. No.

Survey by A. C. Johnson | Notes | Notes Chkd. | Checked

Indexed | Date | Date | Date

STATION	B. S.	H. I.	F. S.	ELEV.		
[illegible]		134 26			[illegible]	
[illegible]			[illegible]	129.53	[illegible]	
[illegible]			[illegible]	128 99	[illegible]	
100 L			[illegible]	125 40		
[illegible]			[illegible]	128 01		
27+125			[illegible]	129 88	[illegible]	
[illegible]			[illegible]	130 23	"	
12 R			[illegible]	130 01	[illegible]	
21 R			[illegible]	128 8	[illegible]	
23 R			[illegible]	129 8	[illegible]	
[illegible]			[illegible]	129 7	[illegible]	
[illegible]			[illegible]	129 93	[illegible]	
[illegible]			[illegible]	128 7	[illegible]	
[illegible]			[illegible]	129 4	[illegible]	
40 L			[illegible]	130 0	[illegible]	
[illegible]			391	130 35	[illegible]	
[illegible]			[illegible]	131 17		
[illegible]	1.45	135.62				
[illegible]			[illegible]	131 38	[illegible]	
[illegible]			441	131 21	[illegible]	
[illegible]			[illegible]	129 3	[illegible]	

Form 307 5M 11-35

PLEASE RETURN TO
LOS ANGELES COUNTY SURVEYOR
700 HALL OF RECORDS

NOTE: ANY ADDITIONS OR CHANGES ON THIS SHEET MUST BE MADE OR CIRCLED IN RED INK, WITH DATE AND NAME OF PERSON MAKING CHANGE

Do not extend notes this side of this line

STATION	B. S.	H. I.	F. S.	ELEV.		
[illegible]		135.62				
[illegible] R			[illegible]	131 1	[illegible]	
35 R			[illegible]	129 7	[illegible]	
40 R			[illegible]	129 9	[illegible]	
[illegible]			[illegible]	131 11	[illegible]	
[illegible]				130 5	[illegible]	
[illegible]			[illegible]	130 6	[illegible]	
[illegible]			[illegible]	132 15	[illegible]	
[illegible]			[illegible]	132 08	" " "	4.99 [illegible] 0.1 [illegible] 5.70 [illegible] 5.14 [illegible] 8.91 [illegible]
[illegible]			18.91	116.71	F.L. [illegible]	
[illegible]			[illegible]	131 92	[illegible]	
23 R			[illegible]	130 9	[illegible]	
24 R			[illegible]	131 4	[illegible]	
30 R			[illegible]	127 82	F.L. [illegible]	
33 [illegible]			[illegible]	127 8	[illegible]	
41 [illegible]			[illegible]	129 4	[illegible]	
[illegible]			[illegible]	130 2		
[illegible]			[illegible]	131 94	Sedge [illegible]	
50 [illegible]			[illegible]	131 7		
60			47	130 9	[illegible]	
[illegible]			53	130 3		

Profile No. ____ X-Sec. No. ____

Notes Red ____ Date ____ Notes Chkd ____ Date ____

Plotted ____ Date ____ Checked ____ Date ____

Job No. ____ Survey of ____ Survey by ____ Map No. ____

Division No. ____ Notes ____ Indexed ____ Date ____ Date ____

F. B. ____ PG. ____

Form 307 5M 11-35

PLEASE RETURN TO
LOS ANGELES COUNTY SURVEYOR
700 HALL OF RECORDS

NOTE: ANY ADDITIONS OR CHANGES ON THIS SHEET MUST BE MADE OR CIRCLED IN RED INK, WITH DATE AND NAME OF PERSON MAKING CHANGE

Do not extend notes this side of this line

STATION	B. S.	H. I.	F. S.	ELEV.		
274 79±		135.62				
200'L			6 1	129 5	[illegible]	
					BM H-76. Elev. = 130.055 FB728 p65	
BM H-76			5 60	130 02	Gage Ave. 555' W. of Colman Ave.	
					Bt. Spk. 1' S. of N. edge conc. Pav.	

F. B. 728 PG. 169

Job No. 6895 Division No. Notes Red. Plotted Profile

Survey of Bell Gardens Date Date No.

Survey by Notes Notes Chkd. Checked X-Sec.

Indexed C. Johnson Date Date No.

Notes Ck'd by	Survey of Bell Gardens
Map No.	W. O. 6895 Tape No. 051 St'd 84 °F.
Office Work	Surveyed by Brunty
Checked	Notes " " Date 10-4-37
Date	Indexed

F.B. 72 Pg. 169

BELL GARDENS

JN6895

GAGE AVE (~~NORTH SIDE~~ 1-4-38)

From Eastern Ave. - East to Bandini Trunk DDI #23

TOPOGRAPHY

OE Brunty - Chief
H.M. Smith - Inst
J.L. Willey - H.Ch.
M.A. Van Doren - R.Ch.
N.R. Smith - Rd. Ch.

RECEIVED Sweeler OCT 15 1937
PROGRESSED ✓ ✓
BOOK INDEXED ✓ ✓
MAP INDEXED
RECORD INDEXED ✓ ✓
CARD INDEXED A.E.T. 4-17-40

Note: Any Additions or Changes on This Sheet Must be Made or Circled in Red Ink With Date and Name of Person Making Change

Do not extend notes this side of this line

RETURN TO
LOS ANGELES COUNTY SURVEYOR
700 HALL OF RECORDS

FORM 247 10M 11-38

F.B. 728 PG. 170

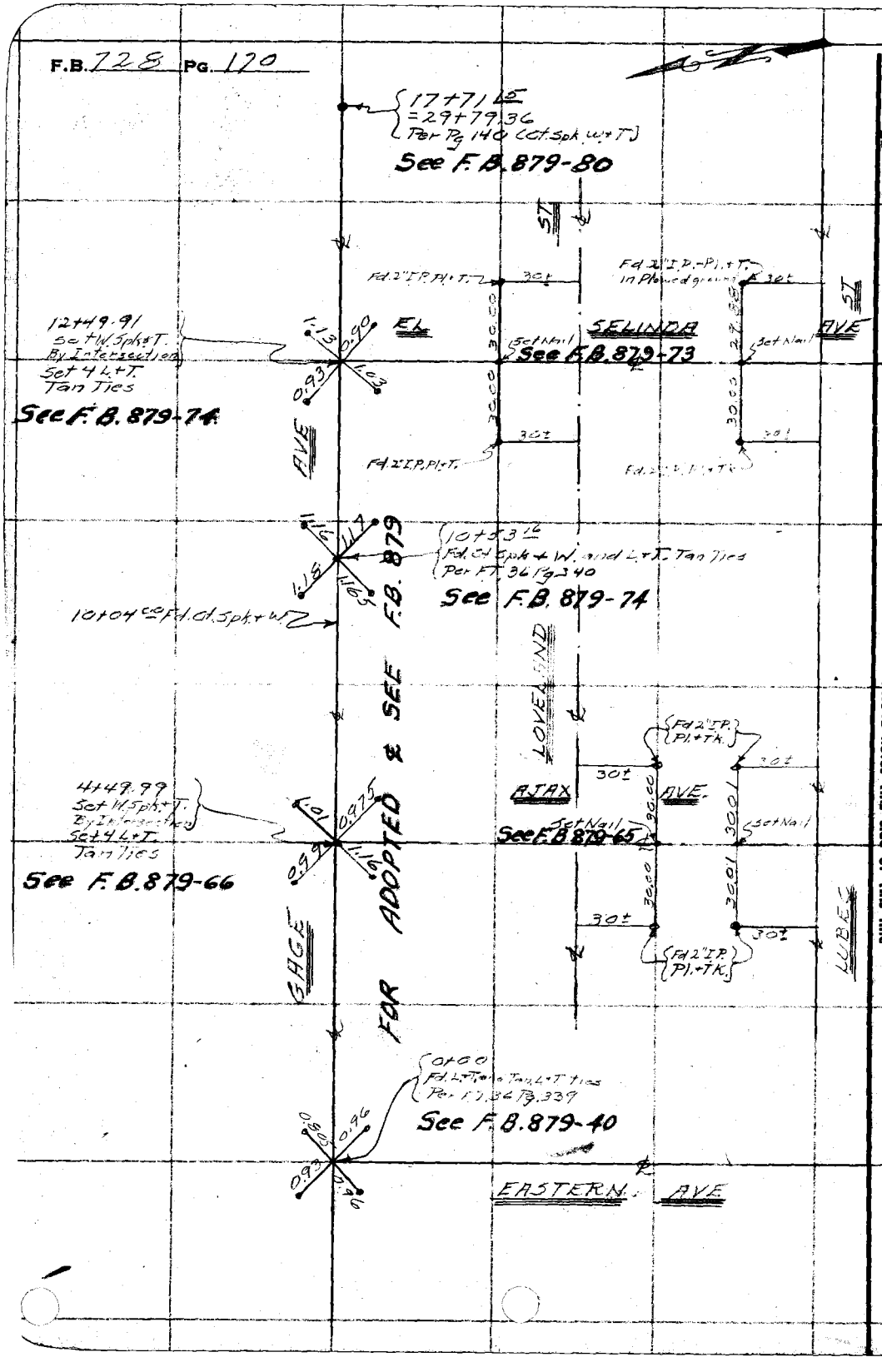

WS 36-A-5

RETURN TO
LOS ANGELES COUNTY SURVEYOR
700 HALL OF RECORDS

Note: Any Additions or Changes on This Sheet Must be Made or Circled in Red Ink With Date and Name of Person Making Change.

Do not extend notes this side of this line

Notes Ck'd by	Survey of Bell Gardens
Map No.	W. O. 6890 Tape No. 057 St'd 84 °F.
Office Work	Surveyed by Brunty
Checked	Notes Date 10-4-36
Date	Indexed A. C. Johnson

F.B. 728 Pg. 171

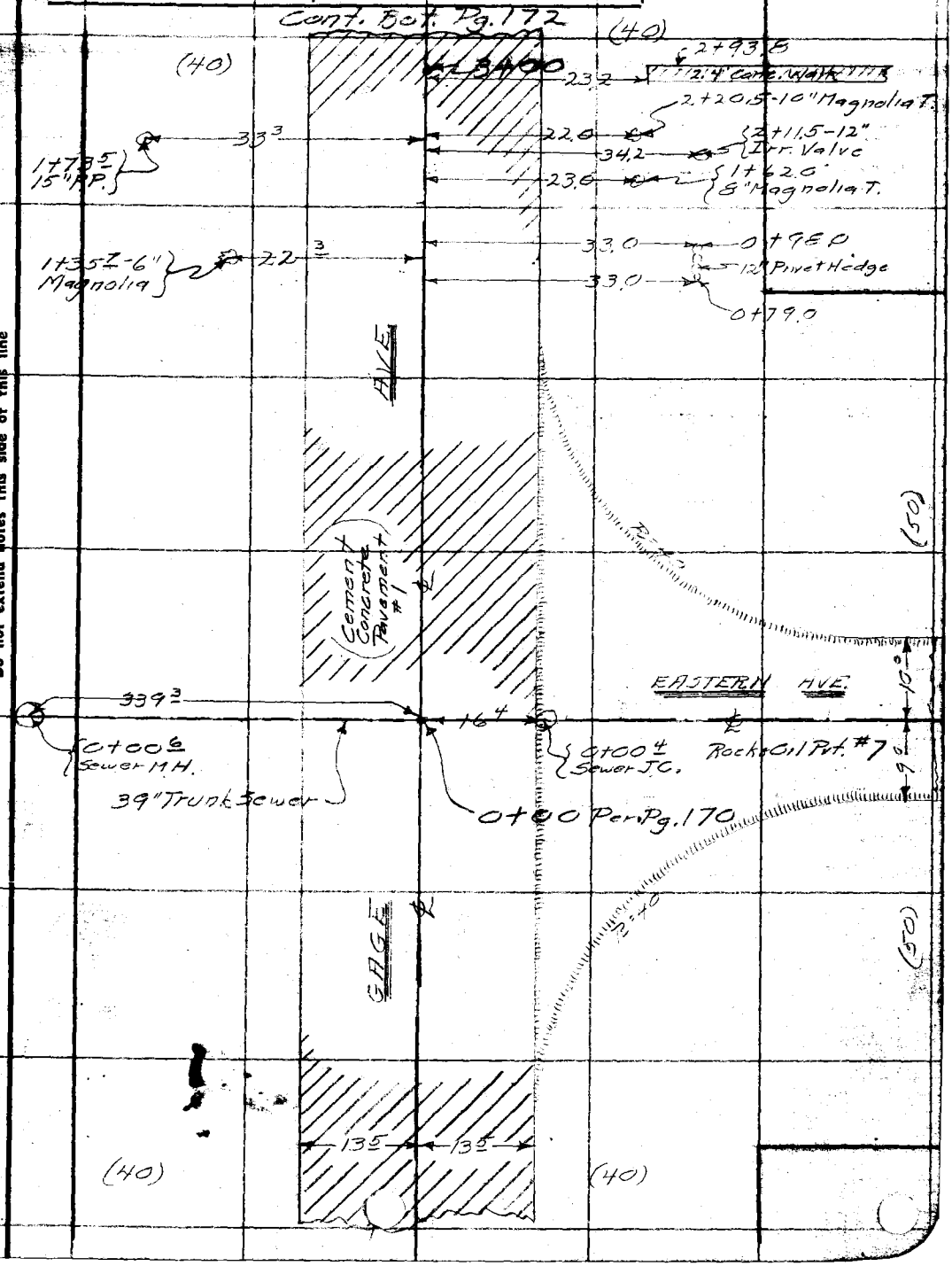

Note: Any Additions or Changes on This Sheet Must be Made or Circled in Red Ink With Date and Name of Person Making Change.

Do not extend notes this side of this line

RETURN TO
LOS ANGELES COUNTY SURVEYOR
700 HALL OF RECORDS

FORM 247 10M 11-35

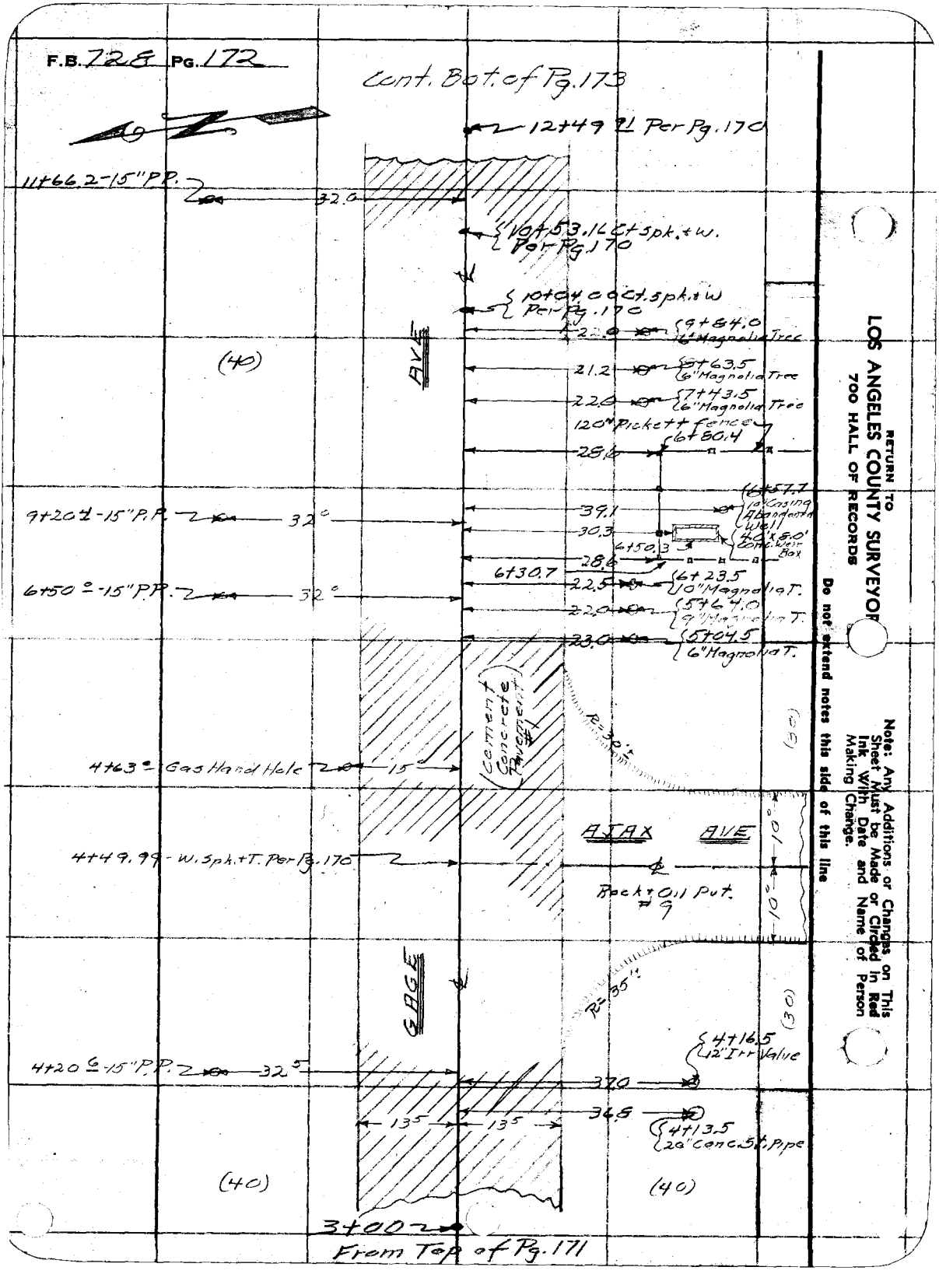
F.B. 728 Pg. 172
Cont. Bot. of Pg. 173
12+49.91 Per Pg. 170
11+66.2-15" P.P.
32.0
10+53.16 Ct. Spk. + W. Per Pg. 170
10+04.00 Ct. Spk. + W Per Pg. 170
22.0
9+84.0 6" Magnolia Tree
(40)
AVE
21.2
8+63.5 6" Magnolia Tree
22.0
7+43.5 6" Magnolia Tree
120" Pickett fence
6+80.4
28.6
6+57.7 10" Casing Abandoned Well
9+20.4-15" P.P.
32°
39.1
30.3
4.0'x8.0' Conc. Weir Box
6+50.3
28.6
6+30.7
6+50.0-15" P.P.
32°
22.5
6+23.5 10" Magnolia T.
22.0
5+64.0 9" Magnolia T.
23.0
5+04.5 6" Magnolia T.
Cement Concrete Pavement #1
R=30'±
(30)
4+63.0 Gas Hand Hole
15°
AJAX AVE
10°
4+49.99 - W. Spk. + T. Per Pg. 170
Rock + Oil Put. #9
10°
GAGE
R=35'±
(30)
4+16.5 12" Irr Valve
4+20.6-15" P.P.
32.5
37.0
36.8
13.5
13.5
4+13.5 20" Conc. St. Pipe
(40)
(40)
3+00
From Top of Pg. 171
RETURN TO
LOS ANGELES COUNTY SURVEYOR
700 HALL OF RECORDS
Do not extend notes this side of this line
Note: Any Additions or Changes on This Sheet Must be Made or Circled in Red Ink With Date and Name of Person Making Change.

Notes Ck'd by	Survey of [illegible]
Map No.	W. O. 6595 Tape No. [illegible] St'd [illegible] °F.
Office Work	Surveyed by [illegible]
Checked	Notes [illegible] Date 10-4-37
Date	Indexed [illegible]

F.B. 72[illegible] Pg. 173

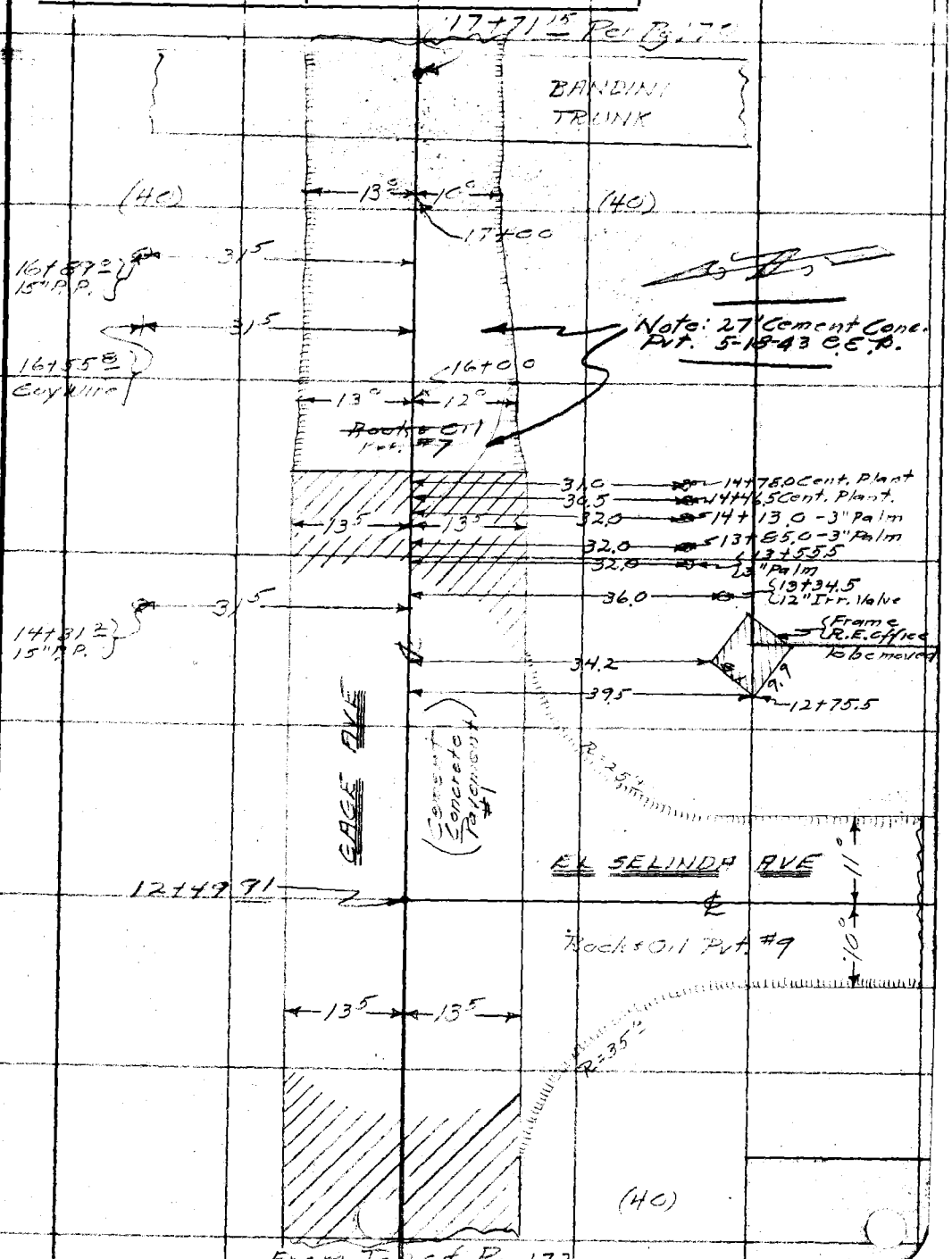

From Top of Pg. 172

Note: Any Additions or Changes on This Sheet Must be Made or Circled in Red Ink With Date and Name of Person Making Change.

Do not extend notes this side of this line

RETURN TO
LOS ANGELES COUNTY SURVEYOR
700 HALL OF RECORDS

FORM 247 10M 11-35

F.B. 728 PG. 174

RETURN TO
LOS ANGELES COUNTY SURVEYOR
700 HALL OF RECORDS

Do not extend notes this side of this line

Note: Any Additions or Changes on This Sheet Must be Made or Circled in Red Ink With Date and Name of Person Making Change.

Profile No.	Notes Red.	Plotted	Job No.	Division No.	F. B.	Pg. 175
	Date	Date	Survey of			
X-Sec. No.	Notes Chkd.	Checked	Survey by	Notes	Date	
	Date	Date	Map No.	Indexed	Date	

NOTE: ANY ADDITIONS OR CHANGES ON THIS SHEET MUST BE MADE OR CIRCLED IN RED INK, WITH DATE AND NAME OF PERSON MAKING CHANGE

Do not extend notes this side of this line

PLEASE RETURN TO
LOS ANGELES COUNTY SURVEYOR
700 HALL OF RECORDS

Form 307 5M 11-35

ELEV.	
F. S.	RECEIVED Smelan OCT 15 1937
	PROGRESSED ✓ ✓
	~~BOOK INDEXED~~ ✓ ✓
H. I.	MAP INDEXED
	RECORD INDEXED ✓
	CARD INDEXED A. E. T. 4-17-40
B. S.	REDUCED
	CHECKED R. C. Kincaid 11-17-37
STATION	

Form 307 5M 11-35

PLEASE RETURN TO
LOS ANGELES COUNTY SURVEYOR
700 HALL OF RECORDS

NOTE: ANY ADDITIONS OR CHANGES ON THIS SHEET MUST BE MADE OR CIRCLED IN RED INK, WITH DATE AND NAME OF PERSON MAKING CHANGE

Do not extend notes this side of this line

STATION	B. S.	H. I.	F. S.	ELEV.		
						✓622
				6.2	BM-H-6 Elev. 129 ~~[illegible]~~ FB. 728 P6	
BM H-6				129 ~~[illegible]~~	Gage Ave and Eastern Ave.	
π	4.72	134 ~~[illegible]~~ 34				
0+00			462	129 ~~[illegible]~~ 72	℄ Int & Gage - Eastern Ave	
"			478	129 ~~[illegible]~~ 56	3 LN edge Pav	
			54	12[illegible] ~~[illegible]~~ 9	24 L [illegible]	
			43	13[illegible] ~~[illegible]~~ 8	25 L [illegible] bk	
			53	12[illegible] ~~[illegible]~~ 0	40 L N. P.L.	
			48	12[illegible] ~~[illegible]~~ 5	200 L	
			478	129 ~~[illegible]~~ 56	13.5 R 5 edge Pav. ℄ Eastern Ave	
"			505	12[illegible] ~~[illegible]~~ 29	40 R [illegible]	" " "
"			533	12[illegible] ~~[illegible]~~ 3	100 R	" " "
			532	12[illegible] ~~[illegible]~~ 2	200 R	" " "
0+00 4			2342	11[illegible] ~~[illegible]~~ 2	[illegible] R [illegible] J.C. 39" In N — 15.40 C / 3.25 D / 4.77 R / 23.42 — 15.42 C / 3.25 D / 4.79 R / 23.46	
			2346	11[illegible] ~~[illegible]~~ 08	39" Out S.	
			2[illegible]37	112.97	8" Stub W. — 15.94 C / [illegible] R / 4.76 / [illegible] — 15.28 C / 4.78 R / 22.06	
			2006	11[illegible] ~~[illegible]~~ 28	(Conc. [illegible]) 13" Dia. E (Top [illegible])	
0+00 5			2296	11[illegible] ~~[illegible]~~ 28	339.3 L S.M.H. 39" In N — 15.27 C / 3.25 D / 4.44 R / 22.96 — 15.28 C / 3.25 D / 4.42 R / 22.15	
			2295	111 ~~[illegible]~~ 37	39 Out S.	

For Profile on South side of Gage Ave. See Pages 253-255

F. B. 728 Pg. 176 Job No. [illegible] Division No. [illegible] Notes Red. [illegible] Plotted [illegible] Profile No. [illegible]
Survey of [illegible] Date [illegible] Date [illegible] X-Sec. No. [illegible]
Survey by [illegible] Notes HMS Notes Chkd. [illegible] Checked [illegible]
Indexed [illegible] Date [illegible] Date [illegible] Date [illegible]

Form 307 5M 11-35

PLEASE RETURN TO
LOS ANGELES COUNTY SURVEYOR
700 HALL OF RECORDS

NOTE: ANY ADDITIONS OR CHANGES ON THIS SHEET MUST BE MADE OR CIRCLED IN RED INK, WITH DATE AND NAME OF PERSON MAKING CHANGE

Do not extend notes this side of this line

STATION	B. S.	H. I.	F. S.	ELEV.		
		134 34				
[illegible]			[illegible]	129 65	[illegible]	
			463	129 71	[illegible]	
			[illegible]	129 6	[illegible]	
			[illegible]	129 8	[illegible]	
			5.6	129 7	[illegible]	
[illegible]			[illegible]	129 78	[illegible]	
			470	129 64	[illegible]	
			[illegible]	129 8	[illegible]	
			[illegible]	130 3	[illegible]	
			39	130 4	[illegible]	
			[illegible]	129 54		
	4 91	134 53				
3 100			277	129 66	[illegible]	
			5 00	129 63	[illegible]	
			[illegible]	129 6	[illegible]	
			[illegible]	129 8	[illegible]	
			[illegible]	129 3	[illegible]	
[illegible]			[illegible]	129 73	[illegible]	
			[illegible]	129 61	[illegible]	
			[illegible]	129 7	[illegible]	

Profile No. ____ Notes Red ____ Plotted ____ Job No. ____ Division No. ____

X-Sec. No. ____ Date ____ Date ____ Date ____ Survey of ____

Notes Chkd. ____ Checked ____ Survey by ____ Notes ____ Date ____

Date ____ Date ____ Map No. ____ Indexed ____ Date ____

F. B. ____ PG. ____

Form 307 5M 11-35

PLEASE RETURN TO
LOS ANGELES COUNTY SURVEYOR
700 HALL OF RECORDS

NOTE: ANY ADDITIONS OR CHANGES ON THIS SHEET MUST BE MADE OR CIRCLED IN RED INK, WITH DATE AND NAME OF PERSON MAKING CHANGE

Do not extend notes this side of this line

STATION	B. S.	H. I.	F. S.	ELEV.		
[illegible]		134.53				
			4 2	13[illegible]3	[illegible]	
"			4 2	130 3	[illegible]	
4149 [illegible]			[illegible]	12[illegible]82	℄ Gage Ave and [illegible] Ave	
"			4 84	12[illegible]69	13.5 R [illegible]	"
"			5 24	12[illegible]29	[illegible]	"
"			5 57	12896	[illegible]	
"			[illegible]	12[illegible]57	[illegible]	
"			4 84	12[illegible]69	[illegible] L [illegible]	
"			6 2	12[illegible]3	21 L [illegible]	
"			3 8	13[illegible]7	2[illegible] L Tp bk	
"			5 0	12[illegible]5	[illegible] L V.R.L.	
					[illegible]	
[illegible]			4 65	12[illegible]88	℄ Gage Ave.	
"			4 78	12975	13 5 L [illegible]	
"			5 2	12[illegible]3	[illegible]	
"			4 1	13[illegible]4	[illegible] L Tp bk	
"			5 0	12[illegible]5	[illegible] L V.R.L.	
6100			4 52	13[illegible]01	℄ Gage Ave	
"			4 71	129 82	13.5 L [illegible]	
"			5 5	129 0	21 L Gat	

F. B. 728 PG. 178 Job No. 6895 Division No. Notes Red. Plotted Profile
Survey of Bell Gardens Date Date No.
Survey by C.R. Brunty Notes H.M.S. Notes Chkd. Checked X-Sec.
Indexed [illegible] Date Date No.

Form 307 5M 11-35

PLEASE RETURN TO
LOS ANGELES COUNTY SURVEYOR
700 HALL OF RECORDS

NOTE: ANY ADDITIONS OR CHANGES ON THIS SHEET MUST BE MADE OR CIRCLED IN RED INK, WITH DATE AND NAME OF PERSON MAKING CHANGE

Do not extend notes this side of this line

STATION	B. S.	H. I.	F. S.	ELEV.		
[illegible]		134 53				
			[illegible]	130 3	[illegible]	
			[illegible]	129 8	40 L [illegible]	
[illegible]			[illegible]	129 89		
[illegible]	5 14	135 53				
7+00			[illegible]	130 15	℄ Gage Ave	
"			[illegible]	129 98	13.5 L Nedge Pad	
"			62	128 8	22 L Gat	
"			48	130 2	24 L Top bk	
"			57	129 3	40 L N.P.L.	
8+00			474	130 29	℄ Gage Ave.	
			[illegible]	130 02	13.5 L Nedge Pad	
			61	128 9	22 L Gat	
"			50	130 0	24 L Tp bk	
"			57	129 3	40 L N.P.L.	
9+00			457	130 46	℄ Gage Ave	
			[illegible]	130 26	13.5 L Nedge Pad	
			59	129 1	22 L Gat	
			[illegible]	130 1	24 L Tp bk	
			56	129 4	40 L N.P.L	

Profile No. ____ Notes Red. ____ Plotted ____ Job No. ____ Division No. ____ F. B. ____ PG. ____

X-Sec. No. ____ Date ____ Date ____ Survey of ____

Notes Chkd. ____ Checked ____ Survey by ____ Notes ____ Date [illegible]

Date ____ Date ____ Map No. ____ Indexed Johnson Date ____

Form 307 5M 11-35

PLEASE RETURN TO
LOS ANGELES COUNTY SURVEYOR
700 HALL OF RECORDS

NOTE: ANY ADDITIONS OR CHANGES ON THIS SHEET MUST BE MADE OR CIRCLED IN RED INK, WITH DATE AND NAME OF PERSON MAKING CHANGE

Do not extend notes this side of this line

STATION	B. S.	H. I.	F. S.	ELEV.		
		135 03.				
10+00			4 50	13[illegible] 53	℄ Gage Ave.	
			4 68	130 35	13.5 L N edge Pav.	
			[illegible]	12[illegible] 0	21 L Gut	
			47	13[illegible] 3	24 L Tp bk	
			56	129 4	40 L [illegible]	
11+00			4 39	[illegible] 64	℄ Gage Ave	
"			4 55	13[illegible] 48	13.5 L N. edge Pav.	
"			57	[illegible] 3	22 L Gut.	
"			45	13[illegible] 5	24 L Tp bk	
"			49	13[illegible] 1	40 L N.P.L	
12+00			4 42	13[illegible] 61	℄ Gage Ave.	
"			4 56	13[illegible] 47	13.5 L N edge Pav.	
"			5 8	12[illegible] 2	21 L Gut.	
			42	13[illegible] 8	23 L Tp bk	
			41	13[illegible] 3	40 L N.P.L.	
					B.M. H-77 Elev. 130.456 F.B. 728 P.65	
B.M. # H-77			4 60	130 43	Gage Ave and El Selinda Ave	
					Bt spk 1 So. N edge Pav. & Prod.	

F. B. 728 PG. 180
Job No. 6195 Division No. Notes Red. Plotted Profile No.
Survey of Bell Gardens Date Date X-Sec.
Survey by [illegible] Notes [illegible] Notes Chkd. Checked Date No.
Indexed [illegible] Date Date

Form 307 5M 11-35

PLEASE RETURN TO
LOS ANGELES COUNTY SURVEYOR
700 HALL OF RECORDS

NOTE: ANY ADDITIONS OR CHANGES ON THIS SHEET MUST BE MADE OR CIRCLED IN RED INK, WITH DATE AND NAME OF PERSON MAKING CHANGE

Do not extend notes this side of this line

STATION	B. S.	H. I.	F. S.	ELEV.		
B.M. [illegible]				130 43	B.M. H-77 (See Preceding Page)	
T	[illegible]	135 01				
12+49			[illegible]	130 56	[illegible] El. Selma [illegible]	
			4[illegible]	130 42	13.5 R Sedge Pan	
			[illegible]	129 91	[illegible] S.P.L.	
			[illegible]18	129 23	100 R	
			617	128 [illegible]4	200 R	
			4[illegible]0	130 41	13.5 L N Sedge Pan	
			[illegible]	129 1	[illegible] L Gut	
			46	130 4	23 L Tp bk	
			45	130 5	[illegible] L N.P.L.	
					200' North - [illegible]	
13+00			450	130 51	℄ Sedge Ave.	
			465	130 36	13.5 L N Sedge Pan	
			58	129 2	[illegible] L Gut	
			52	129 8	2[illegible] L Tp bk	
			45	130 5	40 L N.P.L.	
14+00			460	130 41	℄ Sedge Ave.	
			476	130 25	13.5 L N Sedge Pan	
			57	129 3	22 L Gut	
			47	130 3	24 L Tp bk	
			42	130 3	40 L N.P.L.	

Profile No. ____ Notes Red. ____ Plotted ____ Job No. ____ Division No. ____ F. B. ____ PG. 181

X-Sec. No. ____ Date ____ Date ____ Survey of ____

Notes Chkd. ____ Checked ____ Survey by ____ Notes ____ Date ____

Date ____ Date ____ Map No. ____ Indexed Johnson Date ____

Form 307 5M 11-35

PLEASE RETURN TO
LOS ANGELES COUNTY SURVEYOR
700 HALL OF RECORDS

NOTE: ANY ADDITIONS OR CHANGES ON THIS SHEET MUST BE MADE OR CIRCLED IN RED INK, WITH DATE AND NAME OF PERSON MAKING CHANGE

Do not extend notes this side of this line

STATION	B. S.	H. I.	F. S.	ELEV.	
		1350.1			
15+00			4.16	13[illegible].25	℄ Gage Ave
"			3.00	13[illegible].[illegible]1	13.5' L Nedge Pav
"			5.1	12[illegible]	[illegible]
"			4.4	13[illegible]	24' L Tp. Bk
"			4[illegible]	13[illegible]	40' L N.P.L
15+38			4.71	13[illegible].30	E[illegible]
16+00			4.47	13[illegible].54	℄ Gage Ave
			4.78	13[illegible].23	13' L Nedge Pav
			5.4	12[illegible].6	22' L Gut
			4.1	130.9	24' L Tp. Bk
			4.2	13[illegible].8	40' L N.P.L
16+75			3.97	131.04	℄ Gage Ave [illegible]
17+00			3.51	[illegible]0	
"			3.78	131.23	12' L N. edge Pav.
"			4.5	130.5	22' L Gut.
"			4.1	130.9	24' L Tp. Bk.
"			4.2	130.8	40' L N.P.L.
17+25			3.04	131.97	℄ Gage Ave. (break in grade)
17+71.15			2.93	132.08	" " "
			3.17	131.84	12' L N. edge Pav.
17+			4.31	130.70	L Top Conc. H.W.
			8.07	126.94	L F.L. 24" Conc. Pipe
			5.2	129.8	40' L N.P.L. (200' North - higher)
B.M. # H76			4.98	130.03	B.M. # H76 El. 130.055 F.B. 728 p.65 Gage Ave. 550' W. Colmar Ave. Bt. Spk. 1' So. N. edge P[illegible]

Pages 183-184 omitted

F.B. 728 PG. 182 Job No. 6895 Division No. Notes Red. Plotted Profile No.
Survey of Bo. 11 Gardens Date Date X-Sec.
Survey by C. E. Bunty Notes H.M. Smith Notes Chkd. Checked No.
Indexed C. Jackson Date Date Date

Notes Ck'd by	Survey of Bell Gardens
Map No.	W. O. 6895 Tape No. 657 St'd 34°F.
Office Work	Surveyed by Brunty
Checked	Notes " Date 10-5-37
Date	Indexed A. C. Johnson

F.B. 726 Pg. 185

BELL GARDENS

JN6895

GAGE AVE

~~NORTH SIDE~~

1-3-38

From Eastern Ave. - West to Los Angeles River

TOPOGRAPHY

G.E. Brunty
H.M. Smith
J.L. Willey
M.H. Van Doren

RECEIVED Snelson OCT 15 1937
PROGRESSED ✓
BOOK INDEXED ✓
MAP INDEXED
RECORD INDEXED ✓
CARD INDEXED A.E.T. 4-17-40

Note: Any Additions or Changes on This Sheet Must be Made or Circled in Red Ink With Date and Name of Person Making Change.

Do not extend notes this side of this line

RETURN TO
LOS ANGELES COUNTY SURVEYOR
700 HALL OF RECORDS

FORM 247 10M 11-35

F.B. 728 PG. 186

WS 36-A-5

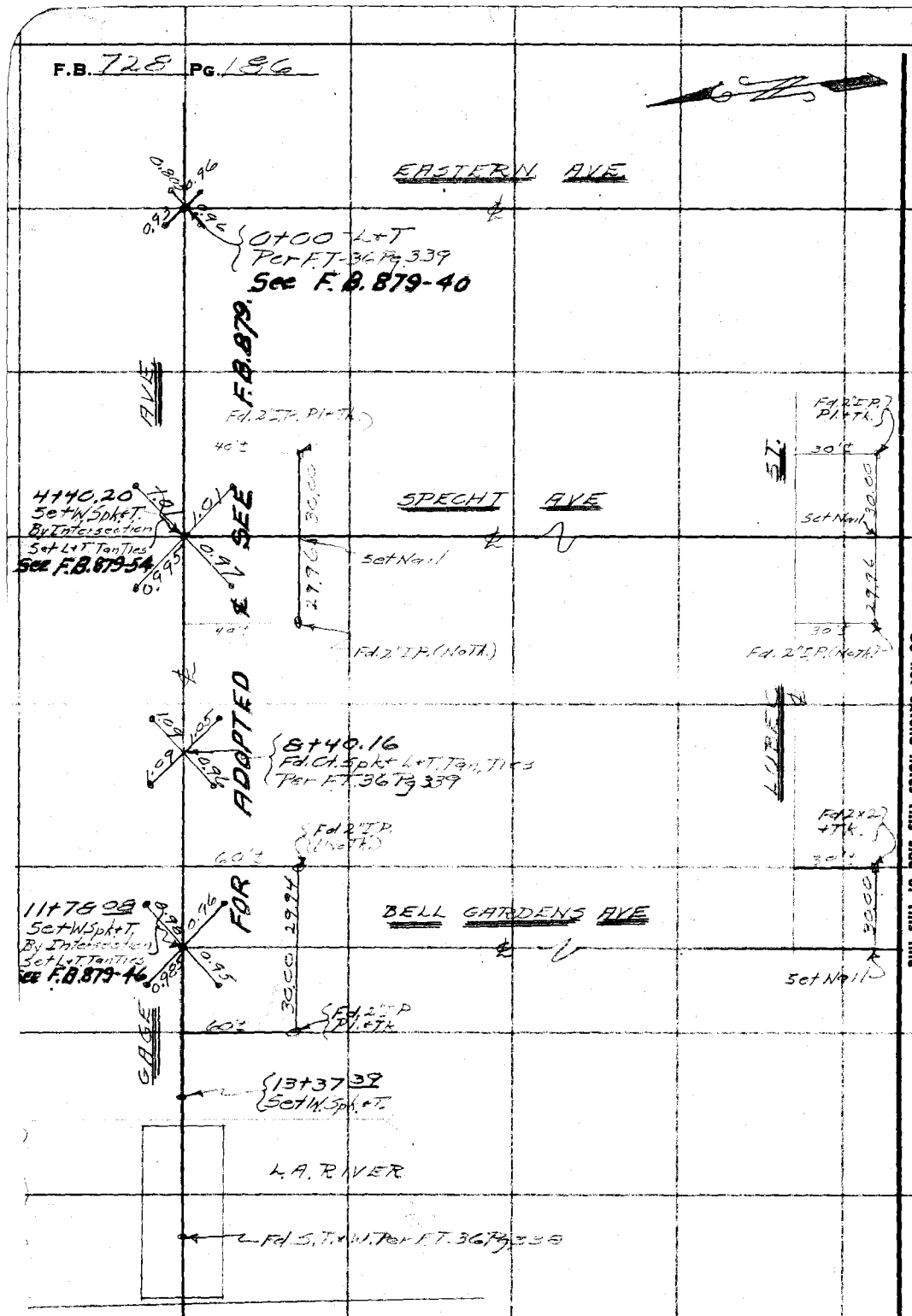

RETURN TO
LOS ANGELES COUNTY SURVEYOR
700 HALL OF RECORDS

Note: Any Additions or Changes on This Sheet Must be Made or Circled in Red Ink With Date and Name of Person Making Change.

Do not extend notes this side of this line

Notes Ck'd by	Survey of Bell Gardens
Map No.	W. O. 6895 Tape No. 057 St'd 84° F.
Office Work	Surveyed by Brunty
Checked	Notes " Date 10-5-37
Date	Indexed A. C. Johnson

F.B. 728 PG. 187

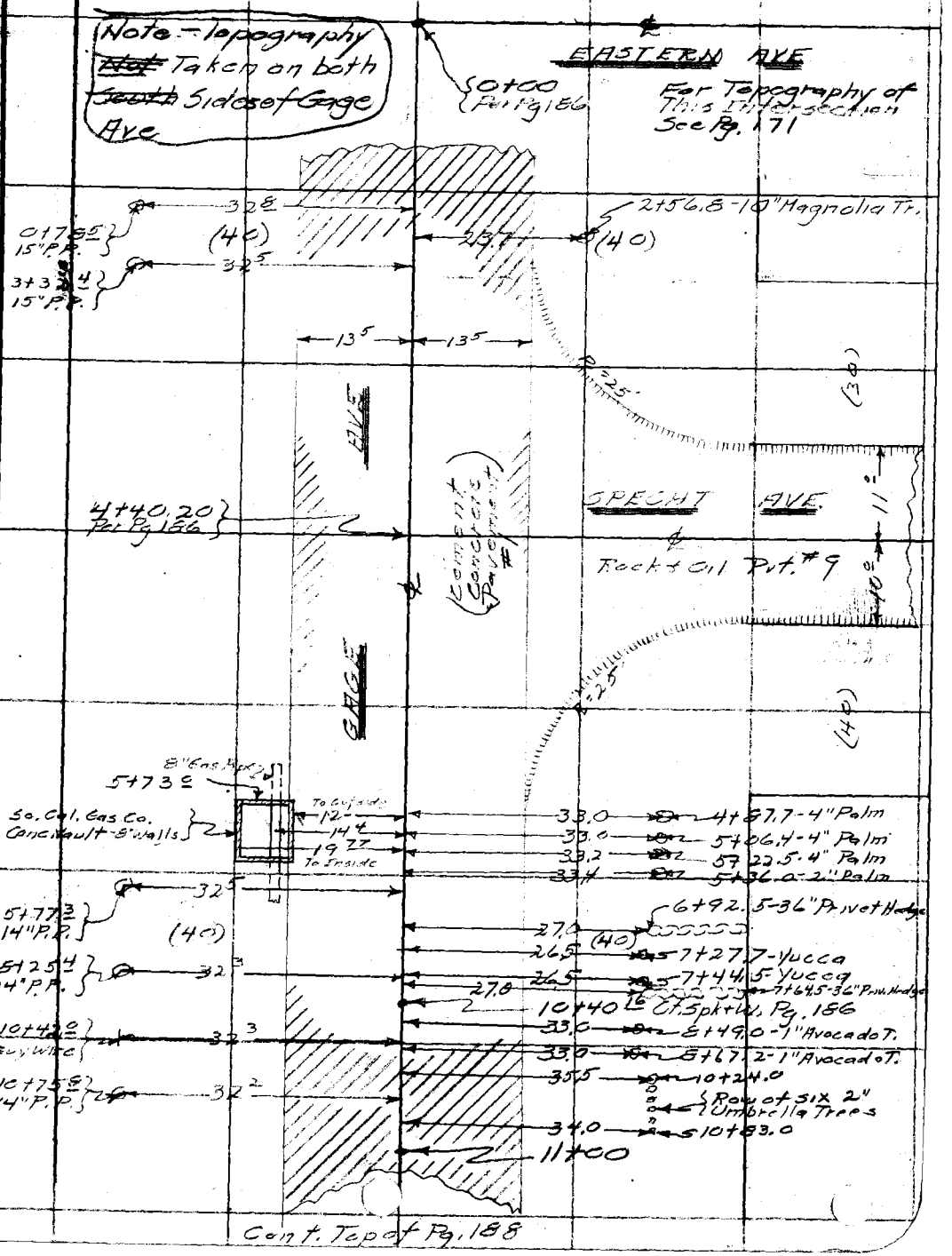

Cont. Top of Pg. 188

Note: Any Additions or Changes on This Sheet Must be Made or Circled in Red Ink With Date and Name of Person Making Change.

Do not extend notes this side of this line

RETURN TO
LOS ANGELES COUNTY SURVEYOR
700 HALL OF RECORDS

FORM 247 10M 11-35

From Bot. of Pg. 187

F.B. 728 Pg. 188

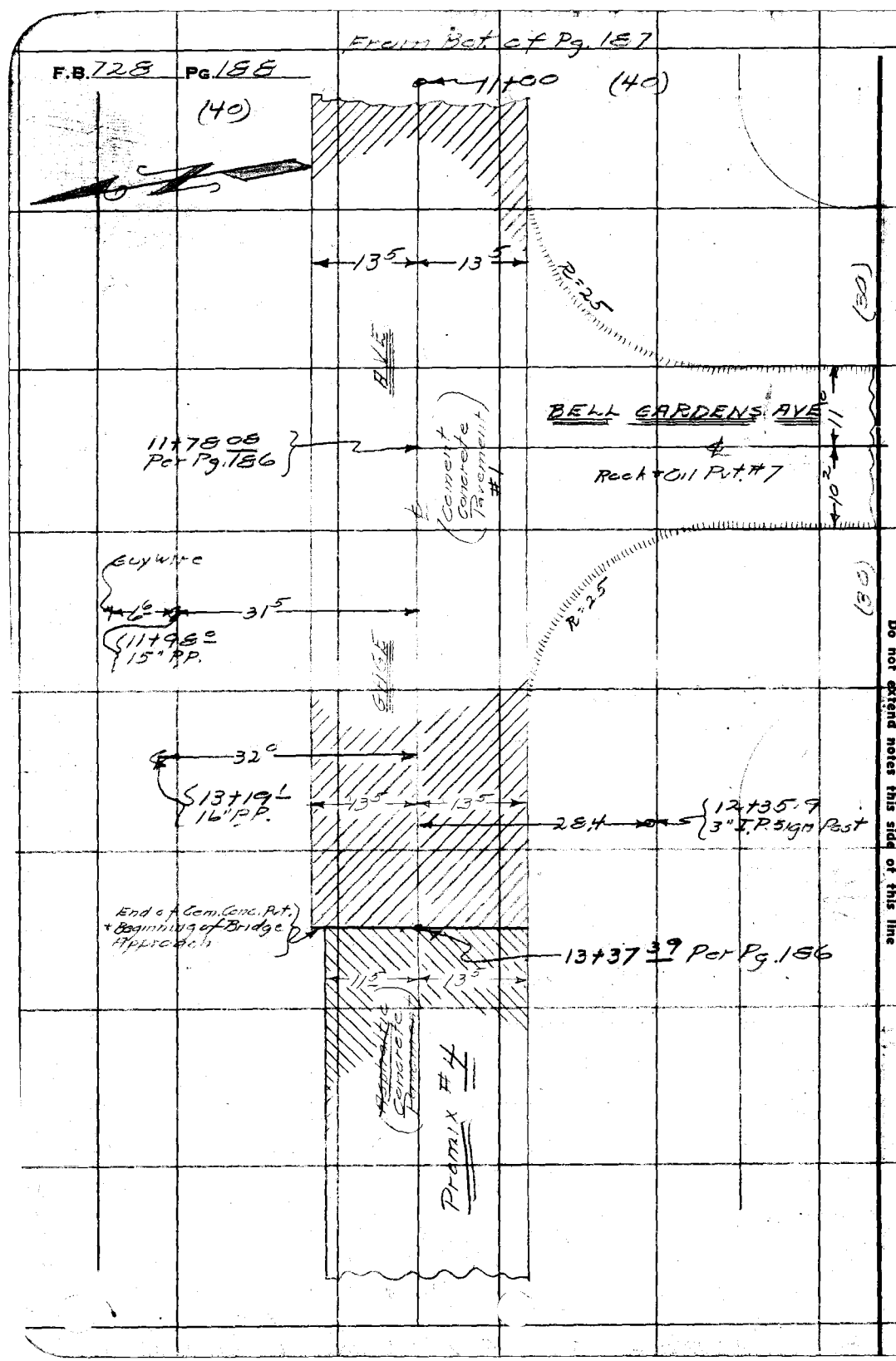

RETURN TO
LOS ANGELES COUNTY SURVEYOR
700 HALL OF RECORDS

Note: Any Additions or Changes on This Sheet Must be Made or Circled in Red Ink With Date and Name of Person Making Change.

Do not extend notes this side of this line

Profile No.	Notes Red.	Plotted	Job No.	Division No.	F. B.	Pg. 189
	Date	Date	Survey of			
X-Sec. No.	Notes Chkd.	Checked	Survey by	Notes	Date	
	Date	Date	Map No.	Indexed	Date	

[illegible]

[illegible]

[illegible] ([illegible])

— [illegible] EASTERN AVE WEST TO LOS ANGELES RIVER.

SEWER [illegible]

[illegible]

[illegible]

[illegible]

[illegible]

[illegible]

ELEV.

F. S.

RECEIVED Smelser 10-15-37

PROGRESSED ✓

H. I.

BOOK INDEXED ✓

MAP INDEXED

RECORD INDEXED ✓

CARD INDEXED A.E.T. 4-17-40

B. S.

[illegible] 11-16-37

STATION

NOTE: ANY ADDITIONS OR CHANGES ON THIS SHEET MUST BE MADE OR CIRCLED IN RED INK, WITH DATE AND NAME OF PERSON MAKING CHANGE

Do not extend notes this side of this line

PLEASE RETURN TO
LOS ANGELES COUNTY SURVEYOR
700 HALL OF RECORDS

Form 307 5M 11-35

Form 307 5M 11-35

PLEASE RETURN TO
LOS ANGELES COUNTY SURVEYOR
700 HALL OF RECORDS

NOTE: ANY ADDITIONS OR CHANGES ON THIS SHEET MUST BE MADE OR CIRCLED IN RED INK, WITH DATE AND NAME OF PERSON MAKING CHANGE

Do not extend notes this side of this line

STATION	B. S.	H. I.	F. S.	ELEV.	
B.M. [illegible]				129.62	B.M. H-6 Elev 129.622 F.B. [illegible] P6 Gage Ave & Eastern Ave. St spk 1' So. Nedge Pav. & Pred
	479	134.41			For 39" Trunk Sewer Elev. See Pg. 176
0+00			[illegible]	12[illegible].73	℄ Int Gage [illegible]
			[illegible]	12[illegible].58	13.5 R Nedge Pav.
			[illegible]	12[illegible].9	22 R Gut
			44	13[illegible].0	29 R Tp[illegible]
			[illegible]	12[illegible].0	40 R [illegible]
			[illegible]	12[illegible].58	[illegible]
			[illegible]	129.22	[illegible] L [illegible]
			510	121.31	[illegible] L
			[illegible]	128.86	[illegible] 70' L
1+00			[illegible]	12[illegible].94	℄ Gage Ave
			464	12[illegible].77	13.5 R Nedge Pav.
			[illegible]	12[illegible].5	22 R Gut
			479	12[illegible].5	24' [illegible]
			54	12[illegible].0	[illegible]
2+00			497	13[illegible].4	℄ Gage Ave
			451	12[illegible].[illegible]	13.5 R Nedge pav.
			58	128.6	22 R Gut

For Profile on South side of Gage Ave. See Pages 249-251

F. B. [illegible] PG. 190 Job No. [illegible] Division No. [illegible] Notes Red. Plotted Profile No.
Survey of [illegible] Date Date X-Sec.
Survey by [illegible] Notes Notes Chkd. Checked No.
Indexed [illegible] Date Date

Form 307 5M 11-35

PLEASE RETURN TO
LOS ANGELES COUNTY SURVEYOR
700 HALL OF RECORDS

NOTE: ANY ADDITIONS OR CHANGES ON THIS SHEET MUST BE MADE OR CIRCLED IN RED INK, WITH DATE AND NAME OF PERSON MAKING CHANGE

Do not extend notes this side of this line

STATION	B. S.	H. I.	F. S.	ELEV.		
[illegible]		13481				
			[illegible]	1309	[illegible]	
			[illegible]	1303	[illegible]	
[illegible]			445	1303 3		
[illegible]	4[illegible]	13487				
[illegible]			[illegible]	1303 7	[illegible]	
			[illegible]	1302 7	[illegible]	
			[illegible]	1292	[illegible]	
			[illegible]	1306	[illegible]	
			[illegible]	1305	[illegible]	
					200' North [illegible]	
			[illegible]35	1304 9	[illegible] Ave	
			[illegible]	1302 6	[illegible]	
			[illegible]	1291	[illegible]	
			[illegible]	130[illegible]	[illegible]	
			[illegible]	130[illegible]	[illegible]	
10+00			[illegible]	130[illegible]	[illegible] Ave	
			[illegible]	1301 7	13.5R [illegible]	
			[illegible]	1290	22'R Gate	
			[illegible]	130[illegible]	24'R Tp [illegible]	
			[illegible]	[illegible]	40'R NPL	

Profile No. ____ Notes Red ____ Plotted ____ Job No. ____ Division No. ____ F. B. [illegible] PG 193

Date ____ Date ____ Survey of ____

X-Sec. No. ____ Notes Chkd ____ Checked ____ Survey by ____ Notes ____ Date ____

Date ____ Date ____ Map No. ____ Indexed ____ Date ____

Form 307 5M 11-35

PLEASE RETURN TO
LOS ANGELES COUNTY SURVEYOR
700 HALL OF RECORDS

NOTE: ANY ADDITIONS OR CHANGES ON THIS SHEET MUST BE MADE OR CIRCLED IN RED INK, WITH DATE AND NAME OF PERSON MAKING CHANGE

Do not extend notes this side of this line

STATION	B. S.	H. I.	F. S.	ELEV.	
		134.87			
11+00			[illegible]	13[illegible] 2[illegible]	[illegible] Gage [illegible]
"			[illegible]	13[illegible] 12	[illegible] N [illegible]
"			[illegible]	12[illegible] 2	[illegible]
			42	13[illegible] 7	[illegible] Tp [illegible]
			[illegible]	13[illegible] 0	[illegible]
[illegible]			[illegible]	13[illegible] 20	[illegible] Int. Gage [illegible]
			4[illegible]	130 04	13[illegible] R N [illegible]
			[illegible]	[illegible] 1	23 R [illegible]
			[illegible]	130 2	24 R Tp bk.
			[illegible]	13[illegible] 7	[illegible] R [illegible]
			[illegible]	12[illegible] [illegible]	[illegible]
			[illegible]	12[illegible] [illegible]	21 [illegible]
			[illegible]	13[illegible] 57	[illegible]
			[illegible]	13[illegible] 44	[illegible]
			[illegible]	13[illegible] 4[illegible]	[illegible]
12+00			4[illegible]	13[illegible] [illegible]	[illegible] Gage [illegible]
12+75			460	13[illegible] [illegible]	[illegible]
			[illegible]	[illegible] 1[illegible]	135 R N.
			4[illegible]	13[illegible] 1	23' R Gut
"			46	13[illegible] 3	24' R Tp bk
			40	13[illegible] 1	40' R NPL

F. B. [illegible] PG. 194
Job No. 6895 Division No. ____ Notes Red. ____ Plotted ____ Profile ____
Survey of [illegible] Date ____ Date ____ No. ____
Survey by [illegible] Notes [illegible] Notes Chkd. ____ Checked ____ X-Sec. ____
Indexed [illegible] Date ____ Date ____ No. ____

Form 307 5M 11-35

PLEASE RETURN TO
LOS ANGELES COUNTY SURVEYOR
700 HALL OF RECORDS

NOTE: ANY ADDITIONS OR CHANGES ON THIS SHEET MUST BE MADE OR CIRCLED IN RED INK, WITH DATE AND NAME OF PERSON MAKING CHANGE

Do not extend notes this side of this line

STATION	B. S.	H. I.	F. S.	ELEV.		
[illegible]		134 41				
			[illegible]	129 7	24 R [illegible]	
			[illegible]	129 5	[illegible] R [illegible]	
3+00			[illegible]	130 15	[illegible]	
			[illegible]	129 96	13.5 [illegible]	
			[illegible]	128 8	[illegible]	
			[illegible]	130 3	24 R [illegible]	
			[illegible]	129 6	[illegible]	
			[illegible]	130 22	[illegible]	
			[illegible]	130 06	[illegible]	
			[illegible]	128 9	[illegible]	
			[illegible]	[illegible]	[illegible]	
			[illegible]	[illegible]	[illegible]	
[illegible]			[illegible]	130 09		
[illegible]	472	134 81				
[illegible]			[illegible]	[illegible]	[illegible]	
			[illegible]	[illegible]	[illegible]	
			58	[illegible]	23 [illegible]	
			[illegible]	[illegible]	24 [illegible]	
			[illegible]	[illegible]	[illegible]	
					200 [illegible]	

Profile No. ____ Notes Red. ____ Plotted ____ Job No. ____ Division No. ____ F. B. ____ PG 191

X-Sec. No. ____ Date ____ Date ____ Survey of ____

Notes Chkd. ____ Checked ____ Survey by ____ Notes ____ Date ____

Date ____ Date ____ Map No. ____ Indexed ____ Date ____

Form 307 5M 11-35

PLEASE RETURN TO
LOS ANGELES COUNTY SURVEYOR
700 HALL OF RECORDS

NOTE: ANY ADDITIONS OR CHANGES ON THIS SHEET MUST BE MADE OR CIRCLED IN RED INK, WITH DATE AND NAME OF PERSON MAKING CHANGE

Do not extend notes this side of this line

STATION	B. S.	H. I.	F. S.	ELEV.		
[illegible]		13481				
[illegible]			[illegible]	13[illegible]	13.5 L [illegible]	[illegible]
			4.66	130.15	20 L S.P.L.	" "
			[illegible]	129.81	[illegible]	
			[illegible]	129.61	[illegible]	
[illegible]			4.5[illegible]	13[illegible].31	[illegible]	
			4.[illegible]	13[illegible].11	13.5 L [illegible]	
			[illegible]	12[illegible]	22 R [illegible]	
			4.1	13[illegible].7	[illegible]	
			[illegible]	13[illegible].1	[illegible]	
[illegible]			[illegible]	12[illegible].34	14.4 R [illegible]	
			[illegible]	12[illegible].36	15.2 R [illegible]	
			[illegible]	12[illegible].98	15 R [illegible]	
[illegible]			[illegible]	13[illegible].45	[illegible]	
"			[illegible]	13[illegible].23	13.5 R [illegible]	
			[illegible]	12[illegible].3	22 R [illegible]	
			4.1	13[illegible].7	[illegible]	
			4.6	13[illegible].2	[illegible]	
7100			[illegible]	13[illegible].55	[illegible]	
			[illegible]	130.35	[illegible]	
			[illegible]	12[illegible].1	[illegible]	

F. B. [illegible] PG. 192 Job No. [illegible] Division No. [illegible] Notes Red. [illegible] Plotted [illegible] Profile No. [illegible]
Survey of [illegible] Date [illegible] Date [illegible] X-Sec. No. [illegible]
Survey by [illegible] Notes [illegible] Notes Chkd. [illegible] Checked [illegible]
Indexed [illegible] Date [illegible] Date [illegible] Date [illegible]

Form 307 5M 11-35

PLEASE RETURN TO
LOS ANGELES COUNTY SURVEYOR
700 HALL OF RECORDS

NOTE: ANY ADDITIONS OR CHANGES ON THIS SHEET MUST BE MADE OR CIRCLED IN RED INK, WITH DATE AND NAME OF PERSON MAKING CHANGE

Do not extend notes this side of this line

STATION	B. S.	H. I.	F. S.	ELEV.		
		3487				
[illegible]			[illegible]	130 60	[illegible]	
[illegible]			[illegible]	131 33		[illegible]
			[illegible]	131 20	[illegible] Nedge [illegible]	
			[illegible]	132 4	24 [illegible]	
			44	130 5	40 R [illegible]	
			[illegible]	130 1	[illegible]	
			[illegible]	131 3	[illegible]	
					B.M. H-4 Elev. 130.055 F.B. 128 [illegible]	
B.M. H-4			480	130 07	Gage Ave and Bell Gardens Ave	
					Bt spk 1'50 Nedge [illegible] Bell Gardens Ave [illegible]	

Profile No. ____ Notes Red. ____ Plotted ____ Job No. [illegible] Division No. ____ F. B. [illegible] PG. 195

X-Sec. No. ____ Date ____ Date ____ Survey of [illegible]

Notes Chkd. ____ Checked ____ Survey by [illegible] Notes ____ Date ____

Date ____ Date ____ Map No. ____ Indexed ____ Date ____

F. B. 728 PG. 196 | Job No. 6895 | Division No. | Notes Red. | Plotted | Profile

Survey of Bell Gardens | Date | Date | No.

Survey by C.E. Bunity | Notes H.M.S. | Notes Chkd. | Checked | X-Sec.

Indexed | Date | Date | Date | No.

Form 307 5M 11-35

PLEASE RETURN TO
LOS ANGELES COUNTY SURVEYOR
700 HALL OF RECORDS

NOTE: ANY ADDITIONS OR CHANGES ON THIS SHEET MUST BE MADE OR CIRCLED IN RED INK, WITH DATE AND NAME OF PERSON MAKING CHANGE

Do not extend notes this side of this line

STATION	B. S.	H. I.	F. S.	ELEV.

Notes Ck'd by	Survey of Bell Gardens
Map No.	W. O. 6595 Tape No. 007 St'd 51°F.
Office Work	Surveyed by Brundy
Checked	Notes Date 10-6-37
Date	Indexed

F.B. 766 PG. 197

BELL GARDENS

JN 6595

LUBEC ST

From Eastern Ave to Bell Gardens Ave

TOPOGRAPHY

C E Brundy
H M Smith
J L Willey
M A Van Deren
N R Smith

RECEIVED Snelson OCT 15 1937
PROGRESSED ✓
BOOK INDEXED ✓
MAP INDEXED —
RECORD INDEXED ✓
CARD INDEXED A. E. T. 4-17-40

Note: Any Additions or Changes on This Sheet Must be Made or Circled in Red Ink With Date and Name of Person Making Change!

Do not extend notes this side of this line

RETURN TO
LOS ANGELES COUNTY SURVEYOR
700 HALL OF RECORDS

FORM 247 10M 11-38

F.B. 728 PG. 198



W.S. 36-A-5

RETURN TO
LOS ANGELES COUNTY SURVEYOR
700 HALL OF RECORDS

Do not extend notes this side of this line

Note: Any Additions or Changes on This Sheet Must be Made or Circled in Red Ink With Date and Name of Person Making Change.

Notes Ck'd by	Survey of Bell Gardens
Map No.	W. O 6895 Tape No 057 St'd 84°F.
Office Work	Surveyed by Brunty
Checked	Notes " Date 10-6-37
Date	Indexed A. C. Johnson

F.B. 728 PG. 199

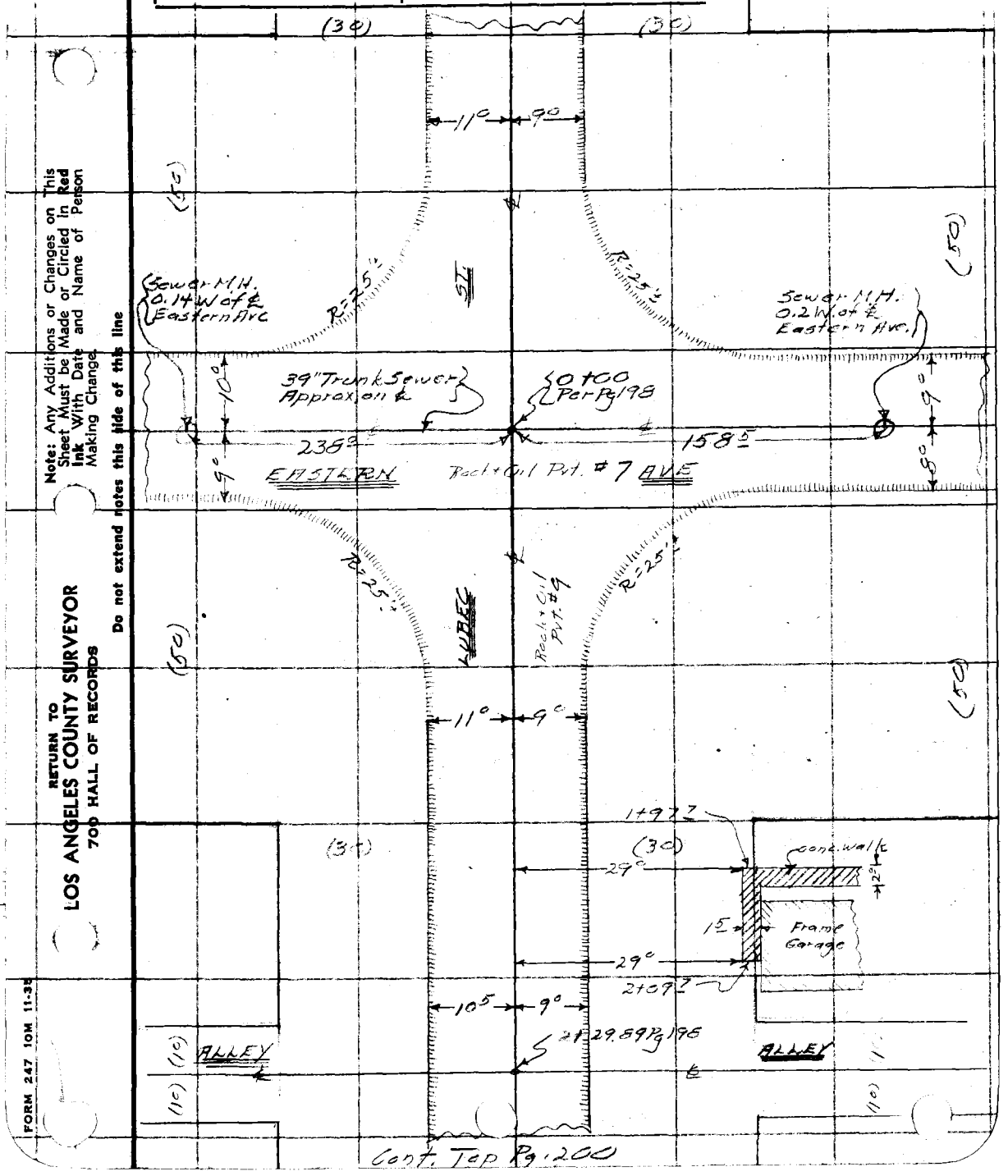

Note: Any Additions or Changes on This Sheet Must be Made or Circled in Red Ink With Date and Name of Person Making Change.

Do not extend notes this side of this line

RETURN TO
LOS ANGELES COUNTY SURVEYOR
700 HALL OF RECORDS

FORM 247 10M 11-35

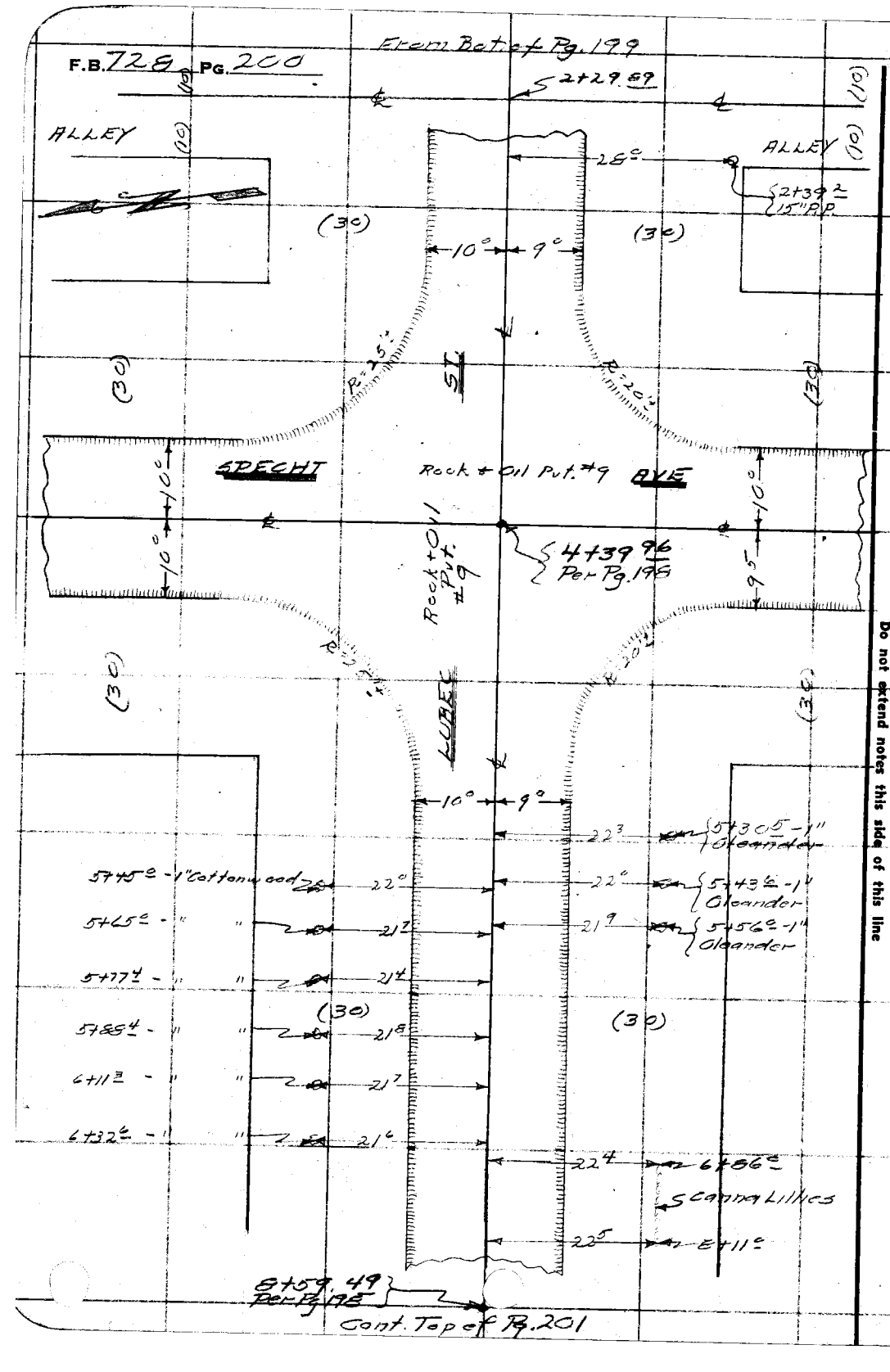

RETURN TO
LOS ANGELES COUNTY SURVEYOR
700 HALL OF RECORDS

Do not extend notes this side of this line

Note: Any Additions or Changes on This Sheet Must be Made or Circled in Red Ink With Date and Name of Person Making Change.

Notes Ck'd by	Survey of Bell Gardens
Map No.	W. O. 6895 Tape No. 857 St'd 84 °F.
Office Work	Surveyed by Brunty
Checked	Notes " Date 10-6-37
Date	Indexed A. C. Johnson

F.B. 728 Pg. 201

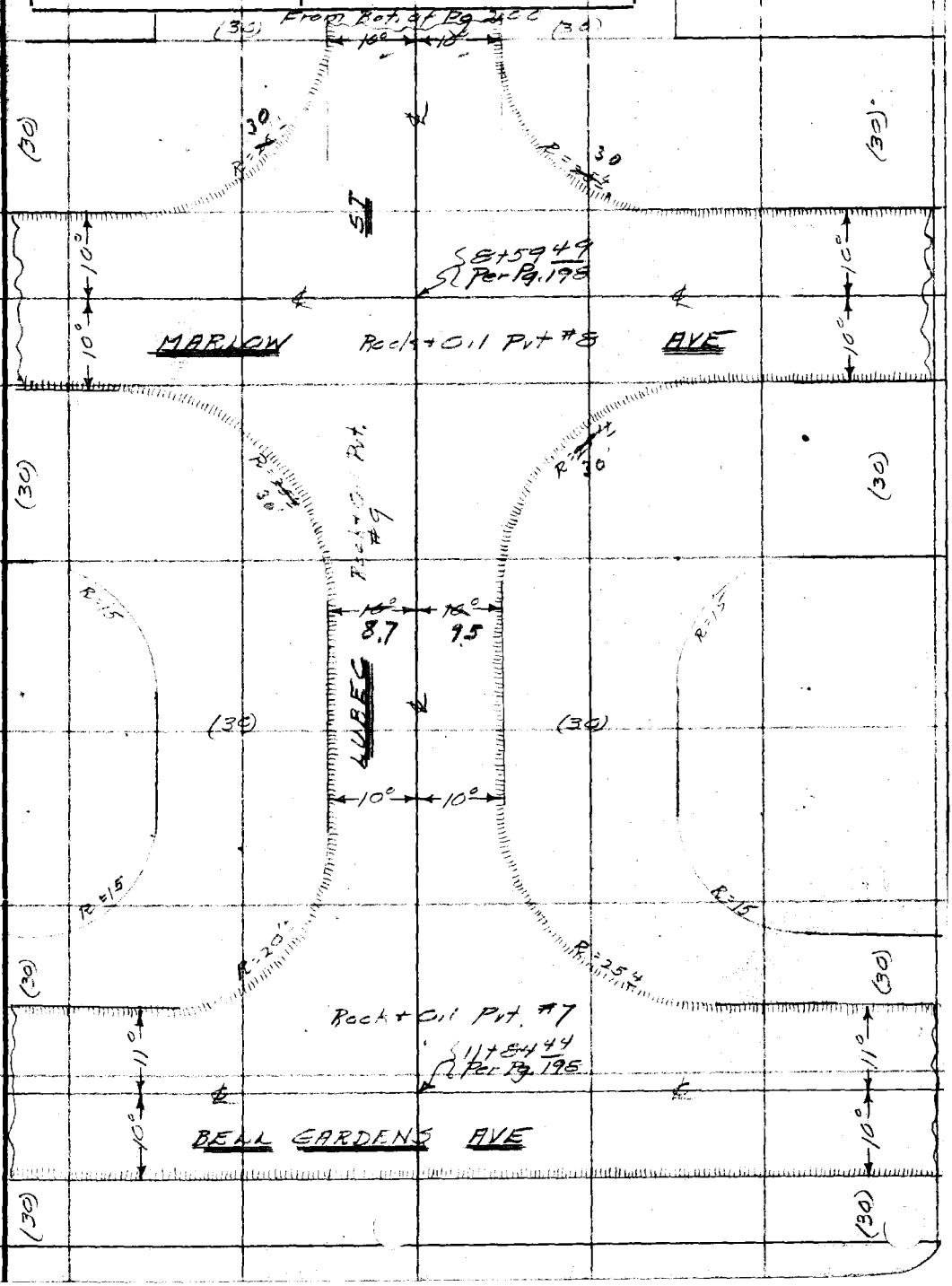

Note: Any Additions or Changes on This Sheet Must be Made or Circled in Red Ink With Date and Name of Person Making Change.

Do not extend notes this side of this line

RETURN TO
LOS ANGELES COUNTY SURVEYOR
700 HALL OF RECORDS

FORM 247 10M 11-35

RETURN TO
LOS ANGELES COUNTY SURVEYOR
700 HALL OF RECORDS

Note: Any Additions or Changes on This Sheet Must be Made or Circled in **Red Ink** With Date and Name of Person Making Change.

Do not extend notes this side of this line

F.B. 728 PG. 202

Profile No.	Notes Red.	Plotted	Job No.	Division No.	F. B.	Pg.
	Date	Date	Survey of	[illegible]		
X-Sec. No.	Notes Chkd.	Checked	Survey by	Notes	Date	
	Date	Date	Map No.	Indexed	Date	

NOTE: ANY ADDITIONS OR CHANGES ON THIS SHEET MUST BE MADE OR CIRCLED IN RED INK, WITH DATE AND NAME OF PERSON MAKING CHANGE

Do not extend notes this side of this line

PLEASE RETURN TO
LOS ANGELES COUNTY SURVEYOR
700 HALL OF RECORDS

Form 307 5M 11-35

[illegible]

[illegible]

[illegible]

— [illegible] Eastern Ave West to Bell [illegible]

SEWER PROFILE

[illegible] — Chief

[illegible] — Inst.

[illegible] Alley — [illegible]

[illegible] — [illegible]

N. R. [illegible] — [illegible] Ch.

ELEV.

F. S.

RECEIVED Smelser OCT 15 1937

PROGRESSED ✓

H. I.

BOOK INDEXED ✓

MAP INDEXED —

RECORD INDEXED ✓

CARD INDEXED A. E. T. 4-17-40

B. S.

REDUCED

CHECKED [illegible] 11-16-37

STATION

Form 307 5M 11-35

PLEASE RETURN TO
LOS ANGELES COUNTY SURVEYOR
700 HALL OF RECORDS

NOTE: ANY ADDITIONS OR CHANGES ON THIS SHEET MUST BE MADE OR CIRCLED IN RED INK, WITH DATE AND NAME OF PERSON MAKING CHANGE

Do not extend notes this side of this line

STATION	B. S.	H. I.	F. S.	ELEV.		
					Elev 12.4 365 F.B. 728 P 7	
SMH				12[illegible] 37.	Eastern Ave 230' No. Lubec St	
	3.54	129.91			Square N.E Quadrant MH Rim & St	
0+00			[illegible]	12[illegible] 24	& Int. Eastern Ave and Lubec Ave.	
			140	12[illegible] 40	39' R. N. Curb	& Eastern Ave
			340	12[illegible] 01	11[illegible]	" " "
			[illegible] 62	12[illegible] 37	39' L S. P.L.	" " "
			[illegible] 55	12[illegible] 38	100'	
0+00 ℄			245	12[illegible] 46	158 ℄ L. S.M.H. 39' IN, N	1357 1359 / 325 325 / 323 323 / 1.75. 2147.
			2147	07.24	39' Out S.	
0+00 ℄			[illegible] 64	10[illegible] 07	238' R S.M.H. 39' In N	1404 1407 / 325 325 / 323 323
			[illegible] 11	10[illegible] 84	39' Out S.	2.[illegible] 84. 2087.
1+00			342	12[illegible] 17	℄ Lubec Ave.	
			[illegible] 4	12[illegible] 77	10' R N edge Pav.	
			47	12[illegible] 2	20' R Gut.	
			37	12[illegible] 2	22' R Up Lip	
			3[illegible]	12[illegible] 2	30' R N.P.L.	
			411	12[illegible] 00	12' L Edge Pav.	
			47	12[illegible] 2	20' L Gut.	
			40	12[illegible] 1	23' L Tank	
			36	12[illegible] 3	30' L S.P.L.	

F. B. 728 PG. 204 | Job No. 4895 Division No. 4 | Profile No. | X-Sec. No.

Survey of C.E. Bounty Notes 4 MS | Plotted | Notes Red. | Notes Chkd.

Survey by C. Thompson | Date | Date | Date | Checked | Date

Indexed | Date | Date | Date

Form 307 5M 11-35

PLEASE RETURN TO
LOS ANGELES COUNTY SURVEYOR
700 HALL OF RECORDS

NOTE: ANY ADDITIONS OR CHANGES ON THIS SHEET MUST BE MADE OR CIRCLED IN RED INK, WITH DATE AND NAME OF PERSON MAKING CHANGE

Do not extend notes this side of this line

STATION	B. S.	H. I.	F. S.	ELEV.		
		129 91				
[illegible]			[illegible]	125 95		
	[illegible]	130 96				
[illegible]			[illegible]	[illegible]	[illegible]	
			[illegible]	[illegible]	10 R Hedge [illegible]	
			56	125 4	[illegible]	
			[illegible]	1260	[illegible] Tp bk	
			45	1265	[illegible]	
			[illegible]	[illegible]	[illegible]	
			[illegible]	[illegible]	[illegible]	
			49	[illegible]	[illegible] Tp bk	
			[illegible]	[illegible]	[illegible]	
			[illegible]	[illegible]	[illegible] Too [illegible]	
[illegible]			[illegible]	[illegible]	Int [illegible]	
"			[illegible]	[illegible]	10 R [illegible]	
"			[illegible]	125 3	20 R [illegible]	
"			[illegible]	126 2	[illegible] Tp bk	
"			[illegible]	1263	[illegible]	
"			[illegible]	[illegible]	[illegible]	
"			[illegible]	[illegible]	[illegible]	
"			[illegible]	125 3	[illegible]	

Profile No. ____ Notes Red. ____ Plotted ____ Job No. [illegible] Division No. ____ F. B. [illegible] PG. [illegible]
Date ____ Date ____ Survey of [illegible]
X-Sec. No. ____ Notes Chkd. ____ Checked ____ Survey by [illegible] Notes [illegible] Date [illegible]
Date ____ Date ____ Map No. ____ Indexed ____ Date ____

F. B. 728 PG. 206 | Job No. 6895 | Division No. | Notes Red. | Plotted | Profile

Survey of Bell Gardens | Date | Date | No.

Survey by C.F. Bunty | Notes H.M.S. | Notes Chkd. | Checked | X-Sec.

Indexed A. C. Johnson | Date | Date | Date | No.

Form 307 5M 11-35

PLEASE RETURN TO
LOS ANGELES COUNTY SURVEYOR
700 HALL OF RECORDS

NOTE: ANY ADDITIONS OR CHANGES ON THIS SHEET MUST BE MADE OR CIRCLED IN RED INK, WITH DATE AND NAME OF PERSON MAKING CHANGE

Do not extend notes this side of this line

STATION	B. S.	H. I.	F. S.	ELEV.
		130.96		

Form 307 5M 11-35

PLEASE RETURN TO
LOS ANGELES COUNTY SURVEYOR
700 HALL OF RECORDS

NOTE: ANY ADDITIONS OR CHANGES ON THIS SHEET MUST BE MADE OR CIRCLED IN RED INK, WITH DATE AND NAME OF PERSON MAKING CHANGE

Do not extend notes this side of this line

STATION	B. S.	H. I.	F. S.	ELEV.		
		130 96				
[illegible]	[illegible]	130 67		125 51		
[illegible]			[illegible]	125 37	[illegible]	[illegible]
[illegible]			[illegible]	125 31	[illegible]	[illegible]
			[illegible]	125 87	30'R	[illegible]
			439	125 28	[illegible]	[illegible]
			[illegible]	125 70	[illegible]	[illegible]
			453	125 84	[illegible]	[illegible]
[illegible]			521	125 [illegible]	[illegible]	[illegible]
[illegible]			[illegible]	125 9[illegible]		
			[illegible]	125 92	[illegible]	
			[illegible]	125 4	[illegible]	
			[illegible]	126 5	[illegible]	
			[illegible]	126 7	[illegible]	
			[illegible]	125 8[illegible]	[illegible]	
			52	125 5	[illegible]	
			[illegible]	126 3	[illegible]	
			[illegible]	126 2	[illegible]	
[illegible]			[illegible]	126 24	[illegible]	
			[illegible]	126 13	[illegible]	
			[illegible]	125 [illegible]	[illegible]	

Profile No. ____ Notes Red ____ Plotted ____ Job No. ____ Division No. ____ F. B. ____ PG. ____

X-Sec. No. ____ Date ____ Date ____ Survey of ____

Notes Chkd. ____ Checked ____ Survey by ____ Notes ____ Date ____

Date ____ Date ____ Map No. ____ Indexed ____ Date ____

Form 307 5M 11-35

PLEASE RETURN TO
LOS ANGELES COUNTY SURVEYOR
700 HALL OF RECORDS

NOTE: ANY ADDITIONS OR CHANGES ON THIS SHEET MUST BE MADE OR CIRCLED IN RED INK, WITH DATE AND NAME OF PERSON MAKING CHANGE

Do not extend notes this side of this line

STATION	B. S.	H. I.	F. S.	ELEV.		
[illegible]		130 67				
"			[illegible]	12[illegible] 5'	23'R [illegible]	
"			[illegible]	12[illegible] 6'	[illegible]	
"			[illegible]	[illegible]	[illegible]	
"				[illegible]	[illegible] Gut	
"				[illegible]	[illegible] L Tp bk	
			[illegible]	12[illegible] 4'	30'L [illegible]	
T.P.			[illegible]	12[illegible] 2'		
"	[illegible]20	131 22'				
6+50			[illegible]	[illegible]	[illegible]	
"			44	12[illegible] 8'	[illegible]	
"			[illegible]	12[illegible] 2'	[illegible] L	
7+00			[illegible]	12[illegible] 26'	[illegible]	
"			515	12[illegible]	10'R Nedge [illegible]	
"			53	12[illegible] 7'	20'R Gut	
			47	12[illegible] 5'	23'R Tp bk	
			[illegible]	12[illegible] 2'	30'R [illegible]	
			522	[illegible]	10'L Nedge [illegible]	
"			58	12[illegible] 2'	20'L Gut	
"			50	[illegible] 2'	23'L Tp bk	
"			50	12[illegible] 2'	30'L [illegible]	

F. B. [illegible] PG. [illegible]
Job No. [illegible]
Division No. [illegible]
Notes Red. ____ Date ____
Plotted ____ Date ____
Profile No. ____
Survey of [illegible]
Survey by [illegible]
Notes [illegible]
Notes Chkd. ____ Date ____
Checked ____ Date ____
X-Sec. No. ____
Indexed [illegible]

Form 307 5M 11-35

PLEASE RETURN TO
LOS ANGELES COUNTY SURVEYOR
700 HALL OF RECORDS

NOTE: ANY ADDITIONS OR CHANGES ON THIS SHEET MUST BE MADE OR CIRCLED IN RED INK, WITH DATE AND NAME OF PERSON MAKING CHANGE

Do not extend notes this side of this line

STATION	B. S.	H. I.	F. S.	ELEV.		
		131 22				
[illegible]			[illegible]	12625	[illegible]	
			[illegible]	[illegible]	[illegible]	
			[illegible]	1255	[illegible]	
			[illegible]	1264	[illegible]	
			[illegible]	[illegible]	[illegible]	
			[illegible]	[illegible]	[illegible]	
			[illegible]	[illegible]	[illegible]	
			[illegible]	1263	[illegible]	
			[illegible]	1263	[illegible]	
[illegible]			[illegible]	12576	[illegible]	
[illegible]			[illegible]	12597	[illegible]	
			[illegible]	12626	[illegible]	
			[illegible]	12669	[illegible]	
			[illegible]	[illegible]	[illegible]	
			[illegible]	12619	[illegible]	
[illegible]			[illegible]	[illegible]	[illegible]	[illegible]
[illegible]			[illegible]	12633	[illegible]	
			[illegible]	[illegible]	[illegible]	
			[illegible]	1257	[illegible]	
			[illegible]	[illegible]	[illegible]	

Profile No. ____ Notes Red. ____ Plotted ____ Job No. 75 Division No. ____ F. B. ____ PG. ____

X-Sec. No. ____ Date ____ Date ____ Survey of ____

Notes Chkd. ____ Checked ____ Survey by ____ Notes ____ Date ____

Date ____ Date ____ Map No. ____ Indexed Johnson Date ____

F. B. 778 PG. 216 | Job No. [illegible] | Division No. | Notes Red. | Plotted | Profile

Survey of [illegible] | Date | Date | No.

Survey by [illegible] | Notes [illegible] | Notes Chkd. | Checked | X-Sec.

Indexed A. C. Johnson | Date | Date | Date | No.

Form 307 5M 11-35

PLEASE RETURN TO
LOS ANGELES COUNTY SURVEYOR
700 HALL OF RECORDS

NOTE: ANY ADDITIONS OR CHANGES ON THIS SHEET MUST BE MADE OR CIRCLED IN RED INK, WITH DATE AND NAME OF PERSON MAKING CHANGE

Do not extend notes this side of this line

STATION	B. S.	H. I.	F. S.	ELEV.	

Form 307 5M 11-35

PLEASE RETURN TO
LOS ANGELES COUNTY SURVEYOR
700 HALL OF RECORDS

NOTE: ANY ADDITIONS OR CHANGES ON THIS SHEET MUST BE MADE OR CIRCLED IN RED INK, WITH DATE AND NAME OF PERSON MAKING CHANGE

Do not extend notes this side of this line

STATION	B. S.	H. I.	F. S.	ELEV.		
		131 95				
[illegible]			461	12734	[illegible]	
			[illegible]	12752	10'R [illegible]	
			56	1264	[illegible]	
			50	127[illegible]	[illegible]	
			50	1270	30'R [illegible]	
			[illegible]	12698	[illegible]	
			61	1259	[illegible]	
			53	1267	[illegible]	
			[illegible]	[illegible]	30'[illegible]	
[illegible]			[illegible]	12719		
[illegible]	[illegible]	132 26				
[illegible]			[illegible]	12740	[illegible]	[illegible]
[illegible]			56[illegible]	12656	[illegible]	[illegible]
[illegible]			[illegible]	127[illegible]	[illegible]	[illegible]
[illegible]			[illegible]	12744	[illegible]	[illegible]
[illegible]			[illegible]	12754	30'R	[illegible]
			[illegible]	12774	[illegible]	
			[illegible]	12732	30'R	
			511	12715	100'R	

Profile No. ____ Notes Red. ____ Plotted ____ Job No. ____ Division No. ____ F. B. ____ PG. ____

X-Sec. No. ____ Date ____ Date ____ Survey of ____ Date ____

Notes Chkd. ____ Checked ____ Survey by ____ Notes ____ Date ____

Date ____ Date ____ Map No. ____ Indexed ____ Date ____

F. B. [illegible] Pg. [illegible] | Job No. | Division No. | Notes Red. | Plotted | Profile

Survey of Gardena Ave | Date | Date | No.

Survey by CEB | Notes H.M.S. | Notes Chkd. | Checked | X-Sec.

Indexed [illegible] | Date | Date | Date | No.

Form 307 5M 11-35

PLEASE RETURN TO
LOS ANGELES COUNTY SURVEYOR
700 HALL OF RECORDS

NOTE: ANY ADDITIONS OR CHANGES ON THIS SHEET MUST BE MADE OR CIRCLED IN RED INK, WITH DATE AND NAME OF PERSON MAKING CHANGE

Do not extend notes this side of this line

STATION	B. S.	M. I.	F. S.	ELEV.	
		132.26'			
			1.0	131.26'	
					B.M. [illegible] Elev. 131.262' FB 725 P. 106 Bell Gardens Ave. & Lucas St. N.E. Cor. Spk. top Cor. fence post N.E. Prop. Cor.

Notes Ck'd by	Survey of Bell Gardens
Map No.	W. O. 6895 Tape No. [illegible] St'd [illegible] °F.
Office Work	Surveyed by [illegible]
Checked	Notes Date 10-7-37
Date	Indexed [illegible]

F.B. 7[illegible] PG. 13

BELL GARDENS

JN6895

1st ALLEY SOUTH OF GAGE AVE

From Eastern Ave to Bell Gardens Ave

TOPOGRAPHY

CE Brandy
H M Smith
J L Willey
MA Van Deren
[illegible] Smith

TOPOG - Checked 3-5-43 CAB

RECEIVED [illegible] 37
PROGRESSED ✓
BOOK INDEXED ✓
MAP INDEXED —
RECORD INDEXED ✓
CARD INDEXED A.E.T. A-17-40

Note: Any Additions or Changes on This Sheet Must be Made or Circled in Red Ink With Date and Name of Person Making Change.

Do not extend notes this side of this line

RETURN TO
LOS ANGELES COUNTY SURVEYOR
700 HALL OF RECORDS

FORM 247 10M 11-35

F.B. 728 PG. 214

WS. 36-A-5

Set + in conc. walk

Set + in conc. walk

0+00
Set W. Spk. + T.
By Intersection
See F.B. 879-39

210.01

EASTERN AVE

Line Per Pg. 198

L + T Per Pg 186
+ F.T. 36.17 339

Set N + T in PP #7055 IE

Fd. 2" I.P. Pl. + Tk.

Fd. 2" I.P. Pl. + Tk. 6 above surface and P.P. alongside

Set 1 x 1 + Tk.

AVE

GAGE

F.B. 879

Set N + T in P.P. #48104 IE

Fd. 2" I.P. Pl. + Tk.

30'±

Set 1 x 1 + Tk.

ct. + side of 2" I.P. in W.

See F.B. 879-58

2+30.02
Set 2 x 2 + Tk.
By Intersection
(6" Deep)

ct. + side of 2" I.P. Fn. P.

Set 1 x 1 + Tk.

Line Per F.B. 715 Pg. 36

Set 1 x 1 + Tk.

Set N + T in P.P. #48104 2E

ALLEY

Fd. 2" I.P. Pl. + Tk. Under Flowing Ha.

30'±

Fd. 2" I.P.

LOVELAND ST.

Line Per Pg. 186

SEE

SOUTH

Set N + T in Corr. of Shed

Fd. 2" I.P.

Set W. Spk. + T.

4+40.08
Set W. Spk. + T.
By Intersection
See F.B. 879-54.

210.01

SPECHT AVE

W. Spk. + T. Per Pg. 186

Line Per Pg. 186

ADOPTED

Set N + T in P.P. #48039 E

Fd. 2" I.P.

Fd. 2" I.P.

Set 1 x 1 + Tk.

ALLEY FOR

Lot 103

Fd. Nothing

GAGE

Fd. 2" I.P. Pl. + Tk. leaning North and impression of pipe to south

Set 1 x 1 + Tk.

Set N + T in P.P. #79345 H

Fd. 2" I.P. Pl. + Tk.

W. Spk. + T. Per Pg. 186

BELL GARDENS AVE

210.00

Line Per Pg. 186

11+78.79
Set W. Spk. + T.
By Intersection
See F.B. 879-46.

Set N + T. top of Fn. Post

Set N + T. in PP #77344 H

RETURN TO
LOS ANGELES COUNTY SURVEYOR
700 HALL OF RECORDS

Do not extend notes this side of this line

Note: Any Additions or Changes on This Sheet Must be Made or Circled in Red Ink With Date and Name of Person Making Change.

Notes Ck'd by	Survey of Bell Gardens
Map No.	W. O. 6875 Tape No. 257 St'd 84°F.
Office Work	Surveyed by Brunty
Checked	Notes " Date 10-7-37
Date	Indexed C. Johnson

F.B. 728 Pg. 215

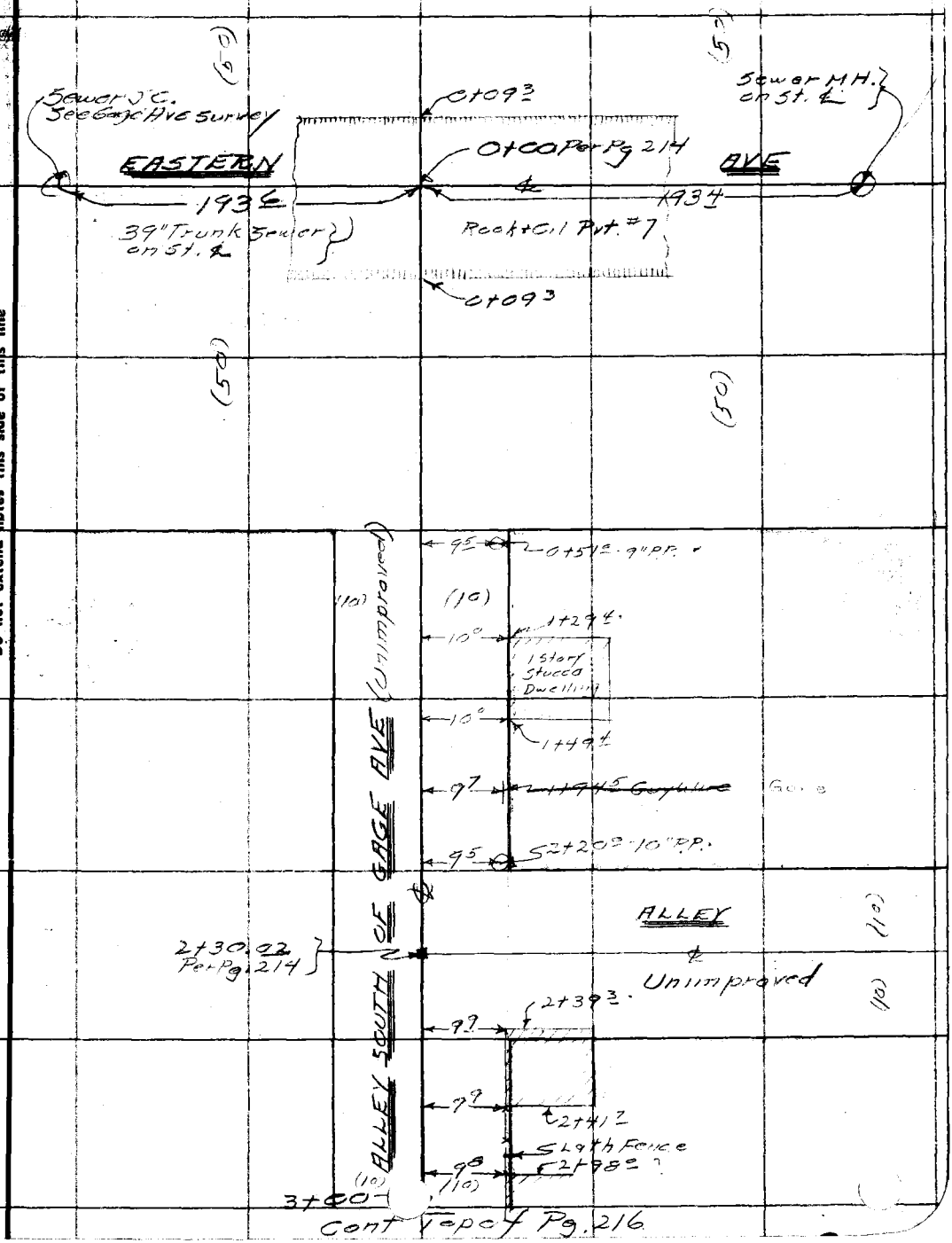

Note: Any Additions or Changes on This Sheet Must be Made or Circled in Red Ink With Date and Name of Person Making Change.

Do not extend notes this side of this line

RETURN TO
LOS ANGELES COUNTY SURVEYOR
700 HALL OF RECORDS

FORM 247 10M 11-35

From Bot. of Pg. 215

F.B. 728 Pg. 216



Cont. Top at Pg. 217

RETURN TO
LOS ANGELES COUNTY SURVEYOR
700 HALL OF RECORDS

Do not extend notes this side of this line

Note: Any Additions or Changes on This Sheet Must be Made or Circled in Red Ink With Date and Name of Person Making Change.

Notes Ck'd by	Survey of Bell Gardens
Map No.	W. O. 6875 Tape No. 057 St'd 55 °F.
Office Work	Surveyed by Brunty
Checked	Notes " Date 10-7-37
Date	Indexed A. C. Johnson

F.B. 126 Pg. 217

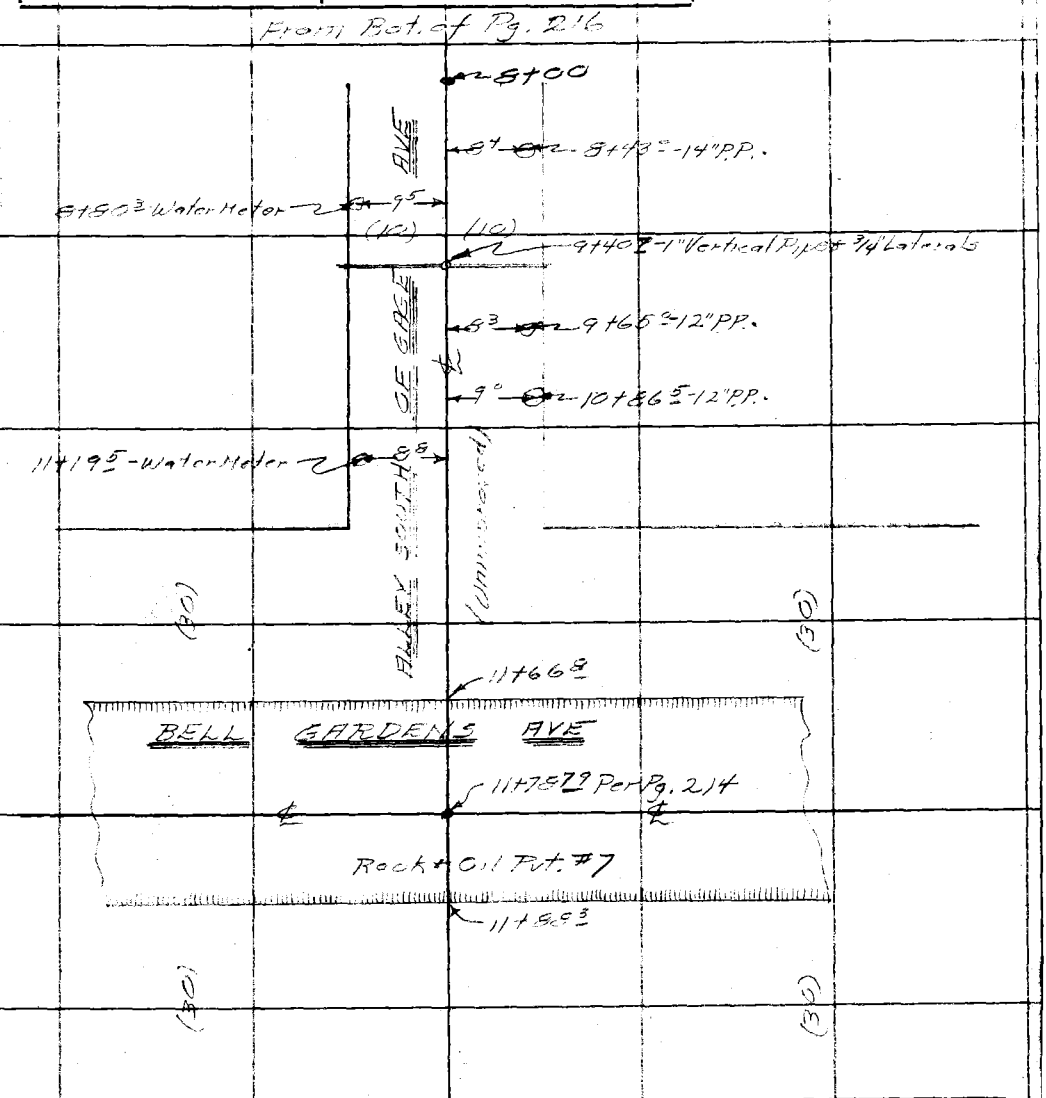

Note: Any Additions or Changes on This Sheet Must be Made or Circled in Red Ink With Date and Name of Person Making Change.

Do not extend notes this side of this line

RETURN TO
LOS ANGELES COUNTY SURVEYOR
700 HALL OF RECORDS

FORM 247 10M 11-35

F.B. 728 PG. 218

RETURN TO
LOS ANGELES COUNTY SURVEYOR
700 HALL OF RECORDS

Note: Any Additions or Changes on This Sheet Must be Made or Circled in Red Ink With Date and Name of Person Making Change.

Do not extend notes this side of this line

Profile	Notes Red.	Plotted	Job No. [illegible]	Division No.	F. B. [illegible]	PG. 219
No.	Date	Date	Survey of Bell Gardens			
X-Sec.	Notes Chkd.	Checked	Survey by [illegible]	Notes [illegible]	Date [illegible]	
No.	Date	Date	Map No.	Indexed [illegible]	Date	

[illegible]

[illegible]

SEWER [illegible]

[illegible]

ELEV.	RECEIVED Snelson
	PROGRESSED ✓
F. S.	BOOK INDEXED ✓
	MAP INDEXED —
H. I.	RECORD INDEXED ✓
	CARD INDEXED A.E.T. 4-17-40
	REDUCED
	CHECKED [illegible] 11-16-37
B. S.	
STATION	

NOTE: ANY ADDITIONS OR CHANGES ON THIS SHEET MUST BE MADE OR CIRCLED IN RED INK, WITH DATE AND NAME OF PERSON MAKING CHANGE

Do not extend notes this side of this line

PLEASE RETURN TO
LOS ANGELES COUNTY SURVEYOR
700 HALL OF RECORDS

Form 307 5M 11-35

Form 307 5M 11-35

PLEASE RETURN TO
LOS ANGELES COUNTY SURVEYOR
700 HALL OF RECORDS

NOTE: ANY ADDITIONS OR CHANGES ON THIS SHEET MUST BE MADE OR CIRCLED IN RED INK, WITH DATE AND NAME OF PERSON MAKING CHANGE

Do not extend notes this side of this line

Profile No. ___ X-Sec. No. ___

Plotted ___ Date ___ Checked ___ Date ___

Notes Red. ___ Date ___ Notes Chkd. ___ Date ___

Division No. ___ Job No. 6295 Notes ___ Date ___

Survey of Bell Estates

Survey by E. Bluth H.S. Johnson

Indexed A. C. Johnson

F. B. 72 Pg. 220

STATION	B. S.	H. I.	F. S.	ELEV.	
					S.M.H. 6 Elev. 129622. F.S. 728 # 6
BM #2				124 62	Gage Ave and Eastern Ave
					Bt spk 1" S. Nedge Pav. 25' E. & Eastern
T	496	134 58			
0+00			562	[illegible]	Tow & Alley and [illegible]
"			574	[illegible]	100' L " "
"			535	[illegible]	100' R " "
"			2365	110 93	1943 L. S.M.H. 39°[illegible] 15.49 C 3.25 D 5.06 R 23.65 · 15.42 C 3.25 D 5.52 R 23.69 ·
"			2369	110 89	39°[illegible]
"			2162	112 96	8" Stub [illegible] 15.94 C 6.70 5.91 R 21.62 · 15.23 C 5.91 R 20.27 ·
"			2027	112 29	[illegible] Hdg. E.
"			2426	110 32	1934 L. S.M.H. 39°[illegible] 14.91 C 3.25 D 6.10 R 24.26 · 14.76 C 3.25 D 6.12 R 24.33 ·
"			2433	110 25	39°[illegible]
0+10			588	125 70	& Alley Nedge Pav.
0+17			62	128 2	" " Gut
0+24			42	13[illegible] 4	[illegible]
1+00			46	[illegible]	& Alley
"			41	13[illegible]	10' N. [illegible]
"			47	124 1	10' [illegible]
TD			419	130 84	

Form 307 5M 11-35

PLEASE RETURN TO
LOS ANGELES COUNTY SURVEYOR
700 HALL OF RECORDS

NOTE: ANY ADDITIONS OR CHANGES ON THIS SHEET MUST BE MADE OR CIRCLED IN RED INK, WITH DATE AND NAME OF PERSON MAKING CHANGE

Do not extend notes this side of this line

STATION	B. S.	H. I.	F. S.	ELEV.		
		134 84				
[illegible]			5 34	129 [illegible]	[illegible]	[illegible]
			[illegible]	[illegible]	[illegible]	
			[illegible]	129 21	[illegible]	
[illegible]			[illegible]	129 38	[illegible]	
[illegible]			[illegible]	129 [illegible]	[illegible]	
[illegible]			48	130 [illegible]	[illegible]	
[illegible]			48	130 [illegible]		
			45	130 3	[illegible]	
			45	130 3	[illegible]	
5+94			[illegible]	[illegible]		
[illegible]			47	130 1	℄ Alley	
"			49	129 [illegible]	10' [illegible]	
"			49	129 9	10' [illegible]	
T.P.			4 54	130 30		
—	[illegible]	135 79				
[illegible]			54	130 [illegible]	℄ Alley	
			[illegible]	130 4	[illegible]	
			[illegible]	130 2	[illegible]	
[illegible]			[illegible]	130 4	[illegible]	
"			[illegible]	130 3	[illegible]	
"			[illegible]	130 1	[illegible]	

F. B. 728 PG. 222 Job No. 6895 Division No. Notes Red. Plotted Profile No.
Survey of Date Date X-Sec.
Survey by E. Brunty Notes H.M.S. Checked Date No.
Indexed C. Sandson Date Date

Form 307 5M 11-35

PLEASE RETURN TO
LOS ANGELES COUNTY SURVEYOR
700 HALL OF RECORDS

NOTE: ANY ADDITIONS OR CHANGES ON THIS SHEET MUST BE MADE OR CIRCLED IN RED INK, WITH DATE AND NAME OF PERSON MAKING CHANGE

Do not extend notes this side of this line

STATION	B. S.	H. I.	F. S.	ELEV.		
				130 39		
π	4 40	134 79				
2+00			50	129 8	℄ Alley	
"			48	130 0	[illegible] N.P.L.	
			50	129 8	[illegible] S. " "	
2+30.02			48	130 0	℄ Int. Alleys.	
"			47	130 1	[illegible] N.P.L.	
"			44	130 4	1[illegible]'R	
"			47	130 1	10'L S. "	℄ Alley
"			49	129 9	[illegible] "	"
3+50			49	129 9	℄ Alley	
"			46	130 2	[illegible]'R N.P.L.	
"			49	129 9	[illegible]'L S.P.L.	
4+00			48	130 0	℄ Alley.	
"			46	130 0	[illegible]'R N.P.L.	
"			45	130 3	[illegible]'L S.P.L.	
T.P.			4 75	130 04		
π	4 [illegible]	134 84				
4+18			47	130 1	℄ Alley Tpbk	
4+20			61	128 7	" " Gat	
4+29			5 53	129 3[illegible]	" " E edge [illegible]	

Profile No. ____ Notes Red. ____ Plotted ____ Job No. ____ Division No. ____ F. B. 728 PG 221
Date ____ Date ____ Survey of ____
X-Sec. No. ____ Notes Chkd. ____ Checked ____ Survey by [illegible] Notes [illegible] Date [illegible]
Date ____ Date ____ Map No. ____ Indexed ____ Date ____

Form 307 5M 11-35

PLEASE RETURN TO
LOS ANGELES COUNTY SURVEYOR
700 HALL OF RECORDS

NOTE: ANY ADDITIONS OR CHANGES ON THIS SHEET MUST BE MADE OR CIRCLED IN RED INK, WITH DATE AND NAME OF PERSON MAKING CHANGE

Do not extend notes this side of this line

STATION	B. S.	H. I.	F. S.	ELEV.		
		135 79				
8143			51	1307	℄ Alley	
			52	130 [illegible]	[illegible]	
			51	[illegible]	[illegible]	
9[illegible]			48	13[illegible]	℄ Alley	
			42	13[illegible]	[illegible]	
			45	13[illegible]	[illegible]	
12[illegible]			[illegible]	13[illegible]	℄ Alley	
			51	30 [illegible]	10' R	
			48	130 0	10' L	
[illegible]			537	130 42		
[illegible]	[illegible]44	135 86				
[illegible]			44	131 5	℄ Alley	
			45	131 4	[illegible]	
			44	131 [illegible]	[illegible]	
11+[illegible]			46	13[illegible]	℄ Alley [illegible]	
11+57[illegible]			53	130 6	" " Gut	
11+67[illegible]			471	131 [illegible]	" " E. edge [illegible]	
11+[illegible]			[illegible]	131 46	Int " and ℄ Bell Gardens [illegible]	
			441	131 [illegible]	100' R " " "	
			461	131 25	100' L " " "	

Profile No. ____ Notes Red. ____ Plotted ____ Job No. ____ Division No. ____ F. B. [illegible] PG. [illegible]

X-Sec. No. ____ Date ____ Date ____ Survey of ____

Notes Chkd. ____ Checked ____ Survey by ____ Notes ____ Date ____

Date ____ Date ____ Map No. ____ Indexed ____ Date ____

F. B. 728 PG. 224 | Job No. 6895 | Division No. | Notes Red. | Plotted | Profile

Survey of Bell Gardens | Date | Date | No.

Survey by C. E. Bunty | Notes H.M.S. | Notes Chkd. | Checked | X-Sec.

Indexed A. C. Johnson | Date | Date | Date | No.

Form 307 5M 11-35

PLEASE RETURN TO
LOS ANGELES COUNTY SURVEYOR
700 HALL OF RECORDS

NOTE: ANY ADDITIONS OR CHANGES ON THIS SHEET MUST BE MADE OR CIRCLED IN RED INK, WITH DATE AND NAME OF PERSON MAKING CHANGE

Do not extend notes this side of this line

STATION	B. S.	H. I.	F. S.	ELEV.
BM H-4		135 86'		
			5 80	130 06'

B.M. H-4 Elev. 130.055' F.B. 728 P.4
Gage Ave and Bell Gardens Ave
Bt. up 1' S. Mead Ave & Bell Gardens Pkwd

Notes Ck'd by	Survey of Bell Gardens
Map No.	W. O. 6895 Tape No. 057 St'd 84 °F.
Office Work	Surveyed by Brunty
Checked	Notes " Date 10-8-37
Date	Indexed [illegible] Johnson

F.B. 128 Pg. 225

BELL GARDENS

JN 6895

BELL GARDENS AVE

From Lubec St. to Gage Ave.

TOPOGRAPHY

CE Brunty
HM Smith
JL Willey
MA VanDeren
NR Smith

Topog. Rechecked Later By Benson
Under C.I. 1079 - 3-5-43

RECEIVED Smelser
PROGRESSED ✓
BOOK INDEXED ✓
MAP INDEXED —
RECORD INDEXED ✓
CARD INDEXED A.E.T. 4-17-40

Note: Any Additions or Changes on This Sheet Must be Made or Circled in Red Ink With Date and Name of Person Making Change.

Do not extend notes this side of this line

RETURN TO
LOS ANGELES COUNTY SURVEYOR
700 HALL OF RECORDS

FORM 247 10M 11-35

F.B. 728 PG. 226

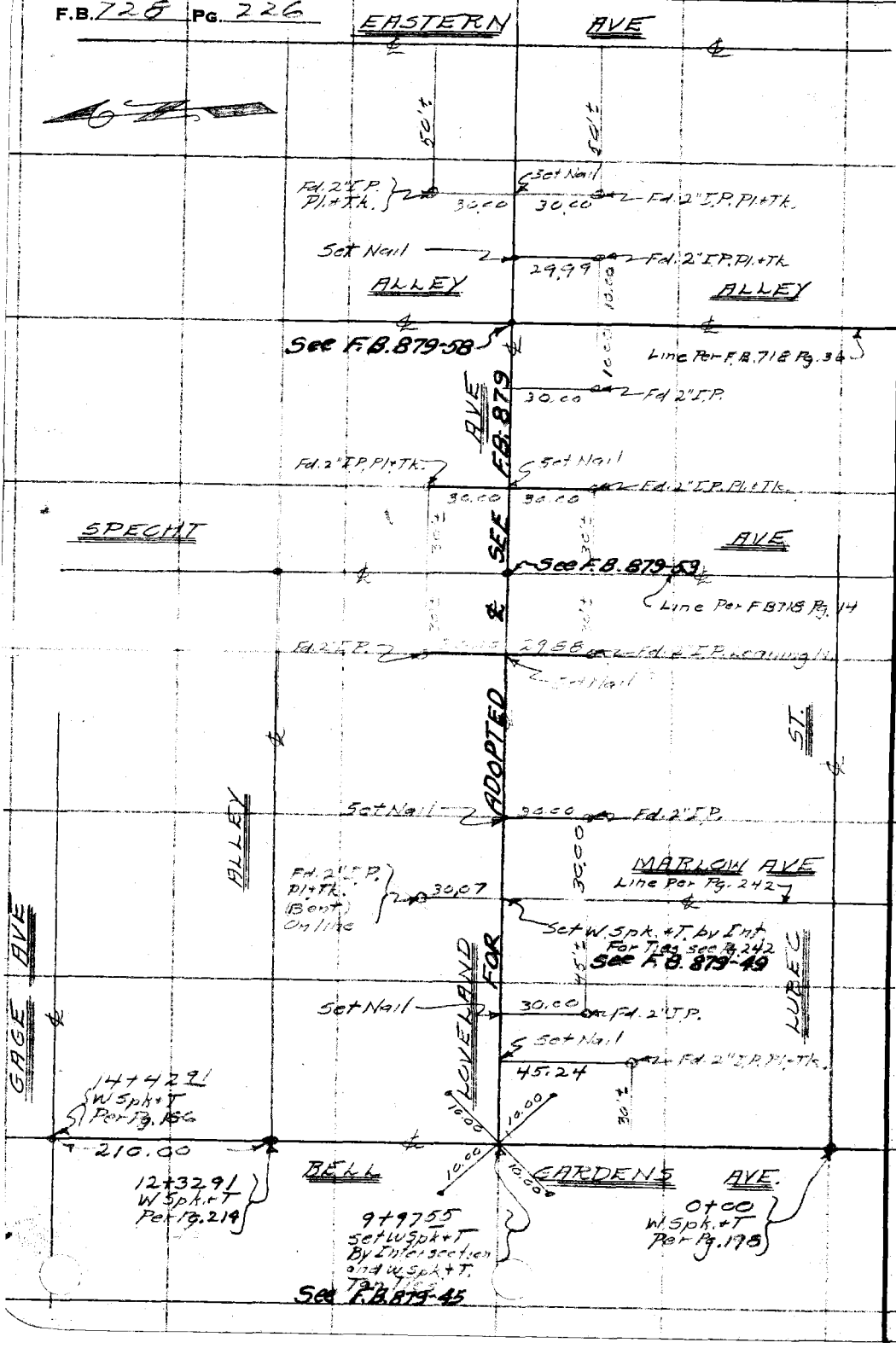

WS. 36-A-5

RETURN TO
LOS ANGELES COUNTY SURVEYOR
700 HALL OF RECORDS

Note: Any Additions or Changes on This Sheet Must be Made or Circled in Red Ink With Date and Name of Person Making Change.

Do not extend notes this side of this line

Notes Ck'd by	Survey of Bell Gardens
Map No.	W. O. 6895 Tape No. 057 St'd 84°F.
Office Work	Surveyed by Brunty
Checked	Notes " Date 10-8-37
Date	Indexed [illegible] Johnson

F.B. 728 Pg. 227

Cont. Bot. Pg. 228

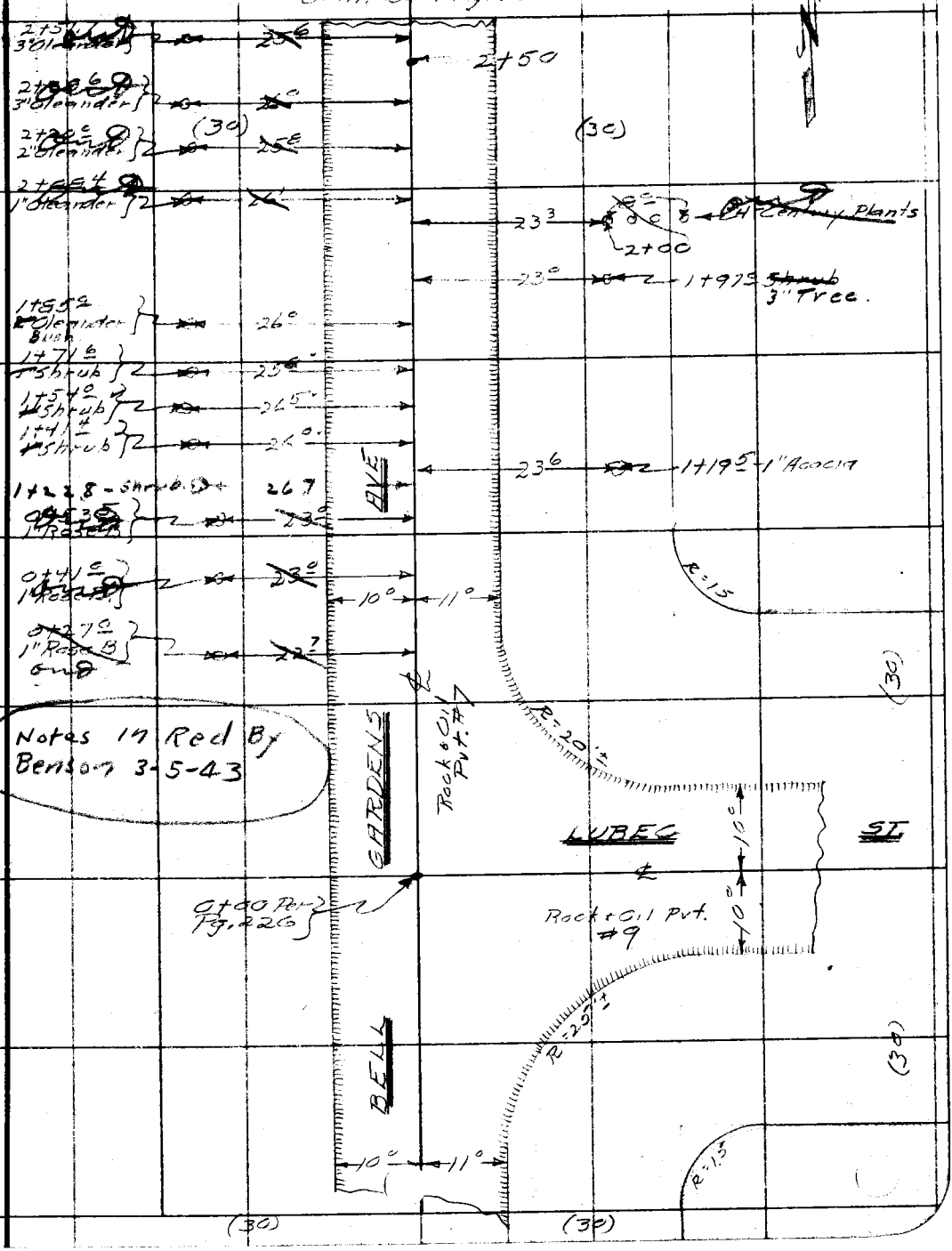

Note: Any Additions or Changes on This Sheet Must be Made or Circled in Red Ink With Date and Name of Person Making Change.

Do not extend notes this side of this line

RETURN TO
LOS ANGELES COUNTY SURVEYOR
700 HALL OF RECORDS

FORM 247 10M 11-35

Cont. Bot. of Pg. 229

F.B. 728 Pg. 228



From Top of Pg. 227

RETURN TO
LOS ANGELES COUNTY SURVEYOR
700 HALL OF RECORDS

Do not extend notes this side of this line

Note: Any Additions or Changes on This Sheet Must be Made or Circled in Red Ink With Date and Name of Person Making Change.

Notes Ck'd by	Survey of Bell Gardens
Map No.	W. 06895 Tape No. 057 St'd 84 °F.
Office Work	Surveyed by Brunty
Checked	Notes " Date 10-8-37
Date	Indexed

F.B. 120 Pg. 227

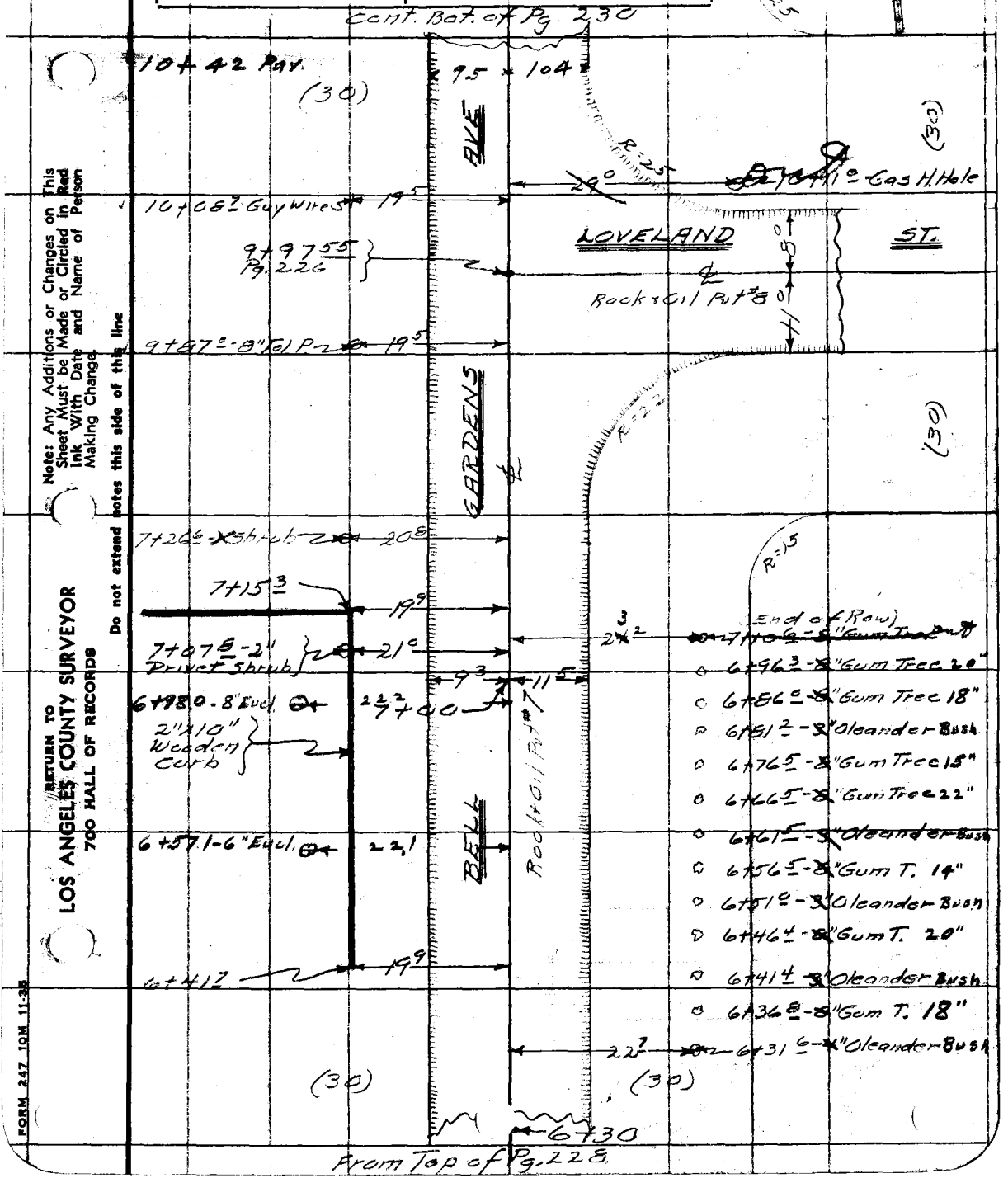

Note: Any Additions or Changes on This Sheet Must be Made or Circled in Red Ink With Date and Name of Person Making Change.

Do not extend notes this side of this line

RETURN TO
LOS ANGELES COUNTY SURVEYOR
700 HALL OF RECORDS

FORM 247 10M 11-35

F.B. 728 PG. 230

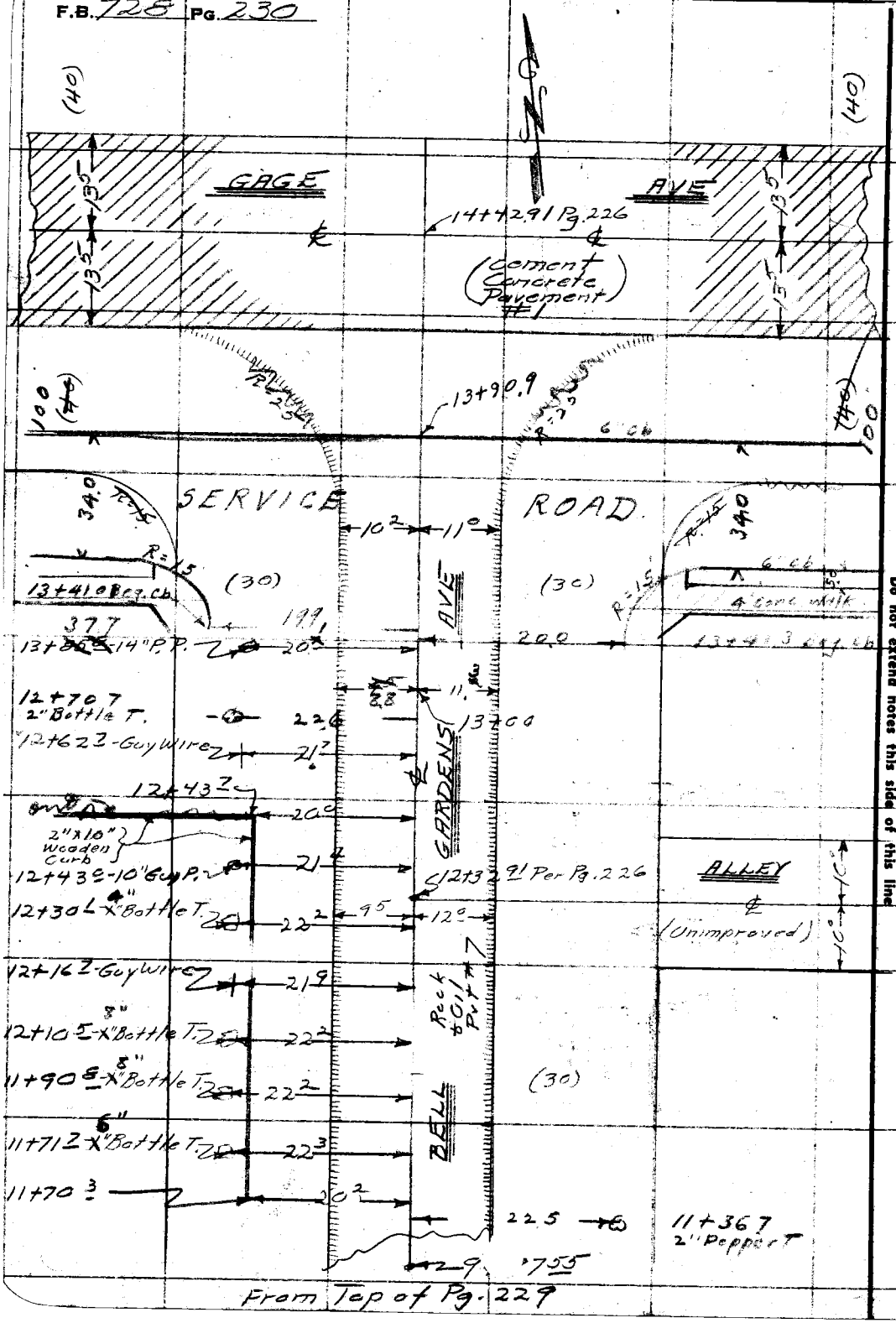

RETURN TO
LOS ANGELES COUNTY SURVEYOR
700 HALL OF RECORDS

Do not extend notes this side of this line

Note: Any Additions or Changes on This Sheet Must be Made in Red Ink With Date and Name of Person Making Change.

Profile No.	Notes Red.	Plotted	Job No. 1295	Division No.	F. B. 228 Pg. 231
	Date	Date	Survey of Bell Gardens		
X-Sec. No.	Notes Chkd.	Checked	Survey by C.E.B.	Notes H.M.S.	Date 10 8 37
	Date	Date	Map No.	Indexed	Date

BELL GARDENS

J.N 6895

BELL GARDENS AVENUE

SEWER PROFILE

FROM LUBEC ST. North & GAGE AVE

C.E Brunty - Chief
H.M. Smith - Inst
J.L. Willey - H.Ch.
M.A Van Loren - R.Ch.
N.R Smith - Rod Ch.

ELEV.

RECEIVED Smelser OCT 15 1937

F. S.

PROGRESSED ✓

BOOK INDEXED ✓

H. I.

MAP INDEXED —

RECORD INDEXED ✓

CARD INDEXED A.E.T. 4-17-40

REDUCED

B. S.

CHECKED O.G. Rincard 11-16-37

STATION

NOTE: ANY ADDITIONS OR CHANGES ON THIS SHEET MUST BE MADE OR CIRCLED IN RED INK, WITH DATE AND NAME OF PERSON MAKING CHANGE

Do not extend notes this side of this line

PLEASE RETURN TO
LOS ANGELES COUNTY SURVEYOR
700 HALL OF RECORDS

Form 307 5M 11-35

Form 307 5M 11-35

PLEASE RETURN TO
LOS ANGELES COUNTY SURVEYOR
700 HALL OF RECORDS

NOTE: ANY ADDITIONS OR CHANGES ON THIS SHEET MUST BE MADE OR CIRCLED IN RED INK, WITH DATE AND NAME OF PERSON MAKING CHANGE

Do not extend notes this side of this line

STATION	B. S.	H. I.	F. S.	ELEV.	
[illegible] L-113				13 26	[illegible] 31.2 [illegible] and Lubec [illegible] N.E. Cor. Spk Top Con Fence Post N.E. Prop. Cor.
⊼	0 55	131 81			
0+00			437	127 44 AGP ~~126 44~~	℄ Int. Bell Gardens Ave. & Lubec St
"			520	126 [illegible]	21 R Gut. " " "
"			451	12[illegible] 35	40' R " " "
"			453	12[illegible] 28	100' R " " "
"			457	127 24	9' L Wedge Pav.
"			53	12[illegible] 5	20' L Gut.
"			47	127 1	23 L Tpbk.
"			46	127 2	30' L W.P.L.
"			41	12[illegible] 7	150' L
1+00			408	127 73	℄ Bell Gardens Ave.
"			459	127 22	11' R Eedge Pav.
"			53	12[illegible] 5	21' R Gut
"			47	12[illegible] 1	23' R Tpbk
"			45	12[illegible] 3	[illegible] R E.P.L.
"			420	127 [illegible]	9' L Wedge Pav.
"			51	12[illegible] 7	20' L Gut
"			47	127 1	22' L Tpb
"			43	127 5	30' L W.P.L.

F. B. 728 PG. 232 Job No. 6895 Division No. Notes Red. Plotted Profile No.
Survey of [illegible] Date Date X-Sec.
Survey by C. E. Bunty Notes H.M.S. Notes Chkd. Checked No.
Indexed [illegible] Date Date

Form 307 5M 11-35

PLEASE RETURN TO
LOS ANGELES COUNTY SURVEYOR
700 HALL OF RECORDS

NOTE: ANY ADDITIONS OR CHANGES ON THIS SHEET MUST BE MADE OR CIRCLED IN RED INK, WITH DATE AND NAME OF PERSON MAKING CHANGE

Do not extend notes this side of this line

STATION	B. S.	H. I.	F. S.	ELEV.		
		131 81'				
2+00			378	128 03'		℄ Bell Gardens
			409	127 72'	11'R	E edge Pav.
			48	127 0'	21'R	Gut
			44	127 4'	22'R	Tp bk
			43	127 5'	30'R	E PL
			42	127 89'	9'L	W edge Pav.
			46	127 2'	15'L	Gut
			43	127 5'	20'L	Tp bk
			40	127 8'	30'L	W.P.L
3+00			392	128.49 a.pc. ~~127 47~~		℄ Bell Gardens Ave.
			372	128 09'	11'R	E edge Pav.
			46	127 2'	20'R	Gut
			38	128 0'	21'R	Tp bk
			37	128 1'	30'R	E.P.L.
			340	128 41'	[illegible]	W edge Pav.
			42	127 6'	15'L	Gut
			37	128 1'	20'L	Tp bk
			34	128 4'	30'L	W.P.L.
T.P.			373	128 08'		
⊼	541 133 49					

Profile No. ____ X-Sec. No. ____

Notes Red. ____ Date ____ Notes Chkd. ____ Date ____

Plotted ____ Date ____ Checked ____ Date ____

Job No. 1895 Division No. ____ Survey of Bell Gardens Survey by [illegible] Map No. ____

Notes [illegible] Indexed ____

Date 7-2-31 Date ____

F. B. 728 PG. 233

Form 307 5M 11-35

PLEASE RETURN TO
LOS ANGELES COUNTY SURVEYOR
700 HALL OF RECORDS

NOTE: ANY ADDITIONS OR CHANGES ON THIS SHEET MUST BE MADE OR CIRCLED IN RED INK, WITH DATE AND NAME OF PERSON MAKING CHANGE

Do not extend notes this side of this line

F. B. 728 PG. 234 | Job No. 6825 Division No. | Notes Red | Plotted | Profile No.
Survey of Bell Gardens | Date | Date | X-Sec. No.
Survey by C. E. Brunty | Notes H.M.S. | Notes Chkd. | Checked
Indexed A. C. Johnson | Date | Date | Date

STATION	B. S.	H. I.	F. S.	ELEV.	
		133.49'			
4+00			465	128.84	℄ Bell Gardens Ave
"			502	128.47	R Edge Pav
"			58	121.7	20' R Gut
"			52	128.3	21' R Tpb
"			52	128.3	30' R E.P.L.
"			50	128.5	150' R
"			474	125.75	9' L E. edge Pav.
"			57	128.2	18' L Gut
"			49	128.6	20' L Tp bk
"			48	128.7	30' L W.P.L.
"			46	128.9	150' L
5+00			440	129.09	℄ Bell Gardens Ave
"			485	128.24	Edge Pav
"			57	121.8	20' R Gut
"			46	128.9	22' R Tp bk
"			47	128.8	30' R E.P.L.
"			453	128.86	9' L Wedge Pav.
"			52	128.3	18' L Gut
"			47	128.8	20' L Tp bk
"			46	128.9	30' L W.P.L.

Form 307 5M 11-35

PLEASE RETURN TO
LOS ANGELES COUNTY SURVEYOR
700 HALL OF RECORDS

NOTE: ANY ADDITIONS OR CHANGES ON THIS SHEET MUST BE MADE OR CIRCLED IN RED INK, WITH DATE AND NAME OF PERSON MAKING CHANGE

Do not extend notes this side of this line

STATION	B. S.	H. I.	F. S.	ELEV.		
		133 49				
6+00			418	129 31	℄ Bell Gardens Ave.	
"			470	128 79	11'R E edge Pav.	
			56	127 9	20'R Gut.	
			46	128 9	22'R Tp bk	
			45	129 0	30'R E.P.L	
			440	129 09	9'L W edge Pav.	
			53	128 2	20'L Gut	
			44	129 1	21'L Tp bk	
			44	129 1	30'L W.P.L	
7+00			362	129 87	℄ Bell Gardens Ave	
			408	129 41	11'R E edge Pav	
			47	128 8	18'R Gut	
			40	129 5	20'R Tp bk	
			40	129 5	30'R E.P.L	
			386	129 63	9'L W edge Pav	
			471	128 78	20'L Gut	
			40	129 5	20'L Tp bk (Top board Curb)	
			42	129 3	30'L W.P.L	
T.P.			406	129 43		
⊼	5 21	134 64				

Profile No. ____ Notes Red. ____ Plotted ____ Job No. 4275 Division No. ____ F. B. 728 PG 235
Date ____ Date ____ Survey of Bell Gardens
X-Sec. No. ____ Notes Chkd. ____ Checked ____ Survey by CEB Notes HMS Date 8-8-37
Date ____ Date ____ Map No. ____ Indexed ____ Date ____

Form 307 5M 11-35

PLEASE RETURN TO
LOS ANGELES COUNTY SURVEYOR
700 HALL OF RECORDS

NOTE: ANY ADDITIONS OR CHANGES ON THIS SHEET MUST BE MADE OR CIRCLED IN RED INK, WITH DATE AND NAME OF PERSON MAKING CHANGE

Do not extend notes this side of this line

F. B. 728 Pg. 236 | Job No. 6895 Division No. ____ Notes Red. ____ Plotted ____ Profile No. ____
Survey of Bell Gardens Ins Date ____ Date ____ X-Sec. No. ____
Survey by C. E. Burt Notes ____ Notes Chkd. ____ Checked ____
Indexed ____ Date ____ Date ____

STATION	B. S.	H. I.	F. S.	ELEV.		
		13464				
8+00			434	13[illegible] 30		& Bell Gardens Ave.
"			472	12[illegible] 92		9'R E edge Rw.
"			55	12[illegible] 1		20'R Cut
"			52	12[illegible] 4		22'R Tp bk
"			50	12[illegible]		30'R E.P.L
"			49	12[illegible] 7		150'R
"			456	[illegible]		11'L Wedge Rw.
"			56	12[illegible] 6		20'L Cut
"			50	129 6		22'L Tp bk
"			49	12[illegible] 7		30'L W.P.L
"			50	12[illegible]		150'L
9+00			412	13[illegible]		& Bell Gardens Ave.
"			465	12[illegible] 9		11'R E edge Rw.
"			54	12[illegible] 2		20'R Cut
"			47	12[illegible] 7		22'R Tp bk
"			45	13[illegible] 1		30'R E.P.L
"			445	13[illegible] 19		11'L Wedge Rw.
"			55	12[illegible] 1		20'L Cut
"			45	13[illegible]		22'L Tp bk
"			44	13[illegible]		30'L W.P.L

Form 307 5M 11-35

PLEASE RETURN TO
LOS ANGELES COUNTY SURVEYOR
700 HALL OF RECORDS

NOTE: ANY ADDITIONS OR CHANGES ON THIS SHEET MUST BE MADE OR CIRCLED IN RED INK, WITH DATE AND NAME OF PERSON MAKING CHANGE

Do not extend notes this side of this line

STATION	B. S.	H. I.	F. S.	ELEV.		
		134 64				
9+97 55			3 94	130 70	℄ Int Bell Gardens Ave & Loveland St	
			4 85	129 79	25' R Gut	" "
			4 27	130 37	50' R	" "
"			4 15	130 49	100' R	" "
"			4 26	130 38	11' L Wedge Pav.	
"			5 1	129 5	18' L Gut	
			4 5	130 1	20' L Tp bk	
			4 3	130 3	30' L W.P.L.	
11+00			3 60	131 04	℄ Bell Gardens Ave	
			3 86	130 78	9' R Eedge Pav.	
			4 7	129 9	20' R Gut	
			4 1	130 5	22' R Tp bk	
			4 0	130 6	30' R E.P.L.	
			3 90	130 74	[illegible] Wedge Pav.	
			4 8	129 8	20' L Gut	
			4 2	130 4	2' L Tp bk	
			4 0	130 6	30' L W.P.L	
T.P			3 69	130 95		
⊼	5 13	136 08				

Profile No. ____ Notes Red. ____ Plotted ____ Job No. 6895 Division No. ____ F. B. 728 Pg. 237

X-Sec. No. ____ Date ____ Date ____ Survey of Bell Gardens

Notes Chkd. ____ Checked ____ Survey by C.E.B. Notes 4 M.S. Date 10-8-37

Date ____ Date ____ Map No. ____ Indexed A. C. Johnson Date ____

Form 307 5M 11-35

PLEASE RETURN TO
LOS ANGELES COUNTY SURVEYOR
700 HALL OF RECORDS

NOTE: ANY ADDITIONS OR CHANGES ON THIS SHEET MUST BE MADE OR CIRCLED IN RED INK, WITH DATE AND NAME OF PERSON MAKING CHANGE

Do not extend notes this side of this line

STATION	B. S.	H. I.	F. S.	ELEV.		
		136 08				
12+00			464	13 44	℄ Bell Gardens Ave	
"			500	13 8	11'R Edge Pav	
"			55	13 6	20'R Gut	
			51	13 0	21'R Tp bk	
			50	13 1	30'R E.P.L	
			489	13 19	9'L Wedge Pav	
			57	130 4	20'L Gut	
			51	13 0	20'L Tp bk (Top wood curb)	
"			50	131 1	30'L W.P.L	
12+32.91			459	13 49	℄ Int Bell Gardens Ave and ℄ Alley.	
"			493	13 15	11'R Edge Pav.	" "
"			55	13 6	20'R Gut	" "
"			50	13	21'R Tp bk	" "
"			48	13 3	30'R E.P.L	" "
"			48	13 3	100'R	" "
"			476	13 32	9'L Wedge Pav.	
"			58	130	20'L Gut	
"			51	13 0	21'L Tp bk-(Tp wood Curb	
"			50	13 1	30'L W.P.L	
			62	13 1	100'L	

F. B. 728 PG. 238 Job No. 6895 Division No. Notes Red. Plotted Profile No.
Survey of Bell Gardens Date Date X-Sec.
Survey by C.E. Brunt Notes H.M.S. Notes Chkd. Checked No.
Indexed A. C. Johnson Date Date

Form 307 5M 11-35

PLEASE RETURN TO
LOS ANGELES COUNTY SURVEYOR
700 HALL OF RECORDS

NOTE: ANY ADDITIONS OR CHANGES ON THIS SHEET MUST BE MADE OR CIRCLED IN RED INK, WITH DATE AND NAME OF PERSON MAKING CHANGE

Do not extend notes this side of this line

STATION	B. S.	H. I.	F. S.	ELEV.		
		136 08				
13+00			452	131 5[illegible]	℄ Bell Gardens Ave.	
"			487	131 21	11'R Eedge Pav.	
"			55	130 6	20'R Gut	
"			47	131 4	21'R Tp bk	
"			48	131 3	30'R E.P.L.	
"			468	131 4[illegible]	9'L Wedge Pav.	
"			56	130 5	20'L Gut	
"			48	131 3	22'L Tp bk	
"			48	131 3	30'L W.P.L.	
13+70			471	131 3[illegible]	℄ Bell Gardens Ave. (Break in [illegible])	
14+00			540	130 [illegible]	" " "	
			552	130 56	11'R Eedge Pav.	
			58	130 3	20'R Gut	
			51	131 [illegible]	21' Tp bk	
			45	131 6	30'R E.P.L.	
			560	130 [illegible]	9'L W.P.L.	
			57	130 4	20'L Gut.	
			51	131 0	30'L W.P.L.	
14+21			614	[illegible]94	℄ Bell Gardens Ave.	
14+29			608	130 00	" " " " Sedge Pav.	

Profile No. ____ Notes Red. ____ Plotted ____ Job No. 6895 Division No. ____ F. B. 288 PG. 239
Date ____ Date ____ Survey of Bell Gardens
X-Sec. No. ____ Notes Chkd. ____ Checked ____ Survey by C.E.B. Notes H.M.S. Date 10-8-37
Date ____ Date ____ Map No. ____ Indexed C. Johnson Date ____

Form 307 5M 11-35

PLEASE RETURN TO
LOS ANGELES COUNTY SURVEYOR
700 HALL OF RECORDS

NOTE: ANY ADDITIONS OR CHANGES ON THIS SHEET MUST BE MADE OR CIRCLED IN RED INK, WITH DATE AND NAME OF PERSON MAKING CHANGE

Do not extend notes this side of this line

STATION	B. S.	H. I.	F. S.	ELEV.		
		136 08				
14+42 [illegible]			[illegible]	130 [illegible]	Int. Bell Gardens Ave and Gage Ave	
"			5 17	130 30	100'R	℄ " "
"			5 40	130 68	165'L	" " "
B.M. No H4			6 02	130 06	B.M. No H4 Elev. 130.055' F.B.-728 P4 Gage Ave and Bell Gardens Ave. Bt spk 1'So. Nedge Pav & Bell Gardens Ave prod.	

F. B. 728 PG. 240 Job No. 6895 Division No. Notes Red. Plotted Profile No.
Survey of Bell Gardens Ave Date Date X-Sec.
Survey by C.E.B. Notes H.M.S. Notes Chkd. Checked No.
Indexed [illegible] Date Date

Notes Ck'd by	Survey of Bell Gardens
Map No.	W. O. 6895 Tape No. 057 St'd 84°F.
Office Work	Surveyed by Brunty
Checked	Notes " Date 10-37
Date	Indexed A. C. Johnson

F.B. 728 PG. 241

BELL GARDENS

JN 6895

MARLOW AVE

From Lubec St. to Loveland St.

TOPOGRAPHY

C.E. Brunty
H.M. Smith
J.L. Willey
M.A. Van Deren
N.R. Smith

Notes In Red By Benson - 3-5-43
Under S.I. 1079

RECEIVED Smelse OCT 15 1937
PROGRESSED ✓
BOOK INDEXED ✓
MAP INDEXED —
RECORD INDEXED ✓
CARD INDEXED A.E.T. 4-17-40

Note: Any Additions or Changes on This Sheet Must be Made or Circled in Red Ink With Date and Name of Person Making Change.

Do not extend notes this side of this line

RETURN TO
LOS ANGELES COUNTY SURVEYOR
700 HALL OF RECORDS

FORM 247 10M 11-35



RETURN TO
LOS ANGELES COUNTY SURVEYOR
700 HALL OF RECORDS

Do not extend notes this side of this line

Note: Any Additions or Changes on This Sheet Must be Made or Circled in Red Ink With Date and Name of Person Making Change.

Profile No.	Notes Red.	Plotted	Job No. 6895	Division No.	F. B. 728	PG. 243
	Date	Date	Survey of Bell Gardens			
X-Sec. No.	Notes Chkd.	Checked	Survey by C.E.B.	Notes U.L.W.	Date 8-11-37	
	Date	Date	Map No.	Indexed	Date	

Bell Gardens

J.N. 6895

Marlow Avenue

— From Lubec St. North to Loveland St.

SEWER PROFILE

C.E. Brunty — Chief
[illegible] Smith — Inst.
J.L. Walley — H.Ch.
[illegible] Van Doren — R.Ch.
N.R. Smith — Rod Ch.

ELEV.

F. S.

H. I.

B. S.

STATION

RECEIVED Snelson 10-15-37
PROGRESSED ✓
BOOK INDEXED ✓
MAP INDEXED —
RECORD INDEXED ✓
CARD INDEXED A.E.T. 4-17-40
REDUCED
CHECKED [illegible] 11-17-37

NOTE: ANY ADDITIONS OR CHANGES ON THIS SHEET MUST BE MADE OR CIRCLED IN RED INK, WITH DATE AND NAME OF PERSON MAKING CHANGE

Do not extend notes this side of this line

PLEASE RETURN TO
LOS ANGELES COUNTY SURVEYOR
700 HALL OF RECORDS

Form 307 5M 11-35

Form 307 5M 11-35

PLEASE RETURN TO
LOS ANGELES COUNTY SURVEYOR
700 HALL OF RECORDS

NOTE: ANY ADDITIONS OR CHANGES ON THIS SHEET MUST BE MADE OR CIRCLED IN RED INK, WITH DATE AND NAME OF PERSON MAKING CHANGE

Do not extend notes this side of this line

STATION	B. S.	H. I.	F. S.	ELEV.	
					B.M. #114 Elev. 126.992' F.B. 728 P106
BM #H-114				12[illegible]99'	Lubec St and Marlow Ave
					Sok Nend Bot conc. step Ho. #6640
⊼	457	131 56			
0+00			5 59	125 97	℄ Int Lubec St and Marlow Ave.
"			5 25	12[illegible] 31	100' R ℄ " "
"			4 72	126 84	100' L " "
1+00			4 85	126 71	℄ Marlow St
"			5 01	126 55	9' R E edge Pav
"			5 4	126 2	20' R Gut
"			4 9	126 7	23' R Tp bk
"			5 0	126 6	30' R EPL
"			4 94	126 62	9' L W edge Pav
"			5 6	126 [illegible]	20' L Gut
"			5 3	126 3	23' L Tp bk
"			5 0	126 [illegible]	30' L W PL.
2+00			4 42	127 14	℄ Marlow Ave.
"			4 60	126 96	9' R E edge P
"			5 2	126 4	[illegible] R Gut
"			4 3	127 3	23' R Tp bk
"			4 2	127 4	30' R EPL.

F. B. 728 PG. 244 | Job No. 2875 | Division No. | Notes Red | Plotted | Profile No.
Survey of | Date | Date | X-Sec. No.
Survey by C. E. Brunty | Notes J. L. Willey | Notes Chkd. | Checked
Indexed | Date | Date | Date

Form 30[illegible]3M 11-35

PLEASE RETURN TO
LOS ANGELES COUNTY SURVEYOR
700 HALL OF RECORDS

NOTE: ANY ADDITIONS OR CHANGES ON THIS SHEET MUST BE MADE OR CIRCLED IN RED INK, WITH DATE AND NAME OF PERSON MAKING CHANGE

Do not extend notes this side of this line

STATION	B. S.	H. I.	F. S.	ELEV.		
2+00		131 56				
"			4 58	126 98	9' L	W edge Pav.
"			5 1	126 5	20' L	Gut
"			4 7	126 9	23' L	Tp bk
"			4 6	127 0	30' L	W. P.L.
T.P.			4 50	127 06		
⊼	6 00	133 06				
3+00			5 35	127 71	℄	Marlow Ave.
			5 56	127 50	9' R	Edge Pavm
			6 4	126 ~~6~~ 7	20 "	Gut.
			5 7	127 ~~3~~ 4	23 "	Tp Bk
			5 6	127 ~~4~~ 5	30' "	E.P.L
			5 48	127 58	9' L	Edge Pavm
			6 1	126 ~~9~~ 7	20'	Gut
			5 7	127 ~~3~~ 4	23'	Tp Bk
			5 6	127 ~~4~~ 5	30' "	W.P.L.
4+00			4 92	128 14	℄	Marlow Ave
			5 11	127 95	9 R	Edge Pavm
			6 0	127 1	20 "	Gut
			5 4	127 ~~6~~ 7	23 "	Tp Bk

Profile No. ____ Notes Red ____ Plotted ____ Job No. 6895 Division No. ____ F. B. 728 PG. 245
Date ____ Date ____ Survey of Bell Gardens
X-Sec. No. ____ Notes Chkd. ____ Checked ____ Survey by C. F. Bray Notes T. L. Wiley Date 8-11-37
Date ____ Date ____ Map No. ____ Indexed ____ Date ____

Form 307 5M 11-35

PLEASE RETURN TO
LOS ANGELES COUNTY SURVEYOR
700 HALL OF RECORDS

NOTE: ANY ADDITIONS OR CHANGES ON THIS SHEET MUST BE MADE OR CIRCLED IN RED INK, WITH DATE AND NAME OF PERSON MAKING CHANGE

Do not extend notes this side of this line

F. B. 728 PG. 346 | Job No. 6885 Division No. | Notes Red. | Plotted | Profile No.
Survey of Bell Gardens | Date | Date | X-Sec. No.
Survey by C E Brunty Notes J L Willey | Notes Chkd. | Checked
Indexed | Date | Date | Date

STATION	B. S.	H. I.	F. S.	ELEV.	
4+00		133.06	5.4	127.6	30' R.E.P.L.
			5.01	128.05	9' L Edge Pavm.
			5.6	127.4	20' " Cut
			5.2	127.8	23' " Tp Bk
			5.0	128.1	30' " W.P.L.
5+00			4.54	128.52	℄ Marlow Ave
			4.82	128.24	9' R Edge Pavm
			5.8	127.2	20 " Cut
			5.2	127.8	23 " Tp Bk
			5.1	127.9	30 " E.P.L.
			5.0	128.1	100' "
			4.68	128.38	9' L Edge Pavm
			5.3	127.8	20 " Cut
			4.4	128.7	23' " Tp Bk
			4.9	128.2	30 " W.P.L.
			4.5	128.6	100' "
6+00			4.15	128.91	℄ Marlow Ave.
			4.42	128.64	9' R Edge Pavm
			5.3	127.8	20' " Cut
			4.8	128.2	23' " Tp Bk
			4.5	128.5	30' " E.P.L.

Form 307 5M 11-35

PLEASE RETURN TO
LOS ANGELES COUNTY SURVEYOR
700 HALL OF RECORDS

NOTE: ANY ADDITIONS OR CHANGES ON THIS SHEET MUST BE MADE OR CIRCLED IN RED INK, WITH DATE AND NAME OF PERSON MAKING CHANGE

Do not extend notes this side of this line

STATION	B. S.	H. I.	F. S.	ELEV.		
6+00		133 06				
			4 35	128 71	9 L Edge Pavm	
			5 1	128 0	20' " Gut	
			4 1	129 0	23' " Tp Bk	
			4 3	128 8	30' " W.P.L.	
7+00			3 86	129 20	℄ Marlow Ave	
			4 12	128 94	9 R Edge Pavm	
			5 0	128 1	20' " Gut	
			4 5	128 6	23' " Tp Bk	
			4 4	128 7	30' " E.P.L.	
			3 90	129 16	9' L Edge Pavm	
			4 6	128 5	20' " Gut	
			3 8	129 3	23' " Tp Bk	
			4 1	129 0	30' " W.P.L.	
T.P.			4 00	129 06		
⊼	5 99	135 05				
8+00			5 55	129 50	℄ Marlow Ave	
			5 84	129 21	9' R Edge Pavm	
			6 6	128 65	20' " Gut	
			6 3	128 7	23' " Tp Bk	
			6 2	128 9	30' " E.P.L.	

Profile No. ____ Notes Red. ____ Plotted ____ Job No. 6895 Division No. ____ F.B. 728 PG. 247
Date ____ Date ____ Survey of Bell Gardens
X-Sec. No. ____ Notes Chkd. ____ Checked ____ Survey by C.E. Branty Notes JLW Date 8-11-37
Date ____ Date ____ Map No. ____ Indexed ____ Date ____

Form 307 5M 11-35

PLEASE RETURN TO
LOS ANGELES COUNTY SURVEYOR
700 HALL OF RECORDS

NOTE: ANY ADDITIONS OR CHANGES ON THIS SHEET MUST BE MADE OR CIRCLED IN RED INK, WITH DATE AND NAME OF PERSON MAKING CHANGE

Do not extend notes this side of this line

STATION	B. S.	H. I.	F. S.	ELEV.	
		135.0 XJ			
8+00			5 65	129 50	9' L Edge Pavm.
			6 3	128 8	20' " Gut
			5 8	129 4	23' " Tp Bk
			5 8	129 4	30' " W.P.L.
9+00			5 23	129 12	℄ Marlow Ave.
			5 58	129 57	9' R Edge Pavm.
			6 4	128 8	20' " Gut
			5 9	129 3	23' " Tp Bk
			5 7	129 5	30' " E.P.L.
			5 33	129 12	9' L Edge Pavm.
			5 9	129 3	20' " Gut
			5 2	130 0	23' " Tp Bk
			5 3	129 9	30' " W.P.L.
9+97.48			4 97	130 18	℄ int Marlow Ave & Loveland St.
			5 61	129 54	100' R ℄ Loveland St
			4 74	130 41	100' L " " " "
BM# H-110			4 88	130 27	F.I. BM 4-110. Elev. 130.267 - F.B. 728 - 104 Loveland St & Marlow Ave. S.W. cor Spk 1' from W. end Conc. Walk To Hse # 5522

F. B. 728 Pg. 248 Job No. 1895 Division No. Notes Red. Plotted Profile
Survey of Bell Gardens Date Date No.
Survey by S.E. Brunty Notes J.L. Brunty Notes Chkd. Checked X-Sec.
Indexed Date Date No.

Profile No.	Notes Red.	Plotted	Job No. 6895	Division No.	F. B. 725 Pg. 49
	Date	Date	Survey of Bell Gardens		
X-Sec. No.	Notes Chkd.	Checked	Survey by Brundy	Notes Brundy	Date 8-28-39
	Date	Date	Map No.	Indexed A. C. Johnson	Date 11-16-42

BELL GARDENS

JN6895

PROFILE OF PROPOSED SEWER ON SOUTH SIDE OF GAGE AVE FROM EASTERN AVE TO LA. RIVER

C.E. Brundy
H.M. Smith
M.A. Van Doren
J.L. Willey

NOTE: ANY ADDITIONS OR CHANGES ON THIS SHEET MUST BE MADE OR CIRCLED IN RED INK, WITH DATE AND NAME OF PERSON MAKING CHANGE

Do not extend notes this side of this line

ELEV.	RECEIVED W.L.G. ~~8-30-39~~
	~~PROGRESSED~~ " ~~8-30-39~~
F. S.	BOOK INDEXED "
	MAP INDEXED "
H. I.	RECORD INDEXED "
	CARD INDEXED A.E.T. 4-17-40
	REDUCED In Field
	CHECKED W.L.G. 8-30-39
B. S.	
STATION	

PLEASE RETURN TO
LOS ANGELES COUNTY SURVEYOR
700 HALL OF RECORDS

Form 307-5M 10-37

Form 307 5M 10-37

PLEASE RETURN TO
LOS ANGELES COUNTY SURVEYOR
700 HALL OF RECORDS

NOTE: ANY ADDITIONS OR CHANGES ON THIS SHEET MUST BE MADE OR CIRCLED IN RED INK, WITH DATE AND NAME OF PERSON MAKING CHANGE

Do not extend notes this side of this line

STATION	B. S.	H. I.	F. S.	ELEV.		
From Eastern Ave. - West to L.A. River					B.M. "H-6" El. 129.622 FB.728 Pg. 6	
B.M. "H-6"				129.62	Eastern Ave. + Gage Ave.	
T	5.06	134.68			Bt. Spk. 1' S. of N. edge Pav. - 2.5' E. ℄ Eastern	
0+00.4			5.10	129.58	℄ J.C. at Eastern Ave. - 16.29' S. of ℄ Gage Ave.	
1+00			5.0	129.7	B.M. "H-6" Has been molested	
2+00			5.1	129.6		
2+50			5.0	129.7	Pro. M.H. - 23' S. of ℄ Gage Ave.	
3+00			5.0	129.7		
4+00			4.6	130.1		
					B.M. "H-5" El. 130.097 FB.728 Pg. 5	
B.M. "H-5"			4.56	130.12	Gage Ave. + Specht Ave	
				130.10	Bt. Spk. 1' S. of N. edge Conc. Pvt. - ℄ Specht Prod.	
T	6.09	136.19				
4+39.9			6.06	130.13	℄ Specht Ave.	
5+00			6.5	129.7	M.H. 23' S. of ℄ Gage Ave.	
6+00			6.5	129.7		
7+00			6.1	130.1		
7+48.71			6.3	129.7	M.H. 23' S. of ℄ Gage Ave.	
8+00			5.8	130.4	New Fill - May Change	
9+00			5.6	130.6	" " " "	
9+66.22			5.1	131.1	M.H. " " " "	84' S. of ℄ Gage Ave
10+00			4.7	131.5		

For Levelson North Side of Gage Ave See Pages 189-196

F. B. 728 Pg. 250 | Job No. 6895 | Division No. | Notes Red. | Plotted | Profile
Survey of Bell Gardens | Date | Date | No.
Survey by Brunty | Notes Brunty | Notes Chkd. | Checked | X-Sec.
Indexed A. C. Johnson | Date | Date | No.

Form 307 5M 10-37

PLEASE RETURN TO
LOS ANGELES COUNTY SURVEYOR
700 HALL OF RECORDS

NOTE: ANY ADDITIONS OR CHANGES ON THIS SHEET MUST BE MADE OR CIRCLED IN RED INK, WITH DATE AND NAME OF PERSON MAKING CHANGE

Do not extend notes this side of this line

STATION	B. S.	H. I.	F. S.	ELEV.		
11+00		136.19'	4.8	131.4'		
11+76			5.0	131.2'	E. edge Pvt	
+86			4.79	131.40'	℄ Bell Gardens Ave	
+96			4.9	131.3'	W. edge Pvt.	
12+00			5.3	130.9'		
13+00			5.5	130.7'		
13+16			5.7	130.5'	F.H.H. 93' S. of ℄ Gage Ave. 40'± E. of E. Line Dept. of W.&P. R/W	
					B.M. "H-4" El. 130.055 F.B. 725 Pg. 5	
B.M. "H-4"			6.14	130.05'	Gage Ave + Bell Gardens Ave	
					Bt. Spk. S. of N. edge Conc. Pvt. ℄ Bell Gardens Ave.	
					Note Spk. Hd Has been cut off ?	

Profile No. ____ X-Sec. No. ____ Notes Red. ____ Date ____ Notes Chkd. ____ Date ____ Plotted ____ Date ____ Checked ____ Date ____ Job No. ____ Survey of ____ Survey by ____ Map No. ____ Indexed ____ Division No. ____ Notes ____ Date ____ Date ____

F. B. 725 Pg. 5

F. B 728 PG 252 | Job No. _____ Division No. _____ Notes Red. _____ Plotted _____ Profile

Survey of _____ Date _____ Date _____ No. _____

Survey by _____ Notes _____ Notes Chkd. _____ Checked _____ X-Sec.

Indexed _____ Date _____ Date _____ Date _____ No. _____

Form 307 5M 10-37

PLEASE RETURN TO

LOS ANGELES COUNTY SURVEYOR

700 HALL OF RECORDS

NOTE: ANY ADDITIONS OR CHANGES ON THIS SHEET MUST BE MADE OR CIRCLED IN RED INK, WITH DATE AND NAME OF PERSON MAKING CHANGE

Do not extend notes this side of this line

STATION	B. S.	H. I.	F. S.	ELEV.	

Profile	Notes Red.	Plotted	Job No. 6875	Division No.	F. B. 725 Pg. 253
No.	Date	Date	Survey of Bell Gardens		
X-Sec.	Notes Chkd.	Checked	Survey by Brunty	Notes Brunty	Date 5-25-39
No.	Date	Date	Map No.	Indexed A. C. Johnson	

BELL GARDENS

JN6E95

PROFILE OF PROPOSED SEWER ON SOUTH SIDE OF GAGE AVE - FROM EASTERN AVE - EAST TO STORM DRAIN (D.D.I. #23)

C E Brunty
H.M. Smith
M A Van Deren
J. L. Willey

ELEV.

RECEIVED
PROGRESSED
BOOK INDEXED
MAP INDEXED

F. S.

RECORD INDEXED
CARD INDEXED AET. 4-17-40

H. I.

REDUCED
CHECKED
B. M. ADJUSTED
B. M. LISTED

B. S.

STATION

NOTE: ANY ADDITIONS OR CHANGES ON THIS SHEET MUST BE MADE OR CIRCLED IN RED INK, WITH DATE AND NAME OF PERSON MAKING CHANGE

Do not extend notes this side of this line

PLEASE RETURN TO
LOS ANGELES COUNTY SURVEYOR
700 HALL OF RECORDS

Form 307 5M 10-37

Form 307 5M 10-37

PLEASE RETURN TO
LOS ANGELES COUNTY SURVEYOR
700 HALL OF RECORDS

NOTE: ANY ADDITIONS OR CHANGES ON THIS SHEET MUST BE MADE OR CIRCLED IN RED INK, WITH DATE AND NAME OF PERSON MAKING CHANGE

Do not extend notes this side of this line

STATION	B. S.	H. I.	F. S.	ELEV.	
From Eastern Ave - East to Storm Drain					B.M."H-6" El. 129.622' F.B. 728 Pg. 6
B.M."H-6"				129.62	Gage Ave. + Eastern Ave.
⊼	5.08	134.70'			Bt. 3pk. 1' S. of N. edge Pvt. - 2.5' E. ℄ Eastern Ave.
0+00.40			5.12	129.58'	℄ Existing J.C. at Eastern Ave 6.29' S. of ℄
1+00			5.0	129.7'	B.M."H-6" Has been molested
2+00			5.3	129.4'	
3+00			5.5	129.2'	
3+35			5.4	129.3'	Pro. M.H. 23' S. of ℄ Gage Ave.
4+00			5.6	129.1'	
4+22			5.72	128.98'	W. edge Pvt.
4+50±			5.15	129.55'	℄ ± Ajax Ave
4+70±			5.38	129.32'	E. edge Pvt.
					B.M."H-78" El. 129.735 F.B. 725 Pg. 66
B.M."H-78			4.95	~~129.75~~	Gage Ave + Ajax Ave.
				129.74'	Bt. 3pk. 1' S. of N. edge Conc. Pvt. - ℄ Ajax Prod.
⊼	4.97	134.71'			
5+00			5.0	129.7'	
6+00			4.7	130.0'	
6+85			4.4	130.3'	Pro. M.H - 23' S. of ℄ Gage Ave.
7+00			4.4	130.3'	
8+00			4.8	129.9'	

For Levels on North Side of Gage Ave. See Pages 175-182

F. B. 728 Pg. 254 | Job No. 6880 | Division No. | Notes Red. | Plotted | Profile
Survey of Bell Gardens | Date | Date | No.
Survey by Brunty | Notes Brunty | Notes Chkd. | Checked | X-Sec.
Indexed C. Jogg | Date | Date | No.

Form 307 5M 10-37

PLEASE RETURN TO
LOS ANGELES COUNTY SURVEYOR
700 HALL OF RECORDS

NOTE: ANY ADDITIONS OR CHANGES ON THIS SHEET MUST BE MADE OR CIRCLED IN RED INK, WITH DATE AND NAME OF PERSON MAKING CHANGE

Do not extend notes this side of this line

STATION	B. S.	H. I.	F. S.	ELEV.	
9+00		134.71	4.6	130.1	
10+00			4.7	130.0	
10+35			4.9	129.8	Pro. M.H. 23' S. of ℄ Gage Ave.
11+00			5.3	129.4	
12+00			5.0	129.7	
12+24			4.79	129.92	W. edge Pvt.
12+50±			4.43	130.28	℄ El Selinda Ave
12+70			4.79	129.92	E. edge Pvt
B.M. "H-77"			4.25	130.46	B.M. "H-77" El. 130.456 F.B. 728 Pg 65 Gage Ave. + El Selinda Ave Bt. Spk. 1' S. of N. edge Conc. Pvt. - ℄ El Selinda Prod.
π	4.47	134.93			
13+00			5.2	129.7	
13+85			5.5	129.4	Pro. M.H. 23' S. of ℄ Gage Ave.
14+00			5.5	129.4	
15+00			5.3	129.6	
16+00			5.3	129.6	
17+00			4.5	130.4	
17+35			3.3	131.6	Pro. F.M.H. 23' S. of ℄ Gage Ave. 10'± E. of W. Line Lot 32
B.M. "H-76"			4.86	130.07	B.M. "H-76" El. 130.055 F.B. 728 Pg. 65 Gage Ave. - 555'± W. ℄ Colmar Ave. Bt. Spk. 1' S. of N. edge Conc. Pvt. - 6' W. of End.

Profile No. ____ Date ____ Notes Red. ____ Plotted ____ Job No. 6-22 Division No. ____ F.B. 728 Pg 255
X-Sec. No. ____ Date ____ Notes Chkd. ____ Checked ____ Survey of B. [illegible] Survey by Brunty Notes Brunty Date 8-28-39
Date ____ Date ____ Map No. ____ Indexed A. C. Jones Date ____

F. B72 PG. 256 | Job No. | Division No. | Notes Red. | Plotted | Profile

Survey of | Date | Date | No.

Survey by | Notes | Notes Chkd. | Checked | X-Sec.

Indexed | Date | Date | Date | No.

STATION	B. S.	H. I.	F. S.	ELEV.

Form 307 5M 10-37

PLEASE RETURN TO

LOS ANGELES COUNTY SURVEYOR

700 HALL OF RECORDS

Do not extend notes this side of this line

NOTE: ANY ADDITIONS OR CHANGES ON THIS SHEET MUST BE MADE OR CIRCLED IN RED INK, WITH DATE AND NAME OF PERSON MAKING CHANGE

728