Notes Ck'd by

Survey of

W. O. Tape No. St'd. °F

Surveyed by

Notes Date

Indexed

F. B. Pg.

8

RETURN TO
LOS ANGELES COUNTY SURVEYOR
726 LOS ANGELES COUNTY
ENGINEERING BLDG.

Note: Any Additions or Changes on This Sheet Must be Made or Circled in Red Ink With Date and Name of Person Making Change.

Do not extend notes this side of this line.

F. B. _____ PG. _____

Notes Ck'd by Drew	Survey of		F.B. 721 Pg. 5
Map No.	W. O.	Tape No. St'd °F.	
Office Work	Surveyed by		
Checked Drew	Notes	Date	
Date Feb - 39	Indexed A. C. Johnson 10-28-37		

SURVEY OF
CORRAL CANYON RD.
J.N. 8193

CORRAL CANYON ROAD
TO
LATIGO CANYON ROAD

CONT. FROM F.B. 721

Note: Any Additions or Changes on This Sheet Must be Made or Circled in Red Ink With Date and Name of Person Making Change.
Do not extend notes this side of this line
RETURN TO
LOS ANGELES COUNTY SURVEYOR
700 HALL OF RECORDS
FORM 647 10M 11-38

RETURN TO
LOS ANGELES COUNTY SURVEYOR
700 HALL OF RECORDS

Note: Any Additions or Changes on This Sheet Must be Made or Circled in Red Ink With Date and Name of Person Making Change.

Do not extend notes this side of this line

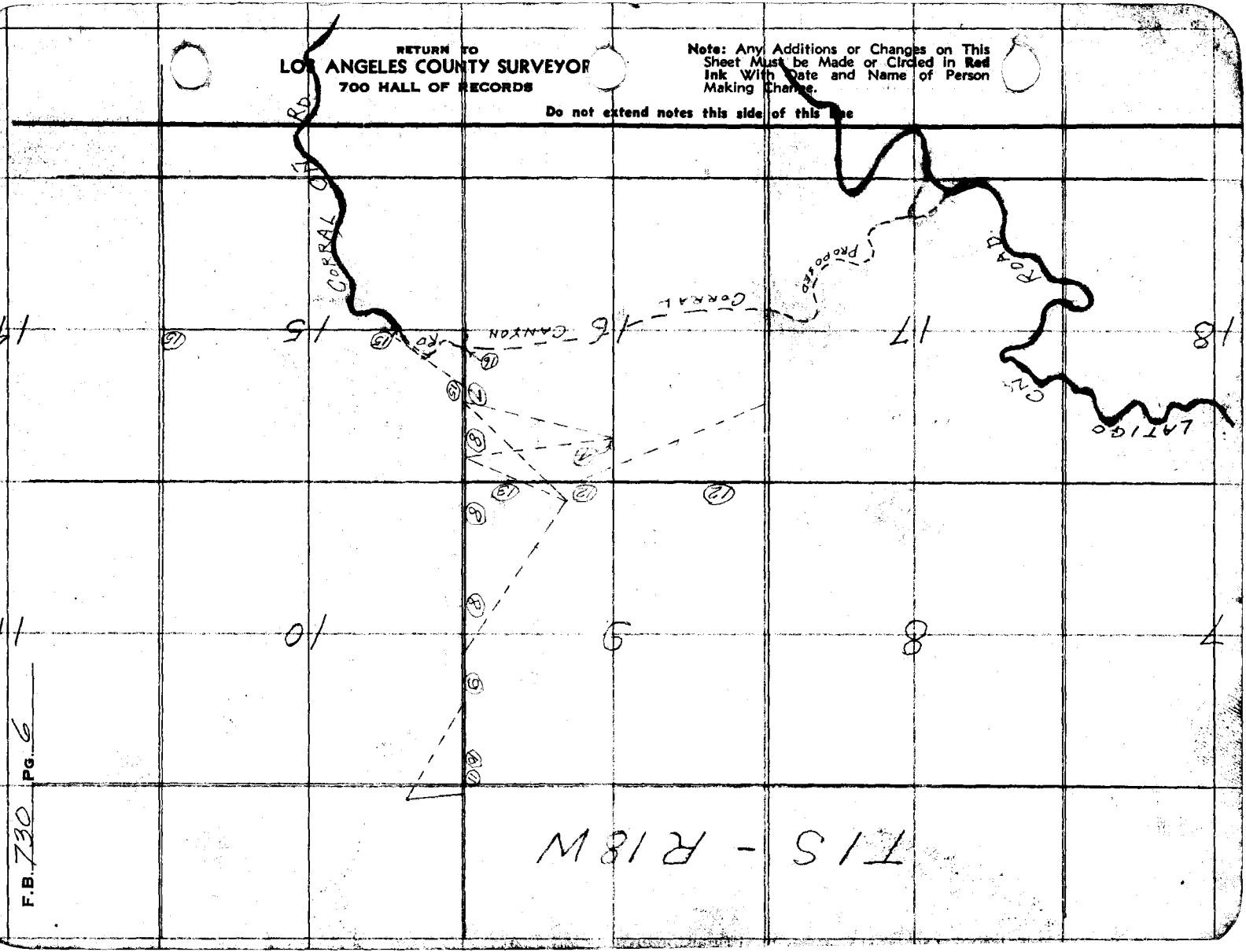

F.B. 730 Pg. 6

Notes Ck'd by Drew	Survey of Central Cours	F.B. 730	Pg. 7
Map No.	W. O. 8192 Tape No. 68 St'd 84°F.		
Office Work	Surveyed by Stevenson		
Checked Drew	Notes 7/7/5 Date 9-83.31		
Date Feb.-39	Indexed		

Cont. to bk. pg.

R No 13

158.87

188.21 @ 32°-25 T76 - 161.21 / 158.84

R No 12 Set 1x2 Tk

115.04

128.83 @ 26°-45 T70 = 115.04

R No 11 Set 1x2 Tk

81.69

87.28 @ 20° 37 T70 81.68

R No 10 Set 1x2 Tk

198.21

200.27 @ 8°-00 T70 = 198.29

R No 9 Set 1x2 Tk FD 1x2 Tk

Continue line per FB. 463 - P. 124

(See pg. 8 for location of fd. Sec. Cor.)

#8 3442.53 1D 1x2 Tk

Cont. from FB. 463 Page 124

SEC 16 T1S R18W

SEC 15 R18W T1S

N

Note: Any Additions or Changes on This Sheet Must be Made or Circled in Red Ink With Date and Name of Person Making Change.

Do not extend notes this side of this line

RETURN TO LOS ANGELES COUNTY SURVEYOR 700 HALL OF RECORDS

FORM 247 10M 11-35

Cont. to bot page 3

F.B. 730 PG. 8

W.S. 90 A-4

RETURN TO
LOS ANGELES COUNTY SURVEYOR
700 HALL OF RECORDS

Do not extend notes this side of this line

Note: Any Additions or Changes on This Sheet Must be Made or Circled in Red Ink With Date and Name of Person Making Change.

31-02-00 ①
124 08 00 ④
186 12 00 ⑥
31-02-00

Searched for 1/4 Cor.
No luck

Edge Trail

31-02-00

Bot Can

Top Ridge

89°-00

111°

Bot Can

F.B. 463-124.
Random line
E No 23
Pg 18

Random line
Flow west R12
R13

R No 9 47-0 83
Set 1x2 TK

T 1 S R 18 W

SEC 9

SEC 10

SEC 1

SEC 16

120.

41

55.50

28.48.06 a

111°50.15 ①
87°21 00 ④
311°01 15 ⑥
111-50-12½
89-39-00 ①
358 36-00 ④
177 53 45 ⑥
89-38-56½

37°07-45 ①
148°31 00 ④
37-07-45

120°-41-00 ①
122 44 00 ④
361° 06 00 ⑥
120-41-00

(Calc. from F.B. 463-124 Pg 24 and this book pg 7)

140
45

19.64
Calc.

Set 1x2 TK
FD. rock
3"x10 by 4
with 4 notches
and 3 saw cuts
C.S. 9019

5°41

147.06 Calc.

147.79

5°41
11°22

154.73 @ 17° M T 84°
= 147.79

Top Ridge
Divide F.T.T.

R No 8
Set 1x2 TK
F.D.

Cont. from top page 7

Notes Ck'd by: Drew	Survey of: Sierra Canyon Rd
Map No.	W. O. 8193 Tape No. 69 St'd 84°F.
Office Work	Surveyed by: Stevenson
Checked: Drew	Notes: TJS Date: 9-29-37
Date: Feb-39	Indexed: A. C. Johnson

F.B. 130 PG. 9

Cont. to bot. pg 10

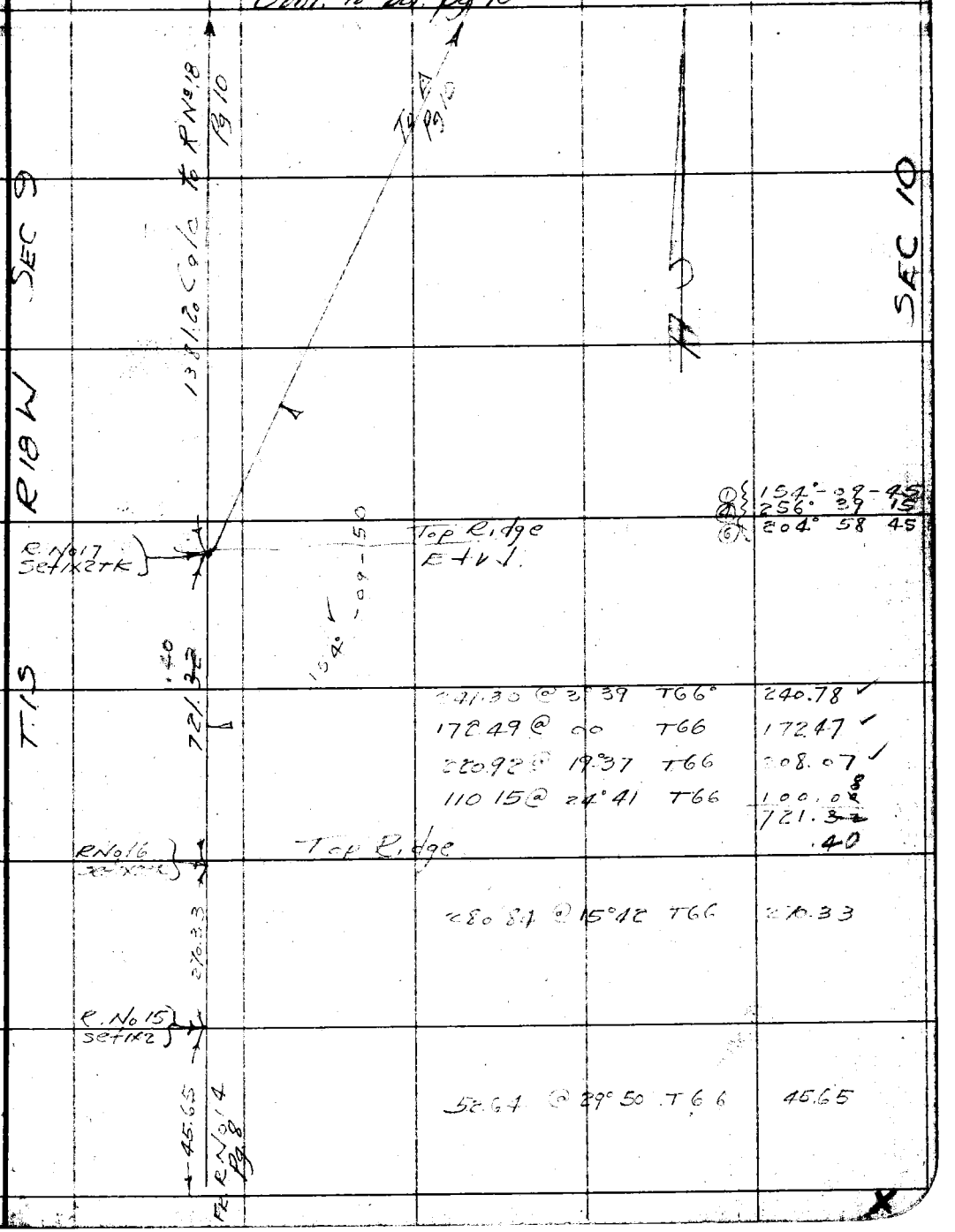

Note: Any Additions or Changes on This Sheet Must be Made or Circled in Red Ink With Date and Name of Person Making Change.

Do not extend notes this side of this line

RETURN TO
LOS ANGELES COUNTY SURVEYOR
700 HALL OF RECORDS

FORM 247 10M 11-35

F.B. 730 PG. 10

Base

223.00 @ 2°52 T68° = 222.72

71.11 @ 00 T68 = 71.10

270.84 @ 11°43 T70 = 265.18

118.19 @ 3°01 T70 = 117.73

676.73

141.87 @ 00 T70 = 141.86

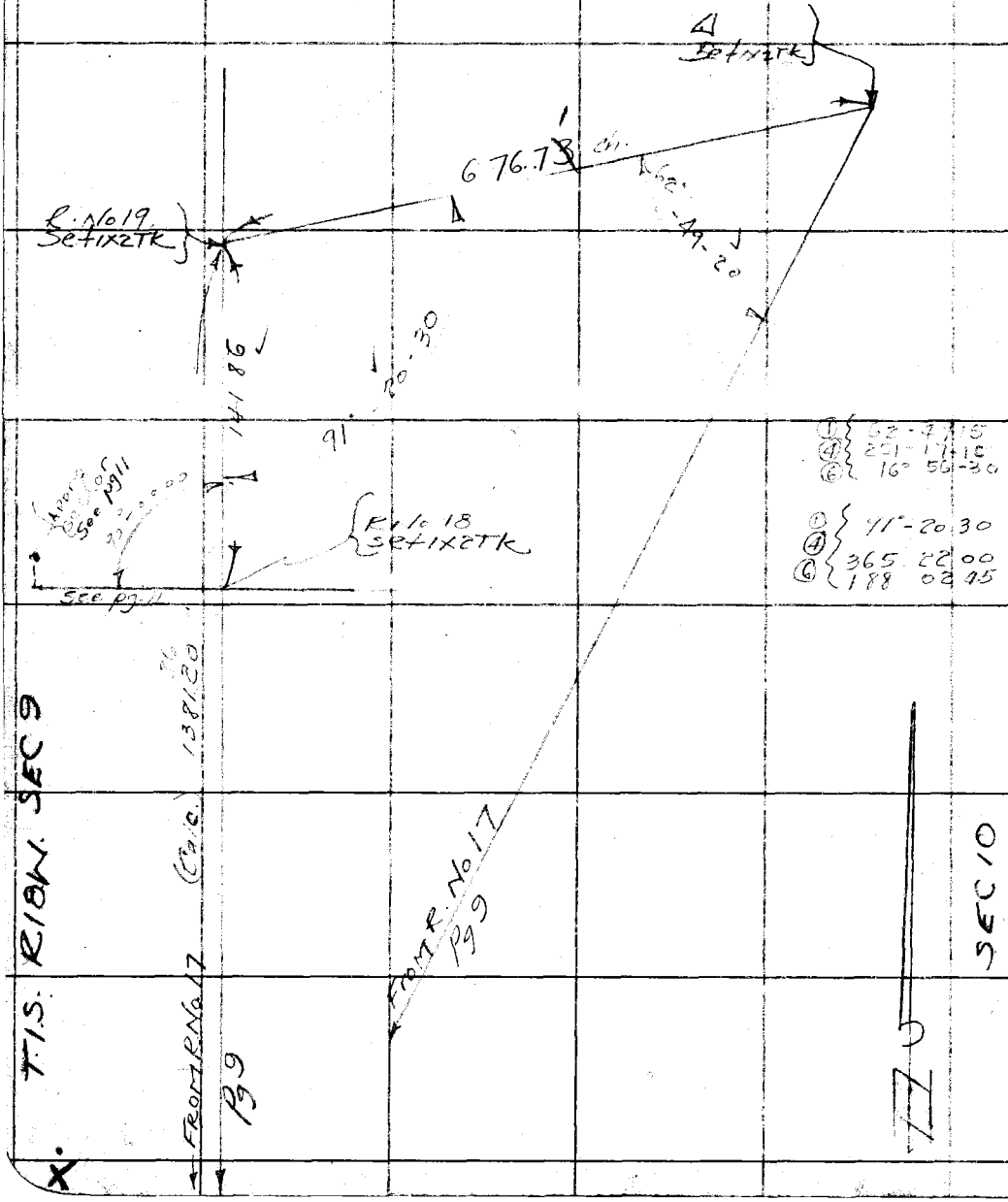

RETURN TO
LOS ANGELES COUNTY SURVEYOR
700 HALL OF RECORDS

Do not extend notes this side of this line

Note: Any Additions or Changes on This Sheet Must be Made or Circled in Red Ink With Date and Name of Person Making Change.

Notes Ck'd by Drew	Survey of Corrected	F.B. 730	PG. 11
Map No.	W. O. 2193 Tape No. 69 St'd 84 F.		
Office Work	Surveyed by Stevenson		
Checked Drew	Notes	Date 7-28-37	
Date Feb. 39	Indexed		

W.S. 93 D-4; W.S. 90 A-4

Note: Any Additions or Changes on This Sheet Must be Made or Circled in Red Ink With Date and Name of Person Making Change.

Do not extend notes this side of this line

RETURN TO
LOS ANGELES COUNTY SURVEYOR
700 HALL OF RECORDS

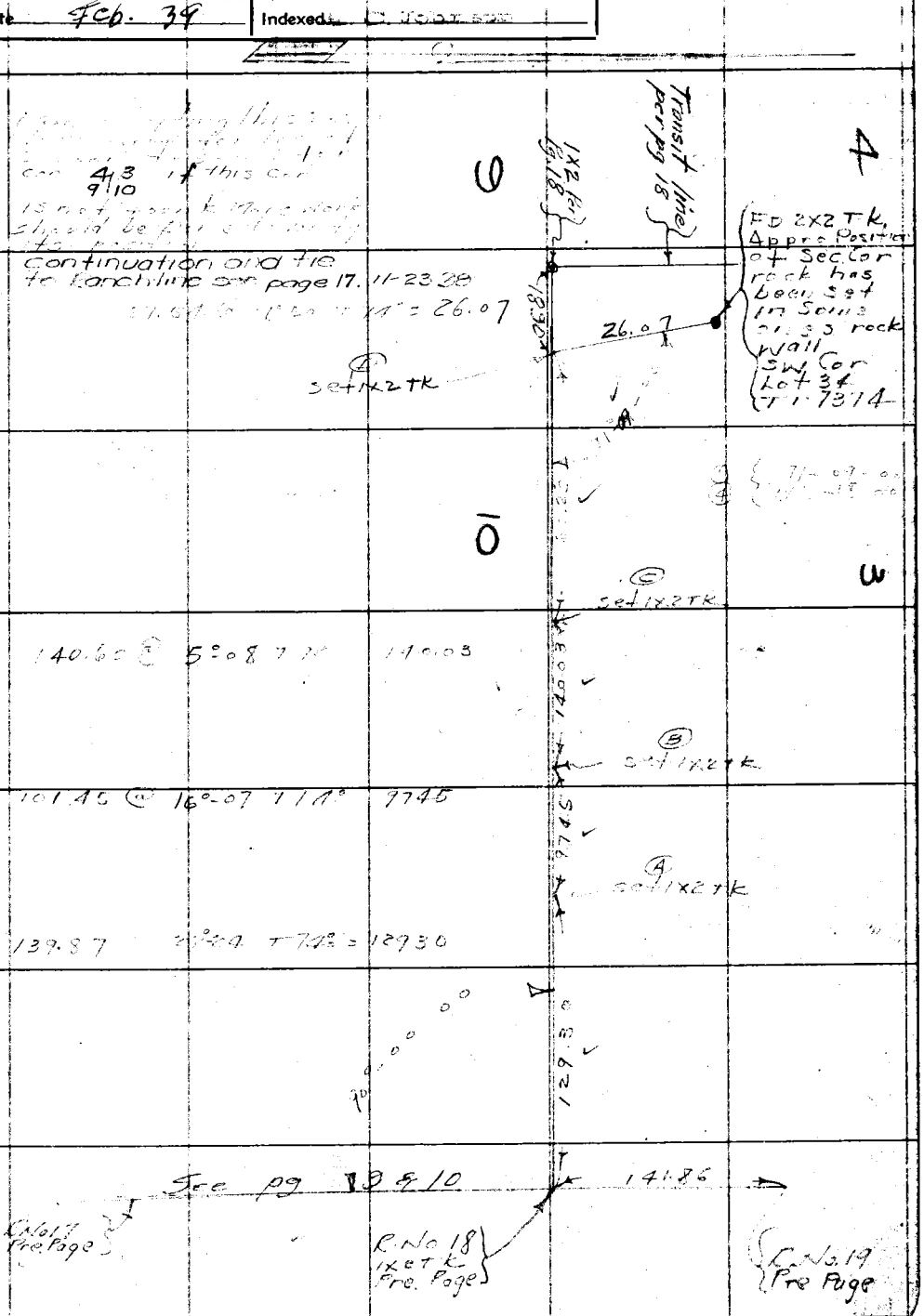

FORM 247 10M 11-35

Cont. to bot page 13

F.B. 730 PG. 12

W.S. 93, D-5

RETURN TO
LOS ANGELES COUNTY SURVEYOR
700 HALL OF RECORDS

Do not extend notes this side of this line

Note: Any Additions or Changes on This Sheet Must be Made or Circled in Red Ink With Date and Name of Person Making Change.

R No 21
Set iron Tk

20.24 @ 000° = 20.24

20.24

R No 20
Set iron Tk
Dividing Ridge

N E

① 21°-34-30
④ 86 18 15
⑥ 129 27 30

T 1 S R 18 W

21°-34-35
40

Searched for 4 Cor
Not Fd. See pg. 14

Loc 1/4 Cor
P. Not Fd.

SEC 9

38.50 Calc

Random Line
Box Cor.

SEC 16

① 74°-38-40
④ 298 32 15
⑥ 87 48 30

96°-12-45 ①
24° 31 15 ④
217-17-00 ⑥

Long Ridge

74°-38-10

(Base)
1968.46
Per RS 463-107

COUNTY SURVEYOR
8/9
17 16
Sec Cor
Monument

96°-12-50

1/4-1/4 #10A
Fd 2x2 Tk
FB 463
P-107

SEC 17

SEC 8

DCS Mon.
Per FB.
463-106

W.S. 90.A-4

Notes Ck'd by Drew	Survey of Corral Canyon
Map No.	W. O. 8193 Tape No. 69 St'd °F.
Office Work	Surveyed by Stevenson
Checked Drew	Notes Date 10-5-37
Date Feb-- 39	Indexed

F.B. 730 PG. 13

(Turned in Illw.)
90-17-00 ①
361° 08 15 ④
181 42 30 ⑥
90-17-05

57+24.68 From So.
56+32.01 From W.
R. No 23
Set 1x2 TK
by Int.
(Loc Cor Pg. 8)

Calc
1016.35

17+08.33
R No 9
1x2 TK
Pg 8

R No 8
1x2 TK
Pg 8
(Cor Pg 9)

Pg. 8
1253.80 Calc

Calc

Calc

Calc

Calc

17+21.18

SEC 9 T 1 S. R 18 W

53° 09 30

RIDGE

39+19.83
R No 22
Set 1x2 TK

A-X
1x2 TK
Pg 8

23.17 @ 36-12
= 18.70

FROM RCI
48.77

52.10 @ 20° 36 T 80 = 48.77

① 53-09-30
④ 212° 38 10 0
⑥ 318° 57 30
53-09-35

SEC 16

Con't from top Pre Page

Note: Any Additions or Changes on This Sheet Must be Made or Circled in Red Ink With Date and Name of Person Making Change.

Do not extend notes this side of this line

RETURN TO
LOS ANGELES COUNTY SURVEYOR
700 HALL OF RECORDS

FORM 247 10M 11-35

RETURN TO
LOS ANGELES COUNTY SURVEYOR
700 HALL OF RECORDS

Note: Any Additions or Changes on This Sheet Must be Made or Circled in Red Ink With Date and Name of Person Making Change.

Do not extend notes this side of this line

F.B. 730 PG. 14

This triangulation was used to search for 1/4 cor. only

26-27-30
105.49.30
158.44.00

26-27-26

26-27-26
81-20-10
72-11-30
179-59-00
01-00

81-20-10

1253.80

Random Line
F.B. 463-124
and F.B. 730 Pg. 8

R.No 9
Pg. 8

81-20-15
325-20-40
128-01-00

R.No 8
1X2T-6
Pg 8

72°11'-30" (1)
288°45'.45 (4)
73 09 00 (6)

N

W.S. 92, C-1

Notes Ck'd by: Drew	Survey of: Coralconka
Map No.	W. O. 8193 Tape No. 69 St'd 34 F.
Office Work	Surveyed by: Stevenson
Checked: Drew	Notes: T.V.S. Date: 10-7-37
Date: Feb. 39	Indexed: A. C. Johnson

F.B. 730 PG. 15

Note: Any Additions or Changes on This Sheet Must be Made or Circled in Red Ink With Date and Name of Person Making Change.

Do not extend notes this side of this line

RETURN TO
LOS ANGELES COUNTY SURVEYOR
700 HALL OF RECORDS

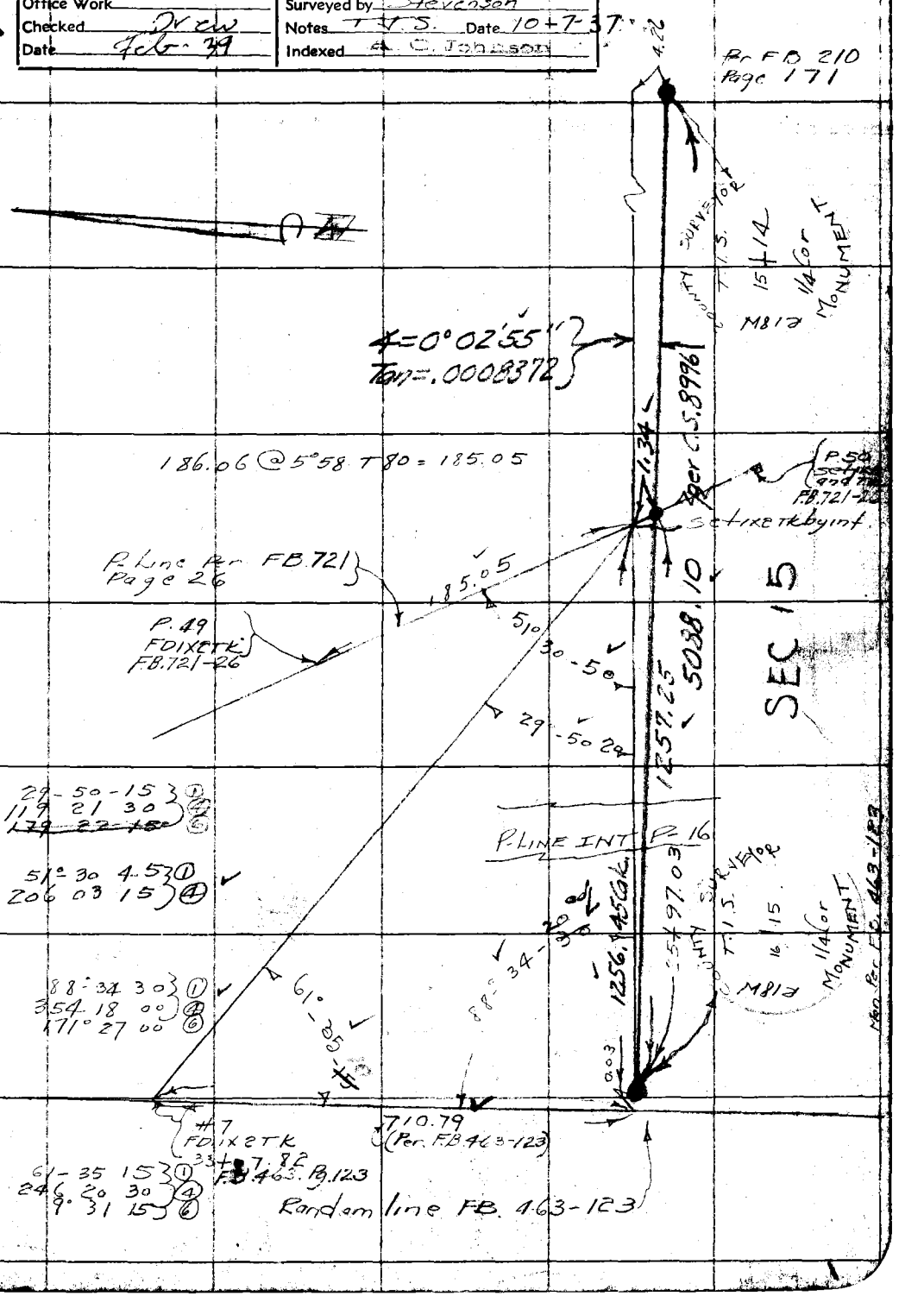

FORM 247 10M 11-35

F.B. 730 PG. 16

W.S. 92, C-1

RETURN TO
LOS ANGELES COUNTY SURVEYOR
700 HALL OF RECORDS

Note: Any Additions or Changes on This Sheet Must be Made or Circled in Red Ink With Date and Name of Person Making Change.

Do not extend notes this side of this line

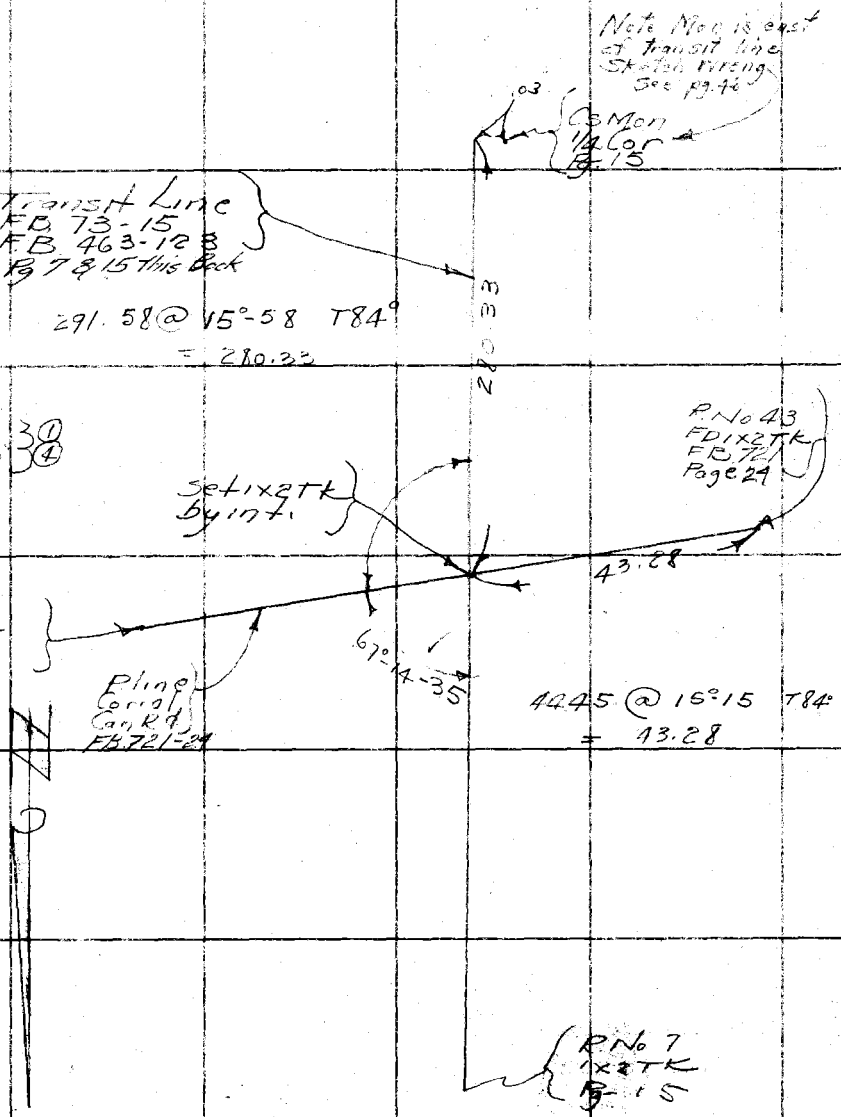

W.S. 90.A-4

Notes Ck'd by Drew	Survey of Canal Cank		F.B. 730 PG. 17
Map No.	W. O. 8193	Tape No. 62	St'd 61 OF
Office Work	Surveyed by Stevenson		
Checked Drew	Notes T.L.S.	Date 11-28-38	
Date Feb 39	Indexed 11-28-38		

Note: Any Additions or Changes on This Sheets Must be Made or Circled in Red Ink With Date and Name of Person Making Change.

Do not extend notes this side of this line

RETURN TO
LOS ANGELES COUNTY SURVEYOR
720 HALL OF RECORDS

FORM 247 5M 10-37

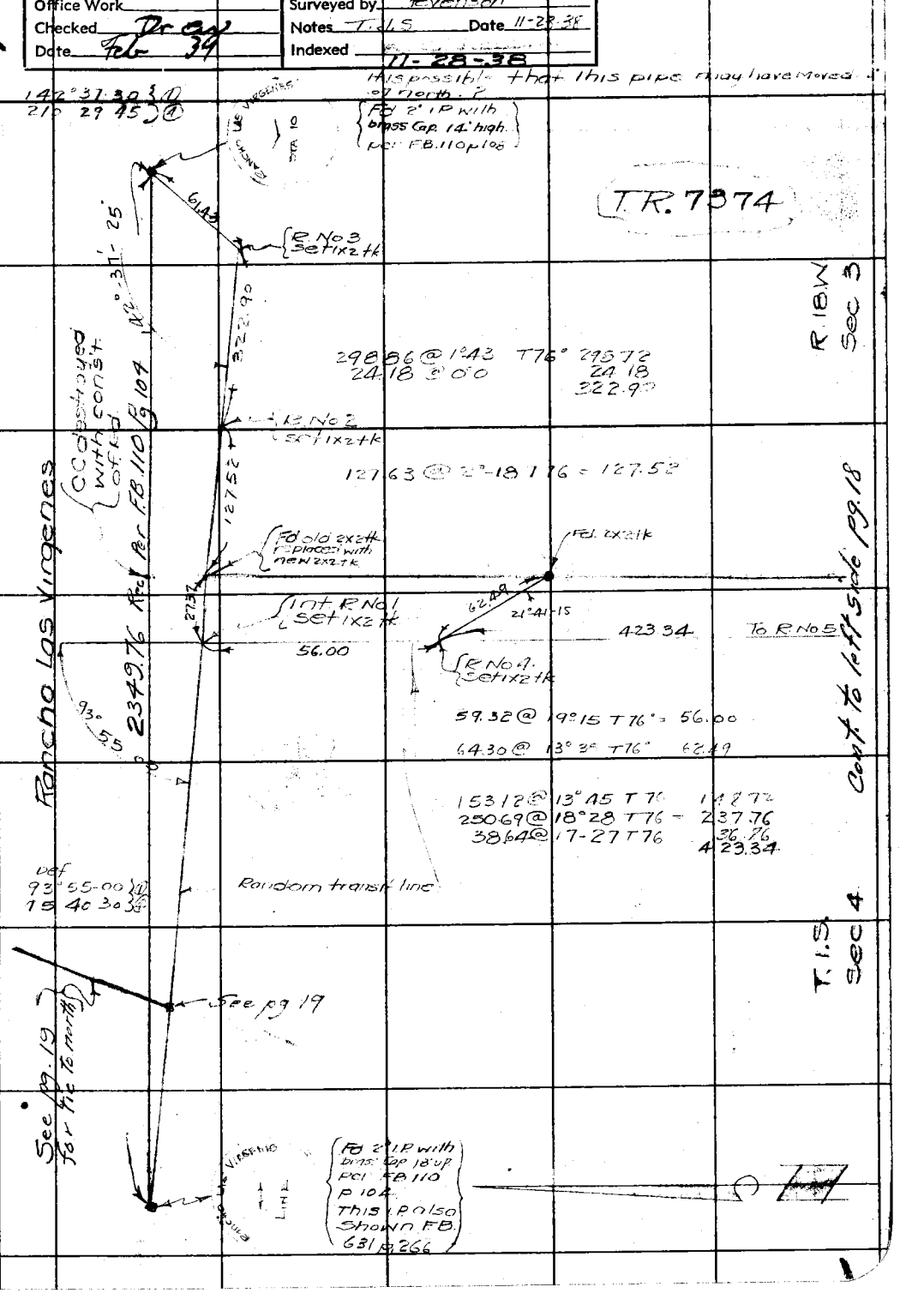

RETURN TO
LOS ANGELES COUNTY SURVEYOR
700 HALL OF RECORDS

Note: Any Additions or Changes on This Sheets Must be Made or Circled in **Red Ink** With Date and Name of Person Making Change.

W.S. 90, A-4; W.S. 93, D-5

Do not extend notes this side of this line

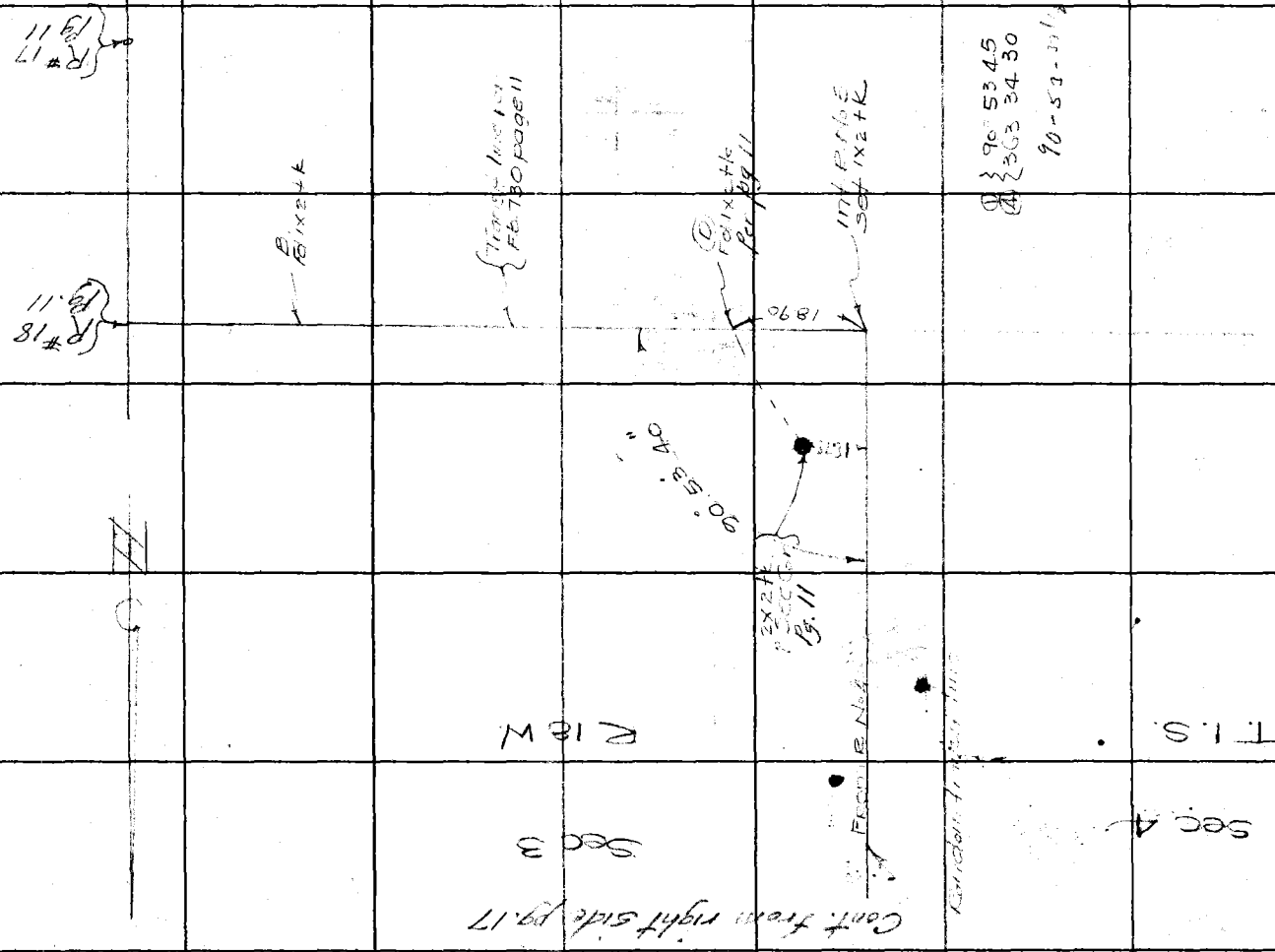

F.B. 730 PG. 18

Notes Ck'd by		Survey of	F.B. 725 Pg. 19
Map No.		W. O. 5120 Tape No. 1" St'd of	
Office Work		Surveyed by	
Checked		Notes T. J. S. Date 5-2-31	
Date		Indexed 5-4-32	

W.S. 90, A-4

Note: Any Additions or Changes on This Sheets Must be Made or Circled in Red Ink With Date and Name of Person Making Change.

Do not extend notes this side of this line

RETURN TO
LOS ANGELES COUNTY SURVEYOR
7DO HALL OF RECORDS

FORM 247 5M 10-37

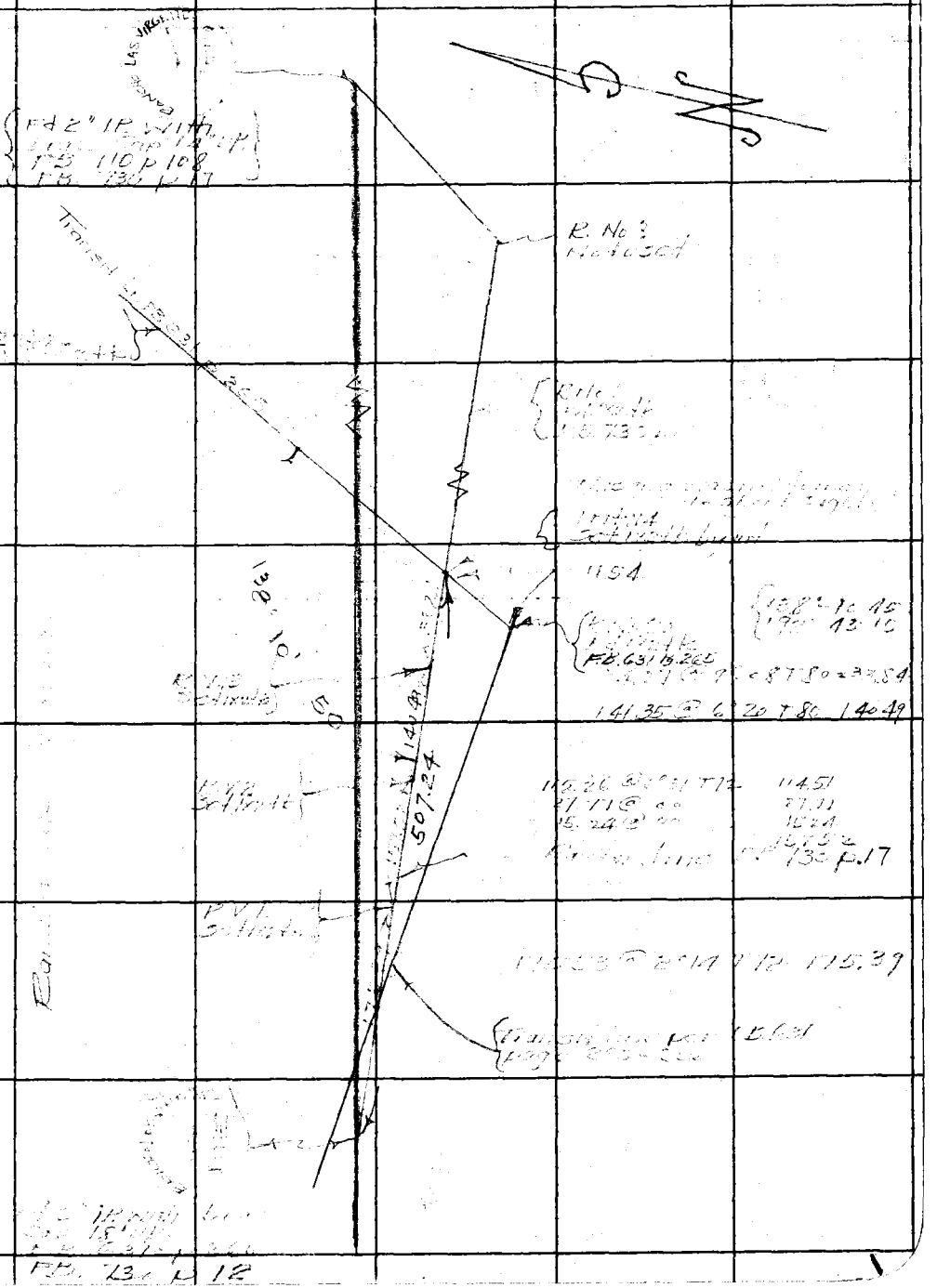

F.B. 730 PG. 20

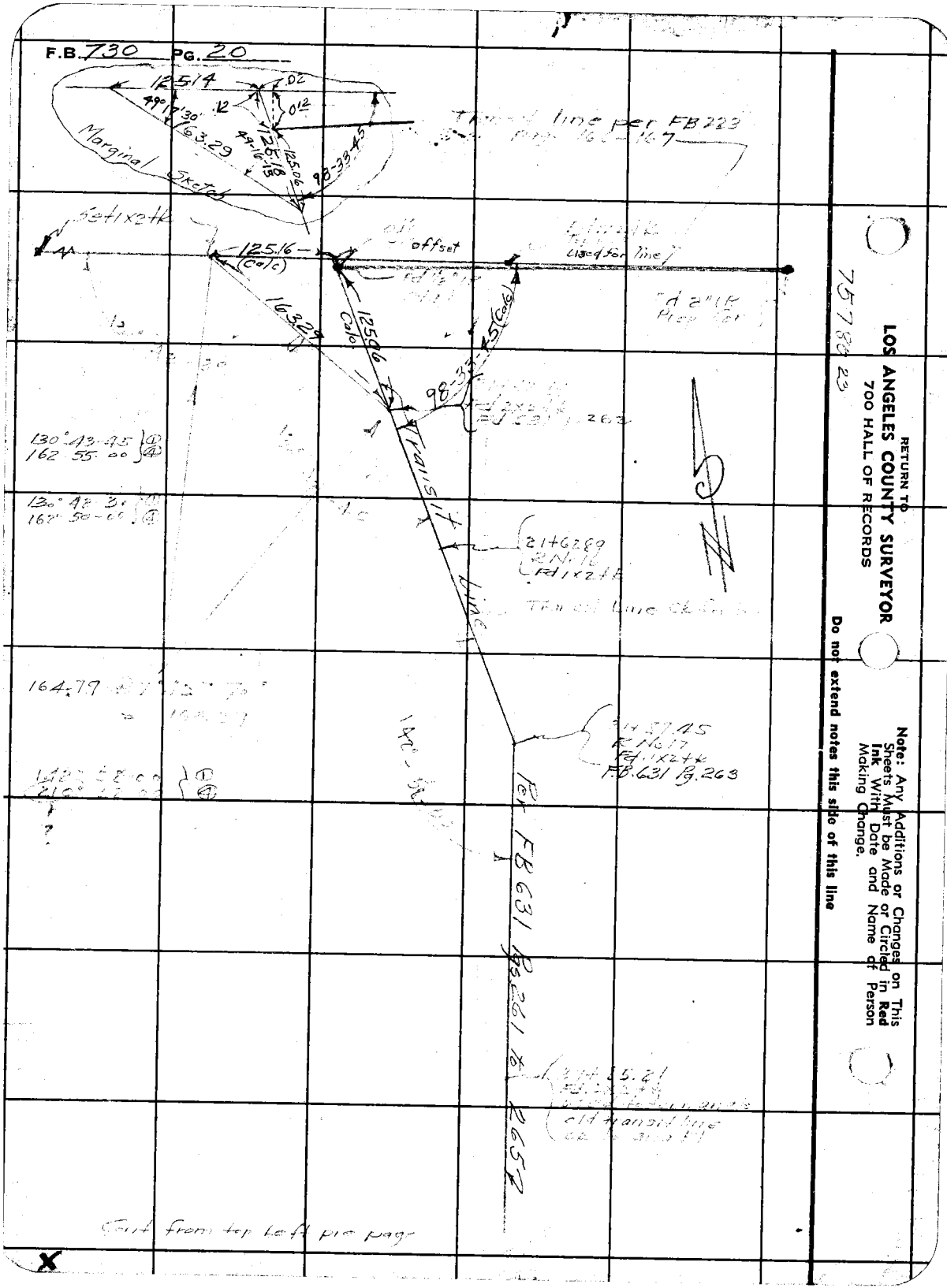

RETURN TO
LOS ANGELES COUNTY SURVEYOR
700 HALL OF RECORDS

Note: Any Additions or Changes on This Sheets Must be Made or Circled in Red Ink With Date and Name of Person Making Change.

Do not extend notes this side of this line

Notes Ck'd by DVCW	Survey of Corral Cn Rd
Map No.	W. O. 8193 Tape No. 24 St'd 76 F.
Office Work	Surveyed by L. S. Hammond
Checked DVCW	Notes L. S. H. Date 1-7-12
Date Feb 39	Indexed E. C. Tomlinson 10-13-38

F.B. 730 PG. 21

SURVEY OF

CORRAL CN. RD.

J.N. 8193

LOCATION OF PROPOSED CENTER-LINE FROM LATIGO CANYON TO SOUTH SIDE

{Reference Points set by Stevenson + Party}
Stationing + Profile " " "

L. S. HAMMOND
E. C. STEVENSON
E. C. TOMLINSON
A. E. [illegible]

"P" LINE	F.B. 721 -	10 to 26
BENCH LEVELS	" "	39 to 41
STADIA TOPOS	" "	43 to 256
" "	" 720 -	151 to 168
SECTION LINES	" "	5 to 76

Note: Any Additions or Changes on This Sheet Must be Made or Circled in Red Ink With Date and Name of Person Making Change

Do not extend notes this side of this line

RETURN TO
LOS ANGELES COUNTY SURVEYOR
700 HALL OF RECORDS

FORM 247 10M 11-38

RETURN TO
LOS ANGELES COUNTY SURVEYOR
700 HALL OF RECORDS

Note: Any Additions or Changes on This Sheet Must be Made or Circled in **Red Ink** With Date and Name of Person Making Change.

Do not extend notes this side of this line

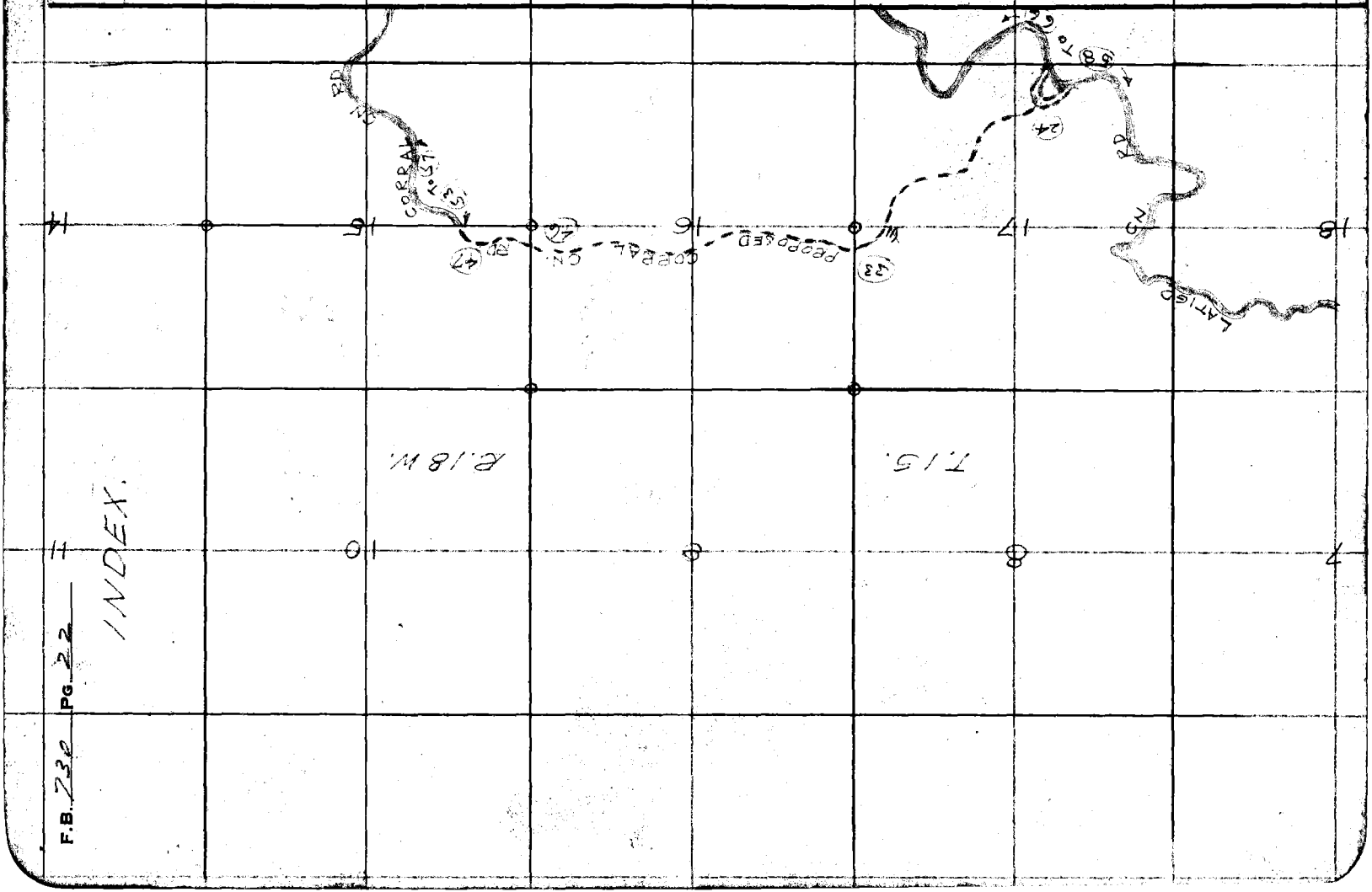

INDEX.

F.B. 730 Pg. 22

Notes Ck'd by Drew	Survey of Corral Cn Rd
Map No.	W. O. 2192 Tape No. 17 St'd 24 F.
Office Work	Surveyed by L S Hammond
Checked Drew	Notes L S H Date
Date Feb 39	Indexed

F.B. 730 PG. 23

W.S. 92, B-1

Note: Any Additions or Changes on This Sheet Must be Made or Circled in Red Ink With Date and Name of Person Making Change.

Do not extend notes this side of this line

RETURN TO
LOS ANGELES COUNTY SURVEYOR
700 HALL OF RECORDS

FORM 247 10M 11-38

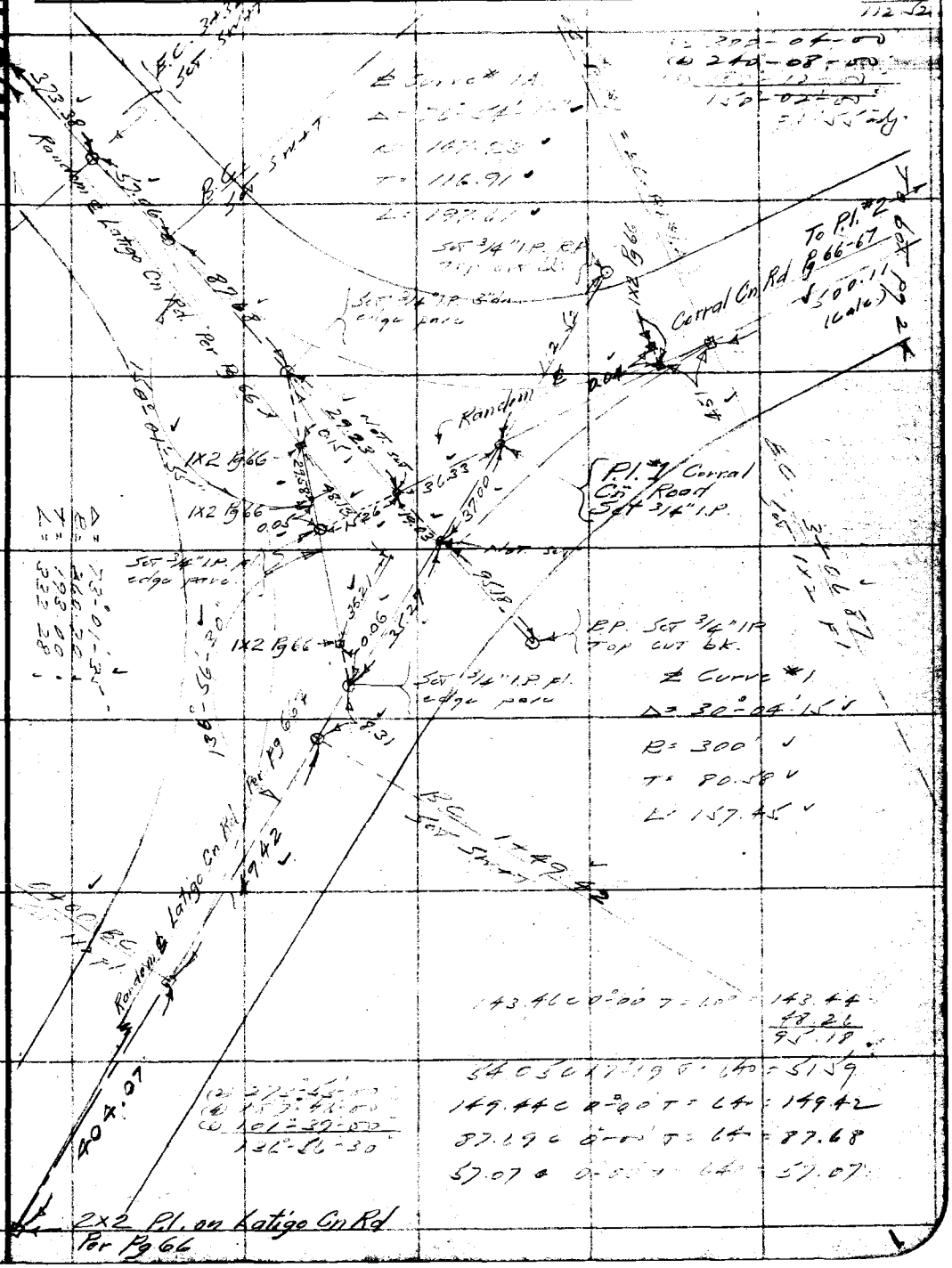

F.B. 730 PG. 24

To bot pg 23

K.S. 92, B-1

197.89 @ 1°40' T = 60° = 197.78'
204.78 @ 0°00' T = 62° = 204.75'
402.53'

402.53

P.O.T. * 2A set
1x2 Pl.

146.90 @ 0°00' T = 60° = 146.38'
222.55 @ 2°45' T = 60° = 222.26'
368.64'

233.90 @ 3°31' T = 58° = 233.05'
248.50 @ 5°41' T = 60° = 247.20'

(1) 168°30'-15"
(4) 337°12'-45"
(6) 145°-42'-15"
84°18'-10"

(2) 156°21'-45"
(4) 312°42'-30"
(6) 109°-08'-45"
78°-10'-50"

(1) 342°-53'-30"
(2) 325°-42'-00"
(6) 508°-37'-45"
171°-26'-15"

368.64

419.67

See page 66-67 for temporary tie to Latigo Canyon Rd.

Δ = 96°40'-50"
R = 200
T = 224.79
L = 337.48

P1 * 2 set
3/4" IP Pl.

59.99

40 adj

78°-10'-50"

84°18'-10"

247.20

500.11

R.P.P.1, 2
set 3/4 IP
plug & tk

63.94 @ 20°-14' T 74°
= 59.99

P.O.T.
Pg. 62

Pg. 64

From Top pg 23

171°-26'-15"

RETURN TO
LOS ANGELES COUNTY SURVEYOR
700 HALL OF RECORDS

Do not extend notes this side of this line

Note: Any Additions or Changes on This Sheet Must be Made or Circled in Red Ink with Date and Name of Person Making Change.

Notes Ck'd by Drew	Survey of Carral C.E. Co
Map No.	W. O. 8193 Tape No. 11 St'd 82°F.
Office Work	Surveyed by L S Hammond
Checked Drew	Notes L & H Date 1-7-38
Date Feb 39	Indexed

F.B. 156 PG. 25

W.S. 92, B-1

To Lot pg 26

1 = 15.98
POT #3A SET
1x2 F.I.

215.55 @ 1°10' T = 64° = 214.27
183.99 @ 11°28' T = 66° = 180.20
394.47

189° - 30' - 15"
215° - 00 - 30
52° - 30 - 45"
65° - 45' - 10

15+36.92 E.C.

394.47

Δ = 111°14' 40 adj
R = 250'
T = 365.42
L = 485.40'

180° 45' - 10 adj

Pl #3 SET
34" I.P. F.I.

11+00.63 B.C.

402.53

From Top pg 24

Note: Any Additions or Changes on This Sheet Must be Made or Circled in Red Ink With Date and Name of Person Making Change.

Do not extend notes this side of this line

RETURN TO
LOS ANGELES COUNTY SURVEYOR
700 HALL OF RECORDS

FORM 247 10M 11-38

F.B. 730 PG. 26

To bot pg. 7

235.00 @ 8°-30' T = 66° = 232.39
199.95 @ 4°-40 T = 62° = 199.26
431.65

431.65 585'±

(3) 171°-12'-00"
(4) 342°-24'-00"
(6) 153°-35'-30"
85°-31'-00"

P.R.P. #4 set 3/4" I.P. plug ##

39.45 @ 4°-12' T80° = 39.35

200.35

P.I. #4 set 3/4" I.P.

35°-50'-39"

Δ = 94°-20'-10"
R = 200'
T = 215.99
L = 329.53

204.58 11°-40 T80 = 200.35

325.89

124.91 @ 3°-45' T = 66° = 124.79
202.45 @ 6°-35' T = 66° = 201.10
325.89

From top pg 25

W.S. 92, B-1

RETURN TO
LOS ANGELES COUNTY SURVEYOR
700 HALL OF RECORDS

Do not extend notes this side of this line

Note: Any Additions or Changes on This Sheet Must be Made or Circled in Red Ink With Date and Name of Person Making Change.

W.S. 92, B-1

Notes Ck'd by Drew	Survey of Corral 6" Rd
Map No.	W. O. 8192 Tape No. 17 St'd 84° F.
Office Work	Surveyed by L. S. Hammond
Checked Drew	Notes L.S.H. Date 1-7-38
Date Feb 39	Indexed

F.B. 730 PG. 27

To Lot pg. 28

(3) 308°-51'-30"
(4) 257°-43'-00
(2) 204°-34'-30
154°-25'-45"

51.45 @ 8°-28' T = 62° = 36.88
37.39 @ 6°-00' T = 120° = 27.38
88.26'

23+56.53 P.O.T.
~~P.O.S.T.~~ #5 A SET
1x2 Pl.

23+26.03

R.P.Pl. No 5
set 3/4 I.P.
plug + tack
Spk.

90° 00' 00"

194.97

7403

#5 SET
3/4" I.P. Pl.

Δ = 25°-34'-25"
R = 250'
T = 56.73'
L = 111.56'

22+13.14

197.91 @ 9°-41 T 70°
= 194.97

7599 @ 13°-01
= 7403

From Top pg 26

Note: Any Additions or Changes on This Sheet Must be Made or Circled in Red Ink With Date and Name of Person Making Change.

Do not extend notes this side of this line

RETURN TO
LOS ANGELES COUNTY SURVEYOR
700 HALL OF RECORDS

FORM 247 10M 11-35

F.B. 730 PG. 28

To bot. Pg. 29

233.17 @ 5°50' T=62° = 231.93

W.S. 92, B-1

(3) 306-39-00
(4) 253-18-15
(5) 199-57-25
153°19-35

28+40 tk
set 1x2 5

RPP No 6
Set 3/4 I.P.
plug + tk

67.12

Δ = 24°20-15
R = 350
T = 82.96
L = 142.92

P.I. #6, set 1x2

82.13 @ 18°25 T 70°
= 78.21

70.06 @ 16°38 T 70
67.12

RPP No 6
Set 3/4 I.P.
plug + tk

POST #6A set 1x2

26+77.96 BC
set 1x2 tk
7.15

Center line staked to end from 26+00 by Stevenson + party also R.P.s

59.69 @ 6°00 T = 62° = 59.68

98.43 @ 12°35' T=64° = 96.06
282.17 @ 9°32' T=62° = 248.65
344.71

From Top Pg. 27

RETURN TO
LOS ANGELES COUNTY SURVEYOR
700 HALL OF RECORDS

Do not extend notes this side of this line

Note: Any Additions or Changes on This Sheet Must be Made or Circled in Red Ink With Date and Name of Person Making Change.

W.S. 92,B-1

Notes Ck'd by Drew	Survey of General Card
Map No.	W. O. 8192 Tape No. 12 St'd 82°F.
Office Work	Surveyed by L. S. Hammond
Checked Drew	Notes 2 8 14 Date 6-7-38
Date Feb. 39	Indexed

F.B. 730 PG. 29

To col pg. 30.

220.01 @ 1°15' T = 68° = 219.94

(2) 249°-58'-45"
(4) 129°-57'-45"
(6) 89°-56'-45"
134°-59'-25"

117.08 @ 0°00' T = 60° = 117.08

104.90 @ 6°54 T 70 = 97.29

(2) 243°-35'-15"
(4) 127°-10'-30"
(6) 16°-46'-00"
121°-47'-40"

219.94 N 60°

30+13.51 set 1x2 J.S.

POST #7B set 1x2 fl.

Δ = 103°-12-55
R = 250
T = 315.51
L = 450.36

R.P.P.O.S.T.7B set 3/4 I.P. pg+tk

97.29

59.16

POST. 7A set 1x2

P.I. #7 NOT set

R.P.P.O.S.T.7A set 3/4 I.P. pg+tk

90°-00'-00"

121°-47'-40"

60.49 @ 12°-00 T 70°
= 59.16

POST. 7A set 1x2 fl. J.S.

29+89.85 POT #6A set 1x2 fl.

117.68 @ 4°-10' T = 62° = 117.35

160.45 @ 2-45 T = 60 = 160.24

From Tap pg. 28

Note: Any Additions or Changes on This Sheet Must be Made or Circled in Red Ink With Date and Name of Person Making Change.

Do not extend notes this side of this line

RETURN TO
LOS ANGELES COUNTY SURVEYOR
700 HALL OF RECORDS

FORM 247 10M 11-38

F.B. 730 PG. 30

W.S. 92, B-1

To bot Pg 31

142.75' @ 9°-31' T = 7.8° = 140.78'
195.31' @ 14°-12' T = 6.8° = 189.35'
330.13'

39+72.57
PI #8B set
1x2 Fl.

N 86° E

330.13'

38+62.45' E.C.
set 1x2 Fl.

15° 00'
Δ = 95°-28'-00"
R = 200'
T = 220.97'
L = 333.26'

84°-31'-55"

PI #8 set
1x2 Fl.
Fd 1/4" IP plug + tk
T.J.5

159.20'

set 1x2 Fl.
35+29.19 B.C.

POST #8A
set 1x2 Fl.

(a) 169°-03'-45"
(b) 338°-07'-45"
(c) 147°-12'-00"
84°-31'-55"

160.00 @ 5°-40' T = 6.0° = 159.20

From Top Pg 29

RETURN TO
LOS ANGELES COUNTY SURVEYOR
700 HALL OF RECORDS

Do not extend notes this side of this line

Note: Any Additions or Changes on This Sheet Must be Made or Circled in Red Ink With Date and Name of Person Making Change.

Notes Ck'd by Drew	Survey of Carroll Cl. Rd.
Map No.	W. O. 51192 Tape No. 17 St'd 84° F.
Office Work	Surveyed by L. S. Hawkins
Checked Drew	Notes L. S. 14 Date 1-7-38
Date Feb 39	Indexed

F.B. 730 Pg. 31

W.S. 92, B-1

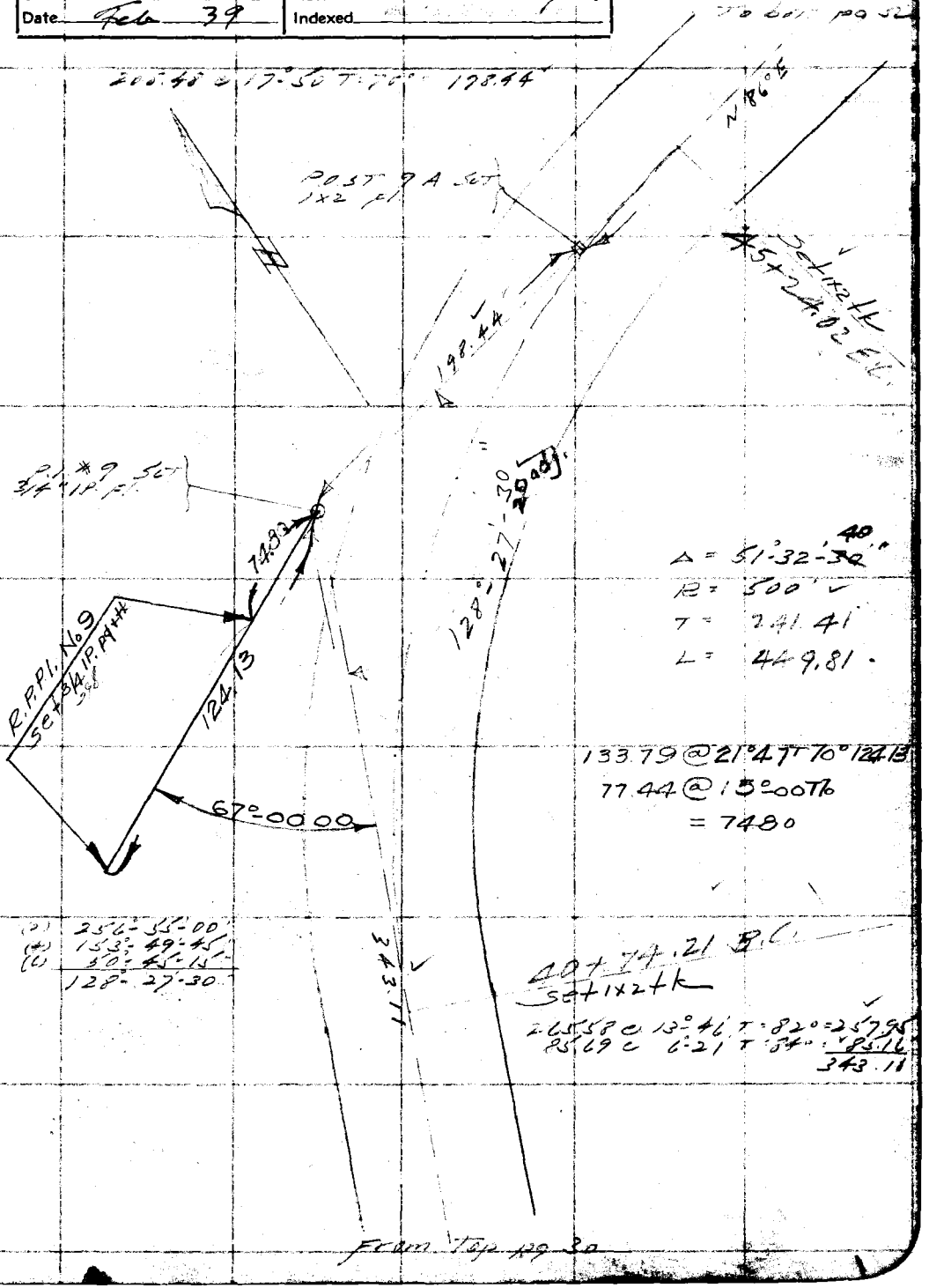

Note: Any Additions or Changes on This Sheet Must be Made or Circled in Red Ink With Date and Name of Person Making Change.

Do not extend notes this side of this line

RETURN TO
LOS ANGELES COUNTY SURVEYOR
700 HALL OF RECORDS

FORM 247 10M 11-35

F.B. 730 PG. 32

To 4 / 17.22

P*20 A Fd 1x2 per FB. 721-17

91.36

12.90

51+84.30 Pat 410B Set 1x2 Fd 04 Inter

51.72 @ 16°21' T - 100° = 49.62
41.71 @ 4°00' T - 100° = 41.71
91.36

263.81 @ 0°00' T - 62° = 263.77

50+63.99 E.T. Set 1x2 tk

2) 33°20'00"
4) 66°40'00"
6) 00°00'00"
16°40'00"

16°40'00 39-50 adj

263.77

2) 295°57'15"
4) 231°54'45"
6) 167°52'30"
147°58'40"

Δ = 32°01'~~45~~ 45
R = 500
T = 143.46
L = 279.41

147°58'

P1 = 10 Set 1x2 Fd 3/4" IP Fd

0356

194.43

55 adj

36.50 level

85°00'00

P*20 Fd 1x2 per FB 721-16

ΔR + 84.58 B.C. Set 1x2 tk

P.S.T. 10 A Set 1x2 Fd.

R.P.P. 1.10 Set 3/4 I.P. pg 44

96.95 @ 15°10 T 70 = 93.56
195.53 @ 6°02 T 70 = 194.43

410.49

254.76 @ 19°19 T - 78° = 230.76
183.24 @ 11°35 T 106° = 179.51
410.49

From 1 Top pg. 31

W.S. 92, B-1

RETURN TO
LOS ANGELES COUNTY SURVEYOR
700 HALL OF RECORDS

Do not extend notes this side of this line

Note: Any Additions or Changes on This Sheet Must be Made or Circled in Red Ink With Date and Name of Person Making Change.

Notes Ck'd by Drew	Survey of Corral Co. Rd
Map No.	W. O. 2192 Tape No. 14 St'd 84°F.
Office Work	Surveyed by L. S. Hammond
Checked Drew	Notes L 814 Date 9-13-38
Date Feb - 39	Indexed

F.B. 730 Pg. 33

To bot. 1934

W.S. 92, B-1

108 20 c 6-31 T=92° = 105 ft

RP POST 11A
Set 3/4 I.P.
Pl ++k

213.59

90°

POST * 11-A
Set 1x2 Pl.

124.63

Set 1x2 ++k
59+46.69 E.C.

(1) 324° 21' 45"
(4) 38° 43' 15"
(6) 253° 04' 45"
142° 10' 50"

282.16 @ 15°58 T80 = 213.59

128.11 @ 13°22 T80 = 124.63

Pl. * 11 Set
3/4" I.P.

Δ = 17°49'10"
R = 1400'
T = 219.48
L = 435.41

162.11

311.24

(2) 121° 42' 45"
(4) 243° 25' 15"
(6) 53° 07' 45"
60° 51' 15"

2x2 * 10A
F.B. 432-107

2x2 * 11A
Indep. F.B. 432-107

60° 51'

55+11.28 B.C.
Set 1x2 ++k
54+19.54
Pot * 10-D Set
1x2 Pl.

279.32 @ 0°00' T = 94° = 279.32
35.02 @ 24°24' T = 94° = 31.89
311.21

23.23 @ 0°00' T = 180° = 23.23

45
00"
adj

SEC

SEC

715

52+75.66
Pot 10-C Set
1x2 Pl. by Inter

16

R 18 W

Pt. Cor. per
C.S. Inter. per
F.B. 721-17

17

186.50

159.02 @ 8°31' T = 98° = 157.28
29.22 @ 0°00' T = 98° = 29.22
186.50

Front Top

Note: Any Additions or Changes on This Sheet Must be Made or Circled in Red Ink With Date and Name of Person Making Change.

Do not extend notes this side of this line

RETURN TO
LOS ANGELES COUNTY SURVEYOR
700 HALL OF RECORDS

FORM 247 10M 11-35

F.B. 730 PG. 34

W.S. 92 B-1

To 16 ST. 199.32

59.11 @ 5°01' T: 94° = 5888
40.53 @ 37°45' T: 94° = 3582
94.75

62+54.32
POST #21 B
Set 1x2 Fl.

163°52'-55

2) 327°-45'-45"
(4) 295°-31'-30"
(6) 263°-17'-30"
163°-32'-55"

94.75

62+37.86 B.C.
Set x on rock

Calc. 1-20
42°23'-20"

Pl. #12 Set
1x2 Fl.

Δ: 35°-36'-40"
R: 256'
T: 80.29
L: 157.38

(2) 321°-00'-45"
(4) 282°-01'-45"
(6) 243°-02'-45"
161°-59'-45"

78.16

60+84.48 B.C.
Set 1x2 tk

POST #12 A Set
1x2 Fl.

80.08 @ 12°37' T: 94° = 78.16

N 72° E
251.89

259.28 @ 13°44' T: 96° = 251.89

From Top pg 32

RETURN TO
LOS ANGELES COUNTY SURVEYOR
700 HALL OF RECORDS

Do not extend notes this side of this line

Note: Any Additions or Changes on This Sheet Must be Made or Circled in Red Ink With Date and Name of Person Making Change.

Notes Ck'd by: Drew	Survey of: Carral Cy Rd	F.B. 230 PG. 35
Map No.	W. O. 2193 Tape No. 4 St'd 84 °F.	
Office Work	Surveyed by: J.S. Hammond	
Checked: Drew	Notes: L.S.M. Date: 9-13-43	
Date: Feb 39	Indexed:	

W.S. 92, B-1

Note: Any Additions or Changes on This Sheet Must be Made or Circled in Red Ink With Date and Name of Person Making Change.

Do not extend notes this side of this line

RETURN TO
LOS ANGELES COUNTY SURVEYOR
700 HALL OF RECORDS

FORM 247 10M 11-38

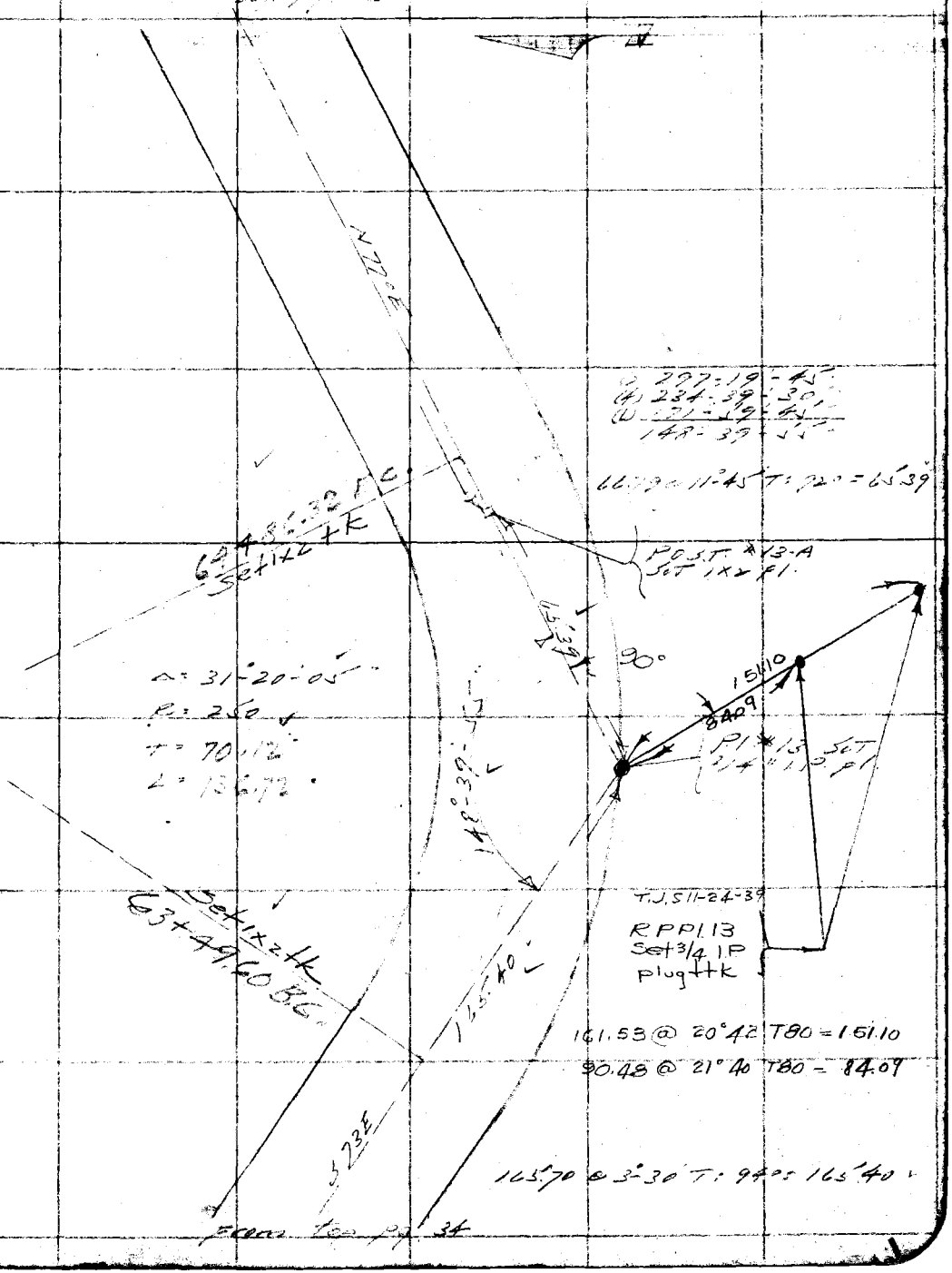

F.B. 730 PG. 36

WS 92 B-1

To BOT. 179.37

S 41° E
464.55

58+81.71
set 1x2 + K

(2) 233-20-00
(4) 104-40-00
(6) 38-00-00
116-40-00

P1 #14 set
3/4" IP P.L.

Δ = 48-20-00
R = 265
T = 154.20
L = 276.34

196.43 (8) 120°20'80"

R P P 1.14
set 3/4 IP
plug + K

TJS 11-24-39

set 1x2 + K
66+35.37 B.C.

277.98

277.97 00°00'T: 92: 277.98'

From Top. pg 34

RETURN TO
LOS ANGELES COUNTY SURVEYOR
700 HALL OF RECORDS

Do not extend notes this side of this line

Notes: Any Additions or Changes on This Sheet Must be Made or Circled in Red Ink With Date and Name of Person Making Change.

Notes Ck'd by: Dr cw	Survey of: Canal St Rd	F.B. 750	PG. 37
Map No.	W. O. 5123 Tape No. 4 St'd 74 °F.		
Office Work	Surveyed by: L.S. Hammond		
Checked: Dr cw	Notes: L-54 Date: 9-19-38		
Date: Feb 39	Indexed		

W.S. 92, B-1

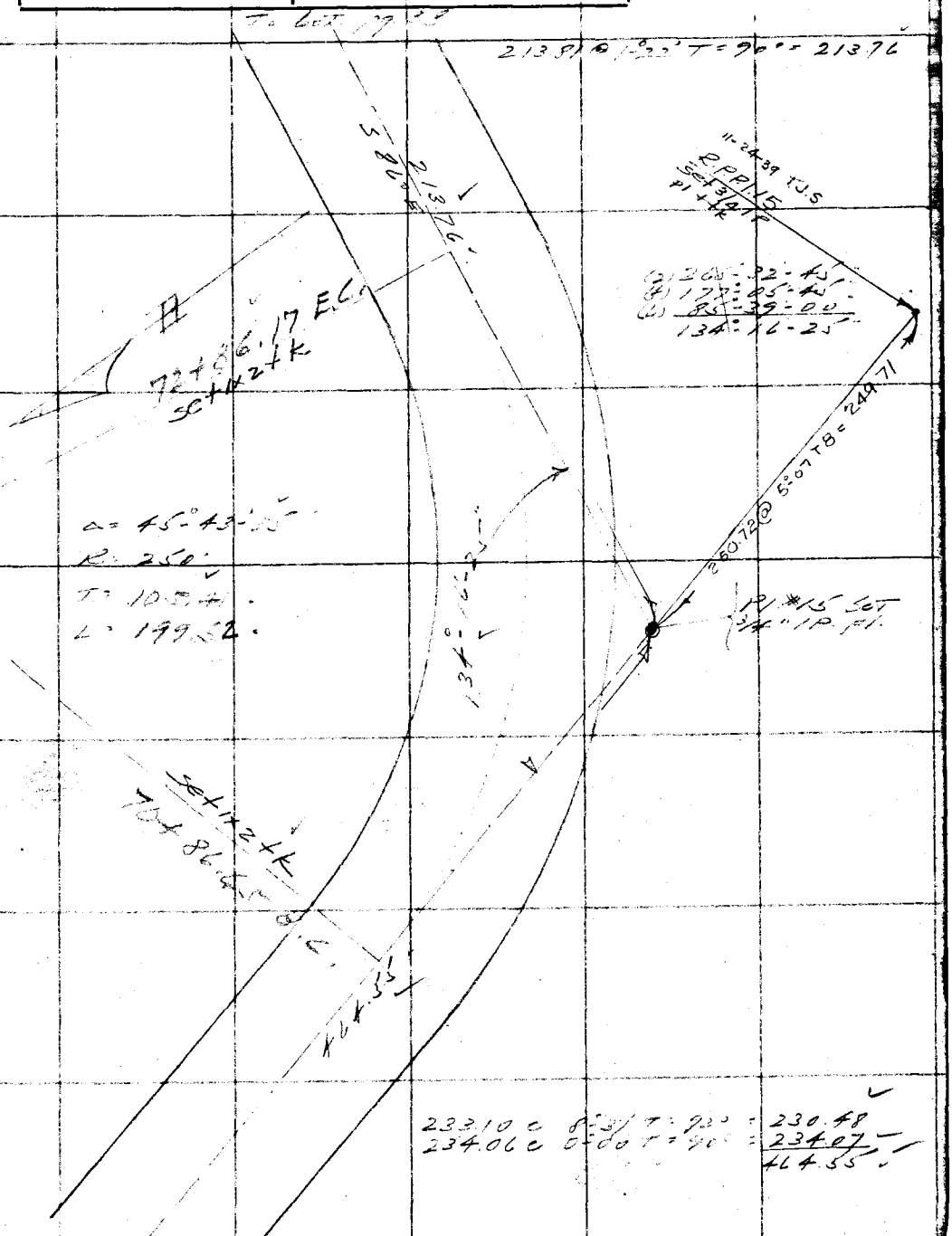

Note: Any Additions or Changes on This Sheet Must be Made or Circled in Red Ink With Date and Name of Person Making Change.

Do not extend notes this side of this line

RETURN TO
LOS ANGELES COUNTY SURVEYOR
700 HALL OF RECORDS

FORM 247 10M 11-35

F.B. 730 PG. 38

W.S. 92 B-1

To Cont. pg. 39

213.73 @ 8-01 T = 1044 = 213.65

(3) 275 = 45-30
(4) 191 = 31-00
(5) 107 = 17-00
137 = 53-45

75+34.02
set 1x2+K

213.65

RPP 16
set 1+41P

115.67

TJS
11-24-39

54.07

R = 240
T = 77.21
L = 147.03

121.58 @ 17°55 T78 = 115.67
54.31 @ 5°22 = 54.07

POST #16-A
set 1x2

set 1x2+K
73+86.98.0

7484 @ 21°49' T = 90° = 1948

From Top pg. 37

RETURN TO
LOS ANGELES COUNTY SURVEYOR
700 HALL OF RECORDS

Do not extend notes this side of this line

Note: Any Additions or Changes on This Sheet Must be Made or Circled in Red Ink With Date and Name of Person Making Change.

Notes Ck'd by: Drew	Survey of: Central Sq. Ave.
Map No.	W. 0 [illegible] Tape No. 4 St'd 34 FT.
Office Work	Surveyed by: L. S. Hammond
Checked: Drew	Notes: L S H Date: 7-13-38
Date: Feb 39	Indexed

F.B. [illegible] PG. 39

W.S. 92, B-1

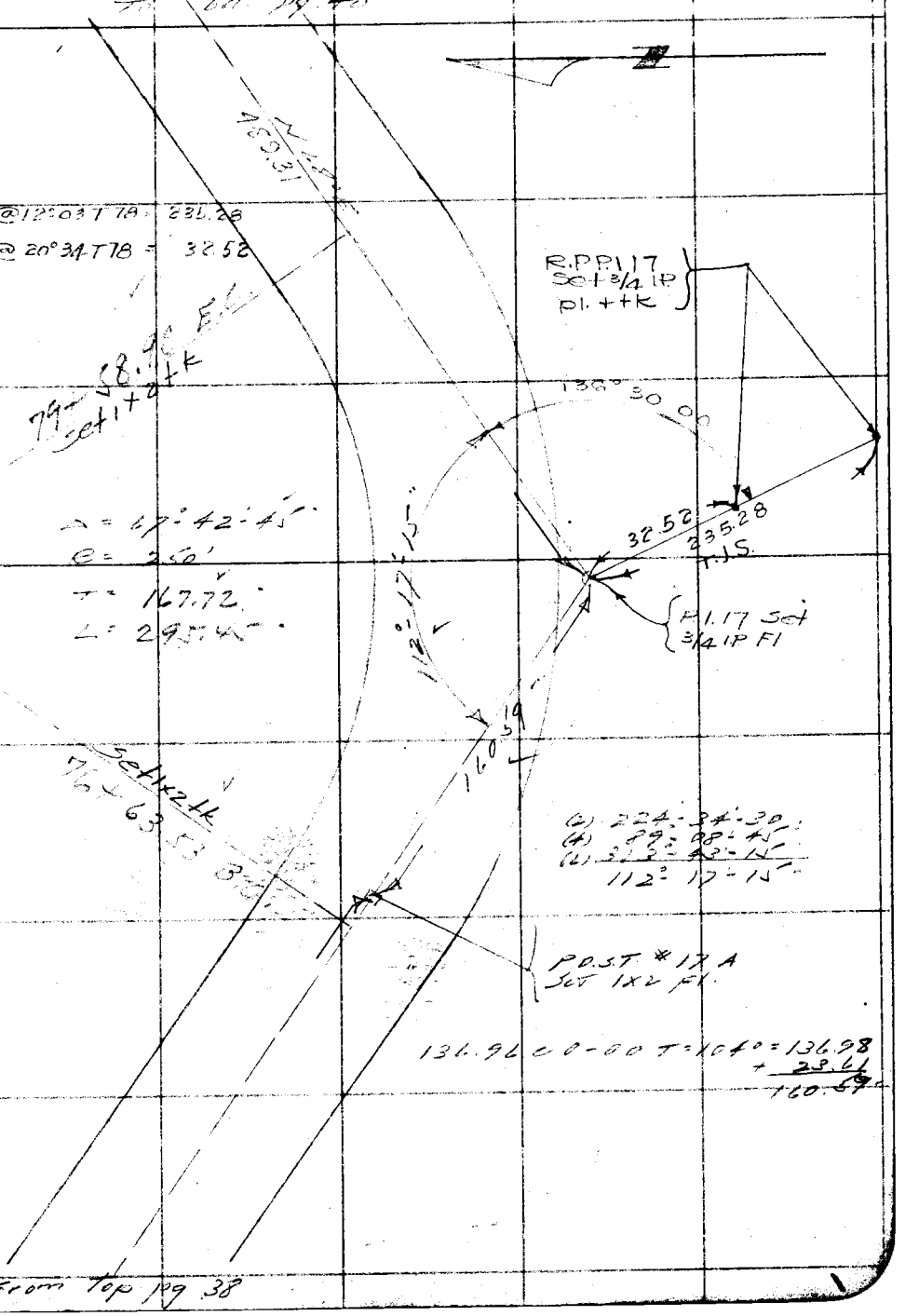

From Top pg 38

Note: Any Additions or Changes on This Sheet Must be Made or Circled in Red Ink With Date and Name of Person Making Change.

Do not extend notes this side of this line

RETURN TO
LOS ANGELES COUNTY SURVEYOR
700 HALL OF RECORDS

FORM 247 10M 11-35

F.B. 730 PG. 40

W.S. 92, C-1

To bot pg. 41

32.63 @ 12-12 T = 90° = 34.83'
289.03 @ 0-00 T = 80° = 289.03
37.00 @ 0-00 T = 80° = 37.00
349.86'

349.86'

79°

2) 225 - 29 - 45
4) 220 - 41 - 30
(6) 144 - 02 - 15
147° 43' - 22½

N

Set 1x2 + K

Δ = 32°19'40"
R = 400'
T = 115.94'
L = 225.62

Set 1x2 + K

273.66 @ 2-29 T = 88° = 273.41
180.16 @ 4-31 T = 88° = 179.57
37.03 @ 0-00 T = 88° = 37.03
489.21'

94.83

176.51

KPPl. 19
Set 3/4" P
Plug + tk

95.99 @ 8°54 T80 = 94.83
176.54 @ 0°58 = 176.51

From top pg. 39

RETURN TO
LOS ANGELES COUNTY SURVEYOR
700 HALL OF RECORDS

Do not extend notes this side of this line

Note: Any Additions or Changes on This Sheet Must be Made or Circled in Red Ink With Date and Name of Person Making Change.

Notes Ck'd by: Drew	Survey of: Corral Cy Rd
Map No.	W. O. 2193 Tape No. 14 St'd 86°F.
Office Work	Surveyed by: L.S. Harwood
Checked: Drew	Notes: Date: 9-1-38
Date: Feb 39	Indexed

F.B. 230 PG. 41

W.S. 92-G-1

Note: Any Additions or Changes on This Sheet Must be Made or Circled in Red Ink With Date and Name of Person Making Change.

Do not extend notes this side of this line

RETURN TO
LOS ANGELES COUNTY SURVEYOR
700 HALL OF RECORDS

FORM 247 10M 11-35

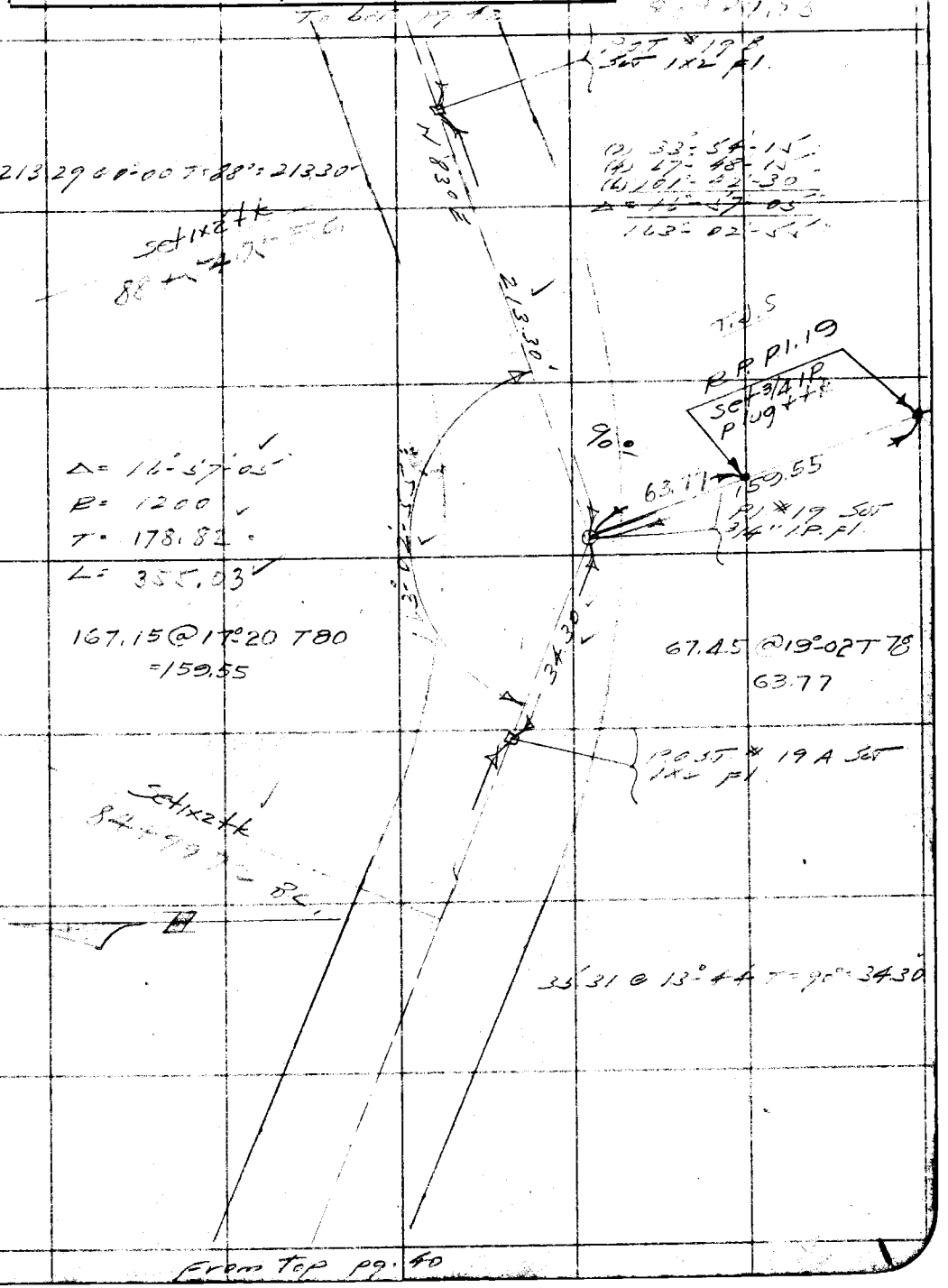

From Top pg. 40

F.B. 730 PG. 42

To bot pg. 43

W.S. 92 C-1

(a) 315° 39'-00"
(b) 270° 18'-00"
(c) 225° 57'-00"
157° 49'-30"

P.O.T. #20 A
Set 1x2 pl.

93+[illegible] EC
Set 1x2 tk

146.98 @ 18°32' T: 88° = 146.83

118°-00

146.83

Δ = 22° [illegible]
R = 500
T = 97.38
L = 193.51

RPP 1.20
Set 3/4 IP pl. tk

60.86

97.19

Pt. 20
Set 3/4 IP plug tk

157°-49'-30"

97.69 @ 5°46 T 78
= 97.19

62.00 @ 13°32 T 78
= 60.86

91+91.9
Set 1x2 tk

90+77.11
P.O.T. #19 C
Set 1x2 pl.

212.81 @ 0°00 T: 81° = 212.81

187.88

187.88 @ 0°00 T: 88° = 187.88

1. From top pg. 41

RETURN TO
LOS ANGELES COUNTY SURVEYOR
700 HALL OF RECORDS

Do not extend notes this side of this line

Note: Any Additions or Changes on This Sheet Must be Made or Circled in Red Ink With Date and Name of Person Making Change.

Notes Ck'd by Drew	Survey of General Co Rd	F.B. 150	PG. 43
Map No.	W. O. 812 Tape No. 54 St'd 76		
Office Work	Surveyed by L S H		
Checked Drew	Notes L S H Date 5-15-38		
Date Feb 39	Indexed		

W.S.92.C-1

T. on pg. 44

(2) 230° 57' 30"
(4) 101° 55' 15"
(6) 332° 52' 45"
115° 28' 45"

{P.P.P. 1.21
Set 3/4 IP plug 4tk}

T.J.S

90°00'

53.81

P.P. 1.21 Set 3/4" IP pl

60.00 @ 26°15
T 78°
= 53.81

Δ = 64°31'15"
R = 350'
T = 220.92
L = 394.14

98+83.72 E.C.
Set 1x2 Tk

94+89.60 B.C.
Set 1x2 Tk

358.22

298.09 0°05'01" T 98° = 296.98
61.24 0°00' T 88° = 61.24
358.22

From Top pg. 42

Note: Any Additions or Changes on This Sheets Must be Made or Circled in Red Ink With Date and Name of Person Making Change.

Do not extend notes this side of this line

RETURN TO
LOS ANGELES COUNTY SURVEYOR
700 HALL OF RECORDS

FORM 247 5M 10-37

F.B. 730 PG. 44

To bot pg. 45

103+92.19

POT #22B Set
1x2 F1

N85°E

207.52

207.52 00-00 T=92°=207.53

46.48 00-00 T=92=46.48

(a) 278-38-00
(b) 197-15-45
(c) 115-54-00
139-19-00

102+(6) C.A.E.C.
Set 1x2 tk

POST #22A Set
1x2 F1

90-00-00

T.J.S
RPP1.22
Set 3/4 IPPg #

46.48

A= 40°-41-00
R= 350
T= 129.72
L= 248.52

66.30 197.53

P1.22
Set 3/4 IPPg tk

198.12 @ 4°24 T78
= 197.53

67.54 @ 10°58 T78°
= 66.30

00+19.22
Set 1x2 tk

B.C.

87.36

87.36 00-00 T=91°=87.36
121.48 00-00 T=91°=121.48
279.64 00-00 T=91°=279.62
488.36

From Top Pg. 43

W.S. 92, C-1

RETURN TO
LOS ANGELES COUNTY SURVEYOR
700 HALL OF RECORDS

Do not extend notes this side of this line

Note: Any Additions or Changes on This Sheets Must be Made or Circled in Red Ink With Date and Name of Person Making Change.

Notes Ck'd by Drew	Survey of Carroll Canyon Rd	F.B. 730	PG. 41
Map No.	W. O. 8192 Tape No. 54 St'd 84 of		
Office Work	Surveyed by L S Hammond		
Checked Drew	Notes L S H Date 2-Nov 38		
Date Feb 39	Indexed		

W.S. 192, C-1

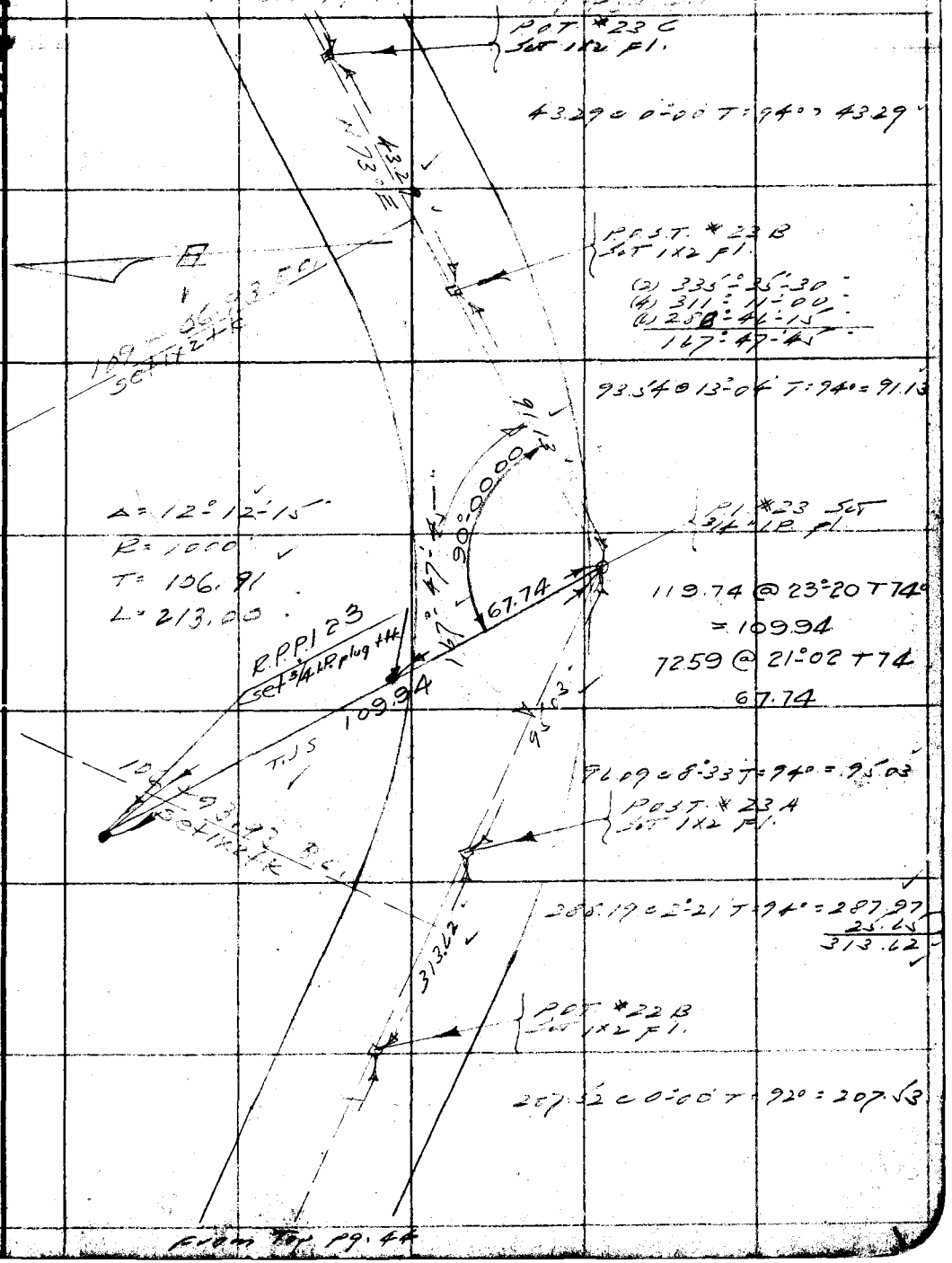

Note: Any Additions or Changes on This Sheets Must be Made or Circled in Red Ink With Date and Name of Person Making Change.

Do not extend notes this side of this line

RETURN TO
LOS ANGELES COUNTY SURVEYOR
700 HALL OF RECORDS

FORM 247 5M 10-37

F.B. 730 PG. 46

To bott. pg 47

W.S. 92, C-1

295.07 @ 11°-22' T: 94 = 289.30
38.27 @ 15°-48' T: 94 = 36.82
326.12

105.42 @ 17°-45' T: 94 = 100.41

99.21 @ 19°-06' T: 94 = 93.76

102.39 @ 20°-58' T: 94 = 95.22

112+23.75
POT #24 A
Set 1x2 Fl

(a) 339°-31'-00"
(b) 319°-01'-45"
(c) 298°-32'-45"
169°-45'-30"

63.38 @ 13°53
T 74°
= 61.47

61.47

E.P.P. 125
Set 3/4" IP 7 ppm

66°-00'

T.J.S

Pl. #24 Set
3/4" IP #1

51.41

60.80 @ 32°-16 T 74
51.41

(a) 213°-28'-15"
(b) 66°-56'-45"
(c) 280°-25'-15"
106°-44'-10"

Δ = 10°-14'-30"
R = 1000'
T = 89.64
L = 178.86

P-#44 Fd 1x2
pg 16

(a) 225°-31'-15"
(b) 91°-02'-30"
(c) 316°-34'-30"
112°-45'-40"

110+30.06
POT #23 D
Set 1x2 Fl. 6'
10 Tree

110+34.18 B.C.
Set 1x2 + K

Fd 1x2 pg 16

0.110 Set Nail

0.03

S.E.C.
S.E.C.

Random 15
16

Sec. Line
45.33
Calc.

280.33
Calc.

T.1.S. R18W

P-#43 Fd 1x2
pg 16

106°-44'-10"

120°-45'-40"

44.98 @ 17°-12' T: 84 = 42.97
− 0.10
42.87

From Top pg 45

RETURN TO
LOS ANGELES COUNTY SURVEYOR
700 HALL OF RECORDS

Do not extend notes this side of this line

Note: Any Additions or Changes on This Sheets Must be Made or Circled in Red Ink With Date and Name of Person Making Change.

Notes Ck'd by Drew	Survey of Carroll Co Rd	F.B. 720	PG. 47
Map No.	W. O. 8198 Tape No. 54 St'd 84 of		
Office Work	Surveyed by L. S. Hammond		
Checked Drew	Notes L S H Date 9-1-1932		
Date Feb 39	Indexed		

W.S. 92, C-1

Note: Any Additions or Changes on This Sheets Must be Made or Circled in Red Ink With Date and Name of Person Making Change.

Do not extend notes this side of this line

RETURN TO
LOS ANGELES COUNTY SURVEYOR
700 HALL OF RECORDS

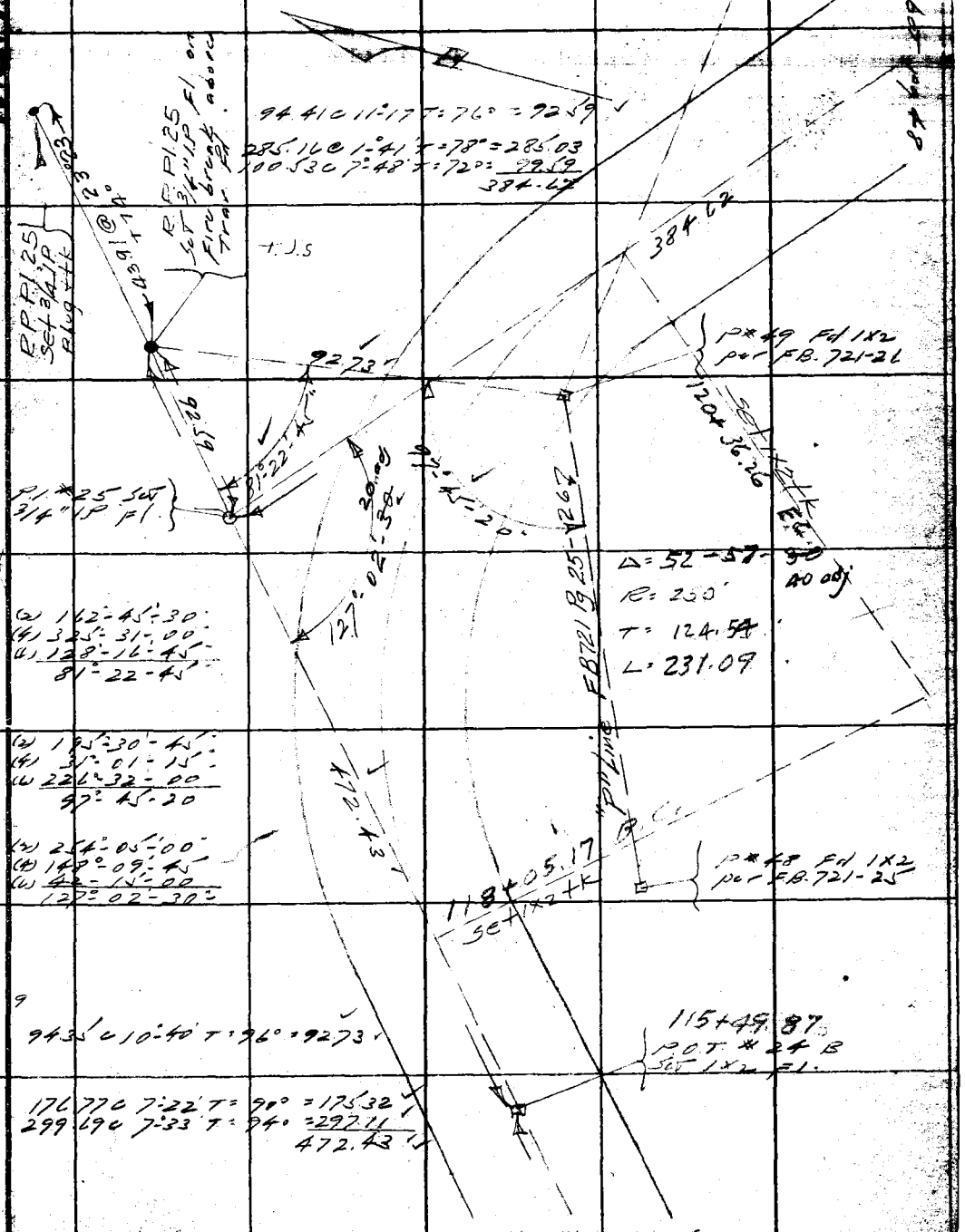

FORM 247 BM 10-37

F.B. 730 PG. 48

To bot pg 49

W.S. 92, C-1

59.53 @ 0°-00' T = 78° = 59.53
297.10 @ 3°-18' T = 78° = 297.10
276.52 @ 2°-09' T = 78° = 276.32
642.45

163.22 @ 13°50' T 74° = 168.48

96.38 @ 18°-17' T 74 = 91.50

(a) 333°-41'-00"
(b) 307°-21'-45"
(c) 281°-03'-00"
166°-59'-30"

633.45
S 56°30' E

SET 1x2 tk
128+67.56 EC

Fd 1x2 pg 54

126° Pos. Fd 1x2 tk
T.d. S

168.48

59.53

91.50

RP P1.26
set 3/4 IP P1 tk

P1.26
set 3/4 IP P1

Δ = 13-09-33
R = 1000'
T = 115.34'
L = 229.66'

Fd 1x2 pg 54

N 66°-10'-30" E

SEC 15

SET 1x2 tk
126+31.40

10.40

(a) 264°-12'-00"
(b) 168°-24'-00"
(c) 72°-36'-00"
132°-06'-00"

124+79.50 P.O.T.
set 1x2 pl
by 1 mtr

B.C.

17.54

183.16

122+86.34
P.O.T. #25 A
set 1x2 pl

132°-06'-00" R 1000'

T.S.

S 18° W

183.64 @ 4°-08' T = 80° = 183.16

set SW+T pg 56

283.19 @ 2°-47' T = 74° = 282.84
171.11 @ 11°-41' T = 80° = 167.56
450.40

From Top pg 47

RETURN TO
LOS ANGELES COUNTY SURVEYOR
700 HALL OF RECORDS

Do not extend notes this side of this line

Note: Any Additions or Changes on This Sheets Must be Made or Circed in Red Ink With Date and Name of Person Making Change.

Notes Ck'd by Drew	Survey of Corral Co Rd	F.B. 52	Pg. 49
Map No.	W. O. 2193 Tape No. St'd 24 of		
Office Work	Surveyed by L. S. Hammond		
Checked Drew	Notes L.S.H. Date 11-16-38		
Date Feb 39	Indexed 12-21-38		

W.S. 92, C-1

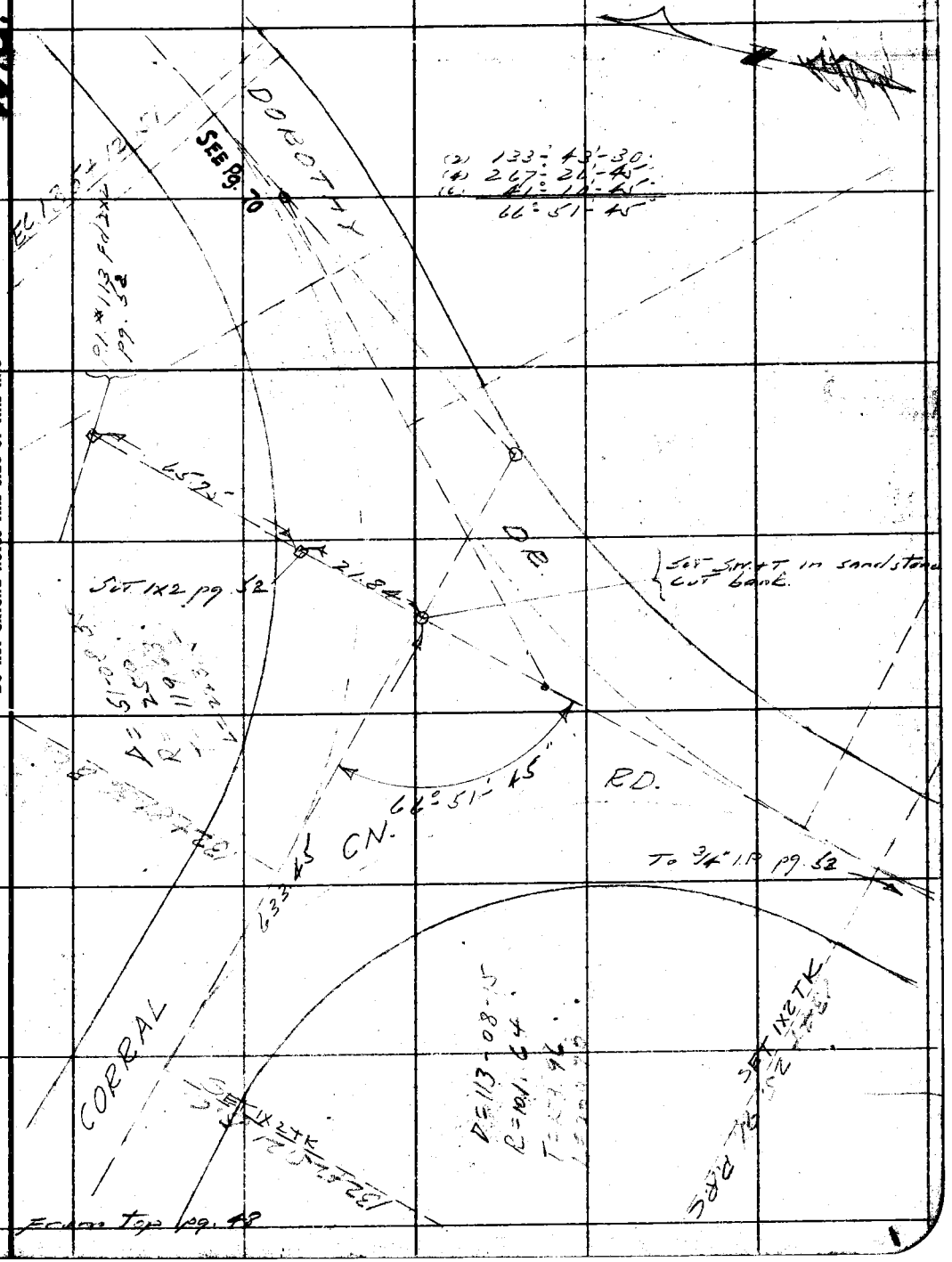

Note: Any Additions or Changes on This Sheets Must be Made or Circled in Red Ink With Date and Name of Person Making Change.

Do not extend notes this side of this line

RETURN TO
LOS ANGELES COUNTY SURVEYOR
700 HALL OF RECORDS

FORM 247 5M 10-37

RETURN TO

LOS ANGELES COUNTY SURVEYOR

700 HALL OF RECORDS

Note: Any Additions or Changes on This Sheets Must be Made or Circled in **Red Ink** With Date and Name of Person Making Change.

Do not extend notes this side of this line

F.B. 230 PG. 50

Notes Ck'd by Drew	Survey of Corral Cn Rd	F.B. 780	PG. 14
Map No.	W. O. 8192 Tape No. 54 St'd 20'		
Office Work	Surveyed by L S Hammond		
Checked Drew	Notes L S H Date		
Date Feb 39	Indexed [illegible]		

CORRAL CN RD.

RETRACING CENTERLINE FROM
P.I. #113 TO INTERSECTION WITH
E+W 1/4 SEC LINE SEC 15 T.1.S.
R18W.

L.S. HAMMOND
A.W. SANCHEZ
K.C. MUSSAR
[illegible]

Note: Any Additions or Changes on This Sheets Must be Made or Circled in Red Ink With Date and Name of Person Making Change.

Do not extend notes this side of this line

RETURN TO
LOS ANGELES COUNTY SURVEYOR
700 HALL OF RECORDS

FORM 247 5M 10-37

F.B. 730 PG. 52

CORRAL CN RD.

To bot. pg. 58

285.64 @ 0°46' T = 86° = 285.64
185.54 @ 3°08' T = 88° = 185.26
100 ft
.35

185.26 Per CORRAL

(a) 283°-27'-00"
(b) 208°-54'-00"
(c) 130°-21'-00"
141°-43'-30"

POST Fd 3W+T per FB 210-200

0.07
0.10
Set No. 1

141°-43'-30"

(a) 206°-22'-45"
(b) 48°-45'-30"
(c) 253°-08'-15"
102°-11'-20"

113 Fd 2x2 per FB 210-200

CANYON

(a) 173°-05'-15"
(b) 26°-10'-45"
219°-15'-45"
96°-32'-40"

POST Fd 2x2 per FB. 210-200

102°-11'-20"

0.085
0.12
96°-32'-40"
63°

To bot. pg.

Pl. 1 Fd 3W+T per FB 210-200

0.015
43.05
1.99
Set No. 1
223.22
DOROTHY DRIVE
Set 1/2 pl.

ROAD
195.37

Set 1/2 pl.

Fd 3/4" I.P.

(a) 127°-50'-30"
(b) 25°-40'-45"
(c) 22°-31'-30"
63°-55'-15"

~~(a) 127°-50'-00"~~
~~(b) 25°-39'-45"~~
~~(c) 22°-32'-00"~~
~~63°-55'-00"~~

See Fire Suppression Tank sites for above 3/4" I.P.

45.99 @ 4°51' T = 84° = 45.75
43.50 @ 18°53' T = 84° = 43.05
195.37 @ 0°00' T = 84° = 195.37

W.S. 92 C-1

RETURN TO
LOS ANGELES COUNTY SURVEYOR
700 HALL OF RECORDS

Do not extend notes this side of this line

Note: Any Additions or Changes on This Sheets Must be Made or Circled in Red Ink With Date and Name of Person Making Change.

Notes Ck'd by: Drew	Survey of: Corral Cn Ed	F.B. 730	PG. 52
Map No.	W. O. 8192 Tape No. 54 St'd 34	CORRAL CN. ED.	
Office Work	Surveyed by: L.S. Hammond		
Checked: Drew	Notes: L 514 Date: 9-29-38		
Date: Feb 39	Indexed		

W.S. 92, C-1

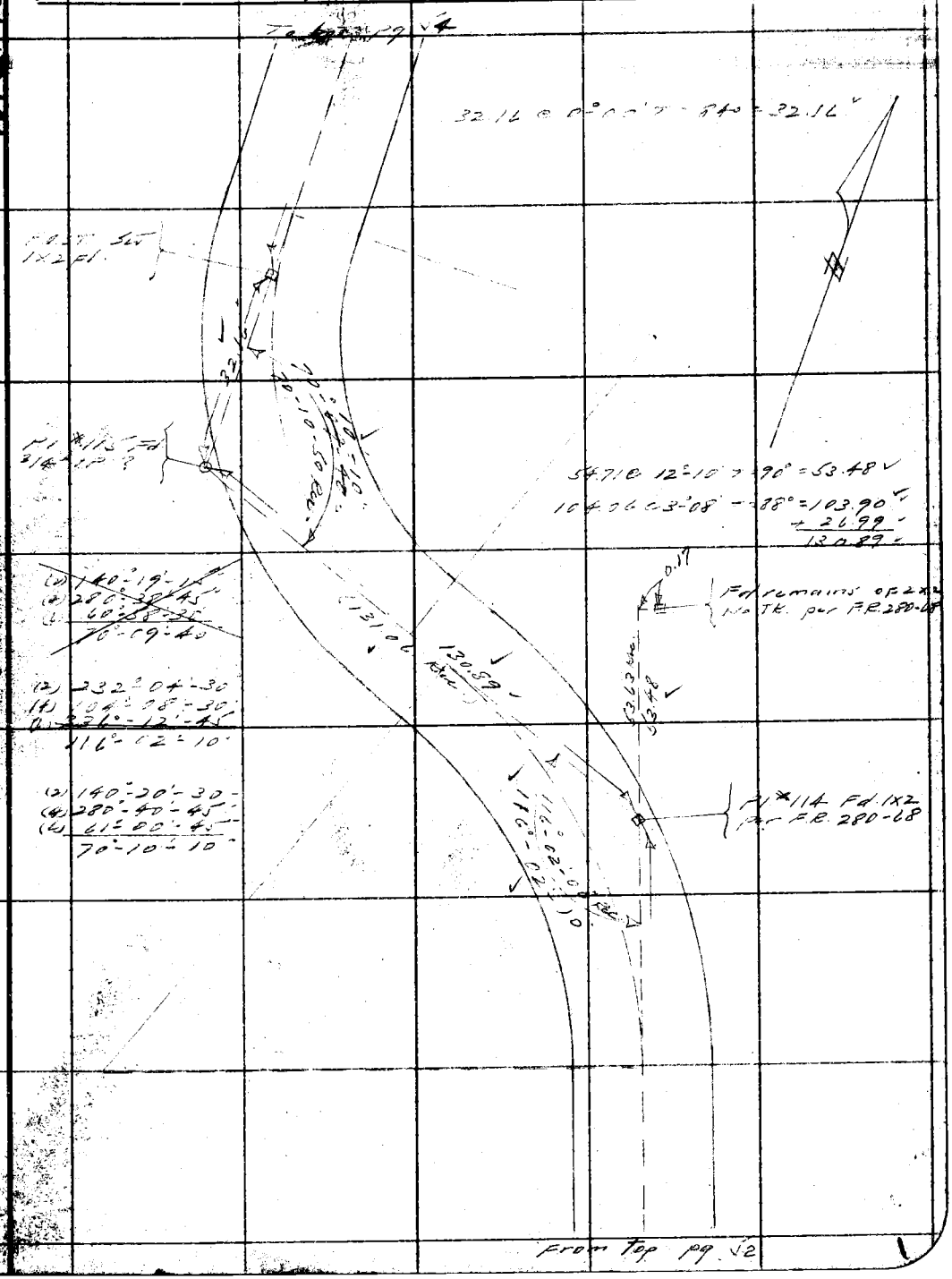

Note: Any Additions or Changes on This Sheets Must be Made or Circled in Red Ink With Date and Name of Person Making Change.

Do not extend notes this side of this line

RETURN TO
LOS ANGELES COUNTY SURVEYOR
700 HALL OF RECORDS

FORM 247 5M 10-37

F.B. 730 PG. 54 To Cont. pg. 56

CORRAL CN RD.

162.05 @ 0°00' T = 88° = 162.05
94.43 @ 23°19' T = 94° = 86.72
63.41 @ 22°41' T = 94° = 58.50
28.22



From Top pg. 54

W.S. 92, C-1

RETURN TO
LOS ANGELES COUNTY SURVEYOR
700 HALL OF RECORDS

Do not extend notes this side of this line

Note: Any Additions or Changes on This Sheets Must be Made or Circled in Red Ink With Date and Name of Person Making Change.

W.S. 92.C-1

Notes Ck'd by Drew	Survey of Coral Cr Rd	F.B. 730 PG. 55
Map No.	W. 02193 Tape No. 54 St'd 54 OF	
Office Work	Surveyed by L.S. Hammond	CORAL CN. RD.
Checked Drew	Notes L.S.H. Date 9-29-38	
Date Feb 39	Indexed A. C. Johnson	

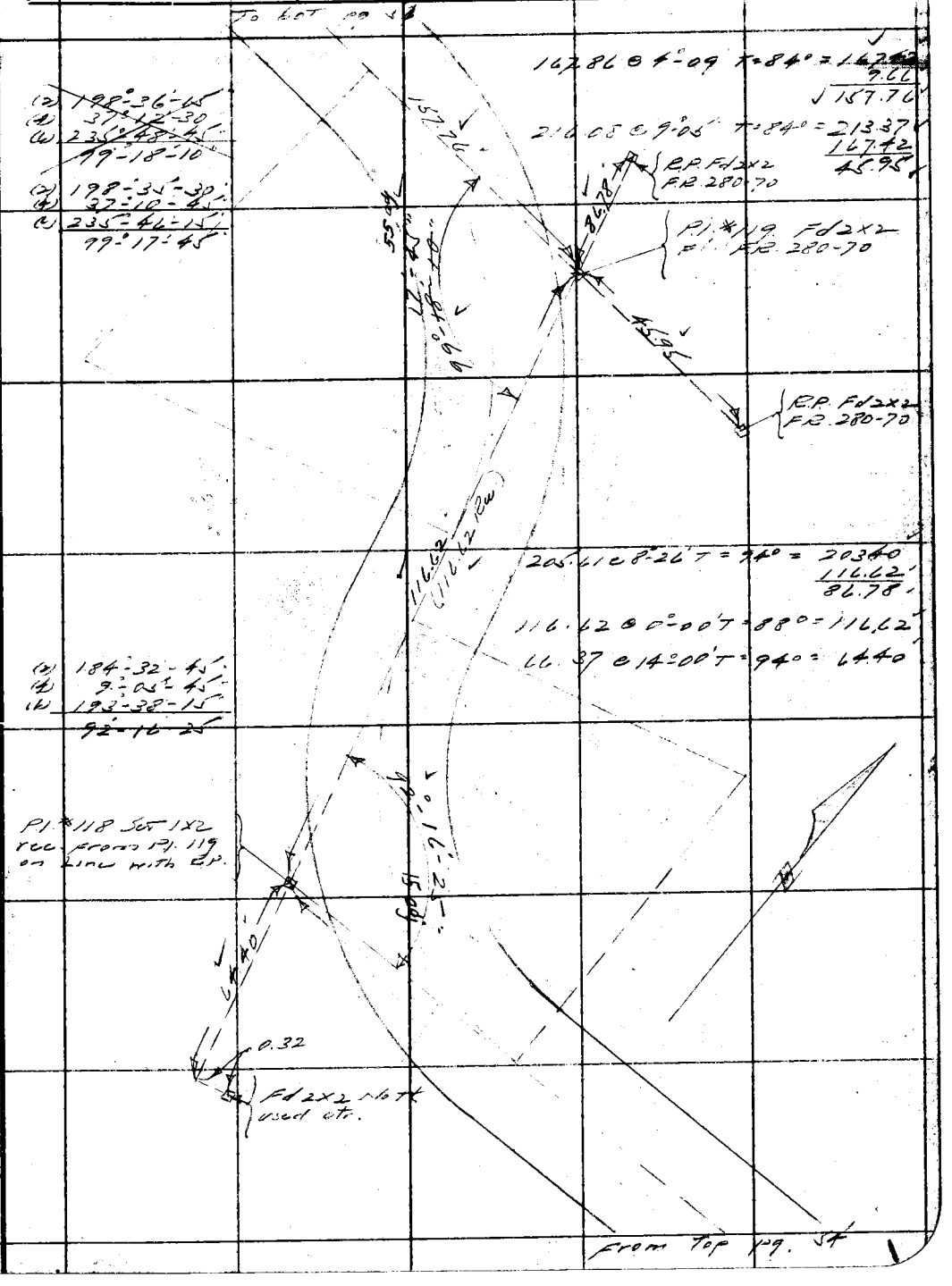

Note: Any Additions or Changes on This Sheets Must be Made or Circled in Red Ink With Date and Name of Person Making Change.

Do not extend notes this side of this line

RETURN TO
LOS ANGELES COUNTY SURVEYOR
700 HALL OF RECORDS

FORM 247 5M 10-37

F.B. 730 PG. 54

CORRAL CN RD

W.S. 82, C-1

52.50 @ 20°-09' T=92° = 49.29'
81.67 @ 11°-19' T=86° = 79.98'
186.15 @ 6°-10' T=88° = 185.97
145.74 @ 5°-41' T=88 = 145.02'

(2) 103°-00'-00
(4) 206°-00'-15
(6) 309°-00'-30
51°-30'-05

(2) 101°-44'-30
(4) 203°-27'-00
(6) 305°-13'-30
50°-52'-15

(2) 101°-43'-45
(4) 203°-27'-30
(6) 305°-11'-00
50°-51'-30

P.49 A Fd 1X2

1/4 Cor Found P.L.S.

51°-30'-05"

185.07

SEC. 15

Set 1X2 by inter

Steves pt. gone

Fd 2X2 cor F.C. 28'-70

Set SHT inter rec #8 Pl. 120

Rancho Pt

Fd 1X2

Fd 1X2 on Fire Brand

268

220

79.98

T 15 S

R 8 W

145.02

42.31

60°-30'-15"

45 adj

Pl. #120 Set SHT rec. dist from Pl. #119

To P.50 Pg.

(2) 321°-12'-15
(4) 282°-24'-45
(6) 243°-37'-00
160°-36'-15

(2) 321°-11'-45
(4) 282°-23'-30
(6) 243°-35'-30
160°-25'-45

From top Pg. 56

RETURN TO
LOS ANGELES COUNTY SURVEYOR
700 HALL OF RECORDS

Note: Any Additions or Changes on This Sheets Must be Made or Circled in Red Ink With Date and Name of Person Making Change.

Do not extend notes this side of this line

Notes Ck'd by Drew	Survey of General Geo	F.B. 700 Pg. 47
Map No.	W. O. 8192 Tape No. 56 St'd 8 of	
Office Work	Surveyed by L. S. Hammond	
Checked Drew	Notes L. S. H. Date 10-2-38	
Date Feb 39	Indexed A. G. Johnson 10-13-38	

LATIGO CN. RD.

RETRACING CENTERLINE FROM
PI. #14C EB 92-111 TO PI. #16A
F.B. 92-112

L. S. HAMMOND
F. H. BLANCHARD
R. C. MURRAY
H. R. [illegible]

Note: Any Additions or Changes on This Sheets Must be Made or Circled in Red Ink With Date and Name of Person Making Change.

Do not extend notes this side of this line

RETURN TO
LOS ANGELES COUNTY SURVEYOR
700 HALL OF RECORDS

FORM 247 5M 10-37

F.B. 730 PG. 19

LATIGO CN. RD.

W.S. 92, B-2

To 6OT. 29, 19

Fd remains 2x2 No. Tk. RCC per 2-5-44 replaced with 2x2 3" dia.

ROAD

Pl. #146 Set 3/4" I.P. 1.00 from Pl. 147 per F.B. 92-111 2-5-44

Fd 2x2 Top burnt off

(2) 268°-59-00
(4) 177°-59-15
(6) 86°-59-00
134°-29-19

CANYON

54.02 S18°-13-38 W 54.37
141.080 0.000 = 76° 141.07

RP Fd 2x2 OK. per F.B. 92-111

LATIGO

Pl. #145 Set 3/4" I.P. 3" dia. per F.B. 92-111

209.42' S2°44' W 209.20
141.07
68.12

68.13

0.03

Fd remains 2x2 No. Tk. per F.B. 92-111

RETURN TO
LOS ANGELES COUNTY SURVEYOR
700 HALL OF RECORDS

Note: Any Additions or Changes on This Sheets Must be Made or Circled in Red Ink With Date and Name of Person Making Change.

Do not extend notes this side of this line

Notes Ck'd by Drew	Survey of Corral Cn Rd	F.B. 730	Pg. 69
Map No.	W. O. 8192 Tape No. 54 St'd 26	LATIGO CN. RD.	
Office Work	Surveyed by		
Checked Drew	Notes	Date 10-4-38	
Date Feb 39	Indexed		

W.S. 92.B-1

To bot pg. 10

(a) 241°-29'-45"
(b) 122°-55'-30"
(c) 4°-27'-45"
120°-44'-40"

(a) 241°-28'-00"
(b) 122°-56'-00"
(c) 4°-24'-45"
120°-44'-00"

P.I. #117A Set 3/4" I.P. 3" dn. by proportion between P.I. #147 + EC-114A.

0.15

Fd 2x2 (broken?) per FB. 95-125

0.12

Fd 2x2 O.K. per FB. 95-125

145.69 @ 3°-17' = 7.20 = 145.44

Fd 1x2 Top broken FB. 95-112

0.02

P.I. #147 Fd 1x2 per 3-5-44 replaced with 2x2 3" dn.

(a) 233°-03'-30"
(b) 106°-07'-00"
(c) 239°-08'-45"
116°-31'-45"

(a) 233°-03'-00"
(b) 106°-06'-00"
(c) 239°-08'-45"
116°-31'-30"

Angle Cutoff See pg 66

Fd remains 2x2 North P.I. per 2-5-44 replaced with 2x2 3" dn.

See pg 68

9.77 = 0°-05' = 76° = 9.76

From Top pg 68

Note: Any Additions or Changes on This Sheets Must be Made or Circled in Red Ink With Date and Name of Person Making Change.

Do not extend notes this side of this line

RETURN TO
LOS ANGELES COUNTY SURVEYOR
700 HALL OF RECORDS

FORM 247 5M 10-37

F.B. 730 PG. 60

LAT 160 CN. RD

~~(2) 279°-20'-15"~~
~~(4) 198°-40'-45"~~
~~(6) 118°-01'-15"~~
~~139°-40'-10"~~

(2) 279°-21'-15"
(4) 198°-42'-00"
(6) 118°-03'-00"
139°-40'-30"

PI * 115 A. Set SW+T
by proportion between
PI-147 + E.C.-114 A

To bot. Pg. 61

139°-40'-30"

183.71

184-160 3°-37' T = 22° = 183.78

(2) 289°-41'-00"
(4) 219°-22'-00"
(6) 149°-03'-00"
144°-50'-30"

~~(2) 289°-41'~~
~~(4) 219°-22'-00"~~
~~(6) 149°-03'-00"~~
~~144°-50'-40"~~

144°-50'-30"

PI. * 116 A Set 3/4" IP
PI by proportion
between PI-147 +
E.C. 114 A

164.79 @ 4°-15' T = 20° = 164.32

164.32

From Top 129.59

W.S. 92 B-1

RETURN TO
LOS ANGELES COUNTY SURVEYOR
700 HALL OF RECORDS

Do not extend notes this side of this line

Note: Any Additions or Changes on This Sheets Must be Made or Circled in Red Ink With Date and Name of Person Making Change.

FORM 247 5M 10-37

RETURN TO
LOS ANGELES COUNTY SURVEYOR
700 HALL OF RECORDS

Note: Any Additions or Changes on This Sheets Must be Made or Circled in **Red Ink** With Date and Name of Person Making Change.

Do not extend notes this side of this line

W.S. 92,B-1

Notes Ck'd by Drew
Map No.
Office Work
Checked Drew
Date Feb 39

Survey of Central Ave
W. O. 8/82 Tape No. 54 Std. 27 of
Surveyed by L. S. Hammond
Notes Date 12-4-38
Indexed

F.B. 150 Pg. 61

LATIGO CN RD.

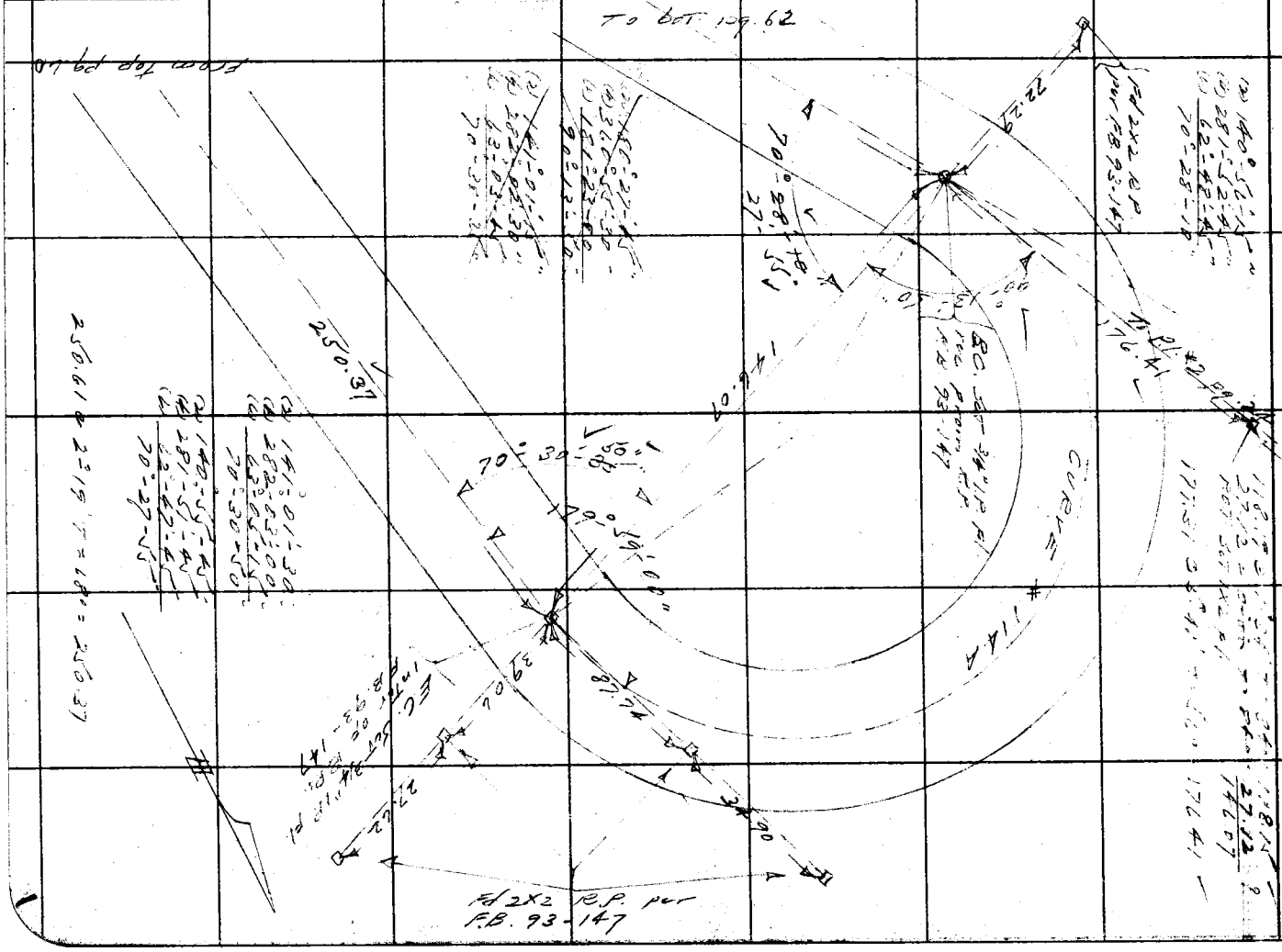

F.B. 730 PG. 62

LATIGO CN. RD

To bot. pg 63

W.S. 92, B-1

Fd 2x2 B.P. per F.B. 721-10 F.B. 93-126

(a) 211°-32'-30"
(b) 63°-07'-15"
(c) 274°-37'-45"
105°-46'-15"

(a) 211°-33'-30"
(b) 63°-07'-15"
(c) 274°-41'-00"
105°-46'-50"

Pl. #112A Fd 3/4" I.P. per F.B. 721-10

442.21

105°-46'-50"

87.91 @ 6°-23'-00" T = 82° = 56.95
49.64 @ 8°-31'-00" T = 82° = 40.12
37.84

197.31 @ 1°-29'-00" T = 82° = 197.24
49.12
248.36

29.41 @ 20°-24'-00" T = 82° = 27.57

248.36

(a) 100°-32'-15"
(b) 20°-04'-30"
(c) 301°-37'-00"
80°-16'-45"

(a) 259°-30'-45"
(b) 159°-02'-00"
(c) 58°-32'-45"
129°-45'-25"

129°-45'-25"

Pl. #113A Fd NAIL in rock ledge per F.B. 93-126

Fd 2x2 B.P. per F.B. 93-126

48.99 @ 0°-05'-00" T = 70° = 48.99
19.79 @ N 5°-51' T = 70° = 19.04
68.03

Fd 2x2 B.P. No Tk. per F.B. 93-126

68.03

From left pg. 61

RETURN TO
LOS ANGELES COUNTY SURVEYOR
700 HALL OF RECORDS

Note: Any Additions or Changes on This Sheets Must be Made or Circled in Red Ink With Date and Name of Person Making Change.

Do not extend notes this side of this line

Notes Ck'd by Drew	Survey of Canal Co. Rd	F.B. [illegible]	PG. 63
Map No.	W. O. 8193 Tape No. 54 St'd 84 of	LATIGO CN. RD.	
Office Work	Surveyed by [illegible]		
Checked Drew	Notes [illegible] Date 12-6-38		
Date Feb 39	Indexed		

W.S. 92, B-1

To bot pg 64

(2) 266°38'-45"
(4) 173°17'-45"
(6) 22°42'-00"
133°19'-30"

P.I. #110A Set 3/4" IP
by P.L.S. per Tract between
P.I. 111A + 121 N 1/4
F.B. 93-124 + 125

8346

133°

RP Fd 2x2 per
F.B. 93-148

P.I. 74 @ 34°31' T = 66' = 83.46

125.98 @ 2°15' T = 64' = 135.86

(2) 265°52'-15"
(4) 171°44'-15"
(6) 77°32'-15"
132°04'-05"
(2) 265°51'-45"
(4) 171°43'-30"
(6) 77°32'-30"
132°55'-55"

135.86

P.I. #111A Set 3/4" IP
per RP F.B. 93-148

RP Fd 2x2
per F.B. 92-148

28.92

141.81 @ 3°27' T = 68' = 141.54

141.54

From Tap pg 12

Note: Any Additions or Changes on This Sheets Must be Made in Ink With Date and Name of Person Making Change.

Do not extend notes this side of this line

RETURN TO
LOS ANGELES COUNTY SURVEYOR
700 HALL OF RECORDS

FORM 247 5M 10-37

F.B. 730 PG. 64

LAT. 60 CN. RD.

To bot. pg. 65

135.10

135.14 @ 2°06' T = 68° = 135.05

(2) 299°-45'-15"
(4) 239°-39'-30"
(6) 179°-14'-45"
149°-52'-35"

(R.P.s gone

Pl. #108A Set 24" I.P. by proportion between Pl.-111A + Pl. 106A F.B. 93-124 + 125

D = 30-07-25
R = 200'
T = 53.82
L =

162.54 @ 2°12' T = 72° = 162.11

29.41 @ 28°-17' T = 68° 19.92
38.76 @ 19°-55' T = 68° 26.44
46.48

(2) 237°-23'-30"
(4) 114°-07'-00"
(6) 352°-40'-30"
118-46-45

Set SW&T in Pav. See pg. 66

162.61

RP Fd 2x2 per F.B. 93-148

See pg. 66 Angle cut off

0.25

0.37

36.44

Pl. #109 A Set L+T in rock 3' div by proportion between Pl.-111A + Pl. 106A F.B. 93-124 + 125

D = 61-13-15
R = 100
T = 59.1

See pg. 667

46'-4"

69.09

RP Fd 2x2 per F.B. 93-148

128.11 @ 4°39' T = 64° = 127.67

127.67

76.99 @ 26°-16' T = 72° = 69.09

From top pg. 65

W.S. 92, B-1

RETURN TO
LOS ANGELES COUNTY SURVEYOR
700 HALL OF RECORDS

Do not extend notes this side of this line

Note: Any Additions or Changes on This Sheets Must be Made or Circled in Red Ink With Date and Name of Person Making Change.

Notes Ck'd by Drew	Survey of General Cn Rd	F.B. [illegible]	PG. 65
Map No.	W. O. 2193 Tape No. 54 St'd 24 of	LATIGO CN. RD.	
Office Work	Surveyed by [illegible]		
Checked Drew	Notes [illegible] Date 10-[illegible]-38		
Date Feb 39	Indexed [illegible]		

W.S. 92, B-1

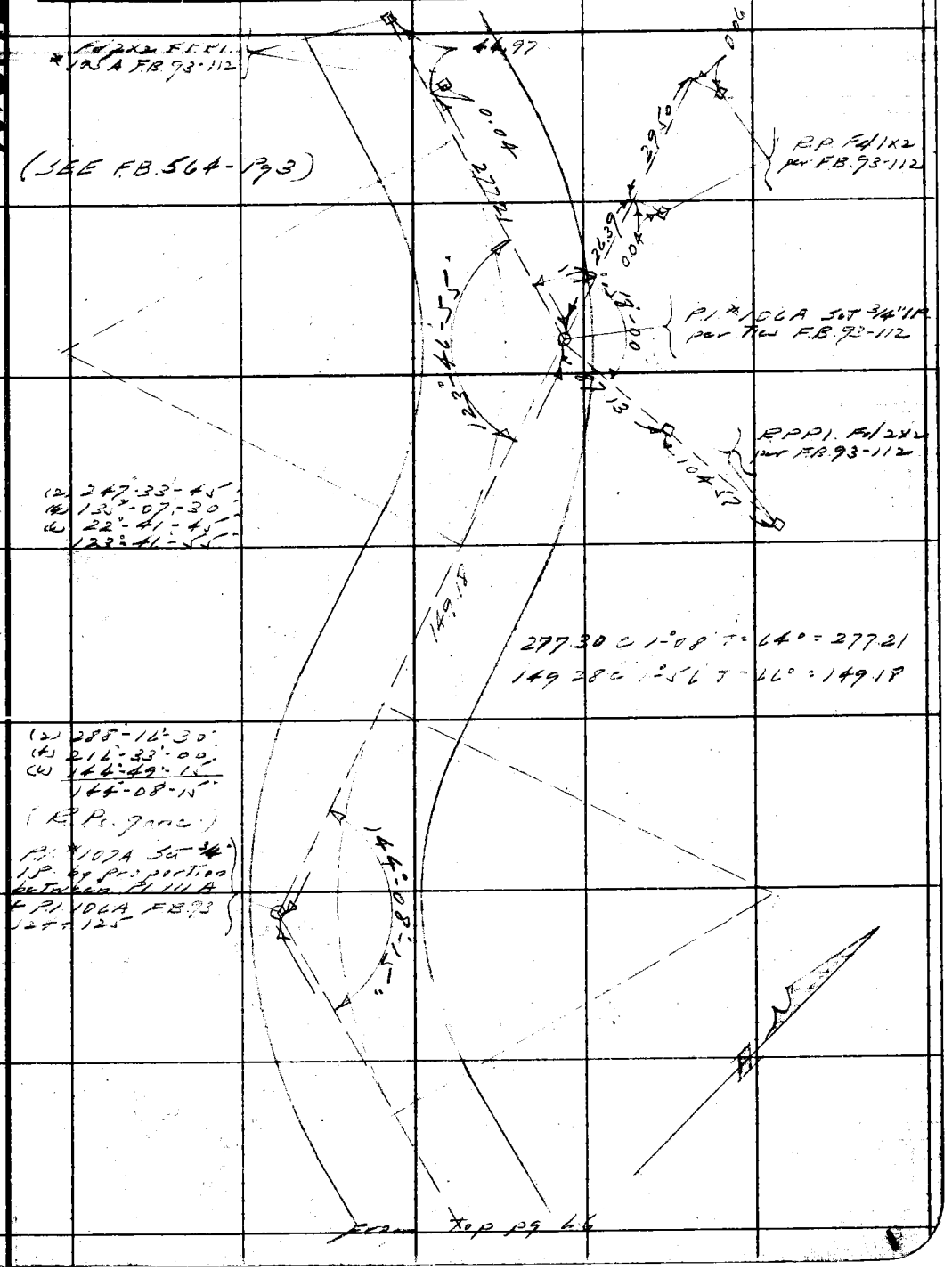

Note: Any Additions or Changes on This Sheets Must be Made or Circled in Red Ink With Date and Name of Person Making Change.

Do not extend notes this side of this line

RETURN TO
LOS ANGELES COUNTY SURVEYOR
700 HALL OF RECORDS

FORM 247 5M 10-37

F.B. 730 PG. 66

W.S. 92-B-1

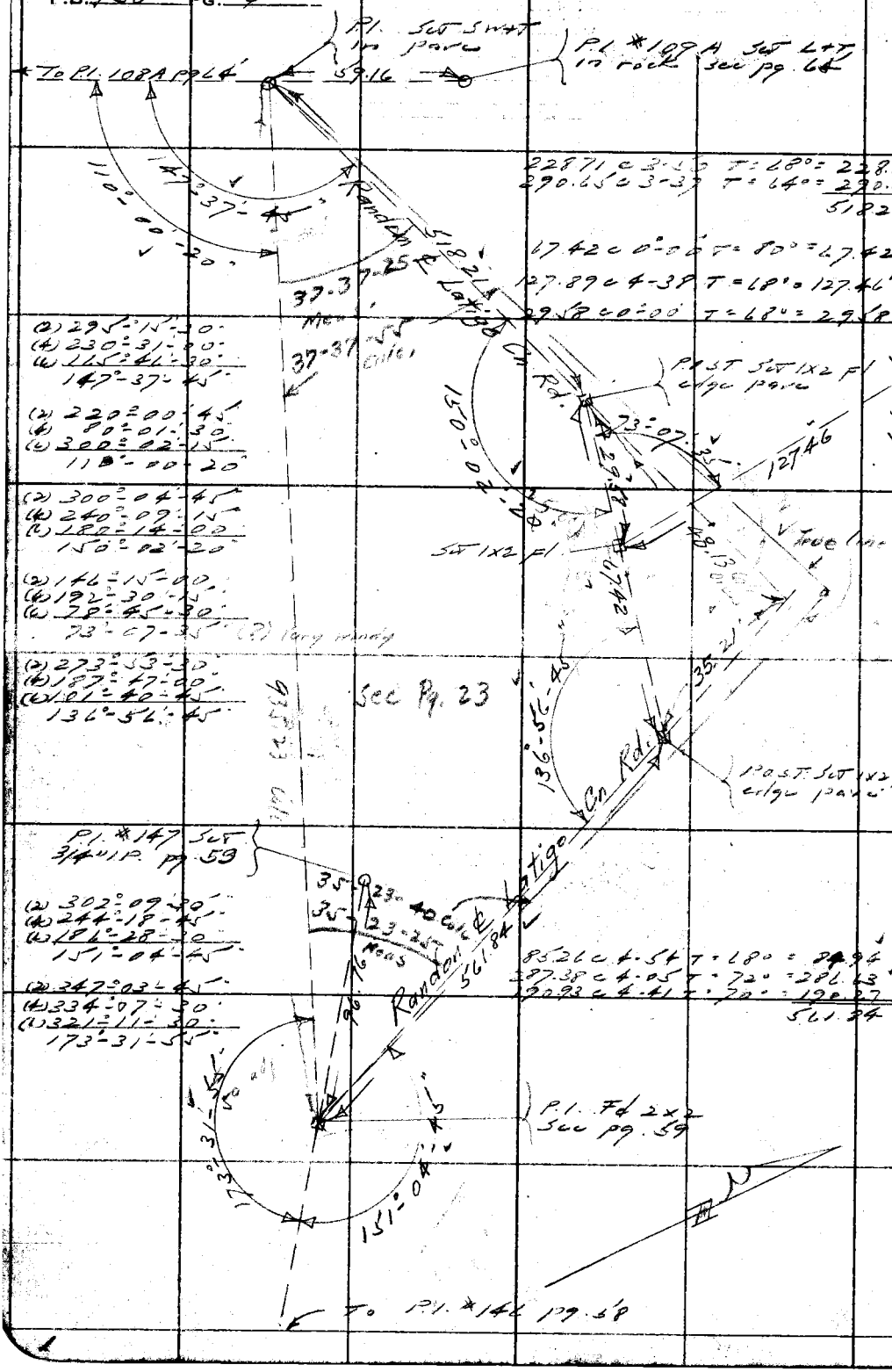

RETURN TO
LOS ANGELES COUNTY SURVEYOR
700 HALL OF RECORDS

Do not extend notes this side of this line

Note: Any Additions or Changes on This Sheets Must be Made or Circed in **Red Ink** With Date and Name of Person Making Change.

FORM 247 5M 10-37

RETURN TO
LOS ANGELES COUNTY SURVEYOR
700 HALL OF RECORDS

Note: Any Additions or Changes on This Sheets Must be Made or Circled in **Red Ink** With Date and Name of Person Making Change.

Do not extend notes this side of this line

W.S.92,B-1

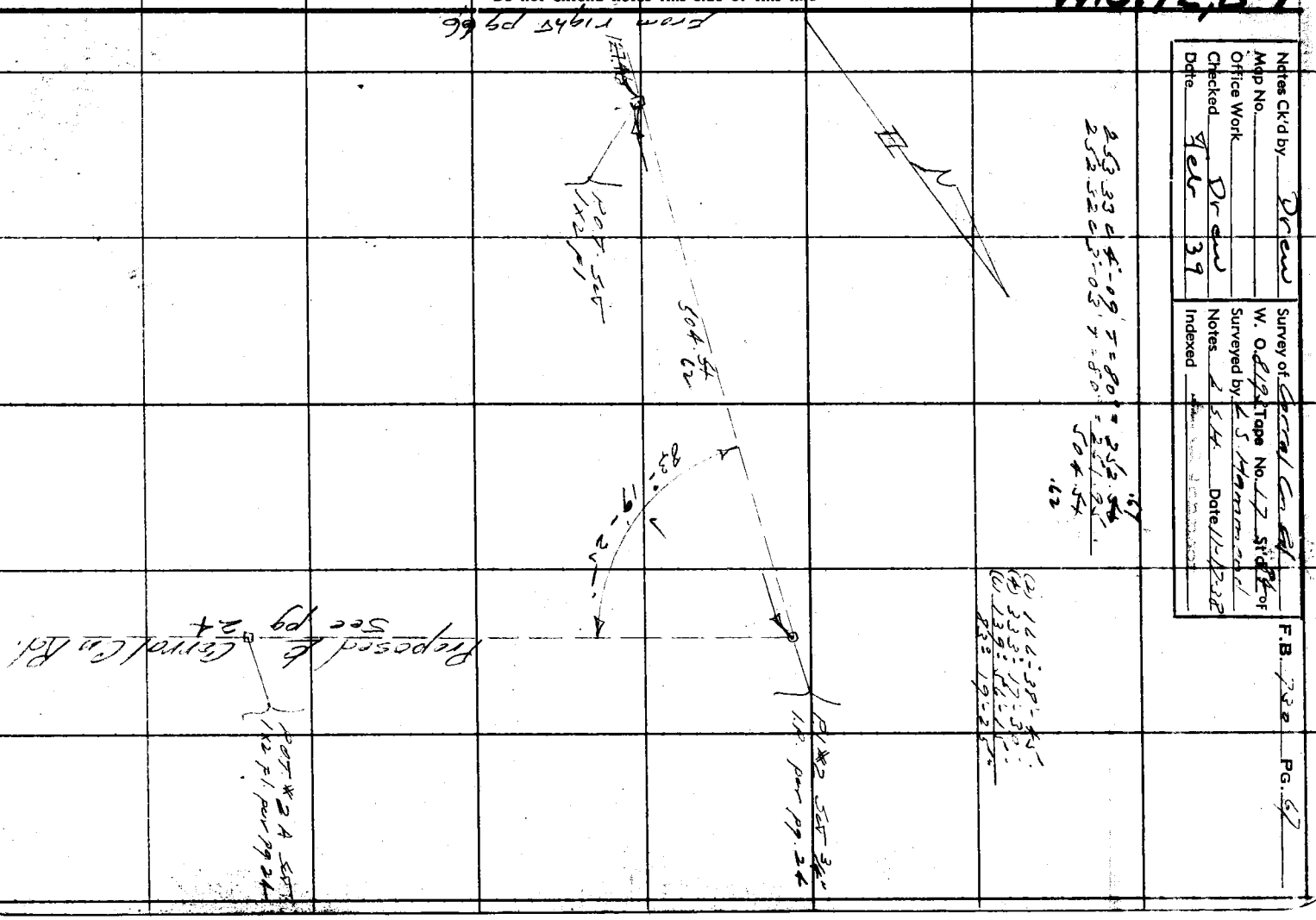

Notes Ck'd by Drew
Map No.
Office Work
Checked Drew
Date Feb 39

Survey of Central Co. Rd.
W. O. 8192 Tape No. 17 Sta. 22 of
Surveyed by K. S. Hammond
Notes 2 54 Date 11-17-38
Indexed

F.B. 2 PG. 67

RETURN TO
LOS ANGELES COUNTY SURVEYOR
700 HALL OF RECORDS

Note: Any Additions or Changes on This Sheets Must be Made or Circled in **Red Ink** With Date and Name of Person Making Change.

Do not extend notes this side of this line

F.B. 720 PG. 68

Notes Ck'd by Drew	Survey of Central Co. Ex
Map No.	W. O. 8172 Tape No. 17 St'd 74 F.
Office Work	Surveyed by L S Hammond
Checked Drew	Notes L S H Date 10-26-8
Date Feb 39	Indexed 12-6-39

F.B. 730 PG. 69

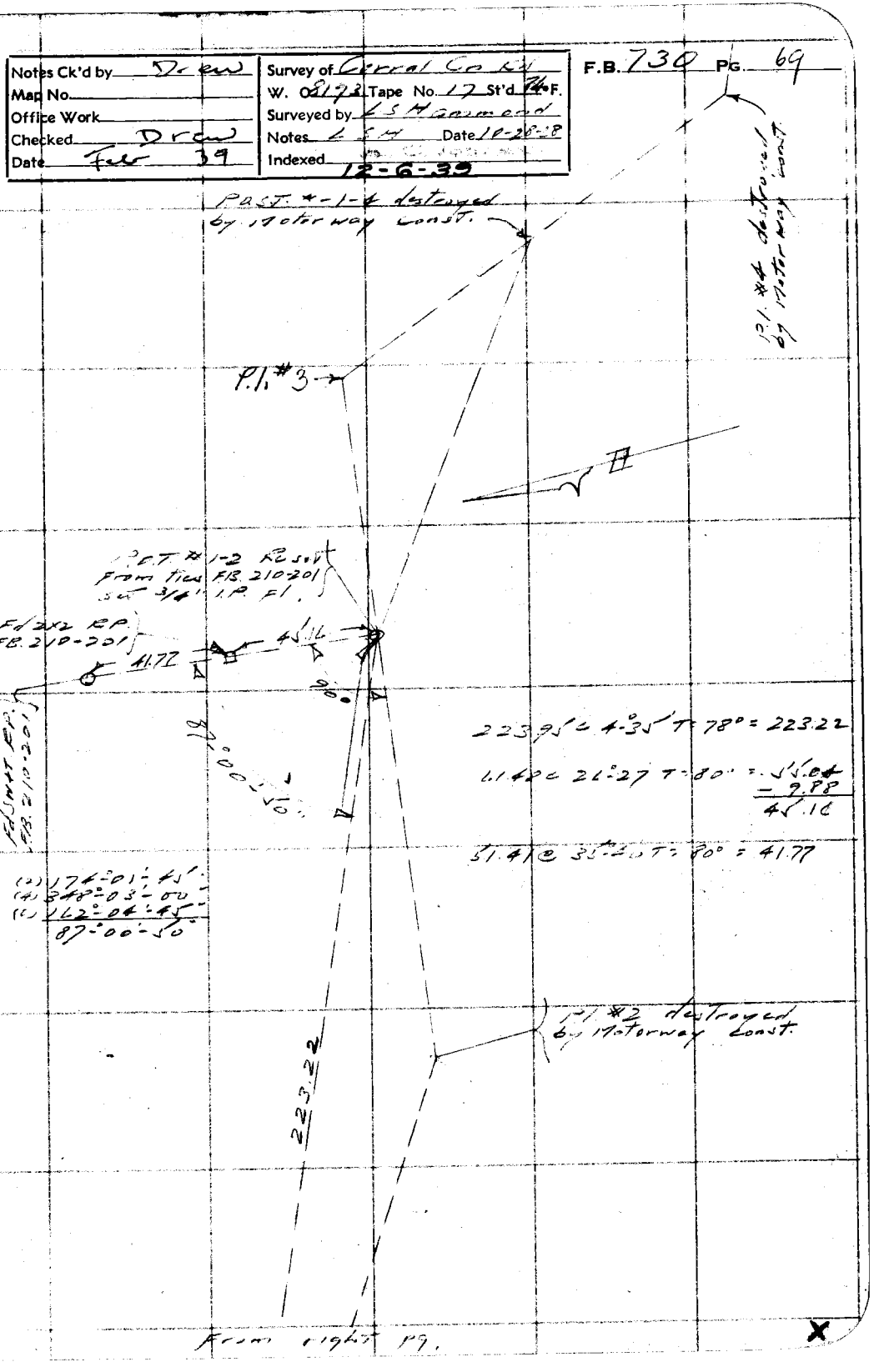

Note: Any Additions or Changes on This Sheet Must be Made or Circled in Red Ink With Date and Name of Person Making Change

Do not extend notes this side of this line

RETURN TO
LOS ANGELES COUNTY SURVEYOR
700 HALL OF RECORDS

FORM 247 10M 11-35

RETURN TO
LOS ANGELES COUNTY SURVEYOR
700 HALL OF RECORDS

Note: Any Additions or Changes on This Sheet Must be Made or Circled in **Red Ink** With Date and Name of Person Making Change.

W.S. 92, C-1

Do not extend notes this side of this line

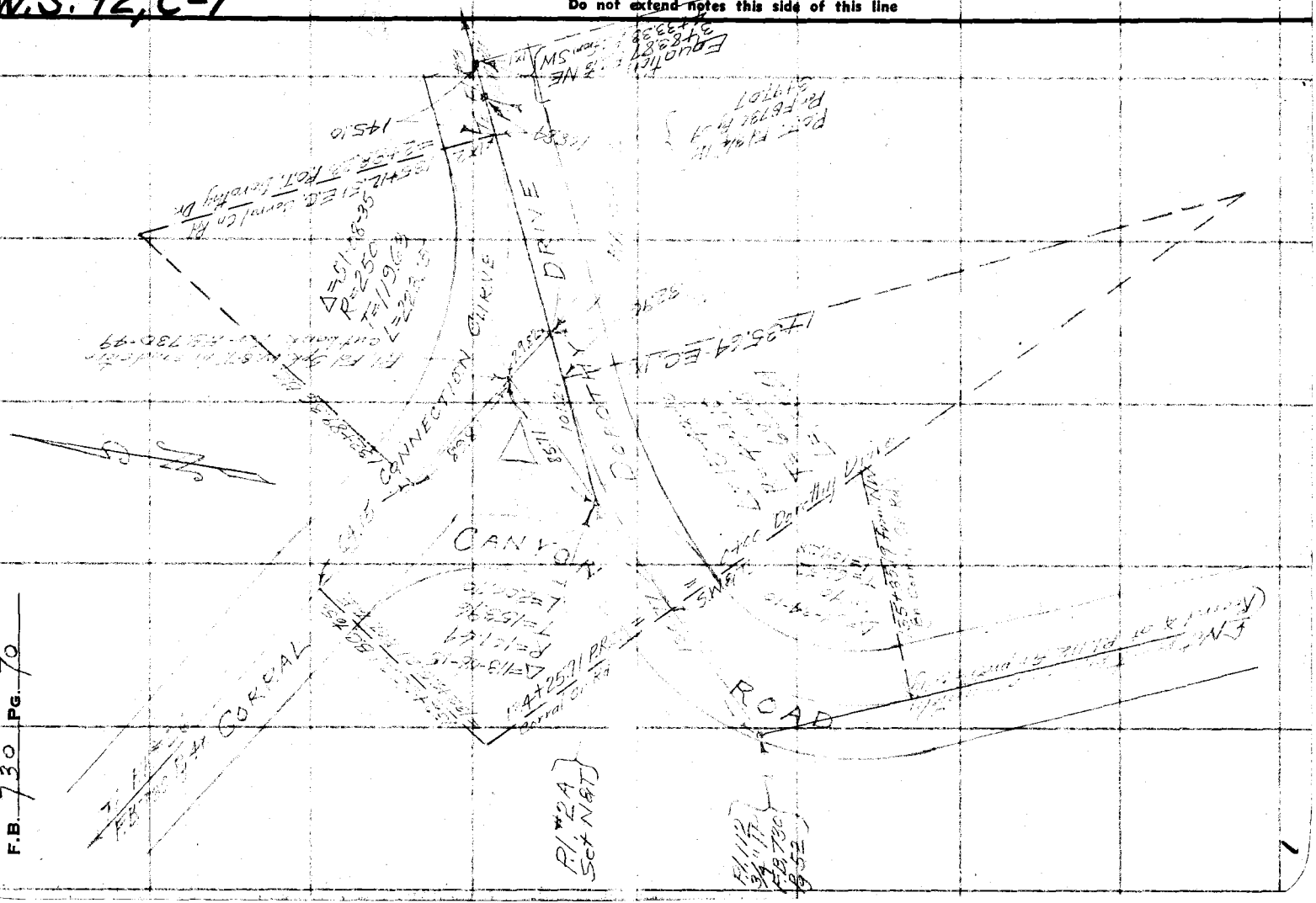

Profile No.	Notes Red.	Plotted	Job No.	Division No.	F. B. 730 PG. 71
	Date	Date	Survey of		
X-Sec. No.	Notes Chkd.	Checked	Survey by	Notes	Date
	Date	Date	Map No.	Indexed	Date 12-6-39

CORRAL CANYON ROAD

J. N. 8193

PROFILE FROM LATIGO CANYON RD
TO
PRESENT CORRAL CANYON ROAD AT
DOROTHY DRIVE

STATION	B. S.	H. I.	F. S.	ELEV.

Do not extend notes this side of this line

NOTE: ANY ADDITIONS OR CHANGES ON THIS SHEET MUST BE MADE OR CIRCLED IN RED INK, WITH DATE AND NAME OF PERSON MAKING CHANGE

PLEASE RETURN TO
LOS ANGELES COUNTY SURVEYOR
700 HALL OF RECORDS

Form 307 5M 10-37

Form 307 5M 10-37

PLEASE RETURN TO
LOS ANGELES COUNTY SURVEYOR
700 HALL OF RECORDS

NOTE: ANY ADDITIONS OR CHANGES ON THIS SHEET MUST BE MADE OR CIRCLED IN RED INK, WITH DATE AND NAME OF PERSON MAKING CHANGE

Do not extend notes this side of this line

STATION	B. S.	H. I.	F. S.	ELEV.		
PI 117A	11 03	04 824		1993 794	Pg. 76	PI 117A
TP	11 74	15 764	0 80	04 024		
BC 0+00			4 50	11 26		Near LATIGO ROAD
+50			0 60	15 16		
+88			+1 40	[illegible]		Top Bank
1+00			1 50	14 26		Side of Bank
+50			10 20	15 56		Side of Bank
TP	0 70	26 044	0 62	15 144		
2+00			3 70	22 14		Side of Bank
TP	10 02	35 824	0 84	25 204		
2+12			8 00	27 82		Top Bank
+50			3 20	32 62		
3+00			1 20	34 62		
TP	11 41	46 404	0 83	34 994		
3+32.28 EC			9 30	37 10		E Travel Lane
+50			8 30	38 10		
4+00			4 70	41 70		
+50			0 80	45 60		
TP	68.5	52 324	0 93	45 474		

F. B. 730 PG. 72 Job No. 8/82 Division No. Notes Red. Date Notes Chkd. Date Profile No. B-1470 X-Sec. No.
Survey of Flood Control Co. Survey by Notes Date Plotted Date Checked Date
Indexed

Form 307 5M 10-37

PLEASE RETURN TO
LOS ANGELES COUNTY SURVEYOR
700 HALL OF RECORDS

NOTE: ANY ADDITIONS OR CHANGES ON THIS SHEET MUST BE MADE OR CIRCLED IN RED INK, WITH DATE AND NAME OF PERSON MAKING CHANGE

Do not extend notes this side of this line

STATION	B. S.	H. I.	F. S.	ELEV.		
		2052 324				
[illegible]			2 70	2049 62		[illegible]
[illegible]		43 034		41 334		
[illegible]	1 70	[illegible]	1099			
[illegible]			[illegible]	33 13		Bu[illegible] A#4
0+50			12 50	30 53		
+[illegible]			[illegible] 50	29 63		[illegible]
+75			6 30	36 73		[illegible]
1 +00			[illegible]	30 83		
+50			[illegible]	31 93		
3+06 87				39 04		
1+97.61 EC			3 79	[illegible]		

Profile No. B-1470 Notes Red: [illegible] Plotted [illegible] Job No. [illegible] Division No. [illegible] F. B. 730 PG. 73

Date DEC 8 1939 Date [illegible] Survey of [illegible]

X-Sec. No. [illegible] Notes Checked [illegible] Survey by [illegible] Notes [illegible] Date [illegible]

Date DEC 4 1939 Date [illegible] Map No. [illegible] Indexed [illegible] Date [illegible]

F. B. 730 PG. 74

Job No. _____ Division No. _____ Notes Red. _____ Plotted _____ Profile

Survey of _____ Date _____ Date _____ No. _____

Survey by _____ Notes _____ Notes Chkd. _____ Checked _____ X-Sec.

Indexed _____ Date _____ Date _____ Date _____ No. _____

STATION	B. S.	H. I.	F. S.	ELEV.

Form 307 5M 10-37

PLEASE RETURN TO
LOS ANGELES COUNTY SURVEYOR
700 HALL OF RECORDS

Do not extend notes this side of this line

NOTE: ANY ADDITIONS OR CHANGES ON THIS SHEET MUST BE MADE OR CIRCLED IN RED INK, WITH DATE AND NAME OF PERSON MAKING CHANGE

Profile No. B-1470	Notes Red.	Plotted J. A. [illegible]	Job No.	Division No.	F. B. 730 PG. 75
	Date	Date DEC [illegible]	Survey of		
X-Sec.	Notes Chkd.	Checked [illegible]	Survey by	Notes	Date
No.	Date	Date DEC 13 [illegible]	Map No.	Indexed	Date

NOTE: ANY ADDITIONS OR CHANGES ON THIS SHEET MUST BE MADE OR CIRCLED IN RED INK, WITH DATE AND NAME OF PERSON MAKING CHANGE

Do not extend notes this side of this line

PLEASE RETURN TO
LOS ANGELES COUNTY SURVEYOR
700 HALL OF RECORDS

Form 307 5M 10-37

PROFILE

CORRAL CANYON ROAD

J.H. 8193

ELEVATIONS TO BE CORRECTED TO BM C-3

STATION	B. S.	H. I.	F. S.	ELEV.

Party
E.S. Hammond
[illegible]

T. J. Stevenson
S. H. Nichols
A. Carrasco
R.W. Scott

Form 307 5M 10-37

PLEASE RETURN TO
LOS ANGELES COUNTY SURVEYOR
700 HALL OF RECORDS

NOTE: ANY ADDITIONS OR CHANGES ON THIS SHEET MUST BE MADE OR CIRCLED IN RED INK, WITH DATE AND NAME OF PERSON MAKING CHANGE

Do not extend notes this side of this line

F. B. 730 PG. 76 | Job No. 8123 | Division No. | Notes Red. | Notes Chkd. | Notted J. A. LYON | Checked | Profile No. B-1470
Survey of Central Co. Col | Notes FHS | Date DEC 1 1939 | Date DEC 1 1939 | Date DEC 8 1939 | Date DEC 11 1939 | X-Sec. No.
Survey by Harmon | Date | | | | | | |
Indexed

STATION	B. S.	H. I.	F. S.	ELEV.		
		Note: These elevations are 6.21 too high				
				Note check on BMs 348.		
	9.56	03 294 ✓		1998 794 ✓	Elev. backed in from	B.M.C-2
		200 50			H-1 117A	
-2+60			1530	99 ✓		Center traveled in
-2+00			1300	99 29 ✓		Top Bank
-2+00			1310	99 19 ✓		Side of Bank
-1+65			1120	99 09 ✓		Top Bank
-1+50			650	96 79 ✓		
-1+00			1 50	2001 79 ✓		& traveled in.
TP	2.01	14 684 ✓ 20 50 87	062	02 674 ✓		
-0+70			1070	03 98 ✓		gutter & Top of
-0+50			600	06 68 ✓		
Lower 0+00			340	11 28 ✓		gutter & Top of
TP	10.74	25 104 ✓	632	14 364 ✓		
0+50			980	15 30 ✓		
1+00 Contact Curb			660	18 50 ✓		
BC +47.42			240	22 20 ✓		
+65			200	22 20 ✓		Top Bank
2+00			2130	03 80 ✓		

Form 307 5M 10-37

PLEASE RETURN TO
LOS ANGELES COUNTY SURVEYOR
700 HALL OF RECORDS

NOTE: ANY ADDITIONS OR CHANGES ON THIS SHEET MUST BE MADE OR CIRCLED IN RED INK, WITH DATE AND NAME OF PERSON MAKING CHANGE

Do not extend notes this side of this line

STATION	B. S.	H. I.	F. S.	ELEV.		
		25 104				
2+12			26 30	1998 80		
2+50			630	18 80		
		35 244		24 514		
TP	[illegible]	[illegible]	651	[illegible]		
		43 824		33 054		
TP	1077	[illegible]	219	[illegible]		
3+00			460	39 22		Top Ek
EC P.T. of P.V.I.						
EC 3+06.87			480	39 02		
3+50			510	38 72		
4+00			730	36 52		
+50			730	36 52		
+65			720	36 62		
		2054 234		42 814		Et Brk
T.P.	1142		101			
5+00			1060	43 63		
+25			860	50 63		Brk
+50			640	52 83		
		2061 964		2053 824		
TP	814		041			
5+8.19 BC			610	55 36		
6+00			520	56 76		
+20			650	55 46		Brk
+50			1340	48 56		Bot Shoul
7+00			1250	49 46		

Subtract 621 from Elevs
J.S.

Profile No. B-1470 Notes Red. Date DEC 8 1939 Plotted Date Job No. 1195 Division No. J. A. LYON
X-Sec. No. Notes Chkd. Date Checked by Date Survey of Survey by Map No. Notes Indexed Date Date
F. B. 730 Pg. 77

Form 307 5M 10-37

PLEASE RETURN TO
LOS ANGELES COUNTY SURVEYOR
700 HALL OF RECORDS

NOTE: ANY ADDITIONS OR CHANGES ON THIS SHEET MUST BE MADE OR CIRCLED IN RED INK, WITH DATE AND NAME OF PERSON MAKING CHANGE

Do not extend notes this side of this line

STATION	B. S.	H. I.	F. S.	ELEV.		
		61 964				
		20 ~~68~~				
7+50			9 90	2052 024		
8+00			2 10	59 86		
T.P.	10 81	72 044	0 81	61 154		
+50			5 20	66 844		
T.P.	10 27	80 414	1 90	70 144		
9+00			10 80	69 61		
EC 9+14.67			10 80	70 11		
+50			8 90	71 51		
10+00			5 10	75 31		
+50			1 40	79 01		
T.P.	3 05	82 484	0 48	79 434		
		~~88~~				
				79 48		
+50				79 88		
12+00			5 00	77 48		
T.P.	10 82	92 564	0 74	81 744		
		~~79 77~~				
12+50			4 10	88 46		
T.P.	11 31	2102 694	1 18	2091 384		
12+67			4 50	93 19		P.K.
13+00			5 70	96 99		
+15			4 40	99 29		Top Spur

Subject 6.21 from Elevation 395

F. B. 730 Pg. 78

Job No. 2193 Division No. Notes Red. J. A. LYON Date DEC 1939 Plotted J. A. LYON Date DEC 1939 Profile No. B-1470

Survey of Grand Ave. Notes Chkd. CARLING Date DEC Checked CARLING Date DEC X-Sec. No.

Survey by Notes Date Indexed

Form 307 5M 10-37

PLEASE RETURN TO
LOS ANGELES COUNTY SURVEYOR
700 HALL OF RECORDS

NOTE: ANY ADDITIONS OR CHANGES ON THIS SHEET MUST BE MADE OR CIRCLED IN RED INK, WITH DATE AND NAME OF PERSON MAKING CHANGE

Do not extend notes this side of this line

STATION	B. S.	H. I.	F. S.	ELEV.		
		2102 694				
		90				
13+30			5 10	2097 59		Brk
+50			10 40	92 29		
+90			19 00	83 69		Sure
14+00			16 00	86 69		
+32			6 00	96 69		Brk
+50			3 70	98 99		
TP	0.55	2093 894	9 35	2093 344		
		82 824		82 394		
TP	0.43		11 50			
BM	10.9	2088 144	5.67	2077 154	Note the elevation of this BM. is 2077.15 therefore it is necessary to subtract 621 from Elev shown to B.M C3 398	
TP	11.37	2097 554	1 90	2086 184		
+67			13.8	2101 35		T. Sur.
15+00			2.9	2094 65		
	11.22	2108 004	0 79	2096 684	Subtract 621 from Elev's	
+50			11.0	97 00		
	11.45	2118 914	0.54	2107 464		
EC +86.03			3.3	15 61		
	10.96	2129 264	0 61	2118 304		
16+00			2.6	26 66		
+50			3.6	25 66		
17+00			4 9	24 36		

Prefix No. B-1470 Notes Typed Date DEC 1939 Job No. Division No. F. B. 750 PG. 79
X-Sec. No. Notes Chkd. Date DEC Checked Date Survey of Survey by Map No. Notes Indexed Date

Form 307 5M 10-37

PLEASE RETURN TO
LOS ANGELES COUNTY SURVEYOR
700 HALL OF RECORDS

NOTE: ANY ADDITIONS OR CHANGES ON THIS SHEET MUST BE MADE OR CIRCLED IN RED INK, WITH DATE AND NAME OF PERSON MAKING CHANGE

Do not extend notes this side of this line

F. B. 730 Pg. 80 | Job No. [illegible] | Division No. [illegible] | Notes Red. J. A. LYON | Date DEC 8 1939 | Plotted R. A. LYON | Date DEC 12 1939 | Profile No. B-1470

Survey of [illegible] | Notes [illegible] | Date [illegible] | Notes Chkd. M. D. DARLING | Date DEC 13 1939 | Checked M. D. DARLING | Date DEC 13 1939 | X-Sec. No.

Survey by [illegible]

Indexed [illegible]

STATION	B. S.	H. I.	F. S.	ELEV.		
		2129 264				
		~~2125.47~~				
17+50			4.5	21[illegible]		
+40			5.0	24 26	brk	
+50			8.0	21 26		
		2117 874		2117 614		
	0 26	~~2124.00~~	11.65	~~2112.82~~		
18+00			11.0	16 87		
		2106 114		2105 904		
	0 21	~~2112.22~~	11.97	~~2100.17~~		
		2094 284		2094 184		
	0 10	~~2100.49~~	11.53	~~2088.97~~		
+50			3.8	10 43		
19+00			16.8	[illegible] 48		
+50			31.0	63 28	b. dw.	
20+00			3.5	95.78		
		2105 674		2093 914		
	11 76	~~2117.51~~	0 37	~~2104.12~~		
		2116 524		2105 414		
	11 11	~~2122.73~~	0 26	~~2111.62~~		
+50			7.0	09 52		
20						
+54.51			5.9	10 62		
		2126 514		2115 754		
	10 76	~~2122.72~~	0 77	~~2121.96~~		
21+00			10.1	16 41		
+50			9.4	17 11		
+60			8.0	18 51	brk	
22+00			9.0	17 51		

Subtract 621 from Elev.

Form 307 5M 10-37

PLEASE RETURN TO
LOS ANGELES COUNTY SURVEYOR
700 HALL OF RECORDS

NOTE: ANY ADDITIONS OR CHANGES ON THIS SHEET MUST BE MADE OR CIRCLED IN RED INK, WITH DATE AND NAME OF PERSON MAKING CHANGE

Do not extend notes this side of this line

STATION	B. S.	H. I.	F. S.	ELEV.		
		2126.514				
B.C.						
22+34.44			8.2	2118.31		
+50			0.0	26.51		
		2137.254		2125.674		
	11.58	~~2143.61~~	0.84	~~[illegible]~~		
		42.004		37.024		
23+00	4.98	~~4.21~~	0.23	~~[illegible]~~	T spur	
E.C.						
+25.00			3.4	38.60	"	
+50			3.1	38.90	"	
P.O.T.						
+56.53			3.5	38.50		
+90			7.7	34.10	brk	
24+00			11.1	30.90		
		30.774		30.534		
	0.24	~~36.98~~	11.47	~~36.74~~		
		20.754		20.004		
	0.75	~~36.96~~	10.77	~~36.21~~		
+50			3.2	17.55		
+75			7.4	11.35	brk	
25+00			23.0	2097.75		
+50			52.0	68.75	b. m	
26+00			13.0	2107.75		
		2131.288		2023.4		
T.P.	11.054	~~2137.494~~	0.52	~~26.44~~	T.P. Set 1x2 25' left of Sta 26+25	
+30			2.7	28.59	Continuation of Profile by	
		2141.839		2130.541	Stevenson Party	
	11.298	~~2148.045~~	0.747	~~2136.747~~		

Subtract 6.21 from Elevations 1 to 5

Profile No. B-1470 Notes Red ____ Plotted ____ Job No. 8193 Division No. ____ F.B. 730 PG. 81
Date R. D. DARLING Date ____ Survey of ____
X-Sec. No. ____ Notes Chkd. ____ Checked D. DARLING Survey by ____ Notes ____ Date ____
Date DEC 11 1939 Date DEC 13 1939 Map No. ____ Indexed ____ Date ____

Form 307 5M 10-37

PLEASE RETURN TO
LOS ANGELES COUNTY SURVEYOR
700 HALL OF RECORDS

NOTE: ANY ADDITIONS OR CHANGES ON THIS SHEET MUST BE MADE OR CIRCLED IN RED INK, WITH DATE AND NAME OF PERSON MAKING CHANGE

Do not extend notes this side of this line

F. B. 730 PG. 82 | Job No. 8193 | Division No. | Notes Red. J. A. LYON | Date DEC 8 1939 | Plotted J. A. LYON | Date DEC | Profile No. B-1470

Survey of CORRAL CANYON RD | Notes TJS | Date 10-3-39 | Note Ck'd. CARLINO | Date DEC 11 1939 | Checked | Date | X-Sec. No.

Survey by STEVENSON | Indexed

STATION	B. S.	H. I.	F. S.	ELEV.		
		2141 839 ✓				
		~~2148.041~~				
		2151 559 ✓		2140 334 ✓		
TP	11.225	~~2157.765~~	1.505	~~2146.54~~		
26+54			9.1	42 46 ✓		
		2162 379 ✓		2150 849 ✓		
T.P.	11.53	~~2168.595~~	0.71	~~2157.055~~		
26+77.96			9.6	52 78 ✓	B.C. 1X2	
27+00			4.6	57 78 ✓		
+25			1.8	57 58 ✓		
+50			2.6	59 78 ✓		
+62			1.2	61 18 ✓		
+75			2.1	60 28 ✓		
28+00		2151 884 ✓	8.4	53 98 ✓		
T.P.	0.895	~~2158.09~~	11.39	~~2141.191~~	2150.989 ✓	
+25			8.1	43 78 ✓		
		2141 334 ✓		2140 449 ✓		
T.P.	0.885	~~2147.540~~	11.435	~~2141.655~~		
+40.89			4.7	36 63 ✓	E.C. 1X2	
+50			8.3	33 03 ✓		
+88			18.9	22 48 ✓		
29+25			11.00	30 33 ✓		
+50			10.0	31 33 ✓		
+75			7.90	33 43 ✓		
+99.95			5.95	35 38 ✓		
+93.15			6.10	35 23 ✓		

Subtract 62' from Elevations

Form 307 5M 10-37

PLEASE RETURN TO
LOS ANGELES COUNTY SURVEYOR
700 HALL OF RECORDS

NOTE: ANY ADDITIONS OR CHANGES ON THIS SHEET MUST BE MADE OR CIRCLED IN RED INK, WITH DATE AND NAME OF PERSON MAKING CHANGE

Do not extend notes this side of this line

STATION	B. S.	H. I.	F. S.	ELEV.		
		2141.334 ~~2147.54~~				
30+00			6.5	2134.83		
+25			12.2	29.13	See Previous Notes (reason for notes)	
B.M.C3			10.58 ~~2136.96~~	2130.754	B.M.C3 Spkt Washer F.B. 721 pg 39	
B.M.C3	0.56	2131.323		2130.759	B.M.C3 Actual Elev. Per F.B. 721 pg. 39	
+50			7.3	24.0		
+75			8.8	22.5		
+80			9.4	21.9		
31+00			6.0	25.3		
+25			5.0	26.3		
+50			3.3	28.0		
+57			3.0	28.3		
+75			5.7	25.6		
32+00			6.7	24.6		
+25			4.7	26.6		
+50			5.5	25.8		
T.P.	8.70	2139.295	0.73	2130.595		
33+00			24.1	15.2		
+10			9.8	30.5		
+68			0.4	38.9		
+75			0.1	39.2		

Profile No. B-1470 Notes Red A. L. Mitted Date DEC 0 1939 Date DEC Job No. 8193 Division No. F. B. 730 PG. 83
X-Sec. No. Notes Chk. P. A. DARLING Checked Date DEC 13 1939 Map No. Survey of COKEAL CANYON RD Survey by STEVENSON Notes T.J.S. Date 10-3-39 Indexed Date

Form 307 5M 10-37

PLEASE RETURN TO
LOS ANGELES COUNTY SURVEYOR
700 HALL OF RECORDS

NOTE: ANY ADDITIONS OR CHANGES ON THIS SHEET MUST BE MADE OR CIRCLED IN RED INK, WITH DATE AND NAME OF PERSON MAKING CHANGE

Do not extend notes this side of this line

STATION	B. S.	H. I.	F. S.	ELEV.		
		2139.295				
34+00			3.9	2135.4		
T.P.	1.125	2129.815	10.605	2128.690		
+25			4.6	2125.2		
+43.51			13.5	16.3	EC. 1X2	
TP	0.0	17.815	12.0	17.815		
T.P.	0.0	05.815	12.0	05.815		
34+80			7.5	2097.3		
+85			7.6	98.2		
35+02			14.8	91.0		
+08			13.2	92.6		
35+29.19			2.5	2102.3	BC. 1X2	
T.P.	13.00	17.815	1.0	04.815		
+50			7.2	10.6		
+75	12.0	2129.815	0.0	17.815		
+75			8.6	21.2		
+90			6.8	23.0		
36+00			7.2	22.6		
T.P.A			0.745	2129.07	Pick up ahead.	
		2129.81				
39+15.40			11.3	18.5	POT. Turned down to bot. of dr. with level	

F. B. 730 PG. 84 | Job No. 2193 Division No. | Notes Red. | Plotted | Profile No. B-1470
Survey of: Coral Canyon Rd | Date | Date DEC | X-Sec.
Survey by: T.J.S. | Notes: T.J.S. | Card | Checked | No.
Indexed | Date 10-3-39 | Date DEC 11 1939 | Date DEC

Form 307 5M 10-37

PLEASE RETURN TO
LOS ANGELES COUNTY SURVEYOR
700 HALL OF RECORDS

NOTE: ANY ADDITIONS OR CHANGES ON THIS SHEET MUST BE MADE OR CIRCLED IN RED INK, WITH DATE AND NAME OF PERSON MAKING CHANGE

Do not extend notes this side of this line

STATION	B. S.	H. I.	F. S.	ELEV.		
		2129.815				
T.P.	.10	2117.9	12.0	2117.8		
36+25			8.5	09.4	to. tenids for trafic	
T.P.	0.39	2106.6	11.71	2106.20		
38+90			5.60	21.0		
T.P.	0.57	2091.90	12.06	2094.5p		38+62.40
36+50			0.80	94.1		
	0.03	2083.5p	11.40	2083.5p		
38+62.45			3.9	79.6	EC Ixwtk	
36+75			3.6	79.9		
38+55			8.8	74.7	Bot Dr.	
38+40			8.2	75.3	sm. Spur	
38+31			11.4	72.1	sm. Dr.	
38+25			8.4	75.1		
38+00			3.3	80.2		
37+75			3.8	79.7		
37+50			21.3	62.2		
37+43			28.5	55.0	bot Can	
37+25			19.4	64.1		
37+13			18.8	64.7	bot	

Profile No. B-1470 Notes Rec'd. J. A. LYON Job No. 693 Division No. ____ F. B. 730 PG. 85
Date DEC 1 1 1930 Date ____ Plotted J. A. LYON Survey of LOKER & LANDON
X-Sec. No. ____ Notes Chkd. M. D. DARLING Checked M. D. DARLING Survey by STEELE & NASH Notes T. J. S. Date 10-3-32
Date DEC 1 1 1930 Date DEC 1 1 1930 Map No. ____ Indexed A. C. ____ Date ____

Form 307 5M 10-37

PLEASE RETURN TO
LOS ANGELES COUNTY SURVEYOR
700 HALL OF RECORDS

NOTE: ANY ADDITIONS OR CHANGES ON THIS SHEET MUST BE MADE OR CIRCLED IN RED ICK, WITH DATE AND NAME OF PERSON MAKING CHANGE

Do not extend notes this side of this line

STATION	B. S.	H. I.	F. S.	ELEV.		
TP (A)	10.88	2139.75		2129.07	Pickup	
39+65			6.3	33.6		
+72.51			3.4	36.5	POT.	
+77			1.8	38.1	top Spur	
+83			8.2	31.7		
TP	0.155	2128.745	11.36	2128.59		
TP	0.950	2118.550	11.145	2117.605		
40+26			6.5	12.0		
TP	0.405	2106.915	12.04	2106.51		
TP	0.260	2095.355	11.820	2095.095		
40+74.81			3.3	92.0		
TP	0.450	2084.41	11.395	2083.960		
41+00			1.5	82.9		
TP	0.0	2072.41	12.0	2072.41		
+25			3.2	2069.2		
+50			12.6	2059.8		
+56			14.0	58.4		
+59			15.5	56.9		
+62			13.7	58.7		
+75			11.0	61.4		
42+25			8.4	64.0		

F. B. 730 PG. 86 | Job No. 8193 | Division No. | Notes Red. J. A. LYON | Plotted | Profile No. B-1470

Survey of COBALT CANYON | Notes | Date DEC 11 1939 | Date | X-Sec. No.

Survey by STEVENSON | Notes | Checked D. DARLING | Checked | Checking No.

Indexed | Date 10-3-39 | Date DEC 11 1939 | Date DEC 11 1939

Form 307 5M 10-37

PLEASE RETURN TO
LOS ANGELES COUNTY SURVEYOR
700 HALL OF RECORDS

NOTE: ANY ADDITIONS OR CHANGES ON THIS SHEET MUST BE MADE OR CIRCLED IN RED INK, WITH DATE AND NAME OF PERSON MAKING CHANGE

Do not extend notes this side of this line

STATION	B. S.	H. I.	F. S.	ELEV.		
		2072.41				
42+40			11.2	2061.2		
T.P.	0.0	2060.41	12.0	2060.41		
42+50			4.2	56.2		
+70			10.3	50.1	Bot Dr.	
+75			8.0	52.4		
+80			6.2	54.2		
T.P.	5.0	2060.41	5.0	2055.41		
43+00			6.7	53.7		
+06			8.5	51.9		
+25			9.4	51.0		
TP	12.0	2071.41	1.0	2059.41		
+50			10.5	60.9		
+75	13.0	2084.41	0.0	2071.41	Level	
44+00			3.7	80.7		
TP	11.230	2095.255	0.385	2084.025		
TP	11.535	2106.405	0.385	2094.870		
+25			10.50	95.9		
TP	11.510	2117.555	0.360	2106.045		
+50			7.6	10.0		

Profile No. B-1470
X-Sec. No.
Notes Red. A. LYON Plotted Date
Notes Chkd. Checked M. B. Date
Date DEC 1939 Date DEC 1939 Map No.
Job No. 8123 Division No.
Survey of COREAL CANYON RD
Survey by STEVENSON Notes TJS Date
Indexed Date
F. B. 730 PG. 87

Form 307 5M 10-37

PLEASE RETURN TO
LOS ANGELES COUNTY SURVEYOR
700 HALL OF RECORDS

NOTE: ANY ADDITIONS OR CHANGES ON THIS SHEET MUST BE MADE OR CIRCLED IN RED INK, WITH DATE AND NAME OF PERSON MAKING CHANGE

Do not extend notes this side of this line

STATION	B. S.	H. I.	F. S.	ELEV.		
		2117.555				
T.P	11.65	2128.87	0.335	2117.220		
BM C.4			8.20	2120.67	'Fd 3/4" IP FB. 721	pg 39
BM. C4	10.29	2130.935		2120.645	'Correct Elev.	
44+80			1.8	291	} Top Ridge	
+82			1.7	292		
+87			2.3	286		
BM. C.4	0.30	2120.945	10.29	2120.645		
	0.80	2110.26	11.485	2109.460		
45+24.02			4.6	2105.7 ~~2102.550~~		
T.P.	0.010	2098.27	12.00	2098.26		
45+58	0.340	2087.23	11.38	2086.89	T.P.	
+88			11.30	759		
T.P.	0.210	2076.17	11.270	2075.96		
T.P. B.M.	1.475	2066.245	11.40	2064.77	Set ~~bolt~~ Nail ~~spk~~ in Stump 10' S. Sta. 46+00	
46+21			17.7	435		
+39			24.0	422	Bot. Dr.	
+49			21.0	452		
+66			22.4	438		
47+06			16.1	501		
+20			18.2	430		

F. B. 730 Pg. 88 | Job No. 8193 | Division No. | Notes Red. | Profile No. B-1470

Survey of CORAL CAN RD | Notes T.J.S | Date DEC 11 1939 | Plotted DEC 1939

Survey by STEVENSON | Date 10-3-39 | Notes Chkd. | Checked M. D. DANIELS | X-Sec. No.

Indexed | Date DEC 11 1939 | Date DEC 1939

Form 307 5M 10-37

PLEASE RETURN TO
LOS ANGELES COUNTY SURVEYOR
700 HALL OF RECORDS

NOTE: ANY ADDITIONS OR CHANGES ON THIS SHEET MUST BE MADE OR CIRCLED IN RED INK, WITH DATE AND NAME OF PERSON MAKING CHANGE

Do not extend notes this side of this line

STATION	B. S.	H. I.	F. S.	ELEV.		
		2066.245				
47+35			22.4	2043.8		
+43			19.5	46.7		
+53			20.6	45.6		
47+84.59			7.9	58.3	BC	
	11.495	2076.915	0.825	2065.420		
48+25			4.6	72.3		
T.P.	11.28	2087.330	0.865	2076.050		
+50			7.8	79.5		
+75			0.2	87.1		
T.P.	1.88	2088.54	0.670	2086.660		
49+00 +	1.6			2090.1		
+25			0.5	88.0		
+50			4.1	84.4		
+75			8.9	79.6		
T.P	9.37	2086.125	11.785	2076.755		
50+00			13.8	72.3		
T.P.A			2.38	2083.745	Good levels cont. to Line	Fg.
51+84.36			3.8	82.3		
		2086.125			Hand level	
	0.30	2074.425	12.0	2074.125		

Profile No. B-1470 Notes Red. Plotted Job No. 8193 Division No. Survey of South Coast Rd
X-Sec. No. Date Date Survey by Stevenson Notes T.S.S. Date 10-5-39
Notes Chkd. M. P. DARLING Checked P. DARLING Map No. Indexed Date
Date DEC 11 1939 Date DEC 11 1939

F. B. 730 PG. 89

Form 307 5M 10-37

PLEASE RETURN TO
LOS ANGELES COUNTY SURVEYOR
700 HALL OF RECORDS

NOTE: ANY ADDITIONS OR CHANGES ON THIS SHEET MUST BE MADE OR CIRCLED IN RED INK, WITH DATE AND NAME OF PERSON MAKING CHANGE

Do not extend notes this side of this line

F. B. 730 Pg. 90 | Job No. 8/93 | Division No. | Notes Red. | Plotted | Profile No. B-1470
Survey of Coeal Can Rd | Date | Date DEC | X-Sec. No.
Survey by Stevenson | Ndes Chkd. | Checked
Indexed | Notes | Date | Date | Date

STATION	B. S.	H. I.	F. S.	ELEV.		
		2074.425			Profile to tenths with level	
50+25			8.6	2065.8	to bot Con.	
51+48			11.7	62.7		
T.P.	0.20	2062.625	12.0	2062.425		
50+45			4.0	58.6		
51+26			10.9	51.7		
T.P.	0.0	2052.4	10.2	2052.4		
50+6699			7.4	45.0	EC	
T.P.	1.2	2041.6	12.0	2040.4		
50+81			9.4	32.2		
+87			6.9	34.7		
51+03			3.4	38.2		
		Dead end.				
T.P.A.	3.46	2087.205		2083.745		
52+23			1.7	85.5		Hand level
+42.36			4.6	82.6	P.O.T.	
T.P.	0.0	75.2	12.0	75.2		
+75.66			4.2	71.0		
T.P.	0.0	63.2	12.0	63.2		
53+01			4.0	59.2		
+14			12.7	2[illegible]5		

Form 307 5M 10-37

PLEASE RETURN TO
LOS ANGELES COUNTY SURVEYOR
700 HALL OF RECORDS

NOTE: ANY ADDITIONS OR CHANGES ON THIS SHEET MUST BE MADE OR CIRCLED IN RED INK, WITH DATE AND NAME OF PERSON MAKING CHANGE

Do not extend notes this side of this line

STATION	B. S.	H. I.	F. S.	ELEV.		
53		2083 2				
~~54~~+27			17.4	2045 8	Hand level	
TP	11.0	74 2	0.0	63 2		
53+57			8.6	65 6		
TP	12 0	86.2	0 0	74 2	Ck in on H.I. line 14 to 90	
Good H1	1.0	2087 205	0.0	86 2	Level	
	4.995	~~2087.205~~ 2091 725	10.475	2085.130	14 90	
Pot					H.I. 2087.205 ch to H.I.	
54+19.54			3.7	88 0		
+37			4.7	87 0		
56+75			11.5	80 2		
54+84			19.5	72 2		
56+50			14.2	77 5		
+63			19.9	71 8		
54+98			28 9	62 8		
56+25			17.7	74 0		
56+00			23.2	68 5		
55+04			26.2	65 5		
55+128			25.6	66 1		
55+75			24.0	67 7		
+25			26.3	65 4		
+50			20.9	70 8		

Profile No. B-1470 Notes Red. Date Plotted Date Job No. 8193 Division No.
X-Sec. No. Notes Chkd. Date Checked Date Survey of Survey by Map No. Notes Indexed Date Date
F. B. 730 PG. 91

Form 307 5M 10-37

PLEASE RETURN TO
LOS ANGELES COUNTY SURVEYOR
700 HALL OF RECORDS

NOTE: ANY ADDITIONS OR CHANGES ON THIS SHEET MUST BE MADE OR CIRCLED IN RED INK, WITH DATE AND NAME OF PERSON MAKING CHANGE

Do not extend notes this side of this line

F. B. 730 PG. 92 | Job No. 8193 | Division No. | Notes Red. | Plotted J. A. LYON | Profile No. B-1470
Survey of GENERAL GRADING | Date | Date | Checked | X-Sec. No.
Survey by STEVENSON | Notes T. J. S. | Notes Chkd. | Date | Date
Indexed | Date 10-5-30

STATION	B. S.	H. I.	F. S.	ELEV.		
		2091.725				
T.P.	11.90	2102.646	0.98	2091.745		
57+00			11.2	[illegible]		
57+25			4.0	98.6		
TP	11.565	2113.970	0.24	2102.405		
+50			10.8	03.2		
+75			17.2	96.8		
+78			19.5	94.5	B.D	
57+95			8.9	2105.1		
58+00			6.7	07.3		
T.P	5.045	2118.230	0.785	2113.185		
+25			1.9	16.3		
+35			2.0	16.2		
+50			9.9	08.3		
TP	11.260	2127.555	1.935	2116.295		
B.M.C5			1.80	2125.755	Cut spk in boulder	FB. 721 Pg. 49 75' Left Sta 58+50
B.M.C5	0.817	2126.520		2125.703		
T.P.	0.33	2115.270	11.630	2114.890		
T.P.	0.315	2104.350	11.235	2104.035		
58+75			10.2	2094.1		

Form 307 5M 10-37

PLEASE RETURN TO
LOS ANGELES COUNTY SURVEYOR
700 HALL OF RECORDS

NOTE: ANY ADDITIONS OR CHANGES ON THIS SHEET MUST BE MADE OR CIRCLED IN RED INK, WITH DATE AND NAME OF PERSON MAKING CHANGE

Do not extend notes this side of this line

STATION	B. S.	H. I.	F. S.	ELEV.		
		2104.350				
TP	0.190	2092.765	11.775	2092.575		
59+00			8.6	84.2		
TP	0.710	2081.730	11.745	2081.020		
59+25			9.7	72.0		
TP.	1.215	2071.215	11.730	2070.00		
59+46.67			13.7	57.5	EC.	
+69			23.5	47.7		
+85			21.6	49.6		
60+03			14.0	57.2		
+47			11.5	59.7		
+84.48			16.5	54.7	BC	12
61+00			20.4	50.8		
+25			27.5	43.7		
+50			41.2	30.0		
+63			44.6	26.6	BDr.	
+75			39.0	32.2		
62+00			19.5	51.7		
+25			15.7	55.5		
+39.26			14.0	57.2	EC.	
54.32	3.20	2063.44	13.4 / 10.975	57.8 / 2060.240		

Profile No. B-1470 Notes Red. Date
X-Sec. No. Notes Chkd. Ddfd.
Plotted J. A. LYON Date
Checked Date DEC 12 1938
Job No. 8193 Division No.
Survey of COSTAL CAN RD
Survey by STEVENSON Notes TJS Date 10-5-38
Map No. Indexed A C Date
F. B. 130 PG. 93

Form 307 5M 10-37

PLEASE RETURN TO
LOS ANGELES COUNTY SURVEYOR
700 HALL OF RECORDS

NOTE: ANY ADDITIONS OR CHANGES ON THIS SHEET MUST BE MADE OR CIRCLED IN RED ICE, WITH DATE AND NAME OF PERSON MAKING CHANGE

Do not extend notes this side of this line

F. B. 730 PG. 94 | Job No. 8193 Division No. | Notes Red. J. A. LYON Plotted J. A. LYON Profile No. B-1470
Survey of 1 Coral Cen Rd | Date DEC 11 1939 Date | X-Sec. No.
Survey by Stevenson Notes T.J.S | Notes Chkd. M. P. DARLING Checked
Indexed | Date 10-5-39 | Date

STATION	B. S.	H. I.	F. S.	ELEV.	
		2063.44			
62+77.71			7.5	2056.9	
63+00			11.6	51.8	
+31			17.4	46.0	
+42			20.8	42.6	
63+49.60			16.4	47.0	BC
+65			14.9	48.5	
+75			16.2	47.2	
64+00			12.1	51.3	
+25			9.2	54.2	
+50			4.9	58.5	
+75			0.9	62.5	
64+86.32			0.8	62.6	EC
65+13			4.0	59.4	
T.P.	0.775	2052.82	11.375	2041.45	
+57			11.6	41.2	
66+05.37			20.7	32.1	BC
+25			25.3	27.5	
+45			36.0	16.8	
+50			32.5	20.3	

Form 307 5M 10-37

PLEASE RETURN TO
LOS ANGELES COUNTY SURVEYOR
700 HALL OF RECORDS

NOTE: ANY ADDITIONS OR CHANGES ON THIS SHEET MUST BE MADE OR CIRCLED IN RED INK, WITH DATE AND NAME OF PERSON MAKING CHANGE

Do not extend notes this side of this line

STATION	B. S.	H. I.	F. S.	ELEV.		
		2052.82				
66+75			23.0	2029.8		
67+00			14.0	38.8		
+25			10.3	42.5		
+50			6.8	46.0		
67+75	0.155	2045.935	7.04	2045.78		
68+00			9.5	36.4		
+12			14.9	31.0		
+25			11.8	34.1		
68+50			16.4	29.5		
+75			24.7	21.2		
+81.71			27.0	18.9	EC	
+86			25.0	20.9		
+90			28.8	17.1		
69+23			18.6	27.3		
TP	0.43	2035.00	11.365	2034.57		
69+37.68			5.7	29.3	POT	
+17			9.2	25.8		
70+01			15.2	19.8		
+12			20.7	14.3		
+23			17.7	17.3		

Profile No. B-1470 Notes Red. Date DEC Plotted Date Job No. 8193 Division No. Survey of Notes Chkd. Date Checked by R. DABLING Date DEC 13 1938 Survey by STEVENSON Map No. Notes Indexed Date

X-Sec. No. F. B. 730 PG. 95

Form 307 5M 10-37

PLEASE RETURN TO
LOS ANGELES COUNTY SURVEYOR
700 HALL OF RECORDS

NOTE: ANY ADDITIONS OR CHANGES ON THIS SHEET MUST BE MADE OR CIRCLED IN RED INK, WITH DATE AND NAME OF PERSON MAKING CHANGE

Do not extend notes this side of this line

STATION	B. S.	H. I.	F. S.	ELEV.		
		2035.00				
70+63			15.8	2019.2		
+86.65			16.9	18.1	EC	
71+00			15.2	19.8		
+25			10.8	24.2		
+50			9.0	26.0		
+75			7.6	27.4		
72+00			7.8	27.2		
+25			12.5	22.5		
+50			15.4	19.6		
+75			16.8	18.2		
+86.17			14.0	21.0		
73+09			11.8	23.2		
+40			13.00	22.0		
+61			12.00	23.0		
+76			14.00	21.0		
T.P.	0.860	2031.305	4.555	2030.445		
73+86.99			2.6	28.7	BC	
+94			1.2	30.1		
74+00			2.4	28.9		
T.P.	0.615	2020.290	11.630	2019.675		

F. B. 730 PG. 96 | Job No. 8193 Division No. | Profile No. B-1470

Survey of: CORRAL CAN RD | Notes Red. J. A. LYON | Plotted J. A. LYON | X-Sec. No.

Survey by: STEVENSON | Notes: TJS | Date: DEC 1 1933 | Date: DEC 1 1933 | Checked: DARLING | Date: DEC

Indexed | Date: 10-5-39 | Notes Chkd. | Date

Form 307 5M 10-37

PLEASE RETURN TO
LOS ANGELES COUNTY SURVEYOR
700 HALL OF RECORDS

NOTE: ANY ADDITIONS OR CHANGES ON THIS SHEET MUST BE MADE OR CIRCLED IN RED INK, WITH DATE AND NAME OF PERSON MAKING CHANGE

Do not extend notes this side of this line

Profile No. B-1470 Notes Red. Plotted Date Date Job No. 8193 Division No. F. B. 130 PG. 97
X-Sec. No. Notes Chkd. Checked Date Date Survey of Central Canal
Survey by Jackenson Notes Date 10-5-39
Map No. Indexed Date

STATION	B. S.	H. I.	F. S.	ELEV.		
		2020.290				
74+25			4.5	2015 8		
+50			19.2	011		
75+3.03			6.0	14 3	EC	
74+75			34 9	1985 4		
75+25			8 8	2011 5		
?? 74+48 +84			36 00	1984 3		
75+00			18 1	2001 9		
TP	3.945	2023.175	1.06	2019.230		
75+53			6.3	16 9		
+92			8.6	14 6		
76+10			15.5	07 7		
TP	11.935	2034.420	0.690	2032.485		
76+42			8.5	25 9		
+63.53			1.3	33 1	BC	
+75			1.0	33 4		
T.P.	3.090	2036.775	0.735	2033.685		
77+00			7.3	29 5		
+25			8 0	28 8		
+50			5.6	31 2		
+75			2.2	34 6		

Form 307 5M 10-37

PLEASE RETURN TO
LOS ANGELES COUNTY SURVEYOR
700 HALL OF RECORDS

NOTE: ANY ADDITIONS OR CHANGES ON THIS SHEET MUST BE MADE OR CIRCLED IN RED INK, WITH DATE AND NAME OF PERSON MAKING CHANGE

Do not extend notes this side of this line

STATION	B. S.	H. I.	F. S.	ELEV.		
		2036.775				
TP	1.445	2028.140	10.08	2026.695		
B.MC.6			8.315	2019.825	3/4 IP F721	p40
BMC.6	11.345	2031.13		2019.785	" "	"
TP	9.10	2039.99	0.24	2039.890		
78+00			2.6	374		
+25			4.7	353		
+50			8.8	312		
T.P	0.375	2028.375	11.99	2028.00		
+75			2.6	258		
79+00			10.8	176		
T.P	0.03	2016.935	11.47	2016.905		
+25			6.2	07		
+30			8.7	082		
+58 98			6.8	101	EC.	
+73			3.8	131		
80+01.79			5.9	110		
	0.470	2006.120	11.285	2005.650		
+23			3.5	026		
T.P	0.410	1994.680	11.850	1994.270		
80+59			8.6	861		

F. B. 730 Pg. 98
Job No. 8193 Division No.
Survey of Corral Con Rd
Survey by Stevenson Notes T.J.S
Indexed Date 10-5-39
Notes Red. J. A. LYON Plotted J. A. LYON
Date DEC 11 1939 Date DEC 1939
Notes Chkd. P. PARLING Checked
Date DEC 11 1939 Date
Profile No. B-1470
X-Sec. No.

Form 307 5M 10-37

PLEASE RETURN TO
LOS ANGELES COUNTY SURVEYOR
700 HALL OF RECORDS

NOTE: ANY ADDITIONS OR CHANGES ON THIS SHEET MUST BE MADE OR CIRCLED IN RED INK, WITH DATE AND NAME OF PERSON MAKING CHANGE

Do not extend notes this side of this line

STATION	B. S.	H. I.	F. S.	ELEV.		
		1994.680				
T.P.	0.12	1983.12	11.68	1983.00		
80+92			26.00	57.1		
80+75			7.6	75.5		
81+16			16.7	66.4		
+26			17.7	65.4		
+64.63			30.7	52.4	B.C.	
+75			37.5	45.6	Bot Dr.	
82+25			9.2	73.9		
81+90			24.0	59.1		
82+00			21.6	61.5		
TP	11.945	1994.685	0.38	1982.74		
+50			9.1	85.6		
+75			2.6	92.1		
TP	3.030	1997.065	0.650	1994.035		
83+00			1.6	95.5		
+25			5.6	91.5		
T.P.	0.40	1985.845	11.62	1985.445		
+43			6.4	79.4		
+50			7.0	78.8		

Profile No. B-1470 Notes Red. Date Submitted Job No. 8193 Division No. F.B. 130 PG. 99
X-Sec. No. Notes Chkd. Date Checked Survey of CORRAL CAN EDI
Date DEC 14 1939 Date DEC 14 1939 Map No. Survey by STEVENSON Notes T.J.S. Date 10-6-39
Indexed Date

Form 307 5M 10-37

PLEASE RETURN TO
LOS ANGELES COUNTY SURVEYOR
700 HALL OF RECORDS

NOTE: ANY ADDITIONS OR CHANGES ON THIS SHEET MUST BE MADE OR CIRCLED IN RED INK, WITH DATE AND NAME OF PERSON MAKING CHANGE

Do not extend notes this side of this line

5.8 / 13 = 75 / 25

STATION	B. S.	H. I.	F. S.	ELEV.		
		1985.845				
83+90.32			13.3	[illegible]	EC.	
84+00			17.0	68.8		
+08			23.1	62.7		
T.P.	0.0	73.8	12.0	73.8		
T.P.	0.0	61.8	12.0	61.8		
84+21			5.0	56.8		
T.P.	0.0	49.8	12.0	49.8	Hom Level	
+36			9.0	40.8		
+43			8.0	41.8		
+55			3.3	46.5		
+66			4.5	45.3		
T.P.	12.0	61.8	0.0	49.8		
T.P.	12.0	73.8	0.0	61.8		
84+99.72			7.5	66.3	BC	
	12.0	1985.845	0.0	73.845		
85+25			7.5	78.3		
85+35			5.8	80.0		
T.P.	11.03	1993.975	2.90	1982.945		
+75			11.3	82.7		
86+00			4.6	89.4		

F. B. 730 PG. 100 | Job No. 8193 | Division No. | Notes Red. J. A. LYON | Plotted J. A. LYON | Profile No. B-1470

Survey of COBRA L GAN RD | Notes T. J. S. | Date DEC 11 1939 | Date DEC 12 1939 | X-Sec. No.

Survey by STEVENSON | Notes Chkd. DARLING | Checked

Indexed | Date 10-6-39 | Date DEC 11 1939 | Date

Form 307 5M 10-37

PLEASE RETURN TO
LOS ANGELES COUNTY SURVEYOR
700 HALL OF RECORDS

NOTE: ANY ADDITIONS OR CHANGES ON THIS SHEET MUST BE MADE OR CIRCLED IN RED INK, WITH DATE AND NAME OF PERSON MAKING CHANGE

Do not extend notes this side of this line

STATION	B. S.	H. I.	F. S.	ELEV.		
		1993.925				
TP	11.155	2004.480	0.65	1993.325		
86+25			5.8	1998.7		
+50			4.3	2000.2		
+75			10.5	1994.0		
T.P.	0.475	1993.575	11.38	1993.10		
87+00			5.1	88.5		
+25			13.1	80.5		
88+25			13.4	80.2		
87+50			26.7	66.9		
88+41			8.9	84.7		
88+54.75			7.0	86.6	EC	
87+60			34.4	59.2		
+65			30.5	63.1		
+75			29.2	64.4		
88+00			20.0	73.6		
88+89.23	5.64	1997.965	1.25	1992.325		
89+31			7.8	90.2		
+79			20.2	77.8		
90+05			12.7	85.3		
+55			5.6	92.4		

Profile No. B-1470
Notes Red. Date DEC 11 1939
Noted Date
Checked Date
Job No. 8193 Division No.
Survey of COREAL CAN RD
Survey by STEVENSON Notes T.J.S. Date 10-6-39
Map No.
Indexed Date
X-Sec. No.
F.B. 730 PG. 101

Form 307 5M 10-37

PLEASE RETURN TO
LOS ANGELES COUNTY SURVEYOR
700 HALL OF RECORDS

NOTE: ANY ADDITIONS OR CHANGES ON THIS SHEET MUST BE MADE OR CIRCLED IN RED INK, WITH DATE AND NAME OF PERSON MAKING CHANGE

Do not extend notes this side of this line

F. B730 PG. 102 | Job No. 8193 Division No. | Notes Red. J. A. LYON | Plotted J. A. LYON | Profile No. B-1470

Survey of COREAL CAN BD | Date DEC 11 1939 | Date | X-Sec. No.

Survey by STEVENSON | Notes | Notes Chkd. M. P. DARLING | Checked M. P. DARLING

Indexed | Date 10-6-39 | Date DEC 11 1939 | Date

STATION	B. S.	H. I.	F. S.	ELEV.		
		1997.965				
90+77.11			4.5	1993.5		
91+01			14.7	83.3		
92+15			11.2	86.8		
92+25			12.6	85.4		
91+24			34.3	63.7		
92+43			18.7	79.3		
91+40			33.3	64.7		
92+50			15.5	82.5		
92+60			11.4	86.6		
+75			8.9	89.1		
91+62			24.0	74.0		
93+00			2.0	96.0		
91+91.94			15.0	83.0		B.C.
T.P.	12.005	2009.885	0.085	1997.880		
93+25			5.9	2004.0		
+50			3.1	06.8		
+75			3.2	06.7		
+85.45			3.0	06.9		
94+15.03			2.9	07.0		

Form 307 5M 10-37

PLEASE RETURN TO
LOS ANGELES COUNTY SURVEYOR
700 HALL OF RECORDS

NOTE: ANY ADDITIONS OR CHANGES ON THIS SHEET MUST BE MADE OR CIRCLED IN RED INK. WITH DATE AND NAME OF PERSON MAKING CHANGE

Do not extend notes this side of this line

STATION	B. S.	H. I.	F. S.	ELEV.		
		2009.885				
T.P.	0.785	1999.245	11.425	1998.460		
T.P	0.115	1988.125	11.235	1988.010		
94+69			11.4	76.7		
+89.60			17.0	71.1	BC	
95+00			24.3	63.8		
08			22.3	65.8		
96+25			1.5	86.6		
95+25			24.0	64.1		
+44			23.0	65.1		
+50			18.4	69.7		
+75			8.6	79.5		
+84			9.1	79.0		
96+00			17.3	70.8		
	11.125	1998.10	1.15	1986.175		
+50			.20	97.9		
T.P.	10.83	2008.475	0.455	1997.645		
96+75			7.6	2000.9		
97+00			2.5	06.0		
T.P.	5.895	2012.610	1.76	2006.715		

Profile No. B-1410 Notes Red. Plotted Job No. 8193 Division No. F. B. 530 PG. 103
Date Date DEC 12 1939 Survey of CORRAL CAN RD
X-Sec. No. Notes Chk. Checked Date DEC 18 1939 Survey by STEVENSON Notes T.J.S. Date 10-6-39
Map No. Indexed Date

Form 307 5M 10-37

PLEASE RETURN TO
LOS ANGELES COUNTY SURVEYOR
700 HALL OF RECORDS

NOTE: ANY ADDITIONS OR CHANGES ON THIS SHEET MUST BE MADE OR CIRCLED IN RED INK, WITH DATE AND NAME OF PERSON MAKING CHANGE

Do not extend notes this side of this line

STATION	B. S.	H. I.	F. S.	ELEV.		
		2012.61				
97+12			2.1	2010.5		
+25			3.1	09.5		
+50			2.5	10.1		
+75			7.9	04.7		
TP	1.30	2002.02	11.89	2000.720		
98+00			5.1	1996.9		
+25			9.0	93.0		
+50			14.2	87.8		
+72			21.5	80.5		
98+83.74			31.6	70.4		
99+00			23.8	72.2		
+39			3.7	98.3		
+81			9.7	92.3		
100+19.46			8.7	93.3	BC	
+50			7.1	94.9		
+75			6.3	95.7		
101+00			6.4	95.6		
BMC-7			9.55	199[illegible].47	BM Per FB 721 pg 4	
BMC-7	11.51	2004.03		1992.42	" "	

F. B. 730 PG. 104 | Job No. 8193 Division No. | Notes Red. | Plotted | Profile No. B-1470

Survey of CORRAL CAN RD | Date DEC 1 1939 | Date | X-Sec.

Survey by STEVENSON Notes T.J.S. | Notes Chk'd. DARLING | Checked | No.

Indexed | Date 10-6-39 | Date DEC 1 1939 | Date

Form 307 5M 10-37

PLEASE RETURN TO
LOS ANGELES COUNTY SURVEYOR
700 HALL OF RECORDS

NOTE: ANY ADDITIONS OR CHANGES ON THIS SHEET MUST BE MADE OR CIRCLED IN RED INK, WITH DATE AND NAME OF PERSON MAKING CHANGE

Do not extend notes this side of this line

STATION	B. S.	H. I.	F. S.	ELEV.		
		2004.03	✓			
101+25			7.7	1996.3	✓	
+50			6.6	97.4	✓	
+75			5.7	98.3	✓	
102+00			9.0	95.0	✓	
+25			12.1	91.9	✓	
+67 94			14.1	89.9	✓	
103+16			10.5	93.5	✓	
+64			7.3	96.7	✓	
103+92.19	1.49	2000.30	5.22	1998.81	✓	1X2 PST.
104+46			5.1	95.2	✓	
+81			13.1	87.2	✓	
105+20			23.3	77.0	✓	
+58			31.9	68.4	✓	
+82			42.3	58.0	✓	B. Dr
106+17			27.2	73.1	✓	
	0.71	1989.54	11.26	1989.04	✓	
106+51			9.1	80.6	✓	
+85			2.3	87.4	✓	
+93 93			2.1	87.6	✓	

Profile No. B-1/1710 | Notes Red. | Plotted | Job No. 5193 | Division No. | F. B. 130 PG. 105
Date | Date | Survey of COUNTY CANAL
X-Sec. No. | Notes Chkd. | Checked | Survey by STEVENSON | Notes T/S | Date 10-6-39
Date | Date | Map No. | Indexed | Date

Form 307 5M 10-37

PLEASE RETURN TO
LOS ANGELES COUNTY SURVEYOR
700 HALL OF RECORDS

NOTE: ANY ADDITIONS OR CHANGES ON THIS SHEET MUST BE MADE OR CIRCLED IN RED INK, WITH DATE AND NAME OF PERSON MAKING CHANGE

Do not extend notes this side of this line

STATION	B. S.	H. I.	F. S.	ELEV.		
		1989.75				
107+25			3.2	198[illegible].5		
+50			9.6	80.1		
+75			13.3	76.4		
108+00			13.0	76.7		
~~+25~~ 13			13.8	75.9		
+25			9.1	80.6		
+50	7.775	19[illegible].945	.58	1987.17		
108+75			4.2	92.5		
109+06.93			2.6	91.3	BC	
+39.42			2.6	90.3	Pot	
			~~11.70~~		IX2	109+47 [illegible]
	0.455	1985.785	11.615	19[illegible].330		
109+82	0.250	1974.225	11.81	1973.975		
TP	0.150	1962.80	11.575	1962.650		
110+30.06			9.1	53.7		
+34.18			11.0	51.8	BC	
	0.0	50.8	12.0	50.8		
+50			4.7	46.1	hand level	
TP	0.0	38.8	12.0	38.8		
+75			3.4	35.4		
111+0			14.0	24.8		

F. B. 730 PG. 106 | Job No. 8193 | Division No. | Notes Rec'd. A. LXO | Plotted | Profile No. B-1470

Survey of: Coral Con Rd. | Notes | Date: DEC 11 1939 | Date: DEC 1939 | X-Sec. No.

Survey by: Stevenson | Notes Chkd. | Checked | Indexed | Date: 10-23-39 | Date | Date

Form 307 5M 10-37

PLEASE RETURN TO
LOS ANGELES COUNTY SURVEYOR
700 HALL OF RECORDS

NOTE: ANY ADDITIONS OR CHANGES ON THIS SHEET MUST BE MADE OR CIRCLED IN RED IN INK, WITH DATE AND NAME OF PERSON MAKING CHANGE

Do not extend notes this side of this line

STATION	B. S.	H. I.	F. S.	ELEV.		
		1938 8				
111+15			19.6	1919 2	BD	
+25			17.5	21 3		
+50			9.3	29 5		hand level
	12.0	50 8	0.0	38 8		
+75			13.6	37 2		
112+00			3.1	47 7		
	12.0	1962.80	0.0	50 8		
+12.98			10.6	52 2	EC	
+23.75			7.3	53 5	Pot	
+42			10 1	52 7		
TP	2.23	1953.49	11.530	1951.27		
113+04			10.8	42 7		
+38			17.5	36 0		
+51			20.7	32 8		
+62			26.5	27 0		
+67			24.0	29 5		
+90			11 3	42 2		
TP	11.83	1964.615	0.625	1952.985		
	11790	1975.780	0.705	1963.990		
114+30			9 3	66 0		

Profile No. B-1470 Notes Red. Date Plotted Date 1939 Job No. 2173 Division No. Survey of
X-Sec. No. Notes Chkd. Date 1939 Checked Date Survey by Steckel & Notes L J S Date 10-23-39
Map No. Indexed Date

F. B. 730 PG. 107

Form 307 5M 10-37

PLEASE RETURN TO
LOS ANGELES COUNTY SURVEYOR
700 HALL OF RECORDS

NOTE: ANY ADDITIONS OR CHANGES ON THIS SHEET MUST BE MADE OR CIRCLED IN RED INK, WITH DATE AND NAME OF PERSON MAKING CHANGE

Do not extend notes this side of this line

STATION	B. S.	H. I.	F. S.	ELEV.	
		1975.780			
TP	11.25	1986.41	0.62	1975.16	
TP	11.45	1991.54	0.32	1980.09	
TP	11.91	2010.84	0.610	1998.93	
114+87.08			9.5	99.3	
TP	11.065	2019.410	0.495	2008.345	
115+29.45			2.0	17.4	POT
TP	3.250	2022.18	0.48	2019.93	
+49.87			1.8	20.4	POT
+59			2.9	19.3	POT
TP	0.225	2010.875	11.53	2010.650	
TP	0.185	1999.520	11.54	1999.335	
116+20			1.1	98.4	
TP	0.215	1987.910	11.225	1987.695	
+64			11.8	76.1	
+79			17.0	70.9	
117+20			30.2	57.7	
+36			28.8	59.1	
+65			19.2	68.7	
+76			21.0	66.9	
+87			15.3	72.6	

F. B. 730 Pg. 108 | Job No. 8193 Division No. | Notes Red. J. A. LYON Date DEC 11 1939 | Plotted J. A. LYON Date DEC 11 1939 | Profile No. P-1470

Survey of Corral Can Rd | Notes | Notes Chkd. | Checked DARLING | X-Sec. No.

Survey by Stevenson | Date 10-23-39 | Date | Date | No.

Indexed

Form 307 5M 10-37

PLEASE RETURN TO
LOS ANGELES COUNTY SURVEYOR
700 HALL OF RECORDS

NOTE: ANY ADDITIONS OR CHANGES ON THIS SHEET MUST BE MADE OR CIRCLED IN RED INK, WITH DATE AND NAME OF PERSON MAKING CHANGE

Do not extend notes this side of this line

Profile No. B-1010 Notes Red. J. A. LYON Plotted J. A. LYON Job No. 8193 Division No. 1 F. B. 730 PG. 100
X-Sec. No. Date Date Survey of Collins Ave. Rd.
Notes Chkd. R. PARLING Checked Survey by T. J. S. Notes T. J. S. Date 10-20-39
Date OCT 1 1939 Date OCT 10 1939 Map No. Indexed Date

STATION	B. S.	H. I.	F. S.	ELEV.		
		1937.910				
118+05.17			11.4	1976.5	BC	
+25			10.2	77.7		
+50			7.8	80.1		
+75			5.6	81.3		
+86			1.6	79.3		
+87			11.5	76.4	BDr	
+90			11.5	76.4		
+91			7.1	80.8		
119+00			7.3	80.1		
+25			5.9	82.0		
+50			3.4	84.5		
+75			2.5	85.4		
120+00			0.7	87.2		
T.P.	6.40	1993.21	1.04	1986.87		
+25			5.6	87.7		
+36.21			5.0	88.3	EC	
+54			4.6	88.7	} old Rd.	
121+11			3.5	89.8		
BM 21			4.33	1988.94	FB. 721-p. 41	198892
	10.945	1999.965		1988.92		

Form 307 5M 10-37

PLEASE RETURN TO
LOS ANGELES COUNTY SURVEYOR
700 HALL OF RECORDS

NOTE: ANY ADDITIONS OR CHANGES ON THIS SHEET MUST BE MADE OR CIRCLED IN RED INK, WITH DATE AND NAME OF PERSON MAKING CHANGE

Do not extend notes this side of this line

F. B. 730 PG. 110 | Job No. 8193 | Division No. | Notes Rec'd. A. LYON | Plotted J. A. LYON | Profile No. B-1470

Survey of Central Can Rd | Date DEC 1 1939 | Date DEC 1 1939 | X-Sec. No.

Survey by Stevenson | Notes Chk'd. | Checked | Notes Date 10-23-39

Indexed | Date DEC 1 1939 | Date DEC 1 1939

STATION	B. S.	H. I.	F. S.	ELEV.		
		1998.865				
121+24			7.9	1990.0		
+86			3.5	9[illegible]4		
T.P.	12.075	2011.120	0.82	1999.045		
122+27			11.2	99[illegible]9		
+70			3.9	20[illegible]2		
+96.15			1.2	09[illegible]9		P.O.T. (New)
123+30			1.6	[illegible]		
+50			5.4	05[illegible]7		
+76			11.2	199[illegible]9		
T.P.	3.00	2002.49	11.64	199[illegible].180		
124+00			6.5	96.0		old rd.
+50			6.9	95.6		old rd.
125+00			5.0	97.5		Side bank
+50			5.6	95.9		old rd
126+00			4.5	99.0		" "
+31.40			3.4	99.1		BC
+50			3.9	98.6		old rd
+75			1.5	2001.0		" "
+85			0.1	02.4		Toe bank rd. rd
T.P.	11.63	2013.53	0.58	2001.90		

Form 307 5M 10-37

PLEASE RETURN TO
LOS ANGELES COUNTY SURVEYOR
700 HALL OF RECORDS

NOTE: ANY ADDITIONS OR CHANGES ON THIS SHEET MUST BE MADE OR CIRCLED IN RED INK, WITH DATE AND NAME OF PERSON MAKING CHANGE

Do not extend notes this side of this line

STATION	B. S.	H. I.	F. S.	ELEV.		
		2013.53				
TP	11.555	2024.925	0.16	2013.37		
127+00			8.2	16.7		
+05			3.4	21.5	Top bank	
TP	11.270	2035.520	0.675	2024.250		
+25			6.0	29.5		
+50	[illegible]	2038.[illegible]	0.50	2035.02		
+75			3.50	35.0		
128+00			[illegible]	32.9		
+25			10.7	27.6		
TP	0.[illegible]	2028.~~910~~ 050	[illegible]	2027.~~[illegible]~~ 365		
		760		370		
	[illegible]	2016.~~720~~	11.680	2016.~~334~~		
+56			5.8	11.0		
+61.06			9.9	06.9	E.C.	
+63			11.1	05.7	bot bank Ed. Rd.	
+87			9.3	07.5		
TP	0.0	04.76	12.0	04.76		
	0.0	1992.76	12.0	1992.76	Hon level	
129+02			3.6	89.2		
+29			12.0	80.8		
+49			13.0	79.8		

Profile No. B-1410 Notes Red [illegible] Plotted [illegible] Job No. 8112 Division No. [illegible] F. B. 730 PG. 111
X-Sec. No. [illegible] Date [illegible] Date [illegible] Survey of [illegible] Date [illegible]
Notes Chkd. [illegible] Checked [illegible] Survey by [illegible] Notes [illegible] Date 10-23-30
Date [illegible] Date [illegible] Map No. [illegible] Indexed [illegible] Date [illegible]

Form 307 5M 10-37

PLEASE RETURN TO
LOS ANGELES COUNTY SURVEYOR
700 HALL OF RECORDS

NOTE: ANY ADDITIONS OR CHANGES ON THIS SHEET MUST BE MADE OR CIRCLED IN RED INK, WITH DATE AND NAME OF PERSON MAKING CHANGE

Do not extend notes this side of this line

F.B. 730 Pg. 112 | Job No. 8133 Division No. | Notes Red. | Notes Chkd. | Profile No. 8-1470
Survey of Corral Con Rd | Date DEC | Date | X-Sec. No.
Survey by Stevenson | Notes T. J. S. | Plotted | Checked
Indexed | Date 10-23-32 | Date | Date

STATION	B. S.	H. I.	F. S.	ELEV.		
		1992 76				
T.P	12.0	2004 76	0.0	1992 76		Hand level
129+86			4 4	[illegible] 4		
	12 0	2016 76	0.0	2004 76		
130+10			5.4	[illegible] 4		
+60			6.8	10 6		
131+09			2 8	14 0		
+27			9.6	[illegible] 2		
T.P.	1.48	2006 ~~875~~ 415	11.825	200[illegible] ~~[illegible]~~ 935		
+58			8.4	1992 0		
T.P	2.18	1971 ~~[illegible]~~ 245	11 35	19[illegible] ~~[illegible]~~ 065		
131+93			16.1	8[illegible] 5		
132+21 21			11.1	8[illegible] 1		See pg. 115 for [illegible]
+50			16.4	8[illegible] 8		
+64			21 4	75 8	B.Dr.	
+75			17.0	80 2		
133+00			12.1	88 1		
+25			12.0	88 2		
+50			9.0	88 2		
+75			3.7	93 5		
134+00			5.4	91 8		

Form 307 5M 10-37

PLEASE RETURN TO
LOS ANGELES COUNTY SURVEYOR
700 HALL OF RECORDS

NOTE: ANY ADDITIONS OR CHANGES ON THIS SHEET MUST BE MADE OR CIRCLED IN RED INK, WITH DATE AND NAME OF PERSON MAKING CHANGE

Do not extend notes this side of this line

STATION	B. S.	H. I.	F. S.	ELEV.		
		1997.~~605~~ 245				
134/25.91			6.6	1990.6	EC (End)	
T.P.	10.405	2006.~~945~~ 985	0.715	1996.~~470~~ 530		
T.P.	10.385	2016 ~~330~~ 370	1.00	2005.~~945~~ 985		
B.M. S.P.			0.14	2015.~~57~~ 63	FB. 721 pg. 41 Elev= 2015.616	
		Cont.	F	pg. 16		

Profile No. B-1470 Notes Red. Plotted
X-Sec. No. Date Date Job No. 2193 Division No.
Notes Chkd. Date Checked Date Survey of Sel Prop Con Eng
Map No. Indexed Date Survey by Sherwood Notes T.J.S. Date 10.23.39

F. B. 730 PG. 113

F. B. 730 PG. 114

Job No. _____ Division No. _____ Notes Red. _____ Plotted _____ Profile

Survey of _____ Date _____ Date _____ No. _____

Survey by _____ Notes _____ Notes Chkd. _____ Checked _____ X-Sec.

Indexed _____ Date _____ Date _____ Date _____ No. _____

STATION	B. S.	H. I.	F. S.	ELEV.

Form 307 5M 10-37

PLEASE RETURN TO
LOS ANGELES COUNTY SURVEYOR
700 HALL OF RECORDS

Do not extend notes this side of this line

NOTE: ANY ADDITIONS OR CHANGES ON THIS SHEET MUST BE MADE OR CIRCLED IN RED INK, WITH DATE AND NAME OF PERSON MAKING CHANGE

Form 307 5M 10-37

PLEASE RETURN TO
LOS ANGELES COUNTY SURVEYOR
700 HALL OF RECORDS

NOTE: ANY ADDITIONS OR CHANGES ON THIS SHEET MUST BE MADE OR CIRCLED IN RED INK, WITH DATE AND NAME OF PERSON MAKING CHANGE

Do not extend notes this side of this line

STATION	B. S.	H. I.	F. S.	ELEV.		
BM*5P	0.514	2016.130		2015.616	F.B. 721-41 and 750-113	
T.P.	1.360	2006.200	11.290	2004.840		
T.P.	0.320	1995.250	11.270	1994.930		
BC 132+25.21			9.15	[illegible]	← B.C. Connel Cir Rd to south = POT of connection to Dorothy Drive	
+32			8.80	1986.45		
+68			17.60	1977.65		
+80			14.90	1980.25		
BC 132+89.36			10.40	[illegible]	(connect Connel Cir Rd) B.C. for the tan and Dorothy Dr. [illegible]	
133+00			5.86	1989.45		
T.P.	[illegible]	[illegible]	0.21	1995.04		
[illegible]			[illegible]	[illegible]		
[illegible]				2001.30	Top [illegible]	
[illegible]			[illegible]	1999.80	[illegible]	
[illegible]			[illegible]	[illegible]		
[illegible]			4.65	2002.55	Gutter. Bottom [illegible]	
T.P.	[illegible]	2006.46	0.17	2007.03		
[illegible]			[illegible]	[illegible]	Top bank	
[illegible]			[illegible]	2014.06		
[illegible]			[illegible]	2010.46		
T.P. + [illegible]	1.21	2007.00	10.67	2005.79		
+ 75			6.40	00.60	Top bank	

Profile No. ____ Notes Red. ____ Plotted ____ Job No. 2193 Division No. ____

X-Sec. No. ____ Date ____ Date ____ Survey of CONNEL CANYON ROAD

Notes Chkd. J.A.L. Date 12-27-39 Checked [illegible] Date [illegible] Survey by G.H. [illegible] Notes [illegible] Date [illegible]

Map No. ____ Indexed [illegible] Date 12-26-39

F.B. 750 PG. 115

Form 307 5M 10-37

PLEASE RETURN TO
LOS ANGELES COUNTY SURVEYOR
700 HALL OF RECORDS

NOTE: ANY ADDITIONS OR CHANGES ON THIS SHEET MUST BE MADE OR CIRCLED IN RED INK, WITH DATE AND NAME OF PERSON MAKING CHANGE

Do not extend notes this side of this line

F. B. 730 Pg. 116 | Job No. | Division No. | Notes Red. | Plotted | Profile No.
Survey of | Date | Date | No.
Survey by | Notes | Notes Chkd. J.A.L. | Checked | X-Sec. No.
Indexed | Date | Date 12-27-39 | Date

STATION	B. S.	H. I.	F. S.	ELEV.		
		2009 00				
134+94			14 60	1998 40	Bot Bank	
135+00			14 40	99 60		
135+12.51 CC = 2+88.23 DD			14 40	99 60	1X2 {EC of Corral Can. Road / PCT on Dorothy Dr.} PRC	
T.P.	9 61	2016 46	0 21	[illegible]		
T.P.	1 00	2018 [illegible]	[illegible]	[illegible]		
T.P.	[illegible]	1996 52	12 04	[illegible]		
134+25.91 CC 0+00. DD			5 90	19[illegible] 12	SWST: PRC {T 134+25.91 Corral Can. Rd to SE / 0+00 Dorothy Dr to NE}	
134+50			7 20	1988 32		
+75			8 60	[illegible] 92		
135+00			10 10	1956 42		
T.P. +25	1 94	1956 86	11 60	1984 92		
EC 135+35.19			2 60	[illegible]		
+50			3 50	[illegible]		
136+00			6 20	19[illegible] 66		
+50			7.90	197[illegible]		
137+00			9.30	19[illegible] 56		
+50			10 50	19[illegible] 06		
138+00			11 90	19[illegible] 96		
TP	11 32	1997 79	0 39	1958 47		
T.P.	11 80	2009 51	.08	199[illegible] 71		

Corral Can. Rd.

Cont. from pg. 113

Form 307 5M 10-37

PLEASE RETURN TO
LOS ANGELES COUNTY SURVEYOR
700 HALL OF RECORDS

NOTE: ANY ADDITIONS OR CHANGES ON THIS SHEET MUST BE MADE OR CIRCLED IN RED INK, WITH DATE AND NAME OF PERSON MAKING CHANGE

Do not extend notes this side of this line

STATION	B. S.	H. I.	F. S.	ELEV.		
		2009.51				
T.P.	10.01	[illegible]	2.85	2006.66		
B.M. S.P.			[illegible]	[illegible]		
P.R.C.						
0+00=134+25.91	[illegible]	[illegible]		1990.62	SW Cor PRC (Carroll Ave and Dorothy Dr)	=134+25.91
+25			[illegible]	91.62		
+50			[illegible]	93.32		
+75			[illegible]	95.52		
T.P.	[illegible]	[illegible]	3.52	1996.00		
0+95			[illegible]	97.43	Edge of [illegible]	
1+00			[illegible]	97.43	Bot [illegible]	
T.P.	[illegible]	[illegible]	[illegible]	[illegible]		
1+25			[illegible]	07.66	[illegible]	
EC 1+35.64			7.30	09.16		
1+68.60						
POT= P.I			5.40	11.06		
1+70			5.10	11.36	[illegible]	
2+00			9.70	06.76		
T.P.	[illegible]	2007.00	10.67	2005.79		
2+45			7.0	2000.00	Top [illegible]	
2+56			14.20	1992.80	Bot "	
2+88.23			14.40	92.60	1x2 (EC Carroll Ave Bo on Dorothy Dr)	
3+00			15.50	91.50		

Profile No. ____ Notes Red. ____ Plotted ____ Job No. ____ Division No. ____

X-Sec. No. ____ Date ____ Date ____ Survey of ____

Notes Chkd. J.A.L. Checked ____ Survey by ____ Notes ____ Date ____

Date 12-27-39 Date DEC 27 1939 Map No. ____ Indexed ____ Date ____

F. B. ____ PG. ____

Form 307 5M 10-37

PLEASE RETURN TO
LOS ANGELES COUNTY SURVEYOR
700 HALL OF RECORDS

NOTE: ANY ADDITIONS OR CHANGES ON THIS SHEET MUST BE MADE OR CIRCLED IN RED INK, WITH DATE AND NAME OF PERSON MAKING CHANGE

Do not extend notes this side of this line

F. B. 720 PG. 118

Job No. _____ Division No. _____ Notes Red. _____ Plotted _____ Profile _____

Survey of _____ Date _____ Date _____ No. _____

Survey by _____ Notes _____ Notes Chkd. J.A.L. Checked _____ X-Sec. _____

Indexed _____ Date _____ Date 12-27-39 Date _____ No. _____

STATION	B. S.	H. I.	F. S.	ELEV.		
		2007.00				
3+50			14.60	1992.40	/	
3+97.27			13.00	9[illegible].00	3/4" IP PoT	
4+77			16.20	[illegible].80	Top bank edge of Pool	
4+32.33			12.50	9[illegible].50	BC.	

ALBERT E. TIMMONS ALBERT E. TIMMONS Job No. 193 Division No. F.B. 125 PG. 47

Date 3 1980 Date Survey of

COBRAL CM RD
11N 21E

MONUMENT TOPOG. DRAW. P.T.S.
FOR CONNECTION WITH BOUNDARY RD.
+ COBRAL CM RD.

A.J. Hammond
F.M. Blanchard
Fr. Fitzsey
Fr. Eddy

1 2 3 4 5 6 7 8 9 10 11 12 13 14 15 16 17 18 19 20

Form 381 10M 5-49

PLEASE RETURN TO
LOS ANGELES COUNTY SURVEYOR
700 HALL OF RECORDS

NOTE: ANY ADDITIONS OR CHANGES ON THIS SHEET MUST BE MADE OR CIRCLED IN RED INK WITH DATE AND NAME OF PERSON MAKING CHANGE

Do not extend notes this side of this line

Station	Right	Rodm. Intervals	Stadia Distance	Stadia Rodm.	Horizontal Angle 0° to 360°	Right	Horiz. Distance	+ Vertical Angle −	Elevation of Point	+ Back Sight	+ Difference Elevation	Height of Instrument	+ Vertical Distance	REMARKS Station	Left
1+32	P.49								20098	1.19		20.14			
Changed		442					245								
		4	248	5°			246	4.52	19886	Adj	2583		20.00		
		902									2601		210	P. 49	
		3	208	8°	358.10		206	5.02	884	3	✓			N. side Tr. Rd.	
		906													
		3	207	8°	1.00		205	5.10	882	4	✓			E	
		922													
		3	184	8°	355.42		182	5.21	896	5	✓			W	
		925													
		3	176	9°	358.05		174	5.16	896	6	✓			E	
		947													
		3	148	8°	349.46		147	4.51	947	7	✓			W	
		1039													
		3	140	10°	358.05		139	4.33	906	8	✓			E	
		800													
		3	101	8°	334.09		100	4.33	987	9	✓			W	
		1191													
		3	92	11°	337.42		92	3.13	985	10	✓			E	
		1064													
		3	66	10°	306.47		66	3.55	20000	11	✓			W	
		1059													
		3	60	11°	314.03		60	3.42	19998	12	✓			E	
		1162													
		3	47	11°	266.47		47	3.49	20005	13	✓			W	
		1136													
		3	37	11°	269.37		37	5.08	003	14	✓			E	
		1056													
		3	56	11°	207.58		56	4.41	19991	15	✓			W	
		1148													
		3	49	12°	198.42		49	4.55	984	16	✓			E	
		992													
		3	99	10°	181.55		99	4.32	968	17	✓			W	
		1129													
		3	80	12°	179.03		80	4.06	969	18	✓			E	
		1145													
		3	146	14°	172.48		146	1.47	962	19	✓			W	
		1264													
		3	144	15°	171.45		144	1.10	950	20	✓			E	
		1284													
		3	195	16°	170.12		195	3.57	950	21	✓			W	

Form 30F 10M 5-34

PLEASE RETURN TO
LOS ANGELES COUNTY SURVEYOR
700 HALL OF RECORDS

NOTE: ANY ADDITIONS OR CHANGES ON THIS SHEET MUST BE DATED AND CIRCLED IN RED INK, WITH DATE AND NAME OF PERSON MAKING CHANGE

Do not record notes this side of this line

Transit at	Sight on	Stadia Intercepts	Stadia Distance	Stadia Red—	Horizontal Angle 0° to 360° Right	Horiz. Distance	+ −	Vertical Angle	Elevation of Point	+ Back Sight	+ Difference Elevation	Height of Instrument	+ − Vertical Distance	Remarks Left Right
P.49A	P.49									1 ✓10		20.46		
		1197								2				Point
		10	198	15°	174.26	198		1.07	19958	3 ✓				E side
		792												
		8	194	9°	180.49	194		2.51	960	4 ✓				T. F.L.
		994												
		8	19	10°	172.54	195		0.31	20027	5 ✓				
		190												
		7	191	8°	177.28	190		3.41	19952	6 ✓				Mid-stream
		980												
		8	181	9°	178.00	180		3.16	954	7 ✓				T. F.L.
		248												
		8	149	9°	170.15	149		2.20	996	8 ✓				
		1141												
		10	142	15°	176.09	142		1.23	962	9 ✓				
		1110												
		10	111	11°	170.57	115		0.15	991	10 ✓				
		1004												
		9	106	10°	180.24	105		4.23	966	11 ✓				
		63												
		1	66	6°	179.58	65		4.55	20029	12 ✓				
		1063												
		10	64	11°	201.36	64		4.07	19 [illegible]	13 ✓				
		831												
		8	32	8°	215.04	32		4.06	20043	14 ✓				
		1050												
		10	51	11°	267.40	51		2.20	007	15 ✓				
		223												
		7	34	7°	280.31	34		2.51	059	16 ✓				
		1149												
		11	70	11°	303.14	70		2.[illegible]	000	17 ✓				
		364												
		7	65	7°	322.20	65		3.21	038	18 ✓				
		1000												
		9	101	10°	338.38	101		2.37	000	19 ✓				T.L.
		284												
		7	85	7°	348.26	85		2.40	037	20 ✓				
		1127												
		10	128	11°	360.20	[illegible]		2.11	19984	✓				
		792												
		7	99	8°	362.36	99		2.21	20034	✓				

Add'l Inform.

Notes Rod. Chained by: ALBERT R. THORNE Recorded by: ALBERT E. THORNE Date: OCT 13 1938 Job No. 1193 Division No. Survey of: Sheet No. F.B. 20 Pg. 30

Form 301 10M 3-34

PLEASE RETURN TO
LOS ANGELES COUNTY SURVEYOR
700 HALL OF RECORDS

NOTE: ANY ADDITIONS OR CHANGES ON THIS SHEET MUST BE MADE OR CIRCLED IN RED INK, WITH DATE AND NAME OF PERSON MAKING CHANGE

Do not extend notes this side of this line

Transit Point	Sight on	Stadia Intercepts	Stadia Distance	Stadia Rod	Horizontal Angle 0° to 360° Right	Horiz. Distance	+ − Vertical Angle	Elevation of Point	+ Back Sight	+ − Difference Elevation	Height of Instrument	+ − Vertical Distance	REMARKS Station	Left	Right
P49A	P47								1 ✓ 10		30 1.68				
		1157							2						
		10	158	11°	349 2	157	3.14	19947	✓				T6K		
		1124							3						
		10	126	11°	322 07	126	3.14	966	✓					T4-5T	
		1175							4						
		10	176	11°	322.32	175	3.34	927	✓						
		1065							5						
		9	166	10°	358.15	165	4.42	911	✓						
		840							6						
		9	141	8°	347.21	140	4.41	948	✓						
		1009							7						
		9	110	10°	337.20	110	3.22	982	✓				5. cut.		
		990							8						
		9	91	10°	326.51	91	3.22	992	✓						
		1083							9						
		9	184	10°	18.44	178	10.30	718	✓						
		884							10						
		9	185	8°	9.11	181	2.49	812	✓				S.H. brk.		
		1151							11						
		10	152	11°	10.10	149	8.00	828	✓				S.H.		
		1146							12						
		10	147	11°	23.37	141	11.41	747	✓						
		1007							13						
		9	108	10°	22.2	104	11.22	838	✓						
		1120							14						
		10	121	11°	32.54	113	14.53	735	✓						
		984							15						
		9	85	9°	34.34	79	14.51	846	✓						
		1003							16						
		9	104	12°	46.10	96	16.18	712	✓						
		1055							17						
		10	56	11°	63.30	53	13.20	912	✓						
		1081							18						
		10	82	11°	56.43	76	15.23	827	✓						
		956							19						
		9	57	9°	103.30	56	7.48	985	✓						
		972							20						
		7	72	10°	86.51	70	11.56	898	✓						
		973							21						
		9	74	9°	118.19	74	4.20	20001	✓						

Form 301 10M 3-34

PLEASE RETURN TO
LOS ANGELES COUNTY SURVEYOR
700 HALL OF RECORDS

NOTE: ANY ADDITIONS OR CHANGES ON THIS SHEET MUST BE MADE BY CIRCLED IN RED INK WITH DATE AND NAME OF PERSON MAKING CHANGE

Do not extend notes this side of this line

Transit at	Sight on	Stadia Intercepts	Stadia Distance	Stadia Rod	Horizontal Angle 0° to 360° Right	Horiz. Distance	+ − Vertical Angle	Elevation of Point	+ Back Sight	+ − Difference Elevation	Height of Instrument	+ − Vertical Distance	R M Stadia	R M Left Right
P494	P49				° '		° '		1 5.10		2014.68			
		1082							2					
		10	88	11°	107.26	87	7.14	927	3	✓			S.M.	Brk
		712												
		6	113	7°	128.04	113	1.25	20048	4	✓				
		947												
		8	148	9°	136.18	148	+ 2.10	113	5	✓				
		990												
		8	191	9°	143.58	190	+ 3.37	178	6	✓			Brk S.	Bridge
		827												
		6	228	7°	149.40	227	+ 3.09	202	7	✓				
		1014												
		8	215	9°	152.32	214	+ 4.02	208	8	✓				T
		773												
		6	174	7°	147.32	173	+ 4.02	200	9	✓				T
		1050												
		8	251	9°	144.27	250	+ 3.57	230	10	✓				T
		942												
		9	43	9°	122.18	43	0.42	052	11	✓			S.M.	
		689												
		6	90	6°	145.30	90	+ 1.00	103	12	✓				T
		654												
		6	55	6°	153.14	55	+ 2.58	125	13	✓				T
		522												
		5	23	5°	156.07	23	+ 0.40	100	14	✓				T
		1027												
		10	28	10°	68.21	27	8.42	004	15	✓			S.M.	
		614												
		6	15	6°	316.31	15	+ 0.49	089	16	✓				
		940												
		9	41	9°	27.55	39	11.30	19972	17	✓			S.M.	
		645												
		6	46	6°	328.00	46	2.02	20070	18	✓				
		862												
		8	63	9°	10.27	61	8.48	19961	19	✓			S.M.	
		926												
		9	77	9°	339.25	77	0.85	20048	20	✓			S.M.	
		794												
		8	95	8°	7.43	93	8.46	19923	21	✓			S.M.	
		1002												
		9	104	9°	9.32	102	[illegible]	912						

Form 301 10M 3-34
Inform.

ALBERT E. TIMMONS
Date Rec'd OCT 13 1938
Date OCT 13 1938
Order Date
Order
Job No. 4143
Division No.
Survey No.
F.B. 320 PG. 75

Form 391 IPM 3-34

PLEASE RETURN TO
LOS ANGELES COUNTY SURVEYOR
700 HALL OF RECORDS

NOTE: ANY ADDITIONS OR CHANGES ON THIS SHEET MUST BE MADE OR CIRCLED IN RED INK, WITH DATE AND NAME OF PERSON MAKING CHANGE

Do not extend notes this side of this line

Transit at	Sight at	Stadia Intercepts	Stadia Distance	Stadia Rod	Horizontal Angle 0° to 360° Right	Horiz. Distance	+ Vertical Angle −	Elevation of Point	+ Back Sight −	+ Difference Elevation −	Height of Instrument	+ Vertical Distance −	REMARKS Station	Left	Right
P496	P 49				° '		° '								
		38							10		2014.68				
		5	96	6°	346.29	96	2.47	20041							
		137													
		10	138	11°	1.35	137	4.54	19918					T bridge		
		828													
		5	129	8°	354.27	128	4.26	967					brk s		
		824													
		5	125	8°	352.10	124	5.44	942					T		
		805													
		5	106	7°	355.14	105	4.43	972							
		1093													
		10	94	14°	158.28	94	+ 3.33	20069							
		925													
		8	126	13°	156.37	126	+ 2.47	079							
		1167													
		10	168	13°	161.53	168	+ 2.41	095							
		1177													
		10	178	11°	157.42	177	+ 3.39	150							
		100													
		8	201	9°	164.39	201	+ 1.57	125							
		829													
		6	230	7°	159.55	229	+ 3.09	203							
		1123													
		9	224	10°	166.53	224	+ 2.11	132							
		992													
		5	274	4°	161.32	273	+ 3.50	290							
		840													
		6	241	7°	160.35	240	+ 3.35	228							
		844													
		2	247	4°	154.27	246	+ 3.38	262							
		282													
		5	283	6°	157.00	281	+ 4.55	330							
		963													
		5	264	6°	151.00	263	+ 3.06	230							
		1151													
		9	296	10°	152.12	295	+ 3.84	230							
		1025													
		7	326	9°	157.08	324	+ 4.41	325							
		1159													
		11	80	11°	360.46	80	− 3.50	20065							
									Adj	142					

P 67 48

[illegible]

Form 381 10M 3-54

PLEASE RETURN TO:
LOS ANGELES COUNTY SURVEYOR
700 HALL OF RECORDS

NOTE: ANY CORRECTIONS OR ADDITIONS ON THIS SHEET MUST BE INITIALED OR CIRCLED IN RED INK. INITIALS AND NAME OF PERSON MAKING CORRECTION

Do not extend notes this side of this line

Transit at	Sight on	Stadia (Upper)	Stadia Distance	Stadia Red	Horizontal Angle 0° to 360° Right	Horiz. Distance	+ −	Vertical Angle	Elevation of Point	+ Back Sight	+ Difference Elevation	Height of Instrument	+ − Vertical Distance	Remarks
P-449	P-49A				° '			° '						
									2000.58	5.16		2005.58		
		449												
		4	56	4°		48.7	+	9.14	2009.58		+ 39		+ 7.9	P-49
		305												
		8	102	9°	259.51	105	−	5.27	1986.7					
		140												
		10	141	11°	230.28	127	−	12.59	594					
		165												
		10	146	15°	262.23	145	−	4.09	803					
		201												
		7	102	13°	241.11	98	−	11.32	728					
		126												
		19	127	14°	217.27	110	−	2.24	488					
		273												
		8	74	8°	222.40	66	−	18.44	752					
		108												
		9	114	10°	202.30	93	−	2.08	518					
		213												
		6	114	7°	181.29	90	−	2.03	526					
		248												
		7	56	7°	189.03	43	−	2.07	763					
		1104												
		10	105	11°	167.24	82	−	2.23	518					
		1061												
		10	62	11°	144.44	51	−	2.52	718					
		1016												
		9	117	10°	146.20	99	−	2.0	592					
		880												
		8	81	9°	119.10	73	−	18.40	725					
		924												
		8	125	9°	127.40	110	−	20.09	564					
		911												
		8	112	9°	100.50	107	−	12.29	794					
		1044												
		9	145	10°	114.34	133	−	16.38	560					
		1045												
		9	142	10°	97.27	141	−	10.36	694					
		1026												
		9	176	10°	108.20	164	−	14.53	520					
		842												
		9	169	8°	82.23	163	−	10.16	432					

Page 1 of 1 Date 1/30/1930 Surveyed by ALBERT E. TIMMONS Rodman ALBERT E. TIMMONS Job No. 8183 Division No. Survey of Calculated by Checked by

F.B. 330 Pg. 1

Form 301 10M, 5-34

PLEASE RETURN TO
LOS ANGELES COUNTY SURVEYOR
700 HALL OF RECORDS

NOTE: ANY ADDITIONS OR CHANGES ON THIS SHEET MUST BE MADE OR CIRCLED IN RED INK, WITH DATE AND NAME OF PERSON MAKING CHANGE

Do not extend notes this side of this line

Transit at	Sight at	Stadia intervals	Stadia Distance	Stadia Rod—	Horizontal Angle 0° to 360° Right	Horiz. Distance	+ Vertical Angle —	Elevation of Point	+ Back Sight	+ Difference Elevation	Height of Instrument	+ Vertical Distance	REMARKS Station	Left	Right
P.	P.				° '		° '								
4AB	47A								✓		200.68				
		997													
		8	198	9°	106.30	190	11.10	19592	✓				Tsp.		
		1106													
		9	207	10°	96.35	205	6.07	738	✓				"		
		1135													
		9	216	10°	98.43	213	6.31	714	✓				Tsp		
		846													
		6	247	7°	103.34	241	8.51	612	✓				SH.		
		1168													
		9	264	11°	95.26	263	4.14	753	✓				"		
		879													
		6	280	8°	99.50	276	6.40	655	✓				"		
	½	1204													
		14	209	20°	129.40	187	18.50	220	✓				b. drs.		
		1095													
		8	296	10°	96.10	294	4.56	704	✓				SH		
		1188													
		9	289	11°	91.40	288	2.31	820	✓				"		
		1020													
		8	221	12°	118.26	213	16.11	318	✓				b. dr.		
		1140													
		9	241	10°	115.43	224	15.11	346	✓						
		921	227			307		354		209		563	b dr.		
		6	222	14°	96.24	300	15.14	102		956		816	b dr		
		1152													
		9	254	11°	109.30	244	11.35	449	✓				b dr.		
		1150													
		8	351	10°	91.40	350	2.25	811	✓				"		
		1095													
		8	286	11°	105.34	278	9.25	487	✓				"		
		1113													
		8	354	5°	95.48	353	2.29	794	✓				SH.		
		960													
		6	361	8°	100.00	360	3.25	762	✓				b. sw.		
		912													
		6	314	8°	104.14	308	8.11	536	✓				b dr		
		1125													
		8	326	10°	102.24	322	6.40	582	✓				"	F. SW	
		1216													
		8	316	6°	106.27	354	2.46	762	✓				S. H.		

Form 381 (Rev 3-34)

PLEASE RETURN TO
LOS ANGELES COUNTY SURVEYOR
700 HALL OF RECORDS

NOTE: ANY ADDITIONS OR CHANGES ON THIS SHEET MUST BE MADE IN CIRCLED IN RED INK, WITH DATE AND NAME OF PERSON MAKING CHANGE

Do not extend notes this side of this line

Transit Point	Sight on	Stadia Intercepts	Stadia Distance	Stadia Rec—	Horizontal Angle 0° to 360° Right	Horiz. Distance	+ —	Vertical Angle	Elevation of Point	+ Back Sight	+ —	Difference Elevation	Height of Instrument	+ —	Vertical Distance	Notes	Bkt.	Ft.	Bkt.
P-49B	P-49A				° '			° '		1			2005.68						
		1.24								2									
		8	325	10°	88.11	325	—	0.32	1992.8							✓ 1.24			
		9.62							2017.08 adj										
		5	468	10°	92.10	467	+	2.0	2017.48	4	+	1.18		+	16.8	P-6			
					° '														
									2017.08 adj	5			2022.48						
P-50	P-49A				° '					6									
		10.64								7									
		6	465	8°	—	465	—	0.24	2009.58 ok			1.26			46	P-4			
		18.41								8									
		6	462	9°	354.00	461	—	.24	2000.58 ok			2.16			126	P-4			
		10.51								9									
		18	2	11°	212.07	50.73	—	7.24	2000.48 ok			1.76			66	P-5			
		5.92							2011.72 adj										
		3	298	5°	158.25	292.2		-4.02		10		1.03			53	P-50			
					° '														
									2004.58 ok	11			2009.48						
P-50C	P-50									12									
		3.52																	
		3	42	3°	—	51	+	11.42	2017.08 ok	13	+	7.6		+	106				
		8.00																	
		6	201	7°	239.37	201		1.41	1996.6	14									
		8.10																	
		6	211	7°	243.43	211		1.45	962	15									
		7.58																	
		6	159	7°	247.50	159		1.47	976	16									
		8.47																	
		7	168	8°	251.57	168		1.31	972	17									
		9.22																	
		8	129	9°	255.64	129		1.20	975	18									
		8.60																	
		7	141	8°	259.68	141		1.22	986	19									
		10.04																	
		8	106	7°	263.71	106		1.04	978	20									
		9.17																	
		8	220	6°	267.77	220		1.22	979										
		8.46																	
		7	86	5°	271.80	86		1.42	979										

Date 1 Day 1 Year 1958 Date 3 Day 1 Year 1958 Date 3 Day 1 Year 1958

Number 3 Page 1

Division No.

Chief Engineer

Chief Surveyor

Chief Hydrographer

Chief Water Office

Checked

Date

Water Supply

Sewer Maintenance

Sewer Construction

Sewer Design

Sewer Maintenance

Sewer Construction

Sewer Design

Sewer Maintenance

Sewer Construction

Sewer Design

Form 301 1000 3-34

PLEASE RETURN TO
LOS ANGELES COUNTY SURVEYOR
700 HALL OF RECORDS

NOTE: ANY ADDITIONS OR CHANGES ON THIS SHEET MUST BE MADE OR CIRCLED IN RED INK, WITH DATE AND NAME OF PERSON MAKING CHANGE

Do not extend notes this side of this line

Transit at	Sight on	Stadia Intercepts	Stadia Distance	Stadia Rod	Horizontal Angle 0° to 360° Right	Horiz. Distance	± Vertical Angle	Elevation of Point	+ Back Sight	± Difference Elevation	Height of Instrument	± Vertical Distance	REMARKS Station	Left	Right
2100	250								48		2009 48				
		678													
		2	79	6°	295 56	79	1.27	20015	✓				E edge pave		
		744													
		7	45	6°	280 10	45	—	20023	✓				N "		
		843													
		8	44	8°	310 30	44	—	015	✓				E "		
		513													
		5	14	5°	288 57	14	—	041	✓				N "		
		833													
		8	34	7°	5 00	34	—	019	✓				E "		
		522													
		5	23	4°	44 35	23	—	046	✓				N "		
		1070													
		10	71	10°	20 00	71	+ 2.3	027	✓				E "		
		943													
		9	64	9°	38 35	64	+ 3.3	046	✓				N		
		995													
		9	96	9°	20 25	96	+ 7.1	036	✓				E "		
		1104													
		11	107	10°	31 34	107	+ 3.0	050	✓				N "		
		851													
		8	152	8°	18 29	152	+ 1.2	053	✓				E "		
		962													
		9	163	8°	24 24	163	+ 2.0	073	✓				N "		
		956													
		9	157	9°	26 47	157	+ 2.3	075	✓				T Fill		
		1053													
		9	154	17°	44 54	154	3.0	19838	✓					SH	
		322													
		3	123	3°	31 46	123	—	20065	✓				"		
		484													
		4	85	4°	36 46	85	—	048	✓				"		
		440													
		4	41	4°	46 54	41	—	050	✓				"		
		1165													
	1/2	11	131	12°	20 00	129	6.3	19768	✓					SH	
									✓						
			11	4°	27 06	11	—	20050					"		
		750													
		7	51	6°	27 38	51	—	022	✓				"		

Form 381 10M 3-34

PLEASE RETURN TO
LOS ANGELES COUNTY SURVEYOR
700 HALL OF RECORDS

NOTE: ANY ADDITIONS OR CHANGES ON THIS SHEET MUST BE MADE IN CIRCLED IN RED INK WITH DATE AND NAME OF PERSON MAKING CHANGE

Do not extend above this line

Transit at	Sight on	Stadia Intercepts	Stadia Distance	Stadia Rod—	Horizontal Angle 0° to 360° Right	Horiz. Distance	+ − Vertical Angle	Elevation of Point	+ Back Sight	+ − Differences Elevation	Height of Instrument	+ − Vertical Distance	Remarks	Right	Left
					° ′		° ′								
P.O.C	P.O								2.9		200.94				
		1085						1984.8							
		10	84	11°	69.50	84	9.28			✓			SH		
		245													
		7	96	7°	274.12	96	2.16	987		✓			T.P.11		
		1197													
		11	98	12°	80.40	95	10.12	804		✓			SH		
		1025													
		9	126	10°	259.32	126	0.38	[illegible]		✓			T.P.11		
		1056													
		9	157	10°	247.29	157	0.27	[illegible]		✓					
		1084													
		18	85	11°	107.05	83	8.15	866		✓			SH		
		893													
		7	194	8°	239.18	194	1.15	972		✓			T.P.11		
		1050													
		10	51	10°	94.30	50	2.29	938		✓			SH		
		1036													
		8	237	9°	236.17	237	1.02	963		✓			T.P.11		
		1078													
		10	80	11°	134.04	79	3.13	912		✓			SH		
		1086													
		10	87	10°	154.30	86	5.15	915		✓			T.P.		
		50													
		6	101	7°	262.15	100	4.55	938		✓			b. dr.		
		118													
		5	119	6°	282.56	119	2.07	991		✓					
		1042													
		10	44	10°	143.00	44	2.11	978		✓			T.P.		
		1072													
		10	73	11°	176.27	71	8.31	878		✓			SH		
		1037													
		10	38	10°	203.35	36	12.28	915		✓					
		44													
		8	42	8°	252.39	44	11.15	928		✓					
		224													
		7	225	6°	245.30	225	6.14	1008.2		✓			T.P.		
		206													
		6	207	7°	247.23	207	4.28	978		✓					
		210													
		7	211	6°	258.00	210	2.41	910		2					

ALBERT E. TURNER
Date 1 3 1938
Page
Date
Date
Date

Form 301 10M 3-34

PLEASE RETURN TO
LOS ANGELES COUNTY SURVEYOR
700 HALL OF RECORDS

NOTE: ANY ADDITIONS OR CHANGES ON THIS SHEET MUST BE MADE OR CIRCLED IN RED INK WITH DATE AND NAME OF PERSON MAKING CHANGE

Do not extend notes this side of this line

Transit at	Sight on	Stadia Intercepts	Stadia Distance	Stadia Rod	Horizontal Angle 0° to 360° Right	Horiz. Distance	+ − Vertical Angle	Elevation of Point	+ − Back Sight	+ − Difference Elevation	Height of Instrument	+ − Vertical Distance	REMARKS Station	Left	Right
R50C	R50								1 49		20.09 48				
		549							2						
		4	170	5°	255.28	170	+ 0.2	200.55							
		275							3					SH	bk
		6	175	7°	261.57	175	+ 3.44	199							
		894							4					SH	
		7	195	8°	269.25	192	+ 7.04	253							
		540							5					SH	
		4	161	5°	270.00	161	0.00	027							
		987							6					"	
		8	188	9°	277.20	184	+ 7.59	265							
		742							7					"	
		6	147	7°	267.00	147	—	025					Tcut		
		235							8						
		1	136	1°	270.00	136	—	079					"		
		616							9						
		4	217	5°	289.52	212	+ 8.44	370							
		859							10					TR	
		8	160	9°	270.40	158	+ 5.40	163							
		823							11					SH	
		7	174	8°	289.00	170	+ 8.81	274							
		523							12					SH	
		4	124	5°	288.00	124	+ 1.35	078							
		382							13				"	b sw	
		6	183	7°	294.14	178	+ 9.41	329							
		1158							14				S.H. base boulder		
		12	159	11°	292.56	155	+ 9.18	240							
		806							15				"		
		4	107	5°	292.37	107	+ 3.07	102							
		842							16				T. cut		
		7	143	8°	302.40	140	+ 8.47	231							
		1068							17				b sw		
		9	169	10°	310.00	161	+ 12.48	359							
		302							18				Hd sw base boulder		
		8	104	9°	304.19	101	+ 10.05	186							
		812							19				T cut		
		7	154	8°	315.34	144	+ 14.20	387							
		831							20				SH		
		7	132	8°	318.30	122	+ 15.33	356							
		822							21				" base boulder		
		7	80	8°	315.00	74	+ 16.01	345					T cut		

Form 301, 10M 3-54

PLEASE RETURN TO
LOS ANGELES COUNTY SURVEYOR
700 HALL OF RECORDS

NOTE: ANY ADDITIONS OR CHANGES ON THIS SHEET MUST BE MADE IN CIRCLED (IN RED INK) WITH DATE AND NAME OF PERSON MAKING CHANGE

Do not extend notes this side of this line

Transit at	Sight on	Stadia Intercepts	Stadia Distance	Stadia Rod—	Horizontal Angle 0° to 360° Right	Horiz. Distance	+ —	Vertical Angle	Elevation of Point	+ Back Sight	+ —	Difference Elevation	Height of Instrument	+ —	Vertical Distances	Notes Sketches Left Right
					° '			° '								
R50C	R50									1 47			2009 48			
		455								2	✓					
		5	56	5°	321.20	52	+	15.31	2018 8	3	✓					Test
		550														
		5	151	4°	336.30	134	+	17.28	528	4	✓					Top [illegible]
		649														
		6	50	6°	348.23	45	+	12.46	187	5	✓					Test Top
		693														
		6	94	6°	332.20	84	+	18.37	320	6	✓					SM
		760														
		8	161	9°	343.30	141	+	20.21	528	7	✓					Top
		900														
		8	101	9°	345.00	88	+	20.31	337	8	✓					
		1040														
		9	141	10°	351.00	126	+	19.06	431	9	✓					"
		624														
		7	75	8°	7.00	73	+	10.09	174	10	✓					Test
		816														
		7	117	8°	359.02	109	+	15.27	315	11	✓					SM
		1110														
		10	111	11°	10.00	106	+	11.51	208	12	✓					Test
		1038														
		9	137	10°	9.30	134	+	10.55	254	13						-
										14	✓	0				
R50A	R50				° '			° '	2011 73				2016 73			
		292							2017 98	15 Adj						
			293	7°		292.20	+	1.28	2047 73		+	05 ✓		+	75	✓ P 50
		645								16						
			142	6°	4.50	146		1.24	072	17	✓					Wedge, [illegible]
		756														
		6	155	7°	11.26	155		1.13	064	18	✓					E
		797														
		6	138	6°	24.08	138		1.16	076	19	✓					W
		469														
		4	50	5°	25.44	50		1.09	108	20	✓					E
		620														
		6	121	6°	40.40	121		0.92	088	21	✓					W
		723														
		6	134	5°	61.00	134		0.72	098		✓					E

Adv. N.T. Informal

ALBERT E. TIBBONS
OCT 13 1938
Date

ALBERT E. TIBBONS
OCT 13 1938
Date

Survey of [illegible] Section No. [illegible] Township [illegible] Range [illegible] Meridian
Witness [illegible] Witness [illegible] Witness [illegible] Witness [illegible]
Date

E.B. 730 Pg. 183

Form 301 10M 3-54

PLEASE RETURN TO
LOS ANGELES COUNTY SURVEYOR
700 HALL OF RECORDS

NOTE: ANY ADDITIONS OR CHANGES ON THIS SHEET MUST BE MADE OR CIRCLED IN RED INK, WITH DATE AND NAME OF PERSON MAKING CHANGE

Do not extend notes this side of this line

Transit at	Sight on	Stadia Intercepts	Stadia Distance	Stadia Rod	Horizontal Angle 0° to 360° Right	Horiz. Distance	+ Vertical Angle −	Elevation of Point	+ Back Sight	+ Difference Elevation −	Height of Instrument	+ Vertical Distance −	REMARKS Station	Left	Right
R6A	P50				° ′		° ′		50		20.16 73				
		6 24													
		6	77	6°	48.59	77	1.01	20089					W edge pave		
		5 19													
		5 11	60	5°	54.39	60	1.04	105		2			E " "		
		6 11													
		6	52	6°	65.36	56	1.00	097					E " "	6.6K	
		6 28													
		6	29	6°	52.28	29	0.39	103					W " "		
		2 22													
		8	24	6 12	112.39	24	—	098					E " "		
		5 33													
		5	24	4 5	205.59	24	—	101					W " "		
		5 48													
		6	49	6°	166.29	49	—	107					E " "		
		3 61													
		3	62	3 5	191.30	62	—	132					W		
		3 61													
		8	62	3 5	194.10	62	—	132							
		4 35											T fill		
		4	36	4 2	210.10	36	—	125					"		
		10 87													
		10	88	10°	227.10	88	2.32	028						T-p	
		4 32													
		4	23	4°	43.38	33	2.30	112		9 54		14	"		
		5 18													
		5	82	5°	254.40	80	9.30	19984						SH	
		5 72													
		5	73	5°	44.12	73	1.09	20102					"		
		3 58													
		3	56	8°	279.00	56	13.3	19953						SH	
		8 11													
		8	116	5°	39.15	116	1.11	20093					"		
		4 22													
		4	134	5°	28.30	134	1.0	092	?	75		25	"		
		10 38													
		10	39	10°	308.20	34	19.5	042						SH	
		4 29													
		5	140	4°	5.50	140	2.04	078					"		
		1 20	103												
		11		11°	238.21	86	23.2	196.80						SH	

Form 381 10M 3-34

PLEASE RETURN TO
LOS ANGELES COUNTY SURVEYOR
700 HALL OF RECORDS

NOTE: ANY ADDITIONS OR CHANGES ON THIS SHEET MUST BE MADE OR CIRCLED IN RED INK, WITH DATE AND NAME OF PERSON MAKING CHANGE

Do not extend notes this side of this line

Transit at	Sight on	Stadia Intercepts	Stadia Distance	Stadia Rod—	Horizontal Angle 0° to 360° Right	Horiz. Distance	± Vertical Angle	Elevation of Point	± Back Sight	± Difference Elevation	Height of Instrument	± Vertical Distance	REMARKS Station	Left Right
P.J.O.A.	P.L.O.	1			° ′		° ′		1		20167			
		1055												
		9	156	10°	2°20′	156	0.37	20083						
		872							2					
		7	158	7°	34.25	158	—	092						
		723												
		7	64	10°	2.28	55	2.20	19844	4					
		845												
		7	146	8°	42.28	146	0.37	20102	5					
		723												
		6	124	7°	52.06	124	0.21	104	6					
		896												
		9	97	10°	3.20	84	2.47	19747	7					
		9.00												
		8	101	9°	21.00	95	1.32	850	8					
		1151												
		10	154	11°	42.15	154	0.14	20063	9					
		908												
		8	109	8°	33.55	92	2.19	19696	10	47		392		
		1017												
		9	118	10°	30.00	118	2.33	20015	11					
		1124												
		12	125	6°	347.60	115	16.07	19774	12					
		718												
		9	119	7°	30.00	118	5.08	991	13					
		850												
		7	151	8°	340.55	151	1.19	20036	14	132		52		
		1163												
		10	146	11°	230.20	127	1.94	19599	15					
		952												
		8	156	9°	35.30	156	—	20072	16					
		1050												
		9	151	10°	319.50	131	21.06	19561	17					
		1142												
		10	153	11°	41.40	153	—	20057	18					
		982												
		9	83	10°	311.00	73	20.30	19784	19					
		840												
		7	141	9°	49.18	141	—	20077	20					
		723												
		6	124	7°	52.25	124	0.15	092						

Date

Date

Date

Form 301 10M 3-34

PLEASE RETURN TO
LOS ANGELES COUNTY SURVEYOR
700 HALL OF RECORDS

NOTE: ANY ADDITIONS OR CHANGES ON THIS SHEET MUST BE MADE OR CIRCLED IN RED INK, WITH DATE AND NAME OF PERSON MAKING CHANGE

Do not extend notes this side of this line

Transit at	Sight on	Stadia Intercepts	Stadia Distance	Stadia Rod	Horizontal Angle 0° to 360° Right	Horiz. Distance	+ −	Vertical Angle	Elevation of Point	+ Back Sight	+ − Difference Elevation	Height of Instrument	+ − Vertical Distance	REMARKS Station	Left	Right
P.60A	P.50											2.01	73			
		284														
		6	187	7°	13.49	185	+	1.40	20.28					Tout		
		468														
		3	169	4°	24.20	169	+	2.13	19.2					"		
		845														
		6	216	7°	13.20	212	+	7.[illegible]	39.2					S.H.		
		805														
		6	200	7°	21.27	202	+	8.07	38.4					"		
		533														
		3	236	4°	18.00	230	+	9.02	49.3					" brk		
		506														
		3	207	4°	35.45	206	+	4.2	28.2					b. dr		
		792														
		5	293	6°	25.50	287	+	8.0	51.2					T ridge		
		1001														
		8	202	9°	43.15	199	+	6.52	31.6					S.H.		
		723														
		5	274	7°	30.15	269	+	7.[illegible]	47.5					" brk		
		883														
		7	184	8°	52.30	180	+	7.[illegible]	33.6					"		
		1015														
		7	316	8°	31.14	309	+	8.19	53.9					T.R.		
		842														
		5	343	7°	36.37	336	+	8.14	53.3					" June		
		643														
		3	144	4°	58.50	141	+	8.34	33.9					Track out crop		
		672														
		4	274	6°	34.10	269	+	7.29	46.1					hd dr.		
		616														
		5	117	5°	69.34	115	+	7.40	27.3					S.H.		
		671														
		4	272	5°	41.29	267	+	7.39	47.6					"		
		642														
		4	243	5°	48.02	238	+	8.06	45.6					"		
		407														
		2	208	3°	58.15	203	+	9.12	46.6							
		1214														
		10	215	11°	61.02	207	+	10.46	45.2					W. edge Tr rd.		
		744														
		16	165	7°	65.09	158	+	12.0	43.2					E " " bank		
														N " " T Rill		

Form 301 10M 3-34

PLEASE RETURN TO
LOS ANGELES COUNTY SURVEYOR
700 HALL OF RECORDS

NOTE: ANY ERRORS OR CHANGES ON THIS SHEET MUST BE MADE BY CIRCLED IN RED INK, WITH DATE AND NAME OF PERSON MAKING CHANGE

Do not extend notes this side of this line

Transit at	Sight on	Stadia Intercepts	Stadia Distances	Stadia Rod	Horizontal Angle 0° to 360° Right	Horiz. Distance	+ —	Vertical Angle	Elevation of Point	+ Rack Sight	+ — Difference Elevation	Height of Instrument	+ — Vertical Distance	Remarks	Left	Right
R10A	R10				° '		—	° '								
										1		20 16 70				
		944								1						
		8	144	9	69 50	158	+	12 07	20416							
		103								2						
		9	436	9	76 39	128	+	14 06	398					Edge		6
		840								3						
		7	141	13	83 00	131	+	15 06	397					W		7
		288								4						
		6	89	8	89 55	83	+	15 00	310					E		
		1090								5						
		10	91	10	97 08	85	+	15 02	296					W		7
		658								6						
		4	59	4	104 15	55	+	14 55	274					E		
		1074								7						
		12	75	15	129 50	68	+	17 59	237					W		7
		1065								8						
		10	66	10	125 00	60	+	17 20	259					E		
		352								9						
		3	53	3	147 15	51	+	18 28	232					W		
		537								10						
		5	38	5	107 12	36	+	12 40	198					T		
		808								11						
		5	69	5	71 40	69	+	4 16	168					T		
		1073								12						
		10	80	11	60 58	80	+	4 06	114					T		
		284								13						
		2	85	2	180 00	85	—	—	20 13 97	14 Adj	53		+ 57	T		
									20 13 99							
											2 74					
										15				P		
										16						
R10B	R10A								20 13 97			20 19 02				
		784							20 14 73	17 Adj						
		7	85	7					20 14 75		7 29					
		628														
		4	29	6	65 18	29			20 127							
		5								18						
		5	26	5	130 17	26			138					E		7
		548														
		4	49	4	104 15	49			142					W		
		220								20						
		7	67	7	132 58	67			115					E		

Also on reverse.

ALBERT E. THEBERGE
COUNTY SURVEYOR
Date OCT 13 1938
Date OCT 13 1938
Survey No.
Division No.
F.B. 3
Pg. 75

SANTA CLARA COUNTY SURVEYOR

Approved for Recorded

Do not interfere with the Line of Gate Posts

Notes Ck'd by	Survey of SOLSTICE CN ROAD
Map No.	W. O. 0901.42 Tape No. 120 St'd. 24 °F
Office Work	Surveyed by Blanchard
Checked	Notes Blanchard Date 4-7-54
Date	Indexed J. C. Johnson 4-17-54

F.B. 730 PG. 175

SOLSTICE CANYON ROAD

J.N. 0901.42

APRIL 1954

from int of Malibu Road and Solstice Cn. Road at Corral Cn. Road north and west 2000'± to junction of Malibu Road and Solstice Cn. Road.

REF	Party
FB 203	Blanchard
FB 210	Uharriet
CS 8856	Goodwin
CS 8538	Robbins
CS 8070	Chen

Note: Any Additions or Changes on This Sheet Must be Made or Circled in Red Ink With Date and Name of Person Making Change.

Do not extend notes this side of this line.

RETURN TO
LOS ANGELES COUNTY SURVEYOR
726 LOS ANGELES COUNTY
ENGINEERING BLDG.

76F3058 247 4-53

F. B. 730 PG. 116

INDEX

RETURN TO
LOS ANGELES COUNTY SURVEYOR
726 LOS ANGELES COUNTY
ENGINEERING BLDG.

Do not extend notes this side of this line.

Note: Any Additions or Changes on This Sheet Must be Made or Circled in Red Ink With Date and Name of Person Making Change.

W.S. 92, C-3

Notes Ck'd by	Survey of SOLSTICE CR ROAD
Map No.	W. O. 1901-1 Tape No. 150 St'd. 84° °F
Office Work	Surveyed by FHB/[illegible]
Checked	Notes Blanching Date 1-2-51
Date	Indexed L. C. Johnson

F. B. 720 Pg. 177

PI# fd 2" IP P&T 10" up, per FB 205-72 fd oak trees but trees gone

T-60°
96.03 @ 0°00 = 96.02

96.02

Set Sur. N&T

187.65

22.65

10.63 15° offset

163.07 calc

20.00

223.99 meas

159°00'00"

T-64
215.56 @ 2°44 = 215.28
+ 8.71
223.99

Set 1/2" & nail

101.39

2) 316° 00 00
4) 272 00 10
6) 228 00 10
158° 00' 00"

Δ = 62°00
R = 350' ⊥
T = 210.30

140°00'00"

2) 280°00' 00
4) 200 00 10
6) 120 00 10
140° 00' 00

20° offset

30.00
388+00

ROAD

T-64°
107.78 @ 19°49 = 101.39

(40)

MALIBU

382.39 rec.
382.29 meas

T-64
300.16 @ 3°53' = 299.43
82.87 @ 0°00 = 82.86
382.29

20.00 25.00

BC 390+19.76
fd 2" IP P&T
10" up, per F.B.
203-73

Set N&T

Note: Any Additions or Changes on This Sheet Must be Made or Circled In Red Ink With Date and Name of Person Making Change.

Do not extend notes this side of this line.

RETURN TO
LOS ANGELES COUNTY SURVEYOR
726 LOS ANGELES COUNTY
ENGINEERING BLDG.

76F5095 247 4-53

F. B. 730 PG. 178

top left page - 179

W.S. 92-C-3

RETURN TO
LOS ANGELES COUNTY SURVEYOR
726 LOS ANGELES COUNTY
ENGINEERING BLDG.
Do not extend notes this side of this line.

Note: Any Additions or Changes on This Sheet Must be Made or Circled in Red Ink With Date and Name of Person Making Change.

P.O.T. set bt spk washer & Tin

P.O.T 379+45.82 set bt spk washer & Tin

783

10' offset line

116.17 calc

116.25

Set SUR N&T

P.I. set SUR N&T

8.18

25.90

116.17

116.25

10' offset line

1.82

8.18

P.I. set SUR N&T

DETAIL

10' offset

2) 283°23'20
4) 206°46'50
6) 130°10'10
141 41 42

141°41'42"

59.84

set SUR N&T

set SUR N&T

set

10'

T=60°
151.56@25°11' = 150.92
.640
157.32

(70)

(45)

157.32

146°00'00"

292°00'00"
224°00'10"
156°00'10"
146°00'00"

set SUR N&T

17.88

set SUR N&T

15°00'00" 19.32

Top right page - 177

W.S. 92.D-3

Notes Ck'd by	Survey of Solstice Canyon Road
Map No.	W. O. Map No. 120 St'd. 84 °F
Office Work	Surveyed by [illegible]
Checked	Notes Date
Date	Indexed C. Johnson

F. B. 730 Pg. 179

Note: Any Additions or Changes on This Sheet Must be Made or Circled in Red Ink With Date and Name of Person Making Change.

Do not extend notes this side of this line.

RETURN TO
LOS ANGELES COUNTY SURVEYOR
726 LOS ANGELES COUNTY
ENGINEERING BLDG.

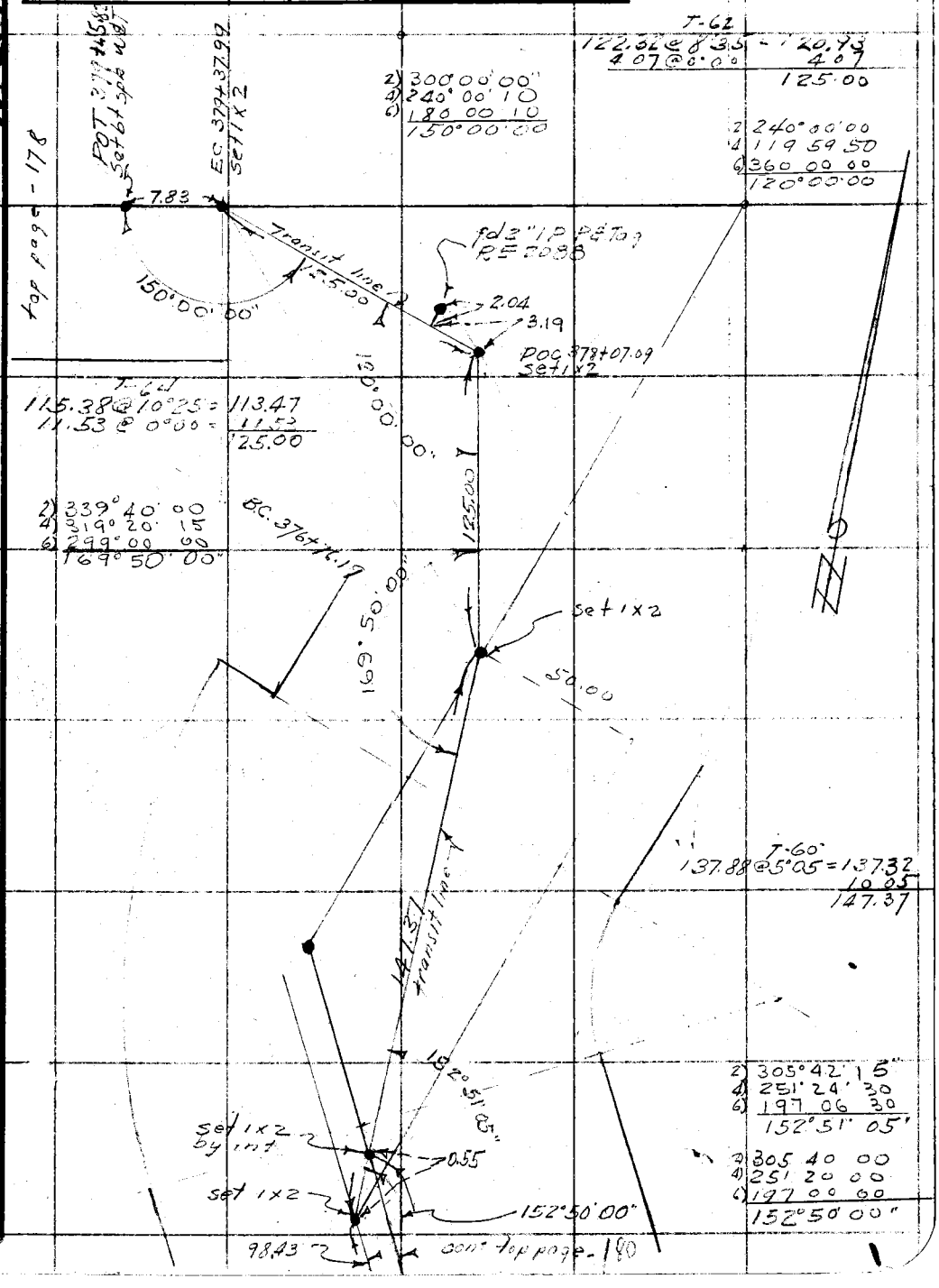

78PSOBS 247 4-88

F.B. 750 PG. 180

W.S. 92 D-3

bot pg - 179

171.41 @ 3°45' = 171.01
461
175.62

98.79 @ 4°51' = 98.43

fd 5 & W per FB 210-162

35.84 @ 0°00' = 35.84

Set NST in CR Post

fd 3½" IP NT 6" down per FB 210-162

Set NST in 30" sycs.

41.48 @ 0°00' = 41.48

fd 2" I.P. PST 10" dn. per FB 203-72

set NST in 30" sycs.

EC 373+32.85

Transit line

SOLSTICE ROAD

MALIBU CN ROAD

372+46.33

372+00

71°02'55"

342° 06' 00"
[illegible] 11 45
[illegible] 17 30
171° 02' 55"

299.37 @ 5°41' = 297.86
121.85 @ 0°00' = 121.83
419.69

NOTE.
YELLOW FLAGS = EXISTING R/W
RED FLAGS = PROPOSED R/W

top 131

RETURN TO
LOS ANGELES COUNTY SURVEYOR
726 LOS ANGELES COUNTY
ENGINEERING BLDG.

Do not extend notes this side of this line.

Note: Any Additions or Changes on This Sheet Must be Made or Circled in Red Ink With Date and Name of Person Making Change.

W.S. 92, D-3

Notes Ck'd by	Survey of SOLSTICE CN ROAD
Map No.	W. O. Tape No. 120 St'd. °F
Office Work	Surveyed by Blanchard
Checked	Notes Blanchard Date 4-9-54
Date	Indexed A. C. Johnson

F. B. 730 PG. 181

bot page- 180

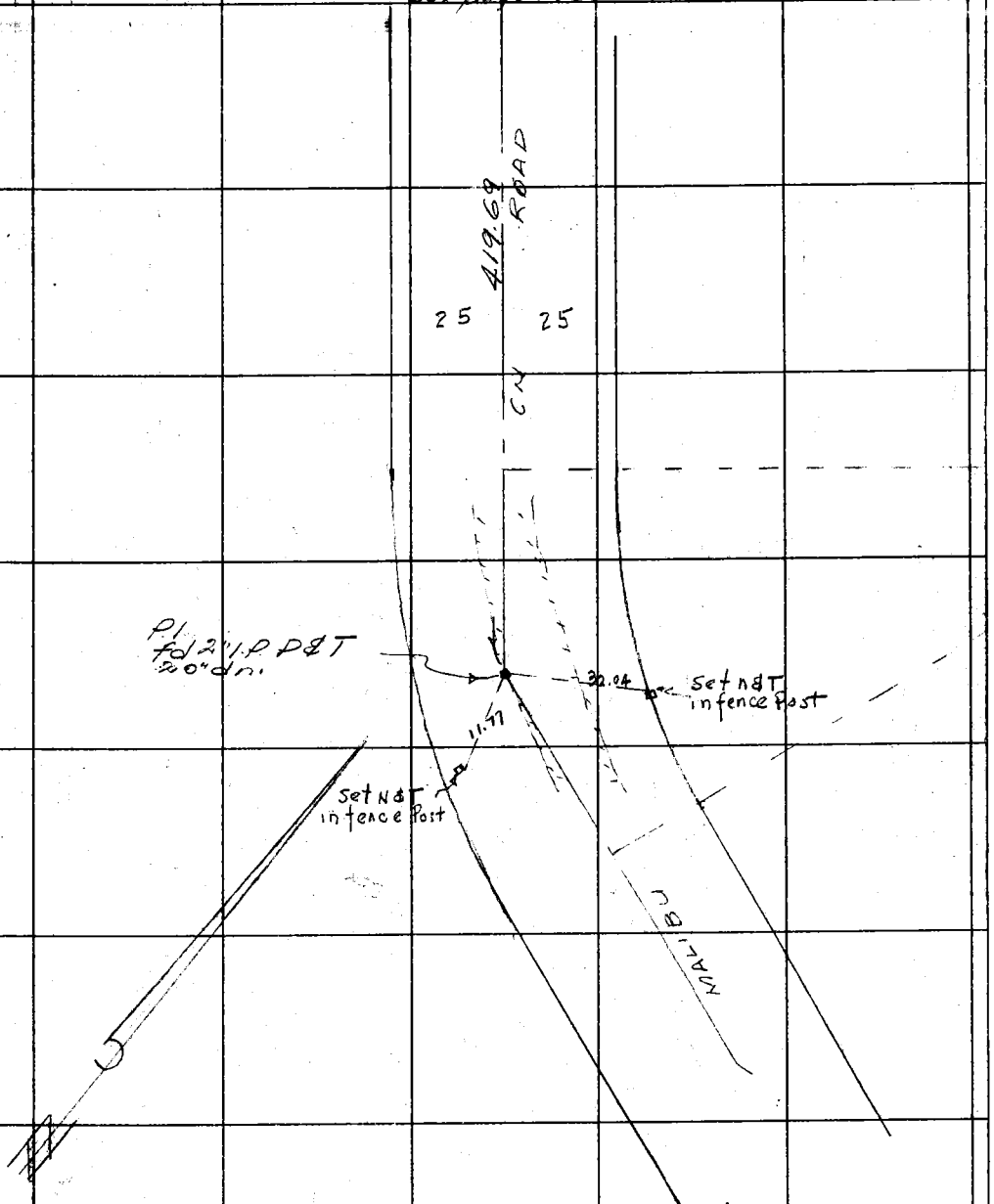

Note: Any Additions or Changes on This Sheet Must be Made or Circled in Red Ink With Date and Name of Person Making Change.

Do not extend notes this side of this line.

RETURN TO
LOS ANGELES COUNTY SURVEYOR
726 LOS ANGELES COUNTY
ENGINEERING BLDG.

76F3085 247 2-51

F.B. 730 PG. 182

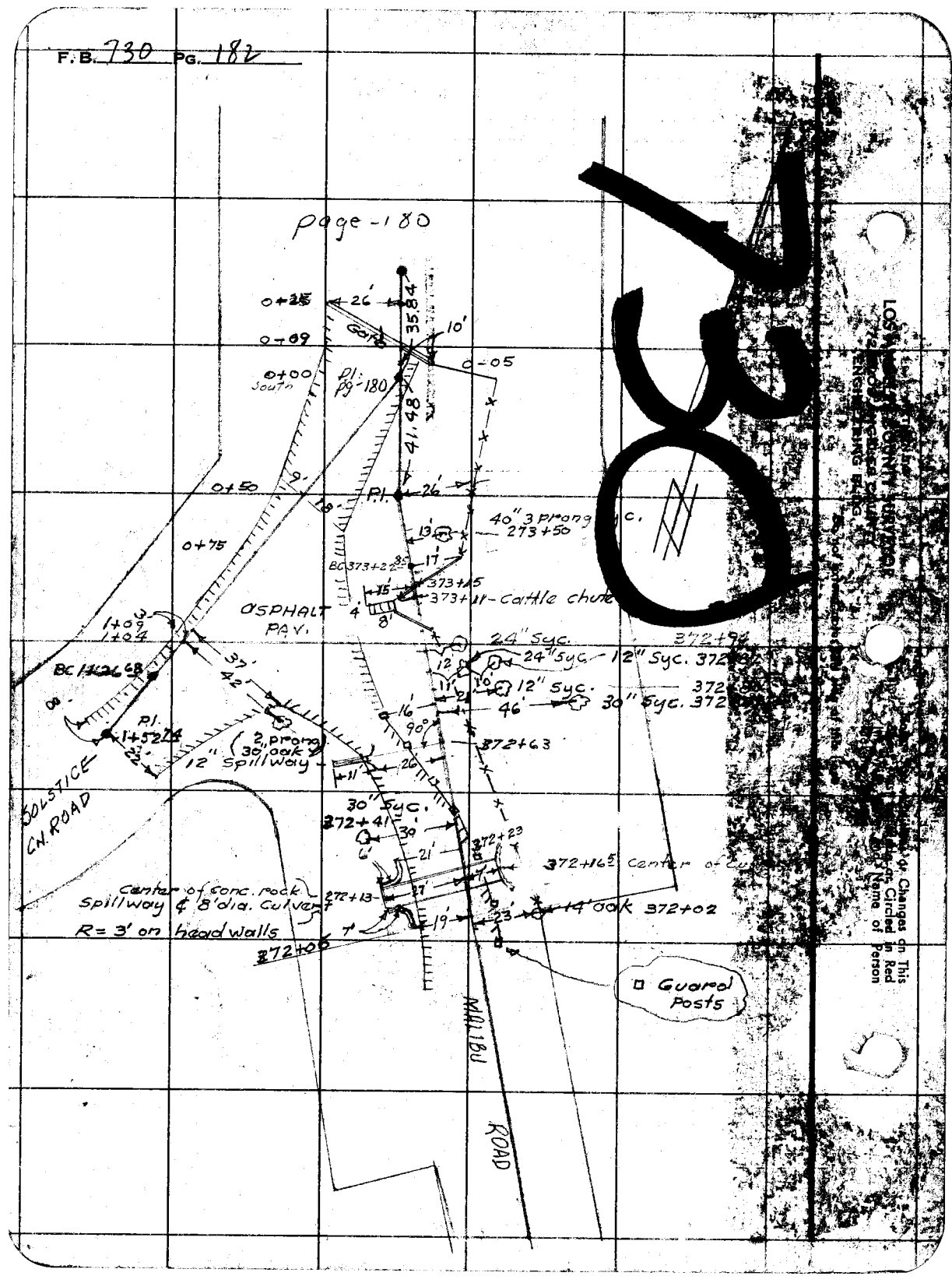

LOS ANGELES COUNTY ENGINEER
Engineering Bldg.
Changes on This Circled in Red
Name of Person