Notes Ck'd by	Survey of
Map No.	W. O. Tape No. St'd °F
Office Work	Surveyed by
Checked	Notes Date
Date	Indexed A. C. Johnson

F.B. 732 Pg. 3

INDEX F.B. 732

WAYSIDE HONOR FARM

J.N. 8221

Pg 5 to 20	"P" line for Appraisal Survey
Pg 21 to 74	Stadia location Wash-Imp.-Etc.
Pg 75 to 77	Addl "P" Line
Pg 78 to 85	Sec lines and tie to North Prop. line
Pg 89 to 92	Edison R/W.
Pg 93	" " & South Bdy Honor Farm
Pg 95-96	Stadia Location of Wash-E.T.C. after '38 Flood
Pg 97-100	Blank
Pg 101-109	9000 N Coordinate line from △ Wayside to △ Dunn Also used as random Twp. line
Pg 111	△ Ck. on 9000 N Line
Pg 112-118	9000 N Coordinate line (Random Twp. line) from Cor 34,35,2,3 West'ly to △ Dunn. (SF #9) Pg 112
Pg 119-127	Stadia location of Topog calls on Rand. Twp.
Pg 128-131	South line Sec 35 & 36
Pg 133-135	Stadia Topog near So ¼ Cor Sec 35
Pg 137-139	Location of proposed fence around Bldgs.
Pg 141 to 159	Profile of " " " " "
Pg 163 to 176	Survey of Sec 36 (Interior Parcels)
Pg 164	(Index to Sec 36)
Pg 177	Survey of State Bird Farm.
Pg 179-180	N & S ℄ Sec 36 (So. Half)
Pg 181-184	Survey Proposed Flood Control Fence on East
Pg 185-195	Side Castaic Wash. Profile of above.

(OVER)

Note: Any Additions or Changes on This Sheet Must be Made or Circled in Red Ink With Date and Name of Person Making Change

Do not extend notes this side of this line.

RETURN TO LOS ANGELES COUNTY SURVEYOR 700 HALL OF RECORDS

FORM 247 5M 10-39

F.B. _____ PG. _____

INDEX Cont.

Pg. 197-205 Survey of Eastly & Southly Bdy.
Pg 207-214 Survey of Northly Bdy (S.F. Ro Line)
Pg 215-218 Survey of Edison R/W line.
Pg 219- "P" Line ties.
Pg. 221-231 Survey of State Hwy. on W. Bdy.
Pg 233-242 Triangulation & Bdy Ties.
Pg 243-251 So. Bdy. (Cont from pg 205)

CLOSED

RETURN TO
LOS ANGELES COUNTY SURVEYOR
700 HALL OF RECORDS

Do not extend notes this side of this line.

Note: Any Additions or Changes on This Sheet Must be Made or Circled in Red Ink With Date and Name of Person Making Change.

Notes Ck'd by	Survey of
Map No.	W. O. Tape No. St'd °F.
Office Work	Surveyed by
Checked	Notes Date
Date	Indexed 10-28-37

F.B. 732 PG. 5

DUNN RANCH

J.N 4332

CHAINED "P" LINE USED IN MAKING STADIA LOCATION OF CASTAIC CREEK, WELLS, PIPE LINES, ETC.

(SEE PGS 21 to 61.)

F.C. HOWARD
R.C. BOWERS
C.C. HAYDEN
W.F. HARRIS
R.H. GARDNER
K.C. MURRAY

300 TAPES No. 6606

Note: Any Additions or Changes on This Sheet Must be Made or Circled in Red Ink With Date and Name of Person Making Change
Do not extend notes this side of this line
RETURN TO
LOS ANGELES COUNTY SURVEYOR
700 HALL OF RECORDS
FORM 247 10M 11-35

F.B. 732 PG. 6

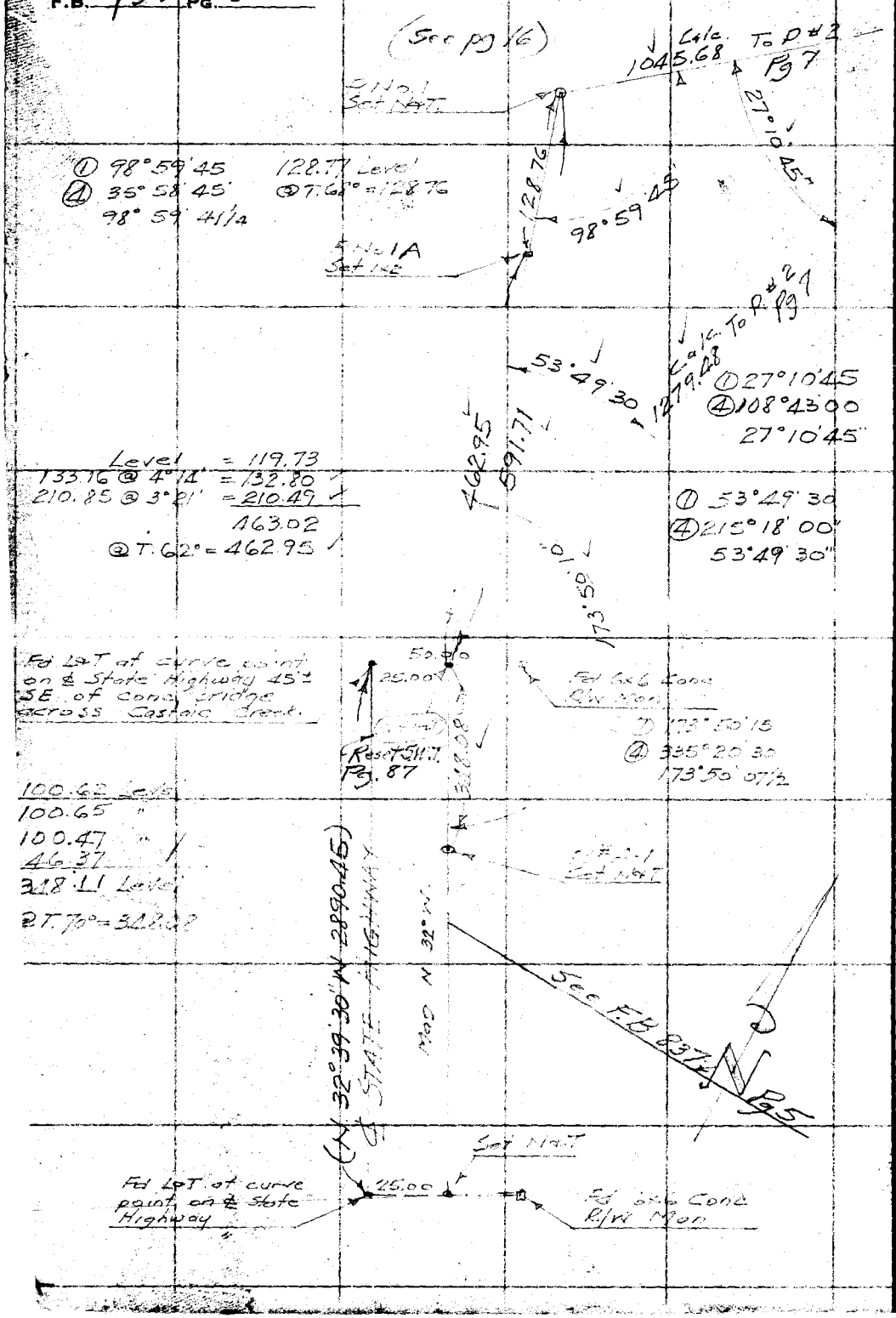

RETURN TO
LOS ANGELES COUNTY SURVEY
700 HALL OF RECORDS

Note: Any Additions or Changes on Th
Sheet Must be Made or Circled in R
Ink With Date and Name of Pers
Making Change.

Do not extend notes this side of this line

Notes Ck'd by Drew	Survey of Jail Farm Site	F.B. 732	PG. 7
Map No. 1-76	W. O. 4332 Tape No. 66 St'd 84 °F.		
Office Work [illegible]	Surveyed by [illegible]		
Checked	Notes [illegible] Date 10/14/31		
Date	Indexed [illegible]		

Cont. to pg. 8

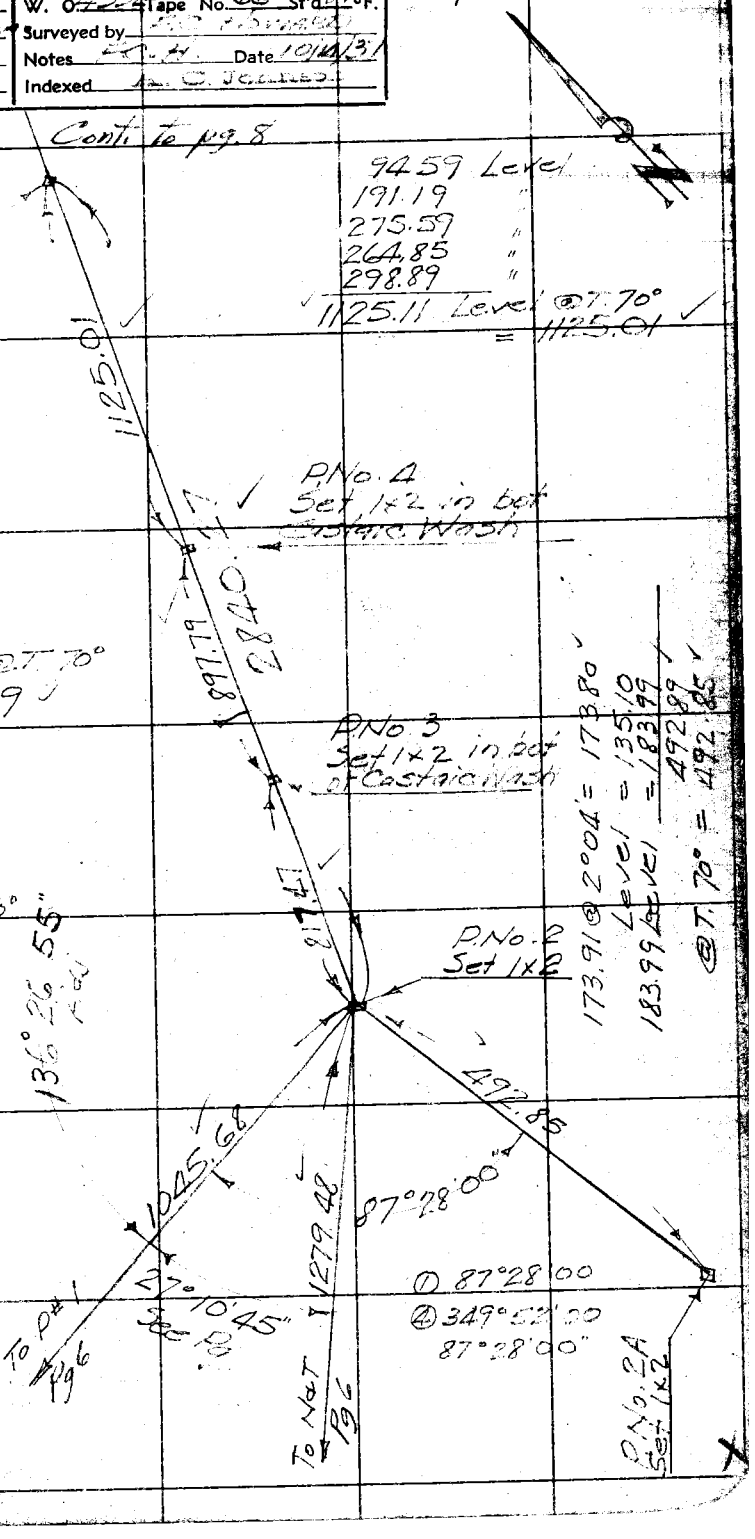

Note: Any Additions or Changes on This Sheet Must be Made or Circled in Red Ink With Date and Name of Person Making Change.

Do not extend notes this side of this line

RETURN TO
LOS ANGELES COUNTY SURVEYOR
700 HALL OF RECORDS

FORM 247 10M 11-35

Cont. to pg. 7.

F.B. 732 PG. 8

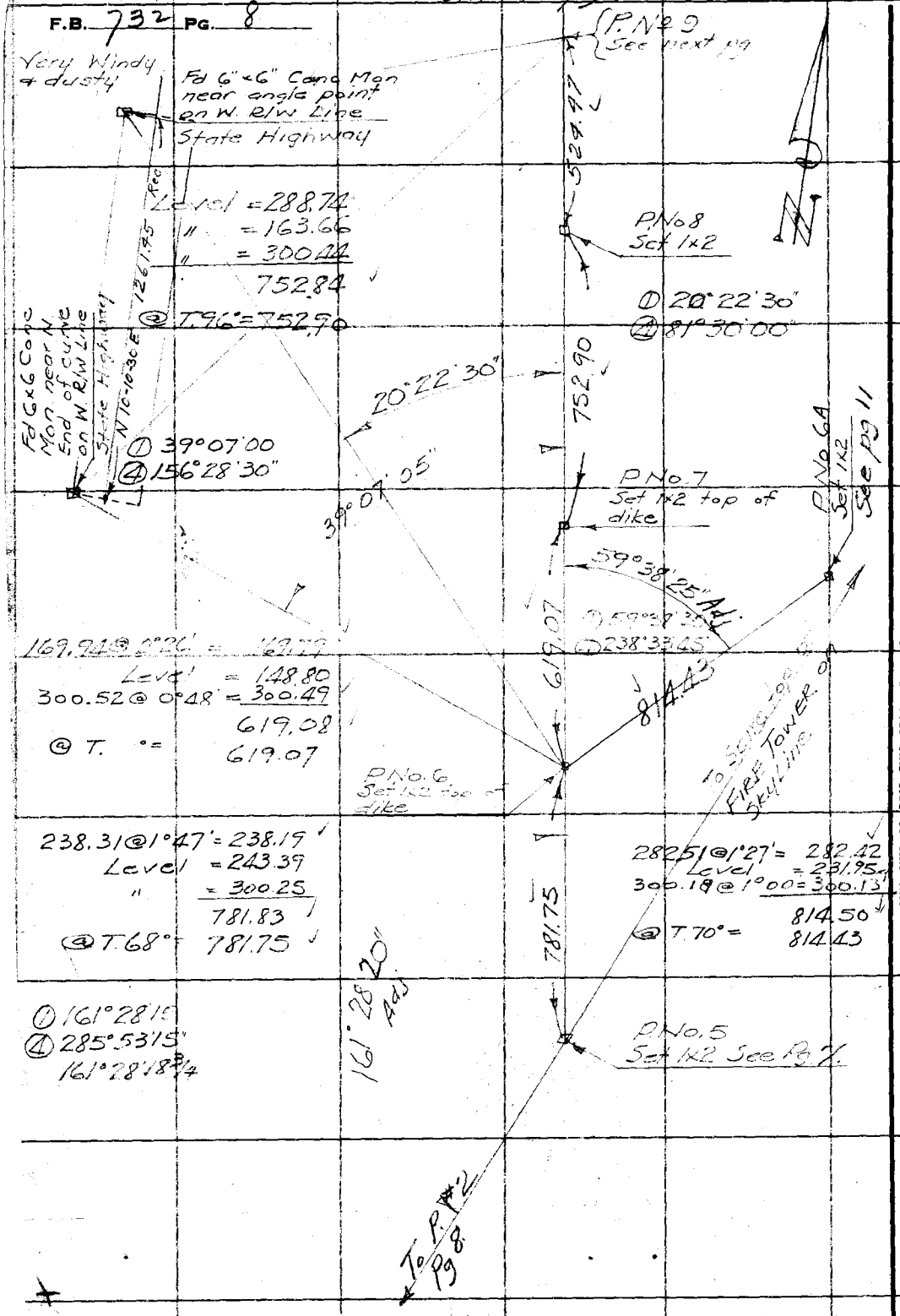

RETURN TO
LOS ANGELES COUNTY SURVEYOR
700 HALL OF RECORDS

Do not extend notes this side of this line

Note: Any Additions or Changes on This Sheet Must be Made or Circled in Red Ink With Date and Name of Person Making Change.

Notes Ck'd by Drew	Survey of JAIL FARMSITE	F.B. 732	Pg. 9
Map No. 1-76	W. O. 4332 Tape No. 67 St'd 84 °F.		
Office Work [illegible]	Surveyed by F.C. Howard		
Checked	Notes F.C.H. Date 10/18/37		
Date	Indexed [illegible]		

Cont. To pg. 10

N

P No 11
Set 1x2

287.76 @ 1°28' = 287.67
Level = 228.38
" = 253.82
769.87
@ T. 92° = 769.91

769.91

Mag N 5°E

① 167°29'00
④ 309°56'15"
167°29'05"

167°29'00" Adj

P No 10
Set 1x2

To 6"x6" Conc
R/W Mon

29.82 Level
105.73 "
154.48 "
137.26 "
300.47
727.76 @ T. 94° = 727.81

① 46°34'15
④ 186°17'00"

46°34'15"

727.81

To 6"x6" Conc
R/W Mon

P No 9
Set 1x2

① 89°27'15
④ 357°49'30"
89°27'22½

89°27'20

524.47

Level = 107.79
" = 116.35
" = 300.29
Level = 524.43
@ T. 96° = 524.47

P No 8
Set 1x2
Pg 8

Note: Any Additions or Changes on This Sheet Must be Made or Circled in Red Ink With Date and Name of Person Making Change.

Do not extend notes this side of this line

RETURN TO
LOS ANGELES COUNTY SURVEYOR
700 HALL OF RECORDS

FORM 247 10M 11-35

F.B. 732 PG. 10

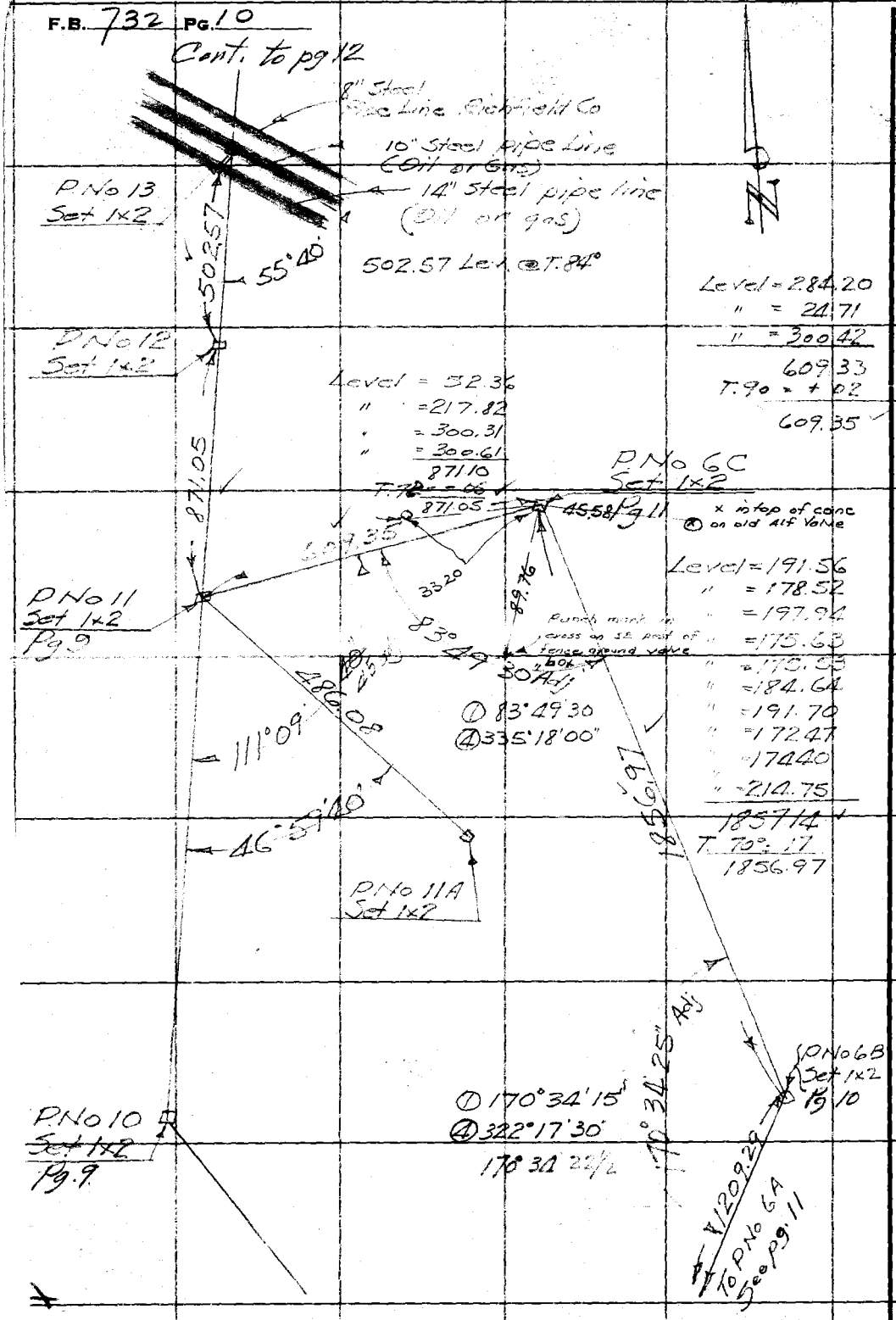

RETURN TO
LOS ANGELES COUNTY SURVEYOR
700 HALL OF RECORDS

Do not extend notes this side of this line

Note: Any Additions or Changes on This Sheet Must be Made or Circled in Red Ink With Date and Name of Person Making Change.

Notes Ck'd by Drew	Survey of JAIL FARMSITE	F.B. 732	PG. 11
Map No. 1-76	W. O. 4332 Tape No. 67 St'd 84 °F.		
Office Work [illegible]	Surveyed by F.C. HOWARD		
Checked	Notes F.C.H. Date 10/1937		
Date	Indexed		

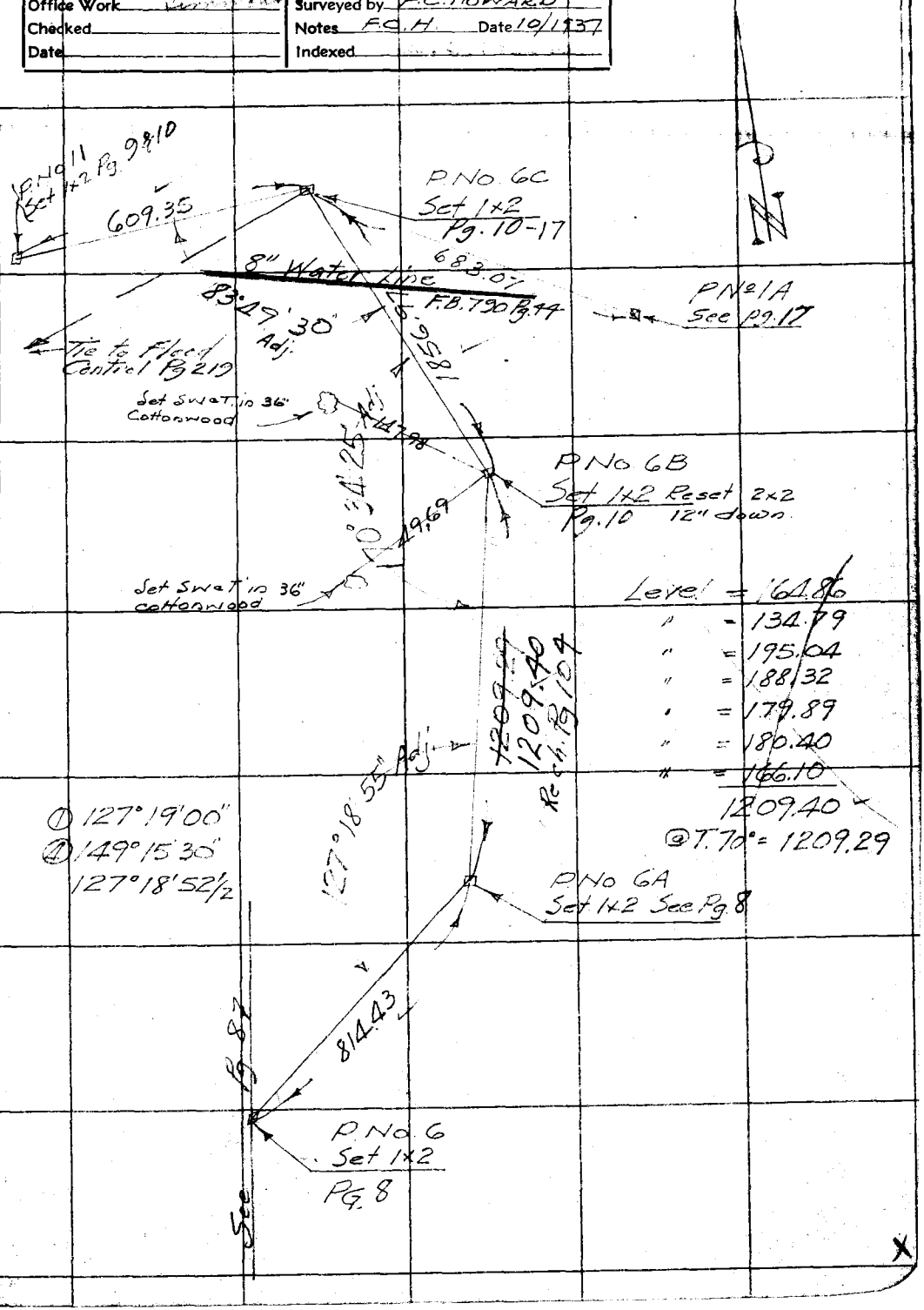

Note: Any Additions or Changes on This Sheet Must be Made or Circled in Red Ink With Date and Name of Person Making Change.

Do not extend notes this side of this line

RETURN TO
LOS ANGELES COUNTY SURVEYOR
700 HALL OF RECORDS

FORM 247 10M 11-35

F.B. 732 PG. 12

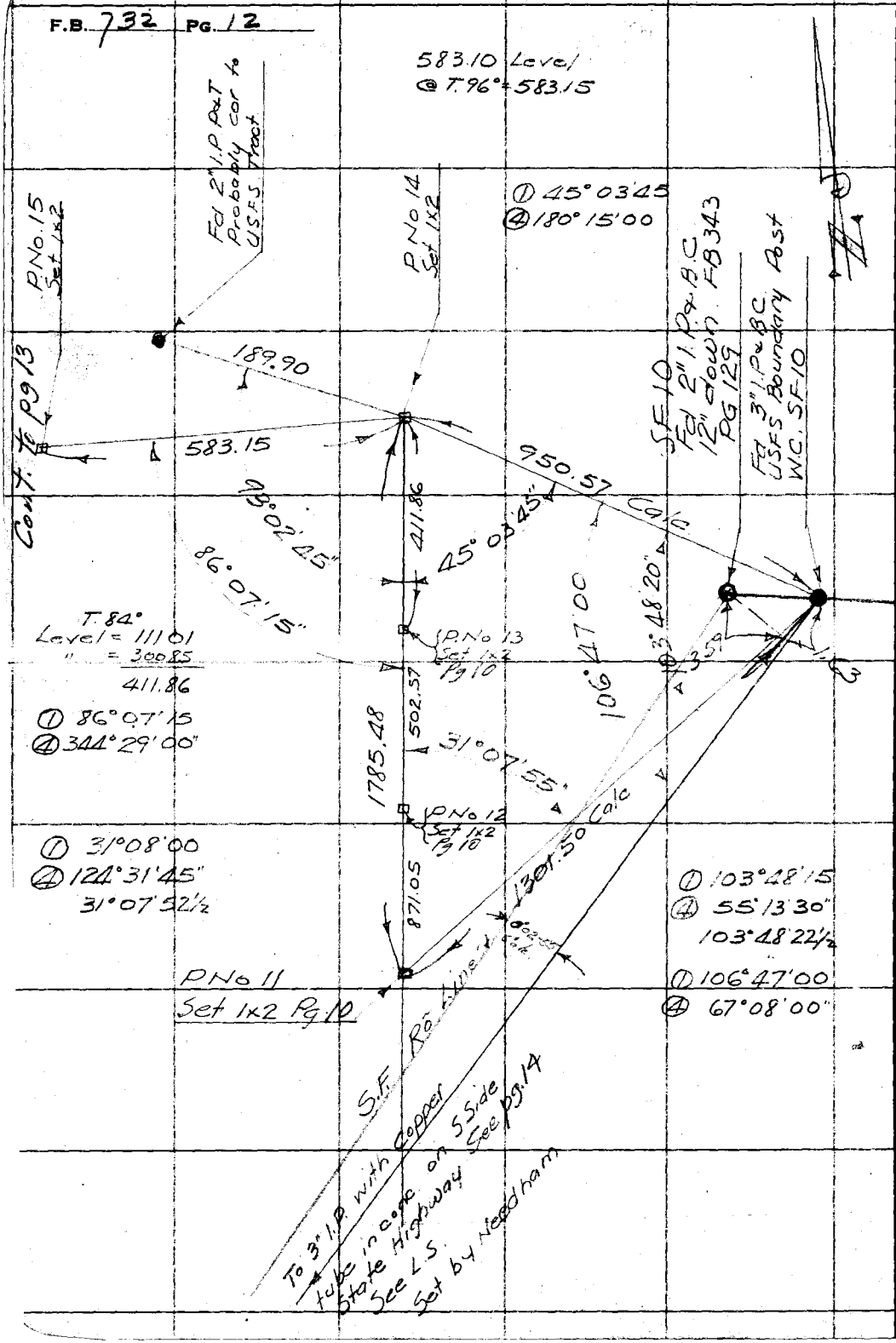

RETURN TO
LOS ANGELES COUNTY SURVEYOR
700 HALL OF RECORDS

Note: Any Additions or Changes on This Sheet Must be Made or Circled in Red Ink With Date and Name of Person Making Change.

Do not extend notes this side of this line

Notes Ck'd by Drew	Survey of JAIL PARK SITE	F.B. 732	PG. 13
Map No. 1-76	W. O. 4332 Tape No. 67 St'd 84 °F.		
Office Work [illegible]	Surveyed by F.C. HOWARD		
Checked	Notes F.C.H. Date 10/19/37		
Date	Indexed A. C. [illegible]		

Cont. to pg. 14

239.73 Level
259.03 "
219.73 "
718.49 Level
@ T. 98° = 718.56

P. No. 19
Set 1x2

718.56

Retraced Apr. 1943
See F.B. 971 Pg. 221

P. No 18
Set 1x2

258.31 Level
300.84 "
300.61 "
859.76 Level @ T. 98°
= 859.84

859.84

197.99 Level
200.65 "
300.19 "
698.83 Level @ T. 98° = 698.89

P. No. 17
Set 1x2

Mag. S 9° W

698.89

P. No. 16
Set 1x2

① 99° 34' 00
④ 38° 16' 00"

99° 34' 05 Adj

216.03 Level
216.82 "
299.47 "
732.32 Lev @ T. 96° = 732.38

732.38

Set cross top of Steel cross beam on West bent of Gas Co. overhead crossing

90°

46.61

583.15

P. No. 15
~~Set 1x2~~ Reset 2x2-20" down.
Pg 12

76.02

P. No. 14
Set 1x2
Pg. 12

See Pg. 84

Set N & T S.E. Cor. of House over Valve Box.

cone Valve box

Note: Any Additions or Changes on This Sheet Must be Made or Circled in Red Ink With Date and Name of Person Making Change.

Do not extend notes this side of this line

RETURN TO
LOS ANGELES COUNTY SURVEYOR
700 HALL OF RECORDS

FORM 247 10M 11-35

F.B. 732 PG. 14

Cont. to pg. 15

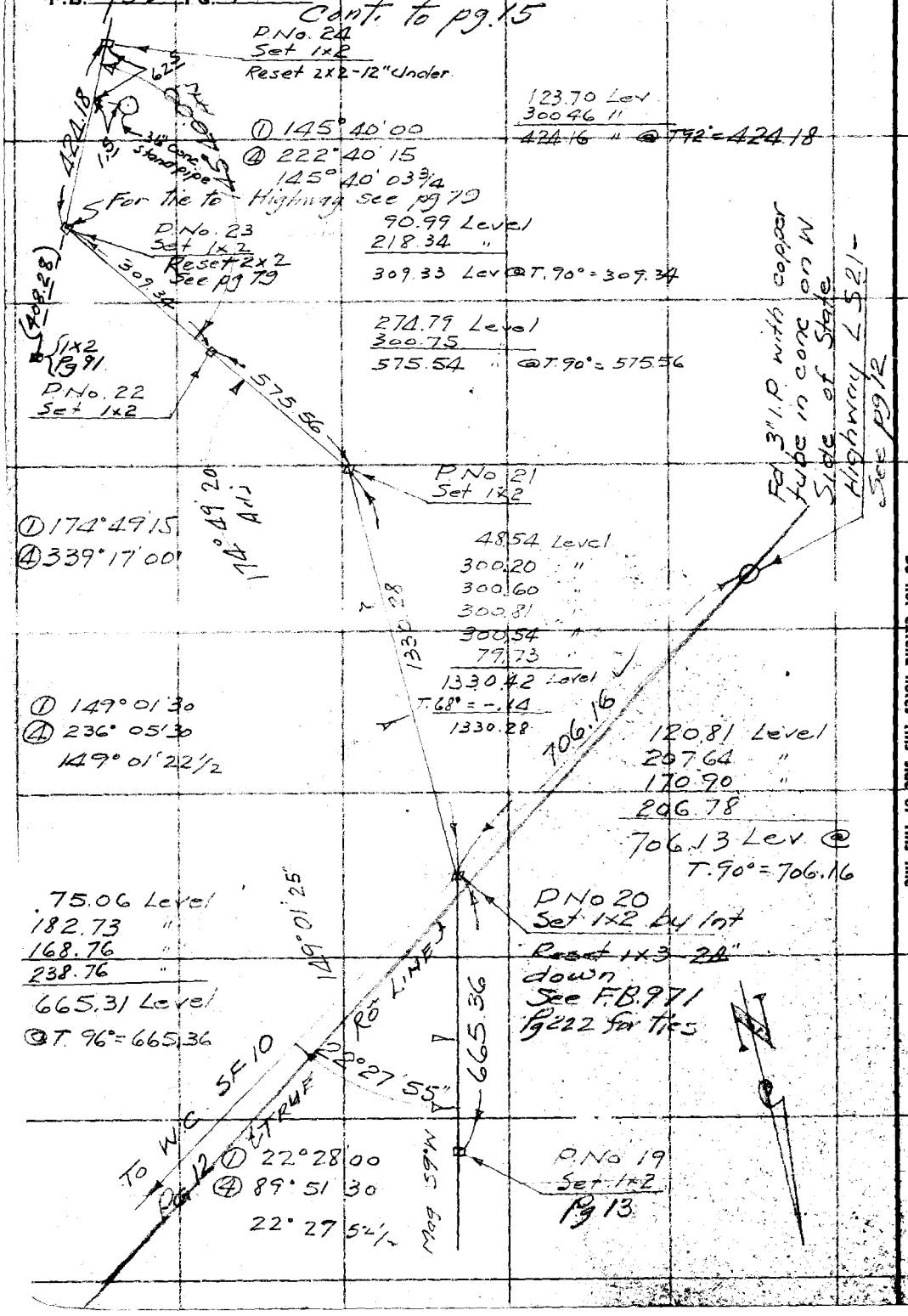

RETURN TO
LOS ANGELES COUNTY SURVEYOR
700 HALL OF RECORDS

Note: Any Additions or Changes on This Sheet Must be Made or Circled in Red Ink With Date and Name of Person Making Change.

Do not extend notes this side of this line

Notes Ck'd by Dr. Cw	Survey of Dunn Ranch	F.B. 732	Pg. 15
Map No. 1-26	W. 4332 Tape No. 67 St'd 84°F.		
Office Work	Surveyed by F.C. HOWARD		
Checked	Notes F.C.H. Date 10/20/37		
Date	Indexed A. C. Johnson		

156.00 Level
216.99 "
214.81 "
173.57 "
175.18 "
225.35 "
1161.90 Level @ T. 92° = 1161.96

Cont. to pg 16

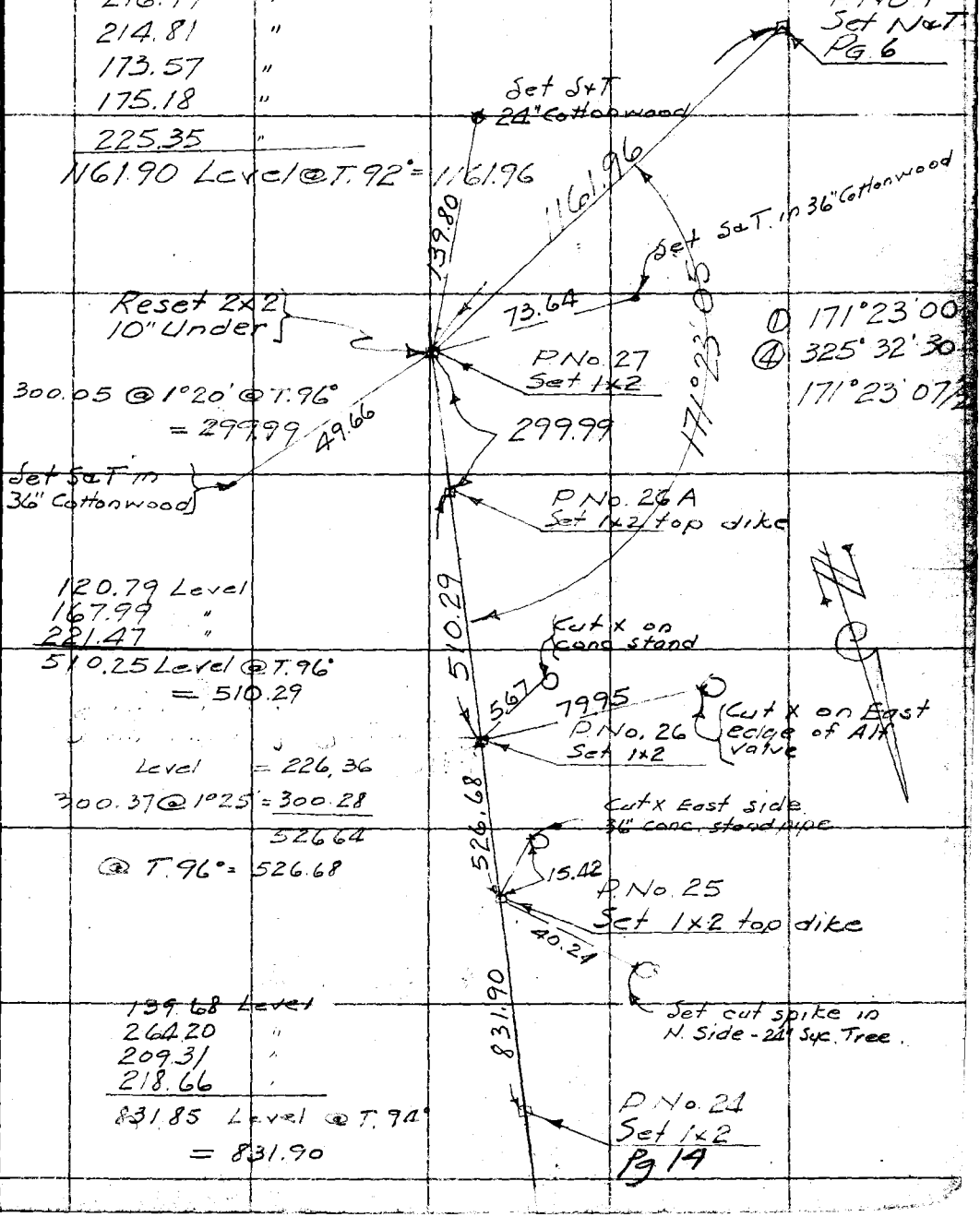

Note: Any Additions or Changes on This Sheet Must be Made or Circled in Red Ink With Date and Name of Person Making Change.

Do not extend notes this side of this line

RETURN TO
LOS ANGELES COUNTY SURVEYOR
700 HALL OF RECORDS

FORM 247 10M 11-35

F.B. 732 PG. 16

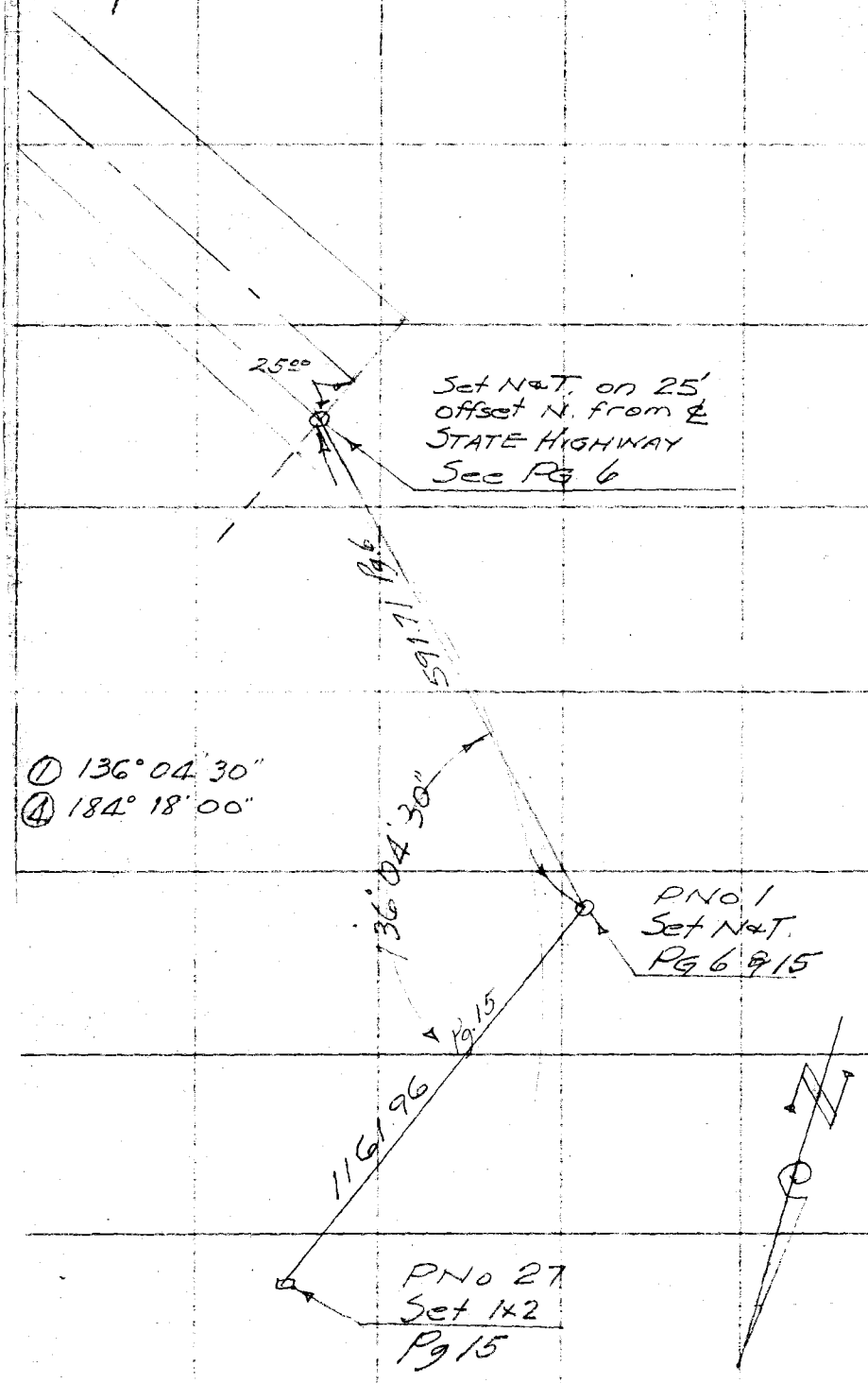

RETURN TO
LOS ANGELES COUNTY SURVEYOR
700 HALL OF RECORDS

Do not extend notes this side of this line

Note: Any Additions or Changes on This Sheet Must be Made or Circled in Red Ink With Date and Name of Person Making Change.

Notes Ck'd by Drew	Survey of DUNN RANCH	F.B. 732	PG. 17
Map No. 1-76	W. O. 4332 Tape No. 67 St'd 84 °F.		
Office Work	Surveyed by F.C. HOWARD		
Checked	Notes F.C.H Date 10/21/37		
Date	Indexed A. C. Johnson		

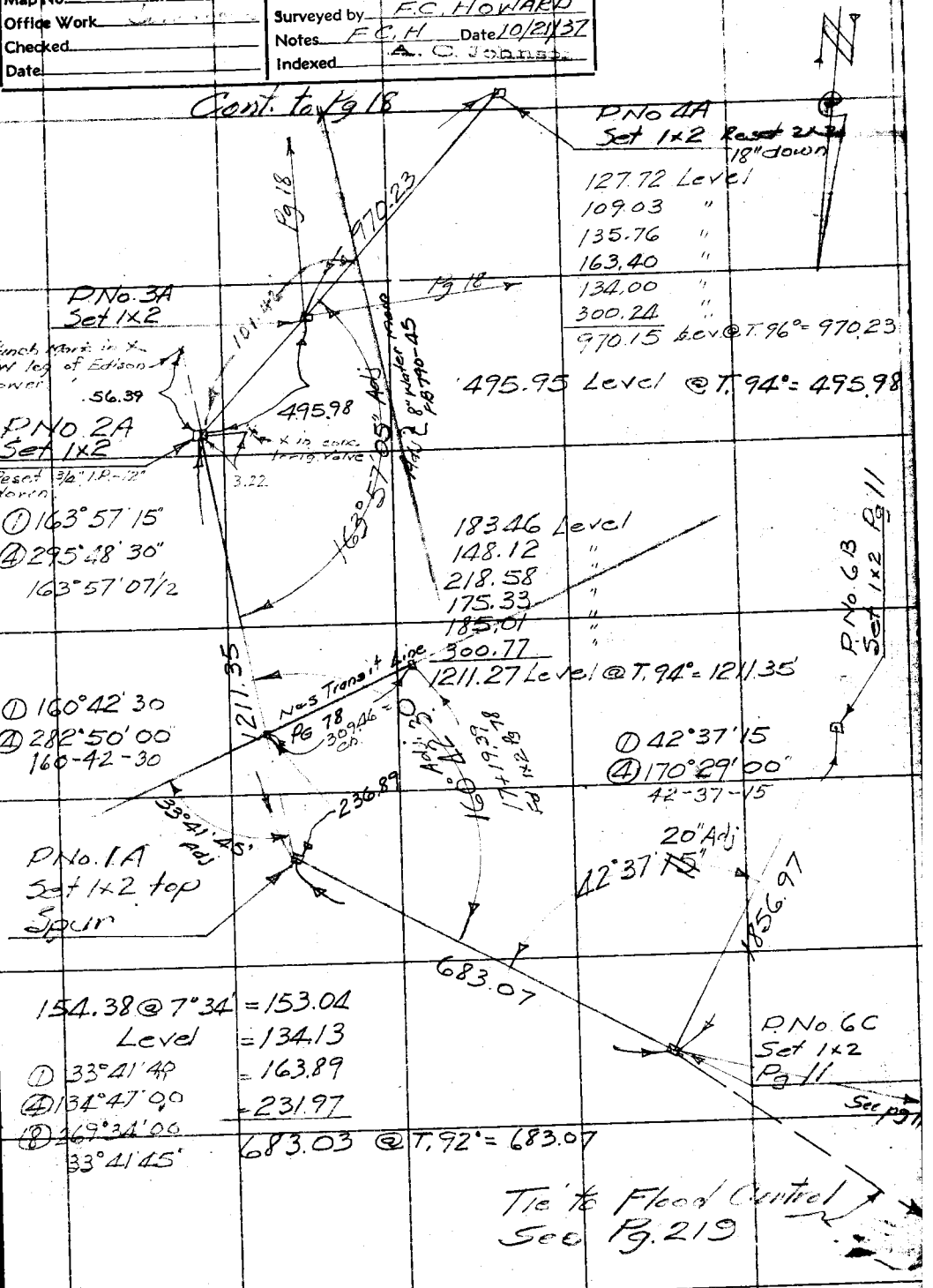

Note: Any Additions or Changes on This Sheet Must be Made or Circled in Red Ink With Date and Name of Person Making Change.

Do not extend notes this side of this line

RETURN TO
LOS ANGELES COUNTY SURVEYOR
700 HALL OF RECORDS

FORM 247 10M 11-35

F.B. 732 Pg. 18

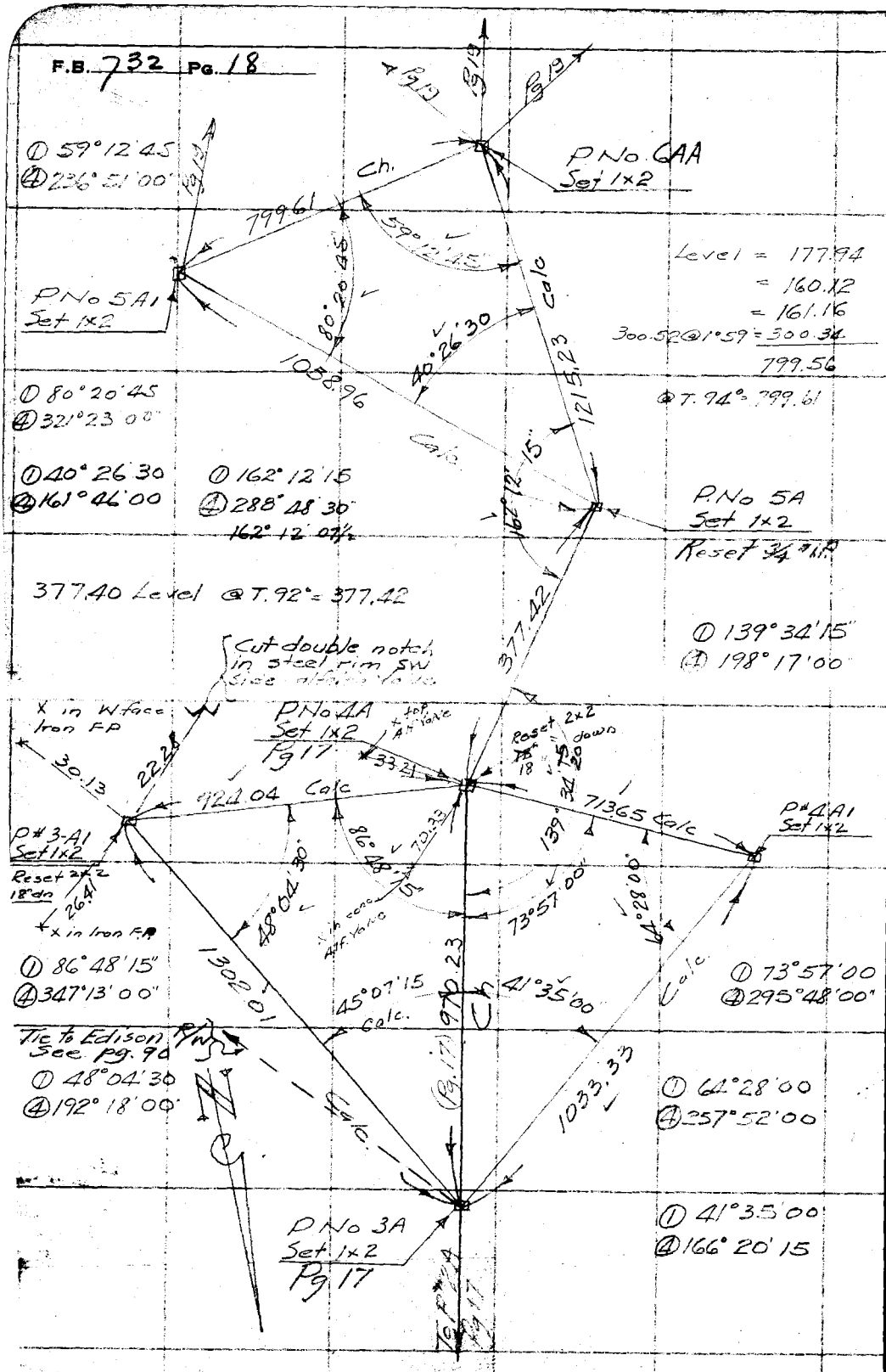

RETURN TO
LOS ANGELES COUNTY SURVEYOR
700 HALL OF RECORDS

Do not extend notes this side of this line

Note: Any Additions or Changes on This Sheet Must be Made or Circled in Red Ink With Date and Name of Person Making Change.

Notes Ck'd by PACW	Survey of DUNN RANCH
Map No. 1-76	W. O. 4332 Tape No. 67 St'd 84°F.
Off. Work	Surveyed by F.C. HOWARD
Checked	Notes F.C.H. Date 10/28/37
Date	Indexed A. C. Johnson

F.B. 732 PG. 19

N

244.99 level
173.07
186.60
221.10
179.74
300.17

121.14 Lev
164.88
161.80
169.44
617.26 Lev
@ 7.94° = 617.30

P No. 6A-2
Set 1x2
Reset 3A TP
18" Below surface

1305.67 Lev
@ T.96° = 1305.77

① 72°44'00
④ 290°56'00"
72°44'00

① 50°14'15
④ 200°56'45"

P No 7A
Set 1x2

P No 6A1
Set 1x2

To P No 8A
Pg 20

① 46°47'45
④ 187°31'00

46°47'50" Adj
Calc
32°35'40
61-11-35 Calc
305.77 Ch.
Ch.

158.30 Lev
186.50
208.24
166.64
133.79
853.47
@ 7.92 =
853.51

① 60°28'00
④ 241°52'15
60°28'03¾

1047.52
60°28'10" Adj
72°44'00" Adj
164°32'25"
61°30'
50°14'15" Adj
853.51

P No 6AA
Set 1x2
Pg 18

134°16'00" Adj
Ch.
799.61 Pg 18
12°15'45"
Pg 18
Pg 18

P No 5A-1
Set 1x2
Pg 15

① 164°32'30
④ 298°09'30
164°32'22½

① 134°16'00
④ 177°04'15"

P No 4A-2
Set 1x2

193.10
155.78
144.74
122.86
159.07
300.38
1075.93 @ 7.92°
= 1075.99

162°09'
12°15" Adj
Pg 18

P No. 5A
Set 1x2
Pg 18

92°04'45" Adj
#5 40 Adj
1075.99

377.42
Ch. Pg 18

713.65 Calc
Pg 18

P No 4A
Set 1x2
Pg 17-18

139°34'
Pg 18
73°57'00" Adj
Pg 18

① 92°04'45
④ 8°18'30"
92°04'37½

P No 4A-1
Set 1x2
Pg 15

To P No 3A
Pg 17-18

Note: Any Additions or Changes on This Sheet Must be Made or Circled in Red Ink With Date and Name of Person Making Change.

Do not extend notes this side of this line

RETURN TO
LOS ANGELES COUNTY SURVEYOR
700 HALL OF RECORDS

FORM 247 10M 11-38

F.B. 732 PG. 20

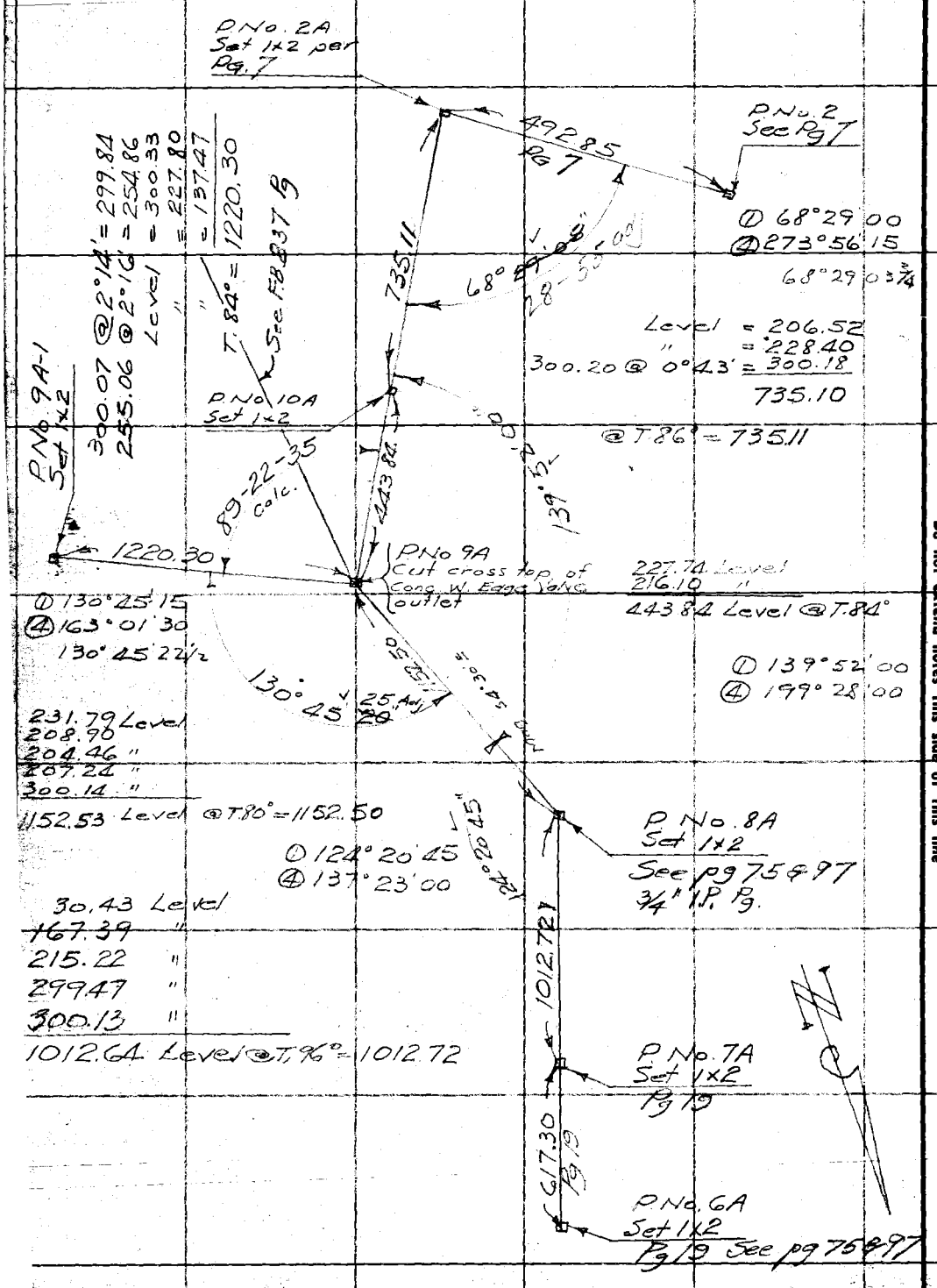

RETURN TO
LOS ANGELES COUNTY SURVEYOR
700 HALL OF RECORDS

Note: Any Additions or Changes on This Sheet Must be Made or Circled in Red Ink With Date and Name of Person Making Change.

Do not extend notes this side of this line

Notes Red. _____ Platted _____ Job No. 4332 Division No. _____ F.B. 732 PG. 21

Date _____ Date _____ Survey of Jail Farm Sight

Notes Chkd. _____ Checked _____ Survey by F.C. Howard Notes E.C.H. Date 10-14-21

Date _____ Date _____ Map No. _____ Indexed A. C. Johnson Date 10-[illegible]

STADIA LOCATION

WASH BANKS AND PIPE LINES

"P" LINE Per Pgs 6 to 20

NOTE

"A" line of shots denotes easterly edge of overflow

"D" " " " " Westerly " " "

"B" " " " " easterly edge of Wash

"C" " " " " Westerly " " "

Transit at	Sight on	Stadia Intercepts	Stadia Distance	Stadia Rod—	Horizontal Angle 0° to 360° Right	Horiz. Distance	+ − Vertical Angle	Elevation of Point	+ Back Sight	+ − Difference Elevation	Height of Instrument	+ − Vertical Distance	REMARKS Station	Left	Right
					° '		° '		1						
					° '		° '		2						
					° '		° '		3						
					° '		° '		4						
					° '		° '		5						
					° '		° '		6						
					° '		° '		7						
					° '		° '		8						
					° '		° '		9						
					° '		° '		10						
					° '		° '		11						
					° '		° '		12						
					° '		° '		13						
					° '		° '		14						
					° '		° '		15						
					° '		° '		16						
					° '		° '		17						
					° '		° '		18						
					° '		° '		19						
					° '		° '		20						
					° '		° '		21						

NOTE: ANY ADDITIONS OR CHANGES ON THIS SHEET MUST BE MADE OR CIRCLED IN RED INK. WITH DATE AND NAME OF PERSON MAKING CHANGE

PLEASE RETURN TO
LOS ANGELES COUNTY SURVEYOR
700 HALL OF RECORDS

Do not extend notes this side of this line

Form 301 10M 3-34

Form 301 IPM 3-34

PLEASE RETURN TO
LOS ANGELES COUNTY SURVEYOR
700 HALL OF RECORDS

NOTE: ANY ADDITIONS OR CHANGES ON THIS SHEET MUST BE MADE OR CIRCLED IN RED INK, WITH DATE AND NAME OF PERSON MAKING CHANGE

Do not extend notes this side of this line

Transit at	Sight on	Stadia Intercepts	Stadia Distance	Stadia Rod	Horizontal Angle 0° to 360° Right	Horiz. Distance	+ Vertical Angle	Elevation of Point	+ Back Sight	+ Difference Elevation	Height of Instrument	+ Vertical Distance	REMARKS Station	Left Right
N&T on offset Line	So. on offset line								1					
		11.53							2					
		11.0	54		204 10	✓							B-1	
		10.58							3					
		8.	259		186 10								C-1	
		10.89							4					
		10	90		234 10								B-2	F.C. Dyke
		8.69							5					
		4.0	470		235 45								C-2	
		9.57							6					
		6.	358		268 45						(15' Rt. of Dyke)		B-3	"
		9.97							7					
		3.0	698		237 10								C-3	
		10.05							8					
		5	506		262 05								B-4	
		7.95							9					
		5.	296		355 10								A-1	
		11.11							10					
		8.	312		330 55								A-2	
		8.49							11					
		5.0	350		295 10								A-3	
		11.06							12					
		6.0	507		281 40								A-4	
		10.88							13					
		5.0	589		274 50								A-5	
									14					
		Chain at			462.95								P# 1-A FB	Pg (Set 1x2)
									15					
		Calc			1279.48								P# 2 FB	Pg.
P# 1-A	N&T on 25' offset								16					
									17					
		8.22												
		7.0	123		195 10	✓							D-1	
		11.59							18					
		10.0	160		220 45	✓							D-2	
		5.97							19					
		5.0	98		311 00								D-3	
		7.47							20					
		4.0	348		286 45								D-4	
		10.73							21					
		5.0	574		269 50	✓							D-5	

Add'n'l Inform.

Topography/Description Legend: Side Hill....S.H. Side of Draw..S.D. Side of Ridge..S.R. Head of Draw H.D. Bottom Draw..B.D. Bottom Wash B.W. Top of Ridge..T.R. Toe of Slope..T.S.

Inters. of Draws..V.D's Break in Slope..Bk.S. Steep Slope.....S.S. Top of Cliff.....T.Cl. Bottom of Cliff..B.Cl. Top of Spur.....T.Sp. Bottom Canyon..B.Cn.

Side of Canyon S.Cn. Top of Bank..T.B. Bottom of Bank..B.B. Top of Cut.....T.C. Bottom of Cut..B.C. Top of Fill.....T.F. Bottom of Fill..B.F.

Saddle .....Sa. Swale .....Sw. Flat .....Fl. Stream .....Str. Trail .....Tr. Pavement .....Pvt. Edge of Road E.Rd.

Trawled Rd. Tr.Rd. Fence .....Fn. Int. Fences..V.Fns. Ditch .....Dt. Telephone Pole T.P. Power Pole...P.P. Culvert .....Cul.

Oak-O. Fir-Fr. Pine-Pl. Cedar-Ce. Sycamore .....Sy. Eucalyptus .....Eu. Plus combinations of these and all common standard abbreviations.

F.B. 732 PG. 22

Form 301 10M 3-34

PLEASE RETURN TO
LOS ANGELES COUNTY SURVEYOR
700 HALL OF RECORDS

NOTE: ANY ADDITIONS OR CHANGES ON THIS SHEET MUST BE MADE OR CIRCLED IN RED INK, WITH DATE AND NAME OF PERSON MAKING CHANGE

Do not extend notes this side of this line

Transit at	Sight on	Stadia Intercepts	Stadia Distance	Stadia Rod—	Horizontal Angle 0° to 360° Right	Horiz. Distance	+ — Vertical Angle	Elevation of Point	+ Back Sight	+ — Difference Elevation	Height of Instrument	+ — Vertical Distance	REMARKS Station	Left Right
D# 1-A	50.00 0.450' line				° '		° '		1					
		8.57			° '		° '		2					
		2.0	658		264° 50'	✓			3				D-6 = C-4	
D#2	D#1				° '		° '		4					
		10.45												
		6.0	446		337° 25'	NK			5				D-6 = C-4 (chk shot)	
Pg 7	Pg 6		721		318° 00'	✓			6				B-5	
		7.59												
		6.0	160		336° 50'	✓			7				C-5	
		2.51												
		2.0	52		55° 35'	✓			8				C-6 = D-7	
		10.71												
		7.0	372		317° 20'	✓			9				B-6	
		5.30												
		3.0	231		124° 40'	✓			10				C-7	
		5.41												
		5.0	42		183° 50'	✓			11				B-7	
		7.75												
		4.0	376		130° 45'	✓			12				C-8	
		4.50												
		1.0	351		149° 25'	✓			13				B-8	
		8.81												
		7.0	182		108° 15'	✓			14				D-8	
		Chained			49° 28.5'				15				P#2-A (Set 1x2)	
		Chained			81° 47'				16				P#3 "	
P# 2-A	P# 2				° '		° '		17					
↑	↑	9.64												
		4.0	565		249° 55'	NK			18				A-5 (Chk Shot)	
		6.55												
		3.0	356		262° 45'	✓			19				A-6	
Pg 7	Pg 7		30		50° 15'	✓			20				A-7	
		6.80												
		3.0	381		62° 40'	✓			21				A-8	
		9.89												
		4.0	590		57° 40'	✓							A-9	

Add'l Inform.

Notes Red. ____ Platted Tuesday 2 Date ____ Date 11-4-34 Date ____ Noted Chkd. ____ Checked ____ Date ____ Map No. ____ Indexed ____

Job No. 4332 Division No. ____ Survey of Jail Farm Sign Survey by F.C. Howard Notes C.C.H. Date 10-18-34 Notes C. John Smith

F.B. 732 PG. 23

Form 301 10M 3-34

PLEASE RETURN TO
LOS ANGELES COUNTY SURVEYOR
700 HALL OF RECORDS

NOTE: ANY ADDITIONS OR CHANGES ON THIS SHEET MUST BE MADE OR CIRCLED IN RED INK. WITH DATE AND NAME OF PERSON MAKING CHANGE

Do not extend notes this side of this line

Transit at	Sight on	Stadia Intercepts	Stadia Distance	Stadia Rod	Horizontal Angle 0° to 360° Right	Horiz. Distance	+ Vertical Angle	Elevation of Point	+ Back Sight	+ Difference Elevation	Height of Instrument	+ Vertical Distance	REMARKS Station	Left Right
P# 2A	P# 2								1					
		11.24 / 3.0	825		60.15				2					
P# 3	P# 2								3				A-10	
									4					
					303.50				5				A-10 (Chk Spot)	
Pg 7 →	Pg 7 →	10.80 / 6.0	481		350.30				6				B-8 " "	
		10.45 / 6	446		235.00				7				C-9 (15' Rt.)	
		11.66 / 5.0	667		289.25				8				A-11	
		10.88 / 4.0	689		275.05				9				A-12	
		9.90 / 3.0	691		264.30				10				A-13	
		11 / 8	301		3.10				11					C-10
		10.68 / 4	669		243.25				12				A-14	
		2.98 / 2.0	99		333.00				13				B-9	
			901		222.40				14				A-15	
			65		85.30				15					C-11
		4.92 / 3.0	193		128.50				16					C-12
		7.40 / 3.	441		157.25				17					D-12 = C-13
		3.14 / 2.0	115		221.00				18				B-10	
		8.04 / 5.0	305		202.30				19				B-11	
		7.67 / 3	467		190.45				20				B-12	
		12.0 / 7.48	453		12.00				21					D-9
		7.56 / 6	157		46.50								Dyke	D-10

Add'n'l Inform.

Topography Description Legend:
Side Hill....S.H. Bottom Draw B.D.
Side of Draw S.D. Bottom Wash B.W.
Side of Ridge S.R. Top of Ridge T.R.
Head of Draw H.D. Toe of Slope T.S.

Inters. of Draws V.D's
Break in Slope..Bk.S.
Steep Slope.....S.S.
Top of Cliff.....T.Cl.
Bottom of Cliff..B.Cl.
Top of Spur.....T.Sp.
Bottom Canyon..B.Cn.

Side of Canyon S.Cn.
Top of Bank..T.B.
Bottom of Bank.B.B.
Top of Cut.....T.C.
Bottom of Cut..B.C.
Top of Fill.....T.F.
Bottom of Fill.B.F.

Saddle .....Sa.
Swale .....Sw.
Flat .....Fl.
Stream .....Str.
Trail .....Tr.
Pavement .....Pvt.
Edge of Road E.Rd.

Traveled Rd. Tr.Rd.
Fence .....Fn.
Int. Fences.V.Fns.
Ditch .....Di.
Telephone Pole T.P.
Power Pole....P.P.
Culvert .....Cul.

Oak-O. Fir-Fr.
Pine-Pl. Cedar-Ce.
Sycamore .....Sy.
Eucalyptus .....Eu.
Plus combinations of these and all common standard abbreviations.

F.B. 732 PG. 24

Form 301. 10M 3-34

PLEASE RETURN TO
LOS ANGELES COUNTY SURVEYOR
700 HALL OF RECORDS

NOTE: ANY ADDITIONS OR CHANGES ON THIS SHEET MUST BE MADE OR CIRCLED IN RED INK, WITH DATE AND NAME OF PERSON MAKING CHANGE

Do not extend notes this side of this line

Transit at	Sight on	Stadia Intercepts	Stadia Distance	Stadia Rod—	Horizontal Angle 0° to 360° Right	Horiz. Distance	+ — Vertical Angle	Elevation of Point	+ Back Sight	+ — Difference Elevation	Height of Instrument	+ — Vertical Distance	REMARKS Station	Left Right
P#3	P#2				° '		° '		1					
		11.03			° '	✓	° '		2					
		7.0	404		73° 20'								D#10A	Dykes
		9.10							3					
		3.0	611		78° 30'	?							D-10 B-Stand Pipe	"
							° '		4					
			193		128° 50'	✓							D-11 = C-12	
							° '		5					
P#4	P#3				° '		° '							
		10.16							6					
		5.0	517		19° 10'	OK							C-13 = D-12 (Chk Shot)	
		10.46					° '		7					
		6	447		348° 35'	OK							B-12	"
		3.39							8					
		2	190		35° 20'	✓								C-14
		2.47					° '		9					
		10	148		311° 10'	✓							B-13	
		3.06					° '		10					
		2	107		74° 25'	✓								C-15
		7.42					° '		11					
		5	243		50° 20'	✓								D-13
		5.05					° '		12					
		3.0	206		234° 45'	✓							B-14	
		5.34					° '		13					
		3.0	235		121° 05'	✓								D-14
		4.85					° '		14					
		3.0	186		129° 15'	✓								C-16
		7.28					° '		15					
		3.0	423		208° 15'	✓							B-15	
		8.96					° '		16					
		3.0	597		214° 50'	✓							B-16	
		5.90					° '		17					
		3.	291		162° 50'	✓								C-17
							° '		18					
			639		223° 35'	✓					(15' Left)		A-17	
		11.33					° '		19					
		6	534		188° 35'	✓								C-18
		9.03					° '		20					
		4.0	509		251° 45'	✓							A-16	
		8.55					° '		21					
		2.0	656		290° 45'	OK							A-15 (Chk Shot)	

Add to Inform.

Notes Red. ____ Platted Tuesday Job No. 4332 Division No. ____ F.B. 732 PG. 25
Date ____ Date ____ Survey of Jail Farm Sight
Notes Chkd. ____ Checked ____ Survey by F.C. Howard Notes CCH Date 10-14-37
Date ____ Date ____ Map No. 1-76 Indexed Mrs. C. Job

Form 301 10M 3-34

PLEASE RETURN TO
LOS ANGELES COUNTY SURVEYOR
700 HALL OF RECORDS

NOTE: ANY ADDITIONS OR CHANGES ON THIS SHEET MUST BE MADE OR CIRCLED IN RED INK, WITH DATE AND NAME OF PERSON MAKING CHANGE

Do not extend notes this side of this line

Transit at	Sight on	Stadia Intercepts	Stadia Distance	Stadia Rod	Horizontal Angle 0° to 360° Right	Horiz. Distance	+ − Vertical Angle	Elevation of Point	+ Back Sight	+ − Difference Elevation	Height of Instrument	+ − Vertical Distance	REMARKS Station	Left Right
P#4	P#3								1					
		6.16 / 1.0	517		178 15	✓			2				D-16	(End Dyke)
		6.41 / 1.0	542		156 10	✓			3				D-15	" "
		9.05 / 3.0	606		142 35	✓			4				D-15A	" "
		8.93 / 2.0	694		131 55	✓			5				D-15B	" "
P#5	P#4								6					
Pg. 7	Pg. 7	8.06 / 2.0	607		352 35	OK			7				C-18 (Chk Shot)	
		9.25 / 4.0	526		356 55	✓			8				C-19 = D-17	
		7.48 / 5.0	299		353 30	✓			9				C-20 = D-18	
		8.86 / 7.0	187		333 40	✓			10				C-21	
		7.48 / 7.0	49		263 00	✓			11				C-22	
		7.20 / 4.0	321		272 25	✓			12				B-18	
		9.94 / 6.0	395		306 00	✓			13				B-17	
			15		231 50	✓			14					D-19
		12.0 / 4.80	721		331 40	OK			15				B-16 (Chk Shot)	
		10.25 / 4.0	626		322 45	✓			16				A-18 (Tangent to A24)	
		6.50 / 3	351		76 15	✓			17					D-19A
		10.09 / 3.0	710		77 05	✓			18					D-19B
		10.19 / 3.0	720		96 50	✓			19					D-19C
		11.65 / 8	366		256 30	✓			20				A-19	
		12.0 / 3.20	881		119 20	✓			21					D-19D

Add'n'l Inform.

F.B. 732 PG. 26

Topography Description Legend:
Side Hill....S.H. Bottom Draw B.D.
Side of Draw S.D. Bottom Wash B.W.
Side of Ridge S.R. Top of Ridge T.R.
Head of Draw H.D. Toe of Slope T.S.

Inters. of Draws V.D's
Break in Slope..Bk.S.
Steep Slope.....S.S.
Top of Cliff.....T.Cl.
Bottom of Cliff..B.Cl.
Top of Spur.....T.Sp.
Bottom Canyon..B.Cn.

Side of Canyon S.Cn.
Top of Bank..T.B.
Bottom of Bank..B.B.
Top of Cut.....T.C.
Bottom of Cut..B.C.
Top of Fill.....T.F.
Bottom of Fill..B.F.

Saddle .....Sa.
Swale .....Sw.
Flat .....Fl.
Stream .....Str.
Trail .....Tr.
Pavement ....Pvt.
Edge of Road E.Rd.

Traveled Rd. Tr.Rd.
Fence .....Fn.
Int. Fences.V.Fns.
Ditch .....Di.
Telephone Pole T.P.
Power Pole...P.P.
Culvert .....Cul.

Oak-O. Fir-Fr.
Pine-Pi. Cedar-Ce.
Sycamore .....Sy.
Eucalyptus ....Eu.
Plus combinations of these and all common standard abbreviations.

Form 381 10M 3-34

PLEASE RETURN TO
LOS ANGELES COUNTY SURVEYOR
700 HALL OF RECORDS

NOTE: ANY ADDITIONS OR CHANGES ON THIS SHEET MUST BE MADE OR CIRCLED IN RED INK. WITH DATE AND NAME OF PERSON MAKING CHANGE

Do not extend notes this side of this line

Platted: Timmons Job No. 4332 Division No.
Date: 11-4-37 Survey of [illegible]
F.B. 732 PG. 2[illegible]

C-22

Transit at	Sight on	Stadia Intercepts	Stadia Distance	Horizontal Angle 0° to 360° Right	Horiz. Distance	Remarks: Station	Remarks: Right
P#5	P#4						
		10.03 / 5.0	504	222° 50'	✓	A-20	
		11.80 / 4.0	781	137° 55'	✓		D-21A
Pg 7	Pg 7	10.71 / 4.0	672	209° 40'	✓	A-21	
		11.80 / 4.0	781	161° 65'	✓		D-21
			850	202° 25'	✓	A-22	
		9.94 / 7.0	295	165° 35'	✓		C-23 = C-20
			1051	197° 25'	✓	A-23	
		8.58 / 1.	759	178° 20'	✓		B-21
		9.11 / 4.0	512	194° 30'	✓		B-20
		11.60 / 8.0	361	237° 30'	✓		B-19
P#6	P#5						
		6.18 / 3	319	77° 50'	OK	D-21A (Ck Shot)	
		4.26 / 2	227	283° 45'	OK	B-21 (Ck Shot)	
Pg 8	Pg 7	11.0 / 3	801	53° 25'	OK	D-19C " "	
		9.08 / 6	309	226° 40'	✓	B-22	
		11.06 / 5	607	77° 50'	✓		
		10.93 / 4.0	694	108° 10'	✓	D19D = [illegible]	
		11.50 / 3	851	123° 25'	✓	D-21C	
						D-21D = D[illegible]	

Top Dike [illegible]

East [illegible]

Add'n'l Inform.

Form 301 (FE) 3-34

PLEASE RETURN TO
LOS ANGELES COUNTY SURVEYOR
700 HALL OF RECORDS

NOTE: ANY ADDITIONS OR CHANGES ON THIS SHEET MUST BE MADE OR CIRCLED IN RED INK, WITH DATE AND NAME OF PERSON MAKING CHANGE

Do not extend notes this side of this line

Transit at	Sight on	Stadia Intercepts	Stadia Distance	Stadia Rod	Horizontal Angle 0° to 360° Right	Horiz. Distance	+ Vertical Angle −	Elevation of Point	+ Back Sight −	+ Difference Elevation −	Height of Instrument	+ Vertical Distance −	REMARKS Station	Left	Right
P#6	P#5								1						
		10.83 / 6.0	484		215° 10'	✓			2				B-23		
			5.0		274° 30'	ck			3				D-21	Top Date	
		11.19 / 5.	620		263° 55'	ck			4				A-23		
		3.84 / 2.0	185		183° 20'	✓			5				C-24 = D-22	"	
		7.05 / 3.0	406		196° 10'	✓			6				C-25		
		Chained							7				P#7		
		Chained											P#6A	(Set 1 x 2)	
									8						
									9						
P#6A	P#6	5.37 / 3.4	38		302° 55'	✓			10				A-24		
		5.37 / 2.0	338		118° 30'	✓			11				A-25		
		7.93 / 3.0	494		123° 15'	✓			12				A-26		
		Chained							13				P#6-B		
P#6-B	P#6-A								14						
		11.28 / 4.0	729		2° 50'	ck			15				A-26 (Ck Shot)		
		6.15 / 2.0	416		13° 05'	✓			16				A-27		
		5.95 / 4.0	196		19° 30'	✓			17				A-28		
		5.67 / 5.0	67		23° 50'	✓			18				A-29		
		3.72 / 3.0	73		145° 30'	✓			19				A-30		
		6.34 / 3.0	335		152° 10'	✓			20				A-31		
		8.30 / 3.0	531		168° 35'	✓			21				A-32		
		Chained											P#6C		

Form 301 10M 3-34

PLEASE RETURN TO
LOS ANGELES COUNTY SURVEYOR
700 HALL OF RECORDS

NOTE: ANY ADDITIONS OR CHANGES ON THIS SHEET MUST BE MADE OR CIRCLED IN RED INK, WITH DATE AND NAME OF PERSON MAKING CHANGE

Do not extend notes to the right of this line

Transit at	Sight on	Stadia Intercepts	Stadia Distance	Stadia Rod	Horizontal Angle 0° to 360° Right	Horiz. Distance	+ Vertical Angle −	Elevation of Point	+ Back Sight	+ Difference Elevation	Height of Instrument	+ Vertical Distance	S.E.M. Station	Left	Right
D#6 C	D#6 B								1						
					0 45	OK			2				A-32 (Check shot)		
		5.03													
19	19	3.0	204		36 25	✓			3				A-35		
		10.31													
		7.0	337		7 10	✓			4				A-34		
									5						
			1151		4 00	✓							A-33		
									6						
D#7	D#6														
		12.00							7						
		8.27	359		308 55	OK							B-23 Check		
		10.57							8						
		7.00	358		285 45	✓							B 24		
19	19	8.87							9						
		3.0	388		261 30	✓							B 25		
		11.05							10						
		6.00	506		230 40	✓							B-26		
		11.90							11						
		6.0	591		209 30	✓							B 27		
		9.53							12						
		6.0	354		78 15	✓							D 23A	Dyke	
									13						
			11		249 10	✓							D23	"	
		11.20							14						
		4.0	721		78 00	✓							D20C	D23B	
		6.58							15						
		4	259		183 05	✓							D 24	Dyke	
		10.54							16						
		8.0	255		333 40	OK							C 25	Check	
		11.55							17						
		3.0	856		110 45	✓							D-25	[illegible]	
		8.57							18						
		7.0	158		305 00	✓							C-26		
		8.45							19						
		3.0	546		134 35	✓							D-25A	No Dyke	
		8.95							20						
		7.0	196		228 20	✓							C-27		
		6.66							21						
		2.0	467		131 30	✓							D 25	[illegible]	

Date 11-4-57 Survey of Tentative Tract No. 23332 Division No. F.B. 1334 Pg. 1

A24-1M Inform.

Form 301 10M 3-34

PLEASE RETURN TO
LOS ANGELES COUNTY SURVEYOR
700 HALL OF RECORDS

NOTE: ANY ADDITIONS OR CHANGES ON THIS SHEET MUST BE MADE OR CIRCLED IN RED INK. WITH DATE AND NAME OF PERSON MAKING CHANGE

Do not extend notes this side of this line

Transit at	Sight on	Stadia Intercepts	Stadia Distance	Stadia Rod	Horizontal Angle 0° to 360° Right	Horiz. Distance	+ Vertical Angle	Elevation of Point	+ Back Sight	+ Difference Elevation	Height of Instrument	+ Vertical Distance	REMARKS Station	Left	Right
P# 7	P# 6								1						
									2						
		Chained											P#8 (Set 1x2)		
P# 8	P# 7								3						
									4						
		8.45 / 7	146		339.05	✓							C 29		
									5				Top Dyke.		
			12		321.55	✓							C-30 = D 26		
		10.77 / 7	378		309.35	OK			6				B 27 Check		
		9.40 / 8	141		286.05	✓			7				B 28		
		3.16 / 1.0	217		132.00	✓			8				D 27 Top Dyke		
		9.01 / 7.0	202		240.35	✓			9				B 29		
		9.74 / 5.0	475		99.15	✓			10				D 27A "		
		11.93 / 8.0	394		222.50	✓			11				B 30		
		10.85 / 2.0	886		89.45	✓			12				D 27 B (End Dyke edge Alfalfa)		
		9.60 / 3.0	661		190.45	✓			13				B 31		
		11.08 / 3.0	809		188.00	✓			14				B 32		
					112.35	✓			15			(Fence Cor)	N.E. Cor D 27 C Alfalfa Field		
		9.27 / 7.0	228		154.05	✓			16				C 31 (End Dyke)		
		10.86 / 7.0	387		155.50	✓			17				C 32 = D 28		
		Chained							18				P#9 (Set 1x2)		
P#9	P#8								19						
					83.05	✓			20				D 27 C		
		4.95 / 2.0	296		202.30	OK			21				B 32 Check		

Form 361 10M 3-34

PLEASE RETURN TO
LOS ANGELES COUNTY SURVEYOR
700 HALL OF RECORDS

NOTE: ANY ADDITIONS OR CHANGES ON THIS SHEET MUST BE MADE OR CIRCLED IN RED INK, WITH DATE AND NAME OF PERSON MAKING CHANGE

Do not extend notes this side of this line

Transit at	Sight on	Stadia Intercepts	Stadia Distance	Stadia Bad	Horizontal Angle 0° to 360° Right	Horiz. Distance	± Vertical Angle	Elevation of Point	+ Back Sight	± Difference Elevation	Height of Instrument	± Vertical Distance	REMARKS Station	B.K.S. Left	B.K.S. Right
~~P#~~	P#				° '		° '		1						
	8														
	↑	7.11													
		2.0	412		188 45	✓			2						
89	88	10.33											B 33		
		7.0	334		42 20	OK			3						
		10.18											D 28 = C 32 Check		
		4.0	619		177 55	✓			4						
		4.83											B-34		
		2.0	284		108 30	✓			5						
		10.92												C 33	
		7.0	393		136 50	✓			6						
		11.90												C 34	
		6.0	591		152 55	✓			7						
														C 35	
		Chained							8						
~~P#~~	P#				° '		° '		9				P#10 (3-4 1x2)		
10	9														
	↑	6.11							10						
		5.0	112		11 20	OK									
89	89	11.36							11				B 34 Check		
		8.0	337		53 00	OK									
		5.23							12				C 35		
		5.0	24		184 45	✓									
		9.49							13				B 35		
		7.0	250		96 00	✓									
		4.93							14					C 36	
		3.0	194		194 05	✓							B-36		
		10.30							15						
		7.0	331		130 20	✓								C 37 = D 29	
		Chained							16						
													P#11	3-4 1x2	
									17						
~~P#~~	P#				° '		° '		18						
11A	11													19-37	
	↑								19						
			837		198 10	✓							A 31A		
89	½ Stadia	12.0							20						
		8.77	707		190 00	OK							A 33 Check		
		14.14							21						
		3	715		192 35	✓							A 31 B		

Date 11-4-37 Party Tamonds Date Date

Division No. 1332 Survey of Joint Tract Map Section 5 Sheet 1

F.B. 732 Pg. 37

Form 301 10M 3-34

PLEASE RETURN TO
LOS ANGELES COUNTY SURVEYOR
700 HALL OF RECORDS

NOTE: ANY ADDITIONS OR CHANGES ON THIS SHEET MUST BE MADE OR CIRCLED IN RED INK, WITH DATE AND NAME OF PERSON MAKING CHANGE

Do not extend notes this side of this line

Transit at	Sight on	Stadia Intervals	Stadia Distance	Stadia Rod-4	Horizontal Angle 0° to 360° Right	Horiz. Distance	+ Vertical Angle —	Elevation of Point	+ Back Sight	+ Difference Elevation —	Height of Instrument	+ Vertical Distance —	REMARKS Station	Left	Right
P#	P#				° '		° '								
11A	11								1						
		11.62													
		7.0	463		196 00	✓							A 31 C		
		10.04							2						
		7.0	305		208 05	✓							A 31 D		
		6.62							3						
		5.0	163		244 50	✓							A 31 E		
			267		340 50	✓			4						
													A 31 F = B 38		
P#11	P#10								5						
		6.77													
		1.0	578		359 25	OK			6			X	B-36 Check		
		11.80													
		5.0	681		25 15	OK			7				C-37 = D 29 Check		
		11.80													
		6.0	581		347 45	✓			8			X	B 37		
		9.28													
		2.0	729		42 45	✓			9				D 30		
		6.30													
		1.0	531		59 00	✓			10				D 31 = C 38		
		4.83													
		1.0	384		78 05	✓			11				D 32 = C 39		
		3.23													
		2.0	124		278 45	✓			12				B 39		
		5.91													
		1.0	492		102 40	✓			13				D 33		
		10.16													
		4.0	617		132 20	✓			14				D 34		
		7.85													
		5.0	286		222 05	✓			15					B 40	
		7.55													
		2.0	556		209 10	✓			16					B 41	
		11.60													
		4.0	761		158 10	✓			17				D 35		
		9.72													
		3.0	675		162 55	✓			18					C 42	
		9.45													
		5	446		143 30	✓			19					C 41	
		6.10													
		2.0	411		105 00	✓			20					C 40	

Form 201 10M 3-34

PLEASE RETURN TO
LOS ANGELES COUNTY SURVEYOR
700 HALL OF RECORDS

NOTE: ANY ADDITIONS OR CHANGES ON THIS SHEET MUST BE MADE OR CIRCLED IN RED INK, WITH DATE AND NAME OF PERSON MAKING CHANGE

Do not extend notes this side of this line

Transit at	Sight on	Stadia Intercepts	Stadia Distance	Stadia Rod—	Horizontal Angle 0° to 360° Right	Horiz. Distance	± Vertical Angle	Elevation of Point	± Back Sight	± Difference Elevation	Height of Instrument	± Vertical Distance	R.E.M. Sketch	R.E.M. Left Right
P# 11	P# 10				° '		° '		1					
		Chained			° '		° '		2				P# 6 C	
					° '		° '		3				P# 11 A Set 1x2	
		Chained			° '		° '		4				P# 12 "	
		Chained			° '		° '		5					
P# 12	P# 11				° '		° '		6					
		6.73 / 2.0	474		325 10	OK	° '		7				B41 Check	
		8.45 / 1.0	446		302 10	✓	° '		8				B42	
		7.27 / 1.0	328		58 55	OK	° '		9				D35 Check	
		5.53 / 1.0	454		282 00	✓	° '		10				B43	
		8.39 / 3.0	340		94 50	✓	° '		11				D36 (on Gas lines)	
		7.83 / 2.0	584		259 45	✓	° '		12				B44 } 3 lines - 8", 12", 16"	
		8.03 / 3.0	304		143 10	✓	° '		13				D37	
		5.37 / 1.0	438		233 40	✓	° '		14				C45 On Gas line	
		10.45 / 6.	446		162 25	✓	° '		15				D38	
		7.18 / 4.0	318		247 50	✓	° '		16				C44	
		4.86 / 4	87		19 15	✓	° '		17				C43	
		5.00 / 2.00	301		41 00	OK	° '		18				C42 Check	
		Chained			° '		° '		19				P# 13 Set 1x2	
P# 13	P# 12				° '		° '		20					
		8.55 / 7.0	156		59 30	OK	° '		21				D38 Check	
		4.99 / 2.0	91		124 20	✓							D39 On Gas line	

Date Date Date Date

Survey of Tract 11332 Division No. Hall of Records

Map No. 1-76 Filed in Book 5 Page 34 Office of Records

F.B. 732 PG. 38

Form 1

Form 301 10M 3-34

PLEASE RETURN TO
LOS ANGELES COUNTY SURVEYOR
700 HALL OF RECORDS

NOTE: ANY ADDITIONS OR CHANGES ON THIS SHEET MUST BE MADE OR CIRCLED IN RED INK. WITH DATE AND NAME OF PERSON MAKING CHANGE

Do not extend notes this side of this line

Transit at	Sight on	Stadia Intercepts	Stadia Distance	Stadia Red.	Horizontal Angle 0° to 360° Right	Horiz. Distance	+ Vertical Angle −	Elevation of Point	+ Back Sight	+ Difference Elevation	Height of Instrument	+ Vertical Distance	REMARKS Station	Left	Right
D# 13	D# 12				° '		° '		1						
					° '		° '		2						
		Chained											D# 14 Set 1x2		
D# 14	D# 13				° '		° '		3						
↑	↑				° '		° '		4						
		8.43													
		1.9	744		331 45	OK	° '		5				C 45 Check		
		8.67			° '		° '								
		5.	368		11 50	OK			6				D 38 "		
		10.6A			° '		° '								
		4.0	665		327 30	✓	° '		7				C 46		
		7.17			° '										
		4.0	318		308 35	✓	° '		8				C 47		
		8.63			° '										
		6.9	264		277 10	✓	° '		9				C 48		
		8.84			° '										
		6.0	285		233 15	✓	° '		10				C 49		
W.C. S.F. #10	D# 14	Chained			° '		° '		11				W.C. S.F. #10		
					° '		° '		12						
↑	↑	7.73													
		6.	174		260 45	OK	° '		13				B 44 = A 39 Check		
		11.74			° '										
		5.0	675		231 30	✓	° '		14				A 36		
		10.29			° '										
		6.	430		234 05	✓	° '		15				A 37		
		6.08			° '										
		3.0	309		232 25	✓	° '		16				A 38		
		3.15			° '										
		2.0	116		31 00	✓	° '		17				B 45		
		4.51			° '										
		1.0	357		39 40	✓	° '		18				B-46		
		9.10			° '										
		4.0	511		43 10	✓	° '		19				B 47		
					° '		° '		20						
					° '		° '		21						

Form 361 10M 3-34

PLEASE RETURN TO
LOS ANGELES COUNTY SURVEYOR
700 HALL OF RECORDS

NOTE: ANY ADDITIONS OR CHANGES ON THIS SHEET MUST BE MADE OR CIRCLED IN RED INK, WITH DATE AND NAME OF PERSON MAKING CHANGE

Do not extend notes this side of this line

Transit at	Sight on	Stadia Intercepts	Stadia Distance	Stadia Red	Horizontal Angle 0° to 360° Right	Horiz. Distance	± Vertical Angle	Elevation of Point	+ Back Sight	± Difference Elevation	Height of Instrument	± Vertical Distance	REMARKS Station	Left	Right
P# 14	P# 13				° '		° '		1						
		5.54													
		3.0	55		264 05	X			2				Alfalfa Valve		
		5.50													
		5.00	51		263 45	X			3				Stand pipe.		
		5.42													
		5.0	43		89 15	X			4				Alf. Valve		
		5.43													
		4.0	144		87 05	X			5				"		
		4.42													
		2.0	243		86 30	X			6				"		
		5.71													
		3.0	272		86 25	X			7						
		6.33													
		3.0	334		81 31	X			8					℄ Pt in line	
		4.33													
		1.0	334		83 35	X			9					Stand Pipe	
									10				Well # 1		
		Chained											P#15	Set 1x2	
P# 15	P# 14								11						
									12						
		4.50													
		2.0	251		3 20	OK			13				Well #	(check)	
		5.37													
		4.0	138		12 50	X			14				Alf. Valve		
		5.35													
		6.0	36		96 25	X			15					℄ Pt in line	
		3.49													
		3.0	50		177 45	X			16				"	"	"
		2.47													
		1.0	148		179 00	X			17				"		
		4.41													
		2.0	242		179 20	X			18					Stand Pipe	
		5.47													
		3	248		179 20	X			19				"		
		7.77													
		5.0	298		181 55	X			20					Fn. Cor.	
		Chained											P#16	Set 1x2	
									21						

Notes Red _____ Plotted Tuttle 11-4-34 Job No. 4332 Division No. _____ F.B. 732 Pg. 35

Date _____ Date _____ Survey of _____

Checked _____ Date _____ Checked _____ Date _____

Notes Blue _____ Notes Green _____ Notes Yellow _____

F.B. 732 Pg. 36

Topography Description Legends

Side Hill.....S.H.	Bottom Draw.B.D.	Inters. of Draws.V.D's	Side of Canyon S.Cn.	Saddle ....Sa.	Traveled Rd. Tr.Rd.	Sep.-S. Fir-Fr.
Side of Draw.S.D.	Bottom Wash B.W.	Break in Slope..Bk.S.	Top of Bank...T.B.	Sumic ....Su.	Fence ....Fn.	Pine-Pi. Cedar-Ce.
Side of Ridge.S.R.	Top of Ridge.T.R.	Steep Slope.......S.S.	Bottom of Bank.B.B.	Flat ....Fl.	Int. Fences.V.Fns.	Sycamore .....Sy.
Head of Draw H.D.	Toe of Slope..T.S.	Top of Cliff......T.Cl.	Top of Cut.....T.C.	Stream ....Str.	Ditch ....Dl.	Eucalyptus ....Eu.
		Bottom of Cliff..B.Cl.	Bottom of Cut..B.C.	Trail ....Tr.	Telephone Pole T.P.	Plus combinations
		Top of Spur......T.Sp.	Top of Fill.....T.F.	Pavement ......Pvt.	Power Pole...P.P.	of these and all
		Bottom Canyon..B.Cn.	Bottom of Fill.B.F.	Edge of Road E.Rd.	Culvert ....Cul.	common standard abbreviations.

Form 361 AM 3-34

PLEASE RETURN TO
LOS ANGELES COUNTY SURVEYOR
700 HALL OF RECORDS

NOTE: ANY ADDITIONS OR CHANGES ON THIS SHEET MUST BE MADE OR CIRCLED IN RED INK. WITH DATE AND NAME OF PERSON MAKING CHANGE

Do not extend notes this side of this line

Transit at	Sight on	Stadia Intercepts	Stadia Distance	Stadia Rod	Horizontal Angle 0° to 360° Right	Horiz. Distance	± Vertical Angle	Elevation of Point	+ Back Sight	± Difference Elevation	Height of Instrument	± Vertical Distance	Remarks Station	Left	Right
P# 16 (Pg 13)	P# 15 (Pg 12)								1						
			6.0		153°40'	✓			2				Stand Pipe (Tee.)		
		4.41 / 4	42		96°15'	✓			3					Alf Valve	
		4.41 / 3	142		91°10'	✓			4					"	
		4.94 / 3.0	195		90°45'	✓			5				"	"	———
		5.0 / 3.0	201		90°45'	✓			6					Alf Valve	
		2.51 / 2.0	52		262°50'	✓			7					"	
		5.47 / 4.0	148		266°55'	✓			8					"	
		6.38 / 4.0	239		267°40'	✓			9				"		
		6.42 / 4.0	243		267°40'	✓			10					"	
		Chained							11				P#17 (Set 1x2)		
P# 17 (Pg 13)	P# 16								12						
		5.44 / 5.0	45		267°10'	✓			13				Alf Valve		
		4.154 / 4.0	55		90°05'	✓			14				"		
		6.44 / 5.0	145		267°50'	✓			15				"		
		5.60 / 4.0	161		88°55'	✓			16					Stand Pipe	
		5.68 / 4.0	169		88°55'	✓			17				"		
		7.37 / 5.0	238		267°50'	✓			18					"	
		7.43 / 5.0	244		267°50'	✓			19				"		
		Chained							20				P#18 (Set 1x2)		
									21						

Form 301 10M 3-34

PLEASE RETURN TO
LOS ANGELES COUNTY SURVEYOR
700 HALL OF RECORDS

NOTE: ANY ADDITIONS OR CHANGES ON THIS SHEET MUST BE MADE OR CIRCLED IN RED INK, WITH DATE AND NAME OF PERSON MAKING CHANGE

Do not extend notes this side of this line

Transit at	Sight on	Stadia Intercepts	Stadia Distance	Stadia Red—	Horizontal Angle 0° to 360° Right	Horiz. Distance	+ − Vertical Angle	Elevation of Point	+ Back Sight	+ − Difference Elevation	Height of Instrument	+ − Vertical Distance	B.E.M. Station	Rods Left	Rods Right
P# 18	P# 17				° '		° '		1						
					° '		° '		2				24.0 Long — 34.5 Wide		
			8.5		90 00	✓	° '						S.W. Cor Cow Building		
					° '		° '		3				MILK Shed Addition		
													118.7 x 34.5		
					° '		° '		4						
Bd 13			151.2		90 00	✓	° '		5				S.E. Cor MILK Shed.		
			35.7		13 50	✓	° '						N.W. Cor Cow Building		
			230.00		270 25	✓	° '		6				S.E. Cor Frame House		
													E & W. 23.2 x 52.2 N & S.		
			233.00		273 20	✓	° '		7				N.E. " "		
		8.10											(Valve 5 East)		
		7.0	111		178 35	✓	° '		8				Stand Pipe (Tee)		
		5.48													
		4.0	149		135 30	✓	° '		9				Alf. Valve		
		2.46													
		1.0	147		257 05	✓	° '		10				"		
		4.26													
		2.0	227		116 45	✓	° '		11				"		
		3.45													
		1.0	246		262 10	✓	° '		12				"		
		4.17													
		1.0	318		107 45	✓	° '		13				"		
		5.57													
		2.0	358		105 25	✓	° '		14				Stand Pipe		
		5.64													
		2.0	365		105 05	✓	° '		15				Alf. Valve		
		2.32													
		1.0	133		319 30	✓	° '		16				Domestic Well #2		
		6.31													
		6.0	32		177 50	✓	° '		17				Tee in Pipe line 1½ [illegible]		
									18				P# 19 (S[illegible] 1x2)		
		Chained			° '		° '		19						
					° '		° '		20						
					° '		° '		21						

Asst'd Interm.

Date 11-5-37 Job No. 1332 Division No. 5 Field Book No. 1332 Pg. 37

Date Surveyed Survey of Survey By Map No. Inward Date Checked Date Posted Date Plotted Marine Red

Form 801 3-34

PLEASE RETURN TO
LOS ANGELES COUNTY SURVEYOR
700 HALL OF RECORDS

NOTE: ANY ADDITIONS OR CHANGES ON THIS SHEET MUST BE MADE OR CIRCLED IN RED INK. WITH DATE AND NAME OF PERSON MAKING CHANGE

Do not extend notes this side of this line

Transit at	Sight on	Stadia intercepts	Stadia Distance	Stadia Rod-A	Horizontal Angle 0° to 360° Right	Horiz. Distance	+ Vertical Angle −	Elevation of Point	+ Back Sight	+ Difference Elevation −	Height of Instrument	+ Vertical Distance −	REMARKS Station	Left	Right
P# 19	P# 18				° '		° '		1						
					° '		° '		2						
		9.0			159 30	✓	° '						Stand. Pipe (Tee)		
		7.60			° '		° '		3						
		6.0	16.6		90 55	✓	° '							Alf. Valve	
		8.34			° '		° '		4						
		6.0	23.5		266 00	✓	° '						"		
		8.40			° '		° '		5						
		6.0	24.1		266 00	✓	° '								"
		9.60			° '		° '		6						
		7.0	26.1		89 50	✓	° '								"
		7.42			° '		° '		7						
		6.0	14.3		264 30	✓	° '								"
		11.58			° '		° '		8						
		8.0	35.6		89 20	✓	° '								"
		5.40			° '		° '		9						
		5.0	41		255 21	✓	° '								"
		9.53			° '		° '		10						
		5.0	45.4		89 05	✓	° '								
		9.61			° '		° '		11				"		
		5.0	46.2		89 05	✓	° '								"
		Chained			° '		° '		12						
P# 20	P# 19				° '		° '		13				P#20 (Set 1x2)		
		5.01			° '		° '		14						
		7.0	10.2		44 00	✓	° '								
		9.06			° '		° '		15				Edge Alfalfa Field		
		7.0	20.7		54 05	OK	° '						(Check)		
		5.43			° '		° '		16				D27C " "		
		5.0	44		123 30	✓	° '						(Cal. Inv.)		
		5.47			° '		° '		17				N.W. Cor. Pump house 9'x12'		
		5.0	48		109 20	✓	° '								
		5.47			° '		° '		18				N.E " "		
		5.0	48		122 10	✓	° '						Well #8		
		5.45			° '		° '		19						
		5.0	46		4 10	✓	° '						& Pt in Pipe line		
		5.47			° '		° '		20						
		5.0	68		105 05	✓	° '						Tee " "	"	E.
		6.88			° '		° '		21						
		5.0	188		142 59	✓	° '						" "	"	W.

Add'n'l Intercepts

Form 201 16M 3-54

PLEASE RETURN TO
LOS ANGELES COUNTY SURVEYOR
700 HALL OF RECORDS

NOTE: ANY ADDITIONS OR CHANGES ON THIS SHEET MUST BE MADE OR CIRCLED IN RED INK. WITH DATE AND NAME OF PERSON MAKING CHANGE

Do not extend notes this side of this line

Transit at	Sight on	Stadia intercepts	Stadia Distance	Stadia Rod	Horizontal Angle 0° to 360° Right	Horiz. Distance	± Vertical Angle	Elevation of Point	+ Back Sight	± Difference Elevation	Height of Instrument	± Vertical Distance	REMARKS Station	Left	Right
P# 20	P# 19				° '		° '		1						
		4.24 / 2.0	125		57 10		° '		2				Alf. Valve (Lateral)		
		4.86 / 4.0	87		134 10		° '		3				" "	Main line	
		5.27 / 3.0	228		185 35		° '		4				" "	(Lateral)	
		6.0 / 2.71	330		194 35		° '		5				"	" Edge Alfalfa field	
		7.47 / 3.0	448		198 25		° '		6				" "	"	
		8.82 / 3.0	583		148 10		° '		7					0-20-37	
							° '		8				Alf. Valve		
		Chained					° '		9				P#21 Set 1x2		
P# 21	P# 20						° '		10						
		8.48 / 1.0	749		0 35		° '		11				Alf Valve (Check)		
		8.71 / 2.0	672		328 15		° '		12				"		
		8.49 / 2.0	650		337 25		° '		13				"		
		8.40 / 2.0	641		347 50		° '		14				"		
		7.37 / 1.0	638		9 35		° '		15				"		
		6.90 / 2	491		0 15		° '		16				"	Main line	
		6.25 / 4.0	226		358 35		° '		17				"	Stand Pipe	"
			10		257 50		° '		18			Tee 76 west	Alf. Valve		"
		5.67 / 2.0	367		269 40		° '		19				"	Lot.	"
		6.59 / 2.0	155		268 45		° '		20				"	"	"
		6.62 / 4.0	263		269 35		° '						"	"	
			10		283 15		° '						" Tee		

Add'l Inform.

Notes Red _____ Date _____ Plotted _____ Date _____ Transmitted _____ Job No. 1335 Division No. _____ Survey of _____ Survey by _____ Chief _____ Date _____ Checked _____ Date _____ Drawn _____ Date _____ Traced _____ Date _____ Checked _____ Date _____

F.B. 7592 P.

Form 301 10M 3-34

PLEASE RETURN TO
LOS ANGELES COUNTY SURVEYOR
700 HALL OF RECORDS

NOTE: ANY ADDITIONS OR CHANGES ON THIS SHEET MUST BE MADE OR CIRCLED IN RED INK, WITH DATE AND NAME OF PERSON MAKING CHANGE

Do not extend notes this side of this line

17 x 38 4.8

Transit at	Sight on	Stadia Intercepts	Stadia Distance	Stadia Rod	Horizontal Angle 0° to 360° Right	Horiz. Distance	+ − Vertical Angle	Elevation of Point	+ Back Sight	+ − Difference Elevation	Height of Instrument	+ − Vertical Distance	REMARKS Station	Left	Right
P# 21	P# 20				° '		° '		1						
		4.88			° '		° '		2						
		4.0	89		88 45	✓	° '						Alf. Valve		
		3.93			° '		° '		3						
		3.0	94		88 50	✓	° '							Stand Pipe	
		3.75			° '		° '		4						
		2.0	176		85 50	OK	° '							Check	
		6.01			° '		° '		5				D21 D=23 B		
		5	102		89 15	✓	° '								
		5.27			° '		° '		6				Ell in Main line		
		2.0	328		163 25	✓	° '								
P# 22	P# 21	Chained					° '		7				Main Pipe line P# 22 Set 1x2		
					° '		° '								
		2.06			° '		° '		8						
		1.0	107		107 25	OK	° '								
		6.01			° '		° '		9				D 19 D=D21B Check (30 x 100 Frame)		
		5.0	102		233 00	✓	° '						N.E. Cor. Horse Barn		
		5.87			° '		° '		10						
		4.0	188		254 25	✓	° '						N.W. " " "		
		5.11			° '		° '		11				30 x 110		
		3.0	212		256 50	✓	° '						N.E. " " "		
		6.16			° '		° '		12						
		3.0	317		263 20	✓	° '						N.W. " "		
		4.71			° '		° '		13						
		4.	72		157 20	✓	° '						Main pipe line & Fn.		
		4.49			° '		° '		14						
		3.0	150		252 35	✓	° '						Fn. line		
		6.80			° '		° '		15						
		3.0	381		289 20	✓	° '						Well. (Domestic #7) 17' x 38' x 4.8		
		8.87			° '		° '		16						
		5.0	388		284 45	✓	° '					6" Wells	N.E. Cor. Con. Tank		
		4.85			° '		° '		17						
		1.0	386		279 05	✓	° '						S.E. " " "		
		Chained					° '		18						
P# 23	P# 22				° '		° '		19				P# 23 Set 1x2		
					° '	✓ 30	° '		20						
					332 00		° '						Angle pt. Pipe Line		
		Chained					° '		21				P# 24 Set 1x2		

Form 301 10M 3-34

PLEASE RETURN TO
LOS ANGELES COUNTY SURVEYOR
700 HALL OF RECORDS

NOTE: ANY ADDITIONS OR CHANGES ON THIS SHEET MUST BE MADE OR CIRCLED IN RED INK, WITH DATE AND NAME OF PERSON MAKING CHANGE

Do not extend notes this side of this line

Transit at	Sight on	Stadia Intercepts	Stadia Distance	Stadia Rod—	Horizontal Angle 0° to 360° Right	Horiz. Distance	+ − Vertical Angle	Elevation of Point	+ Back Sight	+ − Difference Elevation	Height of Instrument	+ − Vertical Distance	REMARKS Station	Left Right
DH	DH				° ′		° ′		1					
24	23				° ′		° ′		2					
		4.20 / 3	121		353 00	O.K.	° ′		3				D 19 B Check	
		4.11 / 3	112		358 30		° ′		4				Alf. Valve	
		2.72 / 1.0	173		41 20		° ′		5				"	
		4.54 / 2.0	255		55 10		° ′		6				" 96' x 96'	
		8.61 / 6.0	262		319 50		° ′		7				N.E. Cor. Hay Barn	
		9.01 / 7.0	202		313 35		° ′		8				S.E. " " "	
		9.57 / 7.0	258		293 50		° ′		9				S.W. " " " 10.5 x 9	
		5.45 / 3.0	246		291 55		° ′		10				N.E. " Feed rack	
		8.25 / 6.0	226		269 25		° ′		11				S.E. " " "	
		4.40 / 1.0	341		61 50		° ′		12				Alf. Valve (Tee to East)	
		9.31 / 5	432		65 45		° ′		13				"	
		5 / 3	201		266 10		° ′		14				"	
		7.30 / 2.0	531		68 20		° ′		15				"	
		4.97 / 4	98		265 10		° ′		16				"	
			5.0		243 30		° ′		17				Tee to W. Main Line	
		8.30 / 2.0	631		70 15		° ′		18				Alf. Valve	
		8.32 / 2.0	633		70 10		° ′		19				"	
			62		356 55		° ′		20				Stone Pile 11 x 7 st	
		8.54 / 6.0	255		248 50		° ′		21				S.E. Cor. Feed rack	
		5.74 / 3	275		241 15		° ′		22				N.E. " "	

Date

Date

Date

Date

Survey of 11-5-33

Survey No. 4332 Division No.

F.B. 732 Pg. 41

Form 30 3-34

PLEASE RETURN TO
LOS ANGELES COUNTY SURVEYOR
700 HALL OF RECORDS

NOTE: ANY ADDITIONS OR CHANGES ON THIS SHEET MUST BE MADE OR CIRCLED IN RED INK, WITH DATE AND NAME OF PERSON MAKING CHANGE

Do not extend notes this side of this line

Transit at	Sight on	Stadia intercepts	Stadia Distances	Stadia Rod ±	Horizontal Angle 0° to 360° Right	Horiz. Distance	+ Vertical Angle −	Elevation of Point	+ Back Sight −	+ Difference Elevation −	Height of Instrument	+ Vertical Distance −	REMARKS Station	Left	Right
P# 24	P# 23				° '		° '		1						
					° '		° '		2				P#25 Set 1x2		
		Chained													
P# 25	P# 24				° '		° '		3						
					° '		° '		4						
			429		0 00	x	° '		5				Alf. Valve. Main Line		
			429		0 20	x	° '						" Stand Pipe		
		5.64			° '		° '		6				(Dyke)		
		1.0	465		17 55	O.K	° '		7				D15B Check		
		5.30			° '		° '								
		4.0	131		88 50	✓	° '		8				D.15B1 Dyke		
		5.70			° '		° '								
		1.0	471		268 00	✓	° '		9				D 15B2 "		
		10.73			° '		° '								
		7.0	374		89 00	x	° '		10				Alf. Valve.		
		9.94			° '		° '						"		
		7.0	295		89 55	x	° '		11						
		8.29			° '		° '						"		
		4.0	430		266 40	x	° '		12						
		9.12			° '		° '						"		
		7.0	213		91 20	x	° '		13						
		8.20			° '		° '						"		
		5.0	321		266 05	x	° '		14						
		8.26			° '		° '						"		
		7.0	127		95 05	x	° '		15						
		8.28			° '		° '						"		
		6.0	229		265 00	x	° '		16						
		8.50			° '		° '						"		
		8.0	51		105 15	x	° '		17						
		8.36			° '		° '						"		
		7.0	137		262 45	x	° '		18						
		8.46			° '		° '						"		
		8.0	47		254 00	x	° '		19						
			15		188 45	x	° '		20				Stand Pipe		
		Chained			° '		° '		21				P#26 Set 1x2		

Form 861 10M 3-34

PLEASE RETURN TO
LOS ANGELES COUNTY SURVEYOR
700 HALL OF RECORDS

NOTE: ANY ADDITIONS OR CHANGES ON THIS SHEET MUST BE MADE OR CIRCLED IN RED INK, WITH DATE AND NAME OF PERSON MAKING CHANGE

Do not extend notes this side of this line

Transit at	Sight on	Stadia Intercepts	Stadia Distance	Stadia Rod—	Horizontal Angle 0° to 360° Right	Horiz. Distance	± Vertical Angle	Elevation of Point	± Back Sight	± Difference Elevation	Height of Instrument	± Vertical Distance	REMARKS Station	Left	Right
P# 26	P# 25				° '		° '		1						
		3.80							2						
		3.	81		267 30	x			3				Alf Valve		
			5.0		167 30	x			4				"	Main line	
			6.0		217 25	x			5					Stand Pipe	
		8.54													
		7.0	155		268 20	x			6			End going East.	"		
		5.54													
		5	55		95 20	x			7				"		
		3.56													
		1.0	257		269 00	x			8				"		
		4.51													
		1.0	352		269 05	x			9				"		
		5.47													
		1.0	448		269 05	x			10				"		
		5.45													
		1.0	446		269 20	x			11						"
		Chained							12				P#27 Set 1x2		
P# 27	P# 26														
		4.01							13						
		1.0	302		0 35	O.K			14				D 10 B (Check) (Edge of Alfalfa)		
		7.95													
		5.0	296		359 30	x			15				Valve Box (Main Line)		
		7.98													
		5.0	299		359 30	x			16				"	Stand Pipe	
		4.20													
		1.0	321		24 05	x			17				Alf. Valve		
		6.09													
		1.0	510		304 50	x			18				D 10 C (Edge of Alfalfa)		
		5.94													
		2.0	395		43 15	x			19				Alf. Valve		
		7.42													
		3.0	443		310 20	x			20				"		
		6.05													
		2.0	466		52 35	x			21				"	"	
		5.68													
		2.0	369		321 05	x							"		

Date Rod Date Checked Date Date Checked Date Map No. Inspected

Station Job No. 4332 Division No. 5.7.11 Survey of Hall of Records Survey by E. Harvatt Notes C.G.H. Date 12-5-37

F.B. 732 Pg. 45

Advise Inform.

Form 301 10M 3-34

PLEASE RETURN TO
LOS ANGELES COUNTY SURVEYOR
700 HALL OF RECORDS

NOTE: ANY ADDITIONS OR CHANGES ON THIS SHEET MUST BE MADE OR CIRCLED IN RED INK, WITH DATE AND NAME OF PERSON MAKING CHANGE

Do not extend notes this side of this line

Transit at	Sight on	Stadia Intercepts	Stadia Distance	Stadia Rod	Horizontal Angle 0° to 360° Right	Horiz. Distance	+ Vertical Angle	Elevation of Point	+ Back Sight	+ Difference Elevation	Height of Instrument	+ Vertical Distance	REMARKS Station	Left	Right
P# 27	P# 26								1						
		9.09 / 4.0	510		56 15	X			2				Alf Valve	Edge Alfalfa field.	
		8.27 / 5.0	328		332 30	X			3				"		
		7.25 / 6.0	126		0 00	X			4				Edge of alfalfa field		
			20		0 55	X			5				Alf Valve, Main line		
		8.97 / 7	198		179 10	X			6			Tee to E	Stand Pipe	"	
		4.99 / 3.0	200		193 50	X			7				Alf Valve.		
			193		179 25	X			8				Tee. to West.		
		5.46 / 3	247		217 20	X			9				Alf Valve.		
		5.97 / 4.0	198		169 00	X			10				"		
		6.63 / 3.0	364		220 30	X			11				Ed. of Alf. Field.		
		5.38 / 3.0	239		145 20	X			12				Alf Valve		
		5.10 / 2.0	311		129 50	X			13				"		
		4.05 / 1.0	306		229 25	X			14				"		
		5.93 / 2.0	394		120 40	X			15				"		
		6.79 / 2.0	480		115 10	X			16				"		
		6.77 / 2.0	478		115 00	X			17				Stand Pipe.		
			693		179 30	X?			18				"		
		11.21 / 3.0	822		203 10	✓			19				Ed. of Alf Field.		
									20						
									21						

Pg 15

Add'n'l Inform.

Form 391 10M 3-34

PLEASE RETURN TO
LOS ANGELES COUNTY SURVEYOR
700 HALL OF RECORDS

NOTE: ANY ADDITIONS OR CHANGES ON THIS SHEET MUST BE MADE OR CIRCLED IN RED INK, WITH DATE AND NAME OF PERSON MAKING CHANGE

Do not extend notes this side of this line

Transit at	Sight on	Stadia Intercepts	Stadia Distance	Stadia Rod—	Horizontal Angle 0° to 360° Right	Horiz. Distance	+ − Vertical Angle	Elevation of Point	+ Back Sight	+ − Difference Elevation	Height of Instrument	+ − Vertical Distance	REMARKS Station	Left	Right
W.C. S.E10	P# 11				° '		° '		1						
		4.92			° '		° '		2				Ed. Alf. field		
		4.0	93		256 35		° '						End of Pipe line		
					° '		° '		3						
			93		258 00		° '						Alf. Valve		
		6.0			° '		° '		4						
		2.0	401		318 10		° '						"		
					° '		° '		5						
					° '		° '		6						
P# 6-C	P# 6-B				° '		° '								
		5.70			° '		° '		7						
		4.0	171		283 10		° '						Alf. Valve		
		3.52			° '		° '		8						
		1.0	253		126 20		° '						Well #4		
		7.30			° '		° '		9						
		5.0	231		126 00		° '						Steel Stand Pipe		
		5.22			° '		° '		10						
		5.0	23		92 35		° '						∡ Pt. in Alf. Steel line		
		12.05			° '		° '		11						
		9.0	306		100 25		° '						Well #3		
		5.32			° '		° '		12						
		5.0	33		93 10		° '						Steel Stand Pipe		
		9.45			° '		° '		13						
		4.0	46		286 50		° '						Alf. Valve		
		5.46			° '		° '		14						
		5.0	47		291 10		° '						"		
		3.44			° '		° '		15						
		2.0	165		283 45		° '						Tee. To North.		
		5.93			° '		° '		16						
		3.0	294		282 45		° '						∡ Pt. in No. line		
		6.05			° '		° '		17						
		3.0	306		285 10		° '						" " So. "		
					° '		° '		18						
		Chained			° '		° '		19				P# 1-A		
P# 1-A	P# 6-C				° '		° '		20						
		8.85			° '		° '								
		7.0	186		54 25		° '		21				Stand Pipe [illegible] line		
		7.27													
		5.0	278		54 50								Outlet to Reservoir		

Add'l Inform.

Date Rec'd. Date Chkd. Date Chkd. Date

Sheet No. 7 Subdivision No. 4332 Division No. F.B. 732 Pg. 45

Surveyed by Date 1-5-37 Drawn by Date

Map No. Tracing No. Checked by Date

Form 301 10M 3-34

PLEASE RETURN TO
LOS ANGELES COUNTY SURVEYOR
700 HALL OF RECORDS

NOTE: ANY ADDITIONS OR CHANGES ON THIS SHEET MUST BE MADE OR CIRCLED IN RED INK. WITH DATE AND NAME OF PERSON MAKING CHANGE

Do not extend notes this side of this line

Transit at	Sight on	Stadia Intercepts	Stadia Distance	Stadia Rod	Horizontal Angle 0° to 360° Right	Horiz. Distance	+ − Vertical Angle	Elevation of Point	+ Back Sight	+ − Difference Elevation	Height of Instrument	+ − Vertical Distance	REMARKS Station	Left	Right
P# 1A	P# 6C								1				10-21-37		
		9.12 / 7.0	213		63 50	✓			2				Reservoir. Aven 6' deep		
		4.47 / 2.0	248		46 20	✓			3				"		
		7.08 / 4.0	309		66 05	✓			4				"		
		10.14 / 7.0	315		42 25	✓			5				"		
		10.57 / 7.0	358		56 35	✓			6				"		
		6.95 / 6.0	96		45 50	✓			7				∡ Pt on No. Pipe line.		
		10.64 / 9	165		270 40	✓			8				Valve & Stand Pipe So. line		
		3.48 / 1.0	249		191 30	✓			9				" No. "		
		10.65 / 9.0	166 ~~106~~		263 00	✓			10				Vent.		
		8.40 / 5.0	341		195 00	✓			11				Closed Stand Pipe		
		9.90 / 5.0	491		228 40	✓			12				Valve		
			641		225 55	✓			13				"		
		Chained.							14						
P# 2A	P# 1A								15				P#2A Set 1x2		
		10.35 / 5.0	536		110 10	✓			16				(End of Lateral) Alf. Valve		
		10.76 / 5.0	577		121 50	✓			17				"		
		8.72 / 4.0	473		0 35	✓			18				"		
		11.25 / 5.0	626		130 30	✓			19				"		
		9.89 / 7.0	290		1 35	✓			20				"		
		12.0 / 5.0	701		139 50	✓			21				"		

Add'n'l Inform.

Topography Description Legend: Side Hill ... S.H. Side of Draw S.D. Side of Ridge S.R. Head of Draw H.D. Bottom Draw B.D. Bottom Wash B.W. Top of Ridge T.R. Toe of Slope T.S.

Inters. of Draws V.D's Break in Slope ... Bk.S. Steep Slope ... S.S. Top of Cliff ... T.Cl. Bottom of Cliff ... B.Cl. Top of Spur ... T.Sp. Bottom Canyon ... B.Cn.

Side of Canyon S.Cn. Top of Bank ... T.B. Bottom of Bank ... B.B. Top of Cut ... T.C. Bottom of Cut ... B.C. Top of Fill ... T.F. Bottom of Fill ... B.F.

Sandy ... Sn. Swale ... Sw. Flat ... Fl. Stream ... Str. Trail ... Tr. Pavement ... Pvt. Edge of Road E.Rd.

Trimmed Cut ... Tr. Rd. Fence ... Fn. Int. Fence ... Fn. Ditch ... Dt. Telephone Pole T.P. Power Pole ... P.P. Culvert ... Cul.

Dist. S. Fir-Pl. Pine-Pl. Cedar-Cd. Sycamore ... Sy. Eucalyptus ... Eu. Plus combinations of these and all common standard abbreviations.

K.B. 7.32 Pg. 46

Form 391 10M 3-34

PLEASE RETURN TO
LOS ANGELES COUNTY SURVEYOR
700 HALL OF RECORDS

NOTE: ANY ADDITIONS OR CHANGES ON THIS SHEET MUST BE MADE OR CIRCLED IN RED INK, WITH DATE AND NAME OF PERSON MAKING CHANGE

Do not extend notes this side of this line

Transit at	Sight on	Stadia Intercepts	Stadia Distance	Stadia Rod—	Horizontal Angle 0° to 360° Right	Horiz. Distance	+ — Vertical Angle	Elevation of Point	+ Back Sight	+ — Difference Elevation	Height of Instrument	+ — Vertical Distance	REMARKS Station	Left	Right
P# 2A	P# 1A				° '		° '		1						
					° '		° '		2						
			4.0		269 15	✓	° '		3				Alf. Valve		
		7.12 / 6.0	113		196 45	✓	° '		4				"		
		9.29 / 7.0	230		197 15	✓	° '		5				"		
		10.32 / 7.0	333		197 15	✓	° '		6				"		
		11.96 / 5.0	697		335 40	✓	° '		7				"		
		11.18 / 5.0	619		328 20	✓	° '		8				"		
		11.0 / 6.0	501		307 45	✓	° '		9				"		
		11.05 / 6.0	506		287 20	✓	° '		10				"		
		11.24 / 6.0	525		276 30	✓	° '		11				"		
		11.60 / 6.0	561		266 40	✓	° '		12				"		
		12.09 / 6.0	610		257 55	✓	° '		13				"		
		11.65 / 5.0	666		248 55	✓	° '		14					Stand Pipe	
		11.25 / 4.0	726		239 15	✓	° '		15				P# 3A	Set 1x2	
P# 3A	P# 2A	Chained			° '		° '		16						
		4.61 / 3.0	162		357 20	✓	° '		17				Alf. Valve	Check	
		5.55 / 5	56		350 10	✓	° '		18				"		
			19		340 00	✓	° '		19				Tee to East Stand Pipe		
			69		182 20	✓	° '		20				"		
			58		188 15	✓	° '		21				"		

Pg 17

Pg 17

Add'l Inform.

Notes Red. ____ Platted J. Simmons Job No. 4332 Division No. ____ F.B. 732 PG. 47
Date ____ Date 11-5-37 Survey of Dunn Ranch
Notes Chk. ____ Checked ____ Survey by F.C. Maynard Note C.C.K. [illegible]
Date ____ Date ____ Date ____ Date ____

Form 301 10M 3-34

PLEASE RETURN TO
LOS ANGELES COUNTY SURVEYOR
700 HALL OF RECORDS

NOTE: ANY ADDITIONS OR CHANGES ON THIS SHEET MUST BE MADE OR CIRCLED IN RED INK, WITH DATE AND NAME OF PERSON MAKING CHANGE

Do not extend notes this side of this line

Transit at	Sight on	Stadia Intercepts	Stadia Distance	Stadia Red-4	Horizontal Angle 0° to 360° Right	Horiz. Distance	+ Vertical Angle —	Elevation of Point	+ Back Sight	+ Difference Elevation —	Height of Instrument	+ Vertical Distance —	REMARKS Station	Left	Right
P# 3A	P# 2A				° '		° '		1						
									2						
			72		182 20	X							Stand Pipe		
		5.84							3						
		3.0	285		180 10	X							Alf. Valve		
		9.88							4						
		4.0	589		79 35	X		—					Alf Valve Check		
		5.0							5						
		1.0	401		179 20	X							"		
		8.64							6						
		3.0	565		88 30	X		—					"		
		10.08							7						
		5.0	509		178 20	X							"		
		7.55							8						
		2.0	556		97 30	X		—					"		
		8.27							9						
		3.0	528		105 25	X		—					"		
		10.0							10						
		5.0	501		122 50	X		—					"		
		11.05							11						
		6.0	506		133 00	X		—					Stand Pipe (Tee to No.)		
		8.98							12						
		4.0	499		266 10	X							" Check		
		9.68							13						
		4.0	569		243 45	X							Alf Valve		
		8.90							14						
		4.0	491		254 15	X							"		
		7.95							15						
		3.0	496		263 55	X							"		
		6.83							16						
		4.0	284		130 45	X							"		
									17						
		Chained							18				P#4A Set 1x2		
		Oak							19				P#3A, "		
		Oak							20				P#4A, "		
									21						

Add'n'l Notes:

Topographic Description Legend:
Side Hill...S.H. Bottom Draw B.D. Top of Cliff...T.Cl. Bottom of Cut...B.C. Top of Fill...T.F. Bottom of Fill...B.F.
Side of Draw S.D. Bottom Wash B.W. Top of Ridge T.R. Top of Spur...T.Sp. Bottom Canyon...B.Cn.
Side of Ridge S.R. Top of Slope...T.S. Toe of Slope...T.Sl.
Head of Draw H.D.

Fence: Tangled Rd. Tr. Rd. ... Ba. ... Fence ... Gate ... Pl. ... Inc. fence ... Fl. Dish ... Sp. Telephone Pole T.P. Power Pole ... P.P. Culvert ... Cul.

Saddle ... Sa. Swale ... Sw. Flat ... Fl. Stream ... Str. Trail ... Tr. Pavement ... Pvt. Edge of Road ... E.Rd.

Side of Canyon S.Cn. Top of Bank ... T.B. Bottom of Bank ... B.B. Top of Cut ... T.C. Bottom of Cut ... B.C. Top of Fill ... T.F. Bottom of Fill ... B.F.

Intersection Break in Slope ... B. Draw ... V.D's Steep Slope ... St.S. Top of Cliff ... T.Cl. Bottom of Cliff ... B.Cl. Top of Spur ... T.Sp. Bottom Canyon ... B.Cn.

Cliff ... Cl. Spring ... Sp. Pine ... Pi. Sycamore ... Sy. Eucalyptus ... Eu. Pole combination of these and other common standard abbreviations.

Form 301 10M 3-34

PLEASE RETURN TO
LOS ANGELES COUNTY SURVEYOR
700 HALL OF RECORDS

NOTE: ANY ADDITIONS OR CHANGES ON THIS SHEET MUST BE MADE OR CIRCLED IN RED INK, WITH DATE AND NAME OF PERSON MAKING CHANGE

Do not extend notes this side of this line

Transit at	Sight on	Stadia Intercepts	Stadia Distance	Stadia Red—	Horizontal Angle 0° to 360° Right	Horiz. Distance	± Vertical Angle	Elevation of Point	Back Sight	± Difference Elevation	Height of Instrument	± Vertical Distance	REMARKS Station	Left	Right
P# 3A	P# 3A				° '		° '		1						
		6.55			° '		° '		2						
		2.0 7.83	456		320 15		° '		3				Alf Valve		
		4.0 11.61	384		337 15		° '		4				"		
		8.0 5.62	362		0 20		° '		5				"		
		2.0 11.0	363		1 00		° '		6					Sec to Sec	
		3.	801		1 10		° '		7				Check " " Nos.		
			5.0		358 00		° '		8				Ell. 1' Resp.		
			22		280 35		° '		9				Alf Valve		
		5.94											"		
		5.0 5.86	95		271 05		° '		10				"		
		4.0 6.42	187		269 50		° '		11				"		
		4.0 6.16	243		269 30		° '		12				"		
		3.0 4.91	317		269 15		° '		13				"		
		1.0	392		269 05		° '		14				"		
P# 4A	P# 3A				° '		° '		15						
		11.63 7.0 4.39	464		1 25		° '		16				" Check		
		4.0 4.78	40		144 25		° '		17				Gate Valve Stand. Pipe		
		4.0 11.52	71		33 35		° '		18				"		
		8.0 6.48	353		3 05		° '		19				"		
		5.0 9.37	149		12 15		° '		20				"		
		7.0 5.33	238		6 05		° '		21				"		
		5.0	34		133 25		° '						"		

Form 1 Inform.

Meter Red. Date Date Date Date Date Map No. Indexed Date

Platted Date Checked Traced Date

Instrument Job No. A332 Division No. F.B. 732 PG. 44
11-5-32 Survey of Pump Station
Surveyed by T.C. Howard Notes E.C.H. J.C.
12-26

Form 301 10M 3-34

PLEASE RETURN TO
LOS ANGELES COUNTY SURVEYOR
700 HALL OF RECORDS

NOTE: ANY ADDITIONS OR CHANGES ON THIS SHEET MUST BE MADE OR CIRCLED IN RED INK, WITH DATE AND NAME OF PERSON MAKING CHANGE

Do not extend notes this side of this line

Transit at	Sight on	Stadia Intercepts	Stadia Distance	Stadia Rod-&	Horizontal Angle 0° to 360° Right	Horiz. Distance	+ Vertical Angle —	Elevation of Point	+ Back Sight	+ Difference Elevation —	Height of Instrument	+ Vertical Distance —	REMARKS Station	Left	Right
P# 4A	P# 3A				° '		° '		1						
		7.42			° '		° '		2						
		7.0	43		147 31	✗	° '		3				& Pt + Valve		
		11.39													
		10.0	140		210 00	✗	° '		4				Alt. Valve.		
		11.53													
		9.0	254		218 10	✗	° '		5				"		
		Chained.			° '		° '		6				P#5A Set 1x2		
P# 4A1	P# 4A												10-22-37		
		9.73			° '		° '		7						
		3.0	674		272 25	✗	° '		8				& Pt in line + Valve		
		11.46													
		6.0	547		272 25	✗	° '		9				Alt. Valve.		
		10.80													
		7.0	381		272 35	✗	° '		10				"		
		5.25													
		4.0	126		271 15	✗	° '		11				"		
		5.08													
		3.0	209		272 10	✗	° '		12				"		
		5.45													
		5.0	46		269 05	✗	° '		13				"		
			5.0		240 10	✗	° '		14				{ ON Connecting line Tee to East		
		5.67													
		2.0	368		31 10	✗	° '		15				Alt. Valve on Connecting line		
			3.9		322 30	✗	° '		16				Stand Pipe.		
		4.09													
		2.0	210		93 20	✗	° '		17				Alt. Valve.		
		9.98													
		7.0	299		93 00	✗	° '		18				"		
		9.30													
		6.0	381		92 45	✗	° '		19				"		
		9.65													
		5.0	466		92 40	✗	° '		20				"		
		11.45													
		6.0	546		92 50	✗	° '		21				"		
		Chained											P#4A2 Set 1x2		

Index of Draw. V.D's: Sheet 1 to Show: Bk.S. Steep Slope: S.S. Top of Cliff: T.Cl. Bottom of Cliff: B.Cl. Top of Scat.: T.Sc. Bottom Canyon: B.Cn.

Side of Canyon: S.Cn. Top of Bank: T.B. Bottom of Bank: B.B. Top of Cut: T.C. Bottom of Cut: B.C. Top of Fill: T.F. Bottom of Fill: B.F.

Saddle: Sd. Shale: Sh. Flat: Fl. Stream: Str. Trail: Tr. Pavement: Pvt. Edge of Road: E.Rd.

Traversed R.R.: T.R.R. Fence: Fce. Int. Fence: I.F. Ditch: Dch. Telephone Pole: T.P. Power Pole: P.P. Culvert: Cul.

Hill: Hl. Draw: D. Wash: W. Ridge: R. Top of Slope: T.S. Bottom of Slope: B.S. Side of Draw: S.D. Bottom of Draw: B.D. Top of Ridge: T.R. Side of Ridge: S.R. Top of Draw: T.D. Bottom of Draw: B.D.

Topography Description Legend:

Pine: Pn. Cedar: Cd. Sycamore: Sy. Eucalyptus: Eu. Pile: combinations of these and all common standard abbreviations.

F.B. 732 Pg. 50

Angle Turned

Form 301 10M 3-34

PLEASE RETURN TO
LOS ANGELES COUNTY SURVEYOR
700 HALL OF RECORDS

NOTE: ANY ADDITIONS OR CHANGES ON THIS SHEET MUST BE MADE OR CIRCLED IN RED INK, WITH DATE AND NAME OF PERSON MAKING CHANGE

Do not extend notes this side of this line

Transit at	Sight on	Stadia Intercepts	Stadia Distance	Stadia Red—	Horizontal Angle 0° to 360° Right	Horiz. Distance	± Vertical Angle	Elevation of Point	± Back Sight	± Difference Elevation	Height of Instrument	± Vertical Distance	REMARKS Station	Left	Right
P# 4A,	P# 4A				° '		° '		1						
					° '		° '		2						
		Chained			° '		° '		3				P# 7A	Set 1x2	
P# 4A2	P# 4A,				° '		° '		4						
		7.26 / 2.0 / 6.98	527.		359.10,				5				Alf. Valve	Check	
		3.0 / 6.93	399.		359.10,				6				"		
		4. / 6.69	294.		358.40,				7				"		
		5.0 / 4.83	170.		356.40,				8				"		
		4.0	84.		352.15,				9				"		
			15°		237.05,				10				"		
		10.42 / 7.0	343.		183.45,				11				"		
		10.93 / 7.0	394.		183.20,				12				"		
					° '		° '		13						
P# 5A	P# 4A				° '		° '		14				Stand Pipe	one Tee	
			5°		265.40,				15				on Connecting	line to West	
		3.24 / 2.0	125.		4.35,				16				Alf. Valve	Check	
			20°		350.15,				17				"		
			7°		299.20,				18				Valve + Tee to East.		
		10.43 / 9.0 / 9.47	144.		74.45,				19				" + Tee		
		7.0 / 8.90	248.		99.10,				20				ΔPT in Pipe line.		
		6.0 / 10.09	291.		106.10,				21				"		
		5.0	510.		102.45,								"		

Form 301 Reform.

Date 11-15-37 Survey of Tract No. 4332 Division No. F.B. 732 Pg. 81
Date Drawn Date Checked Date Traced Map No. 176

Form 30f JGM 3-84

PLEASE RETURN TO
LOS ANGELES COUNTY SURVEYOR
700 HALL OF RECORDS

NOTE: ANY ADDITIONS OR CHANGES ON THIS SHEET MUST BE MADE OR CIRCLED IN RED INK, WITH DATE AND NAME OF PERSON MAKING CHANGE

Do not extend notes this side of this line

Transit at	Sight on	Stadia Intercepts	Stadia Distance	Stadia Rod—	Horizontal Angle 0° to 360° Right	Horiz. Distance	+ Vertical Angle —	Elevation of Point	+ Back Sight —	+ Difference Elevation —	Height of Instrument	+ Vertical Distance —	REMARKS Station	Left	Right
P# 5A	P# 4A				° '		° '		1						
		8.55			° '		° '		2						
		8.0 / 10.48	56		163 55	X	° '		3				Valve on line to So.		
		9. / 11.18	149		161 30	X	° '		4				X Pt. in line (Valve)		
		9.0 / 10.02	219		162 30	X	° '		5				"		
		7.0 / 11.09	303		163 50	X	° '		6				"		
		8. / 10.90	310		163 50	X	° '		7				Stand Pipe + Valve		
		7. / 11.50	391		163 25	X	° '		8				Valve Alf.		
		6.0 / 11.39	551		163 00	X	° '		9				"		
		5.0 / 11.60	640		162 50	X	° '		10				"		
		4.9 / 11.59	761		162 40	X	° '		11				Vent (Iron Pipe)		
		4.0	760		° '	✓	° '		12				Alfalfa Valve		
		Calc			° '		° '		13				P # 6A "		
		Calc			° '		° '		14				P # 5A		
P# 5A	P# 5A				° '		° '		15						
		10.63 / 5.0 / 9.15	564		8 05	X	° '		16				X Pt in line (Check)		
		7.0 / 9.18	216		311 05	X	° '		17				Stand Pipe		
		7.0 / 5.63	219		311 10	X	° '		18				Alf. Valve		
		1.0 / 10.95	46.4		33 10	X	° '		19				" " (End of line)		
		8.0 / 10.94	296		314 35	X	° '		20				Valve		
		8.0 / 7.45	295		315 10	X	° '		21				Ell in line		
		4.	346		31 40	X							Alf. Valve		

Add'l Inform.

Form 301 10M 3-34

PLEASE RETURN TO
LOS ANGELES COUNTY SURVEYOR
700 HALL OF RECORDS

NOTE: ANY ADDITIONS OR CHANGES ON THIS SHEET MUST BE MADE, OR CIRCLED IN RED INK, WITH DATE AND NAME OF PERSON MAKING CHANGE

Do not extend notes this side of this line

Transit at	Sight on	Stadia Intercepts	Stadia Distance	Stadia Rod—	Horizontal Angle 0° to 360° Right	Horiz. Distance	± Vertical Angle	Elevation of Point	+ Back Sight	± Difference Elevation	Height of Instrument	± Vertical Distance	REMARKS Station	Left	Right
D# 5A1	D# 5A				° '		° '		1						
					° '		° '		2						
			30		303 25	X	° '		3				Alf. Valve (Tee on Span line to West)		
		9.28													
		7.0 2.08	229		31 30	X	° '		4				" Tee to inlet		
		1.0 7.59	109		30 45	X	° '		5				" "		
		7.0 5.65	60		218 10	X	° '		6				" " 4 Pt. (X Stub)		
		7 10.65	166		194 35	X	° '		7				X Pt. in line & Tee to W.	X	
		9.0 12.10	166		202 55	X	° '		8				Valve (Stub)		
		9.0 10.41	311		189 30	X	° '		9			(X Pt)	Closed Stand Pipe		
		7.0 10.40	342		209 20	X	° '		10				X Pt. Tee to West		
		7 11.41	341		209 50	X	° '		11				Valve on line to West		
		8.0 10.18	342		221 10	X	° '		12				" end of Stub line		
		6.0 10.54	419		208 35	X	° '		13				X Pt in line		
		6.0 11.68	455		214 30	X	° '		14				" "		
		7.0	469		215 00	X	° '		15				Stand Pipe		
		Chained			° '		° '		16				P# 6A 50 7 1x2		
		Calc			° '		° '		17				P# 6A1 "		
D# 6A1	D# 6A				° '		° '		18						
		9.78			° '		° '		19				Stand Pipe Check		
		4.0 8.58	579		50 10	X	° '		19						
		3.0 9.44	559		51 10	X	° '		20				Tee to W. & Valve		
		4.0 6.00	545		46 05	X	° '		21				Valve End of Stub line		
		2.0	482		64 40	X							X Pt in line		

Date | Checked | Date | Date | Checked | Date

Notes filed _____ Plotted _____ Job No. 4332 Division No. _____ F.B. 732 pg. 64

Date 11-5-37 Survey of Tract

Survey By F.C. Harvard Date 10-22-37

Map No. _____ Traverse _____ Map _____

Form 301 10M 3-54

PLEASE RETURN TO
LOS ANGELES COUNTY SURVEYOR
700 HALL OF RECORDS

NOTE: ANY ADDITIONS OR CHANGES ON THIS SHEET MUST BE MADE OR CIRCLED IN RED INK, WITH DATE AND NAME OF PERSON MAKING CHANGE

Do not extend notes this side of this line

Transit at	Sight on	Stadia Intercepts	Stadia Distance	Stadia Rod	Horizontal Angle 0° to 360° Right	Horiz. Distance	+ − Vertical Angle	Elevation of Point	+ − Back Sight	+ − Difference Elevation	Height of Instrument	+ − Vertical Distance	Station	Left	Right
P# 6A.1	P# 6A				° '		° '		1						
		7.45			° '		° '		2						
		3.0	446		67° 15'		° '						A.V. Value		
		6.74					° '		3						
		3.0	375		75° 50'		° '						"		
		6.11							4						
		3.0	312		89° 10'		° '						"		
		4.75							5						
		2.0	276		105° 50'		° '						"		
		6.77							6						
		4.0	278		127° 30'		° '						"		
		7.85							7						
		5.0	286		146° 40'		° '						"		
		11.35							8						
		8.0	336		162° 40'		° '						"		
		7.86							9						
		4.0	387		177° 25'		° '						"		
		10.84							10						
		6.0	485		184° 15'		° '						"		
		11.89							11						
		6.0	590		189° 35'		° '						"		
		10.97							12						
		4.0	698		193° 20'		° '								
		10.99							13				Stand Pipe		
		4.0	700		193° 30'		° '						" {End of This line}		
P# 6A	P# 5A				° '		° '		14						
		10.54					° '		15						
		6.0	455		359° 10'		° '						Check. Steel Stand Pipe		
		8.48							16						
		6.0	249		358° 50'		° '						A.V. Value		
		9.54							17						
		6.0	355		359° 05'		° '						"		
		4.16							18						
		3	117		357° 55'		° '						"		
			70		314° 35'		° '		19						
		9.89							20				Blind Stand Tee to Ex.		
		9.0	90		85° 45'		° '						Valve & Stand Pipe.		
		9.93							21						
		9.9	94		85° 45'		° '						Ell. to So.		

REMARKS

Topography Description Legend: Side Hill S.H. Bottom Draw B.D. Bottom Wash B.W. Side of Draw S.D. Side of Ridge S.R. Head of Draw H.D. Top of Ridge T.R. Toe of Slope T.S.

Obs. O. Fd. Pt. Plan. Pl. Cedar Cd. Sycamore Sy. Eucalyptus Eu. Plus Commercial Plus of Show end of common abbreviations. Trawled Rd. Tr. Rd. Fence Fe. Int. Fence V. Fe. Ditch Di. Telephone Pole T.P. Power Pole P.P. Culvert Cul. Bridge Br. Stake St. Flat Fl. Stream St. Trail Tr. Pavement Pvt. Edge of Road E. Rd. Side of Cut S.C. Top of Bank T.B. Bottom of Cut B.C. Top of Fill T.F. Bottom of Fill B.F. Side of Cliff S.Cl. Top of Cliff T.Cl. Bottom of Cliff B.Cl. Top of Cpgn. T.Cp. Bottom Cpgn. B.Cp. Lower of Draw L.D. Break Slope B.S. Steep Slope S.S. Top of Slope T.S. Bottom of Slope B.S.

F.B. 32 Pg. 54

Form 301

Form 301 10M 3-34

PLEASE RETURN TO
LOS ANGELES COUNTY SURVEYOR
700 HALL OF RECORDS

NOTE: ANY ADDITIONS OR CHANGES ON THIS SHEET MUST BE MADE OR CIRCLED IN RED INK, WITH DATE AND NAME OF PERSON MAKING CHANGE

Do not extend notes this side of this line

Transit at	Sight on	Stadia Intercepts	Stadia Distance	Stadia Rod—	Horizontal Angle 0° to 360° Right	Horiz. Distance	+ — Vertical Angle	Elevation of Point	+ Back Sight	+ — Difference Elevation	Height of Instrument	+ — Vertical Distance	REMARKS Station	Left	Right
P# 6A	P# 5A				° '		° '		1						
		11.67			° '		° '		2						
		8.76	268		150.50	X	° '		3				Alf. Valve So. line		
		6.0	377		156.45	X	° '		4				"		
					164.05	X	° '		5				"		
		10.90													
		6.0	491		160.05	X	° '		6				℄ Pt in line		
			11°		268.10	X	° '		7				Steel Stand Pipe		
			13°		259.50	X	° '		8				Alf. Valve		
		4.96													
		2.0	297		227.00	X	° '		9				Covered Con. Stand Pipe		
		Chained			° '		° '		10				P# 7A Set 1x2		
		Chained			° '		° '		11				P# 6A2 "		
P# 6A2	P# 6A				° '		° '		12						
		11.18													
		3.0	819		2.40	X	° '		13				℄ Pt. Check		
		9.14													
		4.0	515		1.50	X	° '		14				Alf. Valve		
		7.63													
		4.0	364		1.05	X	° '		15				" Check		
		7.72													
		5.0	273		0.00	X	° '		16				"		
		7.65													
		6.0	166		357.25	X	° '		17				"		
		6.52													
		6.0	53		345.35	X	° '		18				"		
		6.55													
		6	56		199.20	X	° '		19				"		
		8.37													
		4.0	138		189.50	X	° '		20				"		
		9.36													
		7.0	237		187.05	X	° '		21				"		
		8.52													
		7.0	253		187.00	X	° '						℄ Pt.		

Rod Rod Plotted Date Checked Date Checked Date

Survey of Tract No. 11-5337 Division No. Date 10-27-37 Surveyed by F.C. Hartwell Notes C.C.H. Calc. C. Tobisson

F.B. 732 Pg. 55

Form 1
Inform.

Form 301 10M 3-34

PLEASE RETURN TO
LOS ANGELES COUNTY SURVEYOR
700 HALL OF RECORDS

NOTE: ANY ADDITIONS OR CHANGES ON THIS SHEET MUST BE MADE OR CIRCLED IN RED INK, WITH DATE AND NAME OF PERSON MAKING CHANGE

Do not extend notes this side of this line.

Transit at	Sight on	Stadia intercepts	Stadia Distance	Stadia Rod	Horizontal Angle 0° to 360° Right	Horiz. Distance	+ Vertical Angle −	Elevation of Point	+ Back Sight −	+ Difference Elevation −	Height of Instrument	+ Vertical Distance −	Station	Left	Right
					° '		° '								
CA2	CA								1						
		5.0							2						
		2.0	301		214 05	X			3				∆ Pt in line		
		11.21											Steel		
		7.	422		217 10	X			4				Stand Pipe		
		11.32													
		7.	433		217 00	X			5				"		
		10.30													
		4.0	631		217 20	X			6				" End of line		
		11.35													
		8.0	336		218 35	X			7				Alf Valve		
DP	DP														
CA	CA								8						
		11.61													
		7.0	462		306 50	X			9				" Check		
		4.34													
		3.0	135		304 30	X			10				"		
			8°		222 18	X			11				Tee to No. (under)		
			11°		330 50	X			12				Con. Valve box		
		4.22													
		1.0	323		358 50	X			13				Valve Check		
		7.94											35'x50'		
		6.0	195		64 55	X			14				N.E Cor barn		
		7.34													
		6.0	135		69 20	V			15			Garage Addition 6W East 6N 5x27	N.W " "		
		5.47													
		4.0	148		82 50	V			16				S.W. " "		
		5.94											(123x36 1-Story)		
		3.0	295		89 30	V			17				NE Cor frame house		
		5.85													
		3.0	286		91 10	V			18				N.W "		
		6.11													
		3.0	312		95 55	V			19				S.W. "		
		4.56											1-Story frame 16x22		
		2.0	257		97 50	V			20				N.E "		
		4.48													
		2.0	249		100 50	V			21				N.W "		
		4.36													
		3.0	237		97 10								40" Oak		

Add'l Inform.

Form 301 10M 3-34

PLEASE RETURN TO
LOS ANGELES COUNTY SURVEYOR
700 HALL OF RECORDS

NOTE: ANY ADDITIONS OR CHANGES ON THIS SHEET MUST BE MADE OR CIRCLED IN RED INK, WITH DATE AND NAME OF PERSON MAKING CHANGE

Do not extend notes this side of this line

Transit at	Sight on	Stadia Intercepts	Stadia Distance	Stadia Rod—	Horizontal Angle 0° to 360° Right	Horiz. Distance	± Vertical Angle	Elevation of Point	+ Back Sight	± Difference Elevation	Height of Instrument	± Vertical Distance	REMARKS Station	Left	Right
D# 7A	D# 6A				° '		° '		1						
		3.67			° '		° '		2				Well # 5		
		2 / 3.58	168		109.55				3			Dia. 8' Height 11'	Domestic wood Mill Bal. Iron Cistern.		
		2.0 / 7.23	159		107.50				4				Water Tank		
		3.0	424		180.45				5				Alfalfa Valve		
D# 8A	D# 7A	Chained			° '		° '		6				D# 8A Set 1x2 10-25-39		
		7.88			° '		° '		7						
		5.0	289		0.50				8				Alf Valve		
		11.28	5		332.10				9				Con. Stand Pipe		
		8.0	329		309.05				10				Alf Valve End of Stub line		
		11.27	225		309.05				11				Con. Stand Pipe		
		8.0 / 8.28	228		309.00				12				Alf. Valve		
		7.0 / 6.28	129		309.00				13				"		
		5.0 / 11.68	29		310.05				14				"		
		8 / 11.28	369		111.10				15				"		
		5.0 / 7.08	629		101.55				16				"		
		1.0 / 10.84	609		224.30				17			On Connection Line to W.	Alf. Valve		to Bot. of wash.
		3.0 / 4.73	797		224.30				18			"	"		
		4.0 / 5.74	74		114.00				19				" on line to S.E.		
		4.0 / 7.74	175		118.55				20				"		"
		5.0 / 10.04	275		120.05				21				"	2 Pt.	
		5.0	505		104.15								"		"

Notes Checked ____ Date ____ Platted ____ Date ____ Checked ____ Date ____ Plotted ____ Date ____

Surveyed by Fred Fischer Notes by Carl Fischer Survey of Dillon Tract Job No. 4332 Division No. ____ F.B. 152 Pg. ____

Advise of Inform.

Form 361 10M 3-34

PLEASE RETURN TO
LOS ANGELES COUNTY SURVEYOR
700 HALL OF RECORDS

NOTE: ANY ADDITIONS OR CHANGES ON THIS SHEET MUST BE MADE OR CIRCLED IN RED INK. WITH DATE AND NAME OF PERSON MAKING CHANGE

Do not extend notes this side of this line

Transit at	Sight on	Stadia Intercepts	Stadia Distance	Stadia Rod	Horizontal Angle 0° to 360° Right	Horiz. Distance	+ − Vertical Angle	Elevation of Point	+ Back Sight	+ − Difference Elevation	Height of Instrument	+ − Vertical Distance	REMARKS Station	Left Right
P#	P#				° '		° '		1					
8A	7A				° '		° '						10-26-37	
		10.50			° '		° '		2					
		3.0	751		101 10	X								
		10.05			° '		° '		3				Stand Pipe	
		9.0	106		181 45	X								
		11.18			° '		° '		4				Alf Valve & Tee to So.	
		9.0	219		181 05	X								
		9.22			° '		° '		5				Beginning of Pipe line	
		7.0	223		182 40	X								
		18.49			° '		° '		6				Well # 6	
		9	150		163 45	X								
		10.38			° '		° '		7				Alf Valve {Main line to So.	
		8.0	239		150 45	X								
		11.35			° '		° '		8				" "	
		8.0	336		144 45	X								
		11.34			° '		° '		9				"	
		7.0	435		141 20	X								
		12.0			° '		° '		10				"	
		6.67	534		139 15	X								
		12.0			° '		° '		11				"	
		5.68	633		137 50	X								
		12.0			° '		° '		12				"	
		4.70	731		136 45	X								
					° '		° '		13				"	
		Chained												
					° '		° '		14				P#9-A {Cut cross in Alf Valve	
9A	8A				° '		° '		15					
		12.0												
		7.34	467		340 20	X								
		11.78			° '		° '		16				Alf. Valve Chect	
		8.0	379		333 20	X								
		9.97			° '		° '		17				"	
		6.0	298		323 25	X								
		10.36			° '		° '		18				"	
		8.0	237		307 25	X								
		10.			° '		° '		19				"	
		8.0	201		282 55	X								
		10.01			° '		° '		20				"	
		8.0	202		272 15	X								
		9.47			° '		° '		21				X Pt in line	
		4.0	548		32 40	X							Stand Pipe Chect	

Form 301 10M 3-34

PLEASE RETURN TO
LOS ANGELES COUNTY SURVEYOR
700 HALL OF RECORDS

NOTE: ANY ADDITIONS OR CHANGES ON THIS SHEET MUST BE MADE OR CIRCLED IN RED INK, WITH DATE AND NAME OF PERSON MAKING CHANGE

Do not extend notes this side of this line

Transit at	Sight on	Stadia Intercepts	Stadia Distance	Stadia Rod—	Horizontal Angle 0° to 360° Right	Horiz. Distance	+ — Vertical Angle	Elevation of Point	+ Back Sight	+ — Difference Elevation	Height of Instrument	+ — Vertical Distance	REMARKS Station	Left	Right
P# 9A	P# 8A				° '		° '		1						
		10.0			° '		° '		2						
		5.0	501		45 55		° '		3				Alf. Valve		
		8.79													
		4.0	480		59 45		° '		4				"		
		10.91													
		6.0	492		70 20		° '		5						⊥ Pt
		9.96													
		5.0	497		70 50		° '		6				"		
		11.64													
		6.0	565		74 35		° '		7				"		
		11.35													
		5.0	636		77 30		° '		8				"		
		11.64													
		5.0	665		78 30		° '		9						End of line
		10.74													
		8	275		318 50		° '		10				Closed Stand Tee to End		
			05		135 40		° '		11				Alf Valve		
		6.03													
		5.0	104		146 40		° '		12				"		
		11.42													
		8.0	343		151 05		° '		13				"		⊥ Pt
		8.15											Pipe	5' ±	high.
		4.0	416		144 00		° '		14				Steel Air Vent		
		8.70													
		4.0	471		139 15		° '		15				Alf. Valve		
		9.34													
		4.0	535		134 30		° '		16				"		
		Combined			° '		° '		17				P# 9A.1	Set 1x2	
P# 9A.1	P# 9A				° '		° '		18						
		4.82													
		2.0	283		115 10		° '		19				Alf. Valve	End of line	
		5.90													
		4.0	191		132 30		° '		20				"	⊥ Pt	
		4.25													
		3.0	126		154 50		° '		21				"		
		6.12													
		5.0	113		158 21		° '								End in line

Notes Red. _____ Platted _____ Job No. 4332 Division No. _____ F.B. 192 PG. 34
Date _____ Date 11-5-34 Survey of Dunn Ranch
Notes Black _____ Checked _____ Date _____ Drawn _____ Date _____ Traced _____ Date _____ Checked _____ Date _____

ASA-P-1 Inform.

Form 301 10M 3-34

PLEASE RETURN TO
LOS ANGELES COUNTY SURVEYOR
700 HALL OF RECORDS

NOTE: ANY ADDITIONS OR CHANGES ON THIS SHEET MUST BE MADE OR CIRCLED IN RED INK, WITH DATE AND NAME OF PERSON MAKING CHANGE

Do not extend notes this side of this line

Transit at	Sight on	Stadia Intercepts	Stadia Distance	Stadia Rod-∞	Horizontal Angle 0° to 360° Right	Horiz. Distance	+ − Vertical Angle	Elevation of Point	+ Back Sight	+ − Difference Elevation	Height of Instrument	+ − Vertical Distance	REMARKS Station	Left	Right
P# 9A1	P# 9A								1						
		6.01 / 5.0	102		275 45	x			2				Alf. Valve	End of line	
Pg 20			9°		358 10	x			3				"		
			32°		65 50	x			4				Tee		
		10.25 / 9.0	126		12 30	x			5				Pipe line		
		10.89 / 5.0	590 ~~190~~		1 45	x			6				∡ Pt in line		
		11.89 / 5.0	690		357 10	x			7				Alf. Valve Check		
P# 10A	P# 9A								8						
		11.56 / 7.0	357		333 35	x			9				∡ Pt in line Check		
Pg 20		8.54 / 7.0	155		279 50	x			10				Tee to So.		
		3.0 / 2.0	101		279 30	x			11				Alf. Valve	End of stub line	
		10.72 / 9.0	173		240 15	x			12				"	Main line	
		11.19 / 9.0	220		217 15	x			13				∡ Pt in line		
		10.17 / 7.0	318		195 15	x			14				Tee to So.		
		7.25 / 3.0	426		153 25	x			15				Alf. Valve	End of stub line	
		8.45 / 5.0	346		191 25	x			16				"		
		Chained							17				P#2-A (Fd 1x2) FB	Pg	
P# 2A	P# 10A								18						
									19						
Pg 7 & 20	Pg 20		397		350 05	x			20				Alf. Valve Check		
			53		188 00	x			21				∡ Pt in line		
			112		190 40	x							"		

Add'n'l Inform.

Form 301 10M 3-34

PLEASE RETURN TO
LOS ANGELES COUNTY SURVEYOR
700 HALL OF RECORDS

NOTE: ANY ADDITIONS OR CHANGES ON THIS SHEET MUST BE MADE OR CIRCLED IN RED INK, WITH DATE AND NAME OF PERSON MAKING CHANGE

Do not extend notes this side of this line

Transit at	Sight on	Stadia Intercepts	Stadia Distance	Stadia Rod—	Horizontal Angle 0° to 360° Right	Horiz. Distance	± Vertical Angle	Elevation of Point	+ Back Sight	± Difference Elevation	Height of Instrument	± Vertical Distance	REMARKS Station	Left	Right
P#	P#				° '		° '		1						
2A	10A				° '		° '		2						
↑	↑		194		191 35	X	° '		3				Alf. Valve		
													"		
			276		191 45	X	° '		4						
		10.90													
		8.0	291		191 40	X	° '		5				4 pt in line		
		6.75													
		3.0	376		186 30	X	° '		6				Alf. Valve		
		7.91													
		3.0	492		181 50	X	° '		7				"		
		9.06													
		3.0	607		179 10	X	° '		8				"		
		11.19													
		4.0	720		177 25	X	° '		9				Stand Pipe		
		11.23													
		4.0	724		177 20	X	° '		10				" End of Pipe		
													Finish		
					° '		° '		11						
					° '		° '		12						
					° '		° '		13						
					° '		° '		14						
					° '		° '		15						
					° '		° '		16						
					° '		° '		17						
					° '		° '		18						
					° '		° '		19						
					° '		° '		20						
					° '		° '		21						

Additional Intercepts

Date
Date
Date
Date
Map No.

Transcribed 11-5-37 Job No. 4332 Division No.
Survey of Dunn Ranch
Surveyed by F.C. Newhall Date 1-8-37
Notes by F.C. Newhall Date 1-8-37

F.B. 732 Pg. 61

Form 301 10M 3-34

PLEASE RETURN TO
LOS ANGELES COUNTY SURVEYOR
700 HALL OF RECORDS

NOTE: ANY ADDITIONS OR CHANGES ON THIS SHEET MUST BE MADE OR CIRCLED IN RED INK, WITH DATE AND NAME OF PERSON MAKING CHANGE

Do not extend notes this side of this line

Transit at	Sight at	Stadia Intercepts	Stadia Distance	Stadia Rod ±	Horizontal Angle 0° to 360° Right	Horiz. Distance	+ Vertical — Angle	Elevation of Point	+ Back Sight	+ Difference Elevation	Height of Instrument	+ Vertical Distance	REMARKS Station	Left	Right
									1						
STADIA LOCATION OF PIPE LINE - DAMAGED BY FLOOD 3/2-38															
									2						
									3						
									4						
P19*	P18*								5						
		408			178 35				6				Pipe out on main line between these shots		
		3—													
		516			8 45				7						
		5—													
		519			241 45				8				Pipe out on spur line between these shots		
		5—													
		529			103 25				9						
		500													
		740			89 20				10				Spur line from this pt. east is out.		
		400													
									11						
									12						
P18*	P17*														
		6.60			130 35				13				Spur line out from this pt. east		
		5													
		467			0 35				14						
		2.													
		467			0 35				15				Pipe damaged between these shots (undermined and sagging)		
		1.													
									16						
									17						
									18						
									19						
									20						
									21						

Form 301 10M 3-34

PLEASE RETURN TO
LOS ANGELES COUNTY SURVEYOR
700 HALL OF RECORDS

NOTE: ANY ADDITIONS OR CHANGES ON THIS SHEET MUST BE MADE OR CIRCLED IN RED INK, WITH DATE AND NAME OF PERSON MAKING CHANGE

Do not extend notes this side of this line

RE-LOCATION OF CASTAIC CREEK

Transit at	Sight on	Stadia Intercepts	Stadia Distance	Stadia Rod—	Horizontal Angle 0° to 360° Right	Horiz. Distance	± Vertical Angle	Elevation of Point	+ Back Sight	± Difference Elevation	Height of Instrument	± Vertical Distance	REMARKS Station	Left	Right
DH	DH								1						
TA	TA								2						
									3						
									4						
		9.40							5						
B	20	2.0 / 7.39	741		137.00	✓			6				Alf Valve		
		1.0 / 7.95	640		135.35	✓			7				Top Brk. Ed. Wash		
		2.0 / 7.21	596		130.30	✓			8				"		"
		2.0 / 7.61	522		124.00	✓			9				"		"
		3.0 / 6.82	462		122.10	✓			10				"		"
		3.0 / 5.11	383		121.45	✓			11				"		"
		2.0 / 4.22	312		124.20	✓			12				"		"
		2.0 / 4.41	223		124.45	✓			13				"		"
		3.0 / 4.48	142		124.30	✓			14*				"		"
		4.0 / 4.64	49		132.30	✓			15				"		"
		4.0 / 4.57	65		281.45	✓			16				"		"
		3.0 / 5.21	159		297.25	✓			17				"		"
		3.0 / 5.61	222		304.00	✓			18				"		"
		2.0 / 6.48	362		304.45	✓			19				"		"
		2.0 / 7.14	449		307.05	✓			20				"		"
		2.0	515		307.45	✓			21				"		"

Date 3-22-34 Date 3-22-34 Survey of Dunn Ranch Map No. 1-75 Division No. 4332 F.B. 732 Pg. 63

Form 301 1014 3-34

PLEASE RETURN TO
LOS ANGELES COUNTY SURVEYOR
700 HALL OF RECORDS

NOTE: ANY ADDITIONS OR CHANGES ON THIS SHEET MUST BE MADE OR CIRCLED IN RED INK, WITH DATE AND NAME OF PERSON MAKING CHANGE

Do not extend notes this side of this line

Transit at	Sight on	Stadia Intercepts	Stadia Distance	Stadia Rod ÷	Horizontal Angle 0° to 360° Right	Horiz. Distance	+ − Vertical Angle	Elevation of Point	+ − Back Sight	+ − Difference Elevation	Height of Instrument	+ − Vertical Distance	REMARKS Station	Left	Right
PH	PH				° '		° '		1						
6A-1	8A														
		8.60			° '		° '		2						
	B.20	3.0	561		6 10	✓									
		7.13					° '		3				Top Bnk.	Edge Wash	
PH 25		3.0	414		10 00	✓									
		6.08					° '		4				"	"	
		3.0	309		13 50	✓									
		4.13					° '		5				"	"	
		2.0	214		18 25	✓									
		4.31					° '		6				"	"	
		3.0	132		27 25	✓									
		4.38					° '		7				"	"	
		4.0	39		62 45	✓									
		3.02					° '		8				"	"	
		2.0	103		164 35	✓									
		3.07					° '		9				"	"	
		1.0	208		168 45	✓									
		5.12					° '		10				"	"	
		2.0	313		177 15	✓									
		5.16					° '		11				"	"	
		4.0	417		175 05	✓									
		8.54					° '		12				"	"	
		3.0	555		174 20	✓									
							° '		13				"	"	
PH	PH				° '		° '		14				"	"	
6A	8A														
		7.15			° '		° '		15						
	B.20	2.0	516		8 00	✓									
PH 11		7.50					° '		16				"	"	
		3.0	451		12 50	✓									
		6.85					° '		17				"	"	
		3.0	386		24 20	✓									
		9.05					° '		18				"	"	
		6	306		41 45	✓									
		8.63					° '		19				"	"	
		6.0	264		59 05	✓									
		8.09					° '		20				"	"	
		6.0	210		63 25	✓									
		7.74					° '		21				"	"	
		6.0	185		109 31	✓									

Form 381 10M 3-34

PLEASE RETURN TO
LOS ANGELES COUNTY SURVEYOR
700 HALL OF RECORDS

NOTE: ANY ADDITIONS OR CHANGES ON THIS SHEET MUST BE MADE OR CIRCLED IN RED INK, WITH DATE AND NAME OF PERSON MAKING CHANGE

Do not extend notes this side of this line

Transit at	Sight on	Stadia Intercepts	Stadia Distance	Stadia Rod	Horizontal Angle 0° to 360° Right	Horiz. Distance	± Vertical Angle	Elevation of Point	± Back Sight	± Difference Elevation	Height of Instrument	± Vertical Distance	REMARKS Station	Left	Right
P# X	P# 6-C				° '		° '		1						
		9.20							2				E. Edge of		
	P# 7	4.0	521		1 15	✓			3				overflow area		
		11.75													
		8.0	376		28 20	?			4				A-31-E		
P# X	P# 3-4			①	39-14-30	✓							Form 3A		
				②	78-29-00				5				Set Nail		
P# Y	P# X								6						
				①	113-13-12				7						
				②	226-30-30	✓			8				P# 3A-		
		10.85													
		5.0	596		14 55	✓			9				Ed. West		
		8.80													
		4.0	491		10 50	✓			10				"		
		4.40													
		1.0	341		8 35	✓			11				"		
		5.05													
		3.0	206		16 30	✓			12				"		
		4.87													
		4.0	88		38 10	✓			13				"		
		4.69													
		4.0	68		131 15	✓			14				"		
		4.61													
		3.0	162		183 20	✓			15				"		
		3.73													
		1.0	274		186 30	✓			16				"		
		6.44													
		3.0	365		190 10	✓			17				"		
		6.35													
		3.0	336		198 45	✓	?		18				"		
		5.70											Last		
		1.0	471		202 55	✓			19				Ch A on X 3A		
		5.91		①	106-02-90										
		1.0	495	②	212-05-60	✓			20				B from P# 7, P# 6B		

Date 3-22-38 Transit 1332 Date 3-22-38 Number of Point Point Bench Map No. 1436 Recorded F.B. 732 Pg. 67

Form 301 10-3-34

PLEASE RETURN TO
LOS ANGELES COUNTY SURVEYOR
700 HALL OF RECORDS

NOTE: ANY ADDITIONS OR CHANGES ON THIS SHEET MUST BE MADE OR CIRCLED IN RED INK, WITH DATE AND NAME OF PERSON MAKING CHANGE

Do not extend notes this side of this line

Transit at	Sight on	Stadia Intercepts	Stadia Distance	Stadia Rod	Horizontal Angle 0° to 360° Right	Horiz. Distance	+ − Vertical Angle	Elevation of Point	+ Back Sight	+ − Difference Elevation	Height of Instrument	+ − Vertical Distance	REMARKS Station	Left	Right
P#	P#				° '		° '		1						
6-B	6-A														
17	19.58		494		0 83-33° 00'	✓			2						
					2 167-46-00										
									3				∆ to P# 3.		
									4						
Fd N.T.	P#														
25'-460	1-A								5						
500	19.17		30		55 45	✓			6				Ed. Wash.		
		10.03													
		9.0	104		86 20	✓			7				"		
		9.01													
9		7.0	202		79 20	✓	✓		8				"		
		9.01													
		7.0	202		76 30	✓ ✓	✓		9				Washed out to West.		
		8.56											Beginning of FC. Fn.		
		5.0	357		84 40	✓ ✓	✓		10				Chk. on B.3.		
		7.07											∆ Pt. FC. Fn.		
		2.0	508		75 55	✓	✓		11				B#4 " "		
		8.12											B-5		
		2.0	613		71 25	✓	✓		12				" "		
		10.50													
		4.0	651		70 30	✓	✓		13				∆ Pt in FC. Fn.		
		10.65													
		3.0	766		74 00	✓			14				End of " "		
									15						
									16						
									17						
									18						
									19						
									20						
									21						

Abbreviations

Bldg.-Bldg. Pk.-Pk. Ch.-Ch. Pl.-Pl. Cedar-Ce. Sycamore-Sy. Eucalyptus-Eu. Pine combinations-Pi. Use and standard common abbreviations.

Traverse Pt. Tr. Pt. Fence-Fe. Int. Fence-I.F. Ditch-Di. Telephone Pole-T.P. Power Pole-P.P. Culvert-Cul.

Saddle-Sa. Sink-Si. Flat-Fl. Stream-Str. Trail-Tr. Pavement-Pvd. Edge of Road-E.Rd.

Canyon-Can. Top of Bank-T.B. Bottom of Bank-B.B. Top of Cut-T.C. Bottom of Cut-B.C. Top of Fill-T.F. Bottom of Fill-B.F.

Side of Draw-S.D. Top of Cliff-T.Cl. Bottom of Cliff-B.Cl. Top of Spur-T.Sp. Bottom of Canyon-B.Cn.

Top of Bank-T.B. Bottom Draw-B.D. Bottom Wash-B.W. Top of Ridge-T.R. Top of Slope-T.S.

Top of Draw-T.D. Bottom of Draw-B.D. Top of Ridge-T.R. Top of Draw-N.D.

Form 361 10M 2-34

PLEASE RETURN TO
LOS ANGELES COUNTY SURVEYOR
700 HALL OF RECORDS

NOTE: ANY ADDITIONS OR CHANGES ON THIS SHEET MUST BE MADE OR CIRCLED IN RED INK, WITH DATE AND NAME OF PERSON MAKING CHANGE

Do not extend notes this side of this line

Transit at	Back Sight	Rodding Intervals	Stadia Distance	Stadia Rod—	Horizontal Angle 0° to 360° Right	Horiz. Distance	+ —	Vertical Angle	Elevation of Point	+ Back Sight	+ —	Difference Elevation	Height of Instrument	+ —	Vertical Distance	REMARKS Station	Left	Right
PH	PH				° '			° '										
6A	8A									1								
		4.47																
B	B	5.0	248		126 45	✓				2						Top Bnk.	Wash	
	2	10.26																
17	2	7.9	327		132 25	✓				3								
		5.50																
		4.0	451		139 45	✓				4								
		4.91																
	1/2	1.0	683		138 50	✓				5								
		6.30																
	1/2	2.0	861		138 10	✓				6								
WC	S.W. along Bk. line									7								
SE 10																		
		2.16								8								
B		1.0	117		137 45	✓				9						B #45 Top Bnk.	Wash	
12		4.65																
		4.0	66		97 15	✓				10								
		5.72																
		5.0	73		25 55	✓				11								
		5.27																
		4.0	128		9 50	✓				12								
		5.88																
		4.0	189		8 40	✓				13								
		4.54																
		3.0	255		11 30	✓				14								
		4.07																
		1.0	308		3 20	✓				15								
		5.67																
		2.0	368		357 45	✓				16								
PH	PH																	
6-C	1-A									17								
		5.11																
		1.0	415		228 15	✓				18						Top Bnk.	Wash.	
B	17	5.23																
		2.0	324		226 20	✓				19								
		5.51																
		3.0	252		223 50	✓				20								
		4.62																
		3.0	163		212 55	✓				21								
		4.13																
		2.0	114		178 45	✓				22								

Date

Date

Book No. 4332 Division No. 7 Page 1
SURVEY OF Bailey Hatch
Map No. 7 Tr. 7
Date 3-22-37
Date 3-22-37
F.B. 732 Pg. 9

Form 301 10M 3-34

PLEASE RETURN TO
LOS ANGELES COUNTY SURVEYOR
700 HALL OF RECORDS

NOTE: ANY ADDITIONS OR CHANGES ON THIS SHEET MUST BE MADE OR CIRCLED IN RED INK, WITH DATE AND NAME OF PERSON MAKING CHANGE

Do not extend notes this side of this line

Transit at	Sight on	Stadia Intercepts	Stadia Distance	Stadia Rod	Horizontal Angle 0° to 360° Right	Horiz. Distance	+ Vertical Angle	Elevation of Point	+ Back Sight	+ Difference Elevation	Height of Instrument	+ Vertical Distance	REMARKS Station	Left	Right
P# 6-C	P# 1-A								1						
		3.53							2						
P9-17		2.0	154		143 00	✓							Top Bnk. Edg. Wash.		
		3.81							3						
		1.0	282		142 40	✓							"		
		5.14							4						
		1.0	415		133 10	✓							"		
		5.65							5						
		1.0	466		124 40	✓							"		
		6.28							6						
		1.0	529		115 10	✓							"		
		6.87							7						
		1.0	588		105 05	✓							"		
		8.13							8						
		1.0	714		95 40	✓							"		
	1/2	11.24			① 87 25				9						
		6.0	1049		② 174 50	✓							Set Nail - P# X		
		5.58							10				East edg of		
		5.0	59		113 50	✓							overflow area		
		4.98							11						
		3.0	199		81 00	✓							"		
		5.68							12						
		2.0	369		89 10	✓							"		
P# X	P# 6-C								13						
													"		
		4.51							14						
	P9-17	2.0	252		0 50	✓							Edg wash		
		5.87							15						
		4.0	188		20 50	✓							"		
		5.01							16						
		3.0	202		51 20	✓							"		
		4.79							17						
		2.0	280		70 10	✓							"		
		4.65							18						
		1.0	366		84 55	✓							"		
		6.75							19						
		2.	476		101 15	✓							"		
				①	83 14				20						
				②	166-28	✓							Fd. P# 3-A		
		8.72		①	11-01-30				21				Fd. 1/2		
		4.0	473	②	22-03-00	✓							1 East of P# 11-A		

Add'n'l Inform.

Form 391 10M 8-34

PLEASE RETURN TO
LOS ANGELES COUNTY SURVEYOR
700 HALL OF RECORDS

NOTE: ANY ADDITIONS OR CHANGES ON THIS SHEET MUST BE MADE OR CIRCLED IN RED INK, WITH DATE AND NAME OF PERSON MAKING CHANGE

Do not extend notes this side of this line

Transit at	Sight on	Stadia Intercepts	Stadia Distance	Stadia Red—	Horizontal Angle 0° to 360° Right	Horiz. Distance	+ — Vertical Angle	Elevation of Point	+ Back Sight	+ — Difference Elevation	Height of Instrument	+ — Vertical Distance	REMARKS Station	Left	Right
P# 15	P# 16								1						
		10.15							2				(West Bank)		
		1.0	916		193 10	✓							Top Bank Ed. Wash		
		8.30							3						
		1.0	731		190 20	✓							"		
		8.14							4						
		4.0	415		186 05	✓							"		
		6.53							5						
		4.0	254		196 15	✓							"		
		4.30							6						
		4.0	31		263 00	✓							"		
		4.03							7						
		2.0	204		336 05	✓							"		
		8.55							8						
		4.0	456		334 20	✓							"		
		7.38							9						
		1.0	639		339 40	✓							"		
P# 16	P# 15								10						
									11						
		5.57													
		3.0	258		58 30	✓							Chk Shot		
		6.54							12						
		3.0	355		144 30	✓							Edge Wash.		
		8.0							13						
		2.0	601		170 45	✓							"		
P# 17	P# 16								14						
													"		
		5.42							15						
		3.0	143		43 10	✓							Chk Shot		
		4.46							16						
		3.0	147		168 10	✓								Ed Wash	
		3.70							17						
		1.0	471		180 00	✓									
P# 18	P# 17								18						
									19						
		6.90													
		3.0	391		0 00	✓							"		
		4.45							20						
		3.0	146		3 45	✓									
		5.25							21						
		4.0	126		123 00	✓									

Date 3-22-38 Date 3-22-38 Survey of Tract 1332 Division No. F.B. 732 Pg. 67

Form 391 10M 8-34

Form 301 10M 3-34

PLEASE RETURN TO
LOS ANGELES COUNTY SURVEYOR
700 HALL OF RECORDS

NOTE: ANY ADDITIONS OR CHANGES ON THIS SHEET MUST BE MADE OR CIRCLED IN RED INK, WITH DATE AND NAME OF PERSON MAKING CHANGE

Do not extend notes this side of this line

Transit at	Sight on	Stadia intercepts	Stadia Distance	Stadia Rod-4	Horizontal Angle 0° to 360° Right	Horiz. Distance	± Vertical Angle	Elevation of Point	± Back Sight	± Difference Elevation	Height of Instrument	± Vertical Distance	REMARKS Station	Left	Right
P# 18	P# 17								1						
		6.70							2						
Pg	13	4.0	271		149 15	✓									
		10.40							3				Edg. Wash.		
		4.0	641		156 20	✓									
P# 19	P# 18								4				"		
		6.84							5						
Pg	13	4.0	285		62 25	✓									
		9.43							6				Chk. Shot		
		6.0	344		92 25	✓									
		9.45							7				"		
		3.0	646		107 10	✓									
P# 20	P# 19								8				"		
									9				W. Edg. Wash (Chk Shot)		
		11.80											Begining overflow Area		
Pg 14	Pg 13	4.0	781		52 30	✓			10						
		11.90											West. Ed. Wash.		
		3.0	891		84 20	✓			11						
		11.85											"		
	1/2	5.8	1211		94 45	✓			12						
		10.30													
		3.0	731		83 30	✓							W. Ed. Overflow area		
		10.90							13						
		3.0	791		102 50	✓							"		
P# 21	P# 20								14						
		11.70							15						
Pg		2.0	971		36 05	✓									
	14	9.60							16				" (Chk)		
		4.0	561		43 35	✓							"		
		11.85							17						
	1/2	6.0	1171		55 20	✓									
		8.79							18				Ed. Wash.		
		5.0	380		71 05	✓								W. Ed.	
		12.10							19					overflow	
		2.0	1011		71 45	✓							"		
		8.09							20						
		5.0	310		110 40	✓								"	
		10.73							21						
		7.0	374		142 15	✓								"	

Add'n'l Intercepts

Topography Description Legend:
Side Hill ... S.H. | Bottom Draw B.D.
Side of Draw S.D. | Bottom Wash B.W.
Side of Ridge S.R. | Top of Ridge T.R.
Head of Draw H.D. | Top of Slope T.S.

Intersection of Draw ... V.Dr.
Break in Slope ... B.S.
Steep Slope ... S.S.
Top of Cliff ... T.Cl.
Bottom of Cliff ... B.Cl.
Top of Spur ... T.Sp.
Bottom Canyon ... B.Cn.

Side of Canyon S.Cn.
Top of Bank T.B.
Bottom of Bank B.B.
Top of Cut T.C.
Bottom of Cut B.C.
Top of Fill T.F.
Bottom of Fill B.F.

Swales ... Sw.
Seep ... Sp.
Flat ... Fl.
Stream ... Str.
Trail ... Tr.
Pavement ... Pvt.
Edge of Road E.Rd.

Transit and Tape ... Tr.
Fence ... Fe.
Pit Fences ... V.Fn.
Sycamore ... Sy.
Ditch ... Dt.
Eucalyptus ... Eu.
Telephone Pole T.P.
Power Pole ... P.P.
Culvert ... Cul.

Pine combinations of these and all common standard abbreviations.

F.B. 732 Pg. 70

Form 501 IPM 3-34

PLEASE RETURN TO
LOS ANGELES COUNTY SURVEYOR
700 HALL OF RECORDS

NOTE: ANY ADDITIONS OR CHANGES ON THIS SHEET MUST BE MADE OR CIRCLED IN RED INK, WITH DATE AND NAME OF PERSON MAKING CHANGE

Do not extend notes this side of this line

Transit at	Sight on	Stadia intercepts	Stadia Distance	Stadia Red—	Horizontal Angle 0° to 360° Right	Horiz. Distance	± Vertical Angle	Elevation of Point	+ Back Sight	± Difference Elevation	Height of Instrument	± Vertical Distance	REMARKS Station	Left	Right
D# 21	D# 20								1						
		10.28 / 3.0	729		115° 10'	✓			2						
Pg	14	10.49 / 6.0	450		159° 30'	✓			3				Ed Wash		
		11.50 / 5.0	651		166° 50'	✓			4					Bdy over flow area	
		11.55 / 3.0	856		128° 25'	✓			5					"	
D# 23	D# 22								6						
		8.84 / 2.0	685		64° 30'	✓			7						
Pg	14	4.54 / 2	255		20° 40'	✓			8				(Chk) "		
		10.13 / 4.0	514		88° 05'	✓			9				(Chk)	Bdy over flow area	
		10.90 / 6.0	491		150° 30'	✓			10				Ed Wash		
		3.95 / 2.0	196		84° 45'	✓			11				"		
		5.77 / 3.0	278		139° 15'	✓			12					"	
D# 24	D# 23								13					"	
		11.90 / 7	491		64° 45'	✓			14						
Pg	14	10.42 / 5.0	543		85° 15'	✓			15				(Chk) "		
		10.70 / 4.0	671		105° 30'	✓			16				"		
		11.45 / 4.0	746		120° 10'	✓			17				"		
D# 25	D# 24								18				"		
Pg 15	Pg 14	9.82 / 2.0	793		54° 25'	✓			19				(Chk) "		
		9.88 / 3.0	689		63° 10'	✓			20						
		10.45 / 7.0	446		82° 35'	✓			21						

Date 3-22-38 Date 3-22-38 Number of Pages 1 Drawing No. 4332 Map No. 7-26 Intersection Rubio Fig. 206 F.B. 732 Pg. 71

F.B. 732 Pg. 72

Topography Description Legend: Side Hill....S.H. Side of Draw.S.D. Side of Ridge.S.R. Head of Draw H.B. Bottom Draw B.D. Bottom Wash B.W. Top of Ridge T.R. Toe of Slope..T.S. Intersection of Draws I.D. Break in Slope..Bk.S. Steep Slope......S.S. Top of Cliff......T.Cl. Bottom of Cliff..B.Cl. Top of Spur......T.Sp. Bottom Canyon..B.Cn. Side of Canyon S.Cn. Top of Bank...T.B. Bottom of Bank.B.B. Top of Cut......T.C. Bottom of Cut..B.C. Top of Fill......T.F. Bottom of Fill.B.F. Saddle ....Sa. Swale ....Sw. Flat ....Fl. Stream ......Str. Trail ....Tr. Pavement ....Pvt. Edge of Road E.Rd. Traveled Rd. Tr.Rd. Fence ....Fn. Int. Fences.V.Fns. Ditch ....Dl. Telephone Pole T.P. Power Pole...P.P. Culvert ......Cul. Oak-O. Pine-Pt. Cedar-Ce. Sycamore ....Sy. Eucalyptus ....Eu. Plus combinations of these and all common standard abbreviations.

Form 301 10M 3-34

PLEASE RETURN TO
LOS ANGELES COUNTY SURVEYOR
700 HALL OF RECORDS

NOTE: ANY ADDITIONS OR CHANGES ON THIS SHEET MUST BE MADE OR CIRCLED IN RED INK. WITH DATE AND NAME OF PERSON MAKING CHANGE

Do not extend notes this side of this line

Transit at	Sight on	Stadia Intercepts	Stadia Distance	Stadia Red.	Horizontal Angle 0° to 360° Right	Horiz. Distance	Vertical Angle	Elevation of Point	Back Sight	Difference Elevation	Height of Instrument	Vertical Distance	Remarks Station	Left	Right
PH 25	PH 24								1						
P9.15	P9.14	11.54 / 7.0	455		107°50'	✓			2				W. Ed. Wash		
		11.21 / 6.0	522		133°20'	✓			3				"		
PH 26	PH 25								4				"		
P9	15	9.13 / 5.0	414		65°50'	✓			5				"	(Chk)	
		8.90 / 5.0	391		111°30'	✓			6				"		
		10.14 / 5.0	515		139°50'	✓			7				"		
PH 27	PH 26								8				"		
P9	15	9.32 / 4.0	533		38°20'	✓			9				"	(Chk)	
		9.40 / 5	441		61°30'	✓			10				"		
		10.89 / 6.0	490		83°45'	✓			11				"		
		12.10 / 7.0	511		103°20'	✓			12				"		
		10.75 / 5.0	576		121°45'	✓			13				"		
		11.45 / 5.0	646		138°55'	✓			14				"		
		10.90 / 2.0	891		155°45'	✓			15				"		
PH 1	PH 27								16						
P9.16	P9.15	8.35 / 2.0	636		49°30'	✓			17				"	(Chk)	
		6.09 / 2.0	410		80°35'	✓			18				"		
		7.0 / 4.0	301		91°20'	✓			19				"		
		9.44 / 7.0	245		114°45'	✓			20				"	(Int)	
		8.48 / 7.0	149		99°20'	✓			21				Side Wash		

Add'l Inform.

Form 361 1955 3-54

PLEASE RETURN TO
LOS ANGELES COUNTY SURVEYOR
700 HALL OF RECORDS

NOTE: ANY ADDITIONS OR CHANGES ON THIS SHEET MUST BE MADE OR CIRCLED IN RED INK, WITH DATE AND NAME OF PERSON MAKING CHANGE

Do not extend notes this side of this line

Transit at	Sight on	Stadia Intercepts	Stadia Distance	Stadia Rod—	Horizontal Angle 0° to 360° Right	Horiz. Distance	± Vertical Angle	Elevation of Point	± Back Sight	± Difference Elevation	Height of Instrument	± Vertical Distance	REMARKS Stations	Left	Right
P# 1	P# 27				° ′		° ′		1						
		7.27							2						
		6.0	128		27.40	✓			3				Side wa		
		6.19													
		4.0	220		355.20	✓			4				"		
		6.20													
		3.0	321		354.45	✓			5				"		
		6.25													
		2.0	426		359.30	✓			6				"		
		6.63													
		3.0	364		349.50	✓			7				"		
		7.16													
		4.0	347		331.05	✓			8				Int. wash		
									9						
									10						
									11						
									12						
									13						
									14						
									15						
									16						
									17						
									18						
									19						
									20						
									21						

Date

Date

Map No. 1-76

Field Book No. 4332 Page No. 38

Date 3-22-38 Date 3-22-38

Transcribed from Transcribed from

E.B. 732 Pg. 22

Form No.

Form 881 10M 3-34

PLEASE RETURN TO
LOS ANGELES COUNTY SURVEYOR
700 HALL OF RECORDS

NOTE: ANY ADDITIONS OR CHANGES ON THIS SHEET MUST BE MADE OR CIRCLED IN RED INK, WITH DATE AND NAME OF PERSON MAKING CHANGE

Do not extend notes this side of this line

Transit at	Sight on	Stadia Intercepts	Stadia Distance	Stadia Rod→	Horizontal Angle 0° to 360° Right	Horiz. Distance	+ — Vertical Angle	Elevation of Point	+ Back Sight	+ — Difference Elevation	Height of Instrument	+ — Vertical Distance	REMARKS Station	Left	Right
					° ′		° ′		1						
					° ′		° ′		2						
					° ′		° ′		3						
					° ′		° ′		4						
					° ′		° ′		5						
					° ′		° ′		6						
					° ′		° ′		7						
					° ′		° ′		8						
					° ′		° ′		9						
					° ′		° ′		10						
					° ′		° ′		11						
					° ′		° ′		12						
					° ′		° ′		13						
					° ′		° ′		14						
					° ′		° ′		15						
					° ′		° ′		16						
					° ′		° ′		17						
					° ′		° ′		18						
					° ′		° ′		19						
					° ′		° ′		20						
					° ′		° ′		21						

Notes Ck'd by	Survey of JAIL FARM SITE
Map No. 1-76	W. O. 4332 Tape No. 52 St'd 84 °F.
Office Work	Surveyed by F.C. HOWARD
Checked	Notes F.C.H. Date 3/17/38
Date	Indexed 3-21-38

F.B. 732 Pg. 15

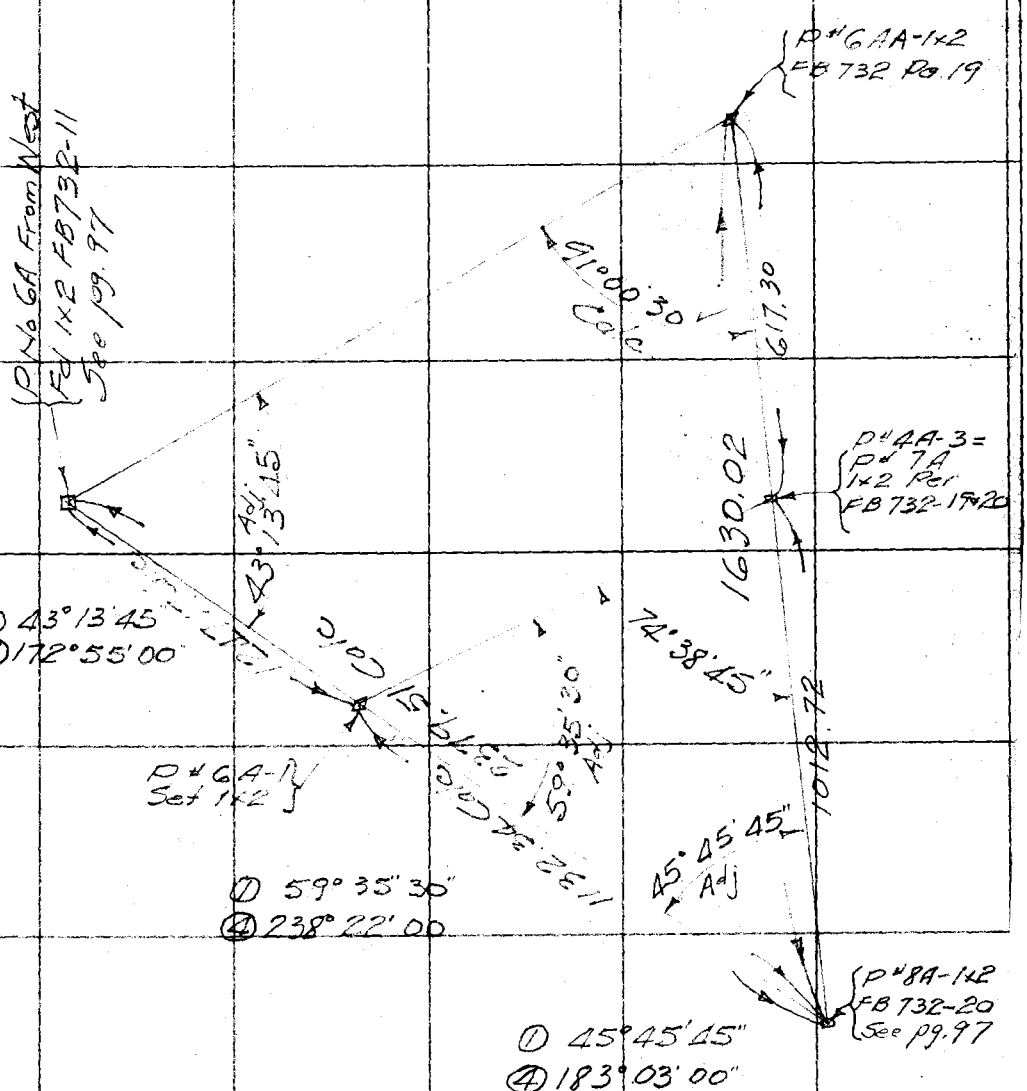

Note: Any Additions or Changes on This Sheet Must be Made or Circled in Red Ink With Date and Name of Person Making Change.

Do not extend notes this side of this line

RETURN TO
LOS ANGELES COUNTY SURVEYOR
700 HALL OF RECORDS

FORM 247 10M 11-38

F.B. 732 PG. 76

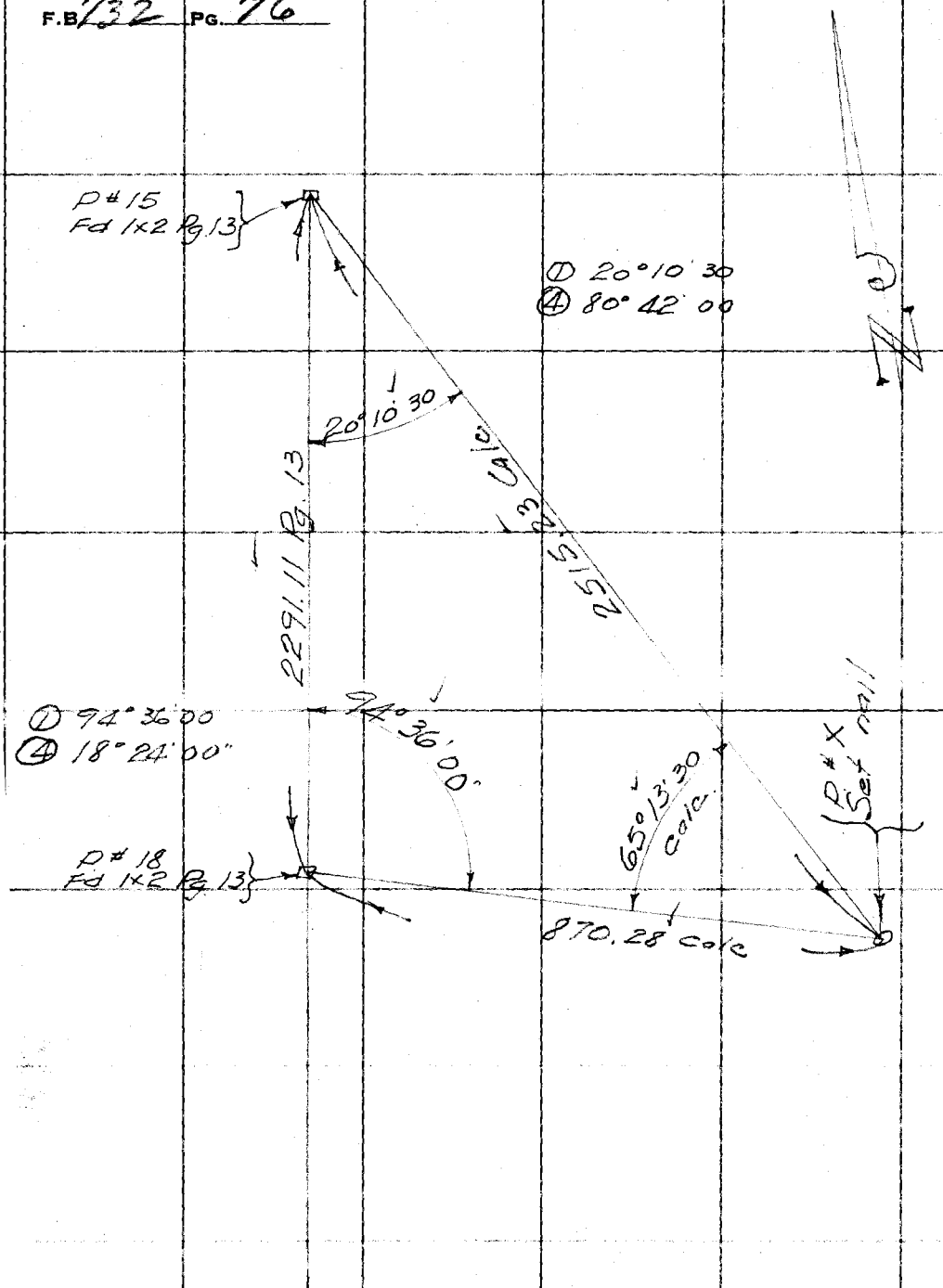

RETURN TO
LOS ANGELES COUNTY SURVEYOR
700 HALL OF RECORDS

Do not extend notes this side of this line

Note: Any Additions or Changes on This Sheet Must be Made or Circled in Red Ink With Date and Name of Person Making Change.

Notes Ck'd by	Survey of Jail Farm
Map No. 1-76	W. O. 4332 Tape No. 52 St'd 84 °F.
Office Work Timmons	Surveyed by F. C. Howard
Checked	Notes F.C.H. Date 3/17/38
Date	Indexed

F.B. 72 Pg. 77

Very Windy

3-21-38

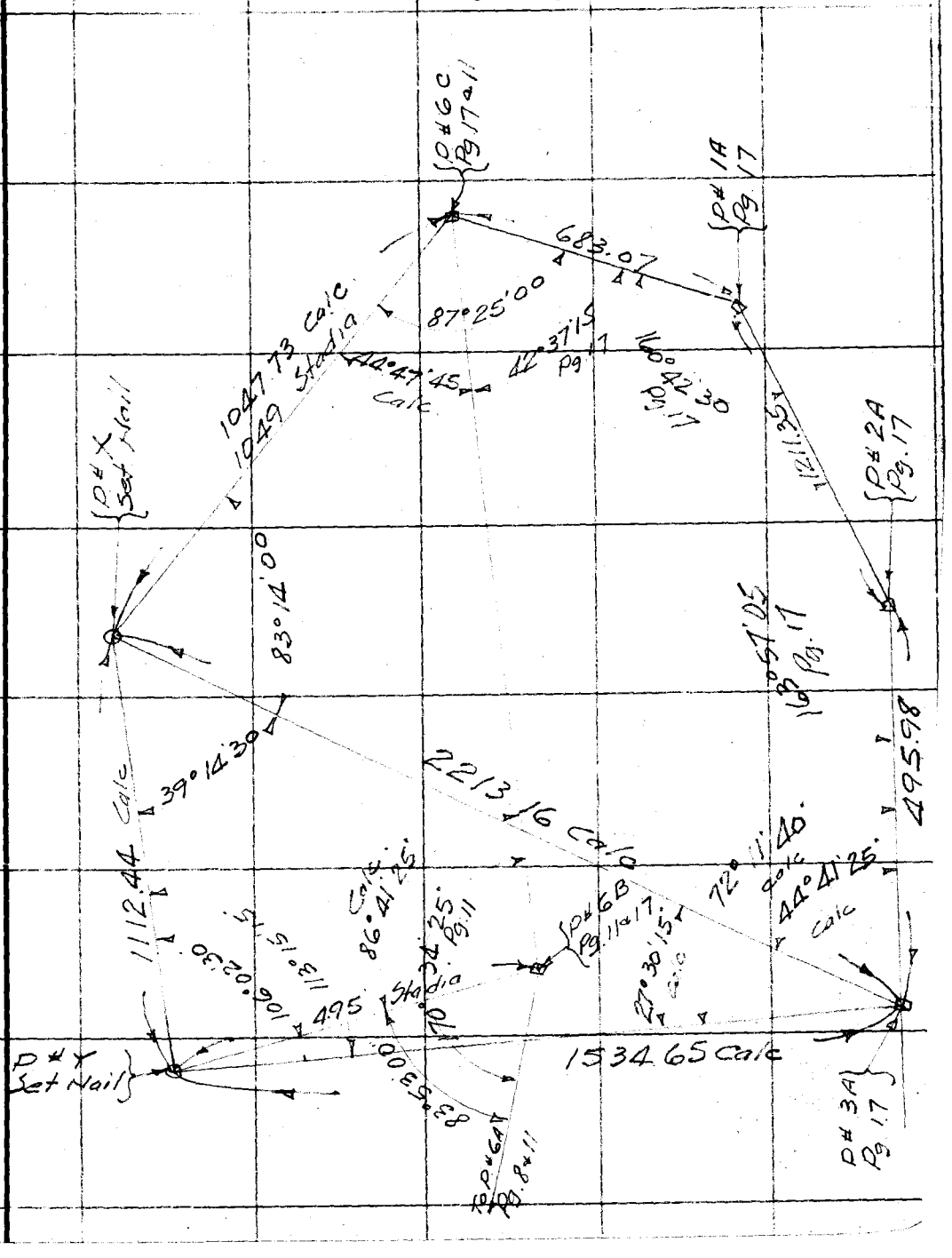

Note: Any Additions or Changes on This Sheet Must be Made or Circled in Red Ink With Date and Name of Person Making Change.

Do not extend notes this side of this line

RETURN TO
LOS ANGELES COUNTY SURVEYOR
700 HALL OF RECORDS

FORM 247 10M 11-35

F.B. 732 PG. 78 Cont from bot. Pg. 81 0+00 N & S

June 15-1937

C.C. 00+00 So.
See bottom Pg. 81

169.30 @ 18°20' @ T. 94° = 160.72

COUNTY SURVEYOR
T. 5 N
R. 17 W
SEC 36
SEC 31
R. 16 W
1/4 COR
RE 21.77

1+60.72
Set 1x2 top spur
SW+NE

288.78 Level @ T. 94° = 288.80

4+49.52
Set 1x2 top spur
S 50° W

162.57 @ 15°21' = 156.77
300.30 @ 5°48' = 298.76
Level = 69.26
524.79
@ T. 90° = 524.81

70

Note:- Location of 1/4 Cor fails near Edison Co. tower and has been destroyed
Set [illegible] for 1/4 Cor at record dist from C.C.

9+74.33
Set 1x2 on S. Slope

P#1A
Pg. 17

"P" LINE
Pg. 17

143.50 @ 4°12' = 143.11
300.16 @ 2°42' = 299.83
Level = 163.50
138.62 @ 1°12' = 138.59
745.03
@ T. 90° = 745.06

~~18+74.85~~

17+03.03

17+19.39
Set 1x2 near top of break N. of Valley

BIRD FARM
Pg. 177

300.37 @ 2°31' = 300.08
Level = 199.77
" = 202.37
" = 150.21
" = 151.17
" = 152.60
" = 151.81
" = 156.67
" = 123.60
" = 130.15
" = 3.86
1722.29
@ T. 90° = 1722.36

8" Water Main
FB 790-45

① 89°34'40"
④ 358°18'30
⑧ 356°36'50
89°34'36½

89°34'25"

See Pg 129
for Trvp Cor.

211+47.58 W =
3000 E
2"x2"-18" down
Pg 105

For this line see Pg. 104-105

103.54

34+41.75 S.
Set 2x2-18" down
by Int
= 212+51.12 West

SEC 31
T. 5 N R. 16 W

RETURN TO
LOS ANGELES COUNTY SURVEYOR
700 HALL OF RECORDS

Note: Any Additions or Changes on This Sheet Must be Made or Circled in Red Ink With Date and Name of Person Making Change.

Do not extend notes this side of this line

Notes Ck'd by	Survey of
Map No.	W. O. 822 Tape No. 74 Std 84 °F
Office Work	Surveyed by
Checked	Notes Date 7-29-41
Date	Indexed

F.B. 732 Pg. 79

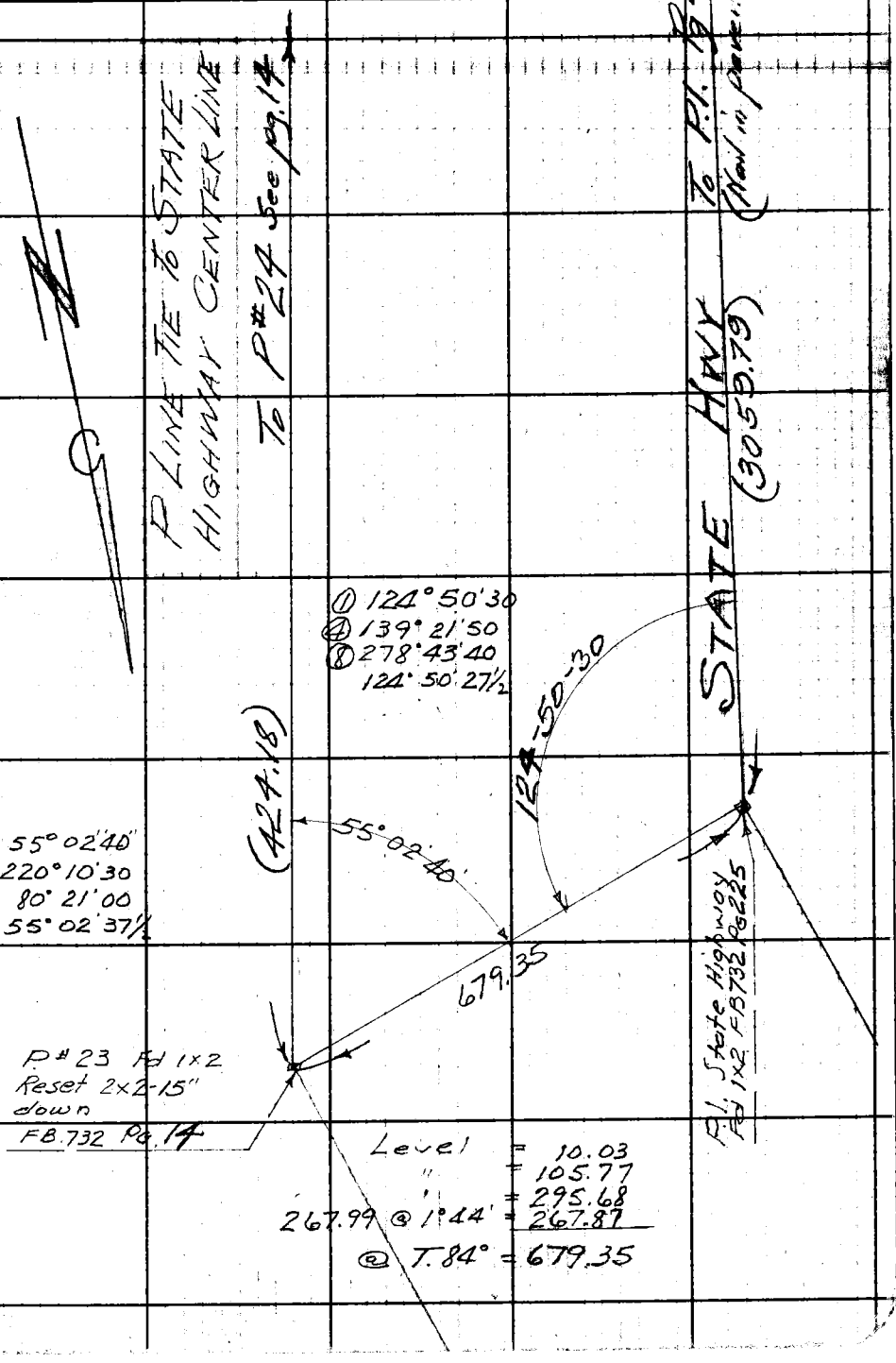

Note: Any Additions or Changes on This Sheet Must be Made or Circled in Red Ink With Date and Name of Person Making Change

Do not extend notes this side of this line.

RETURN TO
LOS ANGELES COUNTY SURVEYOR
700 HALL OF RECORDS

FORM 247 5M 12-40

F.B. 732 PG. 80

RETURN TO
LOS ANGELES COUNTY SURVEYOR
700 HALL OF RECORDS

Do not extend notes this side of this line.

Note: Any Additions or Changes on This Sheet Must be Made or Circled in **Red Ink** With Date and Name of Person Making Change.

FORM 247 10M 11-35

RETURN TO
LOS ANGELES COUNTY SURVEYOR
700 HALL OF RECORDS

Note: Any Additions or Changes on This Sheet Must be Made or Circled in Red Ink With Date and Name of Person Making Change.

Do not extend notes this side of this line

Notes Ck'd by
Map No.
Office Work
Checked
Date

Survey of LAKE FALLEN SURV.
W. O. 4332 Tape No. 52 St'd 4 F.
Surveyed by EC
Notes
Indexed 3-22-38 Date 3/20/38

F.B. 133 Pg. 91

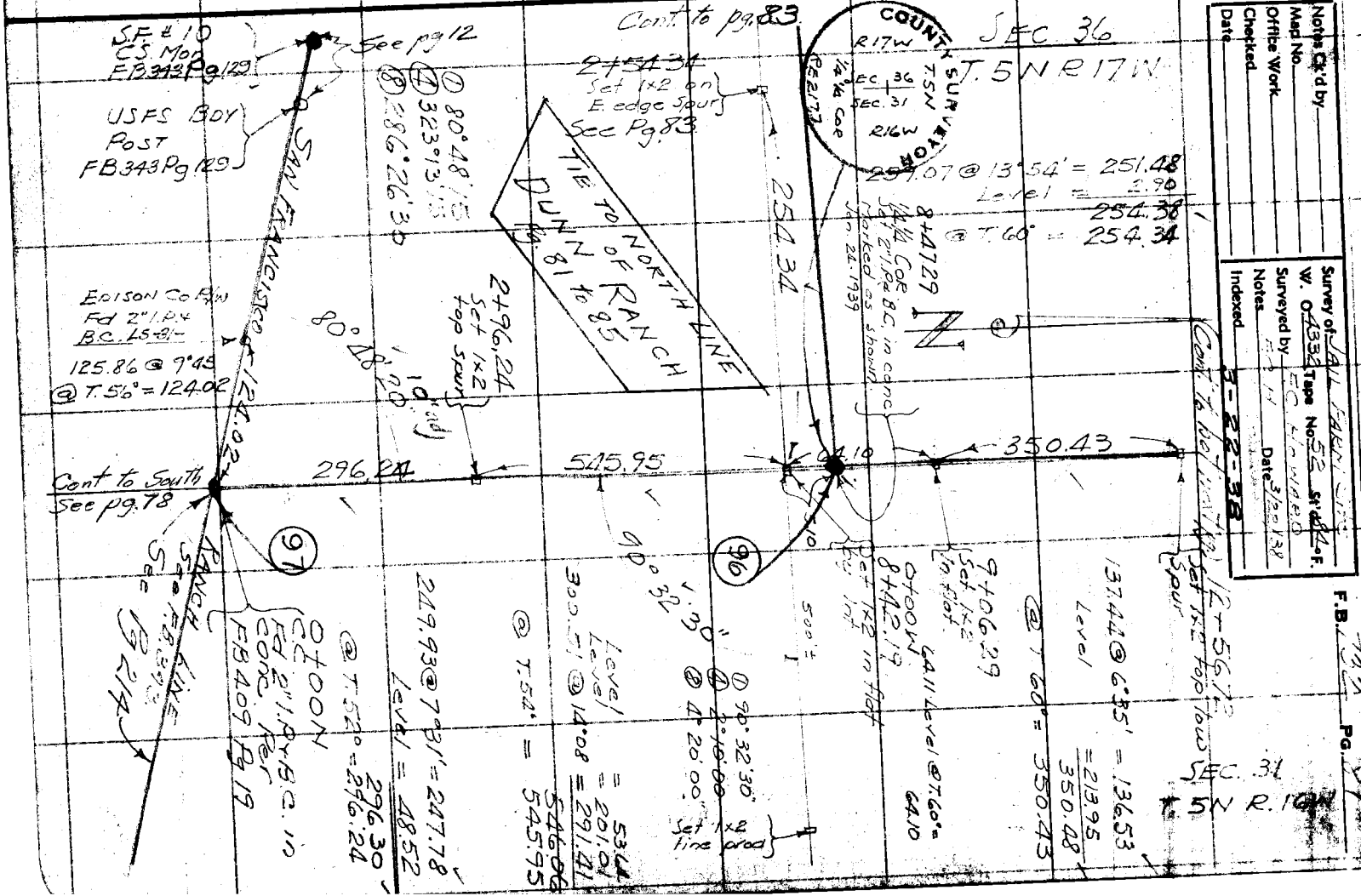

F.B. 732 PG. 82

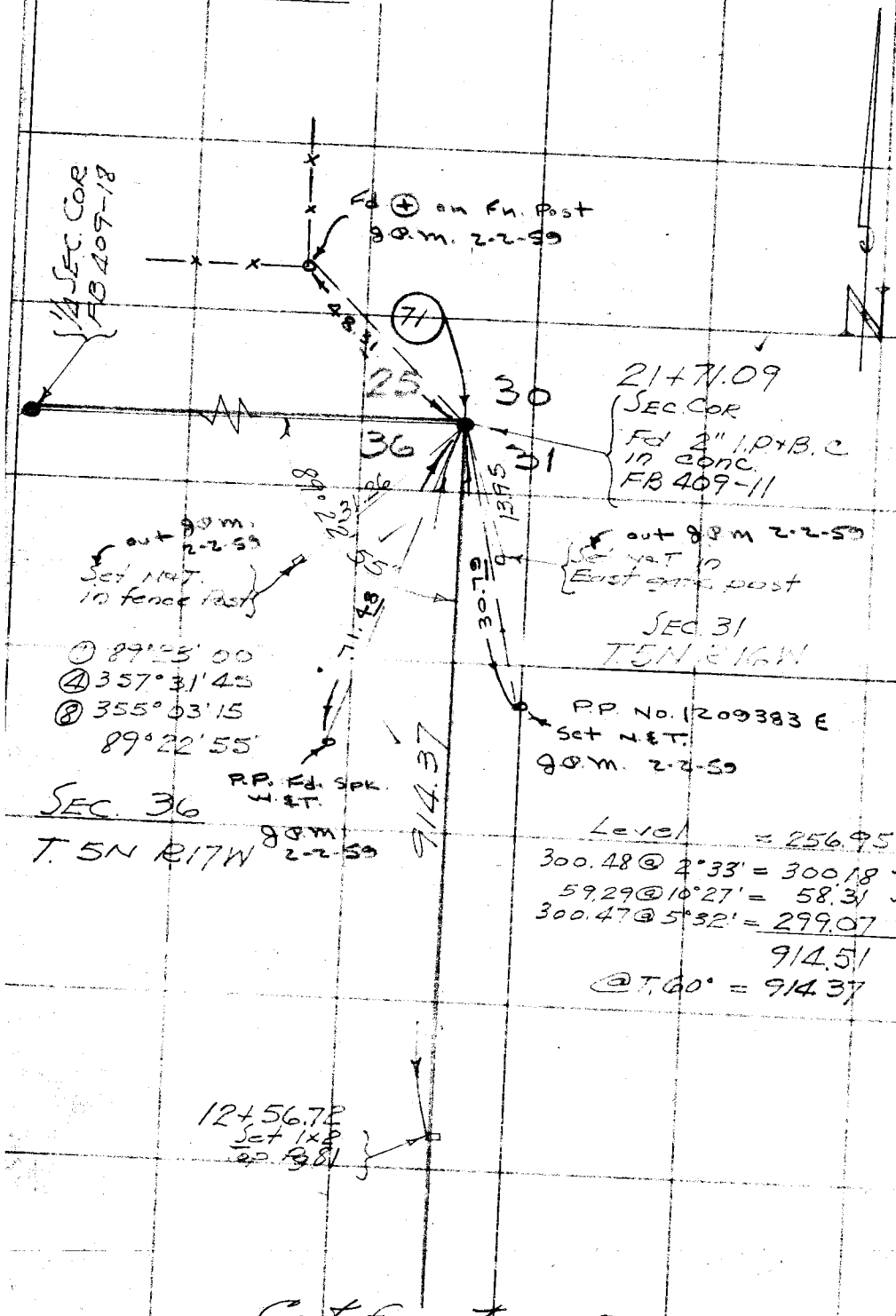

Cont from top pg. 81

RETURN TO
LOS ANGELES COUNTY SURVEYOR
700 HALL OF RECORDS

Do not extend notes this side of this line

Note: Any Additions or Changes on This Sheet Must be Made in Ink With Date and Name of Person Making Change. Or Circled in Red

Notes Ck'd by	Survey of JAIL FARM SITE
Map No.	W. O. 4332 Tape No. 52 St'd 84 °F.
Office Work	Surveyed by F.C. HOWARD
Checked	Notes F.C.H Date 3/20/38
Date	Indexed A. C. [illegible]

F.B. 732 Pg. 83

Cont. to bot pg 84

14+50.45
Well No. 1

Calc. 34.32

13°18'
149.20

Calc. 145.20

13+05.25
Set old RW. post
~~4"x4"-6" Up. This point~~
Set to replace 2" I.P.
Which was destroyed
by flood
(F.B. 732-Pg 12 orig location)

Adopted Center
of NE¼ of Sec 36
Set CS Mon See pg 176

Level = 132.32
Level = 300.57
Level = 230.15
Level = 131.99
51.92 @ 19°37' = 48.91
843.94
@ T. 62° = 843.82

843.82

4+61.43
Set 1x2 - 9' East of
Creek bank.
181.60 @ 27°18' @ T. 62° = 161.35

161.35

3+00.08
Set 1x2 on W
Edge Spur

45.75 Level @ T. 60° = 45.74

45.74

2+54.34
Set 1x2 on E
Side spur
See pg 81

Cont from Page 81 on left

Note: Any Additions or Changes on This Sheet Must be Made or Circled in Red Ink With Date and Name of Person Making Change.

Do not extend notes this side of this line

RETURN TO
LOS ANGELES COUNTY SURVEYOR
700 HALL OF RECORDS

FORM 247 10M 11-38

F.B. 732 PG. 84

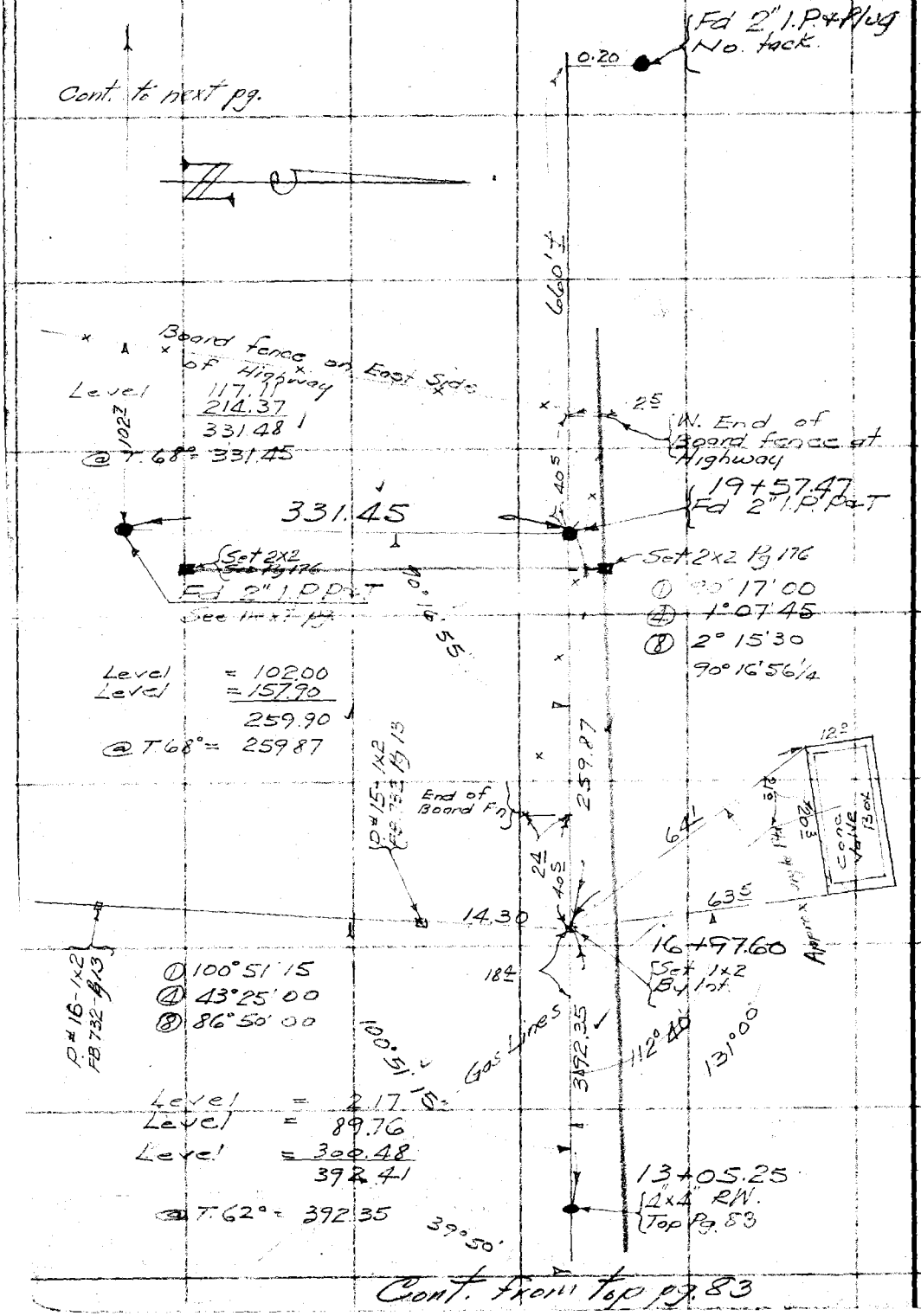

RETURN TO
LOS ANGELES COUNTY SURVEYOR
700 HALL OF RECORDS

Note: Any Additions or Changes on This Sheet Must be Made or Circled in Red Ink With Date and Name of Person Making Change.

Do not extend notes this side of this line

Notes Ck'd by	Survey of JAIL FARM SITE
Map No.	W. O. 4332 Tape No. 52 St'd 84 °F.
Office Work	Surveyed by F.C. HOWARD
Checked	Notes F.C.H. Date 3/22/38
Date	Indexed A. C. Johnson

F.B. 732 PG. 85

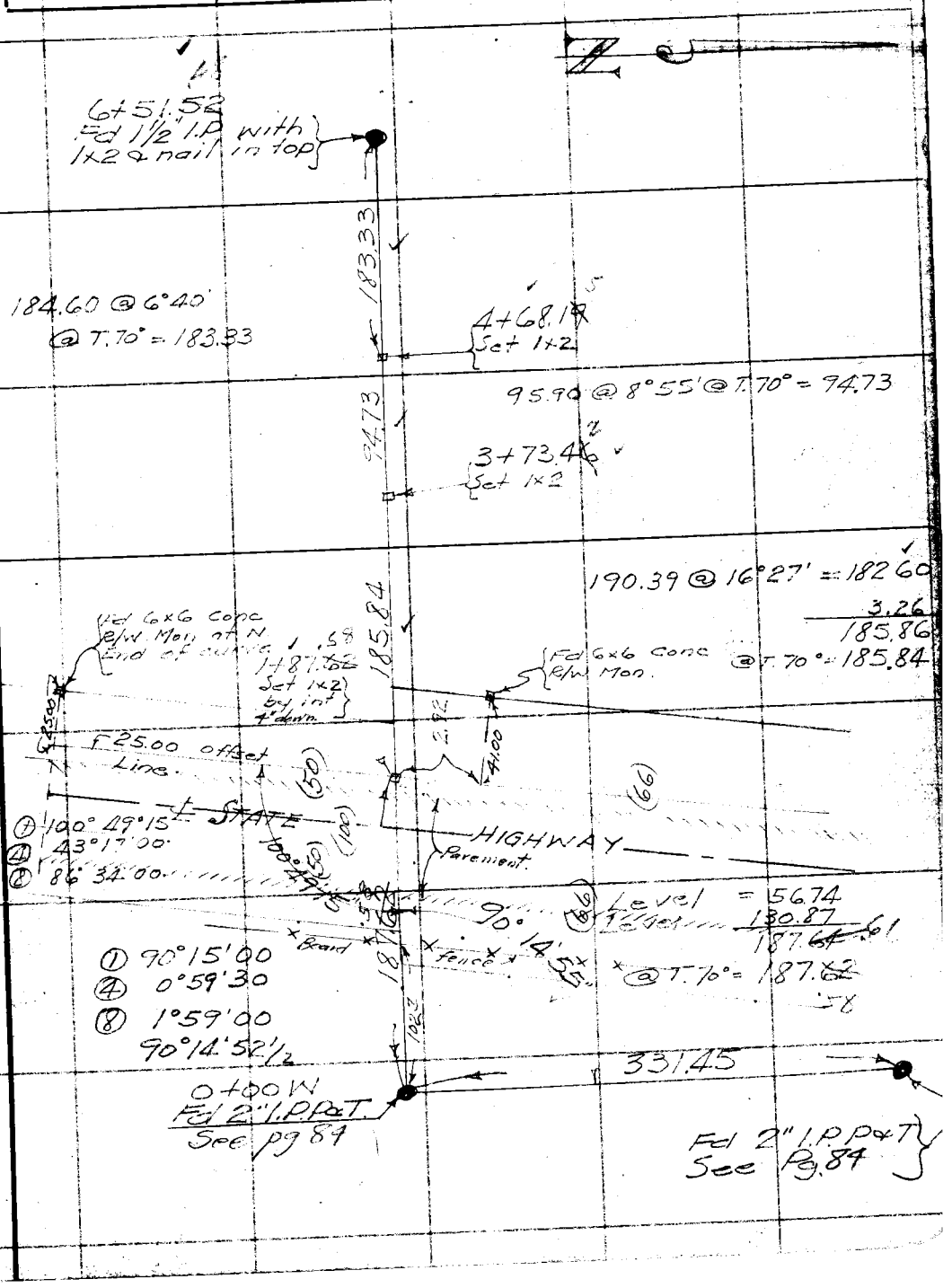

Note: Any Additions or Changes on This Sheet Must be Made or Circled in Red Ink With Date and Name of Person Making Change.

Do not extend notes this side of this line

RETURN TO
LOS ANGELES COUNTY SURVEYOR
700 HALL OF RECORDS

FORM 247 10M 11-38

F.B. 732 PG. 86

RETURN TO
LOS ANGELES COUNTY SURVEYOR
700 HALL OF RECORDS

Do not extend notes this side of this line

Note: Any Additions or Changes on This Sheet Must be Made or Circled in **Red Ink** With Date and Name of Person Making Change.

Notes Ck'd by	Survey of JAIL FARM SITE
Map No.	W. O. 4338 Tape No. 82 St'd 84 °F.
Office Work	Surveyed by F.C. HOWARD
Checked	Notes F.C.H Date 3/22/38
Date	Indexed

F.B. 754 Pg. 87

TIE TO SOUTH LINE OF DUNN RANCH.

See pg 222 for Later tie

Note: Any Additions or Changes on This Sheet Must be Made or Circled in Red Ink With Date and Name of Person Making Change.

Do not extend notes this side of this line

RETURN TO LOS ANGELES COUNTY SURVEYOR 700 HALL OF RECORDS

FORM 247 10M 11-35

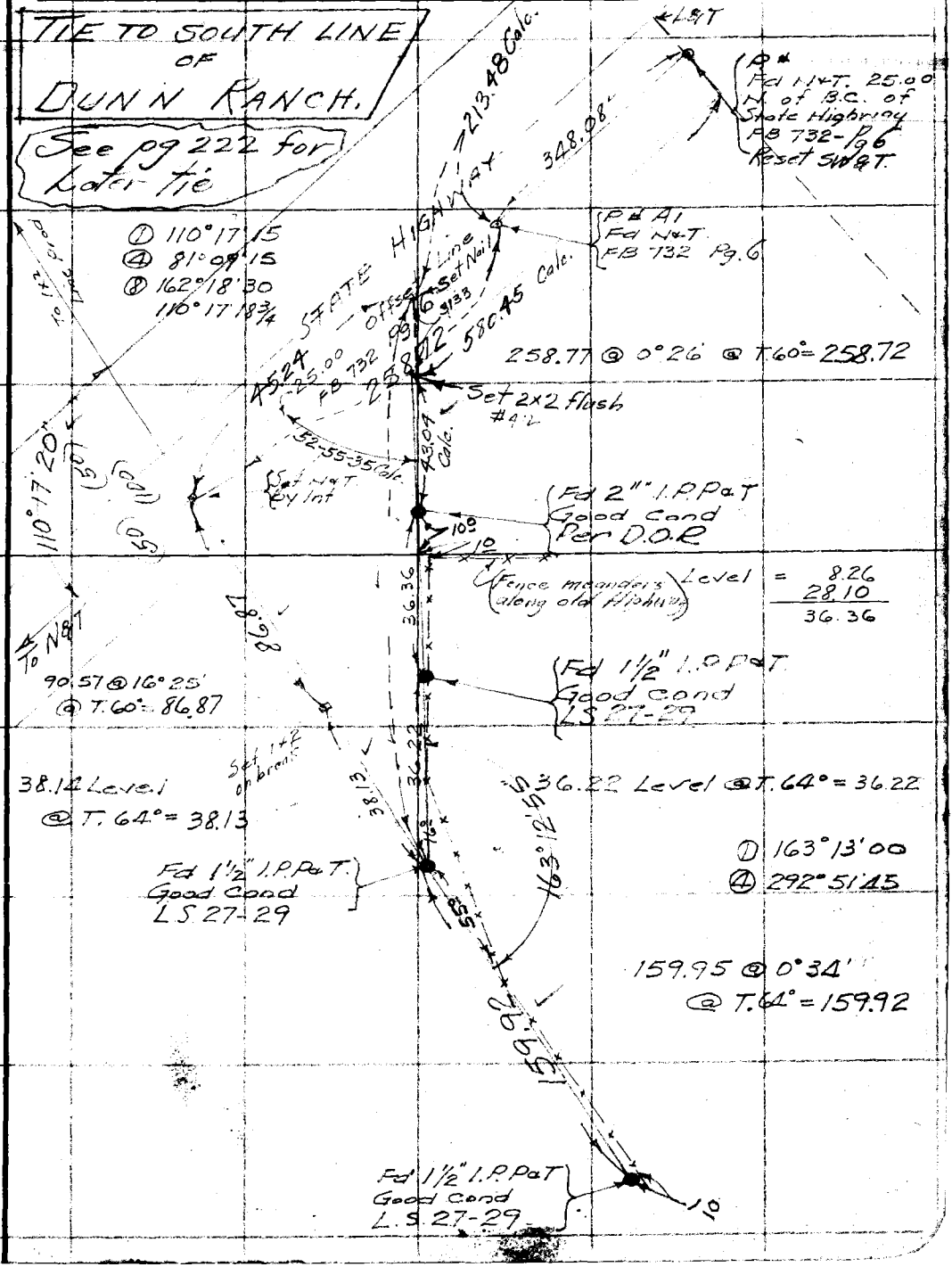

F.B. 732 PG. 88

RETURN TO
LOS ANGELES COUNTY SURVEYOR
700 HALL OF RECORDS

Note: Any Additions or Changes on This Sheet Must be Made or Circled in Red Ink With Date and Name of Person Making Change.

Do not extend notes this side of this line

Notes Ck'd by	Survey of
Map No.	W. O. Tape No. St'd °F.
Office Work	Surveyed by
Checked	Notes Date
Date	Indexed 3-25-38

F.B. 732 PG 89

TIE TO
EDISON CO. R/W
AND
SOUTH LINE OF
DUNN RANCH.

Note: Any Additions or Changes on This Sheet Must be Made or Circled in Red Ink With Date and Name of Person Making Change.

Do not extend notes this side of this line

RETURN TO
LOS ANGELES COUNTY SURVEYOR
700 HALL OF RECORDS

FORM 247 10M 11-35

F.B. 732 PG. 90

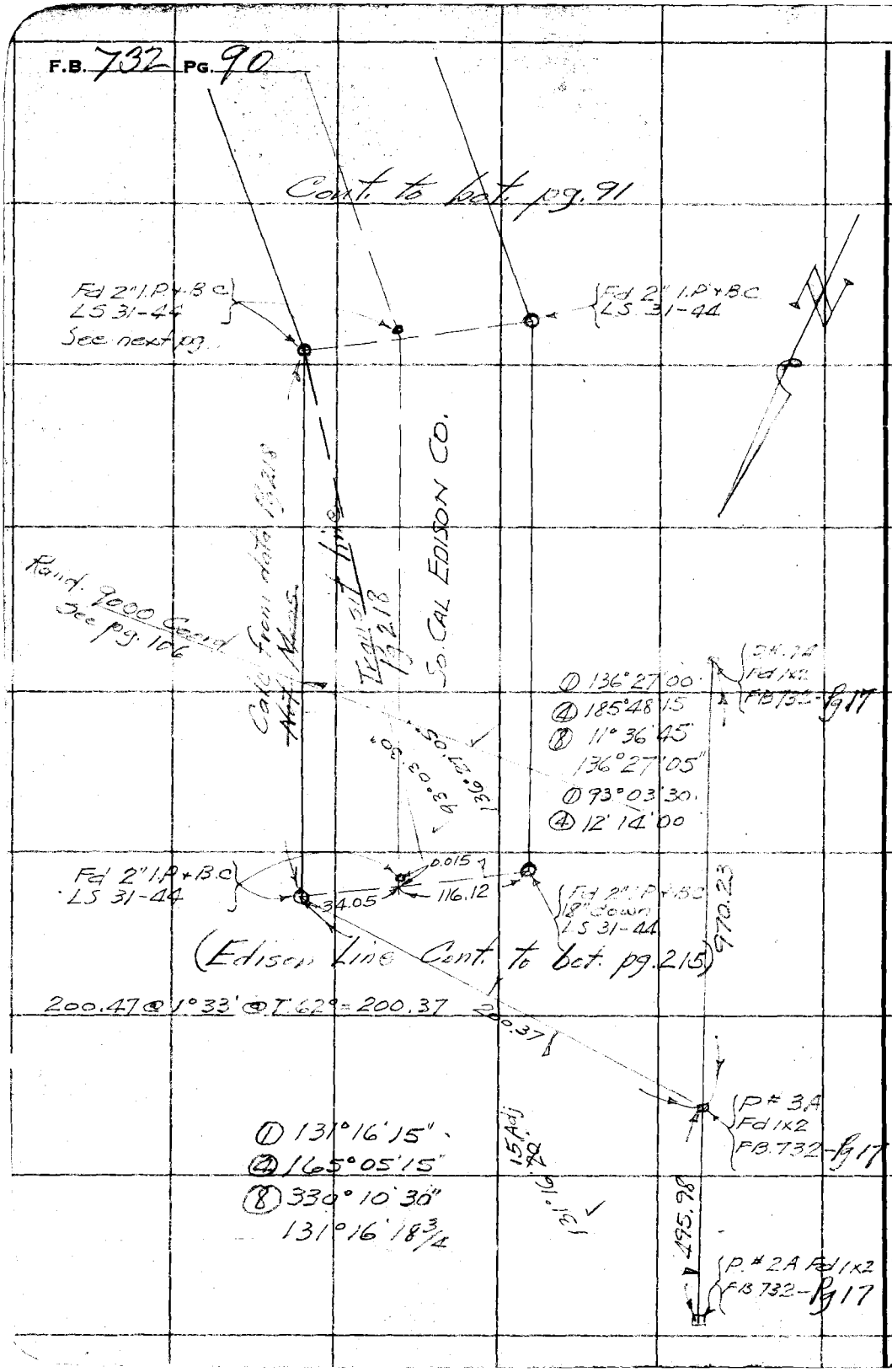

RETURN TO
LOS ANGELES COUNTY SURVEYOR
700 HALL OF RECORDS

Note: Any Additions or Changes on This Sheet Must be Made or Circled in Red Ink With Date and Name of Person Making Change.

Do not extend notes this side of this line

Notes Ck'd by	Survey of JAIL FARM SITE
Map No.	W. O. 4332 Tape No. 11 St'd 22 F.
Office Work	Surveyed by F.C. HOWARD
Checked	Notes F.C.H. Date 3/29/38
Date	Indexed

F.B. 732 Pg. 91

(Cont. to bet pg 92)

Set 1x2 on East R/W line top divide
See bet. next pg.

① 28°17'00
④ 113°07'45
⑧ 226°15'15"
28°16'55"

① 24°48'30
④ 98°50'30
⑧ 197°41'00"
24°48'37½"

① 52°59'30
④ 211°57'45"
⑧ 63°55'45"
52°59'30"

① 75°30'30"
④ 302°02'30"
⑧ 244°04'45
75°30'35"

① 171°23'15
④ 325°33'15
⑧ 291°06'30

① 37°26'45
④ 149°46'45
⑧ 299°33'15
37°26'40

① 94°18'15
④ 17°13'00

① 112°57'15"
④ 91°49'00
⑧ 183°38'15"

Fd 2" I.P. + BC L.S. 31-44

① 87°04'45
④ 348°19'00
⑧ 336°37'45

① 35°34'45"
④ 142°10'30
⑧ 284°38'45"

① 51°29'45
④ 205°59'15
⑧ 51°58'30"

5724.16 Av. Calc.

P#27 FB.732-15

Adj 59°35'

52°

Adj 28°16'55

Adj 24°48'40

101.92 Pg.

See F.B. 832 Pg. 78 Av. Calc.

4626.

So. Cal Edison Co.

Adj 51°29'50"

Adj 87°04'40

Adj 35°34'50

FB 732-15 For Back

2593.04

3001.32

Adj 75°30'35"

408.32 Level
@ T.68° = 408.28

Fd 2" I.P. + BC L.S. 31-44

See Pg

34.15 ea

0.015

116.29 ea

112°57'15"

Adj 37°26'40

Adj 71°23'20"

Fd 2" I.P. + BC L.S. 31-44

Adj 42°20'00"

P#23 FB.732 Pg 14

64°38'25" Adj

106°58'25" Adj

2872.10 Av. Calc.

Ch. 408.28

94°18'15

Adj 94°18'15

Trail sit line Fer. pg. 218

① 42°20'00
④ 169°20'00
⑧ 338°40'00"

Set 1x2

① 64°38'30
④ 258°33'30"
⑧ 157°07'15"

① 106°58'30
④ 67°53'30
⑧ 135°47'15"

Cont. from Top Pg 90

Note: Any Additions or Changes on This Sheet Must be Made or Circled in Red Ink With Date and Name of Person Making Change.

Do not extend notes this side of this line

RETURN TO
LOS ANGELES COUNTY SURVEYOR
700 HALL OF RECORDS

FORM 247 10M 11-38

F.B. 732 PG. 92

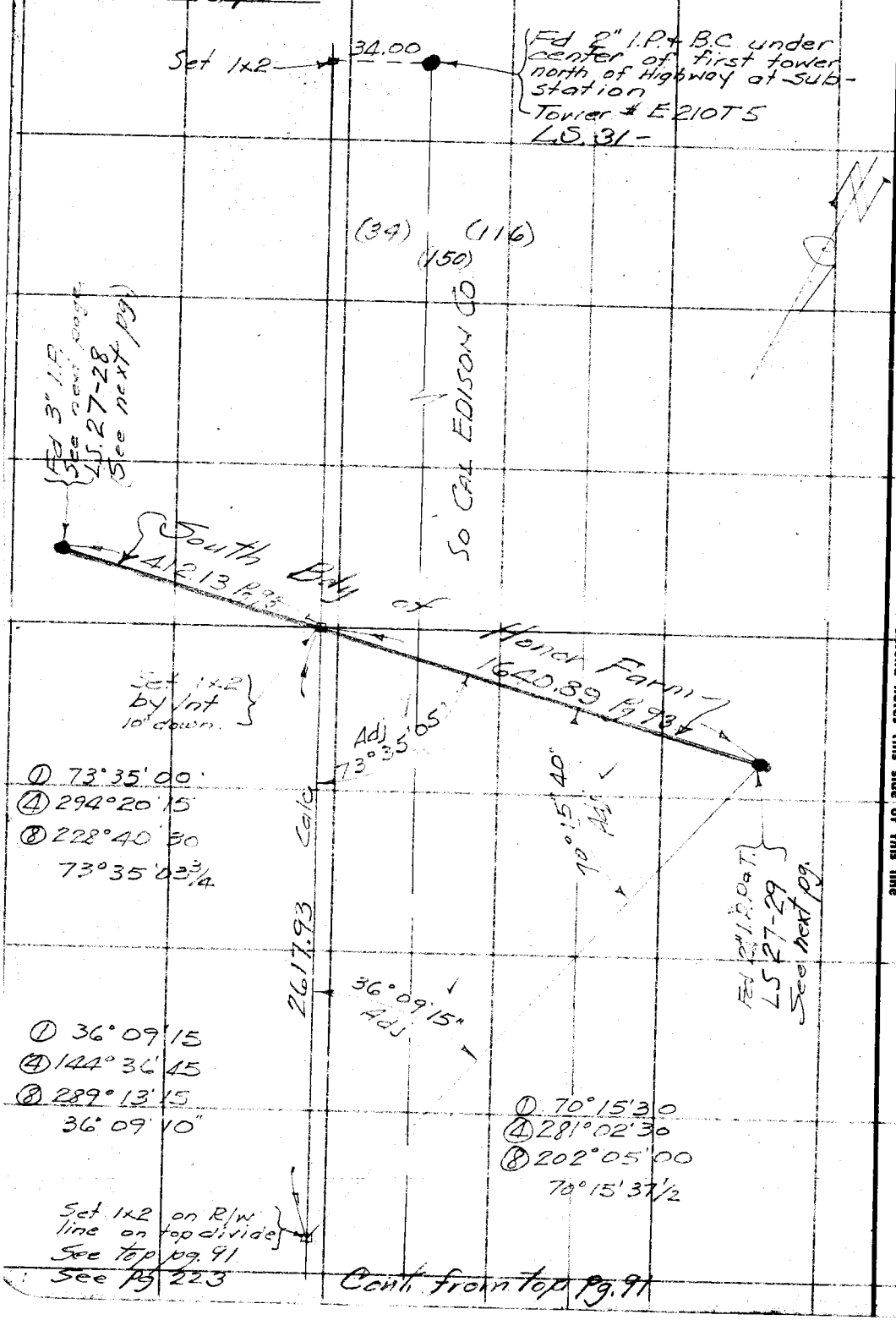

RETURN TO
LOS ANGELES COUNTY SURVEYOR
700 HALL OF RECORDS

Note: Any Additions or Changes on This Sheet Must be Made or Circled in Red Ink With Date and Name of Person Making Change.

Do not extend notes this side of this line

Notes Ck'd by	Survey of [illegible]
Map No.	W. O. 4332 Tape No 11 St'd 84 of.
Office Work	Surveyed by F.C. HOWARD
Checked	Notes F.O.H. Date 3/23/38
Date	Indexed

F.B. 732 PG. 93

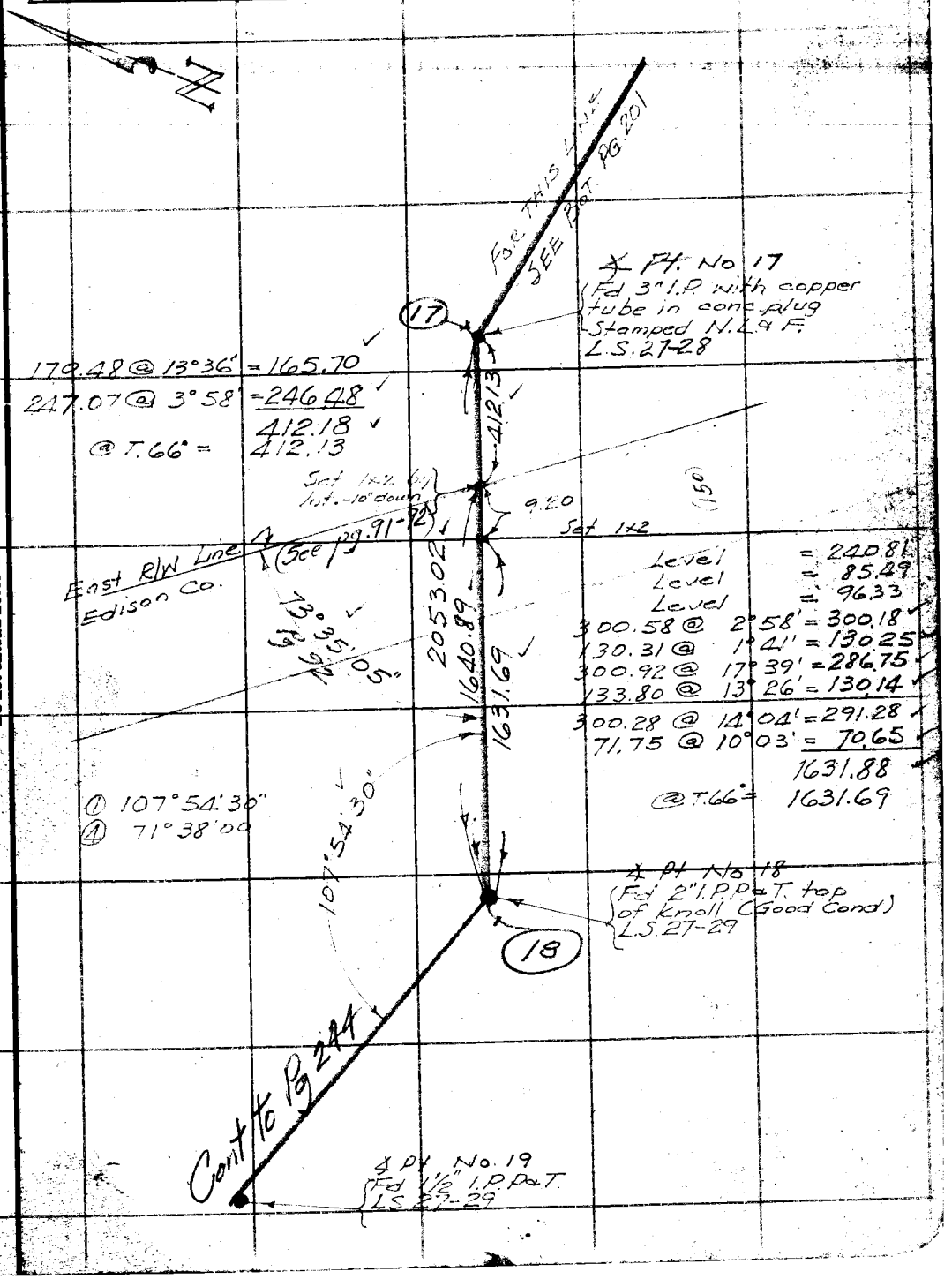

Note: ANY ADDITIONS OR CHANGES ON THIS SHEET MUST BE MADE OR CIRCLED IN Red Ink WITH DATE AND NAME OF PERSON MAKING CHANGE.

Do not extend notes this side of this line

RETURN TO
LOS ANGELES COUNTY SURVEYOR
700 HALL OF RECORDS

FORM 247 BM 2-34

F.B. 732 PG. 94

RETURN TO
LOS ANGELES COUNTY SURVEYOR
700 HALL OF RECORDS

Do not extend notes this side of this line

Note: ANY ADDITIONS OR CHANGES ON THIS SHEET MUST BE MADE OR CIRCLED IN Red Ink WITH DATE AND NAME OF PERSON MAKING CHANGE.

Form 301 10M 3-34

PLEASE RETURN TO
LOS ANGELES COUNTY SURVEYOR
700 HALL OF RECORDS

NOTE: ANY ADDITIONS OR CHANGES ON THIS SHEET MUST BE MADE OR CIRCLED IN RED INK, WITH DATE AND NAME OF PERSON MAKING CHANGE

Do not extend notes this side of this line

Transit at	Sight on	Stadia Intercepts	Stadia Distance	Stadia Rod—	Horizontal Angle 0° to 360° Right	Horiz. Distance	+ — Vertical Angle	Elevation of Point	+ Back Sight	+ — Difference Elevation	Height of Instrument	+ — Vertical Distance	REMARKS Station Left Right
					° ′		° ′		1				
					° ′		° ′		2				
					° ′		° ′		3				
P# 2A	P# 10A				° ′		° ′		4				
		8.44 / 5.0	3.45		198 30		✓		5			(chk shot)	Bnk. of Wash. W. Edg overflow
		7.73 / 4.0	374		208 25		✓		6				"
		7.83 / 5.0	284		224 25		✓		7				"
		3.72 / 1.0	273		261 10		✓		8				"
		4.05 / 1.0	306		290 25		✓		9				"
		9.23 / 4.0	524		312 20		✓		10				"
	1/2	8.70 / 5.0	741		325 05		✓		11				"
P# 10A	P# 9A				° ′		° ′		12				
		7.41 / 3.0	442		252 40		✓		13			ChK	"
		5.28 / 3.0	229		276 30		✓		14				"
		9.39 / 7.0	240		302 15		✓		15				"
		7.34 / 4.0	335		322 50		✓		16				"
		7.15 / 1.0	616		326 40		✓		17				"
		11.80 / 3.0	881		330 40		✓		18				End of overflow Trees. Ties in to main bnk.
P# X	P# 6C				° ′		° ′		19				
		4.17 / 4	18		267 20		✓		20				W. Edg Island & E. Bnk of Wash.
		8.61 / 7	162		152 00		✓		21				"

Add'n'l Inform

Notes Red. Timmons Platted Timmons Job No. 4332 Division No.
Date 3-25-38 Date 3-26-38 Survey of Dam Reach
Notes Chkd. Checked Survey by F.C.H. Notes CCH Date 3-25-38
Date Date Map No. 1-76 Indexed A. C. Job

F.B. 732 PG. 95

Form 301 10M 3-34

PLEASE RETURN TO
LOS ANGELES COUNTY SURVEYOR
700 HALL OF RECORDS

NOTE: ANY ADDITIONS OR CHANGES ON THIS SHEET MUST BE MADE OR CIRCLED IN RED INK, WITH DATE AND NAME OF PERSON MAKING CHANGE

Do not extend notes this side of this line

Transit at	Sight on	Stadia Intercepts	Stadia Distance	Stadia Rod—	Horizontal Angle 0° to 360° Right	Horiz. Distance	+ Vertical Angle —	Elevation of Point	+ Back Sight	+ Difference Elevation —	Height of Instrument	+ Vertical Distance —	REMARKS Station	Left Right
P#	P#				° '		° '		1					
X	G-C													
		9.66			° '		° '		2				W. Edg. Island	
		6.0	367		138 20		✓						East Edg of Wash	
		10.70			° '		° '		3			(A31E	E. Bnk. Side —	
		6.0	471		338 30		✓					Chk	Wash-W. Edg overflow	
		10.62			° '		° '		4					E. Edg —
		6.0	463		131 30		✓							Wash
		10.47			° '		° '		5					
		7.0	348		343 40		✓						"	
		4.30			° '		° '		6					
		2.0	231		358 25		✓						"	
		8.64			° '		° '		7					
		7.0	165		25 05		✓						"	
		3.12			° '		° '		8					
		1.0	213		64 00		✓						"	
		5.65			° '		° '		9					
		3.0	266		78 30		✓						"	
		6.49			° '		° '		10					
		3.0	350		83 05		✓						"	
		10.20			° '		° '		11					E. Edg Island
		8.0	221		104 35		✓							W. Bnk Side Wash
		9.30			° '		° '		12					
		5.0	431		101 55		✓						"	
					° '		° '		13					
					° '		° '		14					
					° '		° '		15					
					° '		° '		16					
					° '		° '		17					
					° '		° '		18					
					° '		° '		19					
					° '		° '		20					
					° '		° '		21					

Add'n'l Inform.

Topography Description Legend:
Side Hill....S.H. Bottom Draw B.D.
Side of Draw.S.D. Bottom Wash B.W.
Side of Ridge.S.R. Top of Ridge.T.R.
Head of Draw H.D. Toe of Slope..T.S.

Inters. of Draws. V.D's
Break in Slope..Bk.S.
Steep Slope.....S.S.
Top of Cliff.....T.Cl.
Bottom of Cliff..B.Cl.
Top of Spur.....T.Sp.
Bottom Canyon..B.Cn.

Side of Canyon S.Cn.
Top of Bank...T.B.
Bottom of Bank.B.B.
Top of Cut.....T.C.
Bottom of Cut..B.C.
Top of Fill.....T.F.
Bottom of Fill.B.F.

Saddle .....Sc.
Swale .....Sw.
Flat .....Fl.
Stream .....Str.
Trail .....Tr.
Pavement .....Pvt.
Edge of Road E.Rd.

Traveled Rd, Tr.Rd.
Fence .....Fn.
Int. Fences.V.Fns.
Ditch .....Di.
Telephone Pole T.P.
Power Pole...P.P.
Culvert .....Cul.

Oak-O. Pin-Pi.
Pine-Pl. Cedar-Ce.
Sycamore .....Sy.
Eucalyptus .....Eu.
Plus combinations of these and all common standard abbreviations.

F.B. 732 PG. 96

Notes Ck'd by	Survey of Wayside Honey Farm
Map No.	W. O. Tape No. St'd °F
Office Work	Surveyed by Howard
Checked	Notes Holmes Date 1/7-41
Date	Indexed

F.B. 732 PG. 97

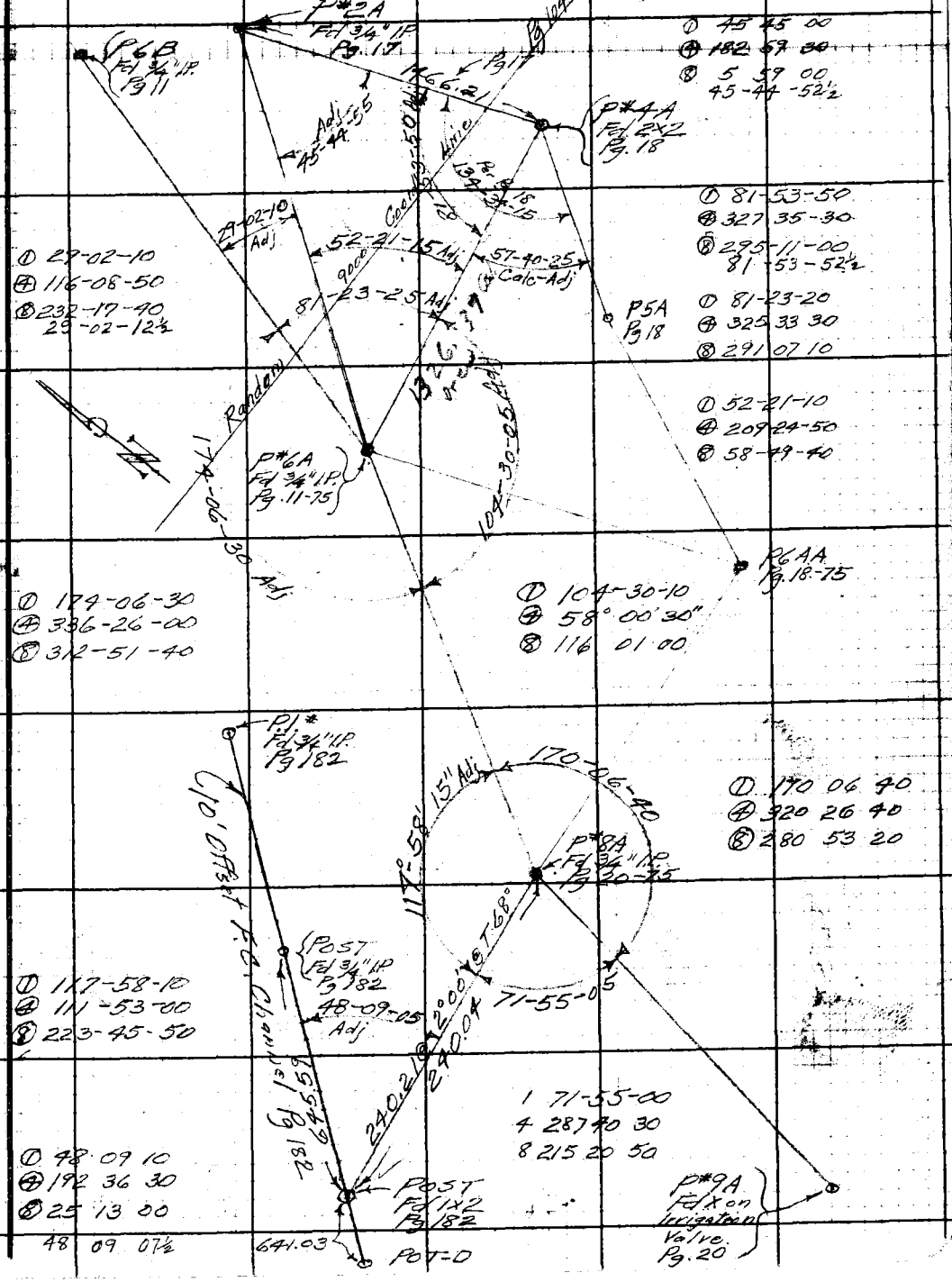

Note: Any Additions or Changes on This Sheet Must be Made or Circled in Red Ink With Date and Name of Person Making Change

Do not extend notes this side of this line.

RETURN TO
LOS ANGELES COUNTY SURVEYOR
720 HALL OF RECORDS

FORM 247 5M 10-39

RETURN TO
LOS ANGELES COUNTY SURVEYOR
700 HALL OF RECORDS

Note: Any Additions or Changes on This Sheet Must be Made or Circled in **Red Ink** With Date and Name of Person Making Change.

Do not extend notes this side of this line.

F.B. _____ PG. 60

Notes Ck'd by	Survey of
Map No.	W. O. Tape No. St'd °F.
Office Work	Surveyed by
Checked	Notes Date
Date	Indexed 7-25-58

F.B. 132 Pg. 121

Transit Line
to
Establish Coordinate Lines
for
Topographic Survey.

DUNN RANCH

Note this line is also used as random Township line

Note: Any Additions or Changes on This Sheet Must be Made or Circled in Red Ink With Date and Name of Person Making Change.

Do not extend notes this side of this line

RETURN TO
LOS ANGELES COUNTY SURVEYOR
700 HALL OF RECORDS

FORM 247 10M 11-38

F. 732 Pg. 102

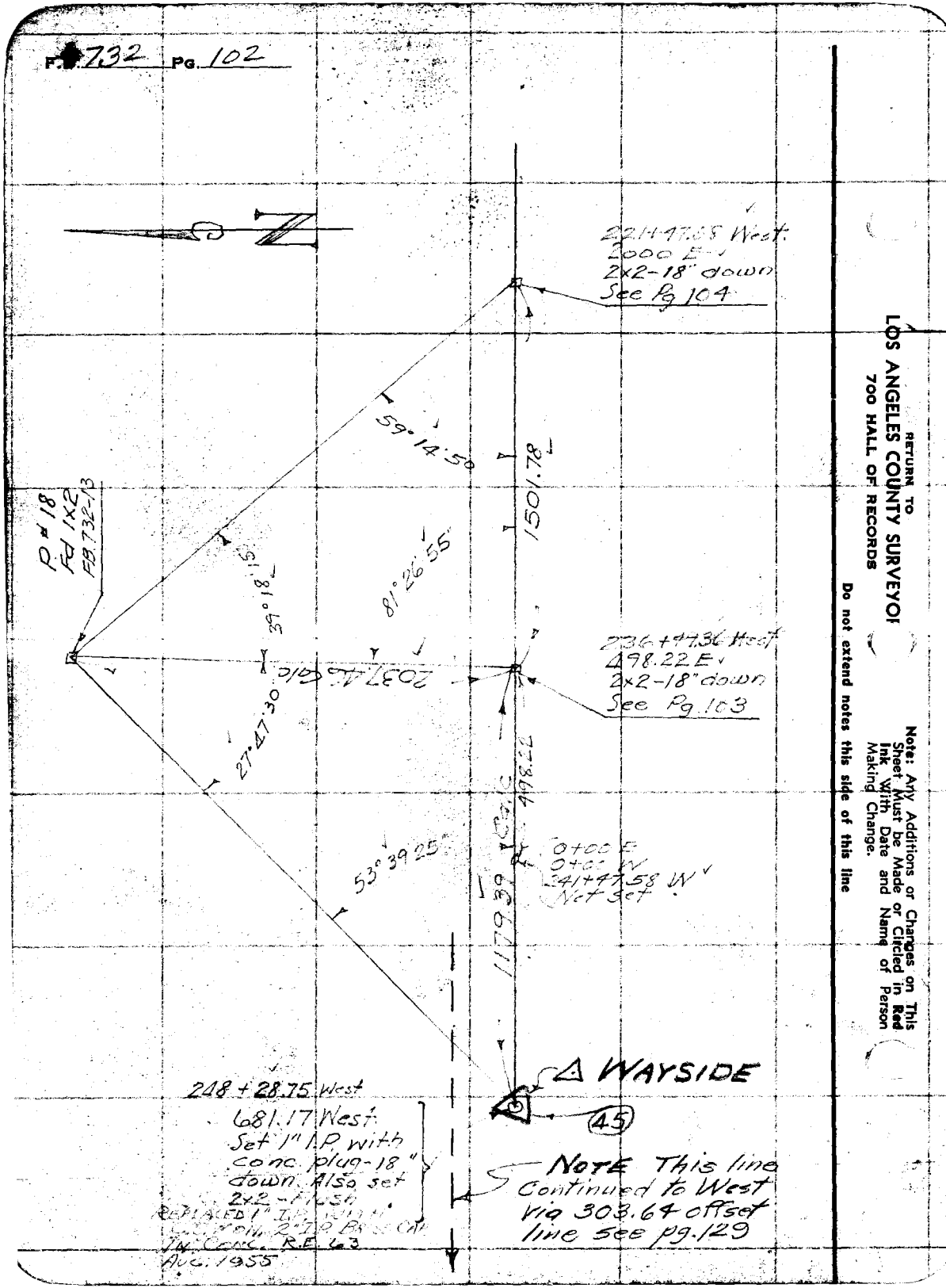

RETURN TO
LOS ANGELES COUNTY SURVEYOR
700 HALL OF RECORDS

Do not extend notes this side of this line

Note: Any Additions or Changes on This Sheet Must be Made or Circled in Red Ink With Date and Name of Person Making Change.

Notes Ck'd by	Survey of [illegible]
Map No.	W. O. 4332 Tape No. 11 St'd 84 °F.
Office Work	Surveyed by F.C. HOWARD
Checked	Notes F.C.H. Date 4-25-38
Date	Indexed

F.B. 732 Pg. [illegible]

Cont. to pg. [illegible]

231+47.58 West
1000 E
9000 N
Set [illegible]
down

① 69°45'15
④ 279°01'15
⑧ 198°02'30
69°45'18 3/4 calc

P#21 Fd 1x2
FB 732-14

69°45'20"

Lev. 201.26
" 13.75
215.01
@ T.62° = 214.98

P#20 Fd 1x3'
FB 732-14

214.98

632.16

233+62.56 West
7+85.02
Set 2x2
15" down

698.12

286.80

275.30
11.54
286.84
@ T.60° = 286.80

155.92
300.57
238.52
3.22
698.23 @ T60°
= 698.12

236+49.36 West
4+98.22 East
Set 2x2 - 18"
down

Level = 244.73
" 45.54
" 93.02
383.29
@ T.56° = 383.22

383.22

① 56°51'00"
④ 227°24'00
⑧ 94°48'15

To SF #10 (True cor)
Pg 12

Fd Lat Int
Highway FB 505
Pg 150

HIGHWAY

56-51-00

115.00

50.68

64.32

SAN FRANCISCO RANCH LINE

240+32.58 West
1+15.00 East
Set 2x2
12" deep

Fd 3" I.P.
FB 505-150
FB 732-14

115.00

241+47.58 West
0+00 E
Not Set

Cont. from pg 102

Note: Any Additions or Changes on This Sheet Must be Made or Circled in Red Ink With Date and Name of Person Making Change.

Do not extend notes this side of this line

RETURN TO
LOS ANGELES COUNTY SURVEYOR
700 HALL OF RECORDS

FORM 247 10M 11-35

Cont. to pg 105

① 90° 30' 45
④ 2° 02' 30
⑧ 4° 05' 15
90° 30' 39

90° 30' 55 Adj

432.76

Level 167.23
" 226.62
393.85
@ T. 66° = 393.80

① 90-30-50
④ 2-03-30
⑧ 4-07-00

815.88 @ T 34° = 815.60

393.80

P#6A
Fd 1x2
FB 732-8 & 11
Reset 3/4" I.P.
16" deep

815.60 Chained
~~815.49~~ Calc
1209.40

215+80.34 West
2567.24 E
9000 N
18" down
Reset 3/4" I.P.
14" deep

43.23 Lev @ T 66° = 43.22

293.50

216+23.56 West
2524.02 E
9000 N
Set 2x2 Flush
2' Ex of Fn.
See Pg. 111

1100.37 Pl.

568.19 Control Chained

Post Fd 3/4" I.P.
Per pg. 181

Level = 26.58
249.99
247.51
524.08
@ T. 66° = 524.02

P#6B
Fd 2x2-12" dn
FB 732-Pg 11

Set 2x2
by Int

Flood

221+47.58 West
2000 E
9000 N
Set 2x2-18"
down

10' Offset

524.02

Turned in NE
99-29-05 Adj

Pg 7A
Fd 1x2
Pg 181

Tie to [illegible]
300.3 @ 1-31 = 300.20
Lev = 71.77
Lev = 196.30
568.27
@ T 62 = 568.19

① 99-29-10
④ 37-56-30
⑧ 75-52-50
99-29-06¼

500.34

Lev = 2.32
Lev = 206.37
Lev = 291.72
500.41
@ T. 64° = 500.34

226+47.92 West
1499.66 E
9000 N
Set 2x2-18" down

499.66

Lev = 199.45
" 300.27
499.72
@ T. 64° = 499.66

231+47.58 West
1000 E
9000 N
Set 2x2-15"
down

Cont. from pg 103

RETURN TO
LOS ANGELES COUNTY SURVEYOR
700 HALL OF RECORDS

Do not extend notes this side of this line

Note: Any Additions or Changes on This Sheet Must be Made or Circled in Red Ink With Date and Name of Person Making Change.

Notes Ck'd by	Survey of JAIL FARM SITE
Map No.	W. O. 4332 Tape No. 11 St'd 84° F.
Office Work	Surveyed by F. C. HOWARD
Checked	Notes F.C.H. Date 4-26-38
Date	Indexed [illegible]

F.B. 732 Pg. 105

Cont. to pg 106

192.12 Lev @ T. 70°
= 192.10

201 + 47.58 West =
4000 E
9000 N
Set 2x2-18" Down

3.58
173.04
176.62
@ T. 70° = 176.60

P # 4A
Fd. 2x2-18"
down. FB
732-17

① 107°13'45
④ 68°54'45
⑧ 137°49'30
107°13'41¼

107°13'40" Adj
176.60
192.10
Calc

Level = 47.77
300.00 @ 1°44' = 299.86
347.63
@ T. 70° = 347.60

203 + 24.18 West
3823.40 E
9000 N
Set 2x2-18"
Down

P # 3A
Fd 1x2
FB 732-17

347.60

Cross in
NE Cor.

31.94

Edison Co
Tower
#M-77T7

206 + 71.78 West
3475.80 E
9000 N
Set 2x2-18" Down

32.23

Cross in
NW Cor

Lev = 59.13
" = 116.36
300.43 @ 1°18' = 300.35
475.84
@ T. 72° = 475.80

475.80

Random Range Line

211 + 47.58 West
3000 E
9000 N
Set 2x2-18" Down

103.54

28 + 96.46
2x2-18" down

See Pg 78 for line from
North

Level = 3.54
" = 128.87
300.47 @ 1°14' = 300.40
432.81
@ T 68° = 432.76

Adj
90-25-25
Calc. from Pg 8

432.76

215 + 80.34
2567.24 E
9000 N
Set 2x2-18" down

Cont. from pg 104

Note: Any Additions or Changes on This Sheet Must be Made or Circled in Red Ink With Date and Name of Person Making Change.

Do not extend notes this side of this line

RETURN TO
LOS ANGELES COUNTY SURVEYOR
700 HALL OF RECORDS

FORM 247 10M 11-35

F.B. 732 PG. 106

Cont. to pg 107

181+47.58 West =
6000 E
9000 N
Set 2x2 Flush

Level - 277
300.62 @ 4°58' = 299.49
@ T. 84° = 302.26

298.11 Calc.

302.26 49.89

553.01 E
9000 N
Set 2x2 Flush

186+13.57 West

① 99°30'00
④ 38°00'00

191+47.58 West
5000 E
9000 N
Set 2x2-18" Down
See pg 125 for Topog

REBUILT 2x2 WITH 2" I.P. CONC. PLUG. BRASS SHELL. CTR. IN TOP 5-DEC. 1955

COUNTY SURVEY
T5N
R 31 W
SEC 31
SEC 6
T4N
1/4 COR

196+47.53 West
4500.05 E
9000 N
Set 2x2-18" Down

① 112°24'20
② 89°37'30
③ 179°15'00
112°24'22½ INT. Set 2x2-18" Down.

4048.71

E&W Line
EDISON CO

4000 E 20+47.58 W
9000 N
Set 2x2-18" Down

109

Inter F.B. 832 Pg 112

TRANSIT LINE F.B. 832-112

Level = 11.28
178.10 @ 1°42' = 178.02
277.40 @ 3°59' = 276.73
466.03
@ T. 70° = 465.99

185+63.68 Var

5500 E
9000 N
Set 2x2 Flush

156.68 @ 2°46' = 156.50
Level = 77.39
300.37 @ 2°05' = 300.17
534.06
@ T. 70° = 534.01

① 10°59'30
④ 43°58'10
⑧ 87°56'10
10°59'31¼

Adj.

110

Rd 2x2 - 18" down on Comp & Prod
F.B. 790 PG 127

Tie int
216.45 @ 1°15' @ T. 76°
- 216.39

455
300.22 @ 1°41' = 300.09
500.00
@ T. 70° = 499.95

44.78 9000 N
44+55.27 E
Set 2x2-18" deep by Int.

Level = 79.95
" = 120.04
300.27 @ 1°53' = 300.11
500.10
@ T. 70° = 500.05

See pg. 90

111

48.71

El mound of rocks in bottom of small flat canyon sloping south. This is a handpiled mound and looks good for ¼ Cor. Set 2x2 Flush

Cont. from pg 105

RETURN TO
LOS ANGELES COUNTY SURVEYOR
700 HALL OF RECORDS

Do not extend notes this side of this line

Note: Any Additions or Changes on This Sheet MUST be Made or Circled in Red Ink With Date and Name of Person Making Change.

Notes Ck'd by	Survey of JAIL FARM SITE
Map No.	W. O. 4332 Tape No. 11 St'd 84°F.
Office Work	Surveyed by
Checked	Notes Date Apr 1938
Date	Indexed

F.B. 732 PG. 107

Cont. to Pg 108

157+35.75 West =
83+58.83 E
Set 2x2 top of Ridge See pg
Reset 2" I.P. & Bc in Conc

279.85 @ 17°06' @ T.88°
= 267.49

267.49

160+56.24 West =
80+91.34 E
Set 2x2 on point of low spur

56-40-00
226-39-40
93-19-20
56-39-55

279.30 @ 7°52' = 296.41
151.86 @ 2°53' = 151.67
202.96 @ 2°48' = 202.02
650.17
@ T.88° 650.19

650.19

167+06.43 West =
74+41.15 E
Set 2x2 in bottom of Side Canyon.

Set 1x2 in line

226.39 @ 2°50' = 226.11
300.09 @ 12°33' = 292.92
519.03
@ T.86° = 519.04

519.04

Set 2x2 By Hill

73.24

Set 1x2

76.23

68.39

Set 1x2 Top spur

Set 1x2 I.P. Rp 6+00 FB 7767-6

To Pt. 1B FB 7790-6

70.57 @ 14°44' @ T54° = 65.39
76.24 Lev @ T54° = 76.23
73.24 @ 3°41' @ T56° = 73.24
Ties to ℄ Wash Channel

137.17 @ 24°41 @ T56 = 124.62

124.62

172+25.47 West =
69+22.11 E
Set 2x2 top spur.

108

289.61 @ 10°55' = 284.37
252.83 @ 3°30'30" = 252.36
109.58 @ 3°32'30" = 109.37
646.10
@ T. 62° = 646.01

646.01

178+71.48 West =
68+76.10 E
Set 2x2 top spur

279.78 @ 9°15' @ T62°
= 276.10

276.10

181+47.58 West =
6000 E
Set 2x2 top Pg.

109

Cont. from Pg 106

Note: Any Additions or Changes on This Sheet Must be Made or Circled in Red Ink With Date and Name of Person Making Change

Do not extend notes this side of this line

RETURN TO
LOS ANGELES COUNTY SURVEYOR
7OD HALL OF RECORDS

FORM 247 10M 11-35

F.B. 732 Pg. 108

Cont. to pg 109

143+89.54 West
97+58.04 East
Set 1x2 top of hwy spur

295.90 @ 7°53' @ T.86° = 293.10

293.10

140+82.64 West
94+64.94 East
Set 1x2 in floor of valley

101.90 @ 4°01' = 101.65
300.32 @ 9°43' = 296.01
397.66
@ T. 86° = 397.67

397.67

150+80.31 West
90+67.27 East
Set 1x2 point of spur

227.14 @ 10°22 @ T.86° = 223.43

223.43

153+03.74 West
88+43.82
Set 1x2 on E. Edge spur

100.46 @ 5°35' @ T.84° = 99.98

99.98

154+03.72 West
87+43.86 East
Set 1x2 near W. Edge flat spur

Reset with 2" I.P. with conc plug.

293.34 @ 7°19' = 290.95
97.75 @ 15°45' = 94.08
@ T.84° = 385.03

385.03

157+88.75 West
83+58.83 East
2x2 top of Ridge

Cont. from pg 107

RETURN TO
LOS ANGELES COUNTY SURVEYOR
700 HALL OF RECORDS

Do not extend notes this side of this line

Note: Any Additions or Changes on This Sheet Must be Made or Circled in Red Ink With Date and Name of Person Making Change.

Notes Ck'd by	Survey of Tail Farm Site	F.B. 732 Pg. 109
Map No.	W. O. 4332 Tape No. 11 St'd 81°F.	
Office Work	Surveyed by Howard	
Checked	Notes [illegible] Date Apr-28	
Date	Indexed A. C. Johnson	

This line cont. from east on pg. 118

116+21.92 West
125+25.66 East.
△ DUNN
Set 2X2 Top of Spur.
See pg. 111 & 118
[illegible] 2" I.P. & B.C. in conc.

289.10 @ 4-29 @ T64 = 288.18

288.18

119+10.64 West
122+37.48 East.
Set 1X2

179.60 @ 15-31 = 173.05
281.70 @ 6-32 = 279.87
94.59 @ 11-52 = 92.57
250.72 @ 6-37 = 249.05
190.45 @ 10-30 = 187.26
981.80
@ T64 = 981.67

981.67

Fd Small mound of Rocks 6-19-'52

8.29

10.40

128+91.77 West
112+55.81 East.
Set 1X2 on N slope spur

373.86

132+65.63 West

272.62

1/4 SEC. COR.
Set 2" I.P. & B.C. in conc by prop.
June 20, 1952

109.25 @ 10-45 = 107.33
59.41 @ 17-17 = 56.73
285.94 @ 9-35 = 281.95
252.15 @ 2-18 = 251.95
697.96
@ T-64 = 697.87

697.87

324.01

COUNTY SURVEYOR
T5N
SEC 32
SEC 5
1/4 COR
T4N
R. E. 63

135+89.64 West
165+57.94 East
Set 1X2 on low Spur

250.12 @ 8-30 = 247.37
Level = 259.10
294.45 @ 4-33 = 293.52
799.99
@ T66 = 799.90

799.90

143+89.54 West
97+58.04 east.
1X2 Top of low Spur

Cont. from pg 108

Note: Any Additions or Changes on This Sheet Must be Made or Circled in Red Ink With Date and Name of Person Making Change.

Do not extend notes this side of this line

RETURN TO
LOS ANGELES COUNTY SURVEYOR
700 HALL OF RECORDS

FORM 247 10M 11-38

F.B. 732 Pg. 110

RETURN TO
LOS ANGELES COUNTY SURVEYOR
700 HALL OF RECORDS

Note: Any Additions or Changes on This Sheet Must be Made or Circled in Red Ink With Date and Name of Person Making Change.

Do not extend notes this side of this line

Notes Ck'd by	Survey of [illegible]
Map No.	W. O. 4222 Tape No. 11 St'd 84 °F.
Office Work	Surveyed by [illegible]
Checked	Notes [illegible] Date 5-10-38
Date	Indexed [illegible]

F.B. [illegible] PG. 111

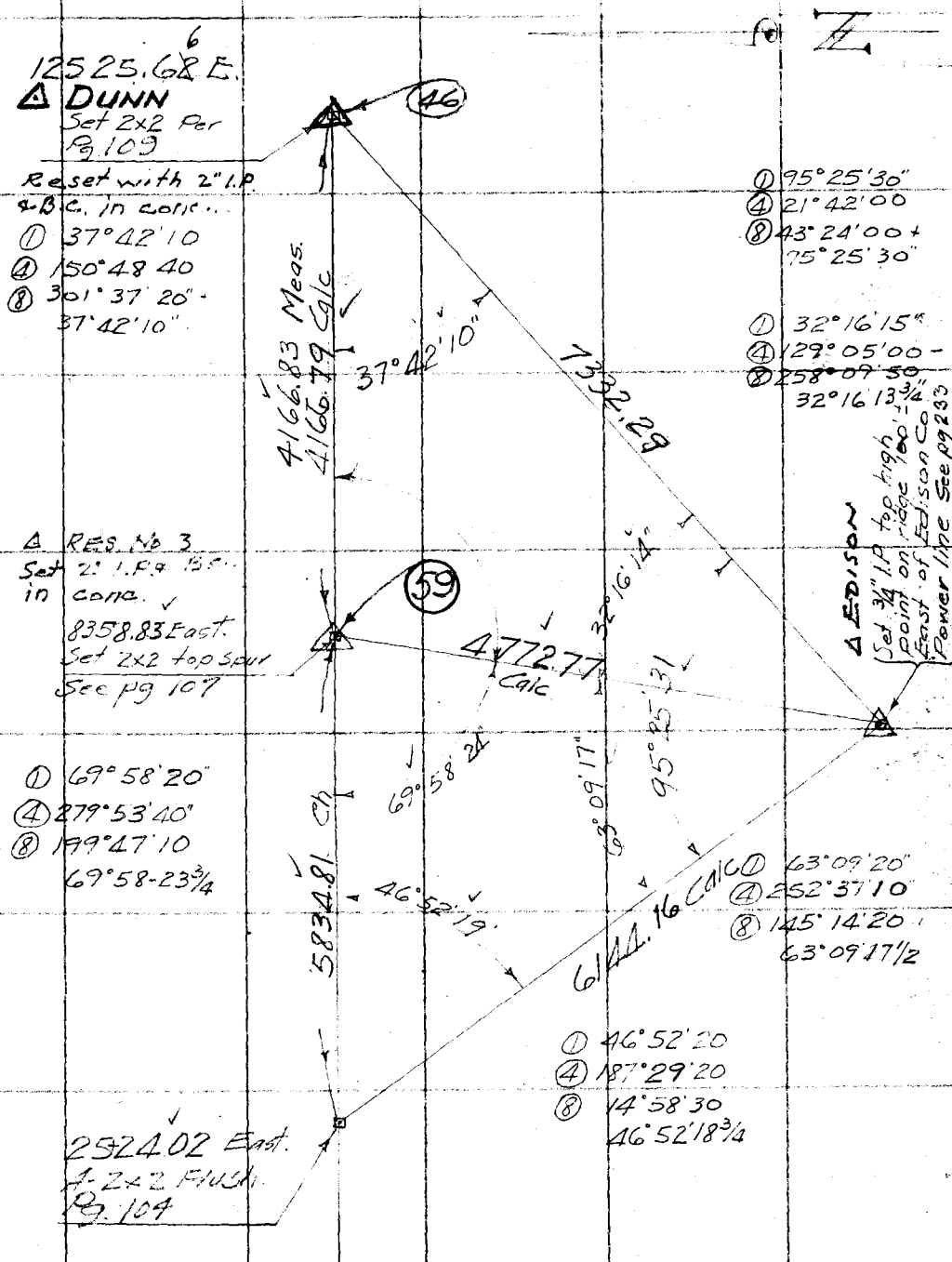

Note: Any Additions or Changes on This Sheet Must be Made or Circled in Red Ink With Date and Name of Person Making Change.

Do not extend notes this side of this line

RETURN TO
LOS ANGELES COUNTY SURVEYOR
700 HALL OF RECORDS

FORM 247 10M 11-38

F.B. 732 Pg. 112

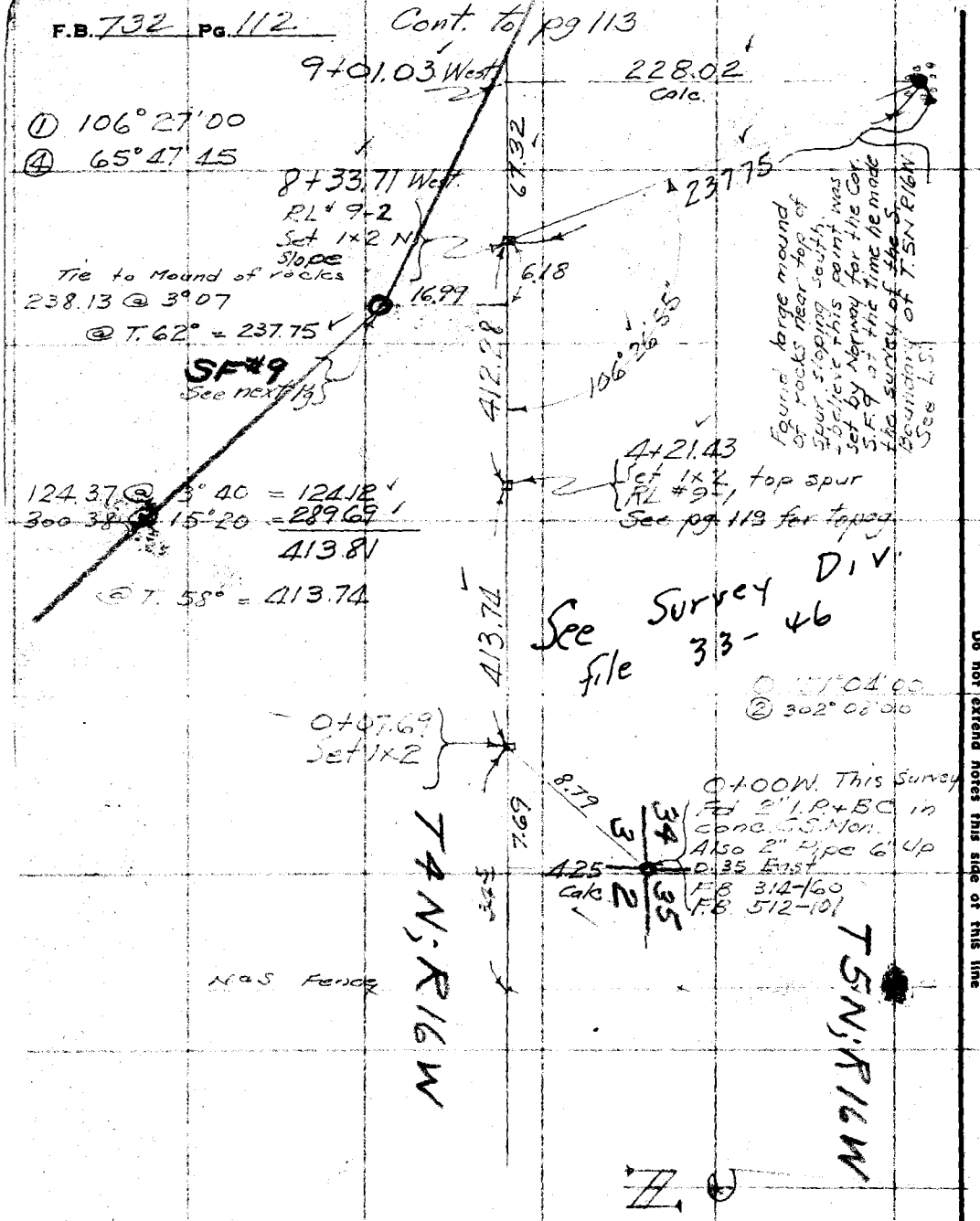

RETURN TO
LOS ANGELES COUNTY SURVEYOR
700 HALL OF RECORDS

Note: Any Additions or Changes on This Sheet Must be Made or Circled in Red Ink With Date and Name of Person Making Change.

Do not extend notes this side of this line

Notes Ck'd by	Survey of [illegible]
Map No.	W. O. 49.99 Tape No. 11 St'd 84 °F.
Office Work	Surveyed by F.C. HOWARD
Checked	Notes F.C.H. Date 6-7-38
Date	Indexed [illegible]

F.B. 732 Pg. 113

① 33°14'00+
④ 132°56'20"
⑧ 265°52'40
33°14'05"

① 31°54'30"
④ 127°38'25
⑧ 255°16'40"
31°54'35"

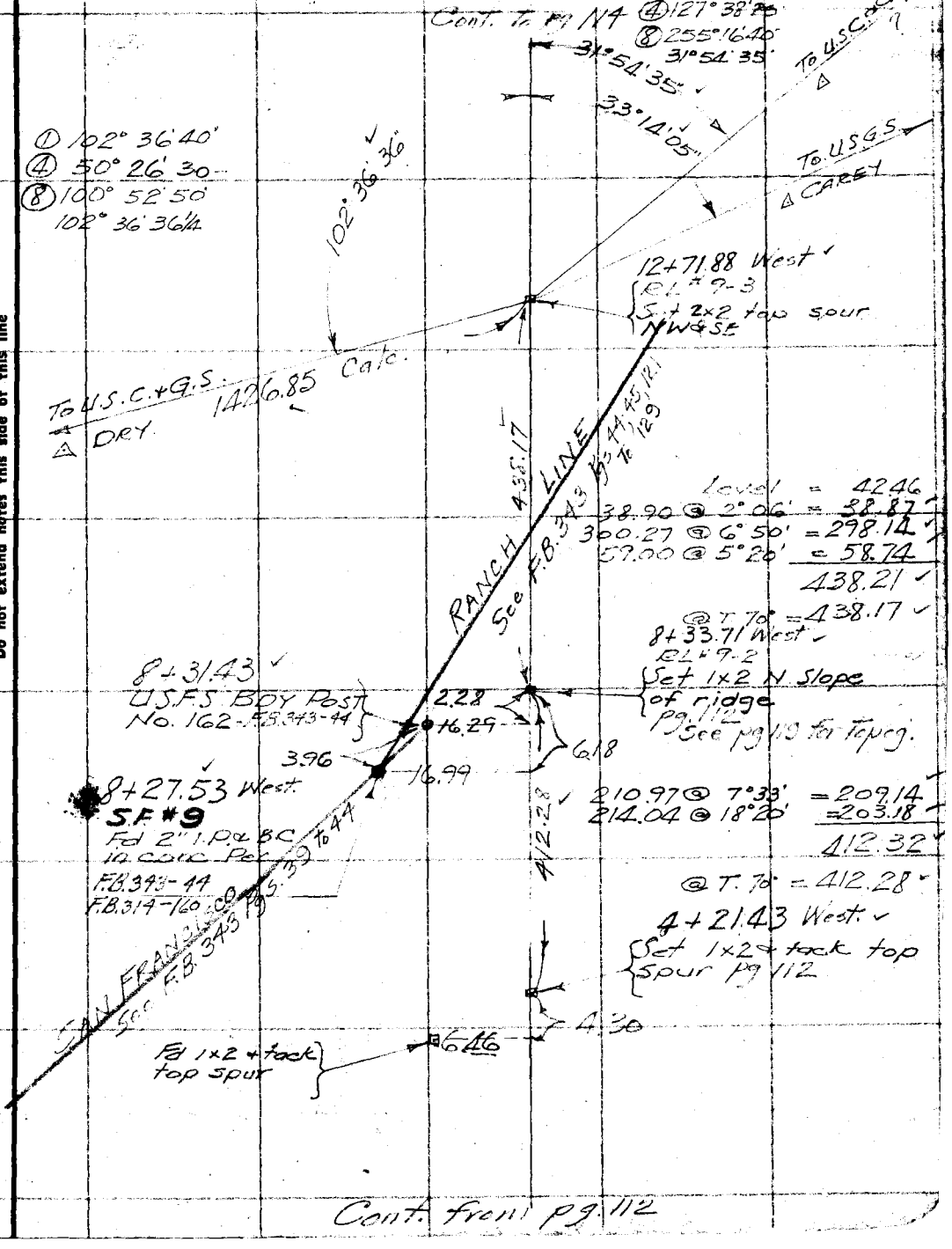

Cont. from pg. 112

Note: Any Additions or Changes on This Sheet Must be Made or Circled in Red Ink With Date and Name of Person Making Change.

Do not extend notes this side of this line

RETURN TO
LOS ANGELES COUNTY SURVEYOR
700 HALL OF RECORDS

FORM 247 10M 11-35

F.B. 732 PG. 114

Cont. to pg 115

N

21 2

3 5

38+94.44
RL# 9-7
Set 1x2 in Valley of San Francisquito

Level = 197.27
300.19 @ 4°32' = 299.25
155.87 @ 6°10' = 154.97
651.49
@ T. 74° = 651.45

651.45

32+42.99
RL# 9-6
Set 1x2 on low spur

SEC 3 T4N R16W

SEC 34 T5N R16W

① 31°23'00
④ 125°32'10
⑧ 251°04'20-
31°23'02

288.83 @ 3°14' = 288.37
Level = 21.00
300.46 @ 2°41' = 300.13
609.50
@ T. 74° = 609.46

609.46

31°23'02

2°09.95

71.51

26+33.53
RL# 9-5
Set 1x2 in bot of small valley
(See pg. 120 for topo)

241.31 @ 3°35'
@ T. 62° = 240.81

107°16'30

300.71 @ 2°27' = 300.44
Level = 60.25
" = 144.75
300.38 @ 8°13' = 297.30
802.74
@ T. 70° = 802.67

TO USC&GS Δ DRY

① 107°16'30
④ 69°06'00
107°16'30

802.67

18+30.86
RL# 9-4
Set 1x2 top low spur

27+05.04
Fd old Redwood post 3"x3"-12" Up in old md of rocks on s. slope of spur. Looks like 1/4 Cor Per C.S. 9234-1

558.98

191.28 @ 3°11' = 190.98
300.30 @ 18°06' = 285.44
85.57 @ 15°07' = 82.61
559.03
@ T. 70° = 558.98

12+71.88
RL# 9-3
Set 1x2

Cont. from pg 113

RETURN TO
LOS ANGELES COUNTY SURVEYOR
700 HALL OF RECORDS

Note: Any Additions or Changes on This Sheet Must be Made or Circled in Red Ink With Date and Name of Person Making Change.

Do not extend notes this side of this line

Notes Ck'd by	Survey of SEC. LINES
Map No.	W. O. 4999 Tape No. 11 St'd 84 °F.
Office Work	Surveyed by F.C. HOWARD
Checked	Notes F.C.H. Date 6-7-38
Date	Indexed A. C. Johnson

F.B. 722 PG. 115

Cont. to pg 116

See Survey Dir. File 33-46

64+15.74
RL # 9-10
Set 2x2 top spur
N 62° W.

208.07 @ 12° 18' = 203.29
231.14 @ 9° 08' = 228.21
300.26 @ 2° 58' = 299.86
300.65 @ 6° 36' = 298.66
1030.02
@ T. 80° = 1029.99

1029.99

T4N-R16W

53+49.75
Fd 2" I.P. + B.C. in Cons. Co. Surveyors Mon. on S. edge Sharp spur Approx E+W Burned 2"x3"x4' stake lying loose C.S. 9237 F.B. 512-106

53+85.75
RL # 9-9
Set 1x2 top low spur N & S.

239.48 @ 9° 50' @ T. 76° = 235.95

36.00

233.19 Calc.

33 34 4 3

① 81° 13' 20"
④ 324° 53' 40"
81° 13' 25

81° 13' 25

225.14 @ 2° 15' @ T. 76° = 224.96

224.96

51+60.79
RL # 9-8
Set 1x2 top spur
South Slope

T5NR16W

255.11

Nail ch. pt.
49+05.68
See pg. 121 for to pg.

① 18° 20' 30
④ 73° 21' 40
⑧ 146° 43' 20
18° 20' 25"

1266.35

264.00 @ 14° 54' = 255.12
= 278.49
= 300.28
= 171.44
= 261.07
1266.40
@ T. 78° = 1266.35

40+78

38+94.44
Set 1x2

18° 20' 25"

To 115 C.S. "Dry"

Cont. from pg. 114

Note: Any Additions or Changes on This Sheet Must be Made or Circled in Red Ink With Date and Name of Person Making Change.

Do not extend notes this side of this line

RETURN TO
LOS ANGELES COUNTY SURVEYOR
700 HALL OF RECORDS

FORM 247 10M 11-35

F.B. 732 Pg. 116

Cont. to pg 117

81+73.85
RL # 9-14
Set 1x2 top
Spur NE+NW

① 55° 08' 30
④ 220° 34' 15
⑧ 81° 08' 30
55° 08' 33¾

196.30 @ 2° 34' @ T. 64°
= 196.07

301.38 Calc.
55-08-34
196.07
9.34
79+90.28
Fd 2" I.P. Plug & Nail in small mound of rocks. Probably Set by Needham

79+77.78
RL # 9-13
Set 1x2 top
Spur SE+SW

12.50
80+01.60
247.30 Calc.
102° 34' 15 adj.
23.82 Calc.

21.13 @ 6° 48' = 20.98
300.34 @ 20° 08' = 281.99
302.97
@ T. 64° = 302.93

302.93
76+74.85
Set nail on line
Calc.

Fd mound of rock 25'± N. of bottom of small canyon. This mound was hand placed and has opening in top which looks like a post had been in mound. Earth was soft in center C.S. 92-34

279.73 @ 8° 29' 30" = 276.66
@ T. 76° = 276.65

276.65

73+98.20
RL # 9-12
Set 1x2 top spur
See pg 122 for Topog.

148.02 @ 2° 34 @ T. 76°
= 147.86

147.86
157-42-50

① 102° 34' 15"
④ 50° 17-00
⑧ 100° 33' 45"
A 102 34 13⅛

SEC 33
T5N R16W
SEC 4
T4N-R16W

72+50.34
RL # 9-11
Set 1x2 N. Slope of spur

① 157° 42' 45
④ 270° 51' 15
⑧ 181° 42' 45
157° 42' 50

286.76 @ 15° 46' = 275.97
Level = 40.00
300.33 @ 3° 57' = 299.62
219.82 @ 4° 49' = 219.04
834.63
@ T. 78° = 834.60

834.60

1/4 COR.
Replaced Fd 1x2 in center of old mound of rock with 2" I.P. & B.C. in conc.

COUNTY SURVEYOR
T5N
R16W
SEC 33
SEC 4
1/4 COR
T4N
R. E. 63

64+15.74
RL # 9-10
Set 2x2
See pg. 122 for Topog

Cont. from pg 115

RETURN TO
LOS ANGELES COUNTY SURVEYOR
700 HALL OF RECORDS

Note: Any Additions or Changes on This Sheet Must be Made or Circled in Red Ink With Date and Name of Person Making Change.

Do not extend notes this side of this line

Notes Ck'd by	Survey of LACo Honor Farm
Map No.	W. O. 8221 Tape No. 11 St'd 84 °F.
Office Work	Surveyed by E.C. Howard
Checked	Notes ECH Date 6-8-38
Date	Indexed A. C. Johnson

F.B. 722 Pg. 117

112.04 @ 15°48'30" = 107.80
187.73 @ 17°54'30" = 178.63
193.79 @ 1°18' = 193.74
Level = 148.67
241.53 @ 5°51' = 240.27
869.11
@ T.68° = 869.02

Cont. to pg. 118

Ranch Bdy - Pg 178

107+47.48
RL # 9-16
Set 2x2 top divide
See pg. 124 for tie pg.

869.02 Ch.

67°37'31
58°59'30
94°10'50
26°49'40"
1650.37 Calc
2573.63 Calc Ch

① 94°10'50
④ 16°43'20
⑧ 33°26'40
94°10'50

① 26°49'40"
④ 107°18'50"
⑧ 214°37'40
26°49'42½

U.S.C.&G.S.
Δ LONG
See pg. 118 " 206

① 58°59'30"
④ 235°58'00
⑧ 111°56'00+
58°59'30

90+97.11
RL # 9-15
Set 1x2 top spur.
NW & SE

① 67°37'30
④ 270°30'20"
⑧ 181°00'30"
67°37'33¾

Survey Div
18°11'39

See file 33-46

923.26 Ch

287.52 @ 15°20 = 277.29
176.78 @ 12°08' = 172.83
227.27 @ 2°34' = 227.04
252.30 @ 12°37' = 246.21
923.37
@ T.66° = 923.26

To USC&GS
Δ
To USGS
CAREY

81+73.85
RL # 9-14
Set 1x2

Cont. from pg 116

Note: Any Additions or Changes on This Sheet Must be Made or Circled in Red Ink With Date and Name of Person Making Change.

Do not extend notes this side of this line

RETURN TO
LOS ANGELES COUNTY SURVEYOR
700 HALL OF RECORDS

FORM 247 10M 11-35

F.B. 732 PG. 118

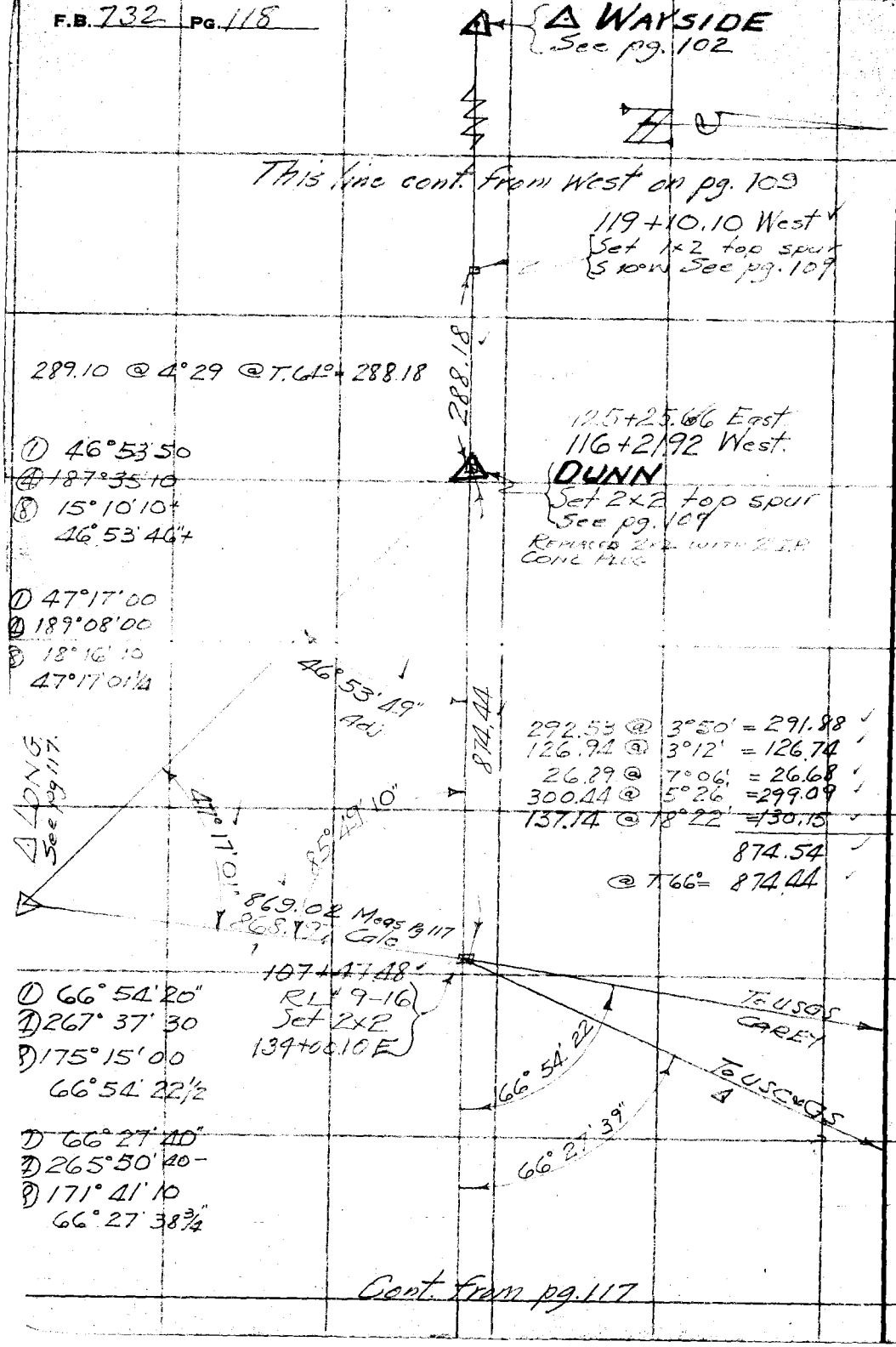

RETURN TO
LOS ANGELES COUNTY SURVEYOR
700 HALL OF RECORDS

Do not extend notes this side of this line

Note: Any Additions or Changes on This Sheet Must be Made or Circled in Red Ink With Date and Name of Person Making Change.

Form 301 1000 2-34

PLEASE RETURN TO
LOS ANGELES COUNTY SURVEYOR
700 HALL OF RECORDS

NOTE: ANY ADDITIONS OR CHANGES ON THIS SHEET MUST BE MADE OR CIRCLED IN RED INK, WITH DATE AND NAME OF PERSON MAKING CHANGE

Do not extend notes this side of this line

Transit on	Sight on	Stadia Intervals	Stadia Distance	Stadia Red—	Horizontal Angle 0° to 360° Right	Horiz. Distance	+ — Vertical Angle	Elevation of Point	+ Back Sight	+ — Difference Elevation	Height of Instrument	+ — Vertical Distance	REMARKS Station	Left	Right
					Trans. 1		To poy top Spur near N.C. east of Sta #9								
							See Survey Div. file 33-46								
112	#2														
1	#3														
112	P113	528													
		0			266 40								Top Ridge		
		257													
		20			235 45										
		233													
		20			62 45										
		160													
		381			87 45										
		381													
		30			93 10										
		409													
		14			97 45										
		395													
		10			103 45										
		357													
		20			91 00										
		520													
		30			134 40										
		506	507		153 35										
112	RC														
#2	7-1														
112	P112	497	398		303 05		+ 11 50								
		10.53													
		7	351		307 45		+ 10 40								
		10.75													
		7			321 40										

Date

Date

Number of Map

Map No.

Number No.

F.B. 732

Form 381 IDM 3-34

PLEASE RETURN TO
LOS ANGELES COUNTY SURVEYOR
700 HALL OF RECORDS

NOTE: ANY ADDITIONS OR CHANGES ON THIS SHEET MUST BE MADE OR CIRCLED IN RED INK, WITH DATE AND NAME OF PERSON MAKING CHANGE

Do not extend notes this side of this line

Transit at	Sight on	Stadia Intercepts	Stadia Distance	Stadia Rod—	Horizontal Angle 0° to 360° Right	Horiz. Distance	+ − Vertical Angle	Elevation of Point	+ Back Sight	+ − Difference Elevation	Height of Instrument	+ − Vertical Distance	REMARKS Station	Left	Right
P&A	RL#9-5								1						
			442		00 00	429	9 43		2		S 7°15 E		RL# 9-5		
					293° 37' 45				3				RL# 9-3		
					77° 24' 30				4				RL# 9-7		
		11.02 / 9			23 10	193	11 35		5				Top Spur		
		11.28 / 10			18 25	125	8 10		6				" " (Fd 1x2)		
		10.50 / 7			72 40	338	6 00		7				" Spur		
		4.39 / 3			291 25	1[illegible]	Lev		8				" " E&W		
			15		294 20	[illegible]	—		9				Jct. Spurs		
		10.25 / 7			78 10	320	7 00		10				Top Spur		
		10.03 / 7			81 05	295	8 50		11				2" I.P. P&T. Top Spur		
		8.77 / 7			280 50	178	—		12				Top Spur		
		10.63 / 8			87 25	252	11 30		13				2" I.P. P&T (RE-472)		
		9.01 / 7	202		272 50	[illegible]	—		14				2x2 top Spur		
		10.52 / 8			74 10	238	14 10		15				USFS Post #163		
		11.35 / 10			122 55	136			16				Top Spur Jct with Spur From S		
		11.04 / 9			132 05	205	—		17				Top Spur		
		11.53 / 9			146 15	254			18				Jct Spur to NW		
		11.05 / 8			158 45		8 10		19				Top Spur		
		10.38 / 7			173 55		14 40		20				" " Bottom		
									21						

Cont on Next page

Form 891 15M 3-34

PLEASE RETURN TO
LOS ANGELES COUNTY SURVEYOR
700 HALL OF RECORDS

NOTE: ANY ADDITIONS OR CHANGES ON THIS SHEET MUST BE MADE OR CIRCLED IN RED INK, WITH DATE AND NAME OF PERSON MAKING CHANGE

Do not extend notes this side of this line

Transit at	Sight on	Stadia Intercepts	Stadia Distance	Stadia Rod—	Horizontal Angle 0° to 360° Right	Horiz. Distance	± Vertical Angle	Elevation of Point	+ Back Sight	± Difference Elevation	Height of Instrument	± Vertical Distance	REMARKS Station	Left	Right
PA	RL 75								1						
		692 / 3			100 25	371	13 33		2				NE Cor 1 Story Adobe Bldg (NW)		
		1135 / 1			104 20	418	11 28		3				30 N+S x 50 E+W		
									4						
									5						
					Stadia Topog. to locate toe of Slope West bank San Francisquito				6						
1970582 Nail	RL 97		173		274 20				7				Toe Slope		
B 115	B 114	504 / 1	104		276 20				8				"		
			54		244 30		See Survey Dir. File 33-46		9				"		
			42		180 00				10				"		
			98		144 30				11				"		
		643 / 4	244		274 15				12				PEY Set NOT		
PEY	1970568								13						
			53		52 25				14				Toe Slope		
			73		93 05				15				"		
			126		102 45				16				"		
			153		115 00				17				"		
									18						
									19						
									20						
									21						

Date

Date

Map No.

Survey of

Recorded

F.B. 172 Pg. 72

Form 301 10M 3-34

PLEASE RETURN TO
LOS ANGELES COUNTY SURVEYOR
700 HALL OF RECORDS

NOTE: ANY ADDITIONS OR CHANGES ON THIS SHEET MUST BE MADE OR CIRCLED IN RED INK. WITH DATE AND NAME OF PERSON MAKING CHANGE

Do not extend notes this side of this line

Transit at	Sight on	Stadia Intercepts	Stadia Distance	Stadia Rod—	Horizontal Angle 0° to 360° Right	Horiz. Distance	+ — Vertical Angle	Elevation of Point	+ Back Sight	+ — Difference Elevation	Height of Instrument	+ — Vertical Distance	REMARKS Station	Left	Right
RL#9-10	#9-11	To West							1						
Pg116	Pg116	4.08 / 2			204 55				2				Top Spur		
		9.03 / 4			42 00				3				" "		
			129		227 30				4				" "		
		7.51 / 3			44 00				5				" "		
			49		243 15				6				" "		
		6.85 / 3			40 40				7				" "		
			40		72 00				8				" "		
		11.97 / 7			35 30				9				" "		
			113		44 10				10				" "		
		5.47 / 3			24 45				11				Jct Spur to S.		
		9.17 / 7			5 00				12				Top " "		
		3.58 / 2			41 15				13				" Main Spur		
		9.19 / 7			351 45				14				Top spur to S.		
RL# 9-12	RL 9-13								15						
Pg116	Pg116		156		59 55	157			16				Fn. Top Spur		
		11.31 / 9	231		0 00	212	17 05		17				Fn. S. Edge Canyon		
		10.87 / 9	187		331 15	157	23 30		18				Bot Small "		
		10.49 / 8	249		11 05	231	15 25		19				" " "		
		10.91 / 8	291		22 25	278	12 20		20				" " "		
		10.64 / 7	364		25 45	354	9 20		21				" " "		

Form 381 10M 3-34

21-30

PLEASE RETURN TO
LOS ANGELES COUNTY SURVEYOR
700 HALL OF RECORDS

NOTE: ANY ADDITIONS OR CHANGES ON THIS SHEET MUST BE MADE OR CIRCLED IN RED INK, WITH DATE AND NAME OF PERSON MAKING CHANGE

Do not extend notes this side of this line

Transit at	Sight on	Stadia Intercepts	Stadia Distance	Stadia Red—	Horizontal Angle 0° to 360° Right	Horiz. Distance	+ −	Vertical Angle	Elevation of Point	+ Back Sight	+ −	Difference Elevation	Height of Instrument	+ −	Vertical Distance	REMARKS Station	Left	Right
		12.03			° ′			° ′		1								
		8	405		31 20	396		7 30								Bot. Small Cn		
		11.47			° ′			° ′		2								
		7	447		26 35	440		5 40								" " "		
		12.07			° ′			° ′		3								
		7	507		28 40	503		5 00										
		9.30			° ′			° ′		4								
		4	530		28 40	528		4 45								Jct with Cn from N		
		11.90			° ′			° ′		5								
		6	590		24 25	587		3 00								Bot Small Cn		
		9.38			° ′			° ′		6								
		3	632		23 05			—								" " "		
					° ′			° ′		7								
			670		21 16			—	and	8		36' S. at 90°				Fd Small mnd of rocks in S. edge bot Canyon		
					° ′			° ′		9								
			661		21 16			° ′	"	10		36' S @ 90°				A. small mnd in S edge Cn		
					° ′			° ′		11								
			851		20 05			° ′								Bot Cn		
					° ′			° ′		12								
1/4 Cor	RLP 7A																	
Pg 116	Pg 116.				° ′			° ′		13						Ck. Shot		
			52		12° 35			° ′		14						Fd Small mnd rock		
					° ′			° ′								Ck. Shot		
			50		4 25			° ′		15								
					° ′			° ′										
					° ′			° ′		16		See Survey Div. file 33-46						
					° ′			° ′		17								
					° ′			° ′		18								
					° ′			° ′		19								
					° ′			° ′		20								
					° ′			° ′		21								

Date
Date
Map No.
Indexed
Notes Red
Plotted
Book
Page
Checked
Book
Page
Checked
Book
Page
A. C. Jones
F.B. 732 Pg. 12

Form 301 10M 3-34

PLEASE RETURN TO
LOS ANGELES COUNTY SURVEYOR
700 HALL OF RECORDS

NOTE: ANY ADDITIONS OR CHANGES ON THIS SHEET MUST BE MADE OR CIRCLED IN RED INK, WITH DATE AND NAME OF PERSON MAKING CHANGE

Do not extend notes this side of this line

Transit at	Sight on	Stadia Intercepts	Stadia Distance	Stadia Rod	Horizontal Angle 0° to 360° Right	Horiz. Distance	+ − Vertical Angle	Elevation of Point	+ Back Sight	+ − Difference Elevation	Height of Instrument	+ − Vertical Distance	REMARKS Station	Left	Right
107+47.28 RL 9-16	RL 9-15				Stadia Location on Top of Ridge near W.C. Sec. Cor.				1						
									2						
Pg 117	Pg 117	11.09 / 10.0			107 55	110			3				Top Spur		
		7.39 / 7.0			136 20	40			4				"		
		4.19 / 4			335 45	20			5				"		
		8.67 / 8			319 55	68			6				"		
		3.39 / 2.0			294 35	140			7				"		
		3.95 / 2.0			282 50	196			8				"		
		11.70 / 9			284 50	271			9				"		
		11.28 / 8			290 40	329			10				"		
		10.45 / 6			285 20	446			11				"		
		11.30 / 6.			281 35	531			12						
									13						
									14						
									15						
									16						
									17						
									18						
									19						
									20						
									21						

Form 301 10M 8-34

PLEASE RETURN TO
LOS ANGELES COUNTY SURVEYOR
700 HALL OF RECORDS

NOTE: ANY ADDITIONS OR CHANGES ON THIS SHEET MUST BE MADE OR CIRCLED IN RED INK, WITH DATE AND NAME OF PERSON MAKING CHANGE

Do not extend notes this side of this line

Stadia Location Toe slope Castaic Valley (East side)

Transit at	Sight on	Stadia Intercepts	Stadia Distance	Stadia Rod—	Horizontal Angle 0° to 360° Right	Horiz. Distance	± Vertical Angle	Elevation of Point	± Back Sight	± Difference Elevation	Height of Instrument	± Vertical Distance	REMARKS Station	Left	Right
500 E 2000 N Pg 106	West								1						
		4.58							2						
		2.0			152 45	259			3						
		7.10							4				Toe Slope		
		4.0			140 45	311	See Survey Div. File 38-46		5				"		
		8.60											" Column Exists No		
		5.0			136 25	361			6						
		9.25											"	"	
		6.0			122 50	326			7						
		7.74											"		
		5.0			110 50	275			8						
		8.12											"		
		6.0			102 00	213			9						
		5.05											"		
		3.0			86 10	206			10						
		4.74											"		
		2.0			84 20	275			11						
		9.59											"		
		7.0			74 10	260			12						
		10.05											"		
		7.0			61 20	304			13						
		9.80											"		
		6.0			64 30	381			14						
		8.28											"		
		4.0			63 50	429			15						
		9.45											"		
		5.0			57 05	446			16						
		6.96											" Point moved		
		3.0			52 40	497			17						
		11.55											"		
		6.0			54 35	556			18						
		7.17											"		
		1.0			49 50	618			19						
									20						
									21						

Date

Date

Notes Red.

Photos

Photos No.

Sheet of

Map No.

Indexed A. C. Jones

Sheet

F.B. 732 Pg. 1

Form 301 10M 3-34

PLEASE RETURN TO
LOS ANGELES COUNTY SURVEYOR
700 HALL OF RECORDS

NOTE: ANY ADDITIONS OR CHANGES ON THIS SHEET MUST BE MADE OR CIRCLED IN RED INK, WITH DATE AND NAME OF PERSON MAKING CHANGE

Do not extend notes this side of this line

Transit at	Sight on	Stadia Intercepts	Stadia Distance	Stadia Rod—	Horizontal Angle 0° to 360° Right	Horiz. Distance	+ − Vertical Angle	Elevation of Point	Back Sight	+ − Difference Elevation	Height of Instrument	+ − Vertical Distance	REMARKS Station	Left	Right
					° ′		° ′		1						
					° ′		° ′		2						
					° ′		° ′		3						
					° ′		° ′		4						
					° ′		° ′		5						
					° ′		° ′		6						
					° ′		° ′		7						
					° ′		° ′		8						
					° ′		° ′		9						
					° ′		° ′		10						
					° ′		° ′		11						
					° ′		° ′		12						
					° ′		° ′		13						
					° ′		° ′		14						
					° ′		° ′		15						
					° ′		° ′		16						
					° ′		° ′		17						
					° ′		° ′		18						
					° ′		° ′		19						
					° ′		° ′		20						
					° ′		° ′		21						

Form 381 10M 3-34

PLEASE RETURN TO
LOS ANGELES COUNTY SURVEYOR
700 HALL OF RECORDS

NOTE: ANY ADDITIONS OR CHANGES ON THIS SHEET MUST BE MADE OR CIRCLED IN RED INK, WITH DATE AND NAME OF PERSON MAKING CHANGE

Do not extend notes this side of this line

Transit at	Sight on	Stadia Intercepts	Stadia Distance	Stadia Rod→	Horizontal Angle 0° to 360° Right	Horiz. Distance	+ − Vertical Angle	Elevation of Point	+ Back Sight	+ − Difference Elevation	Height of Instrument	+ − Vertical Distance	REMARKS Station	Left Right
									1					
			STADIA LOCATION OF TOE SLOPE WEST OF CC. ON TWP LINE						2					
			AND RANCHO LINE T5N R17W - SEC 36 + SEC 1						3					
CC	West								4					
					0 05	206'		See Survey Div. file 33-46	5				Int Fns at W of Hwy	
					0 09	380			6				Fn & toe slope	
					7 15	388			7				Toe slope	
					15 03	461			8				" "	
					18 55	615			9				" "	
					336 25	448			10				" "	
					347 45	419			11				" "	
					0 00	735'			12				Set 1x2 on line near toe of hills	
1x2	East & CC								13					
					225 35	147'			14				Foot of hill	
					188 35	17			15				Fn & toe hills	
					57 00	90'			16				"	
					50 15	150'			17				"	
									18					
									19					
									20					
									21					

Notes Red. ____ Printed ____ Division No. ____ F.B. 732 Pg. 127

Date ____ Date ____ Map No. ____ Indexed ____



PLEASE RETURN TO
LOS ANGELES COUNTY SURVEYOR
700 HALL OF RECORDS
Do not extend notes this side of this line
NOTE: ANY ADDITIONS OR CHANGES ON THIS SHEET MUST BE MADE OR CIRCLED IN RED INK, WITH DATE AND NAME OF PERSON MAKING CHANGE
Sight or Stadia Intercept
Stadia Distance
Stadia Rod
Horizontal Angle 0° to 360° Right
Horiz. Distance
Vertical Angle
Elevation of Point
Back Sight
Difference Elevation
Height of Instrument
Vertical Distance
Remarks
To ¼ Cor Pg 131
Pg 130
4.51
0.03
W.C. Sec Cor Per PB 409-72
9732-130
Level = 8.87
44.54 @ 35.42 = 36.17
Level = 4.47
49.51
@ 7.46° = 49.50
49.50
True line prod from East
4.43
19+97.81
Sec Cor A 2" I.P. & B.C. in conc set at record dist (0.75 ch) and on line from West
0° 07'
40" Adj
Cole
FOR LATER TIES
SEE 3512-62
N&T in T.P. No 3336
83.73
91.06
F.S.F. Ro. Line
To be destroyed by State Hwy 3-26-68
C.C. A 2" I.P. & B.C. Reset 24" Under - Jan 24-1939
See Pg 102
Sec Cor
Set 2" I.P. & B.C. in conc 24" Under
Record dist
C.C.
Jan 24, 1939
39.61
N&T in P. Pole
Cross in conc Top of Alfalfa Valve
E&W Transit line Pg 129
SEE PG 178 FOR NEW TIES
COUNTY

Notes Ck'd by	Survey of T.4S.N R17W
Map No.	W. O. 4999 Tape No. A1 St'd 24° F.
Office Work	Surveyed by F.C. HOWARD
Checked	Notes Date 6-23-38
Date	Indexed 8-5-38

F.B. 134 Pg. 127

Cont. to pg. 130

20+66.95 Set 1x2 on N. Edge of Ridge

SEC. 1
T.4N R17W.

(See next pg. for Sec. Cor)

① 29°57'00
④ 119°48'00
⑧ 239°35'45
29°56 58

Int. 2x2 12" deep
See pg 103

S.F. Kanouse

362.66 Calc.

29°56'55"

1x2 See top pog notes
Pg 127

SEC. 36
T.5N R17W

0+00 W
C.C.
F.J.C.S. Mon.
4 2"-1 P.&B.C. in cone
FB 409-73

4646.43 Calc

56-51'00"
Pg Lev. 303.63

3+13.55E
Set 1x2

184.67 Lev.

1/4 Cor.
Pg 128

4+98.22
2x2-18" down
FB 7/92 Pg 102 & 103

① 45°54'00
④ 183°36'00
⑧ 7°12'00

Line

From NE
Calc

56-51'00"

45°54'00

2585.48 Calc

90°25'25"

43°40'35"

59°37'40"

4+49.52 from N.
1x2 top spur
See Pg. 78

28+96.46E
34+41.75S
Int. per.
Pg. 78 & 105

303.64 Calc.

Transit line per Pg 78

2688.59 Calc.

Calc. Int
Not Set

53.68

93

2162

① 43°40'30
④ 174°42'30
⑧ 349°24'45
43°40'35"+

Twp Cor
Set 2" I.P.&B.C. in
cone 24" Under

① 59°37'30"
④ 238°30'30
⑧ 117°01'15
59°37'39

COUNTY SURVEY
R17W
T.5N
T.4N
R16W
Twp Cor
1 6 36 31

5000E
9000N
2x2-18" down
FB 7/92 Pg 106

39.45

Set Nail

303.63

Set 1x2 on point of spur

300.39 @ 8°27' = 297.13
Level = 6.49
30362
@ 1.90° = 30363

Note: Any Additions or Changes on This Sheet Must be Made or Circled in Red Ink With Date and Name of Person Making Change.

Do not extend notes this side of this line

RETURN TO
LOS ANGELES COUNTY SURVEYOR
700 HALL OF RECORDS

FORM 247 10M 11-35

F.B. 732 Pg 130

Cont. to pg 131

Fd 1x2 & tack
Good Cond
FB 409 Pg

4.46

5.83

SEC. 2
T.4N R17W

31+73.35
Set 1x2 top divide

① 24°57'00
④ 99°48'30
⑧ 199°37'00
24°57'07½

Level = 10.53
300.35 @ 16°47' = 287.56
206.28 @ 70°55' = 202.55
220.28 @ 2°34' = 220.06
720.70
@ T.102° = 720.78

720.78

24°57'05

SEC. 35
T. 5N R17W

24+52.57
Set 1x2 - 3 ft
S. of top of
Bluff sloping
North.

To 1x2 N. of S. Transit Line FB

188.80 @ 5°07' = 187.73
Level = 182.20
369.93
@ T.104° = 369.98

369.98

20+82.59
Set 1x2 on break
Sloping N.

21.64

20+60.95
Set 1x2 - See pg 129

20+47.31
W.C. Sec. Cor.
FB 409-72

4.51
4.46
5.77
5.83

Cross in top
Conc. C.S. Mon.

56.71 @ 40°35'30
@ T.102° = 43.07

43.07

44.34

5°45'05

59.64 @ 41°58'30
@ T.84 = 44.34

① 5°45'00
② 11°30'15

Set 1x2

1.05

4.44

19+97.20
Sec. Cor.
A 2" I.P. S.C.
FB 409-72

Cont. from pg 129

Reset See pg 128

RETURN TO
LOS ANGELES COUNTY SURVEYOR
700 HALL OF RECORDS

Note: Any Additions or Changes on This Sheet Must be Made or Circled in Red Ink With Date and Name of Person Making Change.

Do not extend notes this side of this line

Notes Ck'd by	Survey of T.4+5N R17W
Map No.	W. O. 4999 Tape No. 67 St'd 84°F.
Office Work	Surveyed by F.C. Howard
Checked	Notes [illegible] Date 7-29-38
Date	Indexed [illegible]

F.B. 732 Pg. 131

SEC. 2
T.4N R17W

SEC. 35
T.5N R17W

END.

46+19.90
Set 1x2 top
Spur, NE+SW

2.78
2.68
16.58
8.49

46+17.62
Fd 1x2
@ tack
FB 409-71

46+17.22
1/4 Sec. Cor.
Fd 2" I.P. & B.C. in
conc. This cor
is on top of spur
about 173' S. of
top of bluff
FB 409-71

216.80 @ 20°33' = 203.00
201.88 @ 4°37' = 201.23
404.23

@ T.102° = 404.28

404.28

42+15.62
Set 1x2 - 2' W. of
top of bluff
Sloping East

96.88 @ 24°13' = 88.35
284.88 @ 4°01' = 284.18
262.16 @ 6°34' = 260.44
632.97
@ T.102° = 633.04

633.04

35+82.58
Set 1x2 - 3' S.
of top of bluff
Sloping N.

116.13 @ 5°03' = 115.68
Level = 293.51
409.19
@ T.98° = 409.23

409.23

31+73.35
Set 1x2
See Pg. 130

Cont. from pg 130

Note: Any Additions or Changes on This Sheet Must be Made or Circled in Red Ink With Date and Name of Person Making Change.

Do not extend notes this side of this line

RETURN TO
LOS ANGELES COUNTY SURVEYOR
700 HALL OF RECORDS

FORM 247 10M 11-35

F.B. 732 PG. 132

RETURN TO
LOS ANGELES COUNTY SURVEYOR
700 HALL OF RECORDS

Note: Any Additions or Changes on This Sheet Must be Made or Circled in Red Ink With Date and Name of Person Making Change.

Do not extend notes this side of this line

Form 301 1M 3-34

PLEASE RETURN TO
LOS ANGELES COUNTY SURVEYOR
700 HALL OF RECORDS

NOTE: ANY ADDITIONS OR CHANGES ON THIS SHEET MUST BE MADE OR CIRCLED IN RED INK, WITH DATE AND NAME OF PERSON MAKING CHANGE

Do not extend notes this side of this line

Transit at	Sight on	Stadia Intercepts	Stadia Distance	Horizontal Angle 0° to 360° Right	Horiz. Distance	Station / Remarks
1x2	East					Stadia location Top of Ridge near C.S. Mon. on
S Mon on line						Township line Marked - T5N T4N R17W Sec 35 & 2 Sec 03
46+19.70 ↑ (31)			272	78 10	273	Top Spur
			237	81 15	238	"
			47	93 35	48	"
			41	284 15	42	"
			172	289 20	173	Int Spur Top bluff
			264	260 45	265	Top bluff Spur divide
			400	250 30	401	"
			469	237 40	470	"
			551	224 20	552	"
			160	298 50	161	"
			334	332 15	335	"
			410	344 15	411	"
			442	6 25	443	"
			490	7 05	491	"
1x2"	East	5.65 / 3.0		173 45	566	
35+22.58 (31)		5.97 / 1		171 50	498	
		3.70 / 1.0		167 10	271	
		5.48 / 4.0		160 15	149	

F.B. [illegible] Pg. 131

Topography Description Legend:						
Side Hill....S.H.	Bottom Draw.B.D.	Inters. of Draws.V.D's	Side of Canyon S.Cn.	Saddle ....Sd.	Fence ....Fe.	Pine Pi. Fir Fr.
Side of Draw.S.D.	Bottom Wash B.W.	Break in Slope...Bk.S.	Top of Bank...T.B.	Swale ....Sw.	Int. Fences.V.Fes.	Pine-Pi. Cedar-Ce.
Side of Ridge.S.R.	Top of Ridge.T.R.	Steep Slope.......S.S.	Bottom of Bank.B.B.	Flat ....Fl.	Ditch ....Dt.	Sycamore ....Sy.
Head of Draw H.D.	Toe of Slope...T.S.	Top of Cliff......T.Cl.	Top of Cut....T.C.	Stream ....Str.	Telephone Pole T.P.	Eucalyptus ....Eu.
		Bottom of Cliff..B.Cl.	Bottom of Cut..B.C.	Trail ....Tr.	Power Pole....P.P.	Plus combinations of these and all common standard abbreviations.
		Top of Spur.....T.Sp.	Toe of Fill.....T.F.	Pavement .....Pvt.	Culvert ......Cul.	
		Bottom Canyon..B.Cn.	Bottom of Fill.B.F.	Edge of Road E.Rd.		

Form 301 10M 3-34

PLEASE RETURN TO
LOS ANGELES COUNTY SURVEYOR
700 HALL OF RECORDS

NOTE: ANY ADDITIONS OR CHANGES ON THIS SHEET MUST BE MADE OR CIRCLED IN RED INK, WITH DATE AND NAME OF PERSON MAKING CHANGE

Do not extend notes this side of this line

Transit at	Sight on	Stadia Intercepts	Stadia Distance	Stadia Rod	Horizontal Angle 0° to 360° Right	Horiz. Distance	+ / − Vertical Angle	Elevation of Point	+ Back Sight	+ / − Difference Elevation	Height of Instrument	+ / − Vertical Distance	REMARKS Station	Left	Right
1X2 (35+12.58 Pg 131)	East								1						
		6.37 / 3.0	138		314° 50'	130	+ 13° 42'		2				End of bluff		
1X2 (31+73.35 Pg 130)	East								4						
		10.35 / 7	336		196° 15'	336	—		5				Top Divide		
		6.98 / 5	199		211° 35'	199	—		6				"		
			47		245° 00'	47	—		7				"		(1)
		3.06 / 2	107		71° 50'	107	—		8				"	Int. Spurs	
		7.81 / 6	182		65° 45'	182	—		9				"		
		9.67 / 7	268		22° 40'	268	—		10				"		
			346		326° 40'	310	18° 50'		11					Top bluff 40' So. of this shot	(2)
		8.84 / 4	485		11° 40'	485	—		12				Head of Draw		
1X2 (24+52.57 Pg 130)	East								13						
			338		210° 40'	328	10° 00'		14				Top bluff		
		4.90 / 2	291		159° 45'	276	12° 00'		15					Top Rdg	
			177		194° 00'	177			16				Toe Rdg. & B.D.		
			270		207° 40'	270			17				Top bluff		
		11.97 / 9	298		184° 20'	298			18				B.D.		
		10.66 / 9.0	167		207° 20'	167			19				Top Bluff & Spur		
			90		19° 15'	90			20				" "		
		8.68 / 7	169		7° 20'	169			21				" "		

Form 301 10M 3-34

PLEASE RETURN TO
LOS ANGELES COUNTY SURVEYOR
700 HALL OF RECORDS

NOTE: ANY ADDITIONS OR CHANGES ON THIS SHEET MUST BE MADE OR CIRCLED IN RED INK. WITH DATE AND NAME OF PERSON MAKING CHANGE

Do not extend notes this side of this line

Transit at	Sight on	Stadia Intercept	Stadia Distance	Stadia Red—	Horizontal Angle 0° to 360° Right	Horiz. Distance	± Vertical Angle	Elevation of Point	± Back Sight	± Difference Elevation	Height of Instrument	± Vertical Distance	REMARKS Station	Left	Right
1X2	East				° '		° '		1						
1		921			° '		° '		2						
		7	226		11 45	227	° '		3				Top spike		
		7.10			° '		° '						"		
		7	401		1 10	402	° '		4						
24-52-57					° '		° '		5						
Pg 190					° '		° '		6						
					° '		° '		7						
					° '		° '		8						
					° '		° '		9						
					° '		° '		10						
					° '		° '		11						
					° '		° '		12						
					° '		° '		13						
					° '		° '		14						
					° '		° '		15						
					° '		° '		16						
					° '		° '		17						
					° '		° '		18						
					° '		° '		19						
					° '		° '		20						
					° '		° '		21						

Date
Date
Map No.
Indexed
Date

Work Order
Filmed
Sub No.
Surveyed
Drawn
Traced
Checked
Date
Date

F.B. 732 Pg. 193

Form 301 10M 3-34

PLEASE RETURN TO

LOS ANGELES COUNTY SURVEYOR

700 HALL OF RECORDS

NOTE: ANY ADDITIONS OR CHANGES ON THIS SHEET MUST BE MADE OR CIRCLED IN RED INK, WITH DATE AND NAME OF PERSON MAKING CHANGE

Do not extend notes this side of this line

Transit at	Sight on	Stadia Intercepts	Stadia Distance	Stadia Rod→	Horizontal Angle 0° to 360° Right	Horiz. Distance	+ — Vertical Angle	Elevation of Point	+ Back Sight	+ — Difference Elevation	Height of Instrument	+ — Vertical Distance	REMARKS Station	Left
					° ′		° ′		1					
					° ′		° ′		2					
					° ′		° ′		3					
					° ′		° ′		4					
					° ′		° ′		5					
					° ′		° ′		6					
					° ′		° ′		7					
					° ′		° ′		8					
					° ′		° ′		9					
					° ′		° ′		10					
					° ′		° ′		11					
					° ′		° ′		12					
					° ′		° ′		13					
					° ′		° ′		14					
					° ′		° ′		15					
					° ′		° ′		16					
					° ′		° ′		17					
					° ′		° ′		18					
					° ′		° ′		19					
					° ′		° ′		20					
					° ′		° ′		21					

Notes Ck'd by H. L. [illegible]	Survey of LACO HONOR FARM	F.B. 732 Pg. 137
Map No.	W. O. 8221 Tape No. 66 St'd 84 of	
Office Work	Surveyed by	
Checked	Notes Date	
Date	Indexed A. C. Johnson 10-4-33	



Note: Any Additions or Changes on This Sheets Must be Made or Circled in Red Ink With Date and Name of Person Making Change.

Do not extend notes this side of this line

RETURN TO
LOS ANGELES COUNTY SURVEYOR
700 HALL OF RECORDS

FORM 247 5M 10-87

F.B. 732 PG. 138

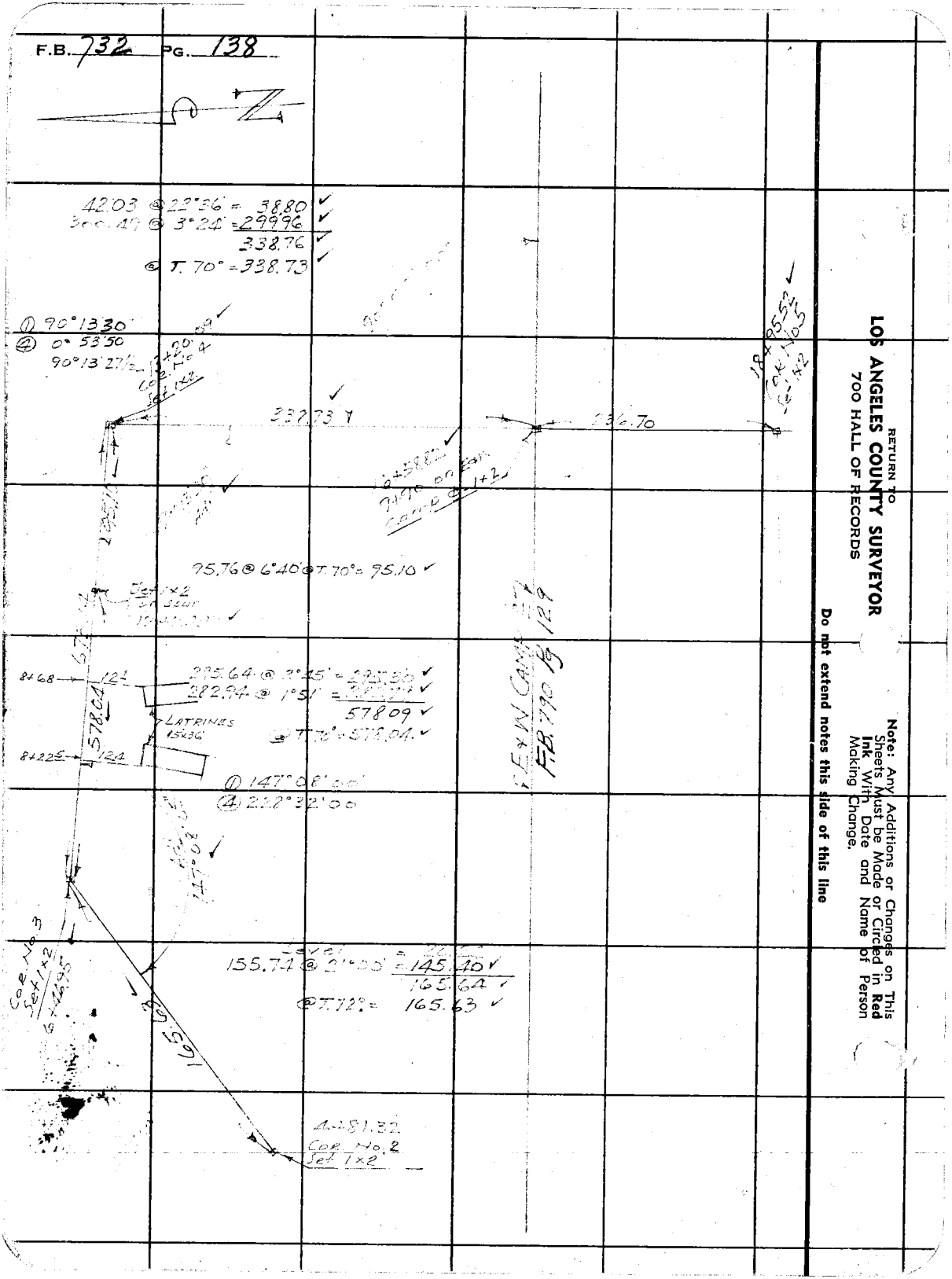

RETURN TO
LOS ANGELES COUNTY SURVEYOR
700 HALL OF RECORDS

Do not extend notes this side of this line

Note: Any Additions or Changes on This Sheets Must be Made or Circled in **Red Ink** With Date and Name of Person Making Change.

Notes Ck'd by	Survey of	F.B. 782 PG. 134
Map No.	W. O.	Tape No. 66 St'd 84 of
Office Work	Surveyed by	
Checked	Notes	Date
Date	Indexed	A. C. Johnson

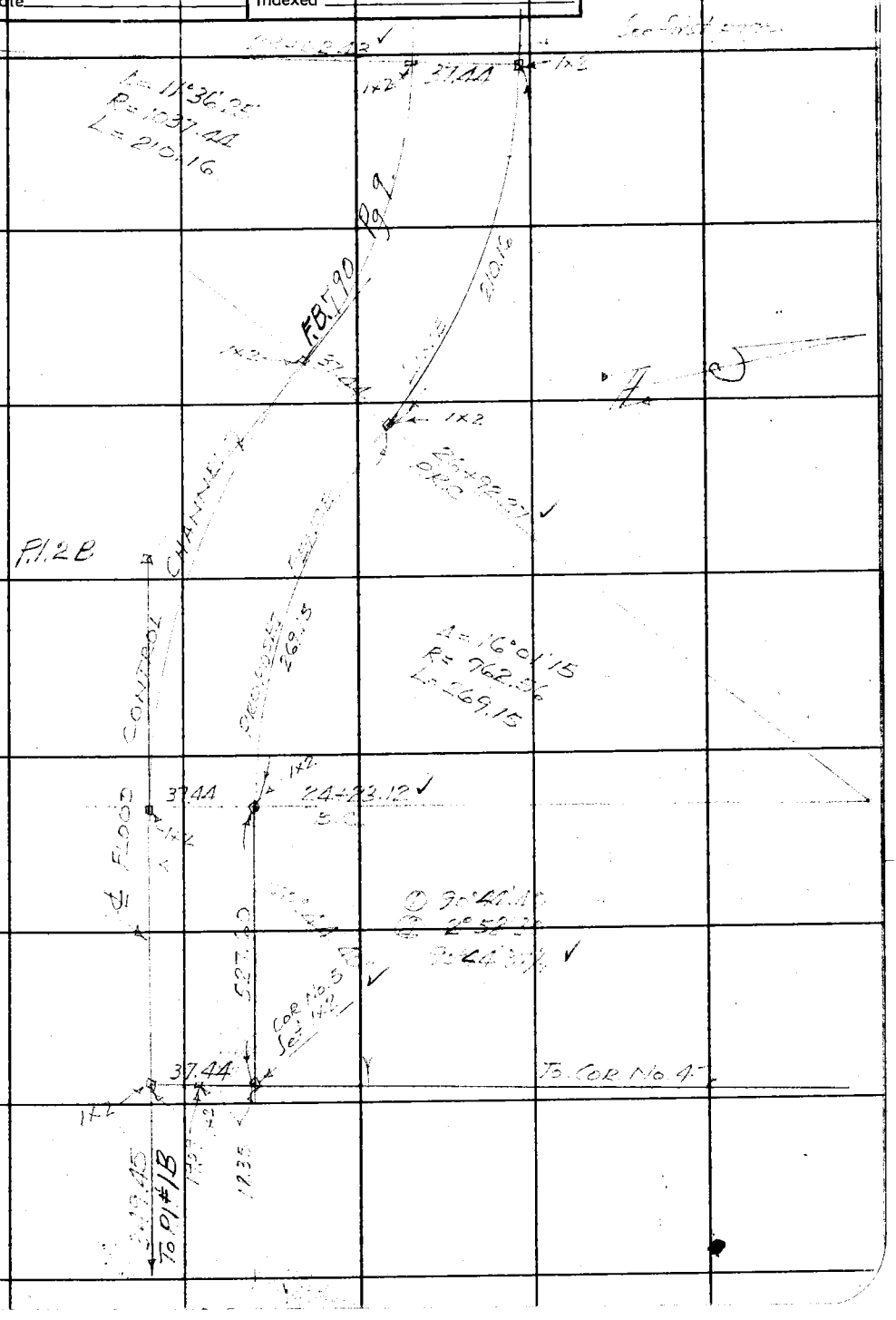

Note: Any Additions or Changes on This Sheets Must be Made or Circled in Red Ink With Date and Name of Person Making Change.

Do not extend notes this side of this line

RETURN TO
LOS ANGELES COUNTY SURVEYOR
700 HALL OF RECORDS

FORM 247 5M 10-87

F.B. 732 PG. 140

RETURN TO
LOS ANGELES COUNTY SURVEYOR
700 HALL OF RECORDS

Note: Any Additions or Changes on This Sheets Must be Made or Circled in **Red Ink** With Date and Name of Person Making Change.

Do not extend notes this side of this line

Form 307 5M 10-37

PLEASE RETURN TO
LOS ANGELES COUNTY SURVEYOR
700 HALL OF RECORDS

NOTE: ANY ADDITIONS OR CHANGES ON THIS SHEET MUST BE MADE OR CIRCLED IN RED INK, WITH DATE AND NAME OF PERSON MAKING CHANGE

Do not extend notes this side of this line

STATION	B. S.	H. I.	F. S.	ELEV.		
	PROFILE OF PROPOSED FENCE LINE AT L.A.Co. HONOR FARM					
				JN 8221		
					B.M.# B.C. in conc porch floor Office Bldg. El. 1162.57	
0+00	3 66	1166 23	11 2	1155 0		℄ Camp Rd
0+08			11 4	54 8		Gate post
+18			11 1	55 1		
+28			11 0	55 2		
+38			11 2	55 0		
+48			11 2	55 0		
+58			11 3	54 9		
+68			10 8	55 4		
+78			10 4	55 8		
+88			10 1	56 1		
+98			9 9	56 3		
1+08			9 9	56 3		
1+18			9 9	56 3		
+28			9 6	56 6		
+38			9 2	57 0		
+48			8 6	57 6		
+58			8 4	57 8		

Profile No. ____ Notes Red. ____ Plotted ____ Job No. ____ Division No. ____ F. B. 793 PG. 141
X-Sec. No. ____ Date ____ Date ____ Survey of ____
Notes Red. ____ Checked ____ Survey by ____ Notes ____ Date ____
Date ____ Date ____ Map No. ____ Indexed ____ Date ____

Form 307 5M 10-37

PLEASE RETURN TO
LOS ANGELES COUNTY SURVEYOR
700 HALL OF RECORDS

NOTE: ANY ADDITIONS OR CHANGES ON THIS SHEET MUST BE MADE OR CIRCLED IN RED INK, WITH DATE AND NAME OF PERSON MAKING CHANGE

Do not extend notes this side of this line

STATION	B. S.	H. I.	F. S.	ELEV.		
		1166 23				
1+68			7 9	1158 3		
+78			7 7	58 5		
+88			7 4	58 8		
+98			6 3	59 4		
2+08			6 2	60 0		
+18			5 7	60 6		
+28			5 5	60 7		
+38			5 1	61 1		
+46			4 3	61 3		B.Bmt
+48			3 5	62 7		T "
2+60 36			3 0	63 2		Col #1
+70			2 6	63 6		
+80			1 9	64 3		
+90			1 5	64 7		
3+00			0 7	65 5		
T.P.		1	0 69	1165 54		
	9 81	1175 35				
3+10			9 2	66 1		
+20			8 6	66 7		
+30			7 7	67 6		

F. B 732 PG. 142 | Job No. | Division No. | Notes Red. | Plotted | Profile
Survey of | Date | Date | No.
Survey by | Notes | Notes Chkd. | Checked | X-Sec.
Indexed A. C. Johnson | Date | Date | Date | No.

Form 307 5M 10-37

PLEASE RETURN TO
LOS ANGELES COUNTY SURVEYOR
700 HALL OF RECORDS

NOTE: ANY ADDITIONS OR CHANGES ON THIS SHEET MUST BE MADE OR CIRCLED IN RED INK, WITH DATE AND NAME OF PERSON MAKING CHANGE

Do not extend notes this side of this line

STATION	B. S.	H. I.	F. S.	ELEV.		
		1175 35				
3+40			7 3	1168 0		
+50			6 7	68 6		
+60			6 3	69 0		
+70			6 0	69 3		
+80			5 4	69 9		
+90			5 3	70 0		
4+00			5 1	70 2		
+10			4 8	70 5		
+20			4 5	70 8		
+30			4 4	70 9		
+40			4 3	71 0		
+50			4 2	71 1		
+53			4 3	71 0		
+60			4 8	70 5		
+70			4 2	71 1		
4+81 32			4 3	71 0		Col #2
+90 (T.P)			1 38	1173 97		
	12 12	1181 09				
5+00			8 1	78 0		
+10			3 5	82 6		

Profile No. ____ Notes Red. ____ Plotted ____ Job No. ____ Division No. ____ F. B. 732 PG. 143

X-Sec. No. ____ Date ____ Date ____ Survey of ____

Notes Chkd. ____ Checked ____ Survey by ____ Notes ____ Date ____

Date ____ Date ____ Map No. ____ Indexed A. C. Johnson Date ____

Form 307 5M 10-37

PLEASE RETURN TO
LOS ANGELES COUNTY SURVEYOR
700 HALL OF RECORDS

NOTE: ANY ADDITIONS OR CHANGES ON THIS SHEET MUST BE MADE OR CIRCLED IN RED INK, WITH DATE AND NAME OF PERSON MAKING CHANGE

Do not extend notes this side of this line

Profile No. X-Sec. No.

Plotted Date Checked Date

Notes Red. Date Notes Chkd. Date

Division No. Job No. Notes Date

F. B. 232 PG. 144

Survey of
Survey by
Indexed A. C. Johnson

STATION	B. S.	H. I.	F. S.	ELEV.		
		1186 09				
T.P.			0 [illegible]	[illegible] 61		
	11 41	[illegible] 02				
5+20			9 8	8[illegible] 2		
+30			5 9	[illegible]		
+40			2 1	[illegible] 9		
T.P.			0 22	[illegible] 80		
	11 55	1205 30				
5+50			[illegible] 2	1198 [illegible]		
+60			6 1	1[illegible] 3		
+70			1 2	06 3		
T.P.			0 [illegible]	12[illegible]		
	11 [illegible]	1220 10				
+80			9 –	1211 10		
+90			4 6	16 6		
6+00			1 5	18 6		
T.P.			0 35	19 75		
	12 14	1231 79				
6+10			9 4	22 5		
+20			6 1	25 8		
+30			3 4	28 5		

Form 307 5M 10-37

PLEASE RETURN TO
LOS ANGELES COUNTY SURVEYOR
700 HALL OF RECORDS

NOTE: ANY ADDITIONS OR CHANGES ON THIS SHEET MUST BE MADE OR CIRCLED IN RED INK, WITH DATE AND NAME OF PERSON MAKING CHANGE

Do not extend notes this side of this line

STATION	B. S.	H. I.	F. S.	ELEV.		
		1231 89				
6+40			1 2	1230 7		
6+45 25			[illegible]	31 9		Col # [illegible]
+50			+0 5	32 4		
+60			+0 7	32 6		
+70			3 4	[illegible]		
+80			8 1	23 [illegible]		
+90			12 2	19 7		
T.P.			11 86	1220 03		
	8 34	1228 37				
7+00			12 7	15 [illegible]		
+10			14 4	14 0		
+20			15 9	12 5		
+30			[illegible]	17 3		
+40			6 3	[illegible]		
+50			1 5	26 9		
+60			1 [illegible]	27 2		
+70			5 4	23 [illegible]		
+80 T.P.			12 03	1216 34		
	0 27	1216 61				
+90			6 7	09 9		

Profile No. ____ Notes Red. ____ Plotted ____ Job No. ____ Division No. ____ F. B. 722 Pg. 145

X-Sec. No. ____ Date ____ Date ____ Survey of ____

Notes Chkd. ____ Checked ____ Survey by [illegible] Notes [illegible] Date [illegible]

Date ____ Date ____ Map No. ____ Indexed A. C. Johnson Date ____

F. B. 732 PG. 146 | Job No. | Division No. | Notes Red. | Plotted | Profile

Survey of | Date | Date | No.

Survey by A. C. Johnson | Notes | Notes Chkd. | Checked | X-Sec.

Indexed | Date | Date | Date | No.

Form 307 5M 10-37

PLEASE RETURN TO
LOS ANGELES COUNTY SURVEYOR
700 HALL OF RECORDS

NOTE: ANY ADDITIONS OR CHANGES ON THIS SHEET MUST BE MADE OR CIRCLED IN RED INK, WITH DATE AND NAME OF PERSON MAKING CHANGE

Do not extend notes this side of this line

STATION	B. S.	H. I.	F. S.	ELEV.
T.P.		1216 61		1204 74
8+00	1 39	1206 13	11 87	
+10			3 4	90 7
+20			9 3	1190 6
+30			12 5	95 6
+40			13 6	92 8
+50			14 0	90 1
+60			14 2	90 9
+70			14 6	90 5
+80			13 8	90 5
+90			9 4	90 7
T.P.	11 75	1217 68	4 4	1201 7
9+00			0 20	1207 93
+10			9 11	28 0
T.P.			3 4	18 3
9+20	8 97	1226 28	0 37	1217 61
+30			5 6	90 7
			2 3	90 0

Form 307 5M 10-37

PLEASE RETURN TO
LOS ANGELES COUNTY SURVEYOR
700 HALL OF RECORDS

NOTE: ANY ADDITIONS OR CHANGES ON THIS SHEET MUST BE MADE OR CIRCLED IN RED INK, WITH DATE AND NAME OF PERSON MAKING CHANGE

Do not extend notes this side of this line

STATION	B. S.	H. I.	F. S.	ELEV.		
		1226 28				
9+40			3 [illegible]	1225 9		
+50			[illegible]	20 3		
+60			10 3	16 0		
[illegible]			[illegible]	1215 14		
	[illegible]	1215 31				
+70			3 [illegible]	11 7		
+80			7 4	07 9		
+90			10 2	05 3		
[illegible] TR			12 [illegible]	1203 [illegible]		
	7 [illegible]	1210 52				
+10			7 4	01 1		
+20			8 1	01 6		
+30			8 9	01 6		
+40			9 4	01 1		
+50			11 0	1199 5		
+60			11 4	99 [illegible]		
+70			11 2	99 3		
+80			10 4	1000 1		
+90			9 8	00 7		
11+00			9 4	01 1		

Profile No. ____ Notes Red. ____ Plotted ____ Job No. [illegible] Division No. ____ F. B. 732 PG. 147
Date ____ Date ____ Survey of ____
X-Sec. No. ____ Notes Chkd. ____ Checked ____ Survey by ____ Notes ____ Date 9-29-39
Date ____ Date ____ Map No. ____ Indexed A. C. Johnson Date ____

Form 307 5M 10-37

PLEASE RETURN TO
LOS ANGELES COUNTY SURVEYOR
700 HALL OF RECORDS

NOTE: ANY ADDITIONS OR CHANGES ON THIS SHEET MUST BE MADE OR CIRCLED IN RED INK, WITH DATE AND NAME OF PERSON MAKING CHANGE

Do not extend notes this side of this line

F. B. 732 PG. 148

Job No. ____ Division No. ____ Notes Red. ____ Plotted ____ Profile No. ____
Survey of ____ Date ____ Date ____ Date ____ X-Sec. No. ____
Survey by A. C. Johnson Notes ____ Notes Chkd. ____ Checked ____
Indexed ____ Date ____ Date ____ Date ____

STATION	B. S.	H. I.	F. S.	ELEV.		
		1210 82				
11+10			8 5	[illegible]		
+20			8 3	[illegible]		
+30			7 1	[illegible]		
+40			[illegible]	[illegible]		
[illegible]			3 [illegible]	[illegible]		
TP			0 61	1201 [illegible]		
	11 50	1221 41				
11+60			7 3	[illegible]		
+70			0 5	[illegible]		
TP			0 66	1221 35		
	11 53	1232 88				
+80			7 5	[illegible]		
+90			3 3	[illegible]		
12+00 TP			1 58	1231 30		
	0 58	1237 88				
12+10			4 [illegible]	38 2		
+20			2 1	[illegible]		
+24 99			1 3	[illegible]		1X2
+30			1 0	36 9		
+40			2 9	[illegible]		

Form 307 5M 10-37

PLEASE RETURN TO
LOS ANGELES COUNTY SURVEYOR
700 HALL OF RECORDS

NOTE: ANY ADDITIONS OR CHANGES ON THIS SHEET MUST BE MADE OR CIRCLED IN RED INK, WITH DATE AND NAME OF PERSON MAKING CHANGE

Do not extend notes this side of this line

STATION	B. S.	H. I.	F. S.	ELEV.		
		1237 88				
12+50			6 0	1231 9		
+60 T.P.			1 49	1226 39		
	0 88	1226 77				
+70			5 3	21 5		
+80			9 3	17 5		
+90			11 4	15 4		
13+00			8 3	18 5		
+10			3 8	23 0		
+20 29			2 2	24 8		Cor #4
+30			5 3	21 5		
+40			9 3	17 5		
T.P.			11 62	1215 15		
	0 55	1215 70				
+50			3 2	12 5		
+60			7 2	08 5		
+70			10 2	05 5		
T.P.			11 79	1203 71		
	0 89	1204 80				
+80			2 4	22 4		
+90			5 9	19[illegible] 9		

Profile No. ____ Notes Red. ____ Plotted ____ Job No. [illegible] Division No. ____ F. B. 732 PG. 149
Date ____ Date ____ Survey of ____
X-Sec. No. ____ Notes Chkd. ____ Checked ____ Survey by F.C.H. Notes SCH Date 9-29-37
Date ____ Date ____ Map No. ____ Indexed A. C. Jo[illegible] Date ____

Form 307 5M 10-37

PLEASE RETURN TO
LOS ANGELES COUNTY SURVEYOR
700 HALL OF RECORDS

NOTE: ANY ADDITIONS OR CHANGES ON THIS SHEET MUST BE MADE OR CIRCLED IN RED INK, WITH DATE AND NAME OF PERSON MAKING CHANGE

Do not extend notes this side of this line

STATION	B. S.	H. I.	F. S.	ELEV.		
		1204 80				
13+95			7 5	11 3		Too Slope
14+00			7 1	9 7		
+10			8 5	9 3		
+20			9 5	[illegible]		
+30			9 3	[illegible]		
+40			9 8			
+50			10 2	[illegible]		
+60			10 5	[illegible]		
+70			11 1	[illegible]		
+80 TP			11 57	[illegible] 23		
	2 25	1195 01				
[illegible]			2 7	[illegible] 8		
15+00			3 1	[illegible]		
+10			3 4	9[illegible]		
+20			3 3	91 7		
+30			4 3	9[illegible] 3		
+40			4 6	[illegible] 9		
+50			4 9	9[illegible] 6		
+60			5 5	9[illegible] 0		
+70			5 2	9[illegible] 3		

F. B. 722 PG. 150

Job No. ____ Division No. ____ Notes Red. ____ Plotted ____ Profile ____
Survey of ____ Date ____ Date ____ No. ____
Survey by A. C. Johnson Notes ____ Notes Chkd. ____ Checked ____ X-Sec. ____
Indexed ____ Date ____ Date ____ No. ____

Form 307 5M 10-37

PLEASE RETURN TO
LOS ANGELES COUNTY SURVEYOR
700 HALL OF RECORDS

NOTE: ANY ADDITIONS OR CHANGES ON THIS SHEET MUST BE MADE OR CIRCLED IN RED INK, WITH DATE AND NAME OF PERSON MAKING CHANGE

Do not extend notes this side of this line

STATION	B. S.	H. I.	F. S.	ELEV.		
		1195 51				
15+80 82			5 5	1190 0		[illegible]
+94 82			5 2	90 3		[illegible]
16+00			5 2	90 3		
+10			5 5	90 0		
+20			5 5	90 0		
+30			5 3	90 2		
+40			5 6	89 9		
+50			5 8	89 7		
+60			5 8	[illegible]		
TBM [illegible]			8 29	1187 22	TBM 51 1187.21	
+70			5 8	89 7		
+80			5 [illegible]	89 9		
+90			5 4	90 1		
17+00 (T.P.)			5 32	1190 17		
	2 75	[illegible]				
17+10			3 [illegible]	90 0		[illegible]
+20			4 [illegible]	88 6		[illegible]
+30			3 [illegible]	89 [illegible]		
+40			3 [illegible]	89 [illegible]		
+50			3 2	89 8		

Profile No. ____ Notes Red. ____ Plotted ____ Job No. [illegible] Division No. ____ F. B. 780 PG. 151

X-Sec. No. ____ Date ____ Date ____ Survey of ____

Notes Chkd. ____ Checked ____ Survey by ____ Notes ____ Date ____

Date ____ Date ____ Map No. ____ Indexed A. C. Johnson Date 9-29-39

F. B. 732 PG. 152 | Job No. _____ Division No. _____ Notes Red. _____ Plotted _____ Profile

Survey of _____ Date _____ Date _____ No. _____

Survey by _____ Notes _____ Notes Chkd. _____ Checked _____ X-Sec.

Indexed A. C. Johnson Date _____ Date _____ Date _____ No. _____

STATION	B. S.	H. I.	F. S.	ELEV.
[illegible]			[illegible]	[illegible]

Form 307 5M 10-37

PLEASE RETURN TO
LOS ANGELES COUNTY SURVEYOR
700 HALL OF RECORDS

Do not extend notes this side of this line

NOTE: ANY ADDITIONS OR CHANGES ON THIS SHEET MUST BE MADE OR CIRCLED IN RED INK, WITH DATE AND NAME OF PERSON MAKING CHANGE

Profile No.	Notes Red.	Plotted	Job No. [illegible] Division No.	F. B. 732 PG. 153
	Date	Date	Survey of	
X-Sec. No.	Notes Chkd.	Checked	Survey by	Notes	Date 9-29-39
	Date	Date	Map No.	Indexed A. C. Job Date

NOTE: ANY ADDITIONS OR CHANGES ON THIS SHEET MUST BE MADE OR CIRCLED IN RED INK, WITH DATE AND NAME OF PERSON MAKING CHANGE

Do not extend notes this side of this line

PLEASE RETURN TO
LOS ANGELES COUNTY SURVEYOR
700 HALL OF RECORDS

Form 307 5M 10-37

STATION	B. S.	H. I.	F. S.	ELEV.
[illegible]		[illegible]	[illegible]	[illegible]

F. B. 732 PG. 154 | Job No. | Division No. | Notes Red. | Plotted | Profile

Survey of | Date | Date | No.

Survey by | Notes | Notes Chkd. | Checked | X-Sec.

Indexed A. C. Johnson | Date | Date | Date | No.

STATION	B. S.	H. I.	F. S.	ELEV.
21+55				
21+00 (GTD)				
	5.00			
		1182.22		
			10.12	
			1.54	
				1171.68
19+00				
18+80				
18+60				
18+40				
18+20				
18+00				
17+80				
17+60				
17+40				
17+20				
17+00				
16+80				
16+60				
16+40				
16+20				
16+00				
15+80				
15+60				
15+40				
15+20				
15+00				
14+80				
14+60				
14+40				
14+20				
14+00				
13+80				
13+60				
13+40				
13+20				
13+00				
12+80				
12+60				
12+40				
12+20				
12+00				
11+80				
11+60				
11+40				
11+20				
11+00				
10+80				
10+60				
10+40				
10+20				
10+00				
9+80				
9+60				
9+40				
9+20				
9+00				

Form 307 5M 10-37

PLEASE RETURN TO
LOS ANGELES COUNTY SURVEYOR
700 HALL OF RECORDS

Do not extend notes this side of this line

NOTE: ANY ADDITIONS OR CHANGES ON THIS SHEET MUST BE MADE OR CIRCLED IN RED INK, WITH DATE AND NAME OF PERSON MAKING CHANGE

Form 307 5M 10-37

PLEASE RETURN TO
LOS ANGELES COUNTY SURVEYOR
700 HALL OF RECORDS

NOTE: ANY ADDITIONS OR CHANGES ON THIS SHEET MUST BE MADE OR CIRCLED IN RED INK, WITH DATE AND NAME OF PERSON MAKING CHANGE

Do not extend notes this side of this line

STATION	B. S.	H. I.	F. S.	ELEV.		
		1152 75				
28+50			6 2	1170 2		
+60			7 1	75 [illegible]		
+70			7 2	75 4		
+80			7 4	75 4		
+90			7 5	75 3		
29+00			8 2	78 4		
+10			9 2	78 2		
+19 12			9 5	73 2		
+23 12 BC			9 5	73 2		
+30			10 1	73 1		
+40			10 2	72 7		
+50			10 2	72 4		
+60			10 1	72 1		
+70			11 2	71 8		
+80 (Tot)			10 99	1171 [illegible]		
	0 95	172 75				
+90			1 5	71 2		
28+00			2 3	70 7		
+10			2 6	70 1		
+20			3 2	69 5		

Profile No. ____ Notes Red. ____ Date ____ Plotted ____ Date ____ Job No. ____ Division No. ____ Survey of ____

X-Sec. No. ____ Notes Chkd. ____ Date ____ Checked ____ Date ____ Survey by ____ Map No. ____ Notes ____ Indexed A. C. Johnson Date ____

F. B. 732 PG. 155

F. B. 732 PG. 156 | Job No. | Division No. | Notes Red. | Plotted | Profile

Survey of | Date | Date | No.

Survey by | Notes | Notes Chkd. | Checked | X-Sec.

Indexed [illegible] | Date | Date | Date | No.

Form 307 5M 10-37

PLEASE RETURN TO
LOS ANGELES COUNTY SURVEYOR
700 HALL OF RECORDS

NOTE: ANY ADDITIONS OR CHANGES ON THIS SHEET MUST BE MADE OR CIRCLED IN RED INK, WITH DATE AND NAME OF PERSON MAKING CHANGE

Do not extend notes this side of this line

STATION	B. S.	H. I.	F. S.	ELEV.
		1172 75		
25+30			3 5	116[illegible]
+40			[illegible]	[illegible]
+50			4 [illegible]	6[illegible]
+60			4 5	6[illegible]
+70			[illegible]	[illegible]
+80			5 2	[illegible]
+90			[illegible]	[illegible]
26+00			[illegible]	[illegible]
+10			6 5	6[illegible]
+20			6 4	[illegible]
+30			6 [illegible]	[illegible]
+40			6 5	[illegible]
+50			6 1	[illegible]
+60			7 [illegible]	[illegible]
+70			7 1	6[illegible] 3
+80			7 6	6[illegible] 1
+86			7 7	6[illegible]
+92.27 BPC			8 [illegible]	[illegible]
27+00			8 3	64 4
+10			8 5	64 2

Form 307 5M 10-37

PLEASE RETURN TO
LOS ANGELES COUNTY SURVEYOR
700 HALL OF RECORDS

NOTE: ANY ADDITIONS OR CHANGES ON THIS SHEET MUST BE MADE OR CIRCLED IN RED INK, WITH DATE AND NAME OF PERSON MAKING CHANGE

Do not extend notes this side of this line

STATION	B. S.	H. I.	F. S.	ELEV.		
		[illegible]				
[illegible]			[illegible]	1163 7		
[illegible]			[illegible]	63 1		
[illegible]			[illegible]	62 7		
[illegible]			[illegible]	62 2		
[illegible]			[illegible]	61 9		
[illegible]			[illegible]	61 7		
[illegible]			[illegible]	61 [illegible]		
[illegible]			[illegible]	[illegible]		
		[illegible]				
[illegible]			[illegible]	[illegible]		
[illegible]			[illegible]	5[illegible] 2		
[illegible]			[illegible]	69 7		
[illegible]			[illegible]	[illegible] 2		
[illegible]			[illegible]	59 9		
[illegible]			[illegible]	[illegible]		
[illegible]			[illegible]	[illegible]		
[illegible]			[illegible]	[illegible]		
[illegible]			[illegible]	59 0		
[illegible]			[illegible]	[illegible]		
[illegible]			[illegible]	[illegible]		

Profile No. ____ Notes Red. ____ Plotted ____ Job No. ____ Division No. ____

Date ____ Date ____ Survey of ____

X-Sec. No. ____ Notes Chkd. ____ Checked ____ Survey by ____ Notes ____ Date ____

Date ____ Date ____ Map No. ____ Indexed A. C. Johnson Date ____

F. B. 7[illegible] PG. 157

F. B. 732 PG. 158 | Job No. _____ Division No. _____ Notes Red. _____ Plotted _____ Profile

Survey of _____ Date _____ Date _____ No. _____

Survey by _____ Notes _____ Notes Chkd. _____ Checked _____ X-Sec.

Indexed _____ Date _____ Date _____ Date _____ No. _____

STATION	B. S.	H. I.	F. S.	ELEV.
[illegible]		[illegible]	[illegible]	[illegible]

Form 307 5M 10-37

PLEASE RETURN TO
LOS ANGELES COUNTY SURVEYOR
700 HALL OF RECORDS

NOTE: ANY ADDITIONS OR CHANGES ON THIS SHEET MUST BE MADE OR CIRCLED IN RED INK, WITH DATE AND NAME OF PERSON MAKING CHANGE

Do not extend notes this side of this line

Profile	Notes Red.	Plotted	Job No.	Division No.	F. B. 732 Pg. 159
No.	Date	Date	Survey of		
X-Sec.	Notes Chkd.	Checked	Survey by	Notes	Date 9-29-39
No.	Date	Date	Map No.	Indexed A. C. Job	Date

STATION	B. S.	H. I.	F. S.	ELEV.	

Do not extend notes this side of this line

NOTE: ANY ADDITIONS OR CHANGES ON THIS SHEET MUST BE MADE OR CIRCLED IN RED INK, WITH DATE AND NAME OF PERSON MAKING CHANGE

PLEASE RETURN TO
LOS ANGELES COUNTY SURVEYOR
700 HALL OF RECORDS

Form 307 5M 10-37

F. B. 732 PG. 160 | Job No. _____ Division No. _____ Notes Red. _____ Plotted _____ Profile

Survey of _____ Date _____ Date _____ No. _____

Survey by _____ Notes _____ Notes Chkd. _____ Checked _____ X-Sec.

Indexed _____ Date _____ Date _____ Date _____ No. _____

STATION	B. S.	H. I.	F. S.	ELEV.

Form 307 5M 10-37

PLEASE RETURN TO
LOS ANGELES COUNTY SURVEYOR
700 HALL OF RECORDS

Do not extend notes this side of this line

NOTE: ANY ADDITIONS OR CHANGES ON THIS SHEET MUST BE MADE OR CIRCLED IN RED INK, WITH DATE AND NAME OF PERSON MAKING CHANGE

Form 507 5M 10-57

PLEASE RETURN TO
LOS ANGELES COUNTY SURVEYOR
700 HALL OF RECORDS

NOTE: ANY ADDITIONS OR CHANGES ON THIS SHEET MUST BE MADE OR CIRCLED IN RED INK, WITH DATE AND NAME OF PERSON MAKING CHANGE

Do not extend notes this side of this line

STATION	B. S.	H. I.	F. S.	ELEV.
		1172 75		
27+20			9 0	1163 7
+30			9 6	63 1
+40			10 0	62 7
+50			10 5	62 2
+60			10 8	61 9
+70			11 0	61 7
+80			11 2	61 5
+90 T.P.			11 02	1161 73
	3 36	1165 09		
28+00			3 7	61 4
+10			3 9	61 2
+20			4 4	60 7
+30			4 9	60 2
+40			5 2	59 9
+50			5 4	59 7
+60			5 6	59 5
+70			5 7	59 4
+80			6 1	59 0
+90			6 5	58 6
28+96			6 6	58 5

Profile Notes Rod. Plotted Job No. Division No.
No. Date Date Survey of
X-Sec. Notes Chkd. Checked Survey by Notes
No. Date Date Map No. Indexed A. C. John[illegible]

F.B. 732 Pg. 157

Form 307 FM 10-37

PLEASE RETURN TO
LOS ANGELES COUNTY SURVEYOR
700 HALL OF RECORDS

NOTE: ANY ADDITIONS OR CHANGES ON THIS SHEET MUST BE MADE OR CIRCLED IN RED INK, WITH DATE AND NAME OF PERSON MAKING CHANGE

Do not extend notes this side of this line

STATION	B. S.	H. I.	F. S.	ELEV.		
		1165 09				
29+02 43 E.C.			7 0	1158 1		
+10			7 5	57 6		
+20			7 9	57 2		
+30			8 9	56 2		
29+35 27			9 3	55 8		Col #8
+40			9 4	55 7		
+50			9 3	55 8		
+60			9 0	56 1		
+70			8 5	56 6		
+80			8 7	56 4		
+90			8 8	56 3		
30+00			8 9	56 2		
+10			9 0	56 1		
+20			9 3	55 8		
+30			9 4	55 7		
+40			9 4	55 7		
+50			9 1	56 0		
+60			9 0	56 1		
+70			9 1	56 0		
+80			9 2	55 9		

Profile No. ____ Plotted ____ Date ____ Notes Rdd. ____ Date ____ Notes Chkd. ____ Date ____ Division No. ____ Date ____ X-Sec. No. ____ Checked ____ Date ____

Form 307 SM 10-37

PLEASE RETURN TO
LOS ANGELES COUNTY SURVEYOR
700 HALL OF RECORDS

NOTE: ANY ADDITIONS OR CHANGES ON THIS SHEET MUST BE MADE OR CIRCLED IN RED INK, WITH DATE AND NAME OF PERSON MAKING CHANGE

Do not extend notes this side of this line

STATION	B. S.	H. I.	F. S.	ELEV.		
		1165 09				
30+90			9 9	1155 2		
31+00			10 2	5H 9		So Gate post
T.B.M.			2 53	1162 56	T.B.M.* El. 1162.57	

Profile No. ____ Notes Red. ____ Plotted ____ Job No. 8221 Division No. ____ F.B. 75[illegible]
Date ____ Date ____ Survey of ____
X-Seq. No. ____ Notes Chkd. ____ Checked ____ Survey by ____ Notes ____ [illegible]
Date ____ Date ____ Map No. ____ Indexed A. C. Job [illegible]

F.B. 732 PG 161

Profile No. _____ Notes Red. _____ Date _____ Plotted _____ Date _____

X-Sec. No. _____ Notes Chkd. _____ Date _____ Checked _____ Date _____

Job No. _____ Division No. _____

Survey of _____

Survey by _____ Notes _____ Date _____

Map No. _____ Indexed _____ Date _____

STATION	B. S.	H. I.	F. S.	ELEV.	

Do not extend notes this side of this line

NOTE: ANY ADDITIONS OR CHANGES ON THIS SHEET MUST BE MADE OR CIRCLED IN RED INK. WITH DATE AND NAME OF PERSON MAKING CHANGE

PLEASE RETURN TO
LOS ANGELES COUNTY SURVEYOR
700 HALL OF RECORDS

FORM 307 5M 7-43

B. 732 PG. 162

Job No._____ Division No._____ Notes Red._____ Plotted_____ Profile

Survey of_____ Date_____ Date_____ No._____

Survey by_____ Notes_____ Notes Chkd._____ Checked_____ X-Sec.

Indexed_____ Date_____ Date_____ Date_____ No._____

STATION	B. S.	H. I.	F. S.	ELEV.

FORM 307 5M 7-43

PLEASE RETURN TO
LOS ANGELES COUNTY SURVEYOR
700 HALL OF RECORDS

Do not extend notes this side of this line

NOTE: ANY ADDITIONS OR CHANGES ON THIS SHEET MUST BE MADE OR CIRCLED IN RED INK, WITH DATE AND NAME OF PERSON MAKING CHANGE

Notes Ck'd by	Survey of	F.B. 32 PG.
Map No.	W. O. Tape No. St'd of	
Office Work	Surveyed by	
Checked	Notes Date	
Date	Indexed 1-19-40	

Note: Any Additions or Changes on This Sheets Must be Made or Circled in Red Ink With Date and Name of Person Making Change.

Do not extend notes this side of this line

RETURN TO
LOS ANGELES COUNTY SURVEYOR
700 HALL OF RECORDS

LOS ANGELES COUNTY

HONOR FARM

SURVEY OF

SECTION 36-T5N; R17 W

SHOWING

SUBDIVISION OF N.E. QUARTER.

INDEX Pg 164

Boundary Map of Honor Rancho is
B-1638

FORM 247 5M 10-37

RETURN TO
LOS ANGELES COUNTY SURVEYOR
700 HALL OF RECORDS

Note: Any Additions or Changes on This Sheets Must be Made or Circled in **Red Ink** With Date and Name of Person Making Change.

Do not extend notes this side of this line

Notes Ck'd by	Survey of L.A.Co. Honor Farm
Map No. B-1638	W. O. 8221 Tape No. 67 St'd 84 of
Office Work Higgins	Surveyed by F.C. Howard
Checked McPherson	Notes F.C.H. Date Jan 26-1939
Date Oct 1951	Indexed 1-19-40

F.B. 732 Pg. 165

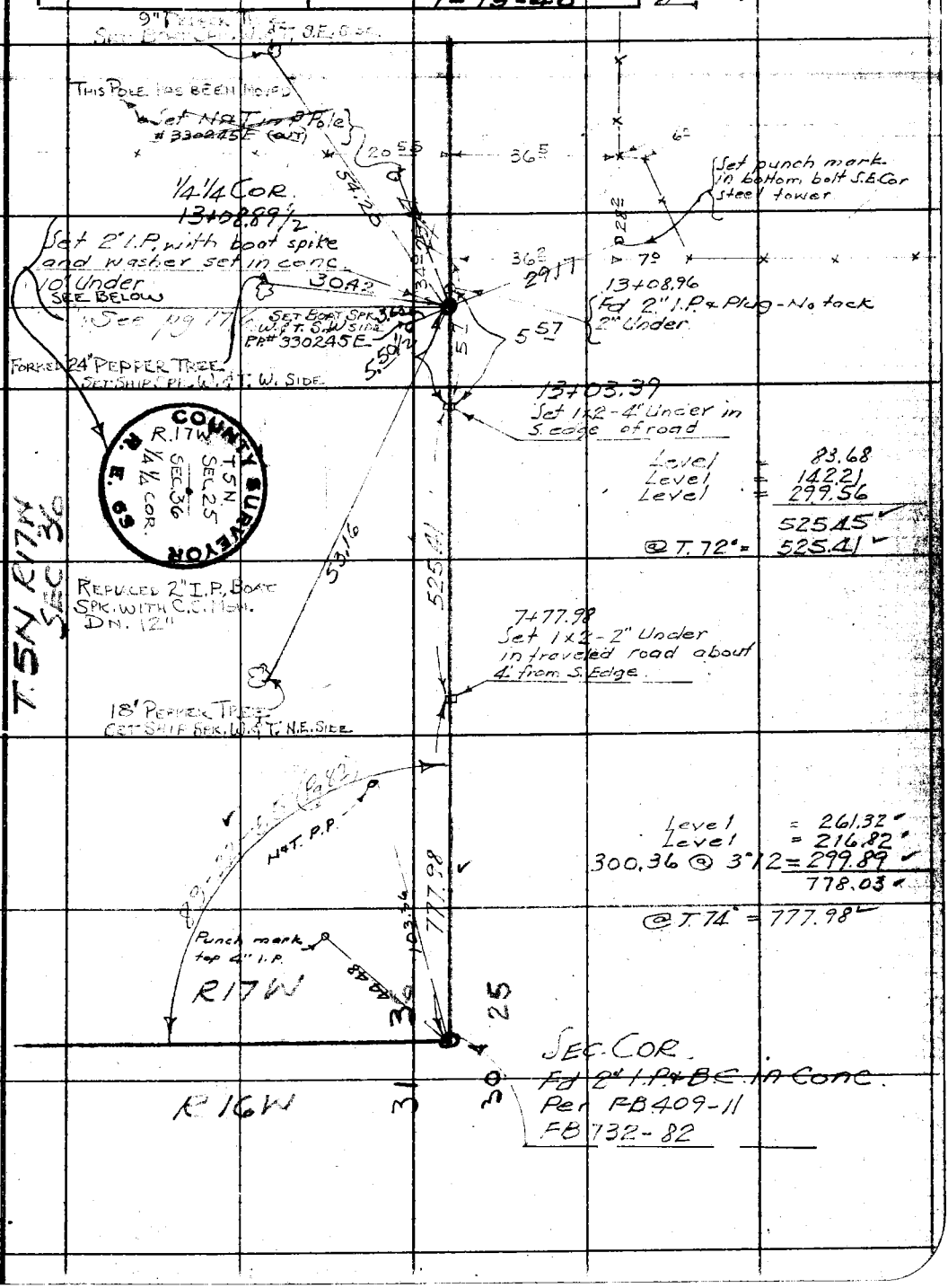

Note: Any Additions or Changes on This Sheet Must be Made or Circled in Red Ink With Date and Name of Person Making Change.

Do not extend notes this side of this line

RETURN TO
LOS ANGELES COUNTY SURVEYOR
700 HALL OF RECORDS

FORM 247 5M 10-37

F.B. 732 PG. 166

To S 1/4 Cor. PG 169-170

① 90°11'00"
④ 0°43'40
⑦ 1°27'20
90°10'55

170.93 @ 4°34' @ T. 68° = 170.37

90°10'55"

155.22 @ 7°55' @ T. 68° = 153.72

202.95 @ 19°02' = 191.85
137.65 @ 2°31' = 137.52
Level = 56.09
385.46
@ T. 70° = 385.42

19+08.28
Set 2x2 - 6" Under
11.75' E. of State Hwy
Pavement (E. edge)

Level = 146.10
Level = 175.88
321.98
@ T. 72° = 321.95

15+86.33
Set 1x2 Flush
4' S. of road

Level = 90.38
Level = 192.58
282.96
@ T. 72° = 282.94

13+03.39
Set 1x2 - 4" Under

36 (72) 25

SEC SEC

170.37

153.72

385.42

321.95

282.94

26+17.79
1/4 SEC COR.
Fd 2" I.P. & B.C. in conc.
Per FB 409 PG. 18

24+47.42
T.L. #6
Set 1x2 East edge of
flat spur

22+93.70
T.L. #5
Set 1x2 on N. Slope
of spur

RETURN TO
LOS ANGELES COUNTY SURVEYOR
700 HALL OF RECORDS

Do not extend notes this side of this line

Note: Any Additions or Changes on This Sheets Must be Made or Circled in Red Ink With Date and Name of Person Making Change.

Notes Ck'd by	Survey of	F.B. 732 Pg. 167
Map No. B-1638	W. O. Tape No. St'd of	
Office Work Higgins	Surveyed by	
Checked McPherson	Notes Date	
Date Oct 1951	Indexed	

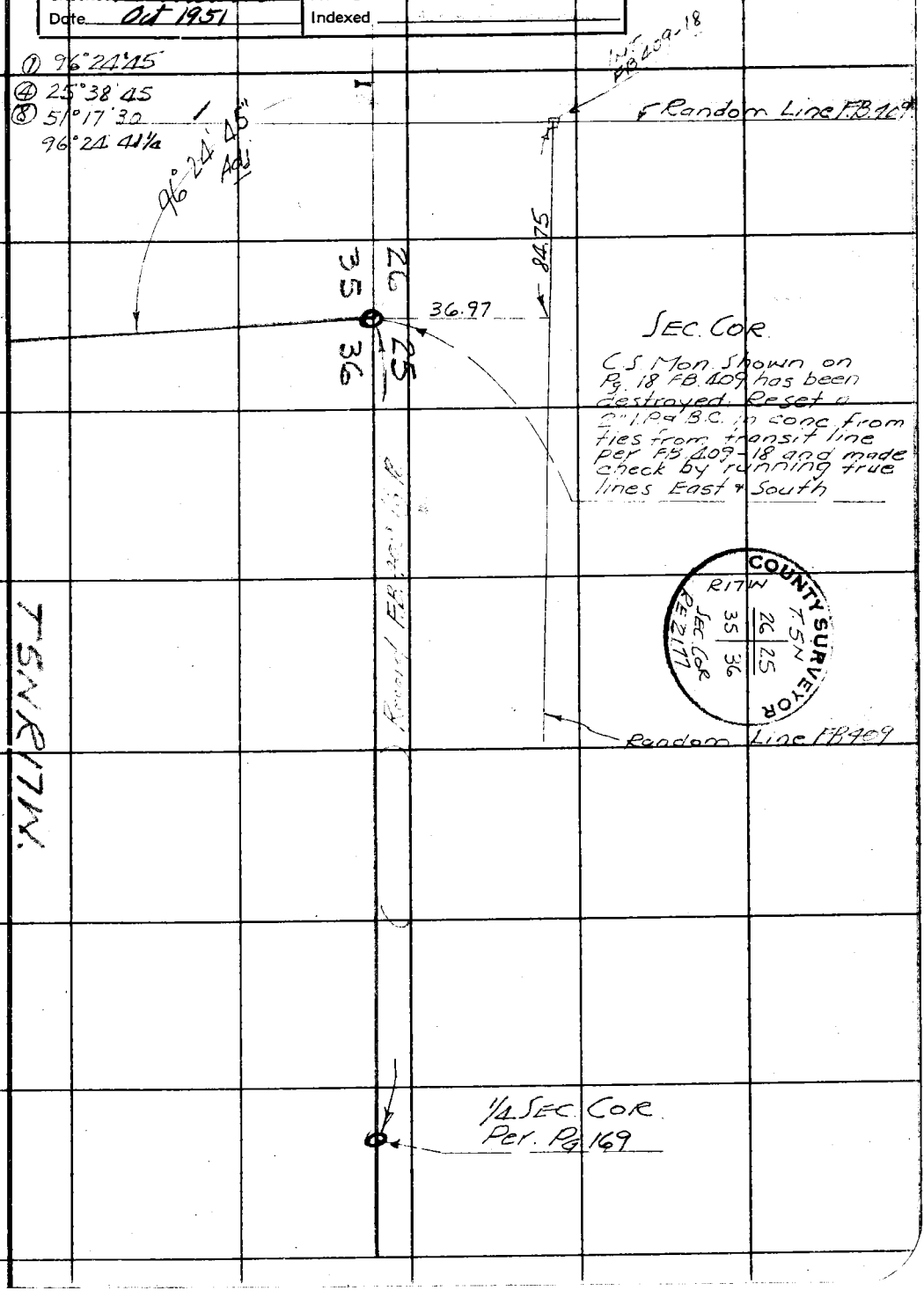

Note: Any Additions or Changes on This Sheets Must be Made or Circled in Red Ink With Date and Name of Person Making Change.

Do not extend notes this side of this line

RETURN TO
LOS ANGELES COUNTY SURVEYOR
700 HALL OF RECORDS

FORM 247 5M 10-37

RETURN TO
LOS ANGELES COUNTY SURVEYOR
700 HALL OF RECORDS

Note: Any Additions or Changes on This Sheets Must be Made or Circled in **Red Ink** With Date and Name of Person Making Change.

Do not extend notes this side of this line

F.B. 732 PG. 168

Notes Ck'd by	Survey of [illegible]	F.B. 732 Pg. 169
Map No. B-1638	W. O. 8221 Tape No. 67 St'd 84 of	
Office Work Higgins	Surveyed by F.C. Howard	
Checked McPherson	Notes F.C.H. Date 1-31-39	
Date Oct. 1951	Indexed	

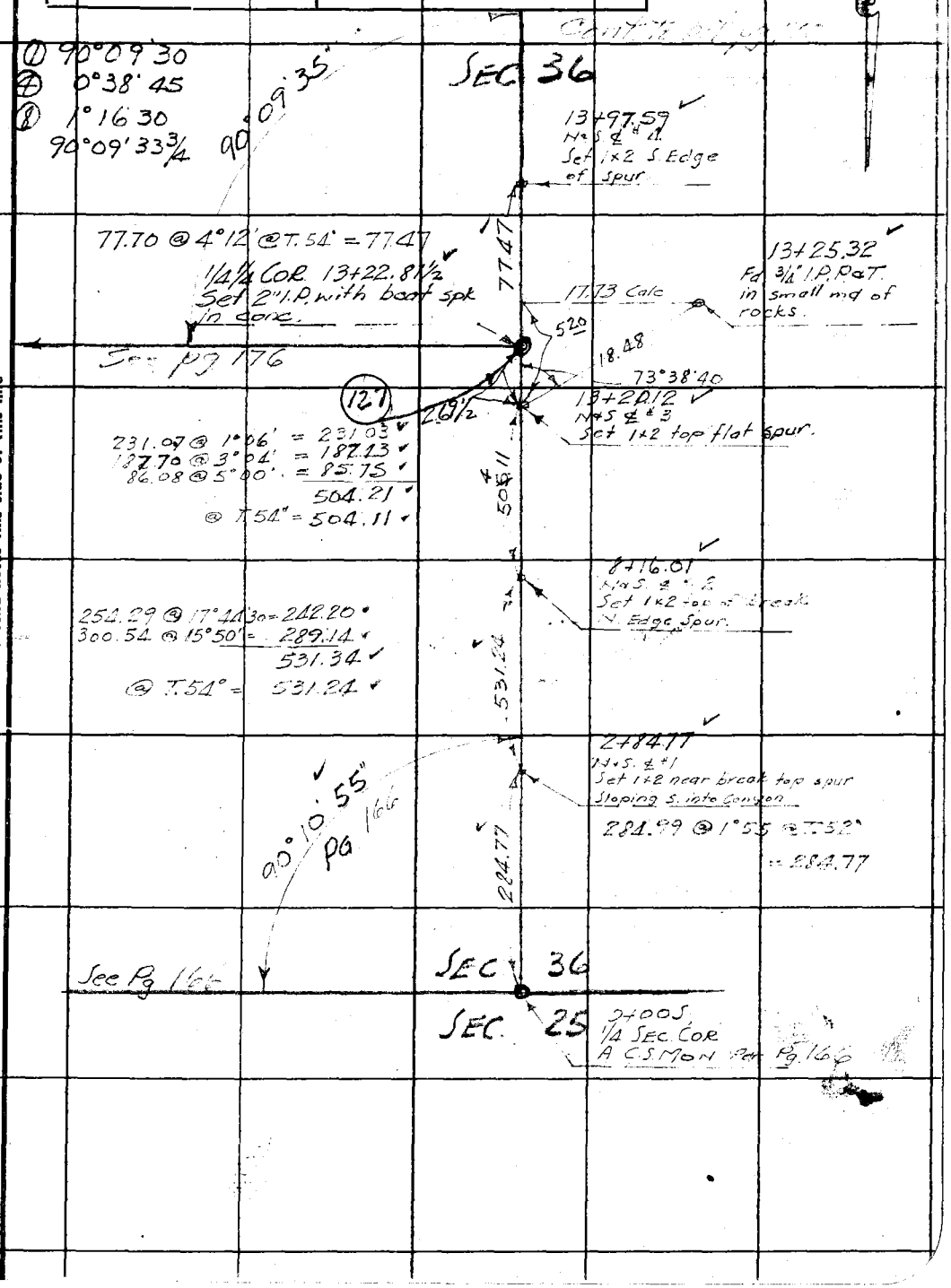

Note: Any Additions or Changes on This Sheets Must be Made or Circled in Red Ink With Date and Name of Person Making Change.

Do not extend notes this side of this line

RETURN TO
LOS ANGELES COUNTY SURVEYOR
700 HALL OF RECORDS

FORM 247 5M 10-37

F.B. 732 PG. 170

To S¼ Cor 36
See pg 128
" " 179 & 180

GARAGE
(Corrugated Iron)
20°
20°
3.20
20°
5.90
6.10

N & S ℄ #9
Set 1x2 at toe
Slope facing E.
26+87.65

0.16
13.90
41.02 Calc.

26+45.63
CENTER
SEC 36
See pg 171

26+87.49
Fd 1½" I.P. - 20" Up

E & W ℄ SEC 36
PG. 171 & 174

PG. 172
To W¼ Cor.

85.73 Level @ T. 46° = 85.71

85.71

44.69

26+00.94
N & S ℄ #8
Set 1x2 at toe slope

158.94 @ 21°32 @ T. 48° = 147.82

147.82

24+53.12
N & S ℄ #7
Set 1x2 top sharp spur

261.56 @ 5°56' = 260.16
300.15 @ 19°17' = 283.31
Level = 22.70
566.17
@ T. 48° = 566.04

566.04

18+87.08
N & S ℄ #6
Set 1x2 top sharp spur

Level = 16.70
175.82 @ 24°16' = 160.28
176.98
@ T. 48° = 176.94

176.94

17+10.14
N & S ℄ #5
Set 1x2 in canyon

16+53.51½
Set 2" I.P. with boat spike in conc.

56.62½
53.78
53.83
312.55

"AP"

16+56.36
Fd 1½" I.P. with 1x2 plug & Tack

240

113.13 @ 3°11' = 112.96
226.85 @ 28°20' = 199.67
312.63
@ T. 46° = 312.55

101

13+97.59
N & S ℄ #4
Set 1x2

Cont. from pg 169

RETURN TO
LOS ANGELES COUNTY SURVEYOR
700 HALL OF RECORDS

Note: Any Additions or Changes on This Sheets Must be Made or Circled in Red Ink With Date and Name of Person Making Change.

Do not extend notes this side of this line

Notes Ck'd by	Survey of L.A.Co. HONOR FARM	F.B. 732 PG. 171
Map No. B-1638	W. O. 8221 Tape No. 67 St'd 14 of	
Office Work Higgins	Surveyed by F.C. HOWARD	
Checked McPherson	Notes F.C.H. Date 2/14/39	
Date Oct 1951	Indexed	

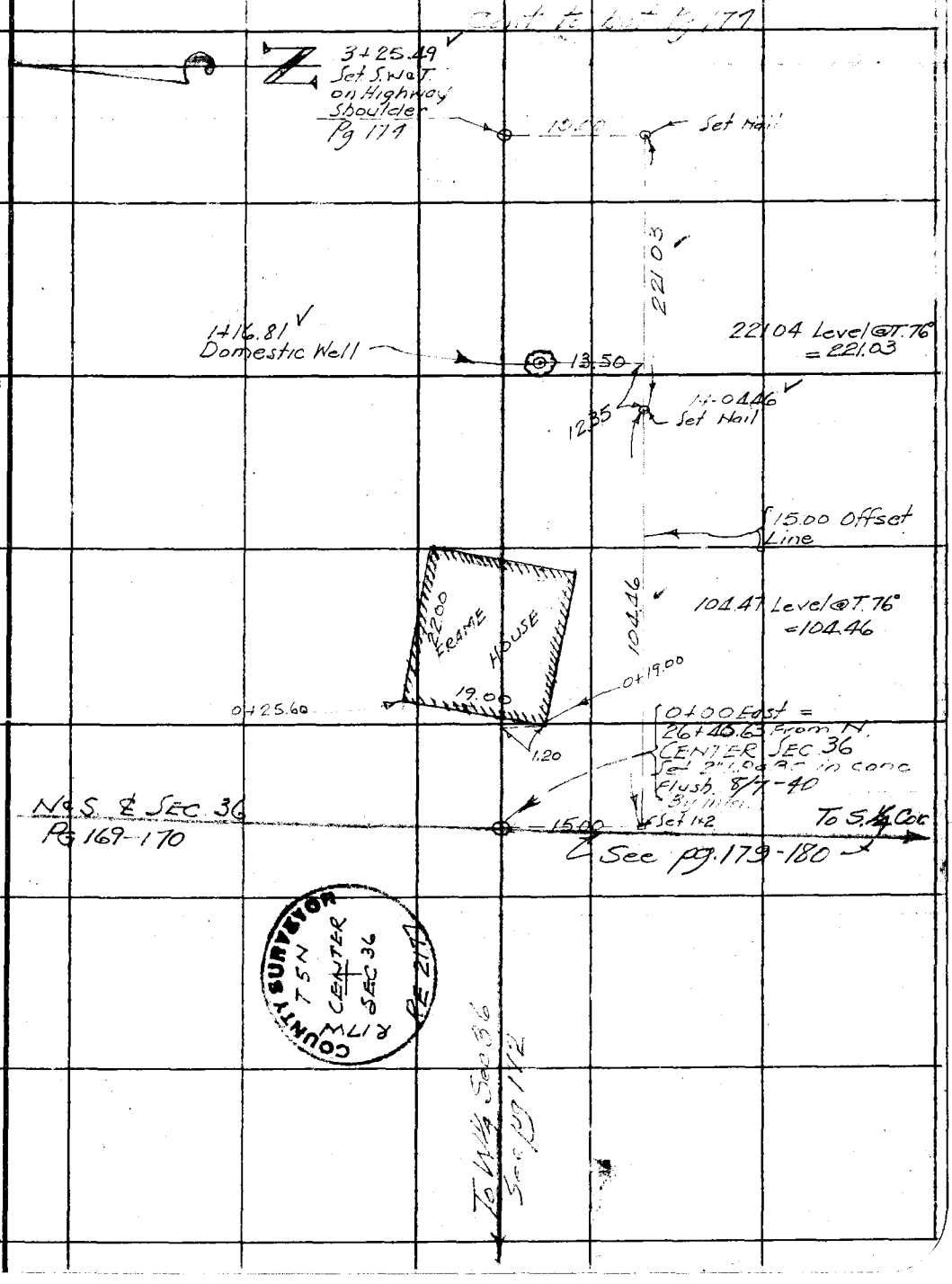

Note: Any Additions or Changes on This Sheets Must be Made or Circled in Red Ink With Date and Name of Person Making Change.

Do not extend notes this side of this line

RETURN TO
LOS ANGELES COUNTY SURVEYOR
700 HALL OF RECORDS

FORM 247 5M 10-37

F.B. 732 PG. 172

SEC. COR.
See Pg 167

1/4 COR
FB 409-18
Pg 166

Identical

Pg 167
96°24'45"
Adj

89°49'05"

99

1/4 COR
FB 409-18

SEC 36
T. 4N R. 17W

83°42'55"
Adj

① 83°33'00"
④ 334°12'00
② 308°24'10

① 89°51'30
④ 359°26'20
② 358°52'40
89°51'35

96°44'05"

89°51'35"

SEC COR
~~FB 409-18 & 72~~
FB 732-Pg 128 & 130

1/4 COR.
Pg 128

Identical

RETURN TO
LOS ANGELES COUNTY SURVEYOR
700 HALL OF RECORDS

Do not extend notes this side of this line

Note: Any Additions or Changes on This Sheets Must be Made or Circled in Red Ink With Date and Name of Person Making Change.

Notes Ck'd by	Survey of
Map No. B-1638	W. O. Tape No. St'd of
Office Work Higgins	Surveyed by
Checked McPherson	Notes Date
Date Oct. 1951	Indexed

F.B. 732 PG. 173

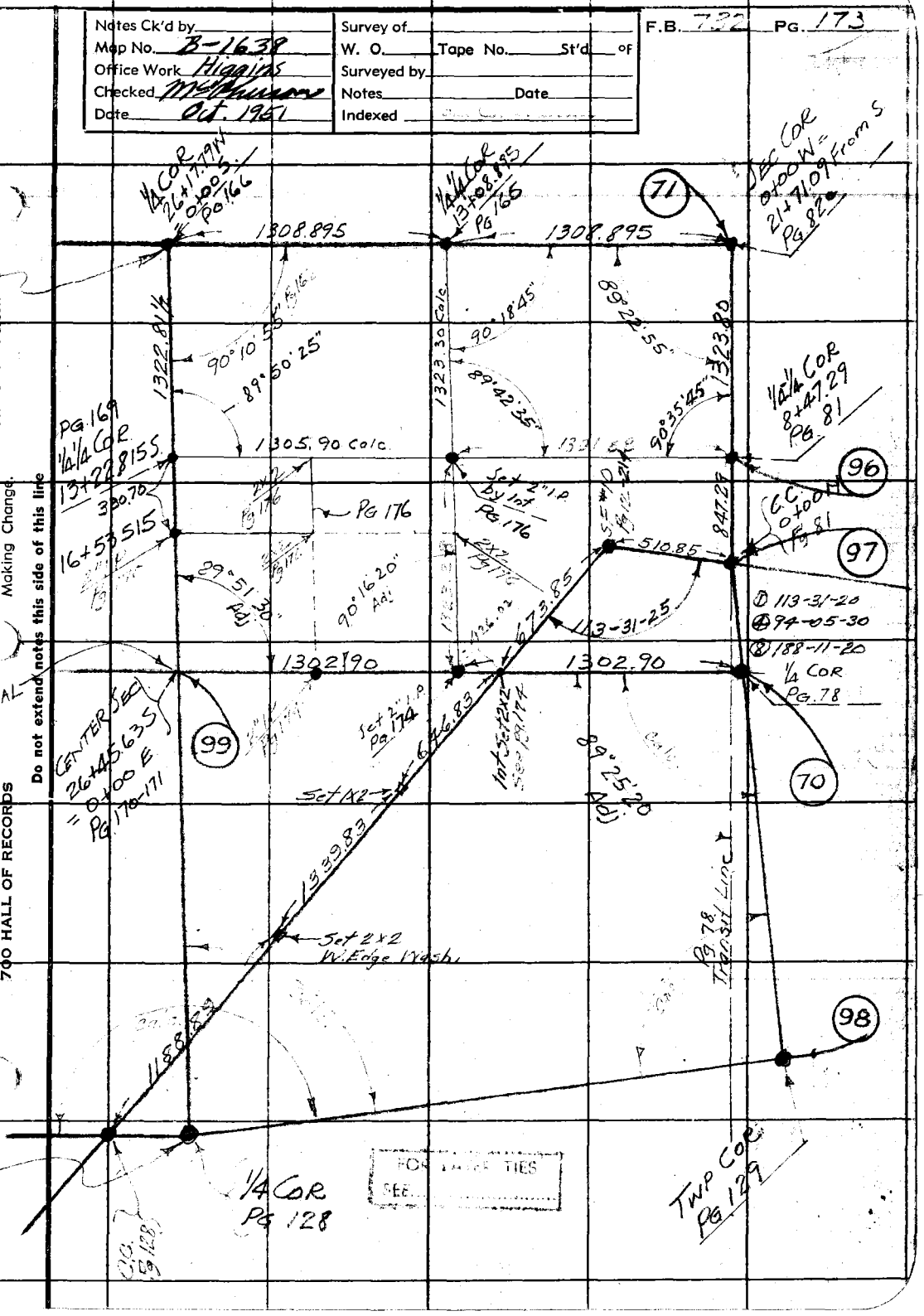

Note: Any Additions or Changes on This Sheets Must be Made or Circled in Red Ink With Date and Name of Person Making Change.

Do not extend notes this side of this line

RETURN TO
LOS ANGELES COUNTY SURVEYOR
700 HALL OF RECORDS

FORM 247 5M 10-37

F.B. 732 PG. 174

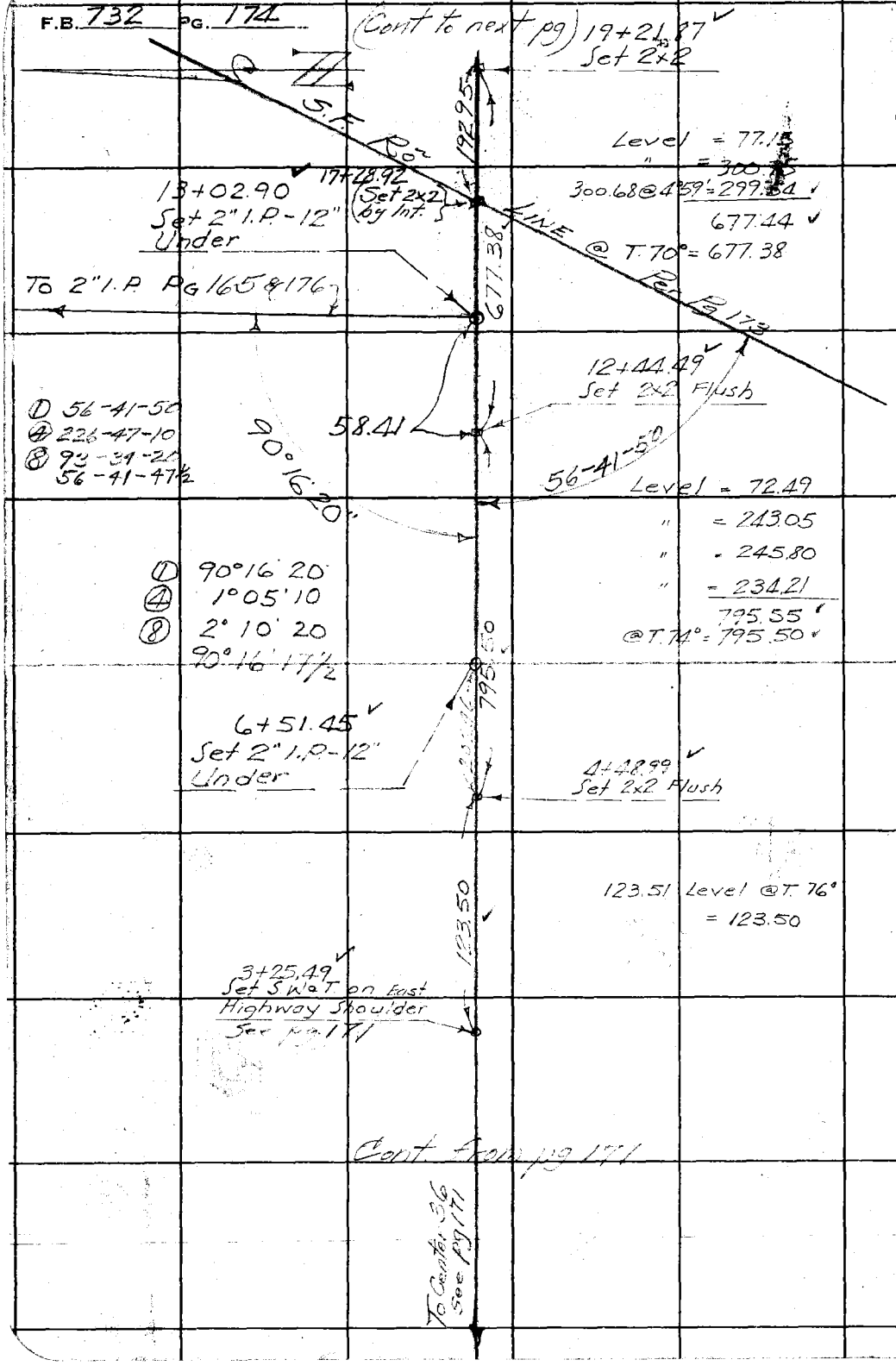

RETURN TO
LOS ANGELES COUNTY SURVEYOR
700 HALL OF RECORDS

Note: Any Additions or Changes on This Sheets Must be Made or Circled in **Red Ink** With Date and Name of Person Making Change.

Do not extend notes this side of this line

Notes Ck'd by 1638	Survey of L.A. Co. HONOR FARM	F.B. 732 PG. 175
Map No. B-1638	W. O. 8221 Tape No. 67 St'd 84 °F	
Office Work Higgins	Surveyed by F.C. HOWARD	
Checked McPherson	Notes F.C.H. Date 2/14/39	
Date Oct. 1951	Indexed	

SEC. 31

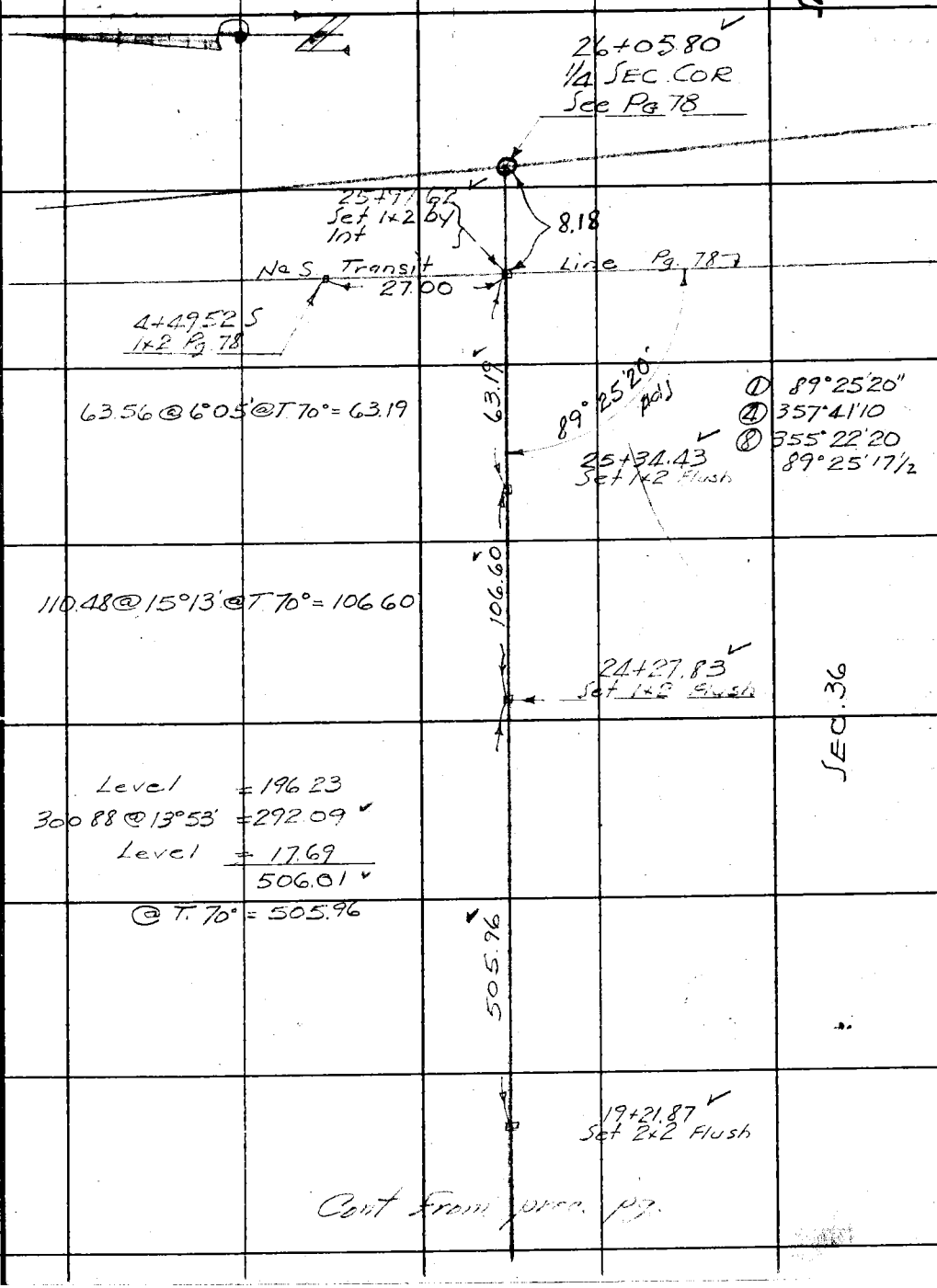

Note: Any Additions or Changes on This Sheets Must be Made or Circled in Red Ink With Date and Name of Person Making Change.

Do not extend notes this side of this line

RETURN TO
LOS ANGELES COUNTY SURVEYOR
700 HALL OF RECORDS

FORM 247 5M 10-37

F.B. 732 PG. 176

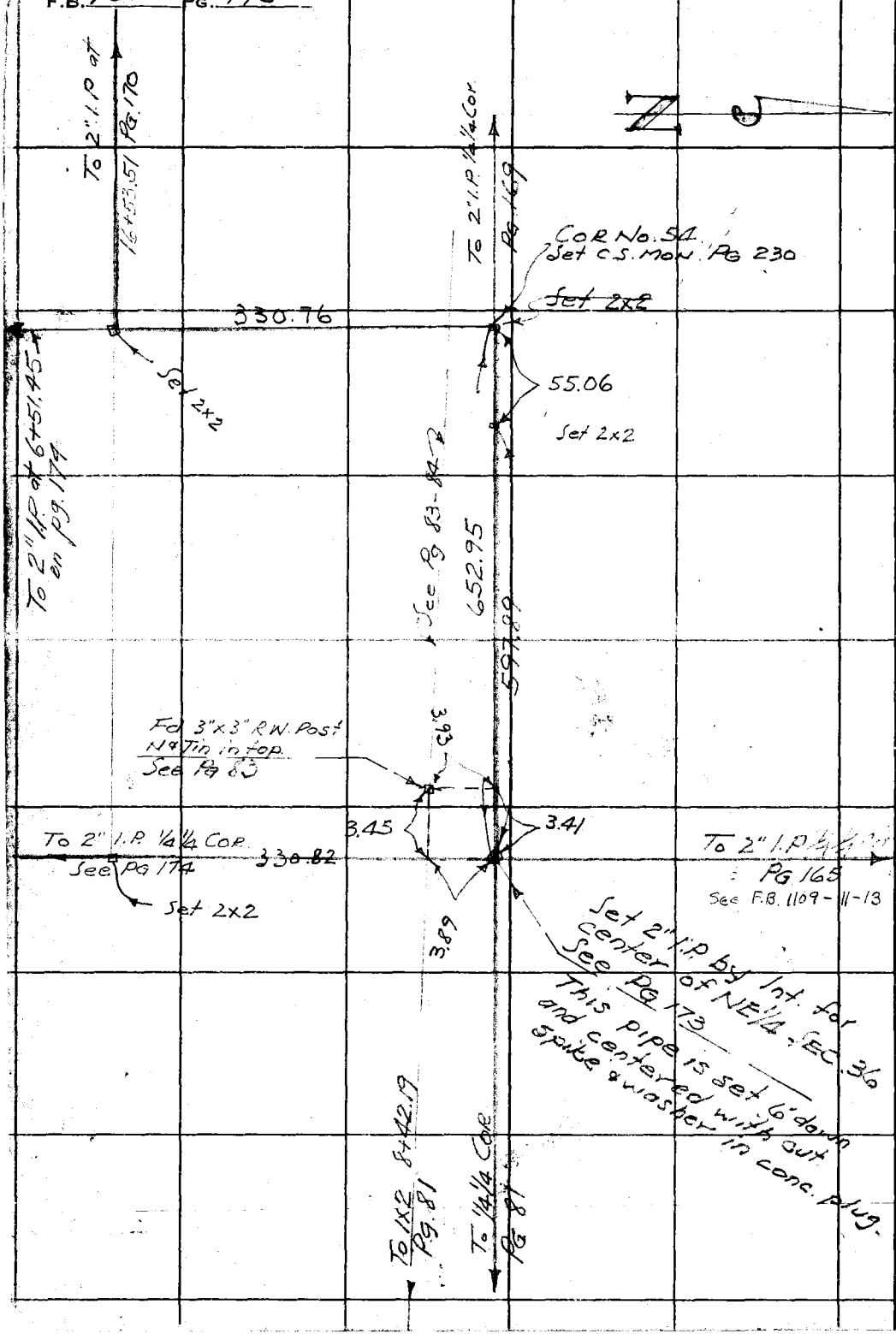

RETURN TO
LOS ANGELES COUNTY SURVEYOR
700 HALL OF RECORDS

Note: Any Additions or Changes on This Sheets Must be Made or Circled in Red Ink With Date and Name of Person Making Change.

Do not extend notes this side of this line

Notes Ck'd by K.R.M.	Survey of LA Co. Honor Farm	F.B. 732 Pg. 177
Map No. Sur. Div. 24-95	W. O. 8221 Tape No. 1 St'd 84 °F	
Office Work	Surveyed by F.C. Howard	
Checked	Notes F.C.H. Date 6-3-40	
Date	Indexed A. C. [illegible] 6-5-40	

Survey Of Proposed Site For Game Bird Hatchery

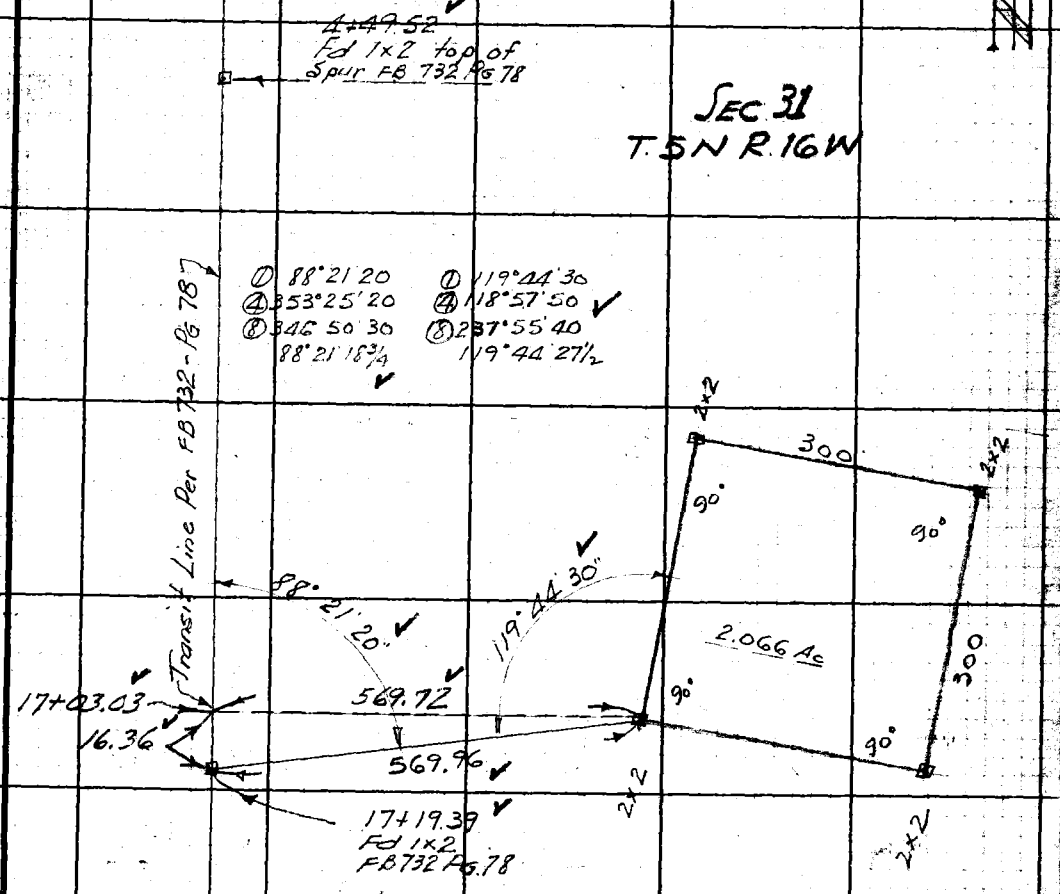

155.99 @ 1°46' = 155.92
Level = 100.96
= 55.93
257.64 @ 3°30' = 257.16
569.97
@ T. 80° = 569.96

Note: Any Additions or Changes on This Sheet Must be Made or Circled in Red Ink With Date and Name of Person Making Change.

Do not extend notes this side of this line.

RETURN TO
LOS ANGELES COUNTY SURVEYOR
700 HALL OF RECORDS

FORM 247 5M 10-39

RETURN TO
LOS ANGELES COUNTY SURVEYOR
700 HALL OF RECORDS

Note: Any Additions or Changes on This Sheet Must be Made or Circled in **Red Ink** With Date and Name of Person Making Change.

Do not extend notes this side of this line.

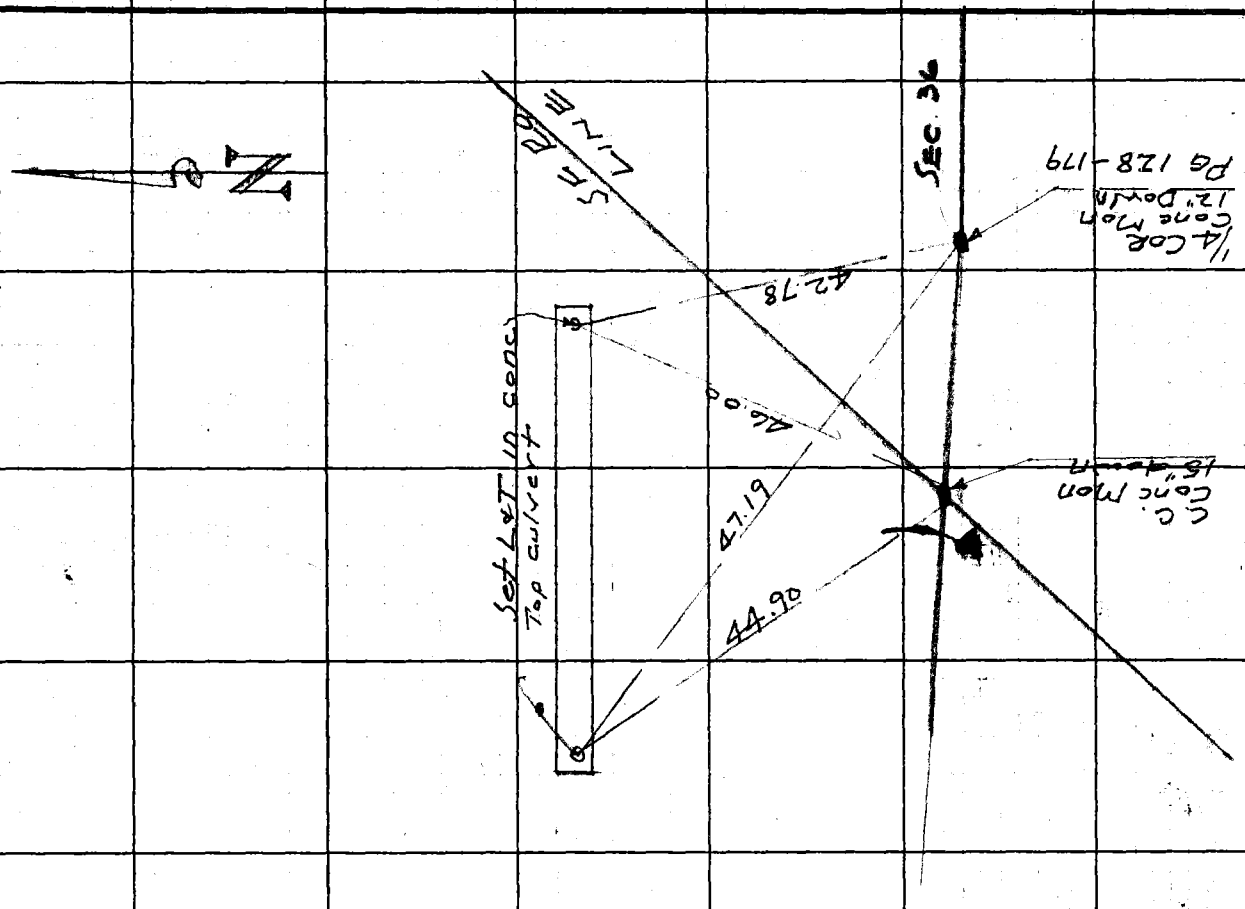

F.B. 732 PG. 178

Notes Ck'd by	Survey of WAYSIDE HONOR FARM
Map No.	W. O. 8221 Tape No. 68 St'd 24 F
Office Work	Surveyed by F.C. HOWARD
Checked	Notes F.C.M. Date 8-1-40
Date	Indexed A. C. Johnson

F.B. 732 Pg. 179

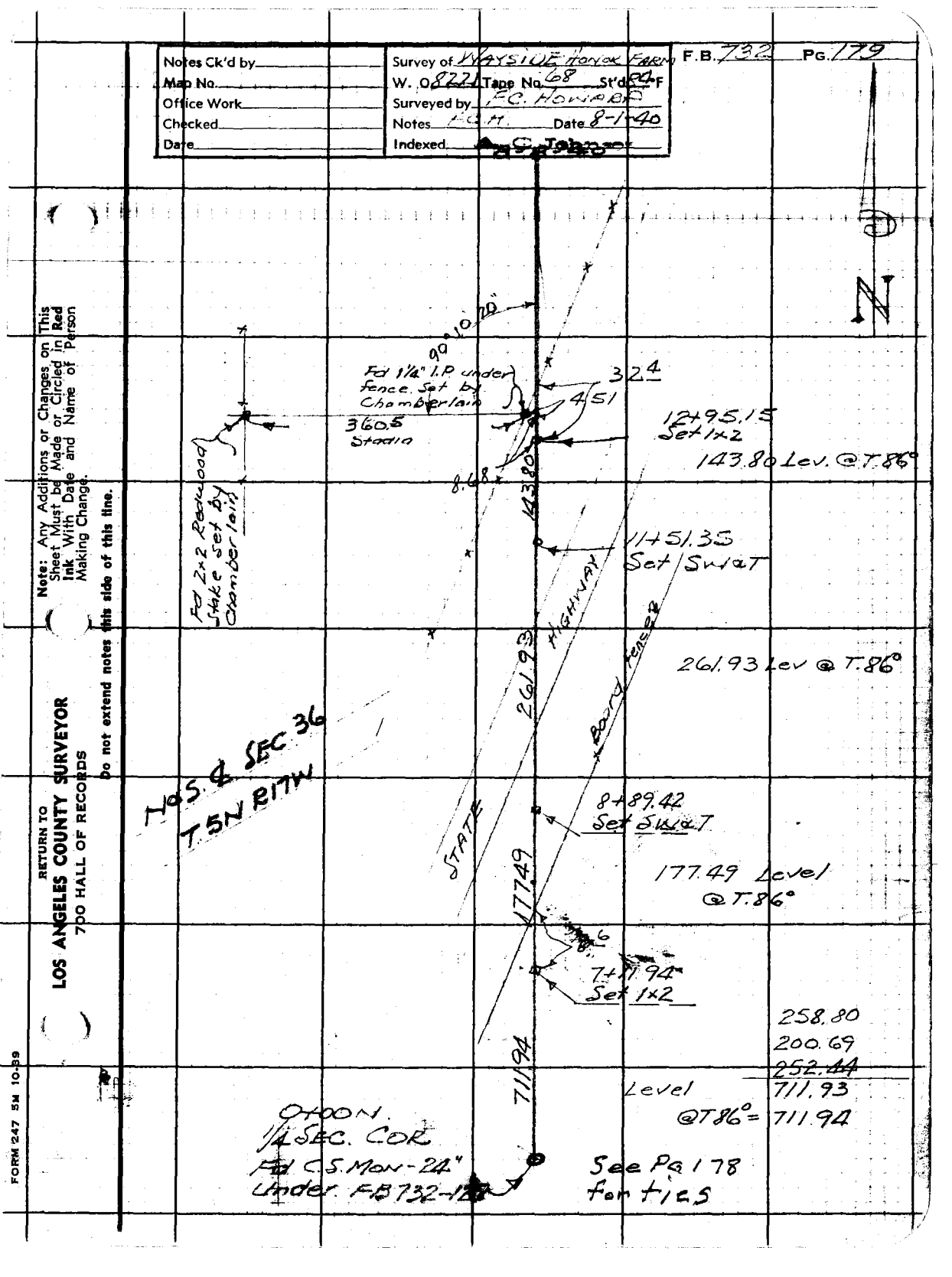

Note: Any Additions or Changes on This Sheet Must be Made or Circled in Red Ink With Date and Name of Person Making Change.

Do not extend notes this side of this time.

RETURN TO
LOS ANGELES COUNTY SURVEYOR
7DO HALL OF RECORDS

FORM 247 5M 10-39

F.B. 732 PG. 180

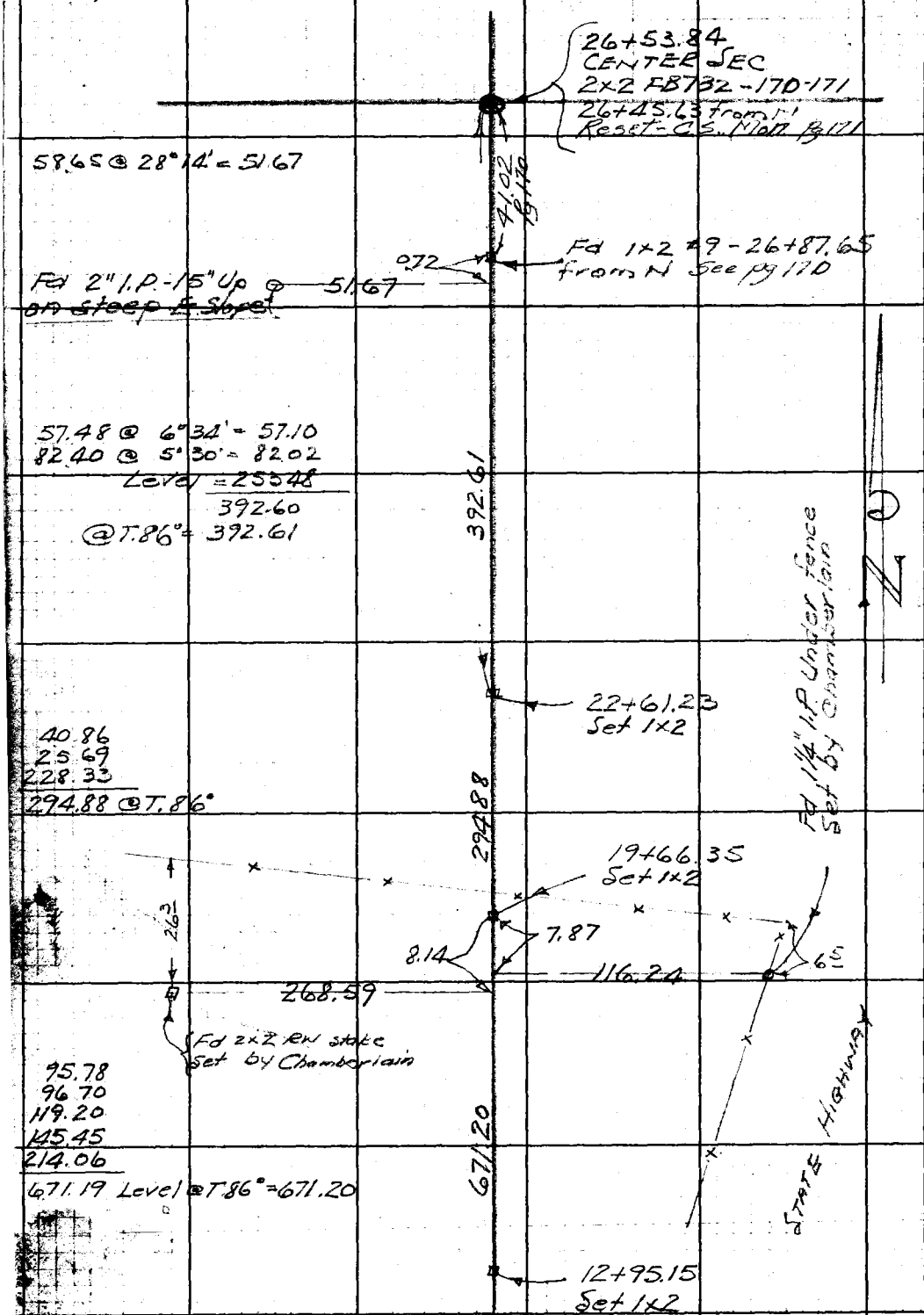

RETURN TO
LOS ANGELES COUNTY SURVEYOR
700 HALL OF RECORDS

Do not extend notes this side of this line.

Note: Any Additions or Changes on This Sheet Must be Made or Circled in Red Ink With Date and Name of Person Making Change.

Notes Ck'd by	Survey of L.A. Co. Honor Farm
Map No.	W. O. 8221 Tape No. 66 St'd 84 of
Office Work	Surveyed by F.C. Howard
Checked	Notes F.C.H. Date 11-10-37
Date	Indexed A. C. Johnson

F.B. 732 PG. 181

Note: Any Additions or Changes on This Sheets Must be Made or Circled in Red Ink With Date and Name of Person Making Change.

Do not extend notes this side of this line

RETURN TO
LOS ANGELES COUNTY SURVEYOR
700 HALL OF RECORDS

FORM 247 5M 10-37

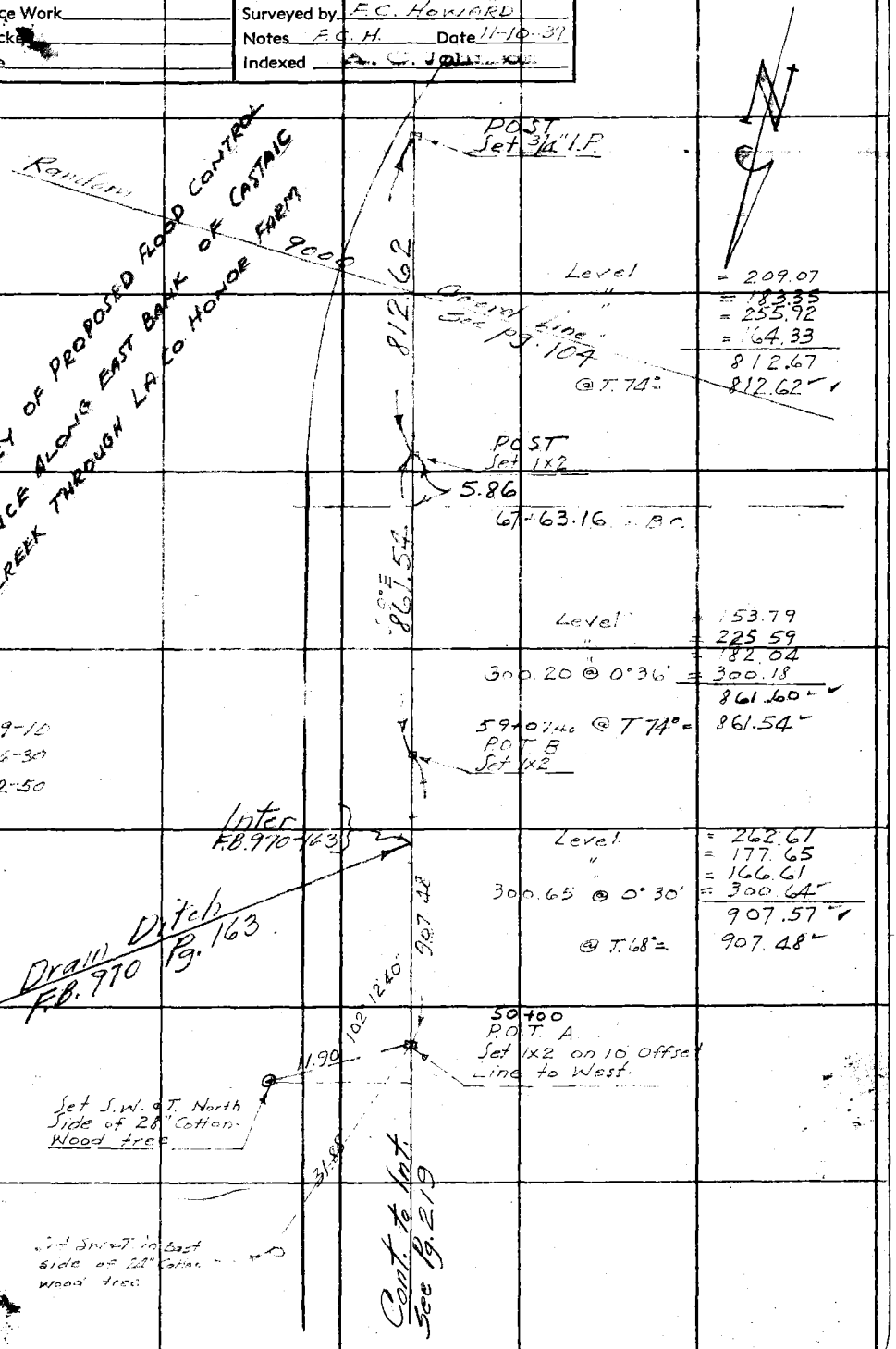

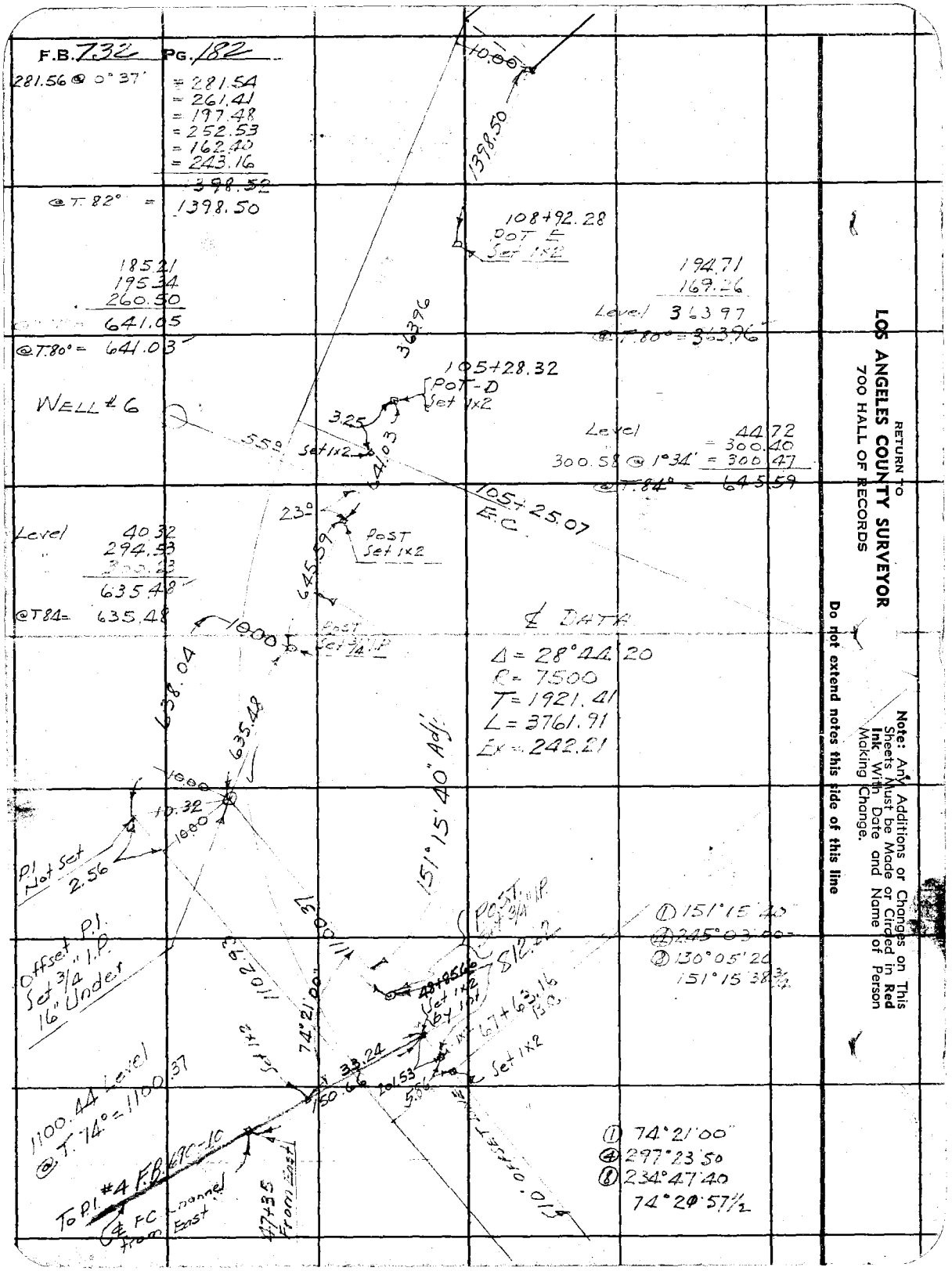

RETURN TO
LOS ANGELES COUNTY SURVEYOR
700 HALL OF RECORDS

Note: Any Additions or Changes on This Sheets Must be Made or Circled in **Red Ink** With Date and Name of Person Making Change.

Do not extend notes this side of this line

Notes Ck'd by	Survey of [illegible]	F.B. 732 Pg. 183
Map No.	W. O. 8221 Tape No. 66 St'd 84 of	
Office Work	Surveyed by F.C. Howner	
Checked	Notes F.C.H. Date 11-10-39	
Date	Indexed A. C. Johnson	

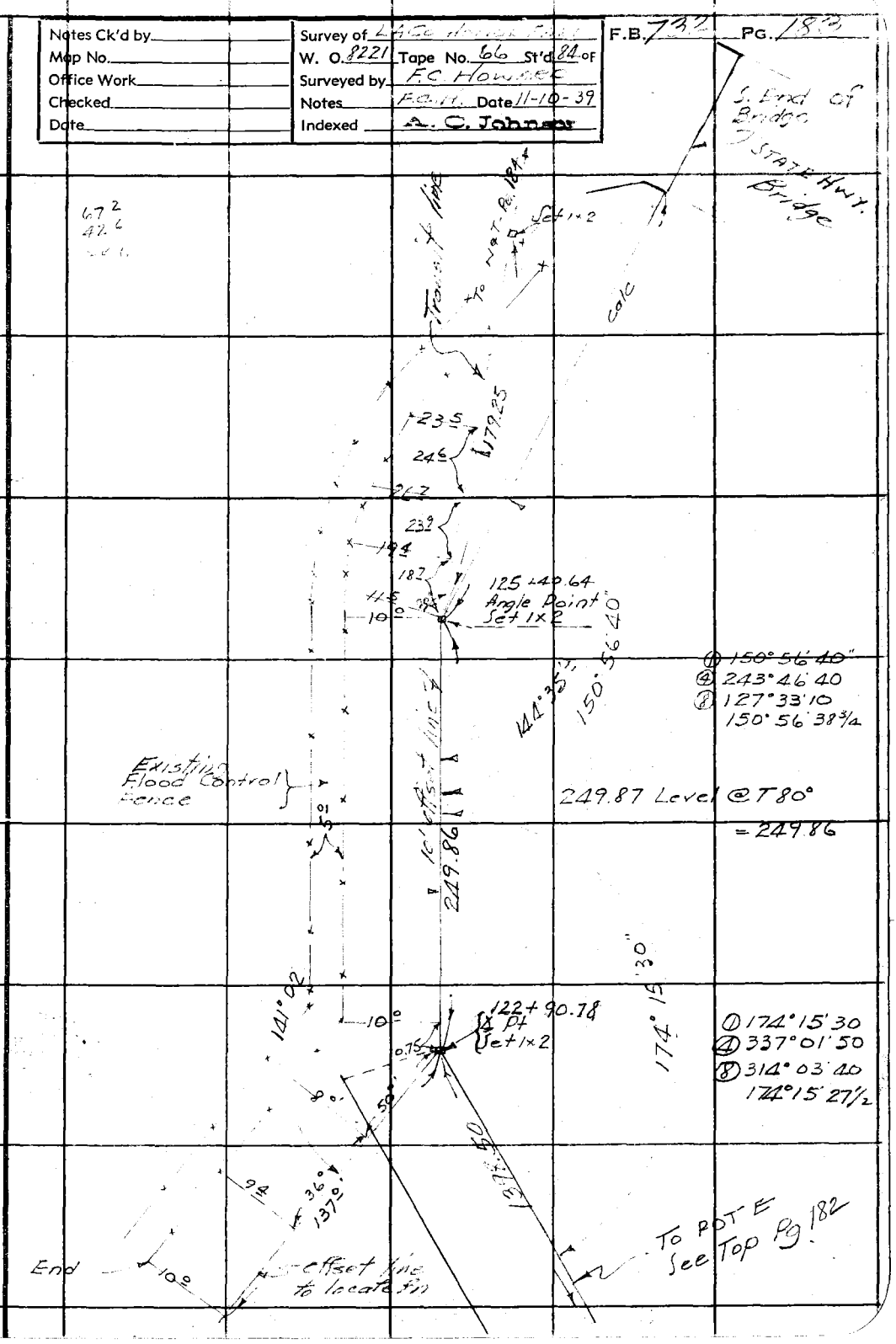

Note: Any Additions or Changes on This Sheets Must be Made or Circled in Red Ink With Date and Name of Person Making Change.

Do not extend notes this side of this line

RETURN TO
LOS ANGELES COUNTY SURVEYOR
700 HALL OF RECORDS

FORM 247 5M 10-37

F.B. 732 PG. 184



RETURN TO
LOS ANGELES COUNTY SURVEYOR
700 HALL OF RECORDS

Note: Any Additions or Changes on This Sheets Must be Made or Circled in Red Ink With Date and Name of Person Making Change.

Do not extend notes this side of this line

Form 307 5M 10-37

PLEASE RETURN TO
LOS ANGELES COUNTY SURVEYOR
700 HALL OF RECORDS

NOTE: ANY ADDITIONS OR CHANGES ON THIS SHEET MUST BE MADE OR CIRCLED IN RED INK, WITH DATE AND NAME OF PERSON MAKING CHANGE

Do not extend notes this side of this line

STATION	B. S.	H. I.	F. S.	ELEV.		
	PROFILE OF PROPOSED FLOOD CONTROL FENCE ALONG EAST BANK OF CASTAIC CREEK THROUGH L.A. CO. HONOR FARM					J.N. 8221
BM#3				1123 610	B.M.# 3 Elev 1123.61	Moved 388 ft
	1 14	1124 75				
P#1-A			7 515	1117 235	Fd. 1x2 Elev 1117.23	Moved 388 ft
	0 885	1118 120				
T.P.			11 980	1106 140		
	0 600	1106 740				
T.P.			11 530	1095 210		
	1 300	1096 510				
T.P.			10 440	1086 070		
	4 050	1090 120				
T.P.			1 140	1088 930		
	3 145	1092 125			El. Gr.	
T.B.M.			8 885	1083 240	Fd. Spk W. Tin in 30" Cottonwood Tree 12' East of	
	2 590	1085 830			Sta. 50+00	
			7 0	1078 8	Flow line 300± W of Sta 50+00	
50+00			5 0	80 8	1076.80 Beginning 10' Rt Offset	
+50			5 7	80 1	76.42	
51+00			6 1	79 7	76.04	

Profile No. ____ Notes Red. ____ Plotted ____ Job No. ____ Division No. ____ F.B. ____ PG. ____
X-Sec. No. ____ Date ____ Date ____ Survey of ____
Notes Chkd. ____ Checked ____ Survey by ____ Notes ____ Date 11-14-39
Date ____ Date ____ Map No. ____ Indexed A. C. Johnson

Form 307 5M 10-37

PLEASE RETURN TO
LOS ANGELES COUNTY SURVEYOR
700 HALL OF RECORDS

NOTE: ANY ADDITIONS OR CHANGES ON THIS SHEET MUST BE MADE OR CIRCLED IN RED INK, WITH DATE AND NAME OF PERSON MAKING CHANGE

Do not extend notes this side of this line

Profile No. X-Sec. No.

Job No. Division No. Notes Red. Plotted
Date Date
Notes Chkd. Checked
Date Date
Notes
Date
Survey of
Survey by C. Johnson
Indexed

F.B. 732 PG. 186

STATION	B. S.	H. I.	F. S.	ELEV.		
		1085 830			El. Gr	
T.P.			6 730	1079 100		
	4 150	1083 250				
51+15			4 2/-	79 0	1075.92	
+50			3 3/-	79 9	75.66	
52+00			3 8/-	79 4	75.28	
+35			4 4/-	78 8	75.01	
+50			4 3/-	78 9	74.90	
53+00			4 6/-	78 6	74.51	
50' West of STa 53+00 Tan line.			6 4/-	76 8		
53+50			5 0/-	78 2	74.13	
54+00 (BD)			7 6/-	75 6	73.75	
+50			5 4/-	77 8	73.37	
55+00			7 1/-	76 1	72.99	
+15 (BD)			7 8/-	75 4	72.88	
+50			6 3/-	76 9	72.61	
56+00			7 5/-	75 7	72.23	
+50			6 8/-	76 4	71.85	
T.P.			6 850	1076 300		
	3 760	1080 160				
57+00			4 0/-	76 2	71.47	

Form 307 5M 10-37

PLEASE RETURN TO
LOS ANGELES COUNTY SURVEYOR
700 HALL OF RECORDS

NOTE: ANY ADDITIONS OR CHANGES ON THIS SHEET MUST BE MADE OR CIRCLED IN RED INK, WITH DATE AND NAME OF PERSON MAKING CHANGE

Do not extend notes this side of this line

STATION	B. S.	H. I.	F. S.	ELEV.			
		1080 160					
400' W of Sta 57+00 Flow line			8 0	1072 2			
+50			5 0	75 2	1071.09		
58+00			4 5	75 4	70.70		
+50			4 8	75 4	70.32		
59+00			5 5	74 7	69.94		
+50			6 4	73 8	69.56		
60+00			6 5	73 7	69.18		
+50			7 2	73 0	68.80		
61+00			7 2	73 0	68.42		
+50			7 7	72 5	68.04		
62+00			7 6	72 6	67.66		
TP			7 600	1072 560			
	3 210	1075 770					
310' W of Sta 62+00 Flow line			7 0	68 8			
62+50			4 3	71 5	67.28		
63+00			3 9	71 9	66.90		
+50			4 3	71 5	66.51		
64+00			4 6	71 2	66.13		
+50			5 8	70 0	65.75		

Profile No. ____ Notes Red. ____ Plotted ____ Job No. ____ Division No. ____ F. B. ____ PG. ____

X-Sec. No. ____ Date ____ Date ____ Date ____ Survey of ____

Notes Chkd. ____ Date ____ Checked ____ Date ____ Survey by ____ Notes ____ Date ____

Map No. ____ Indexed A. C. Johnson

Form 307 5M 10-37

PLEASE RETURN TO
LOS ANGELES COUNTY SURVEYOR
700 HALL OF RECORDS

NOTE: ANY ADDITIONS OR CHANGES ON THIS SHEET MUST BE MADE OR CIRCLED IN RED INK, WITH DATE AND NAME OF PERSON MAKING CHANGE

Do not extend notes this side of this line

F. B. 732 PG. 188 | Job No. | Division No. | Notes Red. | Plotted | Profile No.
Survey of | Date | Date | X-Sec. No.
Survey by | Notes | Notes Chkd. | Checked
Indexed A. C. Johnson | Date | Date | Date

STATION	B. S.	H. I.	F. S.	ELEV.			
		1075 770					
65+00			5 5/1	1070 3	1065.37		
+50			6 2/1	69 6	64.99		
66+00			6 4/1	69 4	64.61		
+50			6 3/1	69 5	64.23		
67+00			6 6/1	69 2	63.85		
+50 (T.P.)			7 090	1068 680	63.47		
	2 640	1071 320					
67+63 16/1 B.C. 125W. of Sta. 67+63 Flow line			3 0/1	68 3	63.37		
			6 0/1	65 3			
68+00			3 6/1	67 7	63.09		
+50			4 5/1	66 8	62.70		
69+00			5 6/1	65 6	62.32		
+50			7 0/1	64 3	61.94		
70+00			7 1/1	64 2	61.56		
+50			7 0/1	64 3	61.18		
71+00 BD.			8 5/1	62 8	60.80		
+50 "			8 1/1	63 2			
72+00 "			8 5/1	62 5			
BM			0 22	1071 100	BM #	El. 1071.140	

Form 307 5M 10-37

PLEASE RETURN TO
LOS ANGELES COUNTY SURVEYOR
700 HALL OF RECORDS

NOTE: ANY ADDITIONS OR CHANGES ON THIS SHEET MUST BE MADE OR CIRCLED IN RED INK, WITH DATE AND NAME OF PERSON MAKING CHANGE

Do not extend notes this side of this line

STATION	B. S.	H. I.	F. S.	ELEV.		
		1071 320				
T.P.			8 760	1062 560		
	3 070	1065 630				
72+50 B.D			4 0	1061 6		
73+00 "			4 2	61 4		
+50 "			4 7	60 9		
74+00 "			5 1	60 5		
+50 "			4 6	61 0		
75+00 "			5 4	60 2		
+20 15' E Top Bank			2 4	63 2		
+50 B.D.			5 8	59 8		
76+00 "			6 2	59 4		
+50 "			6 3	59 3		
77+00 "			6 5	59 1		
+50 "			7 2	58 4		
78+00 "			6 8	58 8		
+50 (TP) "			6 940	1058 690		
	3 440	1062 130				
79+00 B.D			4 0	58 1		
+50 "			4 2	57 9		
80+00 "			4 5	57 6		

Profile No. ____ Notes Red. ____ Plotted ____ Job No. ____ Division No. ____ F. B. 7[illegible] PG. 189

X-Sec. No. ____ Date ____ Date ____ Survey of ____

Notes Chkd. ____ Checked ____ Survey by ____ Notes ____ Date ____

Date ____ Date ____ Map No. ____ Indexed A. C. Johnson Date ____

Form 307 5M 10-37

PLEASE RETURN TO
LOS ANGELES COUNTY SURVEYOR
700 HALL OF RECORDS

NOTE: ANY ADDITIONS OR CHANGES ON THIS SHEET MUST BE MADE OR CIRCLED IN RED INK, WITH DATE AND NAME OF PERSON MAKING CHANGE

Do not extend notes this side of this line

STATION	B. S.	H. I.	F. S.	ELEV.		
		1062 130				
80+50 B.D			5 3	1056 8		
81+00 "			5 7	56 4		
+50 "			5 0	57 1		
82+00 "			5 1	57 0		
+50 "			6 1	56 0		
83+00 "			6 8	55 3		
+50 "			6 1	56 0		
84+00 "			6 4	55 7		
+50 "			7 0	55 1		
85+00 "			7 2	54 9		
+50 "			7 5	54 6		
86+00 "			8 0	54 1		
86+44" Ext "			8 0	54 1		
T.P.			8 020	1054 110		
	3 000	1057 110				
86+50 B.D			3 0	54 1		
87+00 "			3 5	53 6		
+50 "			4 0	53 1		
88+00 "			4 4	52 7		(Flow line)
+50 "			4 9	52 2		

F. B. 732 PG. 190
Job No. ____ Division No. ____ Notes Red. ____ Plotted ____ Profile ____
Survey of ____ Date ____ Date ____ No. ____
Survey by ____ Notes ____ Notes Chkd. ____ Checked ____ X-Sec. ____
Indexed A. C. Johnson Date ____ Date ____ No. ____

Form 307 5M 10-37

PLEASE RETURN TO
LOS ANGELES COUNTY SURVEYOR
700 HALL OF RECORDS

NOTE: ANY ADDITIONS OR CHANGES ON THIS SHEET MUST BE MADE OR CIRCLED IN RED INK, WITH DATE AND NAME OF PERSON MAKING CHANGE

Do not extend notes this side of this line

STATION	B. S.	H. I.	F. S.	ELEV.		
		1057 110				
89 + 00 B.D			5 7	1051 4		
+ 50 "			5 9	51 2		
90 + 00 "			5 3	51 8		
+ 50 "			5 4	51 7		
91 + 00 "			5 8	51 3		
+ 50 (TP) "			6 320	1050 790		
	4 910	1055 700				
92 + 00 B.D			5 5	50 2		
+ 50 "			5 2	50 5		
93 + 00 "			5 7	50 0		
+ 50 "			7 3	48 4		
94 + 00 "			6 8	48 9		
+ 50 "			6 3	49 4		
95 + 00 "			6 6	49 1		
+ 50			6 6	49 1		
96 + 00 "			[illegible] 2	48 7		
+ 50 "			7 0	48 7		
97 + 00 "			7 3	48 4		
T.P.			1 430	1054 270		
	6 745	1061 015				

Profile No. ____ Notes Red. ____ Job No. ____ Division No. ____ F. B. ____ PG. ____

X-Sec. No. ____ Date ____ Plotted ____ Date ____ Survey of ____ Notes Chkd. ____ Date ____ Checked ____ Date ____ Survey by ____ Map No. ____ Indexed ____ Notes ____ Date ____

A. C. Johnson

Form 307 5M 10-37

PLEASE RETURN TO
LOS ANGELES COUNTY SURVEYOR
700 HALL OF RECORDS

NOTE: ANY ADDITIONS OR CHANGES ON THIS SHEET MUST BE MADE OR CIRCLED IN RED INK, WITH DATE AND NAME OF PERSON MAKING CHANGE

Do not extend notes this side of this line

Profile No. X-Sec. No.

Plotted Date Checked Date

Notes Red. Date Notes Chkd. Date

Division No. Job No. Notes Date

Survey of F. B. 732 Pg. 92

Survey by A. C. Johnson

Indexed

STATION	B. S.	H. I.	F. S.	ELEV.		
		1061.015				
B.M.#1			5.055	1055.960	B.M.#1 El. 1055.920	
	3.960	1059.920				
97+50 (TP)			11.980	1047.940		
	4.020	1051.960				
98+00			4.2			
+50			4.4			
99+00			5.2			
+50			5.0			
100+00			5.4			
+50			5.3			
101+00			5.0			
+50			7.2			
102+00 ℄ Wash			7.2	44.8		
+50 Edge "			7.9			
103+00			7.2			
+50			7.0			
104+00			8.1			
+50			7.5			
105+00			8.2			
+25.07 E.C.			8.2			

Form 307 5M 10-37

PLEASE RETURN TO
LOS ANGELES COUNTY SURVEYOR
700 HALL OF RECORDS

NOTE: ANY ADDITIONS OR CHANGES ON THIS SHEET MUST BE MADE OR CIRCLED IN RED INK, WITH DATE AND NAME OF PERSON MAKING CHANGE

Do not extend notes this side of this line

STATION	B. S.	H. I.	F. S.	ELEV.		
		1051 960				
105+50			8 2			
106+00			8 4			
+50			9 7			
107+00			9 4			
T.P.			9 360	1042 600		
	3 750	1046 350				
+50 B.D.			6 3			
108+00 "			7 2			
+50			4 8			
108+92 28 P.O.T.			4 8			
109+00			5 0			
+50			5 2			
110+00			6 5			
+50			5 0			
111+00			9 2			
+50			9 5			
112+00			10 0			
+50 B.D.			11 5			
113+00			11 0			
+50 "			12 4			

Profile No. ____ Notes Red. ____ Job No. ____ Division No. ____

X-Sec. No. ____ Date ____ Plotted ____ Date ____ Survey of ____ Notes ____ Date ____

Notes Chkd. ____ Date ____ Checked ____ Date ____ Survey by ____ Map No. ____ Indexed A. C. Johnson

F. B. ____ PG. ____

Form 307 5M 10-37

PLEASE RETURN TO
LOS ANGELES COUNTY SURVEYOR
700 HALL OF RECORDS

NOTE: ANY ADDITIONS OR CHANGES ON THIS SHEET MUST BE MADE OR CIRCLED IN RED INK, WITH DATE AND NAME OF PERSON MAKING CHANGE

Do not extend notes this side of this line

STATION	B. S.	H. I.	F. S.	ELEV.		
		1046 350				
114+00			12 2			
+50			12 4			
115+00 (TP)			11 940	1034 410		
	4 690	1039 100				
115+50			4 7			
116+00			5 0			
+50			5 4			
117+00			5 5			
+50			6 0			
118+00			6 3			
+50			7 0			
119+00 Edge Water			8 4			
+50 & "			8 4			
120+00 Top dyke			4 6			
+50			7 5			
121+00			7 6			
+50			8 1			
122+00			9 2			
+50			9 3			
123+90 78 H.P.			9 25			

F. B. 732 PG. 194

Job No. ____ Division No. ____ Notes Red. ____ Plotted ____ Profile ____

Survey of ____ Date ____ No. ____

Survey by ____ Notes ____ Notes Chkd. ____ Checked ____ X-Sec. ____

Indexed ____ Date ____ Date ____ No. ____

Form 307 5M 10-37

PLEASE RETURN TO
LOS ANGELES COUNTY SURVEYOR
700 HALL OF RECORDS

NOTE: ANY ADDITIONS OR CHANGES ON THIS SHEET MUST BE MADE OR CIRCLED IN RED INK, WITH DATE AND NAME OF PERSON MAKING CHANGE

Do not extend notes this side of this line

STATION	B. S.	H. I.	F. S.	ELEV.		
		1039 100				
123+90 78 10' L			7 7			FC, Fern Cor. 5 5 hi[illegible]
T.P.			9 110	1029 990		
	12 250	1042 240				
S.E. Cor Abutment Flow line.			17 0	1025.2		
N.E. Cor. "			16 2	1026.0		
U.S.G.S. B.M. #M52			5 410	1036 830		

Profile No. ____ Notes Red. ____ Plotted ____ Job No. ____ Division No. ____ F. B. [illegible] PG. [illegible]
Date ____ Date ____ Survey of ____
X-Sec. No. ____ Notes Chkd. ____ Checked ____ Survey by ____ Notes ____ Date ____
Date ____ Date ____ Map No. ____ Indexed ____ A. C. Jo[illegible] Date ____

F. B 732 PG. 196 | Job No. _____ Division No. _____ Notes Red. _____ Plotted _____ Profile

Survey of _____ Date _____ Date _____ No. _____

Survey by _____ Notes _____ Notes Chkd. _____ Checked _____ X-Sec.

Indexed _____ Date _____ Date _____ Date _____ No. _____

STATION	B. S.	H. I.	F. S.	ELEV.

Form 307 5M 10-37

PLEASE RETURN TO
LOS ANGELES COUNTY SURVEYOR
700 HALL OF RECORDS

Do not extend notes this side of this line

NOTE: ANY ADDITIONS OR CHANGES ON THIS SHEET MUST BE MADE OR CIRCLED IN RED INK, WITH DATE AND NAME OF PERSON MAKING CHANGE

Notes Ck'd by Pr. Cw	Survey of LA Co HONOR FARM	F.B. 732 Pg. 197
Map No. B-1638	W. O. 8221 Tape No. 66 St'd 84 of	
Office Work Higgins	Surveyed by F.C. HOWARD	
Checked McPherson	Notes F.C.H. Date 2-9-37	
Date Oct. 1957	Indexed A. C. Johnson	

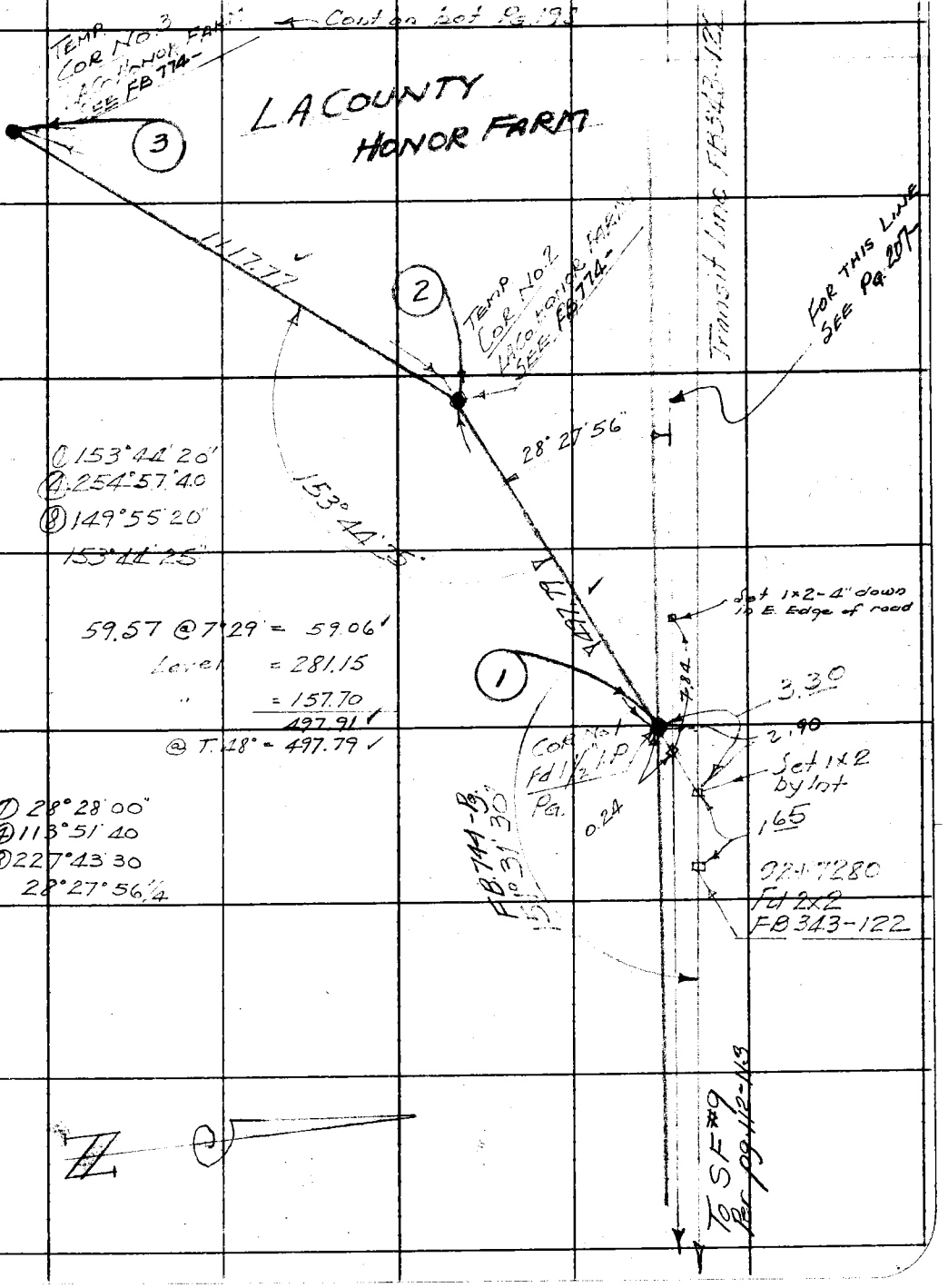

Note: Any Additions or Changes on This Sheets Must be Made or Circled in Red Ink With Date and Name of Person Making Change.

Do not extend notes this side of this line

RETURN TO
LOS ANGELES COUNTY SURVEYOR
700 HALL OF RECORDS

FORM 247 5M 10-37

F.B. 732 PG. 198

Cont on bot Pg. 199

COR. No. 5
L.A. Co. HONOR FARM
Fd 1 1/2" I.P. PoT
LS 27-27

To COR No 6
To COR No 6
1.77
15°09'00"
644.28 Calc.
0.48

USC&GS "LONG"
See Next Pg

114.73 @ 15°53' = 110.95
169.32 @ 12°04' = 165.58
214.28 @ 2°09' = 214.13
185.38 @ 2°44' = 185.17
192.87 @ 3°33' = 192.50
867.73
@ T 60° = 867.59

132+00.10 East
RL# 9-16
Fd 2x2 top of Ridge FB 732-117

70.10 @ 17°03'
@ T. 60° = 67.01

67.01

186.55 @ 3°30' = 186.20
281.38 @ 11°29' = 275.75
62.31 @ 14°27' = 60.34
522.29
@ T. 58° = 522.20

522.20

COR. No 4
Fd 1 1/2" I.P. PoT
See F.B. 774
L.S. 27-27
Set C.S. MON

269.31 @ 3°05' = 269.42
158.89 @ 11°23' = 155.76
425.18
@ T. 52° = 425.09

425.09

53°07'30"

Temp
COR No 3
Set 3/4" I.P.

① 53°07'30"
④ 212°30'00
⑧ 65°00'00
53°07'30

1117.77

Temp
COR No. 2
See Pg 197

49.71 @ 35°38' = 40.40
300.68 @ 21°33' = 279.66
160.11 @ 19°17' = 151.13
251.29 @ 2°31' = 251.05
Level = 188.04
211.09 @ 10°10' = 207.78
1118.06

Cont from top Pg 197 @ T. 44° = 1117.77

① 137°48'20"
④ 191°13'20"
⑧ 22°26'20"
137°48'18 3/4

137°41'50"
137°48'15"
Adj

① 137°41'50
④ 110°41'20"
⑧ 21°34'50
137°41'51 1/4

① 90°08'30
④ 0°34'00
⑧ 1°08'00

1389.79
867.59
90°08'30"

133+33.09 East
Set 2x2
by lot

Ex W Transit
FB 732-96

① 98°13'40"
④ 32°55'00
⑧ 65°50'00
98°13'45"

01°86'00"
13.86

① 98°10'00
④ 32°40'00
⑧ 65°20'00
98°10'00"

RETURN TO
LOS ANGELES COUNTY SURVEYOR
700 HALL OF RECORDS

Note: Any Additions or Changes on This Sheets Must be Made or Circled in Red Ink With Date and Name of Person Making Change.

Do not extend notes this side of this line

Notes Ck'd by [illegible]	Survey of [illegible]	F.B. 732 Pg. 199
Map No. B-1638	W. O. 8221 Tape No. 66 St'd 84 of	
Office Work Higgins	Surveyed by F.C. Howard	
Checked McPherson	Notes F.C.H. Date 8-11-39	
Date Oct. 1951	Indexed A. C. Johnson	

Cont on bott Pg 200

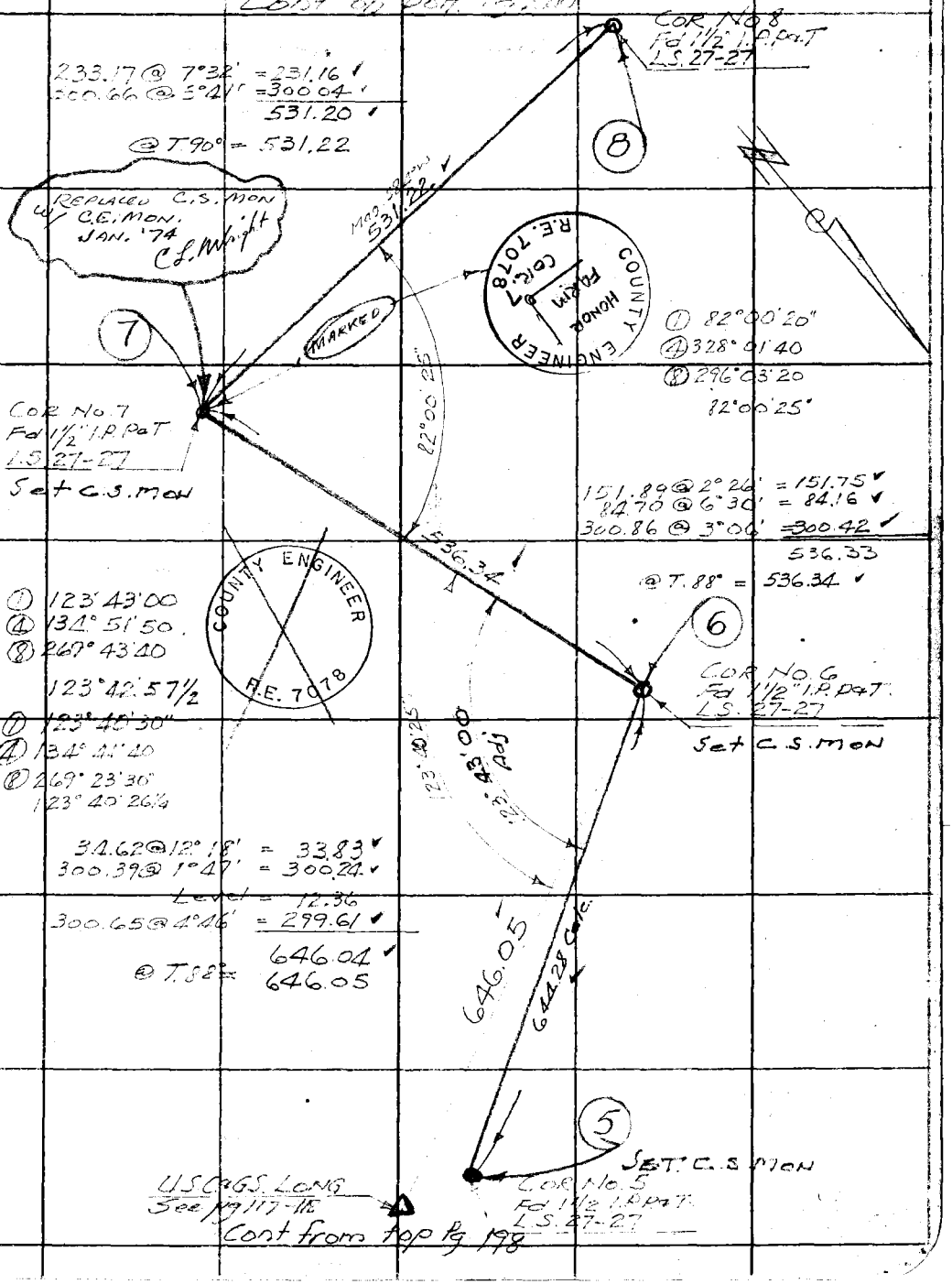

Cont from top Pg 198

Note: Any Additions or Changes on This Sheets Must be Made or Circled in Red Ink With Date and Name of Person Making Change.

Do not extend notes this side of this line

RETURN TO
LOS ANGELES COUNTY SURVEYOR
700 HALL OF RECORDS

FORM 247 5M 10-37

F.B. 732 PG. 200

W.C. to Cor #10

Fd 2" I.P. with copper tube in plug. L.S. 27-27

See Pg 205

75°33'40"

Cont. to top pg 205

20.60 calc

5.30 calc.

21.27

Set 1x2

22.29 @ 17°25' = 21.27

239.68 @ 3°56'

@ T.96° = 239.14

246.28 See Pg 205

Int Not Set See pg. 205

239.14

Fd 2" I.P. P&T. L.S. 27-77

W.C. Set C.S. Mon

96.63 @ 24°44' = 87.77

Level = 264.94

Level = 79.16

282.35 @ 7°24' = 280.00

210.54 @ 24°30' = 191.58

903.45

@ T.96° = 903.52

903.52

9

Temp Cor. Set 1x2 at Rec angle & dist Per LS 27-27

Set C.S. Mon

① 170°01'30"

② 280°12'00"

170°01'30"

170°01'30"

169.35 @ 3°10' = 169.09

227.03 @ 5°46' = 225.88

394.97

@ T.92° = 394.99

Loss 7.68

387.31

387.31

8

Cor. No. 8 Fd 1½" I.P. P&T LS 27-27

SET C.S. Mon

176°51'55"

① 176°52'00

④ 347°27'40

⑧ 234°55'20

176°51'55

Cont from top Pg 199

RETURN TO

LOS ANGELES COUNTY SURVEYOR

700 HALL OF RECORDS

Do not extend notes this side of this line

Note: Any Additions or Changes on This Sheets Must be Made or Circled in **Red Ink** With Date and Name of Person Making Change.

Notes Ck'd by Dr [illegible]	Survey of WAYSIDE HONOR FARM	F.B. 732 Pg. 201
Map No. B-1638	W. O. 8221 Tape No. 65 St'd 84°F	
Office Work Higgins	Surveyed by F.C. HOWARD	
Checked McPherson	Notes F.C.H. Date 11-8-40	
Date Oct. 1951	Indexed [illegible] C. Johnson	

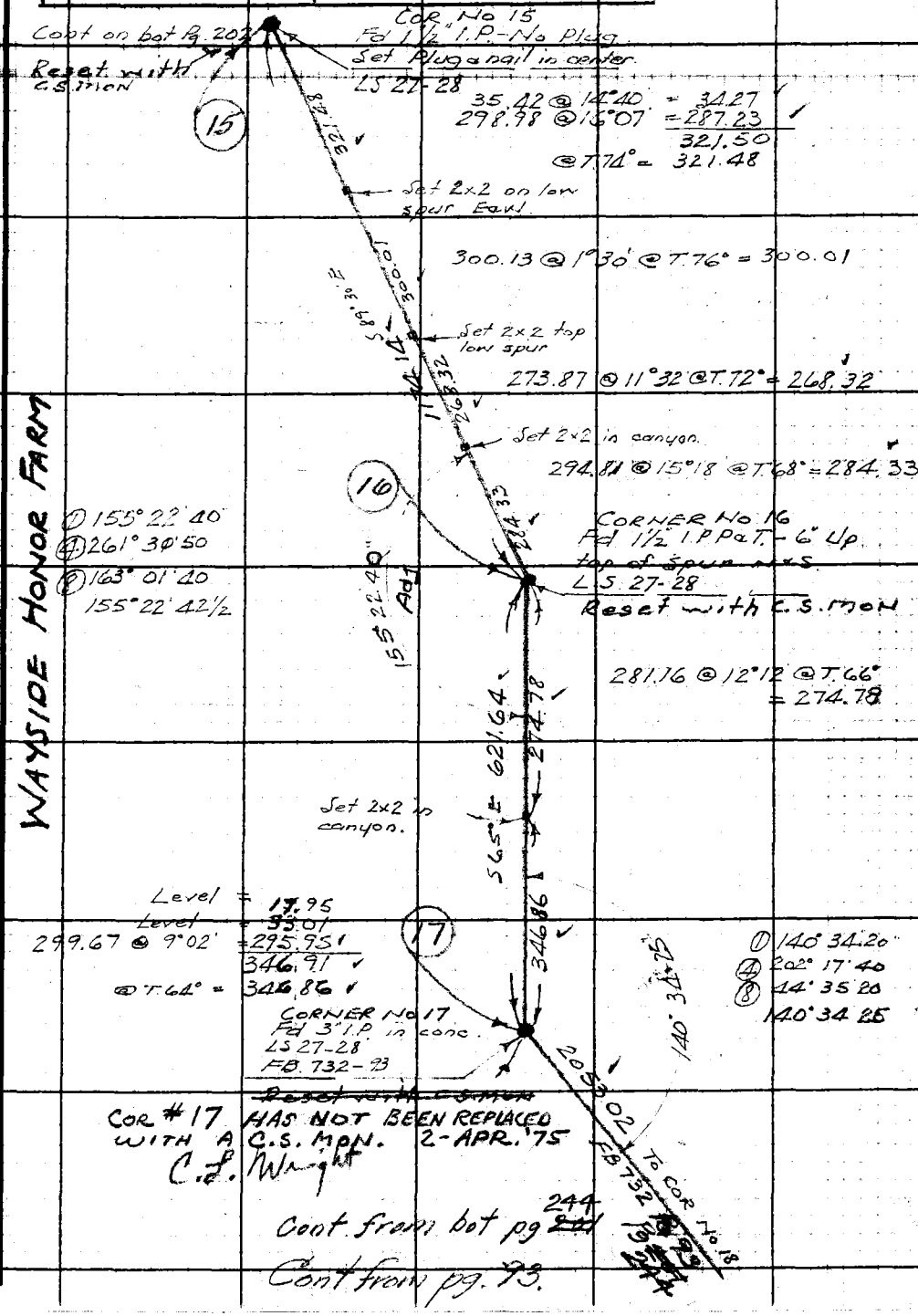

COR #17 HAS NOT BEEN REPLACED WITH A C.S. MON. 2-APR. '75
C.L. Wright

Cont from bot pg 244

Cont from pg. 93.

Note: Any Additions or Changes on This Sheet Must be Made or Circled in Red Ink With Date and Name of Person Making Change.
Do not extend notes this side of this line.
RETURN TO
LOS ANGELES COUNTY SURVEYOR
700 HALL OF RECORDS
FORM 247 5M 10-39

F.B. 732 Pg. 202

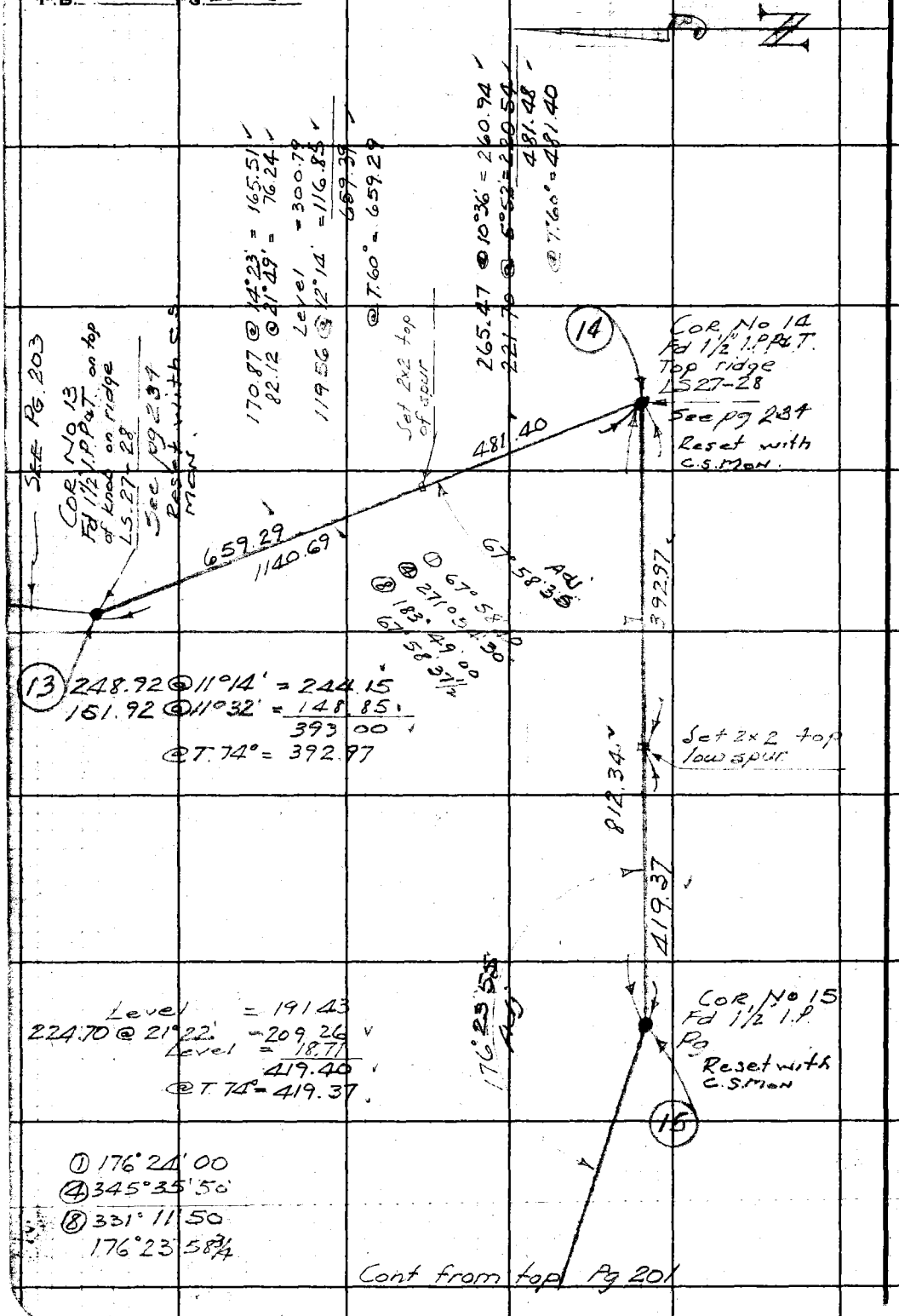

RETURN TO
LOS ANGELES COUNTY SURVEYOR
700 HALL OF RECORDS

Do not extend notes this side of this line.

Note: Any Additions or Changes on This Sheet Must be Made or Circled in **Red Ink** With Date and Name of Person Making Change.

Notes Ck'd by Dr [illegible]	Survey of WAYSIDE HONOR FARM	F.B. 732	Pg. 203
Map No. B-1638	W. O. 8221 Tape No. 65 St'd 84°F		
Office Work Higgins	Surveyed by F.C. HOWARD		
Checked McPherson	Notes F.C.H. Date 11-20-40		
Date Oct. 1951	Indexed A. C. Johnson		

Cont to bot pg 204

COR No 11
Fd 2" I.P. P&T top ridge. See pg 234 L.S. 27

36.75 @ 11°46' = 35.98
103.35 @ 17°50' = 98.38
207.05 @ 19°46' = 194.85
110.53 @ 24°43' = 100.40
429.61
@ T.66° = 429.56

226.90 @ 16°02' = 218.07
197.78 @ 7°01' = 196.30
414.37
@ T.66° = 414.32

126.82 @ 4°15' @ T.66° = 126.46

① 147°05'10
④ 228°20'40
⑧ 96°41'20
147°05'10

132.93 @ 6°15' = 132.14
194.30 @ 4°03' = 193.81
325.95
@ T.66° = 325.91
Less 5.40
320.51

189.34 @ 5°55' = 188.33
164.43 @ 10°49' = 161.51
285.28 @ 6°56' = 283.19
113.36 @ 2°52' = 113.22
746.25
@ T.64° = 746.15

124.73 @ 14°17' = 120.87
228.73 @ 7°43' = 226.66
347.53
@ T.66° = 347.49

Cor No 13
Fd 1½" I.P.
Per L.S. 27-28
Reset with C.S. Mon

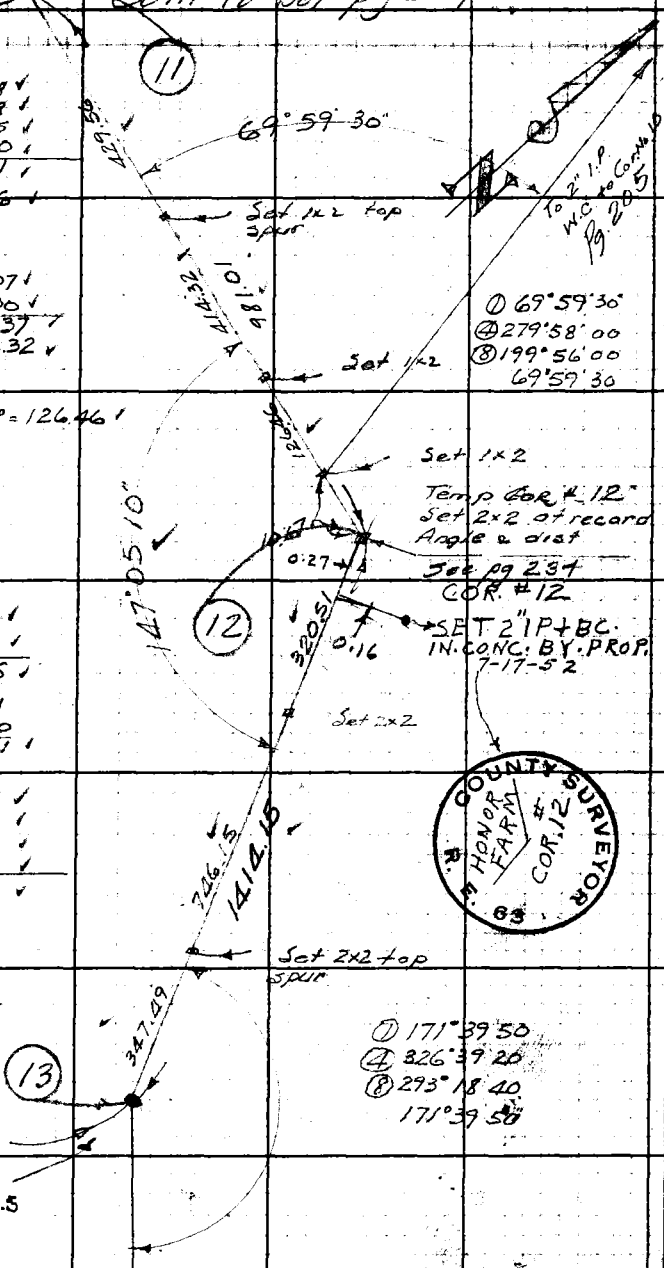

① 69°59'30"
④ 279°58'00
⑧ 199°56'00
69°59'30

① 171°39'50
④ 326°39'20
⑧ 293°18'40
171°39'50

COUNTY SURVEYOR
HONOR FARM
COR. 12
R. E. 63

Cont from pg. 202

Note: Any Additions or Changes on This Sheet Must be Made or Circled in Red Ink With Date and Name of Person Making Change.

Do not extend notes this side of this line.

RETURN TO
LOS ANGELES COUNTY SURVEYOR
700 HALL OF RECORDS

FORM 247 5M 10-39

F.B. 732 PG. 204

Cont to bot pg 205

Bad Lands

Set 2x2 top of break on S. side of deep blowout

143.12 @ 3°44' = 142.82
Level = 23.47
" = 18.01
" = 142.65
" = 153.49
295.32 @ 1°31' = 295.22
775.66
@ T.68° = 775.58

775.58

Set 2x2 top of knoll on ridge

229.85 @ 3°35' = 229.40
55.67 @ 9°45' = 54.87
300.27 @ 4°07' = 299.50
583.77
@ T.66° = 583.70

583.70

Set 2x2 top of spur

95.14 @ 28°28' = 83.64
261.38 @ 23°37' = 239.49
29.04 @ 12°59' = 28.30
351.43
@ T.64° = 351.38

351.38

88°49'50"

① 88°49'50
④ 355°19'20
⑧ ~~350°38'40~~
88°49'50

Reset with C.S. Mon
Cor. No 11
Fd 2" I.P. Pat.
L.S. 27-27

To temp Cor. # 12

See F.B. 832 Pg 79 for location of Oil Well

11

Cont from pg 203

RETURN TO
LOS ANGELES COUNTY SURVEYOR
700 HALL OF RECORDS

Do not extend notes this side of this line.

Note: Any Additions or Changes on This Sheet Must be Made or Circled in Red Ink With Date and Name of Person Making Change.

Notes Ck'd by [illegible]	Survey of MAYSIDE HONOR FARM	F.B. 732 Pg. 205
Map No.	W. O 8221 Tape No. 65 St'd 84 of	
Office Work	Surveyed by F.C. HOWARD	
Checked	Notes F.C.H. Date 11-28-40	
Date	Indexed A. C. Johnson	

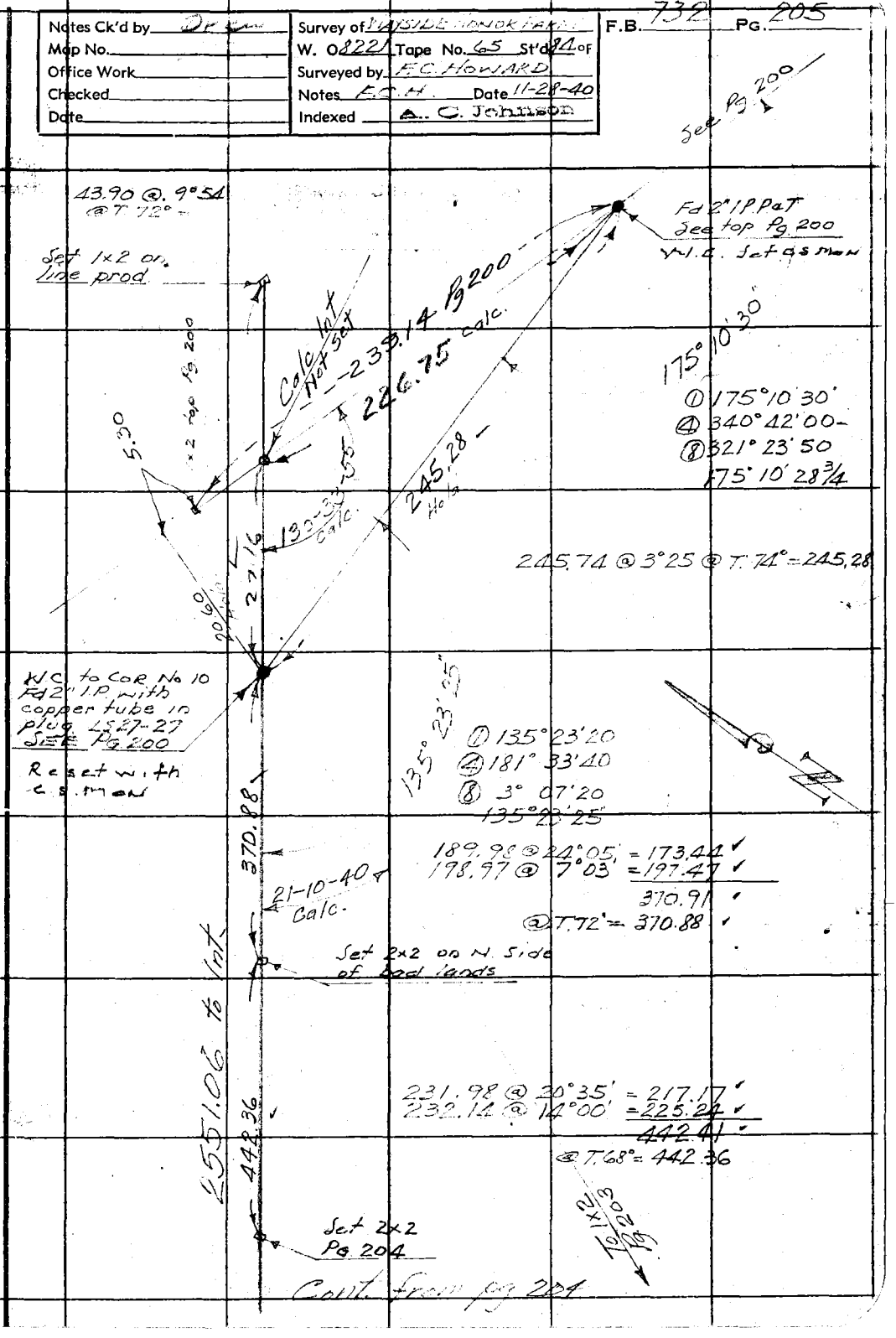

Note: Any Additions or Changes on This Sheets Must be Made or Circled in Red Ink With Date and Name of Person Making Change.

Do not extend notes this side of this line

RETURN TO
LOS ANGELES COUNTY SURVEYOR
700 HALL OF RECORDS

FORM 247 5M 10-37

F.B. 732 PG. 206

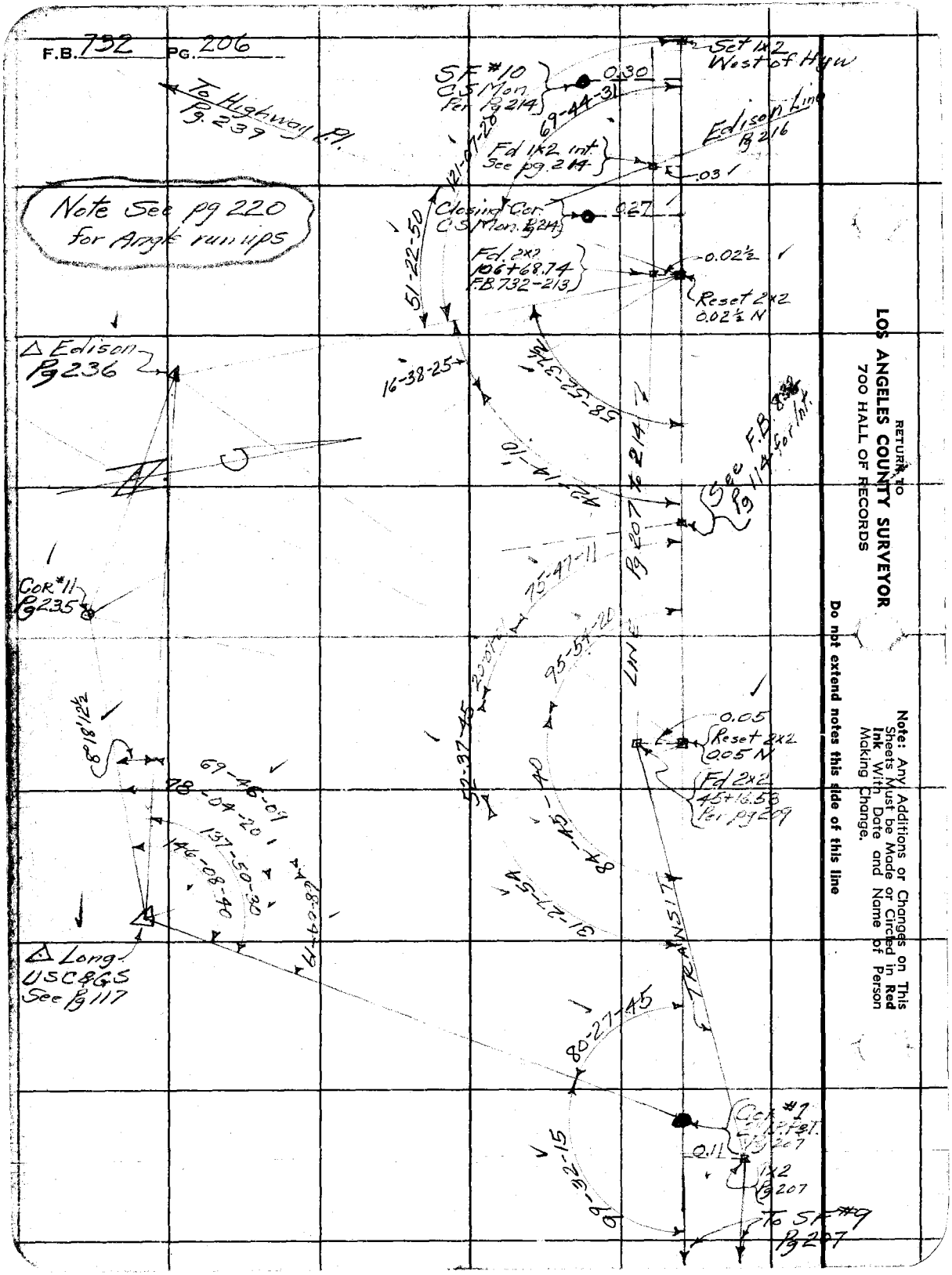

RETURN TO
LOS ANGELES COUNTY SURVEYOR
700 HALL OF RECORDS

Note: Any Additions or Changes on This Sheets Must be Made or Circled in Red Ink With Date and Name of Person Making Change.

Do not extend notes this side of this line

Notes Ck'd by	Survey of WAYSIDE HONOR FARM
Map No.	W. O. 8221 Tape No. 68 St'd 84 °F
Office Work	Surveyed by F.C. HOWARD
Checked	Notes F.C.H. Date
Date	Indexed 12-25-40

F.B. 732 PG. 207

Cont to Pg 208

13+44.68
Set 2×2

Level = 69.20
296.58 @ 10°28' = 291.65
360.85
@ T.82° = 360.86

360.86

9+83.82
Set 2×2

211.26 @ 19°29' = 199.16
Level 10.52
209.68
@ T.88° = 209.69

209.69

7+76.62
Fd 4"×8"×14" Sandstone
Marked S.F. in rock
mound. May be C.C.
on No. S. Sec. Line
Set 1×2 in center of
mound

7+74.13
Set 2×2 top
of spur

2.49

Level = 6.09
298.24 @ 6°06' = 296.55
@ T.86° = 302.64

302.64

Temp Cor No 2
Pg 197

4+71.49
Set 2×2

254.44 @ 2°55' = 254.11
213.12 @ 9°53' = 209.96
@ T.84° = 464.07

28°27'56"
Pg 197

464.07

497.79

1

0+07.42
Set 1×2 in East
Edge of Road
2" Under

7.42

CORNER No 1
Fd 1/2" I.P. Pat.
See FB 732-197
L.S.
FB 343 Pg. 122
92+77.34 from E.O.!!

7.84

0+00 West

Set 1×2 by
Int.
To SF #9 C.S. Mon per
Pg 112-113

WAYSIDE HONOR FARM

Note: Any Additions or Changes on This Sheet Must be Made or Circled in Red Ink With Date and Name of Person Making Change.

Do not extend notes this side of this line.

RETURN TO
LOS ANGELES COUNTY SURVEYOR
700 HALL OF RECORDS

FORM 247 5M 10-39

F.B. 732 PG. 208

Cont. to Pg 209

32+28.38
Set 2x2

151.47

157.67 @ 16°09' @ T.100°
= 151.47

30+76.91
Set 2x2

444.60

155.22 @ 11°49' = 151.93
293.43 @ 4°15' = 292.62
~~444.55~~
@ T.102° = 444.60

26+32.31
Set 2x2

272.71

279.36 @ 12°32' @ T.88°
= 272.71

23+59.60
Set 2x2

340.49

Level = 40.10
300.48 @ 1°28' = 300.38
340.48
@ T.88° = 340.49

20+19.11
Set 2x2

674.43

224.75 @ 4°52' = 223.94
188.54 @ 5°00' = 187.82
263.03 @ 3°07' = 262.64
674.40
@ T.90° = 674.43

13+44.68
Set 2x2

Cont. from pg 207

RETURN TO
LOS ANGELES COUNTY SURVEYOR
700 HALL OF RECORDS
Do not extend notes this side of this line.
Note: Any Additions or Changes on This Sheet Must be Made or Circled in Red Ink With Date and Name of Person Making Change.

Notes Ck'd by [illegible]	Survey of WAYSIDE HONOR FARM	F.B. 732 Pg. 209
Map No.	W. O. 8221 Tape No. 68 St'd 84°F	
Office Work	Surveyed by F.C. HOWARD	
Checked	Notes F.C.H. Date Aug 1940	
Date	Indexed [illegible]	

Cont. to pg 210

49+91.24
Set 2x2 top of spur

212.58 @ 25°18' = 192.19
253.19 @ 8°40' = 250.30
33.31 @ 14°48' = 32.20
474.69
@ T. 90° = 474.71

474.71

45+18.70
U.S.F.S. Boundary Post #165. A 4" I.P. a B.C. in mound of rock.

5.83

2.17

See Pg 206 Angle in Line

45+16.53
Set 2x2 on W. edge of flat spur

9.97

45+06.56
Fd 1½" I.P. Pa T. L.S.

0.21

137.08

137.07 Level @ T. 100° = 137.08

43+79.45
Set 2x2

27.30 @ 21°31' = 25.40
300.00 @ 18°06' = 285.15
310.55
@ T. 100° = 310.58

310.58

40+68.87
Set 2x2 top spur

258.75 @ 21°10 = 241.29
236.40 @ 3°29' = 235.96
477.25
@ T. 102° = 477.31

477.31

35+91.56
Set 2x2

153.06 @ 2°10' = 152.95
224.33 @ 20°27' = 210.19
363.14
@ T. 100° = 363.18

363.18

32+28.38
Set 2x2

Cont. from Pg 208

Note: Any Additions or Changes on This Sheet Must be Made or Circled in Red Ink With Date and Name of Person Making Change.

Do not extend notes this side of this line.

RETURN TO
LOS ANGELES COUNTY SURVEYOR
700 HALL OF RECORDS

FORM 247 5M 10-39

F.B. 732 PG. 210

Cont. to Pg 211

66+38.20
Set 2x2

5.62

66+32.58
Fd 1x2

208.53 @ 3°13' @ T.84° = 208.20

208.20

64+30.00
Set 2x2

33.08 @ 24°02' = 30.21
299.54 @ 7°07' = 297.23
@ T.82° = 327.44

327.44

61+02.56
Set 1x2

128.17 @ 6°11' @ T.90°
= 127.42

127.42

59+75.14
Set 2x2

55.31 @ 11°41' = 54.16
201.13 @ 13°35' = 195.50
291.18 @ 10°52' = 285.96
535.62
@ T.94° = 535.65

535.65

54+39.49
Set 2x2

1x2

68.07 @ 18°35' = 64.52
207.25 @ 22°52' = 190.96
194.04 @ 6°36' = 192.75
448.23
@ T.90° = 448.25

448.25

49+91.24
Set 2x2

Cont. from Pg 209

RETURN TO
LOS ANGELES COUNTY SURVEYOR
700 HALL OF RECORDS

Do not extend notes this side of this line.

Note: Any Additions or Changes on This Sheet Must be Made or Circled in Red Ink With Date and Name of Person Making Change.

Notes Ck'd by		Survey of WAYSIDE HONOR FARM	F.B. 732 Pg. 211
Map No.		W. O. 8221 Tape No. 68 St'd 99 F	
Office Work		Surveyed by F.C. HOWARD	
Checked		Notes F.C.H. Date Aug-40	
Date		Indexed	

Cont. to pg 212

80+42.40
Set 2x2

190.57 Level @ T 84°

190.57

78+51.83
Set 2x2

268.75 @ 10°23' @ T 86° = 264.35

264.35

75+87.48
Set 2x2

212.38 @ 11°37' = 208.03
139.54 @ 10°21' = 137.27
@ T 84° = 345.30

345.30

72+42.18
Set 2x2 in canyon

195.43 @ 15°52' = 187.98
141.49 @ 20°37' = 132.43
@ T 84° = 320.41

320.41

69+25.11
Fd 1x2

2.50

3.34

69+21.77
Set 2x2

284.00 @ 3°10' @ T 84° = 283.57

283.57

66+38.20
Set 2x2

Cont. from Pg 210

Note: Any Additions or Changes on This Sheet Must be Made or Circled in Red Ink With Date and Name of Person Making Change.
Do not extend notes this side of this line.
RETURN TO
LOS ANGELES COUNTY SURVEYOR
700 HALL OF RECORDS
FORM 247 5M 10-39

Cont to bot. pg 213

F.B. 732 PG. 212

96+74.48
Set 2x2 East edge of Mesa

469.25

179.54 @ 17°28' = 171.26'
300.68 @ 7°42' = 297.97
469.23
@ T.92° = 469.25

92+05.23
Set 2x2

167.66

172.45 @ 13°32' @ T.84°
= 167.66

90+37.57
Set 2x2

207.20

207.35 @ 2°10' @ T.84°
= 207.20'

88+30.37
Set 2x2

298.42

300.21 @ 6°16' @ T.84°
= 298.42

85+49.89
USFS Box Post
166-

116

5.28

85+42.38
Fd 1x2

2.68

7.94

85+26.23
Fd 1/2" IPP & T
L.S.

5.72

10.43

85+31.95
Set 2x2

489.55

213.00 @ 3°36' = 212.58
Level = 276.96
489.54
@ T.88° = 489.55

80+42.40
Set 2x2

Cont from pg 211

RETURN TO
LOS ANGELES COUNTY SURVEYOR
700 HALL OF RECORDS
Do not extend notes this side of this line.

Note: Any Additions or Changes on This Sheet Must Be Made or Circled in Red Ink With Date and Name of Person Making Change.

Notes Ck'd by Drew	Survey of WAYSIDE HONOR FARM	F.B. 732 Pg 213
Map No.	W. O. 8221 Tape No. 65 St'd 84°F	
Office Work	Surveyed by FC Howard	
Checked	Notes FCH Date 9-10-40	
Date	Indexed A. C. Jones	

Cont to bot. pg 214

WAYSIDE HONOR FARM

106+77.12
Fd 2" I.P. Pal.
L.S.

0.65

8.38

See Pg 206

106+68.74
Set 2x2 on W. Edge of Mesa.

360.77

Level = 80.09
294.25 @ 17°29' = 280.66
360.75
@ T. 94° = 360.77

103+07.97
Set 1x2 in draw.

107.09

117.29 @ 24°05' @ T. 94°
= 107.09

102+00.88
Set 2x2 top spur

140.19

145.67 @ 15°47' @ T. 94°
= 140.19

100+60.69
Set 2x2 top Mesa

386.21

Level = 86.36
299.94 @ 1°39' = 299.82
386.18
@ T. 94° = 386.21

96+74.48
Set 2x2

Note: Any Additions or Changes on This Sheet Must be Made or Circled in Red Ink With Date and Name of Person Making Change.

Do not extend notes this side of this line.

RETURN TO
LOS ANGELES COUNTY SURVEYOR
700 HALL OF RECORDS

FORM 247 5M 10-39

F.B. 732 PG. 214

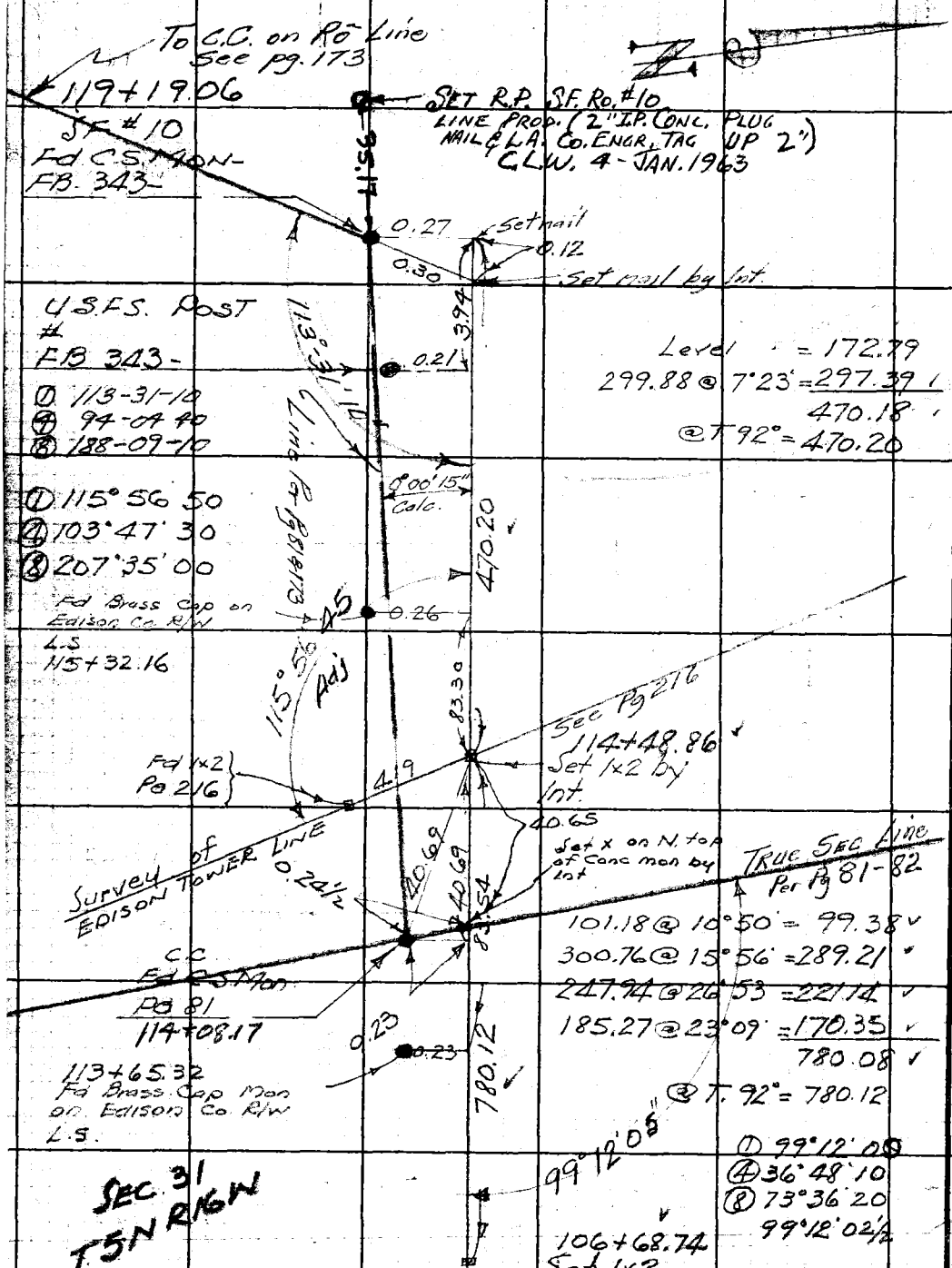

Cont from top pg 213

RETURN TO
LOS ANGELES COUNTY SURVEYOR
700 HALL OF RECORDS

Do not extend notes this side of this line.

Note: Any Additions or Changes on This Sheet Must be Made or Circled in Red Ink With Date and Name of Person Making Change.

Notes Ck'd by J. EW	Survey of WAYSIDE HONOR FARM
Map No. B-1638	W. O. 8221 Tape No. 65 Std 84°F
Office Work Higgins	Surveyed by F.C. HOWARD
Checked McPherson	Notes F.C.H. Date Aug 1940
Date Oct. 1951	Indexed A. C. Johnson

F.B. 732 Pg. 215

Cont. to bot pg 216

234.29 @ 13°50' = 227.49 ✓
193.48 @ 8°08' = 191.53 ✓
239.55 @ 10°17' = 235.70 ✓
300.32 @ 2°40' = 299.99 ✓
201.90 @ 0°45' = 201.88 ✓
1156.59 ✓
@ T. 98° = 1156.70

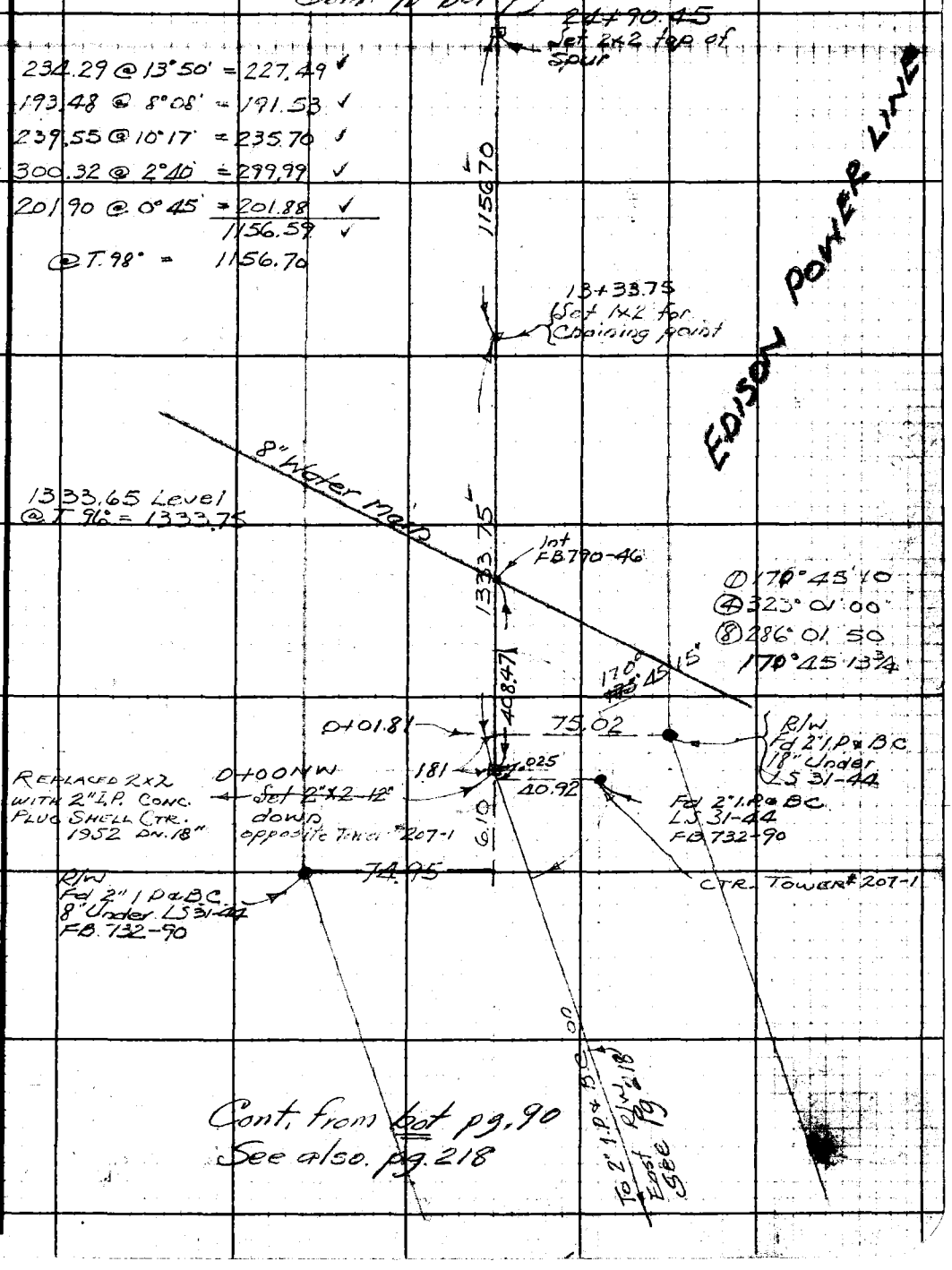

Cont. from bot pg. 90
See also. pg. 218

Note: Any Additions or Changes on This Sheet Must be Made or Circled in Red Ink With Date and Name of Person Making Change.

Do not extend notes this side of this line.

RETURN TO
LOS ANGELES COUNTY SURVEYOR
700 HALL OF RECORDS

FORM 247 5M 10-39

F.B. 732 PG. 216

Cont to bot pg 217

37+37.08
Set 1x2

51.90 @ 9°17' = 51.22
~~132.32 @ 4°50' = 131.85~~
169.53 @ 18°11 = 161.06
72.28 Lev. = 72.28
145.29 @ 2°29' = 145.15
215.42 @ 20°25' = 201.89
~~50.15 @ Lev = 50.15~~
813.60
@ T 98° = 813.67

813.67

Random SFRD Line
See Pg 214

75.01

36.22

29+27.60
Set 1x2 by Int

RW Mon.
Pg. 214

4.19

29+23.41
Set 1x2

36.76

75.02

182.69 @ 22°05'
@ T 98° = 169.31

169.31

RW Mon
Pg 214

27+54.10
Set 1x2 top spur

9.64

41.01

27+44.46
Fd 2" I.Pd B.C
Per LS 31-44
1838+63.30

30.98

27+23.12
Set 1x2 top spur

232.87 @ 2°29'
@ T 98° = 232.67

232.67

24+90.45
Set 2x2

Cont from pg 215

RETURN TO
LOS ANGELES COUNTY SURVEYOR
700 HALL OF RECORDS
Do not extend notes this side of this line.
Note: Any Additions or Changes on This Sheet Must be Made or Circled in Red Ink With Date and Name of Person Making Change.

Notes Ck'd by [illegible]	Survey of WAYSIDE HONOR FARM F.B. 732 Pg. 217
Map No.	W. O. 8221 Tape No. 65 St'd 84°F
Office Work	Surveyed by F C HOWARD
Checked	Notes [illegible] Date Aug 1940
Date	Indexed [illegible]

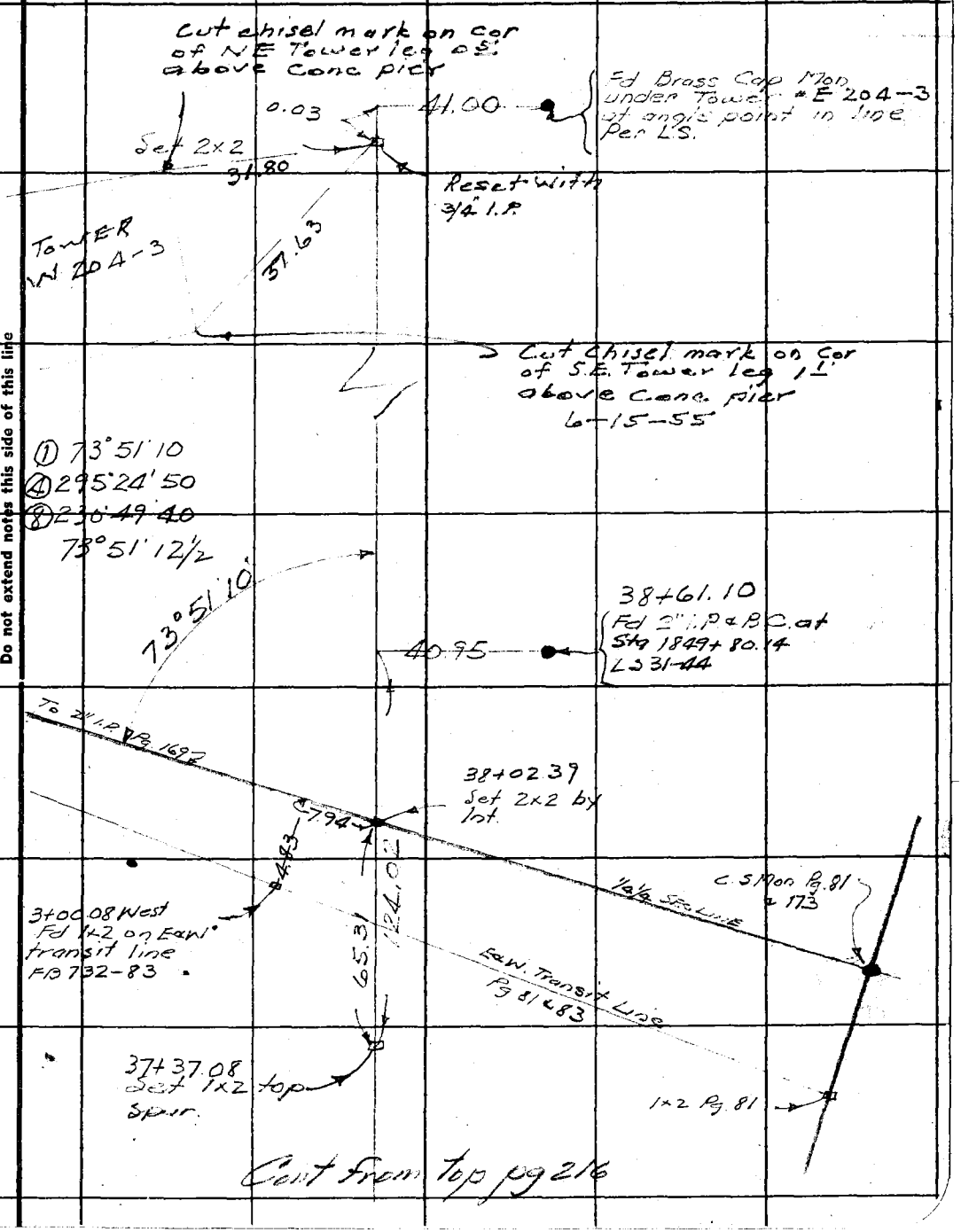

Cont from top pg 216

Note: Any Additions or Changes on This Sheets Must be Made or Circled in Red Ink With Date and Name of Person Making Change.

Do not extend notes this side of this line

RETURN TO
LOS ANGELES COUNTY SURVEYOR
700 HALL OF RECORDS

FORM 247 5M 10-37

F.B. 732 PG. 218

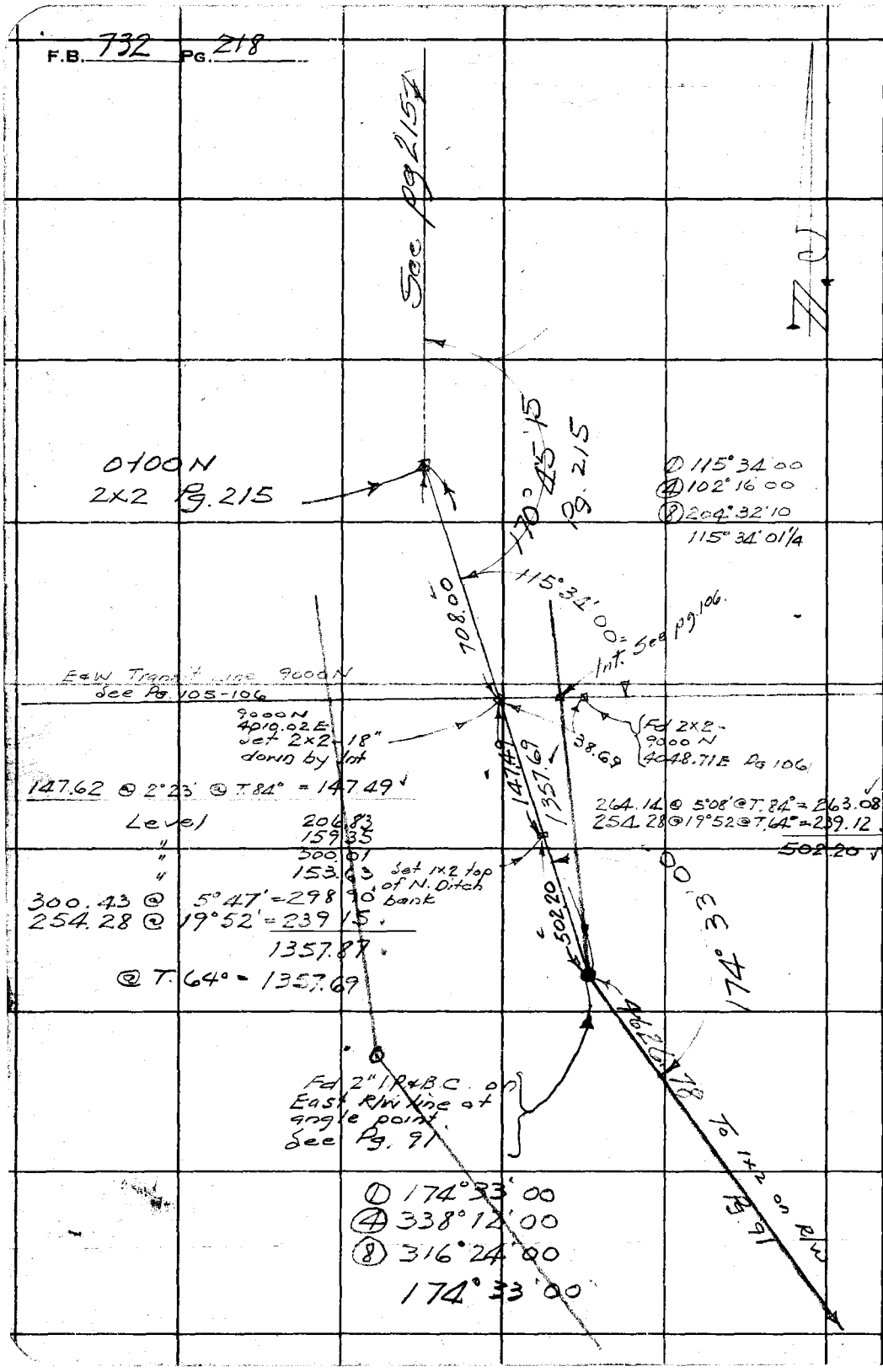

RETURN TO
LOS ANGELES COUNTY SURVEYOR
700 HALL OF RECORDS

Note: Any Additions or Changes on This Sheets Must be Made or Circled in **Red Ink** With Date and Name of Person Making Change.

Do not extend notes this side of this line

Notes Ck'd by	Survey of Wayside Honor Farm
Map No.	W. O. 8221 Tape No. 65 St'd 84°F
Office Work	Surveyed by F.C. Howard
Checked	Notes F.C.H. Date 11-8-40
Date	Indexed

F.B. 732 Pg. 219

Note: Any Additions or Changes on This Sheet Must be Made or Circled in Red Ink With Date and Name of Person Making Change.

Do not extend notes this side of this line.

RETURN TO
LOS ANGELES COUNTY SURVEYOR
700 HALL OF RECORDS

FORM 247 5M 10-39

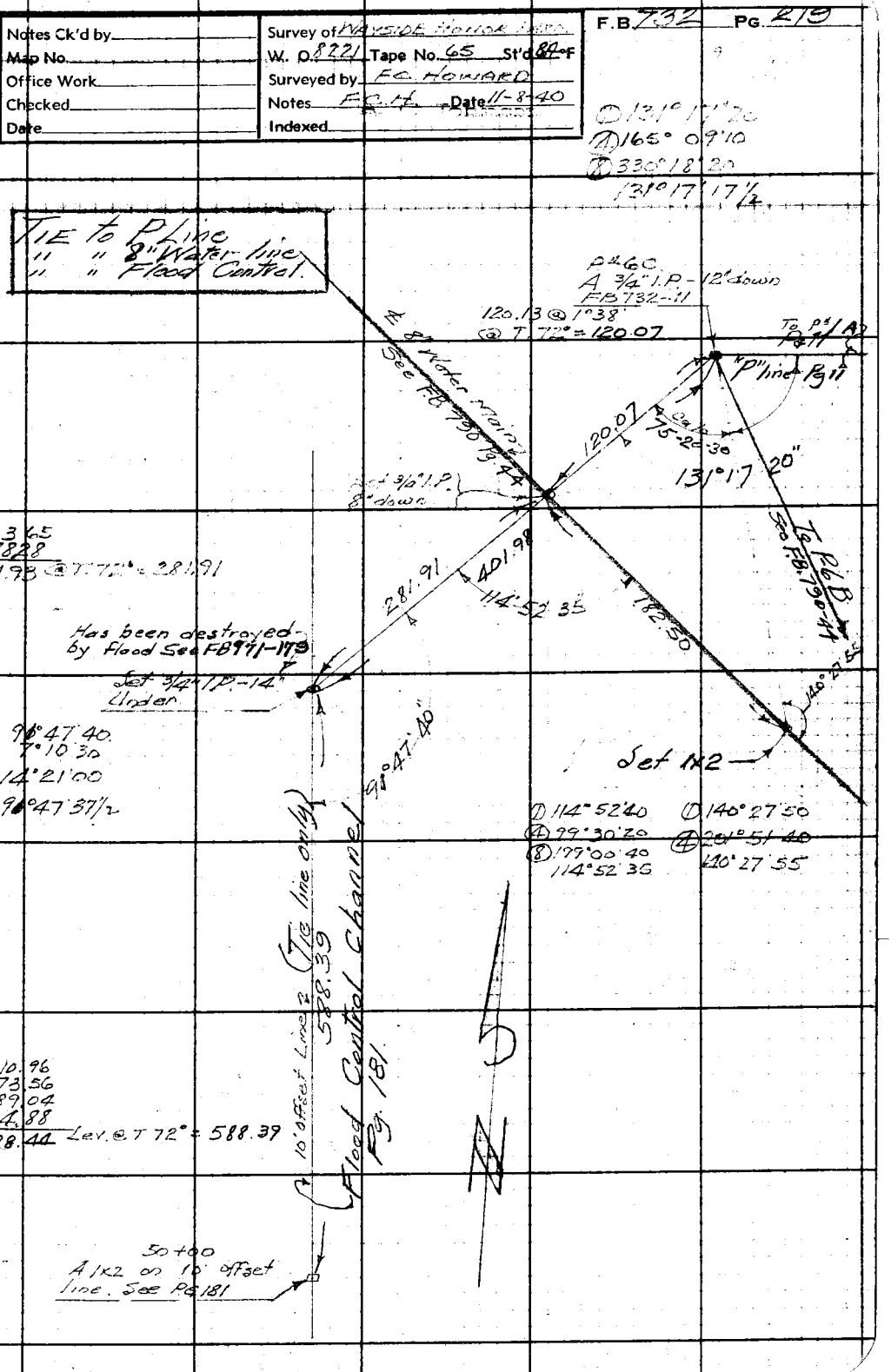

F.B. 732 Pg. 220

ANGLE RUNUPS

See Pg 206 for Sketch

AT STA "LONG"

D 68-04-20 A 272-17-20 B 184-34-30 68-04-19	D 137-50-30 A 190-22-00 B 22-44-00 137-50-30	D 69-46-10 A 279-04-40 B 198-09-10 69-46-09 D 78-04-20 A 312-17-20 B 264-34-40 78-04-20	D 146-08-40 A 224-34-50 B 89-09-20 146-08-40	D 8-18-20 A 33-13-00 B 66-25-40 8-18-12½

At 2x2 45+16.53

D 31-28-00 A 125-51-50 B 251-43-10 31-27-54	D 75-47-10 A 303-08-40 B 246-17-30 75-47-11	D 52-37-50 A 210-31-00 B 61-02-00 52-37-45 D 95-54-20 A 23-37-20 B 47-14-40 95-54-20	D 84-05-40 A 336-22-40 B 312-45-20 84-05-40	D 20-07-10 A 80-28-40 B 160-57-10 20-07-09

At 2x2 106+68.74

D 42-14-10 A 168-56-50 B 337-53-20 42-14-10	D 69-44-30 A 278-58-00 B 197-56-10 69-44-31	D 16-38-30 A 66-33-40 B 133-07-20 16-38-25 D 121-07-20 A 124-29-20 B 248-58-40 121-07-20	D 58-52-40 A 235-30-30 B 111-01-00 58-52-37½	D 51-22-50 A 205-31-30 B 51-02-40 51-22-50

At 2" I.P. COR #1

	D 99-32-10 A 38-09-00 B 76-18-00 99-32-15	D 80-27-40 A 321-51-00 B 283-42-00 80-27-45		

RETURN TO
LOS ANGELES COUNTY SURVEYOR
700 HALL OF RECORDS
Do not extend notes this side of this line.

Note: Any Additions or Changes on This Sheet Must be Made or Circled in Red Ink With Date and Name of Person Making Change.

Notes Ck'd by [illegible]	Survey of
Map No. B-1638	W. O. Tape No. St'd °F
Office Work Higgins	Surveyed by
Checked McPherson	Notes Date
Date Oct. 1957	Indexed A. C. Johnson 3-18-43

F.B 732 PG 221

Note: Any Additions or Changes on This Sheet Must be Made or Circled in Red Ink With Date and Name of Person Making Change

Do not extend notes this side of this line.

RETURN TO
LOS ANGELES COUNTY SURVEYOR
700 HALL OF RECORDS

SURVEY OF
STATE HIGHWAY ℄ US 99
WAYSIDE HONOR FARM
J.N. 8221

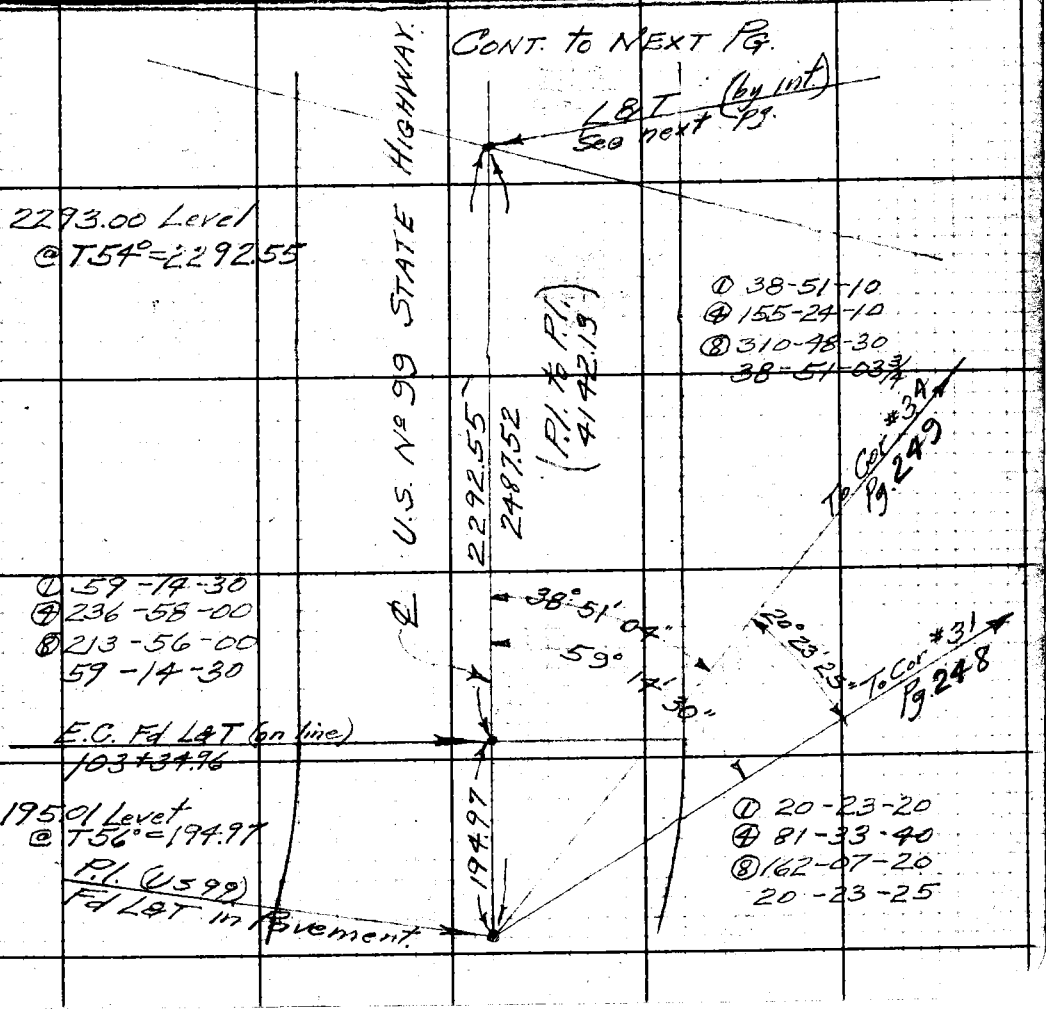

FORM 247 5M 10-59

F.B. 732 PG. 222

Cont to pg. 223

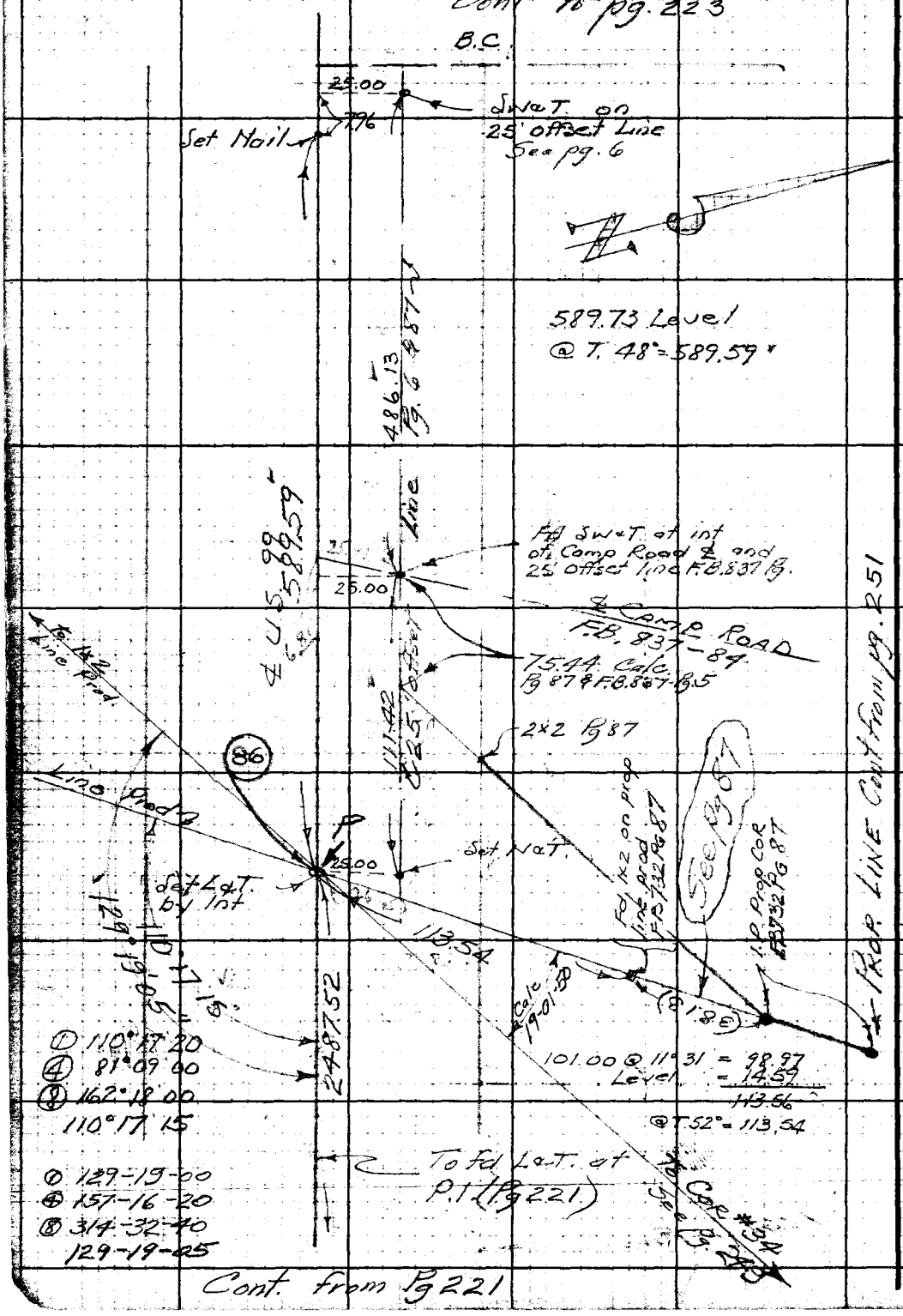

Cont. from Pg 221

RETURN TO
LOS ANGELES COUNTY SURVEYOR
700 HALL OF RECORDS
Do not extend notes this side of this line.
Note: Any Additions or Changes on This Sheet Must be Made or Circled in Red Ink With Date and Name of Person Making Change.

Notes Ck'd by [illegible]	Survey of WAYSIDE HONOR FARM
Map No. B-1638	W. O. 8 Tape No. 100 ft 54 Std 84 °F
Office Work Higgins	Surveyed by F.C. HOWARD
Checked McPherson	Notes F.C.H. Date 1-13-41
Date Oct. 1951	Indexed A. C. Johns

F.B. 732 Pg. 223

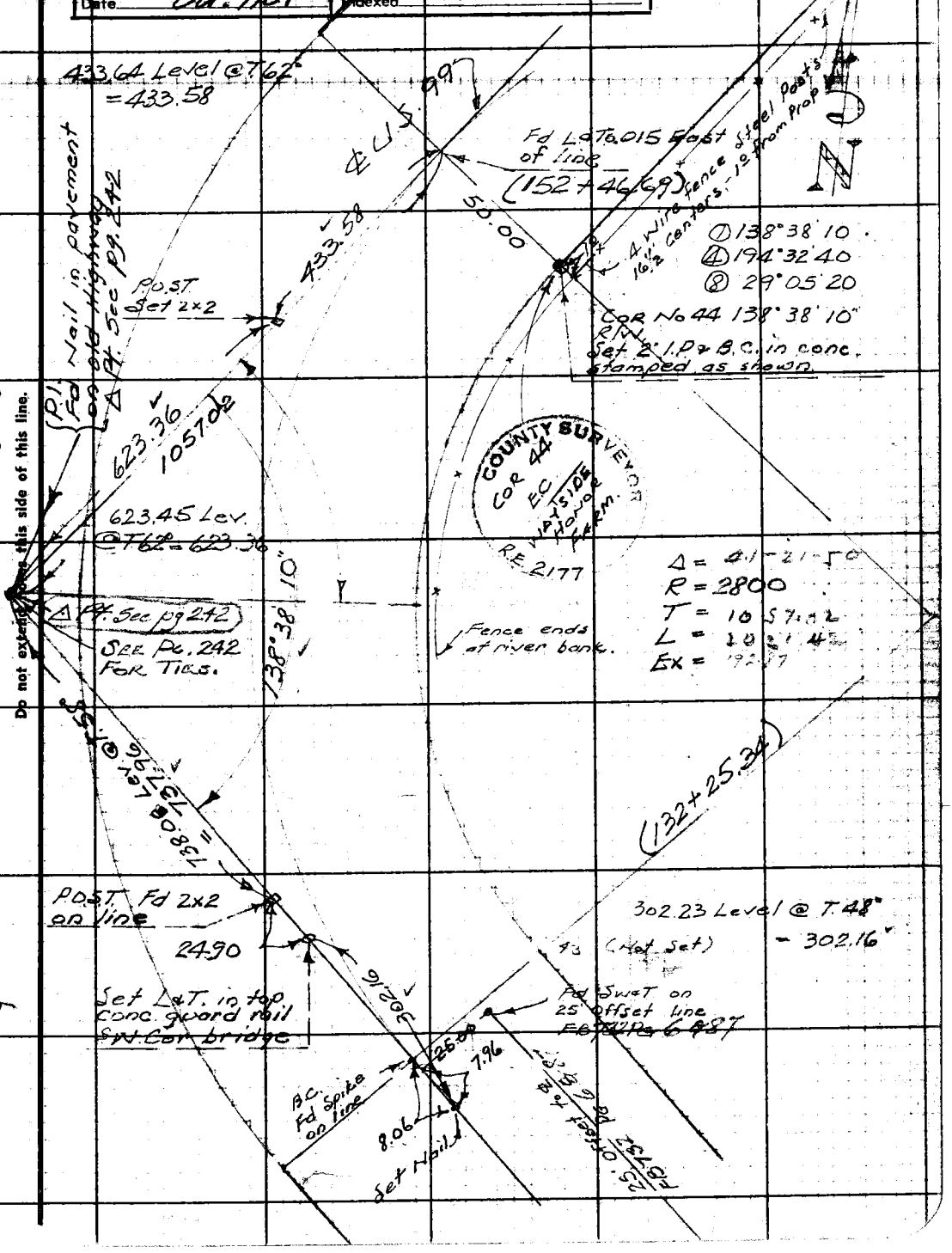

Note: Any Additions or Changes on This Sheet Must be Made or Circled in Red Ink With Date and Name of Person Making Change.

Do not extend forms this side of this line.

RETURN TO
LOS ANGELES COUNTY SURVEYOR
700 HALL OF RECORDS

FORM 247 5M 10-39

F.B. 732 PG. 224

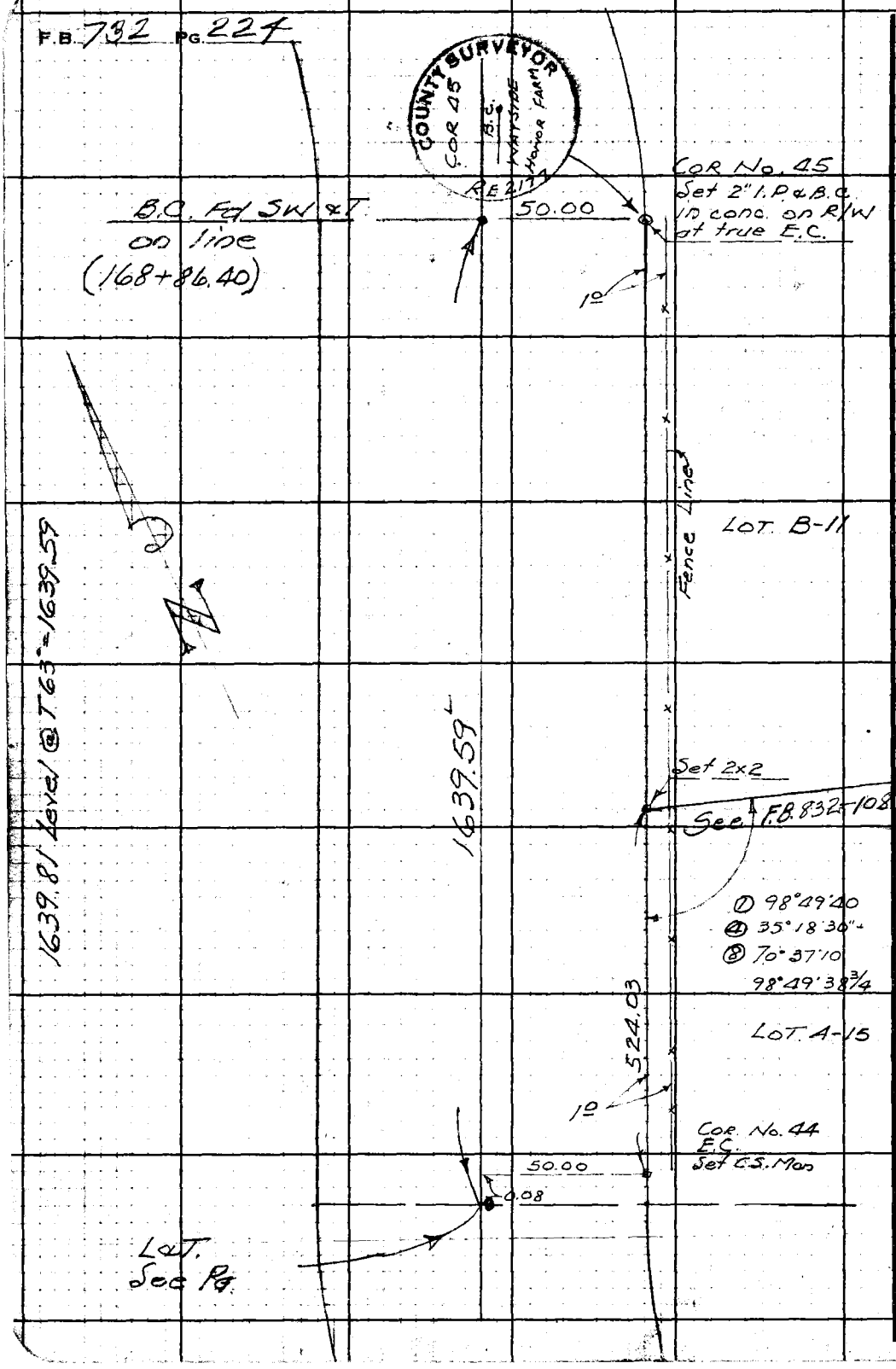

RETURN TO
LOS ANGELES COUNTY SURVEYOR
700 HALL OF RECORDS

Do not extend notes this side of this line.

Note: Any Additions or Changes on This Sheet Must be Made or Circled in Red Ink With Date and Name of Person Making Change.

Notes Ck'd by [illegible]	Survey of WAYSIDE HONOR FARM F.B. 732 Pg. 22.5
Map No. B-1638	W. O. 8221 Tape No. 54 Std 84 F
Office Work Higgins	Surveyed by F.C. HOWARD
Checked McPherson	Notes F.C.H Date 1-13-41
Date Oct. 1957	Indexed A. C. Johnson

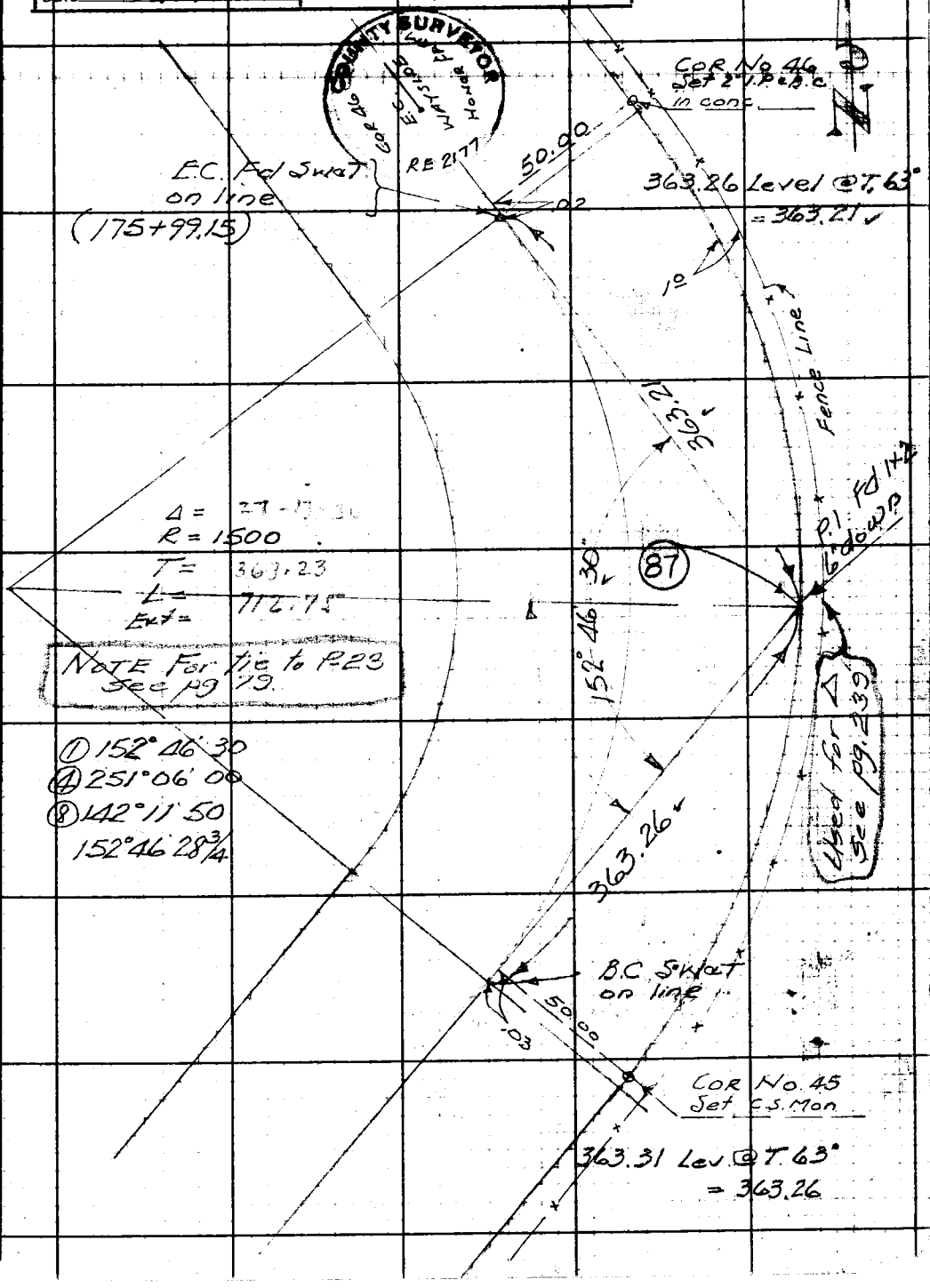

Note: Any Additions or Changes on This Sheet Must be Made or Circled in Red Ink With Date and Name of Person Making Change.

Do not extend notes this side of this line.

RETURN TO
LOS ANGELES COUNTY SURVEYOR
700 HALL OF RECORDS

FORM 247 5M 10-39

F.B. 732 PG. 226

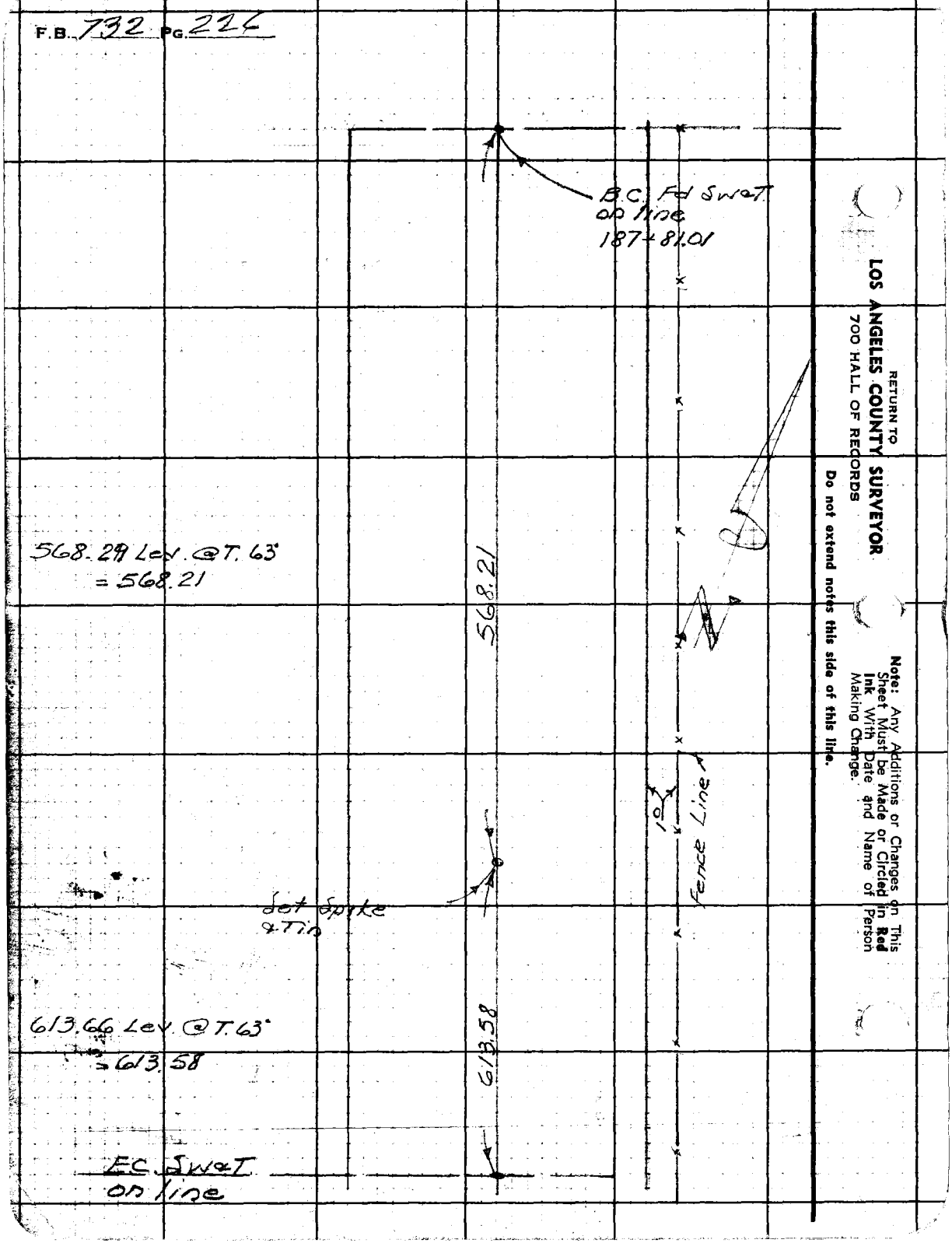

RETURN TO
LOS ANGELES COUNTY SURVEYOR
700 HALL OF RECORDS
Do not extend notes this side of this line.
Note: Any Additions or Changes on This Sheet Must be Made or Circled in Red Ink With Date and Name of Person Making Change.

Notes Ck'd by	Survey of WAYSIDE HONOR FARM	F.B. 732 Pg. 227
Map No. B-1638	W. O. 8221 Tape No. 054 St'd 8 OF	
Office Work Hanna	Surveyed by F.C. HOWARD	
Checked McPherson	Notes F.C.H. Date 1-13-41	
Date Oct. 1951	Indexed A. C. Johnson	

Spike & Tie Next to Pg.

10+49.16 N. Set spike & tie at int.

Ⓣ 169°40'50"
Ⓐ 318°43'00"
Ⓑ 277°26'10"
169°40'46 1/4"

8+89.42 N. Spike T. Pg 179

E.C. Fd SWA.T. on line (197+83.60)

524
98.88
37.55
41.19
182.86
@T 60° = 182.83

512.13 Lev @ T. 60° = 512.05

Lev Transit Log 1732 Pg 129 Read from East

Set Spike by int.

Ⓣ 79°42'30"
Ⓐ 318°50'00"
Ⓑ 277°40'00"
79°42'30"

4 wire fence

To Sta #10 Pg 173

Ⓣ 56°51'20"
Ⓐ 227°25'20"
Ⓑ 94°50'40"
56°51'20"

C.C. 2" I.P. o.B.C. in conc. 24" Under - Pg 129 - 173

182.83

43.20

Fd 2x2 Flush 01 W of line

1.76

R

88

Δ = 28°43'10"
R = 2000
T = 512.05
L = 1002.50
Ext.

247.95

151°16'52"

Fd L.T. on line Ra. See pg 103

Set S.T. by int.

0.21

0.34

P.I. Fd 1x2 Flush RESET WITH 8" B.C. CONC. PLUG 8" DOWN

Fd 3" I.P. in conc Pg 123

0.18

12.35

38.17

128°25'45"

338.27

50.00

.07

Cor 47 R/W B.C. Set 2" I.P. o.B.C. in conc.

Ⓣ 151°16'50"
Ⓐ 245°07'30"
Ⓑ 130°15'00"
151°16'52 1/2"

173.83 Lev @ T. 63° = 173.81

Int Angle
Ⓣ 128°25'40"
Ⓐ 53°43'00"
Ⓑ 307°26'00"
128°25'45"

338.32 Lev @ T. 63° = 338.27

COUNTY SURVEYOR
Cor. L.T. B.C. WAYSIDE HONOR FARM
RE 2177

Note: Any Additions or Changes on This Sheets Must be Made or Circled in Red Ink With Date and Name of Person Making Change.

Do not extend notes this side of this line

RETURN TO
LOS ANGELES COUNTY SURVEYOR
700 HALL OF RECORDS

FORM 247 5M 10-37

F.B. 732 PG. 228

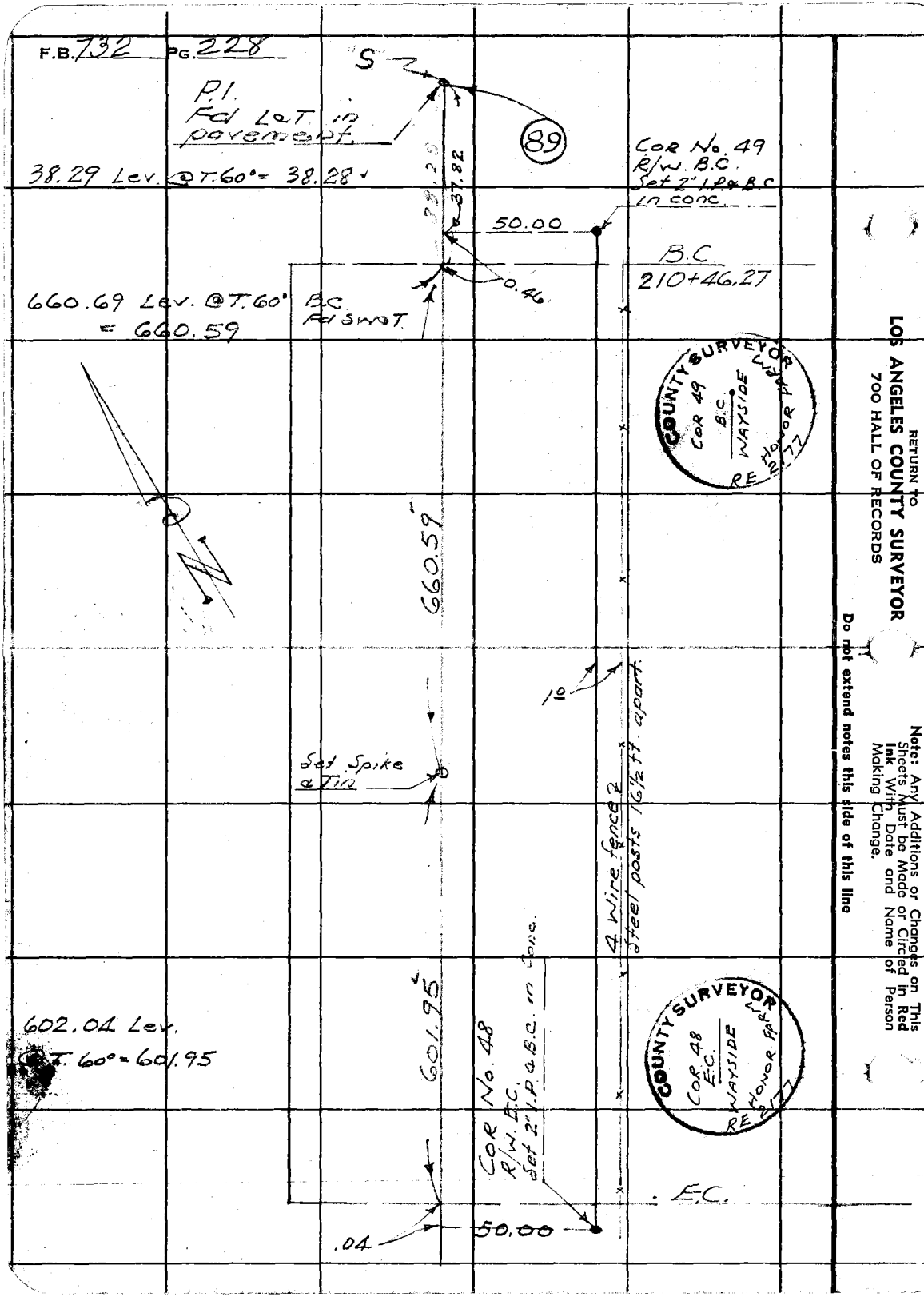

RETURN TO
LOS ANGELES COUNTY SURVEYOR
700 HALL OF RECORDS

Do not extend notes this side of this line

Note: Any Additions or Changes on This Sheets Must be Made or Circled in Red Ink With Date and Name of Person Making Change.

Notes Ck'd by Dr. [illegible]	Survey of WAYSIDE HONOR FARM	F.B. 732	PG. 229
Map No. B-1638	W. O. [illegible] Tape No. 056 St'd 84 of		
Office Work Higgins	Surveyed by F. C. HOWARD		
Checked McPherson	Notes	Date 1-23-21	
Date Oct. 1957	Indexed A. C. Johnson		

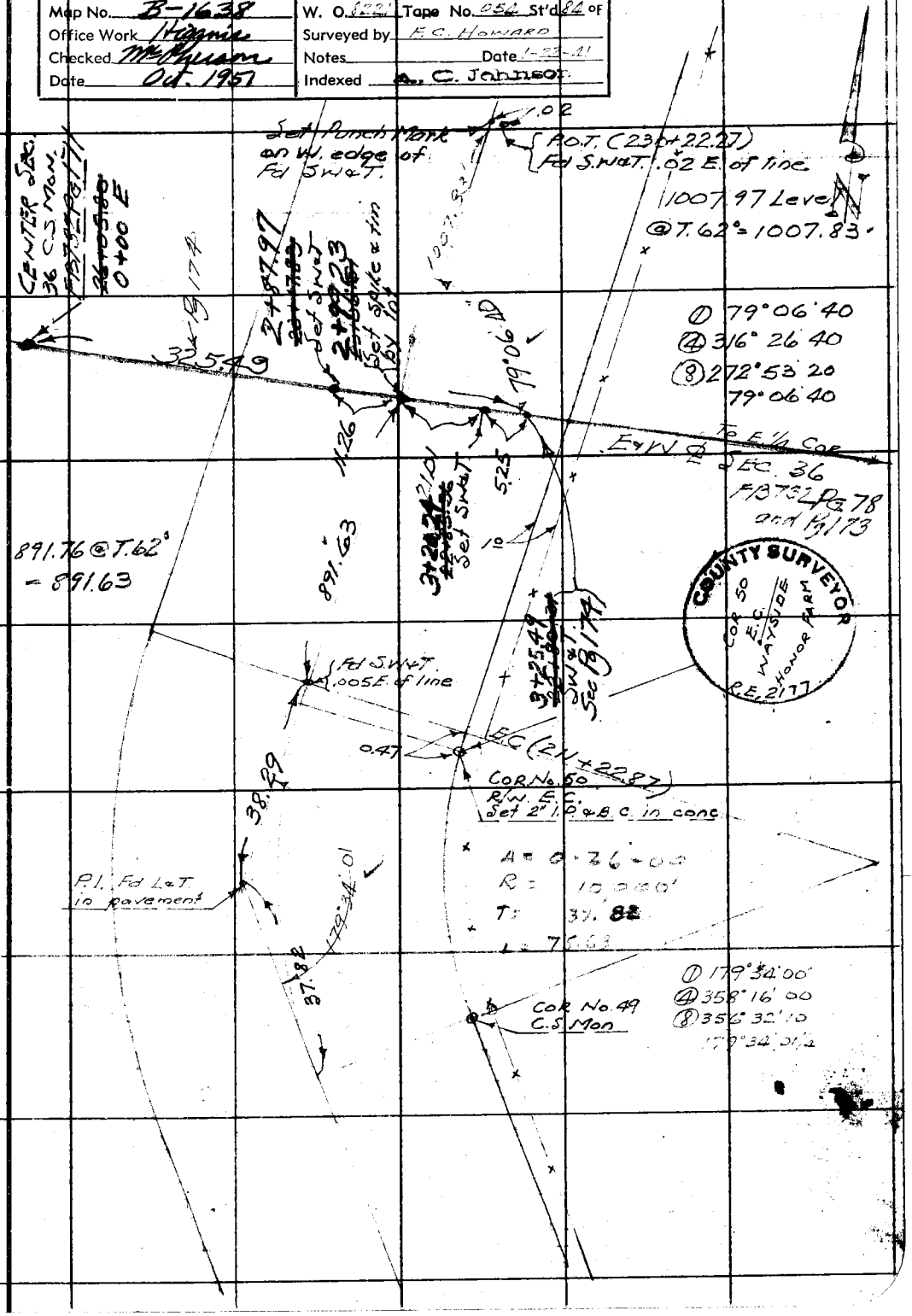

Note: Any Additions or Changes on This Sheets Must be Made or Circled in Red Ink With Date and Name of Person Making Change.

Do not extend notes this side of this line

RETURN TO
LOS ANGELES COUNTY SURVEYOR
700 HALL OF RECORDS

FORM 247 5M 10-37

F.B. 732 PG. 230

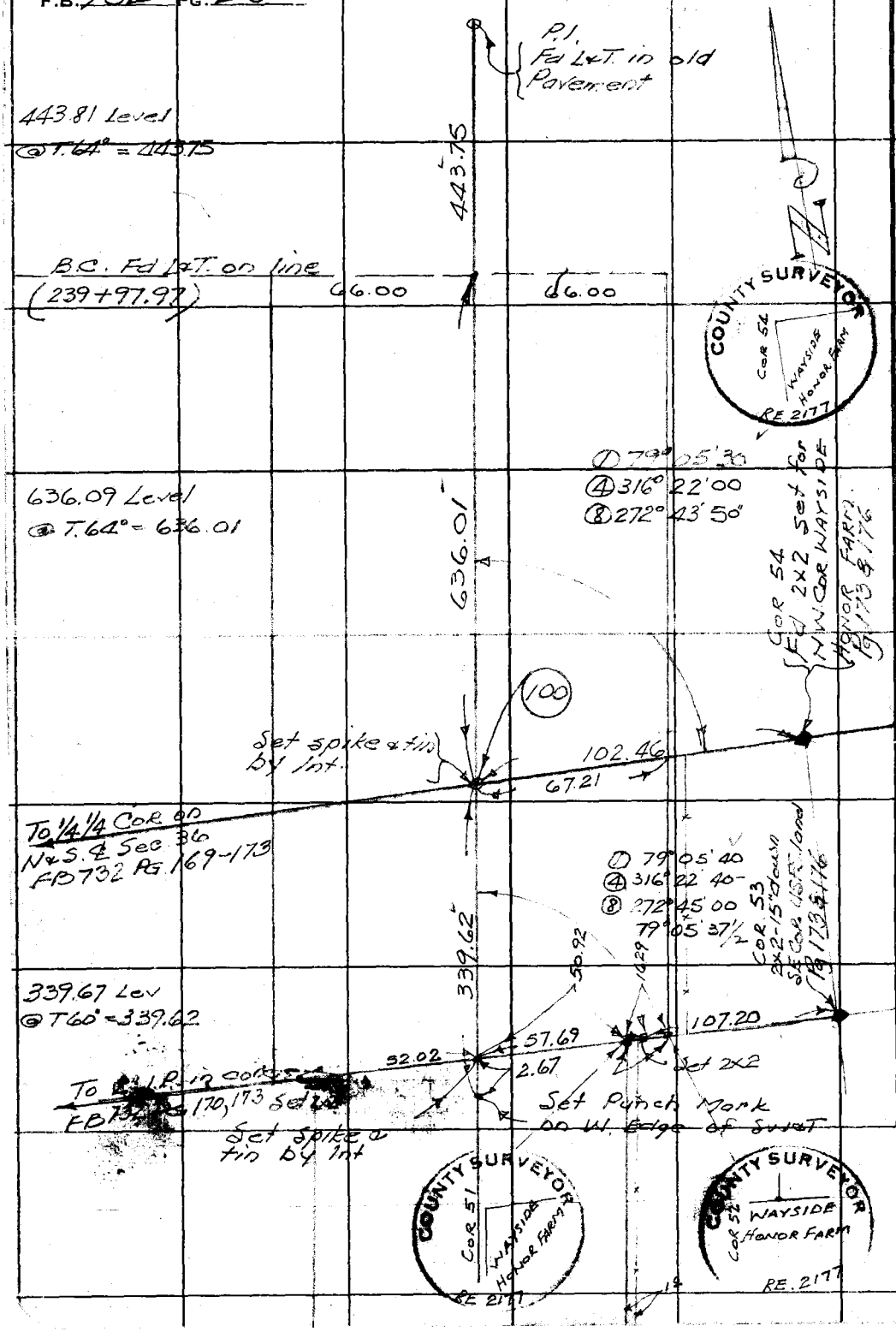

RETURN TO
LOS ANGELES COUNTY SURVEYOR
700 HALL OF RECORDS

Note: Any Additions or Changes on This Sheets Must be Made or Circled in Red Ink With Date and Name of Person Making Change.

Do not extend notes this side of this line

Notes Ck'd by		Survey of [illegible]	F.B. 732 Pg. 231
Map No.	B-1638	W. O. 8221 Tape No. 54 St'd 84 of	
Office Work	Higgins	Surveyed by	F.C. Howard
Checked	McPherson	Notes	Date 2-6-41
Date	Oct 1951	Indexed	A. C. Johnson

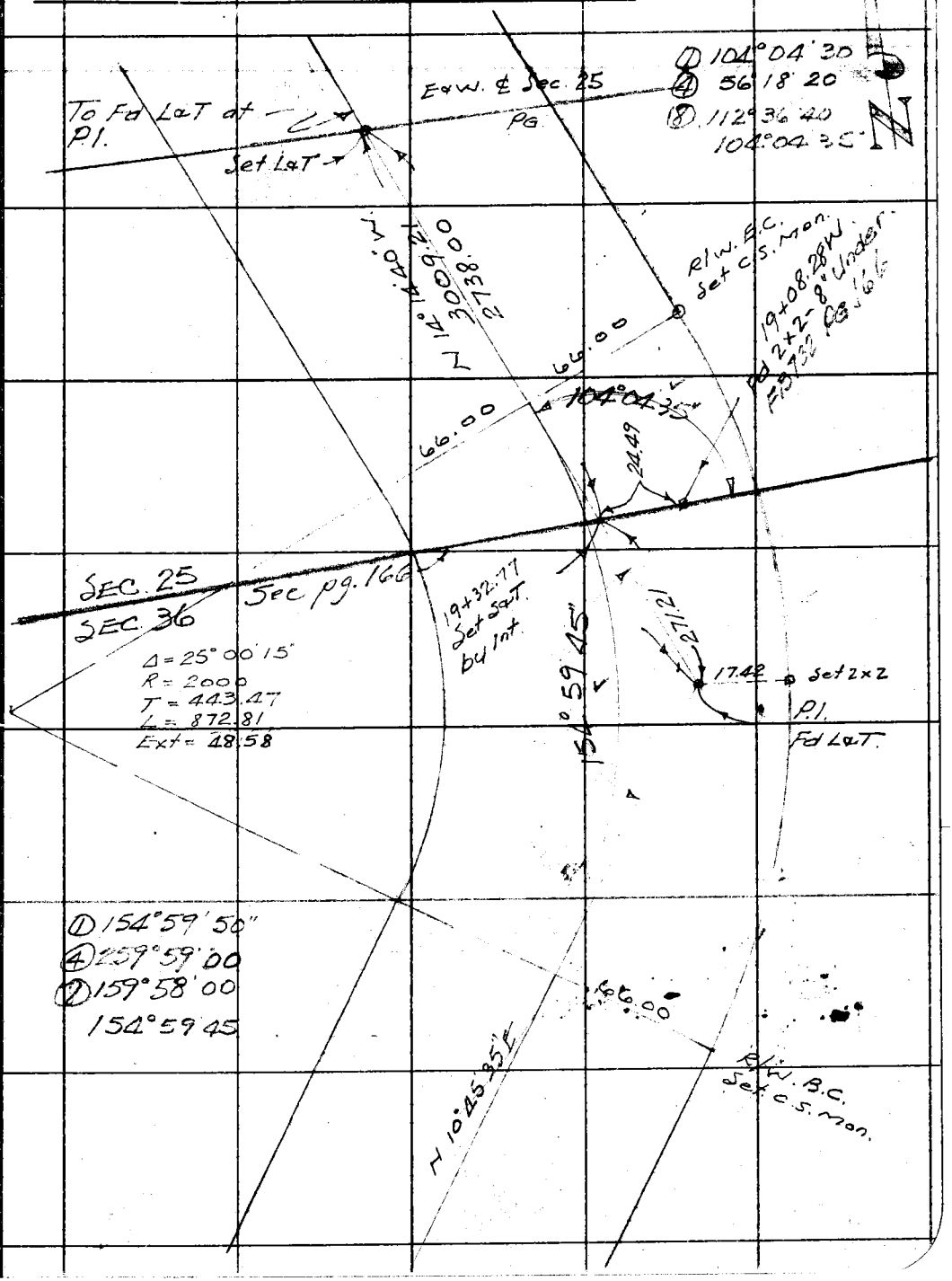

Note: Any Additions or Changes on This Sheets Must be Made or Circled in Red Ink With Date and Name of Person Making Change.

Do not extend notes this side of this line

RETURN TO
LOS ANGELES COUNTY SURVEYOR
700 HALL OF RECORDS

FORM 247 5M 10-37

F.B. 732 PG. 232

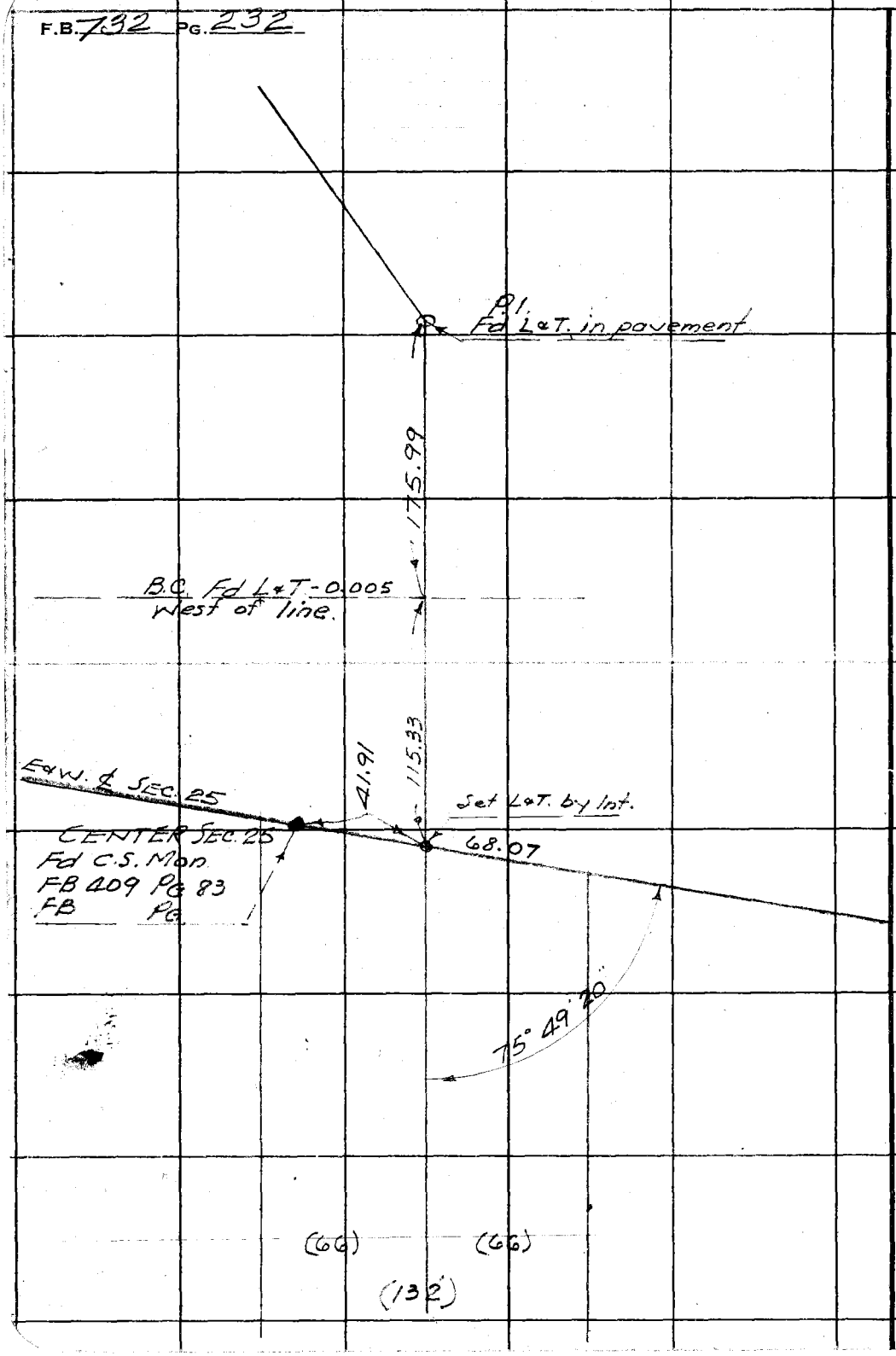

RETURN TO
LOS ANGELES COUNTY SURVEYOR
700 HALL OF RECORDS

Do not extend notes this side of this line

Note: Any Additions or Changes on This Sheets Must be Made or Circled in Red Ink With Date and Name of Person Making Change.

Notes Ck'd by [illegible]	Survey of WAYSIDE HONOR FARM
Map No.	W. O. 8221 Tape No. 54 St'd 84°F
Office Work	Surveyed by F.C. HOWARD
Checked	Notes F.C.H. Date 2-5-41
Date	Indexed [illegible]

F.B. 732 Pg. 233

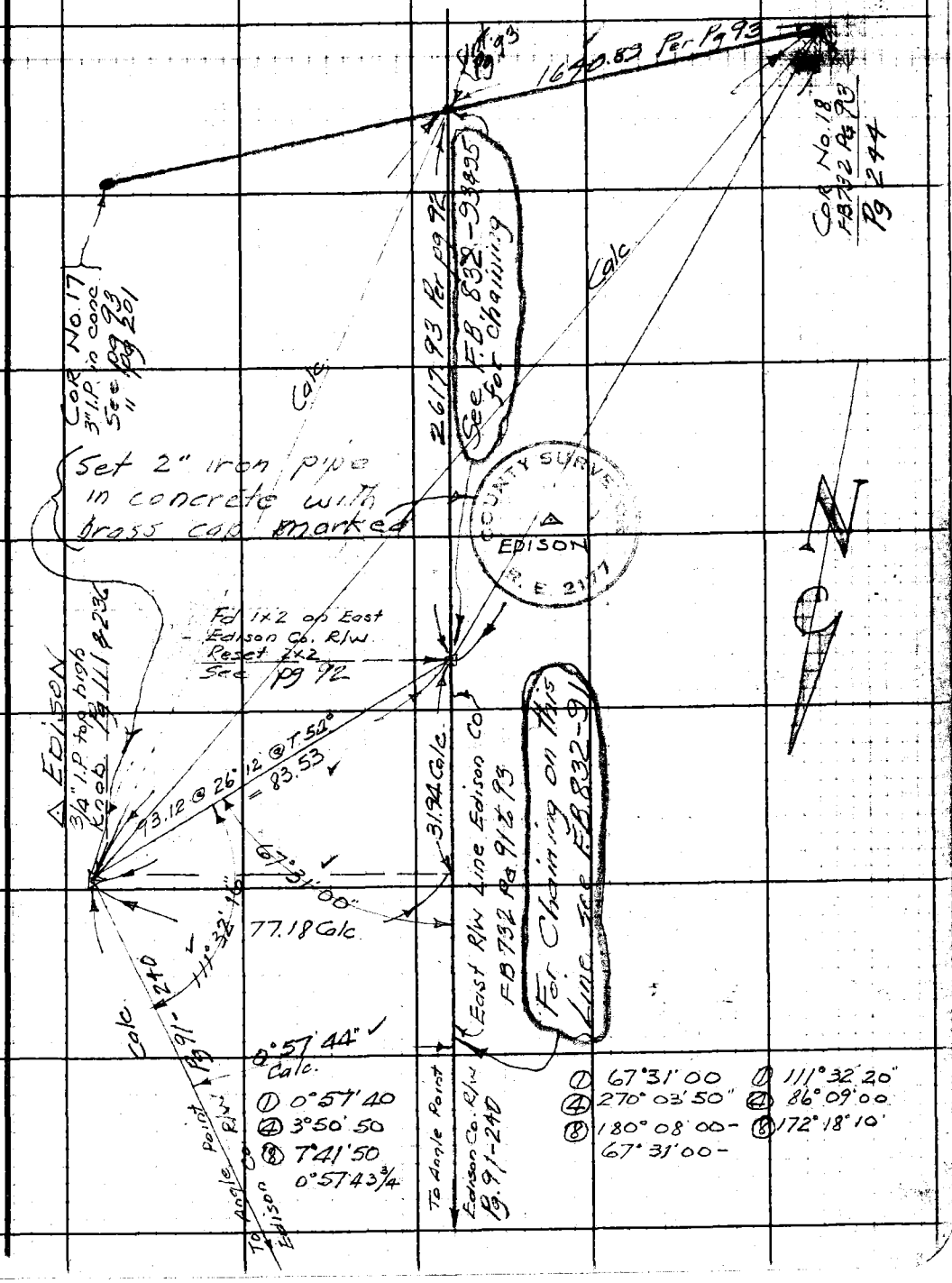

Note: Any Additions or Changes on This Sheet Must be Made or Circled in Red Ink With Date and Name of Person Making Change.

Do not extend notes this side of this line.

RETURN TO
LOS ANGELES COUNTY SURVEYOR
700 HALL OF RECORDS

FORM 247 5M 10-39

F.B. 732 PG. 234

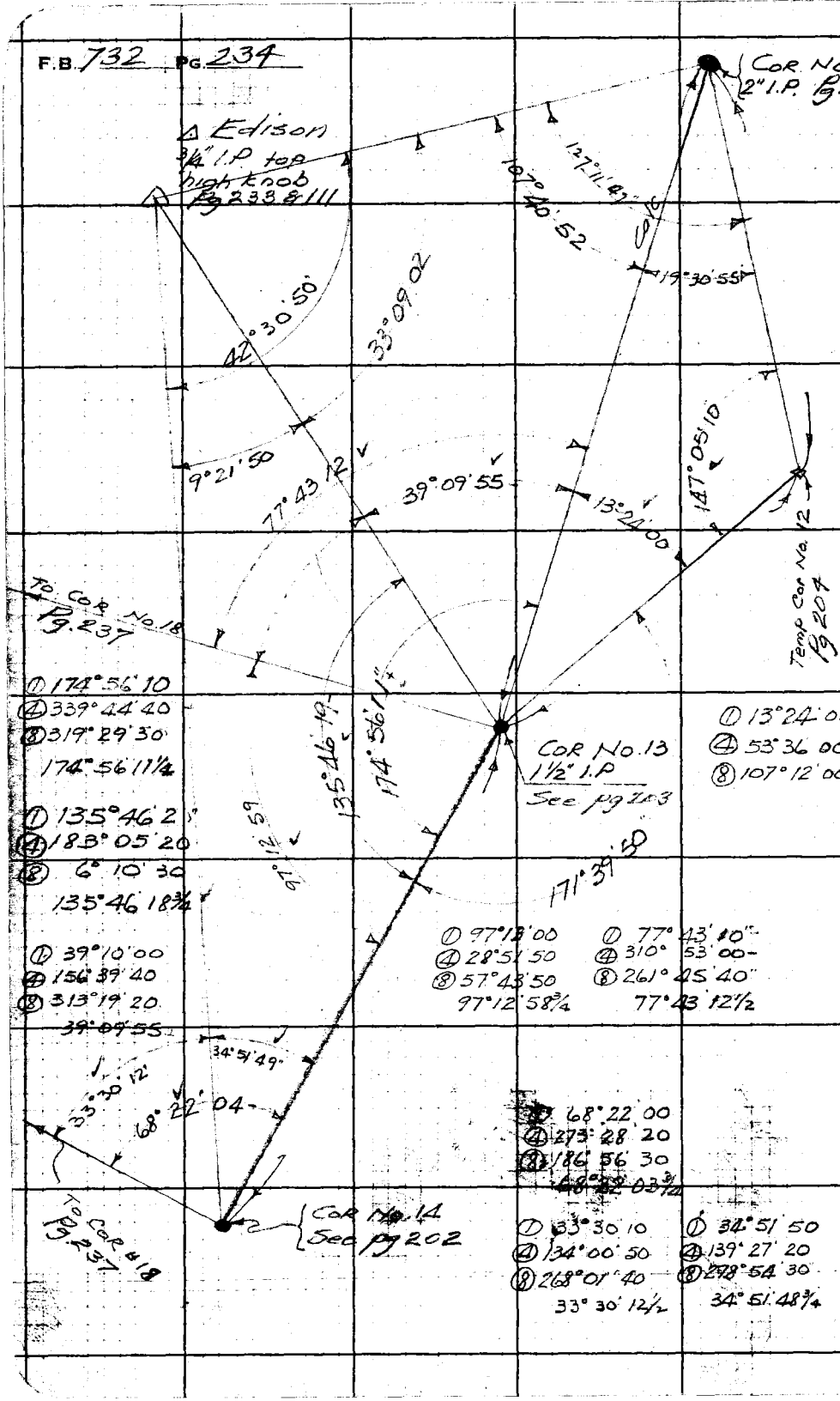

RETURN TO
LOS ANGELES COUNTY SURVEYOR
700 HALL OF RECORDS

Do not extend notes this side of this line.

Note: Any Additions or Changes on This Sheet Must be Made or Circled in **Red Ink** With Date and Name of Person Making Change.

Notes Ck'd by	Survey of WATSIDE HONOR [illegible]
Map No.	W. O. 8221 Tape No. — Std — °F
Office Work	Surveyed by F.C. HOWARD
Checked	Notes F.C.H. Date 2-5-41
Date	Indexed C. Johnson 8-18-43

F.B. 782 PG 235

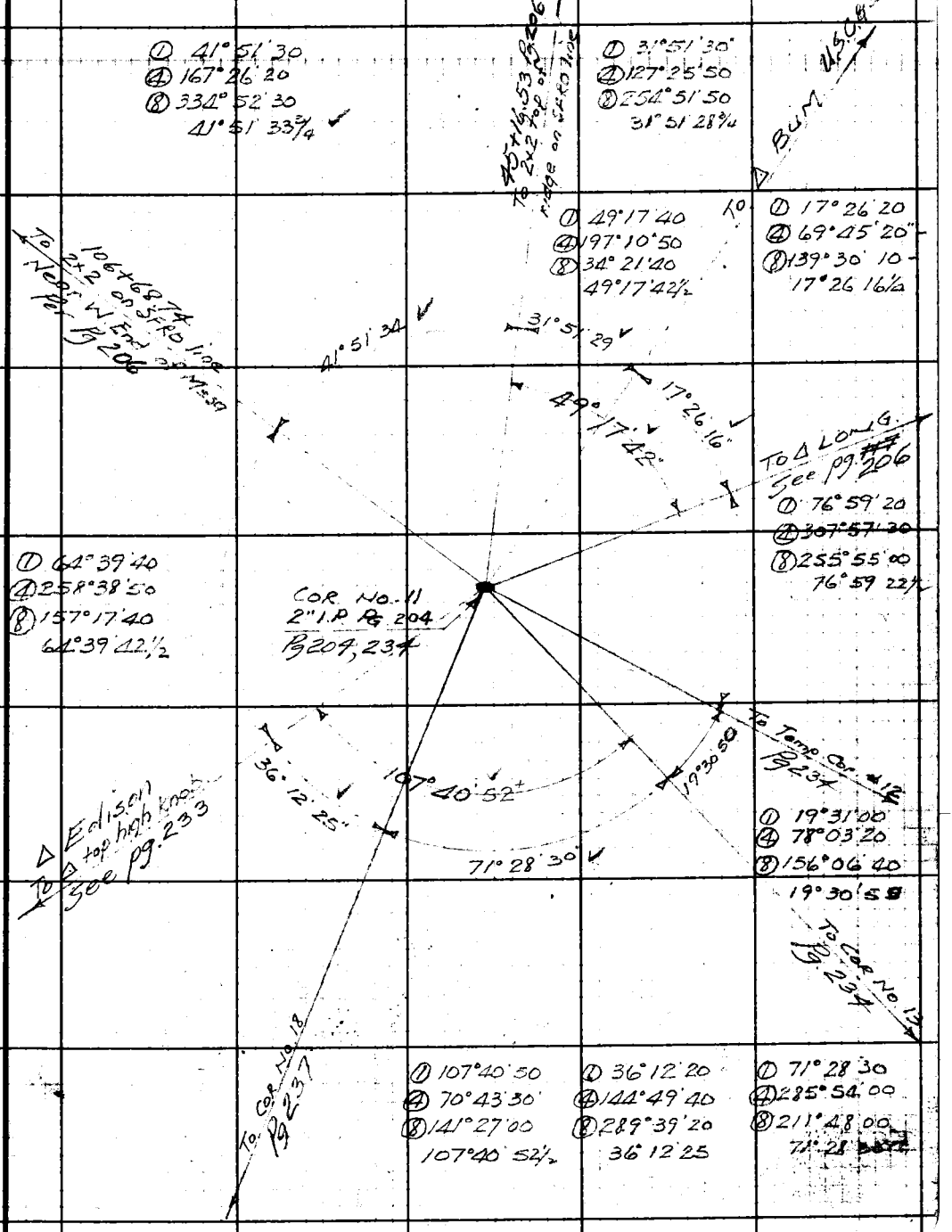

Note: Any Additions or Changes on This Sheet Must be Made or Circled in Red Ink With Date and Name of Person Making Change

Do not extend notes this side of this line.

RETURN TO
LOS ANGELES COUNTY SURVEYOR
700 HALL OF RECORDS

FORM 247 5M 10-39

F.B. 732 PG. 236

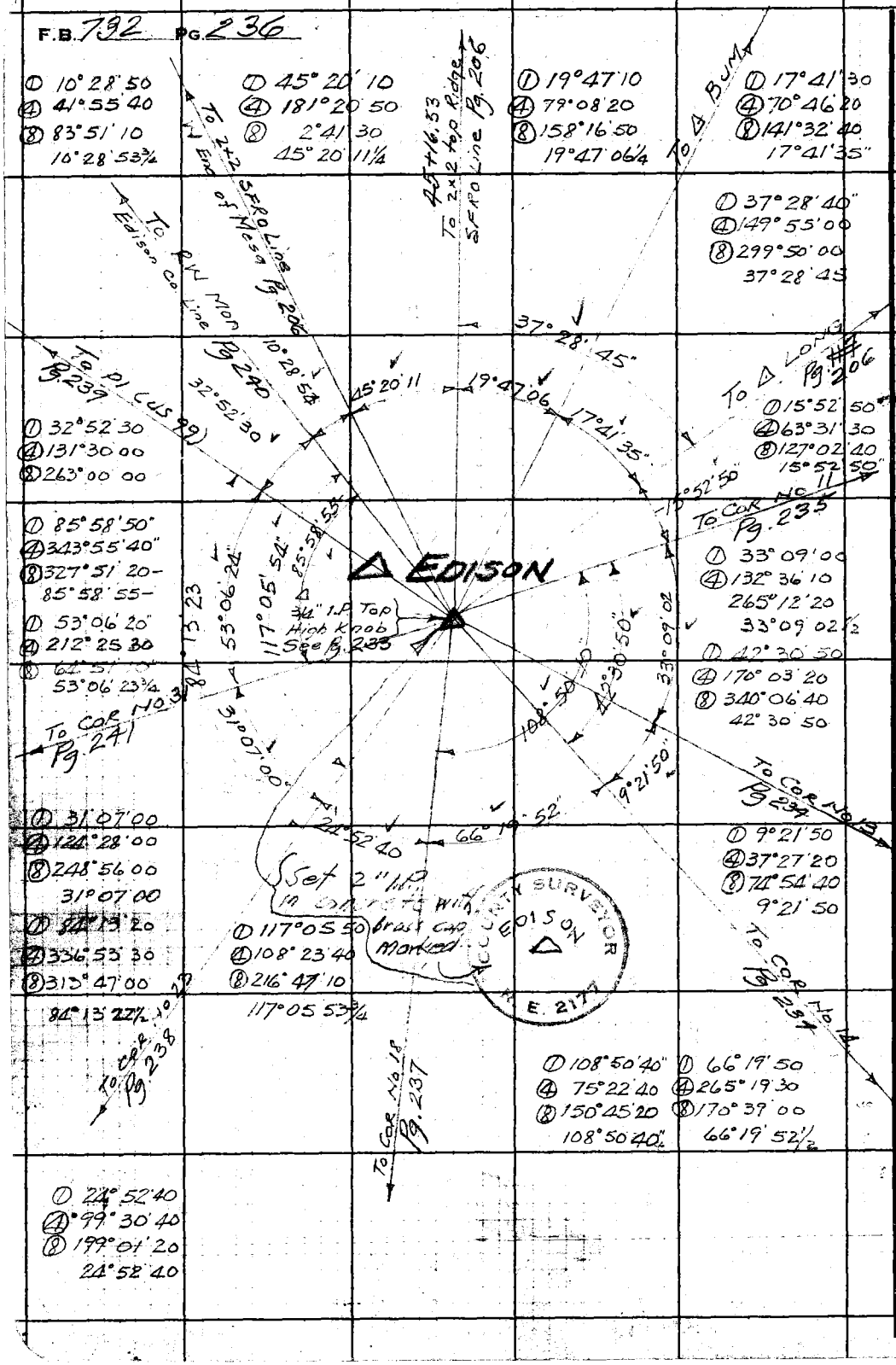

RETURN TO
LOS ANGELES COUNTY SURVEYOR
700 HALL OF RECORDS

Do not extend notes this side of this line.

Note: Any Additions or Changes on This Sheet Must be Made or Circled in **Red Ink** With Date and Name of Person Making Change.

Notes Ck'd by	Survey of Wayside Honor Farm
Map No.	W. O. 8221 Tape No. — St'd — °F
Office Work	Surveyed by F.C. Howard
Checked	Notes F.C.H. Date 2-10-41
Date	Indexed A. C. Johnson

F.B. 732 Pg. 237

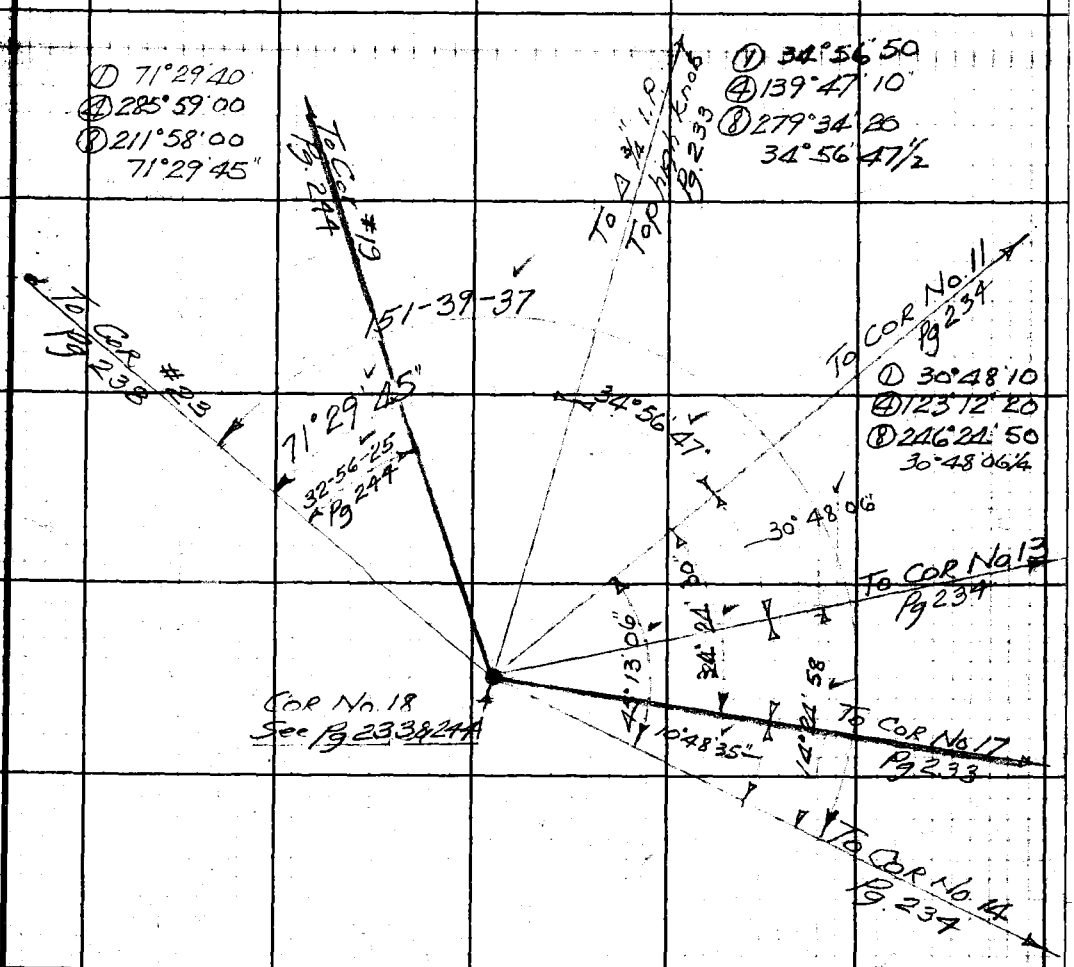

① 10°48'40
④ 43°14'20
⑧ 86°28'40
10°48'35

① 151°39'40
④ 246°38'40
⑧ 133°17'00
151°39'37½

① 45°13'10
④ 180°52'20+
⑧ 1°44'50
45°13'06¼

① 14°25'00
④ 57°40'00
⑧ 115°19'50
14°24'58¼

① 34°24'30
④ 137°38'00
⑧ 275°16'00+
34°24'30"

Note: Any Additions or Changes on This Sheet Must be Made or Circled in Red Ink With Date and Name of Person Making Change.

Do not extend notes this side of this line.

RETURN TO
LOS ANGELES COUNTY SURVEYOR
700 HALL OF RECORDS

FORM 247 5M 10-39

F.B. 732 PG. 238

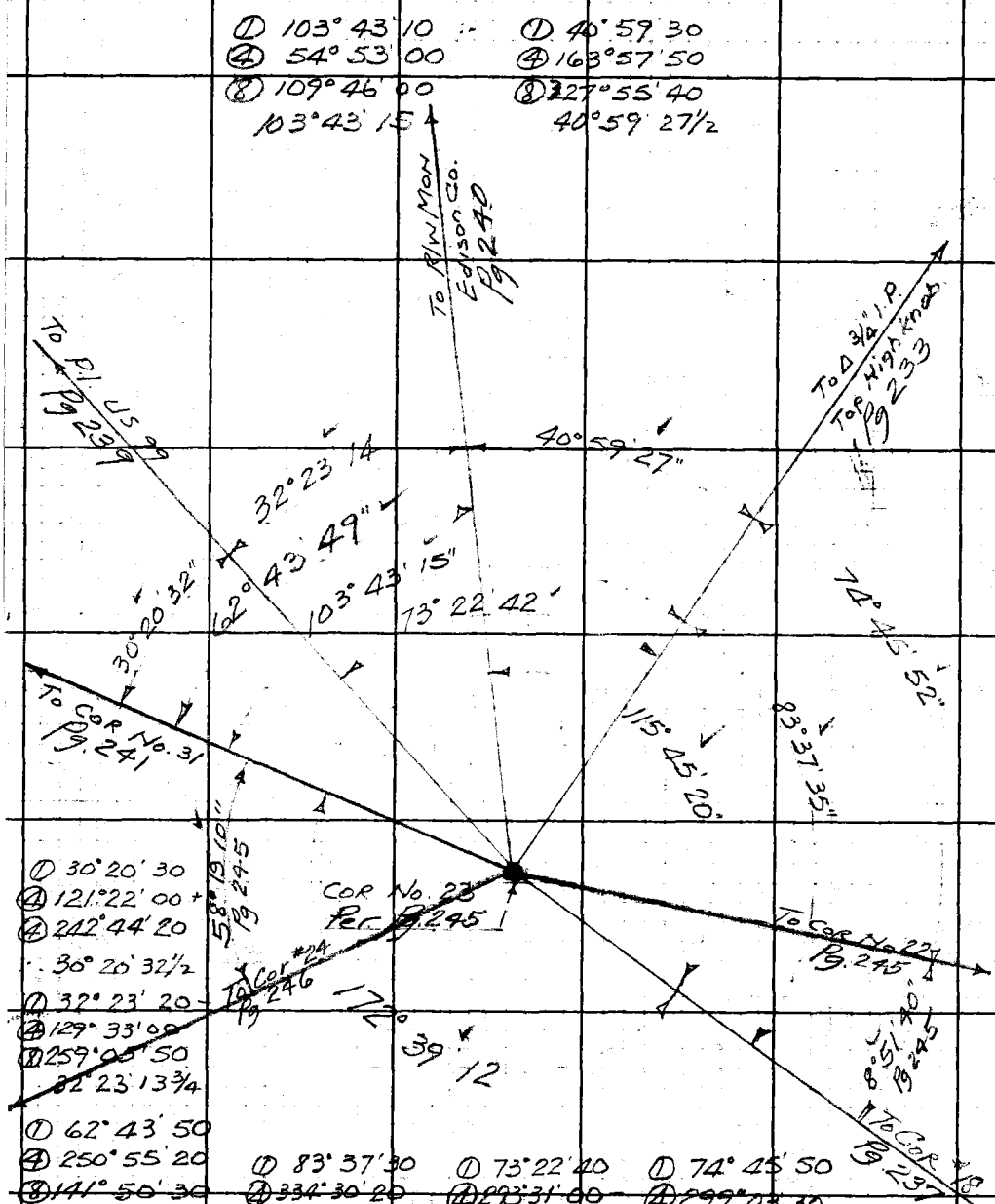

RETURN TO
LOS ANGELES COUNTY SURVEYOR
700 HALL OF RECORDS

Do not extend notes this side of this line.

Note: Any Additions or Changes on This Sheet Must be Made or Circled in Red Ink With Date and Name of Person Making Change.

Notes Ck'd by	Survey of WAYSIDE HONOR FARM
Map No.	W. O. 8221 Tape No. — St'd — °F
Office Work	Surveyed by F.C. HOWARD
Checked	Notes F.C.H. Date 2-10-41
Date	Indexed A. C. Johnson

F.B 732 Pg 237

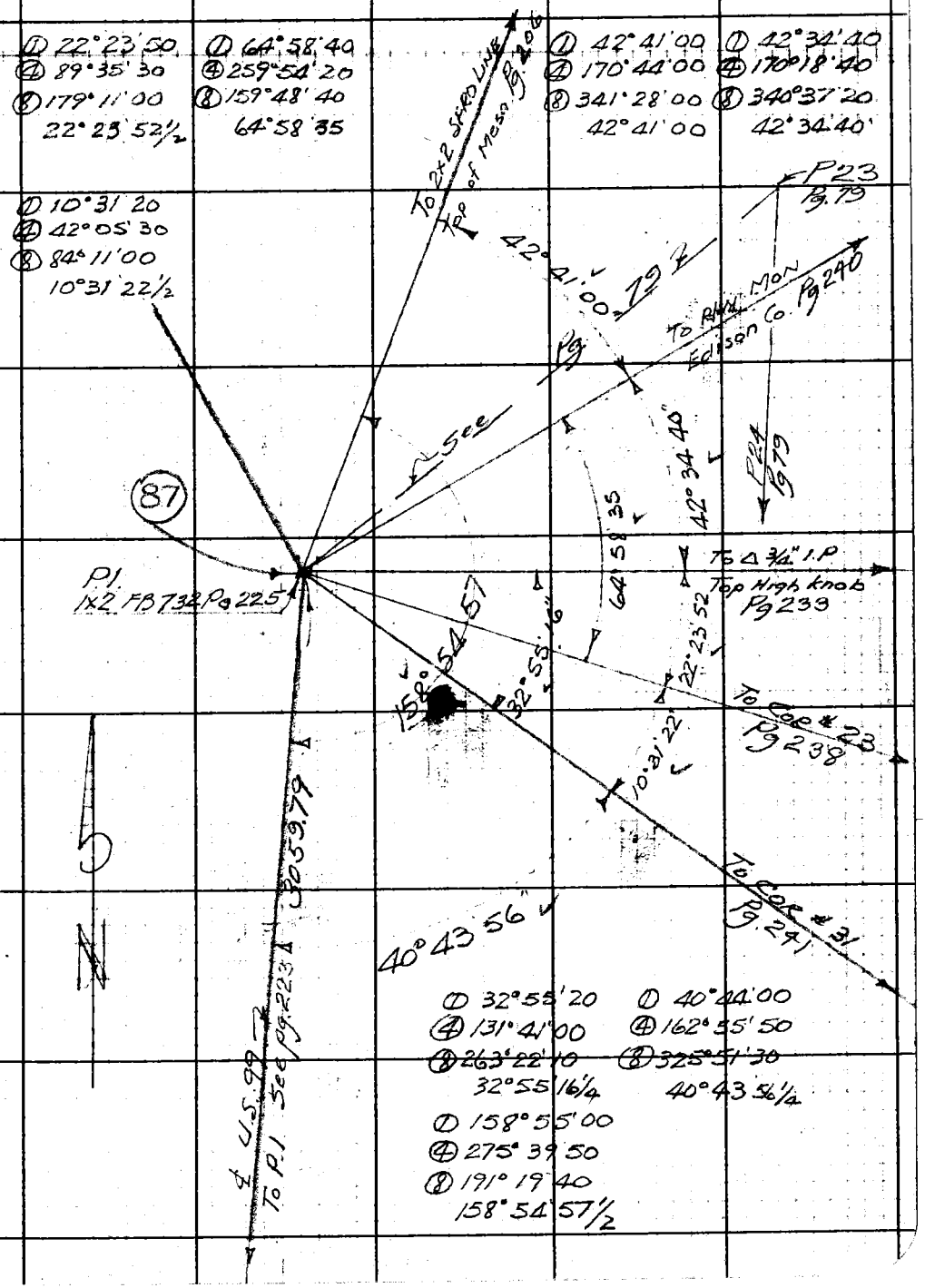

Note: Any Additions or Changes on This Sheet Must be Made or Circled in Red Ink With Date and Name of Person Making Change.

Do not extend notes this side of this line.

RETURN TO
LOS ANGELES COUNTY SURVEYOR
700 HALL OF RECORDS

FORM 247 5M 10-39

F.B. 732 PG. 240

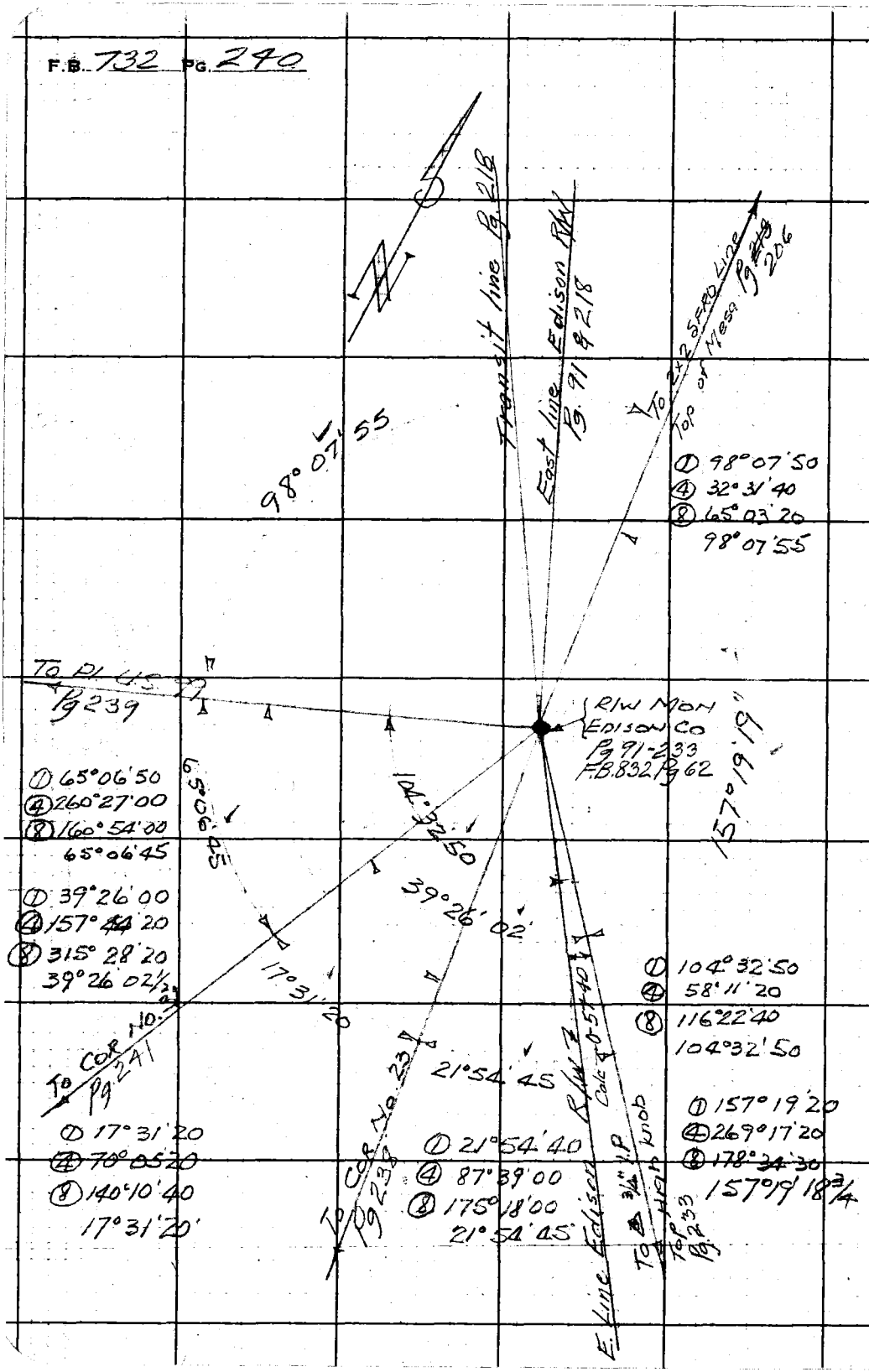

RETURN TO
LOS ANGELES COUNTY SURVEYOR
700 HALL OF RECORDS

Do not extend notes side side of title line.

Note: Any Additions or Changes on This Sheet Must be Made or Changed in Red Ink With Date and Name of Person Making Change.

Notes Ck'd by	Survey of WAYSIDE HONOR FARM
Map No.	W. O. 8221 Tape No. — St'd — °F
Office Work	Surveyed by F.C. HOWARD
Checked	Notes F.C.H. Date 2-10-41
Date	Indexed A. C. Johnson

F.B. 732 PG. 241

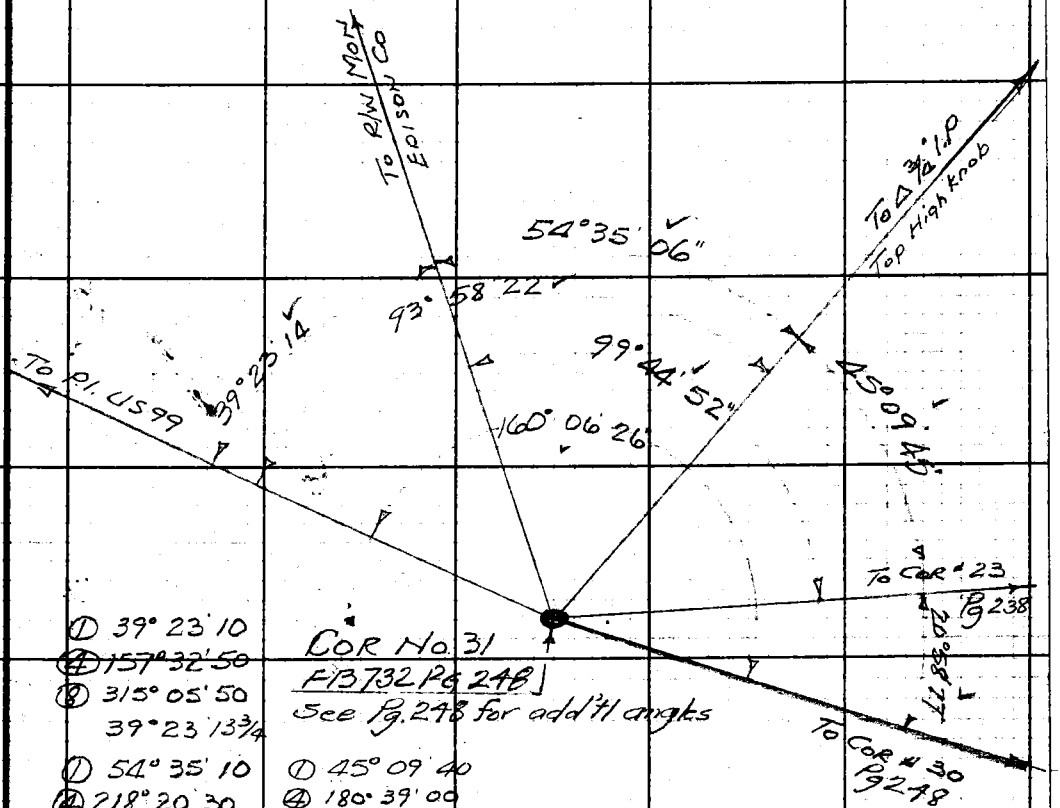

COR No. 31
FB 732 Pg 248
See Pg. 248 for add'tl angles

① 39° 23' 10			
④ 157° 32' 50			
⑧ 315° 05' 50			
39° 23' 13¾			
① 54° 35' 10	① 45° 09' 40		
④ 218° 20' 30	④ 180° 39' 00		
⑧ 76° 40' 50	⑧ 1° 18' 00		
54° 35' 06¼	45° 09' 45"		
① 93° 58' 20	① 99° 44' 50	① 20° 58' 20	① 160° 06' 30
④ 15° 53' 40	④ 38° 59' 30	④ 83° 53' 10	④ 280° 25' 50
⑧ 31° 47' 00	⑧ 77° 59' 00	⑧ 167° 46' 20	⑧ 200° 51' 30
93° 58' 22½	99° 44' 52½	20° 58' 17½	160° 06' 26¼

Note: Any Additions or Changes on This Sheet Must be Made or Circled in Red Ink With Date and Name of Person Making Change.

Do not extend notes this side of this line.

RETURN TO
LOS ANGELES COUNTY SURVEYOR
700 HALL OF RECORDS

FORM 247 5M 10-39

F.B. 732 PG. 242

P.I. U.S.99
Pg. 225
Pg. 239.

① 114 05 20	① 105 11 20
④ 96 21 20	④ 60 45 00
⑧ 192 42 40	⑧ 121 30 10
114 05 20	105 11 16¼

① 24 32 50	① 33 26 50
④ 98 11 20	④ 133 47 20
⑧ 196 22 40	⑧ 267 34 30
24 32 50	33 26 48¾

30 59.79
(Pg 223-225)

114° 05' 20"

105° 11' 16"

138° 38' 10"

Pg. 223

38° 26' 49"

24° 32' 50"

To Cor. #31
Pg.

To Cor. #34
Pg. 249

To P.I. U.S.99
Pg. 221

COUNTY SURVEYOR
HIGHWAY
P.I.
R. S. 63

SET BRASS CAP IN PVT.
DN 0.05

P.I. U.S.99
Nail-old Bref
Pg. 223

SAME

SET L&T. S.W. COR. CONC. APRON
S.W. COR. BLDG. SHELL SERVICE
STATION

17-Nov. 1955

SET L&T. N.W. COR. SOUTH CONC.
GAS PUMP ISLAND

55.21

75.38

38.40

SET L&T. SOUTH COR. CONC BASE-
LIGHT STANDARD

RETURN TO
LOS ANGELES COUNTY SURVEYOR
700 HALL OF RECORDS

Do not extend notes this side of this line.

Note: Any Additions or Changes on This Sheet Must be Made or Circled in Red Ink With Date and Name of Person Making Change.

Notes Ck'd by	Survey of Wayside Honor Farm, F.B. 732 Pg. 243
Map No. B-1638	W. O. 822 Tape No. 60 St'd 84°F
Office Work Higgins	Surveyed by F Greenwood
Checked McAllister	Notes FG Date 2-5-41
Date Oct. 1957	Indexed A. C. Johnson 8-18-43

Note: Any Additions or Changes on This Sheet Must be Made or Circled in Red Ink With Date and Name of Person Making Change.

Do not extend notes this side of this line.

RETURN TO
LOS ANGELES COUNTY SURVEYOR
700 HALL OF RECORDS

FORM 247 5M 10-39

WAYSIDE HONOR FARM
from
№ 18 West on Bndry to № 40
℄ to 1X2" near STATE HIGHWAY

F.B. 732 Pg. 244

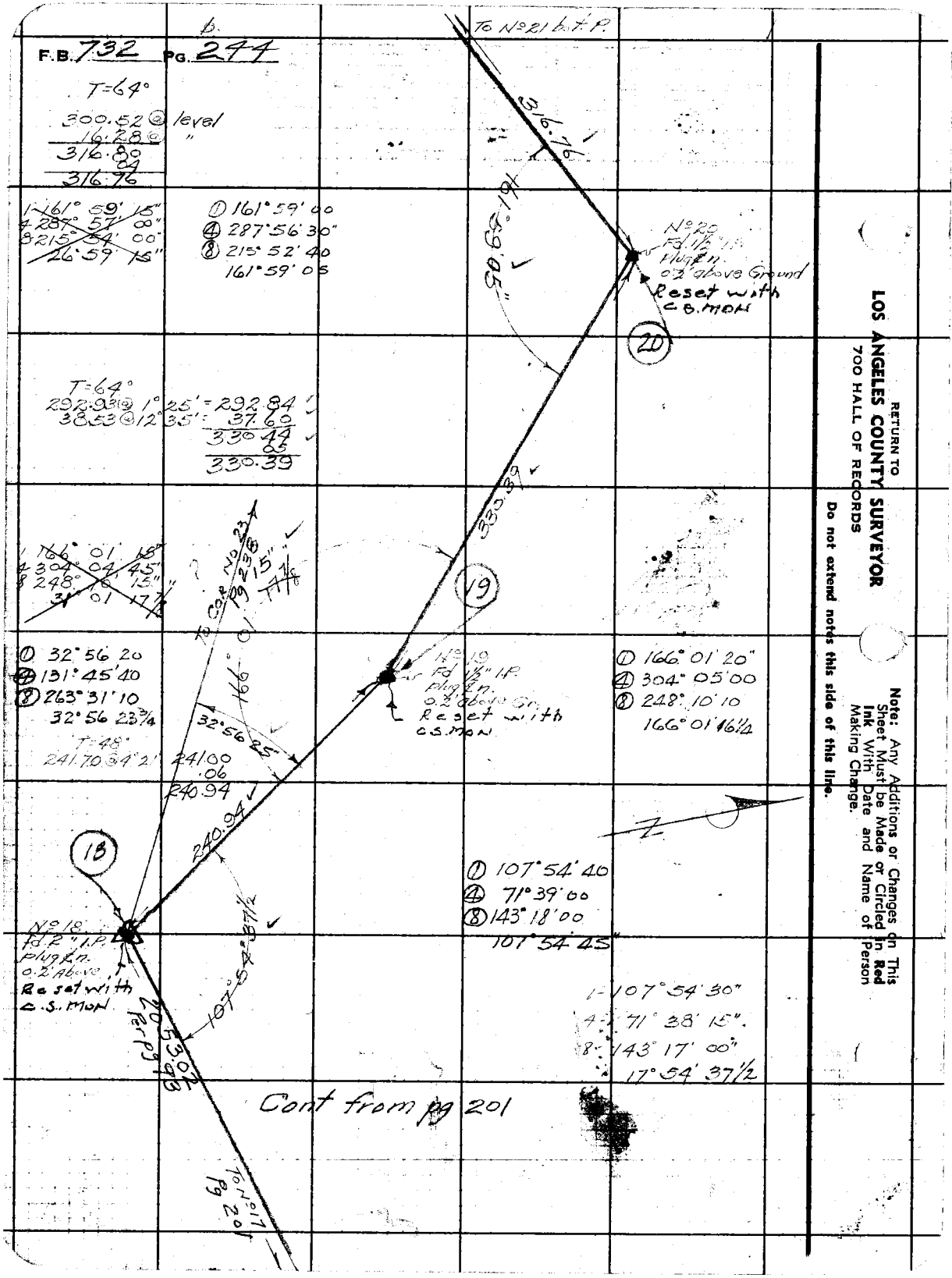

T=64°
300.52 @ level
16.28 @ "
316.80
.04
316.76

1 161° 59' 15"
4 287° 57' 00"
8 215° 54' 00"
26° 59' 15"

① 161° 59' 00
④ 287° 56' 30"
⑧ 215° 52' 40
161° 59' 05

T=64°
292.93 @ 1° 25' = 292.84
38.53 @ 12° 35' = 37.60
330.44
.05
330.39

1 166° 01' 15"
4 304° 04' 45"
8 248° 10' 15"
31° 01' 17½

① 32° 56' 20
④ 131° 45' 40
⑧ 263° 31' 10
32° 56' 23¾

T=48°
241.70 @ 4° 21'
241.00
.06
240.94

① 166° 01' 20"
④ 304° 05' 00
⑧ 248° 10' 10
166° 01' 16¼

① 107° 54' 40
④ 71° 39' 00
⑧ 143° 18' 00
107° 54' 45"

1 107° 54' 30"
4 71° 38' 15"
8 143° 17' 00"
17° 54' 37½

Cont from pg 201

RETURN TO
LOS ANGELES COUNTY SURVEYOR
700 HALL OF RECORDS

Do not extend notes this side of this line.

Note: Any Additions or Changes on This Sheet Must be Made or Circled in Red Ink With Date and Name of Person Making Change.

Notes Ck'd by	Survey of Keyside Honor Farm
Map No. B-1638	W. O. 8221 Tape No. 6° St'd 84°F
Office Work Higgins	Surveyed by F. Greenwood
Checked McPherson	Notes F.G. Date 2-5-41
Date Oct. 1951	Indexed A. C. Johnson

F.B. 732 PG. 245

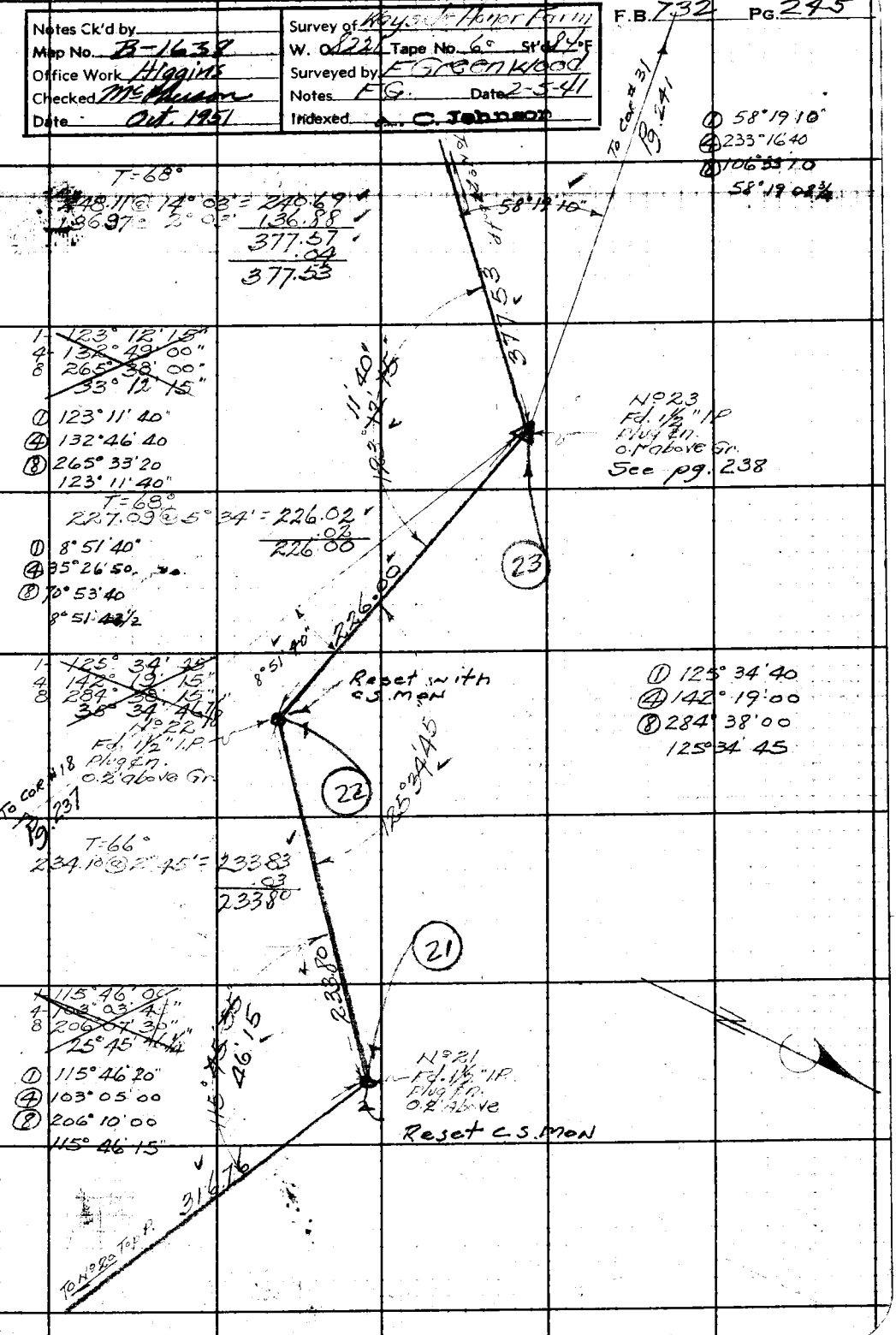

Note: Any Additions or Changes on This Sheet Must be Made or Circled in Red Ink With Date and Name of Person Making Change.

Do not extend notes this side of this line.

RETURN TO
LOS ANGELES COUNTY SURVEYOR
700 HALL OF RECORDS

FORM 247 5M 10-39

F.B. 732 PG. 246

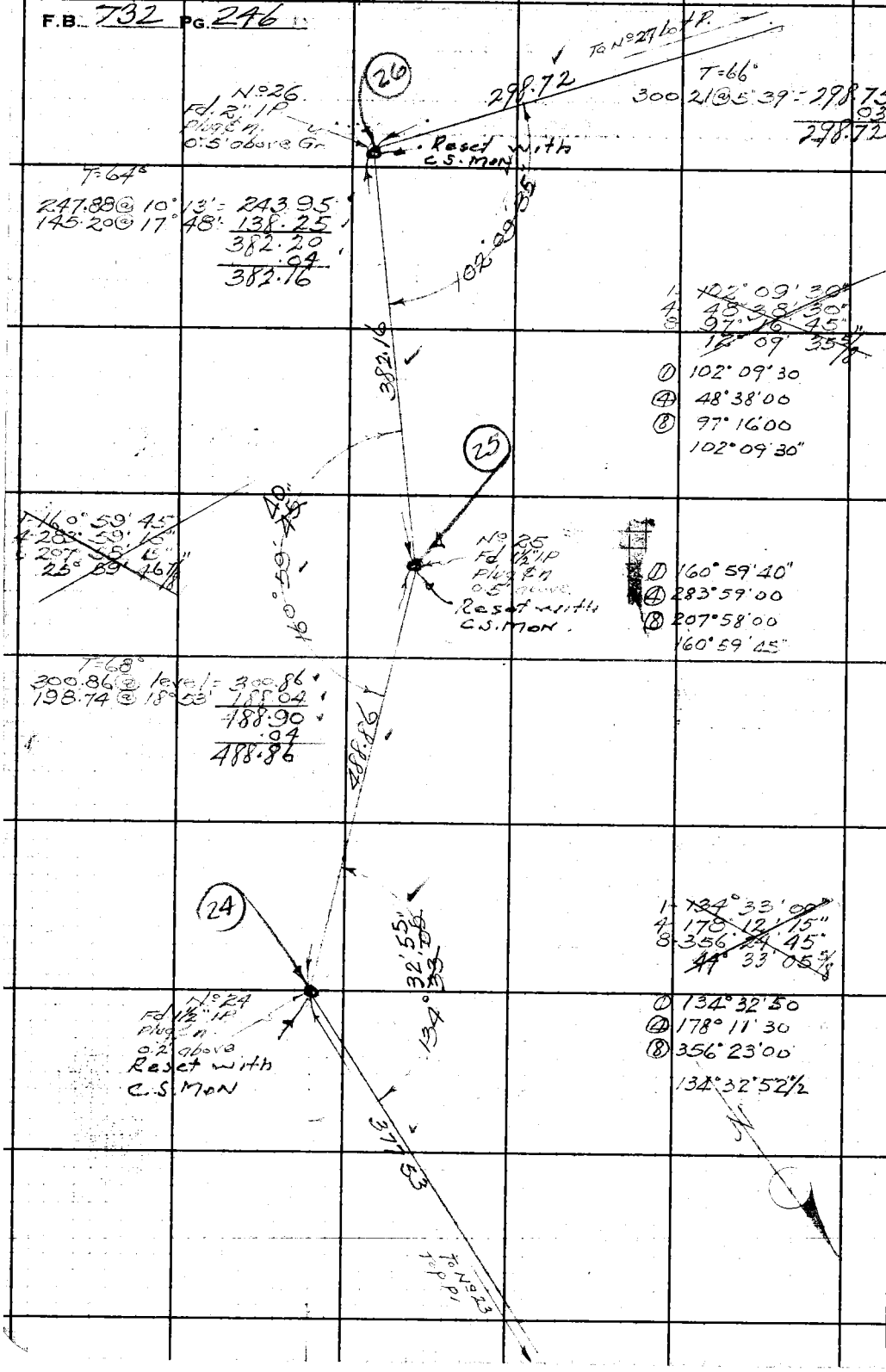

RETURN TO
LOS ANGELES COUNTY SURVEYOR
700 HALL OF RECORDS

Do not extend notes this side of this line.

Note: Any Additions or Changes on This Sheet Must be Made or Circled in Red Ink With Date and Name of Person Making Change.

Notes Ck'd by	Survey of Wayside Honor Farm F.B. 732 Pg. 247
Map No. B-1638	W. O. 8221 Tape No. 60 St'd 84°F
Office Work Higgins	Surveyed by F. Greenwood
Checked McPherson	Notes F.G. Date 2-5-41
Date Oct. 1951	Indexed A. C. Johnson

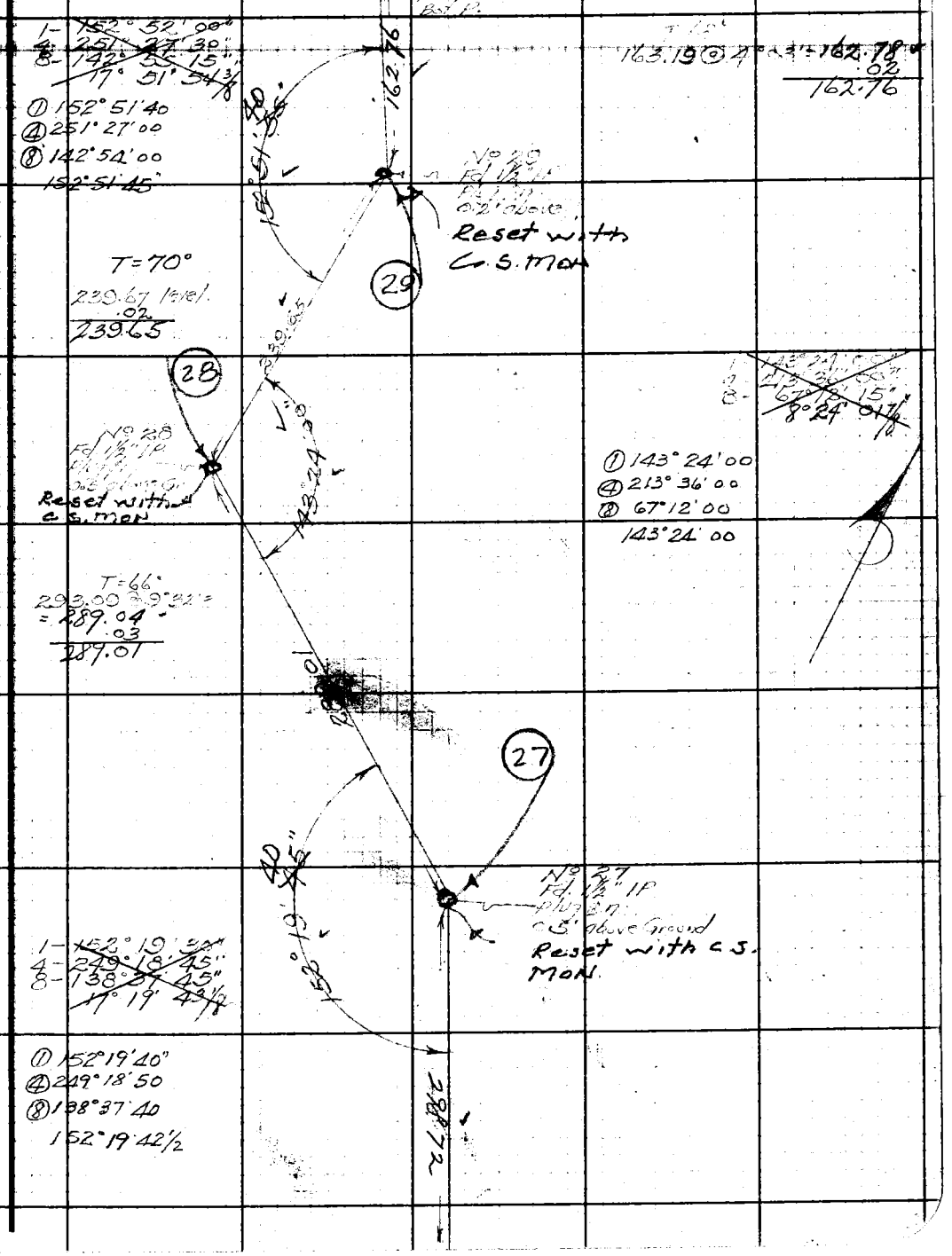

Note: Any Additions or Changes on This Sheet Must be Made or Circled in Red Ink With Date and Name of Person Making Change.

Do not extend notes this side of this line.

RETURN TO
LOS ANGELES COUNTY SURVEYOR
700 HALL OF RECORDS

FORM 247 5M 10-39

F.B. 732 PG. 248

To N°34 P.

406.83

No 33
Fd 1½" I.P.
Plug in
0.5' above gr.
Replaced with
C.S. MON

167°42'30

182.75

(33)

1- ~~167°42'15"~~
4- ~~310°49'00"~~
8- ~~261°27'45"~~
~~82°42'13⅞~~

Return
① 167°42'20
④ 310°49'30
⑧ 261°39'20
167°42'25"

T=64°
182.75 level
0.2
182.75

1- ~~162°41'15"~~
4- ~~290°45'00"~~
8- ~~221°30'15"~~
~~27°41'16⅞~~

(32)

To Cor No 34
Pg. 249

① 39-04-40
④ 136-18-20
⑧ 272-36-40
34-04-35

Pl. 1529A
242

① 162°41'20
④ 290°45'40
⑧ 221°31'10
162°41'25¾

No 32
Fd 1½" I.P.
Plug in
0.4' above
Reset with
C.S. MON

To Pl. 1529
Pg. 221

162°41'33

① 18°00'10
④ 72°01'00
⑧ 144°42'00
18°00'15

64°18'18"

87°18'45"

① 54-19-20
④ 217-17-20
⑧ 74-39-20
54-19-17½

T=64°
266.00
= 257.23
0.3
257.20

① 87-18-40
④ 349-15-00
⑧ 338-30-00
87-18-45

① 114°49'10
④ 99°16'40
⑧ 198°33'30
114°49'11¼

14°45'

Calc.
67-03-59

121°23'49"

Pl.
1529
Pg. 231

No 31
Fd 1½" I.P.
Plug in
0.3' above gr.

114°49'10

(31)

1- ~~174°49'00"~~
4- ~~99°16'30"~~
8- ~~198°31'30"~~
~~24°48'22½~~

T=64°
152.29
0.2
152.18

152.20
0.2
152.18

Reset with
C.S. MON

See pg 241
for add'l. angles

① 67-04-00
④ 268-16-00
⑧ 176-31-50
67-03-58¾

① 20°58'20
④ 83°53'10
⑧ 167°46'20
20°58'17½

173°13'00

152.18

20°58'17

No 30
Fd 1½" I.P. Plug in
0.3' above gr.

~~173°13'30"~~
~~38°13'31⅞~~

① 121-23-20
④ 125-33-10
⑧ 251-06-30
121-23-18¾

① 173°13'00"
④ 332°52'10
⑧ 305°44'20
173°13'02½

Reset with C.S.
MON

(30)

162.16

Cor No. 29
Pg.

To N°29 P.

To

RETURN TO
LOS ANGELES COUNTY SURVEYOR
700 HALL OF RECORDS

Do not extend notes this side of this line.

Note: Any Additions or Changes on This Sheet Must be Made or Circled in Red Ink With Date and Name of Person Making Change.

Notes Ck'd by	Survey of Highway Home Farm
Map No. B-16.31	W. O. 8221 Tape No. 6° Std. Pt. F
Office Work Higgins	Surveyed by A. Greenwood
Checked McPherson	Notes F9 Date 2-5-41
Date Oct. 1951	Indexed C. C. Johnson

F.B. 732 Pg. 219

Note: Any Additions or Changes on This Sheet Must be Made or Circled in Red Ink with Date and Name of Person Making Change

Do not extend notes this side of this line.

RETURN TO
LOS ANGELES COUNTY SURVEYOR
700 HALL OF RECORDS

FORM 247 RM 10-58

T=10°

300.86 @ 13°53 292.07
118.76 @ 4°33 118.39
410.46
.06
410.40

Return
① 172° 53' 20"
④ 331° 33' 10"
⑧ 303° 06' 10"
172° 53' 16 1/2"

20 30

To Pl. US 99 Pg

No 36
Fd 1 1/2" I.P.
plug & n.
0.2' above
Replaced with
C.S. Mon

36

172° 53'

① 172° 53' 45"
④ 331° 34' 15"
⑧ 303° 08' 15"
37° 53' 31 1/8"

T=60

206.33 @ 20°38'
193.09
.03
193.06

To L.A.T. int. Pg 222

26 08-07

193.06

① 33-54-50
④ 135-39-20
⑧ 271-18-40
33-54-50

Return
① 148° 16' 30"
④ 233° 05' 50"
⑧ 106° 11' 20"
148° 16' 25"

25 30

148° 16'

35

No 35
Fd 1 1/2" I.P.
plug & n.
0.2' above Ground
Replaced with
C.S. Mon

To Pl. US 99 Pg

33-54-50

① 148° 16' 30"
④ 233° 06' 30"
⑧ 106° 12' 45"
13° 16' 35 1/8"

① 62° 01' 10
④ 248° 00' 40
⑧ 136° 09' 20
62° 01' 10

62° 01' 10"

216.68

① 116-36-00
④ 106-24-10
⑧ 212-48-20
116-36-02 1/2

T=58°
218.90 @ 8°06 = 216.72
.04
216.68

① 104-11-40
④ 56-46-50
⑧ 113-34-00
104-11-45

90°27'55"
116°36'05"
Set C.S. Mon

No 34
Fd 1 1/2"
Plug & n.
0.3' above

34

30 06

113° 49' 06

104° 11' 45"

105° 17' 20"

406.53

Return
① 113° 49' 30
④ 95 18' 10
⑧ 170° 36' 20"
113 49 32 1/2

113° 49' 00"
95° 16' 00"
190° 32' 30"
23° 49' 23 1/4"

To Pl. US 99 Pg

① 90-27-50
④ 1-51-40
⑧ 3-43-20
90-27-55

① 105-17-20
④ 61-09-20
⑧ 122-18-40
105-17-20

145.81 @ 6°03' = 145.00
261.69 @ 1°38' = 261.68
406.68
.05
406.53

① 26-08-10
④ 104-32-30
⑧ 209-05-00
26-08-07 1/2

11°35'45"

To Pl. US 99 Pg

① 11° 35' 40"
④ 46° 22' 50
⑧ 92° 45' 40
11° 35' 42 1/2

F.B. 732 PG. 250

~~① 170° 46' 15"~~
~~④ 323° 05' 00"~~
~~⑧ 286° 10' 00"~~
~~35° 46' 15"~~

Return
① 170° 47' 00"
④ 323 08 00
⑧ 286 15 50
170 46 58 3/4

Set c.s. Mon Flush.
No 39
Fd 1½" IP
plug & n.
flush

T=62°
202.93 @ 2°29' 202.74
.03
202.71

~~① 177° 40' 45"~~
~~④ 350° 43' 00"~~
~~⑧ 341° 26' 00"~~
~~42° 40' 45"~~

No 38
Fd 1½" IP
plug & n.
flush
Replaced with c.s. Mon.

Return
① 177° 40' 40"
④ 350° 42' 40"
⑧ 341° 25' 20"
177° 40' 40"

T=62°
160.43 @ 3°01' = 160.21
179.46 @ 2°23' 179.30
339.51
.05
339.46

~~① 126° 29' 15"~~
~~④ 145° 57' 15"~~
~~⑧ 291° 54' 45"~~
~~36° 29' 20 5/8~~

No 37
Fd 2" IP
Plug & n.
0.2 above ground
Replaced with c.s. Mon

Return
① 126° 29' 20
④ 145° 57' 10"
⑧ 291° 54 20
126° 29' 17 1/2

Top P.
To No 40
170.89
55
170° 46' 15
202.71
39
40
177° 40' 45
339.46
37
126° 29' 20
41° 40
To No 36 top P.

RETURN TO
LOS ANGELES COUNTY SURVEYOR
700 HALL OF RECORDS

Do not extend notes this side of this line.

Note: Any Additions or Changes on This Sheet Must be Made or Circled in Red Ink With Date and Name of Person Making Change.

Notes Ck'd by	Survey of Keyside Honor Farm
Map No. B-1631	W. O. 8221 Tape No. 60 Std 84°F
Office Work Higgins	Surveyed by F. Greenwood
Checked McPherson	Notes F.G. Date 2-6-41
Date Oct. 1951	Indexed A. C. Johnson

F.B. 732 Pg. 251

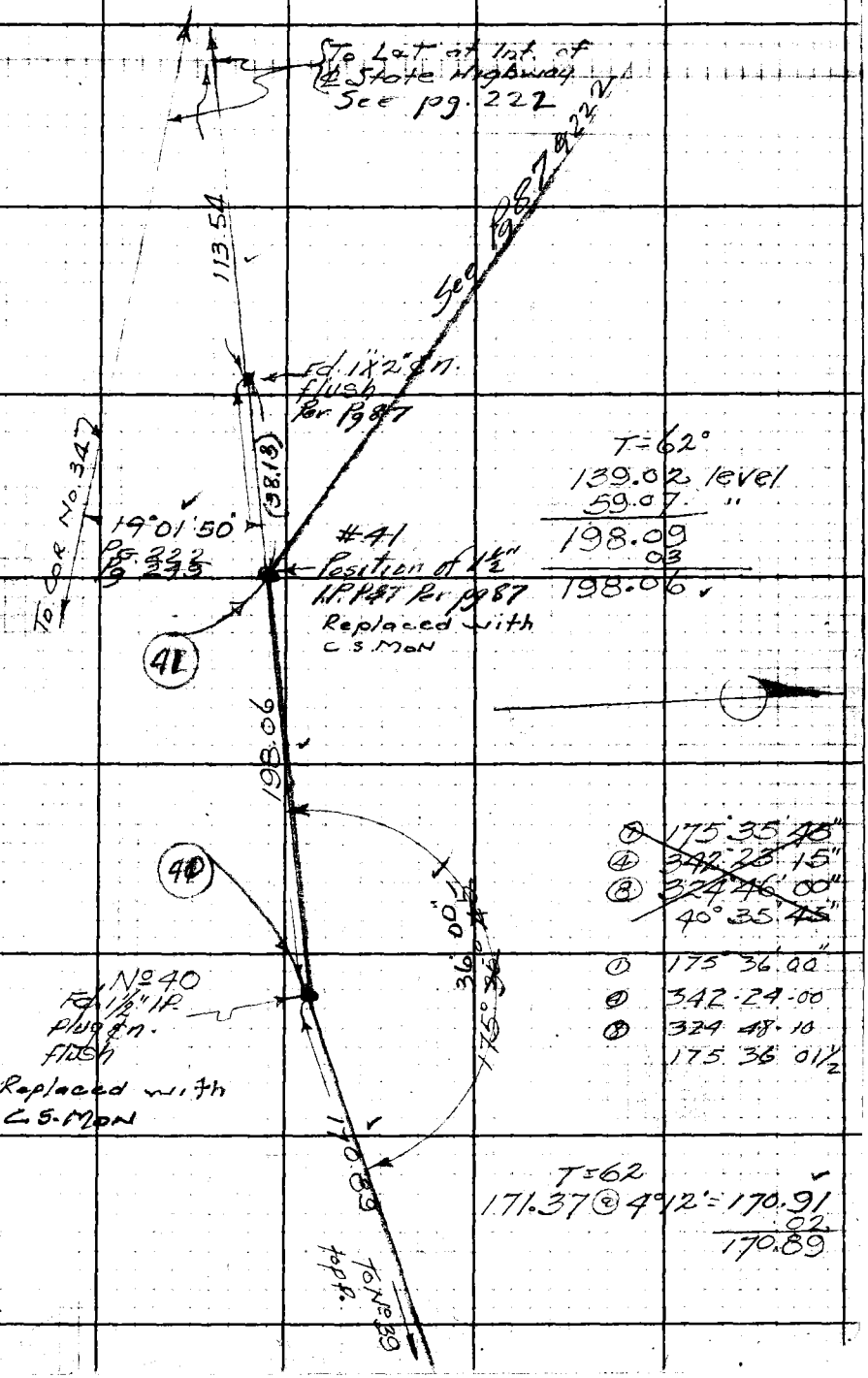

Note: Any Additions or Changes on This Sheet Must be Made or Circled in Red Ink With Date and Name of Person Making Change.

Do not extend notes this side of this line.

RETURN TO
LOS ANGELES COUNTY SURVEYOR
700 HALL OF RECORDS

FORM 247 RM 10-39

RETURN TO
LOS ANGELES COUNTY SURVEYOR
700 HALL OF RECORDS

Note: Any Additions or Changes on This Sheet Must be Made or Circled in Red Ink With Date and Name of Person Making Change.

Do not extend notes beyond this line.

732

F.B. 792 Pg. 252