FORM 247 10M 11-38

RETURN TO
'GELL COUNTY SURVEYOR
O HALL OF RECORDS

Note: Any Additions or Changes on Sheet Must be Made or Circled in Red Ink With Date and Name of Person Making Change.

Do not extend notes this side of this line

733

Survey of
W. O. Tape No. Std. °F.
Surveyed by A. N. HELLSTROM
Notes Date
Indexed 6-2-38

Ck'd by
No.
Work
ked

F.B. 733 Pg.

RETURN TO
LOS ANGELES COUNTY SURVEYOR
700 HALL OF RECORDS

Note: Any Additions or Changes on This Sheet Must be Made or Circled in **Red** Ink With Date and Name of Person Making Change.

Do not extend notes this side of this line

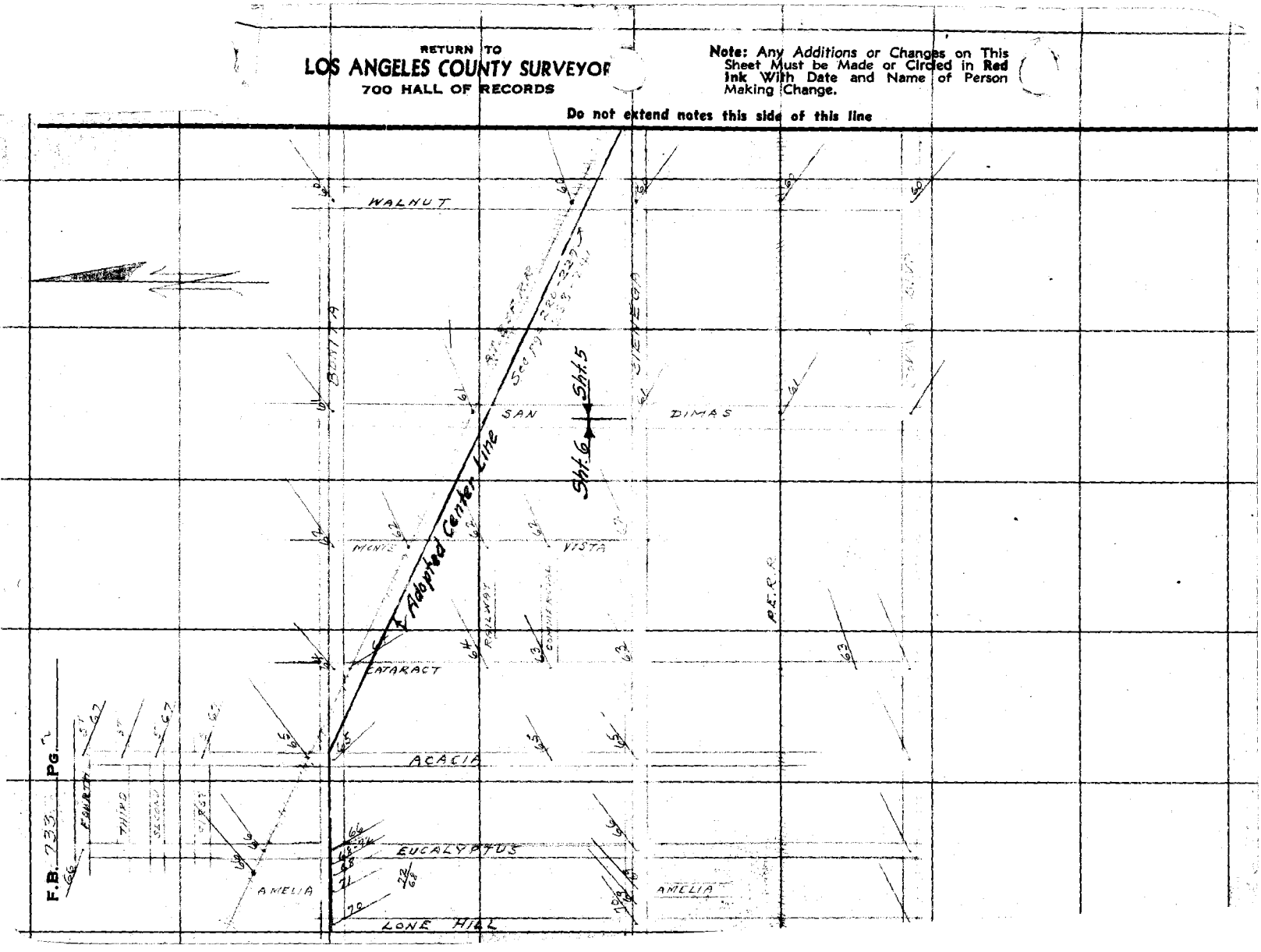

Notes Ck'd by J. M. Finley	Survey of		F.B. Pg.
Map No. B-1418.	W. O. 8196	Tape No. St'd °F.	
Office Work H. H. REYNOLDS	Surveyed by	A. N. HELLSTROM	
Checked D. M. Finley	Notes	Date	
Date Sept. 1939	Indexed		

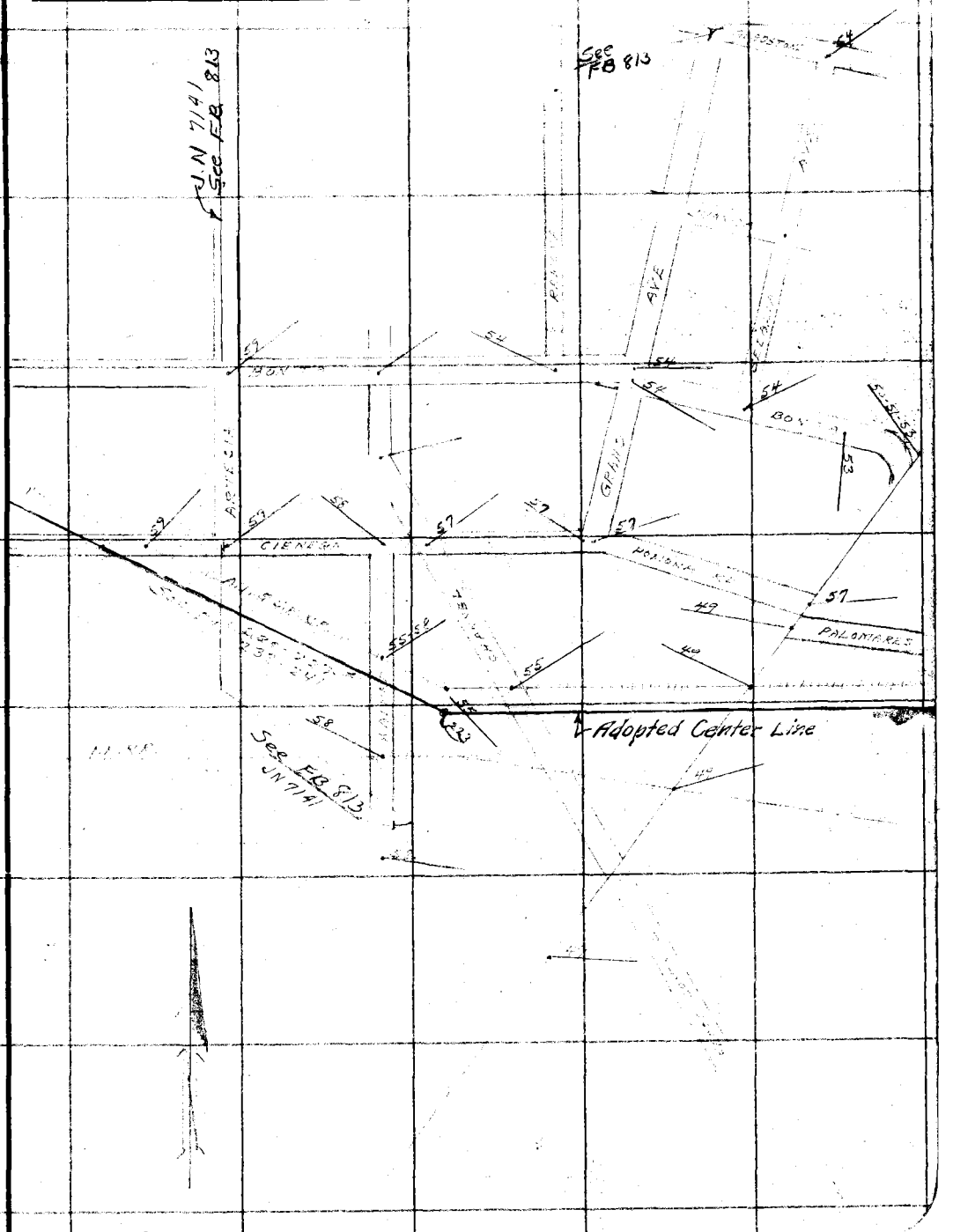

Note: Any Additions or Changes on This Sheet Must be Made or Circled in Red Ink With Date and Name of Person Making Change

Do not extend notes this side of this line

RETURN TO
LOS ANGELES COUNTY SURVEYOR
7OD HALL OF RECORDS

FORM 247 10M 11-38

F.B. 733 Pg. 3

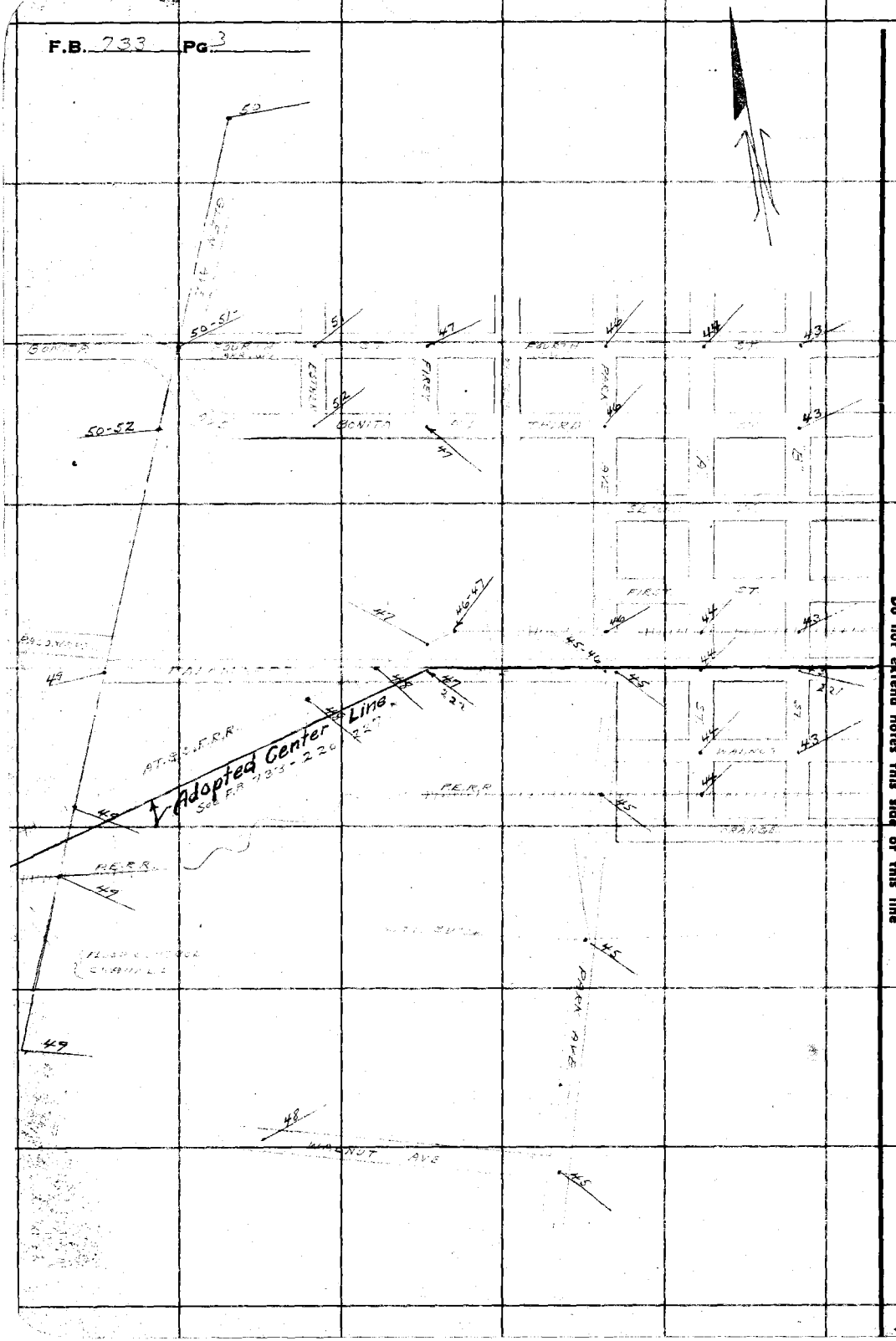

RETURN TO
LOS ANGELES COUNTY SURVEYOR
700 HALL OF RECORDS

Note: Any Additions or Changes on This Sheet Must be Made or Circled in Red Ink With Date and Name of Person Making Change.

Do not extend notes this side of this line

Notes Ck'd by D. M. Finley	Survey of Arrow Hwy
Map No. [illegible]-1418	W. O. 8196 Tape No. ____ St'd ____ °F.
Office Work H. H. REYNOLDS	Surveyed by ____
Checked D. M. Finley	Notes ____ Date ____
Date Sept. 1939	Indexed ____

F.B. 733 PG. 2



Note: Any Additions or Changes on This Sheet Must be Made or Circled in Red Ink With Date and Name of Person Making Change.

Do not extend notes this side of this line

RETURN TO
LOS ANGELES COUNTY SURVEYOR
700 HALL OF RECORDS

FORM 247 10M 11-35

F.B. 733 Pg. 1

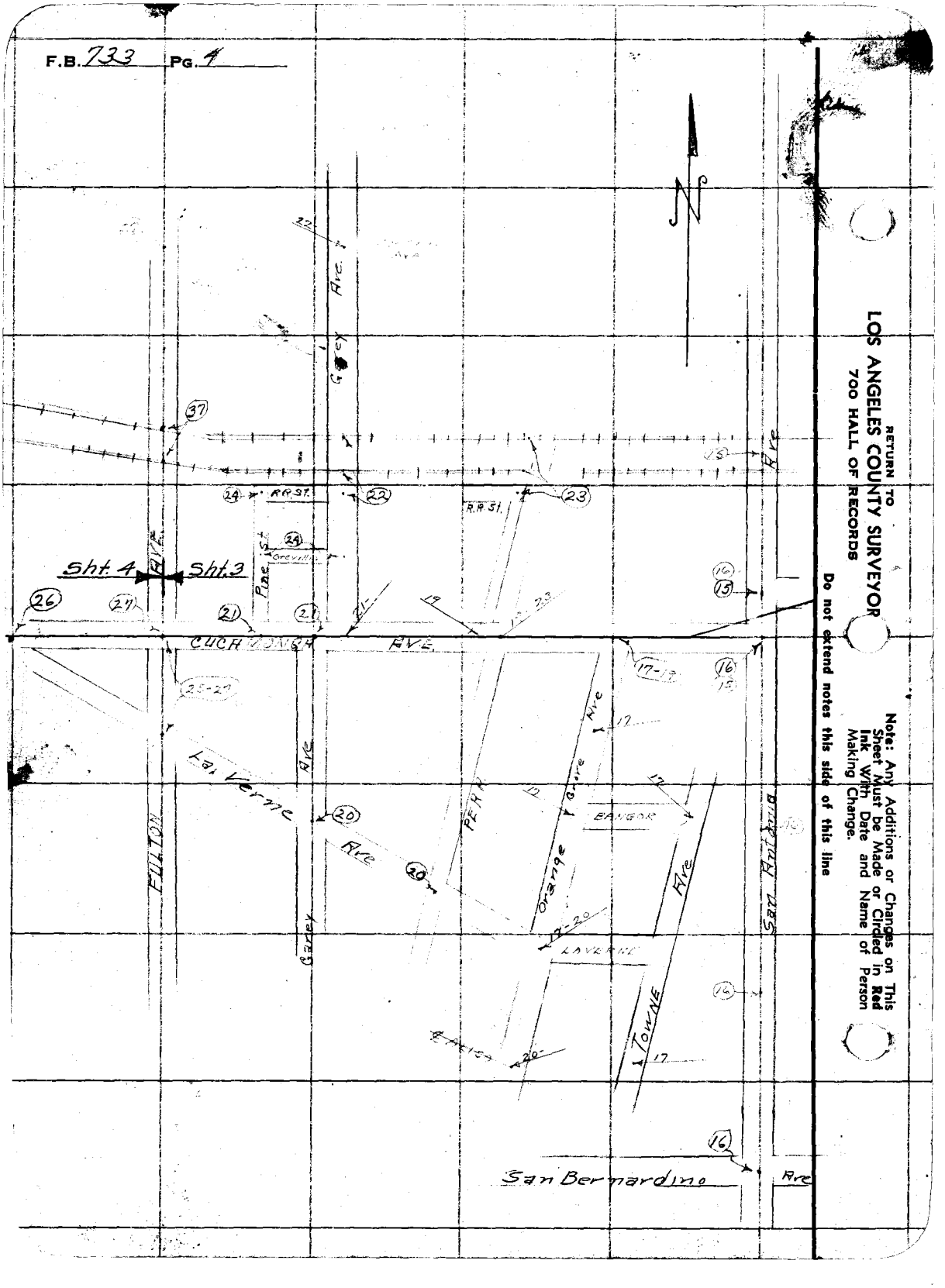

RETURN TO
LOS ANGELES COUNTY SURVEYOR
700 HALL OF RECORDS

Do not extend notes this side of this line

Note: Any Additions or Changes on This Sheet Must be Made or Circled in Red Ink With Date and Name of Person Making Change.

Notes Ck'd by D. M. Finley	Survey of Arrow Hwy.
Map No. B-1418	W. O. 8196 Tape No. St'd °F.
Office Work H. H. REYNOLDS	Surveyed by
Checked D. M. Finley	Notes Date
Date Sept. 1939	Indexed

F.B. 733 Pg. 4-4

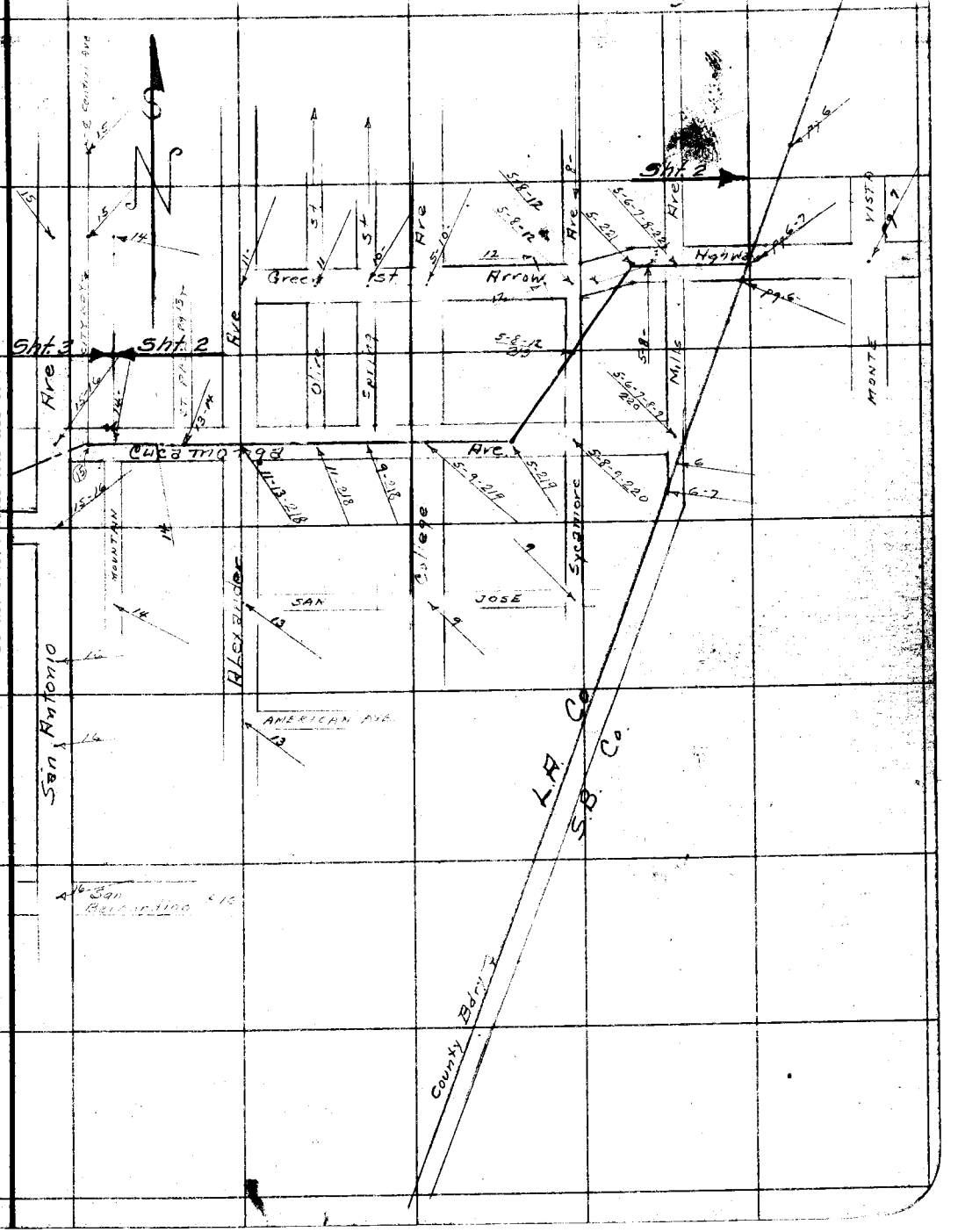

Note: Any Additions or Changes on This Sheet Must be Made or Circled in Red Ink With Date and Name of Person Making Change.

Do not extend notes this side of this line

RETURN TO
LOS ANGELES COUNTY SURVEYOR
700 HALL OF RECORDS

FORM 247 10M 11-35

RETURN TO
LOS ANGELES COUNTY SURVEYOR
700 HALL OF RECORDS

Note: Any Additions or Changes on This Sheet Must be Made or Circled in **Red Ink** With Date and Name of Person Making Change.

Do not extend notes this side of this line

F.B. 1733 PG. 4 B

Notes Ck'd by D. M. Finley	Survey of ARROW HWY
Map No. B-1418-1	W. O. 8196 Page No. 048 Str'd 84 °F.
Office Work H. H. REYNOLDS	Surveyed by A. N. HELLSTROM
Checked D. M. Finley	Notes A.N.H. C. Date 11-14-37
Date Sept 1939.	Indexed

6-E-38

F.B. 733 Pg.

① 146°-00'-15"
② 224°-01'-30"
146°-00'-15"

Note: ANY ADDITIONS OR CHANGES ON THIS SHEET MUST BE MADE OR CIRCLED IN Red Ink, WITH DATE AND NAME OF PERSON MAKING CHANGE.

Do not extend notes outside of this line

RETURN TO
LOS ANGELES COUNTY SURVEYOR
700 HALL OF RECORDS

30+32.29
3"LD 10"dp
See pg. 9

See pg. 7

Bolt pr pg. 10

COLLEGE AVE

Calc. 3.40
Calc. 0.6'
Calc. 29.57 Pr pg. 9

25+78.31
Set Spk W&T

D = 33-59-45"
R = 1000'
T = 305.69'
L = 593.34'
E = 45.68

Pr pg. 9 1334.98'

Set Spk W&T by Inter.

19+84.97
Set 2"x2"

PROPOSED ARROW HWY

668.19' M&S

554.91' M&S

ARROW HWY
1251.90'
Pr pg. 8-10

① 56°-07'-30"
② 224°-31'-00"
56°-07'-45"

① 144°-06'-30"
② 216°-26'-15"
144°-06'-35"

Spk W&T pr pg. 8

104°-21'-15"

16°-41'

307.26'

299.75' pg 8

81.16' pg 8

SYCAMORE

373.67'

Spk W&T pr pg. 8

Should be in S.W. Quadrant

Spk W&T pr pg. 8

16+22.47 on line

Spk W.&T. pr pg. 8

Calc. 3.40
Calc. 0.6'
Calc. 15.00' pr pg. 9

90°-07'-35"

554.91' Calc. 0 T74

EUCALYPTUS AVE

1050.67'

668.24 C0-0 T74 = 668.19'

742.40 C0-0 T74 = 742.35'

188.50 C0-0 T20 = 188.48'

17+04.04
Set 2"x2"

D = 35°-53'-35"
R = 1000'
T = 323.89'
L = 626.45'

Al. (New) Set 3"x1" LP with 6"dp

POST Al. = CA Spk W&T pol pg. 8

5+77.56
Set path mrk in Washer 0.05 C. 0.5 Cl. Spk

MILLS AVE E

773.57'

Min Calc Mon pr F.B. 733 pg. 6-7-8

C.S. Mon See pg. 22

526 pg. 67

Form 247 10M 8-31

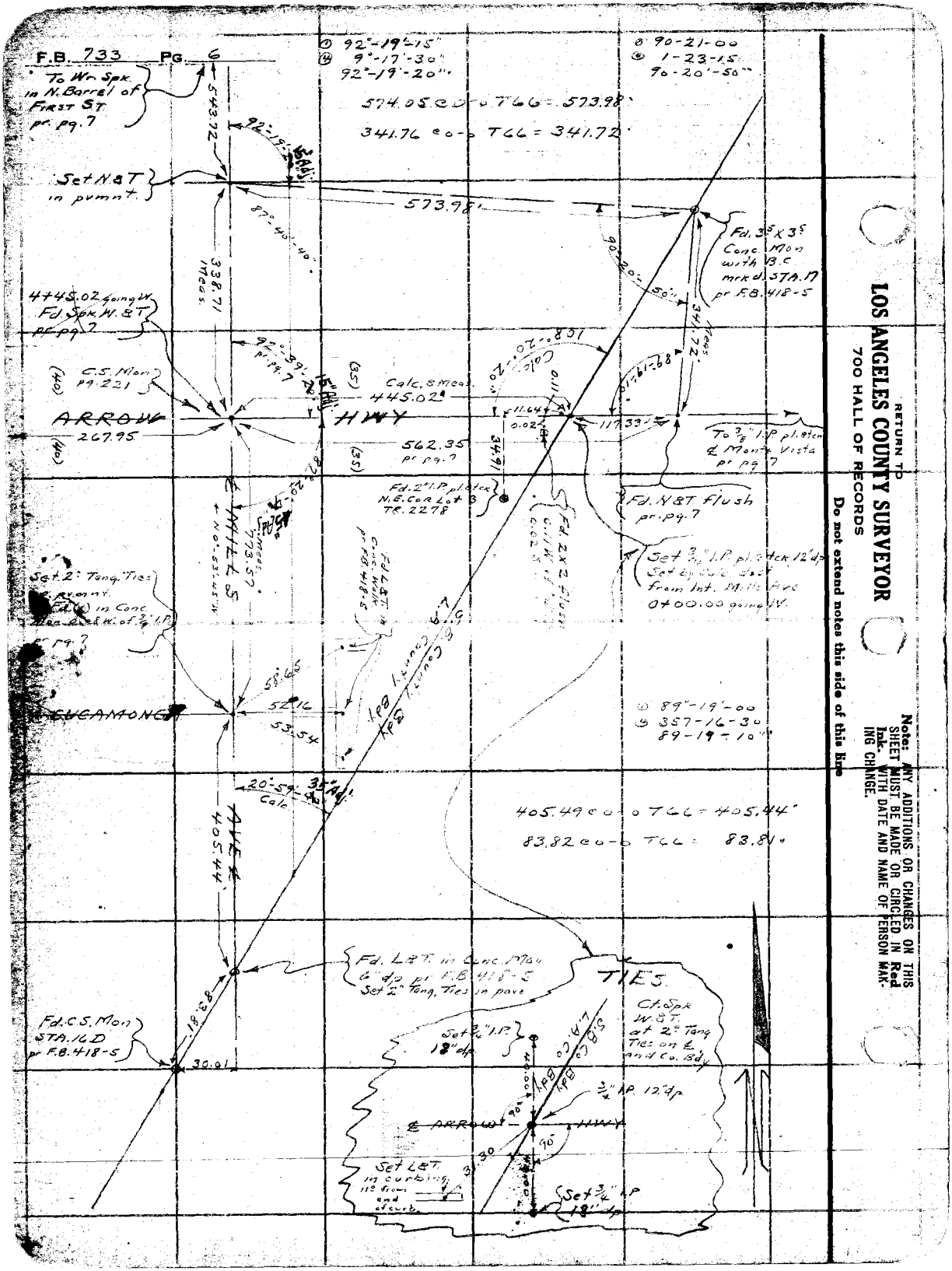

RETURN TO
LOS ANGELES COUNTY SURVEYOR
700 HALL OF RECORDS

Do not extend notes this side of this line

Note: ANY ADDITIONS OR CHANGES ON THIS SHEET MUST BE MADE OR CIRCLED IN Red Ink WITH DATE AND NAME OF PERSON MAKING CHANGE.

Notes Ck'd by D.M. Finley	Survey of ARROW HWY
Map No. B-1418-1	W. O. 8196 Tape No. 048 St'd 84° F.
Office Work H. H. REYNOLDS	Surveyed by A. N. HELLSTROM
Checked D. M. Finley	Notes A.N.H Date 11-9-37
Date Sept. 1939	Indexed

F.B. 133 PG. 7

① 92°-39'-30"
② 10°-37'-15"
92°-39'-20"

ℓ 179°-58'-30"
④ 359°-53'-15"
179°-58'-20"

See pg. 4 and 8

Cont on pg. 8

Fd C.S. Mon. Stpg. 160 L.B. - Sta. 0+00 pr F.B. 418-5

EUCALYPTUS

See pg. 6

4445.02 going W. Reset a Ct Spk W.S.T. by Inters.

C.L. Sta 221 pr pg 221

ARROW HWY

267.95 Meas

Fd. Wire Spk ⊄ T. in North Barrel of First St. on N. side of P.E. R/W pr F.B. 418-10

Meas 882.43'

Meas 773.57'

HILLS AVE

0.08

0.04

Fd L&T in curbing

3489

Fd. cut (X) in Conc. Hdwl. 0.08 W & 0.04 S of Ext. Fd. L&T in curbing

Fd. 2" I.P. pl. stck. N.W. Cor Lot "3" TR. "2278"

Reset a nail & tin tag pr F.B. 326-113

Fd. Ct Spk W. ⊄ T. pr F.B. 418-7 Remove 1 ft. 11-7-37

92°-39'

Pg. 6 Dists are Final. See pg. 6 for Inters. Co Bdy

P.E.R.R.

L.A. COUNTY BDY SAN BERNARDINO BDY

0.05

445.02

Note: The ¾" I.P. at the Co. Bdy. Inter shown on pg. 6 is 445.02 from the Int. of Mills Ave and ARROW Hwy. The overall dist. from this N&T to Mills Ave is the 882.43 on pg 6 & 3 & pg 7.

117.27 Meas

Fd. Ch. - F.I. N&T pr F.B. 326-86

882.49 c o - o T 24 = 882.43'

773.62 c o - o T 24 = 773.57'

117.29 c o - o T 78 = 117.29'

445.04 c o - o T 78 = 445.02'

267.96 c o - o T 78 = 267.95'

2078.46 c o - o T 68 = 2078.24'

(35) EUCALYPTUS (35)

Meas 2078.24

2078.35 pr F.B. 326-86

Set L&T in Conc. Mtor Box

Fd. ⅜" I.P. pl. stck. - flush pr F.B. 418-8 & ties F.B. 326-86-113 & ties

MONTE VISTA

45.00

39.73

45.82

Fd N&T in P. Pole E. side pr F.B. 418-8

Fd(x) in Iron Fence Post pr F.B. 418-8

RETURN TO
LOS ANGELES COUNTY SURVEYOR
700 HALL OF RECORDS

Note: Any Additions or Changes on This Sheet Must be Made or Circled in Red Ink With Date and Name of Person Making Change

Do not extend notes this side of this line

FORM 247 10M 11-38

F.B. 733 Pg. 8

RETURN TO
LOS ANGELES COUNTY SURVEYOR
700 HALL OF RECORDS

Do not extend notes this side of this line

Note: Any Additions or Changes on This Sheet Must be Made or Circled in Red Ink With Date and Name of Person Making Change.

Notes Ck'd by D. M. Finley	Survey of ARROW HWY
Map No. B-1418-1	W. O. 8176 Tape No. 048 St'd 84 °F.
Office Work H. H. REYNOLDS	Surveyed by A. N. HELLSTROM
Checked D. M. Finley	Notes A.N.H. Date 11-12-37
Date Sept. 1939	Indexed E. C. Johnson

F.B. 793 Pg. 7

Ⓓ 89°-16'-00"
Ⓦ 357-03-45
87-15-55

Note: ANY ADDITIONS OR CHANGES ON THIS SHEET MUST BE MADE OR CIRCLED IN Red Ink, WITH DATE AND NAME OF PERSON MAKING CHANGE.

Do not extend notes this side of this line

RETURN TO
LOS ANGELES COUNTY SURVEYOR
700 HALL OF RECORDS

FORM 247 10M 8-31

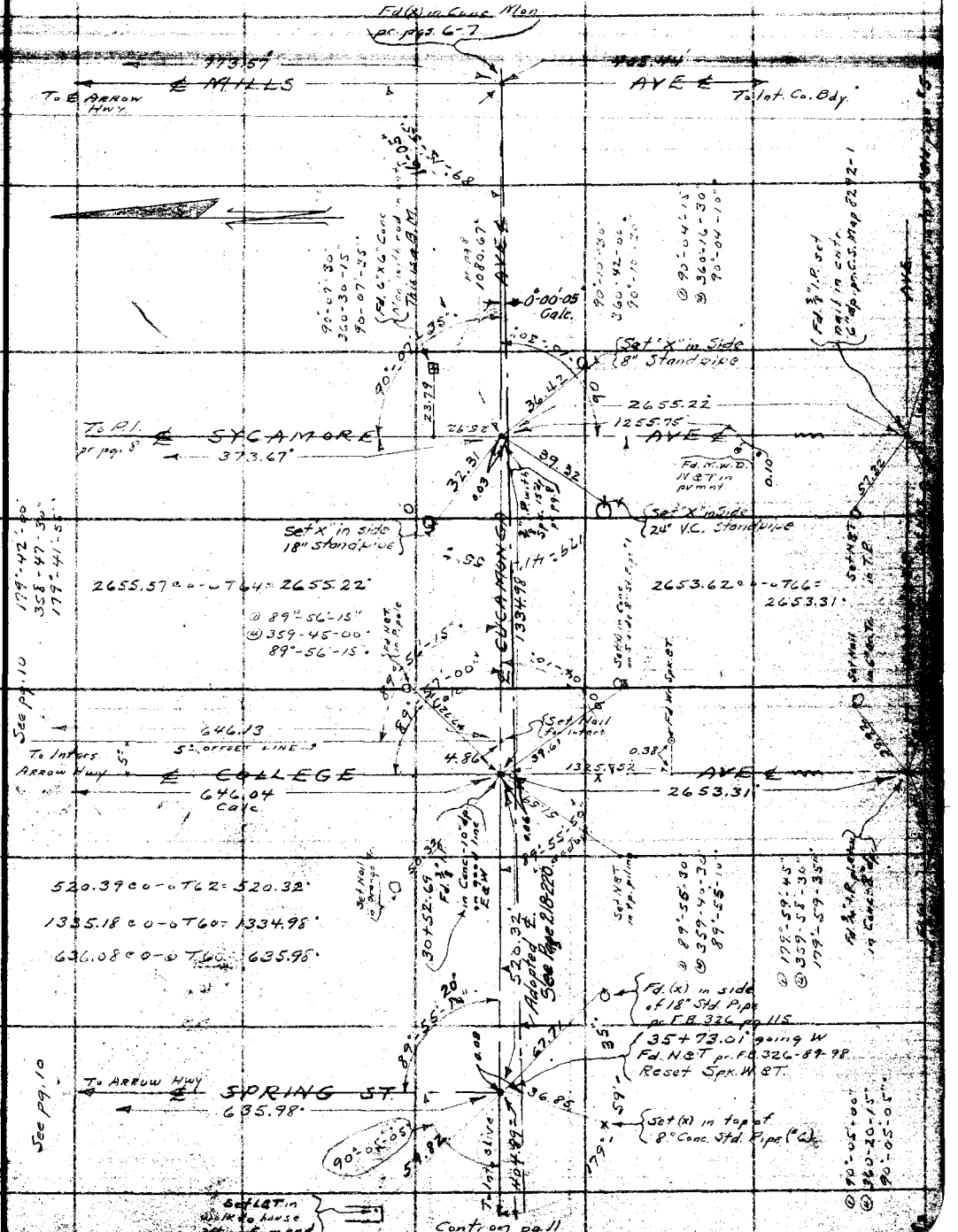

RETURN TO
LOS ANGELES COUNTY SURVEYOR
700 HALL OF RECORDS

Note: ANY ADDITIONS OR CHANGES ON THIS SHEET MUST BE MADE OR CIRCLED IN **Red Ink.** WITH DATE AND NAME OF PERSON MAKING CHANGE.

Do not extend notes this side of this line

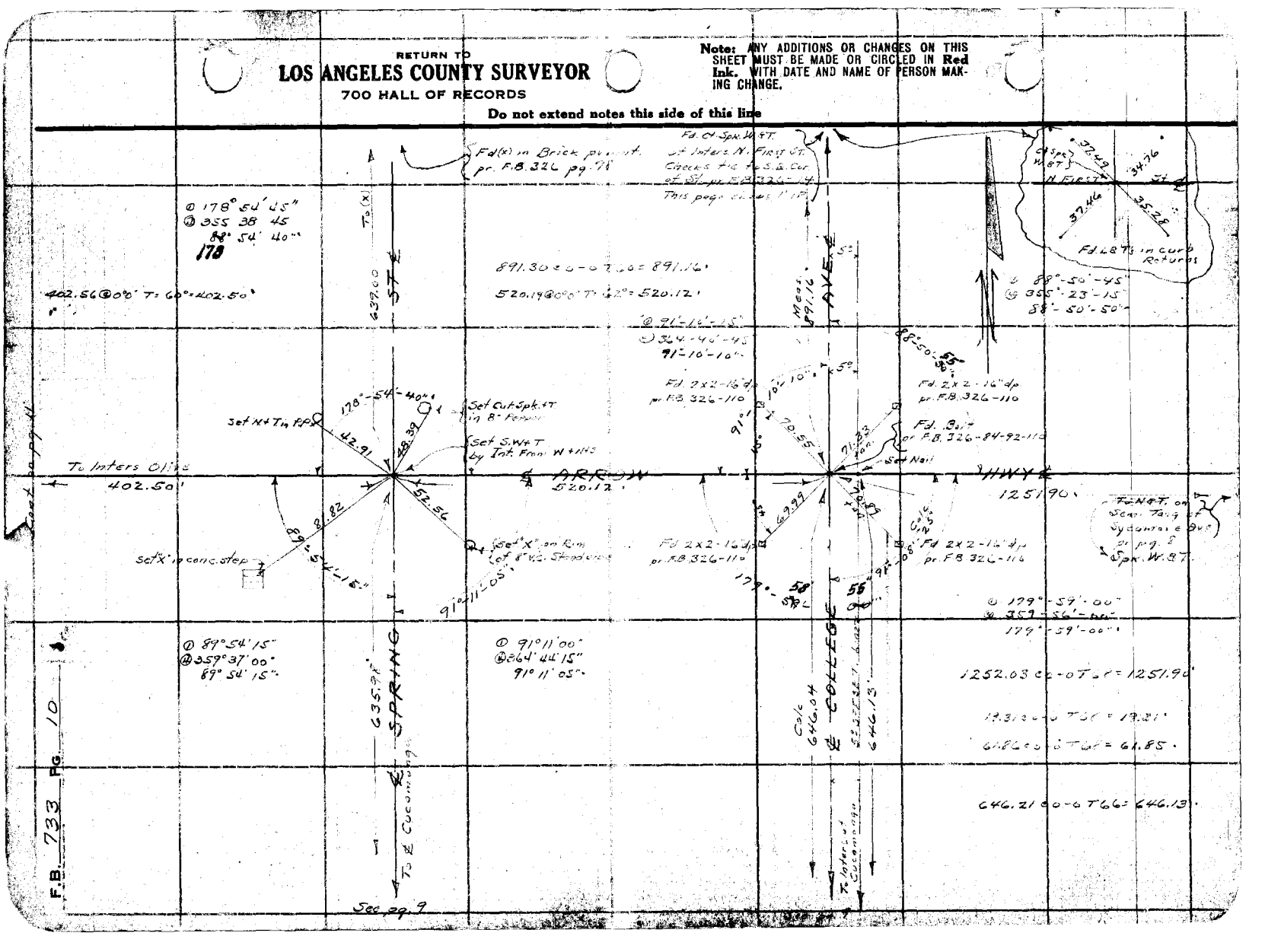

Notes Ck'd by	D. M. Finley	Survey of	ARROW HWY
Map No.	B-1418-1	W. O.	8196 Tape No. 048 St'd 84 °F.
Office Work	H. H. REYNOLDS	Surveyed by	A. N. HELLSTROM
Checked	D. M. Finley	Notes	A.N.H. Date 11-12-37
Date	Sept. 1939	Indexed	C. C. JOHNSON

F.B. 733 PG 11

Note: ANY ADDITIONS OR CHANGES ON THIS SHEET MUST BE MADE OR CIRCLED IN Red Ink. WITH DATE AND NAME OF PERSON MAKING CHANGE.

RETURN TO
LOS ANGELES COUNTY SURVEYOR
700 HALL OF RECORDS
Do not extend notes this side of this line

FORM 247 10M 8-31

Cont. on pg 13

Cont. from pg 9

Cont. from pg 10

See pg 13

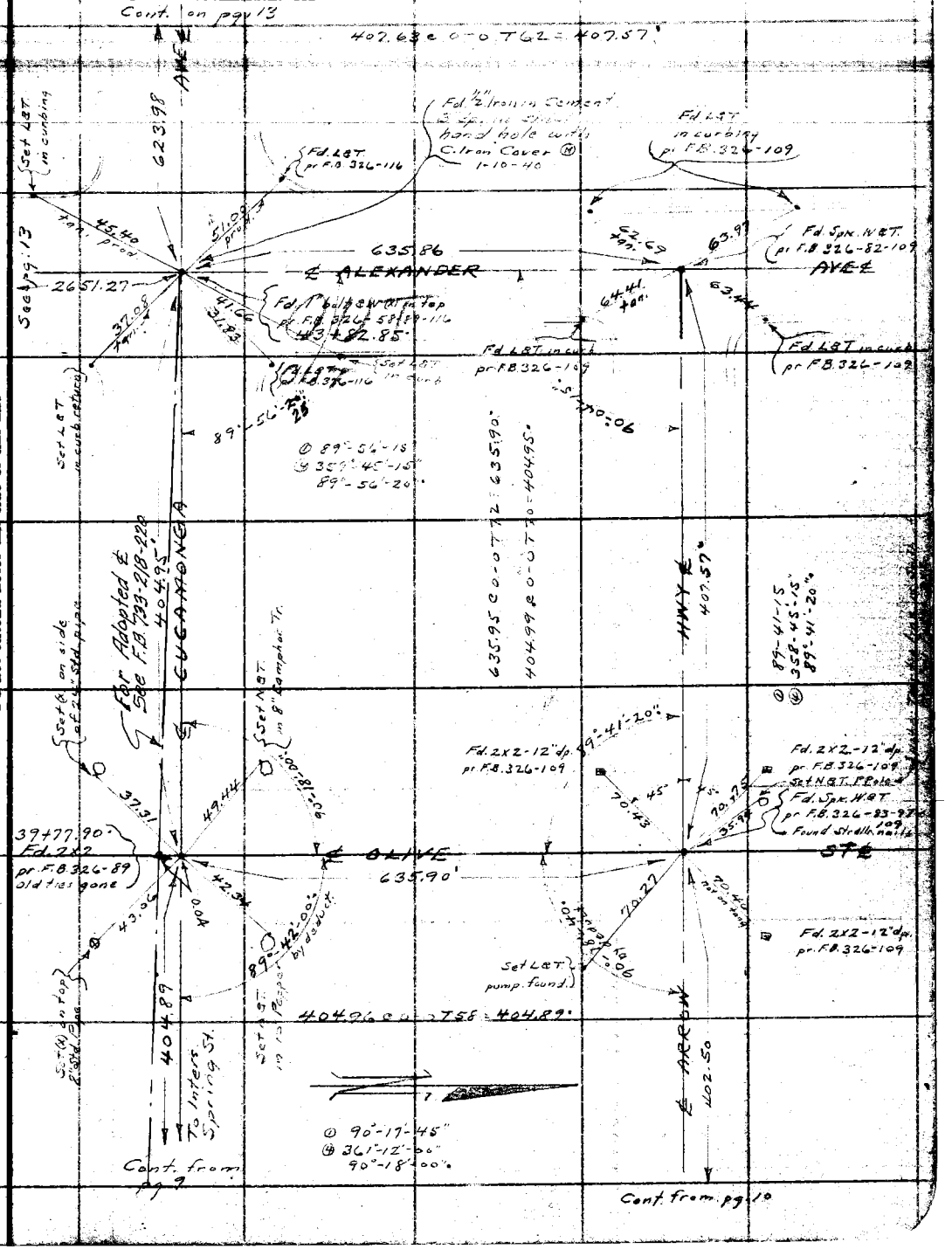

Ⓓ 90°-04'-00"
Ⓦ 360°-17'-00"
90°-04'-15"

RETURN TO
LOS ANGELES COUNTY SURVEYOR
700 HALL OF RECORDS

Note: ANY ADDITIONS OR CHANGES ON THIS SHEET MUST BE MADE OR CIRCLED IN **Red Ink.** WITH DATE AND NAME OF PERSON MAKING CHANGE.

Do not extend notes this side of this line

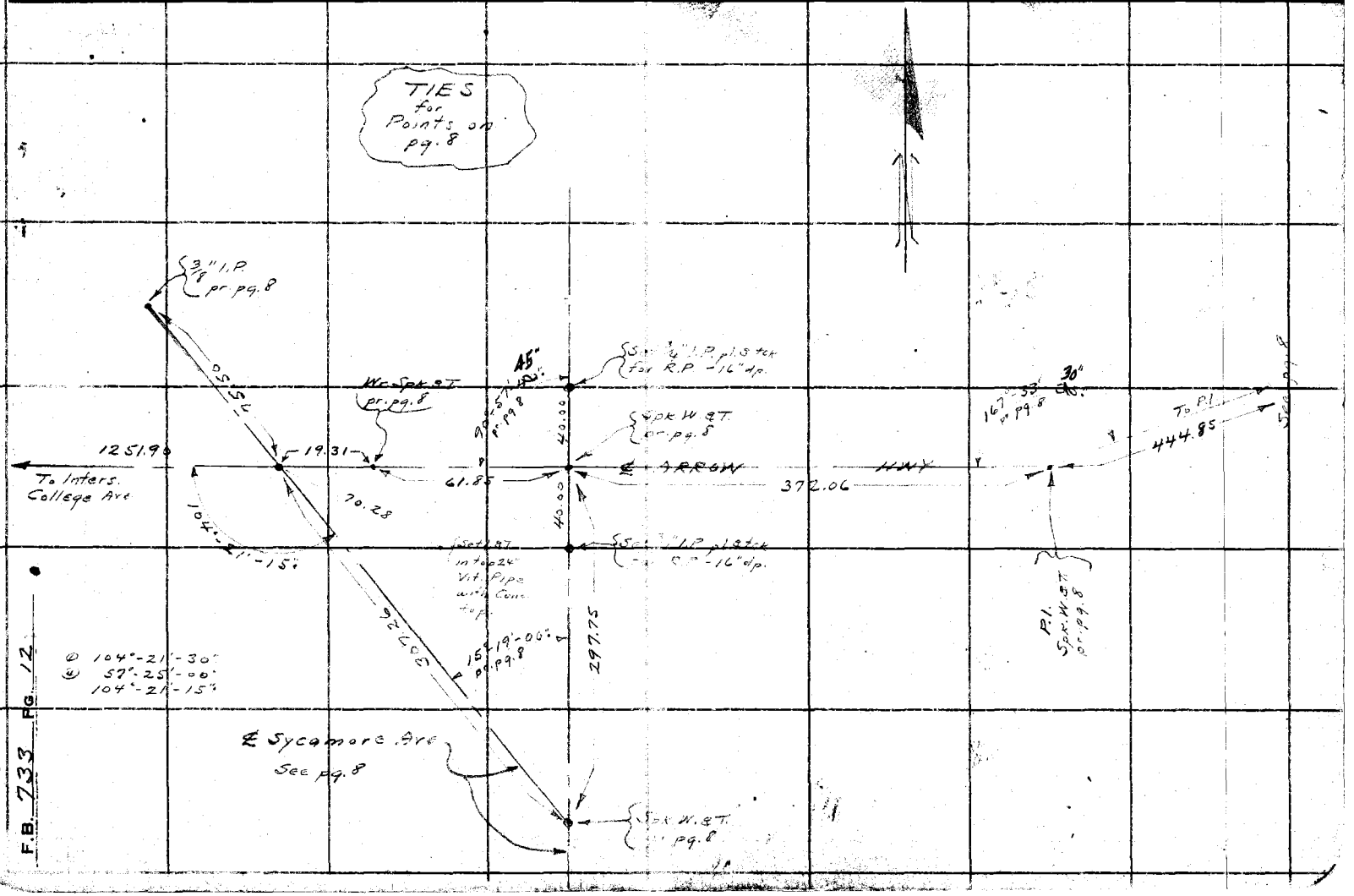

F.B. 733 PG. 12

Notes Ck'd by D. M. Finley	Survey of ARROW HWY.
Map No. B-1418-1	W. O. 8196 Tape No. 048 St'd 84 °F.
Office Work H. H. REYNOLDS	Surveyed by A. N. HELLSTROM
Checked D. M. Finley	Notes A.N.H. Date 11-15-37
Date Sept. 1939	Indexed [illegible]

F.B. 33 Pg 13

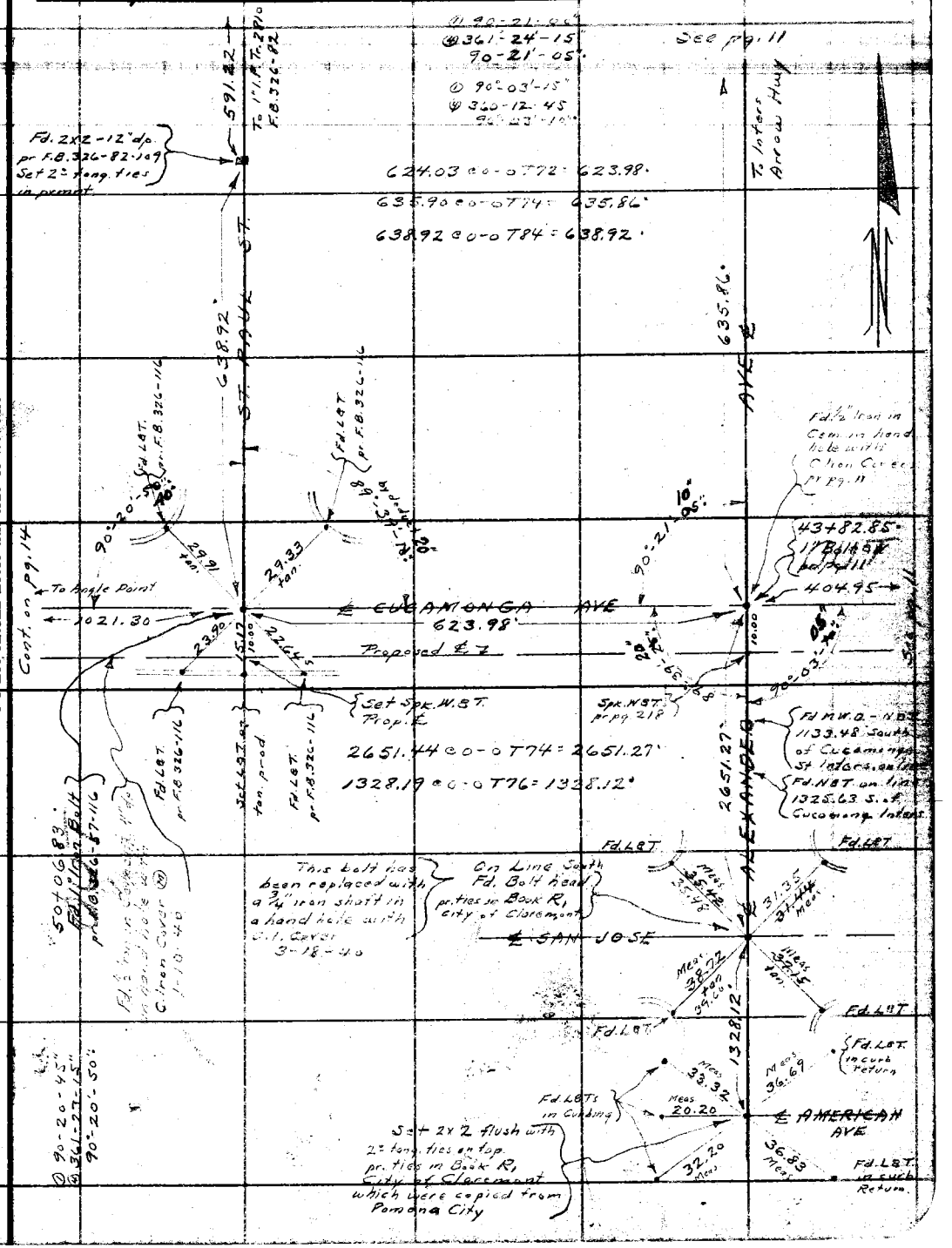

Note: ANY ADDITIONS OR CHANGES ON THIS SHEET MUST BE MADE OR CIRCLED IN Red Ink. WITH DATE AND NAME OF PERSON MAKING CHANGE.

RETURN TO
LOS ANGELES COUNTY SURVEYOR
700 HALL OF RECORDS

Do not extend notes this side of this line

FORM 247 10M 8-31

F.B. 733 Pg. 14

Cont. on pg. 15

CITY BOUNDARY

To Intersect City Bdy

1319.29'

Fd L&T in Curb pr F.B. 326-117

Set Spk Hub Prop. E

Set (K) in 24" Std Pipe

Fd. 1¼" I.P with nail - down 4" S.W. Cor. Lot 1 Tr. 2810 Also Cor. of City Bdy Claremont - Pomona See F.B. 326-78

Fd. ¾" I.P. nail down 8" in Conc. - G.V.D. Set 23" long. Hub on Tr. Map Tract 2810 on our line

Fd. ¾" I.P. nail down 8" in Conc. - G.V.D. Set 23" long. Hub on Tr. Map Tract 2810 on our line

0.10

0.16

0.18

1321.85

10.00

29.84

Ton prod. - 5

1225.48'

MOUNTAIN AVE

2641.27'

Fd ¾" I.P. plotter pr F.B. 326-78 Also on W. Line Lot 1 Tr. 2810

Set L&T in curb

Fd L&T in curb pr F.B. 326-117

Fd 1" Iron in Conc. 0.10' S of Bdry Point (with Spike & Tag) pr F.B. 326-56-74-117

Fd ¾" I.P. in Conc. 0.10' S of Bdry Point (with Spike & Tag) pr F.B. 326-56-74-117

1225.61 e o - o T&S = 1225.48'

Set L&T in curb

ETIWANDA AVE

986.98'

Proposed E'ly

Fd. L&T in Curb pr. F.B. 326-117

20.88

10.00

20.64

27.94

Fd 2x2 - 3" dp. was Broken On W. Line Lot 5 N.E. Pomona Tr. as shown on Tract Map 2810

Fd L&T in Curb pr. F.B. 326-117

179°-10'-35"

35

Fd ½" Iron in Conc. 3' S/o in hand hole with Cast Iron Cover

60+28.13'

Fd. 1" Iron B&T pr F.B. 326-56-117 Intersect with W. Line L. 5 N.E. Pomona Tr. as shown on Tr. 2810

179°-10'-35"

35C°-42'-00"

179°-10'-30"

1321.88 e o - o T&S = 1321.85'

2641.34 C o - o T&S = 2641.27'

CITY BOUNDARY

Set Nail in Orange Tree

SAN JOSE AVE

Set L&T in Curb

Set Spk. M&T on E'ly Line of Prop. E

1021.29 e o - o T&S = 1021.30'

986.97 e o - o T&S = 986.98'

Proposed E'ly

1021.30'

AVE

See pg. 13

See W. Bdy pr. pg. 13

0.20

0.19

40

50+06.83

Tie to Bolt pr. pg. 13

½" Iron in Conc. 1.0' W/o in hand hole with C.I. Iron Cover pr. pg. 13

10.00

ST. PAUL

638.92' T. 2x2

To Intersect Alexander

623.98'

Cont. from pg. 13

RETURN TO
LOS ANGELES COUNTY SURVEYOR
700 HALL OF RECORDS

Do not extend notes this side of this Map

Note: ANY ADDITIONS OR CHANGES ON THIS SHEET MUST BE MADE OR CIRCLED IN Red Ink. WITH DATE AND NAME OF PERSON MAKING CHANGE.

Notes Ck'd by D. M. Finley	Survey of ARROW HWY.
Map No. B-1418-2	W. O. 8196 Tape No. 448 St'd 24 °F.
Office Work H. H. REYNOLDS	Surveyed by A. N. HELLSTROM
Checked D. M. Finley	Notes A.N.H. Date 11-23-37
Date Sept. 1939	Indexed A. C. Johnson

F.B. 733 PG. 15

Note: ANY ADDITIONS OR CHANGES ON THIS SHEET MUST BE MADE OR CIRCLED IN Red Ink, WITH DATE AND NAME OF PERSON MAKING CHANGE.

Do not extend notes this side of this line.

RETURN TO LOS ANGELES COUNTY SURVEYOR 700 HALL OF RECORDS

FORM 247 10M B-31

F.B. 733 PG. 16

RETURN TO
LOS ANGELES COUNTY SURVEYOR
700 HALL OF RECORDS

Do not extend notes this side of this line

Note: ANY ADDITIONS OR CHANGES ON THIS SHEET MUST BE MADE OR CIRCLED IN Red Ink. WITH DATE AND NAME OF PERSON MAKING CHANGE.

Notes Ck'd by	D. M. Finley	Survey of	ARROW HWY
Map No.	B-1418-2	W. O.	8194 Tape No. C48 St'd 84°F.
Office Work	H. H. REYNOLDS	Surveyed by	A. N. HELLSTROM
Checked	D. M. Finley	Notes	A.N.H Date 12-10-37
Date	Sept. 1939	Indexed	

F.B. 1355 Pg. 17

Note: Any Additions or Changes on This Sheet Must be Made or Circled in Red Ink With Date and Name of Person Making Change.

Do not extend notes this side of this line

RETURN TO
LOS ANGELES COUNTY SURVEYOR
700 HALL OF RECORDS

FORM 247 10M 11-38

See pg. 20

RETURN TO
LOS ANGELES COUNTY SURVEYOR
700 HALL OF RECORDS

Note: Any Additions or Changes on This Sheet Must be Made or Circled in Red Ink With Date and Name of Person Making Change.

Do not extend notes this side of this line



Notes Ck'd by D. M. Finley	Survey of ORANGE CO.
Map No. B-1418-2	W. 08/26 Tape No. 645 St'd 84° F.
Office Work H. H. REYNOLDS	Surveyed by A. N. HELLSTROM
Checked D. M. Finley	Notes A.N.H. Date 12-14-31
Date Sept. 1939.	Indexed

F.B. 734 Pg. 10

Note: Any Additions or Changes or This Sheet Must be Made or Circled in Red Ink With Date and Name of Person Making Change.

Do not extend notes this side of this line

RETURN TO
LOS ANGELES COUNTY SURVEYOR
700 HALL OF RECORDS

FORM 247 10M 11-35

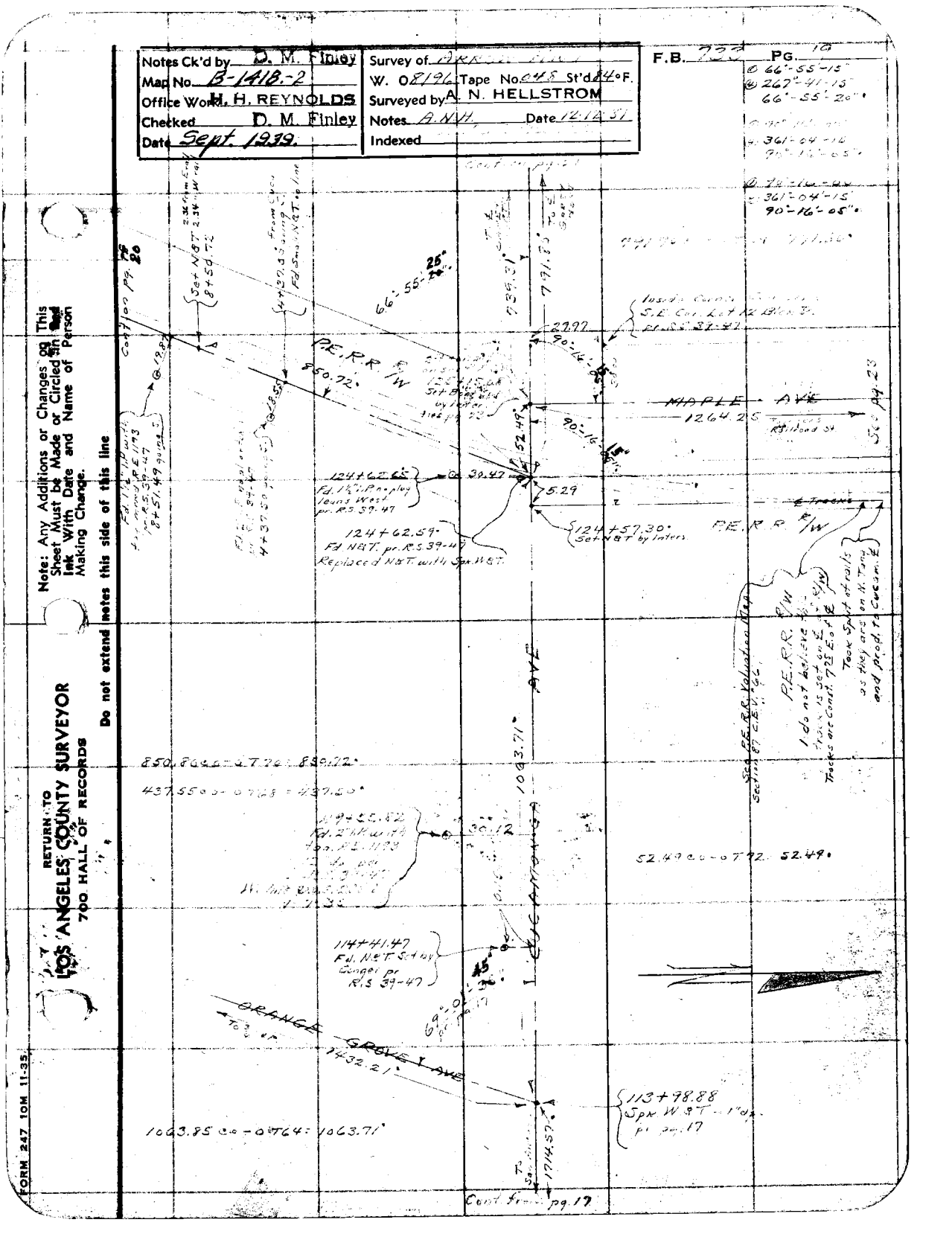

RETURN TO
LOS ANGELES COUNTY SURVEYOR
700 HALL OF RECORDS

Note: Any Additions or Changes on This Sheet Must be Made or Circled in **Red Ink** With Date and Name of Person Making Change.

Do not extend notes this side of this line

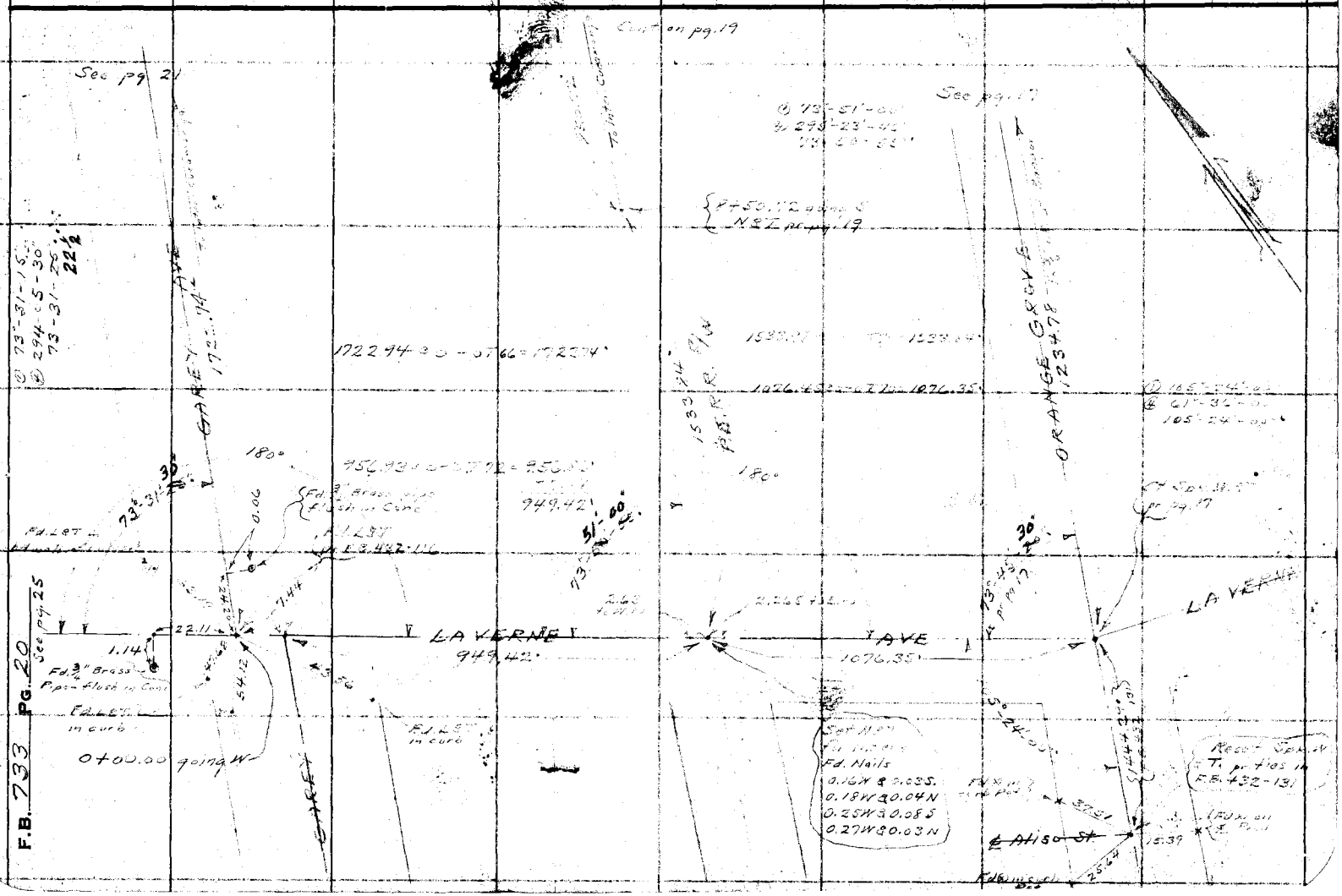

Notes Ck'd by	Survey of ARROW HWY
Map No. 5-1418-2	W. 02196 Tape No. 446 St'd 62°F.
Office Work H. H. REYNOLDS	Surveyed by A. N. HELLSTROM
Checked D. M. Finley	Notes A.N.H. Date 12-18-27
Date Sept. 1929	Indexed

F.B. 795 Pg. 21

Note: Any Additions or Changes on This Sheet Must be Made or Circled in Red Ink With Date and Name of Person Making Change.

Do not extend notes this side of this line

RETURN TO
LOS ANGELES COUNTY SURVEYOR
700 HALL OF RECORDS

FORM 247 10M 11-35

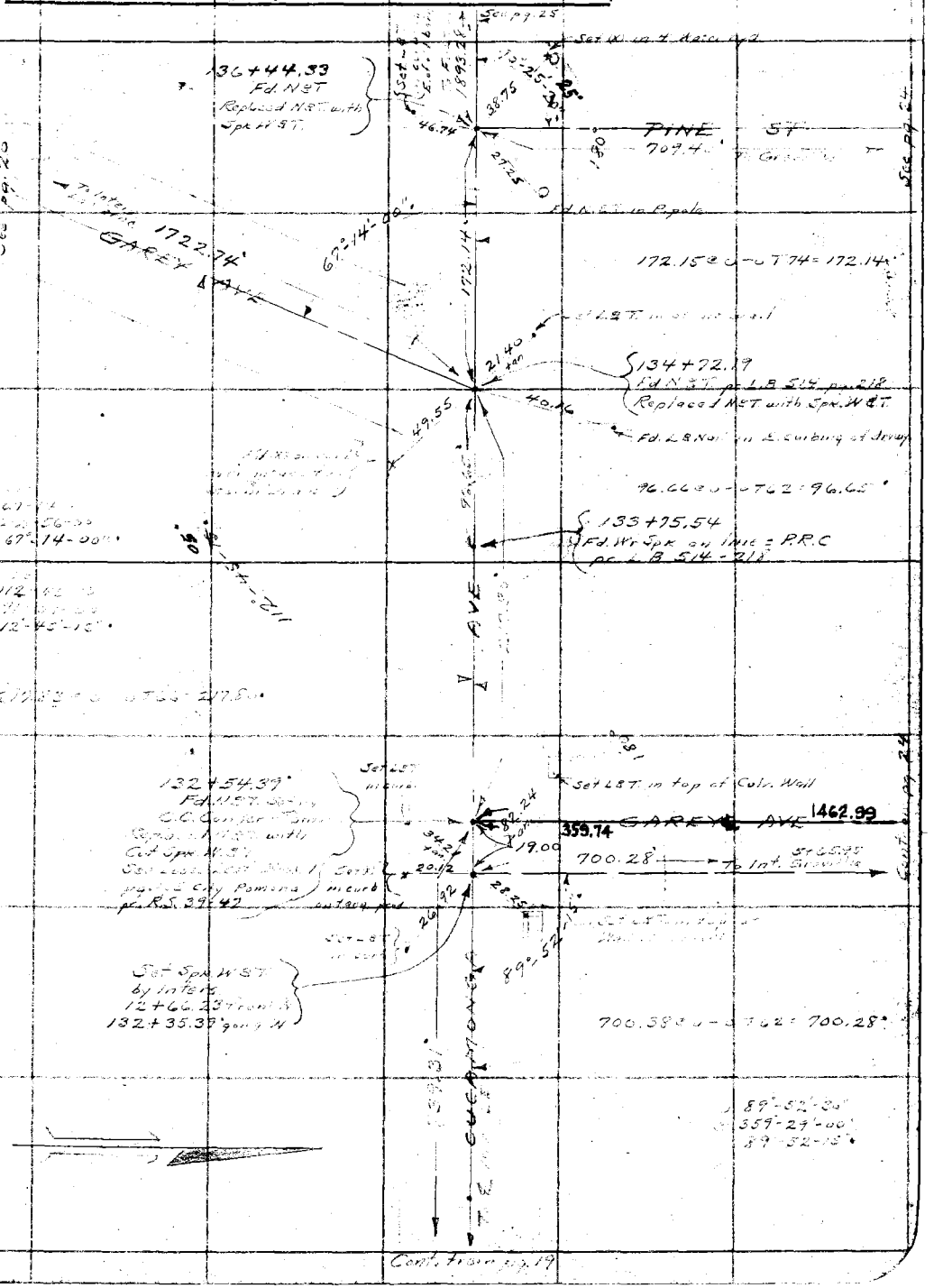

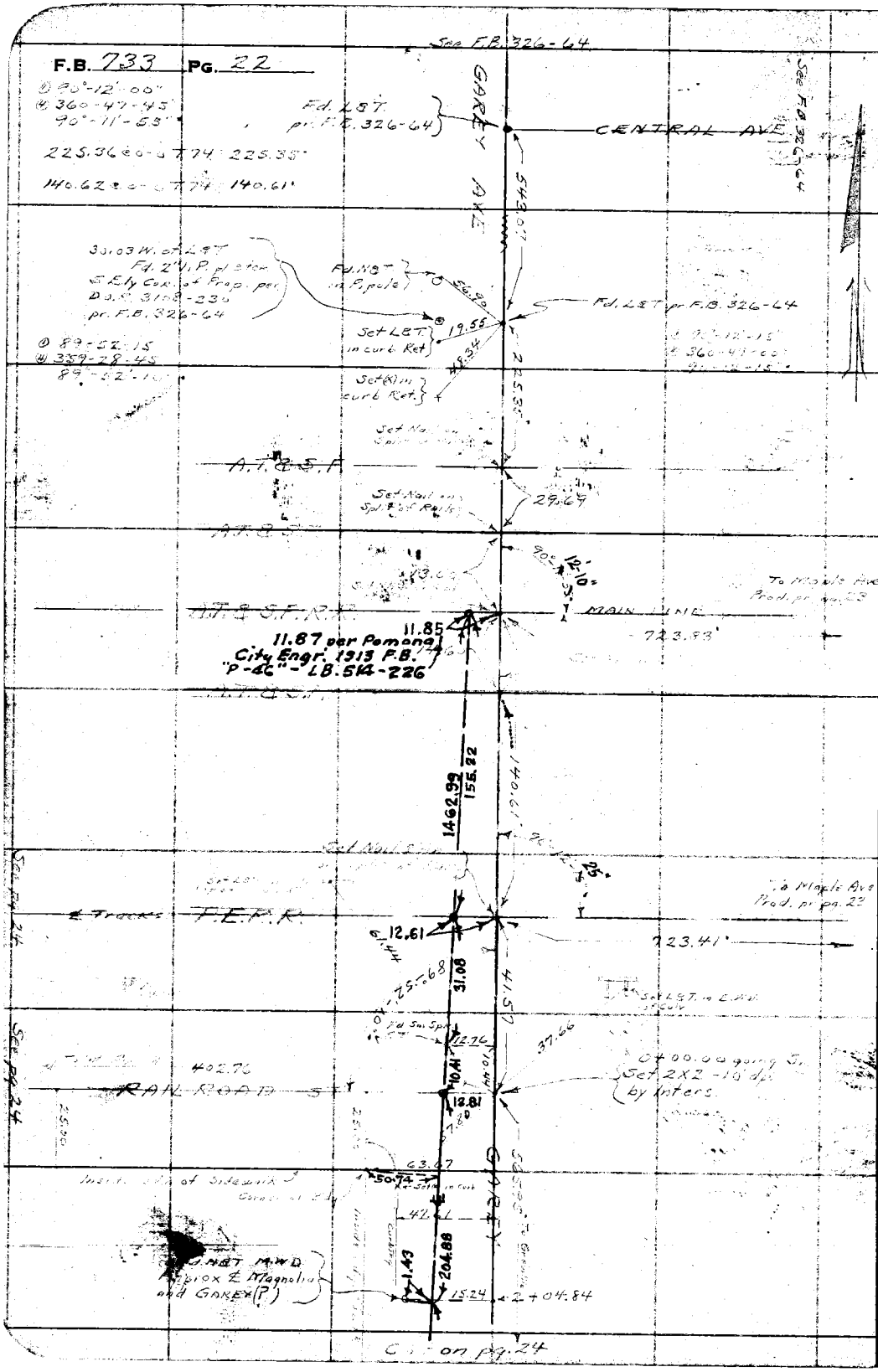

RETURN TO
LOS ANGELES COUNTY SURVEYOR
700 HALL OF RECORDS

Note: Any Additions or Changes on This Sheet Must be Made or Circled in Red Ink With Date and Name of Person Making Change.

Do not extend notes this side of this line

Notes Ck'd by D. M. Finley	Survey of [illegible]
Map No. B-1418-2	W. O. 8196 Tape No. 048 St'd 84 °F.
Office Work H. H. REYNOLDS	Surveyed by A. N. HELLSTROM
Checked D. M. Finley	Notes [illegible] Date [illegible]
Date Sept. 1939.	Indexed [illegible]

F.B. [illegible] PG. [illegible]

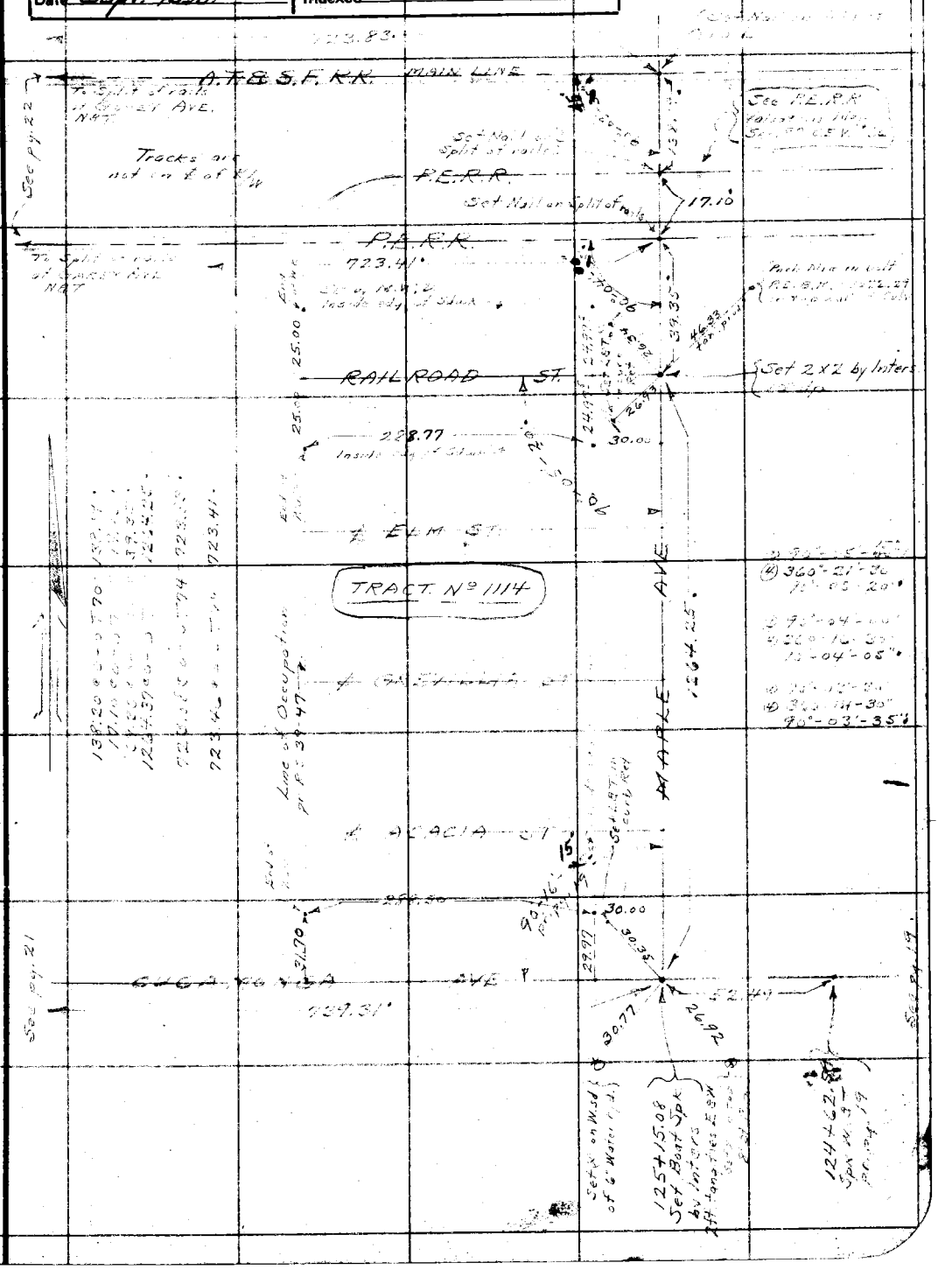

Note: Any Additions or Changes on This Sheet Must be Made or Circled in Red Ink With Date and Name of Person Making Change.

Do not extend notes this side of this line

RETURN TO
LOS ANGELES COUNTY SURVEYOR
700 HALL OF RECORDS

FORM 247 10M 11-35

RETURN TO
LOS ANGELES COUNTY SURVEYOR
700 HALL OF RECORDS

Note: Any Additions or Changes on This Sheet Must be Made or Circled in **Red Ink** With Date and Name of Person Making Change.

Do not extend notes this side of this line

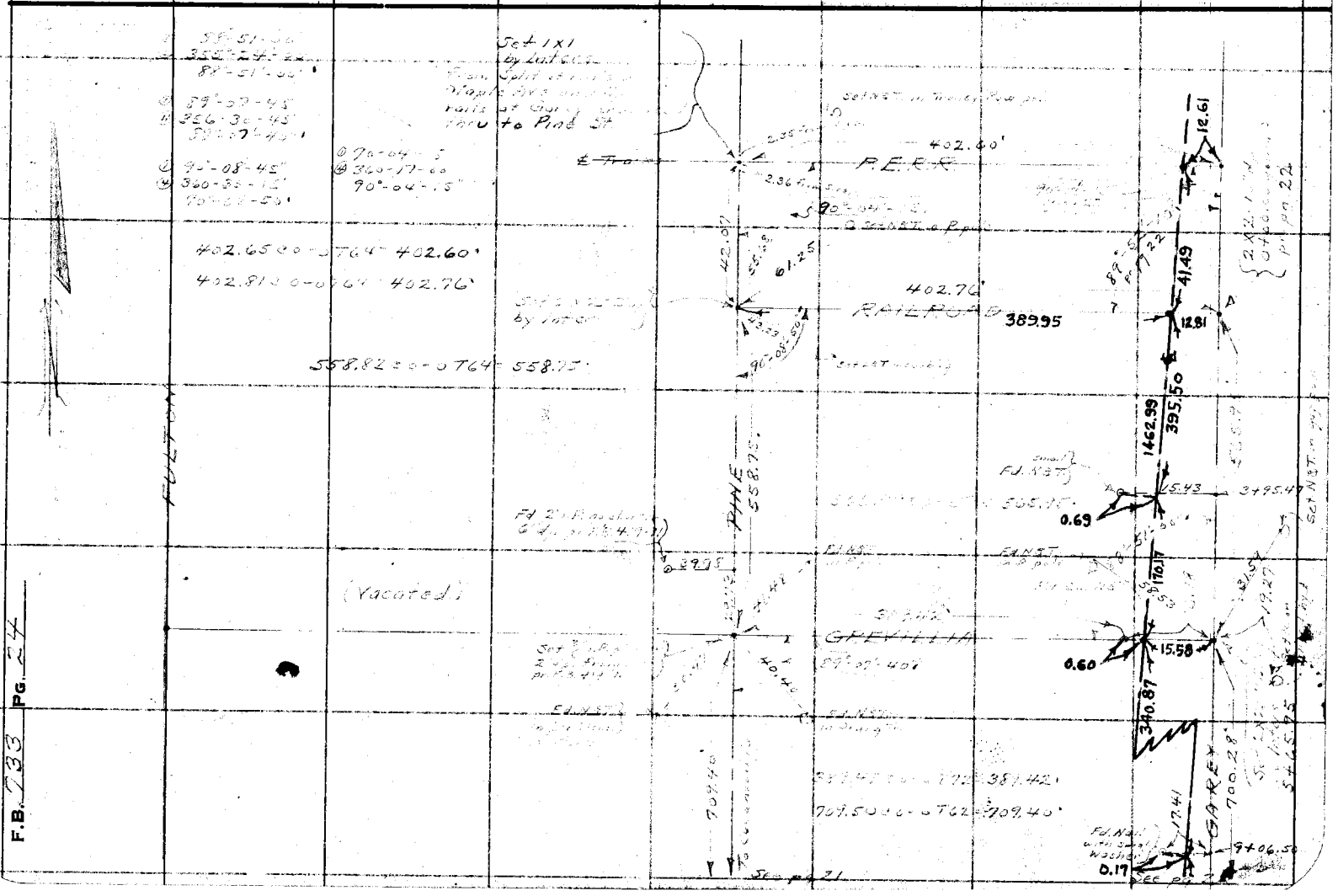

F.B. 233 PG. 24

Notes Ck'd by	D. M. Finley	Survey of	
Map No.	B-1418-2	W. O.	Tape No.	St'd °F.
Office Work	H. H. REYNOLDS	Surveyed by	A. N. HELLSTROM
Checked	D. M. Finley	Notes	Date 12-2-32
Date	Sept. 1939.	Indexed	

F.B. Pg.

Note: Any Additions or Changes on This Sheet Must be Made or Circled in Red Ink With Date and Name of Person Making Change.

Do not extend notes this side of this line

RETURN TO
LOS ANGELES COUNTY SURVEYOR
700 HALL OF RECORDS

FORM 247 10M 11-35

Cont. on pg. 22

Cont. from pg. 21

RETURN TO
LOS ANGELES COUNTY SURVEYOR
700 HALL OF RECORDS

Note: Any Additions or Changes on This Sheet Must be Made or Circled in **Red Ink** With Date and Name of Person Making Change.

Do not extend notes this side of this line

F.B. 733 Pg.

Notes Ck'd by D. M. Finley	Survey of
Map No. B-1418.-3	W. O. 8196 Tape No. 048 St'd 84° F.
Office Work H. H. Reynolds.	Surveyed by A. N. HELLSTROM
Checked D. M. Finley	Notes A. N. H. Date 12-2-[illegible]
Date Sept. 1939	Indexed

F.B. [illegible] PG. [illegible]

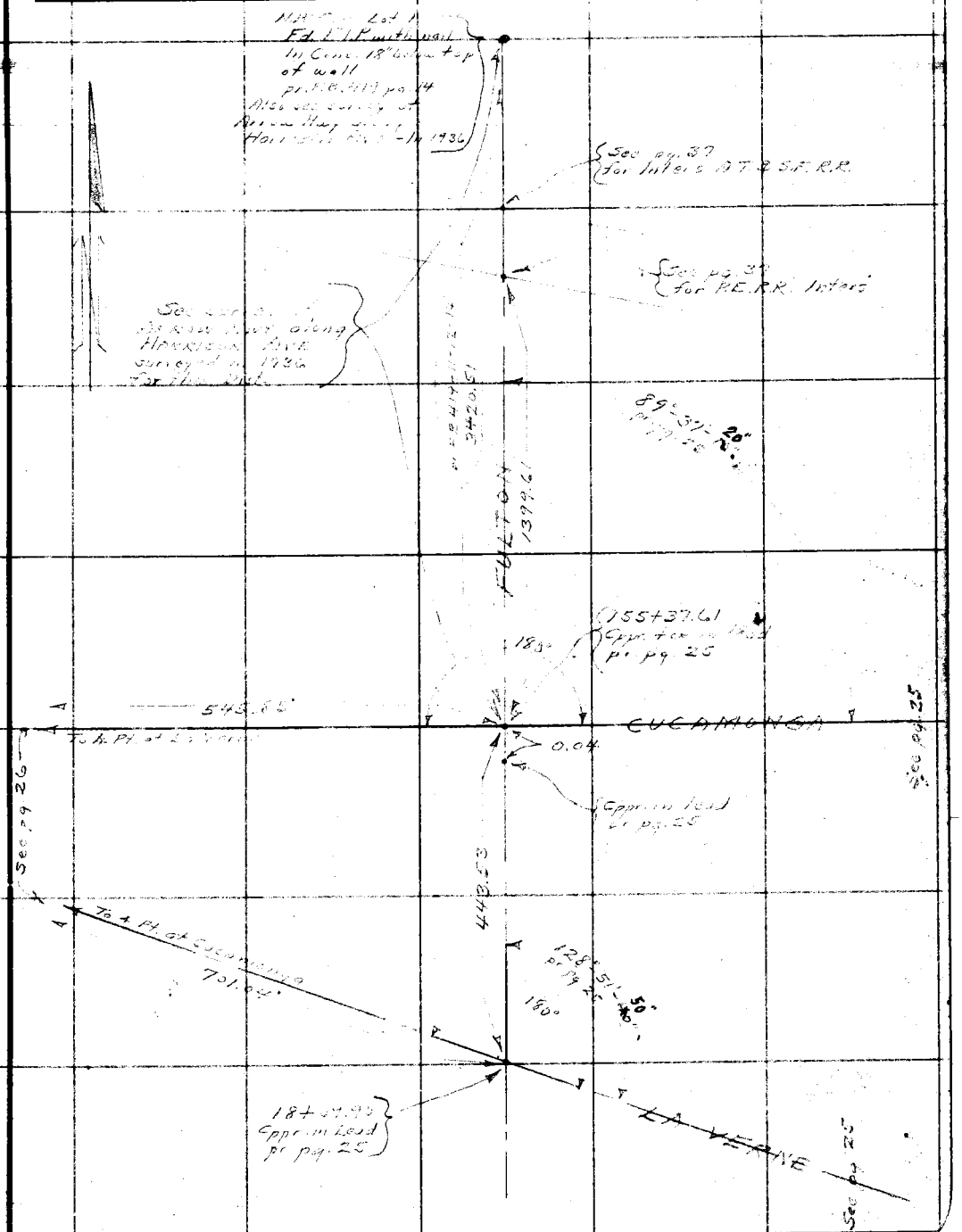

Note: Any Additions or Changes on This Sheet Must be Made or Circled in Red Ink With Date and Name of Person Making Change.

Do not extend notes this side of this line

RETURN TO
LOS ANGELES COUNTY SURVEYOR
700 HALL OF RECORDS

FORM 247 10M 11-35

RETURN TO
LOS ANGELES COUNTY SURVEYOR
700 HALL OF RECORDS

Note: Any Additions or Changes on This Sheet Must be Made or Circled in **Red Ink** With Date and Name of Person Making Change.

Do not extend notes this side of this line

F.B. 733 PG. 28

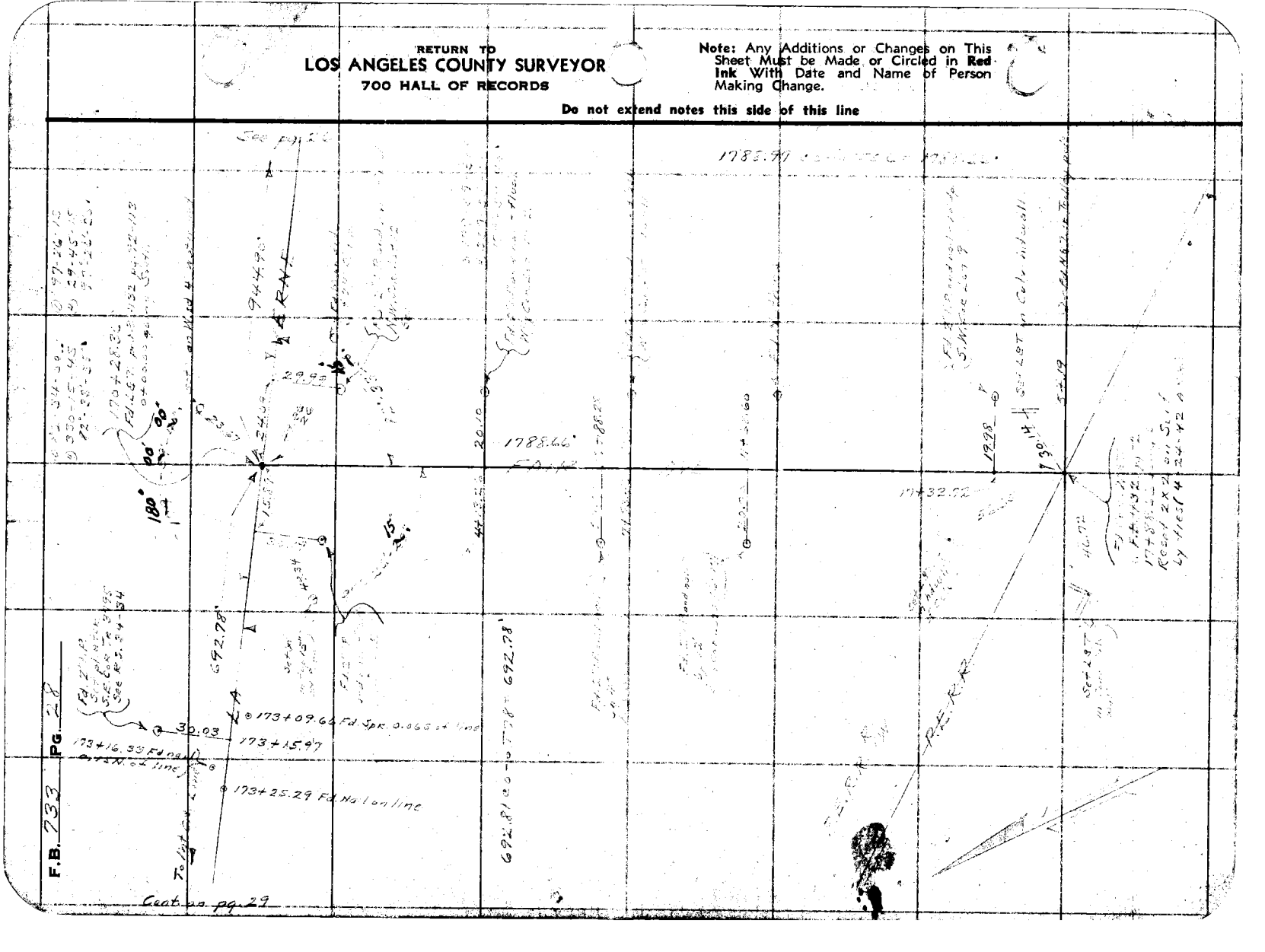

Notes Ck'd by D. M. Finley	Survey of
Map No. B-1418-3	W. O. 8192 Tape No. 645 St'd 68 °F.
Office Work H. H. Reynolds	Surveyed by A. N. HELLSTROM
Checked D. M. Finley	Notes A. N. H. Date
Date Sept. 1939.	Indexed

F.B. PG.

Note: Any Additions or Changes on This Sheet Must be Made or Circled in Red Ink With Date and Name of Person Making Change.

Do not extend notes this side of this line

RETURN TO LOS ANGELES COUNTY SURVEYOR 700 HALL OF RECORDS

RETURN TO
LOS ANGELES COUNTY SURVEYOR
700 HALL OF RECORDS

Note: Any Additions or Changes on This Sheet Must be Made or Circled in Red Ink With Date and Name of Person Making Change.

Do not extend notes this side of this line

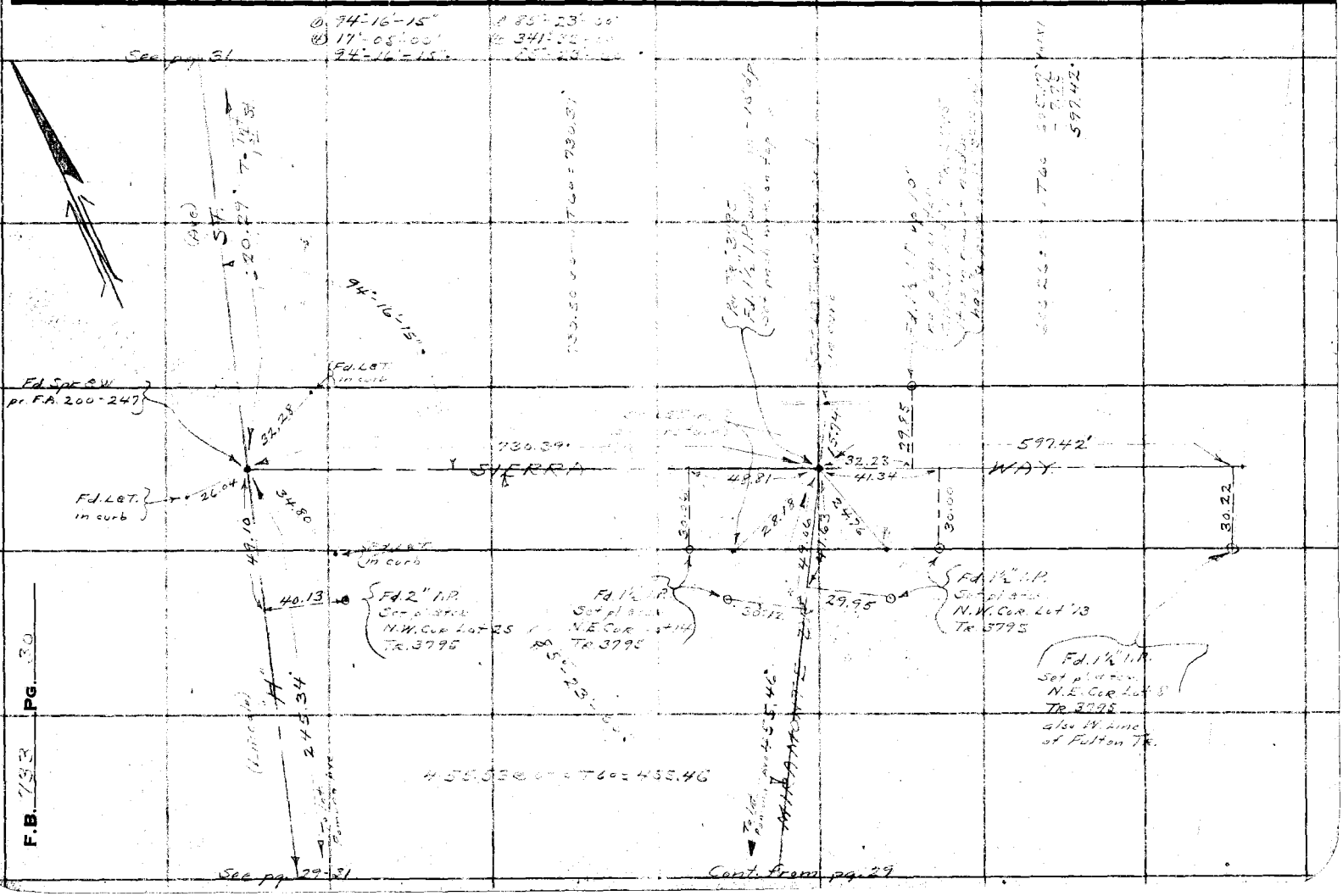

Notes Ck'd by D. M. Finley	Survey of [illegible]
Map No. B-1418-3	W. O. [illegible] Tape No. 048 St'd 84°F.
Office Work H. H. Reynolds	Surveyed by A. N. HELLSTROM
Checked D. M. Finley	Notes A.N.H. Date 12-24-37
Date Sept. 1939	Indexed

F.B. _____ PG. _____

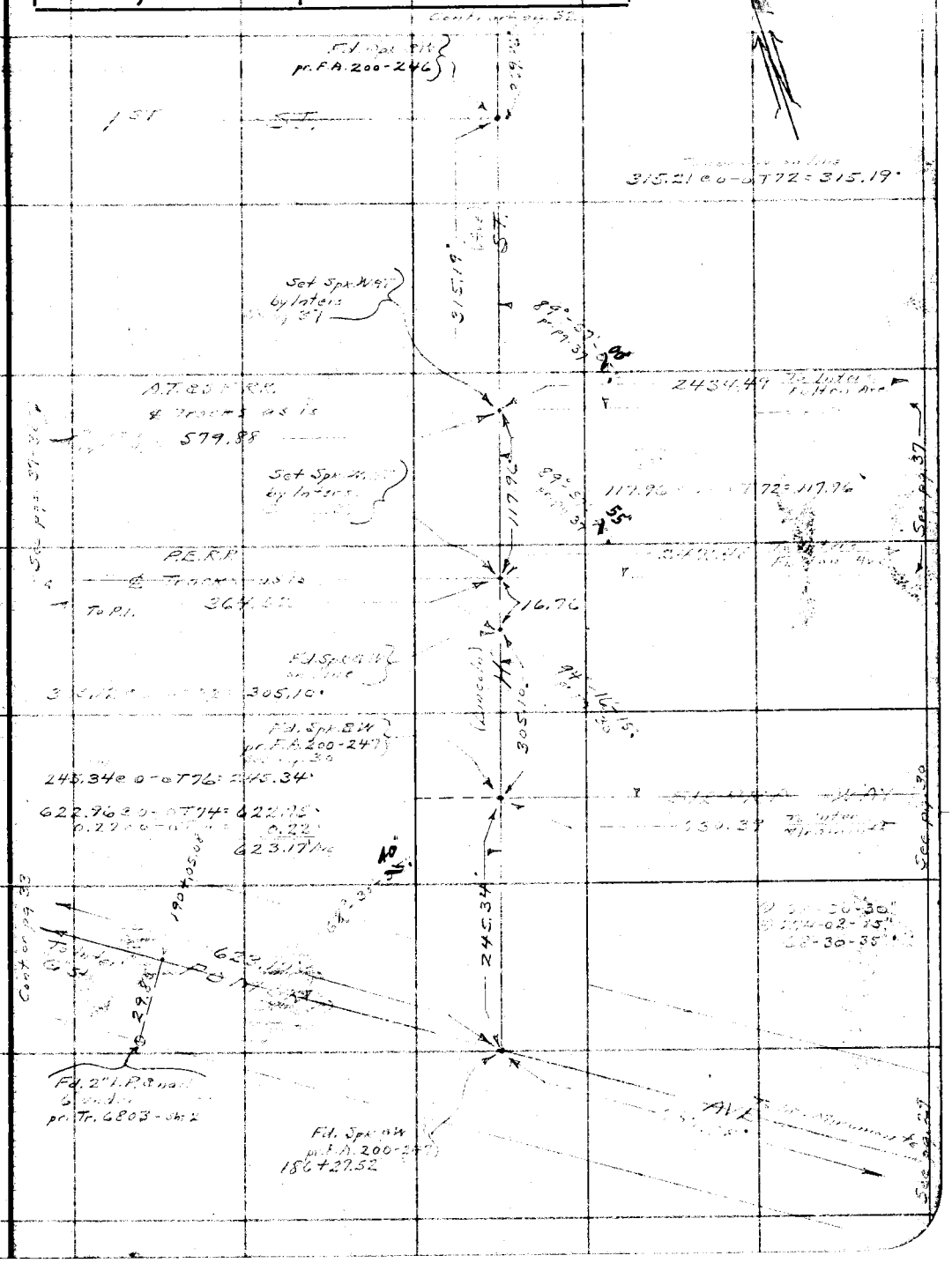

Note: Any Additions or Changes on This Sheet Must be Made or Circled in Red Ink With Date and Name of Person Making Change.

Do not extend notes this side of this line

RETURN TO
LOS ANGELES COUNTY SURVEYOR
700 HALL OF RECORDS

FORM 247 10M 11-35

RETURN TO
LOS ANGELES COUNTY SURVEYOR
700 HALL OF RECORDS

Note: Any Additions or Changes on This Sheet Must be Made or Circled in **Red** Ink With Date and Name of Person Making Change.

Do not extend notes this side of this line

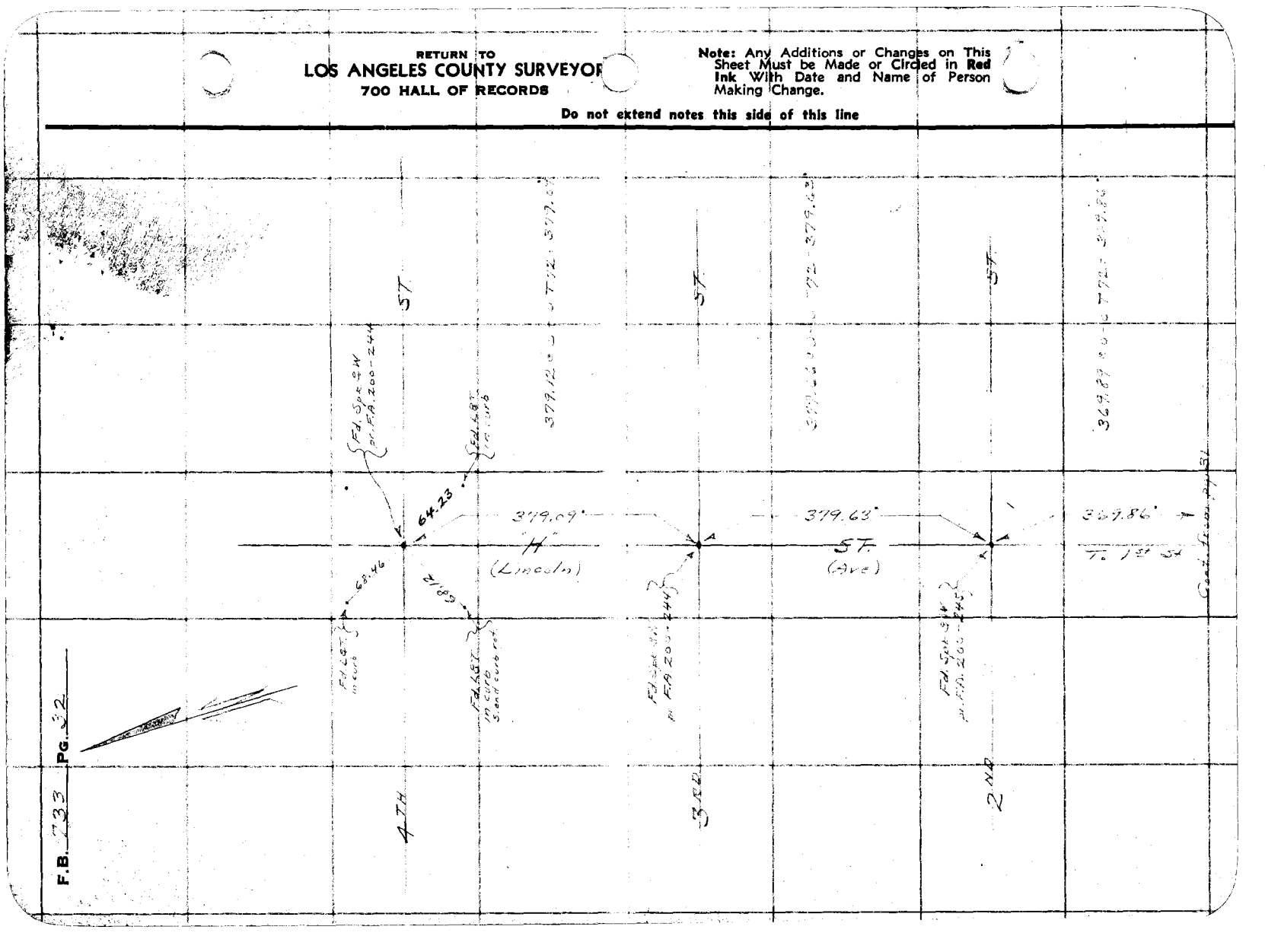

Notes Ck'd by D. M. Finley	Survey of [illegible]
Map No. B-1418-3	W. O. 8126 Tape No. 076 St'd 76°F.
Office Work [illegible]	Surveyed by A. N. HELLSTROM
Checked D. M. Finley	Notes [illegible] Date 1-3-38
Date Sept. 1939	Indexed [illegible]

F.B. [illegible] PG. 5

Note change in Tap from 348 to 076'

Note: Any Additions or Changes on This Sheet Must be Made or Circled in Red Ink With Date and Name of Person Making Change.

Do not extend notes this side of this line

RETURN TO
LOS ANGELES COUNTY SURVEYOR
700 HALL OF RECORDS

FORM 247 10M 11-38

F.B. 733 Pg. 34

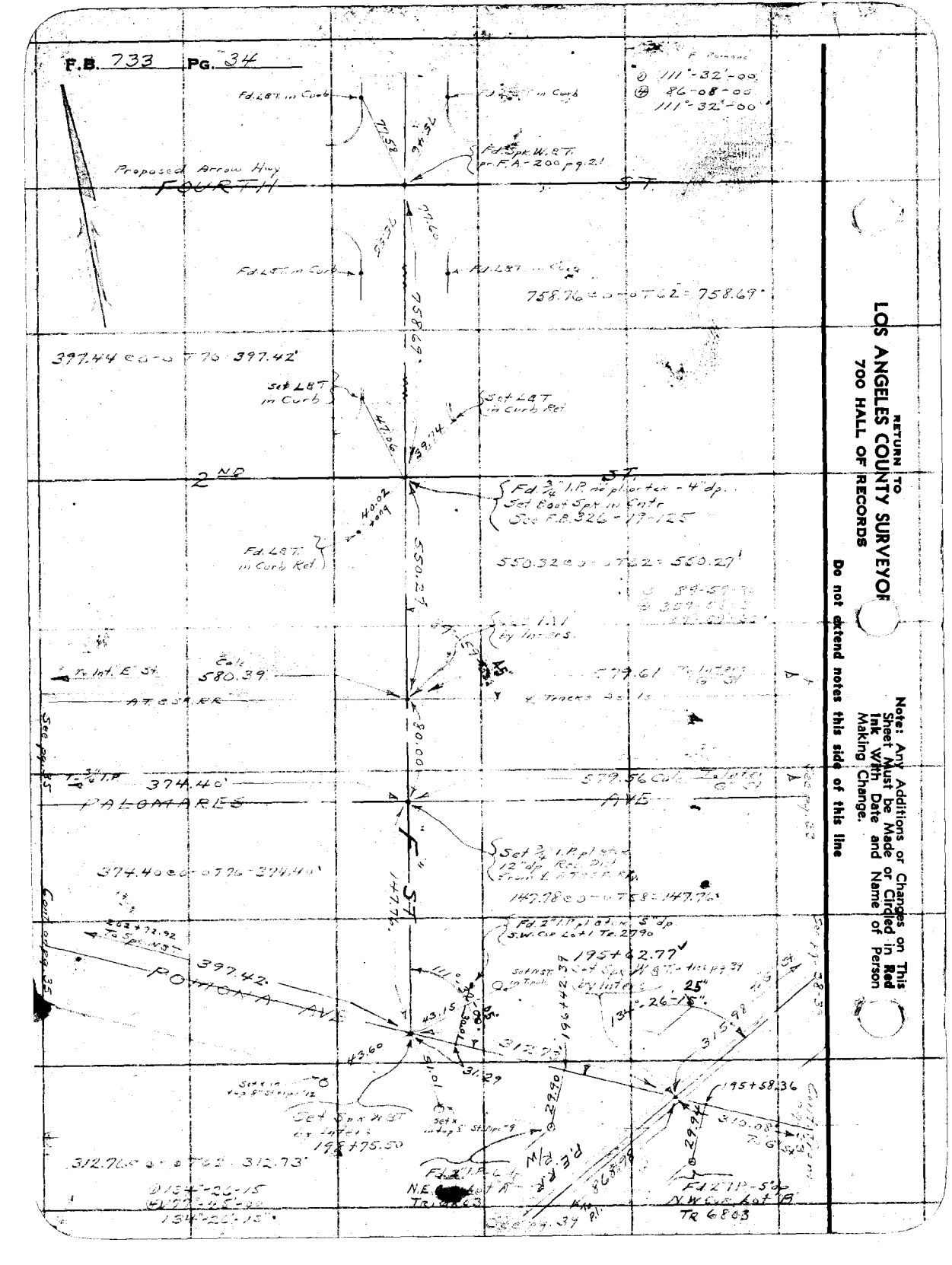

RETURN TO
LOS ANGELES COUNTY SURVEYOR
700 HALL OF RECORDS

Note: Any Additions or Changes on This Sheet Must be Made or Circled in Red Ink With Date and Name of Person Making Change.

Do not extend notes this side of this line

Notes Ck'd by D. M. Finley	Surv[illegible] [illegible]RROW [illegible]	F.B. 733 PG. 35
Map No. B-1418-3	W. [illegible] Tape No. 076 St'd 76 °F	
Office Work H. H. Reynolds	Surv[illegible] A. N. Hellstrom	
Checked D. M. Finley	No[illegible] N.H. Date 1-17-38	
Date Sept. 1939	In[illegible]	

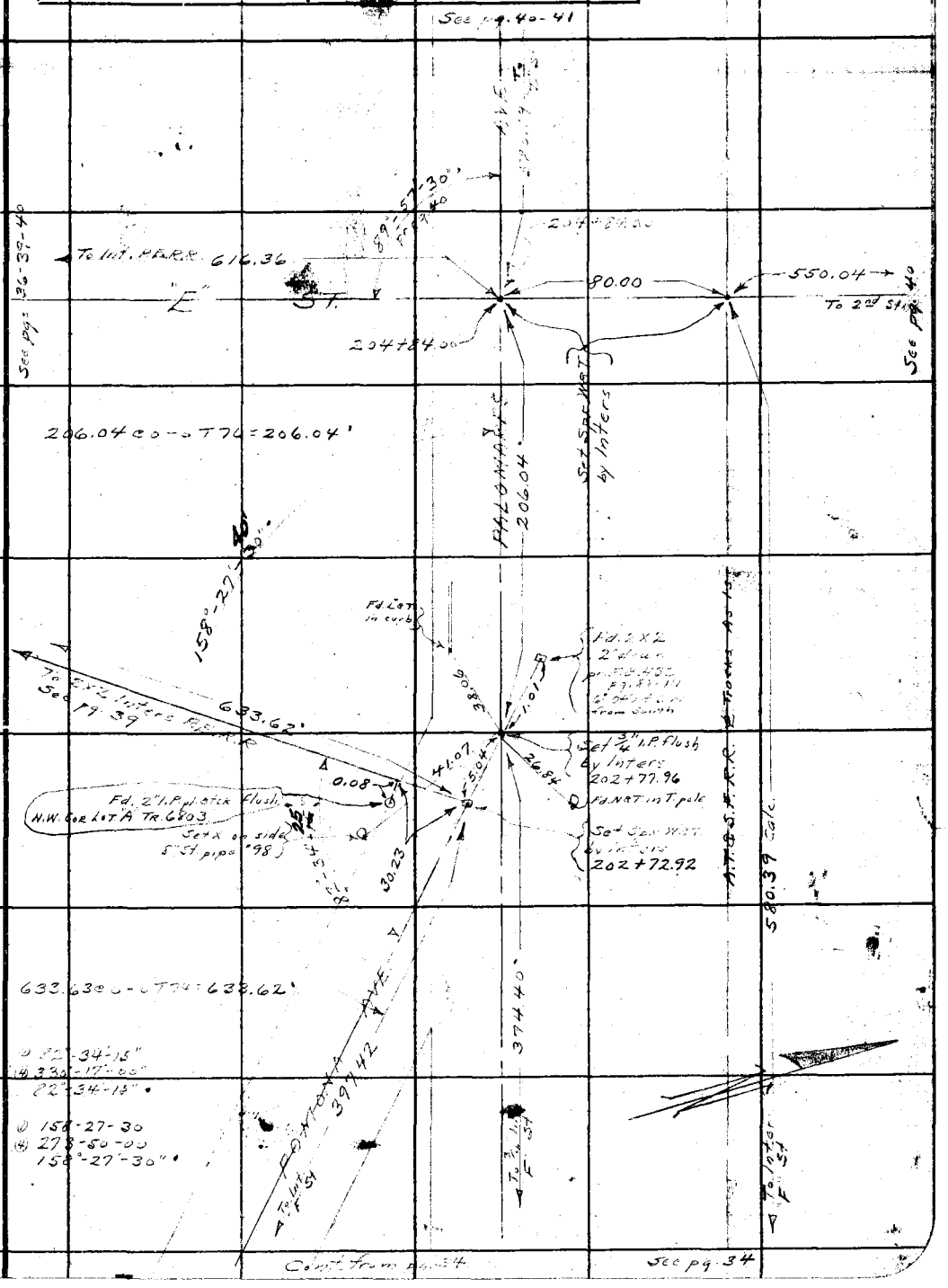

Note: Any Additions or Changes on This Sheets Must be Made or Circled in Red Ink With Date and Name of Person Making Change.

Do not extend notes this side of this line

RETURN TO
LOS ANGELES COUNTY SURVEYOR
700 HALL OF RECORDS

FORM 247 5M 10-37

RETURN TO
LOS ANGELES COUNTY SURVEYOR
700 HALL OF RECORDS

Note: Any Additions or Changes on This Sheets Must be Made or Circled in **Red Ink** With Date and Name of Person Making Change.

Do not extend notes this side of this line

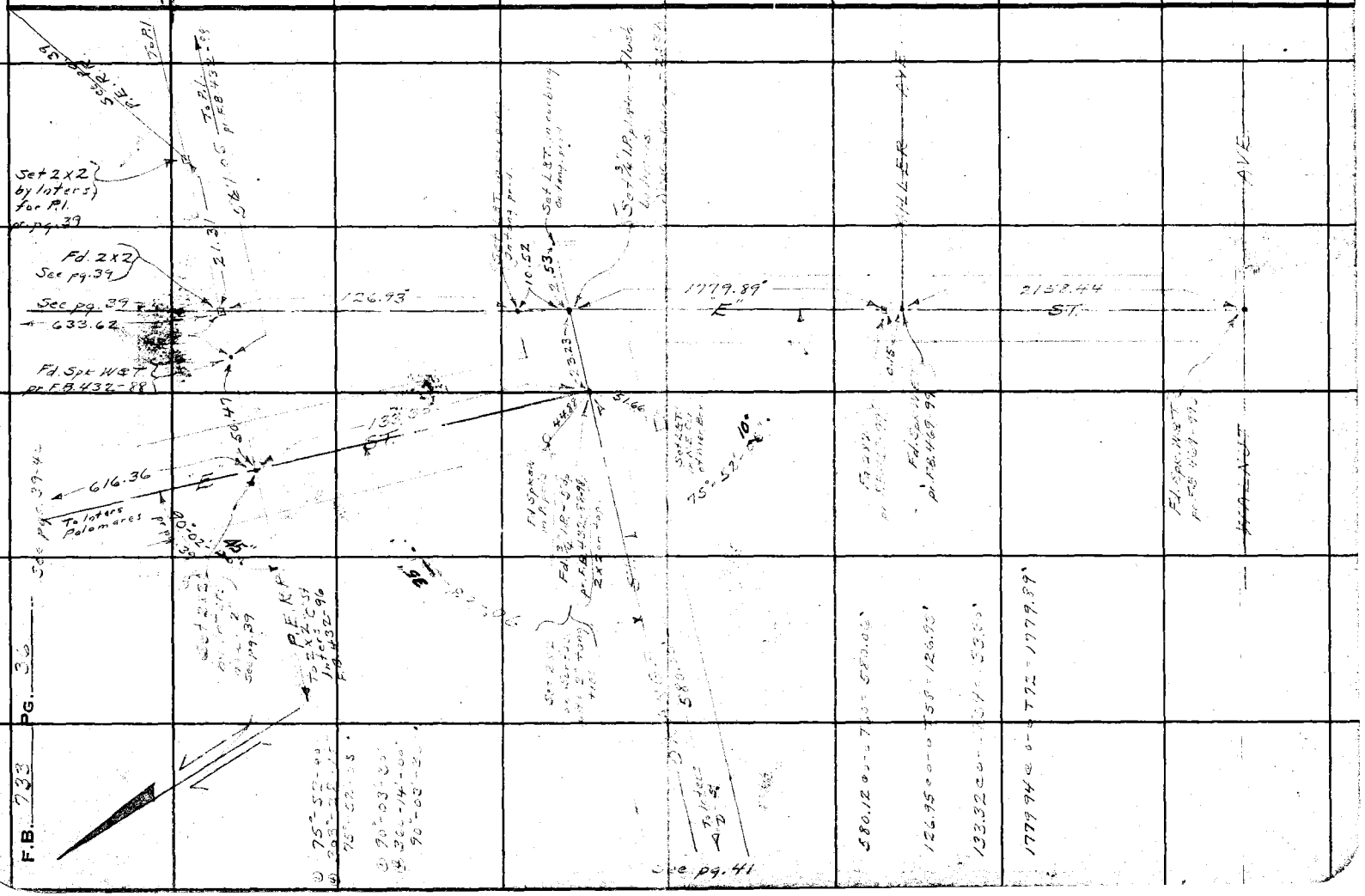

Notes Ck'd by D. M. Finley	Survey of	F.B. PG.
Map No. B-1418-3	W. O. Tape No. 076 St'd 76 °F.	
Office Work H. H. Reynolds	Surveyed by A. N. HELLSTROM	
Checked D. M. Finley	Notes A.N.H. Date 1-12-38	
Date Sept. 1939.	Indexed	

Note: Any Additions or Changes on This Sheet Must be Made or Circled in Red Ink With Date and Name of Person Making Change.

Do not extend notes this side of this line

RETURN TO
LOS ANGELES COUNTY SURVEYOR
700 HALL OF RECORDS

FORM 247 10M 11-35

RETURN TO
LOS ANGELES COUNTY SURVEYOR
700 HALL OF RECORDS

Note: Any Additions or Changes on This Sheet Must be Made or Circled in Red Ink With Date and Name of Person Making Change.

Do not extend notes this side of this line

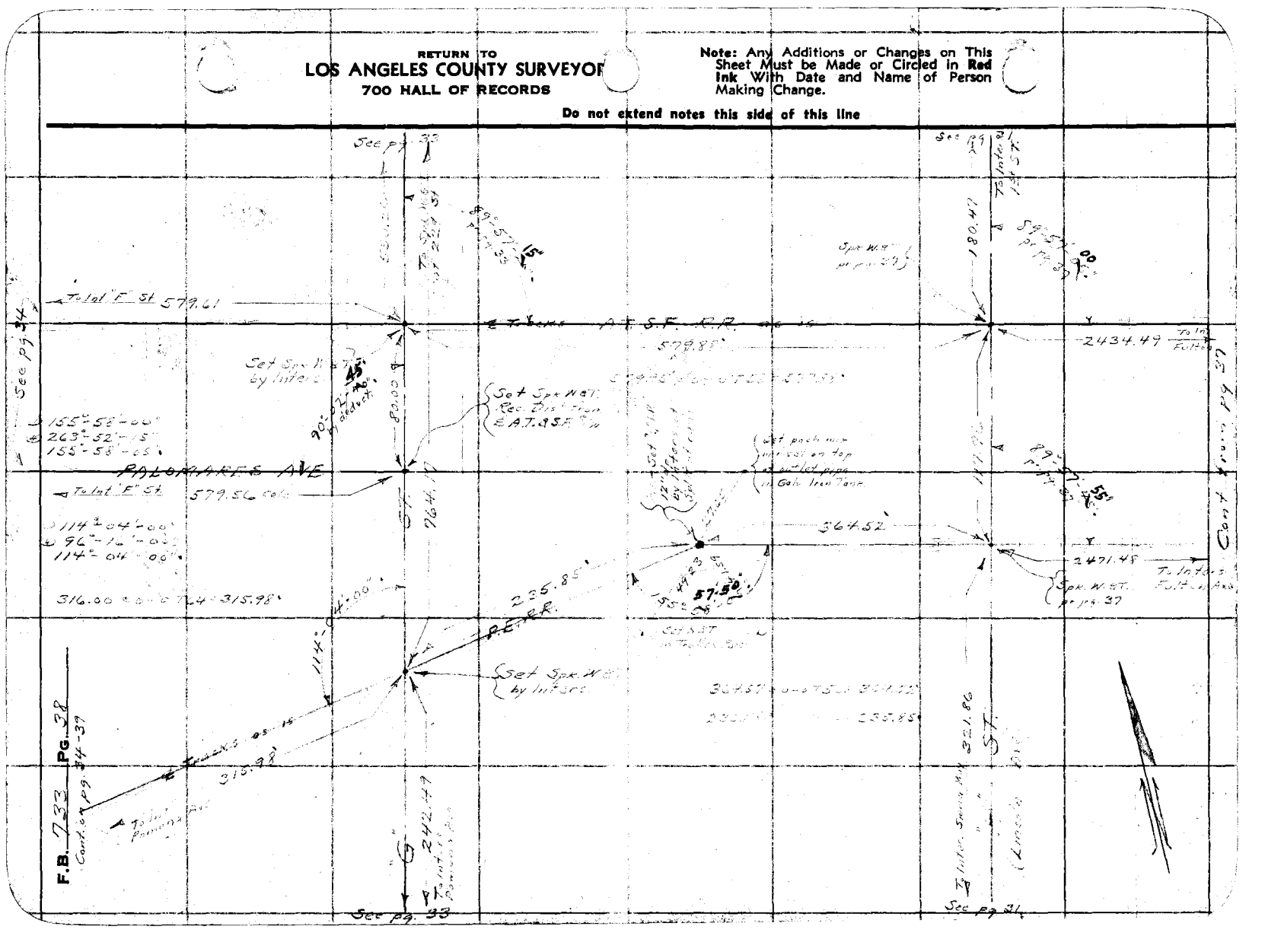

Notes Ck'd by D. M. Finley	Survey of [illegible]
Map No. B-1418-3	W. O. 8196 Tape No. 076 St'd 16°F.
Office Work H. H. Reynolds	Surveyed by A. N. HELLSTROM
Checked D. M. Finley	Notes A.N.H. Date 1-17-38
Date Sept. 1939	Indexed [illegible]

F.B. [illegible] PG. 37

Note: Any Additions or Changes on This Sheet Must be Made or Circled in Red Ink With Date and Name of Person Making Change.

Do not extend notes this side of this line

RETURN TO
LOS ANGELES COUNTY SURVEYOR
700 HALL OF RECORDS

FORM 247 10M 11-38

F.B. 733 Pg. 40

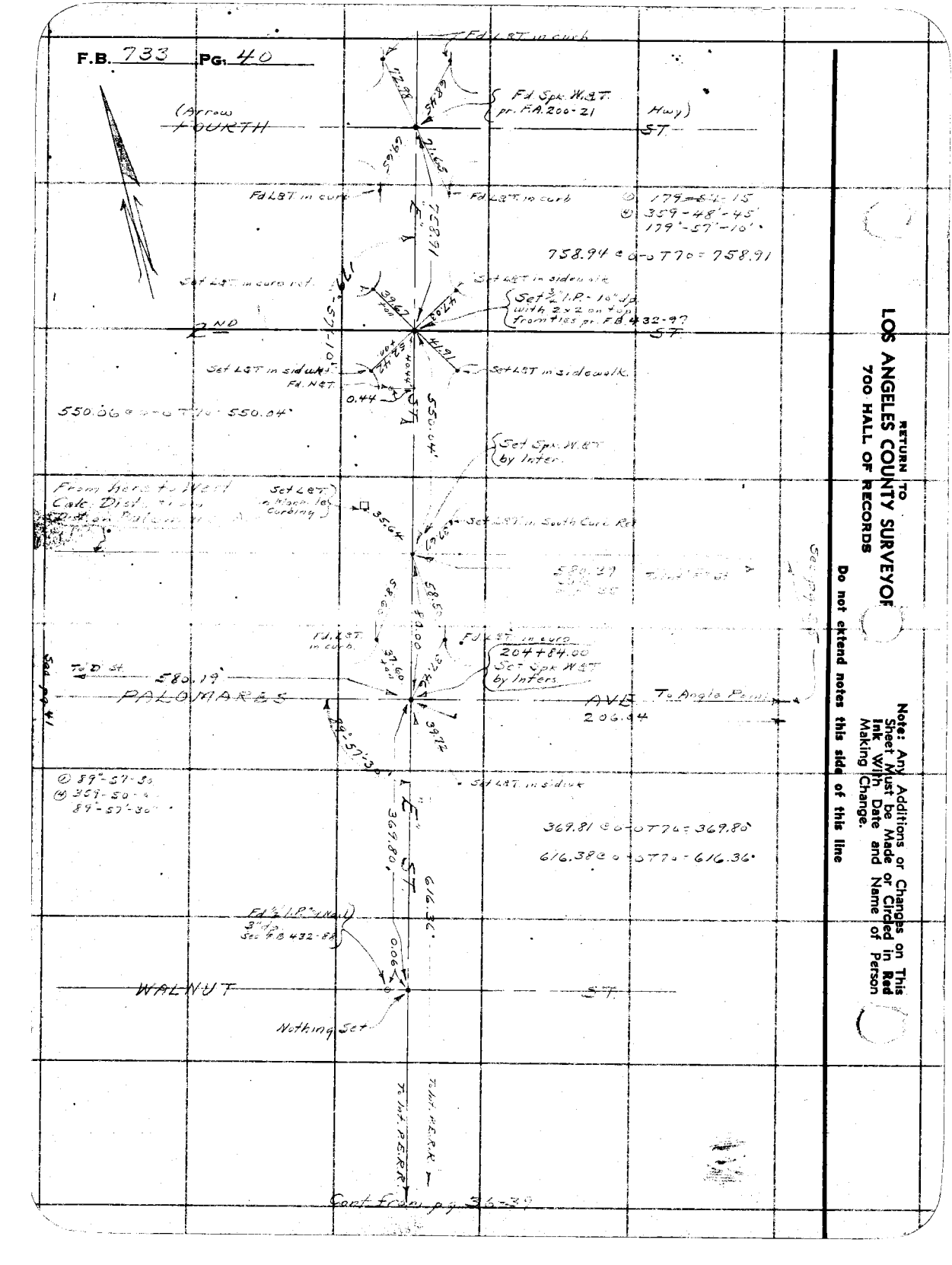

RETURN TO
LOS ANGELES COUNTY SURVEYOR
700 HALL OF RECORDS

Do not extend notes this side of this line

Note: Any Additions or Changes on This Sheet Must be Made or Circled in Red Ink With Date and Name of Person Making Change.

Notes Ck'd by D. M. Finley	Survey of
Map No. B-1418-324"	W. O. [illegible] Tape No. [illegible] St'd [illegible] °F.
Office Work H. H. Reynolds	Surveyed by H. N. HELLSTROM
Checked D. M. Finley	Notes [illegible] Date [illegible]
Date Sept. 1939	Indexed

F.B. [illegible] Pg. [illegible]

Note: Any Additions or Changes on This Sheet Must be Made or Circled in Red Ink With Date and Name of Person Making Change

Do not extend notes this side of this line

RETURN TO
LOS ANGELES COUNTY SURVEYOR
700 HALL OF RECORDS

FORM 247 10M 11-38

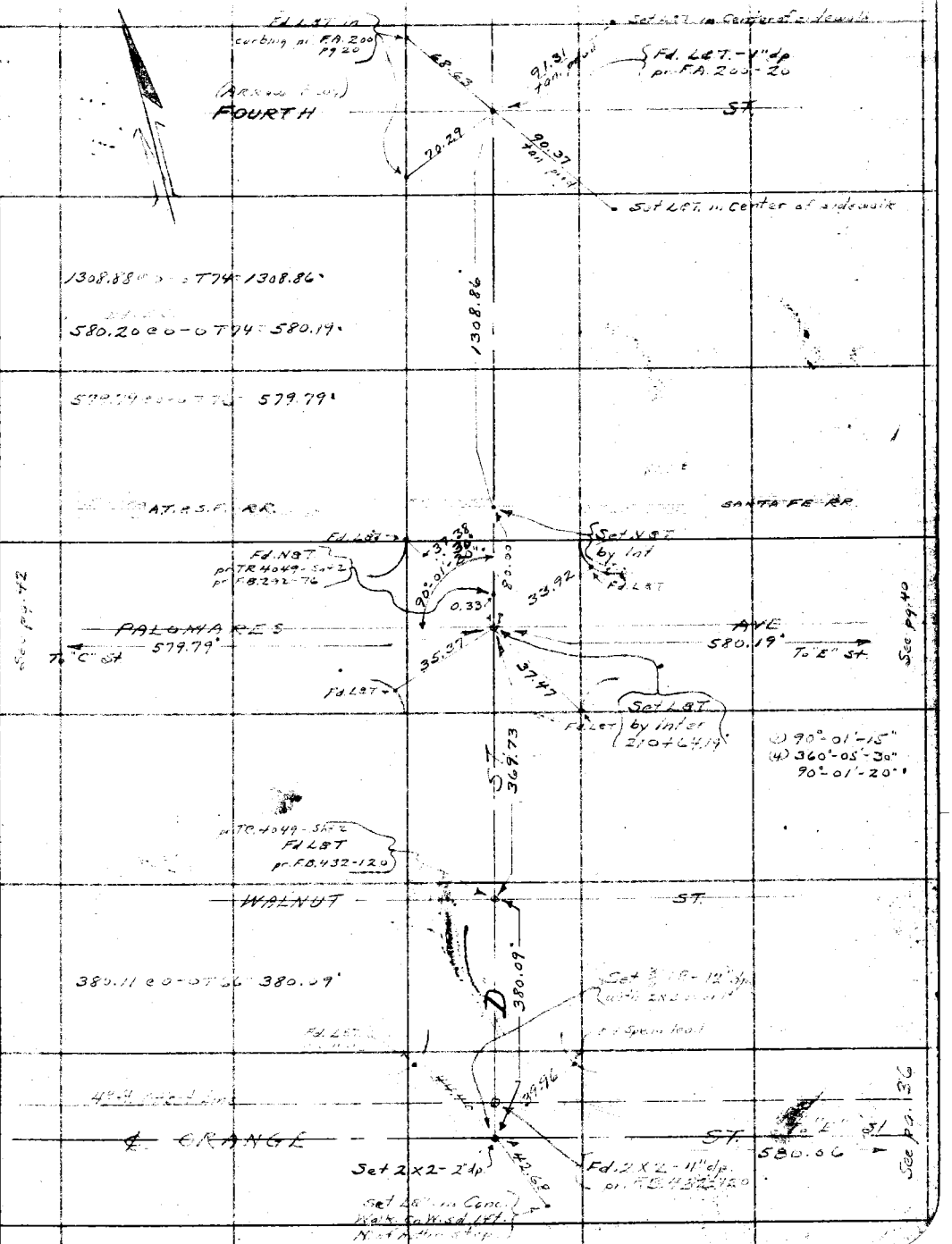

F.B. 733 Pg. 42

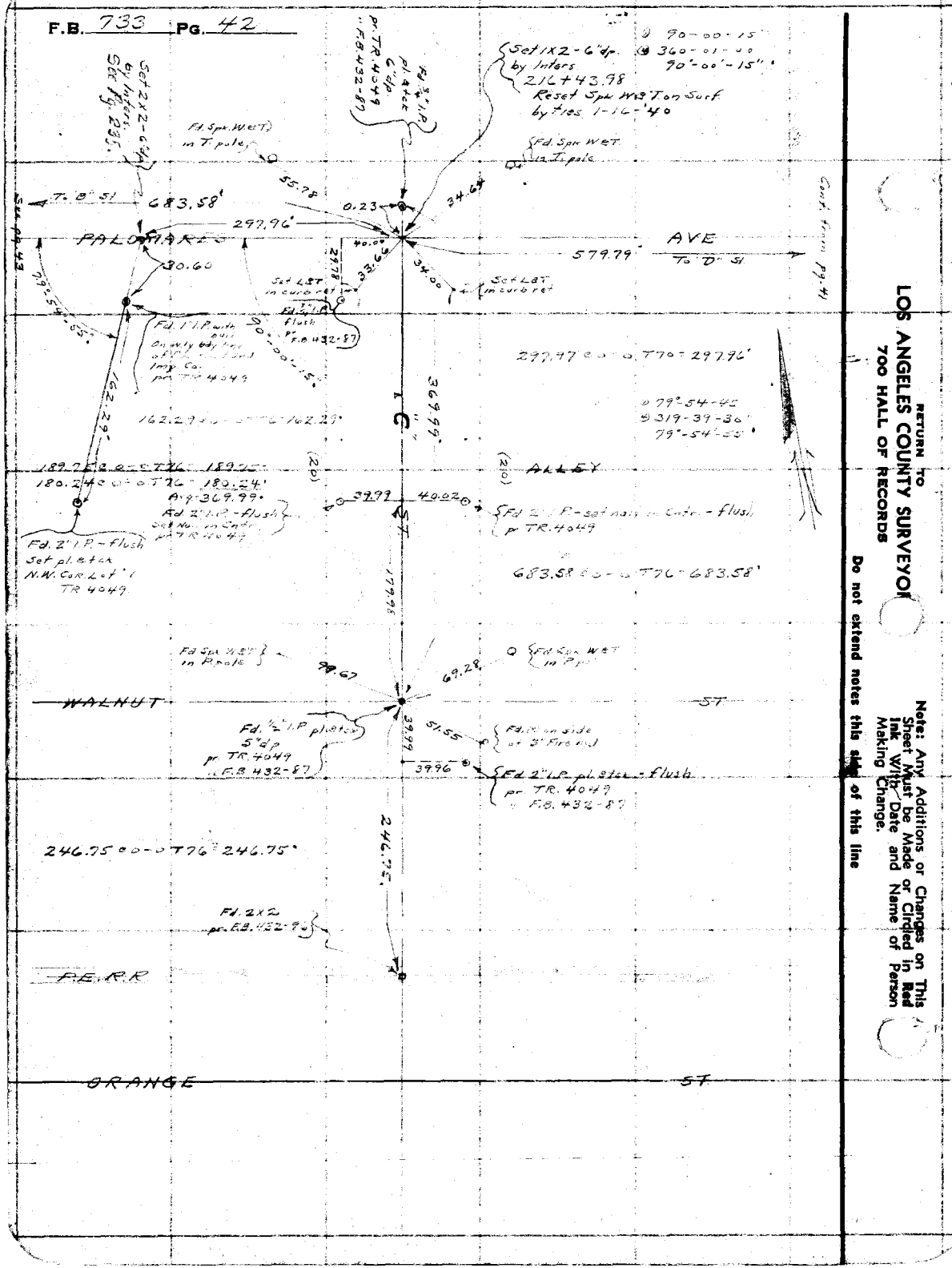

RETURN TO
LOS ANGELES COUNTY SURVEYOR
700 HALL OF RECORDS

Do not extend notes this side of this line

Note: Any Additions or Changes on This Sheet Must be Made or Circled in Red Ink With Date and Name of Person Making Change.

Notes Ck'd by D. M. Finley	Survey of Arrow Hwy
Map No. B-1418-4-5	W. O. 8196 Tape No. 076 St'd 76 °F.
Office Work H H Reynolds	Surveyed by A. N. HELLSTROM
Checked D. M. Finley	Notes A.M.H. Date 4-6-38
Date Sept 1939	Indexed

F.B. 73B PG. 43

① 90-01-15
② 360-04-45
90°-01'-10"

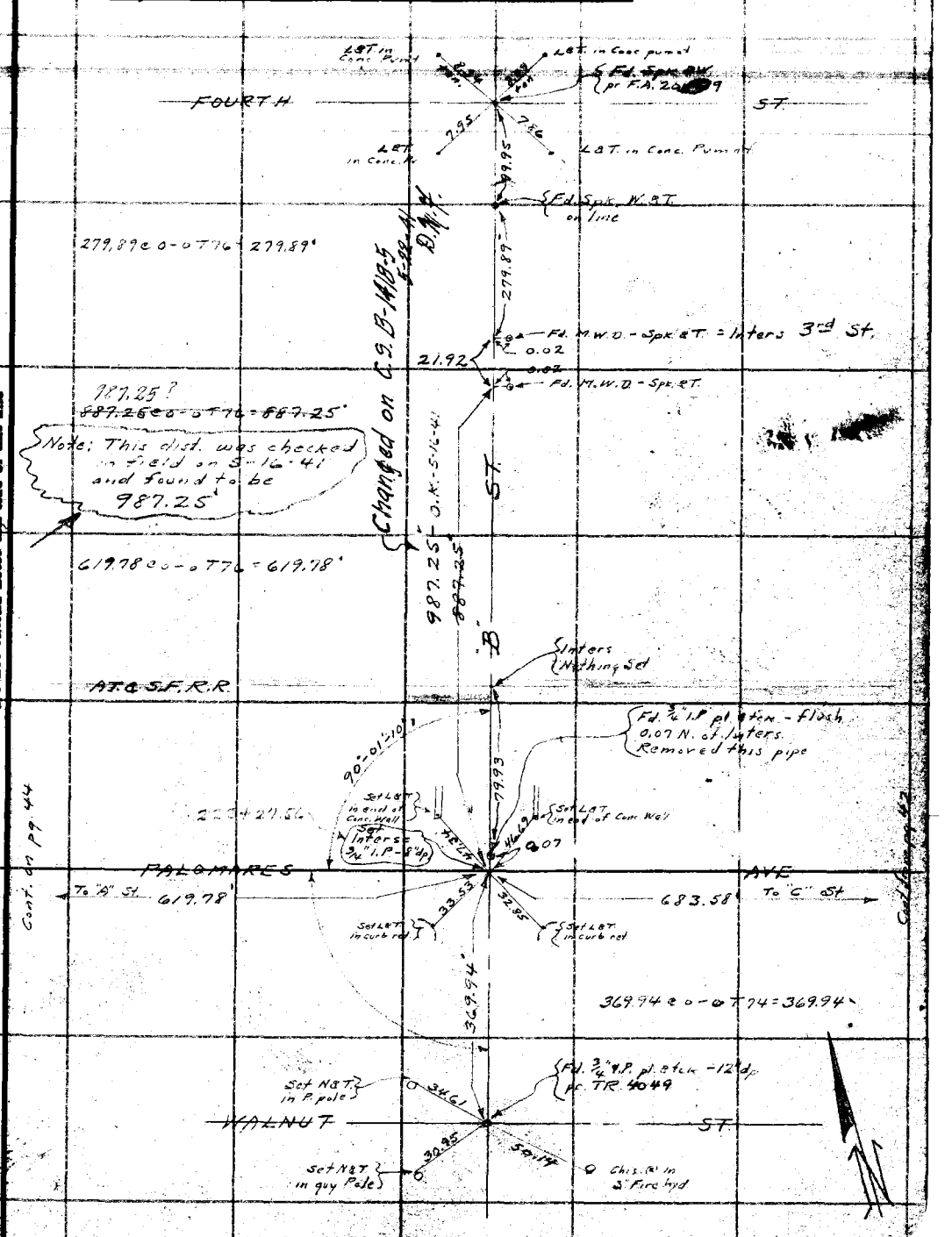

Cont. on pg 44

Cont. on pg 42

Note: ANY ADDITIONS OR CHANGES ON THIS SHEET MUST BE MADE OR CIRCLED IN Red Ink. WITH DATE AND NAME OF PERSON MAKING CHANGE.

RETURN TO
LOS ANGELES COUNTY SURVEYOR
700 HALL OF RECORDS

Do not extend notes this side of this line

FORM 247 10M 5-31

F.B. 733 Pg. 44



RETURN TO
LOS ANGELES COUNTY SURVEYOR
700 HALL OF RECORDS
Do not extend notes this side of this line

Note: ANY ADDITIONS OR CHANGES ON THIS SHEET MUST BE MADE OR CIRCLED IN Red Ink. WITH DATE AND NAME OF PERSON MAKING CHANGE.

Notes Ck'd by D. M. Finley	Survey of [illegible]
Map No. B-1418-4	W. O. 8196 Tape No. [illegible] St'd [illegible] °F.
Office Work H. H. Reynolds	Surveyed by A. N. HELLSTROM
Checked D. M. Finley	Notes A.N.H. Date 4-8-38
Date Sept. 1939.	Indexed

F.B. [illegible] PG. [illegible]

Note: Any Additions or Changes on This Sheet Must be Made or Circled in Red Ink With Date and Name of Person Making Change.

Do not extend notes this side of this line

RETURN TO
LOS ANGELES COUNTY SURVEYOR
700 HALL OF RECORDS

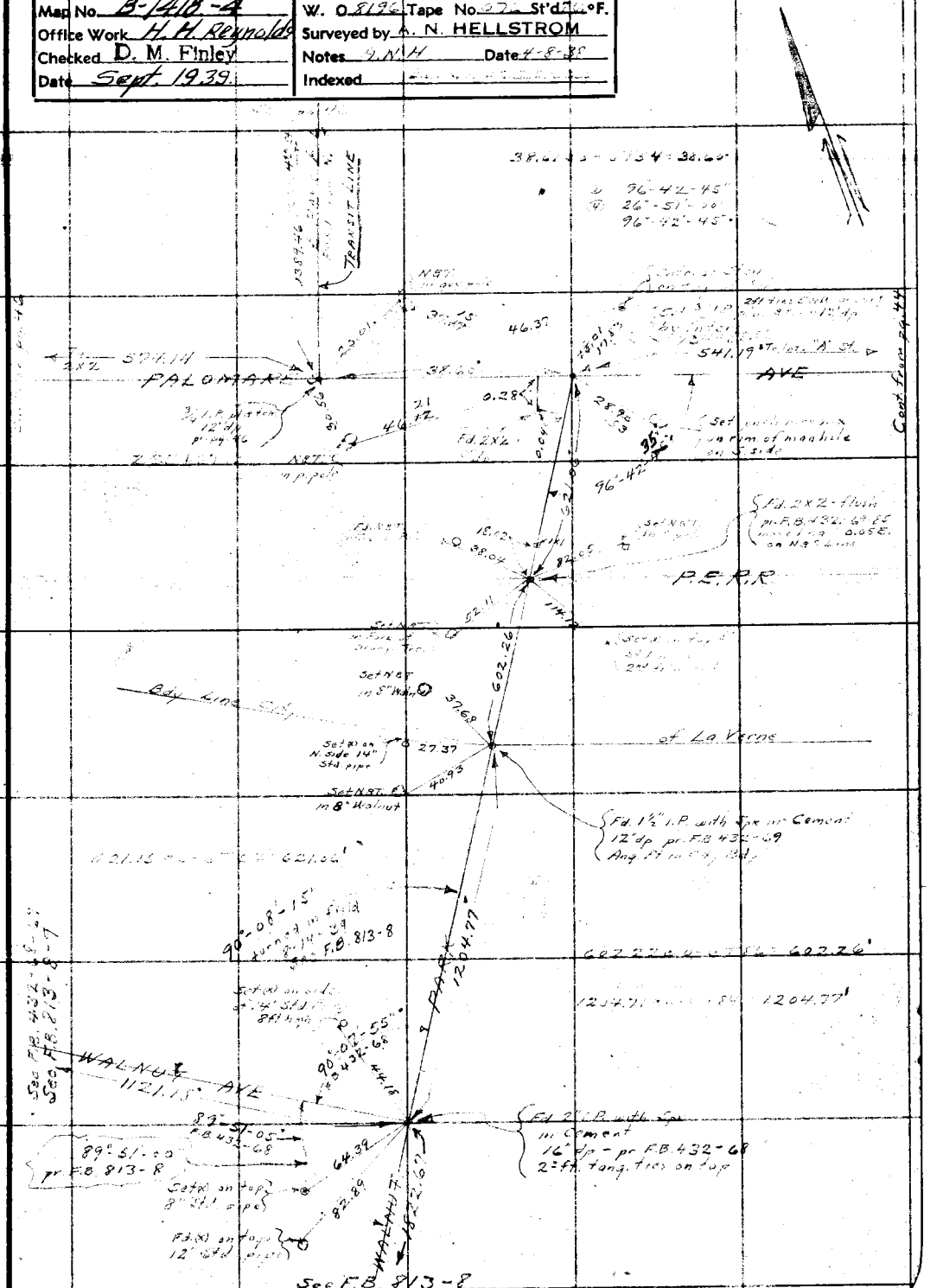

FORM 247 10M 11-38

F.B. 733 PG. 46

RETURN TO
LOS ANGELES COUNTY SURVEYOR
700 HALL OF RECORDS

Do not extend notes this side of this line

Note: Any Additions or Changes on This Sheet Must be Made or Circled in Red Ink With Date and Name of Person Making Change.

Notes Ck'd by D. M. Finley	Survey of Arrow Hwy	F.B. 733 Pg. 47
Map No. B-1418-4	W. O. 8196 Tape No. 062 St'd 84 °F	
Office Work H. H. Reynolds	Surveyed by A. N. HELLSTROM	
Checked D. M. Finley	Notes A. N. H. Date 4-13-38	
Date Sept. 1939	Indexed	

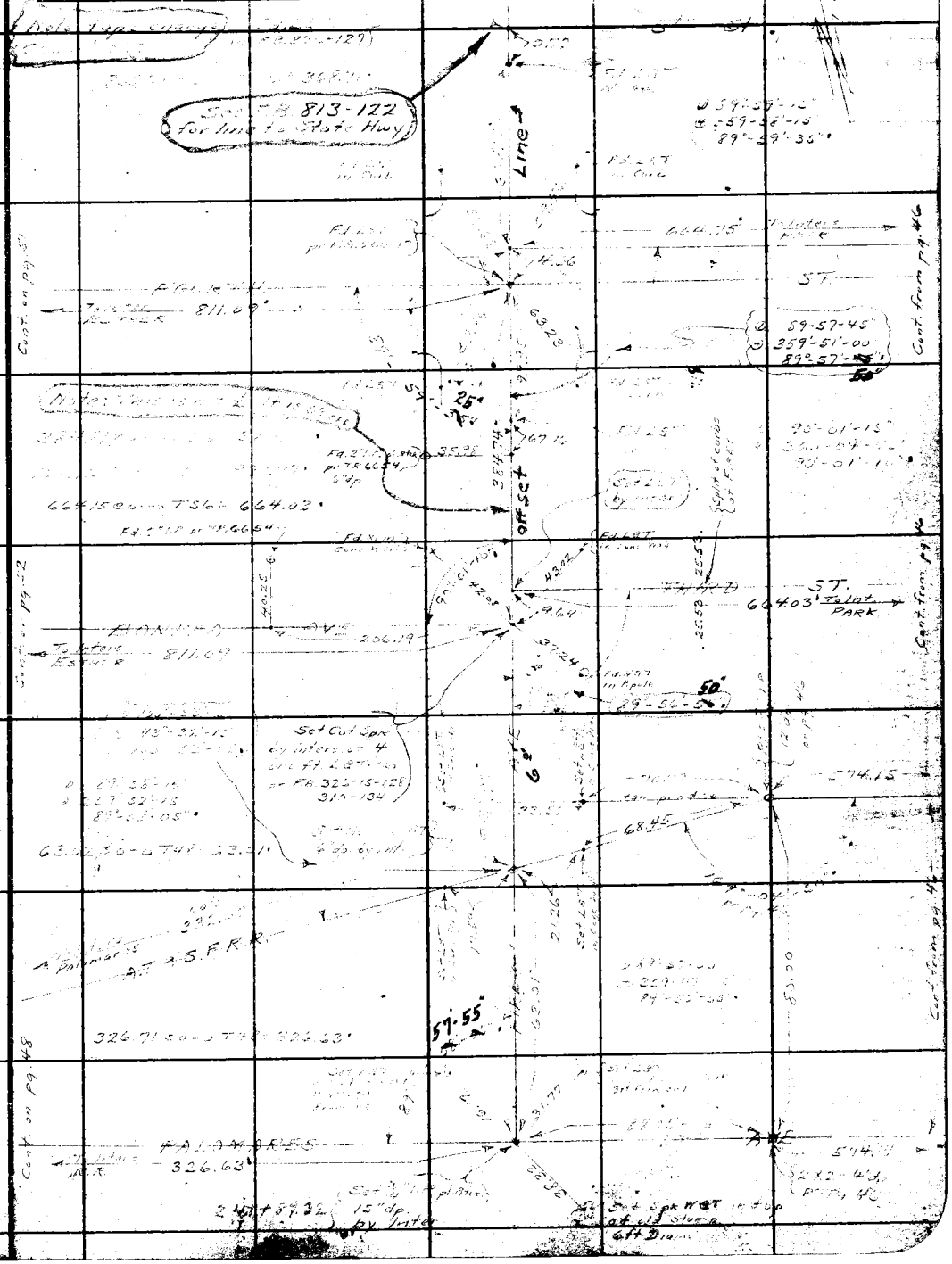

Note: Any Additions or Changes on This Sheets Must be Made or Circled in Red Ink With Date and Name of Person Making Change.

Do not extend notes this side of this line

RETURN TO
LOS ANGELES COUNTY SURVEYOR
700 HALL OF RECORDS

FORM 247 5M 10-37

RETURN TO
LOS ANGELES COUNTY SURVEYOR
700 HALL OF RECORDS

Note: Any Additions or Changes on This Sheets Must be Made or Circled in **Red Ink** With Date and Name of Person Making Change.

Do not extend notes this side of this line

F.B. 733 Pg. 48



Notes Ck'd by D. M. Finley	Survey of
Map No. B-148-4	W. O.	Tape No.	St'd	°F.
Office Work H. H. Reynolds	Surveyed by A. N. HELLSTROM
Checked D. M. Finley	Notes	Date
Date Sept. 1939.	Indexed

F.B. PG.

Note: Any Additions or Changes on This Sheet Must be Made or Circled in Red Ink With Date and Name of Person Making Change.

Do not extend notes this side of this line

RETURN TO
LOS ANGELES COUNTY SURVEYOR
700 HALL OF RECORDS

FORM 247 10M 11-38



RETURN TO
LOS ANGELES COUNTY SURVEYOR
700 HALL OF RECORDS

Note: Any Additions or Changes on This Sheet Must be Made or Circled in **Red** Ink With Date and Name of Person Making Change.

Do not extend notes this side of this line

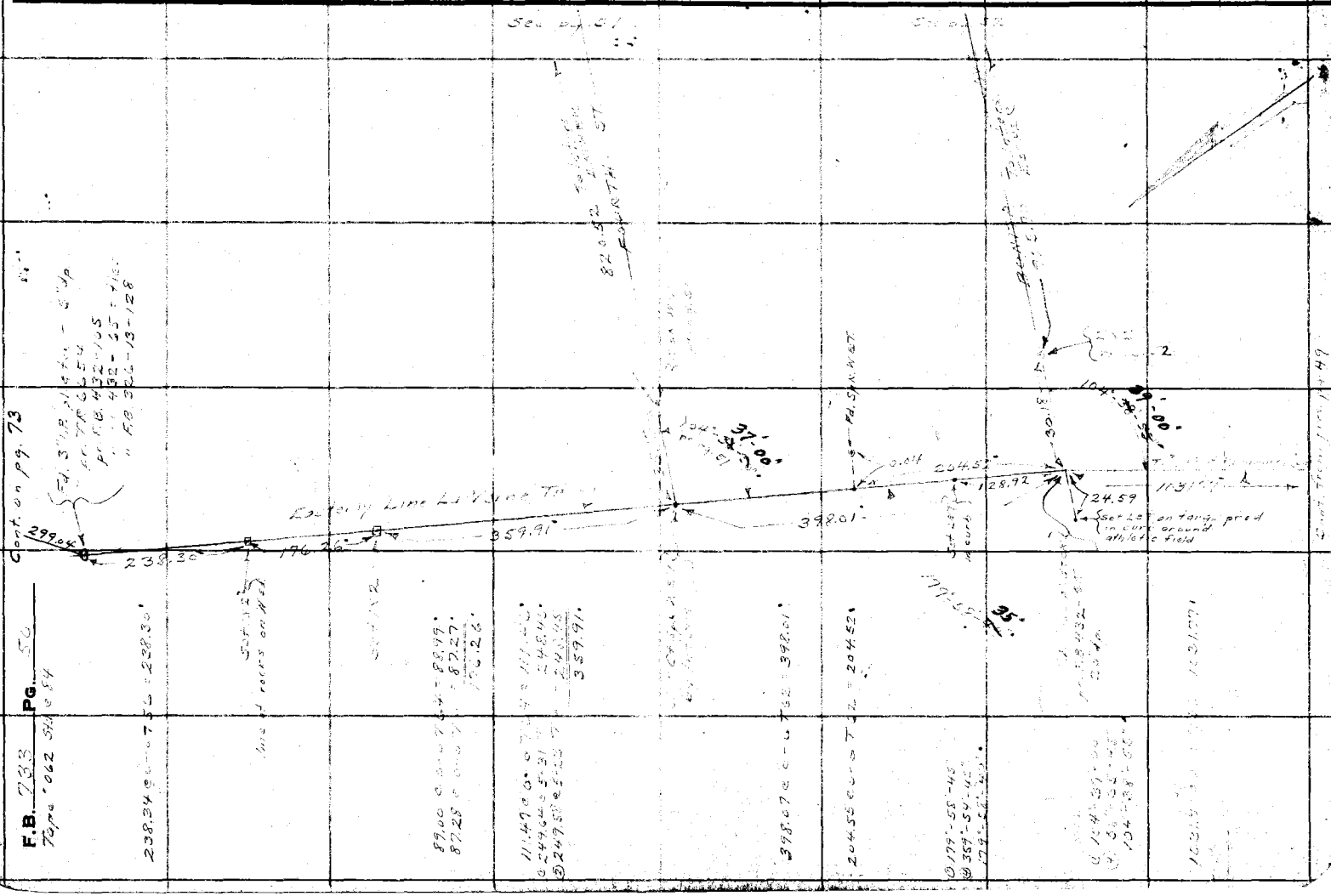

Notes Ck'd by D. M. Finley	Survey of [illegible]	F.B. [illegible] Pg. 51
Map No. B-1418-4	W. O. 8196 Tape No. 062 St'd 84 °F	
Office Work H. H. Reynolds	Surveyed by A. N. HELLSTROM	
Checked D. M. Finley	Notes A.N.H. Date 4-12-38	
Date Sept. 1939.	Indexed [illegible]	

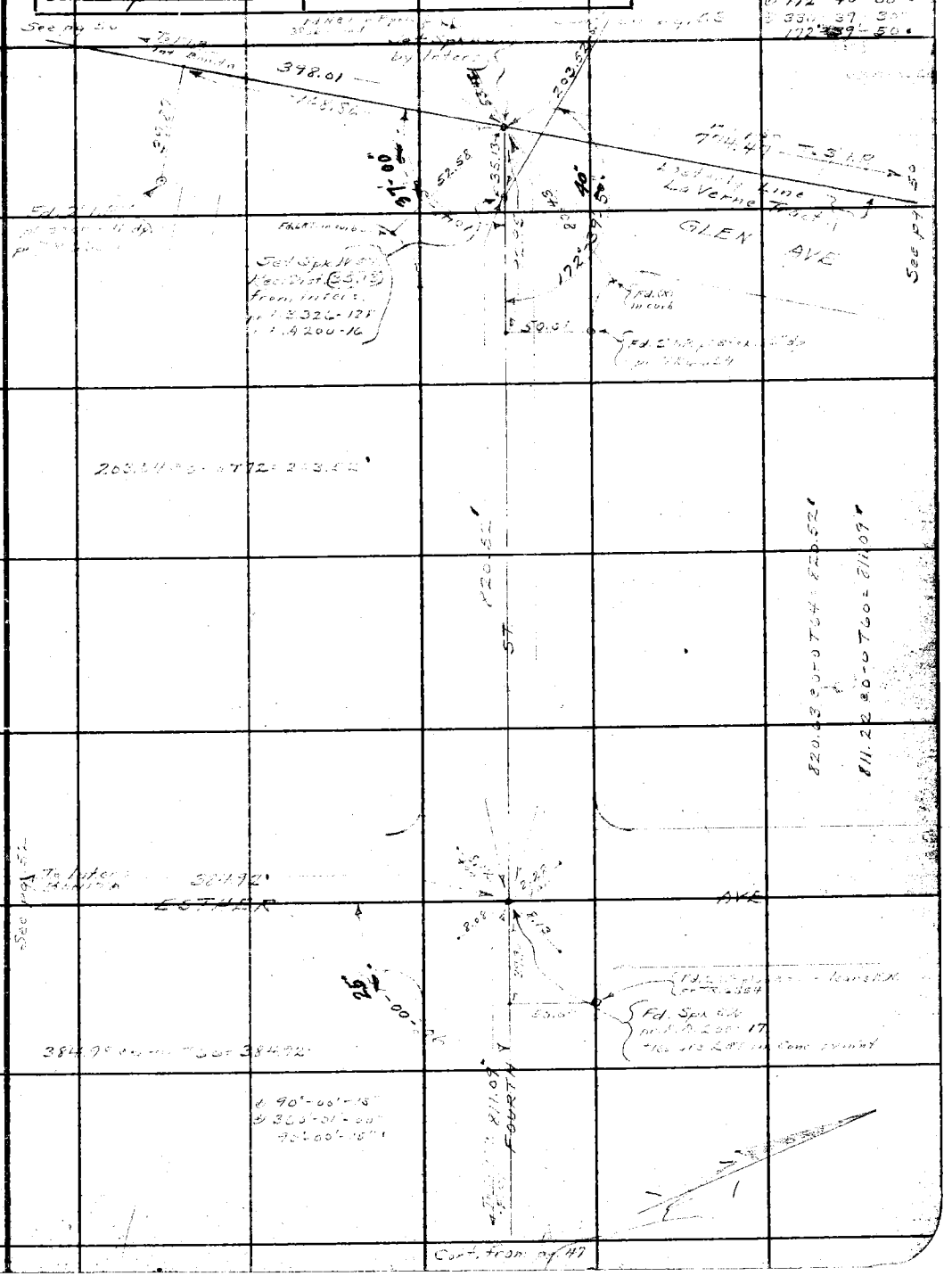

Note: Any Additions or Changes on This Sheets Must be Made or Circled in Red Ink With Date and Name of Person Making Change.

Do not extend notes this side of this line

RETURN TO
LOS ANGELES COUNTY SURVEYOR
700 HALL OF RECORDS

FORM 247 5M 10-37

RETURN TO
LOS ANGELES COUNTY SURVEYOR
700 HALL OF RECORDS

Note: Any Additions or Changes on This Sheets Must be Made or Circled in **Red Ink** With Date and Name of Person Making Change.

Do not extend notes this side of this line



Notes Ck'd by D. M. Finley	Survey of [illegible]	F.B. [illegible] Pg. 53
Map No. B-1418.-4	W. O. [illegible] Tape No. [illegible] St'd 84 °F	
Office Work H. H. Reynolds	Surveyed by A. N. HELLSTROM	
Checked D. M. Finley	Notes A. N. H. Date 4-12-38	
Date Sept. 1939	Indexed [illegible]	

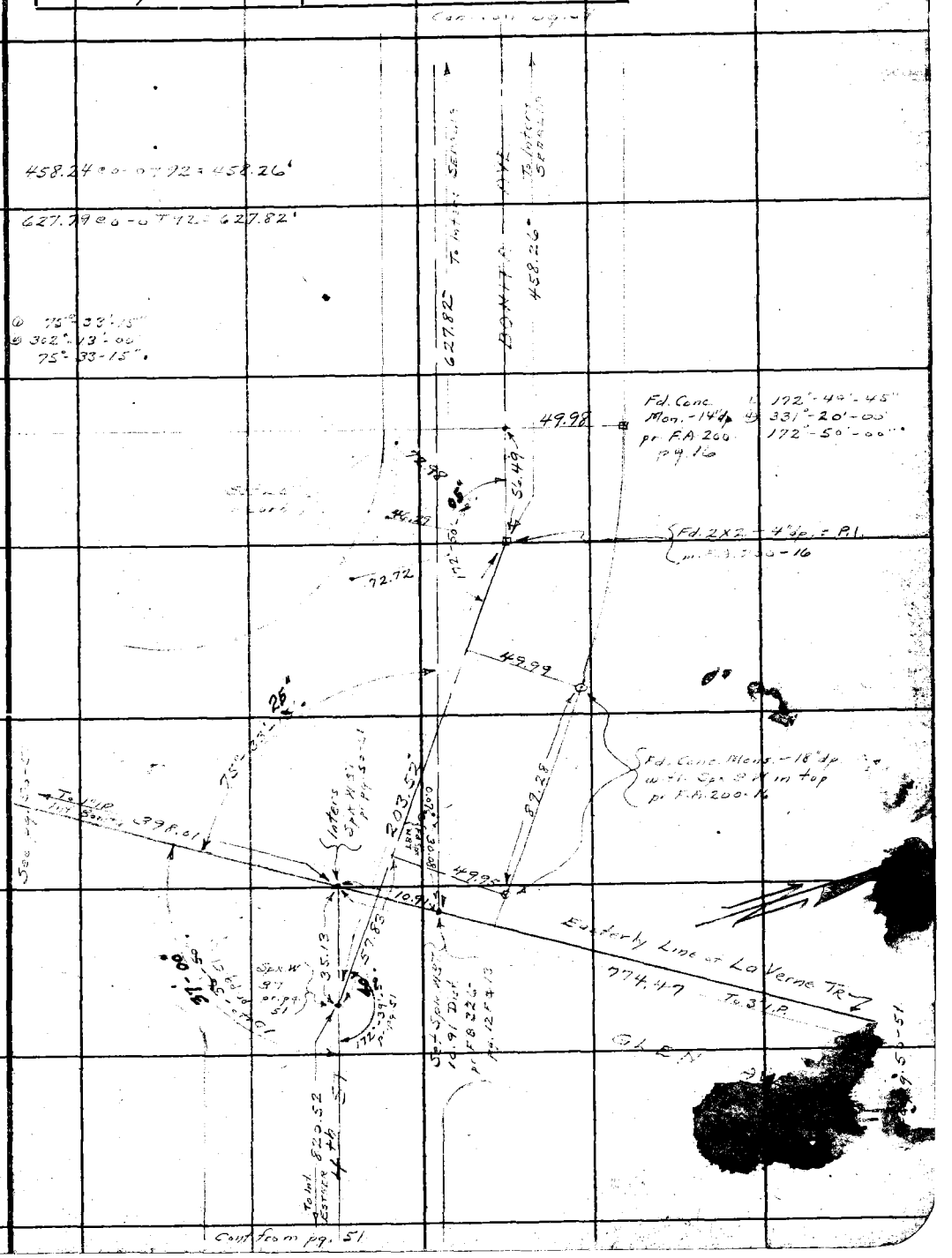

Note: Any Additions or Changes on This Sheets Must be Made or Circled in Red Ink With Date and Name of Person Making Change.

Do not extend notes this side of this line

RETURN TO
LOS ANGELES COUNTY SURVEYOR
700 HALL OF RECORDS

FORM 247 SM 10-37

RETURN TO
LOS ANGELES COUNTY SURVEYOR
700 HALL OF RECORDS

Note: Any Additions or Changes on This Sheets Must be Made or Circled in Red Ink With Date and Name of Person Making Change.

Do not extend notes this side of this line

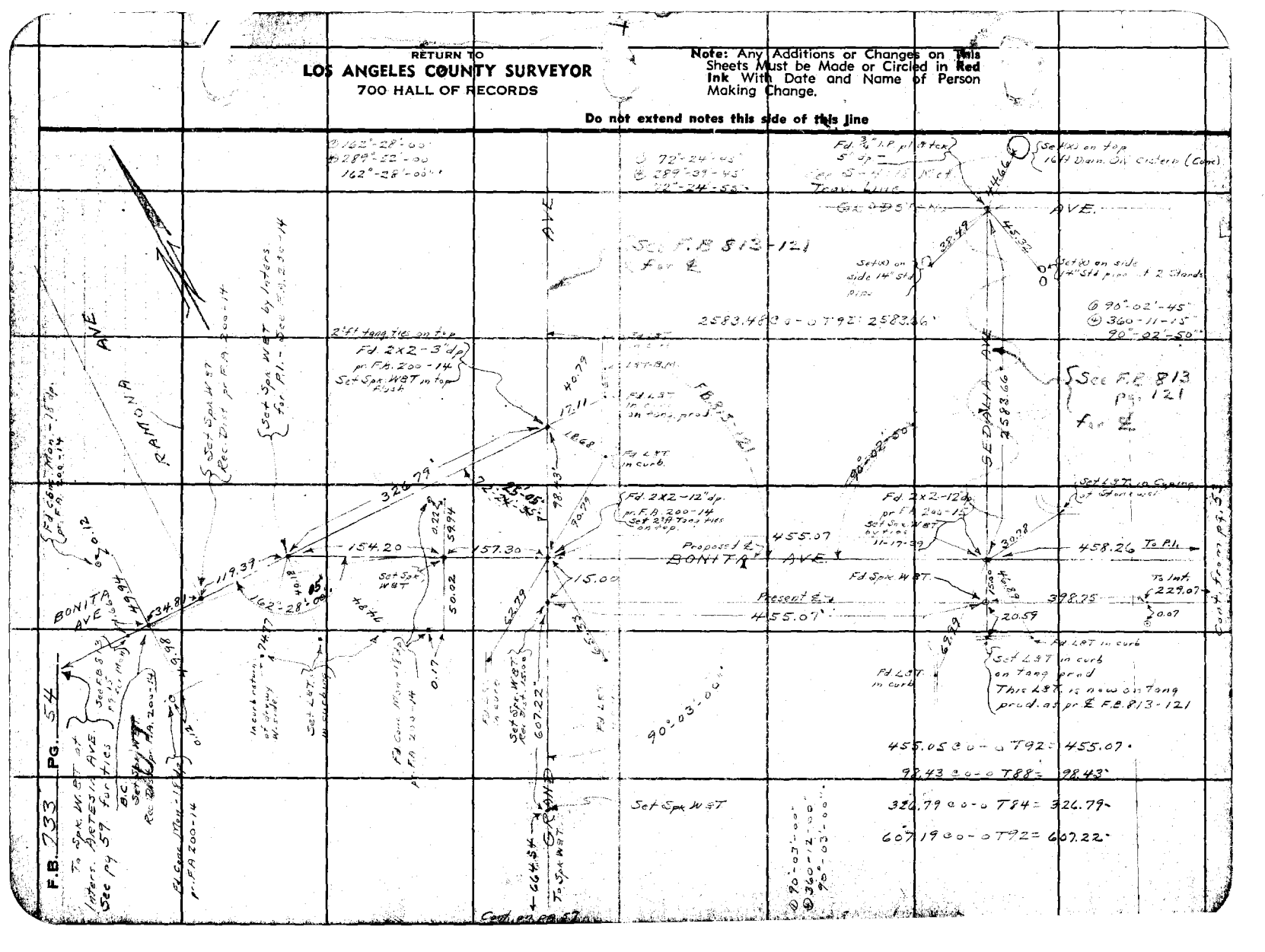

Notes Ck'd by D. M. Finley	Survey of
Map No. B-1418-4	W. O. 8196 Tape No. 962 St'd 84 of
Office Work H. H. Reynolds	Surveyed by A. N. HELLSTROM
Checked D. M. Finley	Notes A.N.H. Date
Date Sept. 1940	Indexed

F.B. 732 Pg. 55

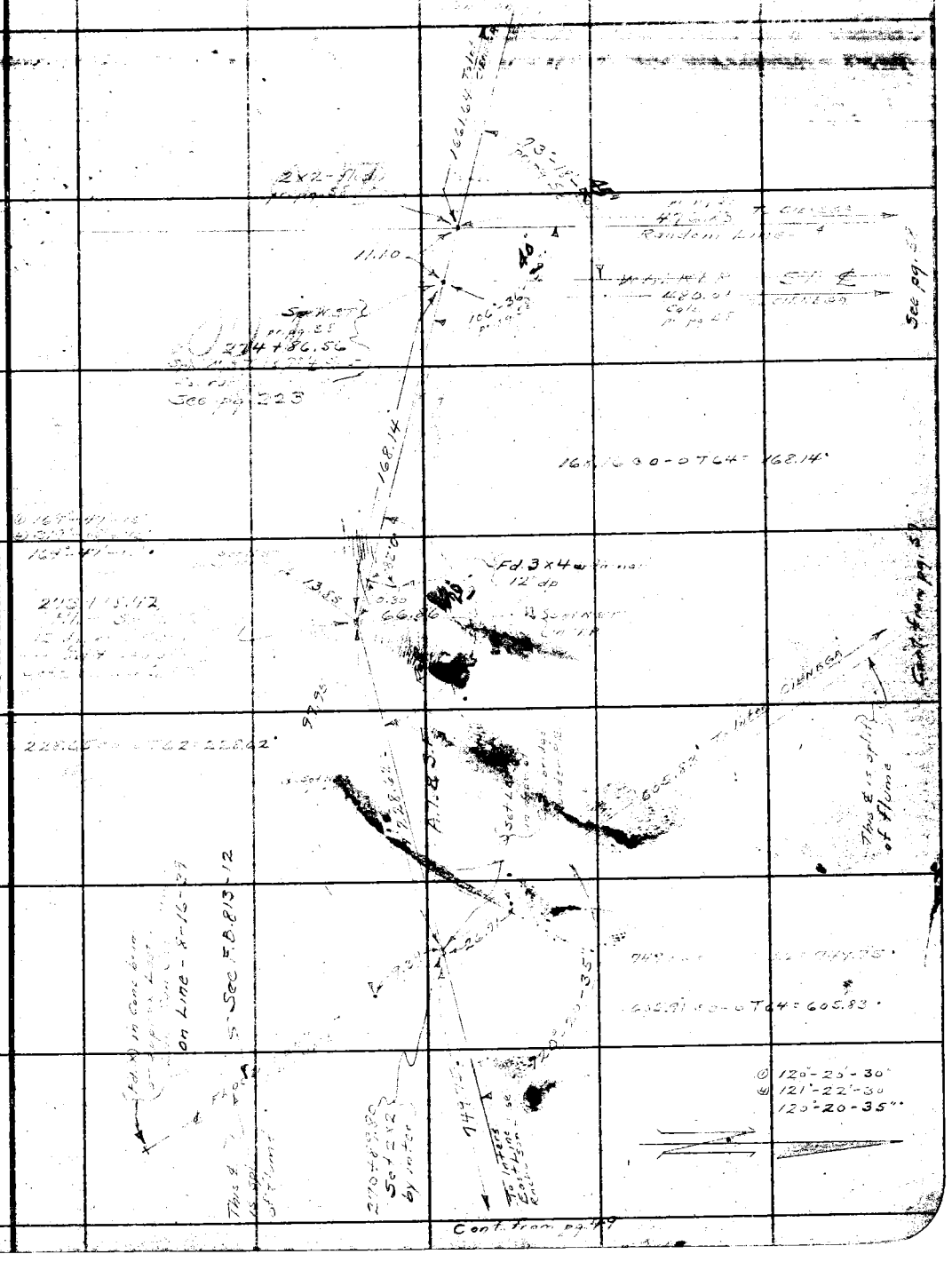

Note: Any Additions or Changes on This Sheets Must be Made or Circled in Red Ink With Date and Name of Person Making Change.

Do not extend notes this side of this line

RETURN TO
LOS ANGELES COUNTY SURVEYOR
700 HALL OF RECORDS

FORM 247 5M 10-37

RETURN TO
LOS ANGELES COUNTY SURVEYOR
700 HALL OF RECORDS

Note: Any Additions or Changes on This Sheets Must be Made or Circled in **Red Ink** With Date and Name of Person Making Change.

Do not extend notes this side of this line

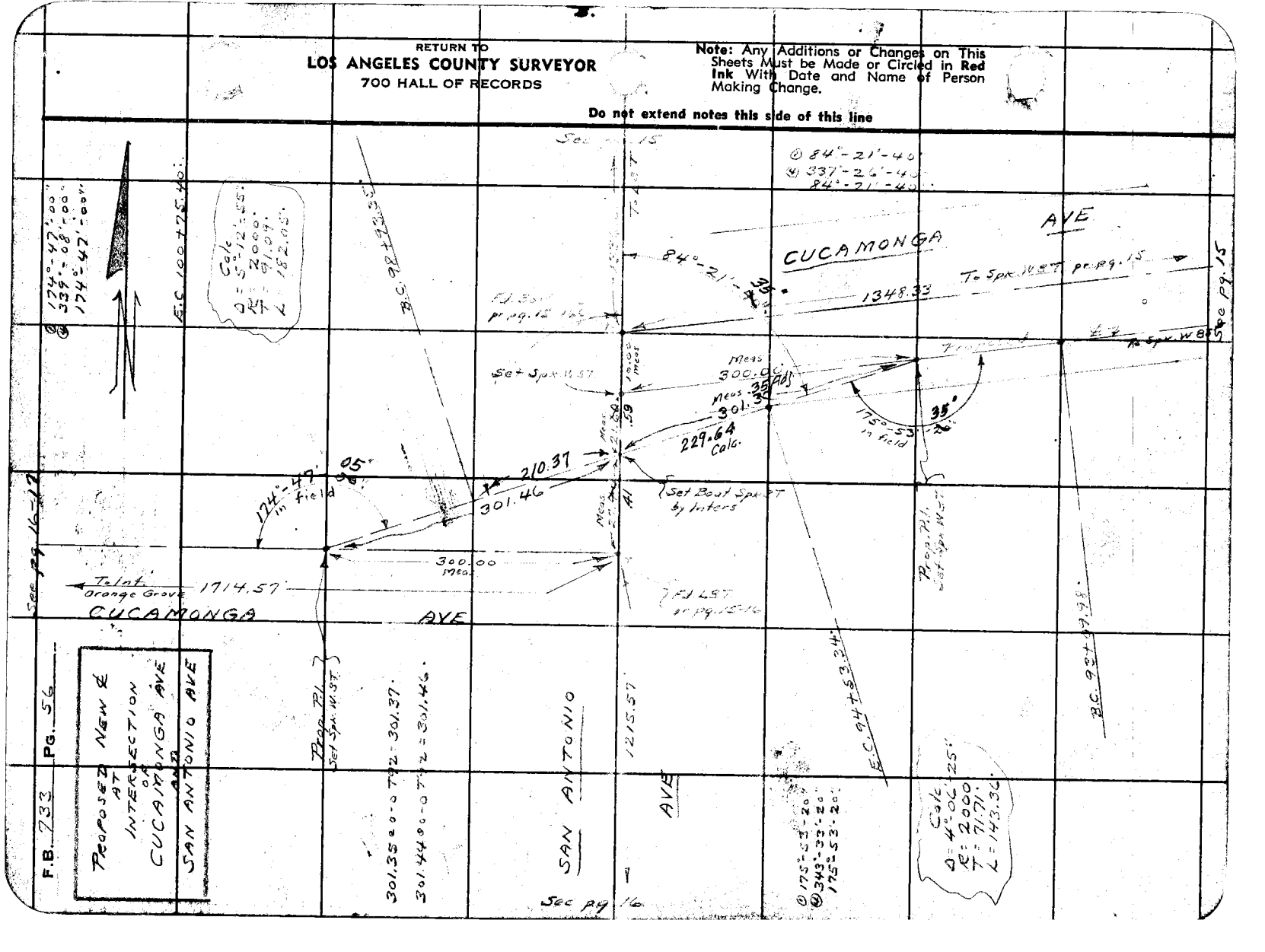

Notes Ck'd by D. M. Finley	Survey of ARROW HWY
Map No. B-1418-4	W. O. 8196 Tape No. 062 St'd 84 of
Office Work H.H. Reynolds	Surveyed by A. N. HELLSTROM
Checked D. M. Finley	Notes A.N.H. Date 4-18-38
Date Sept 1939	Indexed

F.B. 738 PG. 37

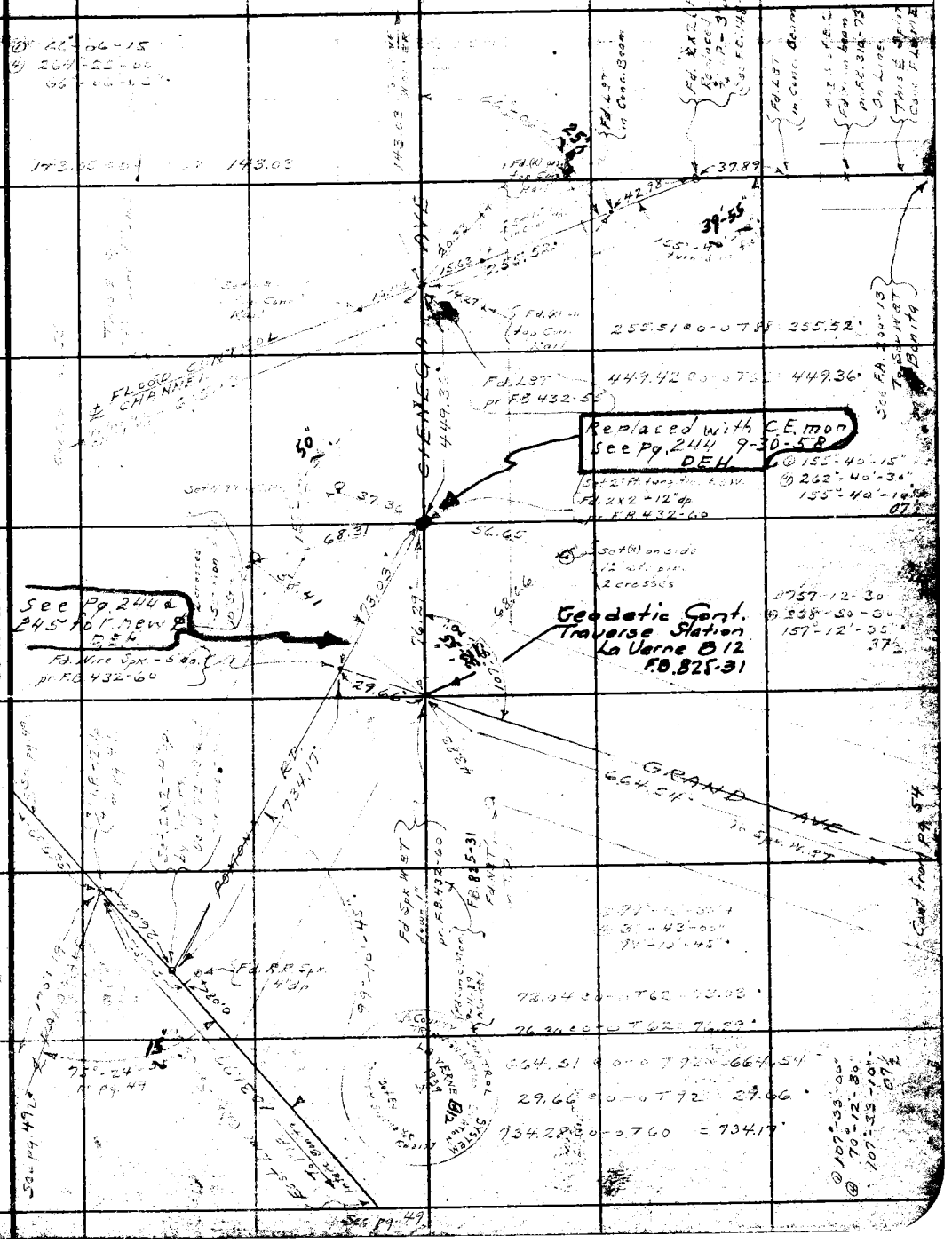

Note: Any Additions or Changes on This Sheets Must be Made or Circled in Red Ink With Date and Name of Person Making Change.

Do not extend notes this side of this line

RETURN TO
LOS ANGELES COUNTY SURVEYOR
700 HALL OF RECORDS

FORM 247 5M 10-37

F.B. 733 PG. 58

RETURN TO
LOS ANGELES COUNTY SURVEYOR
700 HALL OF RECORDS

Note: Any Additions or Changes on This Sheets Must be Made or Circled in Red Ink With Date and Name of Person Making Change.

Do not extend notes this side of this line



Notes Ck'd by D. M. Finley
Map No. B-1418-35
Office Work H. H. Reynolds
Checked D. M. Finley
Date Sept. 1939

Survey of Arrow Hwy
W. O. 8196 Tape No. 062 St'd 84°F
Surveyed by A. N. HELLSTROM
Notes A.N.H. Date 4-19-38
Indexed

F.B. Pg.

Note: Any Additions or Changes on This Sheets Must be Made or Circled in Red Ink With Date and Name of Person Making Change.

Do not extend notes this side of this line

RETURN TO
LOS ANGELES COUNTY SURVEYOR
700 HALL OF RECORDS

FORM 247 5M 10-37

F.B. 733 PG. 60

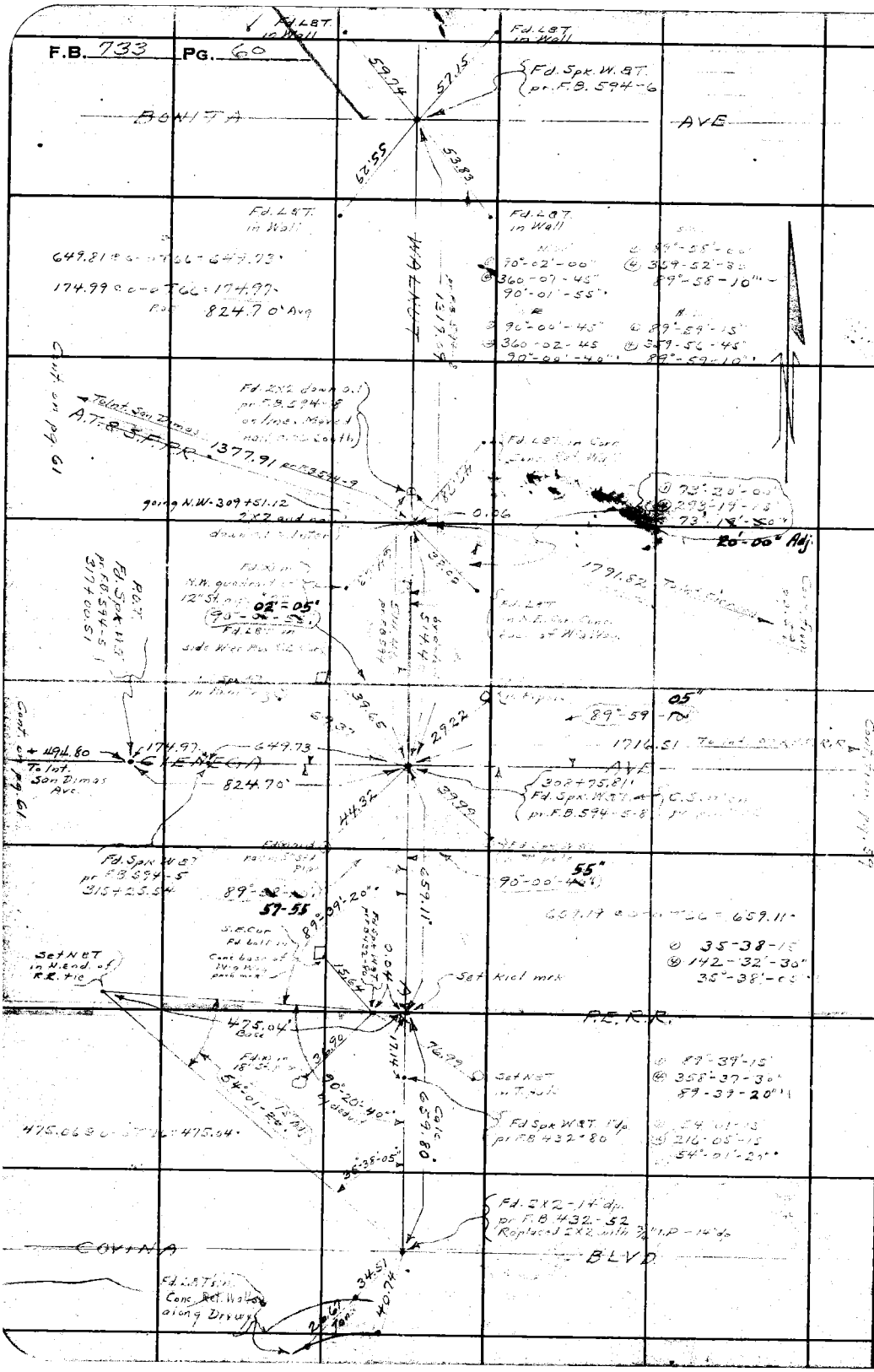

RETURN TO
LOS ANGELES COUNTY SURVEYOR
700 HALL OF RECORDS

Note: Any Additions or Changes on This Sheets Must be Made or Circled in Red Ink With Date and Name of Person Making Change.

Do not extend notes this side of this line

Notes Ck'd by D. M. Finley	Survey of [illegible]	F.B. [illegible] PG. [illegible]
Map No. B-1418-425	W. O. 8196 Tape No. 362 St'd 84 °F	
Office Work H. H. Reynolds	Surveyed by A. N. HELLSTROM	
Checked D. M. Finley	Notes A. N. H. Date 4-19-38	
Date Sept. 1939	Indexed [illegible]	

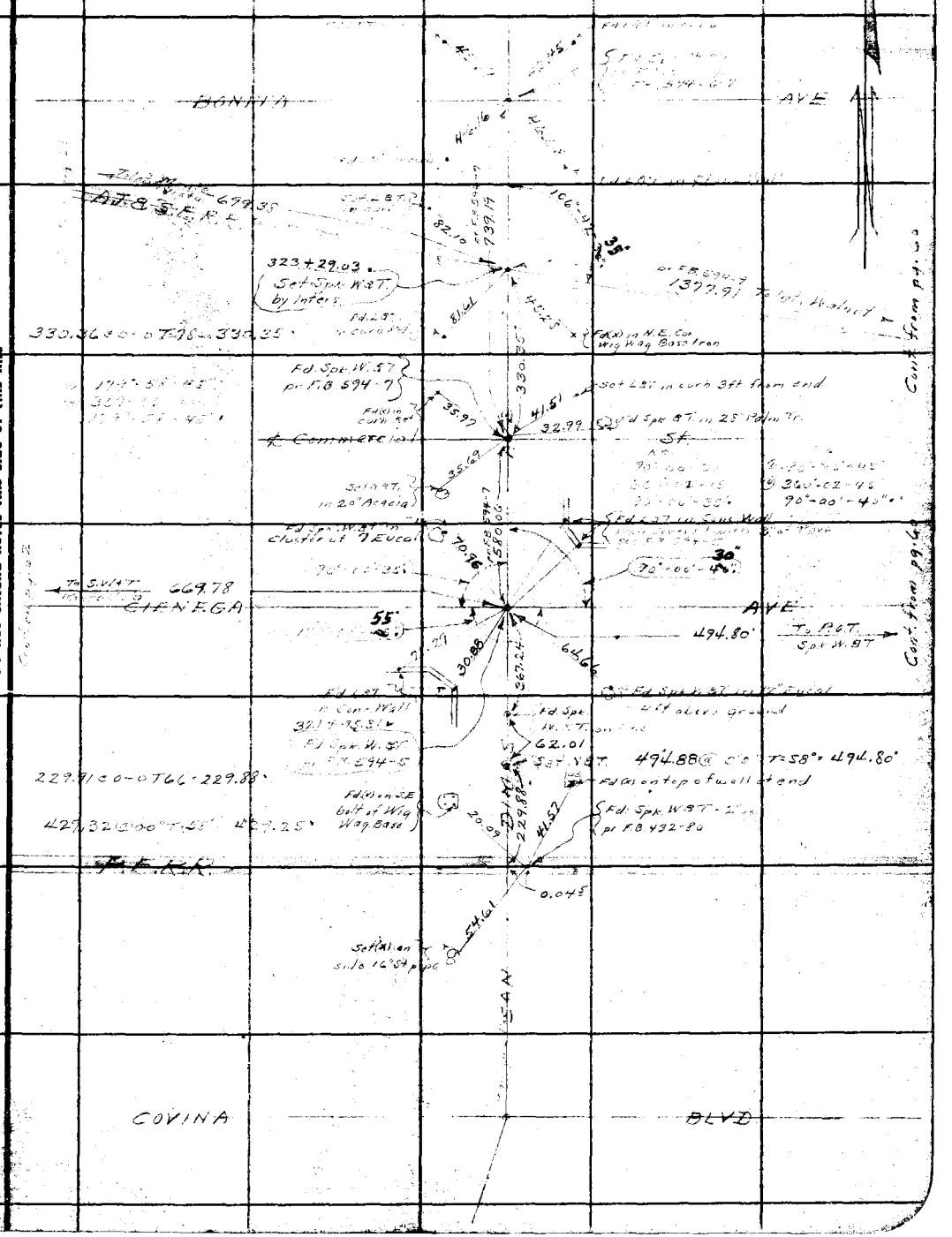

Note: Any Additions or Changes on This Sheets Must be Made or Circled in Red Ink With Date and Name of Person Making Change.

Do not extend notes this side of this line

RETURN TO
LOS ANGELES COUNTY SURVEYOR
700 HALL OF RECORDS

FORM 247 5M 10-37

F.B. 733 PG. 62

RETURN TO
LOS ANGELES COUNTY SURVEYOR
700 HALL OF RECORDS

Note: Any Additions or Changes on This Sheets Must be Made or Circled in **Red Ink** With Date and Name of Person Making Change.

Do not extend notes this side of this line

Notes Ck'd by D. M. Finley	Survey of [illegible]
Map No. B-1418-5	W. O. 8196 Tape No. [illegible] St'd [illegible] of
Office Work H. H. Reynolds	Surveyed by A. N. HELLSTROM
Checked D. M. Finley	Notes A. N. H. Date [illegible]
Date Sept. 1939	Indexed [illegible]

F.B. [illegible] PG. [illegible]

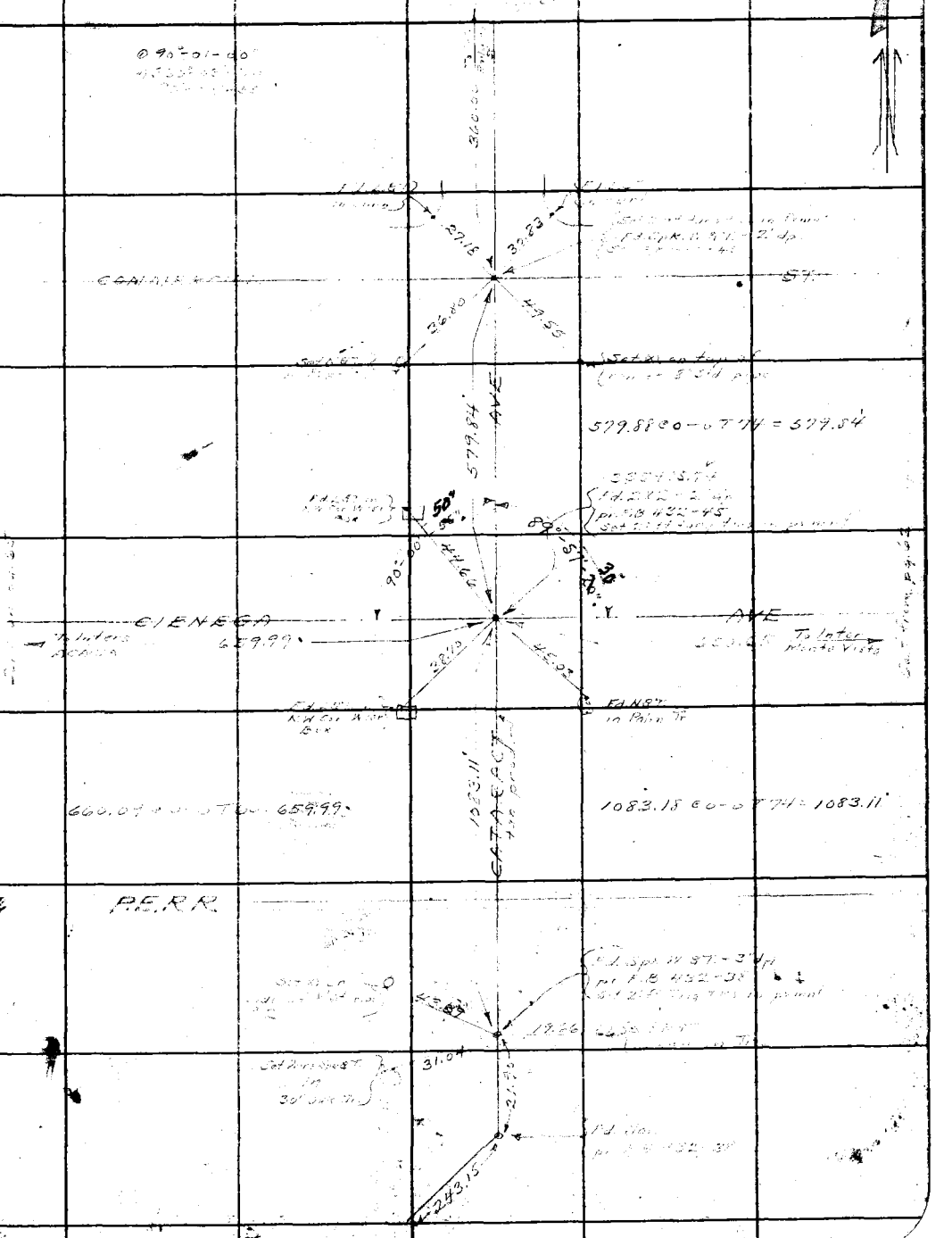

Note: Any Additions or Changes on This Sheets Must be Made or Circled in Red Ink With Date and Name of Person Making Change.

Do not extend notes this side of this line

RETURN TO
LOS ANGELES COUNTY SURVEYOR
700 HALL OF RECORDS

FORM 247 5M 10-37

RETURN TO
LOS ANGELES COUNTY SURVEYOR
700 HALL OF RECORDS

Note: Any Additions or Changes on This Sheets Must be Made or Circled in **Red Ink** With Date and Name of Person Making Change.

Do not extend notes this side of this line

F.B. 733 Pg. 64

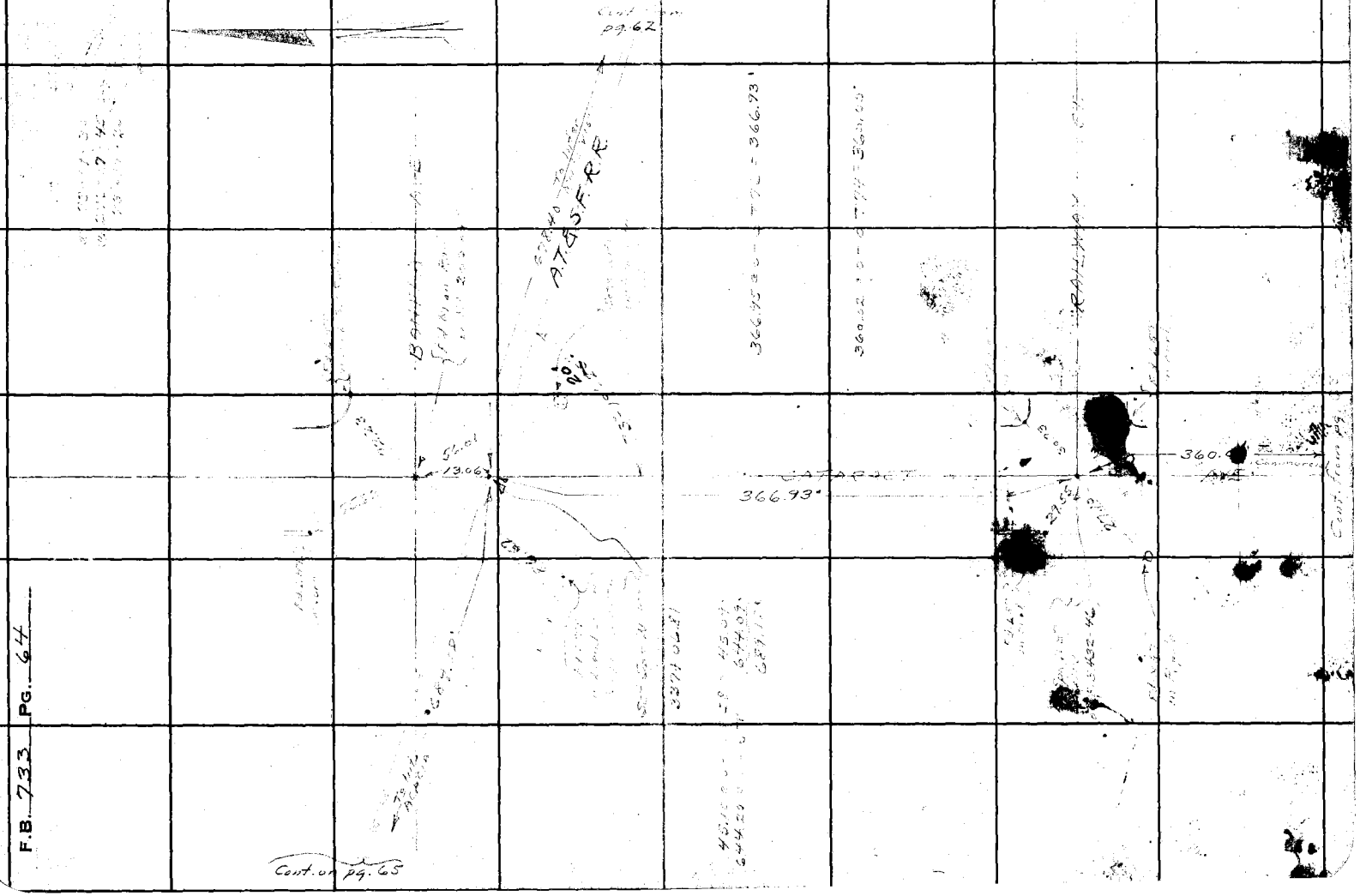

Notes Ck'd by D. M. Finley	Survey of ARROW [illegible]	F.B. [illegible] PG. [illegible]
Map No. B-1418-5	W. O. 8176 Tape No. 062 St'd 84 of	
Office Work H. H. Reynolds	Surveyed by A. N. HELLSTROM	
Checked D. M. Finley	Notes A.N.H. Date 4-26-38	
Date Sept. 1939	Indexed	

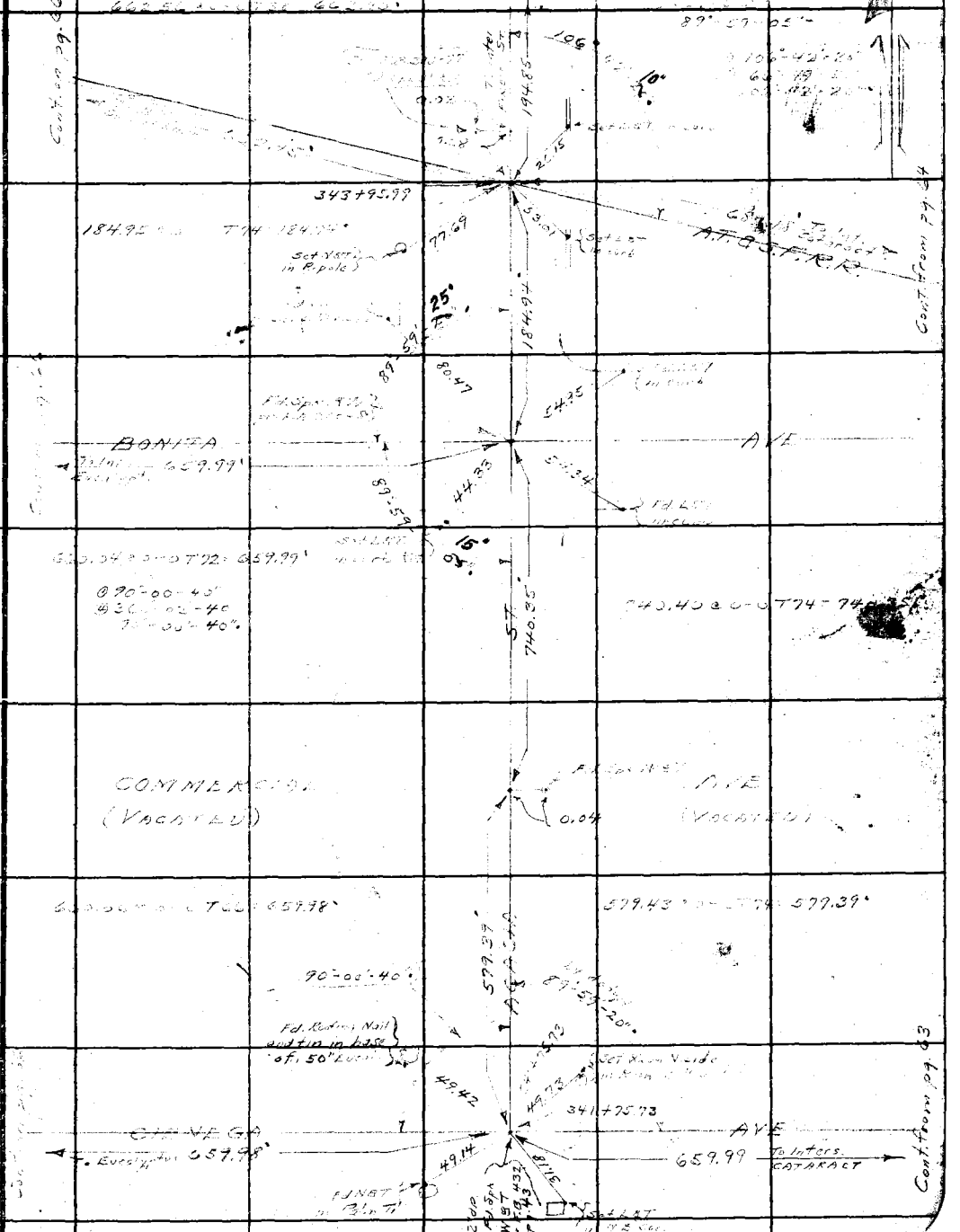

Note: Any Additions or Changes on This Sheets Must be Made or Circled in Red Ink With Date and Name of Person Making Change.

Do not extend notes this side of this line

RETURN TO
LOS ANGELES COUNTY SURVEYOR
700 HALL OF RECORDS

FORM 247 5M 10-37

F.B. 733 Pg. 66

RETURN TO
LOS ANGELES COUNTY SURVEYOR
700 HALL OF RECORDS

Note: Any Additions or Changes on This Sheets Must be Made or Circled in Red Ink With Date and Name of Person Making Change.

Do not extend notes this side of this line

Notes Ck'd by D. M. Finley	Survey of [illegible]	F.B. [illegible] PG. [illegible]
Map No. B-1418-5	W. O. [illegible] Tape No. [illegible] St'd [illegible] OF	
Office Work H. H. Reynolds	Surveyed by A. N. HELLSTROM	
Checked D. M. Finley	Notes [illegible] Date [illegible]	
Date Sept. 1939	Indexed [illegible]	

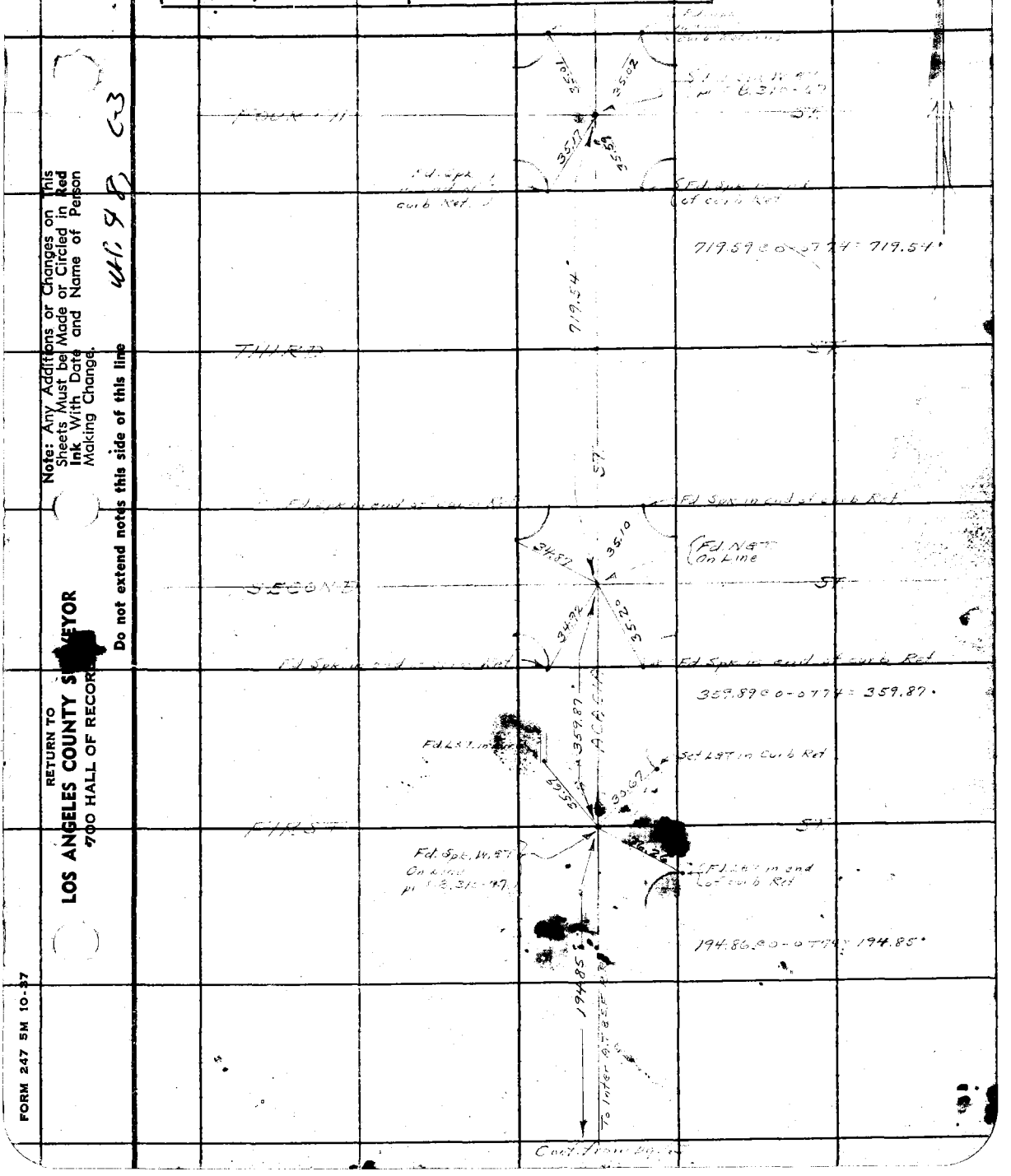

Note: Any Additions or Changes on This Sheets Must be Made or Circled in Red Ink With Date and Name of Person Making Change.

Do not extend notes this side of this line

WH 9 8 C3

RETURN TO
LOS ANGELES COUNTY SURVEYOR
700 HALL OF RECORDS

FORM 247 5M 10-37

RETURN TO
LOS ANGELES COUNTY SURVEYOR
700 HALL OF RECORDS

Note: Any Additions or Changes on This Sheets Must be Made or Circled in **Red Ink** With Date and Name of Person Making Change.

Do not extend notes this side of this line

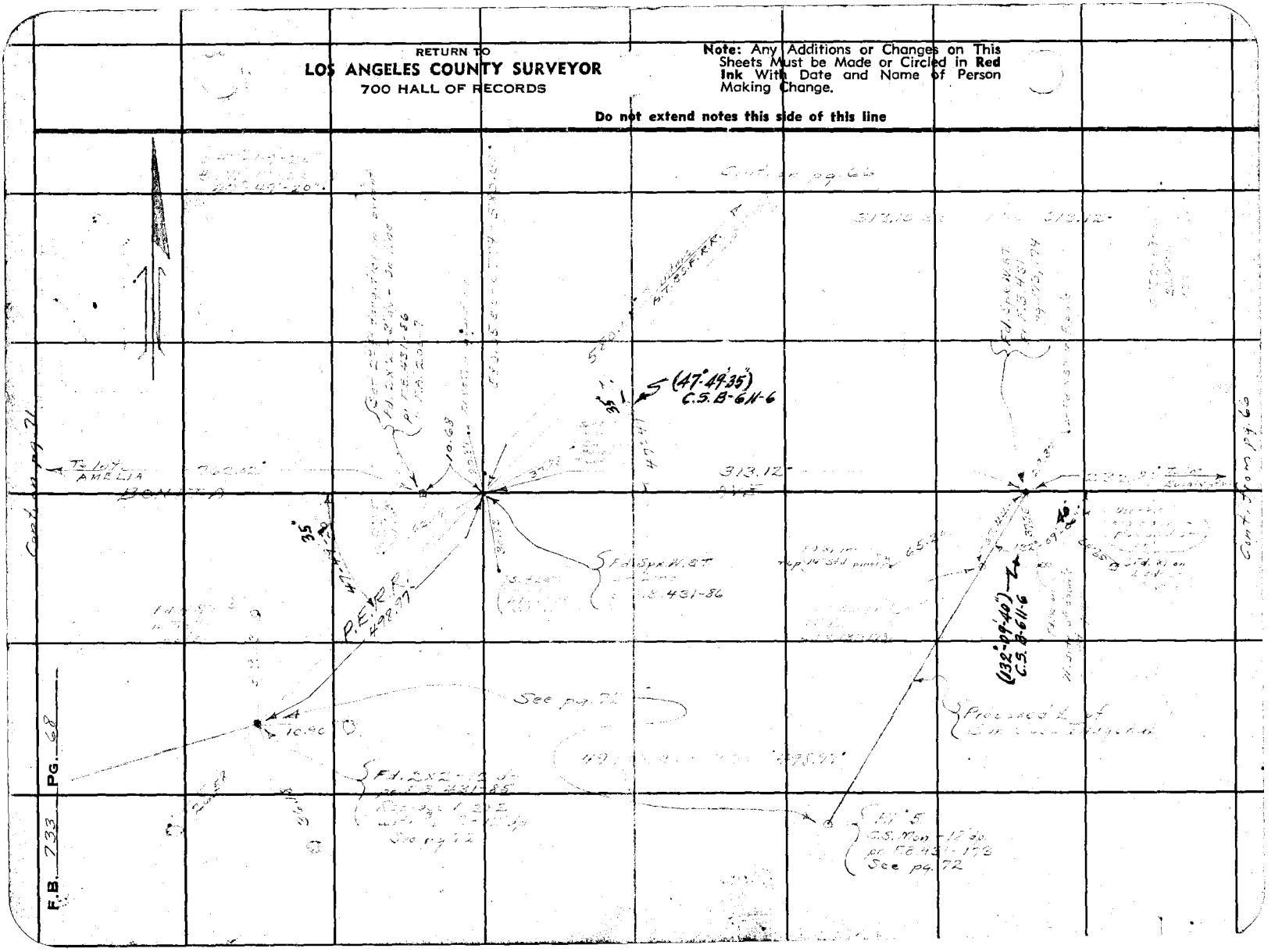

Notes Ck'd by D. M. Finley	Survey of
Map No. B-1418-5	W. O. Tape No. St'd °F.
Office Work H. H. Reynolds	Surveyed by A. N. HELLSTROM
Checked D. M. Finley	Notes A.N.H. Date
Date Sept. 1939	Indexed

F.B. 7 PG.

Note: Any Additions or Changes on This Sheet Must be Made in Red Ink or Circled With Date and Name of Person Making Change

Do not extend notes this side of this line

RETURN TO
LOS ANGELES COUNTY SURVEYOR
700 HALL OF RECORDS

FORM 247 10M 11-38

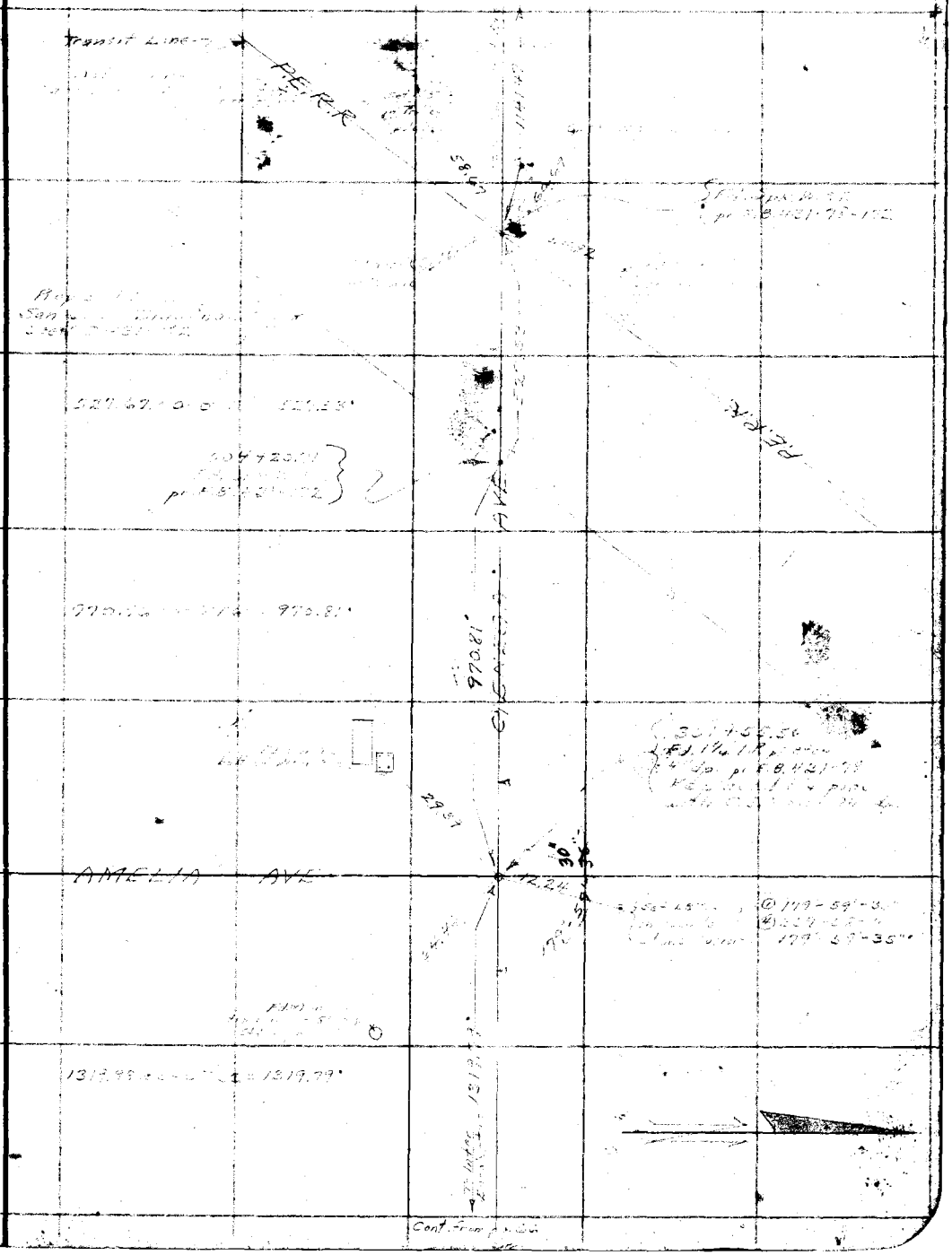

RETURN TO
LOS ANGELES COUNTY SURVEYOR
700 HALL OF RECORDS

Note: Any Additions or Changes on This Sheet Must be Made or Circled in **Red Ink** With Date and Name of Person Making Change.

Do not extend notes this side of this line

Cont. from pg 67

Cont. from pg 69

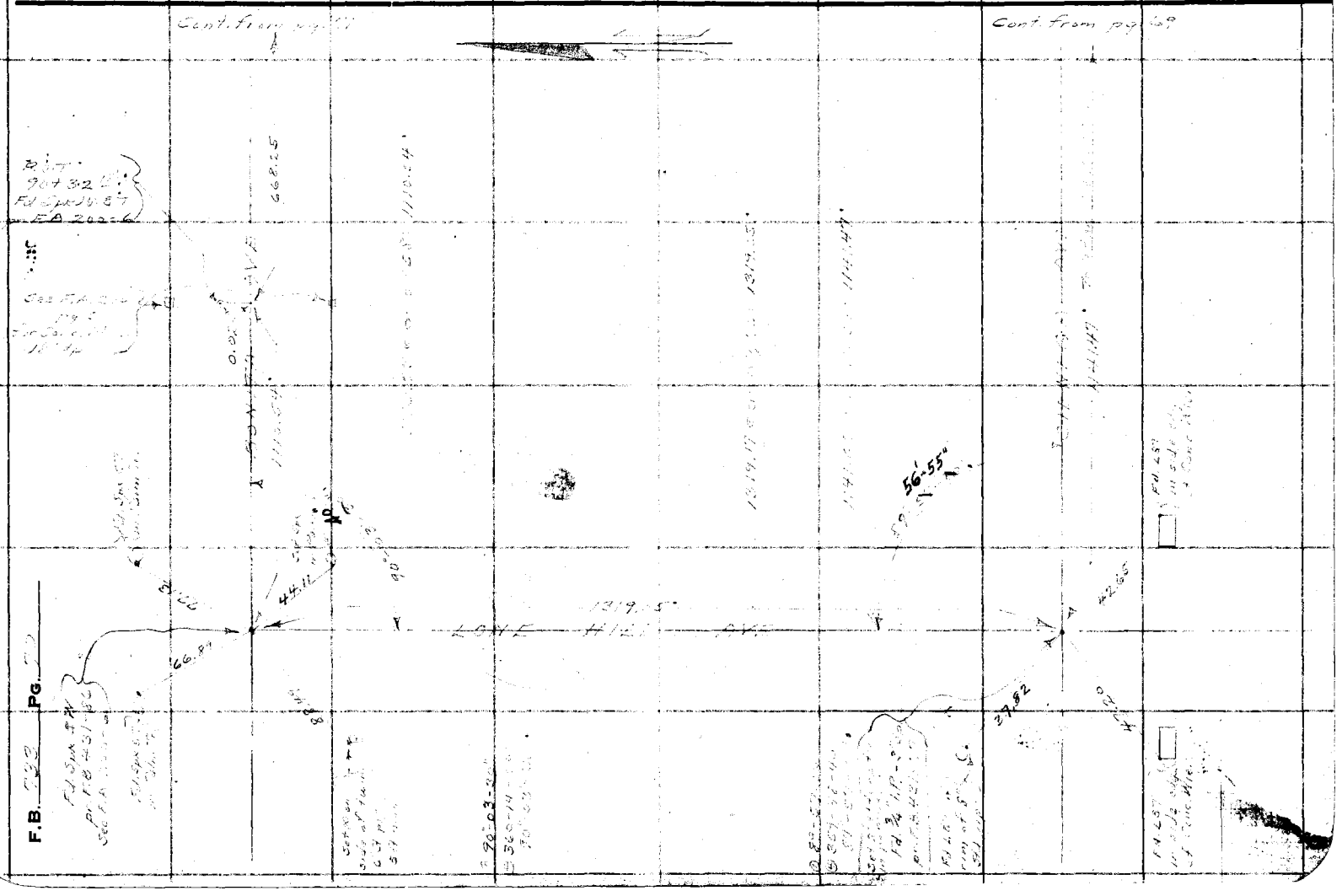

Notes Ck'd by D. M. Finley	Survey of
Map No. B-1418-5	W. O. Tape No. St'd °F.
Office Work H. H. Reynolds	Surveyed by A. N. HELLSTROM
Checked D. M. Finley	Notes A.N.H Date 4-24-39
Date Sept. 1939	Indexed

F.B. Pg.

Note: Any Additions or Changes on This Sheet Must be Made or Circled in Red Ink With Date and Name of Person Making Change

Do not extend notes this side of this line

RETURN TO
LOS ANGELES COUNTY SURVEYOR
700 HALL OF RECORDS



FORM 247 10M 11-38

RETURN TO
LOS ANGELES COUNTY SURVEYOR
700 HALL OF RECORDS

Note: Any Additions or Changes on This Sheet Must be Made or Circled in **Red** Ink With Date and Name of Person Making Change.

Do not extend notes this side of this line

F.B. 533 PG. 113

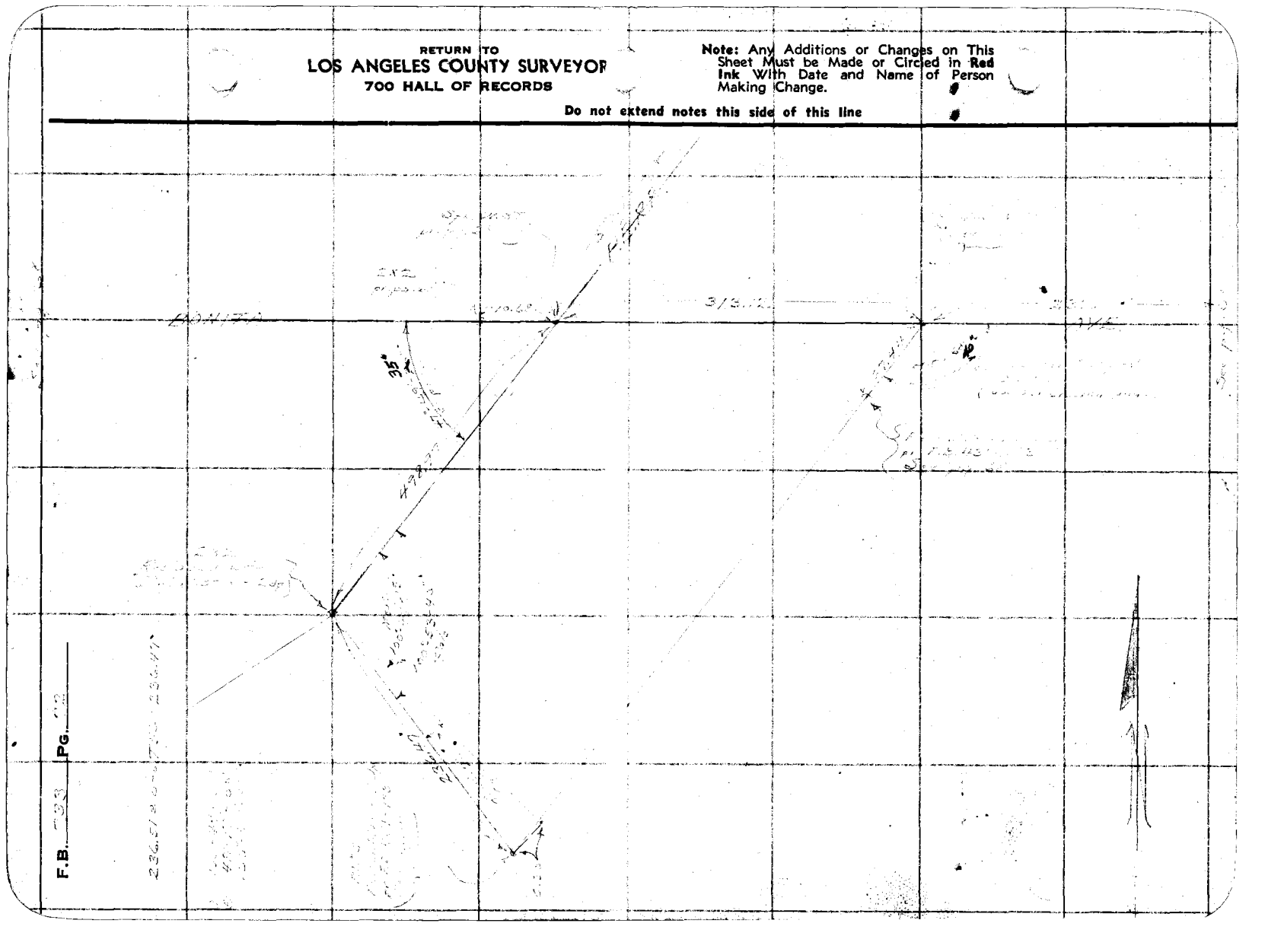

Notes Ck'd by	Survey of
Map No. B-1570	W. O. Tape No. St'd °F.
Office Work	Surveyed by A. N. HELLSTROM
Checked	Notes A.N.H. Date
Date	Indexed

F.B. Pg.

Note: Any Additions or Changes on This Sheet Must be Made or Circled in Red Ink With Date and Name of Person Making Change.

Do not extend notes this side of this line

RETURN TO
LOS ANGELES COUNTY SURVEYOR
700 HALL OF RECORDS

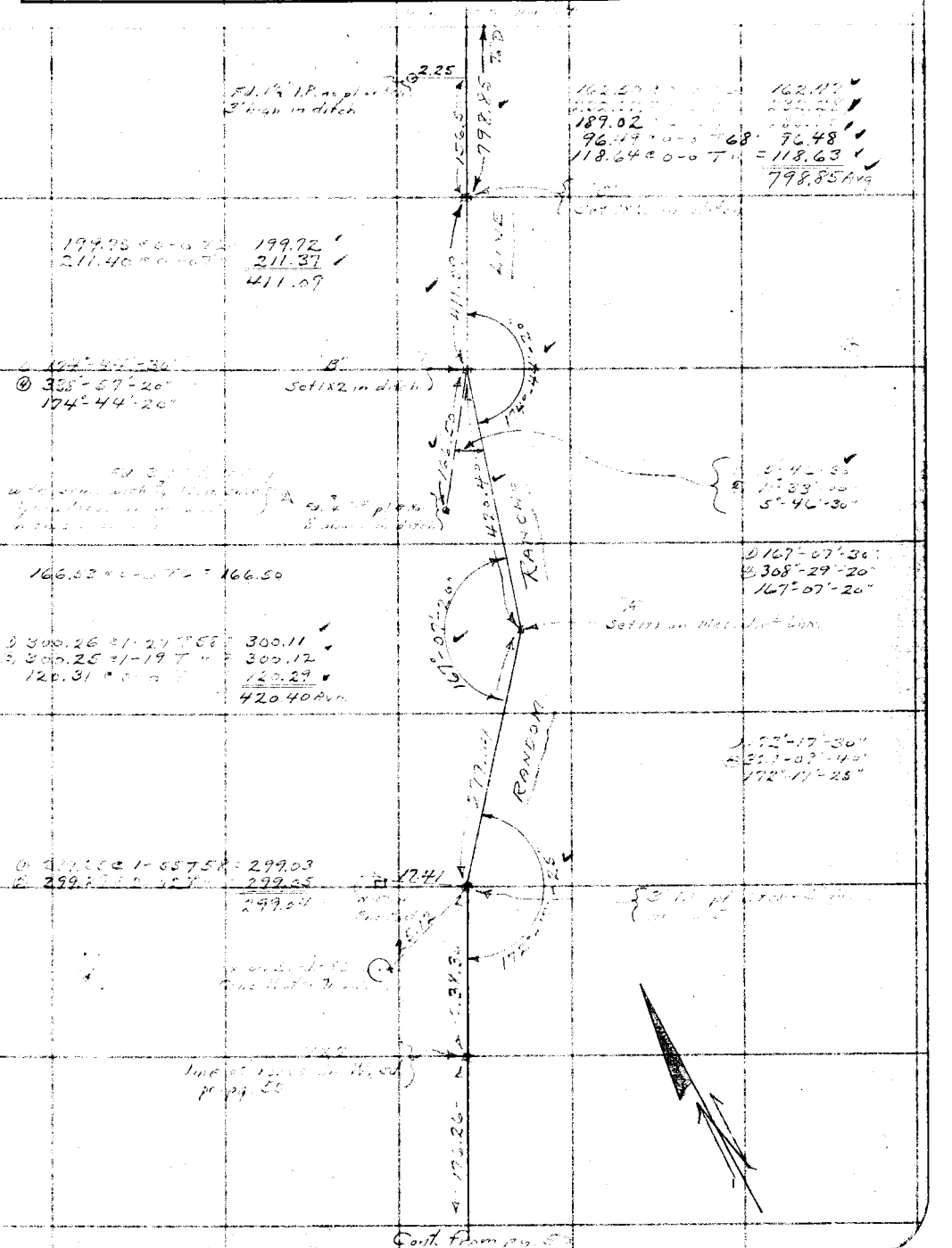

FORM 247-10M-11-35

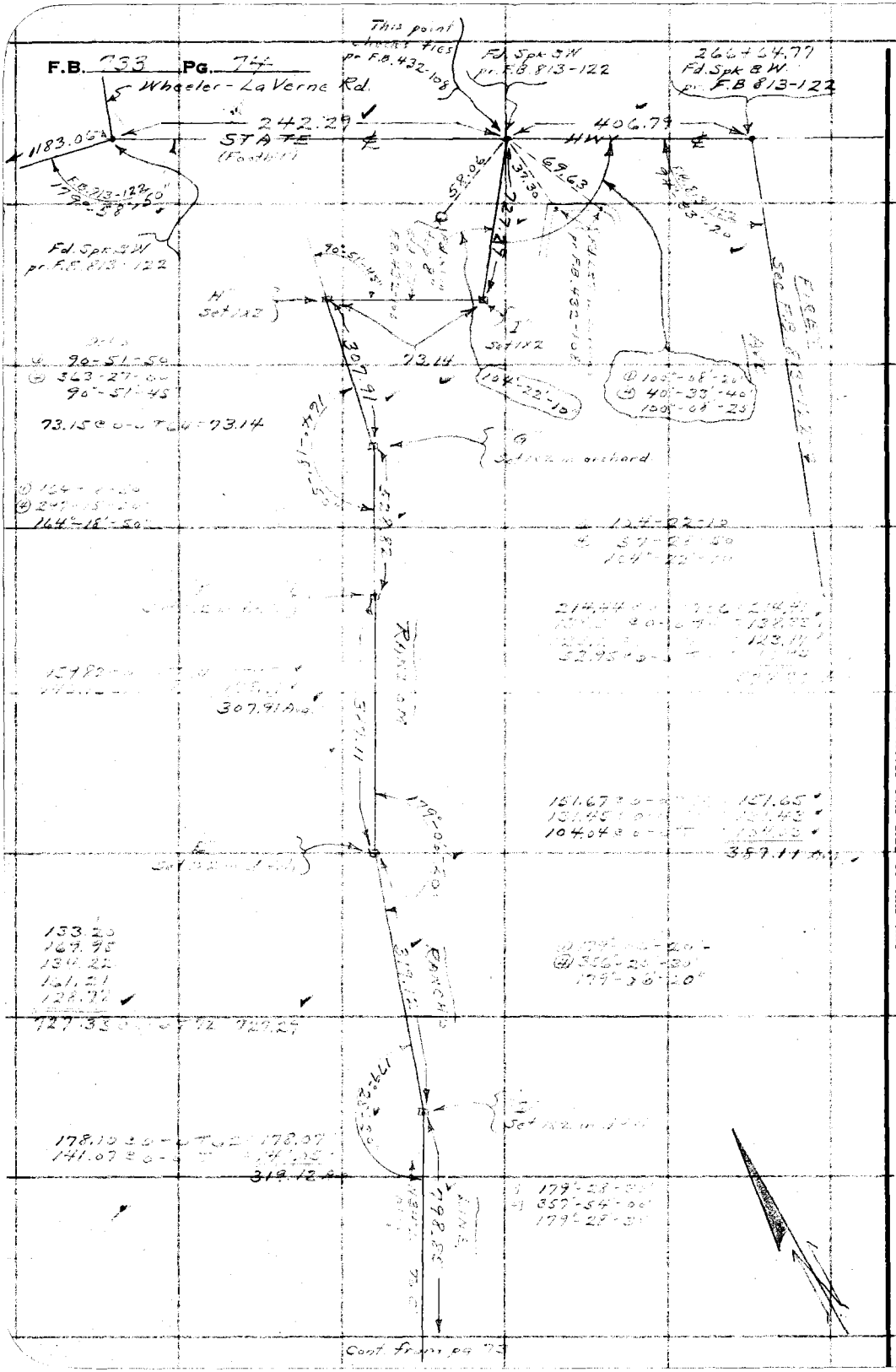

RETURN TO
LOS ANGELES COUNTY SURVEYOR
700 HALL OF RECORDS

Note: Any Additions or Changes on This Sheet Must be Made or Circled in Red Ink With Date and Name of Person Making Change.

Do not extend notes this side of this line

FORM 247 10M 11-38

RETURN TO
LOS ANGELES COUNTY SURVEYOR
700 HALL OF RECORDS

Note: Any Additions or Changes on This Sheet Must be Made or Circled in **Red Ink** With Date and Name of Person Making Change.

Do not extend notes this side of this line

Notes Ck'd by_____
Map No._____
Office Work_____
Checked_____
Date_____

Survey of_____
W. O._____ Tape No._____ Std._____ °F.
Surveyed by A. N. HELLSTROM
Notes_____ Date_____
Indexed_____

F.B._____ PG._____

RETURN TO
LOS ANGELES COUNTY SURVEYOR
700 HALL OF RECORDS

Note: Any Additions or Changes on This Sheet Must be Made or Circled in **Red Ink** With Date and Name of Person Making Change.

Do not extend notes this side of this line

F.B. _____ Pg. _____

Notes Ck'd by D. M. Finley	Survey of
Map No. B-148-2	W. O 8194 Tape No. St'd °F.
Office Work H. H. REYNOLDS	Surveyed by Emmott
Checked D. M. Finley	Notes Brock Date 2-23-31
Date Sept. 1939	Indexed 6-2-38

F.B. 733 Pg.

Note: Any Additions or Changes on This Sheet Must be Made or Circled in Red Ink With Date and Name of Person Making Change.

Do not extend notes this side of this line

RETURN TO
LOS ANGELES COUNTY SURVEYOR
700 HALL OF RECORDS

FORM 247 10M 11-35



RETURN TO
LOS ANGELES COUNTY SURVEYOR
700 HALL OF RECORDS

Note: Any Additions or Changes on This Sheet Must be Made or Circled in Red Ink With Date and Name of Person Making Change.

Do not extend notes this side of this line

Notes Ck'd by D. M. Finley	Survey of [illegible]
Map No. B-1418-2	W. O. 8196 Tape No. ____ St'd ____ °F.
Office Work H. H. REYNOLDS	Surveyed by Emmett
Checked D. M. Finley	Notes [illegible] Date 2-38
Date Sept. 1939	Indexed [illegible]

F.B. 133 PG. ____



Note: Any Additions or Changes on This Sheet Must be Made or Circled in Red Ink With Date and Name of Person Making Change.

Do not extend notes this side of this line

RETURN TO
LOS ANGELES COUNTY SURVEYOR
700 HALL OF RECORDS

FORM 247 10M 11-35

F.B. 733 PG. 20

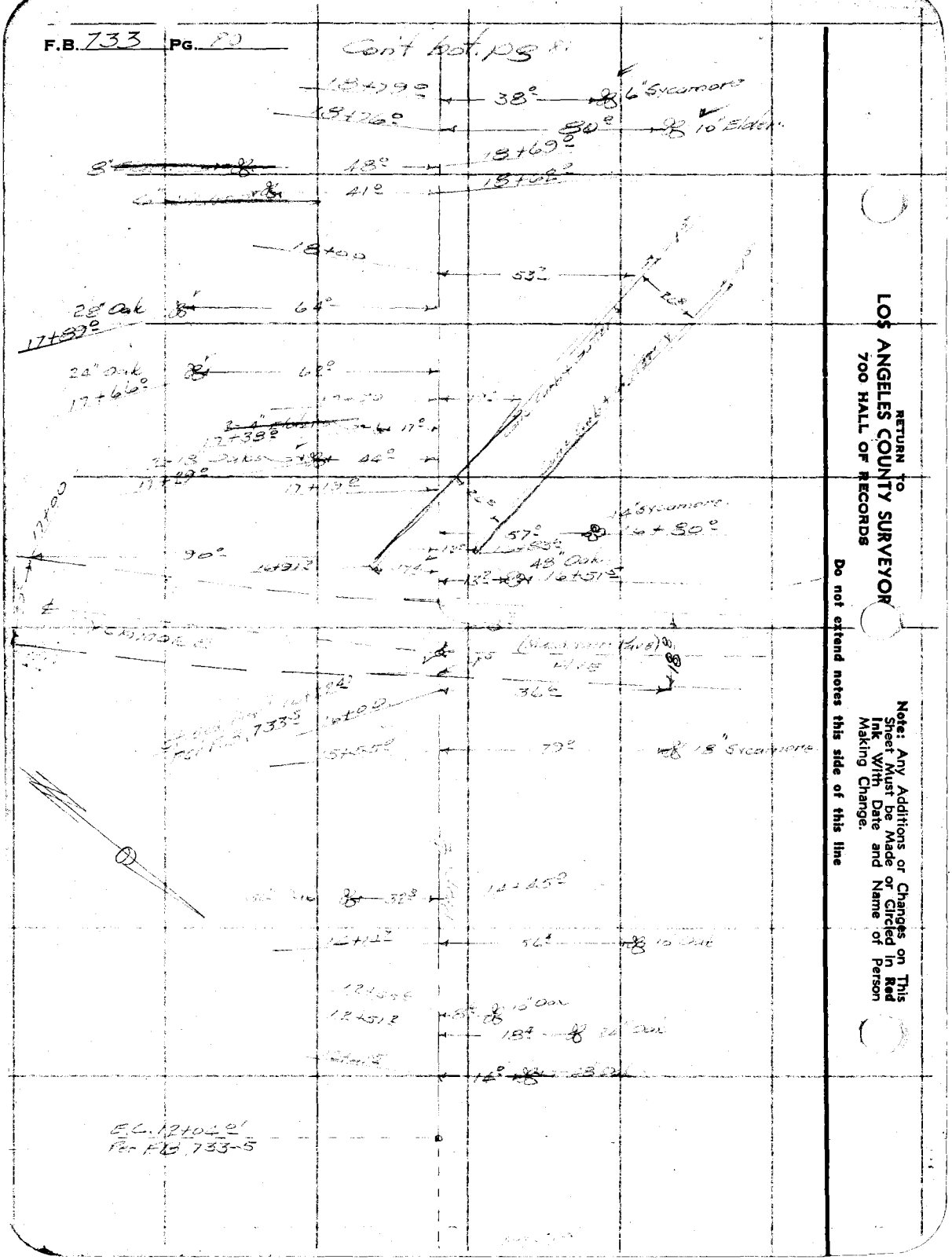

RETURN TO
LOS ANGELES COUNTY SURVEYOR
700 HALL OF RECORDS

Note: Any Additions or Changes on This Sheet Must be Made or Circled in Red Ink With Date and Name of Person Making Change.

Do not extend notes this side of this line

Notes Ck'd by D. M. Finley	Survey of ARROW HIGHWAY
Map No. B-1418-2	W. 08196 Tape No. St'd °F.
Office Work H. H. REYNOLDS	Surveyed by Emmott
Checked D. M. Finley	Notes [illegible] Date Jan 39
Date Sept. 1939	Indexed A. C. Johnson

F.B. 735 PG. [illegible]



Note: Any Additions or Changes on This Sheet Must be Made or Circled in Red Ink With Date and Name of Person Making Change.

Do not extend notes this side of this line

RETURN TO
LOS ANGELES COUNTY SURVEYOR
700 HALL OF RECORDS

FORM 247 10M 11-35

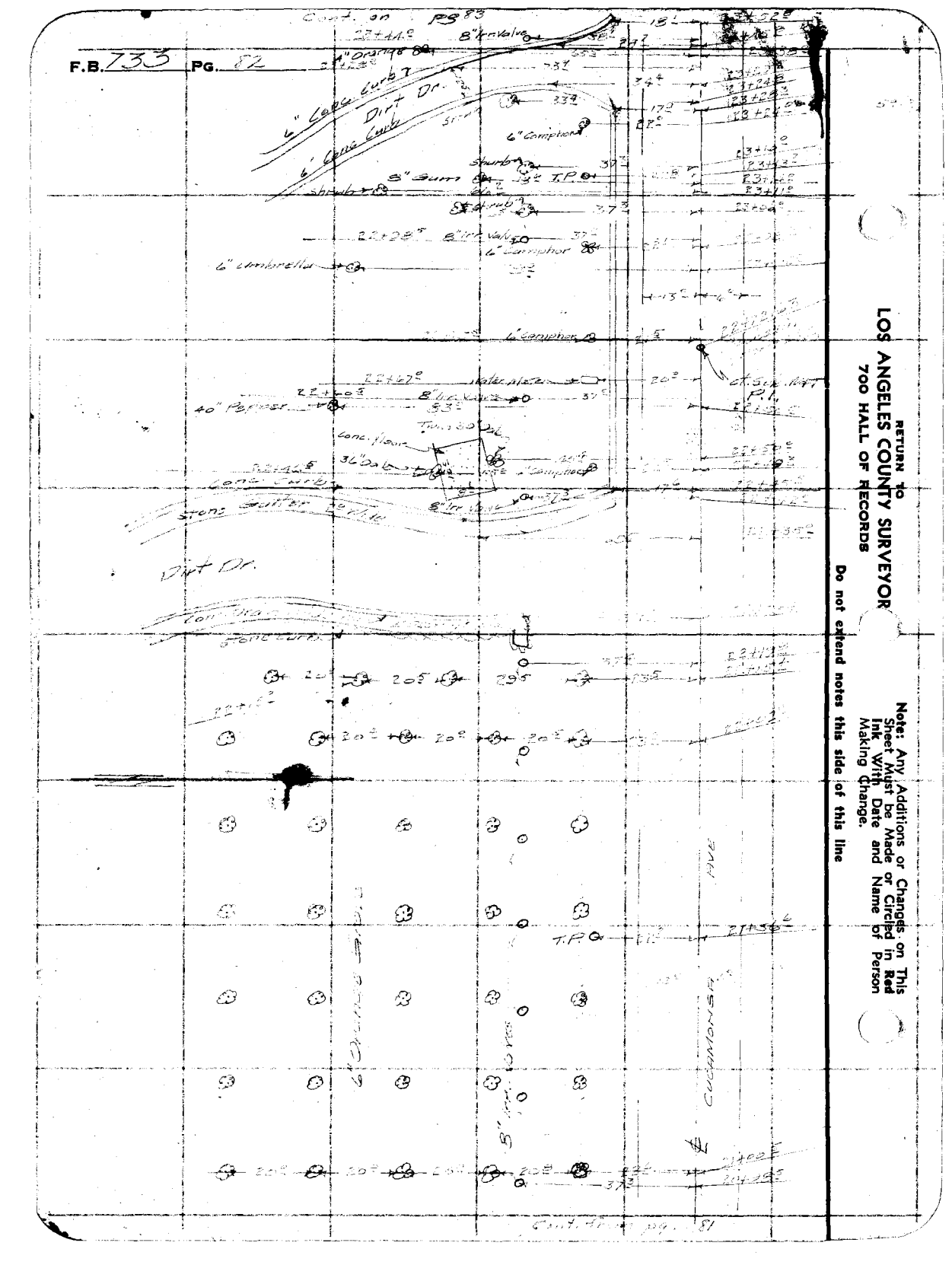

RETURN TO
LOS ANGELES COUNTY SURVEYOR
700 HALL OF RECORDS

Note: Any Additions or Changes on This Sheet Must be Made or Circled in Red Ink With Date and Name of Person Making Change.

Do not extend notes this side of this line

Notes Ck'd by D. M. Finley	Survey of [illegible]
Map No. B-1418-2	W. O. 8196 Tape No. St'd
Office Work H. H. REYNOLDS	Surveyed by [illegible]
Checked D. M. Finley	Notes [illegible] Date 7-38
Date Sept. 1939.	Indexed

F.B. 735 PG.

Cont. on pg. 84



Cont. from pg. 82

Note: Any Additions or Changes on This Sheet Must be Made or Circled in Red Ink With Date and Name of Person Making Change.

Do not extend notes this side of this line

RETURN TO
LOS ANGELES COUNTY SURVEYOR
700 HALL OF RECORDS

FORM 247 10M 11-38

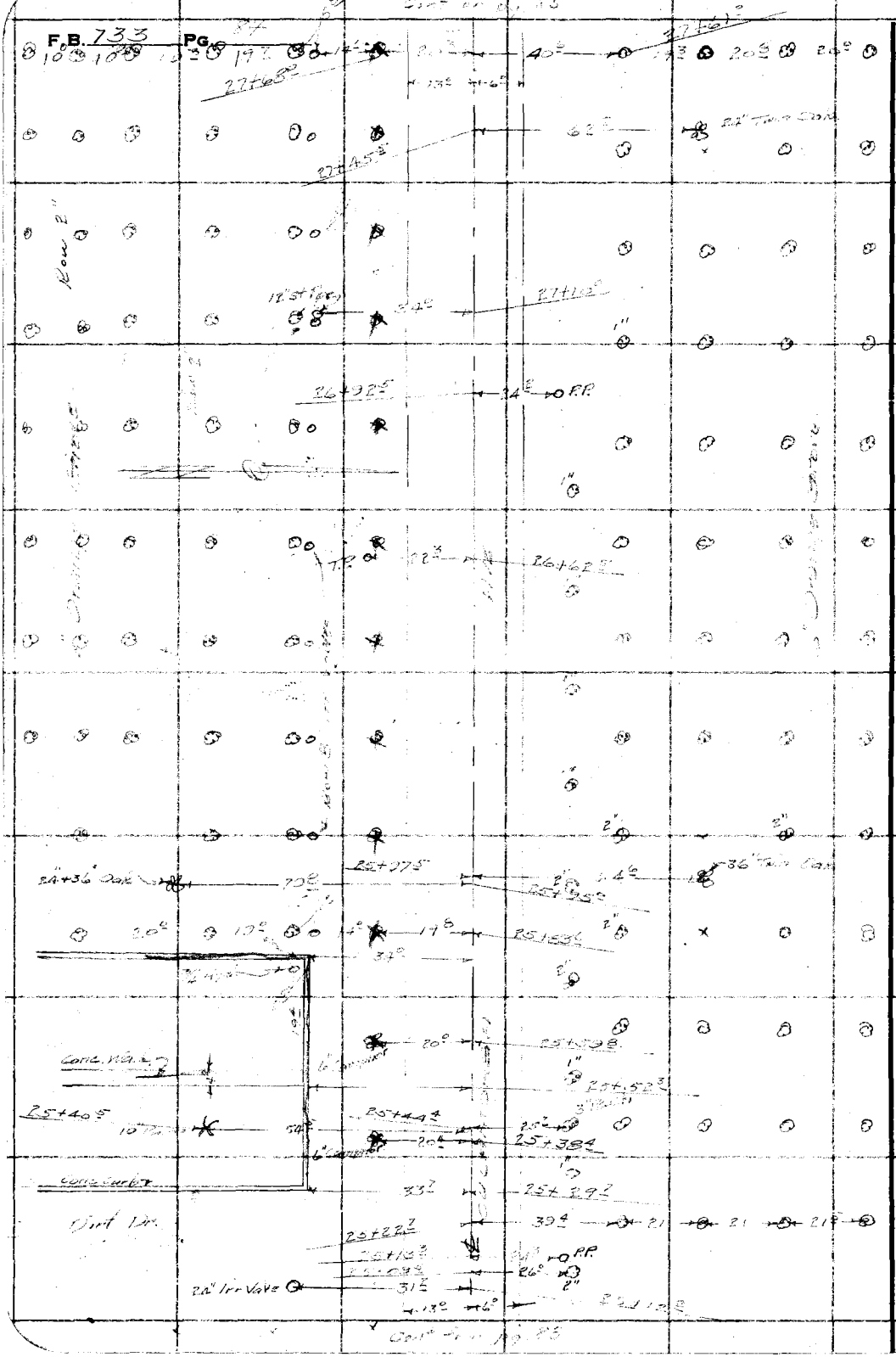

RETURN TO
LOS ANGELES COUNTY SURVEYOR
700 HALL OF RECORDS

Do not extend notes this side of this line

Note: Any Additions or Changes on This Sheet Must be Made or Circled in Red Ink With Date and Name of Person Making Change.

Notes Ck'd by D. M. Finley	Survey of	F.B.	PG.
Map No. B-1418-2	W. O. 312 Tape No. St'd °F.		
Office Work H. H. REYNOLDS	Surveyed by Emmett		
Checked D. M. Finley	Notes Book Date 7-15		
Date Sept. 1939.	Indexed A. C. Johnson		

Note: Any Additions or Changes on This Sheet Must be Made or Circled in Red Ink With Date and Name of Person Making Change

Do not extend notes this side of this line

RETURN TO
LOS ANGELES COUNTY SURVEYOR
700 HALL OF RECORDS

FORM 247 10M 11-38

F.B. 233 Pg. 86

RETURN TO
LOS ANGELES COUNTY SURVEYOR
700 HALL OF RECORDS

Do not extend notes this side of this line

Note: Any Additions or Changes on This Sheet Must be Made or Circled in Red Ink With Date and Name of Person Making Change.

Notes Ck'd by D. M. Finley	Survey of [illegible]	F.B. 733 Pg. [illegible]
Map No. B-1418-2	W. 08196 Tape No. ____ St'd ____ °F.	
Office Work H. H. REYNOLDS	Surveyed by Emmott	
Checked D. M. Finley	Notes Brock Date 2-38	
Date Sept. 1939	Indexed [illegible]	

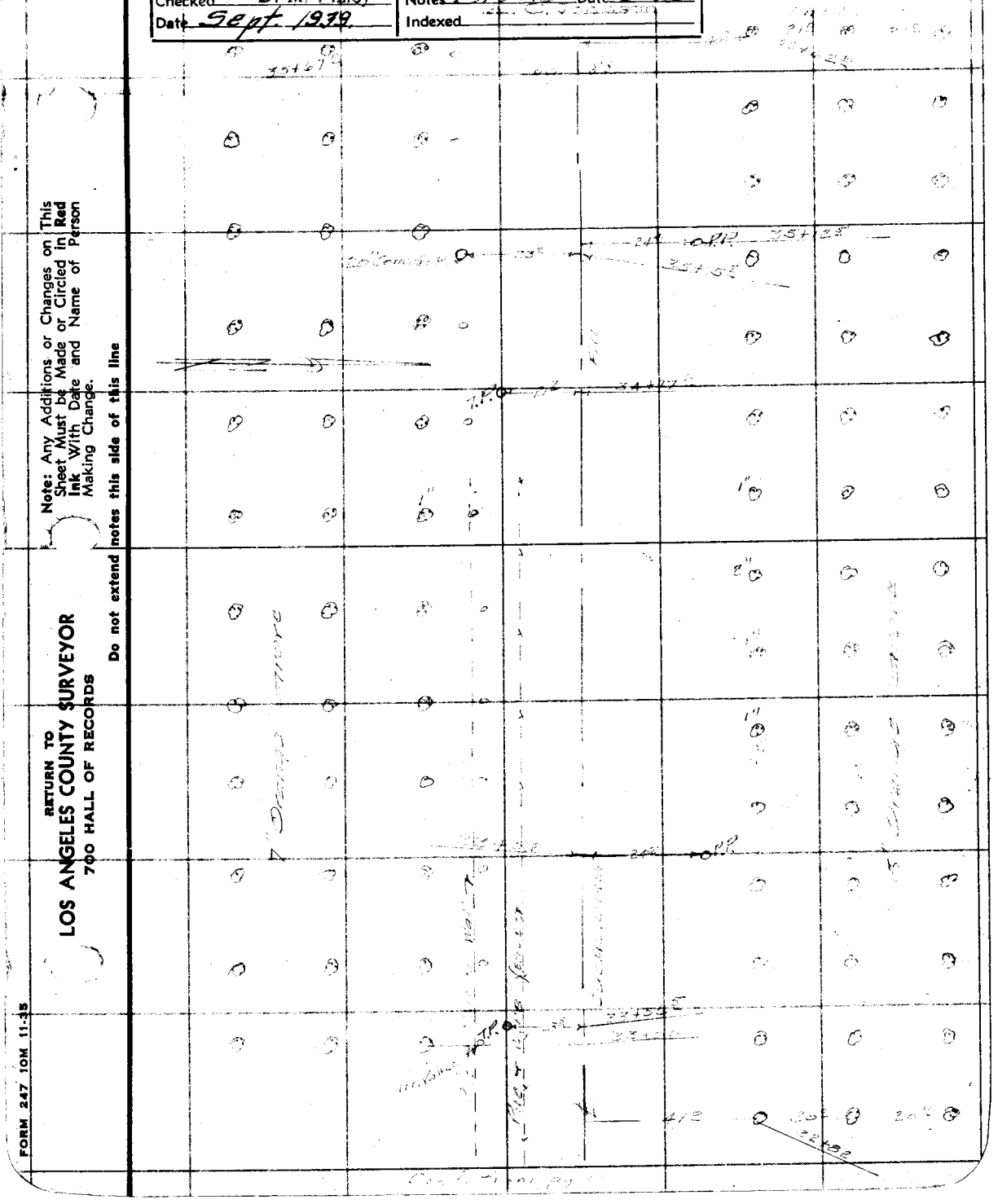

Note: Any Additions or Changes on This Sheet Must be Made or Circled in Red Ink With Date and Name of Person Making Change.

Do not extend notes this side of this line

RETURN TO
LOS ANGELES COUNTY SURVEYOR
700 HALL OF RECORDS

FORM 247 10M 11-35

F.B. 733 PG. 88



RETURN TO
LOS ANGELES COUNTY SURVEYOR
700 HALL OF RECORDS

Note: Any Additions or Changes on This Sheet Must be Made or Circled in Red Ink With Date and Name of Person Making Change.

Do not extend notes this side of this line

Notes Ck'd by D. M. Finley	Survey of	F.B. 733	Pg.
Map No. B-1418-2	W. O. 8124 Tape No.	St'd °F.	
Office Work H. H. REYNOLDS	Surveyed by		
Checked D. M. Finley	Notes	Date 3-38	
Date Sept. 1939.	Indexed		

Note: Any Additions or Changes on This Sheet Must be Made or Circled in Red Ink With Date and Name of Person Making Change.

Do not extend notes this side of this line

RETURN TO
LOS ANGELES COUNTY SURVEYOR
7do HALL OF RECORDS



FORM 247 10M 11-38

F.B. 733 PG. 75

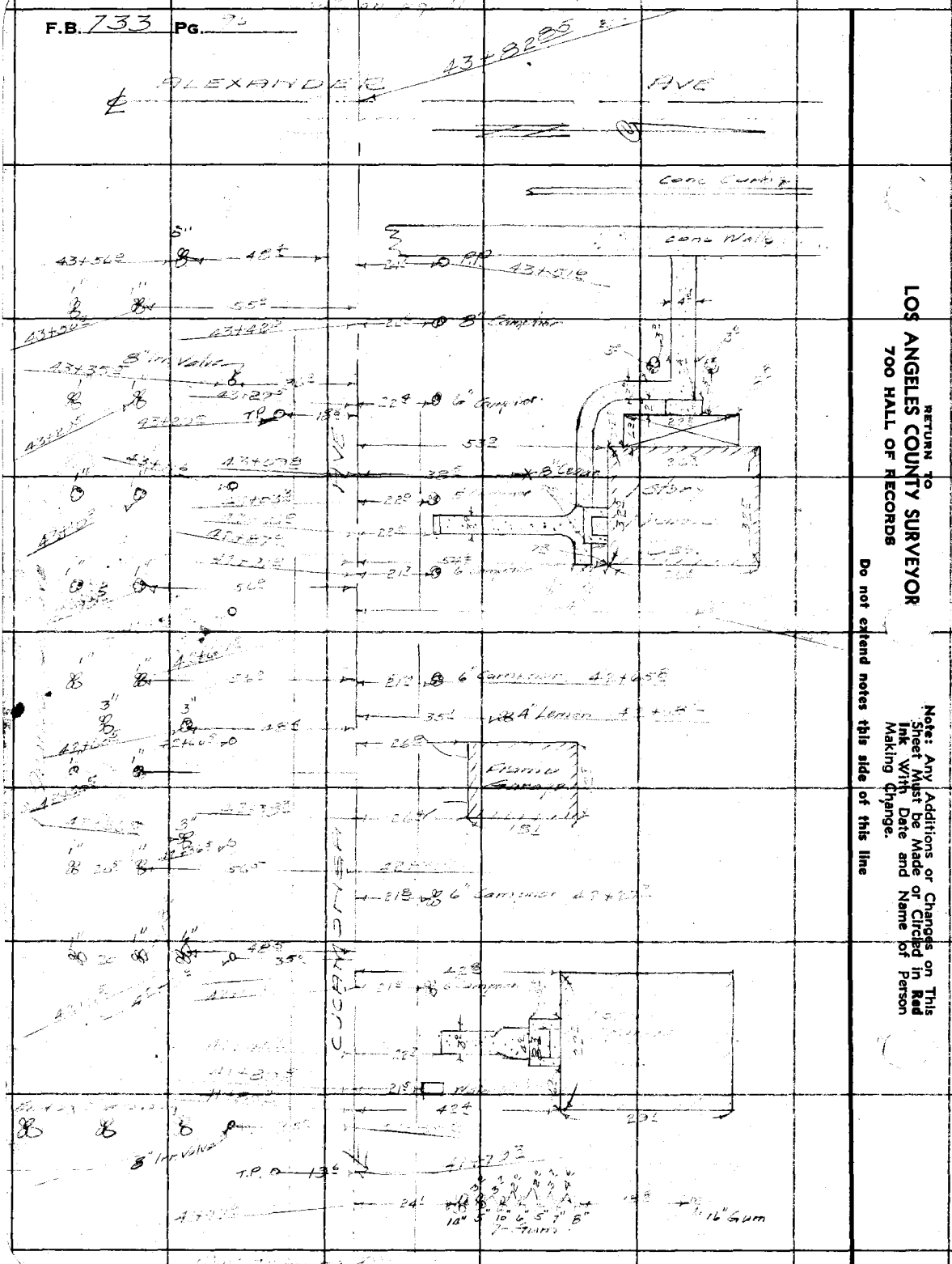

RETURN TO
LOS ANGELES COUNTY SURVEYOR
700 HALL OF RECORDS

Do not extend notes this side of this line

Note: Any Additions or Changes on This Sheet Must be Made or Circled in Red Ink With Date and Name of Person Making Change.

Notes Ck'd by D. M. Finley	Survey of [illegible]	F.B. [illegible] Pg. [illegible]
Map No. B-1418-2	W. O. 8196 Tape No. ____ St'd ____ °F.	
Office Work H. H. REYNOLDS	Surveyed by [illegible]	
Checked D. M. Finley	Notes [illegible] Date [illegible]	
Date Sept. 1939.	Indexed [illegible]	



RETURN TO
LOS ANGELES COUNTY SURVEYOR
700 HALL OF RECORDS

Note: Any Additions or Changes on This Sheet Must be Made or Circled in Red Ink With Date and Name of Person Making Change.

Do not extend notes this side of this line

FORM 247 10M 11-35

F.B. 733 PG. 92

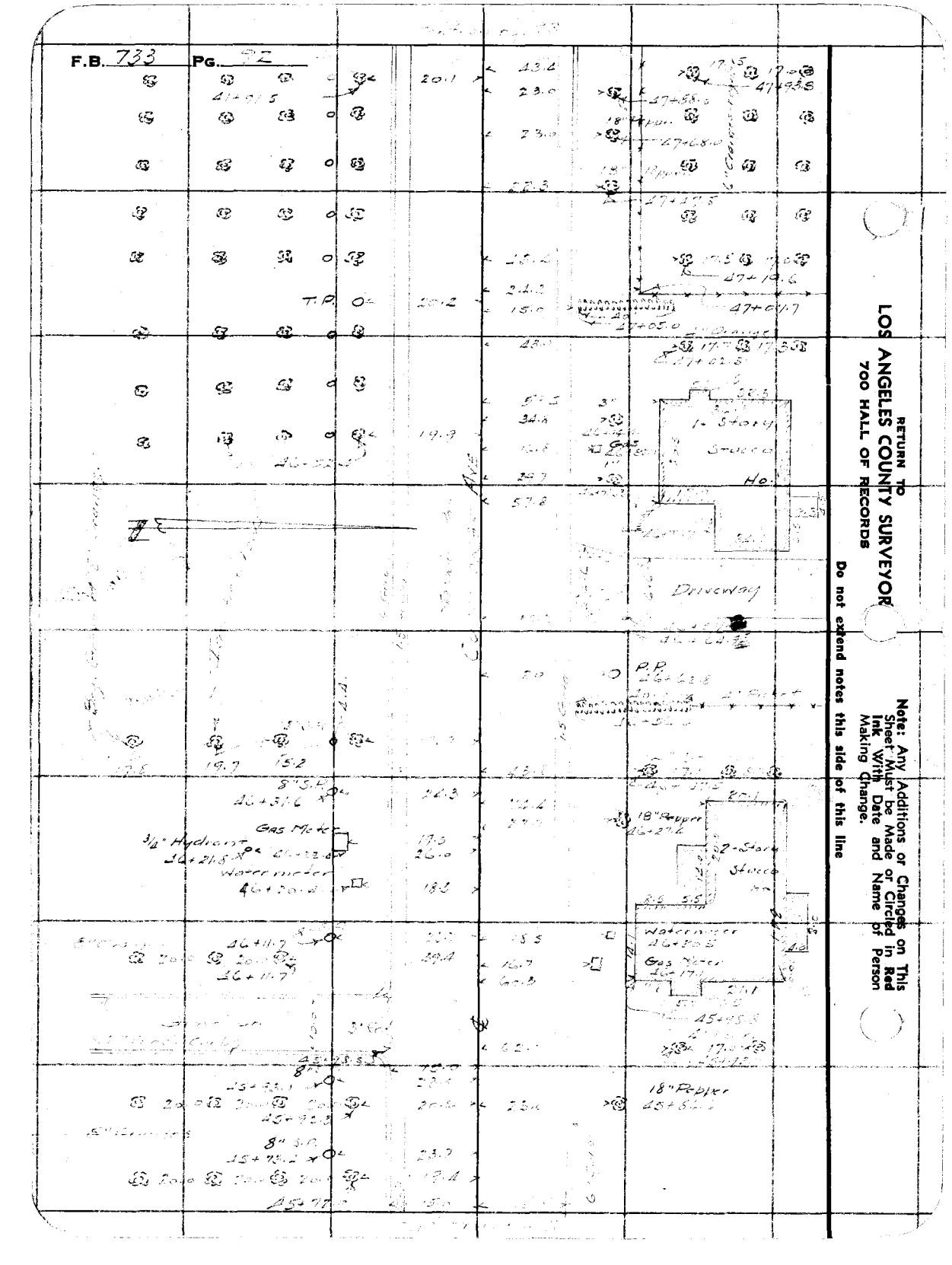

RETURN TO
LOS ANGELES COUNTY SURVEYOR
700 HALL OF RECORDS

Note: Any Additions or Changes on This Sheet Must be Made or Circled in Red Ink With Date and Name of Person Making Change.

Do not extend notes this side of this line

Notes Ck'd by D. M. Finley	Survey of ARROW HWY.	F.B. 733	Pg.
Map No. B-14B-2	W. 08/90 Tape No. St'd °F.		
Office Work H. H. REYNOLDS	Surveyed by R B Emmett		
Checked D. M. Finley	Notes Date Feb 38		
Date Sept. 1939	Indexed		

Note: Any Additions or Changes on This Sheet Must be Made or Circled In Red Ink With Date and Name of Person Making Change.

Do not extend notes this side of this line

RETURN TO
LOS ANGELES COUNTY SURVEYOR
700 HALL OF RECORDS

FORM 247 10M 11-45

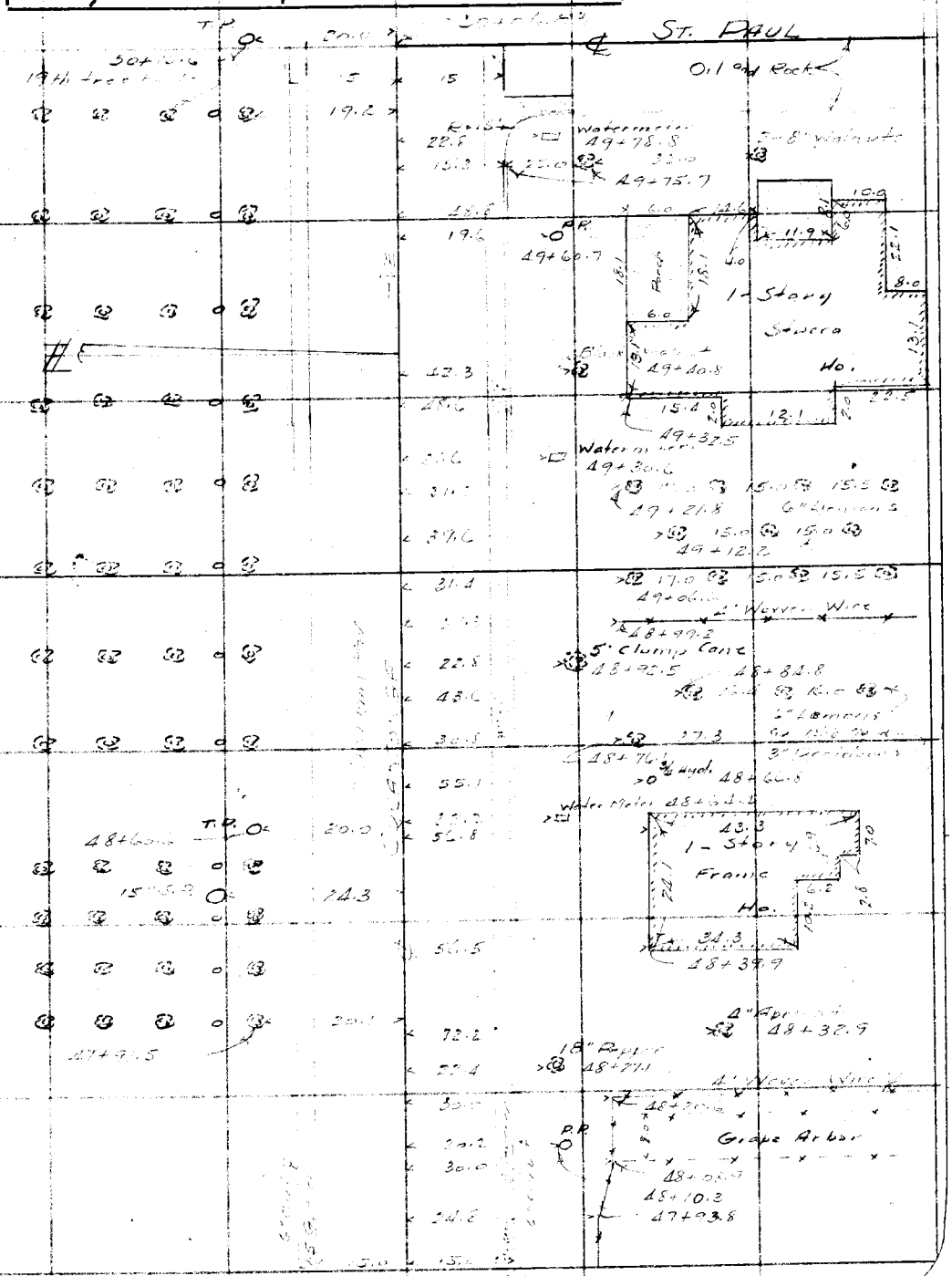

F.B. 733 Pg. 24

RETURN TO
LOS ANGELES COUNTY SURVEYOR
700 HALL OF RECORDS

Do not extend notes this side of this line

Note: Any Additions or Changes on This Sheet Must be Made or Circled in Red Ink With Date and Name of Person Making Change.

Notes Ck'd by D. M. Finley
Map No. B-1418-2
Office Work H. H. REYNOLDS
Checked D. M. Finley
Date Sept. 1939.

Survey of Arroyo Hyd.
W. O. 8196 Tape No. St'd °F.
Surveyed by R B Emmitt
Notes [illegible] Date Feb 38
Indexed

F.B. 735 PG.

End of Drainage Glove

Note: Any Additions or Changes on This Sheet Must be Made or Circled in Red Ink With Date and Name of Person Making Change.

Do not extend notes this side of this line

RETURN TO
LOS ANGELES COUNTY SURVEYOR
700 HALL OF RECORDS

FORM 247 10M 11-38



RETURN TO
LOS ANGELES COUNTY SURVEYOR
700 HALL OF RECORDS

Note: Any Additions or Changes on This Sheet Must be Made or Circled in Red Ink With Date and Name of Person Making Change.

Do not extend notes this side of this line

Notes Ck'd by D. M. Finley	Survey of Arrow Hwy.
Map No. B-1418-2	W. O. 8196 Tape No. ____ St'd ____ °F.
Office Work H. H. REYNOLDS	Surveyed by P.B. Emmett
Checked D. M. Finley	Notes [illegible] Date Feb 38
Date Sept. 1939	Indexed A. C. Johnson

F.B. 735 PG. [illegible]



Note: Any Additions or Changes on This Sheet Must be Made or Circled in Red Ink With Date and Name of Person Making Change.

Do not extend notes this side of this line

RETURN TO
LOS ANGELES COUNTY SURVEYOR
700 HALL OF RECORDS

FORM 247 10M 11-35

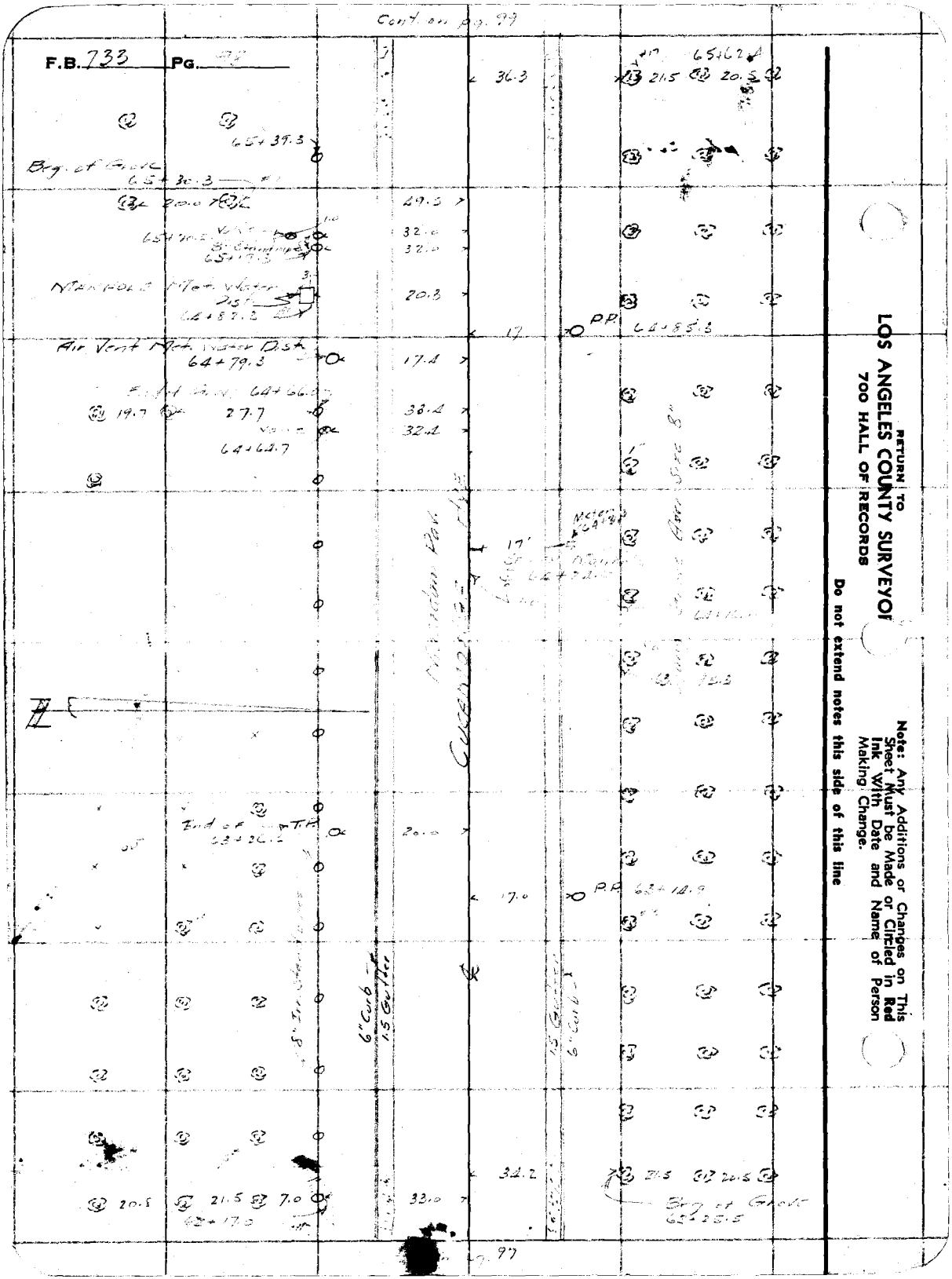

RETURN TO
LOS ANGELES COUNTY SURVEYOR
700 HALL OF RECORDS

Do not extend notes this side of this line

Note: Any Additions or Changes on This Sheet Must be Made or Circled in Red Ink With Date and Name of Person Making Change.

Notes Ck'd by D. M. Finley	Survey of Arrow Hwy	F.B. 733 Pg. [illegible]
Map No. B-1418-2	W. O. 8196 Tape No. ____ St'd ____ °F.	
Office Work H. H. REYNOLDS	Surveyed by R. B. Emmott	
Checked D. M. Finley	Notes [illegible] Date Feb '38	
Date Sept. 1939	Indexed [illegible]	



Note: Any Additions or Changes on This Sheet Must be Made or Circled in Red Ink With Date and Name of Person Making Change.

Do not extend notes this side of this line

RETURN TO
LOS ANGELES COUNTY SURVEYOR
700 HALL OF RECORDS

FORM 247 10M 11-38

F.B. 733 PG. 100

Note:
Cucamonga Ave. is paved with oil & rock and curbed from Mountain Ave. to Orange Grove Ave.
26.5 Oil & rock, 1.5 Gutter on each side
30.0 Between top of curbs.
Per R.B.E.
Oct. 1938.



RETURN TO
LOS ANGELES COUNTY SURVEYOR
700 HALL OF RECORDS

Note: Any Additions or Changes on Th
Sheet Must be Made or Circled in R
Ink With Date and Name of Pers
Making Change.

Do not extend notes this side of this line

Notes Ck'd by M. Finley
Map No. C.S. B-1418-2
Office Work J. D. Price
Checked D. M. Finley
Date Sept. 1939

Survey of
W. O. 8190 Tape No. St'd °F.
Surveyed by Emmott
Notes R.E.L. Date Feb '38
Indexed

F.B. 722 PG.

Note: Any Additions or Changes on This Sheet Must be Made or Circled in Red Ink With Date and Name of Person Making Change

Do not extend notes this side of this line

RETURN TO
LOS ANGELES COUNTY SURVEYOR
700 HALL OF RECORDS

FORM 247 10M 11-38

F.B. 733 PG. 102

Cont. oot. page 103

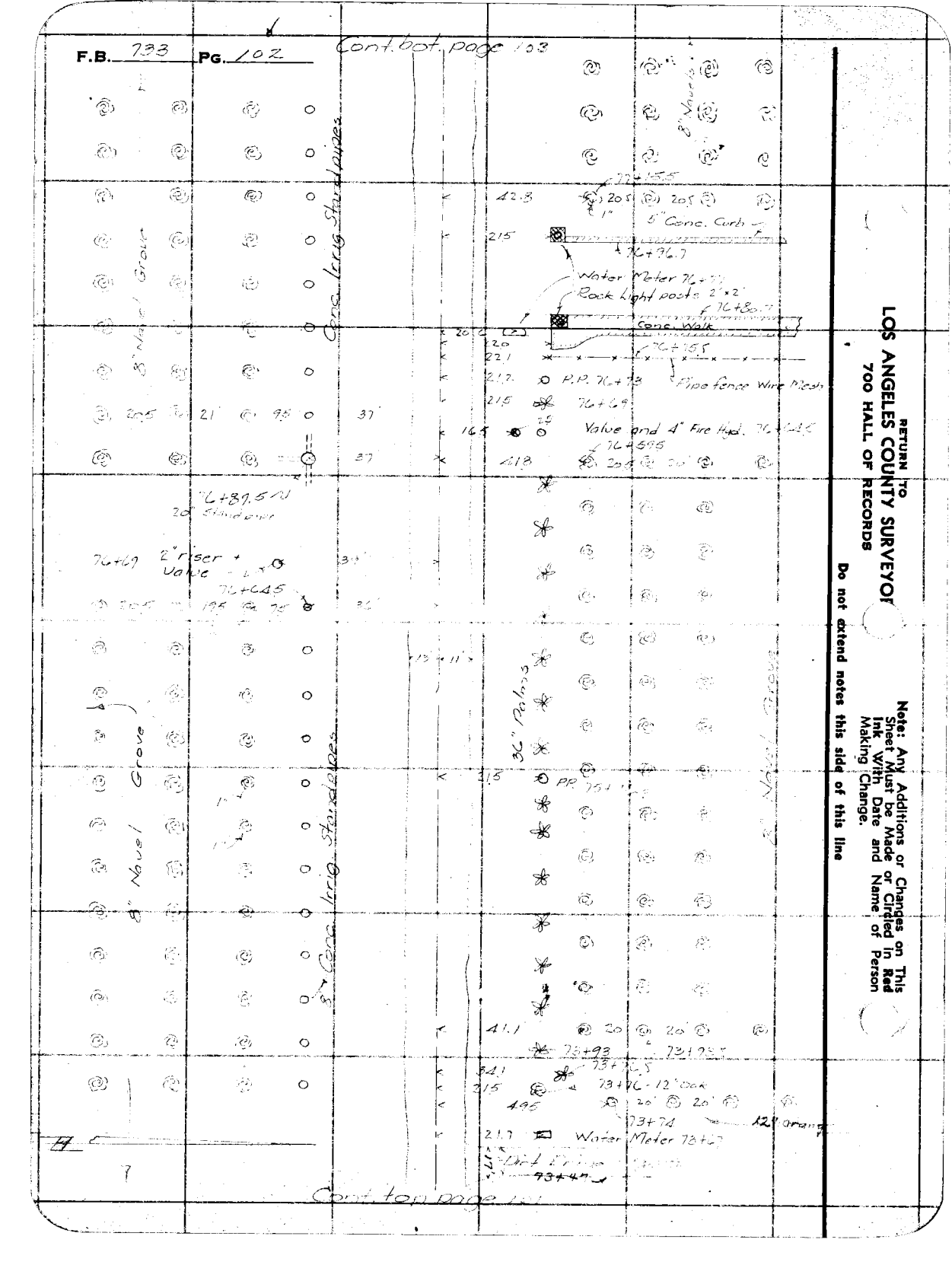

Notes Ck'd by D. M. Finley	Survey of [illegible]
Map No. C.S.B-1418-2	W. O. 8196 Tape No. ____ St'd 84°F.
Office Work J. D. Price.	Surveyed by Emmott
Checked D. M. Finley	Notes RBE Date Feb. 38
Date Sept. 1939	Indexed

F.B. [illegible] PG. [illegible]



Note: Any Additions or Changes on This Sheet Must be Made or Circled in Red Ink With Date and Name of Person Making Change

Do not extend notes this side of this line

RETURN TO
LOS ANGELES COUNTY SURVEYOR
700 HALL OF RECORDS

FORM 247 10M 11-38

F.B. 733 PG. 104

Cont. bot. page 105



RETURN TO
LOS ANGELES COUNTY SURVEYOR
700 HALL OF RECORDS

Do not extend notes this side of this line

Note: Any Additions or Changes on This Sheet Must be Made or Circled in Red Ink With Date and Name of Person Making Change.

Notes Ck'd by D. M. Finley	Survey of Arrow Hwy.	F.B. 122	PG.
Map No. C.S. B-1418-2	W. 08196 Tape No. St'd 84 °F.		
Office Work J. D. Price.	Surveyed by Emmott		
Checked D. M. Finley	Notes K-43E Date Feb. 38		
Date Sept. 1939	Indexed		

Note: Any Additions or Changes on This Sheet Must be Made or Circled in Red Ink With Date and Name of Person Making Change.

Do not extend notes this side of this line

RETURN TO
LOS ANGELES COUNTY SURVEYOR
700 HALL OF RECORDS

FORM 247 10M 11-35

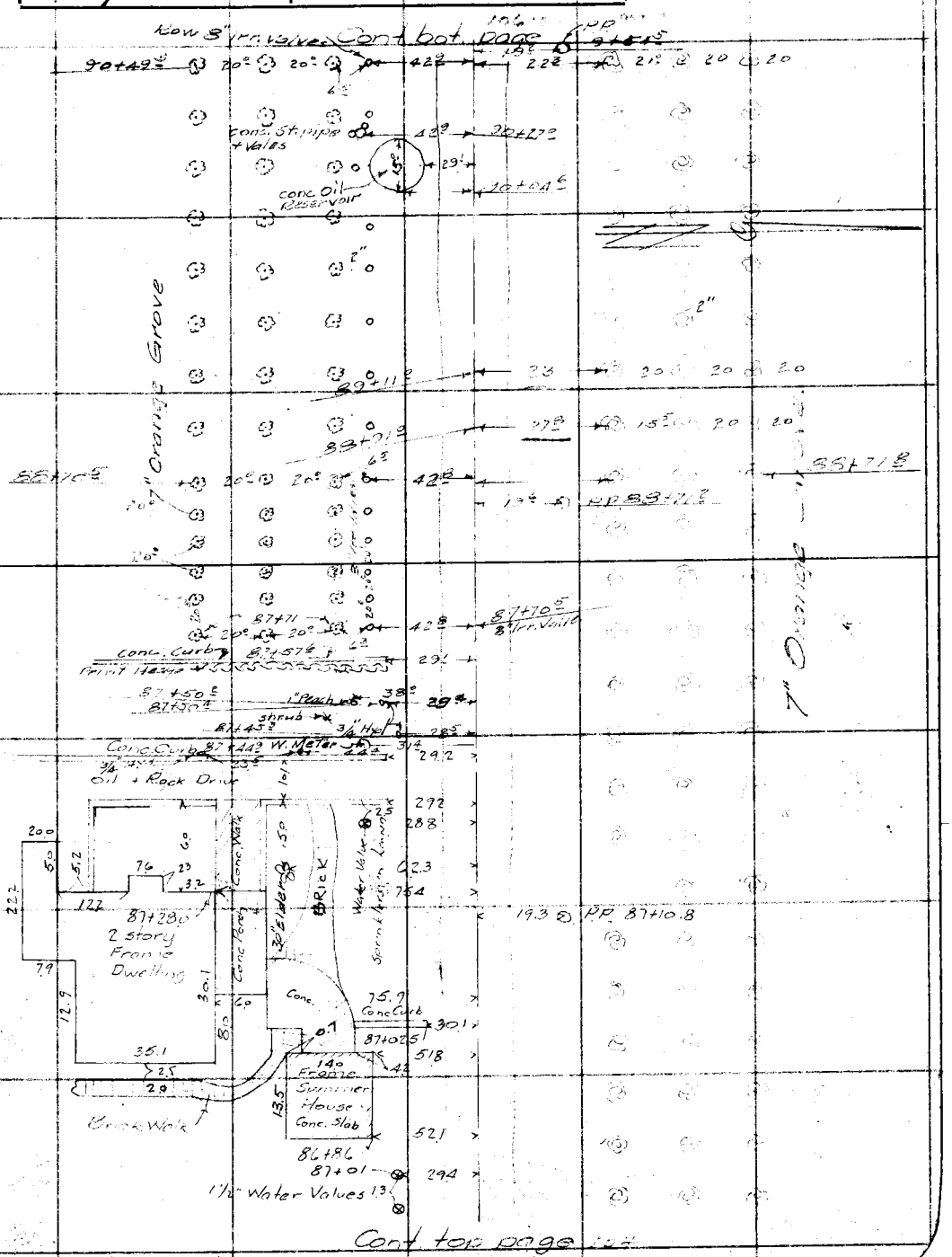



RETURN TO
LOS ANGELES COUNTY SURVEYOR
700 HALL OF RECORDS

Note: Any Additions or Changes on This Sheet Must be Made or Circled in Red Ink With Date and Name of Person Making Change.

Do not extend notes this side of this line

Notes Ck'd by D. M. Finley	Survey of Arrow Hwy	F.B. 122	Pg. 1079
Map No. C.S.B-1418-2	W. O.	Tape No.	St'd OF
Office Work J. D. Price.	Surveyed by A. N. HELLSTROM		
Checked D. M. Finley	Notes E. S. T.	Date 8-38	
Date Sept. 1939	Indexed		

New Inters. at San Antonio Ave and Cucamonga Ave on 8-9-38 This shows the new Pave set in by Pomona City.

Note: Any Additions or Changes on This Sheets Must be Made or Circled in Red Ink With Date and Name of Person Making Change.

Do not extend notes this side of this line

RETURN TO
LOS ANGELES COUNTY SURVEYOR
700 HALL OF RECORDS

FORM 247 5M 10-37

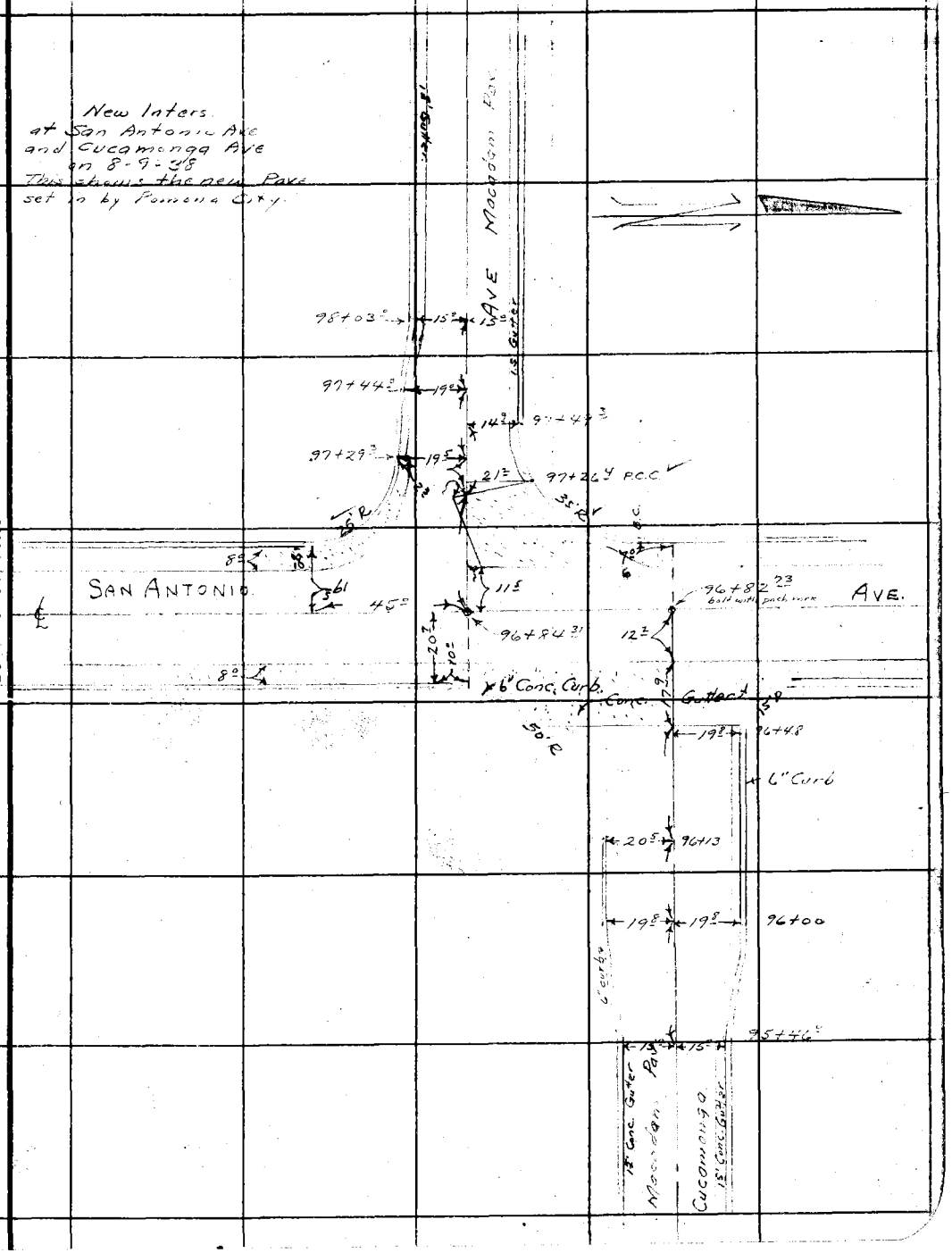

RETURN TO
LOS ANGELES COUNTY SURVEYOR
700 HALL OF RECORDS

Note: Any Additions or Changes on This Sheets Must be Made or Circled in **Red Ink** With Date and Name of Person Making Change.

Do not extend notes this side of this line

F.B. _____ PG. _____

Notes Ck'd by D. M. Finley
Map No. C.S.B-1418-2
Office Work J. D. Price.
Checked D. M. Finley
Date Sept. 1939

Survey of Arrow Hwy
W. O. 8196 Tape No. ____ St'd ____ °F.
Surveyed by Emmott
Notes Brock Date 5-2-38
Indexed

F.B. ____ PG. ____

Note: Any Additions or Changes on This Sheet Must be Made or Circled in Red Ink With Date and Name of Person Making Change.

Do not extend notes this side of this line

RETURN TO
LOS ANGELES COUNTY SURVEYOR
700 HALL OF RECORDS

FORM 247 10M 11-35


F.B. 733 PG. 108
Cont bot. Pg 109
7" Orange Grove
2 Story Corr. Iron Garage & Res
Water Pipe
Berries
Over Head Sprink
Wood Porch
2 Story Frame Res.
Conc Porch
Begin Row Irr. Valves
6" Conc. Irr. Valves
6" Irr. Valve
Cont. from top pg 107
RETURN TO
LOS ANGELES COUNTY SURVEYOR
700 HALL OF RECORDS
Do not extend notes this side of this line
Note: Any Additions or Changes on This Sheet Must be Made or Circled in Red Ink With Date and Name of Person Making Change.

Notes Ck'd by D. M. Finley	Survey of Arrow Hwy	F.B. 733 Pg.
Map No. G.S.B-1418-2	W. 08196 Tape No. St'd °F.	Cont. on pg. 116
Office Work J. D. Price.	Surveyed by Emmott	
Checked D. M. Finley	Notes Brock Date 3-38	
Date Sept. 1939.	Indexed [illegible]	

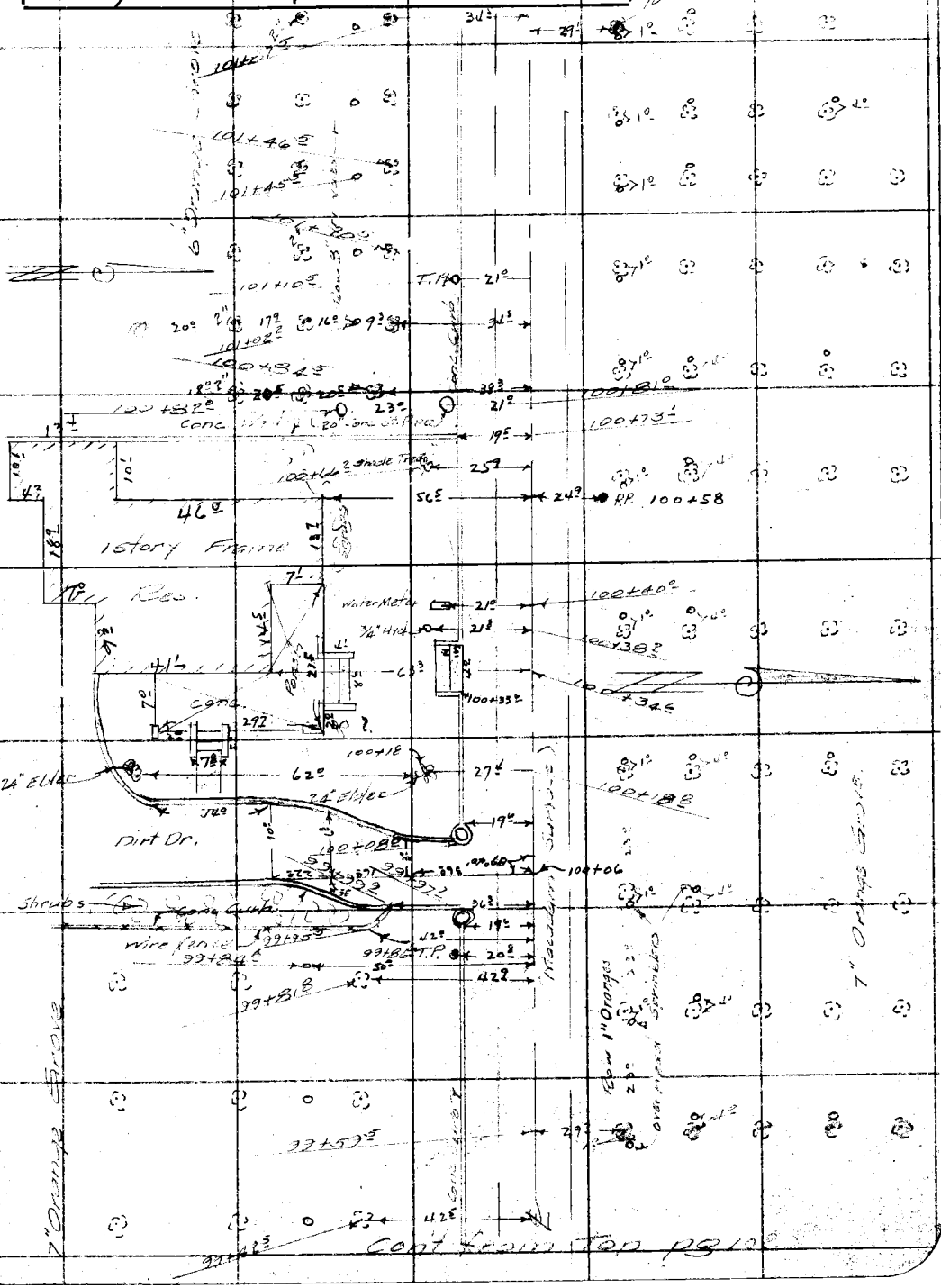

Note: Any Additions or Changes on This Sheet Must be Made or Circled in Red Ink With Date and Name of Person Making Change.

Do not extend notes this side of this line

RETURN TO
LOS ANGELES COUNTY SURVEYOR
700 HALL OF RECORDS

FORM 247 10M 11-35



RETURN TO
LOS ANGELES COUNTY SURVEYOR
700 HALL OF RECORDS

Note: Any Additions or Changes on This Sheet Must be Made or Circled in Red Ink With Date and Name of Person Making Change.

Do not extend notes this side of this line

Notes Ck'd by D. M. Finley	Survey of
Map No. C.S. 8-1418-2	W. O. 5[illegible] Tape No. St'd °F.
Office Work J. D. Price	Surveyed by Engineer
Checked D. M. Finley	Notes [illegible] Date 5-35
Date Sept. 1939.	Indexed

F.B. PG.



RETURN TO
LOS ANGELES COUNTY SURVEYOR
700 HALL OF RECORDS

Note: Any Additions or Changes on This Sheet Must be Made or Circled in Red Ink With Date and Name of Person Making Change.

Do not extend notes this side of this line

FORM 247 10M 11-35

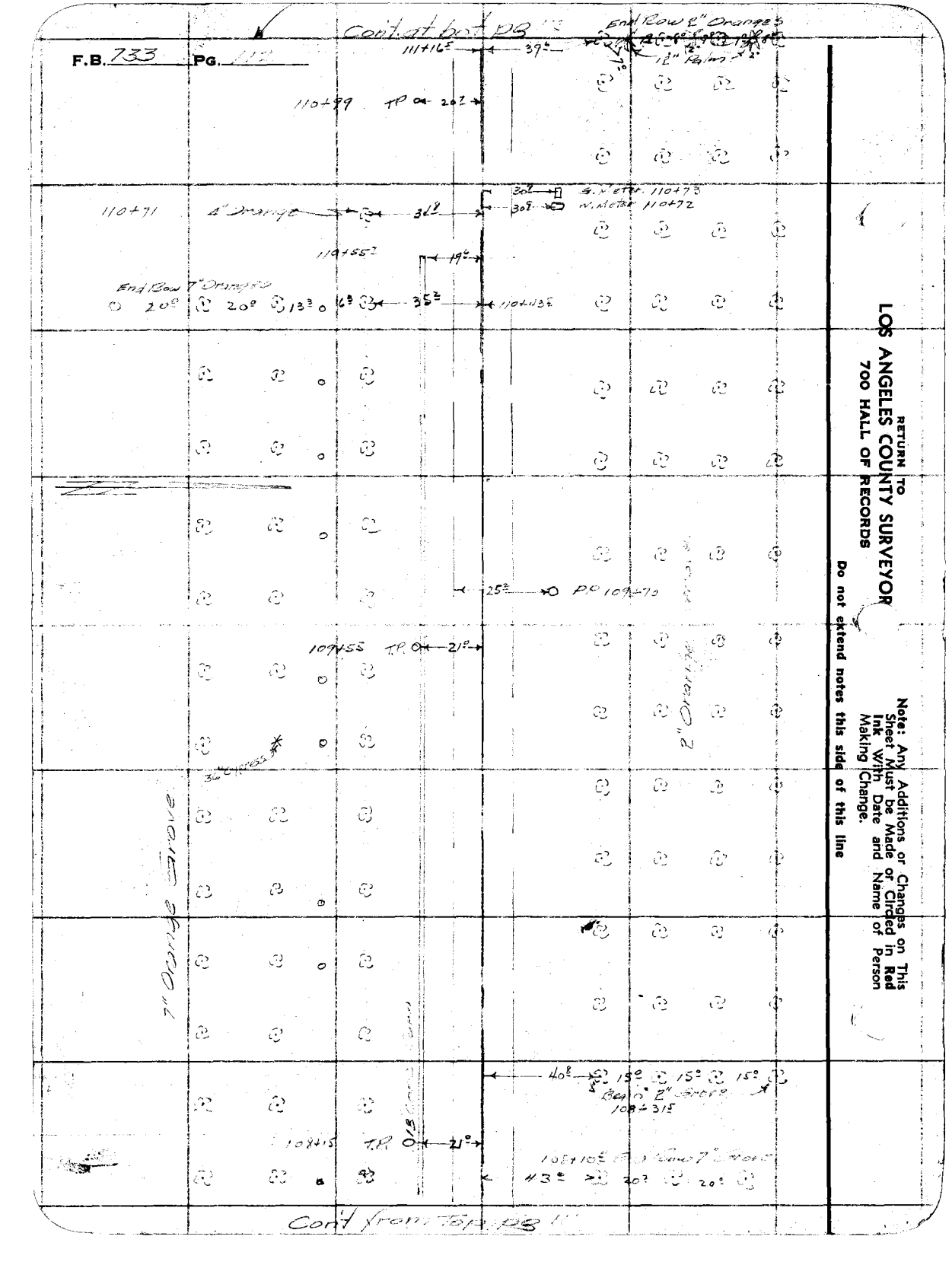

RETURN TO
LOS ANGELES COUNTY SURVEYOR
700 HALL OF RECORDS

Do not extend notes this side of this line

Note: Any Additions or Changes on This Sheet Must be Made or Circled in Red Ink With Date and Name of Person Making Change.

Notes Ck'd by D. M. Finley	Survey of	F.B. 733	PG.
Map No. C.S.B-1418-2	W. O. 8196 Tape No.	St'd °F.	
Office Work J. D. Price	Surveyed by Emmick		
Checked D. M. Finley	Notes Brock Date 3-38		
Date Sept. 1939.	Indexed		

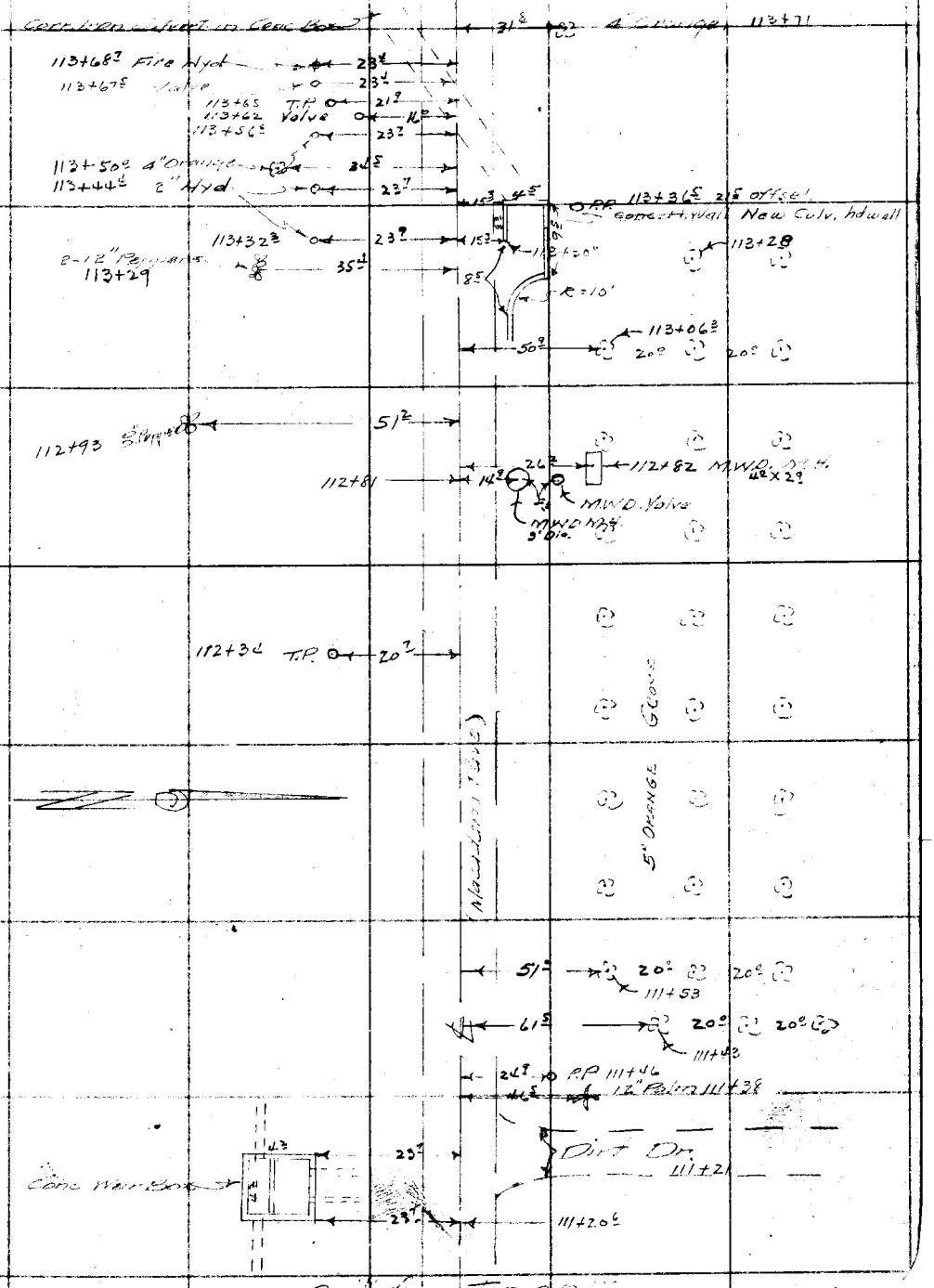

Note: Any Additions or Changes on This Sheet Must be Made or Circled in Red Ink With Date and Name of Person Making Change.

Do not extend notes this side of this line

RETURN TO
LOS ANGELES COUNTY SURVEYOR
700 HALL OF RECORDS

FORM 247 10M 11-35

F.B. 733 PG. 114



RETURN TO
LOS ANGELES COUNTY SURVEYOR
700 HALL OF RECORDS

Do not extend notes this side of this line

Note: Any Additions or Changes on This Sheet Must be Made or Circled in Red Ink With Date and Name of Person Making Change.

Notes Ck'd by D. M. Finley	Survey of
Map No. C.S. B-1418-2	W. O. Tape No. St'd °F.
Office Work J. D. Price	Surveyed by
Checked D. M. Finley	Notes Date
Date Sept. 1939.	Indexed

F.B. Pg.

Note: Any Additions or Changes on This Sheet Must be Made or Circled in Red Ink With Date and Name of Person Making Change.

Do not extend notes this side of this line

RETURN TO
LOS ANGELES COUNTY SURVEYOR
700 HALL OF RECORDS

FORM 247 10M 11-45

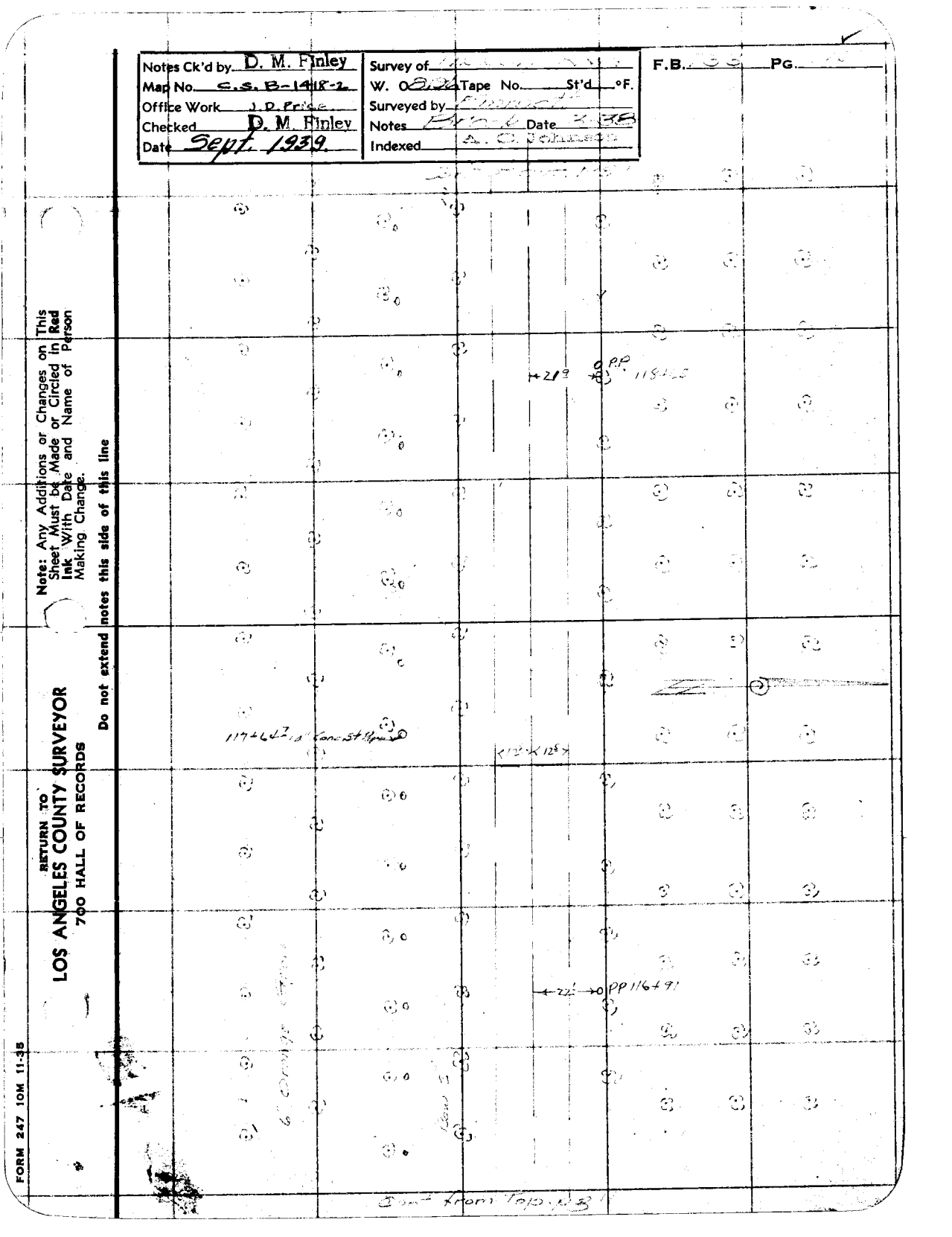

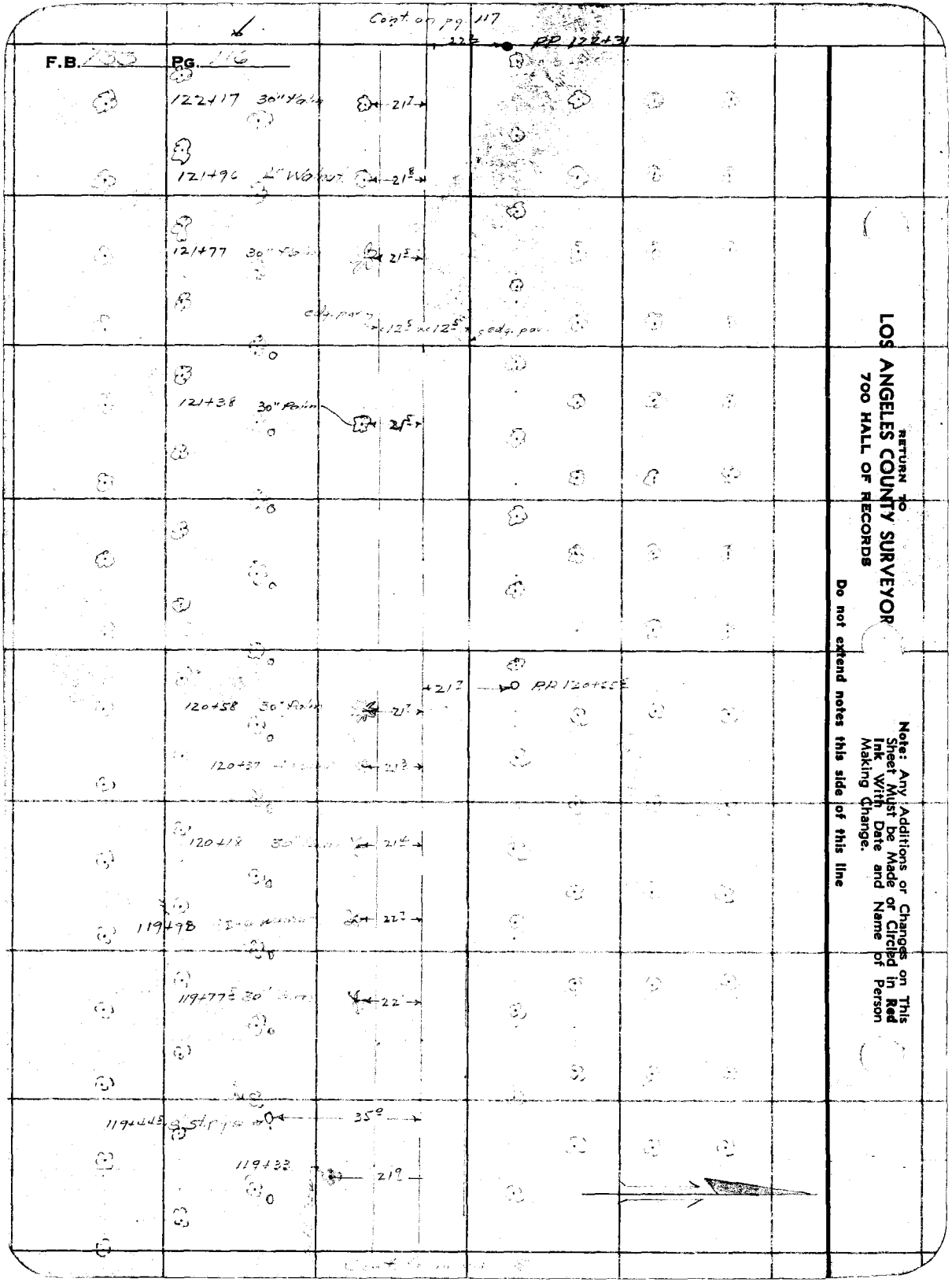
Cont. on pg. 117
F.B.
Pg.
122+17 30" Palm
121+96 2" Walnut
121+77 30" Palm
edg. pav.
121+38 30" Palm
120+58 30" Palm
120+37
120+18 30"
119+98
119+77 30"
119+44 6" Stripe
119+33
PP 122+31
PP 120+55
RETURN TO
LOS ANGELES COUNTY SURVEYOR
700 HALL OF RECORDS
Note: Any Additions or Changes on This Sheet Must be Made or Circled in Red Ink With Date and Name of Person Making Change.
Do not extend notes this side of this line

Notes Ck'd by D. M. Finley	Survey of Sewer Lines
Map No. C S B-1418-2	W. O. 8194 Tape No. St'd °F.
Office Work J. D. Price	Surveyed by A. N. HELLSTROM
Checked D. M. Finley	Notes Date
Date Sept. 1939.	Indexed

F.B. PG.

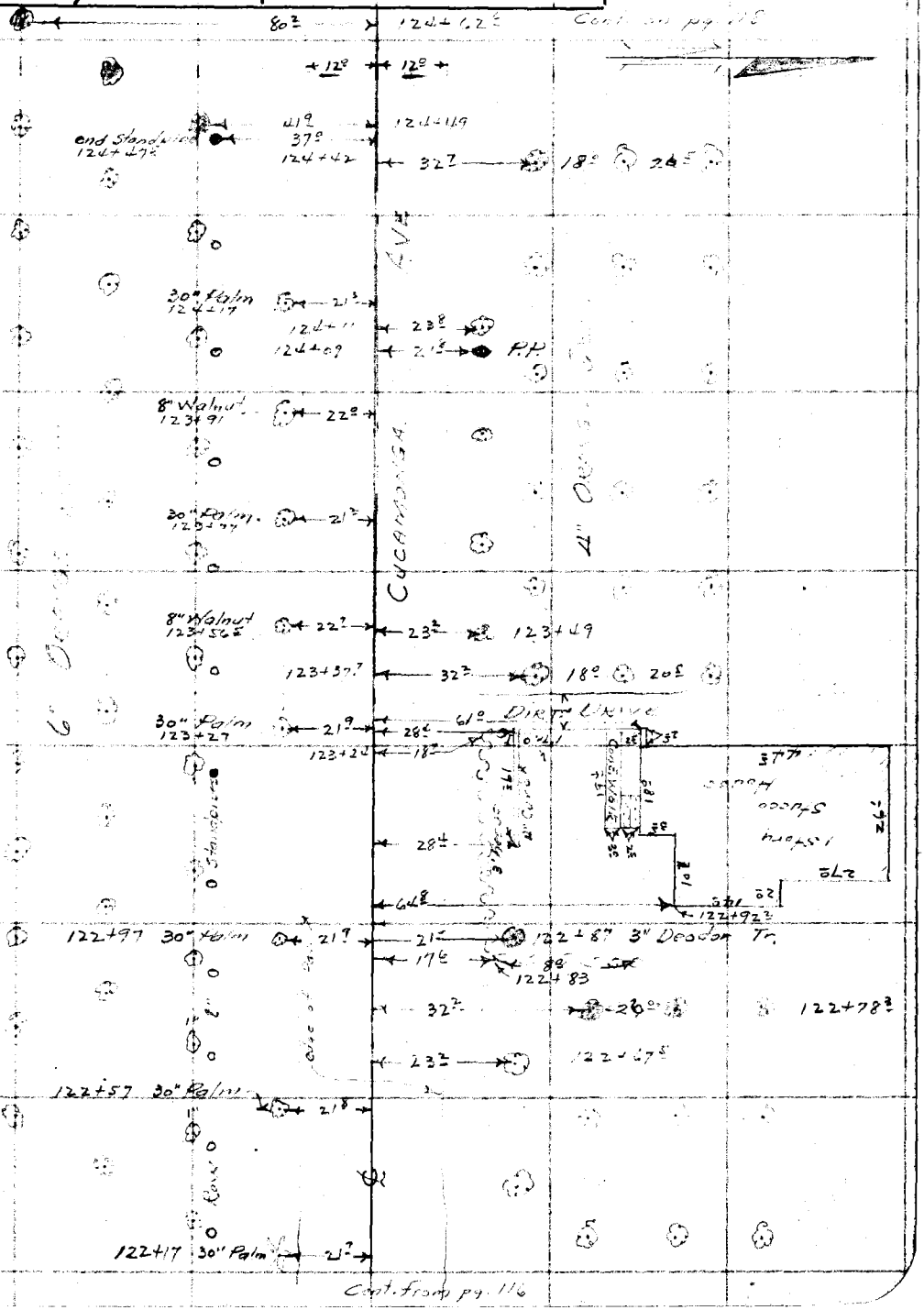

Note: Any Additions or Changes on This Sheet Must be Made or Circled in Red Ink With Date and Name of Person Making Change.

Do not extend notes this side of this line

RETURN TO
LOS ANGELES COUNTY SURVEYOR
700 HALL OF RECORDS

FORM 247 10M 11-38

F.B. 733 Pg. 118

RETURN TO
LOS ANGELES COUNTY SURVEYOR
700 HALL OF RECORDS

Note: Any Additions or Changes on This Sheet Must be Made or Circled in Red Ink With Date and Name of Person Making Change.

Do not extend notes this side of this line

Cont. to Col. 2, pg. 119



Cont. from pg. 117.

Notes Ck'd by D. M. Finley	Survey of		F.B. Pg. 9
Map No C.S.B-1418-2	W. O. 819	Tape No. St'd °F.	
Office Work J. D. Price.	Surveyed by		
Checked D. M. Finley	Notes	Date	
Date Sept. 1939.	Indexed		

Note: Any Additions or Changes on This Sheet Must be Made or Circled in Red Ink With Date and Name of Person Making Change.

Do not extend notes this side of this line

RETURN TO
LOS ANGELES COUNTY SURVEYOR
700 HALL OF RECORDS

FORM 247 10M 11-38

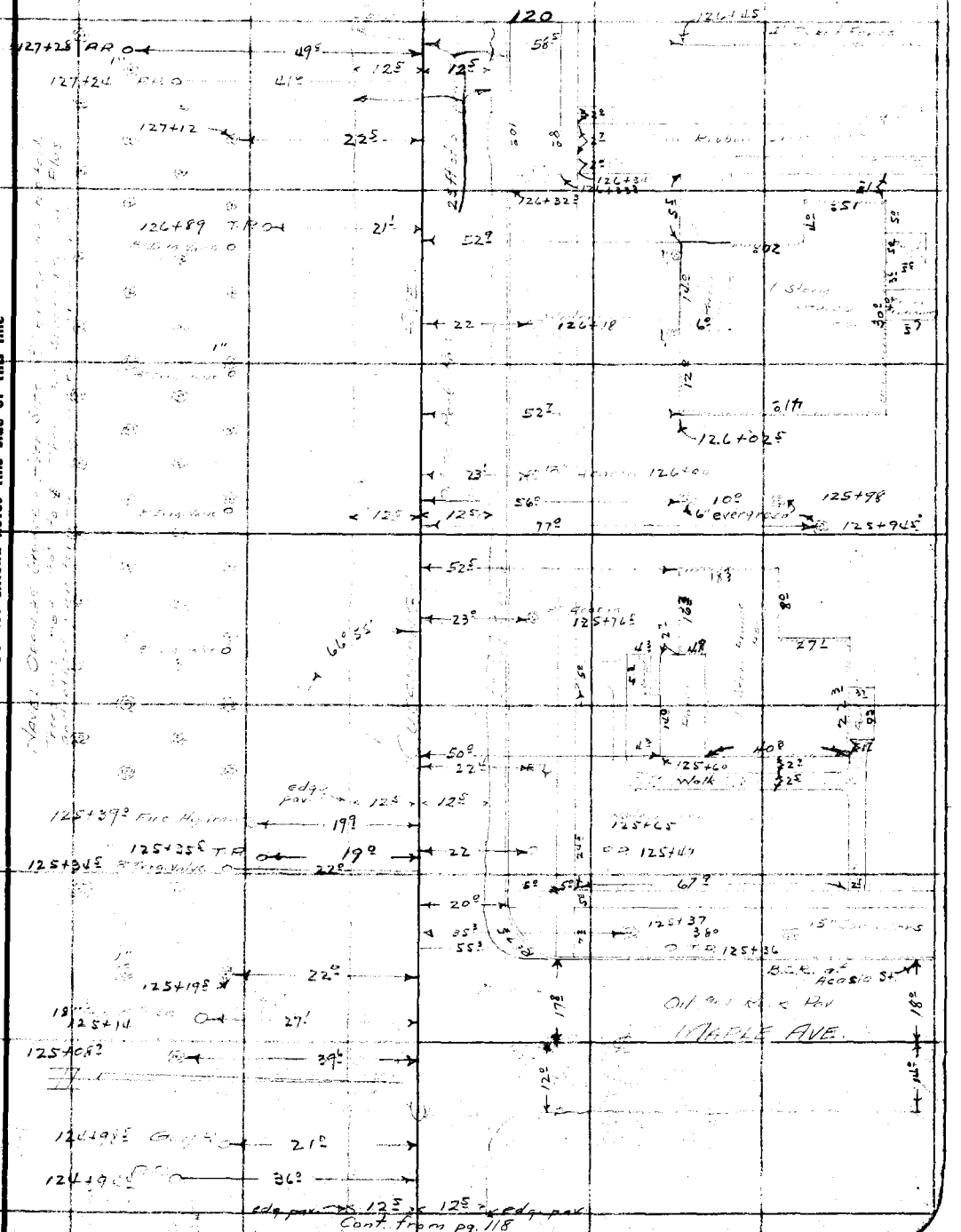

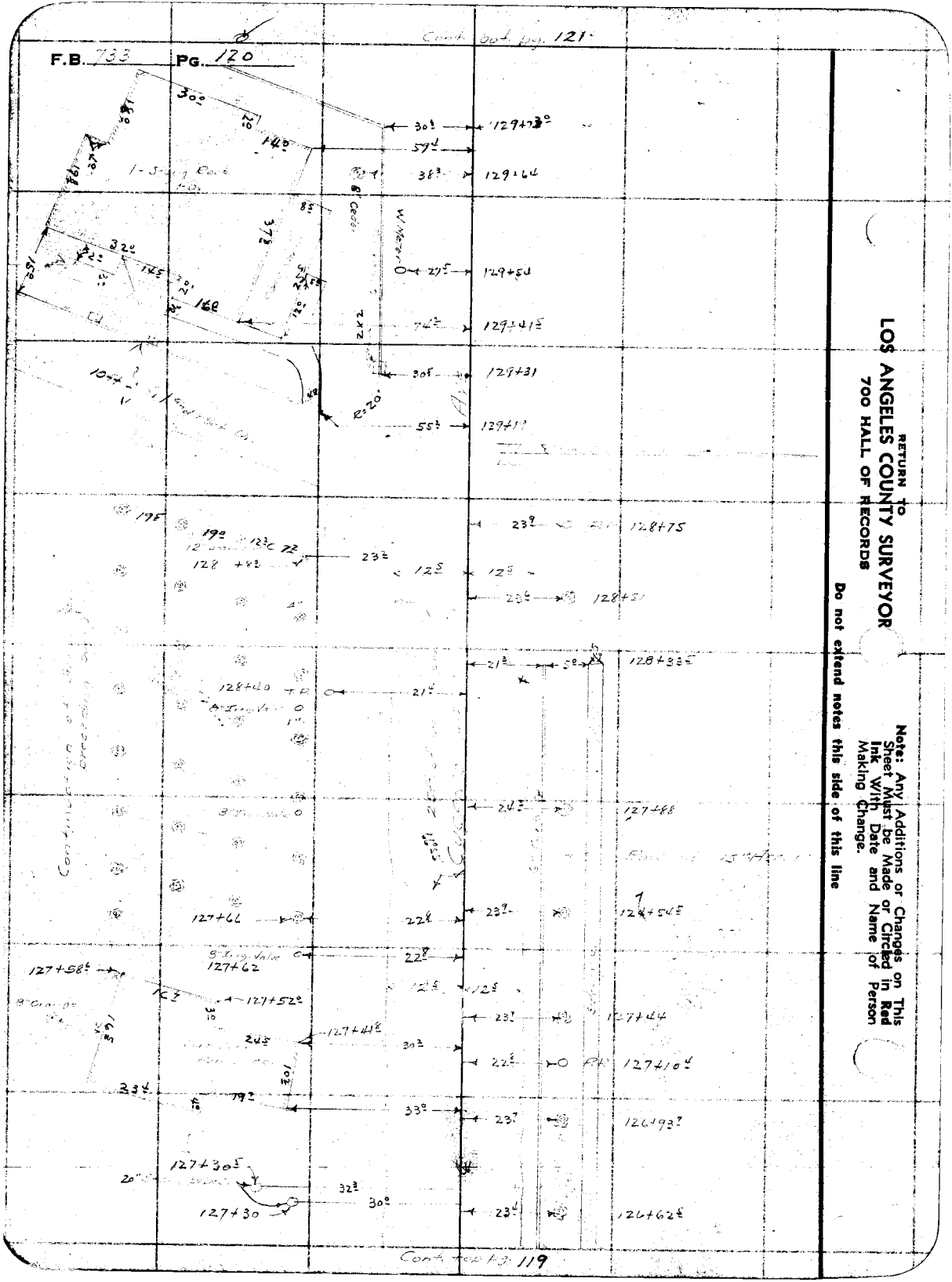
F.B. 733 Pg. 120
Cont. book pg. 121
RETURN TO
LOS ANGELES COUNTY SURVEYOR
700 HALL OF RECORDS
Note: Any Additions or Changes on This Sheet Must be Made or Circled in Red Ink With Date and Name of Person Making Change.
Do not extend notes this side of this line
Cont. to F.B. 119

Notes Ck'd by D. M. Finley	Survey of
Map No. C.S. B-1418-2	W. O. 8196 Tape No. St'd °F.
Office Work J. D. Price	Surveyed by
Checked D. M. Finley	Notes Date
Date Sept. 1939.	Indexed

F.B. Pg. 121

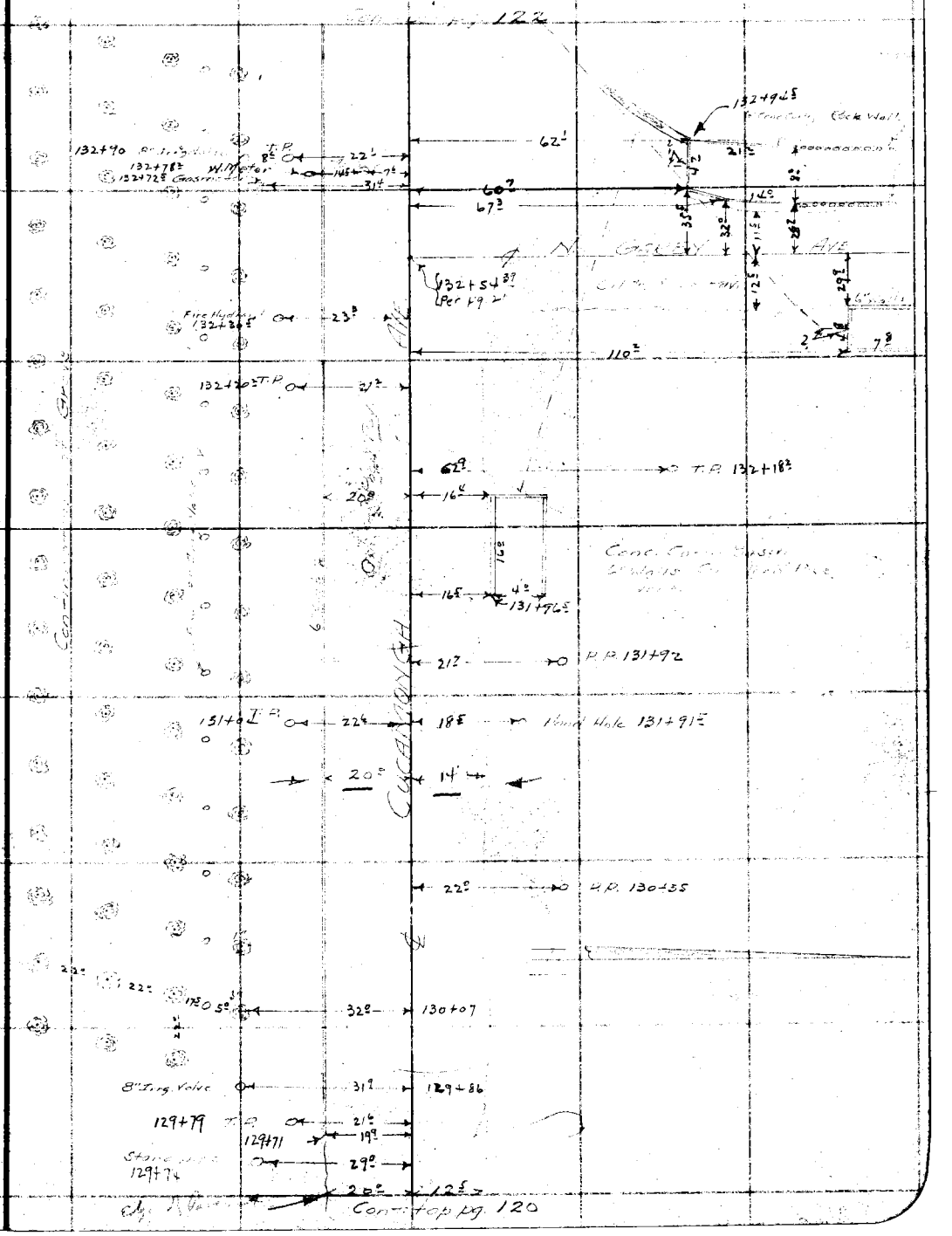

Note: Any Additions or Changes on This Sheet Must be Made or Circled in Red Ink With Date and Name of Person Making Change.

Do not extend notes this side of this line

RETURN TO
LOS ANGELES COUNTY SURVEYOR
700 HALL OF RECORDS

FORM 247 10M 11-38



RETURN TO
LOS ANGELES COUNTY SURVEYOR
700 HALL OF RECORDS

Note: Any Additions or Changes on This Sheet Must be Made or Circled in Red Ink With Date and Name of Person Making Change.

Do not extend notes this side of this line

Notes Ck'd by D. M. Finley	Survey of [illegible]	F.B. [illegible] PG. 3.
Map No. C.S.B-1418-2	W. O. 8176 Tape No. ____ St'd ____ °F.	
Office Work J. D. Price.	Surveyed by [illegible]	
Checked D. M. Finley	Notes [illegible] Date [illegible]	
Date Sept. 1939.	Indexed [illegible]	

Cont. on pg. 124



Cont. from pg. 122

Note: Any Additions or Changes on This Sheet Must be Made or Circled in Red Ink With Date and Name of Person Making Change.

Do not extend notes this side of this line

RETURN TO
LOS ANGELES COUNTY SURVEYOR
700 HALL OF RECORDS

FORM 247 10M 11-35



RETURN TO
LOS ANGELES COUNTY SURVEYOR
700 HALL OF RECORDS

Note: Any Additions or Changes on This Sheet Must be Made or Circled in Red Ink With Date and Name of Person Making Change.

Do not extend notes this side of this line

Notes Ck'd by D. M. Finley	Survey of Arrow Hwy
Map No. S.S. 8-1418-2	W. O. 8196 Tape No. St'd °F.
Office Work J. D. Price	Surveyed by N. HELLSTROM
Checked D. M. Finley	Notes E.S.T. Date 5-22-38
Date Sept. 1939.	Indexed A. C. Johnson

F.B. 753 Pg. 125



Note: Any Additions or Changes on This Sheet Must be Made or Circled in Red Ink With Date and Name of Person Making Change.

Do not extend notes this side of this line

RETURN TO
LOS ANGELES COUNTY SURVEYOR
700 HALL OF RECORDS

FORM 247 10M 11-35

F.B. 733 Pg. 126

Cont on pg. 127

Cont. from pg. 125

RETURN TO
LOS ANGELES COUNTY SURVEYOR
700 HALL OF RECORDS

Do not extend notes this side of this line

Note: Any Additions or Changes on This Sheet Must be Made or Circled in Red Ink With Date and Name of Person Making Change.

Notes Ck'd by D. M. Finley	Survey of ARROW HWY.
Map No. C. S. B-1418-2	W. O. 8196 Tape No. ____ St'd ____ °F.
Office Work J. D. Price	Surveyed by N. HELLSTROM
Checked D. M. Finley	Notes F.S.T. Date 5-22-38
Date Sept. 1939.	Indexed A. C. Johnson

F.B. [illegible] PG. 127

Cont. on pg. 128



Cont. from pg. 126

Note: Any Additions or Changes on This Sheet Must be Made or Circled in Red Ink With Date and Name of Person Making Change.

Do not extend notes this side of this line

RETURN TO
LOS ANGELES COUNTY SURVEYOR
700 HALL OF RECORDS

FORM 247 10M 11-35

RETURN TO
LOS ANGELES COUNTY SURVEYOR
700 HALL OF RECORDS

Note: Any Additions or Changes on This Sheet Must be Made or Circled in **Red** Ink With Date and Name of Person Making Change.

Do not extend notes this side of this line



Notes Ck'd by D. M. Finley	Survey of [illegible]
Map No. L.S. B-1918-243	W. O. ____ Tape No. ____ St'd ____ °F.
Office Work J. P. Price.	Surveyed by N. HELLSTROM
Checked D. M. Finley	Notes F.S.T. Date 5-22-39
Date Sept. 1939.	Indexed [illegible]

F.B. 155 Pg. 129

Note: Any Additions or Changes on This Sheet Must be Made or Circled in Red Ink With Date and Name of Person Making Change.

Do not extend notes this side of this line

RETURN TO
LOS ANGELES COUNTY SURVEYOR
700 HALL OF RECORDS

FORM 247 10M 11-38

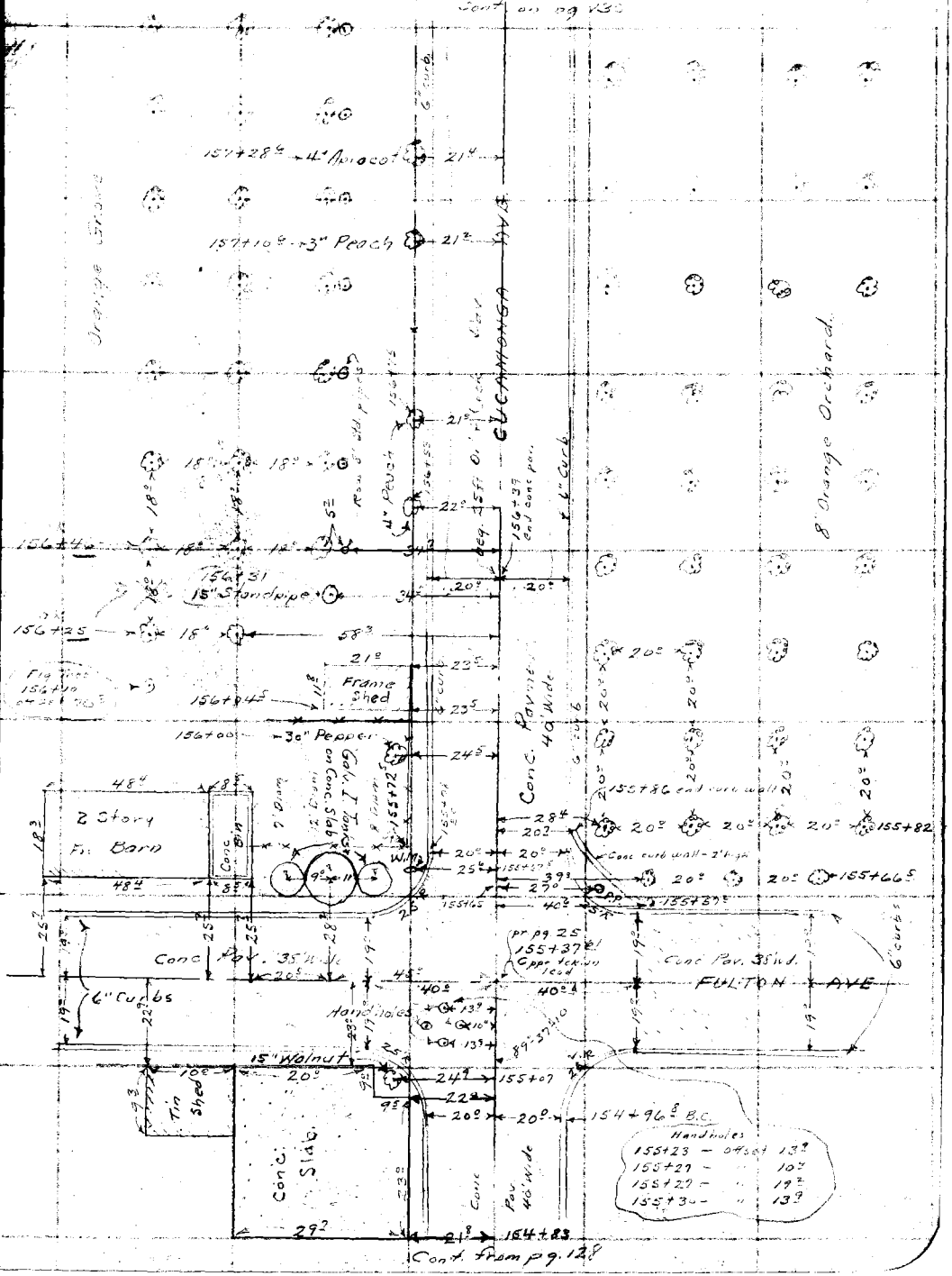



RETURN TO
LOS ANGELES COUNTY SURVEYOR
700 HALL OF RECORDS

Note: Any Additions or Changes on This Sheet Must be Made or Circled in Red Ink With Date and Name of Person Making Change.

Do not extend notes this side of this line

Notes Ck'd by D. M. Finley	Survey of [illegible]
Map No. C.S.B-1418-3.	W. O. [illegible] Tape No. ____ St'd ____ °F.
Office Work J.D. Price.	Surveyed by N. HELLSTROM
Checked D. M. Finley	Notes F.S.T. Date [illegible]
Date Sept. 1939	Indexed A. C. Johns

F.B. [illegible] PG. 121

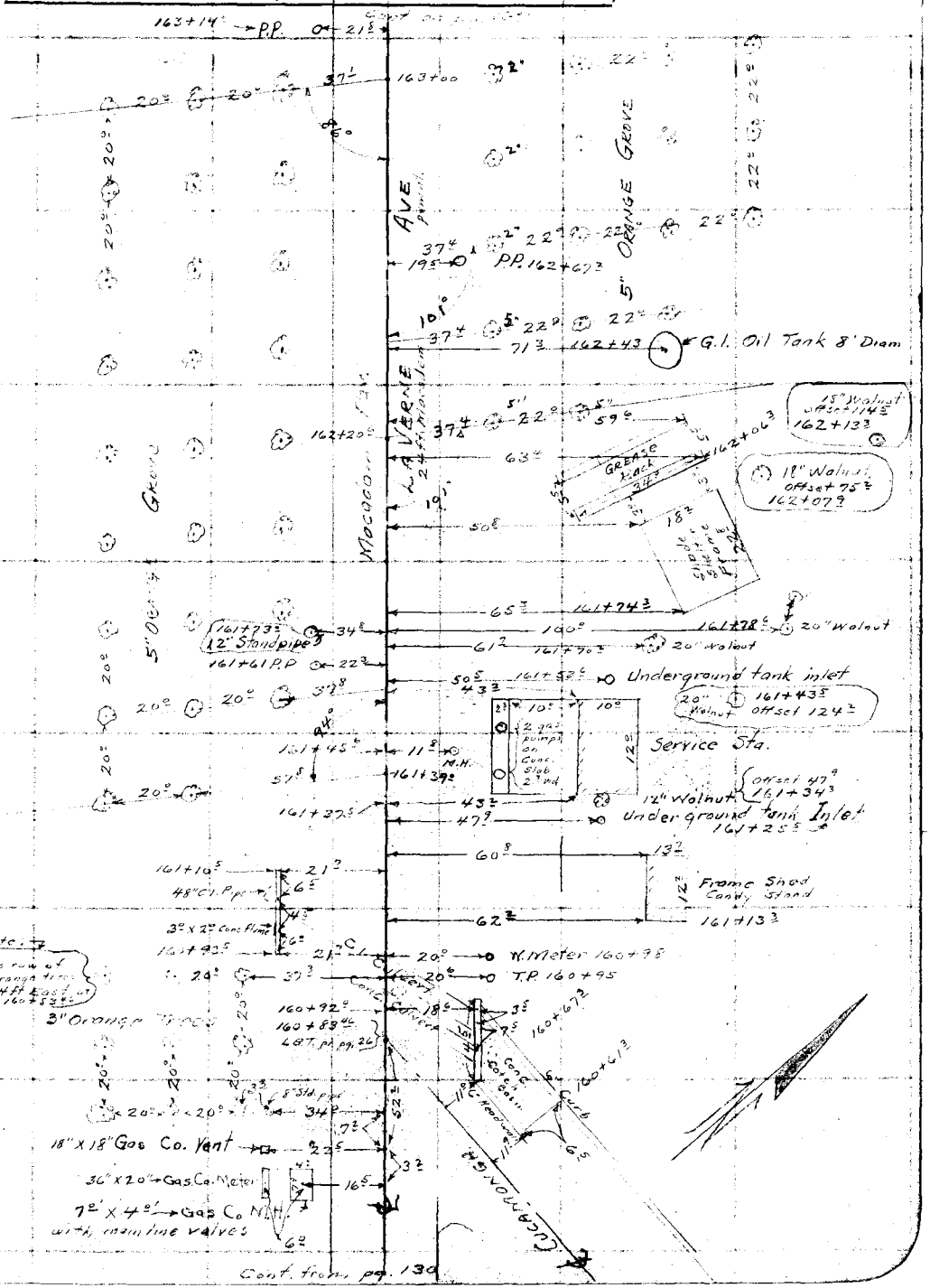

Note: Any Additions or Changes on This Sheet Must be Made or Circled in Red Ink With Date and Name of Person Making Change.

Do not extend notes this side of this line

RETURN TO
LOS ANGELES COUNTY SURVEYOR
700 HALL OF RECORDS

FORM 247 10M 11-35

Cont. on pg. 133



Cont. from pg. 131

RETURN TO
LOS ANGELES COUNTY SURVEYOR
700 HALL OF RECORDS

Note: Any Additions or Changes on This Sheet Must be Made or Circled in Red Ink With Date and Name of Person Making Change.

Do not extend notes this side of this line

Notes Ck'd by D. M. Finley	Survey of Arrow Hwy
Map No. C.S. B-1418-3	W. O. 8196 Tape No. St'd °F.
Office Work J. D. Price.	Surveyed by A. N. HELLSTROM
Checked D. M. Finley	Notes E.S.T. Date 5-25-39
Date Sept. 1939.	Indexed A. C. Johnson

F.B. 133 PG. [redacted]

Cont. from pg. 134

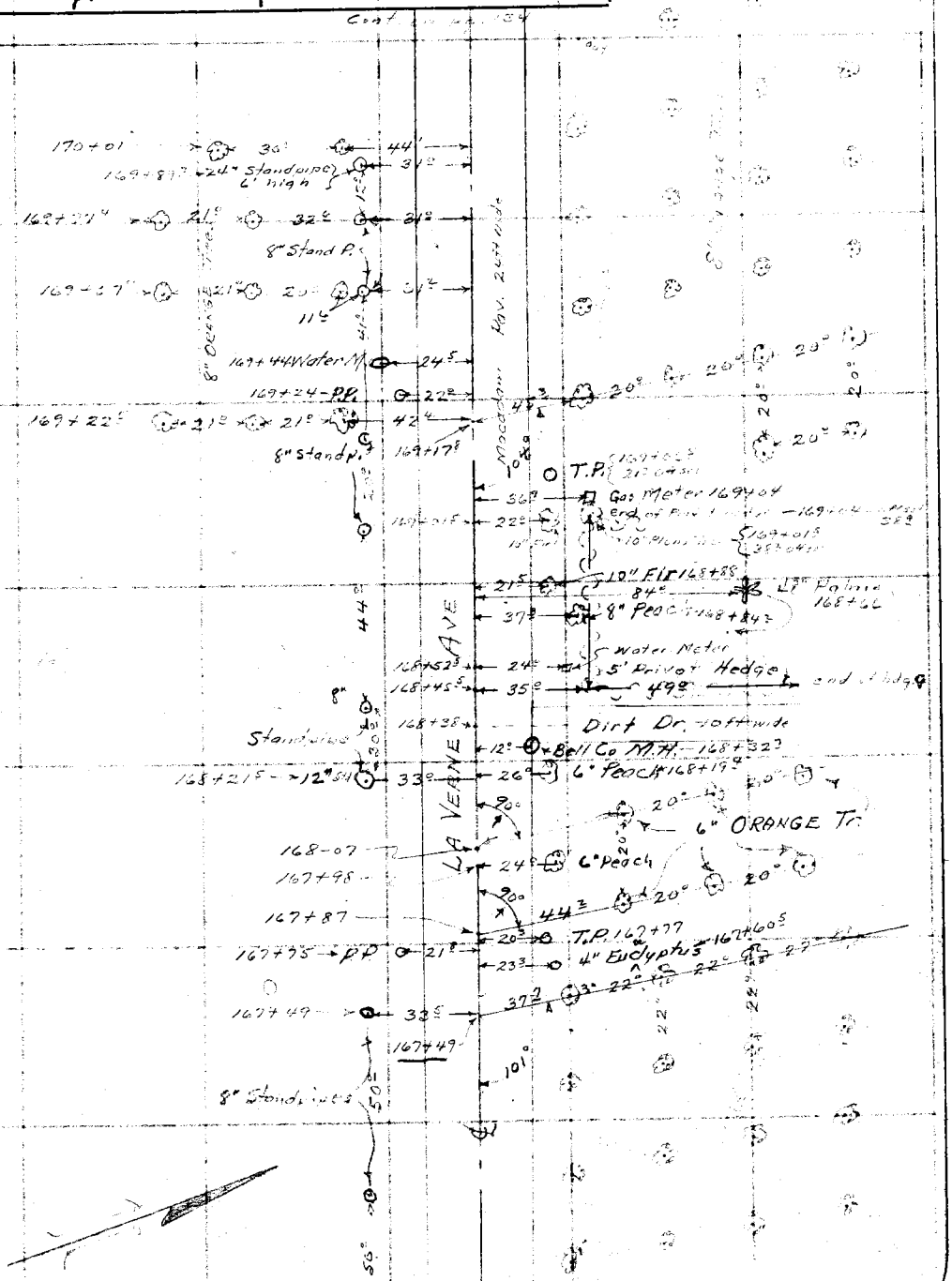

Cont. from pg. 132

Note: Any Additions or Changes on This Sheet Must be Made or Circled in Red Ink With Date and Name of Person Making Change.

Do not extend notes this side of this line

RETURN TO
LOS ANGELES COUNTY SURVEYOR
700 HALL OF RECORDS

FORM 247 10M 11-38

RETURN TO
LOS ANGELES COUNTY SURVEYOR
700 HALL OF RECORDS

Note: Any Additions or Changes on This Sheet Must be Made or Circled in **Red Ink** With Date and Name of Person Making Change.

Do not extend notes this side of this line

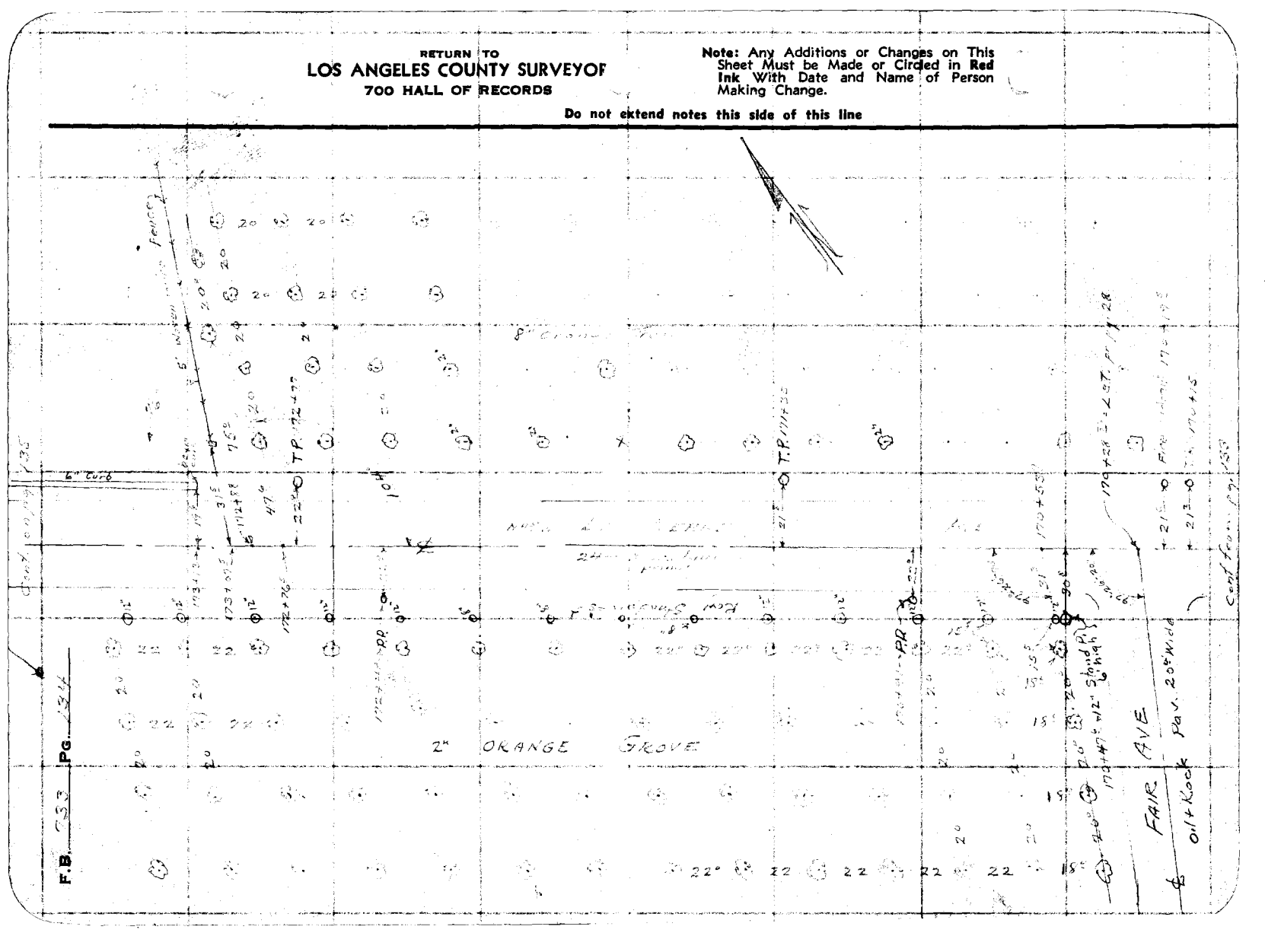

Notes Ck'd by D. M. Finley	Survey of
Map No. S. S. B-1918-3	W. O. 8172 Tape No. St'd °F.
Office Work J. D. Price.	Surveyed by A. N. HELLSTROM
Checked D. M. Finley	Notes Date
Date Sept. 1939.	Indexed A. C. Johnson

F.B. PG.

Note: Any Additions or Changes on This Sheet Must be Made or Circled in Red Ink With Date and Name of Person Making Change!

Do not extend notes this side of this line

RETURN TO
LOS ANGELES COUNTY SURVEYOR
700 HALL OF RECORDS



FORM 247 10M 11-38

Cont. on pg. 137

F.B. 233 PG. 136

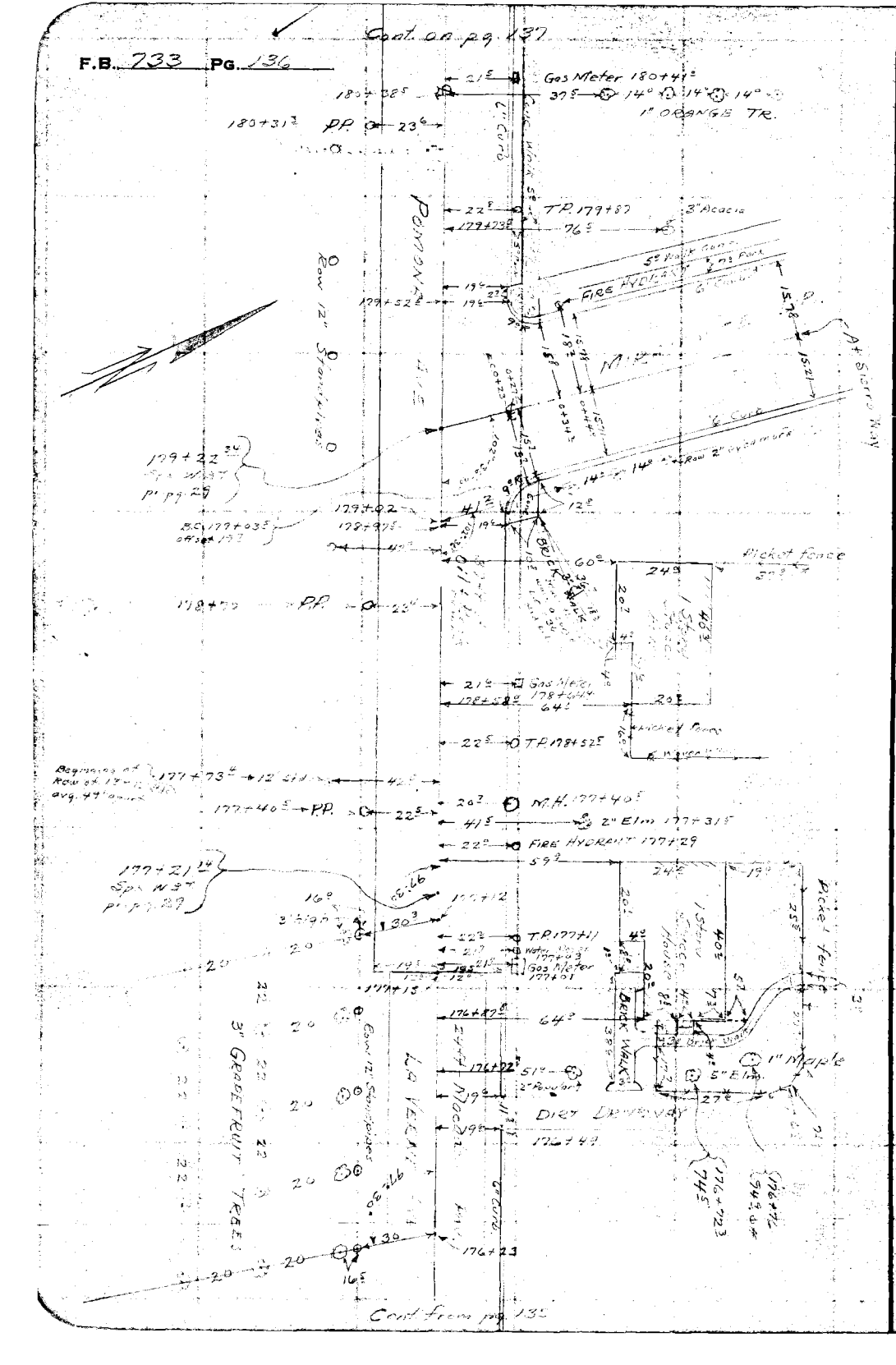

RETURN TO
LOS ANGELES COUNTY SURVEYOR
700 HALL OF RECORDS

Do not extend notes this side of this line

Note: Any Additions or Changes on This Sheet Must be Made or Circled in Red Ink With Date and Name of Person Making Change.

Notes Ck'd by D. M. Finley	Survey of [illegible]
Map No. C.S.B-1418-3	W. O. 8196 Tape No. St'd °F.
Office Work J. D. Price	Surveyed by A. N. HELLSTROM
Checked D. M. Finley	Notes E.S.T. Date [illegible]
Date Sept. 1939.	Indexed [illegible]

F.B. [illegible] PG. [illegible]

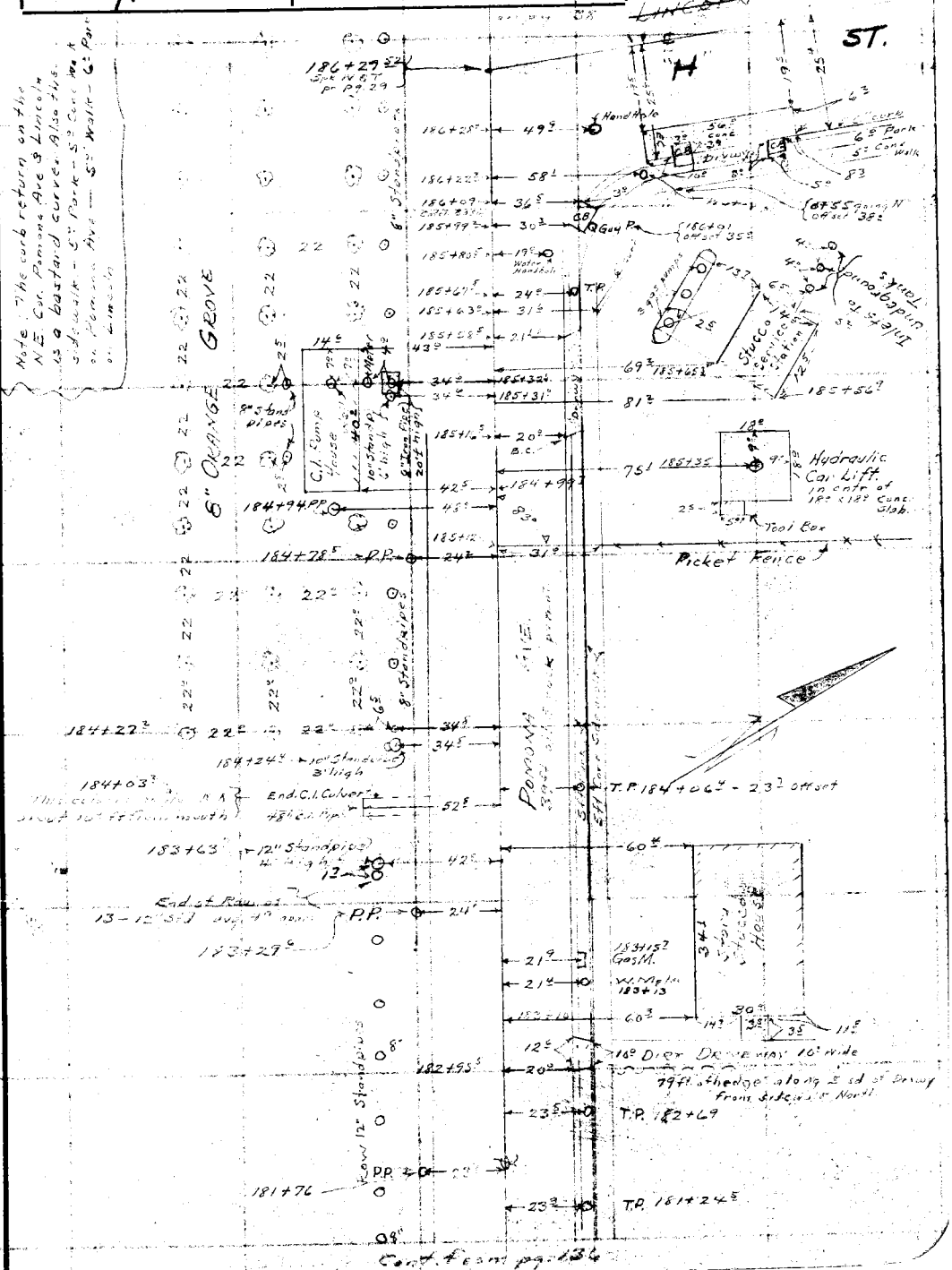

Note: Any Additions or Changes on This Sheet Must be Made or Circled in Red Ink With Date and Name of Person Making Change.

Do not extend notes this side of this line

RETURN TO
LOS ANGELES COUNTY SURVEYOR
700 HALL OF RECORDS

FORM 247 10M 11-35

RETURN TO
LOS ANGELES COUNTY SURVEYOR
700 HALL OF RECORDS

Note: Any Additions or Changes on This Sheet Must be Made or Circled in **Red Ink** With Date and Name of Person Making Change.

Do not extend notes this side of this line

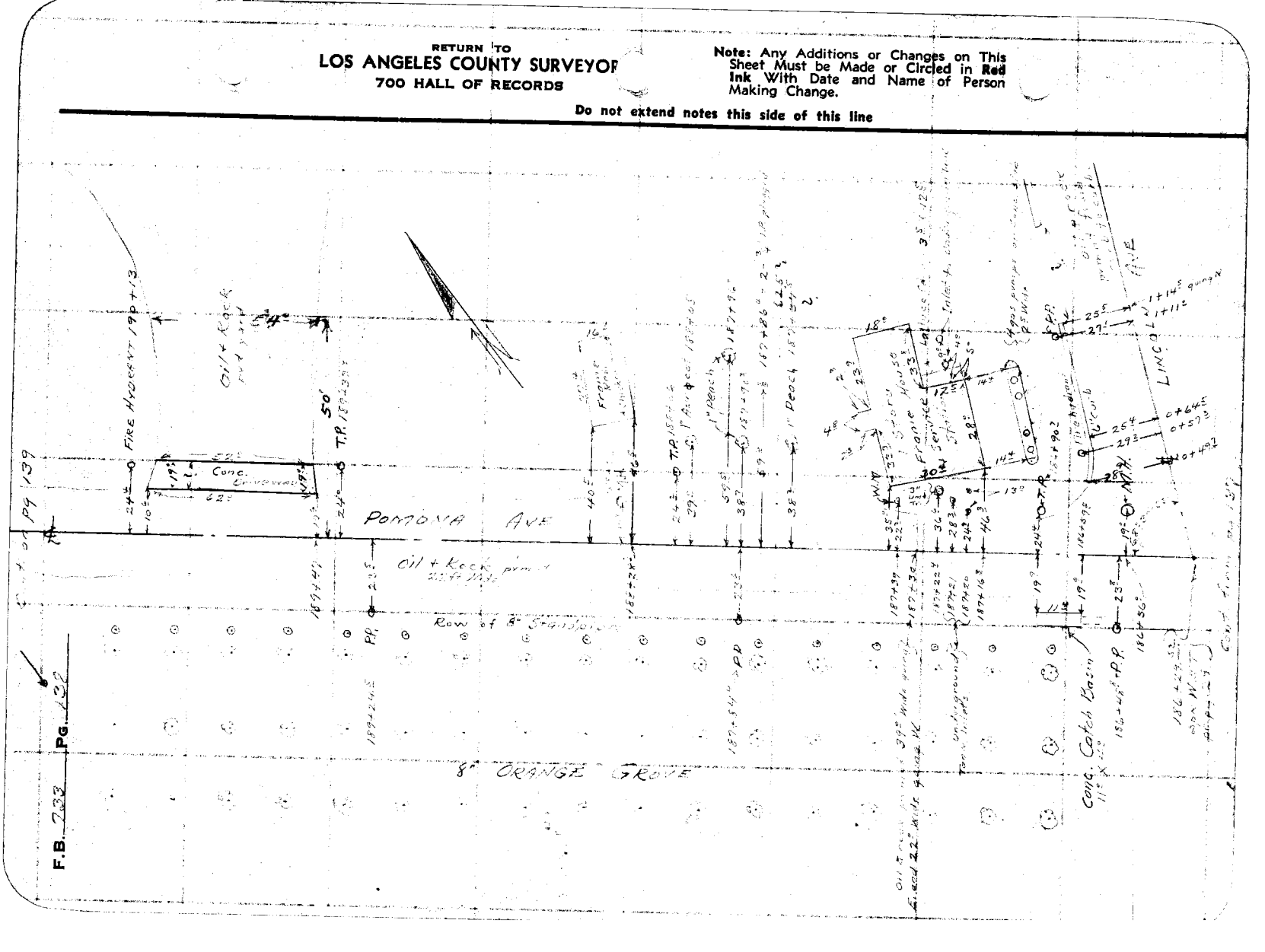

Notes Ck'd by D. M. Finley	Survey of [illegible]
Map No. C.S. B-1418-3.	W. O. [illegible] Tape No. ____ St'd ____ °F.
Office Work J. D. Price.	Surveyed by A. N. HELLSTROM
Checked D. M. Finley	Notes [illegible] Date 5-27-38
Date Sept. 1939.	Indexed A. C. Johnson

F.B. [illegible] PG. [illegible]



Note: Any Additions or Changes on This Sheet Must be Made or Circled in Red Ink With Date and Name of Person Making Change.

Do not extend notes this side of this line

RETURN TO
LOS ANGELES COUNTY SURVEYOR
700 HALL OF RECORDS

FORM 247 10M 11-38

RETURN TO
LOS ANGELES COUNTY SURVEYOR
700 HALL OF RECORDS

Note: Any Additions or Changes on This Sheet Must be Made or Circled in **Red** Ink With Date and Name of Person Making Change.

Do not extend notes this side of this line

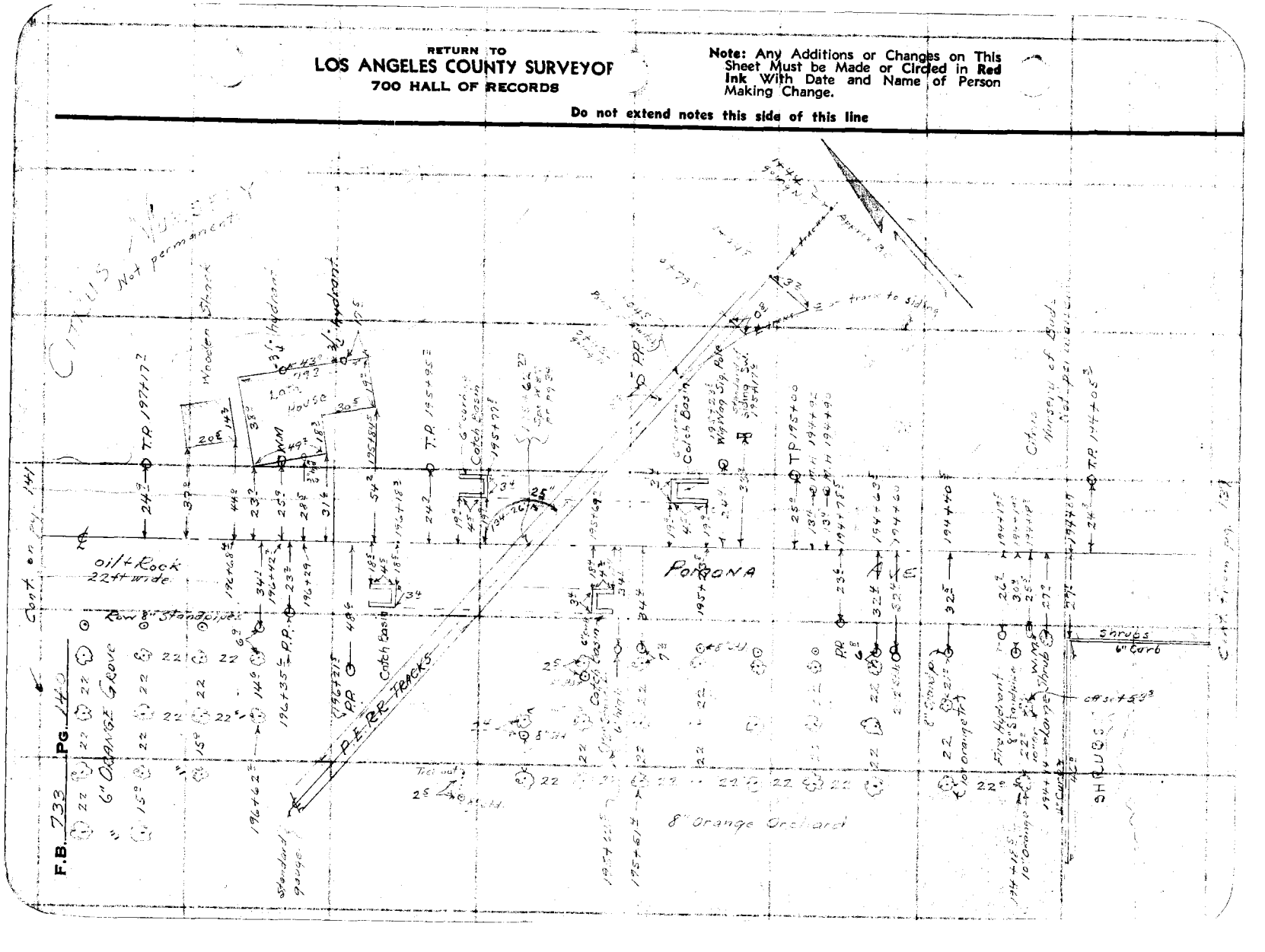

Notes Ck'd by D. M. Finley	Survey of [illegible]
Map No. C. S. B-1418-3.	W. O. 8196 Tape No. ____ St'd ____ °F.
Office Work J. D. Price.	Surveyed by A. N. HELLSTROM
Checked D. M. Finley	Notes [illegible] Date [illegible]
Date Sept. 1939.	Indexed [illegible]

F.B. 733 PG. 141

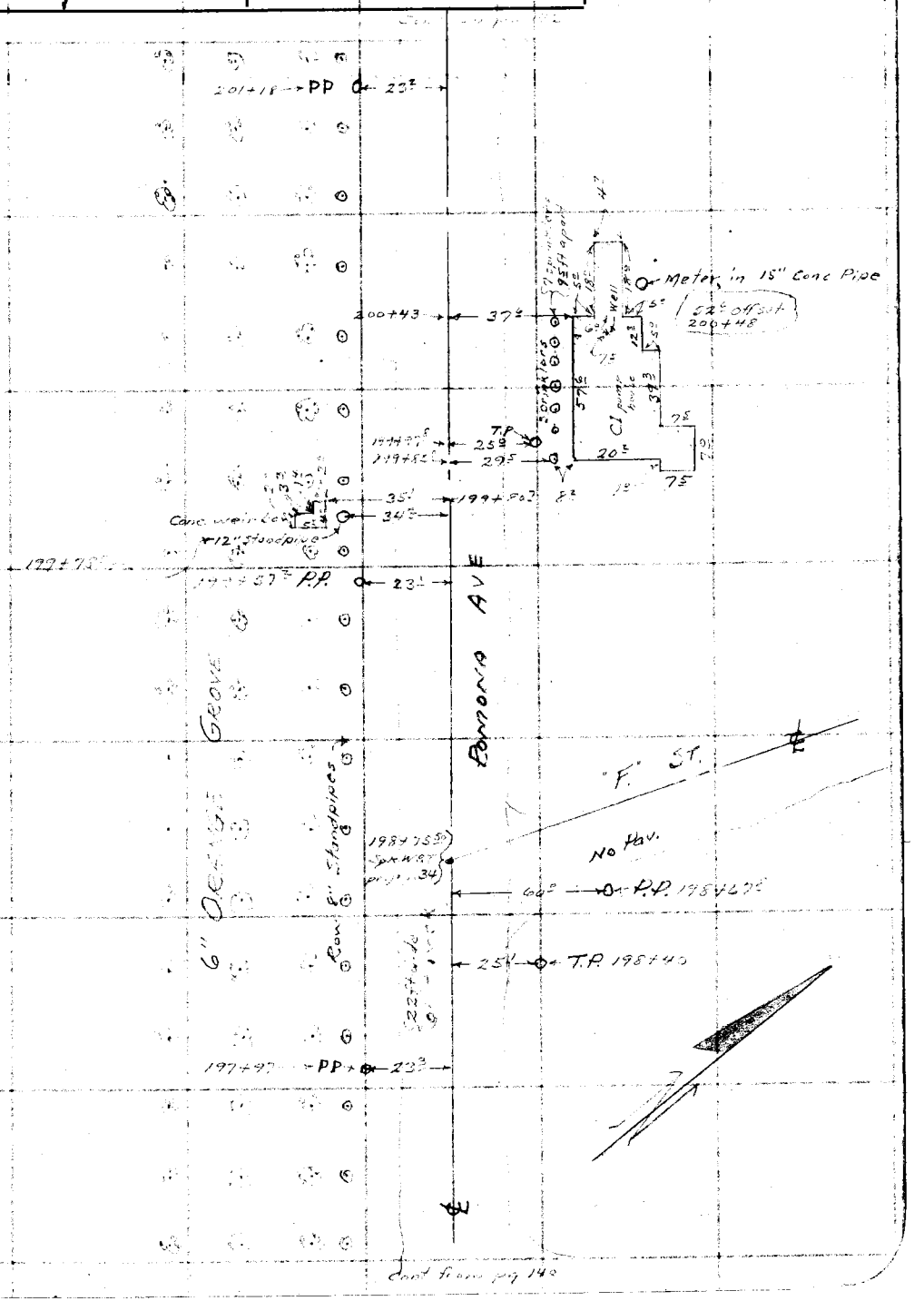

Note: Any Additions or Changes on This Sheet Must be Made or Circled in Red Ink With Date and Name of Person Making Change.

Do not extend notes this side of this line

RETURN TO
LOS ANGELES COUNTY SURVEYOR
700 HALL OF RECORDS

FORM 247 10M 11-38

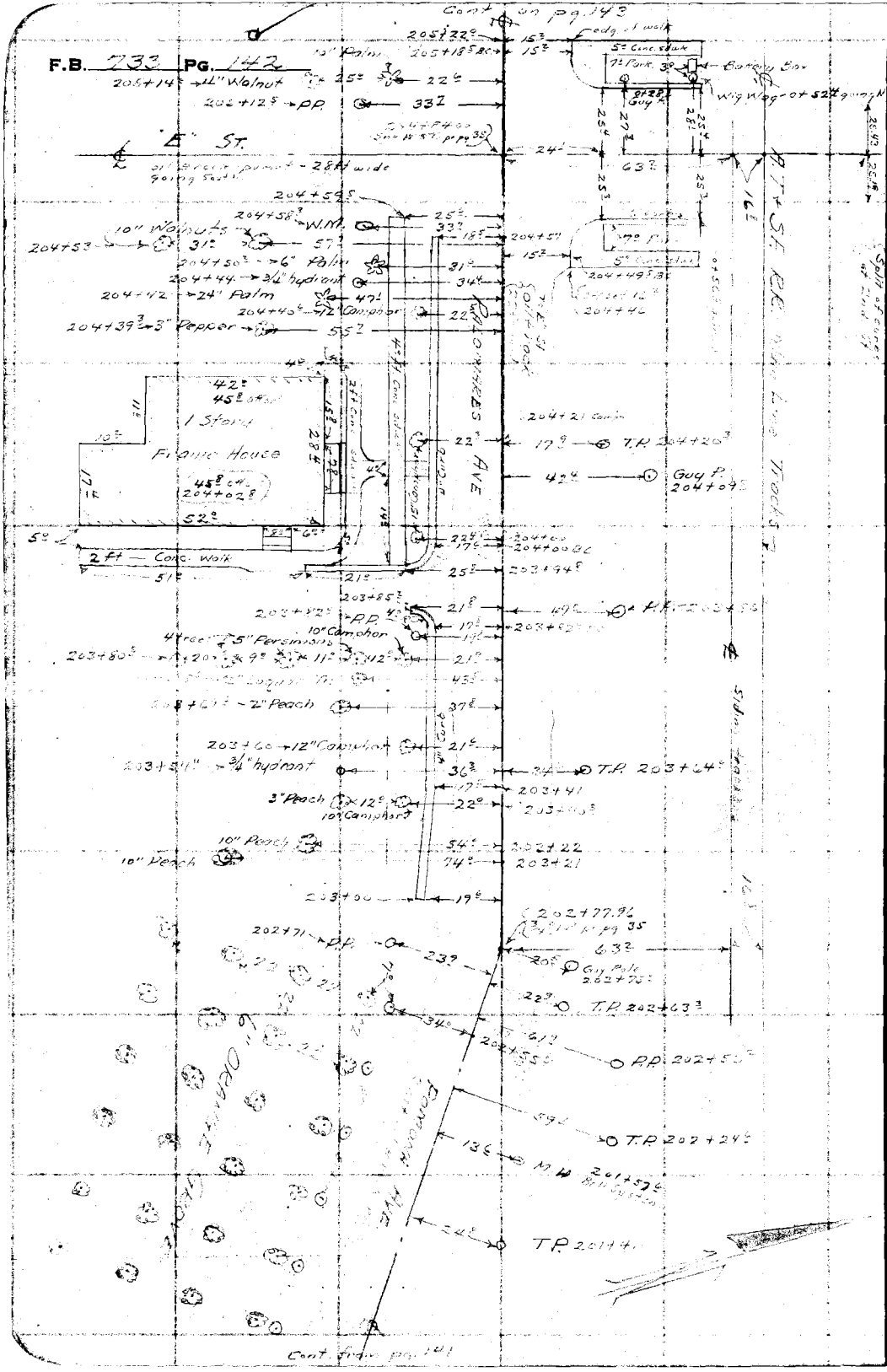

RETURN TO
LOS ANGELES COUNTY SURVEYOR
700 HALL OF RECORDS

Note: Any Additions or Changes on This Sheet Must be Made or Circled in Red Ink With Date and Name of Person Making Change.

Do not extend notes this side of this line

Notes Ck'd by D. M. Finley	Survey of	F.B.	Pg.
Map No. C.S. B-1418-3.	W. O. Tape No.	St'd °F.	
Office Work J. D. Price.	Surveyed by A. N. HELLSTROM		
Checked D. M. Finley	Notes	Date 5-27-38	
Date Sept 1939.	Indexed	6-10-38	

Note: Any Additions or Changes on This Sheet Must be Made or Circled in Red Ink With Date and Name of Person Making Change

Do not extend notes this side of this line

RETURN TO
LOS ANGELES COUNTY SURVEYOR
700 HALL OF RECORDS

FORM 247 10M 11-38



RETURN TO
LOS ANGELES COUNTY SURVEYOR
700 HALL OF RECORDS

Note: Any Additions or Changes on This Sheet Must be Made or Circled in **Red Ink** With Date and Name of Person Making Change.

Do not extend notes this side of this line

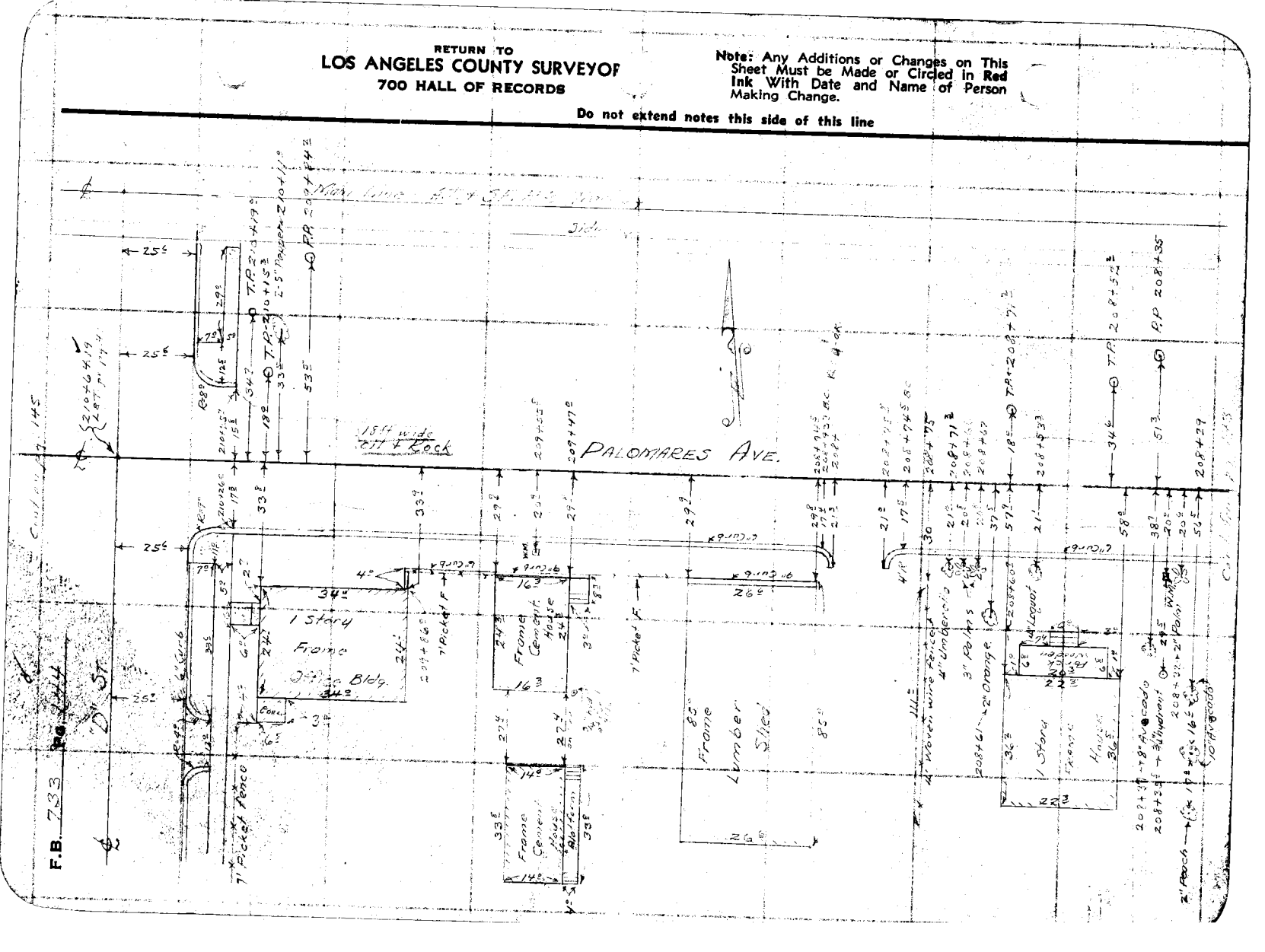

Notes Ck'd by D. M. Finley	Survey of
Map No. C.S B-1418-3.	W. O. 2174 Tape No. St'd °F.
Office Work J. D. Price.	Surveyed by A. N. HELLSTROM
Checked D. M. Finley	Notes Date 5-27-38
Date Sept. 1939	Indexed

F.B. PG.

Note: Any Additions or Changes on This Sheet Must be Made or Circled in Red Ink With Date and Name of Person Making Change.

Do not extend notes this side of this line

RETURN TO
LOS ANGELES COUNTY SURVEYOR
700 HALL OF RECORDS

FORM 247 10M 11-38

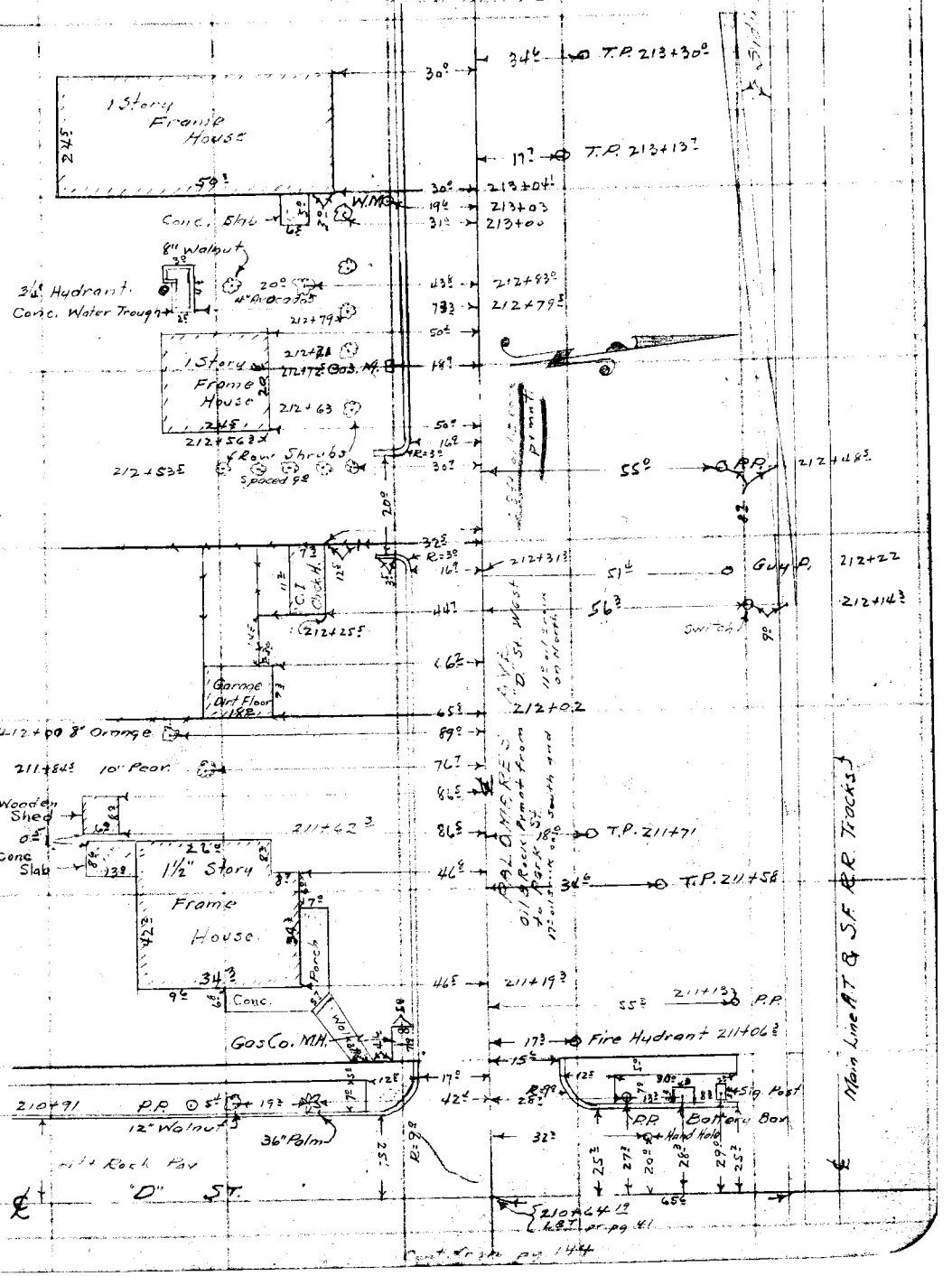

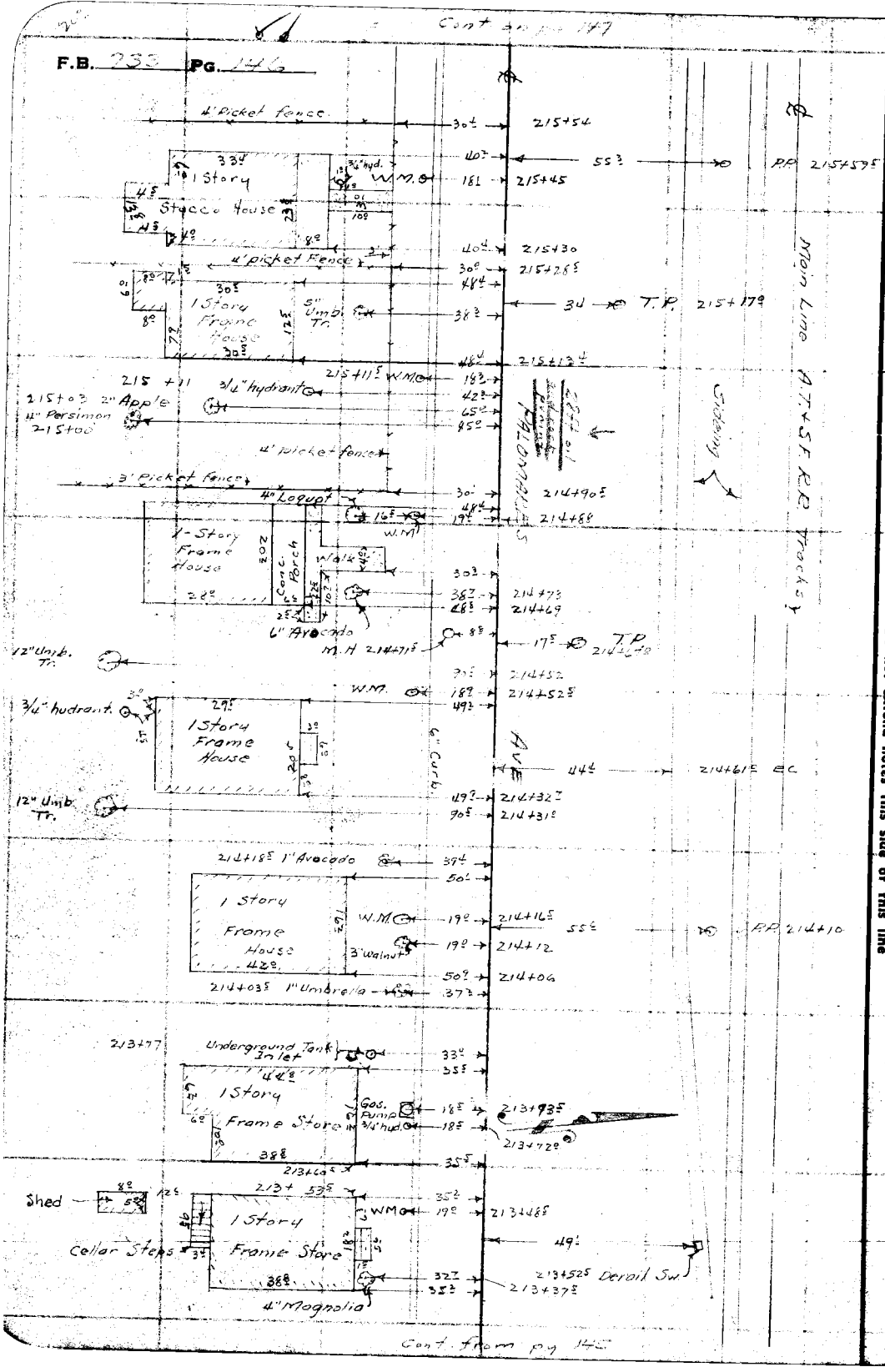

RETURN TO
LOS ANGELES COUNTY SURVEYOR
700 HALL OF RECORDS

Note: Any Additions or Changes on This Sheet Must be Made or Circled in Red Ink With Date and Name of Person Making Change.

Do not extend notes this side of this line

Notes Ck'd by D. M. Finley	Survey of ARROYO SECO
Map No. C.S. B-1418-344	W. O. 2196 Tape No. St'd °F.
Office Work J. D. Price	Surveyed by A. N. HELLSTROM
Checked D. M. Finley	Notes A. F. T. Date 5-27-38
Date Sept. 1939.	Indexed

F.B. PG.

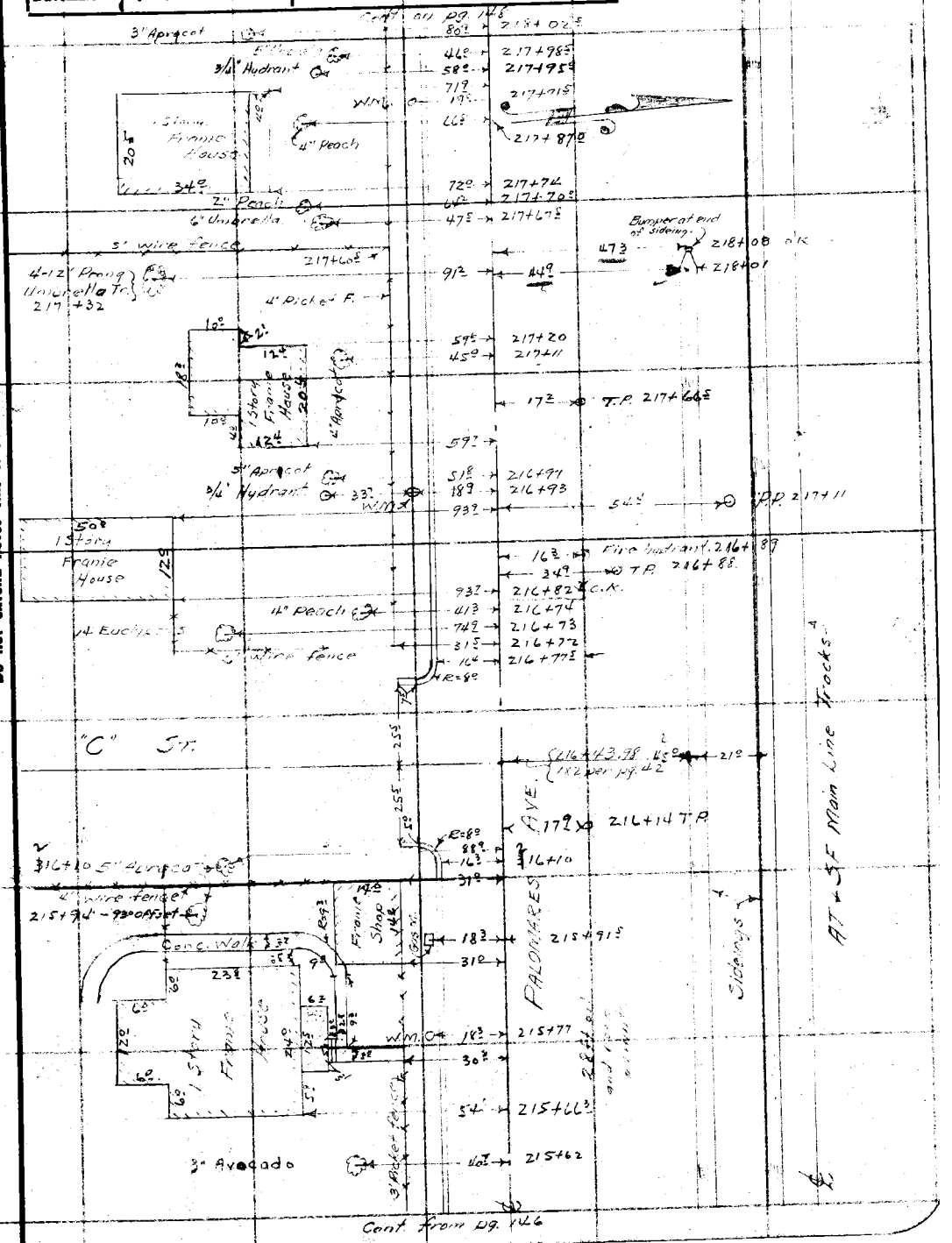

Note: Any Additions or Changes on This Sheet Must be Made or Circled in Red Ink With Date and Name of Person Making Change

Do not extend notes this side of this line

RETURN TO
LOS ANGELES COUNTY SURVEYOR
700 HALL OF RECORDS

FORM 247 10M 11-38

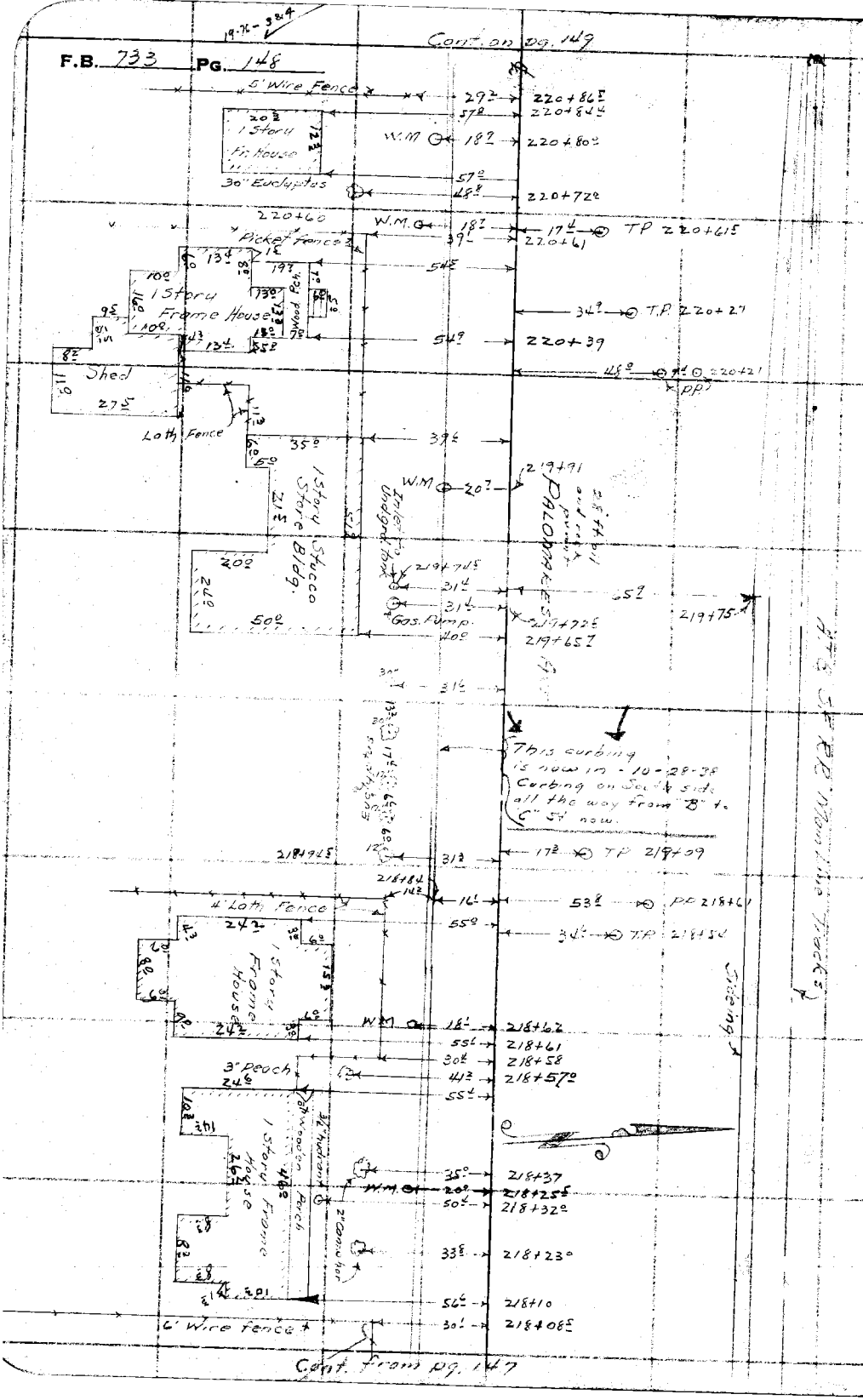

RETURN TO
LOS ANGELES COUNTY SURVEYOR
700 HALL OF RECORDS

Note: Any Additions or Changes on This Sheet Must be Made or Circled in Red Ink With Date and Name of Person Making Change.

Do not extend notes this side of this line

Notes Ck'd by D. M. Finley	Survey of
Map No. C.S.B-1418-4	W. O. 8196 Tape No. St'd °F.
Office Work J. D. Price	Surveyed by A. N. HELLSTROM
Checked D. M. Finley	Notes Date
Date Sept. 1939.	Indexed

F.B. Pg.

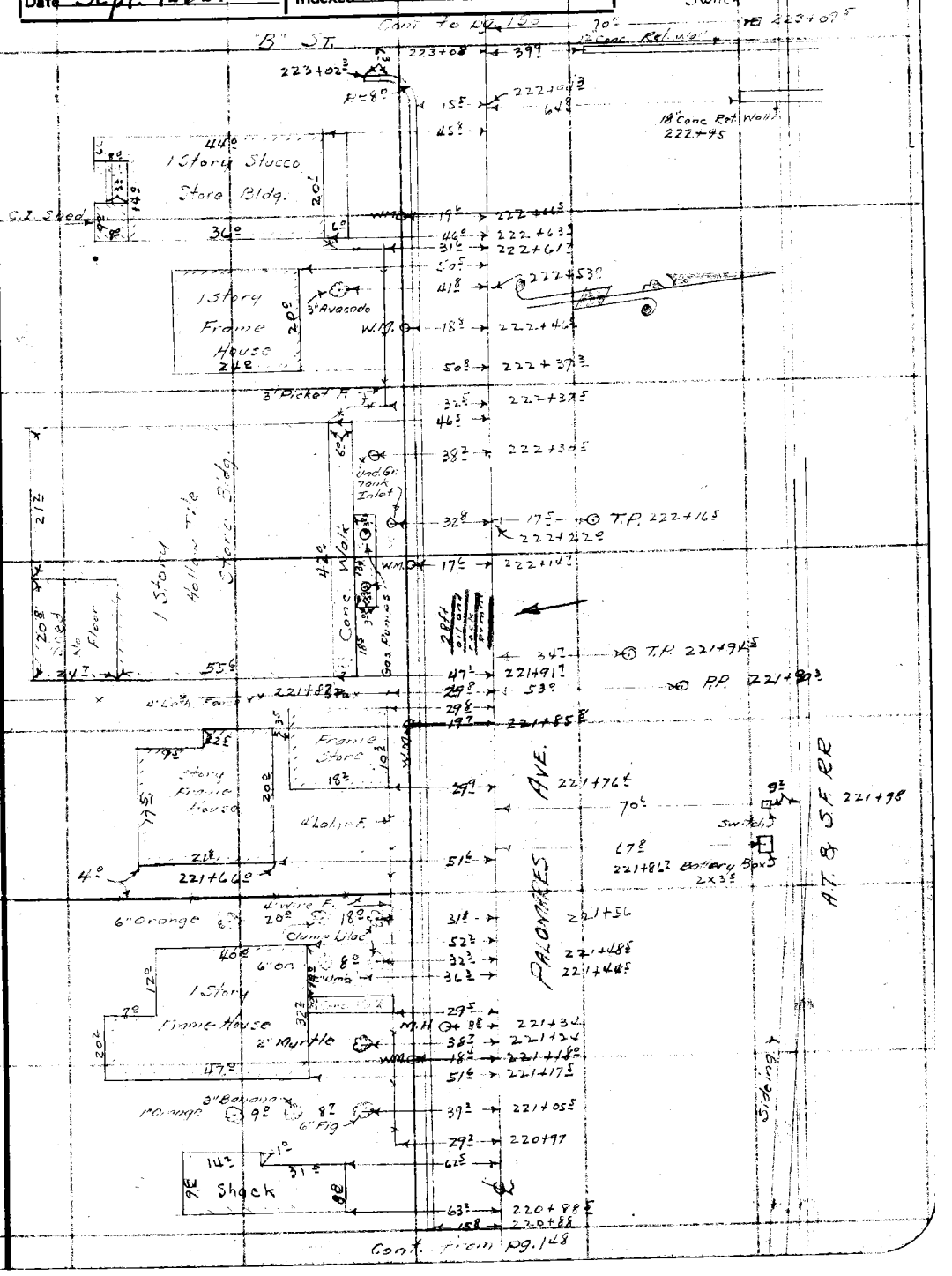

Note: Any Additions or Changes on This Sheet Must be Made or Circled in Red Ink With Date and Name of Person Making Change.

Do not extend notes this side of this line

RETURN TO
LOS ANGELES COUNTY SURVEYOR
700 HALL OF RECORDS

FORM 247 10M 11-38

Cont. to bot pg 151

F.B. 733 PG. 150

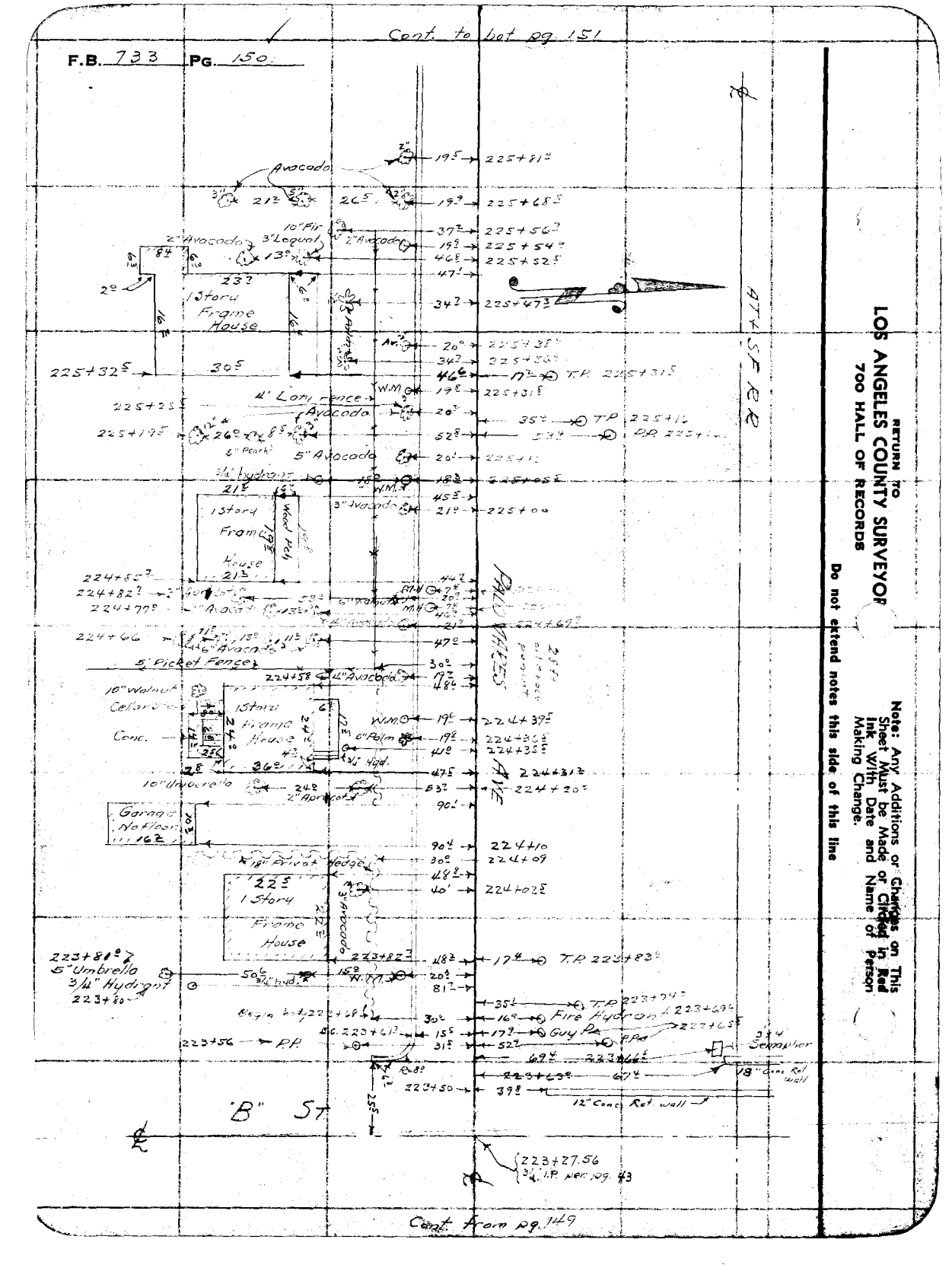

Cont. from pg. 149

RETURN TO
LOS ANGELES COUNTY SURVEYOR
700 HALL OF RECORDS

Do not extend notes this side of this line

Note: Any Additions or Changes on This Sheet Must be Made or Checked in Red Ink With Date and Name of Person Making Change.

Notes Ck'd by D. M. Finley	Survey of Arrow Hwy	F.B. 733 Pg. 151
Map No. C.S.B-1418-4	W. O. 8196 Tape No. St'd °F.	
Office Work J. D. Price	Surveyed by A. N. HELLSTROM	
Checked D. M. Finley	Notes F.S.T. Date 5-31-38	
Date Sept. 1939.	Indexed	

Cont. on pg 152

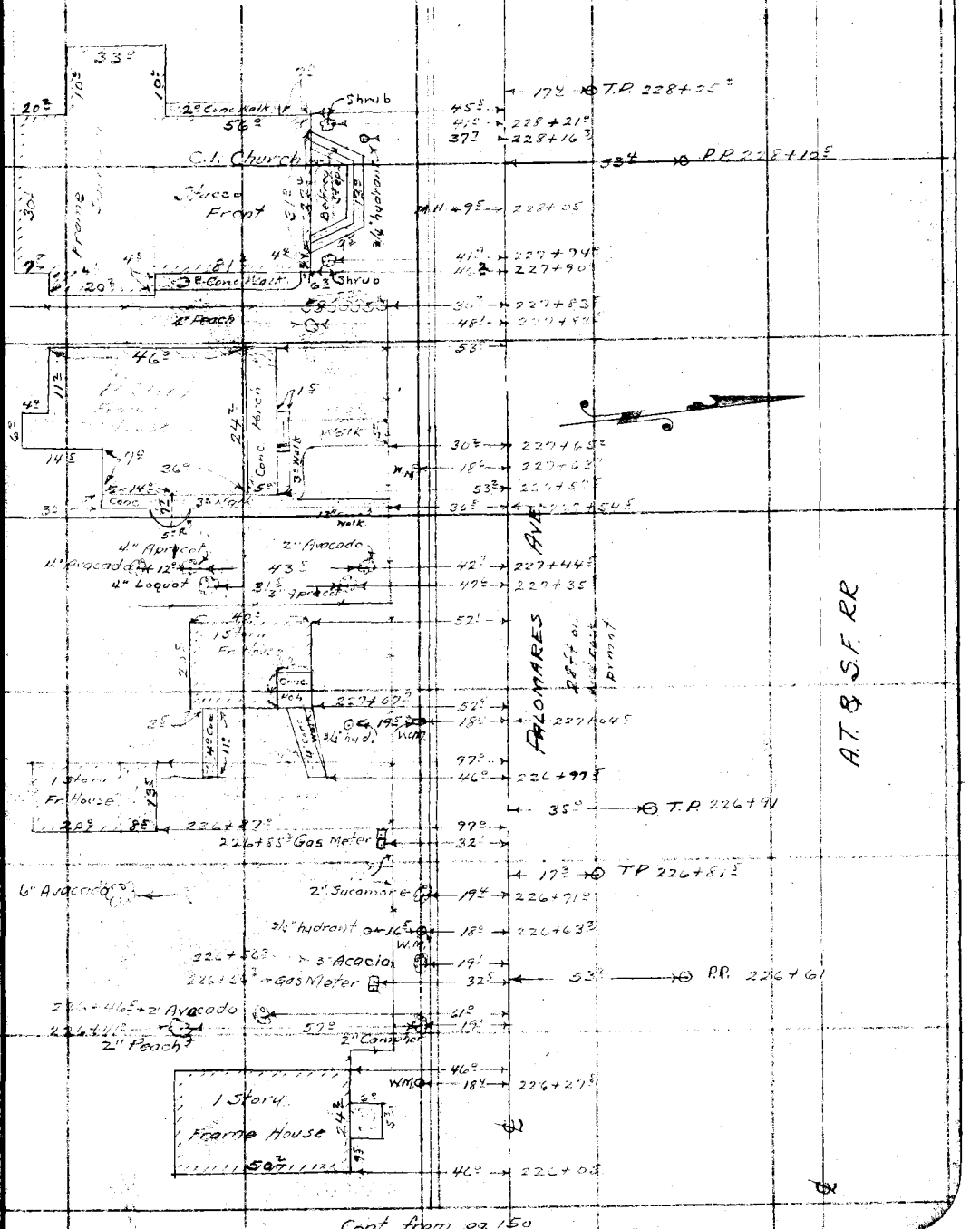

Cont. from pg. 150

Note: Any Additions or Changes on This Sheet Must be Made or Circled in Red Ink With Date and Name of Person Making Change.

Do not extend notes this side of this line

RETURN TO
LOS ANGELES COUNTY SURVEYOR
700 HALL OF RECORDS

FORM 247 10M 11-35

F.B. 733 Pg. 152

Cont. on pg. 153

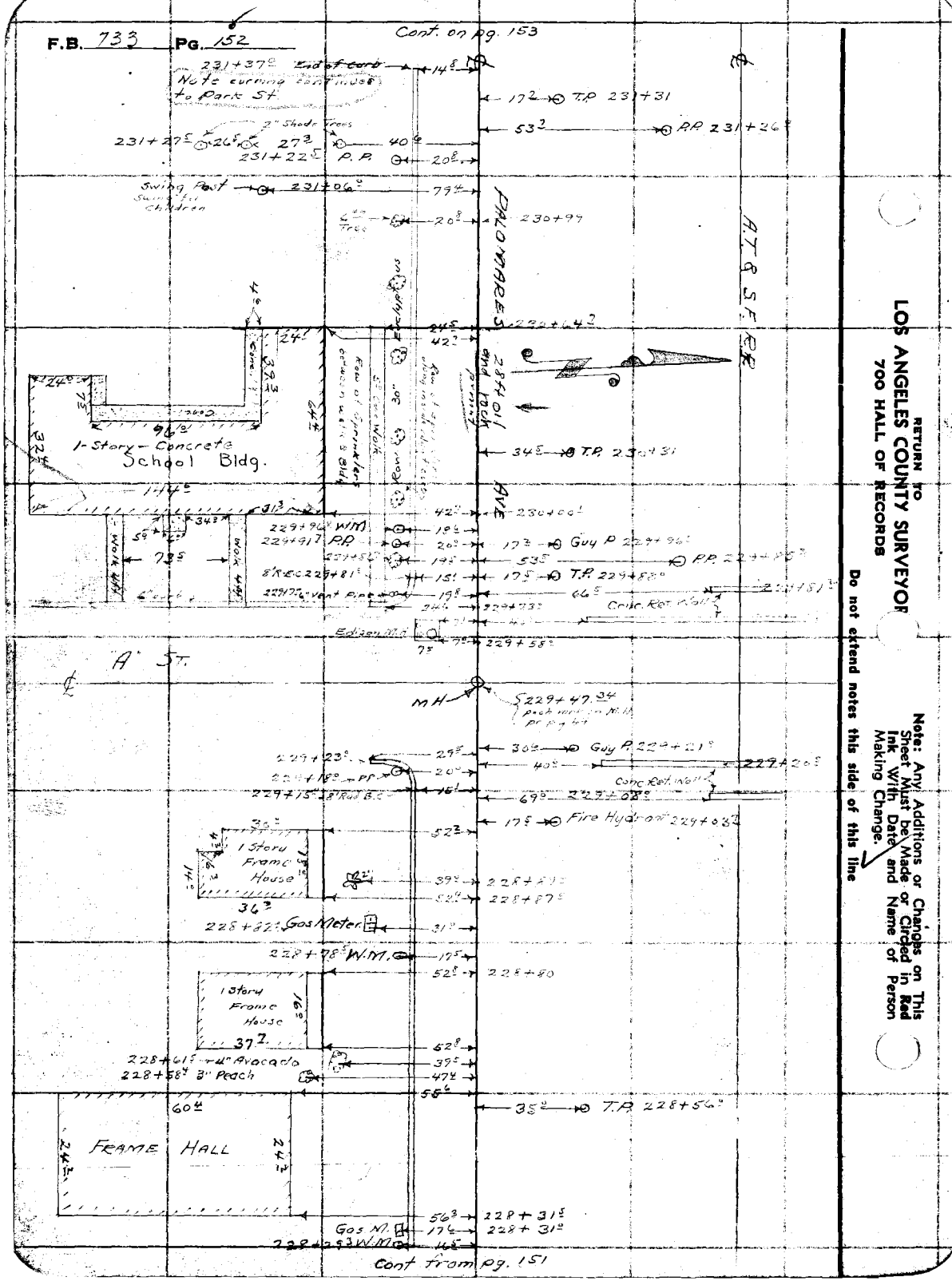

RETURN TO
LOS ANGELES COUNTY SURVEYOR
700 HALL OF RECORDS

Note: Any Additions or Changes on This Sheet Must be Made in Red Ink With Date and Name of Person Making Change.

Do not extend notes this side of this line

Notes Ck'd by D. M. Finley	Survey of ARROW HWY	F.B. [illegible] PG. [illegible]
Map No. C.S.B-1418-4	W. O. 8196 Tape No. St'd °F.	
Office Work J. D. Price	Surveyed by A. N. HELLSTROM	
Checked D. M. Finley	Notes F.S.T. Date 5-31-38	
Date Sept. 1939.	Indexed [illegible]	

Cont. on pg. 154

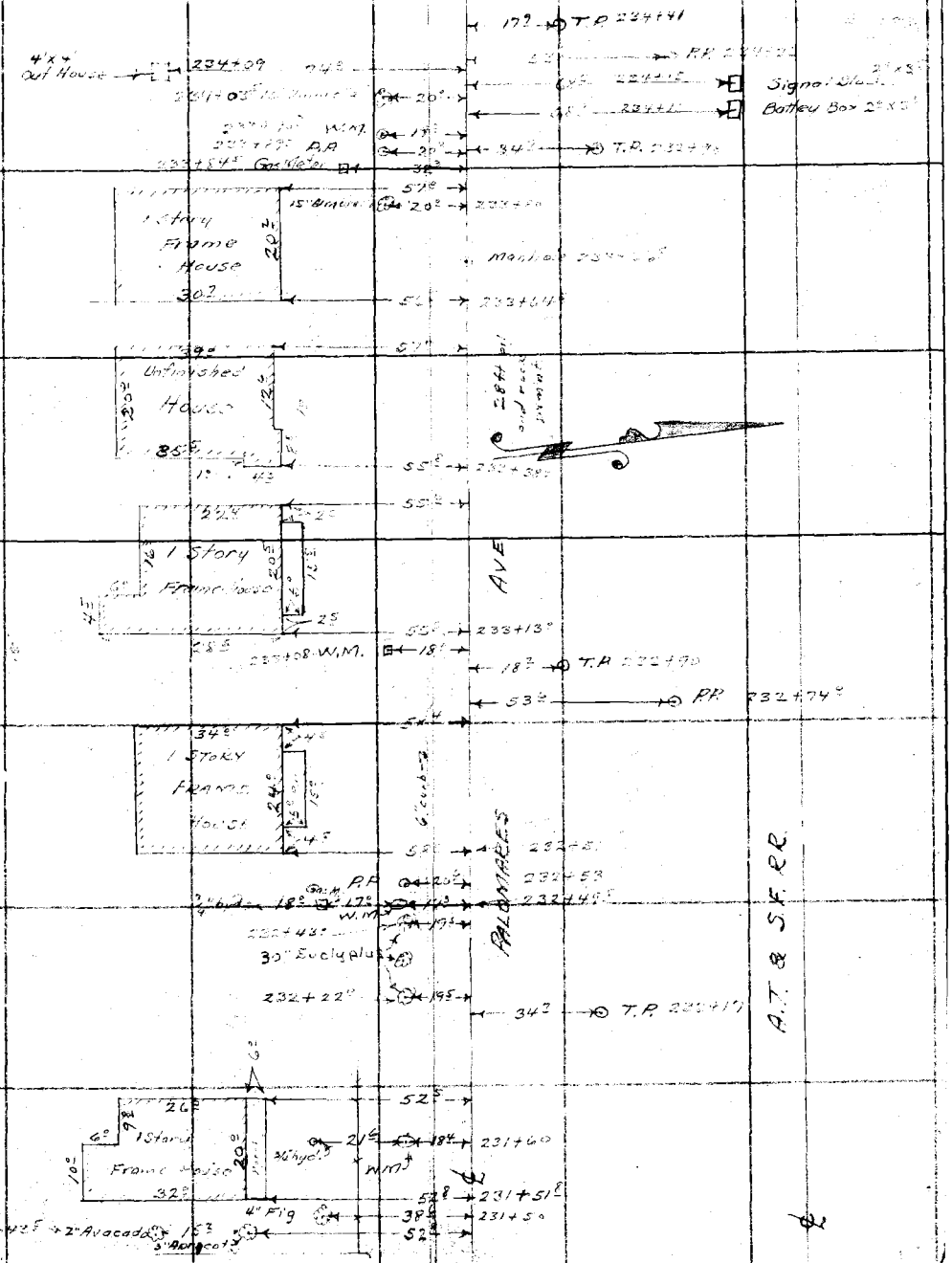

Cont. from pg. 152

Note: Any Additions or Changes on This Sheet Must be Made or Circled in Red Ink With Date and Name of Person Making Change.

Do not extend notes this side of this line

RETURN TO
LOS ANGELES COUNTY SURVEYOR
700 HALL OF RECORDS

FORM 247 10M 11-38


F.B. 733 PG. 154
Cont. to pg. 155
Row 4" Persimmons
Row of 8" Walnuts
Conc. Block Fdtions
8" Walnut
5" Walnut
30" Oak
10" Camphor
2" Peach
10" Palm
1-Story Frame House
15-3" Orange Pomegranates
10" Camphor
5" Orange
Guy P.
W.M.
28 ft end of oil and rock pmnt
PARK AVE.
Fire Hydrant
1 Story FRAME HOUSE
3" Peach
A.T. & S.F. R.R.
Approx B.C.
Cont. from pg. 153
RETURN TO
LOS ANGELES COUNTY SURVEYOR
700 HALL OF RECORDS
Note: Any Additions or Changes on This Sheet Must be Made or Circled in Red Ink With Date and Name of Person Making Change.
Do not extend notes this side of this line

Notes Ck'd by D. M. Finley	Survey of ARROW [illegible]
Map No. C.S. B-1418-4	W. O. 8196 Tape No. St'd °F.
Office Work J.D. Price	Surveyed by A. N. HELLSTROM
Checked D. M. Finley	Notes E S T Date 6-[illegible]-38
Date Sept. 1939.	Indexed [illegible]

F.B. [illegible] PG. 155

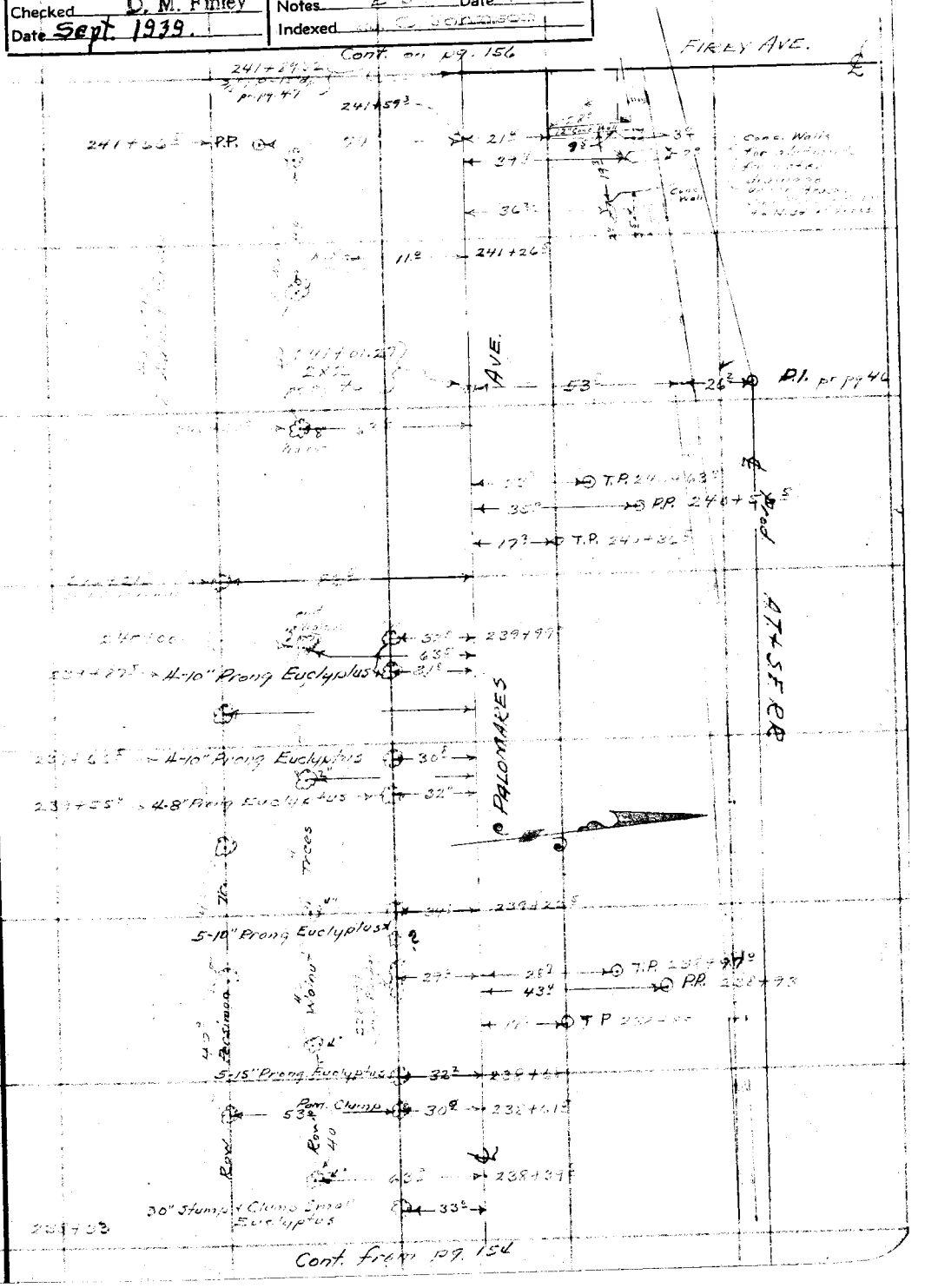

Note: Any Additions or Changes on This Sheet Must be Made or Circled in Red Ink With Date and Name of Person Making Change.

Do not extend notes this side of this line

RETURN TO
LOS ANGELES COUNTY SURVEYOR
700 HALL OF RECORDS

FORM 247 10M 11-38

F.B. 733 PG. 156

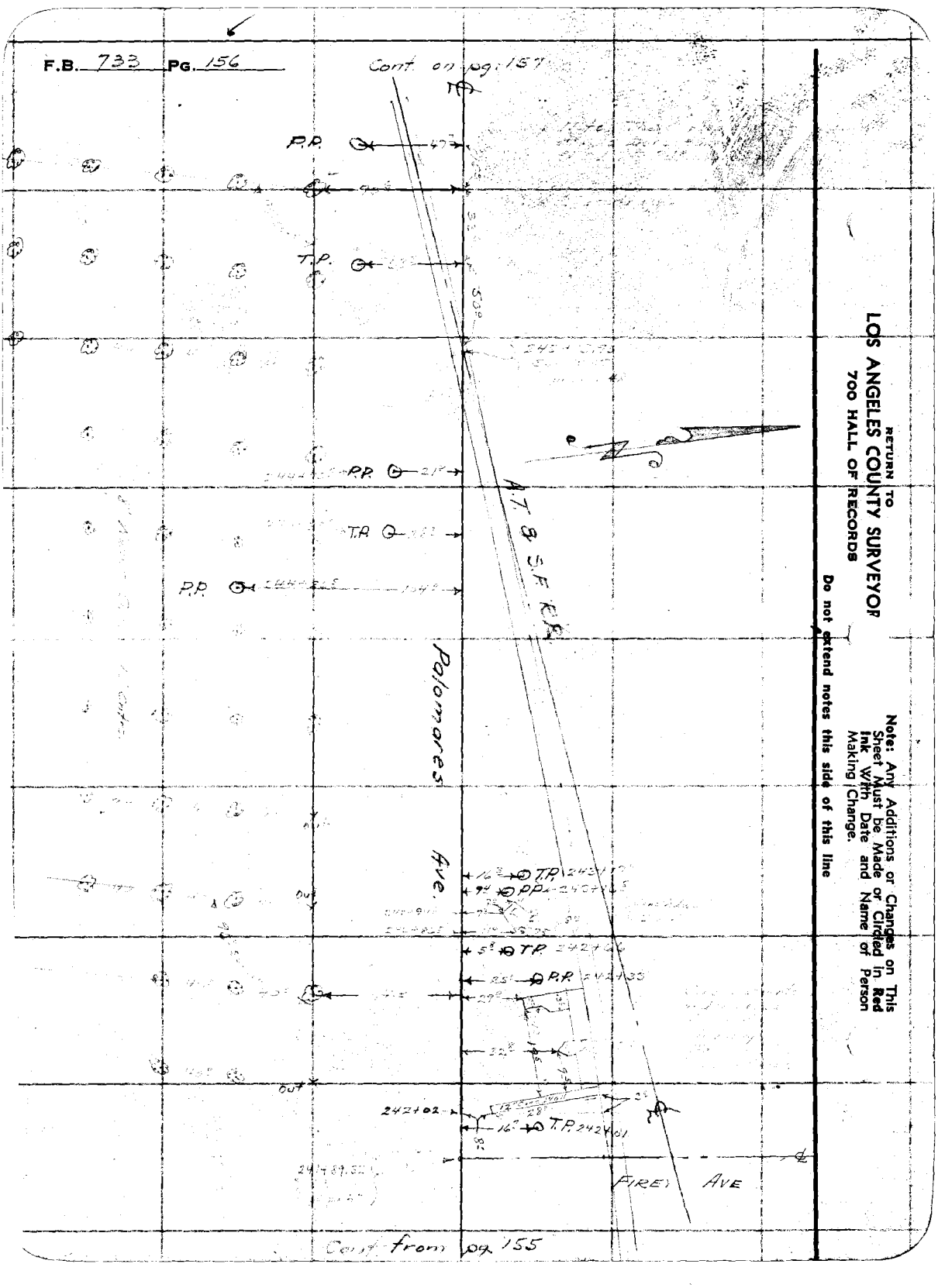

RETURN TO
LOS ANGELES COUNTY SURVEYOR
700 HALL OF RECORDS

Note: Any Additions or Changes on This Sheet Must be Made or Circled in Red Ink With Date and Name of Person Making Change.

Do not extend notes this side of this line

Notes Ck'd by D. M. Finley	Survey of ARROW HWY.
Map No. C-3.8-1418-4	W. O. 2196 Tape No. St'd °F.
Office Work J.A.Price	Surveyed by A. N. HELLSTROM
Checked D. M. Finley	Notes H. & T. Date 6-3-38
Date Sept. 1939.	Indexed

F.B. 735 PG. 157

Cont. to pg. 158

T.P.

14" Conc. Headwall

2 - 24" Conc. Pipes

P.P. 25°

Conc. Culvert.

T.P. 45°

P.P. 25°

T.P. 66°

24" Conc. Pipe Culvert

46°

17°

P.P. 25°

T.P. 45°

P.P. 25°

T.P. 45°

P.P.

T.P. 45°

Signal Block

P.P. 25°

T.P. 45°

P.P. 25°

T.P. 45°

P.P. 25°

T.P. 45°

Guy P. 52°

P.P. 10°

AT & SF R.R.

Cont. from pg. 156

Note: Any Additions or Changes on This Sheet Must be Made or Circled in Red Ink With Date and Name of Person Making Change.

Do not extend notes this side of this line

RETURN TO
LOS ANGELES COUNTY SURVEYOR
700 HALL OF RECORDS

FORM 247 10M 11-38

Platted by J.D. Price

cont. to pg. 159

F.B. 733 PG. 158

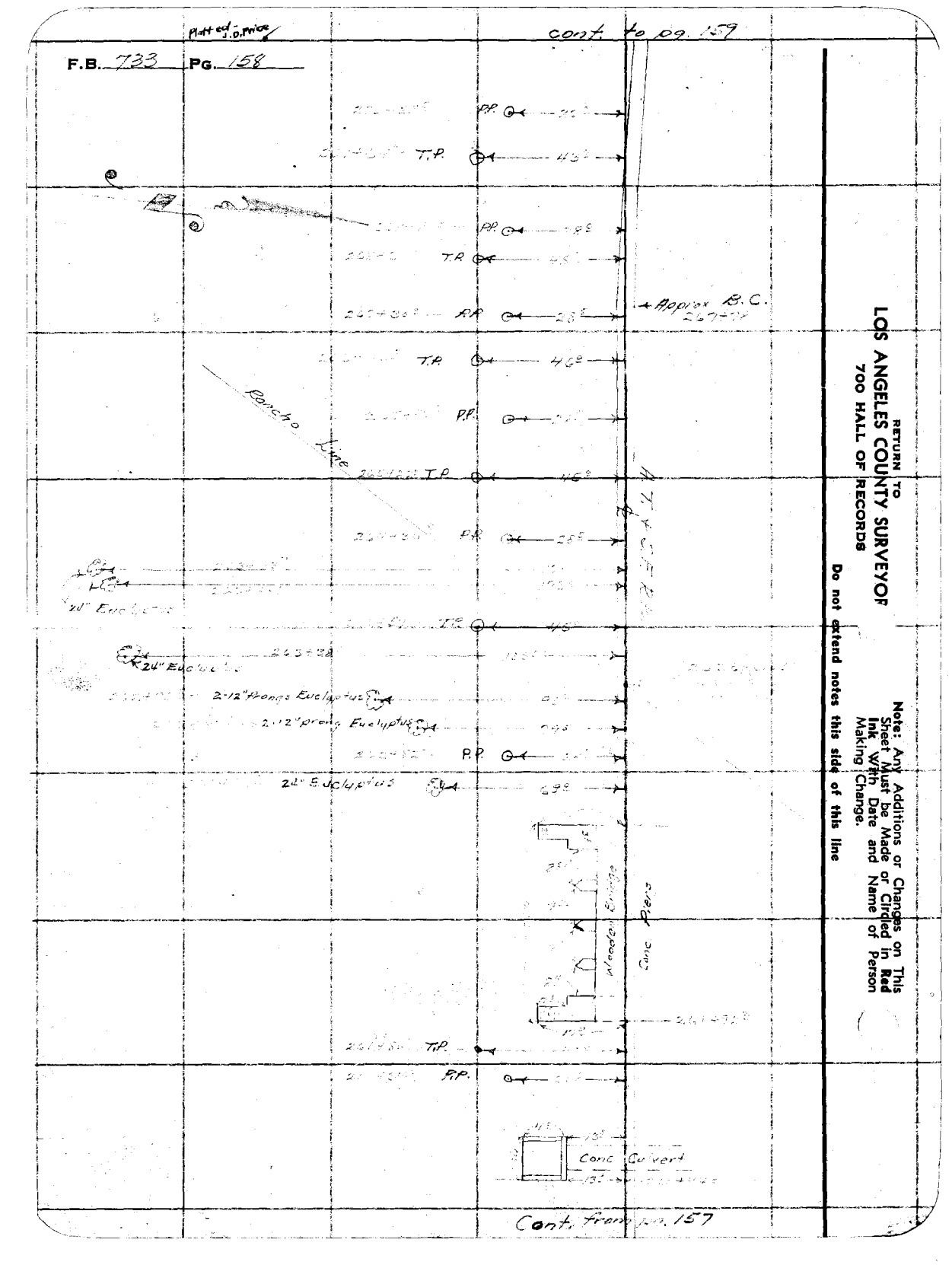

RETURN TO
LOS ANGELES COUNTY SURVEYOR
700 HALL OF RECORDS

Note: Any Additions or Changes on This Sheet Must be Made or Circled in Red Ink With Date and Name of Person Making Change.

Do not extend notes this side of this line

Cont. from pg. 157

Notes Ck'd by D. M. Finley	Survey of [illegible]
Map No. C.S. B-1418-4	W. O. 8196 Tape No. ____ St'd ____ °F.
Office Work J. D. Price	Surveyed by A. N. HELLSTROM
Checked D. M. Finley	Notes [illegible] Date [illegible]
Date Sept. 1939	Indexed [illegible] 6-22-38

F.B. [illegible] PG. [illegible]

Cont. on pg. 160

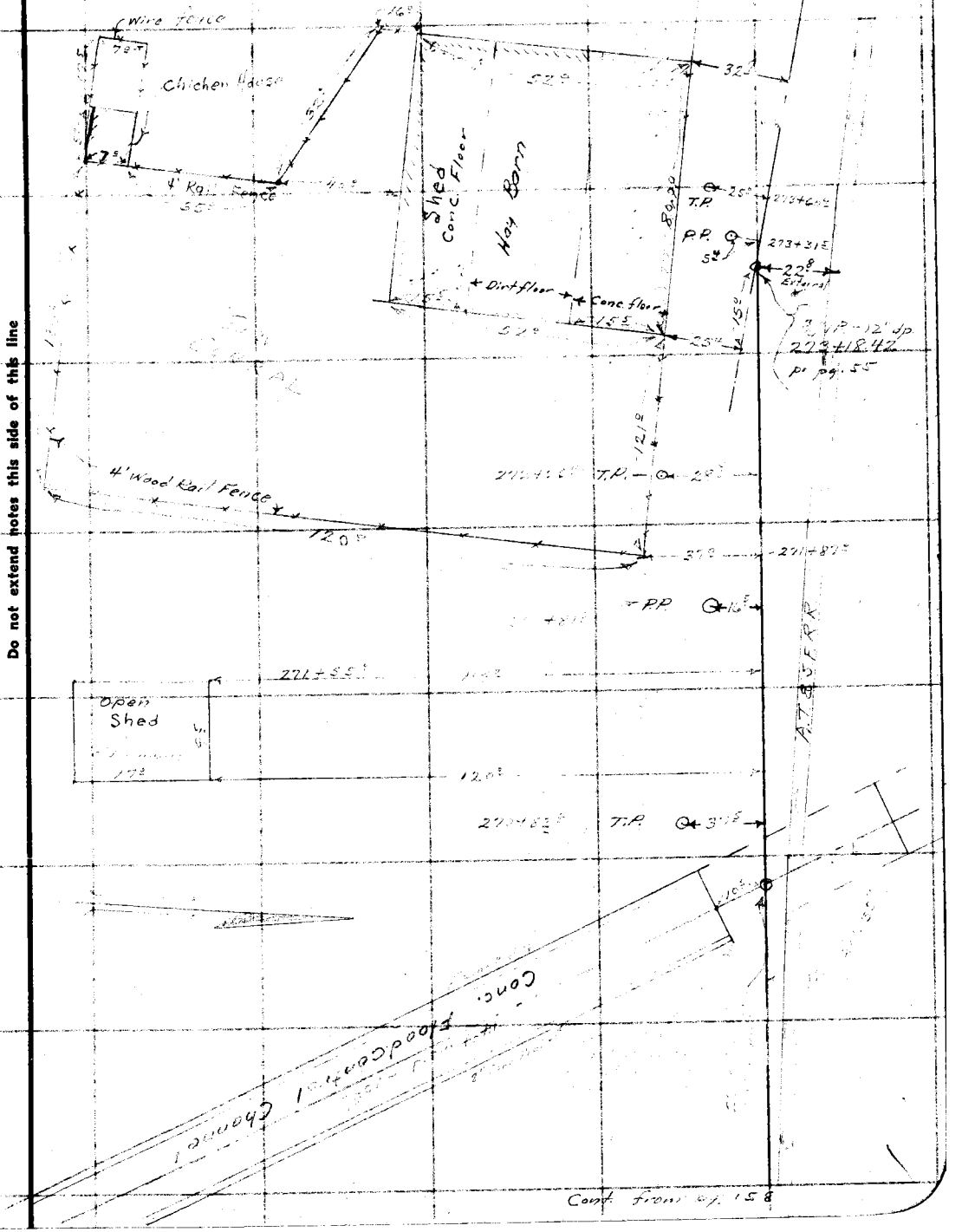

Cont. from pg. 158

Note: Any Additions or Changes on This Sheet Must be Made or Circled in Red Ink With Date and Name of Person Making Change.

Do not extend notes this side of this line

RETURN TO
LOS ANGELES COUNTY SURVEYOR
700 HALL OF RECORDS

FORM 247 10M 11-35

F.B. 723 Pg. 160

RETURN TO
LOS ANGELES COUNTY SURVEYOR
700 HALL OF RECORDS

Note: Any Additions or Changes on This Sheet Must be Made or Circled in Red Ink with Date and Name of Person Making Change.

Do not extend notes this side of this line

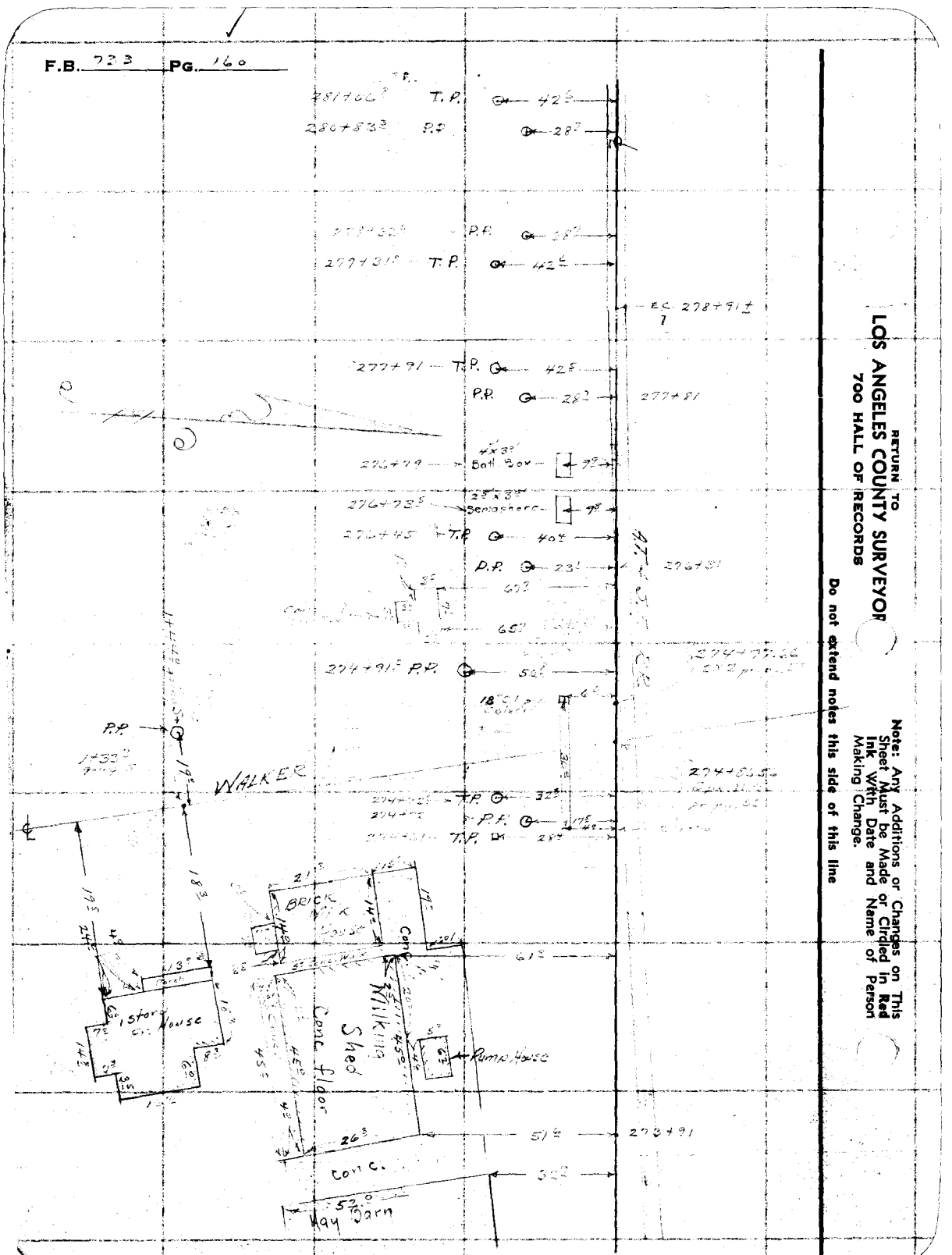

Notes Ck'd by D. M. Finley	Survey of Arrow Hwy	F.B. 73 Pg. 161
Map No. C.S. B-1418-4	W. O. [illegible] Tape No. ____ St'd ____ °F.	
Office Work J. D. Price	Surveyed by A. N. HELLSTROM	
Checked D. M. Finley	Notes [illegible] Date [illegible]	
Date Sept. 1939.	Indexed A. C. Johnson	

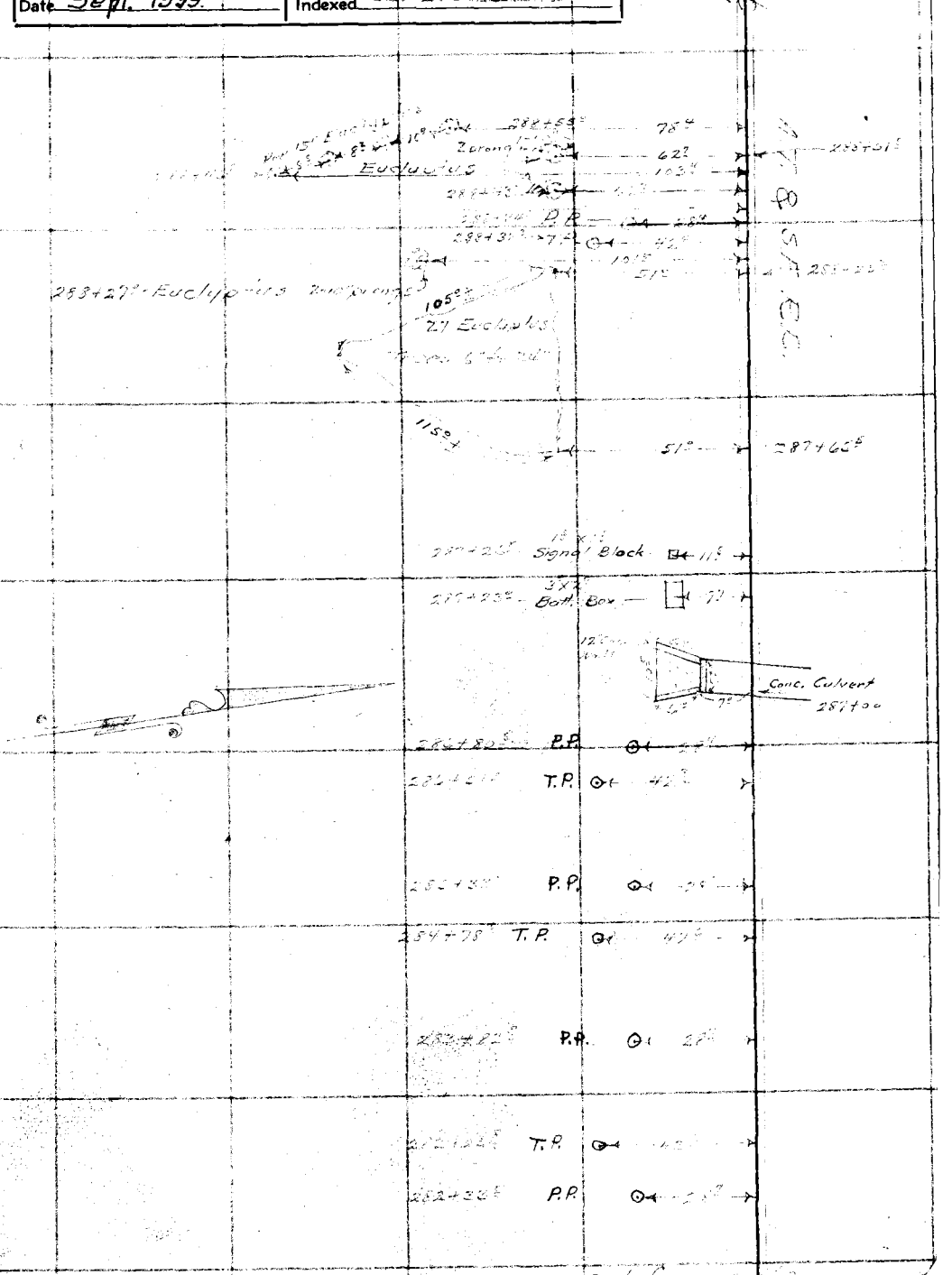

Note: Any Additions or Changes on This Sheet Must be Made or Circled in Red Ink With Date and Name of Person Making Change.

Do not extend notes this side of this line

RETURN TO
LOS ANGELES COUNTY SURVEYOR
700 HALL OF RECORDS

FORM 247 10M 11-35

F.B. 733 PG. 162

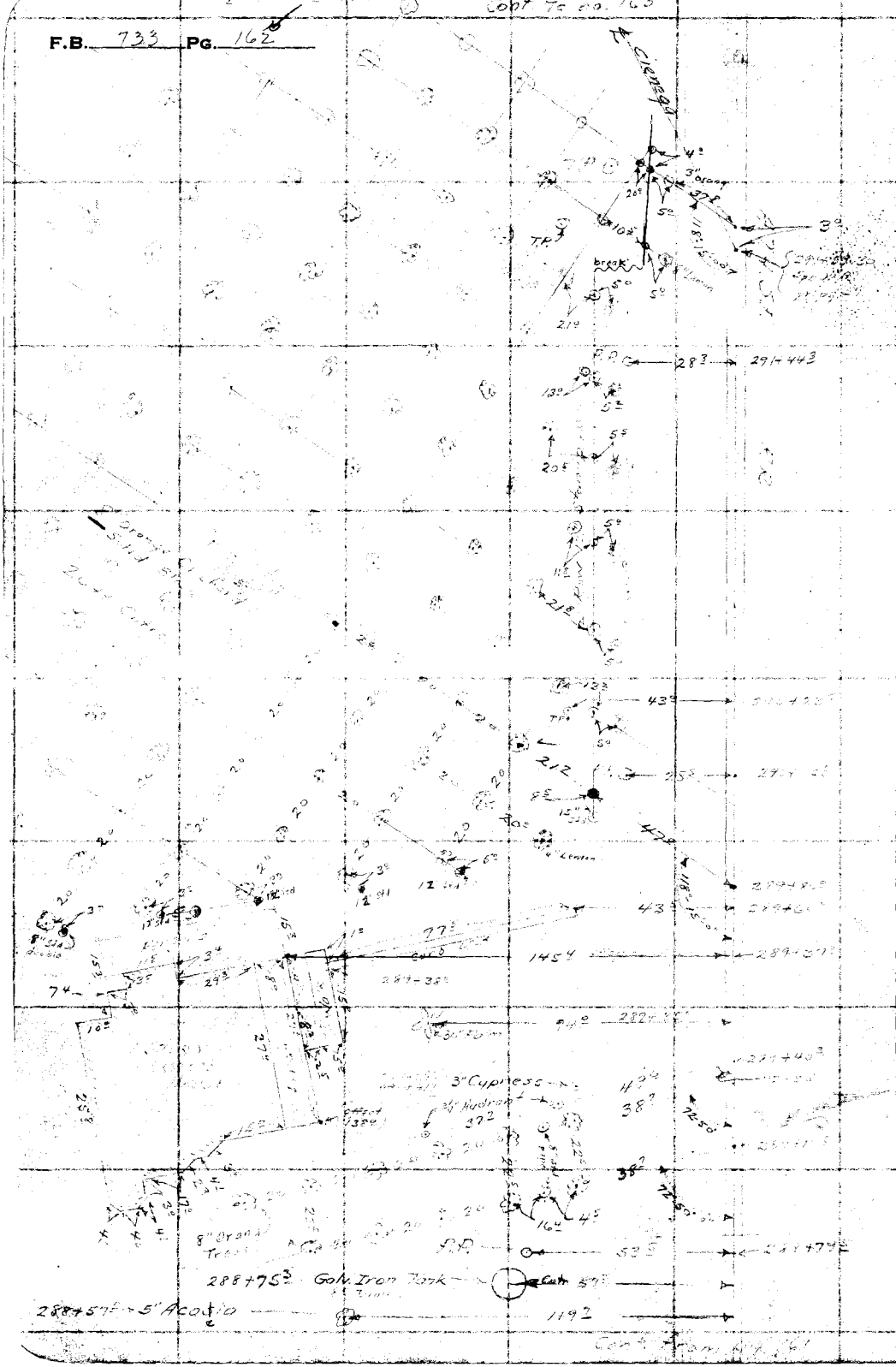

RETURN TO
LOS ANGELES COUNTY SURVEYOR
700 HALL OF RECORDS

Note: Any Additions or Changes on This Sheet Must be Made or Circled in Red Ink With Date and Name of Person Making Change.

Do not extend notes this side of this line

Notes Ck'd by D. M. Finley	Survey of
Map No. C.S. B-1918-4	W. O. 6126 Tape No. St'd °F.
Office Work J. D. Price.	Surveyed by N. HELLSTROM
Checked D. M. Finley	Notes Date 4-7-38
Date Sept. 1939.	Indexed

F.B. 233 PG. 13

Note: Any Additions or Changes on This Sheet Must be Made in Red Ink or Circled in With Date and Name of Person Making Change

Do not extend notes this side of this line

RETURN TO
LOS ANGELES COUNTY SURVEYOR
700 HALL OF RECORDS

FORM 247 10M 11-38

RETURN TO
LOS ANGELES COUNTY SURVEYOR
700 HALL OF RECORDS

Note: Any Additions or Changes on This Sheet Must be Made or Circled in **Red Ink** With Date and Name of Person Making Change.

Do not extend notes this side of this line

F.B. 733 PG. 164



FORM 247 10M 11-35

RETURN TO
LOS ANGELES COUNTY SURVEYOR
700 HALL OF RECORDS

Note: Any Additions or Changes on This Sheet Must be Made or Circled in **Red Ink** With Date and Name of Person Making Change.

Do not extend notes this side of this line

Notes Ck'd by D. M. Finley
Map No. C.S. B-1410-4
Office Work J. D. Price
Checked D. M. Finley
Date Sept. 1939

Survey of
W. O.
Surveyed by A. N. HELLSTROM
Noted
Indexed

Tape No. Std. °F.
Date

F.B. PG.

RETURN TO
LOS ANGELES COUNTY SURVEYOR
700 HALL OF RECORDS

Note: Any Additions or Changes on This Sheet Must be Made or Circled in **Red Ink** With Date and Name of Person Making Change.

Do not extend notes this side of this line

F.B. 733 Pg. 166

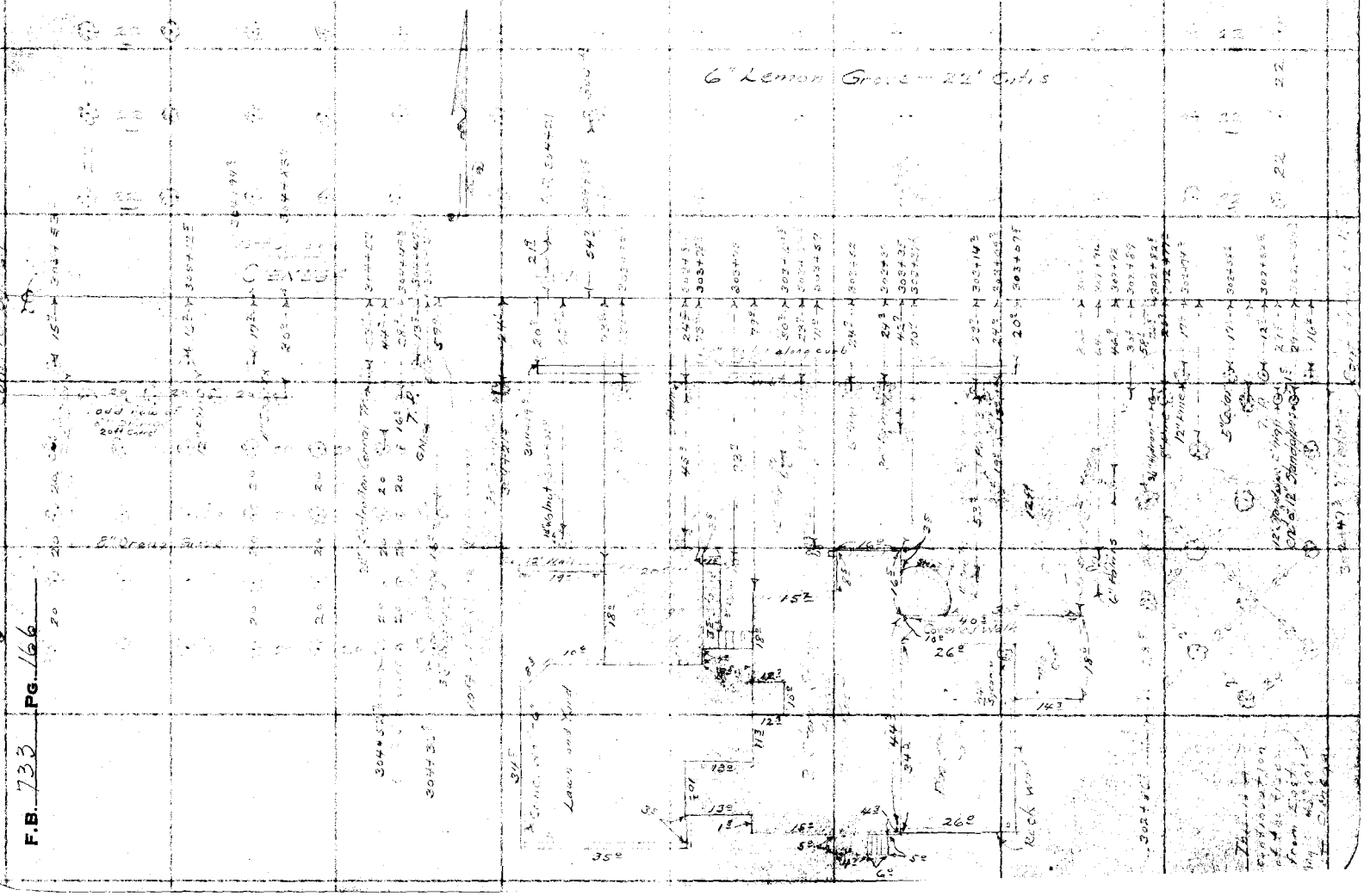

Notes Ck'd by D. M. Finley	Survey of
Map No. C.S.B-1918-4	W. O. [illegible] Tape No. St'd °F.
Office Work J. D. Price	Surveyed by A. N. HELLSTROM
Checked D. M. Finley	Notes Date
Date Sept. 1939.	Indexed

F.B. [illegible] PG. [illegible]



RETURN TO
LOS ANGELES COUNTY SURVEYOR
700 HALL OF RECORDS

Note: Any Additions or Changes on This Sheet Must be Made or Circled in **Red** Ink With Date and Name of Person Making Change.

Do not extend notes this side of this line



Notes Ck'd by D. M. Finley	Survey of [illegible]
Map No. C.S.B-1418-4&5	W. O. 8176 Tape No. ____ St'd ____ °F.
Office Work J. D. Price	Surveyed by A. N. HELLSTROM
Checked D. M. Finley	Notes [illegible] Date [illegible] 38
Date Sept. 1939	Indexed [illegible]

F.B. [illegible] PG. [illegible]



Note: Any Additions or Changes on This Sheet Must be Made or Circled in Red Ink With Date and Name of Person Making Change.

Do not extend notes this side of this line

RETURN TO
LOS ANGELES COUNTY SURVEYOR
700 HALL OF RECORDS

FORM 247 10M 11-38

RETURN TO
LOS ANGELES COUNTY SURVEYOR
700 HALL OF RECORDS

Note: Any Additions or Changes on This Sheet Must be Made or Circled In **Red** Ink With Date and Name of Person Making Change.

Do not extend notes this side of this line



Notes Ck'd by D. M. Finley	Survey of
Map No. C.S.B-1418-445	W. O. Tape No. St'd °F.
Office Work J.D. Price.	Surveyed by A. N. HELLSTROM
Checked D. M. Finley	Notes Date
Date Sept. 1939.	Indexed

F.B. PG.

Note: Any Additions or Changes on This Sheet Must be Made or Circled in Red Ink With Date and Name of Person Making Change

Do not extend notes this side of this line

RETURN TO
LOS ANGELES COUNTY SURVEYOR
700 HALL OF RECORDS

FORM 247 10M 11-35

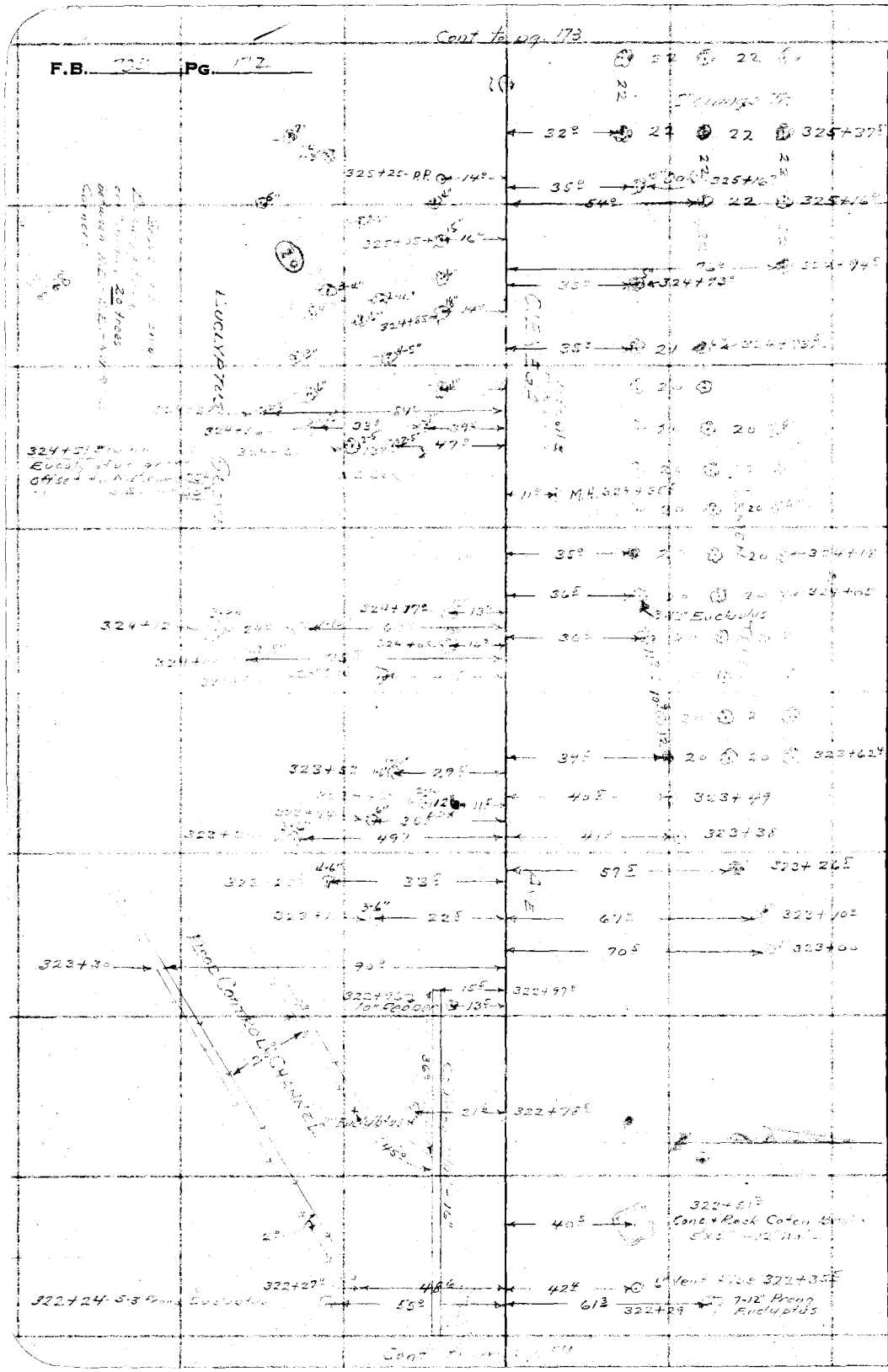

RETURN TO
LOS ANGELES COUNTY SURVEYOR
700 HALL OF RECORDS

Note: Any Additions or Changes on This Sheet Must be Made or Circled in Red Ink With Date and Name of Person Making Change.

Do not extend notes this side of this line

Notes Ck'd by D. M. Finley	Survey of
Map No. C.S. B-1418-5	W. O. 2176 Tape No. St'd °F.
Office Work J. O. Price	Surveyed by A. N. HELLSTROM
Checked D. M. Finley	Notes Date 2-13-38
Date Sept. 1939.	Indexed A. C. JOHNSON

F.B. PG.

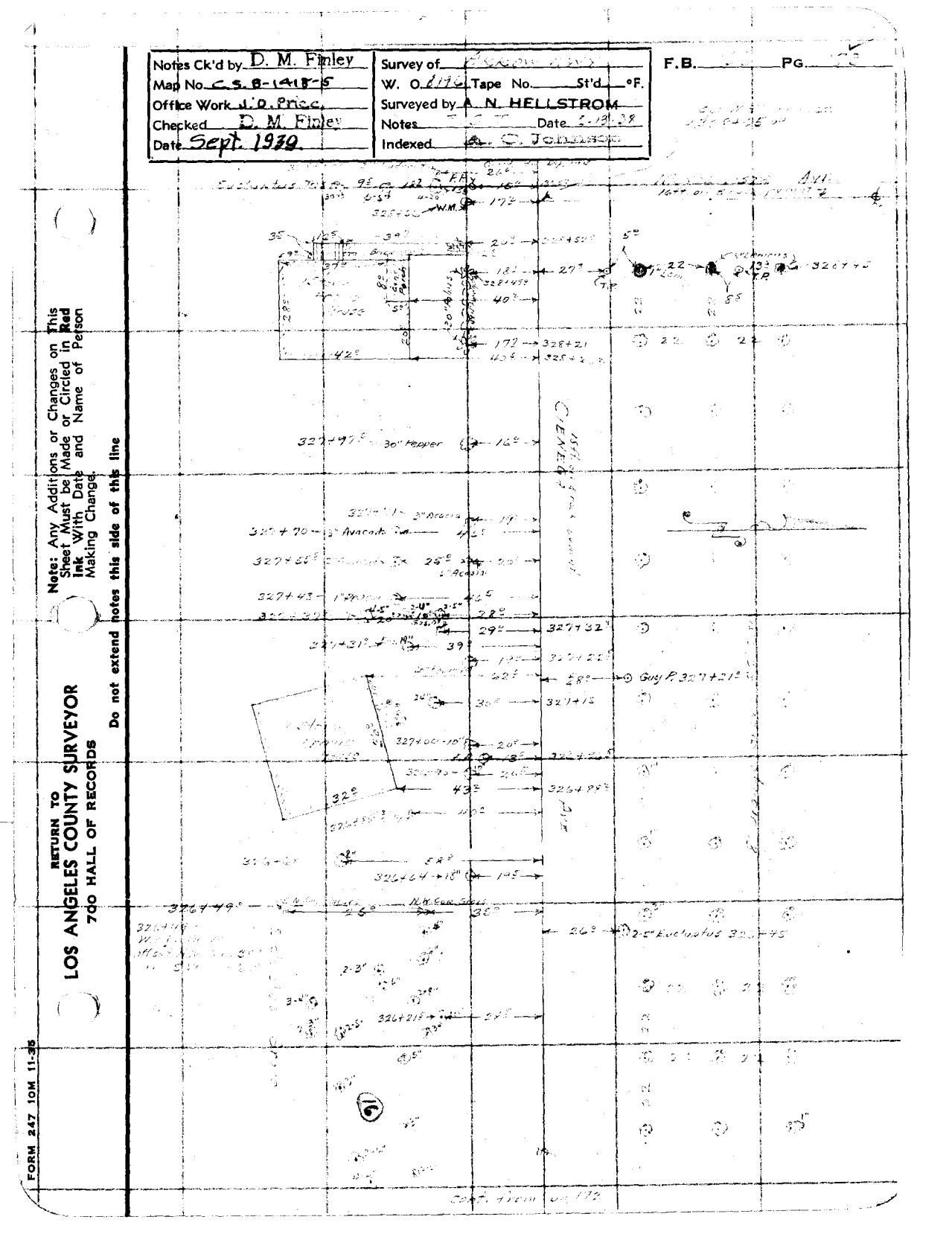

Note: Any Additions or Changes on This Sheet Must be Made or Circled in Red Ink With Date and Name of Person Making Change.

Do not extend notes this side of this line

RETURN TO
LOS ANGELES COUNTY SURVEYOR
7do HALL OF RECORDS

FORM 247 10M 11-38

F.B. 733 PG. 174

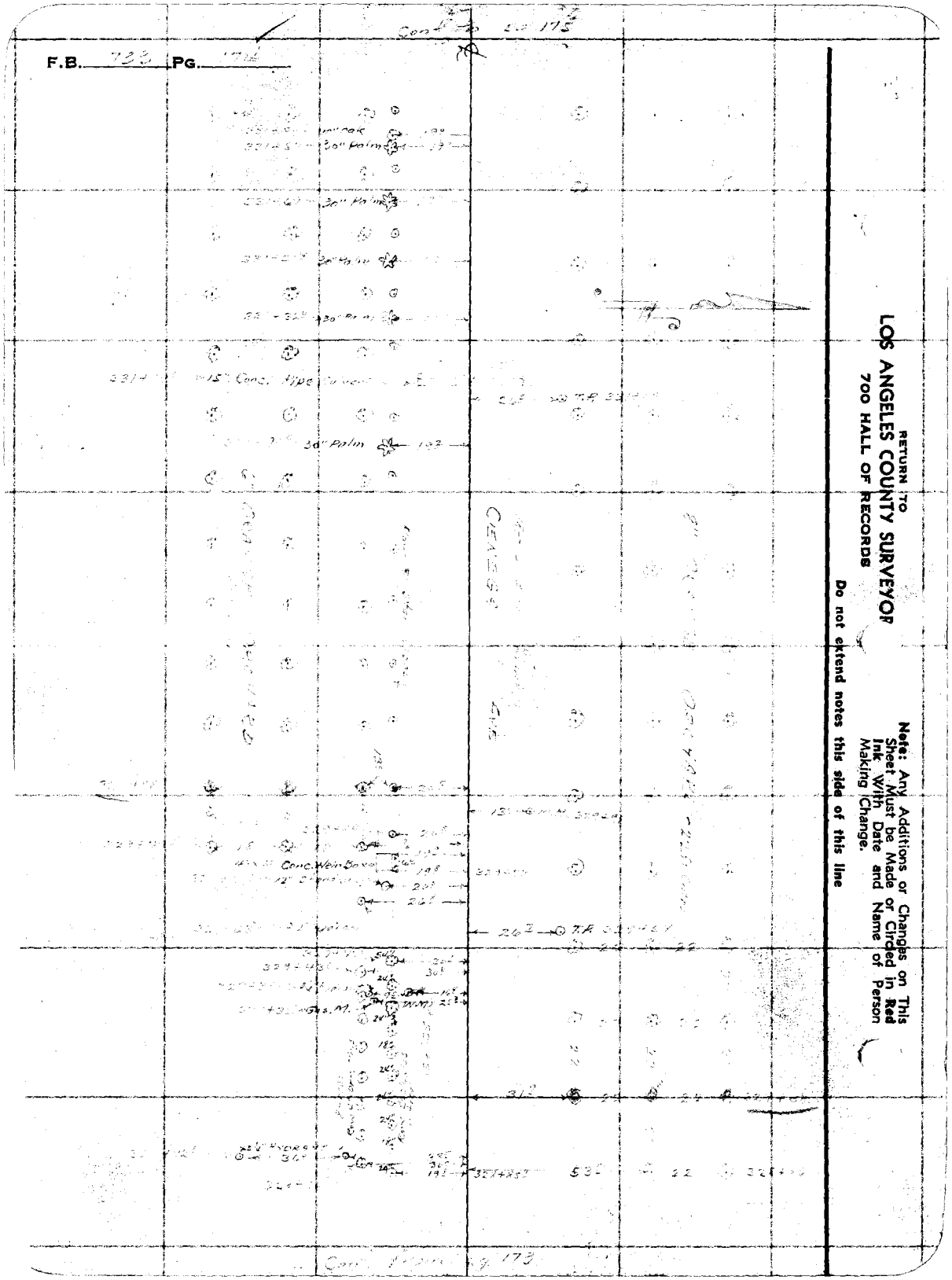

RETURN TO
LOS ANGELES COUNTY SURVEYOR
700 HALL OF RECORDS

Do not extend notes this side of this line

Note: Any Additions or Changes on This Sheet Must be Made or Circled in Red Ink With Date and Name of Person Making Change.

Notes Ck'd by D. M. Finley	Survey of
Map No. C.S.B-1418-6	W. O. Tape No. St'd °F.
Office Work J. D. Price	Surveyed by A. N. HELLSTROM
Checked D. M. Finley	Notes Date
Date Sept. 1939.	Indexed

F.B. PG.

Note: Any Additions or Changes on This Sheet Must be Made or Circled in Red Ink With Date and Name of Person Making Change.

Do not extend notes this side of this line

RETURN TO
LOS ANGELES COUNTY SURVEYOR
700 HALL OF RECORDS

FORM 247 10M 11-35

332

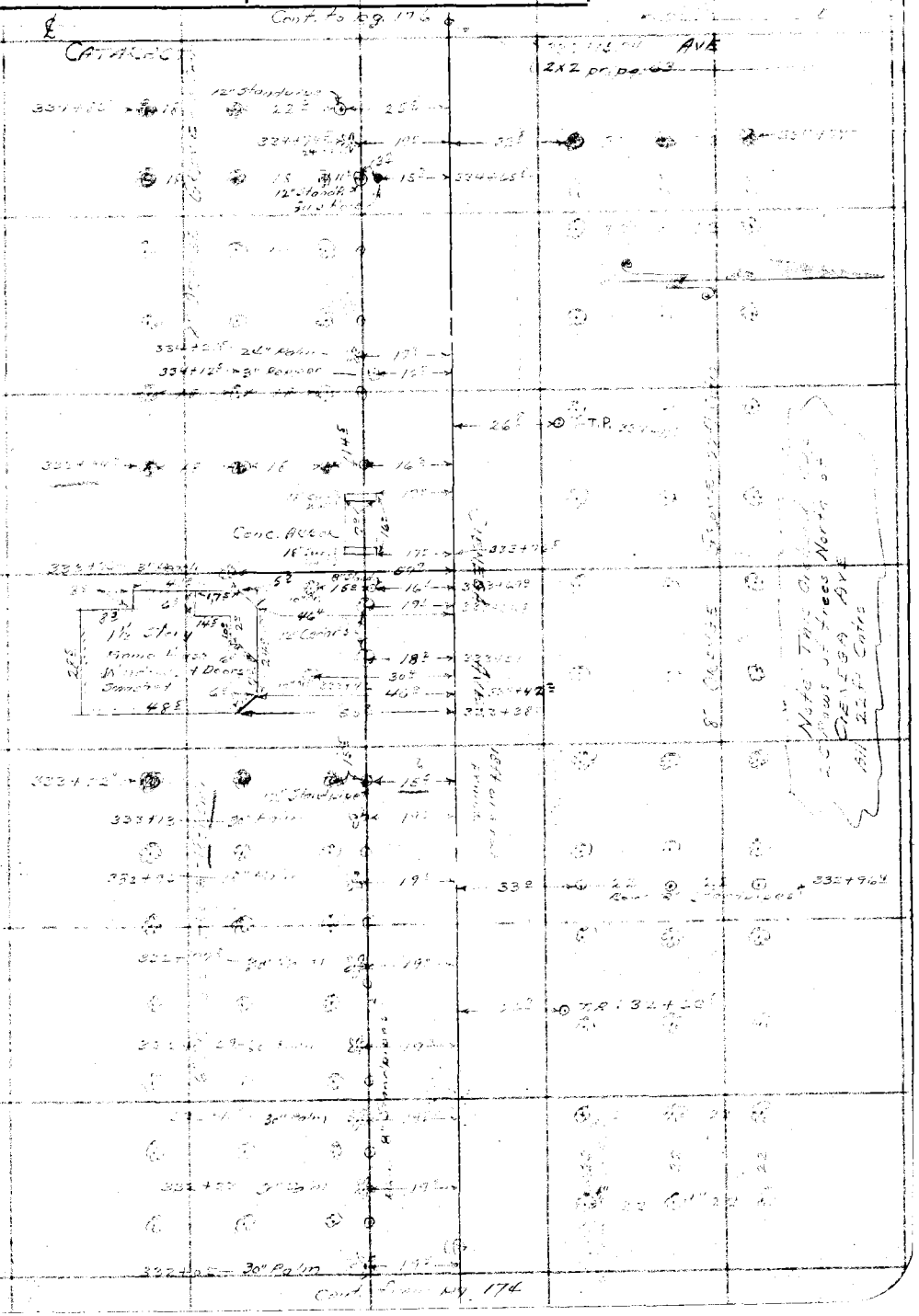

F.B. 732 PG. 176

Cont. to pg 177

RETURN TO
LOS ANGELES COUNTY SURVEYOR
700 HALL OF RECORDS

Note: Any Additions or Changes on This Sheet Must be Made or Circled in Red Ink With Date and Name of Person Making Change.

Do not extend notes this side of this line

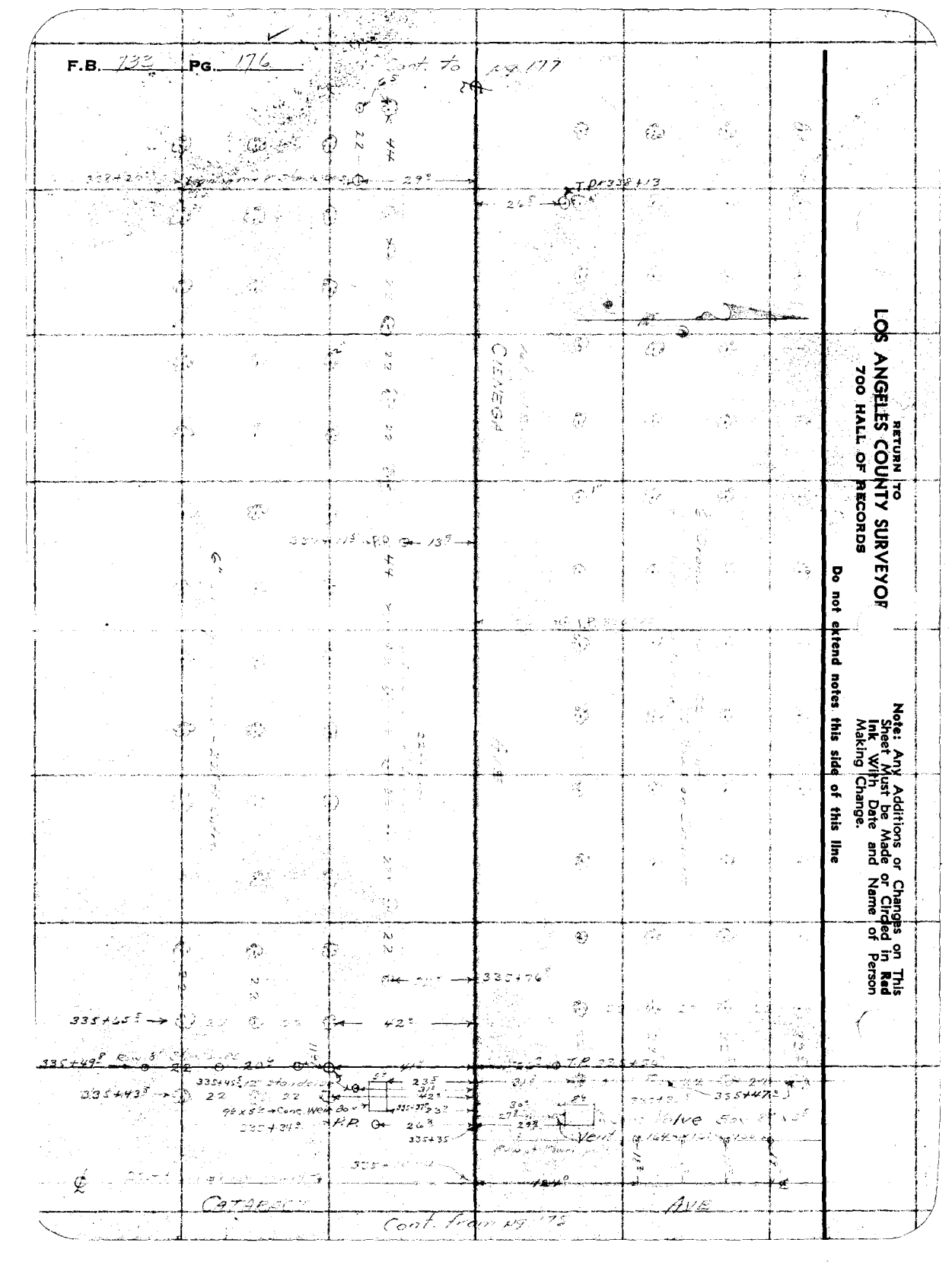

Notes Ck'd by D. M. Finley	Survey of
Map No. C.S. B-1418-6	W. O. 8196 Tape No. St'd °F.
Office Work J.D. Price	Surveyed by A. N. HELLSTROM
Checked D. M. Finley	Notes F. S. T. Date 4-13-38
Date Sept. 1939.	Indexed A. C. Johnson

F.B. Pg.

Note: Any Additions or Changes on This Sheet Must be Made or Circled in Red Ink With Date and Name of Person Making Change

Do not extend notes this side of this line

RETURN TO
LOS ANGELES COUNTY SURVEYOR
700 HALL OF RECORDS

FORM 247 10M 11-38

RETURN TO
LOS ANGELES COUNTY SURVEYOR
700 HALL OF RECORDS

Note: Any Additions or Changes on This Sheet Must be Made or Circled in **Red Ink** With Date and Name of Person Making Change.

Do not extend notes this side of this line

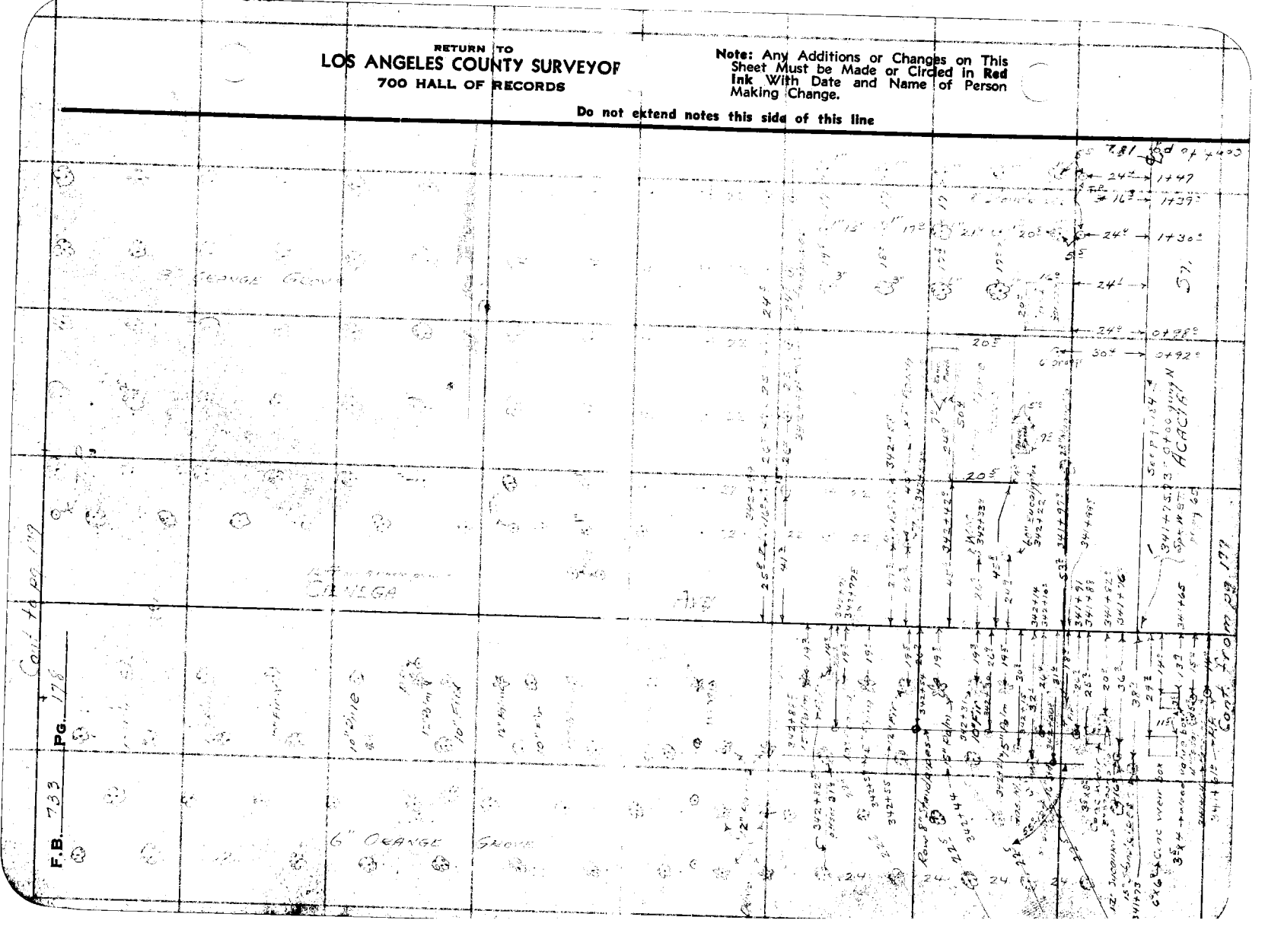

Notes Ck'd by D. M. Finley	Survey of
Map No. B-14/8-5	W. O.	Tape No.	St'd °F.
Office Work	Surveyed by N. HELLSTROM
Checked D. M. Finley	Notes	Date
Date Sept. 1939.	Indexed R. C. Johnson

F.B. PG.

Note: Any Additions or Changes on This Sheet Must be Made or Circled in Red Ink With Date and Name of Person Making Change.

Do not extend notes this side of this line

RETURN TO
LOS ANGELES COUNTY SURVEYOR
700 HALL OF RECORDS

8" LEMON GROVE

8" ORANGE GROVE

CIENEGA AVE

FORM 247 10M 11-38

RETURN TO
LOS ANGELES COUNTY SURVEYOR
700 HALL OF RECORDS

Note: Any Additions or Changes on This Sheet Must be Made or Circled in **Red Ink** With Date and Name of Person Making Change.

Do not extend notes this side of this line

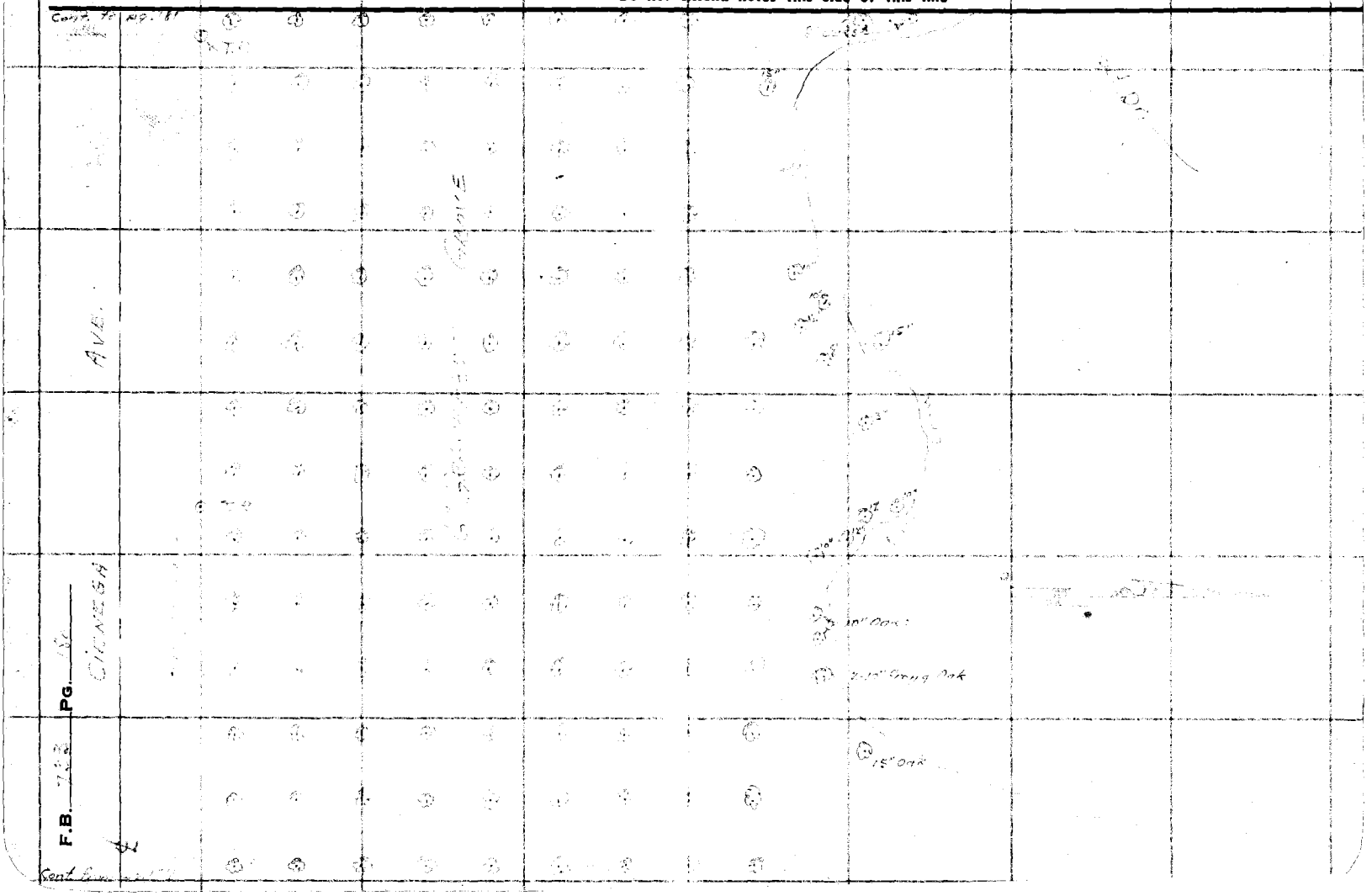

F.B. 723 PG. 180

FORM 247 10M 11-38

RETURN TO
LOS ANGELES COUNTY SURVEYOR
700 HALL OF RECORDS

Note: Any Additions or Changes on This Sheet Must be Made or Circled in **Red Ink** With Date and Name of Person Making Change.

Do not extend notes this side of this line

Notes Ck'd by D. M. Finley
Map No. B-1448-5
Office Work
Checked D. M. Finley
Date Sept. 1939

Survey of
W. O. Tape No. St'd °F.
Surveyed by A. N. HELLSTROM
Notes Date
Indexed

F.B. PG.

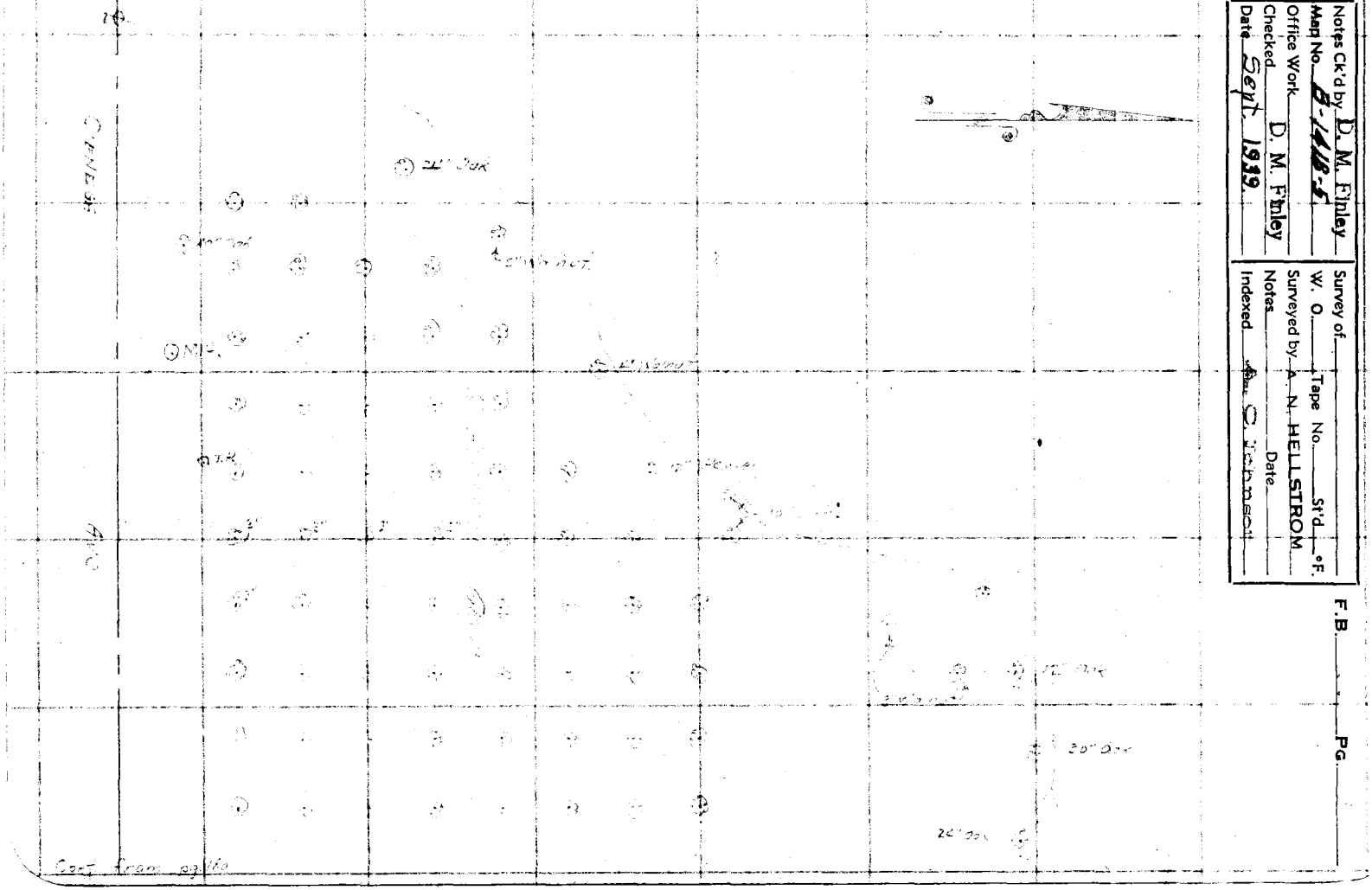

RETURN TO
LOS ANGELES COUNTY SURVEYOR
700 HALL OF RECORDS

Note: Any Additions or Changes on This Sheet Must be Made or Circled In **Red** Ink With Date and Name of Person Making Change.

Do not extend notes this side of this line

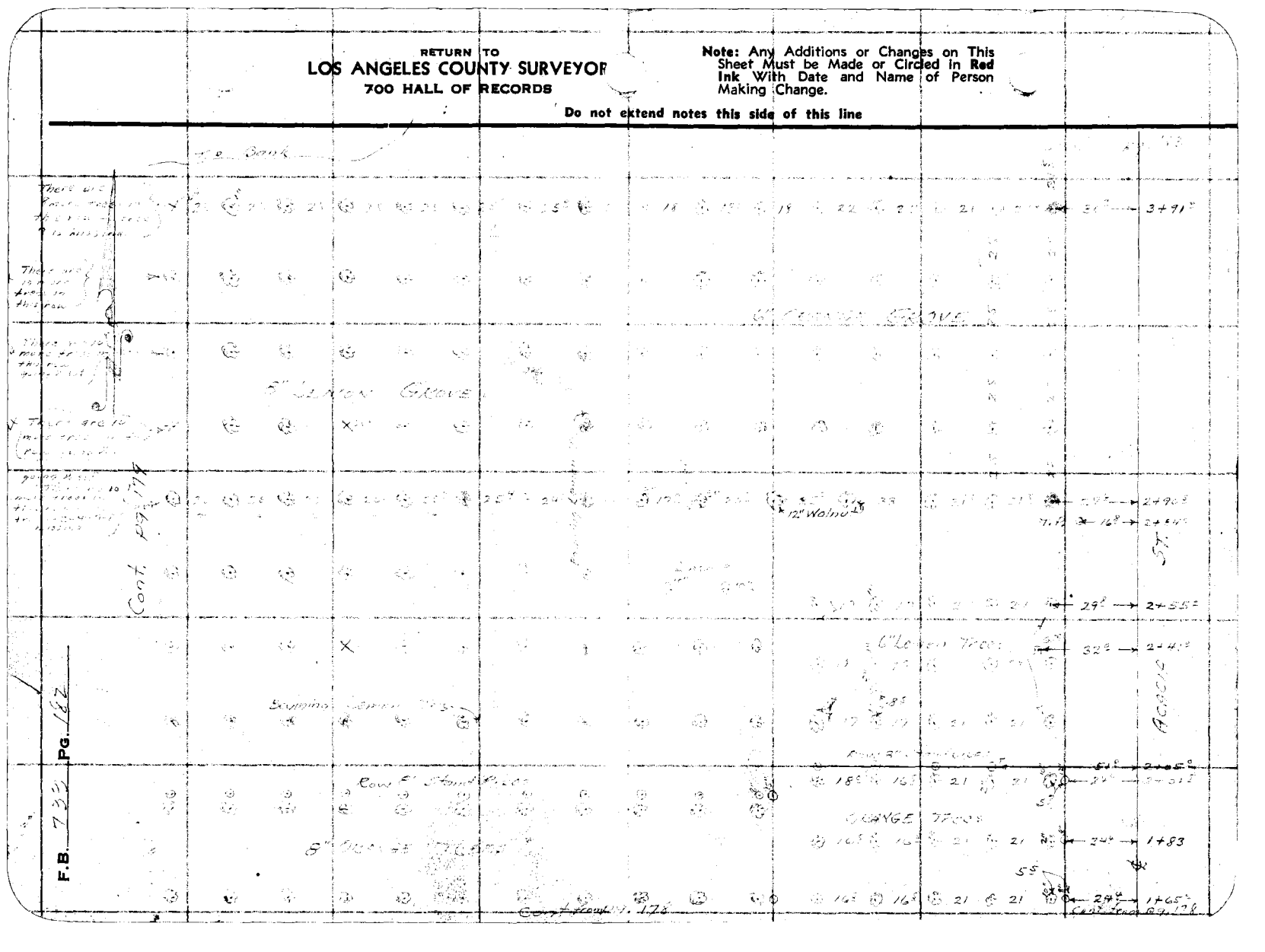

FORM 247 10M 11-38

RETURN TO
LOS ANGELES COUNTY SURVEYOR
700 HALL OF RECORDS

Note: Any Additions or Changes on This Sheet Must be Made or Circled in **Red Ink** With Date and Name of Person Making Change.

Do not extend notes this side of this line

Notes Ck'd by D. M. Finley
Map No. C.S. 8-141-5
Office Work J.D. Price
Checked D. M. Finley
Date Sept. 1939

Survey of W. O. 3272
Surveyed by A. N. HELLSTROM
Notes
Indexed

Tape No. Std. °F.
Date

F.B. Pg.

RETURN TO
LOS ANGELES COUNTY SURVEYOR
700 HALL OF RECORDS

Note: Any Additions or Changes on This Sheet Must be Made or Circled in **Red** Ink With Date and Name of Person Making Change.

Do not extend notes this side of this line

F.B. _____ PG. 114

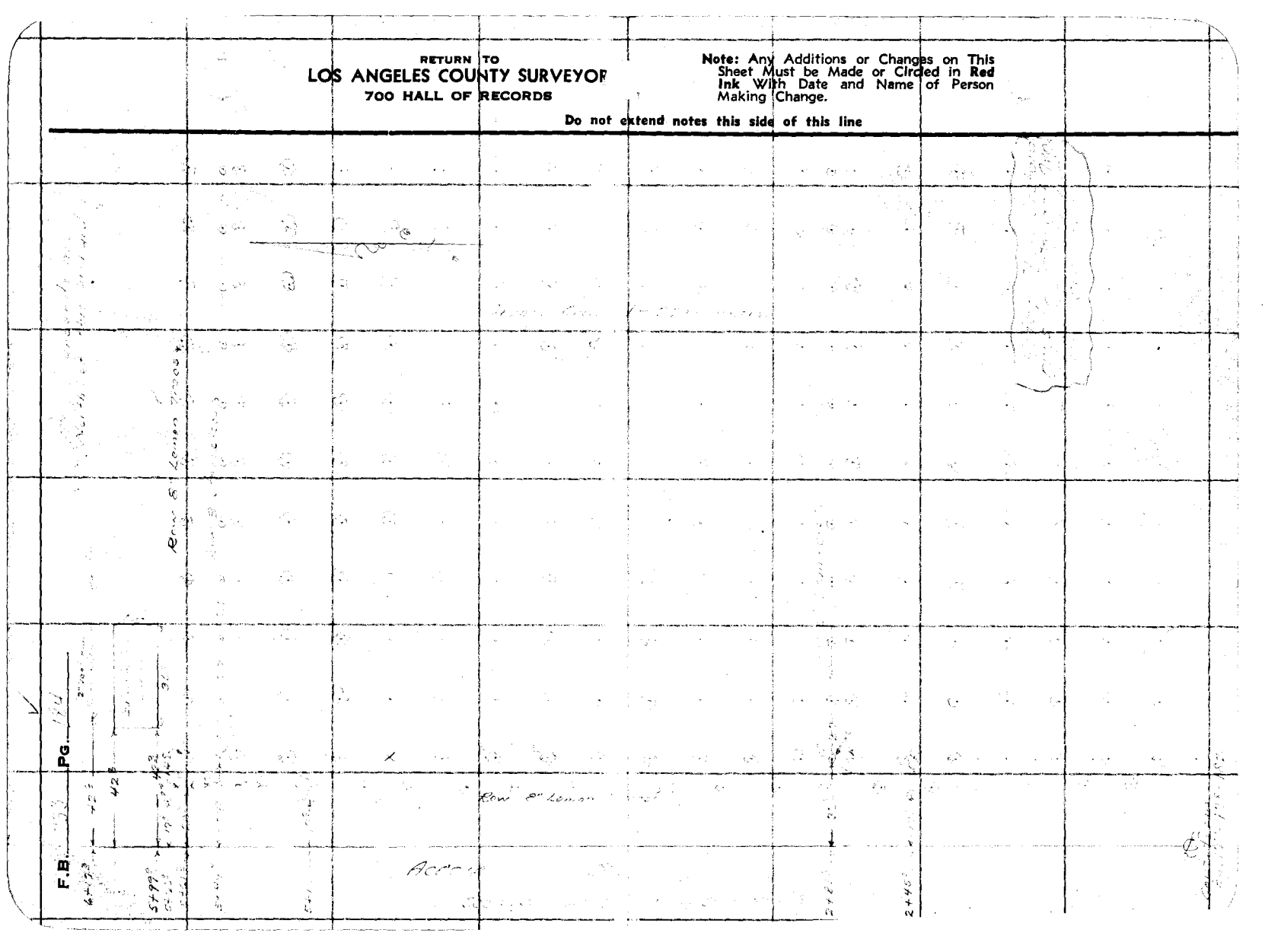

19-76-5

Notes Ck'd by D. M. Finley	Survey of
Map No. C.S.B-1418-5	W. O. Tape No. St'd °F.
Office Work J. D. Price.	Surveyed by A. N. HELLSTROM
Checked D. M. Finley	Notes Date
Date Sept. 1939.	Indexed

F.B. PG.



Note: Any Additions or Changes on This Sheet Must be Made or Circled in Red Ink With Date and Name of Person Making Change.

Do not extend notes this side of this line

RETURN TO
LOS ANGELES COUNTY SURVEYOR
700 HALL OF RECORDS

FORM 247 10M 11-38

F.B. 332 PG. 186

RETURN TO
LOS ANGELES COUNTY SURVEYOR
700 HALL OF RECORDS

Note: Any Additions or Changes on This Sheet Must be Made or Circled in Red Ink With Date and Name of Person Making Change.

Do not extend notes this side of this line

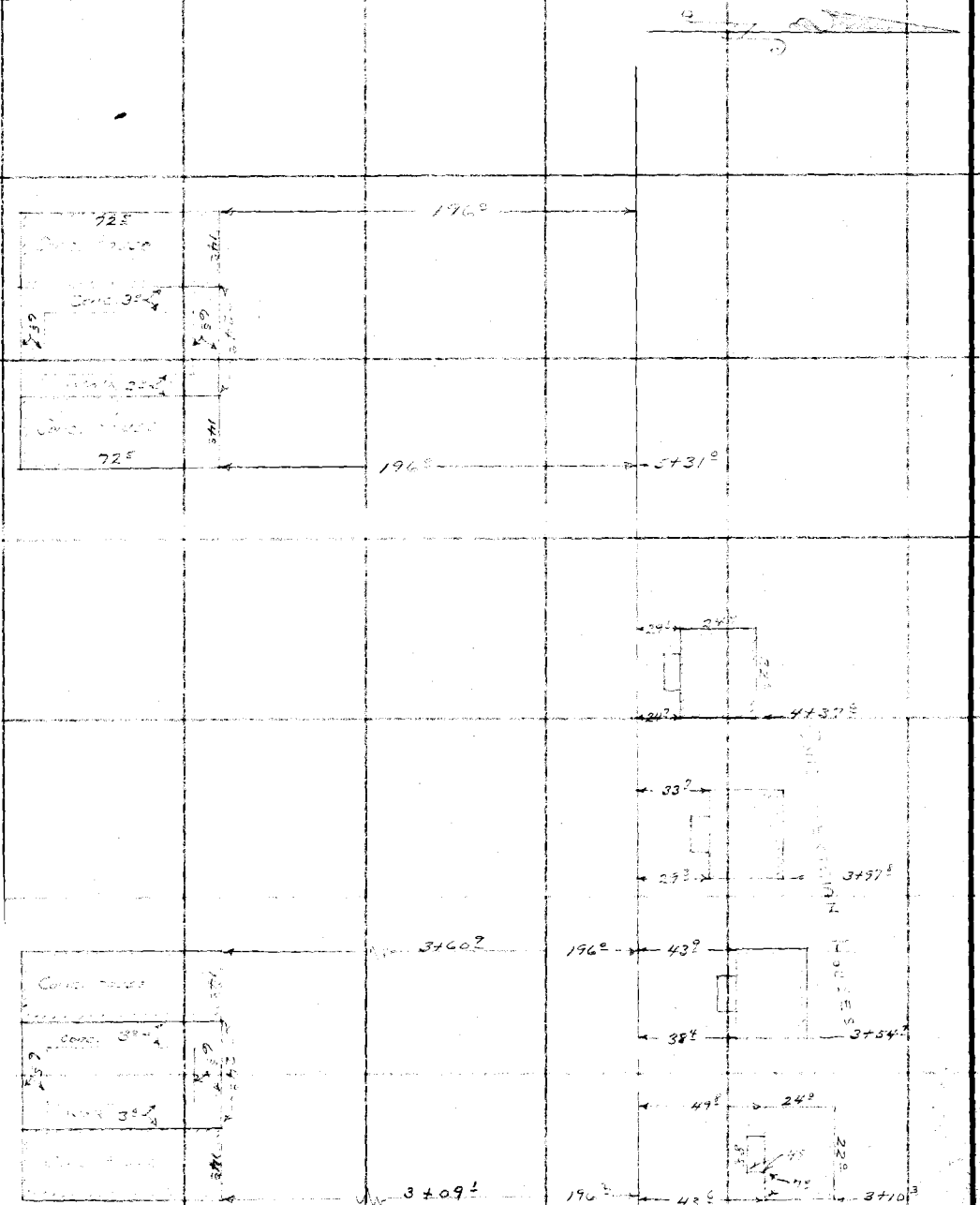

FORM 247 10M 11-38

RETURN TO
LOS ANGELES COUNTY SURVEYOR
700 HALL OF RECORDS

Note: Any Additions or Changes on This Sheet Must be Made or Circled in Red Ink With Date and Name of Person Making Change.

Do not extend notes this side of this line

Notes Ck'd by D. M. Finley
Map No. C.S.B-1418-S
Office Work J. D. Price
Checked D. M. Finley
Date Sept. 1939

Survey of W. ● 2774 Tape No. Std. °F.
Surveyed by A. N. HELLSTROM
Notes
Date
Indexed

F.B. Pg.

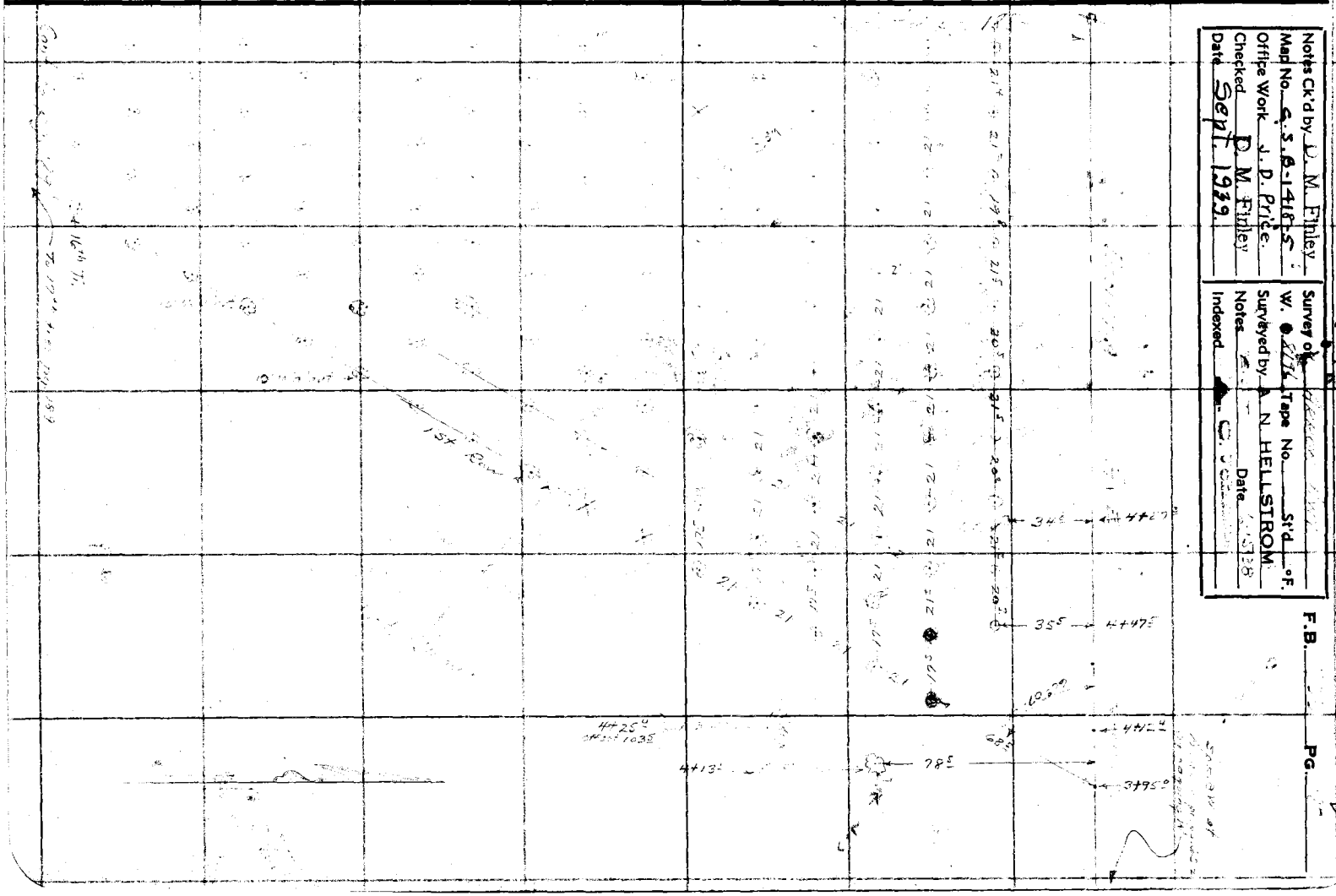

RETURN TO
LOS ANGELES COUNTY SURVEYOR
700 HALL OF RECORDS

Note: Any Additions or Changes on This Sheet Must be Made or Circled in **Red Ink** With Date and Name of Person Making Change.

Do not extend notes this side of this line

F.B. _____ PG. 185



Notes Ck'd by D. M. Finley	Survey of
Map No. C.S. B-1418-5	W. O. 411 - Tape No. St'd °F.
Office Work J. D. Price	Surveyed by A. N. HELLSTROM
Checked D. M. Finley	Notes Date
Date Sept. 1939.	Indexed

F.B. PG.

Note: Any Additions or Changes on This Sheet Must be Made or Circled in Red Ink With Date and Name of Person Making Change

Do not extend notes this side of this line

RETURN TO
LOS ANGELES COUNTY SURVEYOR
700 HALL OF RECORDS

FORM 247 10M 11-38

RETURN TO
LOS ANGELES COUNTY SURVEYOR
700 HALL OF RECORDS

Note: Any Additions or Changes on This Sheet Must be Made or Circled in **Red Ink** With Date and Name of Person Making Change.

Do not extend notes this side of this line



F.B. 732 PG. 190

Notes Ck'd by D. M. Finley	Survey of
Map No. S.S.B-1418-5	W. O. 2176 Tape No. St'd. °F.
Office Work J. D. Price	Surveyed by A. N. HELLSTROM
Checked D. M. Finley	Notes F.C.T. Date 6-1-26
Date Sept. 1939.	Indexed C. Jonson

F.B. PG.



Note: Any Additions or Changes on This Sheet Must be Made or Circled in Red Ink With Date and Name of Person Making Change.

Do not extend notes this side of this line

RETURN TO
LOS ANGELES COUNTY SURVEYOR
700 HALL OF RECORDS

FORM 247 10M 11-35

F.B. 433 PG. 192

Platted on C.S.B-1418-5
J.D. Price

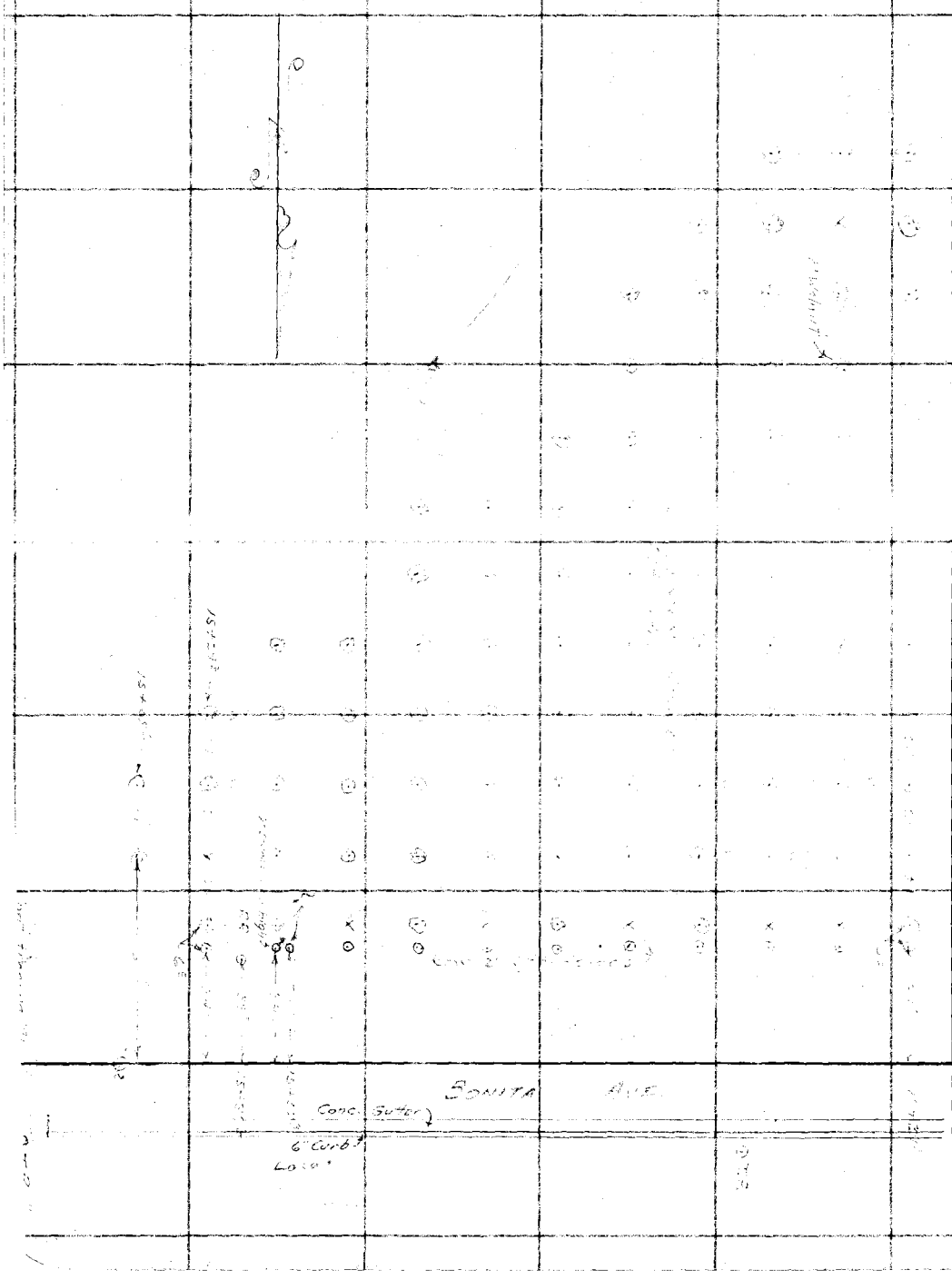

RETURN TO
LOS ANGELES COUNTY SURVEYOR
700 HALL OF RECORDS

Note: Any Additions or Changes on This Sheet Must be Made or Circled in Red Ink With Date and Name of Person Making Change.

Do not extend notes this side of this line

Notes Ck'd by D. M. Finley	Survey of [illegible]	F.B.	Pg.
Map No. B-1418-4	W. O. 2172 Tape No. St'd °F.		
Office Work F. A. Wood	Surveyed by A. N. HELLSTROM		
Checked D. M. Finley	Notes [illegible] Date 5-17-39		
Date Sept. 1939	Indexed [illegible] 5-25-39		

J. N. 8196

ARROW HIGHWAY (Proposed 5-17-39)

From

Intersection of CIENEGA AVE & A.T.S.F. R.R. (In San Dimas)

To

Intersection of Bonita Ave. & A.T. & S.F. R.R. (In San Dimas)

Note: Any Additions or Changes on This Sheet Must be Made or Circled in Red Ink With Date and Name of Person Making Change

Do not extend notes this side of this line

RETURN TO
LOS ANGELES COUNTY SURVEYOR
700 HALL OF RECORDS

FORM 247 10M 11-38

RETURN TO
LOS ANGELES COUNTY SURVEYOR
700 HALL OF RECORDS

Note: Any Additions or Changes on This Sheet Must be Made or Circled in **Red Ink** With Date and Name of Person Making Change.

Do not extend notes this side of this line

F.B. 238 PG. 196

Notes Ck'd by D. M. Finley	Survey of Arrow Hwy	F.B. 733 PG. 197
Map No. B-1418-4	W. O. 8196 Tape No. ____ St'd ____ of	
Office Work F. A. Wood.	Surveyed by A. N. HELLSTROM	
Checked D. M. Finley	Notes A.N.H. Date 5-18-37	
Date Sept. 1939.	Indexed [illegible]	

Cont. on pg. 198

Cont. on pg. 198

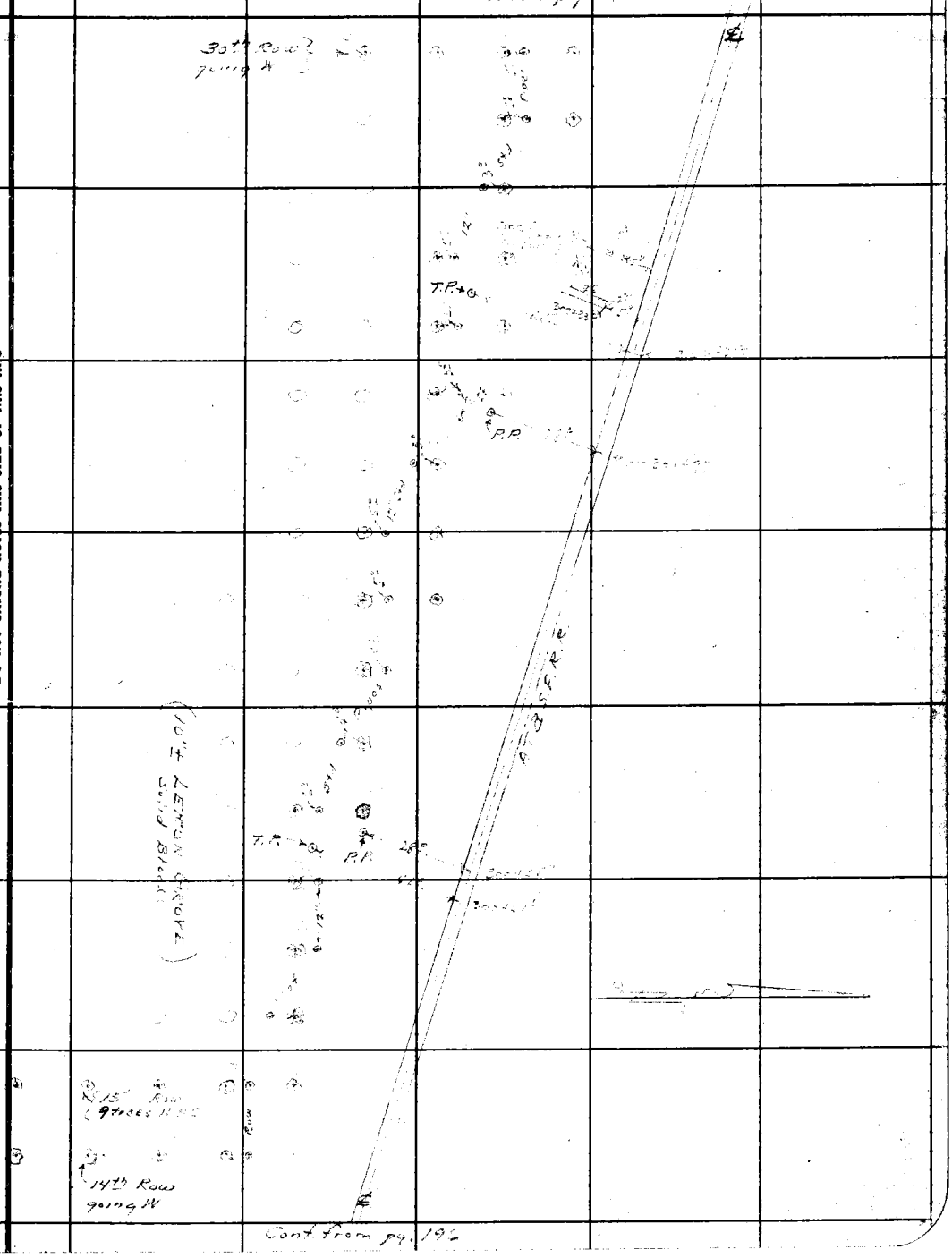

Cont from pg. 196

Note: Any Additions or Changes on This Sheets Must be Made or Circled in Red Ink With Date and Name of Person Making Change.

Do not extend notes this side of this line

RETURN TO
LOS ANGELES COUNTY SURVEYOR
700 HALL OF RECORDS

FORM 247 5M 10-37

RETURN TO
LOS ANGELES COUNTY SURVEYOR
700 HALL OF RECORDS

Note: Any Additions or Changes on This Sheets Must be Made or Circled in **Red Ink** With Date and Name of Person Making Change.

Do not extend notes this side of this line

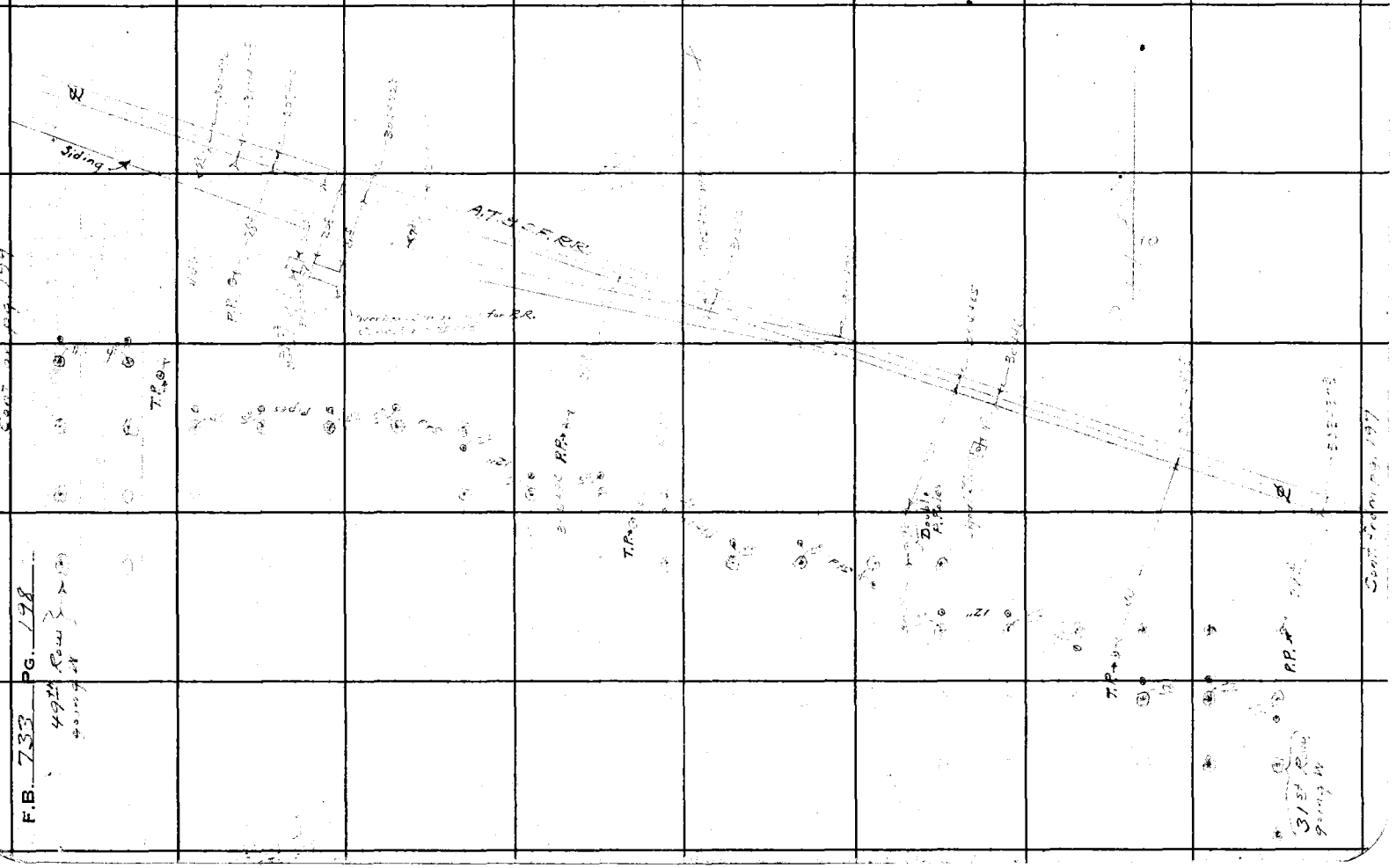

Notes Ck'd by D. M. Finley	Survey of Arrow Hwy	F.B. 733 PG. 199
Map No. B-1418-4	W. O. 2196 Tape No. ____ St'd ____ of	
Office Work F. A. Wood	Surveyed by A. N. HELLSTROM	
Checked D. M. Finley	Notes ____ Date ____	
Date Sept. 1939.	Indexed ____	

Cont. on pg. 200

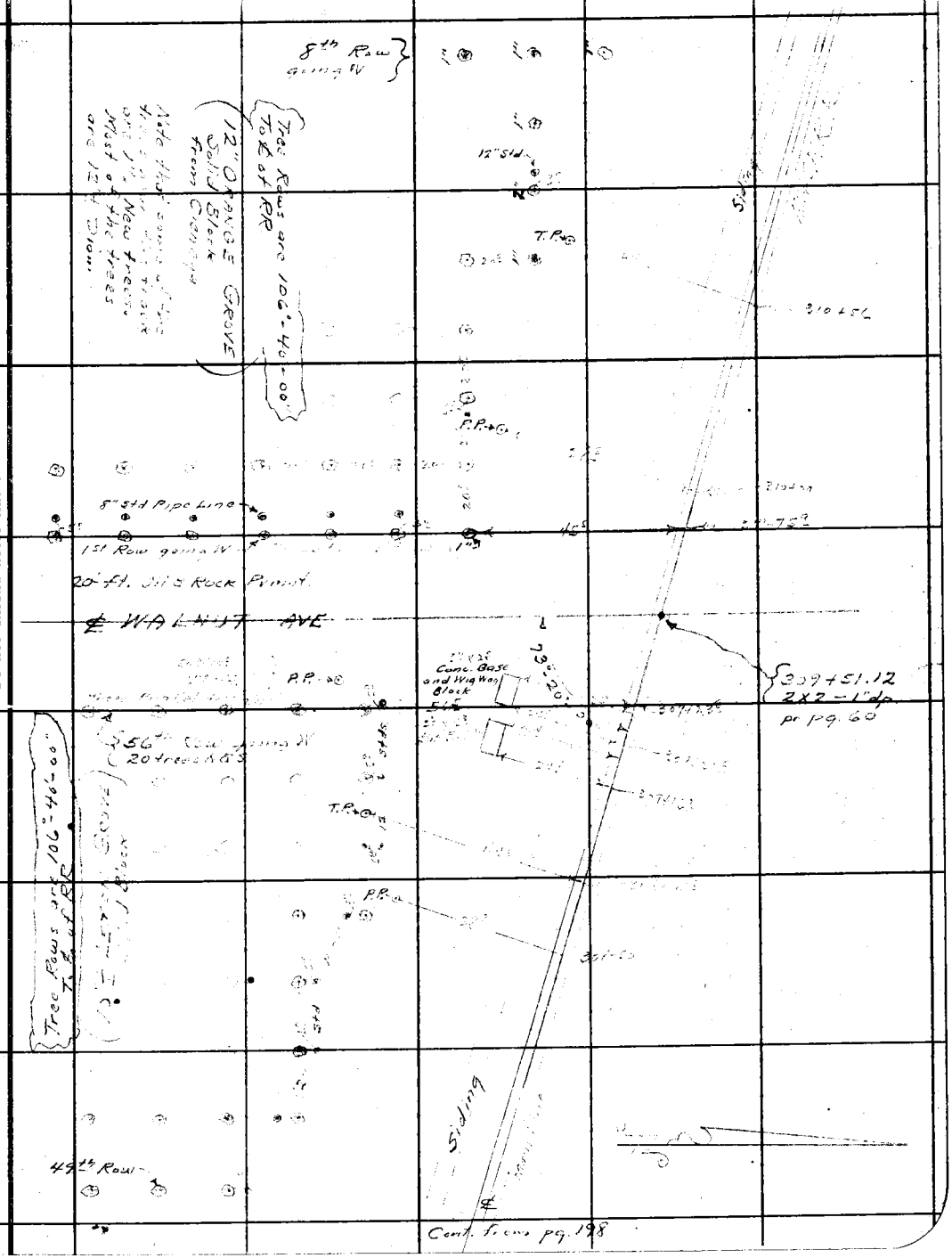

Cont. from pg. 198

Note: Any Additions or Changes on This Sheets Must be Made or Circled in Red Ink With Date and Name of Person Making Change.

Do not extend notes this side of this line

RETURN TO
LOS ANGELES COUNTY SURVEYOR
700 HALL OF RECORDS

FORM 247 5M 10-37

RETURN TO
LOS ANGELES COUNTY SURVEYOR
700 HALL OF RECORDS

Note: Any Additions or Changes on This Sheets Must be Made or Circled in **Red Ink** With Date and Name of Person Making Change.

Do not extend notes this side of this line

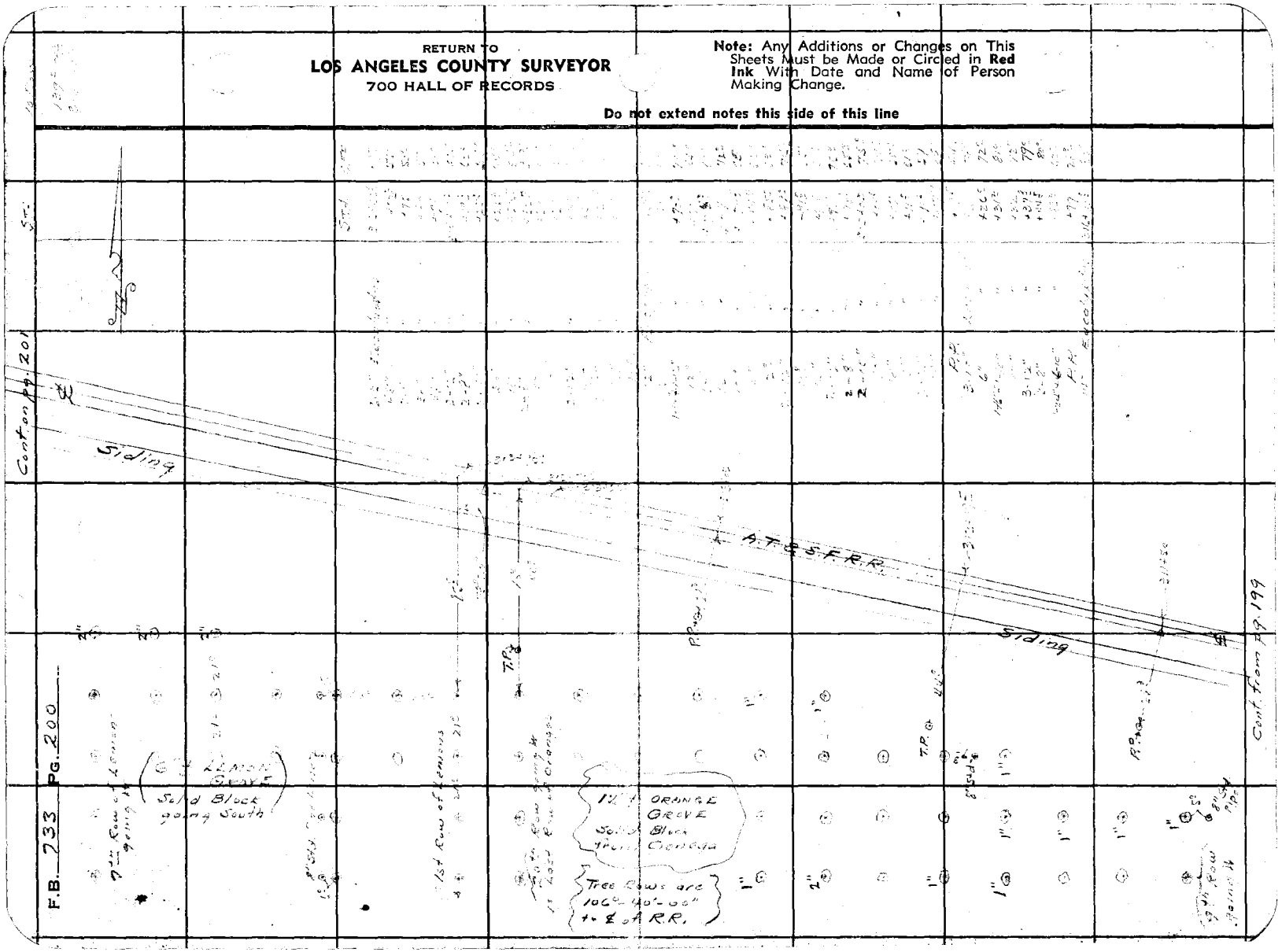

Notes Ck'd by D. M. Finley
Map No. B-1418-4
Office Work E.A. Wood.
Checked D. M. Finley
Date Sept. 1939

Survey of Arrow Hwy
W. O. 8196 Tape No. ______ St'd ____ of
Surveyed by A. N. HELLSTROM
Notes ______ Date ______
Indexed ______

F.B. 733 Pg. 201

Cont. on pg. 202

Cont. from pg. 200

Note: Any Additions or Changes on This Sheets Must be Made or Circled in Red **Ink** With Date and Name of Person Making Change.

Do not extend notes this side of this line

RETURN TO
LOS ANGELES COUNTY SURVEYOR
700 HALL OF RECORDS

FORM 247 5M 10-37

Cont. on pg. 203

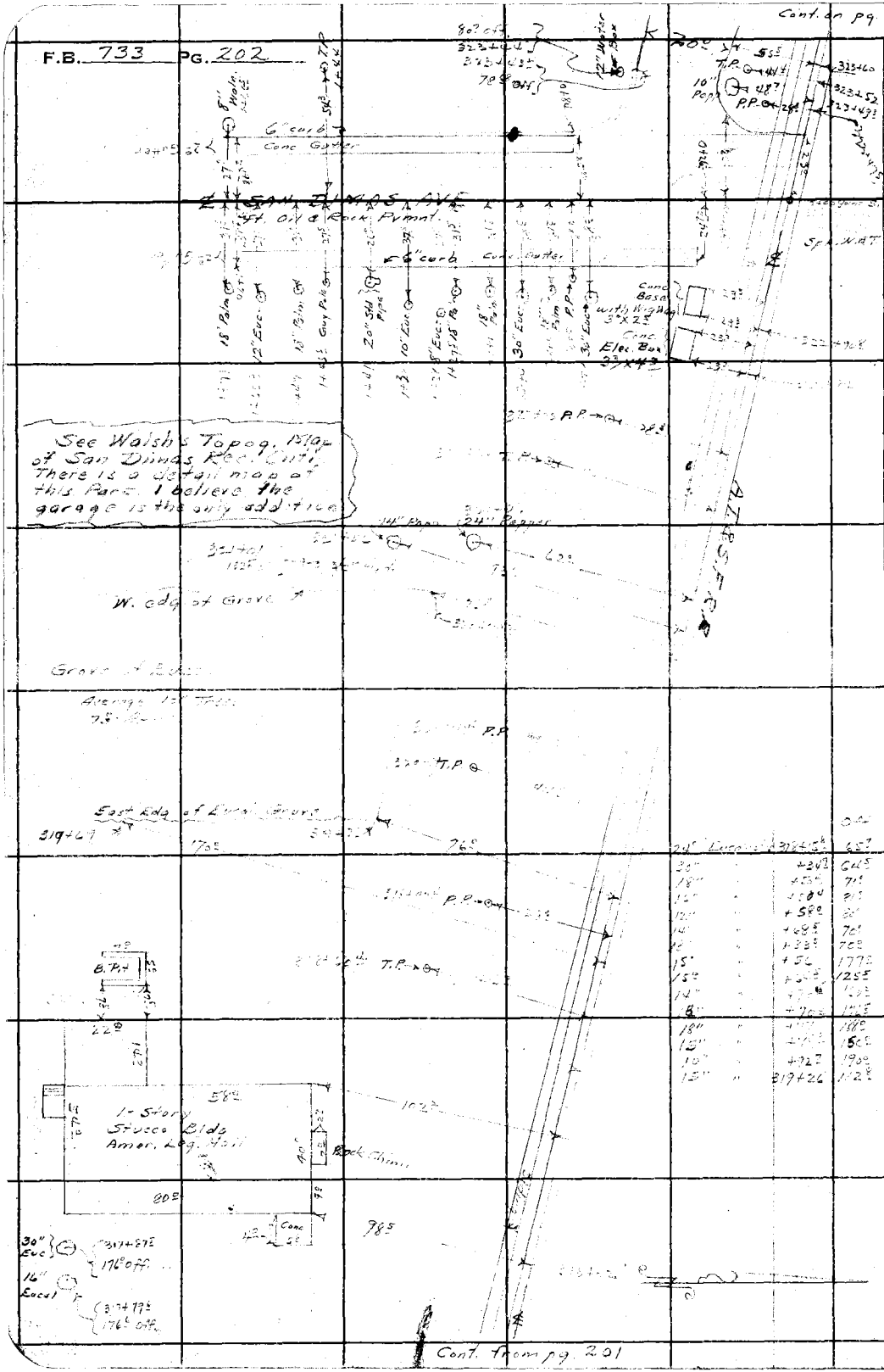

RETURN TO
LOS ANGELES COUNTY SURVEYOR
700 HALL OF RECORDS

Note: Any Additions or Changes on This Sheets Must be Made or Circled in **Red Ink** With Date and Name of Person Making Change.

Do not extend notes this side of this line

Notes Ck'd by D. M. Finley	Survey of Arrow Hwy	F.B. 733	Pg. 203
Map No. B-1418-4	W. O. 8176 Tape No.	St'd	of
Office Work F. A. Wood.	Surveyed by A. N. HELLSTROM		
Checked D. M. Fin'y	Notes A.N.H. Date 5-18-39		
Date Sept. 1939	Indexed		

Cont. on pg. 204

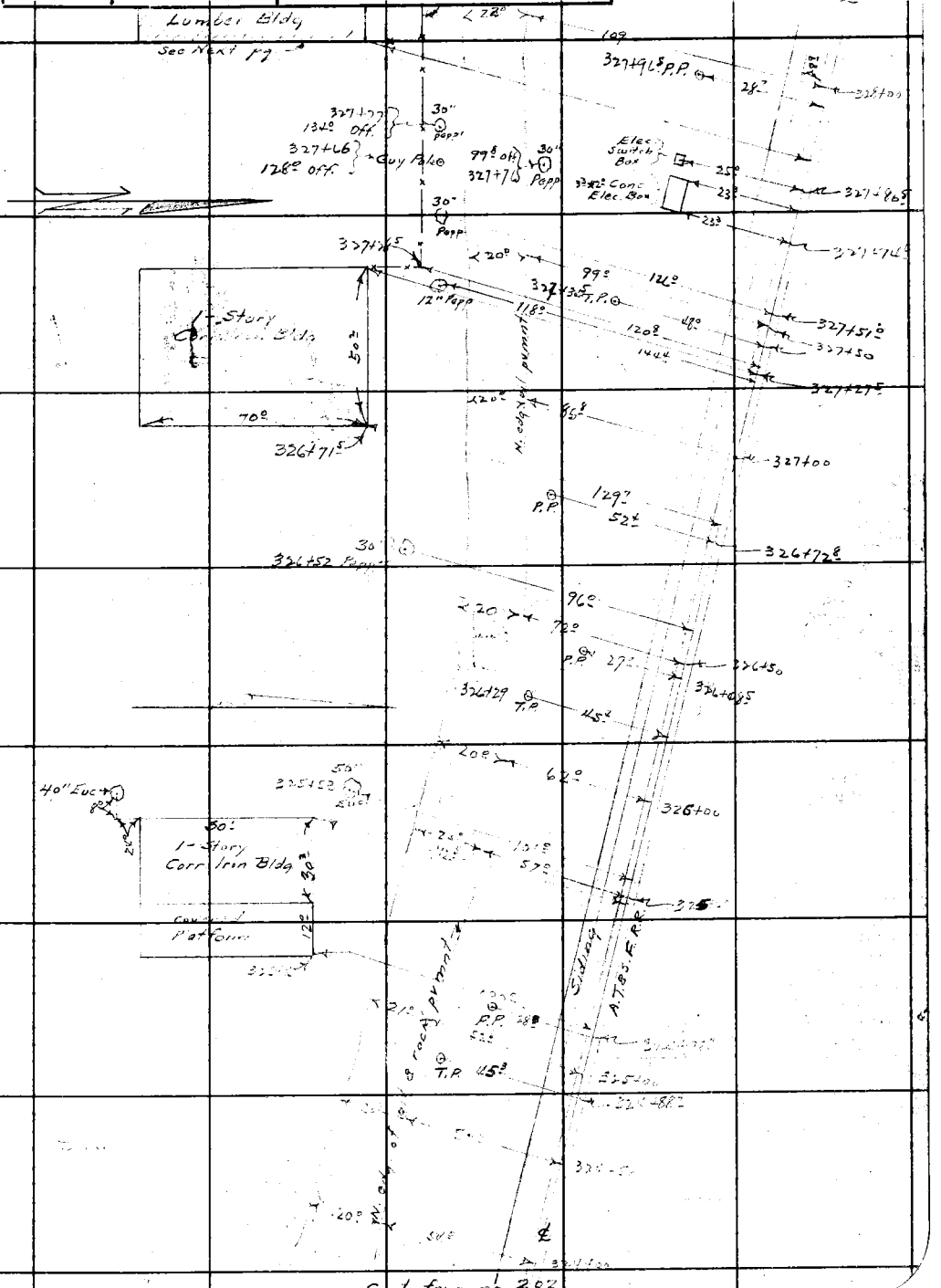

Note: Any Additions or Changes on This Sheets Must be Made or Circled in Red Ink With Date and Name of Person Making Change.

Do not extend notes this side of this line

RETURN TO
LOS ANGELES COUNTY SURVEYOR
700 HALL OF RECORDS

FORM 247 5M 10-37

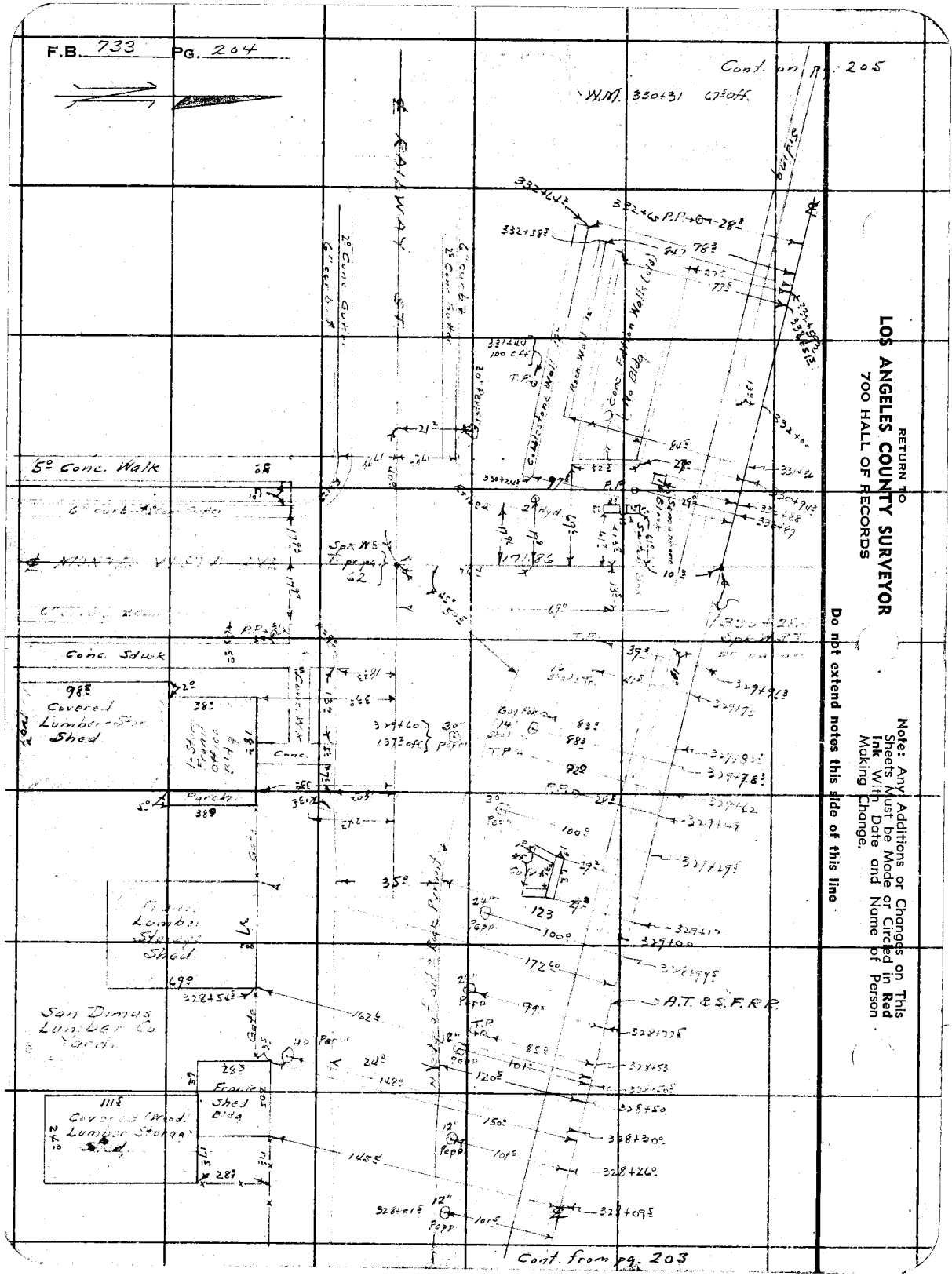

RETURN TO
LOS ANGELES COUNTY SURVEYOR
700 HALL OF RECORDS

Note: Any Additions or Changes on This Sheets Must be Made or Circled in **Red Ink** With Date and Name of Person Making Change.

Do not extend notes this side of this line

Notes Ck'd by D. M. Finley
Map No. B-1418-4
Office Work F.A. Wood
Checked D. M. Finley
Date Sept. 1939.

Survey of Arrow Hwy.
W. O. 8194 Tape No. St'd of
Surveyed by A. N. HELLSTROM
Notes A.N.H. Date 5/16/39
Indexed

F.B. 133 Pg. 205
Cont. on pg. 206

Note: Any Additions or Changes on This Sheets Must be Made or Circled in Red Ink With Date and Name of Person Making Change.

Do not extend notes this side of this line

RETURN TO
LOS ANGELES COUNTY SURVEYOR
700 HALL OF RECORDS

FORM 247 BM 10-37

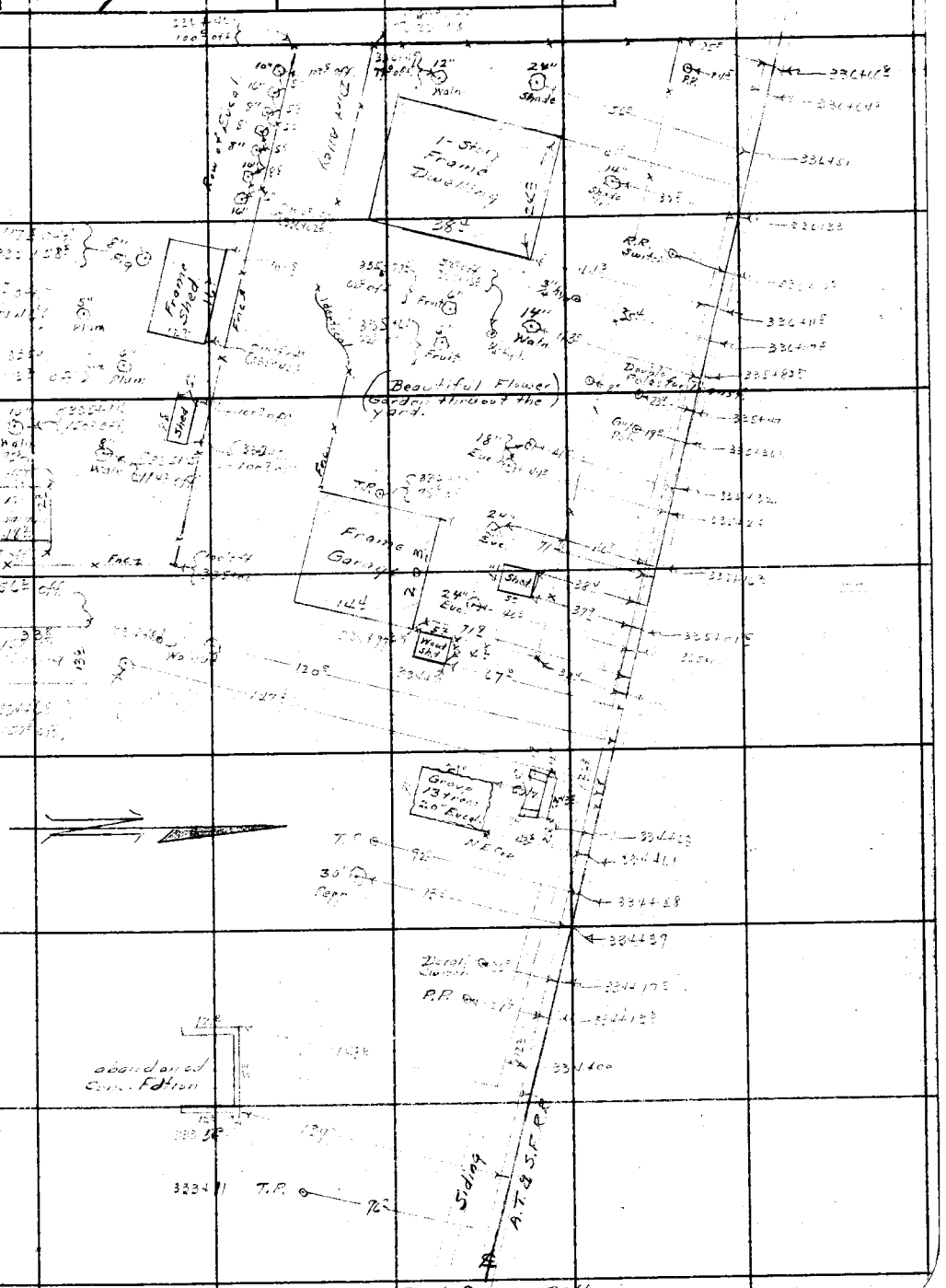

RETURN TO
LOS ANGELES COUNTY SURVEYOR
700 HALL OF RECORDS

Note: Any Additions or Changes on This Sheets Must be Made or Circled in **Red Ink** With Date and Name of Person Making Change.

Do not extend notes this side of this line

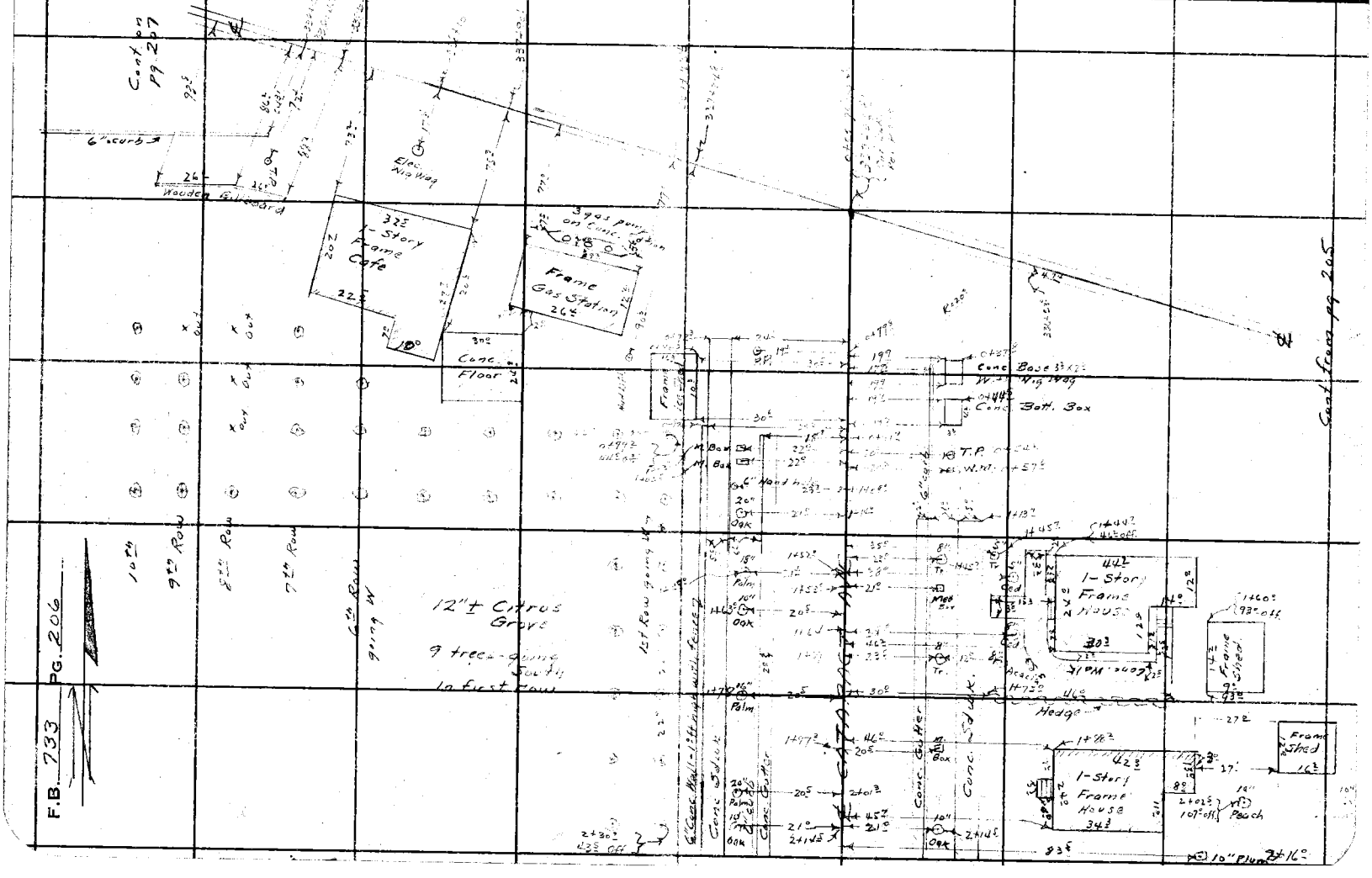

Notes Ck'd by D. M. Finley	Survey of ARROW HWY.	F.B. [illegible] PG. [illegible]
Map No. B-1418-4	W. O. 8196 Tape No. ____ St'd ____ °F	
Office Work F. A. Wood.	Surveyed by A. N. HELLSTROM	
Checked D. M. Finley	Notes A. N. H. Date 5-19-39	
Date Sept. 1939.	Indexed	

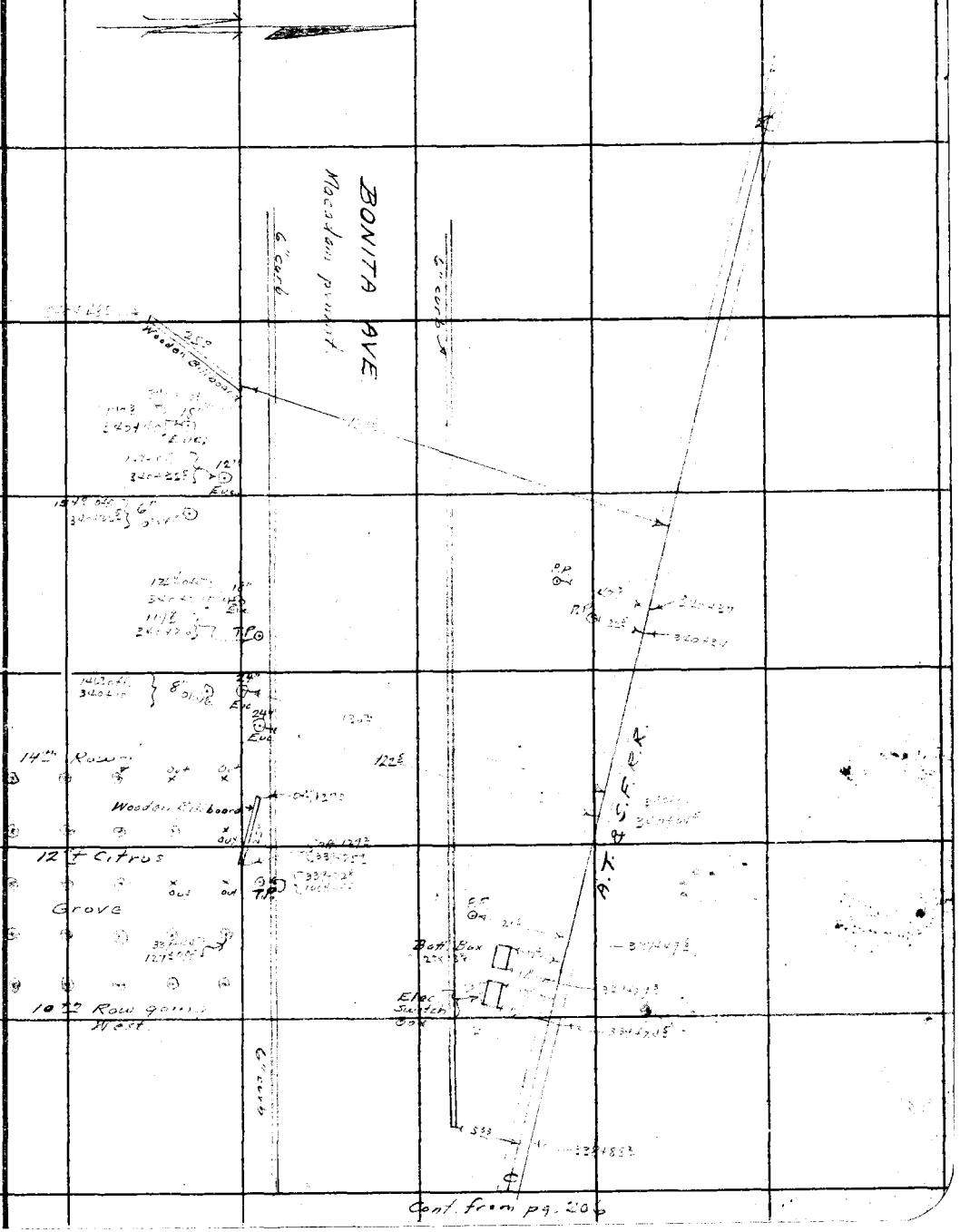

Cont. from pg. 206

Note: Any Additions or Changes on This Sheets Must be Made or Circled in Red Ink With Date and Name of Person Making Change.

Do not extend notes this side of this line

RETURN TO
LOS ANGELES COUNTY SURVEYOR
700 HALL OF RECORDS

FORM 247 5M 10-37

RETURN TO
LOS ANGELES COUNTY SURVEYOR
700 HALL OF RECORDS

Note: Any Additions or Changes on This Sheets Must be Made or Circled in **Red Ink** With Date and Name of Person Making Change.

Do not extend notes this side of this line

F.B. 733 PG. 208

Notes Ck'd by D.M. Finley	Survey of		F.B. 733 Pg. 211
Map No. B-1418-1	W. O. 8196	Tape No. 6614	St'd 24°F
Office Work H.H. Reynolds	Surveyed by	A.N. HELLSTROM	
Checked D.M. Finley	Notes A.N.H.	Date 1-8-40	
Date Apr 1940.	Indexed	1-16-40	

[illegible]

Note: Any Additions or Changes on This Sheet Must be Made or Circled in Red Ink With Date and Name of Person Making Change.

Do not extend notes this side of this line.

RETURN TO
LOS ANGELES COUNTY SURVEYOR
700 HALL OF RECORDS

FORM 247 SM 10-39

RETURN TO
LOS ANGELES COUNTY SURVEYOR
700 HALL OF RECORDS

Note: Any Additions or Changes on This Sheet Must be Made or Circled in **Red Ink** With Date and Name of Person Making Change.

Do not extend notes this side of this line.

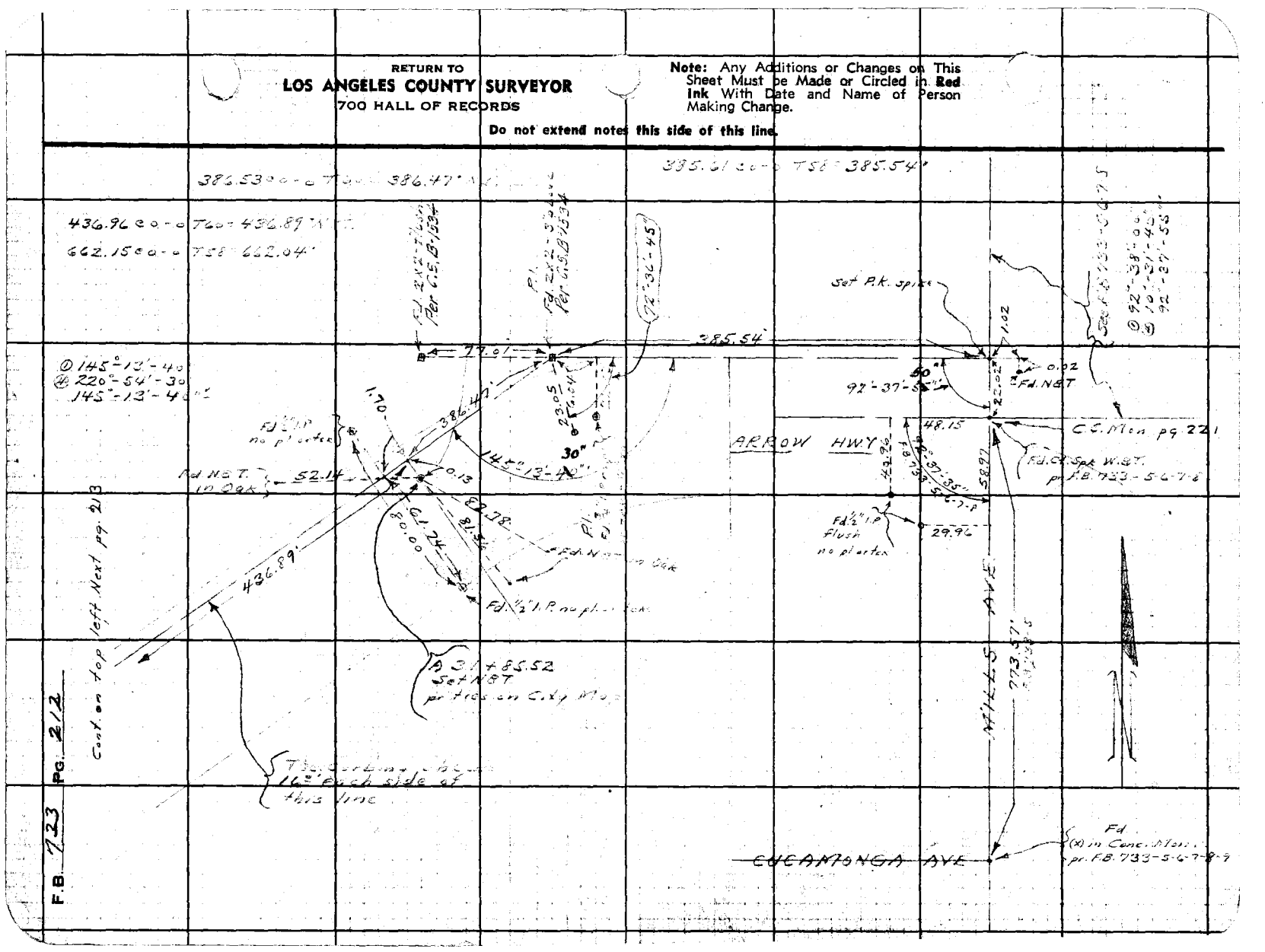

F.B. 723 PG. 212

Notes Ck'd by D. M. Finley	Survey of [illegible]	F.B. 733 Pg 213
Map No. B-1418-1	W. O. [illegible] Tape No. [illegible] St'd [illegible] °F	
Office Work H. H. Reynolds	Surveyed by A. N. HELLSTROM	
Checked D. M. Finley	Notes [illegible] Date 1-8-40	
Date Apr. 1940	Indexed [illegible]	

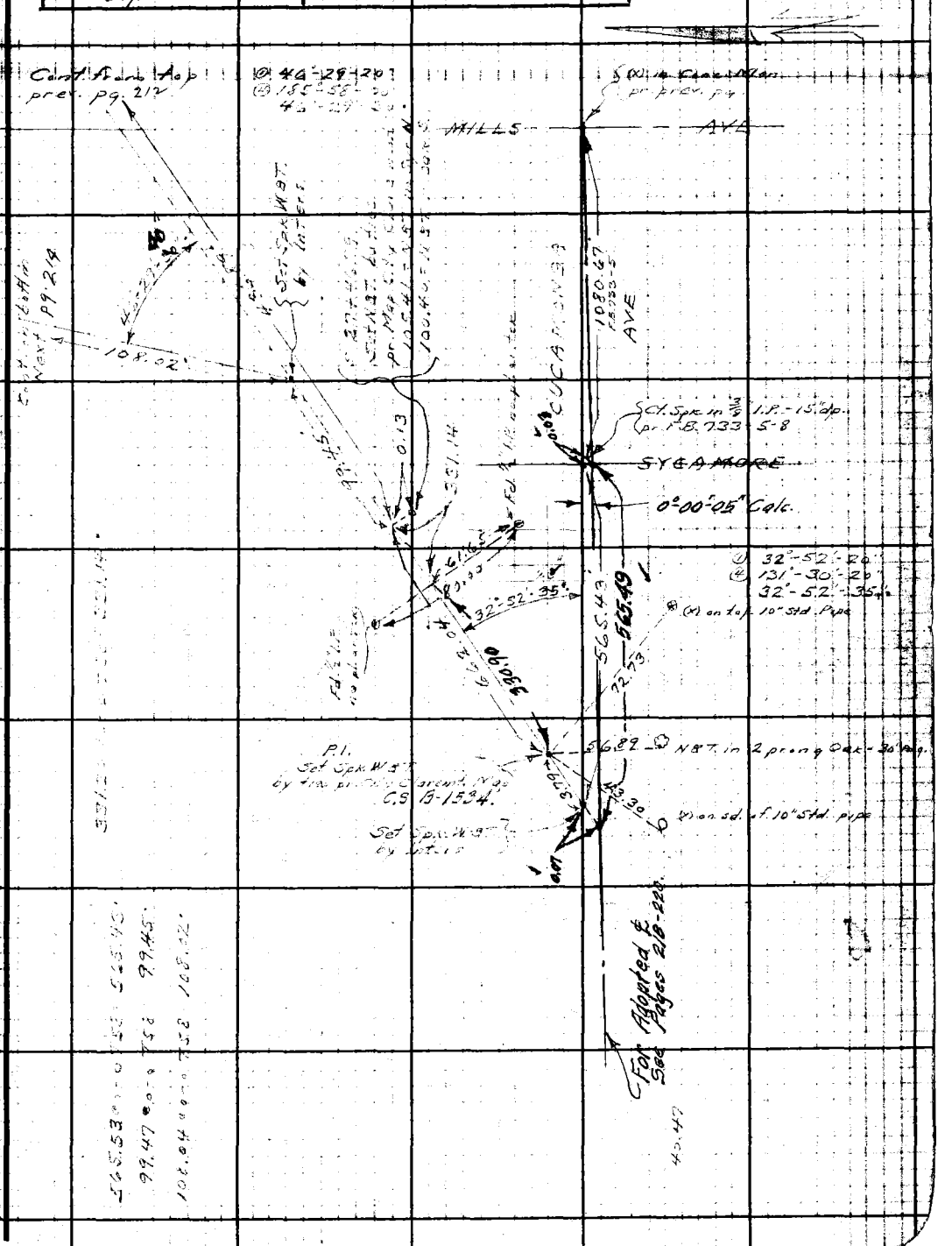

Note: Any Additions or Changes on This Sheet Must be Made or Circled in Red Ink With Date and Name of Person Making Change.

Do not extend notes this side of this line.

RETURN TO
LOS ANGELES COUNTY SURVEYOR
700 HALL OF RECORDS

FORM 247 5M 10-39

F.B. 733 Pg. 214

Cont on both pgs
Next pg. 215

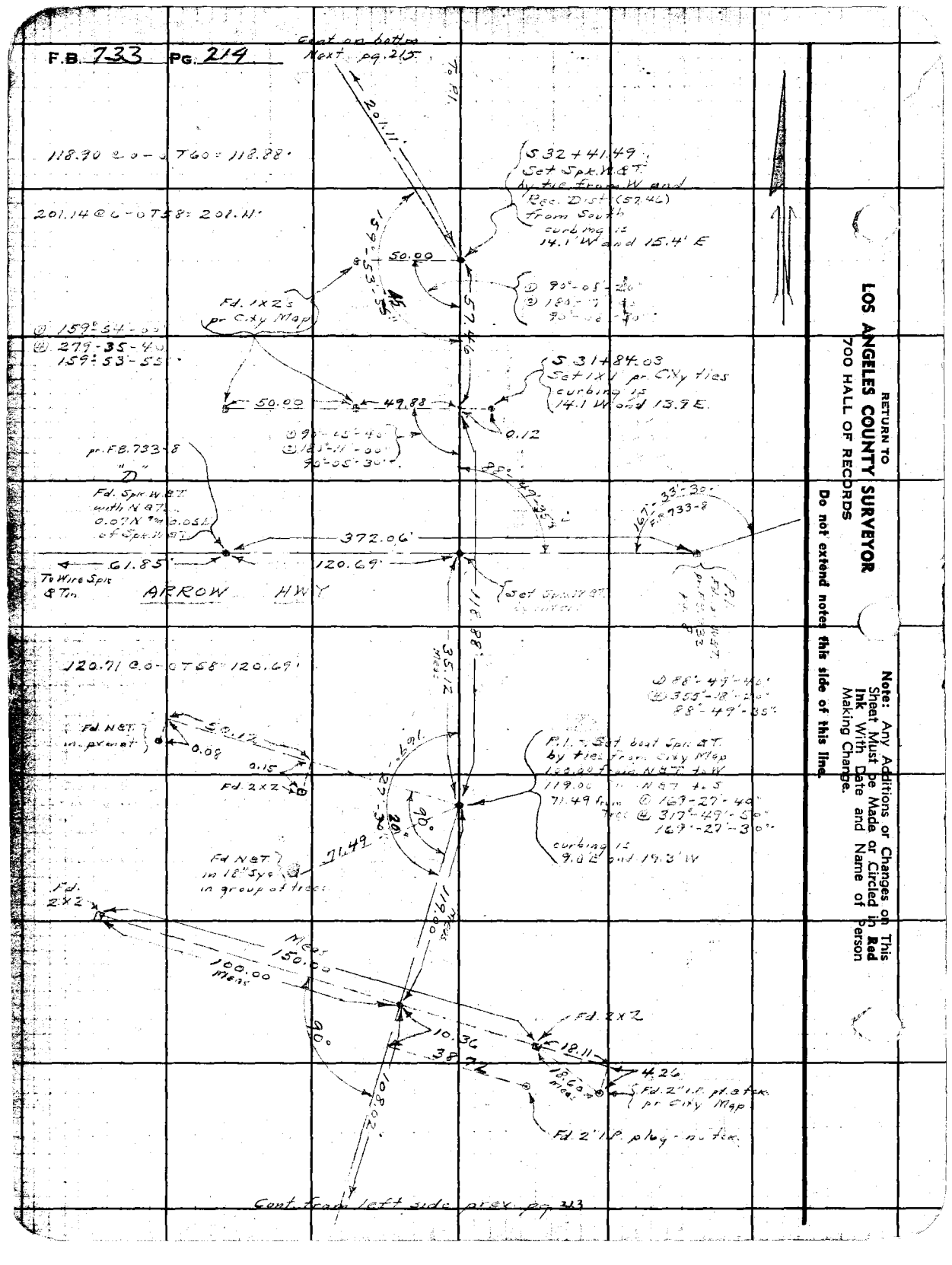

Cont. from left side of ex. pg. 213

RETURN TO
LOS ANGELES COUNTY SURVEYOR
700 HALL OF RECORDS

Note: Any Additions or Changes on This Sheet Must Be Made or Circled in Red Ink With Date and Name of Person Making Change.

Do not extend notes this side of this line.

Notes Ck'd by D. M. Finley	Survey of [illegible]
Map No. B-1418-1	W. O. 8196 Tape No. 064 Std 84°F
Office Work H. H. Reynolds	Surveyed by A. N. HELLSTROM
Checked D. M. Finley	Notes A.N.H. Date 1-9-40
Date Apr. 1940.	Indexed

F.B. 733 PG. 215

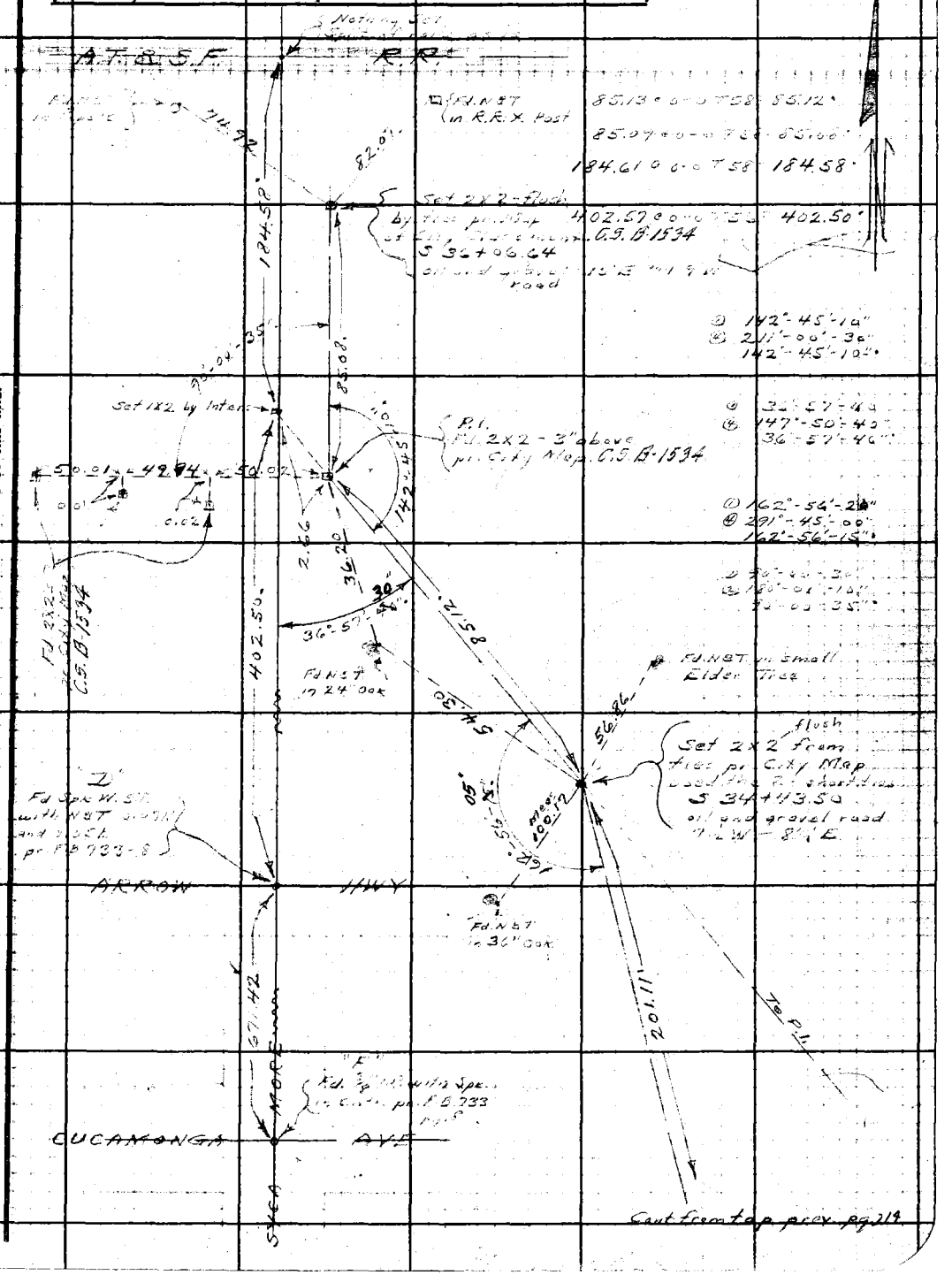

Note: Any Additions or Changes on This Sheet Must be Made or Circled in Red Ink With Date and Name of Person Making Change.

Do not extend notes this side of this line.

RETURN TO
LOS ANGELES COUNTY SURVEYOR
700 HALL OF RECORDS

FORM 247 5M 10-39

RETURN TO
LOS ANGELES COUNTY SURVEYOR
700 HALL OF RECORDS

Note: Any Additions or Changes on This Sheet Must be Made or Circled in **Red Ink** With Date and Name of Person Making Change.

Do not extend notes this side of this line.

F.B. 233 PG. 216

Notes Ck'd by D. M. Finley	Survey of ARROW HWY	F.B. [illegible] PG. [illegible]
Map No. 8/4/8-1	W. O. 8196 Tape No. ____ St'd ____ OF	
Office Work H. H. Reynolds	Surveyed by A. N. HELLSTROM	
Checked D. M. Finley	Notes A. N. H. Date 3-18-40	
Date Apr. 1940	Indexed A. C. Johnson 3-28-40	

INTERSECTIONS
OF
STREETS FROM MILLS AVE (TO) ALEXANDER
ON
CUCAMONGA AVE
After establishing the ℄ of Cucamonga
as a strip or tangent from Mills to Alexander

Note: Any Additions or Changes on This Sheets Must be Made or Circled in Red Ink With Date and Name of Person Making Change.

Do not extend notes this side of this line

RETURN TO
LOS ANGELES COUNTY SURVEYOR
700 HALL OF RECORDS

FORM 247 5M 10-37

F.B. 733 Pg. 218

RETURN TO
LOS ANGELES COUNTY SURVEYOR
700 HALL OF RECORDS

Note: Any Additions or Changes on This Sheets Must be Made or Circled in Red Ink With Date and Name of Person Making Change.

Do not extend notes this side of this line

Notes Ck'd by D.M. Finley	Survey of Arrow Ave	F.B. 777 Pg. 219
Map No. B-1418-1	W. O. 8196 Tape No. 064 St'd 84 of	
Office Work H.H. Reynolds	Surveyed by A. N. HELLSTROM	
Checked D. M. Finley	Notes A.N.H. Date 3-19-40	
Date Apr. 1940	Indexed A. C. Johnson	

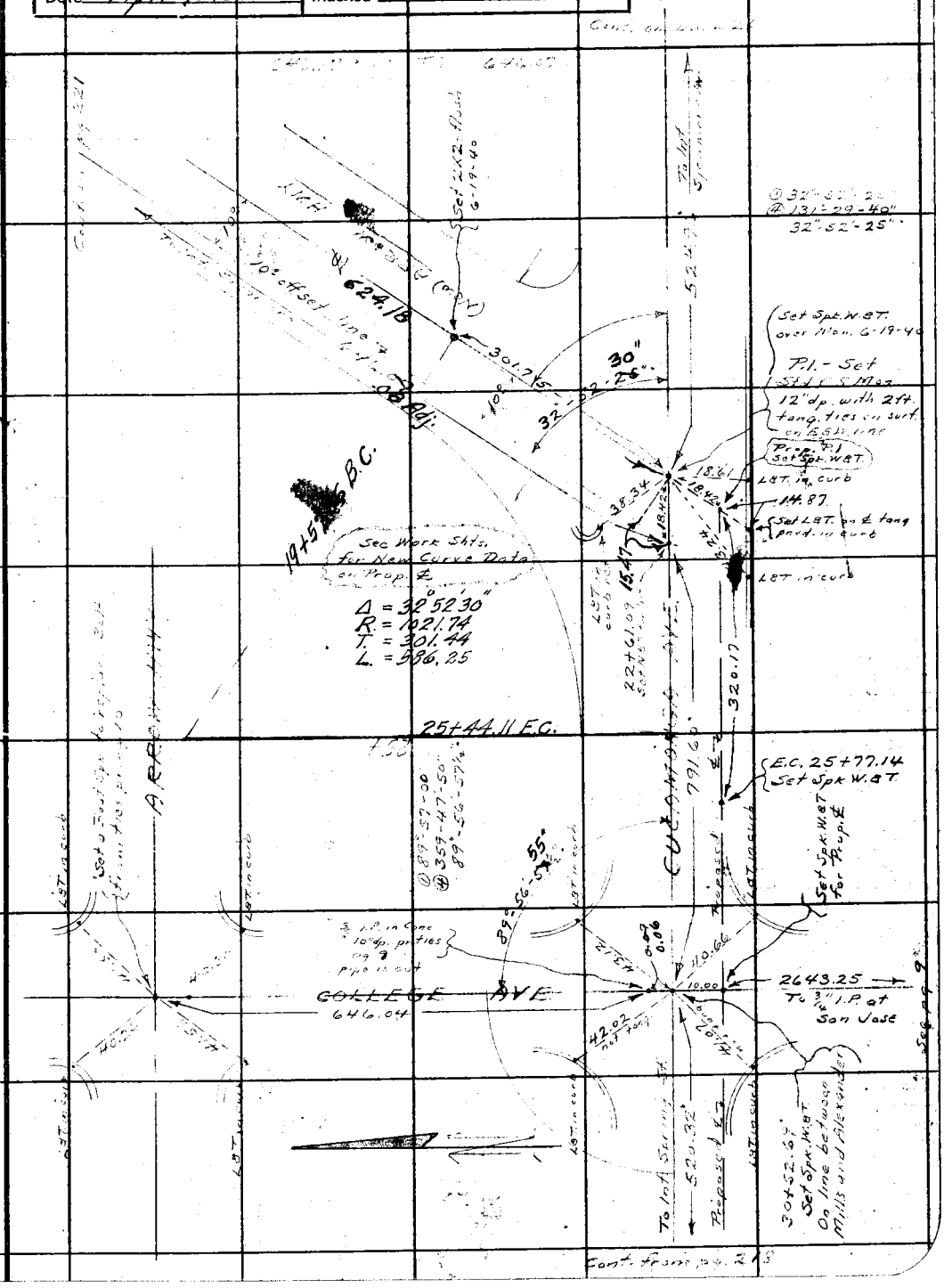

Note: Any Additions or Changes on This Sheets Must be Made or Circled in Red Ink With Date and Name of Person Making Change.

Do not extend notes this side of this line

RETURN TO
LOS ANGELES COUNTY SURVEYOR
700 HALL OF RECORDS

FORM 247 5M 10-37

RETURN TO
LOS ANGELES COUNTY SURVEYOR
700 HALL OF RECORDS

Note: Any Additions or Changes on This Sheets Must be Made or Circled in **Red Ink** With Date and Name of Person Making Change.

Do not extend notes this side of this line

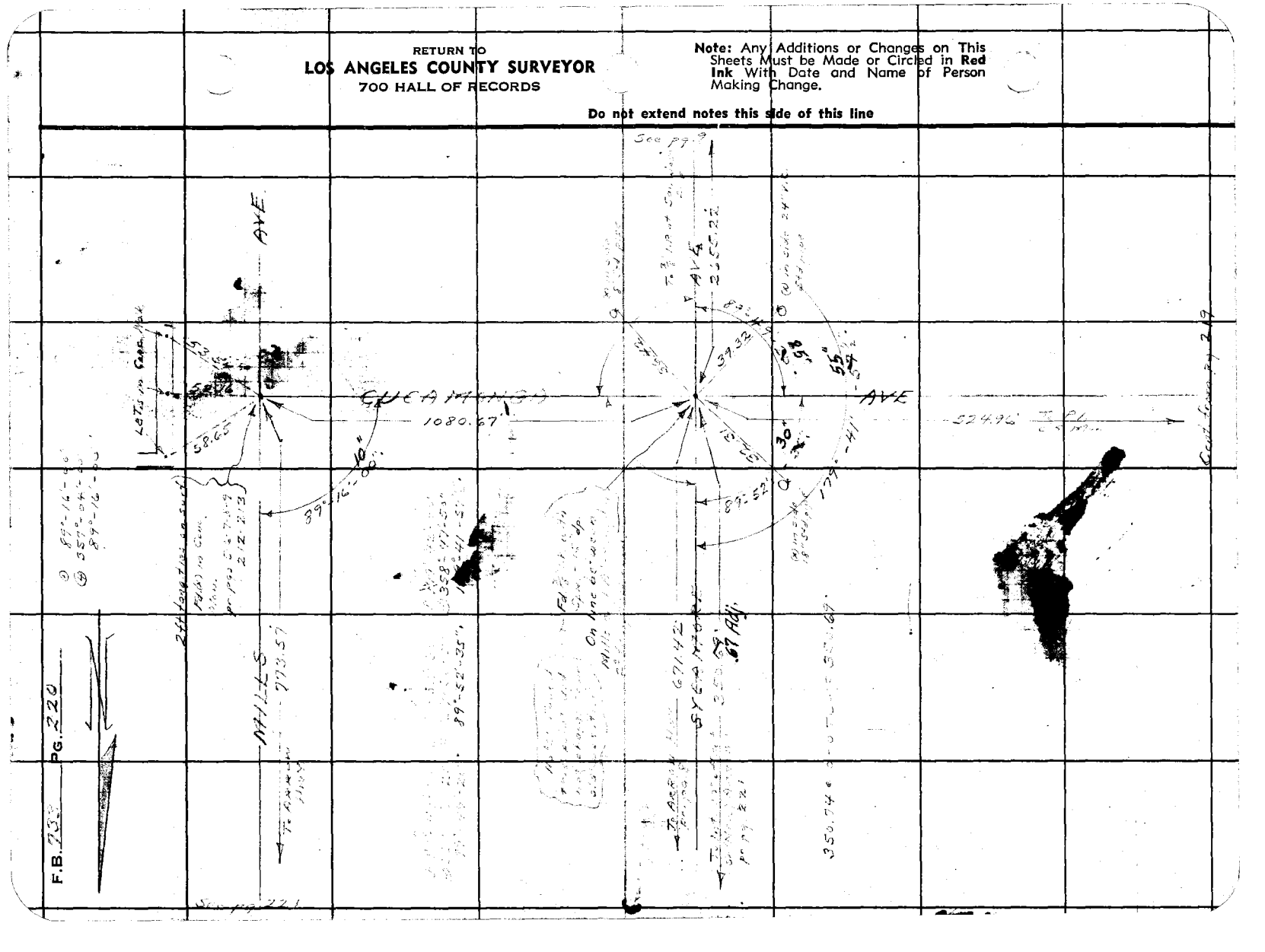

Notes Ck'd by D. M. Finley	Survey of ARROW HWY	F.B. [illegible] PG. [illegible]
Map No. B-1418-1	W. O. 8196 Tape No. 064 St'd 84 OF	
Office Work H. H. Reynolds	Surveyed by A. N. HELLSTROM	
Checked D. M. Finley	Notes [illegible] Date [illegible]	
Date Apr. 1940.	Indexed [illegible] C. Johns	

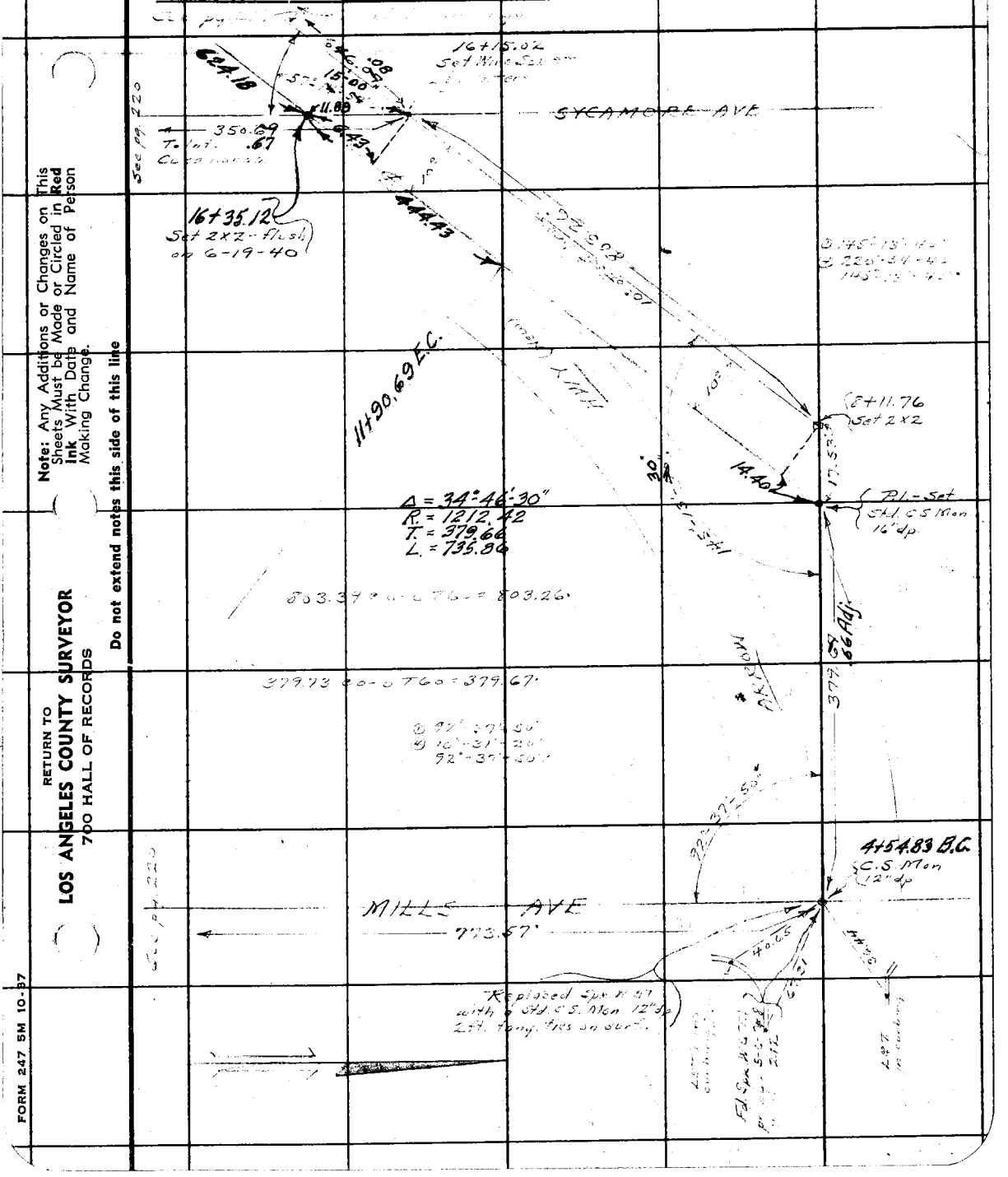

Note: Any Additions or Changes on This Sheets Must be Made or Circled in Red Ink With Date and Name of Person Making Change.

Do not extend notes this side of this line

RETURN TO
LOS ANGELES COUNTY SURVEYOR
700 HALL OF RECORDS

FORM 247 5M 10-37

RETURN TO
LOS ANGELES COUNTY SURVEYOR
700 HALL OF RECORDS

Note: Any Additions or Changes on This Sheets Must be Made or Circled in **Red Ink** With Date and Name of Person Making Change.

Do not extend notes this side of this line

F.B. 253 PG. 22

Notes Ck'd by D. M. Finley	Survey of [illegible]	F.B. [illegible] Pg. [illegible]
Map No. B-1418-1	W. O. [illegible] Tape No. ____ St'd ____ of	
Office Work H. H. Reynolds	Surveyed by A. N. HELLSTROM	
Checked D. M. Finley	Notes [illegible] Date [illegible]	
Date Apr. 1940	Indexed [illegible] C. Johnson 3-28-40	

IMPROVEMENTS
AS PER
MARCH [illegible]

ALONG [illegible]
from

[illegible]

Note: Any Additions or Changes on This Sheets Must be Made or Circled in Red Ink With Date and Name of Person Making Change.

Do not extend notes this side of this line

RETURN TO
LOS ANGELES COUNTY SURVEYOR
700 HALL OF RECORDS

FORM 247 5M 10-37

F.B. 733 PG. 224

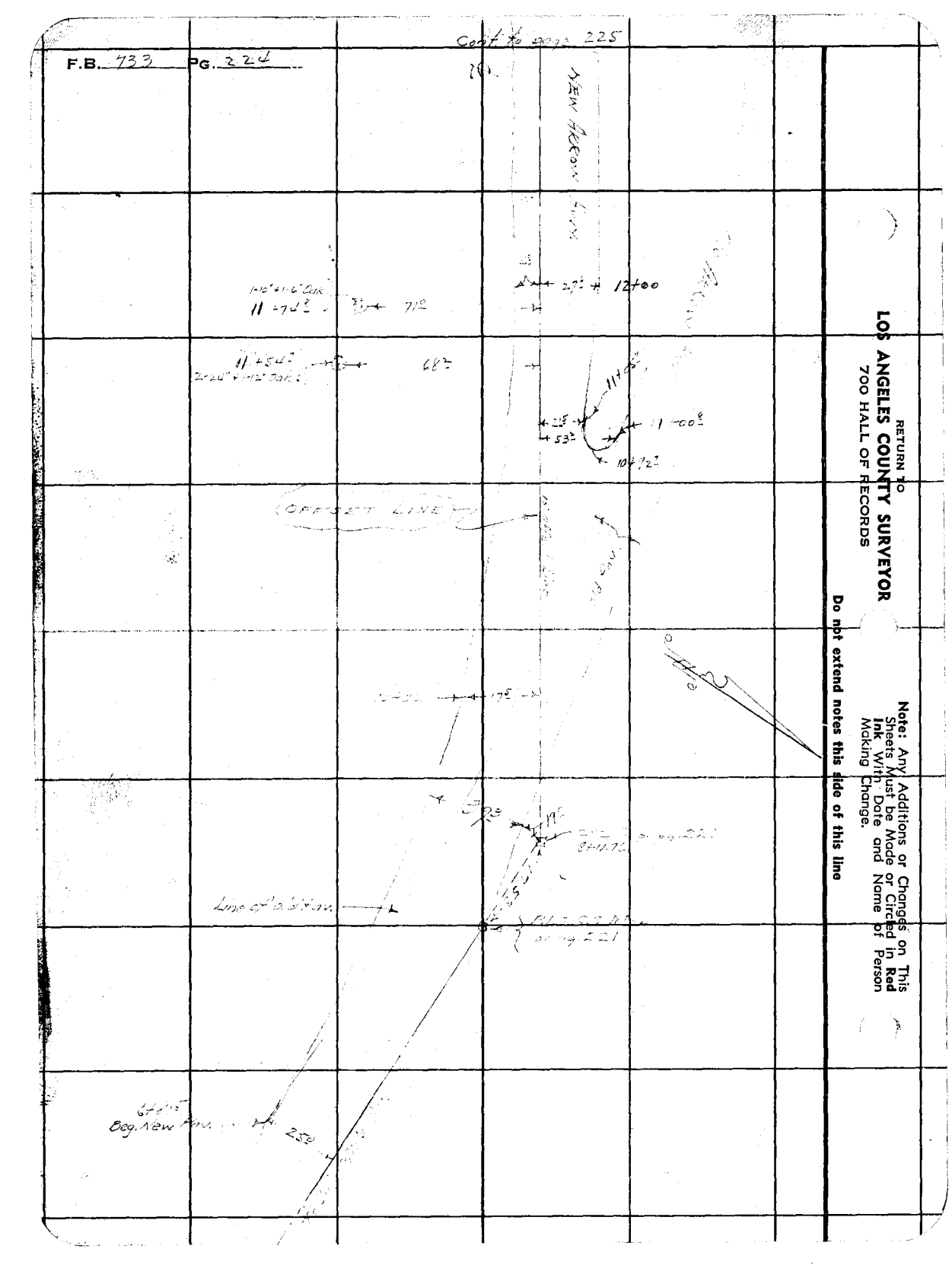

RETURN TO
LOS ANGELES COUNTY SURVEYOR
700 HALL OF RECORDS

Note: Any Additions or Changes on This Sheets Must be Made or Circled in Red Ink With Date and Name of Person Making Change.

Do not extend notes this side of this line

Notes Ck'd by D. M. Finley	Survey of		F.B. Pg.
Map No. B-1418-1.	W. O. 5196	Tape No. St'd OF	
Office Work H. H. Reynolds	Surveyed by	A. N. HELLSTROM	
Checked D. M. Finley	Notes	Date	
Date Apr. 1940.	Indexed		

Note: Any Additions or Changes on This Sheets Must be Made or Circled in Red Ink With Date and Name of Person Making Change.

Do not extend notes this side of this line

RETURN TO
LOS ANGELES COUNTY SURVEYOR
700 HALL OF RECORDS

FORM 247 5M 10-37

F.B. 733 PG. 226

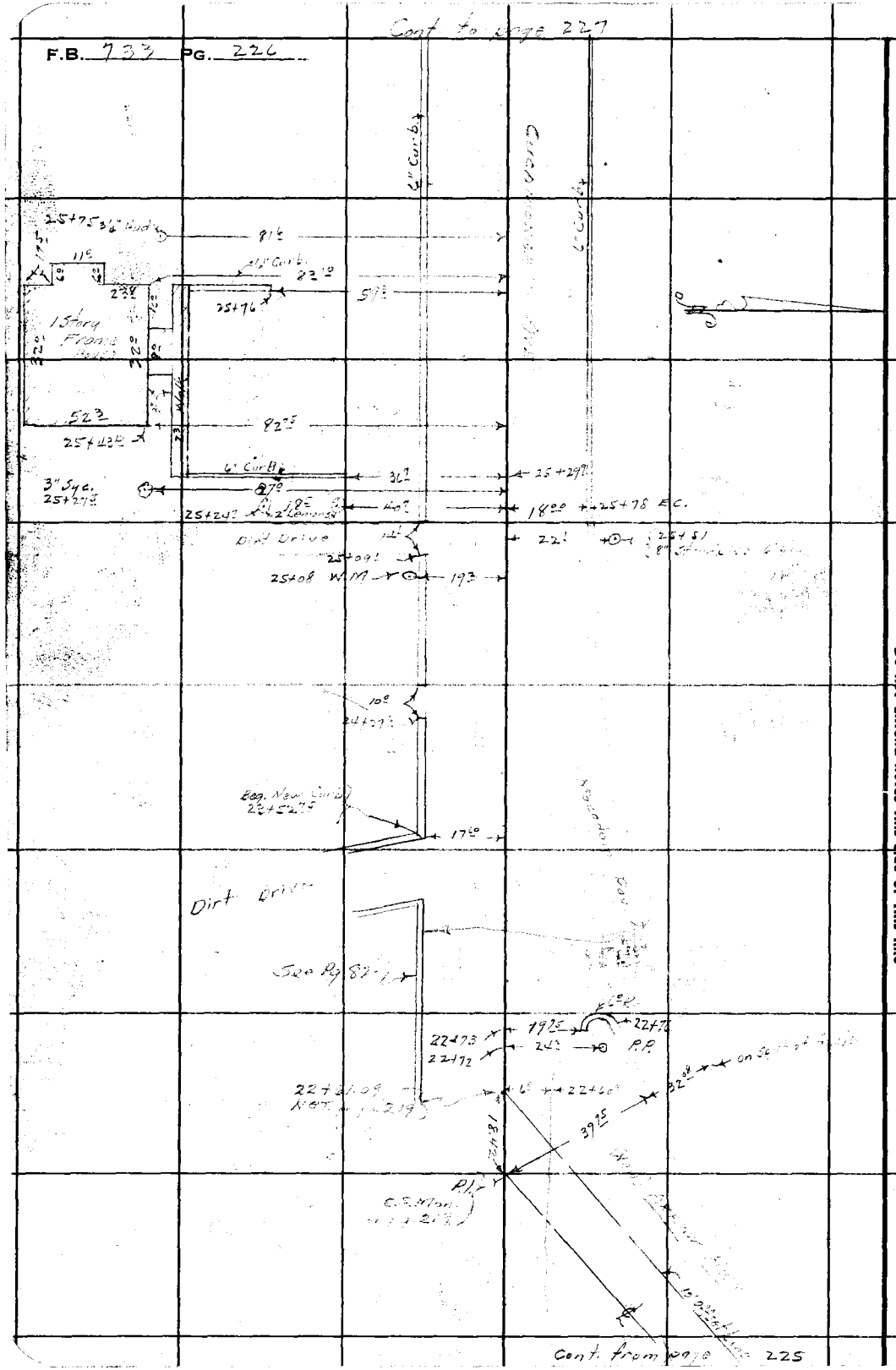

RETURN TO
LOS ANGELES COUNTY SURVEYOR
700 HALL OF RECORDS

Note: Any Additions or Changes on This Sheets Must be Made or Circled in **Red Ink** With Date and Name of Person Making Change.

Do not extend notes this side of this line

Notes Ck'd by D.M. Finley	Survey of ARROW HWY	F.B. 122	PG. 44
Map No. B-1418-1	W. O. 2176 Tape No. St'd of		
Office Work H.H. Reynolds	Surveyed by A. N. HELLSTROM		
Checked D. M. Finley	Notes Date		
Date Apr. 1940	Indexed L. C. Johnson		

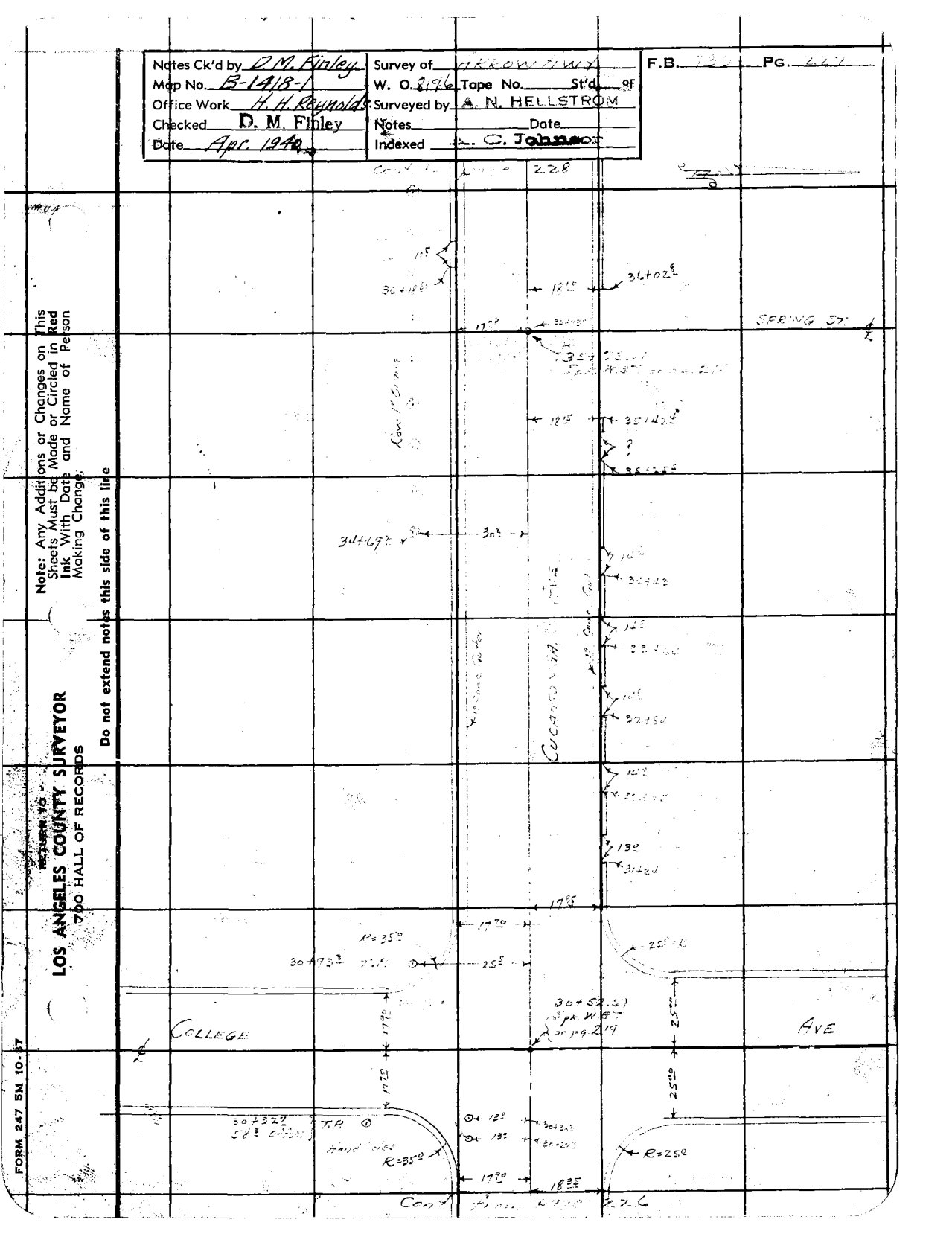

RETURN TO
LOS ANGELES COUNTY SURVEYOR
700 HALL OF RECORDS

Note: Any Additions or Changes on This Sheets Must be Made or Circled in **Red Ink** With Date and Name of Person Making Change.

Do not extend notes this side of this line

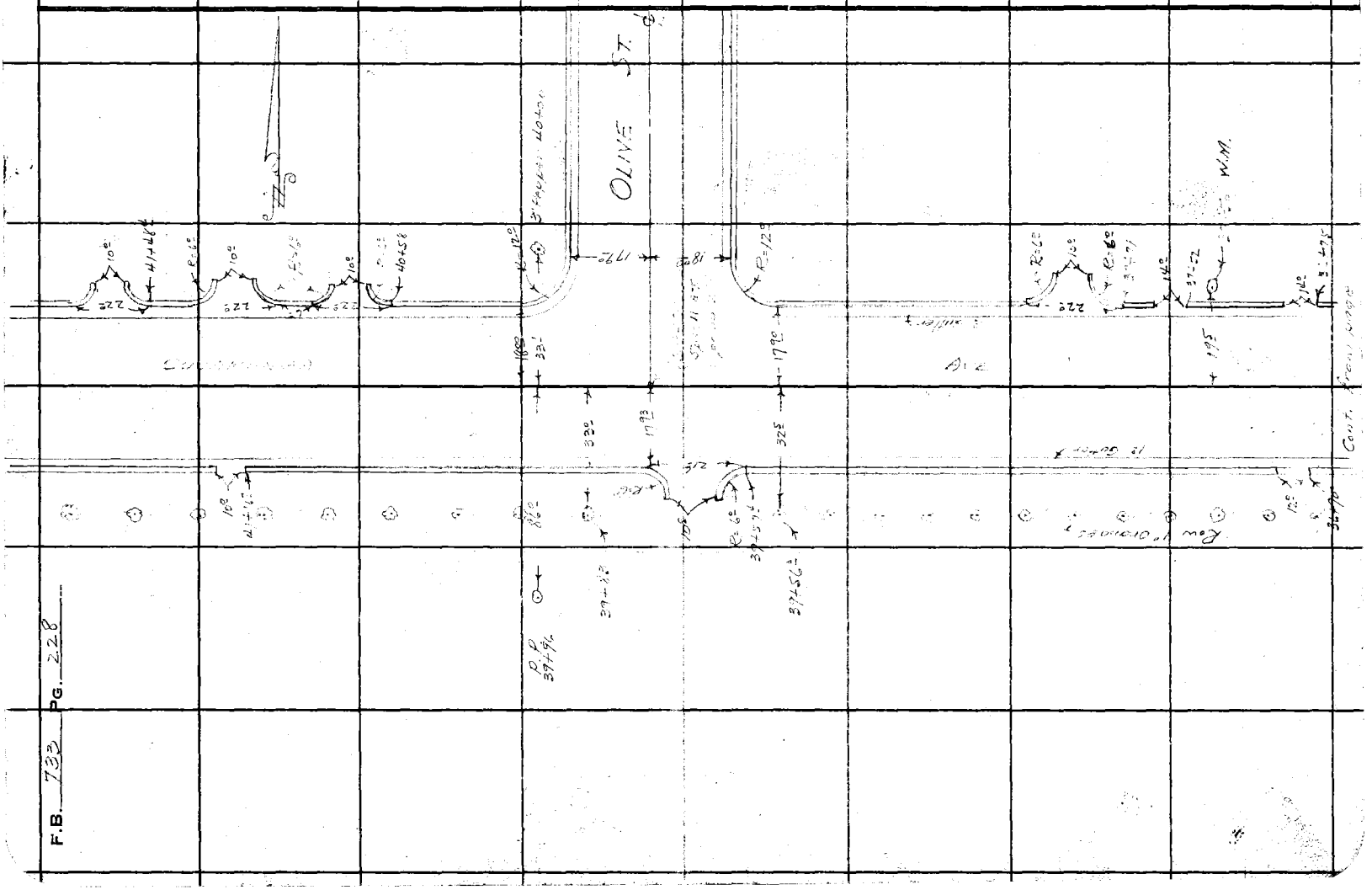

Notes Ck'd by D.M. Finley	Survey of [illegible]	F.B. [illegible] Pg. [illegible]
Map No. B-1418-1	W. O. [illegible] Tape No. ____ St'd ____ °F	
Office Work H.H. Reynolds	Surveyed by A. N. HELLSTROM	
Checked D. M. Finley	Notes [illegible] Date [illegible]	
Date Apr. 1940	Indexed A. C. Johns[illegible]	

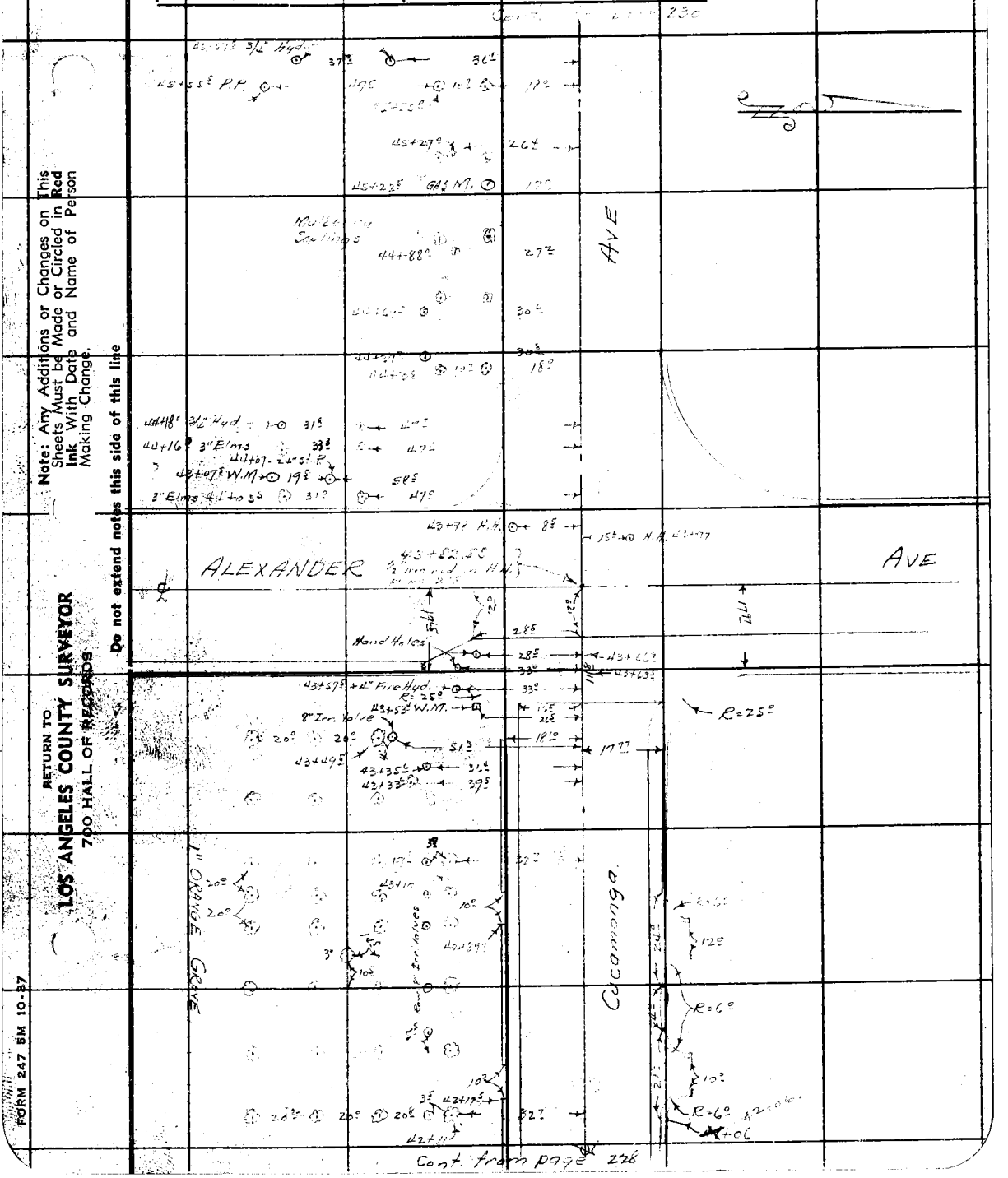

Cont. from page 228

Note: Any Additions or Changes on This Sheets Must be Made or Circled in Red Ink With Date and Name of Person Making Change.

Do not extend notes this side of this line

RETURN TO
LOS ANGELES COUNTY SURVEYOR
700 HALL OF RECORDS

FORM 247 5M 10-37

F.B. 733 PG. 230

RETURN TO
LOS ANGELES COUNTY SURVEYOR
700 HALL OF RECORDS

Note: Any Additions or Changes on This Sheets Must be Made or Circled in **Red Ink** With Date and Name of Person Making Change.

Do not extend notes this side of this line

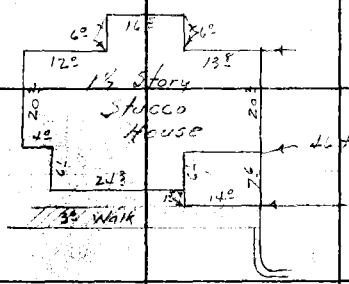

87½

44.24

87½

Cont. from page 229

Notes Ck'd by D. M. Finley	Survey of Arrow Hwy
Map No. B-1418-1	W. O. 8196 Tape No. ____ St'd ____ °F.
Office Work F. A. Wood	Surveyed by A. N. HELLSTROM
Checked D. M. Finley	Notes A.N.H. Date 11-18-37
Date Sept. 1939.	Indexed A. C. Johnson

F.B. 733 Pg. 231

Cont. on Next Pg.



Note: ANY ADDITIONS OR CHANGES ON THIS SHEET MUST BE MADE OR CIRCLED IN Red Ink. WITH DATE AND NAME OF PERSON MAKING CHANGE.

Do not extend notes this side of this line

RETURN TO
LOS ANGELES COUNTY SURVEYOR
700 HALL OF RECORDS

FORM 247 10M 8-31

F.B. 733 PG. 232

13+34.98 going W
Fd 3/8" I.P. pr. F.B. 733-9

℄ COLLEGE AVE

23rd Row 20° 20° 20° 13+14.6

13+06.6 40.8 20° 20° 43rd Row

℄ CUCAMONGA AVE

Orchard of 5" Orange Trees 20' Cntrs.

10+28 63° 60" Oak with 30' Rad. Sprd

9+54 26° 2" Or. Tr. - 25th Tree

8+75 64.5 54" Oak with 40' Rad. Sprd.

1st Row 20° 20° 20° 8+66

8" Camph. 20° 8+43

8" Camph. 20° 8+20.5

6th Row 20° 20° 20° 7+87.5

Orchard of 5" Orange Trees 20' Cntrs.

7+35.5 100° 48" Oak 30' Rad. Sprd

1st Row 20° 20° 20.5 6+84.5

Cont. from Prev. pg.

RETURN TO
LOS ANGELES COUNTY SURVEYOR
700 HALL OF RECORDS

Do not extend notes this side of this line

Note: ANY ADDITIONS OR CHANGES ON THIS SHEET MUST BE MADE OR CIRCLED IN Red Ink. WITH DATE AND NAME OF PERSON MAKING CHANGE.

Notes Ck'd by D. M. Finley	Survey of ARROW HWY	F.B. 733 PG. 233
Map No. B-1418	W. O. 8196 Tape No. ____ St'd ____ OF	
Office Work H. H. Reynolds	Surveyed by A. N. HELLSTROM	
Checked D. M. Finley	Notes A. N. H. Date 1-16-40	
Date Apr. 1940	Indexed [illegible] 2-26-40	

PROPOSED

ARROW HIGHWAY

Showing Monuments at Street Intersections

with the ties to Monuments

This is the Route along the South [illegible]

[illegible] R/W

From "G" St. in La Verne - To [illegible] Ave

and Bonita in San [illegible]

Note: Any Additions or Changes on This Sheets Must be Made or Circled in Red Ink With Date and Name of Person Making Change.

Do not extend notes this side of this line

RETURN TO

LOS ANGELES COUNTY SURVEYOR

700 HALL OF RECORDS

FORM 247 5M 10-37

RETURN TO
LOS ANGELES COUNTY SURVEYOR
700 HALL OF RECORDS

Note: Any Additions or Changes on This Sheets Must be Made or Circled in **Red Ink** With Date and Name of Person Making Change.

Do not extend notes this side of this line

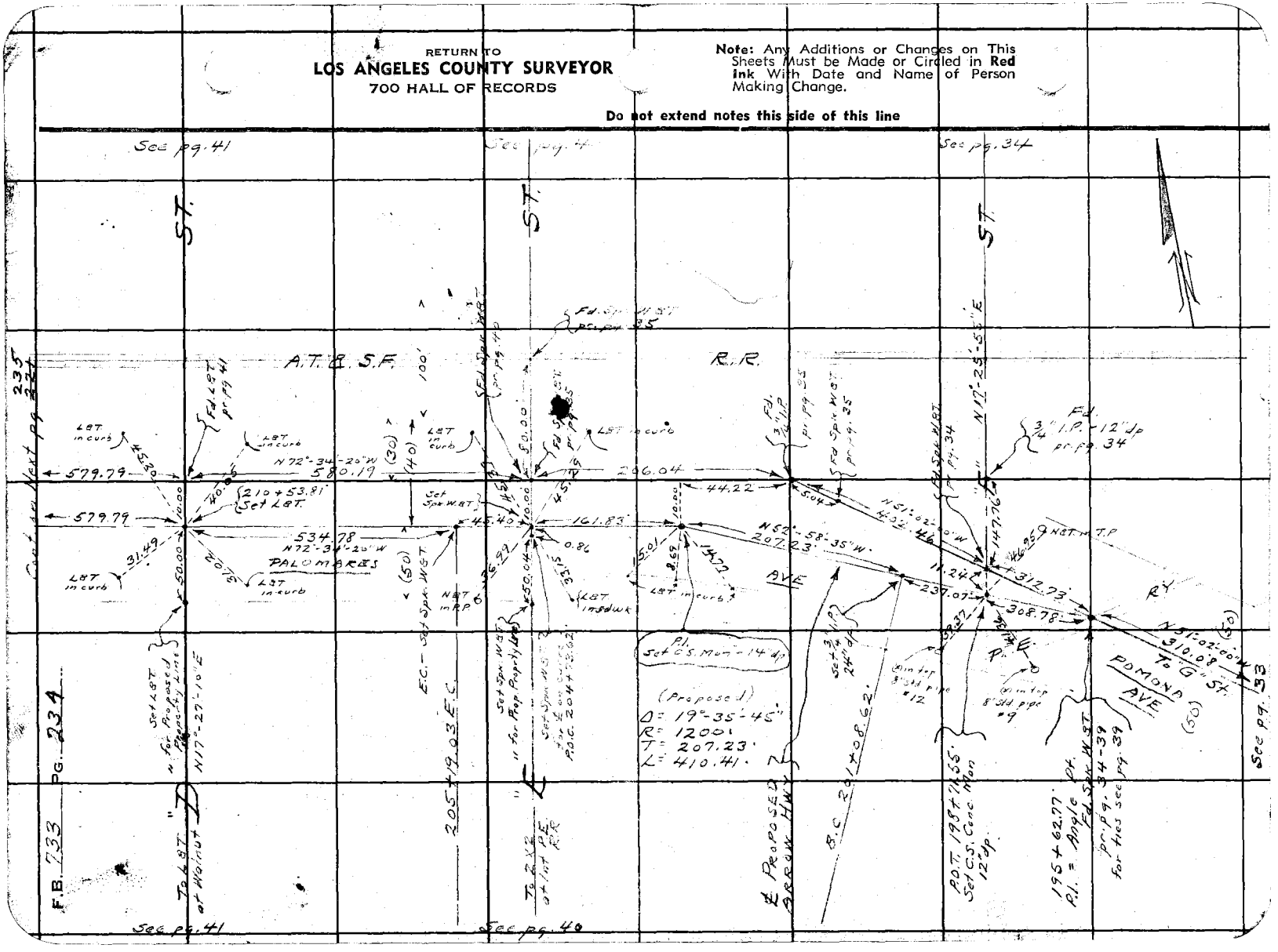

Notes Ck'd by D.M. Finley	Survey of Arrow Hwy	F.B. 135	Pg. 235
Map No. B-1418-5	W. O. 8191 Tape No. 664 St'd 24 of		
Office Work H.H. Reynolds.	Surveyed by A. N. HELLSTROM		
Checked D. M. Finley	Notes A.N.H. Date 1-16-40		
Date Apr. 1940.	Indexed		

Note: Any Additions or Changes on This Sheets Must be Made or Circled in Red Ink With Date and Name of Person Making Change

Do not extend notes this side of this line

RETURN TO
LOS ANGELES COUNTY SURVEYOR
700 HALL OF RECORDS

FORM 247 5M 10-37



RETURN TO
LOS ANGELES COUNTY SURVEYOR
700 HALL OF RECORDS

Note: Any Additions or Changes on This Sheets Must be Made or Circled in **Red Ink** With Date and Name of Person Making Change.

Do not extend notes this side of this line

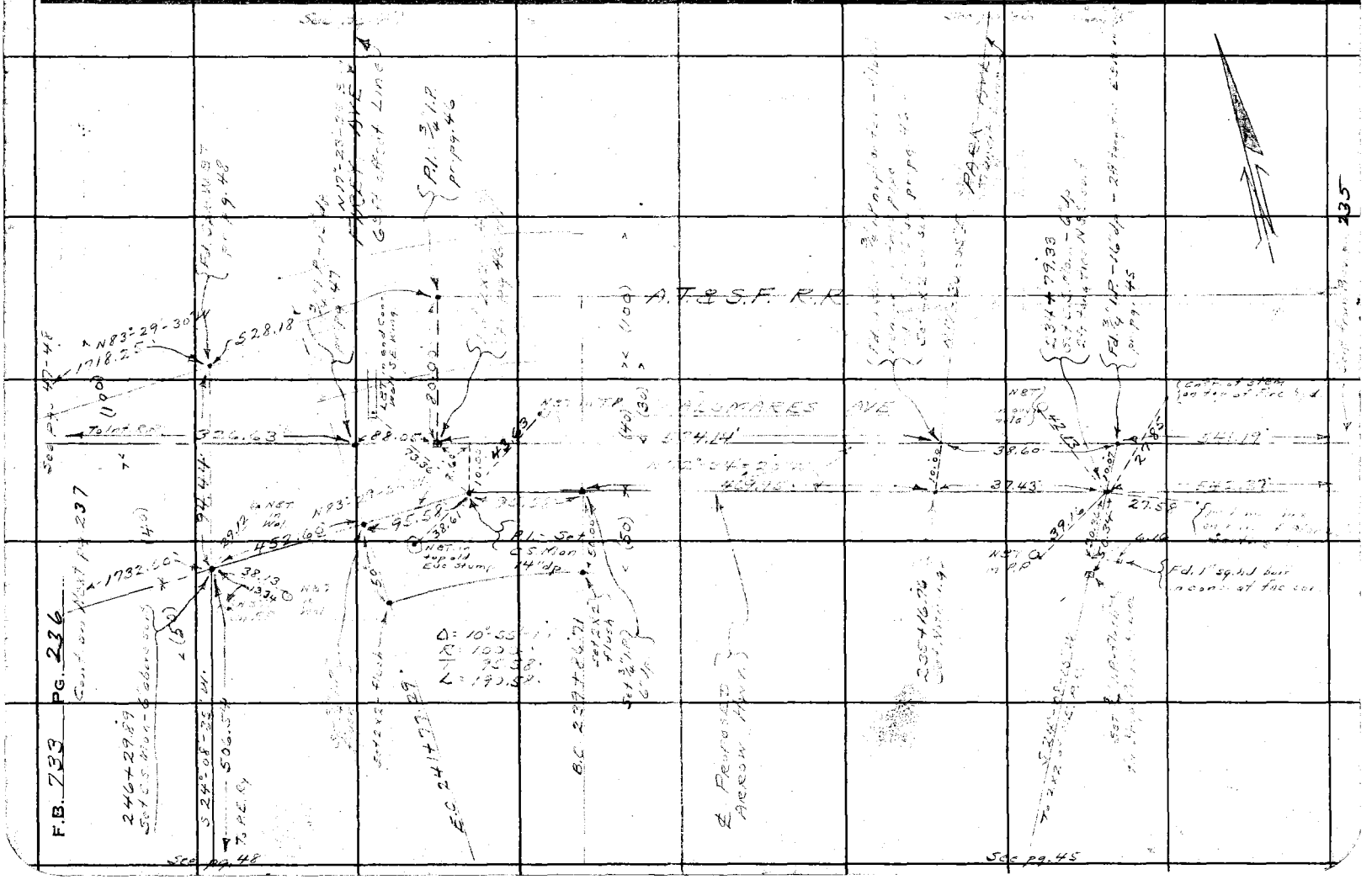

Notes Ck'd by D. M. Finley	Survey of ARROW HWY	F.B. 133 Pg. 237
Map No. B-1418-5	W. O. 8196 Tape No. 064 St'd 84 of	
Office Work H. H. Reynolds	Surveyed by A. N. HELLSTROM	
Checked D. M. Finley	Notes [illegible] Date [illegible]	
Date Apr. 1940	Indexed	

Cont on Next pg. 238

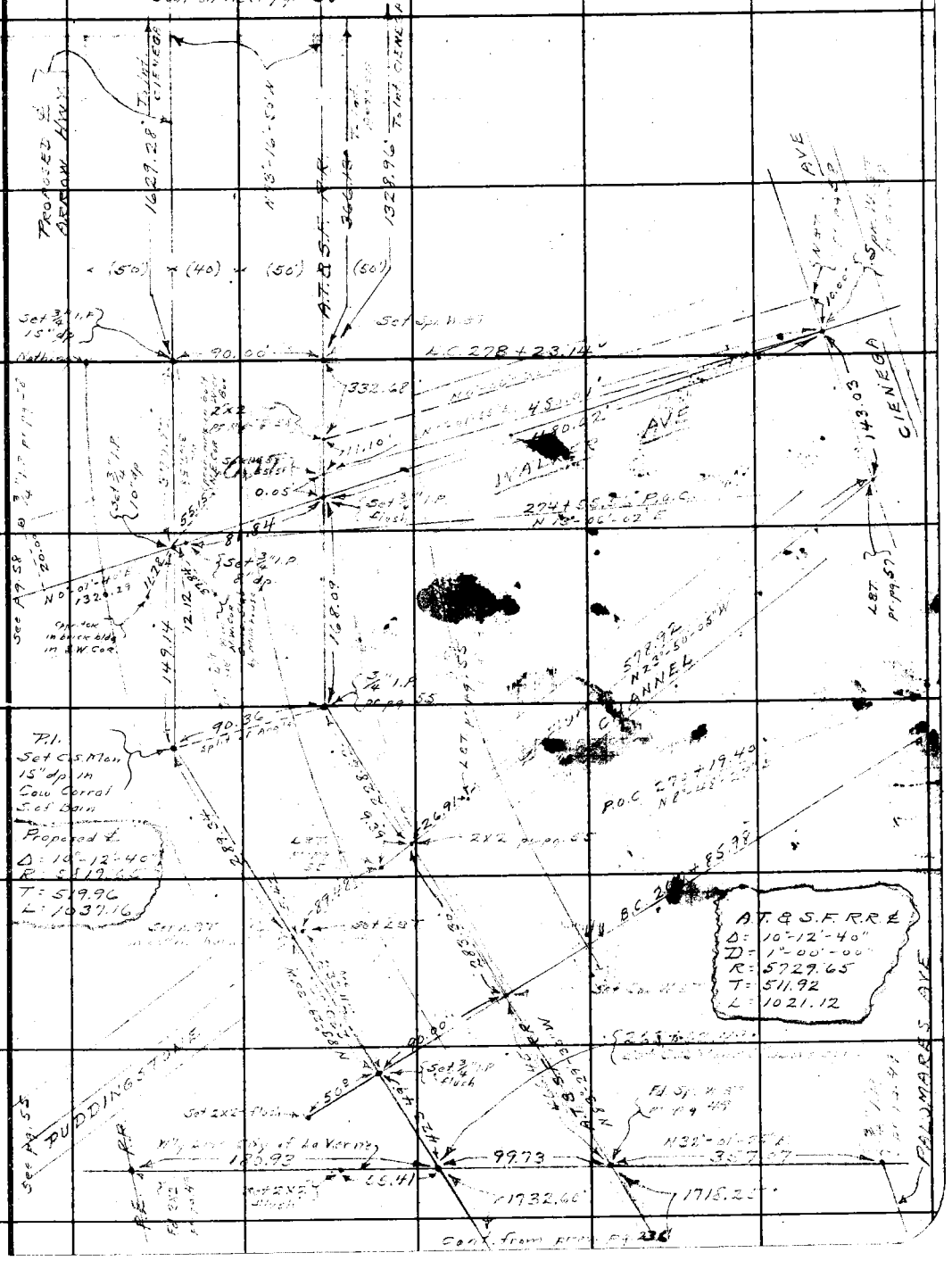

Note: Any Additions or Changes on This Sheets Must be Made or Circled in Red Ink With Date and Name of Person Making Change.

Do not extend notes this side of this line

RETURN TO
LOS ANGELES COUNTY SURVEYOR
700 HALL OF RECORDS

FORM 247 5M 10-37

F.B. 233 Pg. 238

RETURN TO
LOS ANGELES COUNTY SURVEYOR
700 HALL OF RECORDS

Do not extend notes this side of this line

Note: Any Additions or Changes on This Sheets Must be Made or Circled in **Red** Ink With Date and Name of Person Making Change.

Notes Ck'd by D.M. Finley	Survey of ARROW HWY.	F.B. 733 PG. 239
Map No. B-1418-6	W. O. 8196 Tape No. ____ St'd 84 of	
Office Work H.H. Reynolds	Surveyed by A. N. HELLSTROM	
Checked D. M. Finley	Notes ____ Date ____	
Date Apr. 1940.	Indexed ____	

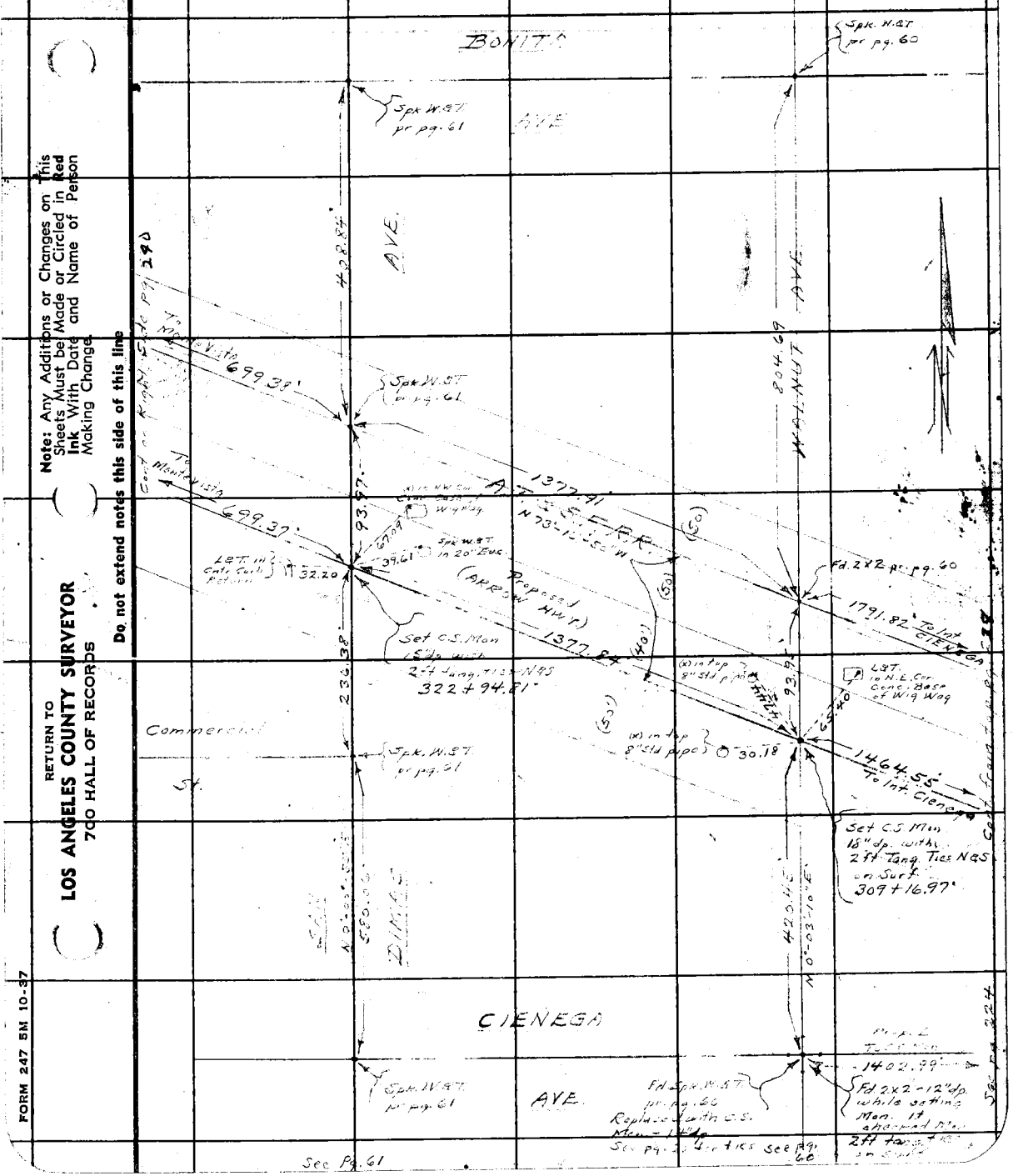

Note: Any Additions or Changes on This Sheets Must be Made or Circled in Red Ink With Date and Name of Person Making Change.

Do not extend notes this side of this line

RETURN TO
LOS ANGELES COUNTY SURVEYOR
700 HALL OF RECORDS

FORM 247 5M 10-37

RETURN TO
LOS ANGELES COUNTY SURVEYOR
700 HALL OF RECORDS

Note: Any Additions or Changes on This Sheets Must be Made or Circled in **Red Ink** With Date and Name of Person Making Change.

Do not extend notes this side of this line

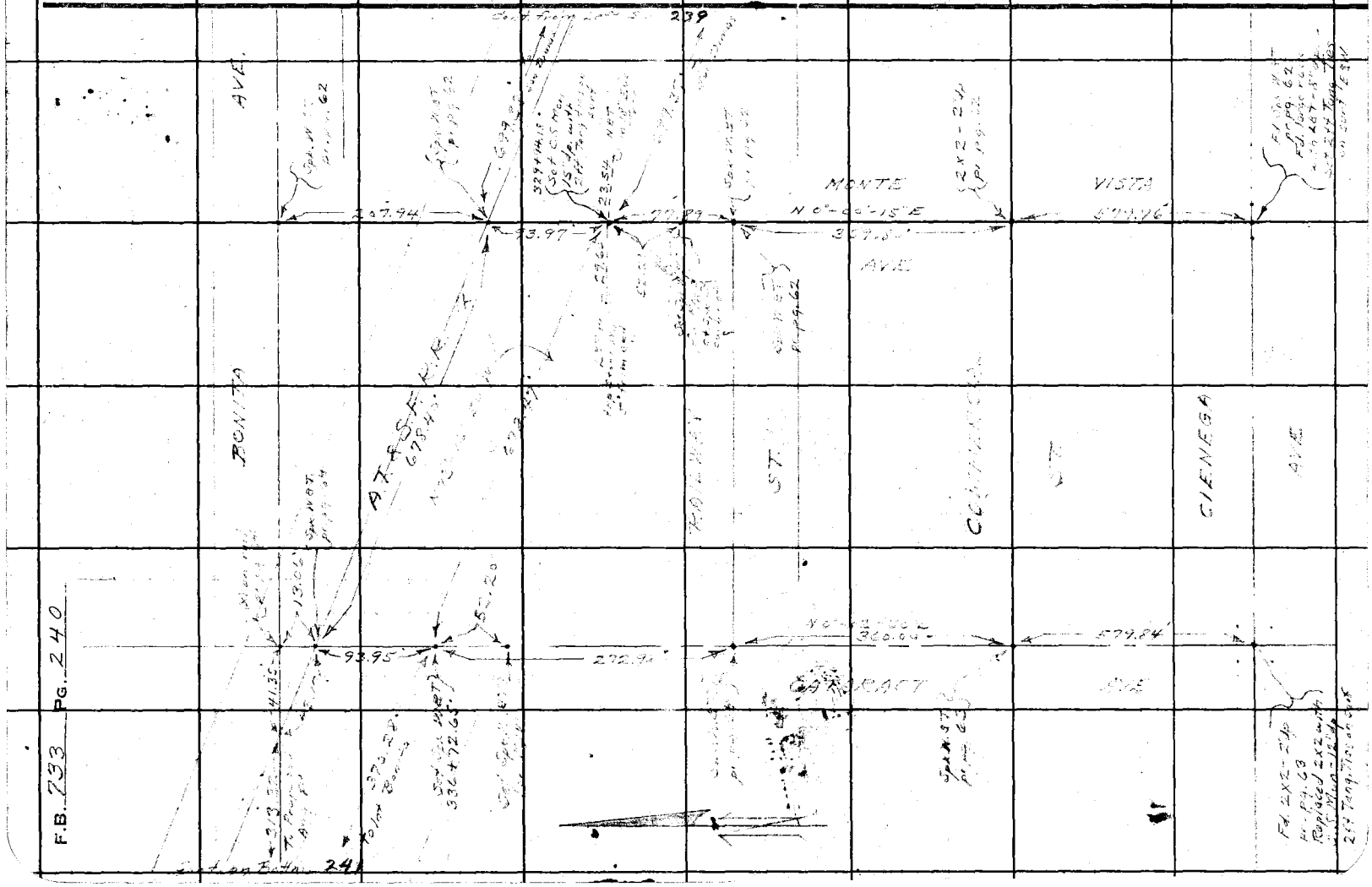

Notes Ck'd by D.M. Finley	Survey of ARROW HWY	F.B. 733	PG. 241
Map No. B-1418-6	W. O. 2196 Tape No.	St'd	OF
Office Work H.H. Reynolds	Surveyed by A. N. HELLSTROM		
Checked D. M. Finley	Notes	Date	
Date Apr. 1940.	Indexed		

Note: Any Additions or Changes on This Sheets Must be Made or Circled in Red Ink With Date and Name of Person Making Change.

Do not extend notes this side of this line

RETURN TO
LOS ANGELES COUNTY SURVEYOR
7do HALL OF RECORDS

FORM 247 5M 10-37

Cont. from pg. 240

RETURN TO
LOS ANGELES COUNTY SURVEYOR
700 HALL OF RECORDS

Note: Any Additions or Changes on This Sheets Must be Made or Circled in **Red Ink** With Date and Name of Person Making Change.

Do not extend notes this side of this line

F.B. 233 PG. 242

Notes Ck'd by C. J. GALLI	Survey of Cienega Ave
Map No. B-1418-5	JN 0036.02 Tape 0/64 Std 68 oF
Office Work R. L. Green	Surveyed by D. E. Holmes
Checked C. J. GALLI	Notes Holmes Date 8-30-58
Date Oct. 1958	Indexed R. C. Johnson 10-6-58

F. B. 733 Pg. 243

J.N. 0036.02

CIENEGA AVE

MONUMENTING LINE PER DEED

GRAND AVE from To S.F. R.R. (LA VERNE)

Note: Any Additions or Changes on This Sheet Must be Made or Circled in Red Ink With Date and Name of Person Making Change.

Do not extend notes this side of this line.

RETURN TO
LOS ANGELES COUNTY ENGINEER
700 LOS ANGELES COUNTY ENGINEERING BLDG.

76F3095 CE #247—3-57

RETURN TO
LOS ANGELES COUNTY ENGINEER
700 LOS ANGELES COUNTY ENGINEERING BLDG.

Note: Any Additions or Changes on This Sheet Must be Made or Circled in Red Ink With Date and Name of Person Making Change.

Do not extend notes this side of this line.

W.S. 48-D-3

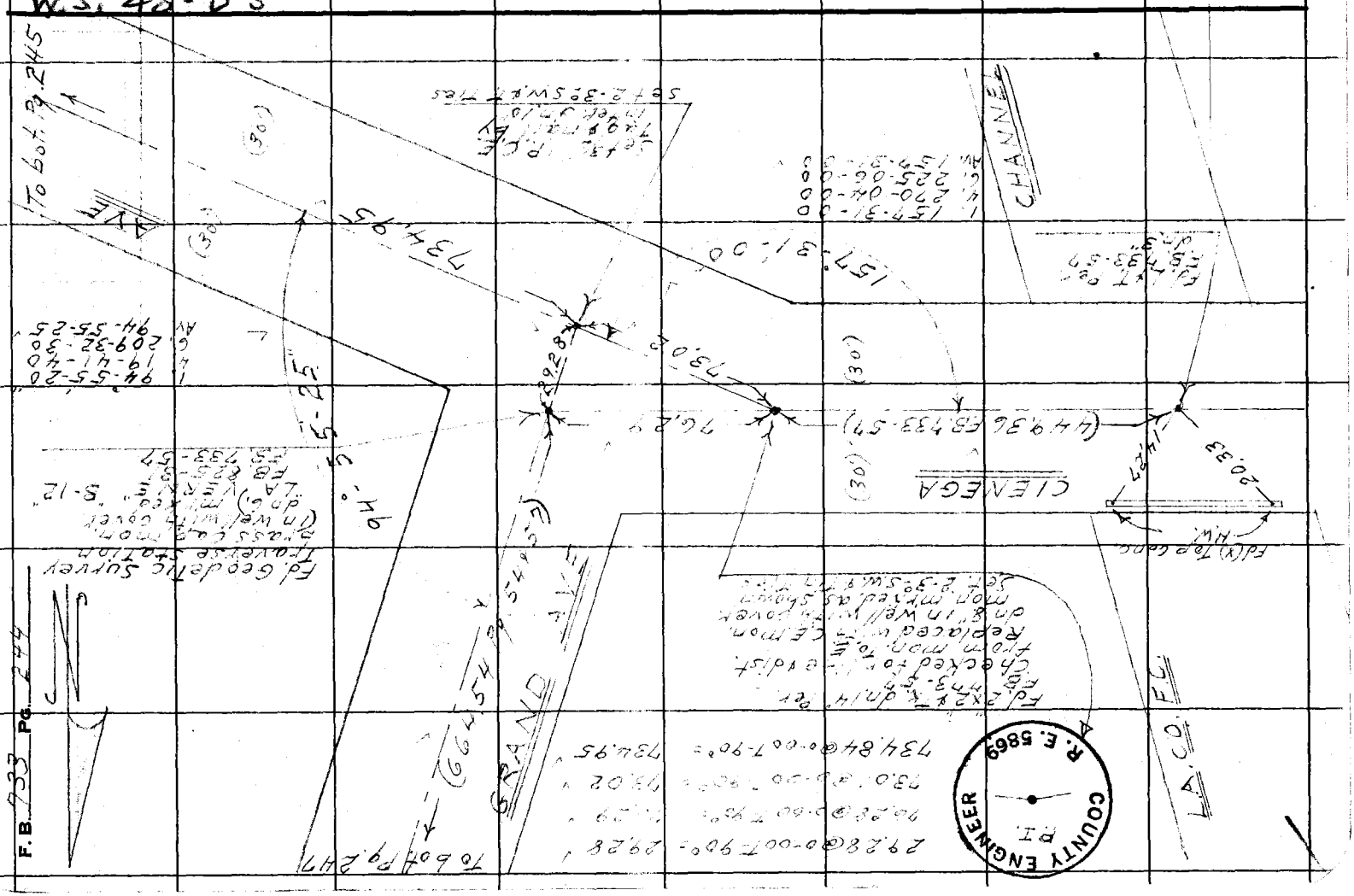

Notes Ck'd by: C. J. GALLI	Survey of Cienega Ave
Map No. B-1418-5	JN 0036.02 Tape 0164 Std ___ °F
Office Work Green	Surveyed by D. E. Holmes
Checked C. J. GALLI	Notes Holmes Date 9-30-58
Date Oct. 1958	Indexed A. C. Johnson

F. B. 733 PG. 245

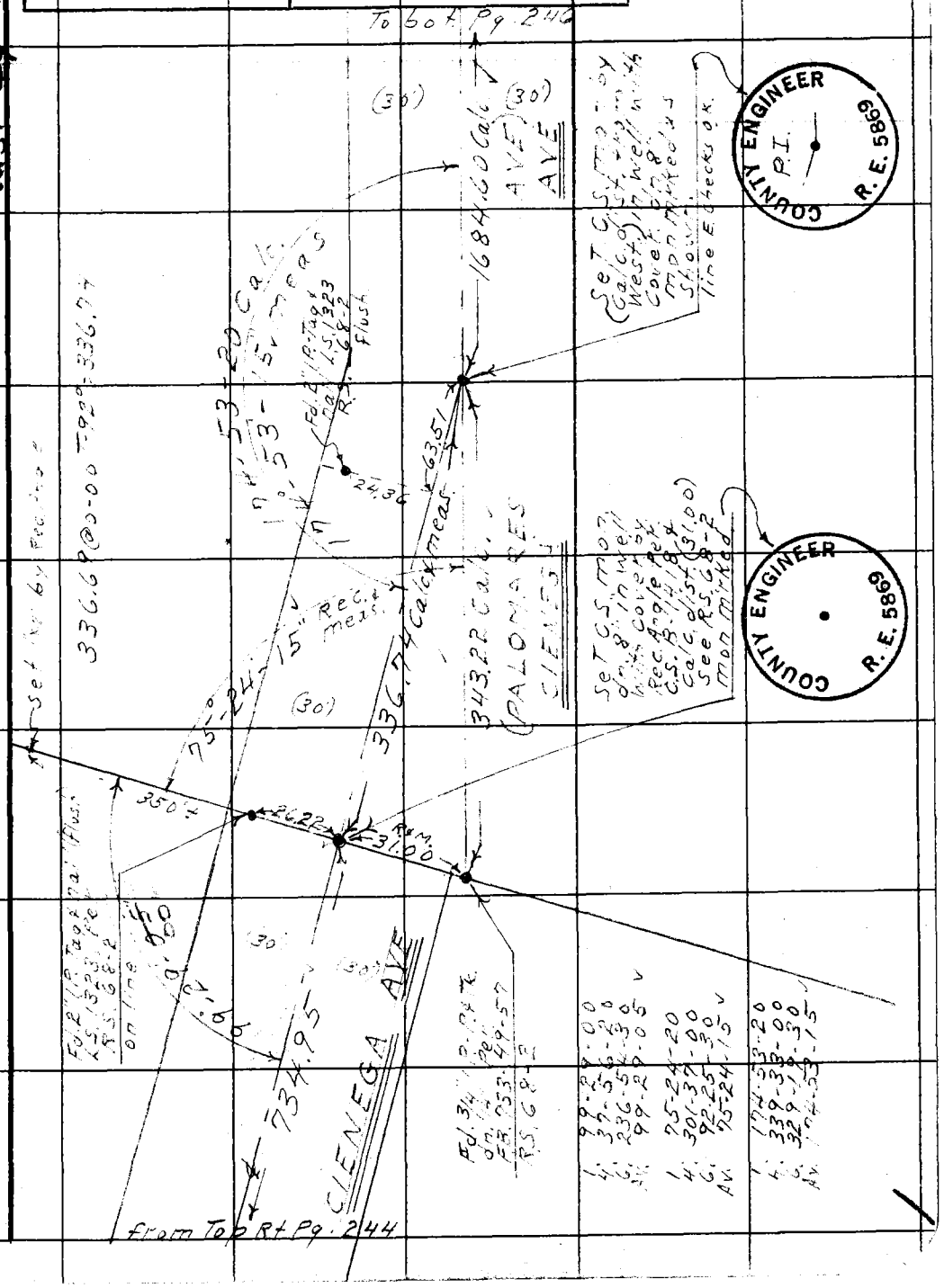

Note: Any Additions or Changes on This Sheet Must be Made or Circled in Red Ink With Date and Name of Person Making Change.

Do not extend notes this side of this line.

RETURN TO
LOS ANGELES COUNTY ENGINEER
700 LOS ANGELES COUNTY ENGINEERING BLDG.

76F3095 CE #247—3-57

RETURN TO
LOS ANGELES COUNTY ENGINEER
700 LOS ANGELES COUNTY ENGINEERING BLDG.

Note: Any Additions or Changes on This Sheet Must be Made or Circled in Red Ink With Date and Name of Person Making Change.

W.S. 44 - A - 2

Do not extend notes this side of this line.

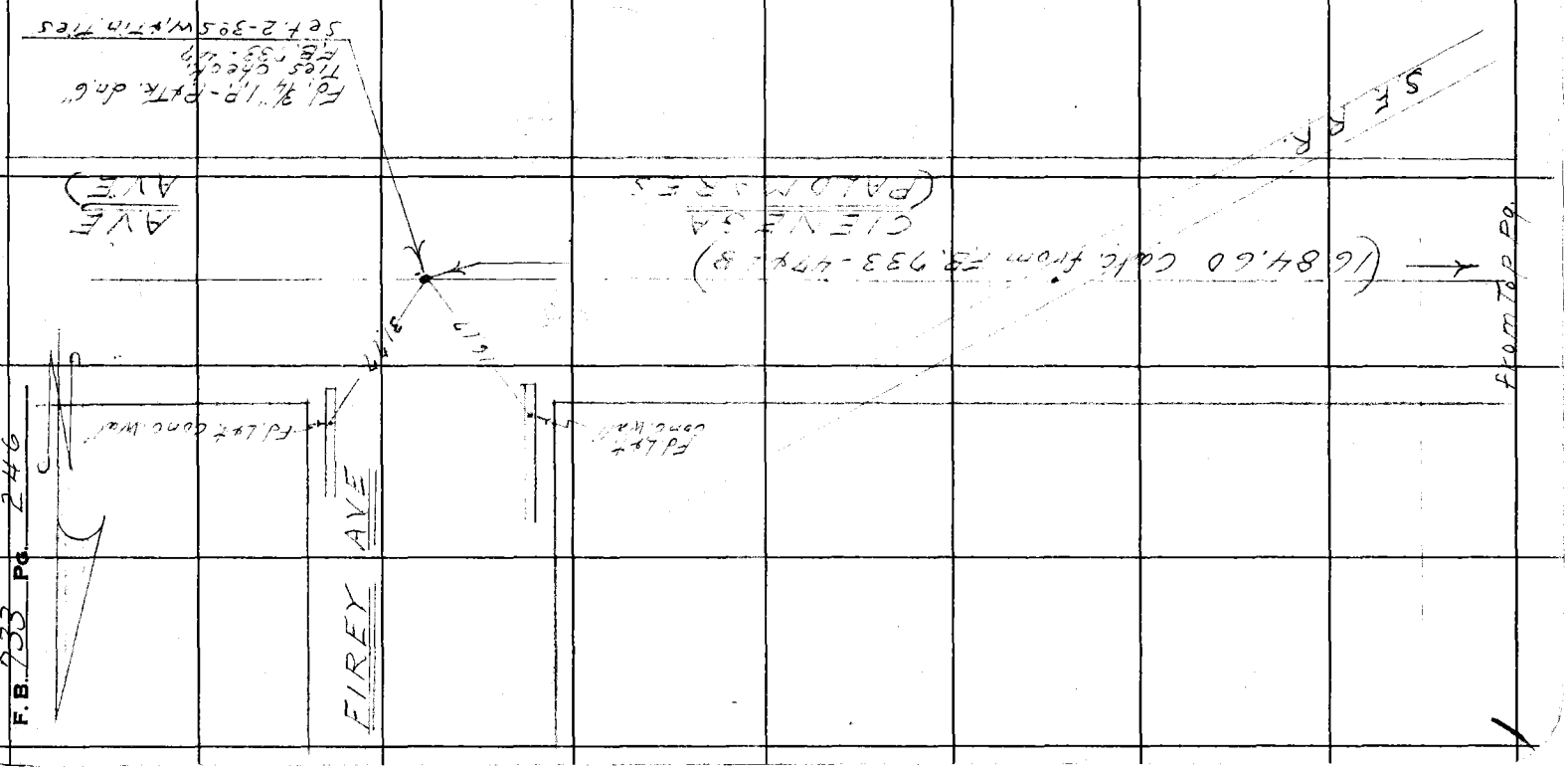

Notes Ck'd by C. J. GALLI	Survey of Cienega Ave
Map No. CSB-1418-5	JN 0036.02 Tape 0164 Std 68 °F
Office Work R. L. Green	Surveyed by
Checked C. J. GALLI	Notes Date 10-1-58
Date Oct. 1958	Indexed A. C. Johnson

F. B. 733 Pg. 247

W.S. 48-D-3

Note: Any Additions or Changes on This Sheet Must be Made or Circled in Red Ink With Date and Name of Person Making Change.

Do not extend notes this side of this line.

RETURN TO
LOS ANGELES COUNTY ENGINEER
700 LOS ANGELES COUNTY ENGINEERING BLDG.

76F309S CE #247—3-57

RETURN TO
LOS ANGELES COUNTY ENGINEER
700 LOS ANGELES COUNTY ENGINEERING BLDG.

Note: Any Additions or Changes on This Sheet Must be Made or Circled in Red Ink With Date and Name of Person Making Change.

Do not extend notes this side of this line.

F.B. 722 Pg. 248

Form 301 (10M 2-48)

PLEASE RETURN TO
LOS ANGELES COUNTY SURVEYOR
320 HALL OF RECORDS

NOTE: ANY ADDITIONS OR CHANGES ON THIS SHEET MUST BE MADE OR CIRCLED IN RED INK, WITH DATE AND NAME OF PERSON MAKING CHANGE

Do not extend notes this side of this line

Notes Red. Platted Job No. 2776 Division No. F.B. 1 Pg. 5

Date Date Survey of Arrow Hwy. & N. HELLSTROM Date 6-4-48 Party Wm. Wade

Transit at	Sight on	Stadia Elements	Stadia Distance	Stadia Rod—	Horizontal Angle 0° to 360° Right	Horiz. Distance	+ Vertical Angle	Elevation of Point	+ Back Sight	+ Difference Elevation	Height of Instrument	+ Vertical Distance	REMARKS (Left Right)
					° '		° '		1				Tepee Poles to show Trees and improvements for a distance between present Arrow Hwy
													and Cucamonga Ave in vicinity of Mills - Sycamore and College Aves.
													See F.B. 233 page 8 for Symbols for Transit Setups. Also site Oak Tree shown in
													SW Corner Mills and Arrow Hwy on page 9 F.B. 233
"C"	"B"			—	° '		° '		4				
		7.53											
		6	154	—	22 40				5				40" Oak 8 Rad Spad
		8.44											
		7	145	—	82 00				6				42" " 8" "
		7.52											
		6	158	—	90 20				7				18" " 2" "
		4.43											
		3	104	—	141 30				8				48" " 4" "
		6.14											
		5	117	—	141 10				9				12" "
		3.13											
		2	114	—	145 45				10				24" " 4" Rad Spad
		11.46											
		9.00	247	—	100 10				11				Twin 18" Oak 4" "
		9.20											
		7	271	—	161 50				12				8" Oak 8" Rad Spad
				—					13				
				—					14				
"E"	"D"			—									
		4.92											
		4	93	—	0 00				15				20" Syc 8 Rad Spad
		7.75											
		6	176	—	66 00				16				24" Oak 8" "
		8.86											
		7	187	—	91 30				17				40" " 24" " "
		7.96											
		6	197	—	97 10				18				30" " 16" " "
		5.60											
		3.80	181	—	109 40				19				40" " 8" " "
		4.54											18"/4"
		3	157	—	116 00				20				Twin Oak 16" " "
		7.32											
		8	133	—	98 20				21				8" Syc. 8" " "
		4.17											
		3	148	—	157 25				22				4" "

Form 301 10 34

PLEASE RETURN TO
LOS ANGELES COUNTY SURVEYOR
700 HALL OF RECORDS

NOTE: ANY ADDITIONS OR CHANGES ON THIS SHEET MUST BE MADE OR CIRCLED IN RED INK, WITH DATE AND NAME OF PERSON MAKING CHANGE

Do not extend notes this side of this line

Transit at	Sight on	Stadia Intercepts	Stadia Distance	Stadia Rod	Horizontal Angle 0° to 360° Right	Horiz. Distance	+ Vertical Angle —	Elevation of Point	+ Back Sight	+ Difference Elevation —	Height of Instrument	+ Vertical Distance —	REMARKS Station	Left	Right
"E"	"D"				° '		° '		1						
		2.16							2						
		1. 4.27	147		160 ° 25'				3				5" Syc 44'x30'		
		3. 3.51	128		154 ° 34'				4				N.W. Cor. House Instacy Plaza 44'x30'		
		2. 4.43	152		139 ° 24'				5				NE " " " "		
		3. 4.28	144		138 ° 20'				6				S.E. end of hedg		
		3. 5.04	129		132 ° 30'				7				N.E. Cor. " "		
		4. 5.23	105		147 ° 20'				8				N.W. " " "		
		4. 5.32	124		152 ° 50'				9				S.W end " "		
		5. 1.77	33		259 ° 30'				10				(Hollow Rotten) 48" Oak 30' Rad. Spcd		
		1. 5.64	78		282 ° 30'				11				8" (Dead) Twin Syc 8' Rad. Spcd.		
		4.50 8.06	115		213 ° 30'				12				36" Oak 30' Rad. Spcd		
		6. 3.37	207		291 ° 10'				13				18" " 20' " "		
		1.60 3.53	178		213 ° 50'				14				24" " 20' " "		
		2. 2.36	154		211 ° 45'				15				18" " 16' " "		
		0.50	187		206 ° 25'				16				14" " 10' " "		
					° '		° '		17						
"G"	"F"				° '		° '		18						
		7.66 5	267		283 ° 40'				19				5" Syc 8' Rad. Spcd		
		7.33 6	134		185 ° 50'				20				18" " 15' R " "		
		7.09 6	110		199 ° 10'				21				12" " 15' " " "		
		5.71 #	172		269 ° 40'								Group of 8-8" Syc 16' " "		

Typography Description Legend:
Bank to Chiv.-Pl. Fin-Pl. Cedar-Cy.
Stream ... Sycamore ... Eucalyptus ... Plus combinations of these and all common abbreviations.
Fence ... Tel. Telephone V. Pas. Pole ... Ditch ... Power Pole ... Culvert ... Oil.
Swale ... Flat ... Stream ... Trail ... Pavement ... Edge of Road ... E. Rd.
Top of Bank ... T. of B. ... Bottom of Bank ... B. of B. ... Top of Cut ... T. of C. ... Bottom of Cut ... B. of C. ... Top of Fill ... T. of F. ... Bottom of Fill ... B. of F.
Toe of Slope ... T. of S. ... Bottom of Slope ... B. of S. ... Top of Cliff ... T. of Cl. ... Bottom of Cliff ... B. of Cl. ... Top of Spur ... T. of Sp. ... Bottom of Canyon ... B. of Cn.
Stone ... Slope ... Top of Cliff ... Bottom of Cliff ... Top of Ridge ... Bottom of Slope ... T. of S.
Bottom Draw ... B. of D. ... Bottom Wash ... B. of W. ... Top of Ridge ... T. of R. ... Toe of Slope ... T. of S.

Form 301 1M 3-34

PLEASE RETURN TO
LOS ANGELES COUNTY SURVEYOR
700 HALL OF RECORDS

ANY ADDITIONS OR CHANGES IN THIS SHEET MUST BE MADE OR CIRCLED IN RED INK, WITH DATE AND NAME OF PERSON MAKING CHANGE

Do not extend notes this side of this line

Notes Red. Platted
Job No. 8196 Division No.
Date
Surveyed by Pacific Coast Engineering Co.
Checked
Drawn N. HELLSTROM Date 11-22-34
Traced
Blue Check

Transit at	Sight on	Stadia Intercepts	Stadia Distance	Stadia Rod—	Horizontal Angle 0° to 360° Right	Horiz. Distance	+ Vertical Angle —	Elevation of Point	+ Back Sight	+ Difference Elevation —	Height of Instrument	+ Vertical Distance —	REMARKS Station	Left	Right
G	F				° ′		° ′		1						
		10.32			° ′		° ′		2				Twin		
		8 5.35	233		247.20,		° ′		3				14" Oak	15' Rod. Spad	
		3 6.44	236		262.15,		° ′		4				10" Syc	8' "	"
		4	245		263.50,		° ′		5				8" "	8' "	"
					° ′		° ′		6						
					° ′		° ′		7						
					° ′		° ′		8						
					° ′		° ′		9						
					° ′		° ′		10						
					° ′		° ′		11						
					° ′		° ′		12						
					° ′		° ′		13						
					° ′		° ′		14						
					° ′		° ′		15						
					° ′		° ′		16						
					° ′		° ′		17						
					° ′		° ′		18						
					° ′		° ′		19						
					° ′		° ′		20						
					° ′		° ′		21