76L298 207 5-49

PLEASE RETURN TO
LOS ANGELES COUNTY SURVEYOR
726 LOS ANGELES COUNTY ENGINEERING BLDG.

NOTE: ANY ADDITIONS OR CHANGES ON THIS SHEET MUST BE MADE OR CIRCLED IN RED INK, WITH DATE AND NAME OF PERSON MAKING CHANGE.

Do not extend notes this side of this line.

STATION	B. S.	H. I.	[illegible]	ELEV.		

734

File

Notes Red. ____ Plotted ____ Job No. ____ Division No. ____

Date ____ Date ____ Survey of ____

Notes Chkd. ____ Checked ____ Survey by ____ Notes ____ Date ____

Date ____ Date ____ Map No. ____ Indexed ____ Date ____

F.B. Pg.

F.B. PG.

Job No._____ Division No._____ Notes Red._____ Plotted_____ Pt.

Survey of_____ Date_____ Date_____ No.____

Survey by_____ Notes_____ Notes Chkd._____ Checked_____ X-Sec.

Indexed_____ Date_____ Date_____ Date_____ No._____

STATION	B. S.	H. I.	F. S.	ELEV.

PLEASE RETURN TO
LOS ANGELES COUNTY SURVEYOR
726 LOS ANGELES COUNTY ENGINEERING BLDG.

Do not extend notes this side of this line.

NOTE: ANY ADDITIONS OR CHANGES ON THIS SHEET MUST BE MADE OR CIRCLED IN RED INK. WITH DATE AND NAME OF PERSON MAKING CHANGE.

76L298 307 5-49

INDEX TO F.B. 734

DATE	J.N.	LOCATION	NOTES	PAGES	
1-19-38	6895	FRY ST. from ℄ Eastern Ave. W. 950' to W'ly Line of Tract 11103		℄ & Ties Topog. Prof.	179-181 182-184 185-192
1-19-38	"	HORNSEY AVE. from Priory St. to Live Oak St.		℄ & Ties Topog. Prof.	193-194 195-196 197-200
1-20-38	"	LIVE OAK ST. from Hornsey Ave. to L.A.G.& E. R/W at E.Side of L.A.River		℄ & Ties Topog. Prof.	201-202 203-205 207-211
1-21-38	"	1st. ALLEY W. of Eastern Ave. from Priory St. to Florence Ave.		℄ & Topog. Prof.	213-216 217-221
2-3-38 Topog. revised 7/7/44	"	IRA AVE.-from Clara St. to 249' N.of ℄ Live Oak St.		℄ & Topog. Prof.	223-227 229-235
2-4-38 Topog. revised 7/14/44	"	LIVE OAK ST.-from Ira Ave. to Compton-Jabonaria Rd.		℄ & Topog. Prof.	237-240 241-247
5-23-38	"	CLARA ST. 1467' E.of ℄ Wilcox Ave.--Check of J.C.'s N.&S. Sides		Levels	249-250

F.B. 734 Pg. Index

RETURN TO
LOS ANGELES COUNTY SURVEYOR
700 HALL OF RECORDS

Note: Any Additions or Changes on This Sheet Must be Made or Circled in Red Ink With Date and Name of Person Making Change.

Do not extend notes this side of this line

FORM 247 10M 11-38

RETURN TO
LOS ANGELES COUNTY SURVEYOR
700 HALL OF RECORDS

Note: Any Additions or Changes on This Sheet Must be Made or Circled in Red Ink With Date and Name of Person Making Change.

Do not extend notes this side of this line

INDEX TO F.B. 734 BELL GARDENS SEWERS

DATE	J.N.	LOCATION	NOTES	PAGES
12-17-37 Topog. revised 7/6/44	6895	CLARA ST. from ~~Perry Rd.~~ Ira Ave. ~~(to South)~~ to Compton-Jaboneria Rd.	℄ & Ties Topog. Prof.	1-4 5-7 9-17
12-29-37	"	CLARA ST. from ~~Perry Rd. (to South)~~ Ira Ave. to Rio Hondo	℄ & Ties Topog. Prof.	19-25 27-33 35-50
1-4-38	"	CLARA ST. FROM Eastern Ave. to L.A.River	℄ & Ties Topog. Prof.	53-55 56-58 59-67
1-5-38	"	1st.Alley E.of Eastern Ave.-from ℄ Clara St. South 385'	℄ Prof.	69-70 71-73
1-6-38	"	PRIORY ST. from Eastern Ave to Bruerwood Ave.	℄ & Topog. Prof.	75-78 79-85
1-6-38	"	PRIORY ST. from Druerwood Ave. to Compton-Jaboneria Rd.	℄ & Topog. Prof.	87-88 89-92
1-7-38	"	LIVE OAK ST. from Eastern Ave. to Bruerwood Ave.	℄ & Ties Topog. Prof.	93-94 95-96 99-106
1-7-38	"	SCHOOL*-N.of Live Oak St. & E.of Eastern Ave.	Sketch Levels	97-98 104
1-7-38	"	FRY ST.-from ℄ Eastern Ave. east 700'	℄ & Topog. Prof.	107-108 109-114
1-10-38	"	Druerwood Ave. from Priory St. to Live Oak St.	℄ & Topog. Prof.	115-117 119-123
1-10-38	"	FIRST ALLEY E.OF EASTERN AVE.-from Clara St. to Florence Ave.	℄ & Topog. Prof.	125-129 131-137
1-14-38 Topog. revised 7/7/44	"	PRIORY ST.-From Compton-Jaboneria Rd. to Ira Ave.	℄ & Ties Topog. Prof.	139-141 142-144 145-153
1-17-38	"	PRIORY ST.-from ℄ Eastern Ave. west 1110' to Tract Line	℄ & Ties Topog. Prof.	155-156 157-160 161-168
1-17-38	"	LIVE OAK ST.-from Eastern Ave. to Hornsey Ave.	℄ & Ties Topog Prof.	169-170 171-172 173-178

Notes Ck'd by
Map No.
Office Work
Checked
Date

Survey of
W. O. Tape No. St'd °F.
Surveyed by
Notes Date
Indexed 4-4-38

F.B. 734 Pg. Index

Notes Ck'd by	Survey of Bell Gardens
Map No.	W. O. 6895 Tape No. 057 St'd 84°F.
Office Work	Surveyed by Brunty
Checked	Notes " Date 12-15-37
Date	Indexed

F.B. 734 PG. 1

4-1-38

BELL GARDENS

JN 6895

CLARA ST

From PERRY ROAD to COMPTON-JABONERIA ROAD

TOPOGRAPHY

C.E. Brunty
H.M. Smith
J.L. Willey
M.A. Van Deren

RECEIVED W.L.G. 12-23-37
PROGRESSED " 12-27-37
BOOK INDEXED " 12-24-37
MAP INDEXED " 12-27-37
RECORD INDEXED " "
CARD INDEXED A.E.T. 4-18-40
REDUCED In Field
CHECKED G.T. Kincaid 12-27-37

TOPOS. [illegible] to date 7-7-44

Note: Any Additions or Changes on This Sheet Must be Made or Circled in Red Ink With Date and Name of Person Making Change.

Do not extend notes this side of this line

RETURN TO
LOS ANGELES COUNTY SURVEYOR
700 HALL OF RECORDS

FORM 247 10M 11-38

F.B. 734 PG. 2

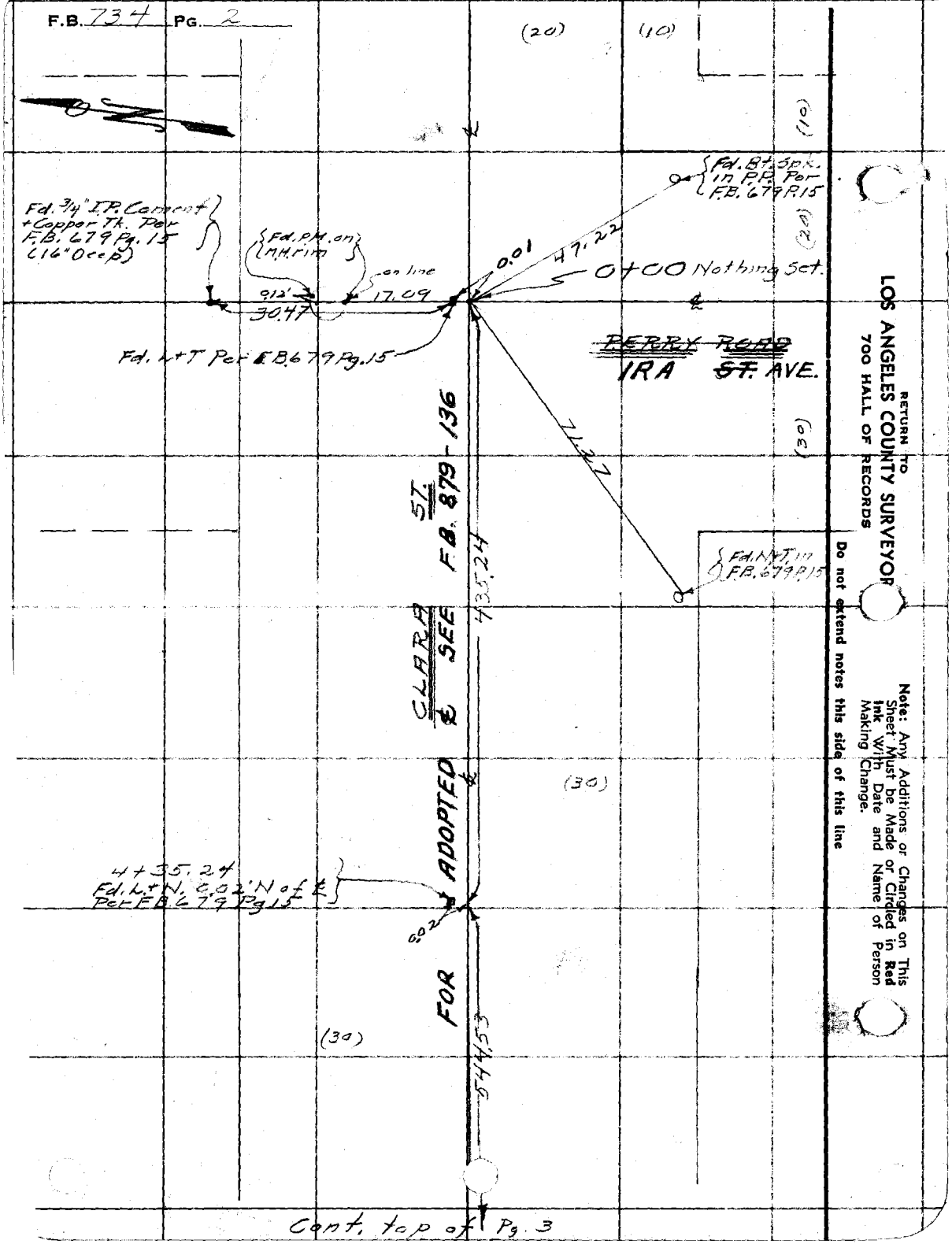

Cont. top of Pg. 3

RETURN TO
LOS ANGELES COUNTY SURVEYOR
700 HALL OF RECORDS

Do not extend notes this side of this line

Note: Any Additions or Changes on This Sheet Must be Made or Circled in Red Ink With Date and Name of Person Making Change.

Notes Ck'd by	Survey of Bell Gardens
Map No.	W. O. 6895 Tape No. 057 St'd 84°F.
Office Work	Surveyed by Brunty
Checked	Notes " Date 12-15-37
Date	Indexed C. Johnson

F.B. 734 Pg. 3

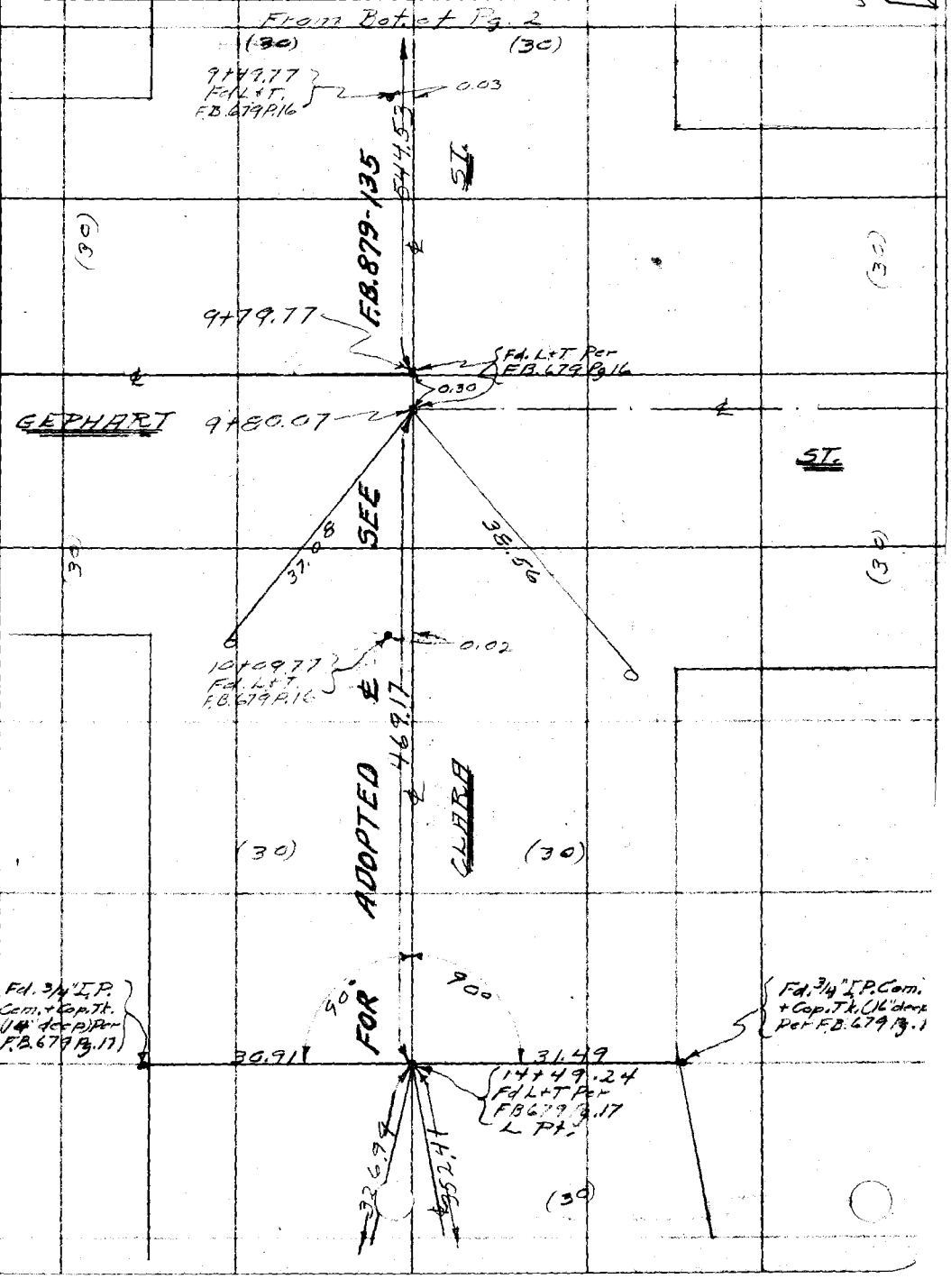

Note: Any Additions or Changes on This Sheet Must be Made or Circled in Red Ink With Date and Name of Person Making Change

Do not extend notes this side of this line

RETURN TO
LOS ANGELES COUNTY SURVEYOR
700 HALL OF RECORDS

FORM 247 10M 11-35

From Bot at Pg. 3

F.B. 734 PG. 4

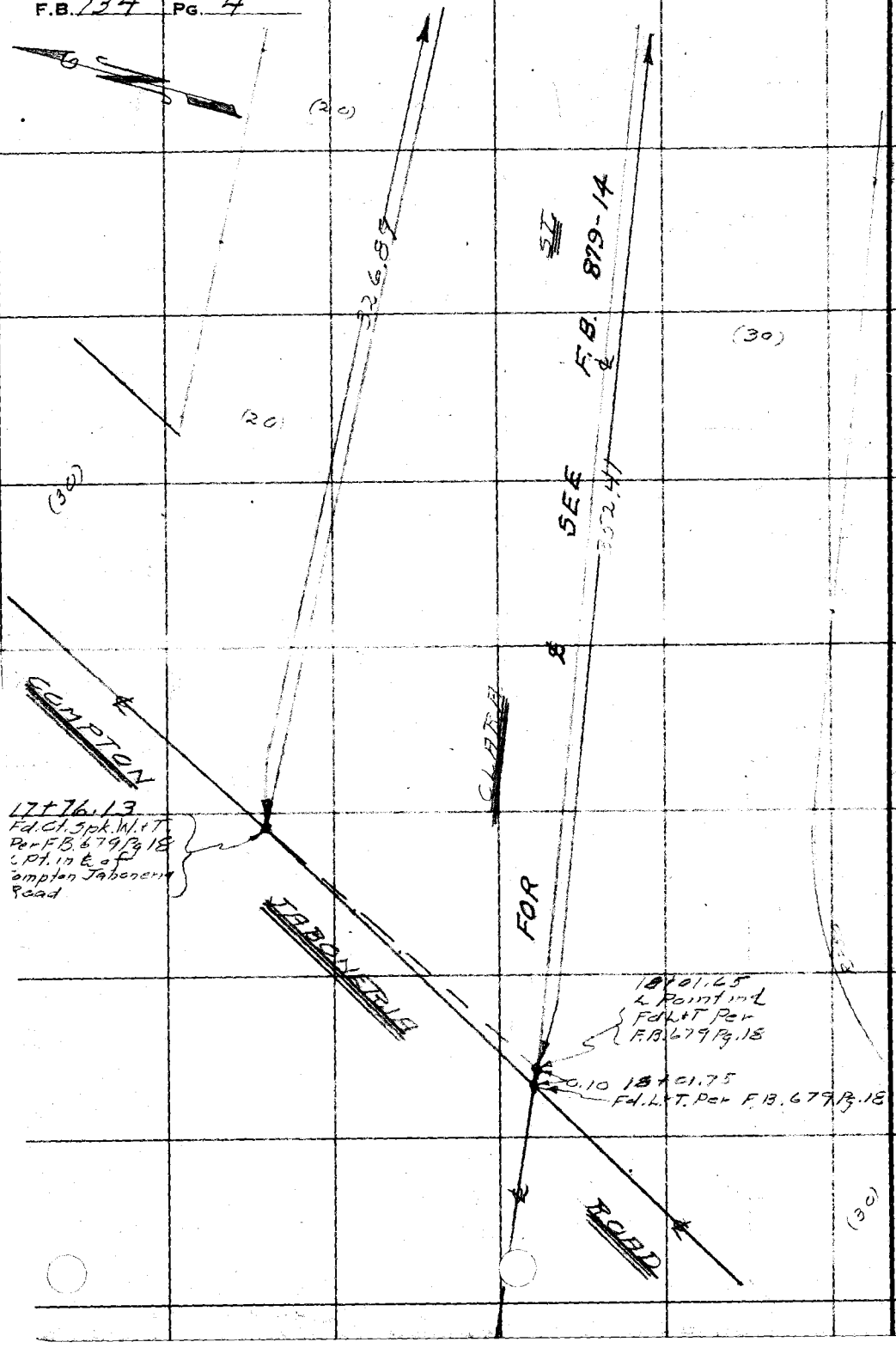

RETURN TO
LOS ANGELES COUNTY SURVEYOR
700 HALL OF RECORDS

Do not extend notes this side of this line

Note: Any Additions or Changes on This Sheet Must be Made or Circled in Red Ink With Date and Name of Person Making Change.

Notes Ck'd by	Survey of Bell Gardens
Map No.	W. O. 6695 Tape No. 052 St'd 64° F.
Office Work	Surveyed by Brundy
Checked	Notes " Date 12-16-37
Date	Indexed C. Johnson

F.B. 754 PG. 5

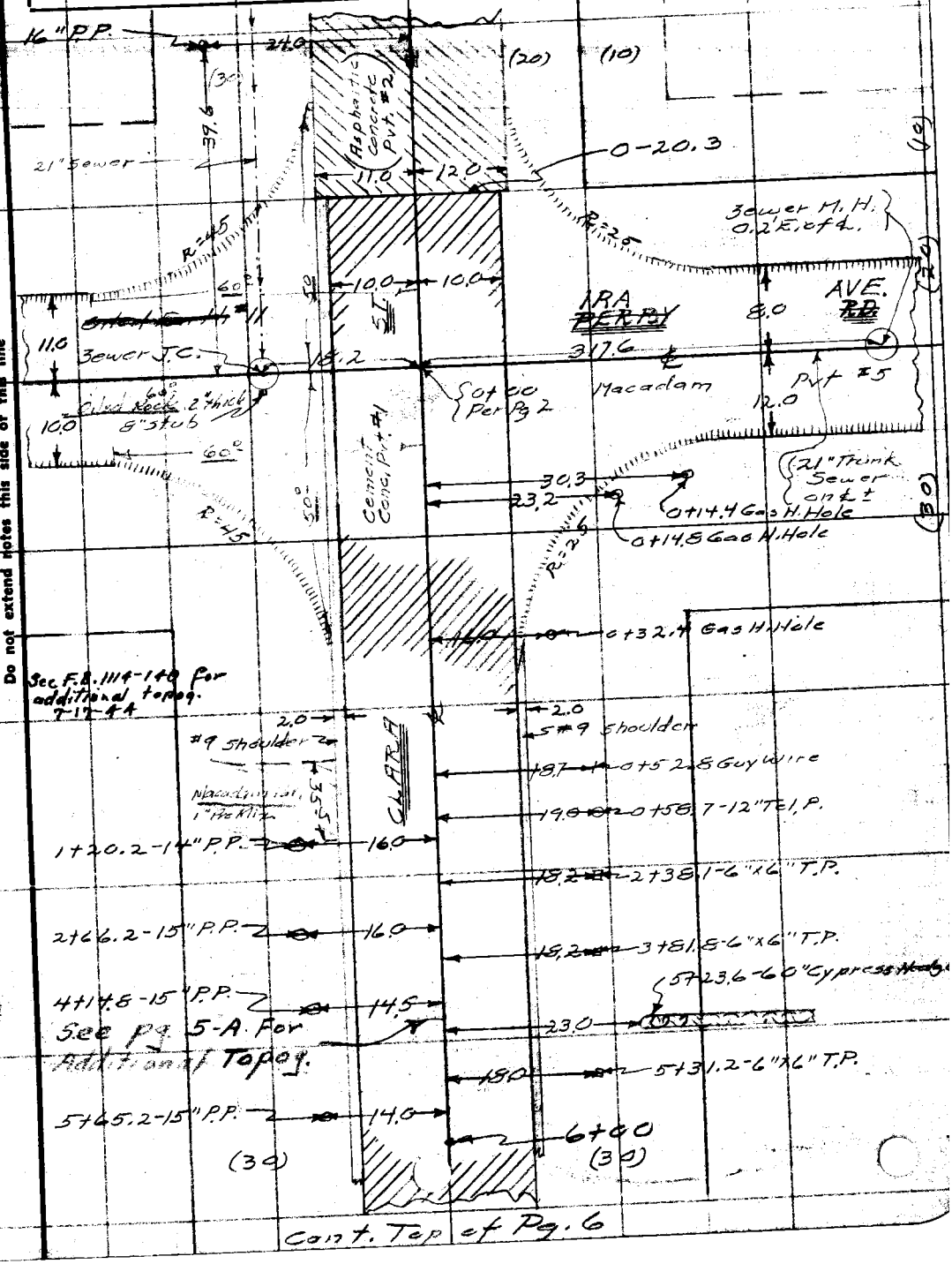

Note: Any Additions or Changes on This Sheet Must be Made or Circled in Red Ink With Date and Name of Person Making Change

Do not extend notes this side of this line

RETURN TO
LOS ANGELES COUNTY SURVEYOR
700 HALL OF RECORDS

FORM 247 10M 11-39

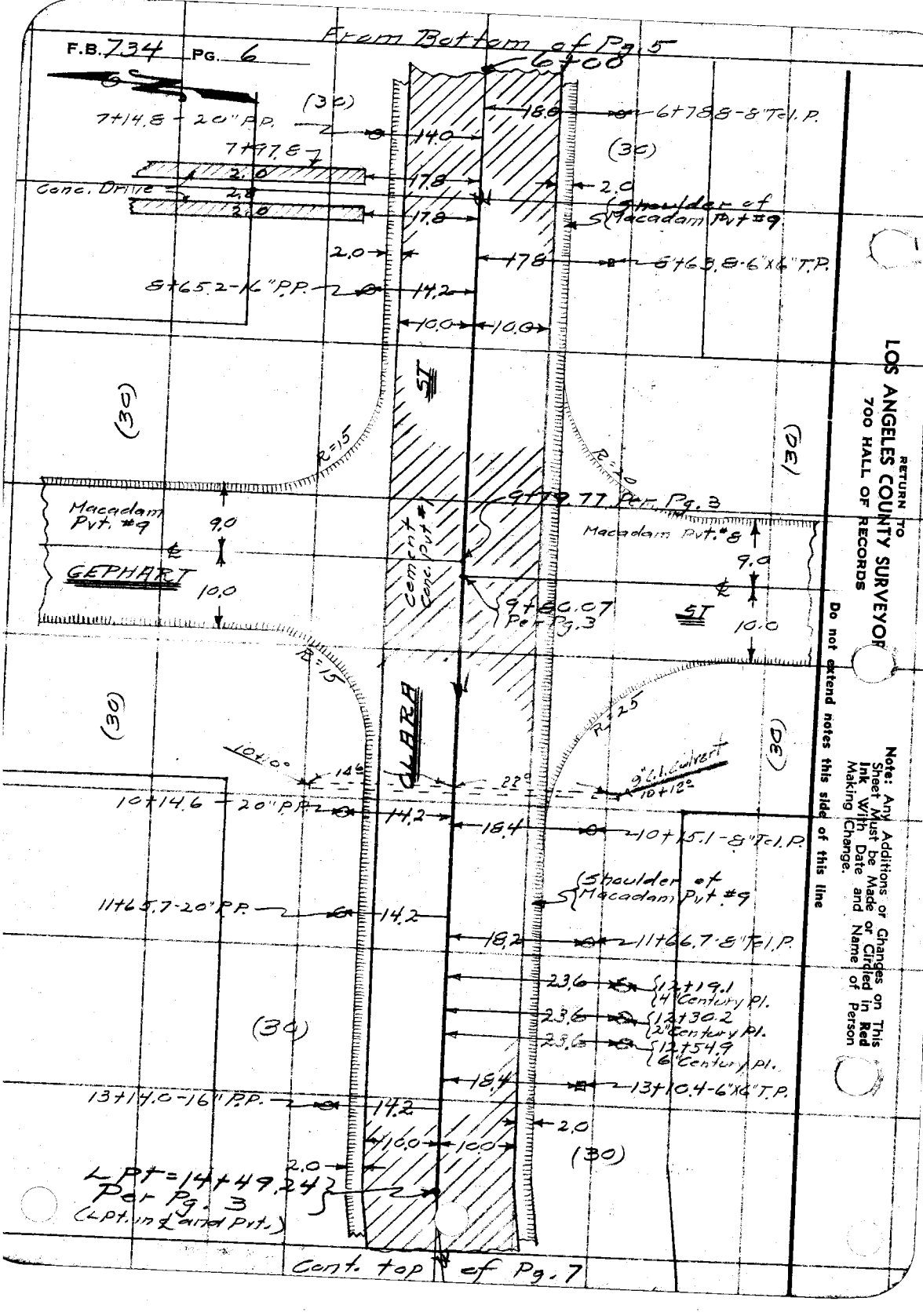

RETURN TO
LOS ANGELES COUNTY SURVEYOR
700 HALL OF RECORDS
Do not extend notes this side of this line
Note: Any Additions or Changes on This Sheet Must be Made or Circled in Red Ink With Date and Name of Person Making Change.

F.B. 13-4 PG. 57

Notes Ck'd by	Survey of Live Oak Ave et al.
Map No.	W. O. 1105 Tape No. Std. °F
Office Work	Surveyed by Benson
Checked	Notes Pre-L Date 7-6-41
Date	Indexed

Additional Topog. to fit in on pg. 5.

Note: Any Additions or Changes on This Sheet Must be Made or Circled in Red Ink With Date and Name of Person Making Change:

Do not extend notes this side of this line.

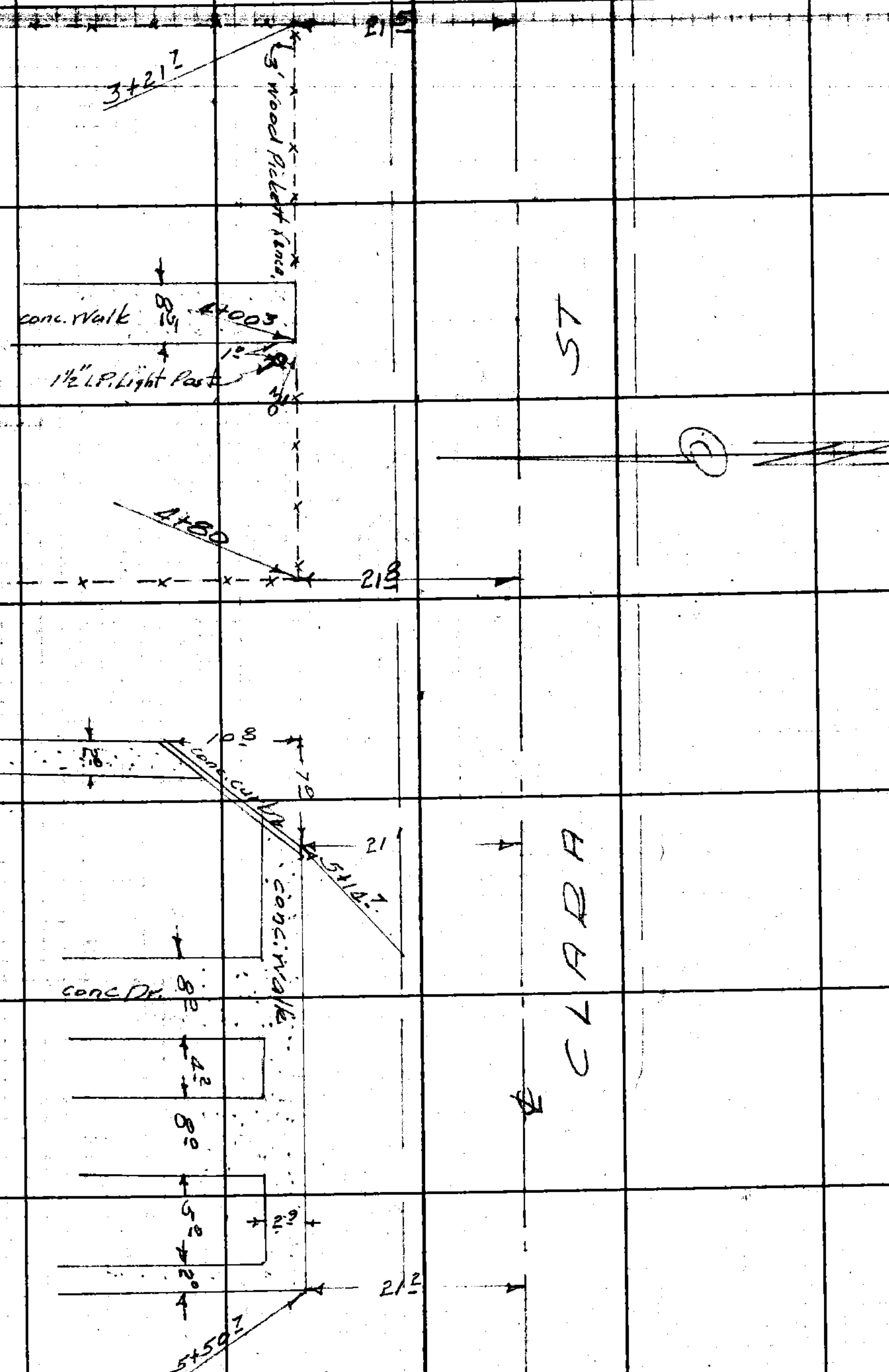

RETURN TO
LOS ANGELES COUNTY SURVEYOR
700 HALL OF RECORDS

FORM 247 5M 12-41

RETURN TO
LOS ANGELES COUNTY SURVEYOR
700 HALL OF RECORDS

Note: Any Additions or Changes on This Sheet Must be Made or Circled in Red Ink With Date and Name of Person Making Change.

Do not extend notes this side of this line.

F.B. 704 PG.

Notes Ck'd by	Survey of Bell Gardens
Map No.	W. 06895 Tape No. 057 St'd 84°F.
Office Work	Surveyed by Brandy
Checked	Notes " Date 12-17-37
Date	Indexed C. Johnson

F.B. 734 Pg. 7

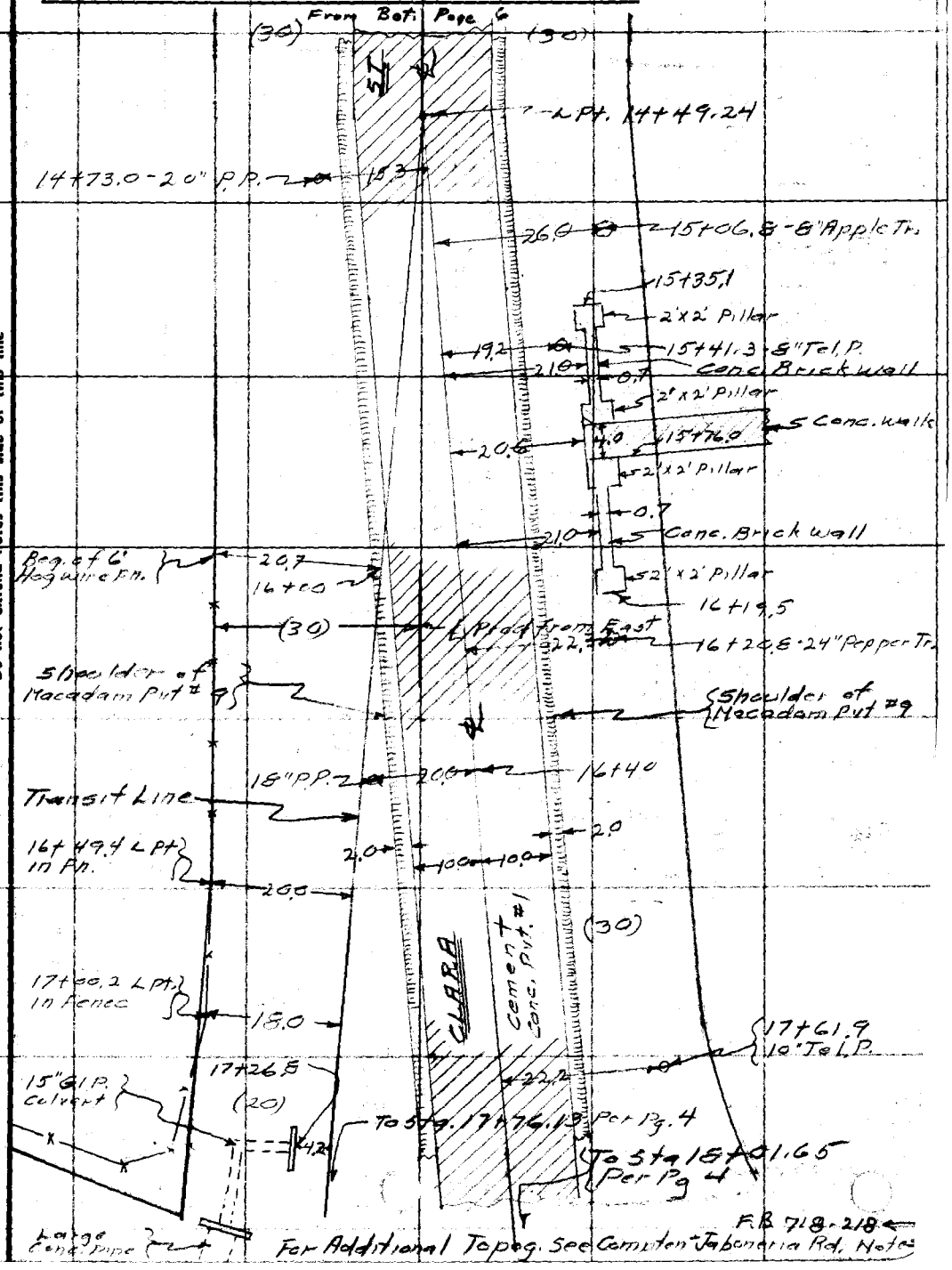

Note: Any Additions or Changes on This Sheet Must be Made or Circled in Red Ink With Date and Name of Person Making Change.

Do not extend notes this side of this line

RETURN TO
LOS ANGELES COUNTY SURVEYOR
700 HALL OF RECORDS

FORM 247 10M 11-35

F.B. 734 PG. 8

RETURN TO
LOS ANGELES COUNTY SURVEYOR
700 HALL OF RECORDS

Do not extend notes this side of this line

Note: Any Additions or Changes on This Sheet Must be Made or Circled in **Red Ink** With Date and Name of Person Making Change.

Profile No.	Notes Red.	Plotted	Job No. 6895	Division No.	F. B. 134 PG. 7
	Date	Date	Survey of BELL GARDENS		
X-Sec. No.	Notes Chkd.	Checked	Survey by C.E. Blunty	Notes H.M.S	Date 12-17-37
	Date	Date	Map No.	Indexed G. Johnson	Date

BELL GARDENS

J.N 6895

CLARA AVENUE

FROM PERRY ROAD WEST TO COMPTON-JABONERIA ROAD

SEWER PROFILE.

C.E Blunty
H.M.SMITH
J.L WILLEY
M.A.VAN DEREN.

STATION	B. S.	H. I.	F. S.	ELEV.

Do not extend notes this side of this line

NOTE: ANY ADDITIONS OR CHANGES ON THIS SHEET MUST BE MADE OR CIRCLED IN RED INK, WITH DATE AND NAME OF PERSON MAKING CHANGE

PLEASE RETURN TO
LOS ANGELES COUNTY SURVEYOR
700 HALL OF RECORDS

Form 307 5M 11-35

Form 307 5M 11-35

PLEASE RETURN TO
LOS ANGELES COUNTY SURVEYOR
700 HALL OF RECORDS

NOTE: ANY ADDITIONS OR CHANGES ON THIS SHEET MUST BE MADE OR CIRCLED IN RED INK, WITH DATE AND NAME OF PERSON MAKING CHANGE

Do not extend notes this side of this line

Clara St.

STATION	B. S.	H. I.	F. S.	ELEV.	
					BM#H 50 Elev. 115.629' F.B. 728 P44
BM#H-50				110 63'	Perry Road To South of Clara St.
					Bt spk 1' N of 50 edge of Conc. Pav.
⊼	477	120 40			
0+00	Rod	Chain	Diam		317.6L SMH (Trunk Sewer) ±℄ Perry Road.
"	4.93	8.97	1.75	15 65'	104 75' 21" Inlet North
"	4.95	9.01	1.75	15 71'	104 69' 21" Outlet South.
0+00	═	═	═		18.2 R J.C. (TRUNK Sewer) ±℄ Perry Road.
"	5.12	8.27	1.75	15 14'	105 26' 21" Inlet East
"	5.15	8.47	1.75	15 37'	105 03' 21" Outlet South
"	5.19	8.38	0.67	14 24'	106 16' 8' STUB West
"	4.93' 8.97' 1.75' 15.65'	4.95' 9.01' 1.75' 15.71'		4 66	115 74' ℄ Int. Clara Ave and Perry Road.
"				4 79	115 61' 10' L Sedge Pav. ℄ " "
"				4 40	116 00' 100' L " " "
"	5.12' 8.27' 1.75' 15.14'	5.15' 8.47' 1.75' 15.37'	5.19' 8.38' 0.67' 14.24'	4 76	115 64' 10' R Sedge Pav.
				4 84	115 56' 100' R " " "
"				4 9	115 5' SW Prop COR
"				5 0	115 4' NW " "
0+21				5 05	115 35' ℄ Cross-gutter.
0+50				4 54	115 86' "
1+00				4 60	115 80' ℄
				5 4	115 0' 18 L Gut

See recheck 7-10-44 F.B. 1114-132

F. B. 734 Pg. 10 | Job No. 6895 | Division No. | Notes Red. | Plotted | Profile
Survey of BELL GARDENS | Date | Date | No.
Survey by C.E. Brunty | Notes H. M. Smith | Notes Chkd. | Checked | X-Sec.
Indexed C. Johnson | Date | Date | Date | No.

Form 307 5M 11-35

PLEASE RETURN TO
LOS ANGELES COUNTY SURVEYOR
700 HALL OF RECORDS

NOTE: ANY ADDITIONS OR CHANGES ON THIS SHEET MUST BE MADE OR CIRCLED IN RED INK, WITH DATE AND NAME OF PERSON MAKING CHANGE

Do not extend notes this side of this line

STATION	B. S.	H. I.	F. S.	ELEV.		Clara St.
1+00		120 40'				
"			52	115 2'	30 L	
"			50	115 4'	R	
"			51	115 3'	30' R N.P.L	
2+00			464	115 76'	℄	
"			52	115 2'	18 L Gut	
"			53	115 1'	30' L S.P.L	
"			51	115 3'	15 R Gut	
"			49	115 5'	30 R N.P.L	
T.P			472	115 68'		
X	458	120 26'				
3+00			457	115 69'	℄	
"			51	115 2'	18 L Gut	
"			50	115 3'	30' L S.P.L	
"			52	115 1'	15' R Gut	
"			51	115 2'	30' R N.P.L	
4+00			464	115 62'	℄	
"			468	115 58'	10' L Sedge Pav.	
"			53	115 0'	18 L Gut	
"			53	115 0'	30 L S.P.L	
"			56	114 7'	185 L back Lot.	

Profile No. ____ Notes Red. ____ Plotted ____ Job No. 6875 Division No. ____ F.B. 734 PG. 11
X-Sec. No. ____ Date ____ Date ____ Survey of ____ Notes ____ Date ____
Notes Chkd. ____ Checked ____ Survey by ____ Indexed ____ Date ____
Date ____ Date ____ Map No. ____ Date ____

Form 307 5M 11-35

PLEASE RETURN TO
LOS ANGELES COUNTY SURVEYOR
700 HALL OF RECORDS

NOTE: ANY ADDITIONS OR CHANGES ON THIS SHEET MUST BE MADE OR CIRCLED IN RED INK, WITH DATE AND NAME OF PERSON MAKING CHANGE

Do not extend notes this side of this line

F. B. 734 PG. 12 | Job No. 6895 | Division No. | Notes Red. | Plotted | Profile No.
Survey of Bell Gardens | Date | Date | X-Sec. No.
Survey by A. C. Johnson | Notes HM 5 | Notes Chkd. | Checked
Indexed | Date | Date | Date

Clara St.

STATION	B. S.	H. I.	F. S.	ELEV.	
4+00		120 26			
"			471	115 55	10 R Nedge Pav.
"			50	115 3	15'R Gut
"			50	115 3	30'R N.P.L - (back lot some ckv ±)
5+00			469	115 57	℄
"			51	115 2	30 L S.P.L
"			47	115 6	30 R N.P.L
6+00			476	115 50	℄
"			53	115 0	18' L Gut
"			53	115 0	30' L S.P.L
"			51	115 2	18' R Gut
"			46	115 7	30' R N.P.L
7+00			483	115 ~~53~~ 4	℄
"			57	114 6	18' L Gut
"			56	114 7	30' L S.P.L
"			48	115 5	30 R N.P.L
T.P			490	115 3	
⊼	472	120 08			
8+00			467	115 41	℄
			474	115 ~~3~~ 4	10' L
			56	114 5	18' L

Form 307 5M 11-35

PLEASE RETURN TO
LOS ANGELES COUNTY SURVEYOR
700 HALL OF RECORDS

NOTE: ANY ADDITIONS OR CHANGES ON THIS SHEET MUST BE MADE OR CIRCLED IN RED INK, WITH DATE AND NAME OF PERSON MAKING CHANGE

Do not extend notes this side of this line

STATION	B. S.	H. I.	F. S.	ELEV.		Clara St.
8+00		120 08				
"			53	114 8	30'L S.P.L	
"			474	115 34	10'R N edge Cu	
"			47	115 4	30'R N.P.L	
7+97.8			454	115 54	17.8R S end Con Drive	
9+00			472	115 36	℄	
"			56	114 5	15'L Gut	
"			54	114 7	30'L S.P.L	
			50	115 1	15'R Gut	
"			47	115 4	30'R N.P.L	
			58	114 3	S.E prop Cor	
			48	115 3	N.E " "	
9+79.77			480	115 28	℄ Int. Gephart	North
			545	114 63	30'R ℄ "	"
			498	115 10	100'R " "	"
9+80.07			480	115 28	℄ Int Gephart	South
			580	114 28	100'L ℄ "	" (back to Somewhere)
			48	115 3	N.W Prop Cor	
			56	114 5	S.W " "	
B.M# H-52			484	115 24	B.M#52 (Elev 115.245)	

Profile No. ____ Notes Red. ____ Plotted ____ Job No. 6815 Division No. ____ F.B. 734 PG. 13
Date ____ Date ____ Survey of ____ Notes ____ Date 12-17-37
X-Sec. No. ____ Notes Chkd. ____ Checked ____ Survey by B ____ Date ____
Date ____ Date ____ Map No. ____ Indexed ____ Date ____

Form 307 5M 11-35

PLEASE RETURN TO
LOS ANGELES COUNTY SURVEYOR
700 HALL OF RECORDS

NOTE: ANY ADDITIONS OR CHANGES ON THIS SHEET MUST BE MADE OR CIRCLED IN RED INK, WITH DATE AND NAME OF PERSON MAKING CHANGE

Do not extend notes this side of this line

F. B. 734 PG. 14 | Job No. 6895 | Division No. | Notes Red. | Plotted | Profile No.
Survey of BELL GARDENS | Date | Date | X-Sec. No.
Survey by BURTY | Notes H.M.S | Notes Chkd. | Checked
Indexed C. Johnson | Date | Date | Date

Clara St.

STATION	B. S.	H. I.	F. S.	ELEV.	
		120 08			
11+00			268	115 23	℄
"			54	114 7	15'L Gut
"			50	115 1	30'L S.P.L
"			46	115 5	30'R N.P.L
12+00			550	114 58	℄
			457	115 51	10'L S. edge Pav.
			52	114 9	15'L Gut
			52	114 9	30'L S.P.L
			455	115 53	10'R N edge Pav.
			48	115 3	15'R Gut
			41	115 0	30'R N.P.L
T.P.			457	115 51	
T	510	120 61			
13+00			280	115 81	℄
"			57	114 9	15'L Gut
"			50	115 6	30'L S.P.L
"			49	115 7	15'R Gut
"			46	115 0	30'R N.P.L
14+00			462	115 99	℄
			52	115 4	16'L Gut

Form 307 5M 11-35

PLEASE RETURN TO
LOS ANGELES COUNTY SURVEYOR
700 HALL OF RECORDS

NOTE: ANY ADDITIONS OR CHANGES ON THIS SHEET MUST BE MADE OR CIRCLED IN RED INK, WITH DATE AND NAME OF PERSON MAKING CHANGE

Do not extend notes this side of this line

STATION	B. S.	H. I.	F. S.	ELEV.		Clara St.
14+00		120 61				
"			49	1157	30 L S.P.L (back lot some elev.)	
"			48	1158	16'R Gut	
"			44	1162	R N.P.L (back " ")	
14+49.24			452	116 09	℄	
15+00			445	116 16	"	
"			453	116 08	10 L Sedge Pav.	
"			47	1159	18'L Gut	
"			42	1164	20'L	
"			44	1162	30'L S.P.L.	
"			450	1161	10'R N edge Pav	
"			46	1160	16 R	
"			40	11~~4~~6	18 R	
"			40	1166	30'R N.P.L	
15+76			456	116 05	20.6L N end Cons. walk	
16+00			427	116 34	℄	
"			44	1162	30' L S.P.L	
"			44	1162	15 L Gut	
"			36	1170	30 L Tp bk.	
17+00			417	116 ~~5~~4	℄	
"			42	1164	30' L S.P.L.	

Profile No. ____ Notes Red. ____ Date ____ Plotted ____ Date ____ Job No. 2195 Division No. ____ Survey of BC ____ Notes 5 Date 12-17-37 F.B. 734 PG. 15

X-Sec. No. ____ Notes Chkd. ____ Date ____ Checked ____ Date ____ Survey by B Map No. ____ Indexed ____ Date ____

Form 307 5M 11-35

PLEASE RETURN TO
LOS ANGELES COUNTY SURVEYOR
700 HALL OF RECORDS

NOTE: ANY ADDITIONS OR CHANGES ON THIS SHEET MUST BE MADE OR CIRCLED IN RED INK, WITH DATE AND NAME OF PERSON MAKING CHANGE

Do not extend notes this side of this line

STATION	B. S.	H. I.	F. S.	ELEV.		Clara St.
17+00		120 61				
"			43	116 3	16R Gut.	
"			36	117 0	30'R	
18+01.75			390	116 71	℄ Int Compton-Vab. Road	
"			396	116 65	L S. edge Pav. ℄ Compton-Vab. Road	
"			350	117 11	30'L " " " "	
"			321	117 40	100'L " " " "	
"			396	116 65	R N edge Pav. " " " "	
—			40	116 6	S.E. Prop. Cor. " " "	
15+00			449	116 12	Transit Line	
"			41	116 5	20' R	
16+00			44	116 2	Transit Line	
"			36	117 0	20'R	
17+00			36	117 0	Transit Line	
"			35	117 1	20'R	
T.P			443	116 15		
⊼	561	121 79				
17+26.5			712	1,2 67	42 R FL 10" Galv. Iron Pipe Drain.	
17+76.13			465	117 14	Transit Line Int. Compton-Veboneria Rd	
"			421	117 58	100'R	
			49	116 9	N.E Prop Cor.	

F. B. 734 Pg. 16 | Job No. 6895 | Division No. | Notes Red. | Plotted | Profile
Survey of Bell Gardens | Date | Date | No.
Survey by Brunty | Notes H.M.S. | Notes Chkd. | Checked | X-Sec.
Indexed C. Johnson | Date | Date | Date | No.

Form 307 5M 11-35

PLEASE RETURN TO
LOS ANGELES COUNTY SURVEYOR
700 HALL OF RECORDS

NOTE: ANY ADDITIONS OR CHANGES ON THIS SHEET MUST BE MADE OR CIRCLED IN RED INK, WITH DATE AND NAME OF PERSON MAKING CHANGE

Do not extend notes this side of this line

STATION	B. S.	H. I.	F. S.	ELEV.		Clara St.
B.M#454		121.79	5 25	116 54	B.M#454 Elev. 116.545' F.B. 728 P46 Clara St and Compton Jaboneria Rd. N. 5 Gr. Bt spk N end [illegible]	

Profile No. ____ Notes Red. ____ Plotted ____ Job No. 6895 Division No. ____ F.B. 724 PG. 17

X-Sec. No. ____ Date ____ Date ____ Survey of Ben Gordons

Notes Chkd. ____ Checked ____ Survey by B Notes 5 Date 12-11-37

Date ____ Date ____ Map No. ____ Indexed ____ Date ____

F. B. 734 PG. 18 | Job No. 6895 | Division No. | Notes Red. | Plotted | Profile No.

Survey of BELL GARDENS | Date | Date

Survey by BRUNTY | Notes H.M.S. | Notes Chkd. | Checked | X-Sec. No.

Indexed A. C. JOHNSON | Date | Date | Date

STATION	B. S.	H. I.	F. S.	ELEV.

Form 307 5M 11-35

PLEASE RETURN TO
LOS ANGELES COUNTY SURVEYOR
700 HALL OF RECORDS

Do not extend notes this side of this line

NOTE: ANY ADDITIONS OR CHANGES ON THIS SHEET MUST BE MADE OR CIRCLED IN RED INK, WITH DATE AND NAME OF PERSON MAKING CHANGE

Notes Ck'd by	Survey of BELL GARDENS
Map No.	W. O. 6895 Tape No. St'd °F.
Office Work	Surveyed by H. M. SMITH
Checked	Notes 5 Date 12-27-37
Date	Indexed C. Johnson

F.B. 734 PG. 19

BELL GARDENS

J.N 6895

CLARA STREET

FROM PERRY ROAD (South) EAST TO P.C. R/W.

CENTER-LINE SURVEY

H.M. Smith
J.L. Wilky
M.A. Van Deren
N.R. Smith.

RECEIVED W.L.G. 12-30-37
PROGRESSED " 12-31-37
BOOK INDEXED " "
MAP INDEXED " "
RECORD INDEXED " "
CARD INDEXED A.E.T. 4-18-40
REDUCED In Field
CHECKED W.L.G. 1-3-38

Note: Any Additions or Changes on This Sheet Must be Made or Circled in Red Ink With Date and Name of Person Making Change.

Do not extend notes this side of this line

RETURN TO
LOS ANGELES COUNTY SURVEYOR
700 HALL OF RECORDS

FORM 247 10M 11-38

F.B. 734 PG. 20

253.27 T.58° = 253.23'

CLARA STREET

253.23' CON'T TO Page 21

FD WIRE SPK & TINN PER F.B. 679 P.14

R/W So. Calif.

4+70.56

0.27

4+70.29

FD WIRE SPK & 1" DOWN PER F.B. 679 P.14

2" I.P. & B.C. in Conc. Per F.B. 679-14 L.S. 30-38

Edison Co.

R/W So. Calif.

2" I.P. & B.C. in Conc. Per F.B. 679 P.14

Edison Co.

2" I.P. & B.C. in Conc. Per F.B. 679-14 L.S. 30-38

470.37 T.58° = 470.29'

470.29'

(20)

FOR TIES SEE F.B. 734 Pg. 2

See F.B. 879-136

IRA

0+00

PERRY ROAD

AVE

FD. & T 0.01 N & INTERSECTION

(20)

(30)

(30)

RETURN TO
LOS ANGELES COUNTY SURVEYOR
700 HALL OF RECORDS

Do not extend notes this side of this line

Note: Any Additions or Changes on This Sheet Must be Made or Circled in Red Ink With Date and Name of Person Making Change.

Notes Ck'd by	Survey of BELL GARDENS
Map No.	W. O. 6895 Tape No. St'd °F.
Office Work	Surveyed by H. M. SMITH
Checked	Notes 5 Date 12-27-37
Date	Indexed

F.B. 134 PG. 21

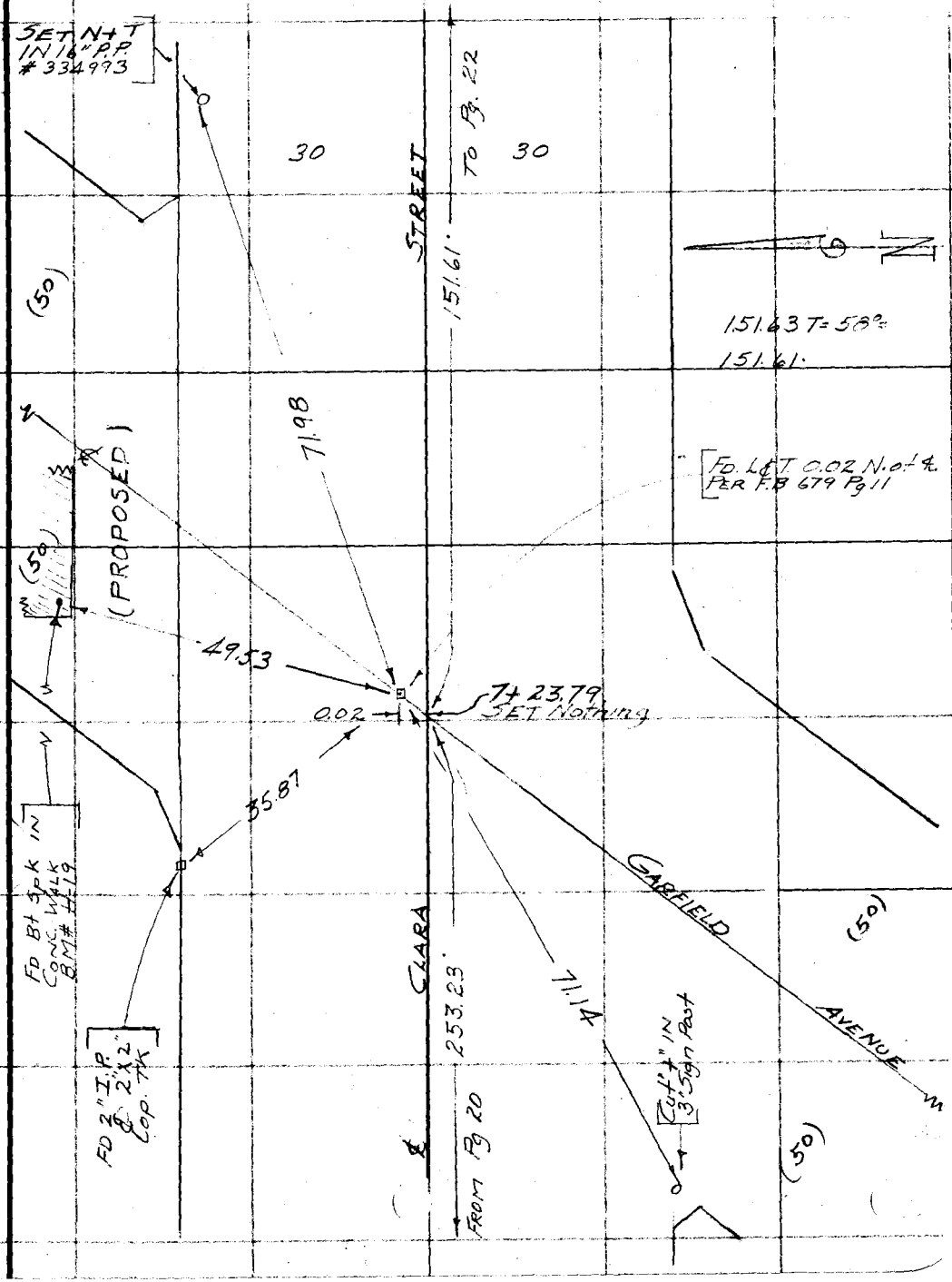

Note: Any Additions or Changes on This Sheet Must be Made or Circled in Red Ink With Date and Name of Person Making Change

Do not extend notes this side of this line

RETURN TO
LOS ANGELES COUNTY SURVEYOR
700 HALL OF RECORDS

FORM 247 10M 11-38

F.B. 734 PG. 22

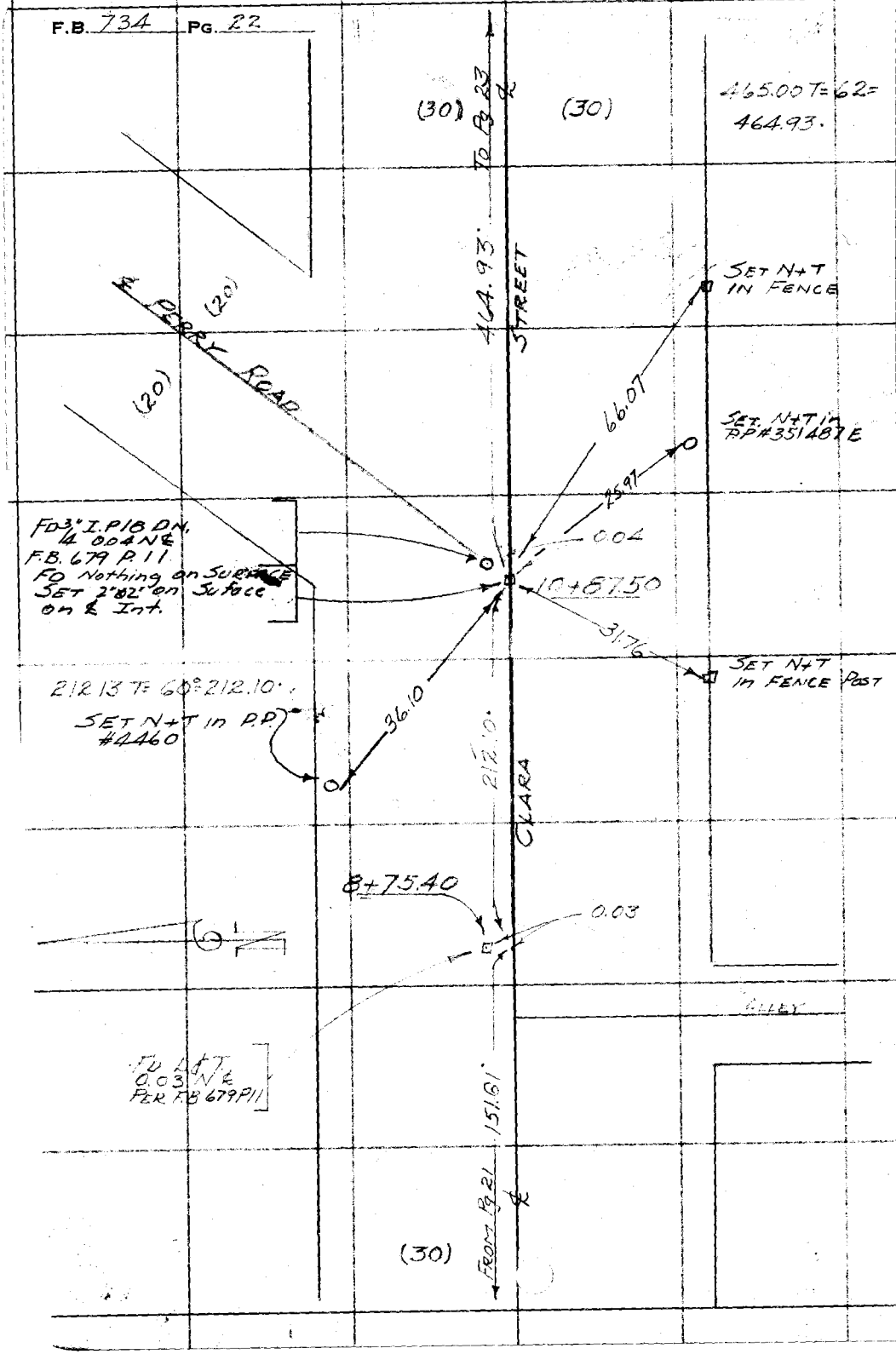

RETURN TO
LOS ANGELES COUNTY SURVEYOR
700 HALL OF RECORDS

Do not extend notes this side of this line

Note: Any Additions or Changes on This Sheet Must be Made or Circled in Red Ink With Date and Name of Person Making Change.

Notes Ck'd by	Survey of BELL GARDENS	F.B. 134 PG. 23
Map No.	W. O. 6895 Tape No. St'd °F.	
Office Work	Surveyed by H. M. Smith	
Checked	Notes 5 Date 12-27-37	
Date	Indexed	

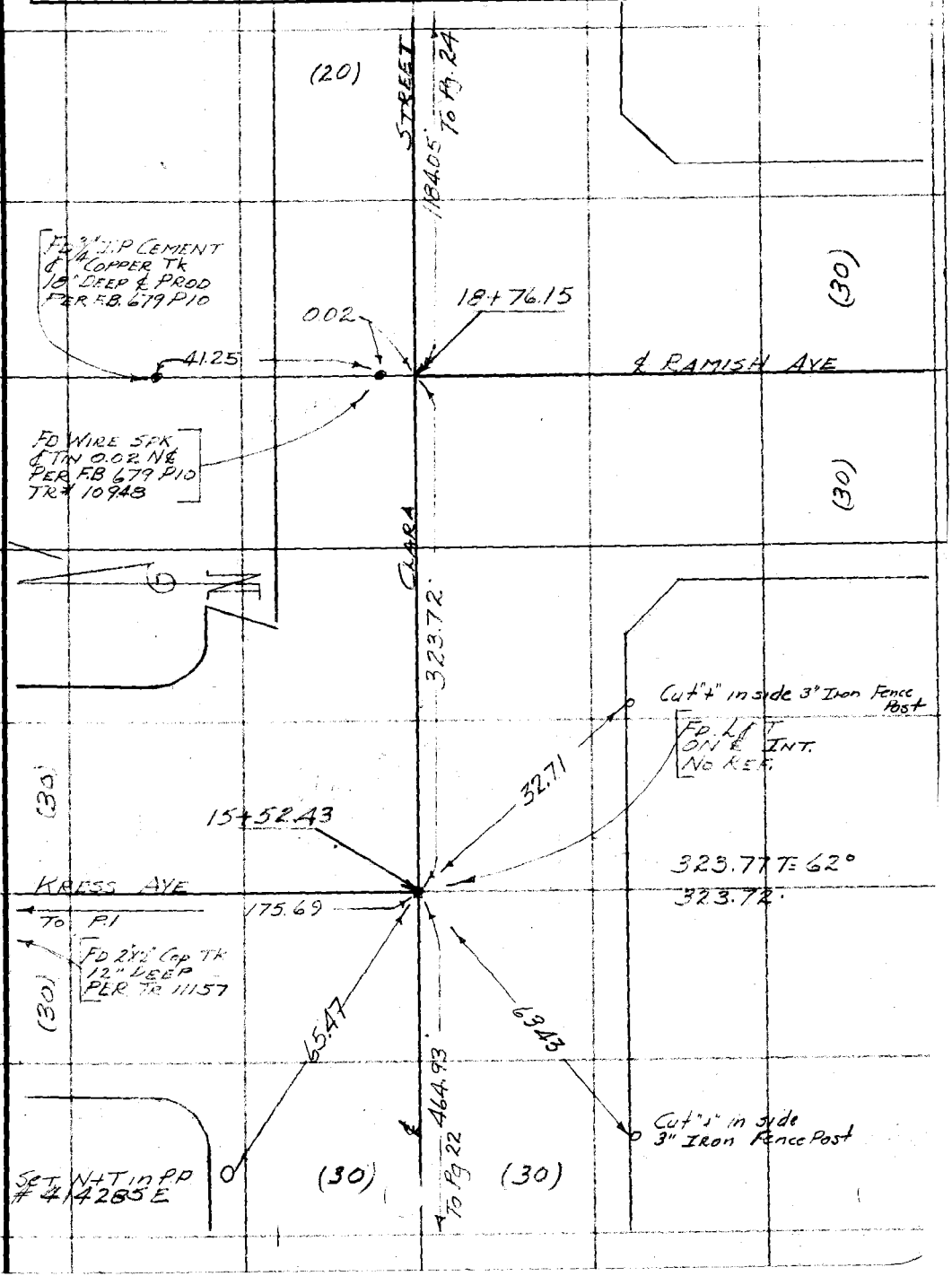

Note: Any Additions or Changes on This Sheet Must be Made or Circled in Red Ink With Date and Name of Person Making Change.

Do not extend notes this side of this line

RETURN TO
LOS ANGELES COUNTY SURVEYOR
700 HALL OF RECORDS

FORM 247 10M 11-35

F.B. 734 PG. 24

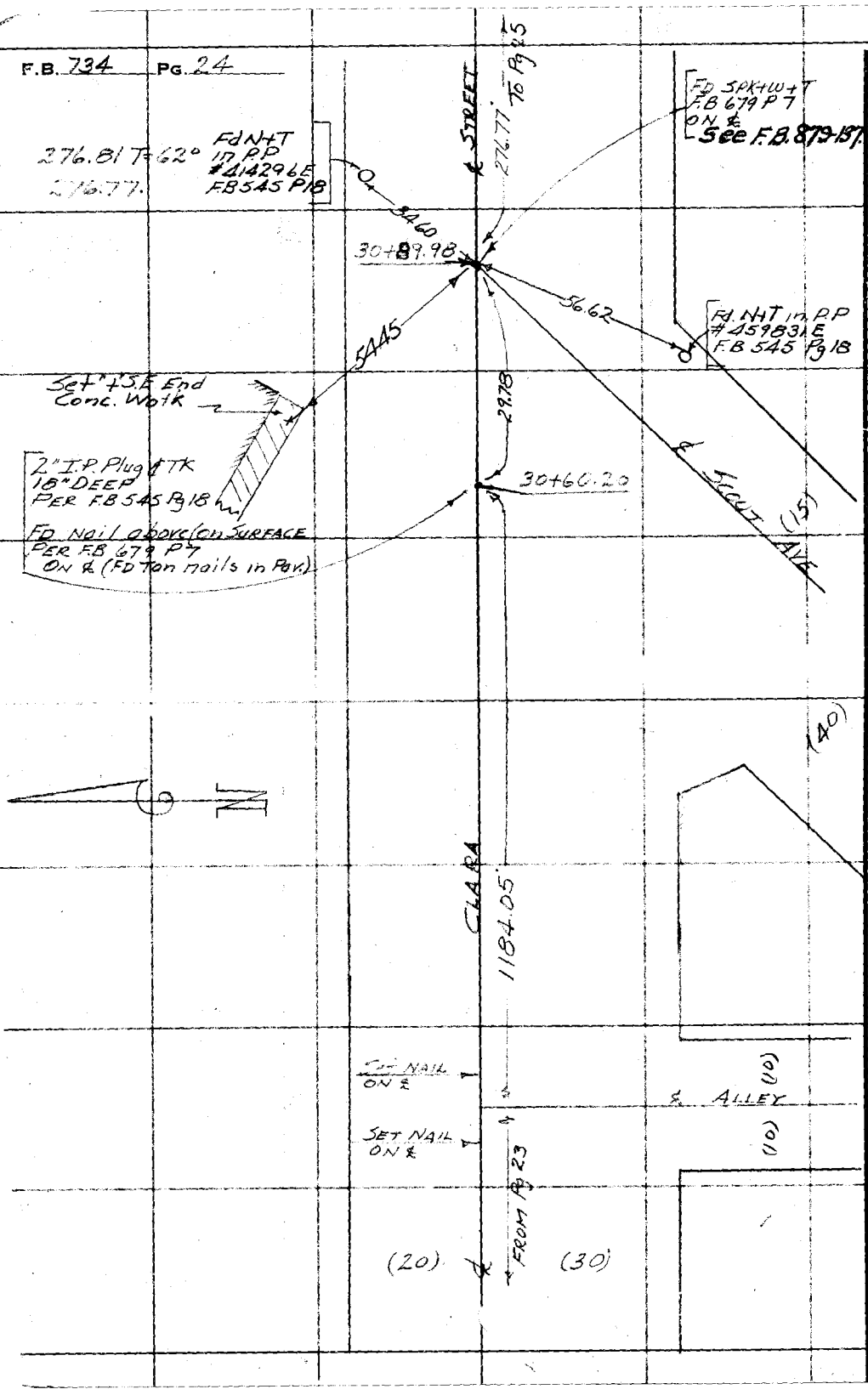

RETURN TO
LOS ANGELES COUNTY SURVEYOR
700 HALL OF RECORDS

Do not extend notes this side of this line

Note: Any Additions or Changes on This Sheet Must be Made or Circled in Red Ink With Date and Name of Person Making Change.

Notes Ck'd by	Survey of BELL GARDENS
Map No.	W. O. 6895 Tape No. St'd °F.
Office Work	Surveyed by H. M. Smith
Checked	Notes 5 Date 12-27-37
Date	Indexed [illegible]

F.B. 24 PG. 25

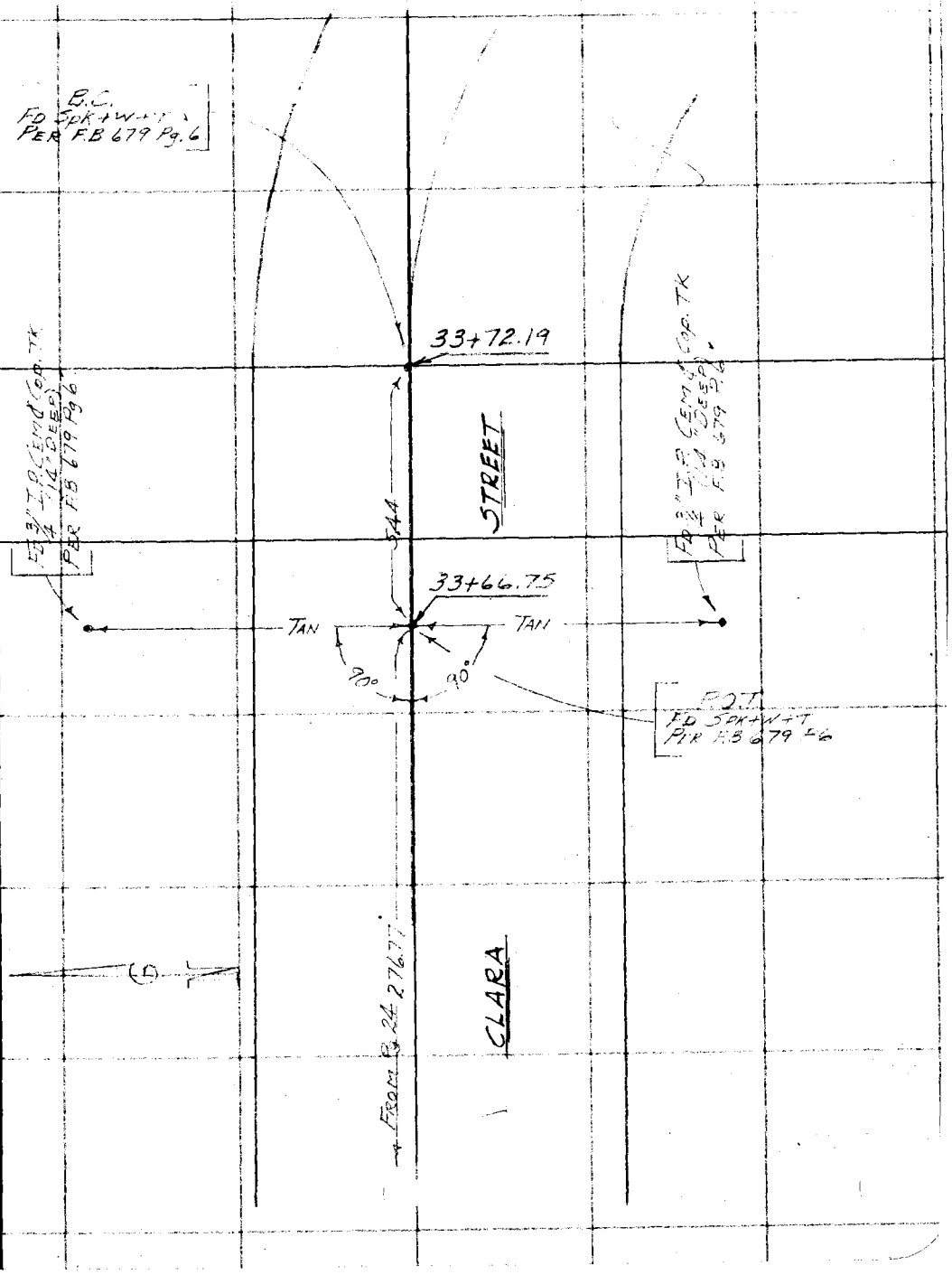

Note: Any Additions or Changes on This Sheet Must be Made or Circled in Red Ink With Date and Name of Person Making Change

Do not extend notes this side of this line

RETURN TO
LOS ANGELES COUNTY SURVEYOR
700 HALL OF RECORDS

FORM 247 10M 11-35

F.B. 134 PG. 16

RETURN TO
LOS ANGELES COUNTY SURVEYOR
700 HALL OF RECORDS

Note: Any Additions or Changes on This Sheet Must be Made or Circled in **Red Ink** With Date and Name of Person Making Change.

Do not extend notes this side of this line

Notes Ck'd by	Survey of BELL GARDENS
Map No.	W. O. 6895 Tape No. St'd °F.
Office Work	Surveyed by H M SMITH
Checked	Notes 5 Date 12-28-37
Date	Indexed A. C. Johnson

F.B. 331 PG. 27

BELL GARDENS

JN 6895

CLARA STREET

FROM PERRY ROAD (SOUTH) EAST TO (F.C. R/W.) Rio Hondo

TOPOGRAPHY

H. M SMITH
J. L. WILLEY
M.A. VAN DEREN
N. R. SMITH.

Note: Any Additions or Changes on This Sheet Must be Made or Circled in Red Ink With Date and Name of Person Making Change

Do not extend notes this side of this line

RETURN TO
LOS ANGELES COUNTY SURVEYOR
700 HALL OF RECORDS

FORM 247 10M 11-38

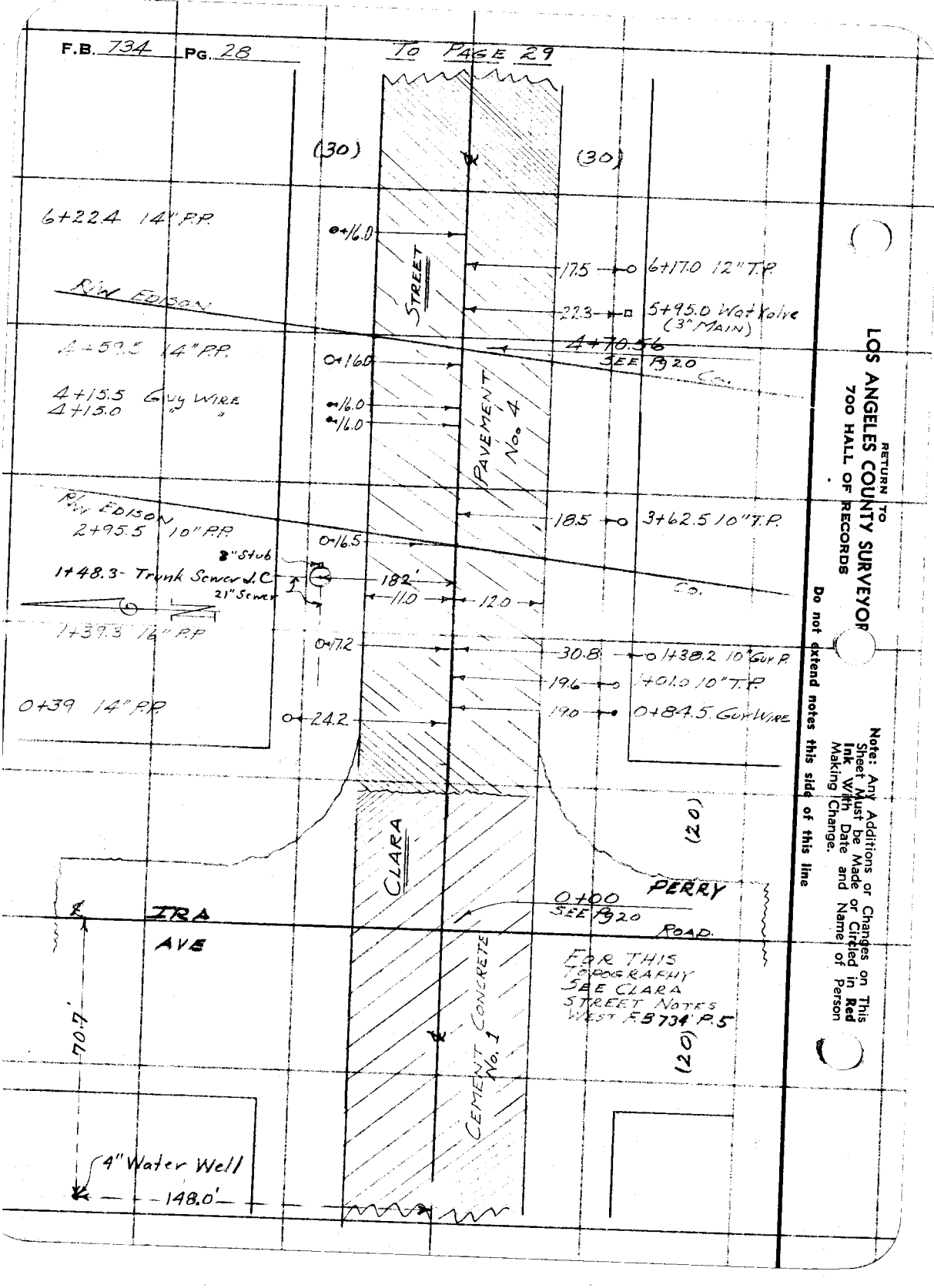

RETURN TO
LOS ANGELES COUNTY SURVEYOR
700 HALL OF RECORDS

Do not extend notes this side of this line

Note: Any Additions or Changes on This Sheet Must be Made or Circled in Red Ink With Date and Name of Person Making Change.

Notes Ck'd by	Survey of BELL GARDENS
Map No.	W. O. 6895 Tape No. St'd. °F.
Office Work	Surveyed by H. M. SMITH
Checked	Notes 3 Date 12-28-37
Date	Indexed C. Johnson

F.B. 234 PG. 29

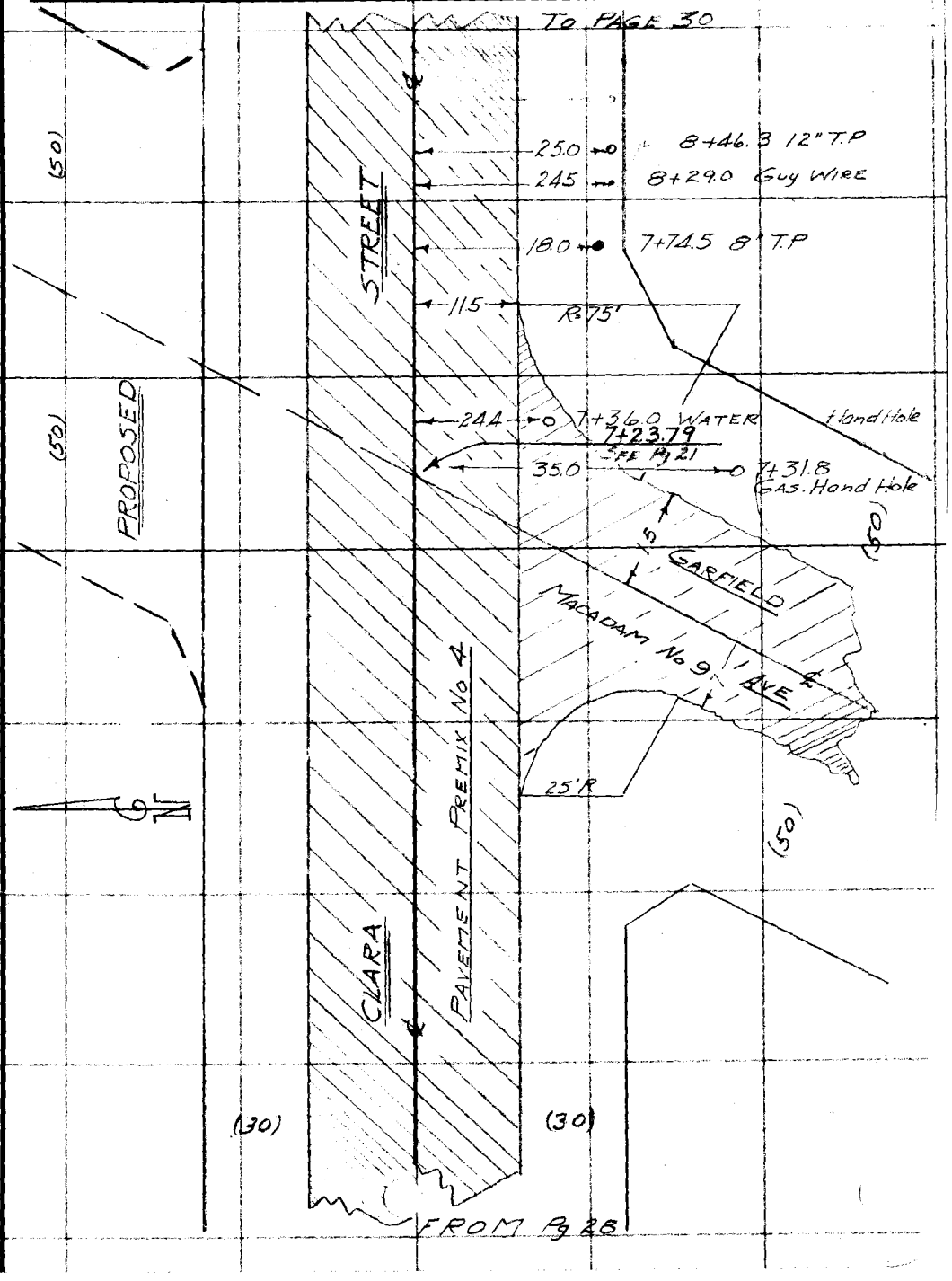

Note: Any Additions or Changes on This Sheet Must be Made or Circled in Red Ink With Date and Name of Person Making Change.

Do not extend notes this side of this line

RETURN TO
LOS ANGELES COUNTY SURVEYOR
700 HALL OF RECORDS

FORM 247 10M 11-38

F.B. 734 Pg. 30

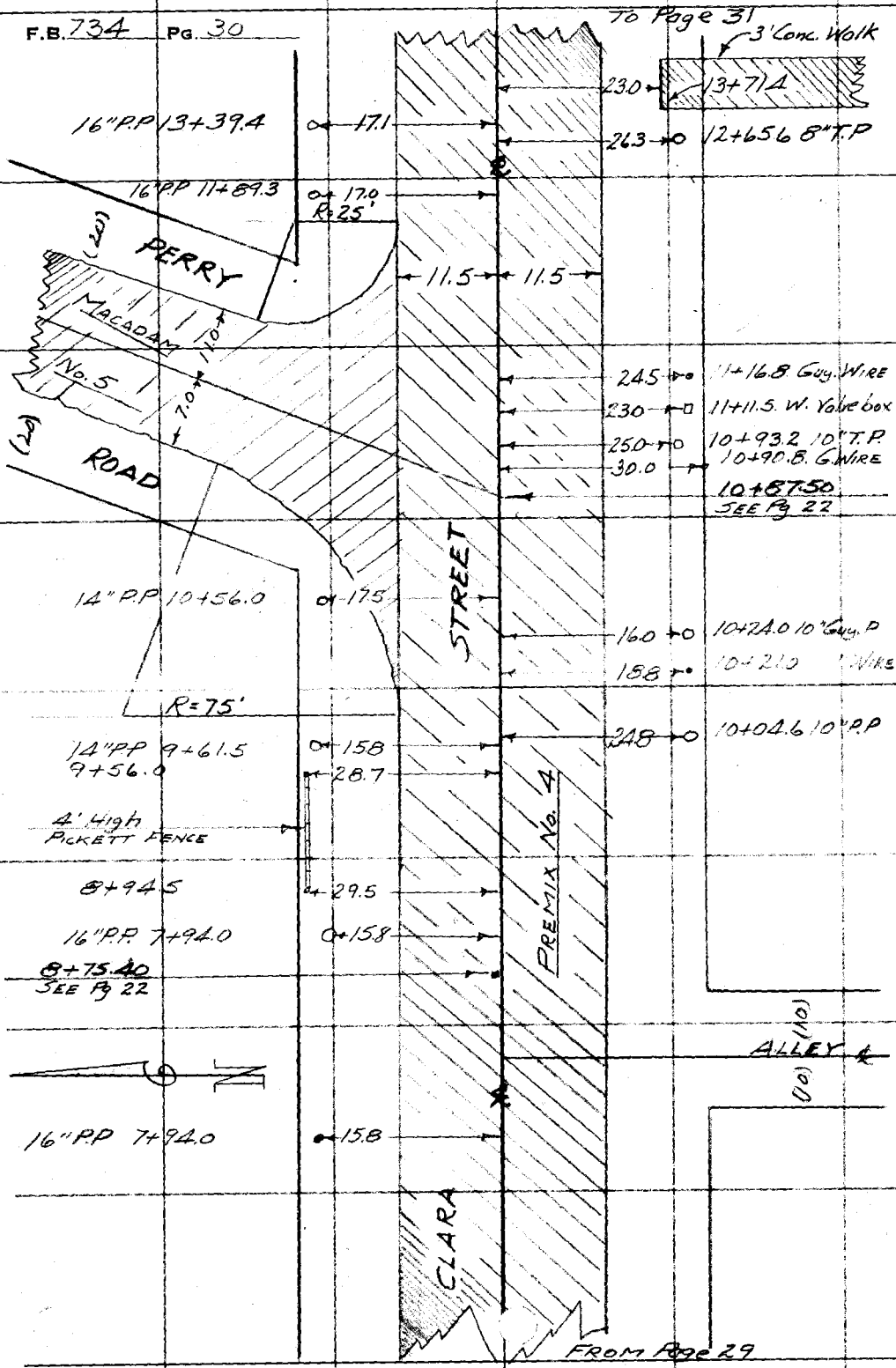

RETURN TO
LOS ANGELES COUNTY SURVEYOR
700 HALL OF RECORDS

Do not extend notes this side of this line

Note: Any Additions or Changes on This Sheet Must be Made or Circled in Red Ink With Date and Name of Person Making Change.

Notes Ck'd by	Survey of BELL GARDENS	F.B. 734 PG. 31
Map No.	W. O. 6895 Tape No. St'd °F.	
Office Work	Surveyed by H. M. SMITH	
Checked	Notes 5 Date 12-29-57	
Date	Indexed	

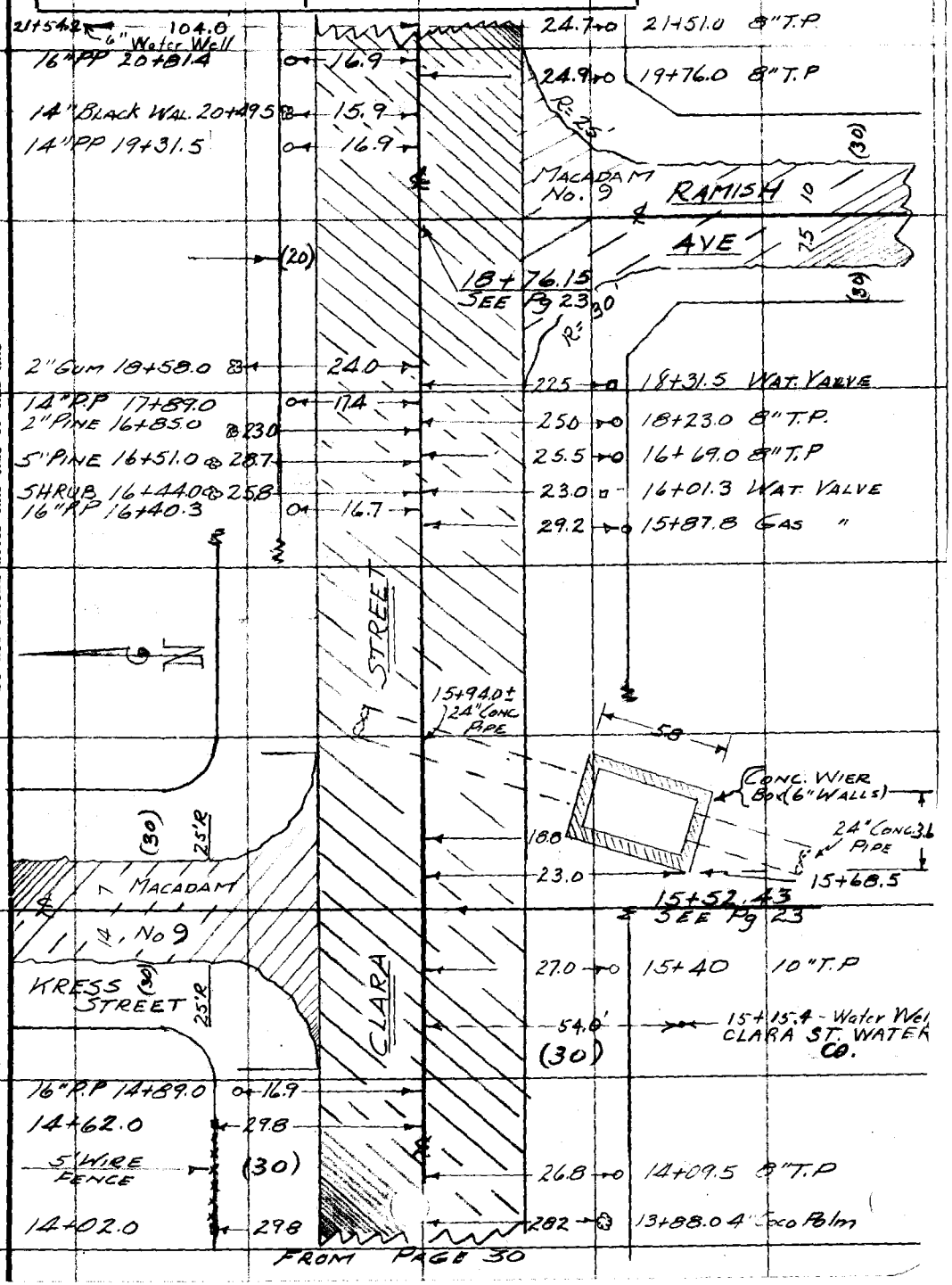

Note: Any Additions or Changes on This Sheet Must be Made or Circled in Red Ink With Date and Name of Person Making Change.

Do not extend notes this side of this line

RETURN TO
LOS ANGELES COUNTY SURVEYOR
700 HALL OF RECORDS

FORM 247 10M 11-35

F.B. 734 PG. 32

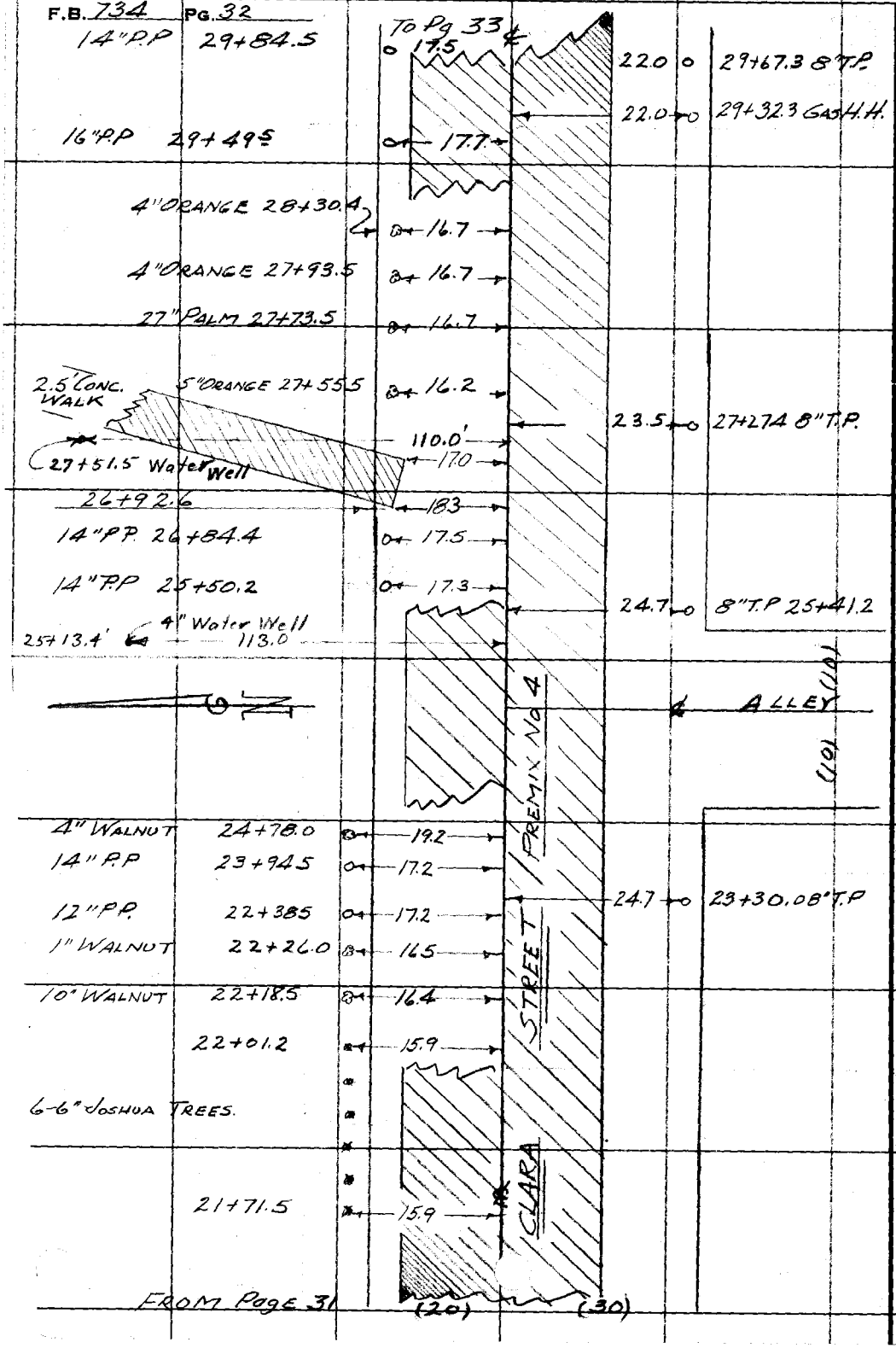

RETURN TO
LOS ANGELES COUNTY SURVEYOR
700 HALL OF RECORDS

Do not extend notes this side of this line

Note: Any Additions or Changes on This Sheet Must be Made or Circled in Red Ink With Date and Name of Person Making Change.

Notes Ck'd by	Survey of BELL GARDENS
Map No.	W. O. 6895 Tape No. St'd °F.
Office Work	Surveyed by H. M. SMITH
Checked	Notes 5 Date 12-29-37
Date	Indexed

F.B. 734 PG. 33

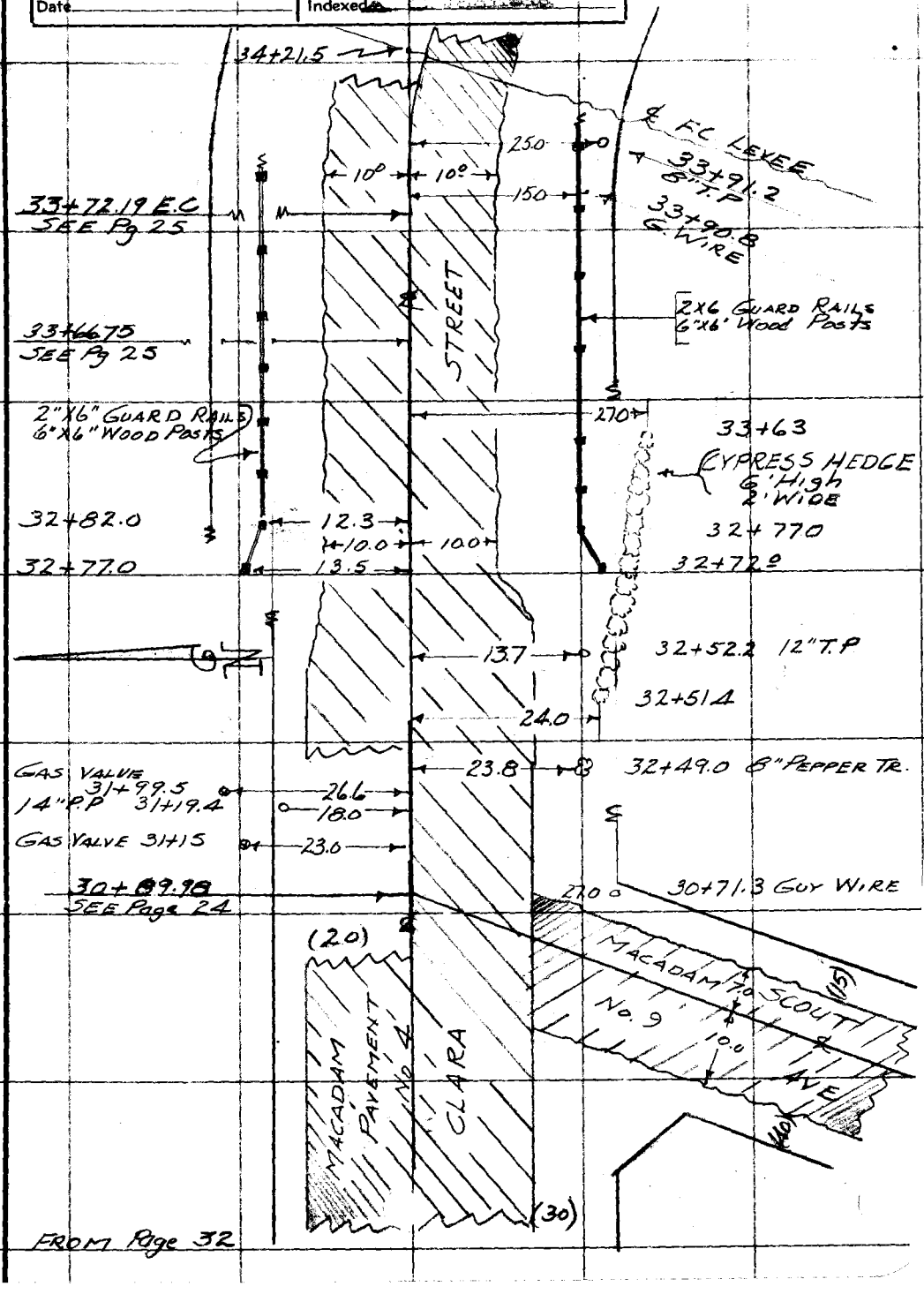

Note: Any Additions or Changes on This Sheet Must be Made or Circled in Red Ink With Date and Name of Person Making Change.

Do not extend notes this side of this line

RETURN TO
LOS ANGELES COUNTY SURVEYOR
700 HALL OF RECORDS

FORM 247 10M 11-35

F.B. 734 PG. 34

RETURN TO
LOS ANGELES COUNTY SURVEYOR
700 HALL OF RECORDS

Do not extend notes this side of this line

Note: Any Additions or Changes on This Sheet Must be Made or Circled in Red Ink With Date and Name of Person Making Change.

Profile No.	Notes Red.	Plotted	Job No. 6115	Division No.	F. B. 734 PG. 35
	Date	Date	Survey of		
X-Sec. No.	Notes Chkd.	Checked	Survey by HMSmith	Notes JLWilley	Date 12-29-37
	Date	Date	Map No.	Indexed C. Johnson	Date

Bell Gardens

JN 6895

Clara Street

from Perry Road (South) East F.C. R/W

Profile

HM SMITH
J.L. Willey
M.A. VanDeren
N R Smith

STATION	B. S.	H. I.	F. S.	ELEV.

Do not extend notes this side of this line

NOTE: ANY ADDITIONS OR CHANGES ON THIS SHEET MUST BE MADE OR CIRCLED IN RED INK, WITH DATE AND NAME OF PERSON MAKING CHANGE

PLEASE RETURN TO
LOS ANGELES COUNTY SURVEYOR
700 HALL OF RECORDS

Form 307 5M 11-35

Form 307 5M 11-35

PLEASE RETURN TO
LOS ANGELES COUNTY SURVEYOR
700 HALL OF RECORDS

NOTE: ANY ADDITIONS OR CHANGES ON THIS SHEET MUST BE MADE OR CIRCLED IN RED INK, WITH DATE AND NAME OF PERSON MAKING CHANGE

Do not extend notes this side of this line

STATION	B. S.	H. I.	F. S.	ELEV.	
B.M. H 50"				115 63	BM H 50" Elev. 115.629 - FB 728 - 44 Perry Rd to So. & Clara St.
	557	121.20			Bt spk 1' N of S. Edge Conc. Pavmt
0+00			5.46	115 74	℄ int Perry Rd. So & Clara St.
"			5.61	115 59	100' Lt. on ℄ Ira St.
"			5.19	116 01	100' Rt. " " Perry Rd.
0+19			5.26	115 94	End Conc. Pavmt. & begin Pro Mix pavmt.
—			5.7	115 5	N.E Propert. Cor.
—			6.0	115 2	S.E. " "
1+00			5.03	116 17	℄
"			5.35	115 85	11.5 Lt. edge pavment
"			5.9	115 3	18° " Gutter
"			5.5	115 7	30' " P.L.
"			5.36	115 84	11.5 Rt edge pavmt
"			6.1	115 1	18° " Gutter
"			5.2	116 0	20° " Top Bk
"			6.2	115 0	30° " P.L.
2+00			4.84	116 36	℄
"			5.02	116 18	11.5 Lt. Edge pavmt
"			5.7	115 5	18° " Gutter
"			5.7	115 5	30° " P.L.

See Top of Page 137 for San. Sewer J.C. at 1+48.3

F. B. 734 PG. 36 Job No. 6895 Division No. V Notes Red. Plotted Profile No.
Survey of Bell Gardens Date Date X-Sec.
Survey by H.M. Smith Notes JLW Notes Chkd. Checked No.
Indexed C. Johnson Date Date

Profile	Notes Red.	Plotted	Job No. 6895	Division No. Y	F. B. 734	PG. 37
No.	Date	Date	Survey of Bell Gardens			
X-Sec.	Notes Chkd.	Checked	Survey by Smith	Notes J L W	Date 12-21-37	
No.	Date	Date	Map No.	Checked C. Johnson	Date	

Sta.	+	H.I.	−	Elev.	
B.M.H.50	4.50	120.13		115.63	See Page 36
	Chain Diam	Rod			
	8.69 1.75	4.32	14.76'	105.37'	21" Outlet W.
	8.62 1.75	4.33	14.70'	105.43'	21" Inlet N.
	8.77 0.67	4.32	13.76'	106.37'	8" Stub E.
T.P.	4.50	120.07	4.56	115.57	
B.M.H.50			4.44	115.63	See Page 36

TRUNK SEWER J.C.
18.2' Left of Sta. 1+48.3

STATION	B. S.	H. I.	F. S.	ELEV.	
2+00		121.20	5.06	116.14	11.5 Rt. Edge Pavm't
"			5.8	115.4	18.2 " Gutter
"			5.9	115.3	30.2 " P.L.
3+00			4.53	116.67	℄
"			4.78	116.42	11.5 Lt. Edge Pavm't
"			5.3	115.9	18.2 " Gutter
"			5.5	115.7	30.2 " P.L.
"			4.86	116.34	11.5 Rt. Edge Pavm't
"			5.8	115.4	18.2 " Gutter
"			5.7	115.5	30.2 " P.L.
4+00			4.33	116.87	℄
"			4.57	116.63	11.5 Lt. Edge Pavm't
"			5.1	116.1	18.2 " Gutter
"			5.3	115.9	30.2 " P.L.
"			5.5	115.7	200.2 "
"			4.63	116.57	11.5 Rt. Edge Pavm't
"			5.4	115.8	18.2 " Gutter
"			5.4	115.8	30.2 " P.L.
"			5.2	116.0	200.2 "

Form 307 5M 11-35

PLEASE RETURN TO
LOS ANGELES COUNTY SURVEYOR
700 HALL OF RECORDS

NOTE: ANY ADDITIONS OR CHANGES ON THIS SHEET MUST BE MADE OR CIRCLED IN RED INK, WITH DATE AND NAME OF PERSON MAKING CHANGE

Do not extend notes this side of this line

Form 307 5M 11-35

PLEASE RETURN TO
LOS ANGELES COUNTY SURVEYOR
700 HALL OF RECORDS

NOTE: ANY ADDITIONS OR CHANGES ON THIS SHEET MUST BE MADE OR CIRCLED IN RED INK, WITH DATE AND NAME OF PERSON MAKING CHANGE

Do not extend notes this side of this line

STATION	B. S.	H. I.	F. S.	ELEV.	
		121.40			
5+00			4.13	117.07	℄
"			4.39	116.81	11.5 Lt. Edge Pavmt.
"			5.4	115.8	30° " P.L.
"			4.40	116.80	11.5 Rt. Edge Pavmt.
"			5.1	116.1	18° " Gutter
"			4.9	116.3	30° " P.L.
6+00			3.94	117.26	℄
"			4.17	117.03	11.5 Lt. Edge Pavmt.
"			4.8	116.4	30° " P.L.
"			4.19	117.01	11.5 Rt. Edge Pavmt.
"			4.6	116.6	18° " Gutter
"			4.3	116.9	30° " P.L.
T.P.			5.08	116.12	
	5.97	122.09			
7+23.79			4.50	117.59	℄ int. Garfield Ave + Clara St.
"			4.83	117.26	11.5 Lt. Edge Pavmt
"			5.4	116.7	18° " Gutter
"			5.2	116.9	30° " P.L.
"			5.32	116.77	100' Rt. ℄ Garfield Ave.
			5.3	116.8	S.W. Prop. Cor.

F. B. 734 PG. 38 | Job No. 6895 | Division No. V | Notes Red. | Plotted | Profile
Survey of Bell Gardens | Date | Date | No.
Survey by Smith | Notes JLW | Notes Chkd. | Checked | X-Sec.
Indexed C. Johnson | Date | Date | Date | No.

Form 307 5M 11-35

PLEASE RETURN TO
LOS ANGELES COUNTY SURVEYOR
700 HALL OF RECORDS

NOTE: ANY ADDITIONS OR CHANGES ON THIS SHEET MUST BE MADE OR CIRCLED IN RED INK, WITH DATE AND NAME OF PERSON MAKING CHANGE

Do not extend notes this side of this line

STATION	B. S.	H. I.	F. S.	ELEV.		
		122 39				
—			5 2	116 9	S.E. Prop Cor.	
8+00			4.28	117 81	℄.	
"			4 55	117 54	11⁵ Lt. Edge Pavmt	
"			5 3.	116 8	30° P.L.	
"			4 51	117 58	11⁵ Rt. Edge Pavmt	
"			5 2	116 9	30° P.L.	
9+00			4 03	118 06	℄	
"			4 38	117 71	11⁵ Lt. Edge [illegible]	
"			4.7	117 4	30° " P.L.	
"			4 34	117 75	11⁵ Rt. Edge Pavmt	
"			4.5	117 6	30° " P.L.	
10+00			3 77	118 32	℄	
			4 07	118 02	11⁵ Lt. Edge [illegible]	
			4 2	117 9	30° " P.L.	
			4 10	117 99	11⁵ Rt. Edge [illegible]	
			4 4	117 7	30° " P.L.	
B.M. H.80"			3.78	118.31	B.M. "H.80" Elev 118.31 F.B. 728-70. Claremont @ Perry Rd to North. Ct. Spk + W. 12' S. of Int. on ℄ Prod	

Profile No. ____ Notes Red. ____ Plotted ____ Job No. [illegible] Division No. Y F.B. 34 PG. 39
X-Sec. No. ____ Date ____ Date ____ Survey of [illegible]
Notes Chkd. ____ Checked ____ Survey by Smith Notes J L W Date 12-21
Date ____ Date ____ Map No. ____ Indexed Johnson Date ____

Form 307 5M 11-35

PLEASE RETURN TO
LOS ANGELES COUNTY SURVEYOR
700 HALL OF RECORDS

NOTE: ANY ADDITIONS OR CHANGES ON THIS SHEET MUST BE MADE OR CIRCLED IN RED INK, WITH DATE AND NAME OF PERSON MAKING CHANGE

Do not extend notes this side of this line

STATION	B. S.	H. I.	F. S.	ELEV.	
				118 31	
	5 17	123 48			
10+87.50			4 92	118 56	℄ int. Clara St & Perry Rd. to No.
—			4 55	118 93	100' Lt. ℄ Perry Rd
—			4 36	117 12	200' " " " "
—			5.6	117 9	NW Prop. Cor
—			5.2	118 3	NE " "
"			5 22	118 26	11.5 Rt Edge pavmt.
"			5 3	118 2	30° " P.L.
12+00			4 58	118 90	℄
"			4 77	118 71	11.5 Lt Edge Pavmt
"			5 1	118 4	16° " Gutter
"			5 0	118 5	30° " P.L.
"			4 90	118 58	11.5 Rt Edge Pavmt.
"			5 6	117 9	21° " Gutter
"			5 5	118 0	30° " P.L.
13+00			4 33	119 15	℄
"			4 55	118 93	11.5 Lt Edge Pavmt
"			5.1	118 4	16° " Gutter
"			4.6	118 9	30 " P.L.
"			4.60	118 88	11.5 Rt Edge Pavmt.

F. B. 734 PG. 40 Job No. 6895 Division No. V Notes Red. Plotted Profile No.
Survey of Bell Gardens Date Date X-Sec.
Survey by Smith Notes JLW Notes Chkd. Checked No.
Indexed C. Johnson Date Date Date

Form 307 5M 11-35

PLEASE RETURN TO
LOS ANGELES COUNTY SURVEYOR
700 HALL OF RECORDS

NOTE: ANY ADDITIONS OR CHANGES ON THIS SHEET MUST BE MADE OR CIRCLED IN RED INK, WITH DATE AND NAME OF PERSON MAKING CHANGE

Do not extend notes this side of this line

STATION	B. S.	H. I.	F. S.	ELEV.		
		123 48				
13+00			54	118 1	21' Rt. Gutter	
"			48	118 7	30' " P.L.	
"			51	118 4	180' " Back Lot Line	
14+00			408	119 40	℄	
"			429	119 19	11.5 Lt. Edge Pavment.	
"			48	118 7	16 " Gutter	
"			43	119 2	30 " P.L.	
"			435	119 13	11.5 Rt Edge Pavmt.	
"			49	118 6	21' " Gutter	
"			44	119 1	30' " P.L.	
15+00			378	119 70	℄	
			403	119 45	11.5 Lt. Edge Pavmt	
			406	119 42	11.5 Rt. " "	
			48	118 7	21' " Gutter	
			46	118 9	30' " P.L.	
15+52.43			3.66	119 82	℄ int. Clara St. + Kress Ave.	
"			4.11	119 37	20' Lt. ℄ Kress Ave	
"			4.17	119 31	" ℄ " "	
			4.1	119 4	NW Prop. Cor	
			40	119 5	NE " "	

Profile No. ____ Notes Red. ____ Plotted ____ Job No. 6895 Division No. V F.B. 734 PG. 41
X-Sec. No. ____ Date ____ Date ____ Survey of Bell Rd. ____
Notes Chkd. ____ Checked ____ Survey by Smith Notes JLW Date 12-29-37
Date ____ Date ____ Map No. ____ Indexed ____ Date ____

Form 307 5M 11-35

PLEASE RETURN TO
LOS ANGELES COUNTY SURVEYOR
700 HALL OF RECORDS

NOTE: ANY ADDITIONS OR CHANGES ON THIS SHEET MUST BE MADE OR CIRCLED IN RED INK, WITH DATE AND NAME OF PERSON MAKING CHANGE

Do not extend notes this side of this line

STATION	B. S.	H. I.	F. S.	ELEV.	
		123.48			
15+52.43			3.90	119.58	11.5 Rt Edge Pavmt.
"			4.5	119.0	20' " Gutter
"			4.3	119.2	30' " P.L.
T.P.			0.92	122.56	
	2.14	124.70			
			9.24	115.46	Flow line of 24" conc. pipe going N.
16+00			4.73	119.97	℄
"			4.95	119.75	11.5 Lt. Edge Pavmt.
			5.5	119.2	14' " Gutter
			5.2	119.5	30' " P.L.
			5.01	119.69	11.5 Rt. Edge Pavmt.
			5.6	119.1	21' " Gutter
			5.4	119.3	30' " P.L.
17+00			4.54	120.16	℄
			4.75	119.95	11.5 Lt Edge Pavmt.
			5.0	119.7	17' " Gutter
			4.9	119.8	20' " P.L.
			4.77	119.93	11.5 Rt. Edge Pavmt.
			5.5	119.2	21' " Gutter
			5.2	119.5	30' " P.L.

F. B. 734 PG. 42 | Job No. 6895 | Division No. V | Notes Red. | Plotted | Profile No.
Survey of Bell Gardens | Date | Date | X-Sec. No.
Survey by Smith | Notes JLW | Notes Chkd. | Checked
Indexed C. Johnson | Date | Date | Date

Form 307 5M 11-35

PLEASE RETURN TO
LOS ANGELES COUNTY SURVEYOR
700 HALL OF RECORDS

NOTE: ANY ADDITIONS OR CHANGES ON THIS SHEET MUST BE MADE OR CIRCLED IN RED INK, WITH DATE AND NAME OF PERSON MAKING CHANGE

Do not extend notes this side of this line

STATION	B. S.	H. I.	F. S.	ELEV.		
		124 70				
18+00			4 33	120 37	℄	
"			4 52	120 17	115 Lt. Edge Pavmt	
"			5 3	119 7	15 " Gutter	
"			4 8	119 9	20 " P.L.	
			4 66	120 04	115 Rt. Edge Pavmt	
"			5 8	118 9	21' " Gutter	
"			5 4	119 3	30' " P.L.	
18+76.15			4 17	120 53	℄ int. Ramish Ave & Clara St.	
"			4 44	120 26	115 Lt. Edge	
"			5 2	119 5	16 " Gutter	
"			5 0	119 7	20 " P.L.	
"			5 24	119 46	100' Rt. ℄ Ramish Ave	
"			5 20	119 50	200' " " "	
			5.2	119 5	S.W. Prop. Cor	
			4.8	119 9	S E " "	
20+00			4 02	120 68	℄	
"			4 30	120 40	115 Lt. Edge Pavmt.	
"			4 8	119 7	20' " P.L.	
"			4 4	120 3	200'	

Profile No. ____ Notes Red. ____ Plotted ____ Job No. 6895 Division No. 1 F. B. 724 PG. 43
X-Sec. No. ____ Date ____ Date ____ Survey of [illegible] Date 12-29-37
Notes Chkd. ____ Checked ____ Survey by SMith Notes JLW Date
Date ____ Date ____ Map No. ____ Indexed ____ Date ____

Form 307 5M 11-35

PLEASE RETURN TO
LOS ANGELES COUNTY SURVEYOR
700 HALL OF RECORDS

NOTE: ANY ADDITIONS OR CHANGES ON THIS SHEET MUST BE MADE OR CIRCLED IN RED INK, WITH DATE AND NAME OF PERSON MAKING CHANGE

Do not extend notes this side of this line

STATION	B. S.	H. I.	F. S.	ELEV.	
		124.70			
20+00			4.29	120.41	11.5 Rt. Edge Pavmt.
"			5.5	119.2	21 " Gutter
"			4.9	119.8	30 " P.L.
21+00			3.90	120.80	℄
"			4.12	120.58	11.5 Lt Edge Pavmt.
"			4.6	120.1	20 " P.L.
"			4.22	120.48	11.5 Rt Edge Pavmt
"			5.7	119.0	21 " Gutter
"			4.9	119.8	30 " P.L.
T.P.			3.75	120.95	
	4.72	125.67			
22+00			4.72	120.95	℄
"			5.00	120.67	11.5 Lt Edge Pavmt.
"			5.4	120.3	20' " P.L.
"			5.00	120.67	11.5 Rt Edge Pavmt.
"			6.2	119.5	21' " Gutter
"			5.6	120.1	23' " Top Bk
"			5.5	120.2	30' " P.L.
23+00			4.71	120.96	℄
"			4.82	120.85	11.5 Lt Edge Pavmt

F. B. 734 PG. 44 | Job No. 6895 | Division No. V | Notes Red | Plotted | Profile
Survey of Bell Gardens | Date | Date | No.
Survey by Smith | Notes JLW | Notes Chkd. | Checked | X-Sec.
Indexed A. C. Johnson | Date | Date | Date | No.

Form 307 5M 11-35

PLEASE RETURN TO
LOS ANGELES COUNTY SURVEYOR
700 HALL OF RECORDS

NOTE: ANY ADDITIONS OR CHANGES ON THIS SHEET MUST BE MADE OR CIRCLED IN RED INK, WITH DATE AND NAME OF PERSON MAKING CHANGE

Do not extend notes this side of this line

STATION	B. S.	H. I.	F. S.	ELEV.		
		125 67				
23+00			5 7	120 0	16' Lt. Gutter	
"			5 3	120 4	20' " P.L.	
"			5 07	120 60	115 Rt Edge Pavmt	
"			6 1	119 6	21' " Gutter	
"			5 3	120 4	30' " P.L.	
24+00			4 37	121 30	℄	
"			4 62	121 05	115' Lt. Edge Pavmt	
"			5 3	120 4	16' " Gutter	
"			5 2	120 5	30' " P.L.	
"			4 58	121 09	115 Rt. Edge Pavmt.	
"			5 7	120 0	16' " Gutter	
"			4 8	120 9	21' " Top Bnk	
"			5 0	120 7	30' " P.L.	
"			5 3	120 4	170' " Back Lot line	
25+00			4 30	121 37	℄	
"			4 51	121 16	115' Lt Edge Pavmt.	
"			5 2	120 5	16' " Gutter	
"			4 9	120 8	20' " P.L.	
			5 3	120 4	150' "	

Profile No. ____ Notes Red. ____ Plotted ____ Job No. 6845 Division No. 4 F. B. 134 Pg. 4[illegible]
Date ____ Date ____ Survey of [illegible]
X-Sec. No. ____ Notes Chkd. ____ Checked ____ Survey by Smith Notes JLW Date 12-29-37
Date ____ Date ____ Map No. ____ Indexed A. C. Johnson Date ____

Form 307 5M 11-35

PLEASE RETURN TO
LOS ANGELES COUNTY SURVEYOR
700 HALL OF RECORDS

NOTE: ANY ADDITIONS OR CHANGES ON THIS SHEET MUST BE MADE OR CIRCLED IN RED INK, WITH DATE AND NAME OF PERSON MAKING CHANGE

Do not extend notes this side of this line

STATION	B. S.	H. I.	F. S.	ELEV.		
		125.67				
25+00						
"			4 52	121 15	11.5' Rt. Edge Pavmt	
"			5 7	120 0	21' " Gutter	
"			5 0	120 7	23' " Top Bnk	
"			4 8	120 9	30' " PL	
26+00			4 26	121 41	℄	
"			4 50	121 17	11.5 Lt. Edge Pavmt	
"			4 7	121 0	20' " PL.	
"			4 53	121 14	11.5 Rt. Edge Pavmt	
"			5 9	119 8	21' " Gutter	
"			4 8	120 9	24' " Top Bnk	
"			4 9	120 8	30' " PL	
T.P.			4 58	121 09		
	4 90	125.99				
27+00			4 49	121 52	℄	
"			4 71	121 28	11.5' Lt Edge Pavmt.	
"			4 9	121 1	20' " PL.	
"			4 76	121 23	11.5 Rt. Edge Pavmt.	
"			5 1	120 1	21' " Gutter	
"			5 3	120 7	23' " Top Bnk	

F. B. 734 PG. 46 | Job No. 6895 | Division No. V | Notes Red. | Plotted | Profile
Survey of Bell Gardens | Date | Date | No.
Survey by Smith | Notes JLW | Notes Chkd. | Checked | X-Sec.
Indexed | Date | Date | Date | No.

Form 307 5M 11-35

PLEASE RETURN TO
LOS ANGELES COUNTY SURVEYOR
700 HALL OF RECORDS

NOTE: ANY ADDITIONS OR CHANGES ON THIS SHEET MUST BE MADE OR CIRCLED IN RED INK, WITH DATE AND NAME OF PERSON MAKING CHANGE

Do not extend notes this side of this line

STATION	B. S.	H. I.	F. S.	ELEV.		
		125 99				
27+00			51	120 9	30' Rt. P.L.	
28+00			4 33	121 66	℄	
			4 59	121 40	11.5 Lt. Edge Pavmt.	
			5 0	121 0	16 " Gutter	
			4 3	121 7	20 " P.L.	
			4 62	121 37	11.5 Rt. Edge Pavmt.	
			5 8	120 2	21 " Gutter	
			5 3	120 7	23 " Top. Bk	
			4 9	121 1	30 " P.L.	
29+00			4 22	121 77	℄	
"			4 50	121 49	11.5 Lt. Edge Pavmt.	
"			4 80	121 19	20' " P.L.	
"			4 4	121 6	" "	
"			4 43	121 56	11.5 Rt. Edge Pavmt.	
"			5 4	120 6	21 " Gutter	
"			4 7	121 3	23 " Top Bk	
"			4 5	121 5	30 " P.L.	
30+00			4 [illegible]	121 85	℄	
"			4 31	121 68	11.5 Lt. Edge Pavmt.	
"			4 5	121 5	20' " P.L.	

Profile No. ____ Notes Red. ____ Plotted ____ Job No. 6595 Division No. ____ F. B. 134 PG. 47

Date ____ Date ____ Survey of Bell Gar

X-Sec. No. ____ Notes Chkd. ____ Checked ____ Survey by SMITH Notes JLW Date 12-21-31

Date ____ Date ____ Map No. ____ Indexed A. Johnson Date ____

Form 307 5M 11-35

PLEASE RETURN TO
LOS ANGELES COUNTY SURVEYOR
700 HALL OF RECORDS

NOTE: ANY ADDITIONS OR CHANGES ON THIS SHEET MUST BE MADE OR CIRCLED IN RED INK, WITH DATE AND NAME OF PERSON MAKING CHANGE

Do not extend notes this side of this line

F. B. 734 PG. 48 | Job No. 6895 | Division No. V | Notes Red | Plotted | Profile No.
Bell Gardens | Date | Date | X-Sec. No.
Survey of | Notes Chkd. | Checked
Survey by Smith | Notes J.L.W. | Date | Date
Indexed | Date

STATION	B. S.	H. I.	F. S.	ELEV.	
		125 99			
30+89 98			4 05	121 94	℄ Int. Clara St. + Scout Ave
"			4 25	121 74	115' Lt. Edge Pavmt.
"			4 3	121 7	20' " P.L.
"			4 04	121 95	100' Rt. ℄ Scout Ave
"			4 41	121 58	200' " " " "
"			4 38	121 61	300' " " " "
"			4 3	121 7	S.W. Prop. Co
"			4 2	121 8	S.E. " "
T.P.			4 05	121 94	
	6 15	125 89			
32+00			6 09	122 80	℄
"			6 42	122 47	115' Lt Edge Pavmt.
"			6 6	122 3	20' " P.L.
"			6 15	122 71	115 Rt. Edge Pavmt.
"			6 4	122 5	30' " P.L.
32+60			4 77	121 12	℄
"			5 00	120 51	115 Lt Edge Pavmt.
"			4 6	121 3	19' " Top + Begin of Bank
"			7 1	121 8	35' " Bot of Bank
"			7 2	121 7	30' " P.L.

Form 307 5M 11-35

PLEASE RETURN TO
LOS ANGELES COUNTY SURVEYOR
700 HALL OF RECORDS

NOTE: ANY ADDITIONS OR CHANGES ON THIS SHEET MUST BE MADE OR CIRCLED IN RED INK, WITH DATE AND NAME OF PERSON MAKING CHANGE

Do not extend notes this side of this line

STATION	B. S.	H. I.	F. S.	ELEV.		
		128 89				
32+60			4 90	123 99	115 Rt E	
"			5 3	1236	21 " Top Bank	
"			6 4	1225	23 " Bot. "	
"			6 4	1225	30 " P.L.	
33+25			2 38	12651	℄	
"			2 61	12628	10' Lt Edge Pavmt	
"			2 2	1267	15' " Top Bank	
"			6 7	1222	27 " Bot "	
"			7 1	1218	50' "	
"			2 52	12637	10' Rt Edge Pavmt.	
"			2 6	1263	18' " Top Bank	
			3 1	1258	20' " Brk.	
"			4 5	1224	28 " Bot Bank	
"			6 5	1224	80' "	
33+72.19			1 53	12736	℄	
"			1 77	12712	10' Lt. Edge Pavmt.	
"			1 4	1275	19 " Top Bank	
"			5 7	1232	26 " Bot. "	
"			6 0	1229	30' "	
"			5 5	1234	200' "	

Profile No. ____ Notes Red. ____ Plotted ____ Job No. 6895 Division No. V

X-Sec. No. ____ Date ____ Date ____ Survey of [illegible] Notes JLW Date 12-27-37

Notes Chkd. ____ Checked ____ Survey by Smith Date ____

Date ____ Date ____ Map No. ____ Indexed Johnson Date ____

F. B. 134 PG. 49

Form 307 5M 11-35

PLEASE RETURN TO
LOS ANGELES COUNTY SURVEYOR
700 HALL OF RECORDS

NOTE: ANY ADDITIONS OR CHANGES ON THIS SHEET MUST BE MADE OR CIRCLED IN RED INK, WITH DATE AND NAME OF PERSON MAKING CHANGE

Do not extend notes this side of this line

STATION	B. S.	H. I.	F. S.	ELEV.		Clara Street
		128 89				
33+72.19			1 71	12[illegible] 18	10' Rt Edge Pavmt.	
			2 5	126 4	30' " P.L.	
34+25			1 03	12[illegible] 86	℄ Clara St.	
"			1 26	12[illegible] 63	10' Lt. Edge Pavmt	
"			0 4	12[illegible] 5	19' " Top Bank	
"			4 3	12[illegible] 6	26' " Bot. "	
"			5 6	1233	50' " Flat	
"			1 16	12[illegible] 7[illegible]	10' Rt. Edge Pavmt	
"			1 0	127 9	18' " SW Cor Bridge on Levee	
T.P.			6 93	121 96		
	465	12661				
BM "H 95"			4.66	121.95	Fd BM "H 95" Elev. 121.958 FB 728-83	
					Scout Ave & Clara St N.W.	
					Bt spk SW Cor Walk to Store Bldg	
					70' N & 24' W. of Inter.	

F. B. 734 PG. 50 Job No. 6895 Division No. Y Notes Red. Plotted Profile No.
Survey of Bell Gardens Date Date X-Sec.
Survey by Smith Notes JLW Notes Chkd. Checked No.
Indexed C. Johnson Date Date

Profile No.	Notes Red.	Platted	Job No.	Division No.	L. B. 734 Pg. 57
	Date	Date	Survey of		
X-Sec. No.	Notes Chkd.	Checked	Survey by	Notes	Date
	Date	Date	Map No.	Indexed J. Johnson	Date

STATION	B. S.	H. I.	F. S	ELEV.	

Do not extend notes this side of this line

NOTE: ANY ADDITIONS OR CHANGES ON THIS SHEET MUST BE MADE OR CIRCLED IN RED INK, WITH DATE AND NAME OF PERSON MAKING CHANGE

PLEASE RETURN TO
LOS ANGELES COUNTY SURVEYOR
700 HALL OF RECORDS

Form 307 5M 10-34

B.734 P.G.52 Job. No.____ Division No.____ Notes Red____ Plotted____ Profile

Survey of____ Date____ Date____ No.____

Survey by____ Notes____ Notes Chkd.____ Checked____ X-Sec.

Indexed A. C. Johnson Date____ Date____ Date____ No.____

STATION	B. S.	H. I.	F. S	ELEV.

Form 307 5M 10-34

PLEASE RETURN TO
LOS ANGELES COUNTY SURVEYOR
700 HALL OF RECORDS

Do not extend notes this side of this line

NOTE: ANY ADDITIONS OR CHANGES ON THIS SHEET MUST BE MADE OR CIRCLED IN RED INK, WITH DATE AND NAME OF PERSON MAKING CHANGE

Notes Ck'd by	Survey of Bell Gardens
Map No.	W. O. 6895 Tape No. 257 St'd 84°F.
Office Work	Surveyed by Brunty
Checked	Notes " Date 1-3-38
Date	Indexed A. C. Johnson

F.B. 734 PG. 53

BELL GARDENS

J.N. 6895

CLARK STREET

From EASTERN AVE to ~~L.A.G.&E. R/W~~

LOS ANGELES RIVER

RECEIVED W.L.G. 1-6-38

PROGRESSED W.L.G. 1-7-38

BOOK INDEXED " "

MAP INDEXED " "

RECORD INDEXED " "

CARD INDEXED A.E.T. 4-18-40

REDUCED In Field

CHECKED W.L.G. 1-7-38

Note: Any Additions or Changes on This Sheet Must be Made or Circled in Red Ink With Date and Name of Person Making Change.

Do not extend notes this side of this line

RETURN TO
LOS ANGELES COUNTY SURVEYOR
700 HALL OF RECORDS

FORM 247 10M 11-35

F.B. 734 PG. 54

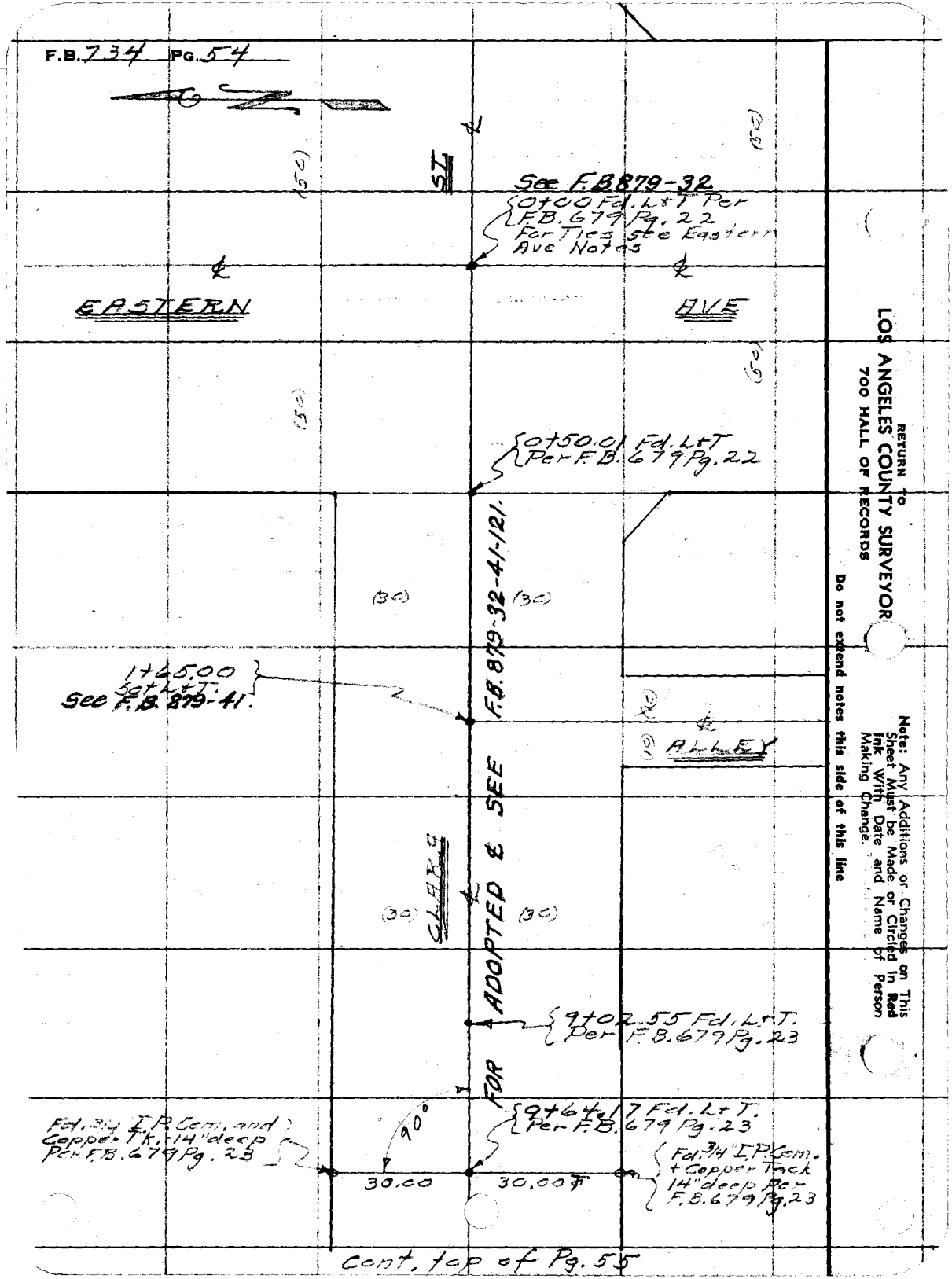

RETURN TO
LOS ANGELES COUNTY SURVEYOR
700 HALL OF RECORDS
Do not extend notes this side of this line
Note: Any Additions or Changes on This Sheet Must be Made or Circled in Red Ink With Date and Name of Person Making Change.

Cont. top of Pg. 55

Notes Ck'd by	Survey of Bell Gardens
Map No.	W. O. 6892 Tape No. 057 St'd 94° F.
Office Work	Surveyed by Brunty
Checked	Notes " Date 1-4-38
Date	Indexed

F.B. 721 PG. 55

From Bot. of Pg 54

9+64.17 Per Pg. 54

(30) (30)

ST.

BC=11+28.18 Fd ct. spk. See F.B. 679 Pg. 24

30.30

11+28.27 Fd 2" I.P. P.I.T. Per Map of Tr. #10743 (Pipe has been disturbed)

Δ = 18°33'15"
R = 500
T = 81.67
L = 161.92

See F.B. 879-A-121.
PI-12+09.85 Bk. = 12+08.43 Ahead Fd. 1x1 in Conc. Pvt. Per F.B. 679 Pg. 24

R.P.P.I. Fd. 3/4" I.P. Cem. + Copper Tack 12" deep Per F.B. 679 Pg. 24

79.09

PRC=12+90.10 Fd. N+T - See F.B. 679 Pg. 24

R.P.P.I. Fd. 3/4" I.P. Cem. + Copper Tack Per F.B. 679 Pg. 24

29.98

(30)

62.77

PI-13+72.01 Bk. = 13+70.58 Ahead Fd. 2x2 Tk. See F.B. 679 Pg. 24

(30)

12+90.17 Fd. 2" I.P. Per Map of Tr. #10743

℄ Prod.

93.

25.01

13+75.33 Fd. Nail in Conc. Filled 4" I.P. Marked LAG 129 Sec. 5 24-35

Δ = 18°36'30
R = 500
T = 81.91
L = 162.39

Fd. 2x2 Tk. 12" deep Per F.B. 679 Pg. 24

Ro. Line

EC=14+52.49 Fd. Ct. spk. W+T. See F.B. 679 Pg. 24

LAG+E R/W

(100)

(25) (25)

LAG+E R/W

(100)

Note: Any Additions or Changes on This Sheet Must be Made or Circled in Red Ink With Date and Name of Person Making Change.

Do not extend notes this side of this line

RETURN TO
LOS ANGELES COUNTY SURVEYOR
700 HALL OF RECORDS

FORM 247 10M 11-35

F.B. 734 PG. 56

See F.B. 879-32
0+00 Per Pg. 54

EASTERN AVE

ST

For Topography of this intersection see Eastern Ave & Clara St. Notes

10.0 10.0

Cement Conc. Pvt #1

SEE F.B. 879-32 AL.

1+20.0-18" P.P. 20.6 18.5 1+21.5-8" T.C.I.P.

(30)

142.5 1+65.00 Per Pg 54 (10)

1+61.0 Water Well (30)

ALLEY (unimproved) (10)

23.0 2+46.9 2" Avocado

2+72.2-18" P.P. 20.2

18.5 2+74.4-12" T.P.

CLARA ADOPTED FOR

10.0 10.0

(30)

2.0 2.0

Rock + Oil #9 Shoulder Rock + Oil #9 Shoulder

54+00

Cont. Top of Pg. 57

RETURN TO
LOS ANGELES COUNTY SURVEYOR
700 HALL OF RECORDS

Do not extend notes this side of this line

Note: Any Additions or Changes on This Sheet Must be Made in Red Ink With Date and Name of Person Making Change.

Notes Ck'd by	Survey of Bell Gardens
Map No.	W. O. 6525 Tape No. 257 St'd 34°F.
Office Work	Surveyed by Brunty
Checked	Notes " Date 1-4-38
Date	Indexed

F.B. 734 Pg. 57



Note: Any Additions or Changes on This Sheet Must be Made or Circled in Red Ink With Date and Name of Person Making Change.

Do not extend notes this side of this line

RETURN TO LOS ANGELES COUNTY SURVEYOR 700 HALL OF RECORDS

FORM 247 10M 11-38

From Bat. of Pg. 57

F.B. 734 PG. 58

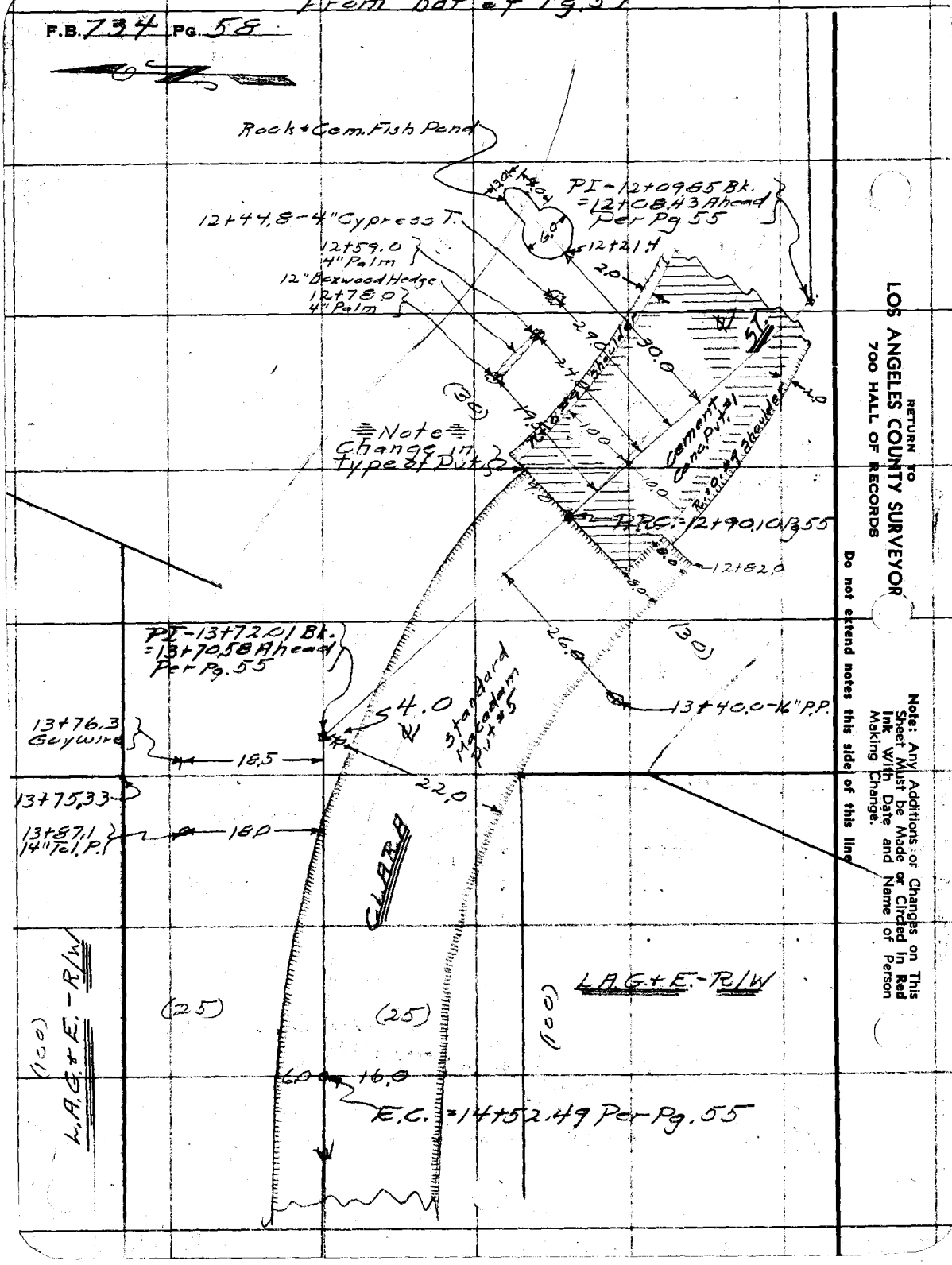

RETURN TO
LOS ANGELES COUNTY SURVEYOR
700 HALL OF RECORDS

Note: Any Additions or Changes on This Sheet Must be Made or Circled in Red Ink With Date and Name of Person Making Change.

Do not extend notes this side of this line

Profile No.	Notes Red.	Plotted	Job No. 6895	Division No.	F. B 734 PG. 59
	Date	Date	Survey of BELL GARDENS		
X-Sec. No.	Notes Chkd.	Checked	Survey by BRUNTY	Notes SMITH	Date 1-4-38
	Date	Date	Map No.	Indexed	Date

BELL GARDENS

J.N. 6895

CLARA STREET

FROM EASTERN AVE WEST TO F.C. R/W

SEWER PROFILE

C.E BRUNTY
H.M. SMITH
J.L. WILLEY
M.A. VANDEREN.

STATION	B. S.	H. I.	F. S.	ELEV.

Do not extend notes this side of this line

NOTE: ANY ADDITIONS OR CHANGES ON THIS SHEET MUST BE MADE OR CIRCLED IN RED INK, WITH DATE AND NAME OF PERSON MAKING CHANGE

PLEASE RETURN TO
LOS ANGELES COUNTY SURVEYOR
700 HALL OF RECORDS

Form 307 5M 10-37

Form 307 5M 10-37

PLEASE RETURN TO
LOS ANGELES COUNTY SURVEYOR
700 HALL OF RECORDS

NOTE: ANY ADDITIONS OR CHANGES ON THIS SHEET MUST BE MADE OR CIRCLED IN RED INK, WITH DATE AND NAME OF PERSON MAKING CHANGE

Do not extend notes this side of this line

STATION	B. S.	H. I.	F. S.	ELEV.		
					B.M.#18 Elev. 116.823'	F.B 728 P17
B.M# H-18				116 82	EASTERN AVE & CLARA St. S.W. COR	
					Bt spk Conc. Pav. 9'S & 42'W ℄ Int.	
π	485	121 67				
0+00			494	116 73	℄ Int. CLARA ST & ℄ EASTERN AVE	
"			500	116 67	10'L S. edge PAV.	" " "
"			531	116 36	18 L Cross-gutter	" " "
"			479	116 88	40 L	" " "
"			499	116 68	100 L	" " "
"			504	116 63	10'R N. edge Pav.	" "
"			553	116 14	20'L Cross-gutter	" "
"			451	117 16	50'L Rape	" "
"			439	117 28	100'L	" "
			49	116 [illegible]	N W PROP. COR	
			48	116 9	S.W " "	
1+00			468	116 99	℄	CLARA STREET
"			53	116 4	18 L Gut	
"			45	117 2	19 L Tpbk	
"			48	116 9	30' L P.L	
"			51	116 6	18 R Gut	
"			48	116 9	20 R Topbk	

F. B 734 PG. 60
Job No. 6895 Division No. BELL GARDENS
Notes Red. Date Plotted Date No. Profile
Survey of Survey by Bruntz Notes S Date Checked Date No. X-Sec.
Indexed A. C. [illegible] Date

Form 307 5M 10-37

PLEASE RETURN TO
LOS ANGELES COUNTY SURVEYOR
700 HALL OF RECORDS

NOTE: ANY ADDITIONS OR CHANGES ON THIS SHEET MUST BE MADE OR CIRCLED IN RED INK, WITH DATE AND NAME OF PERSON MAKING CHANGE

Do not extend notes this side of this line

STATION	B. S.	H. I.	F. S.	ELEV.		
1+00		121 67			CLARA STREET	
"			48	116 9	30'R P.L	
1+65.00			458	117 09	℄ Int Alley. So.	
"			465	117 02	10'L S.edge Pav. ℄ Alley	
"			5[illegible]	116 5	18 L Gut	"
"			46	117 1	20 L Tp bk	"
"			48	116 9	30'L P.L	"
"			50	116 7	190'L	"
			48	116 9	S E Prop. Cor Alley	
			48	116 9	S.W. " "	"
2+00			454	117 13	℄	
"			52	116 5	18 L Gut	
"			47	117 0	20 L Tp bk	
"			46	117 1	30 L P.L	
"			53	116 4	18'R Gut	
"			46	117 1	20'R Tp bk	
"			45	117 2	30'R P.L	
1+61.0			42	117 5	142.5R WATER WELL	
T.P			444	117 23		
π	484	122 07				

Profile No. ____ Notes Red. ____ Plotted ____ Job No. 6895 Division No. ____ F. B. 134 PG. 61
X-Sec. No. ____ Date ____ Date ____ Survey of BELL GARDENS
Notes Chkd. ____ Checked ____ Survey by BRUNTY Notes 5 Date 1-4-38
Date ____ Date ____ Map No. ____ Indexed ____ Date ____

Form 307 5M 10-37

PLEASE RETURN TO
LOS ANGELES COUNTY SURVEYOR
700 HALL OF RECORDS

NOTE: ANY ADDITIONS OR CHANGES ON THIS SHEET MUST BE MADE OR CIRCLED IN RED INK, WITH DATE AND NAME OF PERSON MAKING CHANGE

Do not extend notes this side of this line

F. B. 734 PG. 62 | Job No. 6895 | Division No. | Notes Red. | Plotted | Profile No.
Survey of BELL GARDENS | Date | Date | X-Sec. No.
Survey by BRUNTY | Notes SMITH | Notes Chkd. | Checked
Indexed | Date | Date | Date

STATION	B. S.	H. I.	F. S.	ELEV.		
		122.07			CLARA	STREET
3+00			4.74	117.33	℄	
"			5.5	116.6	18' L Gut	
"			4.9	117.2	20' L Top bk	
"			5.0	117.1	30' L	PL
"			5.6	116.5	18' R "	
"			5.1	117.0	20' R " "	
"			5.0	117.1	30' R	" "
4+00			4.59	117.48	℄	
"			4.67	117.40	10' L Edge Pav.	
"			5.2	116.9	18' L Gut	
"			4.8	117.3	20' L	Top bk
"			4.8	117.3	30' L	PL
"			5.7	116.4	200' L	
"			4.68	117.39	10' R " "	
"			5.3	116.8	18' R "	
"			4.8	117.3	20' R	" "
"			4.7	117.4	30' R	" "
"			4.3	117.8	200' R	
5+00			4.38	117.67	℄	
"			5.2	116.9	18' L Gut	

Form 307 5M 10-37

PLEASE RETURN TO
LOS ANGELES COUNTY SURVEYOR
700 HALL OF RECORDS

NOTE: ANY ADDITIONS OR CHANGES ON THIS SHEET MUST BE MADE OR CIRCLED IN RED INK, WITH DATE AND NAME OF PERSON MAKING CHANGE

Do not extend notes this side of this line

STATION	B. S.	H. I.	F. S.	ELEV.		
5+00		122 07				CLARA STREET
"			45	117 5	20'L Tp bk	
"			46	117 5	30'L P.L.	
"			50	117 1	18'R Gut	
"			45	117 6	20'R Tp bk	
"			44	117 7	30'R P.L.	
6+00			42	117 8	℄	
"			48	117 3	18'L Gut	
"			44	117 7	20'L Tp bk	
"			45	117 6	30'L P.L.	
"			48	117 3	18'R Gut	
"			45	117 6	20'R Tp bk	
"			46	117 5	30'R P.L.	
T.P.			440	117 67		
⊼	502	122 69				
7+00			465	118 04	℄	
"			53	117 4	18'L Gut	
"			48	117 9	20'L Top bk	
"			46	118 1	30'L P.L.	
"			52	117 5	18'R Gut	
"			44	118 3	20'R Top bk	

Profile No. ____ Notes Red. ____ Plotted ____ Job No. 6893 Division No. ____ F. B. [illegible] Pg. 63
X-Sec. No. ____ Date ____ Date ____ Survey of [illegible]
Notes Chkd. ____ Checked ____ Survey by B Notes S Date 1-4-37
Date ____ Date ____ Map No. ____ Indexed ____ Date ____

Form 307 5M 10-37

PLEASE RETURN TO
LOS ANGELES COUNTY SURVEYOR
700 HALL OF RECORDS

NOTE: ANY ADDITIONS OR CHANGES ON THIS SHEET MUST BE MADE OR CIRCLED IN RED INK, WITH DATE AND NAME OF PERSON MAKING CHANGE

Do not extend notes this side of this line

F. B. 734 Pg. 64 | Job No. 1895 | Division No. | Notes Red. | Plotted | Profile No.
Survey of BELL GARDENS | Date | Date | No.
Survey by BRUNTY | Notes H.M. SMITH | Notes Chkd. | Checked | X-Sec. No.
Indexed | Date | Date | Date

STATION	B. S.	H. I.	F. S.	ELEV.		
7+00		122.69			CLARA STREET	
"			44	118.3	30'R P.L	
8+00			44.5	118.24	℄	
"			45.8	118.11	10'L Edge Pav.	
"			49	117.8	18'L Gut	
"			46	118.1	20'L Top bk	
"			47	118.0	30'L	PL
"			52	117.5	200'L	
"			45.2	118.17	10'R " "	
"			47	118.0	18'R "	
"			42	118.5	20'R " "	
"			44	118.3	30'R	" "
"			38	118.9	200'R	
9+00			43.1	118.38	℄	
"			51	117.6	18'L Gut	
"			45	118.2	20'L Top bk	
"			47	118.0	30'L	P.L
"			49	117.8	18'R "	
"			37	119.0	20'R " "	
"			39	118.8	30'R	" "
10+00			41.7	118.52	℄	

Form 307 5M 10-37

PLEASE RETURN TO
LOS ANGELES COUNTY SURVEYOR
700 HALL OF RECORDS

NOTE: ANY ADDITIONS OR CHANGES ON THIS SHEET MUST BE MADE OR CIRCLED IN RED INK, WITH DATE AND NAME OF PERSON MAKING CHANGE

Do not extend notes this side of this line

STATION	B. S.	H. I.	F. S.	ELEV.		
10+00		122 69				CLARA STREET
"			48	117 9	18'L Gut	
"			45	118 2	20'L Tp bk	
"			44	118 3	30'L	P.L
"			48	117 9	18 R "	
"			40	118 7	20 R " "	
"			40	118 7	30 R " "	
T.P			439	118 30		
⊼	480	123 10				
11+00			449	118 61	℄	
11+28.18 B.C.			445	118 65	"	
"			51	118 0	18'L Gut	
"			47	118 4	20'L Tp bk	
"			51	118 0	30'L	P.L
"			49	118 2	18R "	
"			42	118 9	20'R " "	
"			52	117 9	30'R " "	
12+00			430	118 71	℄ CLARA STREET	
"			444	118 66	10'L Edge Pav.	
"			49	118 2	30'L P.L	
"			58	117 3	200'L	

Profile No. ____ Notes Rcd. ____ Date ____ Plotted ____ Date ____ Job No. 1845 Division No. ____ Survey of [illegible] Survey by B Notes 5 Date 1-4-38 Map No. ____ Indexed ____ Date ____

X-Sec. No. ____ Notes Chkd. ____ Date ____ Checked ____ Date ____

F. B. 734 PG. 65

Form 307 5M 10-37

PLEASE RETURN TO
LOS ANGELES COUNTY SURVEYOR
700 HALL OF RECORDS

NOTE: ANY ADDITIONS OR CHANGES ON THIS SHEET MUST BE MADE OR CIRCLED IN RED INK, WITH DATE AND NAME OF PERSON MAKING CHANGE

Do not extend notes this side of this line

F. B. 734 PG. 66 | Job No. 6895 | Division No. BELL GARDENS | Notes Red. | Plotted | Profile
Survey of | Date | Date | No.
Survey by BRUNTY | Notes SMITH | Notes Chkd. | Checked | X-Sec.
Indexed | Date | Date | Date | No.

STATION	B. S.	H. I.	F. S.	ELEV.		
12+00		123 10				CLARA STREET
"			448	118 62	10'R	N. edge Pav.
"			43	118 8	30'R	P.L
"			43	118 8	200 R	
12+90.10	P.R.C.		421	118 89	℄	
"			431	118 79	18 L	Edge Pav.
"			43	118 8	30'L	P.L.
"			420	118 90	9 R	Edge Pav.
"			44	118 7	30'R	P.L
13+00			410	119 00	℄	
13+50			207	121 03	℄	
"			220	120 93	13'L	Edge Pav
"			21	121 0	19'L	Top Fill
"			46	118 5	30'L	bot "
"			46	118 5	50'L	
"			214	120 96	9 R	Edge Pav
"			12	121 9	18 R	Top Fill
"			32	119 9	20'R	bot "
"			37	119 4	30'R	
13+75.33			098	122 12	℄	
			120	121 90	9 L	

Form 307 5M 10-37

PLEASE RETURN TO
LOS ANGELES COUNTY SURVEYOR
700 HALL OF RECORDS

NOTE: ANY ADDITIONS OR CHANGES ON THIS SHEET MUST BE MADE OR CIRCLED IN RED INK, WITH DATE AND NAME OF PERSON MAKING CHANGE

Do not extend notes this side of this line

STATION	B. S.	H. I.	F. S.	ELEV.		
17435.33		123 10			CLARA STREET	
"			079	122 3	12'L Edge Pav.	
"			09	122 2	18'L Top Fill	
"			44	118 7	26'L Bot "	
"			47	118 4	48 L	
"			51	118 0	200'L	
"			118	121 92	9 R Edge Pav.	
"			08	122 3	18 R Top Fill	
"			32	119 9	20' R Bot "	
"			40	119 1	30' R P.L.	
"			38	119 3	150' R	
B.M.# H20			454	118 56	B.M.# H20 Elev 118.562' FB 728 Pg 18 CLARA ST. 1190' W of EASTERN AVE. E of L.A. River. Bt spk 1' N. of So. edge Conc. Pav. 2' E of B.C.	

See Page 250 for Check of J.C.'s 1467' E. of ℄ Wilcox Ave. on C.I. 773 west of L.A. River.

Profile No. ____ Notes Red. ____ Plotted ____ Job No. 6895 Division No. ____ F. B. 734 Pg. 67
X-Sec. No. ____ Date ____ Date ____ Survey of BELL GARDENS
Notes Chkd. ____ Checked ____ Survey by B. Notes S Date 1-4-38
Date ____ Date ____ Map No. ____ Indexed ____ Date ____

F. B. 734 PG. 68 | Job No. 6895 | Division No. | Notes Red. | Plotted | Profile

Survey of BELL GARDENS | Date | Date | No.

Survey by C.E. Brunty | Notes H.M. Smith | Notes Chkd. | Checked | X-Sec.

Indexed | Date | Date | Date | No.

Form 307 5M 10-37

PLEASE RETURN TO
LOS ANGELES COUNTY SURVEYOR
700 HALL OF RECORDS

Do not extend notes this side of this line

NOTE: ANY ADDITIONS OR CHANGES ON THIS SHEET MUST BE MADE OR CIRCLED IN RED INK, WITH DATE AND NAME OF PERSON MAKING CHANGE

STATION	B. S.	H. I.	F. S.	ELEV.
CLARA STREET				

Notes Ck'd by	Survey of Bell Gardens
Map No.	W. O. 6895 Tape No. 957 St'd 84° F.
Office Work	Surveyed by Brunty
Checked	Notes " Date 1-5-38
Date	Indexed

F.B. 734 PG. 69

BELL GARDENS

JN 6895

1ST ALLEY EAST OF EASTERN AVE.

From ℄ CLARA ST - SOUTH 385'

℄ SURVEY

No Topography necessary

C E Brunty
H M Smith
J L Willey
M A Van Deren

RECEIVED W.L.G. 1-6-38
PROGRESSED " 1-7-38
BOOK INDEXED " "
MAP INDEXED " "
RECORD INDEXED " "
CARD INDEXED A.E.T. 4-18-40
REDUCED In Field
CHECKED W.L.G. 1-7-38

Note: Any Additions or Changes on This Sheet Must be Made or Circled in Red Ink With Date and Name of Person Making Change.

Do not extend notes this side of this line

RETURN TO
LOS ANGELES COUNTY SURVEYOR
700 HALL OF RECORDS

FORM 247 10M 11-38



RETURN TO
LOS ANGELES COUNTY SURVEYOR
700 HALL OF RECORDS

Note: Any Additions or Changes on This Sheet Must be Made or Circled in Red Ink With Date and Name of Person Making Change.

Do not extend notes this side of this line

Profile No.	Notes Red.	Plotted	Job No. 6895	Division No.	F. B. 734 PG. 71
	Date	Date	Survey of BELL GARDENS		
X-Sec. No.	Notes Chkd.	Checked	Survey by BRUNTY	Notes 4 M.S.	Date 1-5-38
	Date	Date	Map No.	Indexed A. C. Johnson	Date

BELL GARDENS

JN 6895

FIRST ALLEY EAST OF EASTERN AVE
SOUTH OF CLARA STREET

FROM CLARA STREET SOUTH 385'

SEWER PROFILE

C. E BRUNTY
H. M. SMITH
J. L. WILLEY
M. A VANDEREN

STATION	B. S.	H. I.	F. S.	ELEV.

NOTE: ANY ADDITIONS OR CHANGES ON THIS SHEET MUST BE MADE OR CIRCLED IN RED INK, WITH DATE AND NAME OF PERSON MAKING CHANGE

Do not extend notes this side of this line

PLEASE RETURN TO
LOS ANGELES COUNTY SURVEYOR
700 HALL OF RECORDS

Form 307 5M 10-37

Form 307 5M 10-37

PLEASE RETURN TO
LOS ANGELES COUNTY SURVEYOR
700 HALL OF RECORDS

NOTE: ANY ADDITIONS OR CHANGES ON THIS SHEET MUST BE MADE OR CIRCLED IN RED INK, WITH DATE AND NAME OF PERSON MAKING CHANGE

Do not extend notes this side of this line

F. B. 734 Pg. 72 | Job No. 1895 | Division No. | Notes Red. | Plotted | Profile No.
Survey of BELL GARDENS | Date | Date | X-Sec. No.
Survey by Bunty | Notes SMITH | Notes Chkd. | Checked
Indexed | Date | Date | Date

STATION	B. S.	H. I.	F. S.	ELEV.		
					[B.M.# H-18 Elev. 116.823 F.B. 728 P11	
BM#H18				116.82	EASTERN AVE & CLARA ST. S.W. Cor	
					Bt. spk Conc. PAV. 9.5' S & 2.3' W & Int	
T	459	121.41				
0+00			490	116.51	℄ Int. CLARA ST.	(1st ALLEY EAST OF EASTERN AVE. SO OF CLARA STREET)
"			506	116.35	100'L ℄ " "	
"			469	116.72	100'R " " "	
0+10			498	116.43	℄ S. Edge Conc. Pav.	
0+18			53	116.1	℄ Gut.	
0+22			48	116.56	℄ Top bk	
0+30			48	116.56	℄ P.L	
"			50	116.4	10'L S.E. Prop Cor	
"			47	116.7	10'R S.W " "	
0+36			—	—	9.3L Guy Wire	
0+49.0			—	—	9.5L 10" POWER POLE	
1+00			51	116.3	℄ Alley	
1+97.5			—	—	9.6L 12" POWER POLE	
2+00			54	116.0	℄ (50'E & W FROM ℄ IS LEVEL±)	
3+00			60	115.4	℄ (" " " " " " " ")	
T.P.			513	116.28		
T	381	120.09				

Form 307 5M 10-37

PLEASE RETURN TO
LOS ANGELES COUNTY SURVEYOR
700 HALL OF RECORDS

NOTE: ANY ADDITIONS OR CHANGES ON THIS SHEET MUST BE MADE OR CIRCLED IN RED INK, WITH DATE AND NAME OF PERSON MAKING CHANGE

Do not extend notes this side of this line

STATION	B. S.	H. I.	F. S.	ELEV.		
		120.09'				
3+46.0			—	—	9.5 L 10' POWER POLE	
3+71.2			—	—	9.6 L GUY WIRE	
3+85.47			5.1	115 0'	℄ END ALLEY	
"			47	115 4'	10'L P.L	
"			50	115 1'	70'L	
"			52	114 9'	10'R P.L	
"			46	115 5'	100'R	
T.P.			507	115 02'		
	365	118 67'				
B.M#H25			413	114 54'	B.M# H-25 Elev. 114.551' F.B 728 P24 EASTERN AVE & GOTHAM St & PROP Bt spk in Curb E. PROP LINE	

(1st ALLEY EAST OF EASTERN ALLEY SOUTH OF CLARA STREET)

Profile No. ____ Notes Red. ____ Plotted ____ Job No. 6895 Division No. ____ F.B. 734 PG. 73
X-Sec. No. ____ Date ____ Date ____ Survey of BELL GARDENS
Notes Chkd. ____ Checked ____ Survey by Brunty Notes Smith Date 1-5-38
Date ____ Date ____ Map No. ____ Indexed ____ Date ____

F. B734 PG. 74 | Job No. 6895 Division No. _____ Notes Red. _____ Plotted _____ Profile

Survey of BELL GARDENS Date _____ Date _____ No. _____

Survey by _____ Notes _____ Notes Chkd. _____ Checked _____ X-Sec.

Indexed A. C. JOHNSON Date _____ Date _____ Date _____ No. _____

STATION	B. S.	H. I.	F. S.	ELEV.
(1st ALLEY EAST OF EASTERN				
AVE SOUTH OF CLARA STREET)				

Form 307 5M 10-37

PLEASE RETURN TO
LOS ANGELES COUNTY SURVEYOR
700 HALL OF RECORDS

Do not extend notes this side of this line

NOTE: ANY ADDITIONS OR CHANGES ON THIS SHEET MUST BE MADE OR CIRCLED IN RED INK, WITH DATE AND NAME OF PERSON MAKING CHANGE

Notes Ck'd by	Survey of Bell Gardens
Map No.	W. O. 6895 Tape No. 257 St'd 84° F.
Office Work	Surveyed by Brunty
Checked	Notes " Date 1-5-38
Date	Indexed

F.B. 734 PG. 75

BELL GARDENS

JN6895

PRIORY STREET

From EASTERN AVE to DRUERWOOD AVE

TOPOGRAPHY

CE Brunty
HM Smith
JL Willey
MA VanDeren

RECEIVED WIG JAN 14 1938
PROGRESSED " 1-19-38
BOOK INDEXED " "
MAP INDEXED " "
RECORD INDEXED " "
CARD INDEXED A.E.T. 4-18-40
REDUCED In Field
CHECKED W.I.G. 1-14-38

Note: Any Additions or Changes on This Sheet Must be Made or Circled in Red Ink With Date and Name of Person Making Change.

Do not extend notes this side of this line

RETURN TO
LOS ANGELES COUNTY SURVEYOR
700 HALL OF RECORDS

FORM 247 10M 11-39



RETURN TO
LOS ANGELES COUNTY SURVEYOR
700 HALL OF RECORDS

Do not extend notes this side of this line

Note: Any Additions or Changes on This Sheet Must be Made or Circled in Red Ink With Date and Name of Person Making Change.

Notes Ck'd by	Survey of Bell Gardens
Map No.	W. O. 2895 Tape No. 257 St'd 64 °F.
Office Work	Surveyed by Brunty
Checked	Notes " Date 1-6-38
Date	Indexed

F.B. 734 PG. 77

Cont. Bot. of Pg. 78

8+00

11.0 — 8.5

7+55.4-8" T.P. — 29.5

7+36.8-Cont. Plants — 24.0

7+18.0-Cont. Plants — 24.0

STREET

(30) 12.5 6+00 6.0 (30)

5+76.4-8" Tel. P. — 29.6

5+29.6-1½" Walnut T. — 23.6

5+06.7-Oleander — 25.0

4+99.3-Oleander — 24.9

4+90.2-1" Walnut T. — 21.7

F.B. 879 - 108 - 109

4+87.0 — 30.2

4 Lath Fence

3+96.7-8" Tel. P. — 29.6

3+96.4 — 29.2

Rock & Oil Pit #9

SEE PRIORY

17.7 {3+57.8-2" English Sycamore Tr.

17.6 {3+42.0-2" English Sycamore Tr.

17.4 {3+25.5-2" English Sycamore Tr.

3+31.7-3" Cypress T. — 25.7

3+24.5-3" Cypress T. — 25.5

2+61.4-3" Shade Tr. — 21.7

2.50

From Top of Pg. 76

Note: Any Additions or Changes on This Sheet Must be Made or Circled in Red Ink With Date and Name of Person Making Change.

Do not extend notes this side of this line

RETURN TO
LOS ANGELES COUNTY SURVEYOR
700 HALL OF RECORDS

FORM 247 10M 11-38

Cont Bot of Pg 87

F.B. 734 PG. 78

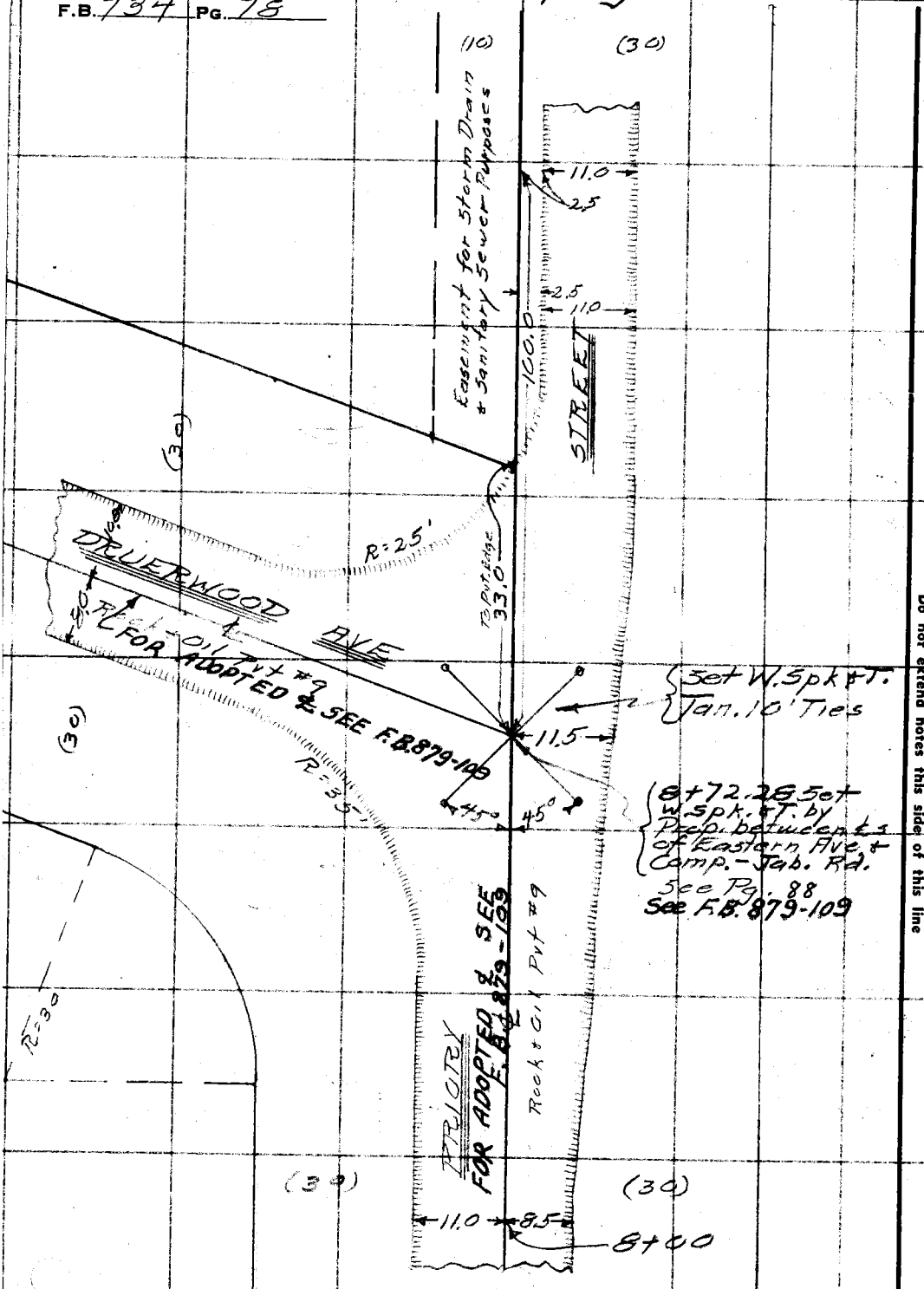

From Top of Pg. 77

RETURN TO
LOS ANGELES COUNTY SURVEYOR
700 HALL OF RECORDS

Do not extend notes this side of this line

Note: Any Additions or Changes on This Sheet Must be Made or Circled in Red Ink With Date and Name of Person Making Change.

Profile No.	Notes Red.	Plotted	Job No. 6895	Division No.	F. B734 PG. 79
	Date	Date	Survey of Bell Gardens		
X-Sec. No.	Notes Chkd.	Checked	Survey by Brunty	Notes H.M.S	Date 1-5-38
	Date	Date	Map No.	Indexed A. T. Johnson	Date

BELL GARDENS

J.N 6895

PRIORY STREET

FROM EASTERN AVE EAST TO DRUERWOOD AVE

SEWER PROFILE

C.E.BRUNTY
H.M.SMITH
J.L. WILLEY
M.A VANDEREN.

STATION	B. S.	H. I.	F. S.	ELEV.

Do not extend notes this side of this line

NOTE: ANY ADDITIONS OR CHANGES ON THIS SHEET MUST BE MADE OR CIRCLED IN RED INK, WITH DATE AND NAME OF PERSON MAKING CHANGE

PLEASE RETURN TO
LOS ANGELES COUNTY SURVEYOR
700 HALL OF RECORDS

Form 307 5M 10-37

Form 307 5M 10-37

PLEASE RETURN TO
LOS ANGELES COUNTY SURVEYOR
700 HALL OF RECORDS

NOTE: ANY ADDITIONS OR CHANGES ON THIS SHEET MUST BE MADE OR CIRCLED IN RED INK, WITH DATE AND NAME OF PERSON MAKING CHANGE

Do not extend notes this side of this line

F. B734 Pg. 80 | Job No. 6895 | Division No. | Notes Red. | Plotted | Profile No.
Survey of BELL GARDENS | Date | Date | X-Sec. No.
Survey by COUNTY | Notes H.M.S. | Notes Chkd. | Checked
Indexed C. Tobias | Date | Date | Date

STATION	B. S.	H. I.	F. S.	ELEV.		
					B.M.#H17 Elev. 118.031' F.B728 P17	
B.M.# H-17				118 03	EASTERN AVE & PRIDEY ST. & INT.	
					SQUARE in W. PORTION of S.M.H. Ring	
T	432	122 35				
0+00			432	118 03	& INT EASTERN AVE	
			403	118 32	100'L & " "	PRIDEY STREET
			463	117 72	" R " "	
0+11			454	117 81	& E edge Pav.	
0+24			514	117 21	" GUTTER	
0+50			458	117 77	&	
"			43	118 1	30'L N.E Prop. Cor	
"			47	117 7	30'R S.E " "	
1+00			470	117 65	&	
"			474	117 61	13 L N. edge Pav.	
"			52	117 2	20 L Gut	
"			43	118 1	25 L Top bk	
"			41	118 3	30 L P.L	
"			494	117 41	5 R S. edge Pav.	
"			54	117 0	10 R Gut	
"			47	117 7	1' R Top bk	
"			47	117 7	30 R P.L	

Form 307 5M 10-37

PLEASE RETURN TO
LOS ANGELES COUNTY SURVEYOR
700 HALL OF RECORDS

NOTE: ANY ADDITIONS OR CHANGES ON THIS SHEET MUST BE MADE OR CIRCLED IN RED INK, WITH DATE AND NAME OF PERSON MAKING CHANGE

Do not extend notes this side of this line

STATION	B. S.	H. I.	F. S.	ELEV.		
		122 35				PRIORY STREET
1+60			465	117 70	℄ Int Alley.	℄ Alley
"			473	117 62	11 L Edge Pav.	"
"			52	117 2	18 L Gut	"
"			49	117 5	20 L Top bk	"
"			48	117 6	30 L P.L.	"
"			12	118 2	200 L	"
"			48	117 6	4 R Edge Pav.	"
"			51	117 3	10 R Gut	"
"			45	117 9	12 R Top bk	"
"			50	117 4	30 R P.L	"
"			53	117 1	200 R	"
2+00			475	117 60	℄	
"			483	117 52	11 L Edge Pav	
"			53	117 1	18 L Gut	
"			47	117 7	20 L Top bk	
"			47	117 7	30 L P.L	
"			49	117 5	4 R Edge Pav	
"			53	117 1	10 R Gut	
"			49	117 5	12 R Top bk	
"			48	117 6	30 R P.L	

Profile No. ____ Notes Red. ____ Plotted ____ Job No. 6195 Division No. ____
X-Sec. No. ____ Date ____ Date ____ Date ____ Survey of BELL GARDENS
Notes Chkd. ____ Checked ____ Survey by B. Notes 3 Date 1-5-38
Date ____ Date ____ Map No. ____ Indexed ____ Date ____

F. B734 PG. R1

Form 307 5M 10-37

PLEASE RETURN TO
LOS ANGELES COUNTY SURVEYOR
700 HALL OF RECORDS

NOTE: ANY ADDITIONS OR CHANGES ON THIS SHEET MUST BE MADE OR CIRCLED IN RED INK, WITH DATE AND NAME OF PERSON MAKING CHANGE

Do not extend notes this side of this line

STATION	B. S.	H. I.	F. S.	ELEV.		
		122 35				PRIORY STREET
T.P			474	117 61		
⊼	440	122 01				
3+00			452	117 49	℄	
"			458	117 43	9 L edge Pav	
"			50	117 0	18 L Gut	
"			46	117 4	30'L P.L	
"			472	117 29	5 R edge Pav.	
"			52	116 8	12 R Gut	
"			45	117 5	13 R Top bk	
"			45	117 5	30'R P.L.	
4+00			456	117 45	℄	
"			462	117 39	10 L edge bk	
"			50	117 0	18 L Gut	
"			44	117 6	30'L PL	
"			37	118 3	286 L	
"			465	117 36	5 R edge Pav.	
"			49	117 1	18 R Gut	
"			40	118 0	19 R Tp bk	
"			44	117 6	30 R PL	
"			45	117 5	200 R	

F. B 734 PG. 82
Job No. 5895 Division No. BELL GARDENS
Survey of
Survey by BRUNTY
Indexed C. Johnson
Notes Red. Date Plotted Date No. Profile
Notes Chkd. Date Checked Date No. X-Sec.

Form 307 5M 10-37

PLEASE RETURN TO
LOS ANGELES COUNTY SURVEYOR
700 HALL OF RECORDS

NOTE: ANY ADDITIONS OR CHANGES ON THIS SHEET MUST BE MADE OR CIRCLED IN RED INK, WITH DATE AND NAME OF PERSON MAKING CHANGE

Do not extend notes this side of this line

STATION	B. S.	H. I.	F. S.	ELEV.		
		122.01				PRIORY STREET
5+00			461	117 40	℄	
"			460	117 41	11 L edge Pav	
"			50	117 0	18 L gut	
"			45	117 5	20 L Tp bK	
"			44	117 6	30' L P.L	
"			472	117 29	6 R edge Pav	
"			5[illegible]	[illegible]	[illegible] R Gut	
"			45	[illegible]	15 R Top bK	
"			44	[illegible]	30' R P.L	
6+00			450	117 5[illegible]	℄	
"			455	[illegible]	10 L edge Pav	
"			5[illegible]	116 9	18 L Gut	
"			43	117 7	20 L Top bK	
"			37	118 3	30' L P.L	
"			475	117 26	6 R edge Pav	
"			52	116 8	[illegible] R Gut	
"			44	117 6	15 R Top bK	
"			38	118 2	30' R P.L	
T.P			448	117 53		
⊼	469	122 22				

Profile No. ____ Notes Red. ____ Plotted ____ Job No. 6805 Division No. ____ F. B. 334 Pg. 53
X-Sec. No. ____ Date ____ Date ____ Survey of BELL GARDENS
Notes Chkd. ____ Checked ____ Survey by B Notes S Date 1-6-38
Date ____ Date ____ Map No. ____ Indexed ____ Date ____

Form 307 5M 10-37

PLEASE RETURN TO
LOS ANGELES COUNTY SURVEYOR
700 HALL OF RECORDS

NOTE: ANY ADDITIONS OR CHANGES ON THIS SHEET MUST BE MADE OR CIRCLED IN RED INK, WITH DATE AND NAME OF PERSON MAKING CHANGE

Do not extend notes this side of this line

STATION	B. S.	H. I.	F. S.	ELEV.		
		122 22			PRIORY STREET	
7+00			474	117 48	℄	
"			476	117 46	10 L edge Pav	
"			53	116 9	18 L. Gut	
"			35	118 7	25 L Tp bk	
"			35	118 7	30' L P.L	
"			492	117 30	6 R edge Pav	
"			55	116 7	16 R Gut	
"			39	118 3	20 R Tp bk	
"			38	118 4	30 R P.L	
8+00			481	117 41	℄	
"			44	117 8	13 L edge Pav.	
"			54	116 8	19 L Gut	
"			30	119 2	25 L Tp bk	
"			27	119 5	30' L P.L	
"			50	117 2	7 R edge Pav	
"			56	116 6	15 R Gut	
"			44	117 8	17 R Tp bk	
"			36	118 6	30 R P.L	
8+72.28			496	117 26	℄ Int DRUERWOOD Ave.	
"			525	116 97	18 L ℄ "	" Cross-gut.

F. B. 734 Pg. 84
Job No. 6895 Division No. BELL GARDENS
Notes Red. Date Plotted Date
Profile No.
Survey of Survey by Brunty Notes H.M.S. Notes Chkd. Date Checked Date
X-Sec. No.
Indexed C. Johnson Date

Form 307 SM 10-37

PLEASE RETURN TO
LOS ANGELES COUNTY SURVEYOR
700 HALL OF RECORDS

NOTE: ANY ADDITIONS OR CHANGES ON THIS SHEET MUST BE MADE OR CIRCLED IN RED INK, WITH DATE AND NAME OF PERSON MAKING CHANGE

Do not extend notes this side of this line

STATION	B. S.	H. I.	F. S.	ELEV.		
8+72.28		122 22			PRIORY STREET	
			448	117 74	100' L ℄ Druerwood Ave	
			525	116 97	10 R edge Pav.	
			57	116 5	18 R [illegible]	
			40	118 2	22 R [illegible]	
			38	118 4	30 R P.L. - (200' R same elev ±)	
			32	119 0	N.W. Prop Cor	
			43	117 9	N.E. " "	
B.M.#4100			418	118 04	B.M.-#100 Elev. 118.038 F.B. 728 Pg 89 Druerwood Ave & Priory St. N.E. Cor Ct spk in Tel. Pole	

Profile No. ____ Notes Red. ____ Plotted ____ Job No. 6893 Division No. ____ F. B. 734 Pg. 85
X-Sec. No. ____ Date ____ Date ____ Survey of [illegible]
Notes Chkd. ____ Checked ____ Survey by B Notes 5 Date 1-6-38
Date ____ Date ____ Map No. ____ Indexed ____ Date ____

F. B. 734 PG. 86 | Job No. 6895 | Division No. | Notes Red. | Plotted | Profile

Survey of: BELL GARDENS | Date | Date | No.

Survey by: Bunty | Notes: H.M.S | Notes Chkd. | Checked | X-Sec.

Indexed: [illegible] | Date | Date | Date | No.

STATION	B. S.	H. I.	F. S.	ELEV.
PRIORY STREET				

Form 307 5M 10-37

PLEASE RETURN TO
LOS ANGELES COUNTY SURVEYOR
700 HALL OF RECORDS

Do not extend notes this side of this line

NOTE: ANY ADDITIONS OR CHANGES ON THIS SHEET MUST BE MADE OR CIRCLED IN RED INK, WITH DATE AND NAME OF PERSON MAKING CHANGE

Notes Ck'd by	Survey of Bell Gardens
Map No.	W. O. 6895 Tape No. 057 St'd 84°F.
Office Work	Surveyed by Brunty
Checked	Notes " Date 1-6-38
Date	Indexed

F.B. 734 PG. 57

BELL GARDENS

JN6895

PRIORY ST.

From DRUERWOOD AVE to COMPTON-JABONERIA RD.

TOPOGRAPHY

C E Brunty
H M Smith
J L Willey
M A Van Doren

RECEIVED WIG JAN 14 1938

PROGRESSED " 1-19-38

BOOK INDEXED " "

MAP INDEXED " "

RECORD INDEXED " "

CARD INDEXED A.E.T. 4-18-40

REDUCED In Field

CHECKED W.C.G. 1-19-38

Note: Any Additions or Changes on This Sheet Must be Made or Circled in Red Ink With Date and Name of Person Making Change.

Do not extend notes this side of this line

RETURN TO
LOS ANGELES COUNTY SURVEYOR
700 HALL OF RECORDS

FORM 247 10M 11-38

F.B. 734 PG. 88

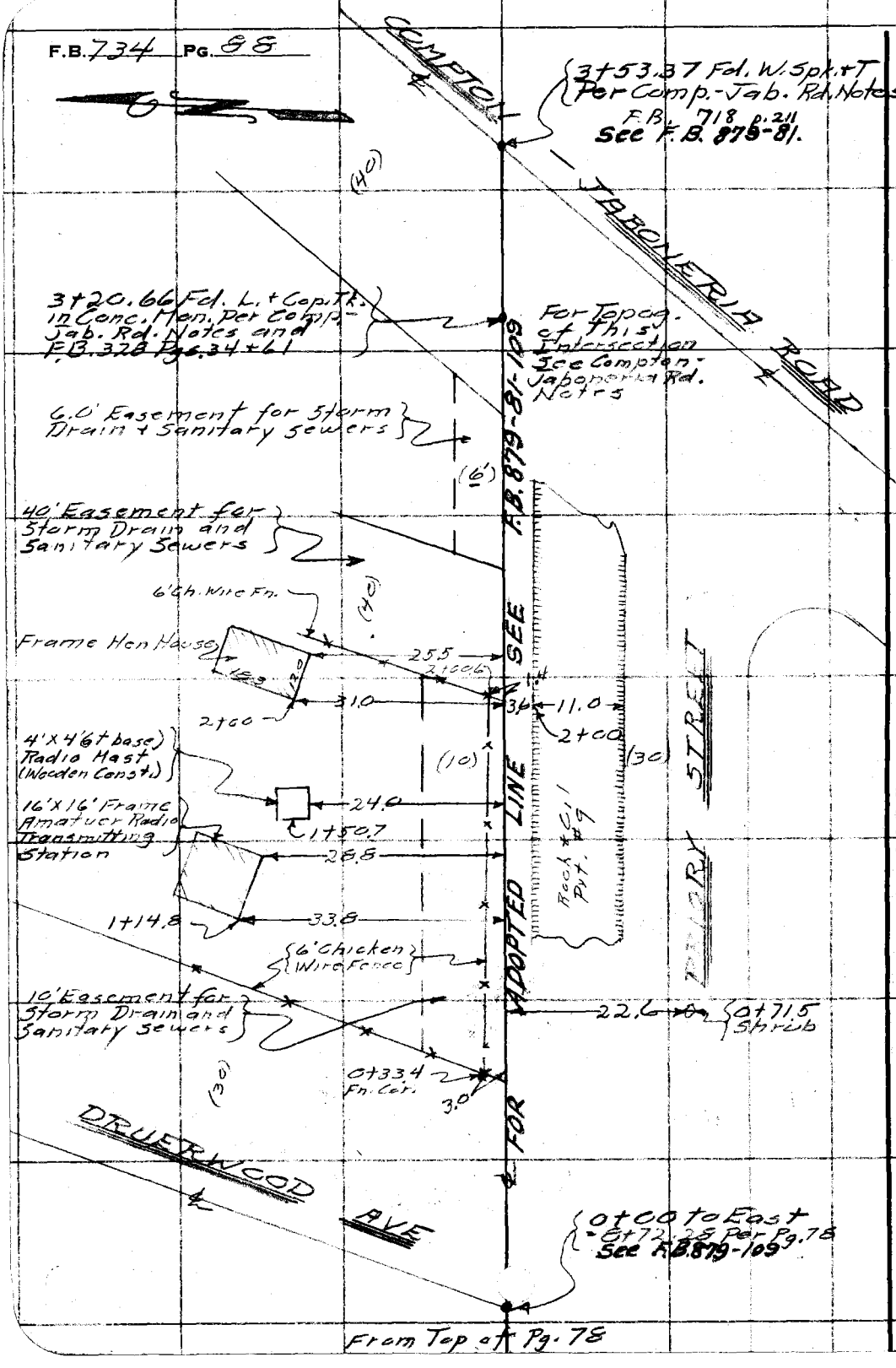

RETURN TO
LOS ANGELES COUNTY SURVEYOR
700 HALL OF RECORDS

Do not extend notes this side of this line

Note: Any Additions or Changes on This Sheet Must be Made or Circled in Red Ink With Date and Name of Person Making Change.

Profile No.	Notes Red.	Plotted	Job No. 6895	Division No.	F. B. 724 Pg. 89
	Date	Date	Survey of BELL GARDENS		
X-Sec. No.	Notes Chkd.	Checked	Survey by C.E. BRUNTY	Notes HMS	Date 1-6-38
	Date	Date	Map No.	Indexed	Date

NOTE: ANY ADDITIONS OR CHANGES ON THIS SHEET MUST BE MADE OR CIRCLED IN RED INK, WITH DATE AND NAME OF PERSON MAKING CHANGE

Do not extend notes this side of this line

BELL GARDENS

+IN 6895

PRIORY STREET

FROM DRUEWOOD AVE. TO COMPTON-LABONERIA ROAD

SEWER PROFILE

C.E. BRUNTY
H.M. SMITH
J.L. WILLEY
M.A. VANDEREN

STATION	B. S.	H. I.	F. S.	ELEV.

PLEASE RETURN TO
LOS ANGELES COUNTY SURVEYOR
700 HALL OF RECORDS

Form 307 5M 10-37

Form 307 5M 10-37

PLEASE RETURN TO
LOS ANGELES COUNTY SURVEYOR
700 HALL OF RECORDS

NOTE: ANY ADDITIONS OR CHANGES ON THIS SHEET MUST BE MADE OR CIRCLED IN RED INK, WITH DATE AND NAME OF PERSON MAKING CHANGE

Do not extend notes this side of this line

STATION	B. S.	H. I.	F. S.	ELEV.		
B.M# H-100				118 04	B.M# H-100 Elev. 118.038' F.B 728 Pg 89 DRUERWOOD AVE & PRIORY St. N.E. Cor. Cut spike in Tel. pole.	
⊼	4 18	122 22				
0+00			4 96	117 26	℄ Int. DRUERWOOD	AVE.
"			5 25	116 97	18 L ℄ "	" Cross gutter
"			4 48	117 74	100'L " "	"
"			5 25	116 67	10 R edge Pav.	
"			5 7	116 5	18 R Gut	
"			4 0	118 2	22 R Top bk	
"			3 8	118 4	30' R P.L. (200'R	Same elev ±)
"			3 2	119 0	N.W. Prop. Cor	
"			4 3	117 9	N.E. " "	
1+00			4 4	117 8	℄	
"			3 5	118 7	2 L Tp bk	
"			4 1	118 1	30'L	
"			5 00	117 22	2' R N edge Pav	
"			5 26	116 96	12 R S " "	
"			5 6	116 6	18'R	
"			3 9	118 3	22'R	
"			4 1	118 1	30'R	

PRIORY STREET

F. B. 734 Pg. 90 | Job No. 6895 | Division No. | Notes Red. | Plotted | Profile
Survey of BELL GARDENS | Date | Date | No.
Survey by BRUNTY | Notes H.M.S. | Notes Chkd. | Checked | X-Sec.
Indexed | Date | Date | Date | No.

Form 307 5M 10-37

PLEASE RETURN TO
LOS ANGELES COUNTY SURVEYOR
700 HALL OF RECORDS

NOTE: ANY ADDITIONS OR CHANGES ON THIS SHEET MUST BE MADE OR CIRCLED IN RED INK, WITH DATE AND NAME OF PERSON MAKING CHANGE

Do not extend notes this side of this line

STATION	B. S.	H. I.	F. S.	ELEV.		
		122 22'			PRIORY STREET	
T.P.			5 22	117 00'		
⊼	5 53	122 53'				
2+00			47	117 8'	℄	
"			44	118 1'	30'L	
"			5 40	117 13'	3 R N edge Pav.	
"			5 55	116 98'	14 R S " "	
"			62	116 3'	20 R Gut	
"			44	118 1'	22 R Tp bk	
"			44	118 1'	30'R PL	
3+00			46	117 9'	℄	
			49	117 6'	30'L (N. W. PROP. COR)	
			5 54	116 99'	4'R N edge Pav	
			59	116 6'	16 R S " "	
			55	117 0'	21 R Gut	
			42	118 3'	23 R Tp bk	
			42	118 3'	30 R PL - Prop. Cor (S.W.)	
3+27			5 09	117 44'	1'L N end F.L. 12' G.I.P. Culvert	
"			6 10	116 43'	41 R S " " " " " " "	
3+53	37		4 18	118 35'	℄ Int. COMPTON - JABONERIA ROAD	

Profile No. ____ Notes Red. ____ Plotted ____ Job No. 6895 Division No. ____ F.B. 734 PG. 91
X-Sec. No. ____ Date ____ Date ____ Survey of BELL GARDENS
Notes Chkd. ____ Checked ____ Survey by B Notes S Date 1-6-38
Date ____ Date ____ Map No. ____ Indexed ____ Date ____

Form 307 FM 10-37

PLEASE RETURN TO
LOS ANGELES COUNTY SURVEYOR
700 HALL OF RECORDS

NOTE: ANY ADDITIONS OR CHANGES ON THIS SHEET MUST BE MADE OR CIRCLED IN RED INK, WITH DATE AND NAME OF PERSON MAKING CHANGE

Do not extend notes this side of this line

STATION	B. S.	H. I.	F. S.	ELEV.		
3+53.37		122.53				
"			4.06	118.47	100'L ℄ COMPTON-JABONERIA ROAD	
"			4.21	118.32	100'R " " " "	
B.M# H56			4.21	118.32	B.M. No H56 Elev. 118.322' F.B 728 P 50 COMPTON-JABONERIA ROAD & PRIORY St. N.E. COR. Bt spk N.W. COR WALK Ho. # 7558	
	PRIORY				STREET	

F. B. 734 PG. 92
Job No 6895 Division No. BELL GARDENS
Survey of
Survey by BRUNTY Notes HMS
Indexed C. Johnson Date
Notes Red. Date
Notes Chkd. Date
Plotted Date
Checked Date
Profile No.
X-Sec. No.

Notes Ck'd by	Survey of Bell Gardens
Map No.	W. O. 6895 Tape No. 257 St'd 84° F.
Office Work	Surveyed by Brundy
Checked	Notes Date 1-6-37
Date	Indexed

F.B. 734 PG. 93

BELL GARDENS

JN6895

LIVE OAK ST.

From EASTERN AVE. to DRUERWOOD AVE

TOPOGRAPHY

C E Brundy
H M Smith
J L Willey
M A Van Doren

Note - This survey includes BELL GARDENS SCHOOL (Montebello School District)

RECEIVED W.L.C. 1-12-38
PROGRESSED " "
BOOK INDEXED " "
MAP INDEXED W.L.C. 1-13-38
RECORD INDEXED W.L.C. "
CARD INDEXED A.E.T. 4-18-40
REDUCED In Field
CHECKED W.L.C. 1-13-38

Note: Any Additions or Changes on This Sheet Must be Made or Circled in Red Ink With Date and Name of Person Making Change

Do not extend notes this side of this line

RETURN TO
LOS ANGELES COUNTY SURVEYOR
700 HALL OF RECORDS

FORM 247 10M 11-38

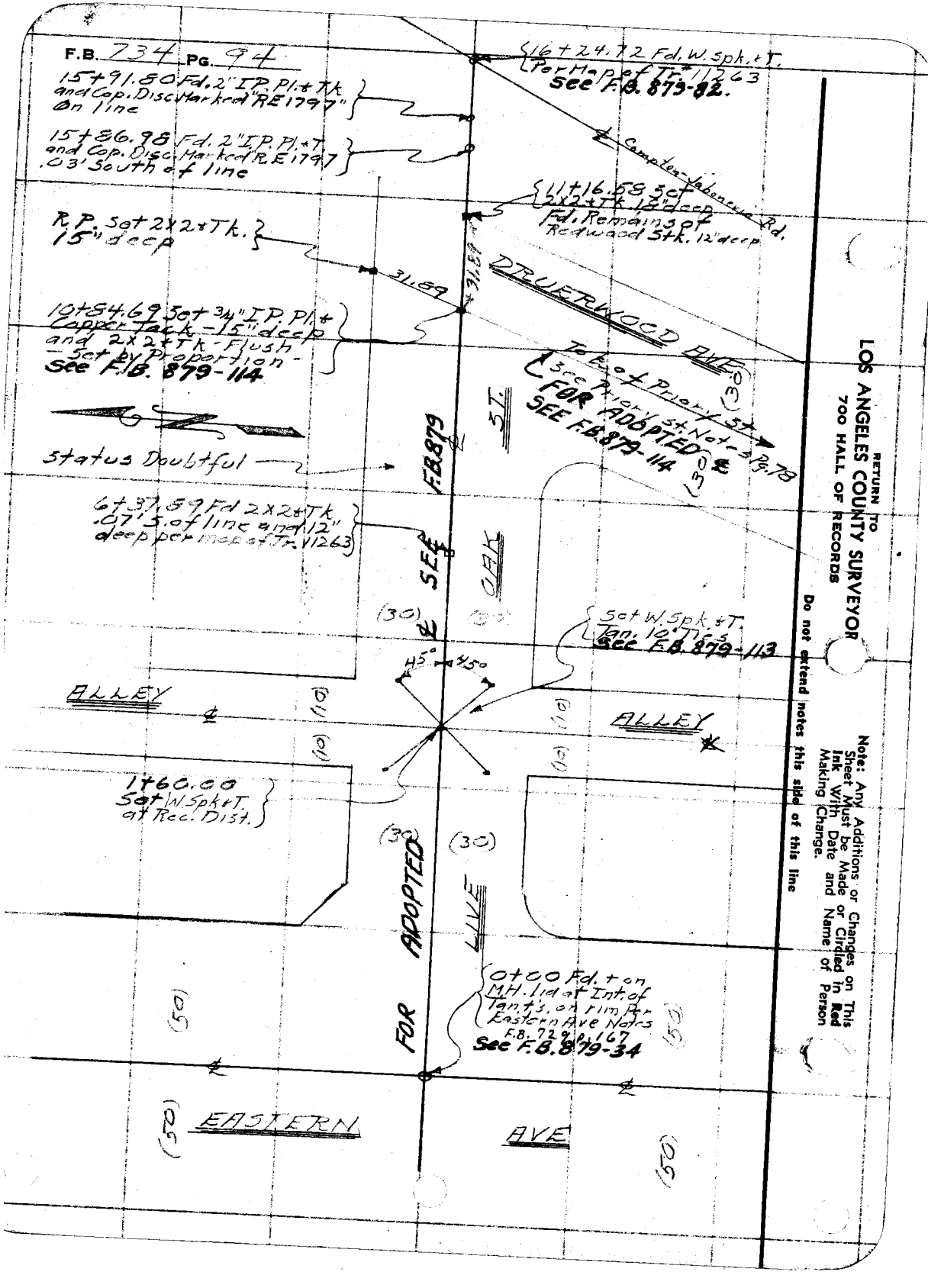
F.B. 734 PG. 94
16+24.72 Fd. W. Spk. & T. Per Map of Tr. #11263 See F.B. 879-82.
15+91.80 Fd. 2" I.P. Pl. & Tk and Cop. Disc Marked "RE 1797" On line
15+86.98 Fd. 2" I.P. Pl. & T. and Cop. Disc. Marked R.E. 1797 .03' South of line
Compton-Jabonería Rd.
11+16.58 Set 2x2 & Tk. 18" deep Fd. Remains of Redwood Stk. 12" deep
R.P. Set 2x2 & Tk. 15" deep
31.89
31.89
DRUERWOOD AVE.
10+84.69 Set 3/4" I.P. Pl. & Copper Tack - 15" deep and 2x2 & Tk - Flush - Set by Proportion - See F.B. 879-114
To Est. of Priory St. See Priory St. Notes Pg. 78 FOR ADOPTED SEE F.B. 879-114
(30)
(30)
Status Doubtful
F.B. 879
SEE
OAK ST.
6+37.89 Fd 2x2 & Tk. .07' S. of line and 12" deep per map of Tr. 11263
(30)
Set W. Spk. & T. Tan. 10' Ties See F.B. 879-113
45°
45°
ALLEY
ALLEY
(10)
(10)
(10)
(10)
1+60.00 Set W. Spk. & T. at Rec. Dist.
(30)
(30)
FOR ADOPTED
LIVE
0+00 Fd. + on M.H. lid at Int. of Tan. t's. on rim Per Eastern Ave Notes F.B. 729 p. 167 See F.B. 879-34
(50)
(50)
(50)
(50)
EASTERN
AVE
RETURN TO
LOS ANGELES COUNTY SURVEYOR
700 HALL OF RECORDS
Note: Any Additions or Changes on This Sheet Must be Made or Circled in Red Ink With Date and Name of Person Making Change.
Do not extend notes this side of this line

Notes Ck'd by	Survey of Bell Gardens
Map No.	W. O 6895 Tape No 057 St'd 94°F.
Office Work	Surveyed by Brunty
Checked	Notes Date 1-7-38
Date	Indexed

F.B. 734 Pg. 95

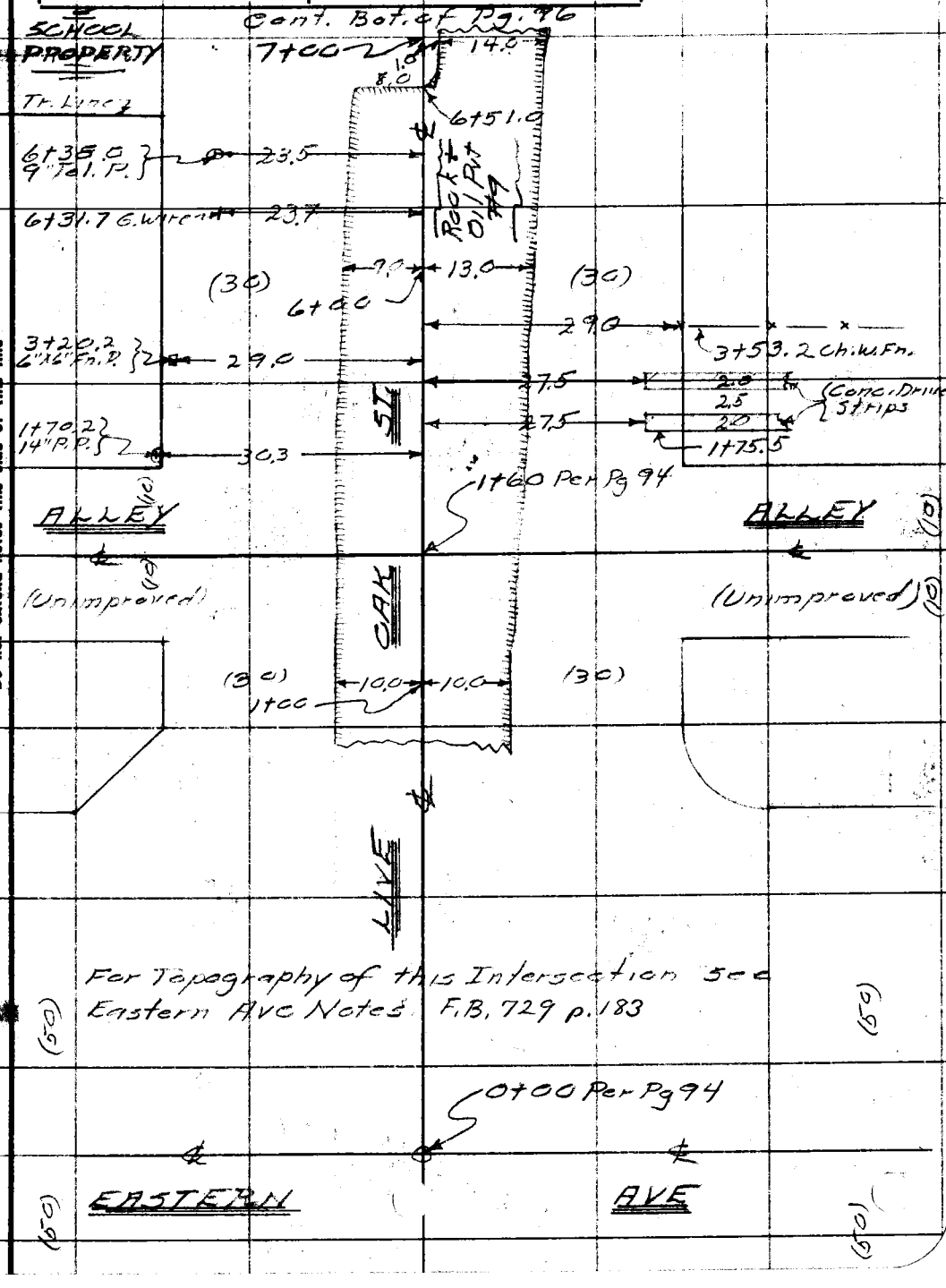

Note: Any Additions or Changes on This Sheet Must be Made or Circled in Red Ink With Date and Name of Person Making Change.

Do not extend notes this side of this line

RETURN TO
LOS ANGELES COUNTY SURVEYOR
700 HALL OF RECORDS

FORM 247 10M 11-38

F.B. 734 PG. 96

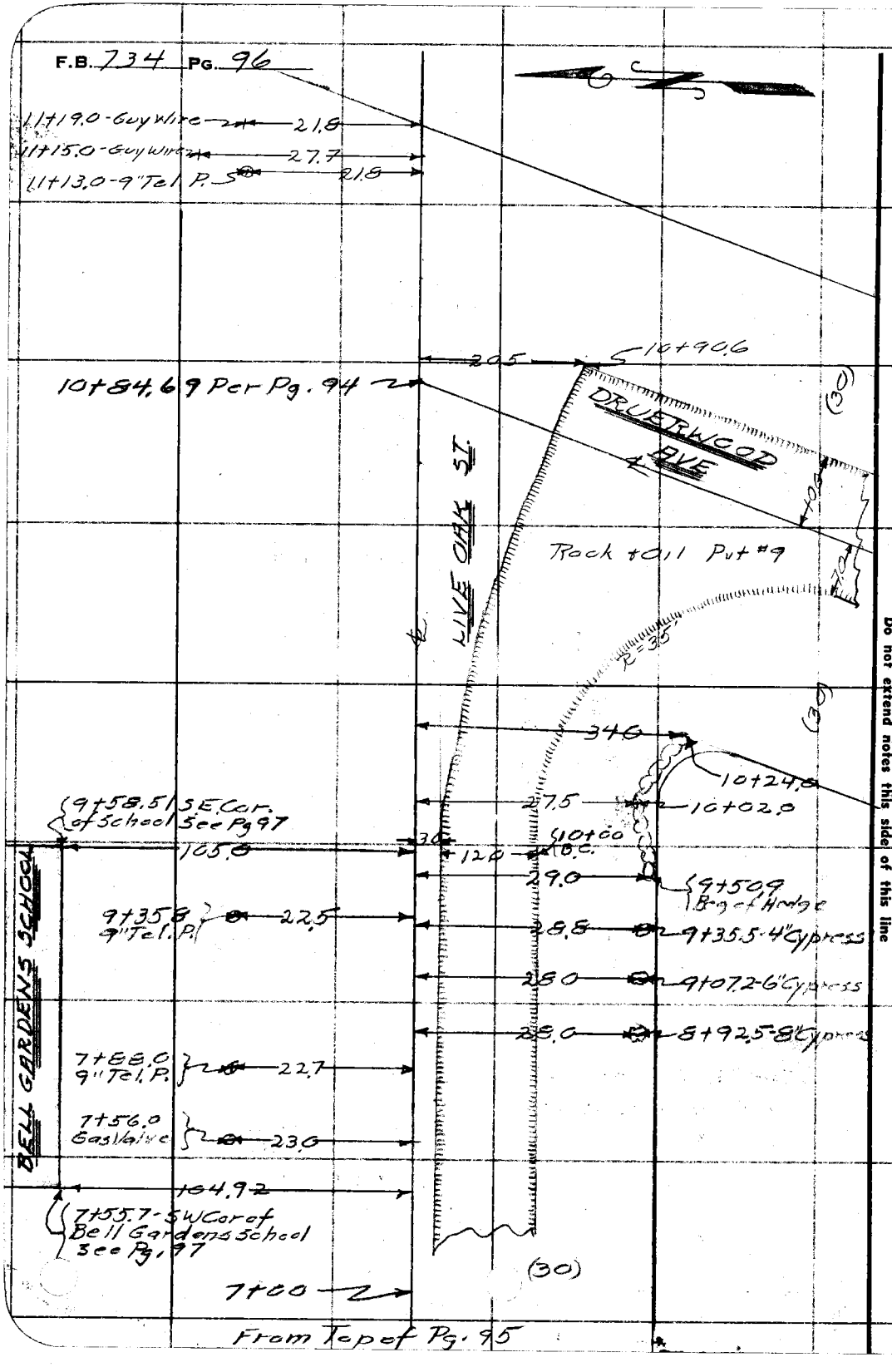

RETURN TO
LOS ANGELES COUNTY SURVEYOR
700 HALL OF RECORDS

Do not extend notes this side of this line

Note: Any Additions or Changes on This Sheet Must be Made or Circled in Red Ink With Date and Name of Person Making Change.

Notes Ck'd by	Survey of Bell Gardens
Map No.	W. O. 6895 Tape No. 057 St'd 84 °F.
Office Work	Surveyed by Brunty
Checked	Notes " Date 1-7-38
Date	Indexed

F.B. 734 Pg. 97

LIVE OAK ST. SURVEY

BELL GARDENS SCHOOL

(Montebello School Dist.)

For further information see plans at Montebello Union High School

See Pg. 96 for Sewer Outlet from Bldg.

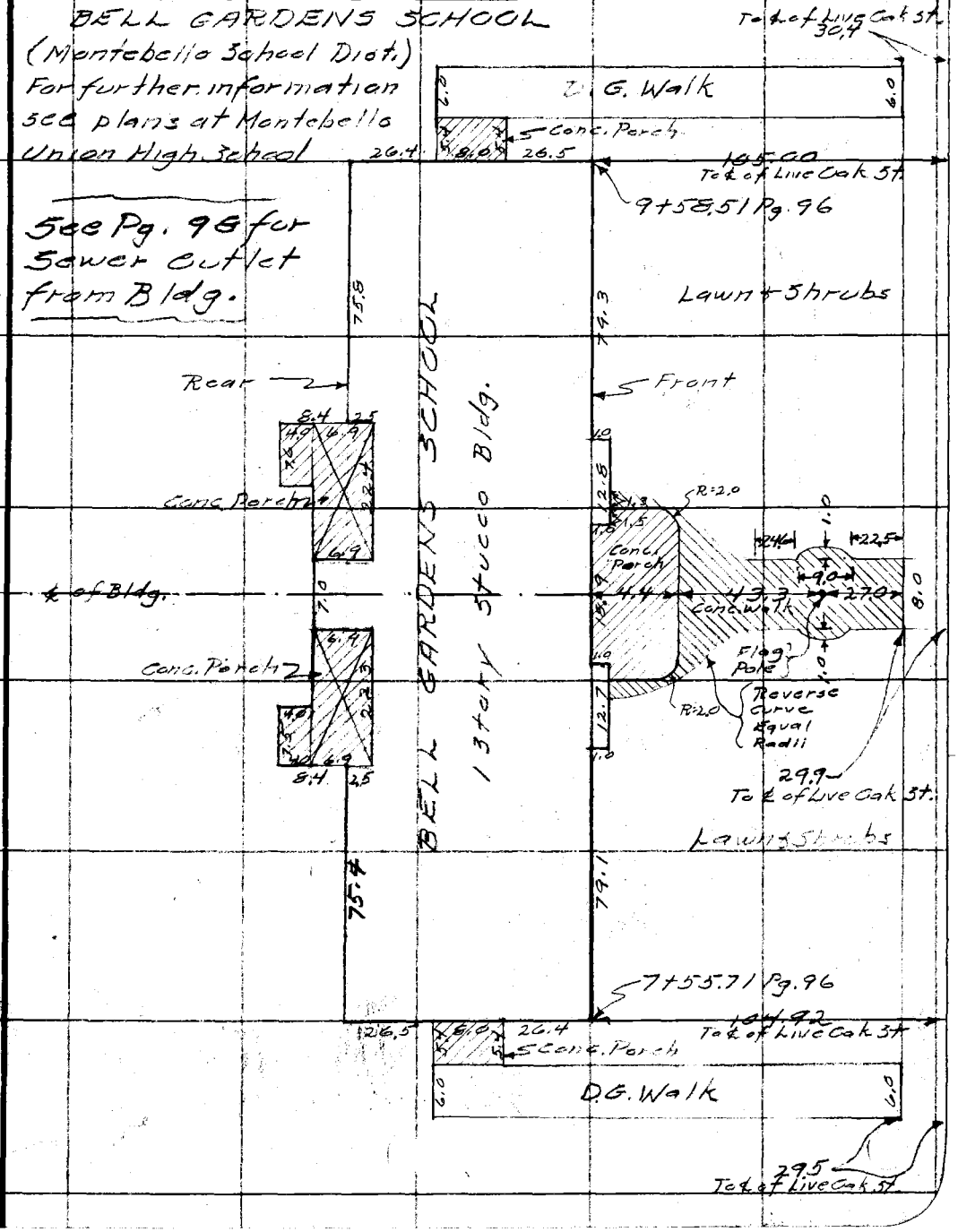

Note: Any Additions or Changes on This Sheet Must be Made or Circled in Red Ink With Date and Name of Person Making Change.

Do not extend notes this side of this line

RETURN TO
LOS ANGELES COUNTY SURVEYOR
700 HALL OF RECORDS

FORM 247 10M 11-35

F.B. 734 PG. 98

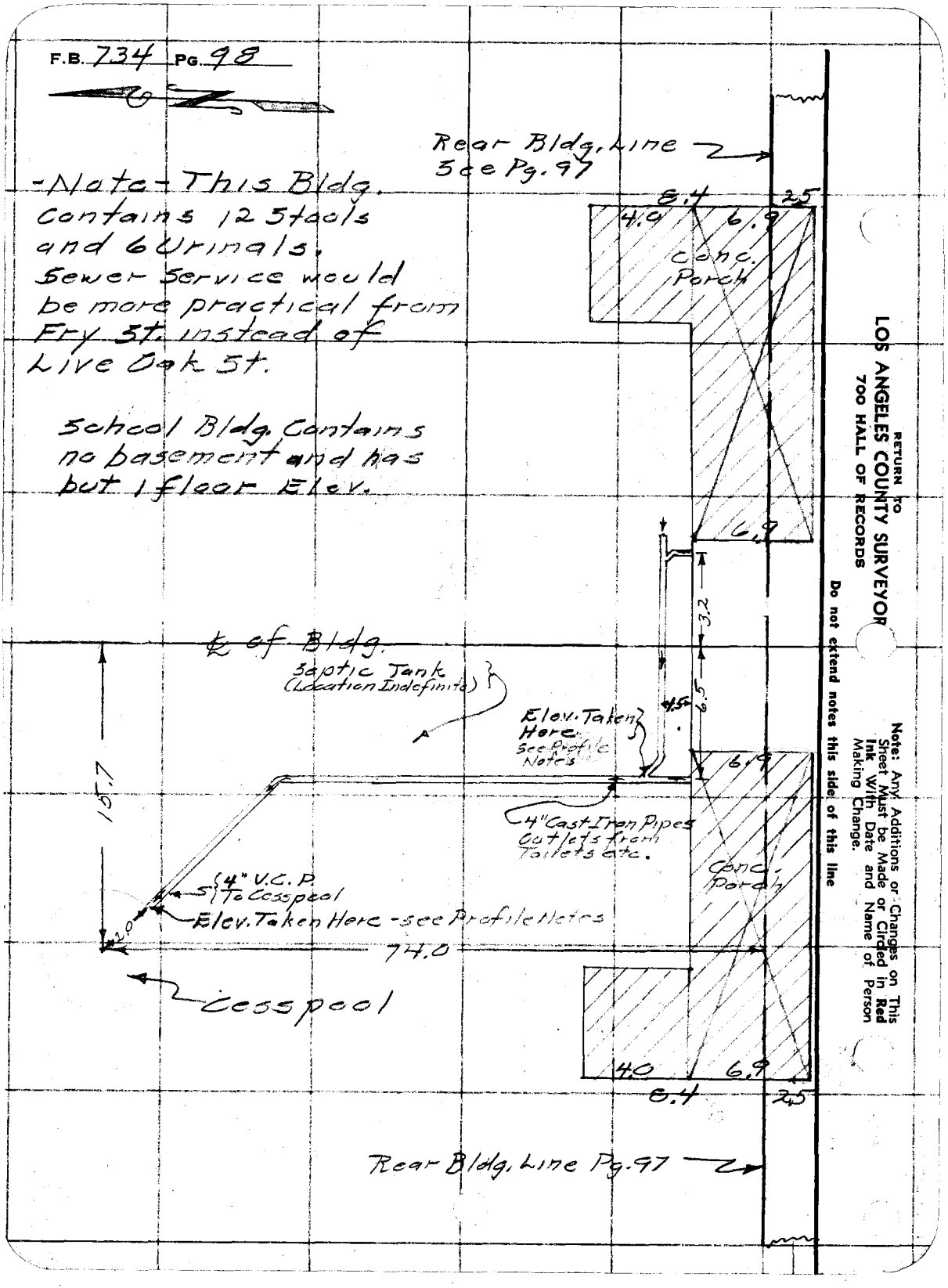

RETURN TO
LOS ANGELES COUNTY SURVEYOR
700 HALL OF RECORDS

Do not extend notes this side of this line

Note: Any Additions or Changes on This Sheet Must be Made or Circled in Red Ink With Date and Name of Person Making Change.

Profile	Notes Red.	Plotted	Job No.	Division No.	F. B. 134 Pg. 99
No.	Date	Date	Survey of BELL GARDENS		
X-Sec.	Notes Chkd.	Checked	Survey by BRUNTY	Notes H.M.S.	Date 1-7-38
No.	Date	Date	Map No.	Indexed	Date

BELL GARDENS

J.N 6895

LIVE OAK STREET

FROM EASTERN AVE TO DRUERWOOD ST.

SEWER PROFILE

C.E. BRUNTY
H.M. SMITH
J.L. WILLEY
M.A. VANDEREN.

STATION	B. S.	H. I.	F. S.	ELEV.

NOTE: ANY ADDITIONS OR CHANGES ON THIS SHEET MUST BE MADE OR CIRCLED IN RED INK, WITH DATE AND NAME OF PERSON MAKING CHANGE

Do not extend notes this side of this line

PLEASE RETURN TO
LOS ANGELES COUNTY SURVEYOR
700 HALL OF RECORDS

Form 307 5M 10-37

Form 307 5M 10-37

PLEASE RETURN TO
LOS ANGELES COUNTY SURVEYOR
700 HALL OF RECORDS

NOTE: ANY ADDITIONS OR CHANGES ON THIS SHEET MUST BE MADE OR CIRCLED IN RED INK, WITH DATE AND NAME OF PERSON MAKING CHANGE

Do not extend notes this side of this line

F. B. 734 Pg. 100 | Job No. 6895 | Division No. | Notes Red. | Plotted | Profile No.
Survey of BELL GARDENS | Notes | Date | Date | X-Sec. No.
Survey by BRUNTY | Notes Chkd. | Checked
Indexed C. JOHNSON | Date | Date

STATION	B. S.	H. I.	F. S.	ELEV.		
					B.M# H16 Elev. 120.128' F.B 728 P1C	
B.M# H.16				120 13	EASTERN AVE & LIVE OAK ST. S.W. COR	
					Bt spk N.W. Cor Concrete walk.	
↑	378	123 91				
0+00			413	119 78	℄ INT EASTERN AVE	
"			358	120 33	100'L ℄ "	"
"			466	120 25	100'R " "	"
0+25			482	119 09	℄ CROSS gutter	LIVE OAK STREET
0+50			463	119 28	℄	
"			38	120 1	30'L N.E PROP COR	
"			47	119 2	30'R S.E " "	
1+00			461	119 30	℄	
"			480	119 11	9 L Edge Pav.	
"			51	118 8	18 L Gut	
"			38	120 1	24 L Top bk	
"			40	119 9	30 L PL	
"			49	119 6	12 R edge Pav	
"			54	118 5	18 R Gut	
"			48	119 1	20 R Top bk	
"			47	119 2	30 R PL	
1+60			454	119 37	℄ Int Alley.	
"			479	119 12	9 L Edge Pav	
"			50	118 9	18'L Gut	

Form 307 5M 10-37

PLEASE RETURN TO
LOS ANGELES COUNTY SURVEYOR
700 HALL OF RECORDS

NOTE: ANY ADDITIONS OR CHANGES ON THIS SHEET MUST BE MADE OR CIRCLED IN RED INK, WITH DATE AND NAME OF PERSON MAKING CHANGE

Do not extend notes this side of this line

STATION	B. S.	H. I.	F. S.	ELEV.		
1+60		1239.1				
"			40	119.9	30 L P.L (Top bk)	℄ Alley
"			40	119.9	100' L	" "
"			484	119.07	12 R edge Pav	" "
"			51	118.8	17 R Gut	" "
"			49	119.0	30 R	" "
"			53	118.6	100' R	" "
1+75.5			458	119.33	27.5 R N end Conc	DRIVE (W. side)
1+80			456	119.35	27.5 R " " "	" (E ")
2+00			461	119.30	℄	
"			473	119.18	9 L edge Pav.	LIVE OAK STREET
"			49	119.0	18 L Gut	
"			38	120.1	24 L Top bk	
"			41	119.8	30 L P.L	
"			480	119.11	12 R edge	
"			52	118.7	16 R Gut	
"			50	118.9	30' R P.L	
3+00			469	119.22	℄	
"			481	119.10	9 L Edge Pav.	
"			50	118.9	18 L Gut	
"			37	120.2	21 L Top bk.	

Profile No. ____ Notes Red. ____ Plotted ____ Job No. 6895 Division No. ____ F. B. 734 Pg. 101
Date ____ Date ____ Survey of ____
X-Sec. No. ____ Notes Chkd. ____ Checked ____ Survey by B. Notes L.M.S. Date 1-7-38
Date ____ Date ____ Map No. ____ Indexed A. J. Johnson Date ____

Form 307 5M 10-37

PLEASE RETURN TO
LOS ANGELES COUNTY SURVEYOR
700 HALL OF RECORDS

NOTE: ANY ADDITIONS OR CHANGES ON THIS SHEET MUST BE MADE OR CIRCLED IN RED INK, WITH DATE AND NAME OF PERSON MAKING CHANGE

Do not extend notes this side of this line

Profile No. X-Sec. No.
Plotted Date
Checked Date
Notes Red. Date
Notes Chkd. Date
Job No. 8895 Division No. BELL GARDENS
Notes H.M.S.
Date
Survey of BRUNTY
Survey by
Indexed
F. B. 734 PG. 102

STATION	B. S.	H. I.	F. S.	ELEV.		
3+00		123.91'			LIVE	OAK STREET
"			38	120.1'	30' L P.L	
"			478	119.13'	12 R edge Pav	
"			53	118.6'	16 R Gut	
"			48	119.1'	30' R P.L	
4+00			462	119.29'	℄	
"			462	119.29'	9 L edge Pav	
"			47	119.2'	18' L Gut	
"			37	120.2'	20' L Top bk	
"			39	120.0'	30' L P.L	
"			34	120.5'	180 L	
"			478	119.13'	12 R edge Pav	
"			51	118.8'	18 R Gut	
"			50	118.9'	19 R Top bk	
"			50	118.9'	30 R P.L	
"			54	118.5'	180 R	
T.P.			451	119.40'		
↗	4.91	124.31'				
5+00			492	119.39'	℄	
"			506	119.25'	9 L Edge Pav	
"			52	119.1'	18 L Gut	

Form 307 5M 10-37

PLEASE RETURN TO
LOS ANGELES COUNTY SURVEYOR
700 HALL OF RECORDS

NOTE: ANY ADDITIONS OR CHANGES ON THIS SHEET MUST BE MADE OR CIRCLED IN RED INK, WITH DATE AND NAME OF PERSON MAKING CHANGE

Do not extend notes this side of this line

STATION	B. S.	H. I.	F. S.	ELEV.		
5+00		12431			LIVE OAK STREET	
"			42	120 1	24 L Top bk	
"			41	120 2	30 L P.L	
"			504	119 27	12 R edge Pav.	
"			54	118 9	18 R Gut	
"			48	119 5	20 R Tp bk	
"			46	119 7	30' R P.L	
6+00			477	119 54	℄	
"			487	119 44	9 L edge Pav.	
"			51	119 2	18 L Gut	
"			44	119 9	20 L Top bk	
"			43	120 0	30 L P.L	
"			497	119 34	12 R " "	
"			52	119 1	18 R "	
"			50	119 3	22 R " "	
"			50	119 3	30' R " "	
6+51			479	119 52	℄ BREAK in Pavement.	
7+00			50	119 3	℄	
"			46	119 7	6 L	
"			42	120 1	30' L	
"			497	119 34	2 R N edge Pav.	

Profile No. ____ Notes Red. ____ Plotted ____ Job No. 6895 Division No. ____ F. B 734 PG. 103
X-Sec. No. ____ Date ____ Date ____ Survey of BELL GARDENS
Notes Chkd. ____ Checked ____ Survey by B Notes H.M.S. Date 1-7-38
Date ____ Date ____ Map No. ____ Indexed ____ Date ____

Form 307 5M 10-37

PLEASE RETURN TO
LOS ANGELES COUNTY SURVEYOR
700 HALL OF RECORDS

NOTE: ANY ADDITIONS OR CHANGES ON THIS SHEET MUST BE MADE OR CIRCLED IN RED INK, WITH DATE AND NAME OF PERSON MAKING CHANGE

Do not extend notes this side of this line

STATION	B. S.	H. I.	F. S.	ELEV.		
7+00		124 31				LIVE OAK STREET
"			528	119 03	12R	Sedge Pav
"			55	118 8	18R	Gut
"			59	118 4	20R	Top bk
"			57	118 6	30'R	P.L
8+00			50	119 3	℄	
			50	119 3	1 L	Gut
			43	120 0	6 L	Top bk
			44	119 9	30L	P.L.
			486	119 45	2 R	Neage Pav.
			466	119 65	9 R	℄ Pav
			500	119 31	15R	Sedge Pav
			52	119 1	19R	Gut
			48	119 5	21R	Top bk
			50	119 3	30'R	P.L
			50	119 3	400R	
8+41.2			40	120 3	239.8L	Ground elev. at Cesspool
"			705	117 26	"	Top " "
8+43.2			786	116 45	"	Top of 4" Pipe into Cesspool
			515	119 16	170L	" " " " at school outlet
			287	121 44	165 L	Floor Elev at Toilets.

F. B. 734 PG. 104 | Job No. 6895 | Division No. | Notes Red. | Plotted | Profile
Survey of BELL GARDENS | Date | Date | No.
Survey by BRUNTY | Notes H.M.S | Notes Chkd. | Checked | X-Sec.
Indexed | Date | Date | Date | No.

Form 307 5M 10-37

PLEASE RETURN TO
LOS ANGELES COUNTY SURVEYOR
700 HALL OF RECORDS

NOTE: ANY ADDITIONS OR CHANGES ON THIS SHEET MUST BE MADE OR CIRCLED IN RED INK, WITH DATE AND NAME OF PERSON MAKING CHANGE

Do not extend notes this side of this line

STATION	B. S.	H. I.	F. S.	ELEV.		
		124 31			LIVE	OAK STREET
9+00			52	119 1	℄ Gutter	
"			41	120 2	8 L Top bk.	
"			40	120 3	30 L P.L	
"			498	119 33	2 R N edge Pav.	
"			478	119 53	8 R ℄ "	
"			507	119 24	14 R S " "	
"			54	118 9	16 R Gut	
"			47	119 6	21 R Top bk	
"			47	119 6	30 R	
T.P			507	119 24		
⊼	52'	124 45				
10+00			52	119 3	℄	
"			37	120 8	6 L Tp bk	
"			42	120 3	30' L	
			497	119 48	2' R N edge Pav	
			488	119 57	8 R ℄ "	
			525	119 20	14 R S " "	
			56	118 9	18 R Gut	
			46	119 9	23 R Tp bk	
			46	119 9	30 R P.L	

Profile No. ____ Notes Red. ____ Plotted ____ Job No. 6895 Division No. ____ F. B. 734 Pg. 105
X-Sec. No. ____ Date ____ Date ____ Survey of BELL GARDENS
Notes Chkd. ____ Checked ____ Survey by B Notes 5 Date 7-38
Date ____ Date ____ Map No. ____ Indexed Johnson Date ____

Form 307 5M 10-37

PLEASE RETURN TO
LOS ANGELES COUNTY SURVEYOR
700 HALL OF RECORDS

NOTE: ANY ADDITIONS OR CHANGES ON THIS SHEET MUST BE MADE OR CIRCLED IN RED INK, WITH DATE AND NAME OF PERSON MAKING CHANGE

Do not extend notes this side of this line

STATION	B. S.	H. I.	F. S.	ELEV.		
		124 45				
10+84.69			45	120 0	℄ Int Druerwood Ave	
			36	120 9	6'L	
			42	120 3	30'L	
			38	120 7	200 L	
			546	118 99	100'R	℄ Druerwood
			45	120 0	S.W. Prop Cor.	
BM#H-99			364	120 81	BM# H99 Elev. 120.811' F.B. 728 P88 N.E. Cor Live Oak Street & Druerwood Ave Ct spk in T.P.	

LIVE OAK STREET

F. B. 734 Pg. 106
Job No. 6895 Division No. Notes Red. Plotted Profile
Survey of Bell Gardens Date Date No.
Survey by Brunty Notes S. Notes Chkd. Checked X-Sec.
Indexed Date Date No.

Notes Ck'd by	Survey of Bell Gardens
Map No.	W. O. 6595 Tape No. 257 St'd 84 °F.
Office Work	Surveyed by Brunty
Checked	Notes Date 1-7-38
Date	Indexed

F.B. 734 PG. 107

BELL GARDENS

JN6595

FRY ST

From EASTERN AVE - East 700' to SCHOOL PROPERTY

TOPOGRAPHY

C E Brunty
H M Smith
J L Willey
M E Van Deren

RECEIVED W.I.G. 1-12-38
PROGRESSED " "
BOOK INDEXED " 1-19-38
MAP INDEXED W.I.G. 1-13-38
RECORD INDEXED W.I.G. 1-19-38
CARD INDEXED A.E.T. 4-18-40
REDUCED In Field
CHECKED W.I.G. 1-13-38

Note: Any Additions or Changes on This Sheet Must be Made or Circled in Red Ink With Date and Name of Person Making Change.

Do not extend notes this side of this line

RETURN TO
LOS ANGELES COUNTY SURVEYOR
700 HALL OF RECORDS

FORM 247 10M 11-35

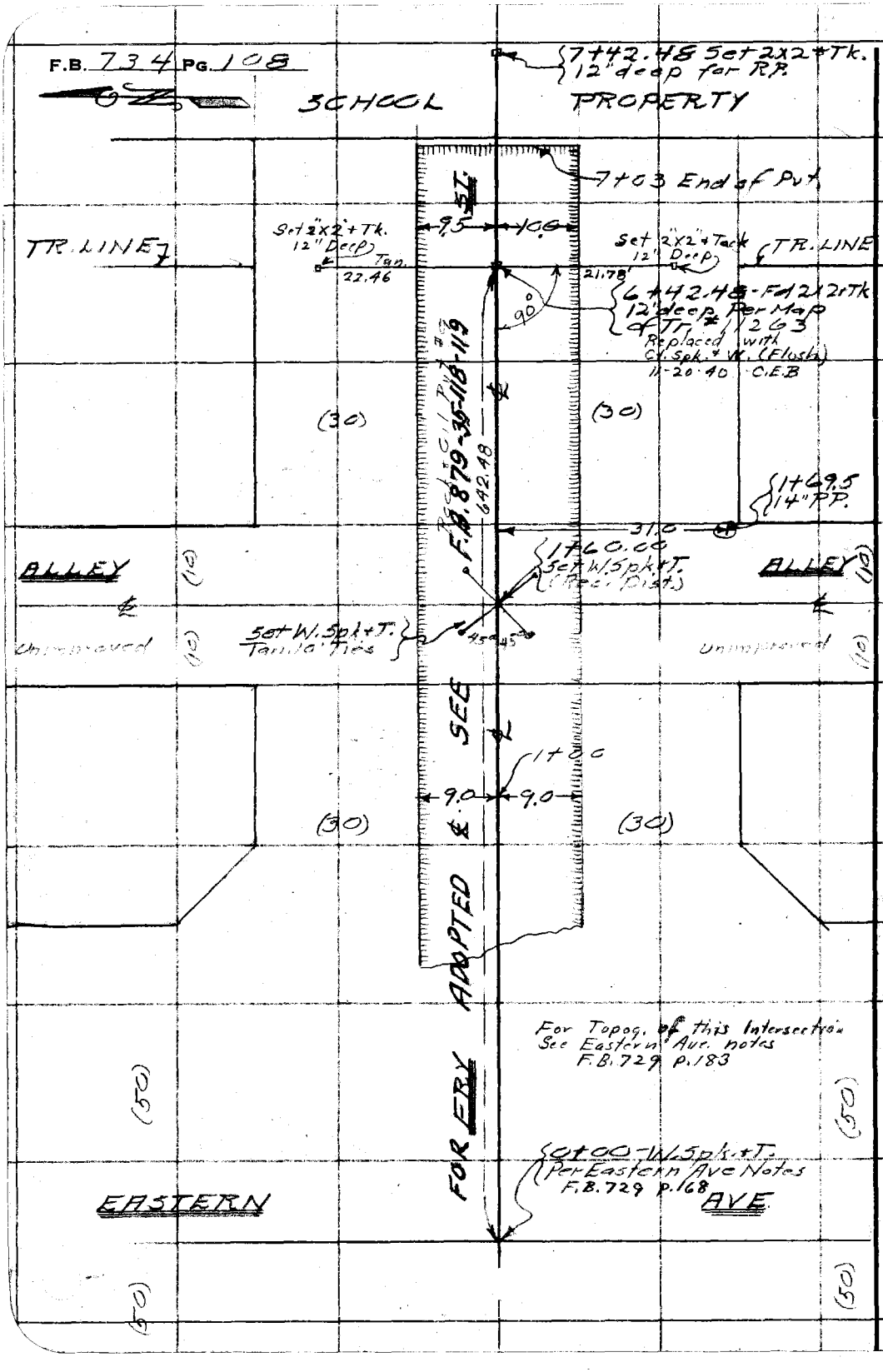

RETURN TO
LOS ANGELES COUNTY SURVEYOR
700 HALL OF RECORDS

Do not extend notes this side of this line

Note: Any Additions or Changes on This Sheet Must be Made or Circled in Red Ink With Date and Name of Person Making Change.

Profile No.	Notes Red.	Plotted	Job No. 6895	Division No.	F. B. 734 PG. 109
	Date	Date	Survey of BELL GARDENS		
X-Sec. No.	Notes Chkd.	Checked	Survey by B. A. Johnson	Notes 5	Date 1-7-38
	Date	Date	Map No.	Indexed	Date

BELL GARDENS

J.N. 6895

FRY STREET

FROM EASTERN AVE TO DRUERWOOD AVE.

SEWER PROFILE

C.E. BRUNTY

H.M. SMITH

J.L. WILLEY

M.A. VANDEREN

STATION	B. S.	H. I.	F. S.	ELEV.

Do not extend notes this side of this line

NOTE: ANY ADDITIONS OR CHANGES ON THIS SHEET MUST BE MADE OR CIRCLED IN RED INK, WITH DATE AND NAME OF PERSON MAKING CHANGE

PLEASE RETURN TO
LOS ANGELES COUNTY SURVEYOR
700 HALL OF RECORDS

Form 307 5M 10-37

Form 307 5M 10-37

PLEASE RETURN TO
LOS ANGELES COUNTY SURVEYOR
700 HALL OF RECORDS

NOTE: ANY ADDITIONS OR CHANGES ON THIS SHEET MUST BE MADE OR CIRCLED IN RED INK, WITH DATE AND NAME OF PERSON MAKING CHANGE

Do not extend notes this side of this line

STATION	B. S.	H. I.	F. S.	ELEV.		
					BM#H10 Elev. 123.487 FB 728 P 8	
BM#H10				122.49	EASTERN AVE & FLORENCE AVE	
					Btopk 1'So of Nedge Pav. 50'W & Int	
T	2.55	126.04				
0+00			484	121.20	& Int EASTERN	AVE
"			433	121.71	100'L & "	"
"			502	121.02	100'R " "	"
0+35			548	120.56	& Gut	
0+50			545	120.59	&	
"			48	121.2	30'L N.E. Prop Cor	
"			54	120.6	30'R	
T.P			552	120.52	FRY	STREET
T	4.87	125.39				
1+00			489	120.50	&	
			495	120.44	9 L edge Pav	
			54	120.0	18 L Gut	
			46	120.8	20 L Top bk	
			43	121.1	30 L PL	
			520	120.19	10 R edge Pav	
			58	119.6	18 R Gut	
			48	120.6	20 R Tp bk	

F. B. 734 PG. 110 | Job No. 6895 | Division No. | Notes Red. | Plotted | Profile No.
Survey of BELL GARDENS | Date | Date | X-Sec. No.
Survey by COUNTY | Notes SMITH | Notes Chkd. | Checked
Indexed C. Johnson | Date | Date | Date

Form 307 5M 10-37

PLEASE RETURN TO
LOS ANGELES COUNTY SURVEYOR
700 HALL OF RECORDS

NOTE: ANY ADDITIONS OR CHANGES ON THIS SHEET MUST BE MADE OR CIRCLED IN RED INK, WITH DATE AND NAME OF PERSON MAKING CHANGE

Do not extend notes this side of this line

STATION	B. S.	H. I.	F. S.	ELEV.		
1+00		125 39'			FRY	STREET
"			50	120 4'	30' R	
1+60			48	120 6'	℄ Alley Int	
"			500	120 39'	18 L edge Pav.	
"			53	120 1'	18 L Gut	
"			47	120 7'	23 L	Top bk
"			44	121 0'	30 L	P.L.
"			42	121 2'	100' L	
"			517	120 22'	9 R " "	
"			57	119 7'	18 R "	
"			48	120 6'	20 R	" "
"			49	120 5'	30 R	" "
"			52	120 2'	100 R	
2+00			479	120 60'	℄	
			486	120 43'	9 L " "	
			53	120 1'	18 L "	
			46	120 8'	24 L	"
			43	121 1'	30 L	" "
			476	120 63'	10 R " "	
			53	120 1'	18 R "	
			48	120 6'	20 R	" "

Profile No. ____ X-Sec. No. ____

Notes Red. ____ Date ____ Notes Chkd. ____ Date ____

Plotted ____ Date ____ Checked ____ Date ____

Job No. 6495 Division No. ____ Survey of BELL GARDENS Survey by BRUNTY Map No. ____ Indexed ____ Date ____

Notes 5 Date 1-7-38

F. B. 734 PG. 111

Form 307 5M 10-37

PLEASE RETURN TO
LOS ANGELES COUNTY SURVEYOR
700 HALL OF RECORDS

NOTE: ANY ADDITIONS OR CHANGES ON THIS SHEET MUST BE MADE OR CIRCLED IN RED INK, WITH DATE AND NAME OF PERSON MAKING CHANGE

Do not extend notes this side of this line

STATION	B. S.	H. I.	F. S.	ELEV.		
2+00		125 39'			FRY	STREET
			49	120 5'	30'R P.L	
3+00			49	120 5'	℄	
"			507	120 32'	9'L edge Pav.	
"			54	120 0'	18 L Got	
"			43	12 1'	20 L Tp6k	
"			40	12' 4'	30 L	P.L
"			519	120 20'	10'R " "	
"			57	119 7'	18'R "	
"			49	120 5'	20'R " "	
"			49	120 5'	30 R " "	
4+00			469	120 70'	℄	
"			490	120 49'	9L " "	
			50	120 4'	18 L "	
			39	12' 5'	20 L " "	
			40	12' 4'	30 L " "	
			3.9	12' 5'	200 L	
			496	120 43'	10 R " "	
			53	120 1'	18 R "	
			46	120 8'	20 R " "	
			45	120 9'	30 R " "	
			49	120 5'	200 R	

F. B. 734 PG. 112 Job No. 6895 Division No. Notes Red. Plotted Profile
Survey of BELL GARDENS Date Date No.
Survey by BRUNTY Notes SMITH Notes Chkd. Checked X-Sec.
Indexed C. Johnson Date Date Date No.

Form 307 5M 10-37

PLEASE RETURN TO
LOS ANGELES COUNTY SURVEYOR
700 HALL OF RECORDS

NOTE: ANY ADDITIONS OR CHANGES ON THIS SHEET MUST BE MADE OR CIRCLED IN RED INK, WITH DATE AND NAME OF PERSON MAKING CHANGE

Do not extend notes this side of this line

STATION	B. S.	H. I.	F. S.	ELEV.		
		125.39'				FRY STREET
5+00			4.64	120.75'	℄	
"			4.78	120.61'	9 R edge Pav	
"			5.0	120.4'	18 C	Cut
"			4.0	121.4'	20 R	Tp 6 K
"			3.5	121.6'	30 R	P.L.
"			4.90	120.2'	10 L " "	
"			5.4	120.0'	18 L "	
"			4.7	120.7'	20 L "	"
"			4.6	120.8'	30 L	" "
6+00			4.67	120.72'	℄	
			4.84	120.55'	9 L " "	
			5.1	120.3'	18 L "	
			4.1	121.3'	20 L "	"
			4.0	121.4'	30 L	" "
			4.89	120.50'	9 R " "	
			5.3	120.1'	18 R "	
			4.6	120.8'	20 R "	"
			4.6	120.8'	30 R	" "
T.P.			4.64	120.75'		
Σ	5.45	126.20'				

Profile No. ____ Notes Red. ____ Date ____ Notes Chkd. ____ Date ____ X-Sec. No. ____ Plotted ____ Date ____ Checked ____ Date ____ Job No. 6895 Survey of BELL GARDENS Survey by B Map No. ____ Division No. ____ Notes 5 Indexed ____ Date ____ F. B. 734 PG. 113 Date 1-36

Form 307 5M 10-37

PLEASE RETURN TO
LOS ANGELES COUNTY SURVEYOR
700 HALL OF RECORDS

NOTE: ANY ADDITIONS OR CHANGES ON THIS SHEET MUST BE MADE OR CIRCLED IN RED INK, WITH DATE AND NAME OF PERSON MAKING CHANGE

Do not extend notes this side of this line

STATION	B. S.	H. I.	F. S.	ELEV.		
		126 20'				
7+00			5 67	120 53'	℄	
			5 67	120 53'	4 L edge Pav	
			4 9	121 3'	18 L	Cut
			4 9	121 3'	20 L	Top bk
			4 9	121 3'	30 L	P.L
			4 6	121 0'	200 L	
			5 80	120 40'	9 R "	
			6 1	120 1'	18 R "	
			5 7	120 5'	22 R "	
			5 6	120 6'	30 R	" "
			6 3	119 9'	200 R	
					BM#462 Elev. 123.278' F.B 728 P52	
B.M#462			2 92	123 28'	FLORENCE AVE 540' E of EASTERN AVE	
					Bt spk 1' N of 50 edge Conc. Pav.	
	F R Y			S T	R E E T	

F. B 734 PG. 114 Job No. 6895 Division No. Notes Red. Plotted Profile
Survey of BELL GARDENS Date Date No.
Survey by BRUNT Notes SMITH Notes Chkd. Checked X-Sec.
Indexed Date Date Date No.

Notes Ck'd by	Survey of Bell Gardens
Map No.	W. O. 6895 Tape No. 657 St'd 44 °F.
Office Work	Surveyed by Brunty
Checked	Notes " Date 1-10-38
Date	Indexed

F.B. 734 Pg. 115

BELL GARDENS

JN6895

DRUERWOOD AVE

From PRIORY ST. to LIVE OAK ST.

TOPOGRAPHY

C.E. Brunty
H.M. Smith
J.L. Willey
M.A. Van Deren

RECEIVED ..... W.L.G. ..... 1-14-38.
PROGRESSED ..... " 1-19-38
BOOK INDEXED ..... " ..... "
MAP INDEXED ..... W.L.G. 1-19-38
RECORD INDEXED ..... " ..... "
CARD INDEXED ..... ~~In Field~~ A.E.T. 4-18-40
REDUCED ..... In Field
CHECKED ..... W.L.G. ..... 1-20-38.

Note: Any Additions or Changes on This Sheet Must be Made or Circled in Red Ink With Date and Name of Person Making Change.

Do not extend notes this side of this line

RETURN TO
LOS ANGELES COUNTY SURVEYOR
700 HALL OF RECORDS

FORM 247 10M 11-38



Cont. Bot. of Pg. 117
F.B. 734 PG. 116
4+00
24.7
3+88.2-10" Cottonwood
19.7
3+74.8-7" Tel.P.
25.7
3+63.4-1/4" Locust T.
25.8
3+39.5-1/4" Locust T.
25.6
3+37.4-1/2" Locust T.
26.1
3+14.7-1/4" Locust T.
26.3
2+91.5-1/2" Locust T.
26.0
2+72.0-4" Locust T.
26.6
2+40.6-6" Locust T.
19.7
1+94.4-7" Tel.P.
28.5
1+81.5-6" Locust T.
27.5
1+39.2 1" Locust T.
AVE.
Rock & Oil Pvt. #9
F.B. 879-109-114
SEE
1+00
(30)
8.0
10.0
(30)
DRUERWOOD
FOR ADOPTED
27.9
0+44.0 Guy Wire
20.7
0+41.8-8" Tel.P.
14.5
0+36.0 Gas H. Hole
21.0
0+32.2 Guy Wire
For Topography of this Intersection
See Priory St. Notes Pg. 78
ST
(30)
(30)
0+00 W Sph + T
Per Pg. 78
See F.B. 879-109
PRIORY
RETURN TO
LOS ANGELES COUNTY SURVEYOR
700 HALL OF RECORDS
Note: Any Additions or Changes on This Sheet Must be Made or Circled in Red Ink With Date and Name of Person Making Change.
Do not extend notes this side of this line

Notes Ck'd by	Survey of Bell Gardens
Map No.	W. O. 6E95 Tape No. 057 St' 84 °F.
Office Work	Surveyed by Brunty
Checked	Notes Date 1-10-39
Date	Indexed A. C. Johnson

F.B. 734 Pg. 117

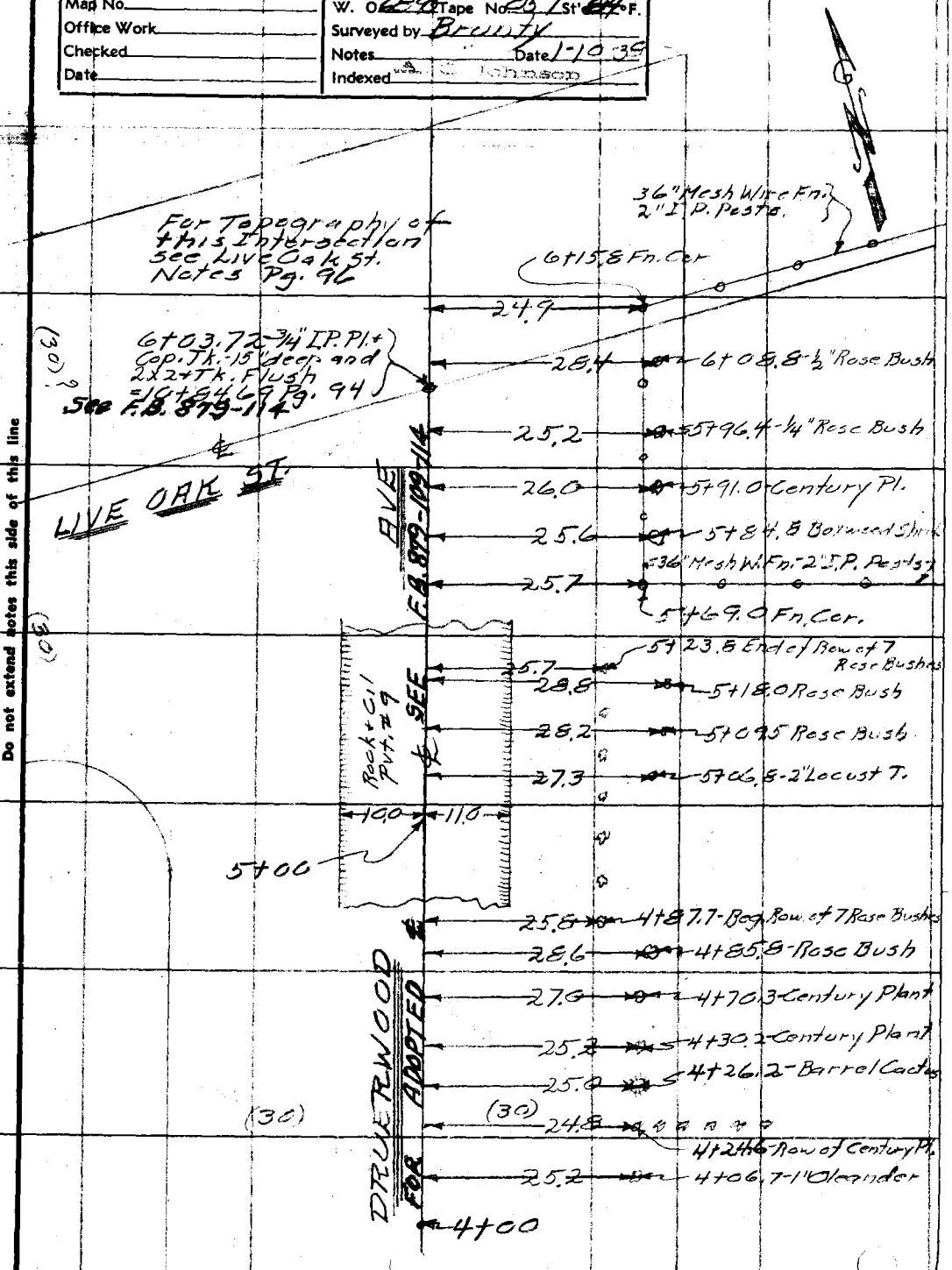

Note: Any Additions or Changes on This Sheet Must be Made or Circled in Red Ink With Date and Name of Person Making Change.

Do not extend notes this side of this line

RETURN TO
LOS ANGELES COUNTY SURVEYOR
700 HALL OF RECORDS

FORM 247 10M 11-38

F.B. 734 PG. 118

RETURN TO
LOS ANGELES COUNTY SURVEYOR
700 HALL OF RECORDS

Do not extend notes this side of this line

Note: Any Additions or Changes on This Sheet Must be Made or Circled in Red Ink With Date and Name of Person Making Change.

Profile No.	Notes Red.	Plotted	Job No. 6895	Division No.	F. B. 734 Pg. 119
	Date	Date	Survey of BELL GARDENS		
X-Sec. No.	Notes Chkd.	Checked	Survey by E.B.	Notes H.M.S	Date 1-10-38
	Date	Date	Map No.	Indexed A.C. Johnson	Date

NOTE: ANY ADDITIONS OR CHANGES ON THIS SHEET MUST BE MADE OR CIRCLED IN RED INK, WITH DATE AND NAME OF PERSON MAKING CHANGE

Do not extend notes this side of this line

PLEASE RETURN TO
LOS ANGELES COUNTY SURVEYOR
700 HALL OF RECORDS

Form 3G7 5M 10-37

BELL GARDENS

J.N. 6895

DRUERWOOD AVENUE

FROM PRIORY STREET TO LIVE OAK STREET

SEWER PROFILE

C.E. BRUNTY
H.V. SMITH
D.L. WILLEY
M.L. VAN DEREN

STATION	B. S.	H. I.	F. S.	ELEV.

Form 307 5M 10-37

PLEASE RETURN TO
LOS ANGELES COUNTY SURVEYOR
700 HALL OF RECORDS

NOTE: ANY ADDITIONS OR CHANGES ON THIS SHEET MUST BE MADE OR CIRCLED IN RED INK, WITH DATE AND NAME OF PERSON MAKING CHANGE

Do not extend notes this side of this line

F. B734 Pg. 120 | Job No. 6825 Division No. | Notes Red. | Plotted | Profile
Survey of BELL GARDENS | Date | Date | No.
Survey by BRUNTY | Notes 4 M.S. | Notes Chkd. | Checked | X-Sec.
Indexed A. C. Johnson | Date | Date | Date | No.

STATION	B. S.	H. I.	F. S.	ELEV.	DRUERWOOD AVENUE
					B.M. #100 Elev. 118.038 FB 728 P 89
B.M. #100				118.04	DRUERWOOD AVE & LIVE OAK ST N.E. Cor
					Cut spk in T.P.
⊼	446	122.50			
0+00			524	117.26	℄ Int PRIORY ST.
"			505	117.45	100' L ℄ " "
"			527	117.23	100 R " " "
0+15			553	116.97	℄ Cross-gutter
0+30			514	117.36	"
			30	119.5	N.W. PROP COR
			47	117.8	NE " "
1+00			477	117.73	℄
"			490	117.60	10 L edge Pav
"			54	117.1	16 L Gut - bot bk
"			26	119.9	28 L Top "
"			26	119.9	30 L P.L
"			494	117.56	11 R edge Pav.
"			54	117.1	15 R Gut
"			43	118.2	30' R P.L
2+00			445	118.05	℄
"			455	117.95	10 L edge Pav.

Form 307 5M 10-37

PLEASE RETURN TO
LOS ANGELES COUNTY SURVEYOR
700 HALL OF RECORDS

NOTE: ANY ADDITIONS OR CHANGES ON THIS SHEET MUST BE MADE OR CIRCLED IN RED INK, WITH DATE AND NAME OF PERSON MAKING CHANGE

Do not extend notes this side of this line

STATION	B. S.	H. I.	F. S.	ELEV.	DRUERWOOD AVENUE	
2+00		122 50				
"			48	117 7	18 L Gut	
"			27	119 8	30 L Top bk	
"			27	119 8	38	
"			461	117 8 9	11 R edge Pav	
"			50	117 5	15 R Gut	
"			46	117 9	R Tp bk	
"			40	118 5	30 R P.L.	
T.P.			445	118 05		
⊼	546	123 51				
3+00			501	118 50	℄	
"			512	118 39	10'L edge Pav	
"			55	118 0	18L Gut	
"			44	119 1	24L Tpbk	
"			44	119 1	40'L	
"			40	119 5	180'L	
"			513	118 38	11 R edge Pav.	
"			56	117 9	15 R Gut	
"			44	119 1	30 R P.L	
"			54	118 1	225 R	

Profile No. ____ Notes Red. ____ Plotted ____ Job No. 6895 Division No. ____ F. B. 734 PG 121
Date ____ Date ____ Survey of BELL GARDENS
X-Sec. No. ____ Notes Chkd. ____ Checked ____ Survey by C.E.B. Notes 5 Date 1-10-38
Date ____ Date ____ Map No. ____ Indexed Johnson Date ____

Form 307 5M 10-37

PLEASE RETURN TO
LOS ANGELES COUNTY SURVEYOR
700 HALL OF RECORDS

NOTE: ANY ADDITIONS OR CHANGES ON THIS SHEET MUST BE MADE OR CIRCLED IN RED INK, WITH DATE AND NAME OF PERSON MAKING CHANGE

Do not extend notes this side of this line

F. B. 734 Pg. 122 | Job No. 6895 | Division No. BELL GARDENS | Notes Red. | Plotted | Profile No.
Survey of BRUNTY | Notes H.M.S. | Date | Date | X-Sec. No.
Survey by C. Johnson | Date | Notes Chkd. | Checked
Indexed | Date | Date

STATION	B. S.	H. I.	F. S.	ELEV.	DRUERWOOD AVENUE
		123 51			
4+00			474	118 77	℄
"			475	118 76	10 L edge Pav.
"			49	118 6	15 L Gut
"			40	119 5	18 L Tpbk
"			38	119 7	30 L P.L
"			484	118 67	11' R edge Pav.
"			51	118 4	15 R Gut
"			43	119 2	30' R. P.L.
T.P			476	118 75	
π	547	124 22			
5+00			515	119 07	℄
"			53	118 9	10 L edge Pav.
"			56	118 6	15 L Gut
"			46	119 6	17 L P.L
"			44	119 8	30 R P.L
"			530	118 92	11' R edge Pav.
"			57	118 5	15 R Gut
"			48	119 4	30' R P.L
5+93.7			484	119 38	℄ N edge Pav
6+03.72			42	120 0	℄ Int LIVE OAK ST

Form 307 5M 10-37

PLEASE RETURN TO
LOS ANGELES COUNTY SURVEYOR
700 HALL OF RECORDS

NOTE: ANY ADDITIONS OR CHANGES ON THIS SHEET MUST BE MADE OR CIRCLED IN RED INK, WITH DATE AND NAME OF PERSON MAKING CHANGE

Do not extend notes this side of this line

STATION	B. S.	H. I.	F. S.	ELEV.	DRUERWOOD AVENUE
		124 22			
6+03.72			50	119 2	30 L ℄ LIVE OAK
"			49	119 3	100'L
"			42	120 0	30'R PROP. COR.
"			42	120 0	90'R
"			78	116 4	180'R
"			68	117 4	230 R
B.M# H-99			340	120 82	B.M# H 99 Elev. 120.811 F.B. 728 P 88 LIVE OAK St & DRUERWOOD AVE N.E. COR Cut spk in T. Pole

Profile No. ____ Notes Red. ____ Plotted ____ Job No. 6895 Division No. ____ F.B. 734 Pg. 23
X-Sec. No. ____ Date ____ Date ____ Survey of BELL GARDENS
Notes Chkd. ____ Checked ____ Survey by C.E.B. Notes 3 Date 1-10-38
Date ____ Date ____ Map No. ____ Indexed A.C. Johnson Date ____

F. B. 734 Pg. 124 | Job No. 6895 | Division No. | Notes Red. | Plotted | Profile

Survey of: BELL GARDENS | Date | Date | No.

Surveyed by: BRUNTY | Notes: H. MS | Notes Chkd. | Checked | X-Sec.

Indexed: A. C. Johnson | Date | Date | Date | No.

STATION	B. S.	H. I.	F. S.	ELEV.
	DRUERWOOD AVENUE			

Form 367 5M 10-37

PLEASE RETURN TO
LOS ANGELES COUNTY SURVEYOR
700 HALL OF RECORDS

Do not extend notes this side of this line

NOTE: ANY ADDITIONS OR CHANGES ON THIS SHEET MUST BE MADE OR CIRCLED IN RED INK, WITH DATE AND NAME OF PERSON MAKING CHANGE

Notes Ck'd by	Survey of Bell Gardens
Map No.	W. O. 6875 Tape No. 055 St'd 54 F.
Office Work	Surveyed by Brundy
Checked	Notes Date 1-10-37
Date	Indexed

F.B. 734 PG. 125

BELL GARDENS

JN6875

ALLEY EAST OF EASTERN AVE

From CLARA ST to FLORENCE AVE

TOPOGRAPHY

CE Brundy
HM Smith
JL Willey
MA Van Deren

RECEIVED W.L.G. 1-14-38
PROGRESSED " 1-19-38
BOOK INDEXED " "
MAP INDEXED " 1-19-38
RECORD INDEXED " "
CARD INDEXED A.E.T. 4-18-40
REDUCED In Field
CHECKED W.L.G. 1-20-38

Note: Any Additions or Changes on This Sheet Must be Made or Circled in Red Ink With Date and Name of Person Making Change.

Do not extend notes this side of this line

RETURN TO
LOS ANGELES COUNTY SURVEYOR
700 HALL OF RECORDS

FORM 247 10M 11-35

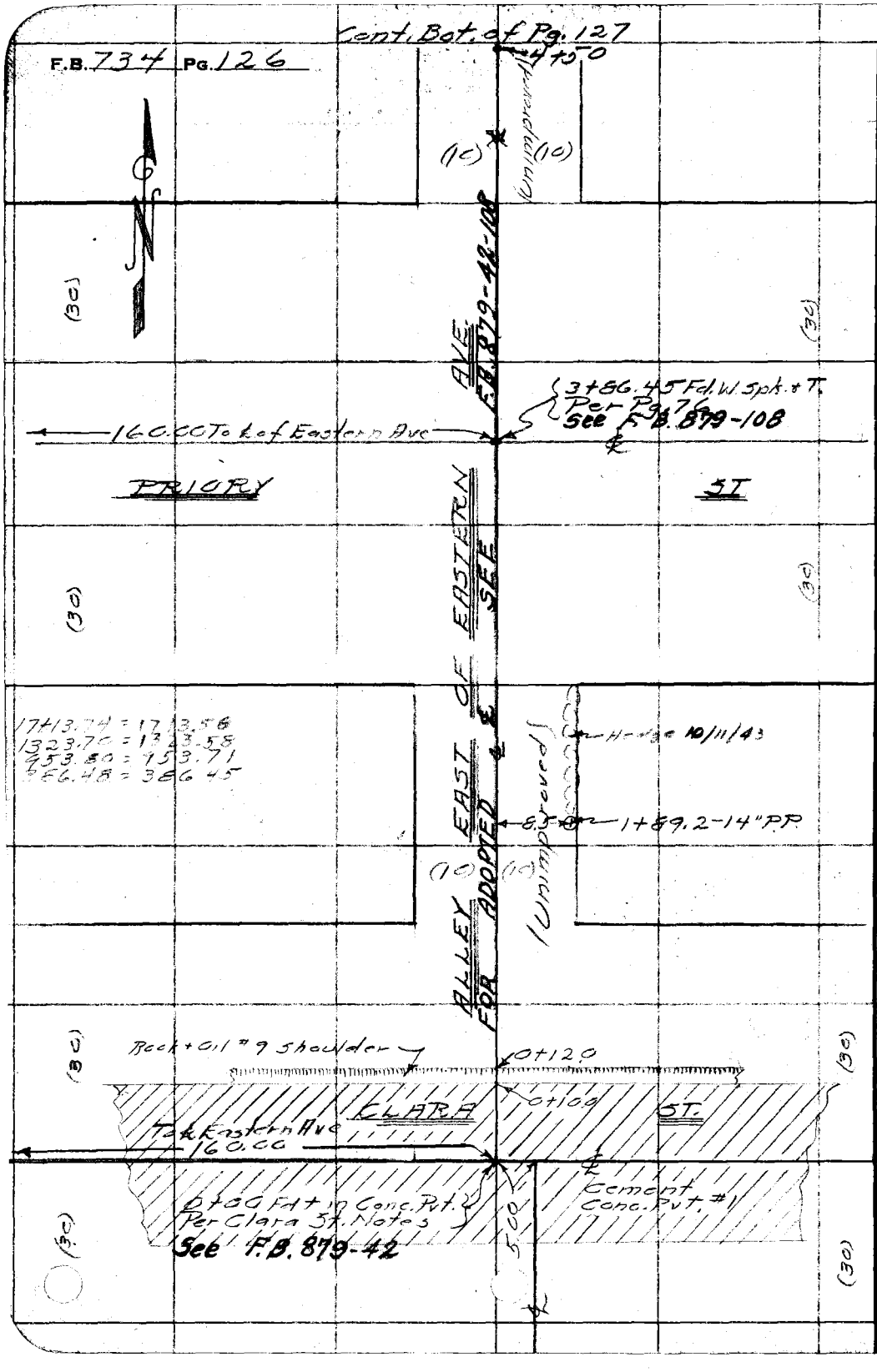

RETURN TO
LOS ANGELES COUNTY SURVEYOR
700 HALL OF RECORDS

Note: Any Additions or Changes on This Sheet Must be Made or Circled in Red Ink With Date and Name of Person Making Change.

Do not extend notes this side of this line

Notes Ck'd by	Survey of Bell Gardens
Map No.	W. O. 6895 Tape No. 058 St'd 54 °F.
Office Work	Surveyed by Brunty
Checked	Notes " Date 1-10-39
Date	Indexed

F.B. 734 Pg 127

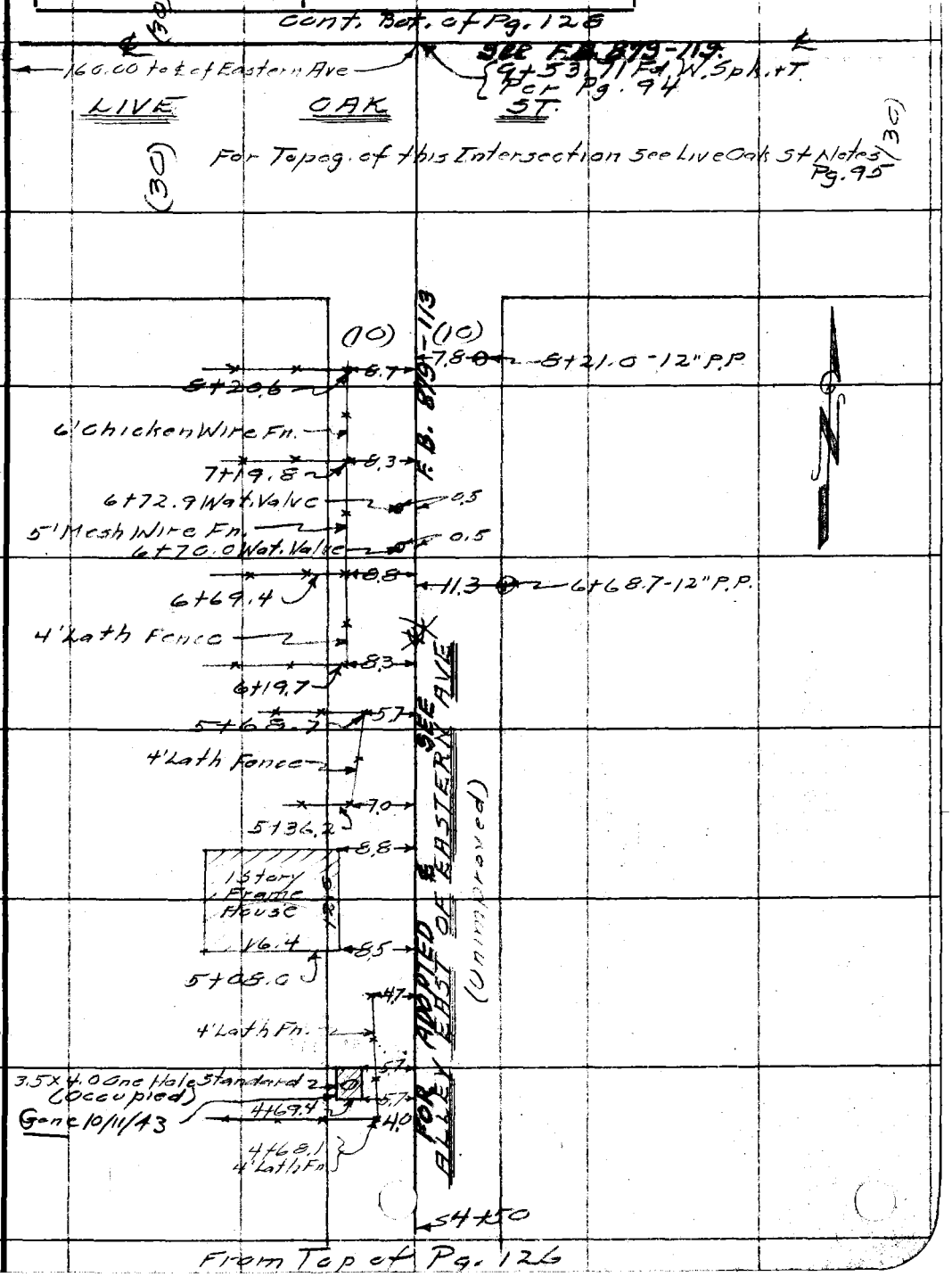

Note: Any Additions or Changes on This Sheet Must be Made or Circled in Red Ink With Date and Name of Person Making Change.

Do not extend notes this side of this line

RETURN TO
LOS ANGELES COUNTY SURVEYOR
700 HALL OF RECORDS

FORM 247 10M 11-38


Cont. Bot. of Pg. 129
F.B. 734 PG. 128
15+13.55 Made diligent search Fd. nothing and Set nothing
See F.B. 879-118.
ALLEY
(Unimproved)
(Unimproved)
(10)
(10)
(10)
9.3
14+15.3-14" P.P.
F.B. 879-113-118
(30)
(30)
FRY
ST
AVE
160.00 to ℄ of Eastern Ave
13+23.58 Fd. W. Spk. & T. Per Pg. 108 (Fry St. Notes)
See F.B. 879-118.
For Topog. of this Intersection See Fry St. Notes Pg. 108
SEE
(30)
(30)
ALLEY EAST OF EASTERN
FOR ADOPTED
(Unimproved)
9.4
12+93.0-14" P.P.
(10)
(10)
9.4
11+37.7-14" P.P.
8.9
9+84.4-14" P.P.
(30)
(30)
9+53.71 Per Pg. 127
See F.B. 879-113
LIVE
OAK
ST.
(30)
(30)
From Top of Pg. 127
RETURN TO
LOS ANGELES COUNTY SURVEYOR
700 HALL OF RECORDS
Do not extend notes this side of this line
Note: Any Additions or Changes on This Sheet Must be Made or Circled in Red Ink With Date and Name of Person Making Change.

Notes Ck'd by	Survey of Bell Gardens
Map No.	W. 06895 Tape No. 058 St'd 84°F.
Office Work	Surveyed by Brunty
Checked	Notes Date 1-10-39
Date	Indexed

F.B. 134 Pg. 129



Note: Any Additions or Changes on This Sheet Must be Made or Circled in Red Ink With Date and Name of Person Making Change.

Do not extend notes this side of this line

RETURN TO
LOS ANGELES COUNTY SURVEYOR
700 HALL OF RECORDS

FORM 247 10M 11-38

F.B. 734 PG. 130

RETURN TO
LOS ANGELES COUNTY SURVEYOR
700 HALL OF RECORDS

Note: Any Additions or Changes on This Sheet Must be Made or Circled in Red Ink With Date and Name of Person Making Change.

Do not extend notes this side of this line

Profile No.	Notes Red.	Plotted	Job No. 6895	Division No.	F. B. 734 PG. 131
	Date	Date	Survey of BELL GARDENS		
X-Sec. No.	Notes Chkd.	Checked	Survey by BRUNTY	Notes H.M.S	Date 1-10-38
	Date	Date	Map No.	Indexed A. C. Johnson	Date

NOTE: ANY ADDITIONS OR CHANGES ON THIS SHEET MUST BE MADE OR CIRCLED IN RED INK, WITH DATE AND NAME OF PERSON MAKING CHANGE

Do not extend notes this side of this line

PLEASE RETURN TO
LOS ANGELES COUNTY SURVEYOR
700 HALL OF RECORDS

Form 307 5M 10-37

BELL GARDENS

J.N 6895

1ST ALLEY EAST OF EASTERN AVE.

FROM CLARA STREET TO FLORENCE AVE

SEWER PROFILE

C.E BRUNTY
H. M. SMITH
J. L. WILLEY
M. A. VANDEREN

STATION	B. S.	H. I.	F. S.	ELEV.

Form 307 5M 10-37

PLEASE RETURN TO
LOS ANGELES COUNTY SURVEYOR
700 HALL OF RECORDS

NOTE: ANY ADDITIONS OR CHANGES ON THIS SHEET MUST BE MADE OR CIRCLED IN RED INK, WITH DATE AND NAME OF PERSON MAKING CHANGE

Do not extend notes this side of this line

F. B. 734 PG. 132 | Job No. 6895 | Division No. BELL GARDENS | Notes Red. | Plotted | Profile No.
Survey of BRUNTY | Notes 5, | Date | Date | X-Sec. No.
Survey by | Notes Clkd. | Checked
Indexed | Date | Date | Date

STATION	B. S.	H. I.	F. S.	ELEV.	1st ALLEY East of EASTERN AVE
					[BM#H18 Elev. 116.823 F.B 728 P 17
BM#H-18				116 82	EASTERN AVE & CLARA St. S.W. Cor
					3t spk Conc. Pav. 9'S and 42'W. & Int.
T	463	121 45			
0+00			492	116 53	℄ INT CLARA St
"			478	116 67	100'L ℄ " "
"			509	116 36	100'R " " "
0+10			498	116 48	℄ N. edge Pav.
0+18			55	116 0	℄ Gut.
0+20			48	116 7	℄ Top bk
0+30			48	116 7	℄ N.P.L
"			47	116 8	10'L W.P.L
"			47	116 8	10'R E.P.L.
1+00			47	116 8	℄
2+00			45	117 0	℄
"			45	117 0	10'L
"			45	117 0	10'R
T.P.			453	116 9	
T	547	122 39			
3+00			52	117 2	℄
3+56.48			50	117 4	℄ P.L.

3+56.48
9+23.71
13+23.70
15+13.55 Alley
17+3.55

Form 307 5M 10-37

PLEASE RETURN TO
LOS ANGELES COUNTY SURVEYOR
700 HALL OF RECORDS

NOTE: ANY ADDITIONS OR CHANGES ON THIS SHEET MUST BE MADE OR CIRCLED IN RED INK, WITH DATE AND NAME OF PERSON MAKING CHANGE

Do not extend notes this side of this line

STATION	B. S.	H. I.	F. S.	ELEV.	1st ALLEY EAST OF EASTERN AVE	
		122 39				
3+56.48			49	117 5	10' L	
			49	117 5	10' R	
3+71			46	117 8	℄ Tp bk	
3+73			51	117 3	℄ Gut	
3+79			486	117 53	℄ edge Pav.	
3+86.48			469	117 70	" Int PRIORY st	
"			461	117 78	100' L ℄ "	"
"			476	117 63	100' R "	"
3+98			476	117 63	℄ edge Pav.	
4+06			52	117 2	" Gut	
4+08			49	117 5	" Top bk	
4+16.48			49	117 5	" PL	
"			48	117 6	10' L	
"			49	117 5	10' R	
5+00			43	118 1	℄	
6+00			42	118 2	"	
TP			448	117 91		
⊼	575	123 66				
7+00			50	118 7	℄	
"			50	118 7	10' L	

Profile No. ____ Notes Red. ____ Plotted ____ Job No. 2895 Division No. ____ F. B 734 Pg. 133
X-Sec. No. ____ Date ____ Date ____ Survey of EASTERN AVE
Notes Chkd. ____ Checked ____ Survey by B Notes 5 Date 1-10-38
Date ____ Date ____ Map No. ____ Indexed A. C. Johnson Date ____

Form 307 5M 10-37

PLEASE RETURN TO
LOS ANGELES COUNTY SURVEYOR
700 HALL OF RECORDS

NOTE: ANY ADDITIONS OR CHANGES ON THIS SHEET MUST BE MADE OR CIRCLED IN RED INK, WITH DATE AND NAME OF PERSON MAKING CHANGE

Do not extend notes this side of this line

STATION	B. S.	H. I.	F. S.	ELEV.	1st ALLEY EAST	OF EASTERN AVE
7+00		1236.6				
"			51	118.6	10'R	
8+00			49	118.8	℄	
9+00			48	118.9	℄	
9+23.71			46	119.1	℄ P.L	
"			46	119.1	10'L	
"			46	119.1	10'R	
9+30			46	119.1	℄ Tp bk	
9+32			48	118.9	" Gut	
9+36			454	119.12	" Edge Pav	
9+53.71			459	119.07	" Int LIVE OAK	St
"			440	119.26	100'L	
"			438	119.28	100'R	
9+63.7			450	119.16	℄ edge Pav	
9+74			48	118.9	" Gut	
9+83			37	120.0	" Top bk	
9+83.7			38	119.9	" P.L	
"			38	119.9	10'L	
"			37	120.0	10'R	
10+00			37	120.0	℄	

F. B 734 PG. 134
Job No. 6895 Division No. BELL GARDENS
Survey of BRUNTY Notes 5
Survey by C. Johnson Date
Indexed
Notes Red. Date
Notes Chkd. Date
Plotted Date
Checked Date
Profile No.
X-Sec. No.

Form 307 5M 10-37

PLEASE RETURN TO
LOS ANGELES COUNTY SURVEYOR
700 HALL OF RECORDS

NOTE: ANY ADDITIONS OR CHANGES ON THIS SHEET MUST BE MADE OR CIRCLED IN RED INK, WITH DATE AND NAME OF PERSON MAKING CHANGE

Do not extend notes this side of this line

STATION	B. S.	H. I.	F. S.	ELEV.	1st ALLEY EAST OF EASTERN AVE	
		123 66				
11+00			37	120 0	℄	
"			37	120 0	10'L	
"			36	120 1	10'R	
T.P			352	120 14		
⊼	554	125 68				
12+00			55	120 2	℄	
"			54	120 3	10'L	
"			53	120 4	10'R	
12+93.7			54	120 3	℄ P.L	
"			51	120 6	10'L	
"			51	120 6	10'R	
12+98			50	120 7	℄ Top bK	
13+05			61	120 6	" Gut	
13+14			534	120 34	" edge Pav.	
13+23.7			515	120 53	" Int FRY St	
"			514	120 54	100'L "	"
"			509	120 59	100'R "	"
13+33			531	120 37	℄ edge Pav	
13+41			56	120 1	" Gut	
13+45			50	120 7	" Top bK	

Profile No. ____ Notes Red. ____ Plotted ____ Job No. 6895 Division No. ____ F.B. 734 Pg. 135
Date ____ Date ____ Survey of BELL GARDENS
X-Sec. No. ____ Notes Chkd. ____ Checked ____ Survey by B Notes 3 Date 1-10-38
Date ____ Date ____ Map No. ____ Indexed ____ Date ____

Form 307 5M 10-37

PLEASE RETURN TO
LOS ANGELES COUNTY SURVEYOR
700 HALL OF RECORDS

NOTE: ANY ADDITIONS OR CHANGES ON THIS SHEET MUST BE MADE OR CIRCLED IN RED INK, WITH DATE AND NAME OF PERSON MAKING CHANGE

Do not extend notes this side of this line

STATION	B. S.	H. I.	F. S.	ELEV.	1st ALLEY EAST OF EASTERN AVE
		125 68			
13+53.7			49	120 8	℄ P.L.
"			48	120 9	10'L
"			49	120 8	10'R
14+00			45	121 2	℄
15+13.55			44	121 3	℄ Int. Alley
"			42	121 5	10'L
"			45	121 2	10'R
"			42	121 5	100'R
T.P.			432	121 36	
⊼	543	126 79			
16+00			54	121 4	℄
16+67.6			51	121 7	" P.L
"			51	121 7	10'L
"			50	121 8	10'R
16+90			43	122 5	℄ Gut
17+03.6			343	123 36	" Sedge Pav.
17+13.58			336	123 43	℄ Int. Florence Ave
"			342	123 37	100'L ℄ " "
"			332	123 47	100'R " " "

F. B. 734 PG. 136 | Job No. 6895 | Division No. | Notes Red. | Plotted | Profile
Survey of BELL GARDENS | Date | Date | No.
Survey by Brunty | Notes S. | Notes Chkd. | Checked | X-Sec.
Indexed C. Johnson | Date | Date | Date | No.

Form 307 5M 10-37

PLEASE RETURN TO
LOS ANGELES COUNTY SURVEYOR
700 HALL OF RECORDS

NOTE: ANY ADDITIONS OR CHANGES ON THIS SHEET MUST BE MADE OR CIRCLED IN RED INK, WITH DATE AND NAME OF PERSON MAKING CHANGE

Do not extend notes this side of this line

STATION	B. S.	H. I.	F. S.	ELEV.	St ALLEY EAST OF EASTERN AVE
		126 79			B.M# 410 Elev. 123.487 F.B. 728 P 8
B.M#H-10			330	12349	EASTERN AVE & FLORENCE AVE
					Bt spk 1' So of Nedge Pav. 50' W & Int

Profile No. ____ Notes Red. ____ Plotted ____ Job No. 6875 Division No. ____ F. B. 734 PG. 137
Date ____ Date ____ Survey of [illegible] Gardens
X-Sec. No. ____ Notes Chkd. ____ Checked ____ Survey by B. A. C. Notes S Date 1-10-38
Date ____ Date ____ Map No. ____ Indexed [illegible] Date ____

F. B734 PG. 138 | Job No 6895 | Division No. | Notes Red. | Plotted | Profile

Survey of BELL GARDENS | Date | Date | No.

Survey by Brunt | Notes S | Notes Chkd. | Checked | X-Sec.

Indexed A. C. Johnson | Date | Date | Date | No.

STATION	B. S.	H. I.	F. S.	ELEV.
1ST ALLEY EAST OF EASTERN				

Form 307 5M 10-37

PLEASE RETURN TO
LOS ANGELES COUNTY SURVEYOR
700 HALL OF RECORDS

Do not extend notes this side of this line

NOTE: ANY ADDITIONS OR CHANGES ON THIS SHEET MUST BE MADE OR CIRCLED IN RED INK, WITH DATE AND NAME OF PERSON MAKING CHANGE

Notes Ck'd by	Survey of Bell Gardens
Map No.	W. O. 6895 Tape No. 258 St'd 84°F.
Office Work	Surveyed by Brunty
Checked	Notes Date 1-13-38
Date	Indexed [illegible]

F.B. 734 PG. 139

BELL GARDENS

JN6895

PRIORY 3T

From COMPTON JABONERIA RD to IRA AVE

TOPOGRAPHY

C E Brunty
H M Smith
J L Willey
M A Van Deren

RECEIVED WIG JAN 18 1938
PROGRESSED " "
BOOK INDEXED " "
MAP INDEXED W.I.G. 1-18-38
RECORD INDEXED " "
CARD INDEXED A.E.T. 4-18-40
REDUCED In Field
CHECKED W.I.G. 1-20-38

Note: Any Additions or Changes on This Sheet Must be Made or Circled in Red Ink With Date and Name of Person Making Change.

Do not extend notes this side of this line

RETURN TO
LOS ANGELES COUNTY SURVEYOR
700 HALL OF RECORDS

FORM 247 10M 11-35

Cont. Bot of Pg. 141

F.B. 734 PG. 140

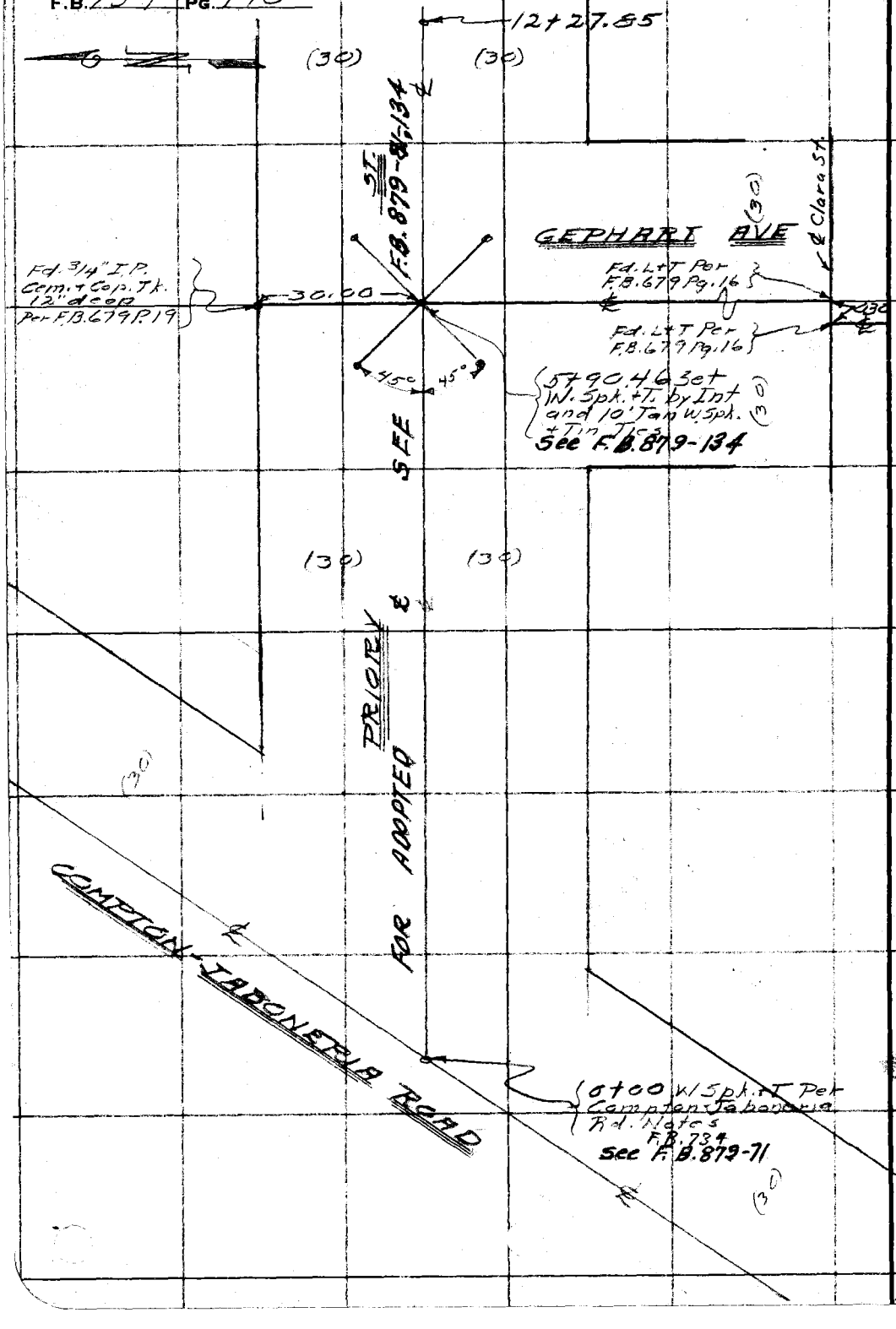

RETURN TO
LOS ANGELES COUNTY SURVEYOR
700 HALL OF RECORDS

Note: Any Additions or Changes on This Sheet Must be Made or Circled in Red Ink With Date and Name of Person Making Change.

Do not extend notes this side of this line

Notes Ck'd by	Survey of Bell Gardens
Map No.	W. O. 6599 Tape No. 059 St'd 84 F.
Office Work	Surveyed by Brunty
Checked	Notes Date 1-13-39
Date	Indexed

F.B. 734 PG. 141

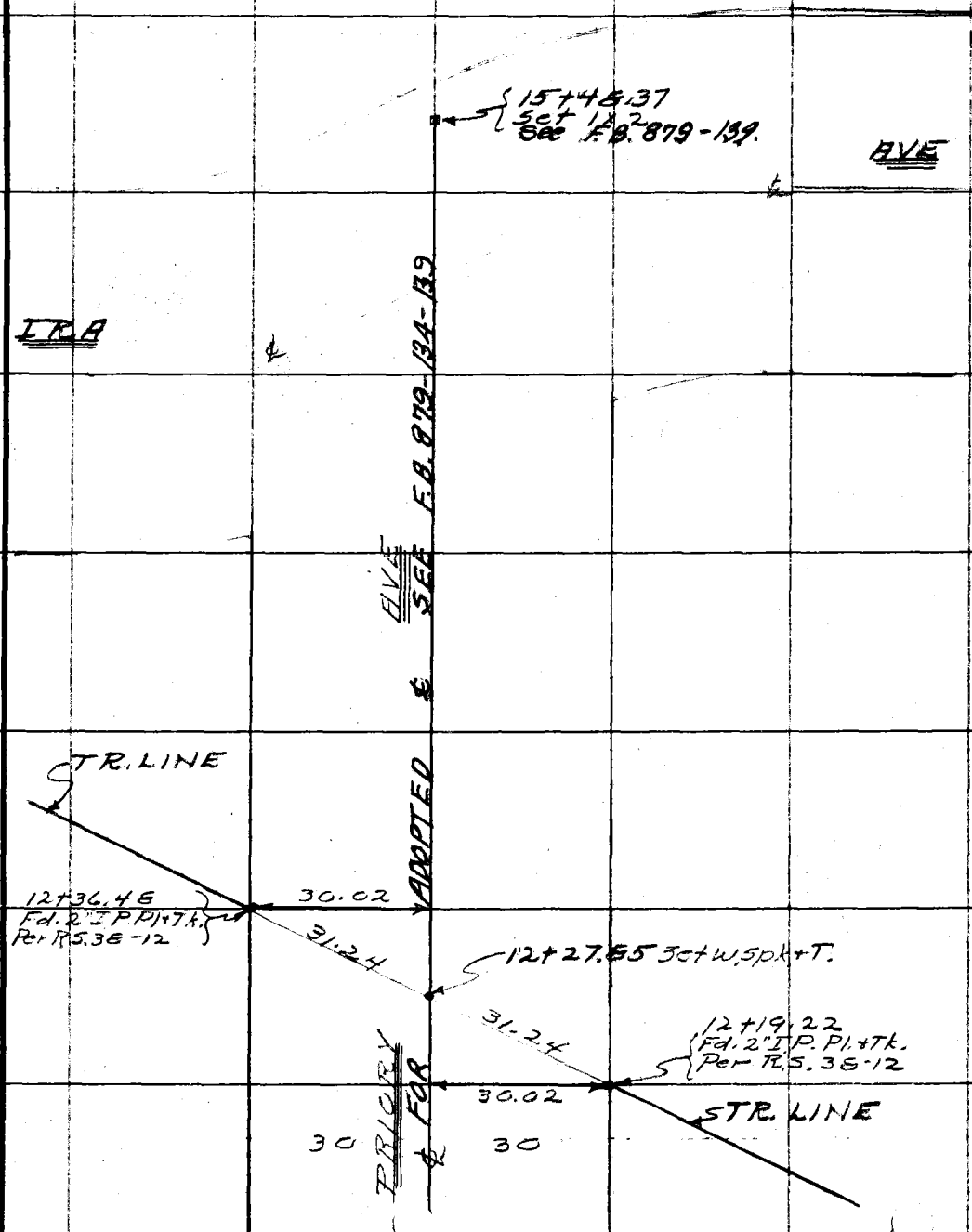

From Top of Pg. 140

Note: Any Additions or Changes on This Sheet Must be Made or Circled in Red Ink With Date and Name of Person Making Change

Do not extend notes this side of this line

RETURN TO
LOS ANGELES COUNTY SURVEYOR
700 HALL OF RECORDS

FORM 247 10M 11-35

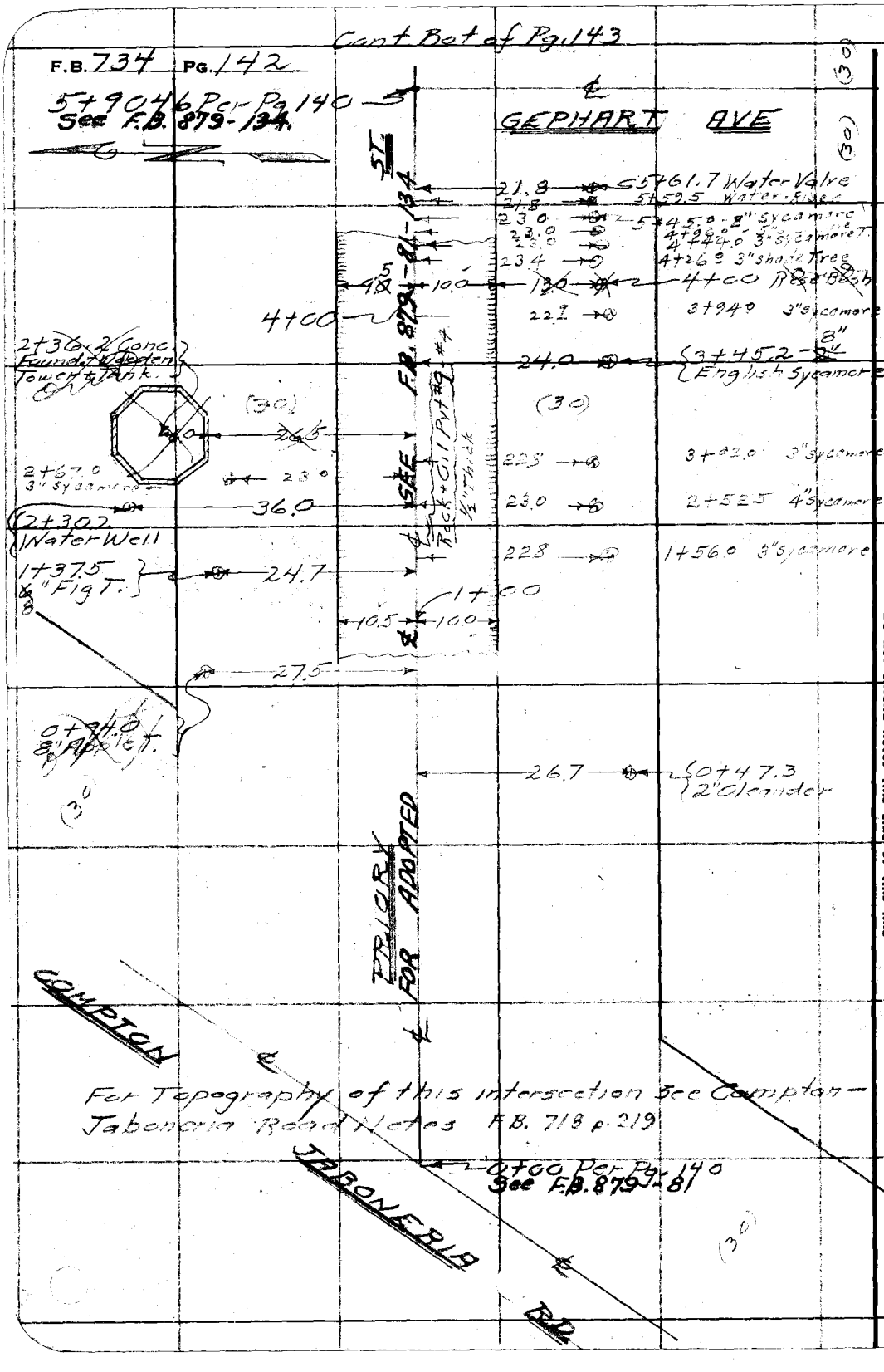

RETURN TO
LOS ANGELES COUNTY SURVEYOR
700 HALL OF RECORDS

Note: Any Additions or Changes on This Sheet Must be Made or Circled in Red Ink With Date and Name of Person Making Change.

Do not extend notes this side of this line

Notes Ck'd by	Survey of Bell Gardens
Map No.	W. O. 6895 Tape No. 20-5 St'd 32°F.
Office Work	Surveyed by Brunty
Checked	Notes Date 1-14-38
Date	Indexed A. C. Johnson

F.B. 131 Pg. 143



#4 Premium Pay Cont. Bot. of Pg. 141

2" Thick Tunnel D.G. + Cut 4" Thick Pit #11 Topog. Con't on Pg. 143-A (30)

12+27.65 Per Pg. 141

11+84.0 12+13.0 Change in Pvt.

9+74.5 — 24.5

8+73.0 - 3" Sycamore — 24.3

8+62.0 — 30.0

8+61.5 6" Cypress — 24.0

8+47.0 6" Cypress — 24.4

8+44.0 - 4" Peach — 24.0

8+22.5 - 6" Syc. — 24.0

8+05.5 - 3" Peach — 24.0

5 Picket Fnz.

7+89.0 - 3" Peach — 23.9

7+87.0 — 29.6

7+79.0 7" Sycamore — 23.2

7+32.5 - 3" Sycamore — 23.2

6+52.0 3" Sycamore — 22.7

6+33.0 3" Sycamore — 22.7

ST

9+00

23.1 (30)

9+46.5 3" Sycamore T.

~~8+95.4 1" Cottonwood~~

8+94.0 4" Sycamore T.

~~8+85.2 - 1" Cottonwood~~

~~8+75.5 - 1" Cottonwood~~

23.5

23.5

24.0

23.7

~~7+71.2 - 3" Walnut T.~~

~~7+50.5 - 3" Walnut T.~~

24.2

24.1

22.9

23.0

6+56.2 3" Sycamore T.

6+33.5 3" Sycamore T.

6+19.0

Rock + Oil Pit #9 — 1/2" Thick

R = 20

6+03.0

30.5

(30)

GEPHART AVE.

17.0

11.5

10.0

5+90.46

Rock + Oil Pvt. #9 1/2" Thick

8.5

7.5

32.5

5+53.2

R = 20

PRIORY

10.0

10.5

5+53.2

(30)

9.5

10.0

(30)

(30)

From top of Pg. 142

Note: Any Additions or Changes on This Sheet Must be Made or Circled in Red Ink With Date and Name of Person Making Change

Do not extend notes this side of this line

RETURN TO
LOS ANGELES COUNTY SURVEYOR
700 HALL OF RECORDS

FORM 247 10M 11-38

F.B. 734 PG. 144

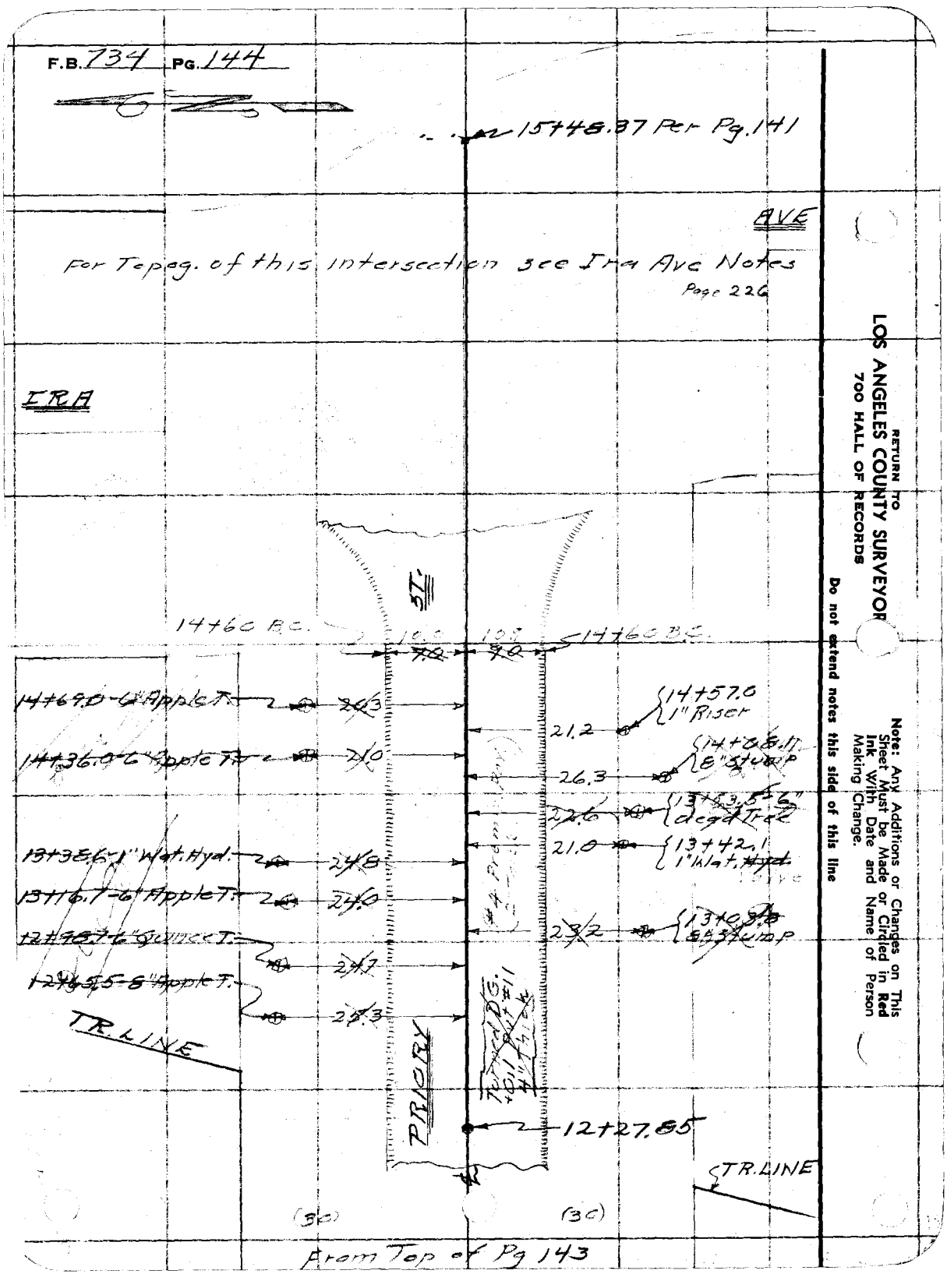

RETURN TO
LOS ANGELES COUNTY SURVEYOR
700 HALL OF RECORDS

Note: Any Additions or Changes on This Sheet Must be Made or Circled in Red Ink With Date and Name of Person Making Change.

Do not extend notes this side of this line

Notes Ck'd by	Survey of [illegible]
Map No.	W. O. 6895 Tape No. Std °F
Office Work	Surveyed by Benson
Checked	Notes [illegible] Date [illegible]
Date	Indexed

F.B. 724 PG. 149-A

Additional TOPOG.

IRA AVE

21.0 17.0

15+00

22.0 14+87.0 3" Sycamore

10.0 10.9 14+60.0 Pav.

21.0 14+54.0 6" Sycamore

14+14.5 - 6" Sycamore 23.0

13+66.0 4" Sycamore 23.0

13+16.0 5" Sycamore 22.8

22.0 12+65.5 6" Sycamore

12+57.0 7" Sycamore 22.2

22.4 12+13.0 5" Sycamore

11+98.0 7" Sycamore 22.3

22.5 11+51.0 3" Sycamore

11+49.0 8" Sycamore 22.8

22.7 11+30.5 3" Acacia

23.0 11+00.0 7" Sycamore

10+91.0 7" Sycamore 23.2

23.9 10+46.0 9" Sycamore

10+32.0 5" Sycamore 22.9

23.0 9+96.0 4" Sycamore

9+00

ST.

PRIORY

(#4 [illegible] 3" Thick)

Cont. from near top pg. 143.

Note: Any Additions or Changes on This Sheet Must be Made or Circled in Red Ink With Date and Name of Person Making Change.

Do not extend notes this side of this line.

RETURN TO
LOS ANGELES COUNTY SURVEYOR
700 HALL OF RECORDS

FORM 247 5M 12-40

RETURN TO
LOS ANGELES COUNTY SURVEYOR
700 HALL OF RECORDS

Note: Any Additions or Changes on This Sheet Must be Made or Circled in **Red Ink** With Date and Name of Person Making Change.

Do not extend notes this side of this line.

F.B. 734 PG. 143-B

Profile No.	Notes Red.	Plotted	Job No. 6895	Division No.	F. B. 734 - PG. 145
	Date	Date	Survey of BELL GARDENS		
X-Sec. No.	Notes Chkd.	Checked	Survey by BRUNTY	Notes H.M.S	Date 1-14-38
	Date	Date	Map No.	Indexed A. C. Johnson	Date

BELL GARDENS

J.N. 6895

PRIORY STREET

FROM COMPTON-JABONIERIA RD. TO IRA STREET

SEWER PROFILE

C.E. BRUNTY
H.M. SMITH
J.L. WILLEY
M.A. VANDEREN

STATION	B. S.	H. I.	F. S.	ELEV.

Do not extend notes this side of this line

NOTE: ANY ADDITIONS OR CHANGES ON THIS SHEET MUST BE MADE OR CIRCLED IN RED INK, WITH DATE AND NAME OF PERSON MAKING CHANGE

PLEASE RETURN TO
LOS ANGELES COUNTY SURVEYOR
700 HALL OF RECORDS

Form 307 5M 10-37

Form 307 5M 10-37

PLEASE RETURN TO
LOS ANGELES COUNTY SURVEYOR
700 HALL OF RECORDS

NOTE: ANY ADDITIONS OR CHANGES ON THIS SHEET MUST BE MADE OR CIRCLED IN RED INK, WITH DATE AND NAME OF PERSON MAKING CHANGE

Do not extend notes this side of this line

F. B 734 PG 146 | Job No. 6895 Division No. | Notes Red. | Plotted | Profile
Survey of BELL GARDENS | Date | Date | No.
Survey by BRUNTY | Notes 5 | Notes Chkd. | Checked | X-Sec.
Indexed A. C. Johnson | Date | Date | Date | No.

STATION	B. S.	H. I.	F. S.	ELEV.	PRIORY STREET
					[B.M.#H56 Elev 118.322 F.B 728 P50
B.M.# H56				118 32	COMPTON-JABONERIA RD & PRIORY ST N.E. COR
					Bt spk N.W. COR WALK To Ho. # 7558
X	336	121 68			
0+00			330	118 38	℄ INT COMPTON-JABONERIA ROAD
"			323	118 45	100' L ℄ " " "
"			347	118 21	100' R " " " "
0+12			368	118 00	℄
0+24			450	117 18	℄ CROSS-gutter
0+60			422	117 46	℄
"			36	118 1	N.E. PROP COR
"			38	117 9	S.E " "
1+00			461	117 07	℄
"			472	116 96	9 L edge PAV
"			49	116 8	15 L Gut
"			46	117 1	16 L Top bK
"			41	117 6	30 L P.L
"			491	116 77	10 R edge PAV
"			52	116 5	16 R Gut
"			47	117 0	19 R Top bK
"			45	117 2	30 R P.L

Form 307 5M 10-37

PLEASE RETURN TO
LOS ANGELES COUNTY SURVEYOR
700 HALL OF RECORDS

NOTE: ANY ADDITIONS OR CHANGES ON THIS SHEET MUST BE MADE OR CIRCLED IN RED INK, WITH DATE AND NAME OF PERSON MAKING CHANGE

Do not extend notes this side of this line

STATION	B. S.	H. I.	F. S.	ELEV.	PRIORY STREET	
		121 68				
2+00			483	116 85	℄	
"			499	116 69	9 L edge Pav	
"			53	116 4	15 L Gut	
"			48	116 9	18 L Top bk	
"			45	117 2	30 L P.L -(180' L	same elev. ±)
"			505	116 63	10 R edge Pav	
"			54	116 3	16 R Gut	
"			46	117 1	18 R	
"			43	117 4	30 R PL	
2+			43	117 4	L Well (Ground Elev.)	
3+00			504	116 64	℄	
"			522	116 46	9 L edge Pav	
"			54	116 3	15 L Gut	
"			45	117 2	21 L Top bK	
"			43	117 4	30 L P.L	
"			526	116 42	10 R edge Pav	
"			55	116 2	16 R Gut	
"			45	117 2	20 R Top bK	
"			44	117 3	30 R PL	
T.P.			523	116 45		

Profile No. ____ Notes Red. ____ Plotted ____ Job No. 6895 Division No. ____ F. B. 734 PG. 147
X-Sec. No. ____ Date ____ Date ____ Survey of BELL GARDENS
Notes Chkd. ____ Checked ____ Survey by B. A. Johnson Notes S Date 1-14-37
Date ____ Date ____ Map No. ____ Indexed ____ Date ____

Form 307 5M 10-37

PLEASE RETURN TO
LOS ANGELES COUNTY SURVEYOR
700 HALL OF RECORDS

NOTE: ANY ADDITIONS OR CHANGES ON THIS SHEET MUST BE MADE OR CIRCLED IN RED INK, WITH DATE AND NAME OF PERSON MAKING CHANGE

Do not extend notes this side of this line

F. B. 734 PG. 148 | Job No. 6895 | Division No. BELL GARDENS | Notes Red. | Plotted | Profile No.
Survey of BRUNTY | Notes H.M.S. | Date | Date | X-Sec. No.
Survey by | Notes Chkd. | Checked
Indexed A. O. Johnson | Date | Date

STATION	B. S.	H. I.	F. S.	ELEV.	PRIORY STREET	
				116 45		
T	405	120 50				
4+00			412	116 38	℄	
"			430	116 20	9 L edge Pav	
"			45	116 0	16 L Gut	
"			40	115 5	19 L Tp bK	
"			39	116 6	30 L P.L	
"			445	116 05	10 R edge Pav.	
"			48	115 7	19 R Gut	
"			42	116 3	23 R Tp bK	
"			39	116 6	30 R P.L	
5+00			435	116 15	℄	
"			455	115 95	9 L edge Pav.	
"			50	115 5	15 L gut	
"			45	116 0	18 L Tp bK	
"			41	116 4	30 L P.L	
"			460	115 90	10 R edge Pav	
"			50	115 5	15 R Gut	
"			46	115 9	18 R Tp bK	
"			44	116 1	30 R P.L	
"						

Form 307 5M 10-37

PLEASE RETURN TO
LOS ANGELES COUNTY SURVEYOR
700 HALL OF RECORDS

NOTE: ANY ADDITIONS OR CHANGES ON THIS SHEET MUST BE MADE OR CIRCLED IN RED INK, WITH DATE AND NAME OF PERSON MAKING CHANGE

Do not extend notes this side of this line

STATION	B. S.	H. I.	F. S.	ELEV.	PRIORY STREET
5+50		120.50	4.47	116.03	℄
5+60.5			4.70	115.83	℄
"			4.5	116.0	30' R SW Prop. Cor
"			5.1	115.4	165 R
5+78			4.95	115.55	℄ Cross-gutter
5+90.45			4.71	115.79	℄ In.
"			4.84	115.66	9 L edge Pav.
"			5.3	115.2	18 L Gut
"			4.6	115.9	23 L Top bk
"			4.5	116.0	30 L P.L.
"			3.5	117.0	190 L
"			4.23	116.27	165 R
6+20.5			4.4	116.1	30 R SE Prop. Cor
"			5.1	115.4	165 R
7+00			4.52	115.98	℄
"			4.70	115.80	10 L edge Pav.
"			5.2	115.3	18 L Gut
"			4.5	116.0	21 L Top bk
"			4.2	116.3	30 L P.L
"			4.82	115.68	10 R edge Pav
"			5.1	115.4	15 R Gut

Profile No. ____ X-Sec. No. ____
Notes Red. ____ Date ____ Notes Chkd. ____ Date ____
Plotted ____ Date ____ Checked ____ Date ____
Job No. 6873 Division No. ____ Survey of BELL GARDENS
Survey by H.M.S. Notes ____ Map No. ____
Indexed Johnson Date 1-4-38 Date ____
F. B. 734 Pg. 149

Form 307 5M 10-37

PLEASE RETURN TO
LOS ANGELES COUNTY SURVEYOR
700 HALL OF RECORDS

NOTE: ANY ADDITIONS OR CHANGES ON THIS SHEET MUST BE MADE OR CIRCLED IN RED INK, WITH DATE AND NAME OF PERSON MAKING CHANGE

Do not extend notes this side of this line

F. B. 734 Pg 150 | Job No. 6895 | Division No. | Notes Red. | Plotted | Profile No.
Survey of BELL GARDENS | Date | Date | X-Sec. No.
Survey by BRUNTY | Notes Chkd. | Checked
Indexed A. C. Johnson | Notes Smith | Date | Date

STATION	B. S.	H. I.	F. S.	ELEV.	PRIORY	STREET
7+00		120 50				
"			47	115 8	18 R Top bk	
"			44	116 1	30 R P.L	
8+00			446	116 04	℄	
"			450	116 00	10 L edge Pav	
"			52	115 3	18 L Gut	
"			45	116 0	21 L Tp bk	
"			44	116 1	30 L P.L	
"			461	115 ~~2~~ 89	9 R edge Pav	
"			50	115 5	15 R Gut	
"			45	116 0	18 R Tp bk	
"			40	116 5	30 R P.L	
T.P			449	116 01		
T	503	121 04				
9+00			490	116 14	℄	
"			508	115 96	10 L edge Pav	
"			56	115 4	18 L Gut	
"			50	116 0	21 L Tp bk	
"			46	116 4	30 L P.L	
"			515	110 89	9 R edge Pav	
"			55	115 5	16 R Gut	

Form 307 5M 10-37

PLEASE RETURN TO
LOS ANGELES COUNTY SURVEYOR
700 HALL OF RECORDS

NOTE: ANY ADDITIONS OR CHANGES ON THIS SHEET MUST BE MADE OR CIRCLED IN RED INK, WITH DATE AND NAME OF PERSON MAKING CHANGE

Do not extend notes this side of this line

STATION	B. S.	H. I.	F. S.	ELEV.	PRIORY	STREET
9+50		121 04				
			50	116 0	21 R Tp bk	
			50	116 0	30 R P.L	
10+00			488	116 16	℄	
"			502	116 02	10 L edge Pav	
"			56	115 4	18 L Gut	
"			51	115 9	24 L Tp bk	
"			50	116 0	30' L P.L	
"			46	116 4	180 L	
"			510	115 94	10 R edge Pav	
"			54	115 6	15 R Gut	
"			51	115 9	17 R Top bk	
"			53	115 7	30' R P.L	
"			53	115 7	165 R	
11+00			506	115 98	℄	
"			520	115 84	10 L edge Pav	
"			58	115 2	18 L Gut	
"			46	116 4	23 L Tp bk	
"			48	116 2	30 L P.L	
"			543	115 61	10 R edge Pav	
"			58	115 2	15 R Gut	
"			54	115 6	17 R Tp bk	

Profile No. ____ Notes Red. ____ Date ____ Plotted ____ Date ____ Job No. 6895 Division No. ____ Survey of BRUNT Notes H.M.S. Date 1-14-38 F. B. 734 Pg. 151

X-Sec. No. ____ Notes Chkd. ____ Date ____ Checked ____ Date ____ Survey by ____ Map No. ____ Indexed A. C. Johnson Date ____

Form 307 5M 10-37

PLEASE RETURN TO
LOS ANGELES COUNTY SURVEYOR
700 HALL OF RECORDS

NOTE: ANY ADDITIONS OR CHANGES ON THIS SHEET MUST BE MADE OR CIRCLED IN RED INK, WITH DATE AND NAME OF PERSON MAKING CHANGE

Do not extend notes this side of this line

STATION	B. S.	H. I.	F. S.	ELEV.	PRIORY STREET
11+00		121 04			
"			52	115 8	30 R P.L
"			514	115 90	℄
"			526	115 78	9 L edge Pav
"			56	115 4	18 L Gut
"			52	115 8	20 L Tp bk
"			49	116 1	30 L P.L
"			525	115 79	10 R edge Pav
"			55	116 5	18 R Gut
"			52	115 8	21 R Tp bk
"			52	115 8	30 R P.L
12+13			512	115 92	℄ E. end #9 Paving
T.P			506	115 98	
⊼	491	120 89			
13+00			494	115 95	℄
"			54	115 5	18 L Gut
"			50	115 9	20 L Tp bk
"			50	115 9	30 L P.L
"			54	115 5	18 R Gut
"			49	116 0	20 R Tp bk
"			50	115 9	30 R P.L

F. B 734 Pg. 152 | Job No. 6895 | Division No. | Notes Red. | Plotted | Profile
Survey of BELL GARDENS | Date | Date | No.
Survey by BRUNTY | Notes H.M.S. | Notes Chkd. | Checked | X-Sec.
Indexed | Date | Date | Date | No.

Form 307 5M 10-37

PLEASE RETURN TO
LOS ANGELES COUNTY SURVEYOR
700 HALL OF RECORDS

NOTE: ANY ADDITIONS OR CHANGES ON THIS SHEET MUST BE MADE OR CIRCLED IN RED INK, WITH DATE AND NAME OF PERSON MAKING CHANGE

Do not extend notes this side of this line

STATION	B. S.	H. I.	F. S.	ELEV.		PRIORY STREET
		120 80				
14+00			488	116 01	℄	
"			54	115 5	15 L Gut	
"			47	116 2	18 L Tpbk	
"			47	116 2	30 L P.L	
"			42	116 7	L	
"			50	115 9	19 R Gut	
"			50	115 9	30 R Tpbk	
"			51	115 8	30 R P.L	
"			53	115 6	160 R	
14+75			490	115 99	℄	
"			51	115 8	18 L Gut	
"			42	116 7	20 L Topbk	
"			51	115 8	18 R	
"			43	116 6	21 R	
"			43	116 6	N.W Prop Cor of Ira Ave	
"			44	116 5	S.W. " " " " "	
BM#450			528	115 61	B.M #450 Elev. 115.629 F.B 728 P44 PERRY ROAD TO So. & CLARK ST Bt spk 1' N of S. edge Conc. Pav.	

Profile No. ____ Notes Red. ____ Plotted ____ Job No. 6895 Division No. ____ F.B 734 PG. 153
X-Sec. No. ____ Date ____ Date ____ Survey of ____ Notes ____ Date 1-14-38
Notes Chkd. ____ Checked ____ Survey by B ____ Date ____
Date ____ Date ____ Map No. ____ Indexed ____ Date ____

F. B. 73A Pg. 154 | Job No. 6895 | Division No. | Notes Red. | Plotted | Profile

Survey of: BELL GARDENS | Date | Date | No.

Survey by: BRUNTY | Notes: H.M.S. | Notes Chkd. | Checked | X-Sec.

Indexed | Date | Date | Date | No.

STATION	B. S.	H. I.	F. S.	ELEV.
PRIORY STREET				

Form 307 5M 10-37

PLEASE RETURN TO
LOS ANGELES COUNTY SURVEYOR
700 HALL OF RECORDS

Do not extend notes this side of this line

NOTE: ANY ADDITIONS OR CHANGES ON THIS SHEET MUST BE MADE OR CIRCLED IN RED INK, WITH DATE AND NAME OF PERSON MAKING CHANGE

Notes Ck'd by	Survey of Bell Gardens
Map No.	W. 06895 Tape No. 058 St'd 84 °F.
Office Work	Surveyed by Brunty
Checked	Notes Date 1-14-38
Date	Indexed

F.B. 734 PG. 155

BELL GARDENS

JN6895

PRIORY ST

From EASTERN AVE. - West 1110 to TRACT LINE

TOPOGRAPHY

C E Brunty
H M Smith
J L Willey
M A Van Doren

RECEIVED WIG JAN 18 1938
PROGRESSED " "
BOOK INDEXED " 1-19-38
MAP INDEXED W.L.G. 1-18-38
RECORD INDEXED " 1-19-38
CARD INDEXED A.E.T. 4-18-40
REDUCED In Field
CHECKED W.L.G. 1-20-38

Note: Any Additions or Changes on This Sheet Must be Made or Circled in Red Ink With Date and Name of Person Making Change.

Do not extend notes this side of this line

RETURN TO
LOS ANGELES COUNTY SURVEYOR
700 HALL OF RECORDS

FORM 247 10M 11-38

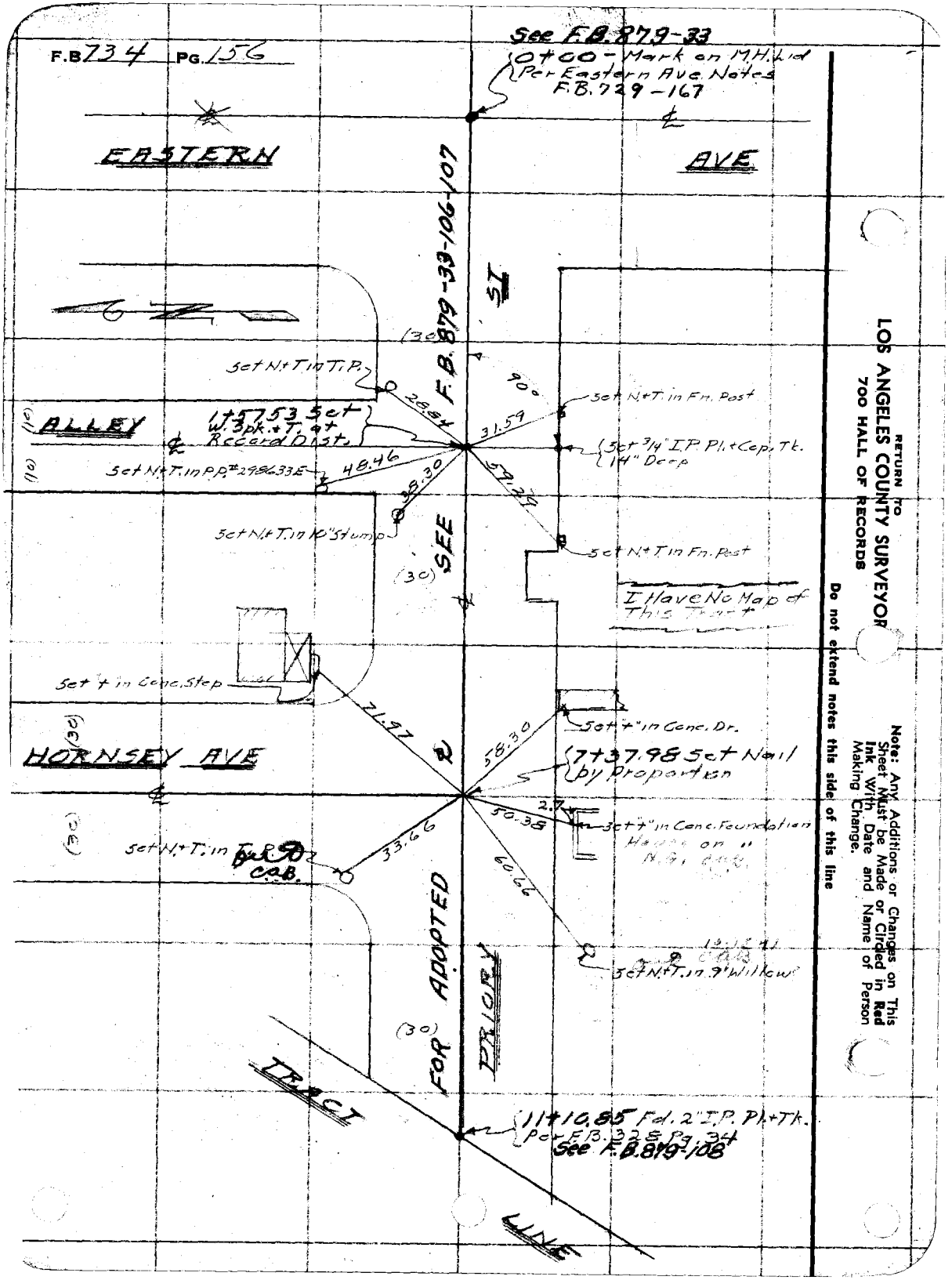
F.B 734 PG. 156
See F.B. 879-33
0+00 - Mark on M.H. Lid
Per Eastern Ave. Notes
F.B. 729-167
EASTERN
AVE
F.B. 879-33-106-107
ST
(30)
Set N.+T. in T.P.
28.84
90°
Set N.+T. in Fn. Post
ALLEY
1+57.53 Set
W. Spk. + T. at
Record Dist.
31.59
Set 3/4" I.P. Pl. + Cap. Tk.
14" Deep
Set N.+T. in P.P. # 298633E
48.46
38.30
59.29
Set N.+T. in 10" Stump
SEE
Set N.+T. in Fn. Post
(30)
I Have No Map of
This Tract
Set "+" in Conc. Step
71.97
Set "+" in Conc. Dr.
58.30
HORNSEY AVE
7+37.98 Set Nail
by Proportion
2.7
50.38
Set "+" in Conc. Foundation
Set N.+T. in T.P.
C.O.B.
33.66
60.66
Set N.+T. in 9" Willow
FOR ADOPTED
PRIORY
(30)
TRACT
11+10.85 Fd. 2" I.P. Pl. + Tk.
Per F.B. 328 Pg. 34
See F.B. 879-108
LINE
RETURN TO
LOS ANGELES COUNTY SURVEYOR
700 HALL OF RECORDS
Note: Any Additions or Changes on This Sheet Must be Made or Circled in Red Ink With Date and Name of Person Making Change.
Do not extend notes this side of this line

Notes Ck'd by	Survey of Bell Gardens
Map No.	W. O. 6595 Tape No. 058 St'd 94°F.
Office Work	Surveyed by Brunty
Checked	Notes " Date 1-17-39
Date	Indexed A. C. Johnson

F.B. 73 Pg. 157

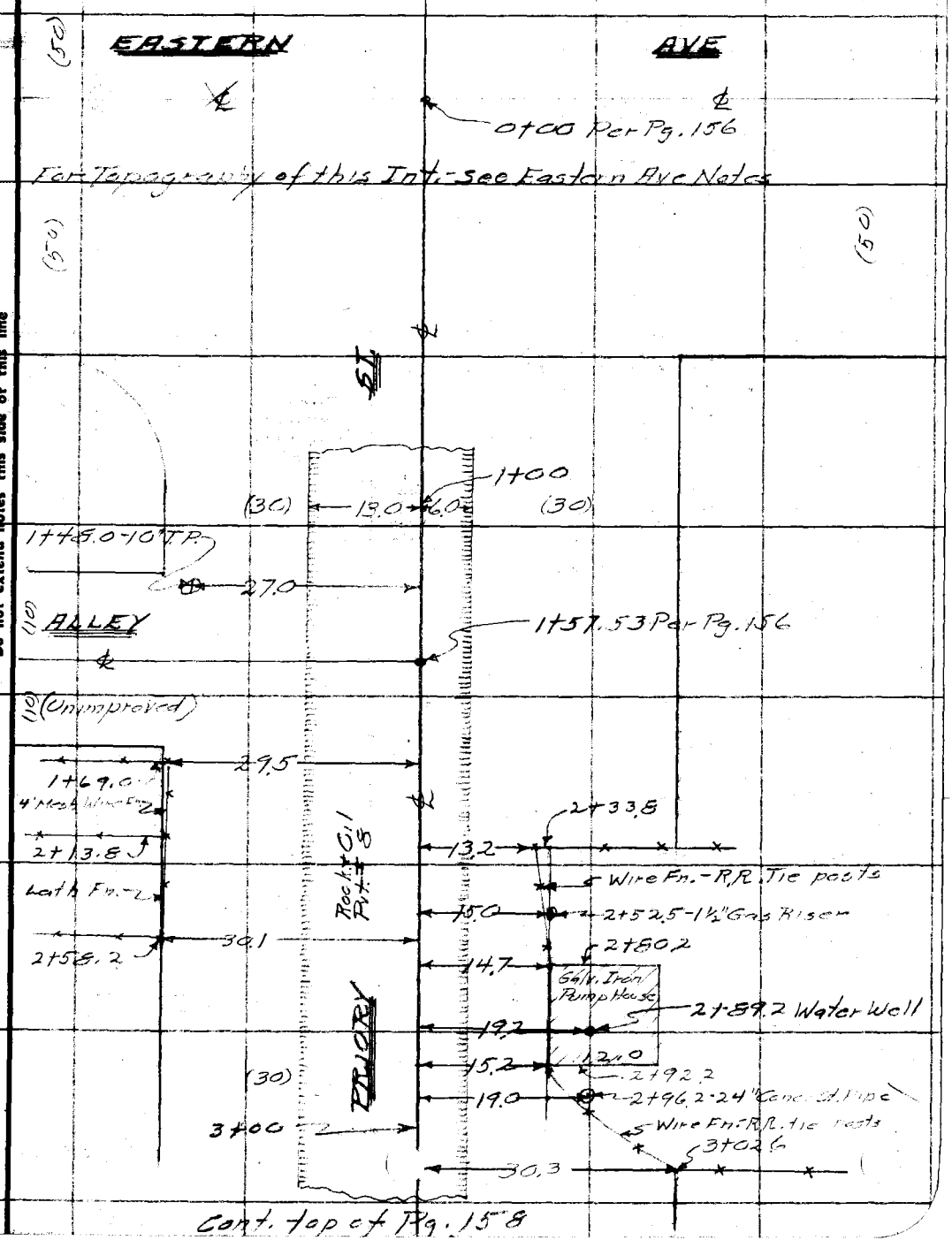

Cont. top of Pg. 158

Note: Any Additions or Changes on This Sheet Must be Made or Circled in Red Ink With Date and Name of Person Making Change

Do not extend notes this side of this line

RETURN TO
LOS ANGELES COUNTY SURVEYOR
700 HALL OF RECORDS

FORM 247 10M 11-38

From Bottom of Pg. 157

F.B. 734 PG. 158

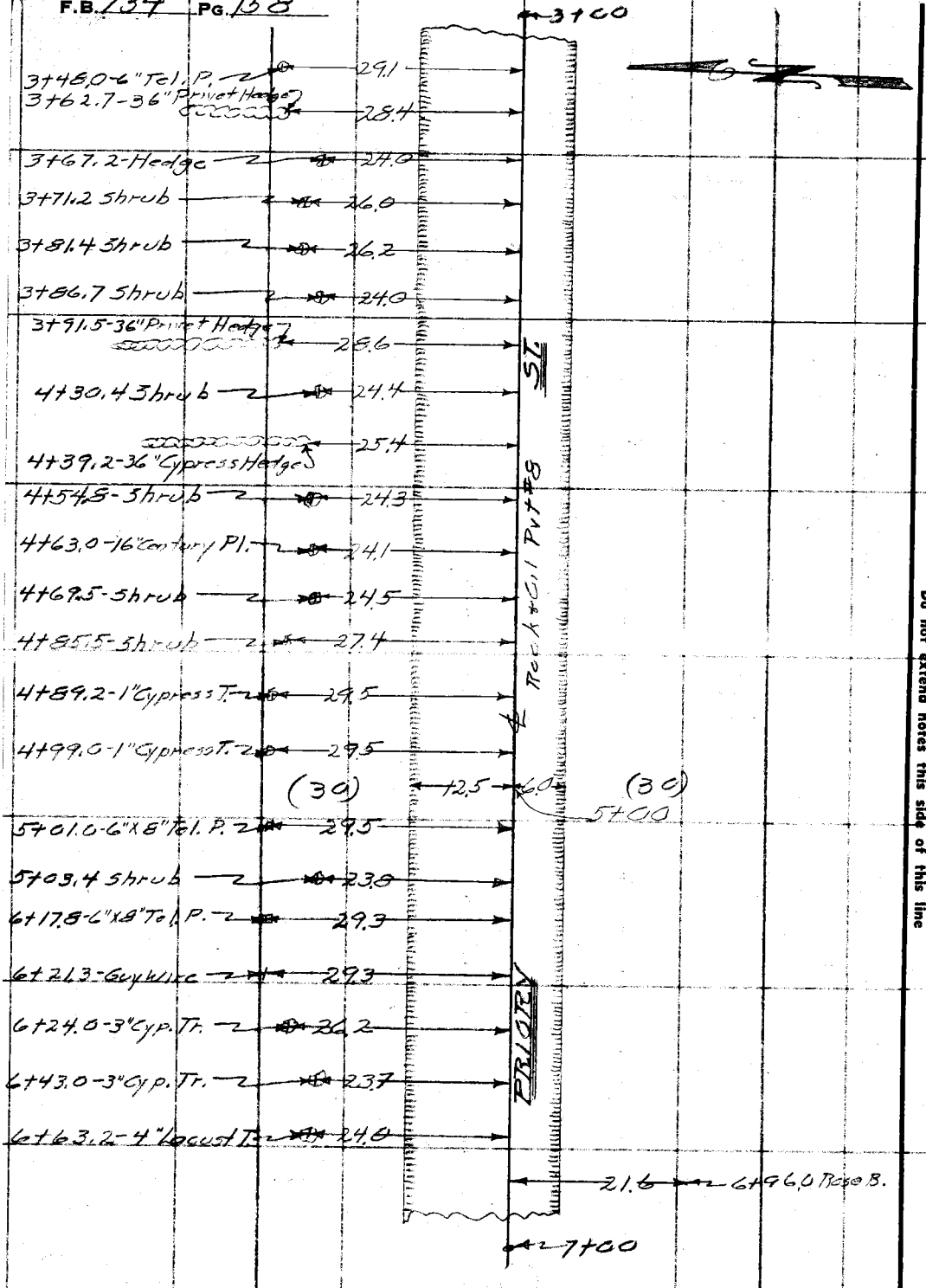

Cont. top of Pg. 159

RETURN TO
LOS ANGELES COUNTY SURVEYOR
700 HALL OF RECORDS

Do not extend notes this side of this line

Note: Any Additions or Changes on This Sheet Must be Made or Circled in Red Ink With Date and Name of Person Making Change.

Notes Ck'd by	Survey of Bell Garden
Map No.	W. O. 6895 Tape No. 058 St'd 84 °F.
Office Work	Surveyed by Brunty
Checked	Notes Date 1-17-35
Date	Indexed A. C. Johnson

F.B. 734 Pg. 159



Note: Any Additions or Changes on This Sheet Must be Made or Circled in Red Ink With Date and Name of Person Making Change

Do not extend notes this side of this line

RETURN TO
LOS ANGELES COUNTY SURVEYOR
700 HALL OF RECORDS

FORM 247 10M 11-35

F.B. 734 PG. 160

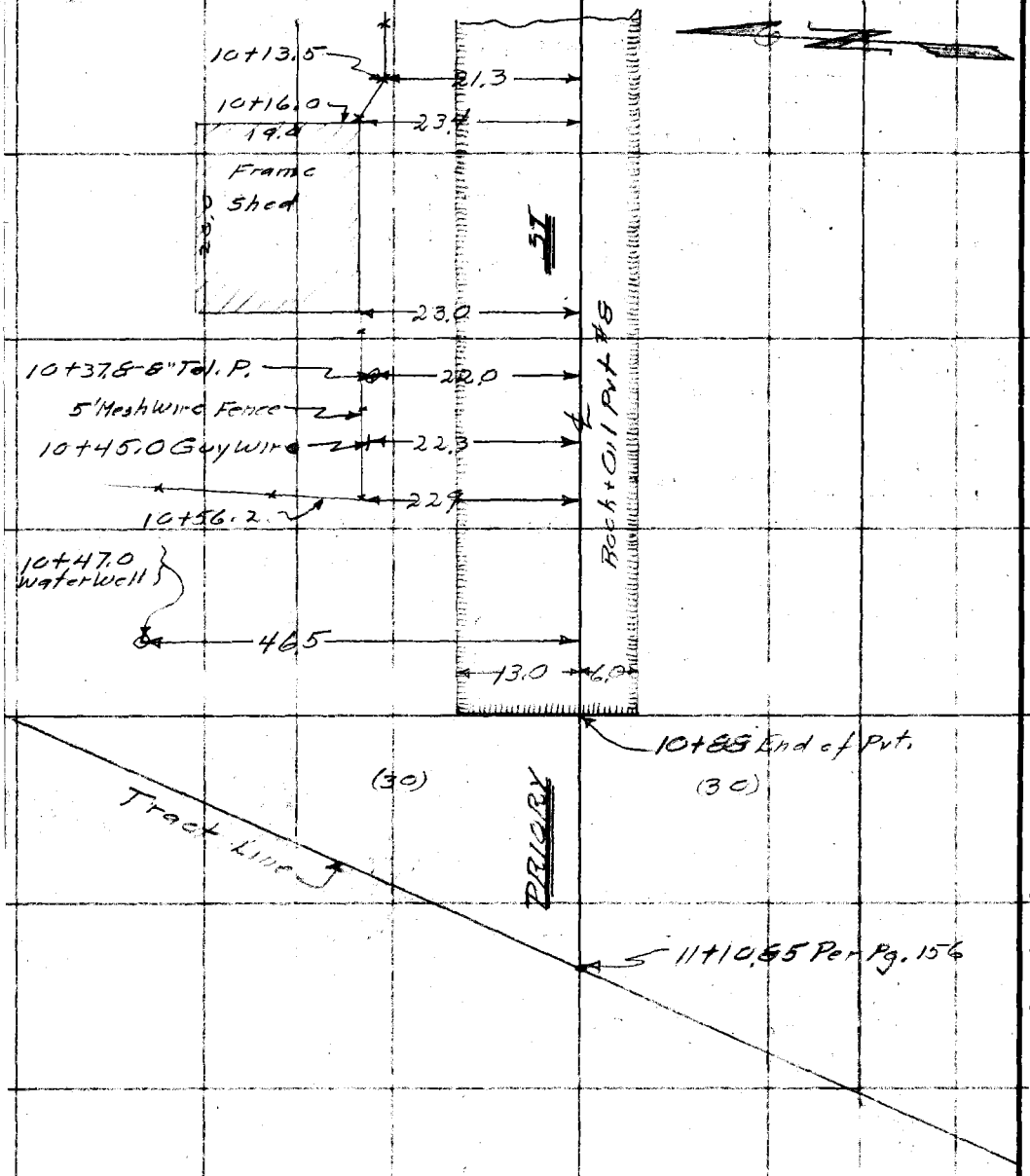

RETURN TO
LOS ANGELES COUNTY SURVEYOR
700 HALL OF RECORDS

Do not extend notes this side of this line

Note: Any Additions or Changes on This Sheet Must be Made or Circled in Red Ink With Date and Name of Person Making Change.

Profile No.	Notes Red.	Plotted	Job No. 6895	Division No.	F. B. 734 Pg. 161
	Date	Date	Survey of BELL GARDENS		
X-Sec. No.	Notes Chkd.	Checked	Survey by BRUNTY	Notes H.M.S.	Date 1-17-38
	Date	Date	Map No.	Indexed A. C. Johnson	Date

BELL GARDENS

J.N. 6895

PRIORY STREET

FROM EASTERN AVE WEST TO TRACT LINE

SEWER PROFILE

C.E. BRUNTY
H.M. SMITH
J.L. WILLEY
M.A. VANDEREN

STATION	B. S.	H. I.	F. S.	ELEV.

NOTE: ANY ADDITIONS OR CHANGES ON THIS SHEET MUST BE MADE OR CIRCLED IN RED INK, WITH DATE AND NAME OF PERSON MAKING CHANGE

Do not extend notes this side of this line

PLEASE RETURN TO
LOS ANGELES COUNTY SURVEYOR
700 HALL OF RECORDS

Form 307 5M 10-37

Form 307 5M 10-37

PLEASE RETURN TO
LOS ANGELES COUNTY SURVEYOR
700 HALL OF RECORDS

NOTE: ANY ADDITIONS OR CHANGES ON THIS SHEET MUST BE MADE OR CIRCLED IN RED INK, WITH DATE AND NAME OF PERSON MAKING CHANGE

Do not extend notes this side of this line 5M#108 120245 V.W.Car

STATION	B. S.	H. I.	F. S.	ELEV.	PRIORY STREET
B.M No H17				118 03	B.M# H17 Elev 118.031 F.B 728 P17 EASTERN AVE & PRIORY St. ℄ Int. SQUARE IN W. PORTION S.M.H. RING
⊼	473	12276			
0+00			476	118 00	℄ INT EASTERN AVE
"			509	117 67	100'L ℄ " "
"			439	118 37	100'R " " "
0+13			489	117 87	℄
0+25			54	117 4	℄ CROSS gut.
0+50			483	117 93	"
—			51	117 7	S.W PROP COR
—			40	118 8	N " " "
1+00			482	117 94	℄
"			504	117 72	6 L edge PAV
"			55	117 3	10 L Gut
"			49	117 9	12 L Top bk
"			51	117 7	30 L P.L
"			490	117 86	13 R edge PAV
"			53	117 5	18 R Gut
"			46	118 2	20 R Top bk
"			43	118 5	30 R P.L

F. B 734 PG. 162 | Job No. 6895 | Division No. | Notes Red. | Plotted | Profile
Survey of BELL GARDENS | Date | Date | No.
Survey by BRUNTY | Notes H.M.S. | Notes Chkd. | Checked | X-Sec.
Indexed | Date | Date | No.

Form 307 5M 10-37

PLEASE RETURN TO
LOS ANGELES COUNTY SURVEYOR
700 HALL OF RECORDS

NOTE: ANY ADDITIONS OR CHANGES ON THIS SHEET MUST BE MADE OR CIRCLED IN RED INK, WITH DATE AND NAME OF PERSON MAKING CHANGE

Do not extend notes this side of this line

STATION	B. S.	H. I.	F. S.	ELEV.	PRIORY	STREET
		122.76				
1+57.5			465	118 11	℄ INT ALLEY	NORTH
"			471	118 05	12 R edge Pav	℄ ALLEY
"			51	117 7	18 R [illegible]	"
"			45	118 3	21 R Tp bk	"
"			43	118 5	30 R PL	"
"			43	118 5	200 R	"
2+00			452	118 24	℄	
"			485	117 91	8 L edge Pav	
"			51	117 7	10 L Gut	
"			47	118 1	12 L Tp bk	
"			49	117 9	30 L PL	
"			467	118 09	12 R edge Pav	
"			52	117 6	18 R [illegible]	
"			43	118 5	21 R Tp bk	
"			43	118 5	30 R PL	
7+			459	118 17		
TP	5 17	123 34				
2+89.2			43	119 0	19.2 LEFT WELL	(GR. ELEV)
3+00			495	118 39	℄	
"			515	118 19	7 L edge Pav.	

Profile No. ____ Notes Red. ____ Plotted ____ Job No. 6895 Division No. ____ F. B. 734 PG. 163
X-Sec. No. ____ Date ____ Date ____ Survey of BELL GARDENS
Notes Chkd. ____ Checked ____ Survey by BRUNTY & HIMS Date 1-17-38
Date ____ Date ____ Map No. ____ Notes ____ Date ____
Indexed Johnson

Form 307 SM 10-37

PLEASE RETURN TO
LOS ANGELES COUNTY SURVEYOR
700 HALL OF RECORDS

NOTE: ANY ADDITIONS OR CHANGES ON THIS SHEET MUST BE MADE OR CIRCLED IN RED INK, WITH DATE AND NAME OF PERSON MAKING CHANGE

Do not extend notes this side of this line

STATION	B. S.	H. I.	F. S.	ELEV.	PRIORY STREET
3+00		123 34			
"			55	117 8	11 L Gut
"			47	118 6	15 L Tp bk
"			52	118 1	30 L PL
"			516	118 18	12 R edge Pav
"			55	117 8	18 R Gut
"			47	118 6	22 R Tp bk
"			45	118 8	30 R PL
4+00			475	118 59	℄
"			500	118 34	6 L edge Pav
"			54	117 9	12 L Gut
"			51	118 2	14 L Tp bk
"			52	118 1	30 L PL
"			55	117 8	190 L
"			490	118 34	12 R edge Pav
"			52	118 1	17 R Gut
"			47	118 6	21 R Tp bk
"			45	118 8	30 R PL
"			41	119 2	300 R
5+00			445	118 89	℄
"			472	118 62	6 L edge PAV.

F. B. 734 Pg. 164 | Job No. 6895 | Division No. | Notes Red. | Plotted | Profile
Survey of BELL GARDENS | Date | Date | No.
Survey by BRUNTY | Notes H.M.S. | Notes Chkd. | Checked | X-Sec.
Indexed | Date | Date | Date | No.

Form 307 5M 10-37

PLEASE RETURN TO
LOS ANGELES COUNTY SURVEYOR
700 HALL OF RECORDS

NOTE: ANY ADDITIONS OR CHANGES ON THIS SHEET MUST BE MADE OR CIRCLED IN RED INK, WITH DATE AND NAME OF PERSON MAKING CHANGE

Do not extend notes this side of this line

STATION	B. S.	H. I.	F. S.	ELEV.	PRIORY STREET	
5+00		12334				
"			51	1182	11 L Gut	
"			47	1186	13 L Tp bk	
"			47	1186	30 L PL	
"			445	1189	12 R edge Pav	
"			47	1186	18 R Gut	
"			41	1192	20 R Tp bk	
"			41	1192	30 R PL	
TP			452	1188 2		
T	538	12420				
6+00			508	1191 2	℄	
"			542	1187 8	6 L edge Pav	
"			58	1184	12 L Gut	
"			54	1188	14 L Tp bk	
"			54	1188	30 L PL	
"			500	1191 1	6 R edge Pav	
"			53	1189	18 R Gut	
"			48	1194	21 R Tp bk	
"			43	1199	30 R PL	
7+00			481	1193 9	℄	

Profile No. ____ Notes Red. ____ Plotted ____ Job No. 6895 Division No. ____ F. B. 734 Pg. 165

X-Sec. No. ____ Date ____ Notes Chkd. ____ Date ____ Checked ____ Date ____ Survey of ____ Survey by B ____ Map No. ____ Indexed ____ Notes ____ Date 1-17-38 Date ____

Form 307 5M 10-37

PLEASE RETURN TO
LOS ANGELES COUNTY SURVEYOR
700 HALL OF RECORDS

NOTE: ANY ADDITIONS OR CHANGES ON THIS SHEET MUST BE MADE OR CIRCLED IN RED INK, WITH DATE AND NAME OF PERSON MAKING CHANGE

Do not extend notes this side of this line

STATION	B. S.	H. I.	F. S.	ELEV.	PRIORY STREET
		12420			
7+37.98			475	119 45	℄ INT. HORNSEY AVE
"			500	119 20	6 L edge Pav
"			54	118 8	11 L Gut
"			49	119 3	15 L Tp bk
"			48	119 4	30 L P.L
"			53	118 9	200 L
"			4.23	119 97	200' R ℄ HORNSEY AVE.
			41	120 1	N.E PROP COR
			41	120 1	N.W. " "
8+00			465	119 55	℄
"			496	119 24	6 L edge Pav
"			52	119 0	11 L Gut
"			49	119 3	15 L Tp bk
"			48	119 4	30 L P.L
"			460	119 60	12 R edge Pav
"			51	119 1	22 R Gut
"			43	119 9	24 R Tp bk
"			48	119 4	30 R P.L.
9+00			449	119 71	℄
			485	119 35	6' L edge Pav.

F. B. 734 Pg. 166 | Job No. 6895 | Division No. | Notes Red. | Plotted | Profile
Survey of BELL GARDENS | Date | Date | No.
Survey by BRUNTY | Notes H.M.S. | Notes Chkd. | Checked | X-Sec.
Indexed | Date | Date | Date | No.

Form 307 5M 10-37

PLEASE RETURN TO
LOS ANGELES COUNTY SURVEYOR
700 HALL OF RECORDS

NOTE: ANY ADDITIONS OR CHANGES ON THIS SHEET MUST BE MADE OR CIRCLED IN RED INK, WITH DATE AND NAME OF PERSON MAKING CHANGE

Do not extend notes this side of this line

STATION	B. S.	H. I.	F. S.	ELEV.	PRIORY STREET	
9+00		124 20				
"			53	118 9	11 L Gut	
"			46	119 6	15 L Tp bk	
"			46	119 6	30 L P.L	
"			458	119 62	12 R edge Pav	
"			49	119 3	18 R Gut	
"			45	119 7	19 R Tp bk	
"			39	120 3	30 R P.L.	
TP			438	119 82		
⊼	513	124 95				
10+00			518	119 77	℄	
"			554	119 41	6 L edge Pav	
"			59	119 1	11 L Gut	
"			54	119 6	13 L Tp bk	
"			56	119 4	30 L P.L	
"			51	119 9	12 R edge Pav	
"			54	119 6	17 R Gut	
"			48	120 2	19 R Tp bk	
"			48	120 2	30 R P.L.	
10+47.0			46	120 4	465R Well (Gr. ELEV)	

Profile No. ____ Notes Red. ____ Plotted ____ Job No. 6895 Division No. ____ F. B. 534 Pg. 167
Date ____ Date ____ Survey of BELL SANITARY
X-Sec. No. ____ Notes Chkd. ____ Checked ____ Survey by B. A. Johnson Notes ____ Date 1-17-38
Date ____ Date ____ Map No. ____ Indexed ____ Date ____

Form 307 5M 10-37

PLEASE RETURN TO
LOS ANGELES COUNTY SURVEYOR
700 HALL OF RECORDS

NOTE: ANY ADDITIONS OR CHANGES ON THIS SHEET MUST BE MADE OR CIRCLED IN RED INK, WITH DATE AND NAME OF PERSON MAKING CHANGE

Do not extend notes this side of this line

STATION	B. S.	H. I.	F. S.	ELEV.	PRIORY STREET
		124.95			
10+88			5.34	119.61	℄
"			5.56	119.39	6'L edge Pav.
"			5.5	119.5	30'L P.L
"			4.85	120.10	12'R edge Pav.
"			4.4	120.6	30 P.L
11+10.85			4.9	120.1	℄ INT WITH TRACT LINE
"			5.5	119.5	200L " "
"			4.2	120.8	200 R " "
B.M# H108			4.71	120.24	B.M# H108 Elev. 120.245 F.B. 728 P101 Hornsey Ave & Priory St N.W. Cor Ct spk in T. Pole

PRIORY STREET

F. B. 734 Pg. 168 | Job No. 6895 | Division No. | Notes Red. | Plotted | Profile
Survey of SELL GARDENS | Date | Date | No.
Survey by BRUNTY | Notes H.M.S | Notes Chkd. | Checked | X-Sec.
Indexed [illegible] | Date | Date | Date | No.

Notes Ck'd by	Survey of Bell Gardens
Map No.	W. 06E95 Tape No. 05 St'd 8½ F.
Office Work	Surveyed by Brunty
Checked	Notes " Date 1-17-38
Date	Indexed A. C. Johnson

F.B. 734 PG. 169

BELL GARDENS

JNG E95

LIVE OAK STREET

From EASTERN AVE to HORNSEY AVE

TOPOGRAPHY

C E Brunty
H M Smith
J L Willey
M A Van Doren

RECEIVED WIG JAN 18 1938
PROGRESSED " "
BOOK INDEXED " 1-19-38
MAP INDEXED W.I.G. 1-18-38
RECORD INDEXED " 1-19-38
CARD INDEXED A.E.T. 4-18-40
REDUCED In Field
CHECKED W.I.G. 1-20-38

Note: Any Additions or Changes on This Sheet Must be Made or Circled in Red Ink With Date and Name of Person Making Change

Do not extend notes this side of this line

RETURN TO
LOS ANGELES COUNTY SURVEYOR
700 HALL OF RECORDS

FORM 247 10M 11-35

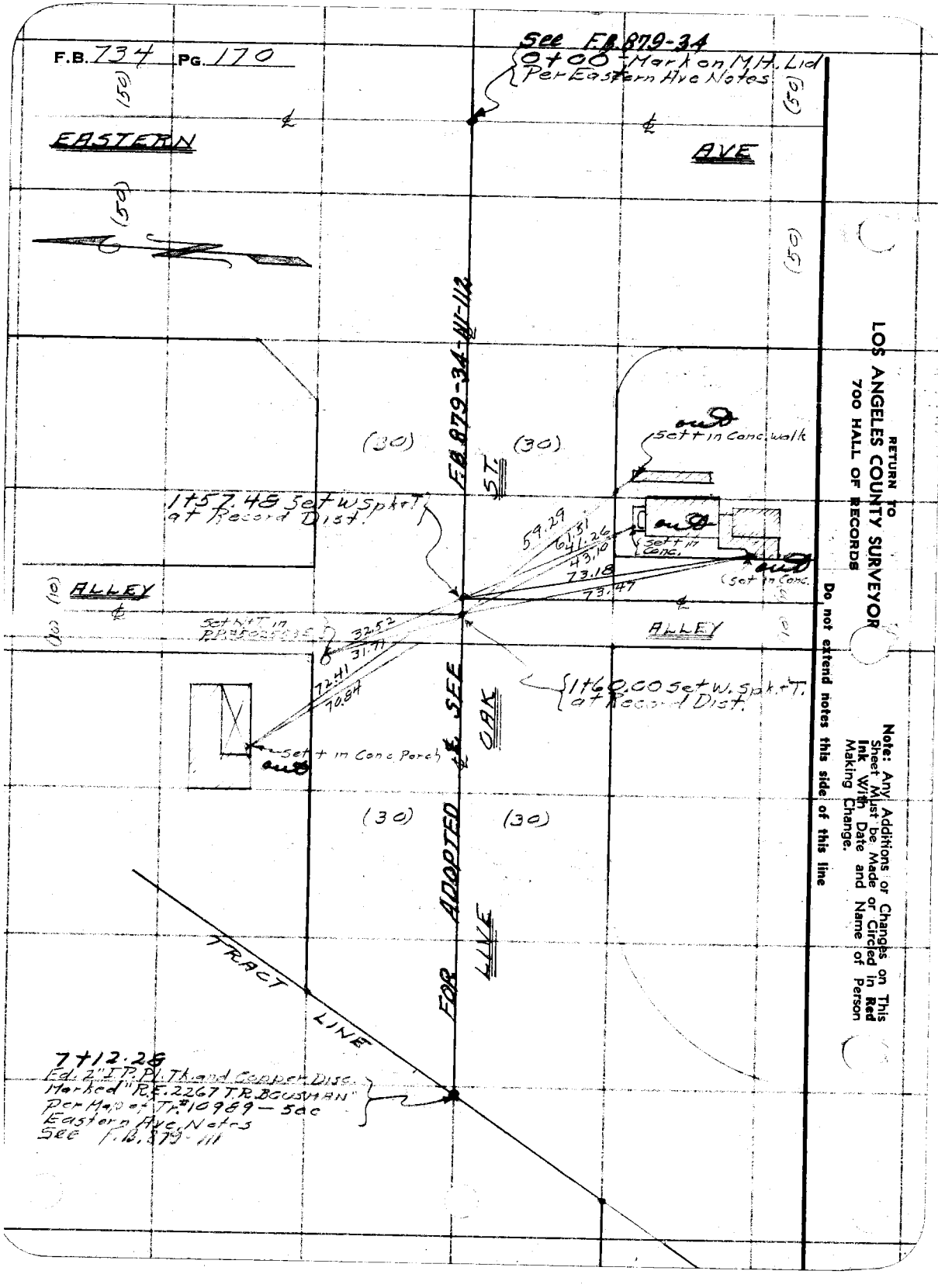

RETURN TO
LOS ANGELES COUNTY SURVEYOR
700 HALL OF RECORDS

Do not extend notes this side of this line

Note: Any Additions or Changes on This Sheet Must be Made or Circled in Red Ink With Date and Name of Person Making Change.

Notes Ck'd by	Survey of Bell Gardens
Map No.	W. O. 6292 Tape No. 258 St'd 54 °F.
Office Work	Surveyed by Brunty
Checked	Notes " Date 1-17-38
Date	Indexed C. Johnson

F.B. 734 PG. 171

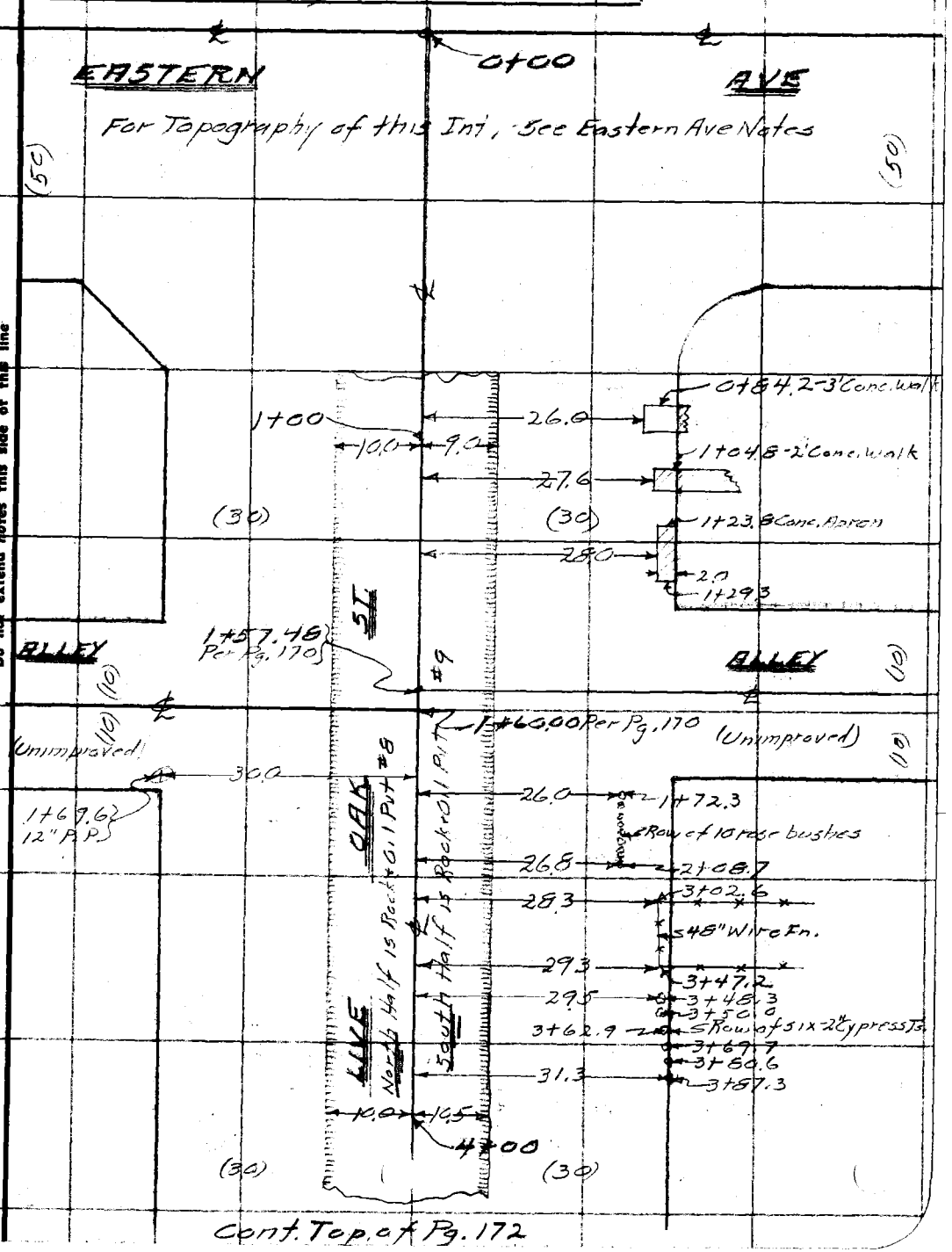

Cont. Top of Pg. 172

Note: Any Additions or Changes on This Sheet Must be Made or Circled in Red Ink With Date and Name of Person Making Change

Do not extend notes this side of this line

RETURN TO
LOS ANGELES COUNTY SURVEYOR
700 HALL OF RECORDS

FORM 247 10M 11-38

From Bot of Pg. 171

F.B. 734 PG. 172

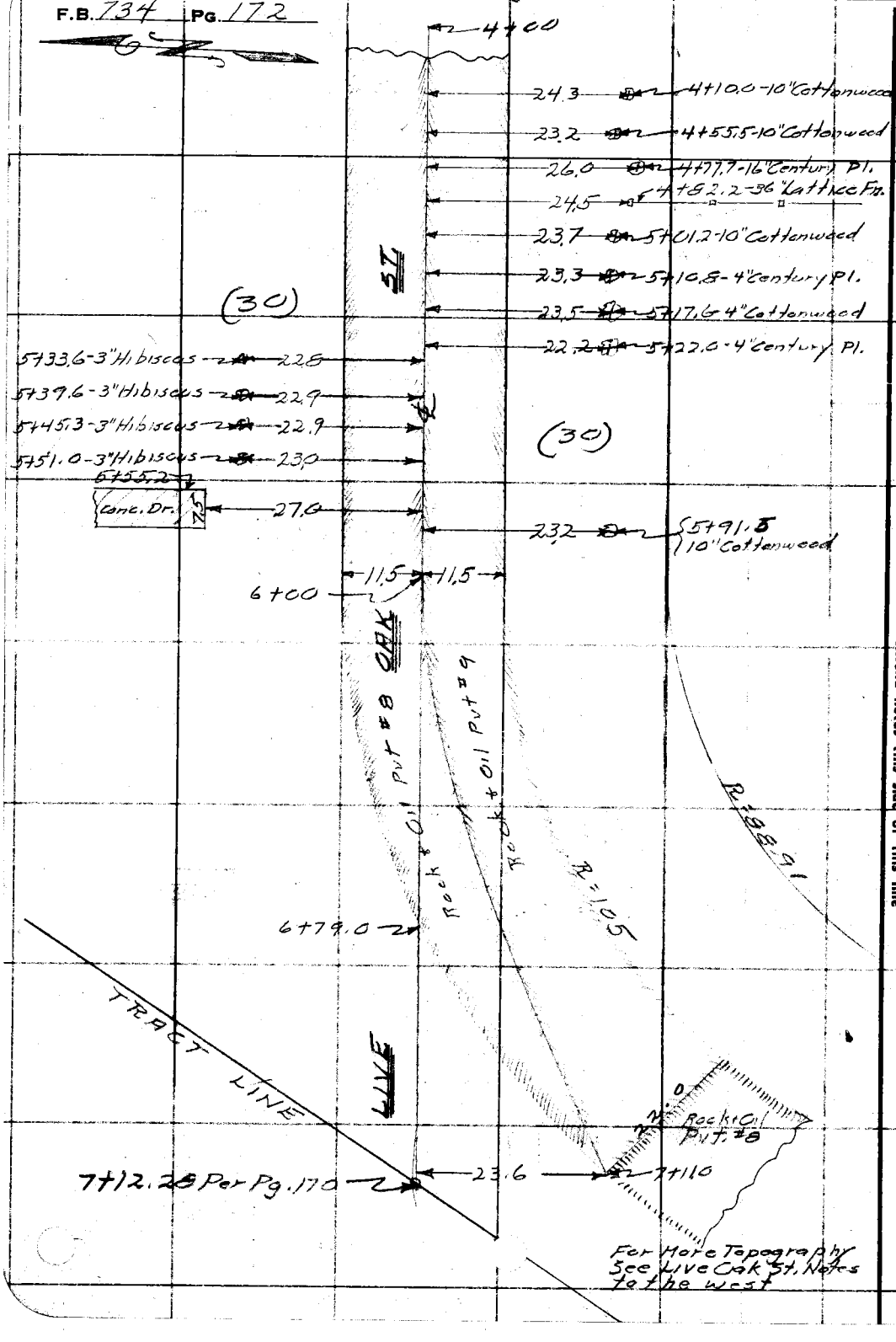

RETURN TO
LOS ANGELES COUNTY SURVEYOR
700 HALL OF RECORDS

Do not extend notes this side of this line

Note: Any Additions or Changes on This Sheet Must be Made or Circled in Red Ink With Date and Name of Person Making Change.

Profile	Notes Red.	Plotted	Job No. 6895	Division No.	F. B.	PG.
No.	Date	Date	Survey of			
X-Sec.	Notes Chkd.	Checked	Survey by B	Notes S	Date 1-17-38	
No.	Date	Date	Map No.	Indexed A. C. Johnson	Date	

Bell Gardens
JN 6895
[illegible] OAK ST.

from Eastern Ave W to Tr. Line

C. L. Brunty
[illegible] Smith
[illegible] Willey
[illegible] Van [illegible]

STATION	B. S.	H. I.	F. S.	ELEV.

NOTE: ANY ADDITIONS OR CHANGES ON THIS SHEET MUST BE MADE OR CIRCLED IN RED INK, WITH DATE AND NAME OF PERSON MAKING CHANGE

Do not extend notes this side of this line

PLEASE RETURN TO
LOS ANGELES COUNTY SURVEYOR
700 HALL OF RECORDS

Form 307 5M 10-37

Form 307 5M 10-37

PLEASE RETURN TO
LOS ANGELES COUNTY SURVEYOR
700 HALL OF RECORDS

NOTE: ANY ADDITIONS OR CHANGES ON THIS SHEET MUST BE MADE OR CIRCLED IN RED INK, WITH DATE AND NAME OF PERSON MAKING CHANGE

Do not extend notes this side of this line

STATION	B. S.	H. I.	F. S.	ELEV.	Live Oak St
BM#H16				120 13	B.M#H16 Elev 120.128 F.B728 P16 EASTERN AVE & LIVE OAK ST SW. COR Bt spk N.W. COR conc. walk
⊼	5 04	125 17			
0+00			5 40	119 77	℄ int Eastern Ave & Live Oak
"			5 87	119 30	100' L on ℄ Eastern
"			4 80	120 37	" R " " "
0+15			5 59	119 58	Cross Gutter
+27			6 15	119 02	
+45			5 75	119 42	
			5 4	[illegible]	SW prop. Cor
			4 9	120 3	N.W. " "
0+			5 18	119 99	Conc. walk
1+00			5 57	119 60	℄
"			4 65	120 52	10' L Edge Pavm.
"			5 9	119 3	15' " Gutter
"			5 4	119 8	18' " Top Bank
"			5 1	120 1	30' " Prop.
"			5 79	119 38	11' Edge Pavm.
"			6 0	119 2	15' Gutter
"			4 9	120 3	26' Top Bank

F. B 734 Pg. 17[illegible]
Job No. 6895 Division No.
Survey of BELL GARDENS
Survey by BRUNTY Notes H.M.S.
Indexed [illegible] Date
Notes Red. Date
Notes Chkd. Date
Plotted Date
Checked Date
Profile No.
X-Sec. No.

Form 307 5M 10-37

PLEASE RETURN TO
LOS ANGELES COUNTY SURVEYOR
700 HALL OF RECORDS

NOTE: ANY ADDITIONS OR CHANGES ON THIS SHEET MUST BE MADE OR CIRCLED IN RED INK, WITH DATE AND NAME OF PERSON MAKING CHANGE

Do not extend notes this side of this line

STATION	B. S.	H. I.	F. S.	ELEV.	Line Tar St.	
		125 M				
1+00			4 9	[illegible]	30' P.L.	
+			5 [illegible]	119 9[illegible]	Conc. [illegible]	
			5 2[illegible]	119 90	" "	
1+57 [illegible]			5 49	119 6[illegible]	℄ int. Alley South.	
"			5 68	119 [illegible]	10' L Edge Pavmt. ℄ Alley	
"			5 [illegible]	119 [illegible]	15' L Gutter	" "
"			5 5	119 [illegible]	30' L P.L.	" "
"			5 5	[illegible]	200 L	" "
1+60 [illegible]			5 [illegible]	119 [illegible]	℄ int. [illegible]	
"			5 69	119 [illegible]	11' R. [illegible]	℄ Alley
"			[illegible]	119 2	[illegible] R Gutter	" "
			4 8	120 4	[illegible] P.L.	" "
"			4 8	120 [illegible]	200 R.	" "
2+00			5 40	119 [illegible]	℄	
			5 [illegible]	119 49	10' L [illegible]	
			[illegible]	119 2	[illegible]	
			5 [illegible]	119 7	30' L Prop Line	
			5 60	119 57	11' L Edge [illegible]	
			5 8	119 4	[illegible] L Gutter	
			[illegible]	120 [illegible]	30' L P.L.	

Profile No. ____ Notes Red. ____ Plotted ____ Job No. [illegible] Division No. ____ F. B. [illegible] PG. [illegible]
Date ____ Date ____ Survey of ____ [illegible]
X-Sec. No. ____ Notes Chkd. ____ Checked ____ Survey by B Notes S Date 1-38
Date ____ Date ____ Map No. ____ Indexed A C Johnson Date ____

Form 307 5M 10-37

PLEASE RETURN TO
LOS ANGELES COUNTY SURVEYOR
700 HALL OF RECORDS

NOTE: ANY ADDITIONS OR CHANGES ON THIS SHEET MUST BE MADE OR CIRCLED IN RED INK, WITH DATE AND NAME OF PERSON MAKING CHANGE

Do not extend notes this side of this line

F. B. 73 Pg. 17 | Job No. [illegible] | Division No. [illegible] | Notes Red. [illegible] Date [illegible] | Plotted [illegible] Date [illegible] | Profile No. [illegible]

Survey of [illegible] | Notes [illegible] | Notes Chkd. [illegible] Date [illegible] | Checked [illegible] Date [illegible] | X-Sec. No. [illegible]

Survey by [illegible] | Date [illegible]

Indexed [illegible]

STATION	B. S.	H. I.	F. S.	ELEV.	Live Oak St
		125 17			
3+00			5 33	119 84	℄
"			5 52	[illegible]	10' L Edge Pavmt.
"			5 8	[illegible]	15' L Gutter
"			5 6	[illegible]	18' L Top Bank
"			5 6	[illegible]	30' L P.L.
"			5 46	[illegible]	[illegible] R Edge Pavmt.
"			5 73	[illegible]	15' R Gutter
"			4 [illegible]	[illegible]	30' R P.L.
4+00			5 20	119 17	℄
"			5 42	[illegible]	10' L Edge Pavmt.
"			5 1	119 5	15' L Gutter
"			5 5	[illegible]	18' L Top Bank
"			5 5	[illegible]	30' L P.L.
"			5 35	[illegible]	11' R Edge Pavmt.
"			5 8	[illegible]	15' R Gutter
"			5 1	[illegible]	30' R P.L.
T.P.			5 25	119 72	
Π	4 84	124 72			
5+00			4 [illegible]	[illegible]	℄
			[illegible]	[illegible]	10' L Edge Pavmt.

Form 307 5M 10-37

PLEASE RETURN TO
LOS ANGELES COUNTY SURVEYOR
700 HALL OF RECORDS

NOTE: ANY ADDITIONS OR CHANGES ON THIS SHEET MUST BE MADE OR CIRCLED IN RED INK, WITH DATE AND NAME OF PERSON MAKING CHANGE

Do not extend notes this side of this line

STATION	B. S.	H. I.	F. S.	ELEV.		
		[illegible]			[illegible]	
5+00			5 3	[illegible]	15 [illegible]	
"			4 7	[illegible]	18 [illegible]	
			4 [illegible]	[illegible]	30 [illegible]	
			5 3	[illegible]	30 [illegible]	
			5 0	[illegible]	17 R [illegible]	
			5 3	[illegible]	17 R [illegible]	
			[illegible]	[illegible]	30 [illegible]	
[illegible]			4 [illegible]	120 [illegible]	[illegible] Conc. [illegible]	
6+00			[illegible]	120 [illegible]	[illegible]	
			4 76	120 [illegible]	10 [illegible]	
			[illegible]	[illegible]	[illegible]	
			[illegible]	120	[illegible]	
			[illegible]	[illegible]	[illegible]	
			[illegible]	[illegible]	[illegible]	
			[illegible]	[illegible]	[illegible]	
			[illegible]	[illegible]	[illegible]	
			4 [illegible]	120 [illegible]	30 [illegible]	
6+			4 [illegible]	120 [illegible]	[illegible]	
7+00			[illegible]	[illegible]	[illegible]	
7+125			[illegible]	[illegible]	[illegible]	
			4 2	[illegible]	[illegible] R on [illegible] line	

Profile No. ____ Notes Red. ____ Plotted ____ Job No. ____ Division No. ____ F. B. ____ PG. ____
Date ____ Date ____ Survey of ____
X-Sec. No. ____ Notes Chkd. ____ Checked ____ Survey by ____ Notes ____ Date ____
Date ____ Date ____ Map No. ____ Indexed J. Johnson Date ____

Form 307 5M 10-37

PLEASE RETURN TO
LOS ANGELES COUNTY SURVEYOR
700 HALL OF RECORDS

NOTE: ANY ADDITIONS OR CHANGES ON THIS SHEET MUST BE MADE OR CIRCLED IN RED INK, WITH DATE AND NAME OF PERSON MAKING CHANGE

Do not extend notes this side of this line

STATION	B. S.	H. I.	F. S.	ELEV.	Live Oak St	
		124 76				
7430			4 4	120 4	℄ Prod. + Hornsby Ave	Prod.
"			4 [illegible]	120 [illegible]	30' L Sutter "	"
"			4 38	120 [illegible]	35' L Edge Pavmt	"
"			4 [illegible]	120 [illegible]	L ℄ Hornsby Ave.	
BM H107			3 [illegible]	121 [illegible]	BM H107 Elev. 121.25' FB728-100	
					Live Oak St + Hornsby Ave N. side	
					Cut Spk in [illegible] 50' W. ℄	

F. B. 734 PG. 178 Job No. 6895 Division No. Notes Red. Plotted Profile
Survey of Bell Gardens Date Date No.
Survey by [illegible] Notes [illegible] Notes Chkd. Checked X-Sec.
Indexed Date Date No.

Notes Ck'd by	Survey of Bell Gardens
Map No.	W. O. 6575 Tape No. 225 St'd 5% F.
Office Work	Surveyed by Brunty
Checked	Notes Date 1-19-38
Date	Indexed

F.B. 734 Pg. 179

BELL GARDENS

TR 6575

FRY ST.

From EASTERN AVE to W'LY LINE OF TR. #11103

TOPOGRAPHY

CE Brunty
HM Smith
JL Willey
MA Van Deron

RECEIVED W.L.G. 1-20-38
PROGRESSED " 1-26-38
BOOK INDEXED " "
MAP INDEXED " "
RECORD INDEXED " "
CARD INDEXED A.E.T. 4-18-40
REDUCED In Field
CHECKED W.L.G. 1-26-38

Note: Any Additions or Changes on This Sheet Must be Made or Circled in Red Ink With Date and Name of Person Making Change

Do not extend notes this side of this line

RETURN TO
LOS ANGELES COUNTY SURVEYOR
700 HALL OF RECORDS

FORM 247 10M 11-35

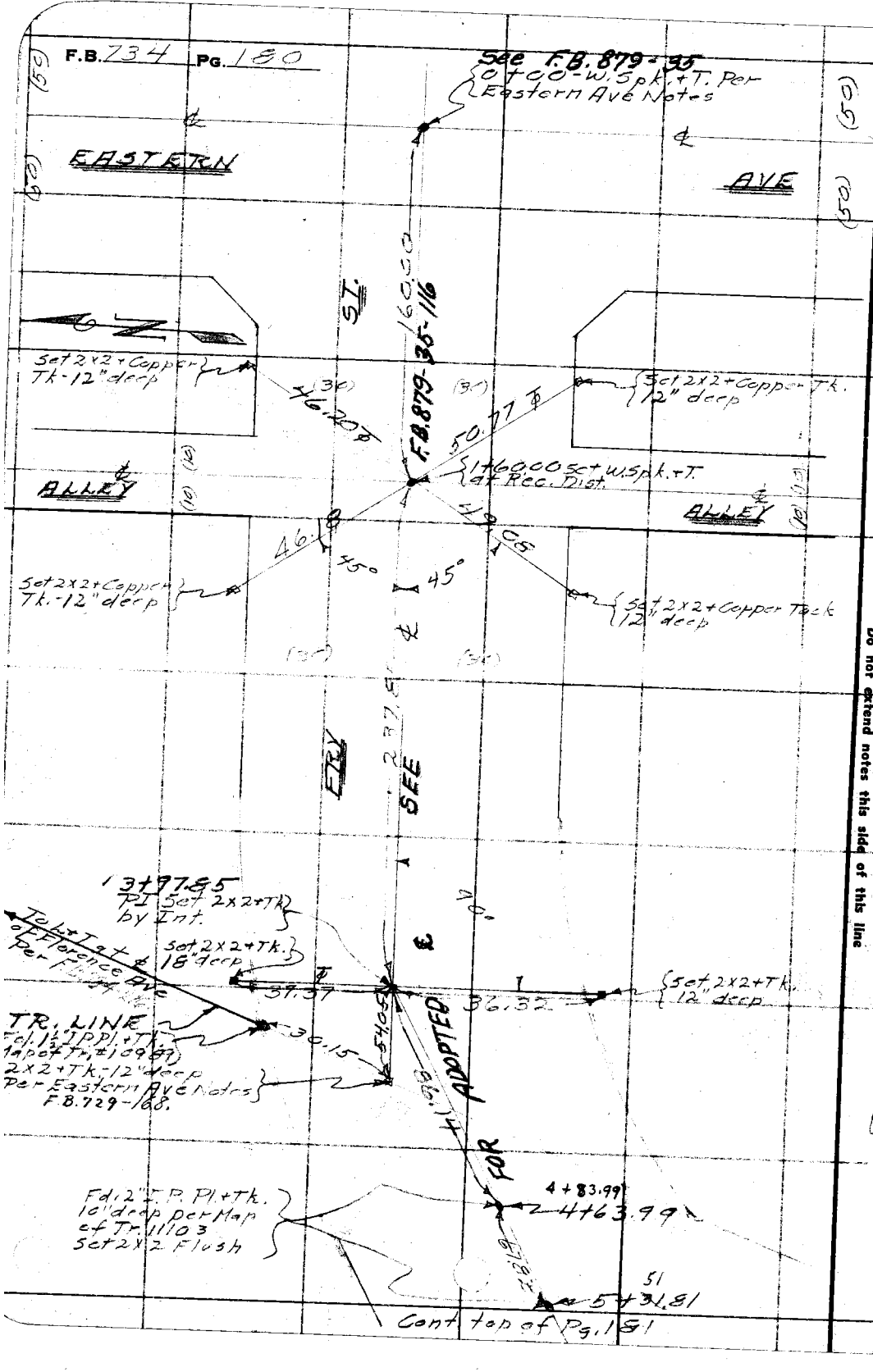

RETURN TO
LOS ANGELES COUNTY SURVEYOR
700 HALL OF RECORDS

Note: Any Additions or Changes on This Sheet Must be Made or Circled in Red Ink With Date and Name of Person Making Change.

Do not extend notes this side of this line

Notes Ck'd by	Survey of [illegible]	F.B. 734 Pg. 181
Map No.	W. O. 6895 Tape No. 058 St'd 84 °F.	
Office Work	Surveyed by Brunty	
Checked	Notes " Date 1-18-38	
Date	Indexed	

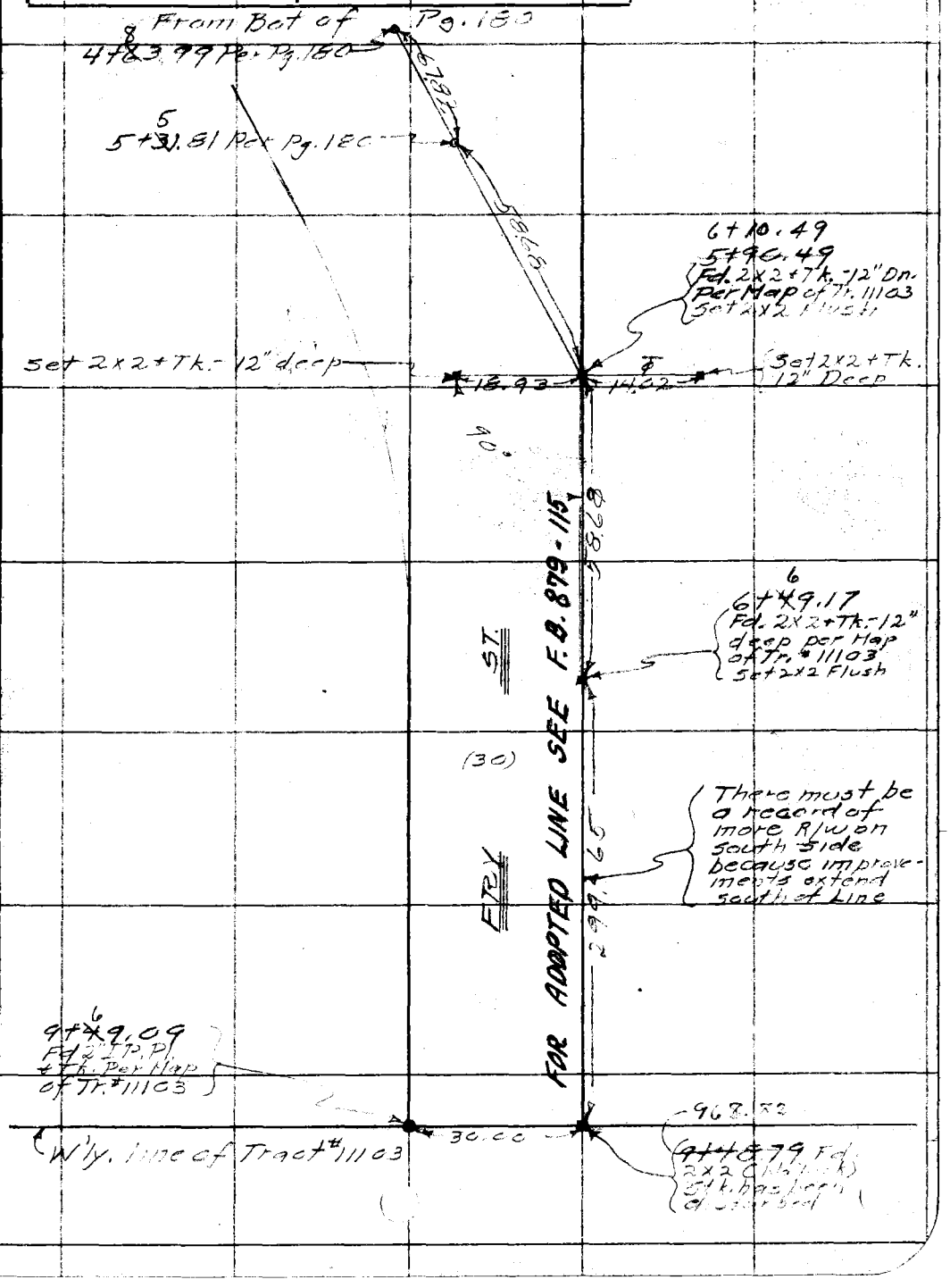

Note: Any Additions or Changes on This Sheet Must be Made or Circled in Red Ink With Date and Name of Person Making Change.

Do not extend notes this side of this line

RETURN TO
LOS ANGELES COUNTY SURVEYOR
700 HALL OF RECORDS

FORM 247 10M 11-35



RETURN TO
LOS ANGELES COUNTY SURVEYOR
700 HALL OF RECORDS

Do not extend notes this side of this line

Note: Any Additions or Changes on This Sheet Must be Made or Circled in Red Ink With Date and Name of Person Making Change.

Notes Ck'd by	Survey of Bell Gardens	F.B. 734 Pg. 183
Map No.	W. O. 6875 Tape No. 258 St'd °F.	
Office Work	Surveyed by Brunty	
Checked	Notes " Date 1-19-38	
Date	Indexed A. C. Johnson	

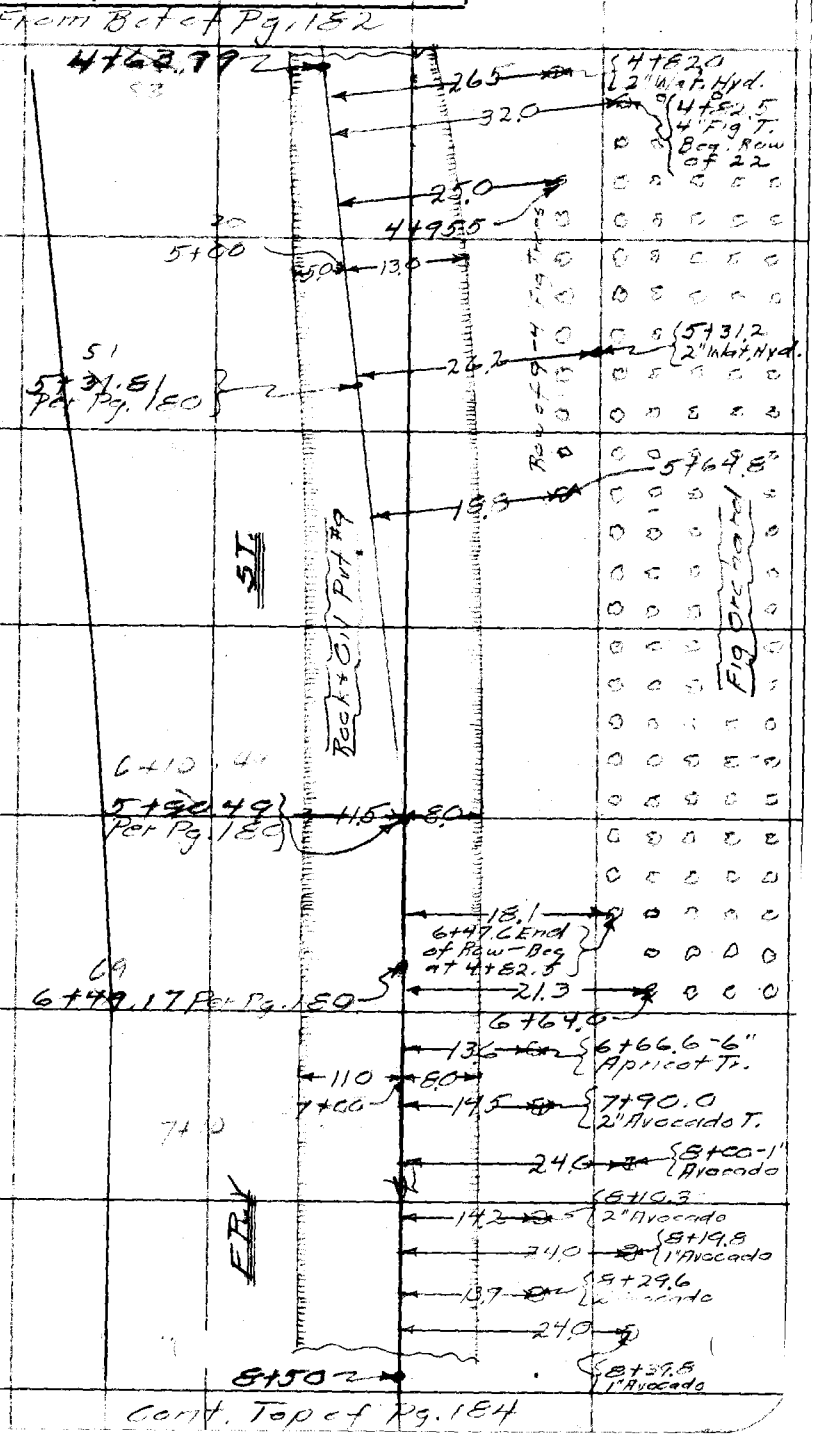

Note: Any Additions or Changes on This Sheet Must be Made or Circled in Red Ink With Date and Name of Person Making Change.

Do not extend notes this side of this line

RETURN TO
LOS ANGELES COUNTY SURVEYOR
700 HALL OF RECORDS

FORM 247 10M 11-33

From Top of Pg. 183

F.B. 734 PG. 184

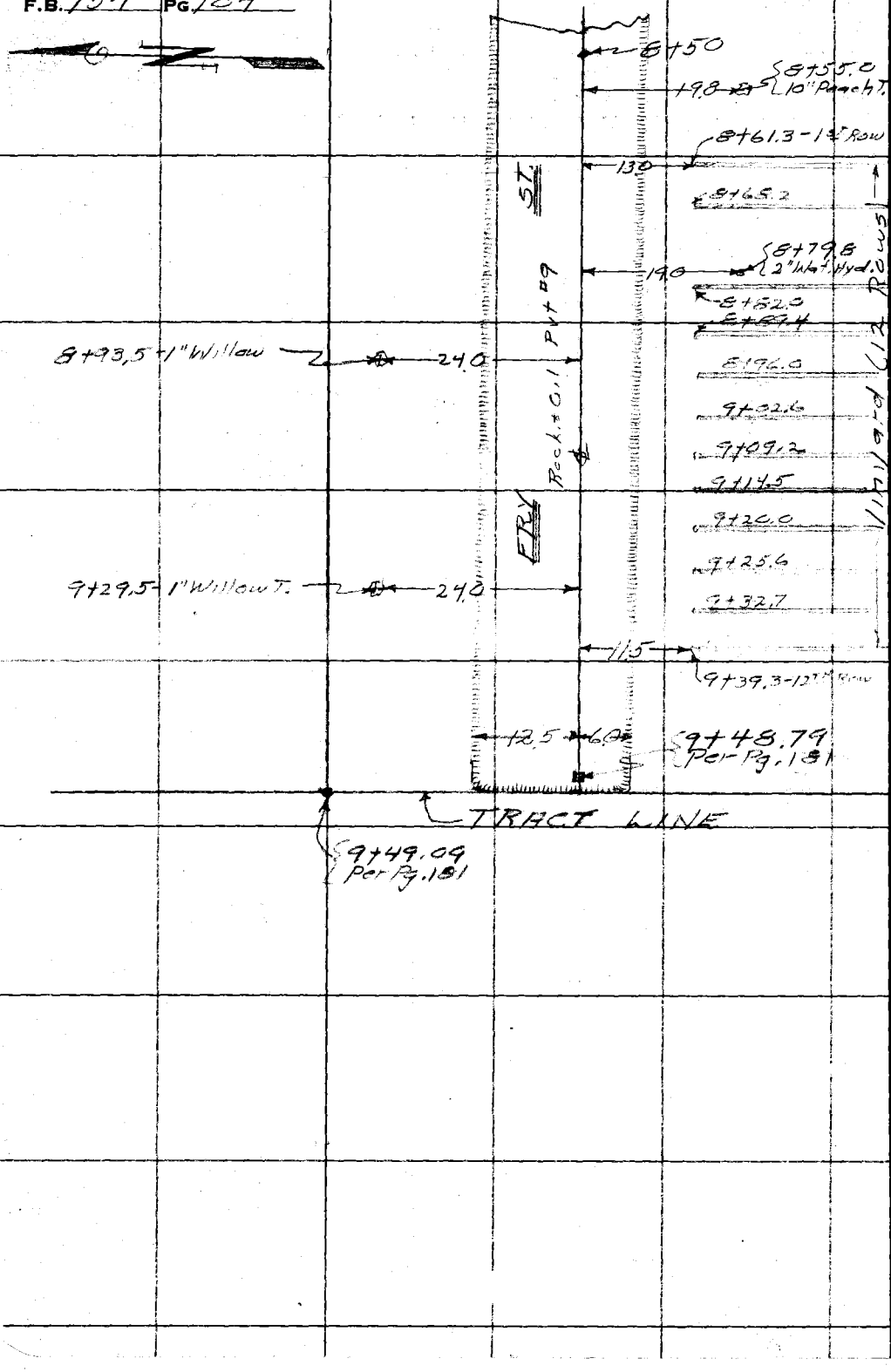

RETURN TO
LOS ANGELES COUNTY SURVEYOR
700 HALL OF RECORDS

Do not extend notes this side of this line

Note: Any Additions or Changes on This Sheet Must be Made or Circled in Red Ink With Date and Name of Person Making Change.

Profile No.	Notes Red.	Plotted	Job No. 6895	Division No.	F. B. 734 PG. 55
	Date	Date	Survey of Bell Gardens		
X-Sec. No.	Notes Chkd.	Checked	Survey by BRUNTY A. C. Johnson	Notes HMS	Date 1-1938
	Date	Date	Map No.	Indexed	Date

BELL GARDENS

J.N. 6895

FRY STREET

FROM EASTERN AVE. WEST TO WEST LINE TR. # 11003

SEWER PROFILE

C.E. BRUNTY
H.M. SMITH
J.L. WILLEY
M.A. VANDEREN

STATION	B. S.	H. I.	F. S.	ELEV.

Do not extend notes this side of this line

NOTE: ANY ADDITIONS OR CHANGES ON THIS SHEET MUST BE MADE OR CIRCLED IN RED INK, WITH DATE AND NAME OF PERSON MAKING CHANGE

PLEASE RETURN TO
LOS ANGELES COUNTY SURVEYOR
700 HALL OF RECORDS

Form 307 5M 10-37

Form 307 5M 10-37

PLEASE RETURN TO
LOS ANGELES COUNTY SURVEYOR
700 HALL OF RECORDS

NOTE: ANY ADDITIONS OR CHANGES ON THIS SHEET MUST BE MADE OR CIRCLED IN RED INK, WITH DATE AND NAME OF PERSON MAKING CHANGE

Do not extend notes this side of this line

STATION	B. S.	H. I.	F. S.	ELEV.	FRY STREET
B.M.#H 10				123 49	B.M.# H10 Elev. 123.487 F.B. 728 P.8 FLORENCE AVE & EASTERN AVE Btspk 1' S Nedge Pav. 50' W. & INT.
	319	126 68			
0+00			550	121 18	℄ INT EASTERN AVE.
"			567	121 01	100'L ℄ " "
"			505	121 63	100'R " " "
0+12			560	121 08	℄
0+27			620	120 48	" Cross-gut
0+50			596	120 72	"
"			61	120 6	30'L SW PROP COR
"			56	121 1	30'R NW " "
T.P.			603	120 65	
⊼	512	125 77			
1+00			498	120 79	℄
"			523	120 54	10L edge Pav.
"			56	120 2	22L Gut
"			48	121 0	25L Top bk
"			50	120 8	30'L P.L.
"			522	120 55	10 R edge Pav.
"			55	120 3	19 R Gut

F. B. 734 PG. 186 Job No. 1815 Division No. Notes Red. Plotted Profile
Survey of BELL GARDENS Date Date No.
Survey by BRUNTY Notes H.M.S. Notes Chkd. Checked X-Sec.
Indexed Date Date No.

Form 307 5M 10-37

PLEASE RETURN TO
LOS ANGELES COUNTY SURVEYOR
700 HALL OF RECORDS

NOTE: ANY ADDITIONS OR CHANGES ON THIS SHEET MUST BE MADE OR CIRCLED IN RED INK, WITH DATE AND NAME OF PERSON MAKING CHANGE

Do not extend notes this side of this line

STATION	B. S.	H. I.	F. S.	ELEV.	FRY STREET	
1400		125 77				
"			45	121 3	22 L Tp bk	
"			44	121 4	30 L PL	
1460			496	120 81	℄ INT ALLEY	
"			514	120 63	10 L edge Pav	℄ ALLEY
"			54	120 4	19 L Gut	" "
			48	121 0	30 L PL	" "
			53	120 5	180 L	" "
			510	120 67	10 R edge Pav	" "
			53	123 5	18 R Gut	" "
			45	121 3	30 R Top bk	PL "
			41	121 7	180 R	
2+00			490	120 87	℄	
			517	120 60	10 L edge Pav	
			53	120 3	19 L Gut	
			46	121 2	25 L Top bk	
			49	120 9	30 L PL	
			51	120 7	10 R edge Pav	
			52	120 6	18 R Gut	
			45	121 3	28 R Top bk	
			45	121 3	30 R PL	

Profile No. ____ Notes Red. ____ Plotted ____ Job No. 6895 Division No. ____ F. B. 134 PG. 187
X-Sec. No. ____ Date ____ Date ____ Survey of ____ Notes H.M.S. Date 1-19-38
Notes Chkd. ____ Checked ____ Survey by BRUNTY Notes ____ Date ____
Date ____ Date ____ Map No. ____ Indexed ____ Date ____

Form 307 5M 10-37

PLEASE RETURN TO
LOS ANGELES COUNTY SURVEYOR
700 HALL OF RECORDS

NOTE: ANY ADDITIONS OR CHANGES ON THIS SHEET MUST BE MADE OR CIRCLED IN RED INK, WITH DATE AND NAME OF PERSON MAKING CHANGE

Do not extend notes this side of this line

STATION	B. S.	H. I.	F. S.	ELEV.	FRY STREET
		125 77			
3400			487	120 90	℄
"			506	120 61	10 L edge Pav.
"			53	121 5	19 L Gut
"			46	121 2	25 L Tp bk
			46	121 2	30 L P.L
			494	120 83	10 R edge Pav
			52	120 6	18 R Gut
			48	121 0	20 R Tp bk
			45	121 3	30 R P.L.
3497.85			490	120 87	℄ P.L.
			513	120 64	10 L edge Pav.
			54	120 4	19 L Gut
			48	121 0	30 L P.L
"			495	120 82	8 R edge Pav
"			53	120 5	16 R Gut
"			43	121 5	30 R P.L
T.P.			493	120 84	
π 83	507	125 91			
4+~~63~~ 83.94			531	120 60	℄
"			519	120 72	12 L edge Pav.

F. B. 734 Pg. 188 Job No. 6895 Division No. BELL GARDENS Notes Red. Plotted Profile
Survey of BRUNTY Notes H.M. SMITH Date Date No.
Survey by Notes Checked X-Sec.
Indexed Date Date No.

Form 307 5M 10-37

PLEASE RETURN TO
LOS ANGELES COUNTY SURVEYOR
700 HALL OF RECORDS

NOTE: ANY ADDITIONS OR CHANGES ON THIS SHEET MUST BE MADE OR CIRCLED IN RED INK, WITH DATE AND NAME OF PERSON MAKING CHANGE

Do not extend notes this side of this line

STATION	B. S.	H. I.	F. S.	ELEV.	FRY STREET
4+~~63~~ 83.99		125 91			
			53	120 6	17 L Gut
			40	121 9	21 L Tobk
			39	122 0	30 L PL
			53	120 60	3 R edge Pav.
			54	120 5	8 R Gut
			42	121 7	5 R Tobk
			43	121 6	30 R PL
5+~~30~~ 20			524	120 67	℄
5+~~31~~ 51.8 BC			517	120 74	℄
			509	120 82	12 L edge Pav
			51	120 8	18 L Gut
			49	121 0	30 L PL
			48	121 1	150 L
			522	120 69	5 R edge Pav.
			52	120 7	10 R Gut
			40	121 9	18 R Tobk
			41	121 8	30 R PL
			39	122 0	190 R
6+~~49~~ 69.17 E.C.			483	121 03	℄
			499	120 92	8 L edge Pav

Profile No. ____ Notes Red. ____ Plotted ____ Job No. 734 Division No. ____ F. B. 6895 PG. 149
Date ____ Date ____ Survey of BELL GARDENS
X-Sec. No. ____ Notes Chkd. ____ Checked ____ Survey by BRUNTY Notes H.M.S Date 1-19-38
Date ____ Date ____ Map No. ____ Indexed Johnson Date ____

Form 307 5M 10-37

PLEASE RETURN TO
LOS ANGELES COUNTY SURVEYOR
700 HALL OF RECORDS

NOTE: ANY ADDITIONS OR CHANGES ON THIS SHEET MUST BE MADE OR CIRCLED IN RED INK, WITH DATE AND NAME OF PERSON MAKING CHANGE

Do not extend notes this side of this line

STATION	B. S.	H. I.	F. S.	ELEV.	FIRY	STREET
6+~~44~~ 69.17 E.C.		125 91				
"			50	9	10' L Gut	
"			45	121 [illegible]	20 L Tp bk	
"			45	121 4	30 L P.L.	
"			502	[illegible] 89	12 R edge Pav	
"			51	120 8	17 R Gut	
"			42	121 7	25 R Tp bk	
"			42	121 7	30 R P.L.	
7+00 20			466	121 25	℄	
"			480	121 11	8 L edge Pav	
"			48	121 1	10 L Gut	
"			42	121 7	14 L Tp b	
"			42	121 7	30' L P.L.	
"			471	121 20	9' R edge Pav	
"			49	121 0	15 R Gut	
"			41	121 8	20 R Tp bk	
"			41	121 8	30 R P.L.	
T.P.			473	121 18		
"	574	126 92				
8+00 20			538	121 54	℄	
"			556	121 36	10 L edge Pav.	

F. B. 734 Pg. 190
Job No. 6895 Division No. BELL GARDENS Notes Red. Plotted
Survey of BRUNTY Notes H.M.S. Date Date
Survey by [illegible] Checked X-Sec.
Indexed [illegible] Date Date No.
Profile No.

Form 307 5M 10-37

PLEASE RETURN TO
LOS ANGELES COUNTY SURVEYOR
700 HALL OF RECORDS

NOTE: ANY ADDITIONS OR CHANGES ON THIS SHEET MUST BE MADE OR CIRCLED IN RED INK, WITH DATE AND NAME OF PERSON MAKING CHANGE

Do not extend notes this side of this line

STATION	B. S.	H. I.	F. S.	ELEV.	FRY STREET	
5+~~30~~ 20		126 92				
"			56	121 3	[illegible]	
"			48	122 1	12 L Tpbk	
"			48	122 1	30 L RL	
"			558	121 34	10 R edge Pav	
"			57	121 2	15 R [illegible]	
"			47	122 2	22 R Tpbk	
"			47	122 2	30 R RL	
9+~~00~~ 20			522	121 70	℄	
"			526	121 66	6 L edge Pav	
"			52	121 7	9 L Gut	
"			47	122 2	12 L Tpbk	
"			51	121 8	30 L RL	
"			525	121 67	12 R edge Pav	
"			54	121 5	18 R Gut	
"			46	122 3	23 R Tpbk	
"			48	122 1	30 R RL	
9+~~49~~ 69.1			54	121 5	℄ INT TR. LINE	
			50	121 9	30 L "	"
			55	121 4	200 L	"
			53	121 6	18 R Gut "	"
			48	122 1	26 R Tpbk "	"

Profile No. ____ Notes Red. ____ Plotted ____ Job No. 6875 Division No. ____ F. B. 734 PG. 191
Date ____ Date ____ Survey of BELL [illegible]
X-Sec. No. ____ Notes Chkd. ____ Checked ____ Survey by BRUNT Notes HMS Date 1-19-38
Date ____ Date ____ Map No. ____ Indexed Johnson Date ____

Form 307 5M 10-37

PLEASE RETURN TO
LOS ANGELES COUNTY SURVEYOR
700 HALL OF RECORDS

NOTE: ANY ADDITIONS OR CHANGES ON THIS SHEET MUST BE MADE OR CIRCLED IN RED INK, WITH DATE AND NAME OF PERSON MAKING CHANGE

Do not extend notes this side of this line

STATION	B. S.	H. I.	F. S.	ELEV.	FRY STREET
9+~~4~~6 9.9		126 92			
			48	12[illegible] 1	30R P.L
			44	12[illegible] 5	200R.
B.M#[illegible]			541	121 51	B M#H106 Elev. 121.496 F.B. 728 P100 FRY St 900' W. EASTERN AVE 3.5 So. P.L Spk in 2"x2" 8" DN. 14' E of Lot [illegible] To House #5524

FRY STREET

F. B. 734 Pg. 192 Job No. 6895 Division No. Notes Red. Plotted Profile
Survey of BELL GARDENS Date Date No.
Survey by BRUNTY Notes H.M.S. Notes Chkd. Checked X-Sec.
Indexed [illegible] Date Date Date No.

Notes Ck'd by	Survey of Bell Gardens
Map No.	W. O. 6675 Tape No. 258 St'd 54 F.
Office Work	Surveyed by Brunty
Checked	Notes " Date 1-19-37
Date	Indexed

F.B. 734 PG. 195

Cont Bot of Pg. 196

3+50

4' Wire Fn.

24.8 — 3+10.6 — 9" Syc. T.

26.8 — 3+10.5 Change in Fn. type

AVE

26.7 — 2.5 — Conc. walk

3+06 — 8.0 — 12.0 — 3+06.5

2+91.8 - Guy wire — 19.9 — 4' Picket Fn.

26.8 — 2+83.2 - Fn. Cor.

2+71.2 - 14" P.P. — 19.4 — 2+65.3 - Pt. in Fn.

23.9 — 4' Wire Fn

(30) (30)

22.7 — 1+19.2 - Change in Fn. type

1+11.5 - 6' Cypress Hedge

23.6 — 1+15.1 - 4" Locust Tr.

27.8 — 19.5 — 4' Lath Fn.

1+10.5 - 12" P.P. — 1+00

9.0 — 11.0 — 23.6 — 0+99.6 - 8" Locust Tr.

22.8 — 0+98.7 Fn. Cor.

0+91.7 Guy wire — 19.7

0+89.2 End of Fn. — 27.6

22.8 — 0+80.0 - 5" Locust T.

HORNSLEY

23.0 — 0+59.7 - 6" Locust T.

23.5 — 0+41.8 - 9" Syc. T.

4' Picket Fn.

0+29.7 9" Tel. P. — 23.7

27.9

0+22.0

(30) For Topography of this intersection see Priory St. Notes (30)

0+00 Per Pg. 194

PRIORY ST.

Note: Any Additions or Changes on This Sheet Must be Made or Circled in Red Ink With Date and Name of Person Making Change.

Do not extend notes this side of this line

RETURN TO LOS ANGELES COUNTY SURVEYOR 700 HALL OF RECORDS

FORM 247 10M 11-35

F.B. 734 PG. 196

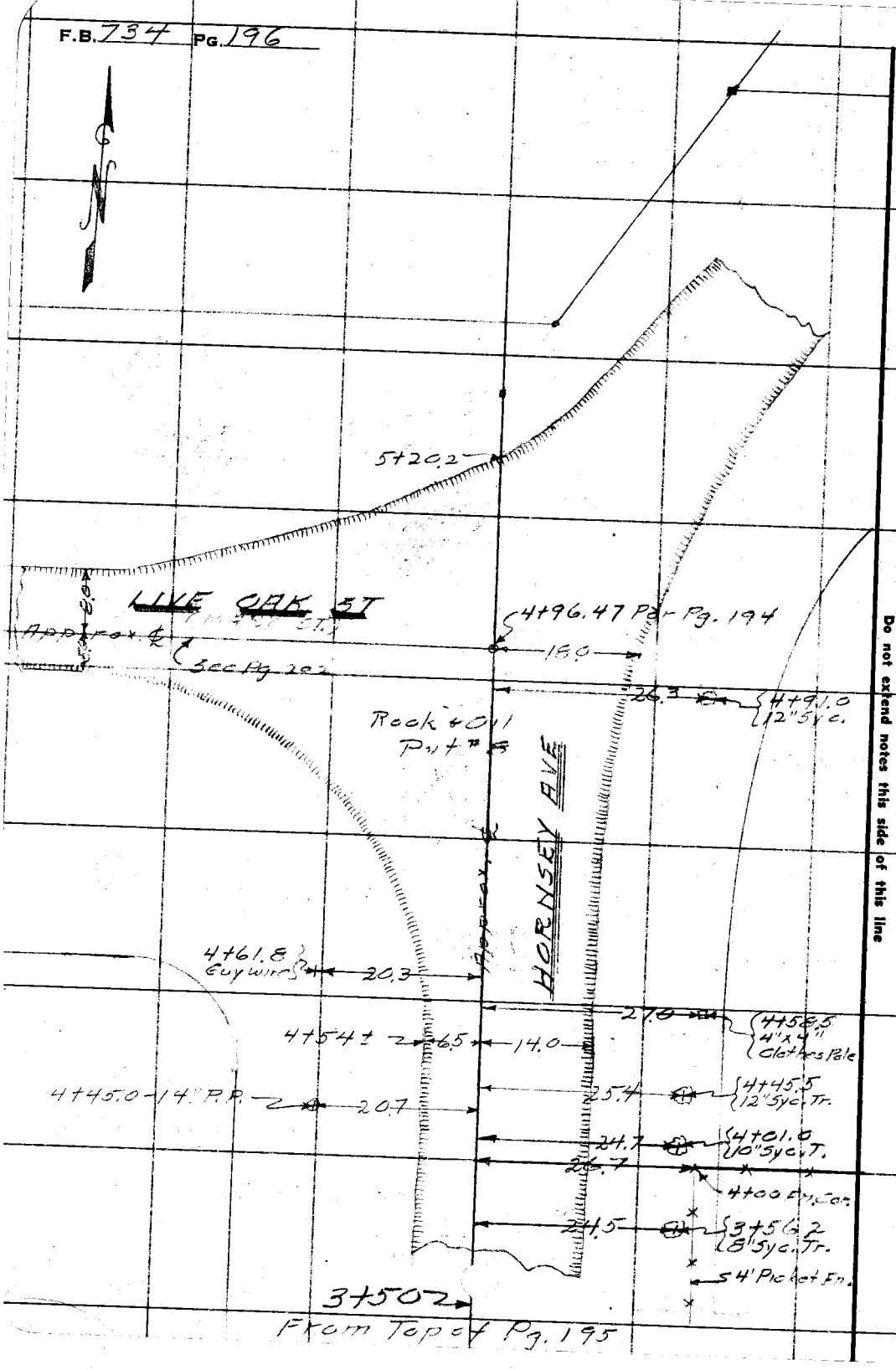

RETURN TO
LOS ANGELES COUNTY SURVEYOR
700 HALL OF RECORDS

Do not extend notes this side of this line

Note: Any Additions or Changes on This Sheet Must be Made in Red Ink or Circled With Date and Name of Person Making Change.

Profile No.	Notes Red.	Plotted	Job No. 6895	Division No.	F. B. 734 Pg. 197
	Date	Date	Survey of BELL GARDENS		
X-Sec. No.	Notes Chkd.	Checked	Survey by BRUNTY	Notes 4 M.S.	Date 1-19-38
	Date	Date	Map No.	Indexed A. C. Johnson	Date

BELL GARDENS

J.N 6895

HORNSEY AVENUE

FROM PRIORY ST, NORTH TO LIVE OAK ST.

SEWER PROFILE

C.E. BRUNTY
H.M. SMITH
J.L. WILLEY
M.A. VANDEREN

STATION	B. S.	H. I.	F. S.	ELEV.

NOTE: ANY ADDITIONS OR CHANGES ON THIS SHEET MUST BE MADE OR CIRCLED IN RED INK, WITH DATE AND NAME OF PERSON MAKING CHANGE

Do not extend notes this side of this line

PLEASE RETURN TO
LOS ANGELES COUNTY SURVEYOR
700 HALL OF RECORDS

Form 307 5M 10-37

Form 307 5M 10-37

PLEASE RETURN TO
LOS ANGELES COUNTY SURVEYOR
700 HALL OF RECORDS

NOTE: ANY ADDITIONS OR CHANGES ON THIS SHEET MUST BE MADE OR CIRCLED IN RED INK, WITH DATE AND NAME OF PERSON MAKING CHANGE

121251

Do not extend notes this side of this line

STATION	B. S.	H. I.	F. S.	ELEV.	HORNSEY AVE
B.M.# H108				120 25	B.M.# H108 Elev 120.245 F.B. 728 Pg 101 PRIORY ST & HORNSEY AVE. N.W. COR Cut spk in T. Pole.
π	429	124 54			
0+00			511	119 43	℄ INT PRIORY ST.
"			504	119 50	100' L ℄ " "
"			536	119 18	100' R " " "
			44	120 1	N.W. PROP COR
			43	120 2	N.E " "
1+00			495	119 59	℄
"			505	119 49	9 L edge Pav
"			54	119 1	15 L Gut
"			50	119 5	19 L Tpbk
"			55	119 0	30 L P.L
"			503	119 51	11 R edge Pav
"			528	119 26	16 R Gut
"			44	120 1	30 R Tpbk
2+00			458	119 96	℄
"			472	119 82	9 L edge Pav
"			52	119 3	15 L Gut
"			43	120 2	19 L Tpbk

F. B. 734 PG. 198 Job No. 6895 Division No. Notes Red. Plotted Profile
Survey of BELL GARDENS Date Date No.
Survey by BRUNTY Notes H.M.S. Notes Chkd. Checked X-Sec.
Indexed A. C. Johnson Date Date No.

Form 307 5M 10-37

PLEASE RETURN TO
LOS ANGELES COUNTY SURVEYOR
700 HALL OF RECORDS

NOTE: ANY ADDITIONS OR CHANGES ON THIS SHEET MUST BE MADE OR CIRCLED IN RED INK, WITH DATE AND NAME OF PERSON MAKING CHANGE

Do not extend notes this side of this line

STATION	B. S.	H. I.	F. S.	ELEV.	HORNSEY	AVENUE
2+00		124 54				
"			38	120 7	30 L P.L	
"			490	119 64	11 R edge Pav	
"			52	119 3	16 R Gut	
"			45	120 0	18 R Tp bk	
			37	120 8	30 R P.L	
3+00			452	120 02	℄	
			458	119 96	8 L edge Pav	
			49	119 6	15 L Gut	
			41	120 4	19 L Tp bk	
			37	120 8	30 L P.L	
			475	119 79	12 R edge Pav	
			49	119 6	17 R Gut	
			37	120 8	30 R P.L	
3+00.5			370	120 8	26.7 R walk	
T.P			451	120 03		
⊼	517	125 20				
4+00			497	120 23	℄	
			505	120 15	6 L edge Pav	
			56	119 6	15 L Gut	
			46	120 6	17 L Tp bk	

Profile
No. ____ Notes Red. ____ Plotted ____ Job No. 6895 Division No. ____
Date ____ Date ____ Survey of ____
X-Sec. Notes Chkd. ____ Checked ____ Survey by B Notes S Date 1-19-38
No. ____ Date ____ Date ____ Map No. ____ Indexed Johnson Date ____

F. B. 734 PG. 177

Form 307 5M 10-37

PLEASE RETURN TO
LOS ANGELES COUNTY SURVEYOR
700 HALL OF RECORDS

NOTE: ANY ADDITIONS OR CHANGES ON THIS SHEET MUST BE MADE OR CIRCLED IN RED INK, WITH DATE AND NAME OF PERSON MAKING CHANGE

Do not extend notes this side of this line

STATION	B. S.	H. I.	F. S.	ELEV.	HORNSEY AVENUE
4+00		125 20			
"			44	120 8	30'L P.L
"			5 25	119 95	14 R edge Pav.
"			55	119 7	19 R Cut
"			46	120 6	30 R P.L
4+96.5			473	120 47	℄ INT. LIVE OAK St.
"			418	121 02	100'L ℄ " " "
"			494	120 26	100'R " " " "
—			44	120 8	S.W. PROP COR
—			48	120 4	S.E " "
B.M# H 107			396	121 24	B.M# H 107 Elev 121 25 F.B 728 P 100 LIVE OAK & HORNSEY AV. 50' W ℄ INT. Cut spk in P.P

F. B. 734 PG. 200 | Job No. 6895 | Division No. | Notes Red. | Plotted | Profile
Survey of SELL GARDENS | Date | Date | No.
Survey by BRUNTY | Notes J.M.S. | Notes Chkd. | Checked | X-Sec.
Indexed [illegible] | Date | Date | Date | No.

Notes Ck'd by	Survey of Bell Gardens
Map No.	W. O. 6895 Tape No. 058 St'd 84 °F.
Office Work	Surveyed by Brunty
Checked	Notes " Date 1-14-38
Date	Indexed A. C. Johnson

F.B. 734 Pg. 193

BELL GARDENS

JN6895

HORNSEY AVE

From PRIORY ST. to LIVE OAK STREET

TOPOGRAPHY

C E Brunty
H M Smith
J E Willey
M A Van Doren

RECEIVED W.I.G. 1-20-38
PROGRESSED " 1-26-38
BOOK INDEXED " "
MAP INDEXED " "
RECORD INDEXED " "
CARD INDEXED A.E.T. 4-18-40
REDUCED In Field ~~1-26-38~~
CHECKED W.I.G. 1-26-38

Note: Any Additions or Changes on This Sheet Must be Made or Circled in Red Ink With Date and Name of Person Making Change

Do not extend notes this side of this line

RETURN TO
LOS ANGELES COUNTY SURVEYOR
700 HALL OF RECORDS

FORM 247 10M 11-35

F.B. 734 PG. 194

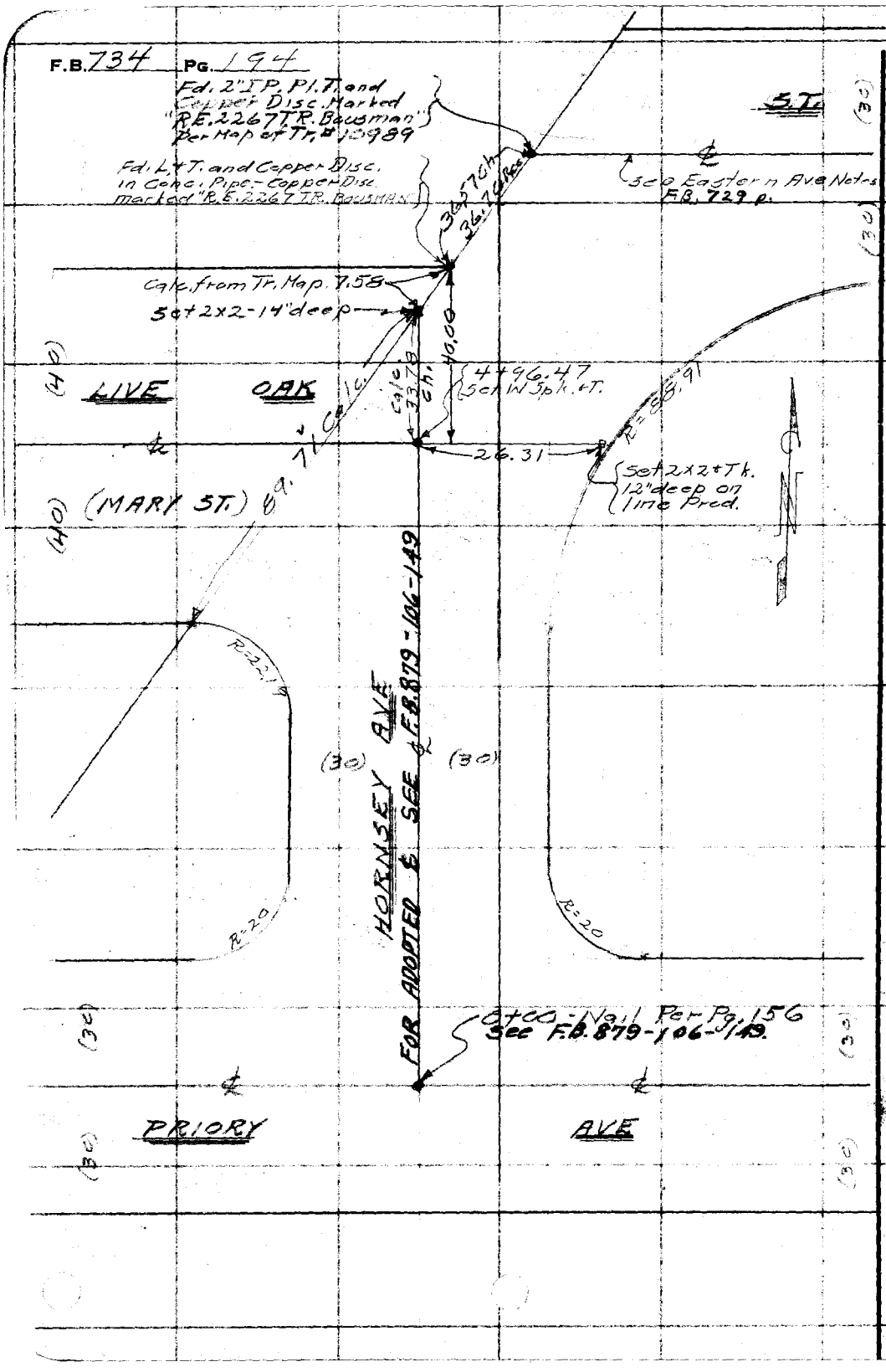

RETURN TO
LOS ANGELES COUNTY SURVEYOR
700 HALL OF RECORDS

Do not extend notes this side of this line

Note: Any Additions or Changes on This Sheet Must be Made or Circled in Red Ink With Date and Name of Person Making Change.

Notes Ck'd by	Survey of Bell Gardens
Map No.	W. O. 6895 Tape No. 058 St' 84 °F.
Office Work	Surveyed by Brunty
Checked	Notes " Date 1-20-38
Date	Indexed

F.B. 734 Pg. 201

BELL GARDENS

JN6895

LIVE OAK ST.

From HORNSEY AVE to L.A.G.+E. R/W
AT EAST SIDE OF LOS ANGELES RIVER
TOPOGRAPHY

C E Brunty
H M Smith
J L Willey
M A VanDeren

RECEIVED W.I.G. 1-25-38
PROGRESSED " 1-26-38
BOOK INDEXED " "
MAP INDEXED " "
RECORD INDEXED " "
CARD INDEXED A.E.T. 4-18-40
REDUCED In Field
CHECKED W.I.G. 1-26-38

Note: Any Additions or Changes on This Sheet Must be Made or Circled in Red Ink With Date and Name of Person Making Change.

Do not extend notes this side of this line

RETURN TO
LOS ANGELES COUNTY SURVEYOR
700 HALL OF RECORDS

FORM 247 10M 11-38

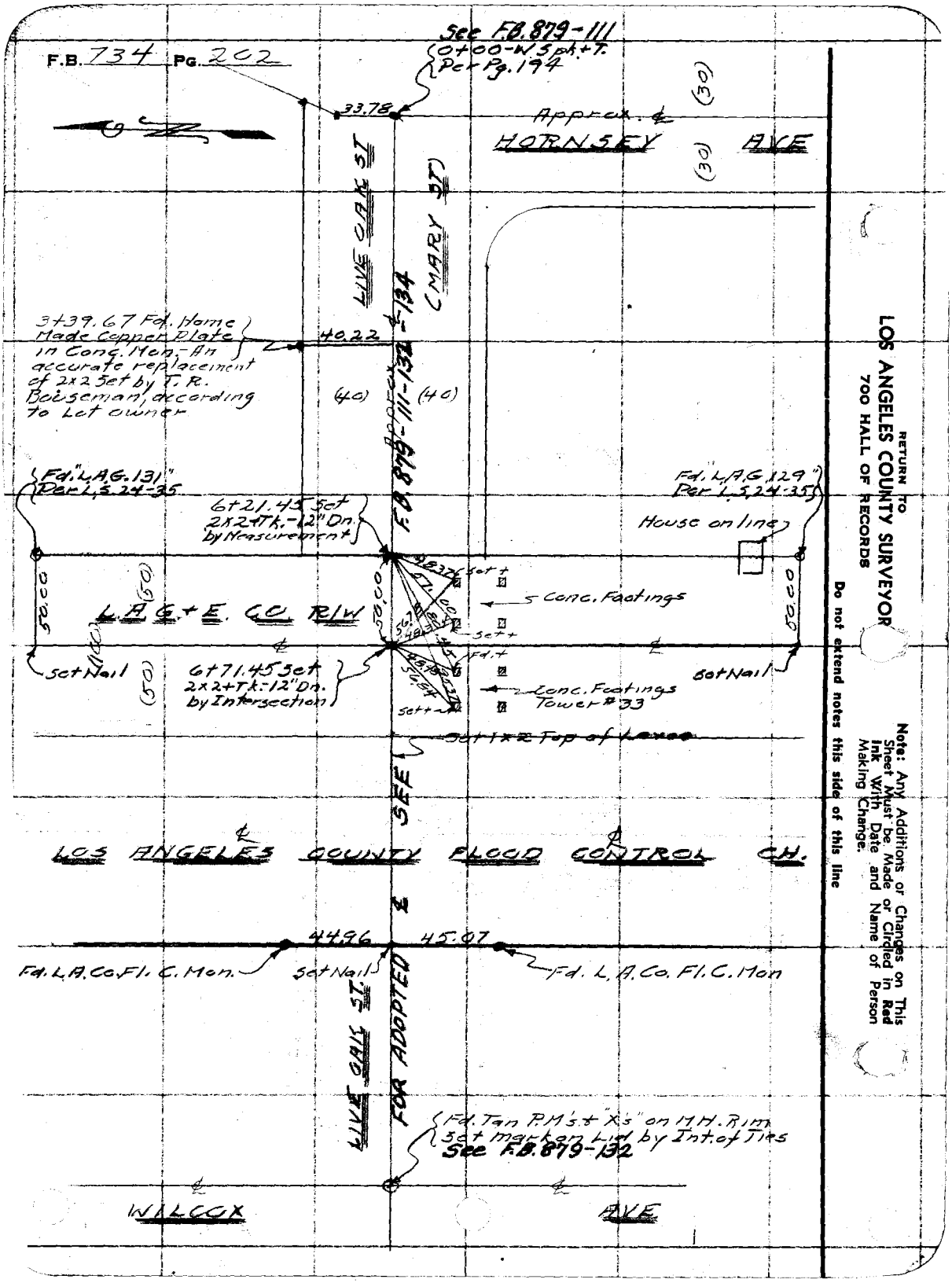

RETURN TO
LOS ANGELES COUNTY SURVEYOR
700 HALL OF RECORDS

Do not extend notes this side of this line

Note: Any Additions or Changes on This Sheet Must be Made or Circled in Red Ink With Date and Name of Person Making Change.

Notes Ck'd by	Survey of Bell Gardens
Map No.	W. O. 6895 Tape No. 058 St'd 84 °F.
Office Work	Surveyed by Brunty
Checked	Notes " Date 1-20-37
Date	Indexed

F.B. 734 Pg. 203

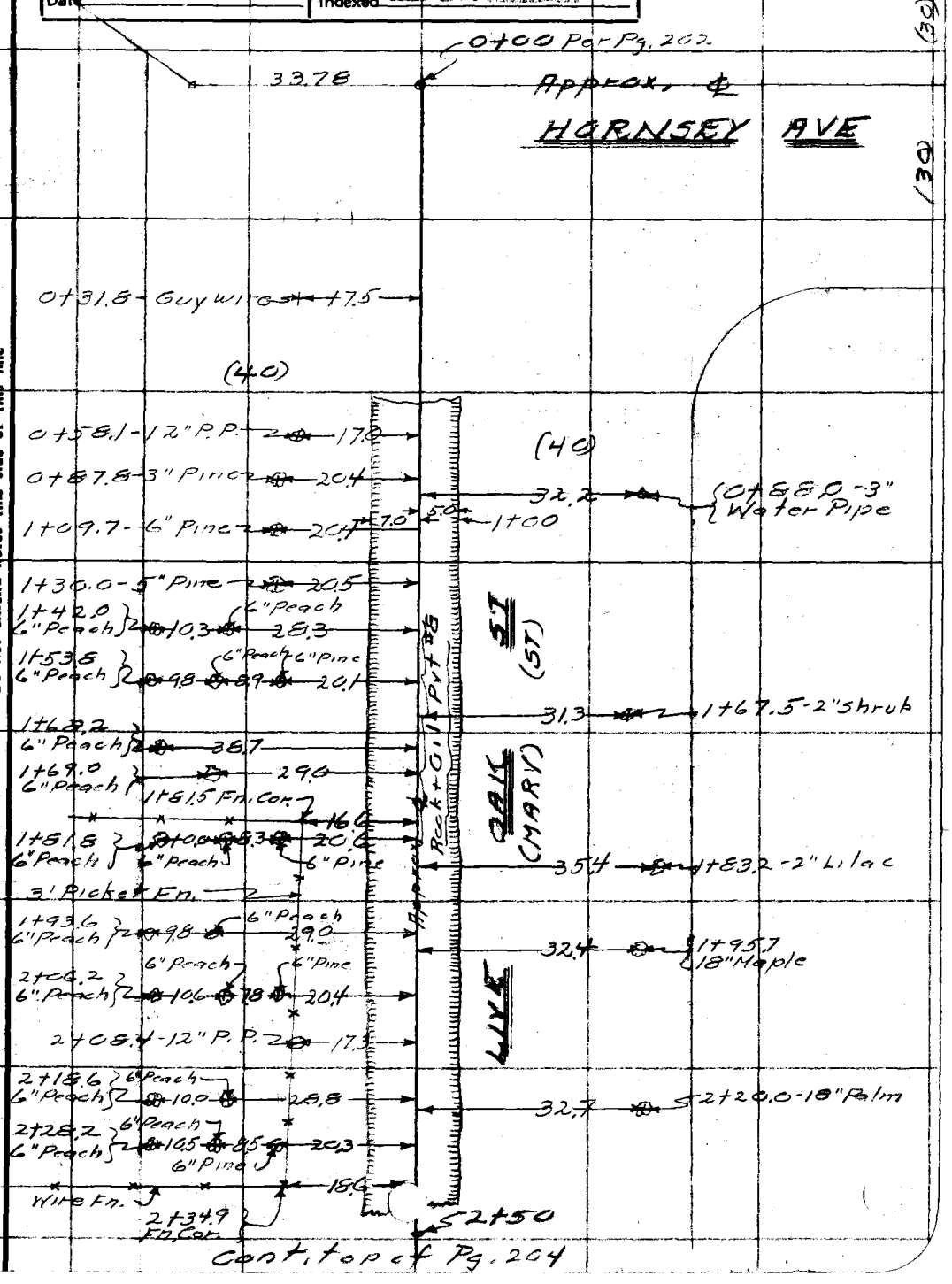

Cont. top of Pg. 204

Note: Any Additions or Changes on This Sheet Must be Made or Circled in Red Ink With Date and Name of Person Making Change.

Do not extend notes this side of this line

RETURN TO LOS ANGELES COUNTY SURVEYOR 700 HALL OF RECORDS

FORM 247 10M 11-35

From Bot of Pg. 203

F.B. 734 PG. 204

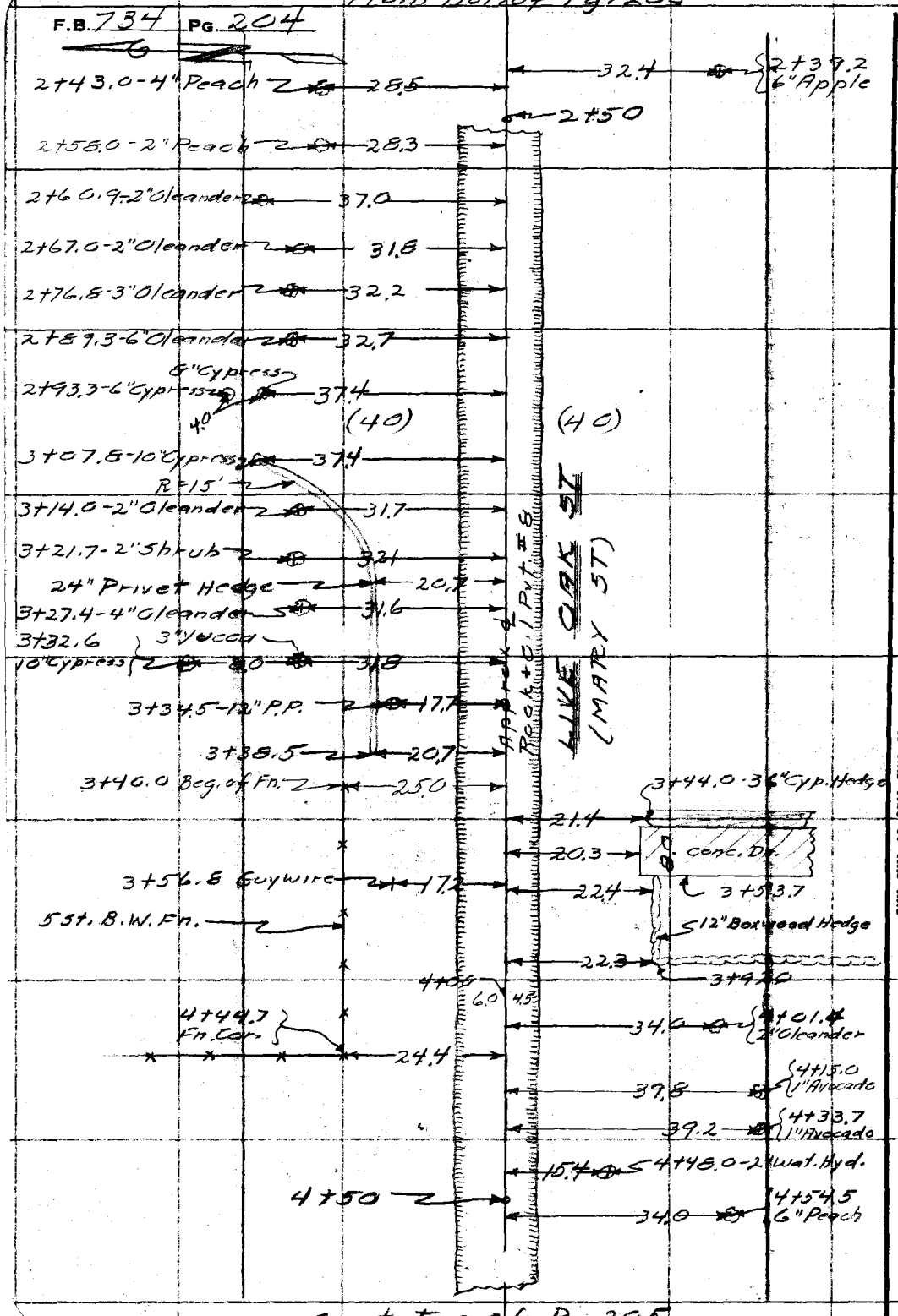

Cont Top of Pg. 205

RETURN TO
LOS ANGELES COUNTY SURVEYOR
700 HALL OF RECORDS

Do not extend notes this side of this line

Note: Any Additions or Changes on This Sheet Must be Made or Circled in Red Ink With Date and Name of Person Making Change.

Notes Ck'd by	Survey of Bell Gardens	F.B. 7[illegible] Pg. 205
Map No.	W. O. 6895 Tape No. 058 St'd 84°F.	
Office Work	Surveyed by Brunty	
Checked	Notes " Date 1-21-38	
Date	Indexed A. C. Johnson	

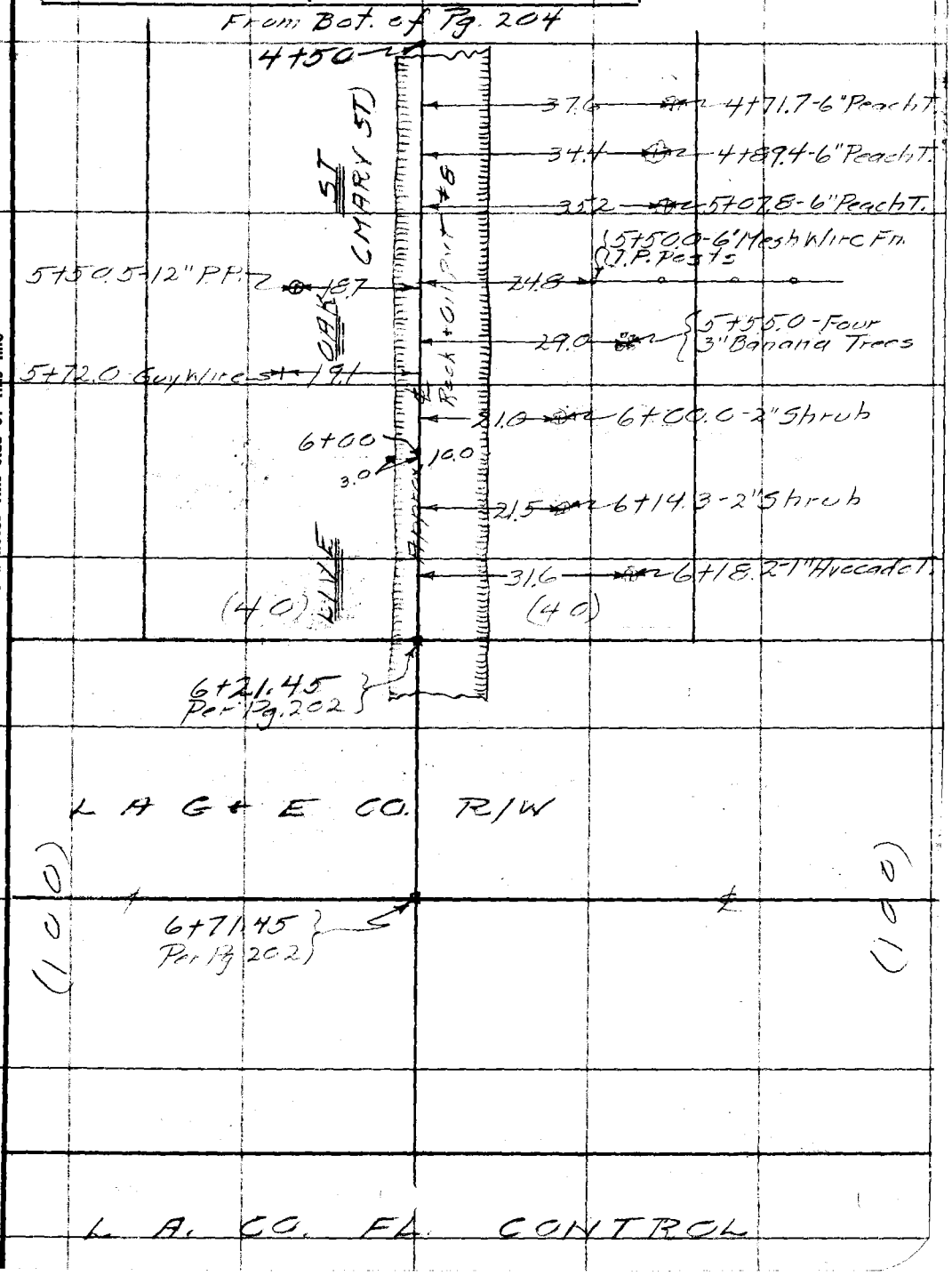

Note: Any Additions or Changes on This Sheet Must be Made or Circled in Red Ink With Date and Name of Person Making Change.

Do not extend notes this side of this line

RETURN TO
LOS ANGELES COUNTY SURVEYOR
700 HALL OF RECORDS

FORM 247 10M 11-35

RETURN TO
LOS ANGELES COUNTY SURVEYOR
700 HALL OF RECORDS

Note: Any Additions or Changes on This Sheet Must be Made or Circled in **Red Ink** With Date and Name of Person Making Change.

Do not extend notes this side of this line

F.B. 734 PG. 206

Profile	Notes Red.	Plotted	Job No. 6895	Division No.	F. B 734 PG. 207
No.	Date	Date	Survey of		
X-Sec.	Notes Chkd.	Checked	Survey by B	Notes S	Date 1-20-38
No.	Date	Date	Map No.	Indexed	Date

BELL GARDENS

J.N. 6895

LIVE OAK STREET

FROM HORNSEY AVE WEST TO L.A.G.&E Co R/W.

SEWER PROFILE

C.E. BRUNTY
H.M. SMITH
J.L. WILLEY
M.A. VAN DEREN

STATION	B. S.	H. I.	F. S.	ELEV.

NOTE: ANY ADDITIONS OR CHANGES ON THIS SHEET MUST BE MADE OR CIRCLED IN RED INK, WITH DATE AND NAME OF PERSON MAKING CHANGE

Do not extend notes this side of this line

PLEASE RETURN TO
LOS ANGELES COUNTY SURVEYOR
700 HALL OF RECORDS

Form 307 5M 10-37

Form 307 5M 10-37

PLEASE RETURN TO
LOS ANGELES COUNTY SURVEYOR
700 HALL OF RECORDS

NOTE: ANY ADDITIONS OR CHANGES ON THIS SHEET MUST BE MADE OR CIRCLED IN RED INK, WITH DATE AND NAME OF PERSON MAKING CHANGE

Do not extend notes this side of this line

STATION	B. S.	H. I.	F. S.	ELEV.	LIVE OAK STREET
BM No H 107				121.251	B.M No H107 Elev. 121.251 F.B 728 P 100 Live Oak St & Hornsey Ave (N. side St) Ct spk P.P #340927 E 50' No ℄
⊼	4438	125689			
0+00			521	120 48	℄ INT HORNSEY AVE
"			546	120 23	100' L
"			49	120 8	40 R
"			50	120 7	S.W PROP COR
1+00			465	121 04	℄
"			468	121 01	5' L edge Pav.
"			52	120 5	9' L Gut
"			46	121 1	15 L Tpbk
"			47	121 0	40 L P.L
"			500	120 60	7 R edge
"			54	120 3	13 R Gut
"			50	120 7	15 R Tpbk
"			49	120 8	40' R P.L.
2+00			424	121 45	℄
"			434	121 35	5 L edge Pav
"			50	120 7	10 L Gut
"			44	121 3	40 L P.L

F. B. 734 PG. 208 | Job No. 6895 | Division No. | Notes Red. | Plotted | Profile
Survey of BELL GARDENS | Date | Date | No.
Survey by BRUNTY | Notes H.M.S. | Notes Chkd. | Checked | X-Sec.
Indexed [illegible] | Date | Date | Date | No.

Form 307 5M 10-37

PLEASE RETURN TO
LOS ANGELES COUNTY SURVEYOR
700 HALL OF RECORDS

NOTE: ANY ADDITIONS OR CHANGES ON THIS SHEET MUST BE MADE OR CIRCLED IN RED INK, WITH DATE AND NAME OF PERSON MAKING CHANGE

Do not extend notes this side of this line

STATION	B. S.	H. I.	F. S.	ELEV.	LIVE OAK ST.	
		125 689				
2+00			460	121 09	7 R edge Pav	
"			49	120 8	40'R P.L	
3+00			422	121 47	℄	
"			441	121 28	4 L edge Pav.	
"			49	120 8	9 L Gut	
"			44	121 3	14 L Tp bk	
"			45	121 2	40'L P.L	
"			436	121 33	7 R edge Pav.	
"			46	121 1	40'R P.L.	
T.P.			4160	121.529		
⊼	5.249	126.778				
3+			528	121 50	L N end	CONC. DRIVE
4+00			496	121 8.2	℄	
"			511	121 67	4'L edge Pav	
"			57	121 1	9 L Gut	
"			54	121 4	40'L P.L.	
"			56	121 2	209 L	
"			509	121 69	5 R Edge Pav	
"			58	121 0	11 R Gut	
"			49	121 9	40 R P.L	

Profile No. ____ Notes Red. ____ Plotted ____ Job No. 6895 Division No. ____ F. B. 734 PG. 209
X-Sec. No. ____ Date ____ Date ____ Survey of BELL GARDENS
Notes Chkd. ____ Checked ____ Survey by B Notes S Date 1-20-38
Date ____ Date ____ Map No. ____ Indexed ____ Date ____

Form 307 5M 10-37

PLEASE RETURN TO
LOS ANGELES COUNTY SURVEYOR
700 HALL OF RECORDS

NOTE: ANY ADDITIONS OR CHANGES ON THIS SHEET MUST BE MADE OR CIRCLED IN RED INK, WITH DATE AND NAME OF PERSON MAKING CHANGE

Do not extend notes this side of this line

F. B. 734 PG. 210 | Job No. 6805 | Division No. BELL GARDENS | Notes Red. | Plotted | Profile No.
Survey of | Notes | Date | Date | X-Sec. No.
Survey by BRUNTY | Notes Chkd. | Checked
Indexed | Date | Date

STATION	B. S.	H. I.	F. S.	ELEV.	LINE OAK	STREET
4+00		126.778				
"			49	121.9	200 R	
5+00			465	122.13	℄	
"			482	121.96	5 L edge Pav.	
"			53	121.5	10 L Gut	
"			51	121.7	40 L P.L	
"			465	122.13	5 L edge Pav.	
"			52	121.6	10' L Gut	
"			49	121.9	11' L Tp bk	
"			50	121.8	40' L P.L	
6+00			525	121.53		
6+21.5			515	121.63	℄ INT E. LINE L.A.G.E. 200 R/W.	
"			540	121.38	10' L EDGE PAV.	
"			59	120.9	13 L Gut	
"			54	121.4	40' L P.L	
"			63	120.5	200 L	
"			527	121.51	3 R edge Pav.	
"			56	121.2	40' R P.L	
"			51	121.7	200 R	

Form 307 5M 10-37

PLEASE RETURN TO
LOS ANGELES COUNTY SURVEYOR
700 HALL OF RECORDS

NOTE: ANY ADDITIONS OR CHANGES ON THIS SHEET MUST BE MADE OR CIRCLED IN RED INK, WITH DATE AND NAME OF PERSON MAKING CHANGE

Do not extend notes this side of this line

STATION	B. S.	H. I.	F. S.	ELEV.	LIVE OAK STREET
		126.778			
SET ~~F~~ B.M. H 143			3158	123.620	~~X~~ B.M. H 143 LAG & E Co. STEEL TOWER #33 2ND TOWER So. FLORENCE AVE-W. LINE CROSS Top of Conc. PIER N.E. Cor
~~X~~	3091	126.711			
T.P.			5182	121.529	
	4131	125.660			
B.M. # H-107			4408	121.252	B.M. # H-107 Elev. 121.251' F.B 728 P100 LIVE OAK ST & HORNSEY AVE (N side St) Ct spk. P.P. # 340927E. 50' N. ℄

Profile No. ____ Notes Red. ____ Plotted ____ Job No. 6895 Division No. ____ F. B. 734 Pg. 211
X-Sec. No. ____ Date ____ Date ____ Survey of BELL GARDENS
Notes Chkd. ____ Checked ____ Survey by BRUNTY Notes S. Date 1-20-38
Date ____ Date ____ Map No. ____ Indexed A. S. Johnson Date ____

F. B. 734 Pg 212 | Job No. 6895 | Division No. | Notes Red. | Plotted | Profile

Survey of BELL GARDENS | Date | Date | No.

Survey by BRUNTY | Notes H.M.S. | Notes Chkd. | Checked | X-Sec.

Indexed A. C. Johnson | Date | Date | Date | No.

Form 307 5M 10-37

PLEASE RETURN TO
LOS ANGELES COUNTY SURVEYOR
700 HALL OF RECORDS

NOTE: ANY ADDITIONS OR CHANGES ON THIS SHEET MUST BE MADE OR CIRCLED IN RED INK, WITH DATE AND NAME OF PERSON MAKING CHANGE

Do not extend notes this side of this line

STATION	B. S.	H. I.	F. S.	ELEV.

LIVE OAK STREET

Notes Ck'd by	Survey of Bell Gardens
Map No.	W. O. 6895 Tape No. 259 St'd 84 °F.
Office Work	Surveyed by Brunty
Checked	Notes Date 1-21-38
Date	Indexed

F.B. 737 PG. 213

BELL GARDENS

J.N. 6895

1st ALLEY WEST OF EASTERN AVE

From PRIORY ST. to FLORENCE AVE

TOPOGRAPHY

CE Brunty
HM Smith
JL Willey
MA Van Doren

RECEIVED W.L.G. 1-25-38
PROGRESSED " 1-26-38
BOOK INDEXED " "
MAP INDEXED " "
RECORD INDEXED " "
CARD INDEXED A.E.T. 4-18-40
REDUCED In Field
CHECKED W.L.G. 1-26-38

(Prog. C.V.C. 3-39 Water Line only)

Note: Any Additions or Changes on This Sheet Must be Made or Circled in Red Ink With Date and Name of Person Making Change.

Do not extend notes this side of this line

RETURN TO
LOS ANGELES COUNTY SURVEYOR
700 HALL OF RECORDS

FORM 247 10M 11-35

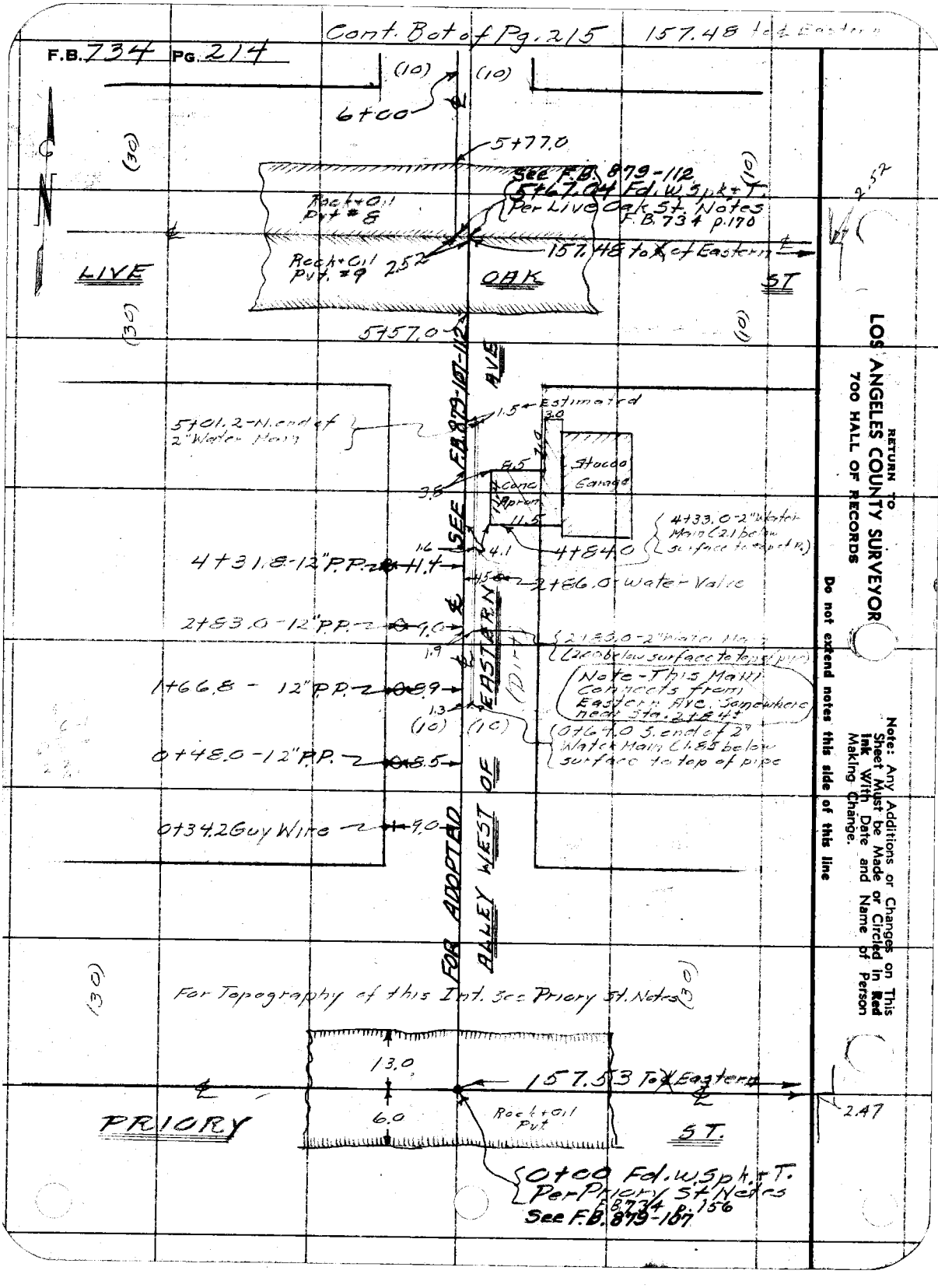

Cont. Bot of Pg. 215
157.48 to ℄ Eastern
F.B. 734 Pg. 214
(10)
(10)
6+00
5+77.0
See F.B. 879-112
5+67.04 Fd. W. Spk. + T.
Per Live Oak St. Notes
F.B. 734 p.170
Rock + Oil Pvt #8
Rock + Oil Pvt. #9
2.52
157.48 to ℄ of Eastern
LIVE
OAK
ST
(30)
(10)
5+57.0
SEE F.B. 879-107-112
AVE
5+01.2 - N. end of 2" Water Main
1.5 Estimated
3.0
7.0
8.5
Stucco Garage
3.8
Conc Apron
11.5
4+33.0 - 2" Water Main (2.1 below surface to top of P.)
4+84.0
1.6
4.1
4+31.8 - 12" P.P.
1.4
1.5
2+86.0 - Water Valve
2+83.0 - 12" P.P.
9.0
1.9
2+80.0 - 2" Water Main (2.00 below surface to top of pipe)
1+66.8 - 12" P.P.
8.9
1.3
Note - This Main Connects from Eastern Ave. Somewhere near Sta. 2+84±
(10)
(10)
0+69.0 S. end of 2" Water Main (1.85 below surface to top of pipe
0+48.0 - 12" P.P.
8.5
0+34.2 Guy Wire
9.0
FOR ADOPTED ALLEY WEST OF EASTERN
(Dirt)
(30)
(30)
For Topography of this Int. See Priory St. Notes
13.0
157.53 To ℄ Eastern
6.0
Rock + Oil Pvt
PRIORY
ST.
2.47
0+00 Fd. W. Spk. + T.
Per Priory St. Notes
F.B. 734 p. 156
See F.B. 879-107
RETURN TO
LOS ANGELES COUNTY SURVEYOR
700 HALL OF RECORDS
Do not extend notes this side of this line
Note: Any Additions or Changes on This Sheet Must be Made or Circled in Red Ink With Date and Name of Person Making Change.

Notes Ck'd by	Survey of Bell Gardens	F.B. 734 Pg. 215
Map No.	W. O. 6895 Tape No. 058 St'd 84 °F.	
Office Work	Surveyed by Brunty	
Checked	Notes " Date 1-21-38	
Date	Indexed	

Cont. Bot. of Pg. 216

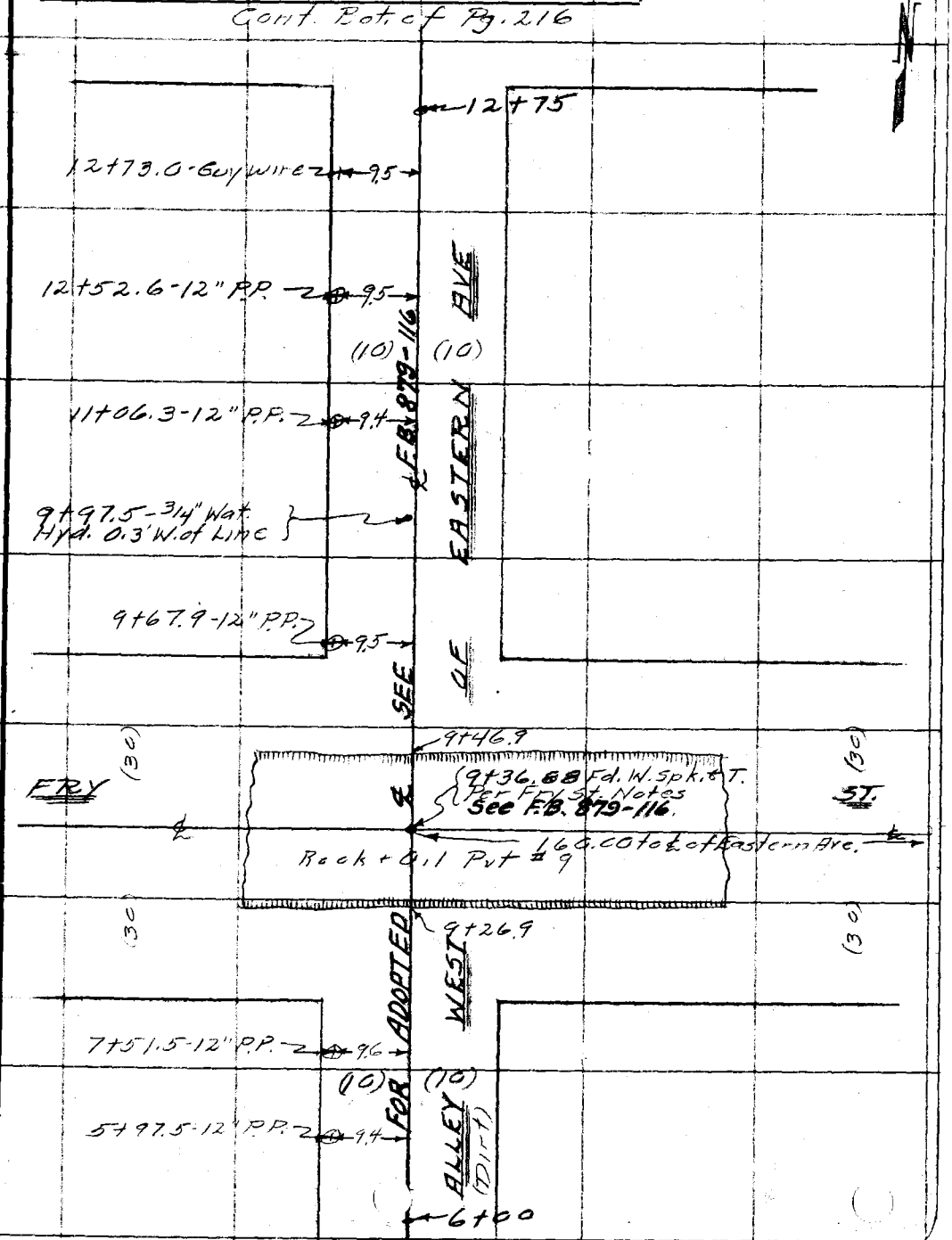

From Top of Pg. 214

Note: Any Additions or Changes on This Sheet Must be Made or Circled in Red Ink With Date and Name of Person Making Change.

Do not extend notes this side of this line

RETURN TO
LOS ANGELES COUNTY SURVEYOR
700 HALL OF RECORDS

FORM 247 10M 11-35

F.B. 734 PG. 216



From Top of Pg. 215

RETURN TO
LOS ANGELES COUNTY SURVEYOR
700 HALL OF RECORDS

Note: Any Additions or Changes on This Sheet Must be Made or Circled in Red Ink With Date and Name of Person Making Change.

Do not extend notes this side of this line

Profile	Notes Red.	Plotted	Job No. 6895	Division No.	F. B. 734 PG. 217
No.	Date	Date	Survey of Bell Gardens		
X-Sec.	Notes Chkd.	Checked	Survey by Brunty	Notes Smith	Date 1-21-38
No.	Date	Date	Map No.	Indexed C. Johnson	Date

BELL GARDENS

JN6895

ALLEY WEST OF EASTERN AVE.

From PRIORY ST. to FLORENCE AVE

SEWER PROFILE

CE Brunty
HM Smith
J.L. Willey
M.A. Van Deren

STATION	B. S.	H. I.	F. S.	ELEV.

NOTE: ANY ADDITIONS OR CHANGES ON THIS SHEET MUST BE MADE OR CIRCLED IN RED INK, WITH DATE AND NAME OF PERSON MAKING CHANGE

Do not extend notes this side of this line

PLEASE RETURN TO
LOS ANGELES COUNTY SURVEYOR
700 HALL OF RECORDS

Form 307 5M 10-37

Form 307 5M 10-37

PLEASE RETURN TO
LOS ANGELES COUNTY SURVEYOR
700 HALL OF RECORDS

NOTE: ANY ADDITIONS OR CHANGES ON THIS SHEET MUST BE MADE OR CIRCLED IN RED INK, WITH DATE AND NAME OF PERSON MAKING CHANGE

Do not extend notes this side of this line

F. B. 734 PG. 218 | Job No. 6895 | Division No. | Notes Red. | Plotted | Profile No.
Survey of BELL GARDENS | Notes | Date | Date | X-Sec. No.
Survey by BRUNTY | H.M.S. | Notes Chkd. | Checked
Indexed | Date | Date | Date

STATION	B. S.	H. I.	F. S.	ELEV.	1st ALLEY WEST OF EASTERN AVE
B.M. No. 417				118.031	B.M. #417 Elev. 118.031' F.B. 728 P 17 EASTERN AVE & PRIORY ST & INT. SQUARE W. PORTION S.M.H. Ring.
ALLEY W. OF EASTERN AVE					
T	517	23320			
0+00			509	118.11	℄ Int PRIORY St.
			482	118.38	100'L
			527	117.93	100'R
0+13			515	118.05	℄ N edge Pav.
0+18			55	117.7	℄ Cut
0+25			48	118.4	℄ Tp bK
0+30			47	118.5	N.P.L
"			45	118.7	100'L N.P.L
"			44	118.8	100'R " " "
1+00			47	118.5	℄
2+00			47	118.5	℄
T.P			447	118.73	
T	583	12456			
3+00			57	118.9	℄
4+00			54	119.2	"
4+84±			495	119.61	4.5L Con. DRIVE
5+00			49	119.7	℄

Form 307 5M 10-37

PLEASE RETURN TO
LOS ANGELES COUNTY SURVEYOR
700 HALL OF RECORDS

NOTE: ANY ADDITIONS OR CHANGES ON THIS SHEET MUST BE MADE OR CIRCLED IN RED INK, WITH DATE AND NAME OF PERSON MAKING CHANGE

Do not extend notes this side of this line

STATION	B. S.	H. I.	F. S.	ELEV.	1st ALLEY WEST OF EASTERN AVE
5+37.1		124 56	51	119 5	℄
"			50	119 6	100'L S.P.L
"			48	119 8	100'R " " "
5+56			54	119 2	℄ Gut
5+67			500	119 56	℄ So. edge Pav.
5+67			488	119 68	" Int Line OAK ST Alley So
"			488	119 68	" " " " " North
"			475	119 81	100'L ℄ LIVE OAK ST.
"			508	119 48	100'R ℄ " "
5+77			506	119 50	℄ Nedge Pav
5+85			53	119 3	" Gut.
5+97.1			40	120 6	℄ N.P.L
"			41	120 5	100'L
"			42	120 4	100'R
7+00			42	120 4	℄
T.P			416	120 40	
⊼	556	125 96			
8+00			53	120 7	℄
9+00			50	121 0	"

ALLEY WEST OF EASTERN AVE

Profile No. ____ Notes Red. ____ Plotted ____ Job No. 6895 Division No. ____ F. B. 734 PG. 219
Date ____ Date ____ Survey of BELL GARDENS
X-Sec. No. ____ Notes Chkd. ____ Checked ____ Survey by BRUNTY Notes H.M.S Date 1-21-38
Date ____ Date ____ Map No. ____ Indexed ____ Date ____

Form 307 5M 10-37

PLEASE RETURN TO
LOS ANGELES COUNTY SURVEYOR
700 HALL OF RECORDS

NOTE: ANY ADDITIONS OR CHANGES ON THIS SHEET MUST BE MADE OR CIRCLED IN RED INK, WITH DATE AND NAME OF PERSON MAKING CHANGE

Do not extend notes this side of this line

F. B. 234 Pg. 220 | Job No. 6895 | Division No. | Notes Red. | Plotted | Profile No.
Survey of BELL GARDENS | Notes H.M.S. | Date | Date | X-Sec. No.
Survey by BRUNTY | Notes | Notes Chkd. | Checked
Indexed | Date | Date | Date

ALLEY WEST OF EASTERN AVE.

STATION	B. S.	H. I.	F. S.	ELEV.	1st ALLEY West of EASTERN Ave.	
		125 96'				
9+06.88			50	121 0'	℄ S.P.L	
"			46	121 4'	100'L	
"			52	120 8'	100'R	
9+17			56	120 4'	℄ Gut	
9+27.			532	120 64'	" S. edge Pav.	
9+36.88			516	120 80'	" Int FRY St	
"			500	120 96'	100'L	
"			515	120 81'	100'R	
9+47			531	120 65'	℄ N edge Pav	
9+55			55	120 5'	" Gut	
9+60			47	121 3'	" Tp b k	
9+66.9			47	121 3'	" N.P.L	
"			46	121 4'	100'L	
"			50	121 0'	100'R	
10+00			41	121 9'	℄	
11+00			43	121 7'	℄	
T.P			464	121 32'		
⊼	629	127 61'				
12+00			58	121 8'		
13+00			912	118 49'	L F.L 24" Conc.	Pipe Going E.

Form 307 5M 10-37

PLEASE RETURN TO
LOS ANGELES COUNTY SURVEYOR
700 HALL OF RECORDS

NOTE: ANY ADDITIONS OR CHANGES ON THIS SHEET MUST BE MADE OR CIRCLED IN RED INK, WITH DATE AND NAME OF PERSON MAKING CHANGE

Do not extend notes this side of this line

STATION	B. S.	H. I.	F. S.	ELEV.	1st ALLEY WEST OF EASTERN AVE
		1276'			
12+76.88			54	1222'	℄ S. P. L
"			51	1225'	100'L
"			53	1223'	100'R
13+05			52	1224'	℄ Gut
13+16.88			415	1234.6'	" S. edge Conc. Pav
13+26.88			409	1235.2'	℄ Int FLORENCE AVE
"			409	1235.2'	100'L
"			411	1235.0'	100'R
B.M #4.10			413	1234.8'	BM #410 Elev. 123487' F.B. 728 P 8 EASTERN AVE & FLORENCE AVE St spk 1'So. N. edge Pav. 50' W. ℄ Int.

ALLEY WEST OF EASTERN AVE

Profile No. ____ Notes Red. ____ Plotted ____ Job No. 6895 Division No. ____ F. B. 734 PG. 221
Date ____ Date ____ Survey of BELL GARDENS
X-Sec. No. ____ Notes Chkd. ____ Checked ____ Survey by BRUNTY Notes H.M.S. Date 1-21-38
Date ____ Date ____ Map No. ____ Indexed [illegible] Date ____

F. B. 734 PG. 222 | Job No. 6895 | Division No. | Notes Red. | Plotted | Profile

Survey of BELL GARDENS | Date | Date | No.

Survey by BRUNTY | Notes H.M.S. | Notes Chkd. | Checked | X-Sec.

Indexed A. C. Johnson | Date | Date | Date | No.

Form 307 5M 10-37

PLEASE RETURN TO
LOS ANGELES COUNTY SURVEYOR
700 HALL OF RECORDS

Do not extend notes this side of this line

NOTE: ANY ADDITIONS OR CHANGES ON THIS SHEET MUST BE MADE OR CIRCLED IN RED INK, WITH DATE AND NAME OF PERSON MAKING CHANGE

STATION	B. S.	H. I.	F. S.	ELEV.
1ST	ALLEY	EAST	OF	EASTERN AVE

Notes Ck'd by	Survey of Bell Gardens
Map No.	W. O. 6895 Tape No. 258 St'd 84°F.
Office Work	Surveyed by Brunty
Checked	Notes " Date 2-2-38
Date	Indexed

F.B. 734 PG. 223

BELL GARDENS

JN 6895

IRA AVE

From CLARA ST. - North to N. LINE OF TR. #11318
249'± N of ℄ LIVE OAK ST.

TOPOGRAPHY

CE Brunty
HM Smith
JL Willey
MA VanDeren

RECEIVED W.L.G. 2-4-38
PROGRESSED " 2-10-38
BOOK INDEXED " "
MAP INDEXED " "
RECORD INDEXED " "
CARD INDEXED AET. 4-18-40
REDUCED In Field
CHECKED W.L.G. 2-10-38

Note: Any Additions or Changes on This Sheet Must be Made or Circled in Red Ink With Date and Name of Person Making Change.

Do not extend notes this side of this line

RETURN TO
LOS ANGELES COUNTY SURVEYOR
700 HALL OF RECORDS

FORM 247 10M 11-35



RETURN TO
LOS ANGELES COUNTY SURVEYOR
700 HALL OF RECORDS

Note: Any Additions or Changes on This Sheet Must be Made or Circled in Red Ink With Date and Name of Person Making Change.

Do not extend notes this side of this line

Notes Ck'd by	Survey of Bell Gardens	F.B. 734 Pg. 225
Map No.	W. O. 6895 Tape No. 058 St'd 84°F.	
Office Work	Surveyed by Brunty	
Checked	Notes " Date 2-2-38	
Date	Indexed	

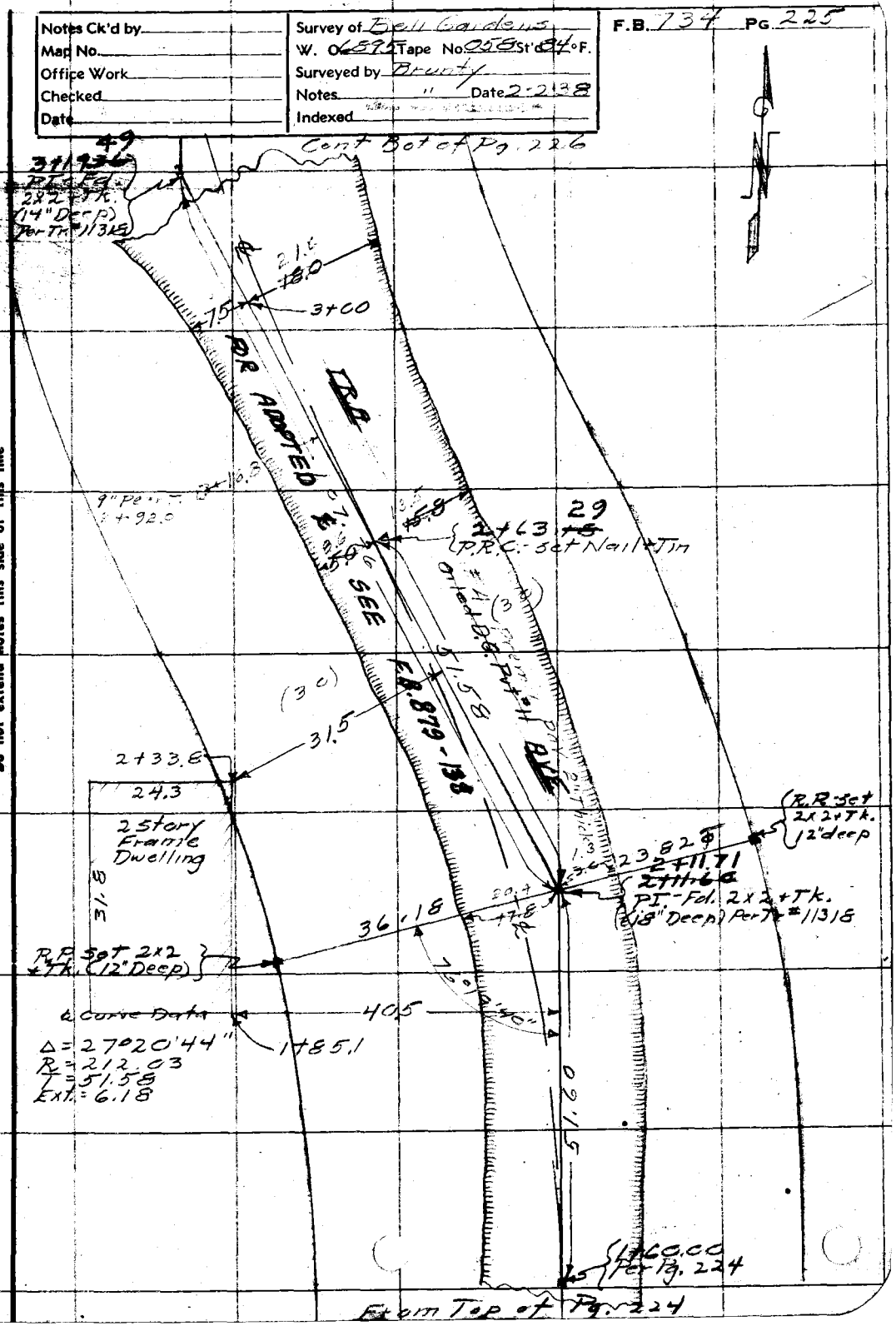

Note: Any Additions or Changes on This Sheet Must be Made or Circled in Red Ink With Date and Name of Person Making Change.

Do not extend notes this side of this line

RETURN TO
LOS ANGELES COUNTY SURVEYOR
700 HALL OF RECORDS

FORM 247 10M 11-35

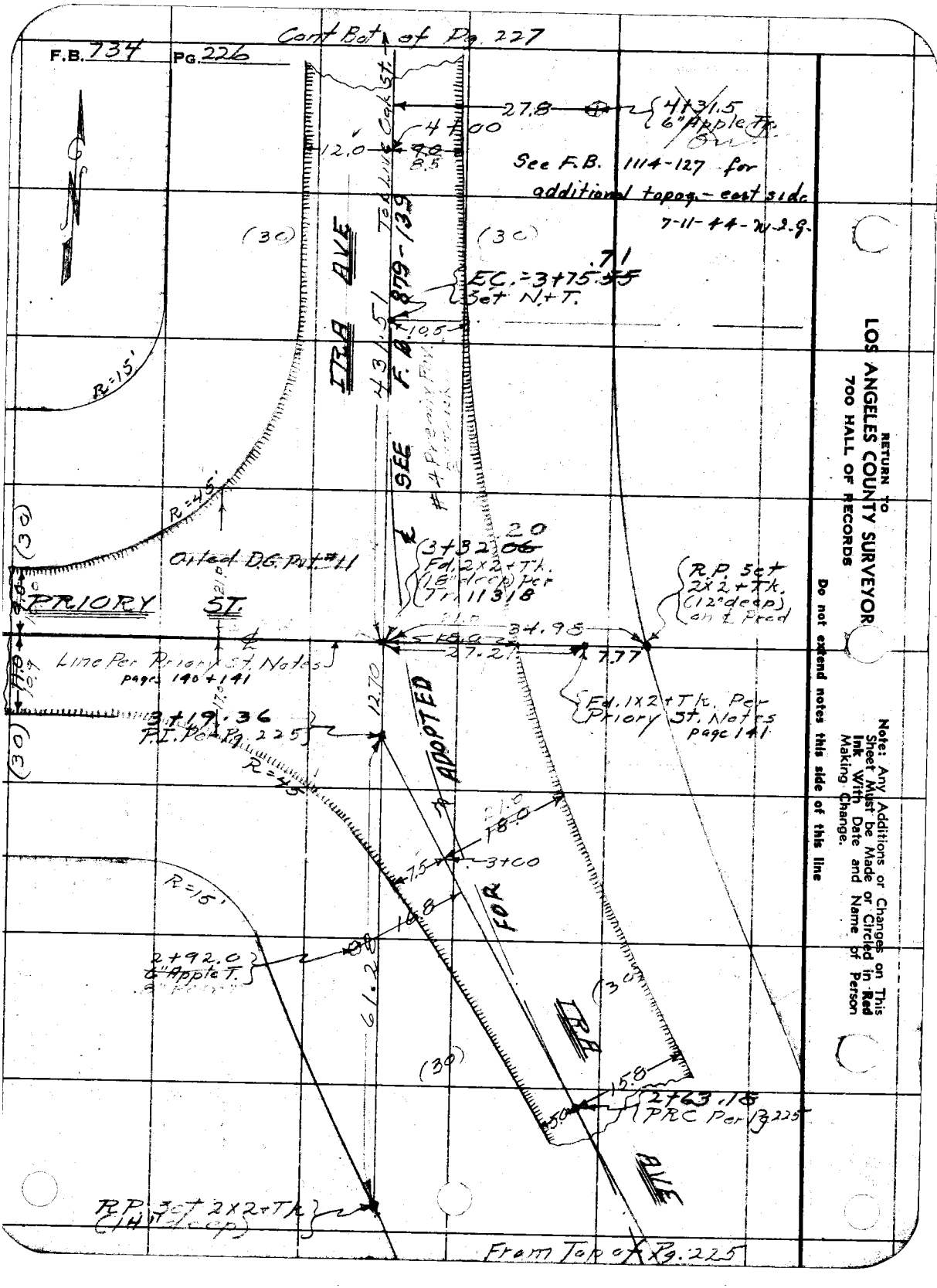

RETURN TO
LOS ANGELES COUNTY SURVEYOR
700 HALL OF RECORDS

Do not extend notes this side of this line

Note: Any Additions or Changes on This Sheet Must be Made or Circled in Red Ink With Date and Name of Person Making Change.

Notes Ck'd by	Survey of Bell Gardens	F.B. 734 Pg. 227
Map No.	W. O. 6895 Tape No. 058 St'd 84° F.	
Office Work	Surveyed by Brunty	
Checked	Notes " Date 2-2-38	
Date	Indexed	

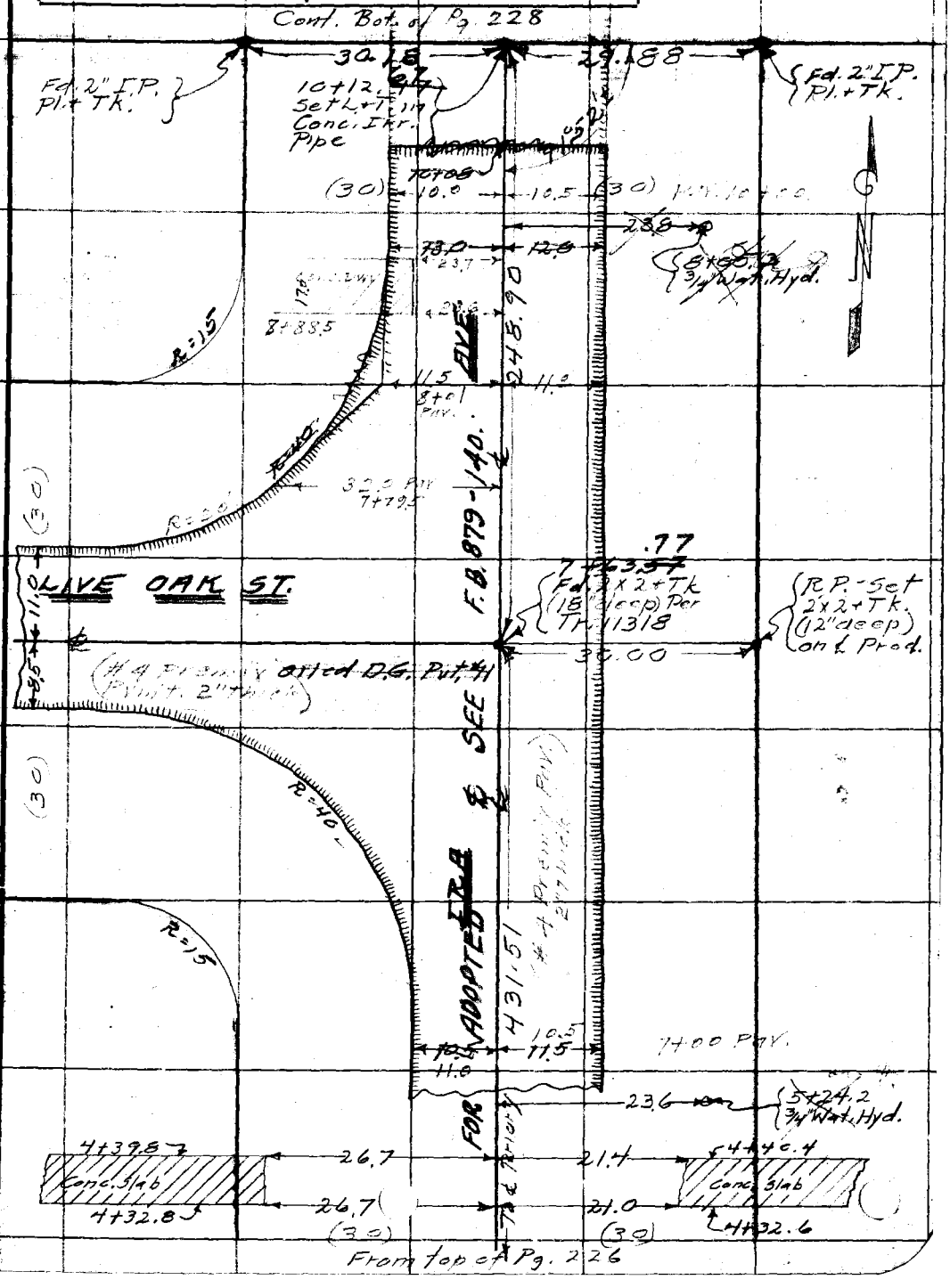

Note: Any Additions or Changes on This Sheet Must be Made or Circled in Red Ink With Date and Name of Person Making Change.

Do not extend notes this side of this line

RETURN TO
LOS ANGELES COUNTY SURVEYOR
700 HALL OF RECORDS

FORM 247 10M 11-35

F.B. 734 PG. 228

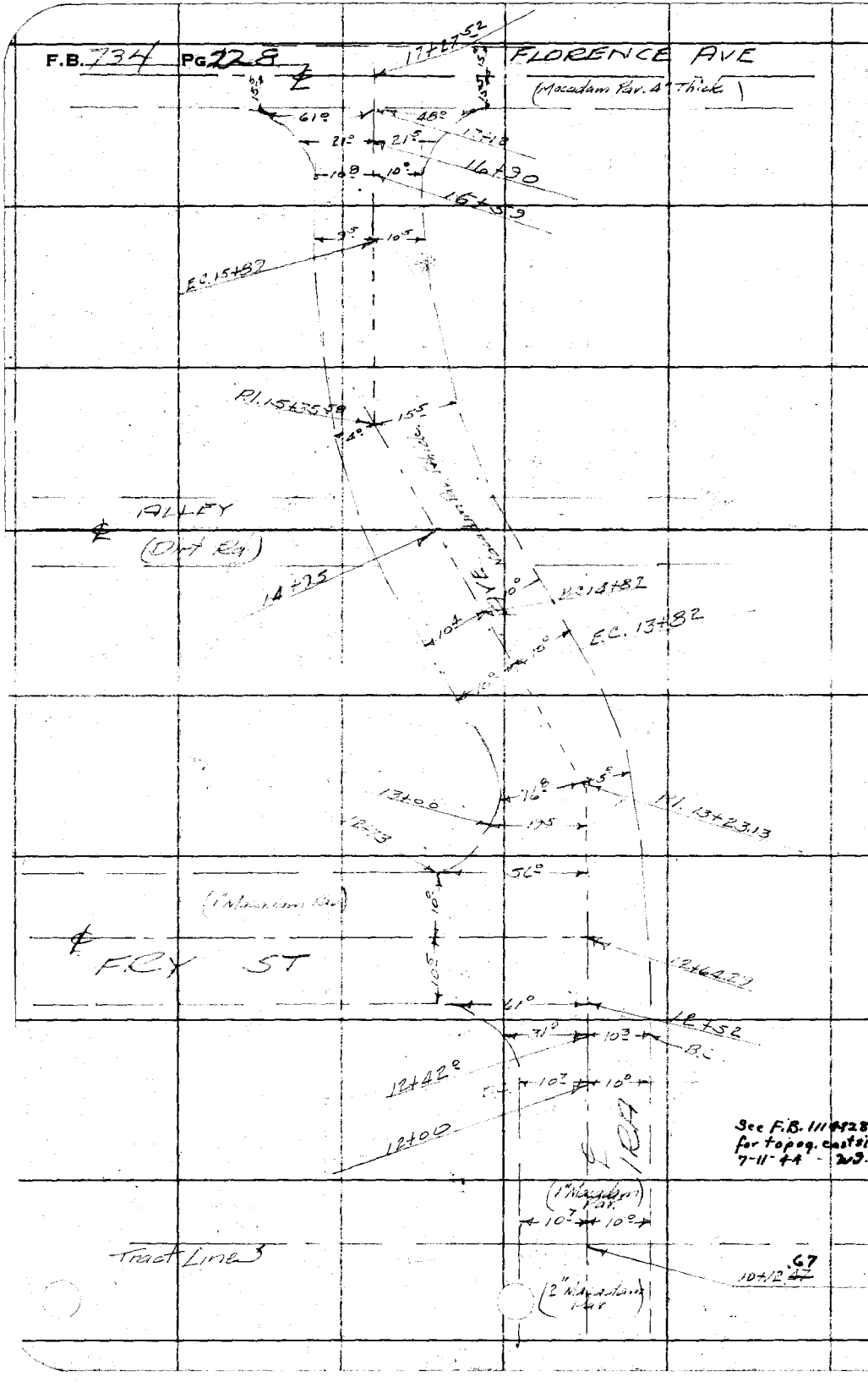

See F.B. 1114 & 28 for topog. east side 7-11-44 - W.J.G.

RETURN TO
LOS ANGELES COUNTY SURVEYOR
700 HALL OF RECORDS

Note: Any Additions or Changes on This Sheet Must be Made or Circled in Red Ink With Date and Name of Person Making Change.

Do not extend notes this side of this line

Profile No.	Notes Red.	Plotted	Job No. 6895	Division No.	F. B. 734 PG. 229
	Date	Date	Survey of BELL GARDENS		
X-Sec. No.	Notes Chkd.	Checked	Survey by BRUNTY & JOHNSON	Notes H.M.S.	Date 2-3-38
	Date	Date	Map No.	Indexed	Date

BELL GARDENS

J.N. 6895

IRA AVENUE

FROM - CLARA STREET NORTH TO TRACT LINE No 11318

SEWER PROFILE

G.E. BRUNTY
H.M. SMITH
J.L. WILLEY
M.A. VANDEREN

STATION	B. S.	H. I.	F. S.	ELEV.

NOTE: ANY ADDITIONS OR CHANGES ON THIS SHEET MUST BE MADE OR CIRCLED IN RED INK, WITH DATE AND NAME OF PERSON MAKING CHANGE

Do not extend notes this side of this line

PLEASE RETURN TO
LOS ANGELES COUNTY SURVEYOR
700 HALL OF RECORDS

Form 307 SM 10-37

Form 307 5M 10-37

PLEASE RETURN TO
LOS ANGELES COUNTY SURVEYOR
700 HALL OF RECORDS

NOTE: ANY ADDITIONS OR CHANGES ON THIS SHEET MUST BE MADE OR CIRCLED IN RED INK, WITH DATE AND NAME OF PERSON MAKING CHANGE

Do not extend notes this side of this line

STATION	B. S.	H. I.	F. S.	ELEV.	IRA AVENUE
					B.M.#H50 Elev. 115.629' F.B. 728 P 44
B.M.#H50				115 63'	PERRY ROAD To So. ℄ CLARA ST.
					Bt spk 1'N of So edge Conc. Pav.
⊼	473	120 36'			
0+00			462	115 74'	℄ INT. CLARA ST.
			501	115 35'	21'L ℄ " "
"			449	115 87'	50'L ℄ " "
"			454	115 82'	100'L " " "
			438	115 98'	21R " " " end Conc. Pav.
			418	115 18'	100 R " "
0+10			472	115 64'	℄ N edge Pav.
0+30			473	115 63'	"
"			51	115 3'	30'L N.W. PROP COR
"			49	115 5'	30'R " E " "
1+00			477	115 59'	℄
"			52	115 2'	15'L Gut
"			48	115 6'	17'L Top bk
"			45	115 9'	30'L P.L.
"			54	115 0'	15R Gut
"			53	115 1'	30'R Tp bk
1+60.0 BC			482	115 54'	℄
"			53	115 1'	15'L Gut
"			41	116 3'	20 L Tp k
"			39	116 5'	30 L P.L.

F. B. 734 PG. 230 Job No. 6895 Division No. SELL GARDENS Notes Red. Date Plotted Date No. Profile
Survey of Survey by BRUNTY Notes SMITH Notes Chkd. Date Checked Date X-Sec. No.
Indexed A. C. Johnson Date

Form 307 5M 10-37

PLEASE RETURN TO
LOS ANGELES COUNTY SURVEYOR
700 HALL OF RECORDS

NOTE: ANY ADDITIONS OR CHANGES ON THIS SHEET MUST BE MADE OR CIRCLED IN RED INK, WITH DATE AND NAME OF PERSON MAKING CHANGE

Do not extend notes this side of this line

STATION	B. S.	H. I.	F. S.	ELEV.	IRA AVE	
1+60.0 B.C.		120.36				
"			52	115 2	15'R Gut	
"			48	115 6	17'R Tpbk	
"			56	114 8	30'R P.L	
2+63.18 P.R.C.			481	115 55	℄	
"			52	115 2	12'L Gut	
"			40	116 4	17'L Tpbk	
"			41	116 3	30'L P.L.	
"			51	115 3	19 R Gut	
"			43	116 1	23 R Tpbk	
"			42	116 2	30'R P.L	
3+32.06			449	115 87	℄ INT ℄ PRIORY St	
"			423	116 13	100'L " "	"
"			471	115 65	21 R Gut "	" PROP
"			42	116 2	25 R Tpbk "	"
"			43	116 1	30'R P.L "	"
"			52	115 2	200 R ℄ "	" PROP
			34	117 0	S.W. PROP COR.	
			34	117 0	N.W. " "	
T.P.			419	116 17		

Profile No. ____ Notes Red. ____ Plotted ____ Job No. 6895 Division No. ____ F.B. 734 PG. 231
X-Sec. No. ____ Date ____ Date ____ Survey of BELL GARDENS
Notes Chkd. ____ Checked ____ Survey by B Notes S Date 2-3-38
Date ____ Date ____ Map No. ____ Indexed ____ Date ____

Form 307 5M 10-37

PLEASE RETURN TO
LOS ANGELES COUNTY SURVEYOR
700 HALL OF RECORDS

NOTE: ANY ADDITIONS OR CHANGES ON THIS SHEET MUST BE MADE OR CIRCLED IN RED INK, WITH DATE AND NAME OF PERSON MAKING CHANGE

Do not extend notes this side of this line

F. B. 734 Pg. 232 | Job No. 6185 | Division No. | Notes Red. | Plotted | Profile No.
Survey of BELL GARDENS | Date | Date | X-Sec. No.
Survey by BRUNTY | Notes L.M.S. | Notes Chkd. | Checked
Indexed C. JOHNSON | Date | Date | Date

STATION	B. S.	H. I.	F. S.	ELEV.	IRA	AVE
T.P.				115.17		
T	470	120.87				
3+75.55 EC			485	116.02	℄	
"			54	115.5	20L Cut	
"			47	115.2	25L Took	
"			45	115.2	30L PL	
"			52	115.7	18R Cut	
"			49	115.5	20R Took	
"			47	115.2	30R PL	
4+00			489	115.95	℄	
5+00			471	116.16	"	
"			31	115.5	20L Cut	
"			44	115.5	25L Took	
"			45	115.4	30L PL	
"			51	115.8	18R Cut	
"			43	115.6	18R	
"			43	115.6	30R	
6+00			458	116.29	℄	
"			51	115.8	18L Cut	
"			44	115.5	22L Took	
"			44	115.5	30L PL	

Form 307 5M 10-37

PLEASE RETURN TO
LOS ANGELES COUNTY SURVEYOR
700 HALL OF RECORDS

NOTE: ANY ADDITIONS OR CHANGES ON THIS SHEET MUST BE MADE OR CIRCLED IN RED INK, WITH DATE AND NAME OF PERSON MAKING CHANGE

Do not extend notes this side of this line

STATION	B. S.	H. I.	F. S.	ELEV.	IRA	AVE
6+00		120 87				
"			49	1160	18 R Gut	
"			[illegible]	1168	22 R Tpbk	
"			41	1168	30' R	
7+00			438	11649	℄	
"			47	1162	20 L	
"			39	1170	25 L	
"			38	117[illegible]	30 L P.L	
"			48	1161	18 R	
"			41	1168	22 R	
"			40	1169	30 R P.L	
T.P.			364	11723	Set bt spk W side [illegible]	
π	440	121 63				
7+63.6	Pl.		506	11657	℄ INT. LIVE OAK ST	
"			474	11689	100' L	
"			55	1161	19 R Gut & LIVE OAK ST [illegible]	
"			48	1168	22 R Tpbk " " "	
"			47	1169	30' R P.L " " "	
"			51	1165	200 R " " "	
—			45	1171	S.W. PROP COR	
—			44	1172	N.W " "	

Profile No. ____ Notes Red. ____ Date ____ Plotted ____ Date ____ Job No. 6895 Division No. ____ F. B 734 Pg. 233

X-Sec. No. ____ Notes Chkd. ____ Date ____ Checked ____ Date ____ Survey of BELL GARDENS Survey by B Notes 5 Date 2-3-38

Map No. ____ Indexed [illegible] Date ____

Form 307 5M 10-37

PLEASE RETURN TO
LOS ANGELES COUNTY SURVEYOR
700 HALL OF RECORDS

NOTE: ANY ADDITIONS OR CHANGES ON THIS SHEET MUST BE MADE OR CIRCLED IN RED INK, WITH DATE AND NAME OF PERSON MAKING CHANGE

Do not extend notes this side of this line

STATION	B. S.	H. I.	F. S.	ELEV.	IRA AVE.
		12163			
8+00			495	11665	℄
9+00			469	11694	"
"			53	1163	18 L Gut
"			43	1173	20 L Tpbk
"			44	1172	30 L P.L
"			53	1163	18 R Gut
"			44	1172	21 R Tpbk
			44	1172	30 R P.L.
10+00			423	11740	℄
10+08			416	11747	" Vedge IMPROVEMENTS.
"			46	1170	18 L Gut
"			40	1176	22 L Tpbk
"			37	1179	30 L P.L
"			48	1168	18 R Gut
"			40	1176	22 R Tpbk
"			40	1176	30 R P.L
10+12.47			39	1177	℄ INT. TR. LINE
"			26	1190	200' L
"			29	1187	200' R
T.P.			440	11723	

F. B. 734 Pg. 234 Job No. 6895 Division No. Notes Red. Plotted Profile
Survey of BELL GARDENS Date Date No.
Survey by BRUNTY Notes H.M.S. Notes Chkd. Checked X-Sec.
Indexed Date Date No.

Form 307 5M 10-37

PLEASE RETURN TO
LOS ANGELES COUNTY SURVEYOR
700 HALL OF RECORDS

NOTE: ANY ADDITIONS OR CHANGES ON THIS SHEET MUST BE MADE OR CIRCLED IN RED INK, WITH DATE AND NAME OF PERSON MAKING CHANGE

Do not extend notes this side of this line

STATION	B. S.	H. I.	F. S.	ELEV.	IRA AVENUE
T.P.				117 23'	
π	448	121 71'			
T.P.			443	117 28'	
π	482	122 10'			
T.P.			433	117 77'	
π	[illegible]	123 77'			
B.M# H58			366	120 11'	B.M# H58 Elev. 120.119' F.B. 728 P51 COMPTON-JABONERIA RD 550' So FLORENCE AVE Bt spk S.E Cor C basin W. SIDE RD

Profile No. ____ Date ____ Notes Red. ____ Plotted ____ Job No. 1905 Division No. ____ F. B. 84 PG. 235

X-Sec. No. ____ Date ____ Notes Chkd. ____ Date ____ Checked ____ Date ____ Survey of BELL GARDENS

Survey by BRUNTY Notes H.M.S. Date 2-3-38

Map No. ____ Indexed ____ Date ____

F. B. 734 Pg. 236 | Job No. 6895 Division No. _____ Notes Red. _____ Plotted _____ Profile

Survey of BELL GARDENS Date _____ Date _____ No. _____

Survey by BRUNTY Notes SMITH Notes Chkd. _____ Checked _____ X-Sec.

Indexed [illegible] Date _____ Date _____ Date _____ No. _____

STATION	B. S.	H. I.	F. S.	ELEV.	
		IRA AVENUE			
					IRA
					AVENUE

Form 307 5M 10-37

PLEASE RETURN TO
LOS ANGELES COUNTY SURVEYOR
700 HALL OF RECORDS

NOTE: ANY ADDITIONS OR CHANGES ON THIS SHEET MUST BE MADE OR CIRCLED IN RED INK, WITH DATE AND NAME OF PERSON MAKING CHANGE

Do not extend notes this side of this line

Notes Ck'd by	Survey of Bell Gardens	F.B. 734 Pg. 237
Map No.	W. O. 6895 Tape No. 058 St'd 84 °F.	
Office Work	Surveyed by Brunty	
Checked	Notes " Date 2-4-38	
Date	Indexed	

BELL GARDENS

JN 6895

LIVE OAK ST.

From IRA AVE. to COMPTON-JABONERIA RD.

TOPOGRAPHY

C E Brunty
H M Smith
J L Willey
M A VanDeren

RECEIVED W.I.G. 2-4-38
PROGRESSED " 2-10-38
BOOK INDEXED " "
MAP INDEXED " "
RECORD INDEXED " "
CARD INDEXED A.E.T. 4-18-40
REDUCED In Field
CHECKED W.I.G. 2-10-38

TOPOG brought up to date 7-10-44

Note: Any Additions or Changes on This Sheet Must be Made or Circled in Red Ink With Date and Name of Person Making Change.

Do not extend notes this side of this line

RETURN TO
LOS ANGELES COUNTY SURVEYOR
700 HALL OF RECORDS

FORM 247 10M 11-35

F.B. 734 PG. 238

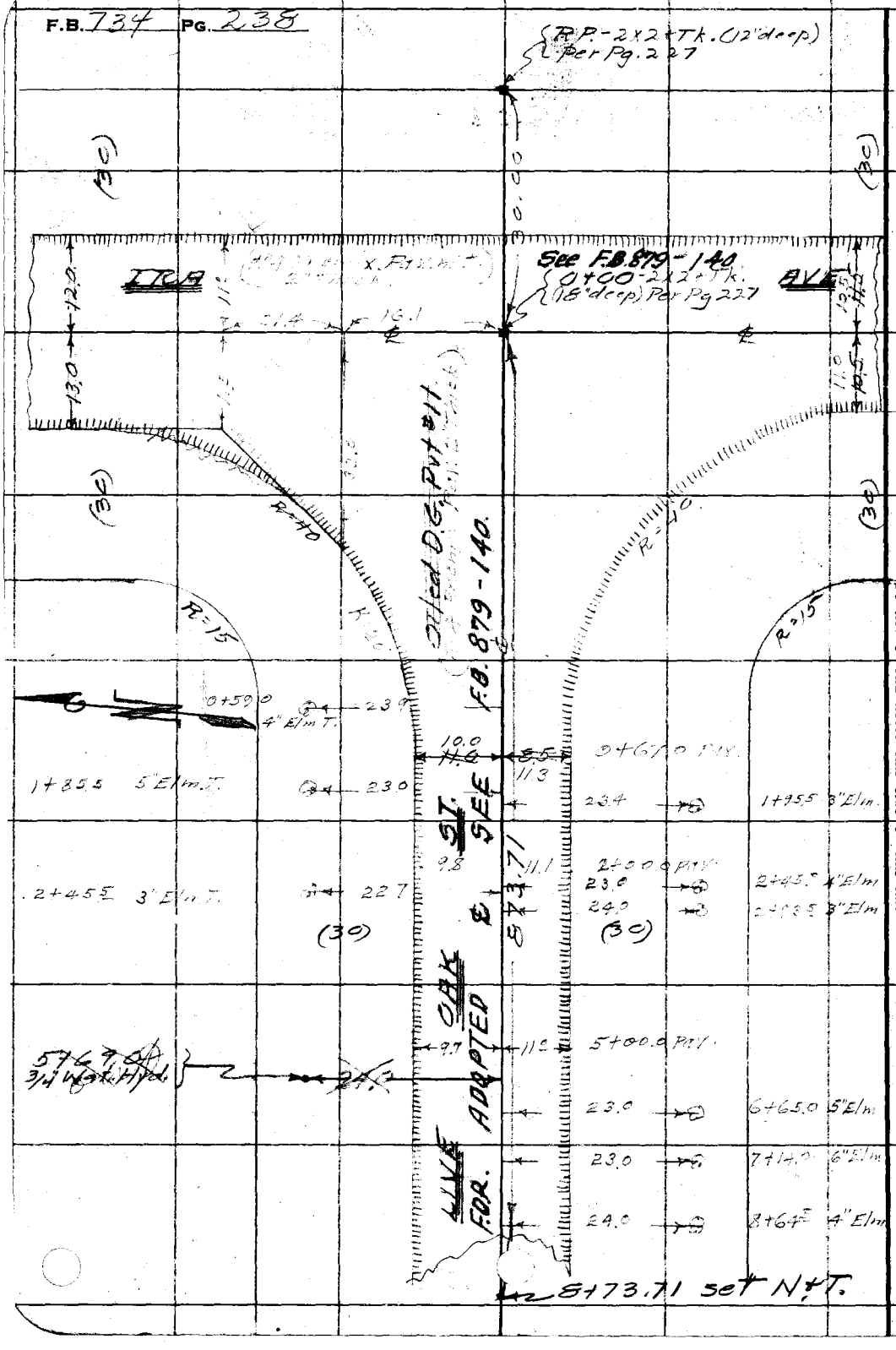

RETURN TO
LOS ANGELES COUNTY SURVEYOR
700 HALL OF RECORDS

Do not extend notes this side of this line

Note: Any Additions or Changes on This Sheet Must be Made or Circled in Red Ink With Date and Name of Person Making Change.

Notes Ck'd by	Survey of Bell Gardens
Map No.	W. O. 6695 Tape No. 258 St'd 64°F.
Office Work	Surveyed by Brunty
Checked	Notes " Date 1-4-38
Date	Indexed

F.B. 734 Pg. 239

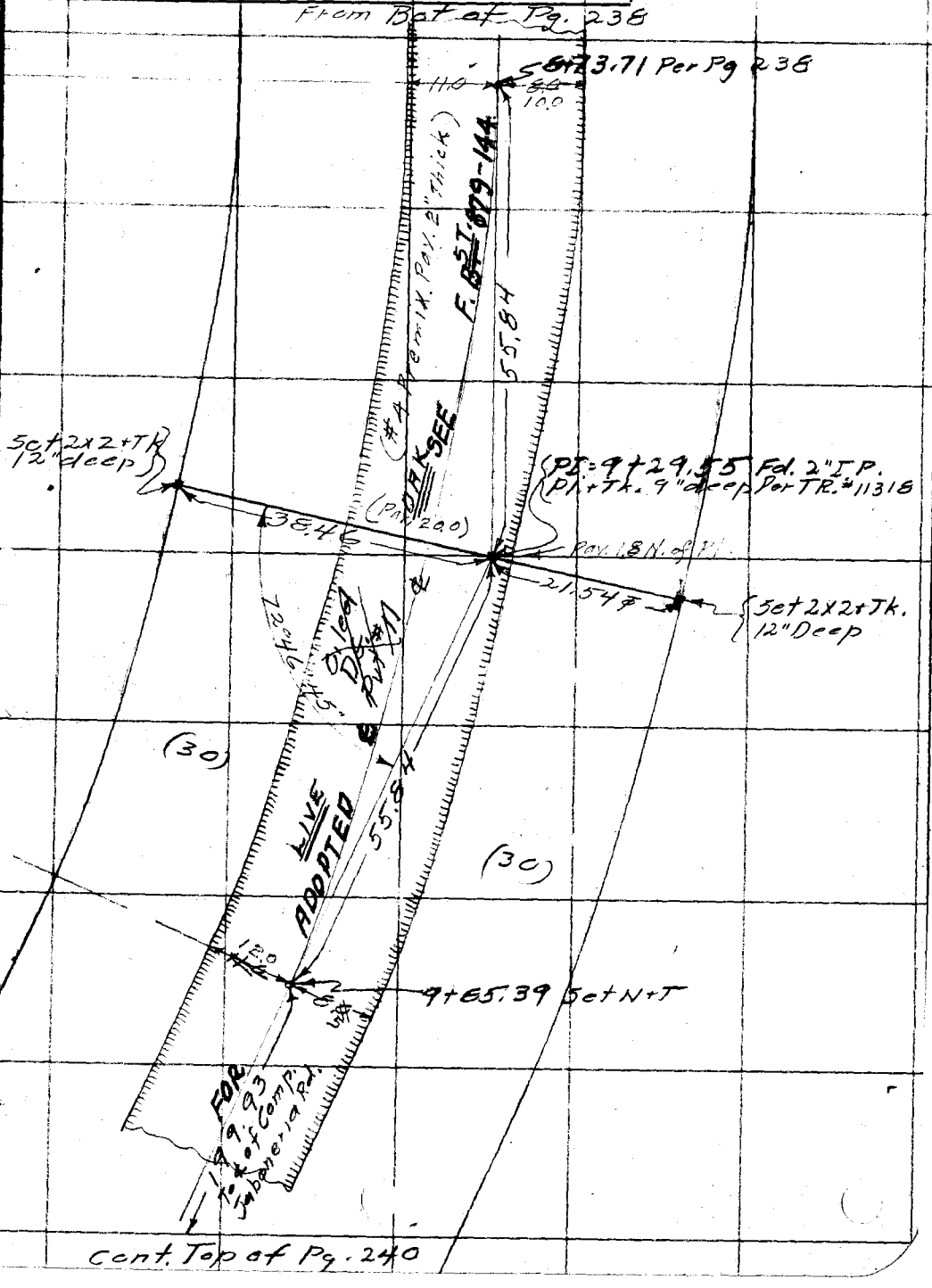

Cont. Top of Pg. 240

Note: Any Additions or Changes on This Sheet Must be Made or Circled in Red Ink With Date and Name of Person Making Change.

Do not extend notes this side of this line

RETURN TO
LOS ANGELES COUNTY SURVEYOR
7dO HALL OF RECORDS

FORM 247 10M 11-35

From Bot. of Pg. 239

F.B. 734 PG. 240

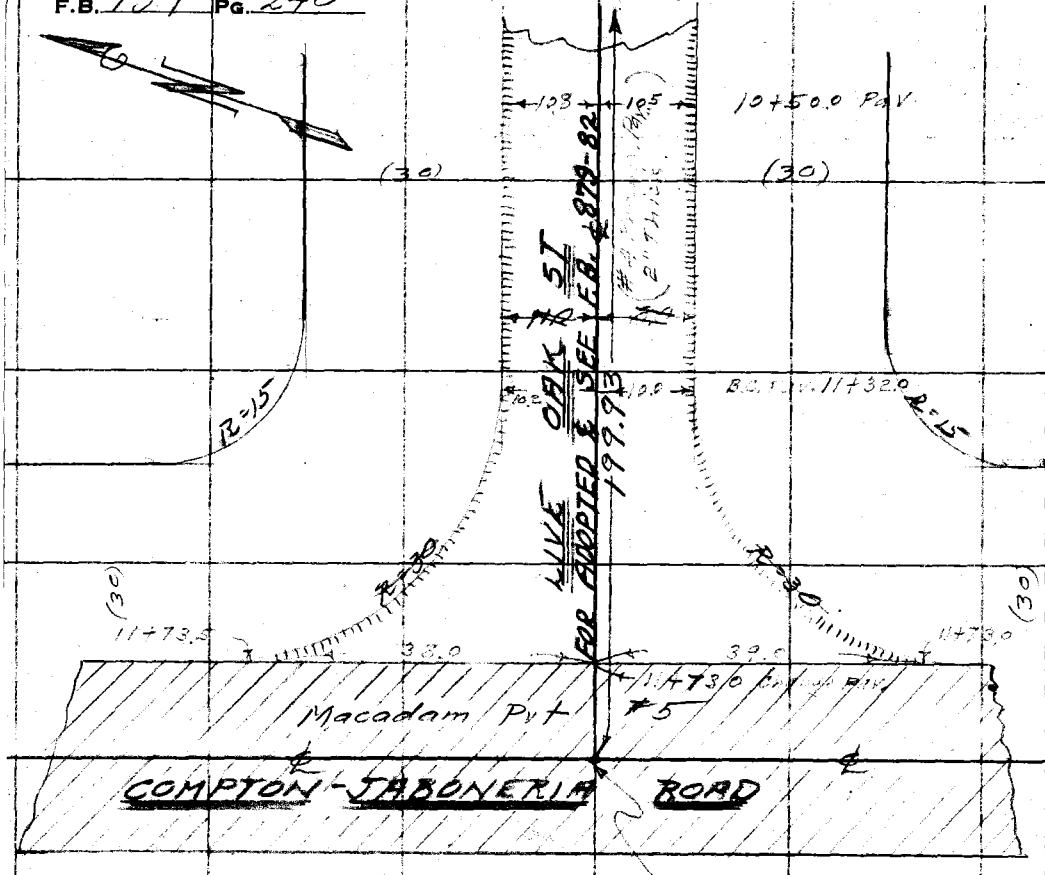

11+85.32 Fd.
W. Spk. & Tin Per
Comp-Jab. Rd Notes
F.B. 718-212
See F.B. 879-82
(0.05 W. of ℄ Comp-Jab Rd)

RETURN TO
LOS ANGELES COUNTY SURVEYOR
700 HALL OF RECORDS

Do not extend notes this side of this line

Note: Any Additions or Changes on This Sheet Must be Made or Circled in Red Ink With Date and Name of Person Making Change.

Profile No.	Notes Red.	Plotted	Job No. 6895	Division No.	F. B. 134 Pg. 241
	Date	Date	Survey of BELL GARDENS		
X-Sec. No.	Notes Chkd.	Checked	Survey by BRUNTY	Notes H.M.S.	Date 2-4-38
	Date	Date	Map No.	Indexed	Date

BELL GARDENS

J.N. 6895

LIVE OAK STREET

FROM IRA AVE WEST TO COMPTON-JABONERIA RD.

SEWER PROFILE

C.E. BRUNTY
H.M. SMITH
J.L. WILLEY
M.A. VANDEREN.

STATION	B. S.	H. I.	F. S.	ELEV.

NOTE: ANY ADDITIONS OR CHANGES ON THIS SHEET MUST BE MADE OR CIRCLED IN RED INK, WITH DATE AND NAME OF PERSON MAKING CHANGE

Do not extend notes this side of this line

PLEASE RETURN TO
LOS ANGELES COUNTY SURVEYOR
700 HALL OF RECORDS

Form 307 5M 10-37

Form 307 5M 10-37

PLEASE RETURN TO
LOS ANGELES COUNTY SURVEYOR
700 HALL OF RECORDS

NOTE: ANY ADDITIONS OR CHANGES ON THIS SHEET MUST BE MADE OR CIRCLED IN RED INK, WITH DATE AND NAME OF PERSON MAKING CHANGE

Do not extend notes this side of this line

STATION	B. S.	H. I.	F. S.	ELEV.	LIVE OAK STREET
B.M.#50				115.63	B.M.#50 Elev. 115.629 F.B 728 P 44 PERRY ROAD TO So. ℄ ℄ CLARA ST. Bt spk 1'N of So. edge Conc. Pav.
⊼	473	120.36			
T.P			419	116.17	
⊼	470	120.87			
T.P.			364	117.23	
⊼	448	121.71			
0+00			517	116.54	℄ INT IRA STREET
"			535	116.36	100'L
"			490	116.81	100'R
0+12			53	116.4	℄
0+30			496	116.75	℄
"			47	117.0	30'L S.W. PROP COR
"			46	117.1	30'R N.W. " "
1+00			481	116.90	℄
"			53	116.4	18L Gut
"			48	116.9	20L Tpbk
"			50	116.7	30'L P.LINE.
"			55	116.2	18R Gut
"			50	116.7	20R Tpbk
"			49	116.8	30R P.LINE

F. B 734 Pg 242 Job No. 6895 Division No. Notes Red. Plotted Profile
Survey of BELL GARDENS Date Date No.
Survey by BRUNTY Notes H.M.S. Notes Chkd. Checked X-Sec.
Indexed [illegible] Date Date No.

Form 307 5M 10-37

PLEASE RETURN TO
LOS ANGELES COUNTY SURVEYOR
700 HALL OF RECORDS

NOTE: ANY ADDITIONS OR CHANGES ON THIS SHEET MUST BE MADE OR CIRCLED IN RED INK, WITH DATE AND NAME OF PERSON MAKING CHANGE

Do not extend notes this side of this line

STATION	B. S.	H. I.	F. S.	ELEV.	LIVE OAK STREET	
		121 71				
2+00			466	117 05	℄	
"			53	116 4	18'L Gut	
"			49	116 8	20'L Tpbk	
"			47	117 0	30'L P.L.	
"			51	116 6	18'R Gut	
"			47	117 0	20'L Tpbk	
"			47	117 0	30'L P.L.	
3+00			461	117 10	℄	
"			52	116 5	18'L Gut	
"			47	117 0	20'L Tpbk	
"			46	117 1	30'L P.L.	
"			53	116 4	18'R Gut	
"			46	117 1	20'R Tpbk	
"			46	117 1	30'R P.L.	
4+00			441	117 30	℄	
"			52	116 5	18'L Gut	
"			43	117 4	20'L T.bk	
"			41	117 6	30'L P.L.	
"			49	116 8	250L	
"			48	116 9	18'R Gut	

Profile No. ____ Notes Red. ____ Plotted ____ Job No. 1025 Division No. ____ F. B. 734 PG. 243
X-Sec. No. ____ Date ____ Date ____ Survey of BELL GARDENS
Notes Chkd. ____ Checked ____ Survey by BRUNTY Notes H.M.S. Date 2-4-38
Date ____ Date ____ Map No. ____ Indexed Johnson Date ____

Form 307 5M 10-37

PLEASE RETURN TO
LOS ANGELES COUNTY SURVEYOR
700 HALL OF RECORDS

NOTE: ANY ADDITIONS OR CHANGES ON THIS SHEET MUST BE MADE OR CIRCLED IN RED INK, WITH DATE AND NAME OF PERSON MAKING CHANGE

Do not extend notes this side of this line

STATION	B. S.	H. I.	F. S.	ELEV.	LIVE OAK STREET
4+00		121 71			
"			42	117 5	20'R Tp bk
"			40	117 7	30'R PL
"			37	118 0	250 R
T.P.			443	117 28	
⊼	482	122 10			
5+00			481	117 29	℄
"			52	116 9	18'L Gut
"			45	117 6	20'R Tp bk
"			45	117 6	30'R PL
"			51	117 0	18'R Gut
"			43	117 8	20'R Tp bk
"			41	118 0	30'R PL
6+00			480	117 30	℄
"			53	116 8	18'L Gut
"			46	117 5	20'L Tp bk
"			44	117 7	30'L PL
"			53	116 8	18'R Gut
"			44	117 7	20'R Tp bk
"			44	117 7	30'R PL

F. B. 734 PG 244 Job No. 6895 Division No. Notes Red. Plotted Profile
Survey of BELL GARDENS Date Date No.
Survey by BRUNTY Notes H.M.S. Notes Chkd. Checked X-Sec.
Indexed [illegible] Date Date No.

Form 307 5M 10-37

PLEASE RETURN TO
LOS ANGELES COUNTY SURVEYOR
700 HALL OF RECORDS

NOTE: ANY ADDITIONS OR CHANGES ON THIS SHEET MUST BE MADE OR CIRCLED IN RED INK, WITH DATE AND NAME OF PERSON MAKING CHANGE

Do not extend notes this side of this line

STATION	B. S.	H. I.	F. S.	ELEV.	LIVE OAK STREET	
		2210				
7+00			475	1173.5	℄	
			55	1166	18'L Gut	
			45	1176	20'L Tpbk	
			44	1177	30'L PL	
			50	1171	18'R Gut	
			45	1176	20'R T.Bk	
			44	1177	30'R PL	
8+50			479	1173.1	℄	
			52	1169	18'L Gut	
			46	1175	20'L Tpbk	
			46	1175	30'L PL	
			52	1169	250'L	
			51	1170	18'R Gut	
			44	1177	20'R Tp.bk	
			43	1178	30'R PL	
			43	1178	250'R	
8+73.7	B.C		465	1174.5	℄	
			55	1166	18'L Gut	
			44	1177	20'L Tpbk	
			44	1177	30'L PL	

Profile No. ____ Notes Red. ____ Plotted ____ Job No. 2895 Division No. ____ F. B. 734 PG. 245
Date ____ Date ____ Survey of DELL GARDENS
X-Sec. No. ____ Notes Chkd. ____ Checked ____ Survey by BRUNTY Notes H.M.S. Date 2-4-38
Date ____ Date ____ Map No. ____ Indexed ____ Date ____

Form 307 5M 10-37

PLEASE RETURN TO
LOS ANGELES COUNTY SURVEYOR
700 HALL OF RECORDS

NOTE: ANY ADDITIONS OR CHANGES ON THIS SHEET MUST BE MADE OR CIRCLED IN RED INK, WITH DATE AND NAME OF PERSON MAKING CHANGE

19853

Do not extend notes this side of this line

STATION	B. S.	H. I.	F. S.	ELEV.	LIVE OAK STREET
		12210			
8+73.7	BC		51	117.6	18'R Gut
"			43	117.8	20'R Tpbk
"			44	117.7	30'R PL.
9+85.39	EC		453	117.57	℄
"			51	117.0	18'L Gut
"			43	117.8	20'L Tpbk
"			42	117.9	30'L PL
"			53	116.8	18'R Gut
"			46	117.5	20'R Tpbk
"			45	117.6	30'R PL
11+00			417	117.93	℄
"			48	117.3	18'L Gut
"			43	117.8	20'L Tpbk
"			42	117.9	30'L PL
"			48	117.3	18'R Gut
"			44	117.7	20'R Tpbk
"			44	117.7	30'R PL
T.P			433	117.77	

F. B 734 PG. 246 | Job No. 6595 | Division No. | Notes Red. | Plotted | Profile
Survey of BELL GARDENS | Date | Date | No.
Survey by BRUNTY | Notes H.M.S. | Notes Chkd. | Checked | X-Sec.
Indexed | Date | Date | Date | No.

Form 307 5M 10-37

PLEASE RETURN TO
LOS ANGELES COUNTY SURVEYOR
700 HALL OF RECORDS

NOTE: ANY ADDITIONS OR CHANGES ON THIS SHEET MUST BE MADE OR CIRCLED IN RED INK, WITH DATE AND NAME OF PERSON MAKING CHANGE

Do not extend notes this side of this line

STATION	B. S.	H. I.	F. S.	ELEV.	LIVE OAK STREET
T.P.				117 77	
⊼	600	123 77			
11461			557	118 20	℄
11465.3			478	118 99	℄ INT COMPTON DEB. ROAD
"			488	118 89	100'L ℄ " " "
"			461	119 16	100'R " " " "
"			48	119 0	S.E. PROP. COR.
"			48	119 0	N.E. " "
					B.M. [illegible] Elev. 120.119 F.B. 728 P.51
B.M. # 468			366	120 11	COMPTON DEB. ROAD 550' SO. FLORENCE AVE
					BT OPR O.E. COR C.B. W SIDE ROAD

Profile No. ____ Notes Red. ____ Plotted ____ Job No. 6895 Division No. ____ F.B. 734 PG. 247

X-Sec. No. ____ Date ____ Date ____ Survey of SHIL GARDENS

Notes Chkd. ____ Checked ____ Survey by BRUNTY Notes H.M.S. Date 2-4-38

Date ____ Date ____ Map No. ____ Indexed ____ Date ____

F. B 734 PG. 248 | Job No. 6895 Division No. ____ Notes Red. ____ Plotted ____ Profile
Survey of BELL GARDENS Date ____ Date ____ No. ____
Survey by BRUNTY Notes H.M.S. Notes Chkd. ____ Checked ____ X-Sec.
Indexed C Johnson Date ____ Date ____ Date ____ No. ____

	STATION
LIVE OAK STREET	B. S.
	H. I.
	F. S.
	ELEV.
	LIVE OAK STREET

Form 307 5M 10-37

PLEASE RETURN TO
LOS ANGELES COUNTY SURVEYOR
700 HALL OF RECORDS

NOTE: ANY ADDITIONS OR CHANGES ON THIS SHEET MUST BE MADE OR CIRCLED IN RED INK, WITH DATE AND NAME OF PERSON MAKING CHANGE

Do not extend notes this side of this line

Profile No.	Notes Red.	Plotted	Job No. 6895	Division No.	F. B. 734 PG. 249
	Date	Date	Survey of Bell Gardens		
X-Sec. No.	Notes Chkd.	Checked	Survey by Brunty	Notes Brunty	Date 5-23-38
	Date	Date	Map No.	Index	Date

BELL GARDENS

JH 6895

INVERT CHECK

CLARA STREET

1467' EAST OF ℄ WILCOX AVE

CE Brunty
HM Smith
JL Willey
MA Van Deren
NR Smith

ELEV.

F. S.

RECEIVED W.I.G. 5-23-38

PROGRESSED " "

H. I.

BOOK INDEXED " "

MAP INDEXED " "

RECORD INDEXED " "

B. S.

CARD INDEXED AET. 4-10-40

REDUCED In Field

CHECKED W.I.G. 5-23-38

STATION

NOTE: ANY ADDITIONS OR CHANGES ON THIS SHEET MUST BE MADE OR CIRCLED IN RED INK, WITH DATE AND NAME OF PERSON MAKING CHANGE

Do not extend notes this side of this line

PLEASE RETURN TO
LOS ANGELES COUNTY SURVEYOR
700 HALL OF RECORDS

Form 367 5M 10-37

Form 307 5M 10-37

PLEASE RETURN TO
LOS ANGELES COUNTY SURVEYOR
700 HALL OF RECORDS

NOTE: ANY ADDITIONS OR CHANGES ON THIS SHEET MUST BE MADE OR CIRCLED IN RED INK, WITH DATE AND NAME OF PERSON MAKING CHANGE

[redacted] nd notes this side of this line

.06 stick

734

STATION	B. S.	H. I.		S.		
B.M. "H-22"					118[illegible]	(B.M. "H-22" El. 118.850 F.B. 728 Pg. 20 [illegible] St. 1580' E. of Wilcox Ave.
	4.94	123[illegible]9				(Bt. Sp[illegible] N. Cb. ~~11' W. of E. end Cb~~ (curb has been extended)
J.C.-Clara	Chain	Diam	Rod			
St. (S. Side)	8.27	1.25	5.08	14.60	109.19	15" Inlet N
1467' E. of	8.09	1.25	5.19	14.53	109.26	15" Outlet S
Wilcox Ave	7.40	0.67	5.14	13.21	110.58	8" Inlet E
	5.69	0.67	5.14	11.50	112.29	8" Inlet W
	8.84	0.67	5.14	14.65	109.14	8" Drop Inlet W.
J.C.-Clara	Chain	Diam	Rod			
St. (N. Side)	8.00	1.00	5.19	14.19	109.60	12" Inlet N
1467' E. of	8.06	1.25	5.10	14.41	109.38	15" Outlet S
Wilcox Ave	7.34	0.67	5.14	13.15	110.64	8" Inlet E
	5.58	0.67	5.15	11.40	112.39	8" Inlet W
	8.09	0.67	5.15	13.91	109.88	8" Drop Inlet W.
B.M. "H-23"				3.83	119.96	(B.M. "H-23" El. 119.965 F.B. 728 Pg. 20 Clara St. 1030' E. of Wilcox Ave Bt. Spk. in N. Cb.

Outlet actually is higher than Inlet

15" N	15" S	8" E	8" W
7.68	7.50	6.81	7.25
59	59	59	59
27	509	740	

					D. West
8.27	8.09	7.40	5.69	8.84	5.10
1.25	1.25	0.67	0.67	0.67	8"
5.08	5.19	5.14	5.14	5.14	
14.60	14.53	13.21	11.50	14.65	

12" N	8 W	8" D.W.	8" E	15 S
7.41	7.50	4.99	6.75	7.47
59	59	59	59	59
8.00	8.09	5.58	7.34	8.06

8.00	8.06	7.34	5.58	8.09
1.00	1.25	0.67	0.67	0.67
5.19	5.10	5.14	5.15	5.15
14.19	14.41	13.15	11.40	13.91

F. B. 734 Pg. 250 Job No. 6895 Division No. Notes Red. Plotted Profile
Survey of Bell Gardens Date Date No.
Survey by Brunty Notes Chkd. Checked X-Sec.
Indexed Date Date