Notes Ck'd by
Map No.
Office Work
Checked
Date

Survey of
W. O. Tape No. St'd °F
Surveyed by
Notes Date
Indexed

F. B. Pg.

LOS ANGELES COUNTY ENGINEER

RETURN TO
LOS ANGELES COUNTY SURVEYOR
725 LOS ANGELES COUNTY
ENGINEERING BLDG.

Note: Any Additions or Changes on This Sheet Must be Made or Circled in Red Ink With Date and Name of Person Making Change.

Do not extend notes this side of this line.

F. B. _____ PG. _____

Notes Ck'd by	Survey of GANESHA BLVD F.B. 235 Pg. 5
Map No. C.S.B.1391	W. 0[illegible] Tape No. [illegible]
Office Work R.W. McA	Surveyed by
Checked	Notes Date 11-1-37
Date	Indexed [illegible]

GANESHA BLVD.

Line Change thro
Golf Course
Sta 40+00 to Walnut Ave
FB 526-148

"P" Line	Pg-	7-8
Top 9-	Pg-	9-22
℄ 500 R' -		25-3[illegible]
Final - ℄ 1000' R -		35-42

Note: Any Additions or Changes on This Sheets Must be Made or Circled in Red Ink With Date and Name of Person Making Change.
Do not extend [illegible] this side of this line
Returns to
LOS ANGELES COUNTY SURVEYOR
700 HALL OF RECORDS

RETURN TO
LOS ANGELES COUNTY SURVEYOR
700 HALL OF RECORDS

Note: Any Additions or Changes on This Sheets Must be Made or Circled in **Red Ink** With Date and Name of Person Making Change.

Do not extend notes this side of this line

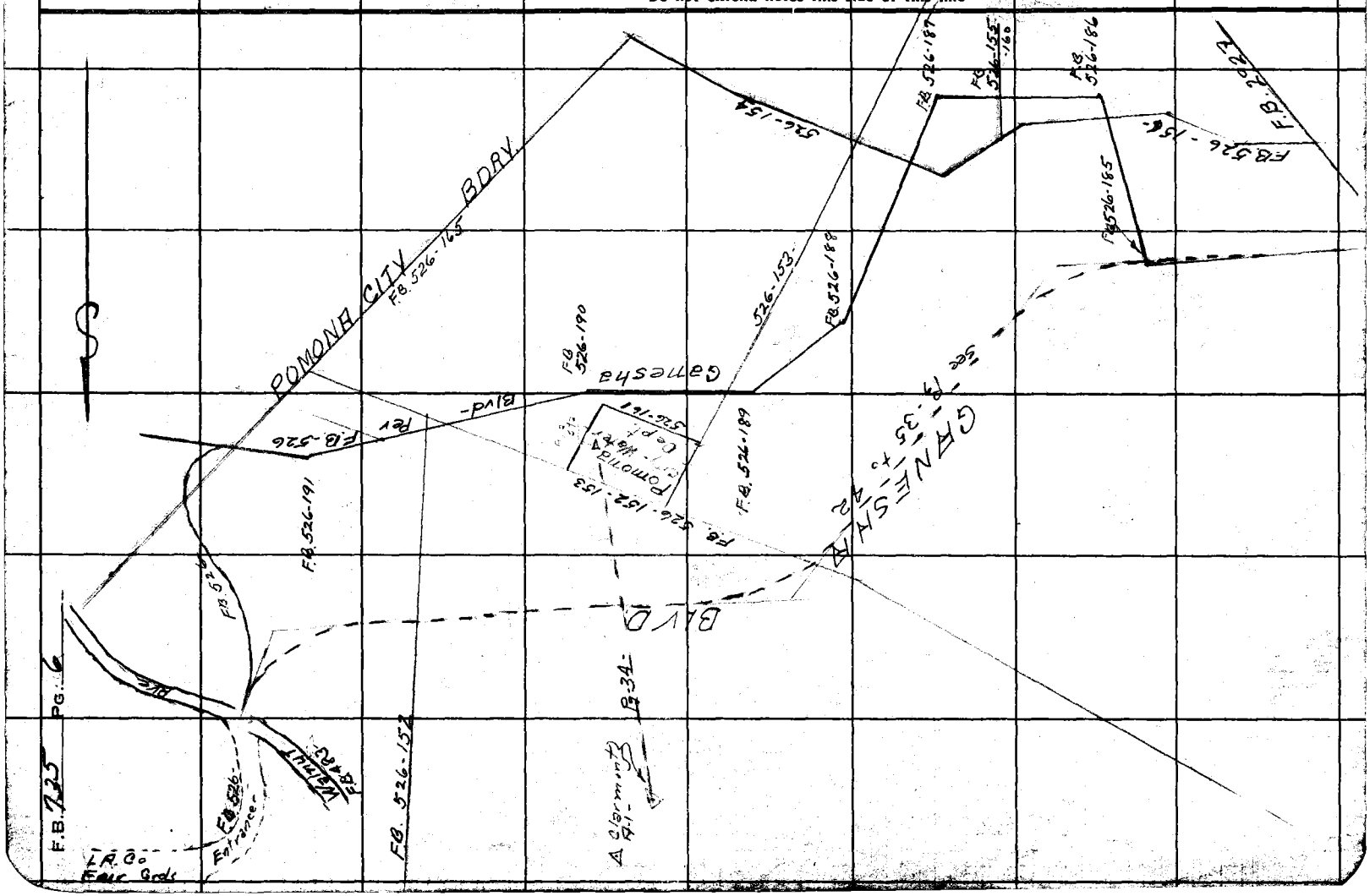

Notes Ck'd by H. L. MARTIN	Survey of Ganesha Blvd.
Map No. C.S.B.1351	W. O. 7198 Tape No. 57 St'd 84 °F.
Office Work RW. McA.	Surveyed by A. N. HELLSTROM
Checked	Notes F.S.7 Date 10-25-37
Date	Indexed A. C. [illegible] 10-29-37

F.B. 735 PG. 7

See pg. 8

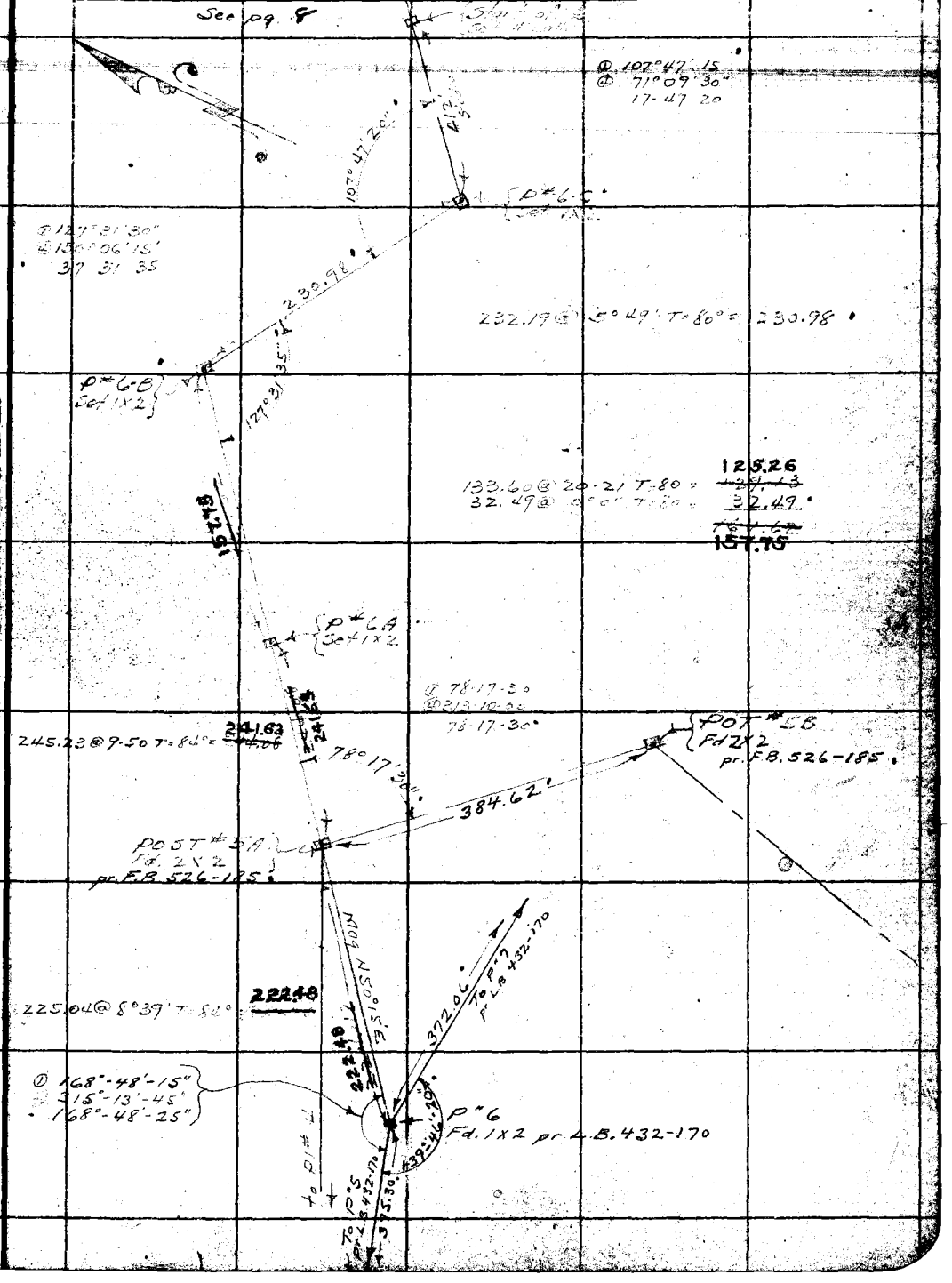

Note: ANY ADDITIONS OR CHANGES ON THIS SHEET MUST BE MADE OR CIRCLED IN Red Ink. WITH DATE AND NAME OF PERSON MAKING CHANGE.

RETURN TO
LOS ANGELES COUNTY SURVEYOR
700 HALL OF RECORDS

Do not extend notes this side of this line

FORM 847 10M 5-31

1005.7

F.B. 735 PG 8

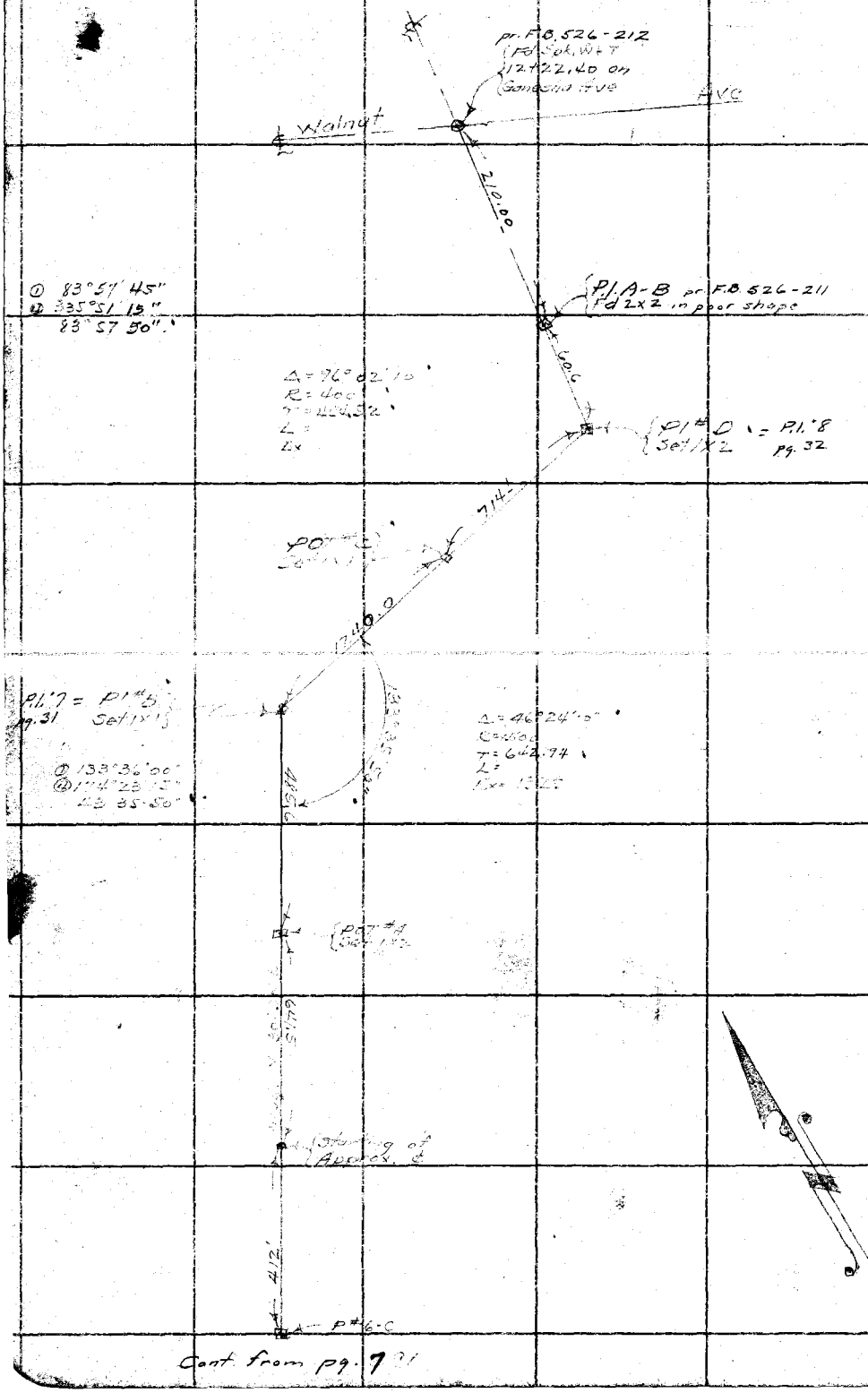

RETURN TO
LOS ANGELES COUNTY SURVEYOR
700 HALL OF RECORDS
Do not extend notes this side of this line

Note: ANY ADDITIONS OR CHANGES ON THIS SHEET MUST BE MADE OR CIRCLED IN Red Ink. WITH DATE AND NAME OF PERSON MAKING CHANGE.

Form 301 10M 3-34

PLEASE RETURN TO
LOS ANGELES COUNTY SURVEYOR
700 HALL OF RECORDS

NOTE: ANY ADDITIONS OR CHANGES ON THIS SHEET MUST BE MADE OR CIRCLED IN RED INK. WITH DATE AND NAME OF PERSON MAKING CHANGE.

Do not extend notes this side of this line

Notes Rod. Date NOV 5 1931 Plotted L. K. FREEMAN Date NOV 5 1931 Job No. 7198 Survey of Gonzales Grade Division No. N. HELLSTROM

F.B. 755 PG. 7

Transit at	Sight on	Stadia Intercepts	Stadia Distance	Stadia Rod—	Horizontal Angle 0° to 360° Right	Horiz. Distance	+ Vertical Angle —	Elevation of Point	+ Back Sight	+ Difference Elevation —	Height of Instrument	+ Vertical Distance —	Notes Rod. Station	Cor. Right
Post #2	Sta #6				This elev. based on Page 8 of Bk 1			950.4	1 4.9		95.5			
		451												
		3	152	4°	29 35	150	+ 6 02	967.4	2					
		685												
		5	186	6°	49 25	175	+ 14 10	993.6	3				G. Rad	on Sour
		622												
		5	123	6°	41 55	121	+ 6 55	964.2	4				Top Sour	
		370												
		2	171	3°	70 30	155	+ 17 25	1001.3	5				S.H.	
		215												
		1	116	2°	70 30	115	+ 4 51	963.2	6				"	
		389												
		2	190	3°	94 50	168	+ 19 33	1002.5	7				"	
		424												
		3	125	4°	101 45	120	+ 11 13	975.2	8				"	
		322												
		1	223	2°	111 20	197	+ 19 51	1024.8	9				"	
		353												
		2	154	3°	126 20	149	+ 10 18	979.4	10				"	
		539												
		3	240	4°	123 55	205	+ 22 09	1035.3	11			+ 8.1	Top Rock Out on	
		291												
		3	192	4°	119 40	179	+ 14 50	998.8	12				Bot "	"
		597												
		4	198	5°	128 35	186	+ 14 21	998.0	13				"	"
		382												
		1	283	3°	137 20	253	+ 18 45	1038.9	14				S.H. Bk	
		298												
		1	199	2°	141 45	191	+ 11 26	992.1	15				"	
		640												
		3	341	5°	148 05	312	+ 16 50	1045.7	16				"	
		330												
		1	231	2°	153 25	225	+ 9 15	990.2	17				"	
		705												
		5	406	7°	151 10	375	+ 15 52	1060.1	18				"	
		457												
		2	258	3°	160 30	248	+ 11 17	1002.2	19				Top Br	
		569												
		2	370	4°	161 40	354	+ 12 04	1027.3	20				S.H.	
		572												
		3	273	5°	166 50	264	+ 10 44	1000.2	21				Top Bk	

Page 3 of Intervis.

F.B. [illegible] PG. [illegible]

Topography Description Legend:
Side Hill....S.H. | Bottom Draw B.D.
Side of Draw S.D. | Bottom Wash B.W.
Side of Ridge S.R. | Top of Ridge T.R.
Head of Draw H.D. | Toe of Slope T.S.
Intersection of Draws V.Dr. | Break in Slope Bk.S. | Steep Slope S.S. | Top of Cliff T.Cl. | Bottom of Cliff B.Cl. | Top of Spur T.Sp. | Bottom Canyon B.Cn.
Side of Canyon S.Cn. | Top of Bank T.B. | Bottom of Bank B.B. | Top of Cut T.C. | Bottom of Cut B.C. | Top of Fill T.F. | Bottom of Fill B.F.
Saddle Sa. | Swale Sw. | Flat Fl. | Stream Str. | Trail Tr. | Pavement Pvt. | Edge of Road E.Rd.
Traveled Rd. Tr.Rd. | Fence Fn. | Int. Fences V.Fns. | Ditch Dl. | Telephone Pole T.P. | Power Pole P.P. | Culvert Cul.
Oak-O. Fir-Fr. | Pine-Pl. Cedar-Cd. | Sycamore Sy. | Eucalyptus Eu. | Plus combinations of these and all common standard abbreviations.

Form 301 10M 3-34

PLEASE RETURN TO
LOS ANGELES COUNTY SURVEYOR
700 HALL OF RECORDS

NOTE: ANY ADDITIONS OR CHANGES ON THIS SHEET MUST BE MADE OR CIRCLED IN RED INK, WITH DATE AND NAME OF PERSON MAKING CHANGE

+10-22

Do not extend notes this side of this line

Transit at	Sight on	Stadia Intercepts	Stadia Distance	Stadia Rod	Horizontal Angle 0° to 360° Right	Horiz. Distance	± Vertical Angle	Elevation of Point	No.	+ Back Sight	± Difference Elevation	Height of Instrument	± Vertical Distance	Remarks Station	Left	Right
Post #[illegible]	P#6								1			955 4 8				
		593 / 2	394	4.0	166 40	379	+ 11 16	1026 9	2					B.D.		
		371 / 1	272	2.0	168 55	266	+ 8 4	992 5	3					" top Cliff		
		538 / 2	339	4.0	167 05	327	+ 10 34	1012 7 ✓	4					"		
		535 / 3	236	4.0	181 50	229	+ 9 47	990 8	5					top Bk		
		411 / 1	312	3.0	178 40	300	+ 11 20	1012 4	6					S.H.		
		429 / 1	330	3.0	190 10	317	+ 11 24	1016 5	7					"		
		309 / 1	210	2.0	195 10	208	+ 5 31	973 6	8					top Bk		
		762 / 4	363	6.0	196 30	350	+ 10 52	1016 7	9					S.H.		
		434 / 2	235	3.0	206 25	234	+ 3 06	965 0	10					top Bk		
		515 / 2	316	4.0	196 15	305	+ 10 15	1006 7	11					S.H.		
		881 / 6	282	13.0	210 00	281	+ 2 46	956 0	12					top Bk Bot Draw		
		470 / 2	271	3.0	191 45	268	+ 9 53	998 2	13					G. Flag + S.H.		
	½	1074 / 9	349	10.0	207 20	347	+ 4 04	970 2	14					B.D.		
		448 / 1	349	2.0	201 25	341	+ 8 29	1004 5	15					S.H.		
		898 / 6	299	8.0	201 00	295	+ 6 25	980 7	16					"		
		406 / 1	307	2.0	211 50	305	+ 4 24	976 7	17					"		
X		360 / 1	261	2.0	200 40	258 248	+ 06 17	981 7 ✓	18		+ 26 3		+ 28 3	"		X
		388 / 1	289	2.0	219 55	285	+ 6 35	986 3	19		+ 31 0		+ 33 0	"		X
		469 / 1	370	3.0	206 00	367	+ 5 01	984 7	20					B.D.		
		355 / 1	256	2.0	229 00	256	+ 2 07	962 8	21					S.H.		

Add'n'l Inform.

Form 301 10M 3-34

PLEASE RETURN TO
LOS ANGELES COUNTY SURVEYOR
700 HALL OF RECORDS

NOTE: ANY ADDITIONS OR CHANGES ON THIS SHEET MUST BE MADE OR CIRCLED IN RED INK, WITH DATE AND NAME OF PERSON MAKING CHANGE

Do not extend notes this side of this line

Transit at	Sight on	Stadia Intercepts	Stadia Distance	Stadia Rod—	Horizontal Angle 0° to 360° Right	Horiz. Distance	+ − Vertical Angle	Elevation of Point	+ Back Sight	+ − Difference Elevation	Height of Instrument	+ − Vertical Distance	REMARKS Station	Left	Right
R.O.S.T. #5A	P#6								1		9554				
		550 / 2	351 ~~340~~	4.0	213.10	347	+ 6.19	9898	2				S.H.		
		344 / 1	245	1.0	241.40	245	—	9544	3				"		
		448 / 1	349	3.0	222.40	340	+ 8.11	10073	4				"		
		595 / 3	296	5.0	238.25	294	+ 5.07	9765	5				"		
		545 / 2	346	4.0	233.35	339	+ 8.02	9993	6				"		
		465 / 1	366	3.0	241.05	360	+ 7.21	9989	7				"		
		508 / 2	309	4.0	232.35	305	+ 6.47	9877	8				"		
		808 / 4	409	6.0	233.30	398	+ 9.19	10148	9				"		
		505 / 2	306	4.0	223.35	301	+ 7.22	9902	10				"		
		1021 / 6	422	8.0	226.05	409	+ 9.56	10191	11				"		
		500 / 1	401	3.0	218.05	391	+ 9.11	10157	12				"		
X		1017 / 8	218	9.0	240.30	217	− 3.28	9933	13				"		
		945 / 5	446	7.0	220.50	434	+ 9.29	10209	14				"		
		1016 / 9	217	10.0	229.20	216	− 3.55	9307	15				"		
		1150 / 9	251	10.0	221.05	250	− 2.44	9335	16	22.0		12.0	"		
	1/2	1125 / 10	251	11.0	214.25	250	− 3.56	9273	17				B.D.		
		1119 / 9	220	13.0	222.30	213	− 10.10	9043	18	51.2		38.2	"		
		1117 / 9	218	10.0	217.35	216	− 4.48	9273	19				S.H.		
		485 / 3	186	4.0	210.10	181	− 9.02	9226	20				"		
		1091 / 9	192	10.0	204.10	192	− 1.14	9414	21				"		

Add'n'l Inform.

Notes Red H. L. MARTIN Platted L. K. FREEMAN Job No. 7198 Division No. F.B. 735 PG. 11
Date NOV 5 1937 Date NOV 5 1937 Survey of Bonds & Blvd.
Notes Chkd. Checked Survey N. HELLSTROM Notes E.S.T. Date 10-26-37
Date Date Map No. C. Tolt

Form 301 10M 3-34

PLEASE RETURN TO
LOS ANGELES COUNTY SURVEYOR
700 HALL OF RECORDS

NOTE: ANY ADDITIONS OR CHANGES ON THIS SHEET MUST BE MADE OR CIRCLED IN RED INK, WITH DATE AND NAME OF PERSON MAKING CHANGE

Do not extend notes this side of this line

Transit at	Sight on	Stadia Intercepts	Stadia Distances	Stadia Rod	Horizontal Angle 0° to 360° Right	Horiz. Distance	+ − Vertical Angle	Elevation of Point	+ Back Sight	+ − Difference Elevation	Height of Instrument	+ − Vertical Distance	REMARKS Station	Left	Right
POST #54	P#6										9.55				
		570 / 4	171	5.0	193 30	170	− 3 54	939.8							
		296 / 1	197	2.0	181 45	197	+ 0 50	956.3					S.H.		
		445 / 2	246	3.0	170 15	245	+ 2 54	964.8							
				4.9	chnd. Dist	241.63	+ 10 22	994.70		+ 39.30		+ 44.20	B.D. & Bot. Cliff		
		Sec. pg. 277 for chained distances		5.4	" "	399.38	+ 13 26	1048.52		+ 90.0		+ 93.39	P#6A		
						222.48							P#6B		
		GA-L-B-6		4.9	"		− 8 33	910.70		− 38.35		− 33.45	P#6	Per. LB 431-25	
P#6B	P#6							1042.54	5.0		10.54				
		543 / 4	144	5.0	80 30	144	+ 0 25	1046.4					S.H.		
		540 / 4	41	5.2	94 35	41	—	45.2							
		1009 / 9	110	9.9	97 25	110	—	40.5					B.O.		
		1031 / 10	32	10.4	6 15	32	—	40.0					S.H.		
		487 / 4	88	4.0	135 10	88	+ 0 20	47.0							
		1150 / 4	51	11.0	324 25	51	− 1 36	38.0							
		812 / 7	113	7.0	167 25	113	+ 2 5	49.2							
		144 / 1	45	1.0	165 50	45	+ 1 36	50.8							
		1071 / 10	72	11.0	290 15	71	− 7 49	29.8							
		1151 / 11	52	11.5	241 55	52	—	38.9							
		1101 / 10	102	10.0	280 35	98	− 10 47	21.8							
		1104 / 10	105	11.0	242 10	104	− 4 07	31.9							
		574 / 5	75	5.5	193 30	75	—	44.9							

Addn'l Remarks

F.B. 215 Pg. 12

Topography Description Legend: Side Hill ... S.H. Side of Drw. S.D. Side of Ridge S.R. West of Drw. W.D. Bottom Drw. B.D. Bottom Wash B.W. Top of Ridge T.R. Top of Slope T.S.

Int. of Drw. Int. of Ridge Break in Slope Top of Slope Top of Cliff Bottom of Cliff Top of Spur Bottom Canyon Top of Bank Bottom of Fill Top of Cut Bottom of Cut Top of Fill Bottom of Fill

Obl. O. Ex. Pt. Pole-Pl. Cable-Pl. Sycamore ... Eu. Pine ... Pi. Eucalyptus ... Ec. Pitch Pine ... P.P. Eu. Sycamore ... Es. Telephone Pole T.P. Pitch Pine ... P.P. Power Pole ... P.P. Culvert ... Cul. Eu. Eucalyptus ... Ec. Pi. Pine ... Pi. Es. Sycamore ... Es. Cul. Culvert ... Cul. Tr. Tree ... Tr. Pl. Pole ... Pl. Ex. Pt. Exceptions ... Ex. Pt. Use combination of these standard abbreviations.

Transit-Rd. Tr.Rd. Fence ... Fence Int. Fence ... Int. Fence Ditch ... Ditch Telephone Pole T.P. Power Pole ... P.P. Culvert ... Cul.

Sta. ... Sta. Fence ... Fe. Ditch ... Di. Stream ... Str. Trail ... Tr. Pavement ... Pvt. Edge of Road E.R.

Sample ... Sample Sand ... Sd. Flat ... Fl. Stream ... Str. Trail ... Tr. Pavement ... Pvt. Edge of Road E.R.

Int. of Drw. Int. of Ridge Break in Slope Top of Slope Top of Cliff Bottom of Cliff Top of Spur Bottom Canyon Top of Bank Bottom of Fill Top of Cut Bottom of Cut Top of Fill Bottom of Fill

Form 391 10M 3-34

PLEASE RETURN TO
LOS ANGELES COUNTY SURVEYOR
700 HALL OF RECORDS

NOTE: ANY ADDITIONS OR CHANGES ON THIS SHEET MUST BE MADE OR CIRCLED IN RED INK. WITH DATE AND NAME OF PERSON MAKING CHANGE

Do not extend notes this side of this line

Notes Rod H. L. MARTIN Platted L. K. FREEMAN Job No. 7151 Division No. F.B. 735 Pg. 23
Date NOV 5 1937 Date NOV 5 1937 Survey of Rancho Boyd
Water Office Checked Surveyed BY HELLSTROM Date 10-26-37
Tie Line Sec. Twp. Rge. Job Paid

Transit at	Sight on	Stadia Intercepts	Stadia Distance	Stadia Angle	Horizontal Angle 0° to 360° Right	Horiz. Distance	± Vertical Angle	Elevation of Point	+ Back Sight	± Difference Elevation	Height of Instrument	± Vertical Distance	REMARKS Station	Left Right
P#6B	P#6								1		0.4 / 105.7			
		1.78 / 10	130	11°	202.30	130	0.51	1037.6	2				S.H.	
		1.41 / 10	142	8°	185.20	142	—	1041.7	3				"	
		1.90 / 10	191	11°	196.20	191	0.58	1036.3	4				"	
				5°		230.98	5.25	1022.4 / 3.5	5	26.9		21.9	P#6-C	
P#6C	P#6B							1022.4 / 3.6	6	4.9	10.2 / 28.4			
		2.07 / 1	110	1°	71.25	110	+ 1.10	1029.7	7				S.H.	
		1.61 / 1	62	1°	351.40	62	—	1027.1	8				"	
		2.83 / 2	84	2°	43.05	84	+ 3.18	1031.2	9				"	
		4.62 / 4	63	4°	89.15	63	—	1024.0	10				S.W. Cor. Not B. d.	
		7.27 / 6	128	6°	331.05	128	—	1022.0	11				S.H.	
		5.13 / 5	44	4°	312.45	44	—	1023.7	12				Top Rock	
		9.55 / 8	156	13°	319.—	156	2.30	1008.8	13				S.H.	
		8.21 / 7	122	8°	314.10	121	3.43	1012.6	14				" + Grade Flog	
		11.58 / 10	159	24°	310.30	158	4.29	992.2	15				B.D.	
		10.20 / 9	121	10°	303.05	120	6.58	1004.0	16				"	
		2.95 / 1	196	2°	303.10	193	4.46	1010.3	17				S.H.	
		11.64 / 11	65	11°	282.05	64	6.59	1009.7	18				B.D.	
		11.41 / 11	42	11°	254.25	41	6.33	1012.7	19				"	
		7.87 / 8	188	7°	285.20	188	—	1021.2	20				S.H.	
		11.84 / 11	35	11°	124.45	35	—	1016.5	21				B.D.	

Add'l Inform.

Form 301 10M 3-34

PLEASE RETURN TO
LOS ANGELES COUNTY SURVEYOR
700 HALL OF RECORDS

NOTE: ANY ADDITIONS OR CHANGES ON THIS SHEET MUST BE MADE OR CIRCLED IN RED INK. WITH DATE AND NAME OF PERSON MAKING CHANGE

Do not extend notes this side of this line

Transit at	Sight on	Stadia Intercepts	Stadia Distance	Stadia Rod	Horizontal Angle 0° to 360° Right	Horiz. Distance	+ − Vertical Angle	Elevation of Point	+ Back Sight	+ − Difference Elevation	Height of Instrument	+ − Vertical Distance	REMARKS Station	Left	Right
D# 6-C	6-B								1		10 28				
		944 / 8	145	9 0	287 10	145		10194	2				Top Bank		
		1077 / 10	78	10 0	106 25	78		10184	3				B.D.		
		400 / 3	101	3 0	269 30	101		254	4				Top Bank		
		461 / 4	62	4 5	140 00	62		239	5				4' Wide T.B. S.E. Cor. Foot Bridge		
		543 / 5	44	4 7	220 20	44		237	6				T.B.		
		352 / 2	153	3 0	269 00	153	+ 1 22	291	7				S.H.		
		372 / 3	73	3 6	248 10	73		248	8				T.B.		
		500 / 3	201	4 0	271 10	201	+ 0 52	274	9				S.H.		
		235 / 1	136	1 0	245 10	136	+ 3 10	289	10				"		
		652 / 4	253	5 0	272 05	253	+ 0 56	277	11				"		
		205 / 1	106	1 0	217 10	106	+ 2 31	321	12				"		
		606 / 3	307	4 0	273 35	307	+ 0 4[illegible]	283	13				"		
		198 / 1	99	0 0	173 40	99		284	14				"		
		547 / 3	248	4 0	262 30	247	+ 2 2[illegible]	343	15				"		
		299 / 1	200	2 0	256 55	199	+ 3 02	369	16				"		
		925 / 8	126	8 2	104 40	126		202	17				B.D.		
		241 / 1	142	2 0	84 00	142	+ 1 0[illegible]	290	18				S.H.		
		775 / 6	176	7 1	100 35	176		213	19				B.D.		
		494 / 3	195	4 0	87 00	195	+ 1 4[illegible]	303	20				S.H.		
		731 / 5	232	5 9	104 10	232		10225	21				B.D.		

Add'n'l Inform.

F.B. 725 Pg. 14

Topography Description Legend: Side Hill ... S.H. Side of Draw S.D. Side of Ridge S.R. Head of Draw H.D. Bottom Draw B.D. Bottom Wash B.W. Top of Ridge T.R. Toe of Slope T.S.

Interc. of Drags V.D's Break in Slope ... Br.S. Steep Slope ... S.S. Top of Cliff ... T.Cl. Bottom of Cliff ... B.Cl. Top of Spur ... T.Sp. Bottom Canyon ... B.Cn.

Side of Canyon S.Cn. Top of Bank ... T.B. Bottom of Bank ... B.B. Top of Cut ... T.C. Bottom of Cut ... B.C. Top of Fill ... T.F. Bottom of Fill ... B.F.

Saddle ... Sa. Swale ... Sw. Flat ... Fl. Stream ... Str. Trail ... Tr. Pavement ... Pvt. Edge of Road ... E.Rd.

Transited Rd. Tr. Rd. Fence ... Fn. Int. Fences ... V.Fns. Ditch ... Di. Telephone Pole ... T.P. Power Pole ... P.P. Culvert ... Cul.

Oak-O. Fir-Fr. Pine-Pi. Cedar-Ce. Sycamore ... Sy. Eucalyptus ... Eu. Plus combinations of these and all common standard abbreviations.

Form 301 10M 3-54

PLEASE RETURN TO
LOS ANGELES COUNTY SURVEYOR
700 HALL OF RECORDS

NOTE: ANY ADDITIONS OR CHANGES ON THIS SHEET MUST BE MADE OR CIRCLED IN RED INK, WITH DATE AND NAME OF PERSON MAKING CHANGE

Do not extend notes this side of this line

Notes Rd. L. K. FREEMAN Plotted L. K. FREEMAN Job No. 7198 Division No. _____ F.B. 735 Pg. 75
Date NOV 5 1937 Date NOV 5 1937 Survey of Sunset Blvd
Notes Chkd. _____ Checked _____ Surveyed N. HELLSTROM
Date _____ Date _____ Rod Man _____ Instrument _____ Chainman _____

Transit at	Sight on	Stadia Intercepts	Stadia Distance	Stadia Rod—	Horizontal Angle 0° to 360° Right	Heriz. Distance	+ —	Vertical Angle	Elevation of Point	+ Back Sight	+ —	Difference Elevation	Height of Instrument	+ —	Vertical Distance	REMARKS Station	Left	Right
P #6-C	P #6-B				° '		—	° '		1	—		28.4 / 10 2.7	—				
		356 / 1	257	2.0	90 35	257	+	0 45	10 29.9	2	—			—		S.H		
		585 / 3	286	4.7	107 50	286	—	—	23.7	3	—			—		B.O.		
		421 / 1	322	3.0	93 40	322	+	0 52	30.2	4	—			—		S.H.		
		537 / 2	338	3.8	108 00	338	—	—	24.6	5	—			—		B.C		
		489 / 1	390	2.0	97 55	390	+	0 45	30.6	6	—			—		S.H		
		500 / 1	401	2.1	107 30	401	—	—	26.3	7	—			—		B.O.		
		560 / 1	461	3.0	100 40	461	+	0 42	31.2	8	—			—		S.H.		
		511 / 1	412	1.4	107 45	412	—	—	10 28.7	9	—	1.4		—		Start of E		
		580 / 1	481	3.0	97 50	481	+	0 52	33.0	10	—			—		10" Sycamore		
		507 / 1	408	0.1	114 35	408	—	—	28.3	11	—			—		5" "		
		577 / 1	423	3.0	93 05	423	+	1 04	33.2	12	—			—		S.H.		
		504 / 1	405	3.0	121 30	405	+	0 41	30.3	13	—			—		"		
		458 / 1	359	3.0	88 20	359	+	1 18	33.7	14	—			—		"		
		451 / 1	352	3.0	124 35	352	+	0 34	28.8	15	—			—		"		
		495 / 4	296	5.0	[illegible] 00	296	+	1 59	33.7	16	—			—		"		
		442 / 1	343	3.0	[illegible] 25	343	+	0 18	27.3	17	—			—				
		535 / 3	236	4.0	74 15	236	+	3 31	38.9	18	—			—		"		
		381 / 1	282	2.2	117 55	282	—	—	26.2	19	—			—		"		
		294 / 1	195	2.0	60 05	195	+	5 28	44.9	20	—			—		"		
		389 / 1	290	0.0	128 25	290	—	—	28.4	21	—			—		"		

Add'n'l Inform.

Form 301 10M 3-34

PLEASE RETURN TO
LOS ANGELES COUNTY SURVEYOR
700 HALL OF RECORDS

NOTE: ANY ADDITIONS OR CHANGES ON THIS SHEET MUST BE MADE OR CIRCLED IN RED INK. WITH DATE AND NAME OF PERSON MAKING CHANGE

Do not extend notes this side of this line

Transit at	Sight on	Stadia Intercepts	Stadia Distance	Stadia Rod	Horizontal Angle 0° to 360° Right	Horiz. Distance	+ − Vertical Angle	Elevation of Point	+ Back Sight	+ − Difference Elevation	Height of Instrument	+ − Vertical Distance	REMARKS Station	Left	Right
6-C	6-B								1		10 28				
		426 / 3	127	3 5	133 30	127		10249	2				S.H.		
		335 / 1	236	0 3	132 15	236		281	3				"		
		295 / 1	196	2 3	123 35	196		261	4				"		
		274 / 1	175	0 6	142 00	175		278	5				"		
POT #A	P# 6-C				This elev. backed in from Start of ℄			10344	6 52		10 39				
				12 6	Chnd. Dist. from Start ℄ to P.O.T. A. =	641 5		10270	7	12 6			Start of ℄		
				12 6				10270	8	12 6			PI #B		
PI #B	POT #A							10270	9 52		10 32				
				5 0	Chaind Dist	1240°	0 27	10175	10	14 7		9 2	POT #C		
									11						
PI #D	PI #B							10 10	12 49		10 15				
				4 9		714 1	+ 0 3	10175	13	+ 1 7		+ 6 6	POT #C		
				11 3				10059	14	11 3			12+22.40 on Ganesha Int. Walnut		
P#6	P#6B							917 04	15 48		921 8				
		~~680 / 3~~		~~5 0~~	~~[illegible]~~		~~2 30~~		16				~~[illegible]~~ ?		
		599 / 3	300	4 0	208 15	296	+ 4 2	9405	17				Grade Flag		
		818 / 5	319	6 0	218 30	312	+ 8 34	627	18				S.H.		
		937 / 6	338	8 0	227 35	321	+ 13 0	880	19				"		
		458 / 2	259	3 0	227 15	248	+ 11 44	703	20				"		
		590 / 3	291	5 0	236 15	268	+ 16 20	951	21				"		

Add'n'l Inform.

Form 351 10M 3-34

PLEASE RETURN TO
LOS ANGELES COUNTY SURVEYOR
700 HALL OF RECORDS

NOTE: ANY ADDITIONS OR CHANGES ON THIS SHEET MUST BE MADE OR CIRCLED IN RED INK, WITH DATE AND NAME OF PERSON MAKING CHANGE

Do not extend notes this side of this line

Transit at	Sight on	Stadia Intercepts	Stadia Distance	Stadia Rod—	Horizontal Angle 0° to 360° Right	Horiz. Distance	+ — Vertical Angle	Elevation of Point	+ Back Sight	+ — Difference Elevation	Height of Instrument	+ — Vertical Distance	REMARKS Station	Left	Right
P#6	P#6-B				° '		° '								
		474		—				—	1		921.8				
		2	215	3°	242.45	197	+ 16.40	977.8	2				S.H.		
		675													
		4	276	5°	253.05	243	+ 20.50	1005.8	3				"		
		587													
		4	188	5°	274.10	166	+ 22.39	983.8	4				"		
		545													
		3	246	4°	272.20	205	+ 23.48	1008.5	5				"		
		294													
		1	195	2°	293.55	163	+ 23.34	991.0	6				"		
		552													
		3	253	4°	292.25	210	+ 24.04	1012.2	7				"		
		962													
		7	263	8°	309.55	218	+ 24.11	1012.1	8				"		
				—				—	9						
					Per 2.8	432	199		10						
P#5	P#6			—	° '		° '	901.46	48		906.3				
		595							11						
		4	196	5°	286.30	174	+ 19.34	963.0	12				S.H.		
		577													
		3	278	4°	285.40	244	+ 21.24	992.4	13				"		
		515													
		3	216	4°	270.45	195	+ 17.54	965.3	14				"		
		486													
		2	287	3°	270.40	255	+ 19.25	992.5	15				"		
		625													
		4	226	5°	254.15	213	+ 18.42	953.2	16				"		
		726													
		4	327	5°	260.25	298	+ 12.07	993.0	17				"		
		556													
		3	257	4°	243.05	251	+ 8.43	941.0	18				"	Fac Line	
		10.63													
		7	364	8°	253.20	341	+ 14.26	986.0	19				S.H.		
		627													
		3	328	5°	243.40	318	+ 9.48	956.4	20				"	Fac Line	
		690													
		4	291	5°	235.40	289	+ 5.11	927.5					S.H.		
		579													
		4	174	5°	242.30	171	+ 7.24	923.9					Fac		

ADDRESS Inform.

Notes Rcd. L. K. FREEMAN Platted L. K. FREEMAN Job No. 1198 Division No. 8
Date NOV 5 1937 Date NOV 5 1937 Survey of Tract 4472
Book Chkd. Chkd. Drawn W. HELLSTROM Scale 1" = 50' Date 10-26-37
Date Date

F.B. 255 PG. 74

Form 391 16M 3-34

PLEASE RETURN TO
LOS ANGELES COUNTY SURVEYOR
700 HALL OF RECORDS

NOTE: ANY ADDITIONS OR CHANGES ON THIS SHEET MUST BE MADE OR CIRCLED IN RED INK, WITH DATE AND NAME OF PERSON MAKING CHANGE

Do not extend notes this side of this line

Transit at	Sight on	Stadia Intercepts	Stadia Distance	Stadia Rod	Horizontal Angle 0° to 360° Right	Horiz. Distance	+ — Vertical Angle	Elevation of Point	+ Back Sight	+ — Difference Elevation	Height of Instrument	+ — Vertical Distance	REMARKS Station	Left	Right
P"5	P"6										906.3				
		9.04													
		6	305	8°	227.05	305	+ 1.54	908.2					SH		
		6.10													
		4	211	5°	231.15	211	+ 2.19	909.8					"		
		11.45													
		9	246	9	222.25	246	—	896.4					"		
		11.43													
		8	344	13.5	218.25	344	—	892.8					"		
		9.75													
		7	276	8°	215.00	275	2.52	884.7					"		
		10.73													
		7	374	9°	211.40	374	1.5	885.2					B.D.		
		9.12													
		6	313	8°	209.05	312	3.54	877.1					BD		
		11.04													
		7	405	9°	217.45	405	1.03	890.0					B.D. Inters.		
		11.15													
		8	316	10°	198.20	316	2.0	885.5					S.H.		
		5.92													
		2	393	4	204.55	393	+ 0.53	908.4					"		
		10.45													
		7	346	9	191.40	346	—	896.9					"		
		7.51													
		3	432	5°	198.35	430	+ 3.3	928.7					"		
		10.00													
		6	401	8°	185.20	401	+ 1.3	908.9					"		
		6.88													
		2	489	4°	193.30	485	+ 5.0	945.8					"		
		6.54													
		2	455	4°	182.35	455	+ 1.33	914.3					"		
					Continued on page					19					

Topography Description Legend: Side Hill ... S.H. Bottom Draw B.D. Side of Draw S.D. Bottom Wash B.W. Side of Ridge S.R. Top of Ridge T.R. Head of Draw H.D. Toe of Slope T.S.

Intersection of Drainage Ditch Bottom of Slope ... B.S. Top of Slope ... T.S. Street Slope ... S.S. Top of Cut ... T.C. Bottom of Cut ... B.C. Top of Cliff ... T.Cl. Bottom of Cliff ... B.Cl. Top of Sewer ... T.Sw. Bottom Canyon ... B.Cn. Top of Canyon ... T.Cn. Bottom of Canyon ... B.Cn. Top of Bank ... T.B. Bottom of Bank ... B.B. Top of Cut ... T.C. Bottom of Cut ... B.C. Top of Fill ... T.F. Bottom of Fill ... B.F.

Saddle ... Sd. Swale ... Sw. Flat ... Fl. Spur ... Sp. Spur Hill ... Sh. Trail ... Tr. Pavement ... Pvt. Edge of Road ... E.Rd. Culvert ... Cul.

Topsoil Mt. Tr. ... Ts. Fence ... Fc. Inf. Fence ... V. Fc. Ditch ... Dt. Telephone Pole ... T.P. Power Pole ... P.P. Cut ... Cut. Pine-Fir ... Pf. Pine-Pi. Cedar-Ce. Sycamore ... Sy. Eucalyptus ... Eu. Pine combinations of these and all common standard abbreviations.

P.B. 125 Pg. 55

ADD'N'L

Form 381 10M 3-34

3-835

PLEASE RETURN TO
LOS ANGELES COUNTY SURVEYOR
700 HALL OF RECORDS

NOTE: ANY ADDITIONS OR CHANGES ON THIS SHEET MUST BE MADE OR CIRCLED IN RED INK, WITH DATE AND NAME OF PERSON MAKING CHANGE

Do not extend notes this side of this line

Transit at	Sight on	Stadia intercepts	Stadia Distance	Stadia Red—	Horizontal Angle 0° to 360° Right	Horiz. Distance	+ —	Vertical Angle	Elevation of Point	+ Back Sight	+ —	Difference Elevation	Height of Instrument	+ —	Vertical Distance	REMARKS Station	Left Right
P"4	P"5				Per L.B. 432 - 93				866.27	4.7			871.0				
		5.97 / 3	298	4°	278.50	274	+	16.30	948.4							S.H.	
		9.01 / 2	202	8°	276.35	187	+	15.36	915.4							"	
		6.19 / 3	320	4°	266.10	296	+	15.50	951.0							"	
		9.40 / 2	241	8°	258.50	227	+	13.51	919.1							"	
		6.35 / 3	336	4°	257.40	315	+	14.30	948.4							"	
		9.53 / 6	354	8°	250.50	335	+	13.27	943.1							"	
P"3A	P"3				Backed in from P"4				840.9	5.0			845.9				
		5.66 / 3	267	4°	101.20	238	+	19.11	924.6							S.H.	
		6.03 / 3	304	4°	3.50	304	+	2.08	853.0							G. Flag - S.H.	
		6.55 / 4	256	5°	91.20	237	+	16.50	908.0							S.H.	
		6.36 / 3	337	5°	11.50	335	+	4.09	865.1							"	
	+	6.72 / 3	373	5°	17.00	369	+	6.01	879.7		+	33.8		+	38.8	"	
		10.52 / 8	253	9°	80.50	237	+	14.19	897.5		+	51.6	897.5	+	60.6	"	
		7.54 / 4	357	6°	25.00	352	+	6.46	881.5							"	
		7.57 / 4	358	6°	33.20	353	+	6.57	882.8							"	
		10.38 / 2	339	9°	38.10	335	+	6.07	872.9							B.D.	
		6.30 / 2	431	5°	47.05	422	+	8.11	901.7							S.H.	
		7.13 / 4	314	6°	56.40	303	+	10.40	896.8							"	
		11.57 / 4	258	10°	70.50	246	+	12.20	888.8							Tp Bn	

ADDITIONAL Letters.

Notes Red. L. K. FREEMAN Platted L. K. FREEMAN Job No. 7797 Division No. ____ P.B. 135 PG. 18

Date NOV 5 1937 Date NOV 5 1937 Survey of COUNTY ROAD

Date Checked ____ Checked ____ Surveyed N. HELLSTROM Date 10-22-37

Date ____ Date ____ Notes ____ Notes C. TOWNE Date 10-22-37

Form 39f 10M 3-34

PLEASE RETURN TO
LOS ANGELES COUNTY SURVEYOR
700 HALL OF RECORDS

NOTE: ANY ADDITIONS OR CHANGES ON THIS SHEET MUST BE MADE OR CIRCLED IN RED INK, WITH DATE AND NAME OF PERSON MAKING CHANGE

Do not extend notes this side of this line

Transit at	Sight on	Stadia Intervals	Stadia Distance	Stadia Rod	Horizontal Angle 0° to 360° Right	Horiz. Distance	+ Vertical Angle —	Elevation of Point	+ Back Sight	+ Difference Elevation —	Height of Instrument	+ Vertical Distance —	REMARKS Station	Left Right
P3A	P"3								1		845.9			
		7.92							2					
		5	293	6°	62.50	280	+ 11.56	899.0					S.H.	
		4.45							3					
		2	246	3°	59.10	239	+ 9.57	884.5					"	
		10.48							4					
		8	249	9°	80.45	234	+ 14.20	896.4		+ 50.7		+ 59.7	Tp. Bnk	
		11.53							5					
		9	254	21°	76.00	239	+ 14.00	884.5					B.D.	
		5.55							6					
		3	256	4°	47.05	251	+ 7.35	875.2					S.H.	
		11.10							7					
		9	211	10°	73.00	199	+ 13.12	882.8					Tp. Bnk	
		11.11							8					
		9	212	10°	61.30	205	+ 10.21	873.1					" "	
		19.02							9					
	X	9.00	203	22°	61.30	196	+ 10.20	859.8		+ 13.8		+ 35.8	B.D.	
		4.73							10					
		3	174	4°	82.00	163	+ 14.2	884.0					S.H.	
		5.16							11					
		3	217	4°	46.45	214	+ 6.40	867.1					"	
		4.37							12					
		3	138	4°	84.50	129	+ 14.15	874.9					" G. flag	
		7.65							13					
		5	266	6°	38.35	263	+ 5.41	866.0					S.H.	
		4.70							14					
		3	171	4°	97.15	155	+ 17.35	890.9					"	
		10.77							15					
		8	278	9°	30.20	277	+ 3.44	854.9					B.D.	
		4.50							16					
		3	151	4°	121.20	139	+ 16.06	882.0					S.H.	
		8.00							17					
		5	301	7°	22.15	299	+ 4.00	859.7					"	
		4.85							18					
		3	186	4°	129.30	172	+ 16.03	891.1					"	
		6.15							19					
		4	216	5°	142.25	202	+ 14.25	892.9					"	
		6.53							20					
		4	254	5°	151.00	241	+ 12.58	896.2					"	
		11.78							21					
		9	279	10°	158.50	267	+ 12.08	893.1					" G" flag	

Add'n'l Intervals

Topography Description Legend:
Side of Hill ..... S.H. Bottom Draw ..... B.D.
Side of Draw ..... S.D. Bottom Wash ..... B.W.
Side of Ridge ..... S.R. Top of Ridge ..... T.R.
Head of Draw ..... H.D. Toe of Slope ..... T.S.

Index of Draw ..... I.D. Side of Canyon ..... S.C.
Broad Slope ..... B.S. Top of Bank ..... T.B.
Slope Stake ..... S.S. Bottom of Bank ..... B.B.
Top of Cliff ..... T.Cl. Top of Cut ..... T.C.
Bottom of Cliff ..... B.Cl. Bottom of Cut ..... B.C.
Top of Sauc. ..... T.Sa. Top of Fill ..... T.F.
Bottom Sauc. ..... B.Sa. Bottom of Fill ..... B.F.

Tree ..... Tr. Stump ..... St.
Fence ..... Fc. Dead Tree ..... D.Tr.
Dead Fence ..... D.Fc. Shrubbery ..... Sh.
Telephone Pole ..... T.P. Eucalyptus ..... Euc.
Power Pole ..... P.P. Pine ..... Pn.
Culvert ..... Cvt. Edge of Road ..... E.Rd.
Pavement ..... Pvt.
Trail ..... Tr.
Stream ..... Str.
Fence ..... Fc.
Bank ..... Bk.
Tree ..... Tr.
Stump ..... St.
Dead Tree ..... D.Tr.
Fence ..... Fc.
Telephone Pole ..... T.P.
Power Pole ..... P.P.
Culvert ..... Cvt.

Q.C.-G. ..... Quick-Grade
Pine-P. ..... Pine
Ceder-Ce. ..... Ceder
Sycamore ..... Sy.
Eucalyptus ..... Euc.
Pine ..... Pn.
Use these and all common standard abbreviations.

Form 301 10M 3-34

PLEASE RETURN TO
LOS ANGELES COUNTY SURVEYOR
700 HALL OF RECORDS

NOTE: ANY ADDITIONS OR CHANGES ON THIS SHEET MUST BE MADE OR CIRCLED IN RED INK, WITH DATE AND NAME OF PERSON MAKING CHANGE

Do not extend notes this side of this line

841.1 = P3A 846.1 = H.I.

Transit at	Sight on	Stadia Intercepts	Stadia Distance	Stadia Rod ±	Horizontal Angle 0° to 360° Right	Horiz. Distance	±	Vertical Angle	Elevation of Point	+ Back Sight	±	Difference Elevation	Height of Instrument	±	Vertical Distance	REMARKS Station	Left	Right
P3A	P3				° '			° '		1			845.9					
		9.96																
		2	29.7	8°	149.00	28.1	+	13.15	904.1	2	+	58.2		+	66.2	5.4		
		11.71																
		9	27.2	10°	—	26.9	+	6.27	866.27	3	+	20.4		+	30.4	P4	Bearing = N61°E	
									pr L.B. 432 pg. 193	4								
										5								
										6								
										7								
										8								
										9								
										10								
										11								
										12								
										13								
										14								
										15								
										16								
										17								
										18								
										19								
										20								
										21								

Add'l Interm.

Notes K. K. FREEMAN Platted K. K. FREEMAN Job No. 2198 Division No. PG. 23
Date NOV 6 1935 Date NOV 5 1935 Survey of [illegible] ELLSTROM
Notes Card Checked Survey Chief Date Date

F.B. [illegible] Pg. 22

Topography Description Legend:

Side Hill.....S.H. · Side of Draw.S.D. · Side of Ridge.S.R. · Head of Draw H.D.
Bottom Draw.B.D. · Bottom Wash B.W. · Top of Ridge.T.R. · Toe of Slope..T.S.
Interc. of Draws V.D. · [illegible] in Slope [illegible] · Steep Slope......S.S. · Top of Cliff......T.Cl. · Bottom of Cliff B.Cl. · Top of Spur.....T.Sp. · Bottom Canyon..B.Cn.
[illegible] · Top of [illegible] · Bottom of Bank B.B. · Top of Cut.....T.C. · Bottom of Cut..B.C. · Top of Fill.....T.F. · Bottom of Fill.B.F.
[illegible] · Flat.........Fl. · Stream.......Str. · Trail........Tr. · Pavement.....Pvt. · Edge of Road E.Rd.
[illegible] · Fence.........Fe. · Int. Fence V.Pnt. · Ditch.........Di. · Telephone Pole T.P. · Power Pole..P.P. · Culvert.......Cul.
[illegible] · Eucalyptus.....Eu. · Plus combinations of these and all common standard abbreviations.

Form 301 [illegible] 3-34

PLEASE RETURN TO
LOS ANGELES COUNTY SURVEYOR
700 HALL OF RECORDS

NOTE: ANY ADDITIONS OR CHANGES ON THIS SHEET MUST BE MADE OR CIRCLED IN RED INK, WITH DATE AND NAME OF PERSON MAKING CHANGE

Do not extend notes this side of this line

Transit at	Sight on	Stadia Intercepts	Stadia Distance	Stadia Rod	Horizontal Angle 0° to 360° Right	Horiz. Distance	+ —	Vertical Angle	Elevation of Point	+ Back Sight	+ —	Difference Elevation	Height of Instrument	+ —	Vertical Distance	REMARKS Station	Left	Right
					° '			° '		1								
					° '			° '		2								
					° '			° '		3								
					° '			° '		4								
					° '			° '		5								
					° '			° '		6								
					° '			° '		7								
					° '			° '		8								
					° '			° '		9								
					° '			° '		10								
					° '			° '		11								
					° '			° '		12								
					° '			° '		13								
					° '			° '		14								
					° '			° '		15								
					° '			° '		16								
					° '			° '		17								
					° '			° '		18								
					° '			° '		19								
					° '			° '		20								
					° '			° '		21								

[illegible] Inform.

Form 381 10M 3-34

PLEASE RETURN TO
LOS ANGELES COUNTY SURVEYOR
700 HALL OF RECORDS

NOTE: ANY ADDITIONS OR CHANGES ON THIS SHEET MUST BE MADE OR CIRCLED IN RED INK, WITH DATE AND NAME OF PERSON MAKING CHANGE

Do not extend notes this side of this line

Transit at	Sight on	Stadia Intercepts	Stadia Distance	Stadia Rod—	Horizontal Angle 0° to 360° Right	Horiz. Distance	± Vertical Angle	Elevation of Point	± Back Sight	± Difference Elevation	Height of Instrument	± Vertical Distance	REMARKS Station	Left	Right
					° ′		° ′		1						
					° ′		° ′		2						
					° ′		° ′		3						
					° ′		° ′		4						
					° ′		° ′		5						
					° ′		° ′		6						
					° ′		° ′		7						
					° ′		° ′		8						
					° ′		° ′		9						
					° ′		° ′		10						
					° ′		° ′		11						
					° ′		° ′		12						
					° ′		° ′		13						
					° ′		° ′		14						
					° ′		° ′		15						
					° ′		° ′		16						
					° ′		° ′		17						
					° ′		° ′		18						
					° ′		° ′		19						
					° ′		° ′		20						
					° ′		° ′		21						

Add'l Interm.

Notes Red. _____ Platted _____ Job No. _____ Division No. _____ F.B. 735 PG. 23

Date _____ Date _____ Survey of _____

Notes Chk'd. _____ Checked _____ Surveyed N. HELLSTROM Date _____

Date _____ Date _____ Rdw. No. _____ Rdwd. _____ Date _____

Form 301 10M 3-34

PLEASE RETURN TO

LOS ANGELES COUNTY SURVEYOR

700 HALL OF RECORDS

NOTE: ANY ADDITIONS OR CHANGES ON THIS SHEET MUST BE MADE OR CIRCLED IN RED INK, WITH DATE AND NAME OF PERSON MAKING CHANGE

Do not extend notes this side of this line

Transit at	Sight on	Stadia Intercepts	Stadia Distance	Stadia Rod—	Horizontal Angle 0° to 360° Right	Horiz. Distance	+ — Vertical Angle	Elevation of Point	+ — Back Sight	+ — Difference Elevation	Height of Instrument	+ — Vertical Distance	REMARKS Station	Left	Right
					° ′		° ′		1						
					° ′		° ′		2						
					° ′		° ′		3						
					° ′		° ′		4						
					° ′		° ′		5						
					° ′		° ′		6						
					° ′		° ′		7						
					° ′		° ′		8						
					° ′		° ′		9						
					° ′		° ′		10						
					° ′		° ′		11						
					° ′		° ′		12						
					° ′		° ′		13						
					° ′		° ′		14						
					° ′		° ′		15						
					° ′		° ′		16						
					° ′		° ′		17						
					° ′		° ′		18						
					° ′		° ′		19						
					° ′		° ′		20						
					° ′		° ′		21						

Add'n'l Interps.

Topography Description Legend: Hill...S.H. Side of Draw...S.D. Side of Ridge...S.R. Head of Draw...H.D. Bottom Draw...B.D. Bottom Wash...B.W. Top of Ridge...T.R. Toe of Slope...T.S. Intersection of Draws...H.I. Draw Slope...S.S. Top of Cliff...T.Cl. Bottom of Cliff...B.Cl. Top of Spur...T.Sp. Bottom Canyon...B.Cn. Top of Bank...T.B. Bottom of Bank...B.B. Top of Cut...T.C. Bottom of Cut...B.C. Top of Fill...T.F. Bottom of Fill...B.F. Top of Wall...T.W. Bottom of Wall...B.W. Top of Rock...T.R. Bottom of Rock...B.R. Top of Stream...T.S. Bottom of Stream...B.S. Top of Trail...T.T. Bottom of Trail...B.T. Top of Pavement...T.P. Edge of Road...E.Rd. Traversed Bld. Tr. Fence...Fc. Int. Fences...V.Fc. Ditch...Di. Telephone Pole...T.P. Power Pole...P.P. Culvert...Cul. Bldg. Corner...Bc. Encroachment...Ec. Plus combinations of these and common abbreviations.

F.B. 735 Pg. 24

Notes Ck'd by	Survey of GANESHA BLVD
Map No.	W. O. 7198 Tape No. 13 300 St'd 84 °F.
Office Work	Surveyed by A. N. HELLSTROM
Checked	Notes A.N.H. Date 11-30-37
Date	Indexed A. C. Johnson

F.B. 735 PG. 25

12-6-37

GANESHA BLVD

LINE CHANGE

11-30-37

THRU MT. MEADOWS GOLF COURSE

STARTING AT STATION 43+00

ENDING AT ℄ WALNUT AVE F.B. 526-212

WITH 500' Curves

Note: ANY ADDITIONS OR CHANGES ON THIS SHEET MUST BE MADE OR CIRCLED IN Red Ink. WITH DATE AND NAME OF PERSON MAKING CHANGE.

Do not extend notes this side of this line

RETURN TO
LOS ANGELES COUNTY SURVEYOR
700 HALL OF RECORDS

FORM 847 10M 5-31

F.B. 735 Pg 26

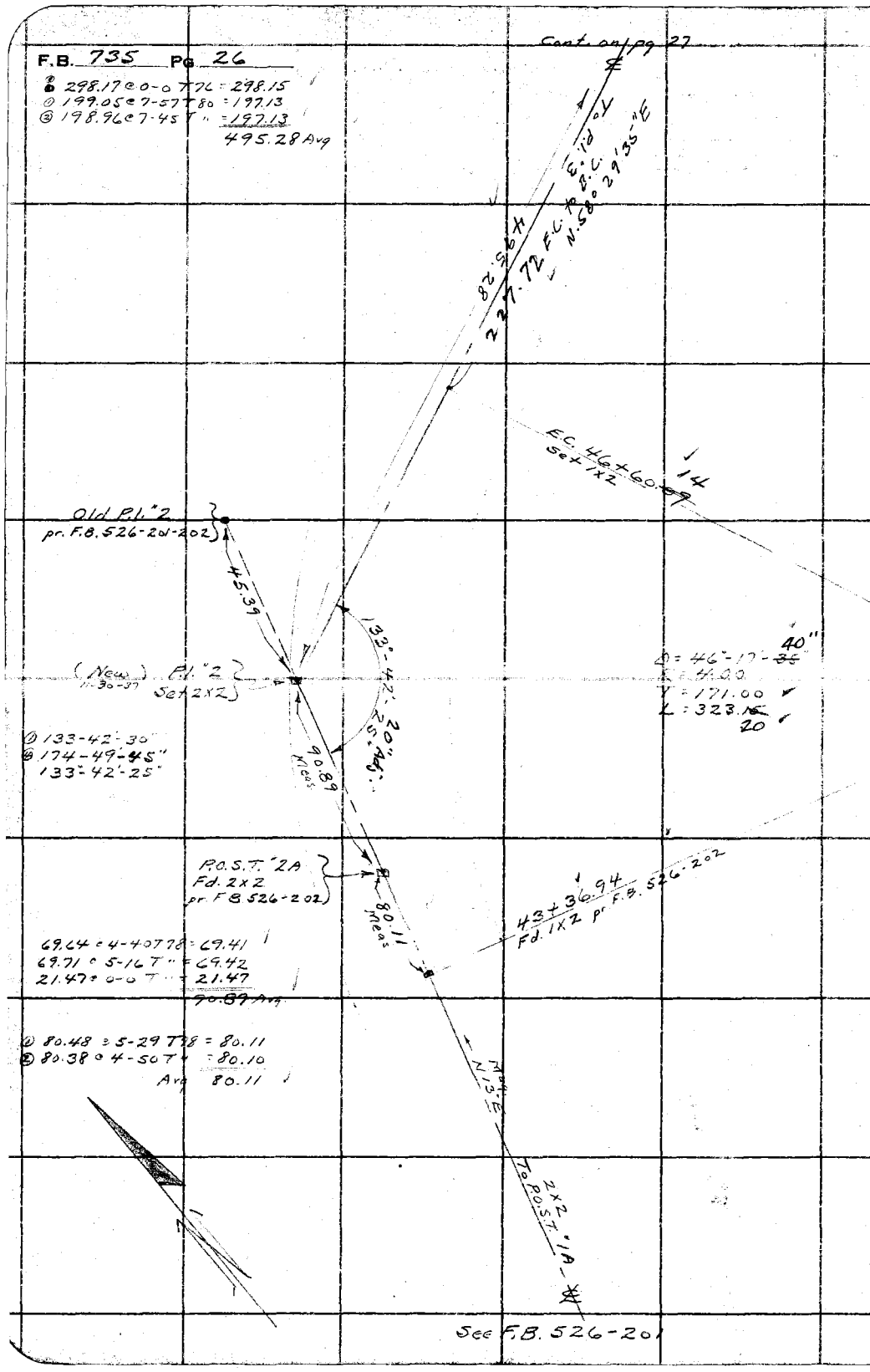

RETURN TO
LOS ANGELES COUNTY SURVEYOR
700 HALL OF RECORDS
Do not extend notes this side of this line

Note: ANY ADDITIONS OR CHANGES ON THIS SHEET MUST BE MADE OR CIRCLED IN Red Ink. WITH DATE AND NAME OF PERSON MAKING CHANGE.

Notes Ck'd by Rolsen	Survey of GANESHA BLVD.
Map No.	W. O. 7198 Tape No. 13 St'd 84° °F.
Office Work	Surveyed by A. N. HELLSTROM
Checked	Notes A.N.H. Date 11-30-37
Date	Indexed A. C. Johnson

F.B. 735 PG. 27

Cont. on pg. 28

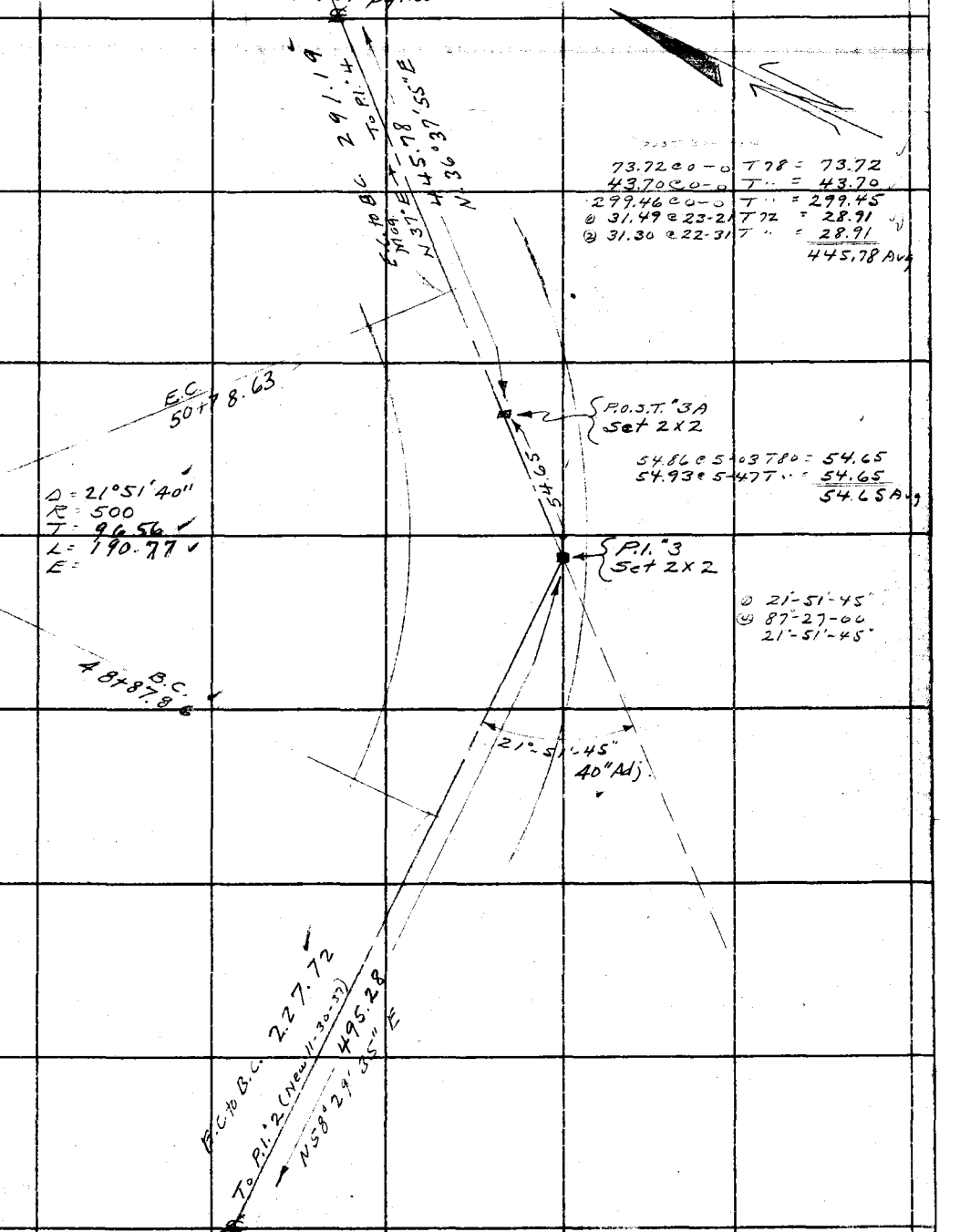

Cont. from pg. 26

Note: ANY ADDITIONS OR CHANGES ON THIS SHEET MUST BE MADE OR CIRCLED IN Red Ink, WITH DATE AND NAME OF PERSON MAKING CHANGE.

Do not extend notes this side of this line

RETURN TO
LOS ANGELES COUNTY SURVEYOR
700 HALL OF RECORDS

FORM 247 10M 3-31

F.B. 735 Pg 28

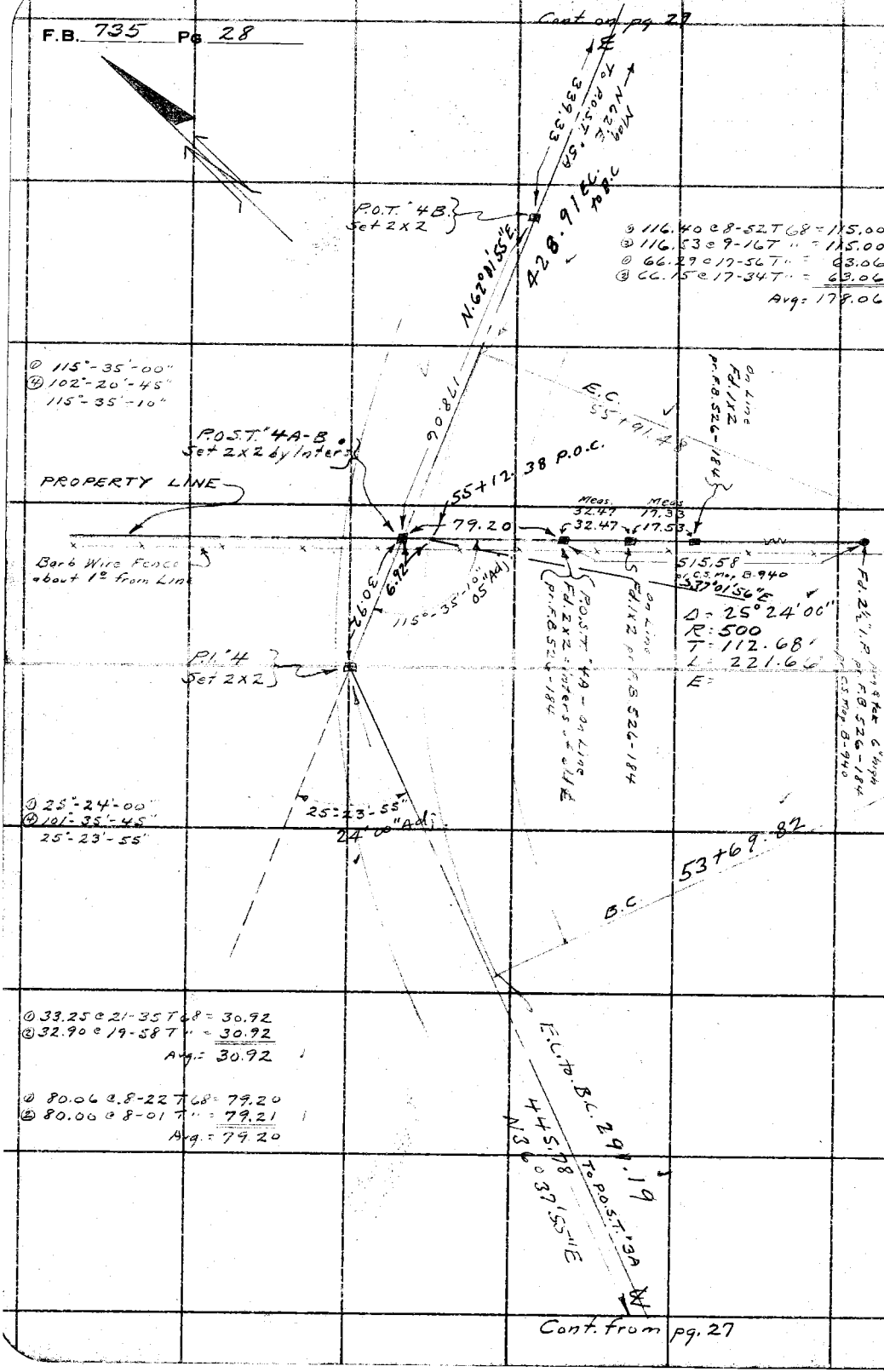

RETURN TO

LOS ANGELES COUNTY SURVEYOR

700 HALL OF RECORDS

Do not extend notes this side of this line

Note: ANY ADDITIONS OR CHANGES ON THIS SHEET MUST BE MADE OR CIRCLED IN Red Ink. WITH DATE AND NAME OF PERSON MAKING CHANGE.

Notes Ck'd by Roesen	Survey of GANESHA BLVD.	F.B. 735 PG. 29
Map No.	W. O. 2198 Tape No. 13 300' St'd 84 °F.	
Office Work	Surveyed by A. N. HELLSTROM	
Checked	Notes A.N.H. Date 11-30-37	
Date	Indexed A. C. Johnson	

① 174°-55'-00"
④ 339°-40'-15"
174°-55'-05"

Cont. on pg 30

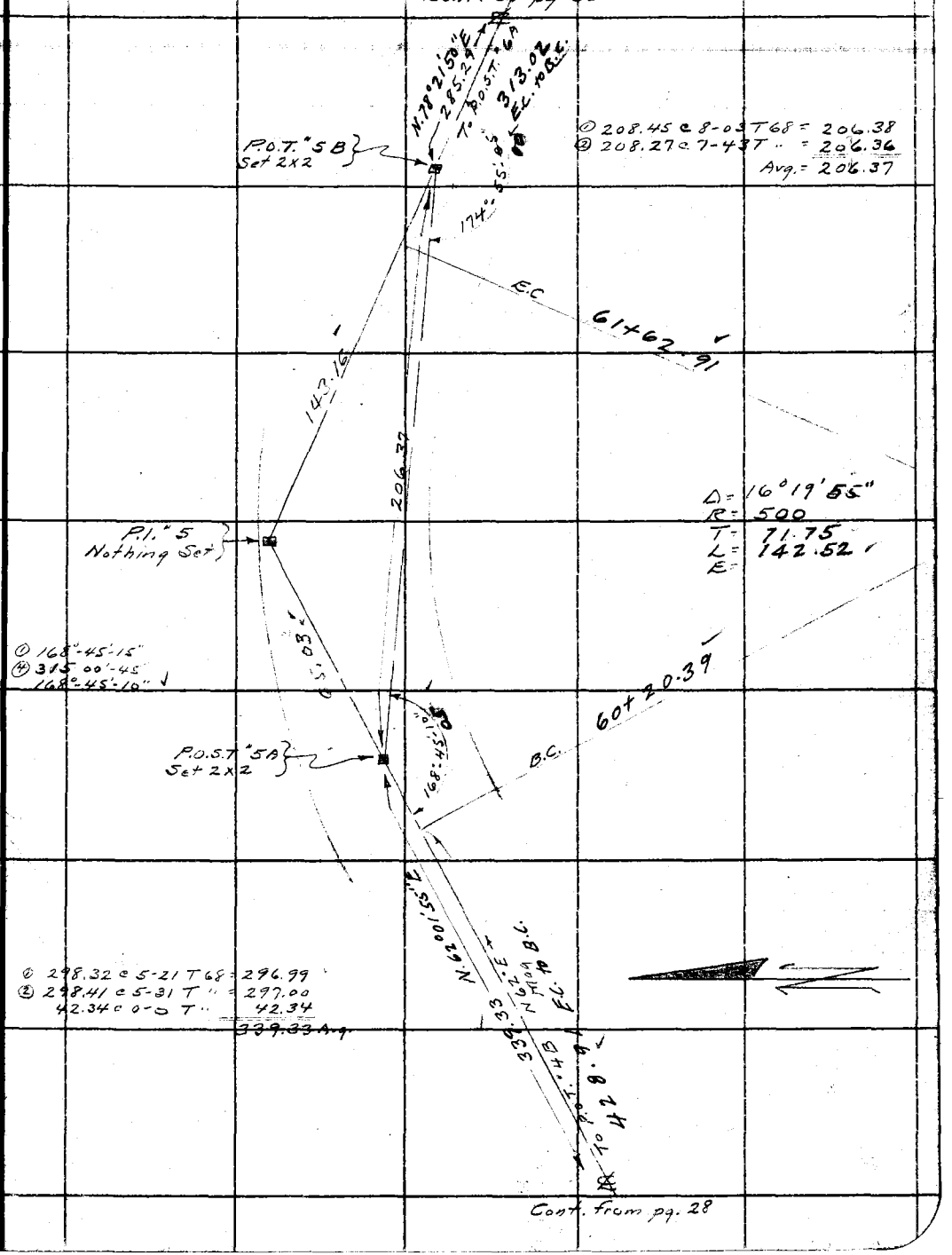

① 208.45 @ 8-03 T68 = 206.38
② 208.27 @ 7-43 T " = 206.36
Avg. = 206.37

Δ = 16°19'55"
R = 500
T = 71.75
L = 142.52
E =

① 168°-45'-15"
④ 315°00'-45"
168°-45'-10"

① 298.32 @ 5-21 T68 = 296.99
② 298.41 @ 5-31 T " = 297.00
42.34 @ 0-0 T " 42.34
339.33 Avg.

Cont. from pg. 28

Note: ANY ADDITIONS OR CHANGES ON THIS SHEET MUST BE MADE OR CIRCLED IN Red Ink. WITH DATE AND NAME OF PERSON MAKING CHANGE.

Do not extend notes this side of this line

RETURN TO
LOS ANGELES COUNTY SURVEYOR
700 HALL OF RECORDS

FORM 247 10M 5-31

F.B. 735 Pg. 30

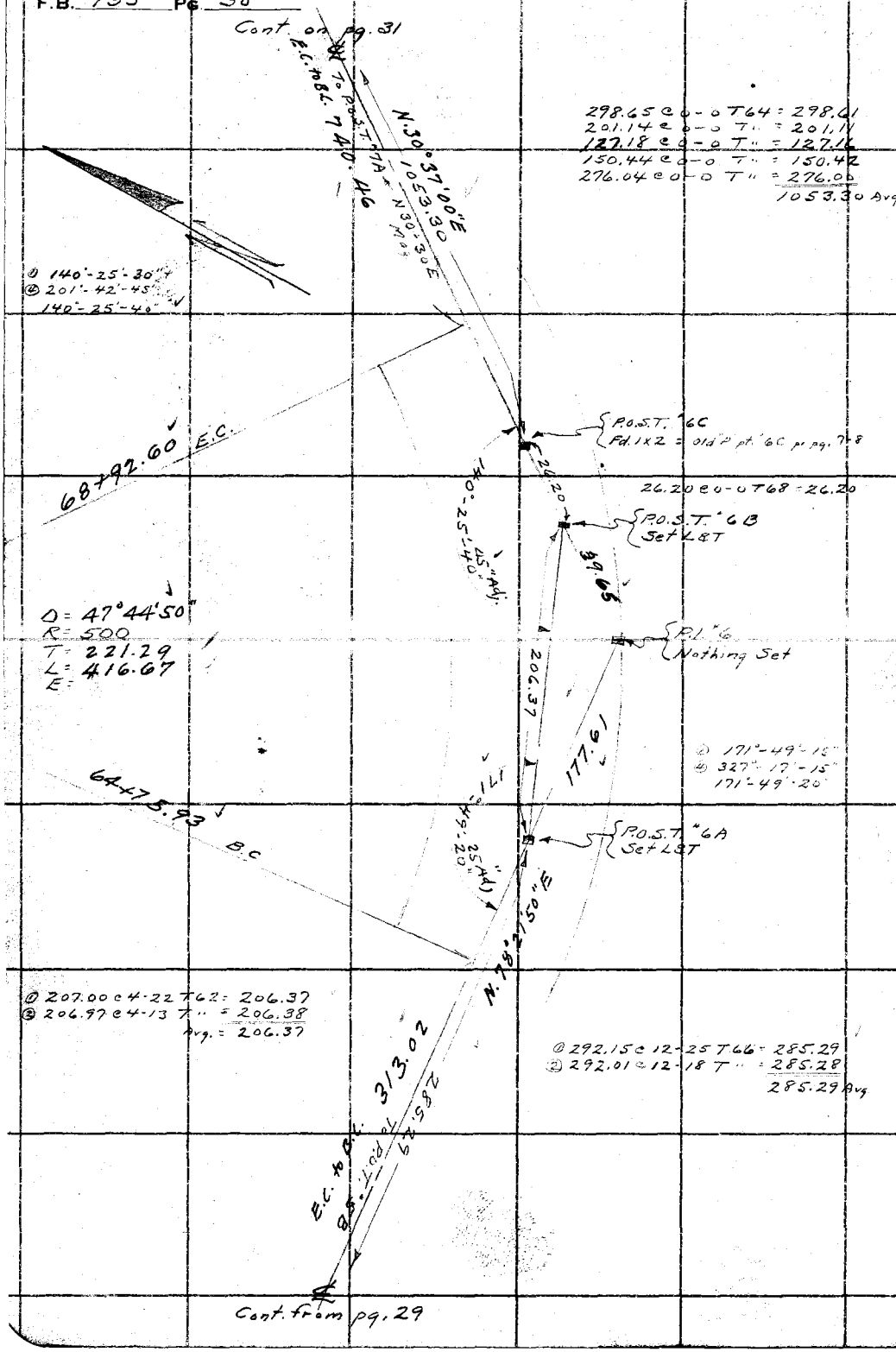

RETURN TO
LOS ANGELES COUNTY SURVEYOR
700 HALL OF RECORDS
Do not extend notes this side of this line

Note: ANY ADDITIONS OR CHANGES ON THIS SHEET MUST BE MADE OR CIRCLED IN Red Ink. WITH DATE AND NAME OF PERSON MAKING CHANGE.

Notes Ck'd by Roeser	Survey of GANESHA BLVD.
Map No.	W. O. 7198 Tape No. 13 300' St'd 84 °F.
Office Work	Surveyed by A. N. HELLSTROM
Checked	Notes A.N.H. Date 12-1-37
Date	Indexed A. C. Johnson

F.B. 735 PG. 31

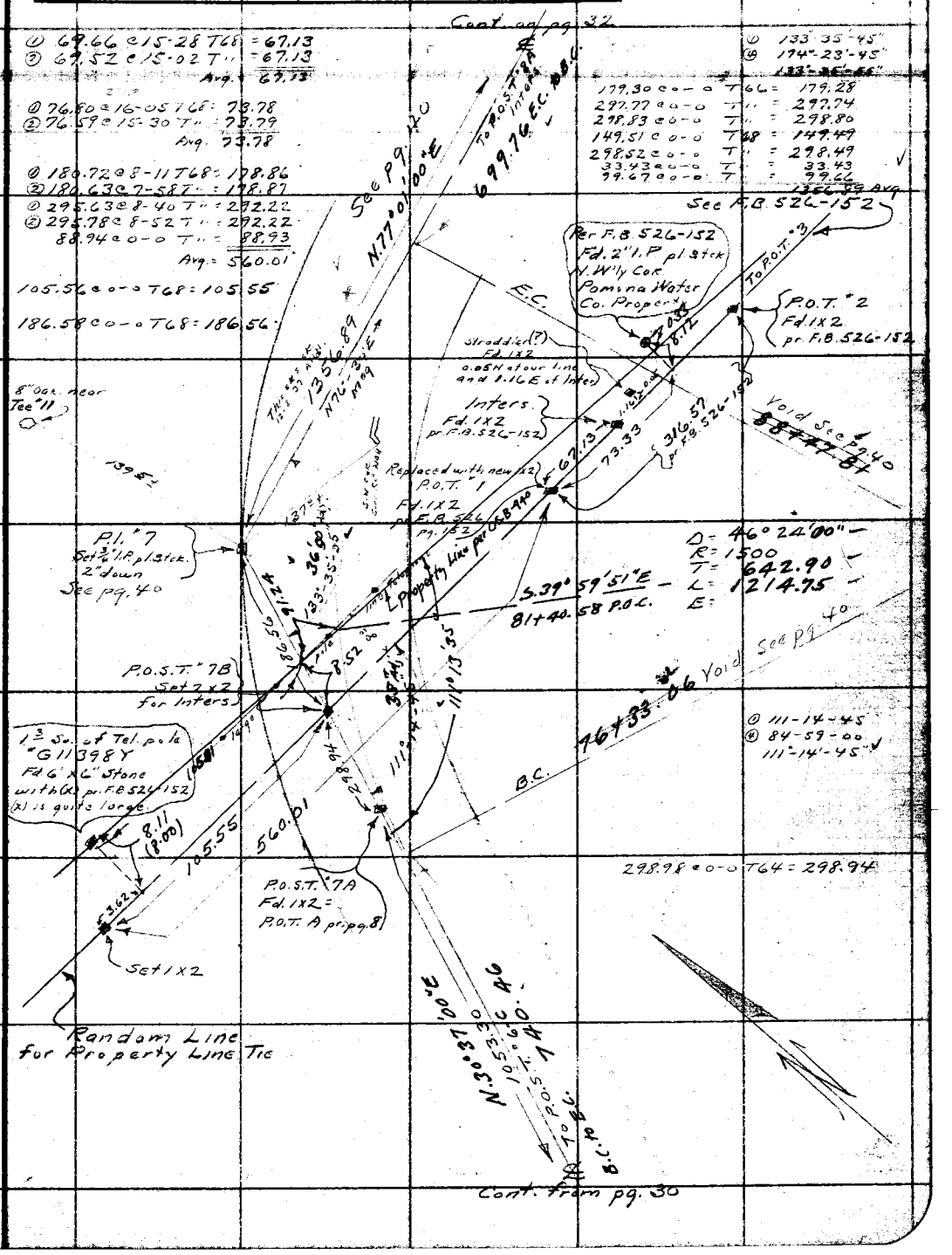

Note: ANY ADDITIONS OR CHANGES ON THIS SHEET MUST BE MADE OR CIRCLED IN Red Ink. WITH DATE AND NAME OF PERSON MAKING CHANGE.

RETURN TO
LOS ANGELES COUNTY SURVEYOR
700 HALL OF RECORDS

Do not extend notes this side of this line

FORM 247 10M 8-31

F.B. 735 PG. 32

3/4" I.P. to Con. Inter.
③ 277.83 @ 2-33 T66 = 277.52
~~④ 277.89 @ 2-40 T66 = 277.55~~
② 277.77 @ 2-18 T " = 277.51
3.00 @ 0-0 T " = 3.00
Avg. = 280.52 = 1X2

① 207.47 @ 7-58 T64 = 205.44
② 207.36 @ 7-43 T " = 205.45
① 241.05 @ 15-57 T76 = 231.76
② 241.21 @ 16-05 T " = 231.76
22.73 @ 0-0 T " = 22.73
459.93 Avg

P.I. = 2X2
pr. F.B. 526-152
It is now a 3/4" I.P. plated
10" up pr. F.B. pg.

Fd. 2X2 - 2" up
pr. F.B. 526-152

WALNUT

2869 pr. F.B. 526-152
2866 Meas

PROPERTY LINE

N13°-21'-05"W

Not using this curve
See pg. 41

E.C.

D: R: 400
L:
BC

Use this Tangent

P.I. - Set 3/4" I.P. plated
pr. F.B. 526-212

90°-27'-50"
124°-48'-00"
P.I. #1

Set 3/4" I.P. plated - 12" up
By Inters
P.O.S. 88

2178.86

To P.I. 7

356.89

299.44

596.93

459.93

Set 1X2

Fd. 3/4" I.P. plated flush
S.E'ly. Cor. of Mountain Meadows
Country Club Prop.
pr. F.B. 526-152

P.I. #G (L)
See pg. 41

Coast Fed.

31

P.I. "B
pr. F.B. 526-212

487.48

① 90°-27'-30"
② 361°-51'-30"
90°-27'-50"

① 83°-57'-45"
② 335°-51'-00"
83°-57'-45"

P.I. 3/4" I.P. plated
pr. F.B. 526-206-212-214
Found Spk. W&T on top
from Tang. this out up

Fd. Ct. Spk. W&T
Inters.
12422.40
pr. F.B. 526-212-215

70.00

387.65

210.00

S. Spk. W&T - 12-0-37

P.I. "A-B Fd. 2X2
pr. F.B. 526-211

60.66 Meas

P.I. "B-A
Set 3/4" I.P. plated
12" down

297.49

596.93

297.90 @ 0-0 T74 = 297.88
299.07 @ 0-0 T " = 299.05
596.93 Avg

60.66 @ 0-0 T82 = 60.66

210.02 @ 0-0 T66 = 210.00

RETURN TO
LOS ANGELES COUNTY SURVEYOR
700 HALL OF RECORDS
Do not extend notes this side of this line

Note: ANY ADDITIONS OR CHANGES ON THIS SHEET MUST BE MADE OR CIRCLED IN Red Ink. WITH DATE AND NAME OF PERSON MAKING CHANGE.

Notes Ck'd by	Survey of
Map No.	W. O.	Tape No.	St'd °F.
Office Work	Surveyed by
Checked	Notes	Date
Date	Indexed

F.B. Pg.

GANESHA BLVD

J.N. 7198

GEODETIC TIE TO CLAREMONT A-1

Note: Any Additions or Changes on This Sheet Must be Made or Circled in Red Ink With Date and Name of Person Making Change.

Do not extend notes this side of this line

RETURN TO
LOS ANGELES COUNTY SURVEYOR
700 HALL OF RECORDS

FORM 247 10M 11-35

RETURN TO
LOS ANGELES COUNTY SURVEYOR
700 HALL OF RECORDS

Note: Any Additions or Changes on This Sheet Must be Made or Circled in **Red Ink** With Date and Name of Person Making Change.

Do not extend notes this side of this line

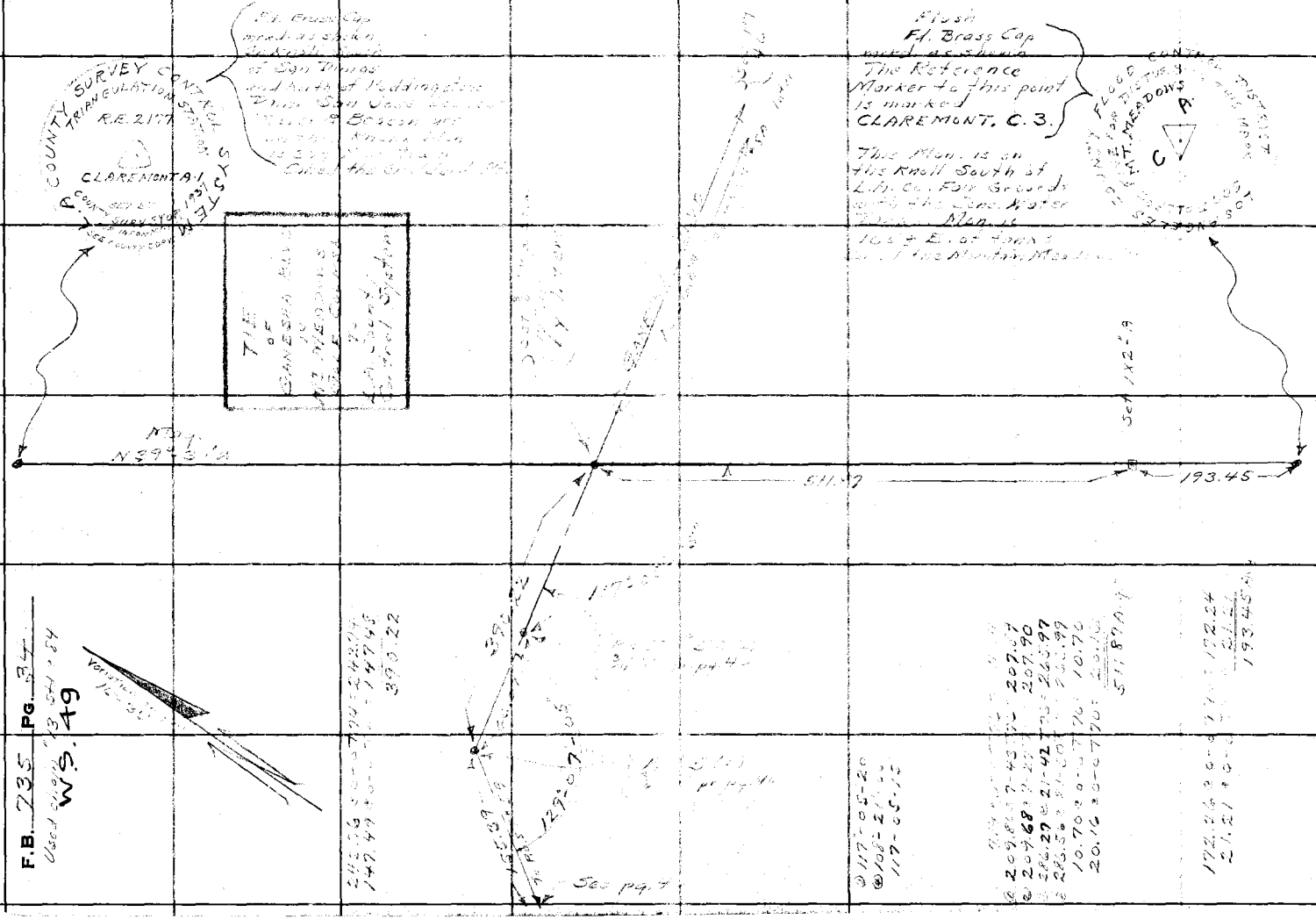

Notes Ck'd by	Survey of Ganesha Blvd.
Map No. CSB-1391	W. O. 7198 Tape No. St'd °F.
Office Work R.W. McA	Surveyed by A. N. HELLSTROM
Checked aak	Notes A.N.H. Date 12-30-37
Date Feb. '38	Indexed A. C. Johnson 1-11-38

F.B. 735 PG. 35

GANESHA - BLVD.

LINE CHANGE

12-30-37

THRU MT. MEADOWS GOLF COURSE

STARTING AT STA. 34+81

ENDING AT ℄ WALNUT AVE. - F.B. 735-33

- 1000' R. -

FOR X-SECTIONS and PROFILE

See

Pages 43 -

Note: Any Additions or Changes on This Sheet Must be Made or Circled in Red Ink With Date and Name of Person Making Change.

Do not extend notes this side of this line

RETURN TO

LOS ANGELES COUNTY SURVEYOR

700 HALL OF RECORDS

FORM 247 10M 11-38

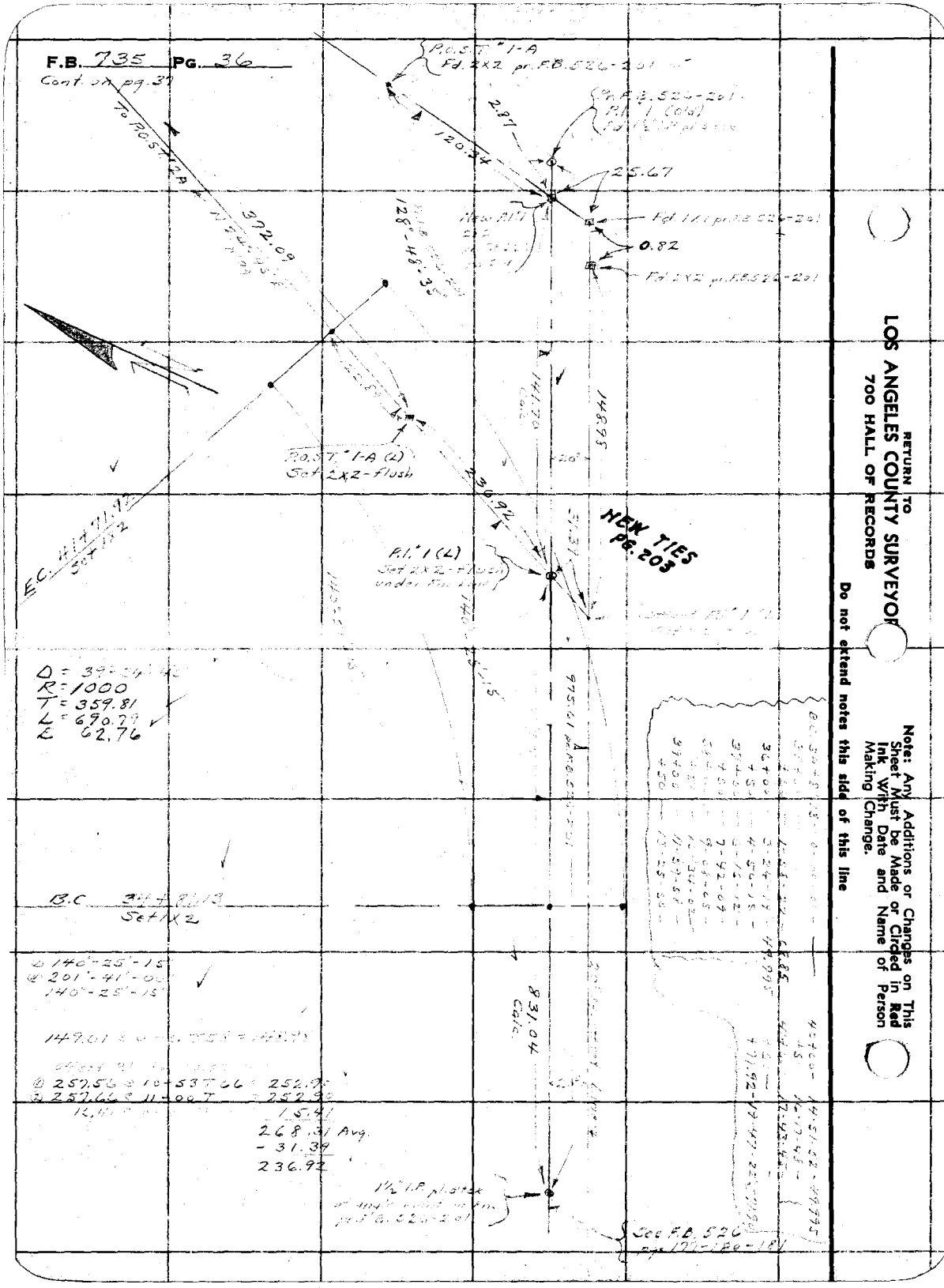
F.B. 735 PG. 36
Cont. on pg. 37
To P.O.S.T. #2A
P.O.S.T. #1-A
Fd. 2X2 pr. F.B. 526-201
2.87
120.34
25.67
0.82
Fd. 1X1 pr. F.B. 526-201
Fd. 2X2 pr. F.B. 526-201
New P.I. #1
372.09
128°-48'-35"
P.O.S.T. #1-A (L)
Set 2X2-flush
236.92
148.98
NEW TIES
PG. 203
P.I. #1 (L)
Set 2X2-flush
under Fn. line
E.C. 41+71.92
Set 1X2
D = 39°-24'-45"
R = 1000
T = 359.81
L = 690.79
E 62.76
975.61 pr. F.B. 526-201
B.C. 34+81.13
Set 1X2
140°-25'-15"
201°-41'-00"
140°-25'-15"
149.01
257.56 @ 10-53 T 66 = 252.90
257.66 @ 11-00 T = 252.90
15.41
268.31 Avg.
- 31.39
236.92
831.04
Calc.
1½" I.P. pl. stk
See F.B. 526
pgs. 177-180-181
RETURN TO
LOS ANGELES COUNTY SURVEYOR
700 HALL OF RECORDS
Do not extend notes this side of this line
Note: Any Additions or Changes on This Sheet Must be Made or Circled in Red Ink With Date and Name of Person Making Change.

Notes Ck'd by	Survey of [illegible]
Map No. CSB-1391	W. O. [illegible] Tape No. 13 St'd [illegible] °F.
Office Work R.W.McA.	Surveyed by A. N. HELLSTROM
Checked [illegible]	Notes [illegible] Date 12-30-[illegible]
Date Feb. '38	Indexed A. C. Johnson

F.B. [illegible] PG. [illegible]

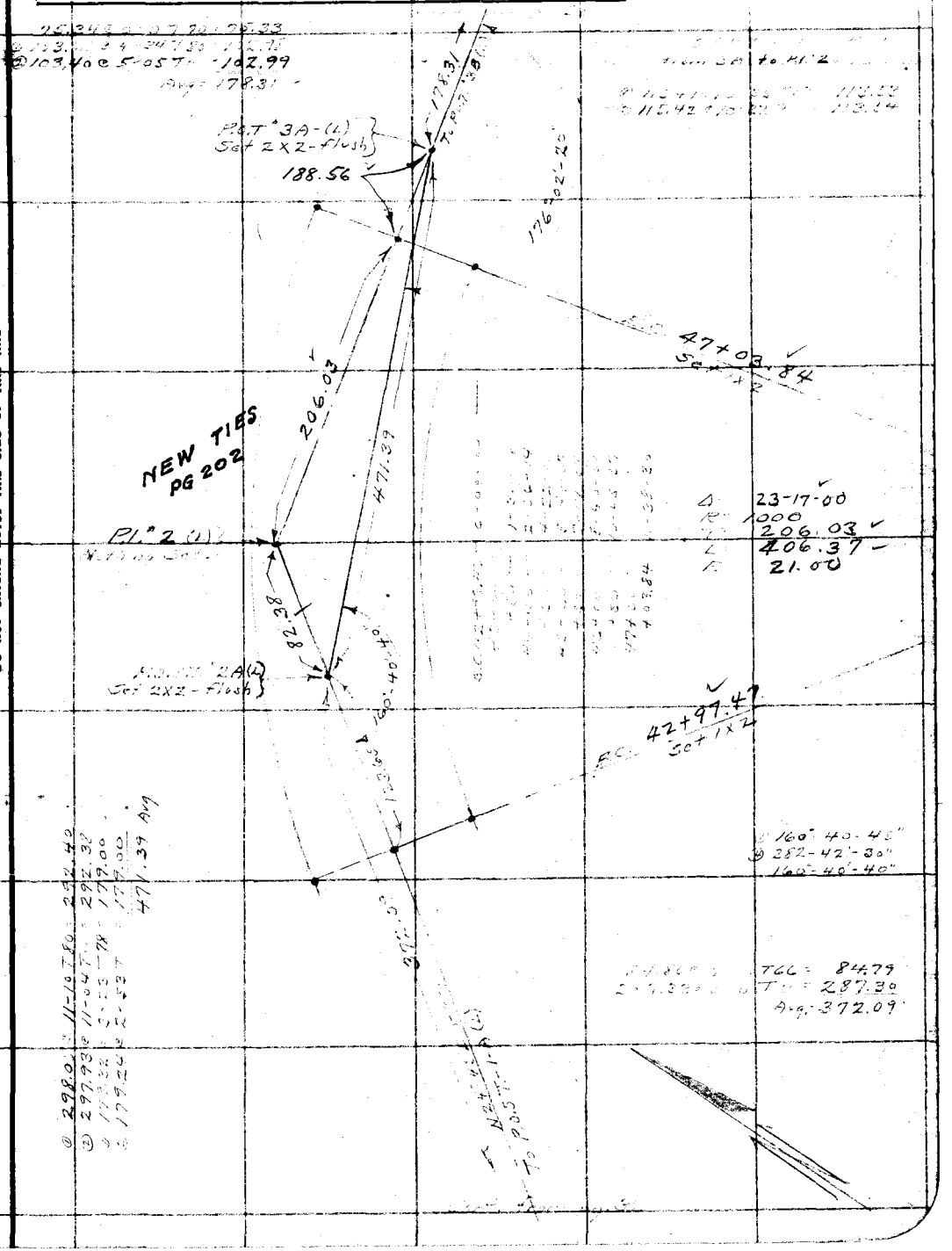

Note: Any Additions or Changes on This Sheet Must be Made or Circled in Red Ink With Date and Name of Person Making Change.

Do not extend notes this side of this line

RETURN TO
LOS ANGELES COUNTY SURVEYOR
700 HALL OF RECORDS

FORM 247 10M 11-35

RETURN TO
LOS ANGELES COUNTY SURVEYOR
700 HALL OF RECORDS

Note: Any Additions or Changes on This Sheet Must be Made or Circled in **Red Ink** With Date and Name of Person Making Change.

Do not extend notes this side of this line

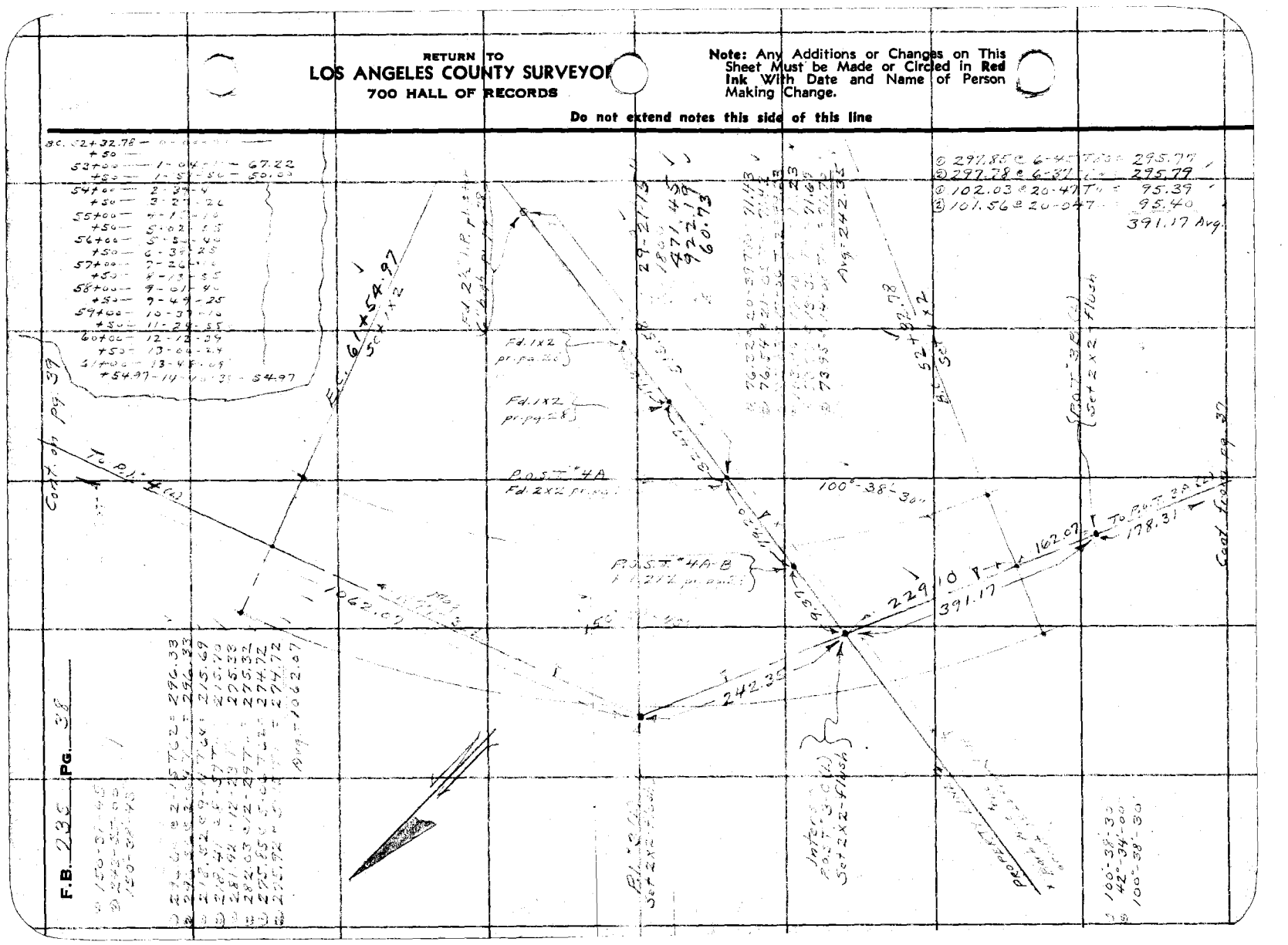

Notes Ck'd by		Survey of	
Map No.	C.S.B. 1391	W. O. / Tape No. 13 / St'd 84 °F.	
Office Work	R.W. McA.	Surveyed by	A. N. HELLSTROM
Checked		Notes / Date	
Date	Feb. '38	Indexed	A. C. Johnson

F.B. ____ PG. ____

RETURN TO
LOS ANGELES COUNTY SURVEYOR
700 HALL OF RECORDS

Note: Any Additions or Changes on This Sheet Must be Made or Circled in Red Ink With Date and Name of Person Making Change.

Do not extend notes this side of this line

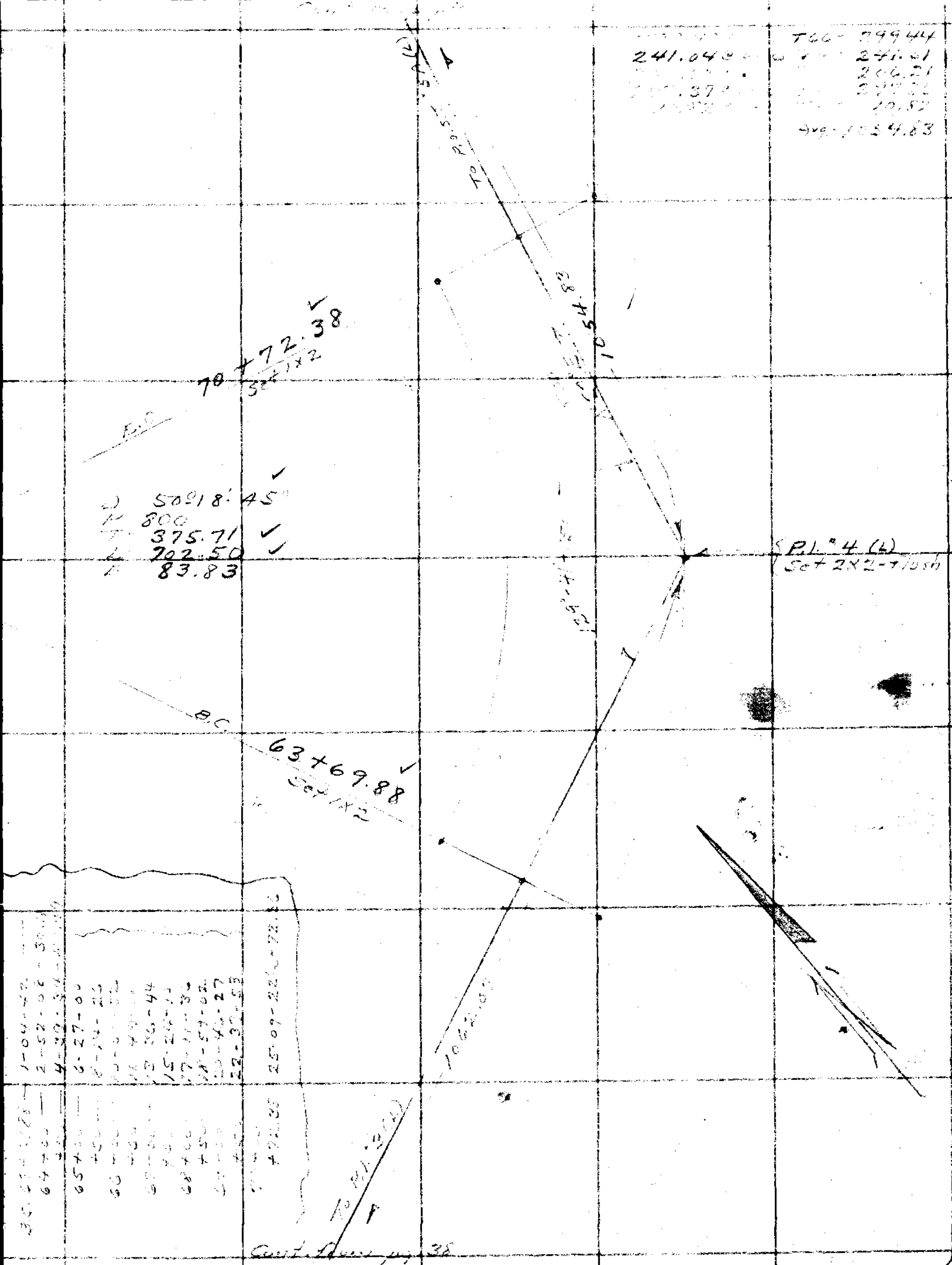

FORM 247 10M 11-35

F.B. 735 PG. 40

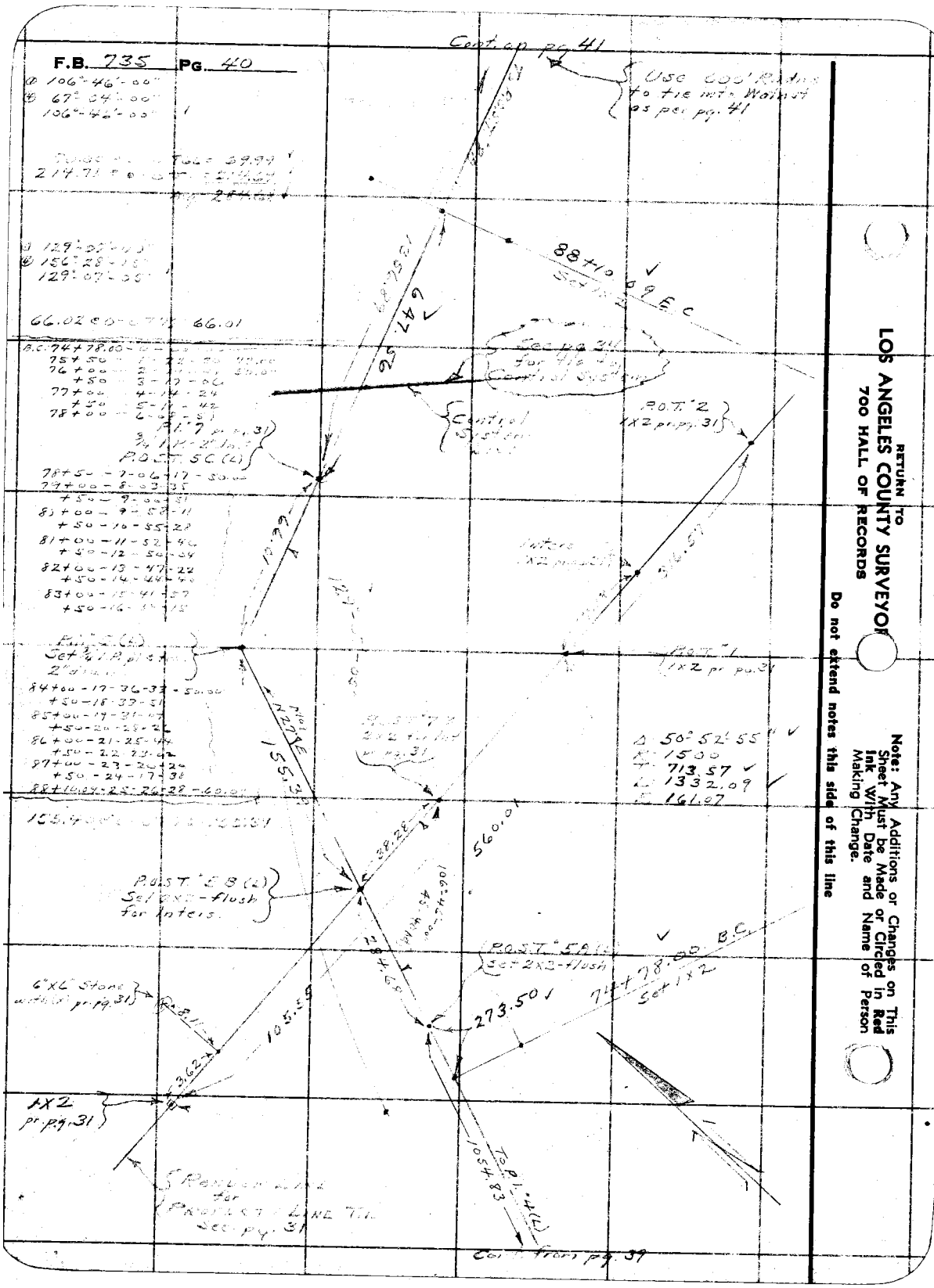

RETURN TO
LOS ANGELES COUNTY SURVEYOR
700 HALL OF RECORDS

Note: Any Additions or Changes on This Sheet Must be Made or Circled in Red Ink With Date and Name of Person Making Change.

Do not extend notes this side of this line

Notes Ck'd by Rosser	Survey of GANESHA BLVD
Map No. C3D1331	W.O. 7198 Tape No. 13 St'd 54 °F.
Office Work E.W.M.S.A.	Surveyed by A. N. HELLSTROM
Checked aak	Notes A.N.H. Date 12-3-37
Date Feb-38	Indexed C. Johnson

F.B. 735 Pg. 41

Note
See Pg. 143

P.I. Nothing Set.
See Pg. 143

WALNUT

To P.I. pr FB 526-206
770.95
N 52°-23'-50" W

P.I. pr FB 526-206-212-214
457.63
N 83°-58-05" W

148°-25'-45"
233°-43'-00"
148°-25'-45"

Final
101+25.06
101+67.44
55°-12'-00"
220-48-00
55°-12'-00"

P.I. - 3/4" I.P. - 14" L.P.
pr pg. 32

148°-25'-45"
105°-47'-00"
105°-47'-00"
10" Adj.
782.14

P.I. 8-A
3/4" I.P. pl. 3 tck.
pr pg. 32

Final - 100+83.24
E.C. 5c+1.12

355.49

297.49

Δ = 55°12'00"
R = 600
T = 313.67
L = 578.05
E =

P.I. "G(2)
P.I. 8 - See pg. 32
Set 3/4" I.P. pl. 3 tck
By Inter.

See pg. 32

To Inters. - N 43°-27-00" W
E. Walnut
PROPERTY LINE

B.C.
95+05.19 Final
Set 1.12

90°-27-50"
pr pg. 32
299.44
124°-48'-00"
55°-12'-00"
ten feet

740.45

Inters. - 3/4" I.P.
P.O.S.T. 8A
pr pg. 32

from Inters. to New P.I.
297.88 @ 0-0 T82 = 297.88
1.56 @ 0-0 T83 = 1.56
299.44 Ans

S.E. Cor. Mt. Meadows Country Club
3/4" I.P. pr pg. 32

299.48 @ 0-0 T74 = 299.46
56.03 @ 0-0 T = 56.03
355.49 Ans

B.C. 95+05.19 — 0-00-00 — 44.80
+50 — 2-08-22 — 49.85
96+00 — 4-31-37
+50 — 6-54-51
97+00 — 9-18-06
+50 — 11-41-20
98+00 — 14-04-34
+50 — 16-27-49
99+00 — 18-51-03
+50 — 21-14-17
100+00 — 23-37-32
+50 — 26-00-46
+83.24 — 27-36-00 — 39.23

E.C. to P.O.S.T. 5C(2)
1° to P.I. 7
695.76
1356.89
N. 77°00'00" E.

Cost from pg. 31-32 and 40

Note: ANY ADDITIONS OR CHANGES MUST BE MADE OR CIRCLED IN Red Ink, WITH DATE AND NAME OF PERSON MAKING CHANGE.

Do not extend notes this side of this line

RETURN TO
LOS ANGELES COUNTY SURVEYOR
700 HALL OF RECORDS

FORM 247 10M 8-31

RETURN TO
LOS ANGELES COUNTY SURVEYOR
700 HALL OF RECORDS

Note: ANY ADDITIONS OR CHANGES ON THIS SHEET MUST BE MADE OR CIRCLED IN **Red Ink.** WITH DATE AND NAME OF PERSON MAKING CHANGE.

Do not extend notes this side of this line

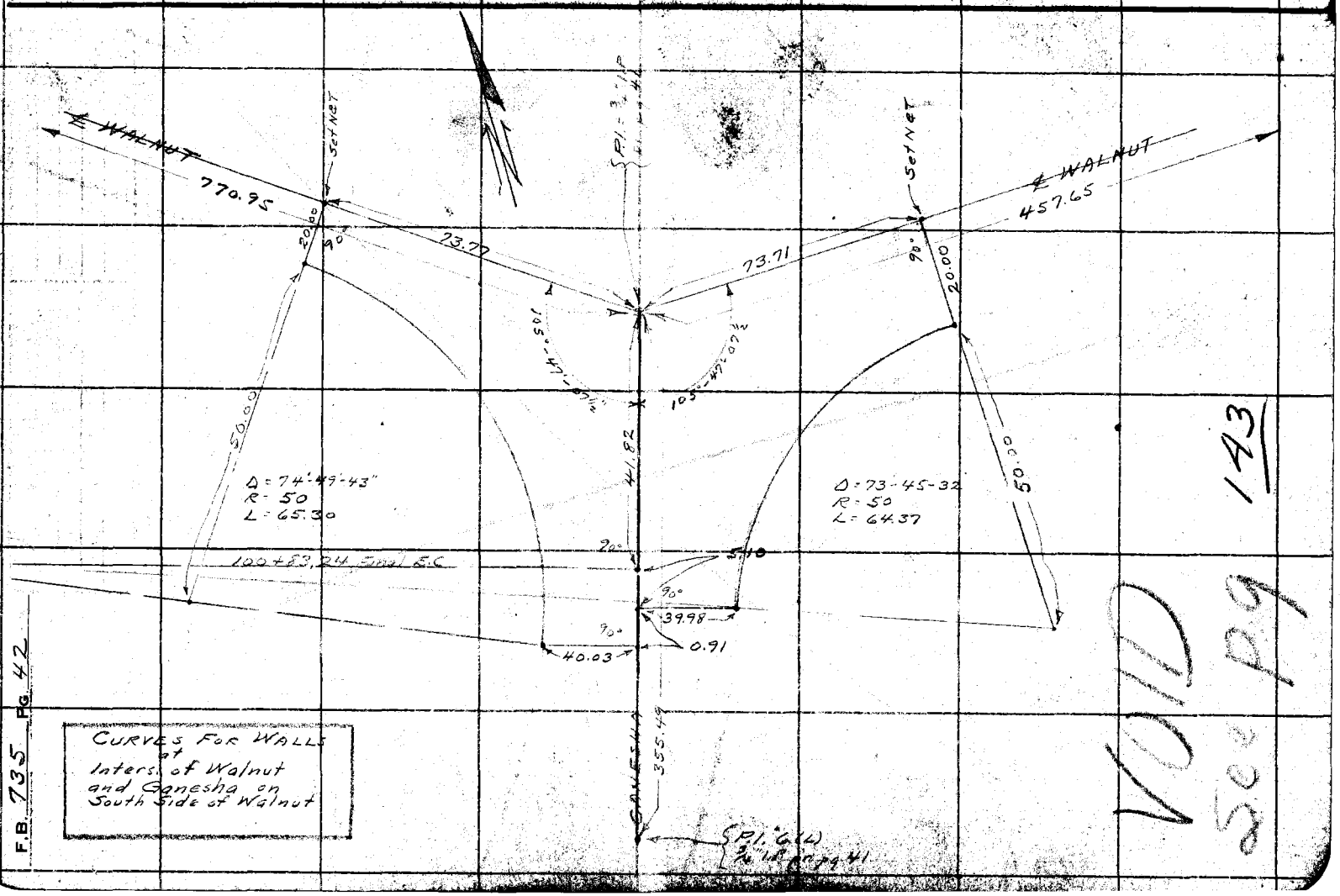

Form 307 5M 10-37

PLEASE RETURN TO
LOS ANGELES COUNTY SURVEYOR
700 HALL OF RECORDS

NOTE: ANY ADDITIONS OR CHANGES ON THIS SHEET MUST BE MADE OR CIRCLED IN RED INK, WITH DATE AND NAME OF PERSON MAKING CHANGE

Do not extend notes this side of this line

STATION	B. S.	H. I.	F. S.	ELEV.		

PROFILE AND X-SECTIONS
OF
PROPOSED ℄ OF GANESHA BLVD. (JAN. 1938)
FROM
B.C. 344-81.13 pr. pg. 36 TO 101+[illegible] (Ft. on Walnut) pr. pg. 41
FOR PLAN SEE PAGES 35-41

Profile Plotted on Half & Half C.S. B-1397-1&2

Profile No. B-1397 X-Sec. No.
Notes Red. Date
Plotted H. L. MARTIN Date JAN 1938
Job No. Survey of
Division No.
Notes Chkd. H. L. MARTIN Date JAN 1938
Checked F.G. Date JAN 1938
Survey by N. HELLSTROM Map No.
Notes Indexed
Date Date 1-12-38
F. B. 735 PG. 43

Form 307 5M 10-37

PLEASE RETURN TO
LOS ANGELES COUNTY SURVEYOR
700 HALL OF RECORDS

NOTE: ANY ADDITIONS OR CHANGES ON THIS SHEET MUST BE MADE OR CIRCLED IN RED INK, WITH DATE AND NAME OF PERSON MAKING CHANGE

Do not extend notes this side of this line

STATION	B. S.	H. I.	F. S.	ELEV.		
B.M. #1				[illegible]	[illegible] 729-394-[illegible]	
	11 74	824 19				
B.C. 34+[illegible]			13 2	811 0	See F.B. 735-36	
35+[illegible]			14 0	810 2		
36+[illegible]			13 [illegible]	[illegible]		
[illegible]			13 8	81[illegible] 4		
37+00			13 9	[illegible]		
[illegible]			13 8	81[illegible]		
38+00			[illegible]2 4	811 8		
[illegible]			[illegible]	818 6		
T.P.			0 15	824 04		

F. B. 735 Pg. 44 | Job No. 2198 | Division No. | Notes Red. | Plotted H. L. MARTIN | Profile
Survey of Genesha Blvd | Date | Date JAN 1938 | No. B-1397
Survey by A. N. HELLSTROM | Notes A.N.H. | Notes Chk'd H. L. MARTIN | Checked F.G. | X-Sec.
Indexed A. C. Johnson | Date 1-6-38 | Date JAN 14 1938 | Date JAN 1938 | No.

Form 307 5M 10-37

PLEASE RETURN TO
LOS ANGELES COUNTY SURVEYOR
700 HALL OF RECORDS

NOTE: ANY ADDITIONS OR CHANGES ON THIS SHEET MUST BE MADE OR CIRCLED IN RED INK, WITH DATE AND NAME OF PERSON MAKING CHANGE

Do not extend notes this side of this line

STATION	B. S.	H. I.	F. S.	ELEV.		
TP				834 34		
	11 34	852 18				
39+00			3 2	832 6		
TP			0 22	830 56		
	11 98	847 54				
39+50			3 2	847 3		
TP			2.12	847 42		
	11 53	858 95				
TP			0 81	858 14		
	10 34	858 53				
40+00				[illegible]		
TP			[illegible]	864 5		
40+50			5 1	863 4		
+71 22	B.C. (TP)		10 93	857 60		
	2 57	860 17				
42+40			6 0	854 2		
+97 47	B.C.		9 1	851 1		

Profile No. B-1397 Notes Red. ____ Plotted H. L. MARTIN Job No. ____ Division No. ____ F. B. ____ Pg. ____
Date ____ Date JAN 1938 Survey of ____
X-Sec. ____ Notes Chkd. H. L. MARTIN Checked F. G. Survey by HELLSTROM Notes ____ Date ____
No. ____ Date JAN 1938 Date JAN 1938 Map No. ____ Indexed A. O. JOHNSON

F. B. 735 PG. 46 | Job No. 7198 | Division No. | Notes Red. | Plotted H. L. MARTIN | Profile

Survey of Ganesha Blvd | Date | Date JAN 1938 | No. B-1397

Survey by A. M. HELLSTROM | Notes A.N.H. | Notes Chkd. H. L. MARTIN | Checked F.G. | X-Sec.

Indexed A. C. Johnson | Date 1-6-38 | Date JAN 11 1938 | Date JAN 1938 | No.

Form 307 5M 10-37

PLEASE RETURN TO
LOS ANGELES COUNTY SURVEYOR
700 HALL OF RECORDS

NOTE: ANY ADDITIONS OR CHANGES ON THIS SHEET MUST BE MADE OR CIRCLED IN RED INK, WITH DATE AND NAME OF PERSON MAKING CHANGE

Do not extend notes this side of this line

STATION	B. S.	H. I.	F. S.	ELEV.	
43+50		[illegible]	[illegible]		
44+00		[illegible]	[illegible]	[illegible]	
+25			[illegible]	[illegible]	
+50			[illegible]	[illegible]	
[illegible]			[illegible]	[illegible]	
[illegible]			[illegible]	[illegible]	
+25			[illegible]	[illegible]	
+50			[illegible]	[illegible]	
46+00			[illegible]	[illegible]	
+24			10.9	847.3	Bottom Drain

Form 307 5M 10-37

PLEASE RETURN TO
LOS ANGELES COUNTY SURVEYOR
700 HALL OF RECORDS

NOTE: ANY ADDITIONS OR CHANGES ON THIS SHEET MUST BE MADE OR CIRCLED IN RED INK, WITH DATE AND NAME OF PERSON MAKING CHANGE

Do not extend notes this side of this line

STATION	B. S.	H. I.	F. S.	ELEV.		
		8[illegible] [illegible]				
T.P.			0 45	85[illegible] [illegible]		
	[illegible]	871 19				
46+60			9 3	861 9		
47+03 [illegible]			2 15	869 04	(1x2)	
T.P.			0 12	871 07		
	11 99	883 06				
T.P.			0 04	883 02		
	11 31	894 33				
47+40			19 0	875 3		
47+78 87 P.O.T.			8 3	886 0		
T.P.			0 49	893 84		
	11 92	905 76				
48+40			9 7	896 1		
+92 40 (T.P.)			0 33	905 43	2x2 = P.O.T. 3-A (L)	
	11 85	917 28				

Profile No. B-1397 X-Sec. No. ____ Notes Red. ____ Date ____ Plotted ____ Date JAN 1938 Job No. ____ Division No. ____ Survey of ____ Notes Chkd. H. L. MARTIN Date JAN 1938 Checked F.G. Date JAN 1938 Survey by N. HELLSTROM Map No. ____ Notes ____ Date ____ Indexed A. C. Johnson Date ____

F. B. 730 PG. 47

F. B. 735 PG. 48 | Job No. 7198 Division No. ____ Notes Red. ____ Plotted H. L. MARTIN | Profile

Survey of Ganesha Blvd | Date ____ | Date JAN 1938 | No. B-1397

Survey by A. N. HELLSTROM | Notes A. N. H | Notes Chkd H. L. MARTIN | Checked F.G. | X-Sec.

Indexed A. C. Johnson | Date 1-6-38 | Date JAN 11 1938 | Date JAN 1938 | No.

Form 307 5M 10-37

PLEASE RETURN TO
LOS ANGELES COUNTY SURVEYOR
700 HALL OF RECORDS

NOTE: ANY ADDITIONS OR CHANGES ON THIS SHEET MUST BE MADE OR CIRCLED IN RED INK, WITH DATE AND NAME OF PERSON MAKING CHANGE

Do not extend notes this side of this line

STATION	B. S.	H. I.	F. S.	ELEV.		
		917 28				
49+54			[illegible]	[illegible]		
+95			23	915 [illegible]		
50+30			17	915 [illegible]		
+70 2'			24	[illegible]		
51+20			27	[illegible]		
+50			17	[illegible]		
52+00			27 4	[illegible]		
+32 75	✓		37	879 7		
+91			52	865 3	Both D.	

Form 307 5M 10-37

PLEASE RETURN TO
LOS ANGELES COUNTY SURVEYOR
700 HALL OF RECORDS

NOTE: ANY ADDITIONS OR CHANGES ON THIS SHEET MUST BE MADE OR CIRCLED IN RED INK, WITH DATE AND NAME OF PERSON MAKING CHANGE

Do not extend notes this side of this line

STATION	B. S.	H. I.	F. S.	ELEV.		
		917 28				
53+00			48 [illegible]	[illegible] 3		
+50			[illegible]	[illegible] 3		
54+00			[illegible]	[illegible]		
+50			[illegible]	[illegible]		
T.P.			0 [illegible]	[illegible]		
	11 94	928 56				
[illegible]			1 4	[illegible]		
T.P.			0 00	928 56		
	11 94	940 50				
+50 (T.P.)			[illegible]	[illegible]		
	11 77	951 67				
56+00			1 3	950 4		
T.P.			0 22	951 45		
	11 88	963 33				
+50			[illegible]	957 3		

Profile No. B-1397 Notes Red. Plotted [illegible] Job No. [illegible] Division No. F. B. 735 PG. [illegible]
Date JAN 1938 Survey of
X-Sec. No. Notes Chkd. H. L. MARTIN Checked F.G. Survey by N. HELLSTRO Notes [illegible] Date 1-6-38
Date JAN 1938 Date JAN 1938 Map No. Indexed [illegible] Date

F. B. 735 PG. 50 | Job No. 7198 | Division No. | Notes Red. | Plotted H. L. MARTIN | Profile

Survey of Ganesha Blvd | Date | Date JAN 1938 | No. B-1397

Survey by A. M. HELLSTROM | Notes | Notes Chkd. H. L. MARTIN | Checked F. G. | X-Sec.

Indexed A. O. Johnson | Date | Date JAN | Date JAN 1938 | No.

STATION	B. S.	H. I.	F. S.	ELEV.
57+00				
58+00				
59+00				
60+00				
61+00				
62+00				
63+00				
64+00				
65+00				
66+00				
67+00				
68+00				
69+00				
70+00				
71+00				
72+00				
73+00				
74+00				
75+00				
76+00				
77+00				
78+00				
79+00				
80+00				
81+00				
82+00				
83+00				
84+00				
85+00				
86+00				
87+00				
88+00				
89+00				
90+00				
91+00				
92+00				
93+00				
94+00				
95+00				
96+00				
97+00				
98+00				
99+00				
100+00				
101+00				
102+00				
103+00				
104+00				
105+00				
106+00				
107+00				
108+00				
109+00				
110+00				
111+00				
112+00				
113+00				
114+00				
115+00				
116+00				
117+00				
118+00				
119+00				
120+00				
121+00				
122+00				
123+00				
124+00				
125+00				
126+00				
127+00				
128+00				
129+00				
130+00				
131+00				
132+00				
133+00				
134+00				
135+00				
136+00				
137+00				
138+00				
139+00				
140+00				
141+00				
142+00				
143+00				
144+00				
145+00				
146+00				
147+00				
148+00				
149+00				
150+00				
151+00				
152+00				
153+00				
154+00				
155+00				
156+00				
157+00				
158+00				
159+00				
160+00				
161+00				
162+00				
163+00				
164+00				
165+00				
166+00				
167+00				
168+00				
169+00				
170+00				
171+00				
172+00				
173+00				
174+00				
175+00				
176+00				
177+00				
178+00				
179+00				
180+00				
181+00				
182+00				
183+00				
184+00				
185+00				
186+00				
187+00				
188+00				
189+00				
190+00				
191+00				
192+00				
193+00				
194+00				
195+00				
196+00				
197+00				
198+00				
199+00				
200+00				
201+00				
202+00				
203+00				
204+00				
205+00				
206+00				
207+00				
208+00				
209+00				
210+00				
211+00				
212+00				
213+00				
214+00				
215+00				
216+00				
217+00				
218+00				
219+00				
220+00				
221+00				
222+00				
223+00				
224+00				
225+00				
226+00				
227+00				
228+00				
229+00				
230+00				
231+00				
232+00				
233+00				
234+00				
235+00				
236+00				
237+00				
238+00				
239+00				
240+00				
241+00				
242+00				
243+00				
244+00				
245+00				
246+00				
247+00				
248+00				
249+00				
250+00				
251+00				
252+00				
253+00				
254+00				
255+00				
256+00				
257+00				
258+00				
259+00				
260+00				
261+00				
262+00				
263+00				
264+00				
265+00				
266+00				
267+00				
268+00				
269+00				
270+00				
271+00				
272+00				
273+00				
274+00				
275+00				
276+00				
277+00				
278+00				
279+00				
280+00				
281+00				
282+00				
283+00				
284+00				
285+00				
286+00				
287+00				
288+00				
289+00				
290+00				
291+00				
292+00				
293+00				
294+00				
295+00				
296+00				
297+00				
298+00				
299+00				
300+00				
301+00				
302+00				
303+00				
304+00				
305+00				
306+00				
307+00				
308+00				
309+00				
310+00				
311+00				
312+00				
313+00				
314+00				
315+00				
316+00				
317+00				
318+00				
319+00				
320+00				
321+00				
322+00				
323+00				
324+00				
325+00				
326+00				
327+00				
328+00				
329+00				
330+00				
331+00				
332+00				
333+00				
334+00				
335+00				
336+00				
337+00				
338+00				
339+00				
340+00				
341+00				
342+00				
343+00				
344+00				
345+00				
346+00				
347+00				
348+00				
349+00				
350+00				
351+00				
352+00				
353+00				
354+00				
355+00				
356+00				
357+00				
358+00				
359+00				
360+00				
361+00				
362+00				
363+00				
364+00				
365+00				
366+00				
367+00				
368+00				
369+00				
370+00				
371+00				
372+00				
373+00				
374+00				
375+00				
376+00				
377+00				
378+00				
379+00				
380+00				
381+00				
382+00				
383+00				
384+00				
385+00				
386+00				
387+00				
388+00				
389+00				
390+00				
391+00				
392+00				
393+00				
394+00				
395+00				
396+00				
397+00				
398+00				
399+00				
400+00				
401+00				
402+00				
403+00				
404+00				
405+00				
406+00				
407+00				
408+00				
409+00				
410+00				
411+00				
412+00				
413+00				
414+00				
415+00				
416+00				
417+00				
418+00				
419+00				
420+00				
421+00				
422+00				
423+00				
424+00				
425+00				
426+00				
427+00				
428+00				
429+00				
430+00				
431+00				
432+00				
433+00				
434+00				
435+00				
436+00				
437+00				
438+00				
439+00				
440+00				
441+00				
442+00				
443+00				
444+00				
445+00				
446+00				
447+00				
448+00				
449+00				
450+00				
451+00				
452+00				
453+00				
454+00				
455+00				
456+00				
457+00				
458+00				
459+00				
460+00				
461+00				
462+00				
463+00				
464+00				
465+00				
466+00				
467+00				
468+00				
469+00				
470+00				
471+00				
472+00				
473+00				
474+00				
475+00				
476+00				
477+00				
478+00				
479+00				
480+00				
481+00				
482+00				
483+00				
484+00				
485+00				
486+00				
487+00				
488+00				
489+00				
490+00				
491+00				
492+00				
493+00				
494+00				
495+00				
496+00				
497+00				
498+00				
499+00				
500+00				
501+00				
502+00				
503+00				
504+00				
505+00				
506+00				
507+00				
508+00				
509+00				
510+00				
511+00				
512+00				
513+00				
514+00				
515+00				
516+00				
517+00				
518+00				
519+00				
520+00				
521+00				
522+00				
523+00				
524+00				
525+00				
526+00				
527+00				
528+00				
529+00				
530+00				
531+00				
532+00				
533+00				
534+00				
535+00				
536+00				
537+00				
538+00				
539+00				
540+00				
541+00				
542+00				
543+00				
544+00				
545+00				
546+00				
547+00				
548+00				
549+00				
550+00				
551+00				
552+00				
553+00				
554+00				
555+00				
556+00				
557+00				
558+00				
559+00				
560+00				
561+00				
562+00				
563+00				
564+00				
565+00				
566+00				
567+00				
568+00				
569+00				
570+00				
571+00				
572+00				
573+00				
574+00				
575+00				
576+00				
577+00				
578+00				
579+00				
580+00				
581+00				
582+00				
583+00				
584+00				
585+00				
586+00				
587+00				
588+00				
589+00				
590+00				
591+00				
592+00				
593+00				
594+00				
595+00				
596+00				
597+00				
598+00				
599+00				
600+00				
601+00				
602+00				
603+00				
604+00				
605+00				
606+00				
607+00				
608+00				
609+00				
610+00				
611+00				
612+00				
613+00				
614+00				
615+00				
616+00				
617+00				
618+00				
619+00				
620+00				
621+00				
622+00				
623+00				
624+00				
625+00				
626+00				
627+00				
628+00				
629+00				
630+00				
631+00				
632+00				
633+00				
634+00				
635+00				
636+00				
637+00				
638+00				
639+00				
640+00				
641+00				
642+00				
643+00				
644+00				
645+00				
646+00				
647+00				
648+00				
649+00				
650+00				
651+00				
652+00				
653+00				
654+00				
655+00				
656+00				
657+00				
658+00				
659+00				
660+00				
661+00				
662+00				
663+00				
664+00				
665+00				
666+00				
667+00				
668+00				
669+00				
670+00				
671+00				
672+00				
673+00				
674+00				
675+00				
676+00				
677+00				
678+00				
679+00				
680+00				
681+00				
682+00				
683+00				
684+00				
685+00				
686+00				
687+00				
688+00				
689+00				
690+00				
691+00				
692+00				
693+00				
694+00				
695+00				
696+00				
697+00				
698+00				
699+00				
700+00				
701+00				
702+00				
703+00				
704+00				
705+00				
706+00				
707+00				
708+00				
709+00				
710+00				
711+00				
712+00				
713+00				
714+00				
715+00				
716+00				
717+00				
718+00				
719+00				
720+00				
721+00				
722+00				
723+00				
724+00				
725+00				
726+00				
727+00				
728+00				
729+00				
730+00				
731+00				
732+00				
733+00				
734+00				
735+00				
736+00				
737+00				
738+00				
739+00				
740+00				
741+00				
742+00				
743+00				
744+00				
745+00				
746+00				
747+00				
748+00				
749+00				
750+00				
751+00				
752+00				
753+00				
754+00				
755+00				
756+00				
757+00				
758+00				
759+00				
760+00				
761+00				
762+00				
763+00				
764+00				
765+00				
766+00				
767+00				
768+00				
769+00				
770+00				
771+00				
772+00				
773+00				
774+00				
775+00				
776+00				
777+00				
778+00				
779+00				
780+00				
781+00				
782+00				
783+00				
784+00				
785+00				
786+00				
787+00				
788+00				
789+00				
790+00				
791+00				
792+00				
793+00				
794+00				
795+00				
796+00				
797+00				
798+00				
799+00				
800+00				
801+00				
802+00				
803+00				
804+00				
805+00				
806+00				
807+00				
808+00				
809+00				
810+00				
811+00				
812+00				
813+00				
814+00				
815+00				
816+00				
817+00				
818+00				
819+00				
820+00				
821+00				
822+00				
823+00				
824+00				
825+00				
826+00				
827+00				
828+00				
829+00				
830+00				
831+00				
832+00				
833+00				
834+00				
835+00				
836+00				
837+00				
838+00				
839+00				
840+00				
841+00				
842+00				
843+00				
844+00				
845+00				
846+00				
847+00				
848+00				
849+00				
850+00				
851+00				
852+00				
853+00				
854+00				
855+00				
856+00				
857+00				
858+00				
859+00				
860+00				
861+00				
862+00				
863+00				
864+00				
865+00				
866+00				
867+00				
868+00				
869+00				
870+00				
871+00				
872+00				
873+00				
874+00				
875+00				
876+00				
877+00				
878+00				
879+00				
880+00				
881+00				
882+00				
883+00				
884+00				
885+00				
886+00				
887+00				
888+00				
889+00				
890+00				
891+00				
892+00				
893+00				
894+00				
895+00				
896+00				
897+00				
898+00				
899+00				
900+00				
901+00				
902+00				
903+00				
904+00				
905+00				
906+00				
907+00				
908+00				
909+00				
910+00				
911+00				
912+00				
913+00				
914+00				
915+00				
916+00				
917+00				
918+00				
919+00				
920+00				
921+00				
922+00				
923+00				
924+00				
925+00				
926+00				
927+00				
928+00				
929+00				
930+00				
931+00				
932+00				
933+00				
934+00				
935+00				
936+00				
937+00				
938+00				
939+00				
940+00				
941+00				
942+00				
943+00				
944+00				
945+00				
946+00				
947+00				
948+00				
949+00				
950+00				
951+00				
952+00				
953+00				
954+00				
955+00				
956+00				
957+00				
958+00				
959+00				
960+00				
961+00				
962+00				
963+00				
964+00				
965+00				
966+00				
967+00				
968+00				
969+00				
970+00				
971+00				
972+00				
973+00				
974+00				
975+00				
976+00				
977+00				
978+00				
979+00				
980+00				
981+00				
982+00				
983+00				
984+00				
985+00				
986+00				
987+00				
988+00				
989+00				
990+00				
991+00				
992+00				
993+00				
994+00				
995+00				
996+00				
997+00				
998+00				
999+00				
1000+00				

Form 307 5M 10-37

PLEASE RETURN TO
LOS ANGELES COUNTY SURVEYOR
700 HALL OF RECORDS

NOTE: ANY ADDITIONS OR CHANGES ON THIS SHEET MUST BE MADE OR CIRCLED IN RED INK, WITH DATE AND NAME OF PERSON MAKING CHANGE

Do not extend notes this side of this line

Form 307 5M 10-37

PLEASE RETURN TO
LOS ANGELES COUNTY SURVEYOR
700 HALL OF RECORDS

NOTE: ANY ADDITIONS OR CHANGES ON THIS SHEET MUST BE MADE OR CIRCLED IN RED INK, WITH DATE AND NAME OF PERSON MAKING CHANGE

Do not extend notes this side of this line

STATION	B. S.	H. I.	F. S.	ELEV.		
		[illegible]				
[illegible]			263	942 [illegible]		
[illegible]			[illegible]	[illegible]		
+64 97			234	[illegible] 7.		
62+10			[illegible]	[illegible]		
[illegible]			554	916 7.		
[illegible]			523	938 8.		
T.P.			0 33	971 77.		
	11 79	983 58				
63+40			12 2	971 4.		
+69 88 B.C.			4 05	979 53	(1x2)	

Profile No. B-1397 X-Sec. No. ____ Notes Red. ____ Date ____ Plotted H. L. MARTIN Date JAN 1938 Job No. ____ Survey of ____ Division No. ____ Notes Chkd. [illegible] Date JAN 1 1938 Checked F.G. Date JAN 1938 Survey by HELLSTROM Map No. ____ Notes A.N.H. Date [illegible] Indexed A. [illegible] Date [illegible]

F. B. [illegible] PG. [illegible]

Form 307 5M 10-37

PLEASE RETURN TO
LOS ANGELES COUNTY SURVEYOR
700 HALL OF RECORDS

NOTE: ANY ADDITIONS OR CHANGES ON THIS SHEET MUST BE MADE OR CIRCLED IN RED INK, WITH DATE AND NAME OF PERSON MAKING CHANGE

Do not extend notes this side of this line

STATION	B. S.	H. I.	F. S.	ELEV.		
		983 58				
T.P.			0 01	983 57		
	11 72	995 29				
64+00			11 1	984 2		
T.P.			0 19	995 10		
	11 76	1006 86				
64+50			71	999 8		
T.P.			0 65	1006 21		
	11 90	1018 11				
+70			95	1008 6		
65+00			18 0	1000 1	in swale	
+50			35	1014 6		
T.P.			0 80	1017 31		
	11 32	1028 63				
66+00			76	1021 0		

F. B. 735 Pg. 52 Job No. 7198 Division No. Notes Red. Plotted [illegible] Profile
Survey of Garnsey Blvd Date JAN 1938 No. B-1397
Survey by A. W. HELLSTROM Notes Checked F.G. X-Sec.
Indexed A. C. Johnson Date JAN 1938 No.

Form 307 5M 10-37

PLEASE RETURN TO
LOS ANGELES COUNTY SURVEYOR
700 HALL OF RECORDS

NOTE: ANY ADDITIONS OR CHANGES ON THIS SHEET MUST BE MADE OR CIRCLED IN RED INK, WITH DATE AND NAME OF PERSON MAKING CHANGE

Do not extend notes this side of this line

STATION	B. S.	H. I.	F. S.	ELEV.		
		1028 63				
66+50			17	10269		
67+00			25	10261		
+50			96	10190	B.D.	
68+00			59	10227		
+50			41	10245		
69+00			24	10262		
+50			19	10267		
70+00			30	10256		
+72.38	E.C. (+0)		000	1028 63		
	9 66	1038 29				
71+50			90	10293		

Profile No. B-1397 X-Sec. No.
Notes Red. Plotted H. L. MARTIN Job No. Division No.
Date Date JAN 1938 Survey of
Notes Chkd. H. L. MARTIN Checked F.G. Survey By HELLSTROM Notes Date
Date JAN 11 1938 Date JAN 1938 Map No. Indexed Date

F. B. PG.

F. B. 735 Pg. 54 | Job No. 7198 | Division No. | Notes Red. | Plotted | Profile

Survey of Ganesha Blvd. | Date | Date JAN 1938 | No. B-1397

Survey by A. H. HELLSTROM | Notes A.N.H. | Notes Chkd. | Checked F.G. | X-Sec.

Indexed A. C. Johnson | Date 1-7-38 | Date JAN | Date JAN 1938 | No.

Form 307 5M 10-37

PLEASE RETURN TO
LOS ANGELES COUNTY SURVEYOR
700 HALL OF RECORDS

NOTE: ANY ADDITIONS OR CHANGES ON THIS SHEET MUST BE MADE OR CIRCLED IN RED INK, WITH DATE AND NAME OF PERSON MAKING CHANGE

Do not extend notes this side of this line

STATION	B. S.	H. I.	F. S.	ELEV.
72+00		1038 29	81	1030 2
+50			78	1030 5
73+00			69	1031 4
+50			60	1032 3
74+00			52	1032 1
+78	B.C.		46	1032 [illegible]
75+50			41	1034 2
76+00			42	1034 1
+50			44	1033 [illegible]
77+00			38	1034 5

Profile No. B-1397 | Notes Red. | Plotted H. L. MARTIN | Job No. [illegible] | Division No. | F. B. 735 PG. 55

Date | Date JAN 1938 | Survey of [illegible]

X-Sec. No. | Notes Chkd. H. L. MARTIN | Checked F.G. | Survey by A. N. HELLSTROM | Notes A.N.H. | Date 1-7-38

Date JAN 14 1938 | Date JAN 1938 | Map No. | Indexed A. C. Joh | Date

Form 307 5M 10-37

PLEASE RETURN TO
LOS ANGELES COUNTY SURVEYOR
700 HALL OF RECORDS

NOTE: ANY ADDITIONS OR CHANGES ON THIS SHEET MUST BE MADE OR CIRCLED IN RED INK, WITH DATE AND NAME OF PERSON MAKING CHANGE

Do not extend notes this side of this line

STATION	B. S.	H. I.	F. S.	ELEV.
77+50		1038.29	27	1035.6
78+00			37	1034.6
+50			43	1034.0
79+00			53	1033.0
+50 (T.P.)			6.22	1032.07
80+00	5.18	1037.25	54	1031.9
+50			54	1031.9
81+00			52	1032.1
+50			66	1030.7
82+00			75	1029.8

F. B. 735 PG. 56 | Job No. 7198 | Division No. | Notes Red. | Plotted H. L. MARTIN | Profile

Survey of Ganesha Blvd. | Date | Date JAN 1938 | No. B-1397

Survey by A. N. HELLSTROM | Notes A.N.H. | Notes Chkd. | Checked F.G. | X-Sec.

Indexed A. C. Johnson | Date | Date JAN 14 1938 | Date JAN 1938 | No.

Form 307 5M 10-37

PLEASE RETURN TO
LOS ANGELES COUNTY SURVEYOR
700 HALL OF RECORDS

NOTE: ANY ADDITIONS OR CHANGES ON THIS SHEET MUST BE MADE OR CIRCLED IN RED INK, WITH DATE AND NAME OF PERSON MAKING CHANGE

Do not extend notes this side of this line

STATION	B. S.	H. I.	F. S.	ELEV.
82+50		1037.25	90	1028.3
83+00			70	1031.3
+50			87	1027.6
84+00			11[illegible]	1022.9
+50			127	1020.6
85+00			[illegible]	1020.9
+50			[illegible]	1023.3
86+00			104	1030.9
+50			122	1025.1
T.P.			1216	1028.09
87+00	142	1026.51	41	1025.4

Form 307 5M 10-37

PLEASE RETURN TO
LOS ANGELES COUNTY SURVEYOR
700 HALL OF RECORDS

NOTE: ANY ADDITIONS OR CHANGES ON THIS SHEET MUST BE MADE OR CIRCLED IN RED INK, WITH DATE AND NAME OF PERSON MAKING CHANGE

Do not extend notes this side of this line

STATION	B. S.	H. I.	F. S.	ELEV.		
		1026 51				
87+50			59	1020 6		
88+[illegible]	E.C.		62	1020 3		
+50			42	1022 3		
89+00			21	1024 4		
+50			20	1024 5		
[illegible]			31	1023 [illegible]		
+50			47	1021 8		
91+00			70	1019 5		
+50			93	1017 2		
92+00			114	1015 1		

Profile No. B-1397 Notes Red. Plotted H. L. MARTIN Job No. 7198 Division No. F. B. 735 PG. 57
Date Date JAN 1938 Survey of [illegible]
X-Sec. No. Notes Chk. H. L. MARTIN Checked F. G. Survey by H. HELLSTROM Notes A. N. H. Date 1-7-38
Date JAN 14 1938 Date JAN 1938 Map No. Indexed A. C. Johnson Date

F. B. 735 Pg. 58 | Job No. 7198 | Division No. | Notes Red. | Plotted H.L.M. | Profile

Survey of Gancisha Blvd | Date | Date 1-19-38 | No. B-1397

Survey by A. H. HELLSTROM | Notes A.N.H. | Notes Chkd. | Checked F.G. | X-Sec.

Indexed A. C. Johnson | Date 1-7-38 | Date JAN 14 1938 | Date JAN 1938 | No.

Form 307 5M 10-37

PLEASE RETURN TO
LOS ANGELES COUNTY SURVEYOR
700 HALL OF RECORDS

NOTE: ANY ADDITIONS OR CHANGES ON THIS SHEET MUST BE MADE OR CIRCLED IN RED INK, WITH DATE AND NAME OF PERSON MAKING CHANGE

Do not extend notes this side of this line

STATION	B. S.	H. I.	F. S.	ELEV.
92+50		1026 51.		
93+00			120	1014 5.
+50			99	1016 0.
94+00			70	1017 5.
TR			74	1019 1.
94+50	0 97	1015 58.	1 90	1014 61.
95+00	BC.		2[illegible]	1012 8.
+50			53	1010 3.
96+00			68	1007 8.
+50			83	1007 3.
97+00			94	1006 2.
			101	[illegible]

Form 307 5M 10-37

PLEASE RETURN TO
LOS ANGELES COUNTY SURVEYOR
700 HALL OF RECORDS

NOTE: ANY ADDITIONS OR CHANGES ON THIS SHEET MUST BE MADE OR CIRCLED IN RED INK, WITH DATE AND NAME OF PERSON MAKING CHANGE

Do not extend notes this side of this line

STATION	B. S.	H. I.	F. S.	ELEV.		
		1015 58				
97 +50			9 9	1005 [illegible]		
98 +[illegible]			10 7	1004 9		
P.I. [illegible]			5 14	1010 44	3/4 [illegible] pl [illegible] 16 [illegible] P.I. [illegible] pg. 41	
98 +[illegible]			12 12	1003 46		
	[illegible]	1010 24				
99+00			7 [illegible]	1002 8		
+50			[illegible]	[illegible]		
[illegible]			[illegible]	1001 9		
+50			[illegible]	[illegible]		
+83 24 E.C.			9 0	1001 2		
101 +03			9 3	1000 9	BHm [illegible]	
+15			4 4	1005 8	To Fill [illegible]	

Profile No. B-1397 Notes Red. ____ Plotted H.L.M. Job No. 7198 Division No. ____ F. B. 235 PG. 59
Date ____ Date 1-19-38 Survey of [illegible]
X-Sec. No. ____ Notes Chk. H. L. MARTIN Checked F.G. Survey by HELLSTROM Notes A.N.H. Date 1-7-38
Date JAN [illegible] 1938 Date JAN 1938 Map No. ____ Indexed [illegible] Date [illegible]

Form 307 5M 10-37

PLEASE RETURN TO
LOS ANGELES COUNTY SURVEYOR
700 HALL OF RECORDS

NOTE: ANY ADDITIONS OR CHANGES ON THIS SHEET MUST BE MADE OR CIRCLED IN RED INK, WITH DATE AND NAME OF PERSON MAKING CHANGE

Do not extend notes this side of this line

STATION	B. S.	H. I.	F. S.	ELEV.		
		1010 24				
101+25.06 ✓			4 99	1005 25	Pl. - 2x2 flush pr. pg. 41	
			4 55	[illegible]	Spk Wat Inters 12+21 9 pr. L.B. 729-186	
T.P.			12 02	[illegible]		
	0 85	999 07				
T.P.			11 50	987 57		
	1 67	989 24				
B.M. C.S. Mon 56C			6 23	983 01	C.S. Mon B.M. L.A.C.F.G. 56-C L.B. pr. 729-179	S.W. Gate of Fair Grds Elev. 982.95 ✓

F. B. 735 PG. 60 Job No. 7198 Division No. Notes Red. Plotted H.L.M. Profile
Survey of Ganesha Blvd Date 1-19-38 No. B-1397
Survey by A. McHILTSTROM Notes A.N.H. Checked F.G. X-Sec.
Indexed A. C. Johnson Date 1-7-38 Date JAN 11 1938 Date JAN 1938 No.

Form 307 5M 10-37

PLEASE RETURN TO
LOS ANGELES COUNTY SURVEYOR
700 HALL OF RECORDS

NOTE: ANY ADDITIONS OR CHANGES ON THIS SHEET MUST BE MADE OR CIRCLED IN RED INK, WITH DATE AND NAME OF PERSON MAKING CHANGE

Do not extend notes this side of this line

STATION	B. S.	H. I.	F. S.	ELEV.		
X-sections plotted on C.S. B-1398-1 to 3						
		X-SECTIONS				
			From			
		B.C. 34+81.13	To	101+25.06 (Intersect Walnut)		
34+81.13				811 0		
50° Right			-1 3	07 7		
35+50				810 2		
50° Right			-0 3	09 9		
36+00				810 6		
50° Right			-0 6	10 0		
36+50				810 4		
50° Right			-0 4	10 0		

Profile No. ____ Notes Red. ____ Plotted H.L.M. Date 1-19-38 Job No. [illegible] Division No. ____ F. B. 735 PG. 61

X-Sec. No. B-1398 Notes Chk'd. L. [illegible] Date JAN [illegible] Checked F.G. Date 1-20-38 Survey of [illegible] Survey by H. HELLSTROM Notes A.N.H. Date 1-7-38 Map No. ____ Indexed A. C. Johnson Date 1-12-38

F. B. 735 PG. 62 | Job No. 7198 | Division No. | Notes Red. | Plotted H.L.M. | Profile

Survey of Ganesha Blvd | Date | Date 1-19-38 | No.

Survey by A. N. HELLSTROM | Notes A.N.H. | Notes Chkd H. L. MARTIN | Checked F.G. | X-Sec.

Indexed A. C. Johnson | Date 1-7-38 | Date JAN 14 1938 | Date 1-20-38 | No. B-1398

Form 307 5M 10-37

PLEASE RETURN TO
LOS ANGELES COUNTY SURVEYOR
700 HALL OF RECORDS

NOTE: ANY ADDITIONS OR CHANGES ON THIS SHEET MUST BE MADE OR CIRCLED IN RED INK, WITH DATE AND NAME OF PERSON MAKING CHANGE

Do not extend notes this side of this line

STATION	B. S.	H. I.	F. S.	ELEV.
37+00				810.3
60° Right			-00	810.3
37+50				810.4
60° Right			+03	810.3
38+00				811.8
60° Right			-09	810.9
38+50				818.6
30° Right			-42	818.4
60° Right			-68	818
39+00				832.6
60° Right			-142	18.4
39+50				817.3
30° Rt.			-72	40.1
60° Rt.			-144	32.9

Form 307 5M 10-37

PLEASE RETURN TO
LOS ANGELES COUNTY SURVEYOR
700 HALL OF RECORDS

NOTE: ANY ADDITIONS OR CHANGES ON THIS SHEET MUST BE MADE OR CIRCLED IN RED INK, WITH DATE AND NAME OF PERSON MAKING CHANGE

Do not extend notes this side of this line

STATION	B. S.	H. I.	F. S.	ELEV.		
40+00				859 1		
30° Rt.			- 65	52 [illegible]		
60° "			- 135	456		
40+50				864 5		
30° Rt.			- 61	58 4		
60° "			- 123	52 [illegible]		
41+00				863 4		
30° Rt.			- 70	56 4		
60°			- 126	50 8		
41+71.92 E.C.				857 6		
30° Rt.			- 70	50 [illegible]		
60 "			- 135	441		
42+40				854 2		
30° Rt.			- 77	46 5		
60°			- 132	41 0		

Profile No. ____ Notes Red. ____ Plotted H.L.M. Job No. 2198 Division No. ____ F. B. 735 Pg. 63
Date ____ Date 1-19-38 Survey of Cranesna Blvd.
X-Sec. No. B-1398 Notes Chkd. ____ Checked F.G. Survey by HELLSTROM Notes A.N.H. Date 1-7-38
Date JAN 1 1 1938 Date 1-20-38 Map No. ____ Indexed A. C. Johnson Date ____

Form 307 5M 10-37

PLEASE RETURN TO
LOS ANGELES COUNTY SURVEYOR
700 HALL OF RECORDS

NOTE: ANY ADDITIONS OR CHANGES ON THIS SHEET MUST BE MADE OR CIRCLED IN RED INK, WITH DATE AND NAME OF PERSON MAKING CHANGE

Do not extend notes this side of this line

STATION	B. S.	H. I.	F. S.	ELEV.		
42+97 47 B.C.				85[illegible]1		
30° Rt		-	66	[illegible]		
60° "		-	120	[illegible]		
43+50				85[illegible]3		
40° Rt		-	82	[illegible]		
70° "		-	146	[illegible]		
44+25				85[illegible]7		
35° Rt		-	108	[illegible]		
70° "		-	20[illegible]	[illegible]		
45+00				84[illegible]7		
42° Rt		-	64	[illegible]		
90° "		-	119	[illegible]		
45+12				83[illegible]3	Bottm of Dr.	
42° Rt		-	40	[illegible]	" " "	
90° "		-	67	[illegible]	Flat	

F. B. 735 Pg. 64 | Job No. 7198 | Division No. | Notes Red. | Plotted H.L.M. | Profile
Survey of Ganesha Blvd. | Date | Date 1-19-38 | No.
Survey by A. N. HELLSTROM | Notes A.N.H. | Notes Chkd [illegible] | Checked F.G. | X-Sec.
Indexed [illegible] | Date | Date JAN 1 1938 | Date 1-20-38 | No. B-1398

Form 307 5M 10-37

PLEASE RETURN TO
LOS ANGELES COUNTY SURVEYOR
700 HALL OF RECORDS

NOTE: ANY ADDITIONS OR CHANGES ON THIS SHEET MUST BE MADE OR CIRCLED IN RED INK, WITH DATE AND NAME OF PERSON MAKING CHANGE

Do not extend notes this side of this line

STATION	B. S.	H. I.	F. S.	ELEV.		
45+28				845 9	Tp Bnn	
45° Rt		-	90	36 [illegible]		
90°		-	122	[illegible]		
46+50				848 7		
50° Rt.		-	90	39 [illegible]		
90°		-	136	35 [illegible]		
46+[illegible]				851 8		
48° Rt		-	100	41 8	TS	
90°		-	160	35 8	Bottom of draw	
46+24				849 3	Bottom of draw	
45° Rt.		-	34	45 9		
90°		-	106	38 [illegible]		
46+60				861 9		
45° Rt.		-	99	520		
90°		-	173	44 6		

Profile No. _____ Notes Red. _____ Plotted H.L.M. Job No. 7195 Division No. _____ F. B. 735 Pg. 65
Date _____ Date 1-19-38 Survey of [illegible]
X-Sec. No. B-1398 Notes Chk. [illegible] Checked F.G. Survey By HELLSTROM Notes A.N.H. Date 7-7-38
Date AN 1 1 1938 Date 1-2-38 Map No. _____ Indexed A. C. Johnson Date _____

Form 307 5M 10-37

PLEASE RETURN TO
LOS ANGELES COUNTY SURVEYOR
700 HALL OF RECORDS

NOTE: ANY ADDITIONS OR CHANGES ON THIS SHEET MUST BE MADE OR CIRCLED IN RED INK, WITH DATE AND NAME OF PERSON MAKING CHANGE

Do not extend notes this side of this line

STATION	B. S.	H. I.	F. S.	ELEV.		
47+03 84 E.C.				86[illegible]		
40° Rt			- 100	[illegible]		
80° "			- 183	[illegible]		
47+40				875 3		
30° Rt			- 91	[illegible]		
65° "			- 190	[illegible]		
47+78 87 [illegible]				88[illegible]		
30° Rt			- 103	[illegible]		
65° "			- 217	64[illegible]		
48+40				87[illegible]		
30° Rt.			- 99	[illegible]		
55° "			- 178	[illegible]		
48+92 [illegible] P.O.T.				90[illegible]		
30° Rt.			- 98	89[illegible]		
55° "			- 173	[illegible]		

F. B. 735 Pg. 66 Job No. 7198 Division No. Notes Red. Plotted H.L.M. Profile
Survey of Ganesha Blvd. Date Date 1-19-38 No.
Survey by A. N. HELLSTROM Notes A.N.H. Notes Chkd H. L. MARTIN Checked F.G. X-Sec.
Indexed A. C. Johnson Date Date JAN 1938 Date 1-20-38 No. B-1398

Form 307 5M 10-37

PLEASE RETURN TO
LOS ANGELES COUNTY SURVEYOR
700 HALL OF RECORDS

NOTE: ANY ADDITIONS OR CHANGES ON THIS SHEET MUST BE MADE OR CIRCLED IN RED INK, WITH DATE AND NAME OF PERSON MAKING CHANGE

Do not extend notes this side of this line

STATION	B. S.	H. I.	F. S.	ELEV.		
49+54				911 5		
34° Rt			- 101	01 4		
50° "			- 127	8988		
49+95				9150		
30° Rt			- 76	[illegible]		
55° "			- 135	01 5		
50+30				915 6		
25° Rt			- 68	08 8		
55° "			- 143	01 3		
50+70				9149		
20° Rt			- 80	069		
55° "			- 170	8979		
51+20				9086		
30° [illegible]			- 103	8983		
60°			- 200	886		

Profile
No. _____ Notes Red. _____ Plotted H.L.M. Job No. 7196 Division No. _____ F. B. 735 PG. 67
Date _____ Date 1-19-38 Survey of Ganesha Blvd.
X-Sec. Notes Chkd. [illegible] Checked F.G. Survey by N. HELLSTRO Notes A.N.H. Date 1-7-38
No. B-1398 Date JAN 1 1938 Date 1-20-38 Map No. _____ Indexed A. C. Johnson Date _____

Form 307 5M 10-37

PLEASE RETURN TO
LOS ANGELES COUNTY SURVEYOR
700 HALL OF RECORDS

NOTE: ANY ADDITIONS OR CHANGES ON THIS SHEET MUST BE MADE OR CIRCLED IN RED INK, WITH DATE AND NAME OF PERSON MAKING CHANGE

Do not extend notes this side of this line

STATION	B. S.	H. I.	F. S.	ELEV.		
51+60				[illegible]		
20° Rt.		-	59	89[illegible]		
38° "		-	135	[illegible]		
80° "		-	273	73[illegible]0		
52+00				881[illegible]9		
50° Rt.		-	151	[illegible]		
100° "		-	280	61[illegible]9		
52+32 78 BC				87[illegible]7		
55° Rt.		-	128	66[illegible]		
110° "		-	231	[illegible]		
52+95				865[illegible]3	Bottom of draw	
60° Rt.		-	54	59[illegible]9	" " "	
120° "		-	115	5[illegible]8	" " "	
53+50				87[illegible]3		
55° Rt.		-	92	6[illegible]		
100° "		-	148	6[illegible]5		
110° "		-	141	[illegible]2		

F. B. 735 PG. 68 | Job No. 7198 | Division No. | Notes Red. | Plotted H.L.M. | Profile
Survey of Ganesha Blvd | Date | Date 1-19-38 | No.
Survey by A.N. HEASTROM | Notes A.N.H. | Notes Chkd. H.L. MARTIN | Checked F.G. | X-Sec.
Indexed A.C. Johnson | Date 1-7-38 | Date JAN [illegible] | Date 1-25-38 | No. B-1398

Form 307 5M 10-37

PLEASE RETURN TO
LOS ANGELES COUNTY SURVEYOR
700 HALL OF RECORDS

NOTE: ANY ADDITIONS OR CHANGES ON THIS SHEET MUST BE MADE OR CIRCLED IN RED INK, WITH DATE AND NAME OF PERSON MAKING CHANGE

Do not extend notes this side of this line

STATION	B. S.	H. I.	F. S.	ELEV.		
54+00				891 8		
50° Rt.			- 73	84 5		
100° "			- 130	78 8		
54+50				909 6		
40° Rt			- 84	01 2		
80° "			- 152	894 4		
55+00				927 2		
25° Rt			- 65	20 7		
55° "			- 137	13 5		
55+50				939 9		
50° Rt			- 130	26 9		
56+00				950 4		
50° Rt			- 155	34 9		
56+50				957 3		
50° Rt			- 222	35 1		

Profile No. _____ Notes Red. _____ Plotted HLM Job No. 7198 Division No. _____ F. B. 735 PG. 57
Date _____ Date 1-25-38 Survey of Gamble Blvd
X-Sec. No. B-1398 Notes Chkd. [illegible] Checked F. G. Survey by N. HELLSTROM Notes D.N.H. Date 1-7-38
Date JAN 14 1938 Date 1-25-38 Map No. _____ Indexed [illegible] Date [illegible]

F. B. 735 PG. 70 | Job No. 2198 Division No. | Notes Red. | Plotted H L M | Profile

Survey of Ganeesha Blvd | Date | Date 1-25-38 | No.

Survey by A.N. HELSTROM | Notes A.N.H. | Notes Chkd H. L. | Checked F.G. | X-Sec.

Indexed | Date 1-7-38 | Date JAN | Date 1-25-38 | No. B-1398

Form 307 5M 10-37

PLEASE RETURN TO
LOS ANGELES COUNTY SURVEYOR
700 HALL OF RECORDS

Do not extend notes this side of this line

NOTE: ANY ADDITIONS OR CHANGES ON THIS SHEET MUST BE MADE OR CIRCLED IN RED INK, WITH DATE AND NAME OF PERSON MAKING CHANGE

STATION	B. S.	H. I.	F. S.	ELEV.
57+00				[illegible]
50° Rt.		1	140	[illegible]
55° "		1	270	[illegible]
57+50				[illegible]
26° Rt.		1	116	[illegible]
55° "		1	274	[illegible]
58+00				[illegible]
25° Rt.		1	153	[illegible]
55° "		1	280	[illegible]
58+32				[illegible]
10°		1	37	[illegible]
13°		1	87	[illegible]
55°		1	274	[illegible]
58+50				[illegible]
50° Rt.		1	233	[illegible]

Form 307 5M 10-37

PLEASE RETURN TO
LOS ANGELES COUNTY SURVEYOR
700 HALL OF RECORDS

NOTE: ANY ADDITIONS OR CHANGES ON THIS SHEET MUST BE MADE OR CIRCLED IN RED INK, WITH DATE AND NAME OF PERSON MAKING CHANGE

Do not extend notes this side of this line

STATION	B. S.	H. I.	F. S.	ELEV.		
59+00				965 0		
30° Rt.			- 123	52 [illegible]		
50° "			- 268	[illegible]		
59+50				970 3		
20° Rt.			- 93	[illegible]		
50°			- 273	43 0		
59+80				973 8		
23° Rt.			- 150	[illegible]		
50° "			- 323	41 5		
60+20				957 0		
50° "			- 220	65 0		
60+50				945 8		
20° Rt.			- 59	39 [illegible]		
50° "			- 100	3[illegible]		

Profile No. ____ Notes Red. ____ Plotted HLM Job No. [illegible] Division No. ____ F. B. [illegible] PG. [illegible]
Date ____ Date 1-25-38 Survey of [illegible]
X-Sec. No. B-1398 Notes Chkd. [illegible] Checked F.G. Survey by HELLSTROM Notes [illegible] Date 1-7-38
Date [illegible] Date 1-25-38 Map No. ____ Indexed [illegible] Date [illegible]

Form 307 5M 10-37

PLEASE RETURN TO
LOS ANGELES COUNTY SURVEYOR
700 HALL OF RECORDS

NOTE: ANY ADDITIONS OR CHANGES ON THIS SHEET MUST BE MADE OR CIRCLED IN RED INK, WITH DATE AND NAME OF PERSON MAKING CHANGE

Do not extend notes this side of this line

STATION	B. S.	H. I.	F. S.	ELEV.		
61+00				950 2		
25° Rt.			- 28	4[illegible] 4		
53° "			- 28	[illegible]		
65° Rt.			- 52	[illegible]		
61+54.97 E.C.				94[illegible]		
40° Rt			- 57	[illegible]		
80°			- 10[illegible]	3[illegible] 3		
62+10				941 1		
45° Rt.			- 32	37 9		
81° "			- 100	3[illegible] 1		
98° "			- 146	2[illegible] 5		
62+56				91[illegible] 7	Bottom draw.	
34° Rt.			- 130	[illegible] 7	" "	
8[illegible]° "			- [illegible]	89[illegible] 2	" "	
104° "			- 237	[illegible]	" " 575	
150° "			- 107	9[illegible]		

F. B. 735 Pg. 72 Job No. 7198 Division No. Notes Red. Plotted H.L.M. Profile
Survey of Gonesha Blvd. Date Date 1-25-38 No.
Survey by A. N. HELLSTROM Notes A.N.H. Notes Chkd H. L. Checked F.G. X-Sec.
Indexed A. C. Johnson Date 1-7-38 Date JAN 14 1938 Date 1-25-38 No. 1398

Form 307 5M 10-37

PLEASE RETURN TO
LOS ANGELES COUNTY SURVEYOR
700 HALL OF RECORDS

NOTE: ANY ADDITIONS OR CHANGES ON THIS SHEET MUST BE MADE OR CIRCLED IN RED INK, WITH DATE AND NAME OF PERSON MAKING CHANGE

Do not extend notes this side of this line

STATION	B. S.	H. I.	F. S.	ELEV.		
63+00				938 8		
40° Rt			- 207	18 1		
85°			- 417	897 1	B.D.	
93° "			- 425	96 3	T.S.	
155° "			- 83	930 5		
63+40				971 4		
59° Rt			- 320	39 4		
82° "			- 533	18 1	B.D.	
96° "			- 536	17 8	T.S.	
132° "			- 96	61 8		
150° "			- 54	66 0		
63+69 [illegible]				979 5		
32° Rt			- 152	64 3		
60° "			- 548	24 7	B.D.	
113° "			- 142	65 3		

Profile No. _____ Notes Red. _____ Plotted HLM Job No. 2198 Division No. _____ F. B. 735 PG. 73

X-Sec. No. B-1398 Date _____ Date 1-25-38 Survey of [illegible]

Notes Checked L. MARTIN Checked F.G. Survey by HELLSTROM Notes A.N.H. Date 1-7-38

Date 1-25-38 Map No. _____ Indexed [illegible] Date _____

Form 307 5M 10-37

PLEASE RETURN TO
LOS ANGELES COUNTY SURVEYOR
700 HALL OF RECORDS

NOTE: ANY ADDITIONS OR CHANGES ON THIS SHEET MUST BE MADE OR CIRCLED IN RED INK, WITH DATE AND NAME OF PERSON MAKING CHANGE

Do not extend notes this side of this line

STATION	B. S.	H. I.	F. S.	ELEV.		
64+00				98[illegible]2		
35° Rt.		-	21[illegible]	6[illegible]6		
52° "		-	417	4[illegible]5	B.D.	
92° Rt.		-	17	8[illegible]5		
64+50				9[illegible]		
43° Rt.		-	355	[illegible]3	B.D.	
80° Rt.		-	58	[illegible]		
64+70				100[illegible]		
24° Rt.		-	14[illegible]	99[illegible]7		
39° "		-	403	6[illegible]3	B.D.	
63° "		-	162	[illegible]24		
75° "		-	101	[illegible]		
65+00				10001		
32° Rt.		-	141	9860	B.D.	
66° "		-	25	997[illegible]6		

F. B. 735 Pg. 74 | Job No. 7198 | Division No. | Notes Red. | Plotted H L M | Profile
Survey of Ganesha Blvd | Date | Date 2-8-38 | No.
Survey by A. N. HELLSTROM | Notes A.N.H. | Notes Chkd H. L. | Checked F.G. | X-Sec.
Indexed [illegible] | Date 1-10-38 | Date JAN 11 1938 | Date 2-8-38 | No. B-1398

Form 307 5M 10-37

PLEASE RETURN TO
LOS ANGELES COUNTY SURVEYOR
700 HALL OF RECORDS

NOTE: ANY ADDITIONS OR CHANGES ON THIS SHEET MUST BE MADE OR CIRCLED IN RED INK, WITH DATE AND NAME OF PERSON MAKING CHANGE

Do not extend notes this side of this line

STATION	B. S.	H. I.	F. S.	ELEV.		
[illegible]				10146		
18° [illegible]		-	76	10070		
31° "		-	178	9968	B.D.	
66°		-	10	10126		
66+00				10210		
22° Rt.		-	50	160		
41° "		-	145	066	B.D.	
70°		-	33	17[illegible]		
66+50				10269		
[illegible]		-	31	238		
50° "		-	157	112	B.D. - [illegible]	
60° "		-	157	112	" "	
85°		-	24	245		
67+00				[illegible]		
20° Rt		-	32	229		
35° "		-	110	151	B.D.	
58°		-	30	231		
[illegible]		-	17	244		

Profile No. ____ Notes Red. ____ Plotted H.L.M. Job No. 7196 Division No. ____ F. B. 735 PG. 76

X-Sec. No. B-1398 Date ____ Date 2-8-38 Survey of Gaucho Blvd.

Notes Chk. H. L. MARTIN Checked F.G. Survey by HELLSTROM Notes A.N.H. Date 1-10-38

Date [illegible] 1938 Date 2-8-38 Map No. ____ Indexed A. C. [illegible] Date ____

F. B. 735 PG. 76 | Job No. 7198 Division No. ______ Notes Red. ______ Plotted H L M | Profile

Survey of Ganesha Blvd | Date ______ | Date 2-8-38 | No. ______

Survey by A. N. HELLSTROM Notes A.N.H. | Notes Chkd H. L. | Checked FG | X-Sec.

Indexed A. C. Johnson Date 1-7-38 | Date JAN 14 1938 | Date 2-8-38 | No B-1398

Form 307 5M 10-37

PLEASE RETURN TO
LOS ANGELES COUNTY SURVEYOR
700 HALL OF RECORDS

NOTE: ANY ADDITIONS OR CHANGES ON THIS SHEET MUST BE MADE OR CIRCLED IN RED INK, WITH DATE AND NAME OF PERSON MAKING CHANGE

Do not extend notes this side of this line

STATION	B. S.	H. I.	F. S.	ELEV.	
67+50				10[illegible]0	B.D.
15° Rt.		+	21	[illegible]1	
37°		+	56	2[illegible]6	
65°		+	79	2[illegible]9	
68+00				10227	
65° Rt.		+	40	2[illegible]7	
68+50				102[illegible]5	
65° Rt.		+	35	2[illegible]0	
69+00				10262	
60° Rt.		+	20	2[illegible]2	
69+50				102[illegible]7	
60° Rt.		+	20	2[illegible]7	
70+00				1025[illegible]6	
50° Rt.		+	24	280	

Form 307 5M 10-37

PLEASE RETURN TO
LOS ANGELES COUNTY SURVEYOR
700 HALL OF RECORDS

NOTE: ANY ADDITIONS OR CHANGES ON THIS SHEET MUST BE MADE OR CIRCLED IN RED INK, WITH DATE AND NAME OF PERSON MAKING CHANGE

Do not extend notes this side of this line

STATION	B. S.	H. I.	F. S.	ELEV.		
70+72.38 E.C.				1028.6		
50° Rt		+	17	30.3		
[illegible]+50				1029.3		
50° Rt		+	19	31.2		
72+00				1030.2		
50° Rt		+	14	31.6		
72+50				1030.5		
50° Rt		+	12	31.7		
73+00				1031.4		
50° Rt		+	13	32.7		
73+50				1032.3		
50° Rt		+	12	33.5		
74+00				1033.1		
50° Rt.		+	16	34.7		

Profile
No. _____ Date _____ Notes Red. _____ Plotted H.L.M. Date 2-8-38 Job No. 7198 Division No. _____ F. B. 736 PG. 77
X-Sec. Notes Chk. H. L. MARTIN Checked F.G. Survey by N. HELLSTROM Notes D.N.H. Date 1-7-38
No. B-1398 Date JAN 1938 Date 2-8-38 Map No. _____ Indexed A. C. Johnson Date _____

Form 307 5M 10-37

PLEASE RETURN TO
LOS ANGELES COUNTY SURVEYOR
700 HALL OF RECORDS

NOTE: ANY ADDITIONS OR CHANGES ON THIS SHEET MUST BE MADE OR CIRCLED IN RED INK, WITH DATE AND NAME OF PERSON MAKING CHANGE

Do not extend notes this side of this line

STATION	B. S.	H. I.	F. S.	ELEV.		
74+78.00 B.C.				1033 7		
50° Rt		+	34	37 1		
75+50				1034 2		
50° Rt		+	41	38 3		
76+00				1034 1		
50° Rt		+	41	3[illegible] 2		
76+50				1033 9		
50° Rt		+	37	37 6		
77+00				1034 5		
50° Rt		+	2[illegible]	36 5		
77+50				1035 6		
50° Rt		+	06	36 2		
78+00				1034 6		
50° Rt		+	20	36 6		

F. B. 735 PG. 78 Job No. 7198 Division No. Notes Red. Plotted HLM Profile
Survey of Ganesha Blvd. Date Date 2-8-38 No.
Survey by A. N. HELLSTROM Notes A.N.H. Notes Chkd H. L. MARTIN Checked F.G. X-Sec.
Indexed A. C. Johnson Date 1-10-38 Date JAN 11 1938 Date 2-8-38 No. B-1398

Form 307 5M 10-37

PLEASE RETURN TO
LOS ANGELES COUNTY SURVEYOR
700 HALL OF RECORDS

NOTE: ANY ADDITIONS OR CHANGES ON THIS SHEET MUST BE MADE OR CIRCLED IN RED INK, WITH DATE AND NAME OF PERSON MAKING CHANGE

Do not extend notes this side of this line

STATION	B. S.	H. I.	F. S.	ELEV.		
78+50				1034 0		
50° Rt		+	20	36 0		
79+00				1033 0		
50° Rt		+	24	35 4		
79+50				1032 1		
50° Rt		+	38	35 9		
80+00				1031 9		
50° Rt		+	54	37 3		
80+50				1031 9		
50° Rt		+	64	38 3		
81+00				1032 1		
50° Rt		+	72	39 3		
81+50				1030 7		
18° Rt		+	10	31 7		
50° [illegible]		+	92	39 9		

Profile No. _____ Notes Red. _____ Plotted H L M Job No. 7195 Division No. _____ F. B. 735 Pg. 79
Date _____ Date 2-8-38 Survey of [illegible] Blvd
X-Sec. No. B-1398 Notes Chk. H. L. MARTIN Checked F. G. Survey by HELLSTROM Notes A. N. H. Date 1-10-38
Date JAN 11 1938 Date 2-8-38 Map No. _____ Indexed A. C. Johnson Date _____

Form 307 5M 10-37

PLEASE RETURN TO
LOS ANGELES COUNTY SURVEYOR
700 HALL OF RECORDS

NOTE: ANY ADDITIONS OR CHANGES ON THIS SHEET MUST BE MADE OR CIRCLED IN RED INK, WITH DATE AND NAME OF PERSON MAKING CHANGE

Do not extend notes this side of this line

STATION	B. S.	H. I.	F. S.	ELEV.		
82+00				1027 8		
20° Rt.		+	11	30 9		
50° "		+	100	39 8		
82+50				1028 3		
30° Rt.		+	44	32 7		
50° "		+	115	39 8		
83+00				1030 3		
50° Rt.		+	60	36 3		
83+50				1028 6		
50° Rt.		+	73	35 9		
84+00				1022 9		
25° Rt.		+	12	27 1		
50° "		+	60	31 9		
84+50				1024 6		
30° Rt.		+	18	26 4		
50° "		+	60	30 6		

F. B. 735 PG. 80 Job No. 2198 Division No. Notes Red. Plotted HLM Profile
Survey of Gamesha Blvd Date Date 2-8-38 No.
Survey by A. N. HELLSTROM Notes A.N.H. Notes Chkd. H. L. MARTIN Checked F.G. X-Sec.
Indexed A. C. Johnson Date 1-10-38 Date JAN 11 1938 Date 2-8-38 No. B-1398

Form 307 5M 10-37

PLEASE RETURN TO
LOS ANGELES COUNTY SURVEYOR
700 HALL OF RECORDS

NOTE: ANY ADDITIONS OR CHANGES ON THIS SHEET MUST BE MADE OR CIRCLED IN RED INK, WITH DATE AND NAME OF PERSON MAKING CHANGE

Do not extend notes this side of this line

STATION	B. S.	H. I.	F. S.	ELEV.		
85+00				1025.9		
50° Rt.		+	51	310.		
85+50				1027.3		
50° Rt.		+	59	332.		
86+00				1026.9		
50° Rt.		+	53	322.		
86+50				1025.1		
50° Rt.		+	43	294.		
87+00				1022.4		
50° Rt.		+	52	276.		
87+50				1020.6		
50° Rt.		+	58	264.		
88+00 E.C.				1020.3		
50° Rt.		+	67	270.		

Profile No. _____ Notes Red. _____ Plotted HLM Job No. [illegible] Division No. _____ F. B. [illegible] PG. [illegible]

Date _____ Date 2-8-38 Survey of [illegible]

X-Sec. No. B-1398 Notes Chkd. [illegible] Checked F.G. Survey By HELLSTROM Notes [illegible] Date [illegible]

Date JAN 11 1938 Date 2-8-38 Map No. _____ Indexed A. C. John Date [illegible]

F. B. 735 PG. 82 | Job No. 7198 | Division No. | Notes Red. | Plotted HLM | Profile

Survey of Gonesha Blvd. | Date | Date 2-8-38 | No.

Survey by A. N. HELLSTROM | Notes A.N.H. | Notes Chkd. H. L. MARTIN | Checked F. G. | X-Sec.

Indexed A. C. Johnson | Date 1-10-38 | Date JAN 11 1938 | Date 2-8-38 | No. B-1398

Form 307 5M 10-37

PLEASE RETURN TO
LOS ANGELES COUNTY SURVEYOR
700 HALL OF RECORDS

NOTE: ANY ADDITIONS OR CHANGES ON THIS SHEET MUST BE MADE OR CIRCLED IN RED INK, WITH DATE AND NAME OF PERSON MAKING CHANGE

Do not extend notes this side of this line

STATION	B. S.	H. I.	F. S.	ELEV.
82+50 50° Rt.		+	61	1022.3 284.
89+00 50° Rt.		+	63	1020.[illegible] 307.
89+50 50° Rt.		+	64	1024.5 309.
90+00 50° Rt.		+	71	1023.4 306.
90+50 50° Rt.		+	85	1021.8 303.
91+00 50° Rt.		+	110	1019.5 305.
91+50 50° Rt.		+	128	1017.2 300.

Form 307 SM 10-37

PLEASE RETURN TO
LOS ANGELES COUNTY SURVEYOR
700 HALL OF RECORDS

NOTE: ANY ADDITIONS OR CHANGES ON THIS SHEET MUST BE MADE OR CIRCLED IN RED INK, WITH DATE AND NAME OF PERSON MAKING CHANGE

Do not extend notes this side of this line

STATION	B. S.	H. I.	F. S.	ELEV.		
92+00				1015 1		
50° Rt		+	120	27 1		
92+50				1014 5		
25° Rt		+	39	18 4		
50°		+	85	23 0		
93+00				1016 6		
50° Rt		+	36	20 2		
93+50				1019 5		
25° Rt		-	02	19 3		
50°		+	08	20 3		
94+00				1019 1		
50° Rt		+	10	20 1		
94+50				1012 8		
50° Rt		+	24	15 2		

Profile No. ____ Notes Red. ____ Plotted HLM Job No. 7196 Division No. ____ F. B. 235 Pg. 83
Date ____ Date 2-8-38 Survey of ____
X-Sec. No. B-1398 Notes Chkd. [illegible] Checked F. G. Survey by HELLSTROM Notes A. N. H. Date 1-10-38
Date JAN 11 1938 Date 2-8-38 Map No. ____ Indexed A. C. Johnson Date ____

Form 307 5M 10-37

PLEASE RETURN TO
LOS ANGELES COUNTY SURVEYOR
700 HALL OF RECORDS

NOTE: ANY ADDITIONS OR CHANGES ON THIS SHEET MUST BE MADE OR CIRCLED IN RED INK, WITH DATE AND NAME OF PERSON MAKING CHANGE

Do not extend notes this side of this line

STATION	B. S.	H. I.	F. S.	ELEV.		
95+05 19 B.C.				1010 3		
30° Rt.		−	00	103		
50° Rt.		+	12	115		
95+50				100[illegible]5		
25° Rt.		−	05	83		
50°		+	08	96		
96+00				1007 3		
25° Rt.		+	02	75		
50° Rt.		+	20	93		
96+50				1006 2		
20° Rt.		+	03	65		
50°		+	30	90		
97+00				1005 5		
50° Rt.		+	38	93		
97+50				1005 7		
25° Rt.		+	22	79		
50° Rt.		+	43	100		

F. B. 235 PG. 84 | Job No. 7198 | Division No. | Notes Red. | Plotted H L M | Profile
Survey of Gangsha Blvd | Date | Date 2-8-38 | No.
Survey by A. N. HELLSTROM | Notes A.N.H. | Notes Chkd. N. L. Martin | Checked F. G. | X-Sec.
Indexed A. C. Johnson | Date 1-13-38 | Date JAN 1 1938 | Date 2-8-38 | No. B-1398

Form 307 5M 10-37

PLEASE RETURN TO
LOS ANGELES COUNTY SURVEYOR
700 HALL OF RECORDS

NOTE: ANY ADDITIONS OR CHANGES ON THIS SHEET MUST BE MADE OR CIRCLED IN RED INK, WITH DATE AND NAME OF PERSON MAKING CHANGE

Do not extend notes this side of this line

STATION	B. S.	H. I.	F. S.	ELEV.		
98+00				10049		
50° Rt		+	48	97		
98+50				10035		
50° Rt		+	25	60		
99+00				10028		
50° Rt		+	10	38		
99+50				10022		
50° Rt		+	10	32		
100+00				10019		
50° Rt.		+	07	26		
100+50				10016		
50° Rt		+	13	29		
100+83.24 B.C.				10012		
16° Rt		+	11	23		
26° "		+	40	52		
50° Rt		+	48	60		

Profile
No. _____ Notes Red. _____ Plotted HLM Job No. [illegible] Division No. _____ F. B. 735 PG. 85
Date _____ Date 2-8-38 Survey of [illegible]
X-Sec. Notes Chkd. [illegible] Checked F. G. Survey by HELLSTROM Notes A.N.H. Date 1-10-38
No. B-1398 Date JAN 11 1938 Date 2-8-38 Map No. _____ Indexed [illegible] Date _____

F. B. 735 PG. 86 | Job No. 7198 | Division No. | Notes Red. | Plotted H.L.M. | Profile

Survey of Ganesha Blvd. | Date | Date 1-19-38 | No.

Survey by A. N. HELLSTROM | Notes A.N.H. | Notes Chkd. [illegible] | Checked F.G. | X-Sec.

Indexed A. C. Johnson | Date 1-10-38 | Date JAN [illegible] 193[illegible] | Date 2-8-38 | No. B-1398

Form 307 5M 10-37

PLEASE RETURN TO
LOS ANGELES COUNTY SURVEYOR
700 HALL OF RECORDS

NOTE: ANY ADDITIONS OR CHANGES ON THIS SHEET MUST BE MADE OR CIRCLED IN RED INK, WITH DATE AND NAME OF PERSON MAKING CHANGE

Do not extend notes this side of this line

STATION	B. S.	H. I.	F. S.	ELEV.	
101+03				100[illegible]9.	[illegible]
15° Rt		+	50	59.	
50°		+	50	59.	
101+15				10[illegible]8.	[illegible]
50° Rt		−	03	55.	
101+25.06				100[illegible]3.	[illegible]
50° Rt.		+	02	55.	

Form 307 5M 10-37

PLEASE RETURN TO
LOS ANGELES COUNTY SURVEYOR
700 HALL OF RECORDS

NOTE: ANY ADDITIONS OR CHANGES ON THIS SHEET MUST BE MADE OR CIRCLED IN RED INK, WITH DATE AND NAME OF PERSON MAKING CHANGE

Do not extend notes this side of this line

STATION	B. S.	H. I.	F. S.	ELEV.		
34+81 B.S.				811 0		
50° Left		+	08	[illegible]		
35+50				810 2		
50° Left		+	06	10 8		
36+00				810 6		
50°		+	05	[illegible]		
36+50				810 4		
50° Left		+	07	11 1		
37+00				810 3		
50° Left		+	08	11 1		
37+50				810 4		
55° Left		+	06	11 0		
38+00				811 8		
35° Left		+	23	14 1		
55° "		+	50	16 8		

Profile No. ____ Notes Red. ____ Plotted H.L.M. Job No. 2198 Division No. ____ F. B. [illegible] PG. [illegible]
X-Sec. No. B-1398 Date ____ Date 1-19-38 Survey of [illegible]
Notes Chkd. [illegible] Checked F.G. Survey by N. HELLSTROM Notes A.N. [illegible] Date 1-10-38
Date AN [illegible] 1938 Date 1-20-38 Map No. ____ Indexed [illegible] C. Johnson Date ____

F. B. 735 Pg. 88 | Job No. 7198 | Division No. | Notes Red. | Plotted H.L.M. | Profile

Survey of Ganesha Blvd | Date | Date 1-19-38 | No.

Survey by A. N. HELLSTROM | Notes A.N.H. | Notes Chkd. | Checked F.G. | X-Sec.

Indexed A. C. Johnson | Date 1-10-38 | Date JAN 14 1938 | Date 1-20-38 | No. B-1398

Form 307 5M 10-37

PLEASE RETURN TO
LOS ANGELES COUNTY SURVEYOR
700 HALL OF RECORDS

NOTE: ANY ADDITIONS OR CHANGES ON THIS SHEET MUST BE MADE OR CIRCLED IN RED INK, WITH DATE AND NAME OF PERSON MAKING CHANGE

Do not extend notes this side of this line

STATION	B. S.	H. I.	F. S.	ELEV.
38+50				8186
40° Left		+	83	229
55° "		+	123	309
39+00				8326
40° Left		+	90	416
60° "		+	169	495
39+50				8473
40° Left		+	103	576
75° "		+	193	666
40+00				8571
55° Left		+	130	721
85° "		+	212	803
40+50				8645
40° Left		+	90	735
85° "		+	180	825

Form 307 5M 10-37

PLEASE RETURN TO
LOS ANGELES COUNTY SURVEYOR
700 HALL OF RECORDS

NOTE: ANY ADDITIONS OR CHANGES ON THIS SHEET MUST BE MADE OR CIRCLED IN RED INK, WITH DATE AND NAME OF PERSON MAKING CHANGE

Do not extend notes this side of this line

STATION	B. S.	H. I.	F. S.	ELEV.		
41+00				863 4		
40° Left		+	94	72 8		
80° "		+	194	82 8		
41+71 [illegible]				857 6		
40° Left		+	99	67 5		
80°		+	222	79 8		
42+40				854 2		
40° Left		+	[illegible]	64 8		
65° "		+	203	74 5		
42+97 [illegible]				851 1		
35° Left		+	91	60 2		
60° "		+	180	69 1		
43+50				850 3		
20° Left		+	60	[illegible]		
55° "		+	193	69 6		

Profile No. ____ Notes Red. ____ Plotted H.L.M. Job No. [illegible] Division No. ____ F. B. ____ PG. ____
Date ____ Date 1-19-38 Survey of ____
X-Sec. No. B-1398 Notes Chkd. [illegible] Checked F. G. Survey by HELLSTROM Notes A.N.H. Date 1-[illegible]-38
Date JAN 1 1938 Date 1-20-38 Map No. ____ Indexed A. C. Johnson Date ____

Form 307 5M 10-37

PLEASE RETURN TO
LOS ANGELES COUNTY SURVEYOR
700 HALL OF RECORDS

NOTE: ANY ADDITIONS OR CHANGES ON THIS SHEET MUST BE MADE OR CIRCLED IN RED INK, WITH DATE AND NAME OF PERSON MAKING CHANGE

Do not extend notes this side of this line

STATION	B. S.	H. I.	F. S.	ELEV.		
44+25				855.7		
30° Left		+	65	62.2		
75° "		+	190	74.7		
45+00				843.7		
40° Left		+	85	52.2		
75° "		+	170	60.7		
45+12				831.3	Bottm of draw.	
45° Left		+	62	45.5	" " "	
75° "		+	152	54.5	" " "	
45+28				842.9	Tp bak.	
50° Left		+	81	54.0		
75° "		+	134	59.3		
45+50				84[illegible].7		
40° Left		+	75	56.2		
75° "		+	147	63.4		

F. B. 735 Pg. 90 Job No. 7198 Division No. Notes Red. Plotted H.L.M. Profile
Survey of Genesha Blvd. Date 1-19-38 No.
Survey by A. N. HELLSTROM Notes A.N.H. Checked F.G. X-Sec.
Indexed A. C. Johnson Date 1-10-38 Notes Chkd. Date JAN 14 1938 Date 1-20-38 No. B-1398

Form 307 5M 10-37

PLEASE RETURN TO
LOS ANGELES COUNTY SURVEYOR
700 HALL OF RECORDS

NOTE: ANY ADDITIONS OR CHANGES ON THIS SHEET MUST BE MADE OR CIRCLED IN RED INK, WITH DATE AND NAME OF PERSON MAKING CHANGE

Do not extend notes this side of this line

STATION	B. S.	H. I.	F. S.	ELEV.		
46+00				851 8		
40° Left		+	86	60 4		
65° "		+	156	67 4		
46+24				849 3	Bottom of draw	
15° Left		+	30	52 3		
35° Left		+	118	6[illegible]		
68° "		+	212	70 5		
46+60				861 9		
16° Left		+	12	63 1		
38° "		−	21	59 8	Bottom of draw	
75° "		+	153	77 2		
47+03 84 E.C.				8[illegible]		
30° Left		+	70	76 0		
55° "		+	100	79 0		
47+40				875 3		
35° Left		+	102	85 5		
55° "		+	136	88 9		

Profile No. ____ Notes Red. ____ Plotted H.L.M. Job No. 2[illegible] Division No. ____ F. B. ____ PG. ____
Date ____ Date 1-19-38 Survey of [illegible]
X-Sec. No. B-1398 Notes Chkd. J. L. [illegible] Checked F.G. Survey by A. N. HELLSTROM Notes [illegible] Date 1-10-38
Date JAN 14 1938 Date 1-20-38 Map No. ____ Indexed A. C. Johnson Date ____

F. B. 735 Pg. 92 | Job No. 7198 | Division No. | Notes Red. | Plotted H.L.M. | Profile

Survey of Gonesha Blvd | Date | Date 1-19-38 | No.

Survey by A. N. HELLSTROM | Notes A.N.H. | Notes Chkd. | Checked F.G. | X-Sec.

Indexed | Date 1-19-38 | Date JAN 11 1938 | Date 1-20-38 | No. B-1398

Form 307 5M 10-37

PLEASE RETURN TO
LOS ANGELES COUNTY SURVEYOR
700 HALL OF RECORDS

Do not extend notes this side of this line

NOTE: ANY ADDITIONS OR CHANGES ON THIS SHEET MUST BE MADE OR CIRCLED IN RED INK, WITH DATE AND NAME OF PERSON MAKING CHANGE

STATION	B. S.	H. I.	F. S.	ELEV.
47+72.87 P.O.T.				[illegible]
35° Left			+ 106	[illegible]
55° "			+ 171	[illegible]
48+40				
35° Left				
60° "			+ 132	[illegible]
			+ 224	[illegible]
48+92.40 P.O.T.				
35° Left			+ 112	[illegible]
65° "			+ 222	[illegible]
49+54				[illegible]
40° Left			+ 138	[illegible]
85° "			+ 303	[illegible]
49+95				[illegible]
45° Left			+ 162	[illegible]
90° "			+ 344	[illegible]

Form 307 5M 10-37

PLEASE RETURN TO
LOS ANGELES COUNTY SURVEYOR
700 HALL OF RECORDS

NOTE: ANY ADDITIONS OR CHANGES ON THIS SHEET MUST BE MADE OR CIRCLED IN RED INK, WITH DATE AND NAME OF PERSON MAKING CHANGE

Do not extend notes this side of this line

STATION	B. S.	H. I.	F. S.	ELEV.		
50+30				915 6		
45° Left		+	179	33 5		
90° "		+	334	[illegible]		
50+70				914 9		
40° Left		+	110	25 9		
85° "		+	285	43 4		
51+20				908 6		
27° Left		+	98	18 4		
90° "		+	210	29 6		
51+60				900 3		
35° Left		+	108	11 1		
65° "		+	157	16 0		
52+00				887 9		
35° Left		+	78	[illegible]		
60° "		+	105	900 [illegible]		

Profile No. _____ Notes Red. _____ Plotted H.L.M. Job No. [illegible] Division No. _____ F. B. [illegible] PG. [illegible]
Date _____ Date 1-19-38 Survey of [illegible]
X-Sec. No. B-1398 Notes Chk'd [illegible] Checked F.G. Survey By A. H. HELLSTROM Notes A.N.H. Date 1-10-38
Date JAN 1 1938 Date 1-20-38 Map No. _____ Indexed A. C. Johnson Date _____

Form 307 5M 10-37

PLEASE RETURN TO
LOS ANGELES COUNTY SURVEYOR
700 HALL OF RECORDS

NOTE: ANY ADDITIONS OR CHANGES ON THIS SHEET MUST BE MADE OR CIRCLED IN RED INK, WITH DATE AND NAME OF PERSON MAKING CHANGE

Do not extend notes this side of this line

STATION	B. S.	H. I.	F. S.	ELEV.		
52+32 78 B.C.				879 7		
30° Left		+	35	83 2		
100° "		+	40	[illegible]		
116° "		+	20	8[illegible] 7	Bottom draw	
135° "		+	83	[illegible]		
52+95				865 3	Bottom draw	
35° Left		+	83	[illegible]		
95° "		+	194	84 7		
53+50				[illegible] 3		
32° Left		+	81	84 4		
80° "		+	228	99 1		
54+00				[illegible] 3		
36° Left		+	89	900 7		
70° "		+	187	910 5		
54+50				[illegible]		
30° Left		+	71	16 7		
65° "		+	190	28 6		

F. B. 735 Pg. 94 | Job No. 7198 | Division No. | Notes Red. L.K.F. | Plotted H.L.M. | Profile
Survey of Gansbo Blvd | Date 1-14-38 | Date 1-19-38 | No.
Survey by A. N. HELLSTROM | Notes A.N.H. | Notes Chkd. | Checked F.G. | X-Sec.
Indexed A. C. Johnson | Date 1-10-38 | Date JAN 11 1938 | Date 1-20-38 | No. B-1398

Form 307 5M 10-37

PLEASE RETURN TO
LOS ANGELES COUNTY SURVEYOR
700 HALL OF RECORDS

NOTE: ANY ADDITIONS OR CHANGES ON THIS SHEET MUST BE MADE OR CIRCLED IN RED INK, WITH DATE AND NAME OF PERSON MAKING CHANGE

Do not extend notes this side of this line

STATION	B. S.	H. I.	F. S.	ELEV.		
55+00				927 2		
30° Left		+	92	36 4		
60°		+	198	470		
55+50				939 9		
40° Left		+	136	53 5		
75° "		+	280	67 9		
56+00				950 4		
45° Left		+	177	68 1		
90° "		+	382	88 6		
56+50				957 3		
45° Left		+	204	77 7		
75° "		+	350	92 3		
105° "		+	470	104 3		
57+00				957 6		
40° Left		+	217	79 3		
70° "		+	379	95 5		
120° "		+	630	1020 6		

Profile
No. _____ Notes Red. LKF. Plotted HLM Job No. [illegible] Division No. _____ F. B. [illegible] PG. [illegible]
Date 1-14-38 Date 1-25-38 Survey of [illegible]
X-Sec. Notes Chk. H. L. MARTIN Checked F. G. Survey By HELLSTROM Notes D.H.H. Date 1-10-38
No. B-1398 Date JAN 14 1938 Date 1-25-38 Map No. _____ Indexed A. C. Johnson Date _____

Form 307 5M 10-37

PLEASE RETURN TO
LOS ANGELES COUNTY SURVEYOR
700 HALL OF RECORDS

NOTE: ANY ADDITIONS OR CHANGES ON THIS SHEET MUST BE MADE OR CIRCLED IN RED INK, WITH DATE AND NAME OF PERSON MAKING CHANGE

Do not extend notes this side of this line

STATION	B. S.	H. I.	F. S.	ELEV.		
57+50				95[illegible]4		
36° Left			+200	7[illegible]4		
63° "			+353	9[illegible]7		
110° "			+613	101[illegible]7		
58+00				95[illegible]3		
21° Left			+82	67[illegible]5		
35° "			+190	7[illegible]3		
100° "			+523	1011[illegible]6		
58+36				953[illegible]4	Bottom of dr.	
17° Left			+95	62[illegible]9		
31° "			+200	73[illegible]4		
62° "			+400	93[illegible]4		
100° "			+603	1013[illegible]7		
58+50				957[illegible]5		
28° Left			+133	70[illegible]8		
38° "			+216	79[illegible]1		
61° "			+355	93[illegible]0		
100° "			+560	1013[illegible]5		

F. B. 735 PG. 96 Job No. 7198 Division No. Notes Red. LKF Plotted HLM Profile
Survey of Ganesha Blvd Date 1-14-38 Date 1-25-38 No.
Survey by A. N. HELLSTROM Notes A.N.H. Notes Chkd H. L. MARTIN Checked F. G. X-Sec.
Indexed A. O. [illegible] Date 1-10-38 Date JAN 11 1938 Date 1-25-38 No. B-1398

Profile No. _____ Notes Red. L.K.F. Plotted H.L.M. Job No. 2192 Division No. _____ F. B. _____ PG. _____

Date 1-14-38 Date 1-25-38 Survey of [illegible]

X-Sec. No. B-1398 Notes Chkd. H. L. MARTIN Checked F.G. Survey By HELLSTROM Notes A.N.H. Date 1-10-38

Date JAN [illegible] Date 1-25-38 Map No. _____ Indexed A. C. Johnson Date _____

Form 307 5M 10-37

PLEASE RETURN TO
LOS ANGELES COUNTY SURVEYOR
700 HALL OF RECORDS

NOTE: ANY ADDITIONS OR CHANGES ON THIS SHEET MUST BE MADE OR CIRCLED IN RED INK, WITH DATE AND NAME OF PERSON MAKING CHANGE

Do not extend notes this side of this line

STATION	B. S.	H. I.	F. S.	ELEV.
59+00				9650
27° Left			+ 97	747
50° "			+ 220	870
100° "			+ 455	10105
59+50				9703
41° Left			+ 159	862
105° "			+ 444	10147
59+80				9738
46° Left			+ 177	915
105° "			+ 384	10122
60+20				9570
42° Left			+ 160	730
106° "			+ 490	10060
60+50				9458
47° Left			+ 165	623
80° "			+ 363	821

Form 307 5M 10-37

PLEASE RETURN TO
LOS ANGELES COUNTY SURVEYOR
700 HALL OF RECORDS

NOTE: ANY ADDITIONS OR CHANGES ON THIS SHEET MUST BE MADE OR CIRCLED IN RED INK, WITH DATE AND NAME OF PERSON MAKING CHANGE

Do not extend notes this side of this line

STATION	B. S.	H. I.	F. S.	ELEV.		
61+00				950 2		
37° Left		+	30	53 2		
60°		+	95	59 7		
61+54 97 EC.				948 7		
45° Left		+	66	58 [illegible]		
65° "		+	136	[illegible]		
62+10				94[illegible] 1		
40° Left		+	80	[illegible]		
75° "		+	133	[illegible]		
62+56				[illegible] 7	Bottom of draw	
40° Left		+	160	32 [illegible]		
70°		+	33[illegible]	50 4		
63+00				93[illegible]		
30° Left		+	56	44 4		
66° "		+	97	[illegible]		
100° Left		+	117	50 5	Bottom of draw	

F. B. [illegible] PG. 78 | Job No. 7198 | Division No. | Notes Red. LKF | Plotted HLM | Profile
Survey of Genesha Blvd | Date 1-14-38 | Date 1-25-38 | No.
Survey by A. N. HELLSTROM | Notes [illegible] | Notes Chkd. H. L. MARTIN | Checked F.G. | X-Sec.
Indexed A. C. Johnson | Date 1-10-38 | Date JAN 14 1938 | Date 1-25-38 | No. B-1398

Form 307 5M 10-37

PLEASE RETURN TO
LOS ANGELES COUNTY SURVEYOR
700 HALL OF RECORDS

NOTE: ANY ADDITIONS OR CHANGES ON THIS SHEET MUST BE MADE OR CIRCLED IN RED INK, WITH DATE AND NAME OF PERSON MAKING CHANGE

Do not extend notes this side of this line

STATION	B. S.	H. I.	F. S.	ELEV.		
63+40				971 4		
40° Left		+	118	83 2		
65° "		+	184	89 8		
90° "		+	114	82 8		
63+69.88 B.C.				979 5		
45° Left		+	52	94 7		
85° "		+	202	99 7		
64+00				984 2		
39° Left		+	165	1000 7		
58° "		+	215	1005 7		
85° "		+	223	1006 5		
64+50				999 8		
18° Left		+	111	1010 9		
42° "		+	170	1016 8		
85° "		+	287	1028 5		

Profile No. ____ Notes Red. LKF. Plotted HLM Job No. 7198 Division No. ____ F. B. 735 PG. 79
Date 1-14-38 Date 1-25-38 Survey of Quarter Blvd
X-Sec. No. B-1398 Notes Chkd. H. L. MARTIN Checked F.G. Survey by A. N. HELLSTROM Notes A.N.H. Date 1-10-38
Date JAN 11 1938 Date 1-25-38 Map No. ____ Indexed A. C. Johnson Date ____

To 63+69.88 B.C.

Form 307 5M 10-37

PLEASE RETURN TO
LOS ANGELES COUNTY SURVEYOR
700 HALL OF RECORDS

NOTE: ANY ADDITIONS OR CHANGES ON THIS SHEET MUST BE MADE OR CIRCLED IN RED INK, WITH DATE AND NAME OF PERSON MAKING CHANGE

Do not extend notes this side of this line

F. B. 235 Pg. 100 | Job No. 7198 Division No. | Notes Red. LKF Date 1-14-38 | Plotted HLM Date 2-7-38 | Profile No. | X-Sec. No. B-1398

Survey of Gardena Blvd | Notes Chkd. H. L. [illegible] Date JAN [illegible] 1938 | Checked F.G. Date 2-8-38

Survey by A. N. HELLSTROM Notes A.N.H. Date 1-13-38

Indexed A. C. Johnson

STATION	B. S.	H. I.	F. S.	ELEV.		
64+70				1008.6		
40° Left			+ 118	204		
85° "			+ 255	341		
65+00				1000.1	in swale	
35° Left			+ 190	191		
90° "			+ 360	361		
65+50				1014.6		
40° Left			+ 104	250		
90° "			+ 224	370		
66+00				1021.0		
40° Left			+ 73	253		
90° "			+ 161	371		
66+50				1025.9		
40° Left			+ 23	292		
90° "			+ 88	357		

Form 307 5M 10-37

PLEASE RETURN TO
LOS ANGELES COUNTY SURVEYOR
700 HALL OF RECORDS

NOTE: ANY ADDITIONS OR CHANGES ON THIS SHEET MUST BE MADE OR CIRCLED IN RED INK, WITH DATE AND NAME OF PERSON MAKING CHANGE

Do not extend notes this side of this line

STATION	B. S.	H. I.	F. S.	ELEV.		
67+00				1022		
40° Left		+	30	291		
80°		+	75	336		
67+50				10190	B.D.	
20° Left		+	57	247		
45°		+	75	265		
80°		+	126	316		
68+00				10227		
20° Left		-	25	202	Bottom [illegible]	
48°		+	22	249		
80°		+	78	305		
68+50				10245		
47° Left		-	30	215	[illegible]	
66°		+	16	261		
90°		+	53	298		

Profile No. ____ Notes Red. LKF Date 1-14-38 Plotted HLM Date 2-7-38 Job No. [illegible] Division No. ____ Survey of [illegible] Blvd F. B. [illegible] PG. 101

X-Sec. No. B-1398 Notes Chkd. H. L. MARTIN Date JAN 1 [illegible] Checked F.G. Date 2-8-38 Survey by HELLSTROM Notes A.N.H. Date 1-10-38 Map No. ____ Indexed [illegible] Date ____

Form 307 5M 10-37

PLEASE RETURN TO
LOS ANGELES COUNTY SURVEYOR
700 HALL OF RECORDS

NOTE: ANY ADDITIONS OR CHANGES ON THIS SHEET MUST BE MADE OR CIRCLED IN RED INK, WITH DATE AND NAME OF PERSON MAKING CHANGE

Do not extend notes this side of this line

STATION	B. S.	H. I.	F. S.	ELEV.		
69+00				102[illegible]2		
54° Left		-	34	228	Bottom [illegible]	
80° "		+	01	263		
69+50				102[illegible]7		
45° Left		-	33	234	Bottom dr.	
75°		-	10	257		
70+00				10256		
35° Left		-	13	243	Bottom dr	
50° "		-	01	255		
70+72.35 E.C.				10286		
4[illegible]° Left		-	2[illegible]	260	[illegible]	
50° "		-	15	268		
71+50				102[illegible]3		
27° Left		-	14	279		
50° "		-	00	293		

F. B. 735 Pg. 102 | Job No. 7198 | Division No. | Notes Red. LKF | Plotted HLM | Profile
Survey of Ganesha Blvd. | Date 1-14-38 | Date 2-7-38 | No.
Survey by A. N. HELLSTROM | Notes A.N.H. | Notes Chkd. [illegible] | Checked F.G. | X-Sec.
Indexed A. C. Johnson | Date 1-11-38 | Date JAN [illegible] 1938 | Date 2-8-38 | No. B-1398

Form 307 5M 10-37

PLEASE RETURN TO
LOS ANGELES COUNTY SURVEYOR
700 HALL OF RECORDS

NOTE: ANY ADDITIONS OR CHANGES ON THIS SHEET MUST BE MADE OR CIRCLED IN RED INK, WITH DATE AND NAME OF PERSON MAKING CHANGE

Do not extend notes this side of this line

STATION	B. S.	H. I.	F. S.	ELEV.		
72+00				1030 2		
22° Left		-	0 8	29 4		
50° "		+	0 2	30 4		
72+50				1030 5		
23° Left		-	0 1	30 4		
50° "		+	0 7	31 2		
73+00				1031 4		
50° Left		+	1 4	32 8		
73+50				1032 3		
50° Left		+	1 3	33 6		
74+00				1033 1		
22° Left		-	0 0	33 1		
50° "		+	0 5	33 6		
74+78.00 B.C.				1033 7		
12° Left		-	0 8	32 9		
50° "		-	0 0	33 7		

Profile No. ____ Notes Red. LKF Plotted HLM Job No. [illegible] Division No. ____ F. B. 735 Pg. 103
Date 1-14-38 Date 2-7-38 Survey of Ganesha Blvd
X-Sec. No. B-1398 Notes Chk'd J. MANTIN Checked F.G. Survey by A. N. HELLSTROM Notes A.N.H. Date 1-11-38
Date JAN 11 1938 Date 2-8-38 Map No. ____ Indexed A. C. Johnson Date ____

F. B. 735 Pg. 104 | Job No. 7198 | Division No. | Notes Red. LKF | Plotted HLM | Profile

Survey of Ganesha Blvd. | Date 1-14-38 | Date 2-7-38 | No.

Survey by A. N. HELLSTROM | Notes A.N.H | Notes Chkd. | Checked F.G. | X-Sec.

Indexed A. C. Johnson | Date 1-11-38 | Date JAN 1938 | Date 2-8-38 | No. B-1398

Form 307 5M 10-37

PLEASE RETURN TO
LOS ANGELES COUNTY SURVEYOR
700 HALL OF RECORDS

NOTE: ANY ADDITIONS OR CHANGES ON THIS SHEET MUST BE MADE OR CIRCLED IN RED INK, WITH DATE AND NAME OF PERSON MAKING CHANGE

Do not extend notes this side of this line

STATION	B. S.	H. I.	F. S.	ELEV.
75+50				10342.
21° Left		-	14	328.
50° "		-	04	338.
76+00				10341.
29° Left		-	15	326.
50° "		-	00	341.
76+50				10339.
35° Left		-	15	324.
50° "		+	02	341.
77+00				10345.
36° Left		-	10	335.
50° "		-	21	324.
77+50				10336.
50° Left		-	16	340.
78+50				10346.
50° Left		-	10	336.

Form 307 5M 10-37

PLEASE RETURN TO
LOS ANGELES COUNTY SURVEYOR
700 HALL OF RECORDS

NOTE: ANY ADDITIONS OR CHANGES ON THIS SHEET MUST BE MADE OR CIRCLED IN RED INK, WITH DATE AND NAME OF PERSON MAKING CHANGE

Do not extend notes this side of this line

STATION	B. S.	H. I.	F. S.	ELEV.		
78+50				10340		
50° Left		-	11	329		
79+00				10330		
50° Left		-	12	318		
79+50				10321		
50° Left		-	11	310		
80+00				10319		
27° Left		-	15	304		
50° "		-	15	304		
80+50				10319		
27° Left		-	18	301		
50° "		-	17	302		
[illegible]+00				10321		
30° Left		-	30	291		
50° "		-	33	288		

Profile No. ____ Notes Red. LKF Plotted HLM Job No. 2198 Division No. ____ F. B. 235 Pg. 105
Date 1-14-38 Date 2-7-38 Survey of [illegible] Blvd
X-Sec. No. B-1398 Notes Chk. L. Martin Checked E.G. Survey by HELLSTROM Notes A.N.H. Date 1-10-38
Date JAN 14 1938 Date 2-8-38 Map No. ____ Indexed A. C. Johnson Date ____

F. B. 735 Pg. 106 | Job No. 2198 | Division No. | Notes Red. LKF | Plotted HLM | Profile

Survey of Ganesha Blvd | Date 1-14-38 | Date 2-7-38 | No.

Survey by A. N. HELLSTROM | Notes A.N.H | Notes Chkd. | Checked F. G. | X-Sec.

Indexed A. C. Johnson | Date 1-11-38 | Date JAN 1938 | Date 2-8-38 | No. B-1398

Form 307 5M 10-37

PLEASE RETURN TO
LOS ANGELES COUNTY SURVEYOR
700 HALL OF RECORDS

NOTE: ANY ADDITIONS OR CHANGES ON THIS SHEET MUST BE MADE OR CIRCLED IN RED INK, WITH DATE AND NAME OF PERSON MAKING CHANGE

Do not extend notes this side of this line

STATION	B. S.	H. I.	F. S.	ELEV.	
81+50				10[illegible]	
50° Left		-	21	286	
82+00				10298	
30° Left		-	14	284	
82+50				10283	
50° Left		-	28	255	
[illegible]				10[illegible]	
25° Left		-	15	288	
50° "		-	57	286	BD
83+00				10[illegible]	
82° Left		-	48	238	BD
50° "		-	35	251	
84+00				10259	
30° Left		-	26	233	BD
50° "		-	14	245	

Form 307 5M 10-37

PLEASE RETURN TO
LOS ANGELES COUNTY SURVEYOR
700 HALL OF RECORDS

NOTE: ANY ADDITIONS OR CHANGES ON THIS SHEET MUST BE MADE OR CIRCLED IN RED INK, WITH DATE AND NAME OF PERSON MAKING CHANGE

Do not extend notes this side of this line

STATION	B. S.	H. I.	F. S.	ELEV.		
84+50				1024 6		
31° Left		—	18	228	B.D.	
50° "		—	05	241		
85+00				1025 9		
50° Left		—	42	217	B.D.	
85+50				1027 3		
50° Left		—	44	229		
86+00				1022 9		
50° Left		—	42	227		
86+50				1025 1		
50° Left		—	[illegible]	217		
87+00				1022 4		
50° Left		—	25	199		
87+50				1020 6		
50° Left		—	14	192		

Profile No. _____ Notes Red. LKF Plotted H.L.M. Job No. 7198 Division No. _____ F. B. 735 PG. 107
Date 1-14-38 Date 2-7-38 Survey of Ganesha Blvd.
X-Sec. No. B-1398 Notes Chkd. H. L. MARTIN Checked F.G. Survey by HELLSTROM Notes A.N.H. Date 1-11-38
Date JAN 14 1938 Date 2-8-38 Map No. _____ Indexed A. C. Jackson Date _____

F. B. 735 PG. 108 | Job No. 7198 | Division No. | Notes Red. LKF | Plotted HLM | Profile
Survey of Ganesha Blvd. | Date 1-14-38 | Date 2-7-38 | No.
Survey by A. N. HELLSTROM | Notes A. N. H. | Notes Chkd. JAN 14 1938 | Checked F. G. | X-Sec.
Indexed A. C. Johnson | Date 1-11-38 | Date | Date 2-8-38 | No. B-1398

Form 307 5M 10-37

PLEASE RETURN TO
LOS ANGELES COUNTY SURVEYOR
700 HALL OF RECORDS

NOTE: ANY ADDITIONS OR CHANGES ON THIS SHEET MUST BE MADE OR CIRCLED IN RED INK, WITH DATE AND NAME OF PERSON MAKING CHANGE

Do not extend notes this side of this line

STATION	B. S.	H. I.	F. S.	ELEV.
88+[illegible]	✓ E.C			1023.3
50° Left		–	19	18.4
88+50				1022.3
50° Left		–	37	18.6
89+00				102[illegible]
50° Left		–	49	19.5
89+50				102[illegible].5
50° Left		–	53	19.2
90+00				1023.4
50° Left		–	49	18.5
90+50				102[illegible].8
32° Left		–	42	17.6
50° "		–	50	16.8
91+00				10[illegible].5
35° Left		–	44	15.1
50° "		–	50	14.5

Form 307 5M 10-37

PLEASE RETURN TO
LOS ANGELES COUNTY SURVEYOR
700 HALL OF RECORDS

NOTE: ANY ADDITIONS OR CHANGES ON THIS SHEET MUST BE MADE OR CIRCLED IN RED INK, WITH DATE AND NAME OF PERSON MAKING CHANGE

Do not extend notes this side of this line

STATION	B. S.	H. I.	F. S.	ELEV.		
91+50				1017 2		
26° Left		-	30	14 2		
50°		-	38	13 4		
92+00				1015 1		
25° Left		-	20	13 1		
50°		-	25	12 6		
92+50				1014 5		
39° Left		-	14	13 1		
53°		-	41	10 4	S.D.	
93+00				1016 6		
55° Left		-	60	10 6	S.D.	
93+50				1019 5		
25° Left		-	56	13 9		
50° "		-	72	12 3		
94+00				1019 1		
16° Left		-	40	15 1		
50° "		-	70	12.1		

Profile No. X-Sec. No. B-1398

Notes Red. LKF Plotted HLM Job No. 7198 Division No. F. B. 735 Pg. 107

Date 1-14-38 Date 2-7-38 Survey of Gaucena Blvd

Notes Chkd. L. Hinkle Checked F. G. Survey by HELLSTROM Notes A.N.H. Date 1-11-38

Date JAN 11 [illegible] Date 2-8-38 Map No. Indexed A. C. Jor Date

F. B 735 Pg. 110 | Job No. 7198 | Division No. | Notes Red. LKF | Plotted HLM | Profile

Survey of Ganesha Blvd | Date 1-14-38 | Date 2-7-38 | No.

Survey by A. N. HELLSTROM | Notes A.N.H | Notes Chkd. | Checked F.G. | X-Sec.

Indexed A. C. Johnson | Date 1-11-38 | Date JAN 14 1938 | Date 2-8-38 | No. B-1398

Form 307 5M 10-37

PLEASE RETURN TO
LOS ANGELES COUNTY SURVEYOR
700 HALL OF RECORDS

NOTE: ANY ADDITIONS OR CHANGES ON THIS SHEET MUST BE MADE OR CIRCLED IN RED INK, WITH DATE AND NAME OF PERSON MAKING CHANGE

Do not extend notes this side of this line

STATION	B. S.	H. I.	F. S.	ELEV.	
94+50				1008.	
38° Left		-	16	112.	
56°		-	41	087.	B.D.
95+00 B.D.				1013.	
20° Left		-	00	103.	
31°		-	33	70.	B.D.
50°		-	02	103.	
95+50				1005.	
10° Left		+	04	092.	
19°		-	25	083.	B.D.
26°		-	03	080.	
50°		+	09	097.	
96+00				1007.3.	
14° Left		+	06	079.	
24°		-	13	060.	B.D.
36°		+	06	079.	
50°		+	14	087.	

Form 307 5M 10-37

PLEASE RETURN TO
LOS ANGELES COUNTY SURVEYOR
700 HALL OF RECORDS

NOTE: ANY ADDITIONS OR CHANGES ON THIS SHEET MUST BE MADE OR CIRCLED IN RED INK, WITH DATE AND NAME OF PERSON MAKING CHANGE

Do not extend notes this side of this line

STATION	B. S.	H. I.	F. S.	ELEV.		
96+50				10062		
27° Left		−	00	062	[illegible]	
50° "		+	12	077		
97+00				10055		
33° Left		−	10	045	[illegible]	
40° "		+	08	063		
50° "		+	11	066		
97+50				10057		
37° Left		−	12	040	[illegible]	
50° "		−	00	057		
98+00				10049		
38° Left		−	16	033	[illegible]	
50° "		−	02	047		
98+50				10035		
[illegible] Left		−	06	029		
[illegible] "		−	06	029		
50° "		+	10	045		

Profile
Notes Red. LKF Plotted HLM Job No. 1198 Division No. F. B 735 PG. 111
No. Date 1-14-38 Date 2-7-38 Survey of Gonesha Blvd
X-Sec. Notes Chkd. L. MARTIN Checked F.G. Survey by A. N. HELLSTROM Notes A.N.H. Date 1-11-38
No. B-1398 Date JAN 14 1938 Date 2-8-38 Map No. Indexed [illegible] Date

F. B. 735 Pg. 112 | Job No. 7198 | Division No. | Notes Red. LKF | Plotted H.L.M. | Profile

Survey of Ganesha Blvd | Date 1-14-38 | Date 2-7-38 | No.

Survey by A. N. HELLSTROM | Notes: A.N.H. | Notes Chkd. | Checked F.G. | X-Sec.

Indexed A. C. Johnson | Date 1-11-38 | Date JAN 11 1938 | Date 2-8-38 | No. B-1398

Form 307 5M 10-37

PLEASE RETURN TO
LOS ANGELES COUNTY SURVEYOR
700 HALL OF RECORDS

NOTE: ANY ADDITIONS OR CHANGES ON THIS SHEET MUST BE MADE OR CIRCLED IN RED INK, WITH DATE AND NAME OF PERSON MAKING CHANGE

Do not extend notes this side of this line

STATION	B. S.	H. I.	F. S.	ELEV.	
99+50				10028.	
10° Left		-	03	025.	
20° "		-	12	016.	B.D.
60° "		+	30	058.	
94+50				10022.	
22° Left		-	30	015.	B.D.
60° "		+	31	053.	
100+50				10019.	
27° Left		-	[illegible]	006.	B.D.
50° "		-	01	018.	
62° "		+	10	029.	
100+50				10016.	
29° Left		-	11	005.	
41° "		-	20	9996.	B.D.
47° "		-	05	011.	
62° "		-	00	016.	

Form 307 5M 10-37

PLEASE RETURN TO
LOS ANGELES COUNTY SURVEYOR
700 HALL OF RECORDS

NOTE: ANY ADDITIONS OR CHANGES ON THIS SHEET MUST BE MADE OR CIRCLED IN RED INK, WITH DATE AND NAME OF PERSON MAKING CHANGE

Do not extend notes this side of this line

STATION	B. S.	H. I.	F. S.	ELEV.		
100+23.24				1001.2		
26' Left		-	12	1000.0		
46' "		-	03	1000.9		
52'		-	25	998.7	B.D.	
57'		-	05	1000.7		
70'		-	03	1000.9		
101+03				1000.9	Bottom Bank	
15' Left		-	14	999.5	" "	
60'		-	07	1000.2	" "	
70'		-	32	997.7	[illegible]	
77'		-	10	999.9	" "	
101+[illegible]				1005.8	[illegible]	
[illegible]		-	07	051		

Profile No. ____ Notes Red. LKF Plotted H.L.M. Job No. [illegible] Division No. ____ F.B. 775 PG. 113
Date 1-14-38 Date 2-7-38 Survey of Gamesho Blvd
X-Sec. No. B-1398 Notes Chkd. L. Munlin Checked F.G. Survey by A.N. HELLSTROM Notes A.N.H. Date 1-11-38
Date JAN 11 1938 Date 2-8-38 Map No. ____ Indexed A. C. [illegible] Date ____

F. B. 735 Pg. 114 | Job No. 7198 | Division No. | Notes Red. | Plotted | Profile

Survey of Ganesha Blvd. | Date | Date | No.

Survey by | Notes A.N.H. | Notes Chkd. | Checked | X-Sec.

Indexed A. C. Johnson | Date 1-11-38 | Date | Date | No.

STATION	B. S.	H. I.	F. S.	ELEV.	

Pg 114 to 116 Blank

Form 307 5M 10-37

PLEASE RETURN TO
LOS ANGELES COUNTY SURVEYOR
700 HALL OF RECORDS

NOTE: ANY ADDITIONS OR CHANGES ON THIS SHEET MUST BE MADE OR CIRCLED IN RED INK, WITH DATE AND NAME OF PERSON MAKING CHANGE

Do not extend notes this side of this line

Profile No.	Notes Red.	Plotted	Job No.	Division No.	F. B. 225 Pg. 115
	Date	Date	Survey of		
X-Sec. No.	Notes Chkd.	Checked	Survey By A. N. HELLSTROM	Notes	Date
	Date	Date	Map No.	Indexed	Date

STATION	B. S.	H. I.	F. S.	ELEV.	

Do not extend notes this side of this line

NOTE: ANY ADDITIONS OR CHANGES ON THIS SHEET MUST BE MADE OR CIRCLED IN RED INK, WITH DATE AND NAME OF PERSON MAKING CHANGE

PLEASE RETURN TO
LOS ANGELES COUNTY SURVEYOR
700 HALL OF RECORDS

Form 307 5M 10-37

F. B. 735 PG. 116 | Job No. | Division No. | Notes Red. | Plotted | Profile

Survey of | Date | Date | No.

Survey by | Notes | Notes Chkd. | Checked | X-Sec.

Indexed | Date | Date | Date | No.

STATION	B. S.	H. I.	F. S.	ELEV.

Form 307 5M 10-37

PLEASE RETURN TO
LOS ANGELES COUNTY SURVEYOR
700 HALL OF RECORDS

Do not extend notes this side of this line

NOTE: ANY ADDITIONS OR CHANGES ON THIS SHEET MUST BE MADE OR CIRCLED IN RED INK, WITH DATE AND NAME OF PERSON MAKING CHANGE

Pg. 116

Profile	Notes Red.	Plotted	Job No. 7198	Division No.	F. B. 235 Pg. 117
No.	Date	Date	Survey of Ganesha Blvd		
X-Sec.	Notes Chkd.	Checked	Survey by A. N. HELLSTROM	Notes A.N.H.	Date 1-10-38
No.	Date	Date	Map No.	Indexed A. C. [illegible]	Date 1-12-38

Form 307 5M 10-37

PLEASE RETURN TO
LOS ANGELES COUNTY SURVEYOR
700 HALL OF RECORDS

NOTE: ANY ADDITIONS OR CHANGES ON THIS SHEET MUST BE MADE OR CIRCLED IN RED INK, WITH DATE AND NAME OF PERSON MAKING CHANGE

Do not extend notes this side of this line

STATION	B. S.	H. I.	F. S.	ELEV.		
					ADDITIONAL TOPOGRAPHY in VICINITY of GREEN 2 of Mt. Meadows Golf Club. and Station 94+00 on New ℄ of Ganesha Blvd	

F. B. 735 Pg. 118 | Job No. 7198 | Division No. | Notes Red. | Plotted | Profile

Survey of Ganesha Blvd. | Date | Date | No.

Survey by A. N. HELLSTROM | Notes A.N.H | Notes Chkd. | Checked | X-Sec.

Indexed A. C. Johnson | Date 1-10-38 | Date | Date | No.

H. L. MARTIN
JAN 12 1938

Form 307 5M 10-37

PLEASE RETURN TO
LOS ANGELES COUNTY SURVEYOR
700 HALL OF RECORDS

Do not extend notes this side of this line

NOTE: ANY ADDITIONS OR CHANGES ON THIS SHEET MUST BE MADE OR CIRCLED IN RED INK, WITH DATE AND NAME OF PERSON MAKING CHANGE

STATION	B. S.	H. I.	F. S.	ELEV.

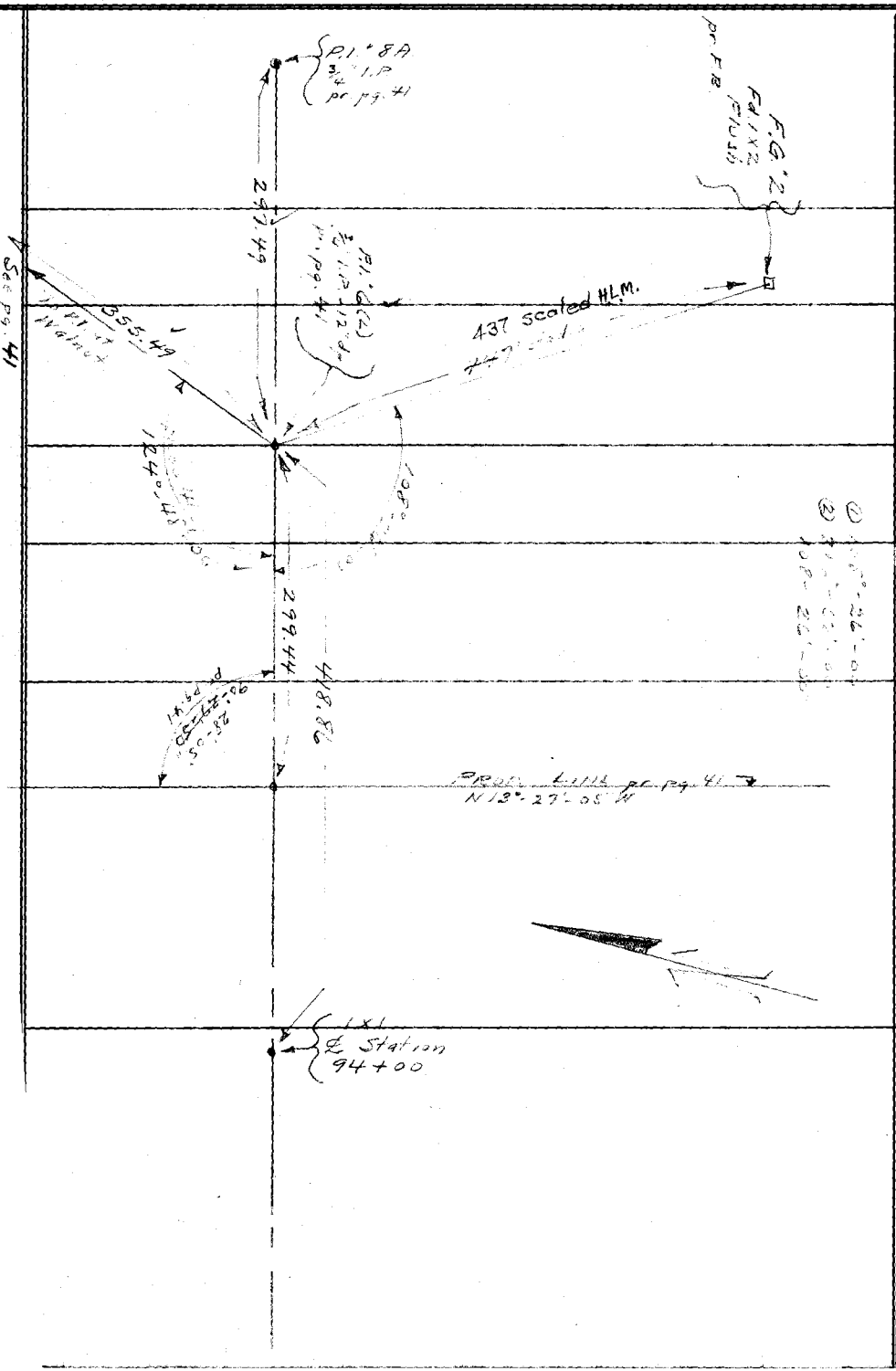

Form 301, 10M 3-34

PLEASE RETURN TO
LOS ANGELES COUNTY SURVEYOR
700 HALL OF RECORDS

NOTE: ANY ADDITIONS OR CHANGES ON THIS SHEET MUST BE MADE OR CIRCLED IN RED INK, WITH DATE AND NAME OF PERSON MAKING CHANGE

Do not extend notes this side of this line

Transit at	Sight on	Stadia Intervals	Stadia Distance	Stadia Rod—	Horizontal Angle 0° to 360° Right	Horiz. Distance	+ —	Vertical Angle	Elevation of Point	+ Rate Sight	+ —	Difference Elevation	Height of Instrument	+ —	Vertical Distance	REMARKS Station
					° '			° '								
					° '	pr. F.C.		735-58								
	P.I.								1019 1	4 7			1023 8			
94+00	"6(6)				° '			° '								
		4.37														
		3	138'	3°	161.15	138		—	202							T.S.
		3.01														
		2	102'	2°	141.55	102		—	212							"
		4.03														
		2	104'	3°	162.30	104	+	2.52	259							S.H.
		3.98														
		2	199'	3°	147.10	196	+	6.44	439							"
		2.63														
		1	164'	2°	123.55	163	+	4.23	343							"
		5.01														
		2	202'	4°	135.25	198	+	8.19	487							"
		3.36														
		2	137'	3°	113.30	136	+	4.29	315							T.B.
		4.17														
		2	218'	3°	120.25	216	+	5.55	432							S.H.
		11.41														
		10	142'	11°	108.20	141	+	5.37	266							B.D.
		11.15														
		9	216'	10°	114.10	214	+	5.16	334							"
		7.51														
		6	152'	7°	103.40	150	+	6.31	378							T.B.
		11.30														
		9	231'	10°	111.05	227	+	7.26	435							"
		1.84														
		1	85'	1°	99.00	85		—	228							B.D. cm
		4.13														
		2	214'	3°	98.30	211	+	6.48	460							S.H.
		3.24														
		2	127'	3°	84.55	126	+	4.02	297							brk. in s
		2.86														
		1	187'	2°	89.50	184	+	7.22	455							edg. T. 3
		2.73														
		1	174'	2°	92.20	172	+	6.06	403							" T. 12
		2.46														
		1	148'	2°	83.20	145	+	6.17	378							" "
		2.67														
		1	168'	2°	93.15	164	+	8.22	460							" " T. 3

Date
Name Chkd.
Checked
Date
Job No. 7199 Division No.
Plotted A. C. Jones
Date
B.M. 735 Ba119

Form 391 10M 3-34

PLEASE RETURN TO
LOS ANGELES COUNTY SURVEYOR
700 HALL OF RECORDS

NOTE: ANY ADDITIONS OR CHANGES ON THIS SHEET MUST BE MADE OR CIRCLED IN RED INK, WITH DATE AND NAME OF PERSON MAKING CHANGE

Do not extend notes this side of this line

Transit at	Sight on	Stadia Intercepts	Stadia Distance	Stadia Rod	Horizontal Angle 0° to 360° Right	Horiz. Distance	+ − Vertical Angle	Elevation of Point	+ Back Sight	+ − Difference Elevation	Height of Instrument	+ Vertical Distance	REMARKS Station	Left	Right
	P.I.				° ′		° ′								
94+00	"G(2)			—				—			1023 8 ✓				
		4.52													
		3	153	4 0	72 20	150	+ 7 20	1039 2					edg. T12		
		4.95													
		3	196	4 0	81 20	192	+ 7 54	46 4					" " 3		
		3.59													
		2	160	3 0	80 45	158	+ 6 23	38 5					" " 12		
		4.06													
		2	207	3 0	91 00	204	+ 7 07	46 1					" " 3		
		5.03													
		4	104	4 1	52 15	104	—	19 7					T.S.		
		3.62													
		2	168	3 0	62 00	165	+ 7 24	42 1					S.H.		
		16.26													
		9	121	12 3	25 20	121	—	101 1 5					T.S.		
		4.05													
		2	206	3 0	47 30	204	+ 5 43	41 1					S.H.		
		7.41													
		6	142	6 8	37 30	142	—	17 0					T.S.		
		3.51													
		1	252	2 0	41 05	250	+ 4 48	42 8					S.H.		
		7.11													
		5	212	5 8	25 30	212	—	18 0					"		
		4.95													
		2	296	3 0	33 55	295	+ 3 50	40 3					"		
		3.87													
		1	288	1 6	20 40	288	—	22 2					"		
		5.70													
		2	371	4 0	24 35	370	+ 3 03	39 4					"		
		5.45													
		2	346	4 0	15 10	346	+ 0 35	23 2					"		
		9.99													
		6	400	8 0	15 00	400	+ 1 00	23 1					"		
		12.06													
		7.84	417	10 0	26 35	416	+ 3 08	36 4					"		
	1 8	12.04													
	2	10.00	409	10 0	34 35	406	+ 5 02	49 6					"		
		2.70													
		4	371	5 0	43 15	365	+ 7 14	65 1					"		
		9.59													
		6	360	8 0	34 20	356	+ 5 54	52 8 ✓					"		

Add'n'l Inform.

Topography Description Legend: Side Hill ... S.H. Side of Draw S.D. Side of Ridge S.R. Head of Draw H.D. Bottom Draw B.D. Bottom Wash B.W. Top of Ridge T.R. Top of Slope T.S.

Indicat. of Draw, Brush in Slope, Steep Slope ... V.D., Bk.S., S.S. Top of Cliff ... T.Cl. Bottom of Cliff ... B.Cl. Top of Spur ... T.Sp. Bottom Canyon ... B.Cn.

Side of Canyon S.Cn. Top of Bank T.B. Bottom of Bank B.B. Top of Cut T.C. Bottom of Cut B.C. Top of Fill T.F. Bottom of Fill B.F.

Saddle ... Sa. Swale ... Sw. Flat ... Fl. Stream ... St. Pool ... Pl. Pavement ... Pv. Edge of Road E.Rd.

Traveled Rd. Tr.Rd. Fence ... Fe. Inc. Fence ... V.Fe. Ditch ... Di. Telephone Pole T.P. Power Pole ... P.P. Culvert ... Cul.

Oak O. Pine Pi. Sycamore ... Sy. Eucalyptus ... Eu. Plus or minus ... ± Other common standard abbreviations.

F.B. 735 Pg. 120

Form 301 10M 3-34

PLEASE RETURN TO
LOS ANGELES COUNTY SURVEYOR
700 HALL OF RECORDS

NOTE: ANY ADDITIONS OR CHANGES ON THIS SHEET MUST BE MADE OR CIRCLED IN RED INK, WITH DATE AND NAME OF PERSON MAKING CHANGE

Do not extend notes this side of this line

Transit at	Sight on	Stadia Intercepts	Stadia Distance	Stadia Rod—	Horizontal Angle 0° to 360° Right	Horiz. Distance	+ − Vertical Angle	Elevation of Point	+ Back Sight	+ − Difference Elevation	Height of Instrument	+ − Vertical Distance	REMARKS Station	Left Right
	P.I.				° ′		° ′		1					
94+00	"6 (L)										10.23 8	✓		
		10.13			° ′		° ′		2					
		7	314	8°	51.50	305	+ 9.48	1068 4					S.H.	
		5.18							3					
		2	319	4°	45.20	314	+ 7.16	598					"	
		9.24							4					
		6	375	8°	50.30	366	+ 8.47	723					"	
		6.71							5					
		4	272	5°	55.35	263	+ 10.33	677					"	
		10.21							6					
		7	322	9°	66.50	305	+ 13.23	871					"	
		4.24							7					
		4	225	5°	64.05	214	+ 12.42	670					"	
		9.05							8					
		6	306	7°	75.00	292	+ 12.05	794 ✓					"	
		7.36							9					
		5	237	6°	72.50	228	+ 11.13	628					"	
		9.13							10					
		6	314	8°	80.55	303	+ 10.57	743					"	
		5.48							11					
		3	249	4°	86.50	243	+ 8.28	560					"	
		6.00							12					
		3	301	4°	91.30	292	+ 10.07	717					"	
		4.70							13					
		2	271	3°	103.40	265	+ 8.07	587					"	
		8.25							14					
		5	326	7°	102.15	314	+ 10.45	763					"	
		5.43							15					
	1/2	4	287	4°	112.45	283	+ 6.41	528					T.B	
									16					
			287	7°	116.15	284	+ 5.47	455					B.D.	
		2.56							17					
		4	357	6°	108.30	347	+ 9.30	757					S.H	
		8.92							18					
		6	293	8°	121.00	287	+ 7.47	551 ✓					"	
		11.86							19					
	1/2	10	373	10°	118.50	368	+ 6.31	560					B.D.	
		7.71							20					
		5	272	6°	137.20	261	+ 11.29	707					S.H	
		7.30							21					
		4	331	6°	138.25	316	+ 12.14	862					"	

Date _____ Notes Chkd. _____ Date _____ Checked _____ Map No. _____ Indexed _____

Job No. 7198 Division No. _____ Survey of GRAESHE BIKE Survey No. _____ Date 1-2-38

F.B. 735 PG. 127

Form 301 10M 3-34

PLEASE RETURN TO
LOS ANGELES COUNTY SURVEYOR
700 HALL OF RECORDS

NOTE: ANY ADDITIONS OR CHANGES ON THIS SHEET MUST BE MADE OR CIRCLED IN RED INK, WITH DATE AND NAME OF PERSON MAKING CHANGE

Do not extend notes this side of this line

Transit at	Sight on	Stadia Intercepts	Stadia Distance	Stadia Rod—	Horizontal Angle 0° to 360° Right	Horiz. Distance	+ — Vertical Angle	Elevation of Point	+ Back Sight	+ — Difference Elevation	Height of Instrument	+ — Vertical Distance	REMARKS Station	Left	Right
	P.I.								1						
94+00	"6(L)														
		10.67							2		1.023				
		7	368	9°	129.25	376	+ 10.26	1080.2							
		8.05							3				S.H.		
		4	406	6°	105.50	391	+ 11.10	948					"		
		8.78							4						
		5	379	7°	100.30	362	+ 12.04	943					"		
		5.06							5						
		3	207	4°	77.45	200	+ 10.19	561							
		11.46							6				T. Cut		
		8	347	10°	75.00	332	+ 12.05	846							
		8.76							7				S.H.		
		5	372	7°	79.05	361	+ 11.52	924							
		6.59							8				S.H.		
		3	360	5°	91.05	344	+ 12.00	1092.0							
		9.25							9				S.H.		
		5	426	7°	90.00	404	+ 13.12	1111.4							
		11.26							10				"		
		7	427	9°	83.10	406	+ 12.52	1107.3							
		11.41							11				"		
		7	442	9°	75.40	422	+ 12.17	1106.6							
									12				"		
									13						
P.I.	P.I.														
"6(L)	"5(L)							1010.4	5		1016.3				
		9.57							14						
		5	458	7°	311.05	443	+ 10.18	1089.8							
		11.40							15				S.H.		
		6	541	9°	304.20	522	+ 10.41	1105.9							
		11.56							16				"		
		7	457	9°	302.35	443	+ 10.00	1086.3							
		8.87							17				"		
		4	488	6°	297.55	475	+ 9.09	870							
		8.93							18				"		
		5	394	7°	300.00	383	+ 9.23	728							
		8.43							19				"		
		5	344	7°	293.05	336	+ 8.41	607							
		4.48							20				"		
		2	249	3°	288.35	244	+ 7.42	468							
		3.78							21						
		2	179	3°	282.20	177	+ 6.20	1038.0							

Add'l Interm.

Bk. O. Pfr. Pr. Elm. Pl. Cedar Cp. Sycamore ..... Sy. Eucalyptus ..... Eu. Pine combinations of these and all common standard abbreviations.

Traveled Rd. Tr. Rd. Fence ..... Fn. Pvt. Fence V.Fn. Ditch ..... Di. Telephone Pole T.P. Power Pole ..... P.P. Culvert ..... Cul.

Saddle ..... Sa. Knob ..... Kn. Flat ..... Fl. Stream ..... Str. Trail ..... Tr. Pavement ..... Pvt. Edge of Road E. Rd.

Side of Canyon S.Cn. Top of Bank T.B. Bottom of Bank B.B. Top of Cut T.Cut. Bottom of Cut B.Cut. Top of Fill T.F. Bottom of Fill B.F.

Interm. of Draw V.D's Bank in Slope B.S. Bottom of Slope B.S. Top of Cliff T.Cl. Bottom of Cliff B.Cl. Top of Spur T.Sp. Bottom Canyon B.Cn.

Topography Description Legend: Side Hill S.H. Bottom Draw B.D. Side of Draw S.D. Bottom Wash B.W. Side of Ridge S.R. Top of Ridge T.R. Head of Draw H.D. Top of Slope T.S.

F.B. 735 Pg. 122

Form 301 10M 3-34

PLEASE RETURN TO
LOS ANGELES COUNTY SURVEYOR
700 HALL OF RECORDS

NOTE: ANY ADDITIONS OR CHANGES ON THIS SHEET MUST BE MADE OR CIRCLED IN RED INK, WITH DATE AND NAME OF PERSON MAKING CHANGE

Do not extend notes this side of this line

Transit at	Sight on	Stadia Intercepts	Stadia Distance	Stadia Rod—	Horizontal Angle 0° to 360° Right	Horiz. Distance	+ — Vertical Angle	Elevation of Point	+ Back Sight	+ — Difference Elevation	Height of Instrument	+ — Vertical Distance	REMARKS Station	Left Right
P.I.	P.I.				° '		° '		1					
*6(4)											1016 3			
		3.83			° '		° '		2					
		3	84'	3 3	336 30	84	—	1013 3					S.H.	Flat
		6.62			° '		° '		3					
		5	163'	5 4	344 00	163	—	102					"	"
		7.51			° '		° '		4					
		5	252'	6 3	348 00	252	—	100					"	"
		7.62			° '		° '		5 ✓					
		3	463'	5 0	108 26	447	+ 10 46	1096 3					F.G. 2	F.G. 2
			453	5 0	° '		° '	93 4	6					
					° '		° '		7					
					° '		° '		8					
					° '		° '		9					
					° '		° '		10					
					° '		° '		11					
					° '		° '		12					
					° '		° '		13					
					° '		° '		14					
					° '		° '		15					
					° '		° '		16					
					° '		° '		17					
					° '		° '		18					
					° '		° '		19					
					° '		° '		20					
					° '		° '		21					

Add'l

Notes Rec. Date JAN 12 1938 Plotted Checked Job No. 2198 Division No. Surveyed by Survey of Garnesha Blvd. Date 1-7-38 Notes Chkd. Date Map No. Indexed C. Johnson F.B. 735 Pg. 123

Form 301 15M 3-36

PLEASE RETURN TO
LOS ANGELES COUNTY SURVEYOR
700 HALL OF RECORDS

NOTE: ANY ADDITIONS OR CHANGES ON THIS SHEET MUST BE MADE OR CIRCLED IN RED INK, WITH DATE AND NAME OF PERSON MAKING CHANGE

Do not extend notes this side of this line

Transit at	Sight on	Stadia Readings	Stadia Distance	Stadia Rod—	Horizontal Angle 0° to 360° Right	Horiz. Distance	+ − Vertical Angle	Elevation of Point	+ Back Sight	+ − Difference Elevation	Height of Instrument	+ Vertical Distance	REMARKS Station	Left	Right
					° ′		° ′		1						
					° ′		° ′		2						
					° ′		° ′		3						
					° ′		° ′		4						
					° ′		° ′		5						
					° ′		° ′		6						
					° ′		° ′		7						
					° ′		° ′		8						
					° ′		° ′		9						
					° ′		° ′		10						
					° ′		° ′		11						
					° ′		° ′		12						
					° ′		° ′		13						
					° ′		° ′		14						
					° ′		° ′		15						
					° ′		° ′		16						
					° ′		° ′		17						
					° ′		° ′		18						
					° ′		° ′		19						
					° ′		° ′		20						
					° ′		° ′		21						

Topography Description Legend:
Base Hill ... B.H. Bottom Draw ... B.D.
Side of Draw ... S.D. Bottom Wash ... B.W.
Edge of Slope ... E.S. Top of Ridge ... T.R.
Head of Draw ... H.D. Top of Slope ... T.S.
Slope ... Slope
Top of Cliff ... T.Cl.
Bottom of Cliff ... B.Cl.
Top of Gully ... T.Gu.
Bottom Canyon ... B.Ca.
Top of Cut ... T.Cu.
Bottom of Cut ... B.Cu.
Top of Fill ... T.F.
Bottom of Fill ... B.F.
Pavement ... Pav.
Edge of Road ... E.R.
Culvert ... Cul.
Ditch ... Ditch
Trimmer Post ... T.P.
Power Pole ... P.P.
Culvert ... Cul.

Form 301-B-1
Informa.

Profile No.	Notes Red.	Plotted	Job No.	Division No.	F. B. 735 PG. 125
	Date	Date	Survey of Gaoesha Blvd		
X-Sec. No.	Notes Chkd.	Checked	Survey By HELLSTROM	Notes	Date 5-18-38
	Date	Date	Map No.	Indexed	Date 5-19-38

PROFILE
AND
X-SECTIONS
OF
GANESHA BLVD. + WALNUT AVE.
INTERSECTION
NEAR
FAIR GROUNDS

See pg. 123 for [illegible]

STATION	B. S.	H. I.	F. S.	ELEV.

Do not extend notes this side of this line

NOTE: ANY ADDITIONS OR CHANGES ON THIS SHEET MUST BE MADE OR CIRCLED IN RED INK, WITH DATE AND NAME OF PERSON MAKING CHANGE

PLEASE RETURN TO
LOS ANGELES COUNTY SURVEYOR
700 HALL OF RECORDS

Form 307 5M 10-37

Form 307 5M 10-37

PLEASE RETURN TO
LOS ANGELES COUNTY SURVEYOR
700 HALL OF RECORDS

NOTE: ANY ADDITIONS OR CHANGES ON THIS SHEET MUST BE MADE OR CIRCLED IN RED INK, WITH DATE AND NAME OF PERSON MAKING CHANGE

Do not extend notes this side of this line

STATION	B. S.	H. I.	F. S.	ELEV.		
101+25.06 = 0+00 E+W on Walnut	9.86	1015 11		1005 25 ✓	Pl 2×2 Flush per	F.B. 735 60.4"
101+29.02 BC			7.8	05 3		
+73.6			11.6	03 5		
102+18.2 Ext			13.2	01 7		
+62.5			14.5	00.6		
103+07.9 [illegible]			15.4	009.7		
+50			16.6	08 5		
104+00			18.5	06.6		
0+50 East Walnut			7.6	1005 5		
1+00 "			8.9	04 2		
+50 "			7.7	07.4		

F. B. 735 Pg. 126 | Job No. 7198 | Division No. | Notes Red. | Plotted | Profile
Survey of | Date | Date | No.
Survey by | Notes | Notes Chkd. | Checked | X-Sec.
Indexed A. C. Johnson | Date | Date | Date | No.

MAY 19 1938
ROBERT E. TIMMONS

Form 307 5M 10-37

PLEASE RETURN TO
LOS ANGELES COUNTY SURVEYOR
700 HALL OF RECORDS

NOTE: ANY ADDITIONS OR CHANGES ON THIS SHEET MUST BE MADE OR CIRCLED IN RED INK, WITH DATE AND NAME OF PERSON MAKING CHANGE

Do not extend notes this side of this line

STATION	B. S.	H. I.	F. S.	ELEV.		
		1015 11				
2+00 East	Warren		6 0	1009 1		
+50 "			4 0	11 1		
0+50 West	Warren		10 [illegible]	05 0		
1+00 "			10 0	05 1		
+50 "			9 5	05.[illegible]		
2+00 "			8 6	06.3		
+50 "			7 7	07.4		
3+00 "			6.6	08.5		

Profile No. ____ Notes Red. ____ Plotted ____ Job No. 7146 Division No. ____ F. B. 735 PG. 127

X-Sec. No. ____ Date ____ Date ____ Survey of [illegible]

Notes Chkd. ALBERT E. TIMMONS Checked ____ Survey by HELLSTROM Notes ____ Date [illegible]

Date MAY 19 1938 Date ____ Map No. ____ Indexed ____ Date ____

F. B. 735 PG. 128 | Job No. [illegible] Division No. ____ Notes Red. ____ Plotted ____ Profile

Survey of [illegible] Date ____ Date ____ No. ____

Survey by ____ Notes E. S. T. Notes Chkd. ALBERT E. TIMMONS Checked ____ X-Sec.

Indexed A. C. Johnson Date ____ Date MAY 19 1938 Date ____ No. ____

STATION	B. S.	H. I.	F. S.	ELEV.
[illegible]		[illegible]	[illegible]	[illegible]

Form 307 5M 10-37

PLEASE RETURN TO
LOS ANGELES COUNTY SURVEYOR
700 HALL OF RECORDS

Do not extend notes this side of this line

NOTE: ANY ADDITIONS OR CHANGES ON THIS SHEET MUST BE MADE OR CIRCLED IN RED INK, WITH DATE AND NAME OF PERSON MAKING CHANGE

Form 307 5M 10-37

PLEASE RETURN TO
LOS ANGELES COUNTY SURVEYOR
700 HALL OF RECORDS

NOTE: ANY ADDITIONS OR CHANGES ON THIS SHEET MUST BE MADE OR CIRCLED IN RED INK, WITH DATE AND NAME OF PERSON MAKING CHANGE

Do not extend notes this side of this line

STATION	B. S.	H. I.	F. S.	ELEV.		
96+50 10 R			+10.9	1017.1		
97+00				1005.5 ✓		
10 R			+0.5	06.0		
[illegible]			+3.1	08.6		
100 R			+4.7	11.2		
97+50				1005.7 ✓		
36 R			+3.3	09.0		
100 R			+9.5	15.2		
98+00				1004.9 ✓		
30 R			+1.5	06.4		
100 R			+9.0	13.9		
98+50				1003.5 ✓		
26 R			+1.0	04.5		
[illegible]			+7.0	10.5		
99+00				1002.8 ✓		
52 R			+1.0	03.8		

Profile
No. _____ Notes Red. _____ Plotted _____ Job No. _____ Division No. _____ F. B. 235 Pg. 127
Date _____ Date _____ Survey of Sandoval Blvd
X-Sec. Notes Chkd. ALBERT E. TIMMONS Checked [illegible] Survey by H. HELLSTROM Notes F.S.T. Date 5-18-38
No. _____ Date MAY 19 1938 Date _____ Map No. _____ Indexed [illegible] Date _____

F. B. 735 PG. 130 Job No. 7[illegible] Division No. ______ Notes Red. ______ Plotted ______ Profile

Survey of [illegible] Date ______ Date ______ No. ______

Survey by ______ Notes E. S. T. Notes Chkd. ALBERT E. TIMMONS Checked ______ X-Sec.

Indexed [illegible] Date ______ Date MAY 19 1938 Date ______ No. ______

Form 307 5M 10-37

PLEASE RETURN TO
LOS ANGELES COUNTY SURVEYOR
700 HALL OF RECORDS

NOTE: ANY ADDITIONS OR CHANGES ON THIS SHEET MUST BE MADE OR CIRCLED IN RED INK, WITH DATE AND NAME OF PERSON MAKING CHANGE

Do not extend notes this side of this line

STATION	B. S.	H. I.	F. S.	ELEV.
99+00				10[illegible]28 ✓
100 R			4.37	[illegible]5 .
+50				100.22 ✓
50 R			4.10	.32 .
100 R			4.25	.47 .
100+00				[illegible].9 ✓
550			4.71	[illegible].0 .
100 R			4.22	04.1 .
				100[illegible]
26 R			4.06	[illegible]6 .
100 R			4.15	[illegible]5 .
100+50				100[illegible]6 ✓
50 R			4.17	.33 .
100 R			4.23	.87 .
100+[illegible]				[illegible]2 ✓
[illegible]			[illegible]	10[illegible]2 .

Form 307 5M 10-37

PLEASE RETURN TO
LOS ANGELES COUNTY SURVEYOR
700 HALL OF RECORDS

NOTE: ANY ADDITIONS OR CHANGES ON THIS SHEET MUST BE MADE OR CIRCLED IN RED INK, WITH DATE AND NAME OF PERSON MAKING CHANGE

Do not extend notes this side of this line

STATION	B. S.	H. I.	F. S.	ELEV.		
[illegible]				1001.2 ✓		
17 R			+4.0	05.2		
[illegible]			+4.5	05.7		
95+[illegible]				1010.[illegible] ✓		
[illegible]		-	[illegible]	[illegible]	T.B.	
33 L		-	3.4	069	B.D.	
[illegible]		-	0.2	[illegible]	T.B.	
100 L		+	3.2	13.5		
95+[illegible]				[illegible] ✓		
10 L		+	0.5	093	T.B.	
20 L		-	3.1	057	B.D.	
25 L		-	0.8	080	T.B.	
[illegible]		+	1.0	098		
100 L		+	4.2	130		
96+[illegible]				1007.3 ✓		
15' L		-	0.5	068	T.B.	
24 L		-	1.3	060	B.D.	
34 L		+	0.2	075	T.B.	

Profile
No. _____ Notes Red. _____ Plotted _____ Job No. [illegible] Division No. _____
Date _____ Date _____ Survey of Ganesha Blvd
X-Sec. Notes Chkd. ALBERT F. TIMMONS Checked _____ Survey by A. N. HELLSTROM Notes [illegible] Date 5-18-36
No. _____ Date MAY 19 1938 Date [illegible] Map No. _____ Indexed [illegible] Date _____

F. B. 235 PG. 131

F. B. 735 PG. 132 | Job No. 7198 | Division No. | Notes Red. | Plotted | Profile

Survey of Ganesha Blvd. | Date | Date | No.

Survey by | Notes E.S.T. | Notes Chkd. ALBERT E. TIMMONS | Checked | X-Sec.

Indexed A. C. Johnson | Date | Date MAY 19 1938 | Date | No.

Form 307 5M 10-37

PLEASE RETURN TO
LOS ANGELES COUNTY SURVEYOR
700 HALL OF RECORDS

NOTE: ANY ADDITIONS OR CHANGES ON THIS SHEET MUST BE MADE OR CIRCLED IN RED INK, WITH DATE AND NAME OF PERSON MAKING CHANGE

Do not extend notes this side of this line

STATION	B. S.	H. I.	F. S.	ELEV.	
96+00				[illegible]	
100 L		+	4.8	12.1	
96+50				[illegible]	
17 L		−	0.2	06.0	T.B.
31 L		−	0.6	05.6	B.O.
57 L		+	2.3	8.5	T.B.
100 L		+	5.4	11.6	
97+00				1005.5	
15 L		+	0.8	06.3	
35 L		−	1.2	4.3	B.O.
37 L		+	0.6	06.1	T.B.
100 L		+	5.9	11.4	
97+50				1005.7	
10 L		−	1.1	04.6	
31 L		−	1.9	03.8	B.O.
47 L		−	0.6	05.1	T.B.
100 L		+	4.6	10.3	

Form 307 5M 10-37

PLEASE RETURN TO
LOS ANGELES COUNTY SURVEYOR
700 HALL OF RECORDS

NOTE: ANY ADDITIONS OR CHANGES ON THIS SHEET MUST BE MADE OR CIRCLED IN RED INK, WITH DATE AND NAME OF PERSON MAKING CHANGE

Do not extend notes this side of this line

STATION	B. S.	H. I.	F. S.	ELEV.		
[illegible]				[illegible] ✓		
[illegible] L		−	1 [illegible]	[illegible]		
[illegible]		−	1 2	[illegible]		
[illegible] L		−	2 0	[illegible]	B.S.	
[illegible] L		+	0 9	[illegible]		
[illegible] L		[illegible]	[illegible]	[illegible]		
[illegible]				1003 [illegible] ✓		
18 L		−	0 [illegible]	02 8		
22 L		−	0 [illegible]	03 5		
[illegible]		−	0 8	02 7	B.S.	
50 L		+	0 [illegible]	03 9		
[illegible]		+	[illegible]	10 3		
[illegible]				[illegible] ✓		
15 L		−	0 2	02.6		
30 L		−	0 5	023	BO	
38 L		+	1 1	1003 9	TB	
52 L		+	2 3	051		
100 L		+	10 1	129		

Profile No. X-Sec. No.

Notes Red. Date ALBERT E. TIMMONS Notes Chkd. Date MAY 19 1938

Plotted Date Checked Date

Job No. [illegible] Division No. Survey of Gavesha Road Survey by H. HELLSTROM Notes Date [illegible] Map No. Indexed Date

F. B. 735 PG. 133

Form 307 5M 10-37

PLEASE RETURN TO
LOS ANGELES COUNTY SURVEYOR
700 HALL OF RECORDS

NOTE: ANY ADDITIONS OR CHANGES ON THIS SHEET MUST BE MADE OR CIRCLED IN RED INK, WITH DATE AND NAME OF PERSON MAKING CHANGE

Do not extend notes this side of this line

F. B735 PG. 134 | Job No. 7198 Division No. _____ Notes Red. _____ Plotted _____ Profile No. _____

Survey of _____ Date _____ Date _____ X-Sec. No. _____

Survey by _____ Notes _____ Notes Checked _____

Indexed _____ Date _____ Date MAY 19 1938 Date _____

STATION	B. S.	H. I.	F. S.	ELEV.		
99+00				100.22 ✓		
126		-	0.3	01.9		
221			0.7	01.5	8.0	
[illegible]		+	0.9	08.1	7.5	
[illegible]		+	[illegible]	09.2		
1404		+	11.1	12.3		
100+00				10.9 ✓		
124			0.0	01.0		
284		-	1.4	00.5	8.0	
504			0.0	01.9		
100 L		+	3.6	05.5		
154 L		+	5.1	10.5		
100+00				[illegible]6 ✓		
224			-0.7	09	7.0	
394			-2.9	115.7	2.0	
454			-0.2	101.3	[illegible]	
100 L		+	1.8	24		
150 L		+	[illegible]	[illegible]8		

Form 307 5M 10-37

PLEASE RETURN TO
LOS ANGELES COUNTY SURVEYOR
700 HALL OF RECORDS

NOTE: ANY ADDITIONS OR CHANGES ON THIS SHEET MUST BE MADE OR CIRCLED IN RED INK, WITH DATE AND NAME OF PERSON MAKING CHANGE

Do not extend notes this side of this line

STATION	B. S.	H. I.	F. S.	ELEV.		
[illegible]				[illegible]		
24 L		-	0 7	00 5		
28 L		-	0 3	00 9	T.B.	
52 L		-	2 6	998 6	B.D.	
58 L		-	0 5	00 7	T.B.	
100 L		+	1 0	02 2		
144 L		+	4 5	05 7	T.S.	
190 L		+	13 0	14 2		
0+50 W				1005 0		
15 L		-	0 4	04 6	top fill	
25 L		-	5 8	999 2	bot. "	
33 L		-	4 1	1000 9	T.B.	
44 L		-	6 8	998 2	B.D.	
51 L		-	4 5	1000 5	T.B.	
1+00 West				1005.1		
12 L		+	0 1	05.6	edge of Road	
27 L		+	1 3	06.4	top fill	
38 L		-	4 0	01.1	bot "	
62 L		-	2 8	02.3		

Profile No. ____ Notes Red. ____ Plotted ____ Job No. 7[illegible] Division No. ____ F. B. 735 PG. 135
X-Sec. No. ____ Date ____ Date ____ Survey of Ganesha Blvd
Notes Chkd. ____ Checked ____ Survey by HELLSTROM Notes ____ Date [illegible]
Date ____ Date ____ Map No. ____ Indexed ____ Date ____

Form 307 SM 10-37

PLEASE RETURN TO
LOS ANGELES COUNTY SURVEYOR
700 HALL OF RECORDS

NOTE: ANY ADDITIONS OR CHANGES ON THIS SHEET MUST BE MADE OR CIRCLED IN RED INK, WITH DATE AND NAME OF PERSON MAKING CHANGE

Do not extend notes this side of this line

STATION	B. S.	H. I.	F. S.	ELEV.		
1+50 West				1005 6 ✓		
13 L			0 0	05.6	edge of Road	
26 L		+	1 1	06.7	Top fill	
33 L		−	1 5	04.1	bot "	
68 L		+	3 0	8.6		
2+00 West				1006 3 ✓		
13 L		−	0 1	06.2	edge Road	
24 L		−	0.4	05.9	Gutter	
34 L		+	4 7	11.0	top cut	
70 L		+	11 0	17.3		
105 L		+	16 0	22.3		
2+50 West				1007 4 ✓		
12 L			0 0	07.4	edge road	
24 L		+	0 2	07.6	Bot cut	
36 L		+	10 6	18.0		
75 L		+	22 5	29.9		

F. B 735 PG. 136 | Job No. 7191 | Division No. | Notes Red. | Plotted | Profile
Survey of Gonzalez Blvd | Date MAY 19 1938 | Date | No.
Survey by | Notes E.S.T. | Notes Chkd. | Checked | X-Sec.
Indexed A. C. Johnson | Date | Date | Date | No.

Form 307 5M 10-37

PLEASE RETURN TO
LOS ANGELES COUNTY SURVEYOR
700 HALL OF RECORDS

NOTE: ANY ADDITIONS OR CHANGES ON THIS SHEET MUST BE MADE OR CIRCLED IN RED INK, WITH DATE AND NAME OF PERSON MAKING CHANGE

Do not extend notes this side of this line

STATION	B. S.	H. I.	F. S.	ELEV.		
3400 [illegible]				1008.5 ✓		
19' L			− 07	07.8	Bot cut	
40 L			+ 17.0	25.5	top "	
70 L			+ 27.0	35.5		
0+50 E				1005.5 ✓		
11 R			− 01	05.4	edge road	
43 R			+ 0[illegible]	05.6		
1400 [illegible]				1006.2 ✓		
[illegible]			00	06.2	edge road	
45 R			+ 01	06.3		
1+50				1007.4 ✓		
[illegible]			00	07.4	edge road	
[illegible]			− 0.5	06.9	Top Fill	
50 R			− 22	05.2	Bot. "	
75			− 25	04.9		
1+64				1007[illegible]		
27' L			00	07[illegible]	end of wall	

Profile No. ____ Notes Chkd. ____ Date ____ Plotted ____ Date ____ Job No. 7[illegible] Division No. ____ Survey of Gonesha Blvd. Survey by HELLSTROM Notes [illegible] Date [illegible] Map No. ____ Indexed ____ Date ____

X-Sec. No. ____ Date ____ Notes Chkd. ____ Date ____ Checked ____ Date ____

MAY 19 1938

F. B. 735 PG. 137

Form 307 5M 10-37

PLEASE RETURN TO
LOS ANGELES COUNTY SURVEYOR
700 HALL OF RECORDS

NOTE: ANY ADDITIONS OR CHANGES ON THIS SHEET MUST BE MADE OR CIRCLED IN RED INK, WITH DATE AND NAME OF PERSON MAKING CHANGE

Do not extend notes this side of this line

STATION	B. S.	H. I.	F. S.	ELEV.		
1400 East				1006 2 ✓		
49 3 L			-09	05 3	edge of wall	
1453 97 W				1005.6		
28 R			-1 0	04 6	end of wall	
2400 W				1006 3 ✓		
12 R			-0 5	05.8	edge of [illegible]	
28 R			-0 6	05 7		
[illegible] R			-3 5	02 8	top fill	
87 R			-12 0	994 3	bot "	
2450 W				1007 4 ✓		
12 R			-0 5	06 9	[illegible]	
28 R			-1 [illegible]	06 4		
59 R			-3 [illegible]	03 8	top fill	
77 R			-12 3	995 1	bot. "	
100 R			-13 5	993 9		

F. B. 235 PG. 138 | Job No. 7198 | Division No. | Notes Recd. | Plotted | Profile
Survey of Ganesha Blvd | Date MAY 19 1938 | Date | No.
Survey by | Notes E. S. T. | Notes Chkd. | Checked | X-Sec.
Indexed [illegible] | Date | Date | Date | No.

Form 307 5M 10-37

PLEASE RETURN TO
LOS ANGELES COUNTY SURVEYOR
700 HALL OF RECORDS

NOTE: ANY ADDITIONS OR CHANGES ON THIS SHEET MUST BE MADE OR CIRCLED IN RED INK, WITH DATE AND NAME OF PERSON MAKING CHANGE

Do not extend notes this side of this line

STATION	B. S.	H. I.	F. S.	ELEV.		
3400 W				1008 5 ✓		
13E			- 0 5	1008 0	[illegible]	
28R			- 1 7	06 8		
106E			- 9 [illegible]	998 8	[illegible]	
116E			- 15 6	992 9	bot. "	
1024 [illegible] EXT.				1001 9 ✓		
58R			+ 1.1	03 0	pav. bot. Wall	
50L			+ 0 9	02 5		
1024 62 [illegible]				1000 6 ✓		
44R			+ 0 1	00 7	pav. bot wall	
53L			+ 0 7	01 3	" " "	
102[illegible]			- 0 3	1000 4 ✓		
46L			+ 0 8	1.2	pav. bot wall	
67L			+ 1 6	2.0	top wall	
68L			- 7 4	993.0	bot. " + Drain	
74L			- 7 4	93.0	" " + "	
78L			- [illegible]	96.0	top "	
87L			- [illegible]	95.9	bot "	

Profile No. ____ Notes Red. MAY 19 1933 Plotted ____ Date ____ Job No. [illegible] Division No. ____ F. B. 735 Pg. 139

X-Sec. No. ____ Notes Chkd. ____ Date ____ Checked ____ Date ____ Survey of Gaviota Drive Survey by HELLSTROM Notes [illegible] Date 5-18-38

Map No. ____ Indexed A. C. Johnson Date ____

Form 307 5M 10-37

PLEASE RETURN TO
LOS ANGELES COUNTY SURVEYOR
700 HALL OF RECORDS

NOTE: ANY ADDITIONS OR CHANGES ON THIS SHEET MUST BE MADE OR CIRCLED IN RED INK, WITH DATE AND NAME OF PERSON MAKING CHANGE

Do not extend notes this side of this line

STATION	B. S.	H. I.	F. S.	ELEV.	
102+74				1000 4	
98 L		+	3 3		top wall
103+10				999 6	
38 R		-	0 2	99.4	edge road & cone of wall
38 L		+	0 4	1000.0	" " " " " "
61 L		+	1 2	1000.8	top wall
63 L		-	6 8	992.8	bot " bot of drain
70 L		-	6 8	92.8	" " " " "
73 L		-	4 1	95.5	top "
89 L		-	4 0	95.6	bot fill
103 L		+	3 8	1003 4	top "
103+50				998 5	✓
40 R		-	0 4	998 1	edge road bot. cut.
35 L		+	0 4	98 9	" "
45 L		+	1 0	99 5	top bank
53 L		-	7 8	90 7	bot. brain
63 L		-	7 3	91 2	" "
65 L		-	5 0	93 5	top bot bank
95 L		-	4 3	94 2	

F. B. 735 PG. 140 | Job No. 7198 | Division No. | Notes Red. ALBERT E. TIMMONS | Plotted | Profile
Survey of Griffith Blvd | Date MAY 19 1955 | Date | No.
Survey by | Notes R.S.T. | Notes Chkd. | Checked | X-Sec.
Indexed A. C. Johnson | Date | Date | Date | No.

Form 307 5M 10-37

PLEASE RETURN TO
LOS ANGELES COUNTY SURVEYOR
700 HALL OF RECORDS

NOTE: ANY ADDITIONS OR CHANGES ON THIS SHEET MUST BE MADE OR CIRCLED IN RED INK, WITH DATE AND NAME OF PERSON MAKING CHANGE

Do not extend notes this side of this line

STATION	B. S.	H. I.	F. S.	ELEV.		
104+00				996	✓	
40 R			00	96 6	edge road bot cut	
35 L		+	08	97 4	" "	
46 L		+	10	97.6	top bank	
55 L		-	72	89 4	bot drain	
63 L		-	72	89 4	" "	
65 L		-	42	92 4	top bank	
96 L		-	30	93 6		

Profile
ALBERT E. TIMMONS
Notes Red. MAY 19 1938 Plotted Date
Job No. 7191 Division No.
No. Date Survey of Garvey Blvd.
X-Sec. Notes Chkd. Checked Survey by HELLSTROM Notes Date 5-18-38
No. Date Date Map No. Indexed Date
F. B. 735 PG. 141

F. B. 735 PG. 142 | Job No. | Division No. | Notes Red. | Plotted | Profile

Survey of | Date | Date | No.

Survey by | Notes | Notes Chkd. | Checked | X-Sec.

Indexed A. S. Johnson | Date | Date | Date | No.

STATION	B. S.	H. I.	F. S.	ELEV.

Form 307 5M 10-37

PLEASE RETURN TO
LOS ANGELES COUNTY SURVEYOR
700 HALL OF RECORDS

Do not extend notes this side of this line

NOTE: ANY ADDITIONS OR CHANGES ON THIS SHEET MUST BE MADE OR CIRCLED IN RED INK, WITH DATE AND NAME OF PERSON MAKING CHANGE

Notes Ck'd by Rosser	Survey of Ganesha Blvd	F.B. [illegible] Pg. 143
Map No.	W. O. 2198 Tape No. [illegible] St'd 76 °F.	
Office Work	Surveyed by A. N. HELLSTROM	
Checked	Notes A. N. H. Date	
Date	Indexed 5-19-38	

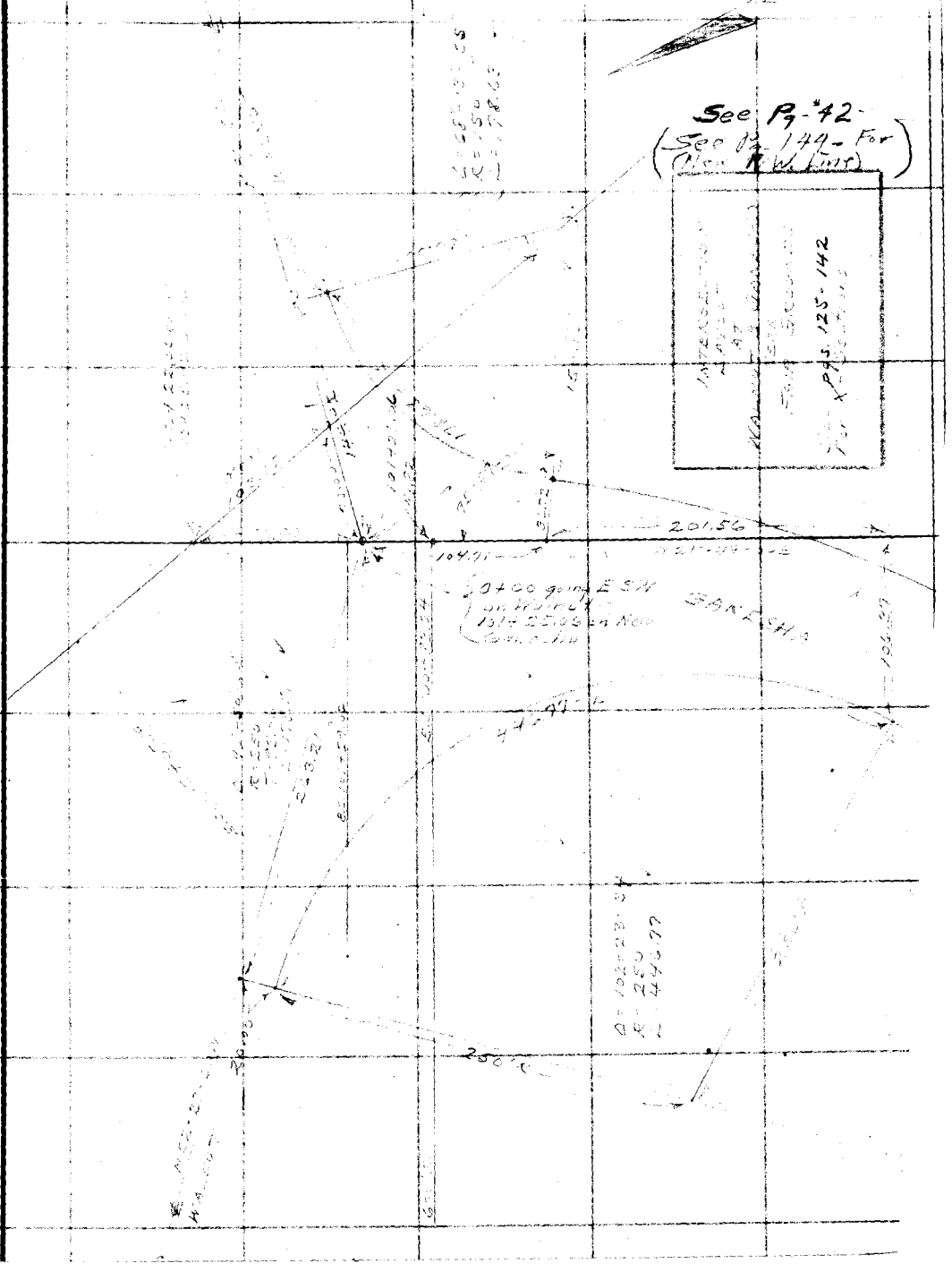

Note: Any Additions or Changes on This Sheet Must be Made or Circled in Red Ink With Date and Name of Person Making Change.

Do not extend notes this side of this line

RETURN TO
LOS ANGELES COUNTY SURVEYOR
700 HALL OF RECORDS

FORM 247 10M 11-35

RETURN TO
LOS ANGELES COUNTY SURVEYOR
700 HALL OF RECORDS

Note: Any Additions or Changes on This Sheet Must be Made or Circled in **Red Ink** With Date and Name of Person Making Change.

Do not extend notes this side of this line

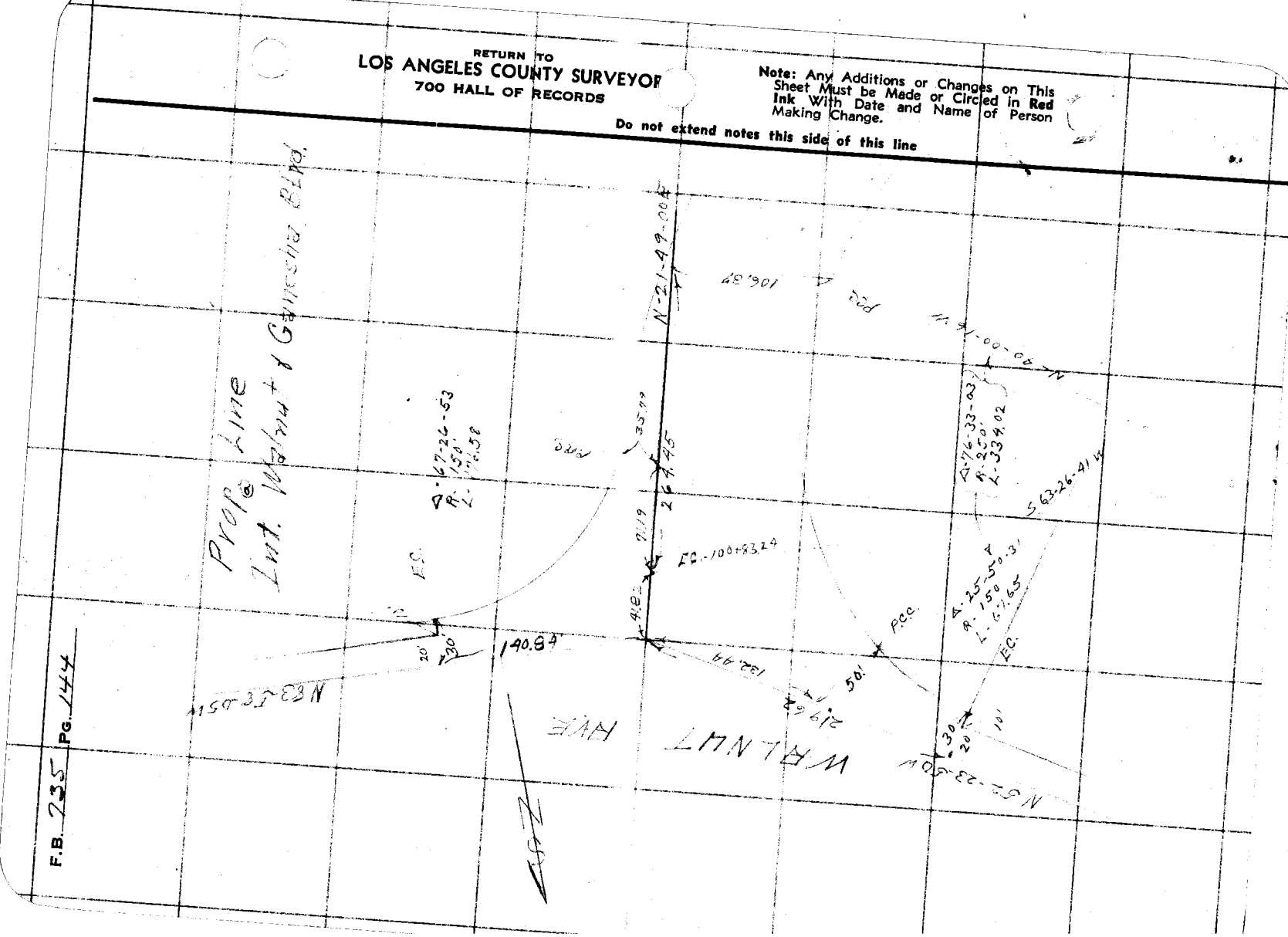

F.B. 235 PG. 144

Notes Ck'd by	Survey of Ganesha Blvd
Map No. B-1397-1.	W. O. 7193 Tape No. 13 St'd 84°F.
Office Work Martin	Surveyed by A. N. HELLSTROM
Checked	Notes Date
Date 5-27-38	Indexed 5-19-38

F.B. 235 PG. 145

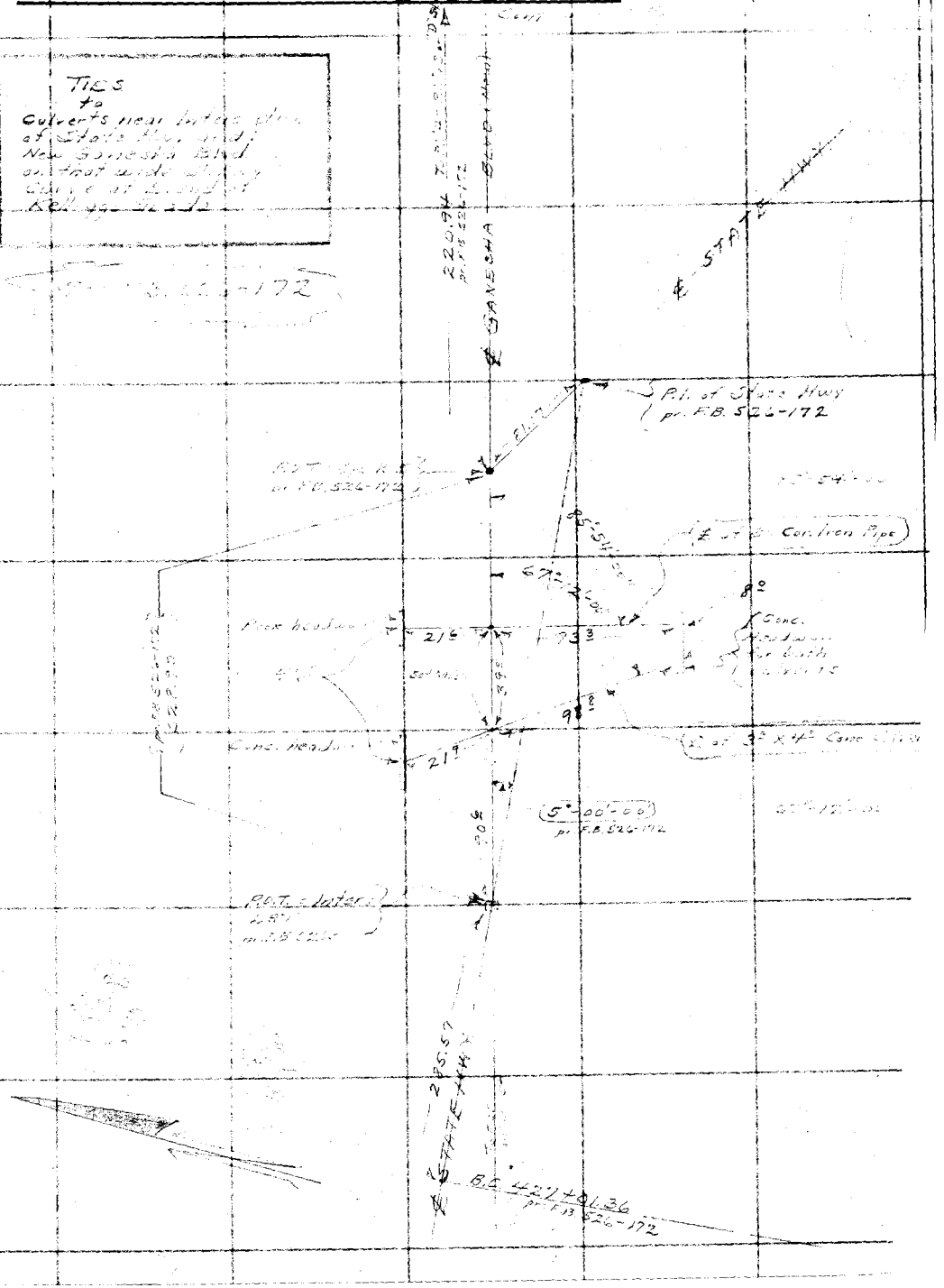

Note: Any Additions or Changes on This Sheet Must be Made or Circled in Red Ink With Date and Name of Person Making Change.

Do not extend notes this side of this line

RETURN TO
LOS ANGELES COUNTY SURVEYOR
700 HALL OF RECORDS

FORM 247 10M 11-35

RETURN TO
LOS ANGELES COUNTY SURVEYOR
700 HALL OF RECORDS

Note: Any Additions or Changes on This Sheet Must be Made or Circled in **Red** Ink With Date and Name of Person Making Change.

Do not extend notes this side of this line

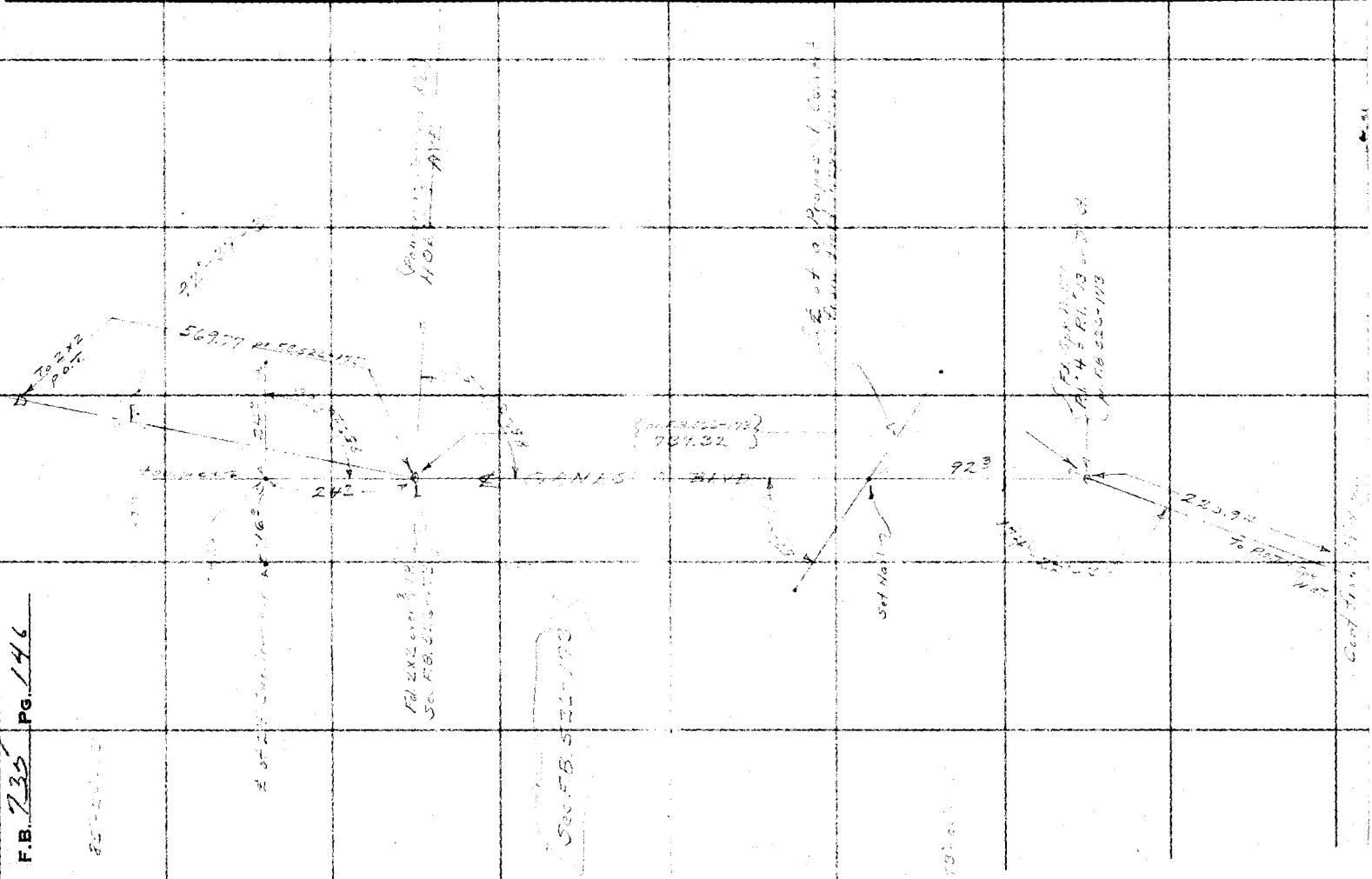

F.B. 235 PG. 146

F. B. 1125 PG. 147

Notes Ck'd by	Survey of Ganesha Blvd
Map No.	W. O. 7198 Tape No. 81 St'd 80 °F
Office Work	Surveyed by Porter
Checked	Notes Porter Date 8-28-47
Date	Indexed A. C. Johnson 9-23-47

Location Exist man Holes on Met. Water district Line, LaVerne Filter Plant to Orange Co. on Mt. Meadow Country Club Property along Proposed ℄ Ganesha Blvd.

PI # 5 (L) → PI # 4 (L)

See GSB 1391
F.B. 735-37-40

8-28-47

J.N. 7198

Porter
Stock
Oxnam

Note: Any Additions or Changes on This Sheet Must be Made or Circled in Red Ink With Date and Name of Person Making Change.

Do not extend notes this side of this line.

RETURN TO
LOS ANGELES COUNTY SURVEYOR
700 HALL OF RECORDS

FORM 247 5M 5-46

F. B. 735 Pg. 148

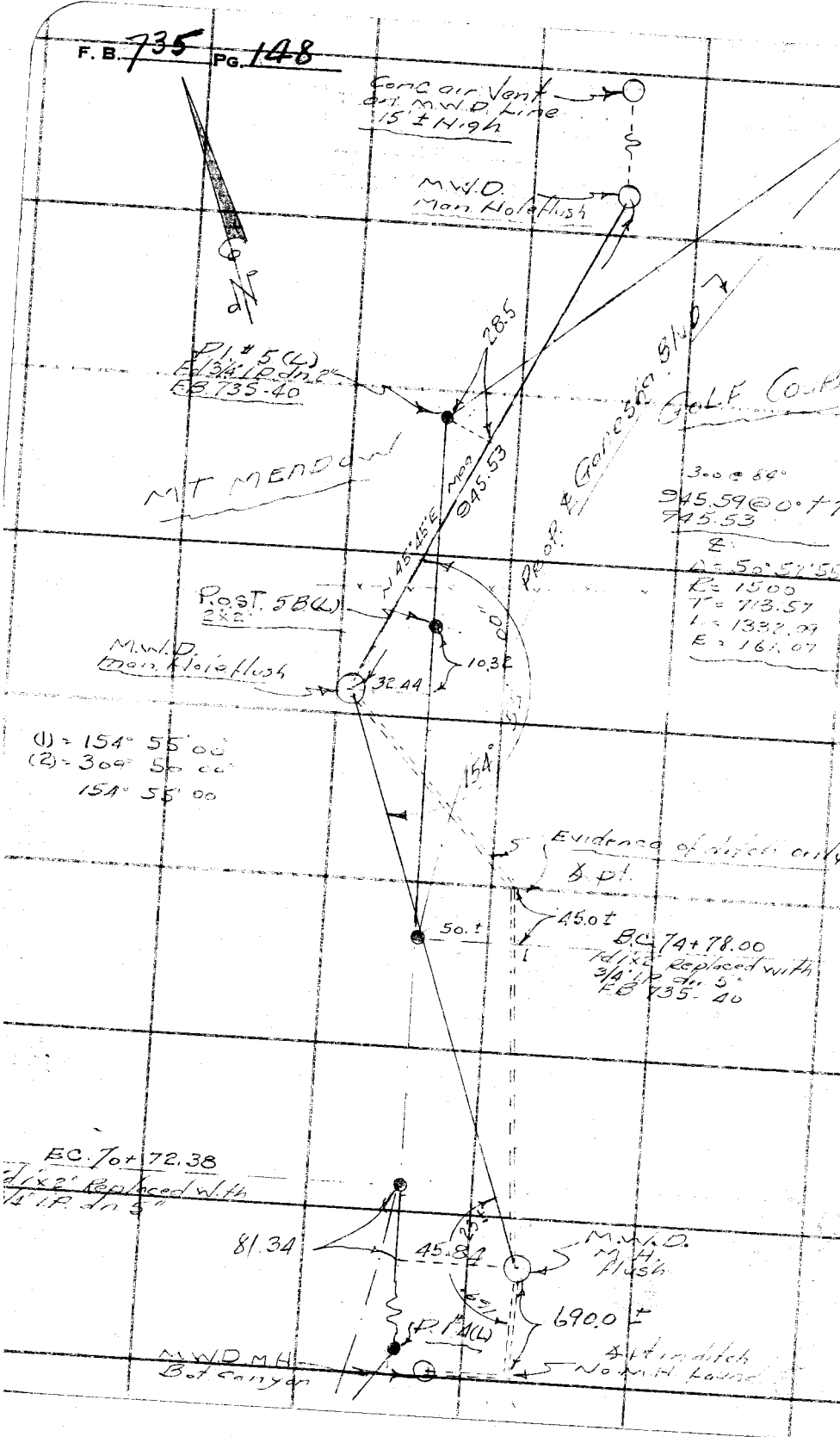

RETURN TO
LOS ANGELES COUNTY SURVEYOR
700 HALL OF RECORDS

Do not extend notes this side of this line.

Note: Any Additions or Changes on This Sheet Must be Made or Circled in Red Ink With Date and Name of Person Making Change.

Notes Ck'd by	Survey of Ganesha Blvd
Map No.	W. O. 7198 Tape No. 81 St'd 84 °F
Office Work	Surveyed by Porter
Checked	Notes Porter Date 9-4-47
Date	Indexed A. C. Johnson

F. B. [illegible] PG. 149

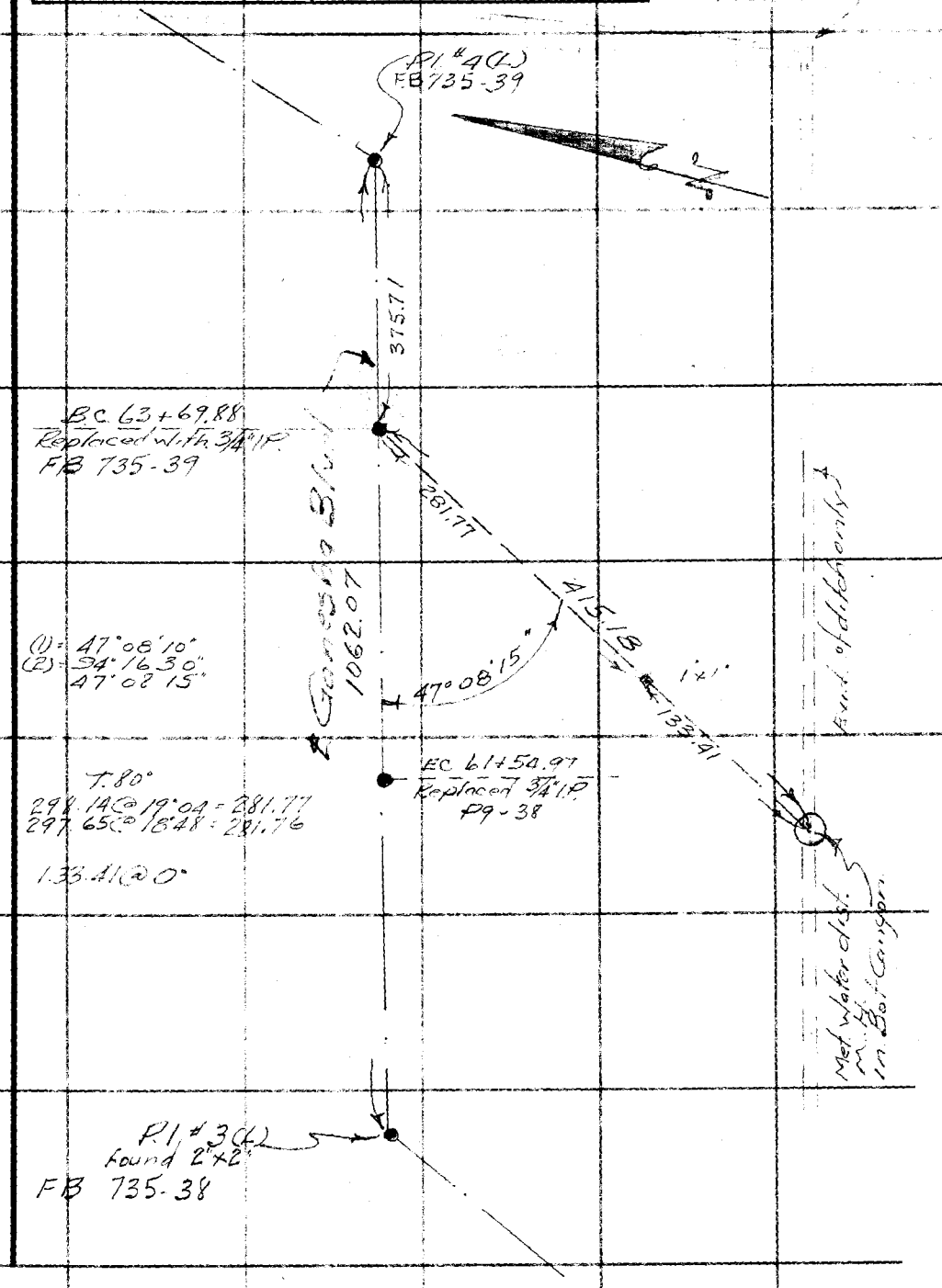

Note: Any Additions or Changes on This Sheet Must be Made or Circled in Red Ink With Date and Name of Person Making Change.

Do not extend notes this side of this line.

RETURN TO
LOS ANGELES COUNTY SURVEYOR
700 HALL OF RECORDS

FORM 247 5M 5-46

RETURN TO
LOS ANGELES COUNTY SURVEYOR
700 HALL OF RECORDS

Note: Any Additions or Changes on This Sheet Must be Made or Circled in Red Ink With Date and Name of Person Making Change.

Do not extend notes this side of this line.

F. B. 220 PG. 40

Notes Ck'd by	Survey of Ganesha Blvd
Map No.	W. O. 7198 Tape No. 81 St'd 84 °F
Office Work	Surveyed by Porter
Checked	Notes Porter Date [illegible]
Date	Indexed A. C. Johnson

F. B. 735 PG. 151

P. Line for add topog.
So. End Mt. Meadow
Country Club

9-10-47
Porter

J.N. 7198

Note: Any Additions or Changes on This Sheet Must be Made or Circled in Red Ink With Date and Name of Person Making Change.

Do not extend notes this side of this line.

RETURN TO
LOS ANGELES COUNTY SURVEYOR
700 HALL OF RECORDS

FORM 247 5M 5-46

F. B. 735 PG. 152

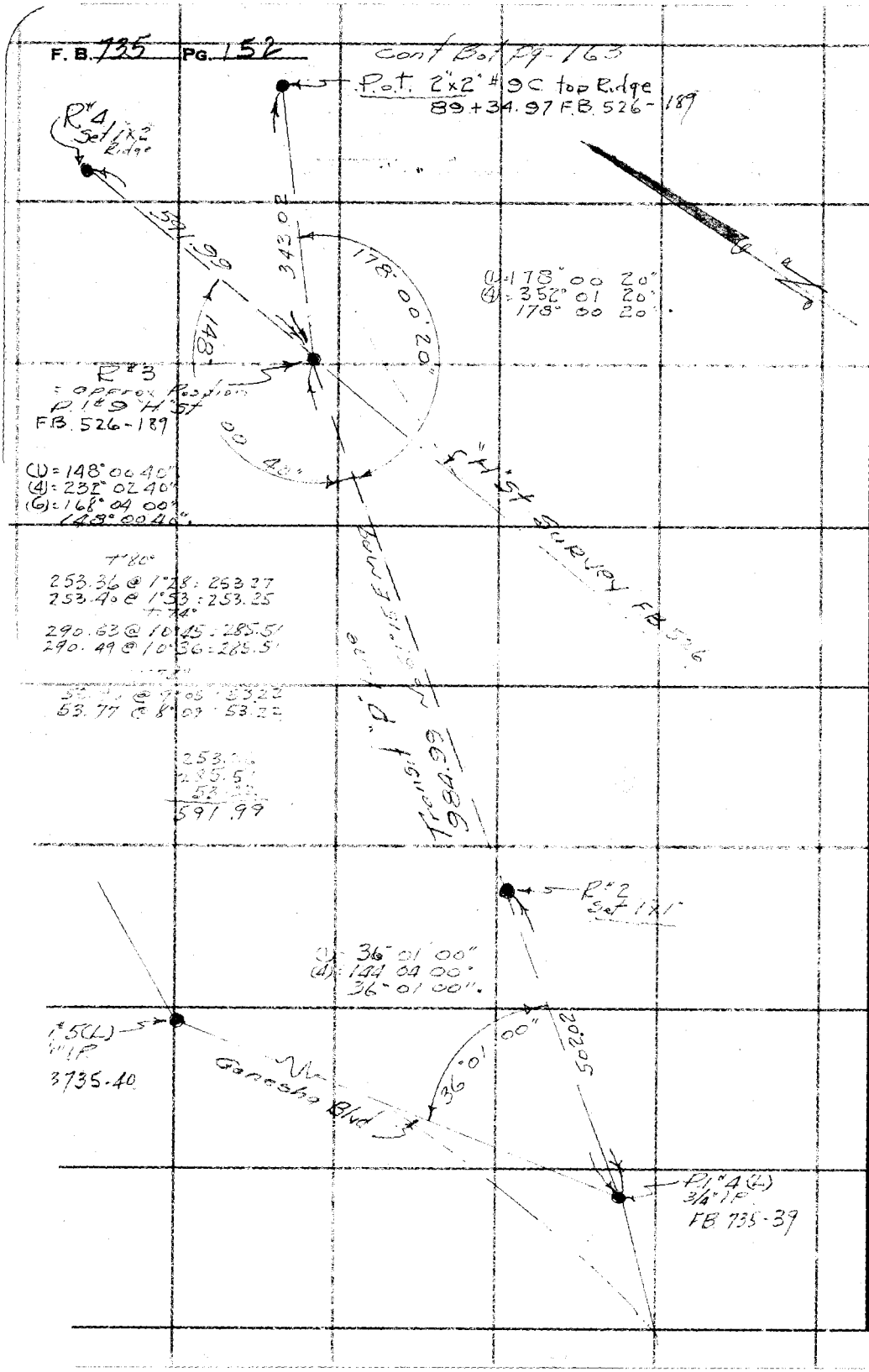

RETURN TO
LOS ANGELES COUNTY SURVEYOR
700 HALL OF RECORDS

Do not extend notes this side of this line.

Note: Any Additions or Changes on This Sheet Must be Made or Circled in Red Ink With Date and Name of Person Making Change.

Notes Red. HNB Platted HNB Job No. 7198 Division No. F.B. 735 Pg. 153

Date 9-24-47 Date 9-26-47 Survey of Ganesha Blvd

Notes Chkd. Checked Survey by Porter Notes Porter Date 9-5-47

Date Date Map No. Indexed A. C. Johnson

REMARKS Station Left Right

GANESHA BLVD
add topography second Golf Course
Pl # 4(L) to Pl # 9 = H St
9-5-47

JN 7198

Porter
Snyder
Stock
Ochsner

Station	Vertical Distance	Height of Instrument	Difference Elevation	Back Sight	Elevation of Point	Vertical Angle	Horiz. Distance	Horizontal Angle 0° to 360° Right	Stadia Rod	Stadia Distance	Stadia Intercepts	Sight on	Transit at
1													
2													
3													
4													
5													
6													
7													
8													
9													
10													
11													
12													
13													
14													
15													
16													
17													
18													
19													
20													
21													

NOTE: ANY ADDITIONS OR CHANGES ON THIS SHEET MUST BE MADE OR CIRCLED IN RED INK, WITH DATE AND NAME OF PERSON MAKING CHANGE

PLEASE RETURN TO
LOS ANGELES COUNTY SURVEYOR
700 HALL OF RECORDS

Do not extend notes this side of this line

Form 301 10M 3-34

Add'l Inform.

Form 301 10M 3-34

PLEASE RETURN TO
LOS ANGELES COUNTY SURVEYOR
700 HALL OF RECORDS

NOTE: ANY ADDITIONS OR CHANGES ON THIS SHEET MUST BE MADE OR CIRCLED IN RED INK. WITH DATE AND NAME OF PERSON MAKING CHANGE

Do not extend notes this side of this line

Transit at	Sight on	Stadia Intercepts	Stadia Distance	Stadia Rod	Horizontal Angle 0° to 360° Right	Horiz. Distance	+ − Vertical Angle	Elevation of Point	+ Back Sight	+ − Difference Elevation	Height of Instrument	+ − Vertical Distance	REMARKS Station Left Right
P1" 4(L)	P1" 5(L)							1028.8	1 5.3		1034.1		(See pg 53)
		786 / 70	86	8.0	281.10	86	level	1026.1	2				67+00 ℄ = 1026.1
		11.18 / 10	118	11.5	337.05	118	"	1022.6	3				68+00 ℄ : 1022.7
		905 / 7	205	7.9	354.50	205	"	1026.2	4				69+00 ℄ = 1026.2
		10.04 / 7	304	8.5	359.25	304	"	1025.6	5				70+00 ℄ : 1025.6
		778 / 4	378	6.0	0.00	378	"	28.1	6				EC 70+72 38 Pg-39
		598 / 3	298	4.9	8.50	298	"	29.2	7				℄ met W. dist M.H. top
		478 / 1	378	3.2	9.55	378	"	31.9	8				SH.
		498 / 1	398	1.3	13.00	398	"	32.8	9				"
		628 / 3	328	5.1	8.55	328	"	29.0	10				"
		540 / 2	340	2.9	19.30	340	"	31.2	11				"
		763 / 5	263	6.4	8.30	263	"	27.7	12				"
		480 / 2	280	3.1	21.25	280	"	31.0	13				"
		70 / 50	200	5.8	8.25	200	"	28.3	14				"
		738 / 6	138	6.5	8.50	138	"	27.6	15				"
		421 / 2	221	3.5	24.10	221	"	30.6	16				"
		776 / 7	76	7.2	8.40	76	"	26.9	17				"
		464 / 3	164	3.5	32.05	164	"	30.6	18				"
		308 / 2	108	2.9	43.40	108	"	31.2	19				"
		362 / 3	62	2.8	73.10	62	"	31.3	20				"
		166 / 1	66	1.0	131.25	66	+ 1.19	34.6	21	+ 5		1.5	"

Add'n'l Inform.

Topography Description Legend: Side Hill....S.H. Side of Draw.S.D. Side of Ridge.S.R. Head of Draw H.D. Bottom Draw.B.D. Bottom Wash B.W. Top of Ridge.T.R. Toe of Slope..T.S.

Inters. of Draws.V.D's Break in Slope..Bk.S. Steep Slope.....S.S. Top of Cliff.....T.Cl. Bottom of Cliff..B.Cl. Top of Spur.....T.Sp. Bottom Canyon..B.Cn.

Side of Canyon S.Cn. Top of Bank..T.B. Bottom of Bank.B.B. Top of Cut.....T.C. Bottom of Cut..B.C. Top of Fill.....T.F. Bottom of Fill.B.F.

Saddle .....Sa. Swale .....Sw. Flat .....Fl. Stream .....Str. Trail .....Tr. Pavement .....Pvt. Edge of Road E.Rd.

Traveled Rd. Tr.Rd. Fence .....Fn. Int. Fences.V.Fns. Ditch .....Di. Telephone Pole T.P. Power Pole....P.P. Culvert .....Cul.

Oak-O. Fir-Fr. Pine-Pl. Cedar-Ce. Sycamore .....Sy. Eucalyptus .....Eu. Plus combinations of these and all common standard abbreviations.

F.B. 735 Pg. 154

Form 301 10M 3-34

PLEASE RETURN TO
LOS ANGELES COUNTY SURVEYOR
700 HALL OF RECORDS

NOTE: ANY ADDITIONS OR CHANGES ON THIS SHEET MUST BE MADE OR CIRCLED IN RED INK, WITH DATE AND NAME OF PERSON MAKING CHANGE

Do not extend notes this side of this line

Transit at	Sight on	Stadia Intercepts	Stadia Distance	Stadia Rod—	Horizontal Angle 0° to 360° Right	Horiz. Distance	+ — Vertical Angle	Elevation of Point	+ Back Sight	+ — Difference Elevation	Height of Instrument	+ — Vertical Distance	REMARKS Station	Left	Right
P1"4(L)	P1"5(L)	464 / 4	64	4 2	188 45	64	— level	1029 9	1 5 3	—	1034 1	—	Brk		
		425 / 3	125	3 5	192 10	125	— "	30 6	2	—		—	"		
		311 / 2	111	2 0	161 25	111	+ 2 55	37 7	3	—		—	SH		
		569 / 4	169	5 0	172 00	169	+ 2 59	37 6	4	—		—	"		
		778 / 6	178	7 0	187 15	178	+ 0 55	29 8	5	—		—	"		
		829 / 6	229	7 0	175 10	229	+ 2 10	35 4	6	—	1 6	—	8 6	"		
		1125 / 9	225	13 0	188 20	225	+ 1 02	25 0	7	—		—	"		
		1090 / 8	290	9 0	175 05	290	+ 2 04	35 1	8	—		—	"		
		1083 / 8	283	12 0	186 35	283	+ 0 41	25 2	9	—		—	"		
		978 / 7	278	8 0	150 40	276	+ 5 00	50	10	—		—	24 2	Edge old Green		
		410 / 2	210	3 0	156 20	209	+ 4 31	47 3	11	—		—	"	"	"
		386 / 2	186	3 0	161 55	185	+ 4 16	41 4	12	—		—	"	"	"
		425 / 2	225	3 0	130 35	223	+ 4 42	49 2	13	—		—	"	"	"
		253 / 1	153	2 0	134 00	152	+ 4 59	44 2	14	—		—	"	"	"
		343 / 2	143	3 0	160 45	142	+ 4 02	40 9	15	—		—	"	"	"
		616 / 4	216	5 0	144 30	214	+ 5 05	47 8	16	—		—	Green		
		423 / 3	123	4 0	144 50	122	+ 5 00	40 6	17	—		—	Bot Edge Green		
		539 / 4	139	4 0	126 30	138	+ 4 34	41 1	18	—		—	Center trap		
		715 / 6	115	6 0	116 40	114	+ 5 37	39 1	19	—		—	SH		
		879 / 7	179 ~~279~~	8 0	116 40	177	+ 5 36	43 3	20	—		—	"		
		411 / 3	111	3 0	86 30	111	+ 2 03	34 9	21	—		—	"		

Notes Red. HNB Plotted HNB Job No. 7198 Division No. F.B. 735 PG. 155
Date 9-24-47 Date 9-26-47 Survey of Geaesha Blvd
Notes Chkd. Checked Survey by Peter Notes Peter Date 9-5-47
Date Date Map No. Indexed A. C. [illegible]

Form 301 IDM 3-34

PLEASE RETURN TO
LOS ANGELES COUNTY SURVEYOR
700 HALL OF RECORDS

NOTE: ANY ADDITIONS OR CHANGES ON THIS SHEET MUST BE MADE OR CIRCLED IN RED INK, WITH DATE AND NAME OF PERSON MAKING CHANGE

Do not extend notes this side of this line

Transit at	Sight on	Stadia Intercepts	Stadia Distance	Stadia Rod—	Horizontal Angle 0° to 360° Right	Horiz. Distance	+ — Vertical Angle	Elevation of Point	+ Back Sight	+ — Difference Elevation	Height of Instrument	+ — Vertical Distance	REMARKS Station	Left	Right
P.1 (4)	P1	576 / 4	176	5.0	88.15	176	+ 2.25	1036.3	1 53	—	1034.1	—	SH		
		239 / 1	139	0.8	60.45	139	— level	33.8	2	—		—	"		
		393 / 2	193	3.0	72.35	193	+ 0.58	34.3	3	—		—	"		
		282 / 1	182	2.2	45.40	182	— level	31.9	4	—		—	"		
		326 / 1	226	2.0	58.05	226	+ 0.49	35.3	5	—		—	"		
		333 / 1	233	1.1	36.50	233	— level	33.0	6	—		—	"		
		370 / 1	270	2.0	48.30	270	+ 0.42	35.3	7	—		—	"		
		386 / 1	286	1.1	31.40	286	— level	33.0	8	—		—	"		
		420 / 1	320	2.0	41.25	320	+ 0.35	35.2	9	—		—	"		
		438 / 1	338	1.1	28.05	338	— level	33.0	10	—		—	"		
		470 / 1	370	3.0	36.25	370	+ 0.45	36.0	11	—		—	"		
		495 / 1	395	0.3	25.15	395	— level	33.8	12	—		—	"		
		722 / 3	422	5.0	32.40	422	+ 0.56	35.3	13	—		—	"		
		702 / 2	502	4.0	36.01	502	+ 1.07	1039.9	14	+ 5.8		+ 9.8	ix' R 2		
		548 / 1	448	3.0	38.55	448	+ 1.10	40.2	15	—		—	SH		
		582 / 1	482	3.0	45.40	481	+ 2.38	53.1	16	—		—	Top Ridge		
		500 / 1	400	3.0	42.35	400	+ 1.23	40.7	17	—		—	SH		
		537 / 1	437	3.0	49.55	436	+ 2.25	49.8	18	—		—	S Ridge		
		452 / 1	352	3.0	47.05	352	+ 1.21	39.4	19	—		—	SH		
		492 / 1	392	3.0	55.25	391	+ 2.16	46.6	20	—		—	S Ridge		
		409 / 1	309	3.0	53.00	309	+ 1.14	37.8	21	—		—	[illegible]		

Add'n'l Inform.

Topography Description Legend:
Side Hill.....S.H. Bottom Draw.B.D.
Side of Draw.S.D. Bottom Wash B.W.
Side of Ridge.S.R. Top of Ridge.T.R.
Head of Draw H.D. Toe of Slope..T.S.

Intersect. of Draws.V.D's Break in Slope..Bk.S. Steep Slope.....S.S. Top of Cliff.....T.Cl. Bottom of Cliff..B.Cl. Top of Spur.....T.Sp. Bottom Canyon..B.Cn.

Side of Canyon S.Cn. Top of Bank..T.B. Bottom of Bank.B.B. Top of Cut.....T.C. Bottom of Cut..B.C. Top of Fill.....T.F. Bottom of Fill.B.F.

Saddle .....Sa. Swale .....Sw. Flat .....Fl. Stream .....Str. Trail .....Tr. Pavement .....Pvt. Edge of Road E.Rd.

Traveled Rd. Tr.Rd. Fence .....Fn. Int. Fences.V.Fns. Ditch .....Di. Telephone Pole T.P. Power Pole...P.P. Culvert .....Cul.

Oak-O. Fir-Fr. Pine-Pi. Cedar-Ce. Sycamore .....Sy. Eucalyptus .....Eu. Plus combinations of these and all common standard abbreviations.

F.B. 735 PG. 156

Form 301 10M 3-34

PLEASE RETURN TO
LOS ANGELES COUNTY SURVEYOR
700 HALL OF RECORDS

NOTE: ANY ADDITIONS OR CHANGES ON THIS SHEET MUST BE MADE OR CIRCLED IN RED INK. WITH DATE AND NAME OF PERSON MAKING CHANGE

Do not extend notes this side of this line

Transit at	Sight on	Stadia Intercepts	Stadia Distance	Stadia Rod—	Horizontal Angle 0° to 360° Right	Horiz. Distance	+ — Vertical Angle	Elevation of Point	+ Back Sight	+ — Difference Elevation	Height of Instrument	+ — Vertical Distance	REMARKS Station	Left Right
P.I. 4(L)	P.I. 5(L)	653 / 3	353	5°	62 10	352	+ 2 30	1044 4	1 53		10341		SH.	
		363 / 1	263	2°	61 15	263	+ 1 07	374	2				"	
		420 / 1	320	2°	69 10	320	+ 1 49	418	3				"	
		431 / 2	231	3°	72 10	231	+ 1 18	364	4				"	
		390 / 1	290	2°	78 50	290	+ 1 29	397	5				"	
		708 / 5	208	6°	86 40	208	+ 2 08	359	6				"	
		873 / 6	273	7°	89 30	273	+ 2 16	374	7				"	
		806 / 6	206	7°	106 10	205	+ 3 50	408	8				"	
		623 / 4	223	5°	119 35	222	+ 4 20	458	9				"	
		1065 / 8	265	9°	102 20	264	+ 3 00	390	10	49		139	"	
		1172 / 9	272	10°	114 55	271	+ 4 00	431	11				"	
		905 / 6	305	10°	130 15	303	+ 4 52	498	12				"	
		1200 / 8	400	18°	109 30	398	+ 3 38	414	13				Cold tee	
		980 / 6	380	11°	96 35	379	+ 2 57	428	14				SH.	
		595 / 1	495	3°	81 05	492	+ 4 47	722	15				top Knoll & Ridge	
		683 / 3	383	5°	87 45	382	+ 2 27	454	16				SH. Bk.	
		702 / 2	502	4°	74 00	499	+ 4 15	671	17				top Ridge	
		581 / 2	381	4°	78 45	380	+ 2 53	493	18				SH. Bk	
		825 / 3	525	5°	64 20	522	+ 4 10	672	19				top Ridge	
		497 / 1	397	3°	70 15	396	+ 2 53	512	20				SH. Bk	
		832 / 3	532	5°	58 05	531	+ 3 47	640	21	+ 30		38	top Ridge	

Add'l Inform.

Notes Rd. HNB Platted HNB Sub No. 7198 Division No. E.B. 735 Pg. 157
Date 9-24-47 Date 9-26-47 Survey of Sagebrush Blvd. Tract
Notes Chkd. Checked Name Date
Date Map No. Indexed A. C. Jackson Date 9-5-47

Form 301 10M 3-34

PLEASE RETURN TO
LOS ANGELES COUNTY SURVEYOR
700 HALL OF RECORDS

NOTE: ANY ADDITIONS OR CHANGES ON THIS SHEET MUST BE MADE OR CIRCLED IN RED INK. WITH DATE AND NAME OF PERSON MAKING CHANGE

Do not extend notes this side of this line

Transit at	Sight on	Stadia Intercepts	Stadia Distance	Stadia Rod	Horizontal Angle 0° to 360° Right	Horiz. Distance	+ − Vertical Angle	Elevation of Point	+ Back Sight	+ − Difference Elevation	Height of Instrument	+ − Vertical Distance	REMARKS Station	Left	Right
P1'4(L)	P1'5(L)	605 / 2	405	4°	61 20	404	+ 2 48	1049 9	1	− 1034 1			SH B-K		
		932 / 4	532	6°	51 45	530	+ 3 34	1061 1	2				Top Ridge		
		525 / 1	425	3°	53 25	424	+ 2 27	49 2	3				SH B-K		
									4						
R'2"	R'3"							1039 9	5 1		1045 0		1x1"		
		1102 / 60	502	9°	180 00	502	− 0 50	1028 7	6	− 16 3		− 7 3	Shot P1 #4(L) El=1028.8		
		460 / 4	60	4 1	0 00	60	− level	40 9	7				SH		
		158 / 1	58	1°	85 15	58	+ 1 38	45 6	8				SR		
		282 / 2	82	2 3	42 05	82	− —	42 7	9				SH		
		224 / 1	124	2°	0 0	124	− —	43 0	10				"		
		242 / 1	142	1 3	26 15	142	− —	43 7	11				"		
		284 / 1	184	2°	0 0	184	+ 1 21	47 3	12				"		
		294 / 1	194	2°	18 55	194	+ 1 20	47 5	13	− 2 5		− 4 5	"		
		320 / 1	220	2°	0 0	220	+ 2 21	51 8	14				Bot B-K		
		309 / 1	209	2°	6 55	209	+ 2 14	51 2	15				" "		
		313 / 1	213	2°	350 55	213	+ 2 02	50 4	16				Bot B-K End		
		336 / 1	236	2°	0 0	235	+ 3 50	58 8	17				Top B-K		
		336 / 1	236	2°	15 20	235	+ 2 40	53 8	18				Bot B-K End		
		376 / 1	276	2°	22 05	275	+ 3 08	53 1	19				" "		
		344 / 1	244	2°	7 15	243	+ 4 20	61 3	20				Top B-K		
		369 / 1	269	2°	16 15	268	+ 4 06	62 1	21				" "		

Add'n'l Inform.

F.B. 735 Pg. 158

Topography Description Legend: Side Hill....S.H. Side of Draw.S.D. Side of Ridge.S.R. Head of Draw H.D. Bottom Draw.B.D. Bottom Wash B.W. Top of Ridge.T.R. Toe of Slope..T.S.

Inters. of Draws.V.D's Break in Slope..Bk.S. Steep Slope.....S.S. Top of Cliff.....T.Cl. Bottom of Cliff..B.Cl. Top of Spur.....T.Sp. Bottom Canyon..B.Cn.

Side of Canyon S.Cn. Top of Bank...T.B. Bottom of Bank..B.B. Top of Cut.....T.C. Bottom of Cut..B.C. Top of Fill.....T.F. Bottom of Fill.B.F.

Saddle .....Sa. Swale .....Sw. Flat .....Fl. Stream .....Str. Trail .....Tr. Pavement .....Pvt. Edge of Road E.Rd.

Traveled Rd. Tr.Rd. Fence .....Fn. Int. Fences.V.Fns. Ditch .....Di. Telephone Pole T.P. Power Pole....P.P. Culvert .....Cul.

Oak-O. Fir-Fr. Pine-Pl. Cedar-Ce. Sycamore .....Sy. Eucalyptus .....Eu. Plus combinations of these and all common standard abbreviations.

Form 301 10M 3-34

PLEASE RETURN TO
LOS ANGELES COUNTY SURVEYOR
700 HALL OF RECORDS

NOTE: ANY ADDITIONS OR CHANGES ON THIS SHEET MUST BE MADE OR CIRCLED IN RED INK, WITH DATE AND NAME OF PERSON MAKING CHANGE

Do not extend notes this side of this line

Transit at	Sight on	Stadia Intercepts	Stadia Distance	Stadia Rod—	Horizontal Angle 0° to 360° Right	Horiz. Distance	+ −	Vertical Angle	Elevation of Point	+ Back Sight	+ −	Difference Elevation	Height of Instrument	+ −	Vertical Distance	REMARKS Station	Left	Right
R"2"	R"3"				° ′		−	° ′		1	−		1045°	−				
		430	330'	3°	15 40	328	+	4 27	1067.5	2	−			−				
		1 623	323'	5°	9 30	321	+	4 34	657	3	−			−		to Slope End Green		
		3 499	299'	3°	354 50	298	+	3 54	622	4	−			−		T. Brk SE End trap		
		2 502	302'	3°	354 45	301	+	3 43	614	5	−			−		N. End trap top Br.		
		2 516	316'	4°	355 05	314	+	3 56	625	6	−	17.4		−	21.4	" " " Bot Br		
		2 425	325'	3°	355 0	323	+	4 10	653	7	−			−		Bot Brk trap		
		1 434	334'	3°	0 0	332	+	4 25	677	8	−			−		top " "		
		1 625	325'	5°	9 25	323	+	4 26	650	9	−			−		" "		
		3 737	337'	6°	7 30	335	+	4 35	658	10	−			−		So. End trap Bot Brk		
		4 442	342'	3°	6 45	340	+	4 44	701	11	−			−		" " " "		
		1 450	350'	3°	10 10	348	+	4 45	709	12	−			−		Top Brk		
		1 465	365'	3°	359 45	362	+	5 17	754	13	−			−		& 9' trap		
		1 487	387'	3°	354 35	384	+	5 25	783	14	−			−		" " "		
		1 652	452'	4°	354 35	448	+	5 30	841	15	−			−		" " Bog Cut		
		2 650	450'	4°	353 35	446	+	5 07	808	16	−	36.0		−	40.0	" " " Cut		
		2 650	450'	4°	355 35	445	+	6 13	895	17	−	44.5		−	48.5	topCut No. side		
		2 508	408'	3°	0 45	403	+	6 15	855	18	−			−		" " So. side		
		1 498	398'	3°	8 45	394	+	6 06	840	19	−			−		S. W.		
		1 1188	488'	9°	0 0	481	+	6 43	1097.7	20	+	47.7		+	56.7	"		
		7 555	455'	3°	0 0	449	+	6 49	955	21	−			−		R"3" 1"x2"		
		1														Top Rope 1"x1"		

Add'n'l Inform.

Notes Red. HNB Date 9-24-47 Plotted HNB Date 9-26-47 Job No. 7198 Division No. F.B. 735 Pg. 159

Notes Blue Checked Date Date Survey of Concrete Curb Date 9-10-47

Date Date Map No. Indexed Notes Porter Date

Form 301 10M 3-34

PLEASE RETURN TO
LOS ANGELES COUNTY SURVEYOR
700 HALL OF RECORDS

NOTE: ANY ADDITIONS OR CHANGES ON THIS SHEET MUST BE MADE OR CIRCLED IN RED INK, WITH DATE AND NAME OF PERSON MAKING CHANGE

Do not extend notes this side of this line

Transit at	Sight on	Stadia Intercepts	Stadia Distance	Stadia Rod	Horizontal Angle 0° to 360° Right	Horiz. Distance	+ − Vertical Angle	Elevation of Point	+ Back Sight	+ − Difference Elevation	Height of Instrument	+ − Vertical Distance	REMARKS Station Left Right
R"2"	R"3"	692 / 2	492	4.0	7 45	484	+ 7 29	1104.5	1 .51	− 59.5	1045.0	− 69.5	Top Ridge
		700 / 2	500	4.0	10 20	491	+ 7 48	1108.2	2				Top Ridge @ fence line
		582 / 1	482	3.0	14 05	472	+ 8 04	1108.8	3				" "
		543 / 1	443	3.0	26 55	437	+ 6 28	1091.5	4	+ 46.5		− 49.5	Top Spur " "
		522 / 2	322	1.0	21 25	320	+ 3 53	1065.9	5				Conc Box 2.7x2.7 ℄
		382 / 1	282	2.0	27 10	281	+ 2 48	56.7	6				℄ 8' trail Brk Slope
		314 / 1	214	2.0	40 30	214	+ 0 55	46.4	7				" " " S.H.
		556 / 3	256	4.0	52 40	256	+ 1 15	1046.6	8	+ 1.6		+ 5.6	Bc 1x2 "H" st FB 526-188 82+15.25 Elev=1046.5 LB 729-313
		254 / 1	154	2.0	51 40	154	+ 1 08	46.1	9				Toe Slope
		227 / 1	127	2.0	69 35	127	+ 4 14	52.5	10				S.R.
		217 / 1	117	1.0	88 05	115	+ 6 58	58.1	11				Top Ridge
		423 / 4	23	4.5	90 05	23	− —	40.5	12				6" Syc tr
		1123 / 9	223	10.0	234 10	223	− 0 47	32.0	13				flat
		1177 / 9	277	10.0	237 45	277	− 1 04	30.0	14				S.H.
		1202 / 10	202	11.8	249 25	202	− —	33.2	15				"
		1158 / 9	258	10.0	249 45	258	− 0 46	31.5	16				Flat
		1097 / 9	197	10.0	265 50	197	− —	35.0	17				S.H.
		1154 / 9	254	12.1	263 25	254	− —	32.9	18				flat
		1113 / 9	213	10.2	283 05	213	− —	34.8	19				Swale
		1161 / 9	261	12.1	274 00	261	− —	32.9	20				"
		740 / 5	240	6.4	296 20	240	− —	38.6	21				S.H.

Add'n'l Inform.

F.B. 735 PG. 160

Topography Description Legend: Side Hill....S.H. Side of Draw S.D. Side of Ridge S.R. Head of Draw H.D. Bottom Draw B.D. Bottom Wash B.W. Top of Ridge T.R. Toe of Slope T.S.

Inters. of Draws V.D's Break in Slope Bk.S. Steep Slope S.S. Top of Cliff T.Cl. Bottom of Cliff B.Cl. Top of Spur T.Sp. Bottom Canyon B.Cn.

Side of Canyon S.Cn. Top of Bank T.B. Bottom of Bank B.B. Top of Cut T.C. Bottom of Cut B.C. Top of Fill T.F. Bottom of Fill B.F.

Saddle Sa. Swale Sw. Flat Fl. Stream Str. Trail Tr. Pavement Pvt. Edge of Road E.Rd.

Traveled Rd. Tr.Rd. Fence Fn. Int. Fences V.Fn. Ditch Dt. Telephone Pole T.P. Power Pole P.P. Culvert Cul.

Oak-O. Fir-Fr. Pine-Pi. Cedar-Cs. Sycamore Sy. Eucalyptus Eu. Plus combinations of these and all common standard abbreviations.

Form 301 10M 3-34

PLEASE RETURN TO
LOS ANGELES COUNTY SURVEYOR
700 HALL OF RECORDS

NOTE: ANY ADDITIONS OR CHANGES ON THIS SHEET MUST BE MADE OR CIRCLED IN RED INK. WITH DATE AND NAME OF PERSON MAKING CHANGE

Do not extend notes this side of this line

Transit at	Sight on	Stadia Intercepts	Stadia Distance	Stadia Rod—	Horizontal Angle 0° to 360° Right	Horiz. Distance	+ — Vertical Angle	Elevation of Point	+ Back Sight	+ — Difference Elevation	Height of Instrument	+ — Vertical Distance	REMARKS Station	Left	Right
R'2	R'3	984							1						
		7	284	8 7	287° 30'	284	— ° '	1036 3	.51	—	1045 0	—	SH		
		382							2						
		1	282	0 6	306° 40'	282	— ° '	1044 4	.	—		—	"		
		516							3						
		2	316	3 2	298° 00'	316	— ° '	1041 8	.	—		—	"		
		430							4						
		1	330	2 0	314° 20'	330	+ 1° 46'	52 9	.	—		—	"		
		457							5						
		1	357	3 0	306° 20'	357	+ 1° 18'	50 0	.	—		—	"		
		580							6						
		2	380	4 0	319° 45'	379	+ 3° 20'	62 8	.	—		—	"		
		507							7						
		1	407	3 0	313° 10'	406	+ 2° 34'	60 0	.	—		—	"		
		647							8						
		2	447	4 0	324° 15'	445	+ 4° 14'	74 0	.	—		—	Top Ridge		
		770							9						
		3	470	5 0	318° 40'	468	+ 3° 31'	68 7	.	—		—	" "		
		538							10						
		1	438	3 0	333° 15'	435	+ 5° 07'	80 9	.	—		—	14' Eu tr top Ridge		
		522							11						
		1	422	3 0	325° 25'	420	+ 4° 15'	73 1	.	—		—	" " Side Ridge		
		962							12						
		5	462	7 0	328° 05'	459	+ 4° 57'	77 5	.	—		—	14" Eu tr Top Ridge		
		850							13						
		4	450	6 0	338° 30'	446	+ 5° 39'	83 9	.	—		—	" " " " "		
		1052							14						
		6	452	6 0	341° 35'	447	+ 5° 48'	84 5	.	—		—	18" " " Ridge		
		515							15						
		1	415	3 0	342° 25'	411	+ 5° 56'	84 6	.	—		—	16" " " Top Ridge		
		852							16						
		4	452	6 0	344° 55'	447	+ 6° 03'	86 9	.	—		—	14" " " S R		
		527							17						
		1	427	3 0	345° 55'	422	+ 6° 08'	87 2	.	—		—	12" " " Top Ridge		
		502							18						
		1	402	3 0	347° 45'	397	+ 6° 07'	84 8	.	—		—	18" " " S R		
		528							19						
		1	428	3 0	350° 20'	423	+ 6° 28'	89 8	.	—		—	18" " " Top Ridge		
		485							20						
		1	385	3 0	330° 35'	383	+ 4° 35'	72 5	.	—		—	SH		
		506							21						
		1	406	3 0	340° 10'	402	+ 5° 47'	82 3	.	—		—	SH BK		

Notes Red. HNB Platted HNB Job No. 7198 Division No. E.B. 735 Pg. 161
Date 9-24-47 Date 9-26-47 Survey of Cancesha Bike
Notes Chkd. Checked Survey by Parker Notes Parker Date 9-10-47
Date Date Map No. Indexed A. C. Johnson

Form 301 10M 3-34

PLEASE RETURN TO
LOS ANGELES COUNTY SURVEYOR
700 HALL OF RECORDS

NOTE: ANY ADDITIONS OR CHANGES ON THIS SHEET MUST BE MADE OR CIRCLED IN RED INK, WITH DATE AND NAME OF PERSON MAKING CHANGE

Do not extend notes this side of this line

Transit at	Sight on	Stadia Intercepts	Stadia Distance	Stadia Rod—	Horizontal Angle 0° to 360° Right	Horiz. Distance	+ — Vertical Angle	Elevation of Point	+ Back Sight	+ — Difference Elevation	Height of Instrument	+ — Vertical Distance	REMARKS Station	Left	Right
R"2"	R"3"	459 / 1	359	3.0	338 40	356	+ 4 46	10716	1	—	1045.0	—	SH.		
		433 / 1	333	3.0	326 50	332	+ 3 16	10607	2	—		—	"		
		409 / 1	309	2.0	336 25	308	+ 3 12	596	3	—		—	"		
		384 / 1	284	2.0	322 20	284	+ 1 43	515	4	—		—	"		
		352 / 1	252	2.0	333 15	252	+ 1 55	513	5	—		—	"		
		334 / 1	234	0.9	315 35	234	—	441	6	—		—	"		
		30 / 1	200	0.4	328 20	200	—	446	7	—		—	"		
		592 / 4	192	5.5	304 20	192	—	395	8	—		—	Swale		
		546 / 4	146	4.2	319 25	146	—	408	9	—		—	"		
		628 / 5	128	6.1	310 10	128	—	389	10	—		—	4" Syc tr		
		751 / 6	151	7.2	288 50	151	—	378	11	—		—	Flat		
		592 / 5	92	5.4	288 50	92	—	396	12	—		—	"		
		841 / 7	141	7.5	265 20	141	—	375	13	—		—	SH		
		679 / 6	79	5.9	251 40	79	—	391	14	—		—	Flat		
		1047 / 9	147	9.6	242 05	147	—	354	15	—		—	"		
R"3"	R"4"						—	10927	16 5.3	—	1098.0	—	P.19 H. St. 1x2"		
		650 / 3	350	5.0	33 59	344	+ 7 24	11377	17	+ 39.7		44.7	Pot 2x2" 89+34.97 LB 729-317 El=1137.41		
		895 / 3	595	5.0	0 0	590	+ 5 13	11468	18	+ 48.8		53.8	R#4 1x2"		
									19						
									20						
									21						

Add'n'l Inform.

F.B. 735 Pg. 162

Topography Description Legend:
Side Hill....S.H. Bottom Draw.B.D.
Side of Draw.S.D. Bottom Wash B.W.
Side of Ridge.S.R. Top of Ridge.T.R.
Head of Draw H.D. Toe of Slope..T.S.

Inters. of Draws. V.D's Break in Slope..Bk.S. Steep Slope.....S.S. Top of Cliff.....T.Cl. Bottom of Cliff..B.Cl. Top of Spur.....T.Sp. Bottom Canyon..B.Cn.

Side of Canyon S.Cn. Top of Bank...T.B. Bottom of Bank.B.B. Top of Cut.....T.C. Bottom of Cut..B.C. Top of Fill.....T.F. Bottom of Fill.B.F.

Saddle .....Sa. Swale .....Sw. Flat .....Fl. Stream .....Str. Trail .....Tr. Pavement .....Pvt. Edge of Road E.Rd.

Traveled Rd. Tr.Rd. Fence .....Fn. Int. Fences.V.Fns. Ditch .....Dt. Telephone Pole T.P. Power Pole.....P.P. Culvert .....Cul.

Oak-O. Fir-Fr. Pine-Pl. Cedar-Cs. Sycamore .....Sy. Eucalyptus .....Eu. Plus combinations of these and all common standard abbreviations.

F. B. [illegible] PG. 163

Notes Ck'd by
Map No.
Office Work
Checked
Date

Survey of Lancaster Blvd
W. O. 7198 Tape No. 81 St'd 84 °F
Surveyed by Porter
Notes " Date 9-29-07
Indexed A. C. Johnson

Cont. Bot. pg. [illegible]

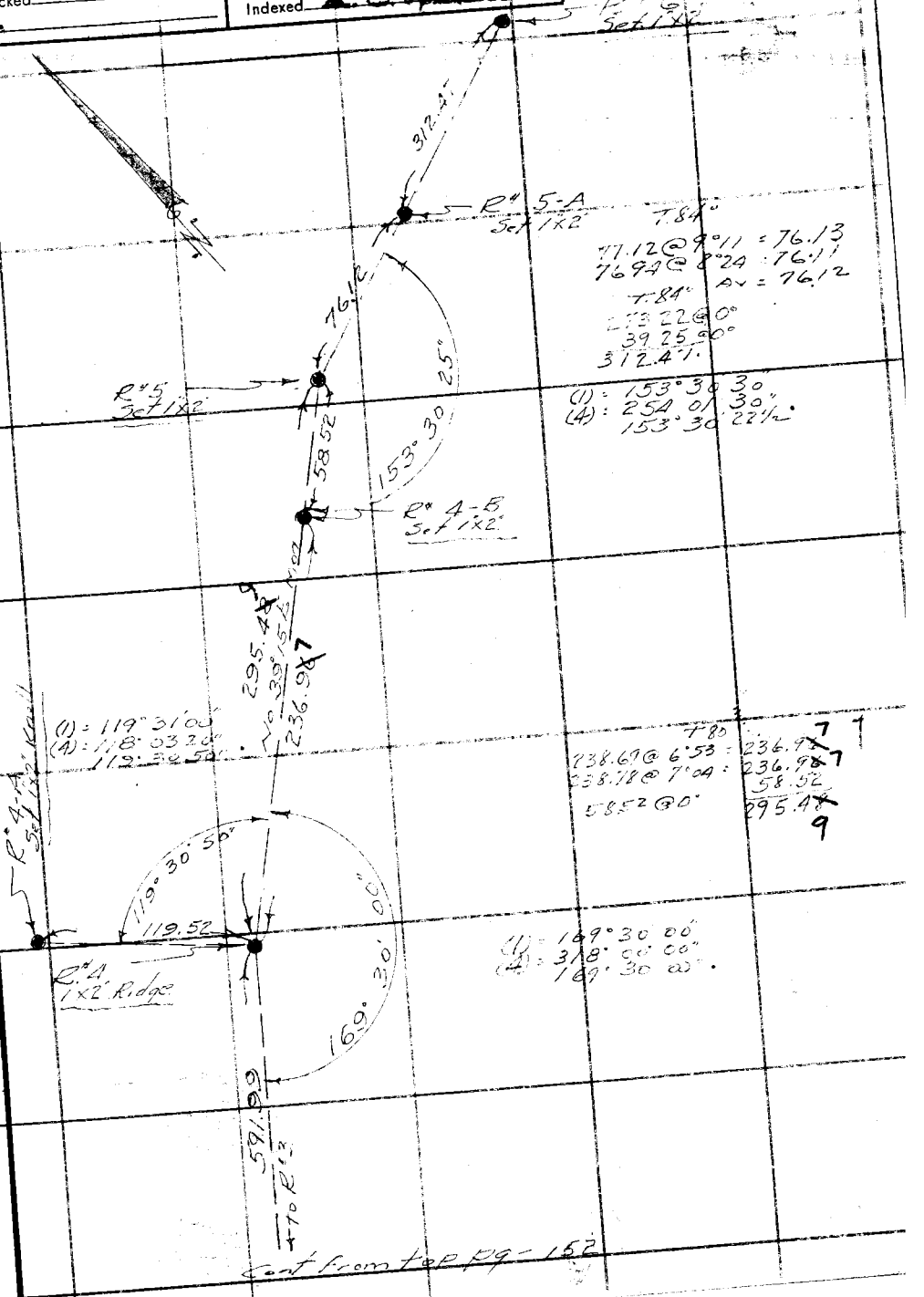

Cont from top pg - 152

Note: Any Additions or Changes on This Sheet Must be Made or Circled in Red Ink With Date and Name of Person Making Change.

Do not extend notes this side of this line.

RETURN TO
LOS ANGELES COUNTY SURVEYOR
700 HALL OF RECORDS

FORM 247 5M 5-46

F. B. 735 PG. 164

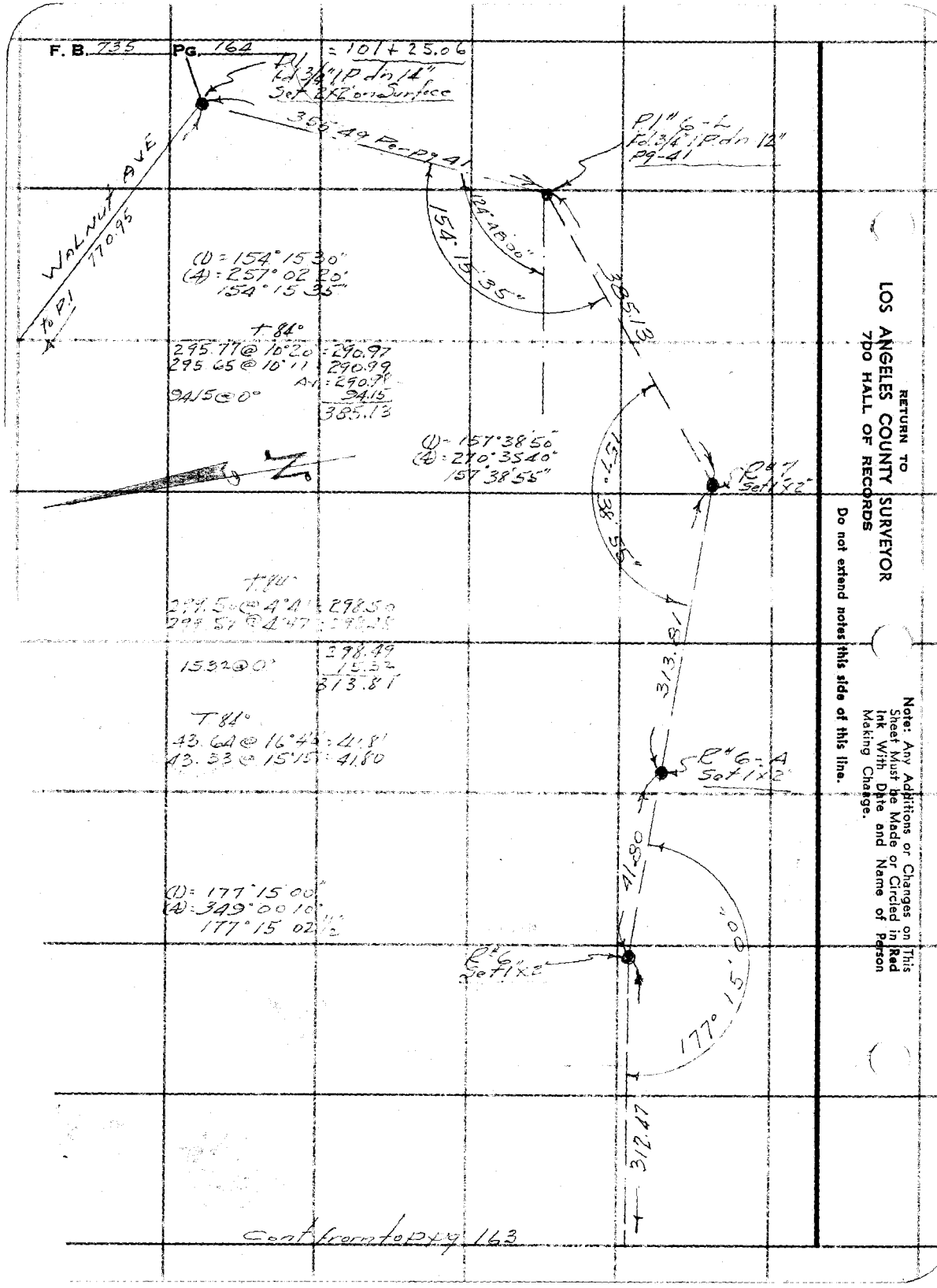

RETURN TO
LOS ANGELES COUNTY SURVEYOR
7DO HALL OF RECORDS

Do not extend notes this side of this line.

Note: Any Additions or Changes on This Sheet Must be Made or Circled in Red Ink With Date and Name of Person Making Change.

Form 301 10M 3-34

PLEASE RETURN TO
LOS ANGELES COUNTY SURVEYOR
700 HALL OF RECORDS

NOTE: ANY ADDITIONS OR CHANGES ON THIS SHEET MUST BE MADE OR CIRCLED IN RED INK, WITH DATE AND NAME OF PERSON MAKING CHANGE

Do not extend notes this side of this line

Transit at	Sight on	Stadia Intercepts	Stadia Distance	Stadia Rod—	Horizontal Angle 0° to 360° Right	Horiz. Distance	+ — Vertical Angle	Elevation of Point	+ Back Sight	+ — Difference Elevation	Height of Instrument	+ — Vertical Distance	REMARKS Station	Left Right
"R"3	"R"4				° '		° '	1092 5	1 5 0		1097 5			
		650 / 3	350	4 0	° '	344	+ 7 16	1137 4	2	+ 39 9		+ 43 9	Pot. #9C LB 79-317 EL. = 1137-4	
		998 / 4	598	7 0	° '	593	+ 5 25	1146 7	3	+ 49 2		+ 56 2	"R"-4 - Pg-152-163	
		570 / 5	70	5 5	53 45	70	—	1092 9	4	55		55	Fence line S.H.	
		867 / 3	567	5 0	354 15	562	+ 5 12	1143 1	5	+ 46 2		+ 51 2	" " top Ridge	
		1121 / 10	121	10 0	20 10	121	1 21	1084 7	6	128		28	" " toe Slope	
		1172 / 10	172	10 5	9 30	172	—	1087 0	7	105		105	" " S.H.	
		828 / 6	228	6 6	3 55	228	—	1090 9	8	66		66	" " top Spur	
		713 / 2	513	4 0	355 05	510	+ 4 10	1130 7	9	+ 33 2		+ 37 2	" " S.H.	
		1077 / 8	277	9 8	0 55	277	—	1087 7	10	98		98	" " "	
		668 / 2	468	4 0	355 35	467	+ 2 11	1111 3	11	+ 13 8		+ 17 8	" " "	
		1185 / 8	335	12 8	358 50	335	—	1085 5	12	120		120	" " toe Slope	
		708 / 3	408	5 6	356 45	408	—	1091 9	13	56			" " " "	
		1155 / 8	355	11 6	358 15	355	—	1085 9	14	116			" " Bot Slope	
		1108 / 7	408	13 4	349 40	408	—	1084 1	15	134			SH. Br.	
		810 / 4	410	6 0	342 15	410	1 46	1078 9	16	186		126	8" Eu. tree	
		1055 / 7	355	9 0	350 15	355	1 36	1078 6	17	189		99	S.H.	
		1004 / 7	304	8 0	350 15	303	2 34	1075 9	18	216		136	Swale	
		960 / 6	360	8 0	344 20	359	2 27	1074 1	19	234		154	24" Eu. tree	
		865 / 6	265	8 0	340 15	264	2 51	1076 3	20	212		132	24" Eu. tree	
		534 / 7	336	4 0	340 05	334	4 09	1069 2	21	283		243	4" "	

Add'l Inform.

Notes Red. ____ Date ____ Notes Chkd. ____ Date ____ Platted HNG Date 10-8-47 Surveyed ____ Date ____ Map No. ____ Date ____ JOB No. 7198 DIVISION No. ____ Survey of Genesha Blvd Bank Protection Date 9-30-47 F.B. 735 PG. 165

Form 301 10M 3-34

PLEASE RETURN TO
LOS ANGELES COUNTY SURVEYOR
700 HALL OF RECORDS

NOTE: ANY ADDITIONS OR CHANGES ON THIS SHEET MUST BE MADE OR CIRCLED IN RED INK, WITH DATE AND NAME OF PERSON MAKING CHANGE

Do not extend notes this side of this line

Transit at	Sight on	Stadia Intercepts	Stadia Distance	Stadia Red—	Horizontal Angle 0° to 360° Right	Horiz. Distance	+ — Vertical Angle	Elevation of Point	+ Back Sight	+ — Difference Elevation	Height of Instrument	+ — Vertical Distance	REMARKS Station	Left	Right
R-3	R-4	658 / 3	358	5°	335 55	356	4 08	10668	1	307	10975	257	5" Eu tr		
		808 / 4	408	6°	345 30	408	1 13	10829	2	146		86	20" Eu tr		
		492 / 1	392	3°	340 10	391	2 58	10742	3	233		203	18" " "		
		517 / 1	417	3°	337 50	416	2 48	10742	4	233		203	24" " "		
		609 / 2	409	4°	334 55	408	3 14	10705	5	270		230	18" " "		
		853 / 4	453	6°	333 05	452	2 12	10741	6	234		174	24" " "		
		580 / 1	480	3°	331 50	479	2 09	10765	7	210		180	20" " "		
		498 / 0	498	3°	329 05	497	2 14	10751	8	224		194	20" " "		
		1058 / 8	258	9°	349 30	257	2 55	10764	9	211		131	SH.		
		1069 / 8	269	9°	336 20	267	4 55	10655	10	320		230	"		
		1012 / 8	212	9°	349 15	211	3 43	10748	11	227		137	"		
		1112 / 9	212	10°	333 45	210	5 56	10657	12	318		218	"		
		1162 / 10	162	11°	349 35	161	4 07	10749	13	226		116	"		
		1084 / 9	184	10°	327 35	181	7 03	10651	14	324		224	Bot Swale (Beg)		
		1117 / 10	117	11°	349 55	116	5 06	10761	15	214		104	SH		
		1130 / 10	130	11°	5 10	130	2 37	10806	16	169		59	Bot Brk (tee)		
		1090 / 10	90	10°	358 40	89	5 05	10796	17	179		79	" " "		
		1084 / 10	84	10°	2 55	84	3 47	10820	18	155		55	top Br "		
		1117 / 10	117	10°	11 40	117	2 09	10831	19	144		94	" "		
		1093 / 10	93	10°	25 30	93	2 01	10842	20	133		33	1" Riser @ tee		
		1173 / 11	73	11°	22 05	73	2 20	10835	21	140		30	Tee		

Add'n'l Inform.

F.B. 735 PG. 166

Topography Description Legend:
Side Hill....S.H. Bottom Draw B.D.
Side of Draw S.D. Bottom Wash B.W.
Side of Ridge S.R. Top of Ridge T.R.
Head of Draw H.D. Toe of Slope..T.S.

Inters. of Draws V.D's Break in Slope..Bk.S. Steep Slope.....S.S. Top of Cliff.....T.Cl. Bottom of Cliff..B.Cl. Top of Spur.....T.Sp. Bottom Canyon..B.Cn.

Side of Canyon S.Cn. Top of Bank...T.B. Bottom of Bank..B.B. Top of Cut.....T.C. Bottom of Cut..B.C. Top of Fill.....T.F. Bottom of Fill..B.F.

Saddle .....Sa. Swale .....Sw. Flat .....Fl. Stream .....Str. Trail .....Tr. Pavement ....Pvt. Edge of Road E.Rd.

Traveled Rd. Tr.Rd. Fence .....Fn. Int. Fences..V.Fns. Ditch .....Di. Telephone Pole T.P. Power Pole....P.P. Culvert .....Cul.

Oak-O. Fir-Fr. Pine-Pl. Cedar-Ce. Sycamore .....Sy. Eucalyptus ....Eu. Plus combinations of these and all common standard abbreviations.

Form 301 10M 3-34

PLEASE RETURN TO
LOS ANGELES COUNTY SURVEYOR
700 HALL OF RECORDS

NOTE: ANY ADDITIONS OR CHANGES ON THIS SHEET MUST BE MADE OR CIRCLED IN RED INK, WITH DATE AND NAME OF PERSON MAKING CHANGE

Do not extend notes this side of this line

Transit at	Sight on	Stadia Intercepts	Stadia Distance	Stadia Rod—	Horizontal Angle 0° to 360° Right	Horiz. Distance	± Vertical Angle	Elevation of Point	± Back Sight	± Difference Elevation	Height of Instrument	± Vertical Distance	REMARKS Station	Left	Right
R-3	R-4	1133							1						
		10	133	11°	315° 45'	131	− 6° 30'	1071.5		− 26.0	1097.5	− 15.0	S.H.		
		1105							2						
		10	105	10°	299° 30'	104	− 3° 58'	1080.3		− 17.2		− 7.2	"		
		1143							3						
		10	143	11°	294° 30'	143	− 3° 21'	1078.2		− 19.3		− 8.3	"		
		1078							4						
		9	178	10°	311° 15'	176	− 6° 34'	1067.3		− 30.2		− 20.2	"		
		1098							5						
		9	198	10°	295° 50'	197	− 4° 09'	1073.2		− 24.3		− 14.3	"		
		1030							6						
		8	230	9°	307° 10'	228	− 6° 29'	1062.7		− 34.8		− 25.8	"		
		1046							7						
		8	246	9°	295° 55'	244	− 4° 55'	1067.5		− 30.0		− 21.0	"		
		1083							8						
		8	283	9°	305° 45'	280	− 6° 18'	1057.6		− 39.9		− 30.9	"		
		1090							9						
		8	290	9°	295° 45'	288	− 5° 08'	1062.7		− 34.8		− 25.8	"		
		1050							10						
		7	350	9°	308° 00'	345	− 6° 35'	1048.6		− 48.9		− 39.9	Bot swale		
		1138							11						
		8	338	10°	296° 45'	335	− 5° 16'	1056.6		− 40.9		− 30.9	S.H.		
		1100							12						
		8	300	9°	314° 00'	296	− 6° 53'	1052.8		− 44.7		− 35.7	Bot swale		
		1052							13						
		8	252	9°	320° 20'	248	− 6° 53'	1058.5		− 39.0		− 30.0	"	"	
		1032							14						
		7	332	8°	331° 35'	330	− 4° 34'	1063.1		− 34.4		− 26.4	S.H.		
		1080							15						
		8	280	9°	327° 25'	277	− 5° 38'	1061.4		− 36.4		− 27.4	"		
		1073							16						
		7	373	9°	327° 20'	371	− 4° 10'	1061.5		− 36.0		− 27.0	"		
		1132							17						
		8	332	9°	322° 15'	329	− 5° 19'	1057.9		− 39.6		− 30.6	"		
		1118							18						
		7	418	9°	324° 00'	416	− 3° 46'	1061.1		− 36.4		− 27.4	"		
		1077							19						
		7	377	9°	317° 15'	374	− 5° 13'	1054.3		− 43.2		− 34.2	"		
		967							20						
		5	467	7°	320° 30'	465	− 3° 38'	1060.9		− 36.6		− 29.6	"		
		1020							21						
		6	420	8°	316° 35'	417	− 4° 58'	1053.3		− 44.2		− 36.2	8" Water line Exposed		

Notes Rod. _____ Platted HN3
Date 10-8-47 Job No. 7198 Division No. _____
Notes Chkd. _____ Checked _____ Survey of Ganesha Blvd
Date _____ Date _____ Map No. _____ Survey by Porter Note Porter Date 9-30-47
Notes C. Johnson Div.

F.B. 735 PG. 167

Form 301 10M 3-34

PLEASE RETURN TO
LOS ANGELES COUNTY SURVEYOR
700 HALL OF RECORDS

NOTE: ANY ADDITIONS OR CHANGES ON THIS SHEET MUST BE MADE OR CIRCLED IN RED INK, WITH DATE AND NAME OF PERSON MAKING CHANGE

Do not extend notes this side of this line

Transit at	Sight on	Stadia Intercepts	Stadia Distance	Stadia Red—	Horizontal Angle 0° to 360° Right	Horiz. Distance	+ — Vertical Angle	Elevation of Point	+ Back Sight	+ — Difference Elevation	Height of Instrument	+ — Vertical Distance	REMARKS Station	Left	Right
R3	R-4	1118 / 6	518	8°	319 10	516	− 3 12	10606	1	− 369	10975	− 289	S.H.		
		1057 / 6	457	8°	311 05	454	− 4 58	10501	2	− 474		− 394	"		
		1060 / 5	560	8°	319 20	559	− 2 46	10625	3	− 350		− 270	top Ridge		
		1015 / 5	515	7°	308 55	511	− 4 58	10461	4	− 514		− 444	" "		
		995 / 4	595	7°	325 25	595	− 1 30	10749	5	− 226		− 156	16" Eu tree top Ridge		
		570 / 1	470	3°	351 20	470	+ 1 49	11094	6	+ 119		+ 149	S.H. Brk		
		580 / 1	480	3°	347 25	480	+ 1 34	11076	7	+ 101		+ 131	" "		
		543 / 1	443	3°	359 15	443	+ 1 08	11033	8	+ 58		+ 88	2.5'x3' W.M. Wood Box 6" pine		
		550 / 1	450	3°	1 55	450	+ 1 28	11060	9	+ 85		+ 115	S.H. Brk		
		547 / 1	447	3°	11 20	446	+ 3 05	11185	10	+ 210		+ 240	" "		
		477 / 1	377	3°	27 35	371	+ 6 59	11400	11	+ 425		+ 455	top Ridge		
		775 / 4	375	6°	13 55	374	+ 2 41	11091	12	+ 116		+ 176	S.H. Brk		
		505 / 1	405	3°	22 45	400	+ 6 40	11412	13	+ 437		+ 467	S.H.		
		812 / 5	312	6°	15 40	311	+ 3 17	11093	14	+ 118		+ 178	"		
		545 / 1	445	3°	17 50	440	+ 6 05	11414	15	+ 439		+ 469	top Brk		
		342 / 1	242	2°	15 25	242	+ 2 35	11064	16	+ 89		+ 109	top Spur		
		785 / 3	485	5°	14 30	480	+ 5 41	11403	17	+ 428		+ 478	Bot. Swale S.H.		
		507 / 2	307	3°	7 15	307	—	10945	18	− 30		—	S.H.		
		492 / 1	392	05	5 05	392	—	10970	19	− 05		—	Bot. Swale S.H.		
		594 / 1	494	3°	8 30	490	+ 4 49	11358	20	+ 383		+ 413	S.H. Brk		
		728 / 2	528	5°	2 30	525	+ 4 33	11343	21	+ 368		+ 418	S.H.		

Add'n'l Inform.

Topography Description Legend: Side Hill....S.H. Side of Draw.S.D. Side of Ridge.S.R. Head of Draw H.D. Bottom Draw.B.D. Bottom Wash B.W. Top of Ridge.T.R. Toe of Slope..T.S.

Inters. of Draws.V.D's Break in Slope..Bk.S. Steep Slope.....S.S. Top of Cliff.....T.Cl. Bottom of Cliff..B.Cl. Top of Spur.....T.Sp. Bottom Canyon..B.Cn.

Side of Canyon S.Cn. Top of Bank...T.B. Bottom of Bank..B.B. Top of Cut.....T.C. Bottom of Cut..B.C. Top of Fill.....T.F. Bottom of Fill..B.F.

Saddle .....Sa. Swale .....Sw. Flat .....Fl. Stream .....Str. Trail .....Tr. Pavement ....Pvt. Edge of Road E.Rd.

Traveled Rd. Tr.Rd. Fence .....Fn. Int. Fences.V.Fns. Ditch .....Dt. Telephone Pole T.P. Power Pole....P.P. Culvert .....Cul.

Oak-O. Fir-Fr. Pine-Pl. Cedar-Ce. Sycamore .....Sy. Eucalyptus .....Eu. Plus combinations of these and all common standard abbreviations.

F.B. 735 PG. 168

Form 301 10M 3-34

PLEASE RETURN TO
LOS ANGELES COUNTY SURVEYOR
700 HALL OF RECORDS

NOTE: ANY ADDITIONS OR CHANGES ON THIS SHEET MUST BE MADE OR CIRCLED IN RED INK. WITH DATE AND NAME OF PERSON MAKING CHANGE

Do not extend notes this side of this line

Transit at	Sight on	Stadia Intercepts	Stadia Distance	Stadia Rod—	Horizontal Angle 0° to 360° Right	Horiz. Distance	± Vertical Angle	Elevation of Point	+ Back Sight	± Difference Elevation	Height of Instrument	± Vertical Distance	REMARKS Station	Left	Right
R-4	R-5							1146.7	1 5.0		1151.7				
		995 / 4	595	7.0		590	− 5.02	1092.7	2	− 59.0		− 52.0	L shot R-3 El = 1092.5 Pg-165		
		1097 / 8	297	9.0		296	− 5.12	1115.9	3	− 35.8		− 26.8	R-5		
		1138 / 9	238	10.0	—	236	− 5.14	1120.1	4	− 31.6		− 21.6	R-4-B		
		1119 / 10	119	10.0		119	− 2.00	1137.5	5	− 14.2		− 4.2	R 4-A		
		485 / 2	285	6.1	129.40	285	—	1145.6	6	− 6.1			Top Ridge Bot Brk		
		80 / 6	200	7.0	113.40	200	+ 2.15	1152.5	7	+ 0.8		+ 7.8	SH Brk		
		342 / 1	242	2.0	115.10	242	+ 2.30	1160.3	8	+ 8.6		+ 10.6	Top Ridge		
		990 / 8	190	9.0	104.30	189	+ 4.23	1157.2	9	+ 5.5		+ 14.5	Bot Swale		
		842 / 6	242	7.0	101.45	240	+ 4.48	1164.9	10	+ 13.2		+ 20.2	top Ridge		
		230 / 1	130	2.0	108.30	130	+ 3.05	1156.7	11	+ 5.0		+ 7.0	Spur		
		1155 / 9	255	14.0	91.30	251	+ 7.08	1169.1	12	+ 17.4		+ 31.4	top Ridge		
		274 / 2	74	2.0	97.35	74	+ 4.30	1155.5	13	+ 3.8		+ 5.8	SH		
		165 / 1	65	1.0	60.00	64	+ 7.33	1159.2	14	+ 7.5		+ 8.5	℄ top Ridge		
		553 / 4	153	5.0	85.30	150	+ 8.03	1167.9	15	+ 16.2		+ 21.2	SH		
		438 / 3	138	3.0	90.40	136	+ 7.20	1166.2	16	+ 14.5		+ 17.5	Radio Pole		
		293 / 2	93	2.0	33.25	92	+ 4.49	1157.5	17	+ 5.8		+ 7.8	SH		
		239 / 1	139	1.0	66.20	136	+ 9.01	1172.2	18	+ 20.5		+ 21.5	10" EU tree		
		231 / 1	131	2.0	62.05	127	+ 9.37	1171.3	19	+ 19.6		+ 21.6	" " "		
		229 / 1	129	1.0	54.20	126	+ 8.25	1169.4	20	+ 17.7		+ 18.7	20" " "		
		347 / 2	147	3.0	59.30	143	+ 10.02	1173.9	21	+ 22.2		+ 25.2	10" "		

Add'n'l Inform.

Notes Red. _____ Platted HNB Job No. 7198 Division No. _____ F.B. 735 PG. 169

Date _____ Date 10-8-47 Survey of Ganesha Blvd

Notes Chk'd. _____ Checked _____ Survey by Peter Notes Peter Date 9-30-47

Date _____ Date _____ Map No. _____ Chief Johnson Date _____

Form 301 10M 3-34

PLEASE RETURN TO
LOS ANGELES COUNTY SURVEYOR
700 HALL OF RECORDS

NOTE: ANY ADDITIONS OR CHANGES ON THIS SHEET MUST BE MADE OR CIRCLED IN RED INK, WITH DATE AND NAME OF PERSON MAKING CHANGE

Do not extend notes this side of this line

Transit at	Sight on	Stadia Intercepts	Stadia Distance	Stadia Rod	Horizontal Angle 0° to 360° Right	Horiz. Distance	+ − Vertical Angle	Elevation of Point	+ Back Sight	+ − Difference Elevation	Height of Instrument	+ − Vertical Distance	REMARKS Station	Left	Right
R-4	R-5	452	152'	4.0	54° 00'	147	+ 10° 00'	1173.7	1	+ 22.0	1151.7	+ 26.0	16" Eu. tr		
		3													
		456	156	4.0	65° 15'	151	+ 10° 00'	1174.4	2	+ 22.7		+ 26.7	12" " "		
		3													
		258	158'	2.0	48° 30'	154	+ 8° 53'	1173.8	3	+ 22.1		+ 24.1	20" " "		
		1													
		464	164	4.0	68° 45'	160	+ 9° 32'	1174.5	4	+ 22.8		+ 26.8	24" " "		
		3													
		569	169'	5.0	45° 15'	164	+ 9° 24'	1173.9	5	+ 22.2		+ 27.2	8' " "		
		4													
		678	178'	6.0	70° 45'	173	+ 9° 23'	1174.3	6	+ 22.6		+ 28.6	10' " "		
		5													
		775	175'	6.0	44° 10'	170	+ 9° 26'	1174.0	7	+ 22.3		+ 28.3	8" Pepper tr		
		6													
		664	164'	6.0	57° 35'	159	+ 10° 30'	1175.1	8	+ 23.4		+ 29.4	See FB 526-161 Edge Conc Res.		
		5													
		393	193'	3.0	43° 10'	189	+ 7° 54'	1175.0	9	+ 23.3		+ 26.3	6" Pepper		
		2													
		710	210'	6.0	43° 40'	206	+ 7° 56'	1174.4	10	+ 22.7		+ 28.7	8" "		
		5													
		381	191'	3.0	39° 05'	188	+ 6° 58'	1171.7	11	+ 20.0		+ 23.0	10" Eu. tr		
		2													
		475	175'	4.0	37° 15'	172	+ 7° 14'	1169.6	12	+ 17.9		+ 21.9	" " "		
		3													
		250	150'	2.0	42° 30'	148	+ 7° 22'	1168.8	13	+ 17.1		+ 19.1	8" Pepper tr		
		1													
		139	39'	1.5	105° 35'	39	—	1150.2	14	— 1.5		—	S Ridge		
		1													
		131	31'	1.3	43° 35'	31	—	1150.4	15	— 1.3		—	" "		
		1													
		632	32'	6.4	177° 25'	32	—	1145.3	16	— 6.4		—	" "		
		6													
		414	14'	4.0	175° 40'	14	—	1147.7	17	— 4.0		—	top Ridge		
		4													
		864	64'	8.3	215° 00'	64	—	1143.4	18	— 8.3		—	Side Ridge		
		8													
		844	44'	8.1	246° 45'	44	—	1143.6	19	— 8.1		—	" "		
		8													
		1165	65'	11.0	264° 25'	65	3° 32'	1136.7	20	— 15.0		— 4.0	fence line B-K		
		11													
		1044	44'	10.0	306° 35'	42	11° 54'	1132.8	21	— 18.9		— 8.9	Top Bk		
		10													

Add'l Inform.

Topography Description Legend: Side Hill...S.H. Bottom Draw...B.D. Side of Draw...S.D. Bottom Wash...B.W. Side of Ridge...S.R. Top of Ridge...T.R. Head of Draw...H.D. Toe of Slope...T.S.

Intersect. of Draw...V.D's Break in Slope...Bk.S. Steep Slope...S.S. Top of Cliff...T.Cl. Bottom of Cliff...B.Cl. Top of Spur...T.Sp. Bottom Canyon...B.Cn.

Side of Canyon B.Cn. Top of Bank...T.B. Bottom of Bank...B.B. Top of Cut...T.C. Bottom of Cut...B.C. Top of Fill...T.F. Bottom of Fill...B.F.

Saddle ...Sa. Swale ...Sw. Flat ...Fl. Stream ...St. Trail ...Tr. Pavement ...Pvt. Edge of Road...E.Rd.

Trawled Rd. Tr.Rd. Fence ...Fn. Int. Fences...V.Fns. Ditch ...Di. Telephone Pole...T.P. Power Pole...P.P. Culvert ...Cul.

Oak-O. Fir-Fr. Pine-Pi. Cedar-Ce. Sycamore ...Sy. Eucalyptus ...Eu. Pine combinations of these and all common standard abbreviations.

Form 301 10M 3-34

PLEASE RETURN TO
LOS ANGELES COUNTY SURVEYOR
700 HALL OF RECORDS

NOTE: ANY ADDITIONS OR CHANGES ON THIS SHEET MUST BE MADE OR CIRCLED IN RED INK, WITH DATE AND NAME OF PERSON MAKING CHANGE

Do not extend notes this side of this line

Transit at	Sight on	Stadia Intercepts	Stadia Distance	Stadia Rod→	Horizontal Angle 0° to 360° Right	Horiz. Distance	± Vertical Angle	Elevation of Point	± Back Sight	± Difference Elevation	Height of Instrument	± Vertical Distance	REMARKS Station	Left	Right
"R4"	"R5"	1153 / 11	53	11°	356° 10'	53	2° 20'	1138.6	1		1151.7		Top Brk		
		792 / 7	92	7	11° 20'	92	—	440	2				" "		
		1123 / 10	123	10°	7° 30'	123	2° 03'	373	3				Bot ditch		
		914 / 8	114.	8°	27° 35'	113	+ 6° 00'	556	4				Beg ditch		
R-4A	R4							1137.5	5	.48	1142.3				
		219 / 1	119	1°	0° —	119	+ 2° 34'	1146.6	6	+ 43		+ 53	v shot R-4 el. 1146.7		
		215 / 2	15.	19	342° 25'	15	—	404	7				Top Ridge		
		835 / 8	35	8°	72° 35'	35	—	343	8				S. Ridge		
		1172 / 11	72.	11°	133° 00'	65	18° 30'	095	9				Brk SH		
		1116 / 11	16	109	154° 15'	16	—	314	10				SH		
		1086 / 10	86	10°	165° 15'	77	18° 43'	060	11				"		
		1117 / 10	117.	11°	197° 45'	111	12° 43'	062	12				top Ridge		
		1120 / 11	20.	106	224° 30'	20	—	317	13				"		
		1035 / 10	35.	104	283° 10'	35	—	319	14				SH		
		1096 / 10	96	11°	217° 05'	90	14° 36'	077	15				"		
		1051 / 10	51.	98	313° 15'	51	—	325	16				"		
		1086 / 10	86.	10°	244° 15'	82	12° 25'	141	17				Brk Bordrow		
		1148 / 11	48.	11°	235° 30'	47	8° 55'	239	18				Top Brk		
		995 / 9	95.	9°	268° 20'	90	13° 24'	118	19				Brk top Ridge		
		1054 / 10	54	10°	277° 30'	53	6° 28'	269	20				" " "		
		1144 / 10	144.	11°	263° 30'	137	13° 00'	1099.6	21				T.P. + Fence line		

Notes Red. HNB Platted HNB Date 10-8-47 Job No. 7141 Division No. F.B. 735 PG. 171
Notes Chkd. Date Checked Date Survey of Geneshig Bd. Map No. Notes Parker Date 9-30-47

Form 301 10M 3-34

PLEASE RETURN TO
LOS ANGELES COUNTY SURVEYOR
700 HALL OF RECORDS

NOTE: ANY ADDITIONS OR CHANGES ON THIS SHEET MUST BE MADE OR CIRCLED IN RED INK. WITH DATE AND NAME OF PERSON MAKING CHANGE

Do not extend notes this side of this line

Transit at	Sight on	Stadia Intercepts	Stadia Distance	Stadia Rod—	Horizontal Angle 0° to 360° Right	Horiz. Distance	+ — Vertical Angle	Elevation of Point	+ Back Sight	+ — Difference Elevation	Height of Instrument	+ — Vertical Distance	REMARKS Station Left Right
R-4-A	R-4	1150 / 10	150	11°	252.00	139	15.30	1093.7	1		1142.3		fenceline SH.
		1130 / 10	130	11	230.15	116	18.53	91.5	2				Bot draw
		1084 / 9	184	10°	234.20	163	19.28	74.3	3				Bot. " fenceline
		1129 / 9	229	10°	218.30	214	14.50	74.7	4				T.P. + fence line
		1058 / 9	158	10°	219.05	147	15.23	92.4	5				SH.
		1173 / 10	173	11°	207.55	167	12.00	96.2	6				Side Ridge
		1130 / 9	230	10°	204.15	218	13.25	80.4	7				SH.
		1079 / 9	179	10°	200.10	171	12.15	95.1	8				top Ridge
		1126 / 9	226	10°	191.00	214	13.23	81.3	9				Brk End Ridge
		594 / 4	194	5°	183.35	180	15.33	87.2	10				20" Eu tree
		1107 / 9	207	10°	169.15	192	15.44	78.3	11				18" " "
		860 / 7	160	8°	162.00	143	18.44	85.7	12				8" " "
		1073 / 9	173	10°	157.05	157	17.51	81.9	13				10" " "
		659 / 5	159	6°	130.00	139	20.52	83.4	14				12" " "
		1075 / 9	175	10°	137.35	156	19.00	78.4	15				14" " "
		594 / 4	194	5°	132.10	171	20.08	74.6	16				18" " "
		1033 / 8	233	9°	236.35	207	19.30	60.0	17				Bot draw
		1098 / 8	298	10°	235.30	269	18.16	43.8	18				" " Brk
R4B	R5							1120.1	19 4.6		1124.7		
		858 / 8	58	8.8		58	—	1115.9	20				R-5 El 1115.9
		1060 / 8	260	9°	232.30	258	5.06	1092.7	21				[illegible]

Add'n'l Inform.

F.B. 735 PG. 172

Topography Description Legend: Side Hill....S.H. Side of Draw S.D. Side of Ridge S.R. Head of Draw H.D. Bottom Draw B.D. Bottom Wash B.W. Top of Ridge T.R. Toe of Slope T.S.

Inters. of Draws V.D's Break in Slope Bk.S. Steep Slope S.S. Top of Cliff T.Cl. Bottom of Cliff B.Cl. Top of Spur T.Sp. Bottom Canyon B.Cn.

Side of Canyon S.Cn. Top of Bank T.B. Bottom of Bank B.B. Top of Cut T.C. Bottom of Cut B.C. Top of Fill T.F. Bottom of Fill B.F.

Saddle Sa. Swale Sw. Flat Fl. Stream Str. Trail Tr. Pavement Pvt. Edge of Road E.Rd.

Traveled Rd. Tr.Rd. Fence Fe. Int. Fences V.Fe. Ditch Dt. Telephone Pole T.P. Power Pole P.P. Culvert Cul.

Oak-O. Fir-Fr. Pine-Pi. Cedar-Ce. Sycamore Sy. Eucalyptus Eu. Plus combinations of these and all common standard abbreviations.

Form 301 10M 3-34

PLEASE RETURN TO
LOS ANGELES COUNTY SURVEYOR
700 HALL OF RECORDS

NOTE: ANY ADDITIONS OR CHANGES ON THIS SHEET MUST BE MADE OR CIRCLED IN RED INK, WITH DATE AND NAME OF PERSON MAKING CHANGE

Do not extend notes this side of this line

Transit at	Sight on	Stadia Intercepts	Stadia Distance	Stadia Rod—	Horizontal Angle 0° to 360° Right	Horiz. Distance	+ − Vertical Angle	Elevation of Point	+ Back Sight	+ − Difference Elevation	Height of Instrument	+ − Vertical Distance	REMARKS Station	Left Right
R'4B	R'5	1062 / 8	262'	9°	235° 40'	259	− 6° 07'	1089	1		1124.7		top Ridge Bk	
		1064 / 9	269'	9°	244° 40'	259	− 7° 33'	81.3	2				" "	
		1068 / 8	268'	9°	270° 50'	246	− 16° 43'	42.0	3				toe slope	
		1140 / 9	242'	10°	281° 25'	216	− 18° 57'	40.8	4				Bot draw	
		1034 / 8	234'	9°	284° 50'	207	− 19° 41'	41.6	5				toe slope	
		1069 / 8	269'	9°	248° 40'	263	− 8° 44'	75.5	6				top Ridge Bk	
		1112 / 9	212'	10°	270° 25'	188	− 19° 32'	47.9	7				Bot draw	
		1091 / 8	291'	9°	258° 05'	278	− 12° 23'	54.5	8				top Ridge	
		1108 / 9	208'	10°	263° 50'	187	− 18° 33'	52.0	9				Bot Swale	
		1094 / 9	194'	10°	266° 10'	171	− 20° 04'	52.1	10				toe Slope	
		1135 / 8	335'	5°	269° 00'	313	− 14° 53'	36.6	11				toe Slope and Ridge	
		1165 / 10	165'	11°	252° 20'	145	− 20° 32'	59.4	12				" " E. Side draw	
		1198 / 10	198'	11°	249° 45'	181	− 17° 02'	58.4	13				" " W. " "	
		1046 / 8	246'	9°	253° 40'	236	− 11° 54'	66.0	14				S.H.	
		1018 / 8	218'	9°	242° 10'	210	− 10° 51'	75.8	15				"	
		1080 / 9	180'	10°	239° 55'	164	− 17° 09'	64.0	16				toe Slope W. Side draw	
		1069 / 9	169'	10°	241° 40'	151	− 18° 52'	63.0	17				Bot draw	
		1058 / 9	158'	10°	242° 15'	139	− 20° 11'	63.9	18				toe Slope & Side draw	
		1003 / 8	203'	9°	229° 00'	196	− 10° 26'	79.7	19				S.H. Bk	
		1005 / 8	205'	9°	221° 05'	201	− 8° 24'	86.1	20				T.P. & fence line	
		1064 / 9	164'	10°	216° 20'	152	− 15° 37'	72.1	21				Bot draw & fence line	

Notes Chkd. Date
Checked Date
Map No.
Notes Rod. HNB Platted HNB
Date 10-6-47 Date 10-8-47
Job No. 7198 Division No.
Survey of Carlsbad Blvd
Survey by Porter Date 9-30-47
Note A. C. Johnson Date
E.B. 735 Pg. 173

Form 301 10M 3-34

PLEASE RETURN TO
LOS ANGELES COUNTY SURVEYOR
700 HALL OF RECORDS

NOTE: ANY ADDITIONS OR CHANGES ON THIS SHEET MUST BE MADE OR CIRCLED IN RED INK, WITH DATE AND NAME OF PERSON MAKING CHANGE

Do not extend notes this side of this line

Transit at	Sight on	Stadia Intercepts	Stadia Distance	Stadia Rod—	Horizontal Angle 0° to 360° Right	Horiz. Distance	+ — Vertical Angle	Elevation of Point	+ Back Sight	+ — Difference Elevation	Height of Instrument	+ — Vertical Distance	REMARKS Station Left Right
R4B	R5	1181											
		10 1148	181.	15°	218 35	176	− 9 20	1080 8			1124 7		2" IP int fencelines
		10 893	148.	15°	196 00	147	− 5 31	95 7					Botdraw + Brk
		7 1095	193.	8°	210 45	190	− 7 15	92 5					fenceline SH.
		9 1148	195.	10°	194 35	195	− 1 52	1108 4					Bot Brk
		10 1141	148.	11°	191 50	148	− 2 07	08 3					top Brk Botdraw
		10 555	141.	17°	191 20	141	− 1 36	03 8					draw
		4 594	155.	5°	182 45	155	+ 2 17	25 8					Bot SH Brk
		4 420	194.	5°	187 05	194	+ 1 02	23 2					" " "
		2 1023	220	2 5	192 30	220	—	21 7					" " "
		9 1094	123	10°	207 55	119	− 10 15	1093 2					TP + fenceline
		10 1095	94.	10°	197 40	94	− 3 42	1108 7					Brk " "
		10 1063	95.	10°	207 30	93	− 9 07	1099 9					SH. spur
		10 814	63.	10°	225 25	57	− 19 41	94 8					swale SH
		7 1078	114.	14°	181 00	113	+ 3 55	1118 5					℄ Bot ditch 8' wide
		10 1115	78.	10°	283 30	72	− 16 34	1093 5					Brk SH
		10 992	115.	15 4	190 30	115	—	1109 3					℄ Bot ditch 4' wide
		9 1125	92	9°	310 30	85	− 15 50	1091 4					Ridge
		10 474	125.	16°	198 50	124	− 5 31	94 8					int. draws
		4 1036	74.	3 8	182 50	74	—	1120 9					fenceline SH
		10 540	36	10 7	335 00	36	—	14 0					Side Ridge
		5	40	5 2	169 40	40	—	19 5					SH

Add'n'l Inform.

Topography Description Legend: Side Hill....S.H. Side of Draw.S.D. Side of Ridge.S.R. Head of Draw H.D. Bottom Draw.B.D. Bottom Wash B.W. Top of Ridge.T.R. Toe of Slope..T.S.

Inters. of Draws.V.D's Break in Slope..Bk.S. Steep Slope.....S.S. Top of Cliff.....T.Cl. Bottom of Cliff...B.Cl. Top of Spur.....T.Sp. Bottom Canyon..B.Cn.

Side of Canyon S.Cn. Top of Bank..T.B. Bottom of Bank.B.B. Top of Cut.....T.C. Bottom of Cut..B.C. Top of Fill.....T.F. Bottom of Fill.B.F.

Saddle .....Sa. Swale .....Sw. Flat .....Fl. Stream .....Str. Trail .....Tr. Pavement ....Pvt. Edge of Road E.Rd.

Traveled Rd. Tr.Rd. Fence .....Fn. Int. Fences.V.Fns. Ditch .....Di. Telephone Pole T.P. Power Pole...P.P. Culvert .....Cul.

Oak-O. Fir-Fr. Pine-Pi. Cedar-Ce. Sycamore .....Sy. Eucalyptus ....Eu. Plus combinations of these and all common standard abbreviations.

F.B. 735 PG. 174

Form 301 10M 3-34

PLEASE RETURN TO
LOS ANGELES COUNTY SURVEYOR
700 HALL OF RECORDS

NOTE: ANY ADDITIONS OR CHANGES ON THIS SHEET MUST BE MADE OR CIRCLED IN RED INK, WITH DATE AND NAME OF PERSON MAKING CHANGE

Do not extend notes this side of this line

Transit at	Sight on	Stadia Intercepts	Stadia Distance	Stadia Rod—	Horizontal Angle 0° to 360° Right	Horiz. Distance	+ − Vertical Angle	Elevation of Point	+ Back Sight	+ − Difference Elevation	Height of Instrument	+ − Vertical Distance	REMARKS Station	Left Right
R4B	R-5	383 / 3 / 158	83	3°	112° 20'	74	+ 19° 26'	1146.6			1124.7		T.P. & fence line	
		1	58	1°	92° 00'	53	+ 16° 04'	892					Brk	
R5	R-6							1115.9	49		1120.8			
		598 / 3	298	4°		295	+ 5° 47'	1146.7		+ 25.9		+ 29.9	Shot R-4 Elev. 1146.7	
		688 / 3	388	5°		387	− 3° 05'	1095.0		25.8		20.8	R-6	
		1176 / 11	76	11°		75	− 4° 46'	1103.5		17.3		6.3	R-5-A	
		1125 / 7	225	10°	108° 05'	215	+ 12° 00'	563		+ 35.7		+ 45.7	18" Ev. Pr See F.B. 522 - 161	
	1/2	1177 / 10	234	11°	114° 30'	214	+ 16° 57'	750					Side Canc. Rocks	
		392 / 2	192	3°	122° 15'	178	+ 15° 35'	675					top Brk	
		694 / 5	194	6°	109° 15'	177	+ 17° 23'	701					" Ridge	
		257 / 1	157	2°	122° 40'	145	+ 15° 46'	598					top Brk	
		489 / 3	189	4°	99° 15'	174	+ 16° 12'	673					" "	
		350 / 2	150	3°	108° 30'	136	+ 17° 27'	607					" " & Ridge	
		552 / 4	152	5°	92° 25'	140	+ 16° 16'	556					Brk	
		1054 / 9	154	10°	85° 00'	142	+ 15° 49'	511					Brk fence line	
		529 / 4	129	5°	99° 45'	119	+ 16° 18'	504					" "	
		1168 / 10	168	14°	76° 30'	158	+ 14° 09'	465					T.P. & fence line	
		589 / 5	89	5°	128° 20'	85	+ 12° 17'	364					Brk	
		276 / 2	76	2°	105° 10'	70	+ 15° 41'	384					top Ridge	
		100 / 9	100	9°	71° 55'	94	+ 14° 11'	355					Top Brk Side Ridge	
		214 / 2	414	2°	98° 45'	39	+ 13° 48'	283					top Ridge	

Notes Red. HNB Platted HNB Job No. 7198 Division No. F.B. 735 Pg. 175
Notes Chkd. Date 10-8-47 Checked Date Surveys at Ranesha Blvd Surveyed by Peake Date 10-1-47
Map No. Drawn Johnson Date

Form 391 10M 3-34

PLEASE RETURN TO
LOS ANGELES COUNTY SURVEYOR
700 HALL OF RECORDS

NOTE: ANY ADDITIONS OR CHANGES ON THIS SHEET MUST BE MADE OR CIRCLED IN RED INK, WITH DATE AND NAME OF PERSON MAKING CHANGE

Do not extend notes this side of this line

Transit at	Sight on	Stadia Intercepts	Stadia Distance	Stadia Rod	Horizontal Angle 0° to 360° Right	Horiz. Distance	+ — Vertical Angle	Elevation of Point	+ Back Sight	+ — Difference Elevation	Height of Instrument	+ — Vertical Distance	REMARKS Station	Left Right
R-5	R-6	363			° ′		° ′							
		3	63	3°	53 25	62	+ 7 00	1125 5			1120 8		top Brk side Ridge	
		632			° ′		° ′		2					
		6	32	6 5	179 50	32	—	143					Side Ridge	
		351			° ′		° ′		3					
		3	31	3 4	26 35	31	—	17 4					" "	
		1070			° ′		° ′		4					
		10	70	10°	19 00	70	—	10 8					" " Brk	
		1133			° ′		° ′		5					
		11	33	11°	278 45	31	— 13 07	025					& Ridge	
		1066			° ′		° ′		6					
		10	66	10°	341 45	64	— 9 05	007					SH.	
		1081			° ′		° ′		7					
		10	81	10°	278 30	72	— 19 33	1085 3					& Ridge	
		1100			° ′		° ′		8					
		10	100	11°	317 05	93	— 15 03	84 8					SH	
		1133			° ′		° ′		9					
		10	133	11°	278 50	117	— 20 00	67 2					Ridge	
		1136			° ′		° ′		10					
		10	136	11°	309 50	126	— 15 51	74 4					"	
		1076			° ′		° ′		11					
		8	276	10°	278 40	247	— 18 54	263					toeslope in Fairway	
		1090			° ′		° ′		12					
		8	290	10°	293 30	262	— 17 57	260					" " " "	
		1122			° ′		° ′		13					
		9	222	10°	308 00	203	— 17 00	48 8					SH. fairway	
		1104			° ′		° ′		14					
		9	204	10°	290 00	183	— 18 41	490					" "	
		1098			° ′		° ′		15					
		9	198	10°	278 00	174	— 20 12	466					" "	
R5-A	R-6				° ′		° ′		16					
				—			—	1103 5	5°	—	1108 5			
		377			° ′		° ′		17					
		3	77	3°		76	+ 7 50	1115 9		+ 74		+ 10 4	L.S.H. + R-5 El. 1115.9	
		1162			° ′		° ′		18					
		9	262	10°	112 40	241	+ 16 24	1169 5					Ridge	
		1083			° ′		° ′		19					
		8	283	13°	105 30	263	+ 15 13	66 8					Br. top Ridge	
		1062			° ′		° ′		20					
		8	262	9°	102 25	245	+ 14 35	63 4					& 9' dirt Road	
		1262			° ′		° ′		21					
		2	262	3°	90 20	254	+ 10 16	51 5					" " " "	

Add'n'l Inform.

Oak-O. Fir-Fr. Pine-Pi. Cedar-Ce. Traveled Rd. Tr. Rd. Sa. Saddle Side of Canyon S.Ch. Inters. of Draws V.D's Pg. 76

Fence Fe. Ext. Fence V.Fe. Ditch Di. Telephone Pole T.P. Power Pole P.P. Culvert Cul. Bu. Bldg. Str. Str. Flat Fl. Stream Tr. Trail Pvt. Pavement E.Rd. Edge of Road Top of Bank T.B. Bottom of Bank B.B. Top of Cut T.C. Bottom of Cut B.C. Top of Fill T.F. Bottom of Fill B.F. Break in Slope Br.S. Steep Slope S.S. Top of Cliff T.Cl. Bottom of Cliff B.Cl. Top of Spur T.Sp. Bottom Canyon B.Cn. Sycamore Sy. Eucalyptus Eu. Plus combinations of these and all common standard abbreviations.

F.B. 785

Topography Description Legend: Side Hill S.H. Bottom Draw B.D. Side of Draw S.D. Bottom Wash B.W. Side of Ridge S.R. Top of Ridge T.R. Head of Draw H.D. Toe of Slope T.S.

Form 301 10M 3-34

PLEASE RETURN TO
LOS ANGELES COUNTY SURVEYOR
700 HALL OF RECORDS

NOTE: ANY ADDITIONS OR CHANGES ON THIS SHEET MUST BE MADE OR CIRCLED IN RED INK, WITH DATE AND NAME OF PERSON MAKING CHANGE

Do not extend notes this side of this line

Transit at	Sight on	Stadia Intercepts	Stadia Distance	Stadia Rod—	Horizontal Angle 0° to 360° Right	Horiz. Distance	+ − Vertical Angle	Elevation of Point	+ Back Sight	+ − Difference Elevation	Height of Instrument	+ − Vertical Distance	REMARKS Station	Left Right
R5-A	R-6	484 / 2	284	3.0	79.15	277	+ 9.04	1149.7	1		1108.5		2 q'dirt Road	
		715 / 4	315	5.0	71.20	310	+ 7.09	42.4	2				" " "	
		561 / 3	261	4.0	68.25	257	+ 7.08	36.9	3				fenceline top Ridge	
		333 / 1	233	2.0	73.00	229	+ 7.04	34.9	4				T.P. + fence line	
		412 / 2	212	3.0	78.40	208	+ 7.55	34.5	5				Beg Swale fenceline	
		789 / 6	189	7.0	88.40	182	+ 10.57	36.8	6				fence S'H	
		548 / 3	248	4.0	48.15	247	+ 2.55	17.1	7				top Ridge	
		448 / 3	148	4.0	75.05	147	+ 5.08	17.7	8				S. H.	
		517 / 3	217	4.0	53.00	216	+ 3.17	16.8	9				Side Ridge	
		498 / 4	98	4.0	85.35	96	+ 7.27	17.0	10				S. H.	
		585 / 4	185	5.0	62.00	184	+ 3.12	13.7	11				Swale	
		351 / 3	51	3.0	106.55	48	+ 13.40	17.2	12				Ridge	
		1142 / 10	142	11.0	50.40	142	− 0.43	1095.7	13				Swale	
		1132 / 11	32	11.6	36.10	32	− 0.0	96.9	14				S. H.	
		1172 / 10	172	11.8	29.10	172	− 0.0	96.7	15				" "	
		1093 / 10	93	10.5	59.30	93	− 0.0	98.0	16				" "	
		1086 / 9	186	12.0	15.05	186	− 0.0	96.5	17				" "	
		1125 / 9	225	10.8	7.00	225	—	97.7	18				" "	
		1175 / 9	275	11.7	359.10	275	—	96.8	19				Ridge	W. Side
		670 / 4	270	5.4	6.50	270	—	1103.1	20				"	Bk.
		522 / 3	222	4.2	14.55	222	—	4.3	21				"	W. Side

Notes Rec. HNB Platted HNB Job No. 7198 Division No. F.B. 735 PG. 177
Date 10-6-47 Date 10-8-47 Survey of Cronesing Blvd
Notes Chkd. Checked Survey by Porter Notes Porter Date 10-1-47
Date Date Map No. Index Date

Form 301 10M 3-34

PLEASE RETURN TO
LOS ANGELES COUNTY SURVEYOR
700 HALL OF RECORDS

NOTE: ANY ADDITIONS OR CHANGES ON THIS SHEET MUST BE MADE OR CIRCLED IN RED INK. WITH DATE AND NAME OF PERSON MAKING CHANGE

Do not extend notes this side of this line

Transit at	Sight on	Stadia Intercepts	Stadia Distance	Stadia Rod	Horizontal Angle 0° to 360° Right	Horiz. Distance	+ − Vertical Angle	Elevation of Point	+ Back Sight	+ − Difference Elevation	Height of Instrument	+ − Vertical Distance	REMARKS Station	Left	Right
R5A	R6	634 / 4	234	5.0	25.00	234	+ 1.22	1109.0	1		1108.5		℄ Ridge		
		417 / 2	217	3.0	31.20	217	+ 1.09	09.8	2				" W. Side		
		431 / 2	231	3.0	38.40	231	+ 1.35	11.8	3				" "		
		1071 / 10	71	10.0	308.15	65	− 16.52	1078.7	4				S.H.		
		1168 / 11	68	11.0	346.40	62	− 16.55	78.5	5				"		
		1087 / 10	87	10.0	19.10	82	− 13.22	78.8	6				"		
		641 / 3	341	5.0	347.20	339	− 4.26	77.1	7				℄ Ridge		
		1103 / 10	103	10.0	24.35	99	− 11.04	79.1	8	− 29.3		19.3	T.B.		
		1122 / 10	122	10.0	29.45	118	− 9.54	~~77.9~~ ~~08.2~~	9	− 30.6		20.6	B.D.		
		472 / 2	272	4.0	345.10	269	− 5.57	76.4	10				S.H.		
		1127 / 10	127	10.0	20.55	124	− 9.02	78.7	11				T.B.		
		407 / 2	207	3.0	350.15	202	− 8.43	74.5	12				S.H.		
		1154 / 10	154	11.0	5.30	152	− 7.16	78.1	13				"		
		1155 / 10	155	11.0	348.05	148	− 12.42	64.2	14				T.B.		
		1119 / 10	119	11.0	4.15	108	− 17.50	62.8	15				B.D.		
		1109 / 9	209	10.0	340.45	202	− 10.15	62.0	16				S.H.		
		1115 / 10	115	10.0	338.15	104	− 18.08	64.5	17				T.B.		
		1063 / 8	263	10.0	336.10	257	− 8.58	58.0	18				S.H.		
		919 / 8	119	9.0	311.50	108	− 18.10	64.2	19				"		
		1132 / 8	332	10.0	338.45	327	− 7.12	57.1	20				"		
		1128 / 10	128	11.0	289.55	119	− 15.37	64.3	21				"		

Add'n'l Inform.

F.B. 735 Pg. 178

Topography Description Legend:
Side Hill....S.H. Bottom Draw B.D.
Side of Draw S.D. Bottom Wash B.W.
Side of Ridge S.R. Top of Ridge T.R.
Head of Draw H.D. Toe of Slope..T.S.

Inters. of Draws V.D's
Break in Slope..Bk.S.
Steep Slope.....S.S.
Top of Cliff.....T.Cl.
Bottom of Cliff..B.Cl.
Top of Spur.....T.Sp.
Bottom Canyon..B.Cn.

Side of Canyon S.Cn.
Top of Bank...T.B.
Bottom of Bank..B.B.
Top of Cut.....T.C.
Bottom of Cut..B.C.
Top of Fill.....T.F.
Bottom of Fill..B.F.

Saddle .....Sa.
Swale .....Sw.
Flat .....Fl.
Stream .....Str.
Trail .....Tr.
Pavement .....Pvt.
Edge of Road E.Rd.

Traveled Rd. Tr.Rd.
Fence .....Fn.
Int. Fences V.Fns.
Ditch .....Dt.
Telephone Pole T.P.
Power Pole...P.P.
Culvert .....Cul.

Oak-O. Fir-Fr.
Pine-Pi. Cedar-Ce.
Sycamore .....Sy.
Eucalyptus .....Eu.
Plus combinations of these and all common standard abbreviations.

Form 301 10M 3-34

PLEASE RETURN TO
LOS ANGELES COUNTY SURVEYOR
700 HALL OF RECORDS

NOTE: ANY ADDITIONS OR CHANGES ON THIS SHEET MUST BE MADE OR CIRCLED IN RED INK, WITH DATE AND NAME OF PERSON MAKING CHANGE

Do not extend notes this side of this line

Transit at	Sight on	Stadia Intercepts	Stadia Distance	Stadia Rod—	Horizontal Angle 0° to 360° Right	Horiz. Distance	+ — Vertical Angle	Elevation of Point	+ Back Sight	+ — Difference Elevation	Height of Instrument	+ — Vertical Distance	REMARKS Station	Left	Right
R5A	R6	1096 / 9	196	10	292 20	180	− 16 46	10444			11085		S.H.		
		1158 / 8	358	10	334 00	349	− 9 06	426					"		
		1101 / 9	201	10	3[illegible] 15	185	− 16 33	437					T.B.		
		1081 / 8	281	10	327 50	270	− 11 26	440					S.H. Ed. Fairway		
		1173 / 10	173	10	329 10	157	− 17 57	467					B.D.		
		1095 / 9	195	10	326 00	181	− 15 34	482					T.B.		
		1163 / 9	263	10	312 15	247	− 14 38	342					18' wide B.D. - T.S. - Ed. Fairway		
		1130 / 10	130	10	35 30	129	− 5 36	858					Begin Draw. T.B.		
R-6	R-7							10950	51		11001				
		790 / 4	390	6	—	389	+ 3 15	1116 2		+ 16 1		+ 22 1	L Sh of R5 El = 1115.9		
		1057 / 7	357	9	0 00	355	− 4 15	10647		354		264	R-7		
		1142 / 11	42	41	0 00	42	− 6 12	10846		155		45	R-6-A		
		817 / 8	17	83	0 00	17	—	10918					Bk Sidewalk		
		1136 / 11	36	12	322 00	36	—	10881					"		
		647 / 6	47	6	94 35	47	—	935					"		
		886 / 8	86	8	117 00	85	+ 5 06	996					"		
		862 / 7	162	8	118 40	161	+ 4 56	11059					"		
		1111 / 9	211	10	119 55	209	+ 5 26	099					"		
		943 / 4	243	8	117 15	241	+ 4 53	12 6					"		
		522 / 2	322	3	111 45	319	+ 5 12	260					T.P. + fence line		
		695 / 4	295	5	111 20	293	+ 4 50	197					S.H.		

Notes Red. HNB Plotted HNB Date 10-6-47 Date 10-9-47 Job No. 9118 Survey of Gerstle Rice Date 10-4-47 F.B. 735 PG. 179

Notes Chkd. Checked Date Map No. Indexed Date

Form 301 IBM 3-34

PLEASE RETURN TO
LOS ANGELES COUNTY SURVEYOR
700 HALL OF RECORDS

NOTE: ANY ADDITIONS OR CHANGES ON THIS SHEET MUST BE MADE OR CIRCLED IN RED INK, WITH DATE AND NAME OF PERSON MAKING CHANGE

Do not extend notes this side of this line

Transit at	Sight on	Stadia Intercepts	Stadia Distance	Stadia Red—	Horizontal Angle 0° to 360° Right	Horiz. Distance	+ — Vertical Angle	Elevation of Point	+ Back Sight	+ — Difference Elevation	Height of Instrument	+ — Vertical Distance	REMARKS Station Left Right
R-6	R-7	568 / 3	268	4 0	110 30	267	+ 3 20	1111 4	1	—	1100 1	—	10' wide H draw top Brk
		860 / 6	260	7 0	109 55	259	+ 3 08	07 3	2	—	—	—	Bot draw
		735 / 4	335	4 0	102 30	333	+ 4 20	21 2	3	—	—	—	fence line SN
		1210 / 831	363	10 0	90 50	361	+ 3 51	14 4	4	—	—	—	T.P & Pt fence line
		1150 / 8	350	13 0	82 40	348	+ 4 00	11 4	5	—	—	—	fence to North
		1173 / 11	73	11 0	317 55	71	− 8 56	1077 8	6	—	—	—	SN
		1108 / 10	108	10 0	318 30	105	− 10 22	71 1	7	—	—	—	Brk
		1150 / 10	150	11 0	318 45	142	− 13 44	54 6	8	—	—	—	SN
		1125 / 10	125	11 0	296 10	118	− 13 26	61 0	9	—	—	—	"
R6A	R7						—	1084 6	10 5 0	—	1089 6	—	
		142 / 1	42	1 0		41	+ 8 42	1094 9	11	+ 5 3		+ 6 3	L shot "R6" Elev 1095.0
		1149 / 11	49	11 0	334 55	47	− 10 36	69 7	12	− 19 9		− 8 9	SN
		1135 / 11	35	11 0	41 45	34	− 10 33	70 5	13	—	—	—	"
		537 / 5	37	4 7	107 45	37	—	84 9	14	—	—	—	"
		1072 / 10	72	10 0	80 40	71	− 6 49	71 0	15	—	—	—	"
		678 / 6	78	5 3	113 50	78	—	84 3	16	—	—	—	"
		904 / 8	104	9 0	99 40	103	− 4 00	73 2	17	—	—	—	"
		718 / 6	118	5 2	113 45	118	—	84 4	18	—	—	—	"
		565 / 4	165	3 9	112 10	165	—	85 7	19	—	—	—	"
		1071 / 9	171	16 0	104 15	171	− 1 18	69 6	20	—	—	—	Bot draw
		1110 / 9	~~110~~ 210	9 5	109 40	210	—	80 1	21	—	—	—	int. draw Bot

Add'n'l Inform.

Oak-O. Fir-Fr. Pine-Pl. Cedar-Ce. Sycamore ..... Sy. Eucalyptus ..... Eu. Plus combinations of these and all common standard abbreviations.

Traveled Rd. Tr.Rd. Fence ..... Fe. Int. Fences. V.Fns. Ditch ..... Dt. Telephone Pole T.P. Power Pole ..... P.P. Culvert ..... Cul.

Saddle ..... Sa. Swale ..... Sw. Flat ..... Fl. Stream ..... Str. Trail ..... Tr. Pavement ..... Pvt. Edge of Road E.Rd.

Side of Canyon S.Cn. Top of Bank ..... T.B. Bottom of Bank ..... B.B. Top of Cut ..... T.C. Bottom of Cut ..... B.C. Top of Fill ..... T.F. Bottom of Fill ..... B.F.

Inters. of Draws. V.D's Break in Slope ..... Bk.S. Steep Slope ..... S.S. Top of Cliff ..... T.Cl. Bottom of Cliff ..... B.Cl. Top of Spur ..... T.Sp. Bottom Canyon ..... B.Cn.

F.B. 735 Pg. 180

Topography Description Legend: Side Hill ..... S.H. Side of Draw ..... S.D. Side of Ridge ..... S.R. Head of Draw ..... H.D. Bottom Draw ..... B.D. Bottom Wash ..... B.W. Top of Ridge ..... T.R. Toe of Slope ..... T.S.

Form 301 10M 3-34

PLEASE RETURN TO
LOS ANGELES COUNTY SURVEYOR
700 HALL OF RECORDS

NOTE: ANY ADDITIONS OR CHANGES ON THIS SHEET MUST BE MADE OR CIRCLED IN RED INK, WITH DATE AND NAME OF PERSON MAKING CHANGE

Do not extend notes this side of this line

Transit at	Sight on	Stadia Intercepts	Stadia Distance	Stadia Rod—	Horizontal Angle 0° to 360° Right	Horiz. Distance	± Vertical Angle	Elevation of Point	± Back Sight	± Difference Elevation	Height of Instrument	± Vertical Distance	REMARKS Station	Left	Right
R-6A	"R" 7	538 / 3	238'	4°	114° 15'	238	+ 2° 02'	939	1		1089 6		Bot wl drain		
		439 / 2	239'	3°	112° 45'	239	+ 2° 21'	962	2				Ridge between drains		
		542 / 3	242'	4°	110° 50'	242	+ 1° 52'	933	3				Bot. E. drain		
		487 / 3	187'	3°	100° 55'	187	—	865	4				S.H. Br. 8' wide		
		486 / 2	286'	3°	112° 05'	284	+ 4° 53'	11 108	5				H. E. drain		
		562 / 4	162'	4°	86° 00'	162	—	10 849	6				S.H.		
		626 / 3	326'	4°	102° 20'	323	+ 5° 22'	11 159	7				Top Ridge		
		698 / 4	298'	5°	94° 10'	295	+ 5° 42'	141	8				"		
		658 / 5	158'	5°	74° 35'	158	—	10 840	9				S.H.		
		782 / 5	282'	6°	84° 30'	278	+ 6° 34'	11 157	10				T. Ridge		
		543 / 3	243'	4°	86° 55'	240	+ 6° 50'	147	11				S.H.		
		571 / 4	171'	4°	58° 45'	171	—	10 856	12				"		
		780 / 5	280'	6°	71° 50'	276	+ 6° 55'	11 171	13				T. Ridge		
		423 / 2	223'	3°	70° 50'	221	+ 5° 34'	082	14				S.H.		
		589 / 4	189'	4°	38° 40'	189	—	10 847	15				"		
		790 / 5	290'	6°	60° 15'	286	+ 7° 07'	11 192	16				T. Ridge		
		1137 / 8	337'	14°	62° 20'	332	+ 7° 10'	17	17				fence line		
		432 / 2	232'	2°	32° 55'	232	—	10 869	18				S.H.		
		950 / 6	350'	12°	52° 20'	345	+ 6° 43'	11 182	19				fence line		
		597 / 3	297'	3°	28° 05'	297	—	10 865	20				S.H.		
		819 / 5	319'	7°	50° 40'	315	+ 6° 28'	11 179	21				& pt. top Ridge		

Notes Red. HNB Platted HNB Job No. 7198 Division No.
Date 10-7-47 Date 10-9-47 Survey of Garesche Blvd
Notes Chkd. Checked Survey No. Notes Rodman Date 10-1-47
Date Date Map No. Drawn Date
F.B. 735 Pg. 181

Form 301 10M 3-34

PLEASE RETURN TO
LOS ANGELES COUNTY SURVEYOR
700 HALL OF RECORDS

NOTE: ANY ADDITIONS OR CHANGES ON THIS SHEET MUST BE MADE OR CIRCLED IN RED INK, WITH DATE AND NAME OF PERSON MAKING CHANGE

Do not extend notes this side of this line

Transit at	Sight on	Stadia Intercepts	Stadia Distance	Stadia Rod—	Horizontal Angle 0° to 360° Right	Horiz. Distance	+ — Vertical Angle	Elevation of Point	+ Back Sight	+ — Difference Elevation	Height of Instrument	+ — Vertical Distance	REMARKS Station	Left	Right
R6A	R7	656 / 4	256	5.0	52 35	253	+ 6 14	1112.2	1		1089.6		S.H. Brk		
		640 / 3	340	4.8	14 35	340	—	1084.8	2				fence line		
		1165 / 8	365	10.0	44 15	361	+ 5 41	1118.8	3				" " Brk		
		826 / 5	326	6.0	43 00	323	+ 5 11	13.1	4				SH.		
		1089 / 8	289	9.0	5 25	289	− 2 38	1067.4	5				"		
		1084 / 7	384	9.0	38 35	382	+ 4 15	1109.1	6				top Ridge & pt. fence		
		970 / 7	270	8.0	17 55	269	− 2 57	1067.8	7				Swale		
		817 / 5	317	6.0	38 20	315	+ 3 57	1105.3	8				SH.		
		1094 / 9	194	10.0	24 50	194	− 2 37	1070.8	9				Spur		
		450 / 1	350	3.0	24 00	350	+ 0 46	92.0	10				H. Swale fence line		
		1149 / 10	149	11.0	41 00	149	− 2 45	71.4	11				SH.		
		1132 / 10	132	11.0	63 30	132	− 3 30	70.5	12				"		
		1087 / 8	287	9.0	352 25	283	− 7 00	45.8	13				NE cor tee top Brk		
		1075 / 8	275	9.0	356 10	271	− 7 09	46.6	14				Edge tee Bot Brk		
		1054 / 8	254	9.0	00 0	249	− 7 45	46.7	15				" " " "		
		1132 / 9	232	10.0	1 30	227	− 8 14	46.7	16				" " "3/4" Riser		
		1138 / 9	238	10.0	355 50	233	− 8 16	45.8	17				" " top Brk		
		1135 / 9	235	10.0	352 40	228	− 9 50	40.1	18				" " Bot. "		
		1088 / 8	288	9.0	350 05	282	− 8 23	39.0	19				" " " "		
		1061 / 8	261	9.0	348 05	254	− 9 30	38.1	20				" " Top "		
		1127 / 10	127	11.0	81 10	127	− 3 20	71.1	21				SH.		

Add'n'l Inform.

Oak-O. Fir-Fr. Pine-Pi. Cader-Ca. Sycamore ....Sy. Eucalyptus ....Eu. Plus combinations of these and all common standard abbreviations.

Traveled Rd. Tr.Rd. Fence ....Fe. Int. Fences. V.Fne. Ditch ....Di. Telephone Pole T.P. Power Pole....P.P. Culvert ....Cul.

Saddle ....Sa. Swale ....Sw. Flat ....Fl. Stream ....Str. Trail ....Tr. Pavement ....Pvt. Edge of Road E.Rd.

Side of Canyon S.Cn. Top of Bank..T.B. Bottom of Bank.B.B. Top of Cut....T.C. Bottom of Cut..B.C. Top of Fill....T.F. Bottom of Fill.B.F.

Inters. of Draws. V.D's Break in Slope..Bk.S. Steep Slope.....S.S. Top of Cliff.....T.Cl. Bottom of Cliff..B.Cl. Top of Spur....T.Sp. Bottom Canyon..B.Cn.

Topography Description Legend: Side Hill.....S.H. Side of Draw.S.D. Side of Ridge.S.R. Head of Draw H.D. Bottom Draw.B.D. Bottom Wash B.W. Top of Ridge.T.R. Toe of Slope..T.S.

F.B. 735 Pg. 182

Form 301 10M 3-34

PLEASE RETURN TO
LOS ANGELES COUNTY SURVEYOR
700 HALL OF RECORDS

NOTE: ANY ADDITIONS OR CHANGES ON THIS SHEET MUST BE MADE OR CIRCLED IN RED INK, WITH DATE AND NAME OF PERSON MAKING CHANGE

Do not extend notes this side of this line

Transit at	Sight on	Stadia Intercepts	Stadia Distance	Stadia Rod—	Horizontal Angle 0° to 360° Right	Horiz. Distance	+ − Vertical Angle	Elevation of Point	+ Back Sight	+ − Difference Elevation	Height of Instrument	+ − Vertical Distance	REMARKS Station	Left Right
R'6A	R'7	1009 / 9	109'	10°	76° 05'	104	− 12° 13'	1057.1	1		1089.6		Bot. draw	
		1124 / 9	224'	10°	18° 05'	220	− 7° 12'	51.8	2				Swale	
		1073 / 9	173'	10°	11° 10'	169	− 9° 03'	52.7	3				Spur	
		1104 / 10	104'	11°	56° 05'	97	− 15° 25'	52.0	4	37.6		26.6	Bot draw	
		1135 / 10	135'	11°	28° 45'	132	− 8° 07'	60.1	5				S.H.	
		1109 / 10	109'	11°	38° 45'	100	− 16° 50'	48.3	6				Bot draw	
		1118 / 10	118'	11°	13° 45'	107	− 17° 50'	41.2	7				" "	
		949 / 8	149'	9°	0° 30'	135	− 17° 52'	37.1	8				2-12" B. Walnut tr. Bot draw	
		1095 / 9	195'	10°	343° 55'	181	− 15° 15'	30.0	9				E Bot draw 14' wide	
		1155 / 9	255'	10°	334° 50'	243	− 12° 16'	26.6	10				E Bot draw 12' wide Toe Slope	
R'7	P1#6(L)							1064.7	11 47		1069.4			
		456 / 1	356'	3°	—	354	+ 4° 36'	1094.8	12	+ 25.4		+ 28.4	4 shot R'6. El. 1095.0	
		692 / 3	392'	5°	—	384	− 8° 00'	1010.4	13	− 5.9		− 5.4	P.1 #6(L) 3/4" IP El. 1010.44	P.959
		1140 / 10	140'	11°	211° 55'	138	− 7° 36'	40.1	14	− 29.4		− 18.4	S.H.	
		1105 / 10	105'	11°	228° 50'	100	− 12° 22'	36.6	15	− 33.0		− 22.0	"	
		1123 / 10	123'	10°	265° 40'	121	− 17° 45'	23.8	16	− 45.7		− 35.7	toe Slope	
		1127 / 10	127'	11°	293° 00'	112	− 20° 05'	17.6	17	− 52.0		− 41.0	" "	
		1130 / 10	130'	12°	321° 30'	115	− 20° 05'	15.7	18				toe Slope fence line	
		451 / 4	51'	4°	82° 15'	48	+ 13° 37'	77.1	19	− 7.7		− 11.7	fence line Bk	
		533 / 5	33'	5°	42° 30'	33	+ 6° 15'	68.1	20				" " "	
		1082 / 10	82'	11°	332° 15'	73	− 19° 43'	32.4	21				" " S.H.	

Notes Red. HNG Date 10-7-47 Plotted HNB Date 10-8-47 Job No. 7198 Divisions No. F.B. 735 PG. 183
Notes Chkd. Date Checked Date Survey of Parcelha Bixby Date 10-1-47
Map No. Traced Date Notes Checked Date

Form 301 10M 3-34

PLEASE RETURN TO
LOS ANGELES COUNTY SURVEYOR
700 HALL OF RECORDS

NOTE: ANY ADDITIONS OR CHANGES ON THIS SHEET MUST BE MADE OR CIRCLED IN RED INK, WITH DATE AND NAME OF PERSON MAKING CHANGE

Do not extend notes this side of this line

Transit at	Sight on	Stadia Intercepts	Stadia Distance	Stadia Rod—	Horizontal Angle 0° to 360° Right	Horiz. Distance	+ — Vertical Angle	Elevation of Point	+ Back Sight	+ — Difference Elevation	Height of Instrument	+ — Vertical Distance	REMARKS Station	Left	Right
R 7	P.I.# 6(L)	1140 / 11	40	11.0	0 00	39	− 7 44	1053.1	1		1069.4		fence line S.H.		
		1173 / 11	73	11.0	295 55	63	− 21 54	33.3	2				S.H.		
		1135 / 11	35	11.0	273 30	33	− 14 06	50.2	3	−19.3	−8.3		Spur		
		1134 / 11	34	11.0	227 10	34	− 6 46	54.4	4				Top cut at tee		
		1156 / 11	56	11.0	192 40	56	− 4 25	54.2	5				" " "		
		1010 / 8	210	9.0	274 25	202	− 11 15	20.4	6				Edge Green top NE Cor		
		972 / 8	172	9.0	261 25	163	− 13 24	21.8	7				" " " SE Cor		
		1140 / 9	240 ~~190~~	10.0	266 25	233	− 9 52	19.0	8				" "		
		1095 / 9	195	10.0	248 05	187	− 11 16	22.3	9				" " 1" Riser		
		1070 / 8	270	9.0	252 05	263	− 9 25	17.0	10				" " NW Cor 1" Riser		
		1138 / 9	238	10.0	246 00	231	− 9 40	20.1	11				" " toe Slope		
P.I.# 6(L)	"R"-7						−	1010.4	12 59		1016.3				
		592 / 2	392	4.0	—	385	+ 7 44	1064.6	13	+ 48.3		+ 52.3	shot "R"-7 1064.7		
		738 / 3	438	5.0	340 15	423	+ 10 42	90.9	14	+ 74.8		79.8	∡ Pt top Ridge		
		1082 / 5	582	8.0	331 05	564	+ 10 08	1109.2	15	+92.8		+100.8	top Ridge		
		778 / 3	478	5.0	334 55	463	+ 10 10	1094.0	16	+78.0		+83.0	S.H.		
		873 / 3	573	6.0	325 35	557	+ 9 31	1103.8	17				top Ridge		
		698 / 2	498	4.0	329 25	485	+ 9 27	1092.5	18				S.H.		
		860 / 3	560	6.0	320 00	545	+ 9 26	1100.9	19				top Ridge		
		620 / 1	520	4.0	323 25	507	+ 9 08	1093.6	20				S.H.		
		942 / 4	542	6.0	313 05	527	+ 9 36	99.7	21				top Ridge		

Add'n'l Inform.

F.B. 735 Pg. 184

Topography Description Legend: Side Hill....S.H. Side of Draw.S.D. Side of Ridge.S.R. Head of Draw H.D. Bottom Draw.B.D. Bottom Wash B.W. Top of Ridge..T.R. Toe of Slope..T.S.

Inters. of Draws.V.D's Break in Slope..Bk.S. Steep Slope.....S.S. Top of Cliff.....T.Cl. Bottom of Cliff..B.Cl. Top of Spur.....T.Sp. Bottom Canyon..B.Cn.

Side of Canyon S.Cn. Top of Bank..T.B. Bottom of Bank.B.B. Top of Cut.....T.C. Bottom of Cut..B.C. Top of Fill.....T.F. Bottom of Fill.B.F.

Saddle .....Sa. Swale .....Sw. Flat .....Fl. Stream .....Str. Trail .....Tr. Pavement ....Pvt. Edge of Road E.Rd.

Traveled Rd. Tr.Rd. Fence .....Fn. Int. Fences.V.Fns. Ditch .....Dt. Telephone Pole T.P. Power Pole....P.P. Culvert .....Cul.

Oak-O. Fir-Fr. Pine-Pi. Cedar-Ce. Sycamore .....Sy. Eucalyptus .....Eu. Plus combinations of these and all common standard abbreviations.

Form 301 10M 3-34

PLEASE RETURN TO
LOS ANGELES COUNTY SURVEYOR
700 HALL OF RECORDS

NOTE: ANY ADDITIONS OR CHANGES ON THIS SHEET MUST BE MADE OR CIRCLED IN RED INK, WITH DATE AND NAME OF PERSON MAKING CHANGE

Do not extend notes this side of this line

Transit at	Sight on	Stadia Intercepts	Stadia Distance	Stadia Rod—	Horizontal Angle 0° to 360° Right	Horiz. Distance	+ − Vertical Angle	Elevation of Point	+ Back Sight	+ − Difference Elevation	Height of Instrument	+ − Vertical Distance	REMARKS Station	Left	Right
P1* 6(L)	R-7	610 / 1	510	3°	316 15	497	+ 9 17	1094 3	1		1016 3		S.H.		
		935 / 4	535	6°	306 20	520	+ 9 38	98 6	2				Top Ridge		
		585 / 1	485	3°	310 00	472	+ 9 31	92 2	3				S.H.		
		925 / 4	525	6°	298 25	511	+ 9 19	94 1	4				Top Ridge		
		583 / 1	483	3°	303 05	471	+ 9 13	89 5	5				S.H.		
		120 / 680	520	8°	293 15	506	+ 9 28	92 7	6				Top Ridge		
		695 / 2	495	4°	297 50	482	+ 9 10	90 0	7				S.H.		
		1092 / 6	492	12°	291 15	477	+ 9 56	88 0	8				Bot Swale		
		805 / 4	405	6°	281 50	390	+ 11 10	87 0	9				Top Spur		
		785 / 4	385	6°	287 20	372	+ 10 45	80 5	10				S.H.		
		652 / 3	352	5°	282 30	338	+ 11 18	78 7	11				Brk Spur		
		507 / 2	307	3°	279 00	297	+ 10 23	67 4	12				S.H.		
		355 / 1	255	2°	277 20	249	+ 8 36	51 8	13				"		
		518 / 2	318	4°	290 05	308	+ 9 59	66 3	14				"		
		367 / 1	267	2°	292 05	262	+ 7 52	50 5	15				"		
		660 / 3	360	5°	295 35	351	+ 8 58	66 6	16				"		
		406 / 1	306	3°	300 50	301	+ 7 09	51 1	17				"		
		593 / 2	393	4°	298 45	386	+ 7 52	65 5	18				Swale		
		421 / 1	321	3°	304 55	316	+ 6 47	51 0	19				"		
		505 / 1	405	3°	307 35	398	+ 7 40	66 8	20				S.H.		
		428 / 1	328	3°	310 30	323	+ 6 42	51 0	21				"		

Notes Red. HNB Platted HNB Job No. 7198 Division No. F.B. 735 Pg. 185
Date 10-7-47 Date 10-9-47 Survey of Ganesha Blvd
Notes Chkd. Checked Survey by Porter Notes Porter Date 10-2-47
Date Date Map No. And Johnson Date

Form 301 10M 3-34

PLEASE RETURN TO
LOS ANGELES COUNTY SURVEYOR
700 HALL OF RECORDS

NOTE: ANY ADDITIONS OR CHANGES ON THIS SHEET MUST BE MADE OR CIRCLED IN RED INK, WITH DATE AND NAME OF PERSON MAKING CHANGE

Do not extend notes this side of this line

Transit at	Sight on	Stadia Intercepts	Stadia Distance	Stadia Rod	Horizontal Angle 0° to 360° Right	Horiz. Distance	+ — Vertical Angle	Elevation of Point	+ Back Sight	+ — Difference Elevation	Height of Instrument	+ — Vertical Distance	REMARKS Station	Left	Right
P.I.# 6(4)	"R" 7	608							1						
		2	408	4°	314 50	400	+ 7 52	1067 5			1016 3		SH.		
		938							2						
		6	338	8°	315 35	332	+ 7 27	51 5		35 4	+ 43 4		S wale		
		1107							3						
		7	407	9°	321 40	398	+ 8 34	66 1					"		
		692							4						
		4	292	5°	318 35	286	+ 7 49	50 7					S.H.		
		528							5						
		2	328	4°	332 35	318	+ 9 48	67 1					Spur		
		344							6						
		1	244	2°	321 10	239	+ 8 14	48 8					SH		
		427							7						
		1	327	3°	343 40	319	+ 8 54	63 2					"		
		318							8						
		1	218	2°	330 20	213	+ 8 40	46 7					Spur		
		443							9						
		1	343	3°	349 45	336	+ 8 26	62 9					S.H.		
		325							10						
		1	225	2°	335 40	220	+ 8 27	46 9					" Br		
		431							11						
		1	331	3°	356 35	326	+ 6 45	52 0					"		
		364							12						
		1	264	2°	343 20	260	+ 7 25	48 2					"		
		406							13						
		1	306	3°	2 30	304	+ 4 04	34 8					"		
		392							14						
		1	292	2°	350 35	288	+ 6 45	43 3					"		
		371							15						
		1	271	2°	357 40	270	+ 4 08	33 8					"		
		364							16						
		1	264	2°	10 30	264	+ 0 21	15 8		— 0 4		+ 1 6	Br SH		
		341							17						
		1	241	2°	352 35	240	+ 4 18	30 2					SH		
		311							18						
		1	211	1 6	8 45	211	— —	14 7					Br SH		
		297							19						
		1	197	2°	346 15	196	+ 4 51	30 8					SH		
		257							20						
		1	157	2°	338 10	155	+ 6 23	31 7					Br SH		
		268							21						
		1	168	2 2	7 15	168	— —	14 1					" "		

Add'l Inform.

Gal.-G. Fir-Fr. Pine-Pi. Cedar-Ce. Maple-Ma. Sycamore-Sy. Eucalyptus-Eu. Plus combinations of these and all common standard abbreviations.

Traveled Rd. Tr. Rd. Fence-Fe. Int. Fences-V. Fe. Ditch-Di. Telephone Pole-T.P. Power Pole-P.P. Culvert-Cul.

Saddle-Sa. Swale-Sw. Flat-Fl. Stream-St. Trail-Tr. Pavement-Pv. Edge of Road-E.Rd.

Canyon B.Cn. Bank-T.B. Bottom of Bank-B.B. Top of Cut-T.C. Bottom of Cut-B.C. Top of Fill-T.F. Bottom of Fill-B.F.

Side of Top of Cliff-T.Cl. Bottom of Cliff-B.Cl. Top of Spur-T.Sp. Bottom Canyon-B.Cn.

Interp. of Draw V.D's Break in Slope-Bk.S. Steep Slope-S.S.

Topography Description Legend: Side Hill-S.H. Bottom Draw-B.D. Side of Draw-S.D. Bottom Wash-B.W. Side of Ridge-S.R. Top of Ridge-T.R. Head of Draw-H.D. Toe of Slope-T.S.

F.B. 735 Pg. 186

Form 301 10M 3-34

PLEASE RETURN TO
LOS ANGELES COUNTY SURVEYOR
700 HALL OF RECORDS

NOTE: ANY ADDITIONS OR CHANGES ON THIS SHEET MUST BE MADE OR CIRCLED IN RED INK, WITH DATE AND NAME OF PERSON MAKING CHANGE

Do not extend notes this side of this line

Transit at	Sight on	Stadia Intercepts	Stadia Distance	Stadia Rod—	Horizontal Angle 0° to 360° Right	Horiz. Distance	+ — Vertical Angle	Elevation of Point	+ Back Sight	+ — Difference Elevation	Height of Instrument	+ — Vertical Distance	REMARKS Station Left Right
P.1# 6(4)	"R"7	411 / 3	111	3.0	6.30	111	—	1013.3	1		1016.3		Brk S.H.
		248 / 1	148	2.0	323.25	146	+ 6.28	30.8	2				S.H. Bot Bul
		172 / 1	72	0.0	340.55	72	—	16.3	3				" " "
		202 / 1	102	1.0	319.45	102	+ 3.44	21.9	4				" " "
		283 / 1	183	2.0	312.20	181	+ 6.09	33.8	5				S.H.
		684 / 4	284	5.0	310.00	281	+ 6.02	40.9	6				Bot Swale Int
		440 / 2	240	3.0	306.20	238	+ 5.22	35.7	7				Bot Swale ⊥ Pt
		283 / 1	183	2.0	302.30	182	+ 4.50	29.7	8	+ 13.4		+ 15.4	" " "
		218 / 1	118	1.0	297.20	117	+ 3.56	23.3	9	+ 7.1		+ 8.1	" "
		170 / 1	70	1.0	307.10	70	+ 2.32	18.4	10				" "
		330 / 3	30	3.1	320.10	30	—	13.2	11				" "
			32	8.3	75.05	32	—	8.0	12				"
		1171 / 11	71	11.5	100.30	71	—	4.8	13				" "
		1205 / 11	105	13.0	112.40	105	—	3.3	14				Int Swale & draw
		1094 / 10	94	12.9	93.20	94	—	3.4	15				Bot draw
		1113 / 10	113	11.0	129.50	113	1.25	2.5	16	— 13.8		— 2.8	" "
		1169 / 10	169	11.0	140.00	169	1.07	2.0	17	— 14.3		— 3.3	"
		616 / 4	216	5.0	146.05	216	2.39	01.4	18				8" B. Walnut & Bot draw
		303 / 1	203	2.0	294.15	201	+ 4.54	31.3	19				S.H.
		291 / 1	191	1.0	275.00	189	+ 5.44	34.2	20				"
		243 / 1	143	2.0	289.15	142	+ 4.52	26.3	21				S.H. Brk

Notes Red. HNB Platted HNB Job No. 7198 Division No. F.B. 735 PG. 187
Date 10-7-47 Date 10-9-47 Survey of Ganesha Blvd
Notes Chkd. Checked Survey by Porter Note Porter Date 10-2-47
Date Date Map No. Chkd. Johnson Date

Form 301 10M 3-34

PLEASE RETURN TO
LOS ANGELES COUNTY SURVEYOR
700 HALL OF RECORDS

NOTE: ANY ADDITIONS OR CHANGES ON THIS SHEET MUST BE MADE OR CIRCLED IN RED INK. WITH DATE AND NAME OF PERSON MAKING CHANGE

Do not extend notes this side of this line

Transit at	Sight on	Stadia Intercepts	Stadia Distance	Stadia Red—	Horizontal Angle 0° to 360° Right	Horiz. Distance	+ − Vertical Angle	Elevation of Point	+ Back Sight	+ − Difference Elevation	Height of Instrument	+ − Vertical Distance	REMARKS Station	Left	Right
P.1.* 6(L)	R 7	244 / 1	144.	2°	269° 50'	143	+ 4 06	1024 5	1		1016 3		Br-R SH.		
		315 / 1	215	2°	259° 35'	213	+ 5 08	33 4	2				SH.		
		250 / 1	150	2°	245° 40'	150	+ 1 28	18 1	3				Br-R SH.		
		740 / 6	140	6 7	216° 00'	140	—	09 6	4				SH.		
		306 / 2	106	2 5	233° 45'	106	—	13 8	5				S.H.		
		902 / 8	102	8 8	197° 30'	102	—	7 5	6				"		
		170 / 1	70	1°	268° 15'	70	+ 2 00	17 7	7				"		
		446 / 4	46	4 5	218° 20'	46	—	11 8	8				"		
		1073 / 10	73	10 4	160° 55'	73	—	0 5 9	9						
									10						
									11						
									12						
									13						
									14						
									15						
									16						
									17						
									18						
									19						
									20						
									21						

Add'n'l Inform.

Topography Description Legend:
Side Hill ....S.H. Bottom Draw B.D.
Side of Draw S.D. Bottom Wash B.W.
Side of Ridge S.R. Top of Ridge T.R.
Head of Draw H.B. Toe of Slope T.S.

Inters. of Draws V.D's
Break in Slope Bk.S.
Steep Slope S.S.
Top of Cliff T.Cl.
Bottom of Cliff B.Cl.
Top of Spur T.Sp.
Bottom Canyon B.Cn.

Side of Canyon S.Cn.
Top of Bank T.B.
Bottom of Bank B.B.
Top of Cut T.C.
Bottom of Cut B.C.
Top of Fill T.F.
Bottom of Fill B.F.

Saddle ....Sa.
Swale ....Sw.
Flat ....Fl.
Stream ....Str.
Trail ....Tr.
Pavement ....Pvt.
Edge of Road E.Rd.

Traveled Rd. Tr.Rd.
Fence ....Fe.
Int. Fences V.Fe.
Ditch ....Di.
Telephone Pole T.P.
Power Pole ....P.P.
Culvert ....Cul.

Oak-B. Fir-Fr.
Pine-Pl. Cedar-Cd.
Sycamore ....Sy.
Eucalyptus ....Eu.
Plus combinations of these and all common standard abbreviations.

F.B. 735 Pg. 188

Notes Ck'd by	Survey of GANESHA BLVD	F.B. 735 PG. 189
Map No.	W. O. 7198 Tape No. 31 St'd 24 of	
Office Work	Surveyed by [illegible]	
Checked	Notes Porter Date 3-8-48	
Date	Indexed A. C. Johnson 3-18-48	

LINE CHANGE
GANESHA BLVD

through Mt. Meadows Country Club
BC 74+12.93 to 101+16.69 = int. Walnut Ave

JN 7198

3-8-48
Peter
Snyder
Stock
Hand

Profile - Pages 43-199
"X" Sections - "

Note: Any Additions or Changes on This Sheets Must be Made or Circled in Red Ink With Date and Name of Person Making Change.

Do not extend notes this side of this line

RETURN TO
LOS ANGELES COUNTY SURVEYOR
700 HALL OF RECORDS

FORM 247 5M 10-37

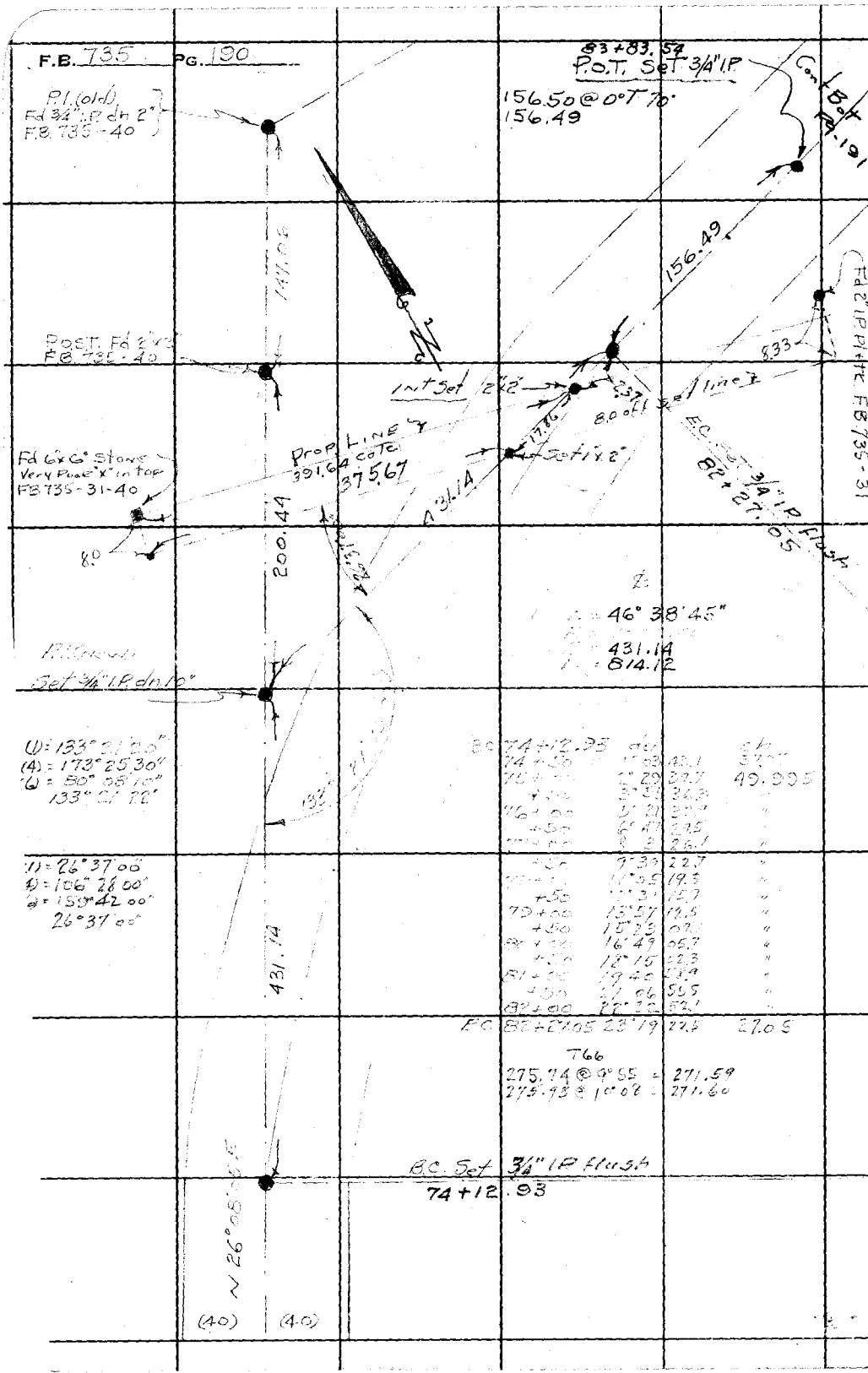

RETURN TO
LOS ANGELES COUNTY SURVEYOR
700 HALL OF RECORDS

Note: Any Additions or Changes on This Sheets Must be Made or Circled in Red Ink With Date and Name of Person Making Change.

Do not extend notes this side of this line

Notes Ck'd by	Survey of Ganesha Blvd
Map No.	W. O. 7198 Tape No. 81 St'd 84 of
Office Work	Surveyed by Porter
Checked	Notes PORTER Date 5-11-48
Date	Indexed A. C. Johnson

F.B. 735 Pg. 191

Cont Bot Pg 192

B.C. Set 3/4" I.P. flush
92+69.37

79.75 @ 10°41' T.60° = 78.36
79.89 @ 11°11' T.60° = 78.36
140.88 @ 17°04' T.64° = 134.66
140.56 @ 16°38' T.64° = 134.66
213.02

213.02

(40) (40)

P.O.T. Set 3/4" I.P. flush
90+56.35

255.06 @ 0° T.60° = 255.02
61.22 @ 0° T.60° = 61.21
316.23

1854.73 = Pl. to Pl.
N. 72° 46' 50" E. Calc

316.23

GANESHA BLVD

P.O.T. Set 1"x2"
87+40.12

294.61 @ 0° T.60° = 294.56
62.03 @ 0° T.60° = 62.02
356.58

356.58

Proposed ℄

Proposed R/W

P.O.T. 3/4" I.P.
83+83.54

156.49

Cont from top Pg 190

Note: Any Additions or Changes on This Sheets Must be Made or Circled in Red Ink With Date and Name of Person Making Change.

Do not extend notes this side of this line

RETURN TO
LOS ANGELES COUNTY SURVEYOR
700 HALL OF RECORDS

FORM 247 5M 10-37

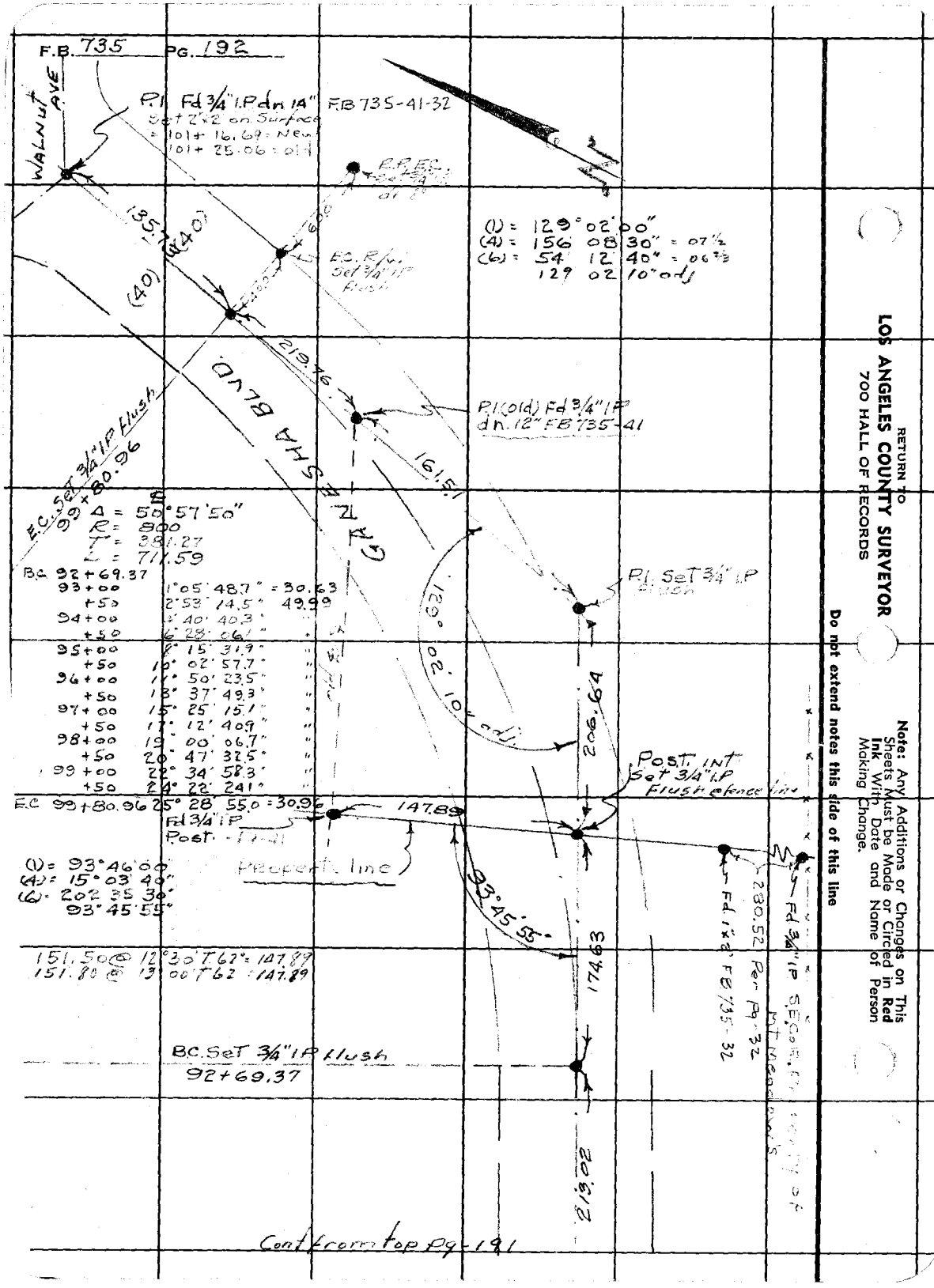

RETURN TO
LOS ANGELES COUNTY SURVEYOR
700 HALL OF RECORDS

Note: Any Additions or Changes on This Sheets Must be Made or Circled in **Red Ink** With Date and Name of Person Making Change.

Do not extend notes this side of this line

F.B. 735 PG. 193

Profile No. | Notes Red | Plotted | Job No. 7198 | Division No.
Date | Date | Survey of Ganesha Blvd
X-Sec. No. | Notes Chkd | Checked | Survey by Porter | Notes Porter | Date 3-12-48
Date | Date | Map No. | Indexed | Date

Profile & X Sections

Line change Ganesha Blvd

BC 74+12.93 to 101+16.69

Proposed 80' R/W

3-12-48

J.N. 7198

Porter

Snyder

Stock

Hand

STATION	B. S.	H. I.	F. S.	ELEV.

NOTE: ANY ADDITIONS OR CHANGES ON THIS SHEET MUST BE MADE OR CIRCLED IN RED INK, WITH DATE AND NAME OF PERSON MAKING CHANGE.

Do not extend notes this side of this line.

PLEASE RETURN TO
LOS ANGELES COUNTY SURVEYOR
700 HALL OF RECORDS

FORM 307 10M 10-46

FORM 307 10M 10-46

PLEASE RETURN TO
LOS ANGELES COUNTY SURVEYOR
700 HALL OF RECORDS

NOTE: ANY ADDITIONS OR CHANGES ON THIS SHEET MUST BE MADE OR CIRCLED IN RED INK, WITH DATE AND NAME OF PERSON MAKING CHANGE.

Do not extend notes this side of this line.

STATION	B. S.	H. I.	F. S.	ELEV.	LEFT	RIGHT
Profile & "X" Sections — Line Change — B.C. 74+12.93 to 101+16.69 — 3-12-48						
P.I. #6 (L)	4 93	1015 37		1010 44	P.I. #6 (L) - FB. 735-59-41 3/4" I.P. dn 18"	
T.P.			0 87	1014 50	1"x1"	
	11 72	1026 22				
T.P.			0 54	1025 68	"	
	8 06	1033 74				
T.P.			2 03	1031 71	1"x2"	
	8 16	1039 87				
B.C. 74+12.93			6 64	1033 23		
74+50			6 49	1033 38		
75+00			5 48	1034 39		
+50			5 48	1034 39		
76+00			4 21	1035 66		
+50			4 69	1035 18		
77+00			4 47	1035 40		
+50			3 70	1036 17		
78+00			3 87	1036 00		
+50			3 76	1036 11		
79+00			3 59	1036 28		
+50			0 97	1038 90		
T.P.			0 97	1038 90		

F.B. 735 Pg. 194

Job No. 7198 Division No. ____ Notes Red. ____ Plotted HNB Profile

Survey of Ganesha Blvd Date ____ Date 4-22-48 No. ____ X-Sec.

Survey by PORTER Notes PORTER Notes Chkd. HNB Checked ____ No. ____

Indexed A. C. Johnson Date ____ Date 4-21-48 Date ____

FORM 307 10M 10-46

PLEASE RETURN TO
LOS ANGELES COUNTY SURVEYOR
700 HALL OF RECORDS

NOTE: ANY ADDITIONS OR CHANGES ON THIS SHEET MUST BE MADE OR CIRCLED IN RED INK, WITH DATE AND NAME OF PERSON MAKING CHANGE.

Do not extend notes this side of this line.

STATION	B. S.	H. I.	F. S.	ELEV.								
T.P.	11 10	1050 00		1038 90								
80+00			6 72	1043 28								
+50			1 35	1048 65								
T.P.			0 30	1049 70								
	11 74	1061 44										
81+00			5 85	1055 59								
T.P.			0 62	1060 82								
	11 56	1072 38										
81+50			3 34	1069 04	-37.4 / 94.0	-27.0 / 67.0 TR	-28.0 / 50.0 TR	-16.7 / 40.0 TR	-8.6 / 20.0	+6.5 / 20.0	+11.7 / 40.0	+16.7 / 60.0	+20.2 / 80.0 TR
T.P.			0 67	1071 71								
	12 20	1083 91										
82+00			7 49	1076 42	-36.5 / 80.0 TR	-36.5 / 74.0 TR	-28.7 / 54.0 TR	-17.2 / 40.0	-8.4 / 20.0	+7.1 / 20.0	+14.0 / 40.0	+19.0 / 60.0	+31.8 / 80.0 TR
E.C. 82+27.05			7 93	1075 98	-34.0 / 80.0	-26.0 / 60.0	-17.9 / 40.0	-8.9 / 20.0	+7.3 / 20.0	+14.8 / 40.0	+20.6 / 60.0	+27.8 / 95.0 TR
82+50			12 4	1071 5		-22.7 / 60.0	-15.3 / 40.0	-7.9 / 20.0	+7.7 / 20.0	+15.0 / 40.0	+21.4 / 60.0	
82+90 BD.			19 9	1064 0		-15.9 / 60.0	-10.5 / 40.0	-5.9 / 20.0	+6.3 / 20.0	+12.8 / 40.0	+20.2 / 60.0	
83+50			3 04	1080 87		-23.0 / 60.0	-12.6 / 40.0	-6.0 / 20.0	+5.2 / 20.0	+10.7 / 40.0	[illegible] / 60.0	
T.P.			0 85	1083 06								
	2 96	1086 02										
POT. 3/4" I.P. TO DR 83+83.54			1 93	1084 09		-20.7 / 60.0	-10.0 / 36.0	-3.0 / 17.0	+3.3 / 20.0	+7.5 / 40.0	+10.6 / 60.0	
84+00			3 36	1082 66								
T.P.			11 57	1074 45								

Profile No. ____ Notes Red ____ Plotted HNB Job No. 7198 Division No. ____ F.B. 735 Pg. 195

X-Sec. No. ____ Date ____ Date 4-22-48 Survey of Gonesha Blvd

Notes Chkd HNB Checked ____ Survey by PORTER Date 3-12-48

Date 4-21-48 Date ____ Map No. ____ Date ____

FORM 307 10M 10-46

PLEASE RETURN TO
LOS ANGELES COUNTY SURVEYOR
700 HALL OF RECORDS

NOTE: ANY ADDITIONS OR CHANGES ON THIS SHEET MUST BE MADE OR CIRCLED IN RED INK, WITH DATE AND NAME OF PERSON MAKING CHANGE.

Do not extend notes this side of this line.

F.B. 735 Pg. 196 | Job No. 7198 | Division No. | Notes Red | Plotted HNB | Profile
Survey of Ganesha Blvd | Date | Date 4-22-48 | No. | X-Sec.
Survey by Peeters | Notes Peeters | Notes Chkd. HNB | Checked | No.
Indexed C. Johnson | Date | Date 4-21-48 | Date

STATION	B. S.	H. I.	F. S.	ELEV.						
T.P.	0 21	1074 66		1074 45						
84+50			8 25	1066 41	-11.7 / 60.0	-5.8 / 40.0	-2.2 / 20.0	+0.8 / 20.0	+4.2 / 40.0	+2.8 / 60.0
+75			17 2	1057 5	-7.7 / 60.0	-4.4 / 40.0	-2.1 / 20.0	+2.7 / 20.0 BD	+5.4 / 40.0	+8.0 / 60.0
+90 BD			21 1	1053 6						
85+10			20 3	1054 4	-8.1 / 60.0	-6.4 / 40.0	-3.1 / 20.0	+4.3 / 20.0	+8.5 / 40.0	+13.4 / 60.0
85+50			10 67	1063 99	-12.3 / 20.0	-12.9 / 40.0	-6.2 / 20.0	-1.7 / 5.0	+5.5 / 20.0	+10.2 / 40.0	+14.6 / 60.0
86+00			39 1	1070 75	-29.3 / 20.0	-22.0 / 60.0	-15.2 / 40.0	-7.7 / 20.0	+9.1 / 20.0	+17.9 / 40.0	+25.5 / 60.0	+29.6 / 71.0	+30.8 / 80.0
+50			06 2	1074 04	-28.7 / 20.0	-22.2 / 60.0	-15.6 / 40.0	-7.5 / 20.0	+7.6 / 20.0 B	+17.2 / 40.0	+26.2 / 60.0	+34.8 / 80.0
T.P.			06 2	1074 04						
	4 57	1078 61								
87+00			1 36	1077 25	-28.2 / 80.0	-20.5 / 60.0	-13.6 / 40.0	-6.4 / 20.0	+2.5 / 20.0	+15.8 / 40.0	+23.4 / 60.0	+31.5 / 80.0
P.T. 87+40.12			2 64	1075 97	-25.7 / 80.0	-20.1 / 65.0	-8.7 / 32.0	-5.7 / 20.0	+6.2 / 20.0	+13.6 / 40.0	+19.3 / 60.0	+24.8 / 80.0
87+50			3 28	1075 33								
88+00			14 1	1064 5	-12.3 / 80.0	-15.0 / 68.0	-9.3 / 40.0	-4.8 / 20.0	+3.9 / 20.0	+8.5 / 40.0	+12.0 / 60.0	+15.3 / 80.0
+50			26 3	1052 3		-7.2 / 60.0	-3.4 / 40.0	+0.9 / 11.0	-0.9 / 20.0	+1.4 / 40.0	+5.0 / 60.0
+60 BD			30 6	1048 0							
+80			23 7	1054 9							
89+00			21 5	1057 1	-12.6 / 60.0	-8.6 / 40.0	-4.9 / 20.0	+5.4 / 20.0	+10.7 / 40.0	+15.8 / 60.0
+50			109 6	1067 65	-23.4 / 60.0	-18.5 / 60.0	-8.7 / 34.0	+6.9 / 20.0	+12.4 / 40.0	+19.3 / 60.0
T.P.			03 7	1078 24						
	6 59	1084 83								

FORM 307 10M 10-46

PLEASE RETURN TO
LOS ANGELES COUNTY SURVEYOR
700 HALL OF RECORDS

NOTE: ANY ADDITIONS OR CHANGES ON THIS SHEET MUST BE MADE OR CIRCLED IN RED INK, WITH DATE AND NAME OF PERSON MAKING CHANGE.

Do not extend notes this side of this line.

STATION	B. S.	H. I.	F. S.	ELEV.	LEFT	RIGHT
90+00		1084 83	3 80	1081 03	33.0 / 20.0 · -24.8 / 60.0 · -16.1 / 40.0 · -8.3 / 20.0	+5.1 / 20.0 · +11.0 / 40.0 · +15.5 / 60.0 · +20.7 / 80.0
+50			0 61	1084 22	-53.8 / 180 TB · -33.0 / 20.0 · -24.7 / 60.0 · -16.0 / 40.0 · -7.6 / 20.0	+5.8 / 20.0 · +9.0 / 40.0 · +10.6 / 60.0 · +9.8 / 80.0
P.O.T. 90+56.35			0 62	1084 21		
91+00			8 18	1076 65	-33.7 / 20.0 · -19.0 / 60.0 · -11.5 / 40.0 · -4.0 / 20.0	-3.5 / 20.0 · +5.1 / 40.0 · +5.0 / 60.0
T.P.			11 36	1073 47		
	0 67	1074 14				
91+50			10 44	1063 70	-5.4 / 60.0 · -5.0 / 40.0 · -3.8 / 20.0	+0.6 / 20.0 · -1.0 / 40.0 · -1.0 / 60.0
T.P.			11 96	1062 18		
	0 30	1062 48				
T.P.			11 73	1050 75		
	0 22	1050 97				
92+00			5 62	1045 35	-9.4 / 60.0 · -5.2 / 40.0 · -1.8 / 20.0	+1.0 / 20.0 · +3.8 / 40.0 · -0.6 / 60.0 TB · -4.0 / 75.0 31
T.P.			11 76	1039 21		
	1 25	1040 46				
92+40			3 82	1036 64	-8.4 / 20.0 · -4.1 / 40.0 · -1.7 / 17.0	-0.4 / 20.0 TB · -4.8 / 20.0 80 · +6.3 / 40.0 TB · +1.0 / 60.0
+50			8 93	1031 53		
BC. 92+69.37			9 78	1030 68	-7.7 / 20.0 · -2.4 / 60.0 · -1.7 / 35.0 TB · -3.9 / 24.0 30	-1.0 / 20.0 · +1.1 / 27 · [illegible]
92+80			4 80	1035 66		
93+00			4 15	1036 31	[illegible]	-4.3 / 20.0 · -2.4 / 40.0 · +1.0 / 60.0
T.P.			2 90	1037 56		
	2 83	1040 39				

Profile No. ____ Notes Red ____ Plotted H NB Job No. 7198 Division No. ____
X-Sec. No. ____ Date ____ Date 4-22-48 Survey of Ganesha Blvd.
Notes Chkd H NB Checked ____ Survey by Foster Notes P.O.T. Date 3-12-48
Date 4-21-48 Date ____ Map No. ____ Indexed Jan Date ____

F.B. 7[illegible] PG. 197

FORM 307 10M 10-46

PLEASE RETURN TO
LOS ANGELES COUNTY SURVEYOR
700 HALL OF RECORDS

NOTE: ANY ADDITIONS OR CHANGES ON THIS SHEET MUST BE MADE OR CIRCLED IN RED ICK, WITH DATE AND NAME OF PERSON MAKING CHANGE.

Do not extend notes this side of this line.

F.B. 735 PG. 198

Job No. 7198 Division No. ____ Notes Red ____ Plotted ____ Profile No. ____

Survey of Genesha Blvd Date ____ Date ____ X-Sec. No. ____

Survey by Porter Notes Porter Notes Chkd. HNB Checked ____

Indexed Date ____ Date 4-21-48 Date ____

STATION	B. S.	H. I.	F. S.	ELEV.	LEFT	RIGHT
93+50		1040 39	2 10	1038 29		
94+00			0 41	1039 98		
+50			8 74	1031 65		
T.P.			11 52	1028 87		
	0 39	1029 26				
95+00			6 07	1023 19		
+50			10 82	1018 44		
T.P.			11 72	1017 54		
	0 35	1017 89				
96+00			2 56	1015 33		
+50			4 88	1013 01		
97+00			6 56	1011 33		
+50			8 17	1009 72		
98+00			10 95	1006 94		
T.P.			10 95	1006 94		
	4 81	1011 75				
98+50			7 57	1004 18		
99+00			8 65	1003 10		
+50			8 42	1003 33		
EC 99+80.96			8 17	1003 58		
100+00			7 75	1004 00		

FORM 307 10M 10-46

PLEASE RETURN TO
LOS ANGELES COUNTY SURVEYOR
700 HALL OF RECORDS

NOTE: ANY ADDITIONS OR CHANGES ON THIS SHEET MUST BE MADE OR CIRCLED IN RED INK, WITH DATE AND NAME OF PERSON MAKING CHANGE.

Do not extend notes this side of this line.

STATION	B. S.	H. I.	F. S.	ELEV.	LEFT				℄ RIGHT		
100+50		1011 75	7 09	1004 66	-.6 / 60.0	-.5 / 47.0	-.2 / 36.0	-.1 / 20.0	-.1 / 20.0	+.2 / 40.0	+.2 / 60.0
101+00			6 79	1004 96		-.2 / 61.0	[illegible] / 47.0	-.1 / 20.0	+.3 / 20.0	+.4 / 40.0	+.5 / 60.0
101+16.69			6 56	1005 19	2"x2"	[illegible]	[illegible]	[illegible]	[illegible]	[illegible]	[illegible]
"			6 47	1005 28	Pax.						
P.I. #6-(L)			1 32	1010 43	See pg-194						

Profile No. ____ Date ____ Notes Red ____ Plotted ____ Job No. 1116 Division No. ____ F.B. 435 PG. 199

X-Sec. No. ____ Date ____ Notes Chkd. HNB Date ____ Checked ____ Survey of Gaviota Blvd

Survey by Porter Notes Porter Date 3-12-48

Map No. ____ Date 4-21-48 Date ____ Indexed ____ Date ____

F.B. 735 PG. 200

Job No. _____ Division No. _____ Notes Red. _____ Plotted _____

Profile No. _____

Survey of _____ Date _____ Date _____

X-Sec. No. _____

Survey by _____ Notes _____ Notes Chkd _____ Checked _____

Indexed _____ Date _____ Date _____ Date _____

STATION	B. S.	H. I.	F. S.	ELEV.

FORM 307 10M 10-46

PLEASE RETURN TO
LOS ANGELES COUNTY SURVEYOR
700 HALL OF RECORDS

Do not extend notes this side of this line.

NOTE: ANY ADDITIONS OR CHANGES ON THIS SHEET MUST BE MADE OR CIRCLED IN RED INK, WITH DATE AND NAME OF PERSON MAKING CHANGE.

Notes Ck'd by McPherson	Survey of GANESHA BND
Map No. B-1391	W. O. [illegible] Tape No. ____ St'd. ____ °F
Office Work McP	Surveyed by [illegible]
Checked McP	Notes [illegible] Date 8-13-53
Date 12-1-53	Indexed A. C. Johnson 11-17-53

F. B. 735 PG. 201

REF. Road Dept Mon's P.I.'s & [illegible]

GANESHA BND

Mon's to be removed by Construction of State Freeway crossing & Met. Water Dist. [illegible]

Ref Sec. - C.S.B. # 1391

8-13-53

[illegible]

Note: Any Additions or Changes on This Sheet Must be Made or Circled in Red Ink With Date and Name of Person Making Change.

Do not extend notes this side of this line.

RETURN TO
LOS ANGELES COUNTY SURVEYOR
726 LOS ANGELES COUNTY
ENGINEERING BLDG.

76F3098 247 4-53

F. B. 735 PG. 202



RETURN TO
LOS ANGELES COUNTY SURVEYOR
726 LOS ANGELES COUNTY
ENGINEERING BLDG.

Do not extend notes this side of this line.

Note: Any Additions or Changes on This Sheet Must be Made or Circled in Red Ink With Date and Name of Person Making Change.

76F3098 247 4-53

RETURN TO
LOS ANGELES COUNTY SURVEYOR
726 LOS ANGELES COUNTY
ENGINEERING BLDG.

Note: Any Additions or Changes on This Sheet Must be Made or Circled In Red Ink With Date and Name of Person Making Change.

Do not extend notes this side of this line.

Notes Ck'd by K.R. M.E.P.
Mdp No. B-1391
Office Work K.R. M.S.P.
Checked K.R. M.S.P.
Date 12-1-53

Survey of GANESHA BLVD
W. O. Tape No. St'd. of
Surveyed by Date 9-13-53
Notes
Indexed C. Johnson

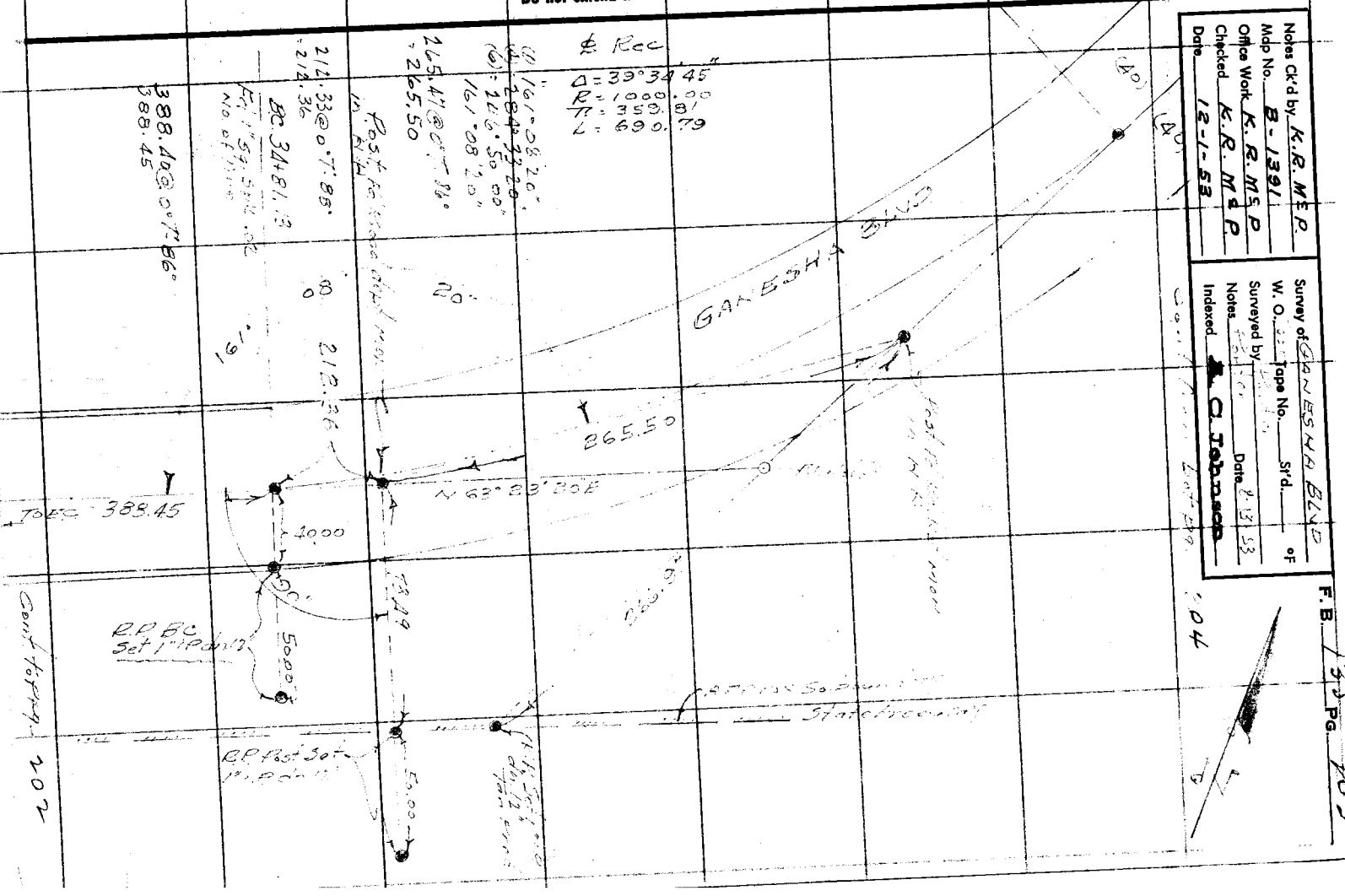

F.B. 735 PG. 203

F.B. 735 PG. 204 Cont from Bot Pg - 203

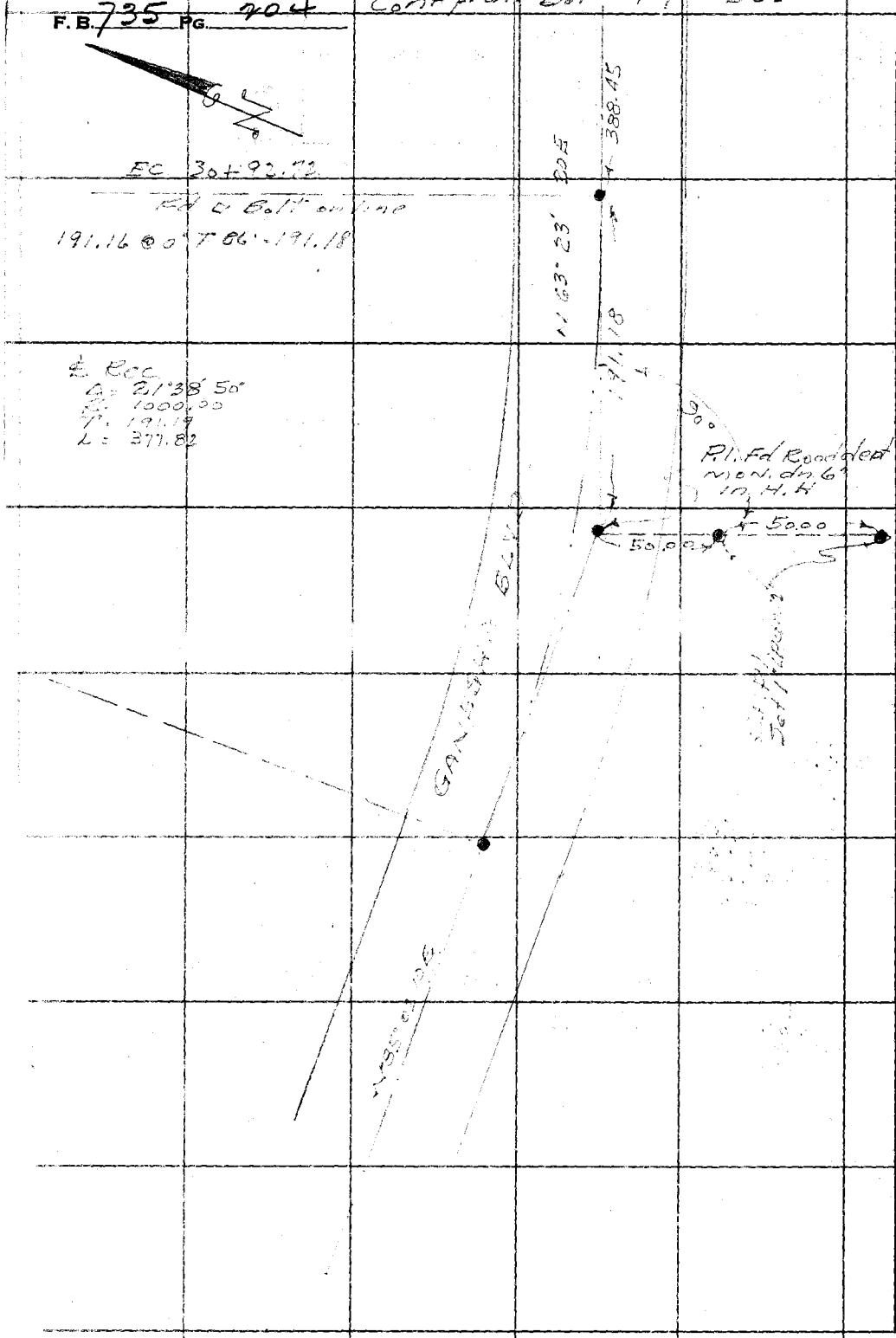

RETURN TO
LOS ANGELES COUNTY SURVEYOR
726 LOS ANGELES COUNTY
ENGINEERING BLDG.

Do not extend notes this side of this line.

Note: Any Additions or Changes on This Sheet Must be Made or Circled in Red Ink With Date and Name of Person Making Change.

Notes Ck'd by	Survey of
Map No.	W. O. Tape No. d °F.
Office Work	Surveyed by A. N. HELLSTROM
Checked	Notes Date
Date	Indexed

F.B. 235 PG. 225

Note: Any Additions or Changes on This Sheet Must be Made or Circled in Red Ink With Date and Name of Person Making Change

Do not extend notes this side of this line

RETURN TO
LOS ANGELES COUNTY SURVEYOR
700 HALL OF RECORDS

FORM 247 10M 11-35

F.B. 735 PG. 206

RETURN TO
LOS ANGELES COUNTY SURVEYOR
700 HALL OF RECORDS

Do not extend notes this side of this line

Note: Any Additions or Changes on This Sheet Must be Made or Circled in Red Ink With Date and Name of Person Making Change.

Profile No. _____ Notes Red. _____ Date _____ Plotted _____ Date _____ Job No. _____ Division No. _____ Survey of _____

X-Sec. No. _____ Notes Chkd. _____ Date _____ Checked _____ Date _____ Survey by N. HELLSTROM Map No. _____ Notes _____ Indexed _____

F. B. _____ PG. _____ Date _____ Date _____

STATION	B. S.	H. I.	F. S.	ELEV.	

Do not extend notes this side of this line

NOTE: ANY ADDITIONS OR CHANGES ON THIS SHEET MUST BE MADE OR CIRCLED IN RED INK, WITH DATE AND NAME OF PERSON MAKING CHANGE

PLEASE RETURN TO
LOS ANGELES COUNTY SURVEYOR
700 HALL OF RECORDS

Form 307 5M 10-37

F. B. PG. | Job No. | Division No. | Notes Red. | Plotted | Profile

Survey of | Date | Date | No.

Survey by A. N. HELLSTROM | Notes | Notes Chkd. | Checked | X-Sec.

Indexed | Date | Date | Date | No.

STATION	B. S.	H. I.	F. S.	ELEV.

Form 307 5M 10-37

PLEASE RETURN TO
LOS ANGELES COUNTY SURVEYOR
700 HALL OF RECORDS

Do not extend beyond this side of this line

NOTE: ANY ADDITIONS OR CHANGES ON THIS SHEET MUST BE MADE OR CIRCLED IN RED INK, WITH DATE AND NAME OF PERSON MAKING CHANGE

735