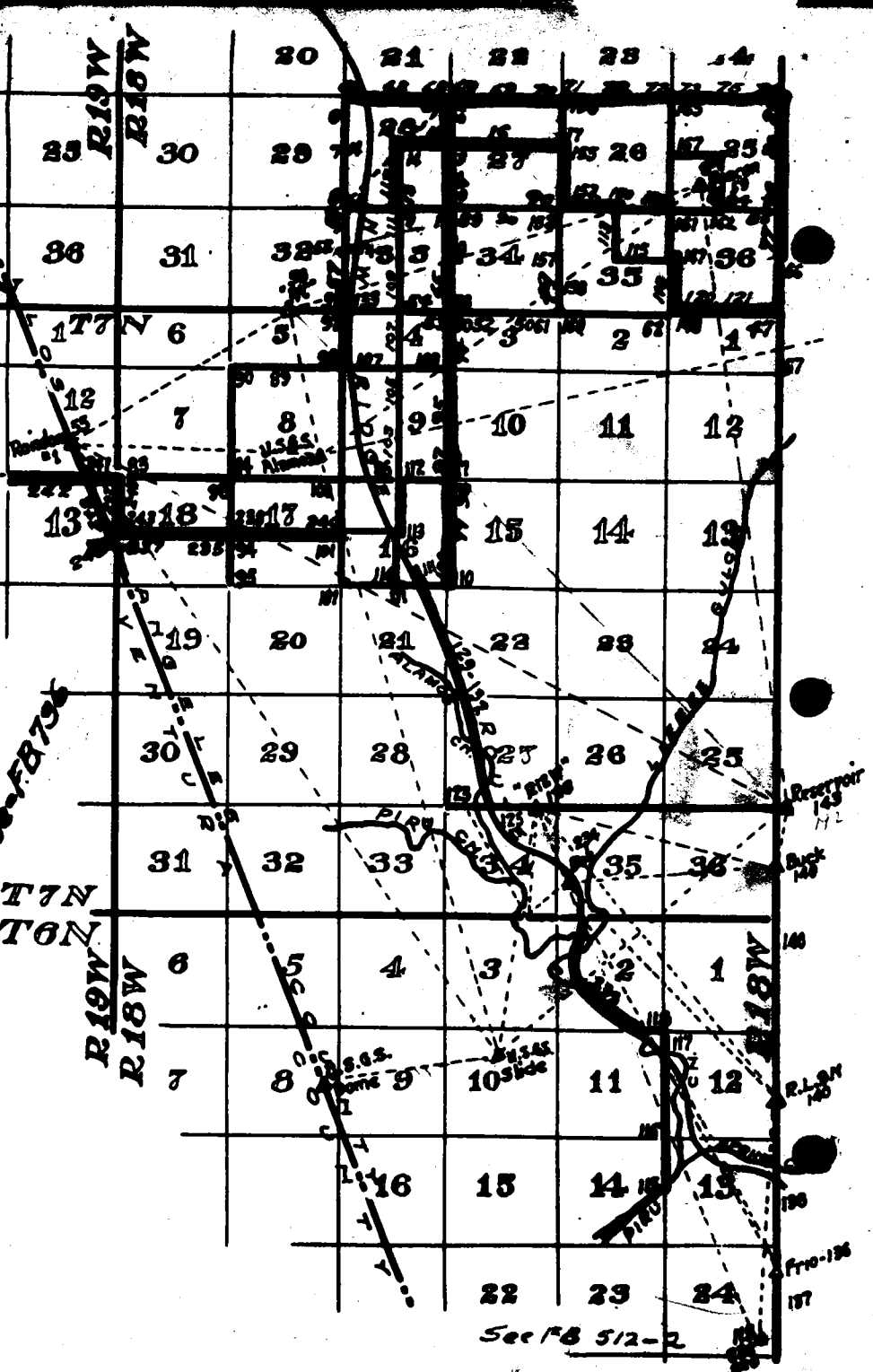
R19W
R18W
T7N
T6N
Reservoir
Buck
Slide
See FB 512-2

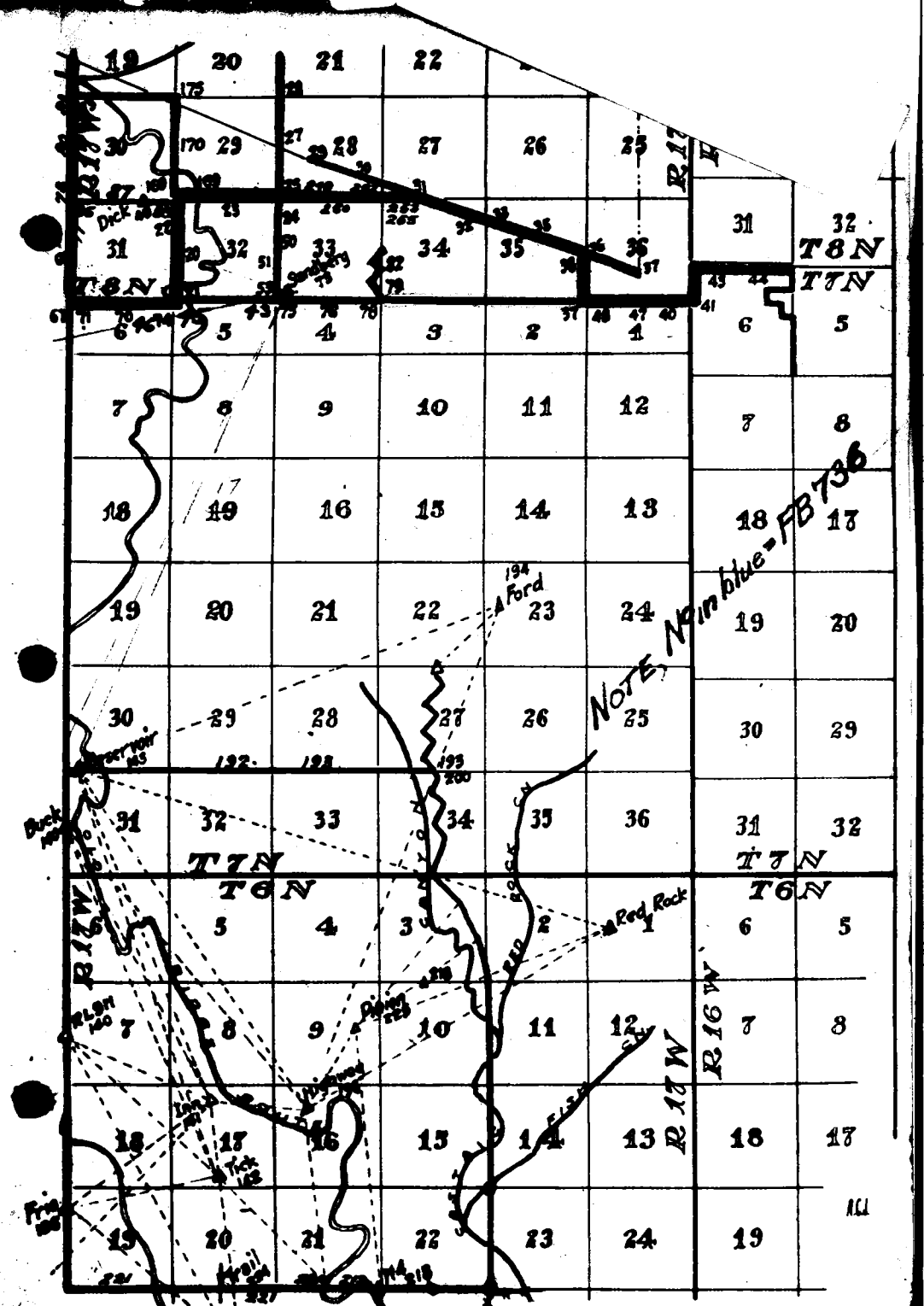
T8N
T7N
T6N
R17W
R16W
Ford
Red Rock
Reservoir
Buck
Dick
Sandberg
NOTE, No in blue - FB 736

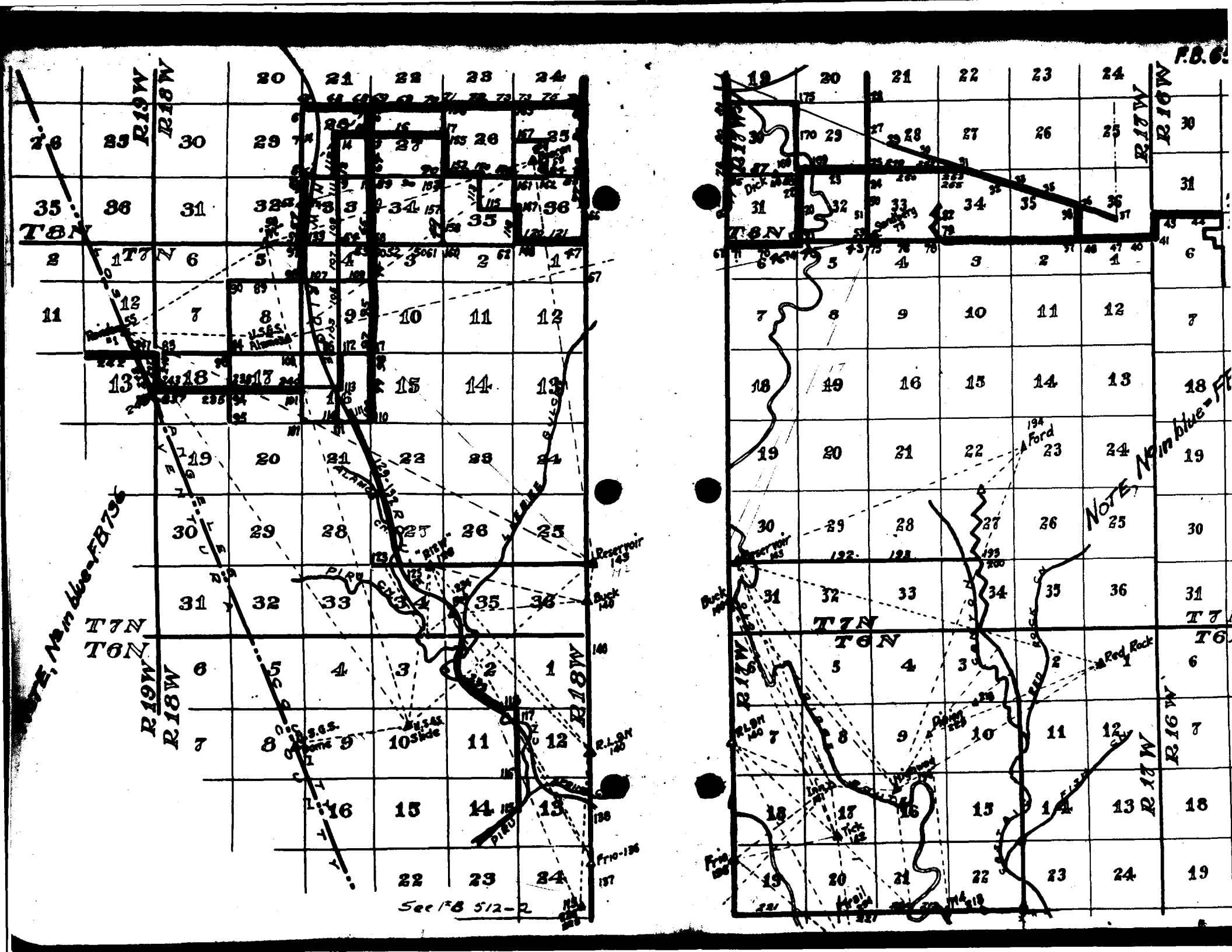
F.B. 65
T8N
T7N
T6N
R19W
R18W
R17W
R16W
NOTE, No in blue - F.B. 796
NOTE, No in blue - F.B.
Reservoir
Buck
Ford
Red Rock
Dick
Sandberg
Tick
Frio
See F.B. 512-2

Notes Ck'd by		Survey of	F.B. 736 Pg. 1
Map No.		W. O. Tape No. St'd of	
Office Work		Surveyed by	
Checked		Notes Date	
Date		Indexed	

ANGELES NATIONAL FOREST
BOUNDARY SURVEY.

DIV. M & R

J.N. 7080-7079 and 4999.

See FB. 652-1 for Index

Note: Any Additions or Changes on This Sheets Must be Made or Circled in Red Ink With Date and Name of Person Making Change.

Do not extend notes this side of this line

RETURN TO
LOS ANGELES COUNTY SURVEYOR
700 HALL OF RECORDS

FORM 247 5M 10-37

RETURN TO
LOS ANGELES COUNTY SURVEYOR
700 HALL OF RECORDS

Note: Any Additions or Changes on This Sheets Must be Made or Circled in **Red Ink** With Date and Name of Person Making Change.

Do not extend notes this side of this line

F.B. _____ PG. _____

FORM 247 5M 12-40

RETURN TO
LOS ANGELES COUNTY SURVEYOR
700 HALL OF RECORDS

Note: Any Additions or Changes on This Sheet Must be Made or Circled in **Red Ink** With Date and Name of Person Making Change.

Do not extend notes this side of this line.

Notes Ck'd by
Map No.
Office Work
Checked
Date

Survey of
W. O. Tape No. Std °F
Surveyed by
Notes
Indexed Date

F.B. PG.

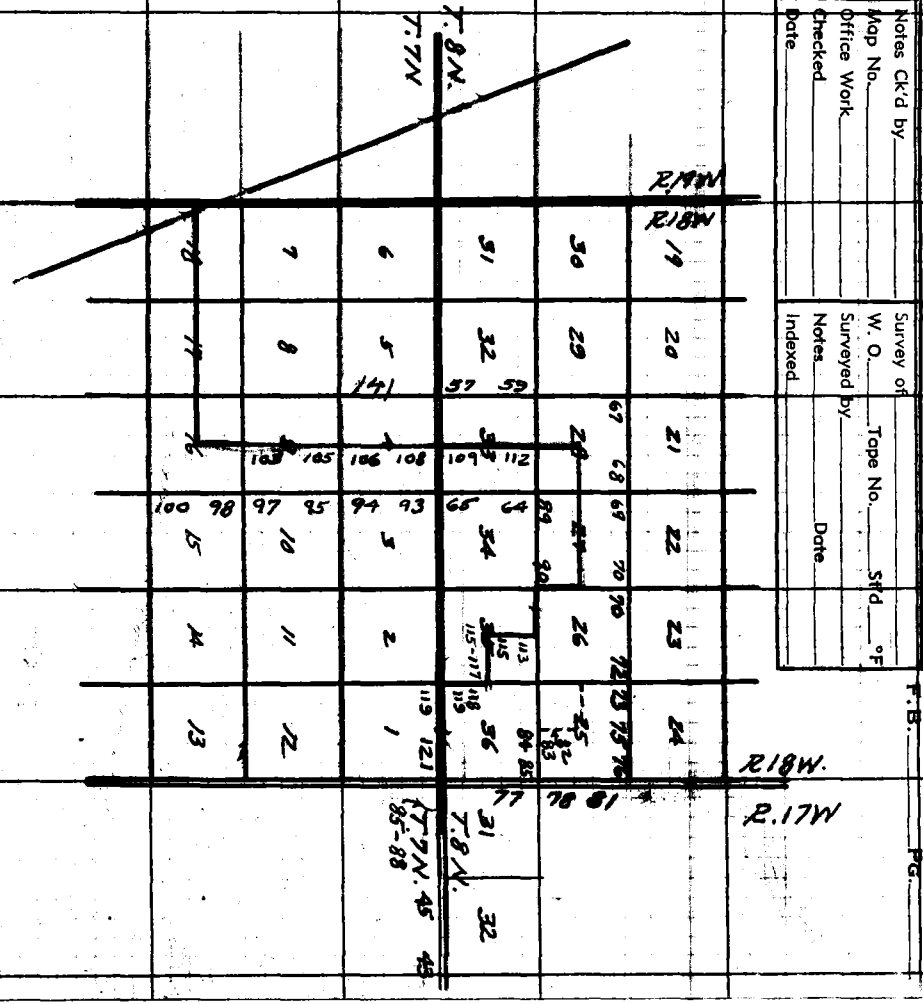

RETURN TO
LOS ANGELES COUNTY SURVEYOR
700 HALL OF RECORDS

Note: Any Additions or Changes on This Sheet Must Be Made or Circled in **Red Ink** With Date and Name of Person Making Change.

Do not extend notes this side of this line.

F.B. _____ PG. _____

Notes Ck'd by Blackmer	Survey of A.N.F. Bdy FTT
Map No. B 745	W. O. 7080 Tape No ____ St'd ____ °F.
Office Work	Surveyed by
Checked	Notes ____ Date ____
Date	Indexed A. C. Johnson 8-8-35

F.B. ~~514~~ 736 Pg. ~~[illegible]~~ 5

SURVEY
To
Ckeck Location of Corner
to
Sections 28, 29, 32, 33
T6N-R17W

Note - Shots to U.S.G.S. BARREN are
Weak as the sight on Barren is very poor.

Note: ANY ADDITIONS OR CHANGES ON THIS SHEET MUST BE MADE OR CIRCLED IN Red Ink WITH DATE AND NAME OF PERSON MAKING CHANGE.

RETURN TO
LOS ANGELES COUNTY SURVEYOR
700 HALL OF RECORDS

Do not extend notes this side of this line

FORM 247 UM 2-34

F.B. 736 Pg. 6

Cont. to bot pg. 7.

W.S. 17, C-3

689' @ 7°20' =

26+48.3 Top Spur

Set 1x2

69

64°00'

26+41.4 Set 1x2 #4B W. Edge Spur.

Searched for 1/4 COR.

SEC. 28 T.6N, R17W

SEC. 32 T.6N R17W

12°00'

1550' Stadia

R17W

(Note-this corner can be set very closely by Topog)

1411.4

26°00'

678 @ 5°40' = 671

934 @ 6°30' = 922

1593

Less 43

1550

444' Level

Leave Valley

6+74

12+63.26 Set 1x2

12+30.0 RL# 2 B. Set 1x2 in flat

33.26

Set 1x2

300.00 Base

28

90°

9+64

Gulch

1145 @ 8°57' = 1117.5

9+29

33

SEC T6N

SEC

1+12.5 R.L.# 1B Set 1x2 W. Edge Spur NW+SE Flat topped about 80' wide

to USGS - Townsend FB 512-218

75-00-56 See pg. 8

Stadia

113' @ 3°11' = 112.5

0+00 E+W. SEC. COR. to 28-29-32+33, T.6N R.17W. FB 512-218

28

33

29

32

67.65

RL# 1A Set 1x2 top Spur See pg 8.

Line to West on pg 8

RETURN TO

LOS ANGELES COUNTY SURVEYOR

700 HALL OF RECORDS

Do not extend notes this side of this line

Note: ANY ADDITIONS OR CHANGES ON THIS SHEET MUST BE MADE OR CIRCLED IN Red Ink WITH DATE AND NAME OF PERSON MAKING CHANGE.

Notes Ck'd by Blackmer	Survey of ANF Bdy
Map No. B7[illegible]	W. O. 7080 Tape No 13 St'd 84 of.
Office Work	Surveyed by
Checked	Notes Date 7/18/35
Date	Indexed

F.B. 736 Pg. 7



Cont from pg. 6

Note: ANY ADDITIONS OR CHANGES ON THIS SHEET MUST BE MADE OR CIRCLED IN Red Ink WITH DATE AND NAME OF PERSON MAKING CHANGE.

RETURN TO
LOS ANGELES COUNTY SURVEYOR
700 HALL OF RECORDS

Do not extend notes this side of this line

FORM 1 247 5M 2-34

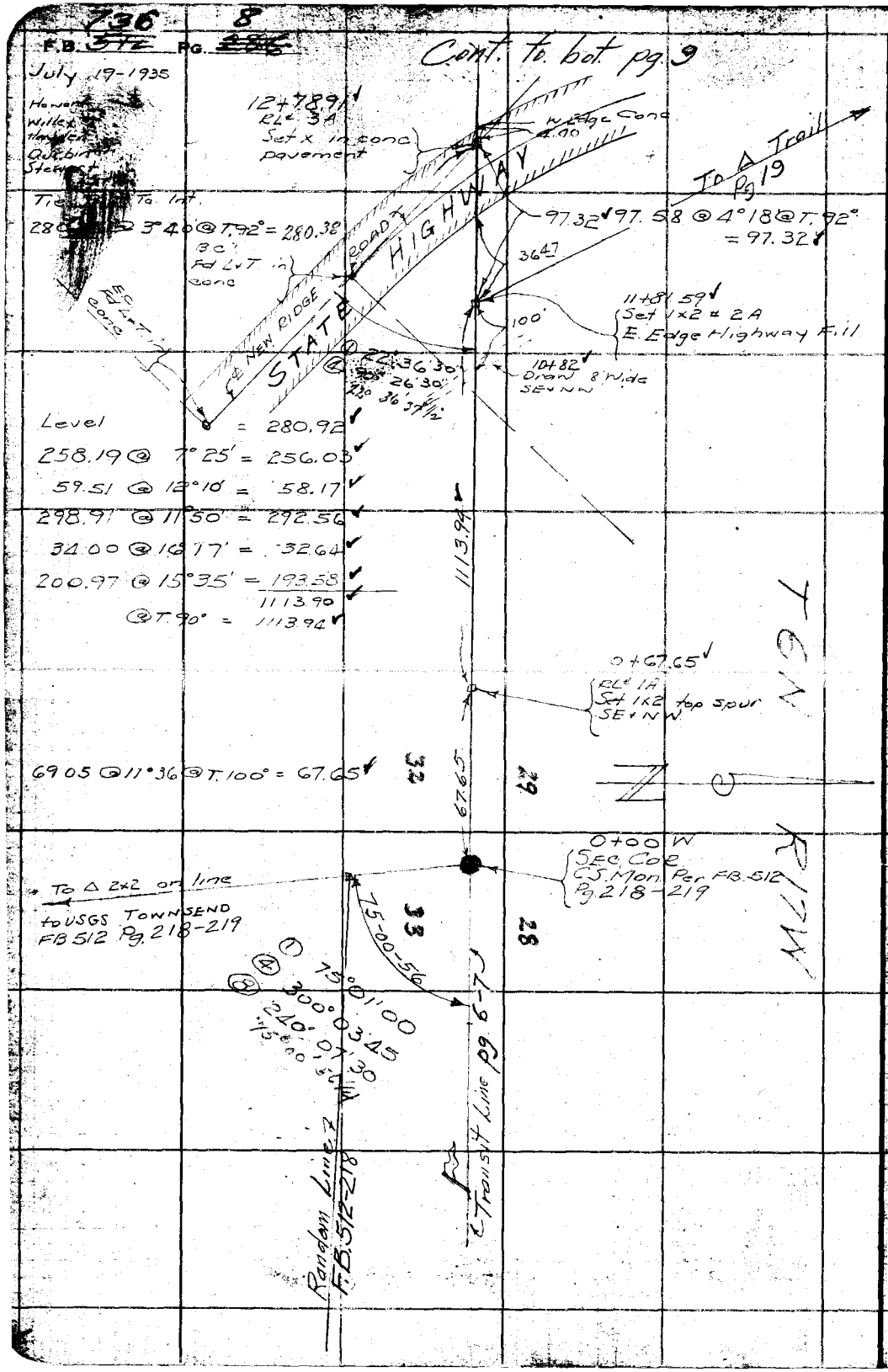

W.S. 17, C-13

RETURN TO
LOS ANGELES COUNTY SURVEYOR
700 HALL OF RECORDS

Do not extend notes this side of this line

Note: ANY ADDITIONS OR CHANGES ON THIS SHEET MUST BE MADE OR CIRCLED IN Red Ink WITH DATE AND NAME OF PERSON MAKING CHANGE.

736 B 9

Notes Ck'd by Blackmer	Survey of Sectlines T6N; R17W
Map No. 8745	W. O. 4999 Tape No 13 St'd 84 of.
Office Work	Surveyed by A.C. Howard
Checked	Notes F.C.H. Date 7/22/35
Date	Indexed C. Johnson

F.B. ~~[illegible]~~ Pg. ~~[illegible]~~

Cont. to bot. pg. 10

25+38.72
RL #7A
Set 1x2 NW. Slope of Spur

74.95 @ 13°01' @ T.88° = 73.02

24+60.70
RL # 6A
Set 1x2 on N Slope

141.85 @ 3°17' @ T.88° = 141.62

23+19.08
RL # 5A
Set 1x2 top spur NE Slope.

Level = 13.45
271.57 @ 29°15' = 236.94
82.87 @ 25°17' = 74.93
300.30 @ 1°38' = 300.18
59.72 @ 10°21' = 58.75
Level = 88.27
772.52
@ T.94° = 772.57

15+46.51
RL # 4A
Set 1x2 top Spur

Level = 11.34
280.57 @ 24°02' = 256.25
267.59
@ T.92° = 267.60

267.60

12+78.91
RL # 3A
Set + in conc. pavement.

Cont from pg. 8.

Note: ANY ADDITIONS OR CHANGES ON THIS SHEET MUST BE MADE OR CIRCLED IN Red Ink WITH DATE AND NAME OF PERSON MAKING CHANGE.

Do not extend notes this side of this line

RETURN TO
LOS ANGELES COUNTY SURVEYOR
700 HALL OF RECORDS

FORM 347 5M 2-34

F.B. ~~[illegible]~~ 736 PG. ~~288~~ 10

Cont. to bot. pg. 11.

36+84.~~41~~ 32
RL # 11A
Set 1x2

66.45 @ 9°28' @ T. 84° = 65.~~63~~ 54

36+18.78
RL # 10A
Set 1x2 in F Brk
top spur NE

145.16 @ 20°25' @ T. 84° = 136.04

34+82.74
RL # 9A
Set 1x2 E Edge
Firebreak

104.52 @ 24°00' = 95.48
272.26 @ 24°56' = 246.89
179.57 @ 23°29' = 164.70
56.66 @ 24°57' = 51.37
280.27 @ 19°09' = 264.76
823.20
@ T. 90° = 823.23

7/23/35
26+59.51
RL # 8A
Set 1x2 N. 51

132.56 @ 18°24' @ T. 92°
= 125.79

25+33.72
RL # 7A
Set 1x2

Cont. from top pg. 9.

RETURN TO
LOS ANGELES COUNTY SURVEYOR
700 HALL OF RECORDS
Do not extend notes this side of this line
Note: ANY ADDITIONS OR CHANGES ON THIS SHEET MUST BE MADE OR CIRCLED IN Red Ink WITH DATE AND NAME OF PERSON MAKING CHANGE.

Notes Ck'd by Blackmer	Survey of Sec lines T5N R11W
Map No. R245-	W. O. 4999 Tape No 13 St'd 84 or.
Office Work	Surveyed by Howard.
Checked	Notes A. C. Johnson Date 7/
Date	Indexed

F.B. 736 P 11 Pg.

SEC. COR
Set 2" I.P. & B.C. in cone
of Record distance from
W.C. May 28 1937

COUNTY SURVEYOR T6N R.11W

30	29
31	32

Sec Cor

R2177

To A Trail
FB. 652 Pg. 224

0.35

① 22-19-15
② 89-17-30 162.83
③ 178-34-45 201.79 @ 33°53 @ T.72° = 167.51
Less 4.68
162.83

Set 1x2

73.85

83.62 @ 27°58' @ T.72° = 73.85

Set 1x2

82.57 @ 20°50 @ T.72° = 77.16

77.16

98.72 @ 4°36' @ T.76 = 98.41

45+43.75
Set 1x2

44+45.43
RL# 14A
Set 1x2 on SW Slope

98.41

Level = 1.24
300.96 @ 11°20' = 295.09
296.33
@ T.88° = 296.34

MARGINAL SKETCH
F.C.H. June 3 1937

NOTE See pg. 19 — for W.C. on N & S Sec line Per C.S. 922.2 - Pg 11.

296.34

See pg 12 for Traverse.

See pg 12

41+49.02
RL# 13A
Set 1x2 on W. Edge Main Divide

40+25.27
RL# 12A-1
Set 2x2
See pg. 19

To A Trail
See pg. 19.
See sketch above

138.20 @ 4°29' @ T.88 = 137.78

40+06.19
W.C. SEC COR
Fd 7"x10"x16" Granite rock on top of high ridge near East edge Per C.S. 9222 Pg. 11
Rock marked as shown below.

137.78

14.05

40+11.24
RL# 12A
Set 1x2 on E. Edge Main Divide

35.03

3.35

Found June 3-1937 F.C.H.

Level 31.81

299.21 @ 9°32' = 295.08
326.89
@ T.85° = 326.90

326.90

COUNTY SURVEYOR T.6 N R.11W

30	29
31	32

N.C. Sec Cor
RE 11A

Set June 7-1937 F.C.H.

RL# 11A
Set 1x2

Cont. from top pg 10

W.S. 17, C-3

Note: ANY ADDITIONS OR CHANGES ON THIS SHEET MUST BE MADE OR CIRCLED IN Red Ink WITH DATE AND NAME OF PERSON MAKING CHANGE.

Do not extend notes this side of this line

RETURN TO
LOS ANGELES COUNTY SURVEYOR
700 HALL OF RECORDS

FORM 247 BM 2-34

F.B. 736 ~~512~~ Pg. 12 ~~290~~

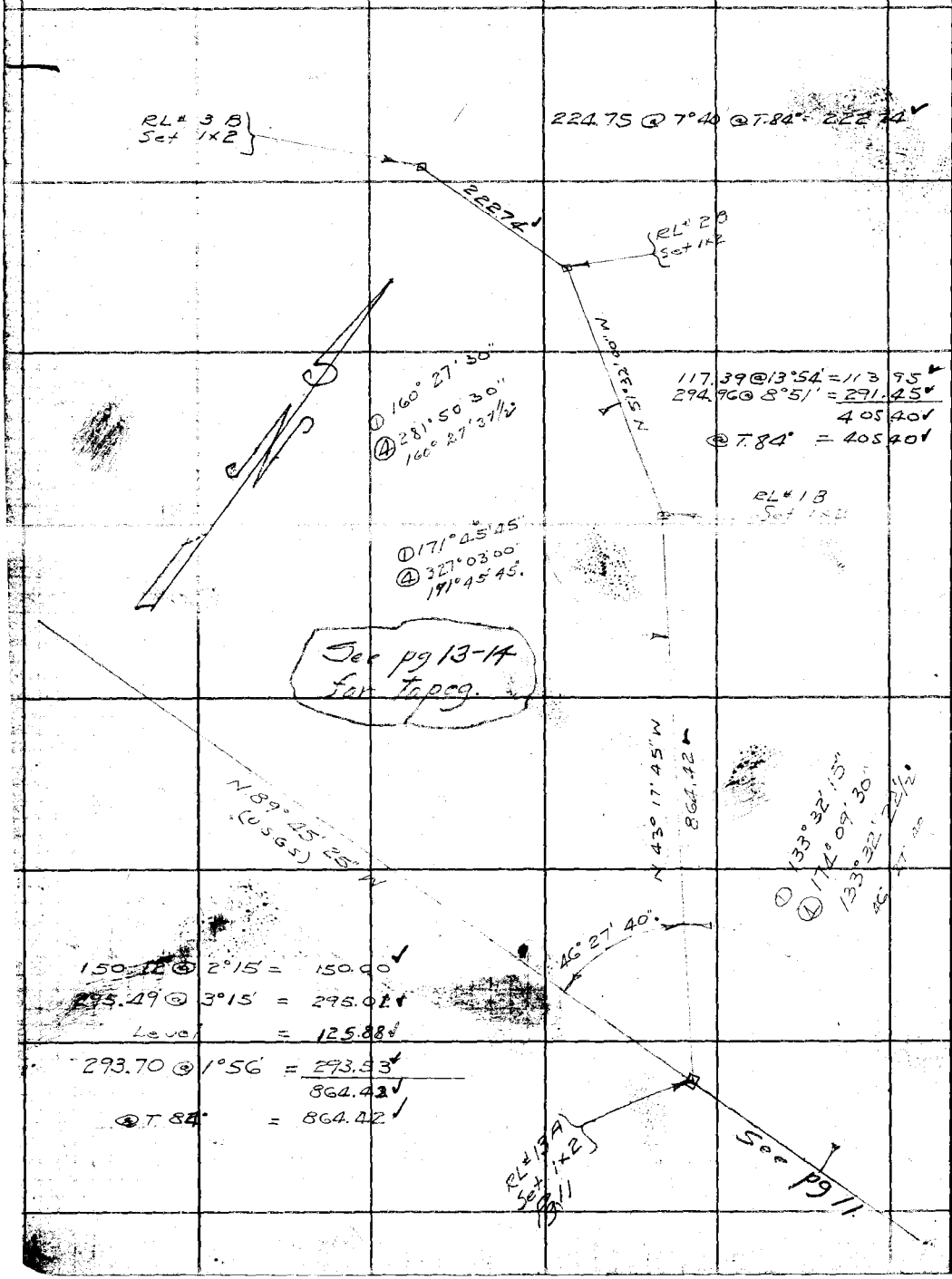

RETURN TO
LOS ANGELES COUNTY SURVEYOR
700 HALL OF RECORDS

Note: ANY ADDITIONS OR CHANGES ON THIS SHEET MUST BE MADE OR CIRCLED IN Red Ink WITH DATE AND NAME OF PERSON MAKING CHANGE.

Do not extend notes this side of this line

LOS ANGELES COUNTY SURVEYOR
700 HALL OF RECORDS

Do not extend notes this side of this line

Sight on	Stadia Intercepts	Stadia Distance	Stadia Rod	Horizontal Angle 0° to 360° Right	Horiz. Distance	+ Vertical Angle	Elevation of Point	+ Base Sight	+ Difference Elevation	Height of Instrument	+ Vertical Distance	Notes
				To FOG. of Top Ridge at Cor. To Secs 29-30-31+32 T [illegible]								
		(See pg. 12)										See FB [illegible] Pg 12
		100		161 15	100	+ 3 40						Top Divide
		54		349 20	54	Low						"
		238		161 30	224	+ 7 42						"
		128		2 10	123	11 00						"
		365		165 45	357	+ 8 43						"
		235		4 00	224	12 34						"
		457		177 25	449	+ 7 26						"
		379		357 15	362	12 00						" (Grade)
		516		184 10	507	+ 7 33						"
		519		350 05	511	6 55						"
		671		181 00	655	+ 8 42						"
	East to Sec Cor on transit Line											(See pg 11)
		99		60 15	99	Low						Top Divide
		379		218 20	378	+ 20 15						"
		267		46 10	267	Low						"
		250		212 40	[illegible]	[illegible]						"
		[illegible]		[illegible]	[illegible]	[illegible]						

PLEASE RETURN TO:
LOS ANGELES COUNTY SURVEYOR
700 HALL OF RECORDS

NOTE: ANY ADDENDUM OR CHANGES ON THIS SHEET MUST BE MADE OR CIRCLED IN RED INK, WITH DATE AND NAME OF PERSON MAKING CHANGE

Do not extend notes this side of this line

Station	Sta.	Stadia Distance	Stadia Rod	Horizontal Angle 0° to 180° Right	Horiz. Distance	Vertical Angle	Elevation of Point	Back Sight	Difference Elevation	Height of Instrument	Vertical Distance	REMARKS
				° '		° '		1				
				° '		° '		2				
		66		170 15	66'	Lev		3				Top Drive
		20		111 30	20'	Lev		4				
				° '		° '		5				
				° '		° '		6				
				° '		° '		7				
				° '		° '		8				
				° '		° '		9				
				° '		° '		10				
				° '		° '		11				
				° '		° '		12				
				° '		° '		13				
				° '		° '		14				
				° '		° '		15				
				° '		° '		16				
				° '		° '		17				
				° '		° '		18				
				° '		° '		19				
				° '		° '		20				

Notes Ck'd by Blackmer	Survey of Sec Lines T6N R17W
Map No. B746-	W. O. 4999 Tape No 13 St'd 84 of.
Office Work	Surveyed by F.C. Howard
Checked	Notes F.C.H. Date 7/24/35
Date	Indexed A. C. Johnson

F.B. 736 Pg. 13

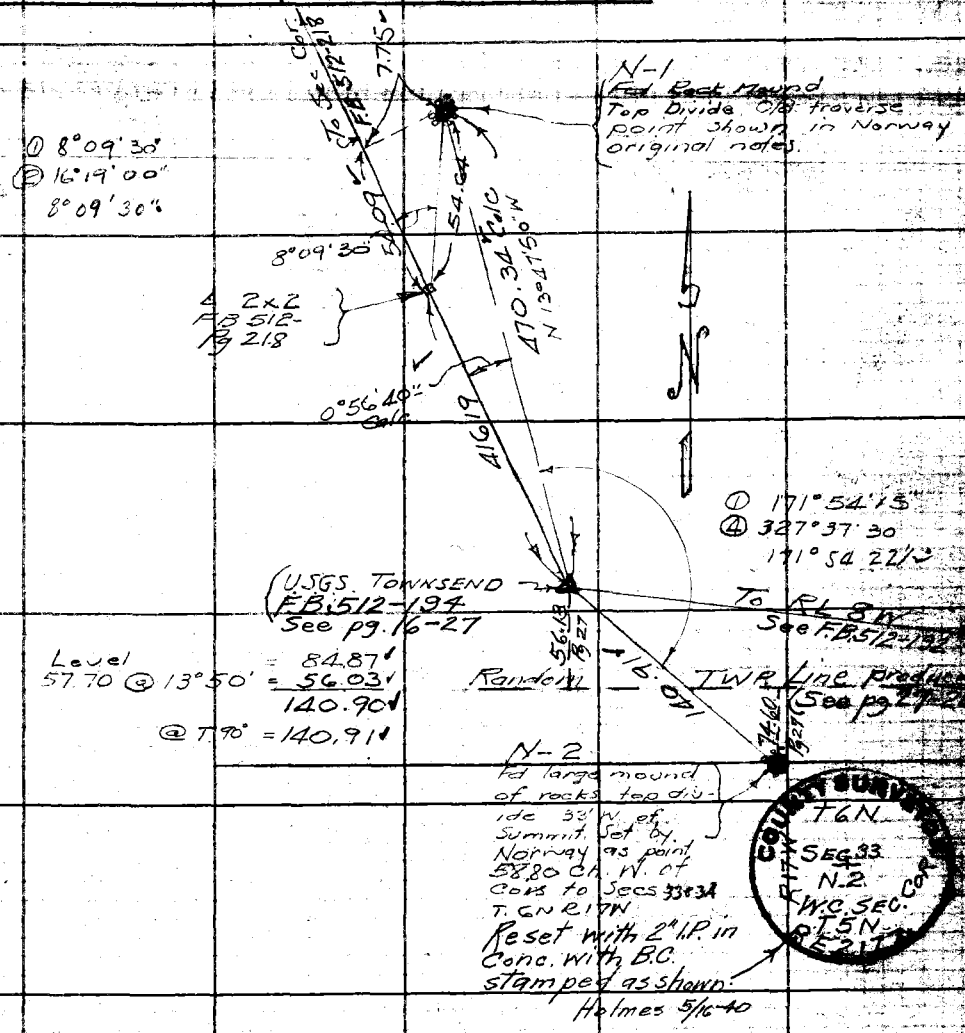

Note: ANY ADDITIONS [illegible] ON THIS SHEET MUST BE MADE [illegible] IN Red Ink WITH DATE AND NAME [illegible] MAKING CHANGE.

W.S. 17, C-3

Do not extend notes this side of this line

RETURN TO
LOS ANGELES COUNTY SURVEYOR
700 HALL OF RECORDS

FORM 247 8M 8-34



RETURN TO
LOS ANGELES COUNTY SURVEYOR
700 HALL OF RECORDS

Do not extend notes this side of this line

Note: ANY ADDITIONS OR CHANGES ON THIS SHEET MUST BE MADE OR CIRCLED IN Red Ink WITH DATE AND NAME OF PERSON MAKING CHANGE.

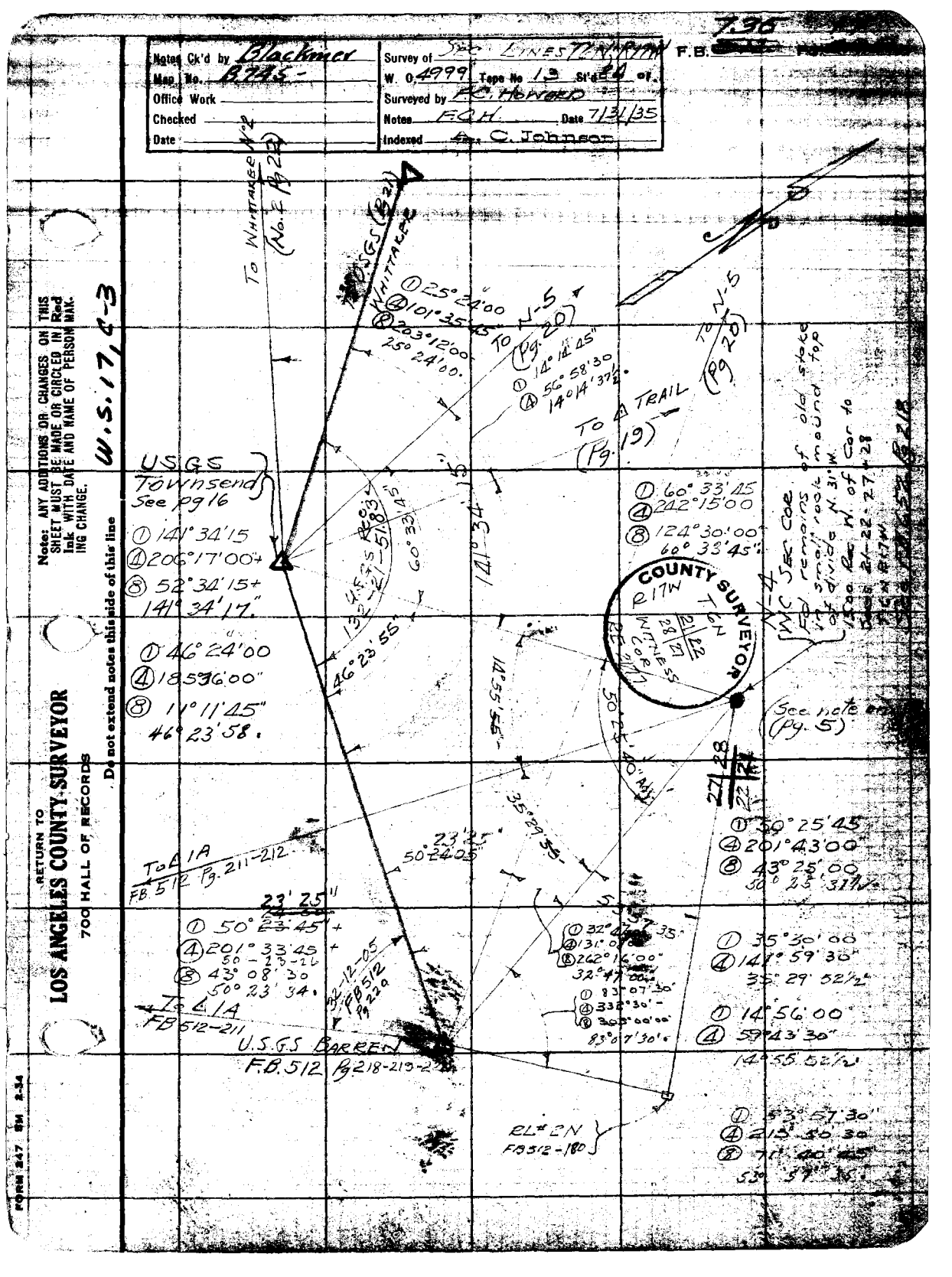
Notes Ck'd by Blackmer
Map No. 8245-
Office Work
Checked
Date
Survey of Sec. LINES T4N R17W F.B.
W. O. 4999 Tape No 13 Sta 24 of
Surveyed by F.C. HOWARD
Notes FCH Date 7/31/35
Indexed C. Johnson
7.36
W.S. 17, 4-3
Note: ANY ADDITIONS OR CHANGES ON THIS SHEET MUST BE MADE OR CIRCLED IN Red Ink WITH DATE AND NAME OF PERSON MAK. ING CHANGE.
Do not extend notes this side of this line
RETURN TO
LOS ANGELES COUNTY SURVEYOR
700 HALL OF RECORDS
FORM 247 5M 2-34
TO WHITTAKER (No. 1 Pg 22)
USGS (Pg 21)
WHITTAKER
① 25° 24' 00
④ 101° 35' 45"
⑧ 203° 12' 00
25° 24' 00.
TO N-5 (Pg. 20)
① 14° 14' 45"
④ 56° 58' 30
14° 14' 37½.
TO N-5 (Pg 20)
TO A TRAIL (Pg. 19)
USGS Townsend See pg 16
① 141° 34' 15
④ 206° 17' 00+
⑧ 52° 34' 15+
141° 34' 17"
① 46° 24' 00
④ 185° 36' 00"
⑧ 1° 11' 45"
46° 23' 58.
U.S.G.S. R.C.M. 1921 — 518.5
60° 33' 45"
141° 34' 15"
46° 23' 55"
① 60° 33' 45
④ 242° 15' 00
⑧ 124° 30' 00
60° 33' 45"
COUNTY SURVEYOR
R17W T6N
WITNESS COR
N.W. cor. of old stake mound top remains of small rock mound
N.W. cor. of Sec 28
Car to W. 31'
Pipe 2" 22.27' 28
T5N R17W
N-4 (NW Sec. Cor)
See note on (Pg. 5)
14° 55' 55"
50° 24' 40"
35° 29' 52½"
23' 25"
50° 24' 05"
To A 1A FB 512 Pg. 211-212
① 50° 23' 45"
④ 201° 33' 45
⑧ 43° 08' 30
50° 23' 34.
To A 1A FB 512-211
32-12-05 FB 512 Pg 220
U.S.G.S. BARREN FB 512 Pg 218-219-220
① 32° 47' 35"
④ 131° 07' 30"
⑧ 262° 16' 00"
32° 47' 00"
① 83° 07' 30"
④ 338° 00' 00"
⑧ 360° 00' 00"
83° 07' 30"
① 35° 30' 00
④ 141° 59' 30
35° 29' 52½"
① 14° 56' 00
④ 59° 43' 30"
14° 55' 52½"
RL # 2 N FB 512-180
① 53° 57' 30"
④ 215° 30' 30
⑧ 71° 40' 00"
53° 57' 30"

36 18
F.B. [illegible] Pg. [illegible]

Aug. 2-1935

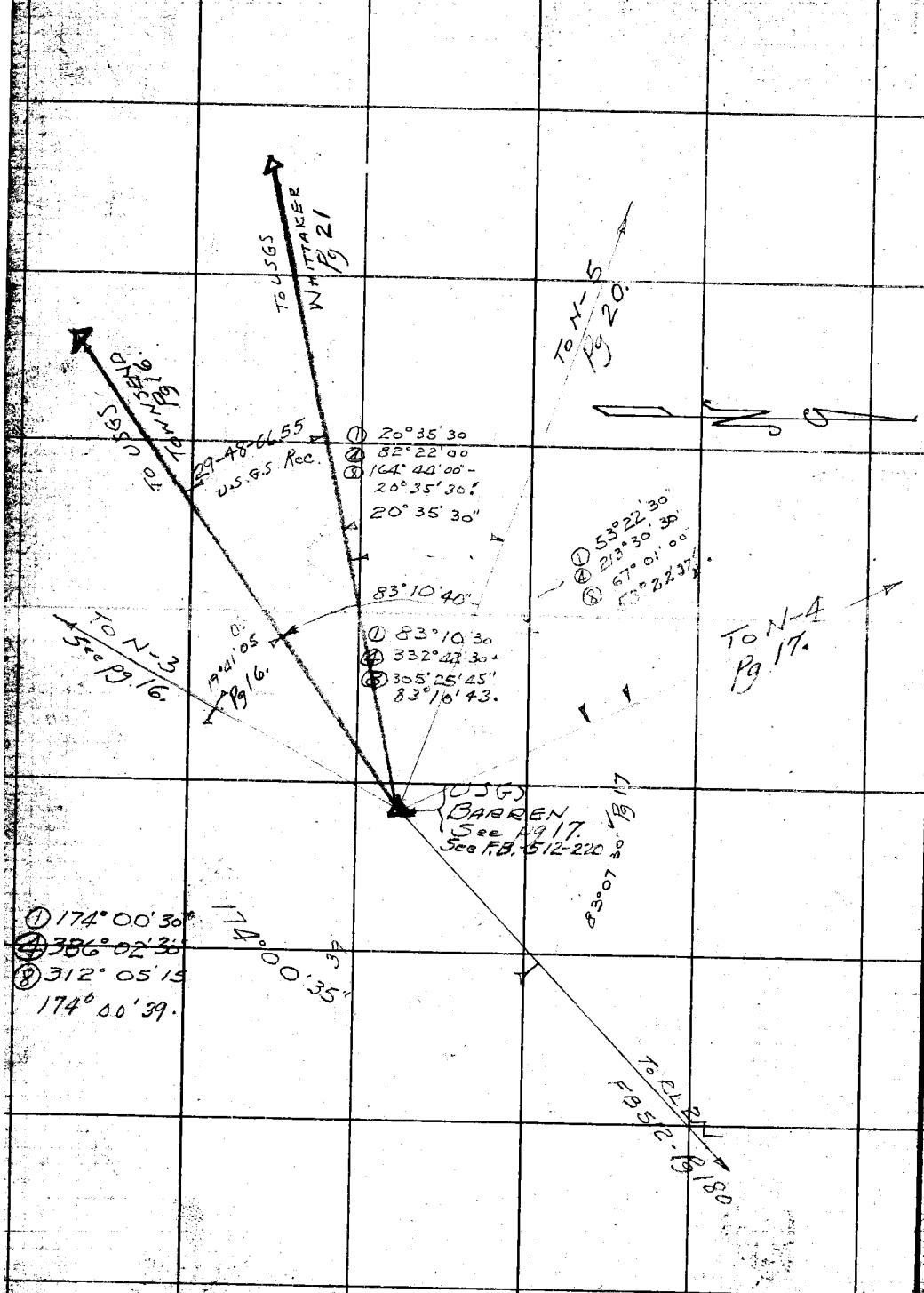

RETURN TO
LOS ANGELES COUNTY SURVEYOR
700 HALL OF RECORDS
Do not extend notes this side of this line
Note: ANY ADDITIONS OR CHANGES ON THIS SHEET MUST BE MADE OR CIRCLED IN Red Ink WITH DATE AND NAME OF PERSON MAKING CHANGE.

736

F.B. [illegible] Pg. [illegible]

Notes Ck'd by Blackburn	Survey of Sec Lines T.6N R17W
Map No. 8745-	W. O. 4999 Tape No 13 St'd 84 of.
Office Work	Surveyed by RC Howard A.C.H.
Checked	Notes Date 7/31/35
Date	Indexed A. C. Johnson

SEC. 30
T. 6N R17W

W.C. SEC. COR.
Found large mound of Rock in Saddle on top of high ridge. Per C.S. 4222 Pg. 11.

This W.C. is 12.62 N. of Sec. Cor. (REC) Found June 3. 1937
832.27 calc.

COUNTY SURVEYOR
R17W T.6N
30 29
31 32
RNC SEC COR

Set June 7-1937

48+80.69

44° 12' 50"
Calc.

SEC 29
T.6N R17W

Transit line Pg. 8 to 11
N 89° 45' 25" W
855.42 Calc.

① 139° 58' 00"
④ 199° 61' 30"
139° 57' 56"
139° 57' 55"

1193.47 Ch.

To Divide

Old trail from Oak Flat to Norwalk Proj Cr (Norwalk Notes Pg. 78)
73 80 @ 5.38
= 73.44

140° 20' 00"

TRAIL
Set 2x2 Under Steel Tower top Divide (Edison Tower)
See F.B. 652 Pg. 224

4424.58 Calc.

24° 46' 55"

Reset 2x2
40+25.36
Set 2x2

1405

40+11.27
RL# 120
1x2 Pg 11.

96° 31' 50"

① 96° 32' 00"
④ 26° 07' 30"
96° 31' 52½"

30° 45' 15"

① 21° 47' 00"
④ 99° 07' 30"
21° 46' 52½"

① 30° 45' 15"
④ 183° 01' 30"
30° 45' 22½"

TO USGS TOWNSEND 1917.

Base 2843.68

42.55
52° 43' 08"

135° 47' 10"

11481.591
RL 12A
1x2
Pg. 8.

① 127° 17' 00"
④ 149° 08' 00"
127° 17' 00"

① 135° 47' 15
④ 183° 08' 45
⑧ 6° 17' 30"
135° 47' 11¼

Note: ANY ADDITIONS OR CHANGES ON THIS SHEET MUST BE MADE OR CIRCLED IN Red Ink WITH DATE AND NAME OF PERSON MAKING CHANGE.

W.S.17, C-3

Do not extend notes this side of this line

RETURN TO
LOS ANGELES COUNTY SURVEYOR
700 HALL OF RECORDS

Form 247 BM 8-34



RETURN TO
LOS ANGELES COUNTY SURVEYOR
700 HALL OF RECORDS
Do not extend notes this side of this line
Note: ANY ADDITIONS OR CHANGES ON THIS SHEET MUST BE MADE OR CIRCLED IN Red Ink WITH DATE AND NAME OF PERSON MAKING CHANGE.

Notes Ck'd by Blackmer	Survey of SEC LINES T6MR17W F.B. ~~574~~ 736 Pg. ~~299~~ 21
Map No. B745	W. O. 4999 Tape No 13 St'd 84 of.
Office Work	Surveyed by F.C. Howard
Checked	Notes F.C.H. Date 8/1/35
Date	Indexed A. C. Johnson

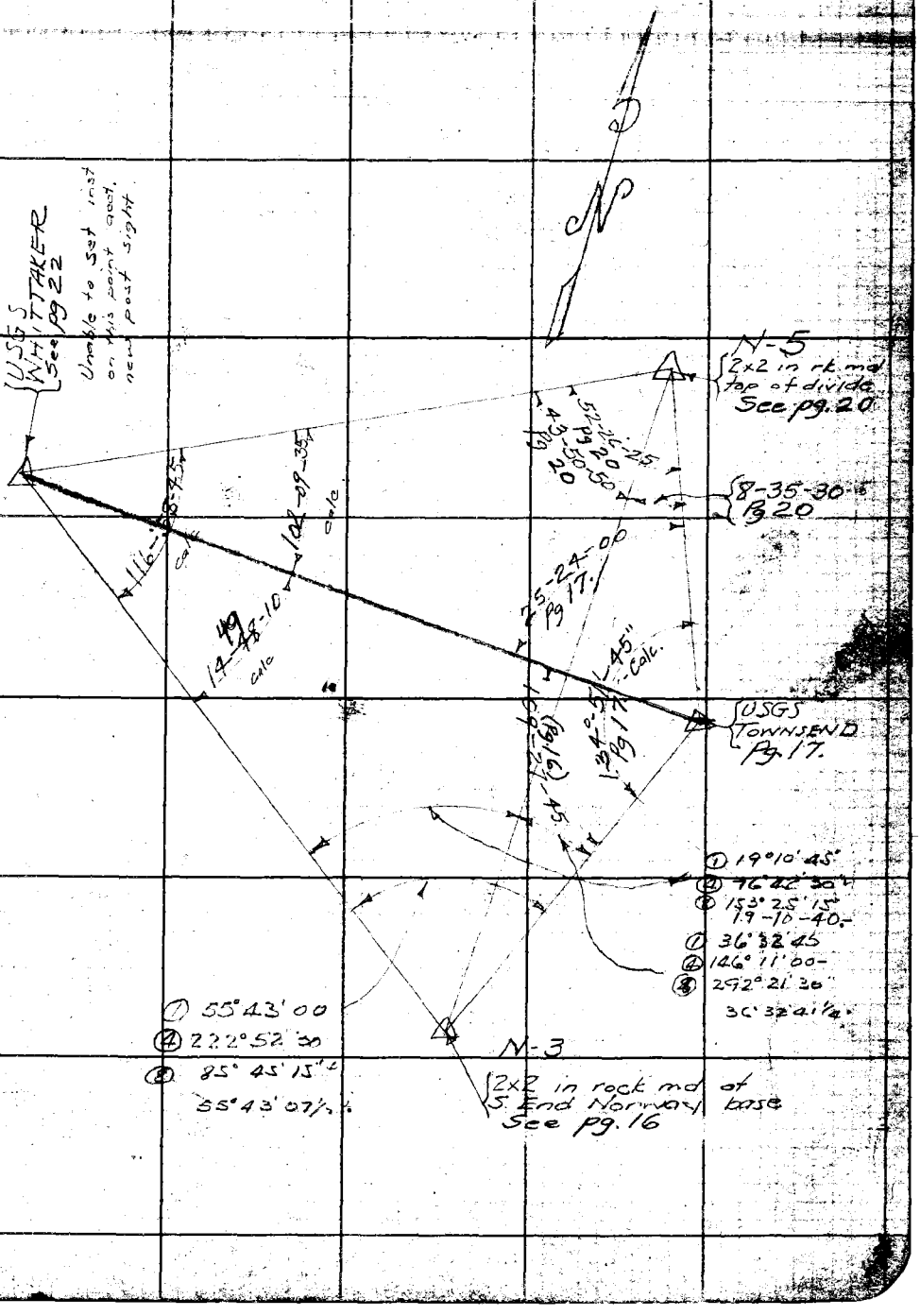

Note: ANY ADDITIONS OR CHANGES ON THIS SHEET MUST BE MADE OR CIRCLED IN Red Ink WITH DATE AND NAME OF PERSON MAKING CHANGE.

RETURN TO:
LOS ANGELES COUNTY SURVEYOR
700 HALL OF RECORDS

Do not extend notes this side of this line

FORM 247 5M 2-34

RETURN TO

LOS ANGELES COUNTY SURVEYOR

700 HALL OF RECORDS

Note: ALL CORRECTIONS OR CHANGES ON THIS SHEET MUST BE MADE OR CIRCLED IN Red Ink WITH INITIALS AND NAME OF PERSON MAKING CHANGE.

Do not extend notes this side of this line

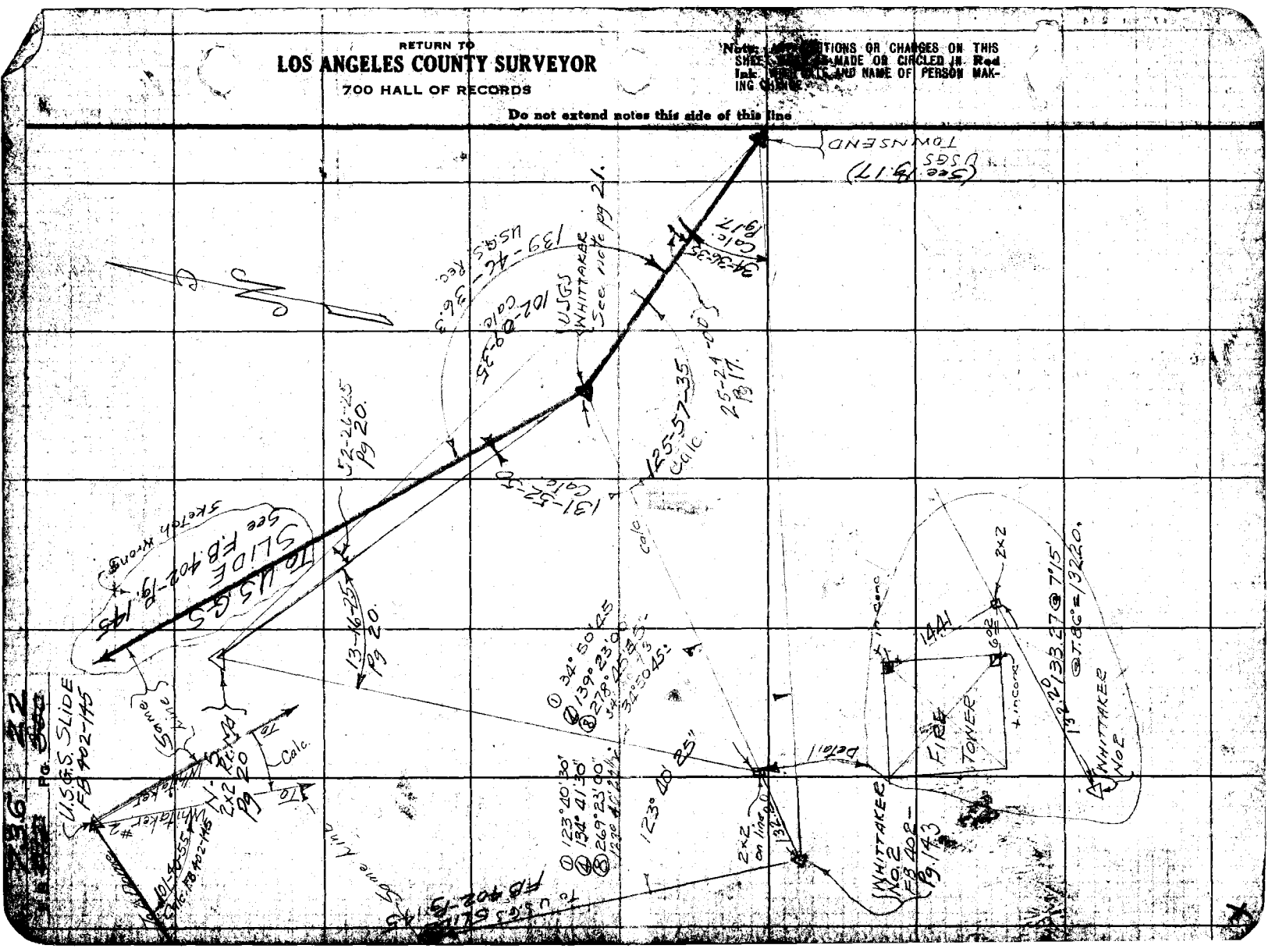

Notes Ck'd by Blackmer	Survey of A.N.F.B. D.M.
Map No. B[illegible]	W. O. 7080 Tape No 13 St'd 84 of.
Office Work	Surveyed by F.C. Howard
Checked	Notes F.C.H. Date 6/25/35
Date	Indexed A. C. Johnson 6-28-35

F.B. 736 Pg. 23

Cont to bot. pg 24

180+94.00 ✓
RL # 28 E
Set 1x2 top of spur in firebreak

To RL # 29 E Pg 24

Base 608.51 ✓

Set 1x2 in fire break top ridge

① 66°06'45"
④ 264°27'00"
66-06-45.

66°06'45"

86°29'05"

1319.66 ✓ Calc

27°24'10"

SEC 22 T5N R16W

SEC 15 T5N R16W

① 86°29'00"
④ 345°56'30"
86-29-07½.

① 27°24'15"
④ 109°36'30"
27-24-07½.

167+74.34 ✓
RL # 27 E
Set 1x2 top of Low spur S70°W

BASE LINE

Level	=	17.50 ✓
292.79 @ 2°11'	=	292.58 ✓
298.86 @ 3°09'	=	298.41 ✓
		608.49 ✓
@ T. 90°	=	608.51 ✓

Level	=	30.19 ✓
259.52 @ 12°25'	=	253.45 ✓
221.54 @ 2°38'	=	221.31 ✓
		504.95 ✓
@ T. 86°	=	504.96 ✓

504.96 ✓

162+69.38 ✓
RL # 26 E
1x2 F.B. 512
Pg 275

156+07.90 Cont from F.B. 512 Pg 275
RL # 25 E
F.B. 512-274

Note: ANY ADDITIONS OR CHANGES ON THIS SHEET MUST BE MADE OR CIRCLED IN Red Ink WITH DATE AND NAME OF PERSON MAKING CHANGE.

RETURN TO
LOS ANGELES COUNTY SURVEYOR
700 HALL OF RECORDS

Do not extend notes this side of this line

FORM 247 5M. 2-34

F.B. ~~512~~ 236 Pg. ~~302~~ 24

Cont. on bot. Pg. 25

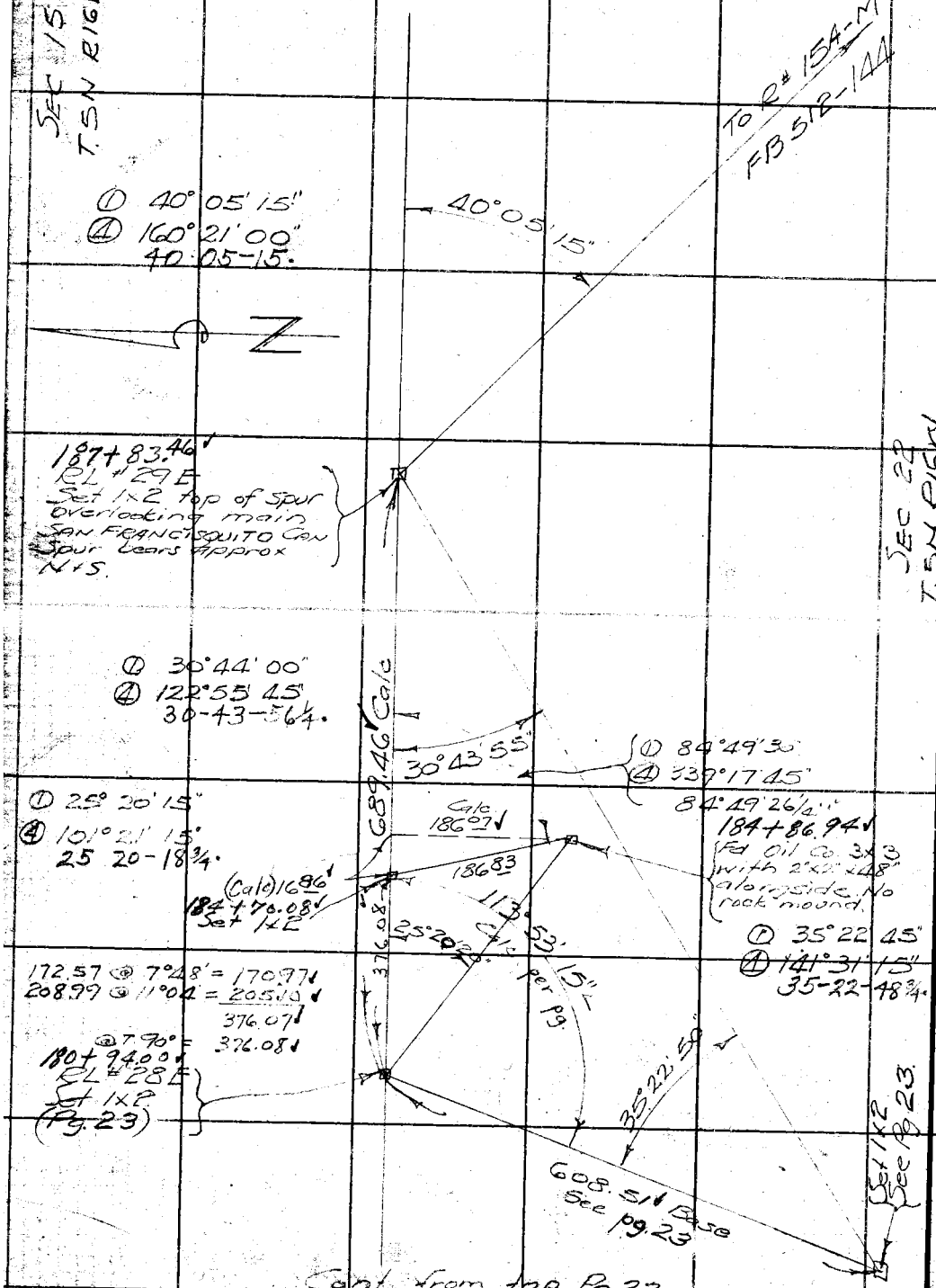

Cont. from top Pg. 23.

RETURN TO
LOS ANGELES COUNTY SURVEYOR
700 HALL OF RECORDS
Do not extend notes this side of this line
Note: ANY ADDITIONS OR CHANGES ON THIS SHEET MUST BE MADE OR CIRCLED IN Red Ink WITH DATE AND NAME OF PERSON MAKING CHANGE.

736 25

F.B. [redacted] Pg. [redacted]

Notes Ck'd by Blackmer	Survey of ANFB DIV M
Map No. B745	W. O. 7080 Tape No 13 St'd 84 of.
Office Work	Surveyed by F.C. Howard
Checked	Notes F.B.H. Date 6/[illegible]/25
Date	Indexed [illegible]

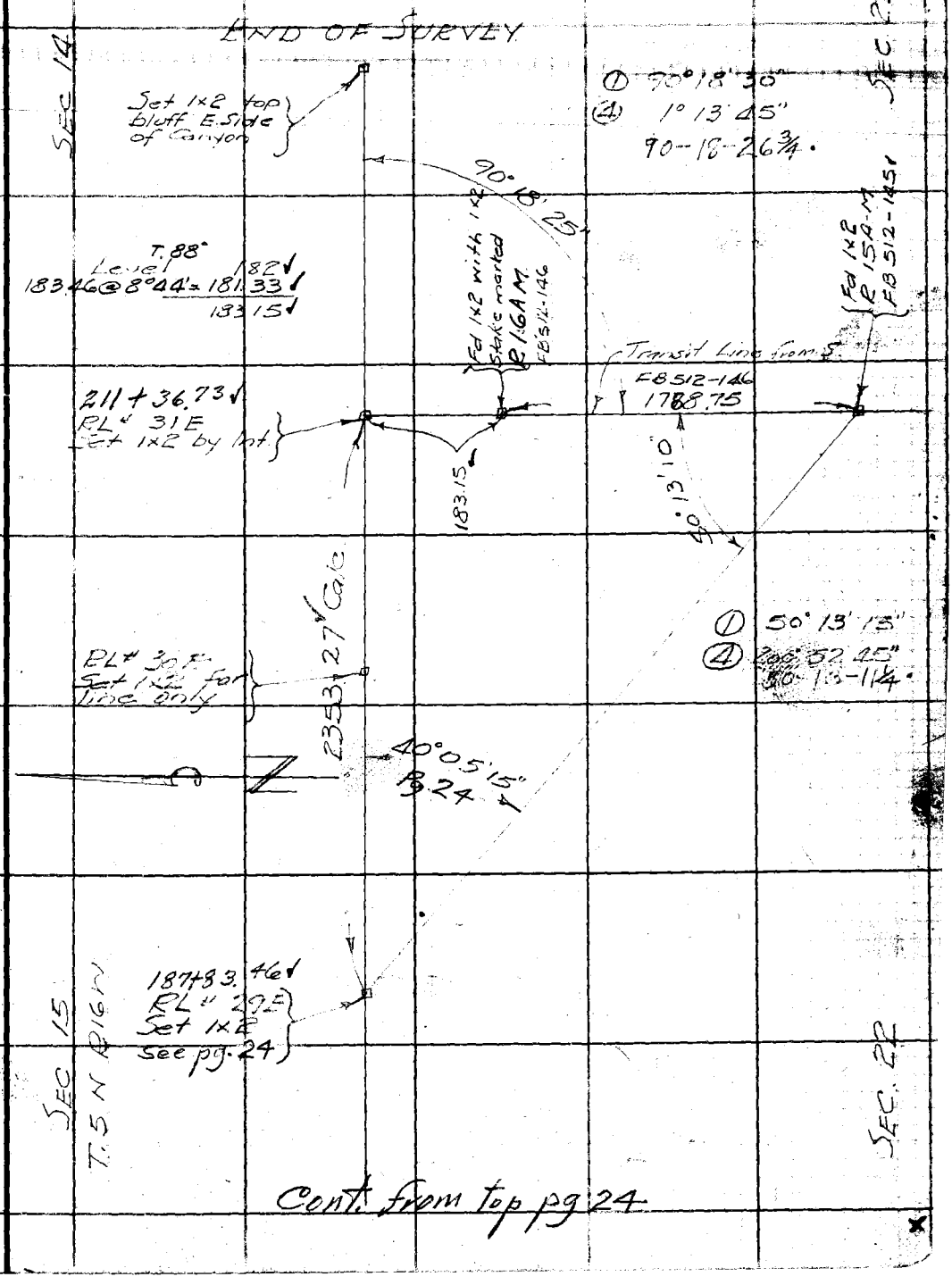

Cont. from top pg 24

Note: ANY ADDITIONS OR CHANGES ON THIS SHEET MUST BE MADE OR CIRCLED IN Red Ink WITH DATE AND NAME OF PERSON MAKING CHANGE.

Do not extend notes this side of this line

RETURN TO
LOS ANGELES COUNTY SURVEYOR
700 HALL OF RECORDS

FORM 247 5M 2-34

RETURN TO

LOS ANGELES COUNTY SURVEYOR

700 HALL OF RECORDS

Note: ANY ADDITIONS OR CHANGES ON THIS SHEET MUST BE MADE OR CIRCLED IN **Red Ink** WITH DATE AND NAME OF PERSON MAKING CHANGE.

Do not extend notes this side of this line

1" = 2640
1320

Notes Ck'd by McPherson	Survey of T.5+6N R17W	F.B. 736 Pg. 27
Map No.	W. O. 4999 Tape No. 67 St'd 84 °F.	
Office Work	Surveyed by F.C. HOWARD	
Checked	Notes F.C.H. Date 12/15/37	
Date	Indexed	

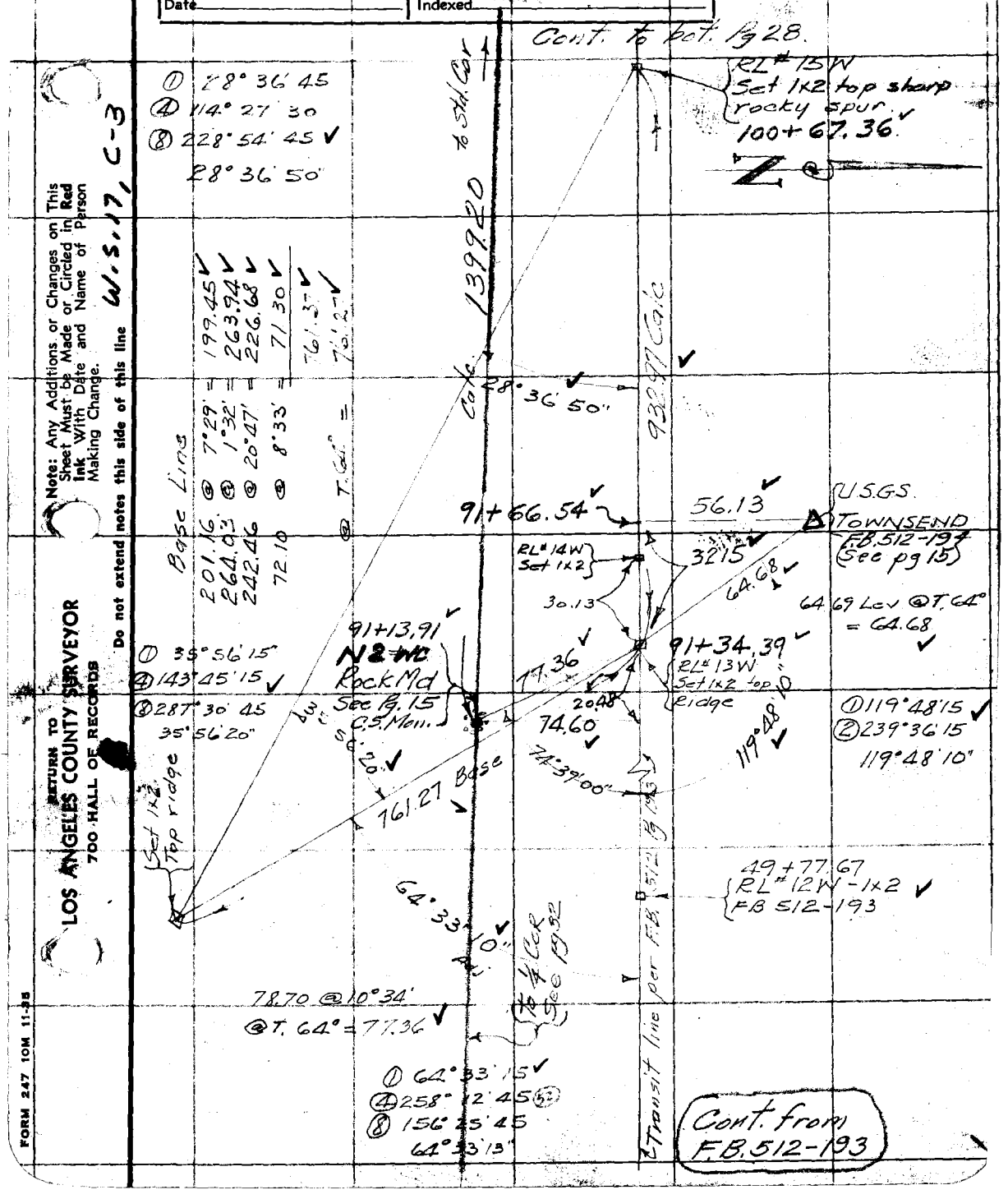

Note: Any Additions or Changes on This Sheet Must be Made or Circled in Red Ink With Date and Name of Person Making Change.

Do not extend notes this side of this line

W.S. 17, C-3

RETURN TO
LOS ANGELES COUNTY SURVEYOR
700 HALL OF RECORDS

FORM 247 10M 11-35

F.B. 736 Pg. 28

W.S. 17, C-3

RETURN TO
LOS ANGELES COUNTY SURVEYOR
700 HALL OF RECORDS

Note: Any Additions or Changes on This Sheet Must be Made or Circled in Red Ink With Date and Name of Person Making Change.

Do not extend notes this side of this line



Cont from pg. 27

Notes Ck'd by K.R.M.	Survey of T. 6N R.17W	F.B. 736 Pg. 29
Map No. B-1606	W. O. 4999 Tape No. 1 St'd 84°F	
Office Work	Surveyed by F.C. Howard	
Checked	Notes F.C.H. Date 5-17-40	
Date	Indexed A. C. Johnson	

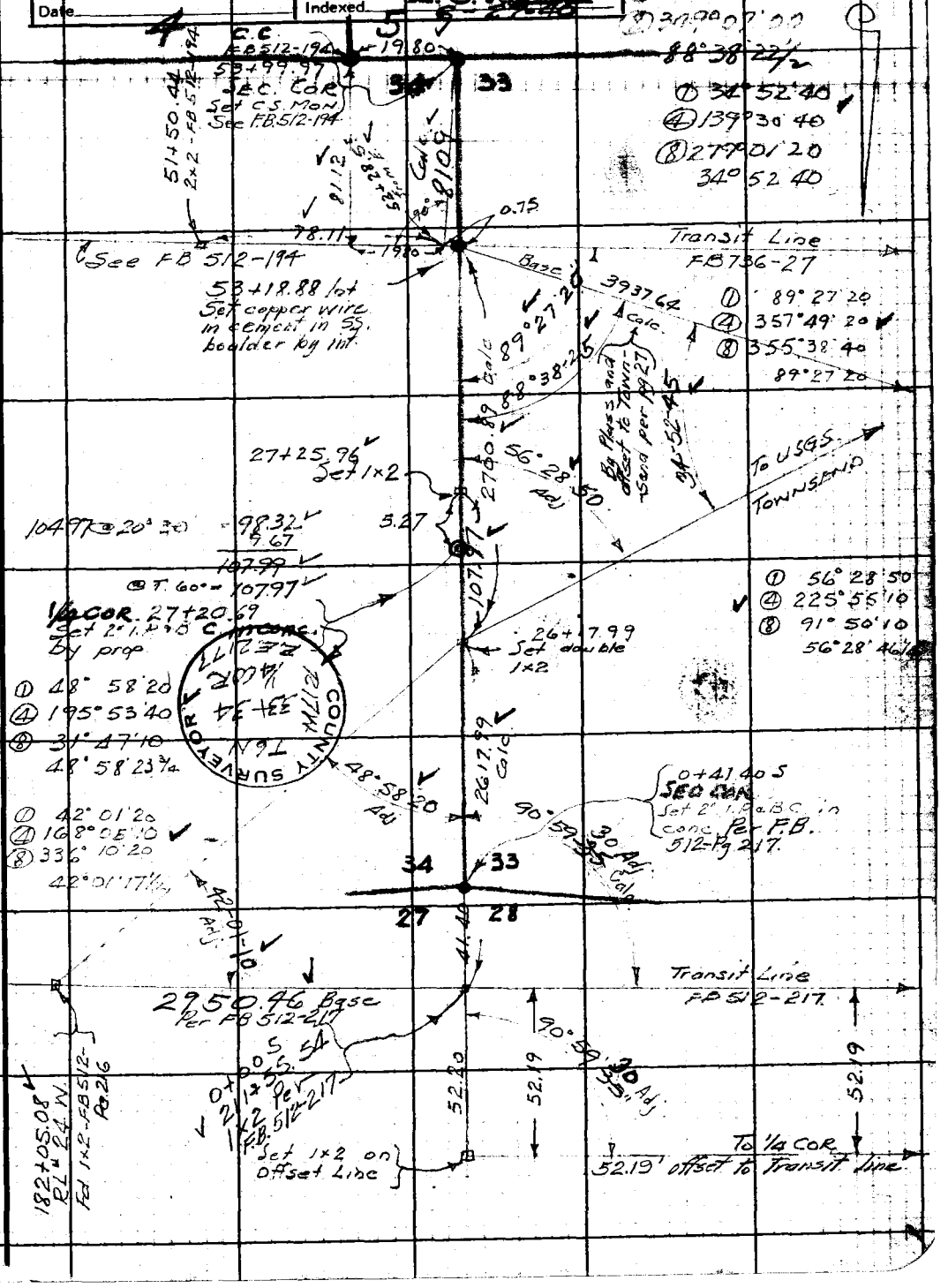

Note: Any Additions or Changes on This Sheet Must be Made or Circled in Red Ink With Date and Name of Person Making Change.

W.S. 17, C-3

Do not extend notes this side of this line.

RETURN TO
LOS ANGELES COUNTY SURVEYOR
700 HALL OF RECORDS

FORM 247 5M 10-39

RETURN TO
LOS ANGELES COUNTY SURVEYOR
700 HALL OF RECORDS

Note: Any Additions or Changes on This Sheet Must be Made or Circled in **Red Ink** With Date and Name of Person Making Change.

Do not extend notes this side of this line.

F.B. 736 PG. 30

FORM 247 5M 10-39

RETURN TO
LOS ANGELES COUNTY SURVEYOR
700 HALL OF RECORDS

Note: Any Additions or Changes on This Sheet Must be Made or Circled in **Red Ink** With Date and Name of Person Making Change.

Do not extend notes this side of this line.

Notes Ck'd by
Map No.
Office Work
Checked
Date

Survey of
W. O. Tape No. Str'd. °F
Surveyed by
Notes
Indexed Date

F.B. 736 PG. 37

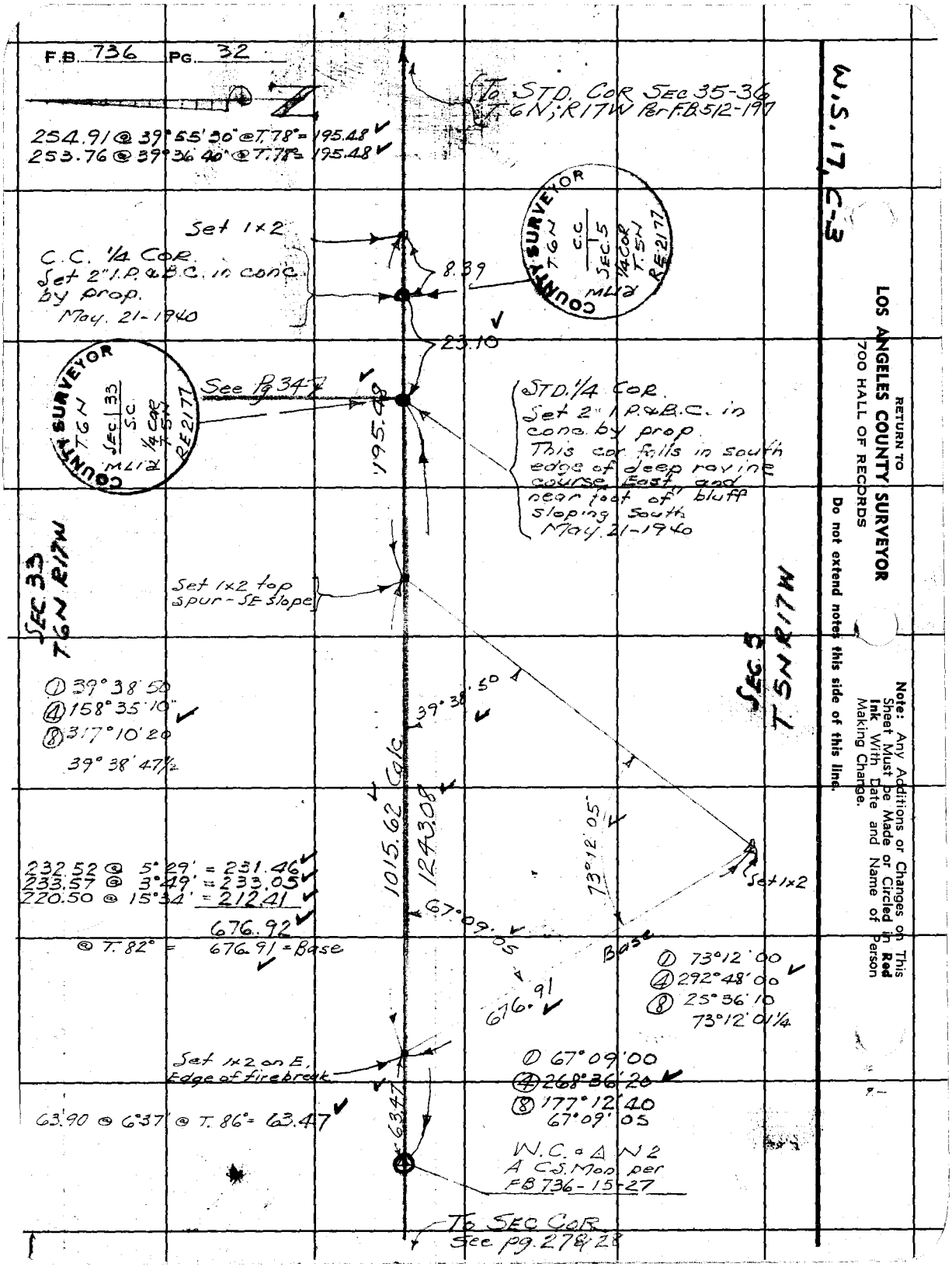
F.B. 736 PG. 32
To STD. COR SEC 35-36 T6N; R17W Per F.B. 512-197
254.91 @ 39°55'30" @ T.78° = 195.48
253.76 @ 39°36'40" @ T.78° = 195.48
W.S. 17, C-3
Set 1x2
C.C. 1/4 COR.
Set 2" I.P. & B.C. in conc. by prop.
May. 21-1940
8.39
COUNTY SURVEYOR T6N C.C. SEC. 5 1/4 COR T.5N R17W RE 2177
23.10
See Pg 347
195.48
STD. 1/4 COR.
Set 2" I.P. & B.C. in conc. by prop.
This cor falls in south edge of deep ravine course East, and near foot of bluff sloping South
May. 21-1940
SEC 33 T6N R17W
Set 1x2 top spur - SE slope
SEC 5 T5N R17W
① 39°38'50
④ 158°35'10"
⑧ 317°10'20
39°38'47½
39°38'50
1015.62 Calc
1243.08
73°12'05"
Set 1x2
232.52 @ 5°29' = 231.46
233.57 @ 3°49' = 233.05
220.50 @ 15°34' = 212.41
676.92
@ T. 82° = 676.91 = Base
67°09'05
Base
① 73°12'00
④ 292°48'00
⑧ 25°36'10
73°12'01¼
676.91
Set 1x2 on E. Edge of firebreak
① 67°09'00
④ 268°36'20
⑧ 177°12'40
67°09'05
63.90 @ 6°37' @ T. 86° = 63.47
63.47
W.C. & Δ N2
A C.S. Mon. per
FB 736-15-27
To SEC COR
See pg. 27 & 28
RETURN TO
LOS ANGELES COUNTY SURVEYOR
700 HALL OF RECORDS
Do not extend notes this side of this line.
Note: Any Additions or Changes on This Sheet Must be Made or Circled in Red Ink With Date and Name of Person Making Change.

Notes Ck'd by K.R.M.	Survey of T.6N R.17W
Map No. B-1606	W. O. 4999 Tape No. St'd 84 F
Office Work	Surveyed by F.C. Howard
Checked	Notes F.C.H. Date 5-23-40
Date	Indexed A. C. Johnson

F.B. 736 Pg. 33

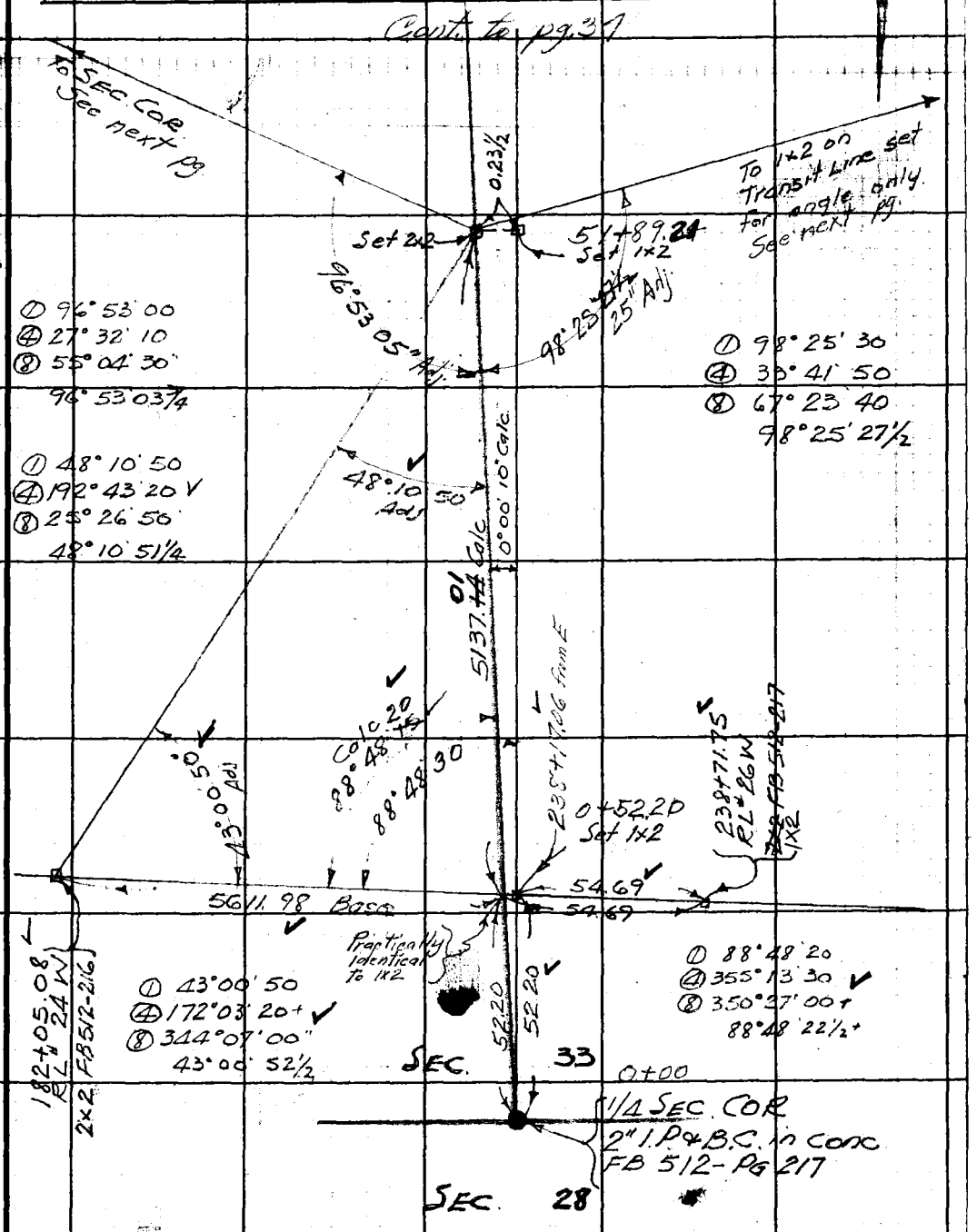

Note: Any Additions or Changes on This Sheet Must be Made or Circled in Red Ink With Date and Name of Person Making Change.

W. S. 17, C-3

Do not extend notes this side of this line.

RETURN TO
LOS ANGELES COUNTY SURVEYOR
700 HALL OF RECORDS

FORM 247 5M 10-39

F.B. 736 PG. 34

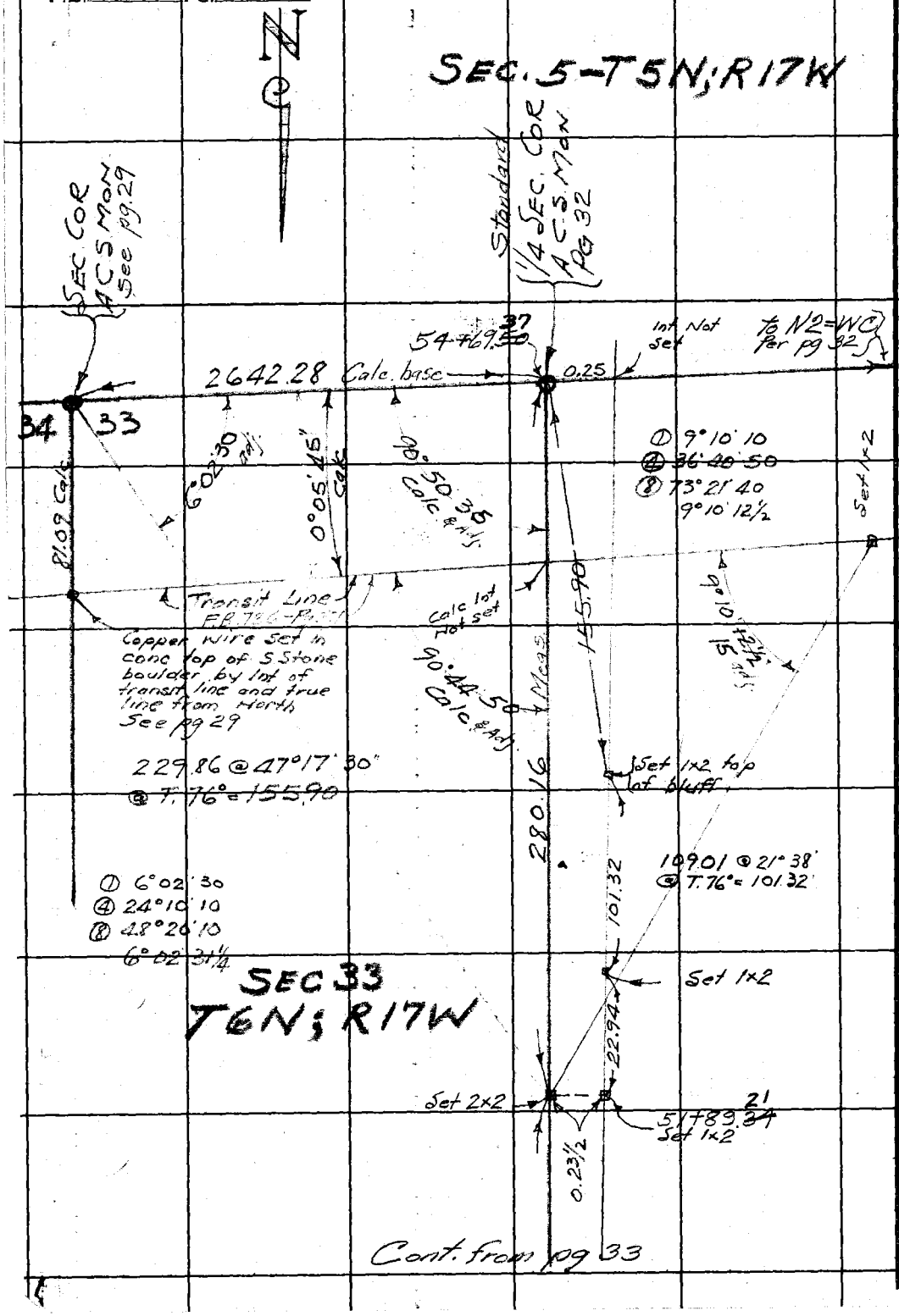

RETURN TO
LOS ANGELES COUNTY SURVEYOR
700 HALL OF RECORDS

Do not extend notes this side of this line.

Note: Any Additions or Changes on This Sheet Must be Made or Circled in Red Ink With Date and Name of Person Making Change.

W.S.17, C-3

Notes Ck'd by K.R.M.	Survey of T.6N R17W
Map No. B-1606	W. O. 4999 Tape No. St'd 84°F
Office Work	Surveyed by
Checked	Notes Date 5-24-40
Date	Indexed A. C. Johnson

F.B. 736 PG. 35

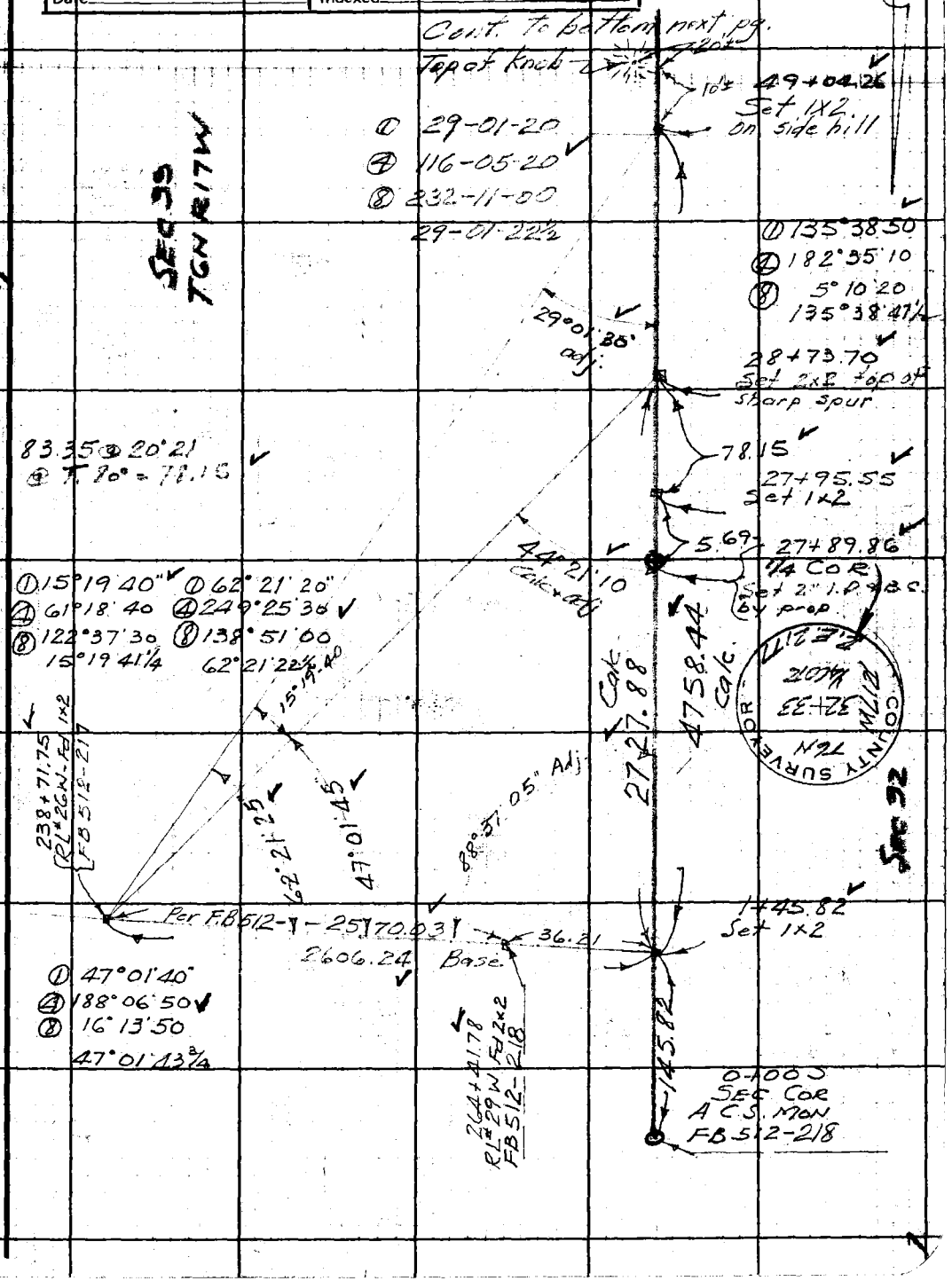

Note: Any Additions or Changes on This Sheet Must be Made or Circled in Red Ink With Date and Name of Person Making Change.

W.S. 17, C-3

Do not extend notes this side of this line.

RETURN TO
LOS ANGELES COUNTY SURVEYOR
700 HALL OF RECORDS

FORM 247 5M 10-39

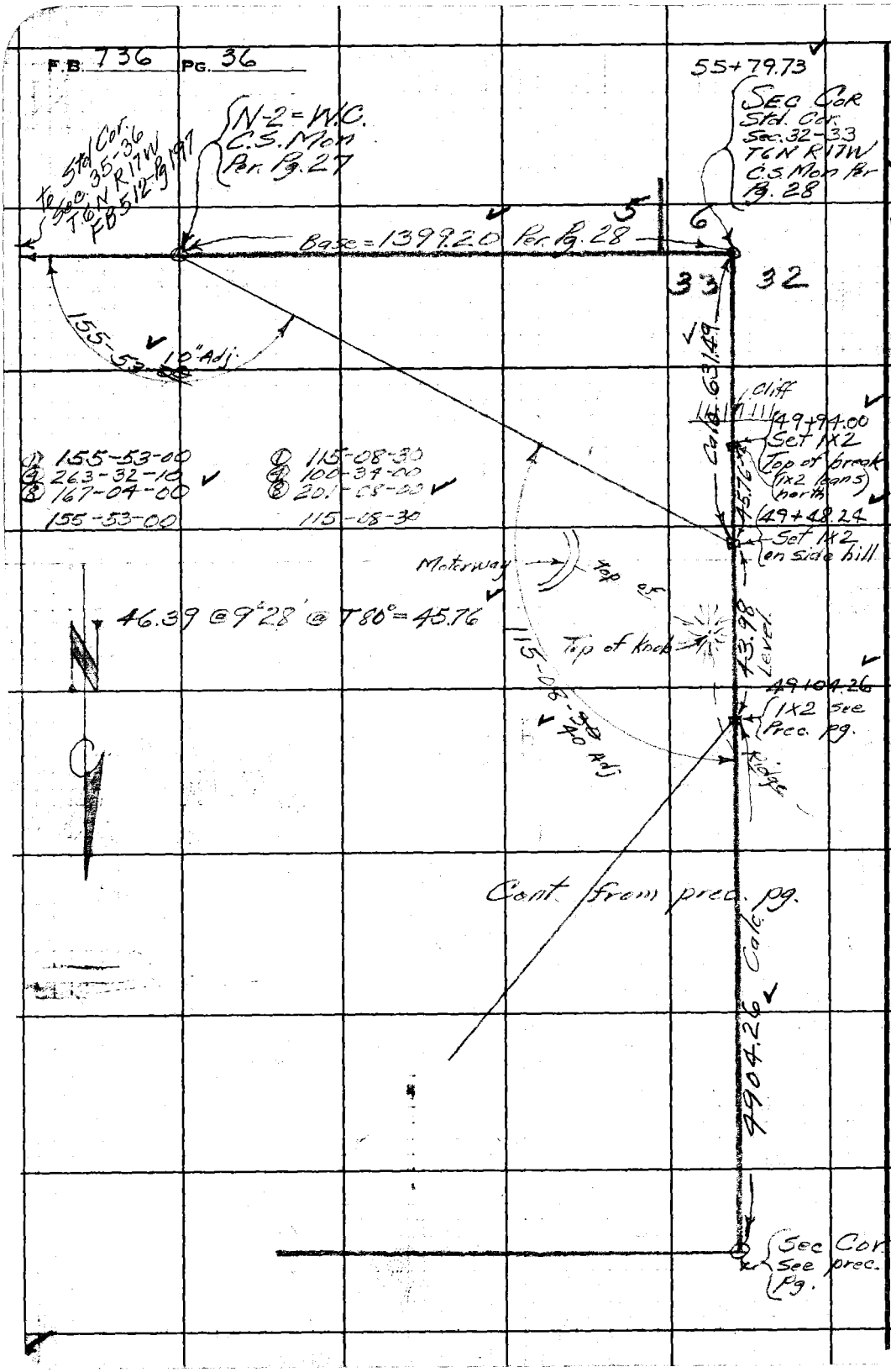

RETURN TO
LOS ANGELES COUNTY SURVEYOR
700 HALL OF RECORDS
Do not extend notes this side of this line.
Note: Any Additions or Changes on This Sheet Must be Made or Circled in Red Ink With Date and Name of Person Making Change.

Notes Ck'd by K.R.M.	Survey of T.6N R17W
Map No. B-1606	W. Of 4999 Tape No. 1 St'd 84 °F
Office Work	Surveyed by F.C. Howard
Checked	Notes F.C.H. Date 5-20-40
Date	Indexed A. C. Johnson

F.B. 736 Pg. 37

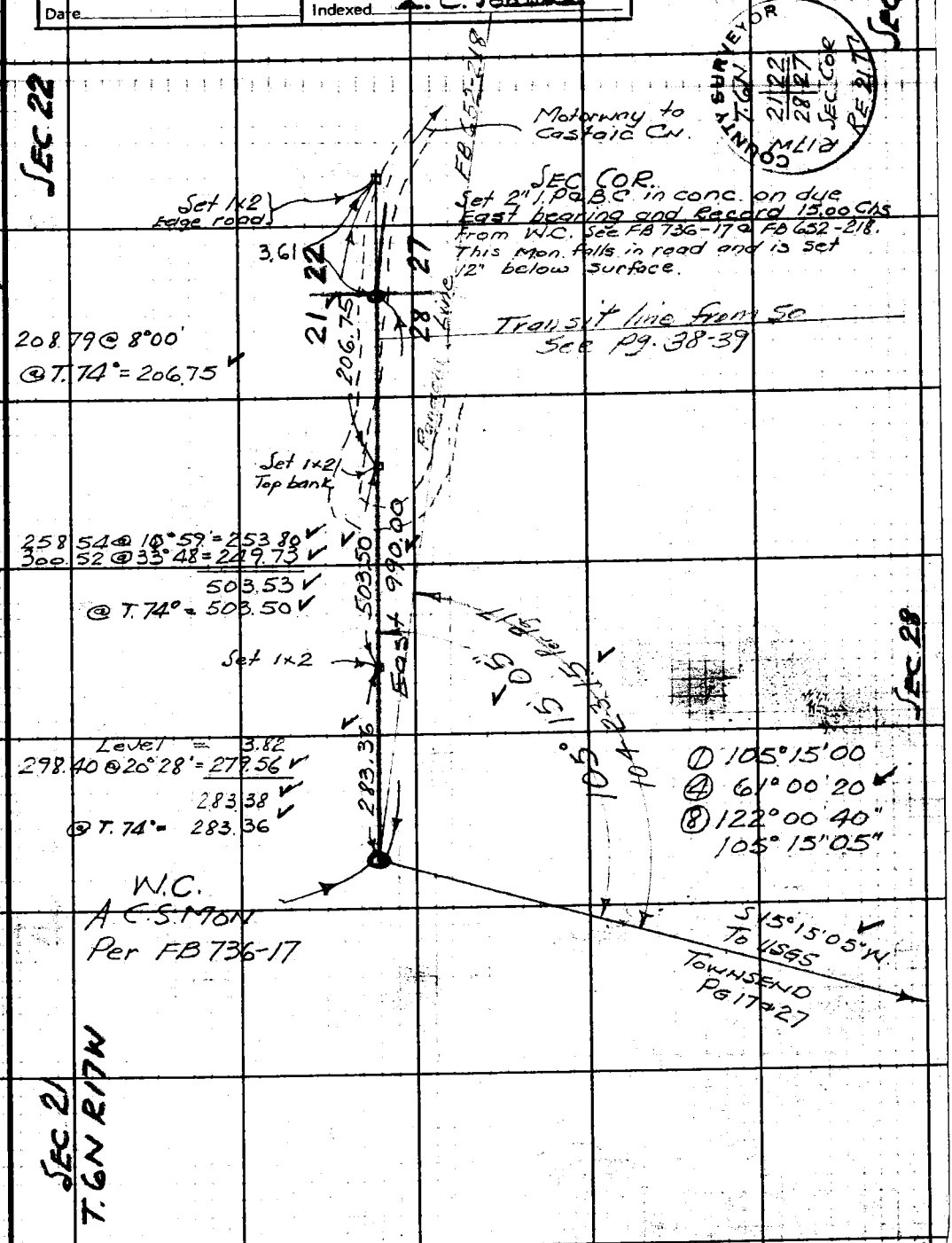

Note: Any Additions or Changes on This Sheet Must be Made or Circled in Red Ink With Date and Name of Person Making Change

W.S. 17, C-3

Do not extend notes this side of this line.

RETURN TO
LOS ANGELES COUNTY SURVEYOR
700 HALL OF RECORDS

FORM 247 5M 10-39

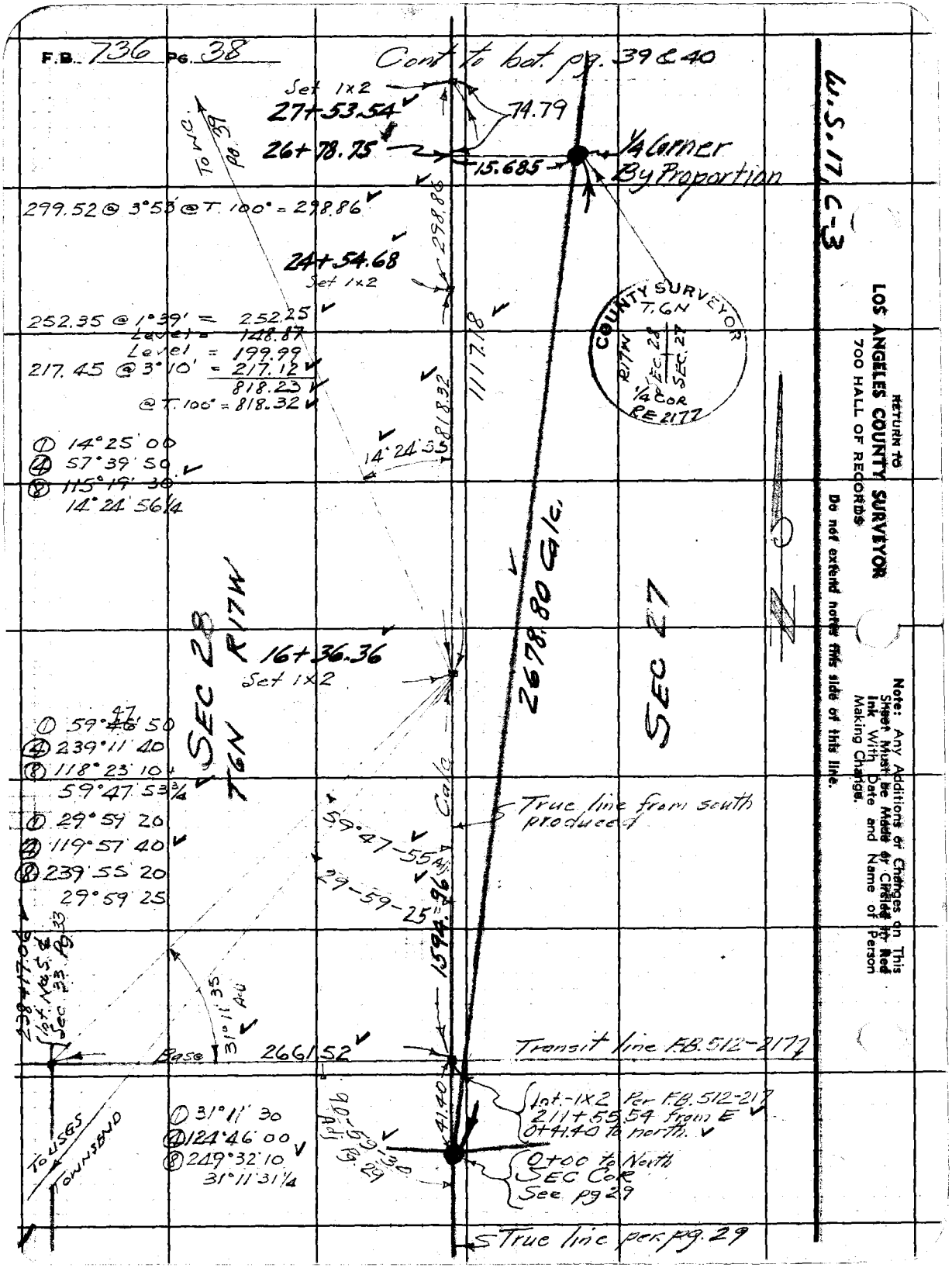
F.B. 736 Pg. 38
Cont to bot. pg. 39 & 40
Set 1x2
27+53.54
74.79
26+78.75
15.685
1/4 Corner
By Proportion
To W.C. pg. 39
299.52 @ 3°53' @ T. 100° = 298.86
298.86
24+54.68
Set 1x2
252.35 @ 1°39' = 252.25
Level = 148.87
Level = 199.99
217.45 @ 3°10' = 217.12
818.23
@ T. 100° = 818.32
818.32
1117.18
14°24'35
① 14°25'00
④ 57°39'50
⑧ 115°19'30
14°24'56 1/4
COUNTY SURVEYOR
T.6N
R17W
SEC. 28
SEC. 27
1/4 COR
RE 2177
2678.80 Calc.
SEC 27
SEC 28
T6N
R17W
16+36.36
Set 1x2
① 59°47'50
④ 239°11'40
⑧ 118°23'10
59°47'53 3/4
① 29°59'20
④ 119°57'40
⑧ 239°55'20
29°59'25
Calc
True line from south produced
59°47-55 Adj.
29-59-25
1594.96
238+17.06
Int. No. 5 & Sec. 33 Pg. 33
31°11'35 Adj.
Base
2661.52
Transit line F.B. 512-2177
41.40
Int.-1x2 Per F.B. 512-217
211+55.54 from E
0+41.40 to north.
① 31°11'30
④ 124°46'00
⑧ 249°32'10
31°11'31 1/4
90-59-30 Adj. Pg. 29
0+00 to North
SEC Cor
See pg 29
To USGS
TOWNSEND
True line per pg. 29
W.S. 17, C-3
RETURN TO
LOS ANGELES COUNTY SURVEYOR
700 HALL OF RECORDS
Do not extend notes this side of this line.
Note: Any Additions or Changes on This Sheet Must be Made or Circled in Red Ink With Date and Name of Person Making Change.

Notes Ck'd by K.R.M.	Survey of T 6N R17W
Map No. B-1606	W. O. 4999 Tape No. 1 St'd 84°F
Office Work	Surveyed by F.C. HOWARD
Checked	Notes F.C.H. Date 6-11-40
Date	Indexed A. C. Johnson

F.B. 736 Pg. 39

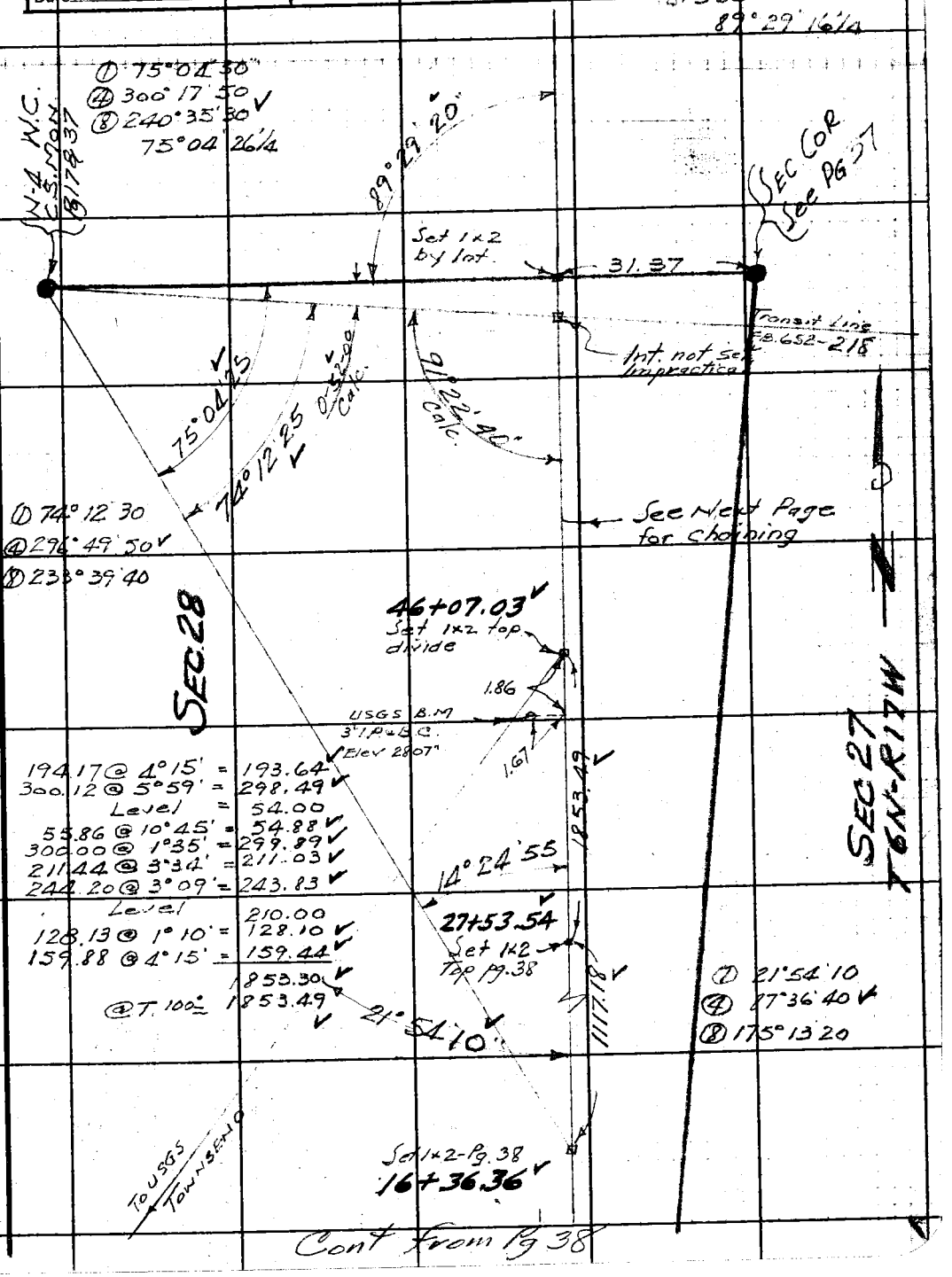

Cont from Pg 38

Note: Any Additions or Changes on This Sheet Must be Made or Circled in Red Ink With Date and Name of Person Making Change.

Do not extend notes this side of this line.

W.S. 17, C-3

RETURN TO
LOS ANGELES COUNTY SURVEYOR
700 HALL OF RECORDS

FORM 247 5M 10-39

F.B. 736 PG. 40

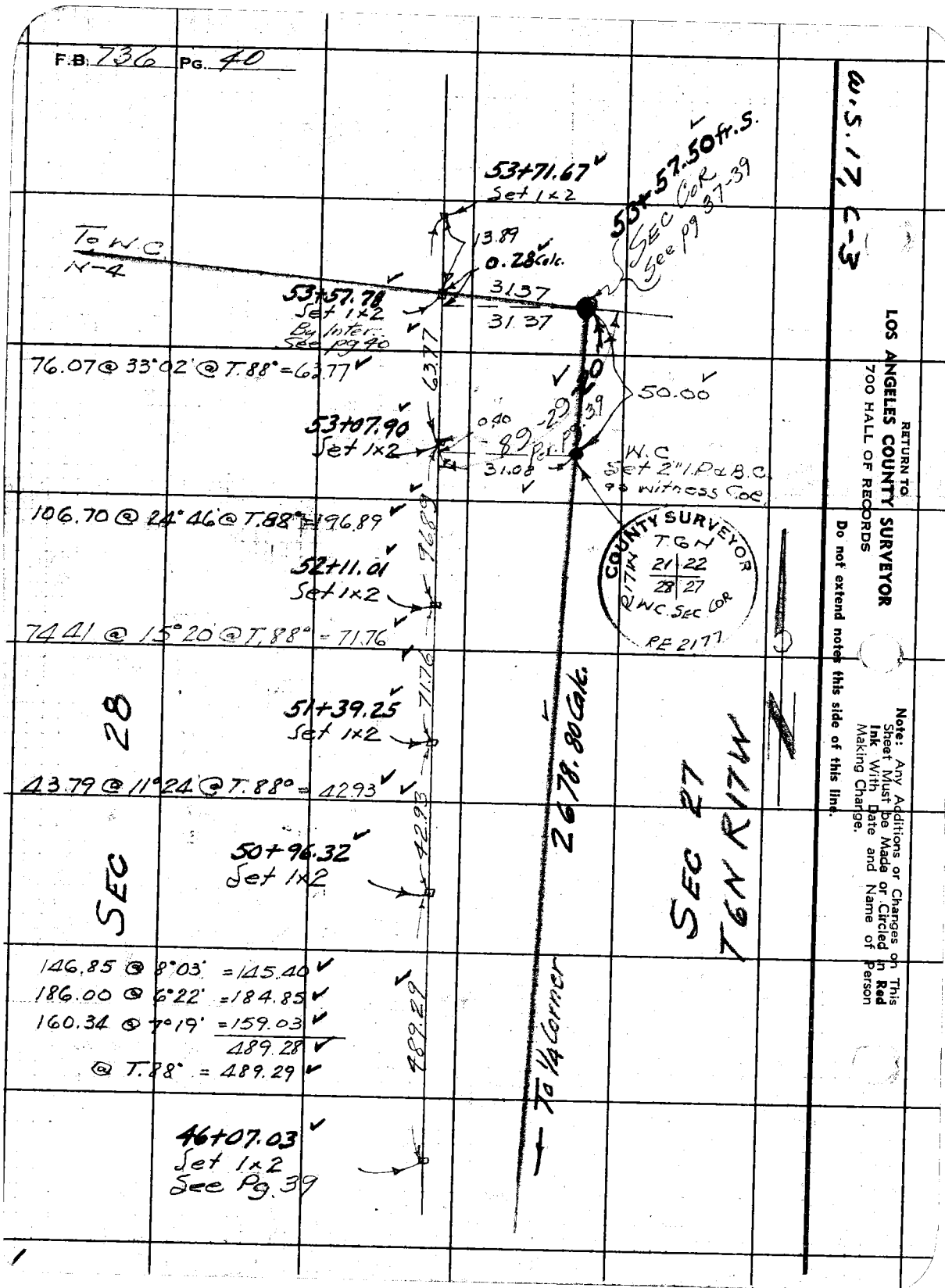

RETURN TO
LOS ANGELES COUNTY SURVEYOR
700 HALL OF RECORDS

Do not extend notes this side of this line.

Note: Any Additions or Changes on This Sheet Must be Made or Circled in Red Ink With Date and Name of Person Making Change.

Notes Ck'd by	Survey of
Map No.	W. O. Tape No. St'd °F
Office Work	Surveyed by
Checked	Notes Date
Date	Indexed A. C. Johnson 8-15-40

F.B. 734 Pg. 41

Note: Any Additions or Changes on This Sheet Must be Made or Circled in Red Ink With Date and Name of Person Making Change.

Do not extend notes this side of this line.

RETURN TO
LOS ANGELES COUNTY SURVEYOR
700 HALL OF RECORDS.

FORM 247 5M 10-39

ANGELES FOREST BOUNDARY

DIVISION R

J. N. 7 0 7 9

RECHAINAGE OF TOWNSHIP LINE
BET. T 7 & T 8 N R 17 W

ORIG. CHAINING IN F.B. 652-73
AND
ADDITIONAL SECTION LINES
T 7 & 8 N R 18 W
T 8 N R 17 W
SEE F.B. 652 Pg 1 & 2
FOR INDEX

F.B. 736 PG. 42

RETURN TO
LOS ANGELES COUNTY SURVEYOR
700 HALL OF RECORDS

Do not extend notes this side of this line.

Note: Any Additions or Changes on This Sheet Must be Made or Circled in **Red Ink** With Date and Name of Person Making Change.

Notes Ck'd by KRM	Survey of ANFB DIV R	F.B. 736	Pg. 43
Map No. B-1708	W. O. 7079 Tape No. 1 St'd 84 F		
Office Work KRM-Dunn	Surveyed by F.C. HOWARD		
Checked McPherson	Notes F.C.H. Date 6-20-40		
Date Dec. 1947	Indexed A. C. Johns		

Cont. on bot. Pg 44

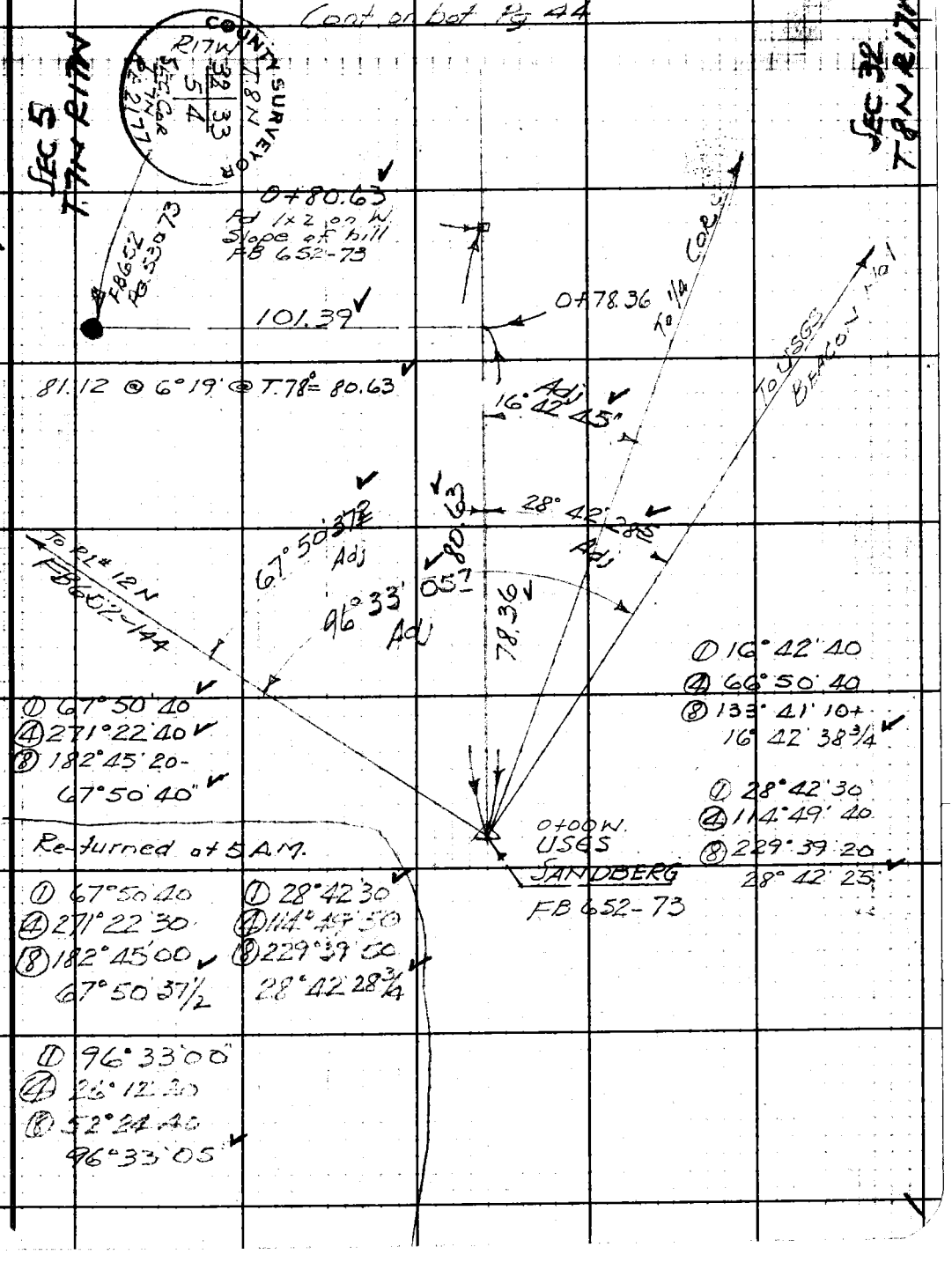

Note: Any Additions or Changes on This Sheet Must be Made or Circled in Red Ink With Date and Name of Person Making Change.

W.S. 17, C-2

Do not extend notes this side of this line.

RETURN TO
LOS ANGELES COUNTY SURVEYOR
700 HALL OF RECORDS

FORM 247 5M 10-39

F.B. 736 Pg. 44

Cont on bot Pg 45

SEC 5 T. 1N R17W

25+43.60
Fd 1x2
FB 652-Pg 74

63.16 @ 10°52' @ T.92 = 62.03

62.03

24+81.57
Fd 1x2
FB 652 Pg 73 & 74

SEC 32 T 2N R17W

Level = 8.81

300.26 @	6°48'	= 298.15
123.06 @	11°52'	= 118.94
292.90 @	N°50'	= 286.68
79.03 @	6°12'	= 78.57
300.38 @	9°25'	= 296.83
153.09 @	21°38'	= 139.16
75.87 @	23°50'	= 69.40
92.24 @	19°48'	= 86.79
		1382.83

1382.90

@ T. 92° = 1382.90

10+98.67
Fd 1x2

This point used for making tie to Fire tower FB Pg

80.43 @ Level 10°35' = 79.06
33.79

76.91 @	7°54'	= 76.18
300.37 @	8°45'	= 296.87
297.69 @	21°48'	= 276.40
177.50 @	21°44'	= 164.88
94.27 @	15°28'	= 90.86

1018.04

@ T. 84° = 1018.04

0+80.63
Fd 1x2

Cont from Top Pg 43

RETURN TO
LOS ANGELES COUNTY SURVEYOR
700 HALL OF RECORDS

Do not extend notes this side of this line.

Note: Any Additions or Changes on This Sheet Must Be Made or Circled in Red Ink With Date and Name of Person Making Change.

Notes Ck'd by KRM.	Survey of ANFB DIV R	F.B. 136	PG. 45
Map No. B-1708	W. O. 7079 Tape No. 1 @ 14 Std 84°F		
Office Work KRM-Drown	Surveyed by F.C. HOWARD		
Checked McPherson	Notes F.C.H. Date 6-20-40 6-21-40		
Date Dec. 1947	Indexed A. C. Johnson		

Cont on bot PG. 46

① 90°21'40
④ 1°27'00
⑧ 2°54'00
90°21'45

90°21'45

53+24.57 W.
Fd 2x2 Int
FB652-69&74

61.25

Fd 1x2 FB652-74

31.09

96.54

SEC COR FB652-69

0.58

4.20

Fd 1x2 FB652-74

57.95 @ 29°03 @ T. 88° = 50.66

50.66

SEC 5 T7NR17W

52+73.91
Fd 7x2
FB652-74

Old Ridge Road

To 1/4 COR FB652

SEC 32 T8NR17W

43+17.5

Level = 13.08
293.48 @ 4°29' = 292.58
300.21 @ 19°06' = 283.68
119.82 @ 14°04' = 116.23
231.69 @ 1°33' = 231.61
249.24 @ 18°28' = 236.41

21°53'30 Adj

Level = 4.00
299.66 @ 4°15' = 298.84
108.69 @ 28°56' = 95.12
68.95 @ 17°52' = 65.62
300.89 @ 22°58' = 277.04
62.87 @ 23°08' = 57.81
75.49 @ 22°22' = 69.81
275.41 @ 12°38' = 268.74
295.71 @ 21°16' = 275.57
2586.14
@ T. 87° = 2586.19
Less 0.26
2585.93

2585.93

FOR 1/4 COR SEE FB 652 PG 74

① 21°53'30
④ 87°34'10
⑧ 175°08'20
21°53'32½

26+87.98
Fd 1x2
FB 652-74

150.09 @ 15°52' @ T. 92° = 144.38

144.38

Fd 1x2

Cont from top PG. 44

Note: Any Additions or Changes on This Sheet Must be Made or Circled in Red Ink With Date and Name of Person Making Change.

W.S.17, B-2

Do not extend notes this side of this line.

RETURN TO
LOS ANGELES COUNTY SURVEYOR
700 HALL OF RECORDS

FORM 247 5M 10-39

F.B. 736 Pg. 46

Cont on bot Pg 47

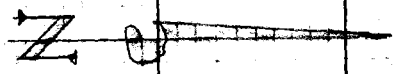

Old Road

SEC 6 T7N R17W

5'

145'

82+30.24 ✓
Set 1x2 in bot. of Canyon.

LA LIEBRE GULCH

SEC 31 T8N R17W

613.33

237.62 @ 4°26' = 236.91 ✓
266.18 @ 26°31' = 238.18 ✓
78.25 @ 22°56' = 72.07 ✓
68.68 @ 15°44' = 66.11 ✓
613.27 ✓
@ T. 98° = 613.33 ✓

Set 1x2 top spur
76+16.91 ✓

138.99 @ 2°28' = 138.86 ✓
300.99 @ 6°23 = 299.12 ✓
192.54 @ 5°51' = 191.54 ✓
267.91 @ 3°25' = 267.43 ✓
200.92 @ 4°25' = 200.37 ✓
Level = 168.29 ✓
177.45 @ 32°54' = 148.99 ✓
211.82 @ 20°32' = 198.36 ✓
72.29 @ 19°41' = 68.07 ✓
214.48 @ 9°37' = 211.47 ✓
88.79 @ 11°29' = 87.01 ✓
73.73 @ 24°59' = 66.83 ✓
273.23 @ 25°48' = 245.99 ✓
2292.28 ✓
@ T. 88° = 2292.34 ✓

2292.34

53+24.57 ✓
Fd 2x2 lot

6-25-40

Cont from top Pg 45

X

RETURN TO
LOS ANGELES COUNTY SURVEYOR
700 HALL OF RECORDS

Do not extend notes this side of this line.

Note: Any Additions or Changes on This Sheet Must be Made or Circled in Red Ink With Date and Name of Person Making Change.

Notes Ck'd by KRM	Survey of ANFB DIV R
Map No. B-1748	W. O. 7272 Tape No. 14 St'd 66 F
Office Work KRM-Drawn	Surveyed by F.C. HOWARD
Checked McPherson	Notes FCH Date 6-25-40
Date Dec. 1947	Indexed A. C. Johnson

F.B. 134 PG. 47

Cont to FB 658 PG. 66

~~1051+32.90~~
Fd 1x2
FB 652 - PG 67

13.98

1051+32.90
INT. Fd 1x2
FB 652 - PG 66-67

To 1/4 Cor
FB 652-66-67

(827.95)

Twp Cor
FB 652-67

300.66 @ 8°27' = 297.40
Level = 45.04
67.22
409.66
@ T. 100° = 409.70

409.70

101+23.20
Fd 2x2 lot
FB 652 - PG 66 & 145

See Pg 145 for line from South

Calc from FB 652-66 8°34' Adj

480.13

91° 47' Adj FB 652-67

260.13 @ 19°04' = 245.86
244.03 @ 16°17' = 234.24
480.10
Set 1x2 top @ T.94° = 480.13
Spur
96+43.07

221.74 @ 7°41' @ T.94° = 239.59

239.59

94+03.48
Set 1x2 top
Spur

SEC 6
T.7N. R.18W.

SEC 31
T.8N R.18W.

54.61 @ 15°45' = 52.56
Level = 10.00
300.00 @ 23°08' = 275.88
273.43 @ 20°32' = 256.06
245.21 @ 23°21' = 225.13

15.

Level = 207.43
147.57 @ 8°05' = 146.10
1173.16
@ T.94° = 1173.24

1173.24

82+30.24
Set 1x2 bottom
Canyon.

Cont from top PG 46

Note: Any Additions or Changes on This Sheet Must be Made or Circled in Red Ink With Date and Name of Person Making Change

W.S. 17, B-2

RETURN TO
LOS ANGELES COUNTY SURVEYOR
700 HALL OF RECORDS

Do not extend notes this side of this line.

FORM 247 5M 10-39

RETURN TO
LOS ANGELES COUNTY SURVEYOR
700 HALL OF RECORDS

Note: Any Additions or Changes on This Sheet Must be Made or Circled in Red Ink With Date and Name of Person Making Change.

Do not extend notes this side of this line.

F.B. 736 PG. 48

Notes Ck'd by K.R.M.	Survey of ANFB Div. K
Map No. B-1708	W. O. 7079 Tape No. 14 St'd 24°F
Office Work K.R.M.-Drawn	Surveyed by F.C. Howiarl
Checked McPherson	Notes F.C.H. Date 7-25-40
Date Dec. 1947	Indexed A. C. Johnson

F.B. 736 PG. 49

Note: Any Additions or Changes on This Sheet Must be Made or Circled in Red Ink With Date and Name of Person Making Change

Do not extend notes this side of this line.

RETURN TO
LOS ANGELES COUNTY SURVEYOR
700 HALL OF RECORDS

W.S. 17, 8-2

Sec. 35 T4N R18W

57+91.04 from N.
RL # 145 = lot
Fd 1x2 FB652-160
211+95.85 from East

57+80.72
RL # 135.
Fd 1x2-FB652
PG 160

55+60.61
RL # 125
Fd 1x2 on line
FB 652-160

52+29.27
RL # 115
Fd 1x2 FB652
PG 160

34+23.54
RL # 105
Fd 1x2 FB 652
PG 159

Sec. Cor Set 4" I.P. x B.C. in conc
By proportion
7-23-41

25.96 @ 27°56' = 22.94
@ T.92° = 22.94

212+18.79
Fd 1x2
FB 652-160

63.21 @ 34°27' = 37.54
@ T.92° = 37.54

212+71.38
4.95
212+76.33
Fd 1x2
FB 652-160

Cont. to 64+98.58

10.32

220.11

224.92 @ 11°53' = 246.76
@ T.92° = 220.11

89°59'55" O.K.

248.65 @ 7°04' = 246.76
85.05 @ 6°10' = 84.56
331.32
@ T.92° = 331.34

331.34

15°41'40"

125.97 @ 3°31' = 125.73
236.68 @ 6°45' = 235.04
Level = 299.77
300.36 @ 12°41' = 293.03
57.24 @ 20°39' = 55.66
127.53 @ 10°42' = 125.31
Level = 76.33
85.00 @ 1°35' = 84.97
136.08 @ 3°44' = 136.79
Level = 33.43
280.85 @ 19°48' = 264.25
81.50 @ 15°47' = 78.43
1805.64
@ T.92° = 1805.73

1805.73

Sec. 34

COUNTY SURVEYOR
R.21.7
Sec. Cor
T.1.N.
3 2
34 35
T.2.N.
R.18.W.

FORM 247 5M 10-39

F.B. 736 PG. 50

SEC 34
T8N R18W

SEC 3
T7N R18W

① 74° 19' 00
④ 297° 15' 50
⑧ 234° 31' 40
74° 18' 57½

218 + 60.64
Fd 1x2
FB 652-60

154.86 @ 1° 43' = 154.79 (4.74)
159.53
@ T. 92° = 159.54

159.54

To RL #105
FB 652-159

Adj
74° 19' 0

217 + 01.10
Fd 1x2 FB 652
PG 60

132.68 @ 6° 58 @ T. 92° = 131.71

131.71

215 + 69.39
Fd 1x2 - FB 652
PG 60

① 46° 35' 30
④ 186° 22' 00
⑧ 12° 44' 00 +

154.76 @ 13° 05' @ T. 92° = 150.75

① 64° 31' 30
④ 258° 06' 20
⑧ 156° 12' 40

64° 31' 33.8 Adj

150.75

46° 35' 32.2" Adj

To USGS
Beacon No. 1

To RL #12N
FB 652 Pg 144

214 + 18.64
Fd nail in pine
Stump

50.27 @ 14° 25' @ T. 94° = 48.69

48.69

213 + 69.95
Fd 1x2
FB 652-60

97.52 @ 16° 17' @ T. 94° = 93.62

93.62

212 + 76.33
Fd 1x2
FB 652-60

Cont from top Right Pg 49

RETURN TO
LOS ANGELES COUNTY SURVEYOR
700 HALL OF RECORDS
Do not extend notes this side of this line.
Note: Any Additions or Changes on This Sheet Must be Made or Circled in Red Ink With Date and Name of Person Making Change.

Notes Ck'd by K.R.M.	Survey of ANFB DIV R	F.B. 736 Pg. 51
Map No. B-1708	W. O. 7079 Tape No. 68 St'd 84 °F	
Office Work KRM-Drown	Surveyed by F.C. HOWARD	
Checked McPherson	Notes F.C.H. Date 7-30-40	
Date Dec 1947	Indexed A. C. Johnson	

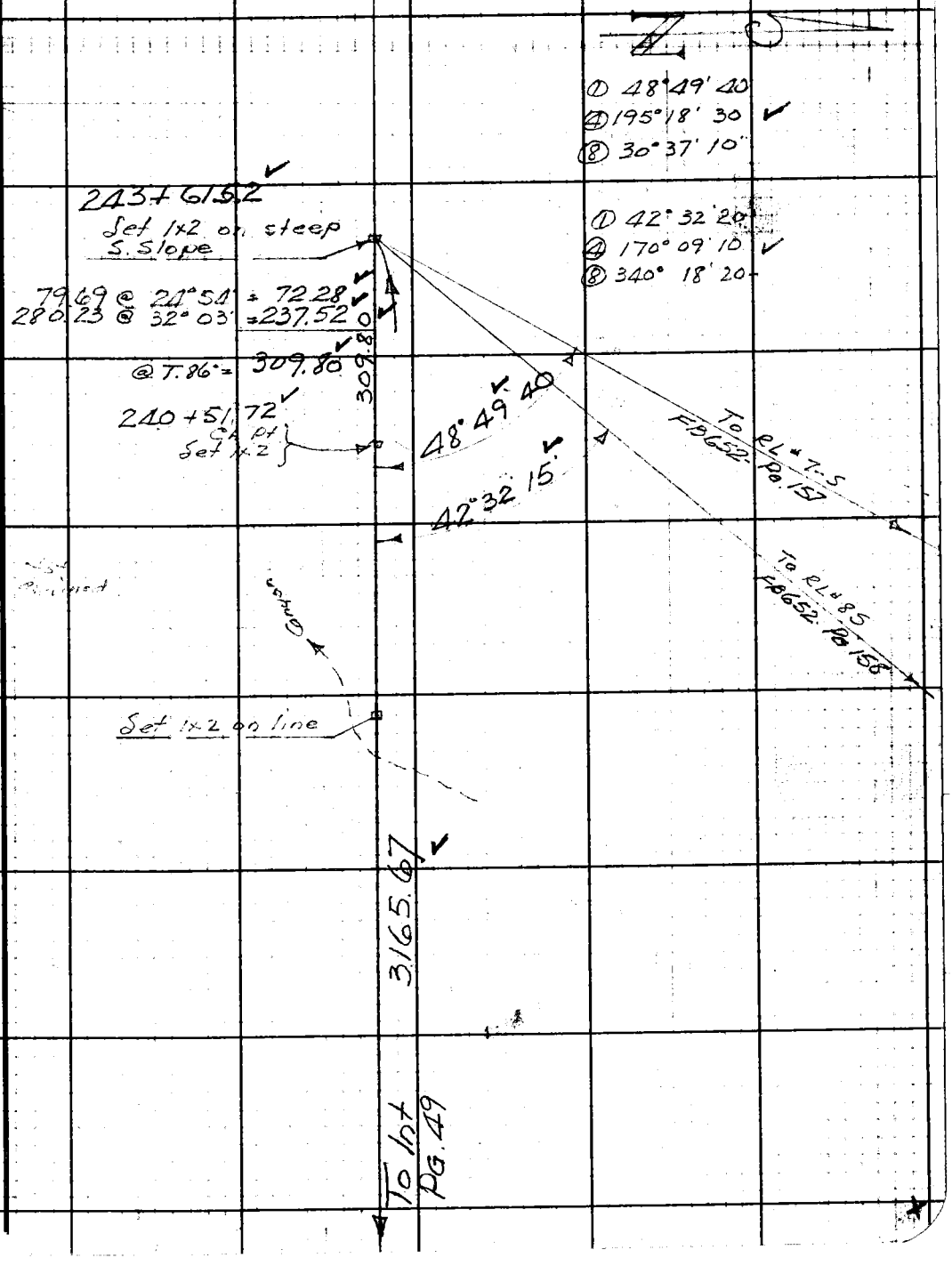

Note: Any Additions or Changes on This Sheet Must be Made or Circled in Red Ink With Date and Name of Person Making Change.

Do not extend notes this side of this line.

RETURN TO
LOS ANGELES COUNTY SURVEYOR
700 HALL OF RECORDS

FORM 247 5M 10-39

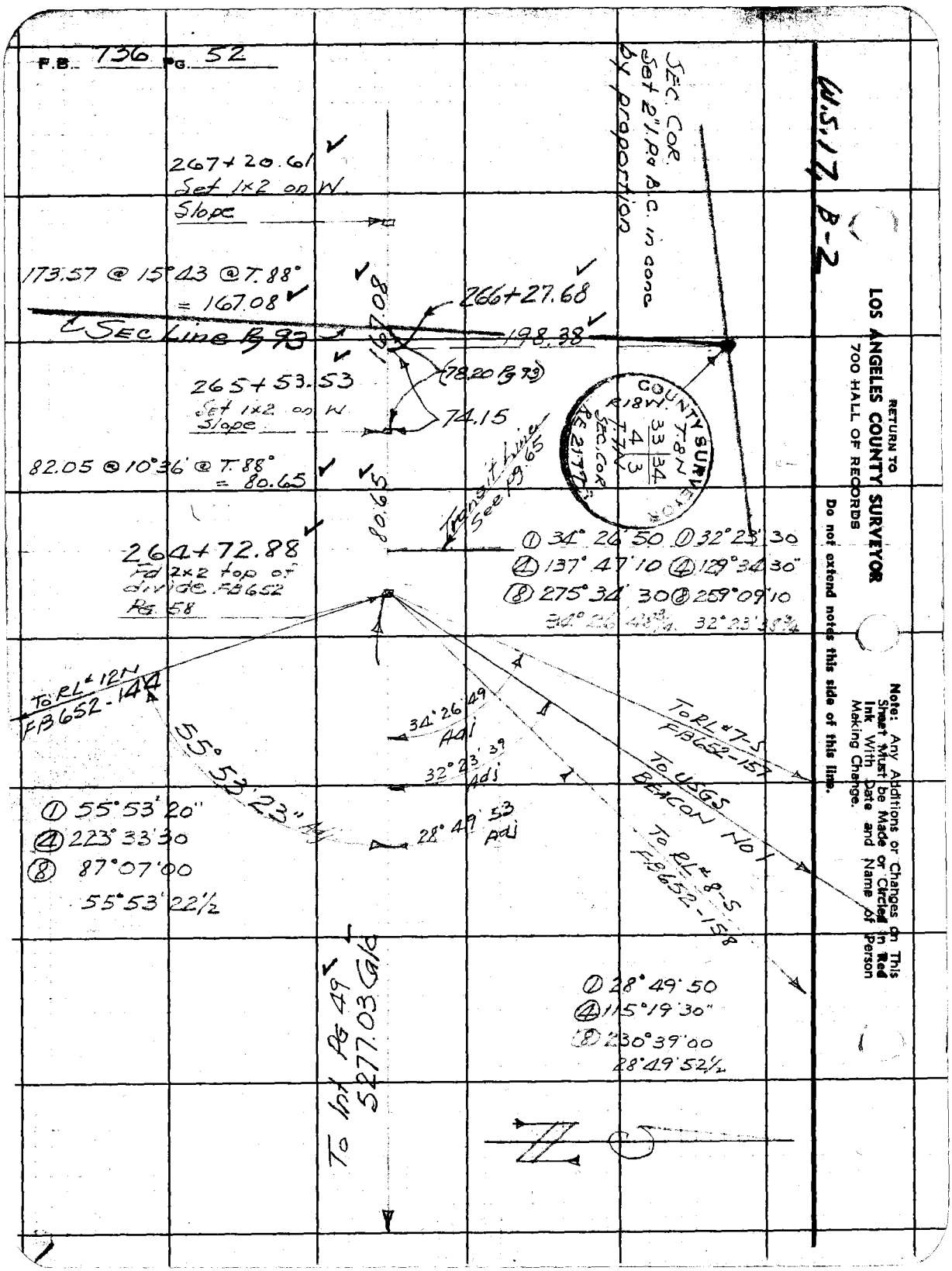
F.B. 736 Pg. 52
W.S.17, B-2
SEC. COR. Set 2" I.P. & B.C. in conc by proportion
267+20.61
Set 1x2 on W. Slope
173.57 @ 15°43 @ T.88° = 167.08
266+27.68
198.38
℄ Sec Line Pg 93
167.08
(78.20 Pg 93)
265+53.53
Set 1x2 on W. Slope
74.15
82.05 @ 10°36' @ T.88° = 80.65
80.65
Transit line See Pg 65
COUNTY SURVEYOR
R18W. T.8N
33 34
4 3
T.7N
SEC. COR.
RE 2177
264+72.88
Fd 2x2 top of divide. FB652 Pg. 58
① 34° 26' 50 ① 32° 23' 30
④ 137° 47' 10 ④ 129° 34' 30"
⑧ 275° 34' 30 ⑧ 259° 09' 10
34° 26' 48¾ 32° 23' 38¾
To RL #12N FB652-144
55° 53' 23" Adj
34° 26' 49 Adj
32° 23' 39 Adj
28° 49' 53 Adj
To RL #7-S FB652-157
To USGS BEACON No 1
To RL #8-S FB652-158
① 55° 53' 20"
④ 223° 33' 30
⑧ 87° 07' 00
55° 53' 22½
To Int Pg 49 5277.03 Calc
① 28° 49' 50
④ 115° 19' 30"
⑧ 230° 39' 00
28° 49' 52½
N
RETURN TO
LOS ANGELES COUNTY SURVEYOR
700 HALL OF RECORDS
Do not extend notes this side of this line.
Note: Any Additions or Changes on This Sheet Must be Made or Circled in Red Ink With Date and Name of Person Making Change.

Notes Ck'd by K.R.M.	Survey of [illegible]	F.B. 736	Pg. 53
Map No. B-1708	W. O. 7079 Tape No. 68 St'd 84°F		
Office Work [illegible]	Surveyed by F.C. Howard		
Checked [illegible]	Notes F.C.H Date 7-26-40		
Date Dec 1947	Indexed A. C. Johnson		

286+87.73
Set 1x2 top spur
Sloping N.

SEC 33
T 8N R18W

SEC 4
T 7N R18W

635.15

Level = 48.91
160.58 @ 7° 59' = 159.02
210.89 @ 11° 54' = 206.36
243.52 @ 24° 55' = 220.85
635.14
@ T. 86° = 635.15

280+52.58
Set 1x2 on W.
edge of spur
N+S.

1203.23

89.84 @ 1° 31' = 89.81
207.45 @ 15° 09' = 200.24
157.32 @ 13° 42' = 152.84
281.15 @ 19° 12' = 265.51
Level = 269.75
228.20 @ 9° 32' = 225.05
1203.20
@ T. 88° = 1203.23

268+49.35
Set 1x2 on W.
Slope

131.30 @ 11° 20'
@ T. 86° = 128.74

128.74

267+20.61
Set 1x2

Note: Any Additions or Changes on This Sheet Must be Made or Circled in Red Ink With Date and Name of Person Making Change.

Do not extend notes this side of this line.

RETURN TO
LOS ANGELES COUNTY SURVEYOR
700 HALL OF RECORDS

FORM 247 5M 10-39

F.B. 736 PG. 54

W.S. 17, B-2

RETURN TO
LOS ANGELES COUNTY SURVEYOR
700 HALL OF RECORDS

Do not extend notes this side of this line.

Note: Any Additions or Changes on This Sheet Must be Made or Circled in Red Ink With Date and Name of Person Making Change.



Notes Ck'd by	Survey of
Map No.	W. O. Tape No. St'd. °F
Office Work	Surveyed by
Checked	Notes Date
Date	Indexed

F.B. 736 PG. 55

ANGELES FOREST BOUNDARY

DIVISION R

J. N. 7079

FROM COR. $\frac{33|34}{5|4}$ T 7 & 8 N R 18 W

TO COR. $\frac{36|31}{1|6}$ T 8 N R 18 W

Note: Any Additions or Changes on This Sheet Must be Made or Circled in Red Ink With Date and Name of Person Making Change.

Do not extend notes this side of this line.

RETURN TO
LOS ANGELES COUNTY SURVEYOR
700 HALL OF RECORDS

FORM 247 SM 10-39

RETURN TO
LOS ANGELES COUNTY SURVEYOR
700 HALL OF RECORDS

Note: Any Additions or Changes on This Sheet Must be Made or Circled in **Red Ink** With Date and Name of Person Making Change.

Do not extend notes this side of this line.

F.B. 736 PG. 56

Notes Ck'd by KRM.	Survey of AFTFB DIV R	F.B. 736	PG. 57
Map No. B-1708	W. O. 7079 Tape No. 65 St'd 84°F		
Office Work KRM-Brown	Surveyed by F.C. HOWARD		
Checked McPherson	Notes F.C.H. Date 12-18-40		
Date Dec. 1947	Indexed A. C. Johnson		

F.C. Howard
G.D. Scott
C.C. Hayden
H.H. Baker
R.W. Scott
(Rain & Fog)

Cont on bot Pg. 58

W.S. 17, A-2
SEC 32

SEC 33
T 8 N R 18 W

19+65.51 ✓
RL# 4N
Set 1x2 top of high spur East slope

96.61 @ 16°30' = 92.63 ✓
279.50 @ 1°06' = 279.45 ✓
372.08 ✓
@ T. 44° 371.98 ✓

371.98

15+93.53 ✓
RL# 3N
Set 1x2 top high spur East slope

60.06 @ 26°36' = 53.70 ✓
300.84 @ 26°18' = 269.70 ✓
300.23 @ 4°50' = 299.16 ✓
622.56
@ T. 50° = 622.42 ✓

622.42

9+71.11 ✓
RL# 2N
Set 1x2 top of low spur S 22° E.

191.45 @ 6°09' = 190.35 ✓
129.67 @ 13°48' = 125.93 ✓
300.69 @ 4°05' = 299.93 ✓
616.21
@ T 52° = 616.08 ✓

Mag N 2° E
616.08

3+55.03 ✓
RL# 1N
Set 1x2 on point of low spur SW slope

88°21'05" Adj. 20°55" ✓

47.11 @ 19°27' = 44.42 ✓
300.18 @ 4°18' = 299.34 ✓
343.76 ✓
@ T. 50° = 343.68 ✓

① 93°53'20 ✓
④ 15°33'20 ✓
⑧ 31°06'40
93°53'20

93°53'25"

343.68

2+66
Toe of slope and edge of Valley

0+11.35 N =
319+83.64 W.
Set 2x2-12" under by Tot

342+90.27
W.C.
FB 652-58

342+60.65

E&W Transit Line
FB 652-58

100.48

32

11.35

33

5

4

True Line Prod

0+00 N
SEC COR
C.S. Mon. per
FB 652-58
FB 65 Pg. 33

① 88°21'00
④ 353°24'10" ✓
⑧ 346°48'30
88°21'03¾ ✓

see pg. 141

Set 2x2 on true line prod from East

Note: Any Additions or Changes on This Sheet Must be Made or Circled in Red Ink With Date and Name of Person Making Change.

Do not extend notes this side of this line.

RETURN TO
LOS ANGELES COUNTY SURVEYOR
700 HALL OF RECORDS

FORM 247 5M 10-39

F.B. 736 PG. 58 Cont on bot Pg. 59

W.S. 17, B-1

50+70.21
RL #8N
Set 1x2 top spur
E&W.

Level = 10.91
130.35 @ 30°20 = 112.51
159.05 @ 32°11 = 134.61
Level = 297.19
145.68 @ 34°51' = 119.55
84.10 @ 31°34' = 71.65
746.42
@ T.52 = 746.26

746.26

43+23.95
RL # 7N
Set 1x2 top sharp
spur E&W.

258.37 @ 27°46 = 228.62
254.40 @ 6°51' = 252.58
481.20
@ T.48° = 481.08

481.08

SEC 32
T8N R18W

W.C.
Set 2" I.P. with
cut spike in conc

38+42.87
RL# 6N
Set 1x2 top spur
S25° E

90°59

15.00

32+59.61

32+44
Toe of slope
Edge of Valley

SEC 33

113.34 @ 14°47' = 109.59
143.29 @ 20°43' = 134.03
281.38 @ 16°48 = 269.37
178.58 @ 11°12 = 175.18
262.98 @ 0°34' 262.97
951.14
@ T.50 = 950.93

420.00

950.93

352

28+91.94
RL# 5N
Set 1x2 in Valley

Fence Line

250

52.33

28+39.61

28+18

1/4 COR.
Set 2" I.P. & B.C. in
conc by proportion

Wash

27+35

13.0

COUNTY SURVEYOR
T.8N
R18W
SEC. 32
SEC. 33
1/4 COR
RE 2177

500.00

926.23

W.C.
Set 2" I.P. with
cut spike in
conc.

23+39.62

Level = 237.90
Level = 193.92

299.78 @ 21°48' = 278.34
93.59 @ 30°54' = 80.31
152.75 @ 26°55' = 136.20
926.67
@ T.44° = 926.23

10.77

19+65.51
RL# 4N
Set 1x2

Cont from top Pg. 57

RETURN TO
LOS ANGELES COUNTY SURVEYOR
700 HALL OF RECORDS

Do not extend notes this side of this line.

Note: Any Additions or Changes on This Sheet Must be Made or Circled in Red Ink With Date and Name of Person Making Change.

Notes Ck'd by KRM.	Survey of ANFB DIV C
Map No. B-1708	W. O. 7079 Tape No. 65 St'd 84 °F
Office Work KRM-Drown	Surveyed by F.C. HOWARD
Checked McPherson	Notes F.C.H. Date 12-19-40
Date Dec. 1947	Indexed A. C. Johnson

F.B. 736 PG. 59

Note: Any Additions or Changes on This Sheet Must be Made or Circled in Red Ink With Date and Name of Person Making Change.

Do not extend notes this side of this line.

W.S. 17, B-1

RETURN TO
LOS ANGELES COUNTY SURVEYOR
700 HALL OF RECORDS

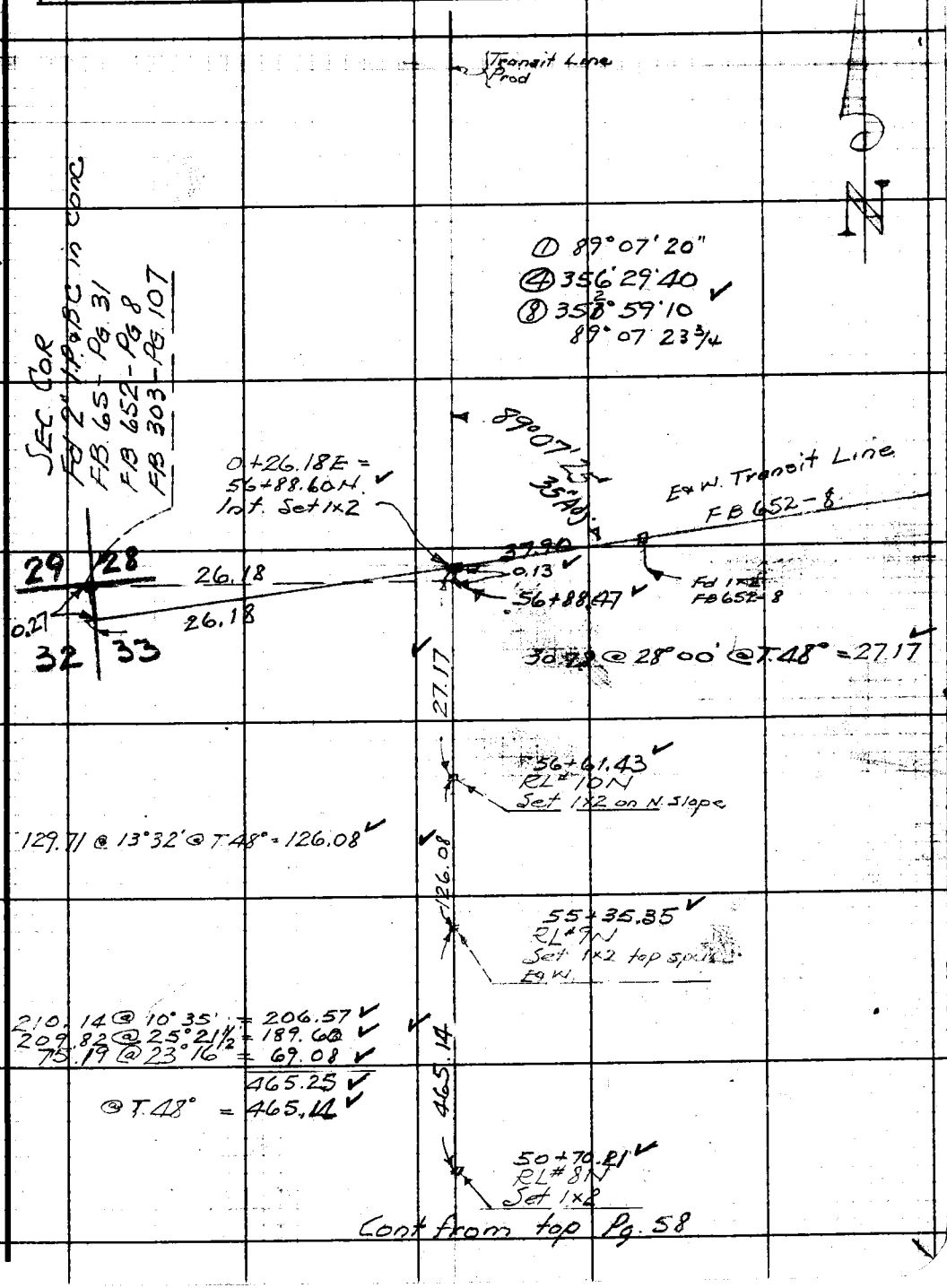

Cont from top Pg. 58

FORM 247 5M 10-39

RETURN TO
LOS ANGELES COUNTY SURVEYOR
700 HALL OF RECORDS

Note: Any Additions or Changes on This Sheet Must be Made or Circled in **Red Ink** With Date and Name of Person Making Change.

Do not extend notes this side of this line.

F.B. 736 Pg. 60

Notes Ck'd by K.R.M.	Survey of ANFB DIV R
Map No.	W. O. 7078 Tape No. 65 St'd 84 F
Office Work	Surveyed by F.C. HOWARD
Checked	Notes F.C.H. Date 12-27-40
Date	A. C. Johnson
	Indexed

F.B. 736 PG. 61

① 44°38'50
④ 178°35'30 ✓
⑧ 357°11'00
44°38'52½ ✓

① 45°09'50"
④ 180°39'00 ✓
⑧ 1°18'10
45°09'46¼

① 89°48'40"
④ 359°14'40 ✓
⑧ 358°29'10
89°48'38¾

20 21 21 22
29 28 28 27

44°38'50" ✓
89°48'40" ✓
45°09'50" ✓
89°48'50"
45°32'20"
91°34'45"
46°02'25"
FB 652-12

SEC. 28
T 8N R 18W

Note: Any Additions or Changes on This Sheet Must be Made or Circled in Red Ink With Date and Name of Person Making Change.

Do not extend notes this side of this line.

RETURN TO
LOS ANGELES COUNTY SURVEYOR
700 HALL OF RECORDS

FORM 247 5M 10-39

RETURN TO
LOS ANGELES COUNTY SURVEYOR
700 HALL OF RECORDS

Note: Any Additions or Changes on This Sheet Must be Made or Circled in **Red Ink** With Date and Name of Person Making Change.

Do not extend notes this side of this line.

F.B. 736 PG. 62

Notes Ck'd by K.R.M.	Survey of ANFB DIV R
Map No. B-1708	W. O. 7079 Tape No. 65 St'd 84 °F
Office Work KRM-Drum	Surveyed by F.C. HOWARD
Checked McPherson	Notes F.C.H. Date 12-27-40
Date Dec. 1947	Indexed L. C. Johnson

F.B. 736 PG. 63

① 27° 59' 20"
④ 111° 57' 20
⑧ 223° 54' 40
27° 59' 20 ✓

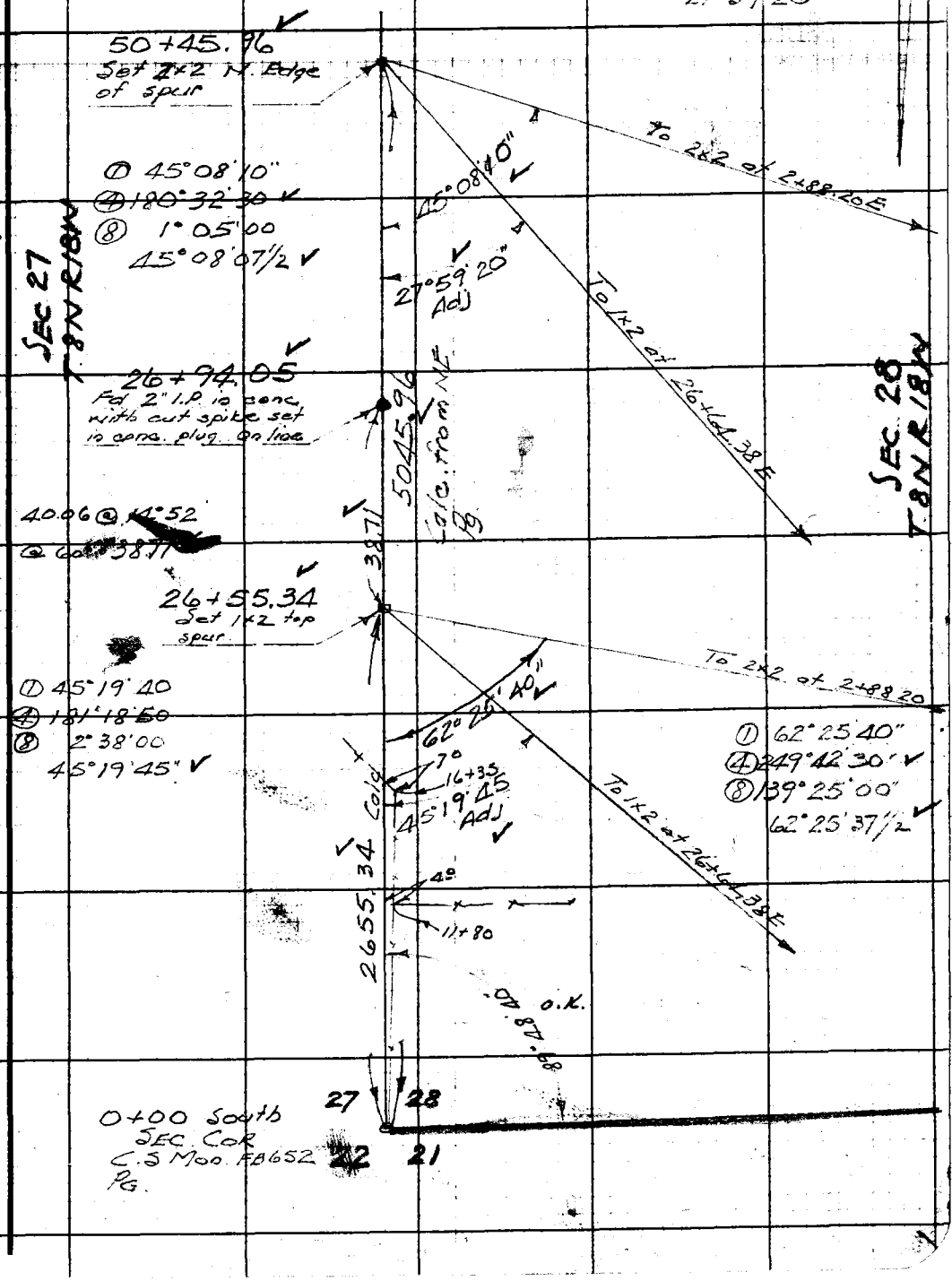

Note: Any Additions or Changes on This Sheet Must be Made or Circled in Red Ink With Date and Name of Person Making Change.

Do not extend notes this side of this line.

W.S. 17, B-1

RETURN TO
LOS ANGELES COUNTY SURVEYOR
700 HALL OF RECORDS

FORM 247 5M 10-39

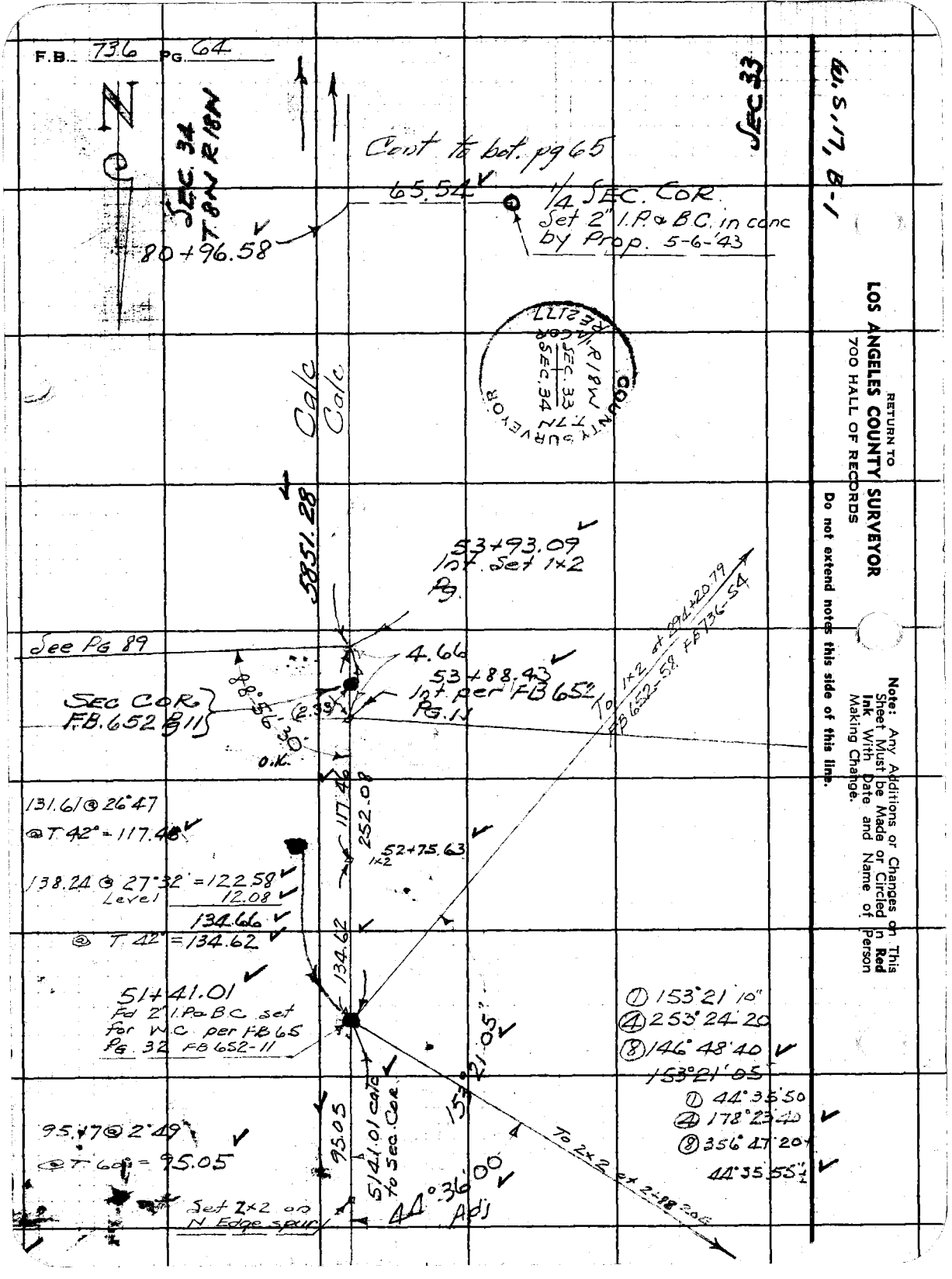
F.B. 736 Pg. 64
N
SEC. 34 T.8N R.18W
Cont to bet. pg 65
65.54
1/4 SEC. COR.
Set 2" I.P. & B.C. in conc
by Prop. 5-6-'43
80+96.58
SEC 33
W. S. 17, B-1
Calc
Calc
5851.28
53+93.09
1st. Set 1x2
Pg.
See Pg 89
4.66
53+88.43
1st per FB 652
Pg. 1N
SEC COR
FB. 652 Pg 115
O.K.
To 1x2 at 294+20.79
FB 652-58. FB 736-54
131.61 @ 26°47
@ T. 42° = 117.46
117.46
252.08
52+75.63
1x2
138.24 @ 27°32' = 122.58
Level 12.08
134.66
@ T. 42° = 134.62
134.62
51+41.01
Fd 2" I.P. B.C. set
for W.C. per FB 65
Pg. 32 FB 652-11
① 153°21'10"
④ 253°24'20"
⑧ 146°48'40"
153°21'05"
153°21'05"
① 44°35'50"
④ 178°23'40"
⑧ 356°47'20"
44°35'55"
95.17 @ 2°49'
@ T. 60° = 95.05
95.05
51+41.01 calc
to Sec. Cor.
To 2x2 at 2+18.20
Set 2x2 on
N Edge spur
44°36'00"
Adj
RETURN TO
LOS ANGELES COUNTY SURVEYOR
700 HALL OF RECORDS
Do not extend notes this side of this line.
Note: Any Additions or Changes on This Sheet Must be Made or Circled in Red Ink With Date and Name of Person Making Change.

Notes Ck'd by KRM.	Survey of ANFB DIV R	F.B. 736 Pg. 65
Map No. B-1708	W. O 7079 Tape No. 65 St'd 84°F	
Office Work KAM-Drawn	Surveyed by F.C. HOWARD	
Checked McPherson	Notes F.C.H. Date 12-27-40	
Date Dec. 1947	Indexed A. C. Johnson	

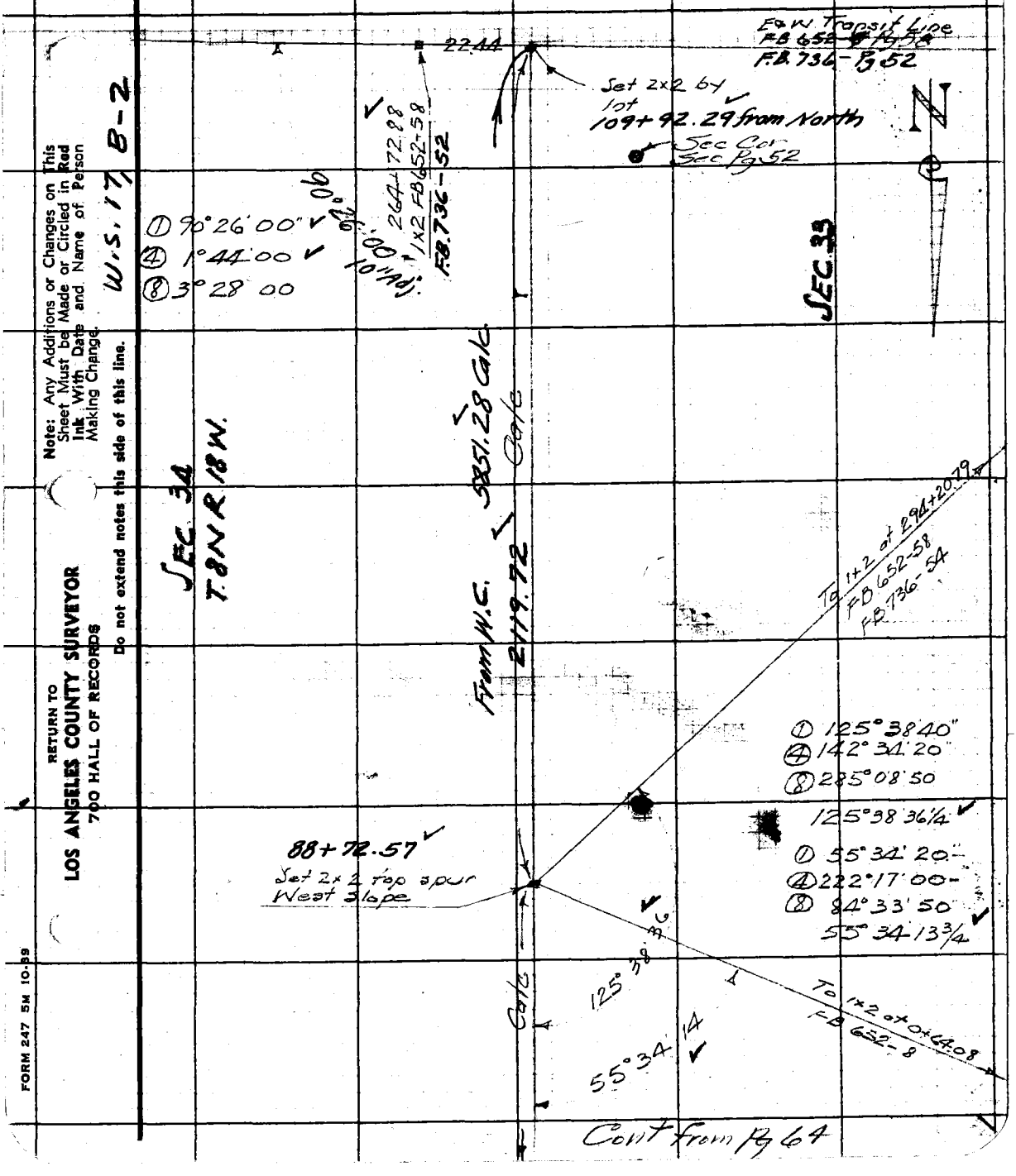

Note: Any Additions or Changes on This Sheet Must be Made or Circled in Red Ink With Date and Name of Person Making Change.

Do not extend notes this side of this line.

RETURN TO
LOS ANGELES COUNTY SURVEYOR
700 HALL OF RECORDS

FORM 247 5M 10-39

F.B. 736 PG. 66

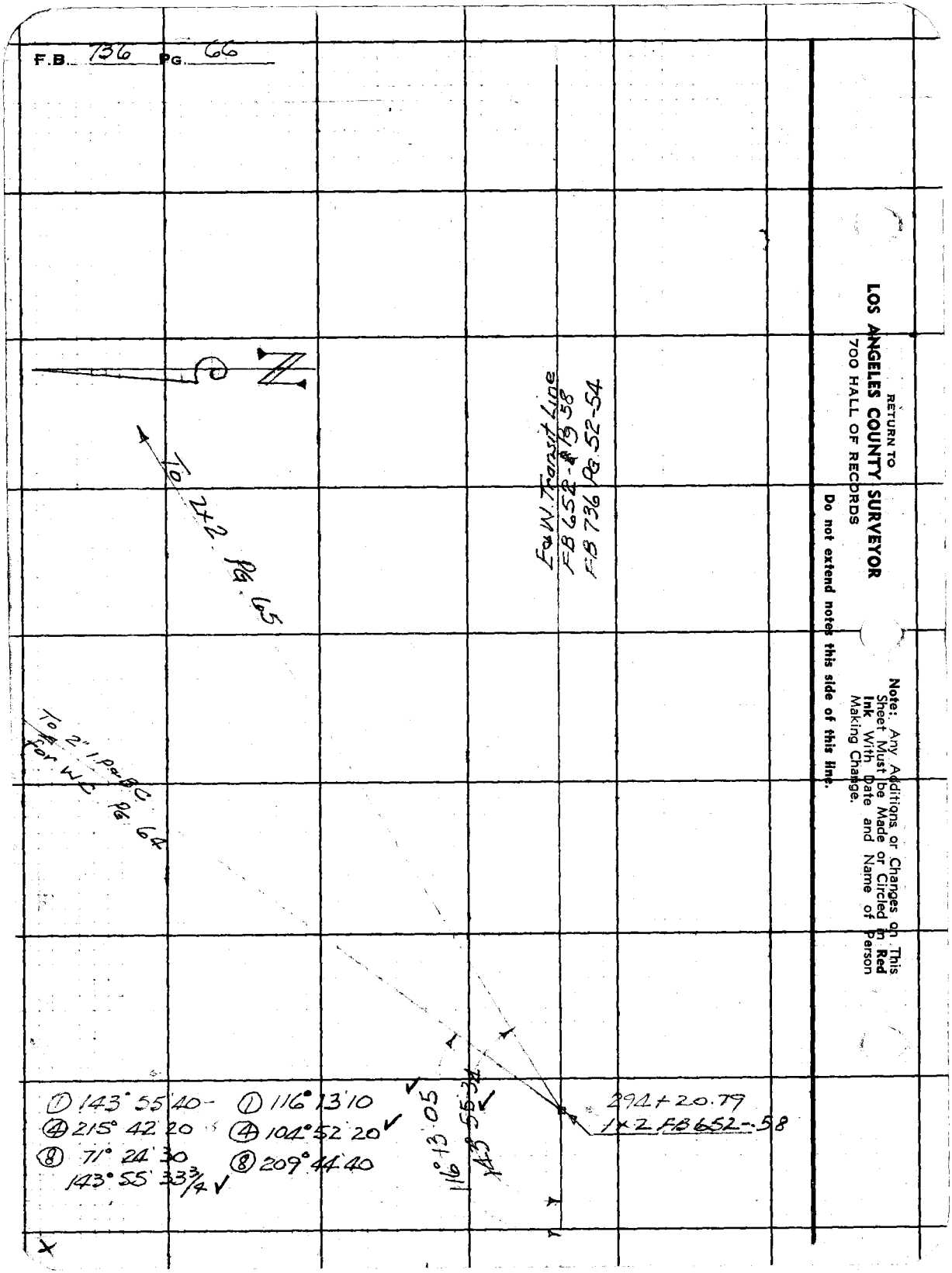

RETURN TO
LOS ANGELES COUNTY SURVEYOR
700 HALL OF RECORDS

Note: Any Additions or Changes on This Sheet Must be Made or Circled in **Red Ink** With Date and Name of Person Making Change.

Do not extend notes this side of this line.

Notes Ck'd by KRM	Survey of [illegible]
Map No. B-1708	W. O. 7079 Tape No. 65 St'd 84 °F
Office Work KRM-[illegible]	Surveyed by F.C. HOWARD
Checked McPherson	Notes [illegible] Date 1-9-41
Date Dec. 1947	Indexed A. C. Johnson

F.B. 736 Pg. 67

W. S. 17, B-1

Note: Any Additions or Changes on This Sheet Must be Made or Circled in Red Ink With Date and Name of Person Making Change.

Do not extend notes this side of this line.

RETURN TO
LOS ANGELES COUNTY SURVEYOR
700 HALL OF RECORDS

26+64.38
Set 1x2

212.41 @ 0°52' = 212.39
Level = 89.17
" = 98.00
" = 104.44
" = 126.46
" = 143.69
774.15
@ T. 48 = 773.97

18+90.41
Set 1x2

23.61

18+66.80
Fd 2x2 tack on line

773.97

269.91

177.56 @ 8°08' = 175.77
96.56 @ 12°42' = 94.20
269.97
@ T. 48° = 269.91

To 1x2 at 26+55.34 Pg.

16+20.50
Set 1x2 top of spur

27°45'40" Adj

13+19

45°35'20" Adj

300.42 @ 3°43' = 299.79
Level = 40.21
300.15 @ 2°19' = 299.90
300.14 @ 1°37' = 300.02
300.29 @ 4°13' = 299.48
93.45 @ 4°05' = 93.21
1332.61
@ T. 48° = 1332.30

1332.30

To 2" I.P. & B.C. See Pg.

① 27°45'40
④ 111°02'40
⑧ 222°05'20 + 27°45'40

2+88.20
Set 2x2 - 1º N. of fence

Level 97.69
190.64 @ 1°28' = 190.58
288.27
@ T. 48° = 288.20

① 45°35'20
④ 182°21'30
⑧ 4°43'00
45°35'22½

288.20

21 28 20 29

0+00E
SEC COR
C.S. Mon. at fence corner
F.B. 652 - Pg 6 & 12
F.B. 65 Pg 21

Angles See FB 652 Pg 12

FORM 247 5M 10-39

F.B. 736 PG. 68

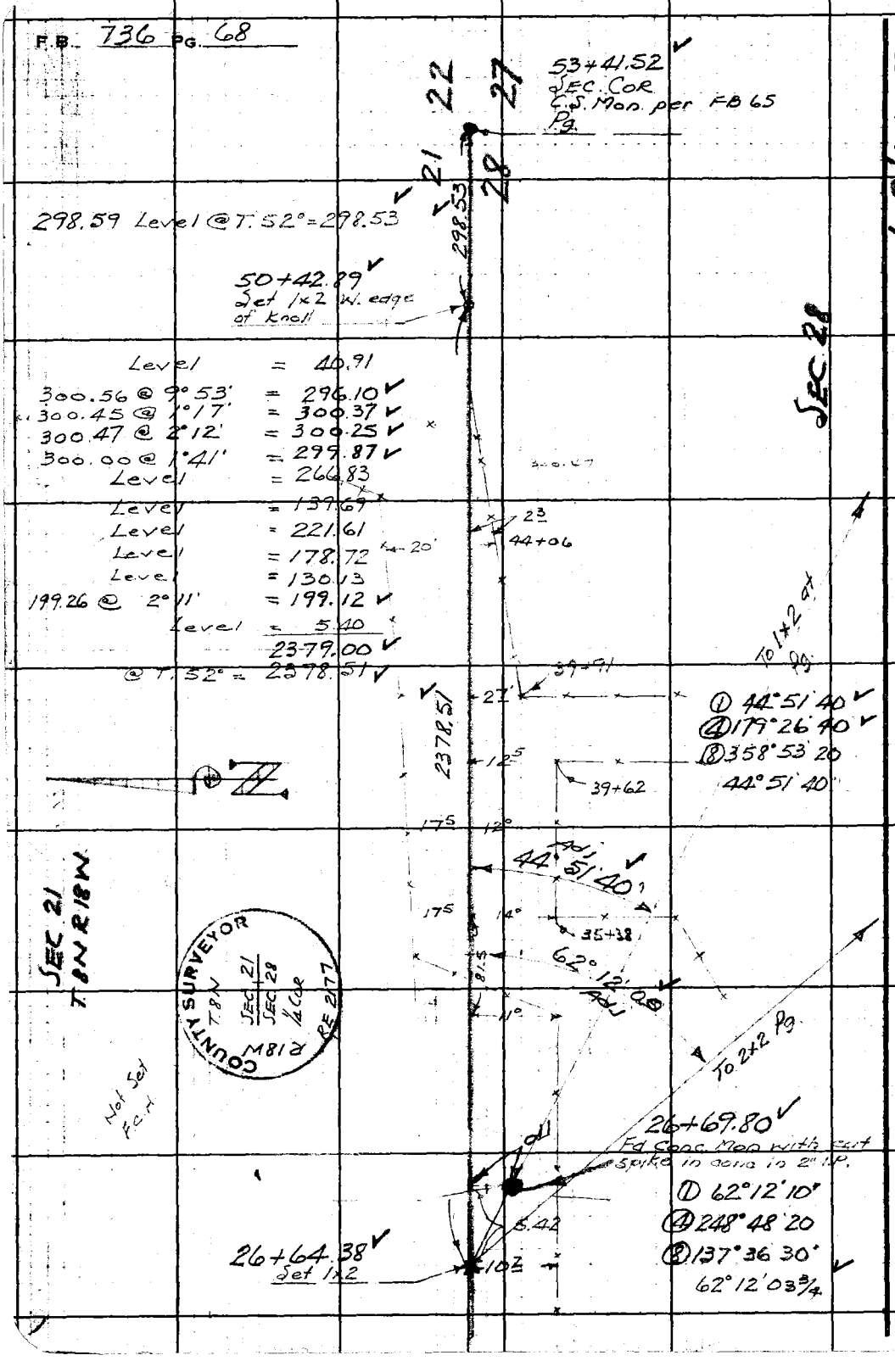

W.S. 17, B-1

RETURN TO
LOS ANGELES COUNTY SURVEYOR
700 HALL OF RECORDS

Do not extend notes this side of this line.

Note: Any Additions or Changes on This Sheet Must be Made or Circled in Red Ink With Date and Name of Person Making Change.

Notes Ck'd by KRM.	Survey of ANFB Div R
Map No. B-1708	W. O. 7079 Tape No. 65 St'd 84 °F
Office Work KRM-Brown	Surveyed by F.C. Howard
Checked McPherson	Notes F.C.H. Date 1-3-41
Date Dec. 1947	Indexed A. C. Johnson

F.B. 736 Pg. 69

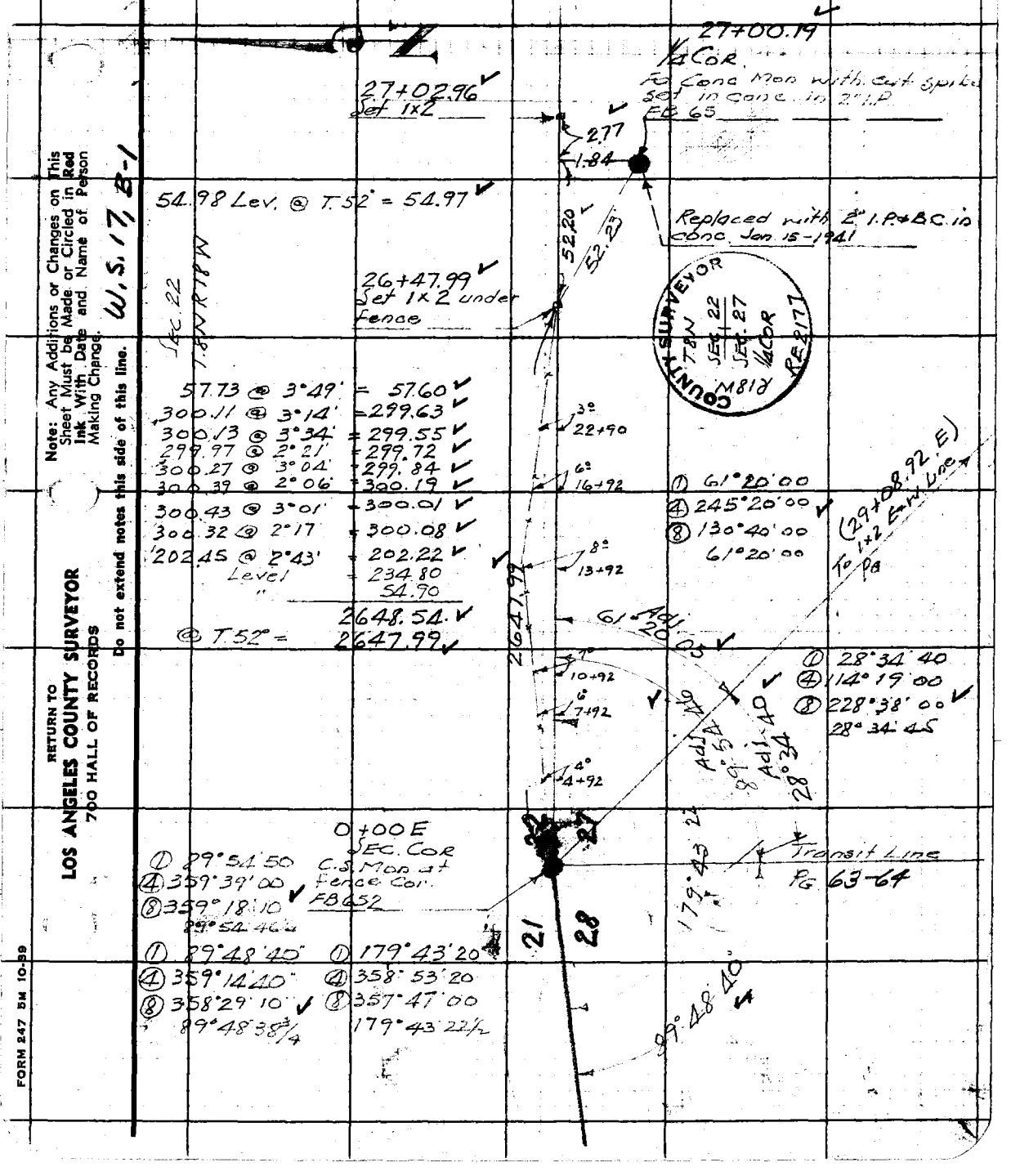

Note: Any Additions or Changes on This Sheet Must be Made or Circled in Red Ink With Date and Name of Person Making Change.

W.S. 17, B-1

Do not extend notes this side of this line.

RETURN TO
LOS ANGELES COUNTY SURVEYOR
700 HALL OF RECORDS

FORM 247 5M 10-39

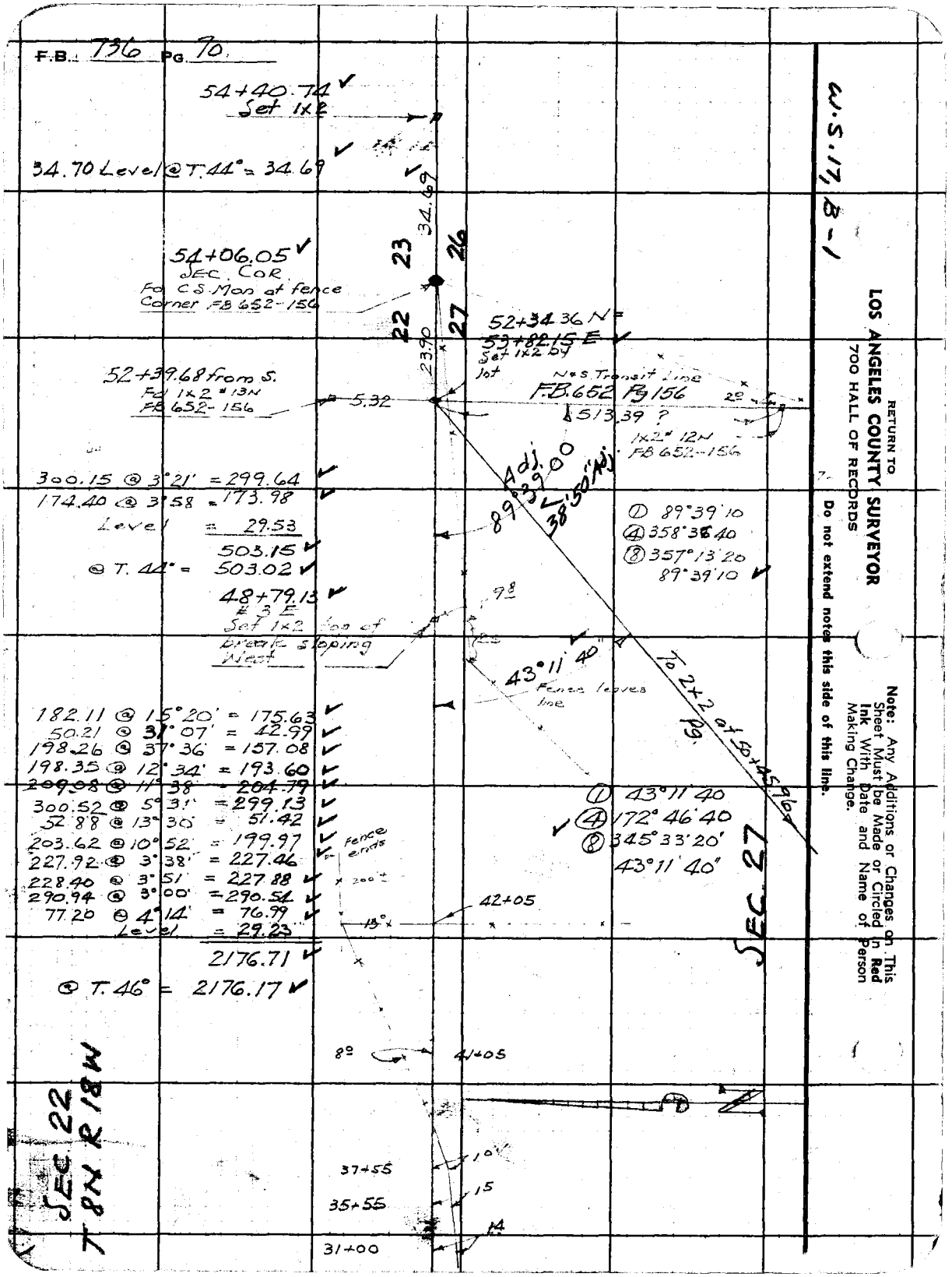

F.B. 736 Pg. 70

54+40.74 ✓
Set 1x2

34.70 Level @ T. 44° = 34.69 ✓

34.69

54+06.05 ✓
SEC. COR.
Fd C.S. Mon at fence
Corner FB 652-156

23 26 22 27

23.90

52+34.36 N =
53+82.15 E ✓
Set 1x2 by
lot

52+39.68 from S.
Fd 1x2 #13N
FB 652-156

5.32

N&S Transit Line
F.B. 652 Pg 156

513.39 ?

1x2 # 12N
FB 652-156

2°

Adj. 89°39'00"
38'50" Adj.

300.15 @ 3°21' = 299.64 ✓
174.40 @ 3°58 = 173.98 ✓
Level = 29.53
503.15 ✓
@ T. 44° = 503.02 ✓

① 89°39'10
④ 358°36'40
⑧ 357°13'20
89°39'10 ✓

48+79.13 ✓
3 E
Set 1x2 top of
break sloping
West

9°

43°11'40"
Fence leaves
line

To 2x2 at 50+45.96
Pg.

182.11 @ 15°20' = 175.63 ✓
50.21 @ 31°07' = 42.99 ✓
198.26 @ 37°36' = 157.08 ✓
198.35 @ 12°34' = 193.60 ✓
~~209.08 @ 11°38' = 204.79~~ ✓
300.52 @ 5°31' = 299.13 ✓
52.88 @ 13°30' = 51.42 ✓
203.62 @ 10°52' = 199.97 ✓
227.92 @ 3°38' = 227.46 ✓
228.40 @ 3°51' = 227.88 ✓
290.94 @ 3°00' = 290.54 ✓
77.20 @ 4°14' = 76.99 ✓
Level = 29.23
2176.71 ✓
@ T. 46° = 2176.17 ✓

① 43°11'40
④ 172°46'40
⑧ 345°33'20'
43°11'40"

Fence ends

200±

13°

42+05

SEC. 27

8°

41+05

10°

37+55

15

35+55

14

31+00

SEC. 22
T 8N R 18W

W.S. 17, B-1

RETURN TO
LOS ANGELES COUNTY SURVEYOR
700 HALL OF RECORDS

Do not extend notes this side of this line.

Note: Any Additions or Changes on This Sheet Must be Made or Circled in Red Ink With Date and Name of Person Making Change.

Notes Ck'd by K.R.M.	Survey of ANFB DIVR	F.B. 736 PG. 71
Map No. B-1708	W. O 7079 Tape No. 14 St'd 84°F	
Office Work KRM-Grown	Surveyed by F.C. HOWARD	
Checked McPherson	Notes F.C.H. Date 1-15-41	
Date Dec. 1947	Indexed A. C. Johnson	

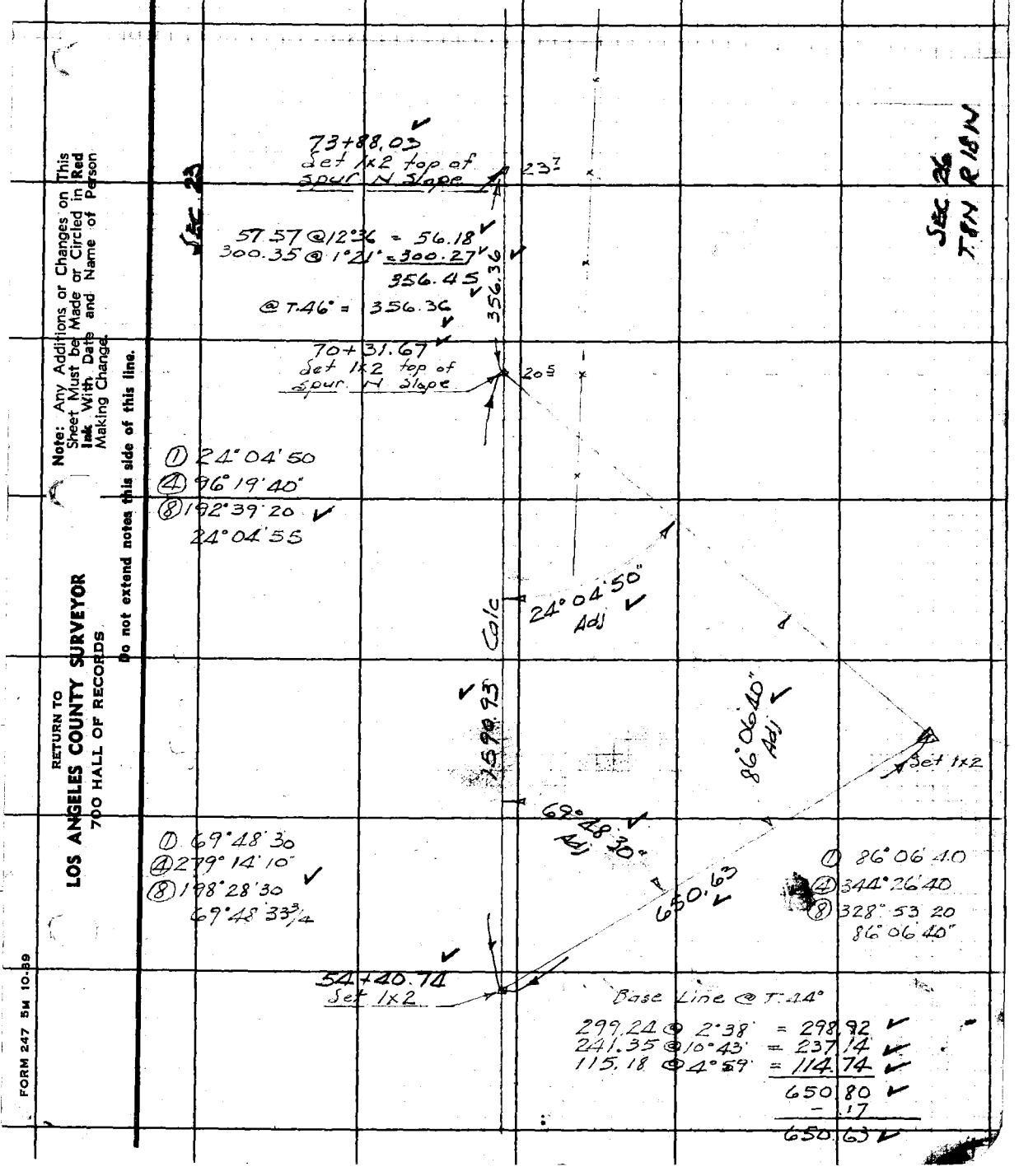

Note: Any Additions or Changes on This Sheet Must be Made or Circled in Red Ink With Date and Name of Person Making Change.

Do not extend notes this side of this line.

RETURN TO
LOS ANGELES COUNTY SURVEYOR
700 HALL OF RECORDS

FORM 247 5M 10-39

F.B. 736 PG. 72

W.S. 17, 8-1

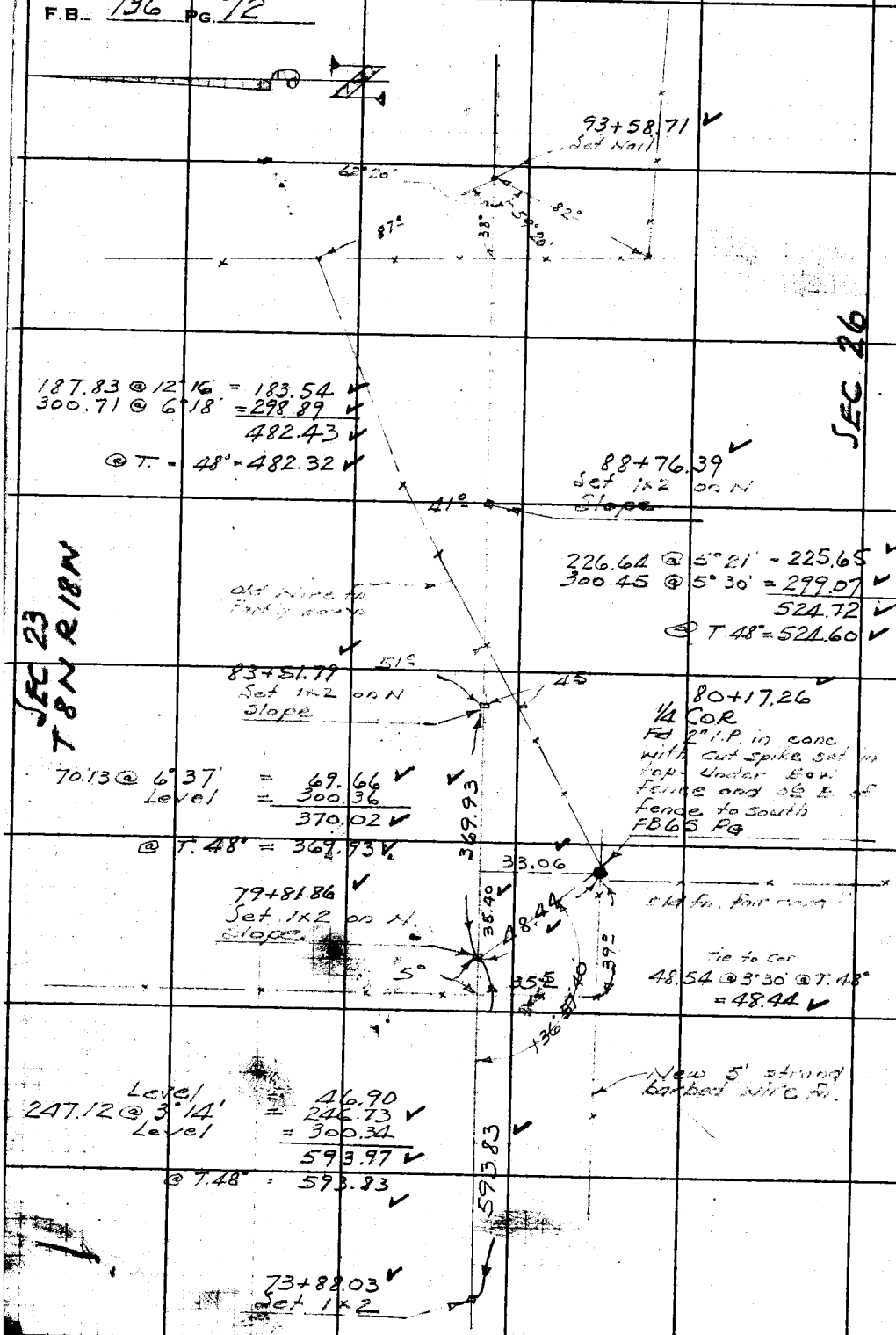

RETURN TO
LOS ANGELES COUNTY SURVEYOR
700 HALL OF RECORDS

Do not extend notes this side of this line.

Note: Any Additions or Changes on This Sheet Must be Made or Circled in **Red Ink** With Date and Name of Person Making Change.

Notes Ck'd by KRM.	Survey of ANFB DIV R
Map No. B-1708	W. O. 7079 Tape No. 14 St'd 84°F
Office Work KRM-Drawn	Surveyed by FC Howard
Checked McPherson	Notes FCH Date 1-17-41
Date Dec. 1947	Indexed A. C. Johnson

F.B. 736 Pg. 73

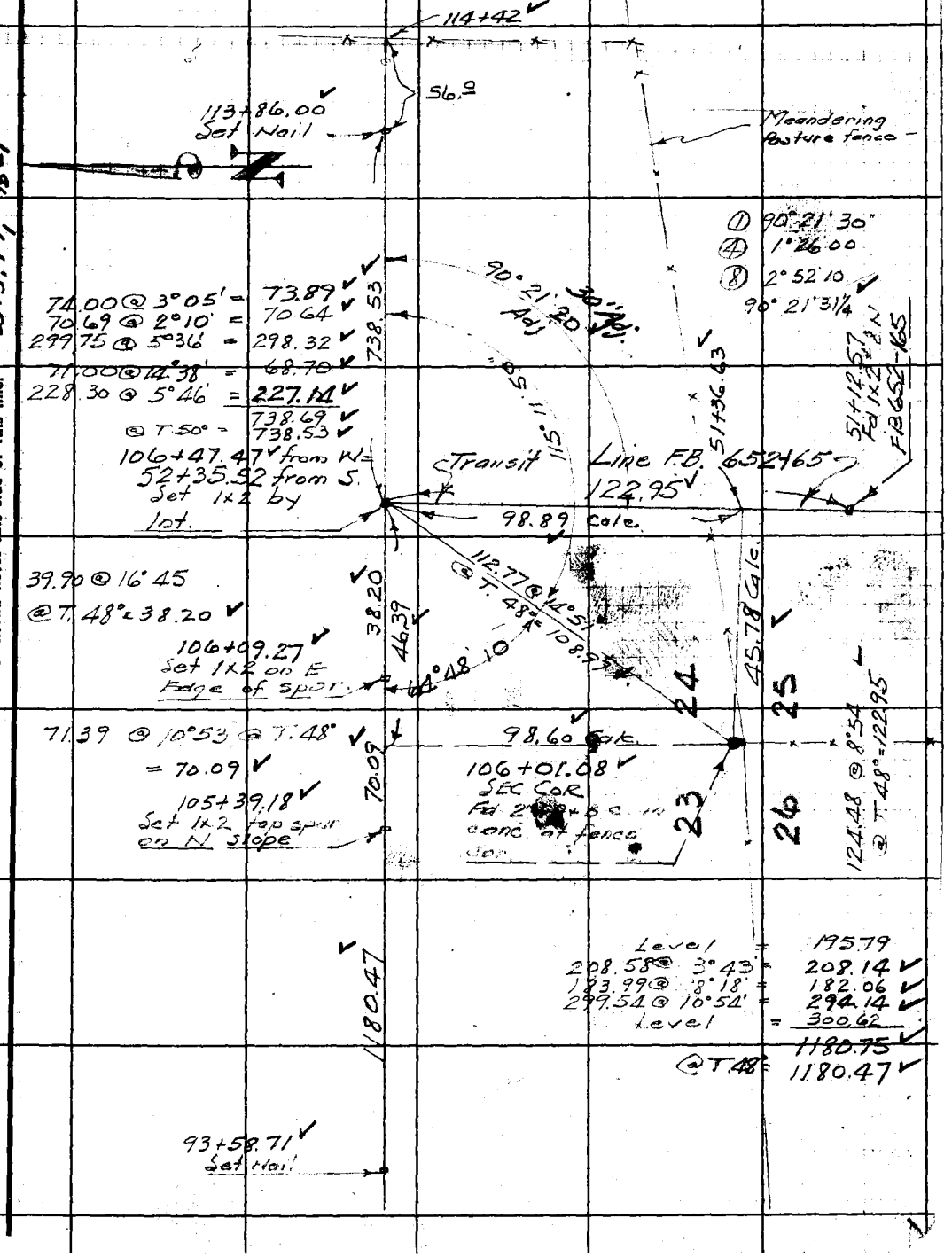

Note: Any Additions or Changes on This Sheet Must be Made or Circled in Red Ink With Date and Name of Person Making Change.

Do not extend notes this side of this line.

W.S. 17, B-1

RETURN TO
LOS ANGELES COUNTY SURVEYOR
700 HALL OF RECORDS

FORM 247 5M 10-39

F.B. 736 PG. 74

130+72.78
Set 1x2 on bank of canyon

181.48 @ 9°49' = 178.82
Level = 53.24
232.06
@ T. 50° = 232.01

232.01

128+40.77
Set 1x2 in field top of flat spur sloping N

240.59 @ 2°30' @ T. 50°
= 240.31

240.31

126+00.46
Set 1x2 on W slope of spur

Sec 24 T9N R15W

Level = 38.12
300.29 @ 8°21' = 297.11
223.80 @ 2°22' = 223.61
226.13 @ 3°15' = 225.77
225.22 @ 0°49' = 225.20
119.60 @ 6°04' = 118.93
87.61 @ 11°03 = 85.99
1214.73
@ T. 50° = 1214.46

1214.46

113+86.00
Set Nail

Sec 25

RETURN TO
LOS ANGELES COUNTY SURVEYOR
700 HALL OF RECORDS

Do not extend notes this side of this line.

Note: Any Additions or Changes on This Sheet Must be Made or Circled in Red Ink With Date and Name of Person Making Change.

Notes Ck'd by KRM.	Survey of ANFB DIVR
Map No. B-1708	W. O. 7079 Tape No. 48 St'd 84 F
Office Work KRM-Brown	Surveyed by F.C. HOWARD
Checked McPherson	Notes F.C.H. Date 4-26-41
Date Dec 1947	Indexed C. Johnson

F.B. 736 PG. 75

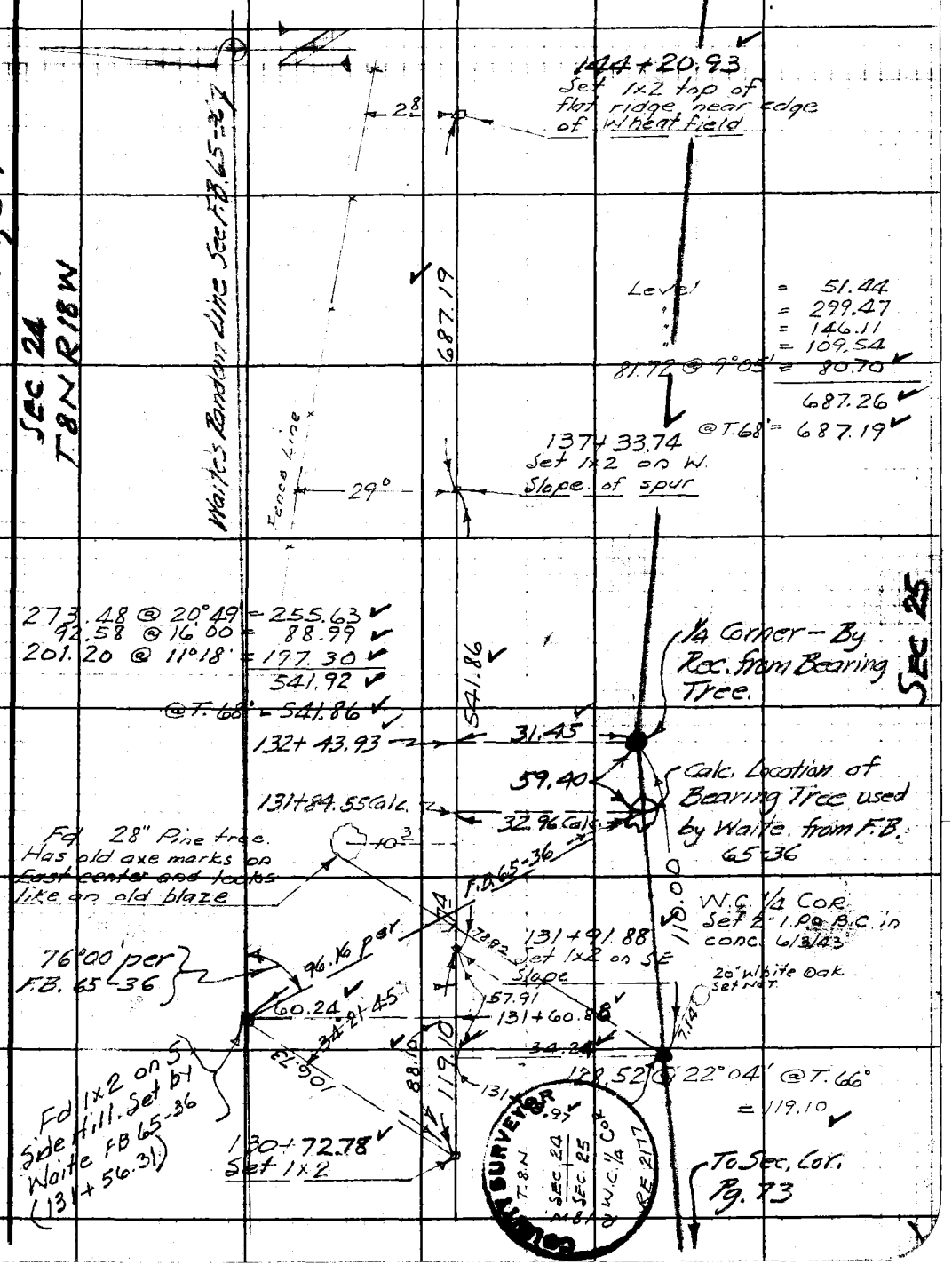

Note: Any Additions or Changes on This Sheet Must be Made or Circled in Red Ink With Date and Name of Person Making Change.

Do not extend notes this side of this line.

RETURN TO
LOS ANGELES COUNTY SURVEYOR
700 HALL OF RECORDS

FORM 247 5M 10-39

F.B. 736 PG. 76

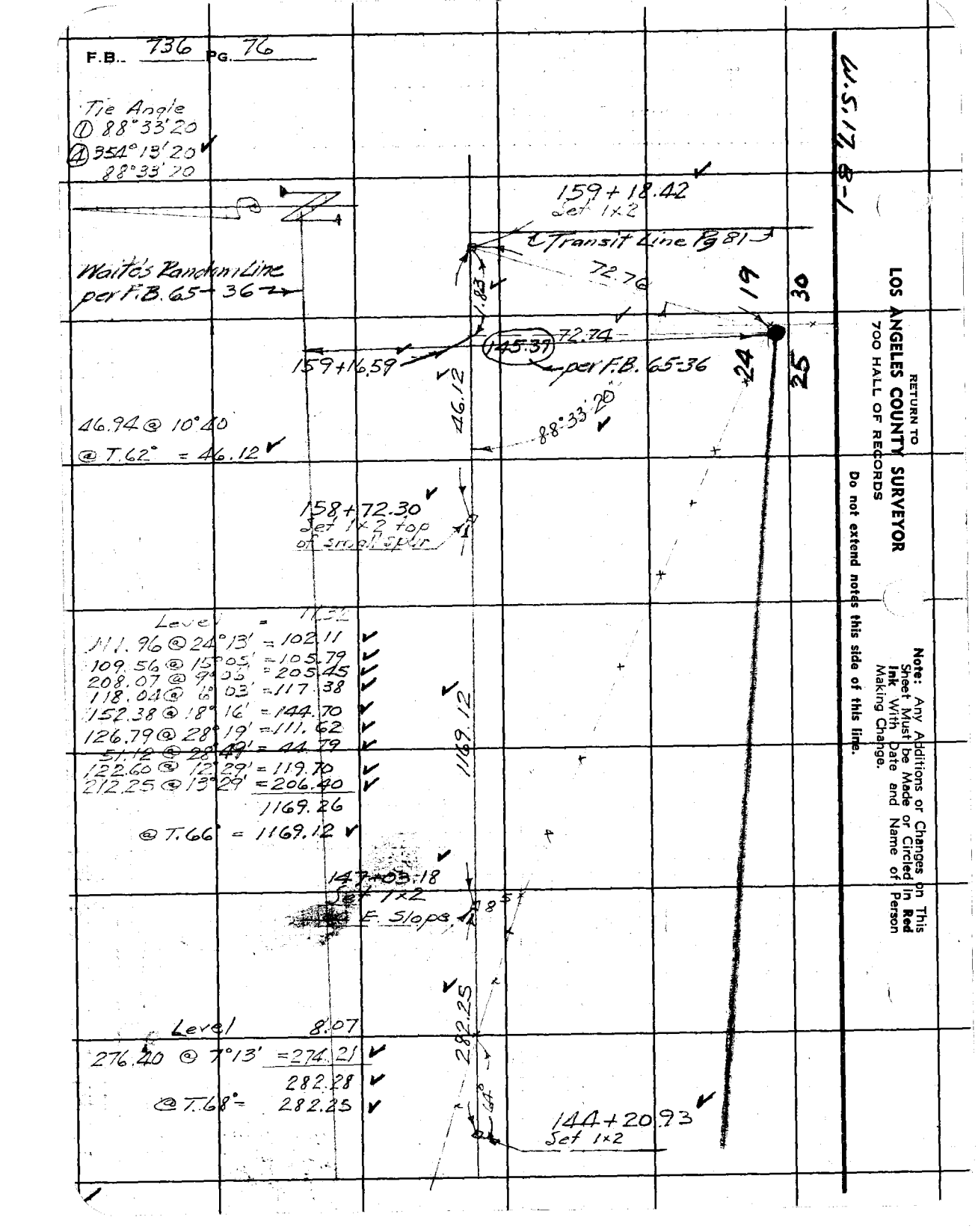

RETURN TO
LOS ANGELES COUNTY SURVEYOR
700 HALL OF RECORDS

Do not extend notes this side of this line.

Note: Any Additions or Changes on This Sheet Must be Made or Circled in **Red Ink** With Date and Name of Person Making Change.

Notes Ck'd by KRM.	Survey of ANFB DIV R
Map No. B-1748	W. O. 7079 Tape No. 48 St'd A °F
Office Work KRM-Dimm	Surveyed by F.C. HOWARD
Checked McPherson	Notes ACH Date 4-25-47
Date Dec. 1947	Indexed C. Johnson

F.B. 736 PG. 77

14+18.01
RL" 4N
Set 1x2

207.68 @ 6°55' = 206.17
74.19 @ 20°21' = 69.56
293.98 @ 12°11' = 287.36
218.45 @ 5°57 = 217.27
Level = 73.63
@T 68° = 853.99 / 853.90
853.90
5+64.11
RL" 3N
Set 1x2

38.85 @ 5°42' = 38.66
224.45 @ 21°08 = 209.35
185.89 @ 2°11' = 185.76
433.77
@ T. 68° = 433.72
433.72
1+30.39
RL" 2N
Set 1x2

132.40 @ 9°59 @ T. 68° = 130.39
130.39

0+00 % N.
RL" 1N
Set 1x2

178°22'55" o.k.
① 178°23'00
④ 353°31'40
⑧ 347°03'20
178°22'55"

32.19 @ 17°45' = 30.66
70.78 @ 22°13' = 65.53
96.19
@ T. 68° 96.18
96.18

1/4 SEC. COR
Fd C.S. Mon
Pg 47

SEC 36
T 2N R 18W

Typ Cor
Fd C.S. Mon
See pg 47

SEC 31
T. 8N R 17W

Note: Any Additions or Changes on This Sheet Must be Made or Circled in Red Ink With Date and Name of Person Making Change. Do not extend notes this side of this line.

W.S. 17, B-1

RETURN TO
LOS ANGELES COUNTY SURVEYOR
700 HALL OF RECORDS

FORM 247 5M 10-39

F.B. 736 Pg. 78

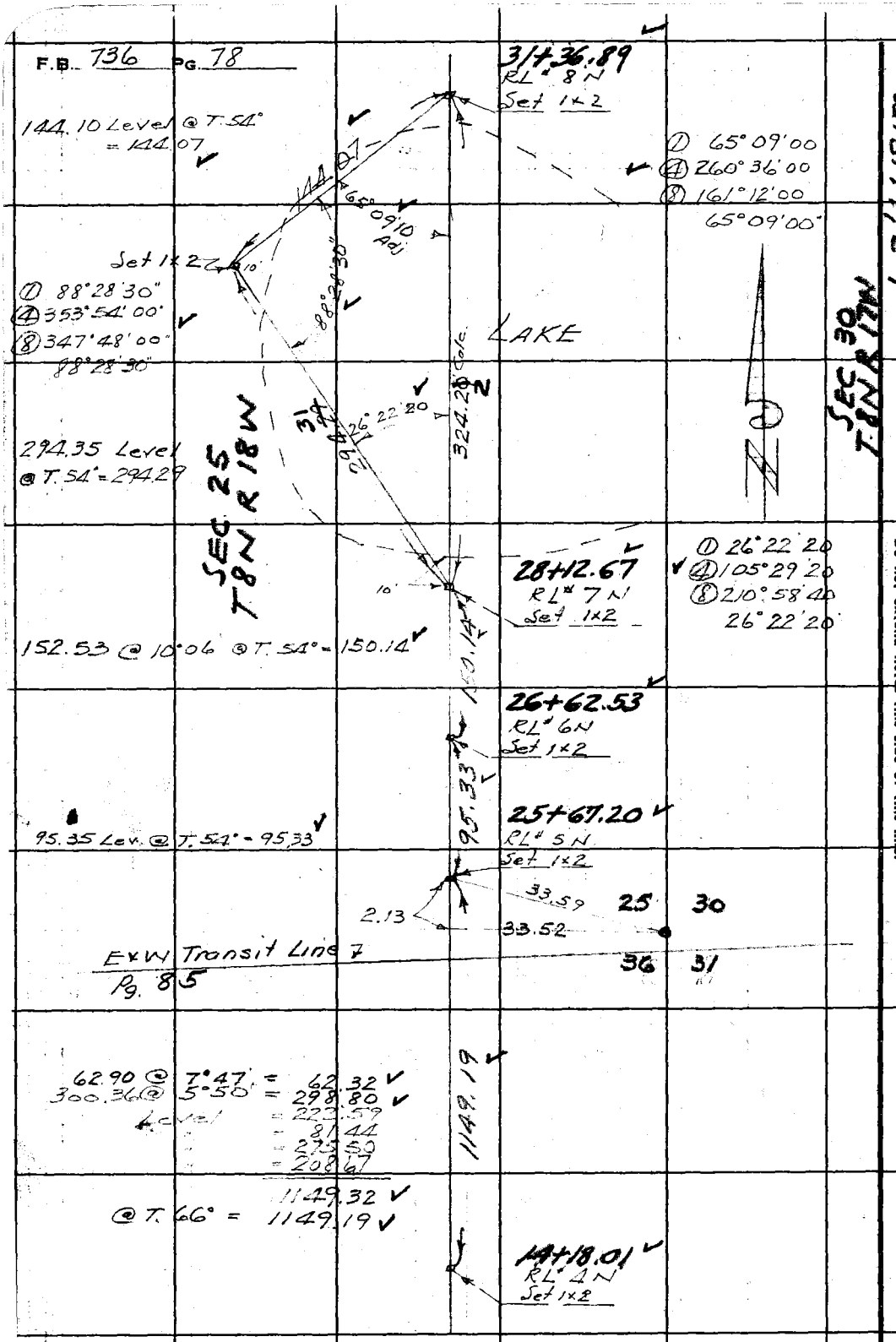

RETURN TO
LOS ANGELES COUNTY SURVEYOR
700 HALL OF RECORDS

Do not extend notes this side of this line.

Note: Any Additions or Changes on This Sheet Must be Made or Circled in Red Ink With Date and Name of Person Making Change.

Notes Ck'd by KRM	Survey of ANFB DIV K
Map No. B-1708	W. O. 7079 Tape No. 43 St'd 72 °F
Office Work KRM-Brown	Surveyed by F.C. HOWARD
Checked McPherson	Notes F.C.H Date 5-1-41
Date Dec. 1948	Indexed C. Johnson

F.B. 736 PG. 79

48+06.80
RL# 11N
Set 1x2

SEC. 25
T8N R18W

641.50

202.70 @ 14°56' = 195.94
300.14 @ 15°30' = 289.22
161.84 @ 14°49' = 156.46
641.62
@ T.56 = 641.50

41+65.30
RL# 10N
Set 1x2

SEC. 30
T8N R17W

277.44

207.99 @ 4°00' = 206.59
Level = 70.90
277.49
@ T.54° = 277.44

39+87.86
RL# 9N

192.72 @ 3°51' = 192.26
Level = 187.00
" = 199.35
172.73 @ 2°52' = 172.51
751.12
@ T. 54° = 750.97

750.97

31+36.89
RL# 8N
Set 1x2

Note: Any Additions or Changes on This Sheet Must be Made or Circled in Red Ink With Date and Name of Person Making Change.

Do not extend notes this side of this line.

RETURN TO
LOS ANGELES COUNTY SURVEYOR
700 HALL OF RECORDS

FORM 247 5M 10-39

F.B. 736 PG. 80

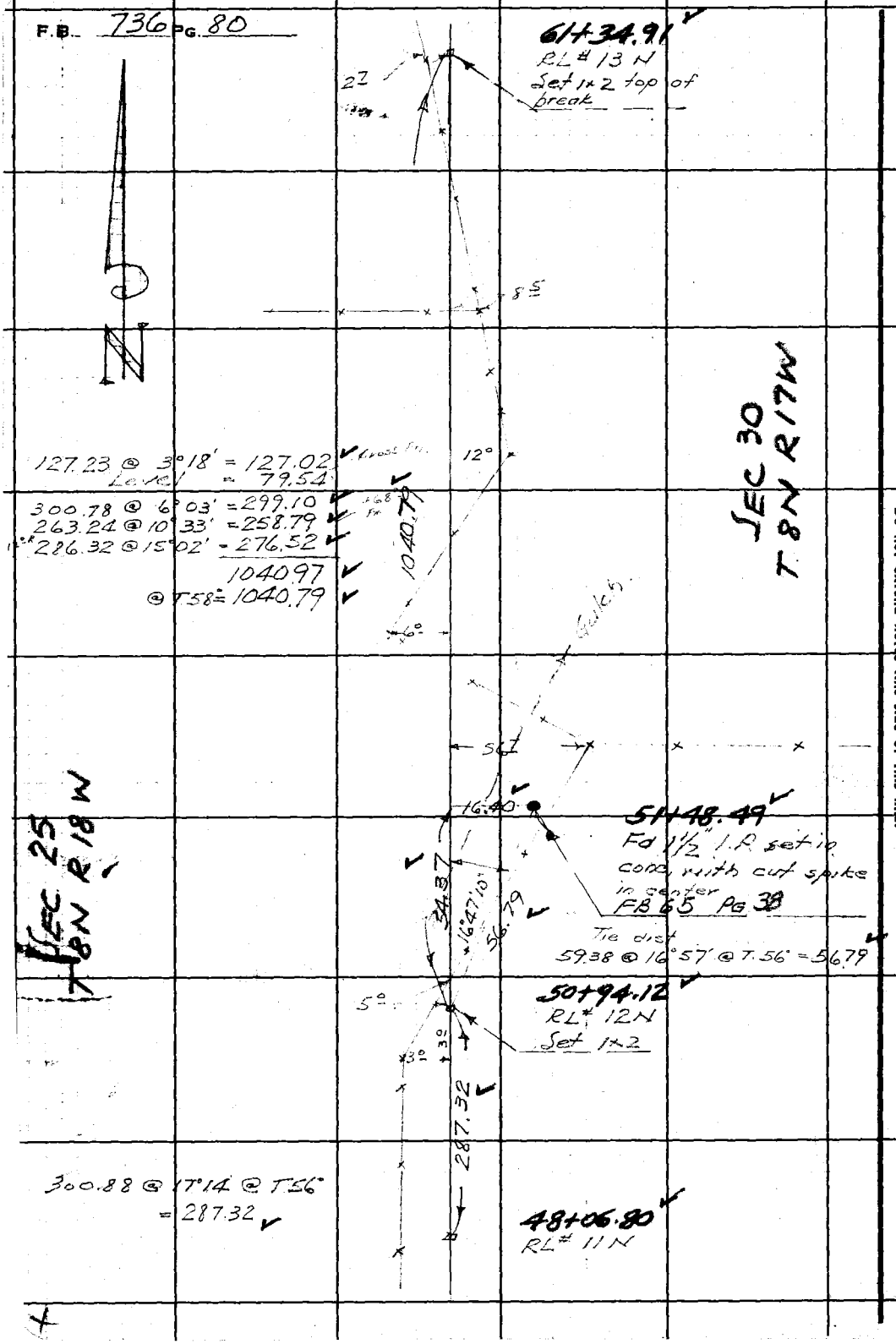

RETURN TO
LOS ANGELES COUNTY SURVEYOR
700 HALL OF RECORDS

Note: Any Additions or Changes on This Sheet Must be Made or Circled in **Red Ink** With Date and Name of Person Making Change.

Do not extend notes this side of this line.

Notes Ck'd by KRM	Survey of ANFB DIV R
Map No. B-1708	W. O. 7079 Tape No. 48 Std 84°F
Office Work KRM-Drown	Surveyed by F. C. HOWARD
Checked McPherson	Notes F.C.H. Date 5-1-41
Date Dec 1947	Indexed C. Johnson

F.B. 736 PG. 81

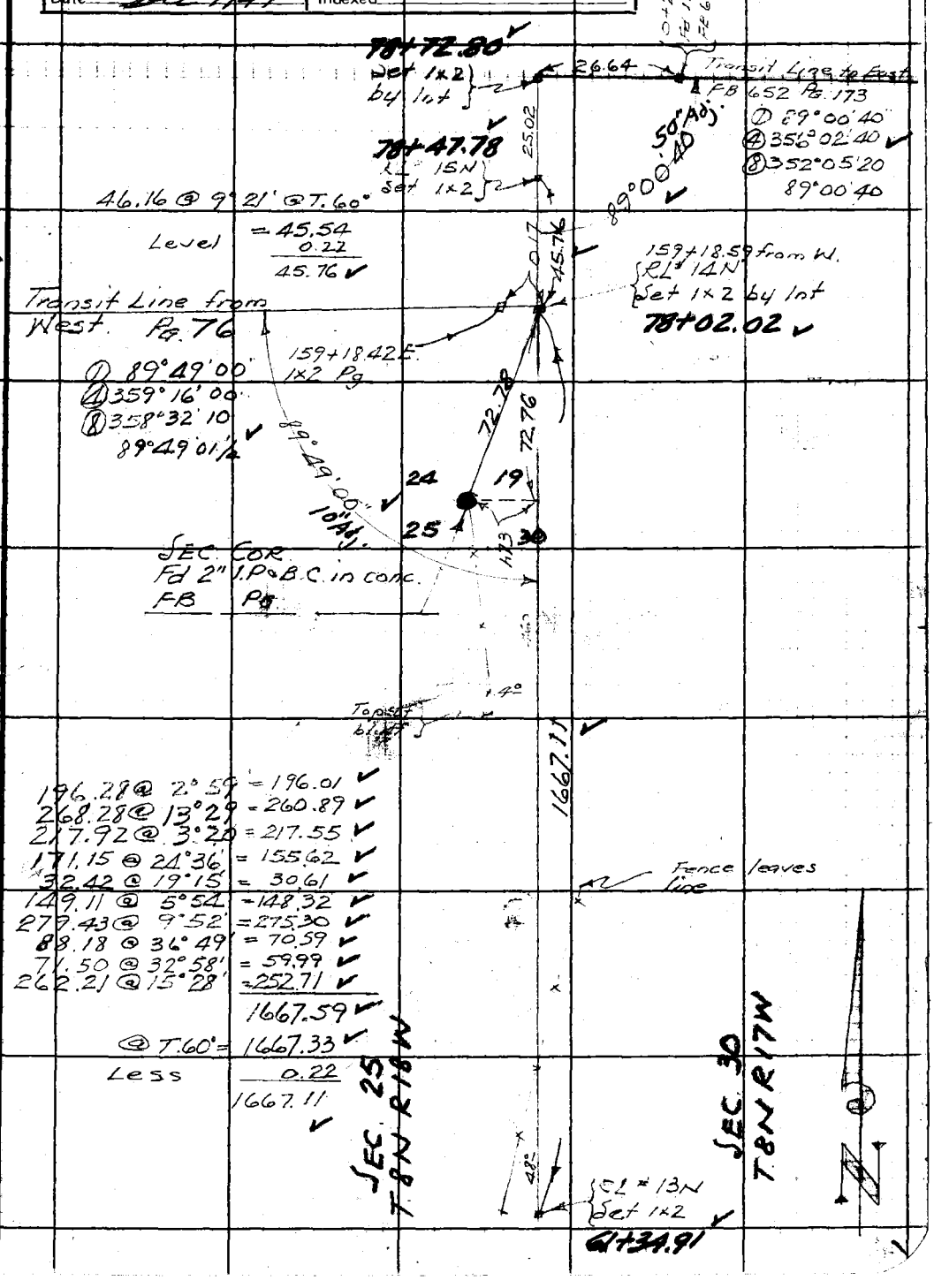

Note: Any Additions or Changes on This Sheet Must be Made or Circled in Red Ink With Date and Name of Person Making Change.

W.S. 17, B-1

Do not extend notes this side of this line.

RETURN TO
LOS ANGELES COUNTY SURVEYOR
700 HALL OF RECORDS

FORM 247 5M 10-39

F.B. 736 PG. 82

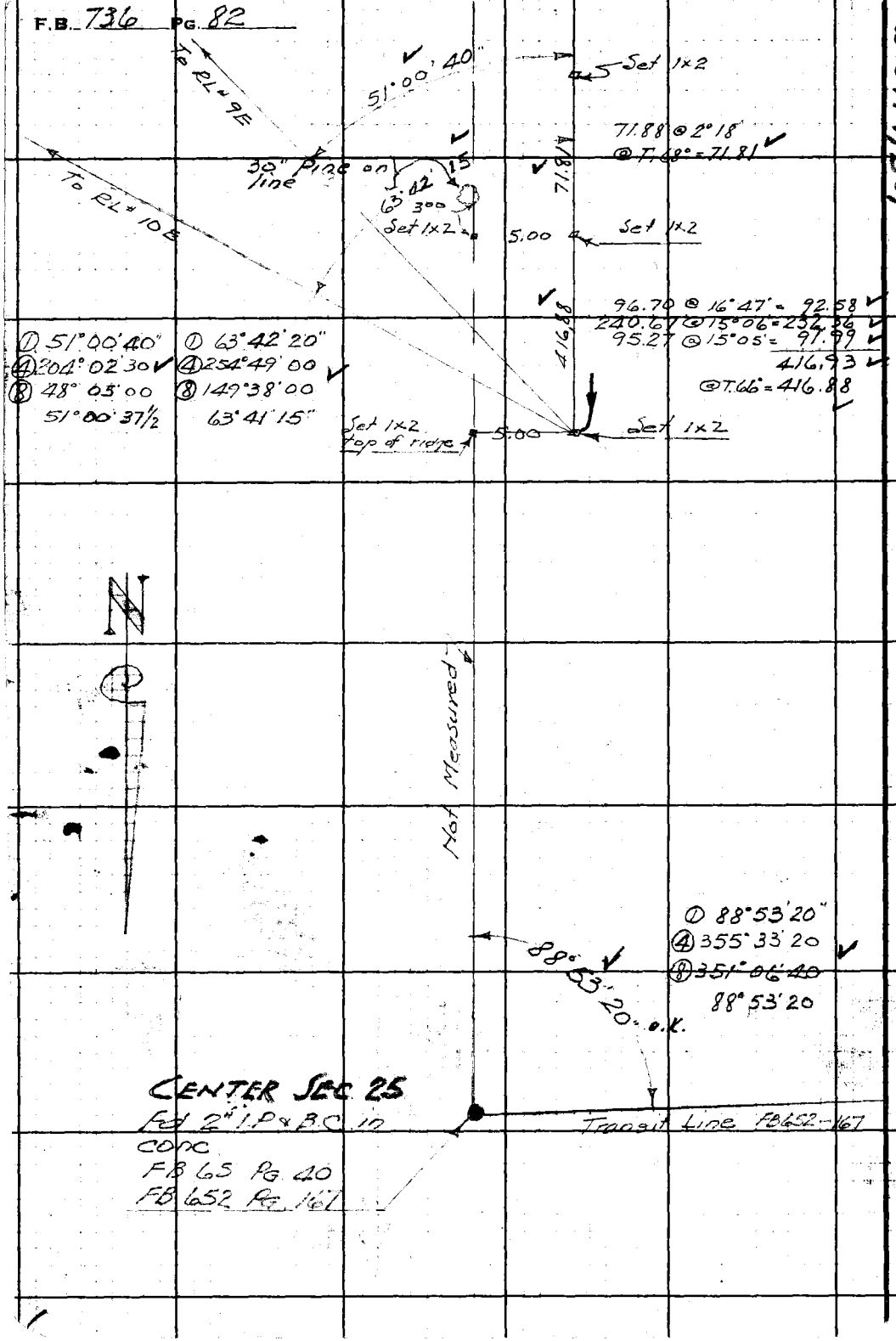

@ 5, 17, B-1

RETURN TO
LOS ANGELES COUNTY SURVEYOR
700 HALL OF RECORDS

Do not extend notes this side of this line.

Note: Any Additions or Changes on This Sheet Must be Made or Circled in **Red** Ink With Date and Name of Person Making Change.

Notes Ck'd by		Survey of	ANFD LINE
Map No.	B-1708	W. O.	7079 Tape No. 74 Std. 84 °F
Office Work		Surveyed by	F.C. HOWARD
Checked		Notes	F.C.H. Date 5-2-41
Date	Dec 1947	Indexed	C. Johns

F.B. 736 PG. 83

Note: Any Additions or Changes on This Sheet Must be Made or Circled in Red Ink With Date and Name of Person Making Change.

Do not extend notes this side of this line.

RETURN TO
LOS ANGELES COUNTY SURVEYOR
700 HALL OF RECORDS

FORM 247 M 12-40

Fd 2" I.P. with cut spike set in conc. FB 652-162

5.19

19.81

62.45 @ 26°40' @ T. 66 = 55.80

25+97.66 East Fd 1x2 FB 652-162

Transit Line FB 652-162

55.80

See Next page for line to East

26+53.46 East. Set 1x2 bk Int

6.46

5.00

Set 1x2

85.69 @ 21°50' @ T. 68° = 79.53

79.53

5' Offset Line

Set 1x2

206.79 @ 14°16' @ T. 64° = 200.38

B.T.

Fd N&T. in S. Center of 12" Oak FB 652-162 Use for line

Fd SW&T. in West center of 12" Oak FB 652-162 Use for fixing dist to 1/4 Cor.

5.06

4.70

200.38

924.46

20.20

19.56

24.77 @ 35°22' @ T. 68° = 20.20

5.00

Set 1x2 on 5.00 offset line

149.40

152.86 @ 15°14' @ T. 68° = 149.40

Set 1x2

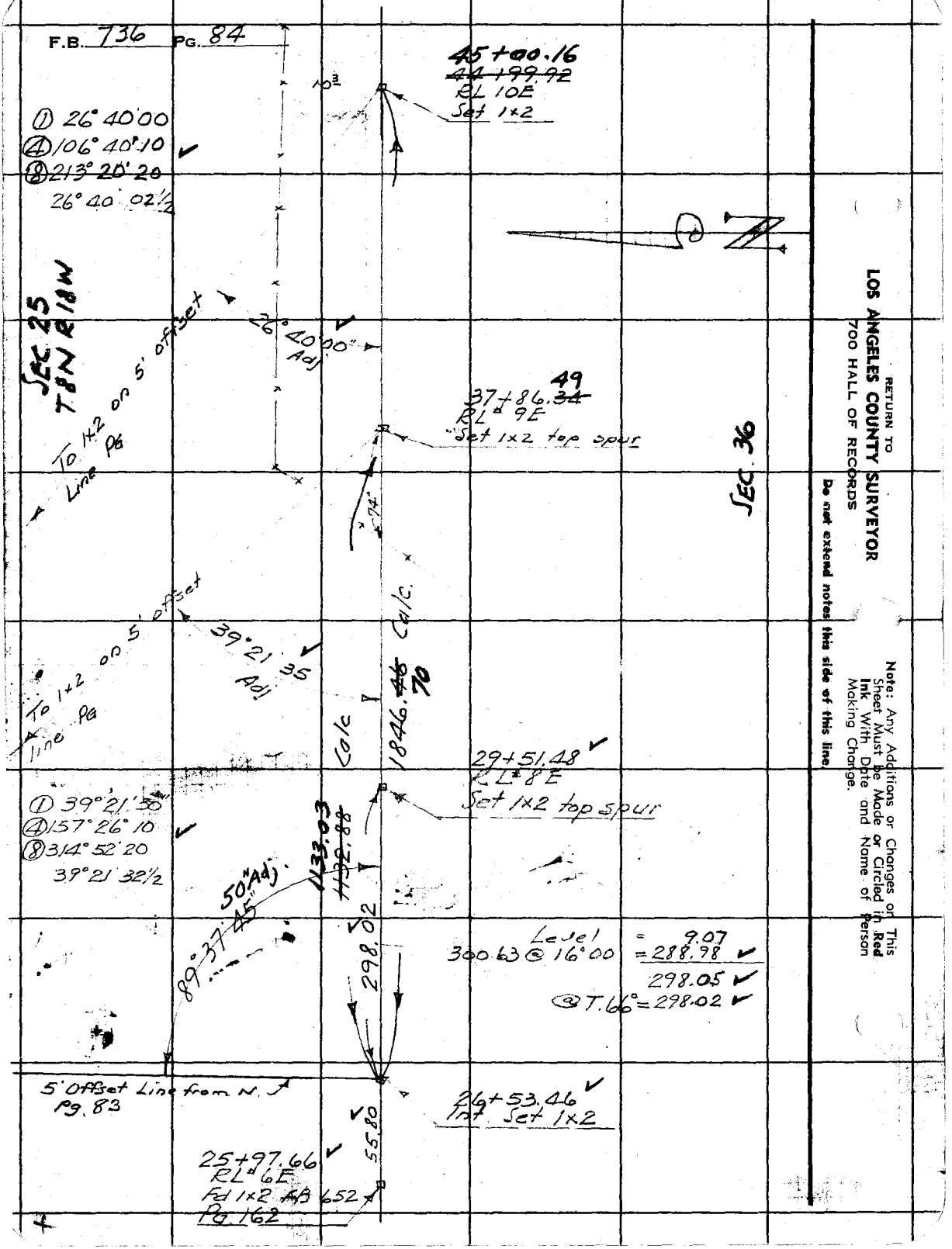

RETURN TO
LOS ANGELES COUNTY SURVEYOR
700 HALL OF RECORDS

Do not extend notes this side of this line.

Note: Any Additions or Changes on This Sheet Must be Made or Circled in Red Ink With Date and Name of Person Making Change.

Notes Ck'd by McPherson	Survey of ANFB Div R
Map No. B-1708	W. O. 7079 Tape No. 74 Std 84 °F
Office Work KRM-Brown	Surveyed by F. C. Howard 5-15-41
Checked McPherson	Notes F.C.H. Date 5-7-41
Date Dec. 1947	Indexed L. C. Johnson

F.B. 736 PG. 85

Continued on pg. 86 (Bottom)

RL # 13E
Set 1x2
58+85.~~40~~ .64

598.14

P. Pole

Level = 65.62
180.07 @ 6°25' = 178.94
300.09 @ 5°10 = 298.87
55.00 @ 4°54' = 54.80
598.23 P. Pole
@ T.62° = 598.14
53+~~20.78~~ 21.62
SEC. COR.
C.S. MON
Pg. 78

30 31 25 36

0.57

① 89°51'00
④ 359°24'00
⑧ 358°48'00
89°51'00

89°51'00 (?)

33.52

52+87.~~26~~ 50
RL # 12E
Set 1x2 by Int

2.80

N & S transit [illegible]
Pg. 78

① 90°09'30"
④ 0°38'00
⑧ 1°16'00
90°09'30"

RL # 5N
Fd 1x2 Pg. 78

90°09'30"

306.12

238.10 @ 2°27' = 237.88
Level = 68.28
306.16
@ T.62° = 306.12

P. Pole

49+81.~~14~~ 38
RL # 11E
Set 1x2

Level 143.47
181.00 @ 0°33' = 180.99
Level = 156.83
481.29
@ T.62° = 481.22

481.22

Power Pole

45+00.16
~~44+99.92~~
RL # 10E
Set 1x2

Note: Any Additions or Changes on This Sheet Must be Made or Circled in Red Ink With Date and Name of Person Making Change.

W.S. 17, B-1

Do not extend notes this side of this line.

RETURN TO
LOS ANGELES COUNTY SURVEYOR
700 HALL OF RECORDS

FORM 247 5M 12-40

F.B. 736 PG. 86

80+~~08.79~~ 09.03
RL# 18E
Set 1x2

69.85 @ 15°38' = 67.27 East slope
184.19 @ 17°55' = 175.26
242.53
@ T. 66° = 242.50

242.50

77+66.~~29~~ 53
RL# 7E
Set 1x2
East Slope of ridge

28.9

192.52 @ 9°36' @ T. 66° = 189.80

189.80

75+76.~~49~~ 73
RL# 16E
Set 1x2
Top of ridge

25.9

SEC 30

SEC 31

T. 8N R17W

Level = 151.86
Level = 100.92
Level = 300.42
183.10 @ 2°35' = 182.91 - 19.2 R
229.82 @ 3°37' = 229.36
965.47
@ T. 66° = 965.36

Road

965.36

21.9

66+11.~~13~~ 37
RL# 15E
Set 1x2

14.2
16

P.P. 15

P.P. 0

423.16

11.5

P.P. 0.8

279.88
143.33 + 64 PP
423.21 Lev @ T. 66° = 423.16

61+~~87.97~~ 88.21
RL# 14E
Set 1x2

8.9

P.P. 1.5

192.30
110.31
302.61 Lev. @ T. 64° = 302.57

302.57

58+85.~~40~~ 64
RL# 13E
Set 1x2

5.5
14

1.8

Continued on top pg 85

RETURN TO
LOS ANGELES COUNTY SURVEYOR
700 HALL OF RECORDS
Do not extend notes this side of this line.

Note: Any Additions or Changes on This Sheet Must be Made or Circled in Red Ink With Date and Name of Person Making Change.

Notes Ck'd by McPherson	Survey of [illegible]
Map No. B-1708	W. O. 7079 Tape No. 74 Std 84 °F
Office Work KDM-Drown	Surveyed by F.C. HOWARD
Checked McPherson	Notes F.C.H. Date 5-7-41
Date Dec. 1947	Indexed C. Johnson

F.B. 736 PG. 87

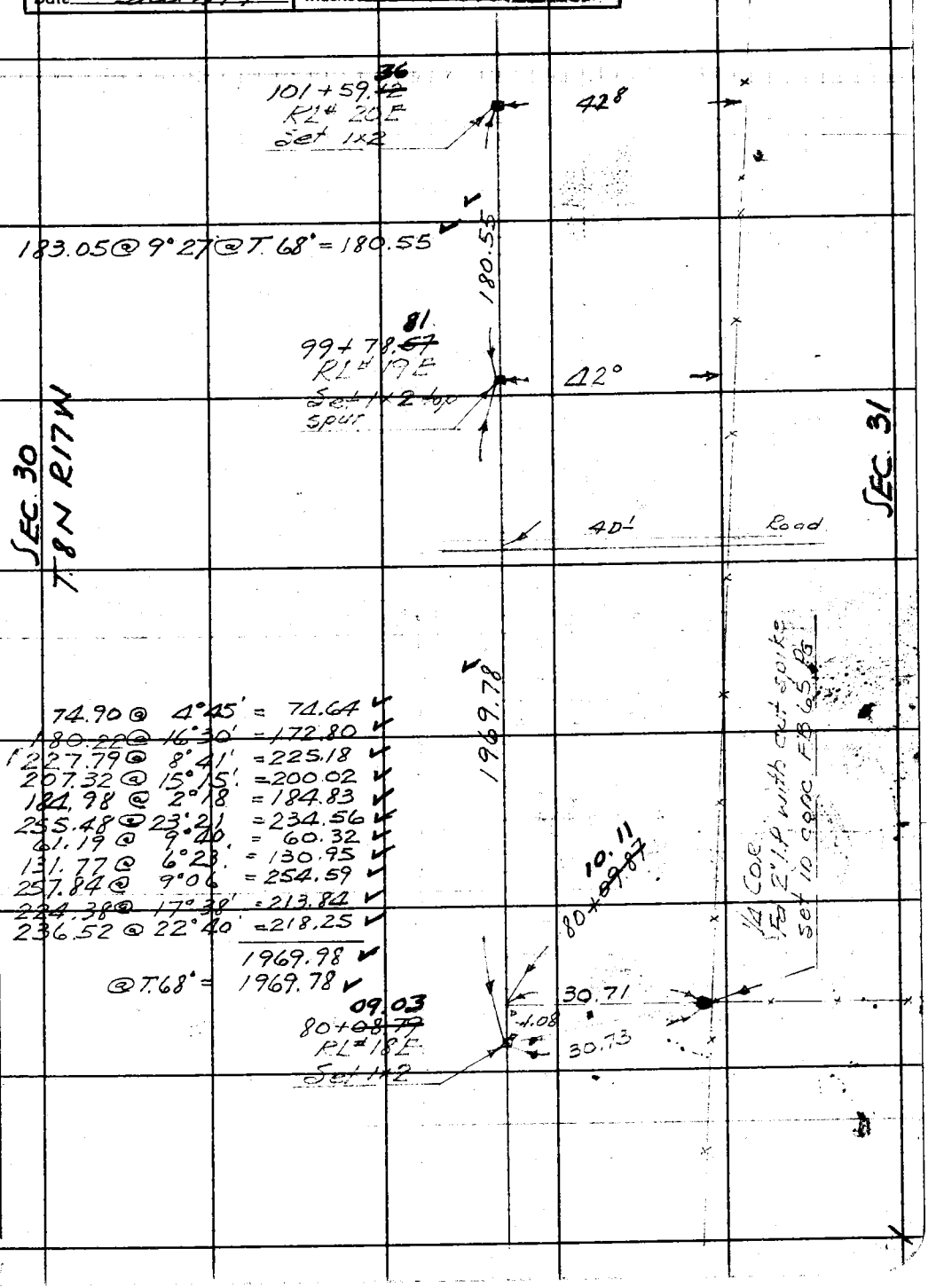

Note: Any Additions or Changes on This Sheet Must be Made or Circled in Red Ink With Date and Name of Person Making Change.

Do not extend notes this side of this line.

W.S. 17, B-1

RETURN TO
LOS ANGELES COUNTY SURVEYOR
700 HALL OF RECORDS

FORM 247 5M 12-40

F.B. 736 PG. 88

W.S. 17, B-1

RETURN TO
LOS ANGELES COUNTY SURVEYOR
700 HALL OF RECORDS

Do not extend notes this side of this line.

Note: Any Additions or Changes on This Sheet Must be Made or Circled in Red Ink With Date and Name of Person Making Change.

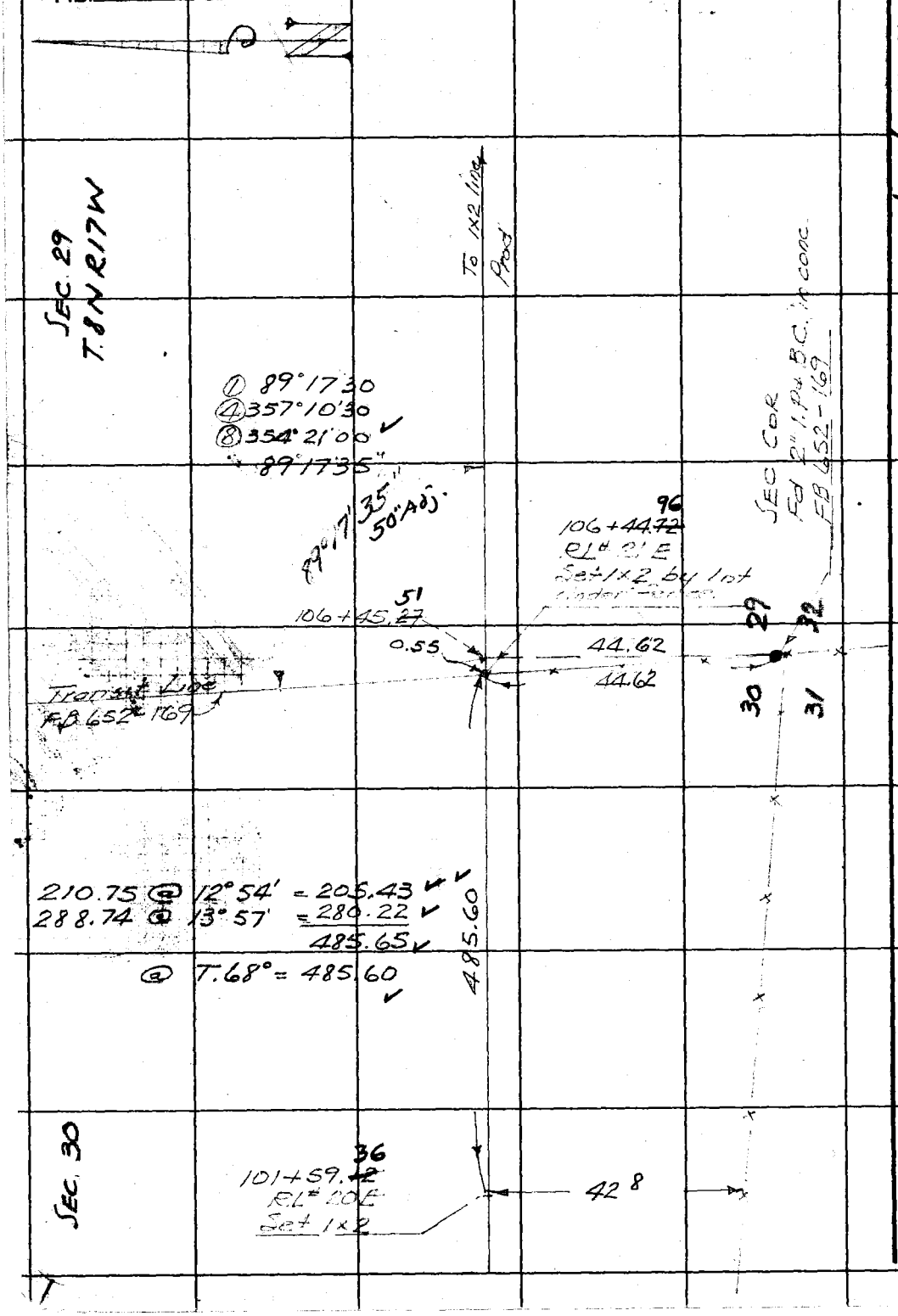

Notes Ck'd by McPherson	Survey of [illegible]
Map No. B-1708	W. O. 7079 Tape No. ____ St'd ____ °F
Office Work [illegible]	Surveyed by F.C. Howard
Checked McPherson	Notes F.C.H. Date 1-14-41
Date Dec. 1947	Indexed Johnson

F.B. 736 PG. 89

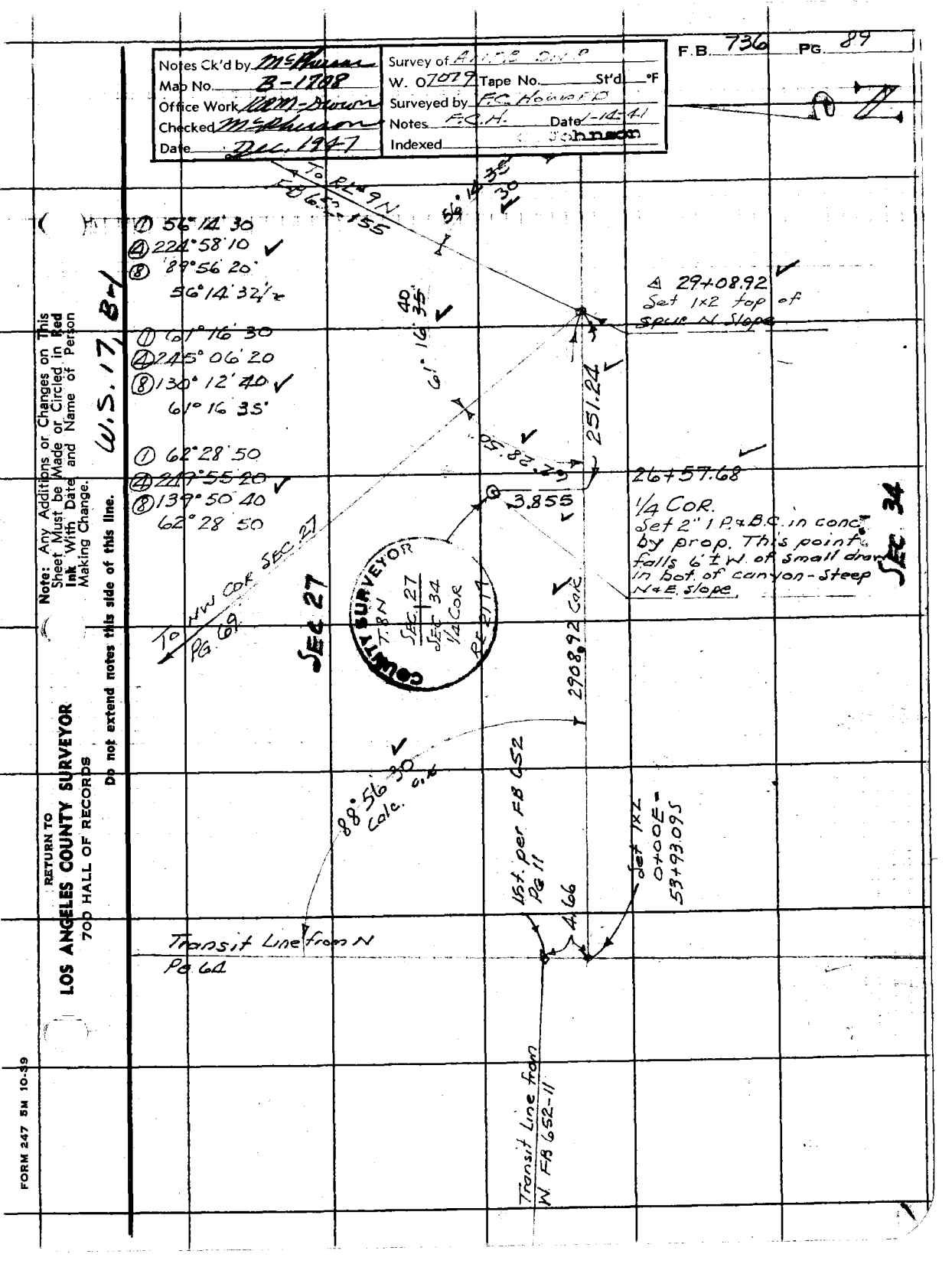

Note: Any Additions or Changes on This Sheet Must be Made or Circled in Red Ink With Date and Name of Person Making Change.

Do not extend notes this side of this line.

RETURN TO
LOS ANGELES COUNTY SURVEYOR
700 HALL OF RECORDS

FORM 247 5M 10-39

RETURN TO
LOS ANGELES COUNTY SURVEYOR
700 HALL OF RECORDS

Note: Any Additions or Changes on This Sheet Must be Made or Circled in **Red Ink** With Date and Name of Person Making Change.

Do not extend notes this side of this line.

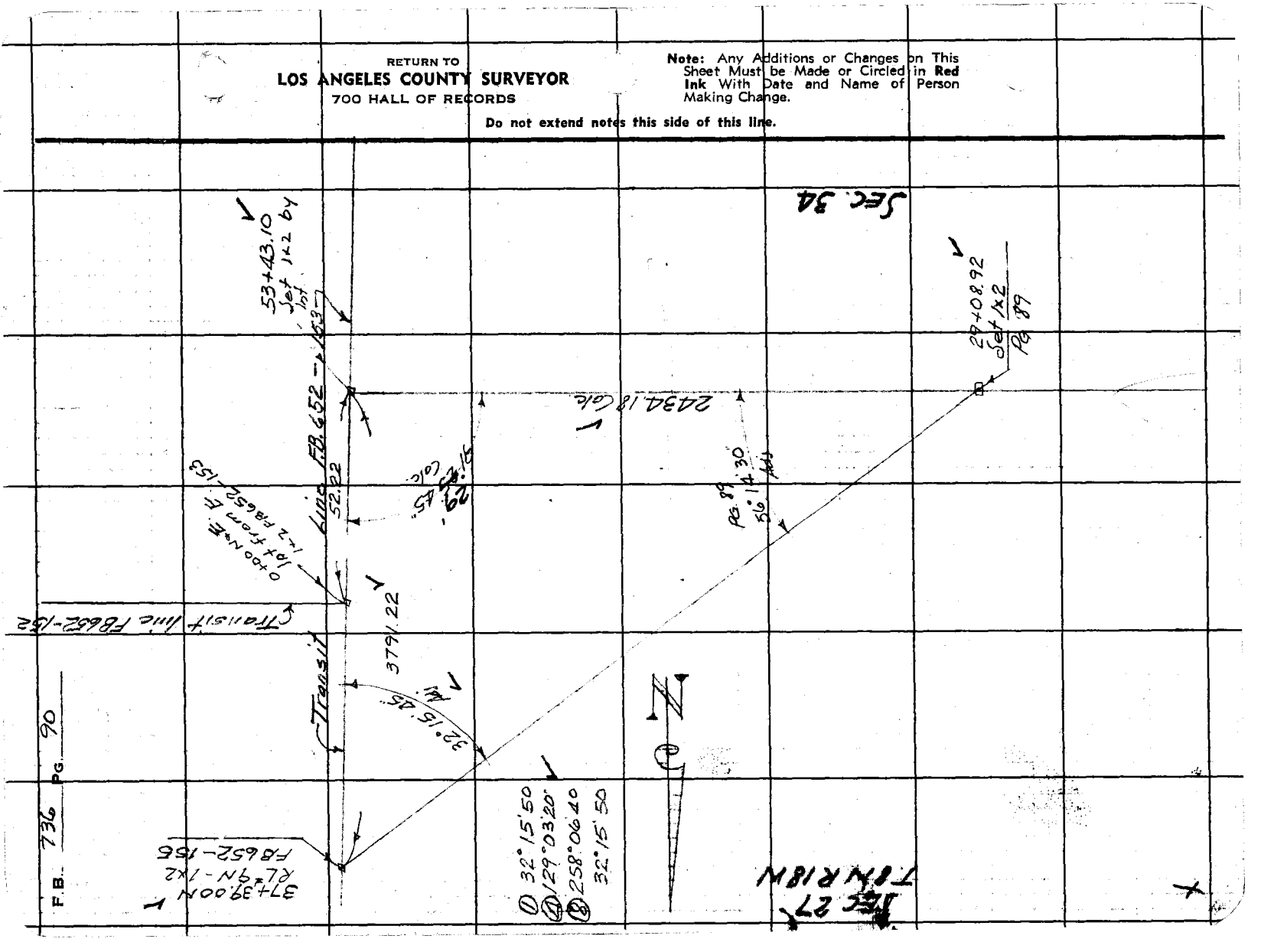

FORM 247 5M 12-40

RETURN TO
LOS ANGELES COUNTY SURVEYOR
700 HALL OF RECORDS

Note: Any Additions or Changes on This Sheet Must be Made or Circled in **Red Ink** With Date and Name of Person Making Change.

Do not extend notes this side of this line.

Notes Ck'd by
Map No.
Office Work
Checked
Date

Survey of
W. O.
Surveyed by
Notes
Indexed

Tape No. Std. °F
Date
E. C. Johnson

F.B. 736 PG. 21

F.B 736 PG. 92

RETURN TO
LOS ANGELES COUNTY SURVEYOR
700 HALL OF RECORDS

Do not extend notes this side of this line

Note: Any Additions or Changes on This Sheet Must be Made or Circled in Red Ink With Date and Name of Person Making Change.

Notes Ck'd by KRM.	Survey of ANFB DIVR.
Map No. B-1709	W. O. 7079 Tape No. 74 St'd 84 °F
Office Work	Surveyed by FC Howard
Checked	Notes Schaeter Date 9-17-41
Date	Indexed A. C. Johnson

F.B. 736 PG. 93

Note: Any Additions or Changes on This Sheet Must be Made or Circled in Red Ink With Date and Name of Person Making Change.

Do not extend notes this side of this line.

W.S. 17, B-1, B-2

RETURN TO
LOS ANGELES COUNTY SURVEYOR
700 HALL OF RECORDS

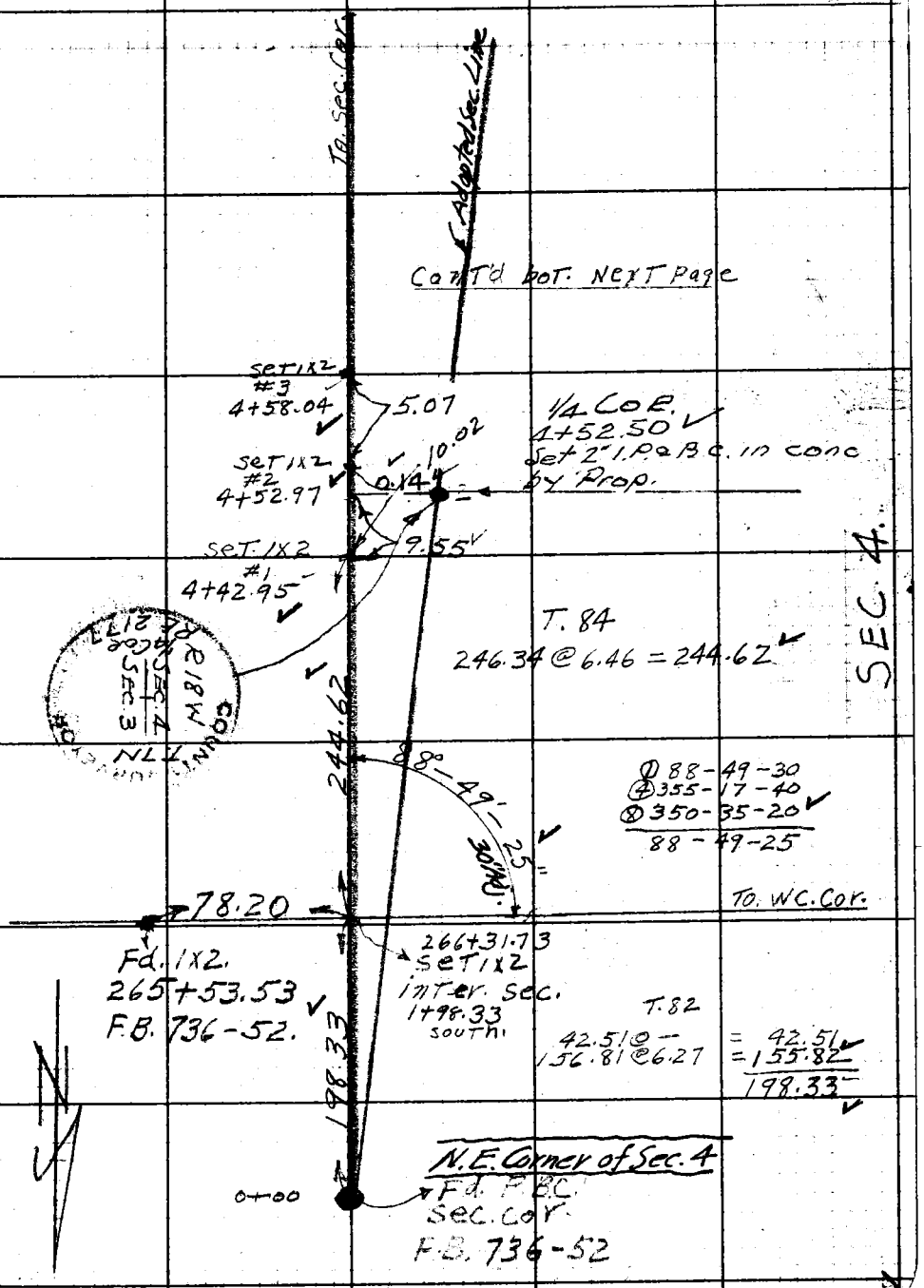

FORM 247 5M 10-39

F.B. 736 PG. 94

W.S. 17, B-2

Cont'd bot. Next Page

Set 1x2
For Temp
Sec. Cor.
31+36.24

18.07

0.95

Set
Replaced With
P.B.C. in Concrete.
Jan. 19-1944
S.E. Corner Sec. 4.

COUNTY SURVEYOR
T.7.N.
R.18.W.
4 | 3
9 | 10
SEC. COR.
RE 21-3

T 80

156.85@1.12	=	156.82
187.00@ —	=	187.00
55.02@ —	=	55.02
248.61@ —	=	248.61
99.46@4.41	=	99.13
112.75@1.07	=	112.73
129.40@16.14	=	124.24
49.03@26.05	=	44.04
296.72@17.04	=	283.65
49.63@ —	=	49.63
145.64@4.21	=	145.22
		1506.09
		-.04
		1506.05

1506.05

Adopted Section Line

1x2 Chain PT.
16+30.19

SEC. 3. T.7.N. R18W.

SEC. 4.

T 84

114.94@	5.42 =	114.37
244.07@	3.52 =	243.51
204.18@	5.32 =	203.23
187.93@	12.04 =	183.78
192.65@	12.17 =	188.24
288.25@	33.59 =	239.02
		1172.15

1172.15

4+58.04
1x2 #3

Cont from pg 93

RETURN TO
LOS ANGELES COUNTY SURVEYOR
700 HALL OF RECORDS

Do not extend notes this side of this line.

Note: Any Additions or Changes on This Sheet Must be Made or Circled in Red Ink With Date and Name of Person Making Change.

Notes Ck'd by KRM.	Survey of ANF.B. Div. R.	F.B. 736 Pg. 95
Map No. B-1709	W. O. 7079 Tape No. 74 St'd. °F	
Office Work	Surveyed by FC. Howard	
Checked	Notes SChaefer Date 9-18-41	
Date	Indexed A. C. Johnson	

Cont'd. Bot Next Page

Set 1x2 Chain Pt. Steep side Hill 27+82.32 ✓

¼ Cor. Willfall in Steep Gulley

deep Ld. draw

T. 76

290.70 @ 36.25 = 233.93 ✓
299.60 @ 2.33 = 299.30 ✓
278.65 @ 22.53 = 256.72 ✓
155.71 @ 18.43 = 147.48 ✓
235.59 @ 13.31 = 229.06 ✓
279.83 @ 9.07 = 276.30 ✓
13.71 @ — = 13.71 ✓
294.97 @ 8.28 = 297.76 ✓
15.93 @ — = 15.93 ✓
283.83 @ 13.05 = 276.46 ✓
146.62 @ 14.15 = 142.11 ✓
177.69 @ 13.36 = 172.71 ✓

2355.47 ✓
-12
2355.35 ✓

① 89-24-00
④ 357-36-00 ✓
⑧ 355-12-00
89-24-00

T. 82.

244.20 @ 5.26 = 243.10 ✓

2355.35 1915.0

Adopted Section Line

Set 1x2 #5 4+26.97 ✓

89°-24-00 ✓ 23.50 Adj.

243.10

F.B. 652-109

Fd 1x2 52+91.85 ✓

0.39

S. 89°-18'-55" E

Transit Line F.B. 652 Pg 109

0.91

Set 1x2 Inter. sec. 52+90.94 ✓

1+83.87 S.

Set 1x2 Inter. sec. 52+90.55 33+20.11 From N.

90°-43-35 ✓ 45 Adj.

179-52-25 Calc. O.K.

183.87

① 90-43-20
④ 2-54-20 ✓
② 5-48-40
90-43-35

10 9

1x2 Temp. sec. Cor. ~~Replaced with P.B.~~ 31+36.24 ✓

0+00 South

4

18.07

0.95

Sec. Cor. - N.E. Cor. Sec. 9

See Pg. 94

SEC. 10. T. 7 N. R. 18 W.

SEC. 9.

Note: Any Additions or Changes on This Sheet Must be Made or Circled in Red Ink With Date and Name of Person Making Change

Do not extend notes this side of this line.

W.S. 17, B-2

RETURN TO LOS ANGELES COUNTY SURVEYOR 700 HALL OF RECORDS

FORM 247 5M 10.39

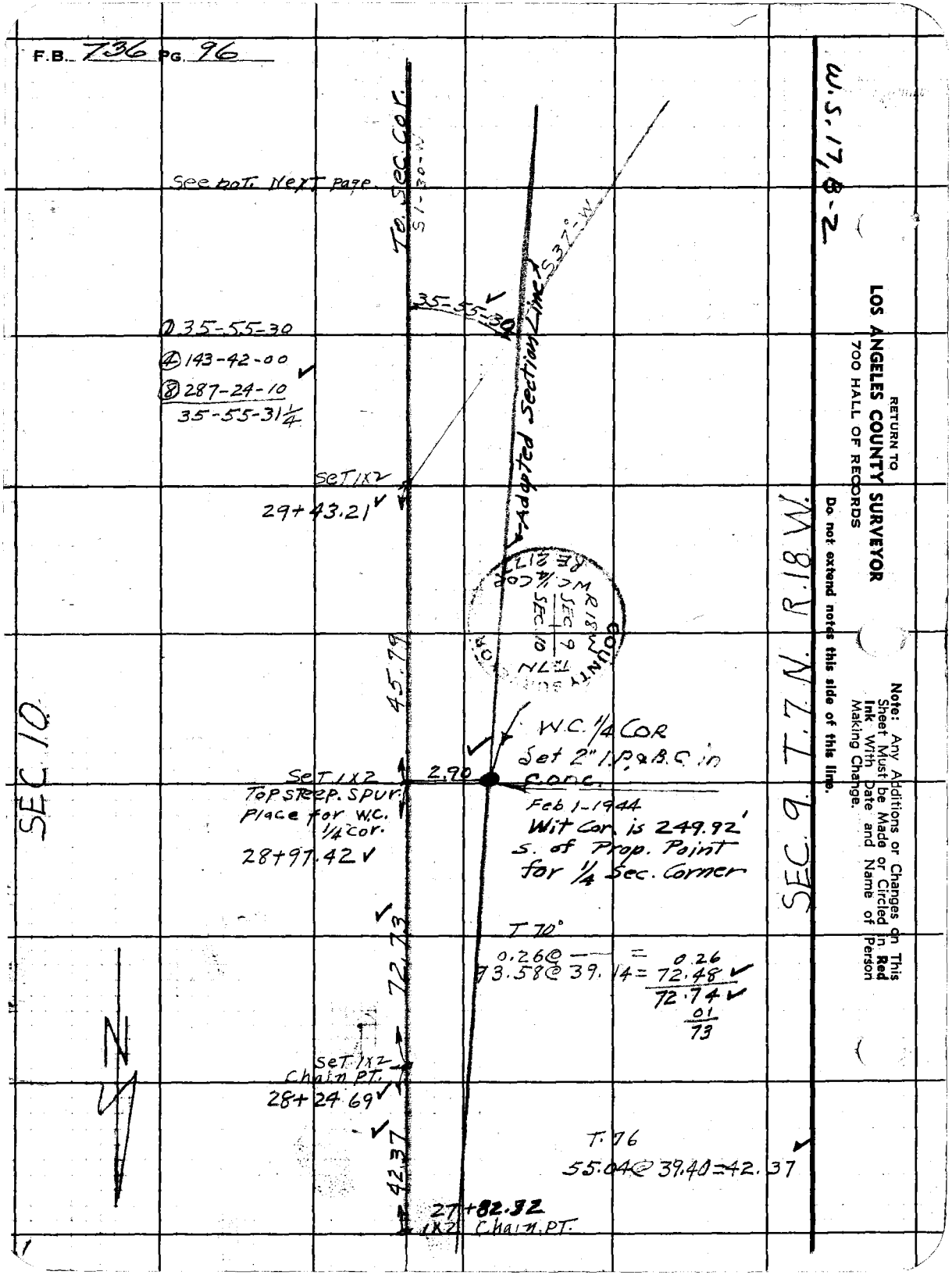
F.B. 736 PG. 96
W.S. 17, B-2
RETURN TO
LOS ANGELES COUNTY SURVEYOR
700 HALL OF RECORDS
Do not extend notes this side of this line.
Note: Any Additions or Changes on This Sheet Must be Made or Circled in Red Ink With Date and Name of Person Making Change.
See not. Next page.
To Sec. Cor.
S1-30-W
S37°-W
35-55-30
① 35-55-30
④ 143-42-00
⑧ 287-24-10
35-55-31 1/4
Adopted Section Line
Set 1x2
29+43.21
45.79
W.C. 1/4 Cor
Set 2" I.P. & B.C. in conc.
Set 1x2
Top Steep. Spur
Place for W.C. 1/4 Cor.
28+97.42
2.90
Feb 1-1944
Wit Cor. is 249.92' S. of Prop. Point for 1/4 Sec. Corner
SEC. 10
SEC. 9 T.7 N. R.18 W.
T 70°
0.26@ — = 0.26
73.58@ 39.14 = 72.48
72.74
01
73
72.73
Set 1x2
Chain Pt.
28+24.69
42.37
T. 76
55.04@ 39.40 = 42.37
27+82.32
1x2 Chain Pt.
N

Notes Ck'd by KRM.	Survey of A.N.F.B. DIV. R.
Map No. B-1709	W. O. 7079 Tape No. 74 St'd °F
Office Work	Surveyed by FC Howard
Checked	Notes Schaefer Date 9-24-41
Date	Indexed A. C. Johnson

F.B. 736 Pg. 97

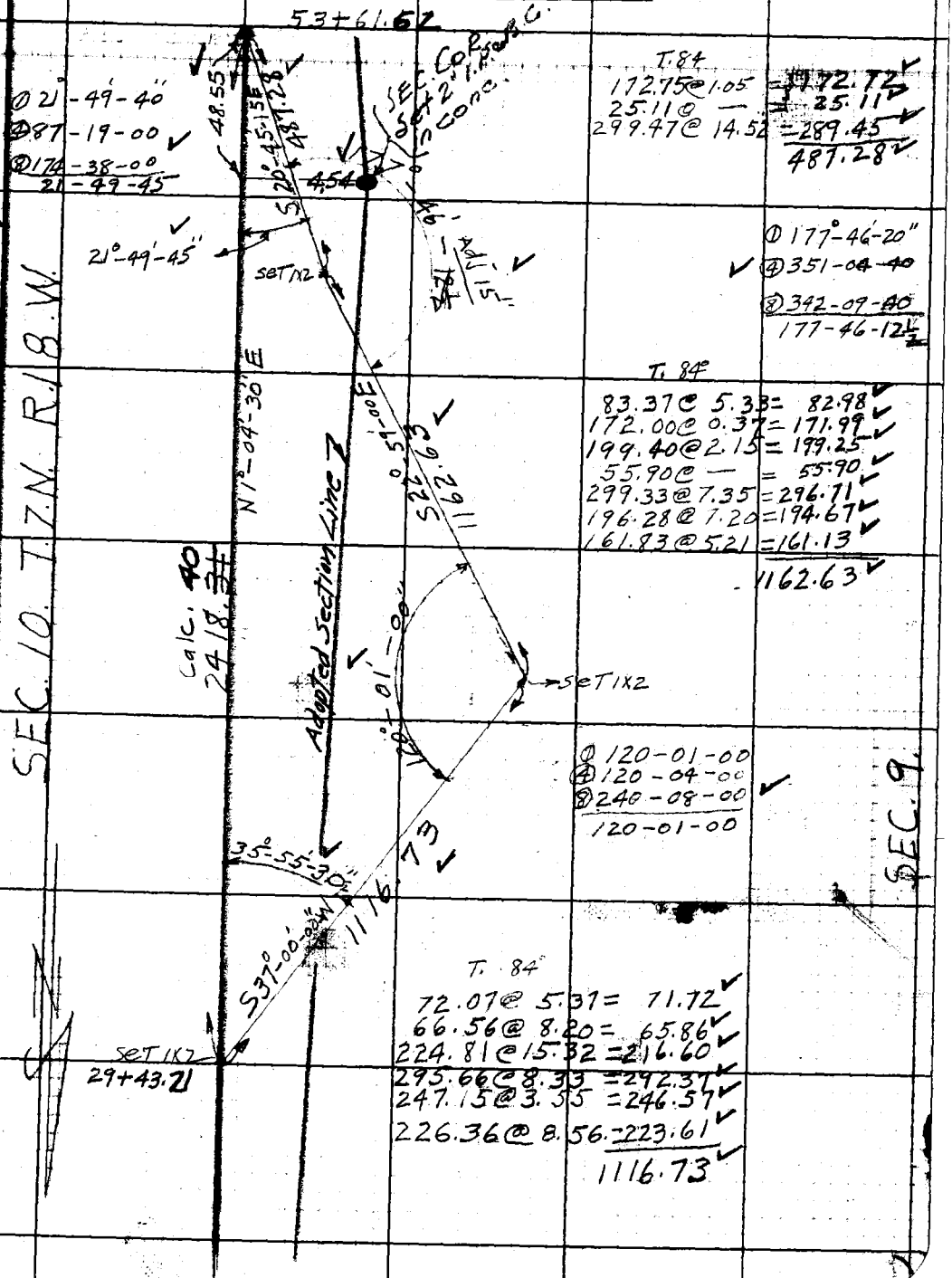

T. 84

172.75 @ 1.05 = 172.72
25.11 @ — = 25.11
299.47 @ 14.52 = 289.45
487.28

① 177°-46'-20"
④ 351-04-40
⑧ 342-09-40
177-46-12½

T. 84°

83.37 @ 5.33 = 82.98
172.00 @ 0.37 = 171.99
199.40 @ 2.15 = 199.25
55.90 @ — = 55.90
299.33 @ 7.35 = 296.71
196.28 @ 7.20 = 194.67
161.83 @ 5.21 = 161.13
1162.63

T. 84°

72.07 @ 5.37 = 71.72
66.56 @ 8.20 = 65.86
224.81 @ 15.32 = 216.60
295.66 @ 8.33 = 292.37
247.15 @ 3.55 = 246.57
226.36 @ 8.56 = 223.61
1116.73

Note: Any Additions or Changes on This Sheet Must be Made or Circled in Red Ink With Date and Name of Person Making Change.

Do not extend notes this side of this line.

RETURN TO
LOS ANGELES COUNTY SURVEYOR
700 HALL OF RECORDS

FORM 247 5M 10-39

F.B. 736 PG. 98

W.S. 17, B-2

RETURN TO
LOS ANGELES COUNTY SURVEYOR
700 HALL OF RECORDS

Do not extend notes this side of this line.

Note: Any Additions or Changes on This Sheet Must be Made or Circled in **Red Ink** With Date and Name of Person Making Change.

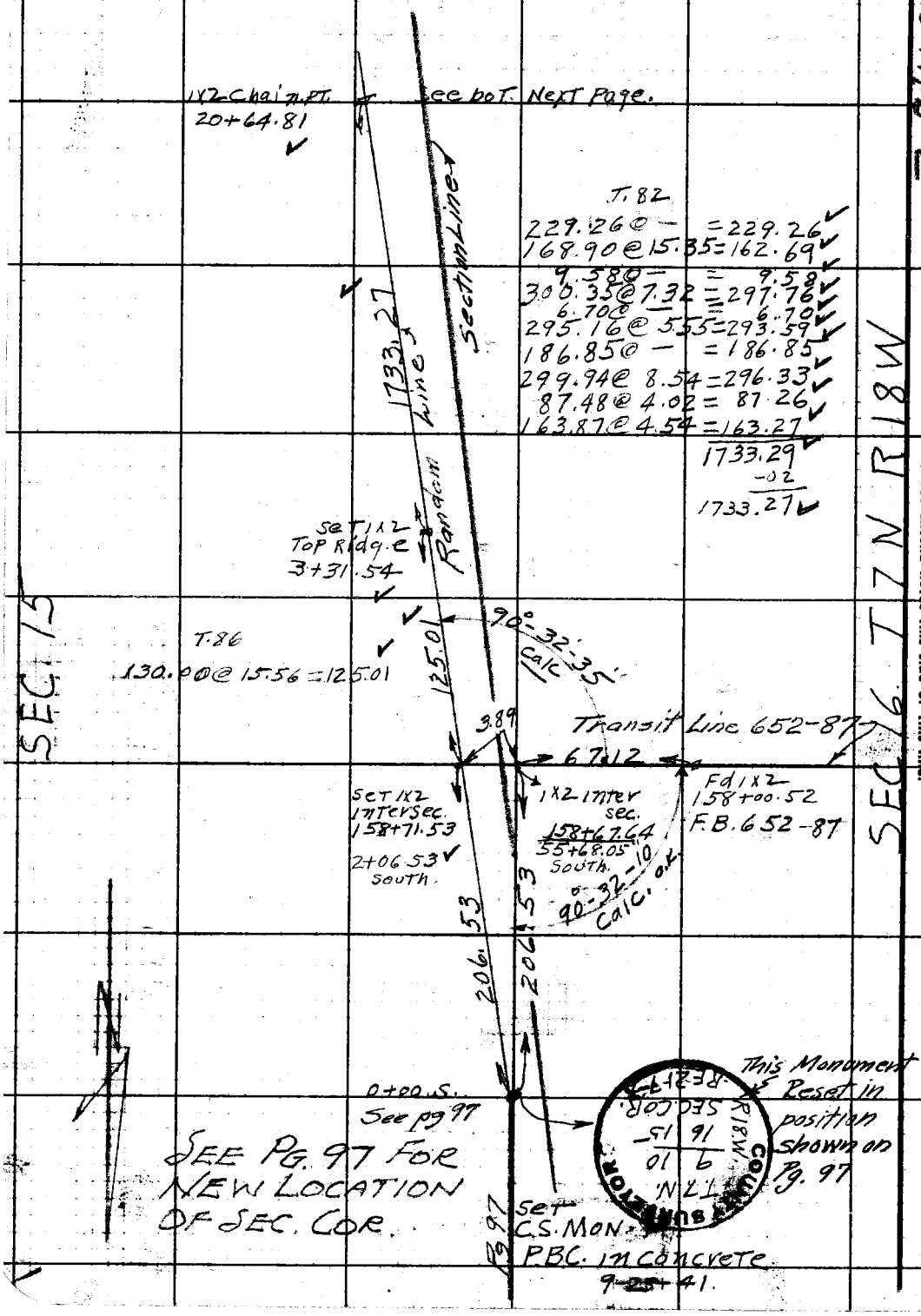

Notes Ck'd by KRM.	Survey of ANF.B. DIV R.
Map No. B-1749	W. O. 7079 Tape No. 74 St'd. °F.
Office Work	Surveyed by F.C. Howard
Checked	Notes Schaefer Date 9-26-41
Date	Indexed L. C. John

F.B. 736 Pg. 99

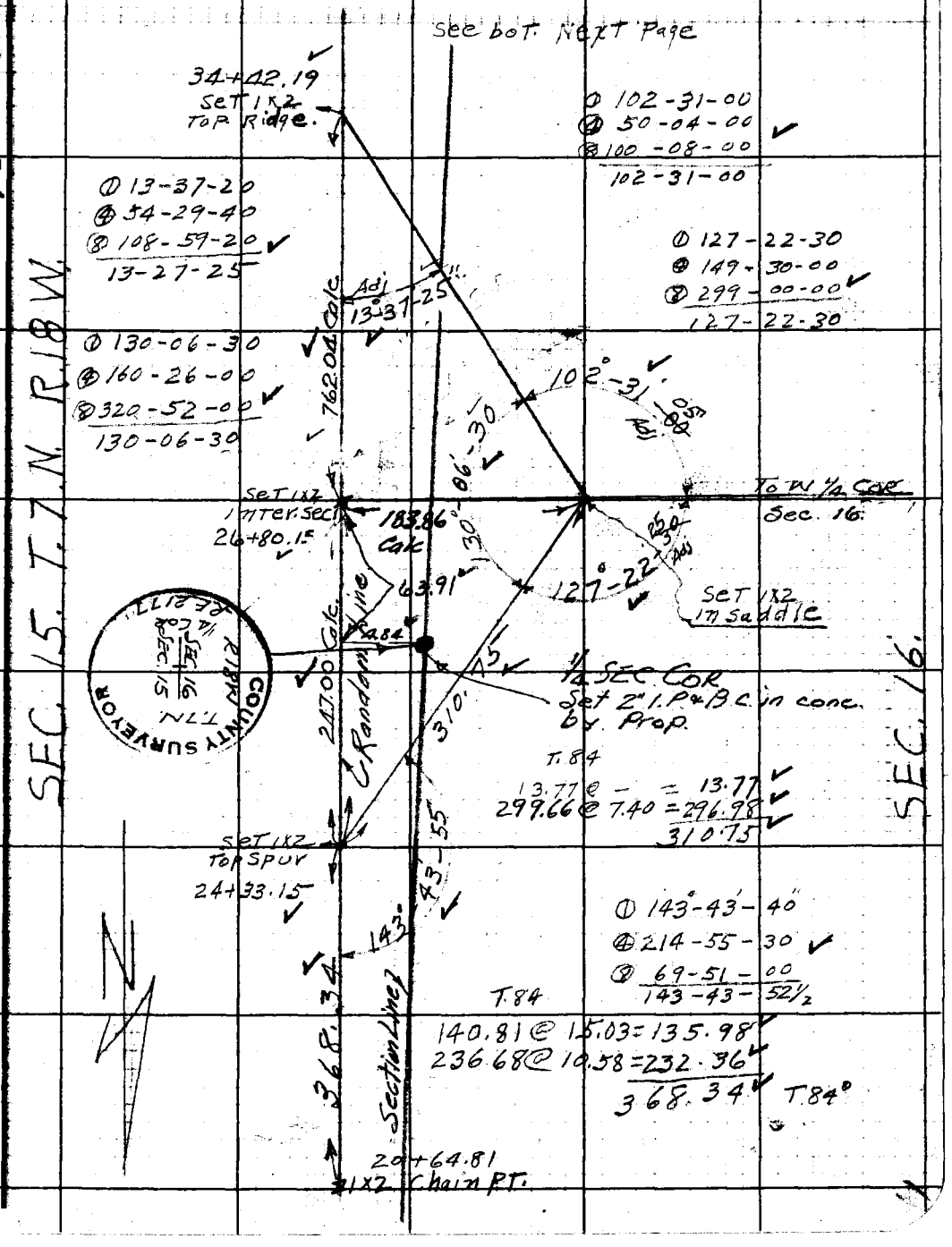

Note: Any Additions or Changes on This Sheet Must be Made or Circled in Red Ink With Date and Name of Person Making Change.

W.S. 17, B-2

RETURN TO
LOS ANGELES COUNTY SURVEYOR
700 HALL OF RECORDS

Do not extend notes this side of this line.

FORM 247 5M 10-39

F.B. 736 PG. 100

W.S. 17, B-2

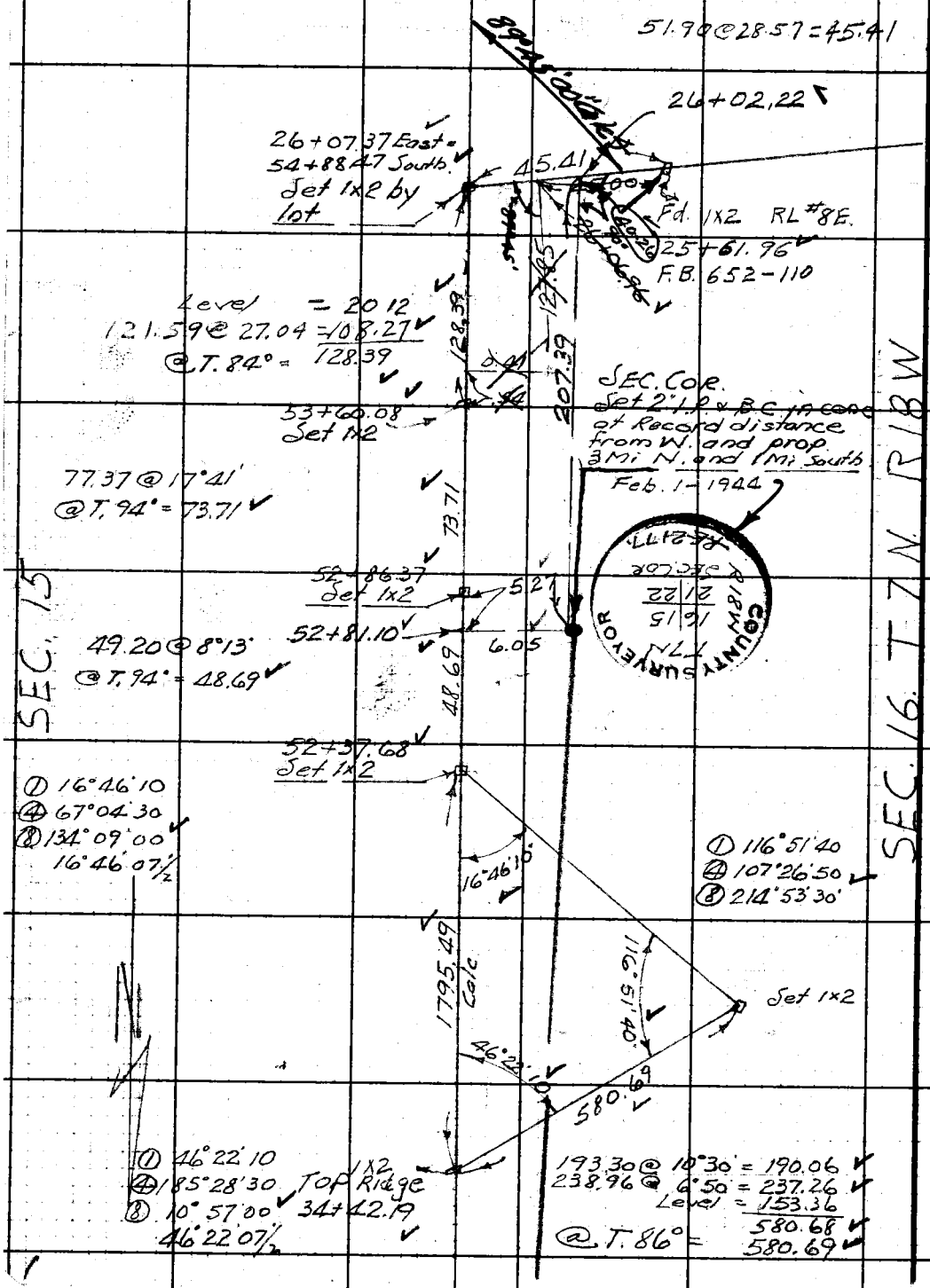

RETURN TO
LOS ANGELES COUNTY SURVEYOR
700 HALL OF RECORDS

Do not extend notes this side of this line.

Note: Any Additions or Changes on This Sheet Must be Made or Circled in Red Ink With Date and Name of Person Making Change.

Notes Ck'd by L.R.T. & S.P.	Survey of A.N.F.B. DIV. R.
Map No. B-1709	W. O. 7079 Tape No. 74 St'd. 84 °F
Office Work	Surveyed by F.C. HOWARD
Checked	Notes F.C.H. Date 5/12
Date	Indexed A. C. Johnson 4-30-44

F.B. 736 PG. 103

Top Pg 104

Sec 9
T. 7 N.
R. 18 W.

N

0.12

269.21 @ 3°11' = 268.79
231.67 @ 7°28' = 229.71
231.24 @ 11°01' = 226.98
725.48
@ T. 56° = 725.35

16+04.33
FB 270 R
Set 2x2 top of low spur N. of canyon

725.35

¼ Section Line

Transit Line

8+78.98
FB. 271 R
Set 2x2 top spur

0.07

30.41 @ 22°49' = 28.03
300.82 @ 8°59' = 297.13
230.82 @ 23°29' = 211.70
536.86
@ T. 50° = 536.74

536.74

3+42.24
FB. 272 R
Set 2x2 top of spur

0.03'

81.65 @ 6°28' = 81.13
Level = 261.19
342.32
@ T. 50° = 342.24

342.24

FB 273 R.
¼ Cor.
Fd 2" I.P. & B.C. in conc.
FB 652 Pg 112-486

90°25'20" Calc
90°25'00" Turned

9.80
9.76 Rec.

E & W Transit Line
FB 632 Pg. 86

Set Nail

Fd 1x2. Loose. Looks like it has moved south.
FB 632 Pg. 86-112

SEC. 16

RETURN TO
LOS ANGELES COUNTY SURVEYOR
700 HALL OF RECORDS

Do not extend notes this side of this line.

Note: Any Additions or Changes on This Sheet Must be Made or Circled in Red Ink With Date and Name of Person Making Change.

W. S. 17, 3-2

FORM 247 RM. 11-41

F.B. 936 Pg. 104

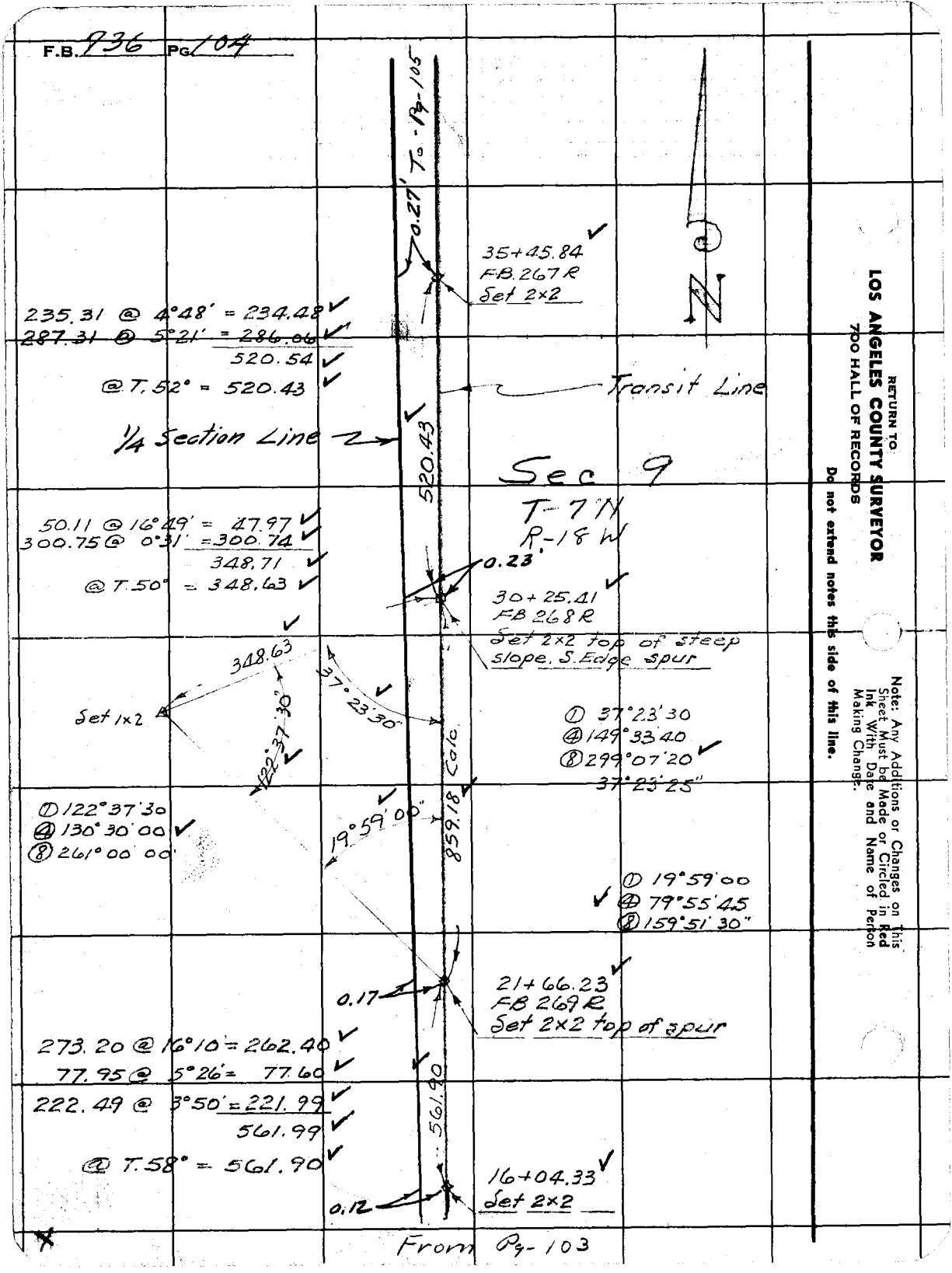

RETURN TO
LOS ANGELES COUNTY SURVEYOR
700 HALL OF RECORDS

Do not extend notes this side of this line.

Note: Any Additions or Changes on This Sheet Must be Made or Circled in Red Ink With Date and Name of Person Making Change.

Notes Ck'd by K.R.McPh.	Survey of ANFB DIV R
Map No. B-1709	W. O. 7079 Tape No. 74 St'd 84 °F
Office Work	Surveyed by F.C. HOWARD
Checked	Notes F.C.H. Date MAY 1944
Date	Indexed A. C. Johnson

F.B. 736 PG. 105

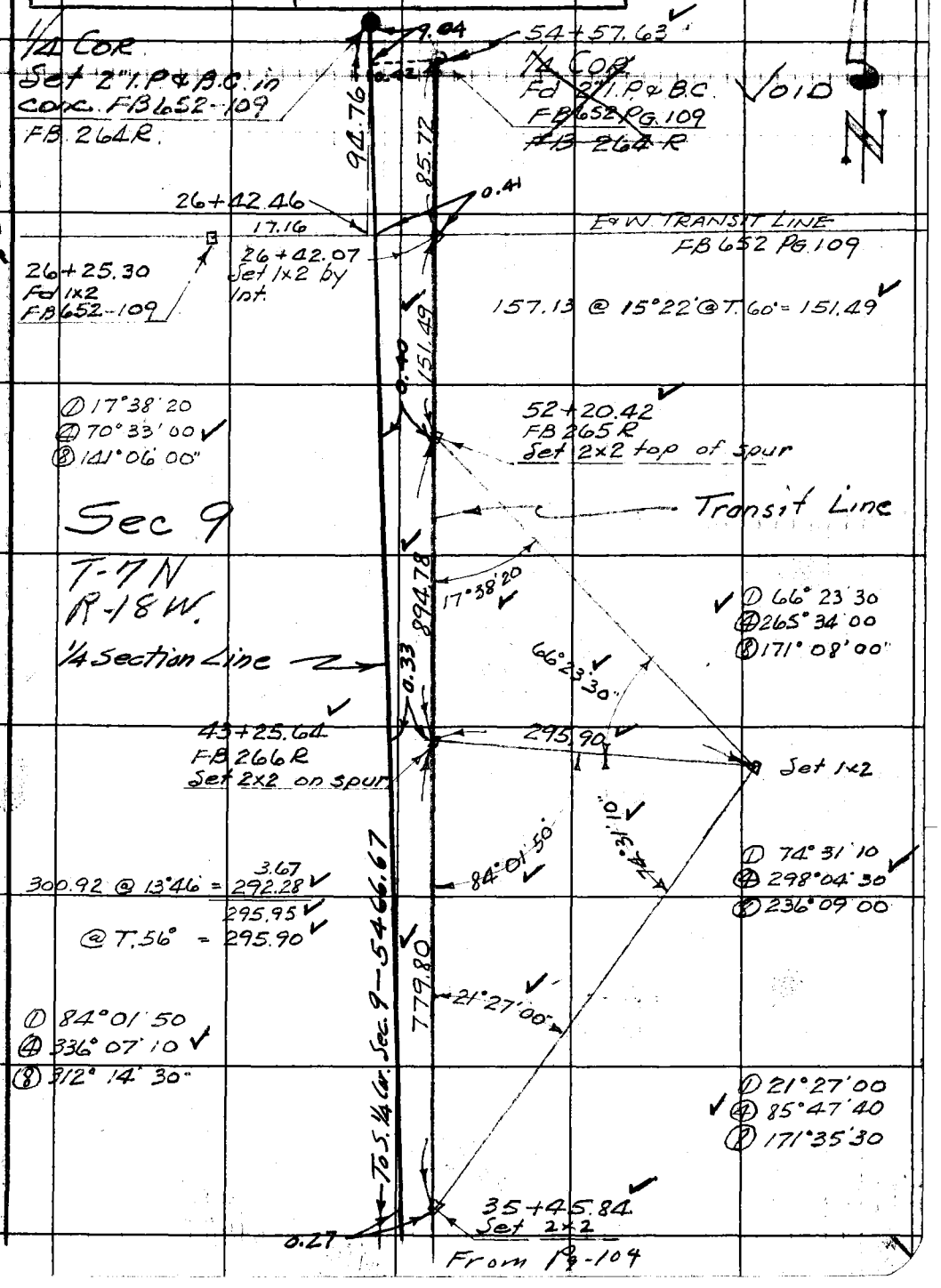

Note: Any Additions or Changes on This Sheet Must be Made or Circled in Red Ink With Date and Name of Person Making Change.

W.S. 17, B-2

Do not extend notes this side of this line.

RETURN TO
LOS ANGELES COUNTY SURVEYOR
700 HALL OF RECORDS

FORM 247 5M 11-41

F.B. 736 PG. 106

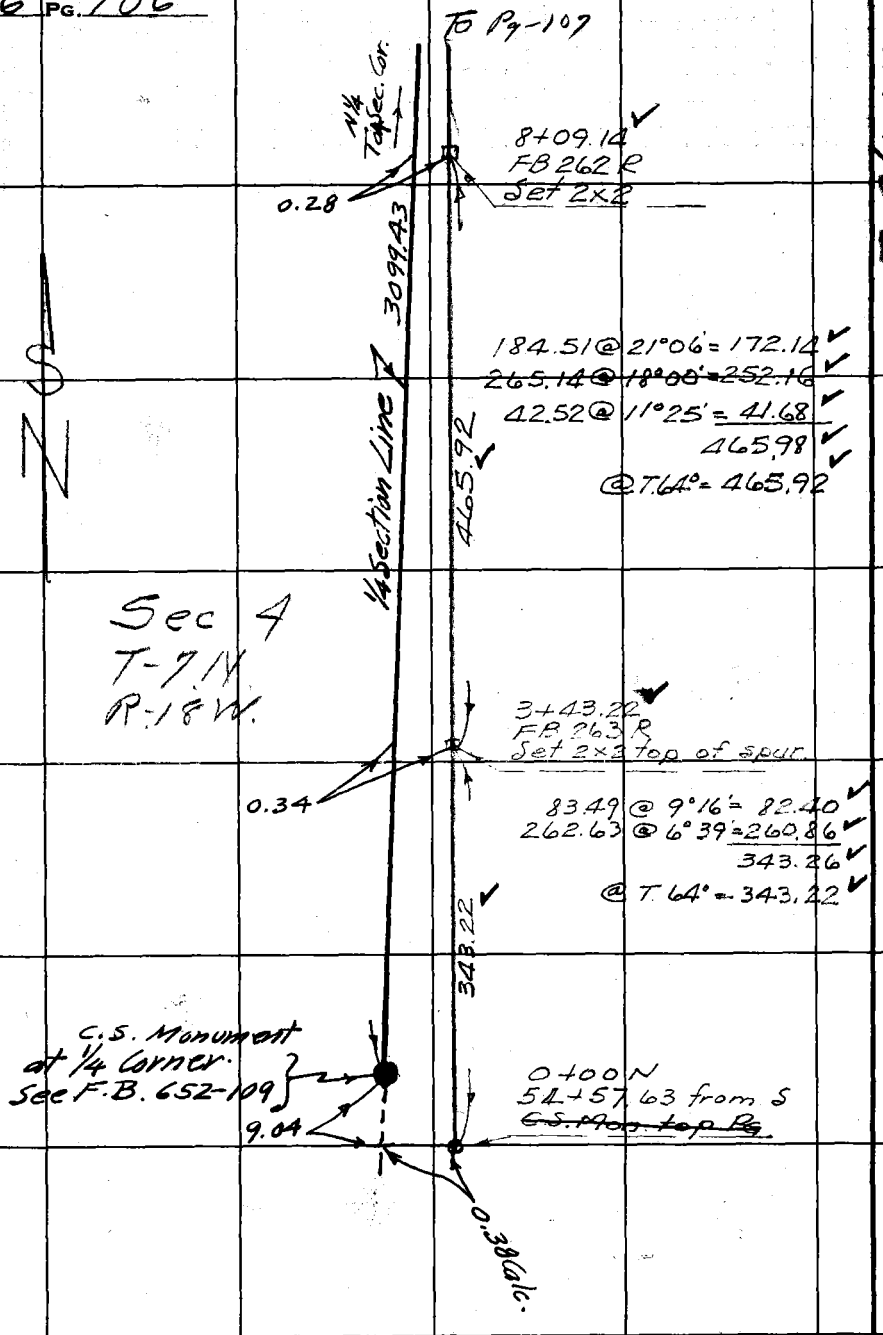

RETURN TO
LOS ANGELES COUNTY SURVEYOR
700 HALL OF RECORDS
Do not extend notes this side of this line.

Note: Any Additions or Changes on This Sheet Must be Made or Circled in Red Ink With Date and Name of Person Making Change.

Notes Ck'd by K.R. 7-42
Map No. B-1709
Office Work
Checked
Date

Survey of ANFB Div R
W. O. 707 Tape No. 74 St'd 84 °F
Surveyed by F.C. HOWARD
Notes F.C.H Date MAY 1942
Indexed A. C. Johnson

F.B. 736 PG 107

Note: Any Additions or Changes on This Sheet Must be Made or Circled in Red Ink With Date and Name of Person Making Change.

Do not extend notes this side of this line.

RETURN TO
LOS ANGELES COUNTY SURVEYOR
700 HALL OF RECORDS

FORM 847 BM 11-41

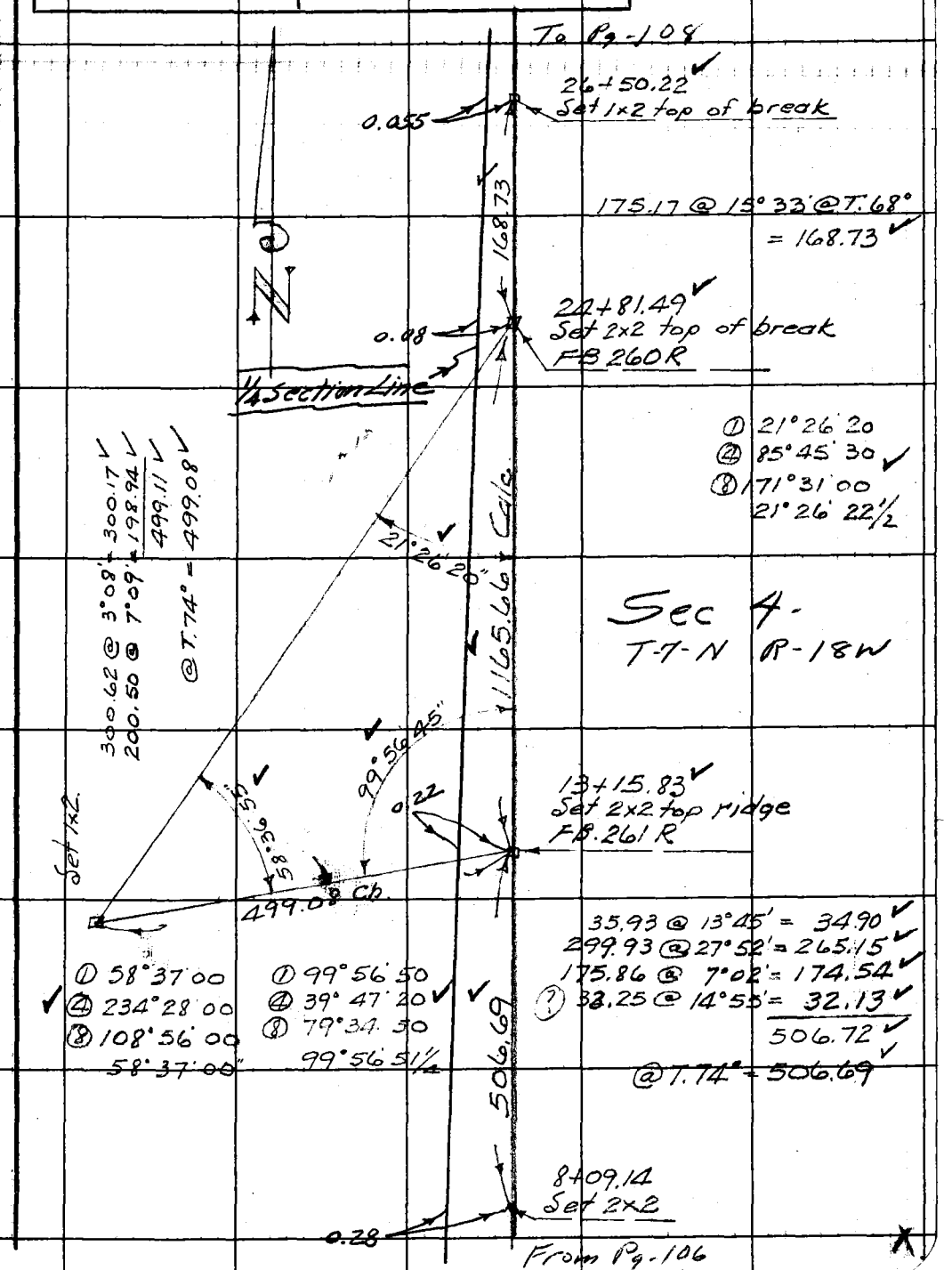

F.B. 736 Pg. 108

W.S. 17, B-2

To Pg. 109

FB 257 R
31+08.47 N. ✓
¼ Cor.
FB 736 - Pg. 54

93.53 ✓

0.01

See FB 736 - Pg 54

30+14.94 N = 293+06.93 W ✓
Set 1x2 at Int of Ea W
Transit Line

52.61 @ 12°50' @ T.68° = 51.29 ✓

51.29

0.02

FB 258 R ✓
29+63.65
Set 2x2

¼ Section Line

118.04 ✓

118.05 Level @ T.68° = 118.04 ✓

FB 259 R ✓
29+45.61
Set 2x2

0.03

SEC. 4 T. 7N R. 8W

195.39 ✓

141.17 @ 7°34' = 139.94 ✓
56.14 @ 8°50' = 55.47 ✓
195.41 ✓
@ T.68° = 195.39 ✓

26+50.22 ✓
Set 1x2

0.055

From Pg - 107

RETURN TO
LOS ANGELES COUNTY SURVEYOR
7DO HALL OF RECORDS
Do not extend notes this side of this line.

Note: Any Additions or Changes on This Sheet Must be Made or Circled in Red Ink With Date and Name of Person Making Change.

Notes Ck'd by K.R.M&K.
Map No. B-1748
Office Work
Checked
Date

Survey of ANFB Div. R
W. O. 7272 Tape No. 74 St'd. 84 °F
Surveyed by F.C. HOWARD
Notes F.C.H Date May 5, 1943
Indexed A. C. Johnson

F.B. 736 PG. 109

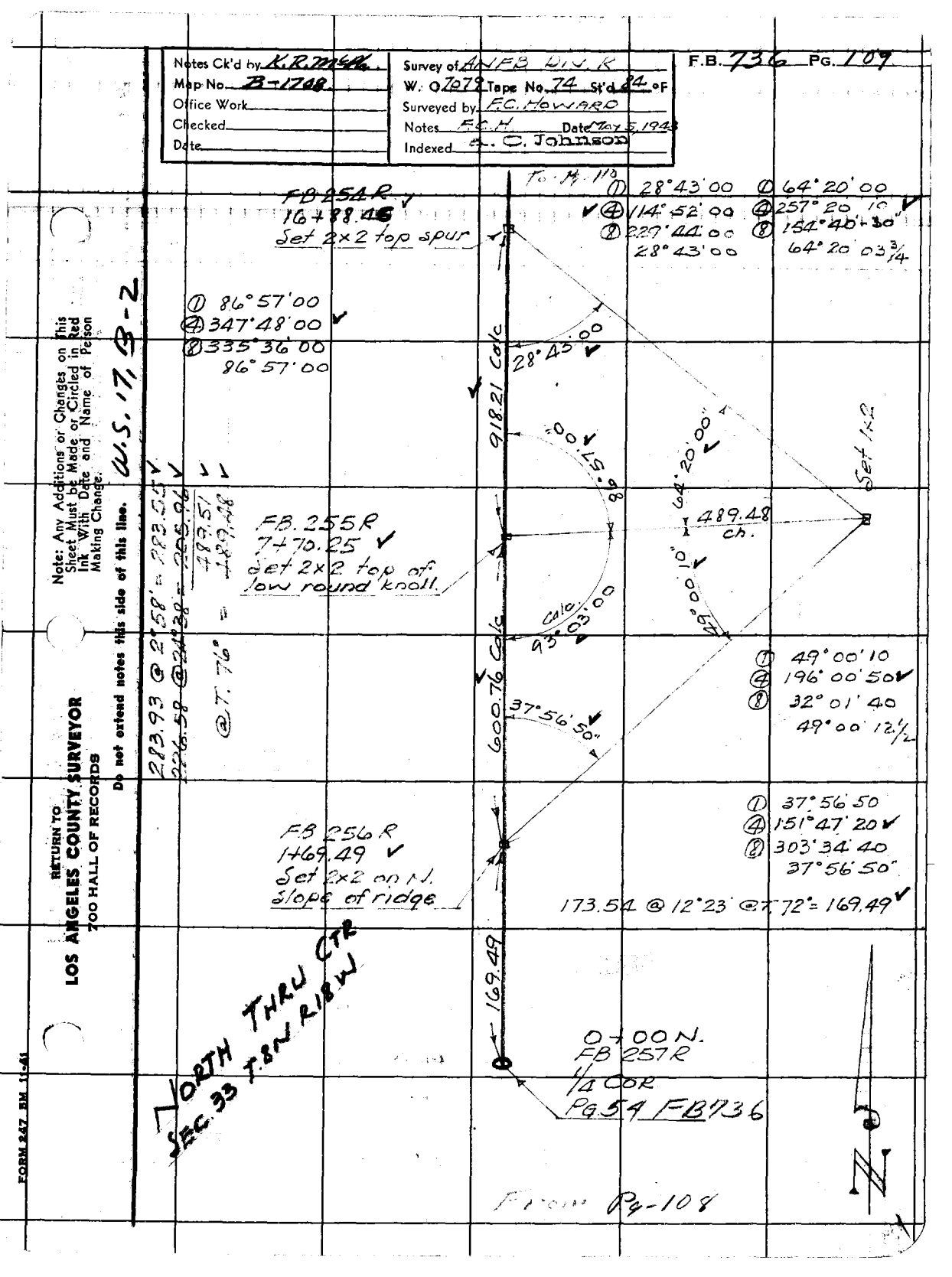

Note: Any Additions or Changes on This Sheet Must be Made or Circled in Red Ink With Date and Name of Person Making Change.

Do not extend notes this side of this line.

W.S. 17, 3-2

RETURN TO
LOS ANGELES COUNTY SURVEYOR
700 HALL OF RECORDS

FORM 247 RM 11-41

F.B. 736 PG. 110

T. Pg. 111

W.S. 17, B-1

36+46.66
FB 251 R
Set 2x2 top ridge

Level = 33.84
202.10 @ 21°06' = 188.55
125.02 @ 3°45' = 124.75
Level = 90.13
251.08 @ 18°34' = 238.01
211.52 @ 16°26' = 202.88
878.16
@ T. 68° = 878.07

878.07

27+68.59
FB 252 R.
CENTER OF SEC. 33
Set 2" I.P. in conc. with cut spike center by int of true lines between 1/4 Corners
MAY 11, 1943

To E. 1/4 Cor

To WEST 1/4 Cor

88°06'10"

404.26

① 88°06'10
② 352°24'50
③ 344°49'40
88°06'12"

Level = 115.52
299.05 @ 15°04' = 288.77
404.29
@ T. 72° = 404.26

FB 253 R.
23+64.33
Set 2x2 top spur

675.87

278.18 @ 5°08' = 277.06
91.32 @ 11°49' = 89.38
297.00 @ 19°41' = 279.65

Level = 29.82
675.91
@ T. 74° = 675.87

16+88.46
Set 2x2

From Pg. 109

RETURN TO
LOS ANGELES COUNTY SURVEYOR
7DO HALL OF RECORDS
Do not extend notes this side of this line.

Note: Any Additions or Changes on This Sheet Must be Made or Circled in Red Ink With Date and Name of Person Making Change.

Notes Ck'd by K.R. 7-25-41
Map No.
Office Work
Checked
Date

Survey of ANFB DIVR.
W. O. 7070 Tape No. 74 St'd 84 °F
Surveyed by F.C. Johnson
Notes F.C.J. Date May 11-41
Indexed A. C. Johnson

F.B. 736 PG. 111

To Pg. 112

52+89.38
FB. 248 R
Set 2x2 top spur

155.70 @ 21°56' = 144.43 ✓
299.30 @ 15°53' = 287.87 ✓
159.65 @ 2°50' = 159.45 ✓
591.75 ✓
@ T. 74° = 591.71 ✓

591.71 ✓

SEC. 33
T. 8N. R. 18W.

46+97.60
FB. 249 R.
Set 2x2 top of low spur

121.74 @ 6°09' = 121.04 ✓
92.92 @ 11°53' = 90.93 ✓
239.33 @ 17°15' = 228.56 ✓
Level = 145.50
586.03 ✓
@ T. 72° = 585.98 ✓

585.98 ✓

41+11.62
FB 250 R
Set 2x2 - 8' N. of wash in valley

Level = 6.00
299.47 @ 21°06' = 279.39 ✓
96.34 @ 34°39' = 79.25 ✓
30.34 @ 25°00' = 27.50 ✓
73.93 @ 9°45' = 72.86 ✓
465.00 ✓
@ T. 70° = 464.96 ✓

464.96 ✓

36+46.66
Set 2x2

From Pg-110

Note: Any Additions or Changes on This Sheet Must be Made or Circled in Red Ink With Date and Name of Person Making Change.

Do not extend notes this side of this line.

RETURN TO
LOS ANGELES COUNTY SURVEYOR
700 HALL OF RECORDS

FORM 847 RM 11-41

F.B. 736 PG. 112

W.S. 17, B-1

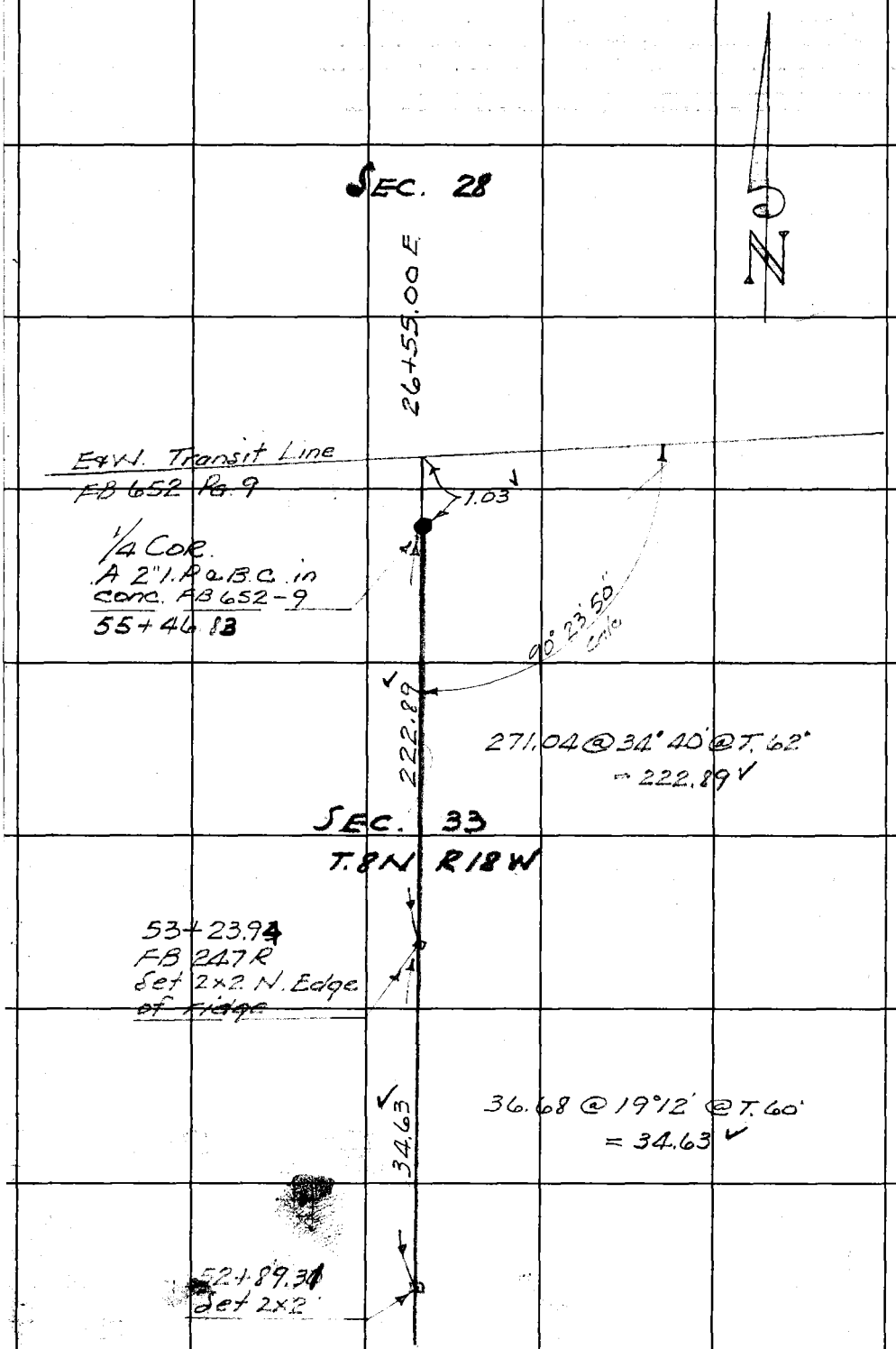

From Pg. 111

RETURN TO
LOS ANGELES COUNTY SURVEYOR
700 HALL OF RECORDS
Do not extend notes this side of this line.

Note: Any Additions or Changes on This Sheet Must be Made or Circled in Red Ink With Date and Name of Person Making Change.

Notes Ck'd by K.R.M.S.M.
Map No.
Office Work
Checked
Date

Survey of ANFB DIV R
W. O. 7078 Tape No. 74 Std 84 °F
Surveyed by E.C. HOWARD
Notes F.C.H. Date 6/2/43
Indexed A. C. Johnson

F.B. 736 PG. 113

Cold & windy

To Pg. 119

N

7+77.79
FB 169 R
Set 2x2 top of sharp spur

655.48

268.04 @ 7°30' = 265.75
120.11 @ 6°12' = 119.41
Level = 270.45
655.61
@ T. 54° = 655.48

1+22.31
FB 170 R
Set 2x2 on W. slope

123.38 @ 7°29 @ T. 54° = 122.31

122.31

SOUTH THROUGH CENTER SEC. 35 T. 8 N. R. 18 W.

SEC. 35

FB 171 R
0+00 South
1/4 COR.
A 2" I.P. & B.C. in conc.
FB 652-150

20°30'25" Calc.

23.70 1/2

166.47

Sec. 26
T. 8 N R 18 W

26+46.46
Set 1x2

28+12.93
Fd 1x2
FB 652 Pg 150

Note: Any Additions or Changes on This Sheet Must be Made or Circled in Red Ink With Date and Name of Person Making Change.

Do not extend notes this side of this line.

W.S. 17, B-1

RETURN TO
LOS ANGELES COUNTY SURVEYOR
700 HALL OF RECORDS

FORM 247 SM 11-41

F.B. 736 PG. 114

To Pg-115

22+51.36 ✓
=B 167R
Set 2x2 top of spur W. of Canyon

N. 5° E. Sec. 35

254.63 ✓

60.46 @ 5°24' = 60.19 ✓
199.36 @ 12°43' = 194.47 ✓
254.66 ✓
@ T. 68° = 254.63 ✓

19+96.73 ✓
FB 168 R
Set 2x2 in bot of canyon -10' W. of old road

45'±

40'±

WEST FORK LIBRARY GULCH

102'

241.38 @ 2°45' = 241.10 ✓
258.80 @ 10°19' = 254.62 ✓
251.14 @ 9°46' = 247.50 ✓
134.70 @ 9°21' = 132.91 ✓
62.46 @ 13°22' = 60.77 ✓
300.92 @ 20°17' = 282.26 ✓
1219.16 ✓
@ T. 56° = 1218.94 ✓

1218.94 ✓

7+77.79 ✓
FB 169 R
Set 2x2

From Pg-113

RETURN TO
LOS ANGELES COUNTY SURVEYOR
700 HALL OF RECORDS

Do not extend notes this side of this line.

Note: Any Additions or Changes on This Sheet Must be Made or Circled in Red Ink With Date and Name of Person Making Change.

Notes Ck'd by KRMoph.	Survey of ANFB DIV R
Map No.	W. O 7079 Tape No. 74 St'd 84 °F
Office Work	Surveyed by F.C. HOWARD
Checked	Notes F.C.H. Date 6/2/43
Date	Indexed A. C. Johnson

F.B. 736 PG 115

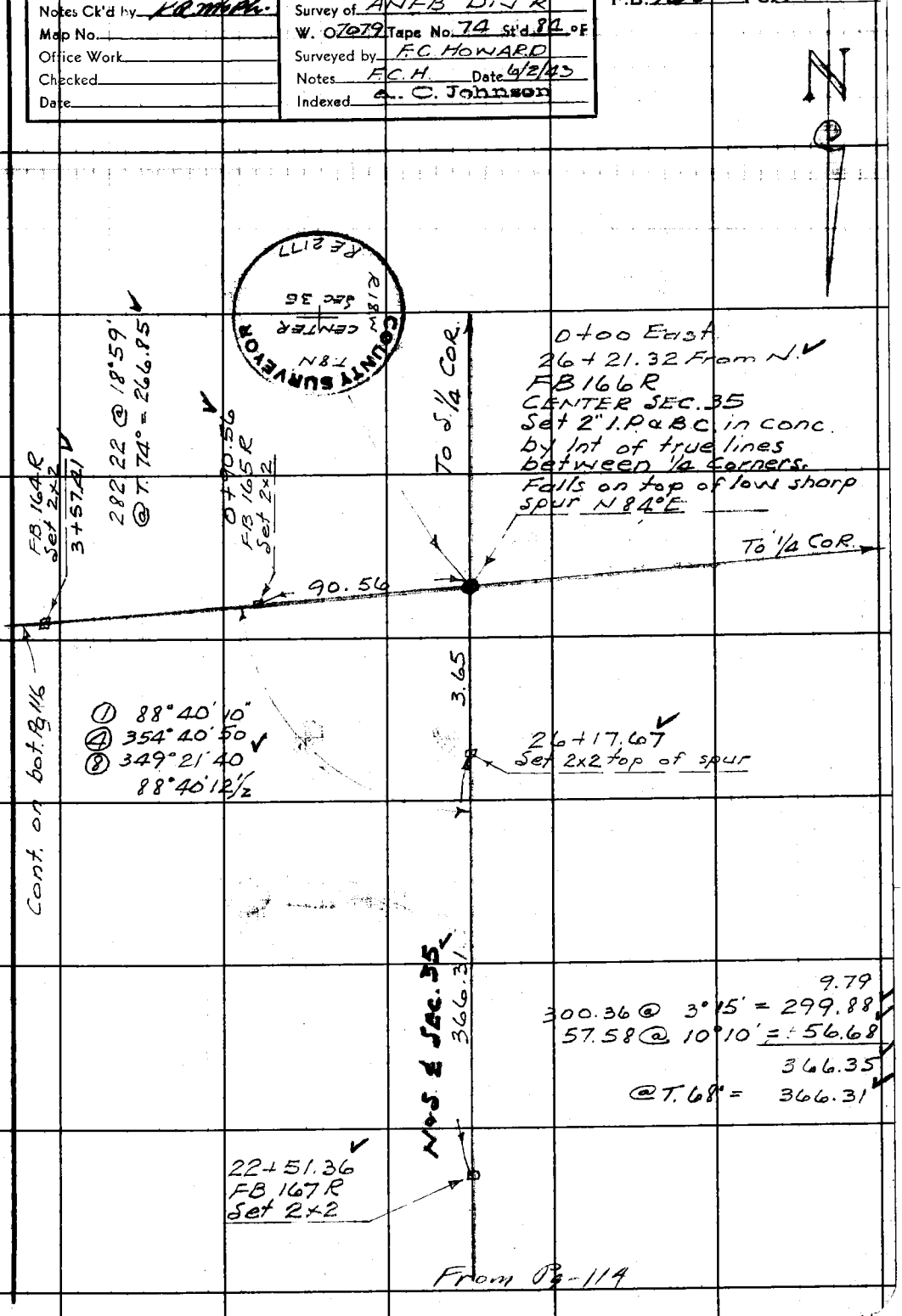

Note: Any Additions or Changes on This Sheet Must be Made or Circled in Red Ink With Date and Name of Person Making Change.

Do not extend notes this side of this line.

RETURN TO
LOS ANGELES COUNTY SURVEYOR
700 HALL OF RECORDS

FORM 247 5M 11-41

F.B. 736 PG. 116

To Pg- 117

15+96.28
FB 162 R
Set 2×2

53.32 @ 23°21' = 48.95
56.31 @ 30°32' = 48.50
295.43 @ 32°34' = 248.98
147.24 @ 16°40' = 141.05
104.73 @ 19°02' = 99.00
197.88 @ 31°46' = 168.24
252.55 @ 10°35' = 248.25
90.11 @ 6°20' = 89.56
1092.53
@ T 74° = 1092.46

1092.46

E+W ℄ Sec 35

5+03.82
FB 163 R
Set 2×2

147.40 @ 18°09' = 140.07
Level = 6.35
146.42
@ T 74° = 146.41

146.41

EDISON Co
ROAD

25°

3+57.41
FB 164 R.
Set 2×2 in bottom of
Liebre Canyon

42°

Creek
17' wide

From Left Pg- 115

RETURN TO
LOS ANGELES COUNTY SURVEYOR
700 HALL OF RECORDS
Do not extend notes this side of this line.

Note: Any Additions or Changes on This Sheet Must be Made or Circled in Red Ink With Date and Name of Person Making Change.

Notes Ck'd by K.R.McPh	Survey of ANFB DIV R
Map No.	W. O. 7079 Tape No. 74 St'd 84 °F
Office Work	Surveyed by F.C. HOWARD
Checked	Notes F.C.H. Date 6/8/43
Date	Indexed A. C. Johnson

F.B. 736 PG. 117

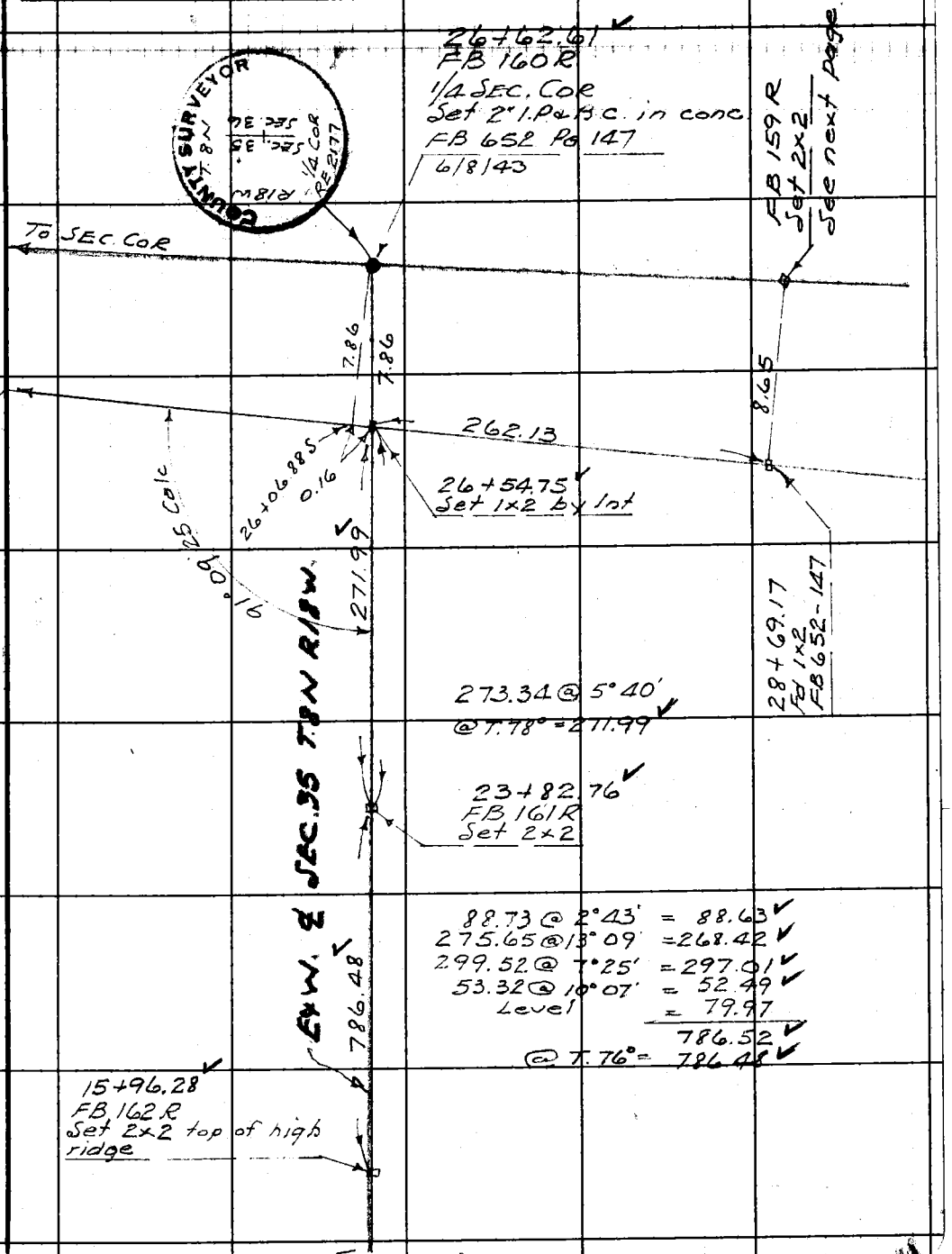

W.S. 17, B-1

Note: Any Additions or Changes on This Sheet Must be Made or Circled in Red Ink With Date and Name of Person Making Change.

Do not extend notes this side of this line.

RETURN TO
LOS ANGELES COUNTY SURVEYOR
700 HALL OF RECORDS

FORM 247 5M 11-41

From Pg-116

F.B. 736 Pg. 118

To Pg-119

FB. 155 R
Set 1x2 top of spur

926' @ 3°07½ = 923'

923'

Transit Line
FB. 652

FB. 156 R.
Set 2x2 top of low spur

By stadia
878' @ 15°35½ = 815'

815'

SEC. 35

FB. 157 R
Set 2x2

9.47

31+41.35
Fd 1x2

SEC. 36
T. 8N R 18W

FB 158 R.
Set 2x2

9.25

30+68.93
Fd 2x2 loose
Reset 1x2
FB 652-147

FB. 159 R
Set 2x2

8.65

Fd 1x2 - 28+69.17
FB 652-147

From Pg-117

RETURN TO
LOS ANGELES COUNTY SURVEYOR
700 HALL OF RECORDS
Do not extend notes this side of this line.

Note: Any Additions or Changes on This Sheet Must be Made or Circled in Red Ink With Date and Name of Person Making Change.

Notes Ck'd by	Survey of [illegible]
Map No.	W. O. 7079 Tape No. St'd °F
Office Work	Surveyed by
Checked	Notes Date 6-8-43
Date	Indexed A. C. Johnson

F.B. 736 PG. 119

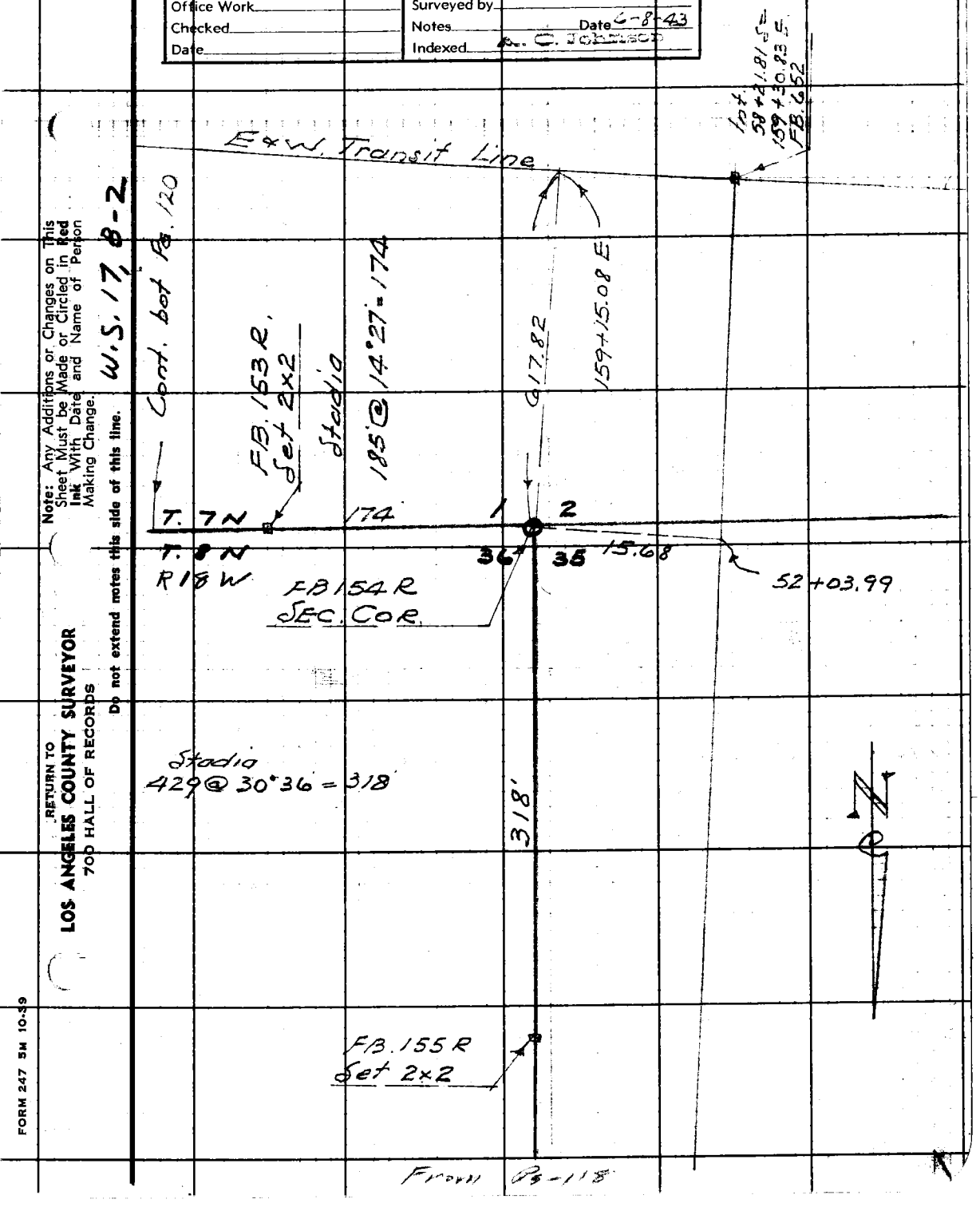

Note: Any Additions or Changes on This Sheet Must be Made or Circled in Red Ink With Date and Name of Person Making Change.

Do not extend notes this side of this line.

RETURN TO
LOS ANGELES COUNTY SURVEYOR
700 HALL OF RECORDS

FORM 247 5M 10-39

F.B. 736 Pg 120

To Pg. 121

148A-R
FB ~~148R~~
Set 2x2

Stadia
143' @ 6°14' = 141'

149A-R
F.B. ~~149R~~
Set 2x2

Stadia
Level 745'

150A-R
FB ~~150R~~
1/4 SEC. COR.
FB 652 Pg.

SEC. 36
T.5N R.18W

231.69

SEC. 1
T.4N R.18W

134+28.45
FB 652-66

40.00

FB 151R
Set 2x2 on
true line

713.68 Calc.
713.76 Ch.

134+68.45
Set 1x2 Pg.

Stadia
1180 @ 4°16' = 1174'

FB 152R
Set 2x2 top of spur.

By stadia
1130 @ 10°01' = 1096

E & W
Transit Line

FB 153R.
Set 2x2

From Pg. 119

W.S. 17, B-2

RETURN TO
LOS ANGELES COUNTY SURVEYOR
700 HALL OF RECORDS

Do not extend notes this side of this line.

Note: Any Additions or Changes on This Sheet Must be Made or Circled in Red Ink With Date and Name of Person Making Change.

Notes Ck'd by		Survey of	
Map No.		W. O.	Tape No. St'd °F
Office Work		Surveyed by	
Checked		Notes	Date 6-8-43
Date		Indexed	A. C. Johnson

F.B. 736 Pg. 121

Note: Any Additions or Changes on This Sheet Must be Made in Red Ink or Circled With Date and Name of Person Making Change.

Do not extend notes this side of this line.

RETURN TO
LOS ANGELES COUNTY SURVEYOR
700 HALL OF RECORDS

W.S. 17, B-2

150R
FB ~~1428~~
SEC. COR.
FB 652 Pg 72

36 31 6

206' Calc

1100' @ 3°20' = 1096'

144A-R
FB ~~144R~~
set 2x2 on W. slope to canyon

150' @ 7°01' = 148'

148'

1096'

908' @ 7°59' = 890'

FB 145A-R
FB ~~145R~~
set 2x2 top of low spur in canyon

890'

SEC. 36
T. 8N, R. 18W

SEC. 1
T. 7N, R. 18W

146A-R
FB ~~146R~~
Set 2x2

341' @ 9°41' = 331'

331'

147A-R
F.B. ~~147R~~
Set 2x2

377' @ 9°01' = 368'

368'

148A-R
FB ~~148R~~
Set 2x2

From Pg. 120

FORM 247 5M 10-39

RETURN TO
LOS ANGELES COUNTY SURVEYOR
700 HALL OF RECORDS

Note: Any Additions or Changes on This Sheet Must be Made or Circled in **Red Ink** With Date and Name of Person Making Change.

Do not extend notes this side of this line.

F.B. 1336 PG 122

Notes Ck'd by KRM	Survey of Section Lines
Map No. SurDiv. 149-37-46	W. 0930207 Tape No. 120 Sr'd. 84 °F
Office Work [illegible]	Surveyed by Uharriet
Checked	Notes Uharriet Date 10-25-55
Date Nov. '55	Indexed A. C. Johnson 10-26-55

F.B. 736 PG. 123

SECS. 16, 17, 20, 21
R18W, T8N

Survey to reestablish corner to Sections 16, 17, 20, 21 R18W, T8N

Ref:
F.B. 65
F.B. 303
C.S. Map #8579
C.S. 9164

Uharriet
Lind
Goodwin
Harner
Voge

Note: Any Additions or Changes on This Sheet Must be Made or Circled in Red Ink With Date and Name of Person Making Change.

Do not extend notes this side of this line.

RETURN TO
LOS ANGELES COUNTY SURVEYOR
726 LOS ANGELES COUNTY
ENGINEERING BLDG.

76F309S S&E #247. 8-54

F. B. 736 Pg. 124

RETURN TO
LOS ANGELES COUNTY SURVEYOR
726 LOS ANGELES COUNTY
ENGINEERING BLDG.

Do not extend notes this side of this line.

Note: Any Additions or Changes on This Sheet Must be Made or Circled In Red Ink With Date and Name of Person Making Change.

Notes Ck'd by KRM	Survey of Section Lines
Map No. Sur. Div. 149-37-46	W. O. [illegible] Tape No. 120 St'd. 84 °F
Office Work [illegible]	Surveyed by [illegible]
Checked [illegible]	Notes [illegible] Date [illegible]
Date Nov. '55	Indexed K. C. Johnson

F. B. 736 Pg. 125

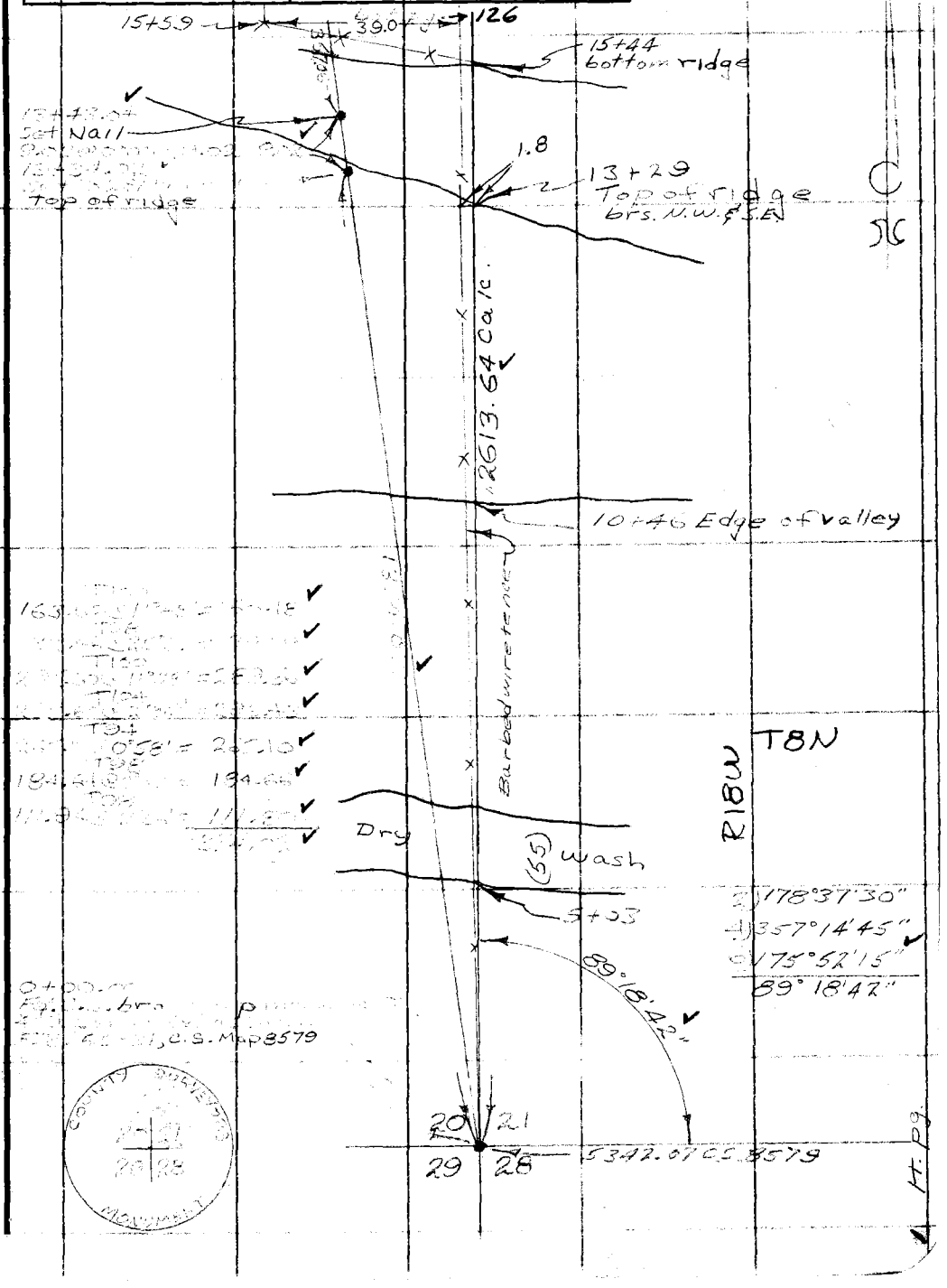

Note: Any Additions or Changes on This Sheet Must be Made or Circled in Red Ink With Date and Name of Person Making Change.

W.S. 17, B-1

Do not extend notes this side of this line.

RETURN TO
LOS ANGELES COUNTY SURVEYOR
726 LOS ANGELES COUNTY
ENGINEERING BLDG.

76F309S S&E #247. 8-54

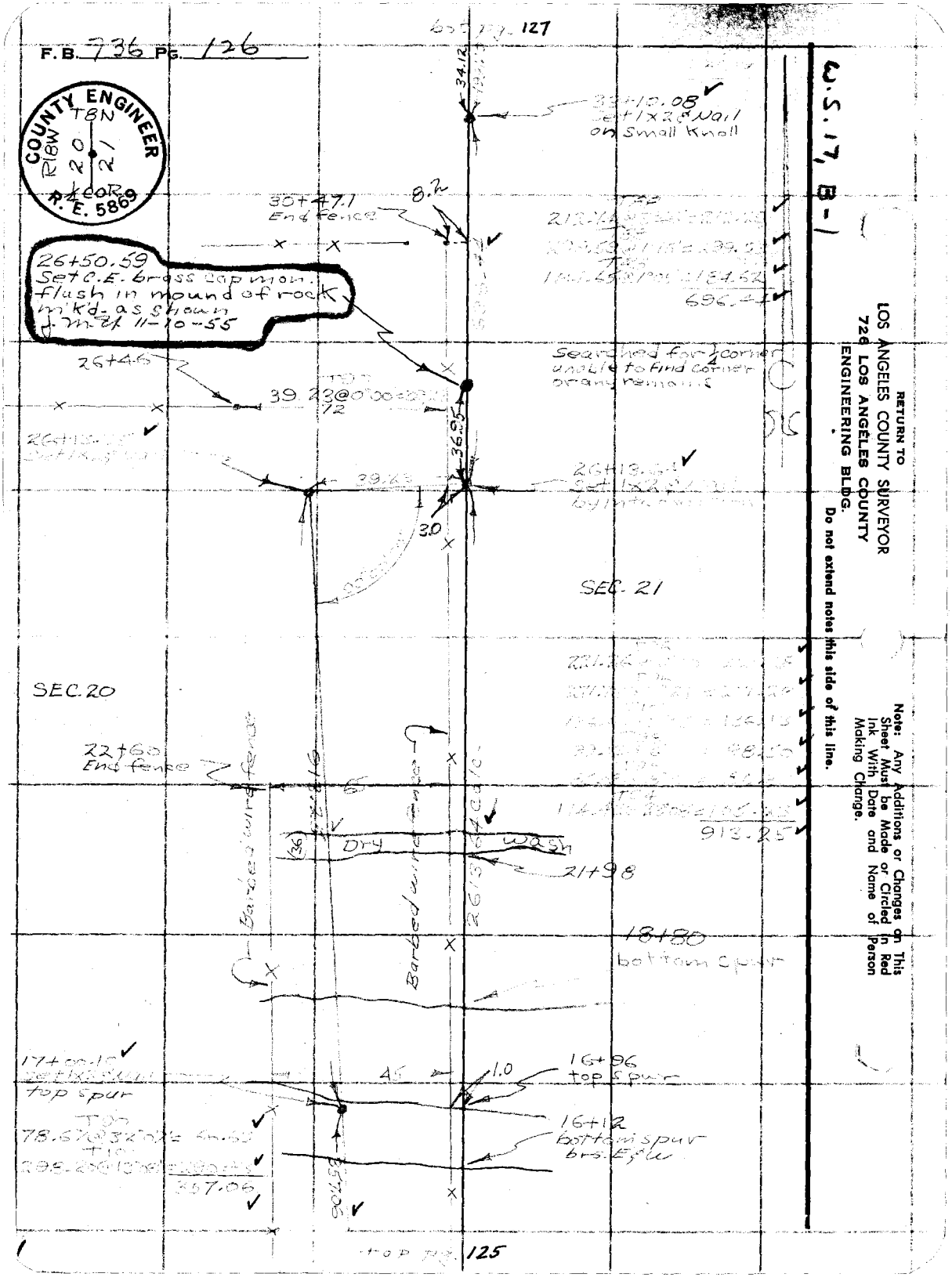
F.B. 736 Pg. 126
COUNTY ENGINEER
R18W T8N
20 21
R.E. 5869
W.S. 17, B-1
127
34.12
33+10.08
Set 1x2 Nail
on Small Knoll
30+47.1
End fence
8.2
26+50.59
Set C.E. brass cap mon.
flush in mound of rock
m'k'd. as shown
J.M.H. 11-10-55
26+46
39.23@0°00'
72
36.95
Searched for ¼ corner
unable to find corner
or any remains
26+13.64
3.0
SEC. 21
SEC. 20
22+60
End fence
Barbed wire fence
Dry wash
21+98
913.25
18+80
bottom spur
17+00.15
top spur
45
1.0
16+96
top spur
16+12
bottom spur
brs. E & W
357.06
top pg. 125
RETURN TO
LOS ANGELES COUNTY SURVEYOR
726 LOS ANGELES COUNTY
ENGINEERING BLDG.
Do not extend notes this side of this line.
Note: Any Additions or Changes on This Sheet Must be Made or Circled in Red Ink With Date and Name of Person Making Change.

Notes Ck'd by *KAMc*	Survey of *Section Lines*
Map No. *Sur. Div. 149-37-46*	W. O. ___ Tape No. ___ St'd. *84* °F
Office Work *McHaren*	Surveyed by ___
Checked ___	Notes ___ Date *9-24-55*
Date *Nov. '55*	Indexed *A. C. Johnson*

F. B. *___* PG. *127*

COUNTY ENGINEER R. E. 5869

Note: Any Additions or Changes on This Sheet Must be Made or Circled in Red Ink With Date and Name of Person Making Change.

Do not extend notes this side of this line.

RETURN TO
LOS ANGELES COUNTY SURVEYOR
726 LOS ANGELES COUNTY ENGINEERING BLDG.

76F3095 S&E #247. 8-54

bot pg. 129

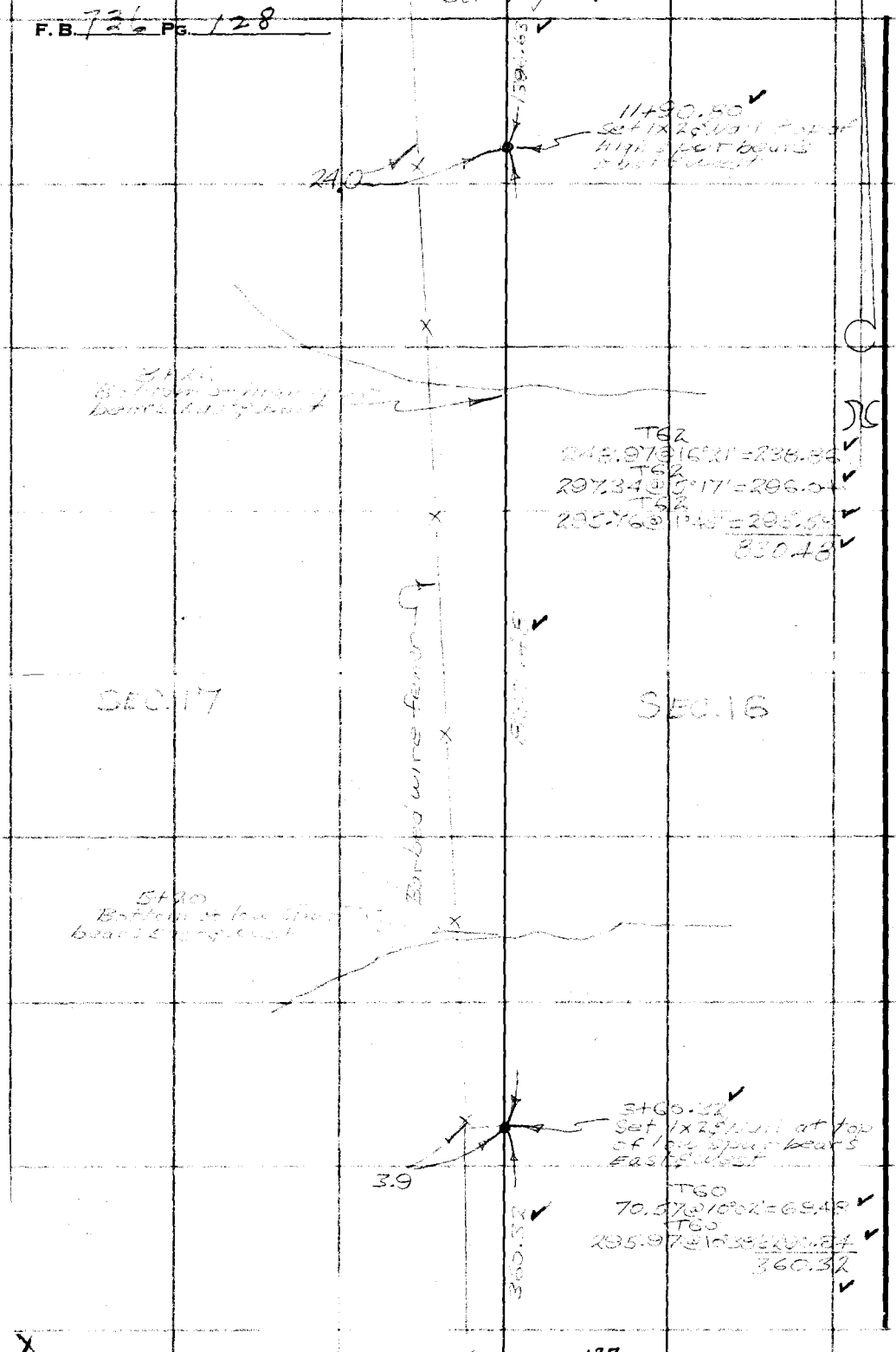

top pg. 127

RETURN TO
LOS ANGELES COUNTY SURVEYOR
726 LOS ANGELES COUNTY
ENGINEERING BLDG.
Do not extend notes this side of this line.

Note: Any Additions or Changes on This Sheet Must be Made or Circled in Red Ink With Date and Name of Person Making Change.

Notes Ck'd by KRM	Survey of Section Lines
Map No. Sur. Div. 149-37-46	W. O. [illegible] Tape No. [illegible] St'd. [illegible] °F
Office Work [illegible]	Surveyed by
Checked	Notes Date [illegible]
Date Nov. '55	Indexed A. C. Johnson

F. B. 736 PG. 129



Note: Any Additions or Changes on This Sheet Must be Made or Circled in Red Ink With Date and Name of Person Making Change.

Do not extend notes this side of this line.

RETURN TO
LOS ANGELES COUNTY SURVEYOR
726 LOS ANGELES COUNTY
ENGINEERING BLDG.

76F3095 S&E #247. 8-54

F.B. 726 PG. 130

Bot Pg. 131



RETURN TO
LOS ANGELES COUNTY SURVEYOR
726 LOS ANGELES COUNTY
ENGINEERING BLDG.

Do not extend notes this side of this line.

Note: Any Additions or Changes on This Sheet Must be Made or Circled In Red Ink With Date and Name of Person Making Change.

to P Pg. 129

Notes Ck'd by KRM	Survey of Section Lines
Map No. Sur. Div. 149-27-46	W. O. 0302-01 Tape No. 120 St'd. 84 °F
Office Work [illegible]	Surveyed by Uharriet
Checked	Notes Uharriet Date 10-21-55
Date Nov. '55	Indexed C. Johnson

F. B. 736 PG. 133

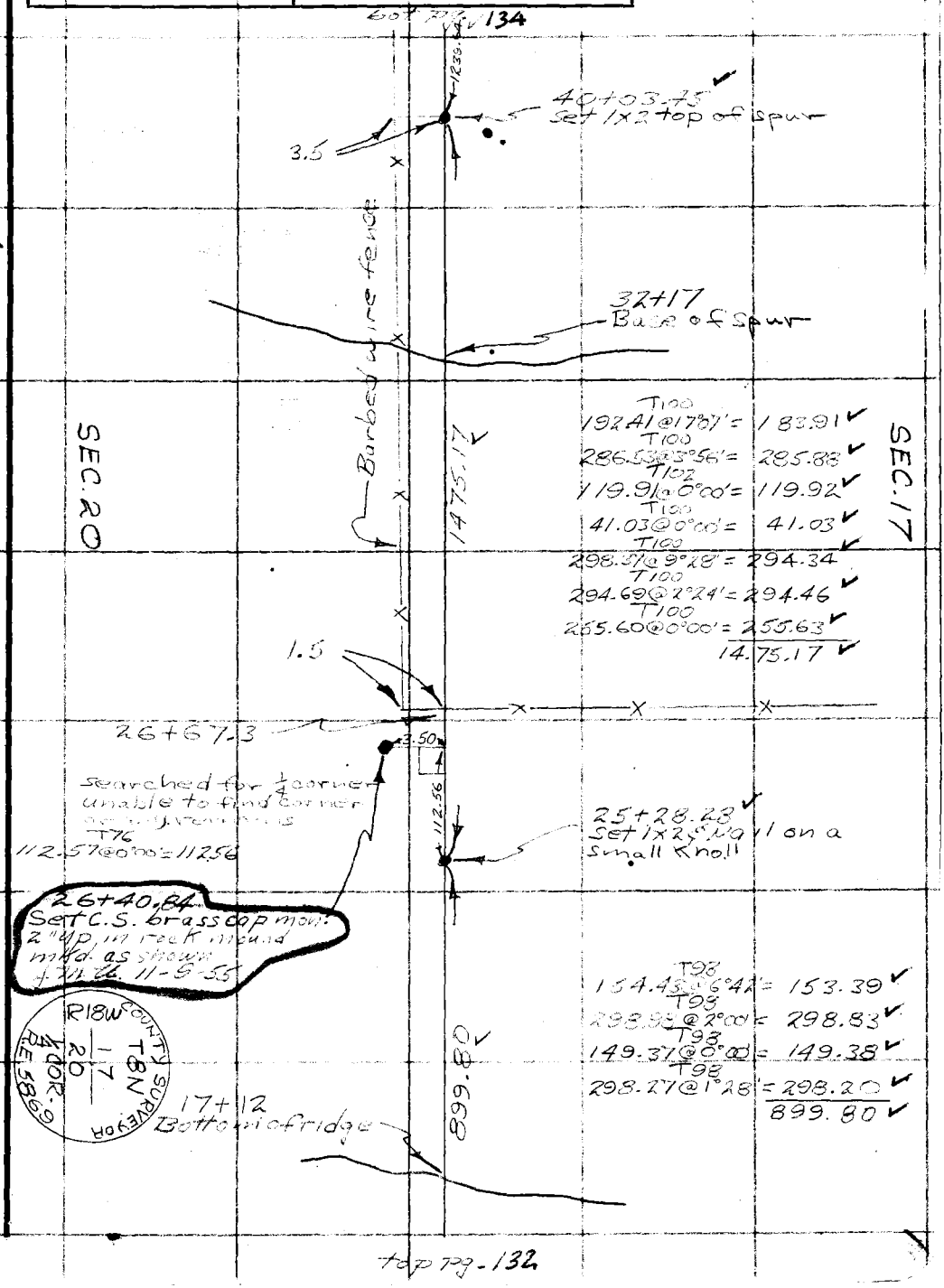

Note: Any Additions or Changes on This Sheet Must be Made or Circled in Red Ink With Date and Name of Person Making Change.

W.S. 17, A-1

Do not extend notes this side of this line.

RETURN TO
LOS ANGELES COUNTY SURVEYOR
726 LOS ANGELES COUNTY
ENGINEERING BLDG.

76F309S S&E #247. 8-54



W.S. 17, A-1

RETURN TO
LOS ANGELES COUNTY SURVEYOR
72d LOS ANGELES COUNTY
ENGINEERING BLDG.

Do not extend notes this side of this line.

Note: Any Additions or Changes on This Sheet Must be Made or Circled in Red Ink With Date and Name of Person Making Change.

Notes Ck'd by KRM	Survey of Section Lines
Map No. Sur Div. 149-37-46	W. O. [illegible] Tape No. 120 St'd. 34 °F
Office Work [illegible]	Surveyed by [illegible]
Checked	Notes Date
Date Nov. '55	Indexed A. C. Johnson

F. B. 736 Pg. 131



Pg. 130

Note: Any Additions or Changes on This Sheet Must be Made or Circled in Red Ink With Date and Name of Person Making Change.

Do not extend notes this side of this line.

RETURN TO
LOS ANGELES COUNTY SURVEYOR
726 LOS ANGELES COUNTY
ENGINEERING BLDG.

76F309S S&E #247. 8-54

bot. pg. 133

F.B. 726 Pg. 132

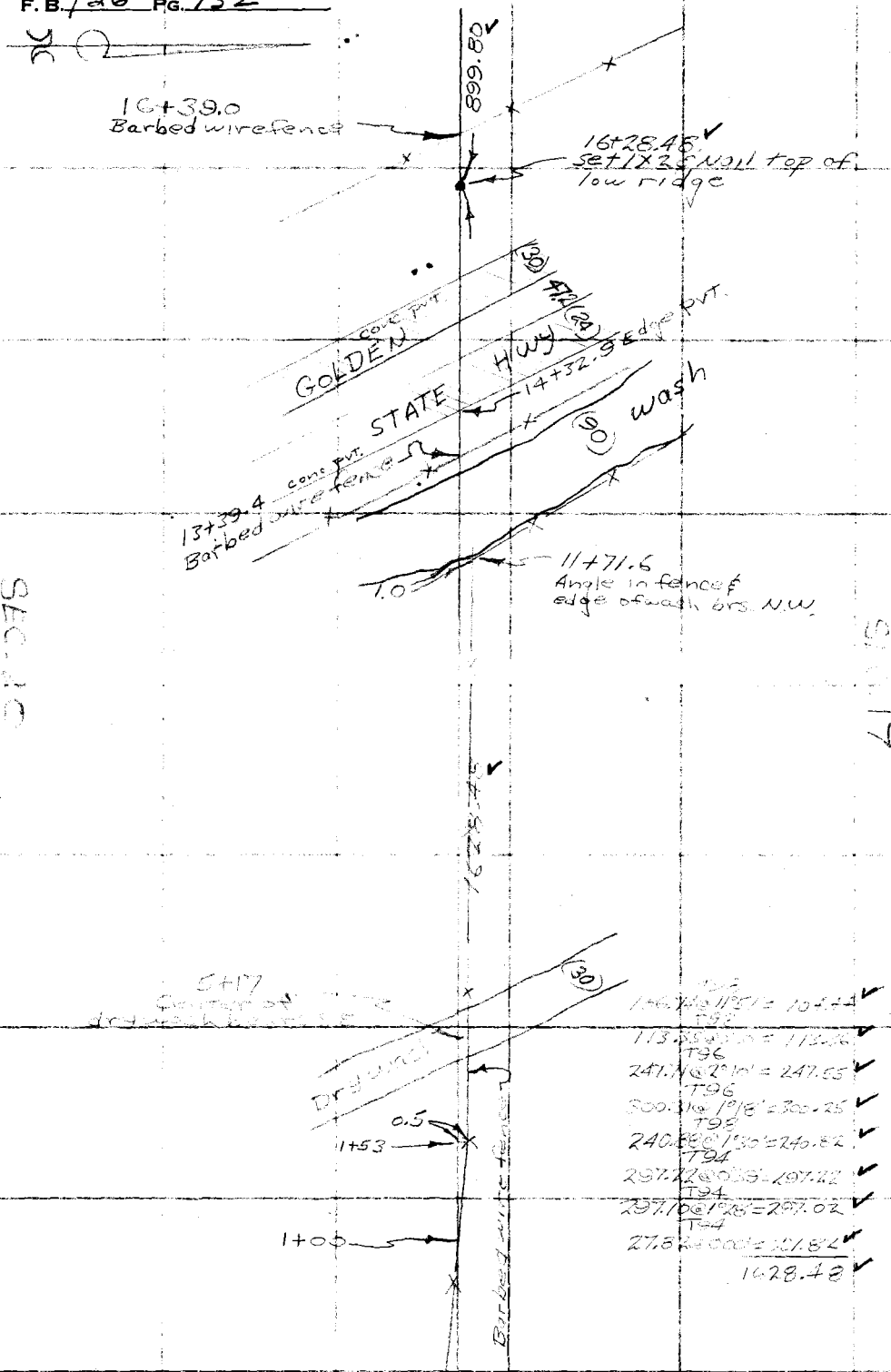

RETURN TO
LOS ANGELES COUNTY SURVEYOR
720 LOS ANGELES COUNTY
ENGINEERING BLDG.
Do not extend notes this side of this line.

Note: Any Additions or Changes on This Sheet Must be Made or Circled in Red Ink With Date and Name of Person Making Change.

SEC. 17

F. B. 7361 PG. 135

Notes Ck'd by KRM	Survey of Section Lines
Map No. Sur. Div. 149-37-46	W. O. 3020 Tape No. 120 St'd. 84 °F
Office Work McPherson	Surveyed by Charriot
Checked	Notes Charriot Date 9-1-55
Date Nov. '55	Indexed A. C. Johnson

Cont. pg. 136

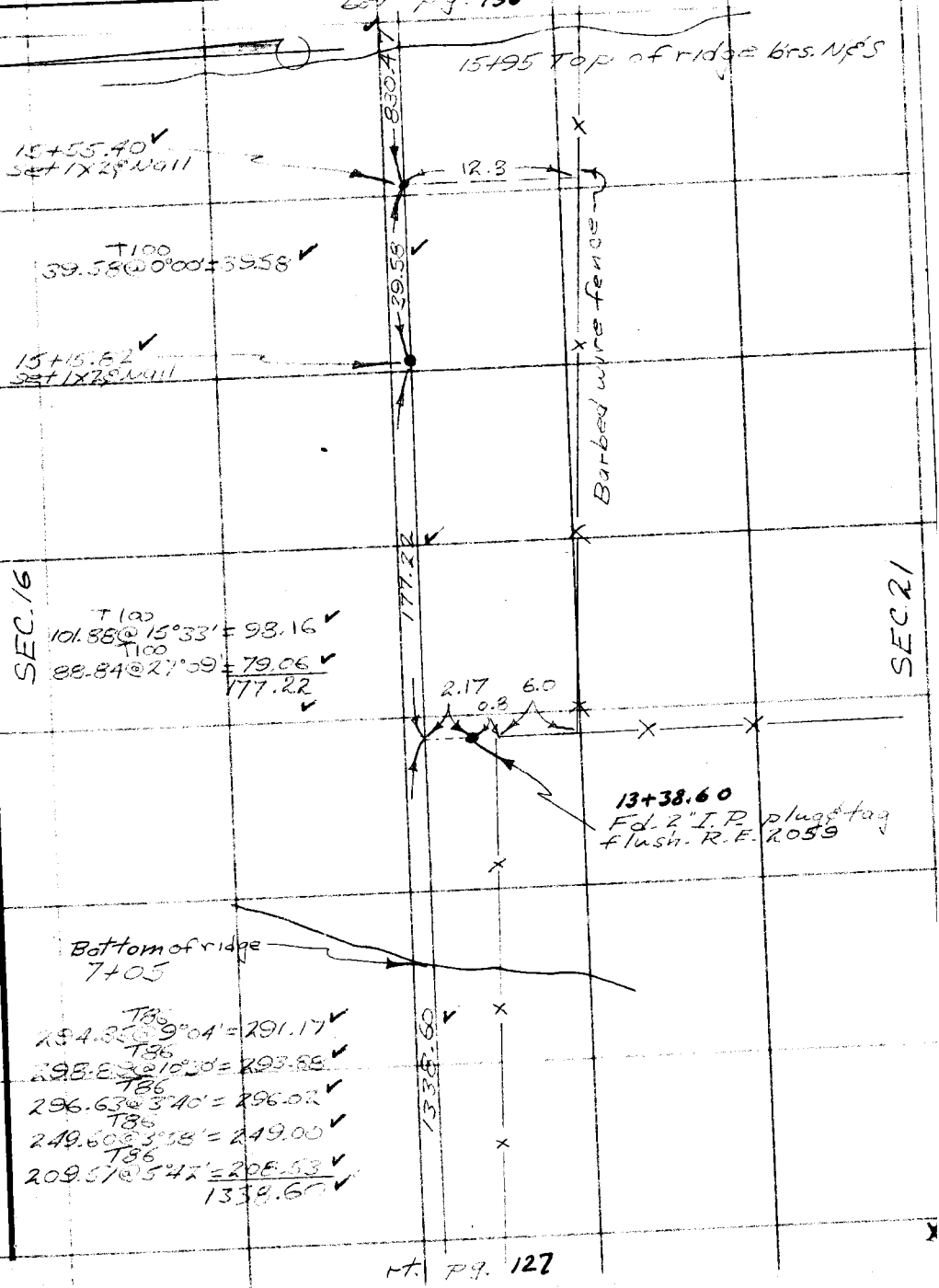

rt. pg. 127

Note: Any Additions or Changes on This Sheet Must be Made or Circled in Red Ink With Date and Name of Person Making Change.

Do not extend notes this side of this line.

RETURN TO
LOS ANGELES COUNTY SURVEYOR
726 LOS ANGELES COUNTY
ENGINEERING BLDG.

76F309S S&E #247. 8-54

F.B. 736 PG. 136

bot. pg. 137

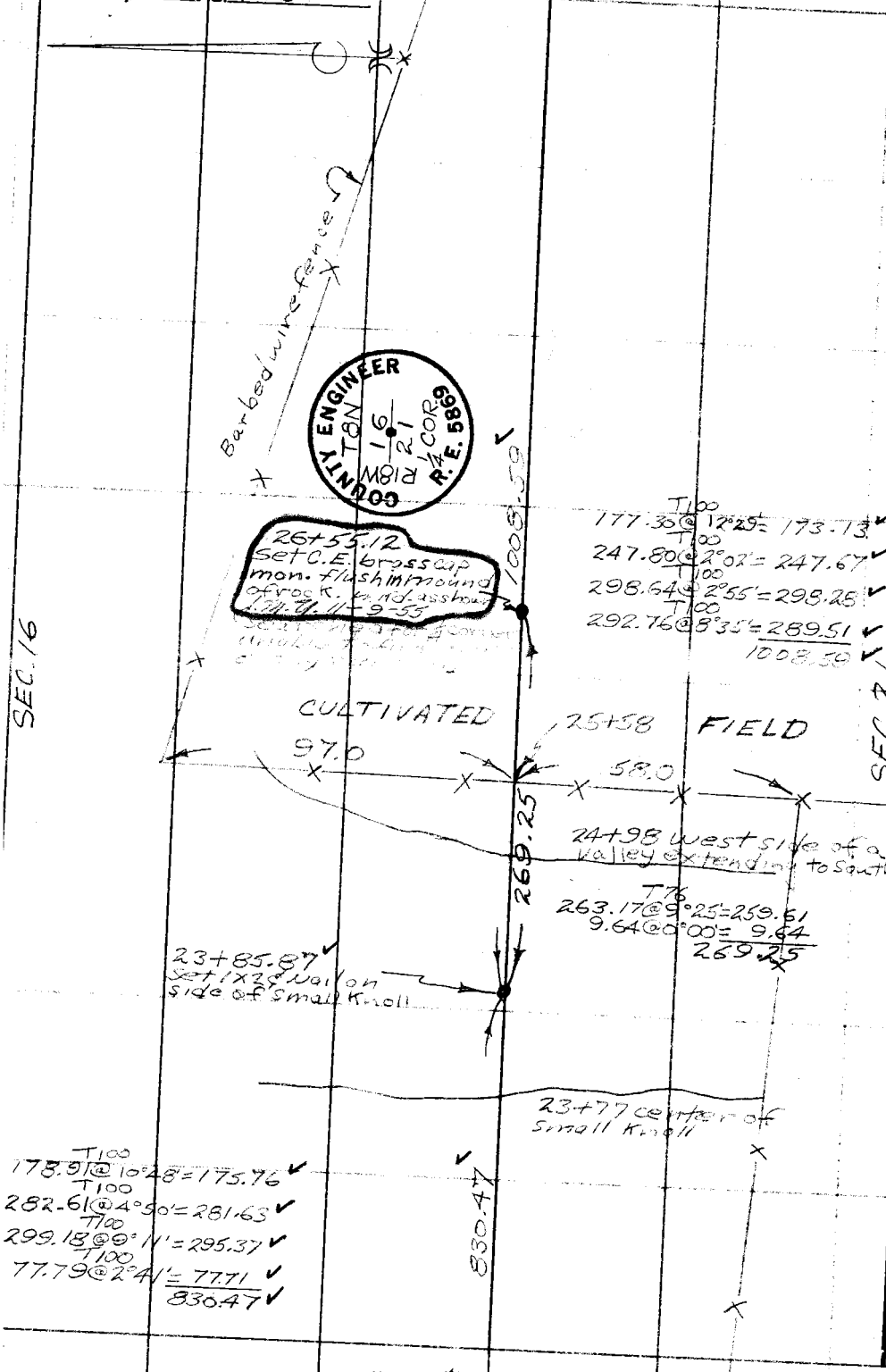

top pg. 135

W.S. 17, B-1

RETURN TO
LOS ANGELES COUNTY SURVEYOR
726 LOS ANGELES COUNTY
ENGINEERING BLDG.

Do not extend notes this side of this line.

Note: Any Additions or Changes on This Sheet Must be Made or Circled in Red Ink With Date and Name of Person Making Change.

Notes Ck'd by K.R.M.	Survey of Section Lines
Map No. Sur. Div. 149-37-46	W. O. 03020 Tape No. 120 St'd. 54 °F
Office Work [illegible]	Surveyed by [illegible]
Checked	Notes [illegible] Date 9-2-55
Date Nov. '55	Indexed A. C. Johnson

F. B. 736 Pg. 137

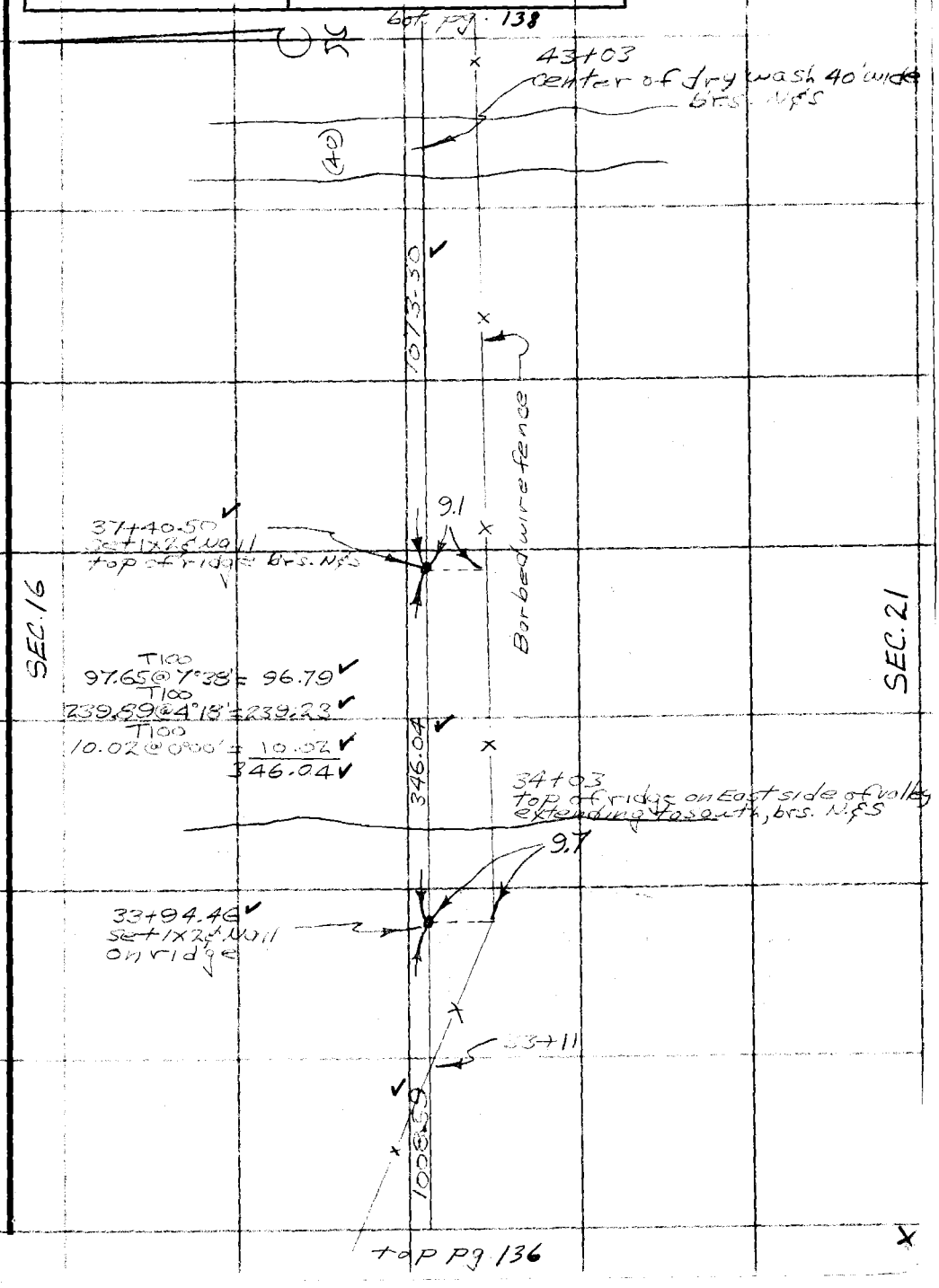

Note: Any Additions or Changes on This Sheet Must be Made or Circled in Red Ink With Date and Name of Person Making Change.

Do not extend notes this side of this line.

RETURN TO
LOS ANGELES COUNTY SURVEYOR
726 LOS ANGELES COUNTY
ENGINEERING BLDG.

76F3095 S&E #247. 8-54

F.B. 736 PG. 138

W.S. 17, B-1

RETURN TO
LOS ANGELES COUNTY SURVEYOR
726 LOS ANGELES COUNTY
ENGINEERING BLDG.

Do not extend notes this side of this line.

Note: Any Additions or Changes on This Sheet Must be Made or Circled in Red Ink With Date and Name of Person Making Change.

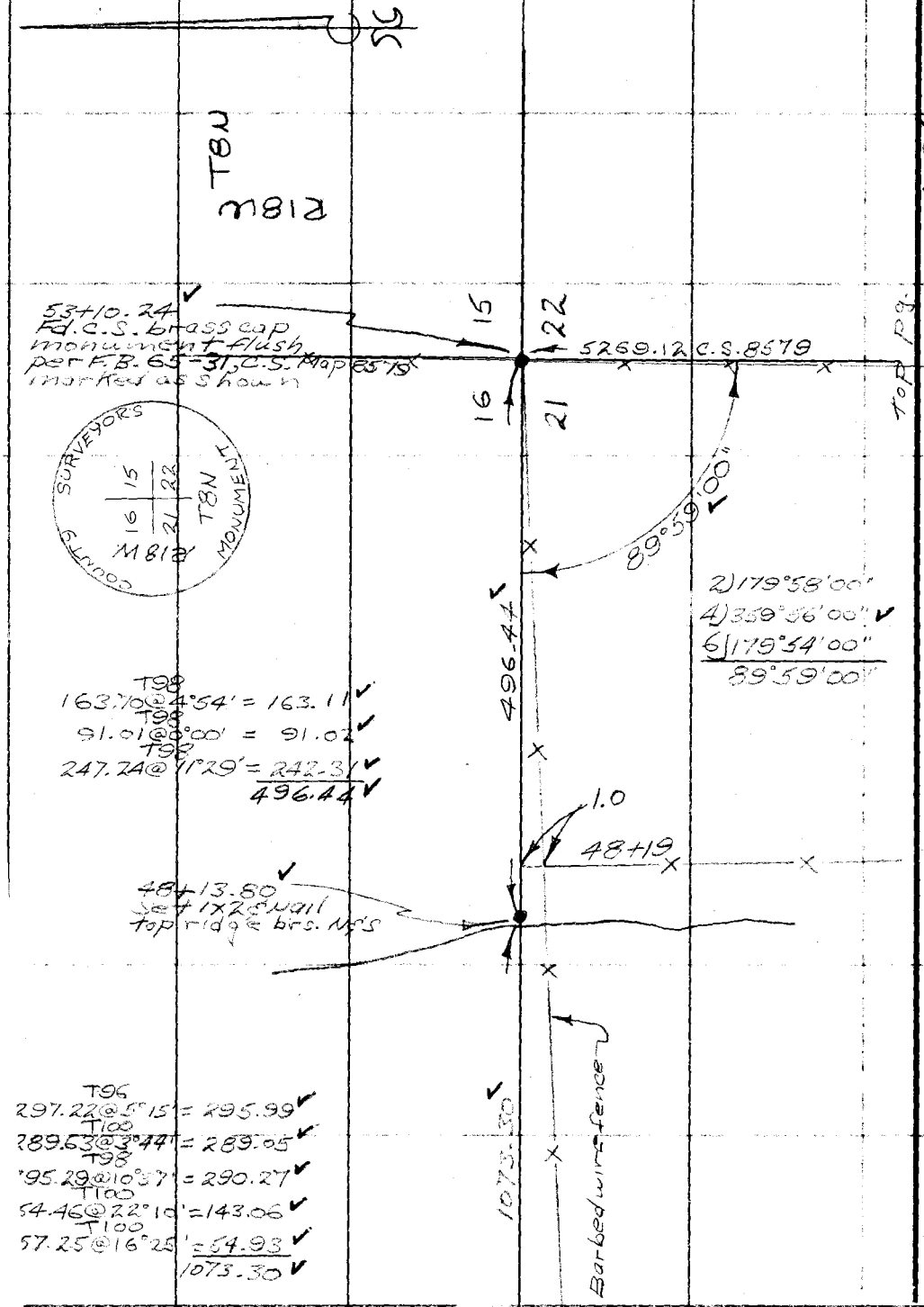

Top Pg. 137

Notes Ck'd by KRM	Survey of Section Lines
Map No. Sur Dir. 149-37-46	W. O. 0302.0 Tape No. 120 St'd. 84 °F
Office Work [illegible]	Surveyed by Charriet
Checked	Notes Charriet Date 10-24-55
Date Nov. '55	Indexed A. C. Johnson

F. B. 226 PG. 139

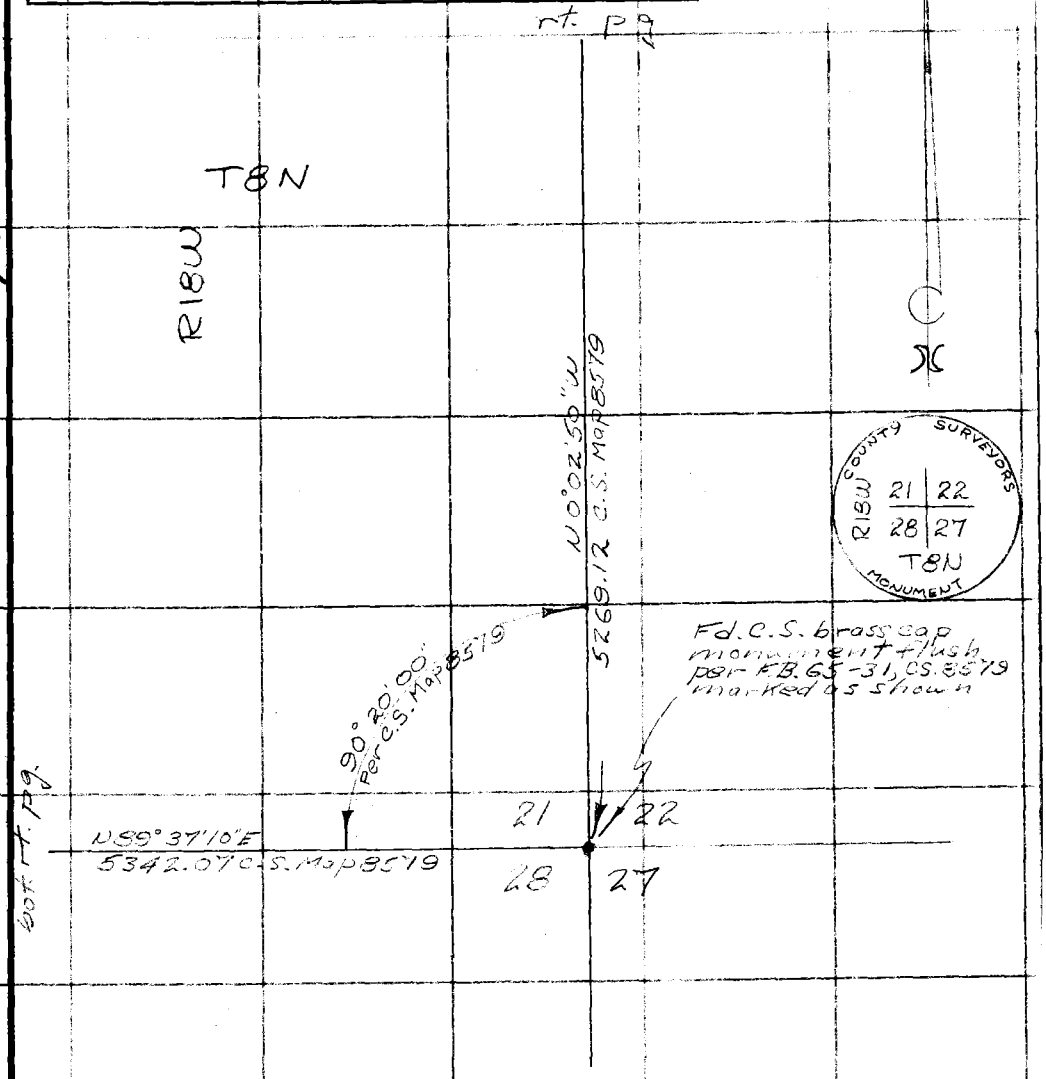

Note: Any Additions or Changes on This Sheet Must be Made or Circled in Red Ink With Date and Name of Person Making Change.

W.S. 17, B-1

Do not extend notes this side of this line.

RETURN TO
LOS ANGELES COUNTY SURVEYOR
726 LOS ANGELES COUNTY
ENGINEERING BLDG.

76F309S S&E #247. 8-54

F.B. 736 PG. 140

A. C. Johnson
NOV 14 '56

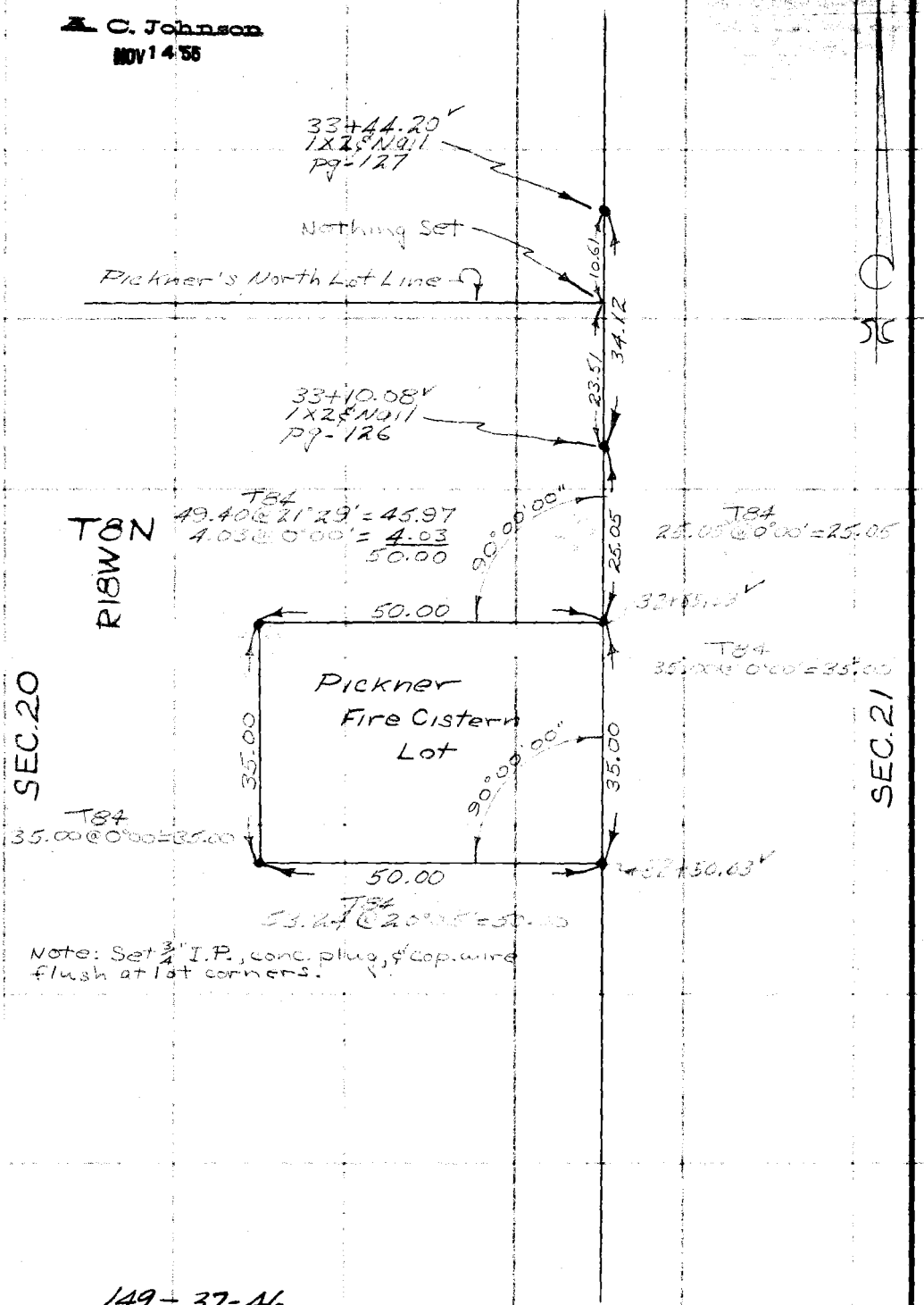

RETURN TO
LOS ANGELES COUNTY SURVEYOR
726 LOS ANGELES COUNTY
ENGINEERING BLDG.

Do not extend notes this side of this line.

Note: Any Additions or Changes on This Sheet Must be Made or Circled in Red Ink With Date and Name of Person Making Change.

V.T. ~~137~~ 149-37-46.

Notes Ck'd by W. BRENNER	Survey of SEC. LINES
Map No. B-1709	JN 0302.01 Tape 141 Std 84 °F
Office Work T. M. I.	Surveyed by C. L. WEIGHT
Checked Miller	Notes C. L. W. Date 3-[illegible]-60
Date Nov. 21, 1960	Indexed H. E. Ott OCT 20 '60

F. B. 736 PG. 141

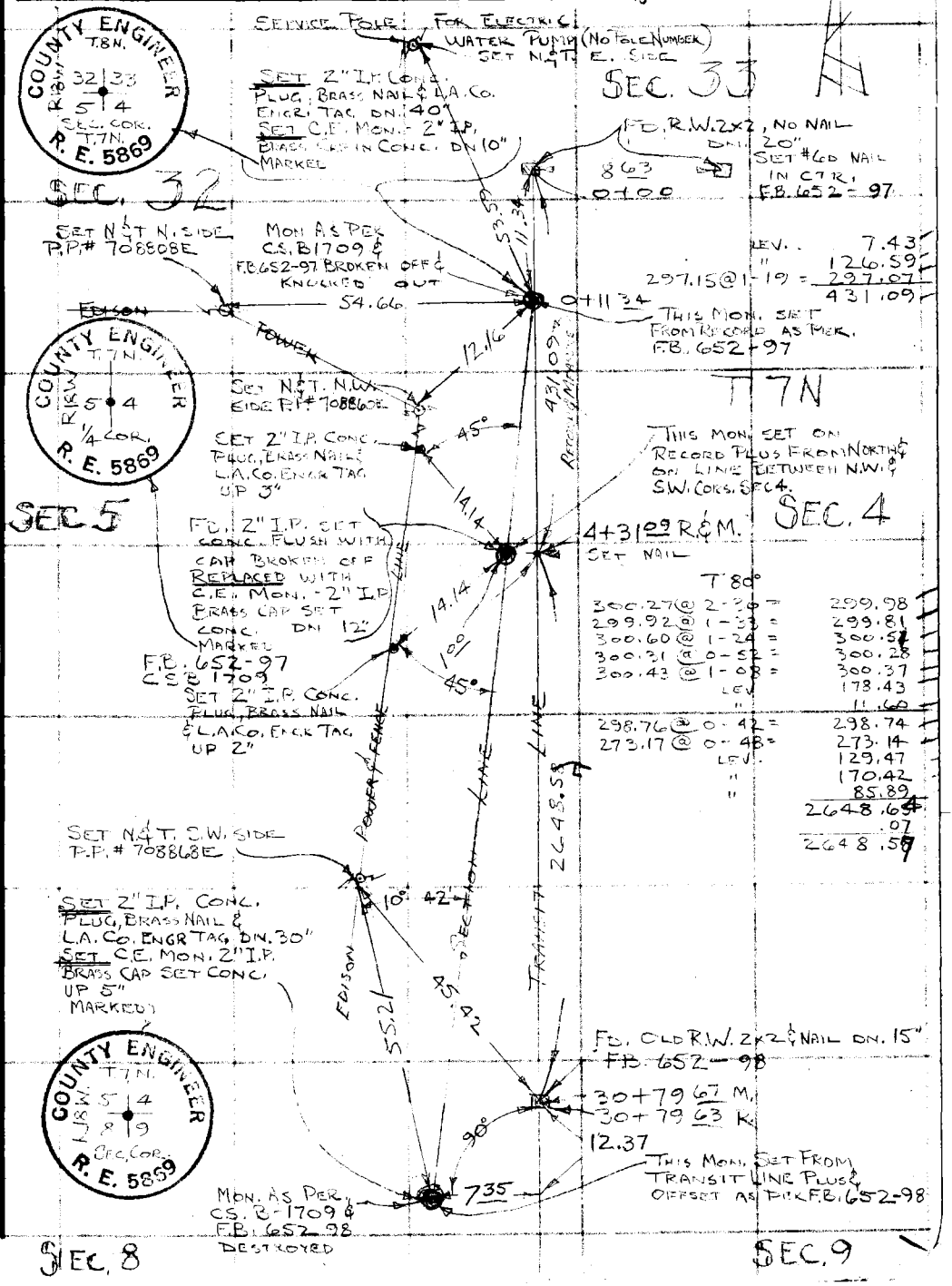

Note: Any Additions or Changes on This Sheet Must be Made or Circled in Red Ink With Date and Name of Person Making Change.

Do not extend this side of this line.

W.S. 17, B-2

PLEASE RETURN TO
LOS ANGELES COUNTY ENGINEER
700 LOS ANGELES COUNTY ENGINEERING BLDG.

76F309S S&E #247 1-56

PLEASE RETURN TO
LOS ANGELES COUNTY ENGINEER
700 LOS ANGELES COUNTY ENGINEERING BLDG.

Note: Any Additions or Changes on This Sheet Must be Made or Circled in Red Ink With Date and Name of Person Making Change.

Do not extend this side of this line.

F. B. 736 Pg. 142

Notes Ck'd by [illegible]	Survey of GORMAN POST RD.
Map No. B-5476	JN 0098.13 Tape 231 Std 31 °F
Office Work MASUDA	Surveyed by ALBRIGHT
Checked L. F. RAMOS	Notes ALBRIGHT Date 4-[illegible]
Date ~~4-27-83~~ 5/85	Indexed T. M. PALMERI JUN [illegible] 197[illegible]

F. B. [illegible] PG. 14[illegible]

GORMAN POST ROAD

J.N. 0098.13

PARTY
ALBRIGHT
HILL
[illegible]

Note: Any Additions or Changes on This Sheet Must be Made or Circled in Red Ink With Date and Name of Person Making Change.

PLEASE RETURN TO
COUNTY OF LOS ANGELES
DEPARTMENT OF COUNTY ENGINEER
403 LOS ANGELES COUNTY ENGINEERING BLDG.

Do not extend this side of this line.

76F309S CE#310 3-69

PLEASE RETURN TO
COUNTY OF LOS ANGELES
DEPARTMENT OF COUNTY ENGINEER
403 LOS ANGELES COUNTY ENGINEERING BLDG.

Note: Any Additions or Changes on This Sheet Must be Made or Circled in Red Ink With Date and Name of Person Making Change.

Do not extend this side of this line.

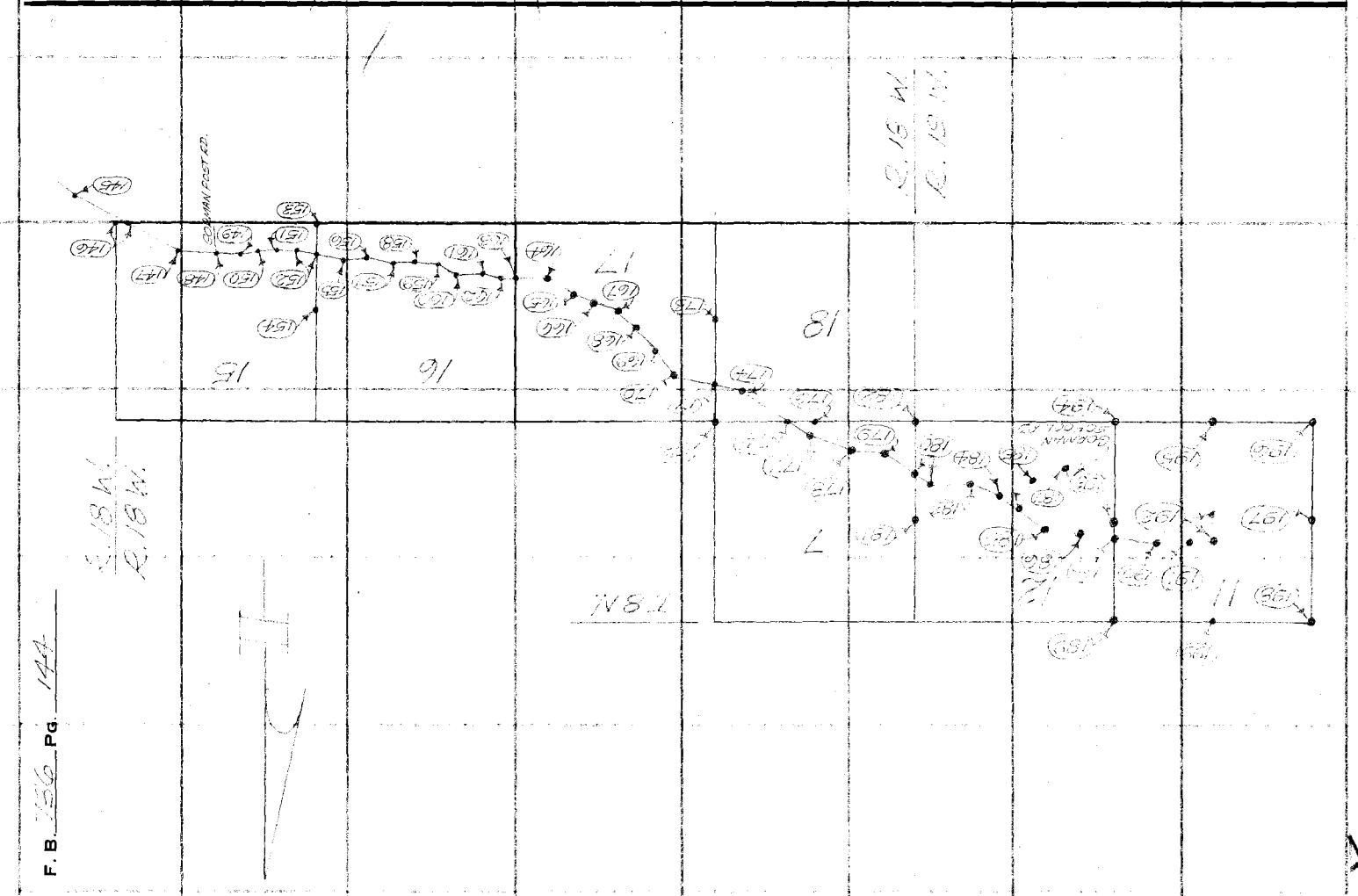

Notes Ck'd by TOLLISON	Survey of GORMAN POST RD
Map No. B-5476	JN 000513 Tape 221 Std 64 °F
Office Work MASUDA	Surveyed by ALBRIGHT
Checked LF RAMOS	Notes ALBRIGHT Date 3-78
Date ~~4-27-83~~ 5/85	Indexed E. M. PALMERS JUN 5 1978

F. B. 736 PG. 145

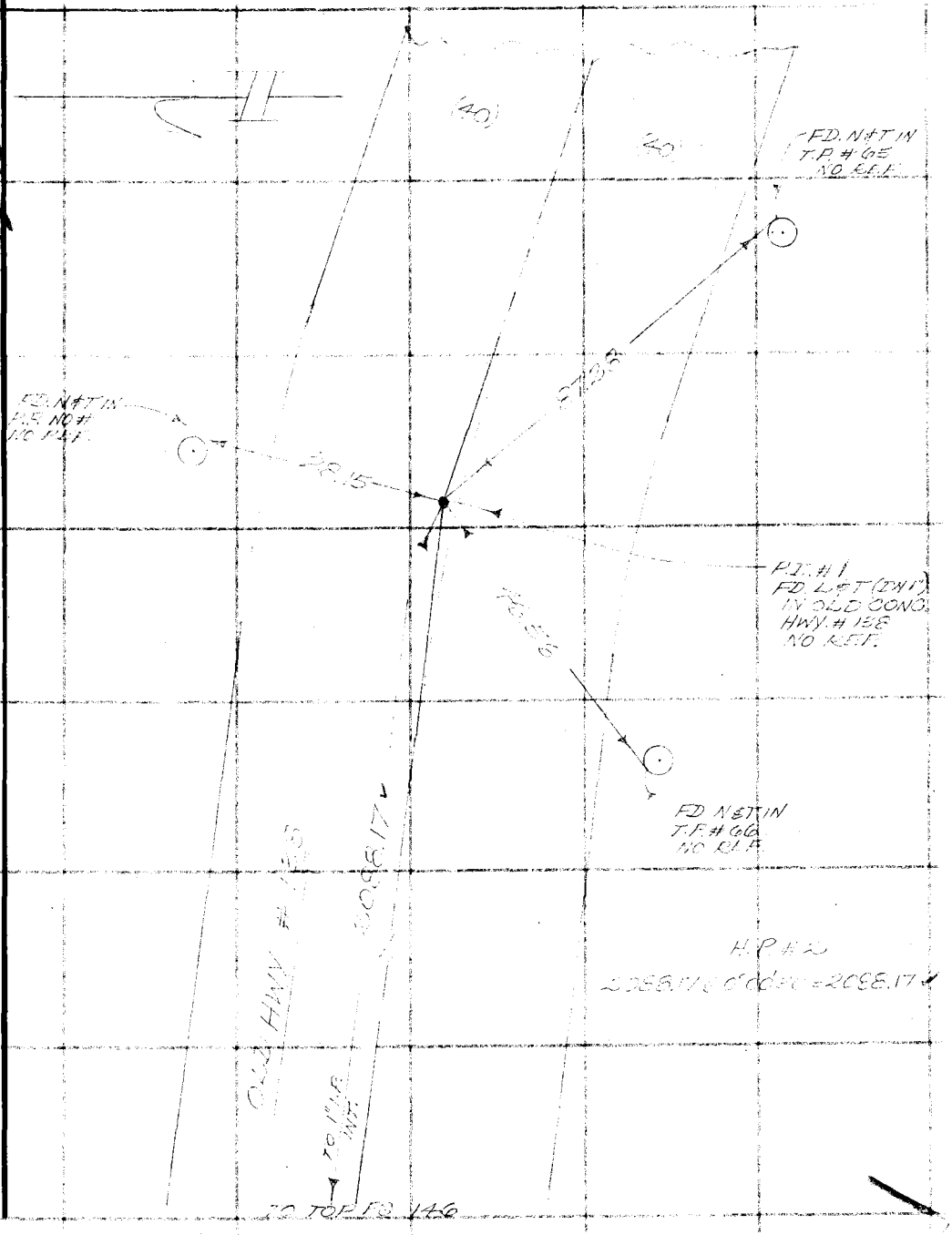

Note: Any Additions or Changes on This Sheet Must be Made or Circled in Red Ink With Date and Name of Person Making Change.

Do not extend this side of this line.

PLEASE RETURN TO
COUNTY OF LOS ANGELES
DEPARTMENT OF COUNTY ENGINEER
403 LOS ANGELES COUNTY ENGINEERING BLDG.

76F309S CE#310 3-69

F. B. 736 Pg. 146

PLEASE RETURN TO
COUNTY OF LOS ANGELES
DEPARTMENT OF COUNTY ENGINEER
403 LOS ANGELES COUNTY ENGINEERING BLDG.

Do not extend this side of this line.

Note: Any Additions or Changes on This Sheet Must be Made or Circled in Red Ink With Date and Name of Person Making Change.

Notes Ck'd by [illegible]	Survey of GORMAN POST RD.
Map No. B-5476	JN 0058.13 Tape 221 Std 54 °F
Office Work MASUDA	Surveyed by [illegible]
Checked LF RAMOS	Notes [illegible] Date [illegible]
Date ~~4-27-83~~ 5/85	Indexed T. M. PALMER JUN 5 19[illegible]

F. B. 136 PG. 147

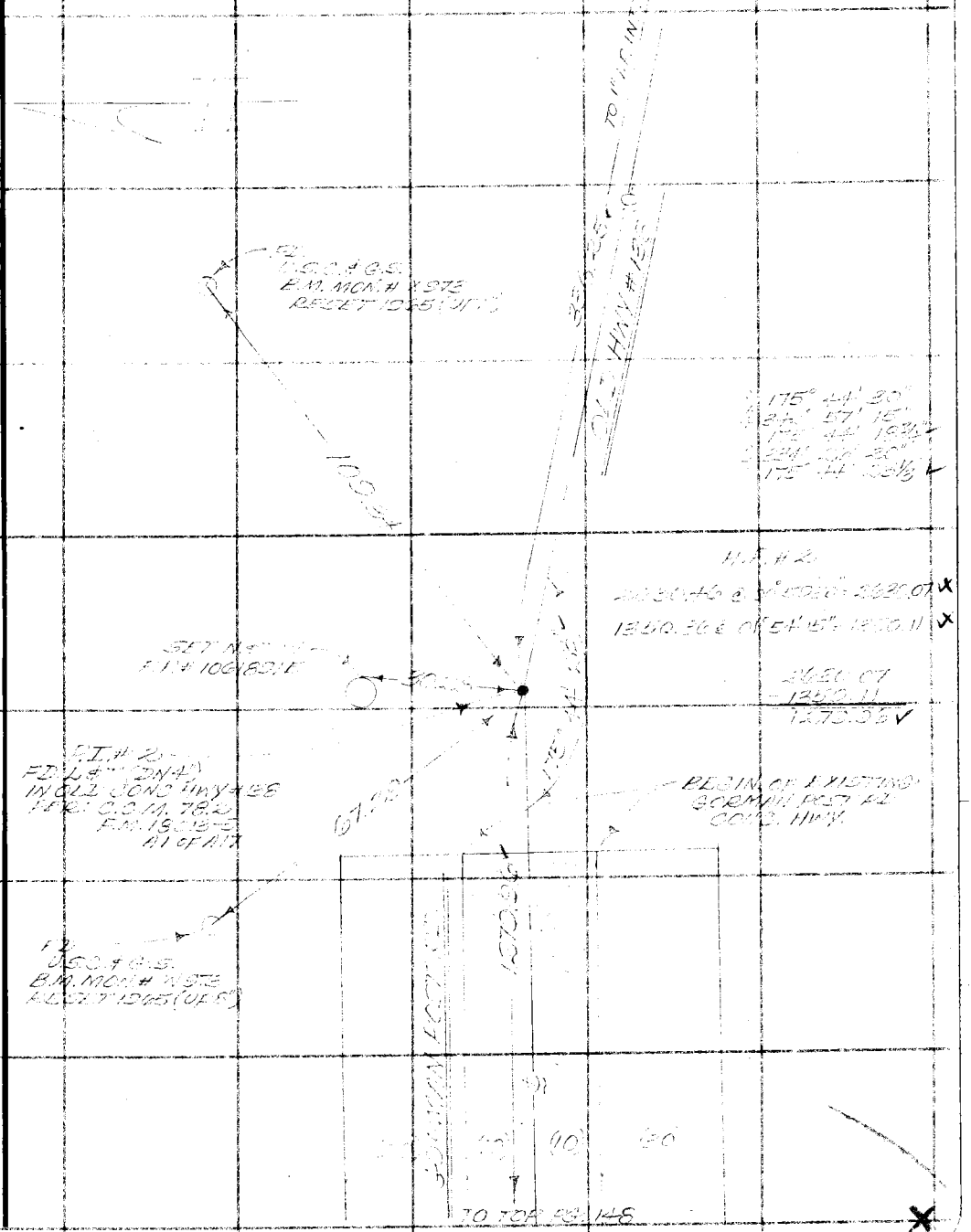

Note: Any Additions or Changes on This Sheet Must be Made or Circled in Red Ink With Date and Name of Person Making Change.

PLEASE RETURN TO
COUNTY OF LOS ANGELES
DEPARTMENT OF COUNTY ENGINEER
403 LOS ANGELES COUNTY ENGINEERING BLDG.

Do not extend this side of this line.

76F309S CE#310 3-69

WS 17, B-1

F. B. 736 Pg. 148

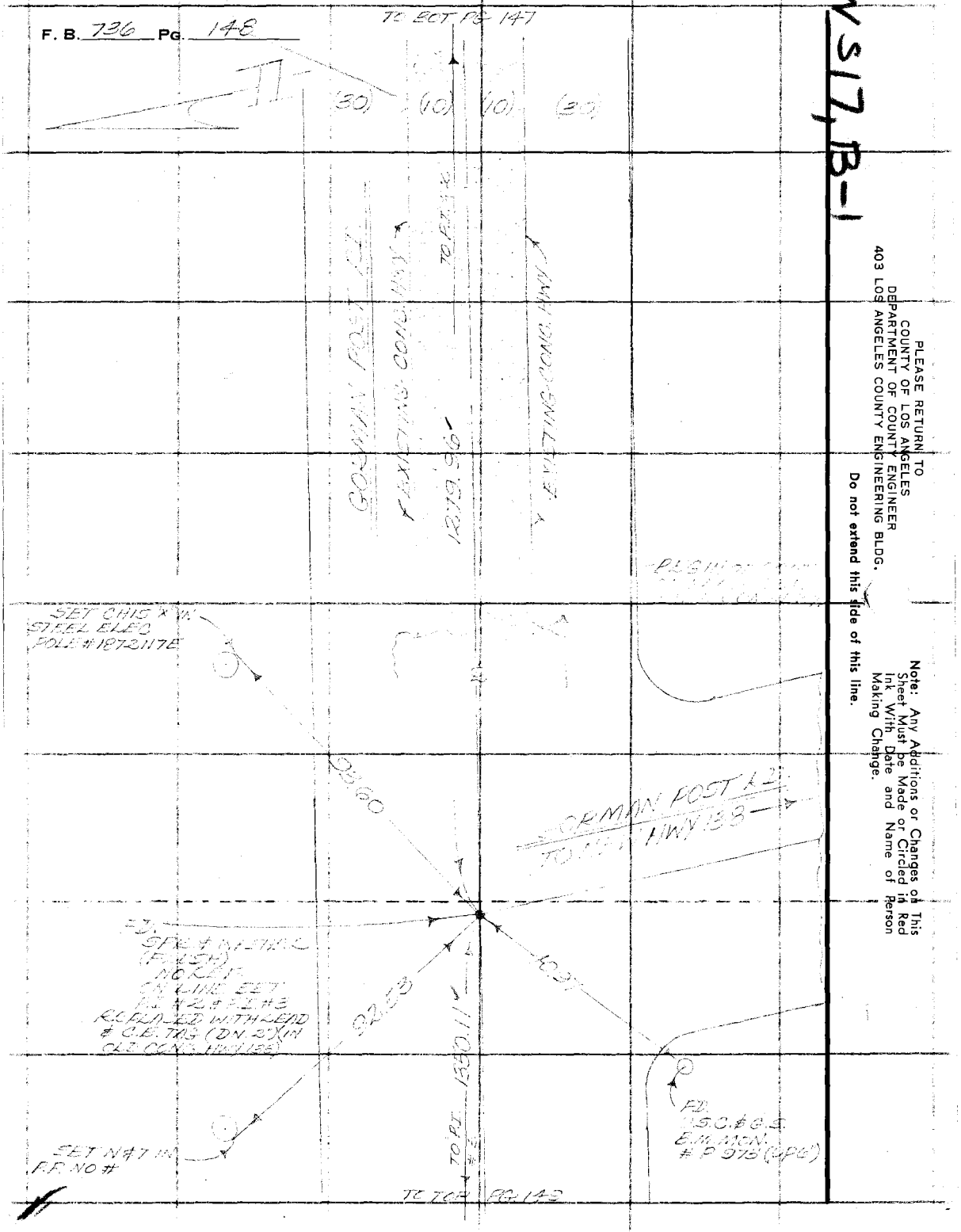

PLEASE RETURN TO
COUNTY OF LOS ANGELES
DEPARTMENT OF COUNTY ENGINEER
403 LOS ANGELES COUNTY ENGINEERING BLDG.

Note: Any Additions or Changes on This Sheet Must be Made or Circled in Red Ink With Date and Name of Person Making Change.

Do not extend this side of this line.

Notes Ck'd by [illegible]	Survey of GORMAN POST RD.
Map No. B-5476	JN 0098.13 Tape 231 Std 84 °F
Office Work MASUDA	Surveyed by ALBRIGHT
Checked LF RAMOS	Notes ALBRIGHT Date 3-73
Date 4-27-835/89	Indexed F. M. PALMER JUN 5 1976

F. B. 736 PG. 149

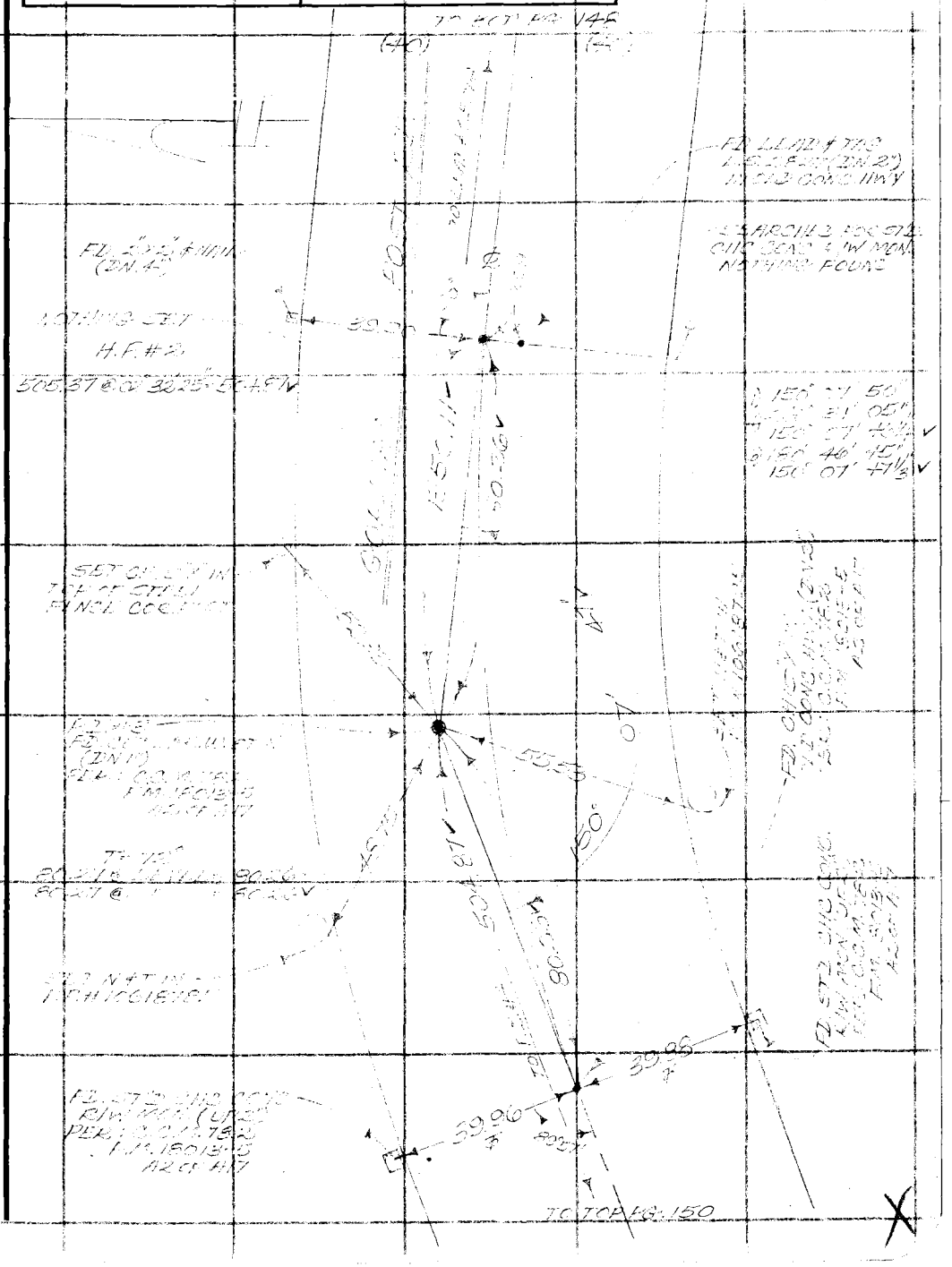

Note: Any Additions or Changes on This Sheet Must be Made or Circled in Red Ink With Date and Name of Person Making Change.

Do not extend this side of this line.

PLEASE RETURN TO
COUNTY OF LOS ANGELES
DEPARTMENT OF COUNTY ENGINEER
403 LOS ANGELES COUNTY ENGINEERING BLDG.

76F309S CE#310 3-69

F. B. 736 Pg. 150

TO POT PG. 149

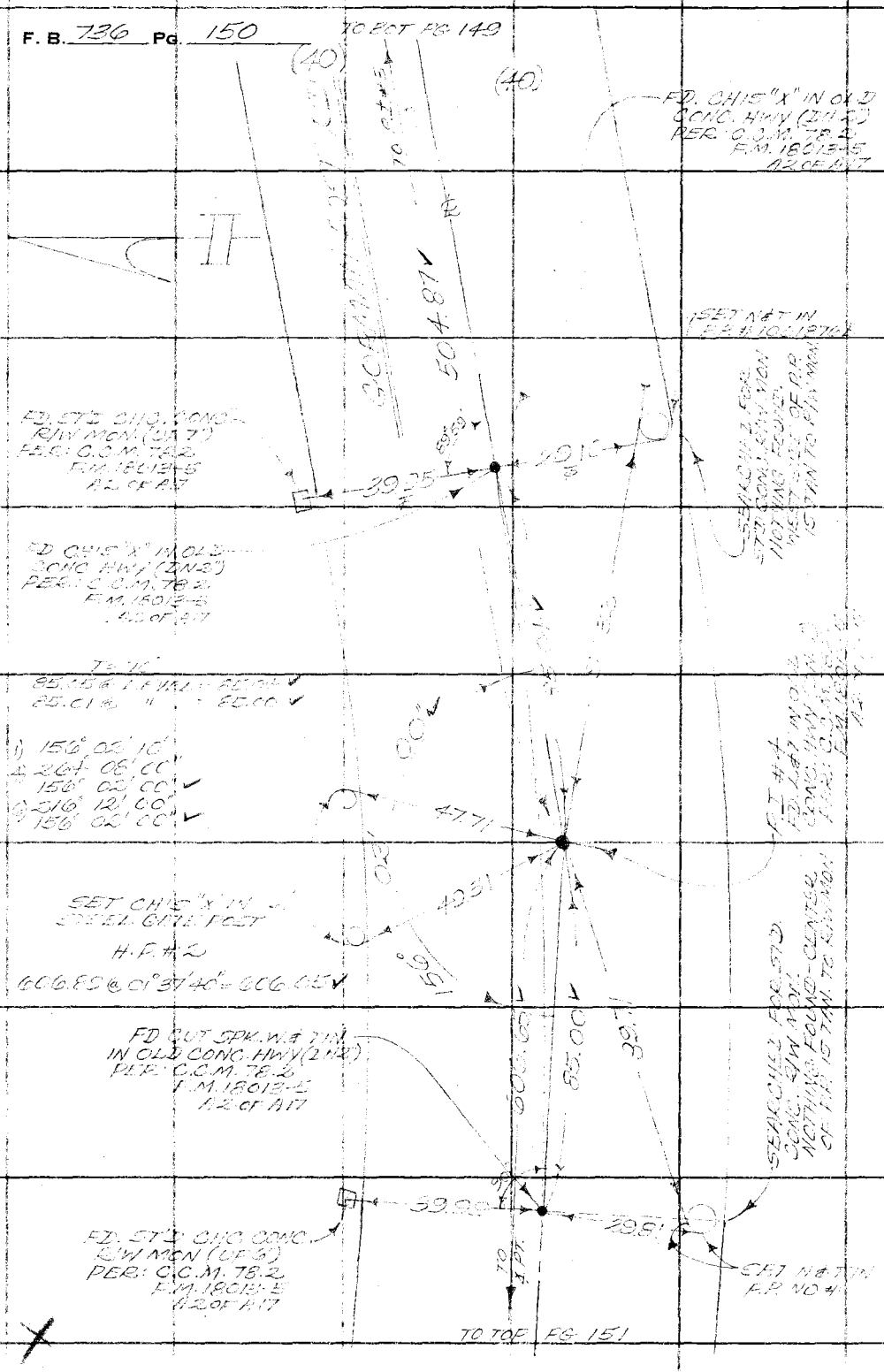

PLEASE RETURN TO
COUNTY OF LOS ANGELES
DEPARTMENT OF COUNTY ENGINEER
403 LOS ANGELES COUNTY ENGINEERING BLDG.

Note: Any Additions or Changes on This Sheet Must be Made or Circled in Red Ink With Date and Name of Person Making Change.

Do not extend this side of this line.

Notes Ck'd by [illegible]	Survey of GORMAN POST RD.
Map No. B-5476	JN 009813 Tape 331 Std 84 °F
Office Work MASUDA	Surveyed by ALBRIGHT
Checked LF RAMOS	Notes ALBRIGHT Date 4-73
Date 4-27-83 5/85	Indexed T. M. PALMER JUN 3 1974

F. B. 736 PG. 151



Note: Any Additions or Changes on This Sheet Must be Made or Circled in Red Ink With Date and Name of Person Making Change.

Do not extend this side of this line.

PLEASE RETURN TO
COUNTY OF LOS ANGELES
DEPARTMENT OF COUNTY ENGINEER
403 LOS ANGELES COUNTY ENGINEERING BLDG.

76F3095 CE#310 3-69

PLEASE RETURN TO
COUNTY OF LOS ANGELES
DEPARTMENT OF COUNTY ENGINEER
403 LOS ANGELES COUNTY ENGINEERING BLDG.

Note: Any Additions or Changes on This Sheet Must be Made or Circled in Red Ink With Date and Name of Person Making Change.

Do not extend this side of this line.

W.S. 17, B-1

F. B. 736 Pg. 152

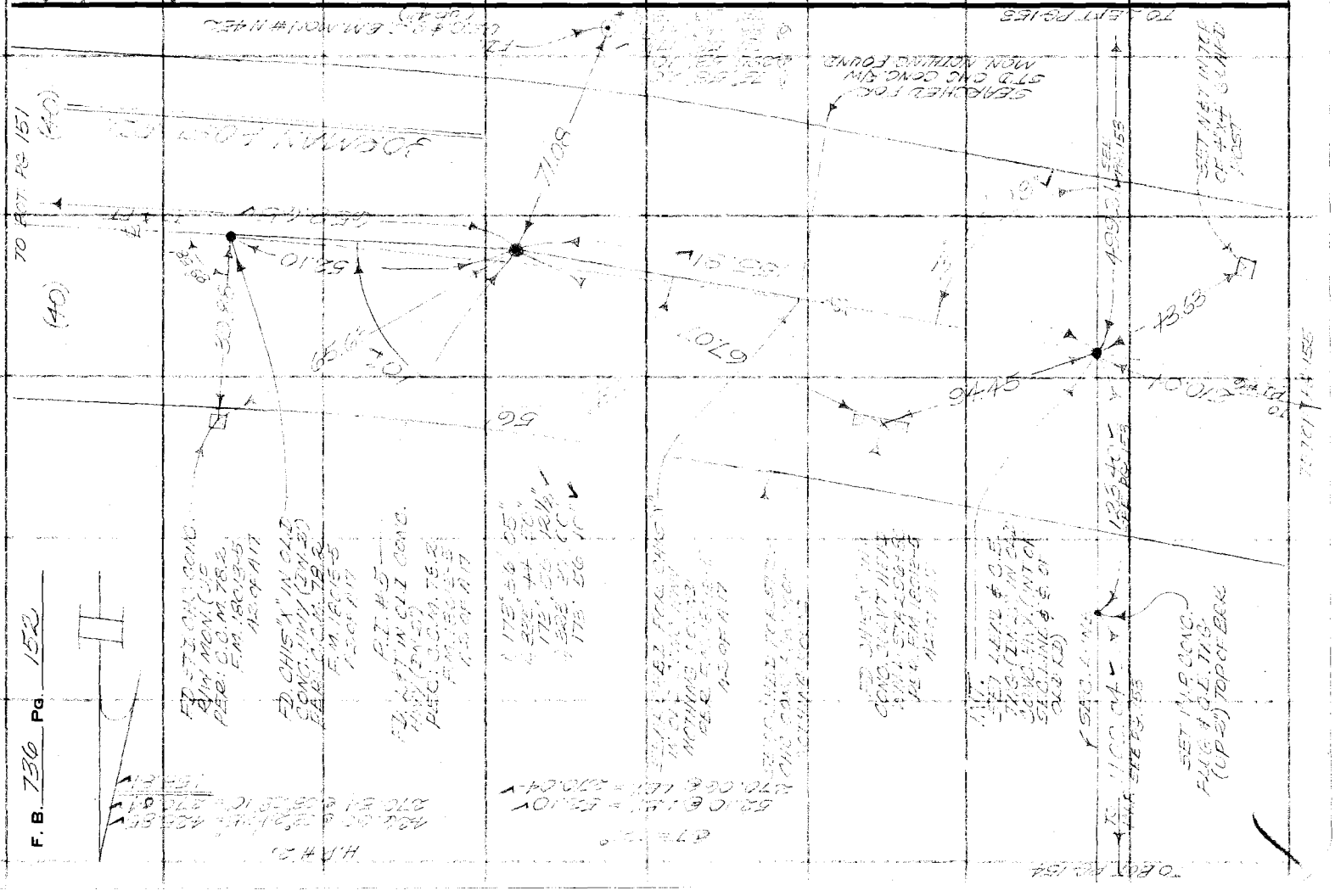

Notes Ck'd by [illegible]
Map No. B-5476
Office Work MASUDA
Checked LF RAMOS
Date 4-27-83 5/85

Survey of GORMAN POST RD.
JN [illegible] Tape [illegible] Std [illegible] °F
Surveyed by [illegible]
Notes [illegible] Date 4 13
Indexed F. M. PALMERI JUN 5 1974

F. B. 726 PG. 153

Note: Any Additions or Changes on This Sheet Must be Made or Circled in Red Ink With Date and Name of Person Making Change.

Do not extend this side of this line.

PLEASE RETURN TO
COUNTY OF LOS ANGELES
DEPARTMENT OF COUNTY ENGINEER
403 LOS ANGELES COUNTY ENGINEERING BLDG.

W.S. 113-1

H.P.#2
1778.54 @ 15°18'00" = 171.54
500.07 @ 08°21'15" = 499.21
1769.38 @ 11°51'10" = 1731.65
632.32 @ 06°44'15" = 622.61

1731.65
-622.61
1109.04 (DIST. ON P.L.R.S. [illegible] TO P.L.R. N. OF INT.)

622.61
-499.21
123.40 (DIST. FROM P.L.R. N. OF INT. TO INT.)

76F309S CE#310 3-69

PLEASE RETURN TO
COUNTY OF LOS ANGELES
DEPARTMENT OF COUNTY ENGINEER
403 LOS ANGELES COUNTY ENGINEERING BLDG.

Note: Any Additions or Changes on This Sheet Must be Made or Circled in Red Ink With Date and Name of Person Making Change.

Do not extend this side of this line.

WS 17, B-1

F. B. 730 Pg. 154

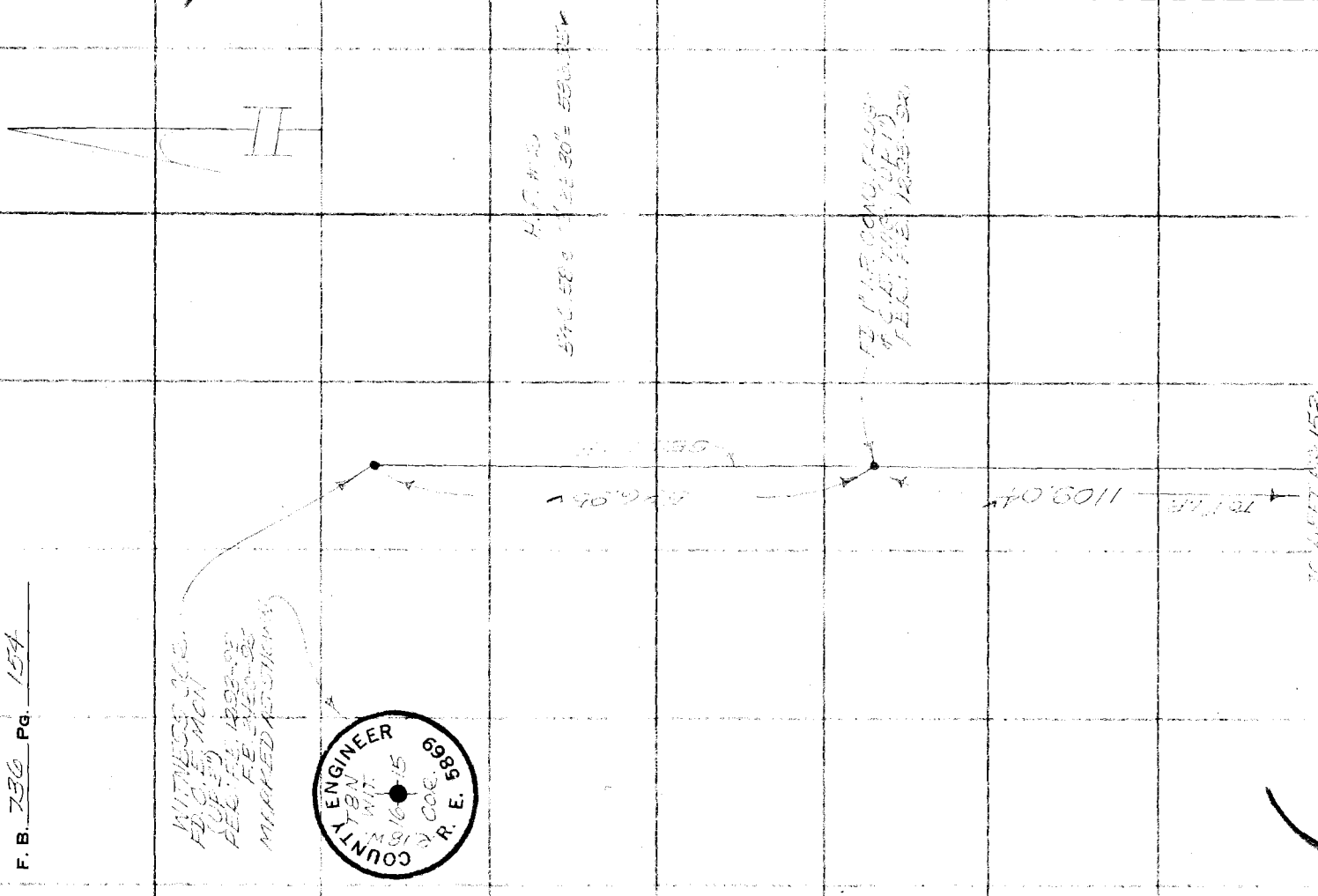

Notes Ck'd by [illegible]	Survey of [illegible]
Map No. B-5476	JN [illegible] Tape [illegible] Std [illegible] °F
Office Work MASUDA	Surveyed by [illegible]
Checked LF RAMOS	Notes [illegible] Date [illegible]
Date 4-27-83 5/85	Indexed T. M. PALMER JUN 5 1985

F. B. [illegible] Pg. [illegible]

Note: Any Additions or Changes on this Sheet Must be Made or Circled in Red Ink With Date and Name of Person Making Change.

Do not extend this side of this line.

PLEASE RETURN TO
COUNTY OF LOS ANGELES
DEPARTMENT OF COUNTY ENGINEER
403 LOS ANGELES COUNTY ENGINEERING BLDG.



76F309S CE#310 3-69

F. B. 736 Pg. 156



PLEASE RETURN TO
COUNTY OF LOS ANGELES
DEPARTMENT OF COUNTY ENGINEER
403 LOS ANGELES COUNTY ENGINEERING BLDG.

Do not extend this side of this line.

Note: Any Additions or Changes on This Sheet Must be Made or Circled in Red Ink With Date and Name of Person Making Change.

Notes Ck'd by TOLLISON	Survey of COLMAN POST RD.
Map No. B-5476	JN [illegible] Tape [illegible] Std [illegible] °F
Office Work MASUDA	Surveyed by [illegible]
Checked LF RAMOS	Notes [illegible] Date 5-73
Date ~~4-29-83~~ 5/85	Indexed T. M. PALMERI JUN 5 [illegible]

F. B. 736 PG. 157



Note: Any Additions or Changes on This Sheet Must be Made or Circled in Red Ink With Date and Name of Person Making Change.

PLEASE RETURN TO
COUNTY OF LOS ANGELES
DEPARTMENT OF COUNTY ENGINEER
403 LOS ANGELES COUNTY ENGINEERING BLDG.

Do not extend this side of this line.

76F309S CE#310 3-69

PLEASE RETURN TO
COUNTY OF LOS ANGELES
DEPARTMENT OF COUNTY ENGINEER
403 LOS ANGELES COUNTY ENGINEERING BLDG.

Note: Any Additions or Changes on This Sheet Must be Made or Circled in Red Ink With Date and Name of Person Making Change.

Do not extend this side of this line.

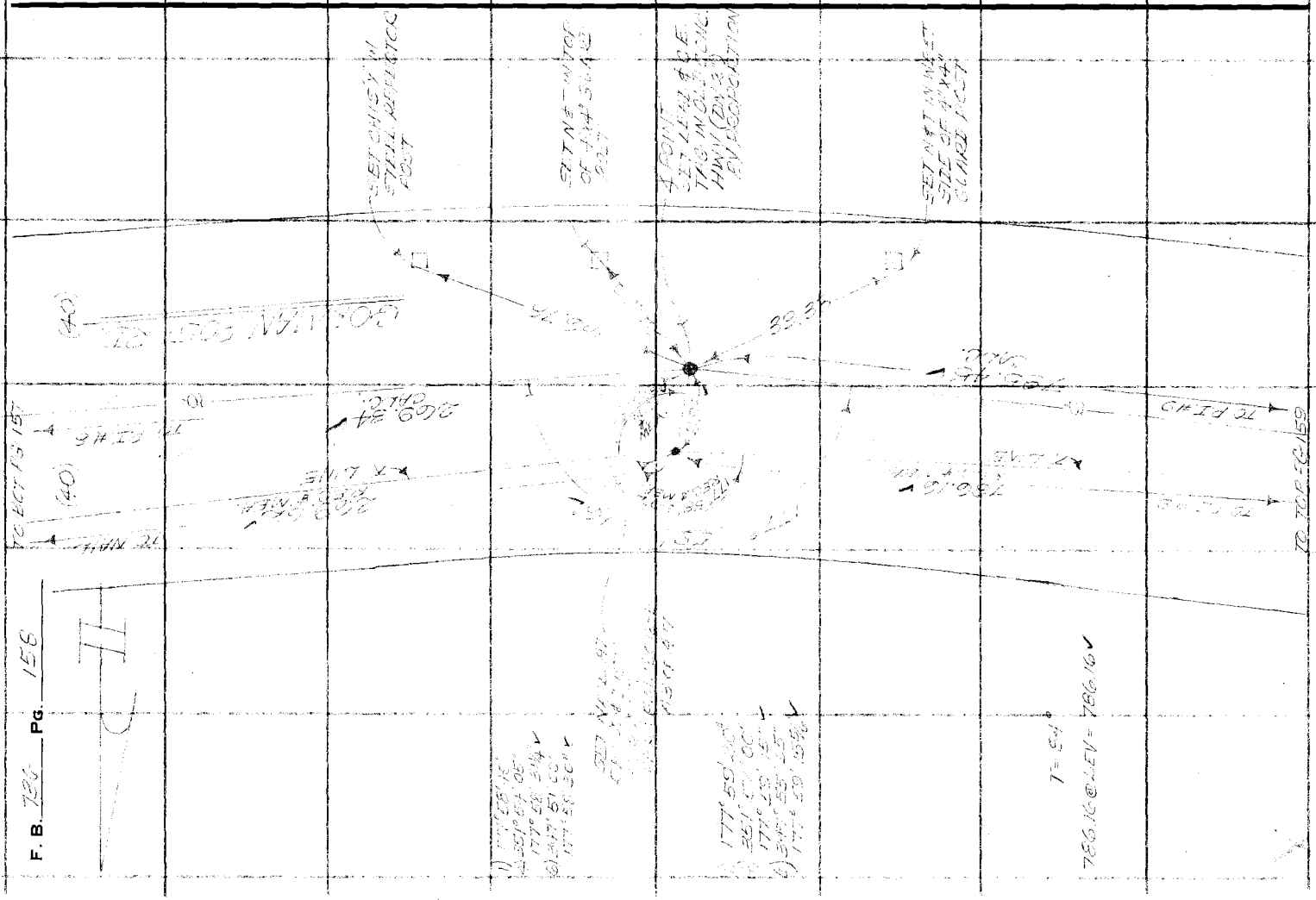

F. B. 791 Pg. 158

Notes Ck'd by	Survey of
Map No. B-5476	JN CC2915 Tape 221 Std 91 °F
Office Work MASUDA	Surveyed by
Checked LF RAMOS	Notes Date
Date 4-27-83 5/85	Indexed J. M. PALMER JUN 5 19

F. B. Pg.

Note: Any Additions or Changes on This Sheet Must be Made or Circled in Red Ink With Date and Name of Person Making Change.

Do not extend this side of this line.

PLEASE RETURN TO
COUNTY OF LOS ANGELES
DEPARTMENT OF COUNTY ENGINEER
403 LOS ANGELES COUNTY ENGINEERING BLDG.



76F309S CE#310 3-69

PLEASE RETURN TO
COUNTY OF LOS ANGELES
DEPARTMENT OF COUNTY ENGINEER
403 LOS ANGELES COUNTY ENGINEERING BLDG.

Note: Any Additions or Changes on This Sheet Must be Made or Circled in Red Ink With Date and Name of Person Making Change.

Do not extend this side of this line.

W317, B-1

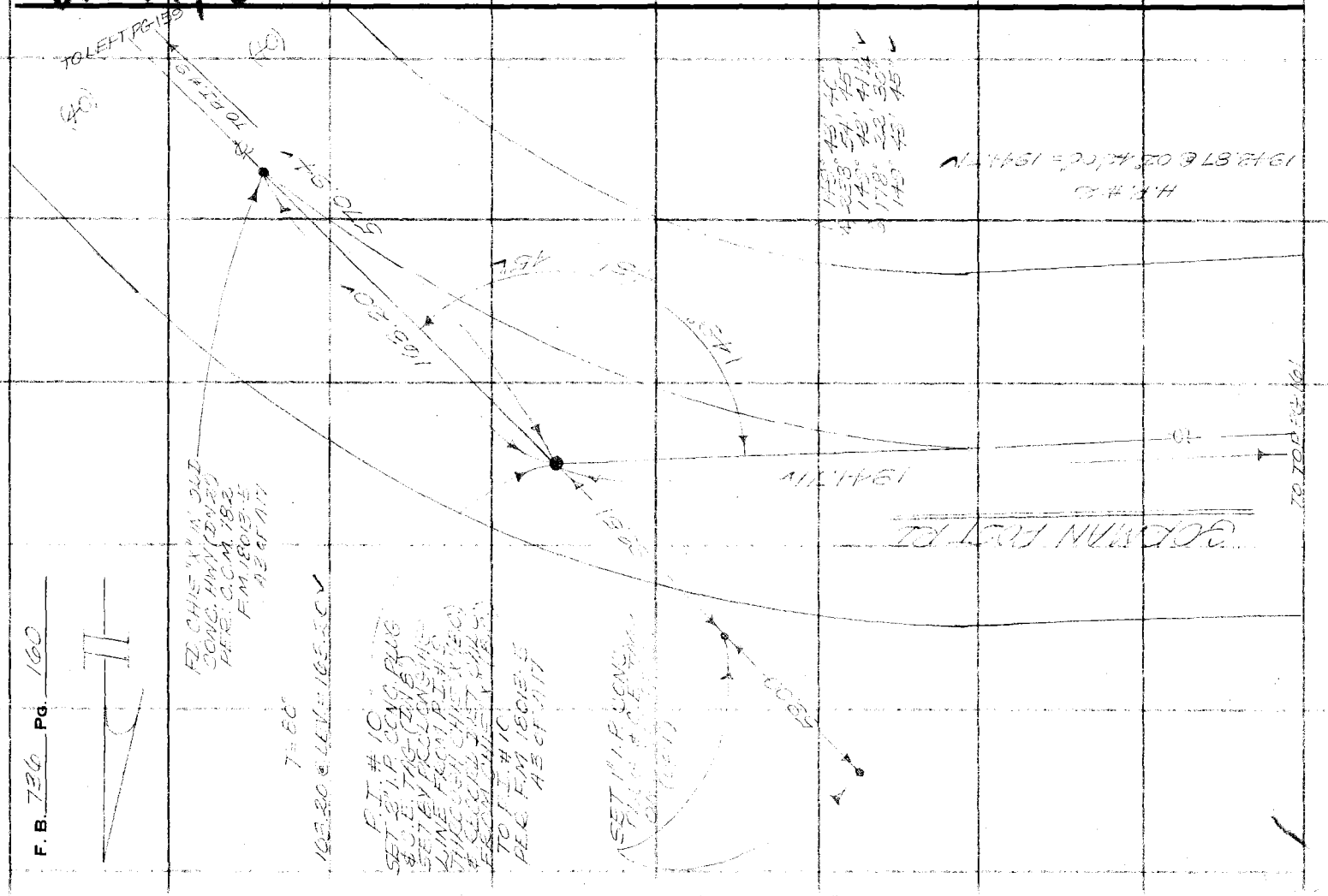

Notes Ck'd by	Survey of
Map No. B-5476	JN Tape Std °F
Office Work MASUDA	Surveyed by
Checked LF RAMOS	Notes Date
Date 4-27-83 5/85	Index T. M. PALMDALE 5 1974

F. B. Pg.

Note: Any Additions or Changes on this Sheet Must be Made or Circled in Red Ink With Date and Name of Person Making Change.

Do not extend this side of this line.

PLEASE RETURN TO
COUNTY OF LOS ANGELES
DEPARTMENT OF COUNTY ENGINEER
403 LOS ANGELES COUNTY ENGINEERING BLDG.



76F309S CE#310 3-69

PLEASE RETURN TO
COUNTY OF LOS ANGELES
DEPARTMENT OF COUNTY ENGINEER
403 LOS ANGELES COUNTY ENGINEERING BLDG.

Note: Any Additions or Changes on This Sheet Must be Made or Circled in Red Ink With Date and Name of Person Making Change.

Do not extend this side of this line.



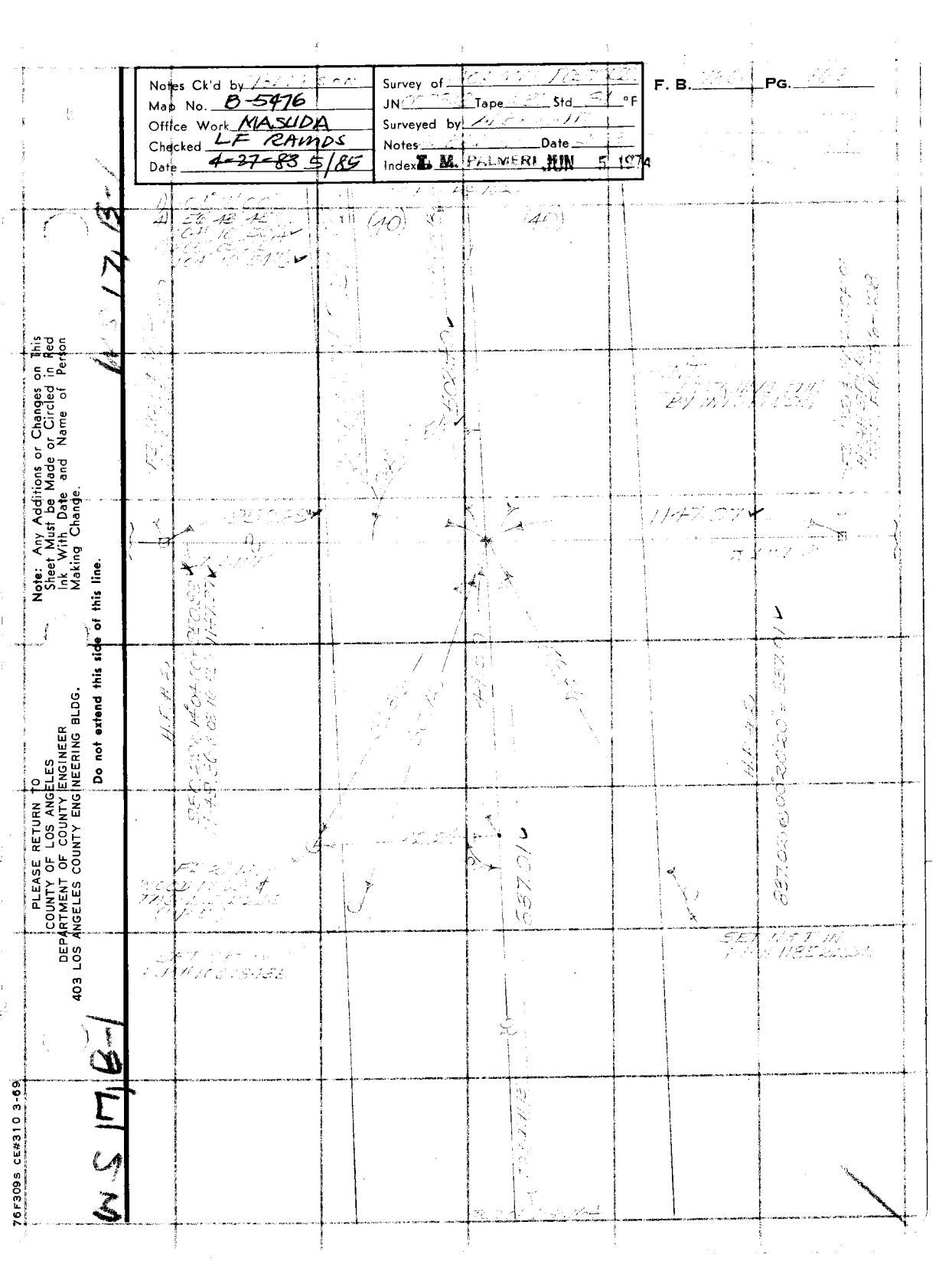
Notes Ck'd by
Map No. B-5476
Office Work MASUDA
Checked LF RAMOS
Date 4-27-83 5/85
Survey of
JN Tape Std °F
Surveyed by
Notes Date
Index L. M. PALMER JUN 5 1974
F. B. PG.
Note: Any Additions or Changes on This Sheet Must be Made or Circled in Red Ink With Date and Name of Person Making Change.
Do not extend this side of this line.
PLEASE RETURN TO
COUNTY OF LOS ANGELES
DEPARTMENT OF COUNTY ENGINEER
403 LOS ANGELES COUNTY ENGINEERING BLDG.
76F309S CE#310 3-69

F. B. 736 Pg. 164

PLEASE RETURN TO
COUNTY OF LOS ANGELES
DEPARTMENT OF COUNTY ENGINEER
403 LOS ANGELES COUNTY ENGINEERING BLDG.

Do not extend this side of this line.

Note: Any Additions or Changes on This Sheet Must be Made or Circled in Red Ink With Date and Name of Person Making Change.

Notes Ck'd by TOLLISON	Survey of GORMAN POST [illegible]
Map No. B-5476	JN [illegible] Tape [illegible] Std [illegible] °F
Office Work MASUDA	Surveyed by [illegible]
Checked L F RAMOS	Notes [illegible] Date [illegible]
Date 4-27-83 5/85	Indexed J. M. PALMER JUN 5 1974

F. B. [illegible] PG. [illegible]

WS17 B-1

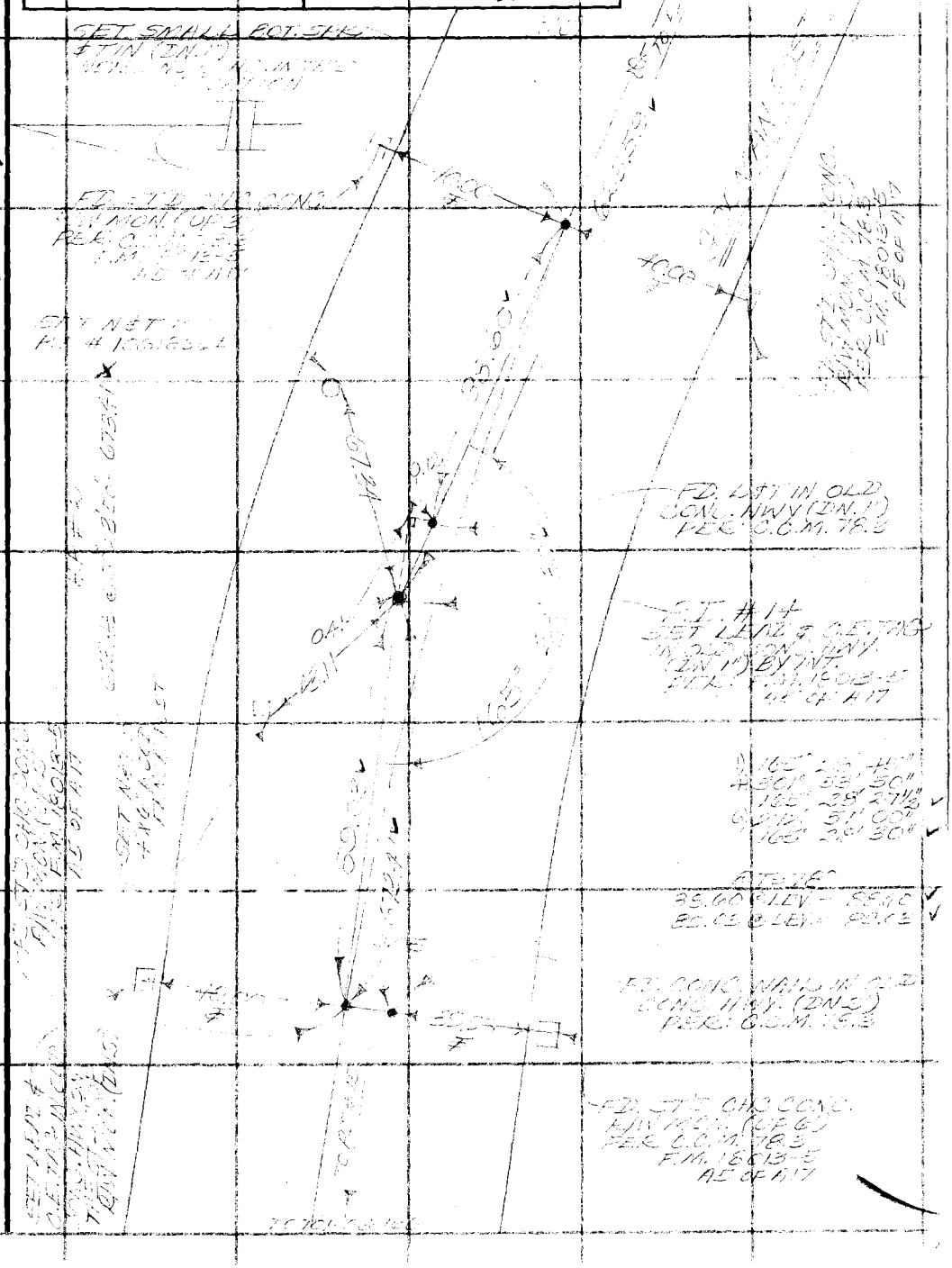

Note: Any Additions or Changes on This Sheet Must be Made or Circled in Red Ink With Date and Name of Person Making Change.

Do not extend this side of this line.

PLEASE RETURN TO
COUNTY OF LOS ANGELES
DEPARTMENT OF COUNTY ENGINEER
403 LOS ANGELES COUNTY ENGINEERING BLDG.

76F309S CE#310 3-69

PLEASE RETURN TO
COUNTY OF LOS ANGELES
DEPARTMENT OF COUNTY ENGINEER
403 LOS ANGELES COUNTY ENGINEERING BLDG.

Note: Any Additions or Changes on This Sheet Must be Made or Circled in Red Ink With Date and Name of Person Making Change.

Do not extend this side of this line.

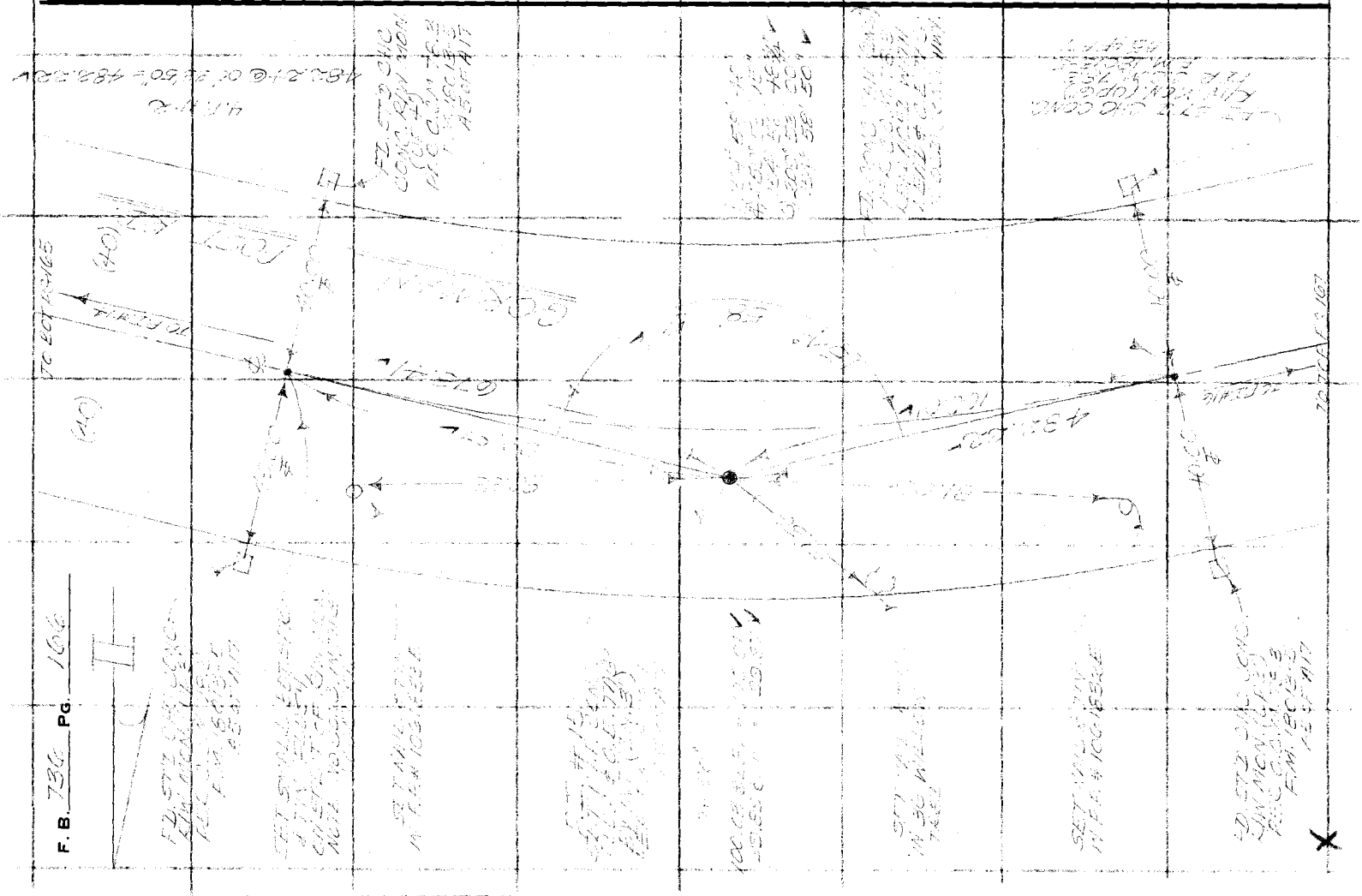

F.B. 736 Pg. 16

Notes Ck'd by TOLLISON	Survey of
Map No. B-5476	JN Tape Std °F
Office Work MASUDA	Surveyed by
Checked L F RAMOS	Notes Date 10-12
Date 1-27-89 S/89	Indexed M. PALMER JUN 1978

F. B. Pg.

PLEASE RETURN TO
COUNTY OF LOS ANGELES
DEPARTMENT OF COUNTY ENGINEER
403 LOS ANGELES COUNTY ENGINEERING BLDG.

Note: Any Additions or Changes on This Sheet Must be Made or Circled in Red Ink With Date and Name of Person Making Change.

Do not extend this side of this line.

76F309s CE#310 3-69

PLEASE RETURN TO
COUNTY OF LOS ANGELES
DEPARTMENT OF COUNTY ENGINEER
403 LOS ANGELES COUNTY ENGINEERING BLDG.

Note: Any Additions or Changes on This Sheet Must be Made or Circled in Red Ink With Date and Name of Person Making Change.

Do not extend this side of this line.

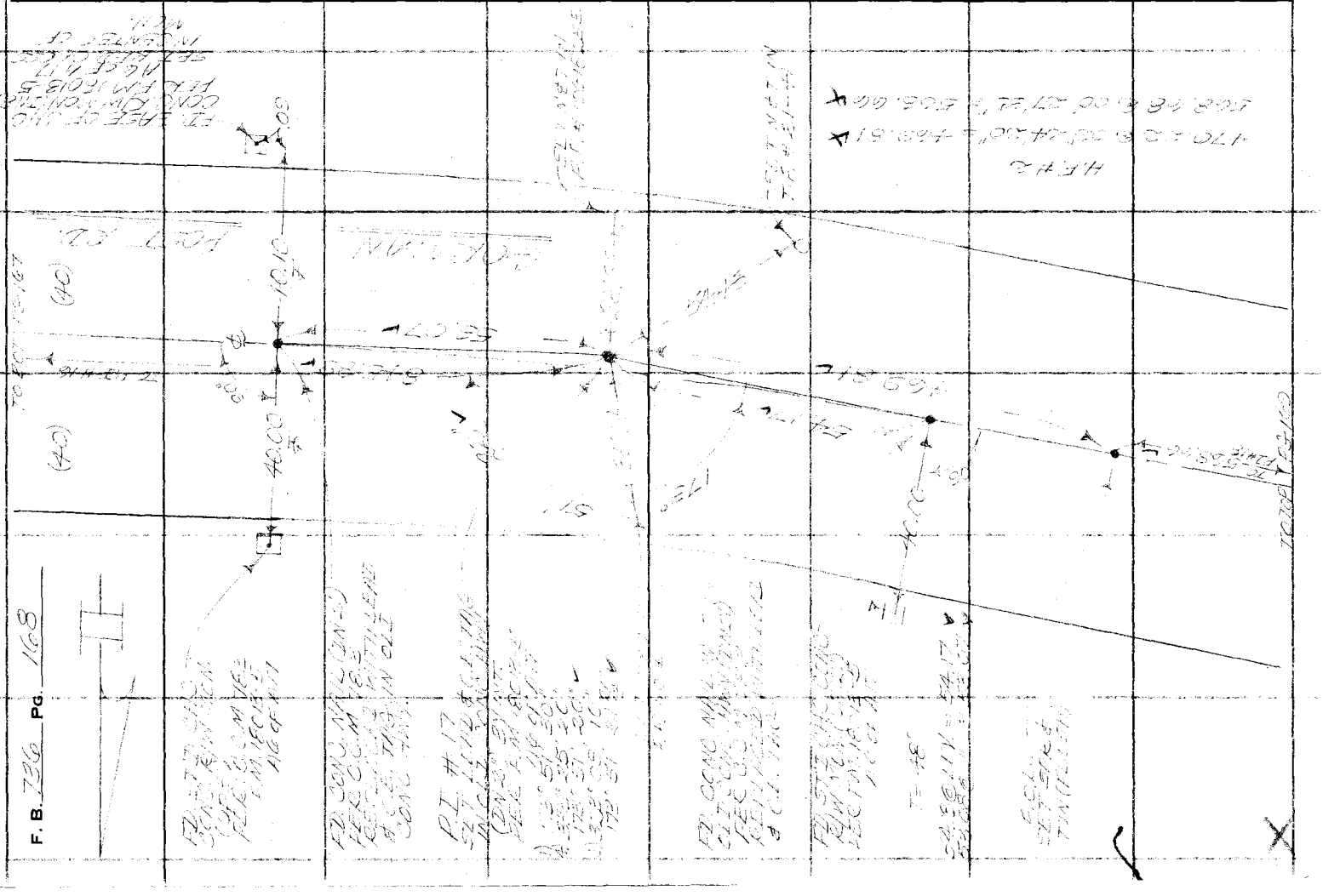

F. B. 726 PG. 168

Notes Ck'd by	Survey of
Map No. B-5476	JN	Tape	Std °F
Office Work MASURA	Surveyed by
Checked L F RAMOS	Notes	Date
Date 4-29-83 5/85	Indexed M. PALMERI JUN 5 1974

F. B. PG.

Note: Any Additions or Changes on This Sheet Must be Made or Circled in Red Ink With Date and Name of Person Making Change.

Do not extend this side of this line.

PLEASE RETURN TO
COUNTY OF LOS ANGELES
DEPARTMENT OF COUNTY ENGINEER
403 LOS ANGELES COUNTY ENGINEERING BLDG.

76F309S CE#310 3-69

F. B. 736 Pg. 170



PLEASE RETURN TO
COUNTY OF LOS ANGELES
DEPARTMENT OF COUNTY ENGINEER
403 LOS ANGELES COUNTY ENGINEERING BLDG.

Do not extend this side of this line.

Note: Any Additions or Changes on This Sheet Must be Made or Circled in Red Ink With Date and Name of Person Making Change.

Notes Ck'd by TOLLISON
Map No. B-5476
Office Work MASUDA
Checked LF RAMOS
Date ~~4-24-83~~ 5/85

Survey of [illegible]
JN [illegible] Tape [illegible] Std [illegible] °F
Surveyed by [illegible]
Notes [illegible] Date [illegible]
Indexed M. PALMERI JUN 5 1974

F. B. 736 PG. 171

W517A-1

Note: Any Additions or Changes on This Sheet Must be Made or Circled in Red Ink With Date and Name of Person Making Change.

Do not extend this side of this line.

PLEASE RETURN TO
COUNTY OF LOS ANGELES
DEPARTMENT OF COUNTY ENGINEER
403 LOS ANGELES COUNTY ENGINEERING BLDG.

76F309S CE#310 3-69

F. B. 736 PG. 173



PLEASE RETURN TO
COUNTY OF LOS ANGELES
DEPARTMENT OF COUNTY ENGINEER
403 LOS ANGELES COUNTY ENGINEERING BLDG.

Do not extend this side of this line.

Note: Any Additions or Changes on This Sheet Must be Made or Circled in Red Ink With Date and Name of Person Making Change.

76F309S CE#310 3-69

PLEASE RETURN TO
COUNTY OF LOS ANGELES
DEPARTMENT OF COUNTY ENGINEER
403 LOS ANGELES COUNTY ENGINEERING BLDG.

Note: Any Additions or Changes on This Sheet Must be Made or Circled in Red Ink With Date and Name of Person Making Change.

Do not extend this side of this line.

WS 17A-1

Notes Ck'd by
Map No. B-5476
Office Work LF RAMOS
Checked 4-27-83 5/83
Date

Survey of
JN
Surveyed by
Tape Std °F
Notes
Indexed T. M. PALMER Date JUN 9 1974

F. B. PG.

COUNTY ENGINEER
R.E. 7078

PLEASE RETURN TO
COUNTY OF LOS ANGELES
DEPARTMENT OF COUNTY ENGINEER
403 LOS ANGELES COUNTY ENGINEERING BLDG.

Note: Any Additions or Changes on This Sheet Must be Made or Circled in Red Ink With Date and Name of Person Making Change.

Do not extend this side of this line.

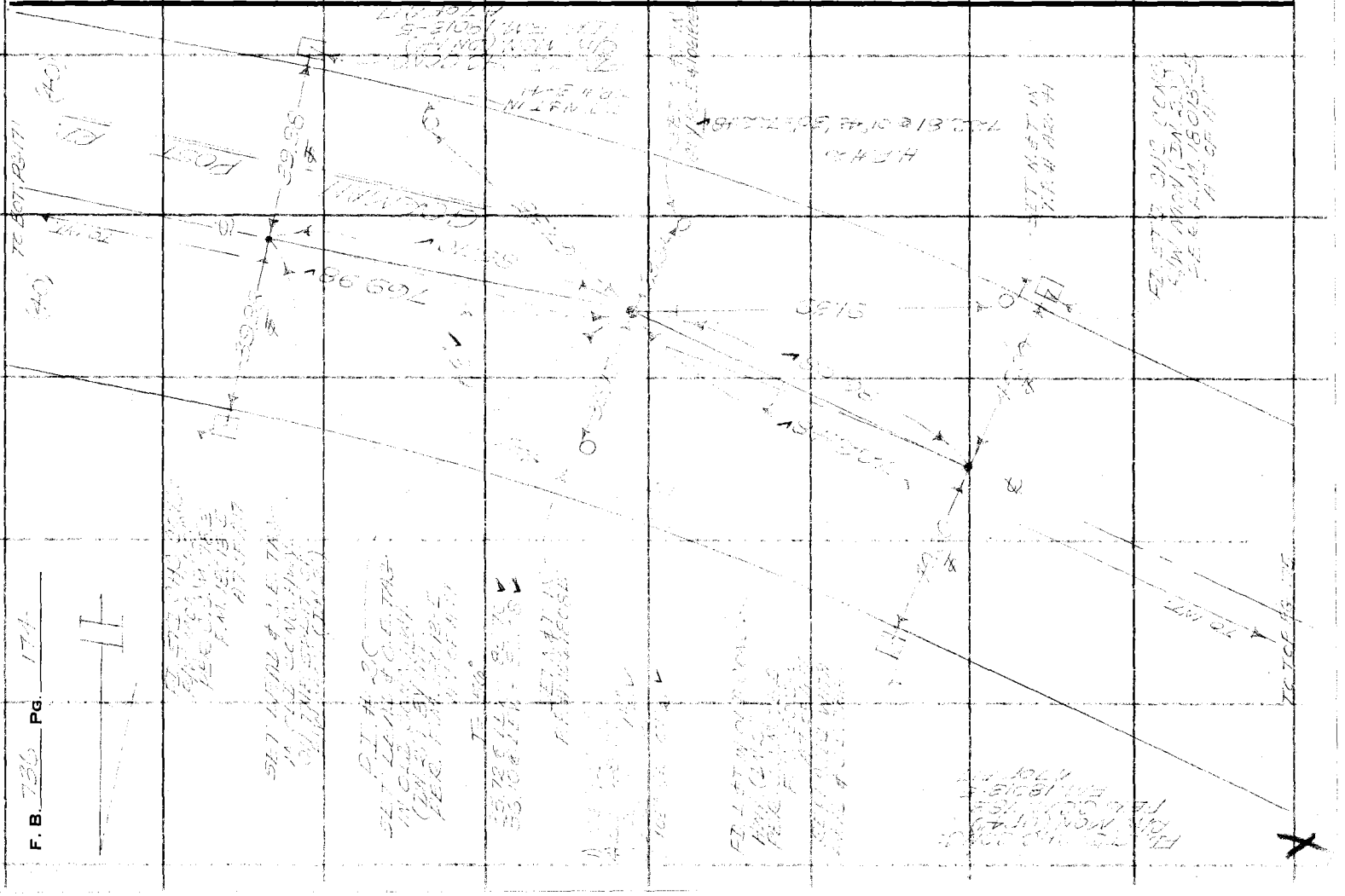

F. B. 736 Pg. 174

Notes Ck'd by [illegible]	Survey of [illegible]
Map No. B-5476	JN 0098.13 Tape 125 Std 84 °F
Office Work MASUDA	Surveyed by [illegible]
Checked LF RAMOS	Notes [illegible] Date [illegible]
Date 4-27-83 5/85	Indexed J. M. PALMER JUN 5 1974

F. B. _____ PG. _____



WS 17 A

Note: Any Additions or Changes on This Sheet Must be Made or Circled in Red Ink With Date and Name of Person Making Change.

Do not extend this side of this line.

PLEASE RETURN TO
COUNTY OF LOS ANGELES
DEPARTMENT OF COUNTY ENGINEER
403 LOS ANGELES COUNTY ENGINEERING BLDG.

76F309S CE#310 3-69

PLEASE RETURN TO
COUNTY OF LOS ANGELES
DEPARTMENT OF COUNTY ENGINEER
403 LOS ANGELES COUNTY ENGINEERING BLDG.

Note: Any Additions or Changes on This Sheet Must be Made or Circled in Red Ink With Date and Name of Person Making Change.

Do not extend this side of this line.

W.S. 17, A-1

COUNTY ENGINEER R.E. 7078

F. B. 1316 PG. 1716

Notes Ck'd by Tollison	Survey of
Map No. B-5476	JN ____ Tape ____ Std ____ °F
Office Work MASUDA	Surveyed by
Checked LF RAMOS	Notes ____ Date ____
Date 4-27-83, 5/85	Indexed T. M. PALMER JUN 5 1984

F. B. 150 Pg. 177



Note: Any Additions or Changes on This Sheet Must be Made or Circled in Red Ink With Date and Name of Person Making Change.

Do not extend this side of this line.

PLEASE RETURN TO
COUNTY OF LOS ANGELES
DEPARTMENT OF COUNTY ENGINEER
403 LOS ANGELES COUNTY ENGINEERING BLDG.

76F309S CE#310 3-69

PLEASE RETURN TO
COUNTY OF LOS ANGELES
DEPARTMENT OF COUNTY ENGINEER
403 LOS ANGELES COUNTY ENGINEERING BLDG.

Note: Any Additions or Changes on This Sheet Must be Made or Circled in Red Ink With Date and Name of Person Making Change.

Do not extend this side of this line.

W.S. 17, A-1

F. B. 726 Pg. 176

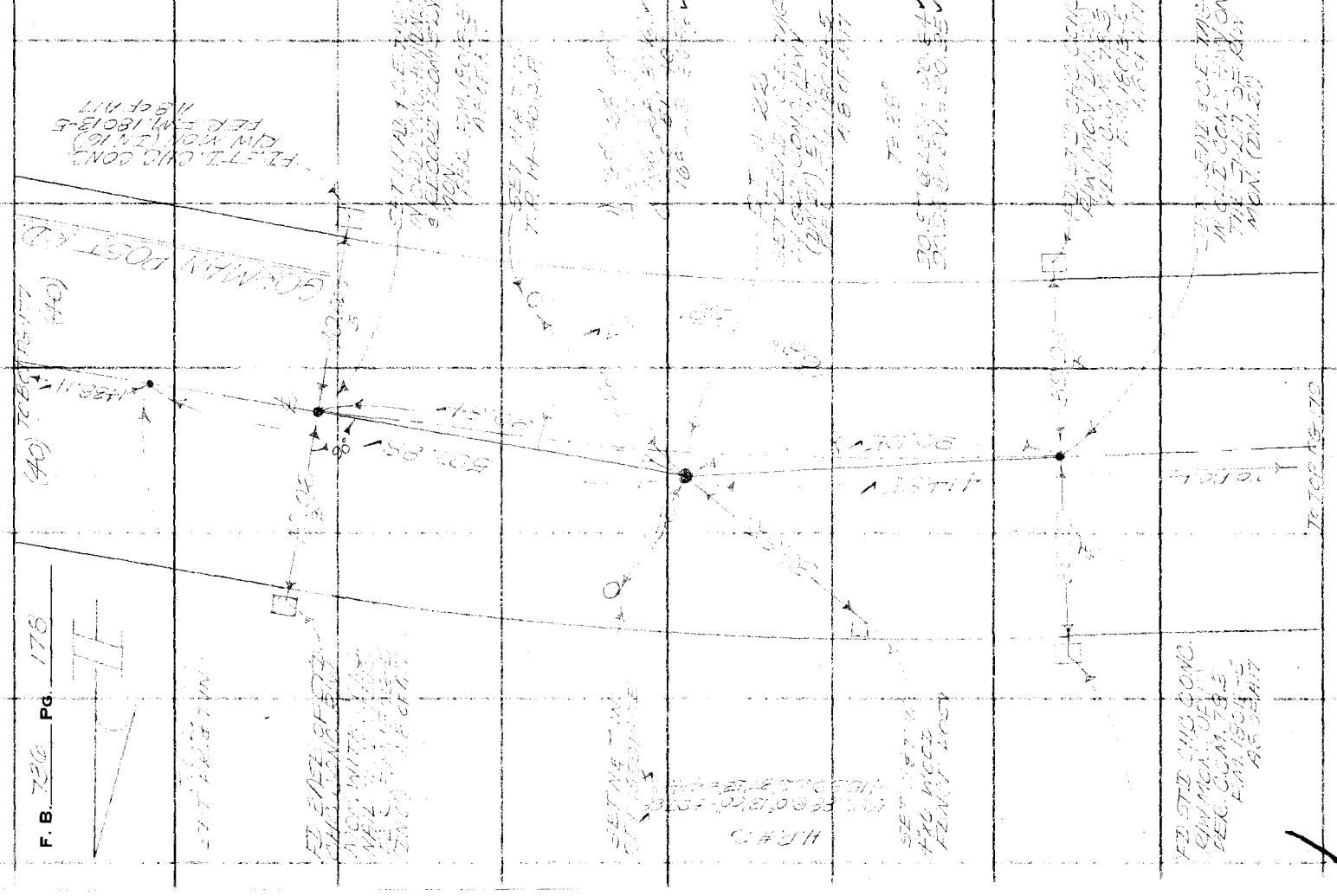

Notes Ck'd by	Survey of
Map No. B-5476	JN Tape Std °F
Office Work MASUDA	Surveyed by
Checked LF RAMOS	Notes Date
Date 4-27-83, 5/85	Indexed J. M. PALMER JUN 5 19

F. B. Pg.

WS17A-1

Note: Any Additions or Changes on This Sheet Must be Made or Circled in Red Ink With Date and Name of Person Making Change.

Do not extend this side of this line.

PLEASE RETURN TO
COUNTY OF LOS ANGELES
DEPARTMENT OF COUNTY ENGINEER
403 LOS ANGELES COUNTY ENGINEERING BLDG.

76F309s CE#310 3-69

PLEASE RETURN TO
COUNTY OF LOS ANGELES
DEPARTMENT OF COUNTY ENGINEER
403 LOS ANGELES COUNTY ENGINEERING BLDG.

Do not extend this side of this line.

Note: Any Additions or Changes on This Sheet Must be Made or Circled in Red Ink With Date and Name of Person Making Change.

Notes Ck'd by TOLLISON	Survey of [illegible]
Map No. B-5476	JN [illegible] Tape [illegible] Std [illegible] °F
Office Work MASUDA	Surveyed by [illegible]
Checked LF RAMOS	Notes [illegible] Date [illegible]
Date 4-27-83, 5/85	Indexed J. M. PALMER JUN 5 1974

F. B. 736 PG. 181

W517, A-1

Note: Any Additions or Changes on This Sheet Must be Made or Circled in Red Ink With Date and Name of Person Making Change.

Do not extend this side of this line.

PLEASE RETURN TO
COUNTY OF LOS ANGELES
DEPARTMENT OF COUNTY ENGINEER
403 LOS ANGELES COUNTY ENGINEERING BLDG.

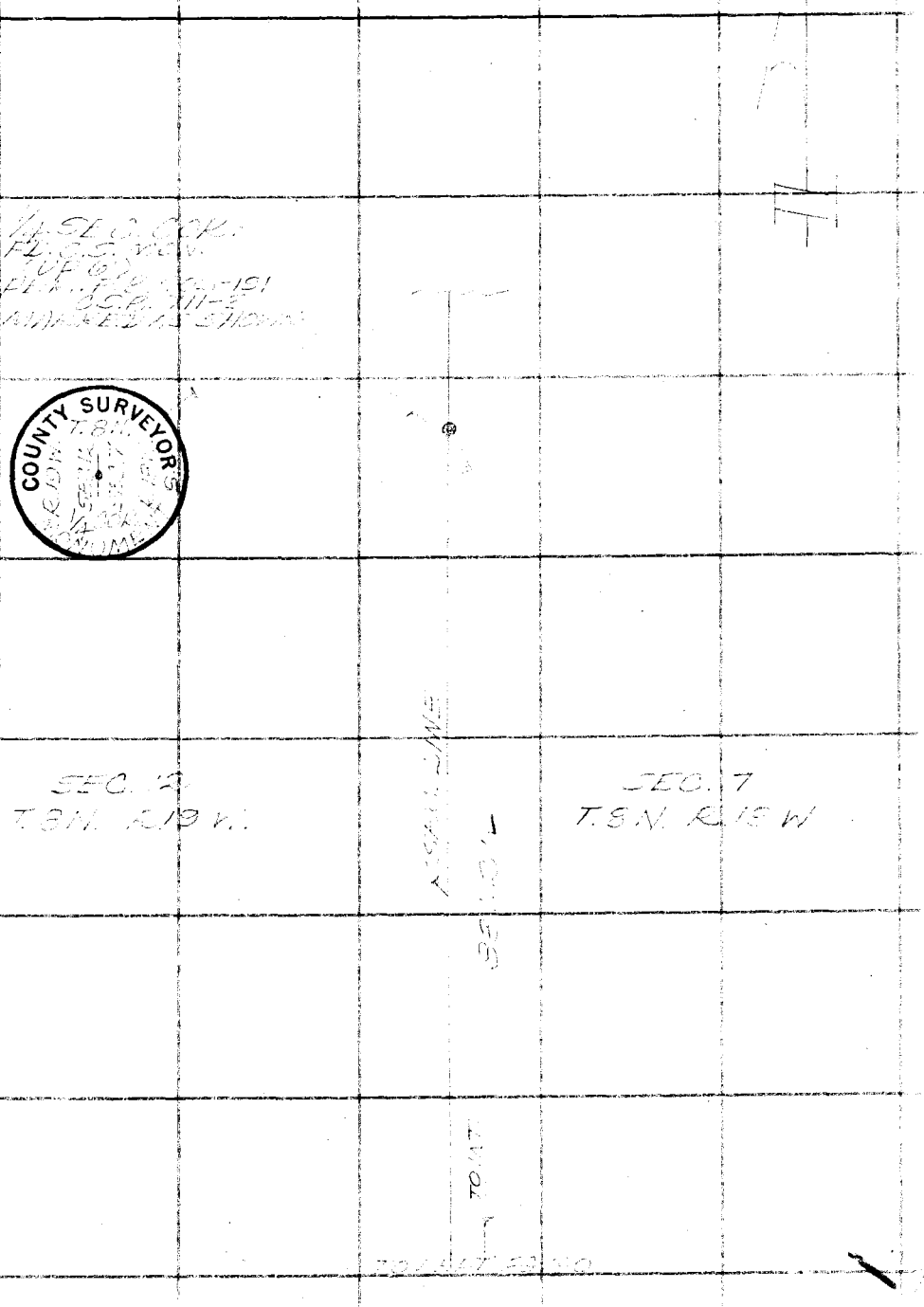

76F309S CE#310 3-69

PLEASE RETURN TO
COUNTY OF LOS ANGELES
DEPARTMENT OF COUNTY ENGINEER
403 LOS ANGELES COUNTY ENGINEERING BLDG.

Note: Any Additions or Changes on This Sheet Must be Made or Circled in Red Ink With Date and Name of Person Making Change.

Do not extend this side of this line.

W.S.17, A-1

F. B. 726 Pg. 162

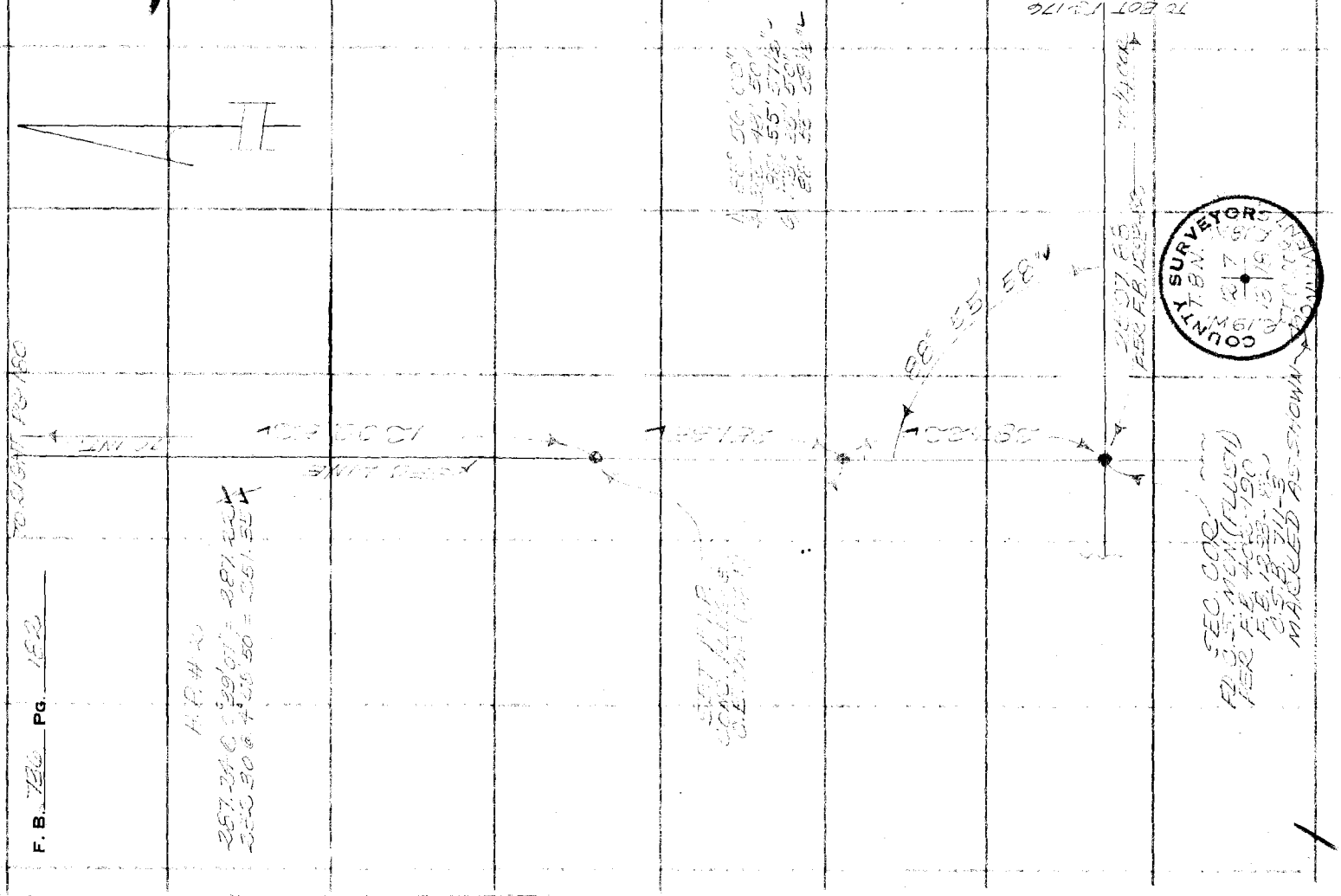

Notes Ck'd by	Survey of
Map No. B-5476	JN Tape 77 Std °F
Office Work MASUDA	Surveyed by
Checked LF RAMOS	Notes Date
Date 4-27-83 5/85	Indexed T. M. PALMER JUN 3 1974

F. B. PG.

WS 17 A-1

Note: Any Additions or Changes on this Sheet Must be Made or Circled in Red Ink With Date and Name of Person Making Change.

Do not extend this side of this line.

PLEASE RETURN TO
COUNTY OF LOS ANGELES
DEPARTMENT OF COUNTY ENGINEER
403 LOS ANGELES COUNTY ENGINEERING BLDG.

76F309S CE#310 3-69

F. B. 736 PG. 184



PLEASE RETURN TO
COUNTY OF LOS ANGELES
DEPARTMENT OF COUNTY ENGINEER
403 LOS ANGELES COUNTY ENGINEERING BLDG.

Do not extend this side of this line.

Note: Any Additions or Changes on This Sheet Must be Made or Circled in Red Ink With Date and Name of Person Making Change.

Notes Ck'd by TOLLESON	Survey of
Map No. B-5476	JN ____ Tape ____ Std ____ °F
Office Work MIASUDA	Surveyed by
Checked L F RAMOS	Notes ____ Date ____
Date 4-27-83, 5/85	Indexed T. M. PALMERI JUN 5 1984

F. B. ____ PG. ____

Note: Any Additions or Changes on this Sheet Must be Made or Circled in Red Ink With Date and Name of Person Making Change.

Do not extend this side of this line.

PLEASE RETURN TO
COUNTY OF LOS ANGELES
DEPARTMENT OF COUNTY ENGINEER
403 LOS ANGELES COUNTY ENGINEERING BLDG.

76F309S CE#310 3-69



PLEASE RETURN TO
COUNTY OF LOS ANGELES
DEPARTMENT OF COUNTY ENGINEER
403 LOS ANGELES COUNTY ENGINEERING BLDG.

Note: Any Additions or Changes on This Sheet Must be Made or Circled in Red Ink With Date and Name of Person Making Change.

Do not extend this side of this line.

WS 17A-1

F. B. 736 Pg. 106



Notes Ck'd by	Survey of
Map No. B-5476	JN 0096.12 Tape 125 Std 24 °F
Office Work MASUDA	Surveyed by
Checked L F RAMOS	Notes Date
Date 4-27-83, 5/85	Indexed M. PALMER JUN 5 1974

F. B. 725 PG. 18

Note: Any Additions or Changes on This Sheet Must be Made or Circled in Red Ink With Date and Name of Person Making Change.

Do not extend this side of this line.

PLEASE RETURN TO
COUNTY OF LOS ANGELES
DEPARTMENT OF COUNTY ENGINEER
403 LOS ANGELES COUNTY ENGINEERING BLDG.



76F309S CE#310 3-69

F. B. 736 Pg. 188

WS.17A-1

PLEASE RETURN TO
COUNTY OF LOS ANGELES
DEPARTMENT OF COUNTY ENGINEER
403 LOS ANGELES COUNTY ENGINEERING BLDG.

Do not extend this side of this line.

Note: Any Additions or Changes on This Sheet Must be Made or Circled in Red Ink With Date and Name of Person Making Change.

Notes Ck'd by Geo. Kuracki	Survey of GORMAN POST RD.
Map No. B-5476	JN 0036.R Tape 195 Std 84 °F
Office Work MASUDA	Surveyed by ALBRIGHT
Checked L F RAMOS	Notes ALBRIGHT Date 2-74
Date 4-27-83, 5/85	Indexed T. M. PALMERI JUN 5 1974

F. B. 736 PG. 189

W.S. 17.A-1

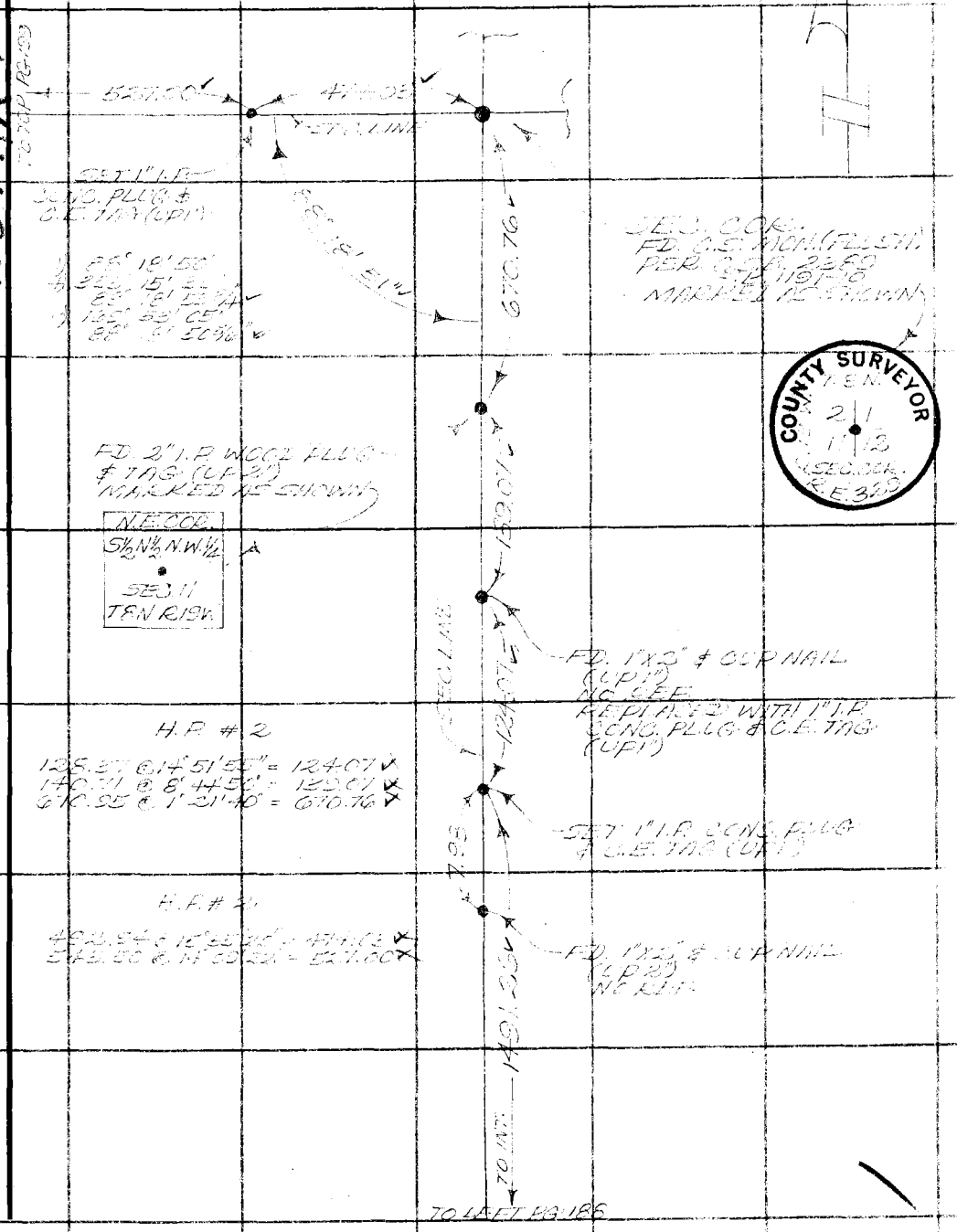

Note: Any Additions or Changes on This Sheet Must be Made or Circled in Red Ink With Date and Name of Person Making Change.

Do not extend this side of this line.

PLEASE RETURN TO
COUNTY OF LOS ANGELES
DEPARTMENT OF COUNTY ENGINEER
403 LOS ANGELES COUNTY ENGINEERING BLDG.

76F309S CE#310 3-69

PLEASE RETURN TO
COUNTY OF LOS ANGELES
DEPARTMENT OF COUNTY ENGINEER
403 LOS ANGELES COUNTY ENGINEERING BLDG.

Note: Any Additions or Changes on This Sheet Must be Made or Circled in Red Ink With Date and Name of Person Making Change.

Do not extend this side of this line.

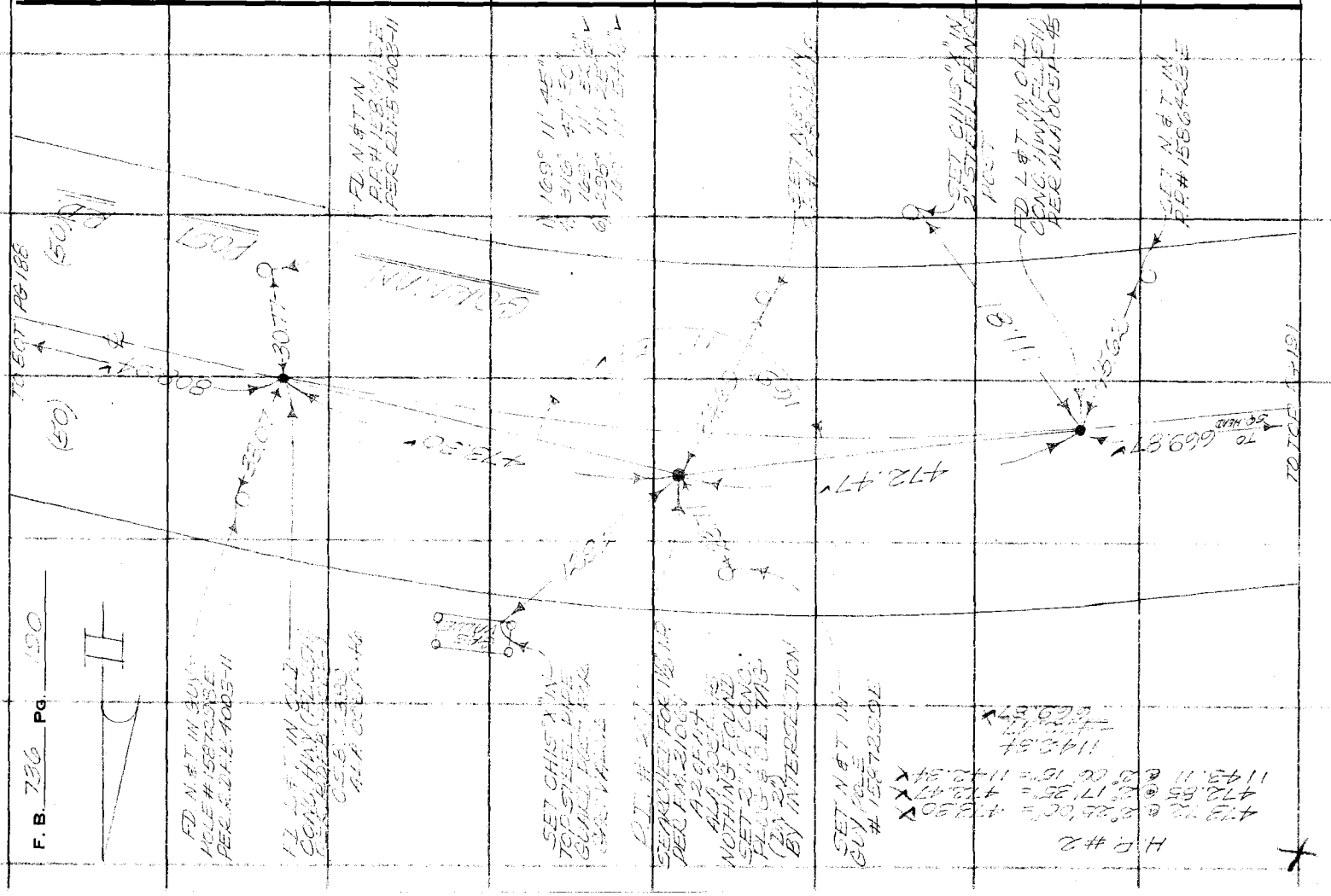

Notes Ck'd by TOLLISON	Survey of
Map No. B-5476	JN Tape Std °F
Office Work MASUDA	Surveyed by
Checked LF RAMOS	Notes Date
Date 4-27-83, 5/85	Indexed I. M. PALMER JUN 1974

F. B. Pg.

PLEASE RETURN TO
COUNTY OF LOS ANGELES
DEPARTMENT OF COUNTY ENGINEER
403 LOS ANGELES COUNTY ENGINEERING BLDG.

Note: Any Additions or Changes on This Sheet Must be Made or Circled in Red Ink With Date and Name of Person Making Change.

Do not extend this side of this line.

76F309S CE#310 3-69

PLEASE RETURN TO
COUNTY OF LOS ANGELES
DEPARTMENT OF COUNTY ENGINEER
403 LOS ANGELES COUNTY ENGINEERING BLDG.

Note: Any Additions or Changes on This Sheet Must be Made or Circled in Red Ink With Date and Name of Person Making Change.

Do not extend this side of this line.

WS 17A-1

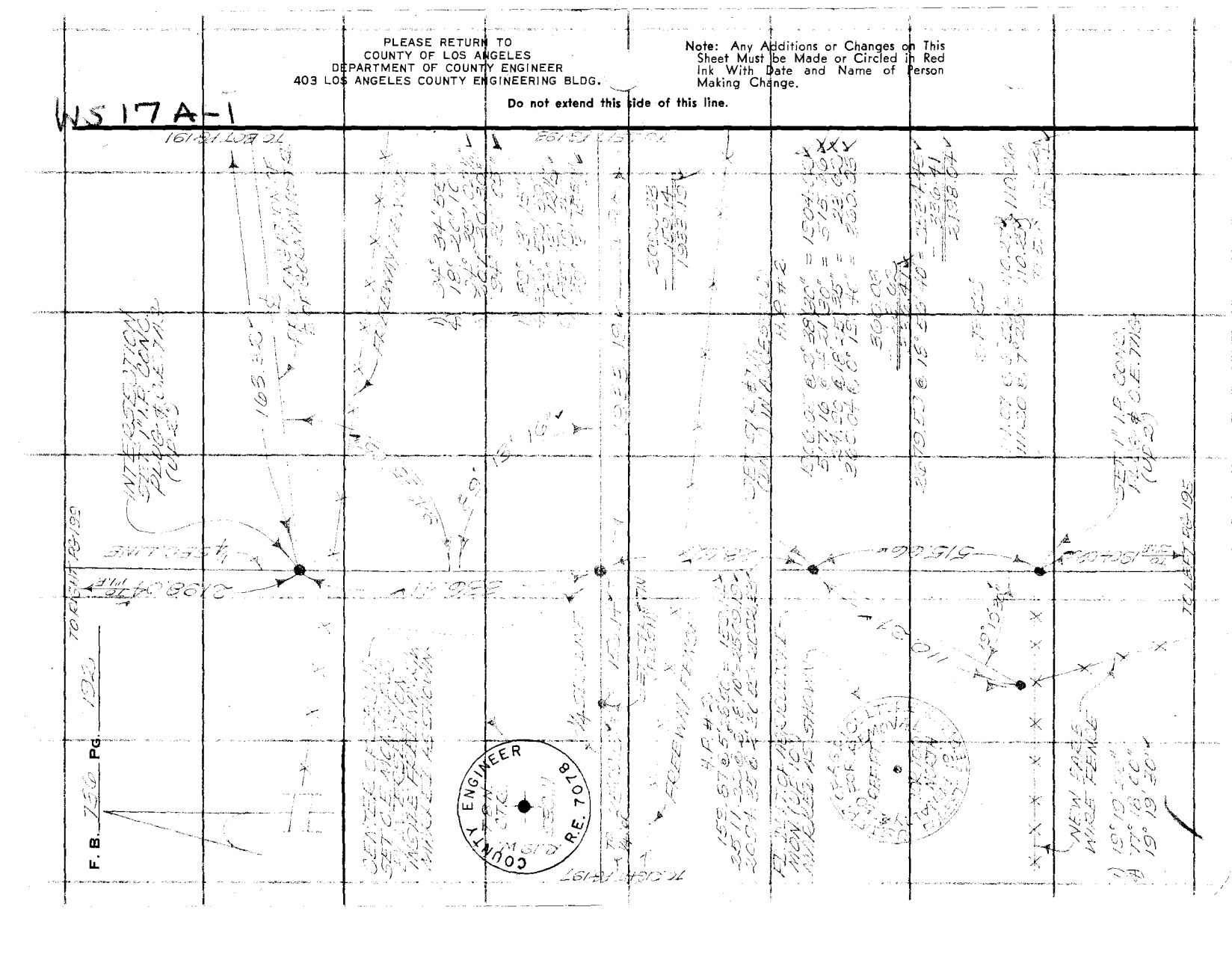

Notes Ck'd by TOLLISON	Survey of [illegible]
Map No. B-5476	JN [illegible] Tape [illegible] Std [illegible] °F
Office Work MASUDA	Surveyed by [illegible]
Checked LF RAMOS	Notes [illegible] Date [illegible]
Date 4-27-83, 5/85	Indexed T. M. PALMER JUN 5 1974

F. B. 736 PG. [illegible]

WS.17A-1

Note: Any Additions or Changes on This Sheet Must be Made or Circled in Red Ink With Date and Name of Person Making Change.

Do not extend this side of this line.

PLEASE RETURN TO
COUNTY OF LOS ANGELES
DEPARTMENT OF COUNTY ENGINEER
403 LOS ANGELES COUNTY ENGINEERING BLDG.



76F309S CE#310 3-69

PLEASE RETURN TO
COUNTY OF LOS ANGELES
DEPARTMENT OF COUNTY ENGINEER
403 LOS ANGELES COUNTY ENGINEERING BLDG.

Note: Any Additions or Changes on This Sheet Must be Made or Circled in Red Ink With Date and Name of Person Making Change.

Do not extend this side of this line.

W.S.17,A-1



F. B. 154 Pg. 194

Notes Ck'd by TOLLESON	Survey of
Map No. B-5476	JN Tape Std °F
Office Work MASUDA	Surveyed by
Checked LF RAMOS	Notes Date
Date 4-27-85, 5/85	Indexed by M. PALMER JUN 5 1974

F. B. Pg.

W 5.17 A 1

Note: Any Additions or Changes on This Sheet Must be Made or Circled in Red Ink With Date and Name of Person Making Change.

Do not extend this side of this line.

PLEASE RETURN TO
COUNTY OF LOS ANGELES
DEPARTMENT OF COUNTY ENGINEER
403 LOS ANGELES COUNTY ENGINEERING BLDG.

SURVEYORS

76F309S CE#310 3-69

PLEASE RETURN TO
COUNTY OF LOS ANGELES
DEPARTMENT OF COUNTY ENGINEER
403 LOS ANGELES COUNTY ENGINEERING BLDG.

Note: Any Additions or Changes on This Sheet Must be Made or Circled in Red Ink With Date and Name of Person Making Change.

Do not extend this side of this line.

W.S. 17, A-1

F. B. 736 PG. 156

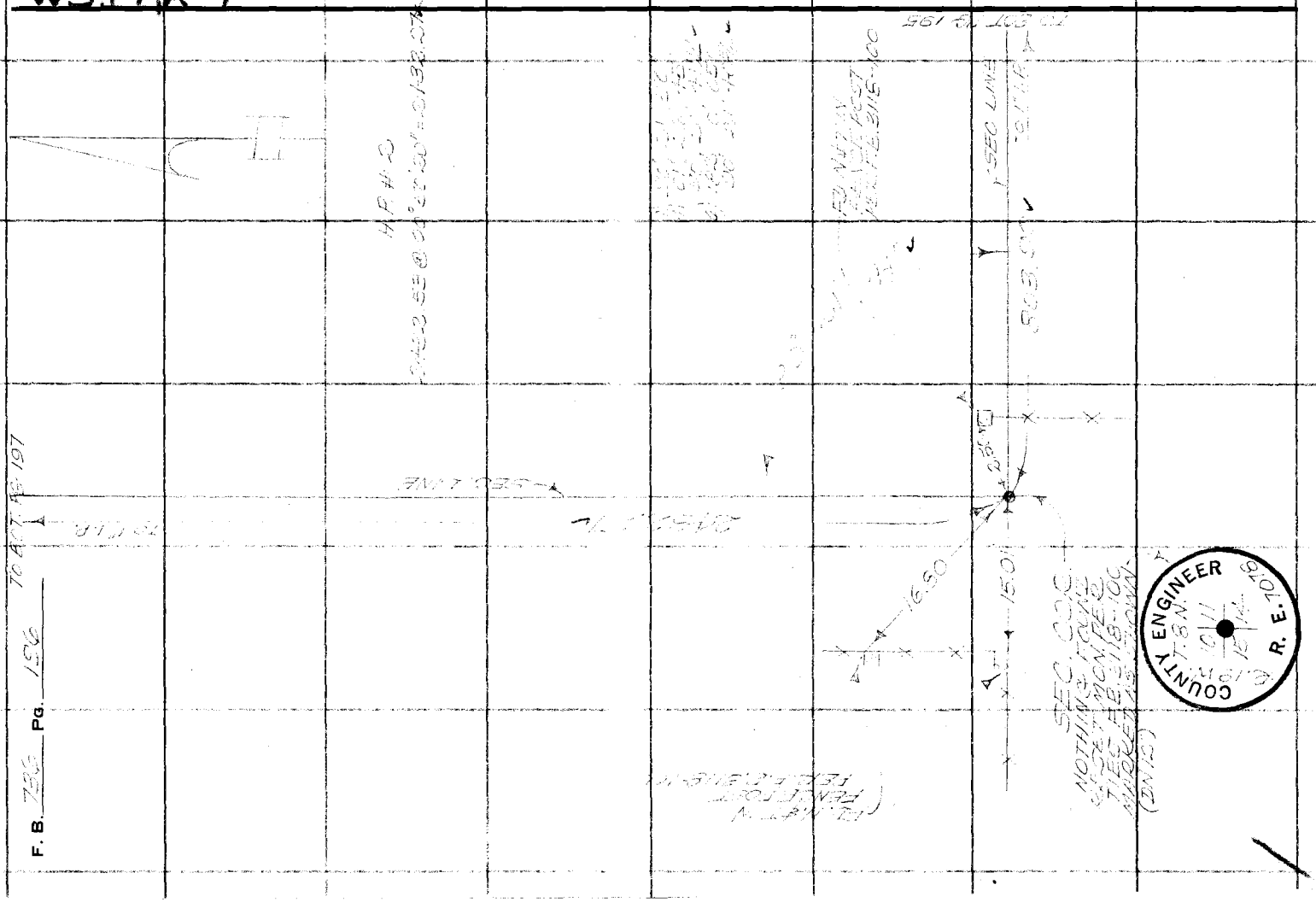

Notes Ck'd by Geo. Kurachi	Survey of [illegible]
Map No. B-5476	JN [illegible] Tape [illegible] Std [illegible] °F
Office Work MASUDA	Surveyed by [illegible]
Checked LF RAMOS	Notes [illegible] Date [illegible]
Date 4-27-83, 5/85	Indexed M. PALMERI JUN 5 1974

F. B. [illegible] PG. 197

W.S.17, A-1



Note: Any Additions or Changes on this Sheet Must be Made or Circled in Red Ink With Date and Name of Person Making Change.

Do not extend this side of this line.

PLEASE RETURN TO
COUNTY OF LOS ANGELES
DEPARTMENT OF COUNTY ENGINEER
403 LOS ANGELES COUNTY ENGINEERING BLDG.

76F309S CE#310 3-69

PLEASE RETURN TO
COUNTY OF LOS ANGELES
DEPARTMENT OF COUNTY ENGINEER
403 LOS ANGELES COUNTY ENGINEERING BLDG.

Note: Any Additions or Changes on This Sheet Must be Made or Circled in Red Ink With Date and Name of Person Making Change.

Do not extend this side of this line.

WS17, A-1



Notes Ck'd by Tollison	Survey of GORMAN POST RD
Map No. B-5476	JN 0098.13 Tape 195 Std 5/1 °F
Office Work MASUDA	Surveyed by [illegible]
Checked LF RAMOS	Notes [illegible] Date [illegible]
Date 4-27-83, 5/85	Indexed T. M. PALMER JUN 5 1974

F. B. 36 PG. [illegible]

WS17, A-1



Note: Any Additions or Changes on This Sheet Must be Made or Circled in Red Ink With Date and Name of Person Making Change.

Do not extend this side of this line.

PLEASE RETURN TO
COUNTY OF LOS ANGELES
DEPARTMENT OF COUNTY ENGINEER
403 LOS ANGELES COUNTY ENGINEERING BLDG.

76F309S CE#310 3-69

PLEASE RETURN TO
COUNTY OF LOS ANGELES
DEPARTMENT OF COUNTY ENGINEER
403 LOS ANGELES COUNTY ENGINEERING BLDG.

Note: Any Additions or Changes on This Sheet Must be Made or Circled in Red Ink With Date and Name of Person Making Change.

Do not extend this side of this line.

F. B. 736 PG. 20

Notes Ck'd by TOLLISON	Survey of GEODETIC TIES
Map No. B-5476	JN 0098.13 Tape 195 Std 84 °F
Office Work MASUDA	Surveyed by VAN NESS
Checked LF RAMOS	Notes VAN NESS Date 2-9-74
Date 4-27-83, 5/85	Indexed C. J. GALLI JUL 17 1974

F. B. 756 Pg. 201

J. N. 0098.13

GEODETIC TIES

ON

GORMAN POST ROAD

(ZONE 7)

VAN NESS
HILL
EAST-ROM

Note: Any Additions or Changes on This Sheet Must be Made or Circled in Red Ink With Date and Name of Person Making Change.

Do not extend this side of this line.

PLEASE RETURN TO
COUNTY OF LOS ANGELES
DEPARTMENT OF COUNTY ENGINEER
403 LOS ANGELES COUNTY ENGINEERING BLDG.

76F309S CE#310 3-69

PLEASE RETURN TO
COUNTY OF LOS ANGELES
DEPARTMENT OF COUNTY ENGINEER
403 LOS ANGELES COUNTY ENGINEERING BLDG.

Note: Any Additions or Changes on This Sheet Must be Made or Circled in Red Ink With Date and Name of Person Making Change.

Do not extend this side of this line.

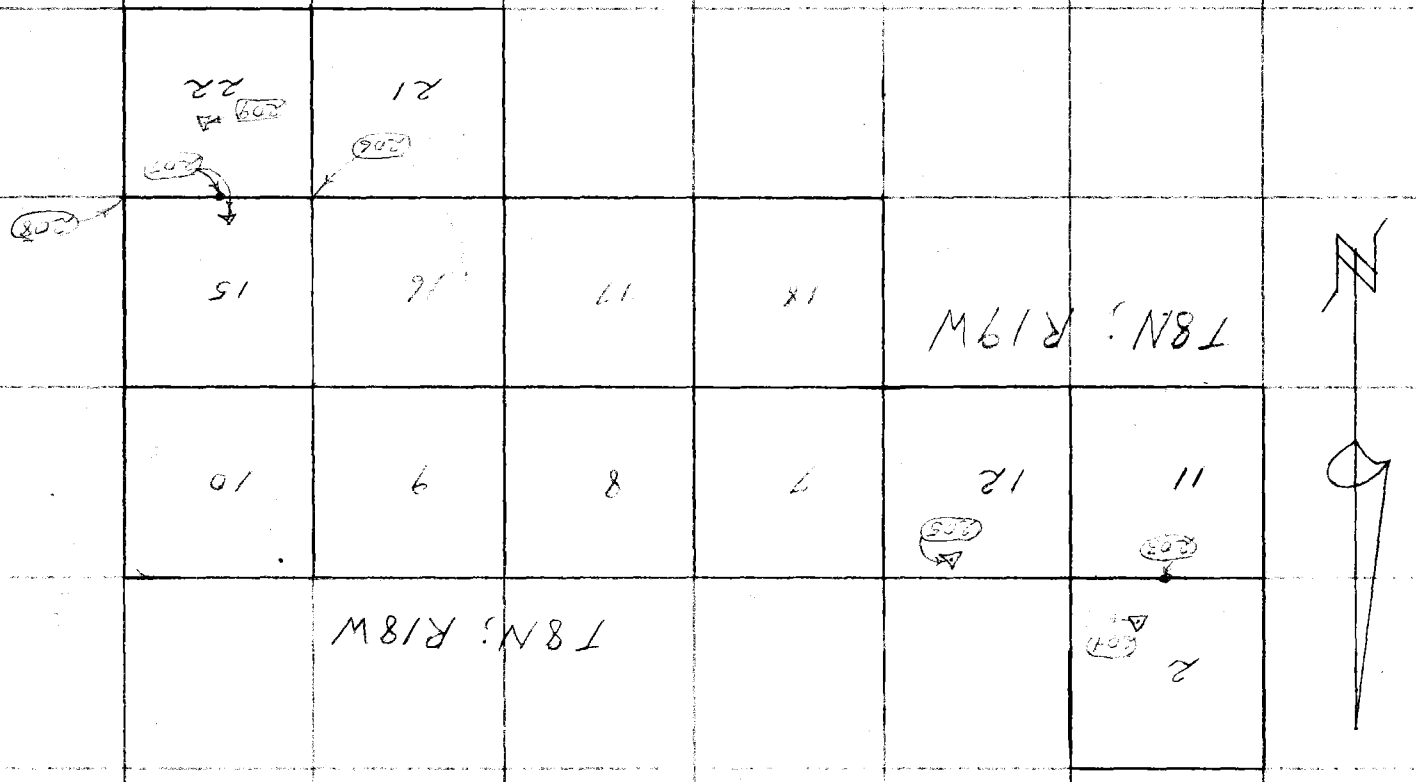

F. B. 736 PG. 202

76F309S CE#310 3-69

PLEASE RETURN TO
COUNTY OF LOS ANGELES
DEPARTMENT OF COUNTY ENGINEER
403 LOS ANGELES COUNTY ENGINEERING BLDG.

Note: Any Additions or Changes on This Sheet Must be Made or Circled in Red Ink With Date and Name of Person Making Change.

Do not extend this side of this line.

W.S. 17, A-1

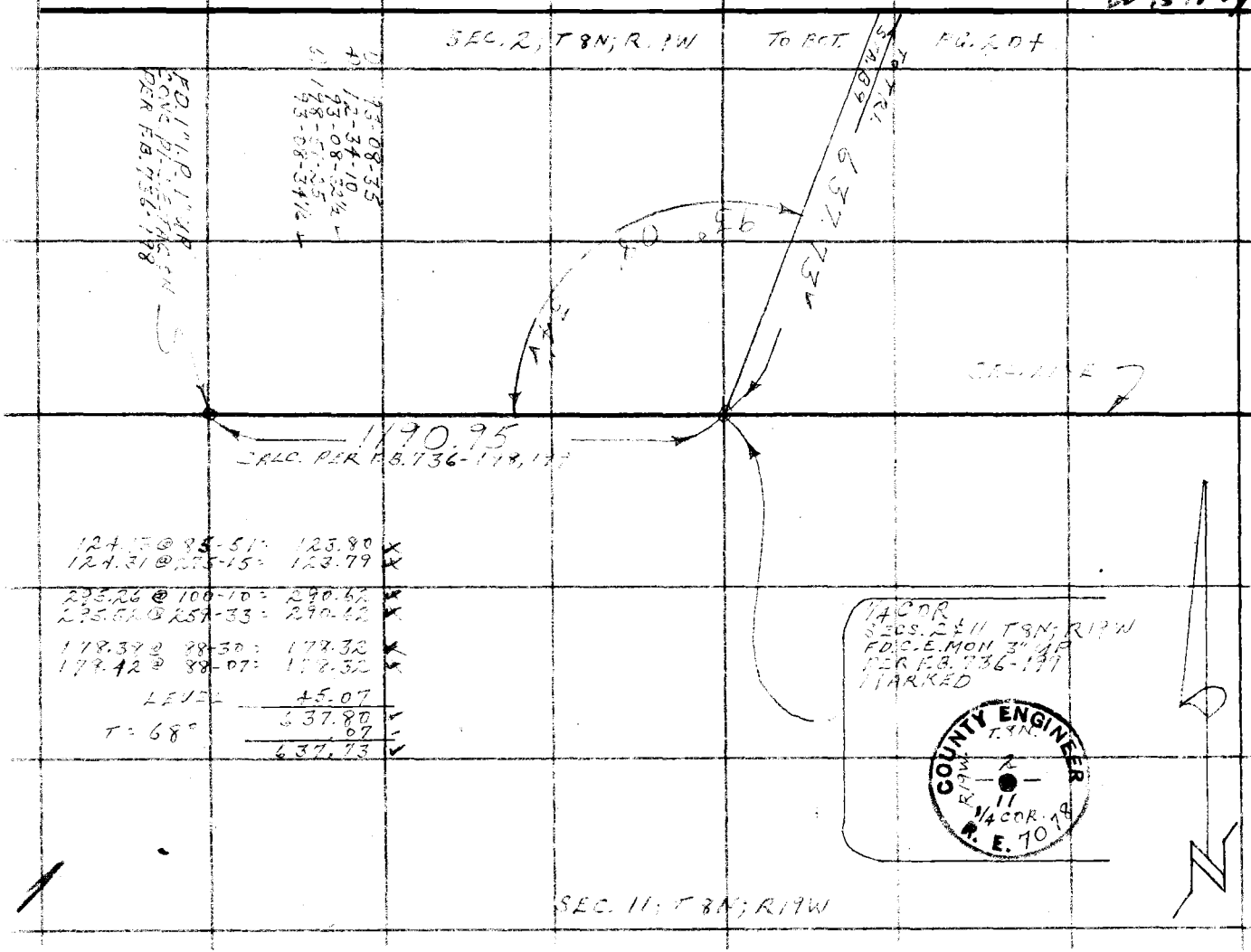

Notes Ck'd by TOLLISON
Map No. B-5476
Office Work MASUDA
Checked LF RAMOS
Date 4-27-83 5/85

Survey of GEODETIC TIES
JN 009813 Tape 195 Std 84 °F
Surveyed by C. J. VAN NESS
Notes VAN NESS Date 7-9-74
Indexed C. J. GALLI JUL 17 1974

F. B. 736 PG. 203

F. B. 736 Pg. 204

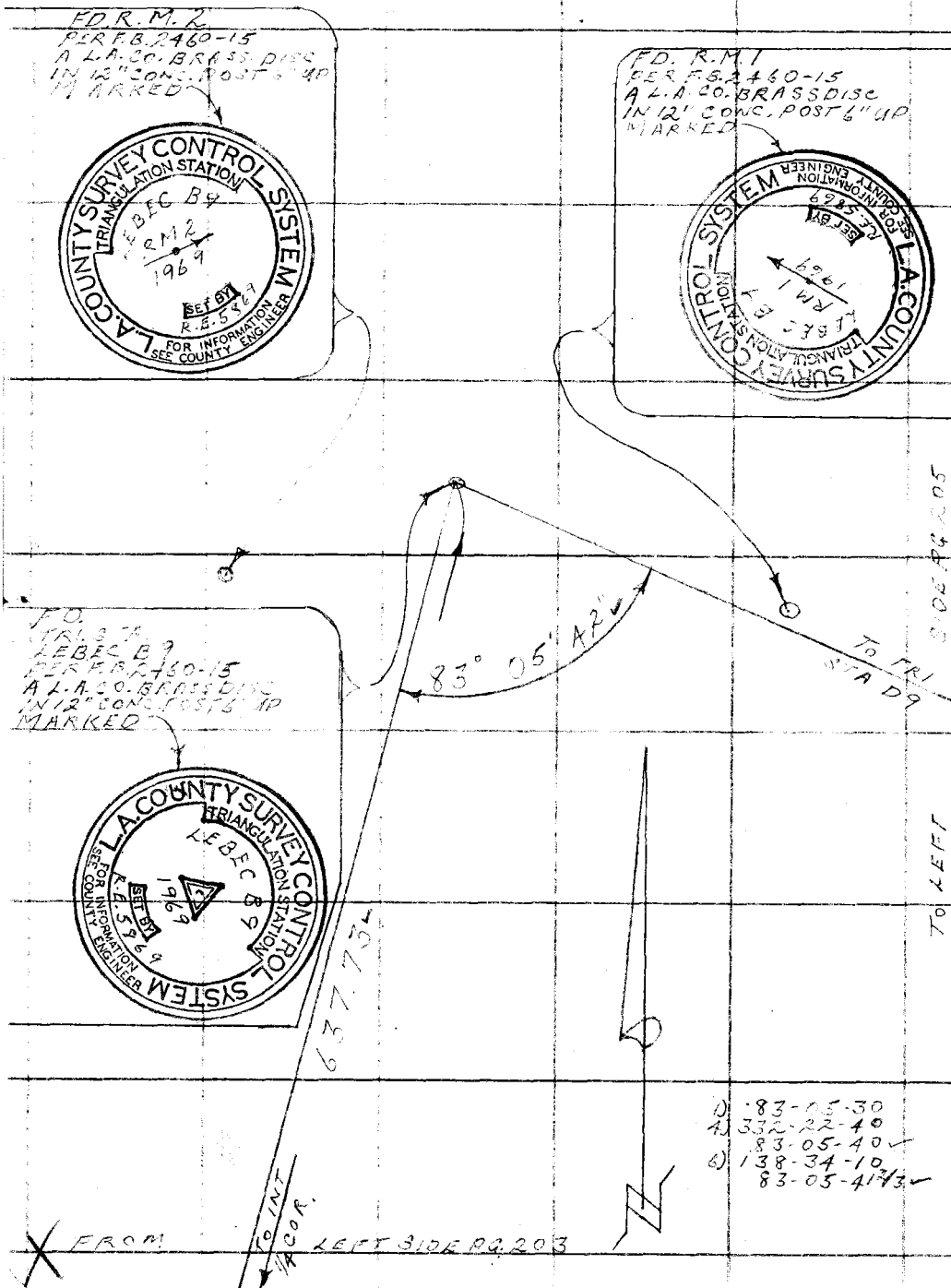

PLEASE RETURN TO
COUNTY OF LOS ANGELES
DEPARTMENT OF COUNTY ENGINEER
403 LOS ANGELES COUNTY ENGINEERING BLDG.

Do not extend this side of this line.

Note: Any Additions or Changes on This Sheet Must be Made or Circled in Red Ink With Date and Name of Person Making Change.

Notes Ck'd by TOLLISON	Survey of GEODETIC TIES
Map No. B-5476	JN [illegible] Tape [illegible] Std [illegible] °F
Office Work MASUDA	Surveyed by [illegible]
Checked LF RAMOS	Notes VAN NESS Date 2-9-74
Date 4-27-83, 5/85	Indexed C. J. GALLI JUL 17 1974

F. B. 736 PG. 205

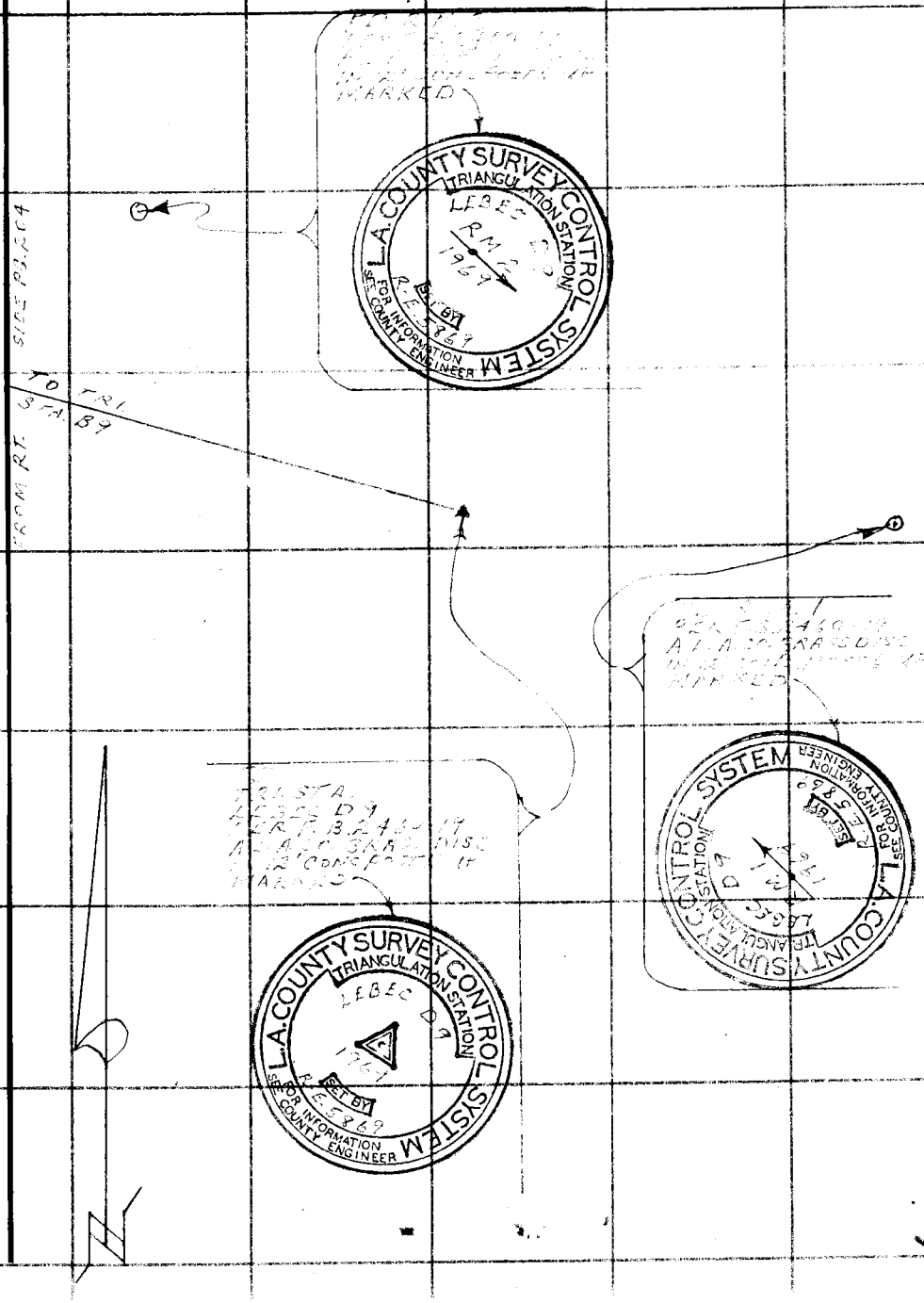

Note: Any Additions or Changes on This Sheet Must be Made or Circled in Red Ink With Date and Name of Person Making Change.

Do not extend this side of this line.

PLEASE RETURN TO
COUNTY OF LOS ANGELES
DEPARTMENT OF COUNTY ENGINEER
403 LOS ANGELES COUNTY ENGINEERING BLDG.

76F309S CE#310 3-69

PLEASE RETURN TO
COUNTY OF LOS ANGELES
DEPARTMENT OF COUNTY ENGINEER
403 LOS ANGELES COUNTY ENGINEERING BLDG.

Note: Any Additions or Changes on This Sheet Must be Made or Circled in Red Ink With Date and Name of Person Making Change.

Do not extend this side of this line.

WS 17, B-1

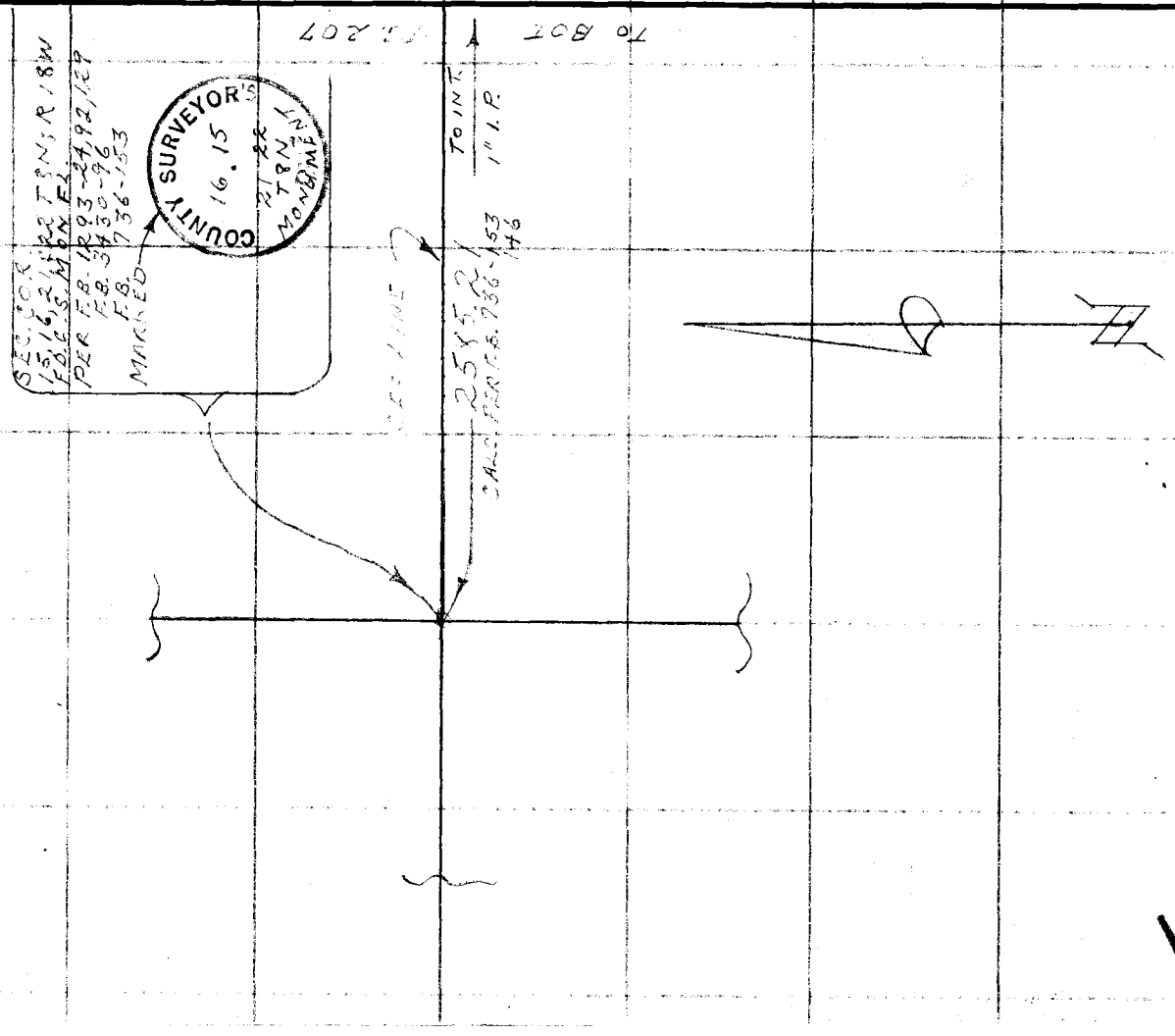

F.B. 736 Pg. 206

16F309S CE#310 3-69

PLEASE RETURN TO
COUNTY OF LOS ANGELES
DEPARTMENT OF COUNTY ENGINEER
403 LOS ANGELES COUNTY ENGINEERING BLDG.

Note: Any Additions or Changes on This Sheet Must be Made or Circled in Red Ink With Date and Name of Person Making Change.

Do not extend this side of this line.

Ndtes Ck'd by Tomlinson
Map No. B-5476
Office Work MASKIDA
Checked L.F. Lamos
Date 4-27-83, 5/83

Survey of GEODETIC TIES
JN00981.13 Tape 1925 Std. 27 °F
Surveyed by C.L. VAN NESS Date 7-11-74
Notes
Index G. J. GALLI JUL 15 1975

F.B. 736 Pg. 207

KM2 LEB.
FD USC&GS BRASS DISC
MON IN 10" DIA. CONC POST FL.
OFR F.S.
MARKED

U.S. COAST & GEODETIC SURVEY
W434
1935
RESET
1965
TRANSMISSION STATION
WRITE TO THE DIRECTOR, WASHINGTON, D.C. FOR INFORMATION
WASHINGTON, D.C. $250 FINE FOR DISTURBING THIS MARK

SEC. 15; T8N; R18W

M-13B LEB.
FD USC&GS BRASS DISC
MON. IN 10" DIA. CONC POST
3" UP PER F.B.
MARKED

U.S. COAST & GEODETIC SURVEY
X434
1935
RESET
1965
TRANSMISSION STATION
WRITE TO THE DIRECTOR, WASHINGTON, D.C. FOR INFORMATION
WASHINGTON, D.C. $250 FINE FOR DISTURBING THIS MARK

SET NAIL & BR# 16992022

47.60 ↓

SEC. LINE

36.38

109.51'

199.29

CALC. PER F.B. 736-146

1" I.P.

TO LEFT

TO INT. SECTION

2585.21 CALC. PER F.B. 736-153,146

2790.37 ↓

SET 1" I.P. FL CONC FL. SE AG & N BY INT.

FROM R.T. SIDE

SIDE OF 208

PG. 206

N.P.		
2790.48	@ 89-27-50 =	2790.37 ↓
47.60	@ 89-22-45 =	47.60 ↓
634.75	@ 91-10-22 =	634.62 ↓

19°

49'

41"

634.62 ↓

STA M13A

TO TRA

PG. 209

1) 99-49-43
2) 39-18-45
3) 99-49-41½ ↓
4) 238-58-05
5) 99-49-49½ ↓

SEC. 22; T8N; R18W

F. B. 736 PG. 208

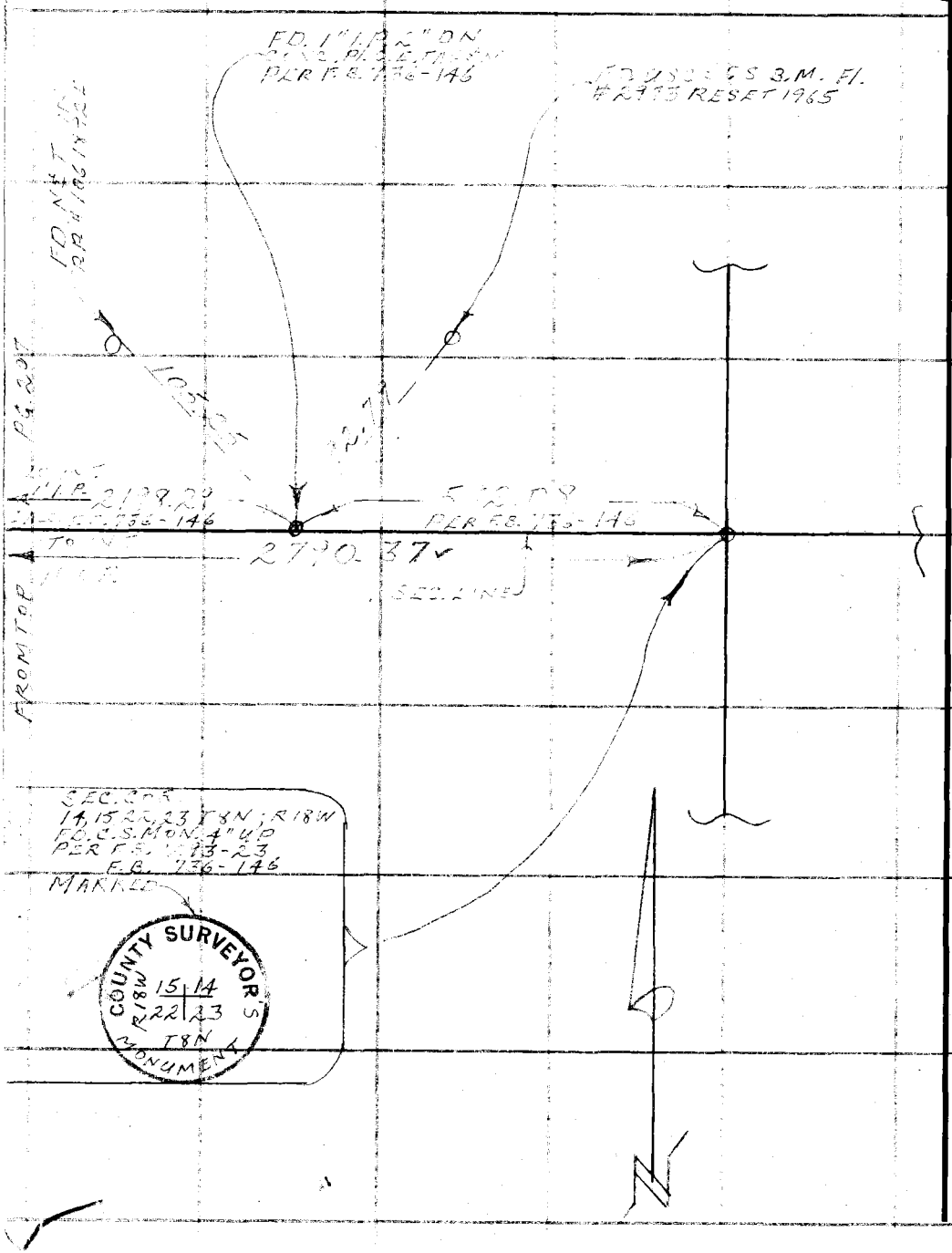

WS17 B-1

PLEASE RETURN TO
COUNTY OF LOS ANGELES
DEPARTMENT OF COUNTY ENGINEER
403 LOS ANGELES COUNTY ENGINEERING BLDG.

Do not extend this side of this line.

Note: Any Additions or Changes on This Sheet Must be Made or Circled in Red Ink With Date and Name of Person Making Change.

Notes Ck'd by TOLLISON	Survey of GEODETIC TIES
Map No. B-5476	JN CC78.13 Tape 125 Std 84 °F
Office Work MASUDA	Surveyed by G.L. VAN NESS
Checked LF RAMOS	Notes VAN NESS Date 7-11-74
Date 4-27-83, 5/85	Indexed D. J. GALLI JUL 17 1974

F. B. 756 PG. 207

FROM RT. SIDE PG. 207

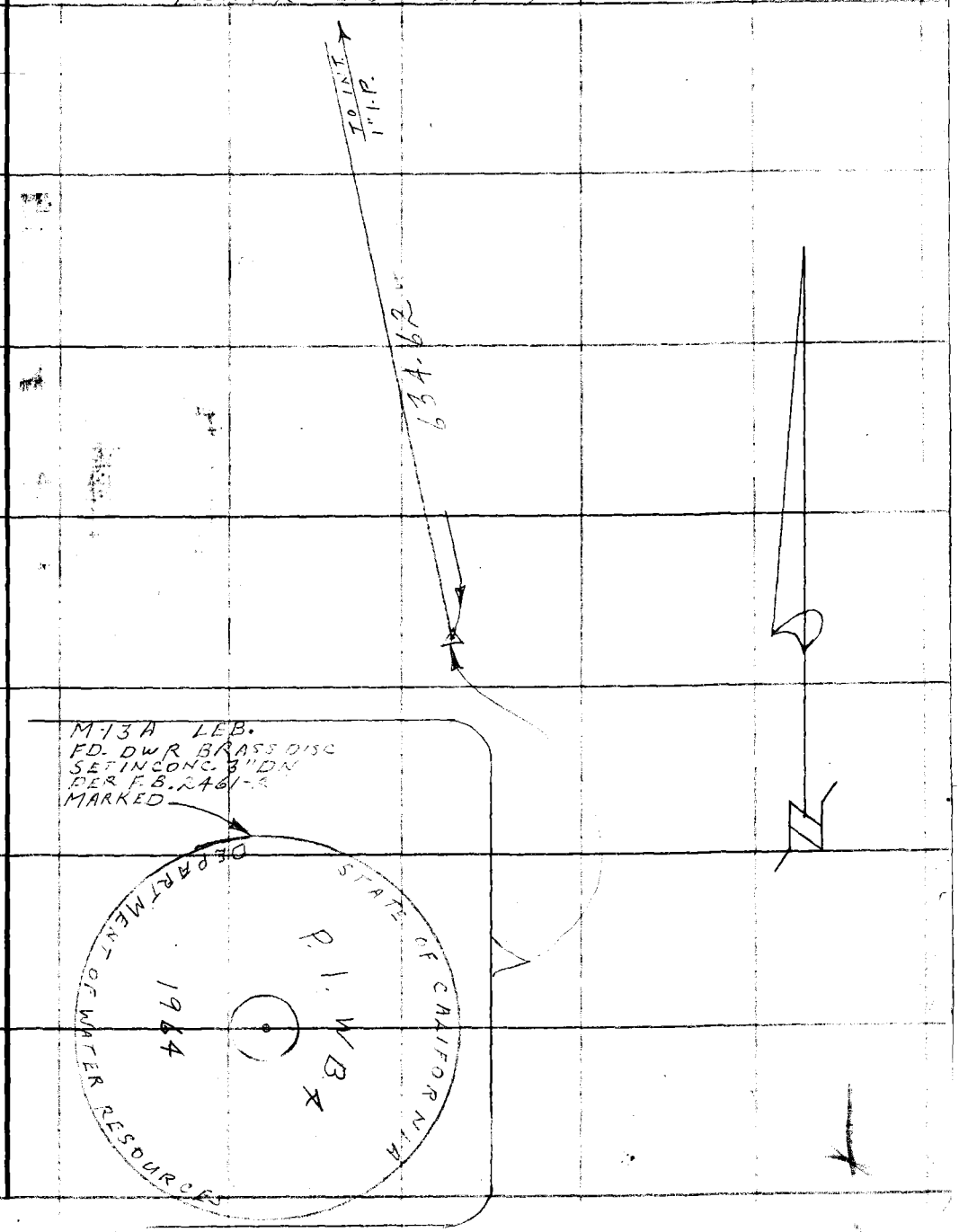

Note: Any Additions or Changes on This Sheet Must be Made or Circled in Red Ink With Date and Name of Person Making Change.

Do not extend this side of this line.

PLEASE RETURN TO
COUNTY OF LOS ANGELES
DEPARTMENT OF COUNTY ENGINEER
403 LOS ANGELES COUNTY ENGINEERING BLDG.

[illegible] RETURN TO
[illegible] LOS ANGELES
[illegible] COUNTY ENGINEER
[illegible] COUNTY ENGINEERING BLDG.

Note: Any Addi[illegible] is
Sheet Must be [illegible] Red
Ink With Date [illegible] Person
Making Change.

Do not extend this side of this line.

736

F. B. 736 PG. 210