| | |
|---|---|
| Notes Ck'd by | Survey of DURFEE AVE |
| Map No. | W. O. 8198 Tape No. St'd °F |
| Office Work | Surveyed by EVANS |
| Checked | Notes Date |
| Date | Indexed |

F.B. 737 - PG. 3

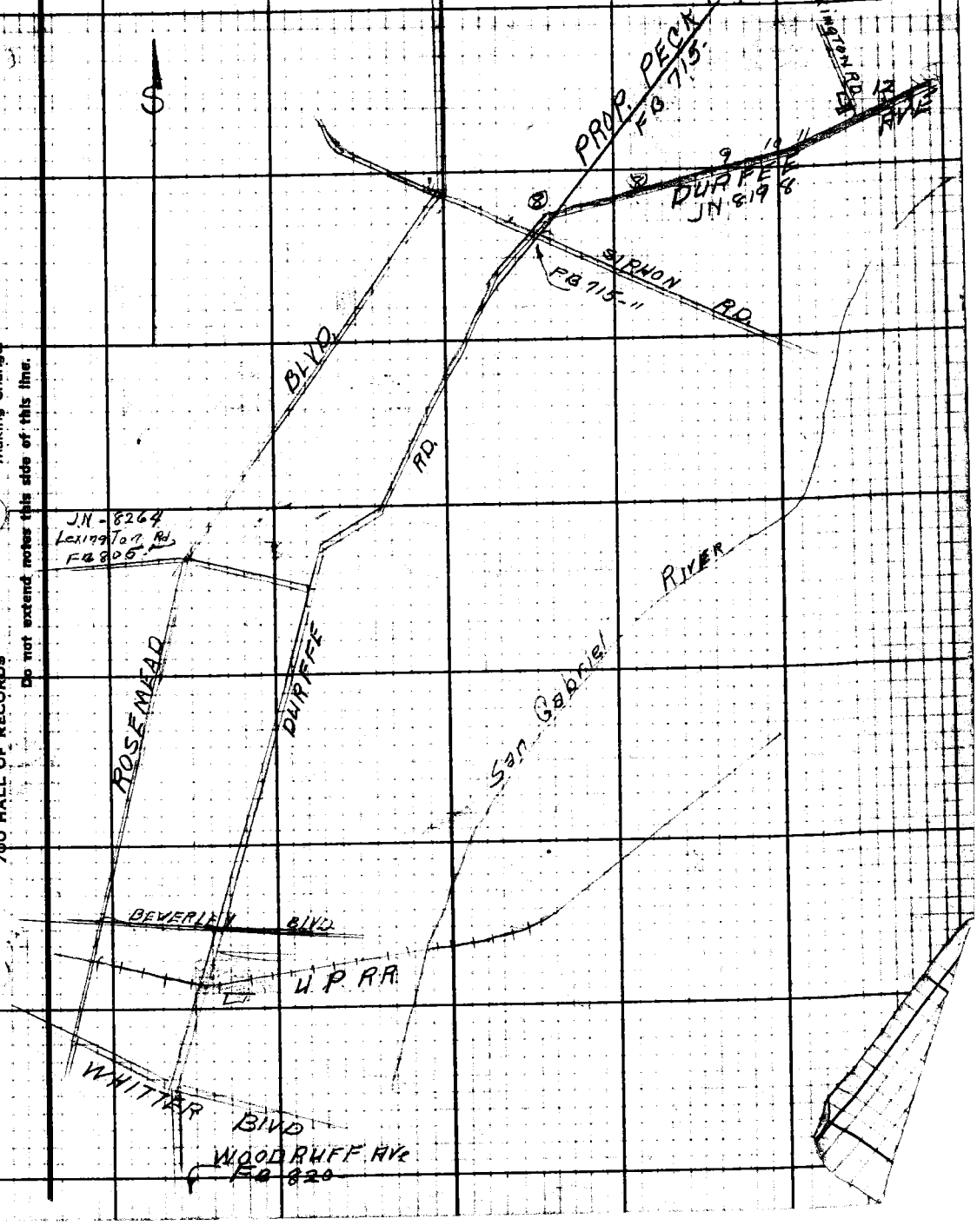


Note: Any Additions or Changes on This Sheet Must be Made or Circled in Red Ink With Date and Name of Person Making Change.

Do not extend notes this side of this line.

RETURN TO
LOS ANGELES COUNTY SURVEYOR
700 HALL OF RECORDS

FORM 247 5M 10-59

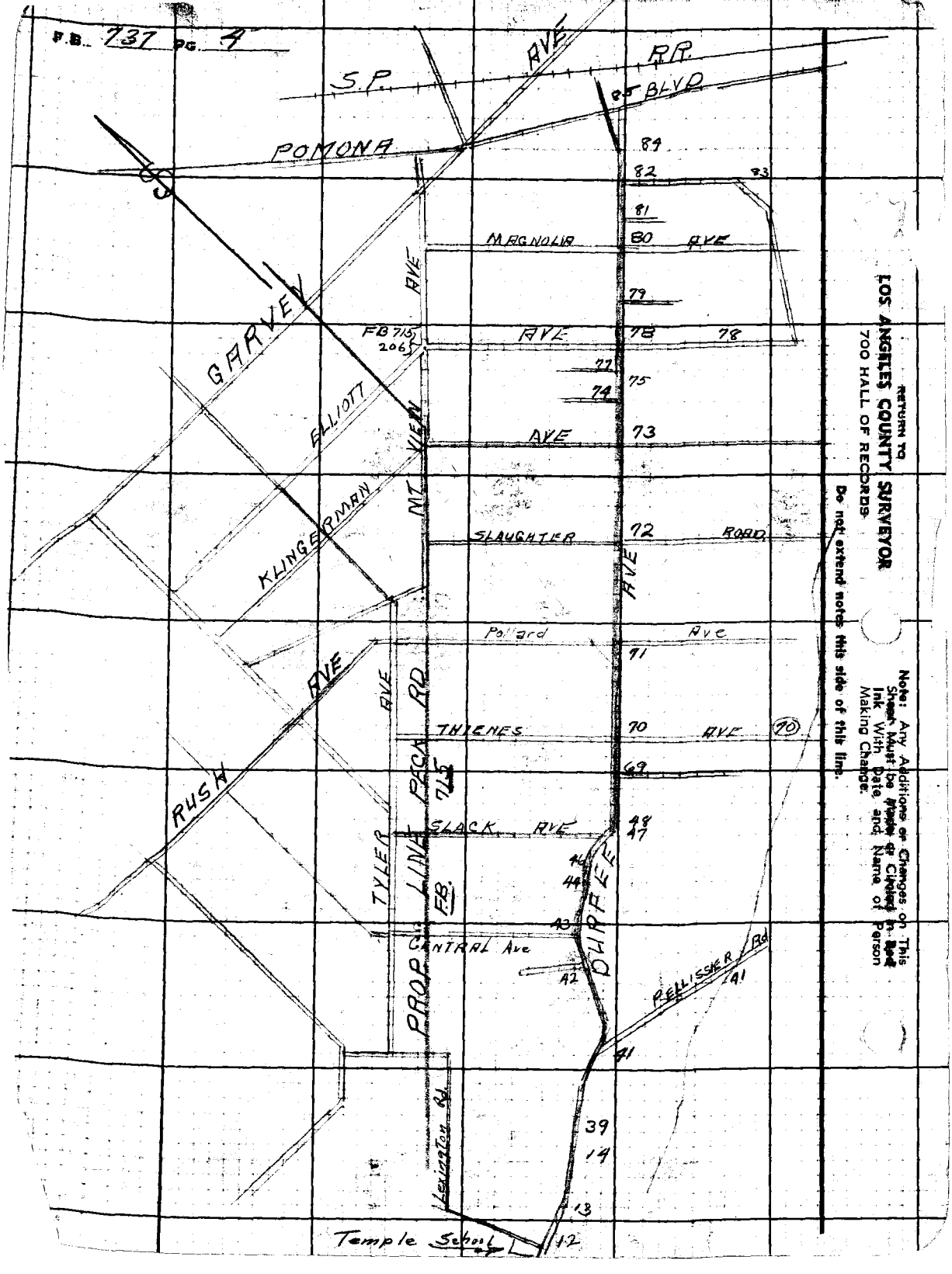


RETURN TO
LOS ANGELES COUNTY SURVEYOR
700 HALL OF RECORDS

Do not extend notes this side of this line.

Note: Any Additions or Changes on This Sheet Must be Made or Circled in Red Ink With Date and Name of Person Making Change.

| | |
|---|---|
| Notes Ck'd by Dkew | Survey of Durfee Ave |
| Map No. | W. O. 8198 Tape No. 023 St'd 84°F. |
| Office Work R.W.M.S.A. | Surveyed by Evans |
| Checked | Notes H Date 1-3-38 |
| Date | Indexed 1-17-38 |

To Book K-5

F.B. 737 Pg. 7

(179-50-30
359-21-45)
179°50'-26.4"

W.S. 37-A-3

Note: Any Additions or Changes on This Sheet Must be Made or Circled in Red Ink With Date and Name of Person Making Change

Do not extend notes this side of this line

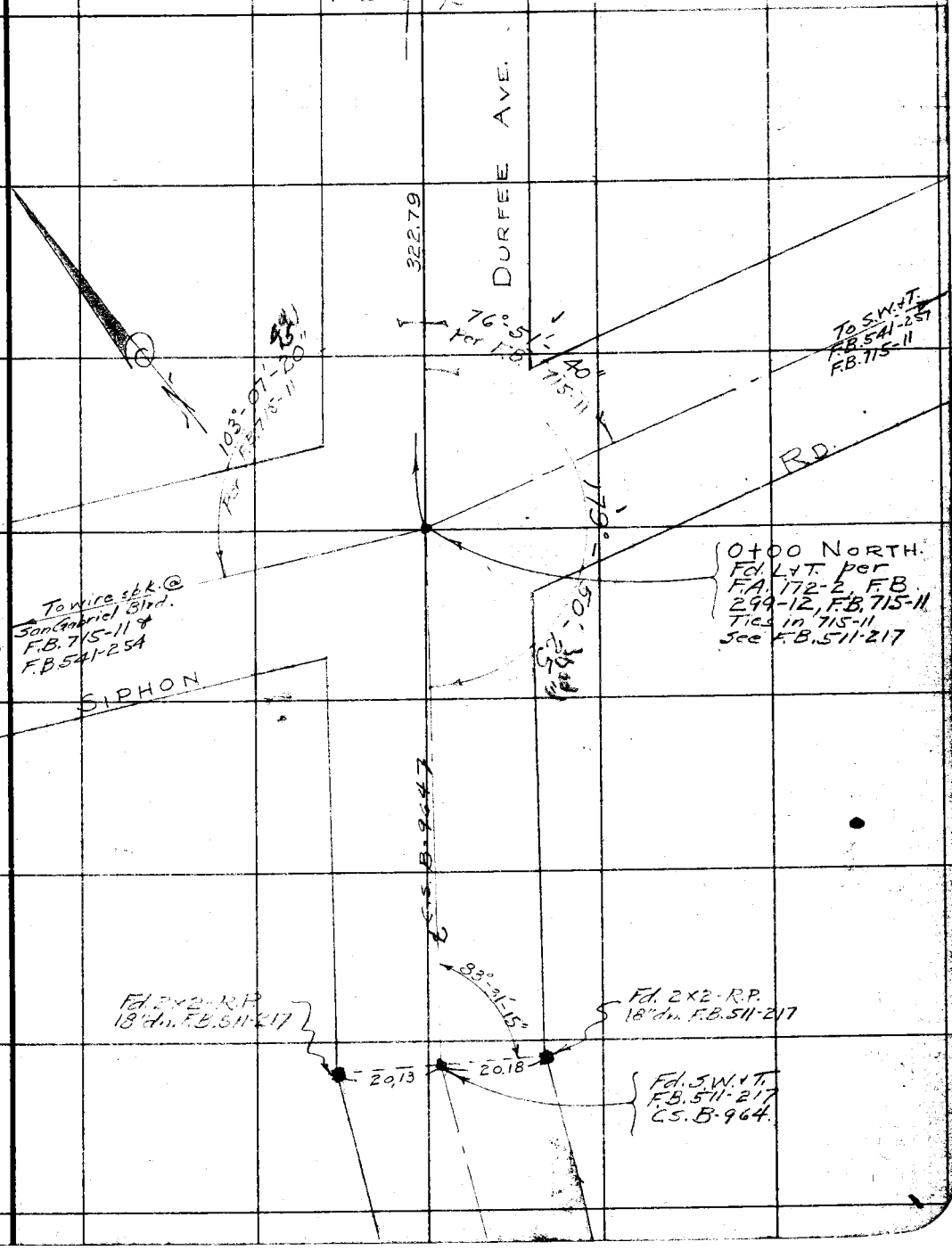


RETURN TO
LOS ANGELES COUNTY SURVEYOR
700 HALL OF RECORDS

FORM 247 10M 11-35

RETURN TO
LOS ANGELES COUNTY SURVEYOR
700 HALL OF RECORDS

**Note:** Any Additions or Changes on This Sheet Must be Made or Circled in **Red Ink** With Date and Name of Person Making Change.

**Do not extend notes this side of this line**

37A-3

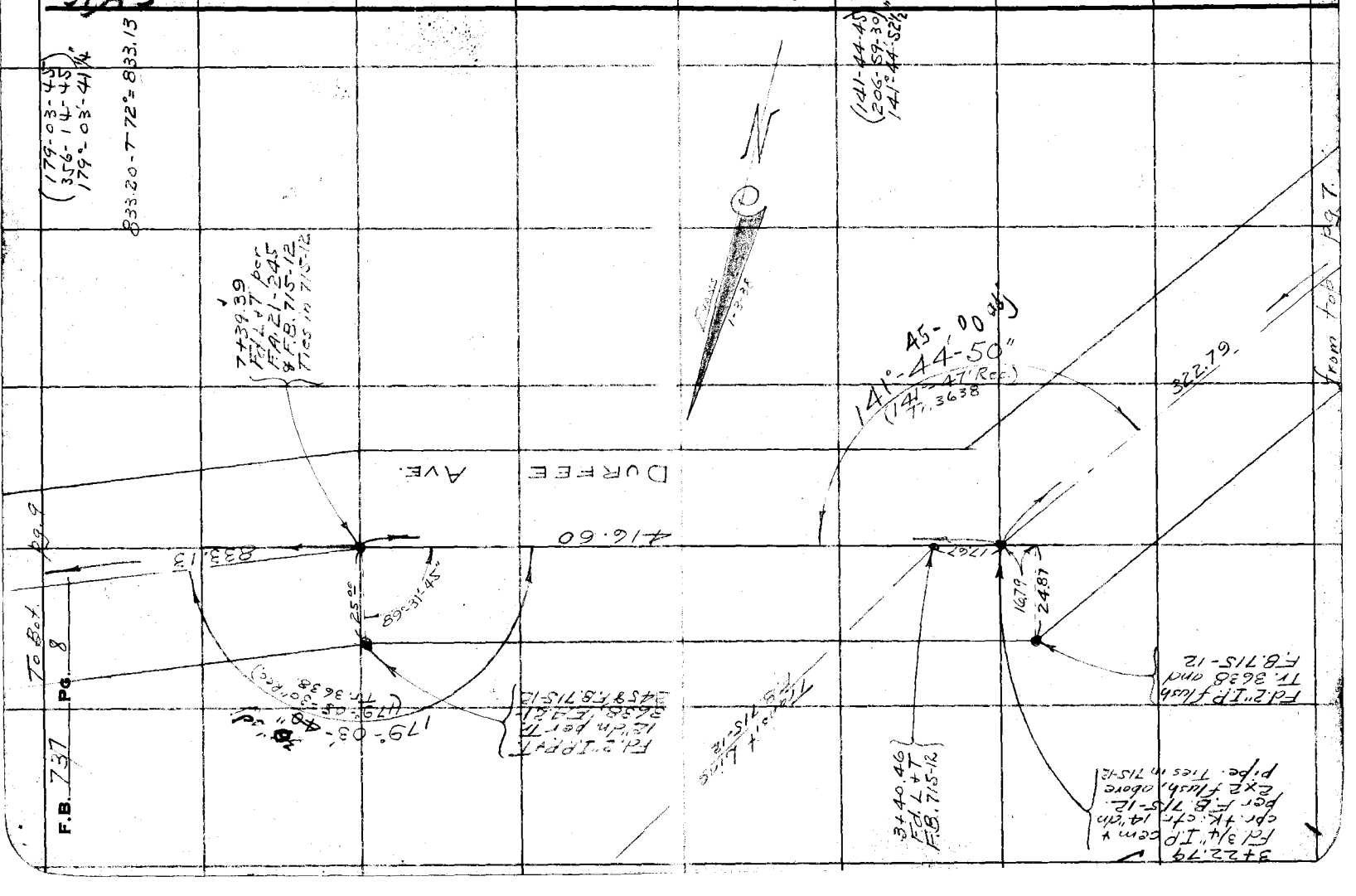

| | |
|---|---|
| Notes Ck'd by: Drew | Survey of: Durfee Ave |
| Map No. | W. 08198 Tape No. 023 St'd 84 F. |
| Office Work: RW.MEA | Surveyed by: Evans |
| Checked | Notes: FE Date: 1-3-38 |
| Date | Indexed |

F.B. 737 Pg. 9

1474.01 - 772 = 1473.89

W.S. 37-A-3

Note: Any Additions or Changes on This Sheet Must be Made or Circled in Red Ink With Date and Name of Person Making Change.

Do not extend notes this side of this line

RETURN TO
LOS ANGELES COUNTY SURVEYOR
700 HALL OF RECORDS

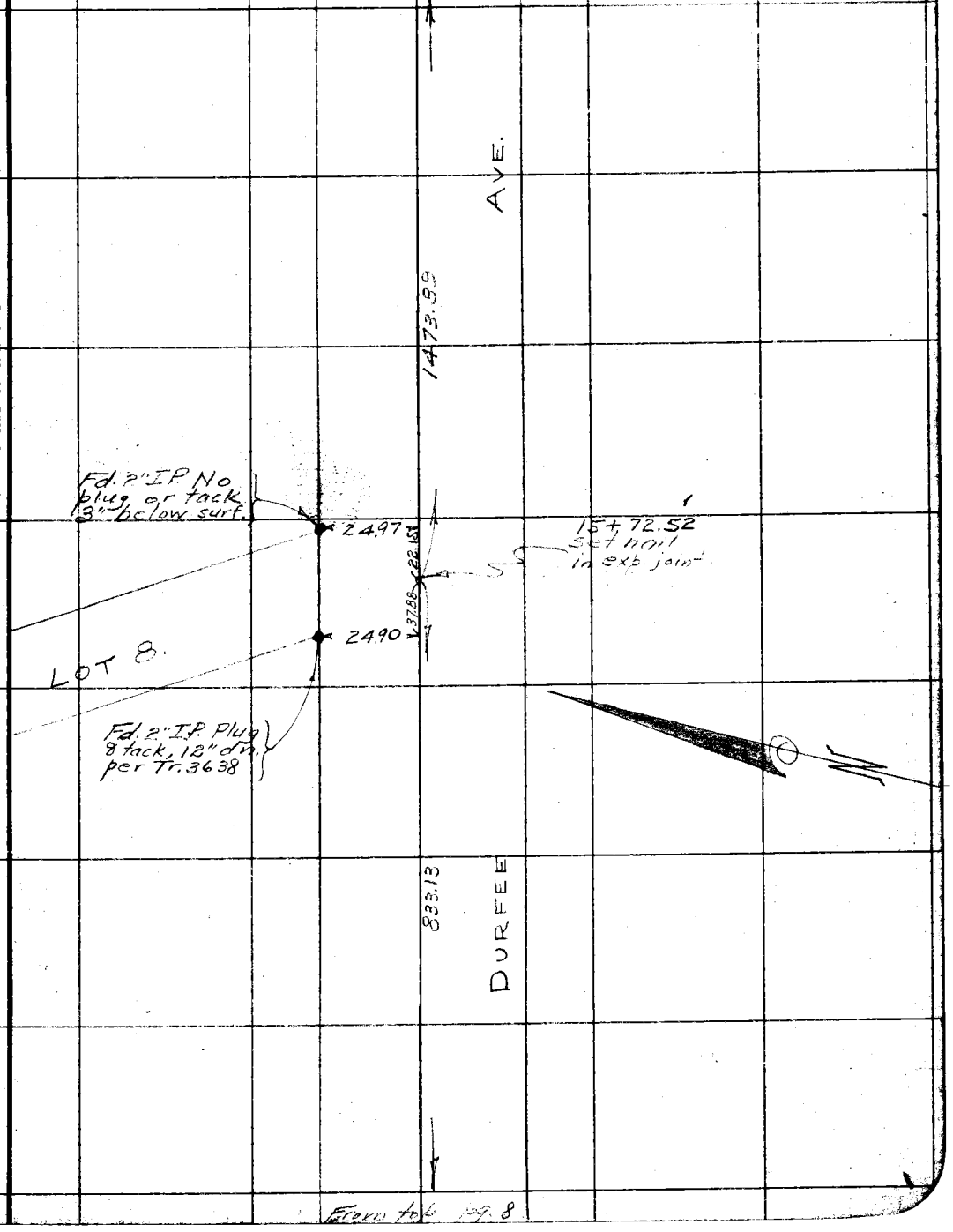


FORM 247 10M 11-35

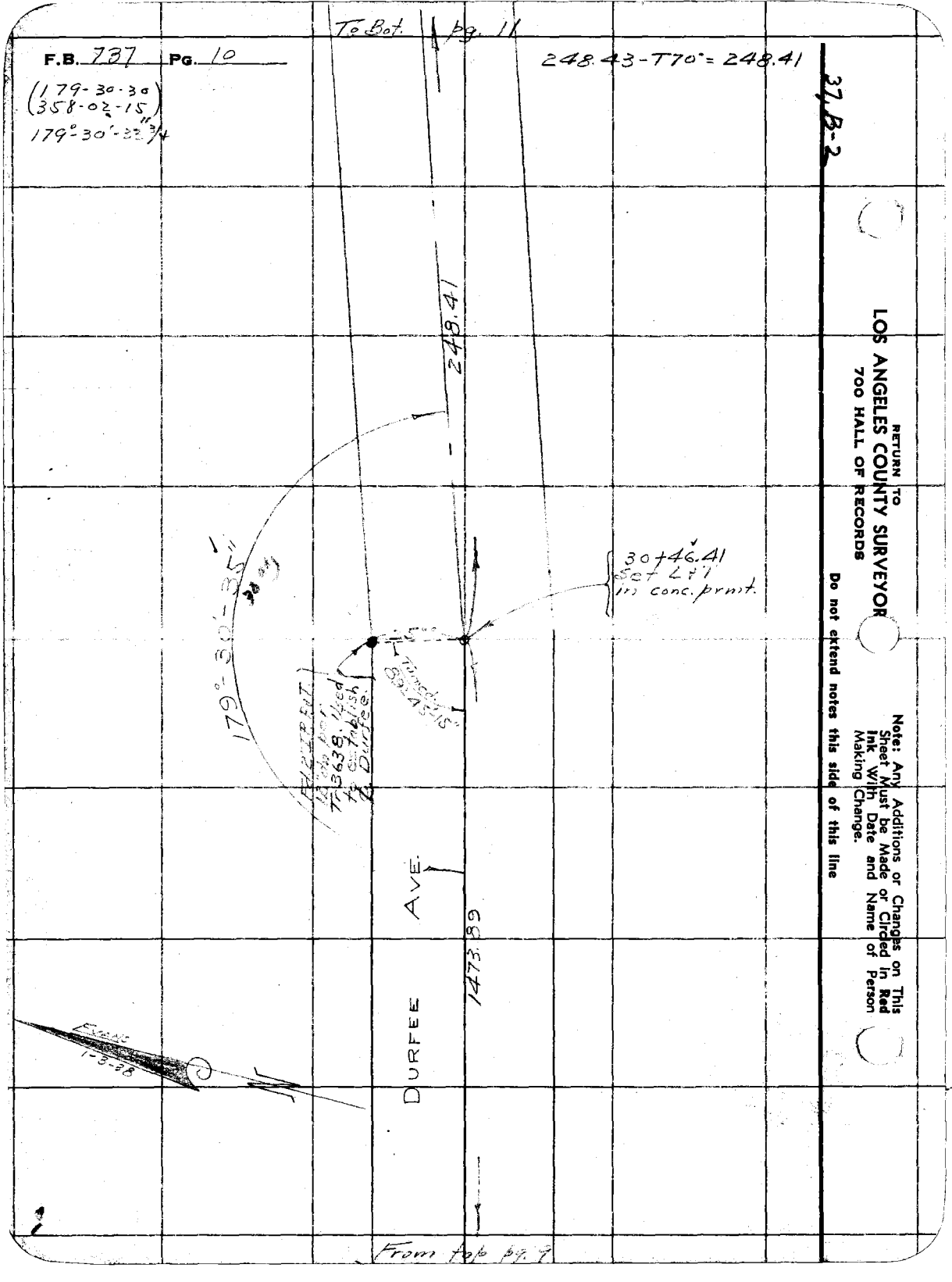


RETURN TO
LOS ANGELES COUNTY SURVEYOR
700 HALL OF RECORDS

Note: Any Additions or Changes on This Sheet Must be Made or Circled in Red Ink With Date and Name of Person Making Change.

Do not extend notes this side of this line

| | |
|---|---|
| Notes Ck'd by Drew | Survey of Durfee Ave |
| Map No. | W. O. 8198 Tape No. 023 St'd 84°F. |
| Office Work R.W.McA | Surveyed by Evans |
| Checked | Notes FE Date 1-3-38 |
| Date | Indexed |

F.B. 737 PG. 11

37, B-2

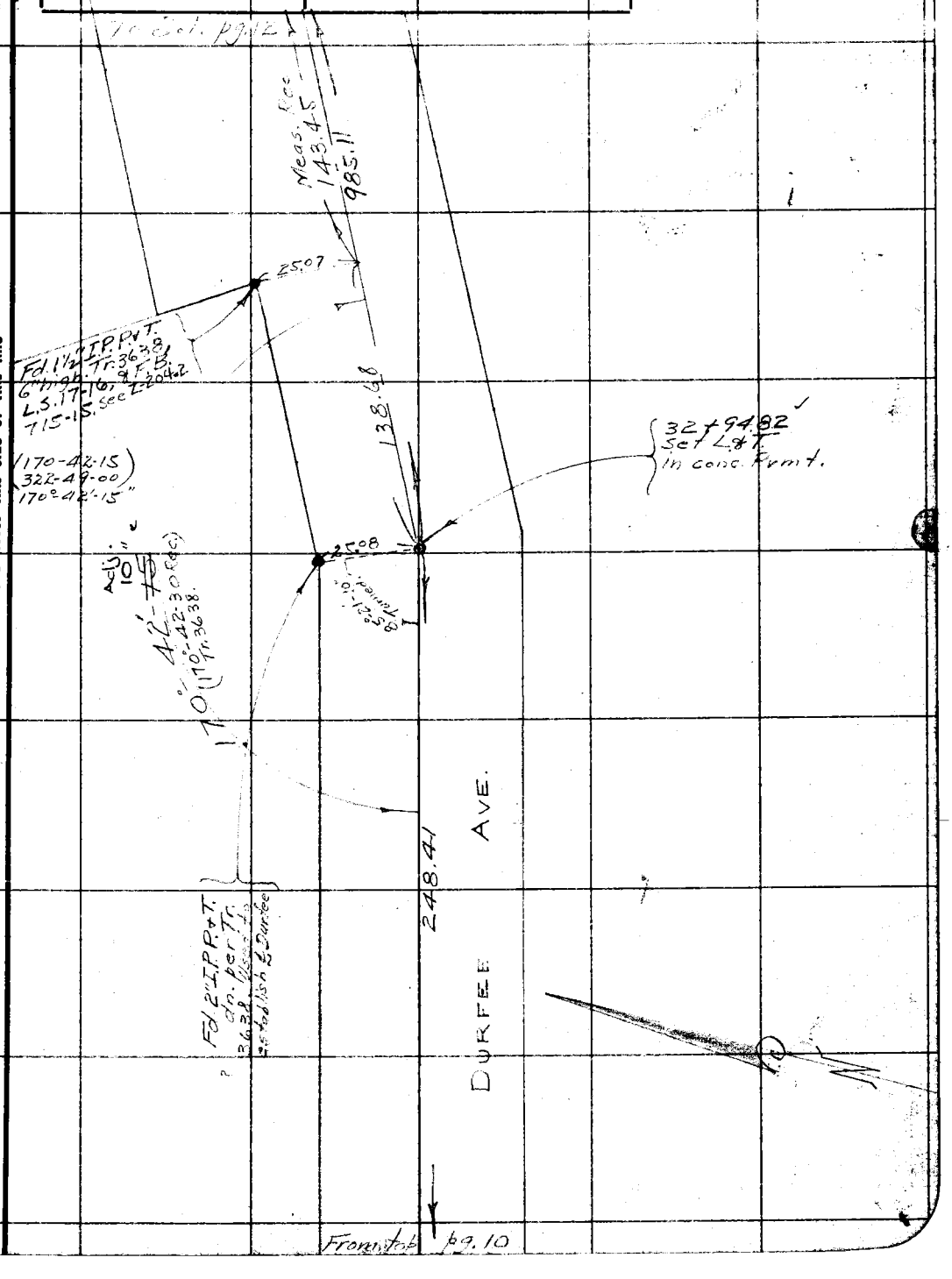


Note: Any Additions or Changes on This Sheet Must be Made or Circled in Red Ink With Date and Name of Person Making Change.

Do not extend notes this side of this line

RETURN TO
LOS ANGELES COUNTY SURVEYOR
700 HALL OF RECORDS

FORM 247 10M 11-35

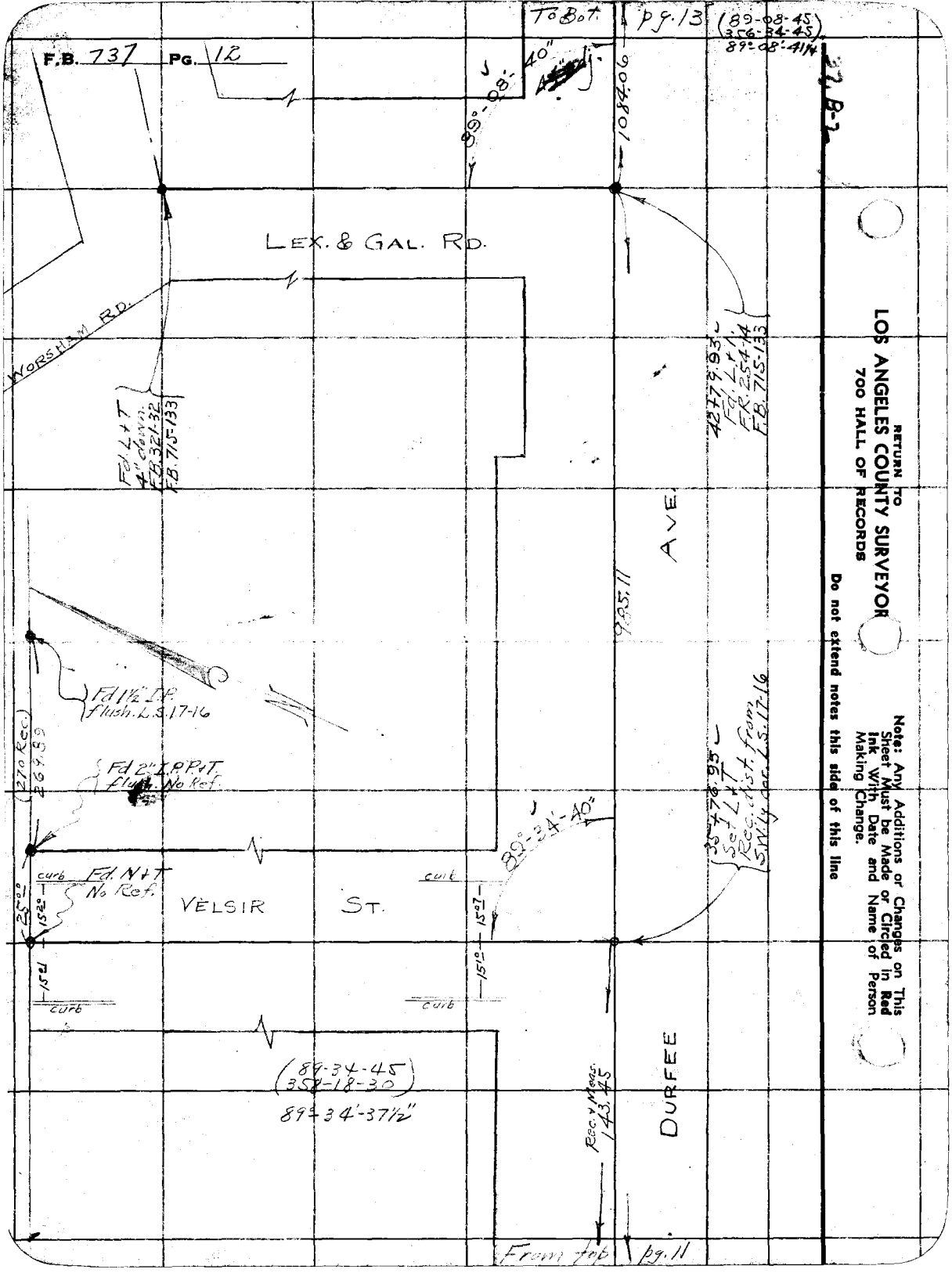


RETURN TO
LOS ANGELES COUNTY SURVEYOR
700 HALL OF RECORDS

Note: Any Additions or Changes on This Sheet Must be Made or Circled in Red Ink With Date and Name of Person Making Change.

Do not extend notes this side of this line

| | |
|---|---|
| Notes Ck'd by Drew | Survey of Durfee Ave |
| Map No. | W. O. 8198 Tape No. 023 St'd 84°F. |
| Office Work RWMC | Surveyed by Evans |
| Checked | Notes HE Date 1-3-38 |
| Date | Indexed |

F.B. 737 PG. 13

(169-38-30
318-34-15)
169° 38'-33 3/4"

37, B-2

522.26-T60°=522.18
72.54-T60°=72.53

54+36.52
Fd L+T
F.R. 254/14

53+63.99
Fd. L+T per
F.R. 254-14

169°-38'-35"

DURFEE AVE.

1084.06

1084.17-T68°=1084.06

Note: Any Additions or Changes on This Sheet Must be Made or Circled in Red Ink With Date and Name of Person Making Change.

Do not extend notes this side of this line

RETURN TO
LOS ANGELES COUNTY SURVEYOR
700 HALL OF RECORDS

FORM 247 10M 11-35

From top pg. 12

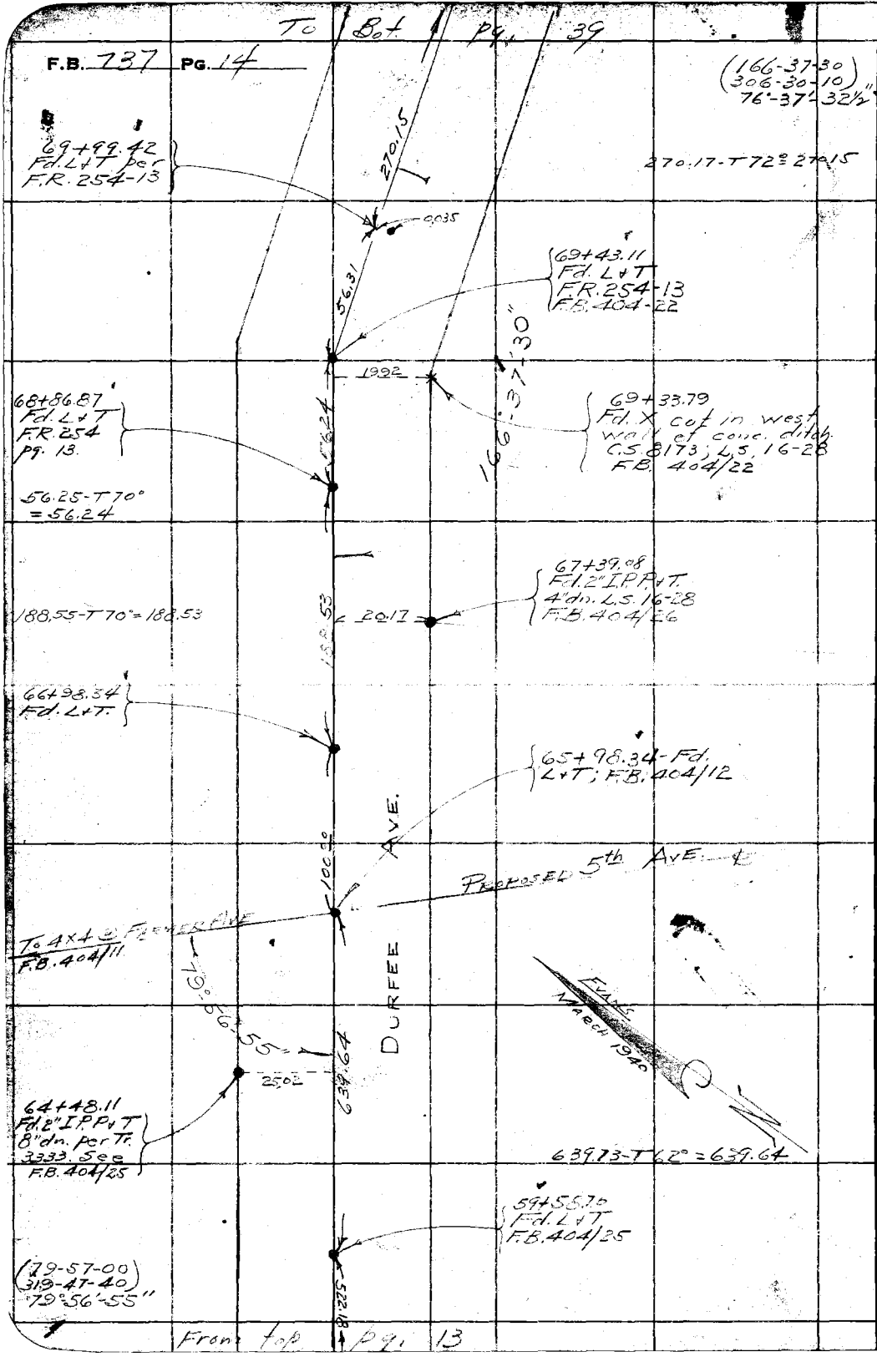


RETURN TO
LOS ANGELES COUNTY SURVEYOR
700 HALL OF RECORDS

Note: Any Additions or Changes on This Sheet Must be Made or Circled In Red Ink With Date and Name of Person Making Change.

Do not extend notes this side of this line

| | |
|---|---|
| Notes Ck'd by | Survey of |
| Map No. | W.O. Tape No. St'd °F. |
| Office Work R.W. McA | Surveyed by H.F. Evans |
| Checked | Notes Date 1-17-38 |
| Date | Indexed |

F.B. 737 PG. 15

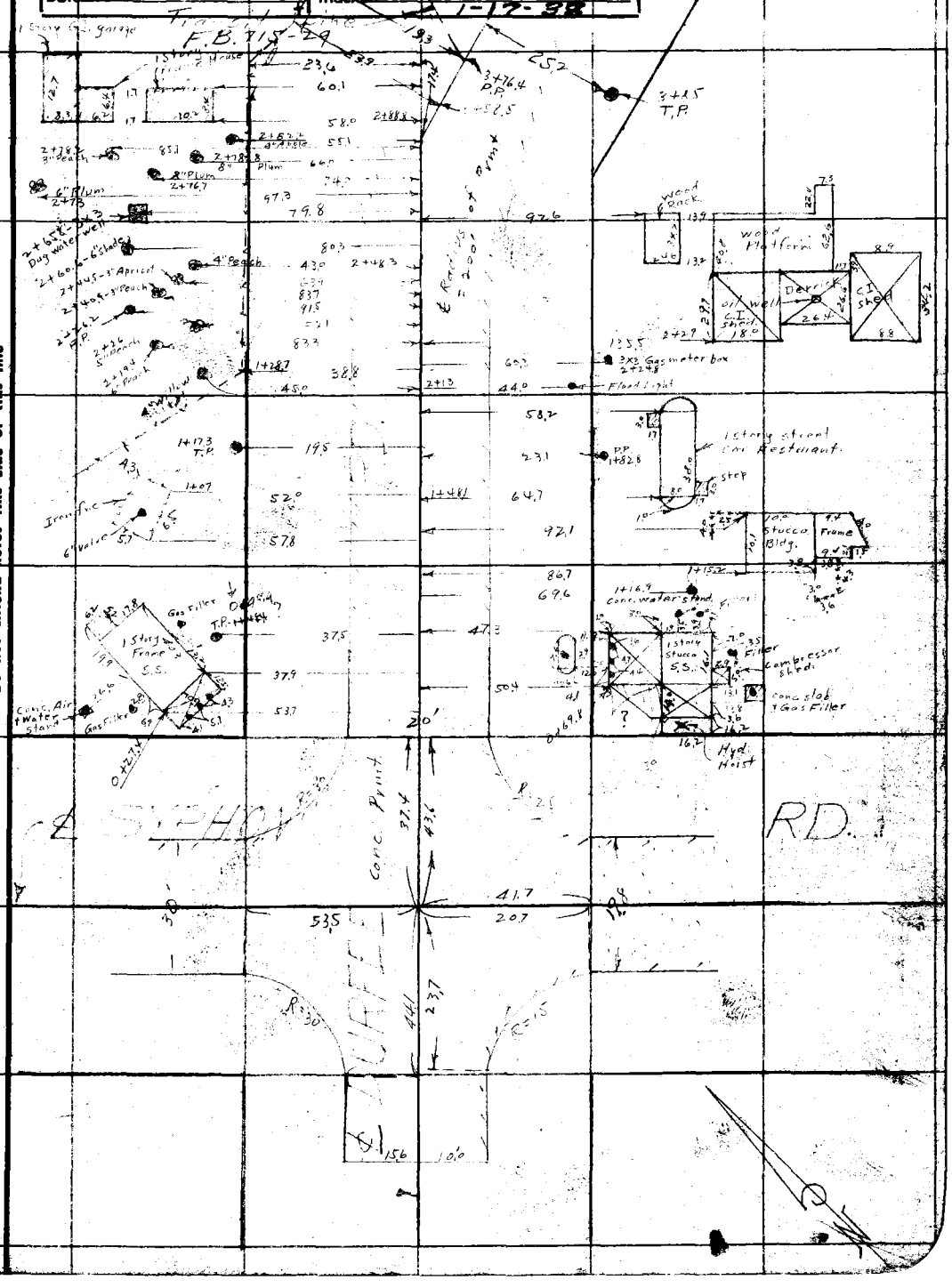


Note: Any Additions or Changes on This Sheet Must be Made or Circled in Red Ink With Date and Name of Person Making Change.

Do not extend notes this side of this line

RETURN TO
LOS ANGELES COUNTY SURVEYOR
700 HALL OF RECORDS

FORM 247 TOM 11-35

RETURN TO
LOS ANGELES COUNTY SURVEYOR
700 HALL OF RECORDS

**Note:** Any Additions or Changes on This Sheet Must be Made or Circled in **Red Ink** With Date and Name of Person Making Change.

**Do not extend notes this side of this line**

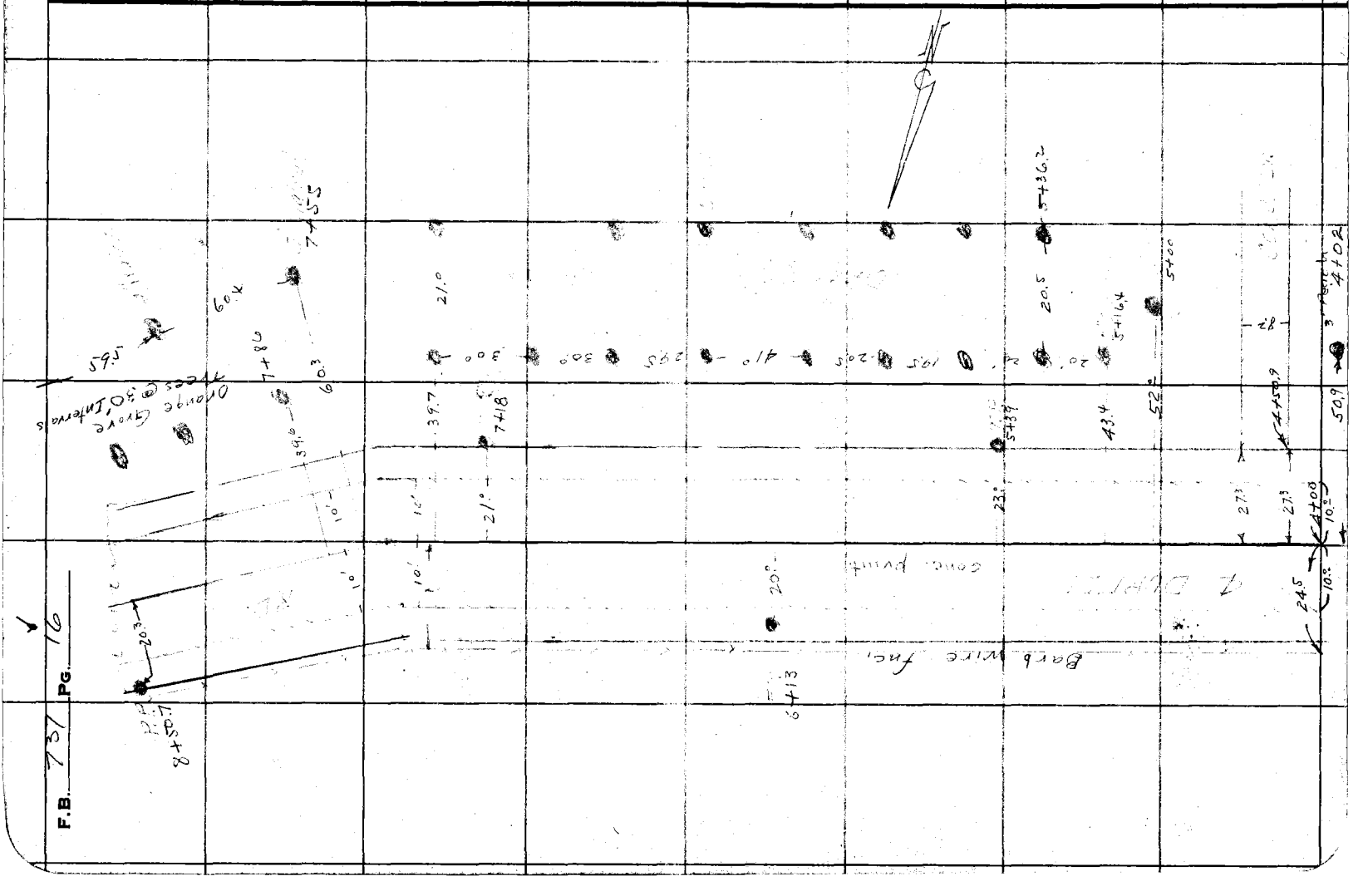

FORM 247 10M 11-35

RETURN TO
**LOS ANGELES COUNTY SURVEYOR**
700 HALL OF RECORDS

**Note:** Any Additions or Changes on This Sheet Must be Made or Circled in **Red Ink** With Date and Name of Person Making Change.

**Do not extend notes this side of this line**

Notes Ck'd by
Map No.
Office Work R.W. MEA
Checked
Date

Survey of
W. O. Tape No. St'd °F.
Surveyed by
Notes Date
Indexed

F.B. 737 PG. 17

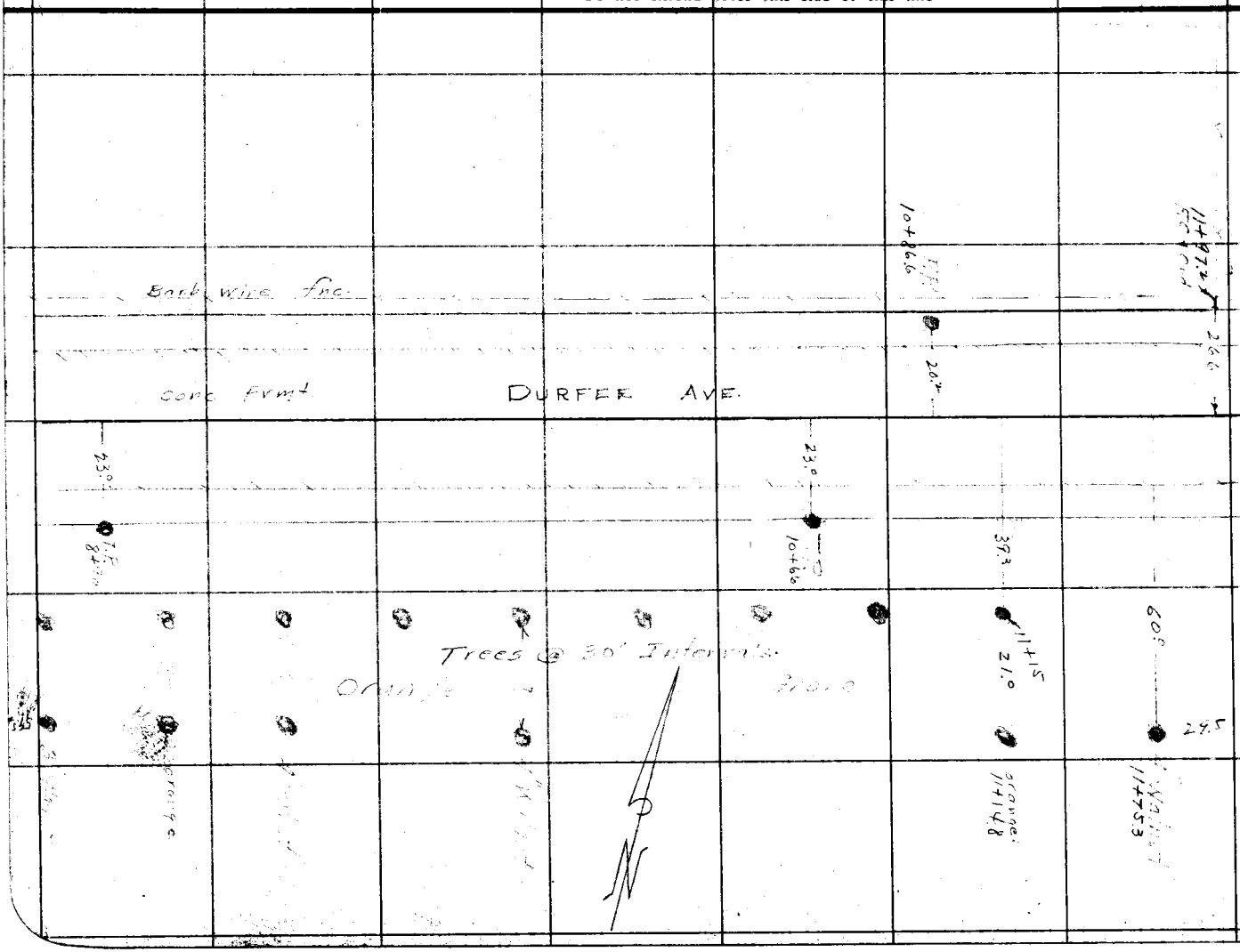

F.B. 737 PG. 18

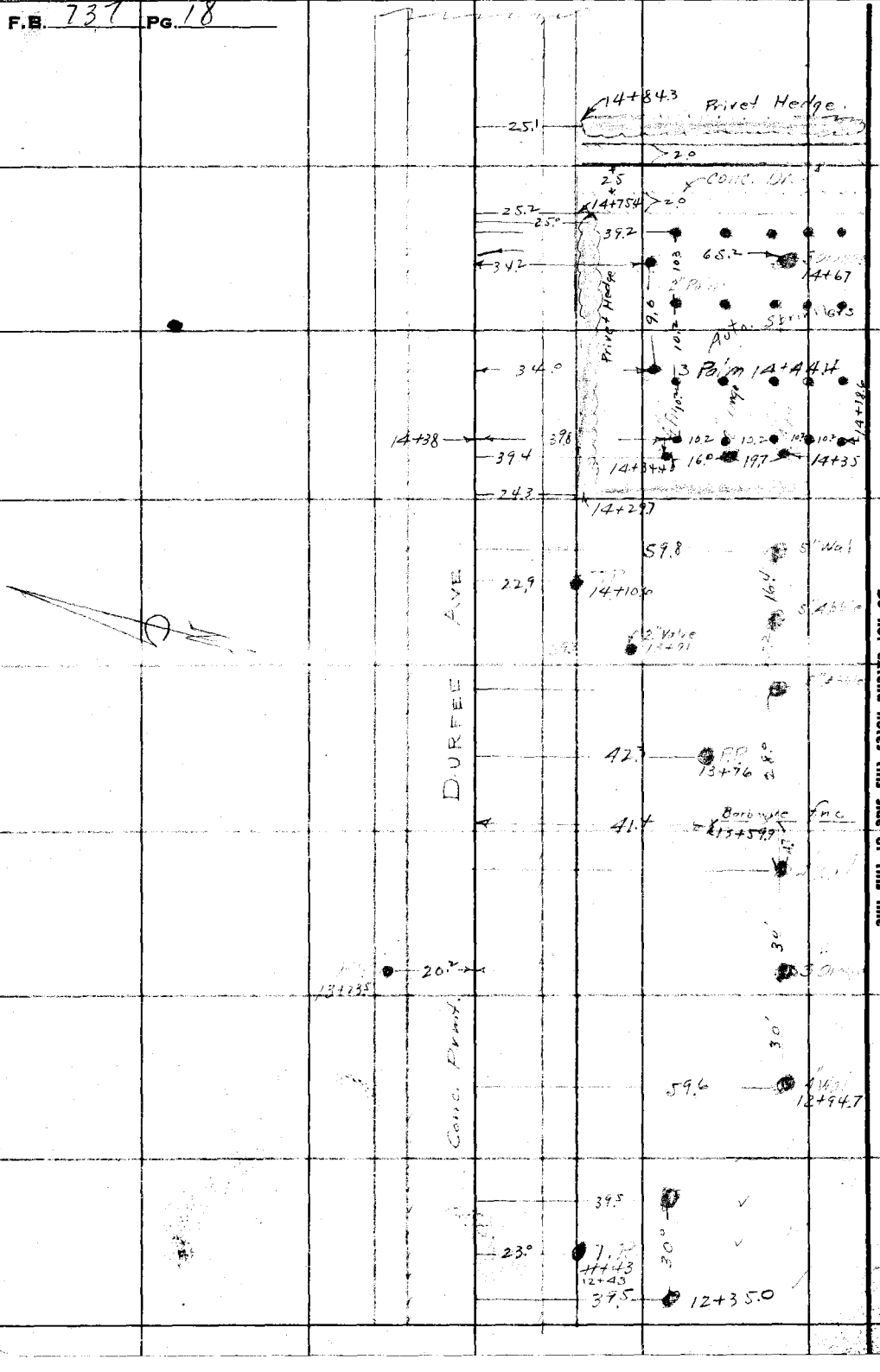


RETURN TO
LOS ANGELES COUNTY SURVEYOR
700 HALL OF RECORDS

Do not extend notes this side of this line

Note: Any Additions or Changes on This Sheet Must be Made or Circled in Red Ink With Date and Name of Person Making Change.

| | |
|---|---|
| Notes Ck'd by | Survey of |
| Map No. | W. O. Tape No. St'd °F. |
| Office Work RWMA | Surveyed by |
| Checked | Notes Date |
| Date | Indexed |

F.B. 737 Pg. 19

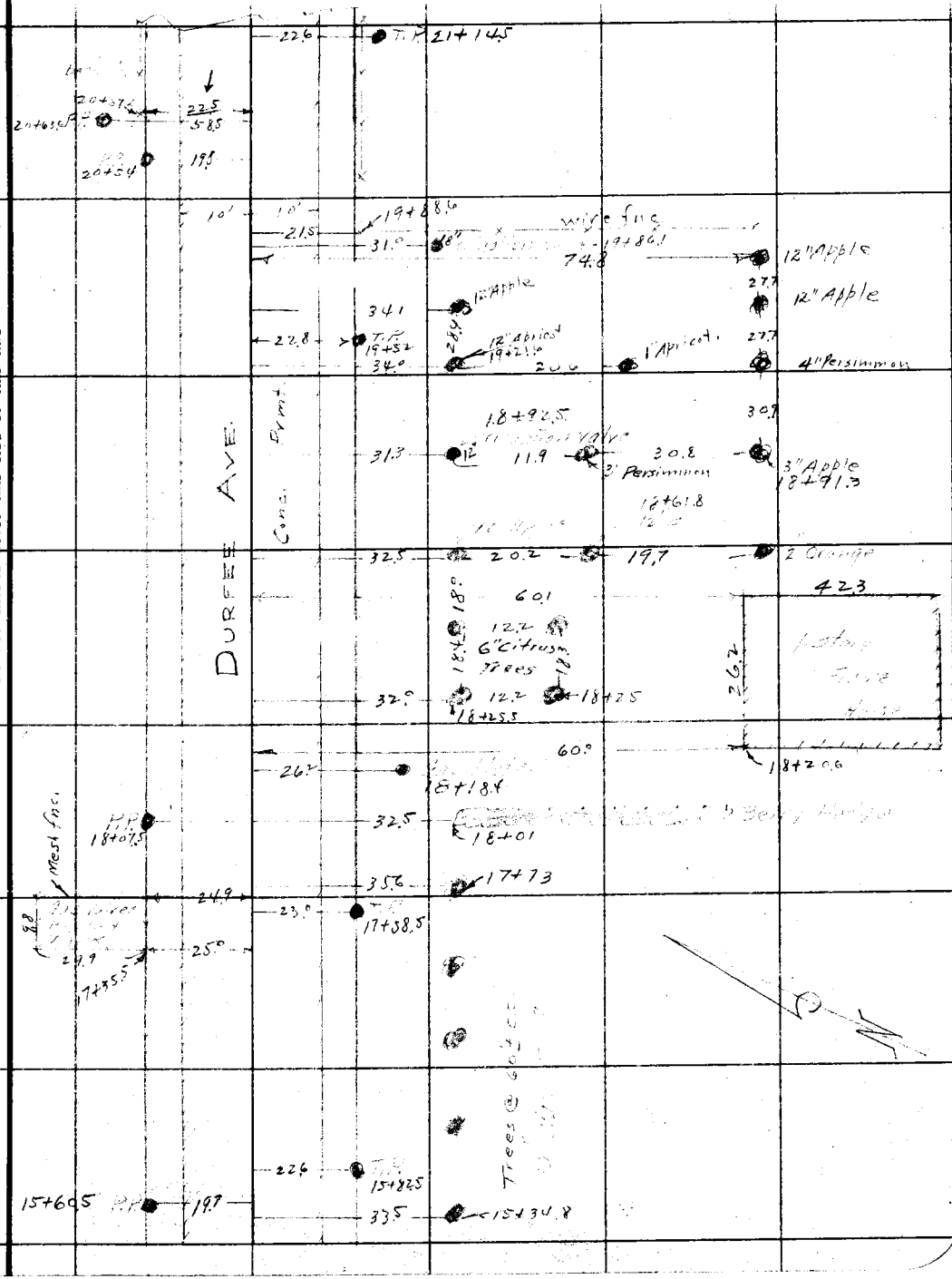


Note: Any Additions or Changes on This Sheet Must be Made or Circled in Red Ink With Date and Name of Person Making Change.

Do not extend notes this side of this line

RETURN TO
LOS ANGELES COUNTY SURVEYOR
700 HALL OF RECORDS

FORM 247 10M 11-35

F.B. 737 PG. 20

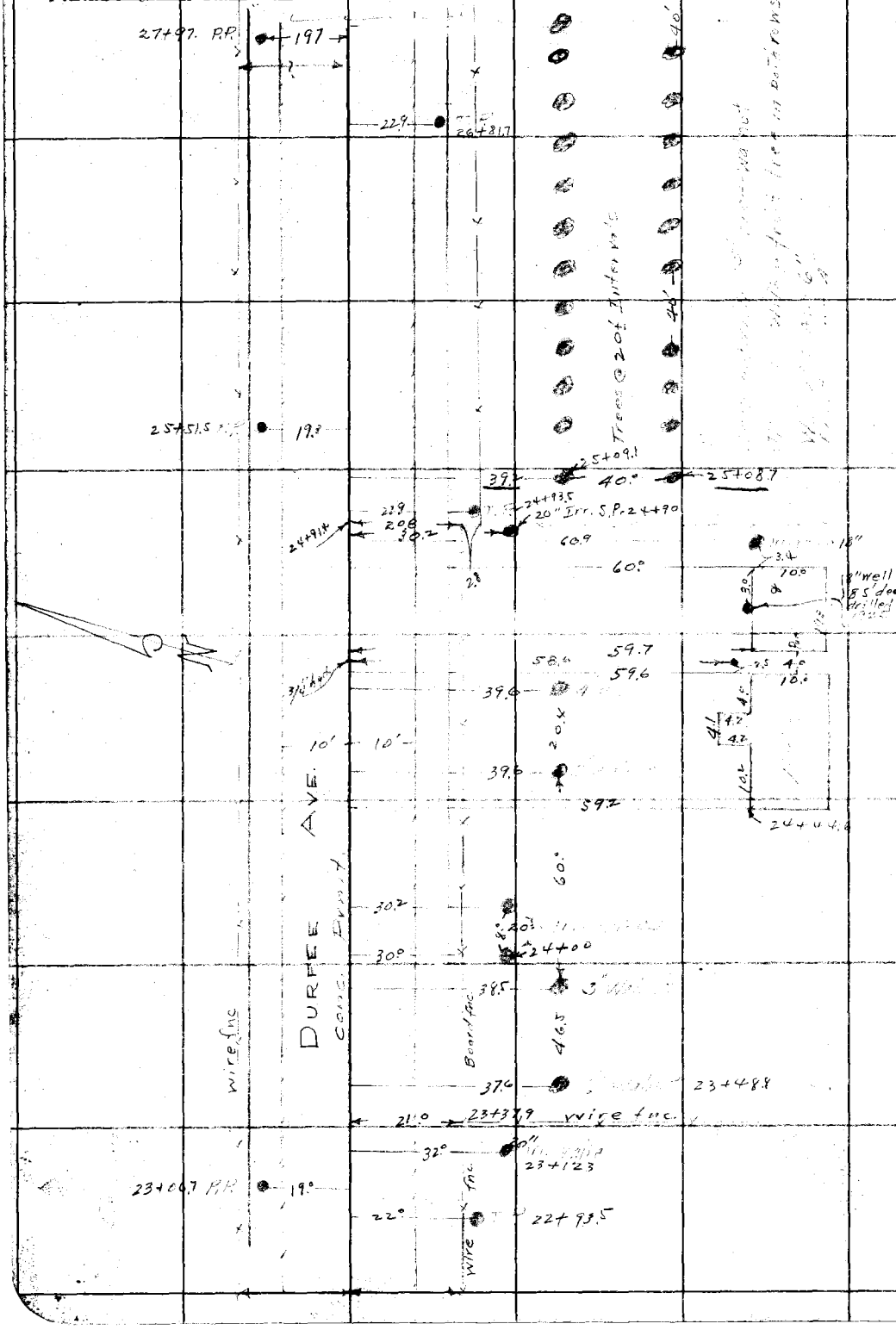


RETURN TO
LOS ANGELES COUNTY SURVEYOR
700 HALL OF RECORDS

Do not extend notes this side of this line

Note: Any Additions or Changes on This Sheet Must be Made or Circled in Red Ink With Date and Name of Person Making Change.

| | | |
|---|---|---|
| Notes Ck'd by | Survey of [illegible] | F.B. 737 Pg. 21 |
| Map No. | W. O. Tape No. St'd °F. | |
| Office Work R.W. McA. | Surveyed by H.F. Evans | |
| Checked | Notes Fenner Date 1/3/58 | |
| Date | Indexed [illegible] | |

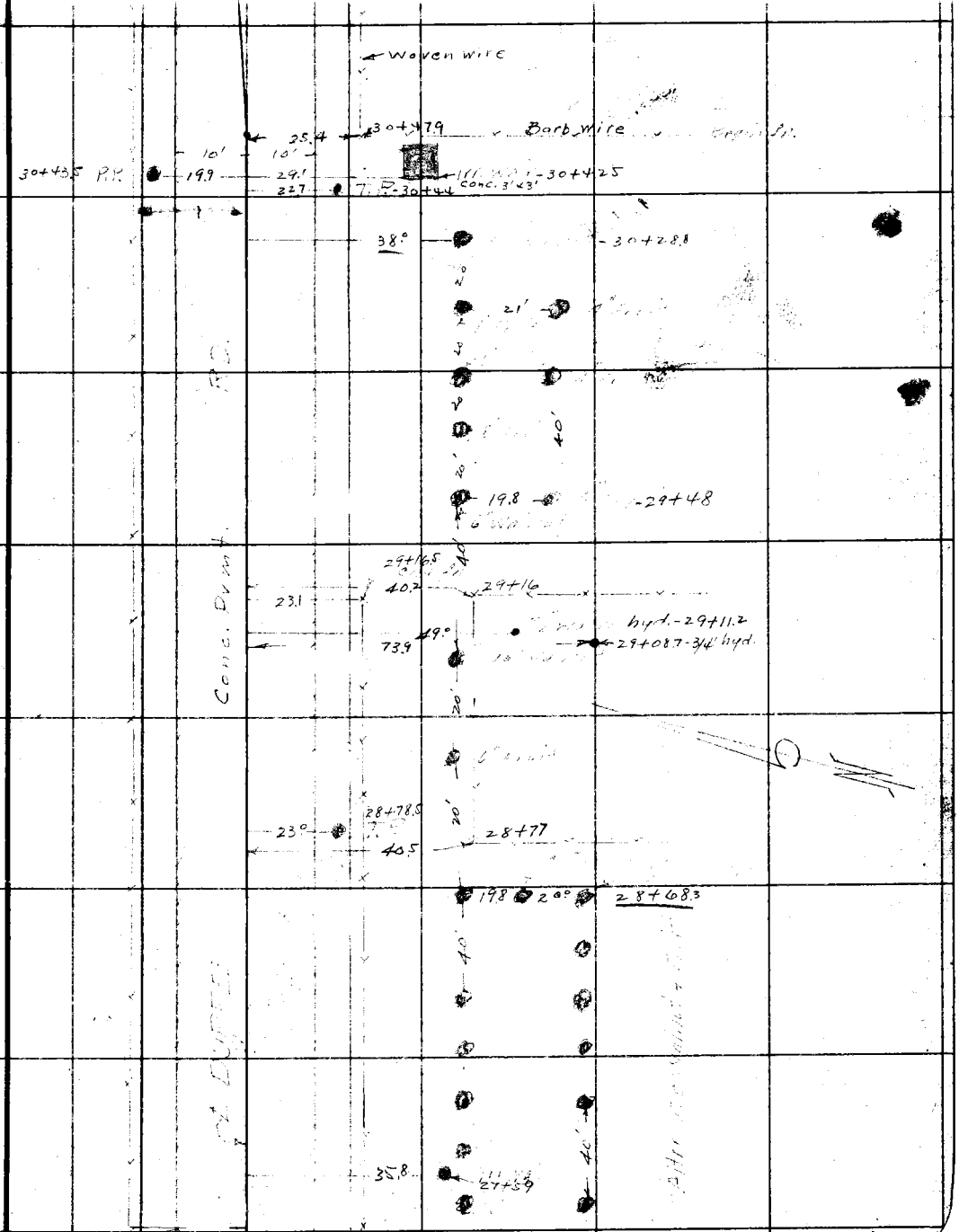


Note: Any Additions or Changes on This Sheet Must be Made or Circled in Red Ink With Date and Name of Person Making Change.

Do not extend notes this side of this line

RETURN TO
LOS ANGELES COUNTY SURVEYOR
700 HALL OF RECORDS

FORM 247 10M 11-35

F.B. 737 PG. 22

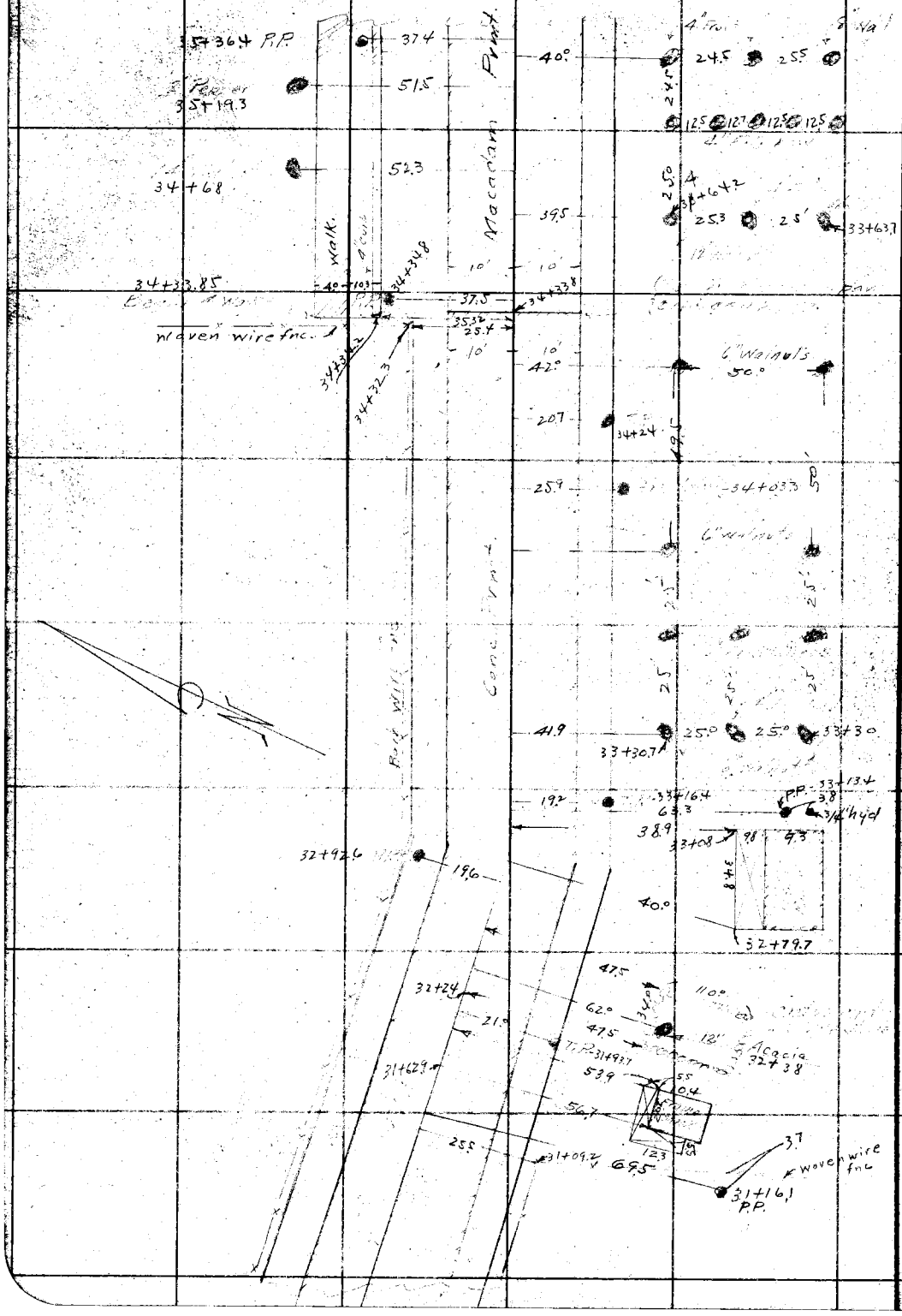


RETURN TO
LOS ANGELES COUNTY SURVEYOR
700 HALL OF RECORDS

Note: Any Additions or Changes on This Sheet Must be Made or Circled in Red Ink With Date and Name of Person Making Change.

Do not extend notes this side of this line

| | |
|---|---|
| Notes Ck'd by | Survey of |
| Map No. | W. O. Tape No. St'd F. |
| Office Work R.W.McA. | Surveyed by |
| Checked | Notes Date |
| Date | Indexed |

F.B. 737 PG. 23

Note: Any Additions or Changes on This Sheet Must be Made or Circled in Red Ink With Date and Name of Person Making Change.

Do not extend notes this side of this line

RETURN TO
LOS ANGELES COUNTY SURVEYOR
700 HALL OF RECORDS

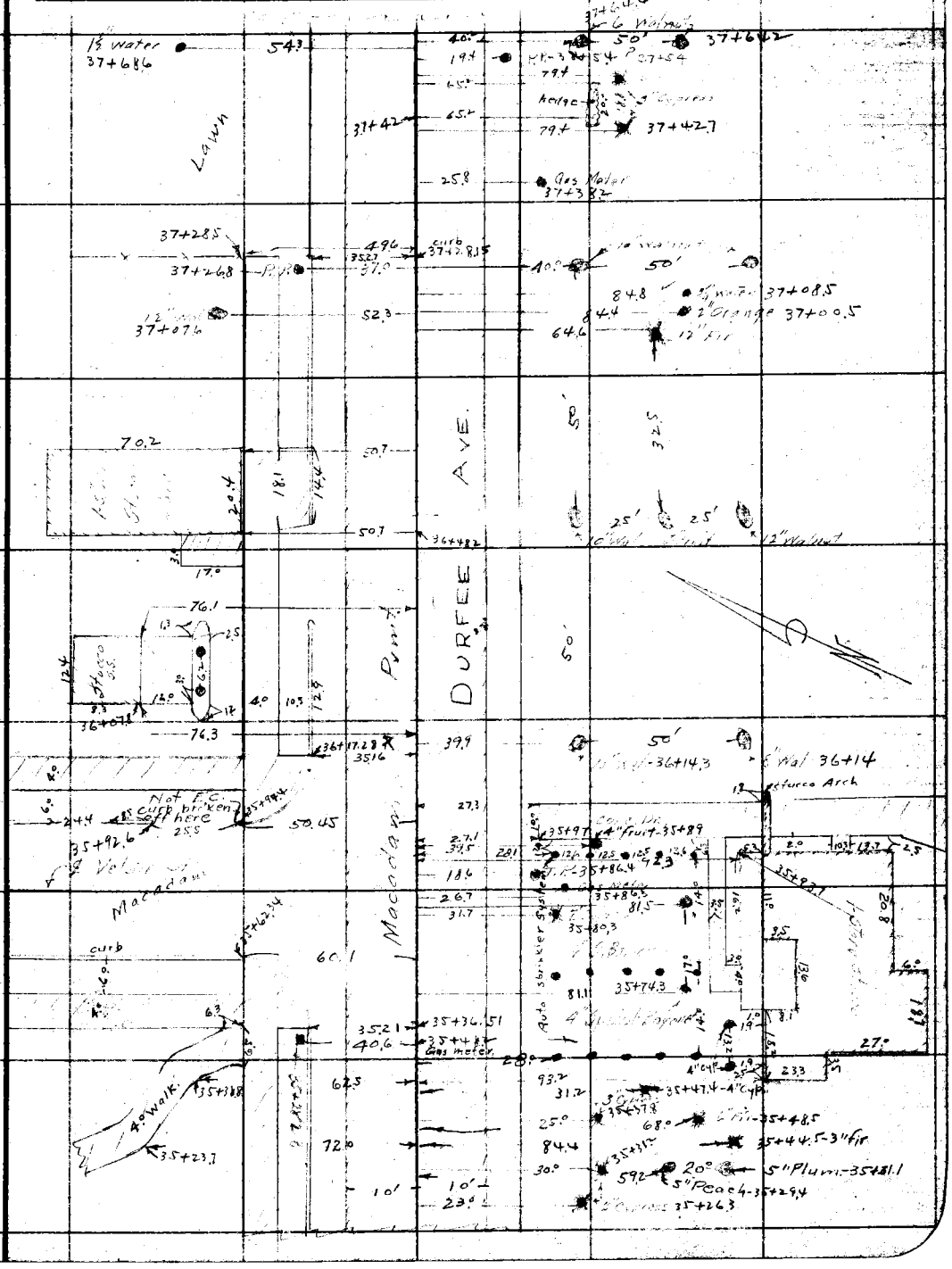


FORM 247 10M 11-35

F.B. 737 PG. 24




RETURN TO
LOS ANGELES COUNTY SURVEYOR
700 HALL OF RECORDS

Do not extend notes this side of this line

Note: Any Additions or Changes on This Sheet Must be Made or Circled in Red Ink With Date and Name of Person Making Change.

| | | |
|---|---|---|
| Notes Ck'd by | Survey of | F.B. 737 Pg. 25 |
| Map No. | W. O. 8198 Tape No. St'd °F. | |
| Office Work R.W. McA. | Surveyed by Evans | |
| Checked | Notes Fenner Date 11/6/80 | |
| Date | Indexed | |

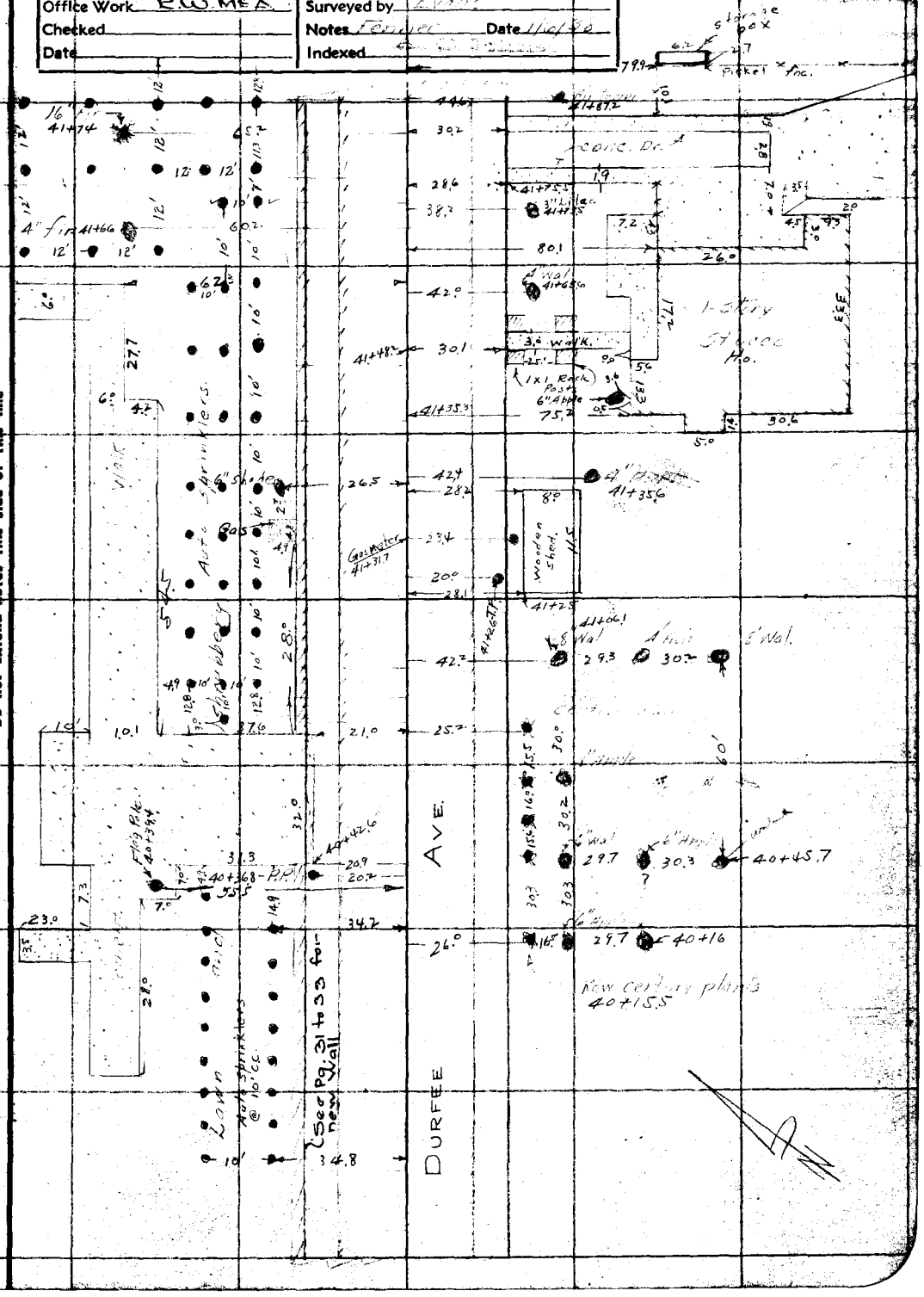


Note: Any Additions or Changes on This Sheet Must be Made or Circled in Red Ink With Date and Name of Person Making Change.

Do not extend notes this side of this line

RETURN TO
LOS ANGELES COUNTY SURVEYOR
700 HALL OF RECORDS

FORM 247 10M 11-38

F.B. 737 PG. 26

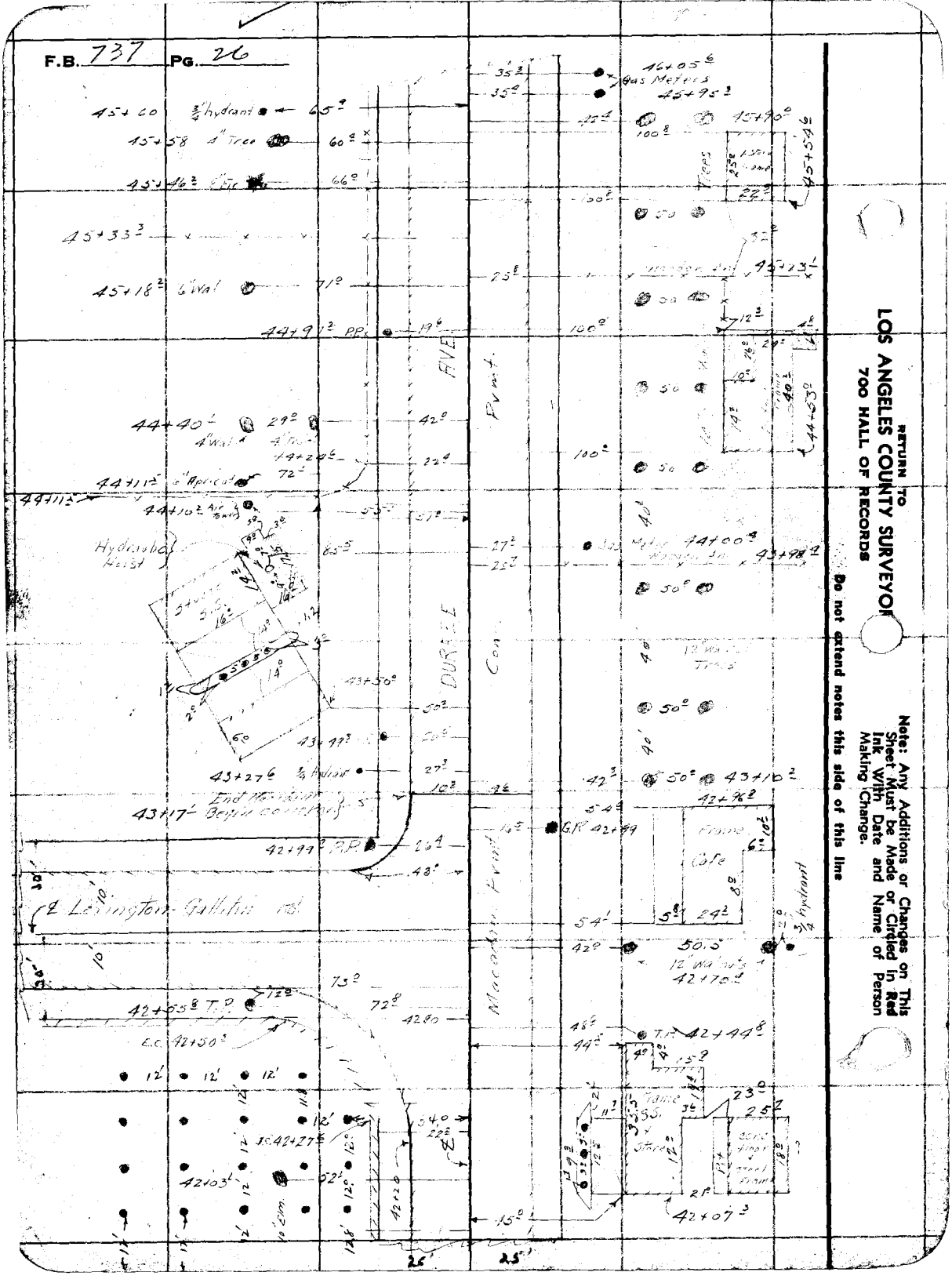


RETURN TO
LOS ANGELES COUNTY SURVEYOR
700 HALL OF RECORDS

Do not extend notes this side of this line

Note: Any Additions or Changes on This Sheet Must be Made or Circled in Red Ink With Date and Name of Person Making Change.

| | | |
|---|---|---|
| Notes Ck'd by | Survey of [illegible] | F.B. 737 PG. 27 |
| Map No. | W. O. 8128 Tape No. St'd °F. | |
| Office Work RW.MSA | Surveyed by [illegible] | |
| Checked | Notes [illegible] Date 1/10/38 | |
| Date | Indexed [illegible] | |

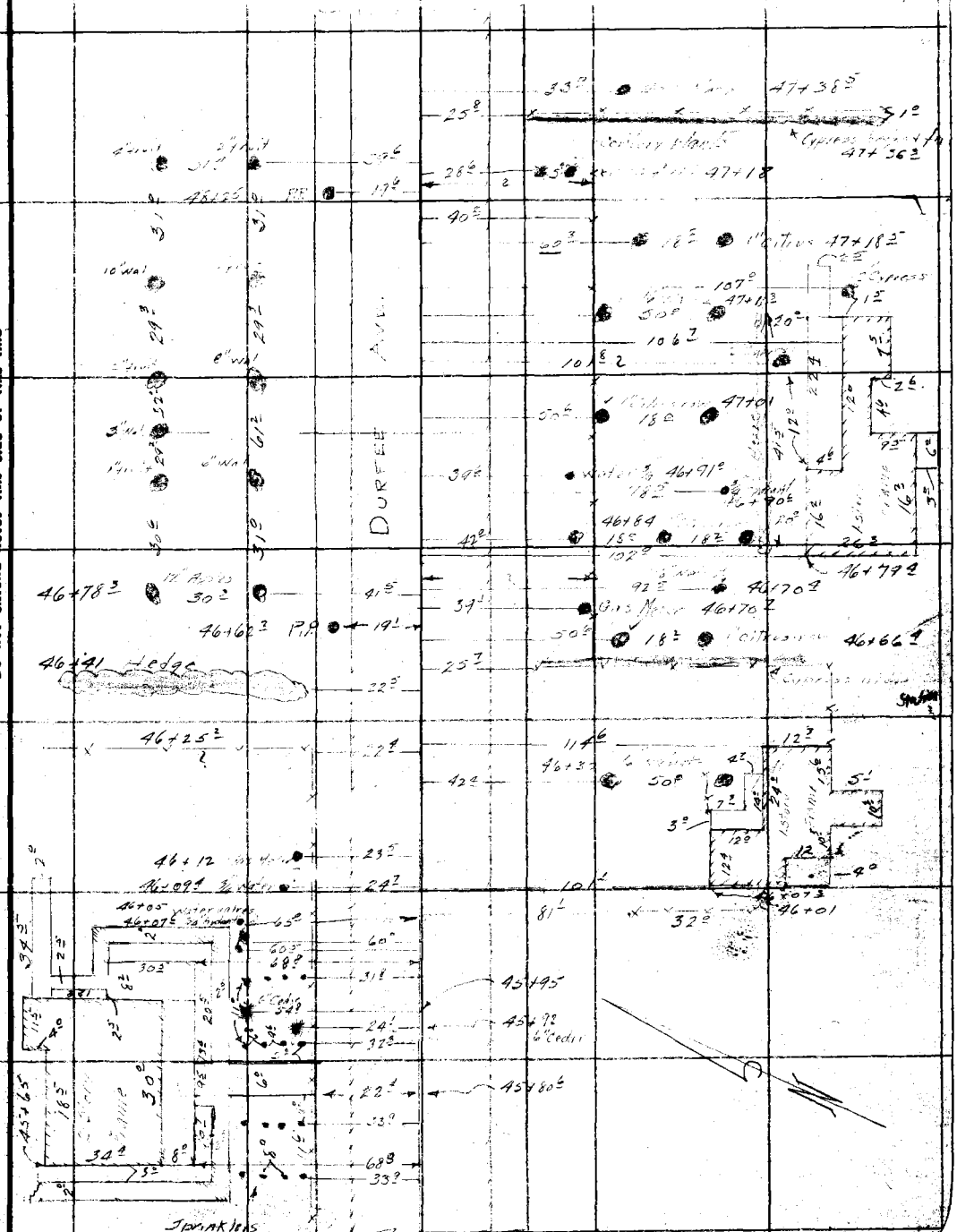


Note: Any Additions or Changes on This Sheet Must be Made or Circled in Red Ink With Date and Name of Person Making Change.

Do not extend notes this side of this line

RETURN TO
LOS ANGELES COUNTY SURVEYOR
700 HALL OF RECORDS

FORM 247 10M 11-35

RETURN TO
LOS ANGELES COUNTY SURVEYOR
700 HALL OF RECORDS

**Note:** Any Additions or Changes on This Sheet Must be Made or Circled in **Red Ink** With Date and Name of Person Making Change.

**Do not extend notes this side of this line**




F.B. 737 PG. 28

| | |
|---|---|
| Notes Ck'd by | Survey of Durfee Ave. |
| Map No. | W. O. 8198 Tape No. St'd °F. |
| Office Work R.W.McA | Surveyed by |
| Checked | Notes Date 1/10/38 |
| Date | Indexed |

F.B. 757 PG. 29

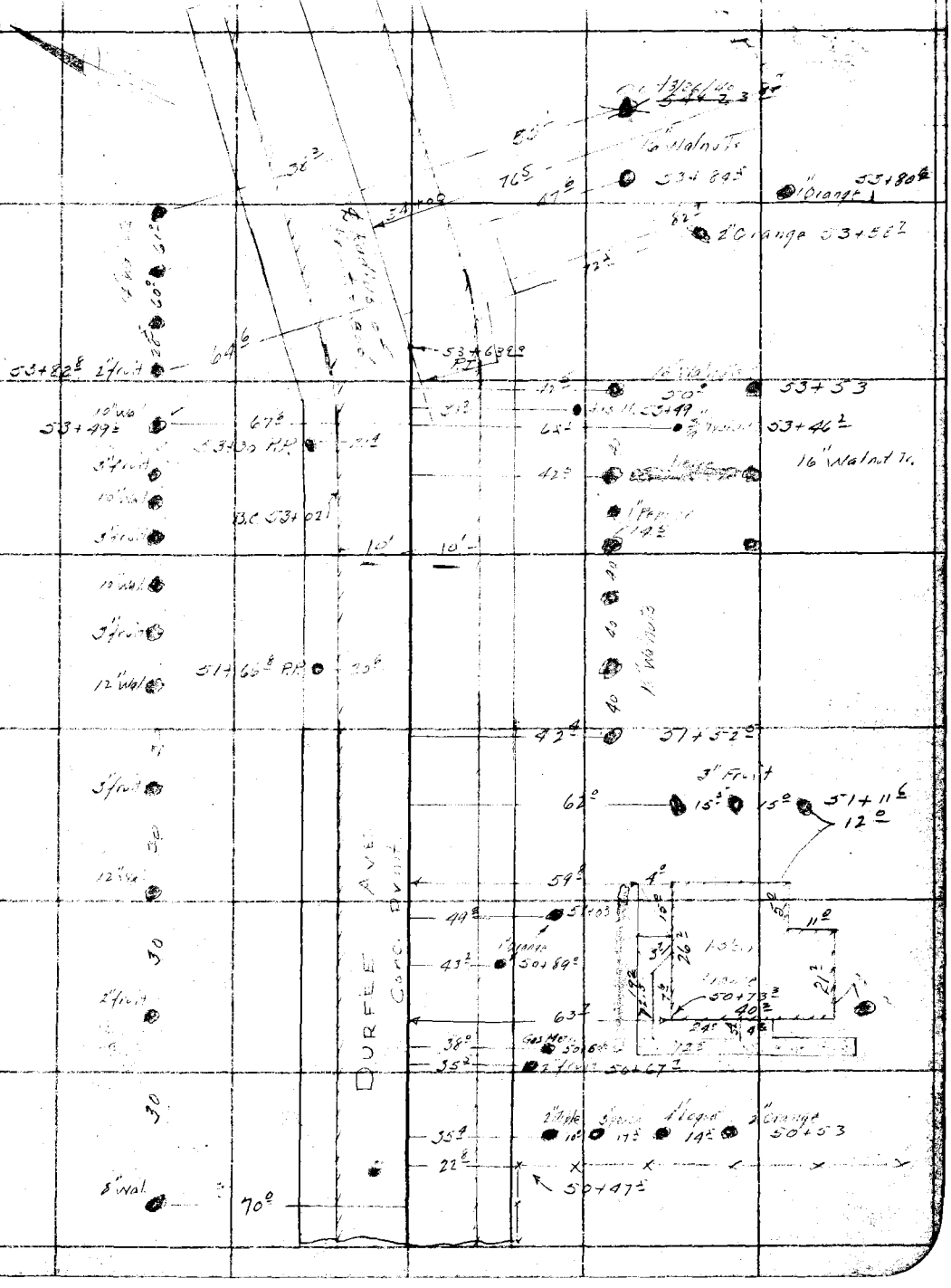


Note: Any Additions or Changes on This Sheet Must be Made or Circled in Red Ink With Date and Name of Person Making Change.

Do not extend notes this side of this line

RETURN TO
LOS ANGELES COUNTY SURVEYOR
700 HALL OF RECORDS

FORM 247 10M 11-38

F.B. 737 PG. 80

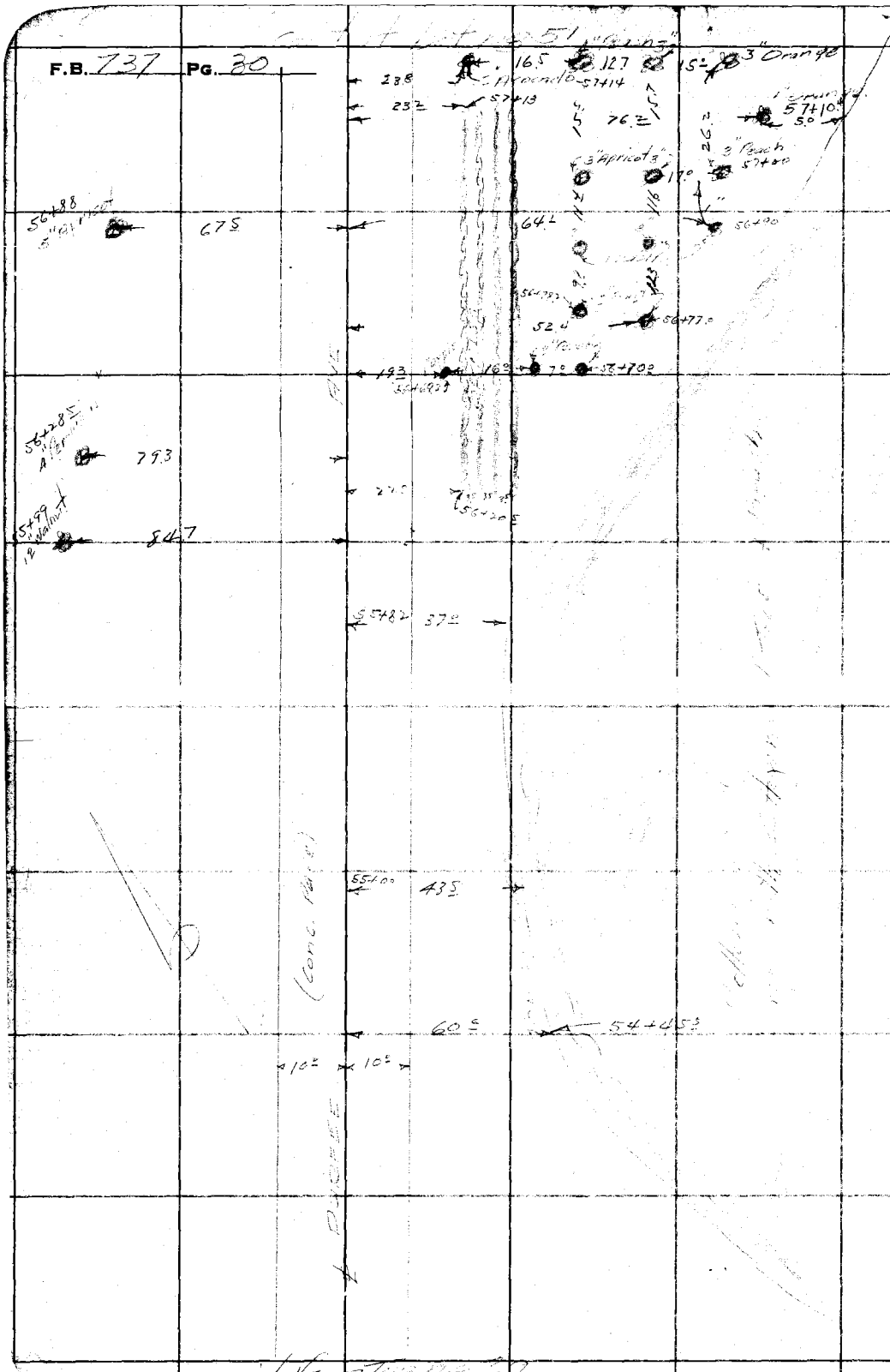


RETURN TO
LOS ANGELES COUNTY SURVEYOR
700 HALL OF RECORDS

Do not extend notes this side of this line

Note: Any Additions or Changes on This Sheet Must be Made or Circled in Red Ink With Date and Name of Person Making Change.

Cont from Page 79

| | |
|---|---|
| Notes Ck'd by | Survey of [illegible] |
| Map No. Co. Surv. File 150.59 | W. O. 8198 Tape No. 023 St'd 84 °F. |
| Office Work [illegible] | Surveyed by [illegible] |
| Checked | Notes Brock Date 8-3-38 |
| Date 1938 | Indexed 8-3-38 |

F.B. 737 Pg. 21

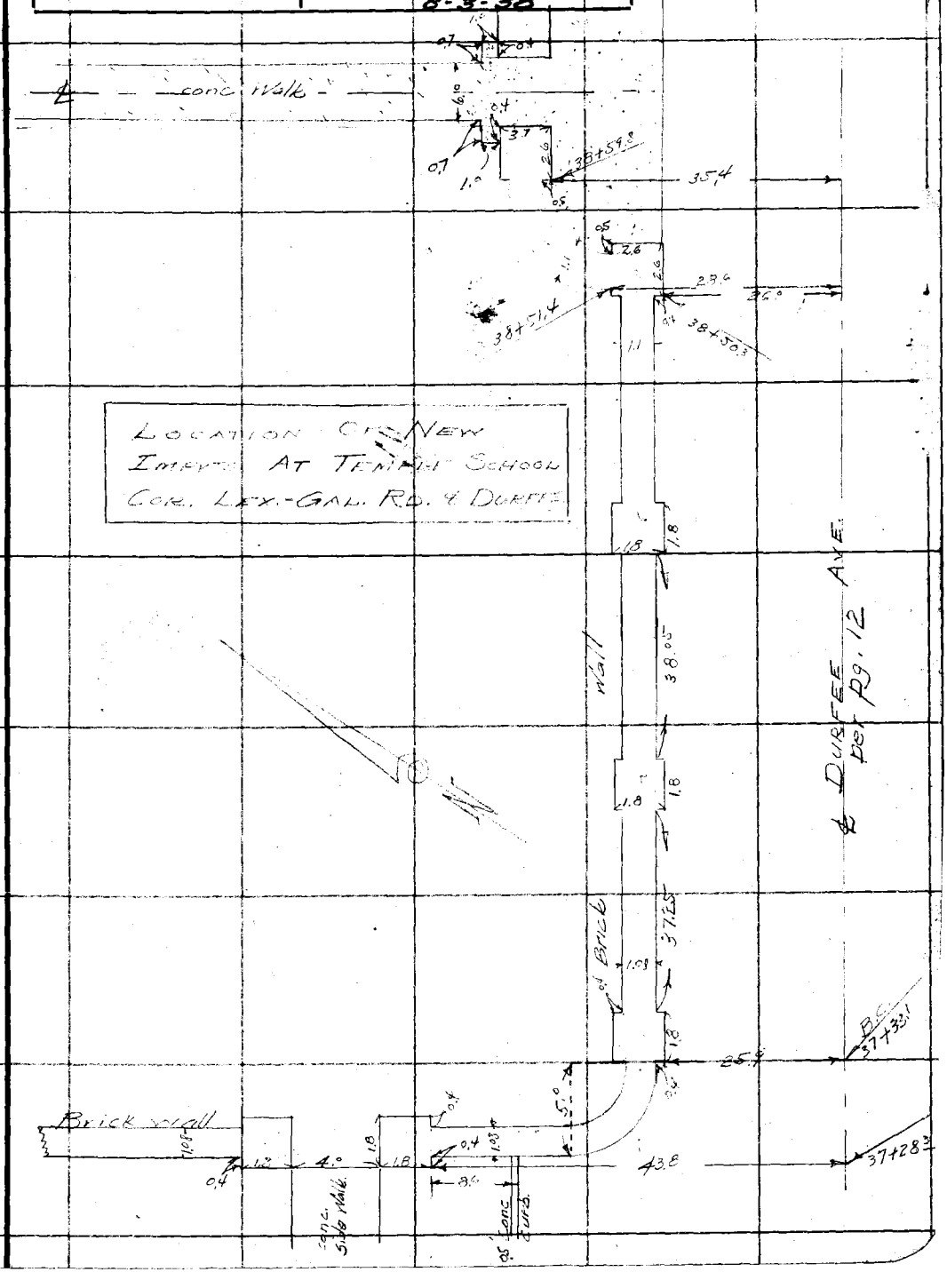


Note: Any Additions or Changes on This Sheet Must be Made or Circled in Red Ink With Date and Name of Person Making Change.

Do not extend notes this side of this line

RETURN TO
LOS ANGELES COUNTY SURVEYOR
700 HALL OF RECORDS

FORM 247 10M 11-38

F.B. 737 PG. 32

cont bot next pg

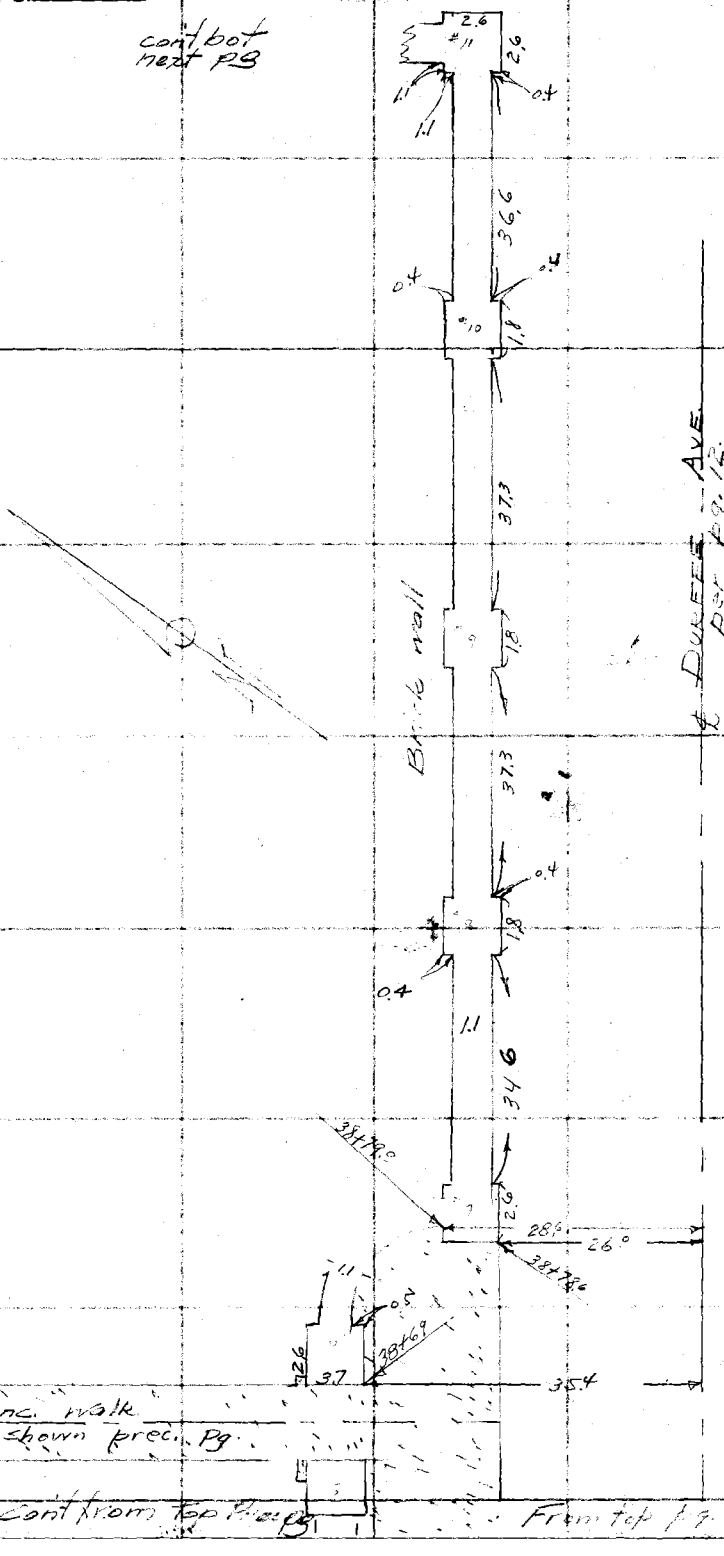


RETURN TO
LOS ANGELES COUNTY SURVEYOR
700 HALL OF RECORDS

Do not extend notes this side of this line

Note: Any Additions or Changes on This Sheet Must be Made or Circled in Red Ink With Date and Name of Person Making Change.

| | | | |
|---|---|---|---|
| Notes Ck'd by | Survey of | F.B. 737 | Pg. 33 |
| Map No. | W. 08198 Tape No. 023 St'd 84 of | | |
| Office Work | Surveyed by | | |
| Checked | Notes BROCK Date 8-3-38 | | |
| Date | Indexed | | |

To Bal. pg. 34

Note: Any Additions or Changes on This Sheets Must be Made or Circled in Red Ink With Date and Name of Person Making Change.

Do not extend notes this side of this line

RETURN TO
LOS ANGELES COUNTY SURVEYOR
700 HALL OF RECORDS

FORM 247 5M 10-37

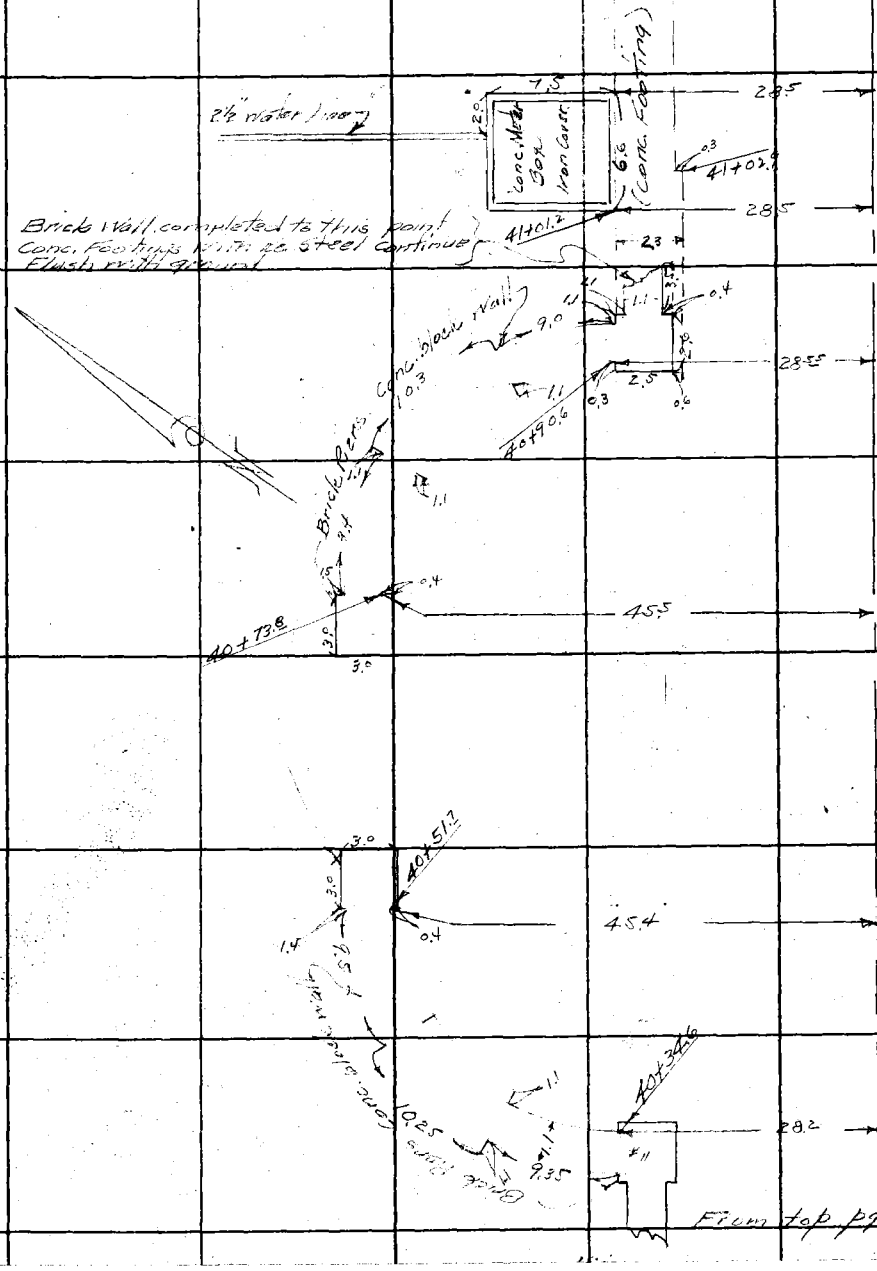

F.B. 737 PG. 34

Con't Lower L.H.S. next pg



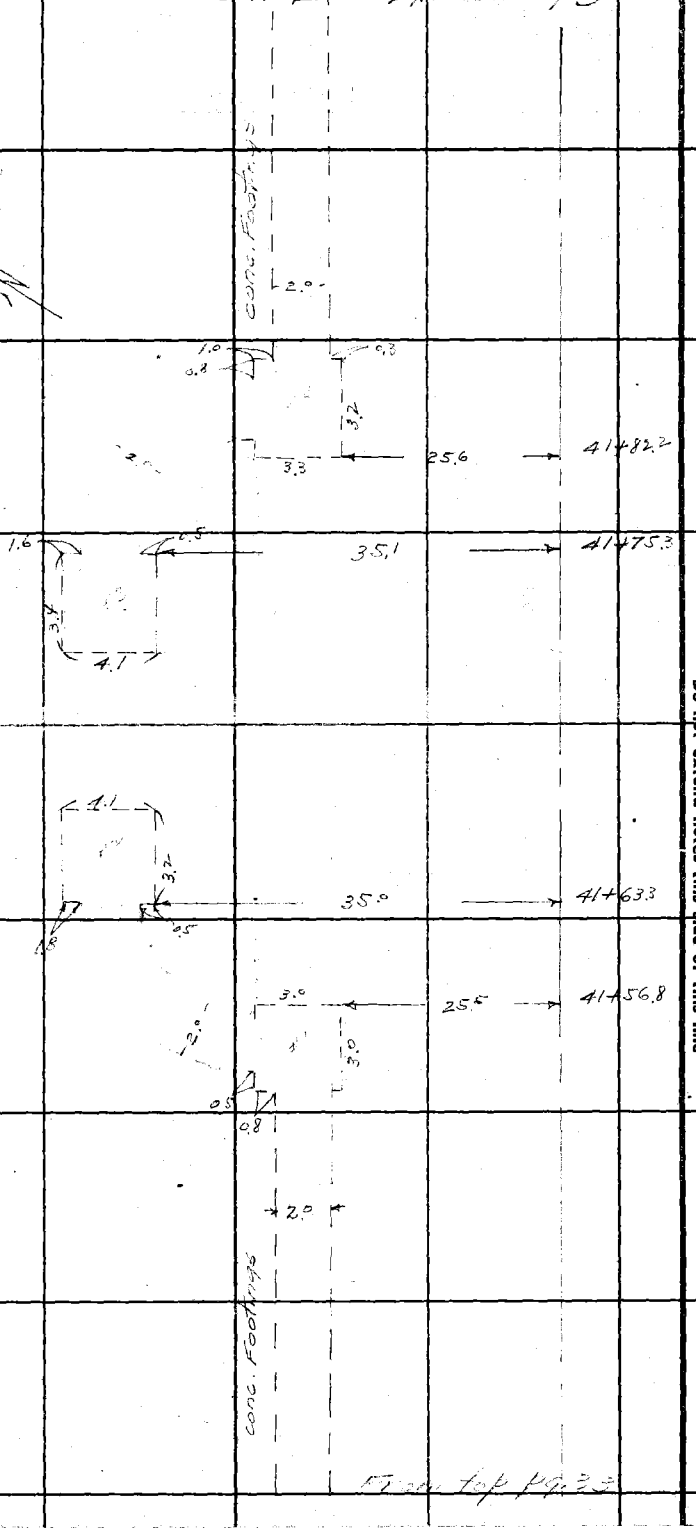


Con't top pg. 33

RETURN TO
**LOS ANGELES COUNTY SURVEYOR**
700 HALL OF RECORDS

**Note:** Any Additions or Changes on This Sheets Must be Made or Circled in **Red Ink** With Date and Name of Person Making Change.

**Do not extend notes this side of this line**

| | | |
|---|---|---|
| Notes Ck'd by | Survey of DURFEE AVE. | F.B. 737 PG. 35 |
| Map No. | W. O. 8198 Tape No. 023 St'd 84 of | |
| Office Work | Surveyed by EVANS | |
| Checked | Notes BROCK Date 8-3-38 | |
| Date | Indexed | |

Con't at bot next pg.

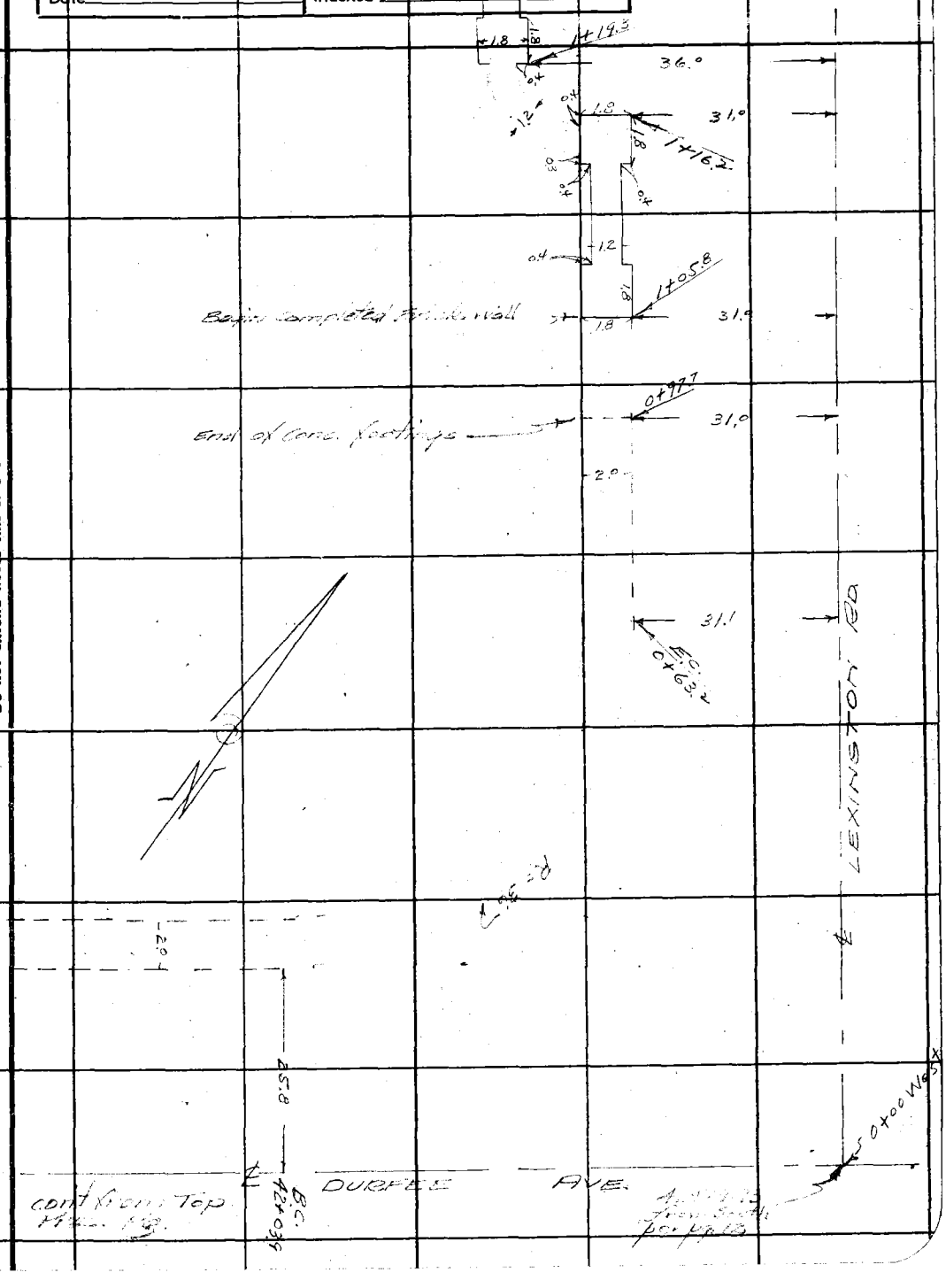


Note: Any Additions or Changes on This Sheets Must be Made or Circled in Red Ink With Date and Name of Person Making Change.

Do not extend notes this side of this line

RETURN TO
LOS ANGELES COUNTY SURVEYOR
700 HALL OF RECORDS

FORM 247 5M 10-37

RETURN TO
**LOS ANGELES COUNTY SURVEYOR**
700 HALL OF RECORDS

**Note:** Any Additions or Changes on This Sheets Must be Made or Circled in **Red Ink** With Date and Name of Person Making Change.

**Do not extend notes this side of this line**

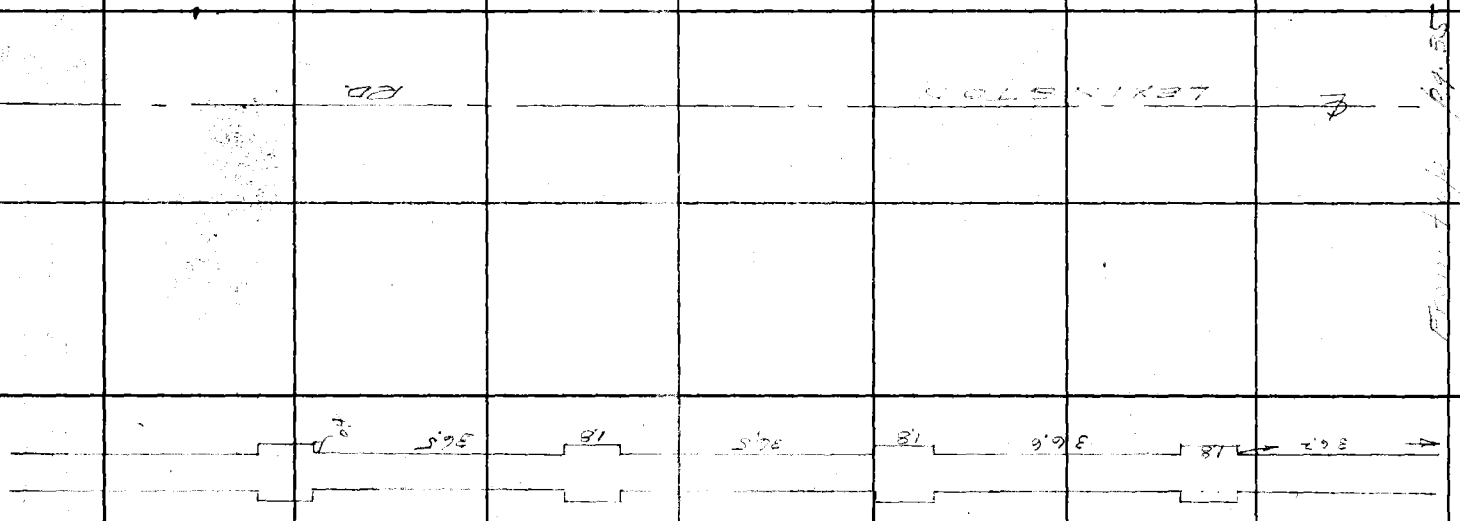


F.B. 737 PG. 36

| | | |
|---|---|---|
| Notes Ck'd by | Survey of Durfee Ave. | F.B. 737 Pg. 37 |
| Map No. | W. 08198 Tape No. 023 St'd 84 °F | |
| Office Work | Surveyed by Evans | |
| Checked | Notes Brock Date 8-3-38 | |
| Date | Indexed A. [illegible] | |

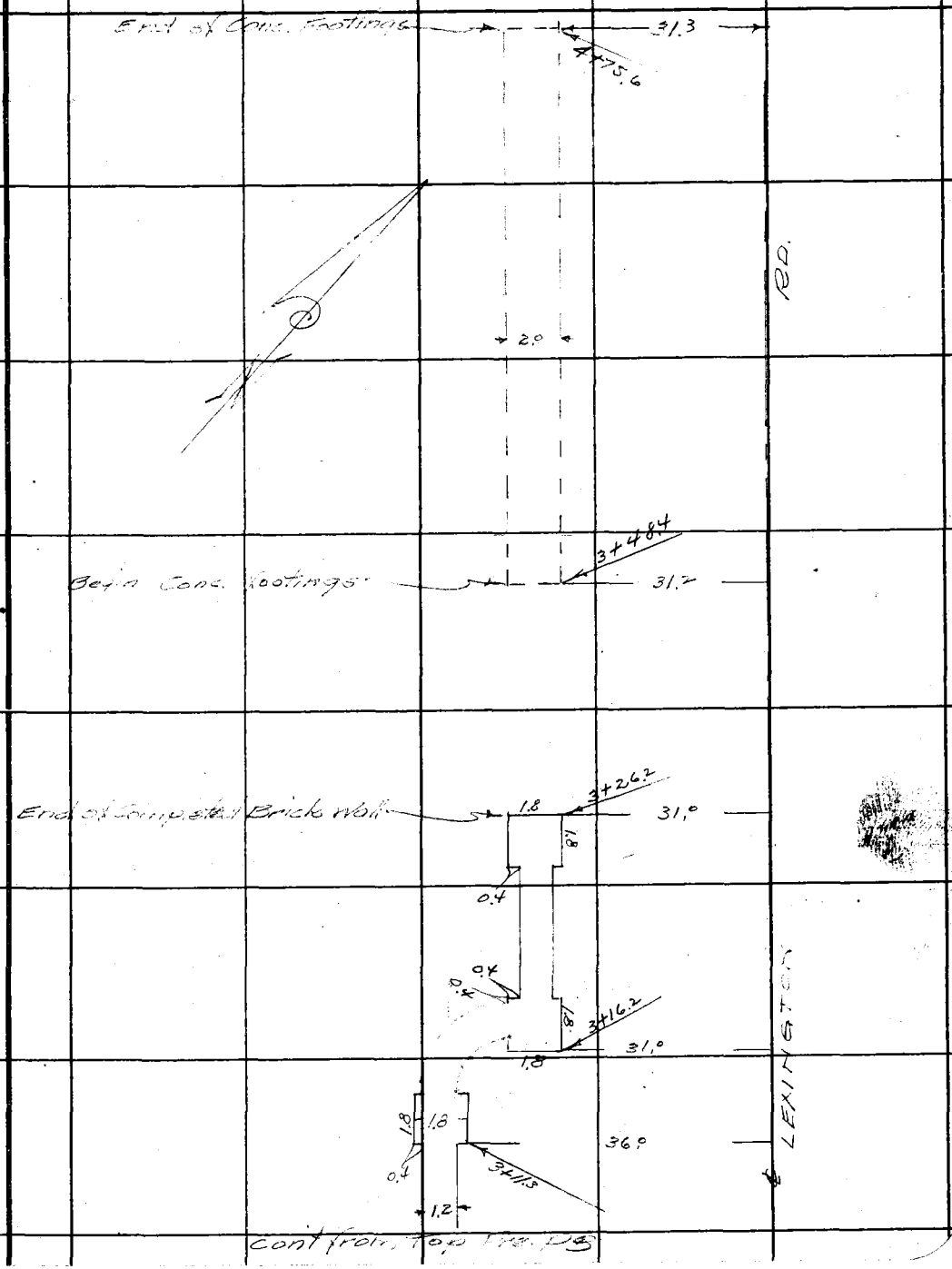


Note: Any Additions or Changes on This Sheets Must be Made or Circled in Red Ink With Date and Name of Person Making Change.

Do not extend notes this side of this line

RETURN TO
LOS ANGELES COUNTY SURVEYOR
700 HALL OF RECORDS

FORM 247 5M 10-37

| | | |
|---|---|---|
| Notes Ck'd by Drew | Survey of DURFEE AVE | F.B. 737 Pg. 39 |
| Map No. | W. O. 8198 Tape No. 052 St'd 84°F | ~~(174-30-20)~~ ~~338-07-10~~ |
| Office Work | Surveyed by EVANS | ~~174-30-17½~~ |
| Checked | Notes 1E Date MAR. '40 | (174°-31'-30) |
| Date | Indexed Johnson 4-5-40 | (338-05-50) |
| | | 174°-31'-27½" |

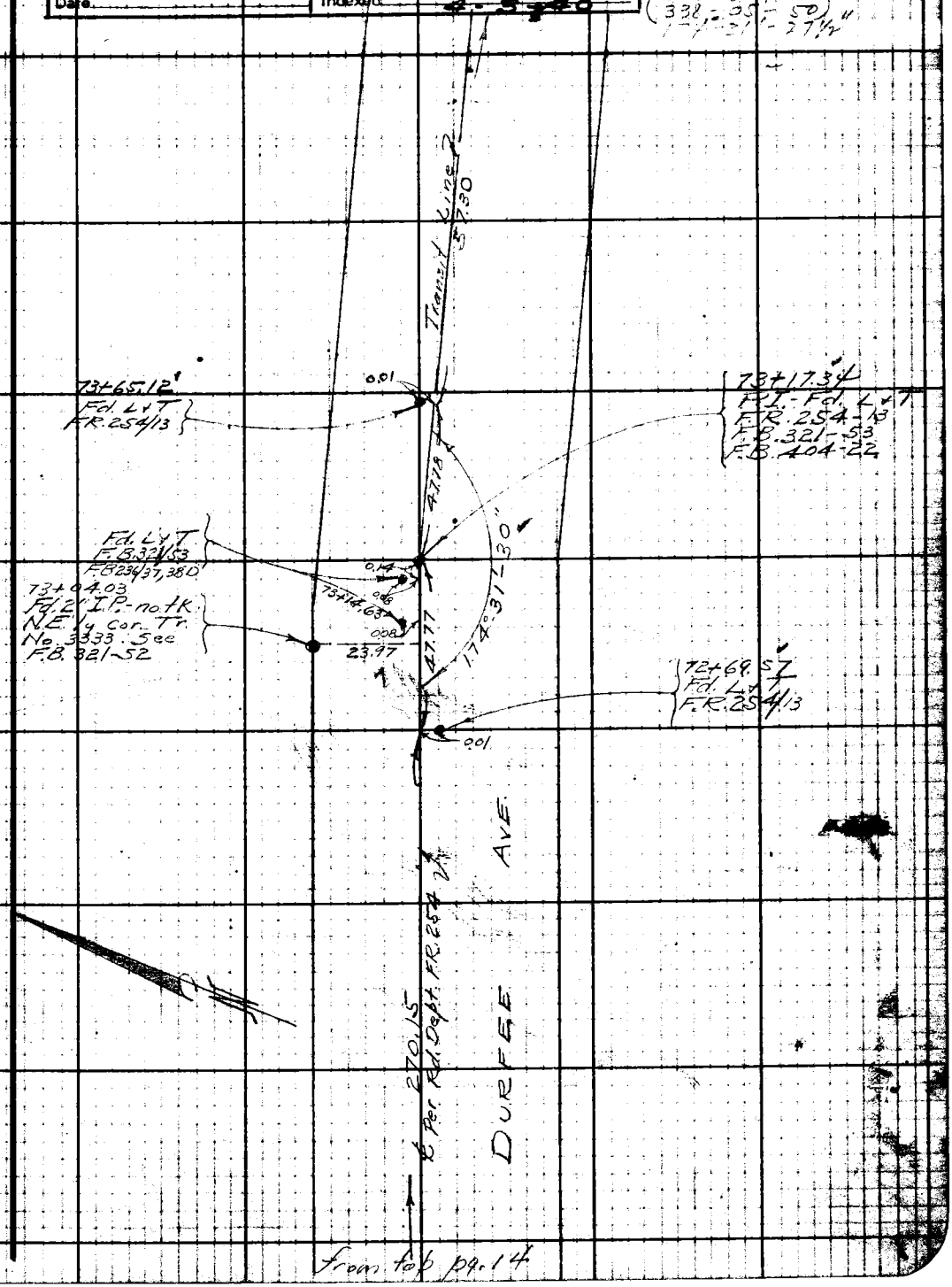


from top pg. 14

Note: Any Additions or Changes on This Sheet Must be Made or Circled in Red Ink With Date and Name of Person Making Change.

Do not extend notes this side of this line.

RETURN TO
LOS ANGELES COUNTY SURVEYOR
700 HALL OF RECORDS

FORM 247 5M 10-39

RETURN TO
**LOS ANGELES COUNTY SURVEYOR**
700 HALL OF RECORDS

**Note:** Any Additions or Changes on This Sheet Must be Made or Circled in Red Ink With Date and Name of Person Making Change.

**Do not extend notes this side of this line.**

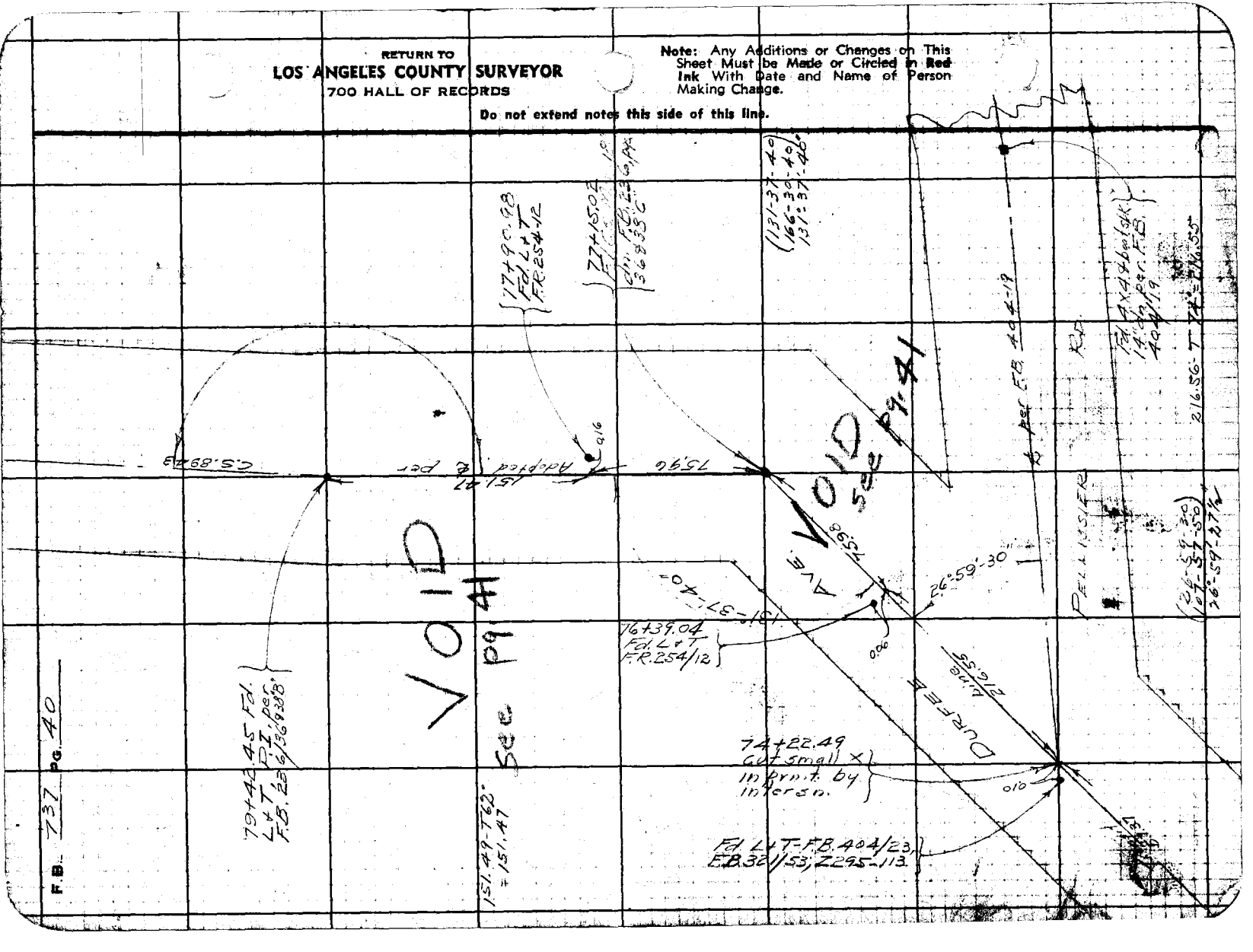

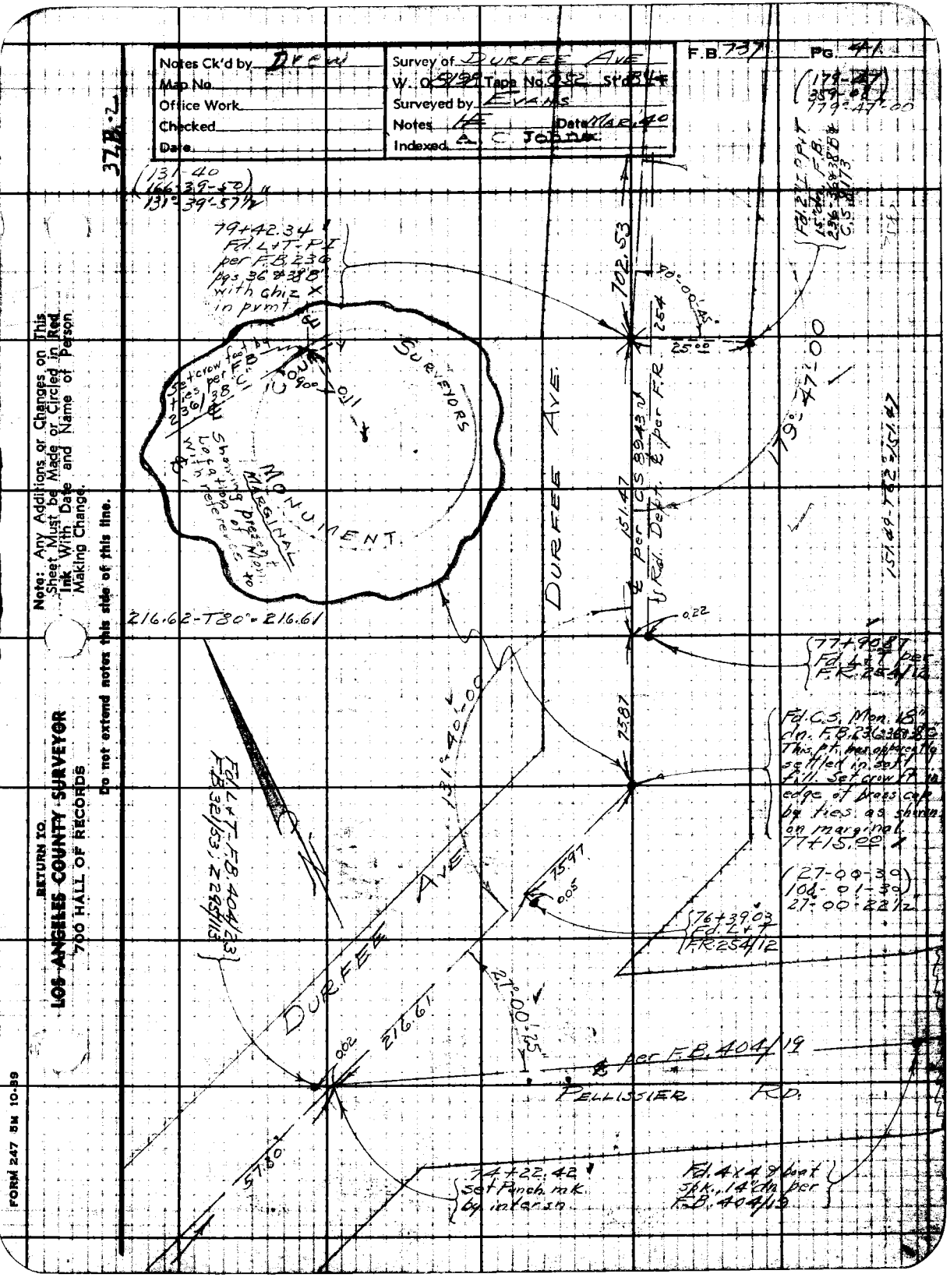

Notes Ck'd by Drew
Map No.
Office Work
Checked
Date
Survey of DURFEE AVE
W. O. 5199 Tape No. 052 St'd 844
Surveyed by EVANS
Notes HE Date MAR. 40
Indexed A. C. Johns
F.B. 737 PG. 41
37.B.2
(131-40)
(166-39-50)
131°-39'-57½"
79+42.34
Fd. L+T-PI
per F.B. 236
pgs. 36 & 38 B
with chiz X
in pvmt
Set crow foot by ties per F.B. 236/38 C
SURVEYORS
MONUMENT
MARGINAL
Showing present location of Mon. with reference to
DURFEE AVE.
702.53
90°-00'-45"
254
25.00
179°-47'-00
151.47
℄ per CS 89.43 W
℄ Rd. Dept. ℄ per F.R.
151.49-T62°=151.47
216.62-T80°=216.61
0.22
77+90.87
Fd. L+T per
F.R. 254/12
Fd. C.S. Mon. 18" dn. F.B. 236/38 B
This pt. has apparently settled in soft fill. Set crow ft. in edge of brass cap by ties as shown on marginal
77+15.00
(27-00-30)
(108-01-30)
27°-00'-22½"
75.87
131°-40'-00
Fd. L+T-F.B. 404/23
F.B. 321/53; Z 295/113
75.97
0.05
76+39.03
Fd. L+T
F.R. 254/12
DURFEE AVE
27°-00'-25"
216.61
0.02
℄ per F.B. 404/19
PELLISSIER RD.
57.80
74+22.42
Set Punch mk
by intersn
Fd. 4x4 & boat spk., 14" dn. per F.B. 404/19
Note: Any Additions or Changes on This Sheet Must be Made or Circled in Red Ink With Date and Name of Person Making Change.
Do not extend notes this side of this line.
RETURN TO
LOS ANGELES COUNTY SURVEYOR
700 HALL OF RECORDS
FORM 247 5M 10-39

F.B. 737 PG. 42

37 B-2

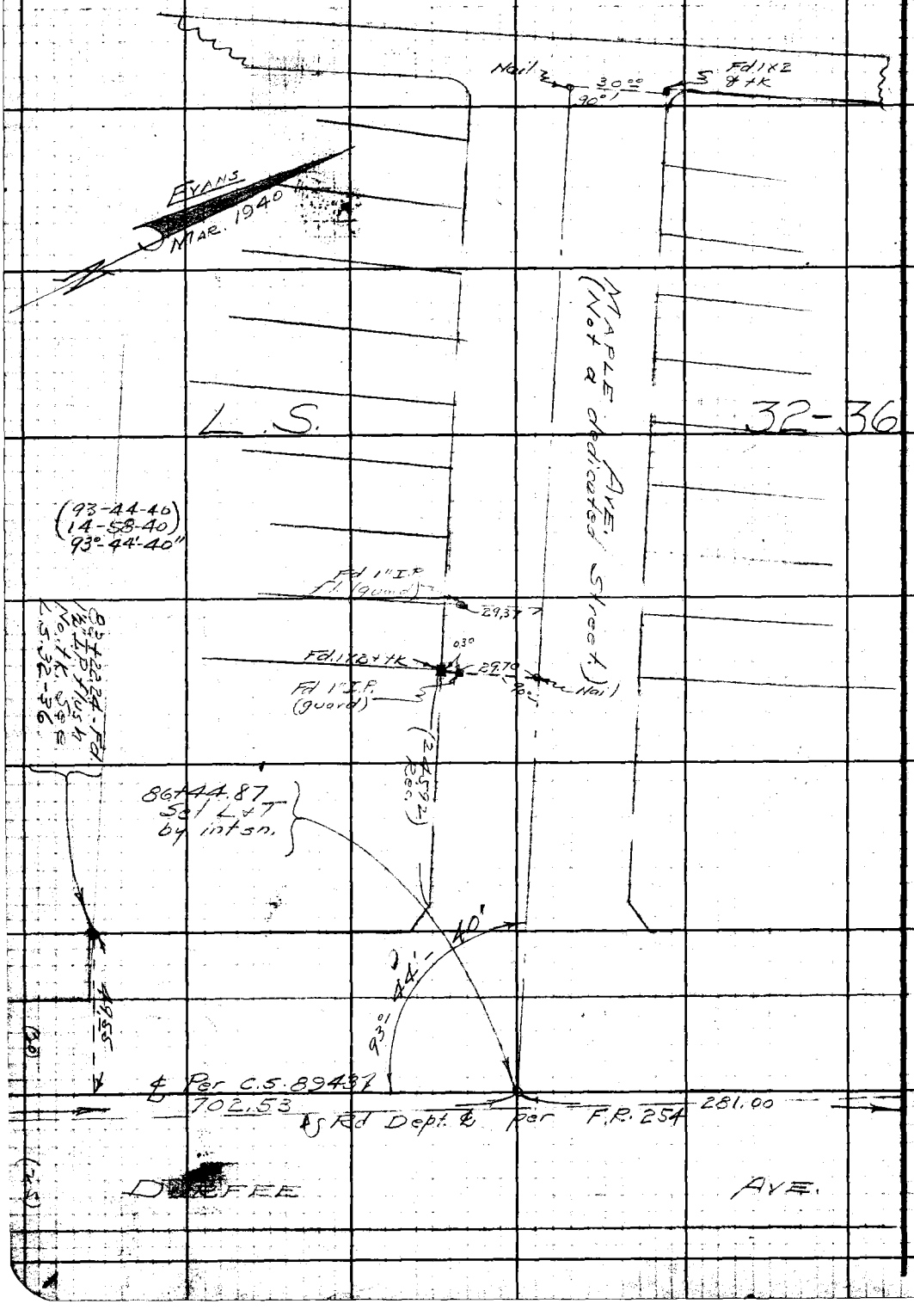


RETURN TO
LOS ANGELES COUNTY SURVEYOR
700 HALL OF RECORDS

Do not extend notes this side of this line.

Note: Any Additions or Changes on This Sheet Must be Made or Circled in Red Ink With Date and Name of Person Making Change.

| | | |
|---|---|---|
| Notes Ck'd by Drew | Survey of DURFEE AVE | F.B. 737 Pg. 43 |
| Map No. | W. O. 5198 Tape No. 052 St'd 84°F | |
| Office Work | Surveyed by EVANS | |
| Checked | Notes H Date MAR. 40 | |
| Date | Indexed A. C. Johns | |

37, B-2

(149-10-50)
(236-43-10)
149°-10'-47½"

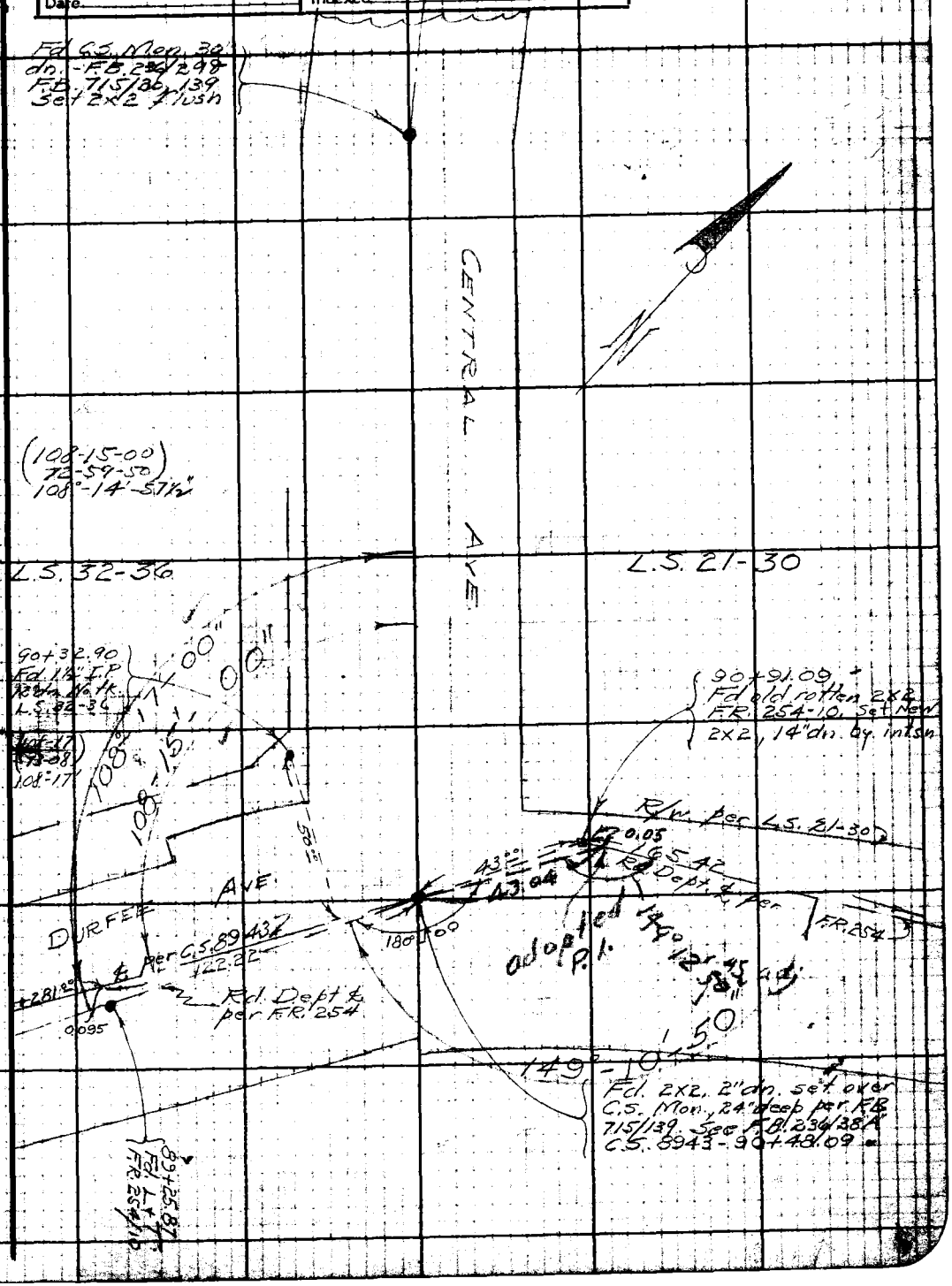


Note: Any Additions or Changes on This Sheet Must be Made or Circled in Red Ink With Date and Name of Person Making Change.

Do not extend notes this side of this line.

RETURN TO
LOS ANGELES COUNTY SURVEYOR
700 HALL OF RECORDS

FORM 247 5M 10-39

F.B. 737 PG. 44

(175-38-20)
(342-33-10)
175°-38'-17½"

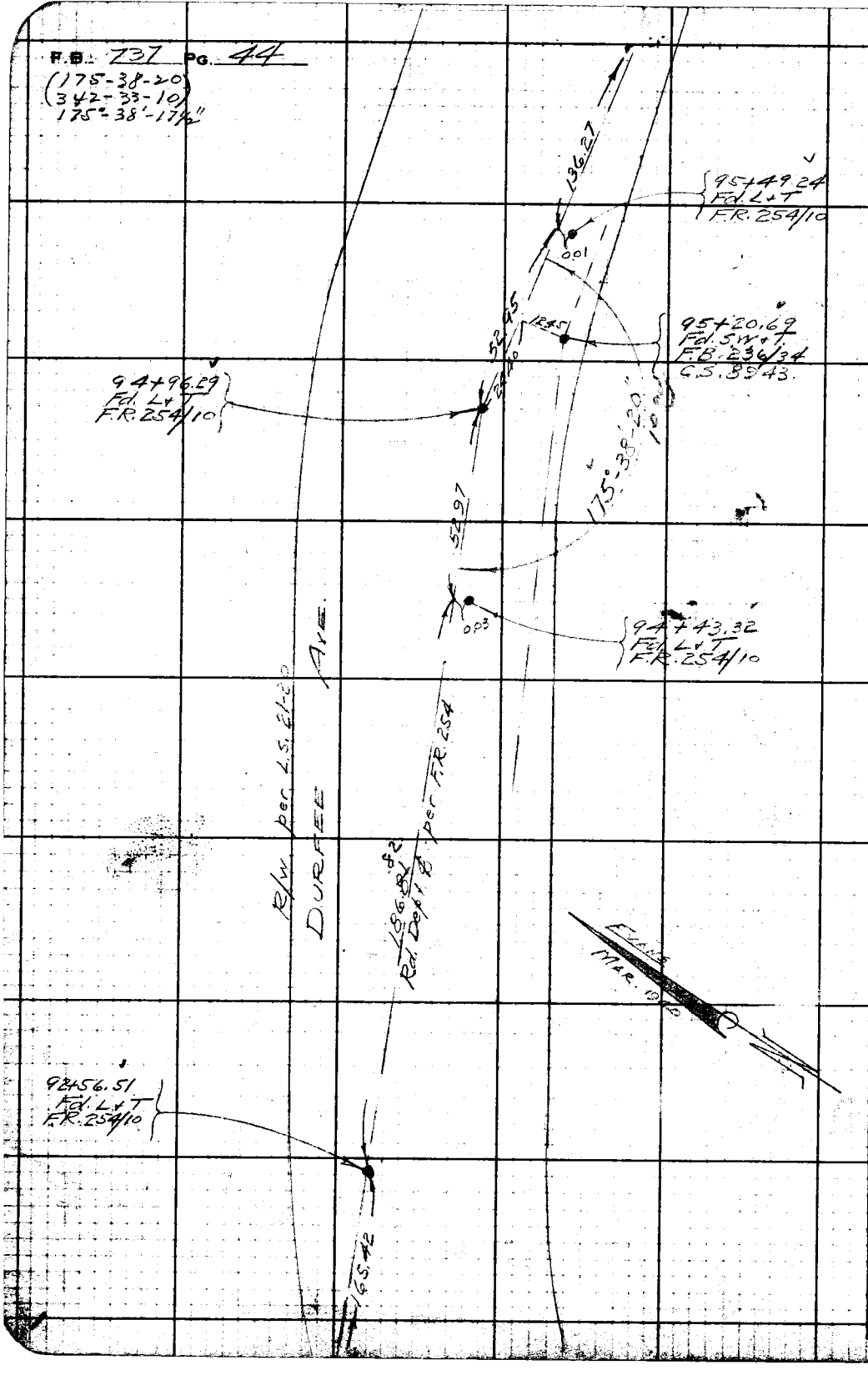


RETURN TO
**LOS ANGELES COUNTY SURVEYOR**
700 HALL OF RECORDS

**Note:** Any Additions or Changes on This Sheet Must be Made or Circled in Red Ink With Date and Name of Person Making Change.

**Do not extend notes this side of this line.**

| | | |
|---|---|---|
| Notes Ck'd by Drew | Survey of Durfee Ave | F.B. 737 Pg. 45 |
| Map No. | W. O. 8198 Tape No. 052 St'd 84°F | (161-22-10) (285-28-40) 161°-22-10" |
| Office Work | Surveyed by Evans | |
| Checked | Notes H Date Mar. 40 | |
| Date | Indexed | |

37, B-2

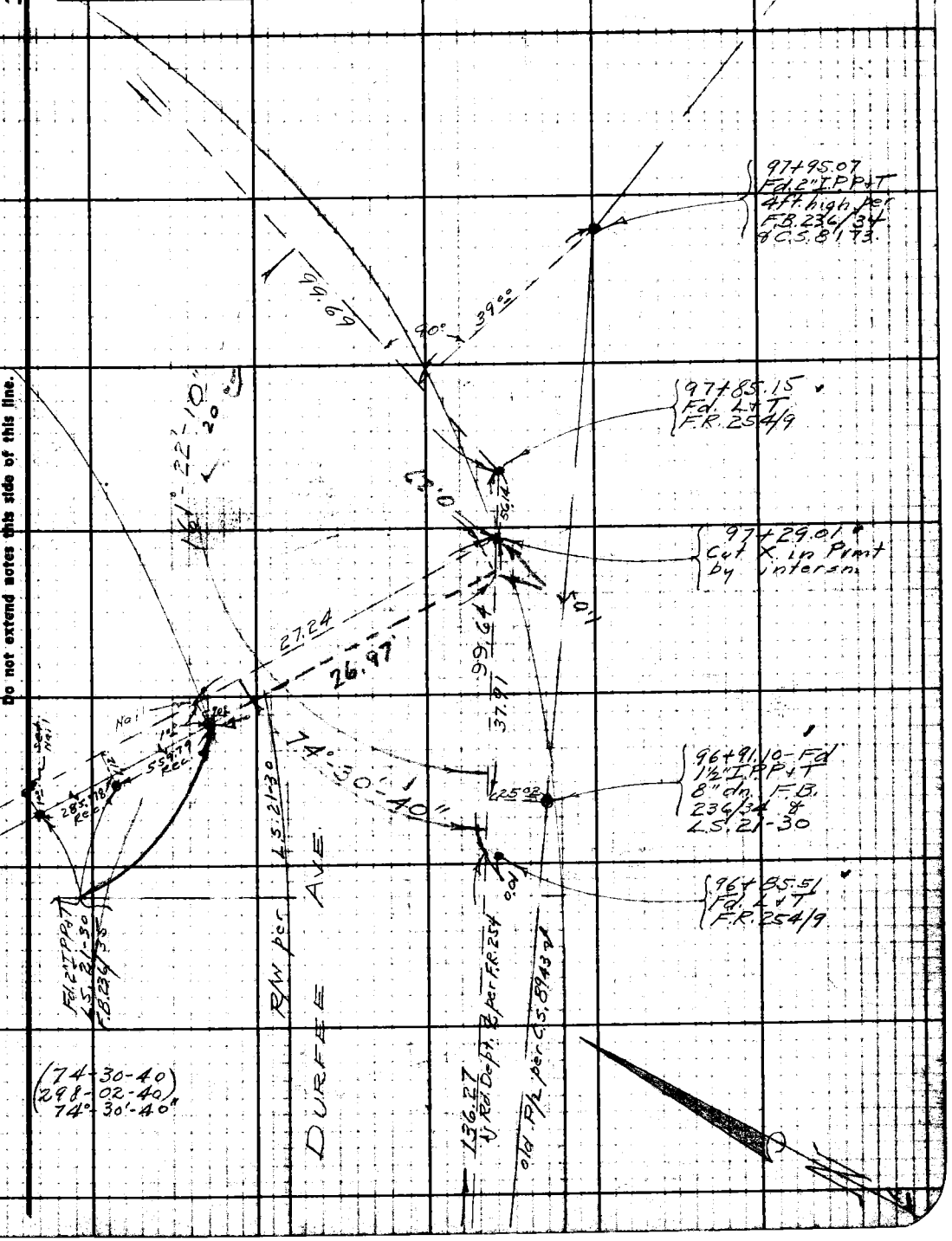


Note: Any Additions or Changes on This Sheet Must be Made or Circled in Red Ink With Date and Name of Person Making Change.

Do not extend notes this side of this line.

RETURN TO
LOS ANGELES COUNTY SURVEYOR
700 HALL OF RECORDS

FORM 247 5M 10-39

RETURN TO
**LOS ANGELES COUNTY SURVEYOR**
700 HALL OF RECORDS

**Note:** Any Additions or Changes on This Sheet Must be Made or Circled in Red Ink With Date and Name of Person Making Change.

37, B-2

**Do not extend notes this side of this line.**

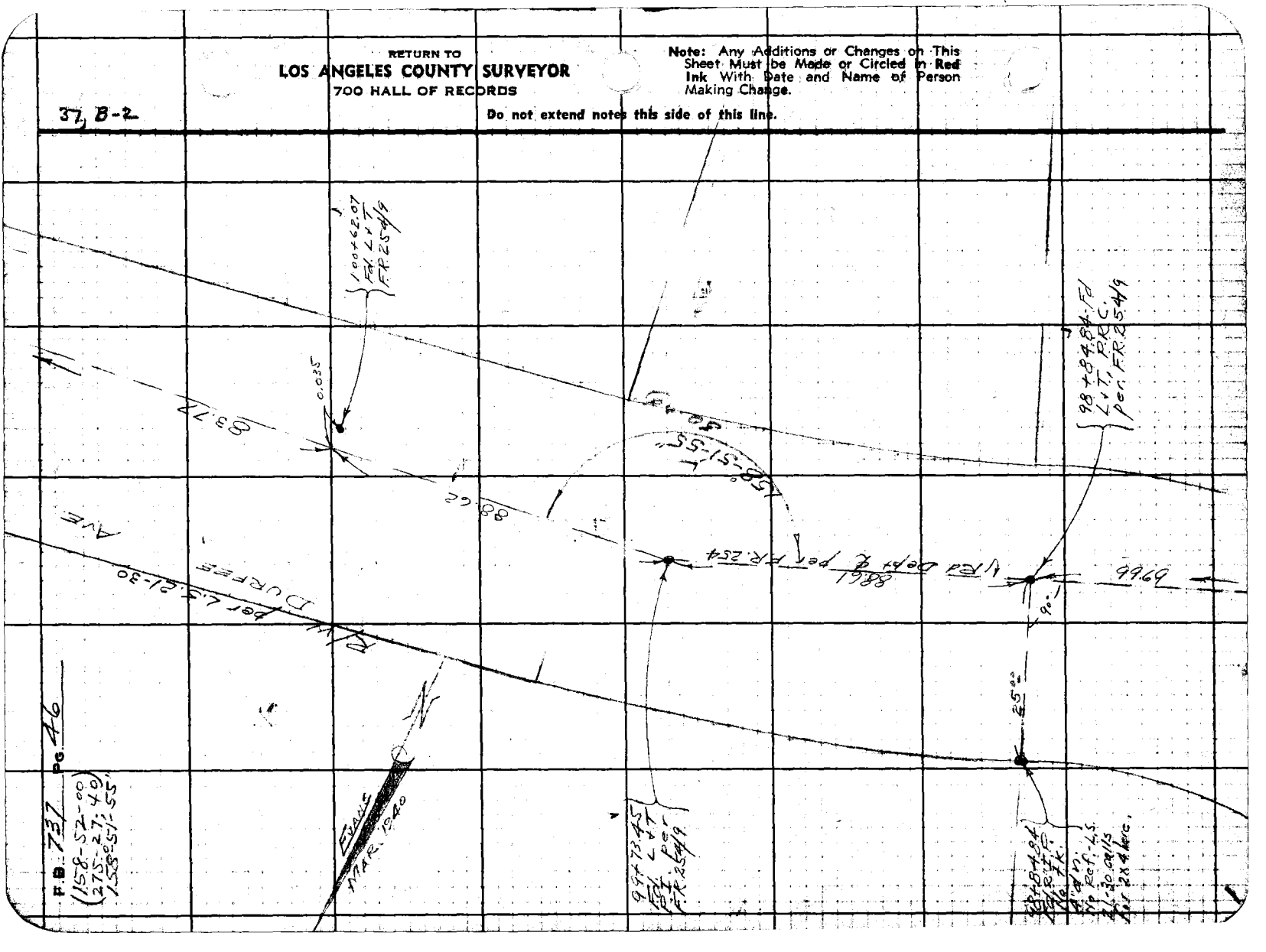

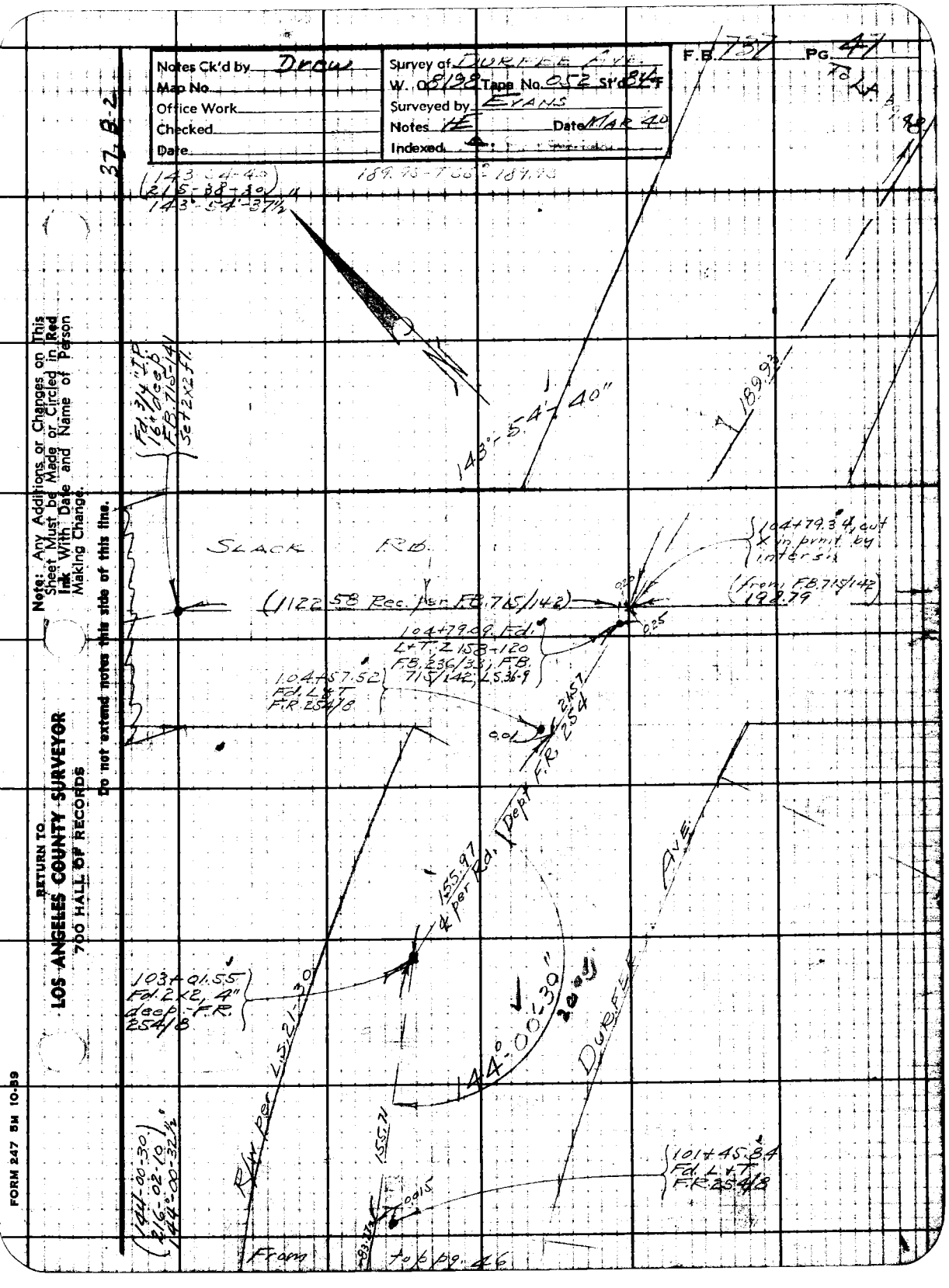


Note: Any Additions or Changes on This Sheet Must be Made or Circled in Red Ink With Date and Name of Person Making Change.

Do not extend notes this side of this line.

RETURN TO
LOS ANGELES COUNTY SURVEYOR
700 HALL OF RECORDS

FORM 247 5M 10-59

RETURN TO
**LOS ANGELES COUNTY SURVEYOR**
700 HALL OF RECORDS

**Note:** Any Additions or Changes on This Sheet Must be Made or Circled in Red Ink With Date and Name of Person Making Change.

**Do not extend notes this side of this line.**

37 B-2

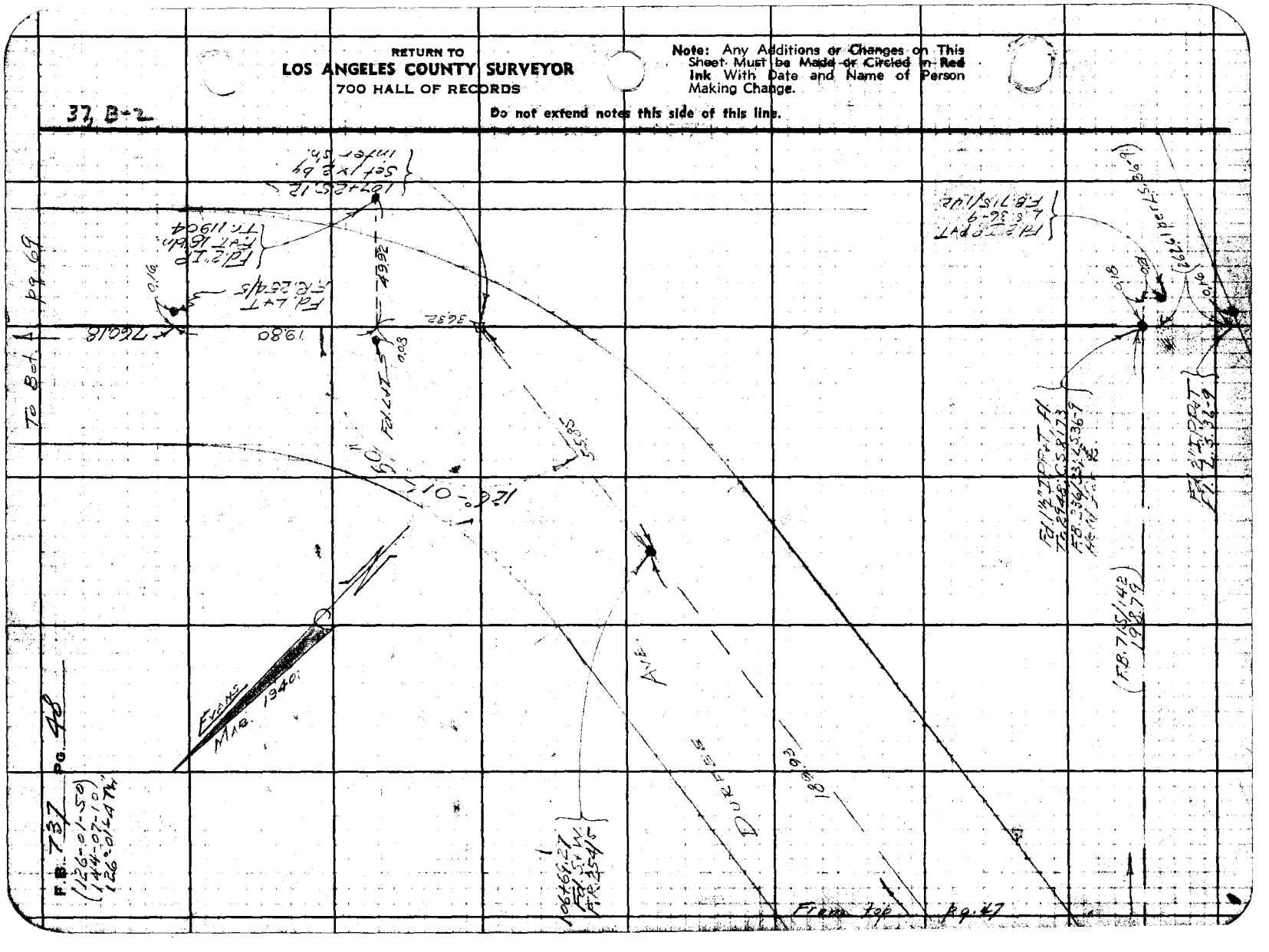

| | |
|---|---|
| Notes Ck'd by Drew | Survey of |
| Map No. | W. O. Tape No. St'd °F |
| Office Work | Surveyed by |
| Checked | Notes Date |
| Date | Indexed A. C. Johnson |

F.B. 737 PG. 49

# DURFEE AVE

## J.N. 8198

## LOCATION OF IMPROVEMENTS FROM PELLISSIER ROAD TO POMONA BLVD.

Note: Any Additions or Changes on This Sheet Must be Made or Circled in Red Ink With Date and Name of Person Making Change.

Do not extend notes this side of this line.

RETURN TO
LOS ANGELES COUNTY SURVEYOR
700 HALL OF RECORDS

FORM 247 5M 10-39

| | |
|---|---|
| Notes Ck'd by | Survey of DURFEE AVE |
| Map No. | W. O. 8198 Tape No. St'd °F |
| Office Work | Surveyed by Evans |
| Checked | Notes Date 3-26 |
| Date | Indexed A. C. Johnson 4-3-40 |

F.B. PG. 51

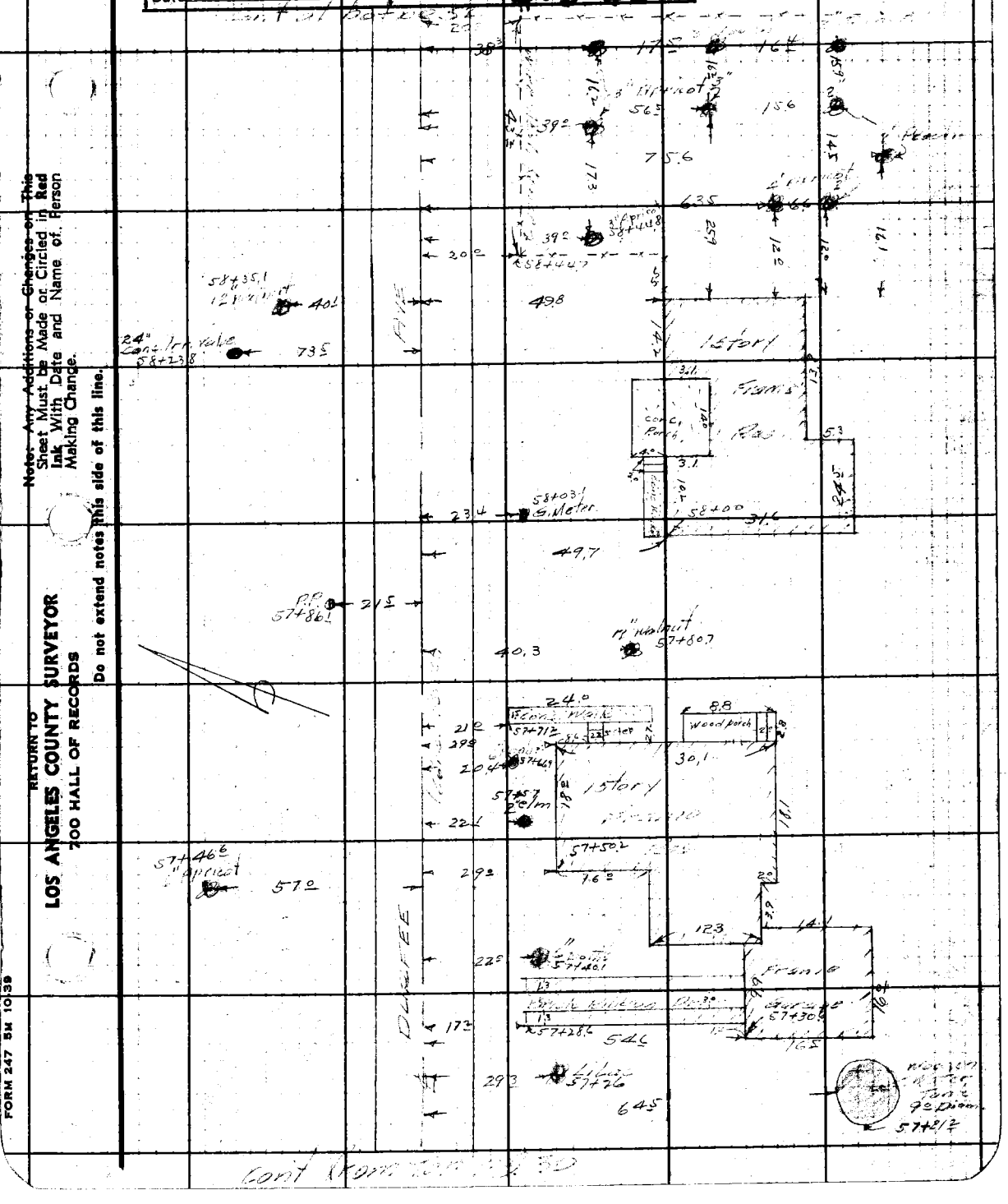


Note: Any Additions or Changes on This Sheet Must be Made or Circled in Red Ink With Date and Name of Person Making Change.

Do not extend notes this side of this line.

RETURN TO
LOS ANGELES COUNTY SURVEYOR
700 HALL OF RECORDS

FORM 247 5M 10-39

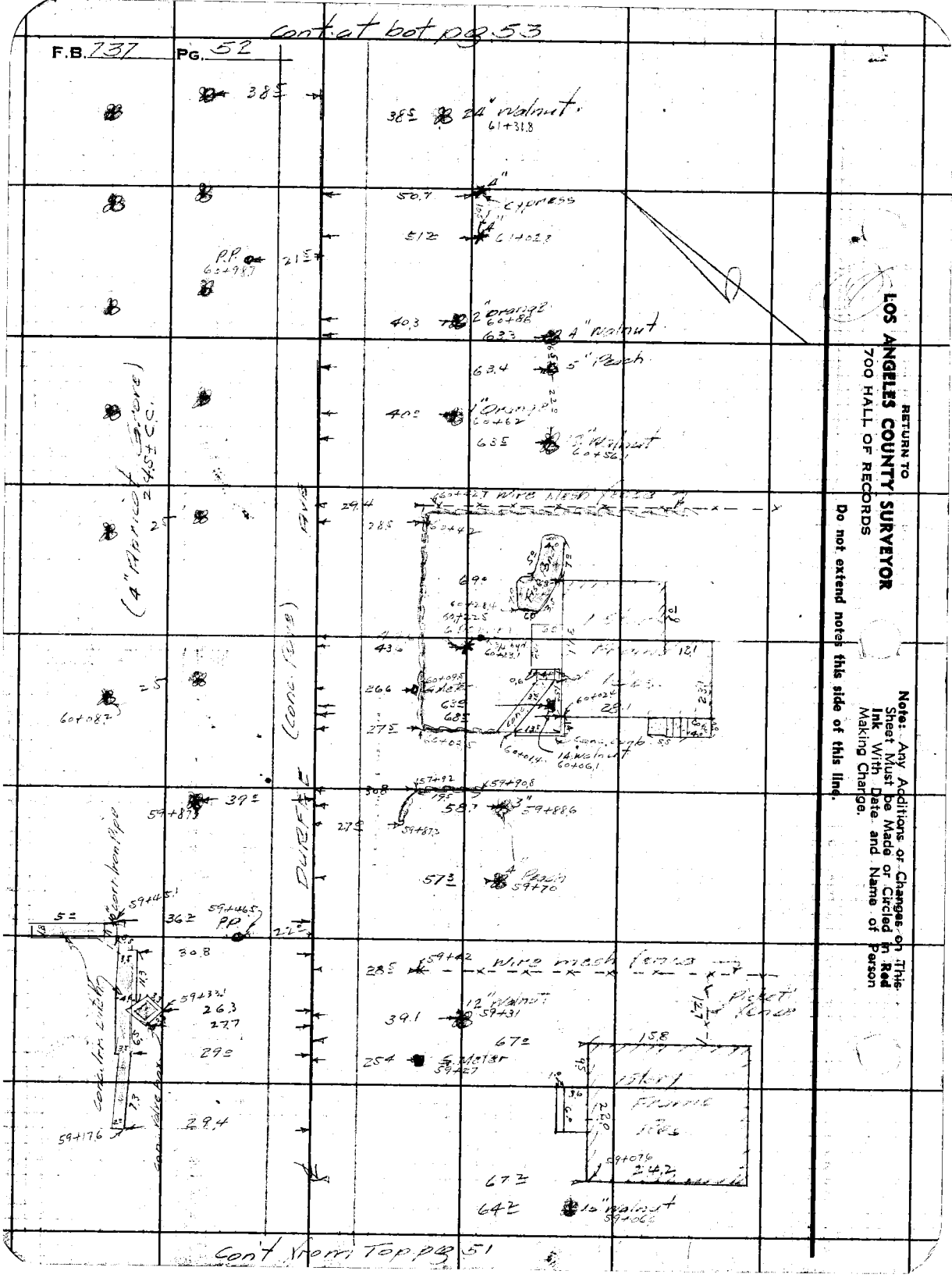


RETURN TO
**LOS ANGELES COUNTY SURVEYOR**
700 HALL OF RECORDS

**Do not extend notes this side of this line.**

**Note:** Any Additions or Changes on This Sheet Must be Made or Circled in Red Ink With Date and Name of Person Making Change.

| | |
|---|---|
| Notes Ck'd by | Survey of [illegible] |
| Map No. | W. O. 8198 Tape No. St'd °F |
| Office Work | Surveyed by [illegible] |
| Checked | Notes [illegible] Date 3-[illegible]-40 |
| Date | Indexed A. C. Johnson |

F.B. 737 PG. 53

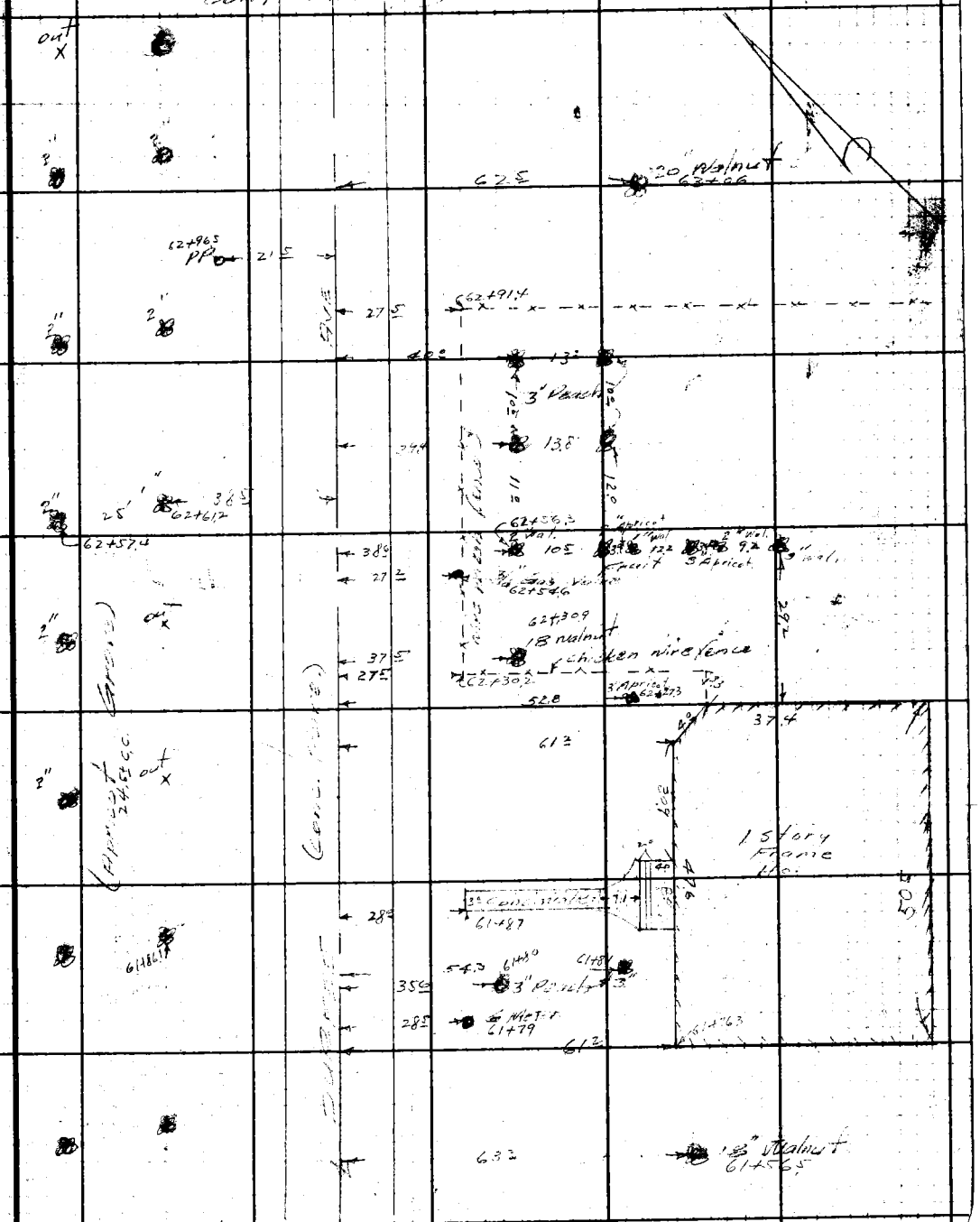


Note: Any Additions or Changes on This Sheet Must be Made or Circled in Red Ink With Date and Name of Person Making Change.

Do not extend notes this side of this line.

RETURN TO
LOS ANGELES COUNTY SURVEYOR
700 HALL OF RECORDS

FORM 247 5M 10-39




Cont from top pg 53

RETURN TO
**LOS ANGELES COUNTY SURVEYOR**
700 HALL OF RECORDS

**Do not extend notes this side of this line.**

**Note:** Any Additions or Changes on This Sheet Must be Made or Circled in **Red Ink** With Date and Name of Person Making Change.

Notes Ck'd by
Map No.
Office Work
Checked
Date

Survey of
W. O. 8178 Tape No. St'd °F
Surveyed by Evans
Notes Date 3-26-40
Indexed A. C. John

F.B. 731 PG. 55

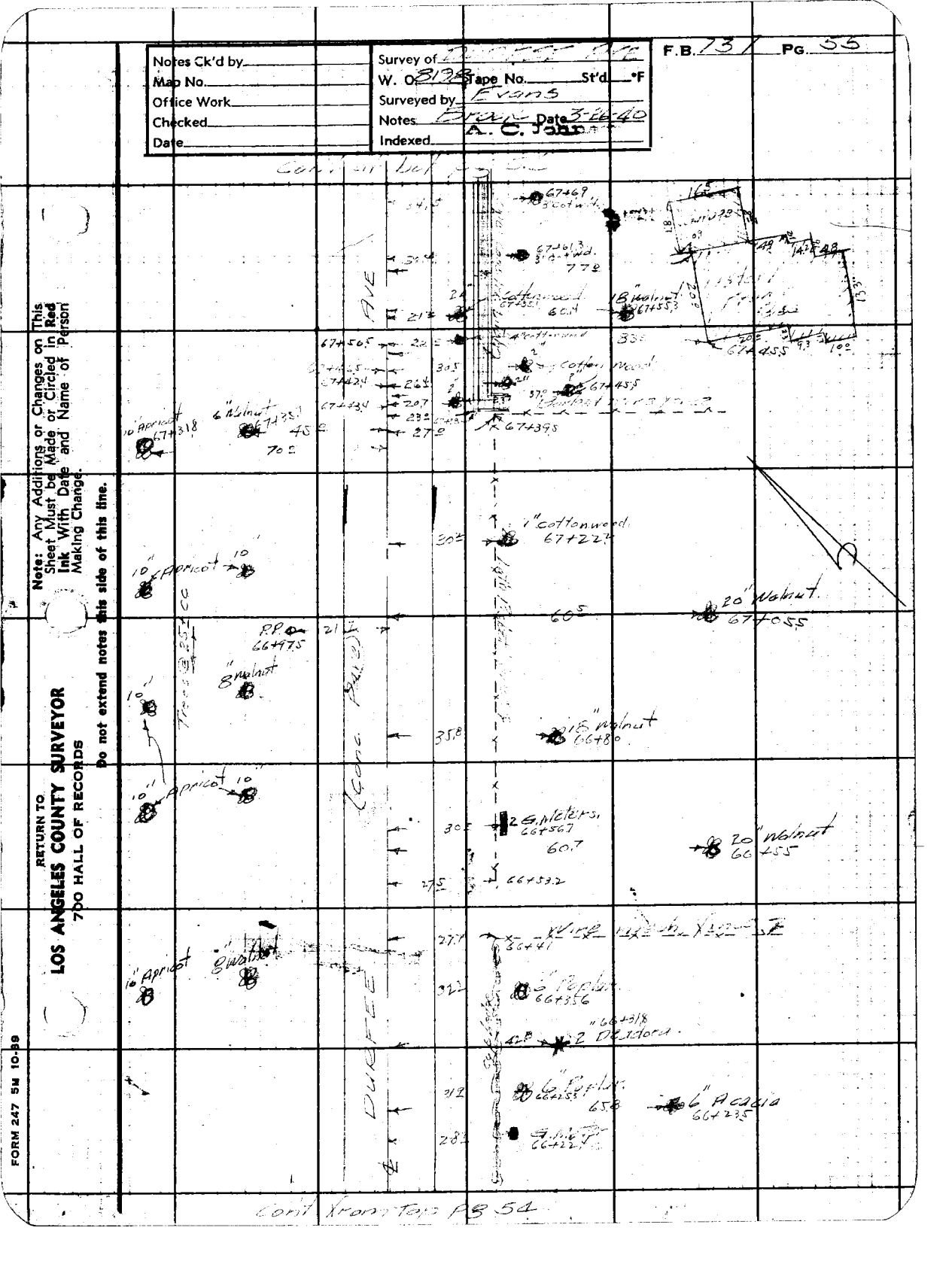


Note: Any Additions or Changes on This Sheet Must be Made or Circled in Red Ink With Date and Name of Person Making Change.

Do not extend notes this side of this line.

RETURN TO
LOS ANGELES COUNTY SURVEYOR
700 HALL OF RECORDS

FORM 247 5M 10-59

F.B. 237 PG. 56 cont. at bot pg 57

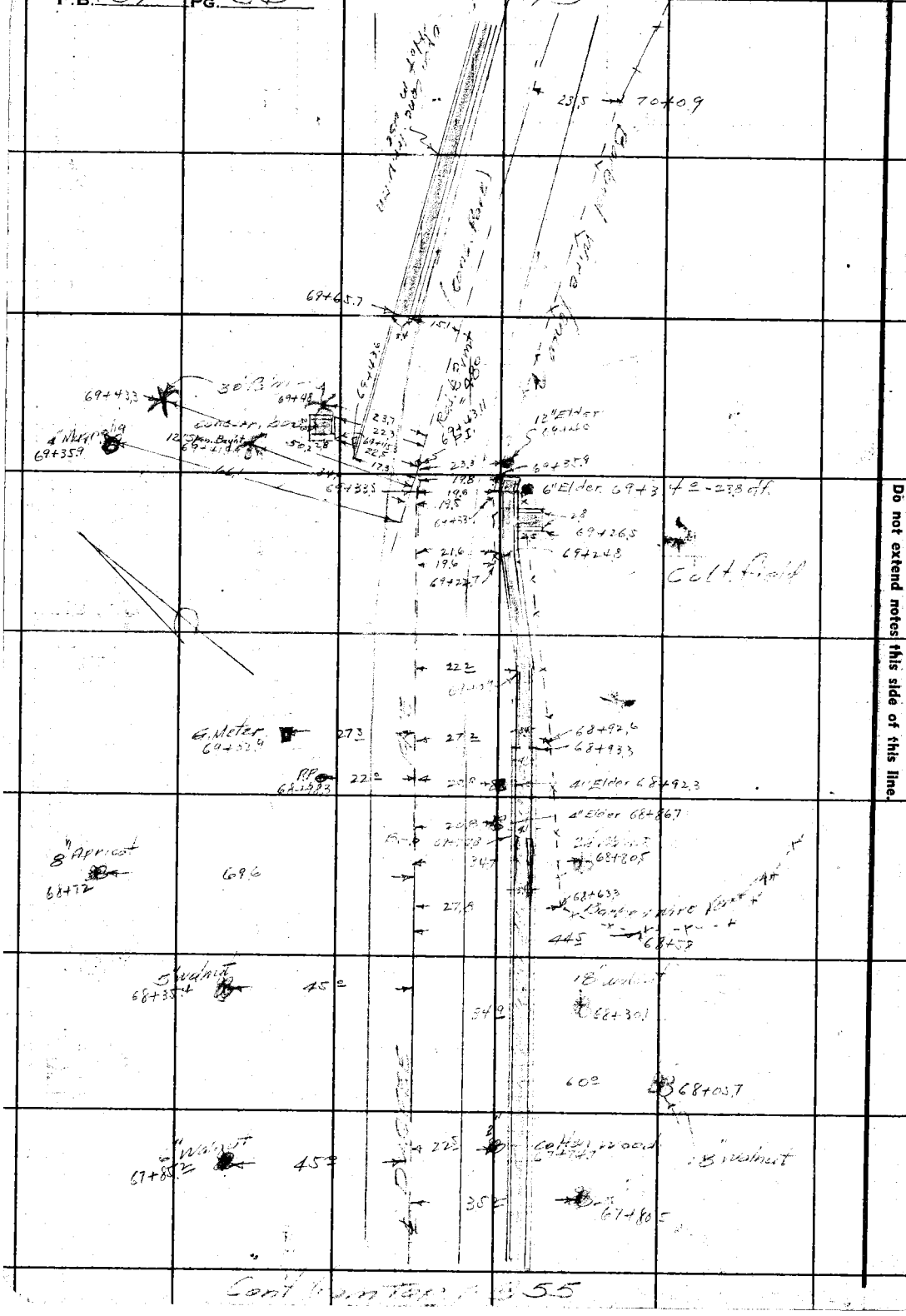


Cont. on Page 55

RETURN TO
LOS ANGELES COUNTY SURVEYOR
700 HALL OF RECORDS

Do not extend notes this side of this line.

Note: Any Additions or Changes on This Sheet Must be Made or Circled in Red Ink With Date and Name of Person Making Change.

F.B. 737 PG. 57

| | |
|---|---|
| Notes Ck'd by | Survey of |
| Map No. | W. O. 5193 Tape No. St'd °F |
| Office Work | Surveyed by Evans |
| Checked | Notes Brak Date 3-40 |
| Date | Indexed A. E. John |

Note: Any Additions or Changes on This Sheet Must be Made or Circled in Red Ink With Date and Name of Person Making Change.

Do not extend notes this side of this line.

RETURN TO
LOS ANGELES COUNTY SURVEYOR
700 HALL OF RECORDS

FORM 247 5M 10-39

72+99.4
E. side of ditch
Ends here

PP 72+95.8 — 21.1 — 20.7

Fence line Y=1000

28.6
72+69.9

27.2 — 36.2 — 72+01

cult field

18"

shade — 27.7

25.8 — 30" Locust 71+14

33"

70+95.5 PP — 22.8

26.7

20"

20.7

19"

open ditch

wire fence

21.3 — cottonwood 70+40

70+31 — 25.9

cont from F.B. pg 56

F.B. 737 PG. 58 - Cont at bot pg 59

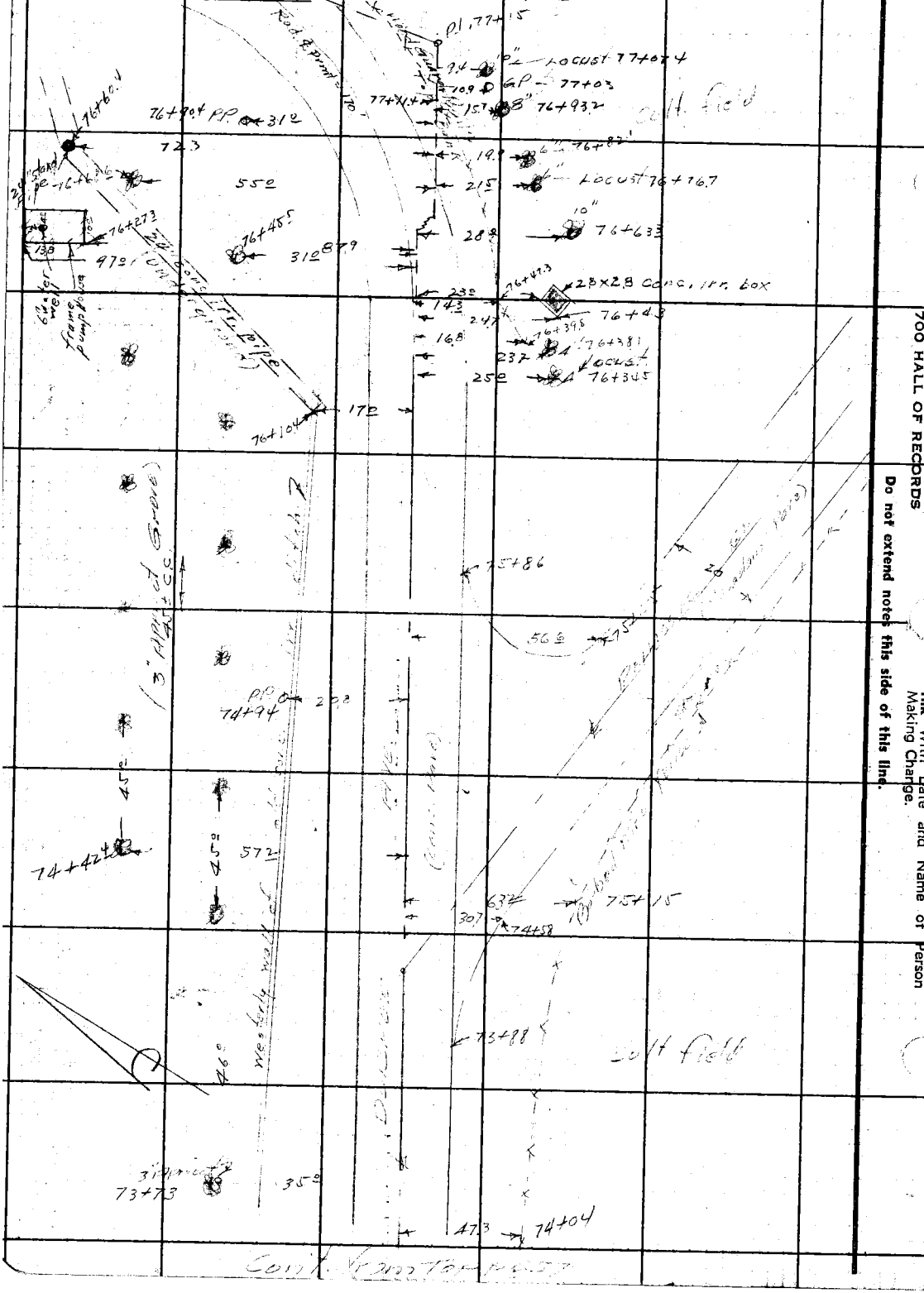


RETURN TO
**LOS ANGELES COUNTY SURVEYOR**
700 HALL OF RECORDS

**Do not extend notes this side of this line.**

**Note:** Any Additions or Changes on This Sheet Must be Made or Circled in Red Ink With Date and Name of Person Making Change.

| | |
|---|---|
| Notes Ck'd by | Survey of |
| Map No. | W. O. 3128 Tape No. St'd °F |
| Office Work | Surveyed by |
| Checked | Notes Date 5-40 |
| Date | Indexed C. John |

F.B. 732 PG. 52

Note: Any Additions or Changes on This Sheet Must be Made or Circled in Red Ink With Date and Name of Person Making Change.

Do not extend notes this side of this line.

RETURN TO
LOS ANGELES COUNTY SURVEYOR
700 HALL OF RECORDS.

FORM 247 5M 10-39

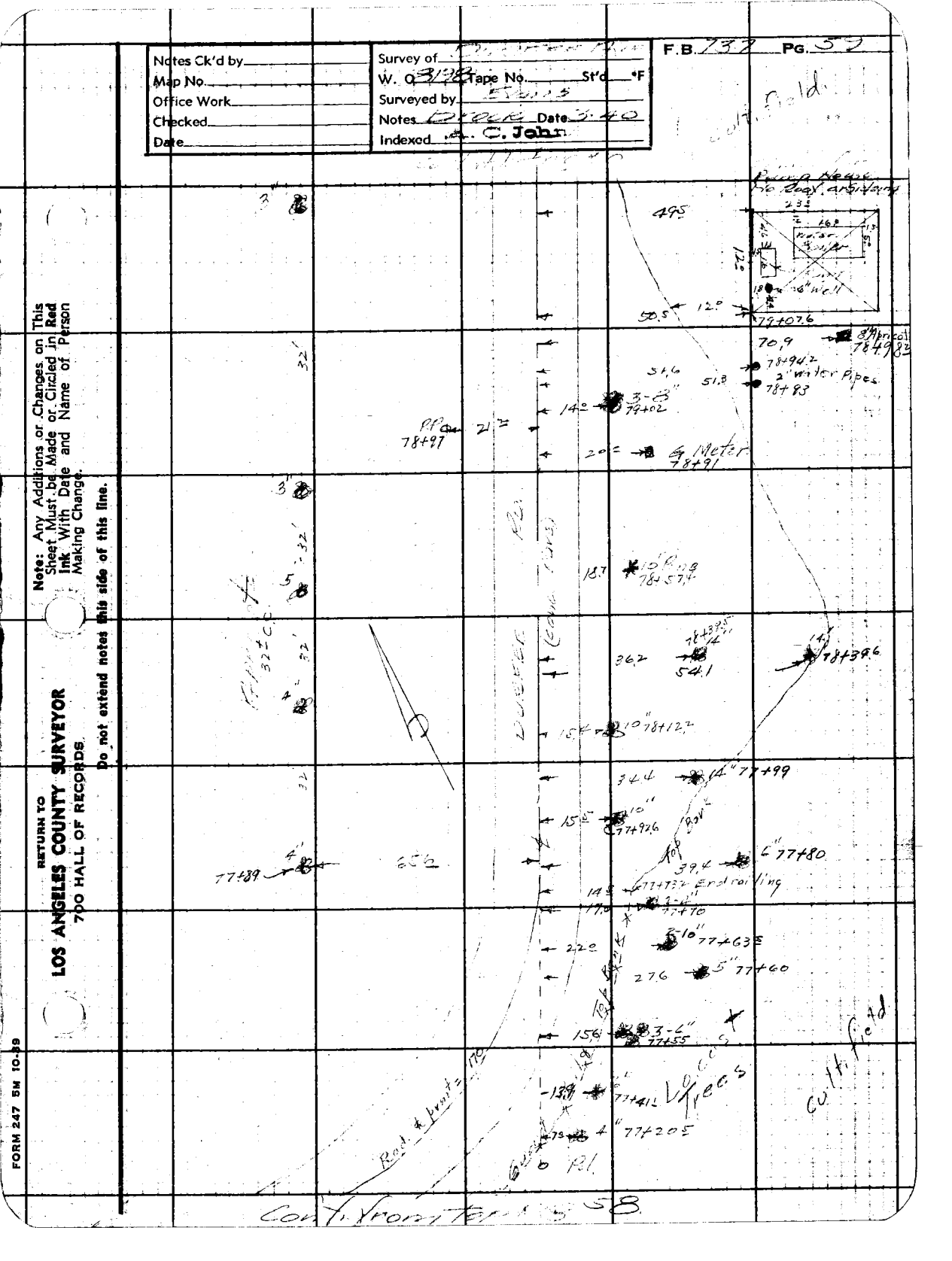

F.B. 737 PG. 60

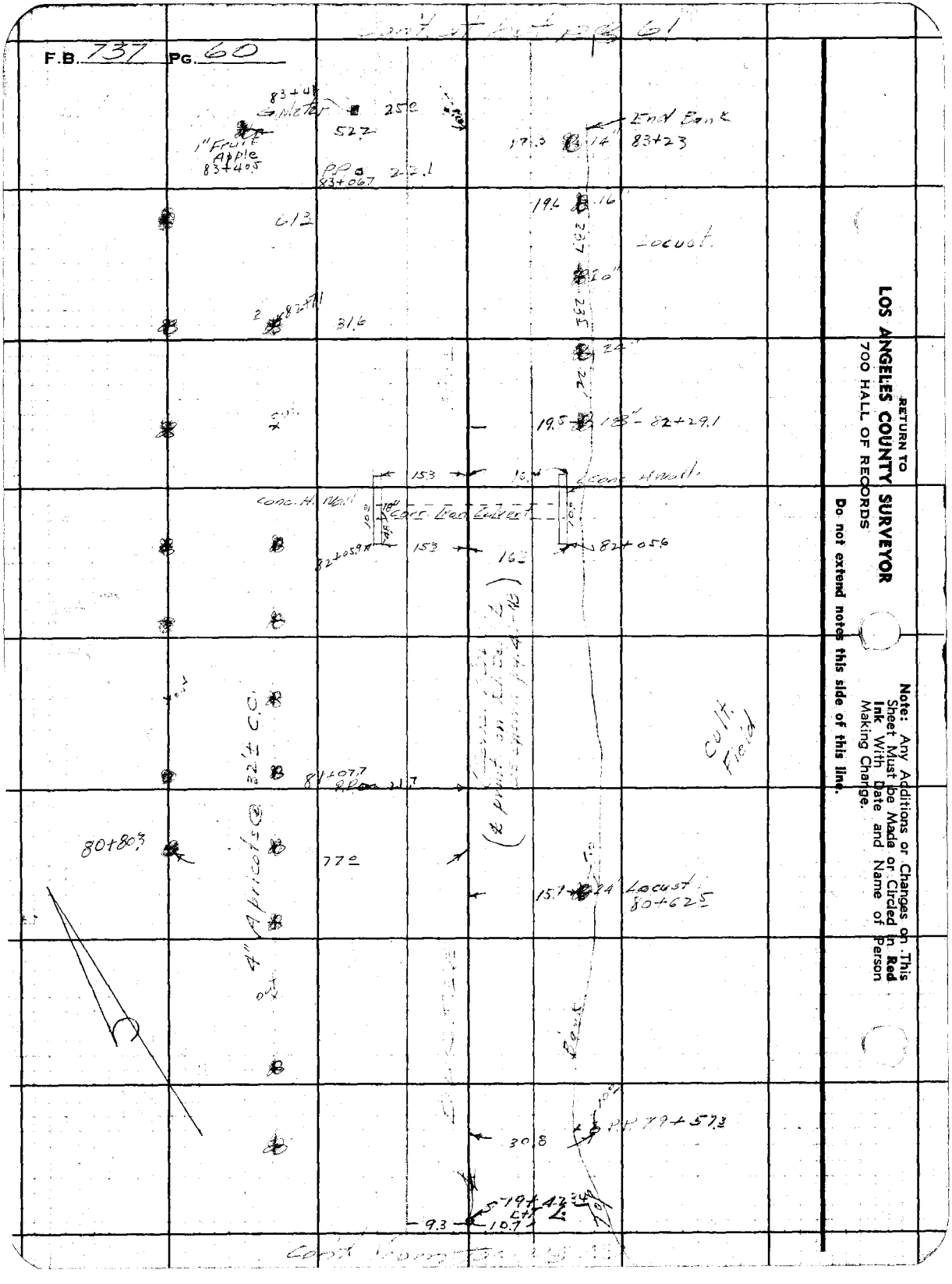


RETURN TO
**LOS ANGELES COUNTY SURVEYOR**
700 HALL OF RECORDS

**Do not extend notes this side of this line.**

**Note:** Any Additions or Changes on This Sheet Must be Made or Circled in **Red Ink** With Date and Name of Person Making Change.

| | | |
|---|---|---|
| Notes Ck'd by | Survey of | F.B. 727 PG. 61 |
| Map No. | W. O. 3[illegible] Page No. St'd °F | |
| Office Work | Surveyed by Evans | |
| Checked | Notes [illegible] Date 5-40 | |
| Date | Indexed [illegible] | |

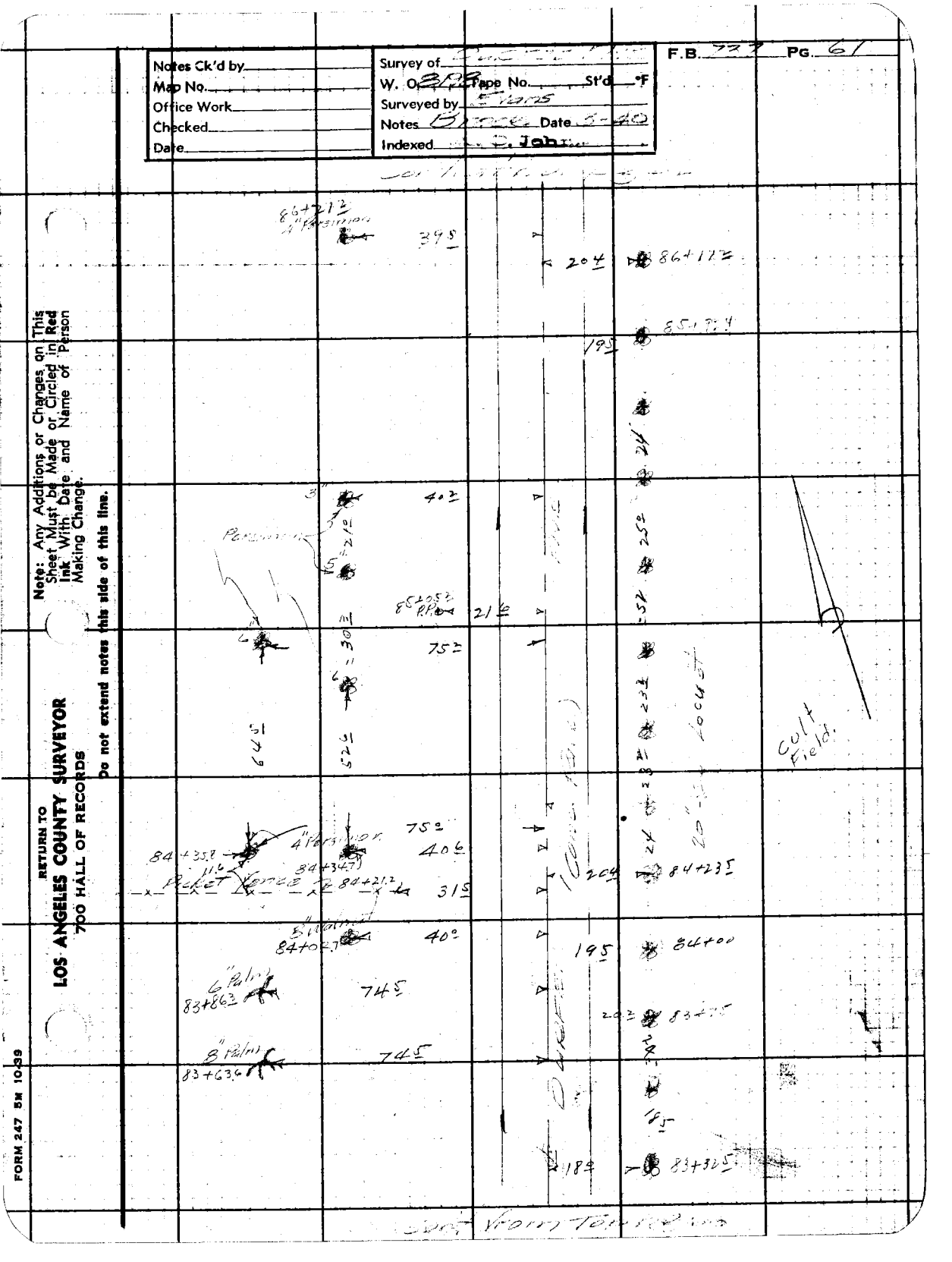


Note: Any Additions or Changes on This Sheet Must be Made or Circled in Red Ink With Date and Name of Person Making Change.

Do not extend notes this side of this line.

RETURN TO
LOS ANGELES COUNTY SURVEYOR
700 HALL OF RECORDS

FORM 247 5M 10-59

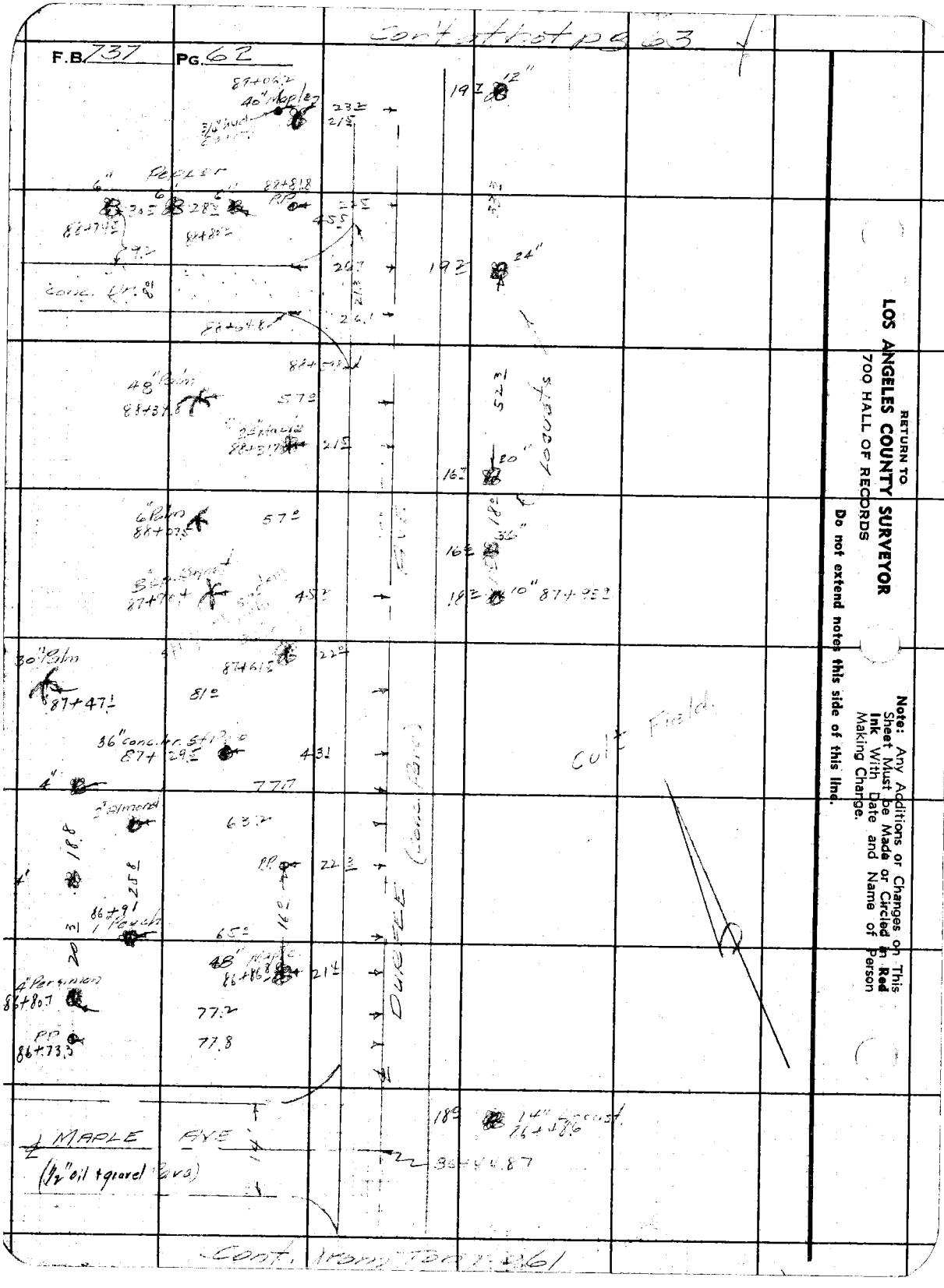


RETURN TO
**LOS ANGELES COUNTY SURVEYOR**
700 HALL OF RECORDS

**Note:** Any Additions or Changes on This Sheet Must be Made or Circled in Red Ink With Date and Name of Person Making Change.

**Do not extend notes this side of this line.**

| | |
|---|---|
| Notes Ck'd by | Survey of |
| Map No. | W. O. | Tape No. | St'd. °F |
| Office Work | Surveyed by |
| Checked | Notes | Date |
| Date | Indexed | A. C. Johnson |

F.B. 232 PG. 63

Note: Any Additions or Changes on This Sheet Must be Made or Circled in Red Ink With Date and Name of Person Making Change.

Do not extend notes this side of this line.

RETURN TO
LOS ANGELES COUNTY SURVEYOR
700 HALL OF RECORDS

FORM 247 5M 10-59

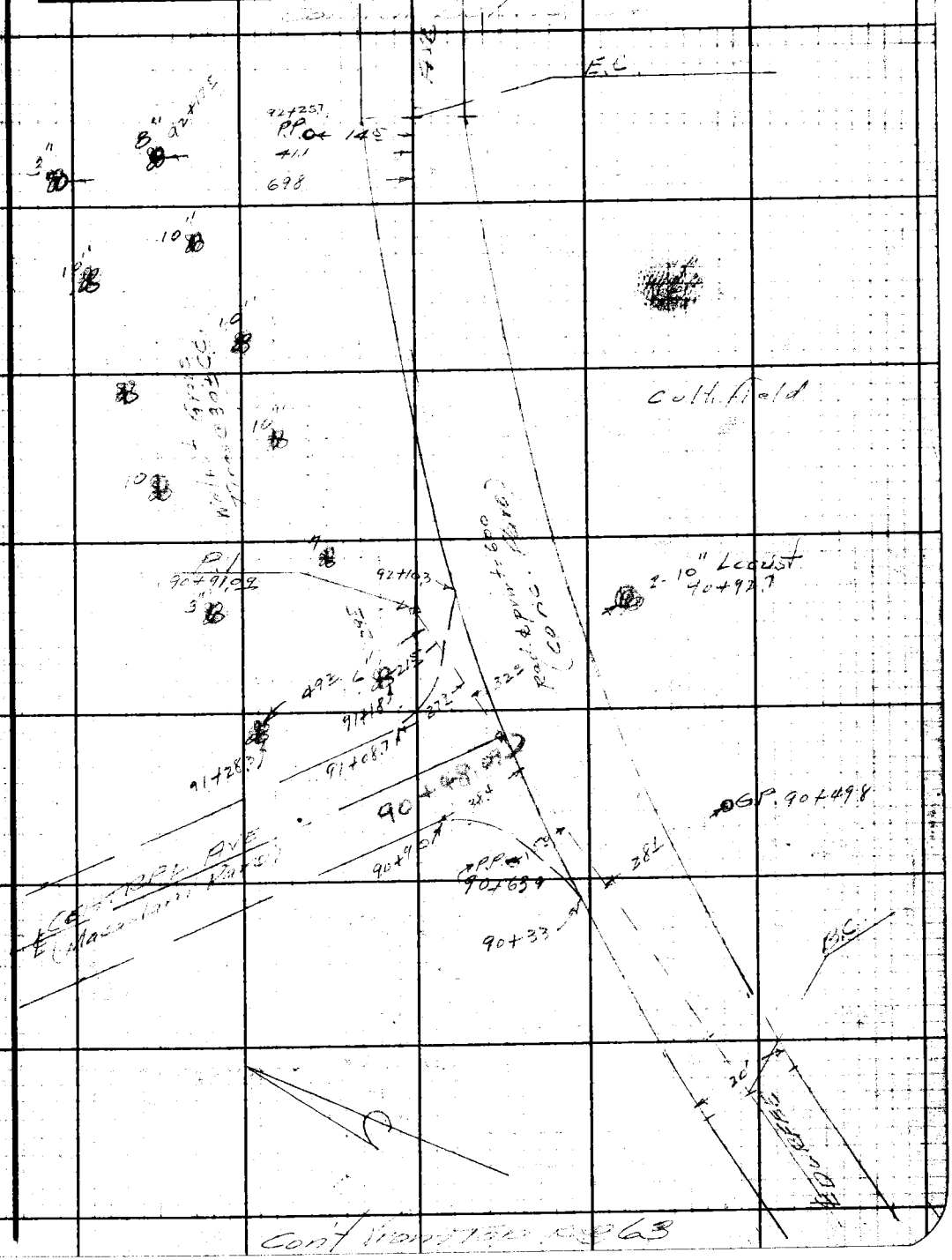

Cont at bot pg 65

F.B. 737 PG. 64

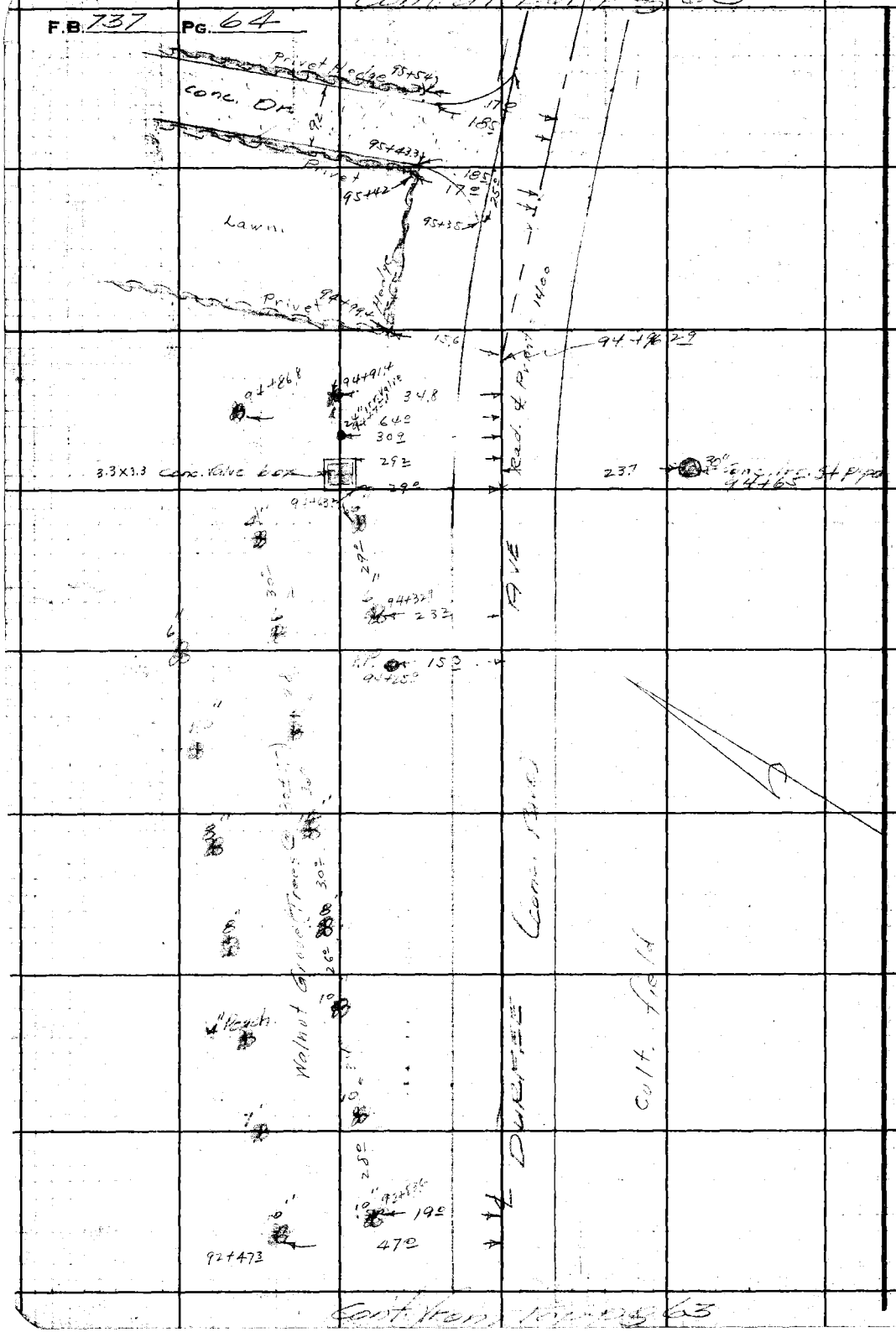


Cont from Pg 63

RETURN TO
**LOS ANGELES COUNTY SURVEYOR**
700 HALL OF RECORDS

**Note:** Any Additions or Changes on This Sheet Must be Made or Circled in **Red Ink** With Date and Name of Person Making Change.

**Do not extend notes this side of this line.**

| | | |
|---|---|---|
| Notes Ck'd by | Survey of [illegible] | F.B. 77 PG. 65 |
| Map No. | W. O. 5192 Tape No. St'd °F | |
| Office Work | Surveyed by Evans | |
| Checked | Notes Brock Date 3-40 | |
| Date | Indexed A. C. John | |

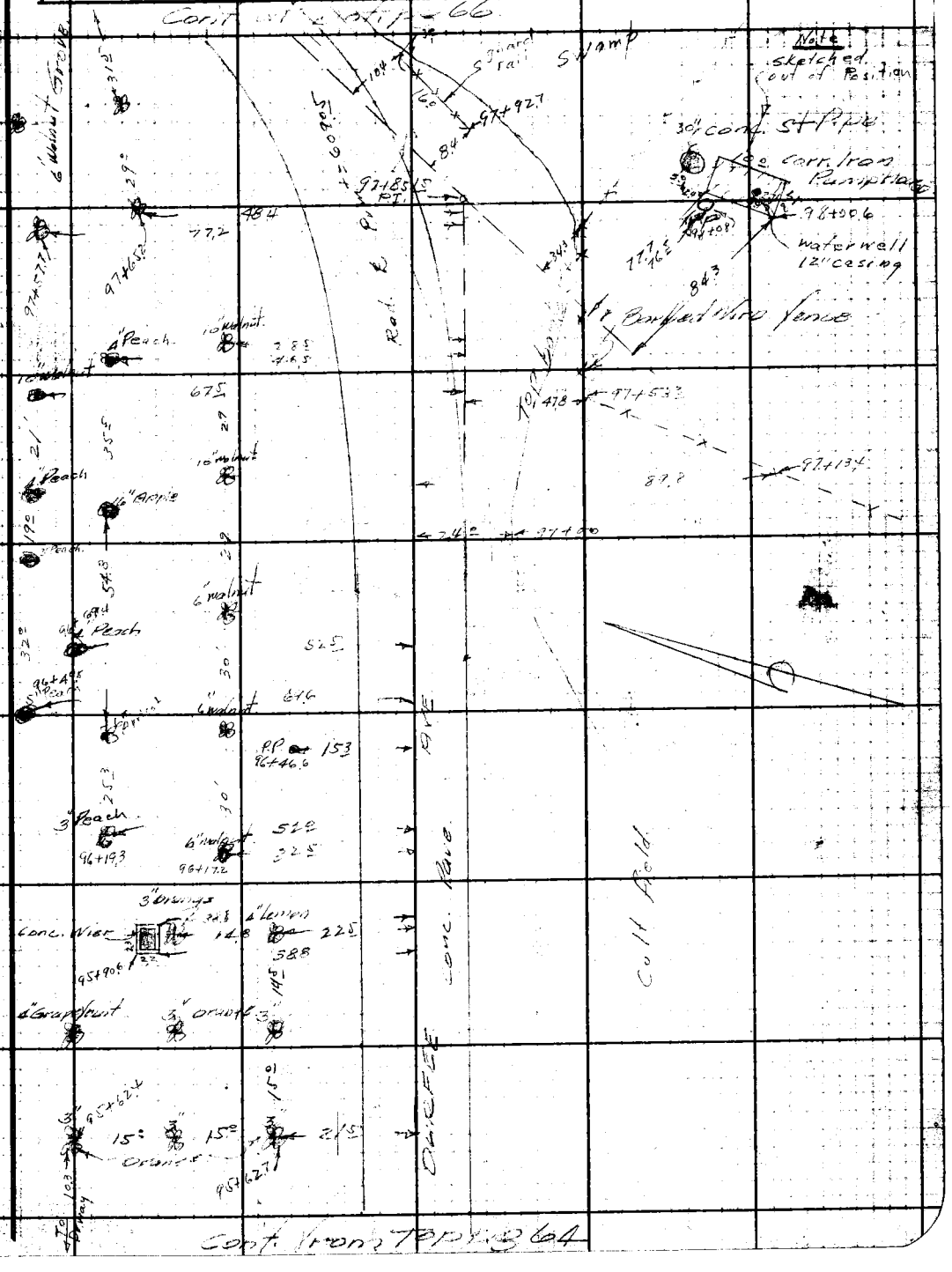


Note: Any Additions or Changes on This Sheet Must be Made or Circled in Red Ink With Date and Name of Person Making Change.

Do not extend notes this side of this line.

RETURN TO
LOS ANGELES COUNTY SURVEYOR
700 HALL OF RECORDS

FORM 247 5M 10-39

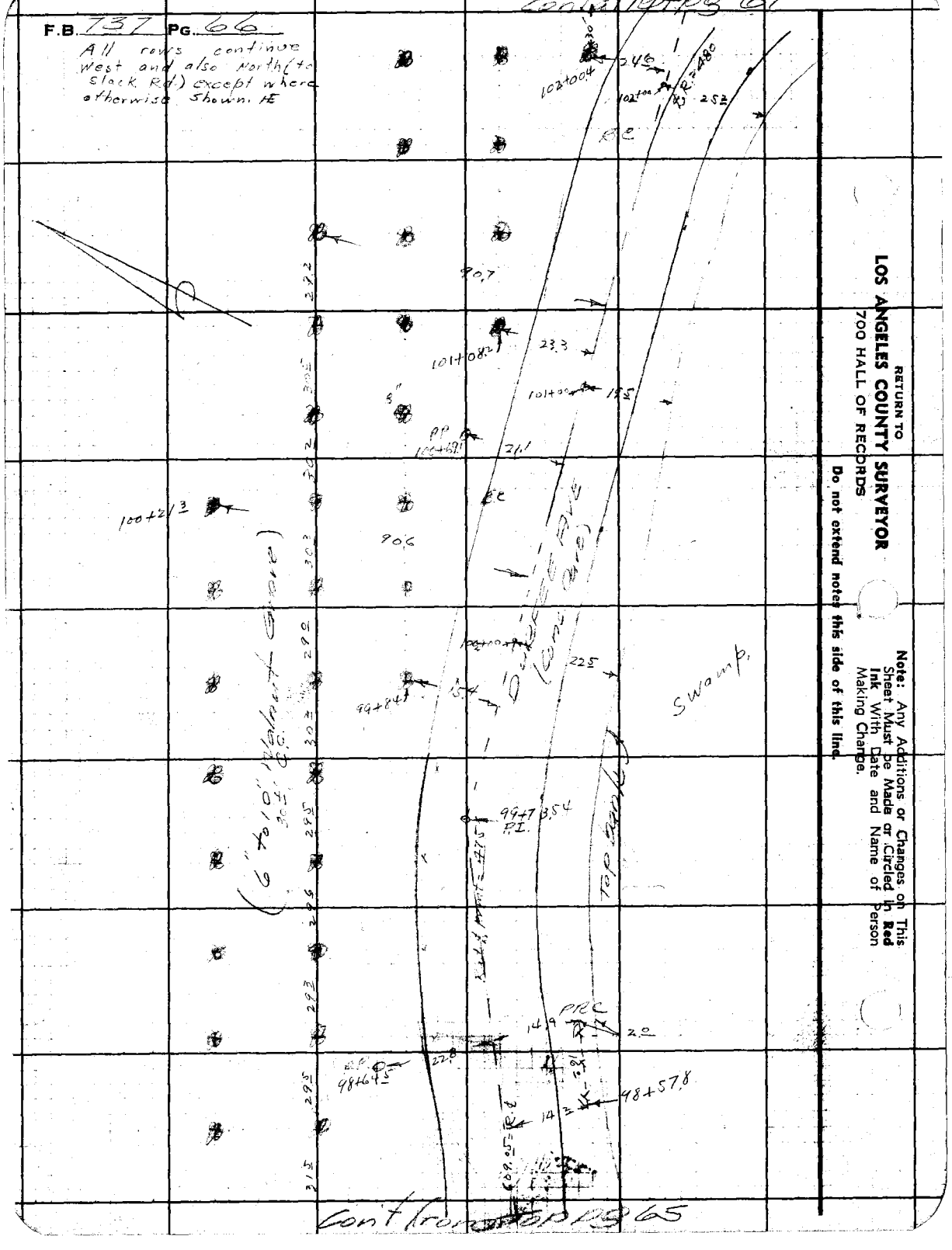

Cont'd Pg 67
F.B. 737 Pg. 66
All rows continue West and also North (to Slack Rd.) except where otherwise shown. HE
102+00.4
24.6
102+00
R=480
25.3
90.7
101+08.2
23.3
101+00
19.5
PP 100+69.1
21.1
100+21.3
90.6
99+84.1
15.4
22.5
Swamp
99+73.54 P.I.
Top Bank
PRC
14.9
2.0
98+64.5
22.8
98+57.8
14.3
609.05 = R.C.
(6" to 10" Walnut Grove)
Cont from Top Pg 65
RETURN TO
LOS ANGELES COUNTY SURVEYOR
700 HALL OF RECORDS
Do not extend notes this side of this line.
Note: Any Additions or Changes on This Sheet Must be Made or Circled in Red Ink With Date and Name of Person Making Change.

FORM 247 5M 10-39

RETURN TO
**LOS ANGELES COUNTY SURVEYOR**
700 HALL OF RECORDS

**Note:** Any Additions or Changes on This Sheet Must be Made or Circled in **Red Ink** With Date and Name of Person Making Change.

**Do not extend notes this side of this line.**

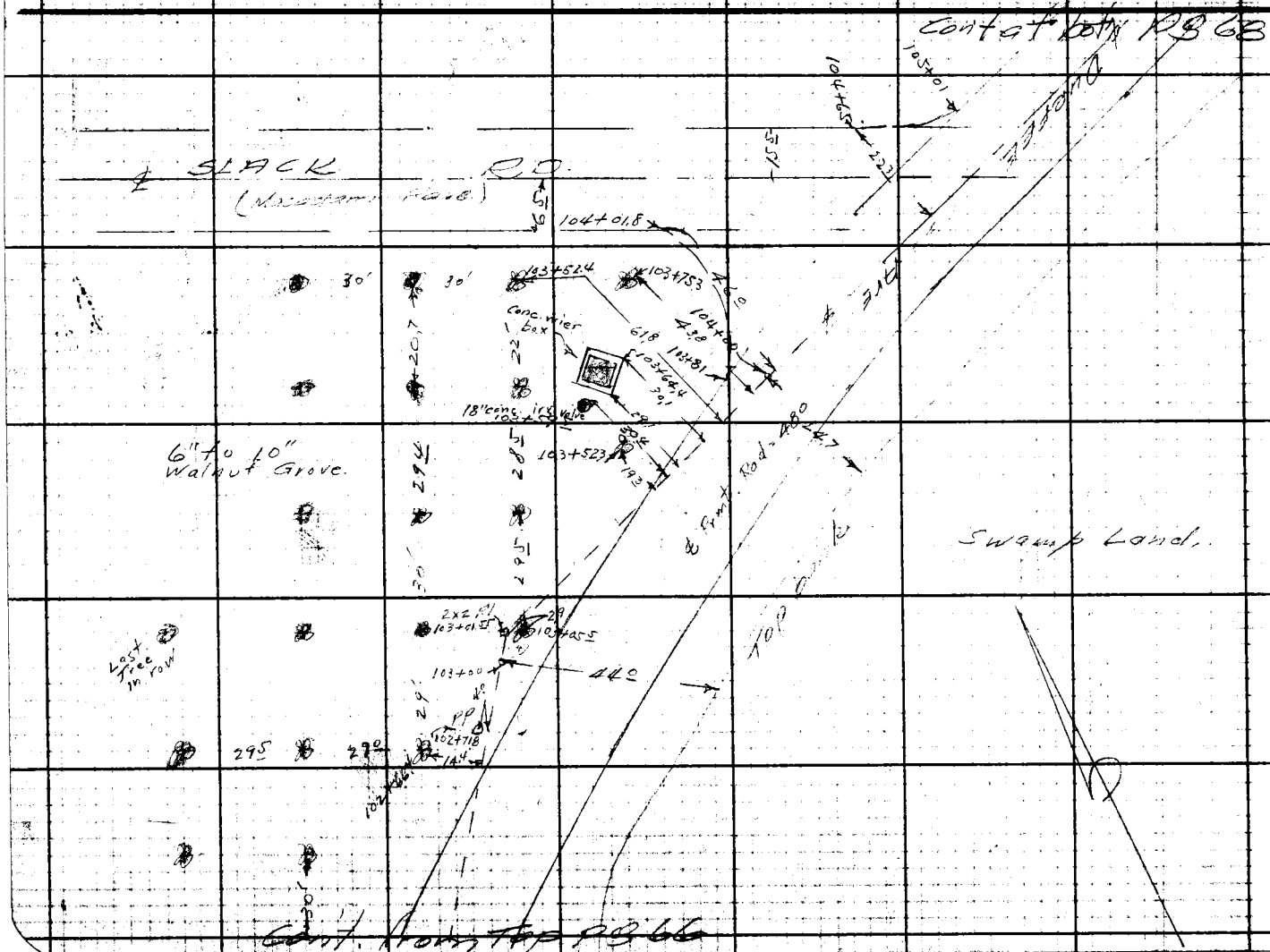


Notes Ck'd by
Map No.
Office Work
Checked
Date

Survey of Lakeshore Ave
W. B.P.E. Tape No. St'd °F
Surveyed by Evans
Notes Black Date 3-40
Indexed A. C. Jah

F.B. 737 PG. 67

F.B. 737 PG. 68

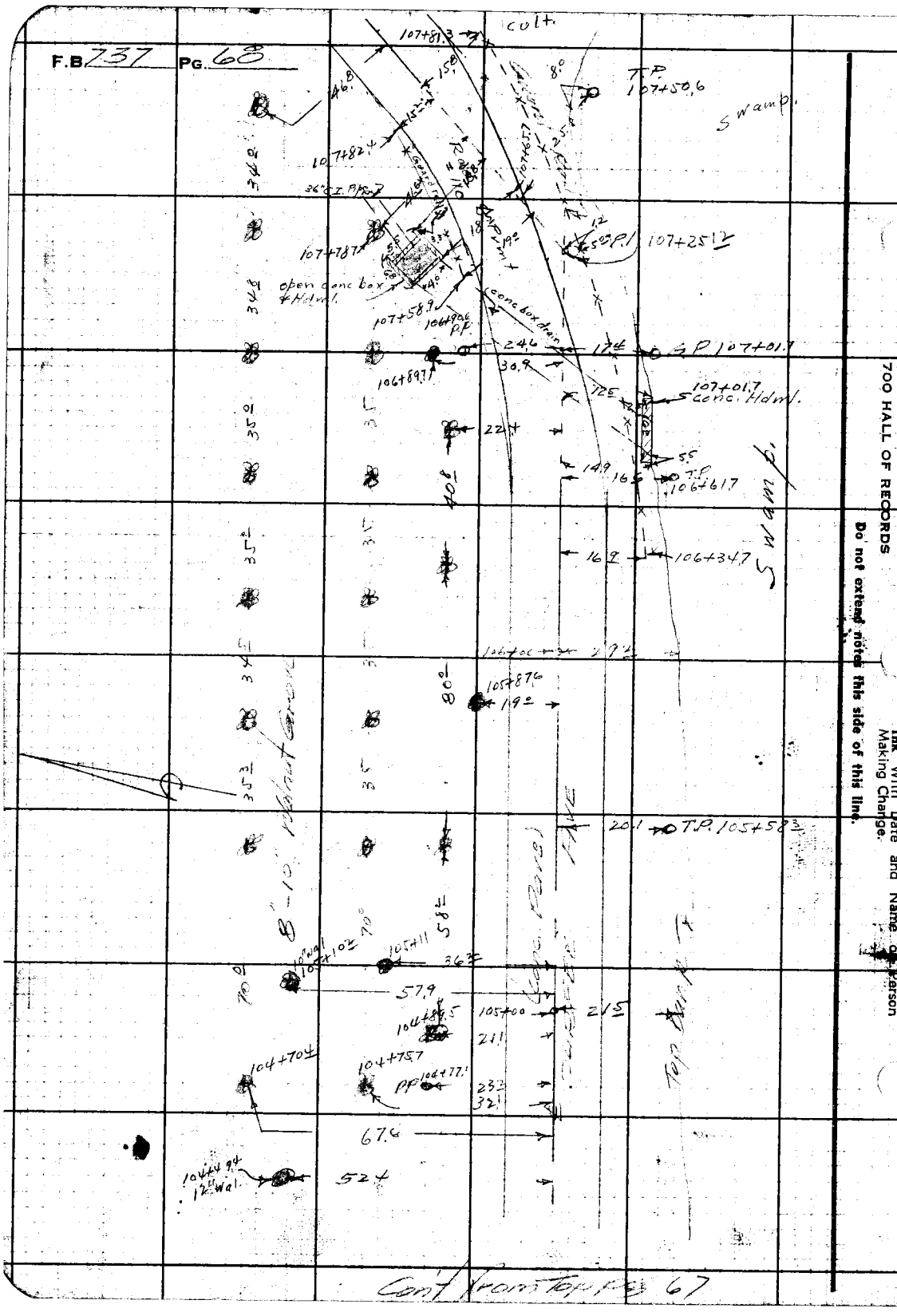


RETURN TO
LOS ANGELES COUNTY SURVEYOR
700 HALL OF RECORDS

Do not extend notes this side of this line.

Note: Any Additions or Changes on This Sheet Must be Made or Circled in Red Ink With Date and Name of Person Making Change.

| | | |
|---|---|---|
| Notes Ck'd by Drew | Survey of DURFEE AVE | F.B. 737 Pg. 69 |
| Map No. | W. 8192 Tape No. St'd °F | Evans (90-00-00) |
| Office Work | Surveyed by Evans | Brock (359-59-40) |
| Checked | Notes Evans Date 4-40 | Wilson 89°-59'-55" |
| Date | Indexed 5-3-40 | Willey |

W537, C-2

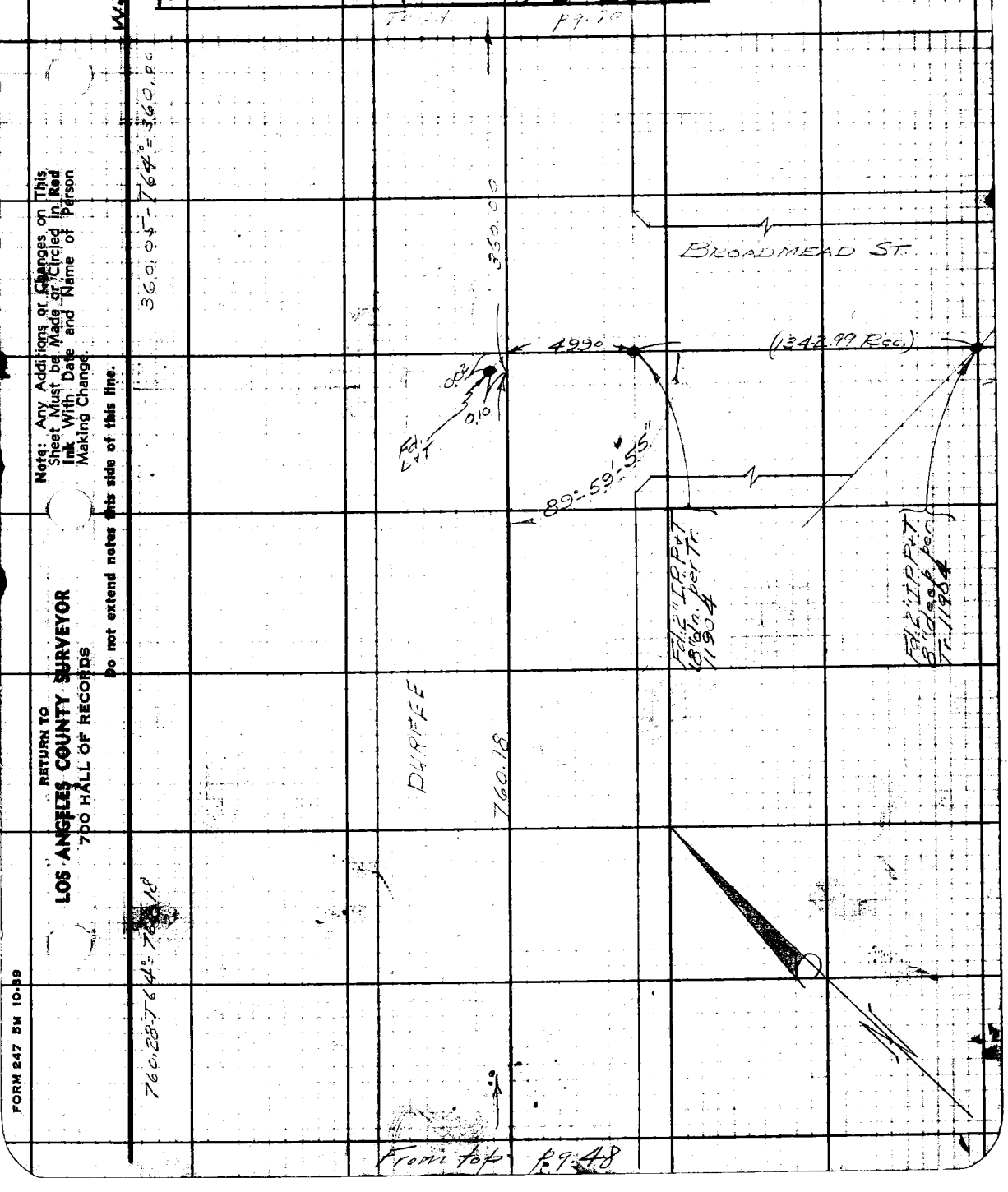


Note: Any Additions or Changes on This Sheet Must be Made or Circled in Red Ink With Date and Name of Person Making Change.

Do not extend notes this side of this line.

RETURN TO
LOS ANGELES COUNTY SURVEYOR
700 HALL OF RECORDS

FORM 247 5M 10-39

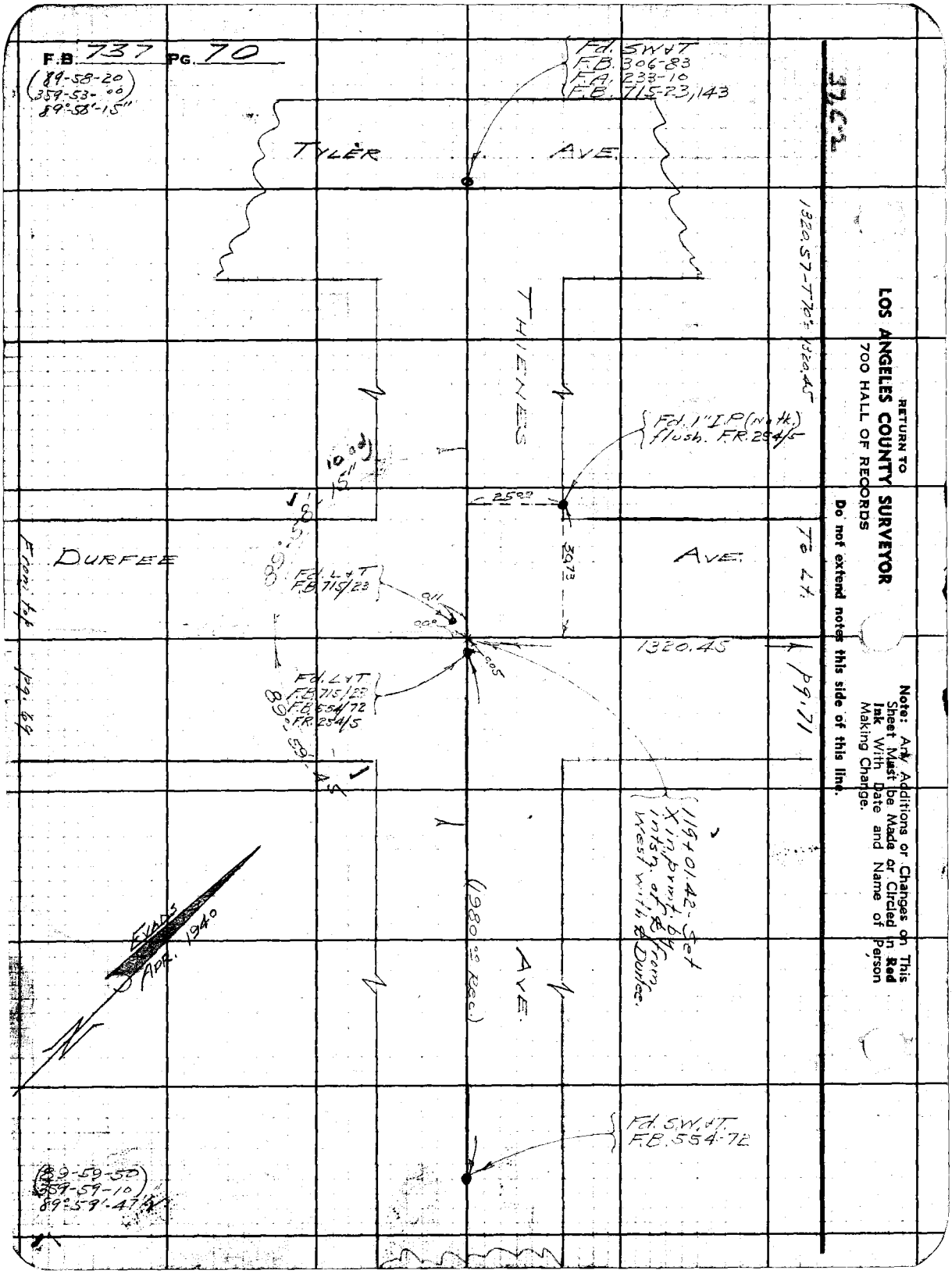


RETURN TO
**LOS ANGELES COUNTY SURVEYOR**
700 HALL OF RECORDS

**Do not extend notes this side of this line.**

**Note:** Any Additions or Changes on This Sheet Must be Made or Circled in **Red Ink** With Date and Name of Person Making Change.

| | |
|---|---|
| Notes Ck'd by Bread | Survey of DURFEE AVE |
| Map No. | W. 08198 Tape No. 052 St'd 84°F |
| Office Work | Surveyed by EVANS |
| Checked | Notes HE Date 4-40 |
| Date | Indexed |

F.B. 737 PG. 71

37, C-2

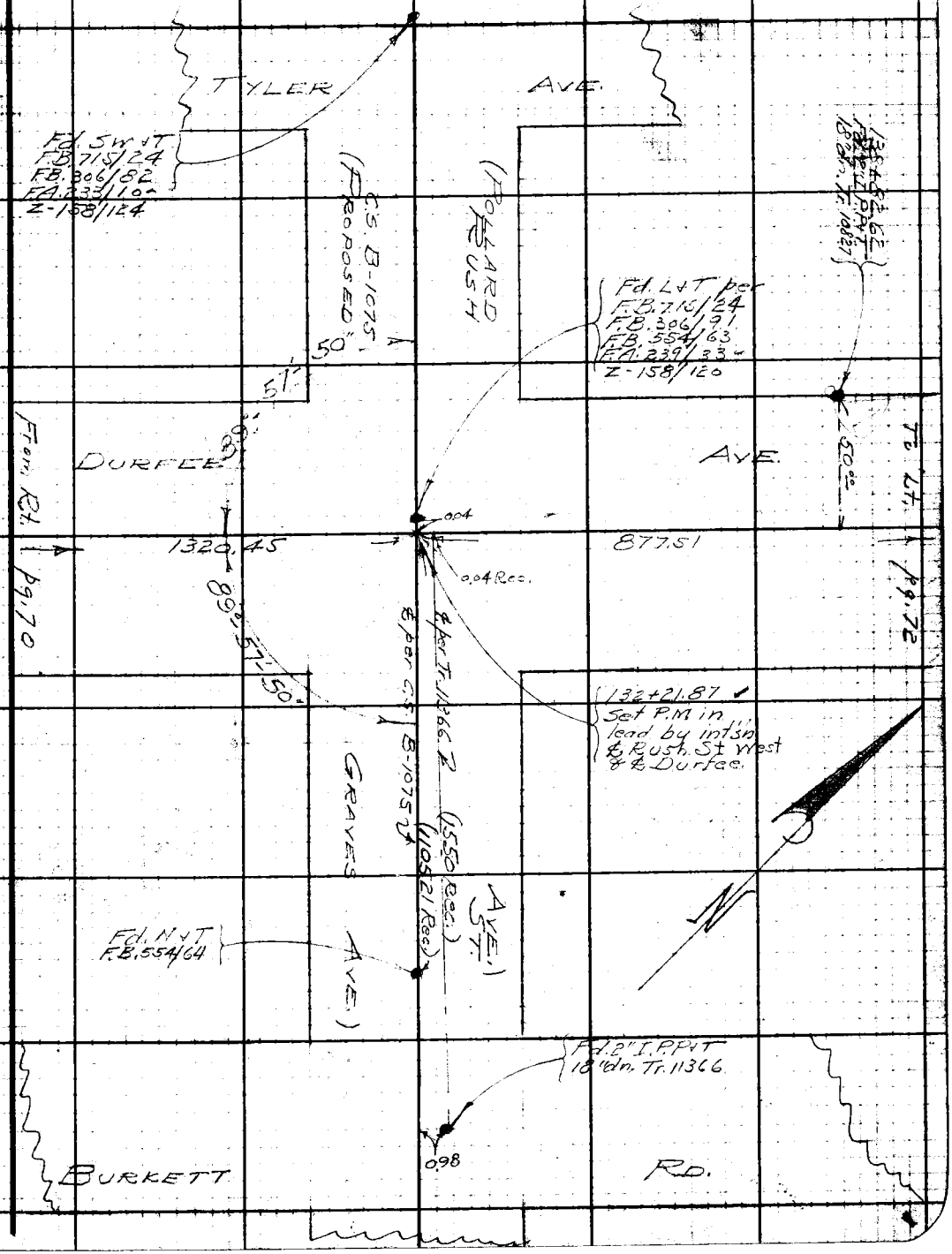


Note: Any Additions or Changes on This Sheet Must be Made or Circled in Red Ink With Date and Name of Person Making Change.

Do not extend notes this side of this line.

RETURN TO
LOS ANGELES COUNTY SURVEYOR
700 HALL OF RECORDS

FORM 247 5M 10-39

RETURN TO
**LOS ANGELES COUNTY SURVEYOR**
700 HALL OF RECORDS

**Note:** Any Additions or Changes on This Sheet Must be Made or Circled in **Red Ink** With Date and Name of Person Making Change.

**Do not extend notes this side of this line.**

37, C-2

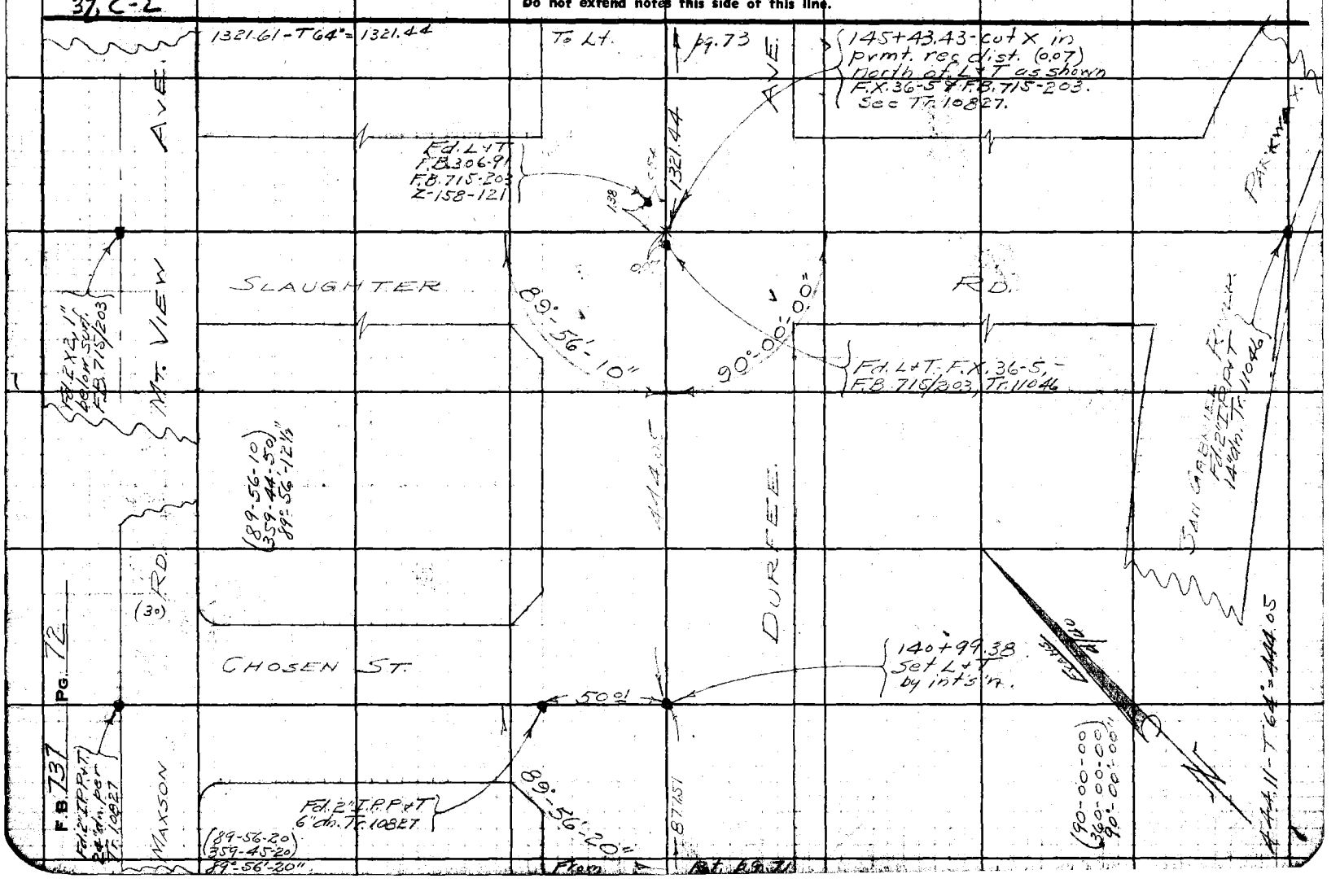

| | | |
|---|---|---|
| Notes Ck'd by Drew | Survey of DURFEE AVE | F.B. 737 Pg. 73 |
| Map No. | W. O. 8198 Tape No. 052 St'd 84°F | 440.94 - T68° = 440.89 |
| Office Work | Surveyed by EVANS | |
| Checked | Notes HE Date 4/40 | |
| Date | Indexed A. C. Johnson | |

37,C-1

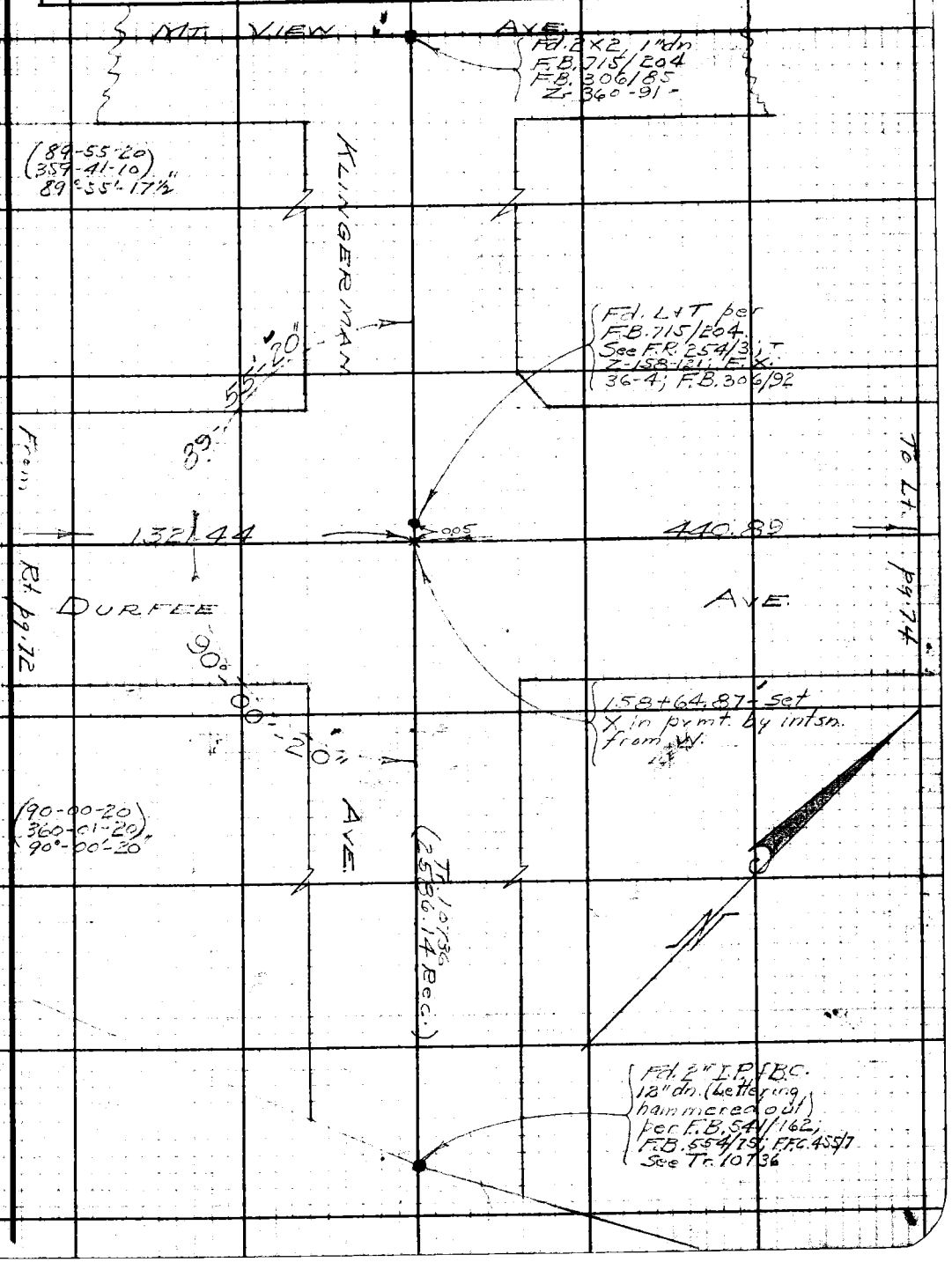


Note: Any Additions or Changes on This Sheet Must be Made or Circled in Red Ink With Date and Name of Person Making Change.

Do not extend notes this side of this line.

RETURN TO
LOS ANGELES COUNTY SURVEYOR
700 HALL OF RECORDS

FORM 247 5M 10-39

RETURN TO
**LOS ANGELES COUNTY SURVEYOR**
700 HALL OF RECORDS

**Note:** Any Additions or Changes on This Sheet Must be Made or Circled in **Red Ink** With Date and Name of Person Making Change.

**Do not extend notes this side of this line.**

37 C-1

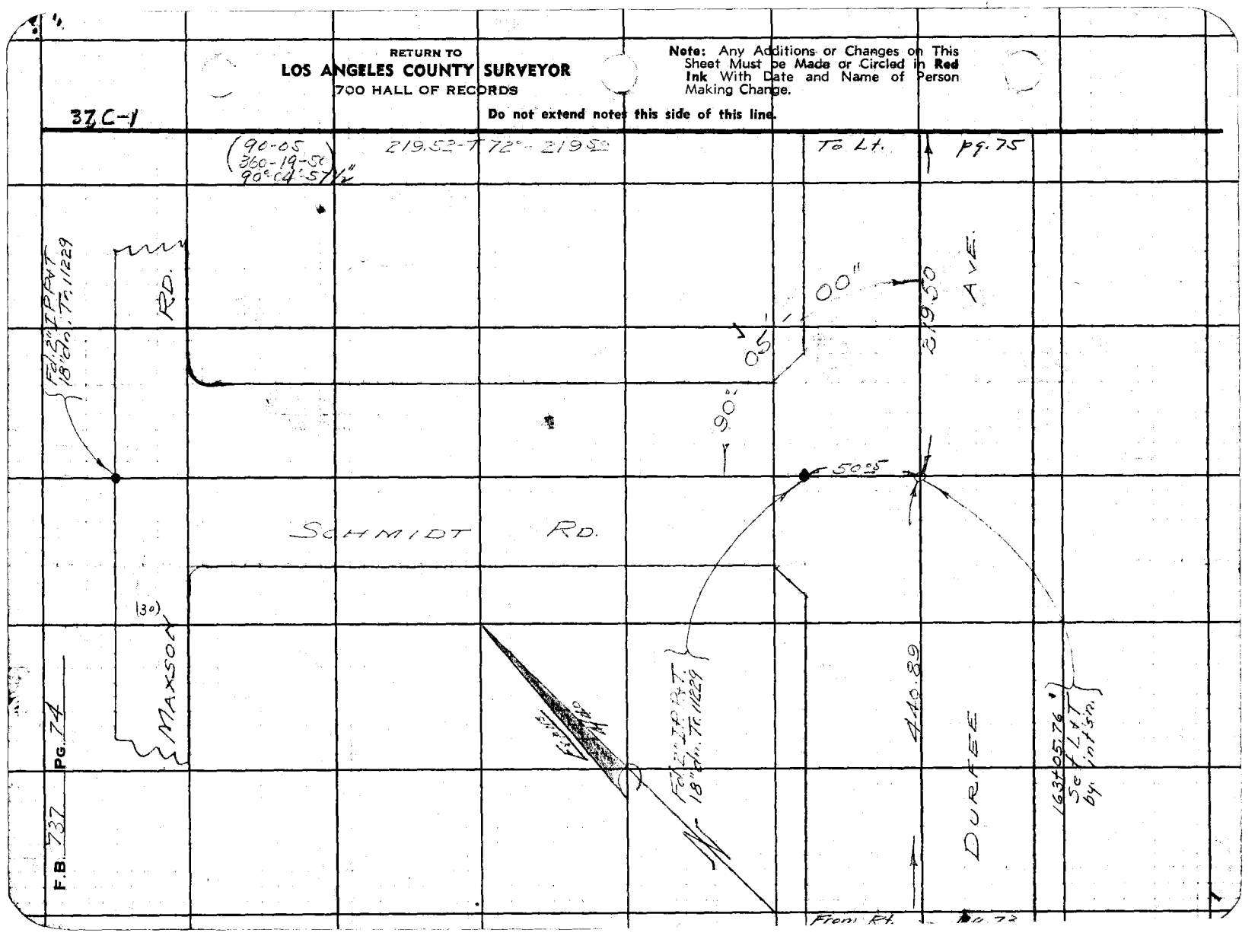


F.B. 737 PG. 74

| | | |
|---|---|---|
| Notes Ck'd by Drew | Survey of DURFEE AVE. | F.B. 737 PG. 75 |
| Map No. | W. O. 8198 Tape No. 052 St'd 84°F | |
| Office Work | Surveyed by EVANS | |
| Checked | Notes HE Date 4/40 | |
| Date | Indexed A. C. Johnson | |

37, C-1

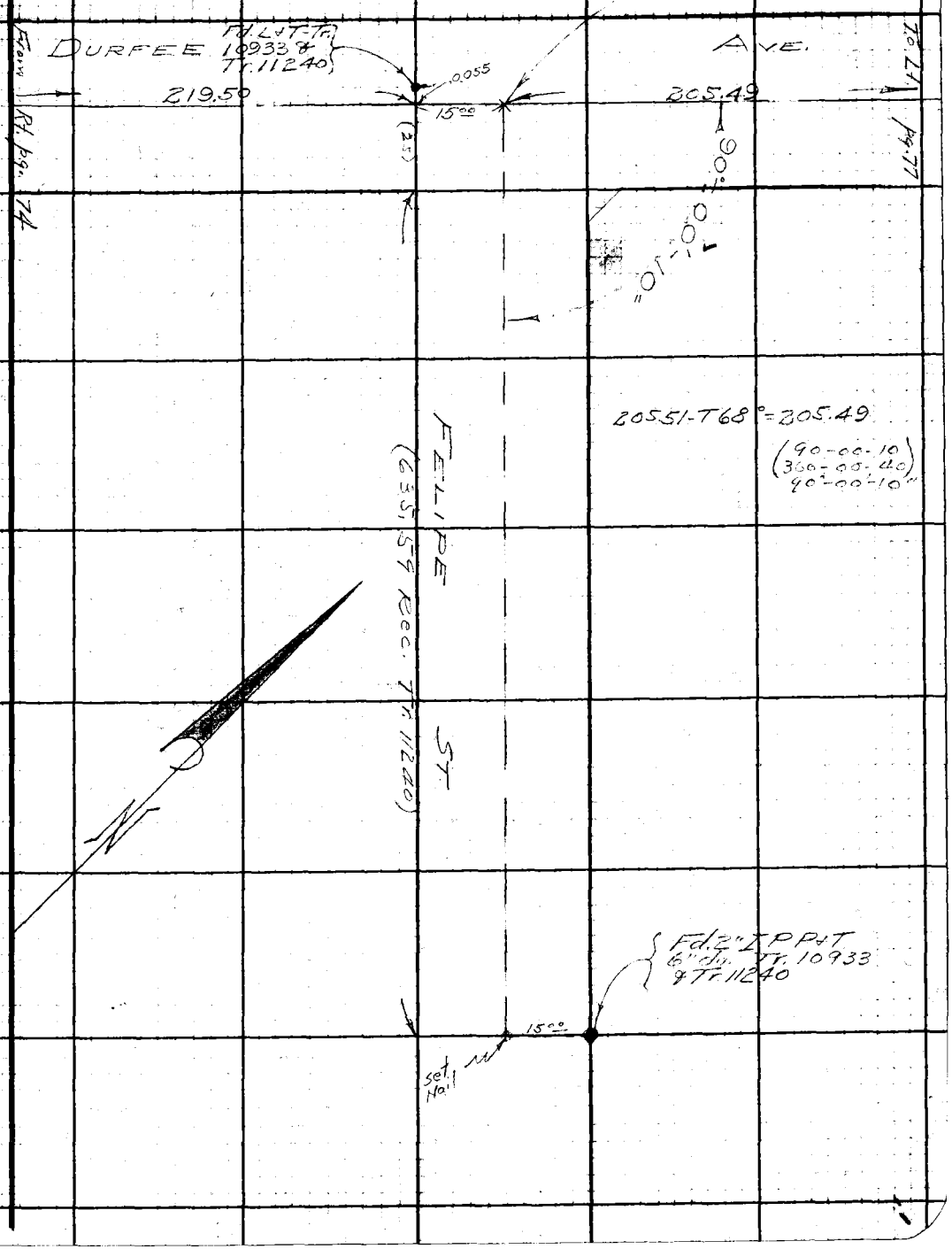


Note: Any Additions or Changes on This Sheet Must be Made or Circled in Red Ink With Date and Name of Person Making Change.

Do not extend notes this side of this line.

RETURN TO
LOS ANGELES COUNTY SURVEYOR
700 HALL OF RECORDS

FORM 247 5M 10-39

| | | |
|---|---|---|
| Notes Ck'd by Drew | Survey of DURFEE AVE | F.B. 737 Pg. 77 |
| Map No. | W. 08198 Tape No. 052 St'd 84°F | (360-20-30) 90°-05'-07½" |
| Office Work | Surveyed by EVANS | |
| Checked | Notes HE Date 4/40 | |
| Date | Indexed A. C. Johnson | |

37.C-1

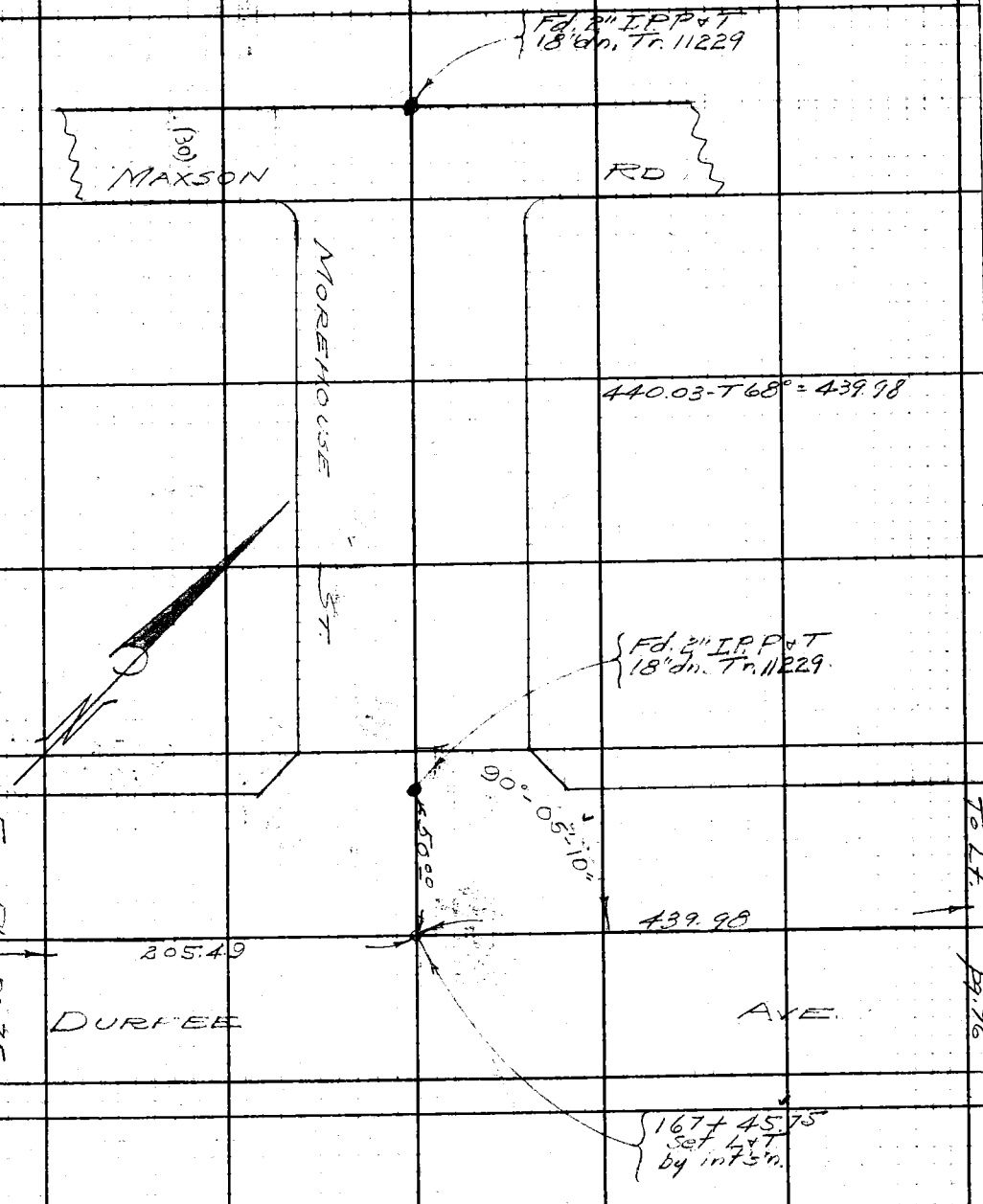


Note: Any Additions or Changes on This Sheet Must be Made or Circled in Red Ink With Date and Name of Person Making Change.

Do not extend notes this side of this line.

RETURN TO
LOS ANGELES COUNTY SURVEYOR
700 HALL OF RECORDS

FORM 247 5M 10-39

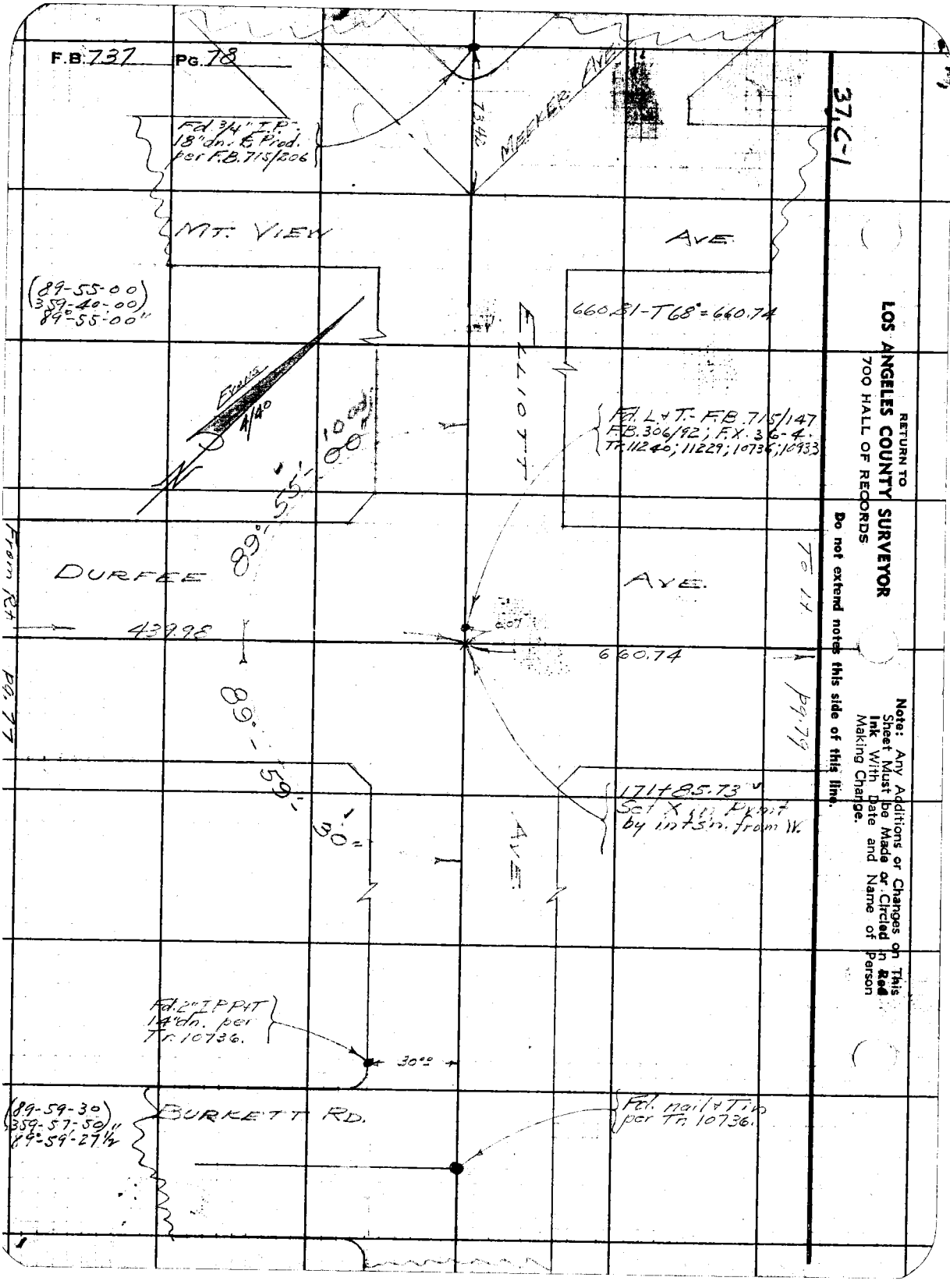
F.B. 737 PG. 78
37,C-1
Fd. 3/4" I.P. 18" dn. & Prod. per F.B. 715/206
73.42
MEEKER AVE.
MT. VIEW
AVE.
(89-55-00)
359-40-00)
89°-55-00"
660.81-T68° = 660.74
ELLIOTT
Evans
4/40
10 ad
89°-55'-00"
Fd. L & T.- F.B. 715/147
F.B. 306/92; F.X. 36-4.
Tr. 11240; 11229; 10736; 10933
DURFEE
AVE.
From Rt.
To It
439.98
660.74
89°-59'-30"
171+85.73
Set X in Pvmt by intsn. from W.
AVE.
Fd. 2" I.P. P+T 14" dn. per Tr. 10736.
30°
(89-59-30)
359-57-50)"
89°-59'-27½
BURKETT RD.
Fd. nail & Tin per Tr. 10736.
RETURN TO
LOS ANGELES COUNTY SURVEYOR
700 HALL OF RECORDS
Do not extend notes this side of this line.
Note: Any Additions or Changes on This Sheet Must be Made or Circled in Red Ink With Date and Name of Person Making Change.

| | | |
|---|---|---|
| Notes Ck'd by Drew | Survey of Durfee Ave | F.B. 737 Pg. 79 |
| Map No. | W. O. 8198 Tape No. 052 St'd 81/°F | 660.55 - T.72° = 660.50 |
| Office Work | Surveyed by Evans | |
| Checked | Notes HE Date 4/40 | |
| Date | Indexed A. C. Johnson | |

37.C-1

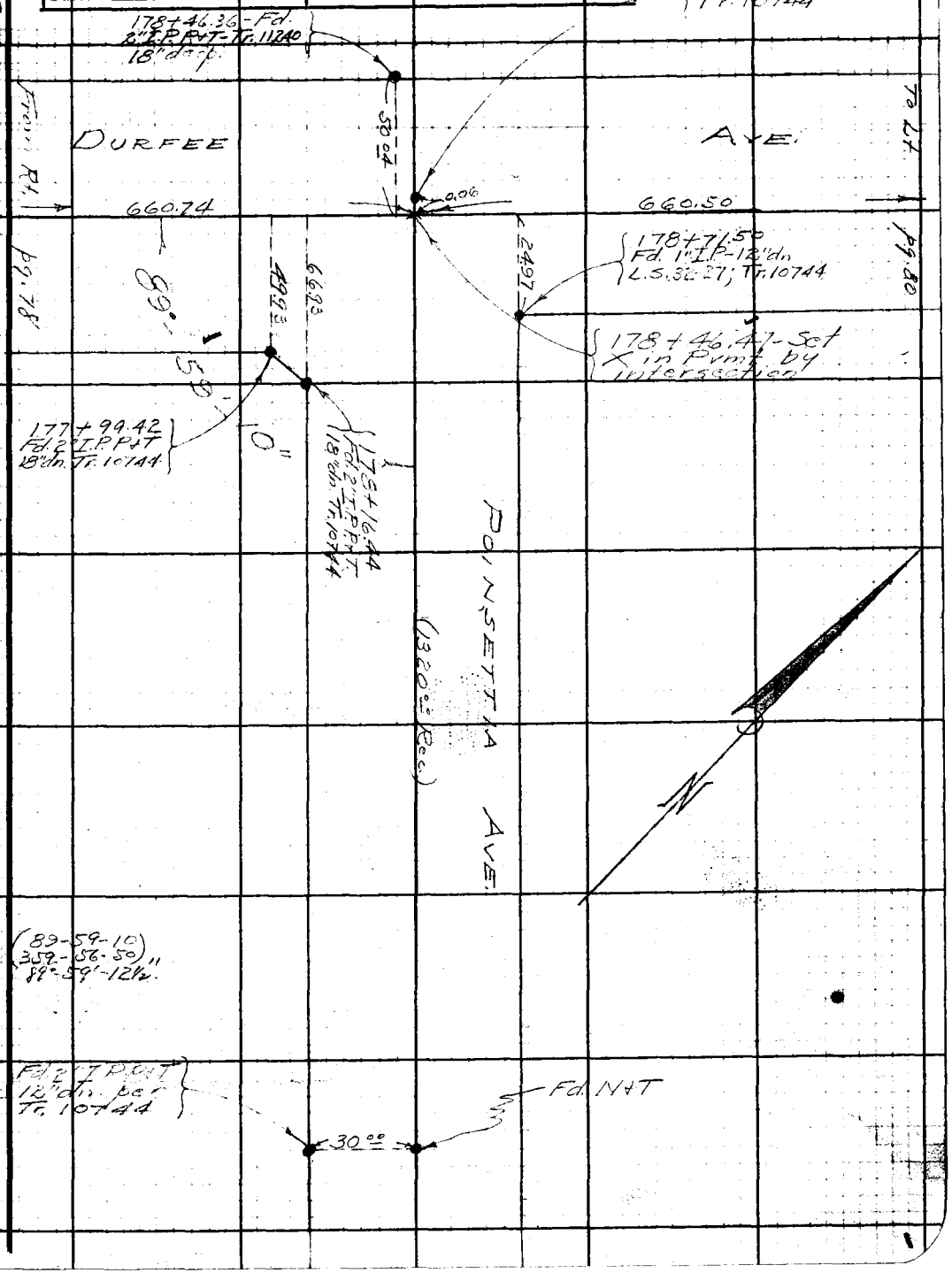


Note: Any Additions or Changes on This Sheet Must be Made or Circled in Red Ink With Date and Name of Person Making Change.

Do not extend notes this side of this line.

RETURN TO
LOS ANGELES COUNTY SURVEYOR
700 HALL OF RECORDS

FORM 247 5M 10-39

RETURN TO
**LOS ANGELES COUNTY SURVEYOR**
700 HALL OF RECORDS

**Note:** Any Additions or Changes on This Sheet Must be Made or Circled in **Red Ink** With Date and Name of Person Making Change.

**Do not extend notes this side of this line.**

37 C-1

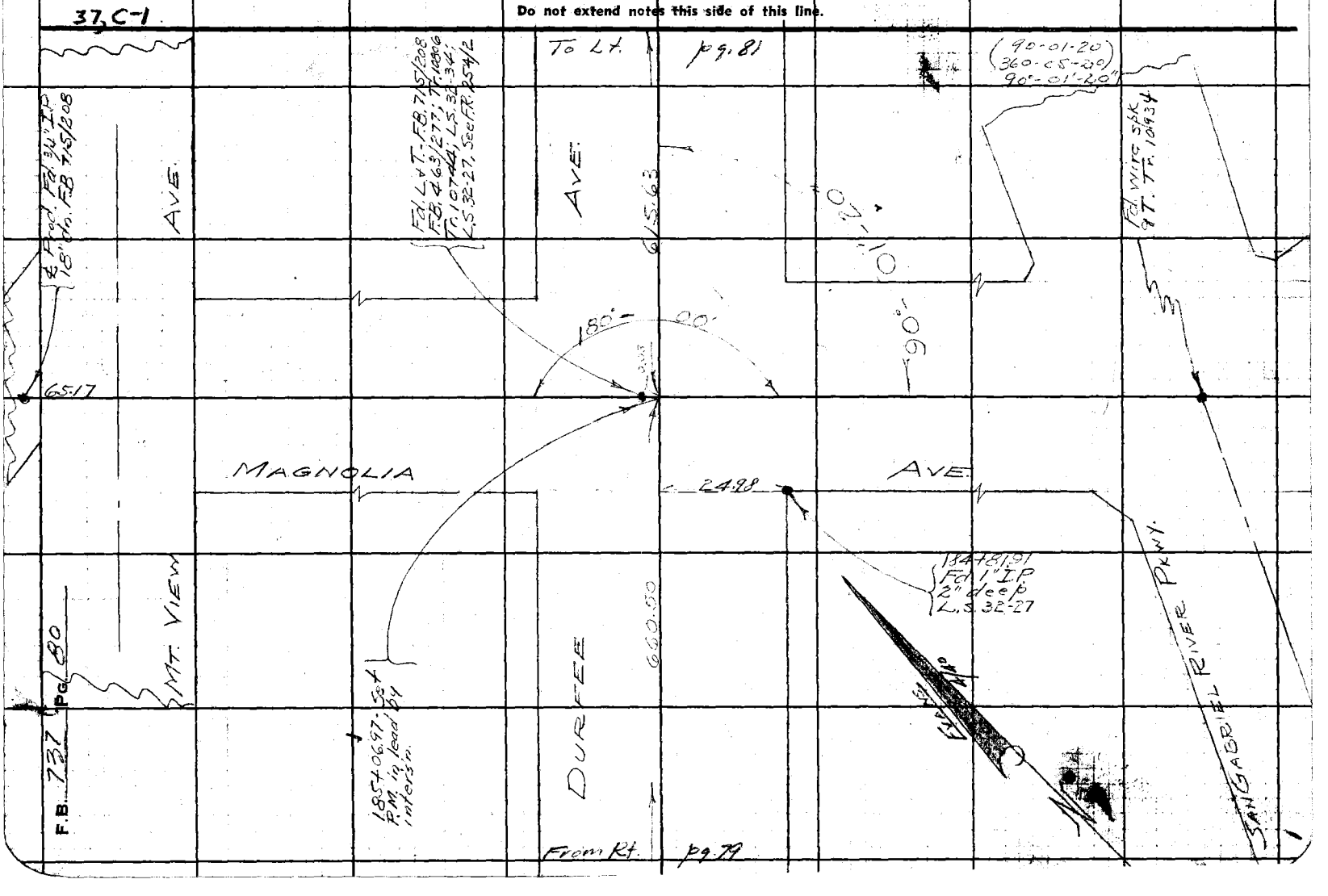

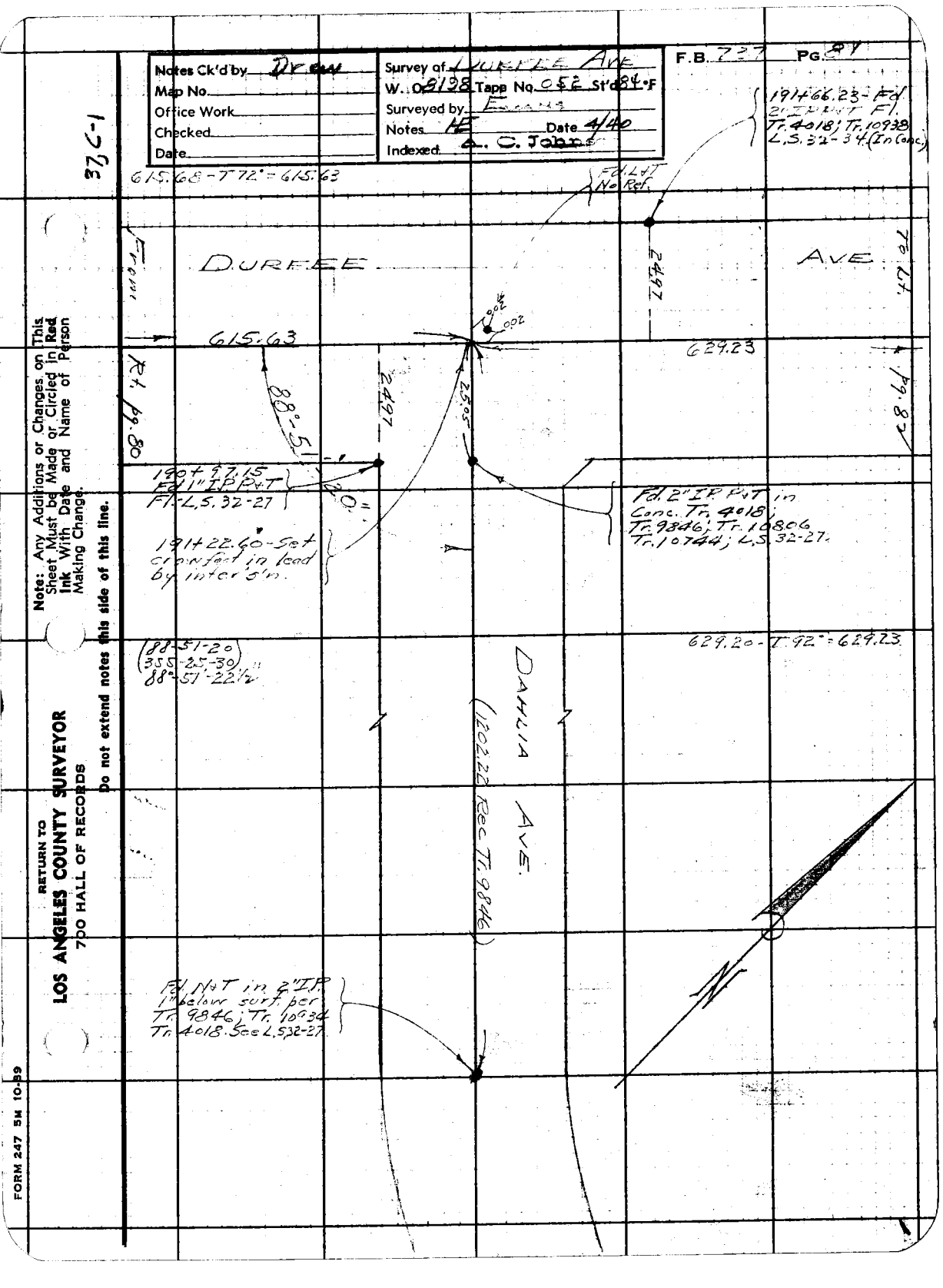


Note: Any Additions or Changes on This Sheet Must be Made or Circled in Red Ink With Date and Name of Person Making Change.

Do not extend notes this side of this line.

RETURN TO
LOS ANGELES COUNTY SURVEYOR
700 HALL OF RECORDS

FORM 247 5M 10-39

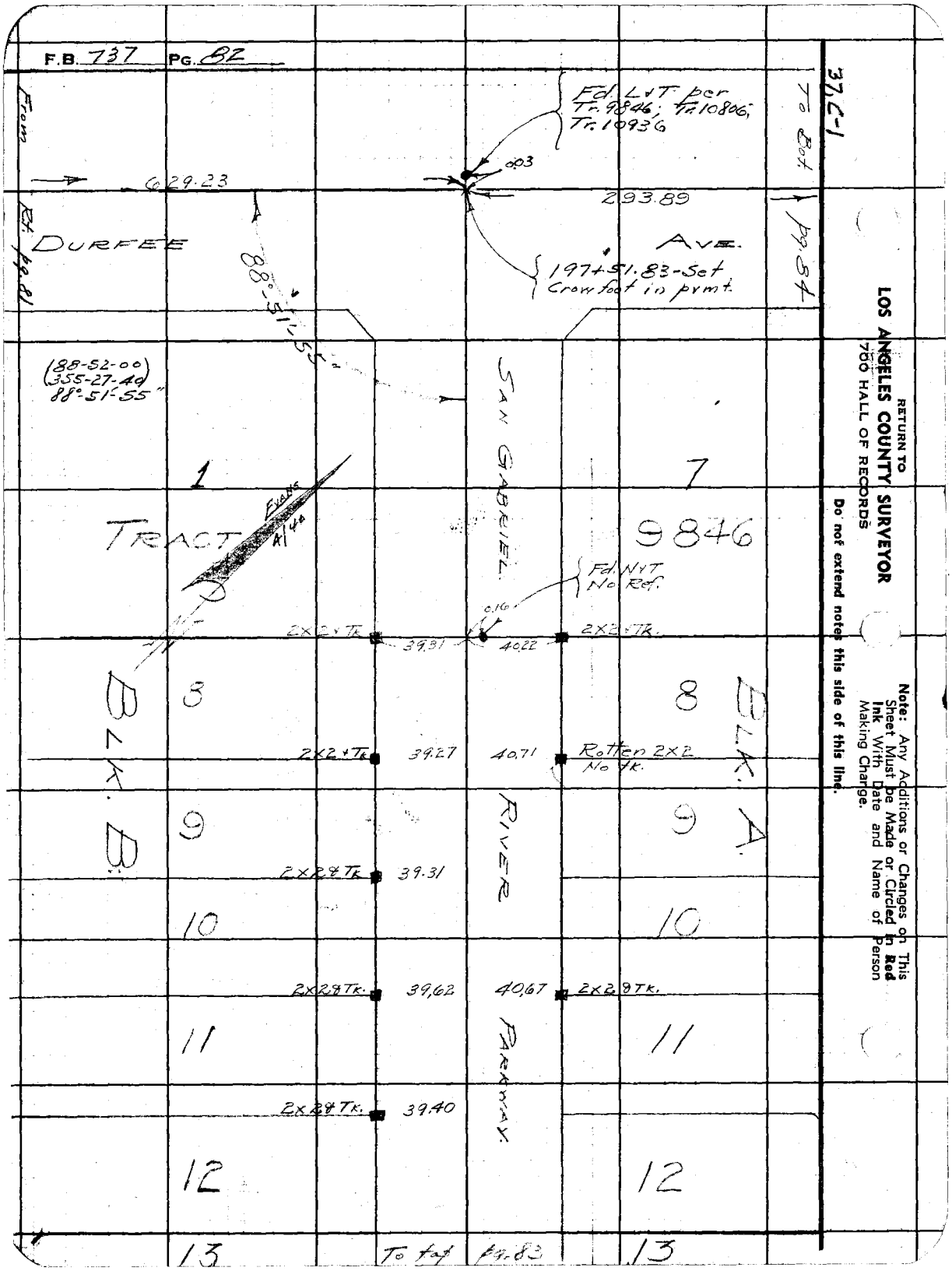


RETURN TO
**LOS ANGELES COUNTY SURVEYOR**
700 HALL OF RECORDS

**Do not extend notes this side of this line.**

**Note:** Any Additions or Changes on This Sheet Must be Made or Circled in Red Ink With Date and Name of Person Making Change.

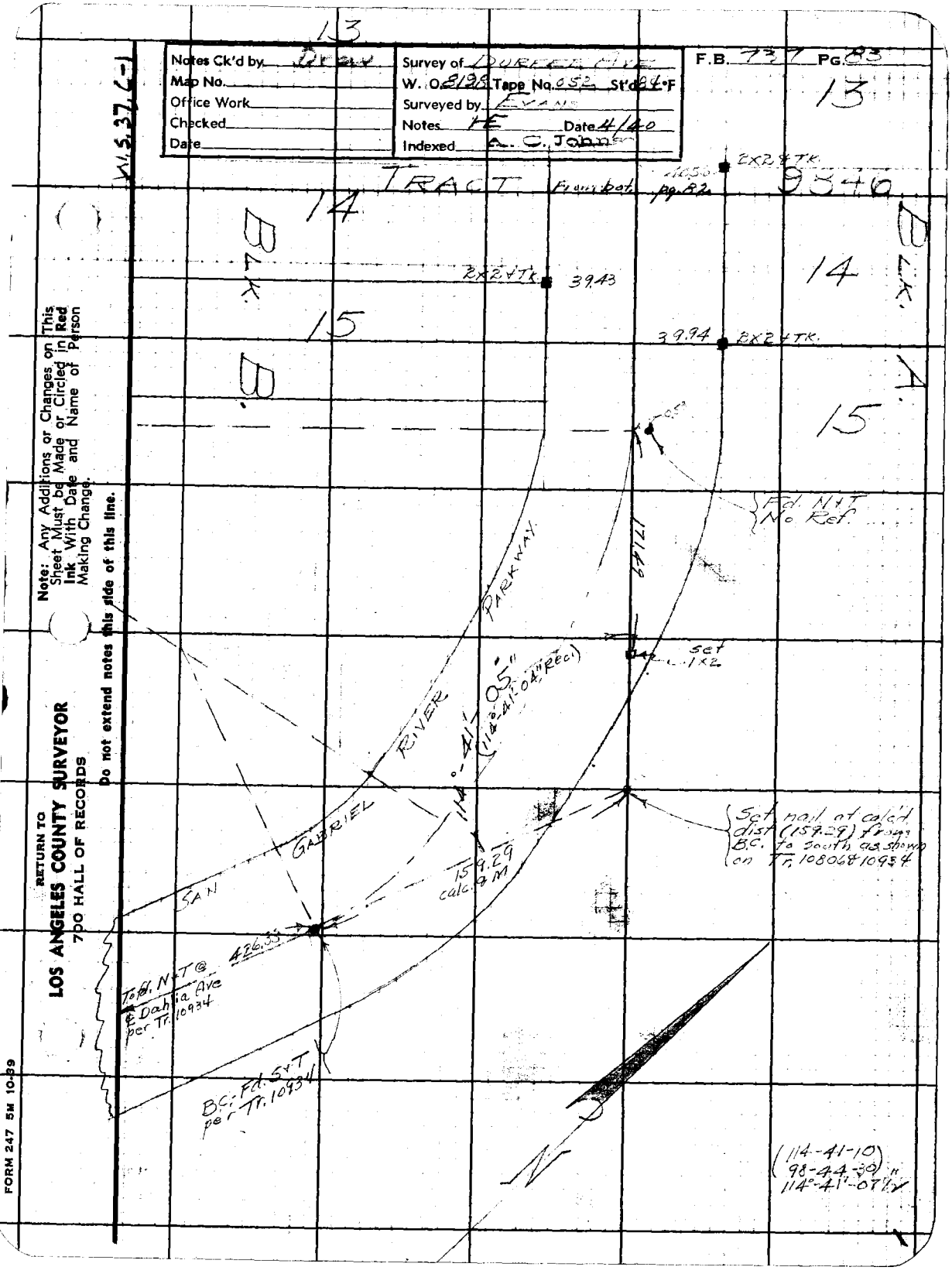


Note: Any Additions or Changes on This Sheet Must be Made or Circled in Red Ink With Date and Name of Person Making Change.

Do not extend notes this side of this line.

RETURN TO
LOS ANGELES COUNTY SURVEYOR
700 HALL OF RECORDS

FORM 247 5M 10-39

RETURN TO
**LOS ANGELES COUNTY SURVEYOR**
700 HALL OF RECORDS

**Note:** Any Additions or Changes on This Sheet Must be Made or Circled in **Red Ink** With Date and Name of Person Making Change.

**Do not extend notes this side of this line.**

37, C-1

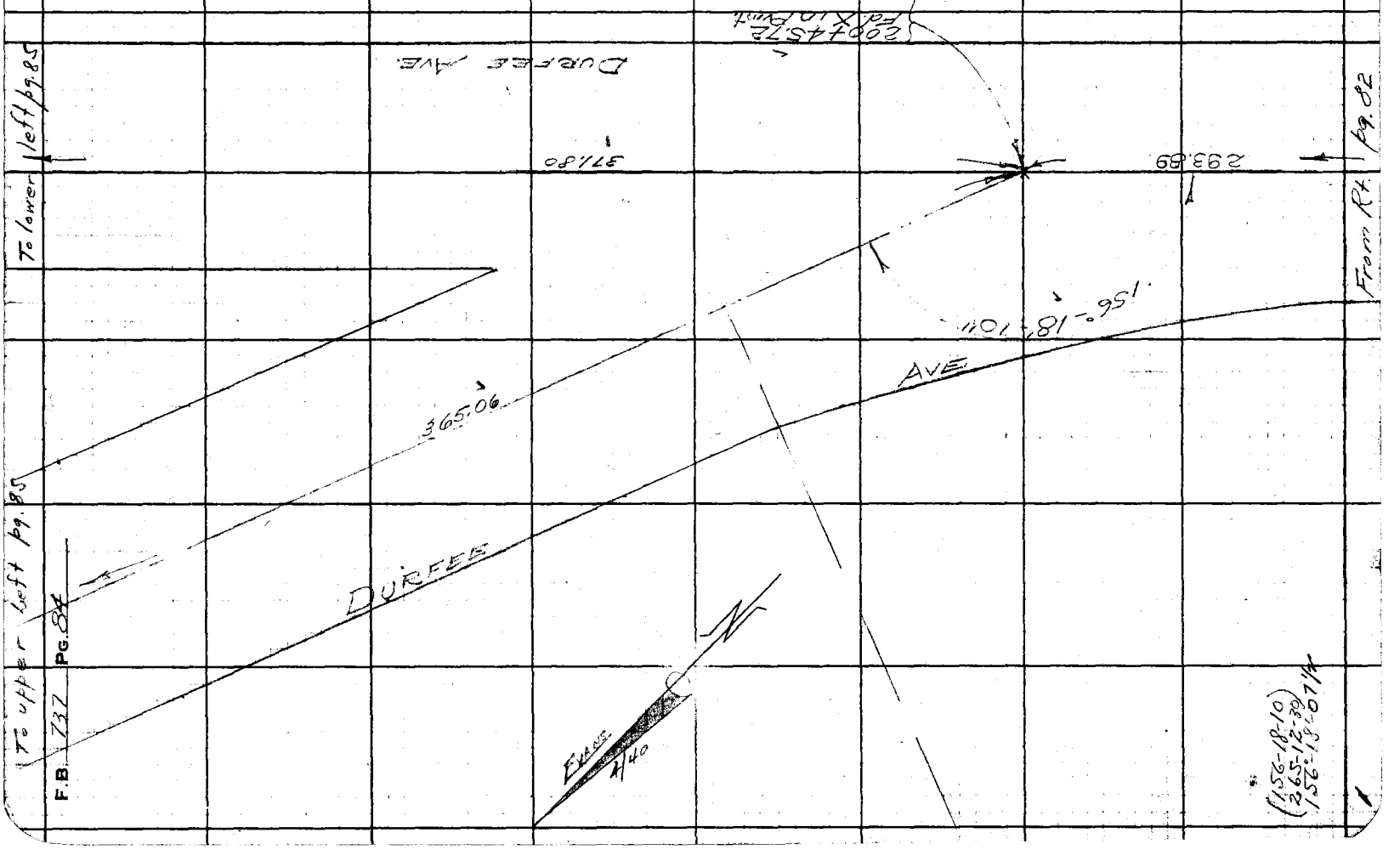

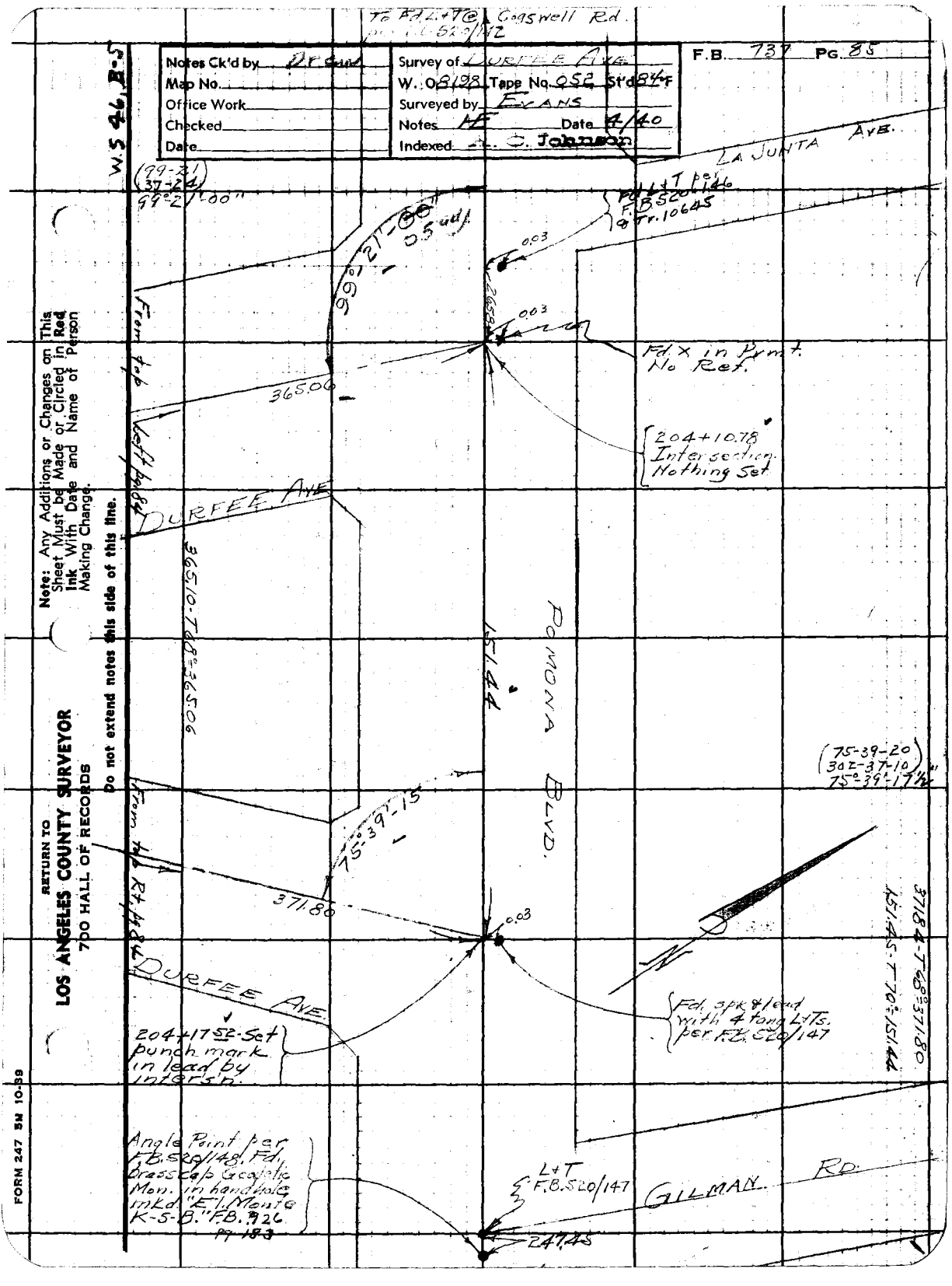
To Fd. L+T @ Cogswell Rd. per F.B. 520/142
Notes Ck'd by Dr Gun
Map No.
Office Work
Checked
Date
Survey of DURFEE AVE.
W. O. 8198 Tape No. 052 St'd 84°F
Surveyed by EVANS
Notes HE Date 4/40
Indexed A. C. Johnson
F.B. 737 PG. 85
W.S. 46, B-5
LA JUNTA AVE.
(99-21) (37-24) 99°21'00"
99°21'-00" 0.5 adj.
Fd. L+T per F.B. 520/146 & Tr. 10645
0.03
0.03
Fd. X in Pvmt. No Ref.
365.06
204+10.78 Intersection Nothing Set
From top left pg. 84
DURFEE AVE.
365.10-T68°=365.06
151.44
POMONA BLVD.
(75-39-20) (302-37-10) 75°39'-17½"
75°39'-15
371.80
0.03
From top Rt. pg. 84
DURFEE AVE.
Fd. spk & lead with 4 tang L+Ts. per F.B. 520/147
204+17.52 Set punch mark in lead by inter'sn.
371.84-T68°=371.80
151.45-T70°=151.44
Angle Point per F.B. 520/148. Fd. Brass Cap Geodetic Mon. in hand hole mkd "El Monte K-5-B." F.B. 926 pg. 183
L+T F.B. 520/147
GILMAN RD.
247.45
Note: Any Additions or Changes on This Sheet Must be Made or Circled in Red Ink With Date and Name of Person Making Change.
Do not extend notes this side of this line.
RETURN TO
LOS ANGELES COUNTY SURVEYOR
700 HALL OF RECORDS
FORM 247 5M 10-39

| | |
|---|---|
| Notes Ck'd by | Survey of |
| Map No. | W. O. 8123 Tape No. St'd °F |
| Office Work | Surveyed by |
| Checked | Notes Date |
| Date | Indexed S. S. Johnson |

F.B. Pg.

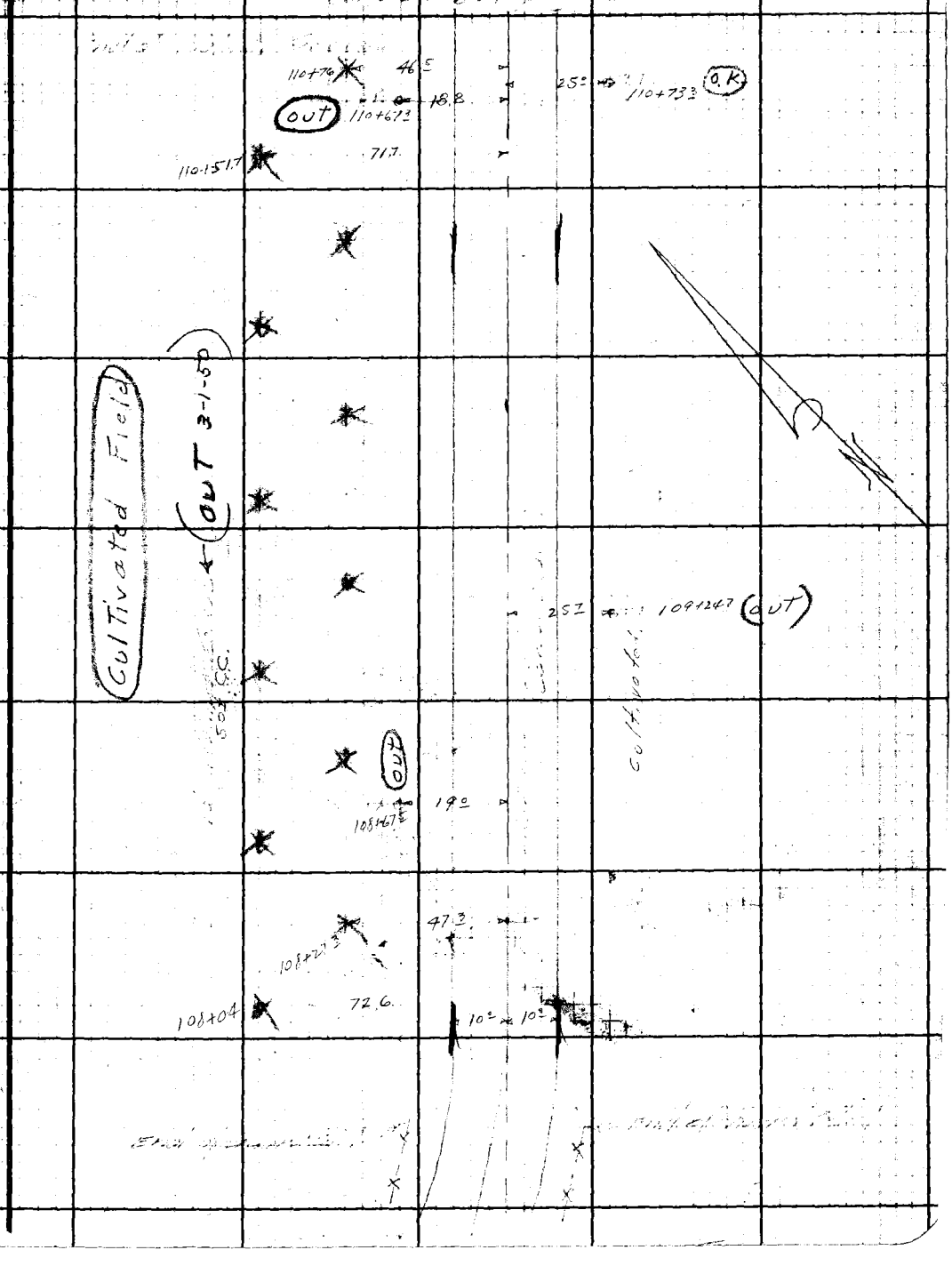


Note: Any Additions or Changes on This Sheet Must be Made or Circled In Red Ink With Date and Name of Person Making Change.

Do not extend notes this side of this line.

RETURN TO
LOS ANGELES COUNTY SURVEYOR
700 HALL OF RECORDS

FORM 247 5M 10-39

F.B. [illegible] PG. 53

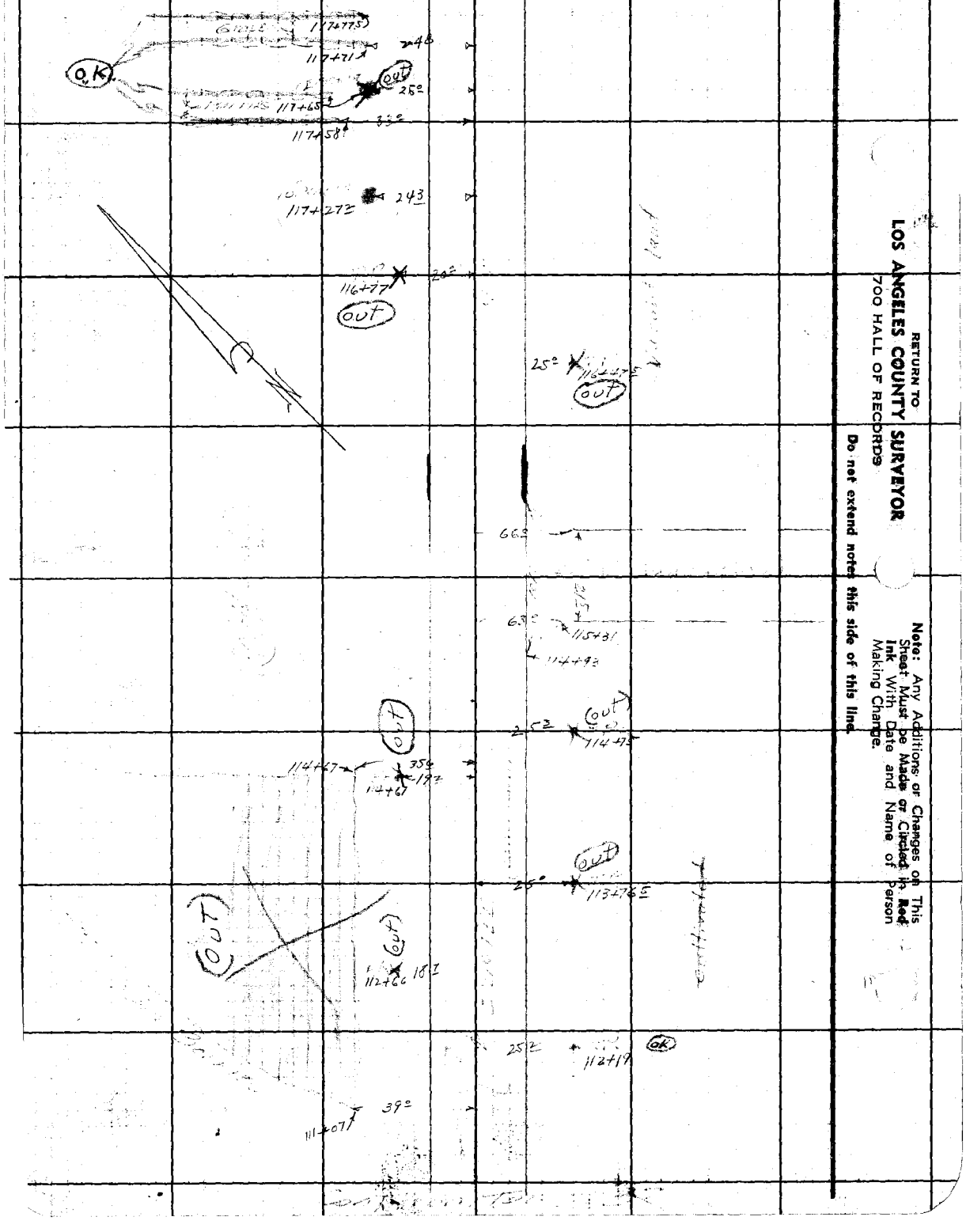


RETURN TO
LOS ANGELES COUNTY SURVEYOR
700 HALL OF RECORDS

Do not extend notes this side of this line.

Note: Any Additions or Changes on This Sheet Must be Made or Circled in Red Ink With Date and Name of Person Making Change.

| | |
|---|---|
| Notes Ck'd by | Survey of |
| Map No. | W. O. Tape No. St'd °F |
| Office Work | Surveyed by |
| Checked | Notes Date |
| Date | Indexed C. Johnson |

F.B. PG.

Note: Any Additions or Changes on This Sheet Must be Made or Circled in Red Ink With Date and Name of Person Making Change.

Do not extend notes this side of this line.

RETURN TO
LOS ANGELES COUNTY SURVEYOR
700 HALL OF RECORDS

FORM 247 5M 10-39

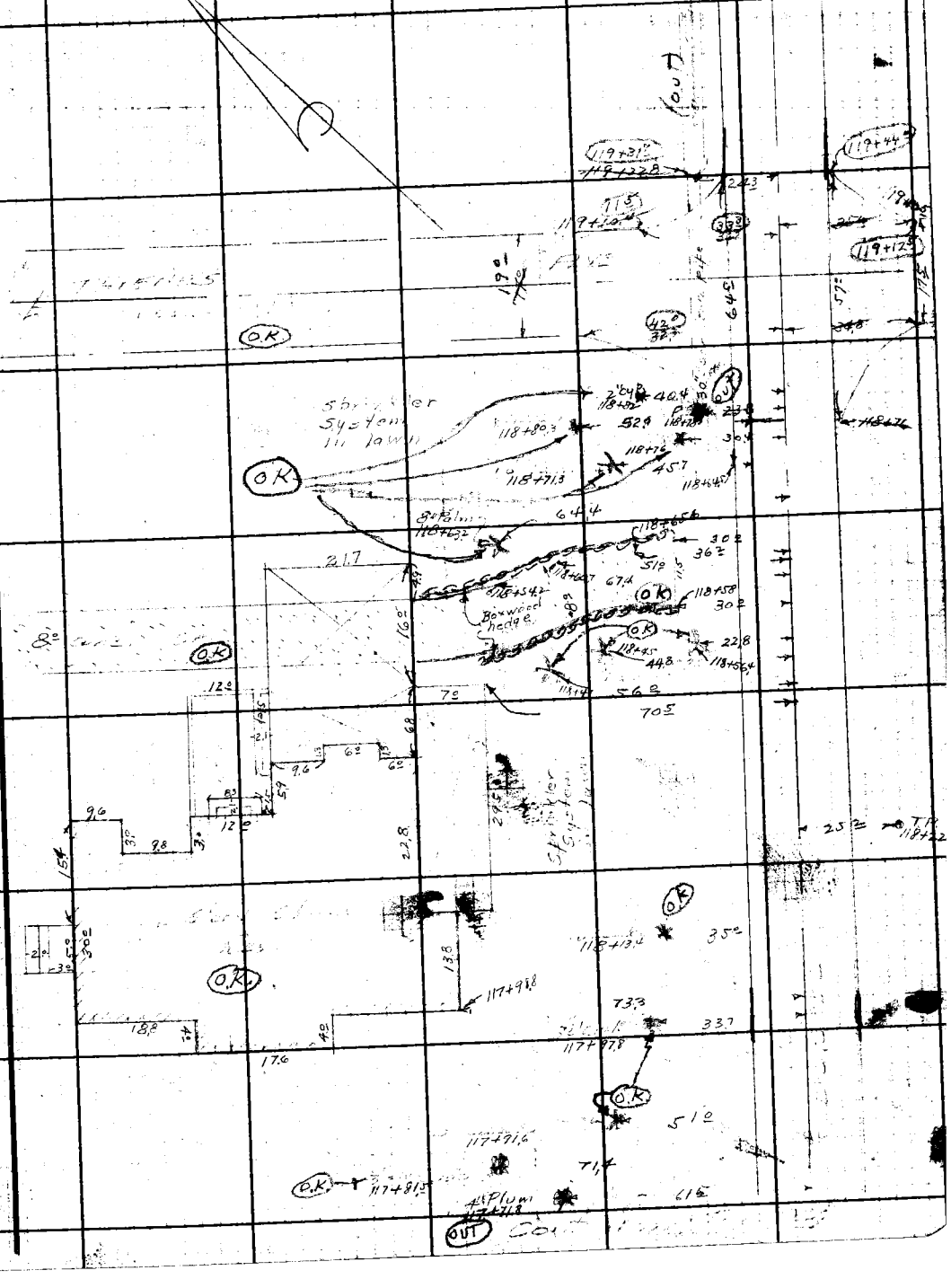

F.B. 737 PG. 90

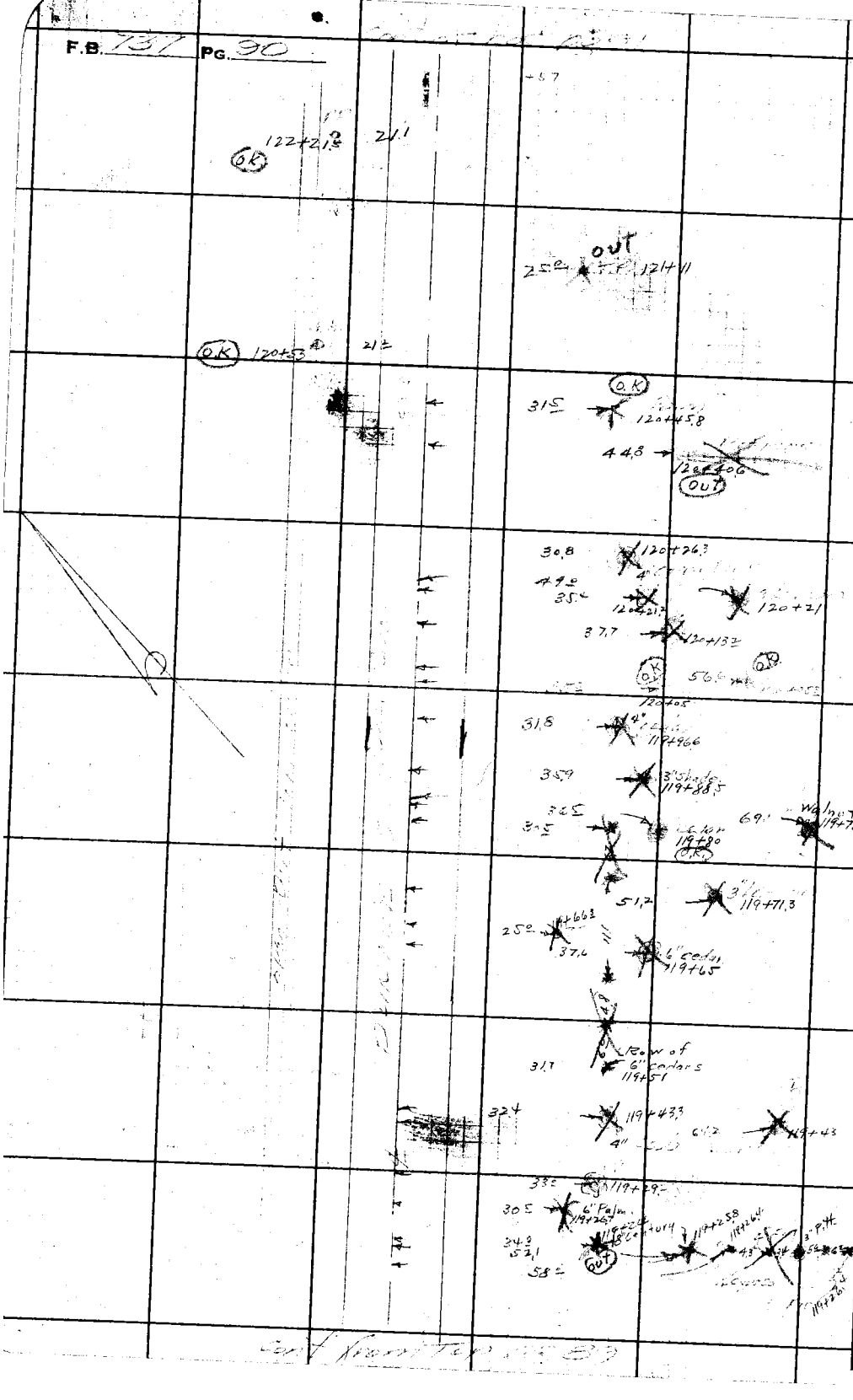


RETURN TO
**LOS ANGELES COUNTY SURVEYOR**
700 HALL OF RECORDS

**Do not extend notes this side of this line.**

**Note:** Any Additions or Changes on This Sheet Must be Made or Circled in Red Ink With Date and Name of Person Making Change.

| | | | |
|---|---|---|---|
| Notes Ck'd by | Survey of | F.B. | Pg. |
| Map No. | W. O. 8198 Tape No. St'd °F | | |
| Office Work | Surveyed by Evans | | |
| Checked | Notes Date | | |
| Date | Indexed A. C. Johnson | | |




Note: Any Additions or Changes on This Sheet Must be Made or Circled in Red Ink With Date and Name of Person Making Change.

Do not extend notes this side of this line.

RETURN TO
LOS ANGELES COUNTY SURVEYOR
700 HALL OF RECORDS

FORM 247 5M 10-39

RETURN TO
**LOS ANGELES COUNTY SURVEYOR**
700 HALL OF RECORDS

**Note:** Any Additions or Changes on This Sheet Must be Made or Circled in Red Ink With Date and Name of Person Making Change.

**Do not extend notes this side of this line.**

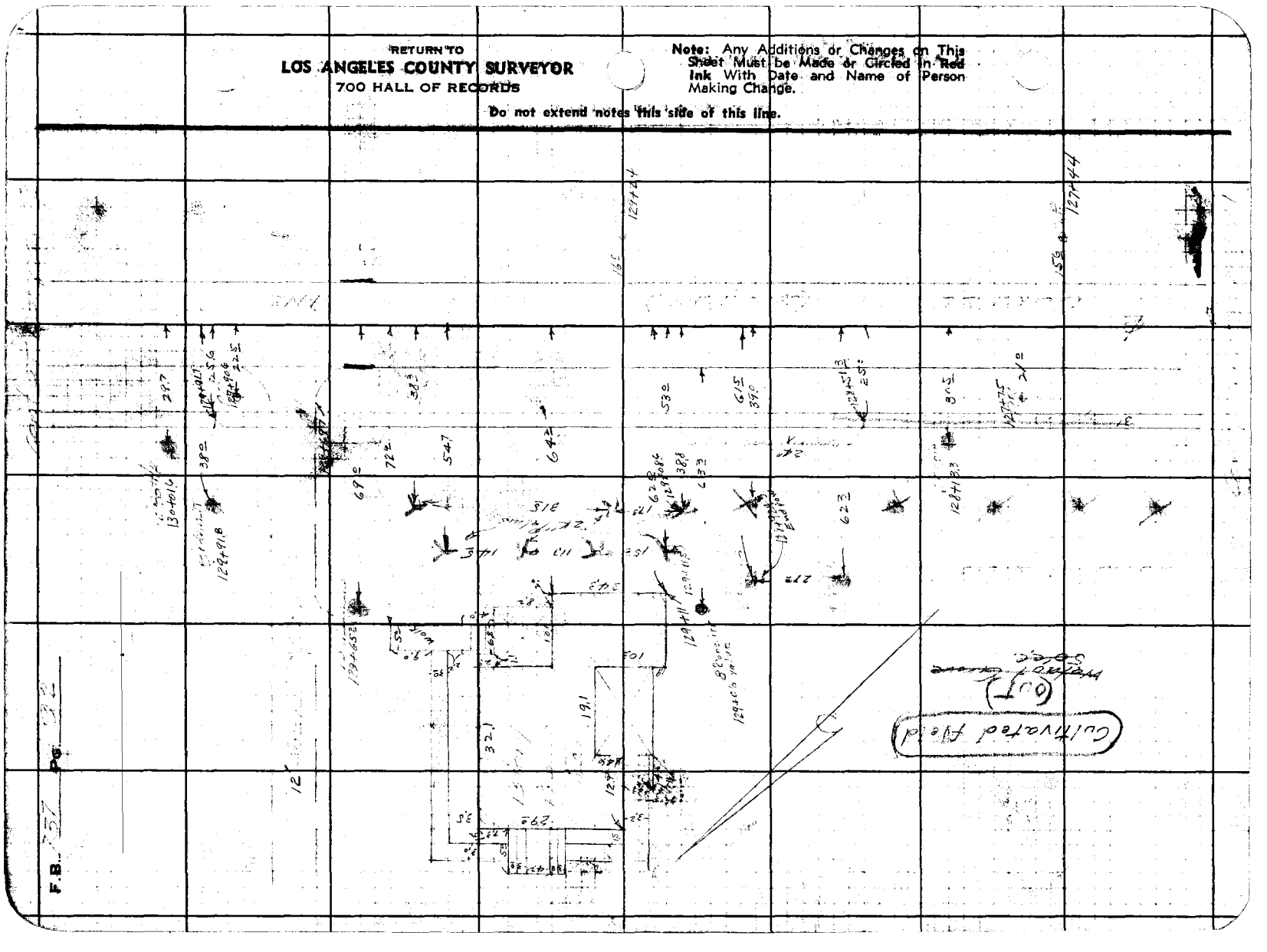

| | | |
|---|---|---|
| Notes Ck'd by | Survey of | F.B. Pg |
| Map No. | W. O. Tape No. St'd °F | |
| Office Work | Surveyed by | |
| Checked | Notes Date | |
| Date | Indexed | |

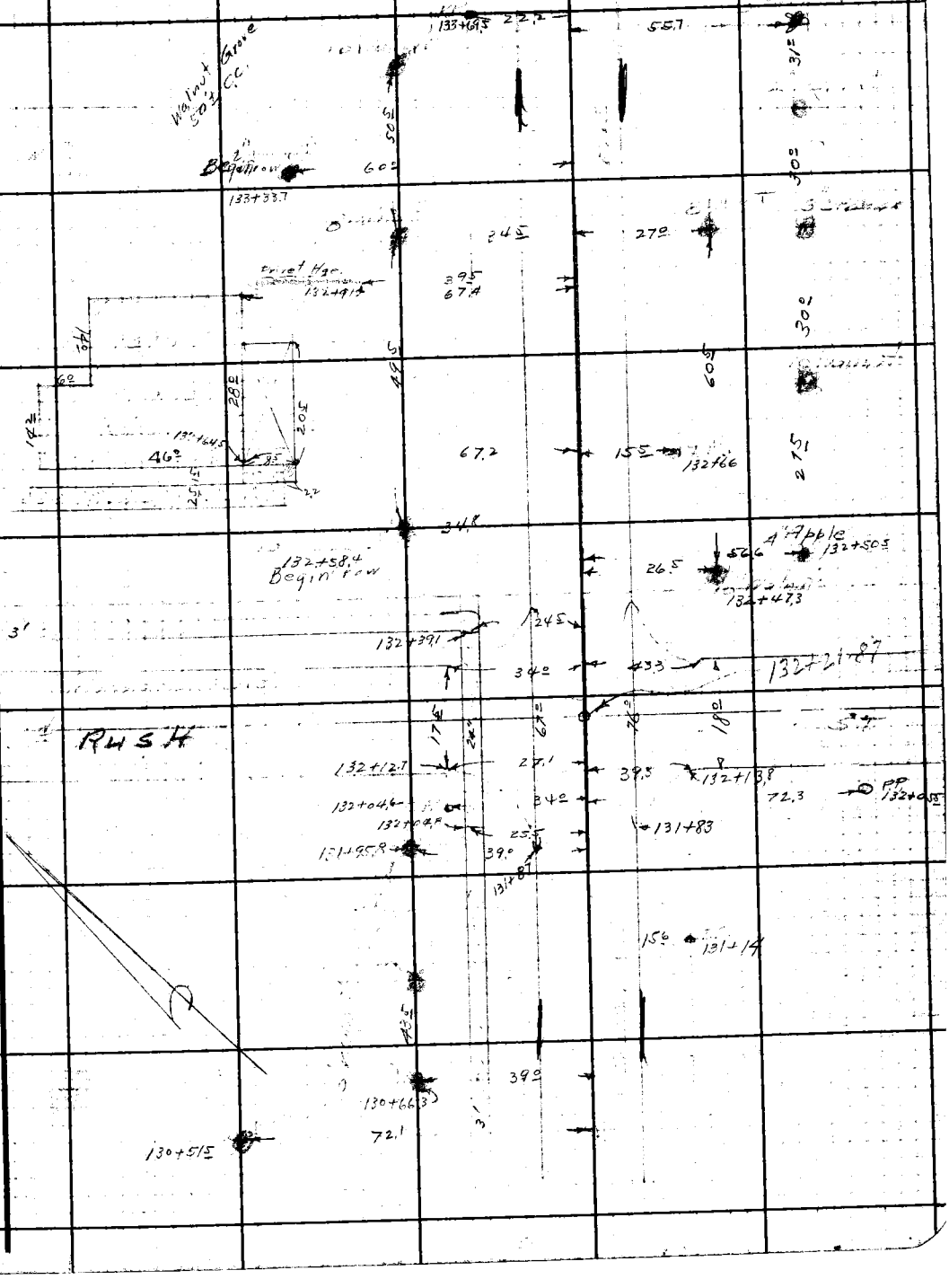


Note: Any Additions or Changes on This Sheet Must be Made or Circled in Red Ink With Date and Name of Person Making Change.

Do not extend notes this side of this line.

RETURN TO
LOS ANGELES COUNTY SURVEYOR
700 HALL OF RECORDS

FORM 247 5M 10-59

RETURN TO
**LOS ANGELES COUNTY SURVEYOR**
700 HALL OF RECORDS

**Note:** Any Additions or Changes on This Sheet Must be Made or Circled in Red Ink With Date and Name of Person Making Change.

**Do not extend notes this side of this line.**

For Addl. Topog. See Pg. 124




F.B. 737 PG. 34

| | | |
|---|---|---|
| Notes Ck'd by | Survey of | F.B. Pg. 95 |
| Map No. | W. O. Tape No. St'd °F | |
| Office Work | Surveyed by | |
| Checked | Notes Date | |
| Date | Indexed A. C. Johnson | |

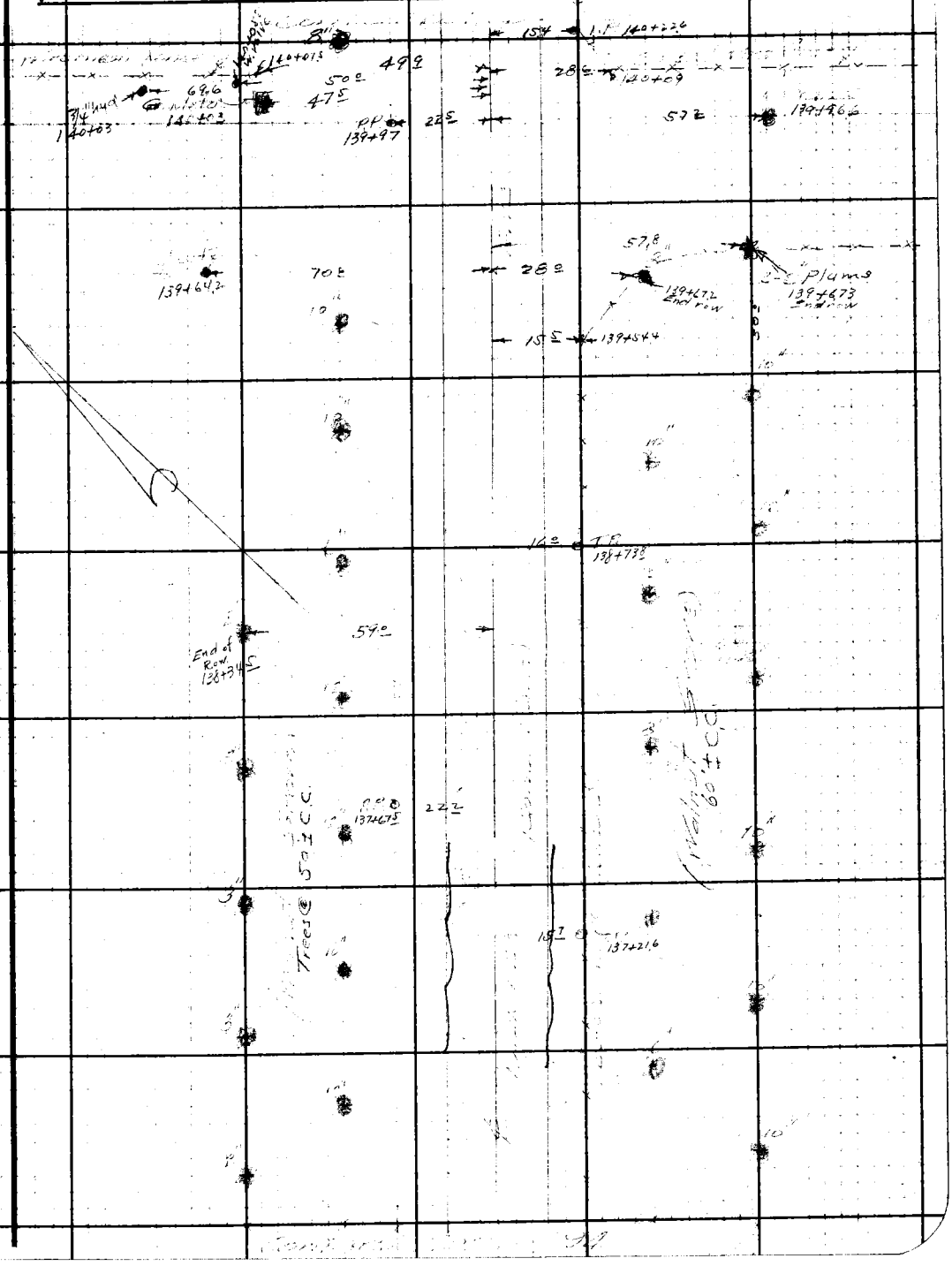


Note: Any Additions or Changes on This Sheet Must be Made or Circled in Red Ink With Date and Name of Person Making Change.

Do not extend notes this side of this line.

RETURN TO
LOS ANGELES COUNTY SURVEYOR
700 HALL OF RECORDS

FORM 247 5M 10-59

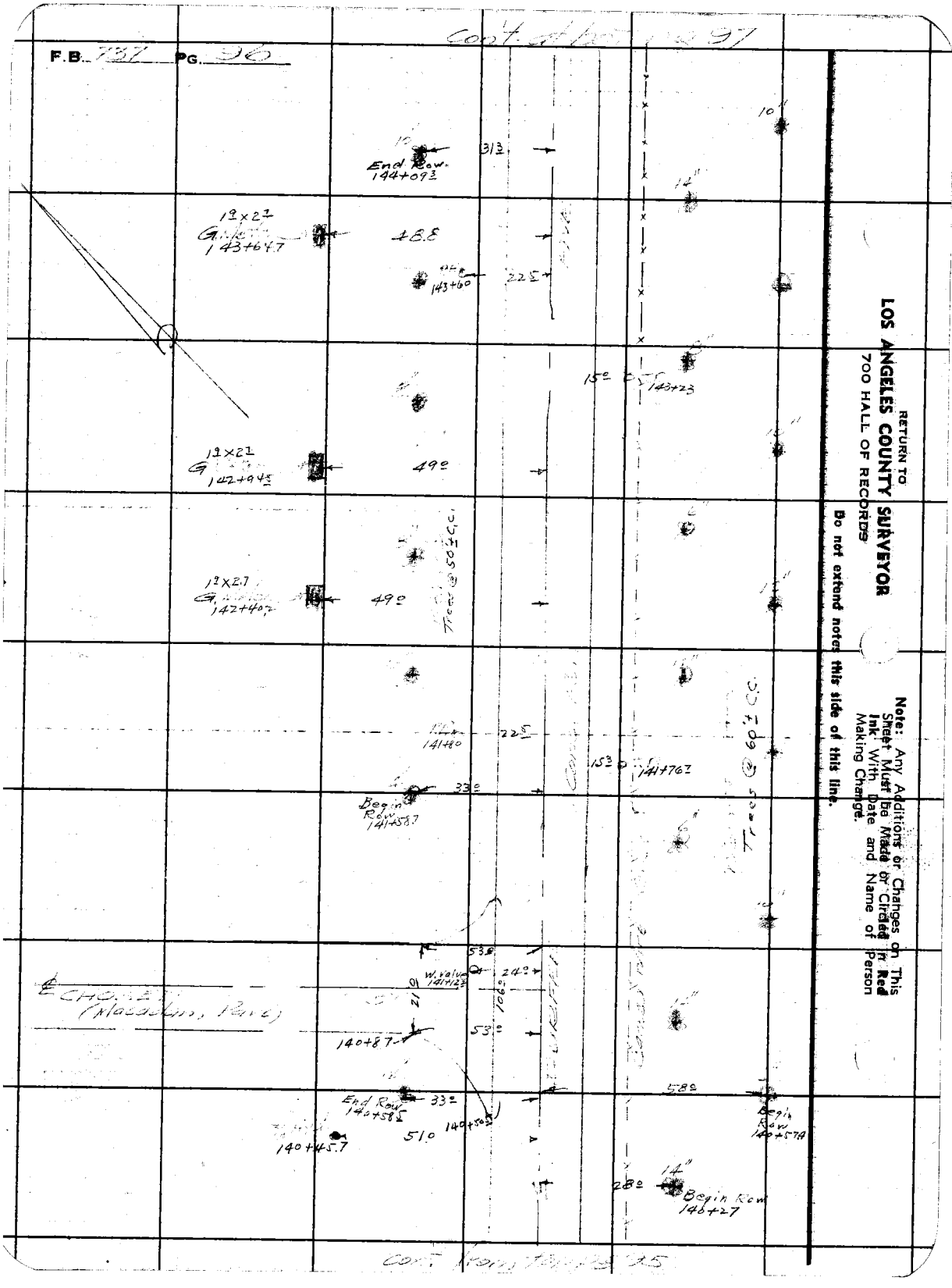
F.B. 737 PG. 96
End Row 144+09.3
31.3
1.9 x 2.7 G. Meter 143+64.7
48.8
143+60
22.5
15.0
143+23
1.9 x 2.7 G. 142+94.5
49.0
1.9 x 2.7 G. 142+40.7
49.0
Trees @ 50' ± C.C.
141+80
22.5
15.3
141+76.7
33.0
Begin Row 141+58.7
Trees @ 60' ± C.C.
53.0
W. valve 141+12.3
24.0
106.0
21.0
℄ CHOKE (Macadam, Pave)
140+87
53.0
End Row 140+58.5
33.0
140+50.5
51.0
140+45.7
58.0
Begin Row 140+57.4
28.0
14"
Begin Row 140+27
10"
14"
RETURN TO
LOS ANGELES COUNTY SURVEYOR
700 HALL OF RECORDS
Do not extend notes this side of this line.
Note: Any Additions or Changes on This Sheet Must be Made or Circled in Red Ink With Date and Name of Person Making Change.

Notes Ck'd by
Map No.
Office Work
Checked
Date

Survey of
W. O. Tape No. St'd °F.
Surveyed by
Notes Date
Indexed A. C. Johnson

F.B. PG.

Note: Any Additions or Changes on This Sheet Must be Made or Circled in Red Ink With Date and Name of Person Making Change.

Do not extend notes this side of this line.

RETURN TO
LOS ANGELES COUNTY SURVEYOR
700 HALL OF RECORDS

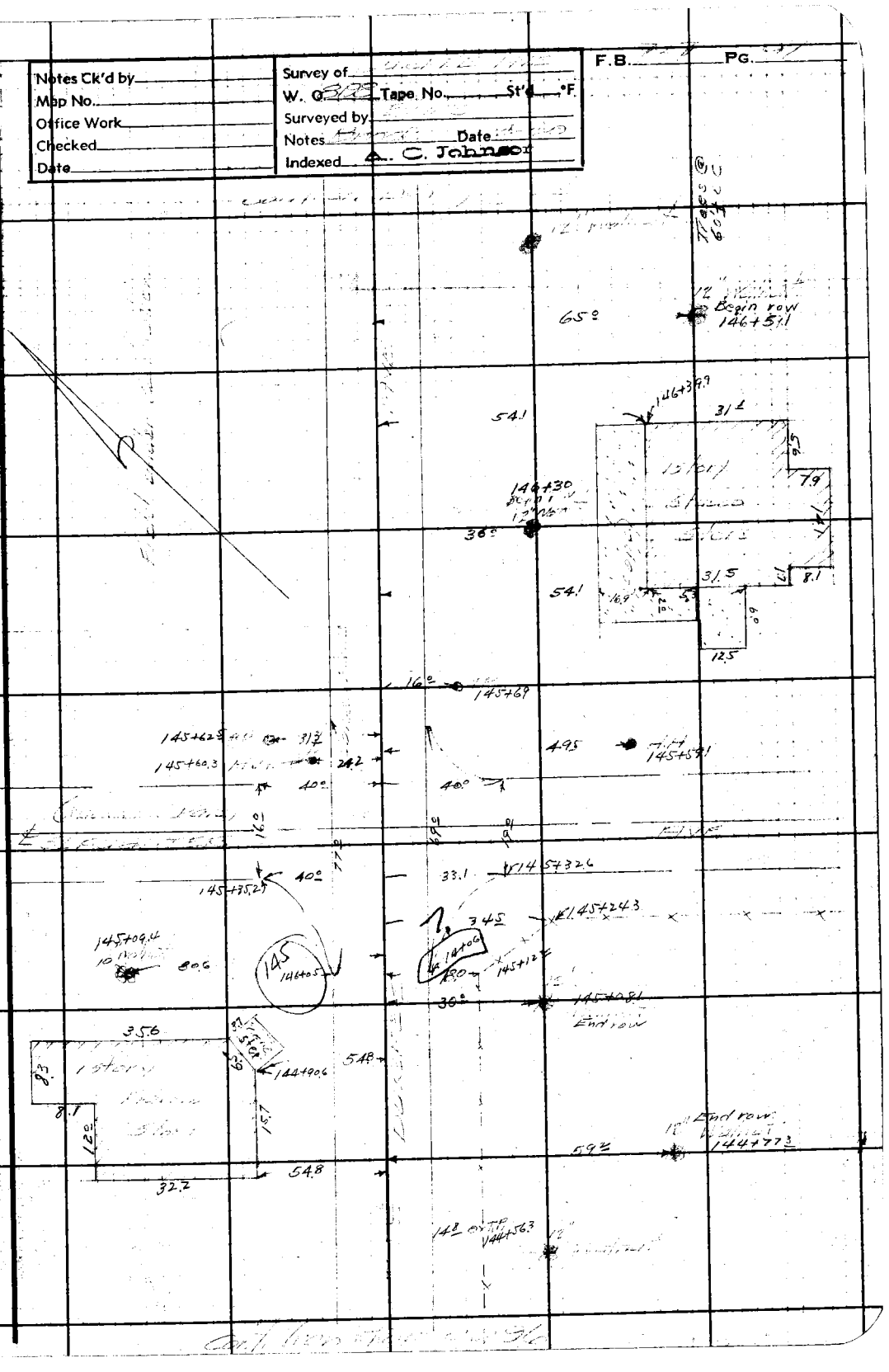


FORM 247 5M 10-89

F.B. 757 PG. 98

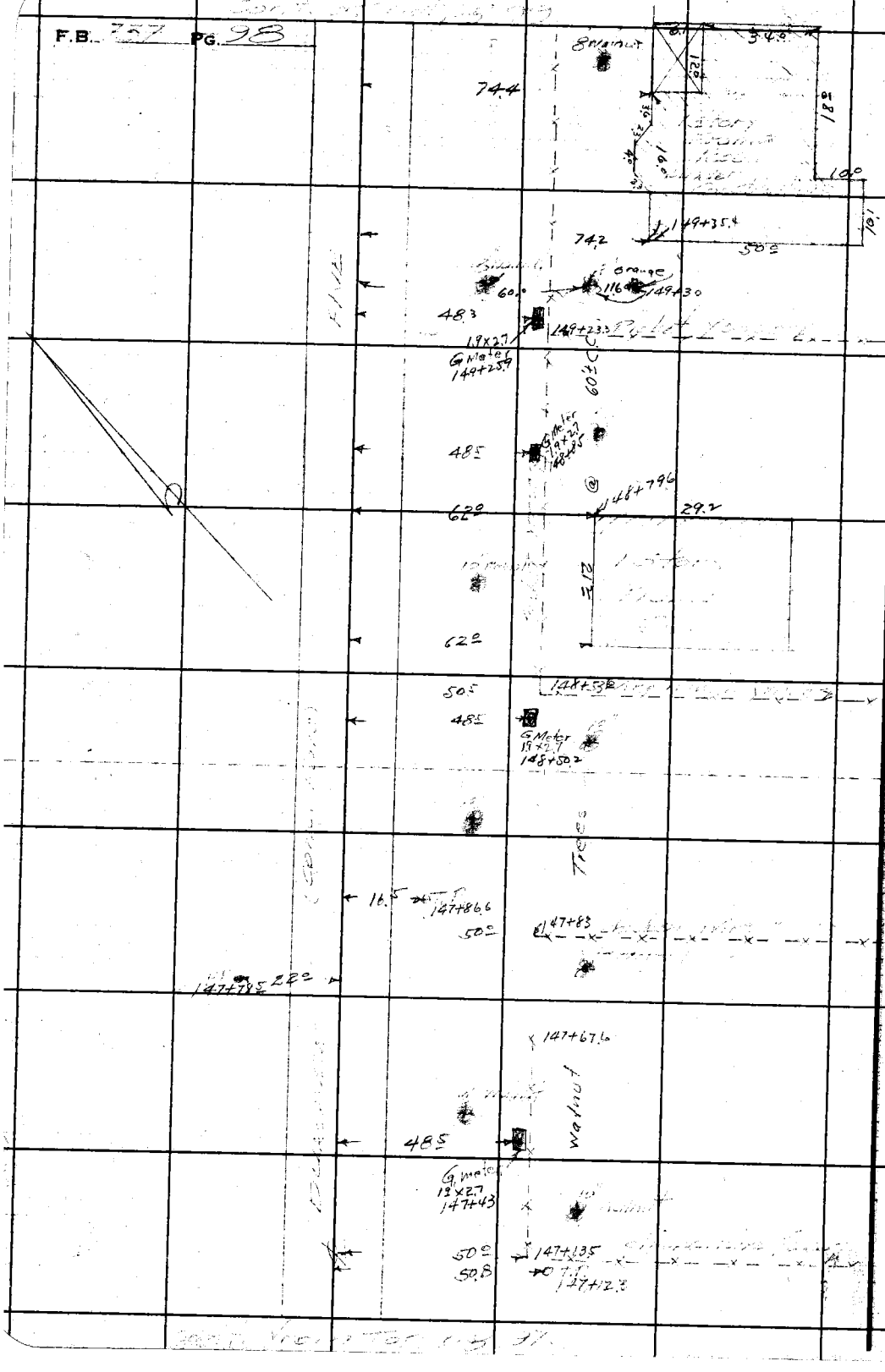


RETURN TO
LOS ANGELES COUNTY SURVEYOR
700 HALL OF RECORDS

Do not extend notes this side of this line.

Note: Any Additions or Changes on This Sheet Must be Made or Checked in Red Ink With Date and Name of Person Making Change.

| | |
|---|---|
| Notes Ck'd by | Survey of |
| Map No. | W. O. 8198 Tape No. St'd °F |
| Office Work | Surveyed by |
| Checked | Notes Date |
| Date | Indexed A. C. Johnson |

F.B. Pg.

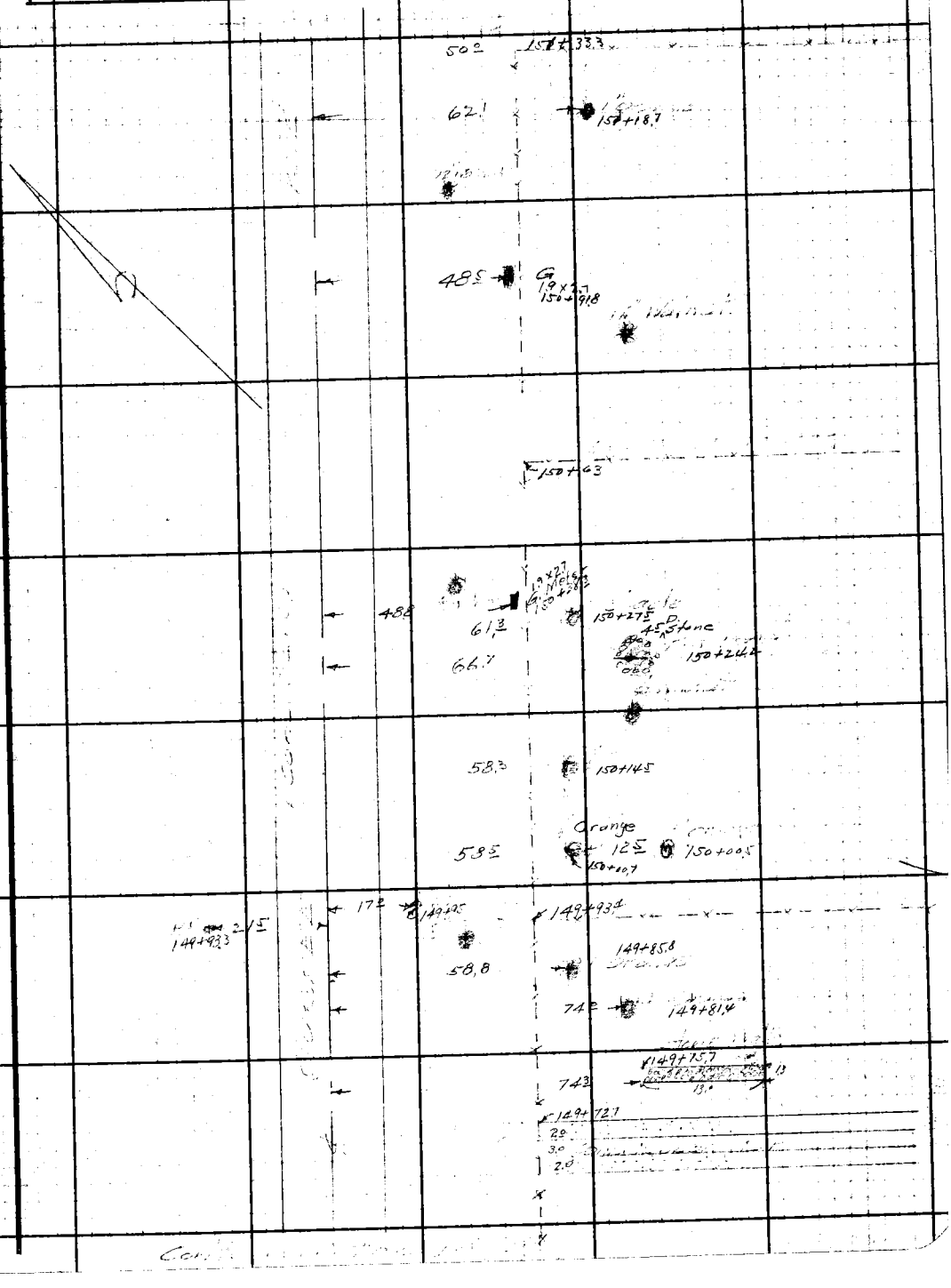


Note: Any Additions or Changes on This Sheet Must be Made or Circled in Red Ink With Date and Name of Person Making Change.

Do not extend notes this side of this line.

RETURN TO
LOS ANGELES COUNTY SURVEYOR
700 HALL OF RECORDS

FORM 247 5M 10-39

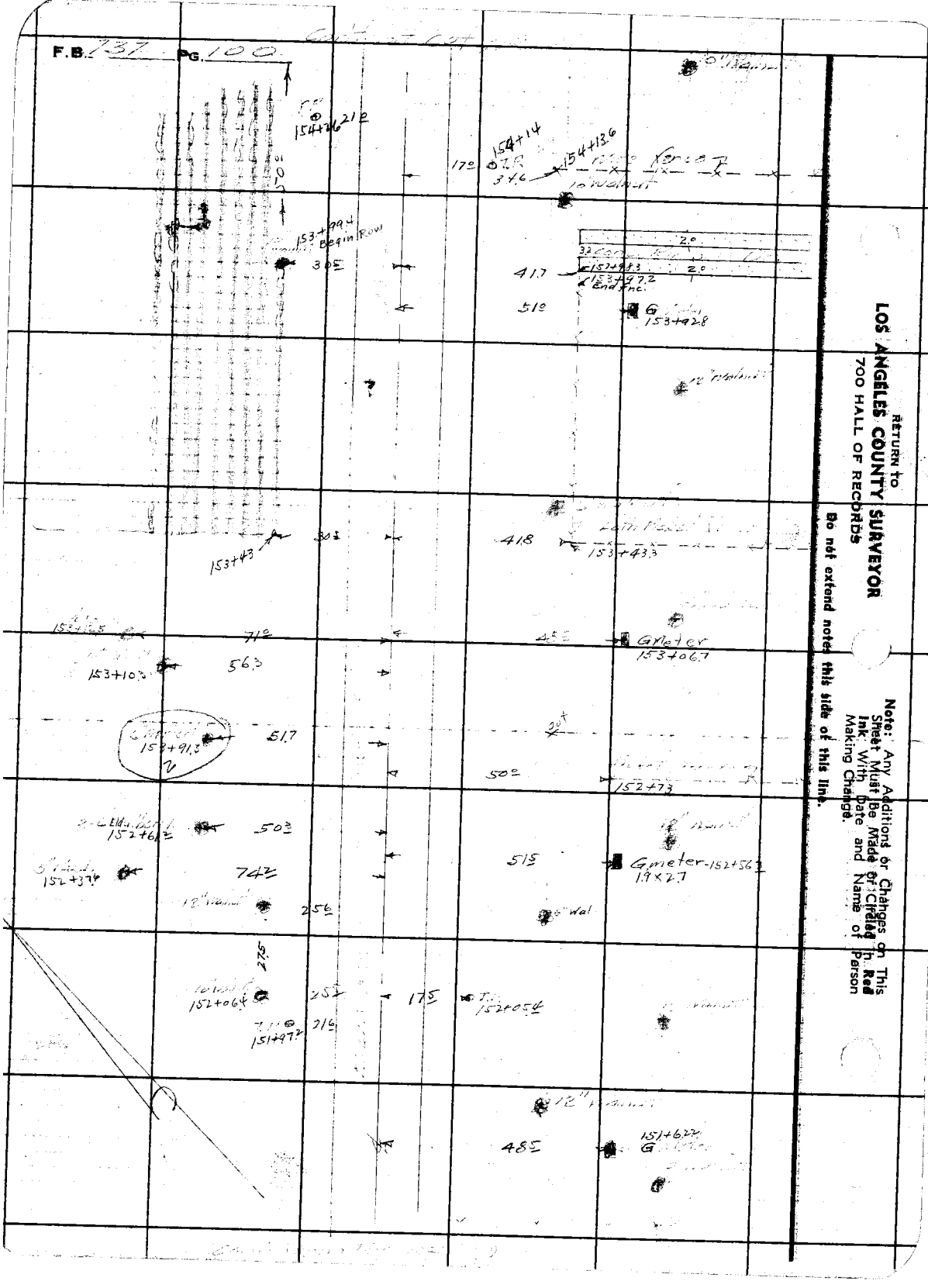


RETURN TO
**LOS ANGELES COUNTY SURVEYOR**
700 HALL OF RECORDS

**Do not extend notes this side of this line.**

**Note:** Any Additions or Changes on This Sheet Must Be Made of Circled in Red Ink With Date and Name of Person Making Change.

FORM 247 5M 10-39

RETURN TO
**LOS ANGELES COUNTY SURVEYOR**
700 HALL OF RECORDS

**Note:** Any Additions or Changes on This Sheet Must be Made or Circled in **Red Ink** With Date and Name of Person Making Change.

**Do not extend notes this side of this line.**






RETURN TO
**LOS ANGELES COUNTY SURVEYOR**
700 HALL OF RECORDS

Do not extend notes this side of this line.

**Note:** Any Additions or Changes on This Sheet Must be Made or Circled in Red Ink With Date and Name of Person Making Change.

| | |
|---|---|
| Notes Ck'd by | Survey of |
| Map No. | W. O. Tape No. St'd °F |
| Office Work | Surveyed by |
| Checked | Notes Date |
| Date | Indexed |

F.B. PG. 03

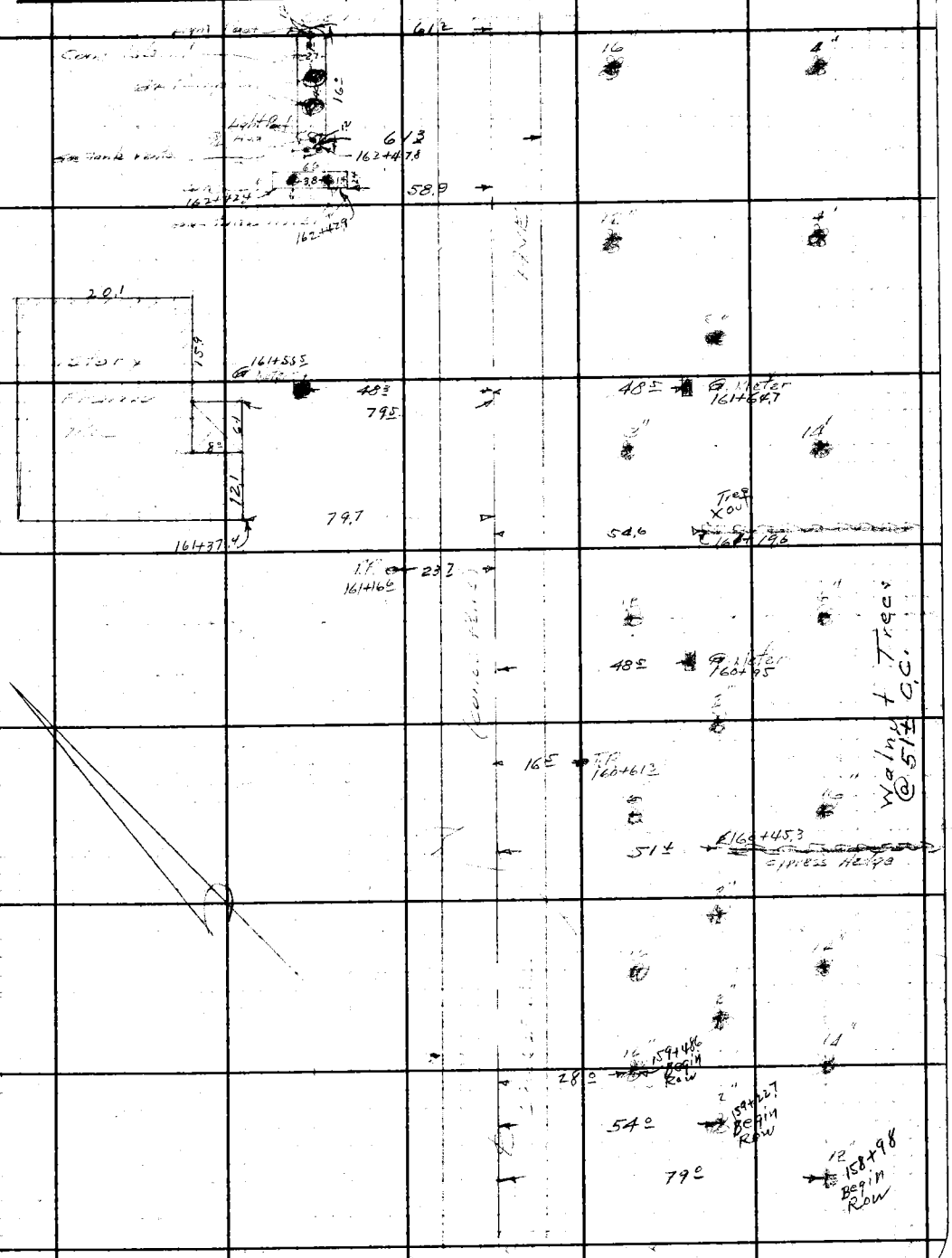


Note: Any Additions or Changes on This Sheet Must be Made or Circled in Red Ink With Date and Name of Person Making Change

Do not extend notes this side of this line.

RETURN TO
LOS ANGELES COUNTY SURVEYOR
700 HALL OF RECORDS

FORM 247 5M 10-39

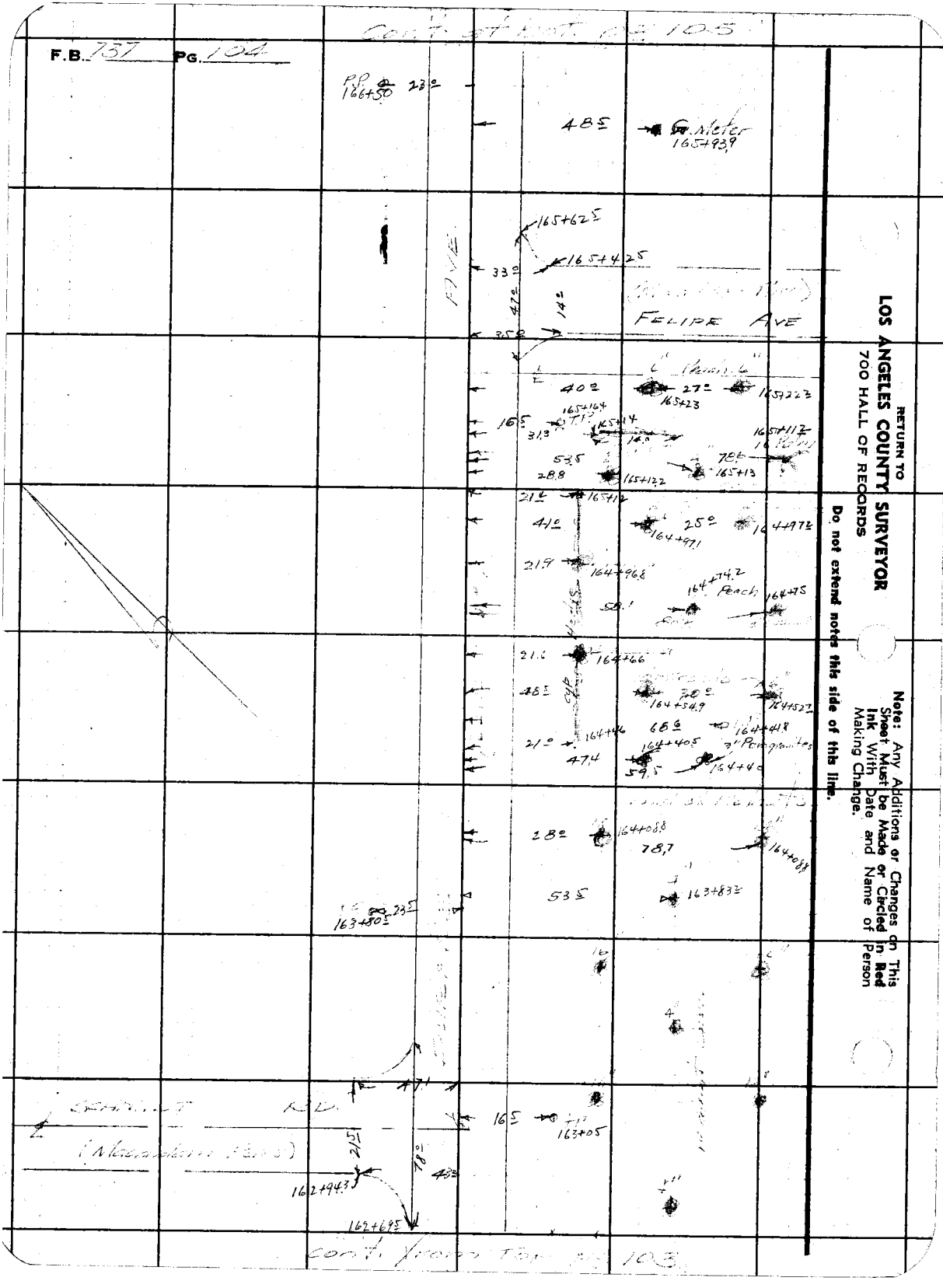

F.B. 737 PG. 104
Cont. at bot. pg 105
P.P. 166+50
23°
48.5
Meter 165+93.9
165+62.5
165+42.5
33°
47°
14°
FELIPE AVE
35°
40°
27°
165+23
165+22.3
165+16.4
165+14
31.3
165+11.7
53.5
28.8
165+12.2
78.6
165+13
21.4
165+12
41°
25°
164+97.1
164+97.2
21.9
164+96.8
164+74.2
Peach
164+75
21.6
164+66
48.5
30°
164+54.9
164+52.7
68.6
164+41.8
21°
164+46
164+40.5
47.4
59.5
164+40
28°
164+08.8
78.7
164+08.8
53.5
163+83.2
163+80.5
23.5
47°
165
163+05
21.5
78°
43°
162+94.3
162+69.5
Cont. from Top pg 103
RETURN TO
LOS ANGELES COUNTY SURVEYOR
700 HALL OF RECORDS
Do not extend notes this side of this line.
Note: Any Additions or Changes on This Sheet Must be Made or Circled in Red Ink With Date and Name of Person Making Change.

| | |
|---|---|
| Notes Ck'd by | Survey of |
| Map No. | W. O. Tape No. St'd °F |
| Office Work | Surveyed by |
| Checked | Notes Date |
| Date | Indexed |

F.B. PG.

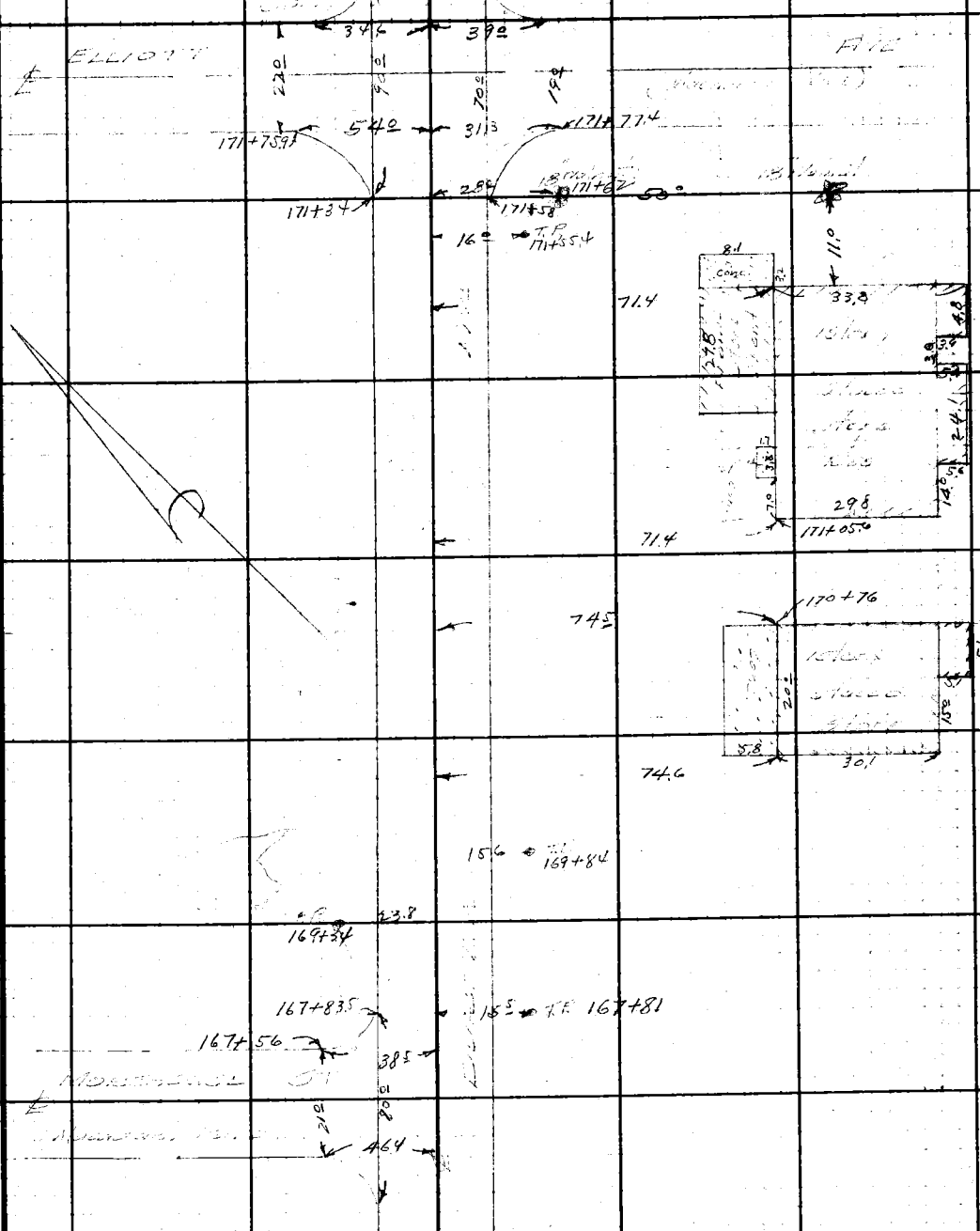


Note: Any Additions or Changes on This Sheet Must be Made or Circled in Red Ink With Date and Name of Person Making Change.

Do not extend notes this side of this line.

RETURN TO
LOS ANGELES COUNTY SURVEYOR
700 HALL OF RECORDS

FORM 247 5M 10-39

F.B. 737 PG. 106

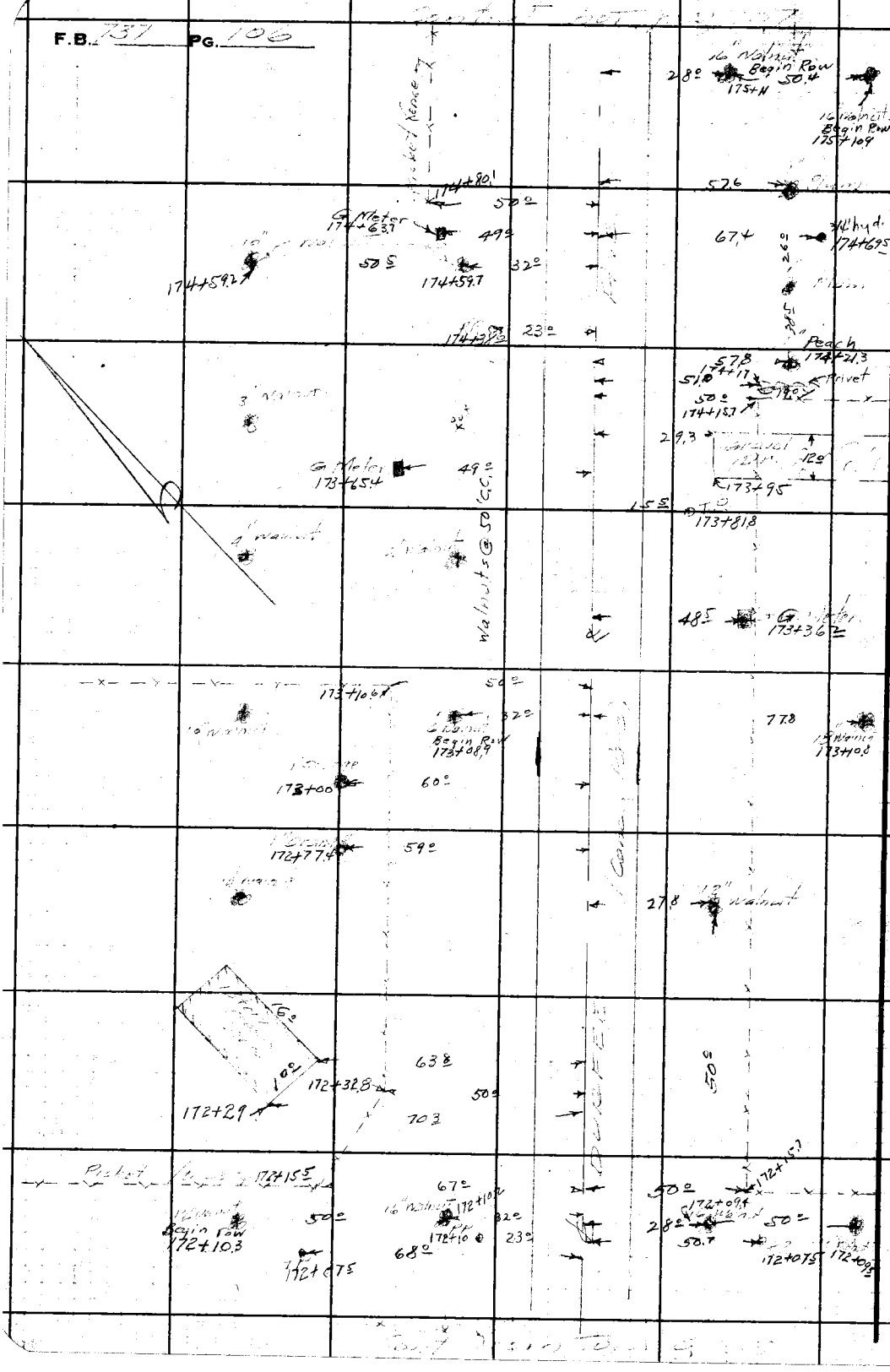


RETURN TO
**LOS ANGELES COUNTY SURVEYOR**
700 HALL OF RECORDS

**Do not extend notes this side of this line.**

**Note:** Any Additions or Changes on This Sheet Must be Made or Circled in Red Ink With Date and Name of Person Making Change.

| | | |
|---|---|---|
| Notes Ck'd by | Survey of | F.B. 737 Pg. 10 |
| Map No. | W. O. 8[illegible] Tape No. St'd °F | |
| Office Work | Surveyed by Evans | |
| Checked | Notes Date | |
| Date | Indexed A. C. Johnson | |




Note: Any Additions or Changes on This Sheet Must be Made or Circled in Red Ink With Date and Name of Person Making Change.

Do not extend notes this side of this line.

RETURN TO
LOS ANGELES COUNTY SURVEYOR
700 HALL OF RECORDS

FORM 247 5M 10-39

F.B. 737 PG. 108

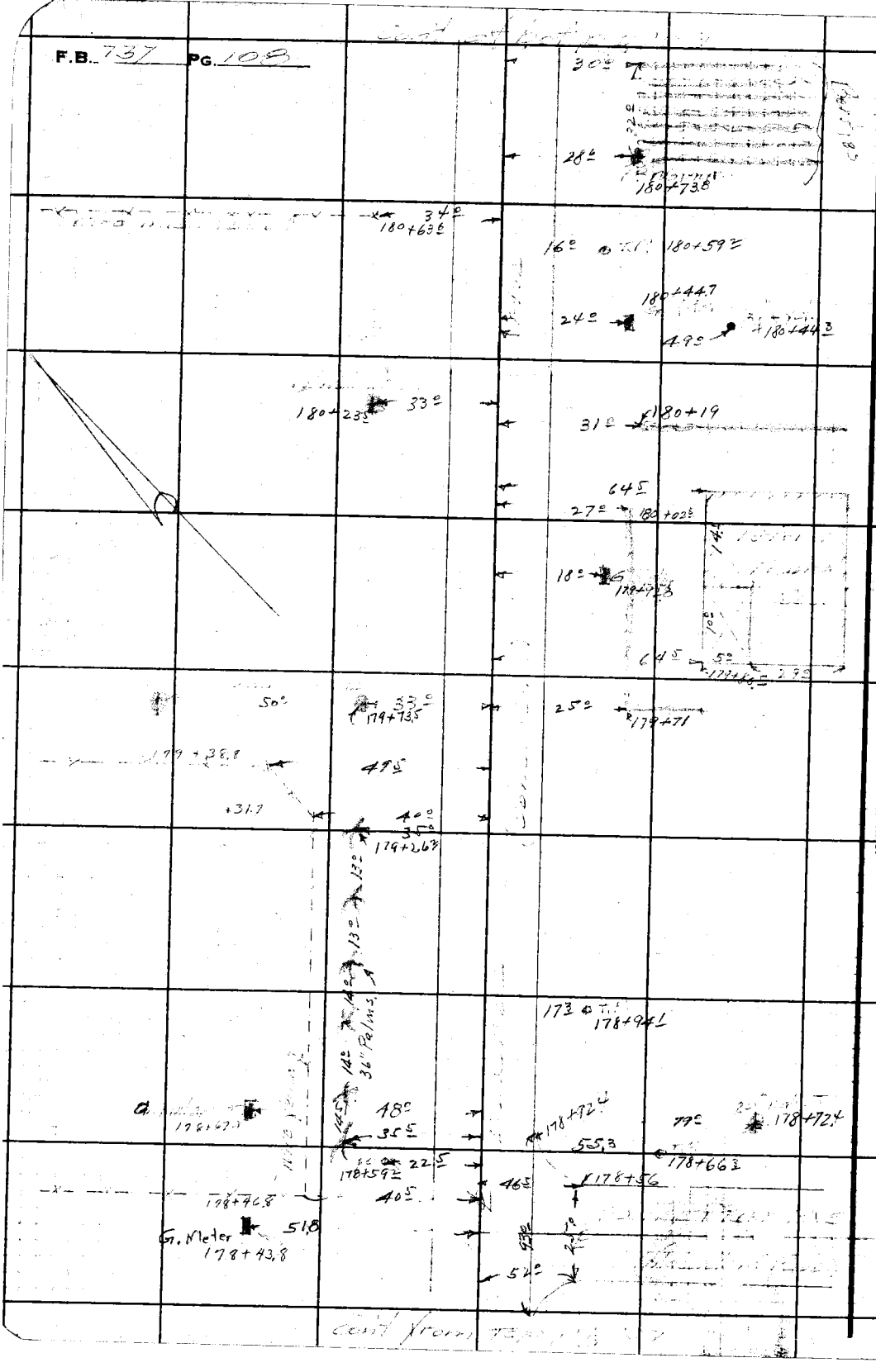


RETURN TO
**LOS ANGELES COUNTY SURVEYOR**
700 HALL OF RECORDS

**Do not extend notes this side of this line.**

**Note:** Any Additions or Changes on This Sheet Must be Made or Circled in Red Ink With Date and Name of Person Making Change.

Notes Ck'd by
Map No.
Office Work
Checked
Date

Survey of
W. O. 53198 Tape No. St'd °F
Surveyed by
Notes Date
Indexed A. C. Johnson

F.B. PG.

Note: Any Additions or Changes on This Sheet Must be Made or Circled in Red Ink With Date and Name of Person Making Change.

Do not extend notes this side of this line.

RETURN TO
LOS ANGELES COUNTY SURVEYOR
700 HALL OF RECORDS

FORM 247 5M 10-59

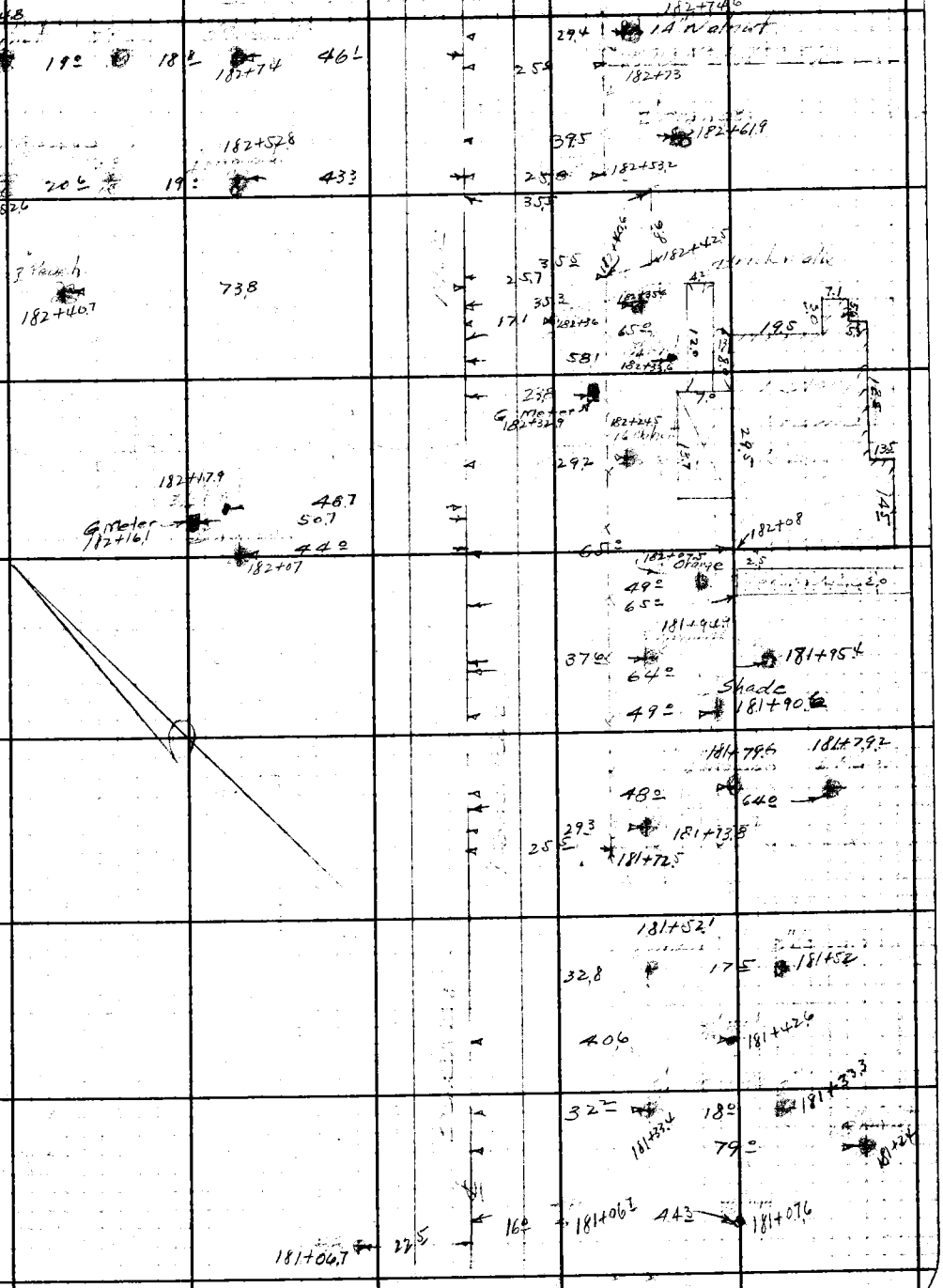

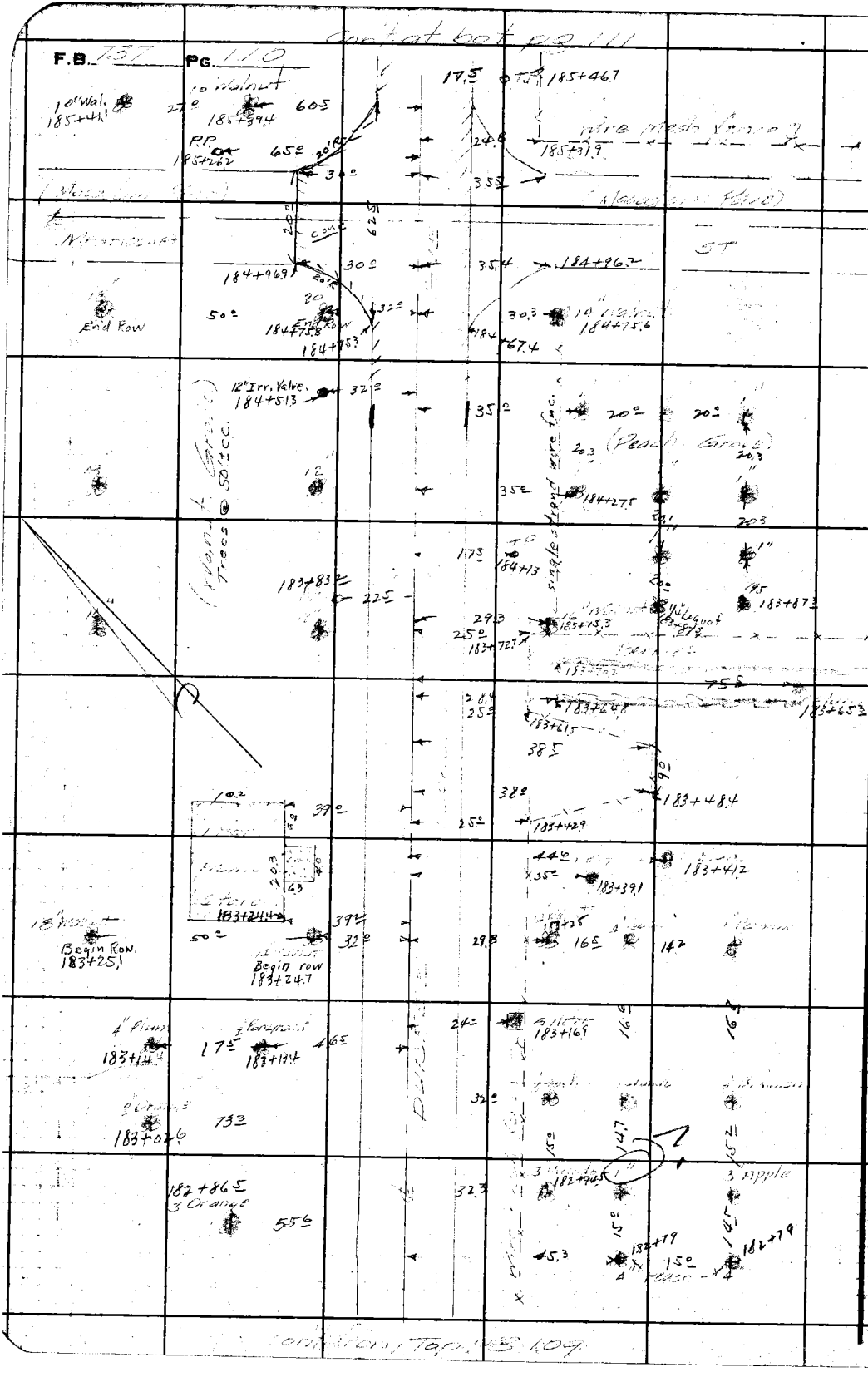


RETURN TO
**LOS ANGELES COUNTY SURVEYOR**
700 HALL OF RECORDS

**Do not extend notes this side of this line.**

**Note:** Any Additions or Changes on This Sheet Must be Made or Circled in Red Ink With Date and Name of Person Making Change.

Con't from Tap 103 109

Notes Ck'd by
Map No.
Office Work
Checked
Date

Survey of
W. O. Tape No. St'd °F
Surveyed by
Notes Date
Indexed A. C. Johnson

F.B. PG.

Note: Any Additions or Changes on This Sheet Must be Made or Circled in Red Ink With Date and Name of Person Making Change.

Do not extend notes this side of this line.

RETURN TO
LOS ANGELES COUNTY SURVEYOR
700 HALL OF RECORDS

FORM 247 5M 10-59

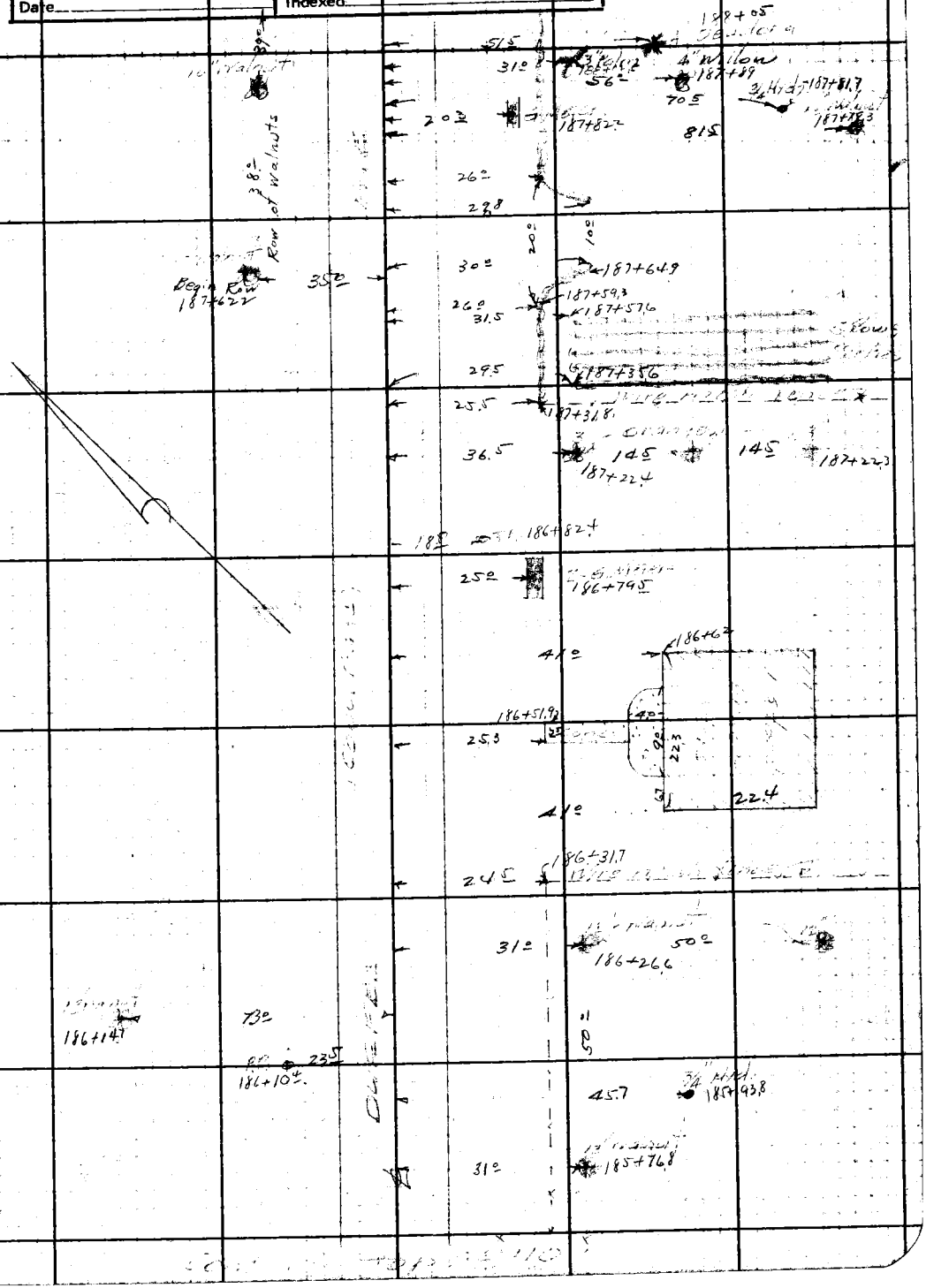

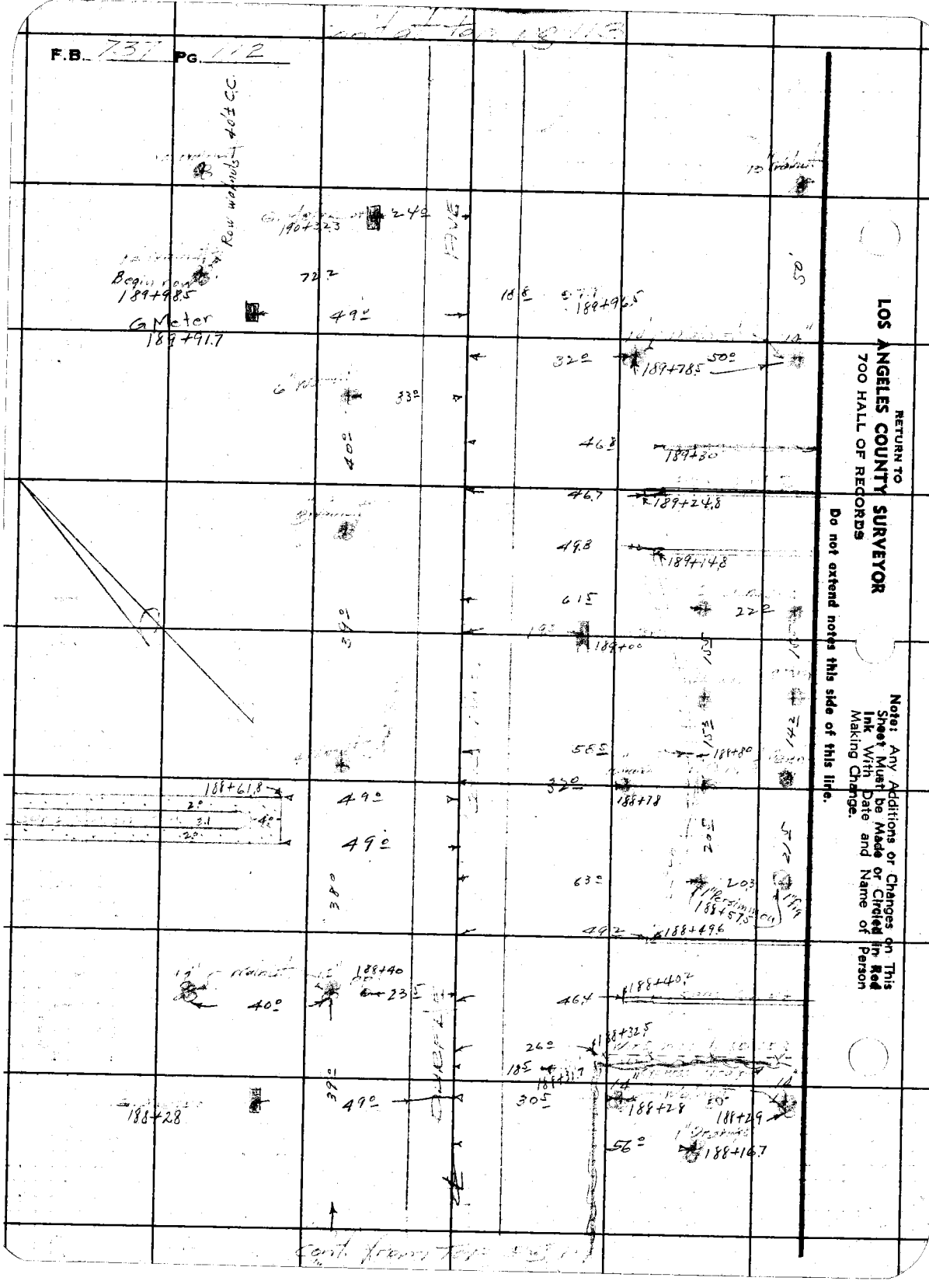


RETURN TO
**LOS ANGELES COUNTY SURVEYOR**
700 HALL OF RECORDS

**Do not extend notes this side of this line.**

**Note:** Any Additions or Changes on This Sheet Must be Made or Circled in Red Ink With Date and Name of Person Making Change.

| | |
|---|---|
| Notes Ck'd by | Survey of |
| Map No. | W. O. 5198 Tape No. St'd °F |
| Office Work | Surveyed by |
| Checked | Notes Date |
| Date | Indexed A. C. Johnson |

F.B. 737 PG. 113

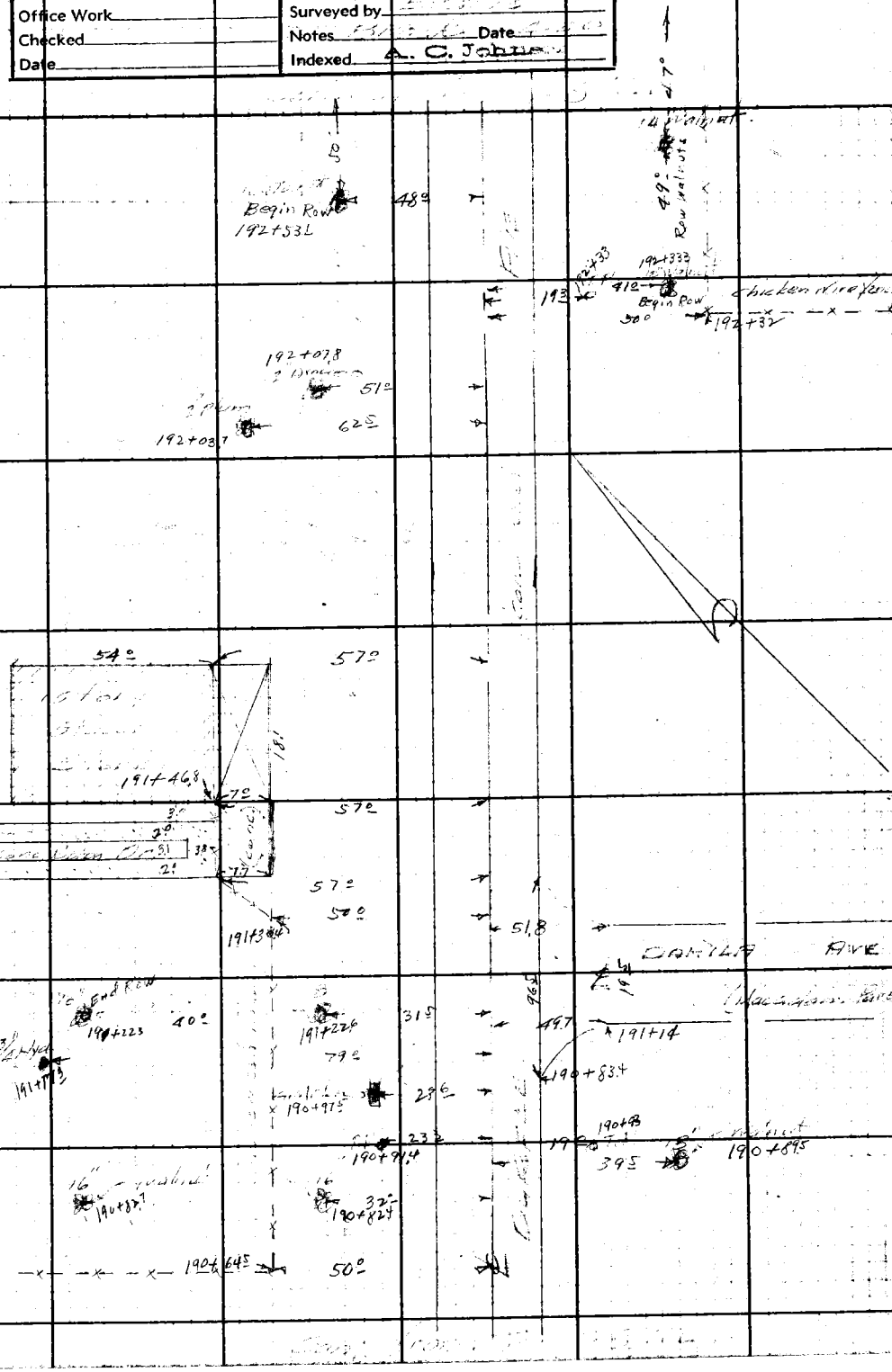


Note: Any Additions or Changes on This Sheet Must be Made or Circled in Red Ink With Date and Name of Person Making Change.

Do not extend notes this side of this line.

RETURN TO
LOS ANGELES COUNTY SURVEYOR
700 HALL OF RECORDS

FORM 247 5M 10-59

RETURN TO
**LOS ANGELES COUNTY SURVEYOR**
700 HALL OF RECORDS

**Note:** Any Additions or Changes on This Sheet Must Be Made or Circled in **Red Ink** With Date and Name of Person Making Change.

**Do not extend notes this side of this line.**

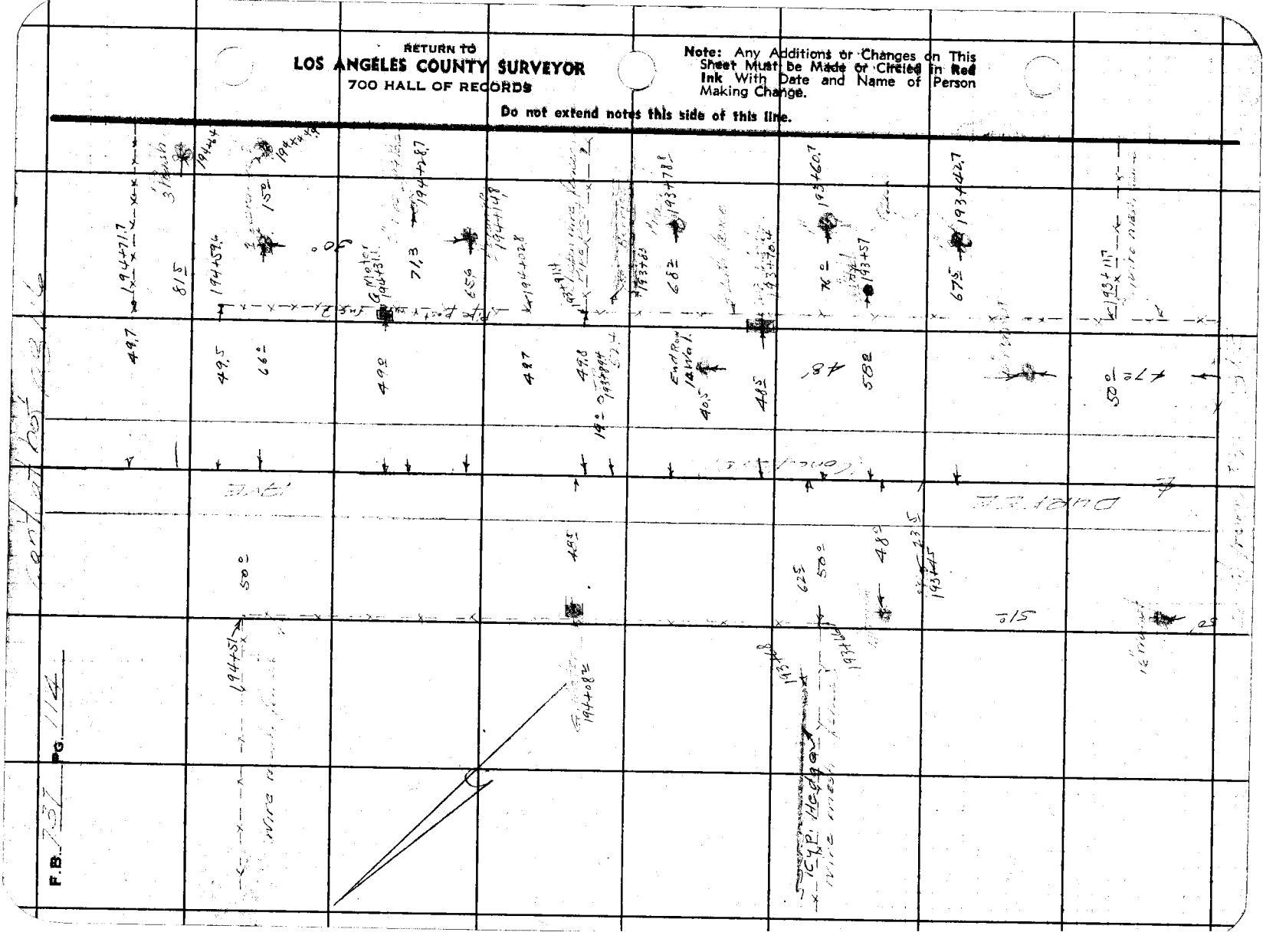

| | |
|---|---|
| Notes Ck'd by | Survey of |
| Map No. | W. O. Tape No. St'd °F |
| Office Work | Surveyed by |
| Checked | Notes Date |
| Date | Indexed L. C. Johnson |

F.B. Pg.




Note: Any Additions or Changes on This Sheet Must be Made or Circled in Red Ink With Date and Name of Person Making Change.

Do not extend notes this side of this line.

RETURN TO
LOS ANGELES COUNTY SURVEYOR
700 HALL OF RECORDS

FORM 247 5M 10-39

F.B. 131 PG. 116

RETURN TO
**LOS ANGELES COUNTY SURVEYOR**
700 HALL OF RECORDS

**Do not extend notes this side of this line.**

**Note:** Any Additions or Changes on This Sheet Must be Made or Circled in Red Ink With Date and Name of Person Making Change.

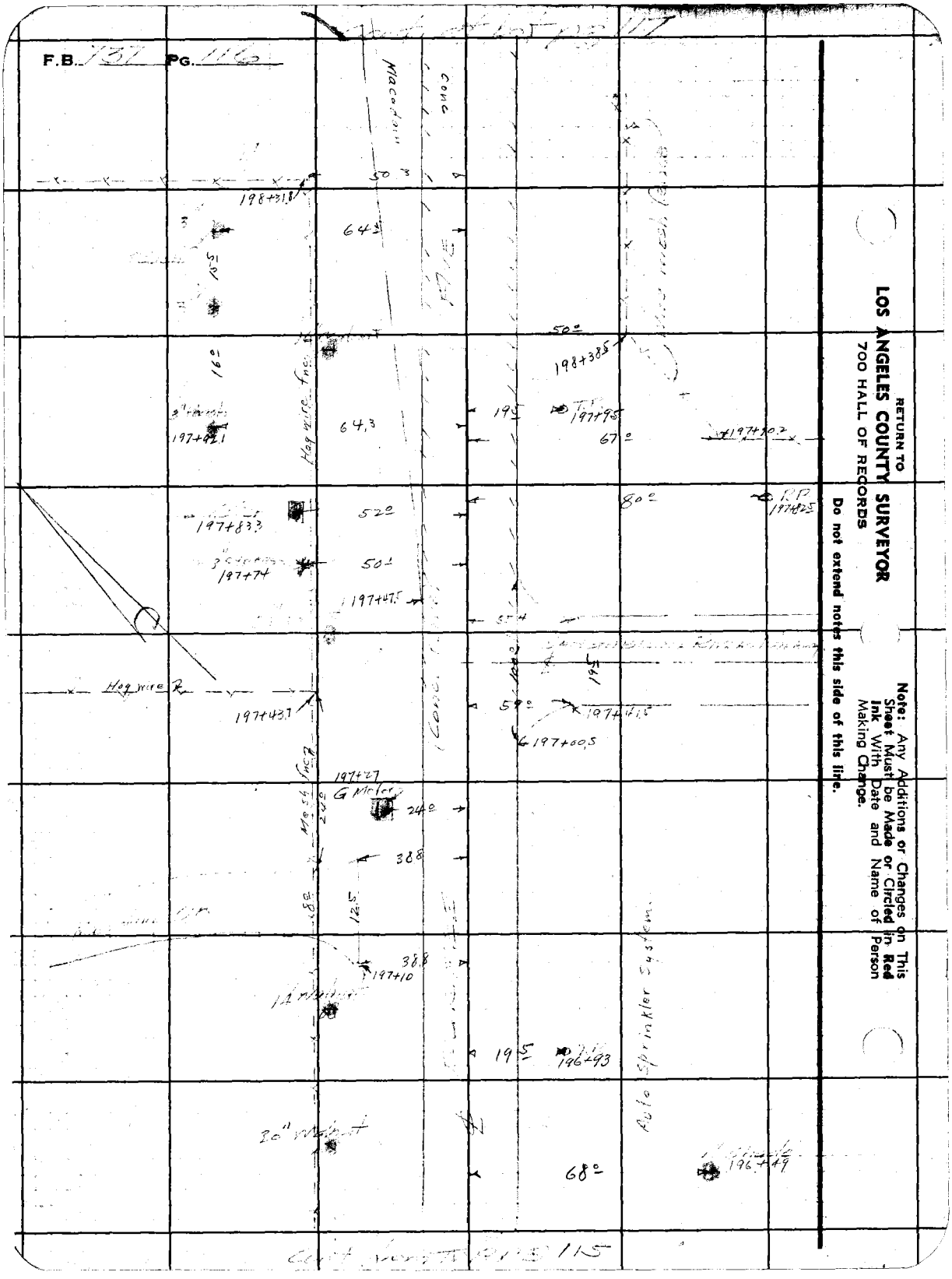

Notes Ck'd by
Map No.
Office Work
Checked
Date

Survey of
W. O. Tape No. St'd °F
Surveyed by
Notes Date
Indexed A. C. Johnson

F.B. PG.

Note: Any Additions or Changes on This Sheet Must be Made or Circled in Red Ink With Date and Name of Person Making Change.

Do not extend notes this side of this line.

RETURN TO
LOS ANGELES COUNTY SURVEYOR
700 HALL OF RECORDS

FORM 247 5M 10-39

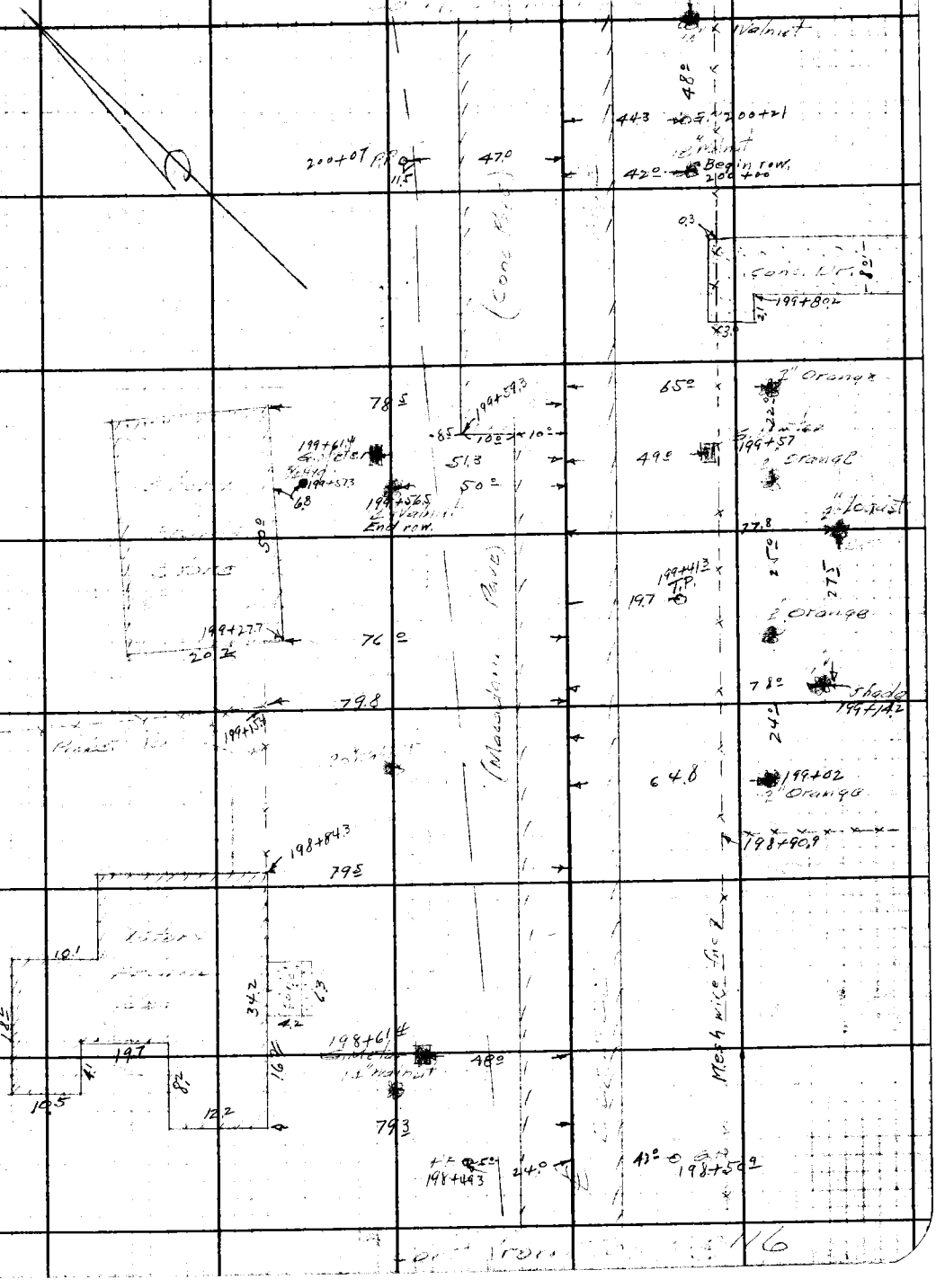

F.B. 737 PG. 118




RETURN TO
LOS ANGELES COUNTY SURVEYOR
700 HALL OF RECORDS

Do not extend notes this side of this line.

Note: Any Additions or Changes on This Sheet Must be Made or Circled in Red Ink With Date and Name of Person Making Change.

FORM 247 5M 10-39

RETURN TO
**LOS ANGELES COUNTY SURVEYOR**
700 HALL OF RECORDS

**Note:** Any Additions or Changes on This Sheet Must be Made or Circled in Red Ink With Date and Name of Person Making Change.

**Do not extend notes this side of this line.**

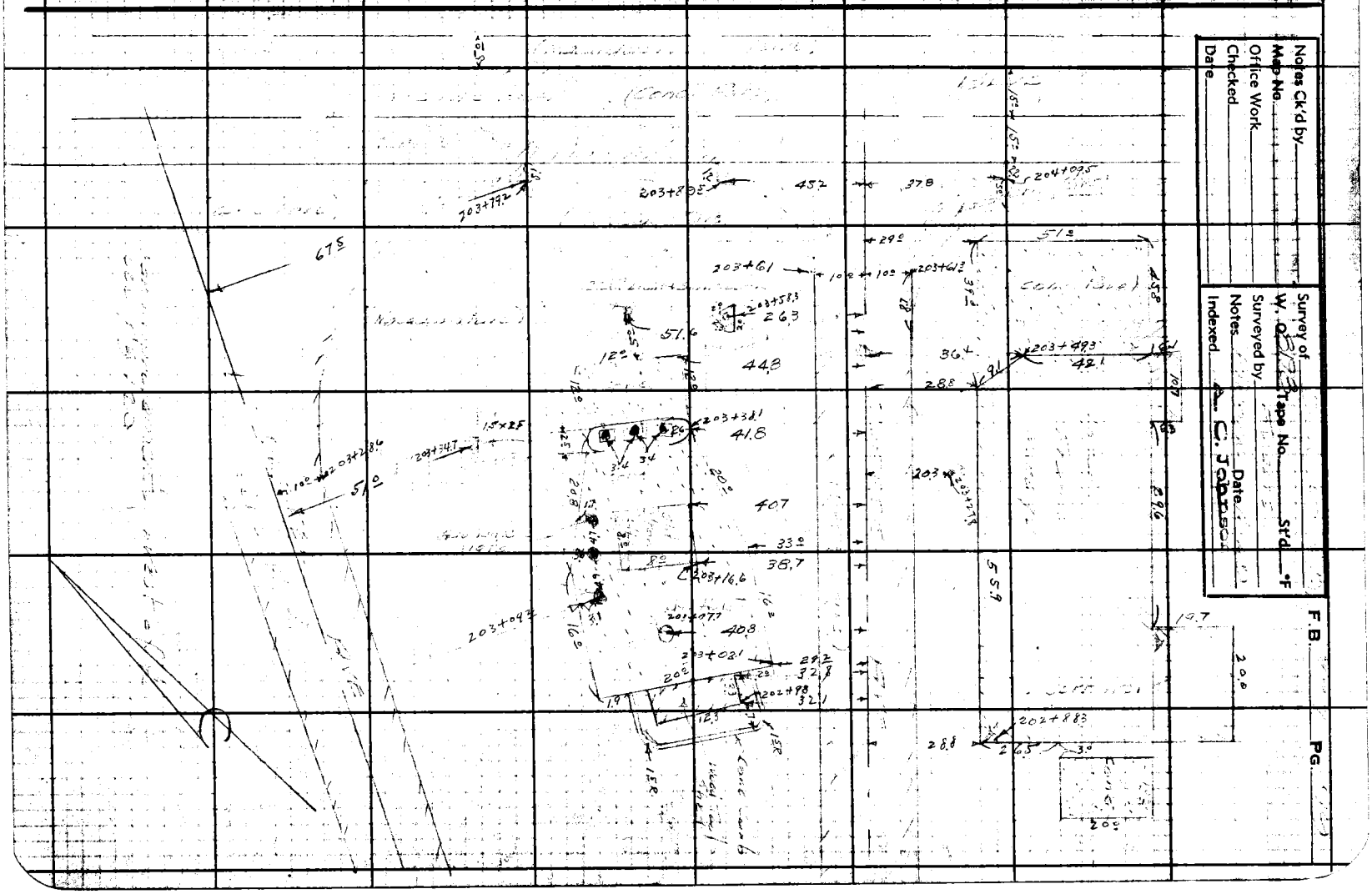

F.B. 757 PG. 120

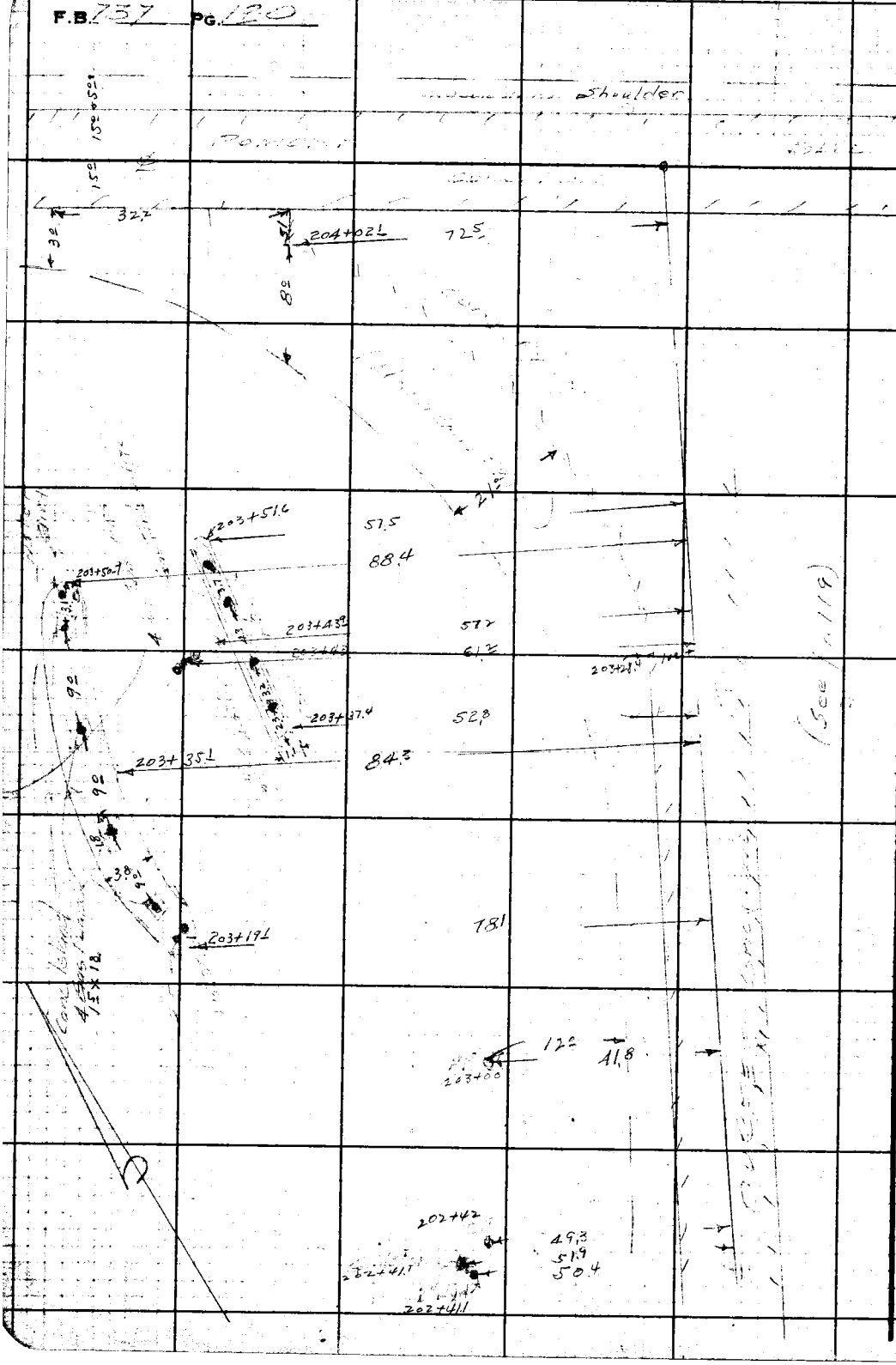


RETURN TO
LOS ANGELES COUNTY SURVEYOR
700 HALL OF RECORDS

Do not extend notes this side of this line.

Note: Any Additions or Changes on This Sheet Must be Made or Circled in Red Ink With Date and Name of Person Making Change.

| | |
|---|---|
| Notes Ck'd by | Survey of Durfee Ave & Peck Rd |
| Map No. | W. O. 4494 Tape No. St'd °F |
| Office Work | Surveyed by D.E. Holmes |
| Checked | Notes A.R.B. Date 1-7-48 |
| Date | Indexed A. C. Johnson 1-10-48 |

F. B. 737 Pg. 121

J.N. 4494
DURFEE AVE & PECK RD.
LOCATION of IMPROVEMENTS
along
DURFEE AVE as Requested by Road Dept.
(660' W. of & 750' E. of Int. of RUSH ST.)

Holmes
Barilotti
Ochsner
Denning

Note: Any Additions or Changes on this Sheet Must be Made or Circled in Red Ink With Date and Name of Person Making Change.

Do not extend notes this side of this line.

RETURN TO
LOS ANGELES COUNTY SURVEYOR
700 HALL OF RECORDS

FORM 247 5M 5-46

F. B. 737 PG. 122

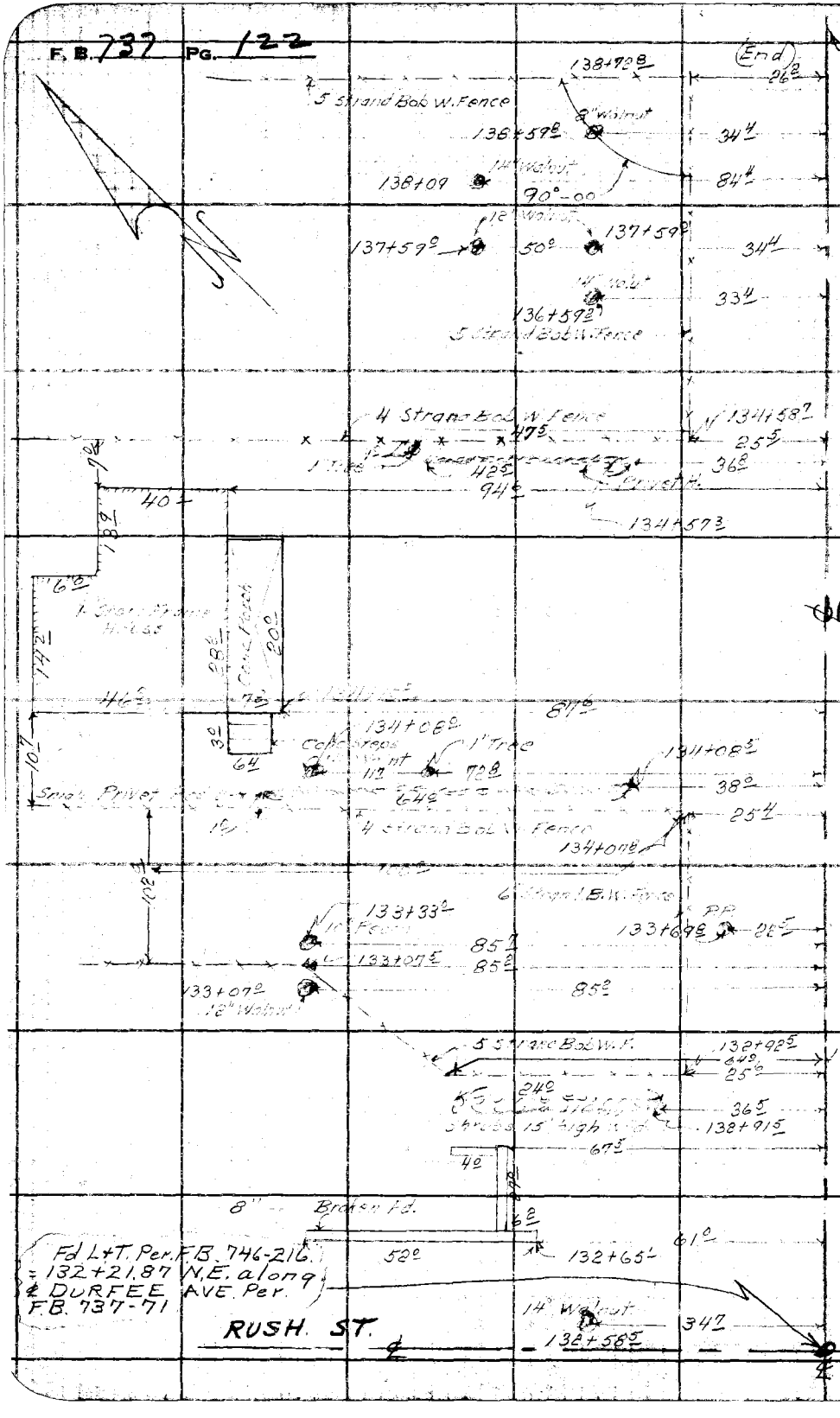


RETURN TO
LOS ANGELES COUNTY SURVEYOR
700 HALL OF RECORDS

Do not extend notes this side of this line.

Note: Any Additions or Changes on This Sheet Must be Made or Circled in Red Ink With Date and Name of Person Making Change.

| | |
|---|---|
| Notes Ck'd by | Survey of Durfee Ave & Peck Rd |
| Map No. | W. O. 4494 Tape No. St'd °F |
| Office Work | Surveyed by D.F. Holmes |
| Checked | Notes A.R.B. Date 1-7-48 |
| Date | Indexed [illegible] |

F. B. 737 Pg. 123




Note: Any Additions or Changes on This Sheet Must be Made or Circled in Red Ink With Date and Name of Person Making Change.

Do not extend notes this side of this line.

RETURN TO
LOS ANGELES COUNTY SURVEYOR
700 HALL OF RECORDS

FORM 247 5M 5-46

F. B. 737 PG. 124




RETURN TO
LOS ANGELES COUNTY SURVEYOR
700 HALL OF RECORDS

Do not extend notes this side of this line.

Note: Any Additions or Changes on This Sheet Must be Made or Circled in Red Ink With Date and Name of Person Making Change.

| | | |
|---|---|---|
| Notes Ck'd by D. M. Finley | Survey of DURFEE AVE. | F.B. 737 Pg. 125 |
| Map No. B-2509 | W. O. 0074.80 Tape No. 0151 St'd. 68 °F | A.N. HELLSTROM |
| Office Work | Surveyed by A.N. HELLSTROM | A.S. CURTIS |
| Checked D. M. Finley | Notes A.N.H. Date 8-1954 | A.C. GUIZADO |
| Date NOV '54 | Indexed K. C. Johnson 8-27-54 | W.E. DEANE |
| | | M. HAMASU |
| | | J.M. UHARRIET |

J.N. #0074.80

DURFEE AVE.

SURVEY OF DURFEE AVE — BETWEEN VALLEY BLVD. (POMONA BLVD.) and GARVEY AVE.

| | | |
|---|---|---|
| INDEX MAP | Page — | 126 |
| ℄ OF STREETS | Pages — | 127-138 |
| LOCATION OF IMPROVEMENTS | Pages — | 139-154 |
| PROFILE & X-SECTIONS | Pages — | 155-167 |

Note: Any Additions or Changes on This Sheet Must be Made or Circled in Red Ink With Date and Name of Person Making Change.

Do not extend notes this side of this line.

RETURN TO
LOS ANGELES COUNTY SURVEYOR
726 LOS ANGELES COUNTY
ENGINEERING BLDG.

76F309S 247 4-53

RETURN TO
LOS ANGELES COUNTY SURVEYOR
726 LOS ANGELES COUNTY
ENGINEERING BLDG.

Note: Any Additions or Changes on This Sheet Must be Made or Circled in Red Ink With Date and Name of Person Making Change.

Do not extend notes this side of this line.

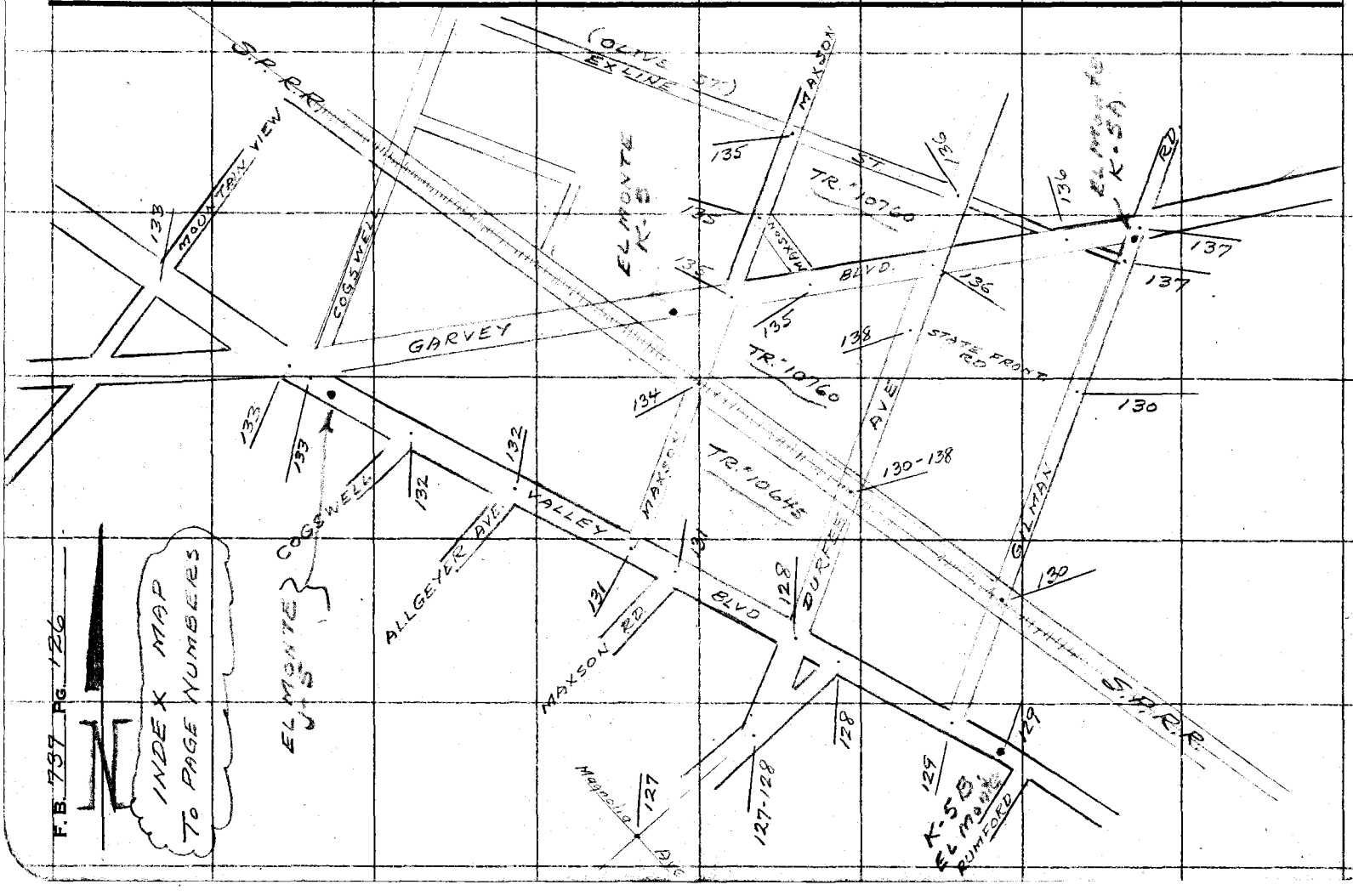

| | |
|---|---|
| Notes Ck'd by D. M. Finley | Survey of DURFEE AVE. |
| Map No. B-2509 | W. O. 0074.80 Tape No. 0151 St'd. 68 °F |
| Office Work | Surveyed by A.N. HELLSTROM |
| Checked D. M. Finley | Notes A.N.H. Date 8-1954 |
| Date NOV '54 | Indexed K. C. Johnson |

F. B. 737 Pg. 127

W.S. 46 - B-5




Note: Any Additions or Changes on This Sheet Must be Made or Circled in Red Ink With Date and Name of Person Making Change.

Do not extend notes this side of this line.

RETURN TO
LOS ANGELES COUNTY SURVEYOR
726 LOS ANGELES COUNTY
ENGINEERING BLDG.

76F3095 247 4-53

RETURN TO
LOS ANGELES COUNTY SURVEYOR
726 LOS ANGELES COUNTY
ENGINEERING BLDG.

Note: Any Additions or Changes on This Sheet Must be Made or Circled in Red Ink With Date and Name of Person Making Change.

Do not extend notes this side of this line.

W.S. 46 - B5

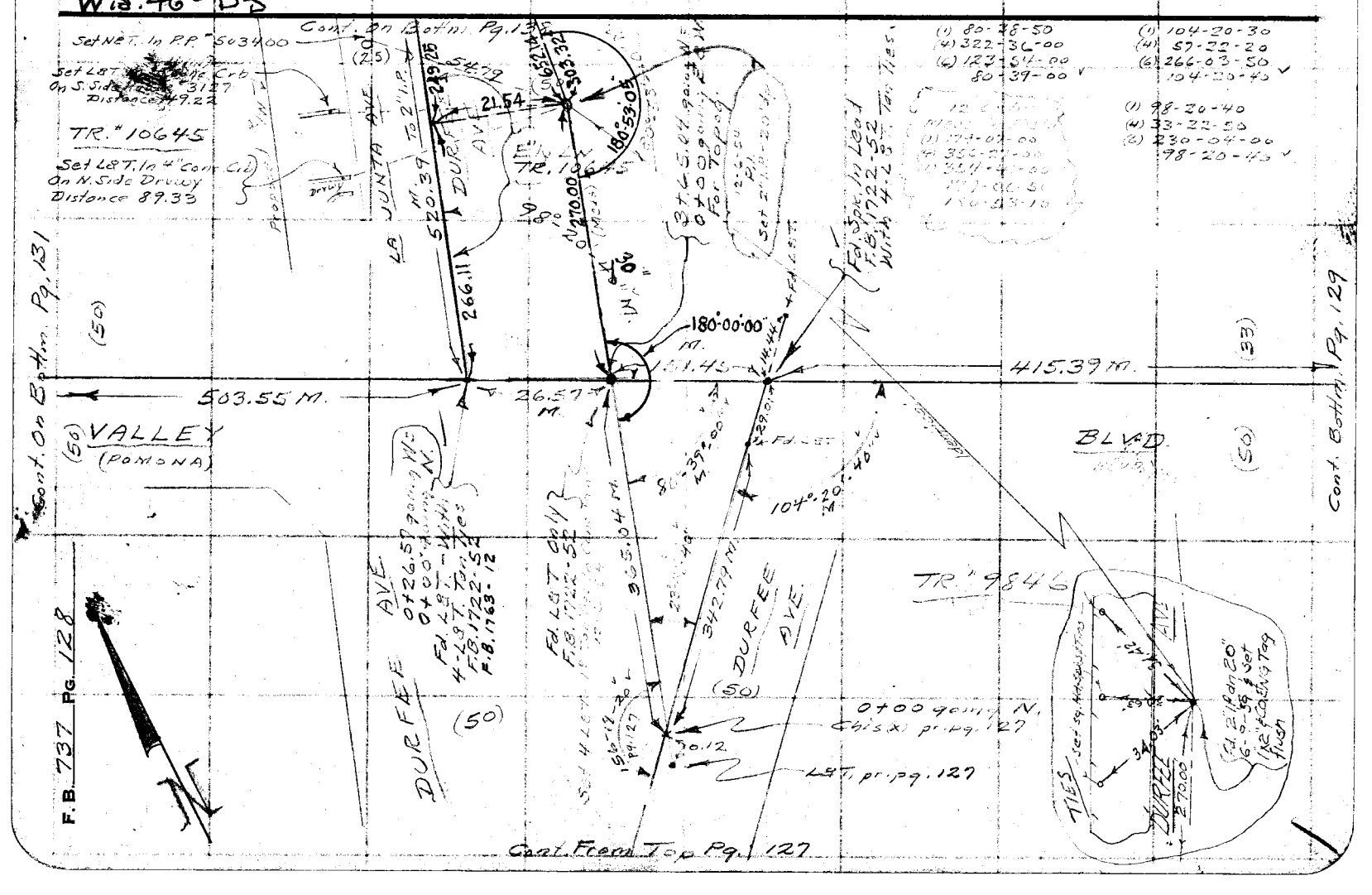

| | |
|---|---|
| Notes Ck'd by **D. M. Finley** | Survey of DURFEE AVE |
| Map No. B-2509 | W. O. ___ Tape No. 0151 St'd. 68 °F |
| Office Work ___ | Surveyed by A.N. HELLSTROM |
| Checked **D. M. Finley** | Notes A.N.H. Date 8-1951 |
| Date **NOV '54** | Indexed **A. C. Johnson** |

F.B. 737 Pg. 129

W.S. 46-B-5

Note: Any Additions or Changes on This Sheet Must be Made or Circled in Red Ink With Date and Name of Person Making Change.

Do not extend notes this side of this line.

RETURN TO
LOS ANGELES COUNTY SURVEYOR
726 LOS ANGELES COUNTY ENGINEERING BLDG.

76F309S 247 4-53

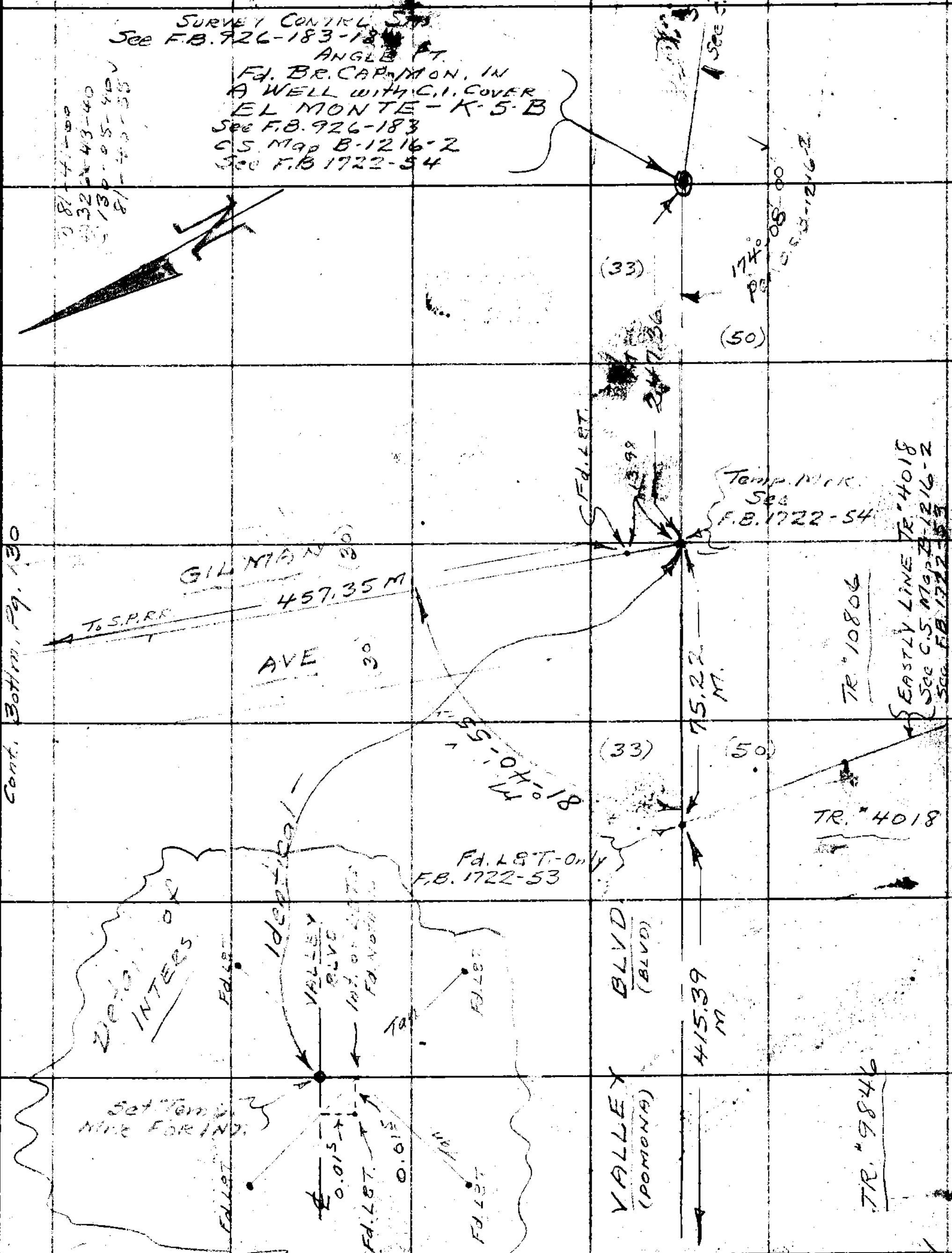

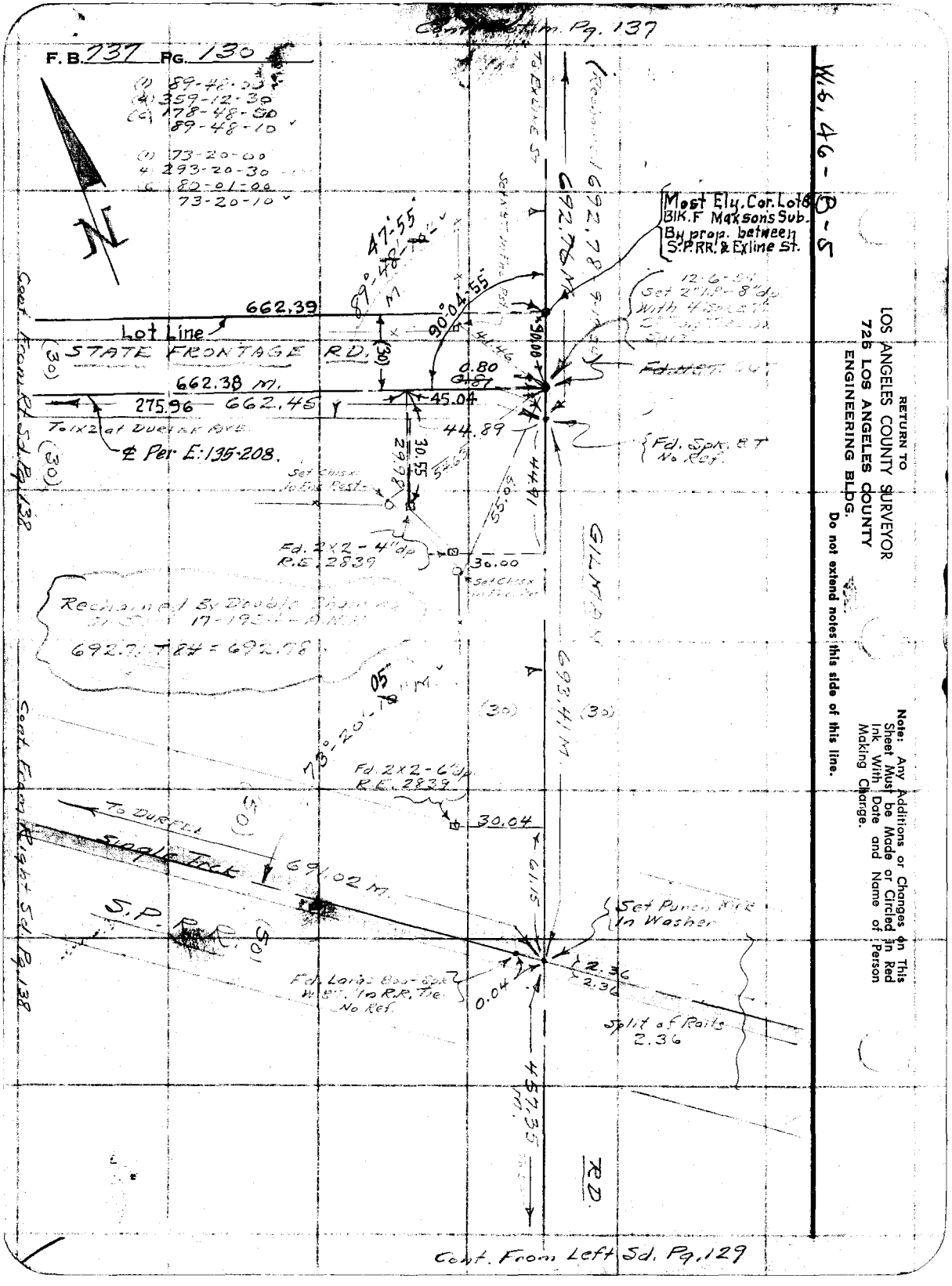


RETURN TO
LOS ANGELES COUNTY SURVEYOR
726 LOS ANGELES COUNTY
ENGINEERING BLDG.

Do not extend notes this side of this line.

Note: Any Additions or Changes on This Sheet Must be Made or Circled in Red Ink With Date and Name of Person Making Change.

| | |
|---|---|
| Notes Ck'd by D. M. Finley | Survey of [illegible] |
| Map No. B-2509 | W. O. 0074.80 Tape No. 015 St'd. 68 °F |
| Office Work | Surveyed by A. N. HELLSTROM |
| Checked D. M. Finley | Notes A. N. H. Date 8-1954 |
| Date NOV '54 | Indexed C. Johnson |

F. B. [illegible] Pg. [illegible]

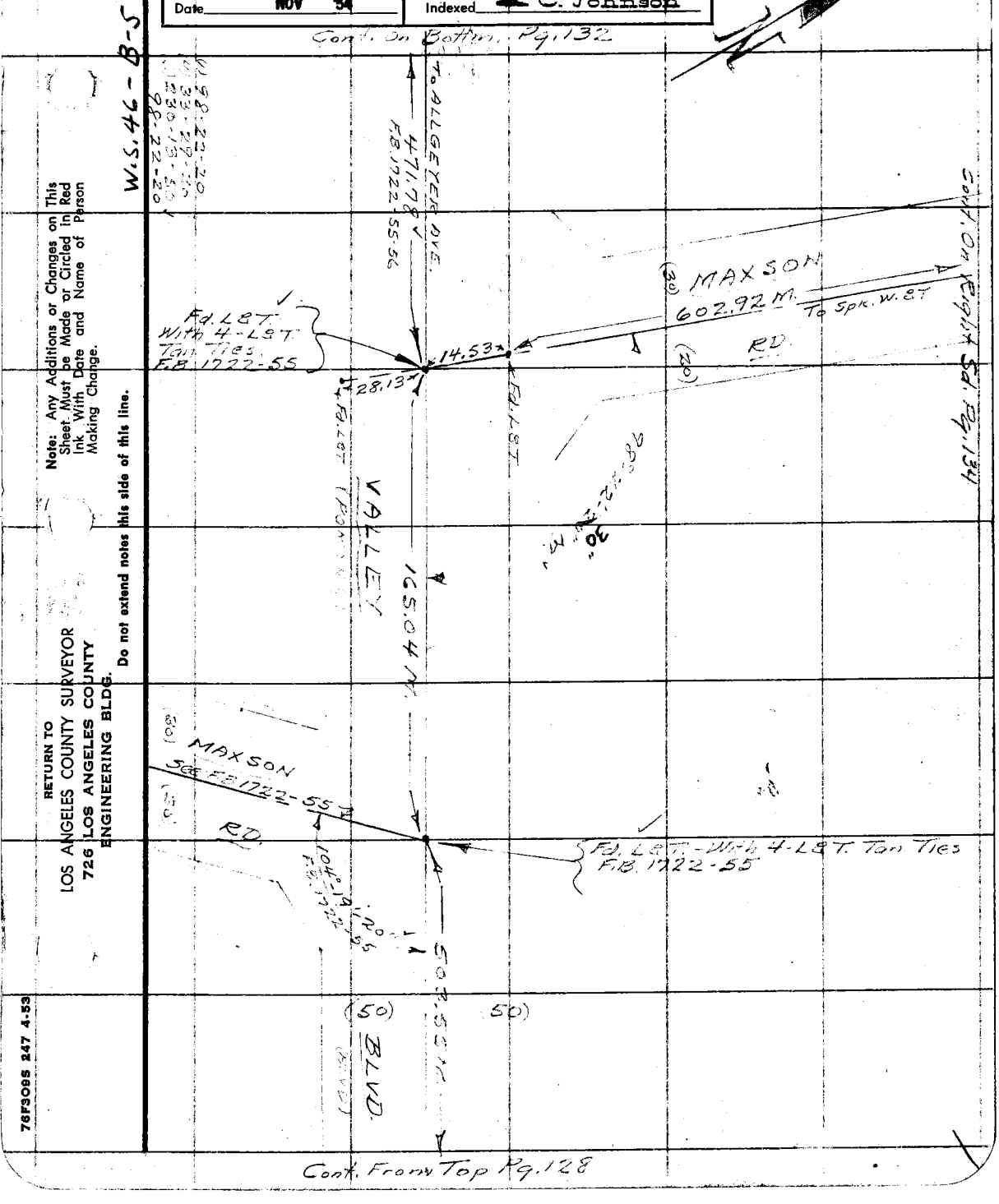


Note: Any Additions or Changes on This Sheet Must be Made or Circled in Red Ink With Date and Name of Person Making Change.

Do not extend notes this side of this line.

RETURN TO
LOS ANGELES COUNTY SURVEYOR
726 LOS ANGELES COUNTY
ENGINEERING BLDG.

76F3095 247 4-53

Cont. on Bottom. Pg. 133

F. B. 737 PG. 132

W.S. 46-B-5

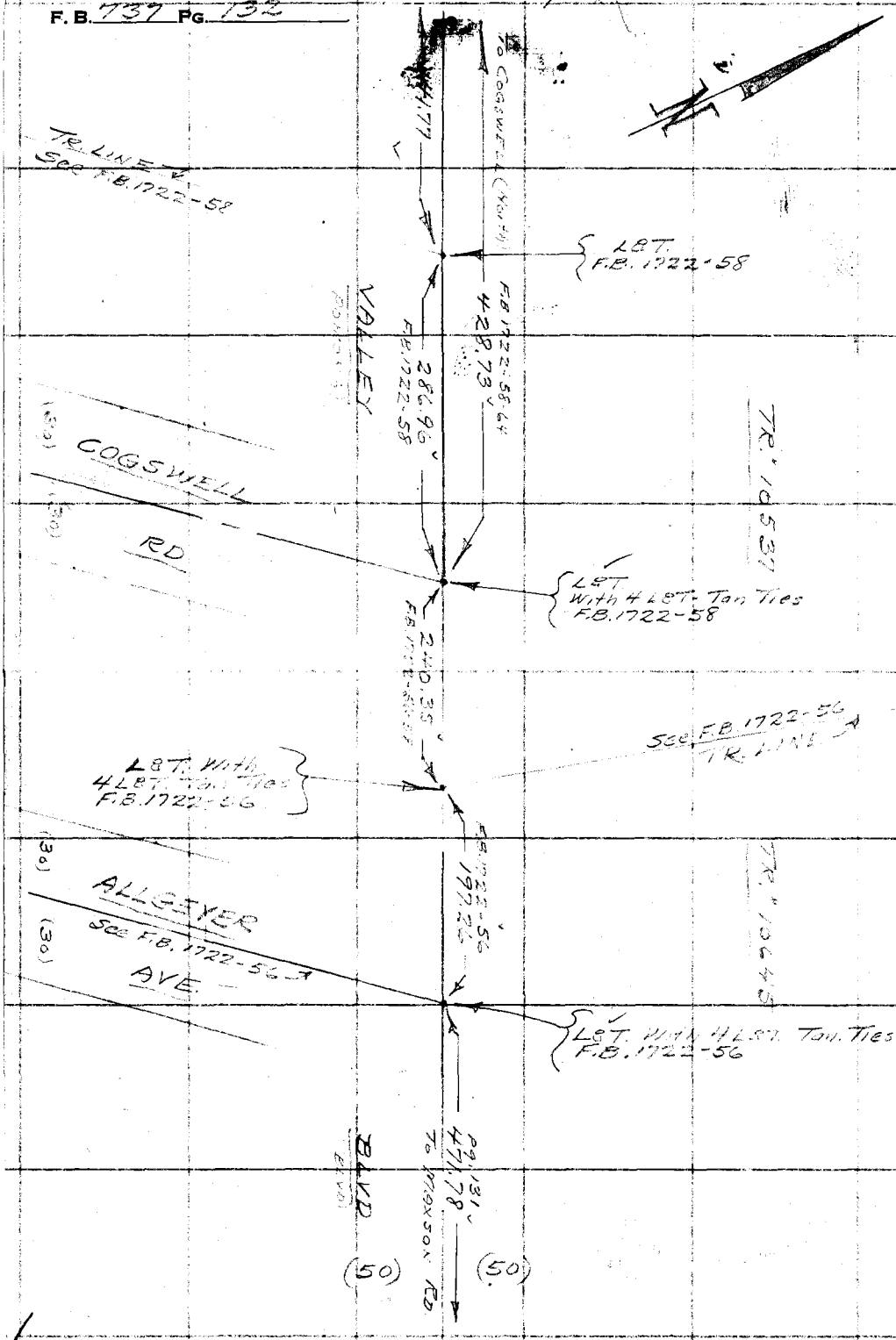


RETURN TO
LOS ANGELES COUNTY SURVEYOR
726 LOS ANGELES COUNTY
ENGINEERING BLDG.

Do not extend notes this side of this line.

Note: Any Additions or Changes on This Sheet Must be Made or Circled in Red Ink With Date and Name of Person Making Change.

Cont. From Top Pg. 131

76F3098 247 4-53

RETURN TO
LOS ANGELES COUNTY SURVEYOR
726 LOS ANGELES COUNTY
ENGINEERING BLDG.

Note: Any Additions or Changes on This Sheet Must be Made or Circled In Red Ink With Date and Name of Person Making Change.

Do not extend notes this side of this line.

W.S. 46-B-5

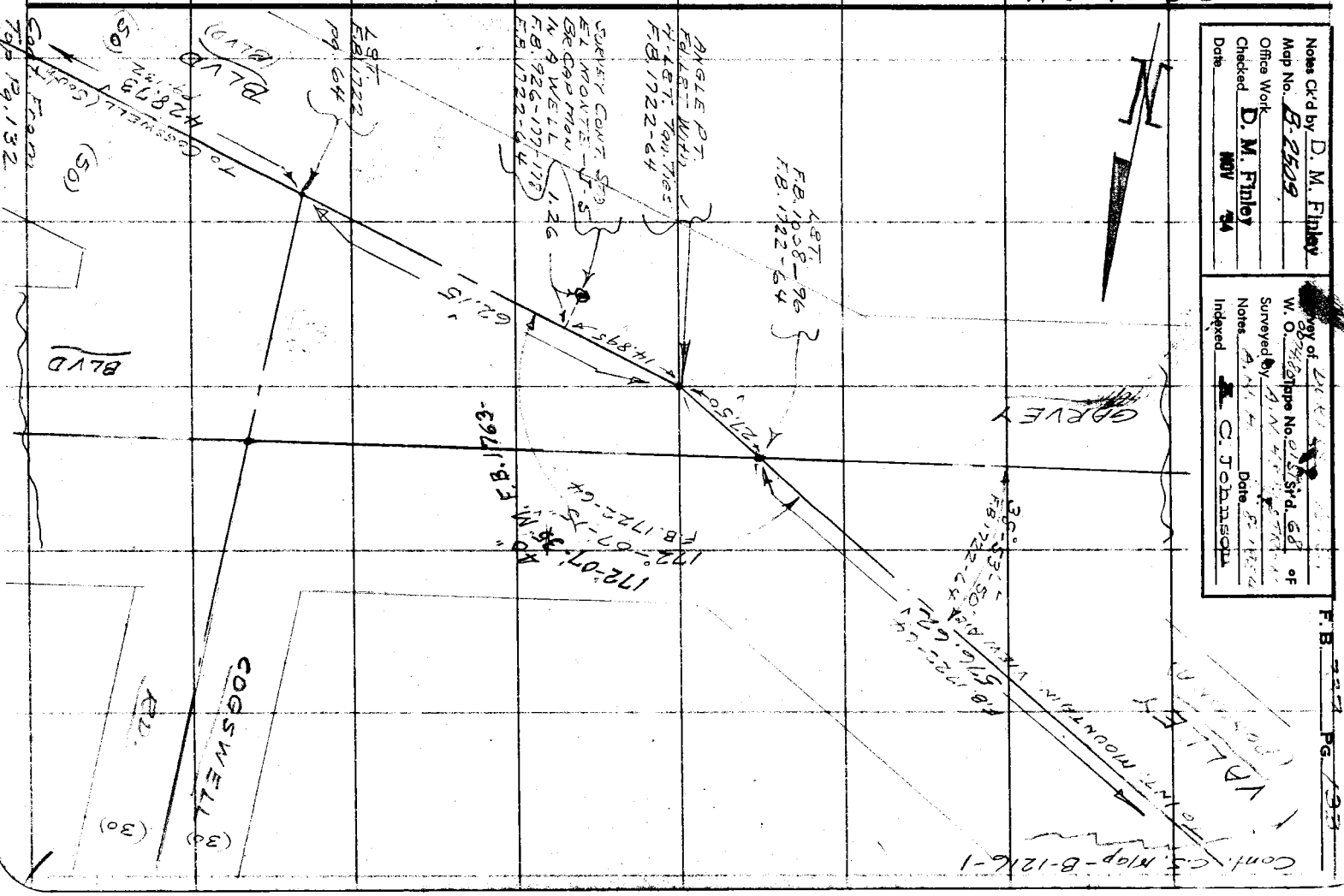

F. B. 737 Pg. 134



Cont. On Left Sd. Pg. 138
W.S. 46-B-5
RETURN TO
LOS ANGELES COUNTY SURVEYOR
726 LOS ANGELES COUNTY
ENGINEERING BLDG.
Do not extend notes this side of this line.
Note: Any Additions or Changes on This Sheet Must be Made or Circled in Red Ink With Date and Name of Person Making Change.
To DURFEE
691.00 M.
S.P.R.R.
SINGLE TRACK
(50)
(50)
TR. #10645
TR. #10100
MAXSON RD.
MAXSON
RD.
602.92 M.
To LST
(20)
(30)
20.00
30.00
1.49
4.52
43.22
2.23
2.47
52.25
9.03
North Rail
South Rail
Fd. Spk. W.g. Flush
Fd. Large Bolt Spk. W.g. No Ref.
To Inter. GARVEY AVE.
353.34 M.
Cont. on Bottom Pg. 135
Cont. From Right Sd. Pg. 131
Fd. 2" I.P. Flush No Nail N.E. Cor. Lot #12 TR. 10645
Lot #15
40
31.92
23.00
35.2
N

| | |
|---|---|
| Notes Ck'd by D. M. Finley | Survey of DURFEE AVE. |
| Map No. B-2509 | W. O. 0074.8 Tape No. 0151 St'd. 68 °F |
| Office Work | Surveyed by A. N. HELLSTROM |
| Checked D. M. Finley | Notes A.N.H. Date 8-1954 |
| Date NOV '54 | Indexed C. Johnson |

F.B. 737 Pg. 135

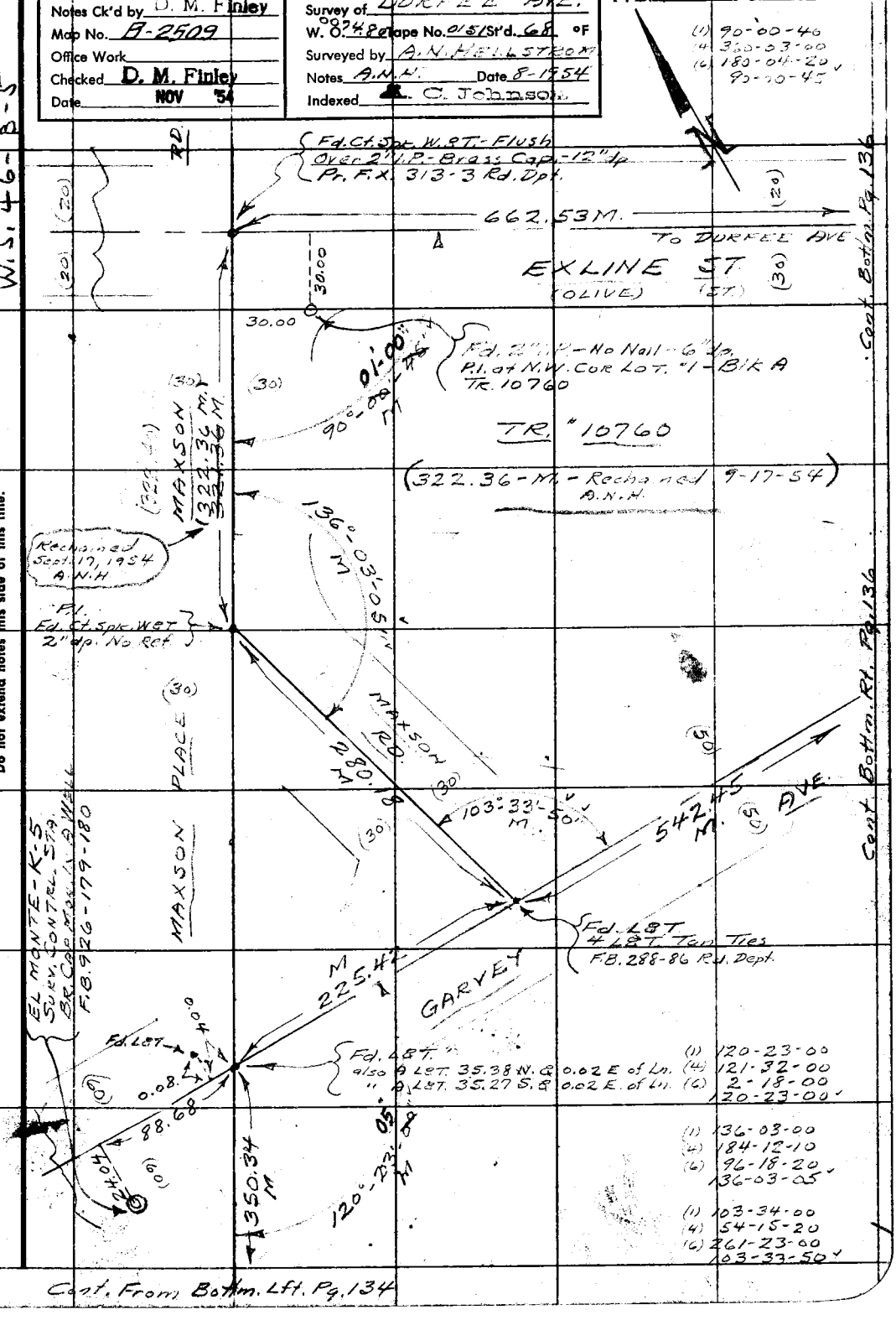


Note: Any Additions or Changes on This Sheet Must be Made or Circled in Red Ink With Date and Name of Person Making Change.

Do not extend notes this side of this line.

RETURN TO
LOS ANGELES COUNTY SURVEYOR
726 LOS ANGELES COUNTY
ENGINEERING BLDG.

76F3098 247 4-53

F.B. 737 Pg. 136

Cont. Left Sd. Pg. 137

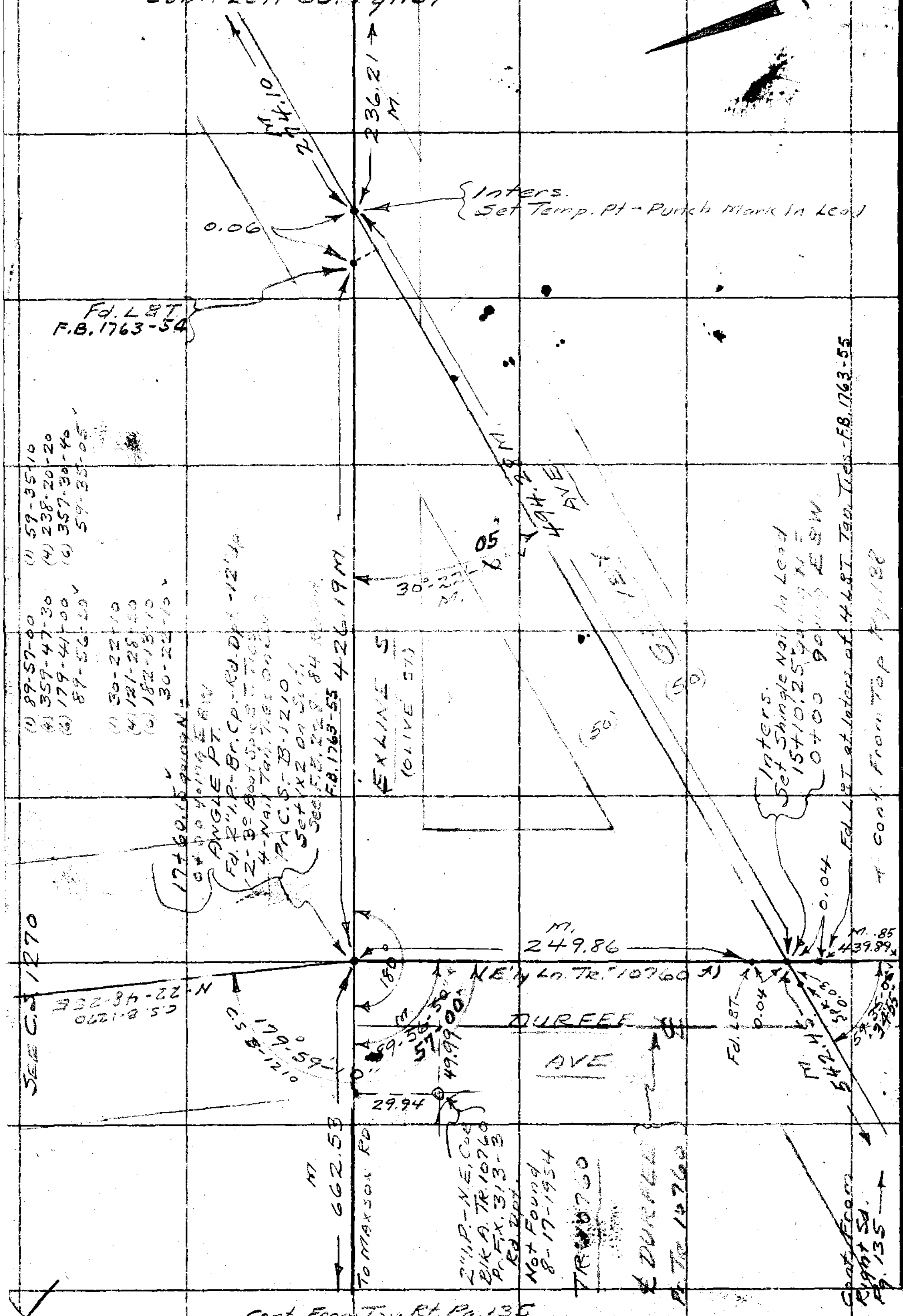


RETURN TO
LOS ANGELES COUNTY SURVEYOR
726 LOS ANGELES COUNTY
ENGINEERING BLDG.

Do not extend notes this side of this line.

Note: Any Additions or Changes on This Sheet Must be Made or Circled in Red Ink With Date and Name of Person Making Change.

Cont. From Top Rt. Pg. 135

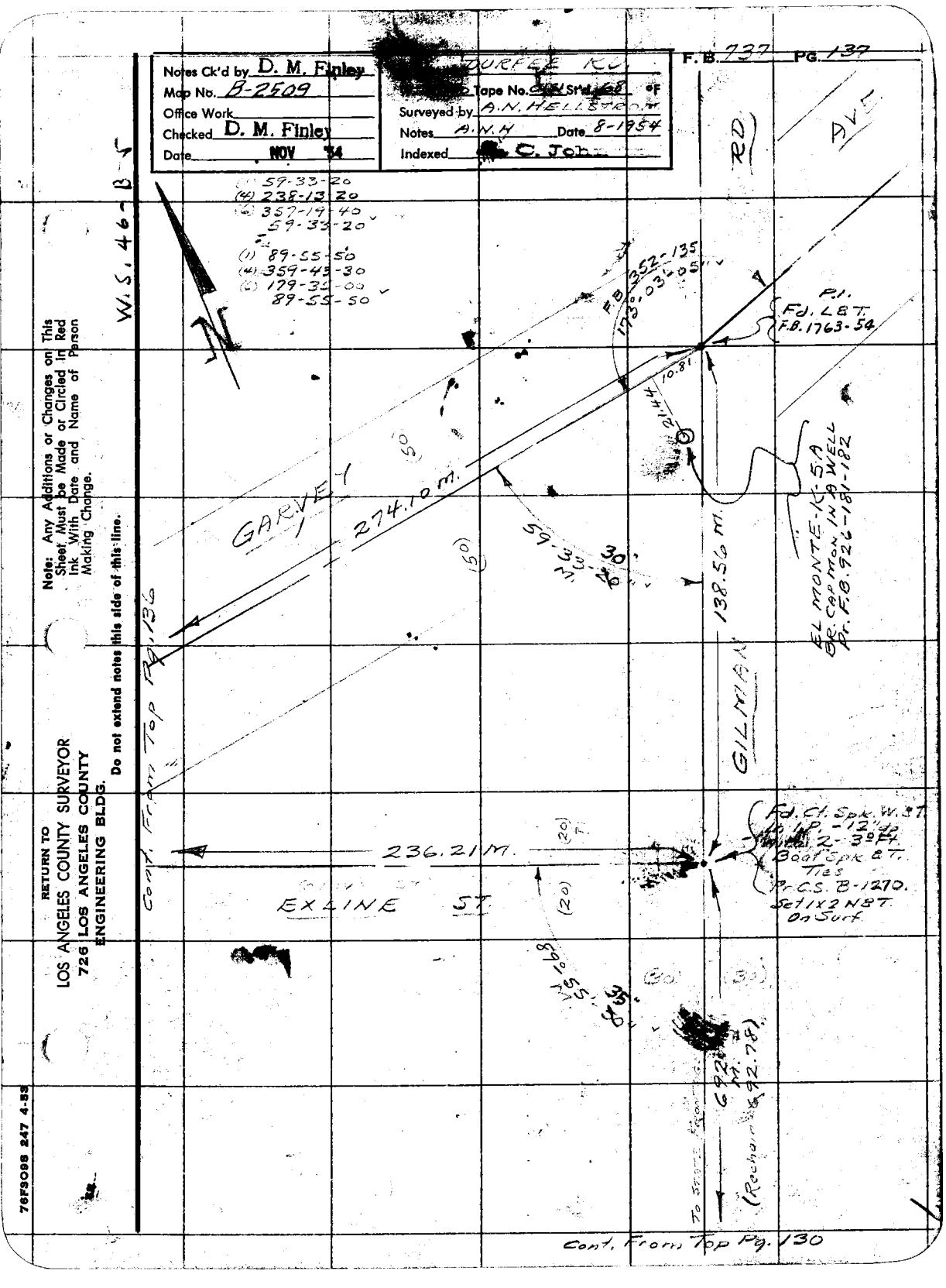

Notes Ck'd by D. M. Finley
Map No. B-2509
Office Work
Checked D. M. Finley
Date NOV '54
DURFEE RD.
Tape No. St'd 68 °F
Surveyed by A.N. HELLSTROM
Notes A.N.H. Date 8-1954
Indexed C. Joh
F.B. 737 PG. 137
W.S. 46-B-5
(1) 59-33-20
(4) 238-13-20
(6) 357-19-40
59-33-20
(1) 89-55-50
(4) 359-43-30
(6) 179-35-00
89-55-50
F.B. 352-135
173°-03'-05"
P.I.
Fd. L&T.
F.B. 1763-54
10.81
21.44
GARVEY
274.10 M.
59-33-30
138.56 M.
EL MONTE-K-5A
BR. CAP MON IN A WELL
Pr. F.B. 926-181-182
GILMAN
Cont. From Top Pg. 136
236.21 M.
EXLINE ST.
Fd. Ct. Spk. W.&T.
Boat Spk. & T.
Ties
Pr. C.S. B-1270.
Set 1x2 N&T.
On Surf.
89°-55'-35"
692.
(Rechain 692.78)
To State Front
Cont. From Top Pg. 130
RD
AVE
Note: Any Additions or Changes on This Sheet Must be Made or Circled in Red Ink With Date and Name of Person Making Change.
Do not extend notes this side of this line.
RETURN TO
LOS ANGELES COUNTY SURVEYOR
726 LOS ANGELES COUNTY
ENGINEERING BLDG.
76F3098 247 4-53

RETURN TO
LOS ANGELES COUNTY SURVEYOR
726 LOS ANGELES COUNTY
ENGINEERING BLDG.

Note: Any Additions or Changes on This Sheet Must be Made or Circled in Red Ink With Date and Name of Person Making Change.

Do not extend notes this side of this line.

W.S. 46 - B-5

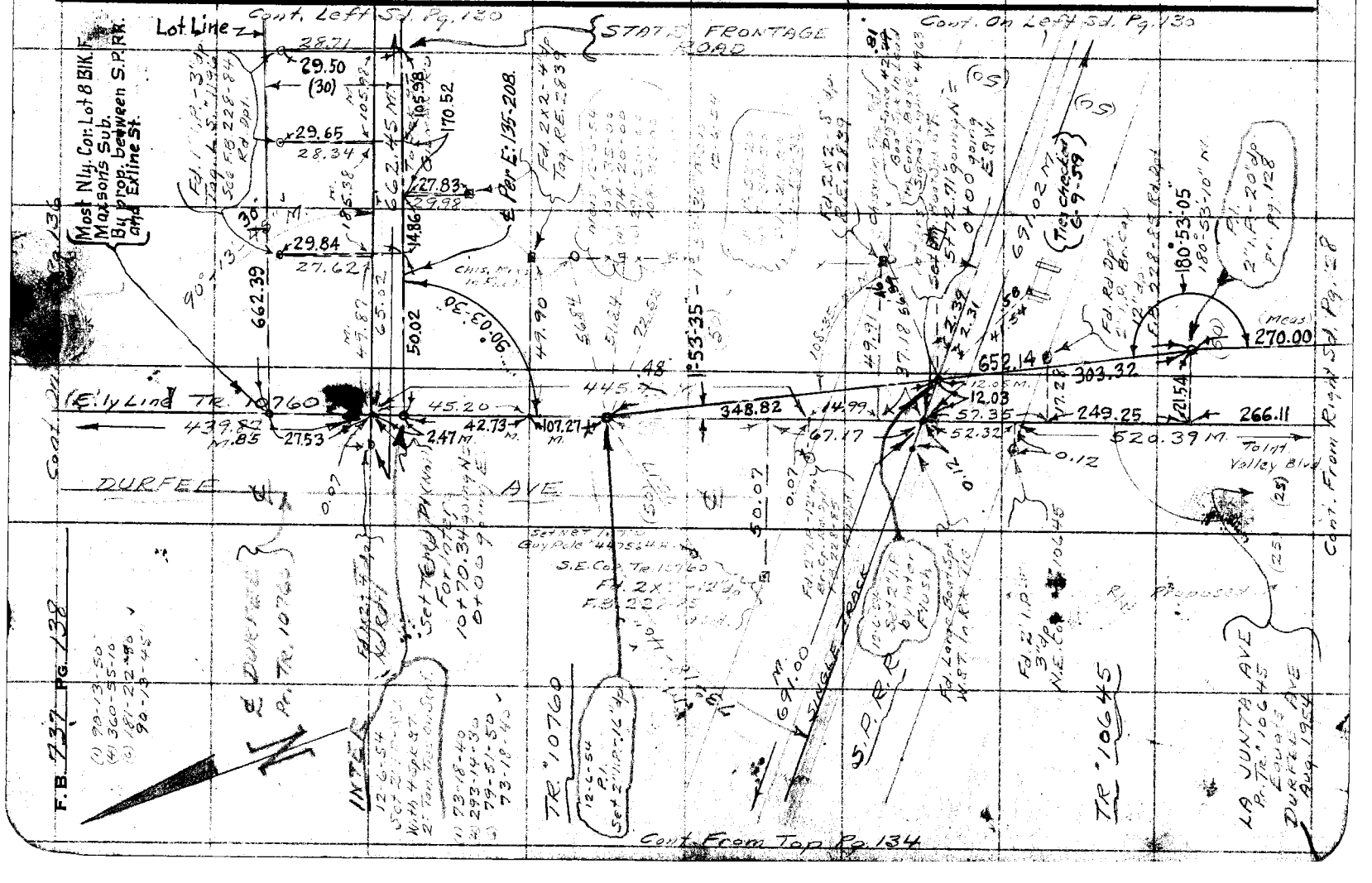

| | |
|---|---|
| Notes Ck'd by D. M. Finley | Survey of DURFEE AVE |
| Map No. B-2509 | W. O. 0074.80 Tape No. ____ St'd. ____ °F |
| Office Work ____ | Surveyed by [illegible] |
| Checked D. M. Finley | Notes ____ Date 8-51 |
| Date NOV '54 | Indexed C. Johnson 8-27-54 |

F. B. 737 PG. 137

J.N. 007480

DURFEE AVE.

LOCATION OF IMPROVEMENTS FROM VALLEY BLVD. TO GARVEY AVE. ON DURFEE AVE. — Pages 139-154

Note: Any Additions or Changes on This Sheet Must be Made or Circled in Red Ink With Date and Name of Person Making Change.

Do not extend notes this side of this line.

RETURN TO
LOS ANGELES COUNTY SURVEYOR
726 LOS ANGELES COUNTY
ENGINEERING BLDG.

76F3098 247 4-53

F. B. 737 PG. 140

Cont. on Bottom Right Pg. 141

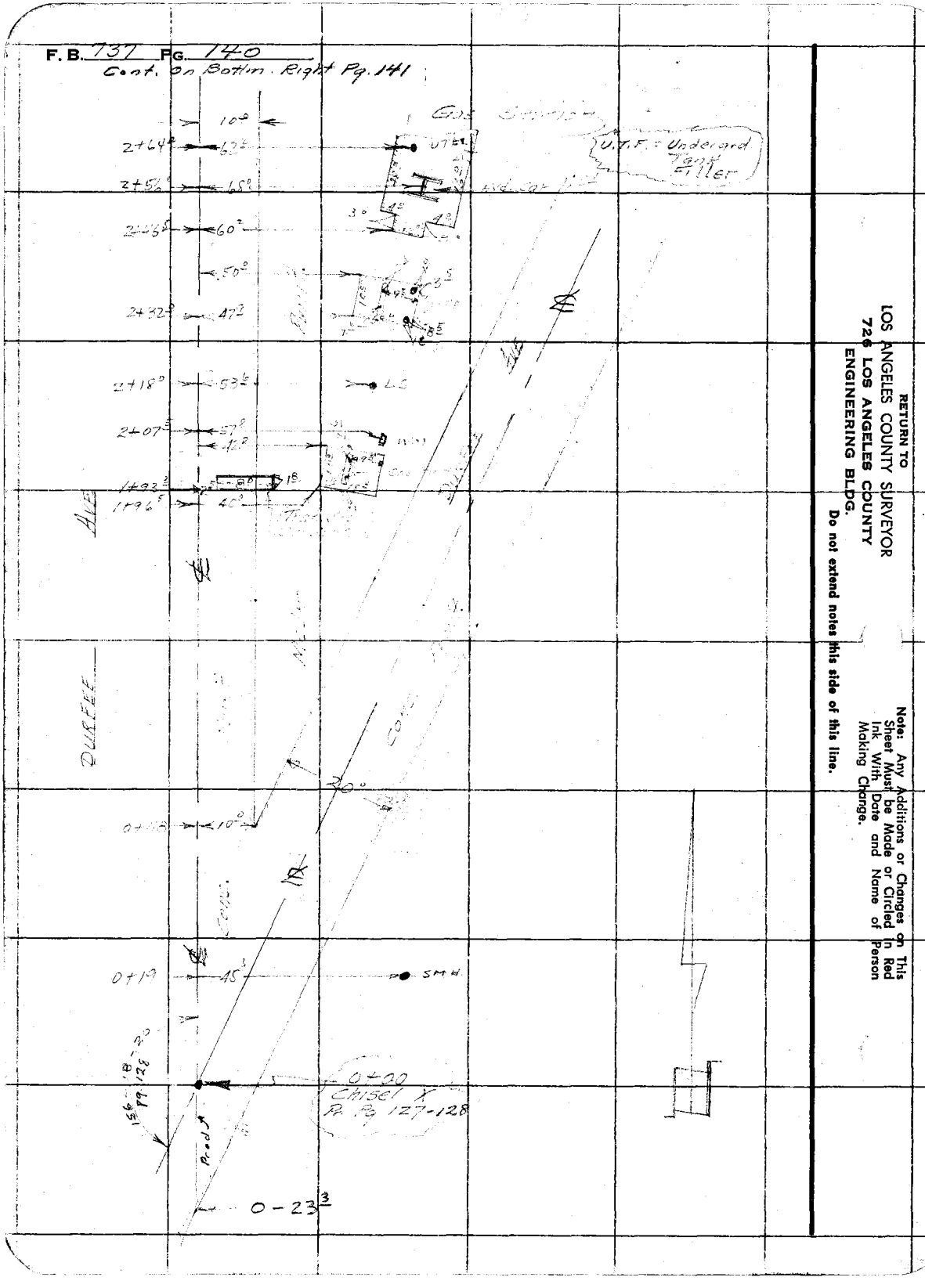


RETURN TO
LOS ANGELES COUNTY SURVEYOR
726 LOS ANGELES COUNTY
ENGINEERING BLDG.

Do not extend notes this side of this line.

Note: Any Additions or Changes on This Sheet Must be Made or Circled in Red Ink With Date and Name of Person Making Change.

| | |
|---|---|
| Notes Ck'd by D. M. Finley | Survey of DURFEE AVE |
| Map No. B-2509 | W. O. 0074.80 Tape No. ____ St'd. ____ °F |
| Office Work ____ | Surveyed by ____ |
| Checked D. M. Finley | Notes ____ Date ____ |
| Date NOV '54 | Indexed C. Johnson |

F. B. 737 Pg. 141

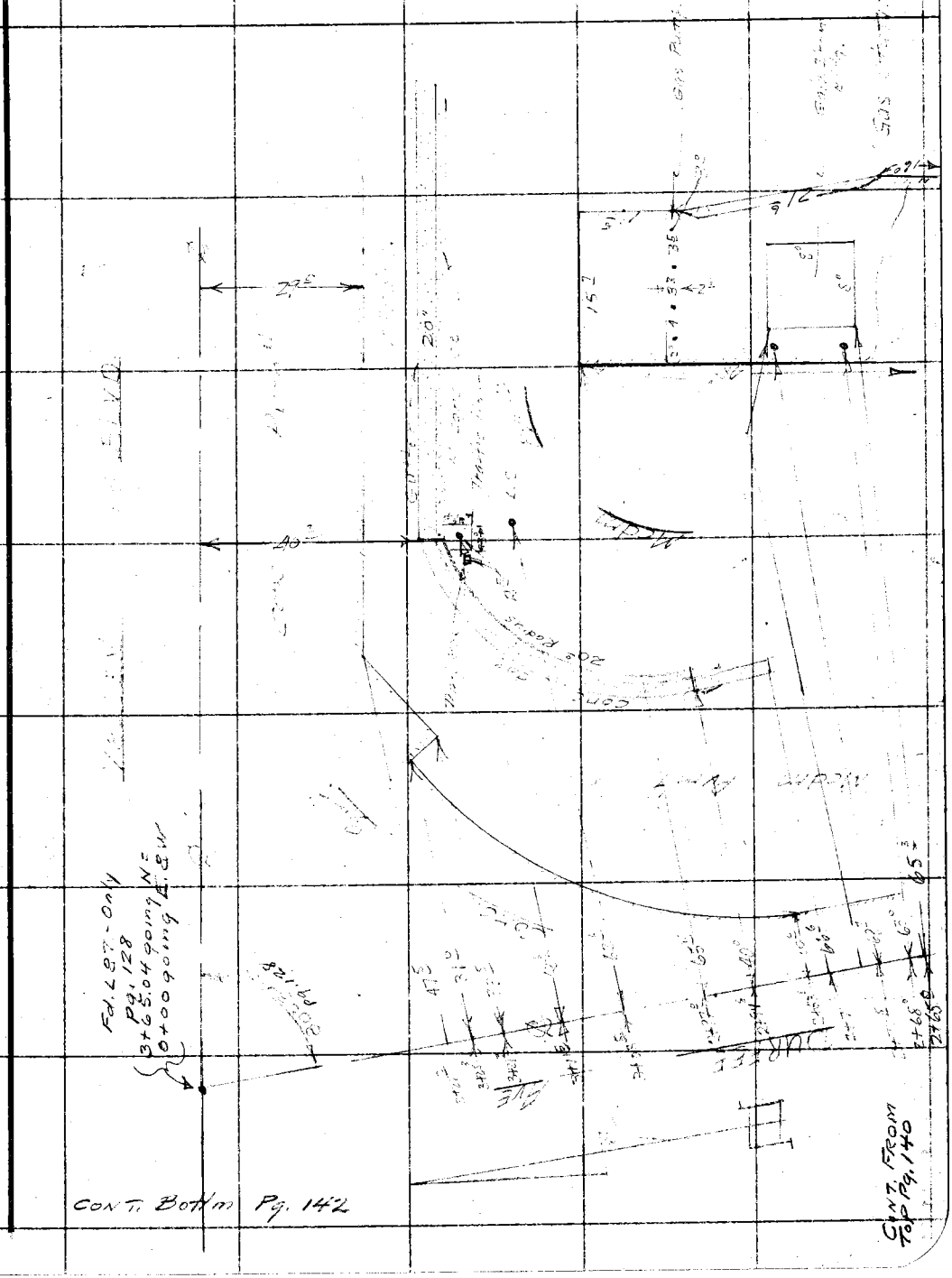


Note: Any Additions or Changes on This Sheet Must be Made or Circled in Red Ink With Date and Name of Person Making Change.

Do not extend notes this side of this line.

RETURN TO
LOS ANGELES COUNTY SURVEYOR
726 LOS ANGELES COUNTY
ENGINEERING BLDG.

76F3095 247 4-53

F. B. 737 PG. 142

(Cont. On Pgs. 148-149)

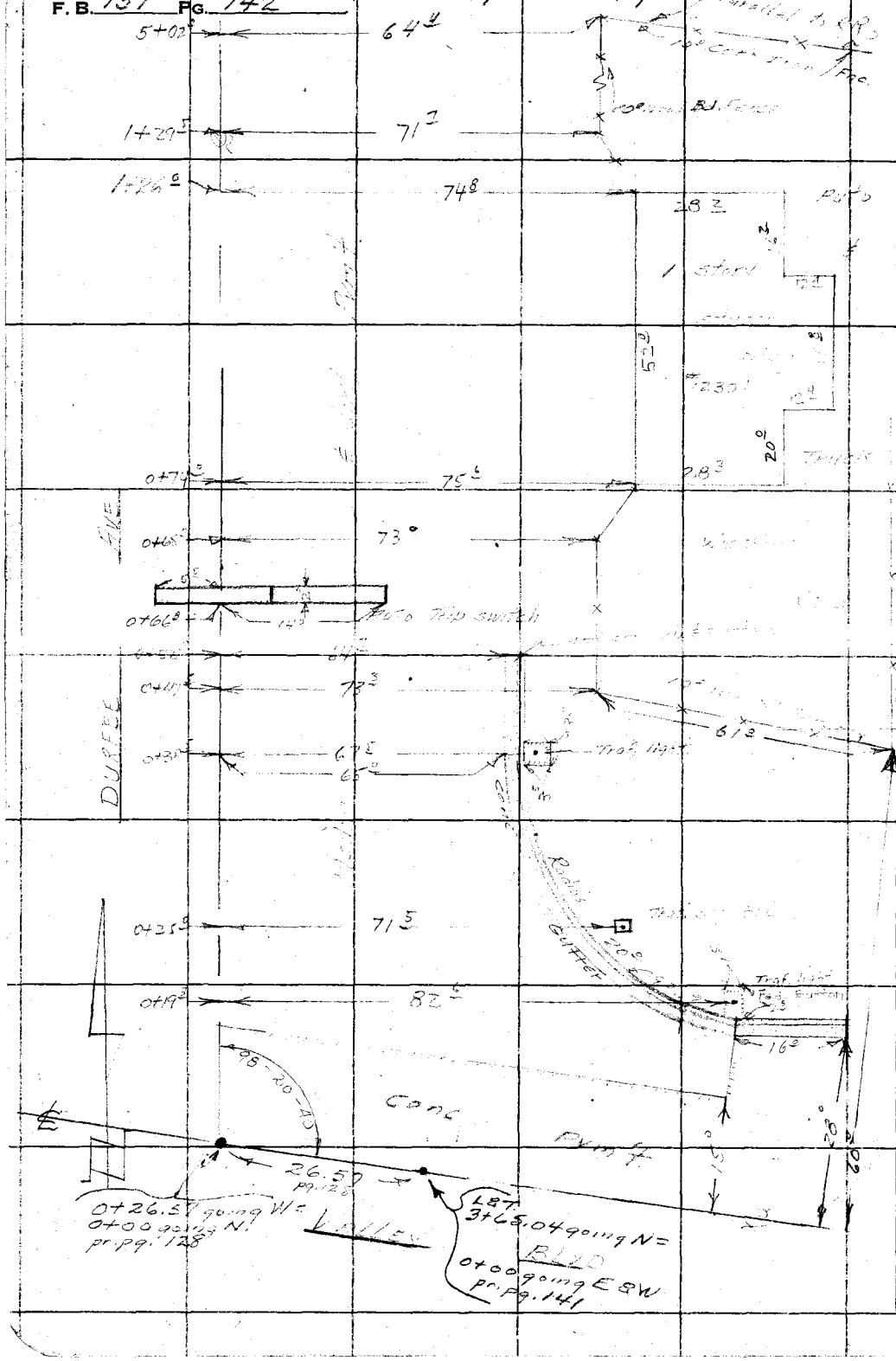


RETURN TO
LOS ANGELES COUNTY SURVEYOR
726 LOS ANGELES COUNTY
ENGINEERING BLDG.

Do not extend notes this side of this line.

Note: Any Additions or Changes on This Sheet Must be Made or Circled In Red Ink With Date and Name of Person Making Change.

| | |
|---|---|
| Notes Ck'd by D. M. Finley | Survey of DURFEE AVE. |
| Map No. B-2509 | W. O. 7480 Tape No. ____ St'd. ____ °F |
| Office Work ____ | Surveyed by A.N.H. |
| Checked D. M. Finley | Notes J.M.U. Date 8-54 |
| Date NOV 54 | Indexed C. Johnson |

F. B. 737 PG. 172

Cont. On Botm.

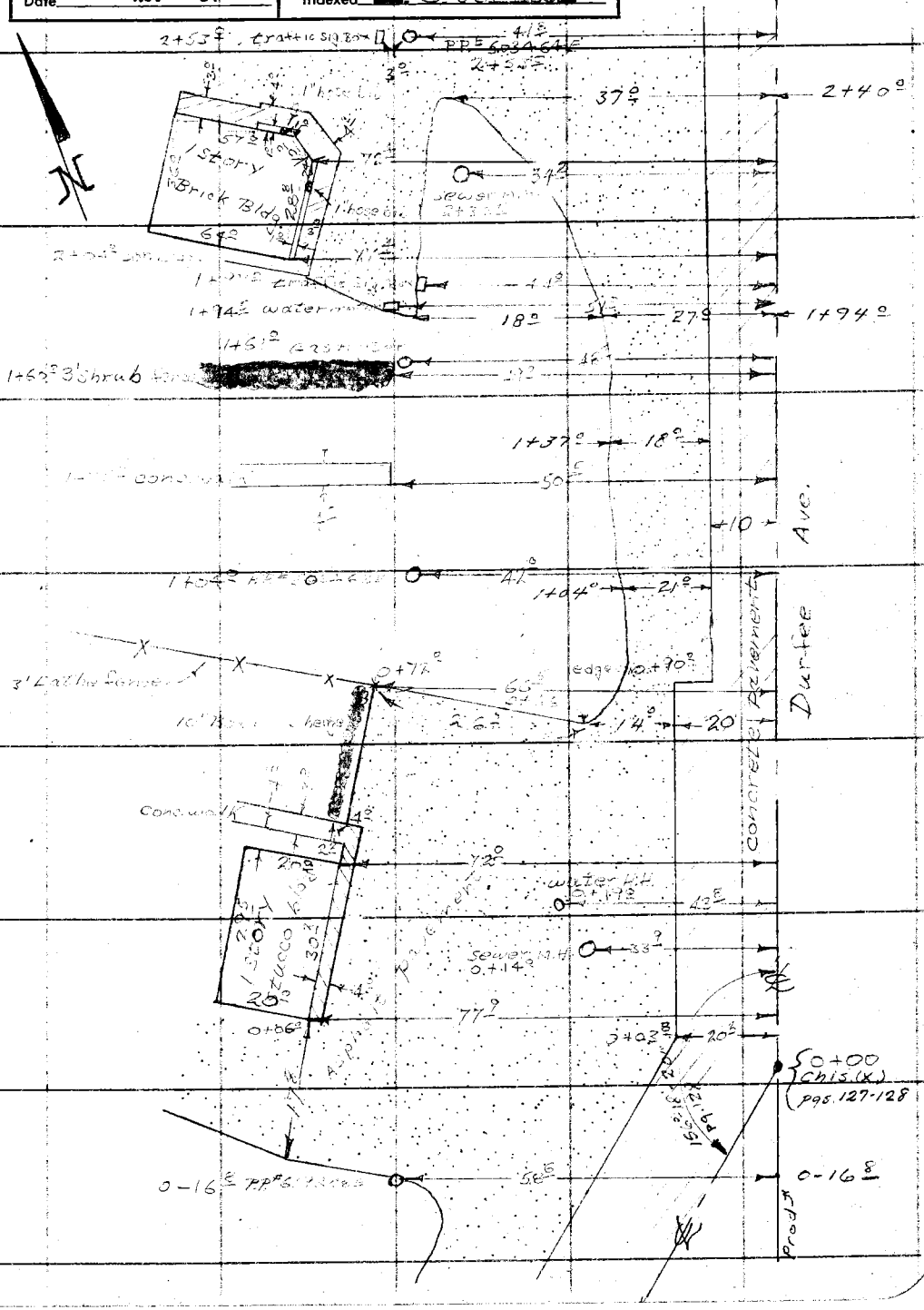


Note: Any Additions or Changes on This Sheet Must be Made or Circled in Red Ink With Date and Name of Person Making Change.

Do not extend notes this side of this line.

RETURN TO
LOS ANGELES COUNTY SURVEYOR
726 LOS ANGELES COUNTY
ENGINEERING BLDG.

76F3095 247 4-53

F. B. 737 PG. 144

Cont. on Bottom Pg. 145

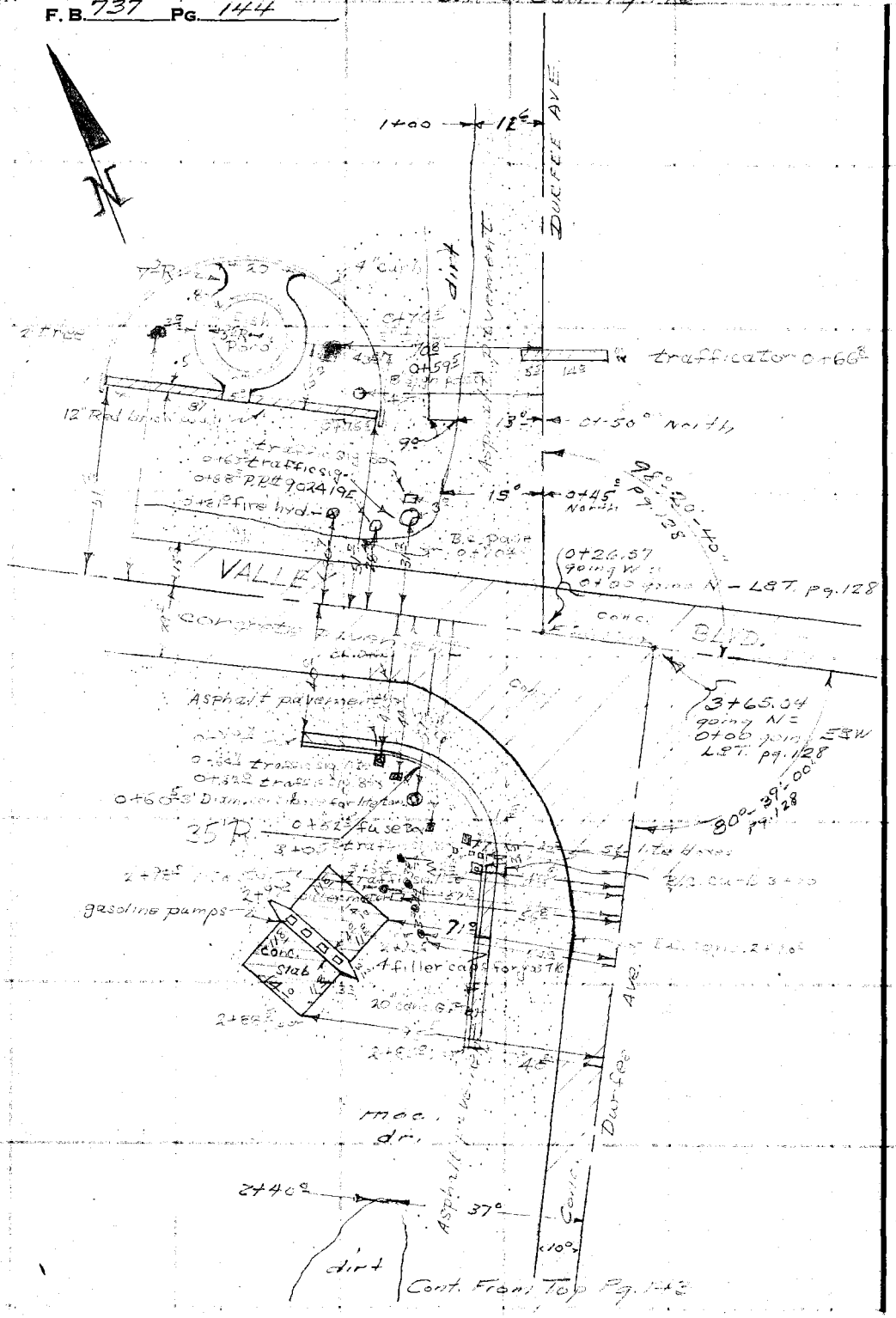


RETURN TO
LOS ANGELES COUNTY SURVEYOR
726 LOS ANGELES COUNTY
ENGINEERING BLDG.

Do not extend notes this side of this line.

Note: Any Additions or Changes on This Sheet Must be Made or Circled in Red Ink With Date and Name of Person Making Change.

| | |
|---|---|
| Notes Ck'd by D. M. Finley | Survey of DURFEE AVE |
| Map No. B-2509 | W. O. 007480 Tape No. ____ St'd. ____ °F |
| Office Work ____ | Surveyed by A.N.H. |
| Checked D. M. Finley | Notes J.H.J. Date 8-1954 |
| Date NOV '54 | Indexed K. C. Johnson |

F. B. 737 PG. ____

Cont. from Pg. 146

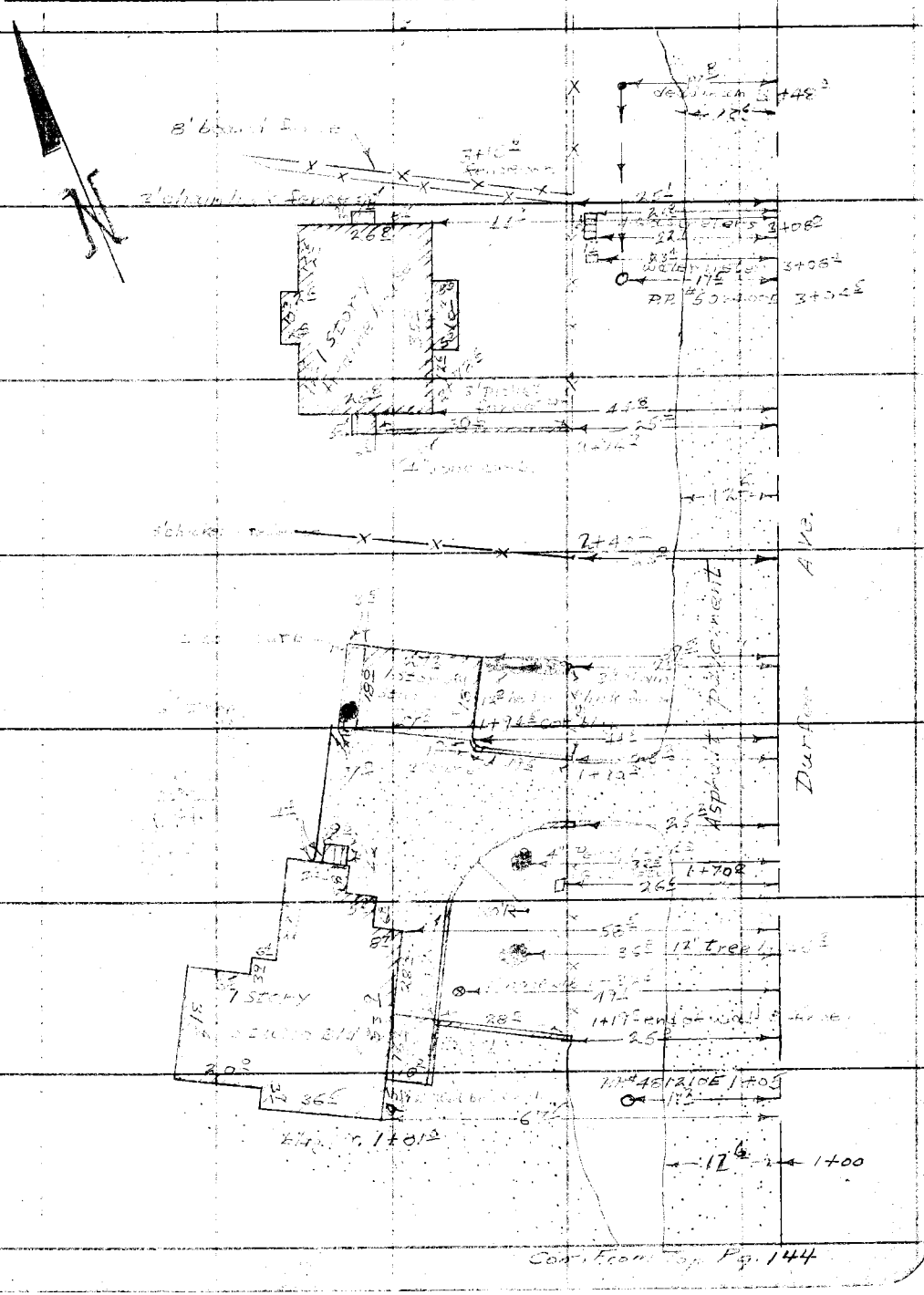


Cont. from Pg. 144

Note: Any Additions or Changes on This Sheet Must be Made or Circled in Red Ink With Date and Name of Person Making Change.

Do not extend notes this side of this line.

RETURN TO
LOS ANGELES COUNTY SURVEYOR
726 LOS ANGELES COUNTY
ENGINEERING BLDG.

76F3085 247 4-53

F. B. 737 Pg. 146

Cont. On Pgs. 148-149

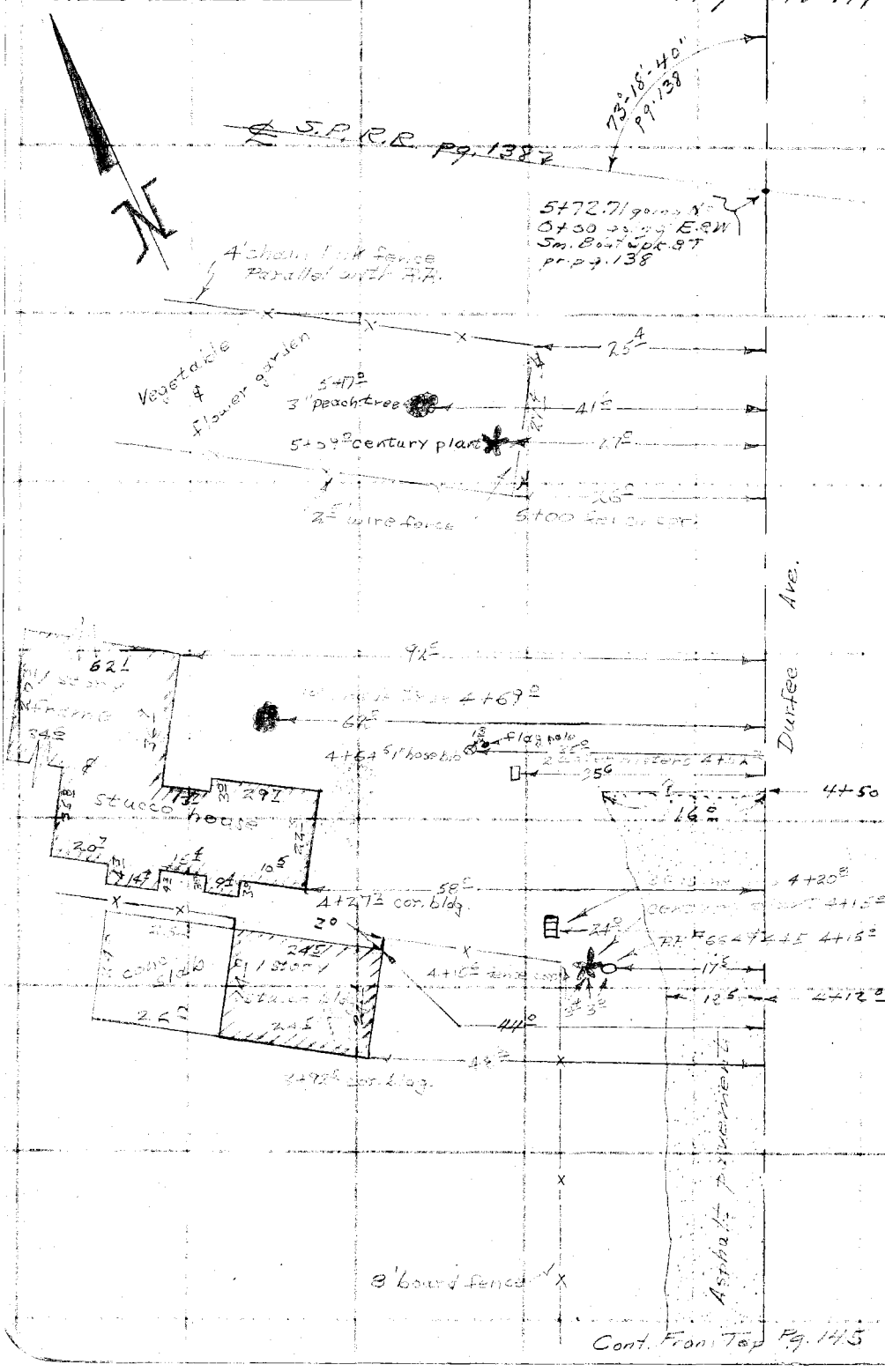


Cont. From Top Pg. 145

RETURN TO
LOS ANGELES COUNTY SURVEYOR
726 LOS ANGELES COUNTY
ENGINEERING BLDG.
Do not extend notes this side of this line.

Note: Any Additions or Changes on This Sheet Must be Made or Circled in Red Ink With Date and Name of Person Making Change.

| | |
|---|---|
| Notes Ck'd by D. M. Finley | Survey of DUKELL AVE. |
| Map No. B-2509 | W. O. 0074.80 Tape No. ____ St'd. ____ °F |
| Office Work ____ | Surveyed by [illegible] |
| Checked D. M. Finley | Notes A.N.H. Date 8-1954 |
| Date NOV '54 | Indexed K. C. Johnson |

F. B. 737 PG. 147




Note: Any Additions or Changes on This Sheet Must be Made or Circled in Red Ink With Date and Name of Person Making Change.

Do not extend notes this side of this line.

RETURN TO
LOS ANGELES COUNTY SURVEYOR
726 LOS ANGELES COUNTY
ENGINEERING BLDG.

76F3095 247 4-53

RETURN TO
LOS ANGELES COUNTY SURVEYOR
726 LOS ANGELES COUNTY
ENGINEERING BLDG.

**Note:** Any Additions or Changes on This Sheet Must be Made or Circled in Red Ink With Date and Name of Person Making Change.

**Do not extend notes this side of this line.**

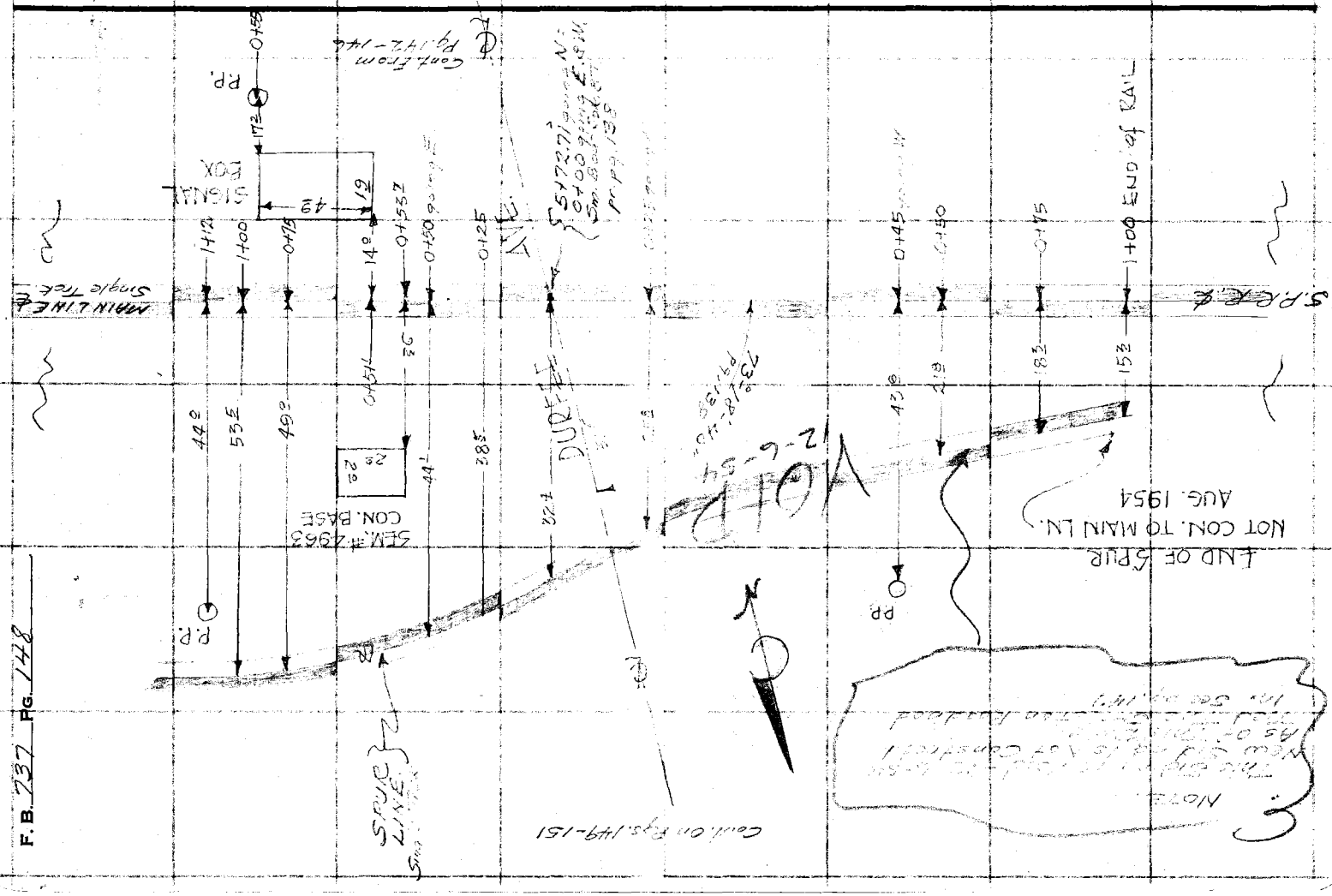


F.B. 737 PG. 148

| | |
|---|---|
| Notes Ck'd by D. M. Finley | Survey of |
| Map No. B-2509 | W. O. ____ Tape No. ____ St'd. ____ °F |
| Office Work | Surveyed by |
| Checked D. M. Finley | Notes ____ Date ____ |
| Date NOV '54 | Indexed A. C. Johnson |

F. B. 999 Pg. 149

Cont. on Bottom Pg. 150

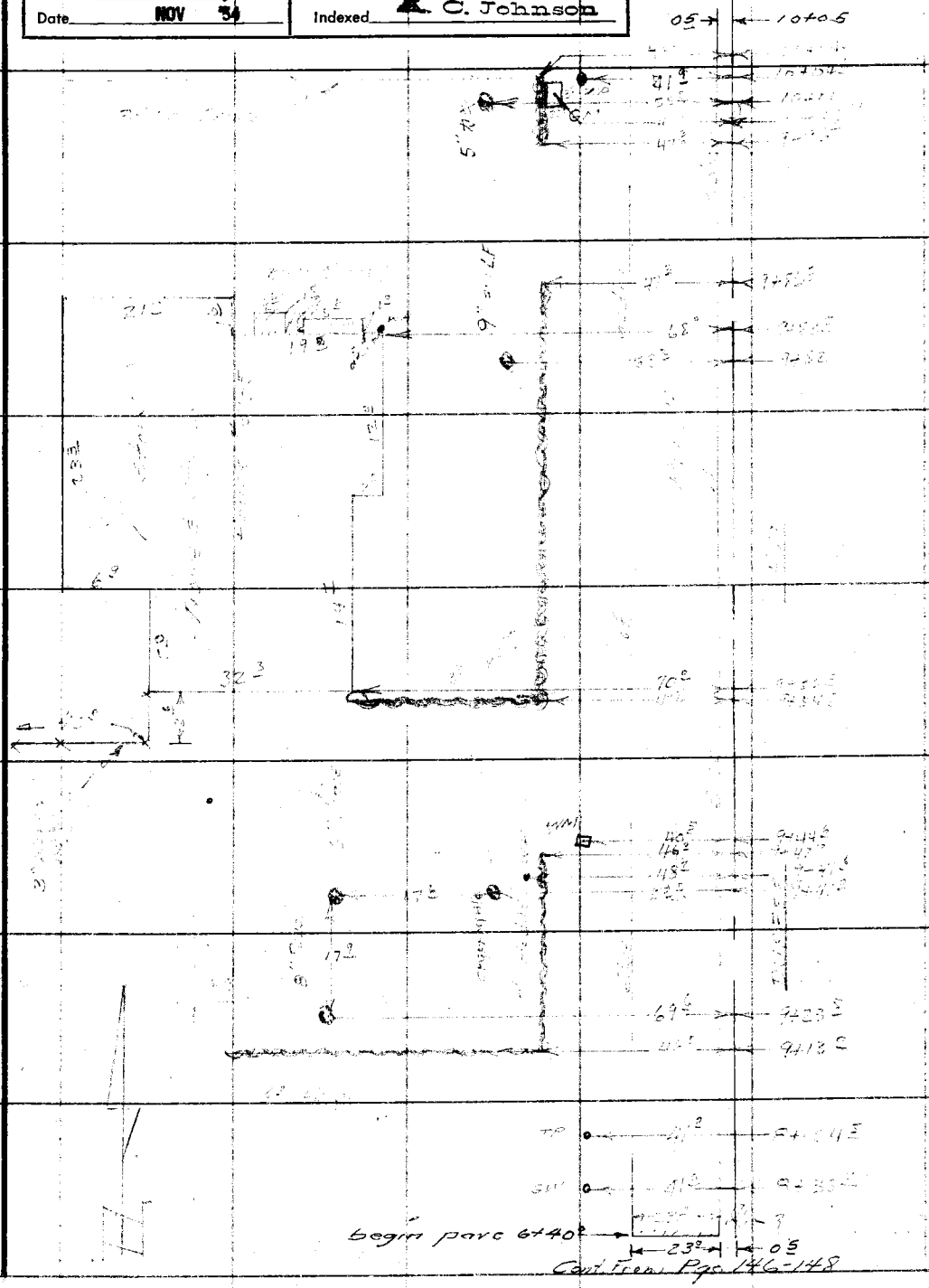


572?

Note: Any Additions or Changes on This Sheet Must be Made or Circled in Red Ink With Date and Name of Person Making Change.

Do not extend notes this side of this line.

RETURN TO
LOS ANGELES COUNTY SURVEYOR
726 LOS ANGELES COUNTY
ENGINEERING BLDG.

76F3095 247 4-53

Cont. Bottom Pg. 153

F. B. 737 PG. 150

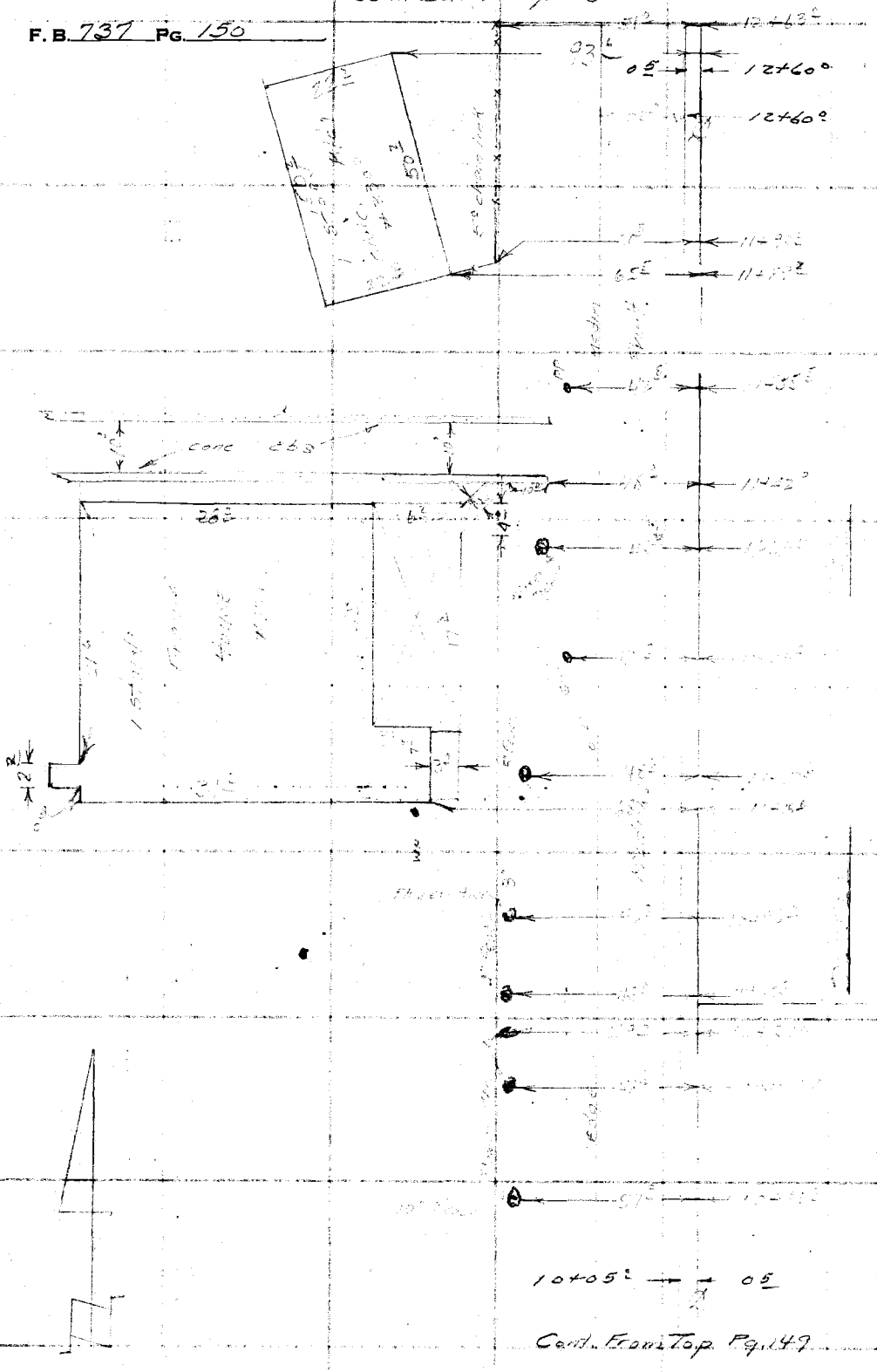


Cont. From Top Pg. 149

RETURN TO
LOS ANGELES COUNTY SURVEYOR
726 LOS ANGELES COUNTY
ENGINEERING BLDG.
Do not extend notes this side of this line.

Note: Any Additions or Changes on This Sheet Must be Made or Circled in Red Ink With Date and Name of Person Making Change.

| | |
|---|---|
| Notes Ck'd by D. M. Finley | Survey of [illegible] AVE. |
| Map No. B-2509 | W. O. 0074 80 Tape No. ____ St'd. ____ °F |
| Office Work ____ | Surveyed by [illegible] |
| Checked D. M. Finley | Notes J. N. W. Date Aug. 1954 |
| Date NOV 54 | Indexed A. C. Johnson |

F. B. 727 Pg. 151

Cont. on Bottom Pg. 152.

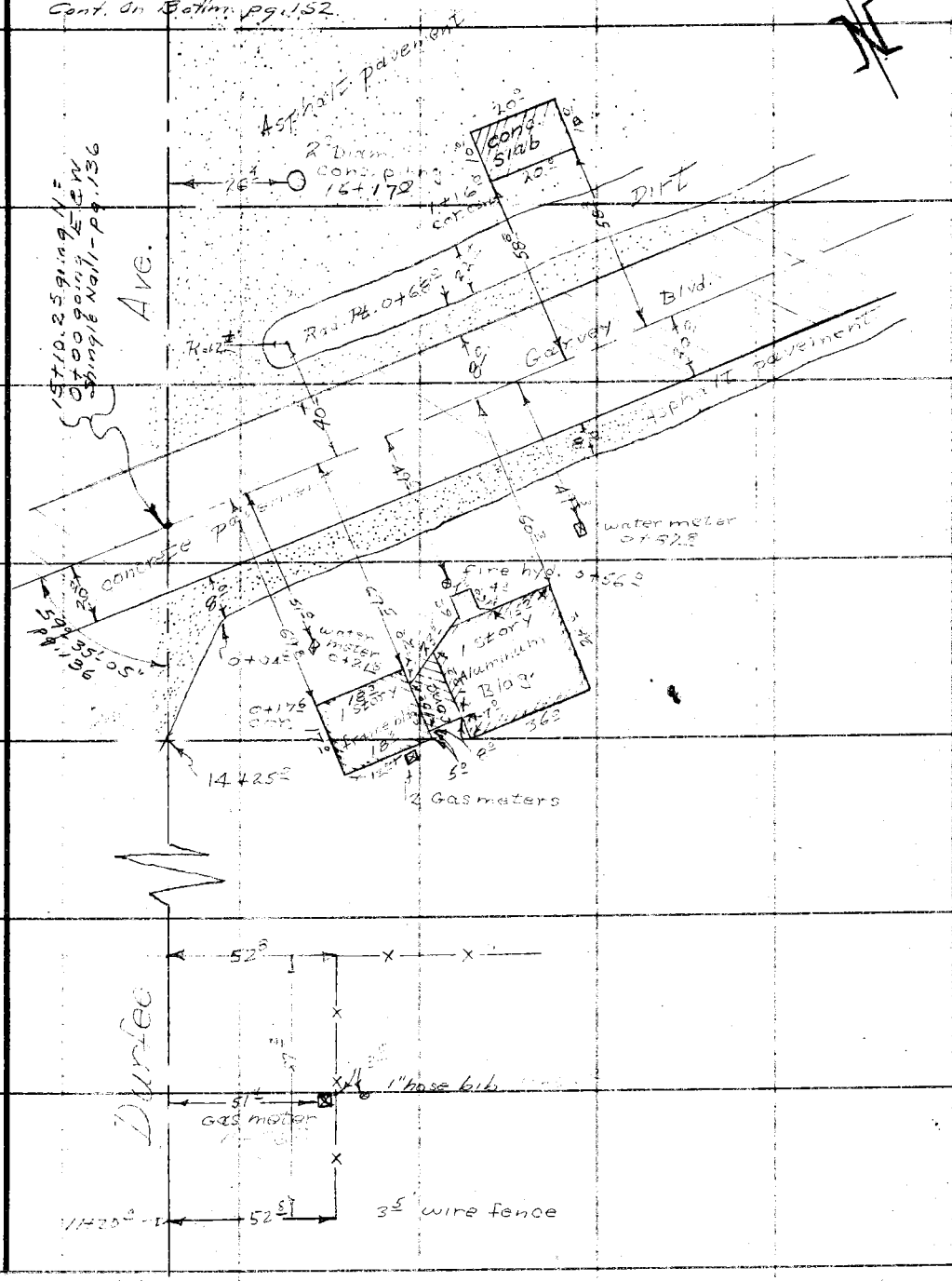


Cont. From Pg. 142-148

Note: Any Additions or Changes on This Sheet Must be Made or Circled in Red Ink With Date and Name of Person Making Change.

Do not extend notes this side of this line.

RETURN TO
LOS ANGELES COUNTY SURVEYOR
726 LOS ANGELES COUNTY
ENGINEERING BLDG.

76F309S 247 4-53

F. B. 737 PG. 152

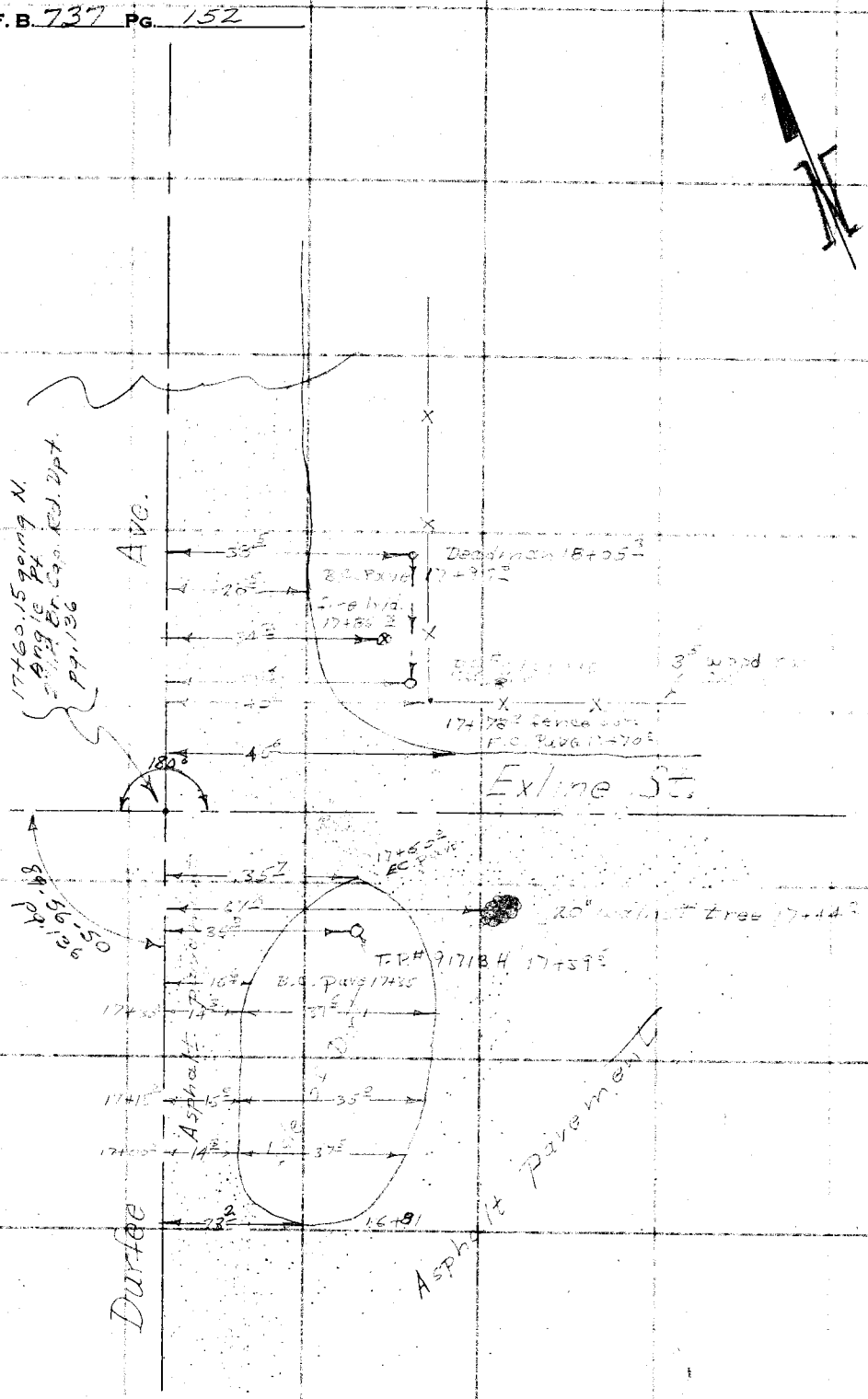


Cont. From Top Pg. 151

RETURN TO
LOS ANGELES COUNTY SURVEYOR
726 LOS ANGELES COUNTY
ENGINEERING BLDG.

Do not extend notes this side of this line.

Note: Any Additions or Changes on This Sheet Must be Made or Circled in Red Ink, With Date and Name of Person Making Change.

| | | |
|---|---|---|
| Notes Ck'd by D. M. Finley | Survey of DURFEE AVE. | F. B. 737 Pg. 153 |
| Map No. B-2509 | W. O. 0074180 Tape No. ____ St'd. ____ °F | Cont. On Bottom pg. 154 |
| Office Work ____ | Surveyed by A.N.M. | |
| Checked D. M. Finley | Notes J.M.U. Date Aug. 1954 | |
| Date NOV '54 | Indexed A. C. Johnson | |

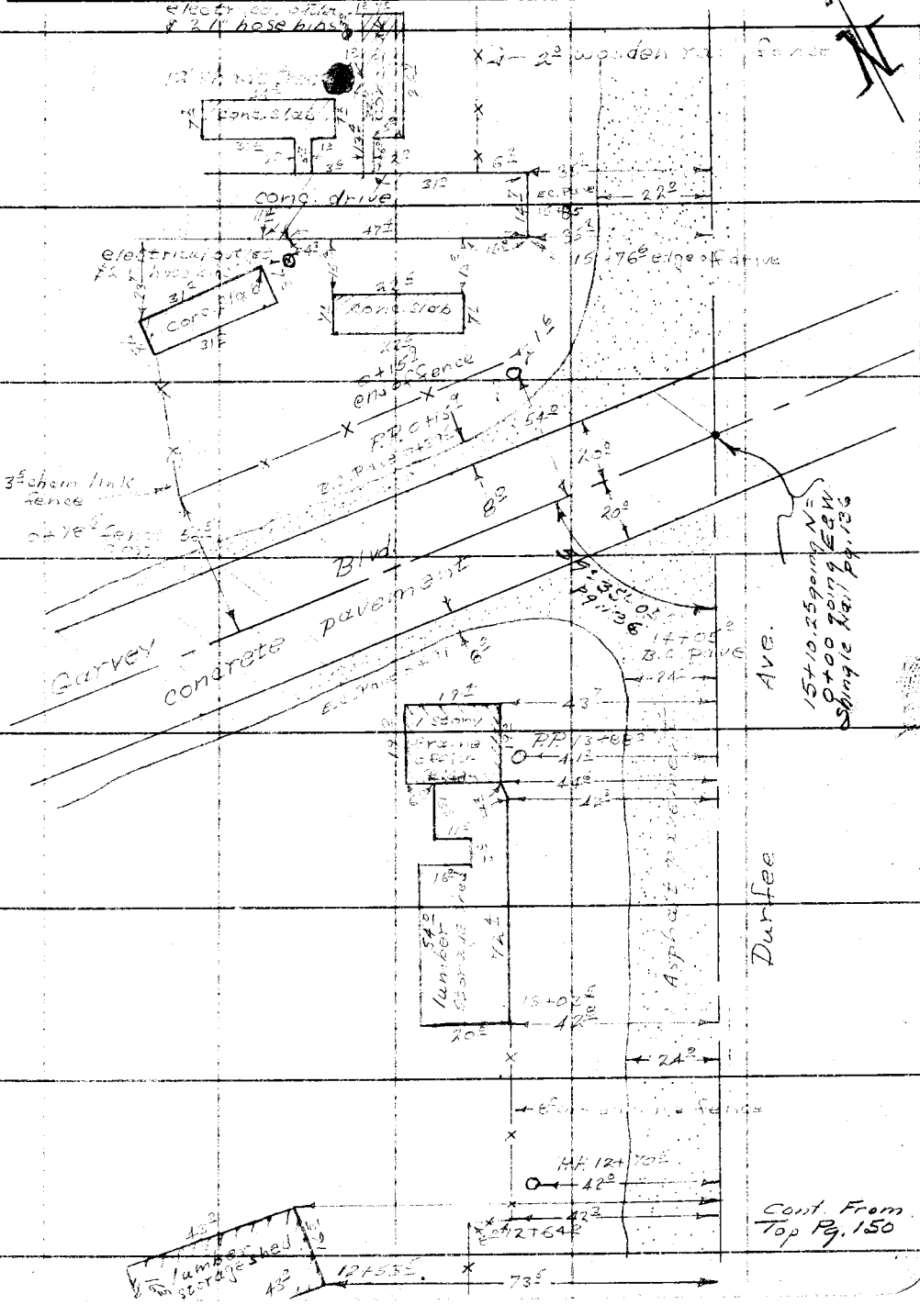


Note: Any Additions or Changes on This Sheet Must be Made or Circled in Red Ink With Date and Name of Person Making Change.

Do not extend notes this side of this line.

RETURN TO
LOS ANGELES COUNTY SURVEYOR
726 LOS ANGELES COUNTY
ENGINEERING BLDG.

76F3098 247 4-53

F. B. 737 PG. 154

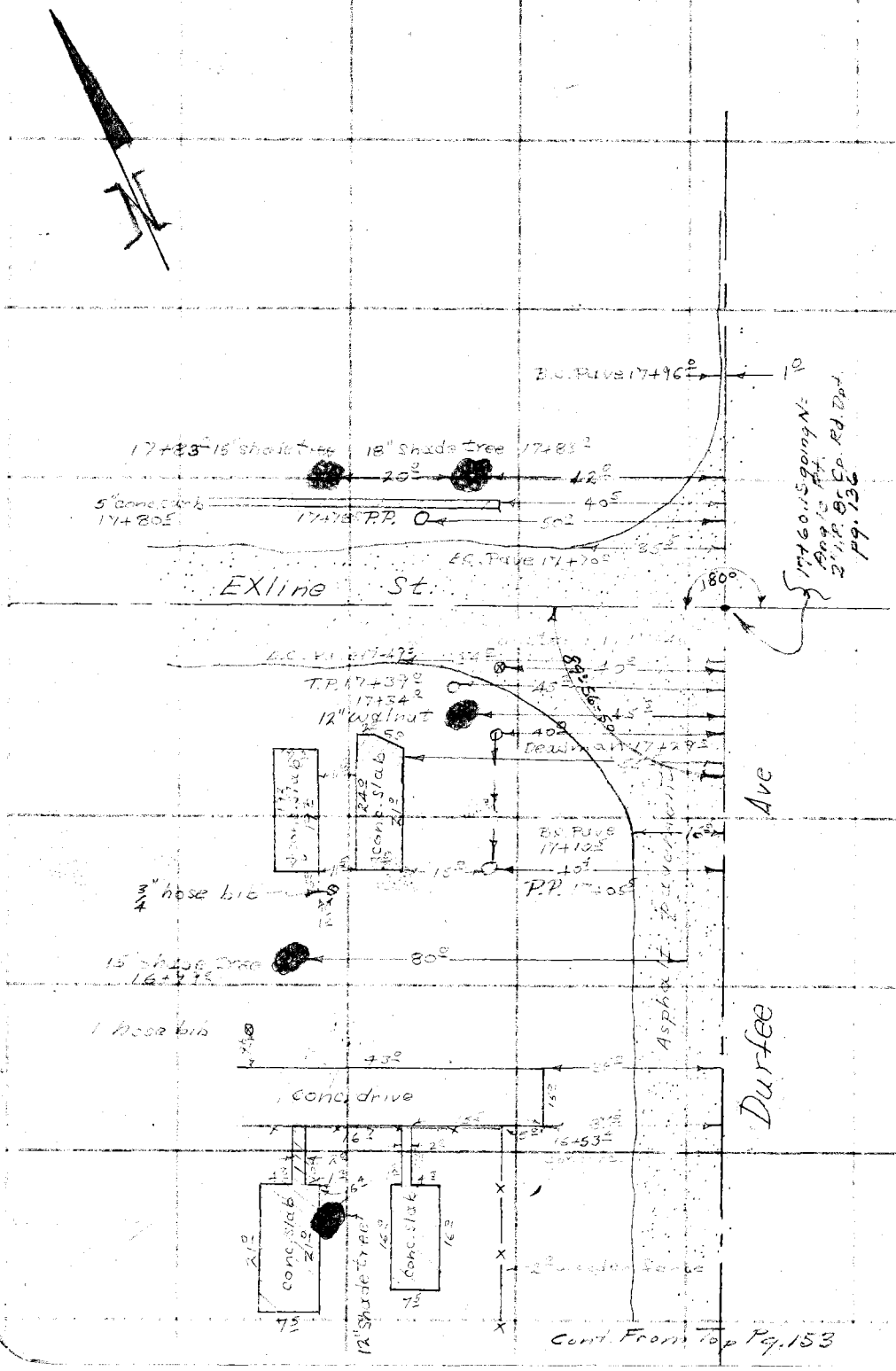


RETURN TO
LOS ANGELES COUNTY SURVEYOR
72 LOS ANGELES COUNTY
ENGINEERING BLDG.

Do not extend notes this side of this line.

Note: Any Additions or Changes on This Sheet Must be Made or Circled in Red Ink With Date and Name of Person Making Change.

76L298 307 8-53

PLEASE RETURN TO
LOS ANGELES COUNTY SURVEYOR
726 LOS ANGELES COUNTY ENGINEERING BLDG.

NOTE: ANY ADDITIONS OR CHANGES ON THIS SHEET MUST BE MADE OR CIRCLED IN RED INK, WITH DATE AND NAME OF PERSON MAKING CHANGE.

**Do not extend notes this side of this line.**

| STATION | B. S. | H. I. | F. S. | ELEV. | | |
|---|---|---|---|---|---|---|
| | | | DURFEE AVE. | | | |
| | | | J.N. # 0074.80 | | | |
| | | | PROFILE & X-SECTIONS ON DURFEE AVE. — FROM VALLEY BLVD. TO GORVEY AVE. | | | Pages 155-167 |
| B.M. ME-220 | 1 568 | 295 22 | | 293 648 | B.M. ME-220 Elev. 293.648 F.B. 1728-60 Valley Blvd. & Durfee Ave., S.V. cor. "X" in S. bolt of conc. base to light post 60'± W. & 60'± S. of ℄ int. | |
| 0+00 going N. = Chisxi pr. pgs. 127-128 | | | 4 46 | 290 76 | | ℄ Durfee |
| | | | 4 49 | 290 [illegible] | | 10' rt. edge of conc. |
| | | | 4 81 | 290 41 | | 15' rt. edge of macadam |
| | | | 4 6 | 290 6 | | 50' rt. prop. line |
| | | | 4 71 | 290 51 | 20' lt. edge of conc. | |
| | | | 5 70 | 289 52 | 41' lt. edge of macadam | |
| | | | 5 73 | 289 49 | 60' lt. prop. line | |

Profile Notes Red. ____ Plotted ____ Job No. 80 Division No. 10 F. B. 737 Pg. 155
No. ____ Date ____ Date ____ Survey of Durfee Ave.
X-Sec. Notes Chkd. ____ Checked ____ Survey by A.N.H. Notes J.M.U. Date 8-25-54
No. ____ Date ____ Date ____ Map No. ____ Indexed Johnson Date 8-27-54

76L298 307 8-53

PLEASE RETURN TO
LOS ANGELES COUNTY SURVEYOR
726 LOS ANGELES COUNTY ENGINEERING BLDG.

NOTE: ANY ADDITIONS OR CHANGES ON THIS SHEET MUST BE MADE OR CIRCLED IN RED INK, WITH DATE AND NAME OF PERSON MAKING CHANGE.

**Do not extend notes this side of this line.**

| STATION | B. S. | H. I. | F. S. | ELEV. | | |
|---|---|---|---|---|---|---|
| | | 275 22 | | | | |
| 0+14 going N. on Durfee | | | 3 53 | 2[illegible] 21 | 33' lt. sewer M.H. rim | |
| 0+19 | | | 4 41 | 270 51 | 45' rt. sewer M.H. rim | |
| 1+00 | | | 4 [illegible] | 291 16 | | ℄ Durfee |
| | | | 4 08 | 291 14 | | 10' rt. edge of conc. |
| | | | 3 77 | 291 35 | | [illegible] rt. edge of macadam |
| | | | 4 18 | 291 04 | 10' lt. edge of conc. | |
| | | | 4 87 | 290 35 | 30' lt. edge of macadam | |
| | | | 5 1 | 290 1[illegible] | 50' lt. prop. line | |
| 1+70E | | | 3 56 | 291 56 | | 2' rt. signal switch |
| 2+00 | | | 3 56 | 291 56 | | ℄ Durfee |
| | | | 3 64 | 291 58 | | 10' rt. edge of conc. |
| | | | 4 16 | 291 06 | | 25' rt. gutter |
| | | | 3 25 | 29[illegible] [illegible] | | 40' rt. top of macadam |
| | | | 3 68 | 291 [illegible] | 10' lt. edge of conc. | |
| | | | 4 41 | 290 [illegible] | 30' lt. edge of macadam | |
| | | | 4 62 | 290 [illegible] | 50' prop. line | |
| 2+07E | | | 4 12 | 291 [illegible] | 34' lt. sewer M.H. rim | |
| 2+85 | | | 4 25 | 290 [illegible] | 40' lt. gutter (S.end of curb) Ret | |
| " | | | 3 61 | 291 [illegible] | 40' lt. top of curb (S.end of curb) Ret | |
| 2+94E | | | 3 46 | 291 56 | | 40' rt. curb rat.-gutter (S.end of curb) |

F. B. 737 Pg. 156
Job No. [illegible]
Notes 1/[illegible]
Date [illegible]
Division No. [illegible]
Notes Red. [illegible]
Date
Notes Chkd.
Date
Plotted
Date
Checked
Date
Profile No.
X-Sec. No.
Survey of [illegible]
Survey by [illegible]
Indexed [illegible] C. Johnson

76L298 307 8-53

PLEASE RETURN TO
LOS ANGELES COUNTY SURVEYOR
726 LOS ANGELES COUNTY ENGINEERING BLDG.

NOTE: ANY ADDITIONS OR CHANGES ON THIS SHEET MUST BE MADE OR CIRCLED IN RED INK, WITH DATE AND NAME OF PERSON MAKING CHANGE.

**Do not extend notes this side of this line.**

| STATION | B. S. | H. I. | F. S. | ELEV. | | |
|---|---|---|---|---|---|---|
| | | 295 22 | | | | |
| 2+94.5 going N. on Durfee | | | 2 82 | 292 40 | | 40° rt. E. end of [illegible] top of curb |
| 3+00 | | | 3 11 | 292 11 | | ℄ Durfee |
| | | | 4 22 | 291 00 | [illegible] gutter | |
| | | | 3 58 | 291 64 | [illegible] top of curb | |
| 3+65.04 going N= 0+00 going E&W pg. 128 | | | 2 84 | 292 40 | | ℄ Int. Durfee [illegible] pg. 128 |
| | New Pick-Up From B.M. | | | | | |
| B.M. ME-220 | 1 568 | 295 216 | | [illegible] | B.M.-M.E. #220 pg. 155 | |
| T.P. #1 | [illegible] | [illegible] | 2 [illegible] | [illegible] | [illegible] | |
| 3+65.04 going N= 0+00 going E&W | | | | | | |
| 0+51° going E | | | 3 43 | 292 54 | | ℄ Valley Blvd. going E |
| | | | 3 72 | 292 25 | 28° lt. E. end of N.E. curb ret. gutter | |
| | | | 3 08 | 292 89 | 28° lt. E. end of N.E. curb ret. top of curb | |
| 0+71° going E on Valley | | | 3 95 | [illegible] | | 40° rt. E. end of S.E. curb ret. gutter |
| | | | 3 21 | 292 66 | | 40° rt. E. end of S.E. curb ret. top of curb |
| | | | 3 75 | [illegible] | 28° lt. E. end of N.E. curb gutter | |
| | | | 3 09 | 292 88 | 28° lt. E. end of N.E. curb top of curb | |
| 1+02 going E. on Valley | | | 3 33 | 292 64 | | ℄ Valley Blvd. |
| " | | | 3 89 | 292 08 | | 40° rt. gutter |

Profile Notes Red. ____ Plotted ____ Job No. ____ Division No. ____ F. B. [illegible] Pg. [illegible]
No. ____ Date ____ Date ____ Survey of [illegible]
X-Sec. Notes Chkd. ____ Checked ____ Survey by ____ Notes J.M.U. Date 8-25-[illegible]
No. ____ Date ____ Date ____ Map No. ____ Indexed ____ Date ____

C. Johnson

76L298 307 8-53

PLEASE RETURN TO
LOS ANGELES COUNTY SURVEYOR
726 LOS ANGELES COUNTY ENGINEERING BLDG.

NOTE: ANY ADDITIONS OR CHANGES ON THIS SHEET MUST BE MADE OR CIRCLED IN RED INK, WITH DATE AND NAME OF PERSON MAKING CHANGE.

**Do not extend notes this side of this line.**

| STATION | B. S. | H. I. | F. S. | ELEV. | | |
|---|---|---|---|---|---|---|
| | | 295 971 | | | | |
| 1+00 going E. Valley | | | 3 27 | 29[illegible] [illegible] | | 40° rt. top of curb |
| | | | 3 48 | 29[illegible] 49 | 26° lt. edge of conc | |
| | | | 3 5 | 29[illegible] [illegible] | 40° prop. line | |
| 0+65 going W. on Valley | | | 3 73 | 29[illegible] 24 | | ℄ Valley |
| From 3+65.04 going N = 0+00 E&W | | | 4 [illegible] | 291 [illegible] | 40° lt. w. end of S.W. curb ret. gutter | |
| | | | 4 27 | 29[illegible] 70 | 40° lt w. end of curb ret. top of curb | |
| 0+79.7 going W. on Valley | | | 3 73 | 29[illegible] 24 | | ℄ Valley |
| | | | 4 76 | 29[illegible] [illegible] | 40° lt. w. end of curb gutter | |
| | | | 4 31 | 29[illegible] 66 | 40° lt. w. end of curb top of curb | |
| 1+00 going W. on Valley | | | 3 87 | 29[illegible] 10 | | ℄ Valley |
| | | | 3 98 | 291 [illegible] | | 15° rt. edge of conc. |
| | | | 4 41 | 29[illegible] [illegible] | | 25° rt. edge of macadam |
| | | | 4 2 | 291 8 | | 50° rt. prop line |
| 0+26.57 going W. on Valley = 0+00 going N. on Durfee pg. 128 | | | 3 62 | 29[illegible] 35 | | ℄ Durfee |
| 0+15 going N on Durfee | | | 3 72 | 29[illegible] [illegible] | ℄ edge of conc. | |
| 0+25 " " " | | | 4 14 | 291 83 | ℄ edge of macadam | |
| 0+38.5 " " " | | | 4 74 | 291 23 | | ℄ Durfee |
| | | | 4 18 | 291 [illegible] | | 65° rt. N. end of N.E. curb ret. gutter |
| | | | 3 52 | 29[illegible] 45 | | 65° rt. N. end of N.E. curb ret. top of curb |
| | | | 5 00 | 290 [illegible] | 25° lt. prop. line | |

F. B. 737 Pg. 158

Job No. Division No. Notes Red. Plotted Profile

Survey of DURFEE AVE Date Date No.

Survey by Notes J.M.J. Notes Chkd. Checked X-Sec.

Indexed R. C. Johnson Date Date Date No.

76L298 307 8-53

PLEASE RETURN TO

LOS ANGELES COUNTY SURVEYOR

726 LOS ANGELES COUNTY ENGINEERING BLDG.

NOTE: ANY ADDITIONS OR CHANGES ON THIS SHEET MUST BE MADE OR CIRCLED IN RED INK, WITH DATE AND NAME OF PERSON MAKING CHANGE.

**Do not extend notes this side of this line.**

| STATION | B. S. | H. I. | F. S. | ELEV. | | |
|---|---|---|---|---|---|---|
| | | 295 971 ✓ | | | | |
| 0+52 going N. on Durfee | | | 5 00 | 290 97 ✓ | | ℄ Durfee |
| | | | 4 36 | 291 61 ✓ | | 64' rt. N. end of N. [illegible] gutter |
| | | | 3 72 | 292 25 ✓ | | 64' rt. N. end of N. [illegible] top of [illegible] |
| 0+66± going N. on Durfee | | | 5 16 | 290 81 ✓ | | ℄ Traffic signal switch |
| 1+00 " " | | | 5 36 | 290 61 ✓ | | Durfee ℄ edge of macadam |
| | | | 5 5 | 290 5 ✓ | | 25' rt. |
| | | | 4 9 | 291 1 ✓ | | 75' rt. |
| | | | 5 0 | 291 0 ✓ | 25' lt. prop. line | |
| 2+00 going N. on Durfee | | | 5 40 | [illegible] ✓ | | Durfee ℄ edge of macadam |
| | | | 6 1 | 289 9 ✓ | | 25' rt. |
| | | | 5 6 | 290 4 ✓ | | 75' rt. |
| | | | 5 6 | 290 4 ✓ | 25' lt. prop. line | |
| T. P. #2 | 4 775 | 295 123 ✓ | 5 623 | 290 348 ✓ | | |
| 3+00 | | | 4 71 | 290 41 ✓ | | Durfee ℄ edge of macadam |
| | | | 5 0 | 290 1 ✓ | | 25' rt. |
| | | | 4 5 | 290 6 ✓ | | 75' rt. |
| | | | 4 7 | 290 4 ✓ | 25' lt. prop. line | |
| 4+00 | | | 4 63 | 290 49 ✓ | | Durfee ℄ edge of macadam |
| | | | 4 9 | 290 2 ✓ | | 25' rt. |
| | | | 4 5 | 290 6 ✓ | | 75' rt. |

Profile Notes Red. ____ Plotted ____ Job No. ____ Division No. ____ F. B. [illegible] Pg. [illegible]

No. ____ Date ____ Date ____ Survey of [illegible] AVE

X-Sec. Notes Chkd. ____ Checked ____ Survey by ____ Notes J. MU. Date 8-25-54

No. ____ Date ____ Date ____ Map No. ____ Indexed ____ Date ____

76L298 307 8-53

PLEASE RETURN TO
LOS ANGELES COUNTY SURVEYOR
726 LOS ANGELES COUNTY ENGINEERING BLDG.

NOTE: ANY ADDITIONS OR CHANGES ON THIS SHEET MUST BE MADE OR CIRCLED IN RED INK, WITH DATE AND NAME OF PERSON MAKING CHANGE.

**Do not extend notes this side of this line.**

F. B. 737 PG. 160 | Job No. DURFEE AVE | Division No. | Notes Red. | Plotted | Profile No.
Survey of DURFEE AVE | Date | Date | X-Sec. No.
Survey by C. Johnson | Notes | Notes Chkd. | Checked
Indexed | Date | Date | No.

| STATION | B. S. | H. I. | F. S. | ELEV. | | |
|---|---|---|---|---|---|---|
| | | 295 143 | | | | |
| 4+00 | | | 4 2 | 29[illegible] | 25° /t. prop. line | |
| 5+00 | | | 4 4 | 29[illegible] | | ℄ [illegible] |
| | | | 4 4 | 29[illegible] | | 25° rt. |
| | | | 4 2 | 29[illegible] | | 25° rt. |
| | | | 4 5 | 29[illegible] | 25° /t. prop. line | |
| T.P. #3 | 4 768 | 295 260 | 4 631 | 29[illegible] 42 | | |
| T.P. #4 | 5 960 | 298 370 | 2 850 | 29[illegible] 41 | | |
| 5+62± | | | 5 6 | 29[illegible] 8 | | ℄ Durfee bottom of R.R. ballast |
| 6+70± | | | 3 41 | 29[illegible] 1 | | ℄ Durfee top S. rail |
| 5+75± | | | 3 38 | 29[illegible] 11 | | ℄ Durfee top N. rail |
| 5+81± | | | 4 9 | 29[illegible] 5 | | ℄ Durfee bottom of R.R. ballast |
| ~~5+97~~ | | | ~~4 9~~ | ~~29[illegible] 5~~ | | ~~℄ Durfee bottom of spur ballast~~ |
| 6+01± | | | 3 45 | 29[illegible] 12 | | ℄ Durfee top of S rail of spur |
| 6+05± | (Note: 5+72.71 going N = 0+00 going E on Pg. 138) | | 3 42 | 29[illegible] 15 | | ℄ Durfee top of N. rail of spur |
| 6+15± | | | 5 5 | 29[illegible] 7 | | ℄ Durfee bottom of spur ballast |
| 0+50 going E on ℄ S.P.R.R. | | | 3 57 | 29[illegible] 18 | | top S. rail on main line |
| | | | 5 3 | 29[illegible] 1 | | 10° rt ℄ R.R. bottom ballast |
| | | | 7 6 | 29[illegible] 5 | | 50° rt R.R. R/W line |
| | | | 3 55 | 29[illegible] 5 | | top N. rail on main line |
| | | | 4 9 | 29[illegible] 4 | 7° /t. bottom ballast | |

76L298 307 8-53

PLEASE RETURN TO

LOS ANGELES COUNTY SURVEYOR

726 LOS ANGELES COUNTY ENGINEERING BLDG.

NOTE: ANY ADDITIONS OR CHANGES ON THIS SHEET MUST BE MADE OR CIRCLED IN RED INK, WITH DATE AND NAME OF PERSON MAKING CHANGE.

**Do not extend notes this side of this line.**

| STATION | B. S. | H. I. | F. S. | ELEV. | | |
|---|---|---|---|---|---|---|
| | | 298 370 | | | | |
| 0+50 going E on ℄ S.P.R.R. | | | 5 1 | 293 3 | 34° lt. bottom ballast of main line | |
| | | | 3 59 | 294 78 | 42° lt. top S. rail of spur | |
| | | | 3 60 | 294 77 | 47° lt. top N. rail of spur | |
| | | | 5 3 | 292 1 | 34° lt. bottom spur ballast | |
| 1+00 going E. on ℄ S.P.R.R. | | | 3 78 | 294 57 | top S. rail of main line | |
| | | | 5 7 | 292 5 | | 10° rt. bottom ballast |
| | | | 6 5 | 291 9 | | 50° rt. R/W R.R. line |
| | | | 3 78 | 294 [illegible] | top N. rail of main line | |
| | | | 5 9 | 292 5 | 9° lt. bottom ballast | |
| | | | 6 0 | 292 4 | 47° lt. bottom ballast of spur | |
| | | | 3 [illegible] | 294 62 | 51° lt. top S. rail of spur | |
| | | | 3 76 | 294 61 | 56° lt. top N. rail of spur | |
| | | | 5 6 | 292 8 | 63° lt. bottom ballast of spur | |
| 0+50 going W. on ℄ S.P.R.R. | | | 3 [illegible] | 295 17 | top N. rail of main line | |
| | | | 5 4 | 293 5 | | 9° rt. bottom ballast |
| | | | 4 7 | 293 [illegible] | | 15° rt. bottom ballast [illegible] |
| | | | 3 [illegible] | 295 14 | | 19° rt. top S. rail spur |
| | | | 3 28 | 295 09 | | 24° rt. top N. rail spur |
| | | | 5 8 | 292 6 | | 33° rt. bottom ballast spur |
| | | | 3 19 | 295 18 | top S. rail main line | |

Note: 5+72.71 going N = 0+00 going E & W. Pg. 138

Profile Notes Red. ____ Plotted ____ Job No. ____ Division No. ____ F. B. [illegible] Pg. [illegible]

No. ____ Date ____ Date ____ Survey of DURFEE AVE

X-Sec. Notes Chkd. ____ Checked ____ Survey by ____ Notes J.M.J. Date 8-25-54

No. ____ Date ____ Date ____ Map No. ____ Indexed A. C. Johnson Date ____

76L298 307 8-53

PLEASE RETURN TO
LOS ANGELES COUNTY SURVEYOR
726 LOS ANGELES COUNTY ENGINEERING BLDG.

NOTE: ANY ADDITIONS OR CHANGES ON THIS SHEET MUST BE MADE OR CIRCLED IN RED INK, WITH DATE AND NAME OF PERSON MAKING CHANGE.

**Do not extend notes this side of this line.**

| STATION | B. S. | H. I. | F. S. | ELEV. | | |
|---|---|---|---|---|---|---|
| 0+56 going W. on ℄ S.P.R.R. | | 298 320 | 5 5 | 292 9 | 10° lt. bottom ballast | |
| " " | | | 6 8 | 29 6 | 50° lt R.R. R/W line | |
| 1+00 going W. on ℄ S.P.R.R. | | | 3 00 | 29 37 | top N. rail main line | |
| | | | 4 [illegible] | 29 2 | | 8° rt. bottom ballast spur main |
| | | | 2 78 | 29 37 | | 12° rt top S. rail spur |
| | | | 3 08 | 29 29 | | 17° rt. top N. rail spur |
| | | | [illegible] | 29 9 | | 25° rt bottom ballast |
| | | | 3 01 | 29 36 | top S. rail main line | |
| | | | 5 3 | 29 1 | 10° lt. bottom ballast | |
| | | | 7 0 | 291 4 | 50° lt R.R. R/W line | |
| B.M. #D-1 | 2971 | 298 218 | 3 123 | 29 247 | B.M. #D-1 Elev. 295.247 Bt. spk. in lead in conc. base of signal post #4953 N. of main track 55± E. of ℄ int. of tracks ℄ Durfee Ave. | (Found - Painted) |
| 6+25 going N on ℄ Durfee | | | 6 2 | 292 0 | | ℄ Durfee |
| | | | 6 2 | 292 0 | | 60° rt. |
| | | | 6 4 | 291 8 | 50° lt. | |
| 7+00 N | | | 6 5 | 291 7 | | Durfee ℄ edge of macadam |
| | | | 6 1 | 292 1 | | 60° rt. |
| | | | 6 8 | 291 4 | 24° lt. edge of macadam | |
| | | | 6 5 | 291 7 | 50° lt. | |

F. B. 737 PG. 162

Job No. ____ Division No. ____ Notes Red. ____ Plotted ____ Profile ____

Survey of DURFEE AVE. Date ____ Date ____ No. ____

Survey by ____ Notes J.M.J. Notes Chkd. ____ Checked ____ X-Sec. ____

Indexed A. C. Johnson Date ____ Date ____ Date ____ No. ____

76L298 307 10-51

PLEASE RETURN TO

**LOS ANGELES COUNTY SURVEYOR**

726 LOS ANGELES COUNTY
ENGINEERING BLDG.

**NOTE:** ANY ADDITIONS OR CHANGES ON THIS SHEET MUST BE MADE OR CIRCLED IN RED INK, WITH DATE AND NAME OF PERSON MAKING CHANGE.

**Do not extend notes this side of this line.**

| STATION | B. S. | H. I. | F. S. | ELEV. | | |
|---|---|---|---|---|---|---|
| | | 298 218 | | | | |
| 8+00N | | | 6 1 | 292 1 | | Durfee ℄ edge of macadam |
| | | | 5 4 | 292 8 | | 60° rt. |
| | | | 6 3 | 291 9 | 24° lt. edge of macadam | |
| | | | 6 1 | 292 1 | 50° lt. | |
| T.P. #5 | 5 166 | 296 706 | 6 678 | 291 [illegible] | | |
| T.P. #6 | 5 3[illegible] | 297 764 | 4 267 | 292 439 | | |
| 9+00N | | | 5 1 | 292 7 | | Durfee ℄ edge of macadam |
| | | | 5 0 | 292 8 | | 60° rt. |
| | | | 5 4 | 292 4 | 24° lt edge of macadam | |
| | | | 5 4 | 292 4 | 50° lt | |
| 10+00N | | | 4 7 | 293 1 | | Durfee ℄ edge of macadam |
| | | | 4 1 | 293 7 | | 60° rt. |
| | | | 4 9 | 292 9 | 24° lt. edge of macadam | |
| | | | 4 8 | 293 0 | 50° lt. | |
| 10+75.34 going N. on Durfee | | | | | | |
| 0+00 going E. On State Front Rd. | | | 4 4 | 293 4 | | Durfee ℄ edge of macadam |
| 0+50 going E. On St. Fr. Rd | | | 4 1 | 293 7 | | ℄ Frontage St. |
| 1+00 " " " | | | 4 1 | 293 7 | | ℄ |
| 1+50 " " " | | | 4 0 | 293 8 | | ℄ |
| 11+00 going N. On Durfee | | | 4 2 | 293 6 | Durfee | ℄ edge of macadam |

Profile No. ____ Date ____ Notes Red ____ Date ____ Plotted ____ Date ____ Job No. ____ Division No. ____ F.B. [illegible] PG. 163

X-Sec. No. ____ Date ____ Notes Chkd ____ Date ____ Checked ____ Date ____ Survey of DURFEE AVE. Survey by ____ Notes J.M.W. Date 8-25-54 Map No. ____ Indexed E. Johnson Date ____

76L298 307 10-51

PLEASE RETURN TO

**LOS ANGELES COUNTY SURVEYOR**
726 LOS ANGELES COUNTY
ENGINEERING BLDG.

**NOTE: ANY ADDITIONS OR CHANGES ON THIS SHEET MUST BE MADE OR CIRCLED IN RED INK, WITH DATE AND NAME OF PERSON MAKING CHANGE.**

**Do not extend notes this side of this line.**

Profile No. ____ X-Sec. No. ____

Plotted ____ Date ____ Checked ____ Date ____

Notes Red. ____ Date ____ Notes Chkd. ____ Date ____

Division No. ____ Job No. ____ Notes ____ Date ____

F.B. 737 PG. 164

Survey of DURFEE AVE.

Survey by C. Johnson

Indexed

| STATION | B. S. | H. I. | F. S. | ELEV. | | |
|---|---|---|---|---|---|---|
| | | 297 764 | | | | |
| 11+00 going N. on Durfee | | | 3 9 | [illegible] | | 60° rt. |
| | | | 4 4 | 29[illegible] 4 | 24° /t. edge of macadam | |
| | | | 4 2 | 293 6 | [illegible] /t. | |
| 12+00 N | | | 4 0 | 29[illegible] 8 | | ℄ Durfee ℄ edge of macadam |
| | | | [illegible] 8 | 29[illegible] 0 | | 60° rt. |
| | | | 4 2 | 29[illegible] 6 | 21° /t. edge [illegible] | |
| | | | 3 9 | [illegible] | [illegible] /t. | |
| T.P. #1 | [illegible] | 298 | 4 209 | [illegible] | | |
| T.P. #2 | 4 1[illegible] | 299 221 | 4 281 | 294 276 | | |
| 13+00 going N. on Durfee | | | 5 0 | [illegible] 2 | | ℄ edge of macadam |
| | | | 4 6 | 29[illegible] 6 | | 60° rt. |
| | | | 5 1 | 2[illegible]14 1 | 24° /t. edge of macadam | |
| | | | [illegible] 7 | 293 5 | 42° /t. | |
| 14+00 going N. on Durfee | | | 4 8 | 29[illegible] 4 | | ℄ edge of macadam |
| | | | 4 3 | 29[illegible] | | 60° rt. |
| | | | 5 1 | [illegible] | 24° /t. edge of macadam | |
| | | | 4 8 | [illegible] | [illegible] /t. | |
| 14+50 going N. on Durfee | | | 4 1 | [illegible] | | ℄ Durfee |
| | | | 3 9 | [illegible] 3 | | 60° rt. |
| | | | 4 1 | 29[illegible] 1 | 24° /t. | |

76L298 307 8-53

PLEASE RETURN TO
LOS ANGELES COUNTY SURVEYOR
726 LOS ANGELES COUNTY ENGINEERING BLDG.

NOTE: ANY ADDITIONS OR CHANGES ON THIS SHEET MUST BE MADE OR CIRCLED IN RED INK, WITH DATE AND NAME OF PERSON MAKING CHANGE.

**Do not extend notes this side of this line.**

| STATION | B. S. | H. I. | F. S. | ELEV. | | |
|---|---|---|---|---|---|---|
| | | 299 221 | | | | |
| 14+50 going N on Durfee | | | 3 7 | [illegible] | 60° rt. | |
| T.P. | 4 678 | [illegible] 176 | 2 941 | 296 28[illegible] | | |
| 15+10.25 going N = 0+00 going E&W } pg. 136 | | | 4 21 | 296 77 | | ℄ Garvey & Durfee |
| 1+00 going E. on Garvey | | | 3 [illegible] | [illegible] | | ℄ Garvey Ave. |
| | | | 4 2 | 296 77 | | 20° rt. edge conc. |
| | | | [illegible] | 296 61 | | 28° rt. edge macadam |
| | | | 5 5 | 295 5 | | 40° rt. gutter |
| | | | 4 11 | 296 87 | 20° lt. edge conc. | |
| | | | 4 [illegible] | 296 [illegible] | 28° lt. edge macadam | |
| | | | 6 0 | 295 0 | 40° lt. gutter | |
| 2+00 going E. | | | 3 [illegible] | 297 38 | | ℄ Garvey Ave |
| | | | [illegible] | 297 [illegible] | | 20° rt. edge conc. |
| | | | 4 [illegible] | 296 80 | | 28° rt. edge macadam |
| | | | 5 1 | 29[illegible] | | 40° rt. gutter |
| | | | 3 77 | [illegible] | 20° lt. edge conc. | |
| | Note 15+10.25 going N = 0+00 going E&W. pg. 136 | | 4 46 | 29[illegible] | 28° lt. edge macadam | |
| | | | 5 6 | 29[illegible] 4 | 40° lt. gutter | |
| 1+00 going W. on Garvey | | | 4 47 | 29[illegible] | | ℄ Garvey Ave |
| | | | 4 65 | 296 33 | | 20° rt. edge conc. |
| | | | 5 51 | 295 47 | | 28° rt. edge macadam |

Profile Notes Red. ____ Plotted ____ Job No. ____ Division No. ____ F. B. [illegible] PG. ____
No. ____ Date ____ Date ____ Survey of [illegible]
X-Sec. Notes Chkd. ____ Checked ____ Survey by ____ Notes J.M.U. Date 8-23-54
No. ____ Date ____ Date ____ Map No. ____ Indexed ____ Date ____

Johnson

76L298 307 8-53

PLEASE RETURN TO
LOS ANGELES COUNTY SURVEYOR
726 LOS ANGELES COUNTY ENGINEERING BLDG.

NOTE: ANY ADDITIONS OR CHANGES ON THIS SHEET MUST BE MADE OR CIRCLED IN RED INK, WITH DATE AND NAME OF PERSON MAKING CHANGE.

**Do not extend notes this side of this line.**

| STATION | B. S. | H. I. | F. S. | ELEV. | | |
|---|---|---|---|---|---|---|
| 1+00 going W. | | 300 97.5 | 6 3 | 2[illegible] 7 | | 40' rt. gutter |
| | | | 4 77 | 29[illegible] 21 | 20' lt. edge conc. | |
| | | | 4 95 | 29[illegible] 03 | 28' lt. edge macadam | |
| | | | 6 4 | 29[illegible] 6 | 40' lt. gutter | |
| 2+00 W | | | 4 81 | 29[illegible] 17 | | ℄ Garvey Ave. |
| | | | 4 98 | 290 00 | | 20' rt. edge conc. |
| | | | 5 81 | 29[illegible] 17 | | 28' rt. edge macadam |
| | | | 6 5 | 294 5 | | 40' rt. gutter |
| | | | 5 [illegible] | 295 87 | 20' lt edge conc. | |
| | Note - ℄ Inter Durfee & Garvey is 15+10.25 pg. 136 | | 5 [illegible] | 295 6[illegible] | 28' lt. edge macadam | |
| | | | 6 5 | 29[illegible] 5 | 40' lt. gutter | |
| 15+33' going N. on Durfee | | | 4 40 | 2[illegible] 78 | | Durfee ℄ edge of conc. |
| 15+45 | | | 5 00 | 2[illegible] 78 | | Durfee ℄ edge of macadam |
| 15+61 | | | 5 70 | 2[illegible] 28 | | Durfee ℄ gutter |
| 16+00 | | | 5 60 | 29[illegible] 38 | | ℄ Durfee |
| | | | 5 80 | 29[illegible] 18 | | 10' rt. edge macadam |
| | | | 5 4 | 29[illegible] 6 | | 60' rt. |
| | | | 5 70 | 2[illegible] 28 | 20' lt. edge macadam | |
| | | | 5 3 | 29[illegible] 7 | 60' lt. | |
| 17+00 going N on Durfee | | | 5 10 | 29[illegible] 38 | | ℄ Durfee |
| " | | | 5 50 | 2[illegible] 18 | | 13' rt. edge macadam |

F. B. 737 PG. 166

Job No. Division No. Notes Red. Plotted Profile

Survey of DURFEE AVE Date Date No.

Survey by Notes J.M.U. Notes Chkd. Checked X-Sec.

Indexed C. Johnson Date Date Date No.

76L298 307 8-53

PLEASE RETURN TO
LOS ANGELES COUNTY SURVEYOR
726 LOS ANGELES COUNTY ENGINEERING BLDG.

NOTE: ANY ADDITIONS OR CHANGES ON THIS SHEET MUST BE MADE OR CIRCLED IN RED INK, WITH DATE AND NAME OF PERSON MAKING CHANGE.

**Do not extend notes this side of this line.**

| STATION | B. S. | H. I. | F. S. | ELEV. | | |
|---|---|---|---|---|---|---|
| 17+00 [illegible] N | | [illegible] | 4 8 | 296 2 | | 60² rt |
| ⌇⌇ | | | 5 14 | 295 84 | 17° lt. edge [illegible] | |
| | | | 4 9 | 296 1 | 50² lt. | |
| T.P. #10 | [illegible] | [illegible] | 4 [illegible] | [illegible] | | |
| T.P. #11 | 4 [illegible] | [illegible] | 4 998 | 294 420 | | |
| B.M. #D-2 | 1 468 | 297 648 | 2 950 | 296 180 | B.M. #D-2 - GARVEY AVE. & MAXSON RD. - N.E. CUR. Set Boat Spk In Lead In W. Wing Wall (Short Wing) of Culv. under Garvey Ave. N. Side Garvey 30'± N. of ℄ Garvey and 65'± E. of ℄ Maxson Rd. | |
| T.P. #12 | 2 499 | 294 762 | 5 385 | 292 263 | | |
| T.P. #13 | 1 428 | 288 826 | 7 364 | 287 398 | | |
| T.P. #14 | 3 030 | 284 186 | 7 720 | 281 106 | | |
| T.P. #15 | 6 286 | 285 922 | 4 500 | 279 636 | | |
| T.P. #16 | 7 318 | 291 850 | 1 390 | 284 532 | | |
| T.P. #17 | 5 297 | 294 457 | 2 690 | 289 160 | | |
| B.M. #ME-225 | | | 4 214 | 290 243 | B.M. #ME-225 Elev. 290.196 F.B. 1358-167 Garvey Ave. (S. side), 600'± E. of Valley Blvd. spk. in curb, 8' E. of curb return in front of Wilson's Auto Court | |

Profile Notes Red. ____ Plotted ____ Job No. ____ Division No. ____ F. B. [illegible] Pg. 167

No. ____ Date ____ Date ____ Survey of [illegible]

X-Sec. Notes Chkd. ____ Checked ____ Survey by ____ Notes J.M.W. Date 8-25-54

No. ____ Date ____ Date ____ Map No. ____ Indexed ____ Date ____

C. Johnson

B.M. ME-225 Elev. 290.196 F.B.1358/187
Garvey Ave. (S. side), 600'± E. of Valley Blvd.
Bt. spk. in curb, 8' E. of C.R., in front of Wilson's Auto Court

B.M. ME-220 Elev. 293.648 F.B. 1728/169
Valley Blvd. & Durfee Ave., S.W. cor.
"X" in S. bolt of concn. base to light post, 60'± W. & 60'± S. of ℄ int.

| | |
|---|---|
| Notes Ck'd by | Survey of |
| Map No. | W. O. Tape No. St'd °F |
| Office Work | Surveyed by |
| Checked | Notes Date |
| Date | Indexed |

F.B. 737 PG.

168-174

Open

Note: Any Additions or Changes on This Sheet Must be Made in Red Ink With Date and Name of Person Making Change.

Do not extend notes this side of this line.

RETURN TO
LOS ANGELES COUNTY SURVEYOR
700 HALL OF RECORDS

FORM 247 5M 10-59

| | |
|---|---|
| Notes Ck'd by GOSS | Survey of DURFEE AVE |
| Map No. | JN 0074.80 Tape 0168 Std 60 °F |
| Office Work G. D. BAILEY | Surveyed by J. E. GRANQUIST |
| Checked | Notes H.E.G. Date 1/5/57 |
| Date | Indexed C. Johnson 4-17-57 |

F. B. 737 PG. 175

DURFEE AVE.

J.N. 0074.80

CENTER LINE NOTES

FROM ROSEMOND [illegible] & SAN GABRIEL [illegible]
TO [illegible] ROAD.

Index pg. 176 To Pg 178
[illegible] pg. 178 [illegible] pg. 210, [illegible] 211 to 214
[illegible] pg. 215 to pg. 260

[illegible] Chief.
F. L. [illegible] Inst.
B. [illegible] VAN ALLEN [illegible]
[illegible] REWIN. [illegible]
J. E. CASE. [illegible]

Note: Any Additions or Changes on This Sheet Must be Made or Circled in Red Ink With Date and Name of Person Making Change.

Do not extend this side of this line.

PLEASE RETURN TO
LOS ANGELES COUNTY ENGINEER
700 LOS ANGELES COUNTY ENGINEERING BLDG.

76F309S S&E #247 1-56

F. B. 737 PG. 176

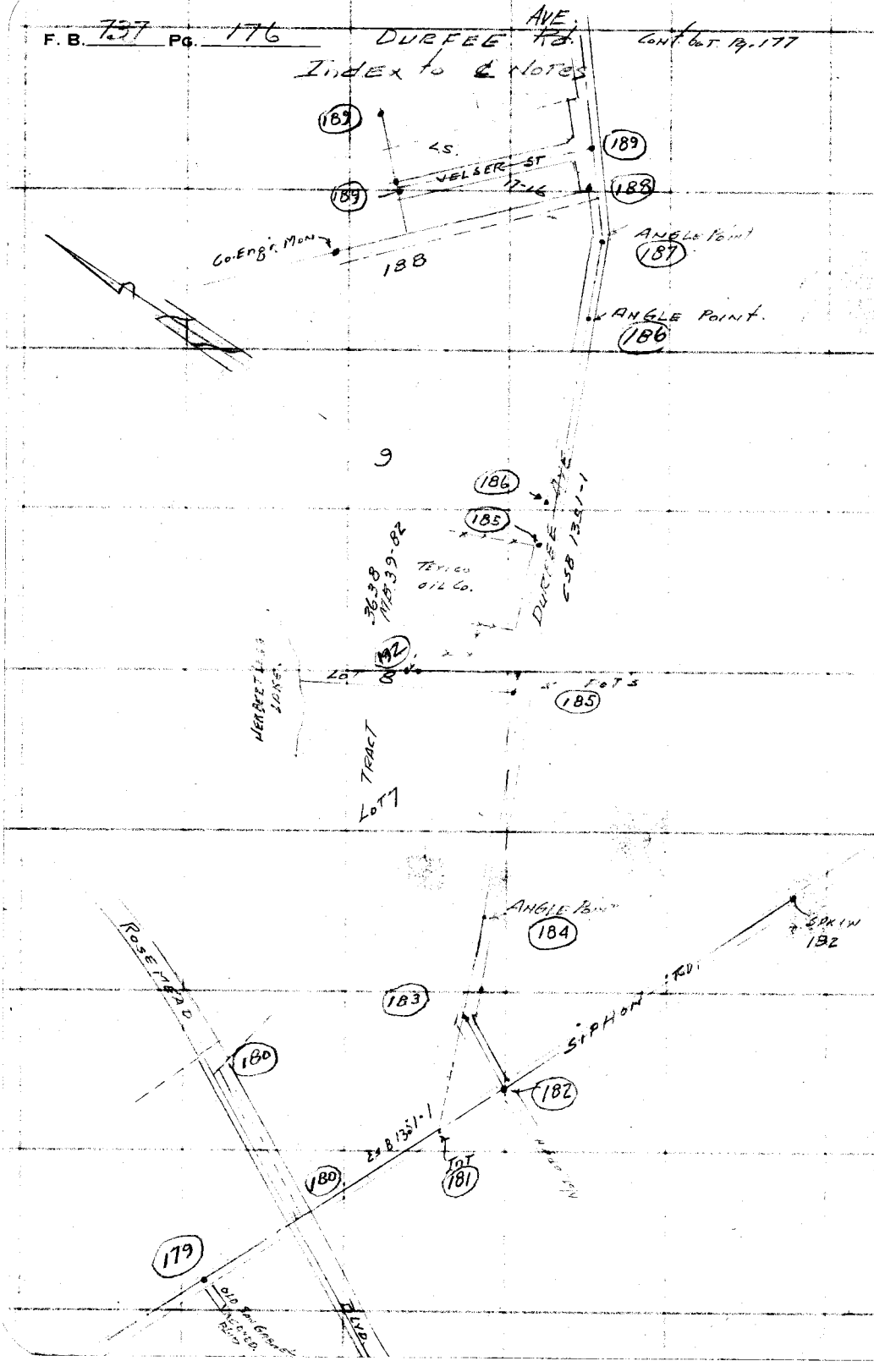


PLEASE RETURN TO
LOS ANGELES COUNTY ENGINEER
700 LOS ANGELES COUNTY ENGINEERING BLDG.

Do not extend this side of this line.

Note: Any Additions or Changes on This Sheet Must be Made or Circled in Red Ink With Date and Name of Person Making Change.

| | |
|---|---|
| Notes Ck'd by GOSS | Survey of DURFEE AVE. |
| Map No. | JN007486 Tape 0168 Std 68 °F |
| Office Work G. D. BAILEY | Surveyed by H.E. GRAMBOLI |
| Checked | Notes N.E.G. Date 1/5/57 |
| Date | Indexed K. C. Johnson |

F. B. 737 PG. 177

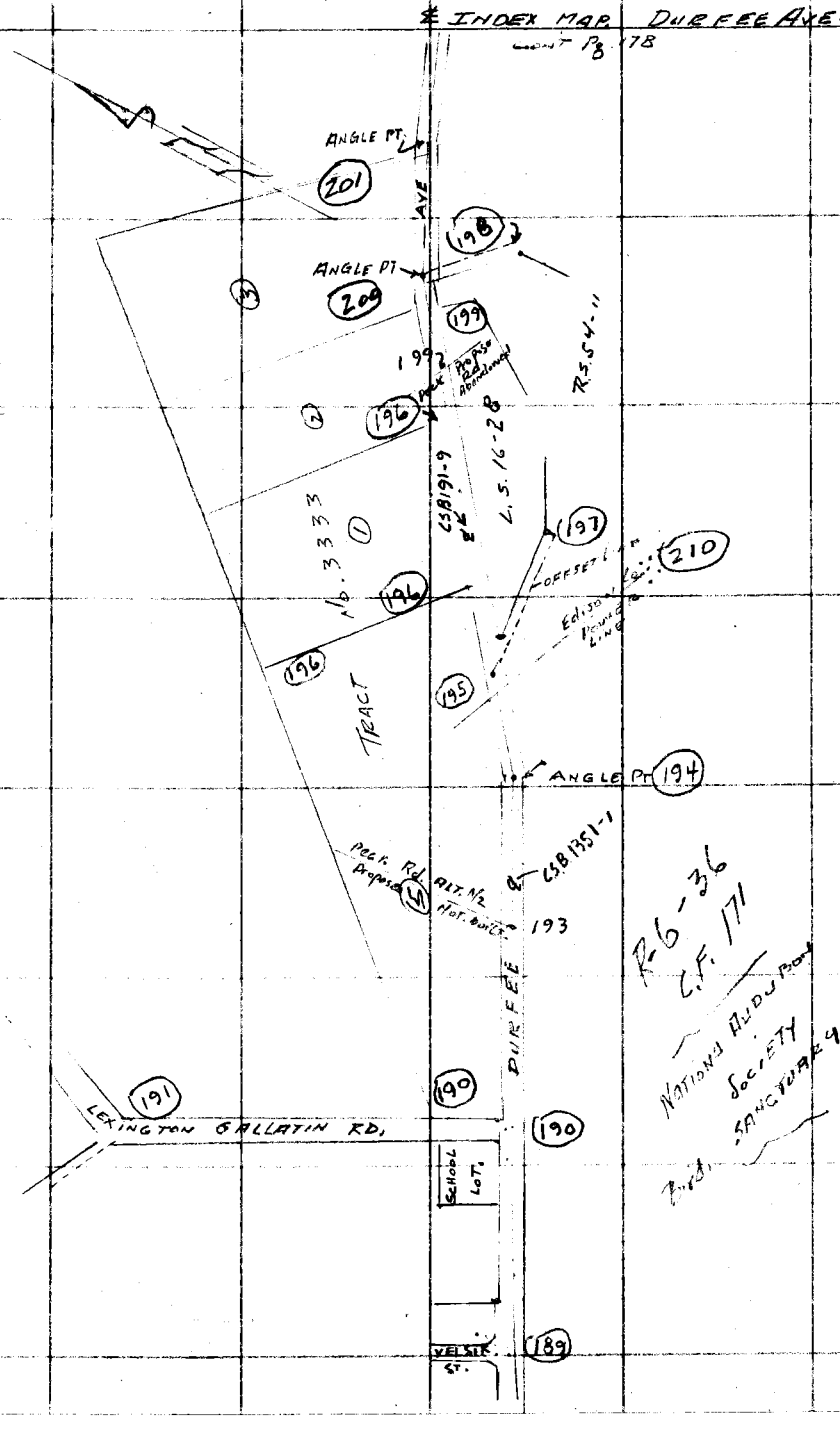


Note: Any Additions or Changes on This Sheet Must be Made or Circled in Red Ink With Date and Name of Person Making Change.

PLEASE RETURN TO
LOS ANGELES COUNTY ENGINEER
700 LOS ANGELES COUNTY ENGINEERING BLDG.

Do not extend this side of this line.

76F309S S&E #247 1-56

F. B. 737 PG. 178

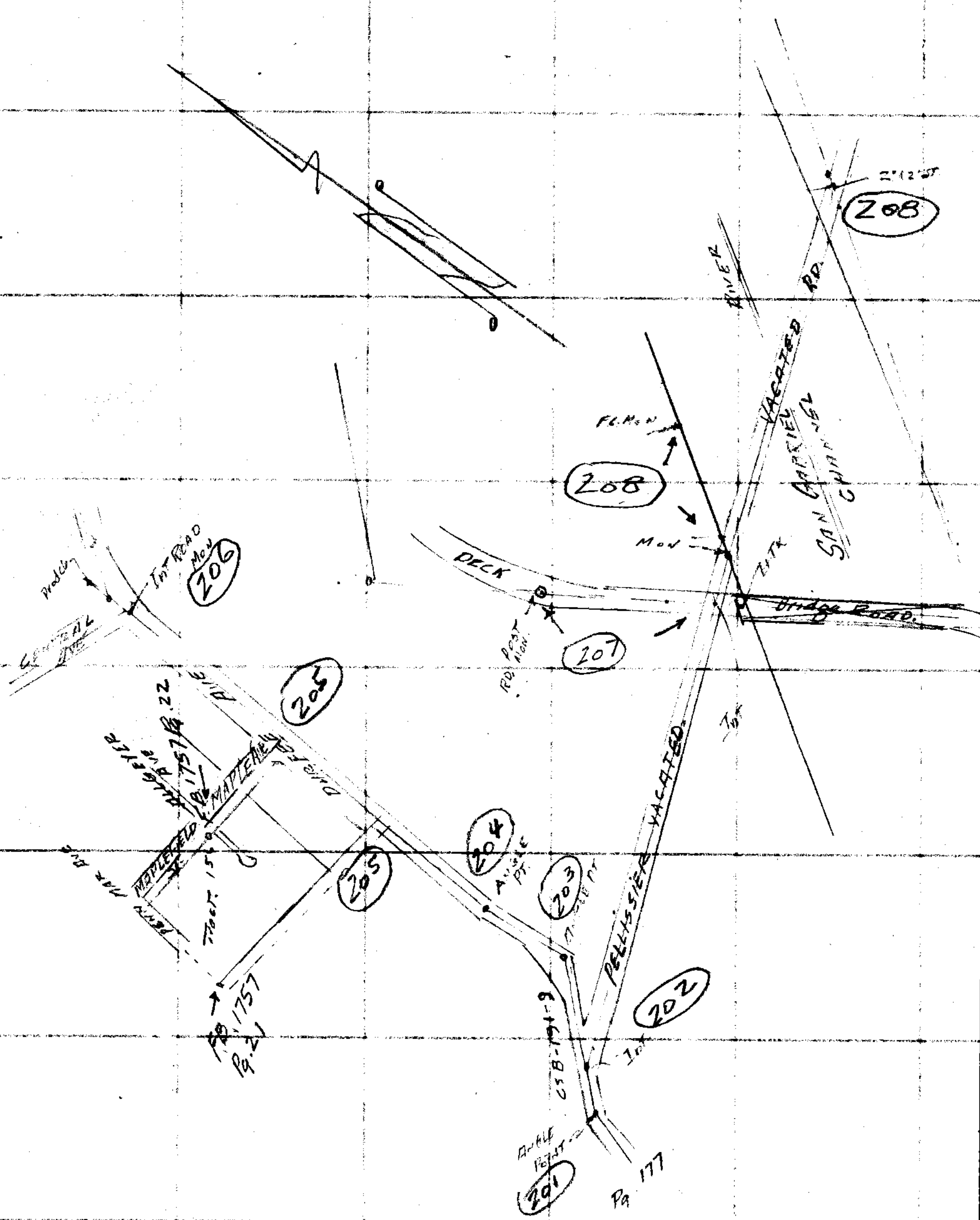


**PLEASE RETURN TO**
LOS ANGELES COUNTY ENGINEER
**700 LOS ANGELES COUNTY ENGINEERING BLDG.**

**Do not extend this side of this line.**

**Note:** Any Additions or Changes on This Sheet Must be Made or Circled in Red Ink With Date and Name of Person Making Change.

| | |
|---|---|
| Notes Ck'd by Cross | Survey of Durfee Ave |
| Map No. | JN 0074.80 Tape 0168 Std 68 °F |
| Office Work G. D. BAILEY | Surveyed by H. B. Gronwald |
| Checked | Notes H. E. G. Date 2/20/57 |
| Date | Indexed A. C. Johnson |

F. B. 737 Pg. 179
(4) 69-30-50
(2) 139-01-40
69-30-50

W.S. 37-A-3

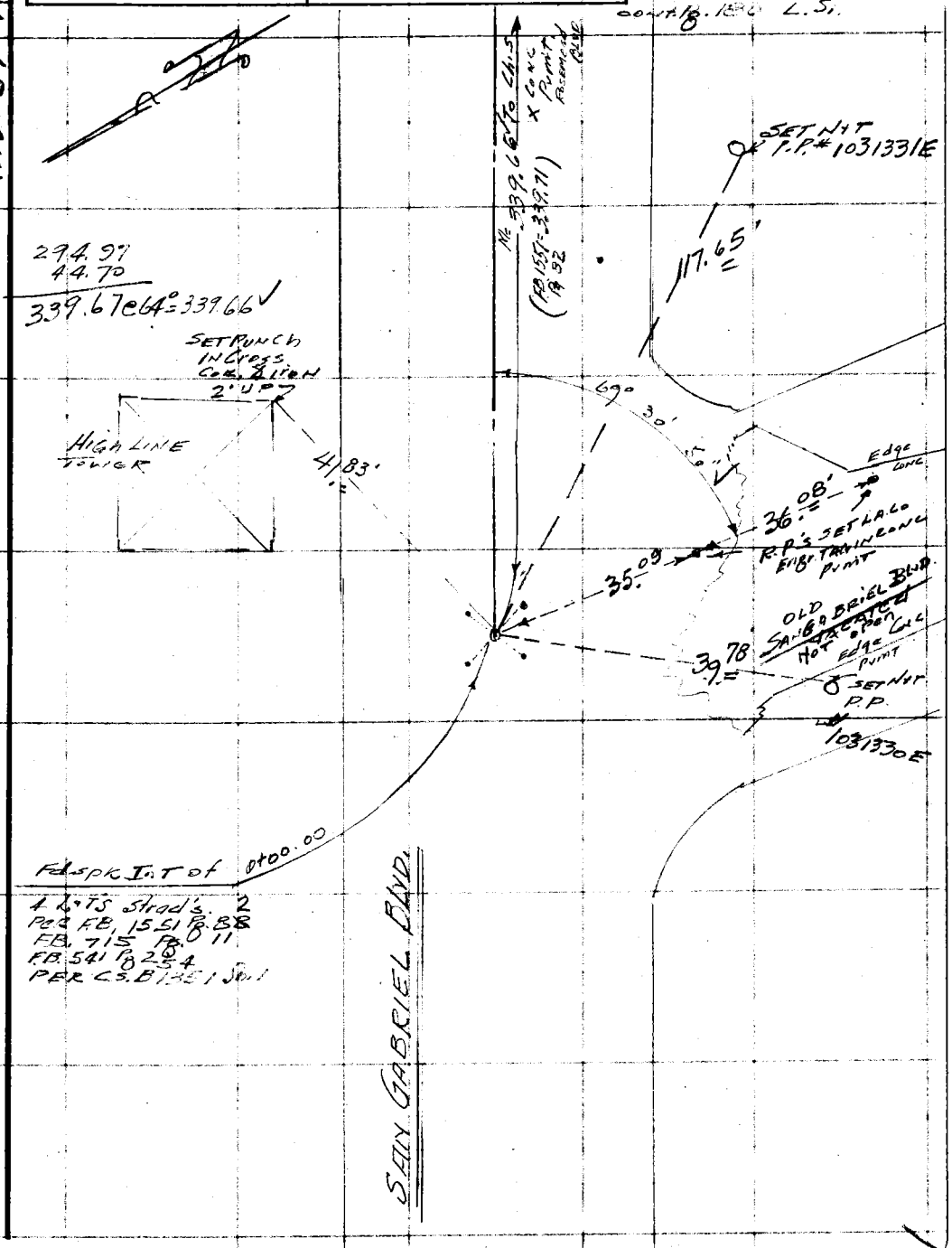


Note: Any Additions or Changes on This Sheet Must be Made or Circled in Red Ink With Date and Name of Person Making Change.

Do not extend this side of this line.

PLEASE RETURN TO
LOS ANGELES COUNTY ENGINEER
700 LOS ANGELES COUNTY ENGINEERING BLDG.

76F309S S&E #247 1-56

F. B. 737 PG. 180

W. S. 37-A-5

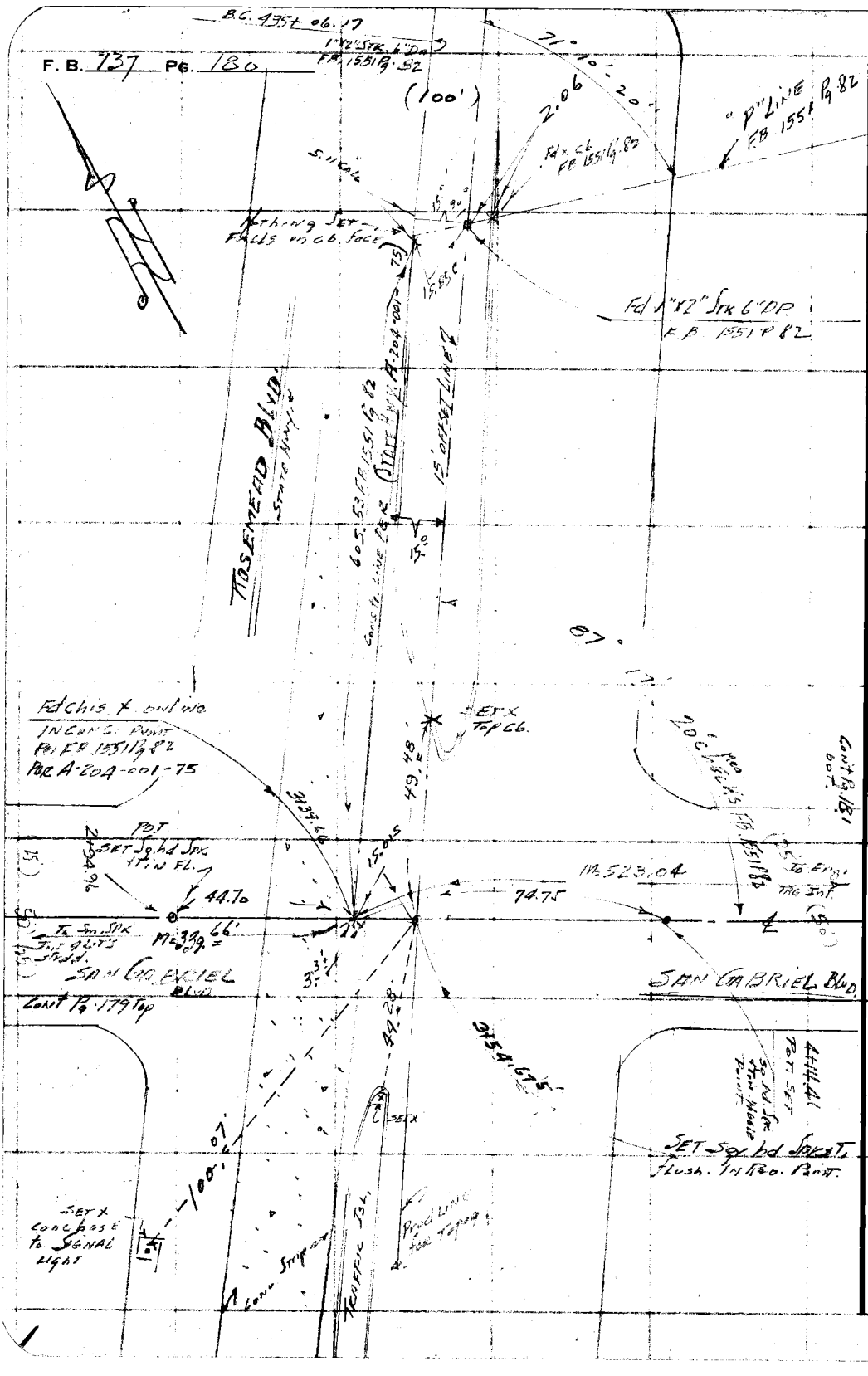


PLEASE RETURN TO
LOS ANGELES COUNTY ENGINEER
700 Los Angeles County Engineering Bldg.

Do not extend this side of this line.

Note: Any Additions or Changes on This Sheet Must be Made or Circled in Red Ink With Date and Name of Person Making Change.

| | |
|---|---|
| Notes Ck'd by Goss | Survey of Durfee Rd |
| Map No. | JN 0074.80 Tape 0168 Sta 68 °F |
| Office Work G. D. BAILEY | Surveyed by H. E. Gr[illegible] |
| Checked | Notes H.E.G. Date 1/57 |
| Date | Indexed C. Johnson |

F. B. 737 Pg. 181

38-38-10
154-32-60
38-38-12½
231-49-00
38-38-10
320.15 @ 58° 320.13
320.15 @ 60° = 320.14

Cont Pg. 182 Lot.

448.31 @ 60° = 448.29
448.33 @ 60° = 448.31

| | |
|---|---|
| 448.29 | 497.04 |
| 48.75 | 320.13 |
| 497.04 | 817.17 |
| 26.00 | 26.00 |
| 523.04 | 843.17 |

INT P.I.

Cont Pg. 183 bot. Pl. Proof of Dupee Ave from Hely

W.S. 37-A-3

To Angle Point

To Angle Point

Proposed Dupee Ave

448.10 @ 58° 448.07
503.61 @ 58° = 503.58

55.49
503.56

To Int.

Area = 320.13

Blvd

M = 38° 38' 72"

Set L.A. Co. Engr. br. Tag in Lead in Conc. Pvmt by Int.

8462.70

Set 1/2" Stk. Pl.

9118.13

33.

P.O.T. Set L.A. Co. Engr. Tag in Lead in Conc. Pvmt 8485.08

22.38

90°

Prod Set L.A. Co. Engr. br. Tag in Lead in Conc. Pvmt

100.00

R.P. Set 3/4" I.P. with br. Tag Mrkd L.A. Co. Engr. 2' Deep

22.2

141°

77.79

Prod R.P. Set 3/4" I.P. & br. Tag Mrkd L.A. Co. Engr. 2' Deep

Pvmt

Long

San Gabriel

(25)

Cont. Pg. 180 M 523.04

(25')

Note: Any Additions or Changes on This Sheet Must be Made or Circled in Red Ink With Date and Name of Person Making Change.

Do not extend this side of this line.

PLEASE RETURN TO
LOS ANGELES COUNTY ENGINEER
700 LOS ANGELES COUNTY ENGINEERING BLDG.

76F309S S&E #247 1-56

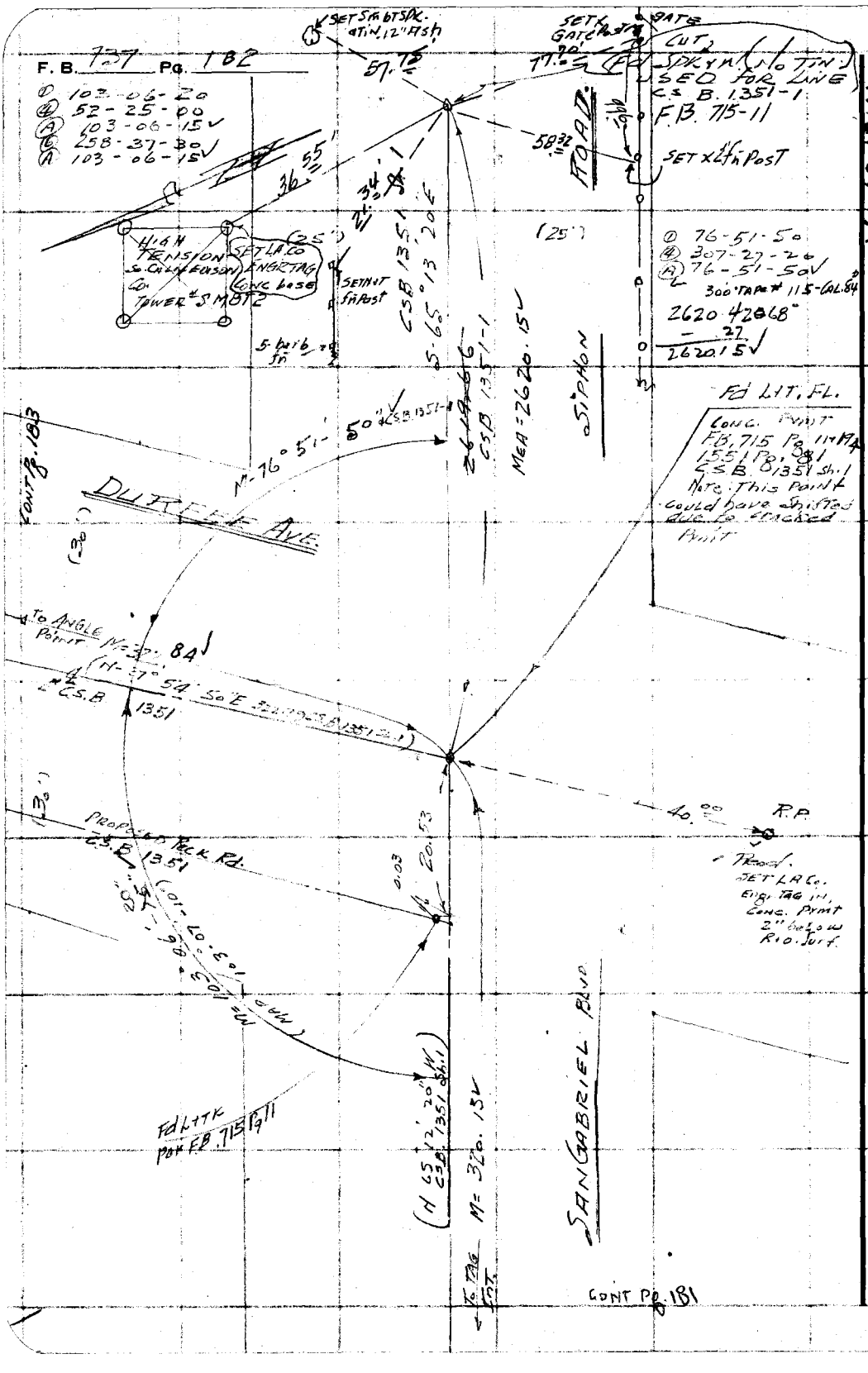


PLEASE RETURN TO
LOS ANGELES COUNTY ENGINEER
700 LOS ANGELES COUNTY ENGINEERING BLDG.

Do not extend this side of this line.

Note: Any Additions or Changes on This Sheet Must be Made or Circled in Red Ink With Date and Name of Person Making Change.

| | |
|---|---|
| Notes Ck'd by Gosp | Survey of DURFEE Rd. |
| Map No. | JN 0074.80 Tape 0168 Std 68 °F |
| Office Work G. D. BAILEY | Surveyed by [illegible] |
| Checked | Notes [illegible] Date 1/5/51 |
| Date | Indexed A. C. Johnson |

F. B. 737 Pg. 183

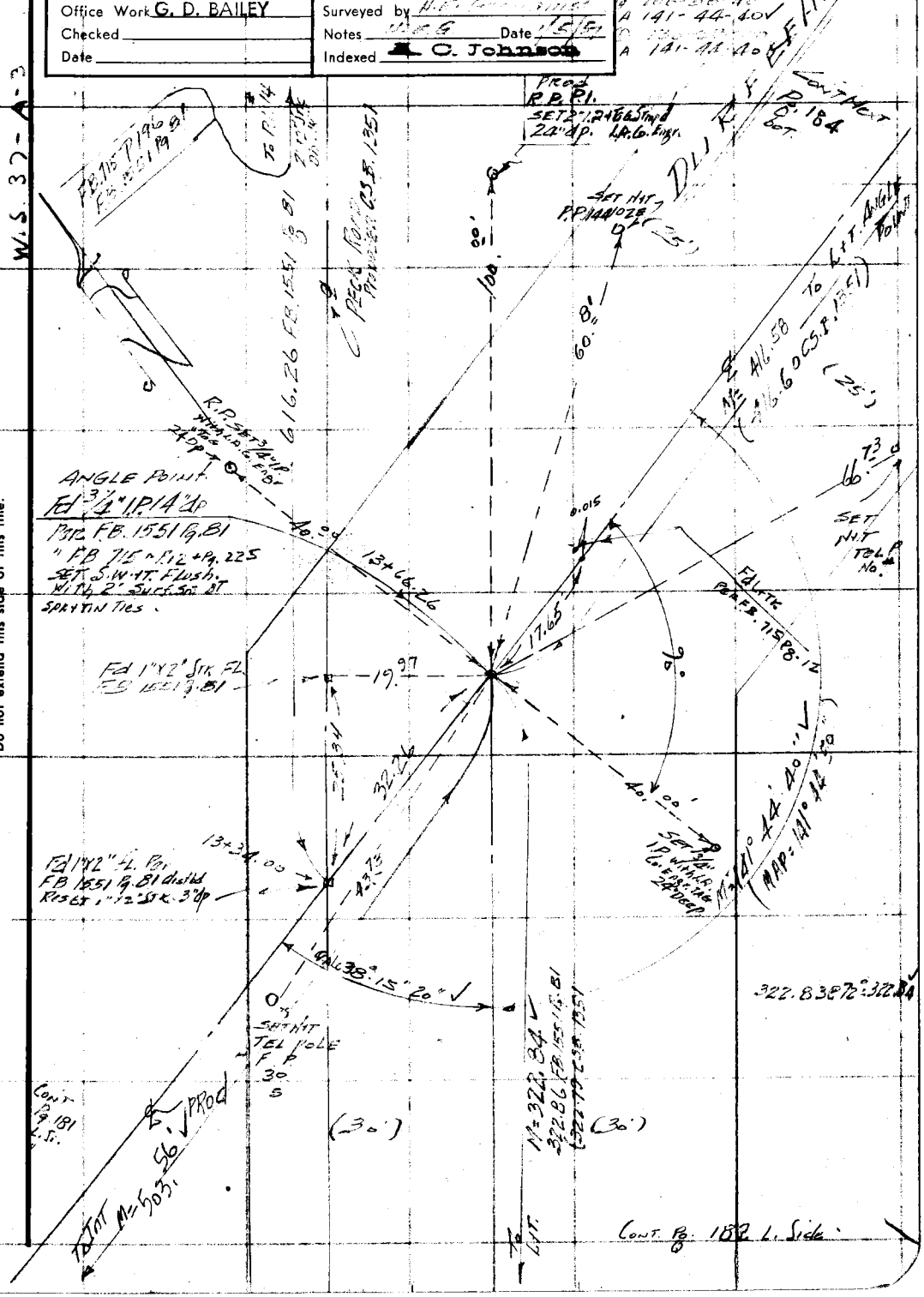


Note: Any Additions or Changes on This Sheet Must be Made or Circled in Red Ink With Date and Name of Person Making Change.

Do not extend this side of this line.

PLEASE RETURN TO
LOS ANGELES COUNTY ENGINEER
700 LOS ANGELES COUNTY ENGINEERING BLDG.

76F309S S&E #247 1-56

F. B. ~~737~~ PG. 184

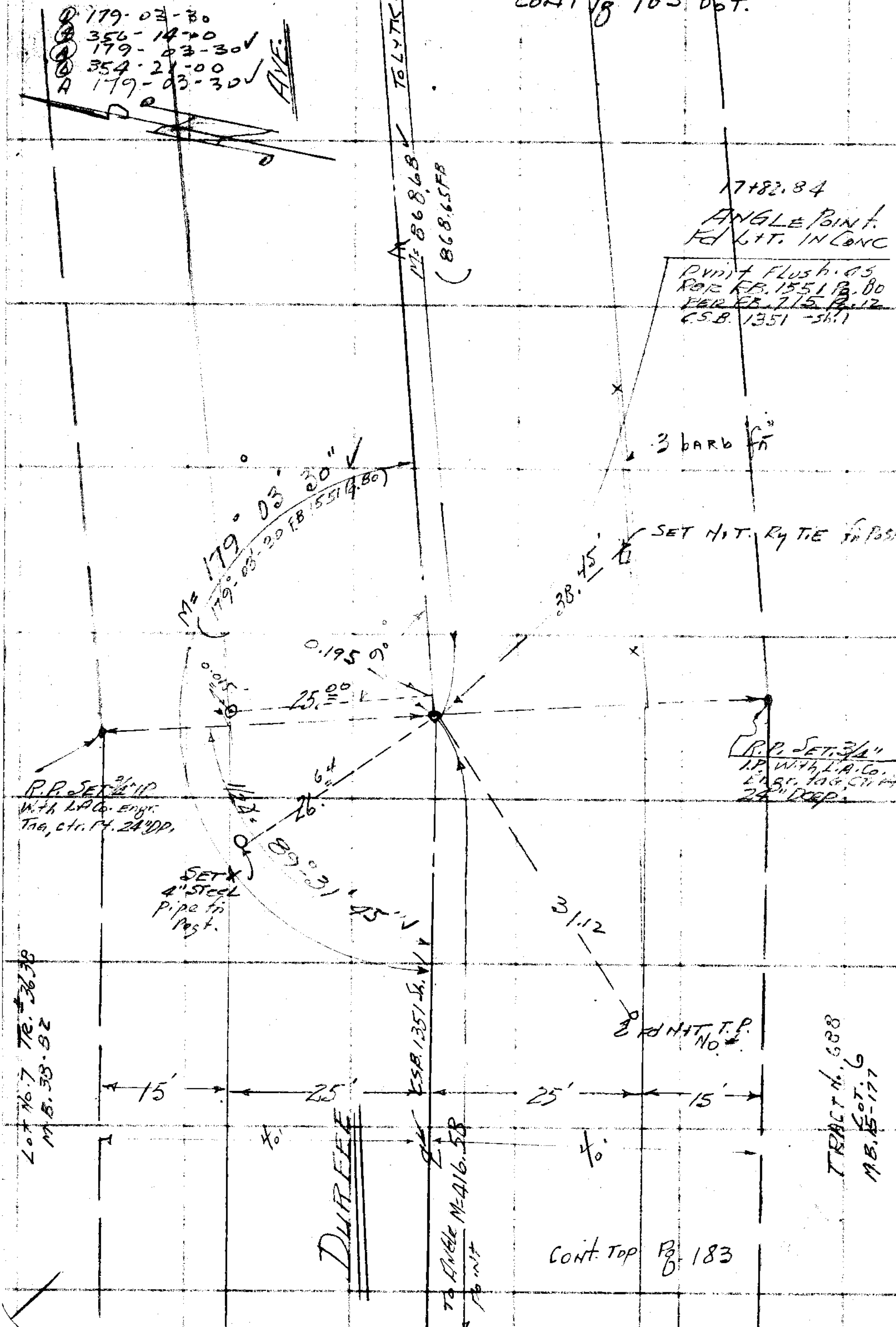


PLEASE RETURN TO
LOS ANGELES COUNTY ENGINEER
700 LOS ANGELES COUNTY ENGINEERING BLDG.

Do not extend this side of this line.

Note: Any Additions or Changes on This Sheet Must be Made or Circled in Red Ink With Date and Name of Person Making Change.

| | |
|---|---|
| Notes Ck'd by Gene | Survey of DURFEE AVE |
| Map No. | JN 007480 Tape 0160 Std 68 °F |
| Office Work | Surveyed by H. E. GRAY-TOWLE |
| Checked | Notes 11 E G. Date 2/21/57 |
| Date | C. Johnson |
| | Indexed |

F. B. 737 PG. 185

96-00-20 ①
24-01-00 ②
96-00-15 ③

W.S. 37-A 3

Fd 2" IP Concrete Stamp 25.24 N 12" Deep No. Rec. 0.015'

25.01 98.98

32+38.14 - Fd 1/2" Redhead No. Rec. 0.01

SET N & T O.P.P. #673616E.

Cont'd 186 Rot.

26+51.52 P.O.T. Fd L+T in Conc. Pvmt. Per FB 1551 P. 80

LOT 3 TRACT 36238 M.B. 38-82

(96') R=20.00' 20 FB 1551 P80

58.62

30.82

M=438.41' To Angle

SET N+T Ry Tie to P.O.T.

93

43

SET 3" Gen Cor

R.P. R/W SET 3/4" IP & L.A.Co. Engr. Tag. on Pt. 24" Deep

95.17

Fd 2" IP Nail Ctr. Pt. 12" On SWly Corr Lot 3 Tr 36238 FB 1551 P. 80 FB 715 P. 13

Set Rod. Set 3/4" IP + Tag. 12" Deep

74 10.74

40.22

SEE FB 737-9 CSB 1551-1

28.06 M.

24.93

15.16

26+38.17

M=261

04 FB 1551 P.80

600. M=600.06'

26+40.78 T.P. Fd L+T in Conc. Pvmt Per FB 1551 P. 80

17.28

4" Tr 192 Rot

SET N+T T.P. No #

40'

80'

40'

LOT 8

(60')

M 60.00

60.03

C.S.B. 1351-1

DURFEE

4" barb Fn

24.83

25+78.14

M=868.68 (868.45 FB 1551 P.80)

868.7 @ 64=868.69
868.69 @ 66=868.68

Fd 2" IP Cut SPK Ctr. Pt. 14" Deep Pad CS.B. 1351-1 FB 715 Pg. 13 + Pg. 9 Per TR 36238

15 25 25 15

Cont Top Pg 184

LOT 7

Note: Any Additions or Changes on this Sheet Must be Made or Circled in Red Ink With Date and Name of Person Making Change.

Do not extend this side of this line.

PLEASE RETURN TO
LOS ANGELES COUNTY ENGINEER
700 LOS ANGELES COUNTY ENGINEERING BLDG.

76F309S S&E #247 1-56

F. B. 737 PG. 186

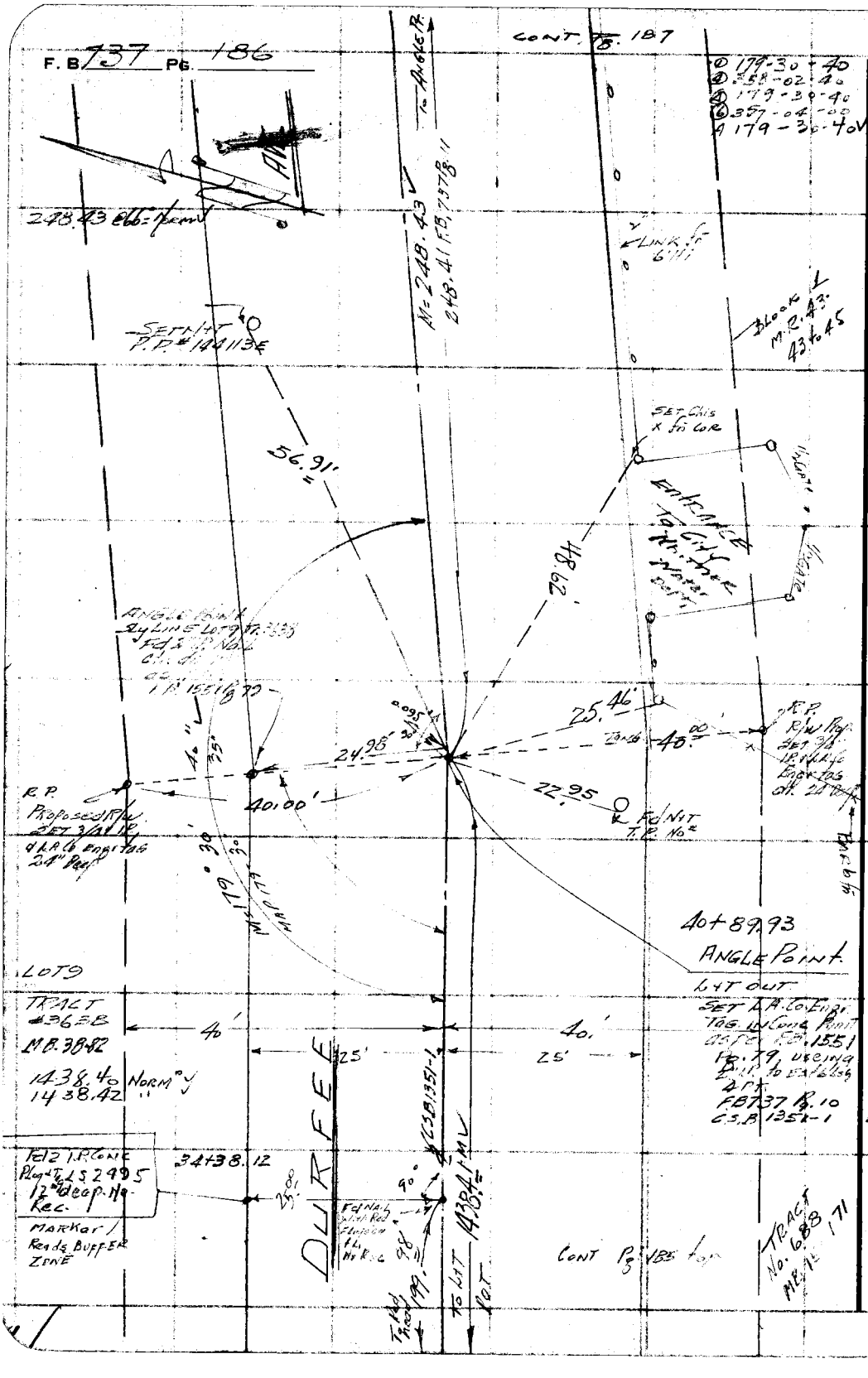


PLEASE RETURN TO
LOS ANGELES COUNTY ENGINEER
700 LOS ANGELES COUNTY ENGINEERING BLDG.

Do not extend this side of this line.

Note: Any Additions or Changes on This Sheet Must be Made or Circled in Red Ink With Date and Name of Person Making Change.

| | |
|---|---|
| Notes Ck'd by GCSS | Survey of DURFEE AVE |
| Map No. | JN Tape 0168 Std 68 |
| Office Work G. D. BAILEY | Surveyed by H.E. GRANQUIST |
| Checked | Notes H.E.G. Date |
| Date | Indexed C. Johnson |

F. B. 737 PG. 157

170-42-00 @ 146.46
222-48-20 @ 135.65
170-42-05 VA 282.11
304-12-20 @
170-42-03 A

W.S. 37-B-2

CONT Pg 188 L. Side + Pg 189 L.S.

Pg 188 L.S.

To SPK + T.

(282.13 Pg 1 + 1 Pg 2) + Int
MBA 282.11 VGL SIR ST

AVE.

BLOCK L

M.R. 43-43-45

25' 25 40 40

DURFEE

M=135.65

27.9 SET H+T. Pole
05' SET X fn Post.
30' 31'

LOT 9 TR. 3638 MB. 38-32

Fd 2" I.P. & Nail Flush. Gut. brick. TR. 3638 Bly Line Lot 9. FB 737-11

SET 3/4" I.P. & L.A. Co. Engr. Tag. Gr. Pt. 24" Deep.

25.09'

40.13'

40.13

25.95'

SET L.A. Co. Engr. Tag. in Conc. Slab

18.4

43+38.36

ANGLE POINT.
Fd L+T. in Conc. Pymt. 3" Below R+O.
PER F.B. 1551 Pg 79
" F.B. 737 Pg 11

21.05"

45.55

SET X 2" St. fn posts

Link fn C. Hi

M=170-42-05

GSB 135 1 Sh. 1

M=248.43'

Note: Any Additions or Changes on This Sheet Must be Made or Circled in Red Ink With Date and Name of Person Making Change.

PLEASE RETURN TO
LOS ANGELES COUNTY ENGINEER
700 LOS ANGELES COUNTY ENGINEERING BLDG.

Do not extend this side of this line.

76F309S S&E #247 1-56

PLEASE RETURN TO
LOS ANGELES COUNTY ENGINEER
700 LOS ANGELES COUNTY ENGINEERING BLDG.

Note: Any Additions or Changes on This Sheet Must be Made or Circled in Red Ink With Date and Name of Person Making Change.

Do not extend this side of this line.

W.S. 37-B-2

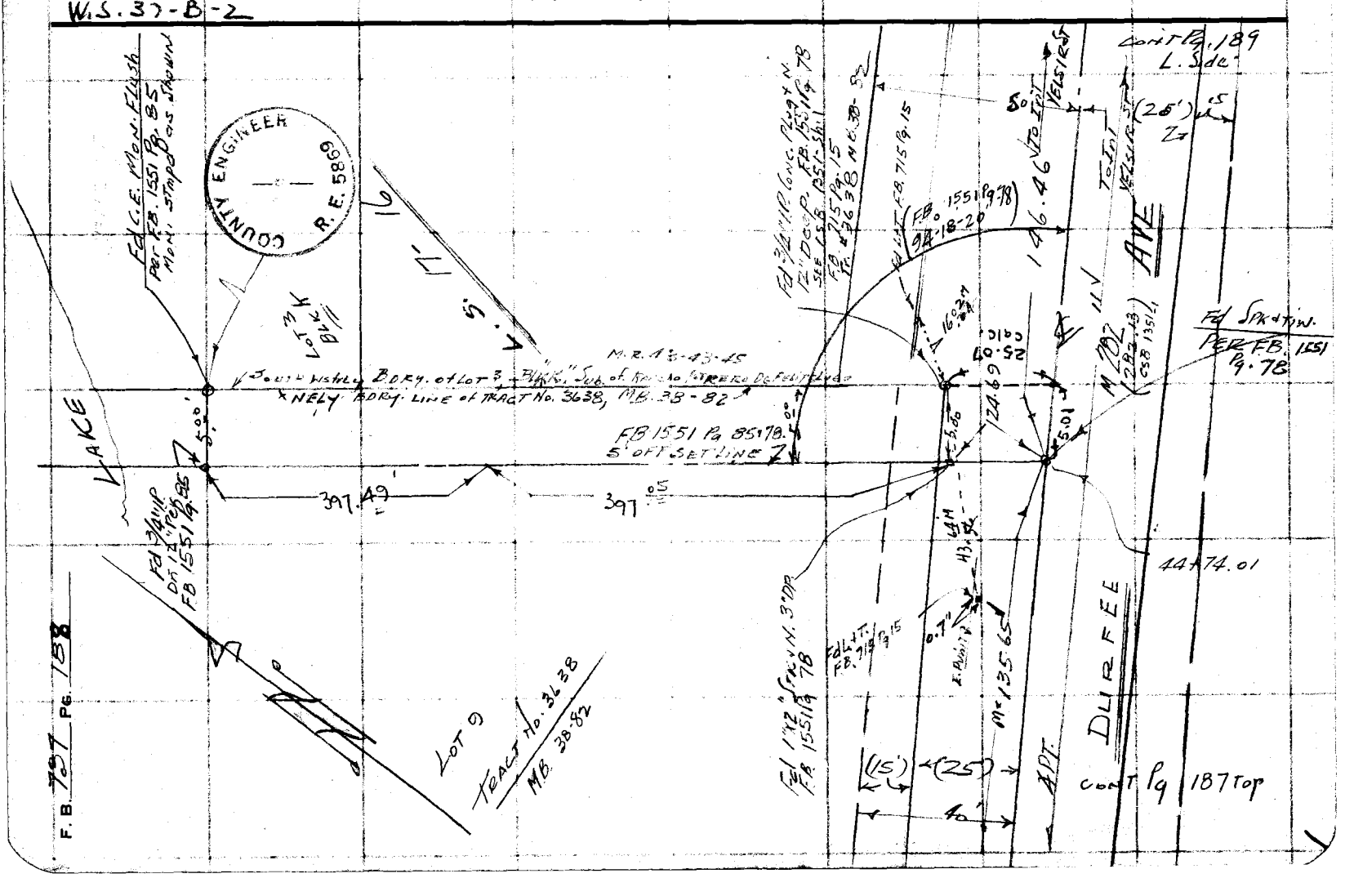


F.B. 787 PG. 158

| | |
|---|---|
| Notes Ck'd by Goss | Survey of DURFEE AVE |
| Map No. | JN 0074.80 Tape 0168 Std 68 °F |
| Office Work G. D. BAILEY | Surveyed by H. E. GRANQUIST |
| Checked | Notes H. E. G. Date 2/27/57 |
| Date | Indexed A. C. Johnson |

F. B. 737 PG. 189

90-25-20 ① 89-34-40
361-41-20 ② 359-18-40
90-25-20 ③ 89-34-40 ✓
177-38-00
④ 89-34-40 ✓

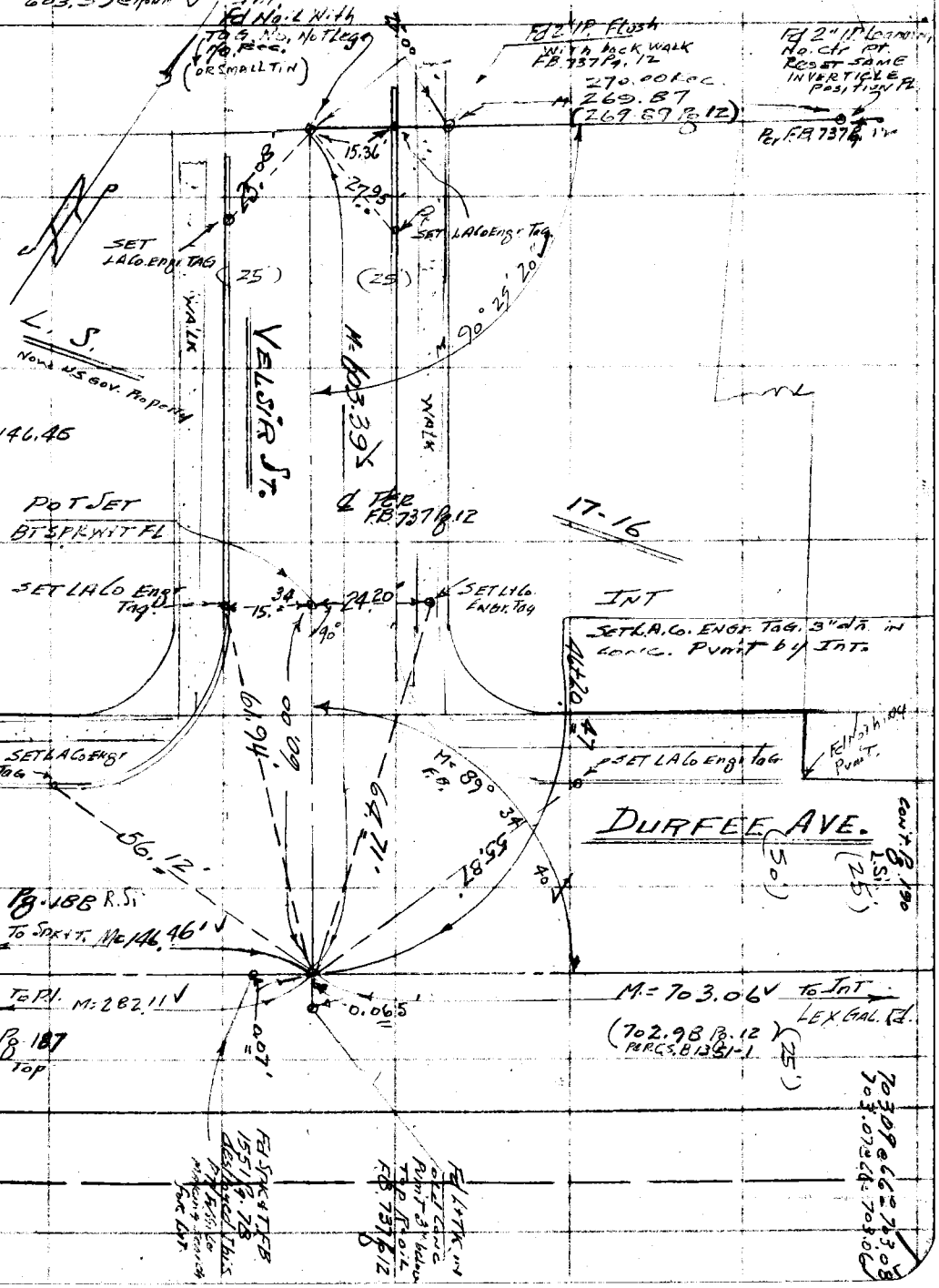


Note: Any Additions or Changes on This Sheet Must be Made or Circled in Red Ink With Date and Name of Person Making Change.

Do not extend this side of this line.

PLEASE RETURN TO
LOS ANGELES COUNTY ENGINEER
700 LOS ANGELES COUNTY ENGINEERING BLDG.

76F309S S&E #247 1-56

PLEASE RETURN TO
LOS ANGELES COUNTY ENGINEER
700 LOS ANGELES COUNTY ENGINEERING BLDG.

Note: Any Additions or Changes on This Sheet Must be Made or Circled in Red Ink With Date and Name of Person Making Change.

Do not extend this side of this line.

W.S. 37-B-2

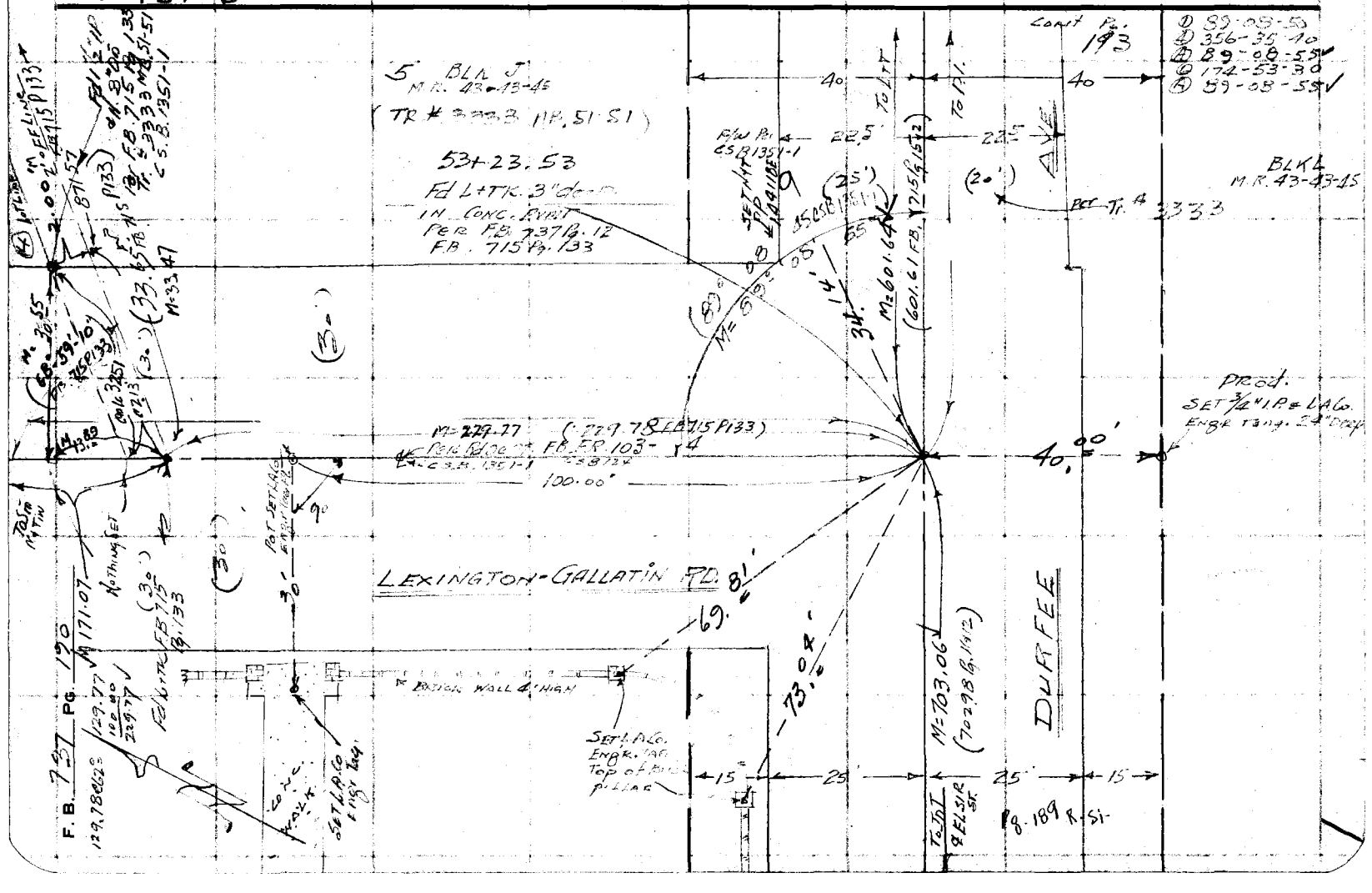

| | |
|---|---|
| Notes Ck'd by Goss | Survey of Durfee Ave |
| Map No. | JN 0074 Tape 0168 Std 68 °F |
| Office Work G. D. BAILEY | Surveyed by H. E. Granquist |
| Checked | Notes H.E.G. Date 2/28/57 |
| Date | Indexed C. Johnson |

F. B. 737 PG. 191

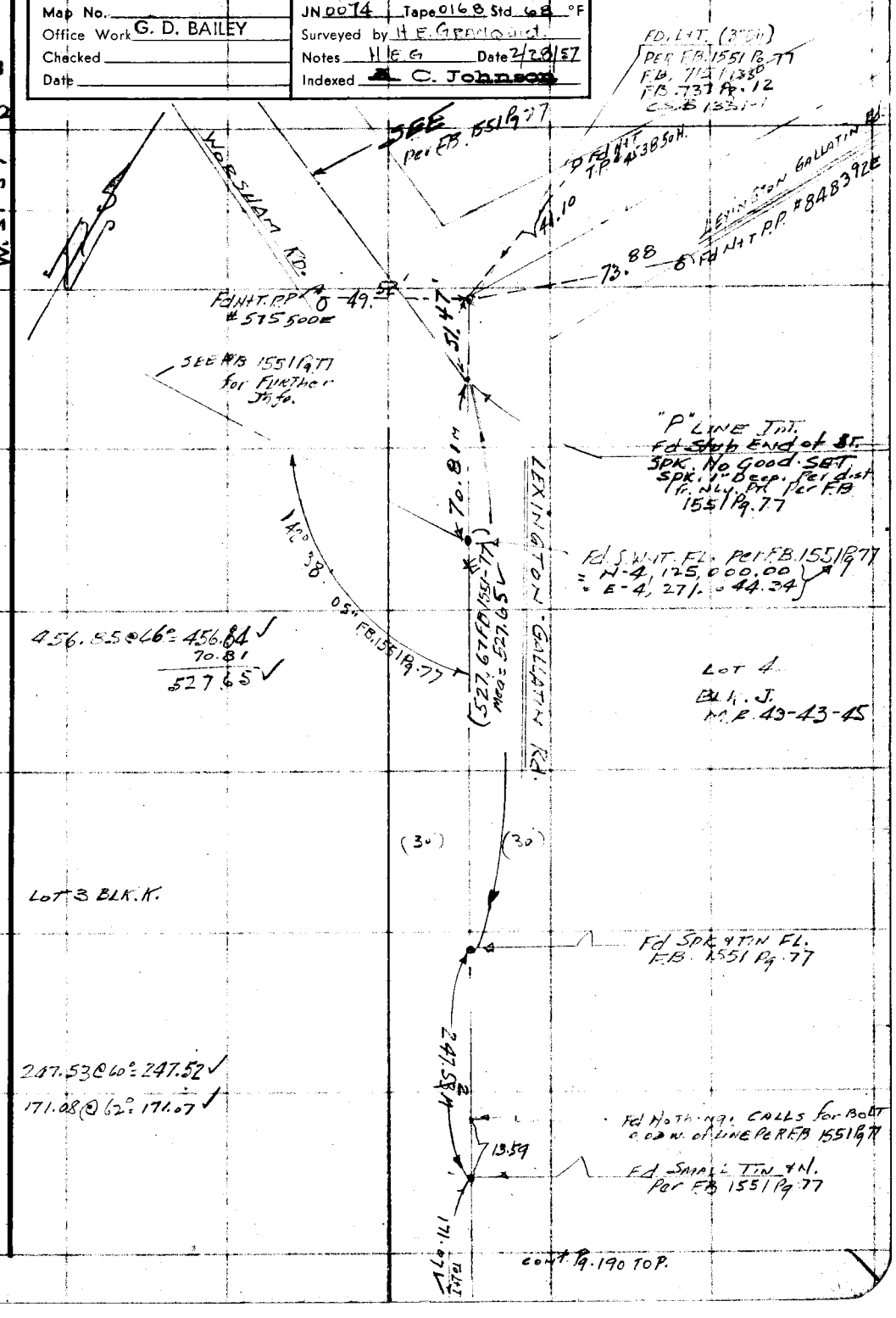


Note: Any Additions or Changes on This Sheet Must be Made or Circled in Red Ink With Date and Name of Person Making Change.

Do not extend this side of this line.

PLEASE RETURN TO
LOS ANGELES COUNTY ENGINEER
700 LOS ANGELES COUNTY ENGINEERING BLDG.

76F309S S&E #247 1-56

F. B. 737 Pg. 192




PLEASE RETURN TO
LOS ANGELES COUNTY ENGINEER
700 LOS ANGELES COUNTY ENGINEERING BLDG.

Do not extend this side of this line.

Note: Any Additions or Changes on This Sheet Must be Made or Circled in Red Ink With Date and Name of Person Making Change.

| | |
|---|---|
| Notes Ck'd by Gose | Survey of DURFEE AVE |
| Map No. | JN 007489 Tape 0168 Std 68 °F |
| Office Work G. D. BAILEY | Surveyed by H. E. GRANDJEAN |
| Checked | Notes H.E.G. Date 2/28/57 |
| Date | Indexed A. C. Johnson |

F. B. 737 Pg. 193

483.17 @ 64° = 482.46 ✓

483.18 @ 62½° = 482.46 ✓

Tap #070 @ 19¼" Fwd 68°

482.46 ✓

601.64 ✓

Cont. bot Pg 194 1084.10

W.S. 37-B-2

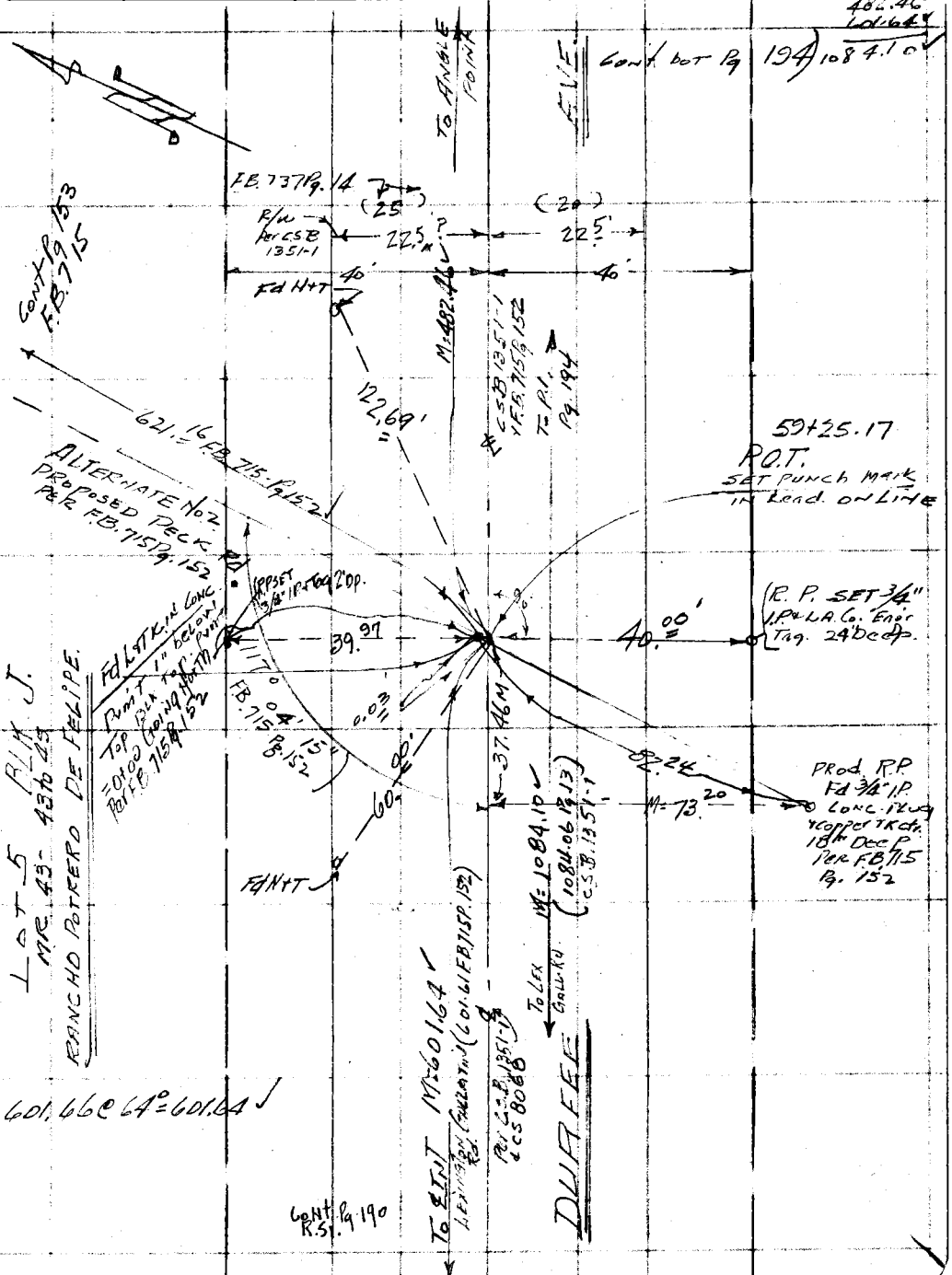


Note: Any Additions or Changes on This Sheet Must be Made or Circled in Red Ink With Date and Name of Person Making Change.

Do not extend this side of this line.

PLEASE RETURN TO
LOS ANGELES COUNTY ENGINEER
700 LOS ANGELES COUNTY ENGINEERING BLDG.

76F309S S&E #247 1-56

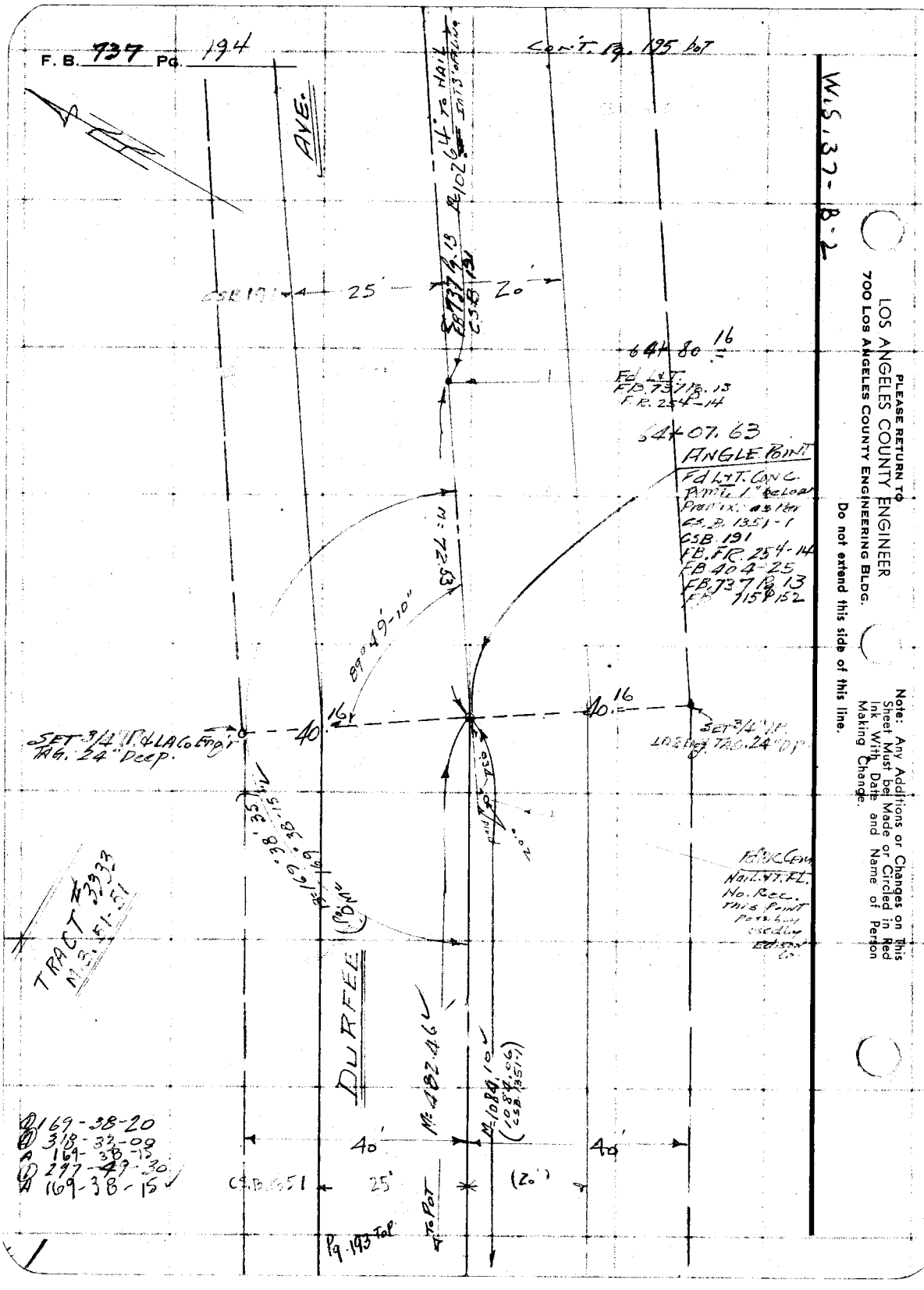
F. B. 737 Pg. 194
Con't. Pg. 195 Bot
W.S. 37-B-2
AVE.
64° to Nail
Pg. 102
F.B. 737 Pg. 13
C.S.B. 191
CSB 191
25'
20'
64+80.16
Fd L+T.
F.B. 737 Pg. 13
F.R. 254-14
64+07.63
ANGLE POINT
Fd L+T. Conc.
Pmt. 1" below
Pramix: as per
C.S.B. 1351-1
CSB 191
F.B. F.R. 254-14
F.B. 404-25
F.B. 737 Pg. 13
F.B. 715 Pg. 152
M: 72.53
89° 49'-10"
40.16
40.16
SET 3/4" I.P. & LA Co Eng'r
TAG. 24" Deep.
SET 3/4" I.P.
LA Eng'r TAG. 24" Deep
Fd Bk Cem
Nail. Lt. Fl.
No. Rec.
This Point
Possibly
Edison
TRACT #3333
M.B. 51-51
DURFEE
M: 482.46
M: 1084.10
(1084.06 CSB 1351-1)
169-38-20
318-32-09
169-38-15
297-49-30
169-38-15
40'
40'
C.S.B. 1351
25'
(20')
To Pot
Pg. 193 Top
Note: Any Additions or Changes on This Sheet Must be Made or Circled in Red Ink With Date and Name of Person Making Change.
Do not extend this side of this line.
PLEASE RETURN TO
LOS ANGELES COUNTY ENGINEER
700 Los Angeles County Engineering Bldg.

| | |
|---|---|
| Notes Ck'd by Goss | Survey of Durfee Ave |
| Map No. | JN 007480 Tape 070 Std 68 °F |
| Office Work G. D. BAILEY | Surveyed by [illegible] |
| Checked | Notes H. E. G. Date 3/5/56 |
| Date | Indexed C. Johnson |

F. B. 737 Pg. 195

19 1/2" pull.

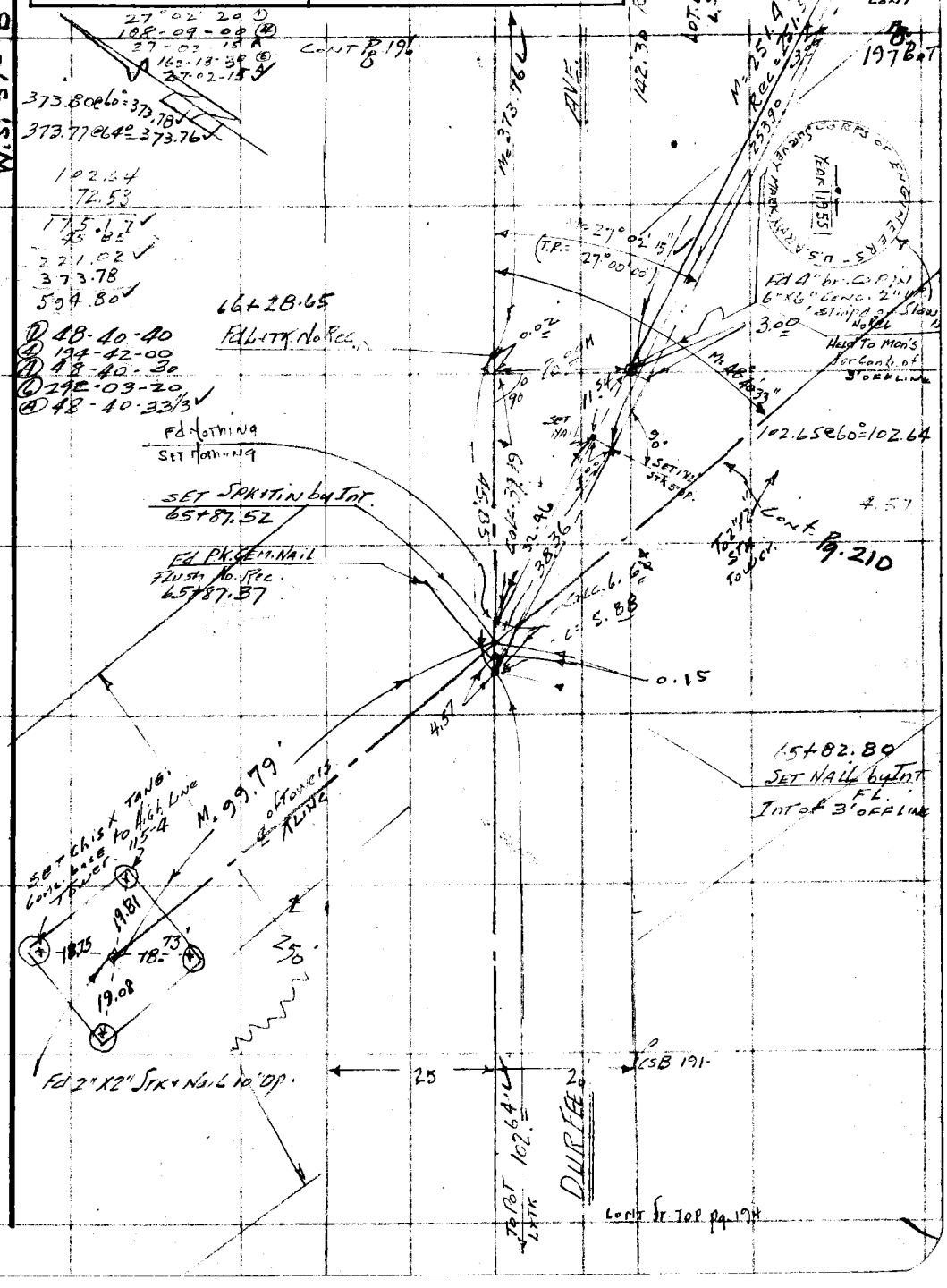


Note: Any Additions or Changes on This Sheet Must be Made or Circled in Red Ink With Date and Name of Person Making Change.

Do not extend this side of this line.

PLEASE RETURN TO
LOS ANGELES COUNTY ENGINEER
700 LOS ANGELES COUNTY ENGINEERING BLDG.

76F309S S&E #247 1-56

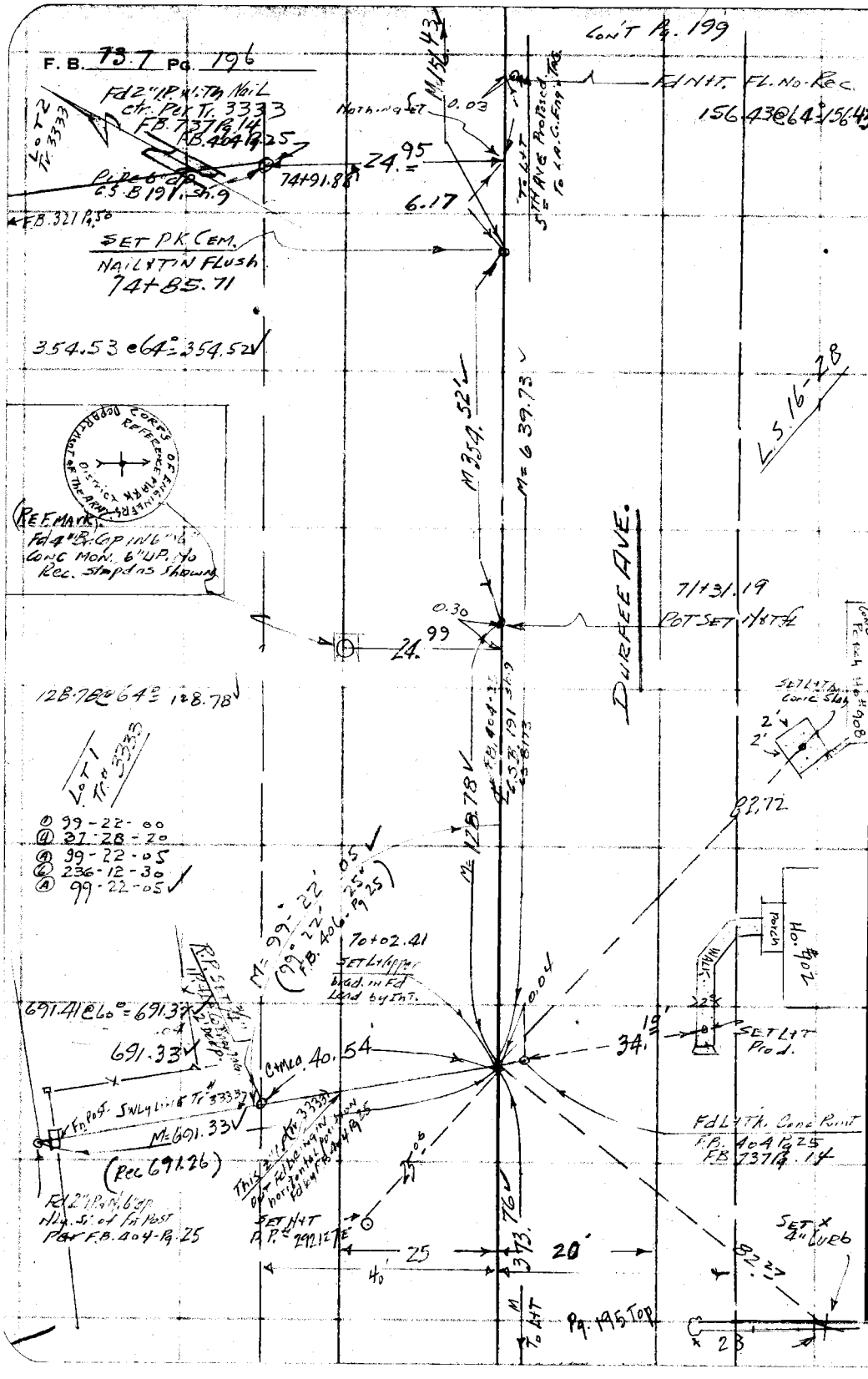


Please Return To
Los Angeles County Engineer
700 Los Angeles County Engineering Bldg.

Do not extend this side of this line.

Note: Any Additions or Changes on This Sheet Must be Made or Circled in Red Ink With Date and Name of Person Making Change.

WS 37-B-2

76F309S S&E #247 1-56

PLEASE RETURN TO
LOS ANGELES COUNTY ENGINEER
700 LOS ANGELES COUNTY ENGINEERING BLDG.

Note: Any Additions or Changes on This Sheet Must be Made or Circled in Red Ink With Date and Name of Person Making Change.

Do not extend this side of this line.

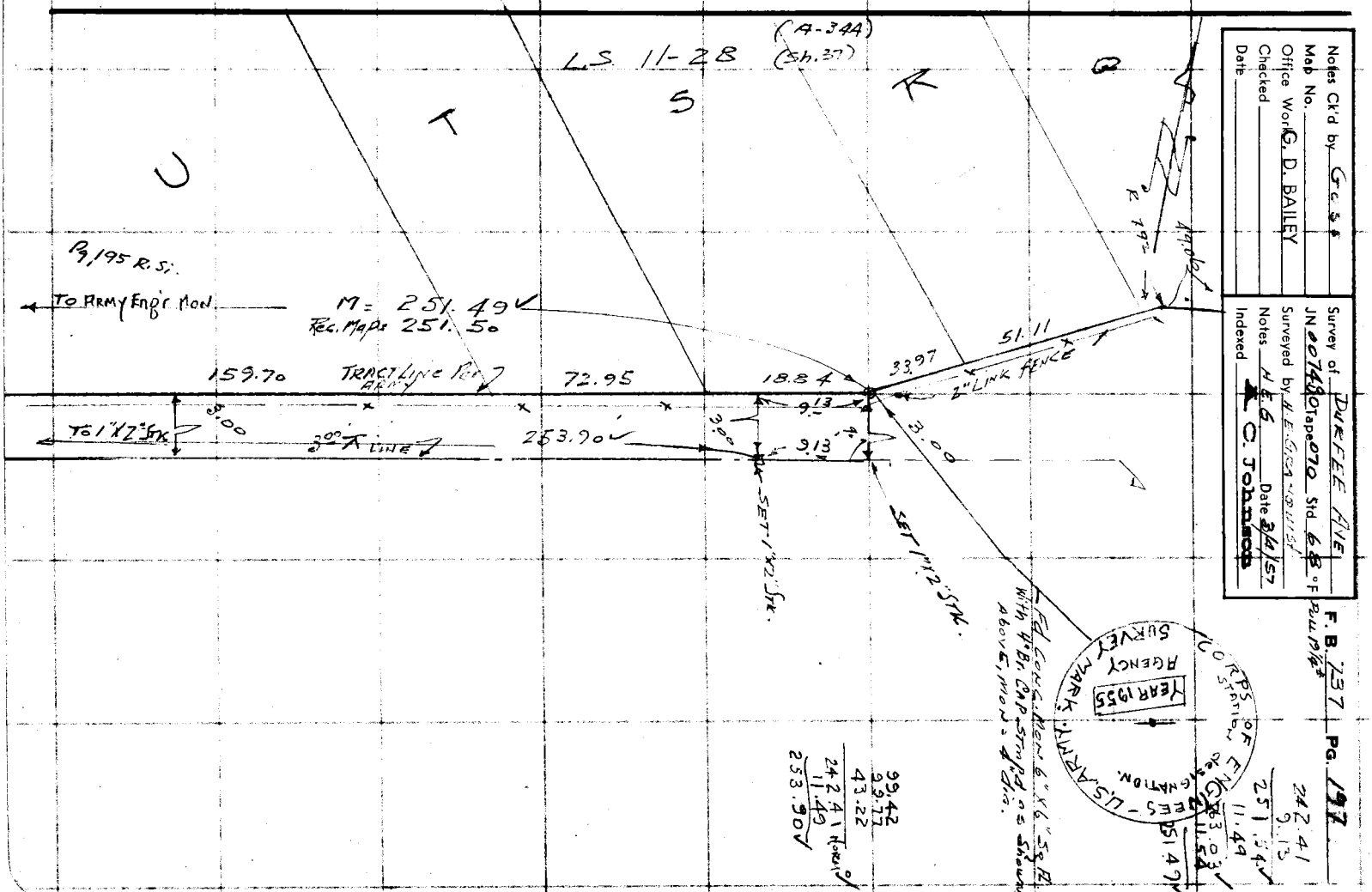

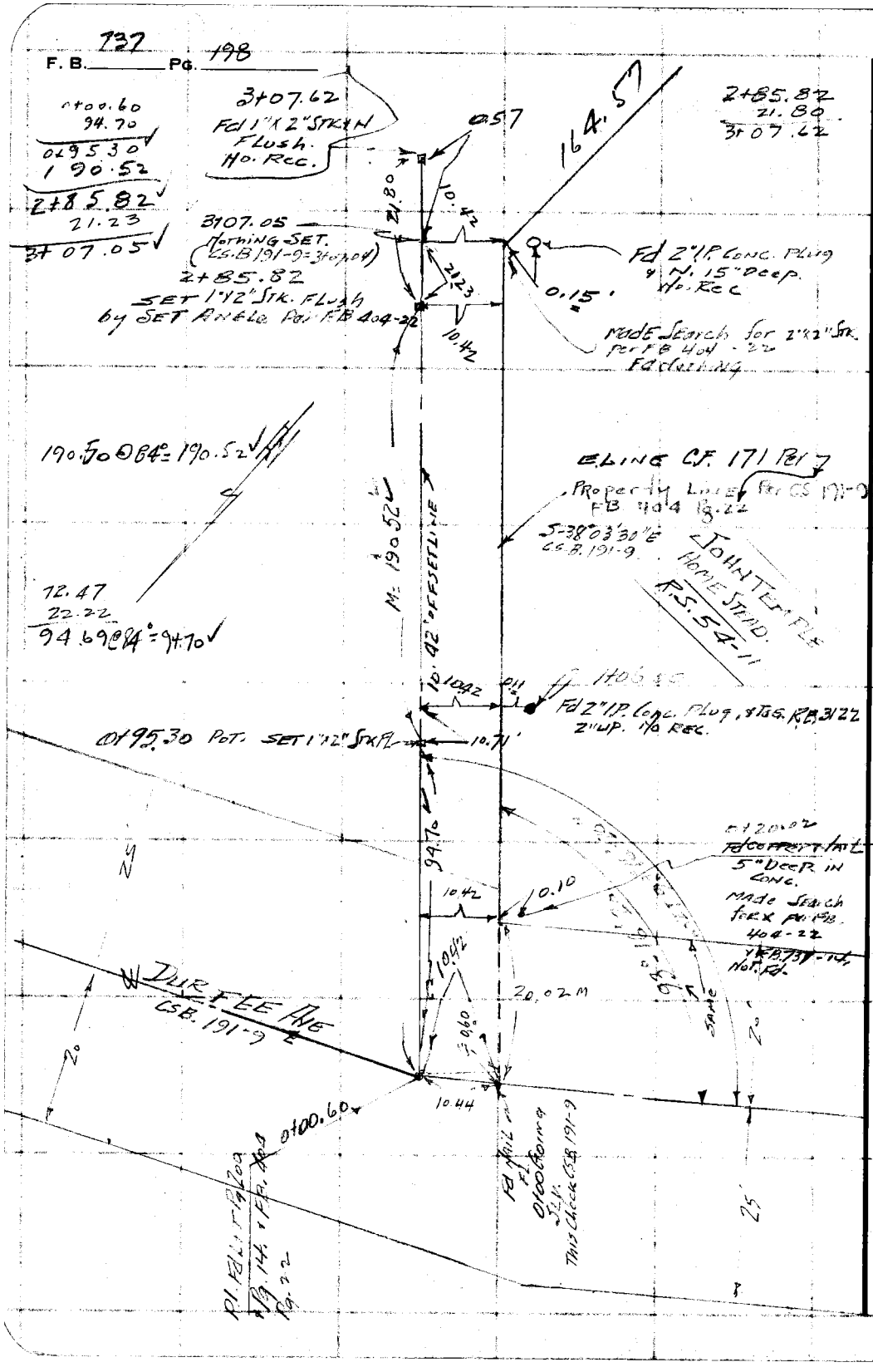


PLEASE RETURN TO
LOS ANGELES COUNTY ENGINEER
700 LOS ANGELES COUNTY ENGINEERING BLDG.

Do not extend this side of this line.

Note: Any Additions or Changes on This Sheet Must be Made or Circled in Red Ink With Date and Name of Person Making Change.

| | |
|---|---|
| Notes Ck'd by Gussa | Survey of DURFEE AVE. |
| Map No. | JN 007484 Tape 0157 Std 68 °F |
| Office Work G. D. BAILEY | Surveyed by H.E. GRANQUIST |
| Checked | Notes H.E.G. Date 3/6/57 |
| Date | Indexed C. Johnson |

F.B. 737 PG. 199

20 1/2 PULL 100

Rec. Surv. 54-11

Cont. Pg 200

U.S.G.E 1955

Fd 2" Br. CAP Stmpd as Shown In Conc. 5" Deep.

204.15 @ 78 = 204.16

To P.I.

M 204.16

AVE

77+82.82 SET P.K. CEM. NAIL 4TIN by INT.

20.02

106.38

LOT A L.S. 18-28

Made Search for 2" IP Per F.B. 404-2 & C.S.B. 191-9 " F.B. 737-14 This P.P. 9 Conc. (Dug 2' FT.) Fd. 2"x2" Stk. 4" Deep Ha. Rec. Hold to 2"x2" Stk. Also 9 Mon. Reset 2"x2" St. 6" Deep.

40.67

90-01-10

M = 344.84 (MAP C.S.B. 191-9 = 344.81)

76+42.14 SET L.A.Co. Engr. Tag In Conc. Point @ 90° To Fd. Link.

0.06

Fd Lt Tk. F.B. 737 Pg. 14

77+42.15

100.01

0.07

HOUSE ON LINE

C.S.B. 191-9

PROPOSED 5TH AVE. ABANDONED

R.P. R/W SET 3/4" IP & L.A. Co. Engr. TAG. 20" Deep.

40.00

90°

39.93

R.P. R/W SET 3/4" IP WITH L.A. Co. ENGR. TAG. CTR. 20" Deep

HOUSE ON ABANDONED LINE

79°-56-55 P.I. 6

Fd Lt. Conc. Point F.B. 737 Pg. 14 F.B. 404-12 C.S.B. 191-9

DURFEE

(BK. L. 5/16-28)

15 25' 26 20'

40' 40'

156.43 354.52 128.78 639.73

M = 639.73

To P.T. 156.43

P.K. Cem. Nail 8" Tin

Cont Pg 196

W.S. 37-B-2

Note: Any Additions or Changes on This Sheet Must be Made or Circled in Red Ink With Date and Name of Person Making Change.

Do not extend this side of this line.

PLEASE RETURN TO
LOS ANGELES COUNTY ENGINEER
700 LOS ANGELES COUNTY ENGINEERING BLDG.

76F309S S&E #247 1-56

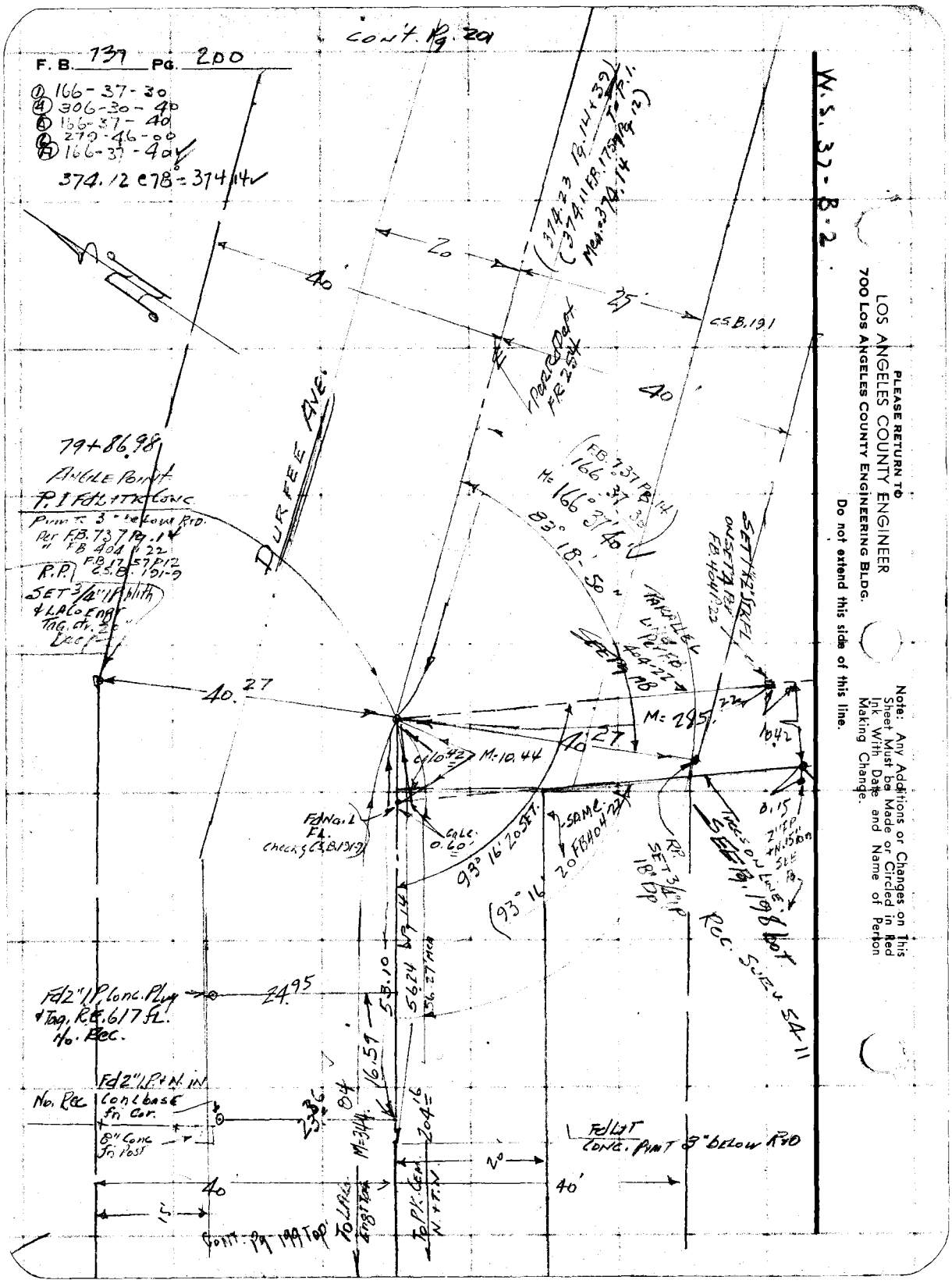


PLEASE RETURN TO
LOS ANGELES COUNTY ENGINEER
700 LOS ANGELES COUNTY ENGINEERING BLDG.

Do not extend this side of this line.

Note: Any Additions or Changes on This Sheet Must be Made or Circled in Red Ink With Date and Name of Person Making Change.

| | |
|---|---|
| Notes Ck'd by Goss | Survey of DURFEE AVE. |
| Map No. | JN 00748 Tape 2157 Std 6B °F |
| Office Work G. D. BAILEY | Surveyed by H. E. GRAHAM |
| Checked | Notes H.E.G. Date 3/29/57 |
| Date | Indexed C. Johnson |

F. B. 737 PG. 201

W.S. 37-B-2

Note: Any Additions or Changes on This Sheet Must be Made or Circled in Red Ink With Date and Name of Person Making Change.

Do not extend this side of this line.

PLEASE RETURN TO
LOS ANGELES COUNTY ENGINEER
700 LOS ANGELES COUNTY ENGINEERING BLDG.

76F309S S&E #247 1-56

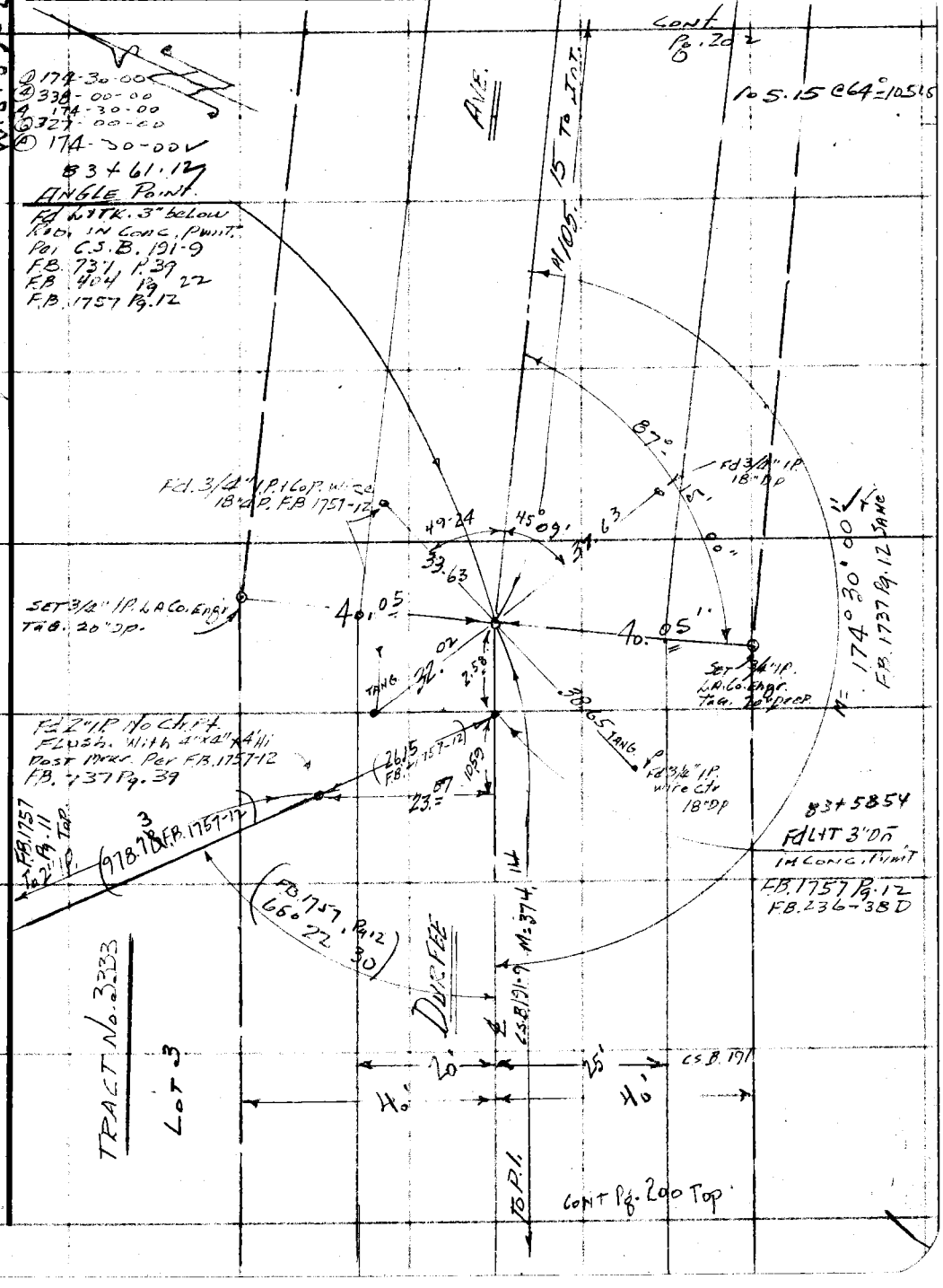

F. B. 737 Pg. 202

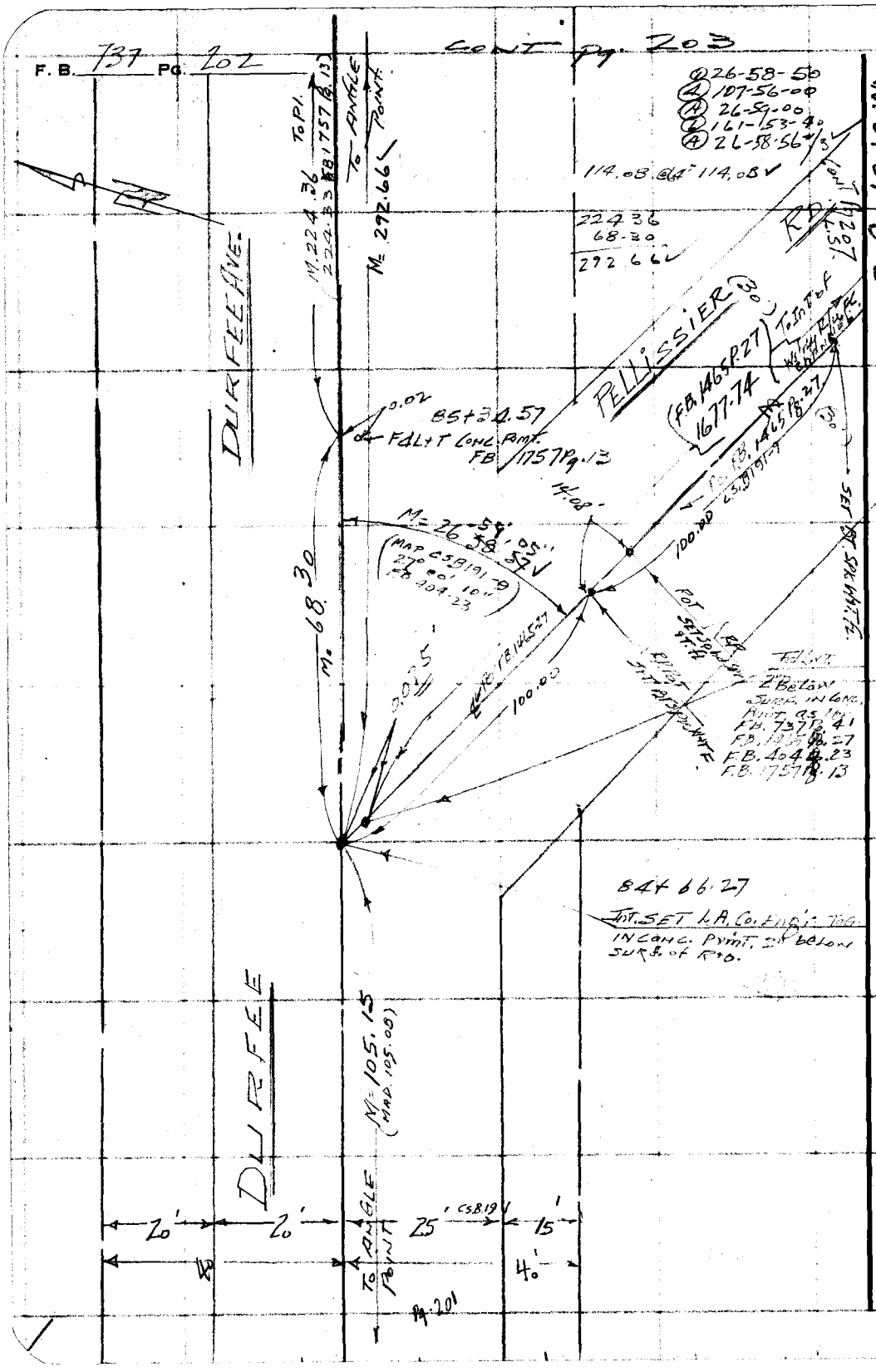


PLEASE RETURN TO
LOS ANGELES COUNTY ENGINEER
700 LOS ANGELES COUNTY ENGINEERING BLDG.

Do not extend this side of this line.

Note: Any Additions or Changes on This Sheet Must be Made or Circled in Red Ink With Date and Name of Person Making Change.

| | |
|---|---|
| Notes Ck'd by Goss | Survey of DURFEE AVE |
| Map No. | JN 007480 Tape 0157 Std 68 °F |
| Office Work G. D. BAILEY | Surveyed by H E G |
| Checked | Notes H E G Date 5/11/57 |
| Date | Indexed C. Johnson |

F.B. 737 Pg. 203

① 131-39-20
Ⓐ 166-37-20
A 131-39-20
Ⓒ 47-55-40
A 131-39-16 2/3

151.43 @ 68° = NORM
75.97
227.40

W.S. 37-B-2

To Ang. M. 151.43
Point (151.47 Pg. 41)

Cont. bot Pg. 203

Fd L + TK Conc Pvmt 6" below dirt surface F.B. 737 Pg. 41 (= 77+90.87)

88+34.90

0.255

M = 227 Ho
(227.37 F.B. 1757 Pg. 14)

75.97

AVE.

87+58.93
Fd 1"x2" Stk. + TK. FL.

OVER C.S. MON. 40" DP. IN FILL. Per FB 1757 Pg 14
SEE FB 737 Pg. 41
" FB 404 Pg 23.
" C.S.B. 191-9

SEE INSET
SURVEYOR
MONUMENT
0.11
0.18

Fd L + TK F.B. 1757 Pg. 14

Fd C. SPK WT T. 10" TY

SAME

9.30

43.84

SET 3/4" IP With L.A.G. Engr. TAG. 24" Deep.

N 91

Fd Cut Spk WT. 15" Tree

Fd L + TK in Conc. Pvmt F.B. 1757 Pg. 14

65° 49' 40"

78.97

1073

Fd L + TS

40" F.B. 1757 Pg. 14

M = 131° 39' 20"
(131° 39')

R = 480' L = 404.88

(20')

292.66

(25')

To Int Pellissier Rd
B.202 Top

DURFEE

Note: Any Additions or Changes on This Sheet Must be Made or Circled in Red Ink With Date and Name of Person Making Change.

PLEASE RETURN TO
LOS ANGELES COUNTY ENGINEER
700 LOS ANGELES COUNTY ENGINEERING BLDG.

Do not extend this side of this line.

76F309S S&E #247 1-56

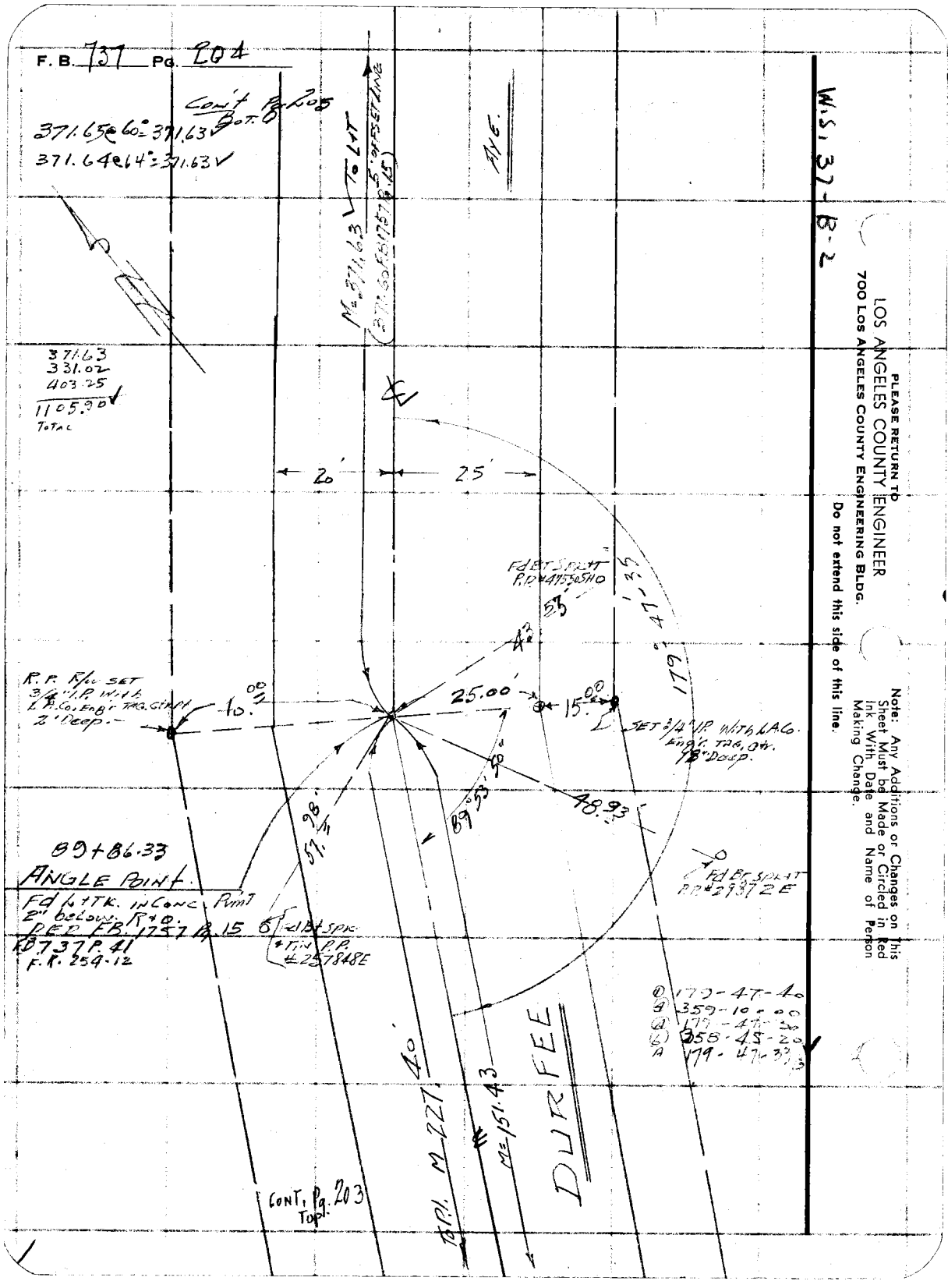
F. B. 737 Pg. 204
Con't Pg. 205 Bot.
371.65@60°=371.63
371.64@64°=371.63
371.63
331.02
403.25
1105.90
Total
M=371.63 To L+T
5' OFF SET LINE
AVE.
20'
25'
Fd Bt Spk+T P.P. #47550SHO
179°47'35"
R.P. R/W SET 3/4" I.P. With L.A.Co. Eng'r Tag. Gtr. 2' Deep.
10.00
25.00
15.00
SET 3/4" I.P. With L.A.Co. Eng'r. Tag. Gtr. 18" Deep.
48.93
89°53'50"
57.98
89+86.33
ANGLE POINT
Fd L+TK. in Conc. Pvmt 2" below R+O.
DED FB. 1757 Pg. 15
FB 737 P. 41
F.R. 254-12
Fd Bt Spk. + Tin P.P. #257848E
Fd Bt Spk+T P.P. #29372E
179-47-40
359-10-00
179-47-50
358-45-20
179-47-33
To P.I. M=227.40
M=151.43
DURFEE
CONT. Pg. 203 Top
W.S. 37-B-2
PLEASE RETURN TO
LOS ANGELES COUNTY ENGINEER
700 LOS ANGELES COUNTY ENGINEERING BLDG.
Do not extend this side of this line.
Note: Any Additions or Changes on This Sheet Must be Made or Circled in Red Ink With Date and Name of Person Making Change.

Notes Ck'd by GOSS
Map No.
Office Work G. D. BAILEY
Checked
Date

Survey of DUFFEE AVE.
JN 0074.80 Tape 0157 Std 68 °F
Surveyed by H.L. Gaut
Notes H.E.G. Date 5/12/57
Indexed C. Johnson

F. B. 737 PG. 205

Cont. Pg. 206

W.S. 37-32

403.29 @ 60° = 403.27
403.27 @ 62° = 403.25
AVE
M=403.25 To Pg. 204
(FB. 1757 Pg. 15 M=403.23)
Fd BT. SPK. IT P.P. 53 174 H
271.70'
572°55' 13" W 230.86
23.25
POT FB. 1757 Pg. 16
(30')
46.71'
111.99'
Cont FB 1757 Pg 22
To SPK. IN W. EDGE ALLEGHENY AVE. To North FB. 1757 Pg 16 & 22
760.58
MAPLE AVE
(30')
96+88.98
Fd LIT Conc. Pump
FB. 1757 P. 16
FB. 737 Pg. 42
Fd Bt. SPK. IT 26" Tree
56'
18.
Fd LITK. IN Conc. Pump. 2" below Pg. O. Per FB 1757-16
56.25
Fd Bt SPK IT 20" Tree
245.92
N60°18'10" W
24.81
S17°09'41" E
Fd X in 1½" Fa Post. C.O.R.
78.20
331.04 @ 60° = 331.02
DUFFEE
M=331.02
(331.60 FB 1757 Pg. 15)
331.03
331.02
L.S. 32-36
100.21
(50')
Fd 1" Pipe N. & S. side L.S. 32-36 FB 1757 Pg. 15
Fd 1" Pipe N. & L.S. 32-36 FB 1757 Pg. 15
FB 1757 Pg 15
49.56
75.61
2.01
(25')
93+57.96
Fd LIT. In T of F
5' off Set Line Per FB 1757 Pg. 15 This point Fl. in R.O.W. Pump.
20" TV
35
Fd SPK IT 14" Tk
19.
5.06'
5.01
30.115
19.88
6.25
22.65
Fd Sp. IT 20" Tree
Cont FB 1757 Pg 21
To 1/2" Spk. FB. 1757 Pg 21
640.60
To 3/4" I.P.
1081.84
18" Tree
E. Side of Penn Mar Ave. FB. 1757 Pg 21
5' off Set Line Per FB 1757 Pg 15
(20')
(25')
To Angle M=371.63 Pg. 204
Cont. Pg. 204 TOT

Note: Any Additions or Changes on this Sheet Must be Made or Circled in Red Ink With Date and Name of Person Making Change.

Do not extend this side of this line.

PLEASE RETURN TO
LOS ANGELES COUNTY ENGINEER
700 LOS ANGELES COUNTY ENGINEERING BLDG.

76F3095 S&E #247 1-56

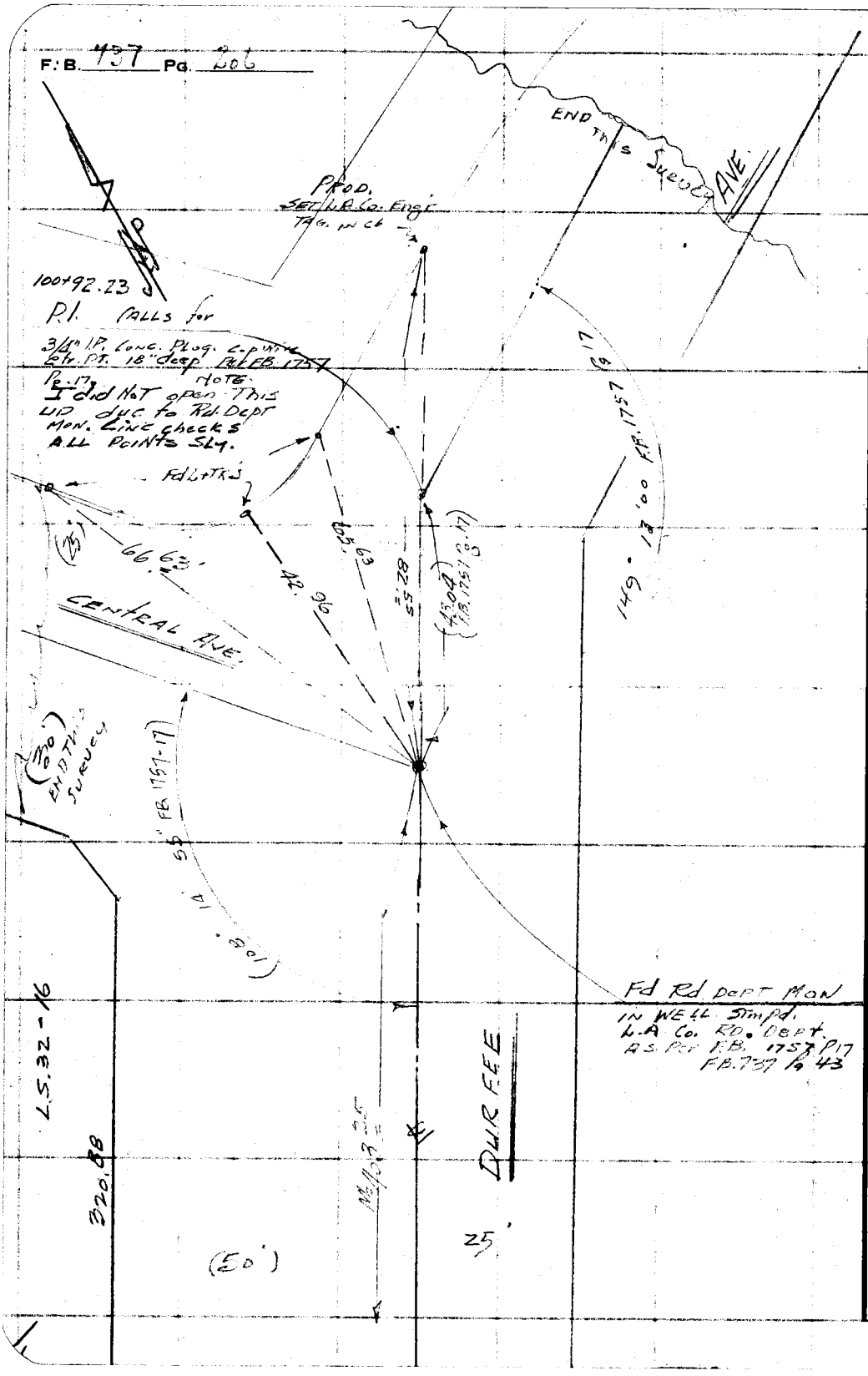


W.S. 37-B-3

PLEASE RETURN TO
LOS ANGELES COUNTY ENGINEER
700 LOS ANGELES COUNTY ENGINEERING BLDG.

Do not extend this side of this line.

Note: Any Additions or Changes on This Sheet Must be Made or Circled in Red Ink With Date and Name of Person Making Change.

| | | |
|---|---|---|
| Notes Ck'd by Gosa | Survey of Durfee Ave | F. B. 737 Pg. 207 |
| Map No. | JN 0074.80 Tape .0157 Std 68 °F | ① 67-10-50 |
| Office Work G. D. BAILEY | Surveyed by H. E. Gr[illegible] | ② 268-43-00 |
| Checked | Notes H. E. G. Date 3/17/57 | ③ 67-10-45 |
| Date | Indexed C. Johnson | ④ 43-05-00 |
| | | ⑤ 67-10-50 |

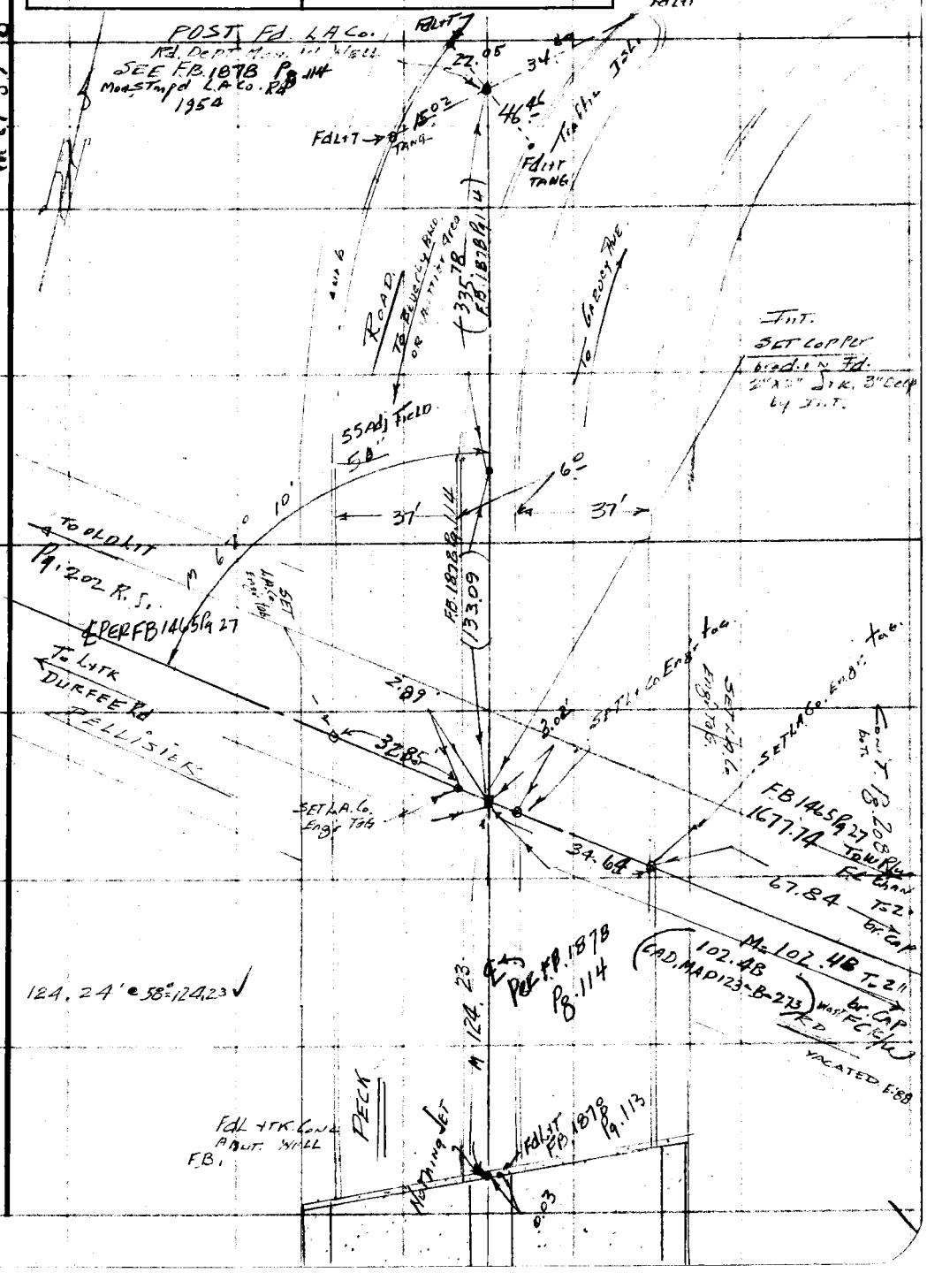


W.S. 37-B-2

Note: Any Additions or Changes on This Sheet Must be Made or Circled in Red Ink With Date and Name of Person Making Change.

Do not extend this side of this line.

PLEASE RETURN TO
LOS ANGELES COUNTY ENGINEER
700 Los Angeles County Engineering Bldg.

76F309S S&E #247 1-56

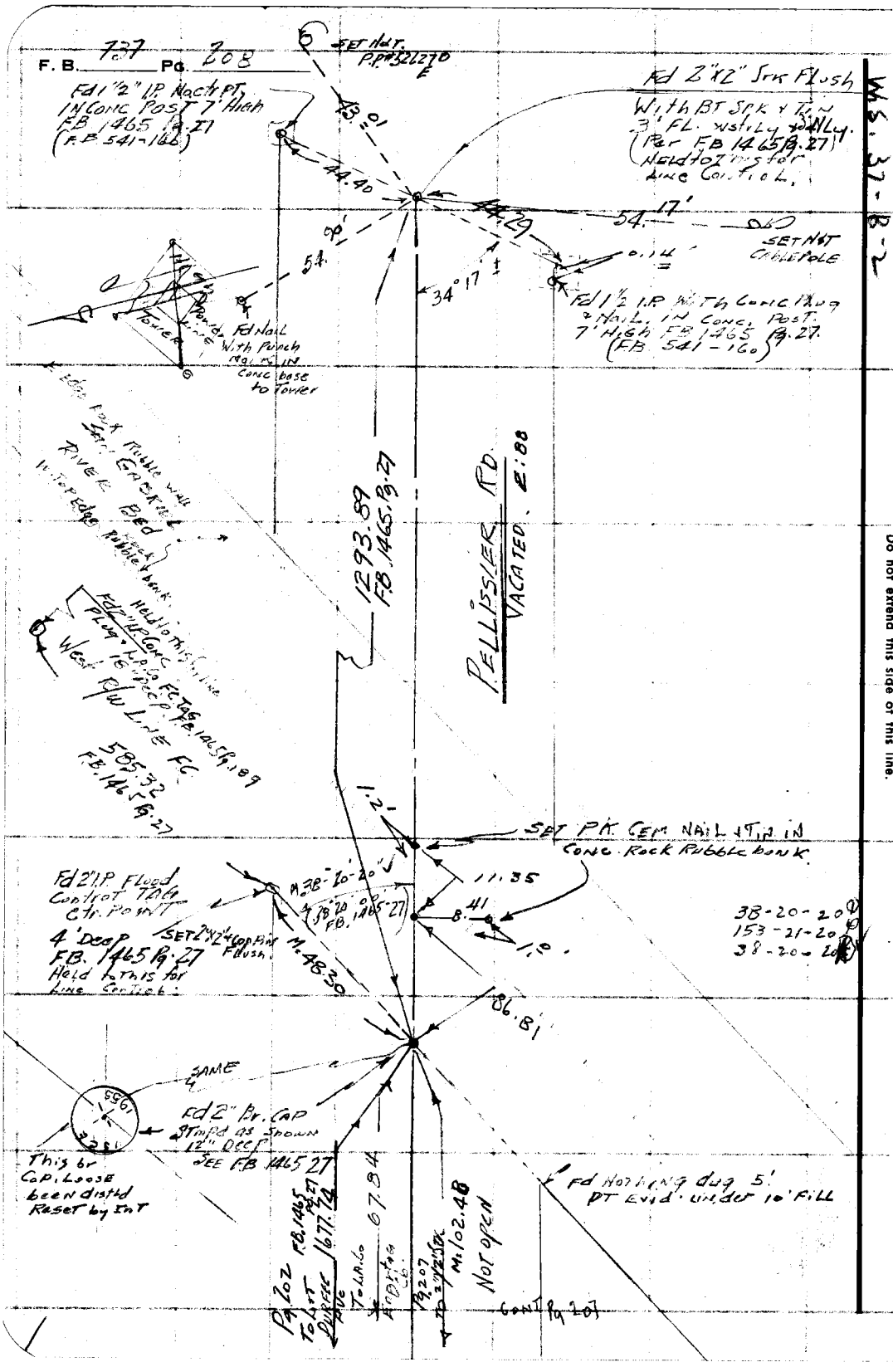


WS. 37-B-2

PLEASE RETURN TO
LOS ANGELES COUNTY ENGINEER
700 LOS ANGELES COUNTY ENGINEERING BLDG.

Do not extend this side of this line.

Note: Any Additions or Changes on This Sheet Must be Made or Circled in Red Ink With Date and Name of Person Making Change.

F. B. 737 PG. 210

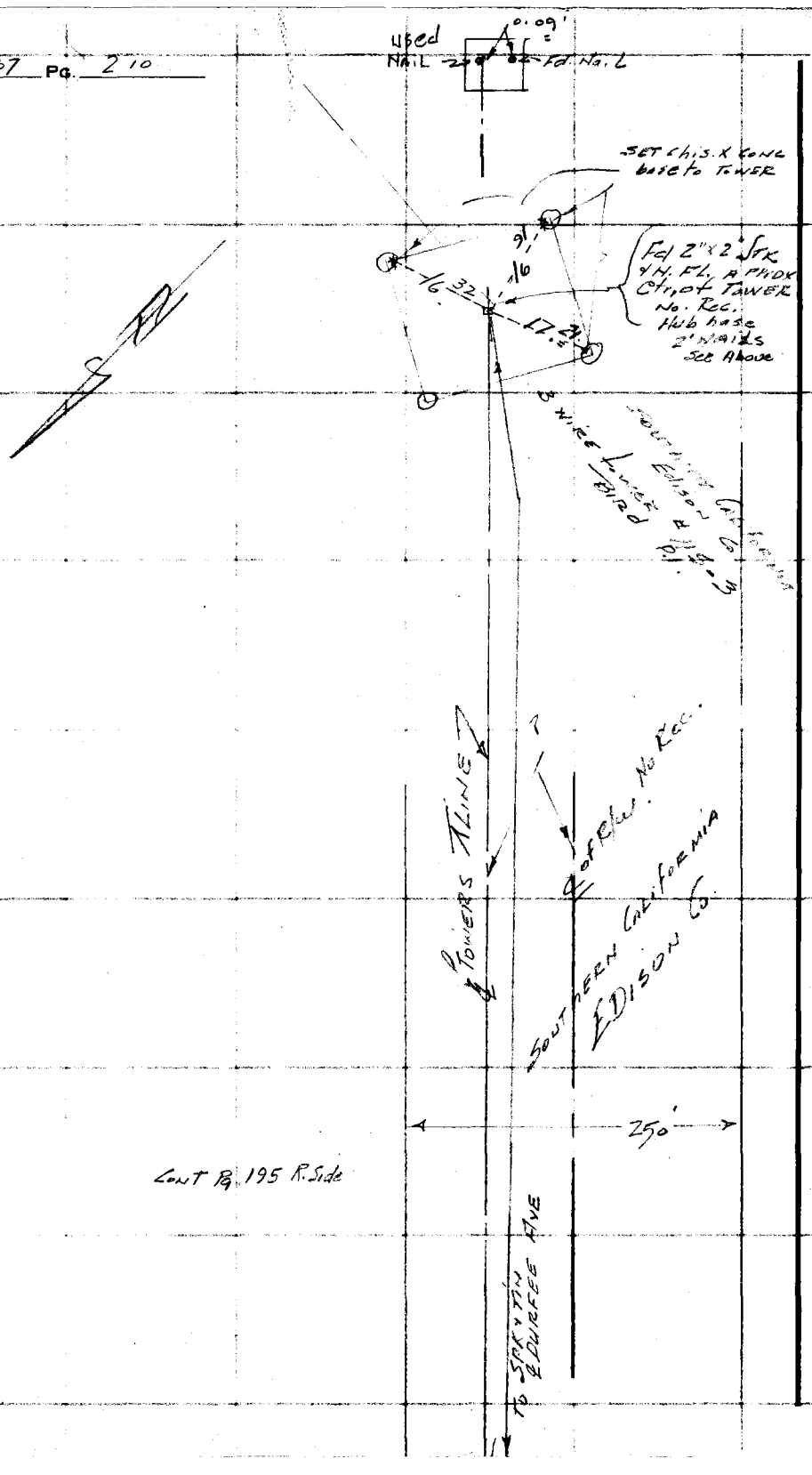


PLEASE RETURN TO
LOS ANGELES COUNTY ENGINEER
700 LOS ANGELES COUNTY ENGINEERING BLDG.

Do not extend this side of this line.

Note: Any Additions or Changes on This Sheet Must be Made or Circled in Red Ink With Date and Name of Person Making Change.

| | |
|---|---|
| Notes Ck'd by | Survey of |
| Map No. | JN Tape Std °F |
| Office Work | Surveyed by |
| Checked | Notes Date |
| Date | Indexed |

F. B. 737 PG. 211

x-ref to from 211 to 214 incl

Note: Any Additions or Changes on This Sheet Must be Made or Circled in Red Ink With Date and Name of Person Making Change.

PLEASE RETURN TO
LOS ANGELES COUNTY ENGINEER
700 LOS ANGELES COUNTY ENGINEERING BLDG.

Do not extend this side of this line.

76F309S S&E #247 1-56

| | |
|---|---|
| Notes Ck'd by | Survey of DURFEE AVE. |
| Map No. | JN 0074.80 Tape 0157 Std 68 °F |
| Office Work G. D. BAILEY | Surveyed by H E GRANQUIST |
| Checked | Notes H.E.G. Date 1/19/57 |
| Date | Indexed A. C. Johnson 4-17-57 |

F. B. 737 PG. 215

# DURFEE AVE.

## J.N. 0074.80

## LOCATION OF IMPROVEMENTS.

From N/W Ly Side Rosemead Blvd.

F.B. 737 Pg. 215 to Pg 260

Also Improvements on

San Gabriel Blvd from Durfee Ave 0+00 Pg. 221 + 223
N/W Sly to Station 3+00

on Siphon Road
fr. 0+00 = Durfee Ave. Estly to Station. 3+00 Pg. 223

on Durfee Ave

from 0+00 = Siphon Ave Nely to 3+22.84 = 18 Angle Pt in Durfee Ave. Pg. 223

H.E. Granquist Chief
F.E. Brooks Instr.
Dw. Van Allen. Head Chain.
J.E. Carr Rear Chain

Note: Any Additions or Changes on This Sheet Must be Made or Circled in Red Ink With Date and Name of Person Making Change.

Do not extend this side of this line.

PLEASE RETURN TO
LOS ANGELES COUNTY ENGINEER
700 LOS ANGELES COUNTY ENGINEERING BLDG.

76F309S S&E #247 1-56

PLEASE RETURN TO
LOS ANGELES COUNTY ENGINEER
700 LOS ANGELES COUNTY ENGINEERING BLDG.

Note: Any Additions or Changes on This Sheet Must be Made or Circled in Red Ink With Date and Name of Person Making Change.

Do not extend this side of this line.

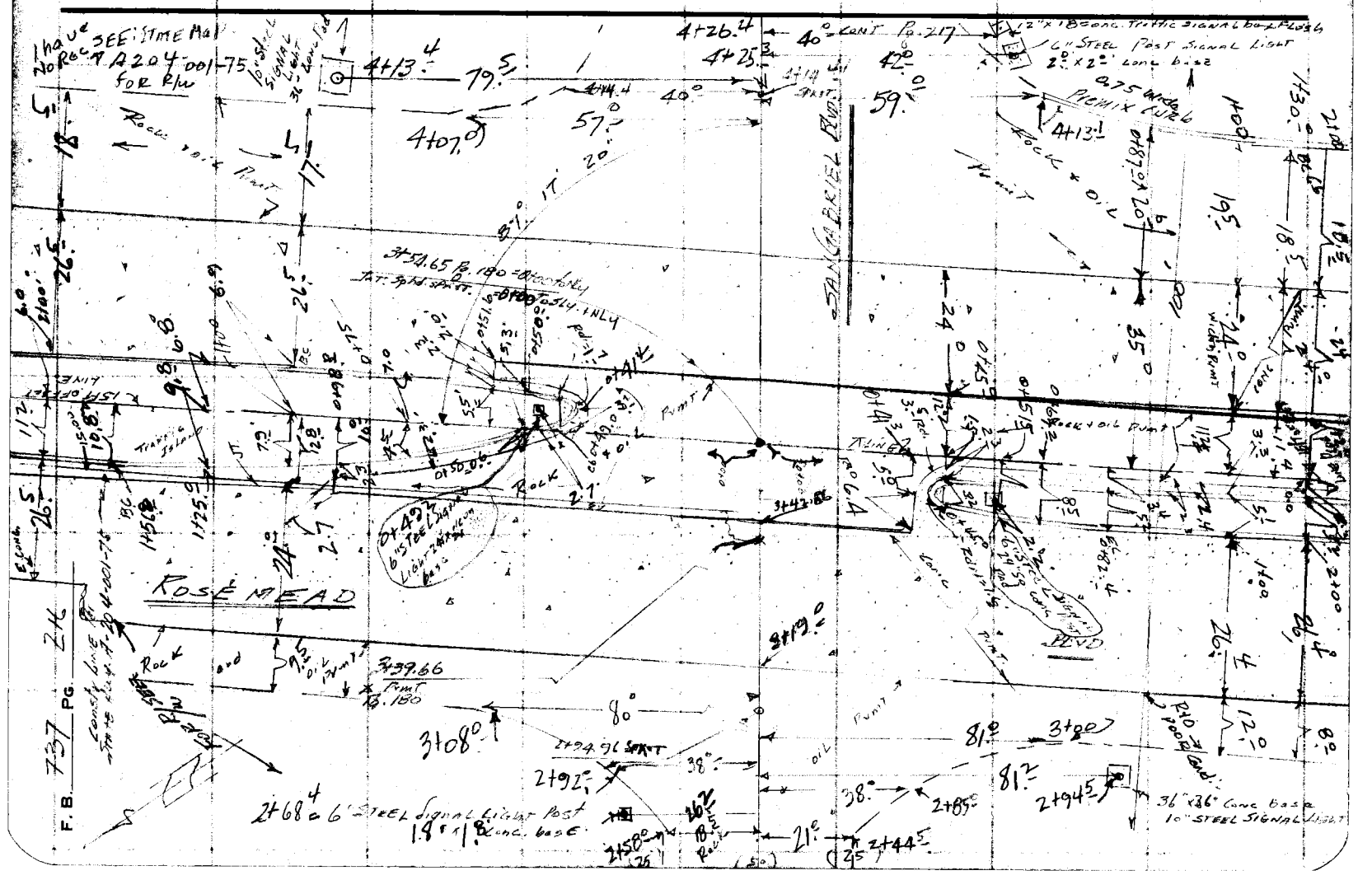

| | |
|---|---|
| Notes Ck'd by | Survey of DURFEE AVE |
| Map No. | JN 007480 Tape 0157 Std 68 °F |
| Office Work G. D. BAILEY | Surveyed by H. E. GRANQUIST |
| Checked | Notes H.E.G. Date 3/19/57 |
| Date | Indexed C. Johnson |

F. B. 737 PG. 217

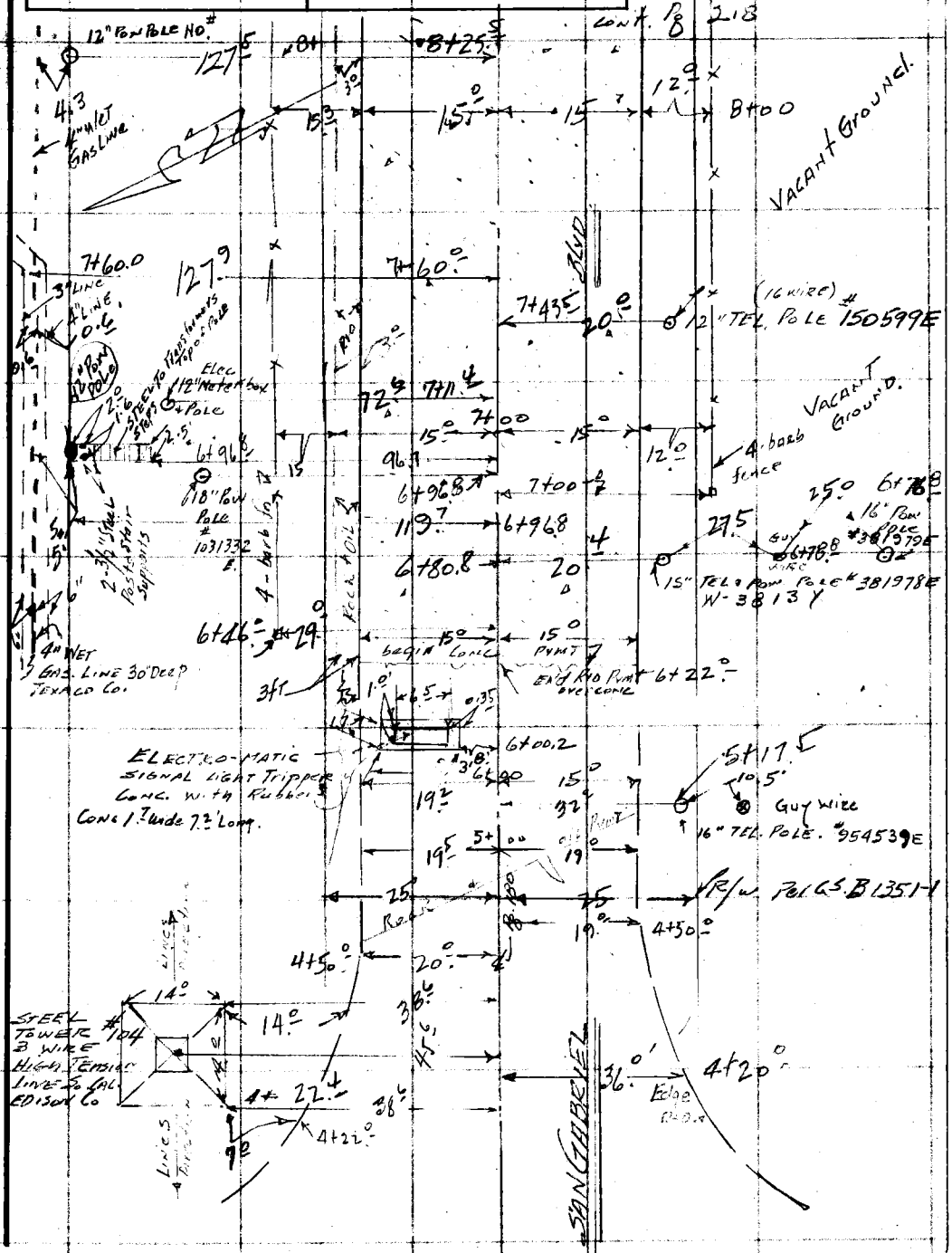


Note: Any Additions or Changes on This Sheet Must be Made or Circled in Red Ink With Date and Name of Person Making Change.

Do not extend this side of this line.

PLEASE RETURN TO
LOS ANGELES COUNTY ENGINEER
700 LOS ANGELES COUNTY ENGINEERING BLDG.

76F309S S&E #247 1-56

F. B. 127 PG. 218

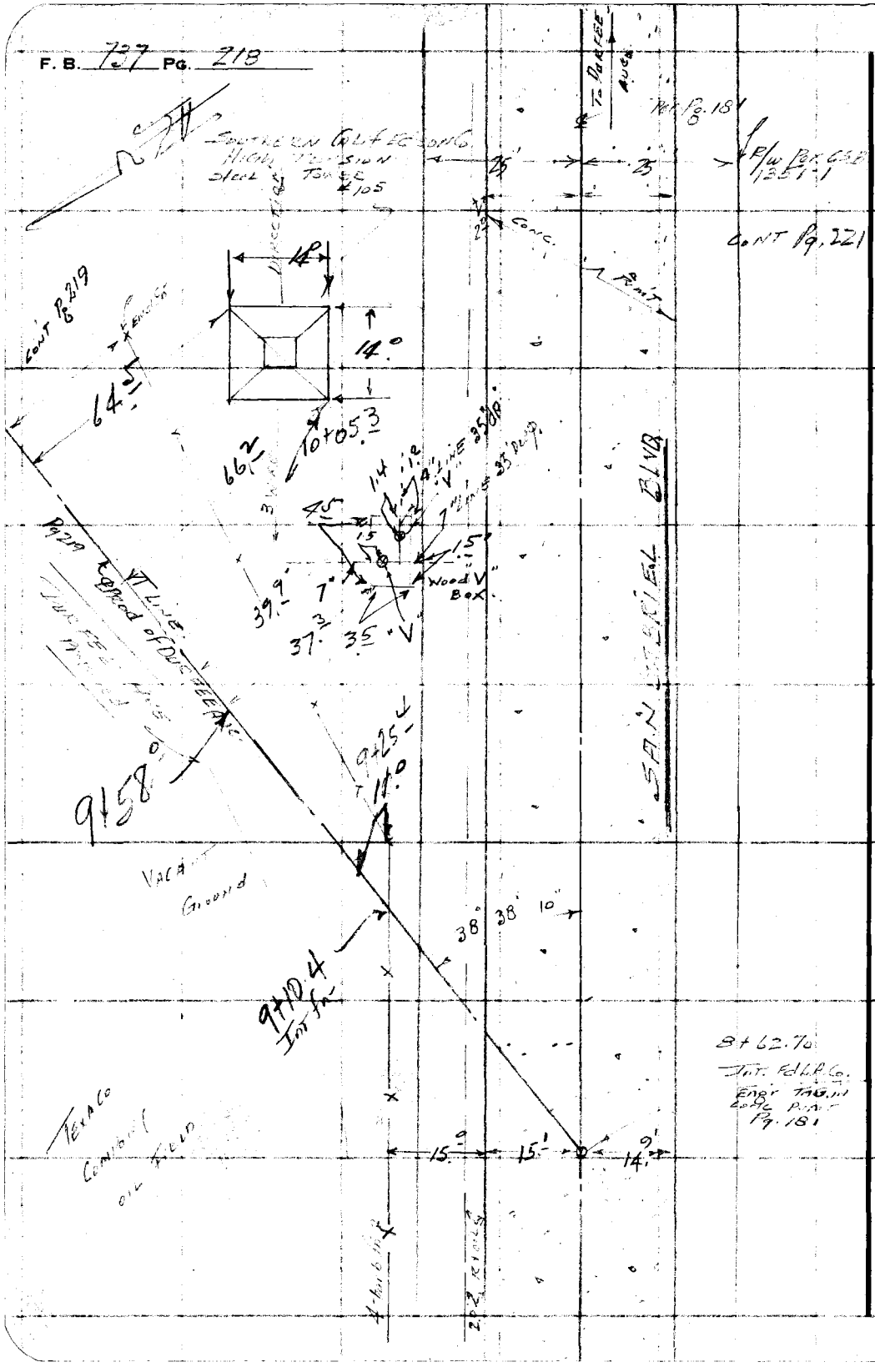


PLEASE RETURN TO
LOS ANGELES COUNTY ENGINEER
700 Los Angeles County Engineering Bldg.

Do not extend this side of this line.

Note: Any Additions or Changes on this Sheet Must be Made or Circled in Red Ink With Date and Name of Person Making Change.

| | |
|---|---|
| Notes Ck'd by | Survey of SURFEE AVE |
| Map No. | JN 0074.80 Tape 0157 Std 68 °F |
| Office Work G. D. BAILEY | Surveyed by |
| Checked | Notes N.E.G. Date 3/ /57 |
| Date | Indexed C. Johnson |

F. B. 137 PG. 219




Note: Any Additions or Changes on This Sheet Must be Made or Circled in Red Ink With Date and Name of Person Making Change.

Do not extend this side of this line.

PLEASE RETURN TO
LOS ANGELES COUNTY ENGINEER
700 LOS ANGELES COUNTY ENGINEERING BLDG.

76F309S S&E #247 1-56

F. B. 737 PG. 220

Con't Pg. 222

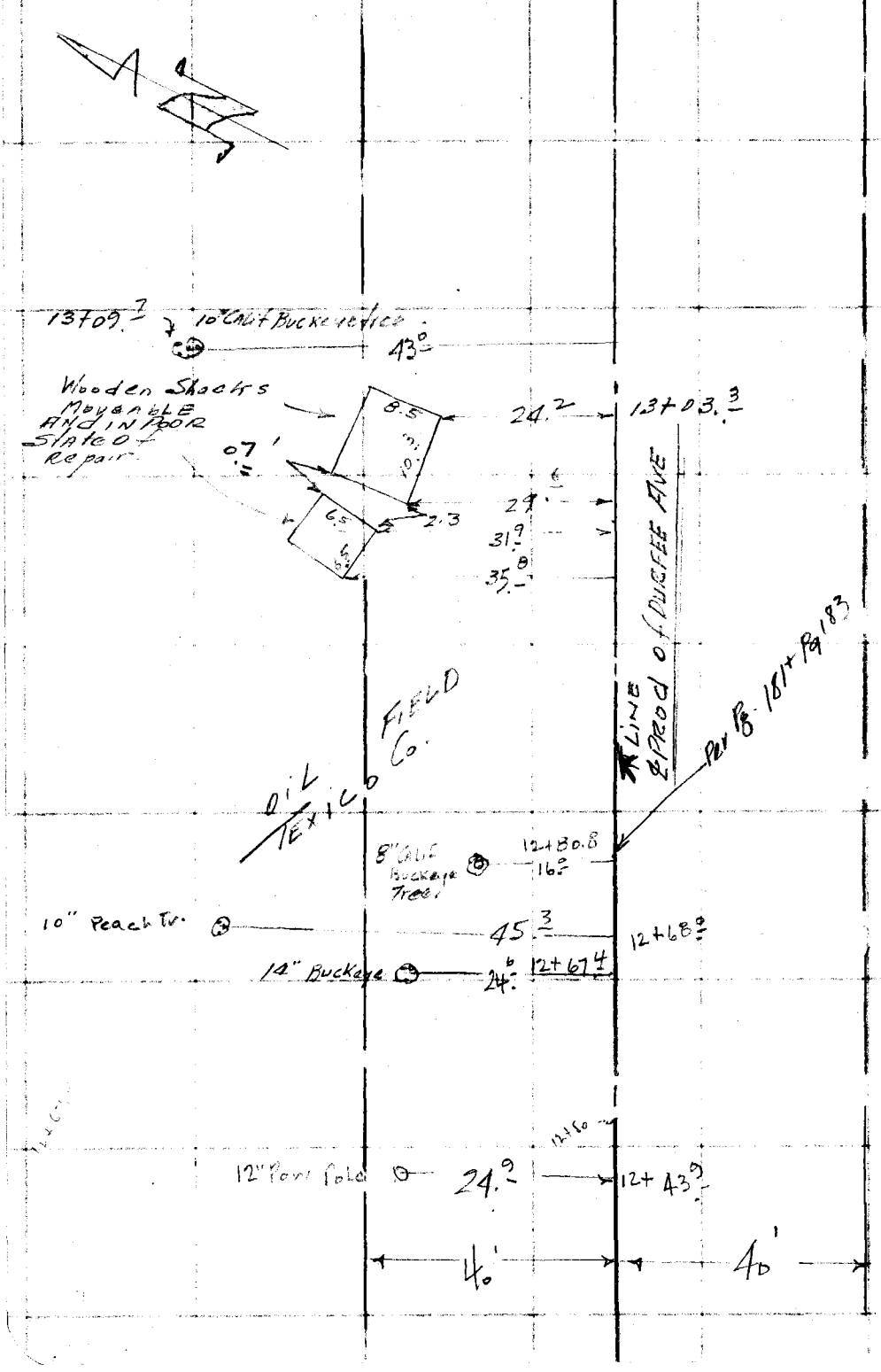


PLEASE RETURN TO
LOS ANGELES COUNTY ENGINEER
700 LOS ANGELES COUNTY ENGINEERING BLDG.

Do not extend this side of this line.

Note: Any Additions or Changes on This Sheet Must be Made or Circled in Red Ink With Date and Name of Person Making Change.

| | |
|---|---|
| Notes Ck'd by | Survey of Durfee Ave |
| Map No. | JN 0074.80 Tape 0159 Std 68 °F |
| Office Work G. D. BAILEY | Surveyed by H. F. Quist |
| Checked | Notes F.E.B. Date 3-25-57 |
| Date | Indexed A. C. Johnson |

F. B. 751 PG. 221

Cont on Pg. 222

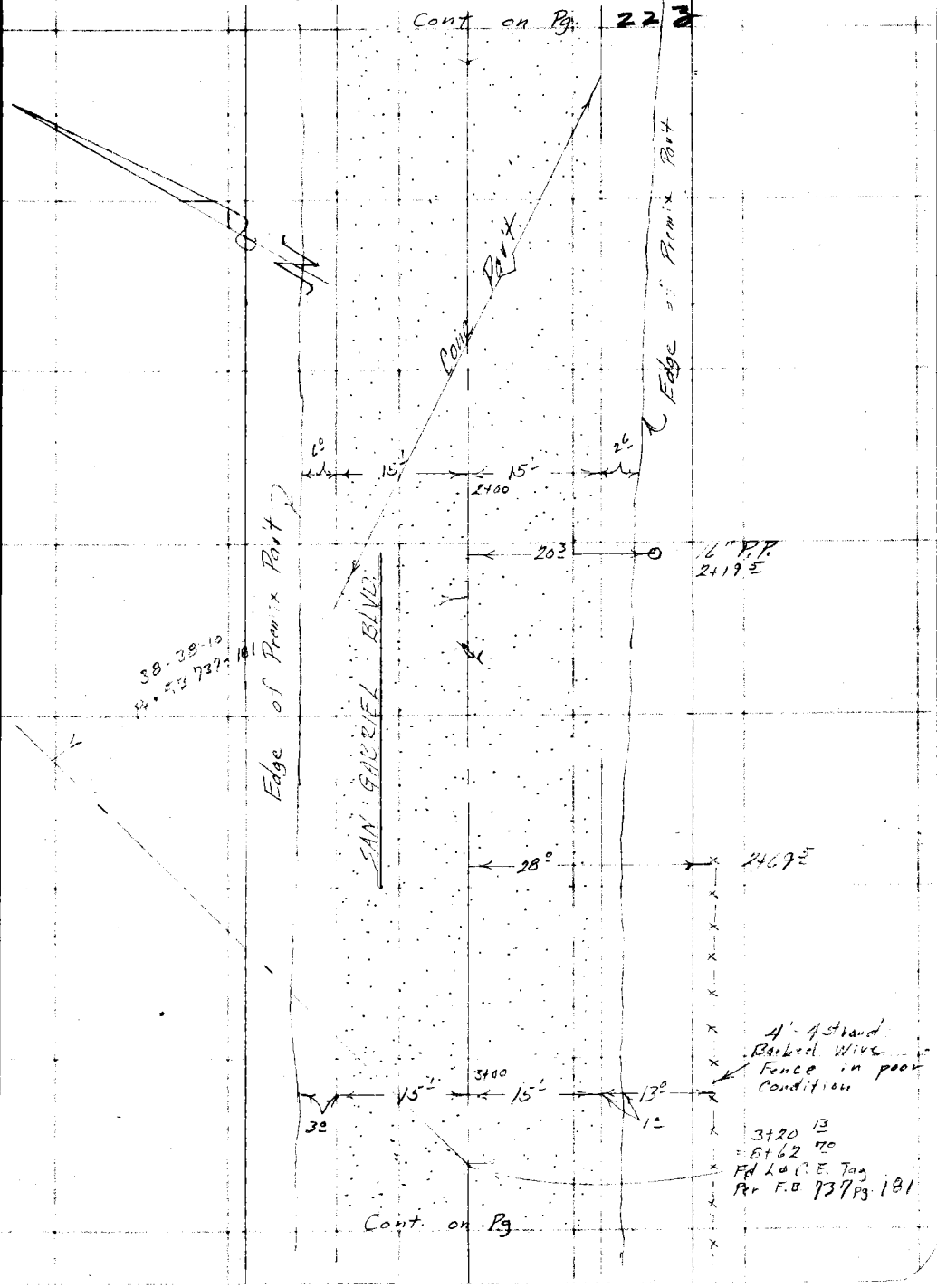


Note: Any Additions or Changes on This Sheet Must be Made or Circled in Red Ink With Date and Name of Person Making Change.

Do not extend this side of this line.

PLEASE RETURN TO
LOS ANGELES COUNTY ENGINEER
700 LOS ANGELES COUNTY ENGINEERING BLDG.

76F309S S&E #247 1-56

F. B. 737 PG. 222

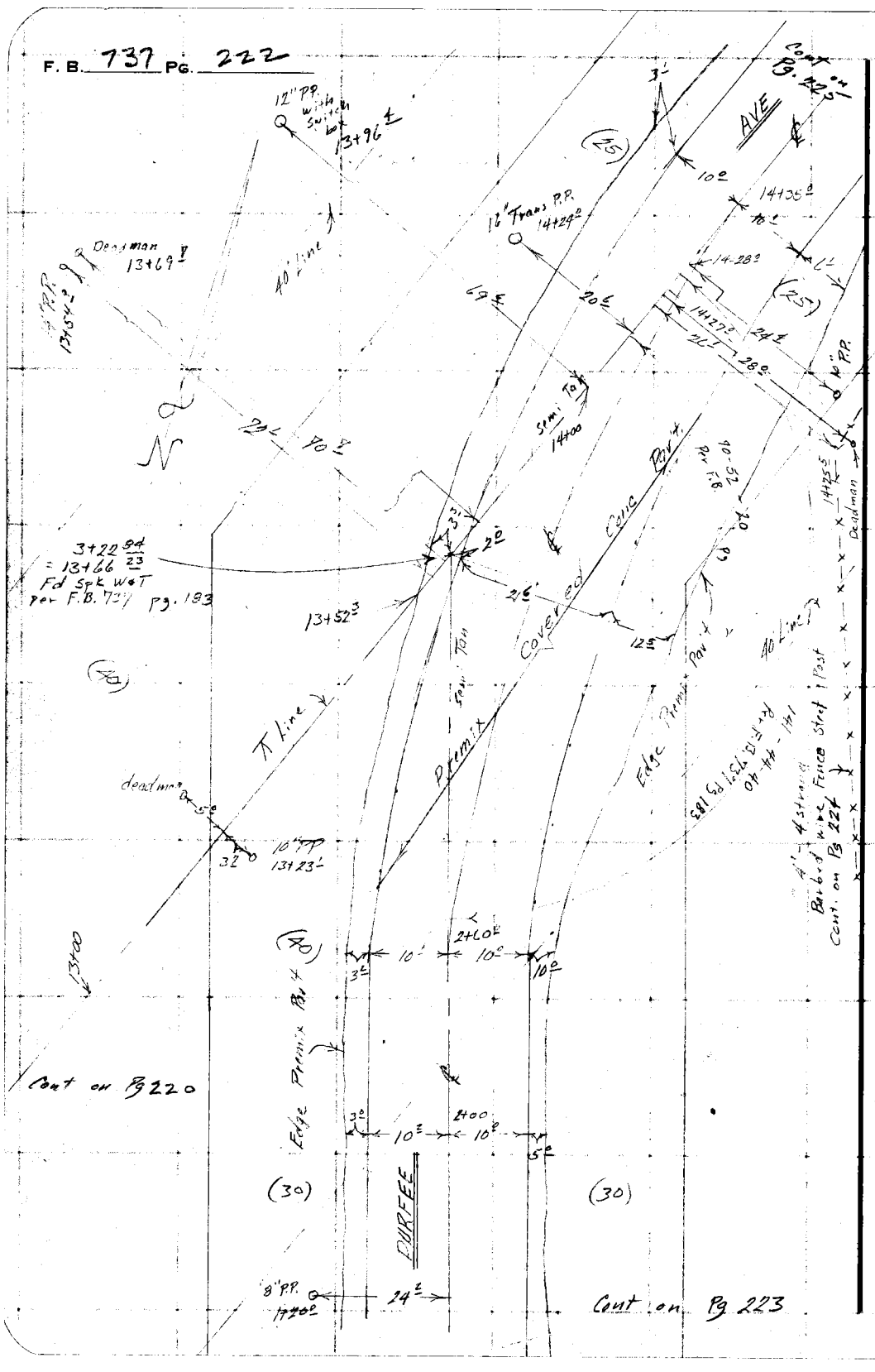


PLEASE RETURN TO
LOS ANGELES COUNTY ENGINEER
700 LOS ANGELES COUNTY ENGINEERING BLDG.

Do not extend this side of this line.

Note: Any Additions or Changes on This Sheet Must be Made or Circled in Red Ink With Date and Name of Person Making Change.

| | |
|---|---|
| Notes Ck'd by | Survey of Durfee Ave |
| Map No. | JN 0074.80 Tape 0157 Std 68 °F |
| Office Work G. D. BAILEY | Surveyed by HE Grenquist |
| Checked | Notes FEB Date 3-29-57 |
| Date | Indexed A. C. Johnson |

F. B. 737 PG. 223

Cont on Pg. 224

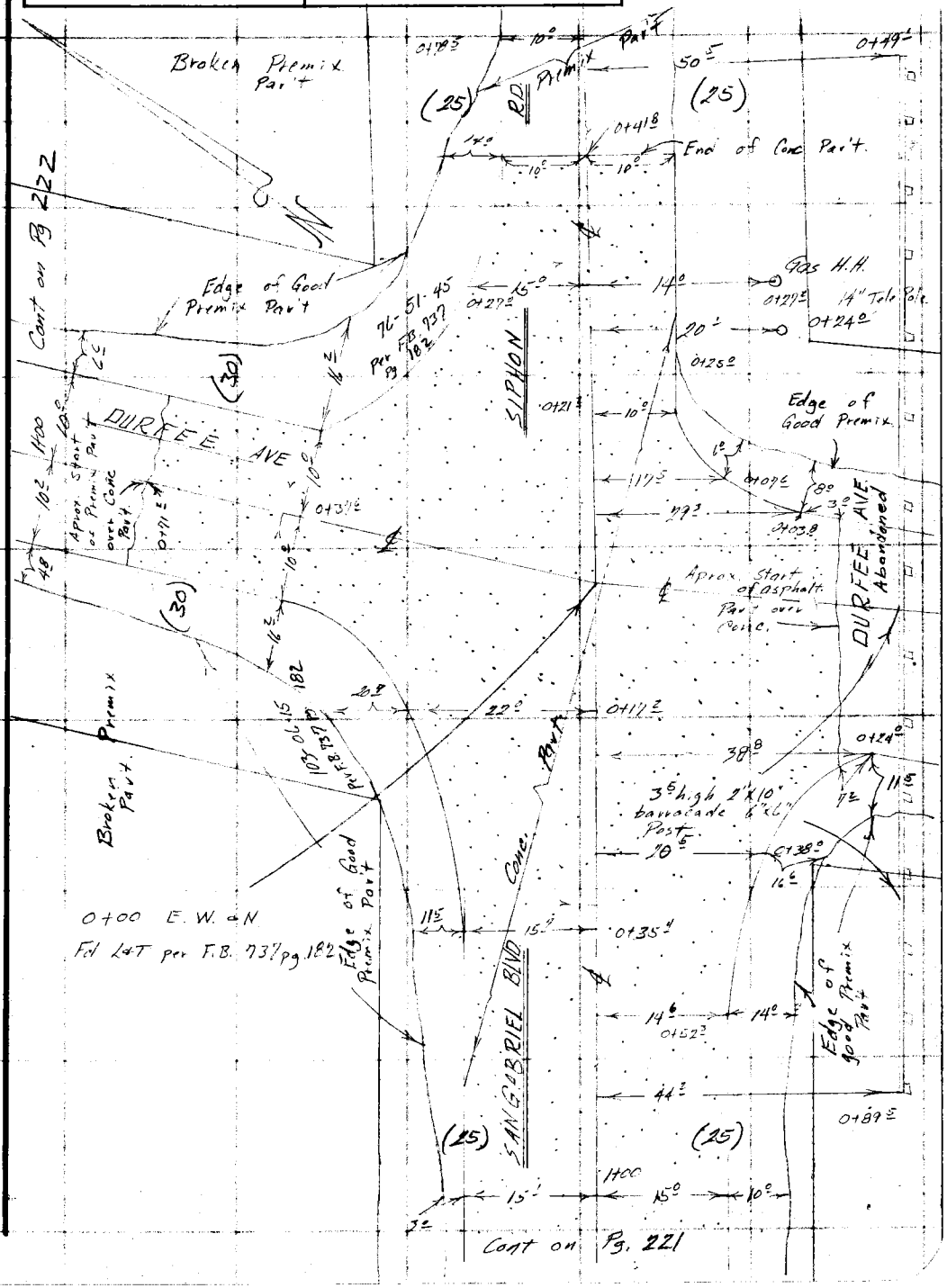


Note: Any Additions or Changes on This Sheet Must be Made or Circled in Red Ink With Date and Name of Person Making Change.

PLEASE RETURN TO
LOS ANGELES COUNTY ENGINEER
700 LOS ANGELES COUNTY ENGINEERING BLDG.

Do not extend this side of this line.

76F309S S&E #247 1-56

F. B. 737 Pg. 224

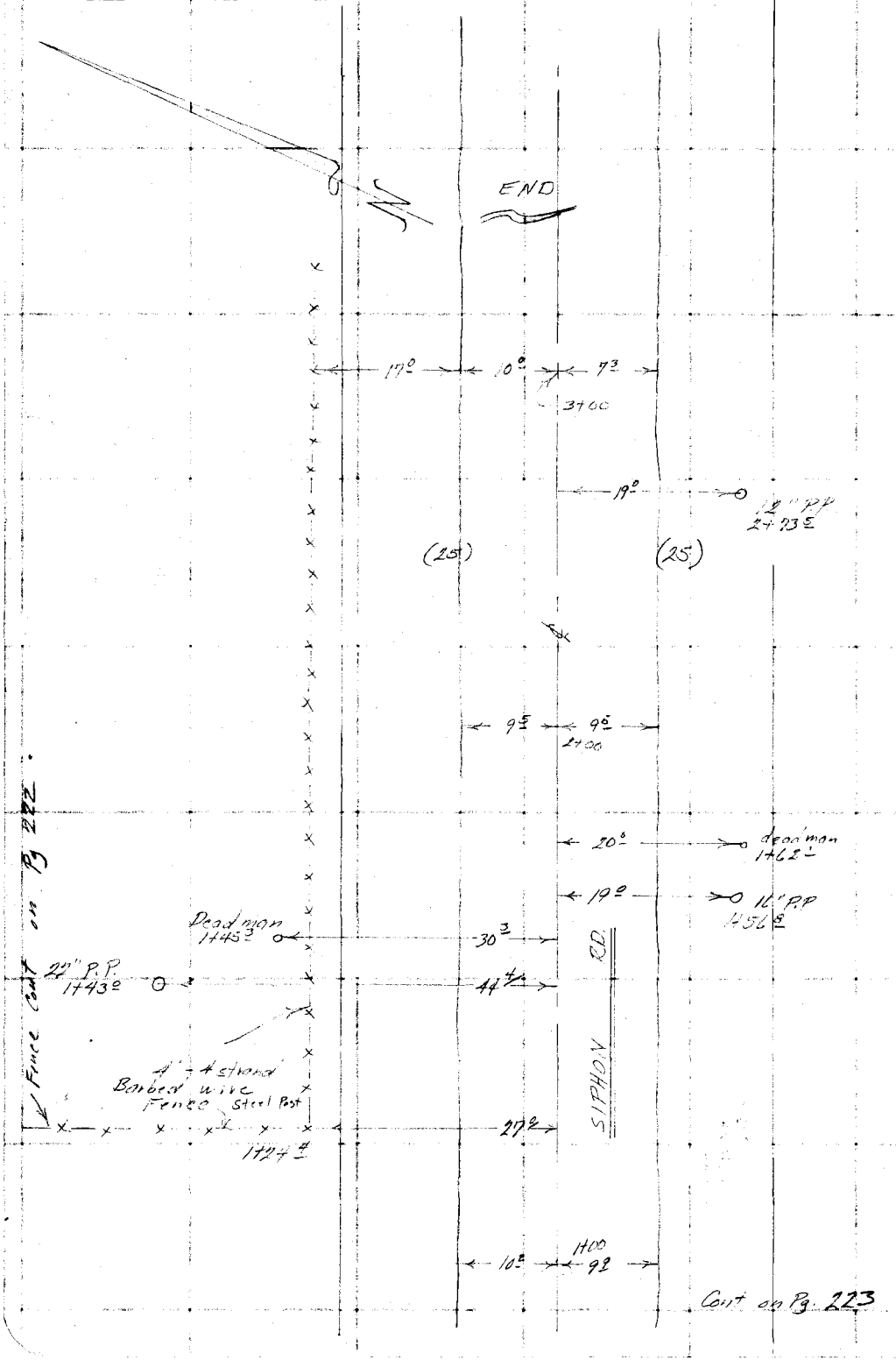


PLEASE RETURN TO
LOS ANGELES COUNTY ENGINEER
700 LOS ANGELES COUNTY ENGINEERING BLDG.
Do not extend this side of this line.

Note: Any Additions or Changes on This Sheet Must be Made or Circled in Red Ink With Date and Name of Person Making Change.

| | |
|---|---|
| Notes Ck'd by | Survey of Durfee Ave |
| Map No. | JN 0074.80 Tape 0157 Std 68 °F |
| Office Work G. D. BAILEY | Surveyed by A. E. GRANQUIST |
| Checked | Notes Brooks Date 3-26-57 |
| Date | Indexed A. C. Johnson |

F. B. 737 PG. 225

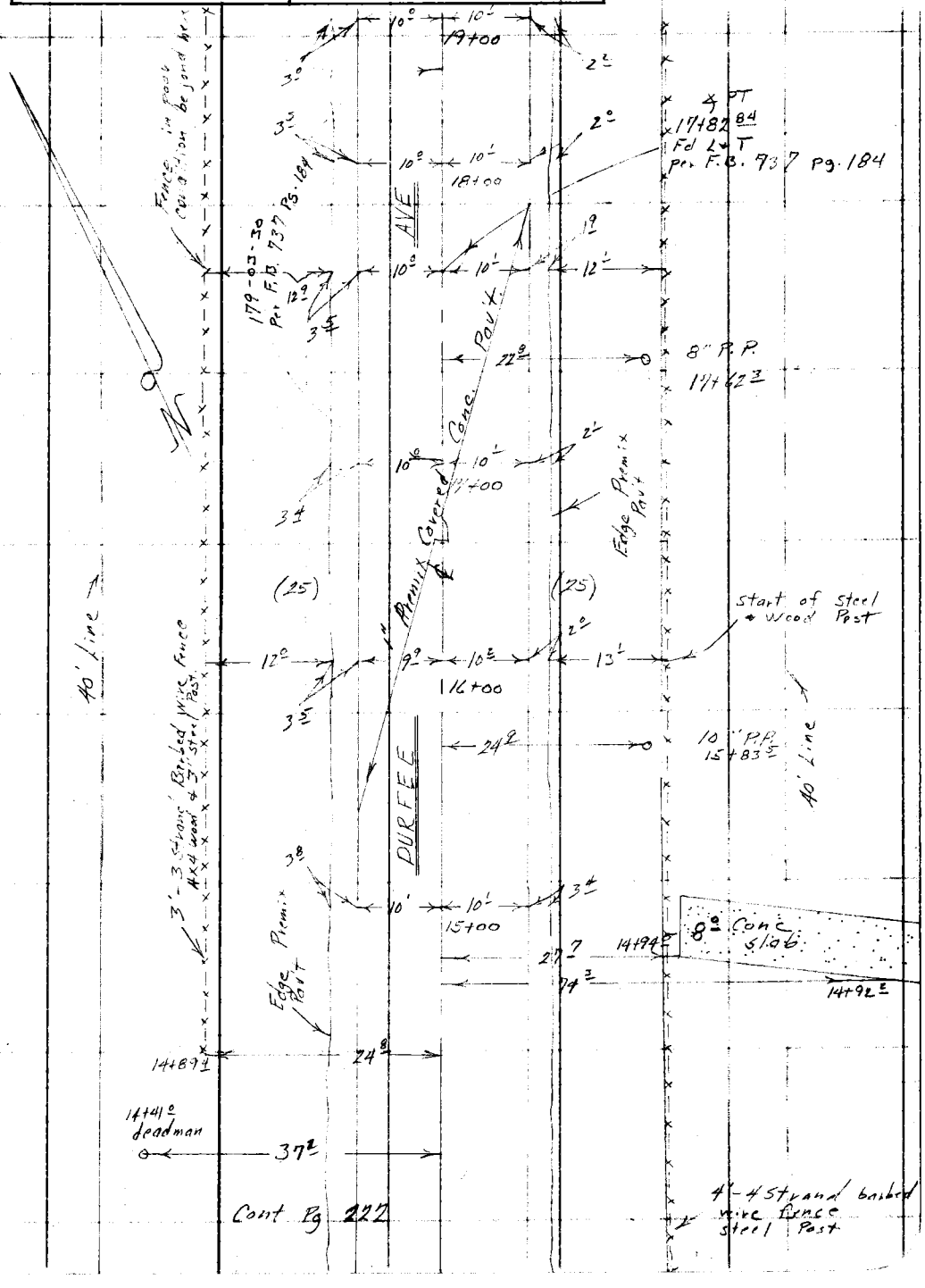


Note: Any Additions or Changes on This Sheet Must be Made or Circled in Red Ink With Date and Name of Person Making Change.

PLEASE RETURN TO
LOS ANGELES COUNTY ENGINEER
700 LOS ANGELES COUNTY ENGINEERING BLDG.

Do not extend this side of this line.

76F309S S&E #247 1-56

F. B. 737 PG. 226

Cont on Pg 227

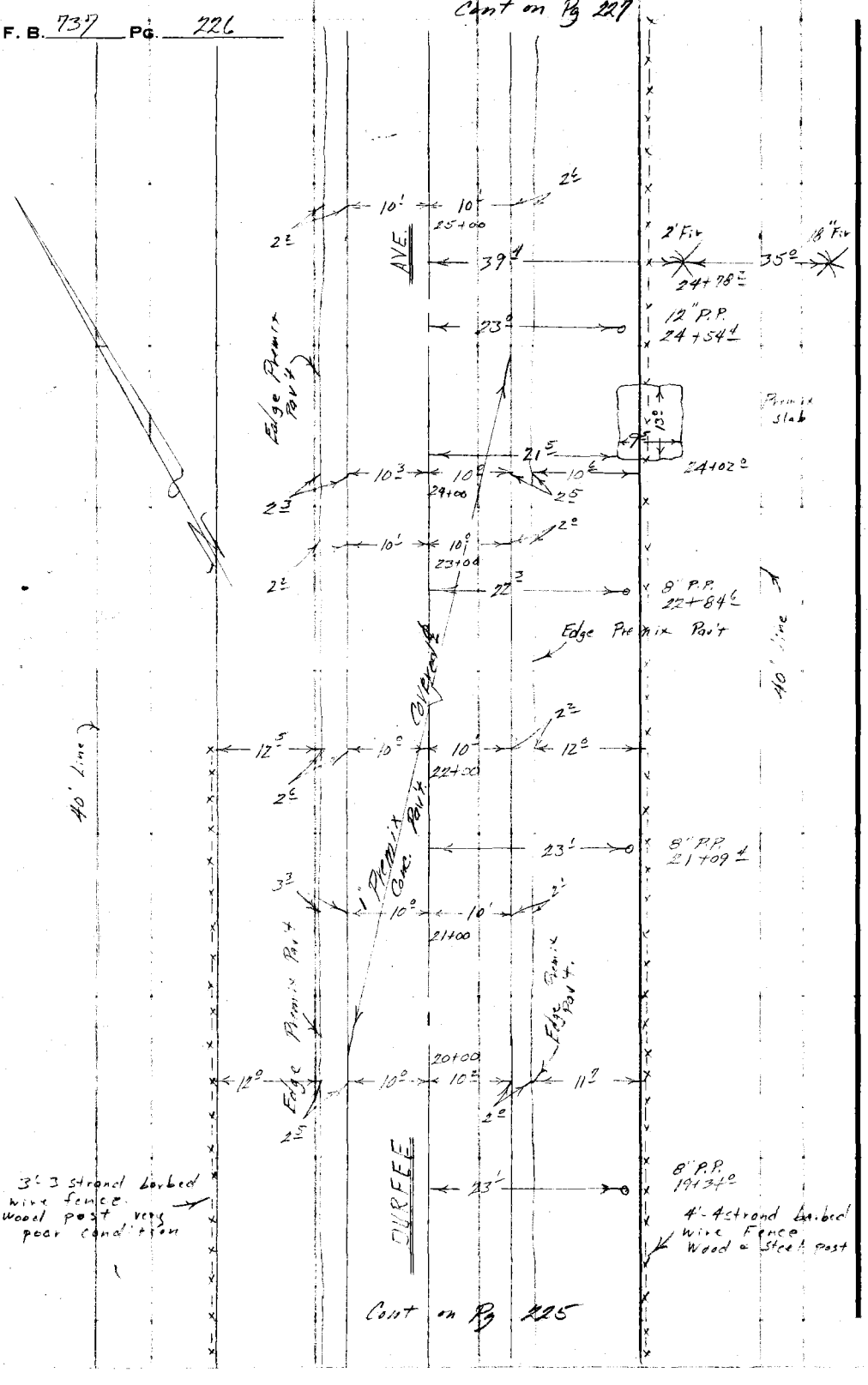


Cont on Pg 225

PLEASE RETURN TO
LOS ANGELES COUNTY ENGINEER
700 LOS ANGELES COUNTY ENGINEERING BLDG.
Do not extend this side of this line.

Note: Any Additions or Changes on This Sheet Must be Made or Circled in Red Ink, With Date and Name of Person Making Change.

| | |
|---|---|
| Notes Ck'd by | Survey of Dunsee Ave |
| Map No. | JN 2074.80 Tape 0159 Std 68 °F |
| Office Work G. D. BAILEY | Surveyed by H. E. Granquist |
| Checked | Notes F.E.B. Date 3-26-51 |
| Date | Indexed C. Johnson |

F. B. 137 PG. 227

Cont on Pg 229

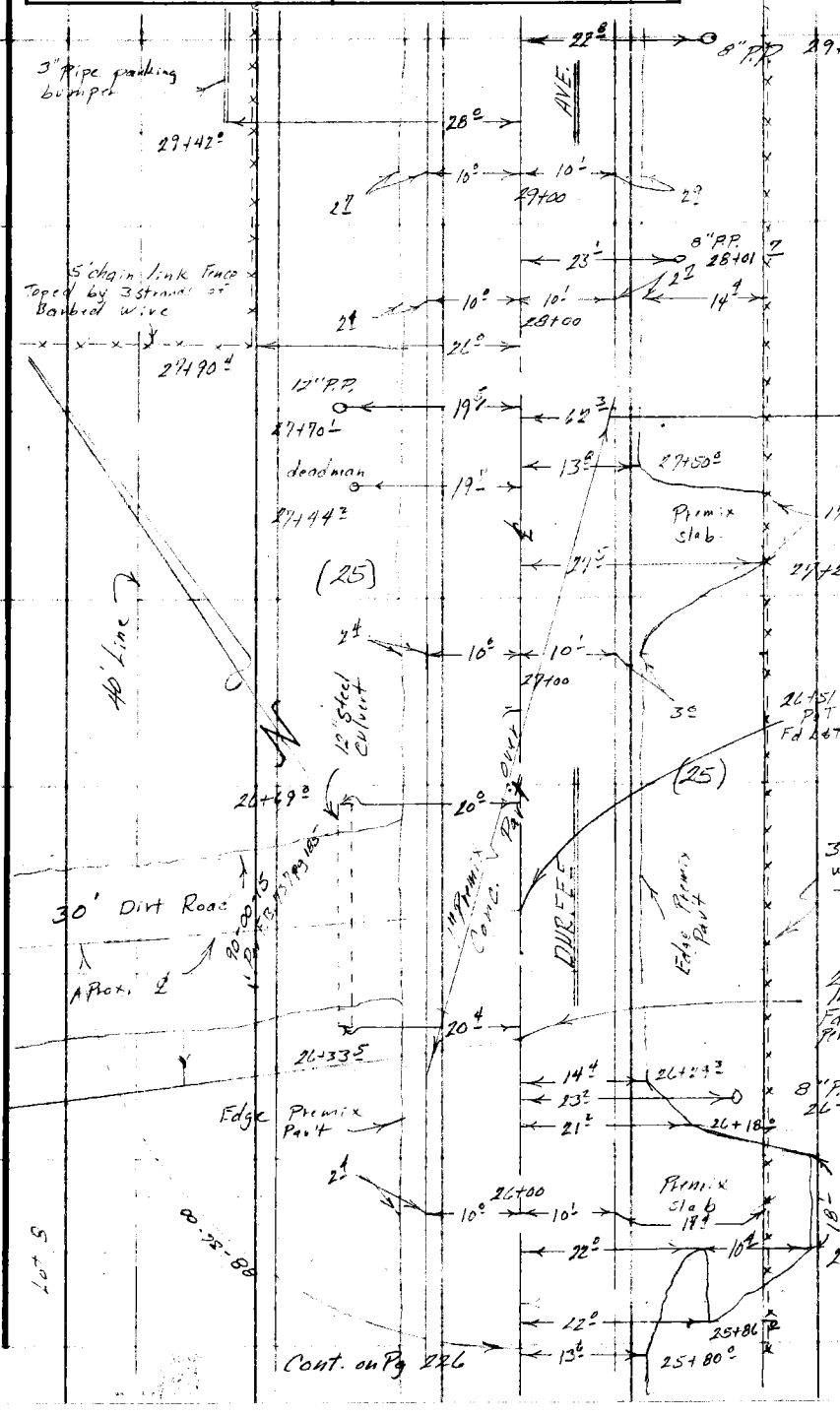


Note: Any Additions or Changes on This Sheet Must be Made or Circled in Red Ink With Date and Name of Person Making Change.

Do not extend this side of this line.

PLEASE RETURN TO
LOS ANGELES COUNTY ENGINEER
700 LOS ANGELES COUNTY ENGINEERING BLDG.

76F309S S&E #247 1-56

| | |
|---|---|
| Notes Ck'd by | Survey of DURFEE AVE. |
| Map No. | JN 0074.80 Tape 0157 Std 68 °F |
| Office Work G. D. BAILEY | Surveyed by H. E. GRANQUIST |
| Checked | Notes H. E. G. Date 3/26/57 |
| Date | Indexed K. C. Johnson |

F. B. 737 PG. 229

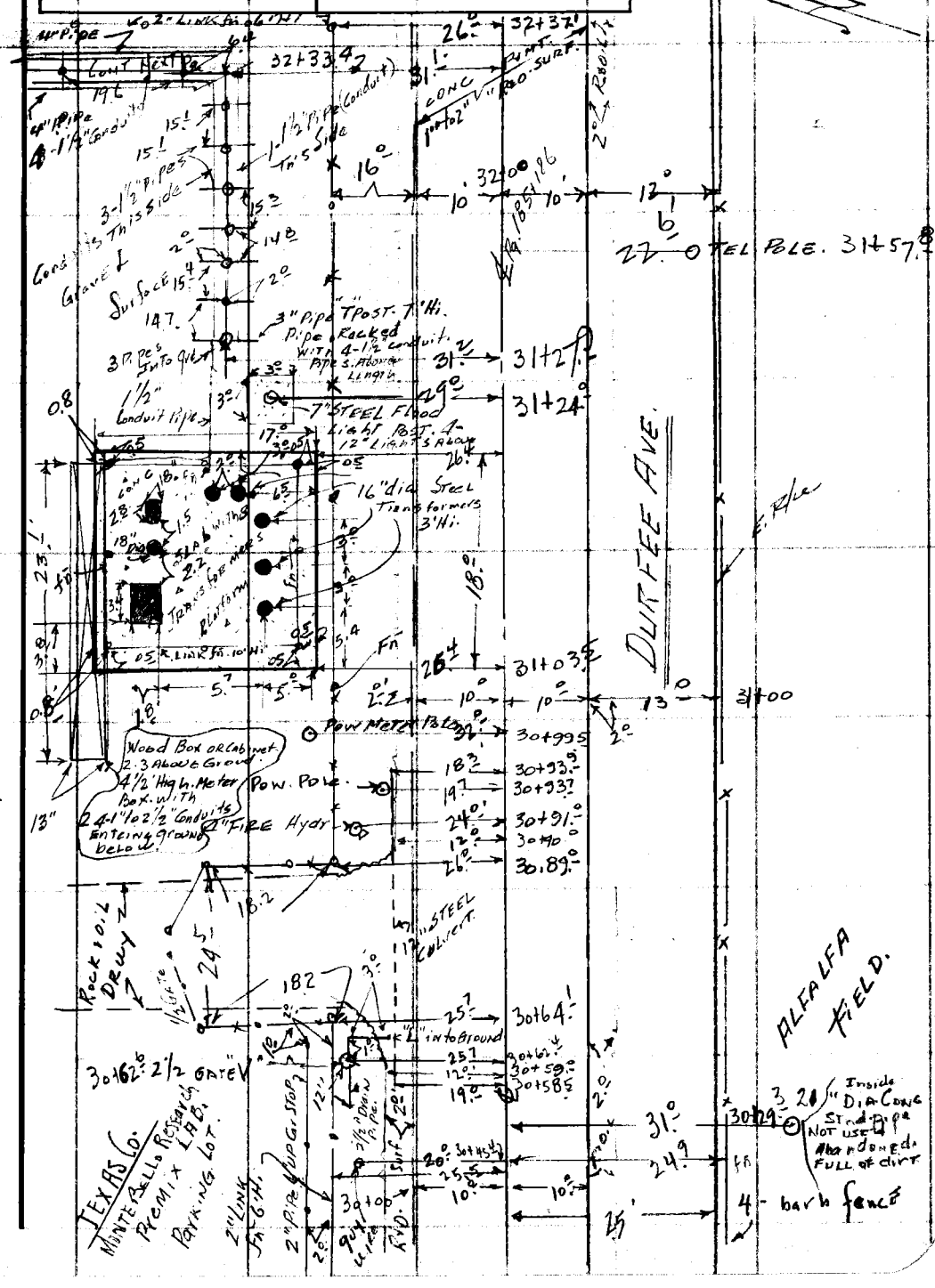


Note: Any Additions or Changes on This Sheet Must be Made or Circled in Red Ink With Date and Name of Person Making Change.

PLEASE RETURN TO
LOS ANGELES COUNTY ENGINEER
700 LOS ANGELES COUNTY ENGINEERING BLDG.

Do not extend this side of this line.

76F309S S&E #247 1-56

F. B. 737 PG. 230

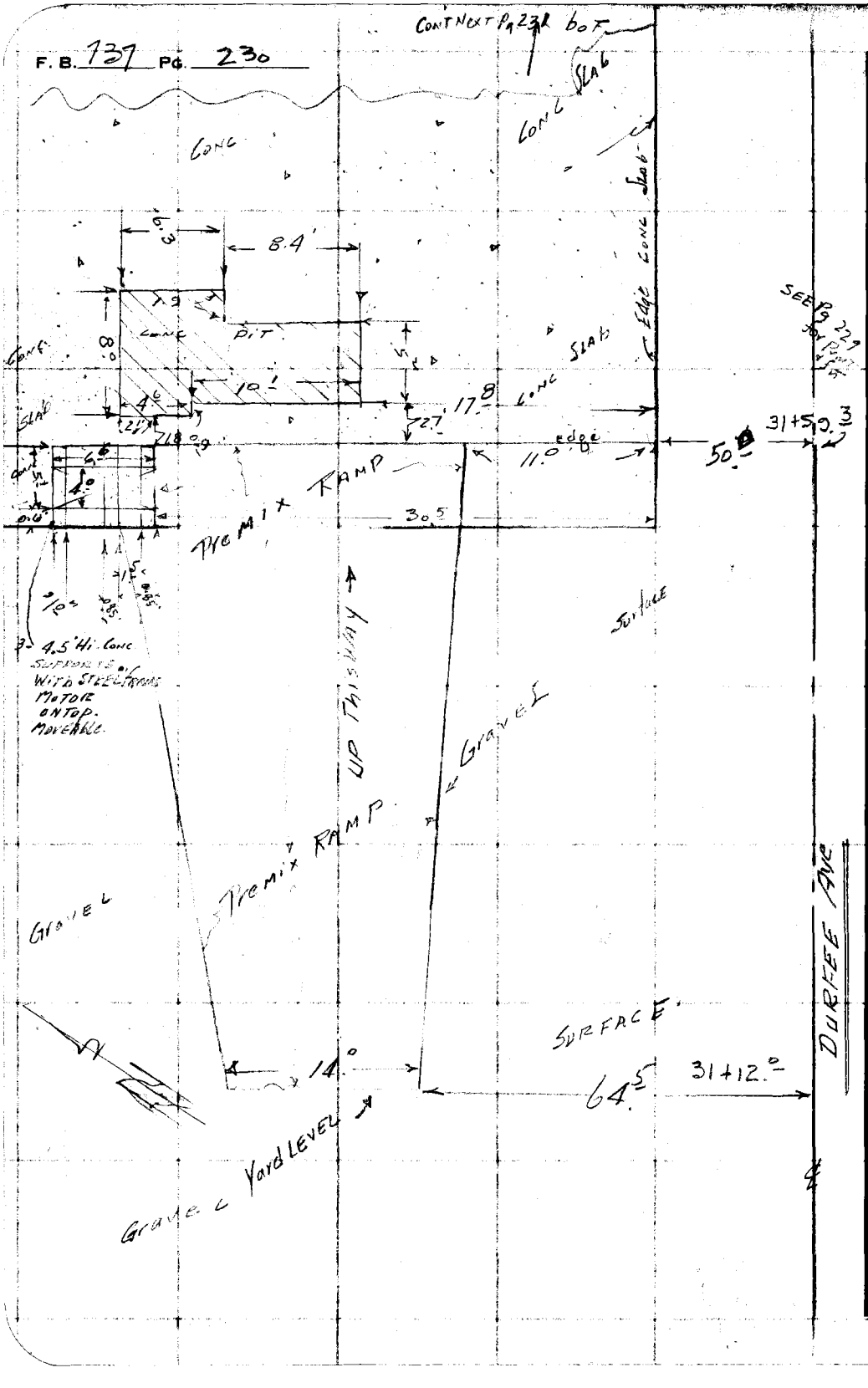


PLEASE RETURN TO
LOS ANGELES COUNTY ENGINEER
700 LOS ANGELES COUNTY ENGINEERING BLDG.

Do not extend this side of this line.

Note: Any Additions or Changes on This Sheet Must be Made or Circled in Red Ink With Date and Name of Person Making Change.

| | |
|---|---|
| Notes Ck'd by | Survey of DURFEE AVE |
| Map No. | JN 0074.80 Tape 0157 Std 68 °F |
| Office Work G. D. BAILEY | Surveyed by H.E.G. FANQUIST |
| Checked | Notes H.E.G. Date |
| Date | Indexed C. Johnson |

F. B. 737 PG. 231

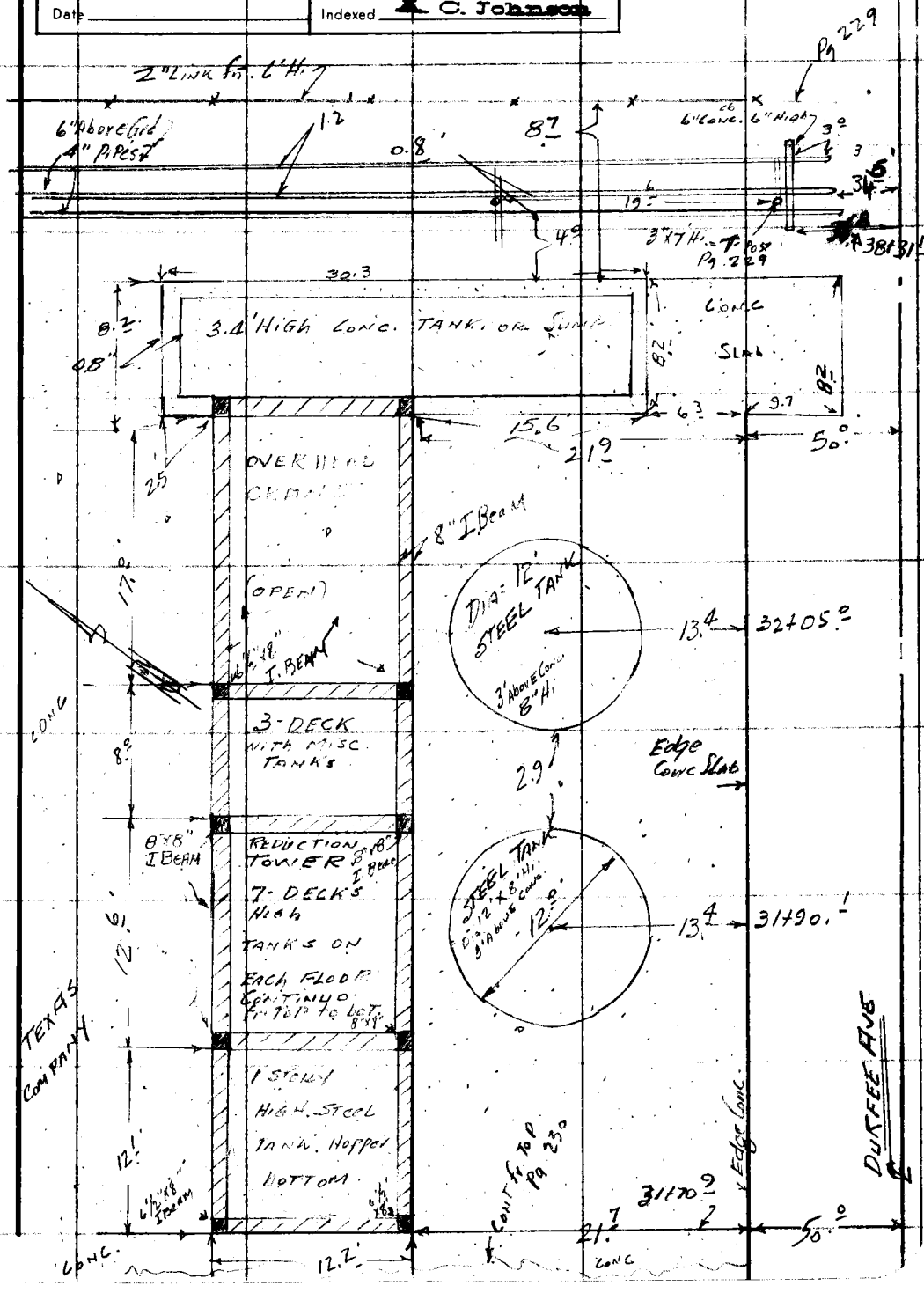


Note: Any Additions or Changes on This Sheet Must be Made or Circled in Red Ink With Date and Name of Person Making Change.

Do not extend this side of this line.

PLEASE RETURN TO
LOS ANGELES COUNTY ENGINEER
700 LOS ANGELES COUNTY ENGINEERING BLDG.

76F309S S&E #247 1-56

| | |
|---|---|
| Notes Ck'd by | Survey of Duffee Ave |
| Map No. | JN 0074.80 Tape 0157 Std. 68 °F |
| Office Work G. D. BAILEY | Surveyed by H. E. Grangquist |
| Checked | Notes F.B. Date 3-24-57 |
| Date | Indexed C. Johnson |

F. B. 737 PG. 233

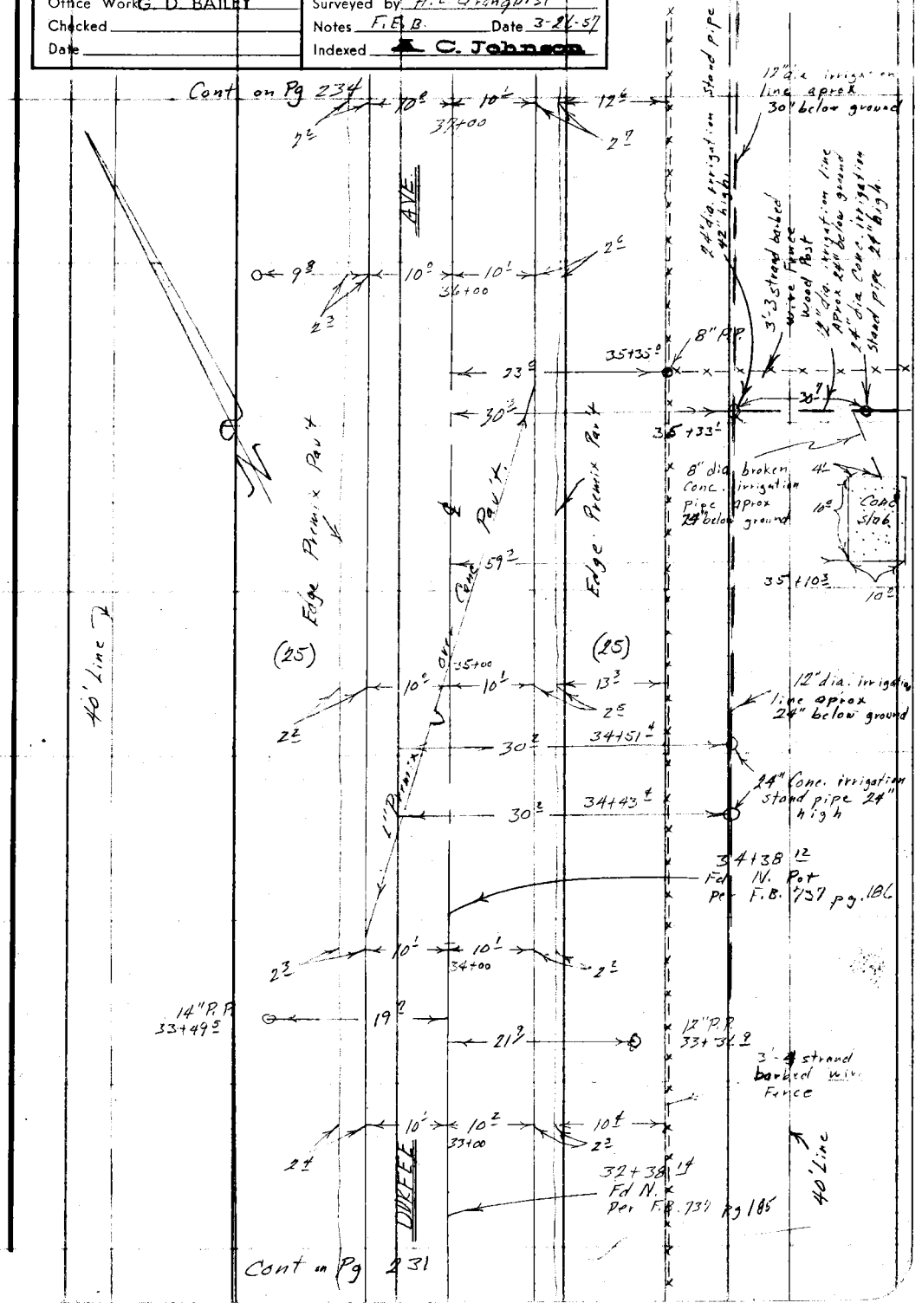


Note: Any Additions or Changes on this Sheet Must be Made or Circled in Red Ink With Date and Name of Person Making Change.

Do not extend this side of this line.

PLEASE RETURN TO
LOS ANGELES COUNTY ENGINEER
700 LOS ANGELES COUNTY ENGINEERING BLDG.

76F309S S&E #247 1-56

F. B. 737 PG. 234

Cont on Pg 235

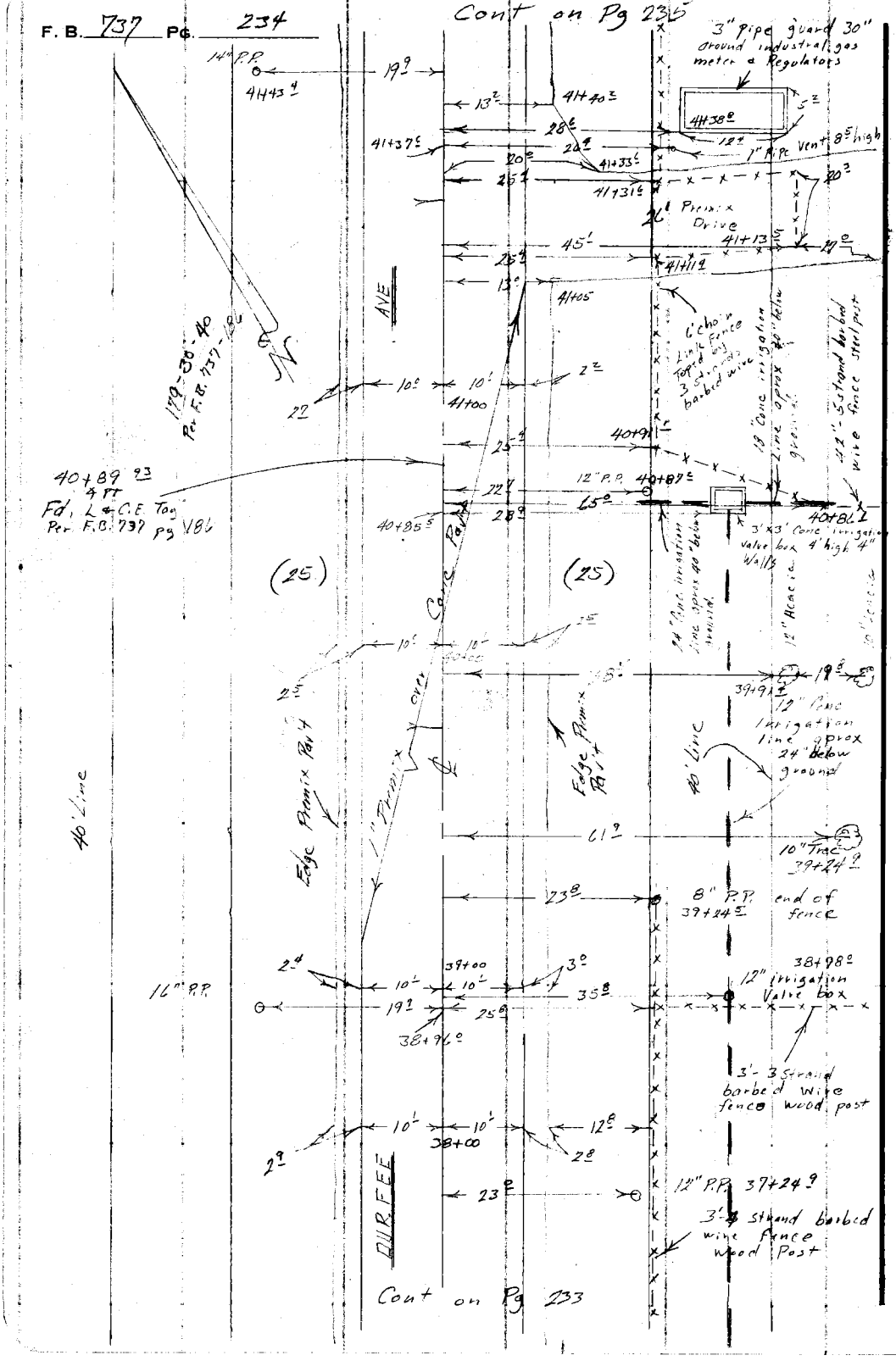


PLEASE RETURN TO
LOS ANGELES COUNTY ENGINEER
700 LOS ANGELES COUNTY ENGINEERING BLDG.

Do not extend this side of this line.

Note: Any Additions or Changes on This Sheet Must be Made or Circled in Red Ink With Date and Name of Person Making Change.

Inc.

| | |
|---|---|
| Notes Ck'd by | Survey of Durfee Ave |
| Map No. | JN 00 [illegible] 80 Tape 0157 Std 68 °F |
| Office Work G. D. BAILEY | Surveyed by H E Grangist |
| Checked | Notes F.E.B. Date 3-27-57 |
| Date | Indexed A. C. Johnson |

F. B. 737 PG. 235

Cont on Pg. 236

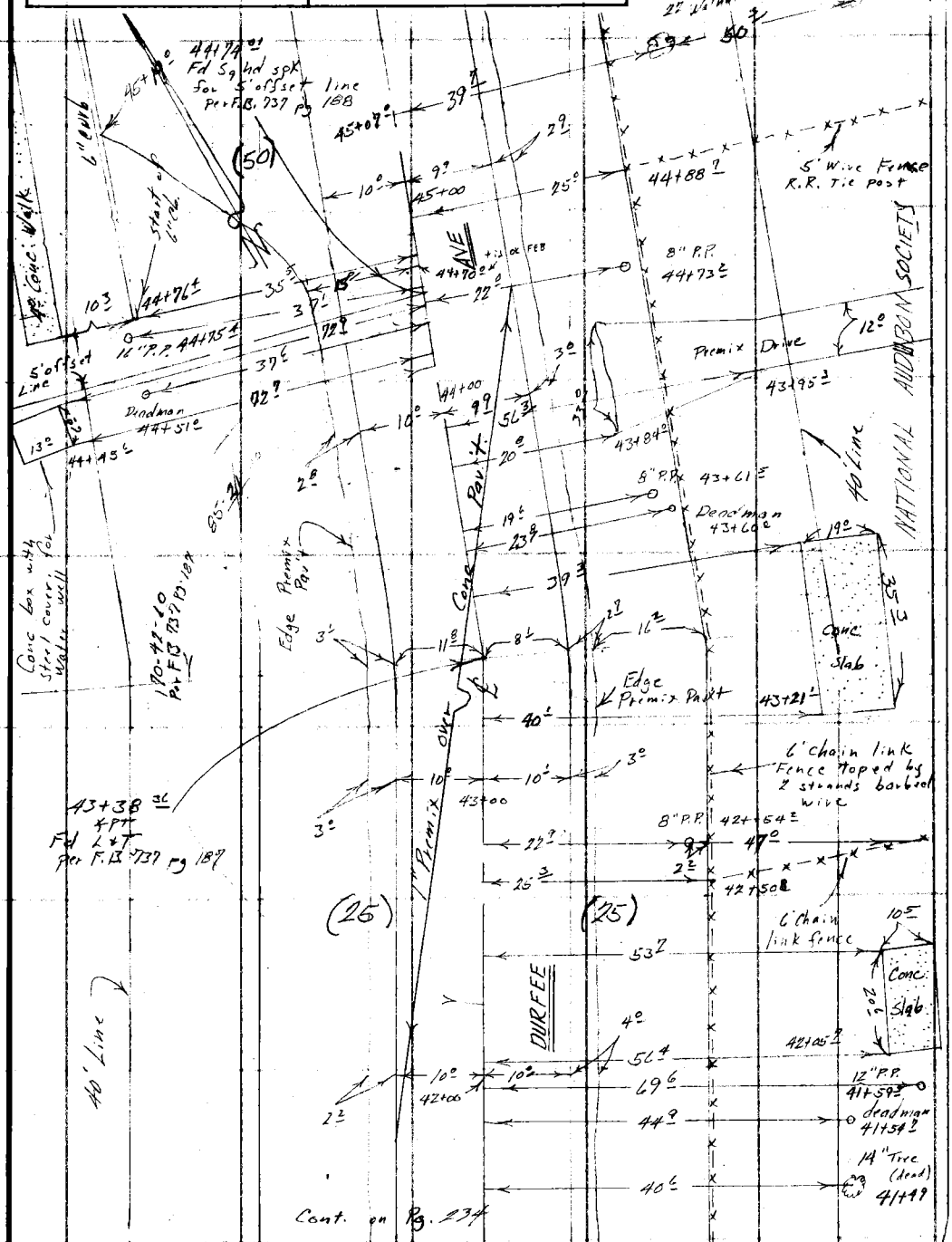


Cont. on Pg. 234

Note: Any Additions or Changes on This Sheet Must be Made or Circled in Red Ink With Date and Name of Person Making Change.

PLEASE RETURN TO
LOS ANGELES COUNTY ENGINEER
700 LOS ANGELES COUNTY ENGINEERING BLDG.

Do not extend this side of this line.

76F309S S&E #247 1-56

F. B. 737 PG. 236

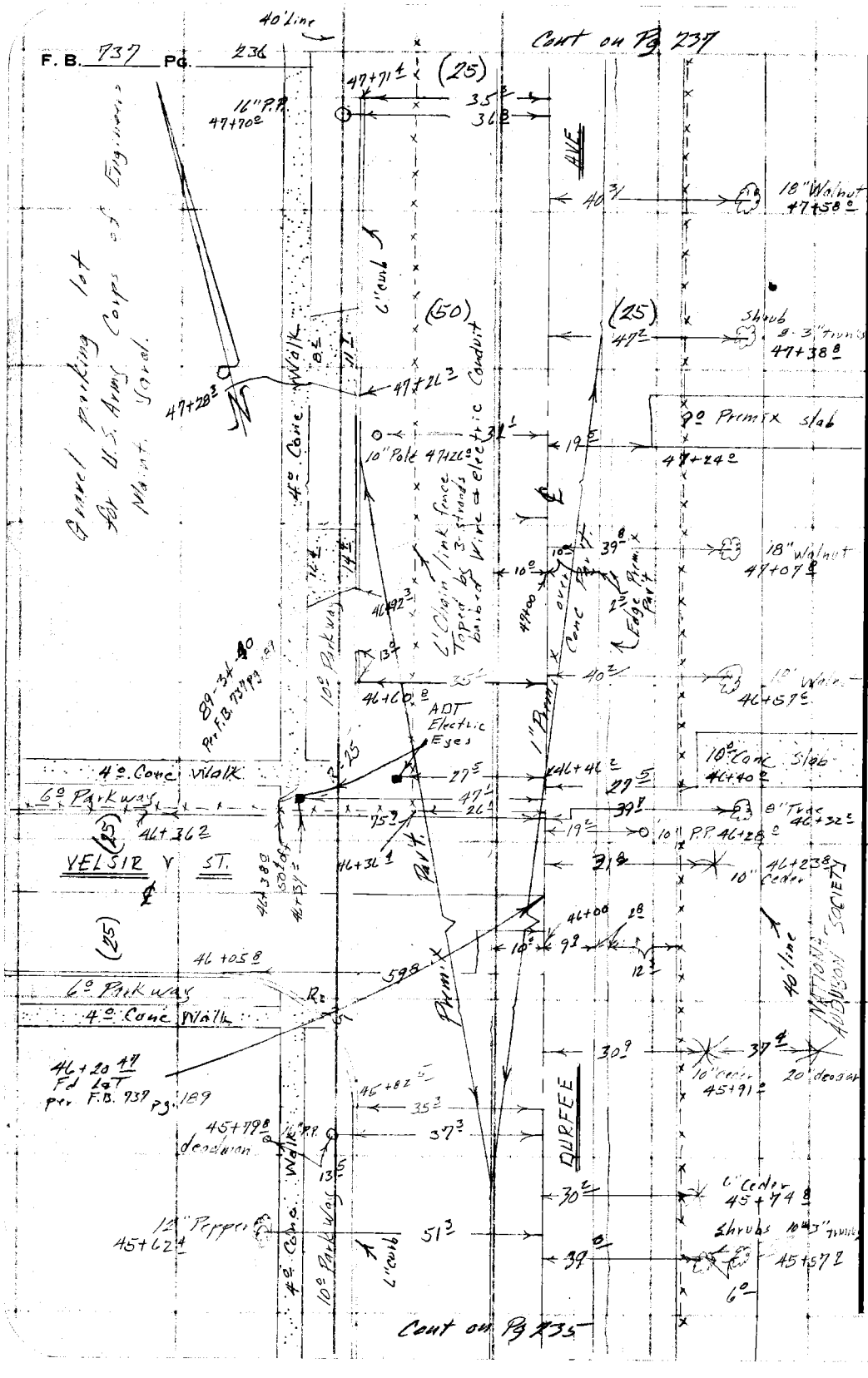


PLEASE RETURN TO
LOS ANGELES COUNTY ENGINEER
700 LOS ANGELES COUNTY ENGINEERING BLDG.

Do not extend this side of this line.

Note: Any Additions or Changes on This Sheet Must be Made or Circled in Red Ink With Date and Name of Person Making Change.

| | |
|---|---|
| Notes Ck'd by | Survey of Durfee Ave |
| Map No. | JN 0074.8 Tape 0157 Std 68 °F |
| Office Work G. D. BAILEY | Surveyed by H.F. Gringuist |
| Checked | Notes F.E.B. Date 3-28-57 |
| Date | Indexed R. C. Johnson |

F. B. 737 PG. 237

Cont on Pg 238

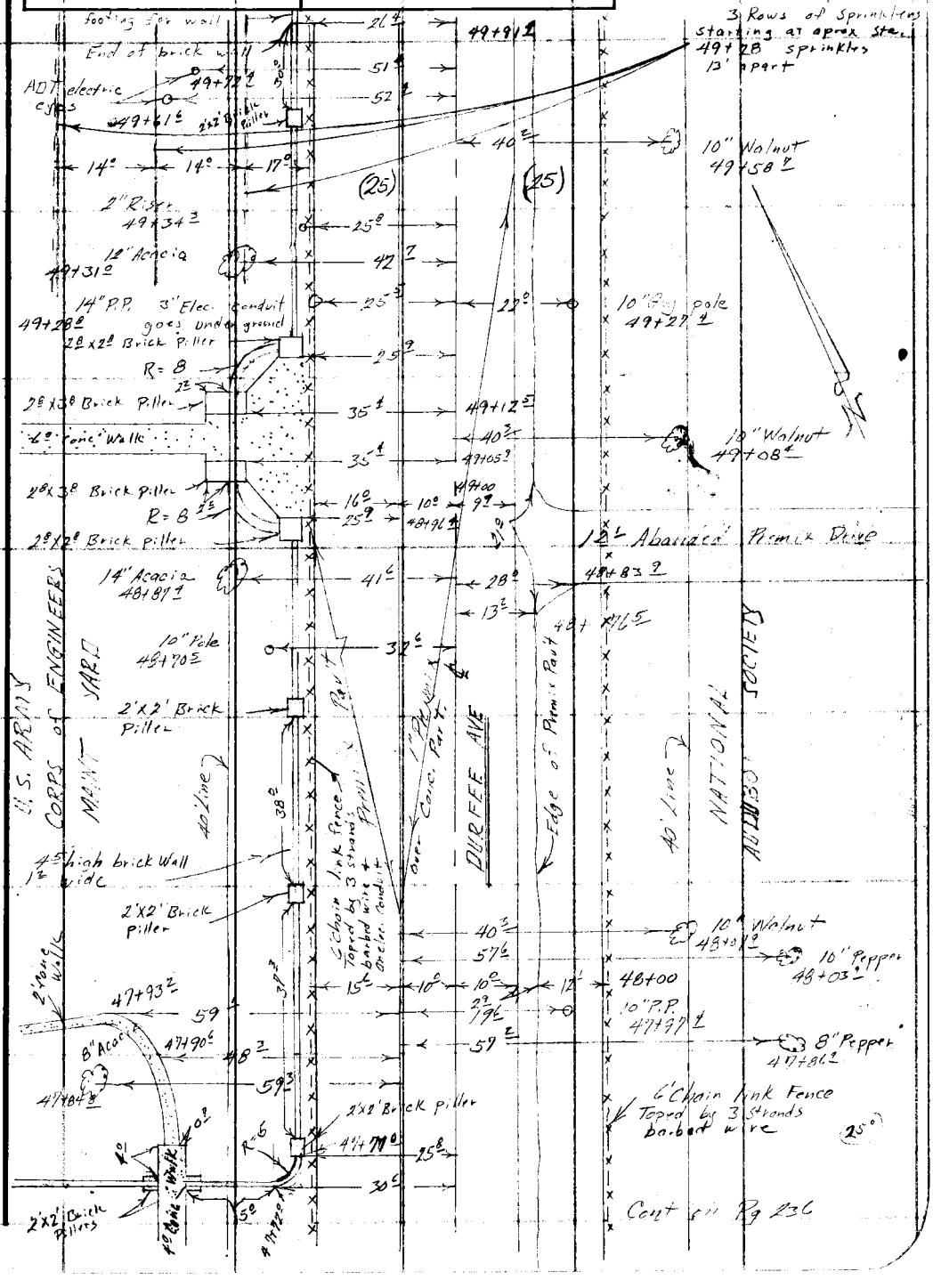


Cont on Pg 236

Note: Any Additions or Changes on This Sheet Must be Made or Circled in Red Ink With Date and Name of Person Making Change.

Do not extend this side of this line.

PLEASE RETURN TO
LOS ANGELES COUNTY ENGINEER
700 LOS ANGELES COUNTY ENGINEERING BLDG.

76F309S S&E #247 1-56

F. B. 737 Pg. 238

Cont on Pg 239

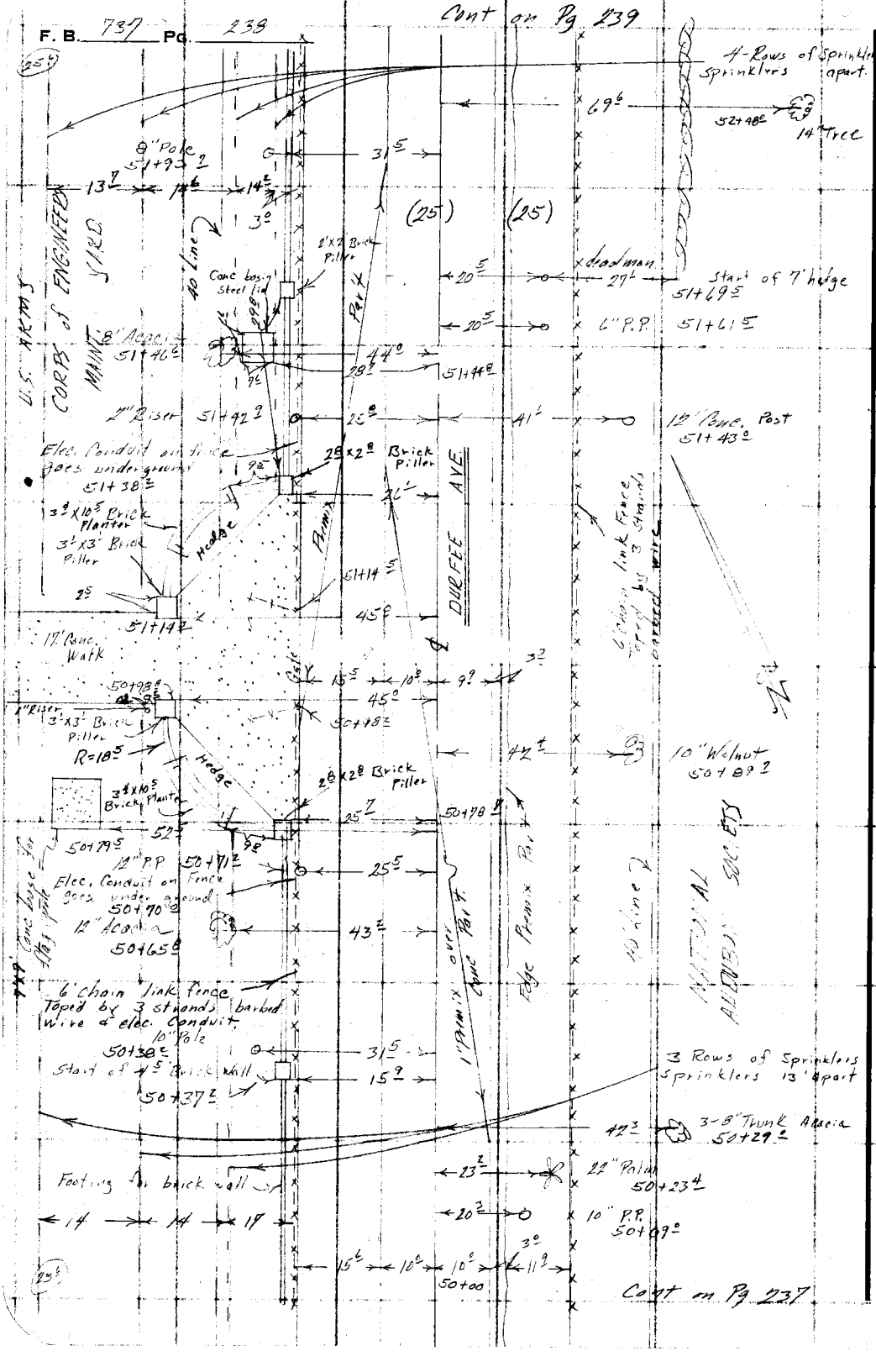


Cont on Pg 237

PLEASE RETURN TO
LOS ANGELES COUNTY ENGINEER
700 LOS ANGELES COUNTY ENGINEERING BLDG.
Do not extend this side of this line.

Note: Any Additions or Changes on This Sheet Must be Made or Circled in Red Ink With Date and Name of Person Making Change.

| | |
|---|---|
| Notes Ck'd by | Survey of Durfee Ave |
| Map No. | JN 0094-80 Tape 0157 Std 68 °F |
| Office Work G. D. BAILEY | Surveyed by H.F. Grangquist |
| Checked | Notes F.E.B. Date 3-29-57 |
| Date | Indexed A. C. Johnson |

F. B. 737 PG. 239

Cont on Pg 241

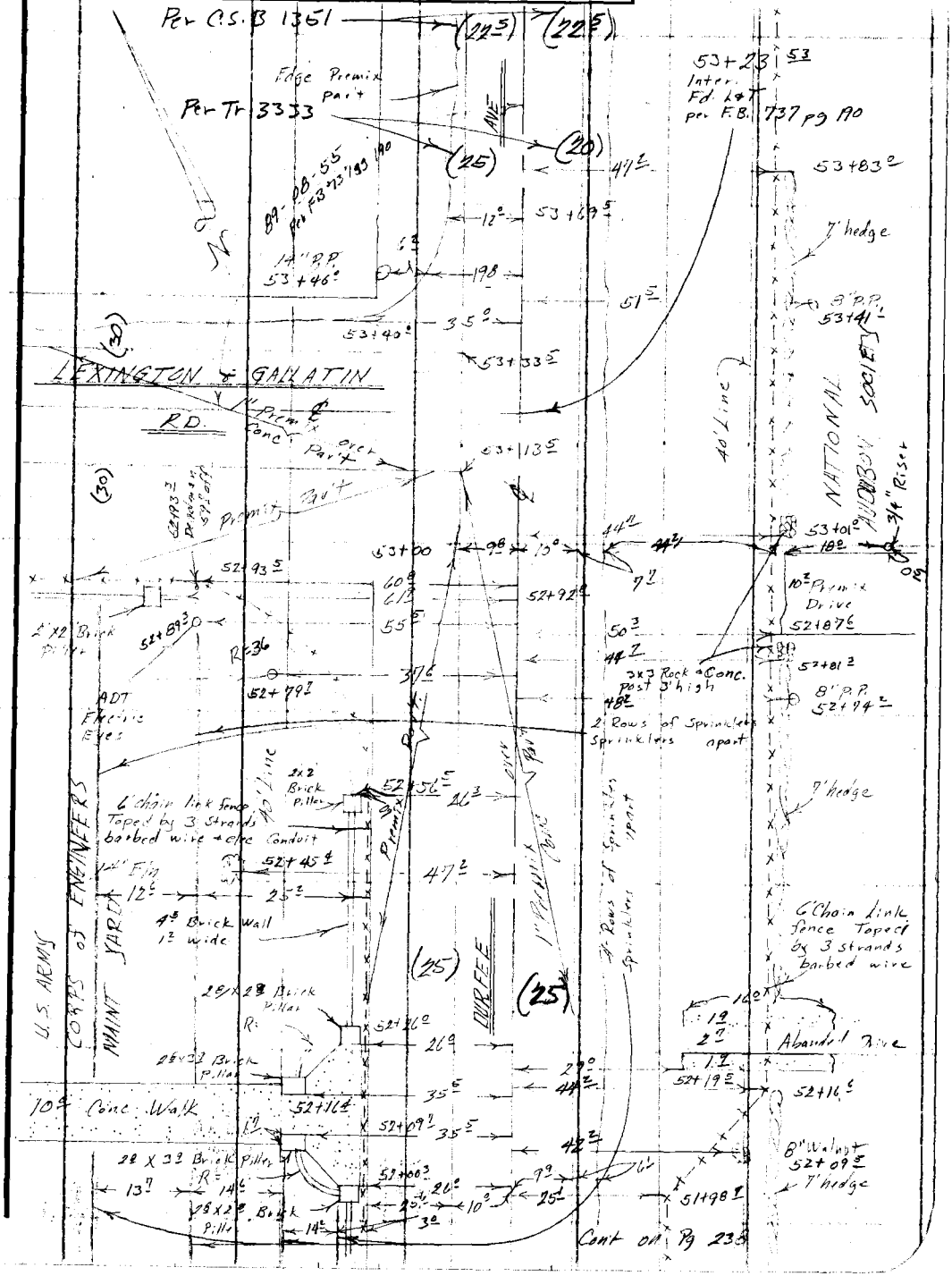


Cont on Pg 238

Note: Any Additions or Changes on This Sheet Must be Made or Circled in Red Ink With Date and Name of Person Making Change.

PLEASE RETURN TO
LOS ANGELES COUNTY ENGINEER
700 LOS ANGELES COUNTY ENGINEERING BLDG.

Do not extend this side of this line.

76F309S S&E #247 1-56

| | |
|---|---|
| Notes Ck'd by | Survey of DURFEE AVE |
| Map No. | JN 007480 Tape 0157 Std 68 °F |
| Office Work G. D. BAILEY | Surveyed by |
| Checked | Notes H F G Date 3/27/57 |
| Date | Indexed A. C. Johnson |

F. B. 737 Pg. 241

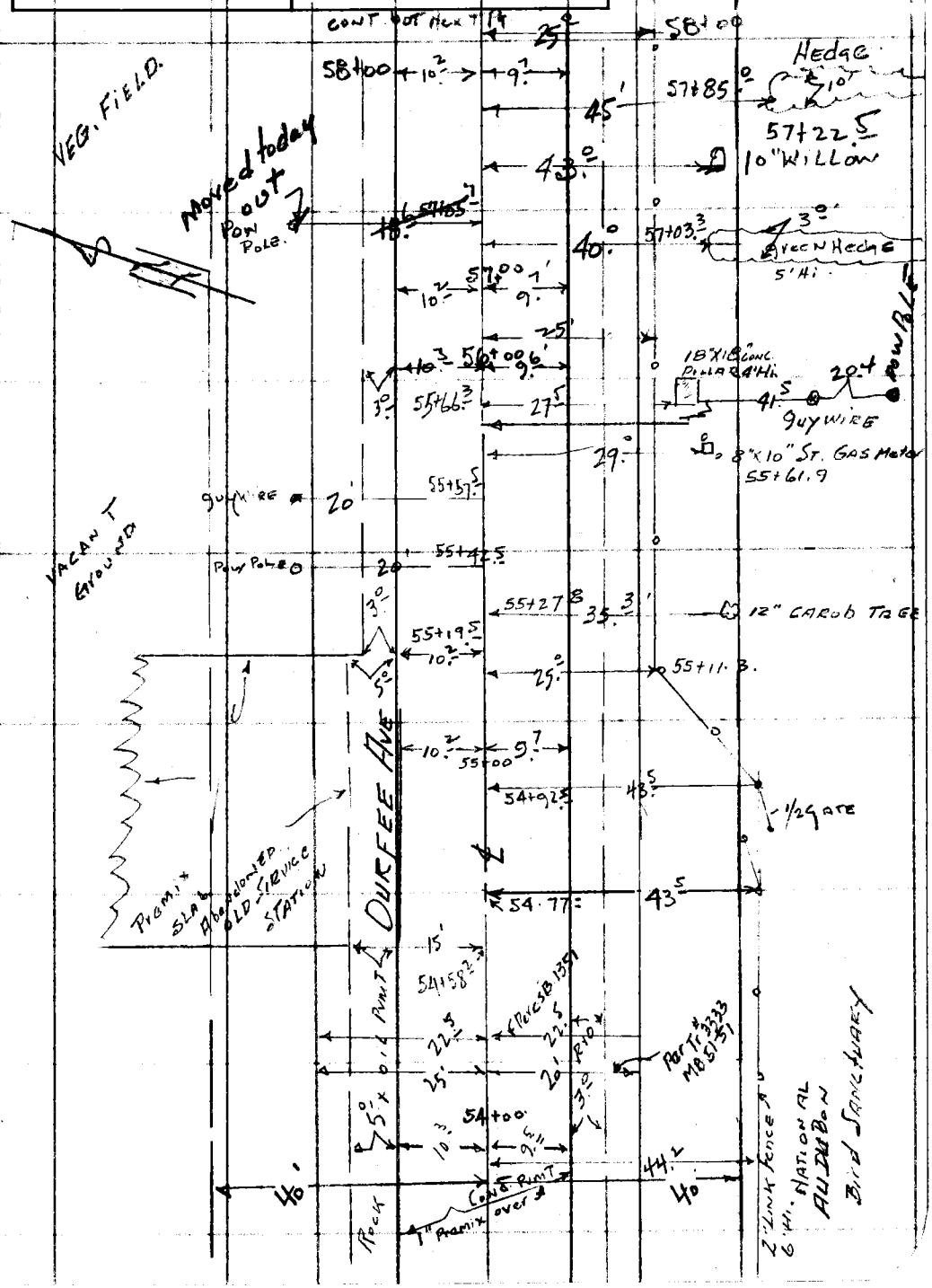


Note: Any Additions or Changes on This Sheet Must be Made or Circled in Red Ink With Date and Name of Person Making Change.

Do not extend this side of this line.

PLEASE RETURN TO
LOS ANGELES COUNTY ENGINEER
700 LOS ANGELES COUNTY ENGINEERING BLDG.

76F309S S&E #247 1-56

F. B. ~~737~~ 737 PG. 242

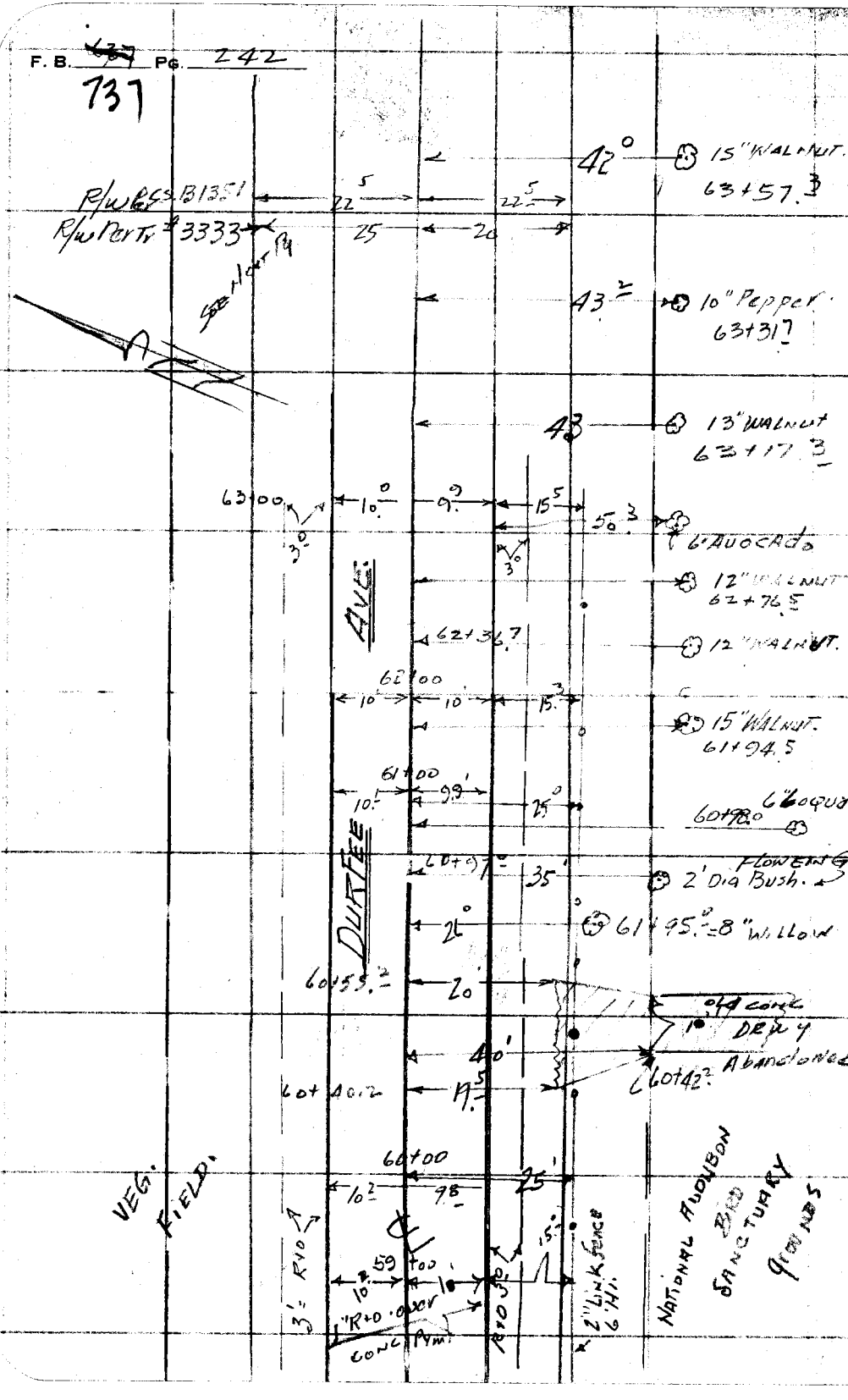


PLEASE RETURN TO
LOS ANGELES COUNTY ENGINEER
700 LOS ANGELES COUNTY ENGINEERING BLDG.

Do not extend this side of this line.

Note: Any Additions or Changes on This Sheet Must be Made or Circled in Red Ink With Date and Name of Person Making Change.

| | |
|---|---|
| Notes Ck'd by | Survey of DURFEE AVE. |
| Map No. | JN 007480 Tape Std 68 °F |
| Office Work G. D. BAILEY | Surveyed by H. E. [illegible] |
| Checked | Notes H. E. G. Date 3/27/57 |
| Date | Indexed C. Johnson |

F. B. 737 PG. 243

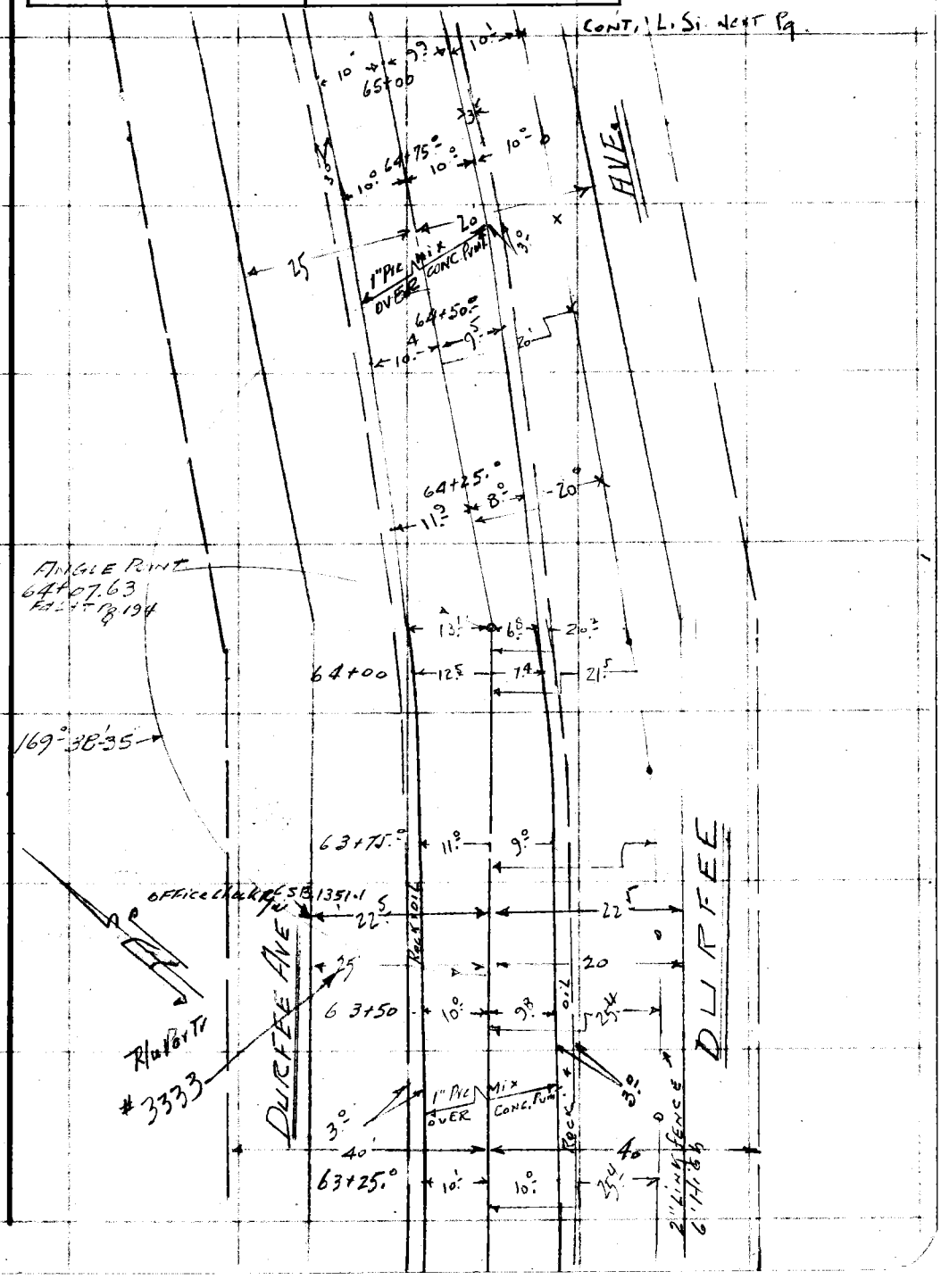


Note: Any Additions or Changes on This Sheet Must be Made or Circled in Red Ink With Date and Name of Person Making Change.

PLEASE RETURN TO
LOS ANGELES COUNTY ENGINEER
700 LOS ANGELES COUNTY ENGINEERING BLDG.

Do not extend this side of this line.

76F309S S&E #247 1-56

PLEASE RETURN TO
LOS ANGELES COUNTY ENGINEER
700 LOS ANGELES COUNTY ENGINEERING BLDG.

Note: Any Additions or Changes on This Sheet Must be Made or Circled in Red Ink With Date and Name of Person Making Change.

Do not extend this side of this line.

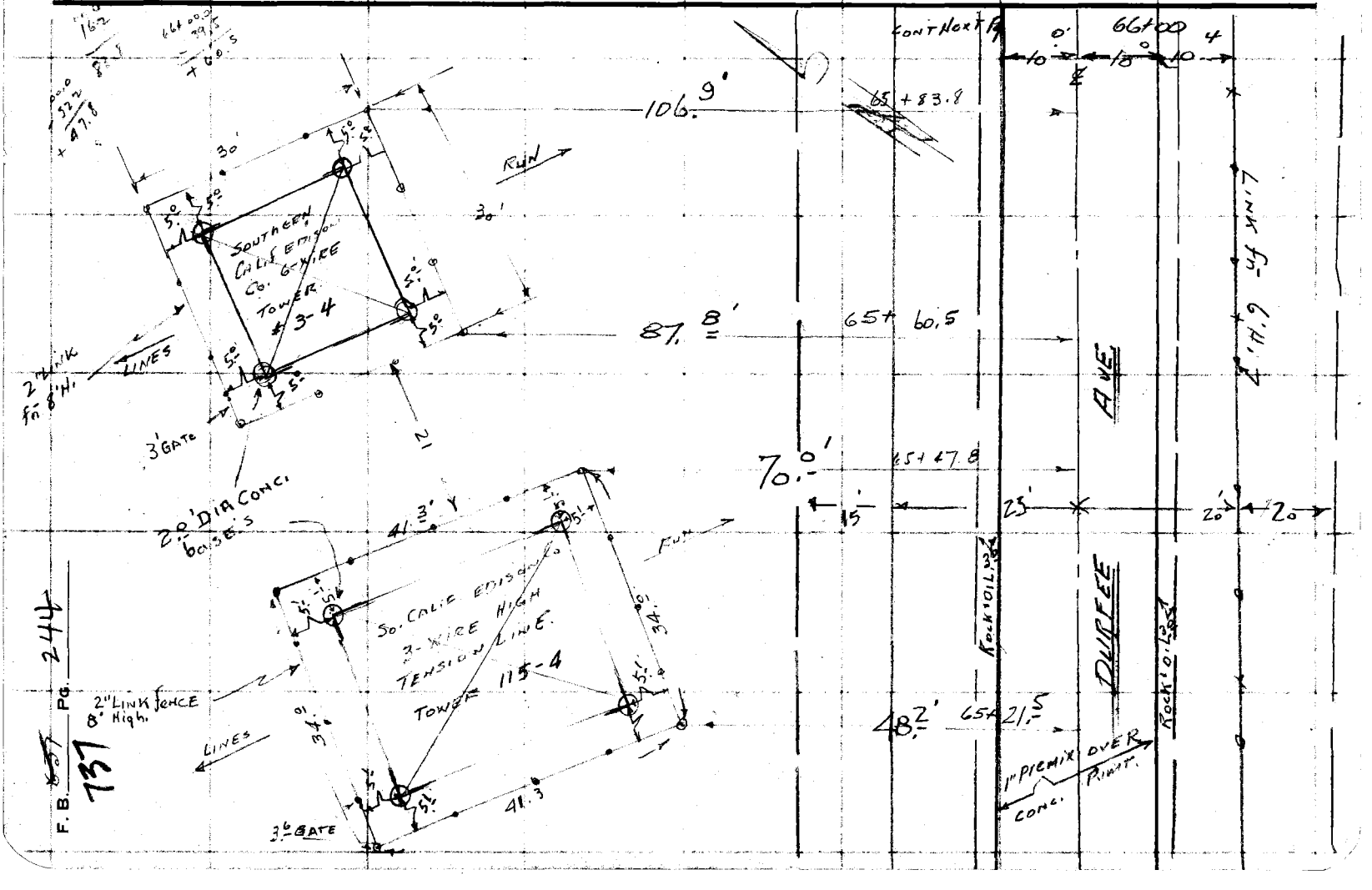

| | | |
|---|---|---|
| Notes Ck'd by | Survey of DURFEE AVE. | F. B. ~~637~~ 737 Pg. 245 |
| Map No. | JN 0074.80 Tape 0157 Std 68 °F | |
| Office Work G. D. BAILEY | Surveyed by H. E. GRANDINST | |
| Checked | Notes H. E. G. Date 3/28/57 | |
| Date | Indexed A. C. Johnson | |

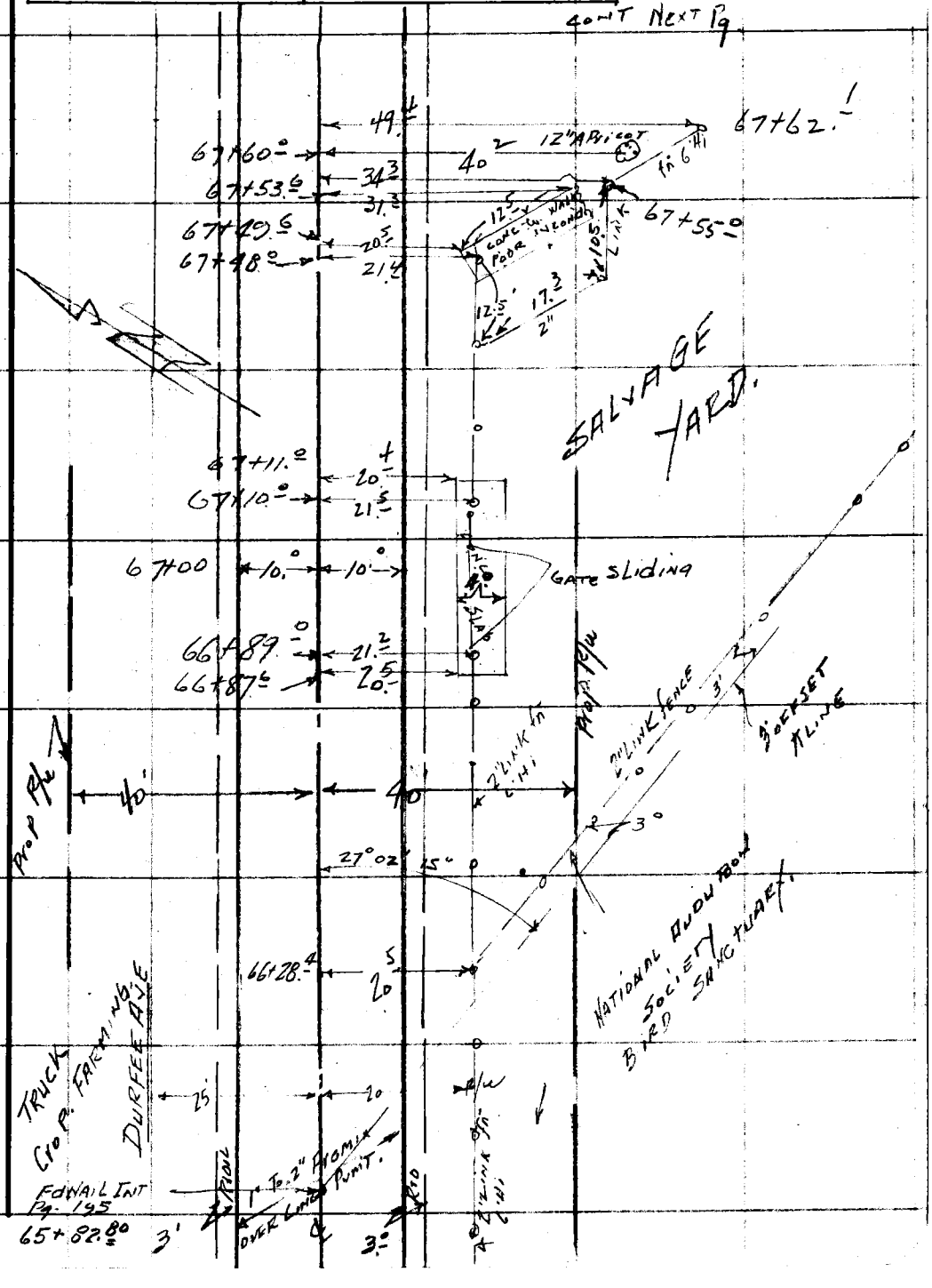


Note: Any Additions or Changes on This Sheet Must be Made or Circled in Red Ink With Date and Name of Person Making Change.

PLEASE RETURN TO
LOS ANGELES COUNTY ENGINEER
700 LOS ANGELES COUNTY ENGINEERING BLDG.
Do not extend this side of this line.

76F3098 S&E #247 1-56

F. B. 737 PG. 246

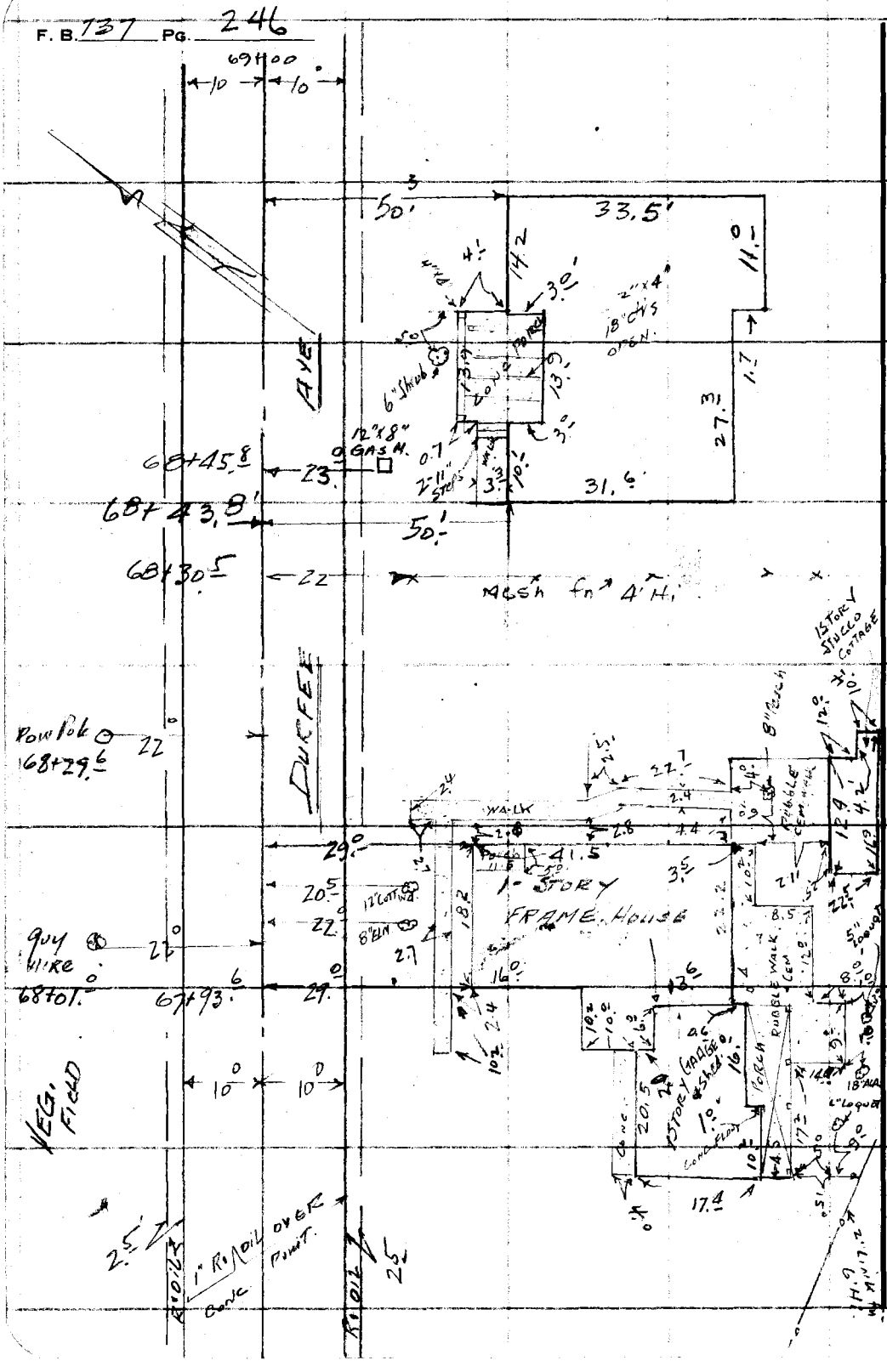


PLEASE RETURN TO
LOS ANGELES COUNTY ENGINEER
700 LOS ANGELES COUNTY ENGINEERING BLDG.

Do not extend this side of this line.

Note: Any Additions or Changes on This Sheet Must be Made or Circled in Red Ink With Date and Name of Person Making Change.

| | |
|---|---|
| Notes Ck'd by | Survey of DURFEE AVE |
| Map No. | JN 007480 Tape 0157 Std 68 °F |
| Office Work G. D. BAILEY | Surveyed by H.E. GRANDOUIST |
| Checked | Notes Date |
| Date | Indexed C. Johnson |

F. B. ~~637~~ 737 PG. 247

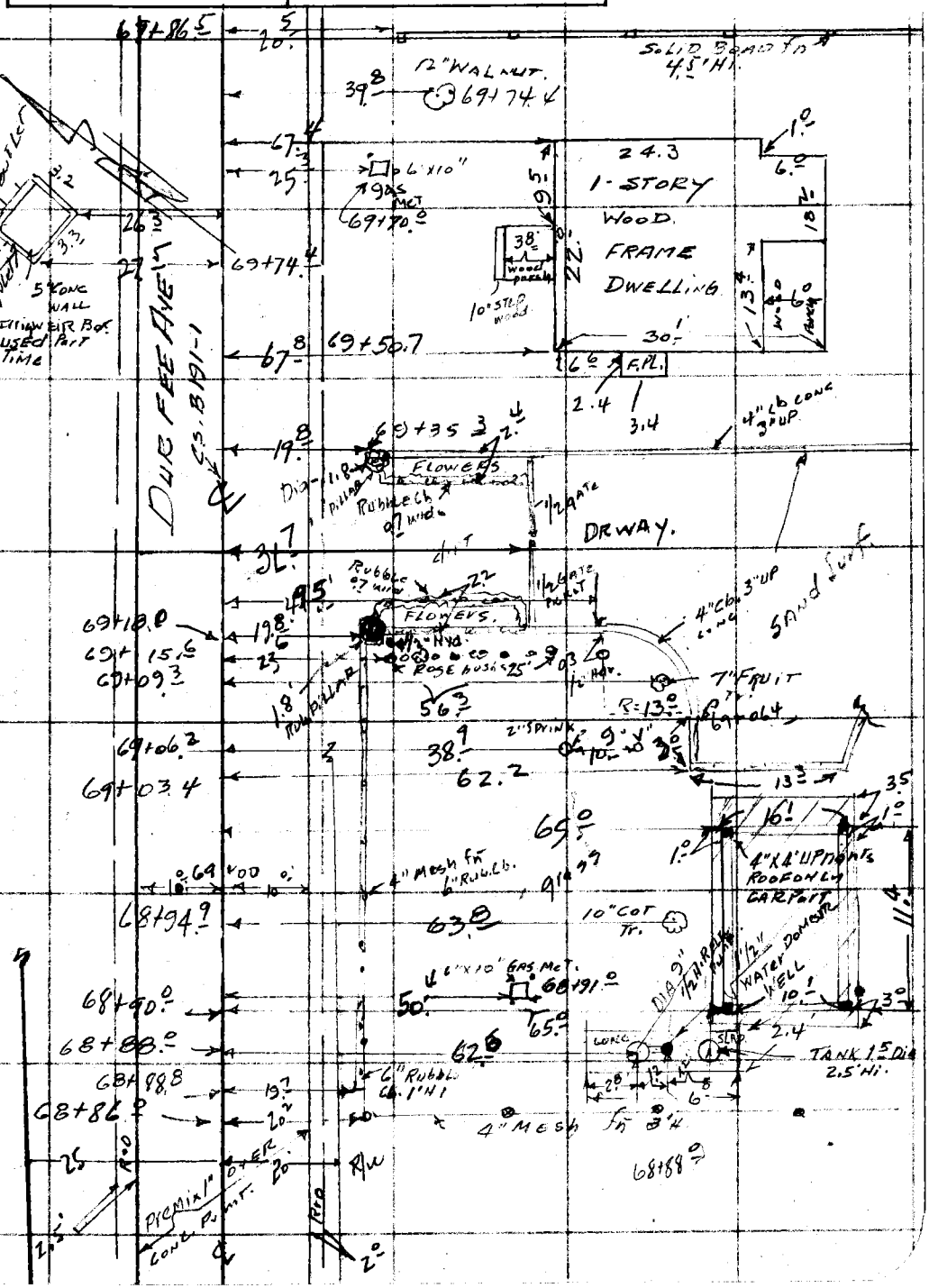


Note: Any Additions or Changes on This Sheet Must be Made or Circled in Red Ink With Date and Name of Person Making Change.

Do not extend this side of this line.

PLEASE RETURN TO
LOS ANGELES COUNTY ENGINEER
700 LOS ANGELES COUNTY ENGINEERING BLDG.

76F309S S&E #247 1-56

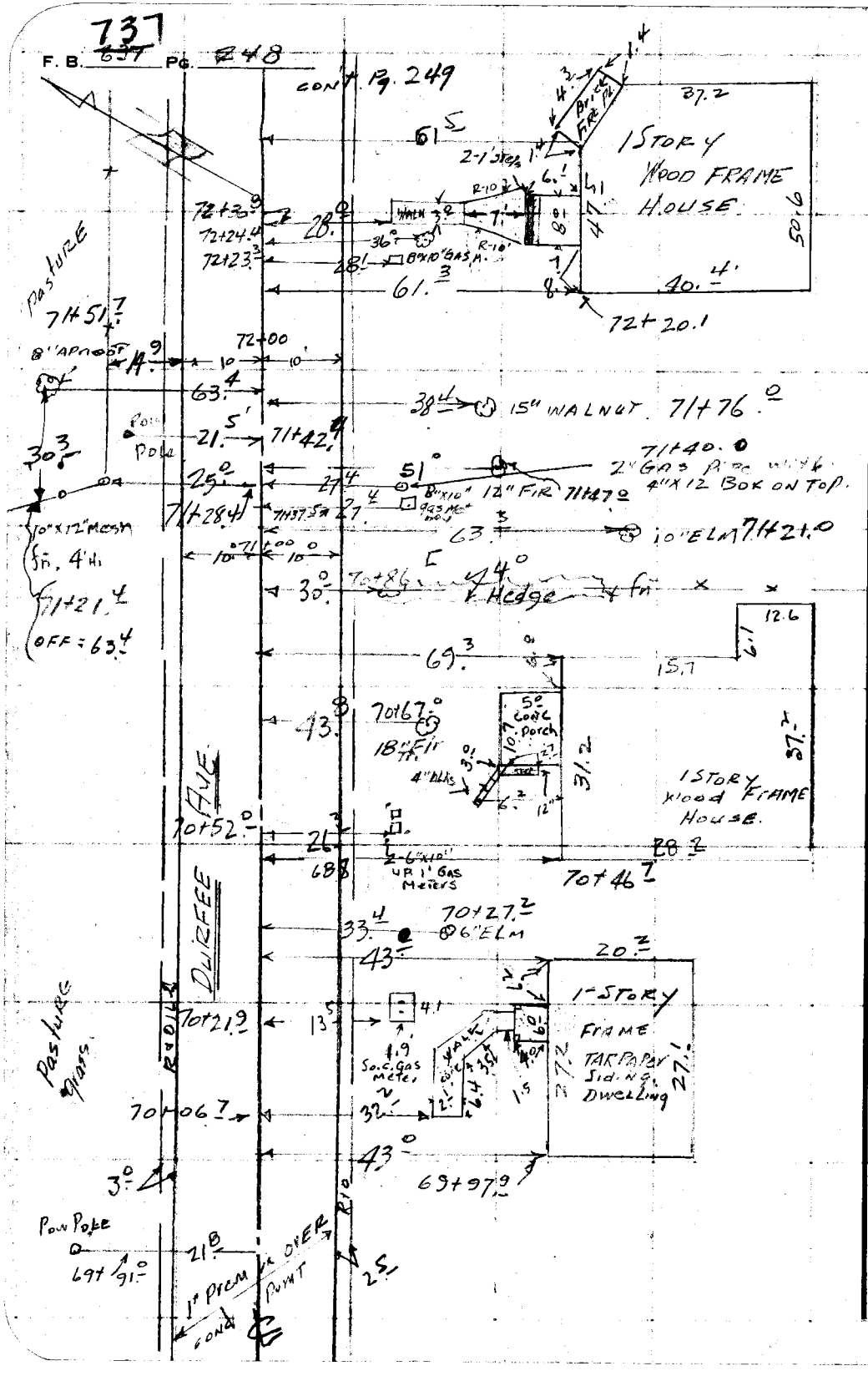


PLEASE RETURN TO
LOS ANGELES COUNTY ENGINEER
700 LOS ANGELES COUNTY ENGINEERING BLDG.

Do not extend this side of this line.

Note: Any Additions or Changes on This Sheet Must be Made or Circled in Red Ink With Date and Name of Person Making Change.

| | |
|---|---|
| Notes Ck'd by | Survey of DURFEE AVE. |
| Map No. | JN 0074.80 Tape 0157 Std 68 °F |
| Office Work G. D. BAILEY | Surveyed by H. E. GRAHAM |
| Checked | Notes H.E.G. Date 4/1/57 |
| Date | Indexed C. Johnson |

F. B. 737 Pg. 249

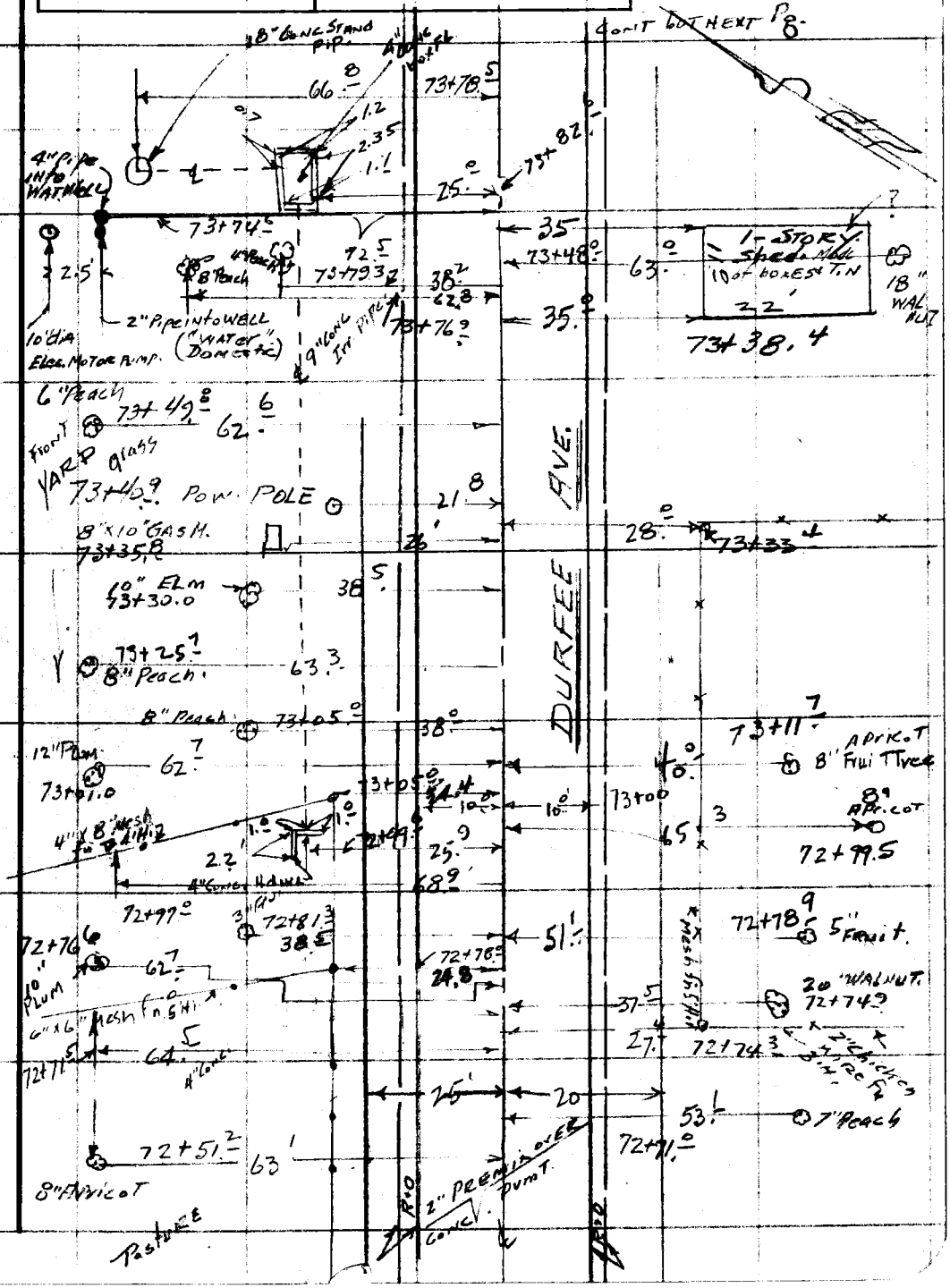


Note: Any Additions or Changes on This Sheet Must be Made or Circled in Red Ink With Date and Name of Person Making Change.

PLEASE RETURN TO
LOS ANGELES COUNTY ENGINEER
700 LOS ANGELES COUNTY ENGINEERING BLDG.
Do not extend this side of this line.

76F309S S&E #247 1-56

F. B. 737 PG. 25D

CONT PG. 25I

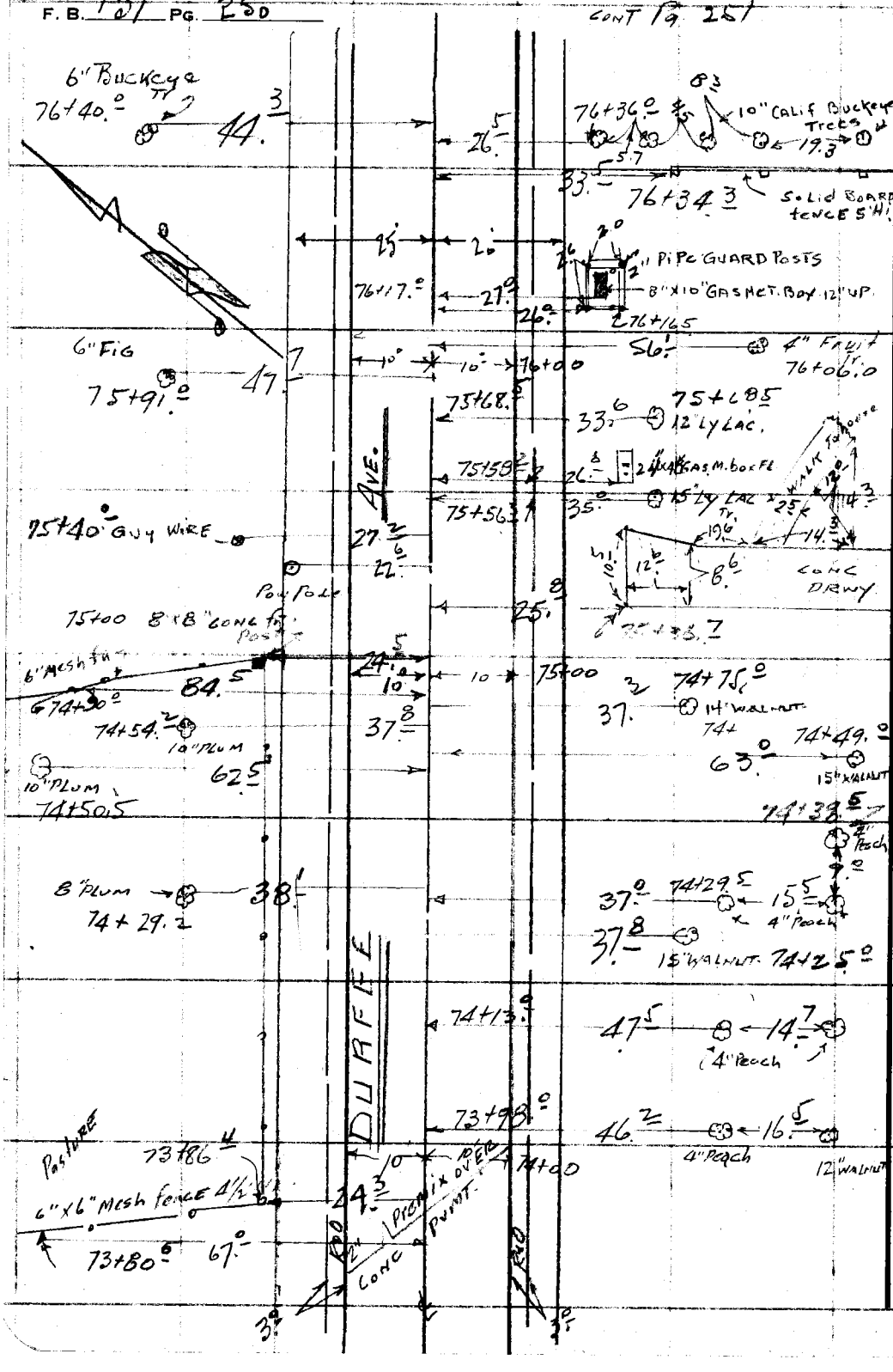


PLEASE RETURN TO
LOS ANGELES COUNTY ENGINEER
700 Los Angeles County Engineering Bldg.

Do not extend this side of this line.

Note: Any Additions or Changes on this Sheet Must be Made or Circled in Red Ink With Date and Name of Person Making Change.

| | |
|---|---|
| Notes Ck'd by | Survey of Norice Ave |
| Map No. | JN 0074.80 Tape 0157 Std 66 °F |
| Office Work G. D. BAILEY | Surveyed by H.E. Grangist |
| Checked | Notes F.F.B. Date 3-29-57 |
| Date | Indexed C. Johnson |

F. B. 737 PG. 251

Cont on Pg. 252

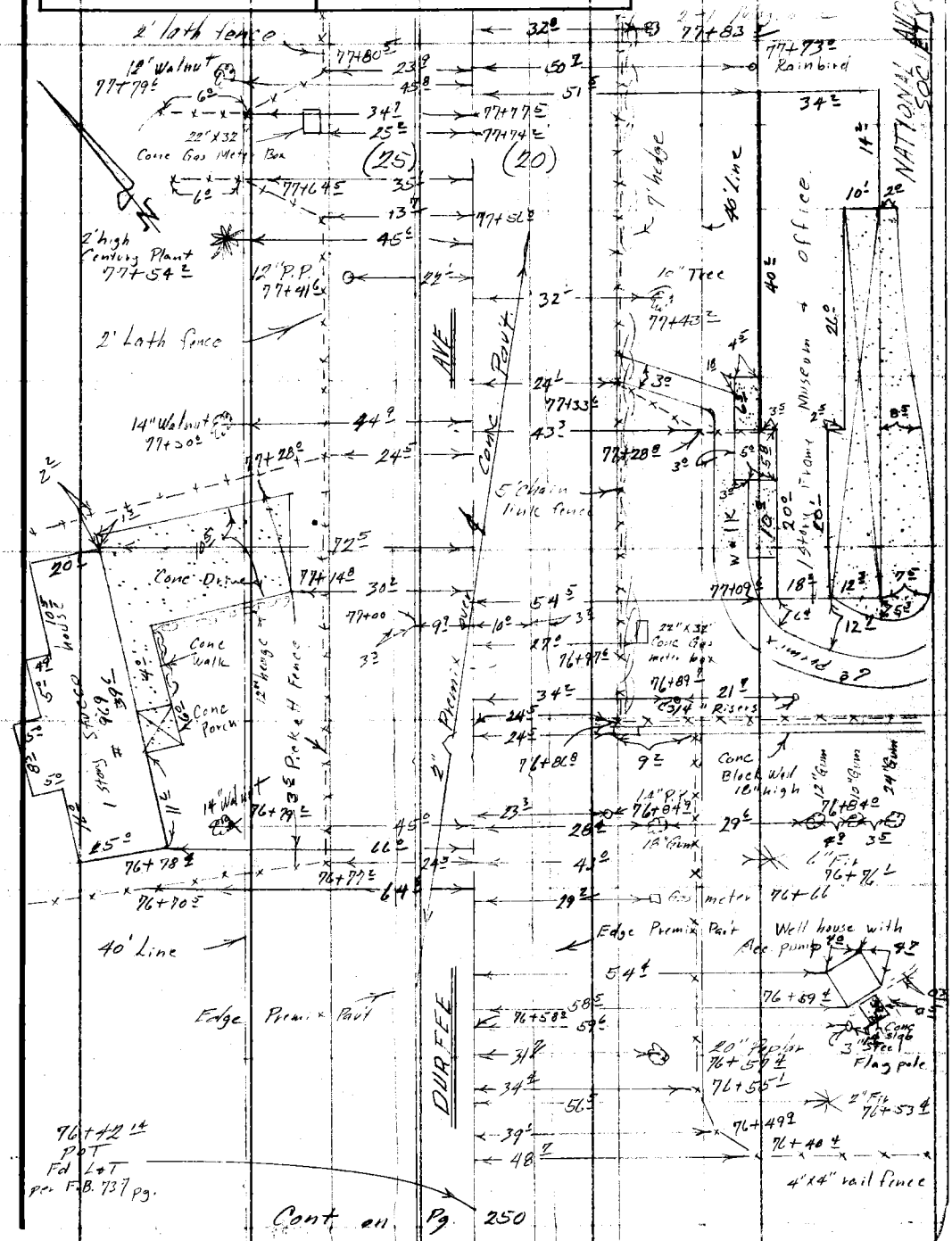


Cont on Pg. 250

Note: Any Additions or Changes on This Sheet Must be Made or Circled in Red Ink With Date and Name of Person Making Change.

PLEASE RETURN TO
LOS ANGELES COUNTY ENGINEER
700 LOS ANGELES COUNTY ENGINEERING BLDG.

Do not extend this side of this line.

76F309S S&E #247 1-56

Cont on Pg 1253

F. B. 737 PG. 252

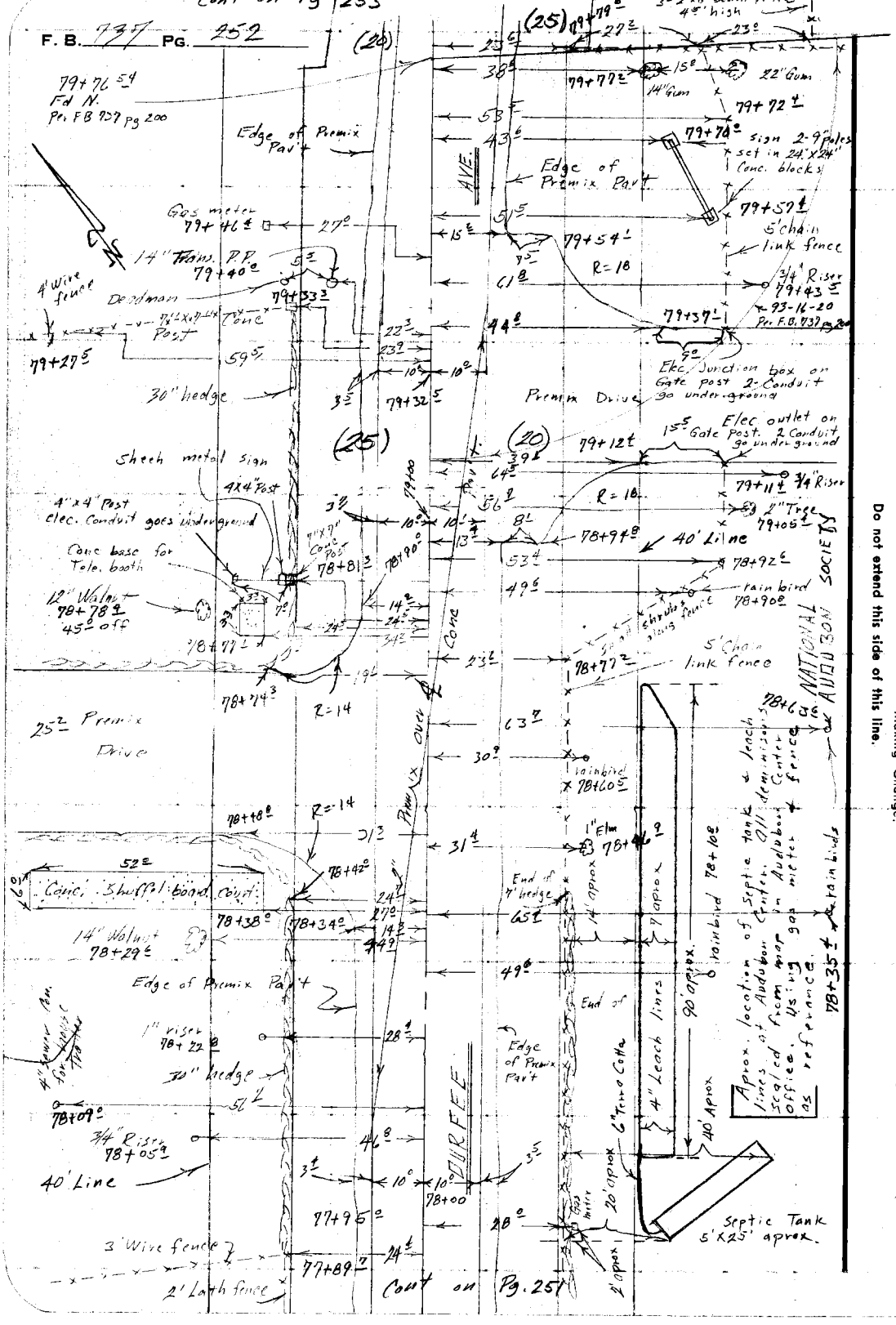


PLEASE RETURN TO
LOS ANGELES COUNTY ENGINEER
700 LOS ANGELES COUNTY ENGINEERING BLDG.

Do not extend this side of this line.

Note: Any Additions or Changes on This Sheet Must be Made or Circled in Red Ink With Date and Name of Person Making Change.

| | |
|---|---|
| Notes Ck'd by | Survey of DURFEE AVE |
| Map No. | JN 0074.80 Tape 415.7 Std 68 °F |
| Office Work G. D. BAILEY | Surveyed by H. E. GRANOUIST |
| Checked | Notes H. E. G. Date 4/2/57 |
| Date | Indexed C. Johnson |

F. B. 737 PG. 253

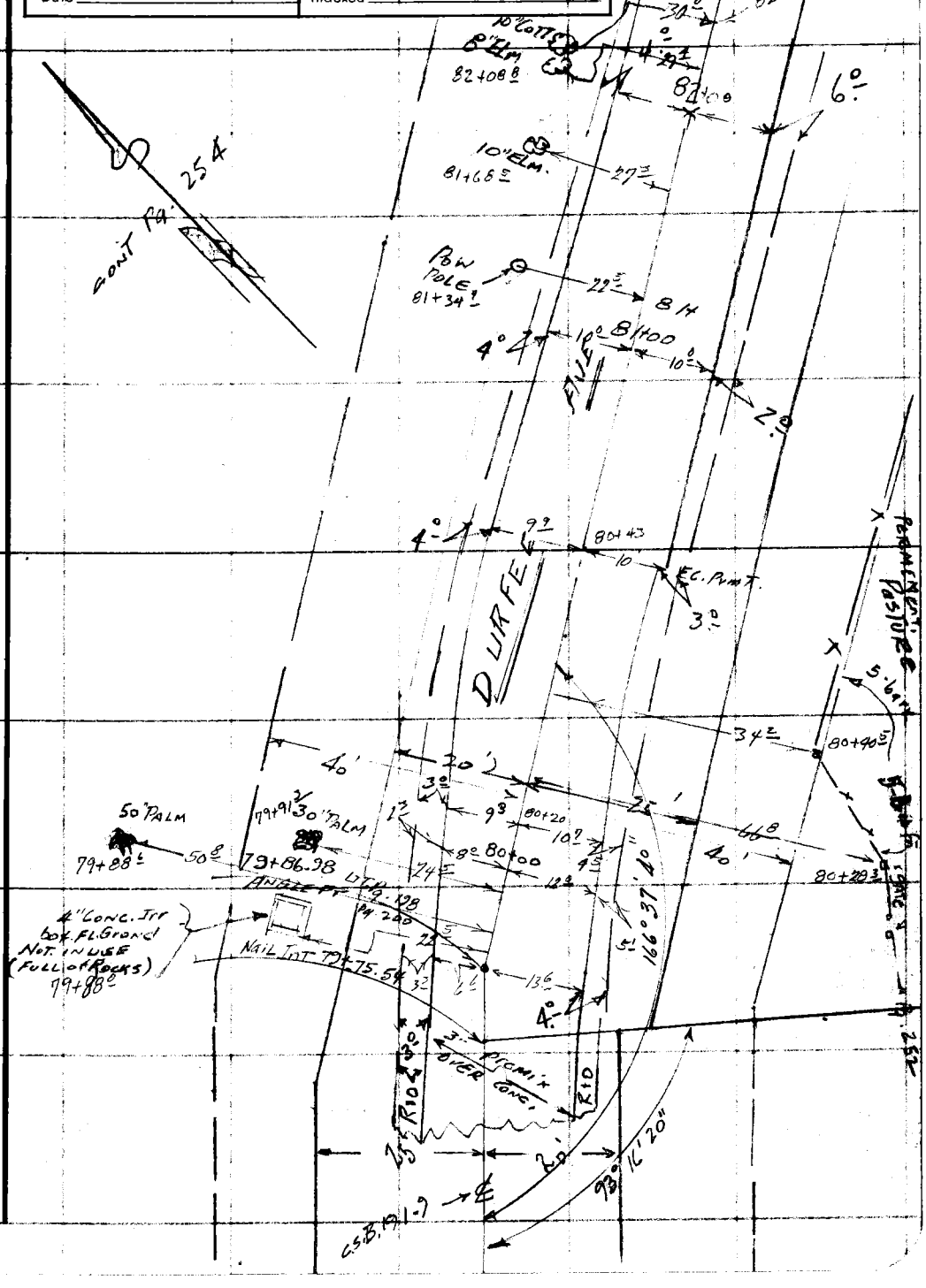


Note: Any Additions or Changes on This Sheet Must be Made or Circled in Red Ink With Date and Name of Person Making Change.

Do not extend this side of this line.

PLEASE RETURN TO
LOS ANGELES COUNTY ENGINEER
700 LOS ANGELES COUNTY ENGINEERING BLDG.

76F309S S&E #247 1-56

PLEASE RETURN TO
LOS ANGELES COUNTY ENGINEER
700 LOS ANGELES COUNTY ENGINEERING BLDG.

Note: Any Additions or Changes on This Sheet Must be Made or Circled in Red Ink With Date and Name of Person Making Change.

Do not extend this side of this line.

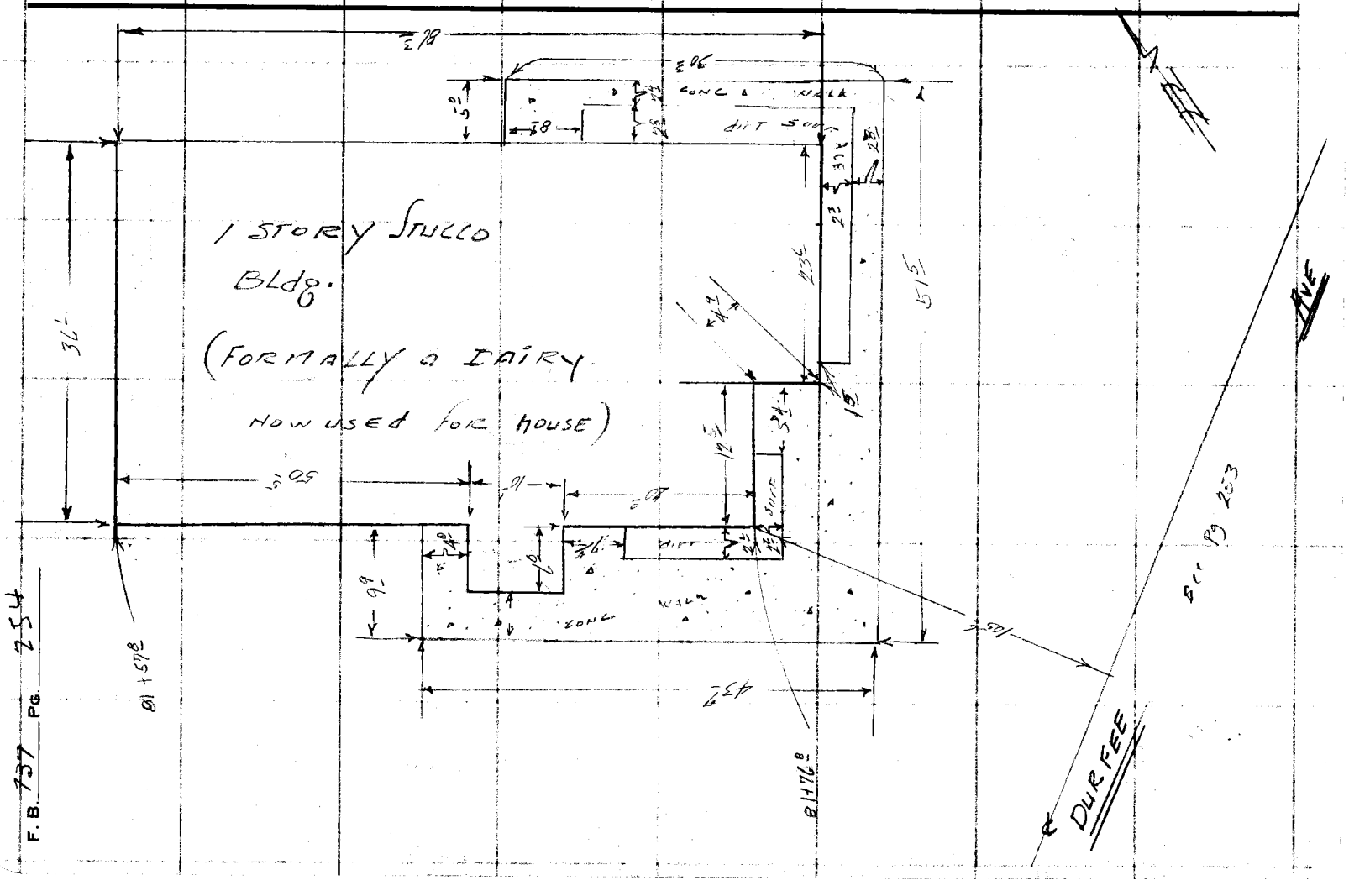


F. B. 737 PG. 254

| | |
|---|---|
| Notes Ck'd by | Survey of DURFEE AVE |
| Map No. | JN 0074.80 Tape 0157 Std 68 °F |
| Office Work G. D. BAILEY | Surveyed by H E GRANQUIST |
| Checked | Notes HEG Date 4/2/57 |
| Date | Indexed K. C. Johnson |

F. B. 737 PG. 255

Cont on Pg 256

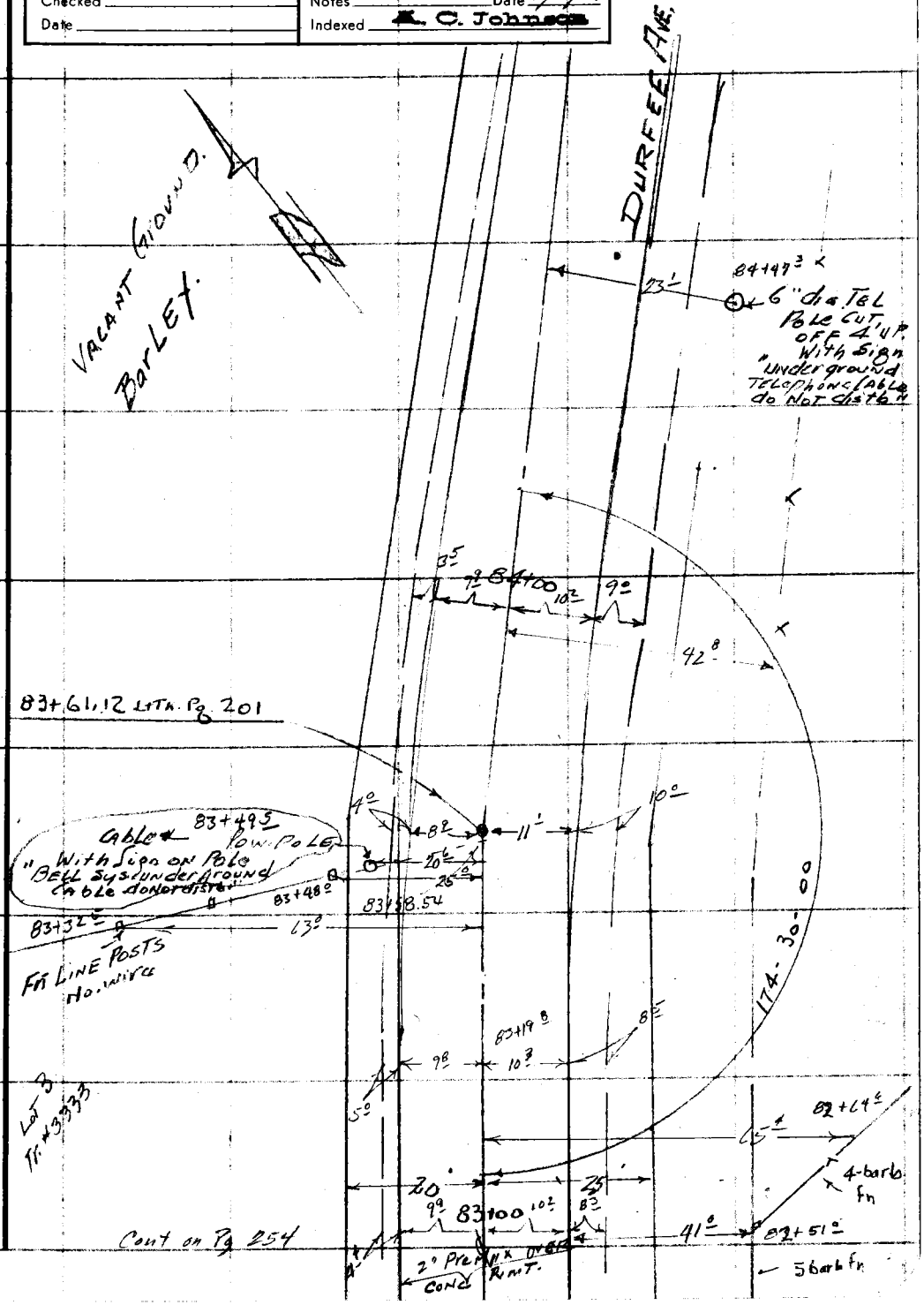


Cont on Pg 254

Note: Any Additions or Changes on This Sheet Must be Made or Circled in Red Ink With Date and Name of Person Making Change.

PLEASE RETURN TO
LOS ANGELES COUNTY ENGINEER
700 LOS ANGELES COUNTY ENGINEERING BLDG.

Do not extend this side of this line.

76F309S S&E #247 1-56

F. B. 737 PG. 256

Cont on Pg 257

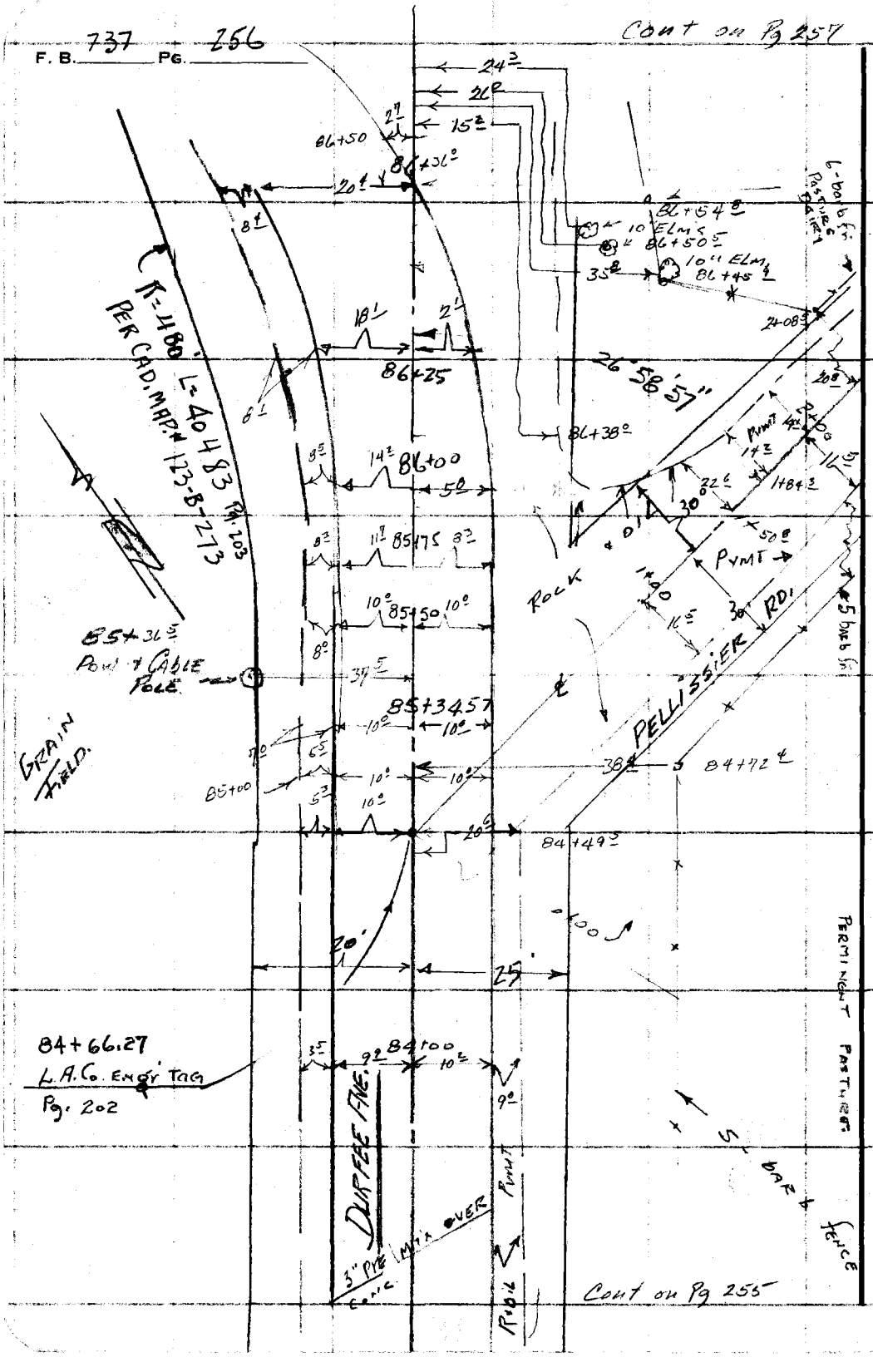


PLEASE RETURN TO
LOS ANGELES COUNTY ENGINEER
700 LOS ANGELES COUNTY ENGINEERING BLDG.

Do not extend this side of this line.

Note: Any Additions or Changes on This Sheet Must be Made or Circled in Red Ink With Date and Name of Person Making Change.

| | |
|---|---|
| Notes Ck'd by | Survey of DURFEE AVE |
| Map No. | JN 0074.80 Tape 0157 Std 68 °F |
| Office Work G. D. BAILEY | Surveyed by H. E. GRANQUIST |
| Checked | Notes H.E.G. Date 4/2/57 |
| Date | Indexed A. C. Johnson |

F. B. 737 Pg. 257

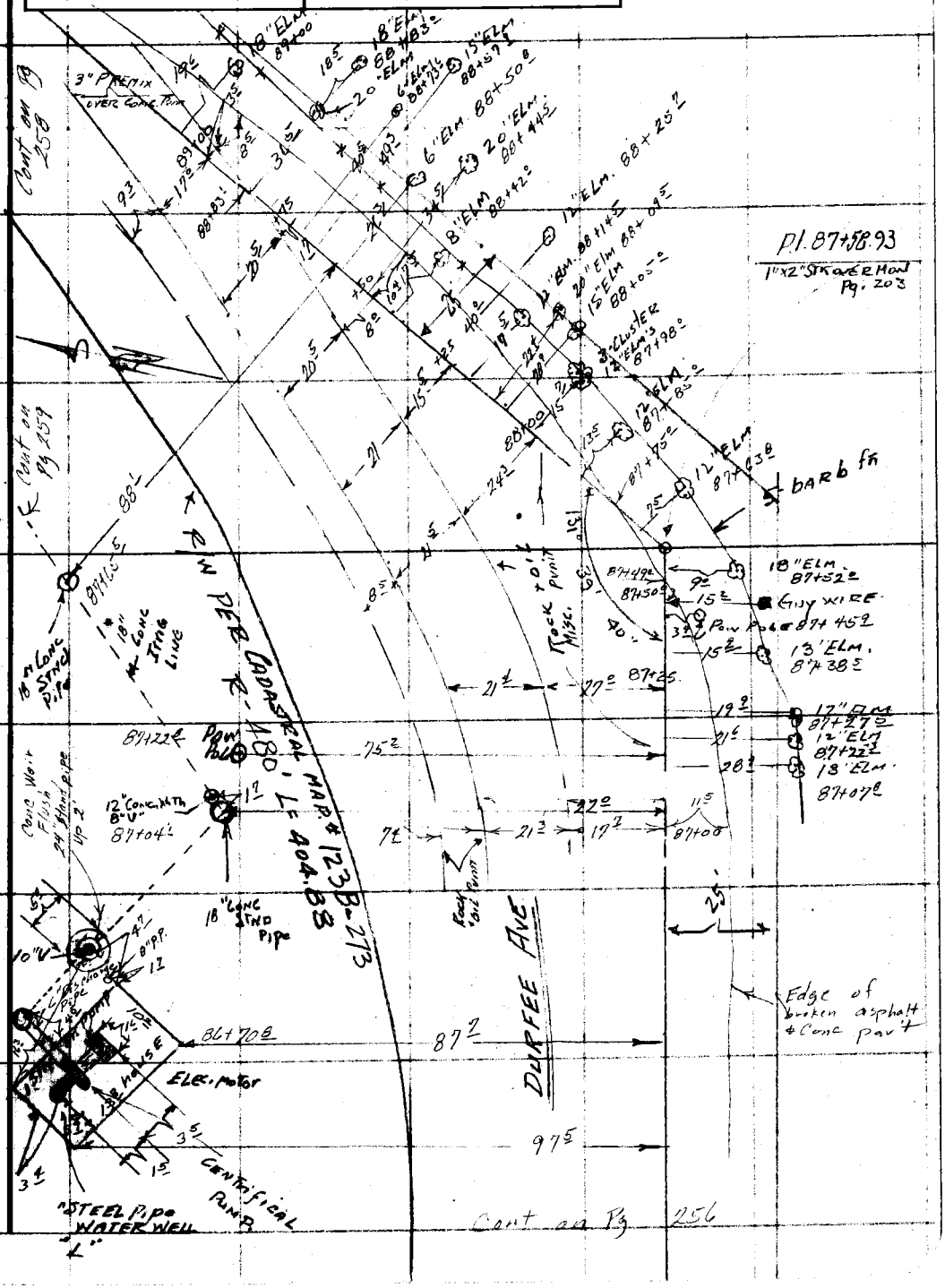


Note: Any Additions or Changes on this Sheet Must be Made or Circled in Red Ink With Date and Name of Person Making Change.

Do not extend this side of this line.

PLEASE RETURN TO
LOS ANGELES COUNTY ENGINEER
700 LOS ANGELES COUNTY ENGINEERING BLDG.

76F309S S&E #247 1-56

F. B. 737 PG. 258

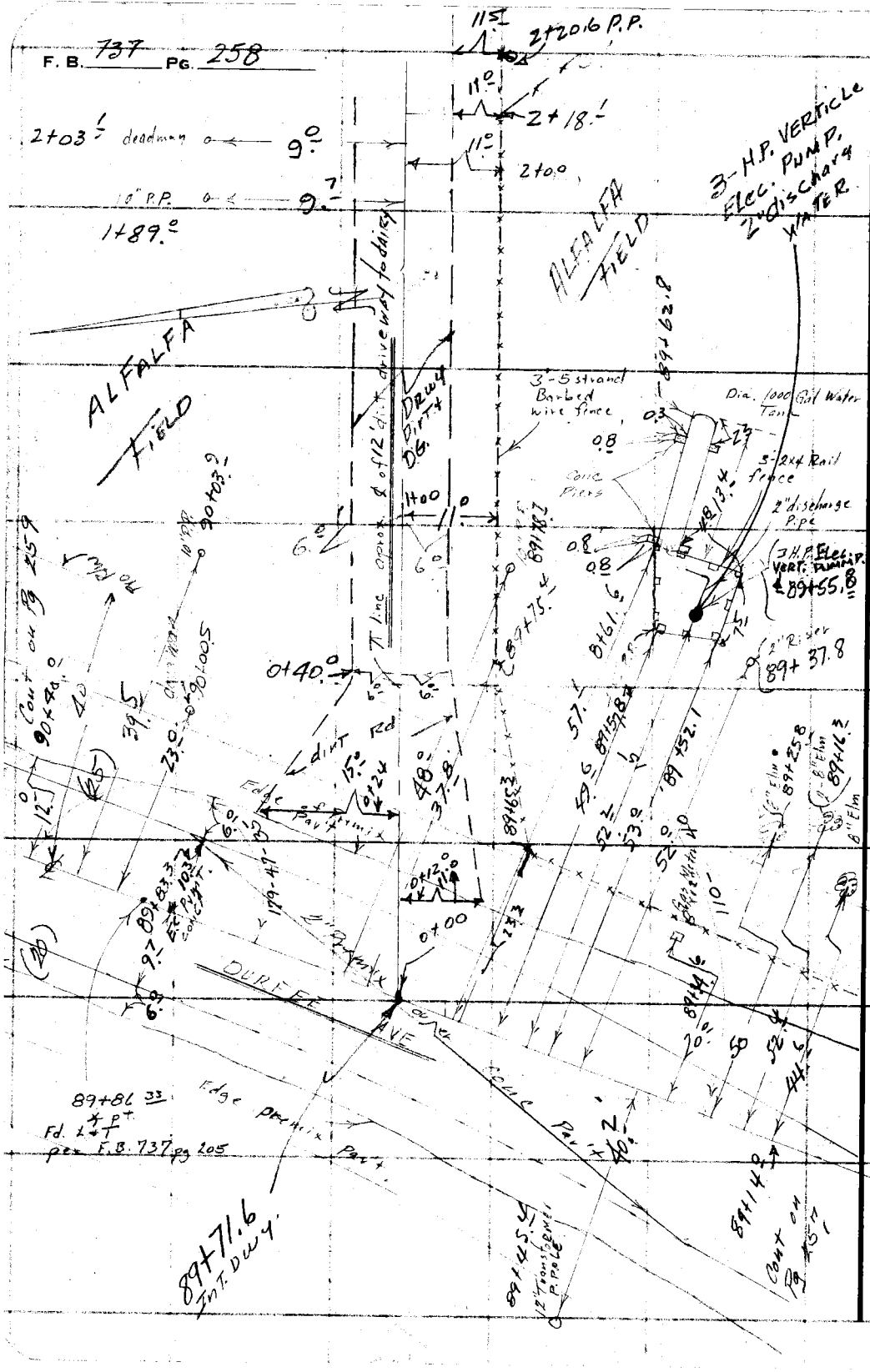


PLEASE RETURN TO
LOS ANGELES COUNTY ENGINEER
700 LOS ANGELES COUNTY ENGINEERING BLDG.

Do not extend this side of this line.

Note: Any Additions or Changes on This Sheet Must be Made or Circled in Red Ink With Date and Name of Person Making Change.

| | |
|---|---|
| Notes Ck'd by | Survey of DURFEE AVE |
| Map No. G. D. BAILEY | JN 0074.80 Tape 0157 Std 68 °F |
| Office Work | Surveyed by H.E. GRANQUIST |
| Checked | Notes H.E.G. Date 4/10/57 |
| Date | Indexed A. C. Johnson |

F. B. 737 PG. 259

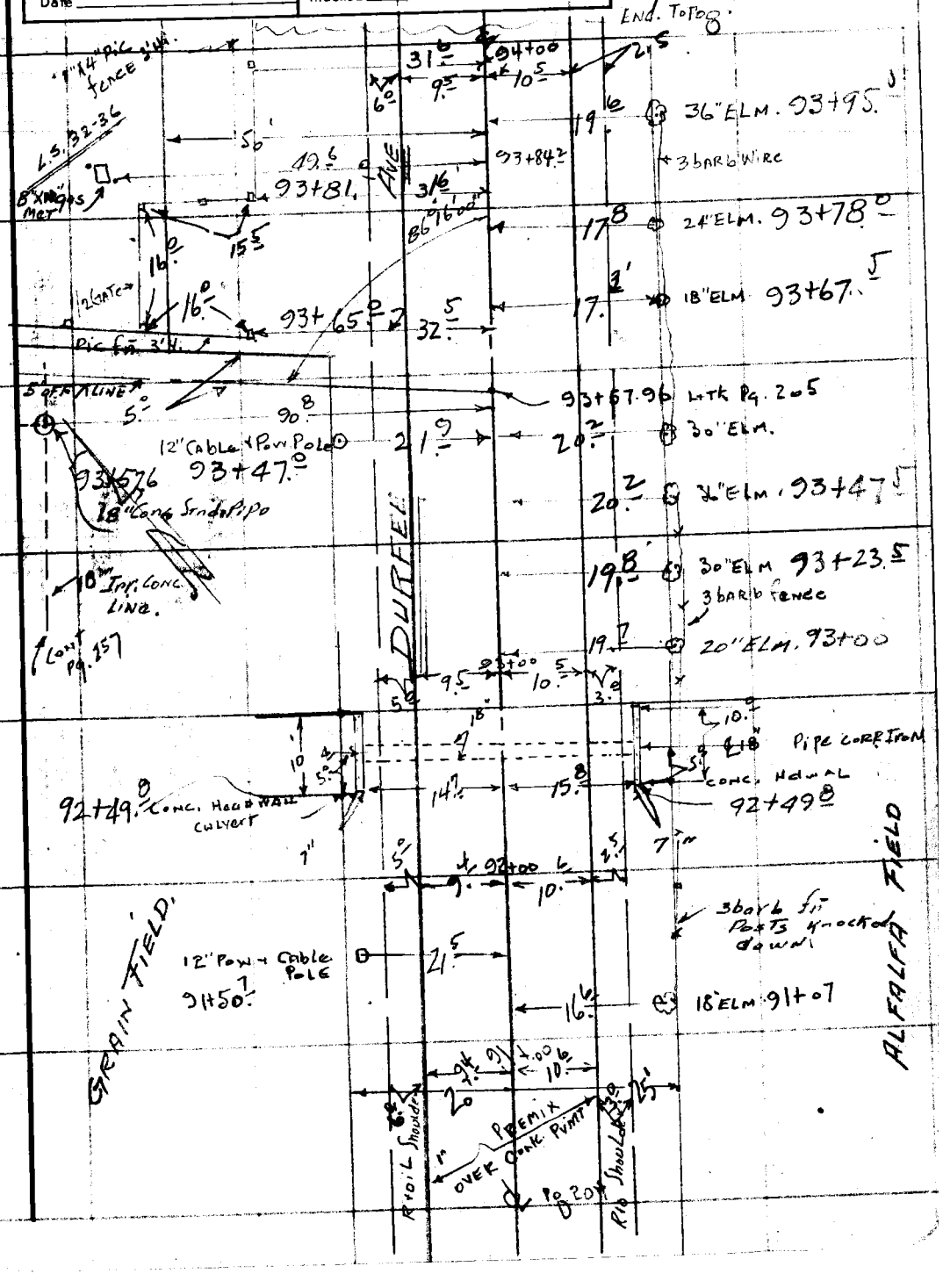


Note: Any Additions or Changes on this Sheet Must be Made or Circled in Red Ink With Date and Name of Person Making Change.

Do not extend this side of this line.

PLEASE RETURN TO
LOS ANGELES COUNTY ENGINEER
700 LOS ANGELES COUNTY ENGINEERING BLDG.

SE #247 1-56

PLEASE RETURN TO
LOS ANGELES COUNTY ENGINEER
200 LOS ANGELES COUNTY ENGINEERING BLDG.

Do not extend this side of this line.

Note: Any Additions or Changes on This Sheet Must be Made or Circled in Red Ink With Date and Name of Person Making Change.

7BF3095

737

F. B. 137 PG. 260