Notes Ck'd by D. M. Finley
Map No. B-1492
Work H. U. M. H.
Ck'd D. M. Finley
Apr. 1941

Survey of El Segundo Blvd
W. O. 8207 Tape No. St'd °F.
Surveyed by L. D. Moore
Notes Moore Date Jan 1938
Indexed L. C. Jones
5-1-38

F.B. 739 PG. 3

SURVEY
of
EL SEGUNDO BLVD
from
WESTERN AVE
to
INGLEWOOD-REDONDO BLVD

Job # 8207

Moore
" "
" Son
" "

Jan. 11 1938 -

Microfilmed April 87

F.B. 739 PG. 4

To bottom pg 5

INDEX SKETCH

TOPOG. - PAGES 51-

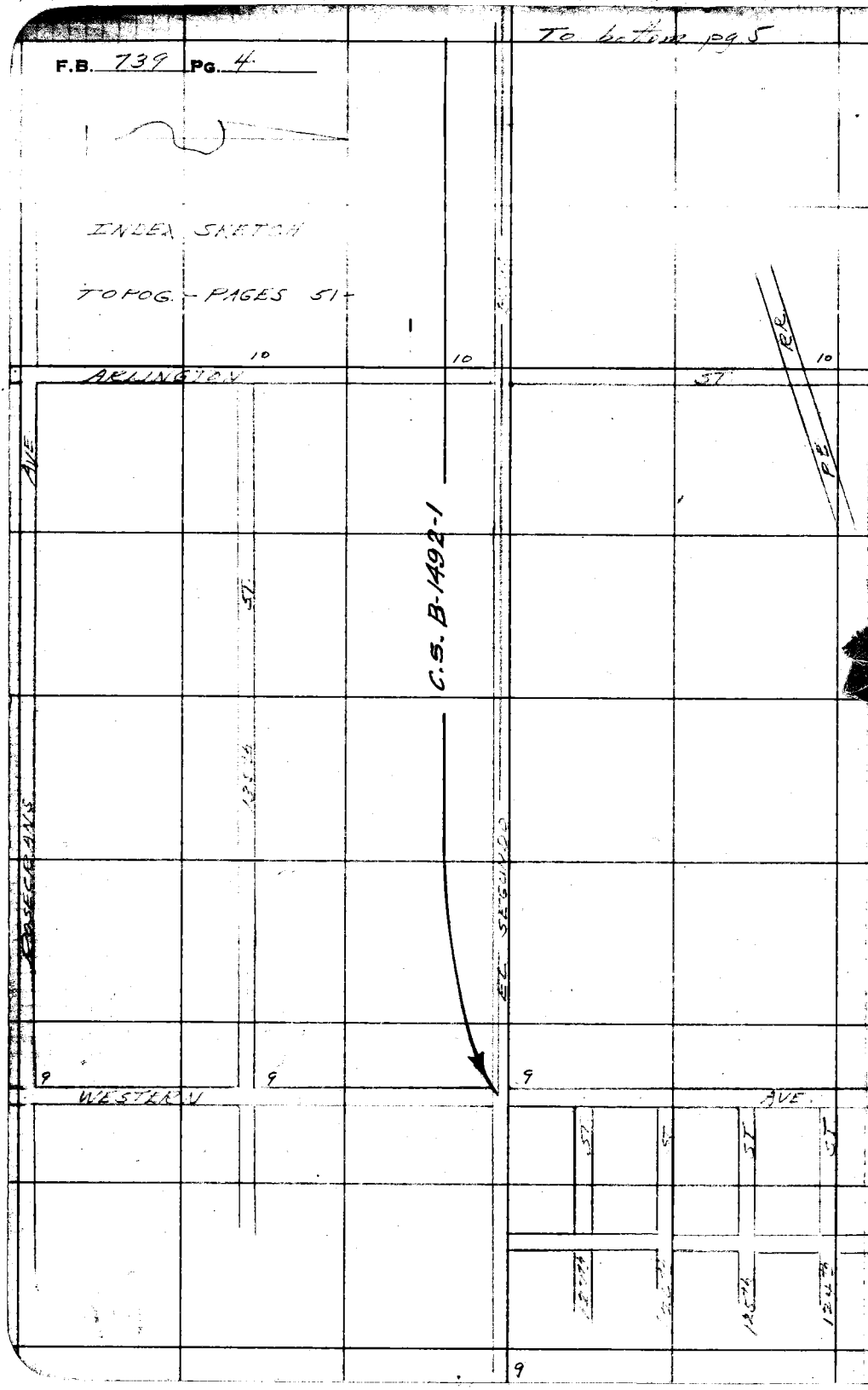

Notes Ck'd by D. M. Finley	Survey of [illegible]	F.B. [illegible] PG. [illegible]
Map No. B-1492	W. O. [illegible] Tape No. ____ St'd ____ °F.	
Office Work H U M H	Surveyed by L. D. Moore	
Checked D. M. Finley	Notes [illegible] Date Jan [illegible]	
Date Apr 1941	Indexed [illegible]	

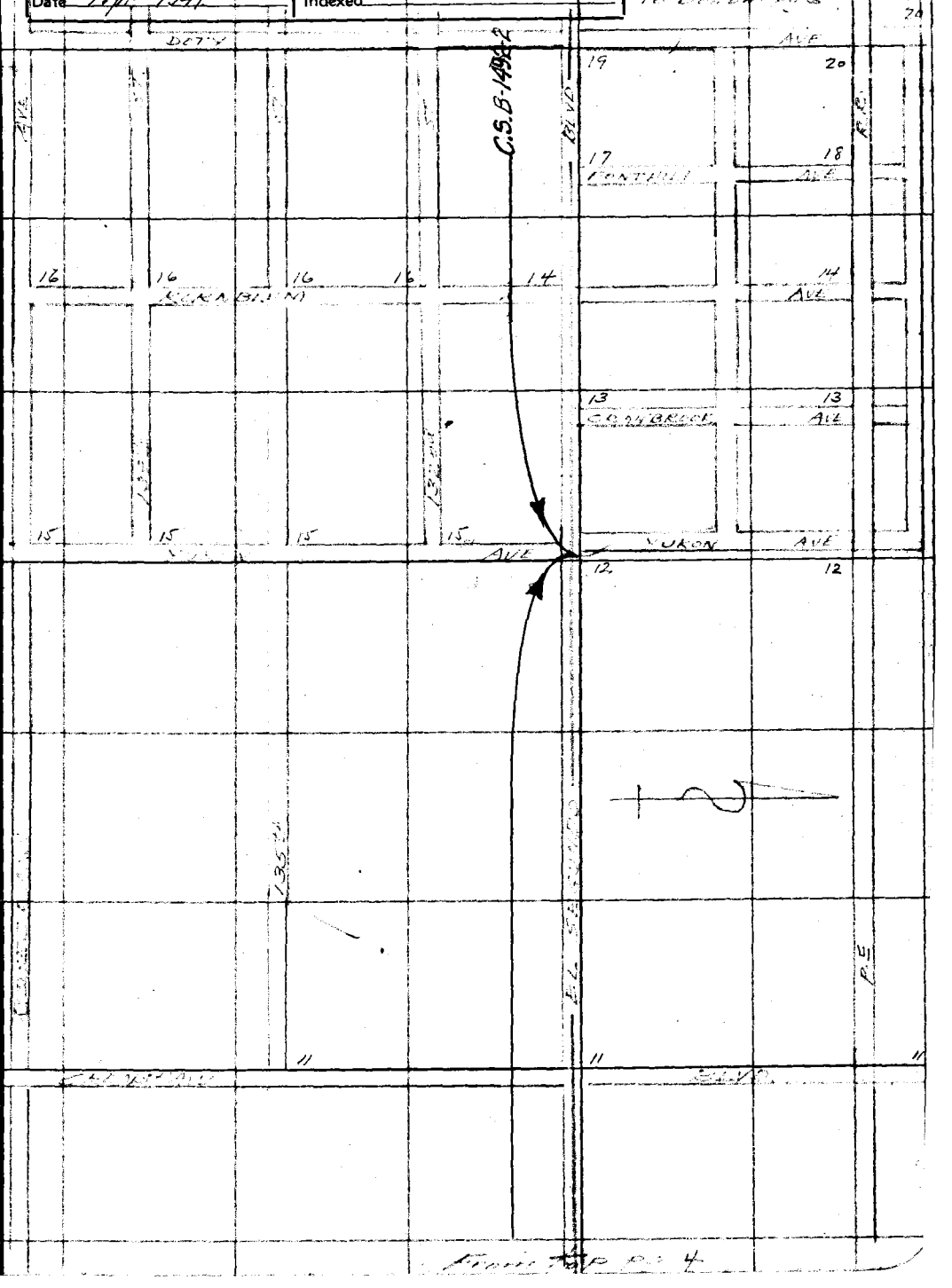

Note: Any Additions or Changes on This Sheet Must be Made or Circled in Red Ink With Date and Name of Person Making Change

Do not extend notes this side of this line

RETURN TO
LOS ANGELES COUNTY SURVEYOR
700 HALL OF RECORDS

FORM 247 10M 11-35

From Top p. 4

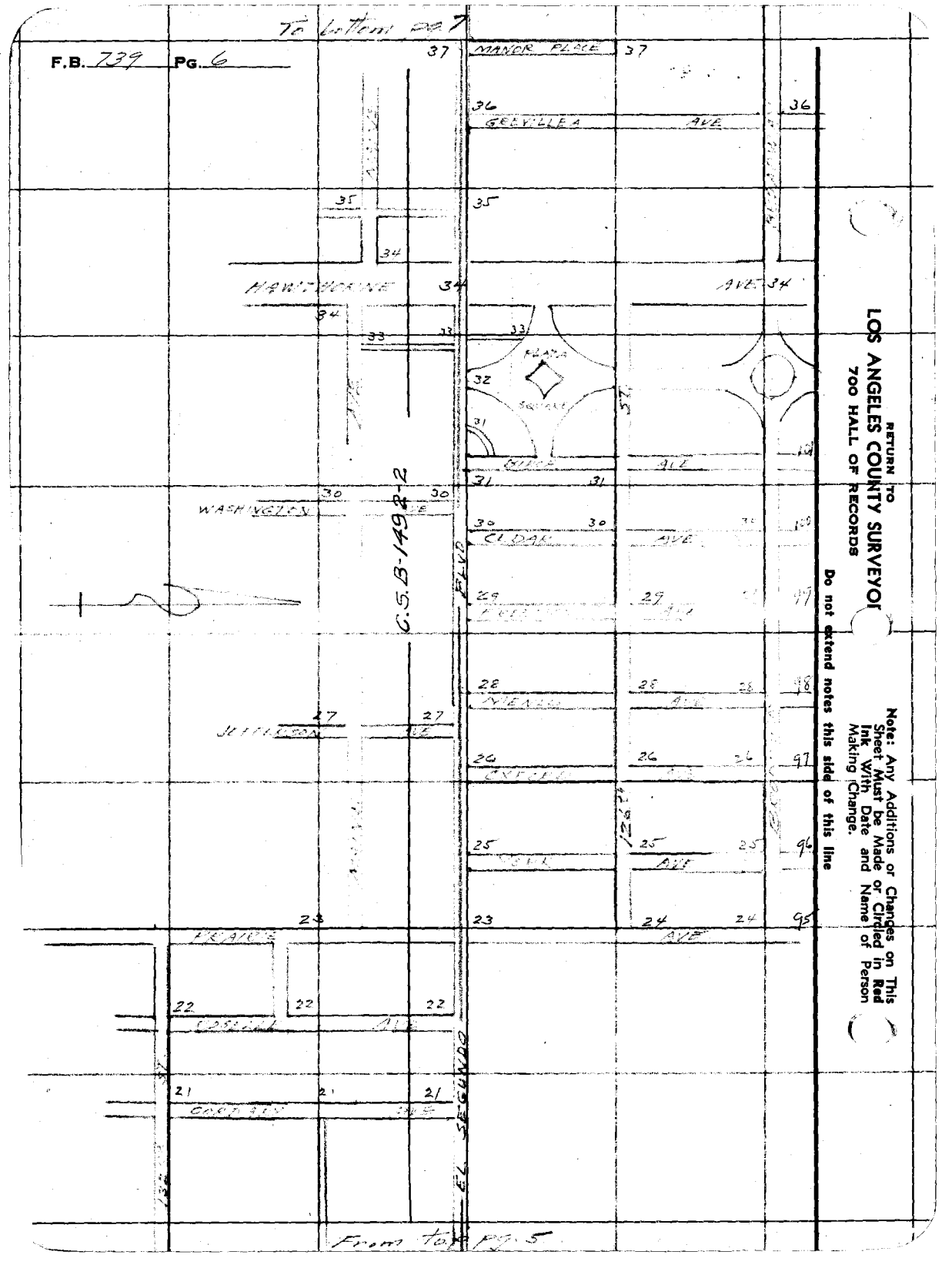
To bottom pg 7
F.B. 739 PG. 6
MANOR PLACE
GREVILLEA AVE
HAWTHORNE AVE
PLAZA SQUARE
BIRCH AVE
WASHINGTON AVE
CEDAR AVE
JEFFERSON AVE
PRAIRIE AVE
ROSELLE AVE
CORDARY AVE
EL SEGUNDO BLVD
C.S.B-1492-2
From top pg. 5
RETURN TO
LOS ANGELES COUNTY SURVEYOR
700 HALL OF RECORDS
Do not extend notes this side of this line
Note: Any Additions or Changes on This Sheet Must be Made or Circled in Red Ink With Date and Name of Person Making Change.

Notes Ck'd by D. M. Finley	Survey of [illegible]
Map No. B-1492-	W. O. 8207 Tape No. 051 St'd 84 °F.
Office Work H. U. M. H.	Surveyed by [illegible]
Checked D. M. Finley	Notes [illegible] Date Jan 1930
Date Apr. 1941	Indexed [illegible]

F.B. [illegible] PG. 7

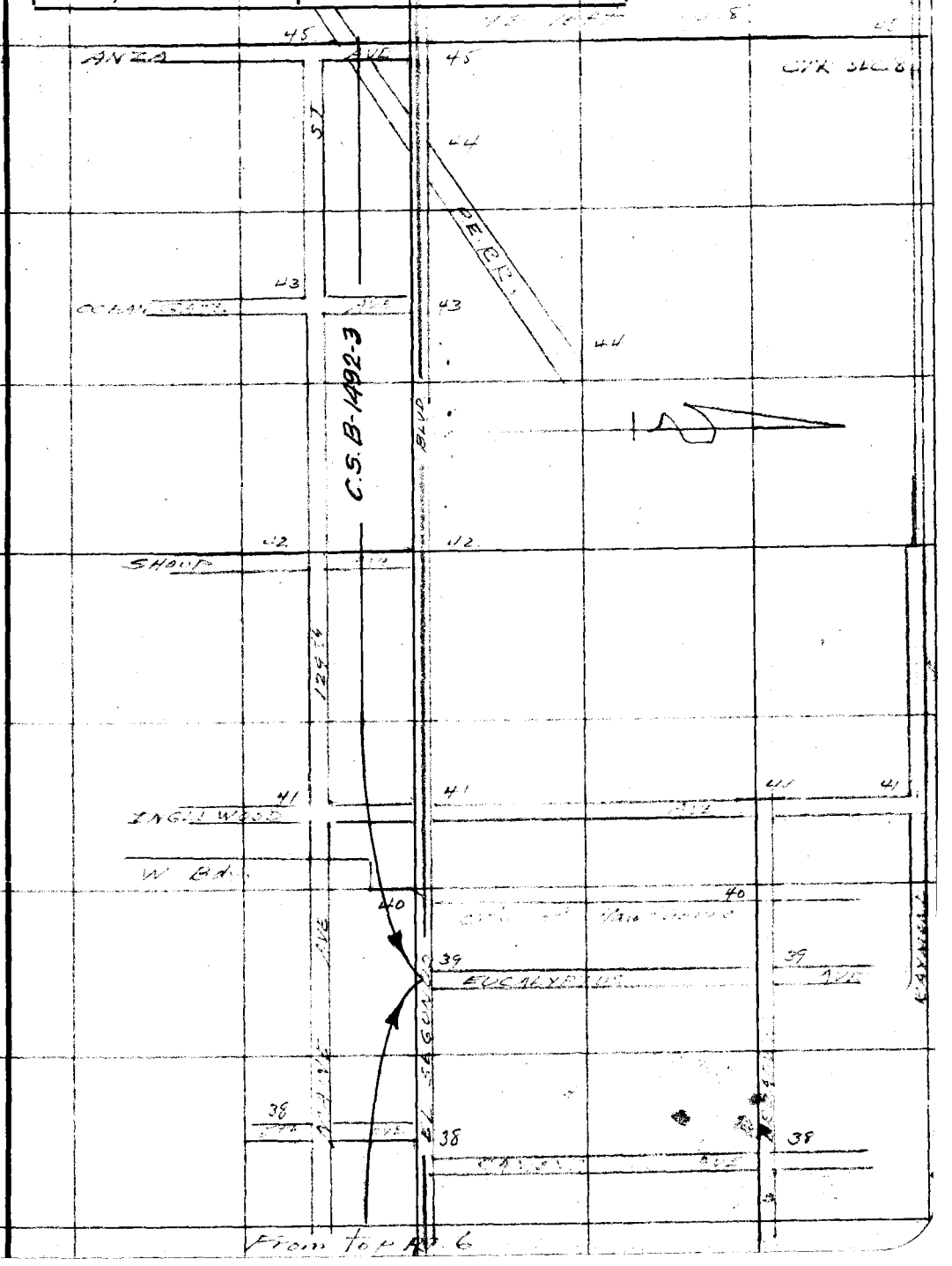

Note: Any Additions or Changes on This Sheet Must be Made or Circled in Red Ink With Date and Name of Person Making Change.

Do not extend notes this side of this line

RETURN TO
LOS ANGELES COUNTY SURVEYOR
700 HALL OF RECORDS

FORM 247 10M 11-35

RETURN TO
LOS ANGELES COUNTY SURVEYOR
700 HALL OF RECORDS

Note: Any Additions or Changes on This Sheet Must be Made or Circled in **Red Ink** With Date and Name of Person Making Change.

Do not extend notes this side of this line

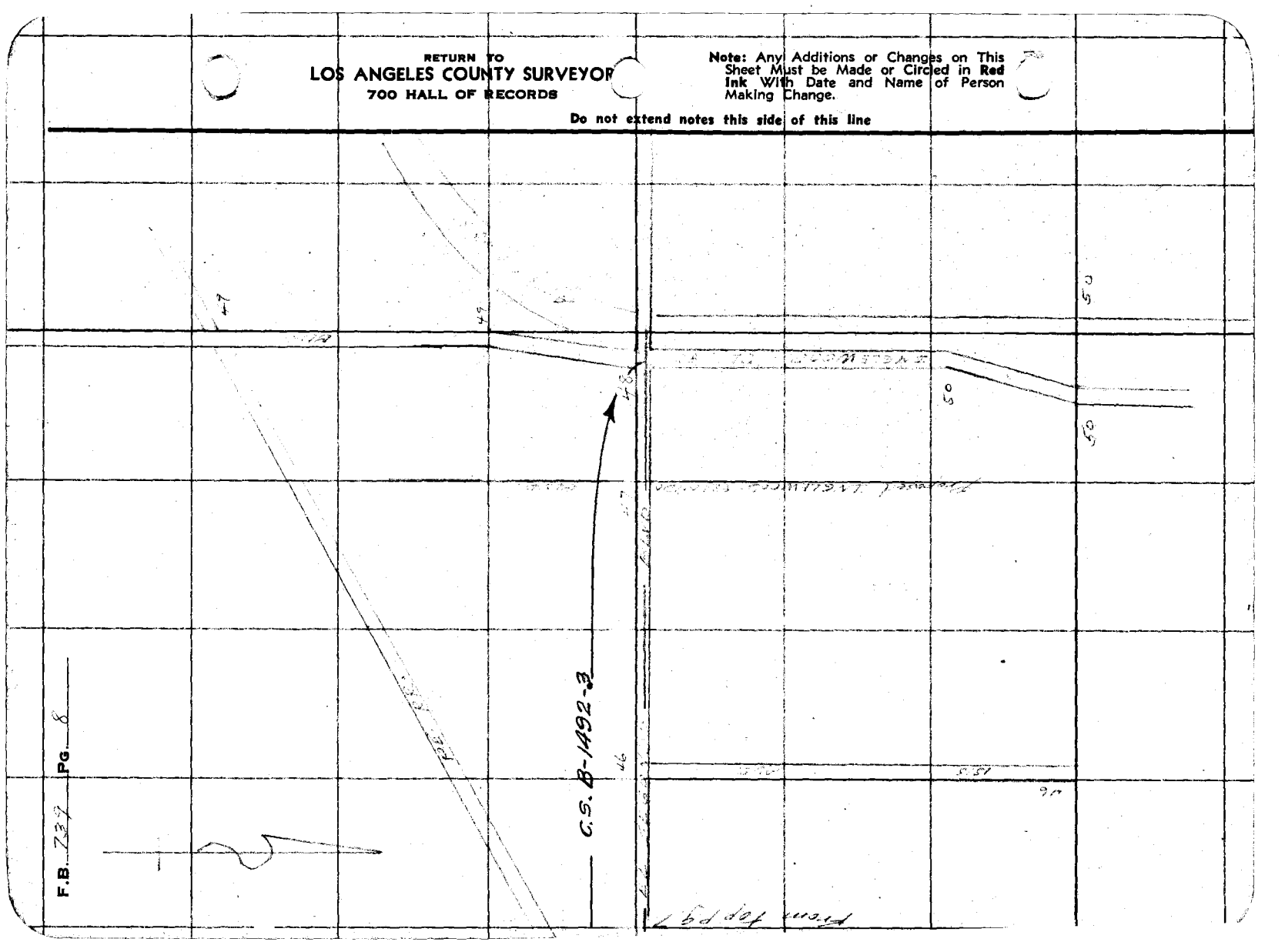

Notes Ck'd by D. M. Finley	Survey of [illegible]
Map No. B-1492-1	W. O. 8201 Tape No. 51 St'd 84°F.
Office Work H. U. M. H.	Surveyed by [illegible]
Checked D. M. Finley	Notes [illegible] Date 1-11-35
Date Apr 1941	Indexed A. C. Johnson

F.B. [illegible] PG. [illegible]

WS 26-A2-3

Note: Any Additions or Changes on This Sheet Must be Made or Circled in Red Ink With Date and Name of Person Making Change

Do not extend notes this side of this line

RETURN TO
LOS ANGELES COUNTY SURVEYOR
700 HALL OF RECORDS

FORM 247 10M 11-35

RETURN TO
LOS ANGELES COUNTY SURVEYOR
700 HALL OF RECORDS

Note: Any Additions or Changes on This Sheet Must be Made or Circled in Red Ink With Date and Name of Person Making Change.

Do not extend notes this side of this line

W S 25-E1
W S 26-A2-3

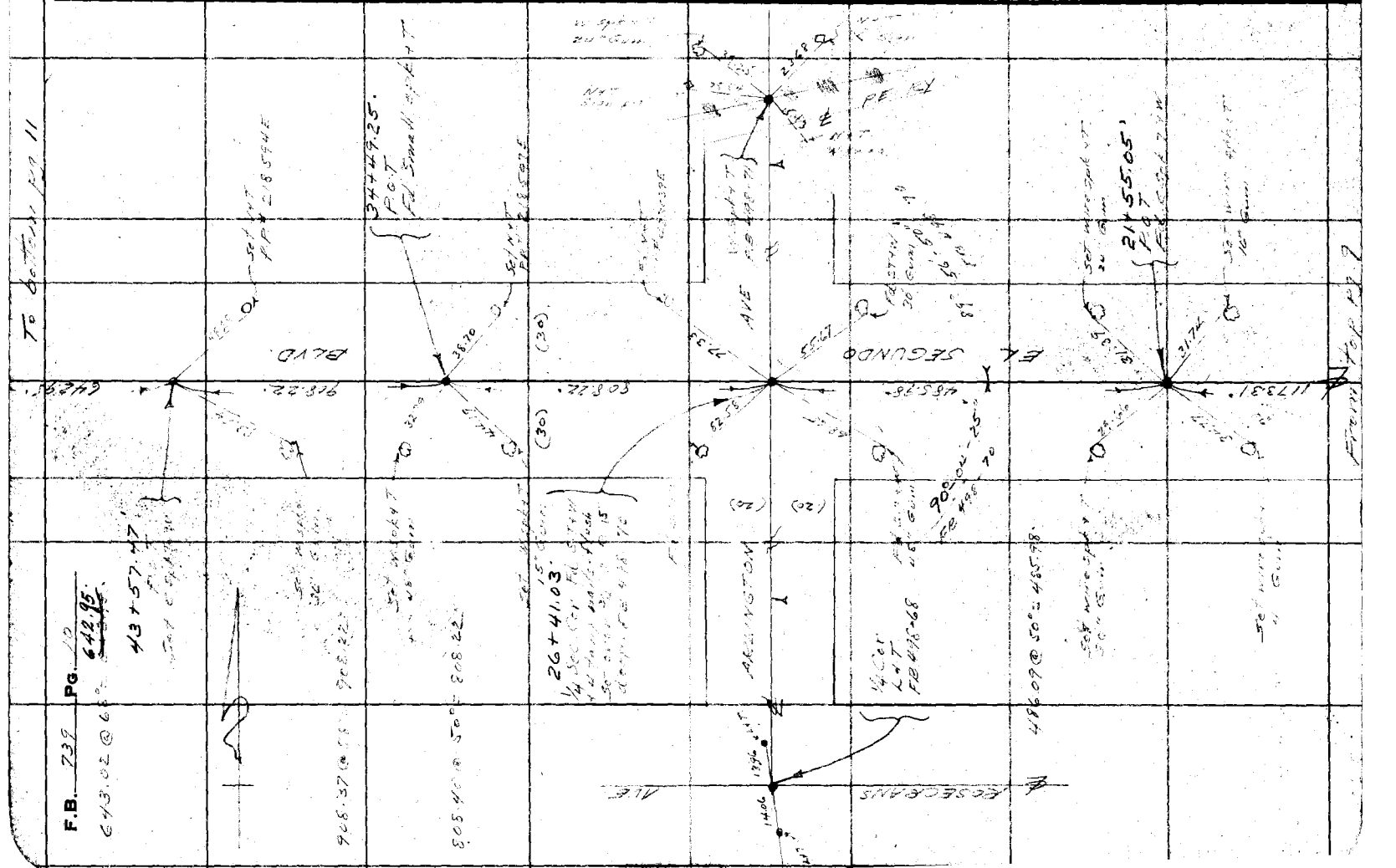

Notes Ck'd by D. M. Finley	Survey of El Segundo Blvd	F.B. 737 Pg. 11
Map No. B-1492-1	W. O. 8207 Tape No. 051 St'd 84 °F.	
Office Work H. U. M. H.	Surveyed by L. D. Moore	
Checked D. M. Finley	Notes Moore Date 1-12-38	
Date Apr. 1941	Indexed [illegible]	

WS 25-D1-2

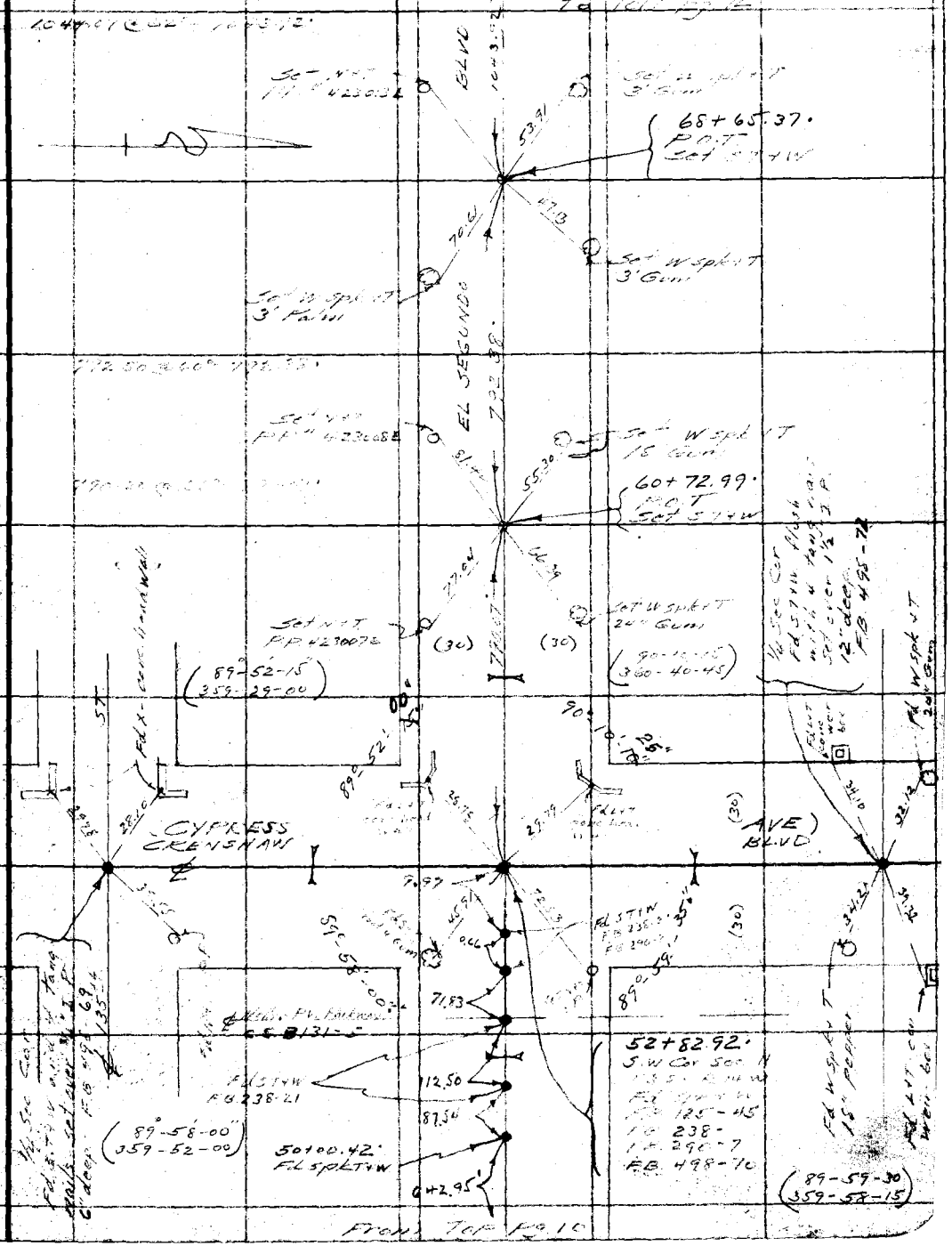

Note: Any Additions or Changes on This Sheet Must be Made or Circled in Red Ink With Date and Name of Person Making Change.

Do not extend notes this side of this line

RETURN TO
LOS ANGELES COUNTY SURVEYOR
700 HALL OF RECORDS

FORM 2-71 10M 11-38

RETURN TO
LOS ANGELES COUNTY SURVEYOR
700 HALL OF RECORDS

Note: Any Additions or Changes on This Sheet Must be Made or Circled in **Red** Ink With Date and Name of Person Making Change.

WS 25-D1

Do not extend notes this side of this line

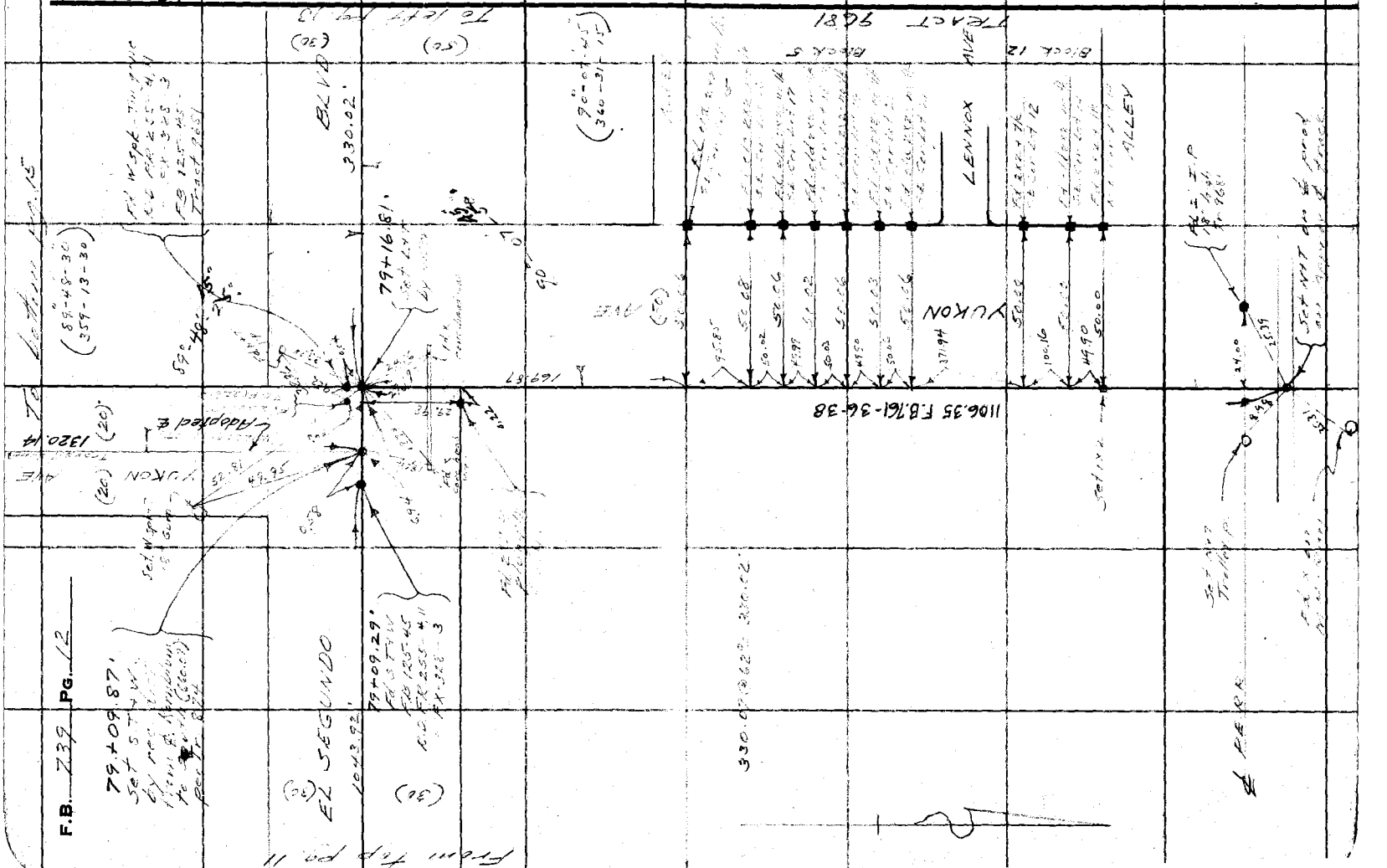

Notes Ck'd by D. M. Finley	Survey of	F.B.	PG.
Map No. B-1492-2	W. O.	Tape No.	St'd °F.
Office Work H. U. M. H.	Surveyed by		
Checked D. M. Finley	Notes	Date	
Date Apr. 1941.	Indexed		

W 525-D1



RETURN TO
LOS ANGELES COUNTY SURVEYOR
700 HALL OF RECORDS

Note: Any Additions or Changes on This Sheet Must be Made or Circled in Red Ink With Date and Name of Person Making Change

Do not extend notes this side of this line

FORM 247 10M 11-35

F.B. 739 Pg. 14

RETURN TO
LOS ANGELES COUNTY SURVEYOR
700 HALL OF RECORDS

Do not extend notes this side of this line

Note: Any Additions or Changes on This Sheet Must be Made or Circled in Red Ink With Date and Name of Person Making Change.

WS 25 D1-2

Notes Ck'd by D. M. Finley	Survey of	F.B.	Pg.
Map No. B-1492-2	W. O. & 207 Tape No. C-1 St'd. °F.		
Office Work H. U. M. H.	Surveyed by		
Checked D. M. Finley	Notes Date		
Date Apr 1941	Indexed		

Note: Any Additions or Changes on This Sheet Must be Made or Circled in Red Ink With Date and Name of Person Making Change

Do not extend notes this side of this line

RETURN TO
LOS ANGELES COUNTY SURVEYOR
700 HALL OF RECORDS

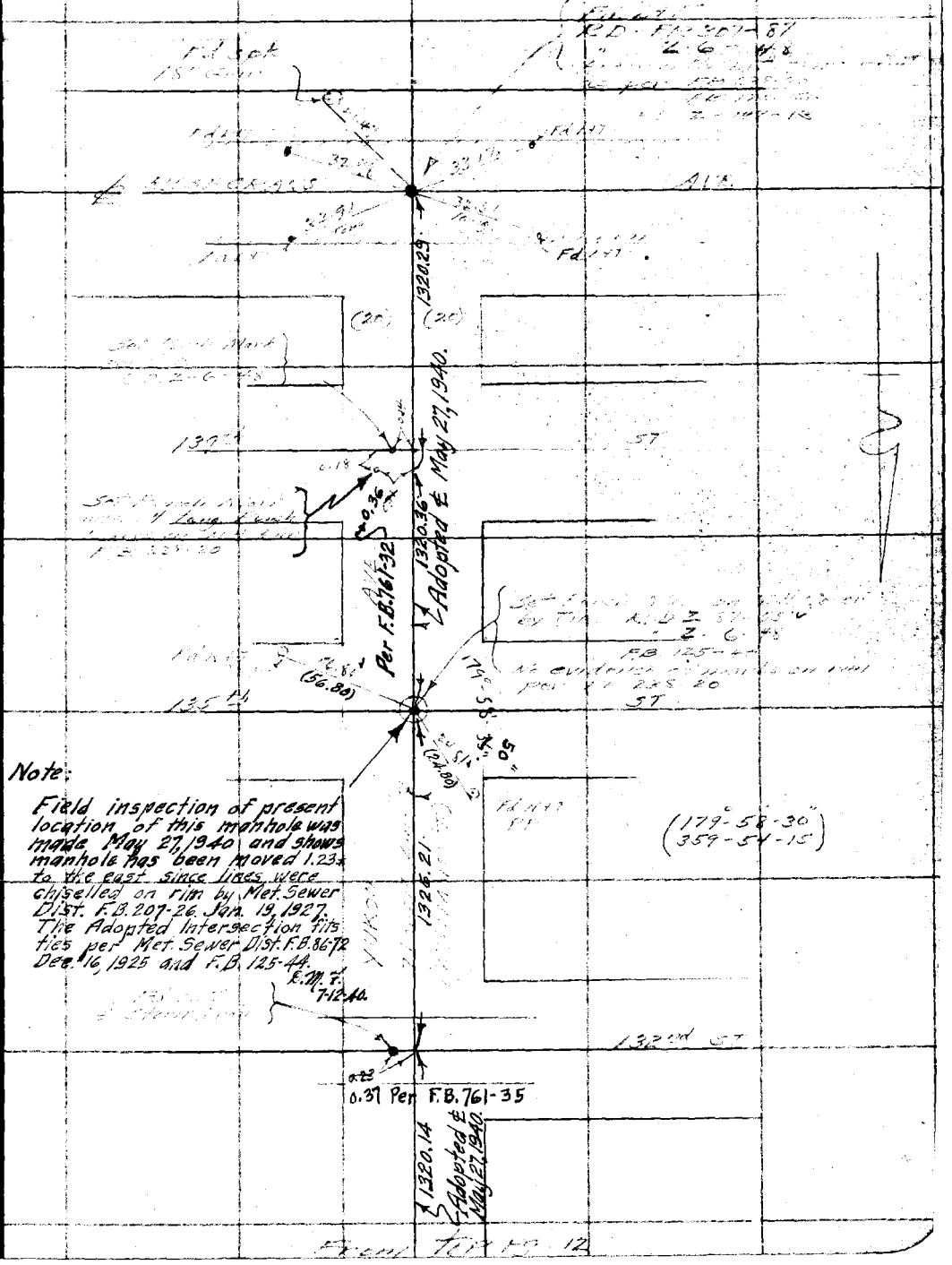

Note:

Field inspection of present location of this manhole was made May 27, 1940 and shows manhole has been moved 1.23± to the east since lines were chiselled on rim by Met. Sewer Dist. F.B. 207-26 Jan. 19, 1927. The Adopted Intersection ties ties per Met. Sewer Dist. F.B. 86-72 Dec. 16, 1925 and F.B. 125-44.

E.M.F. 7-12-40.

FORM 247 10M 11-38

F.B. 739 PG. 16

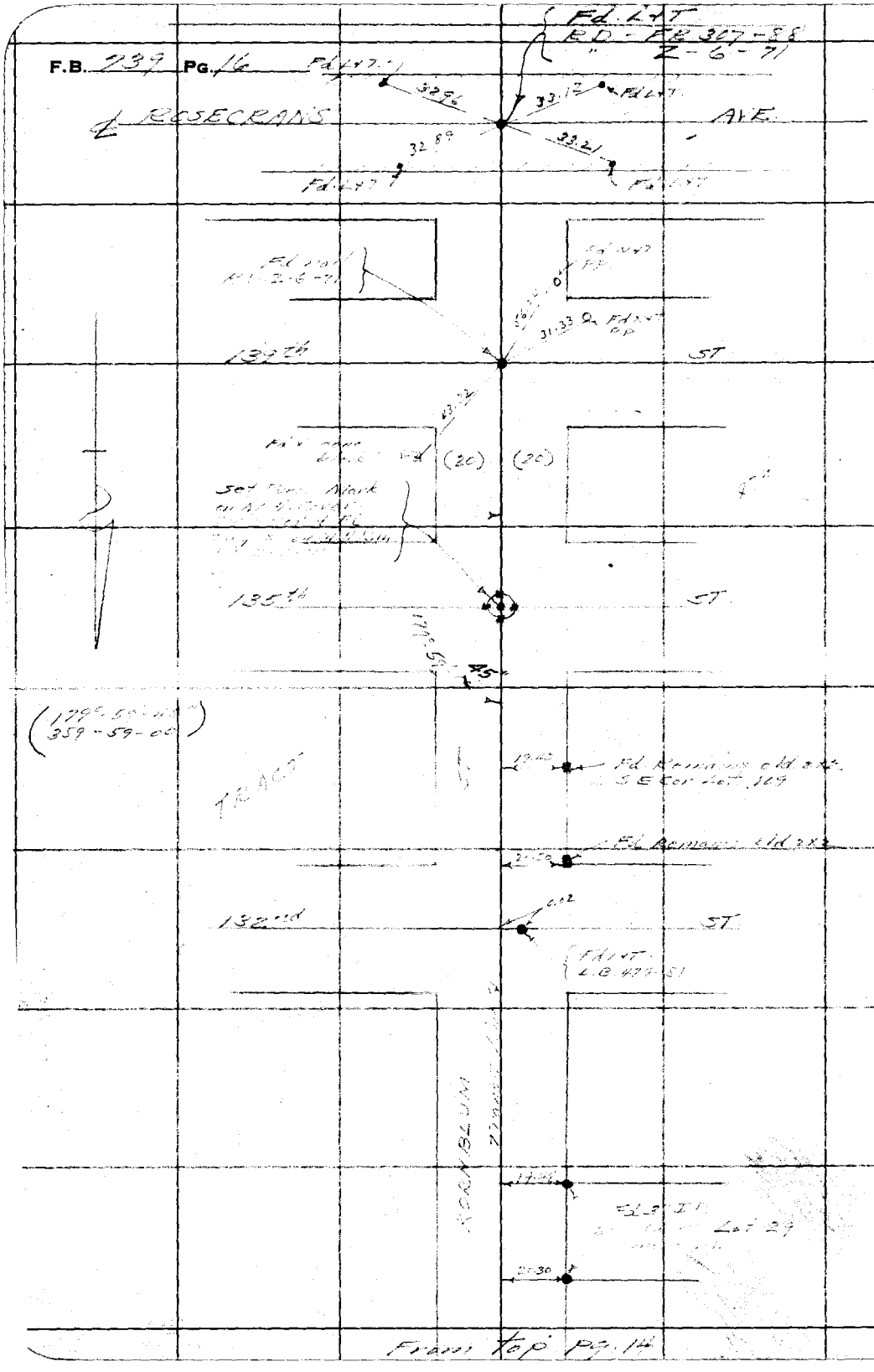

WS 25 D2

RETURN TO
LOS ANGELES COUNTY SURVEYOR
700 HALL OF RECORDS

Do not extend notes this side of this line

Note: Any Additions or Changes on This Sheet Must be Made or Circled in Red Ink With Date and Name of Person Making Change.

Notes Ck'd by D. M. Finley	Survey of [illegible]
Map No. B-1492-2	W. O. 8201 Tape No. 031 St'd 68° F.
Office Work H. U. M. H.	Surveyed by [illegible]
Checked D. M. Finley	Notes Date
Date Apr. 1941	Indexed

F.B. [illegible] Pg. [illegible]

WS 25-D1

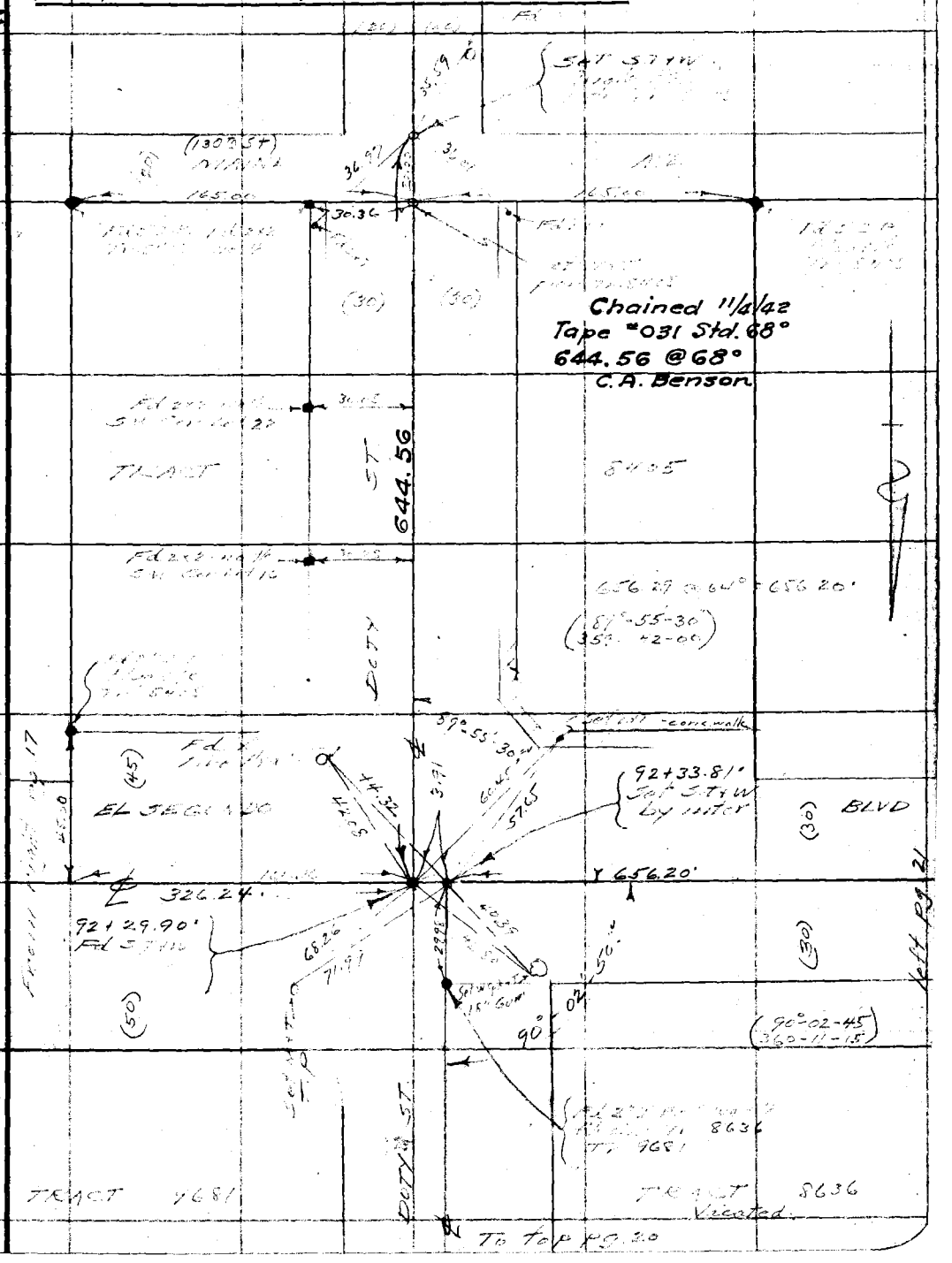

Note: Any Additions or Changes on This Sheet Must be Made or Circled in Red Ink With Date and Name of Person Making Change.

Do not extend notes this side of this line

RETURN TO
LOS ANGELES COUNTY SURVEYOR
700 HALL OF RECORDS

FORM 247 10M 11-35

From bottom pg 19

F.B. 239 PG. 20

WS-25 DI

RETURN TO
LOS ANGELES COUNTY SURVEYOR
700 HALL OF RECORDS

Do not extend notes this side of this line

Note: Any Additions or Changes on This Sheet Must be Made or Circled in Red Ink With Date and Name of Person Making Change.

Notes Ck'd by D. M. Finley	Survey of [illegible]	F.B. [illegible] Pg. [illegible]
Map No. B-1492-2	W. O. 820 Tape No. [illegible] St'd 84 °F.	
Office Work H. U. M. H.	Surveyed by	
Checked D. M. Finley	Notes Date 10-38	
Date Apr. 1941	Indexed [illegible]	

WS 25-D1

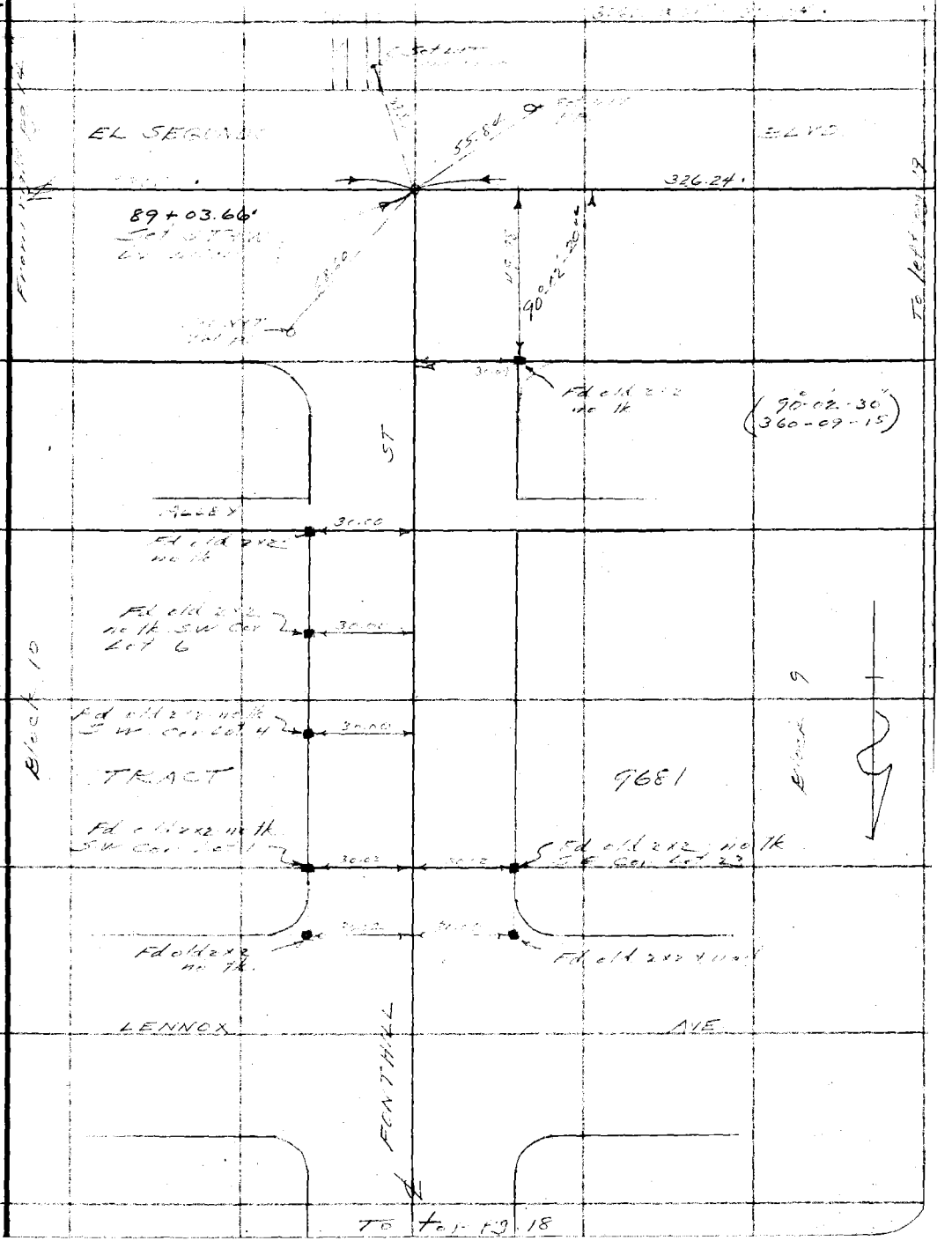

Note: Any Additions or Changes on This Sheet Must be Made or Circled in Red Ink With Date and Name of Person Making Change.

Do not extend notes this side of this line

RETURN TO
LOS ANGELES COUNTY SURVEYOR
700 HALL OF RECORDS

FORM 247 10M 11-35

F.B. 739 PG. 18

From bottom of 17

WS 25-D1

RETURN TO
LOS ANGELES COUNTY SURVEYOR
700 HALL OF RECORDS

Note: Any Additions or Changes on This Sheet Must be Made or Circled in Red Ink With Date and Name of Person Making Change.

Do not extend notes this side of this line



WS25-D1

Notes Ck'd by D. M. Finley	Survey of El Segundo Blvd
Map No. B-1492-2	W. O. 8207 Tape No. 051 St'd 84 °F.
Office Work H. U. M. H.	Surveyed by [illegible]
Checked D. M. Finley	Notes [illegible] Date 1-24-38
Date Apr. 1941	Indexed [illegible]

F.B. 757 PG. 21

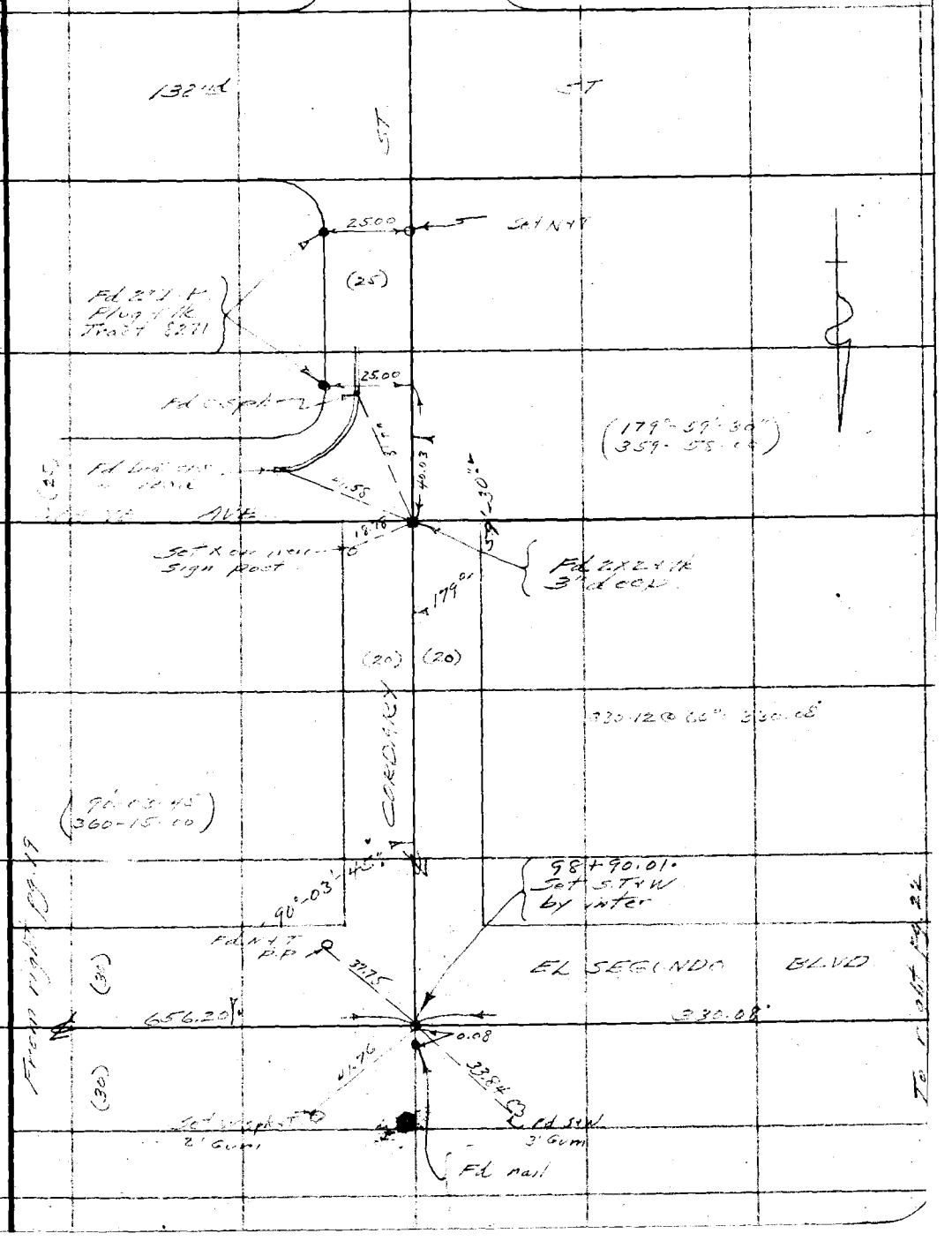

Note: Any Additions or Changes on This Sheet Must be Made or Circled in Red Ink With Date and Name of Person Making Change

Do not extend notes this side of this line

RETURN TO
LOS ANGELES COUNTY SURVEYOR
700 HALL OF RECORDS

FORM 247 10M 11-38

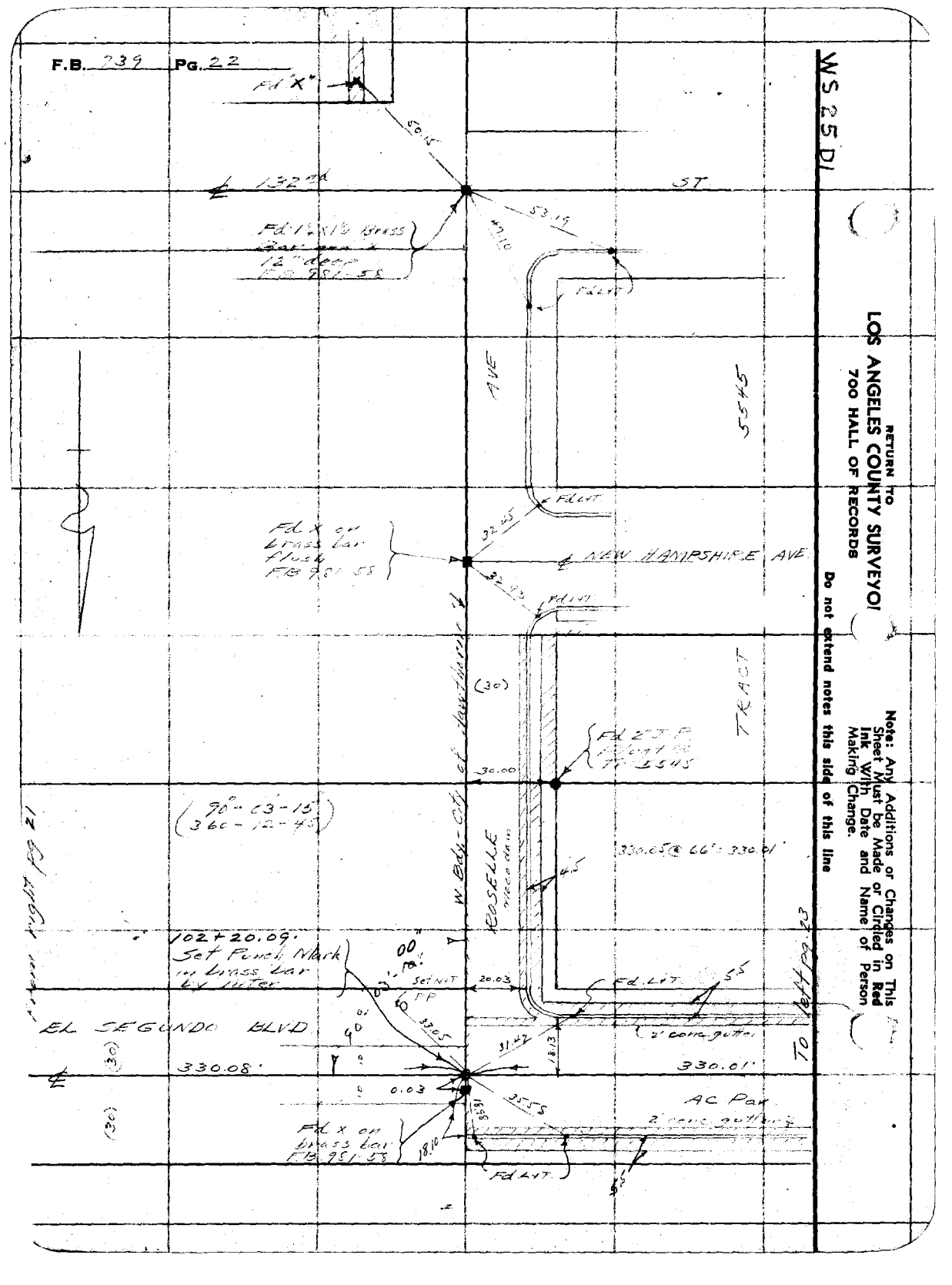
F.B. 239 PG. 22
WS 25 D1
RETURN TO
LOS ANGELES COUNTY SURVEYOR
700 HALL OF RECORDS
Note: Any Additions or Changes on This Sheet Must be Made or Circled in Red Ink With Date and Name of Person Making Change.
Do not extend notes this side of this line
Fd "X"
50.15
132nd ST
53.19
Fd 1½x1½ Brass Bar
12" deep
F.B. 981-58
Fd LIT
AVE
5545
Fd LIT
32.45
Fd X on brass bar flush
F.B. 981-58
NEW HAMPSHIRE AVE
32.93
Fd LIT
(30)
TRACT
Fd 2" I.P.
30.00
(90°-03-15)
(360-12-45)
W. Bdy. - City of Hawthorne
ROSELLE
330.05 @ 66° = 330.01'
4.5
102+20.09
Set Punch Mark in brass bar by meter
Set NIT
PP
20.03
Fd. LIT
5.5
EL SEGUNDO BLVD
33.05
31.42
18.13
2' conc. gutter
To left pg. 23
330.08'
330.01'
0.03
35.58
AC Pav
2' conc. gutter
Fd X on brass bar
F.B. 981-58
18.10
Fd LIT
5.5
From right pg 21

Notes Ck'd by D. M. Finley	Survey of El Segundo B[illegible]
Map No. B-1492-2	W. O. 8207 Tape No. 051 St'd 84 °F.
Office Work H. U. M. H.	Surveyed by [illegible]
Checked D. M. Finley	Notes [illegible] Date 1-24-38
Date Apr. 1941	Indexed [illegible]

F.B. [illegible] PG. 23

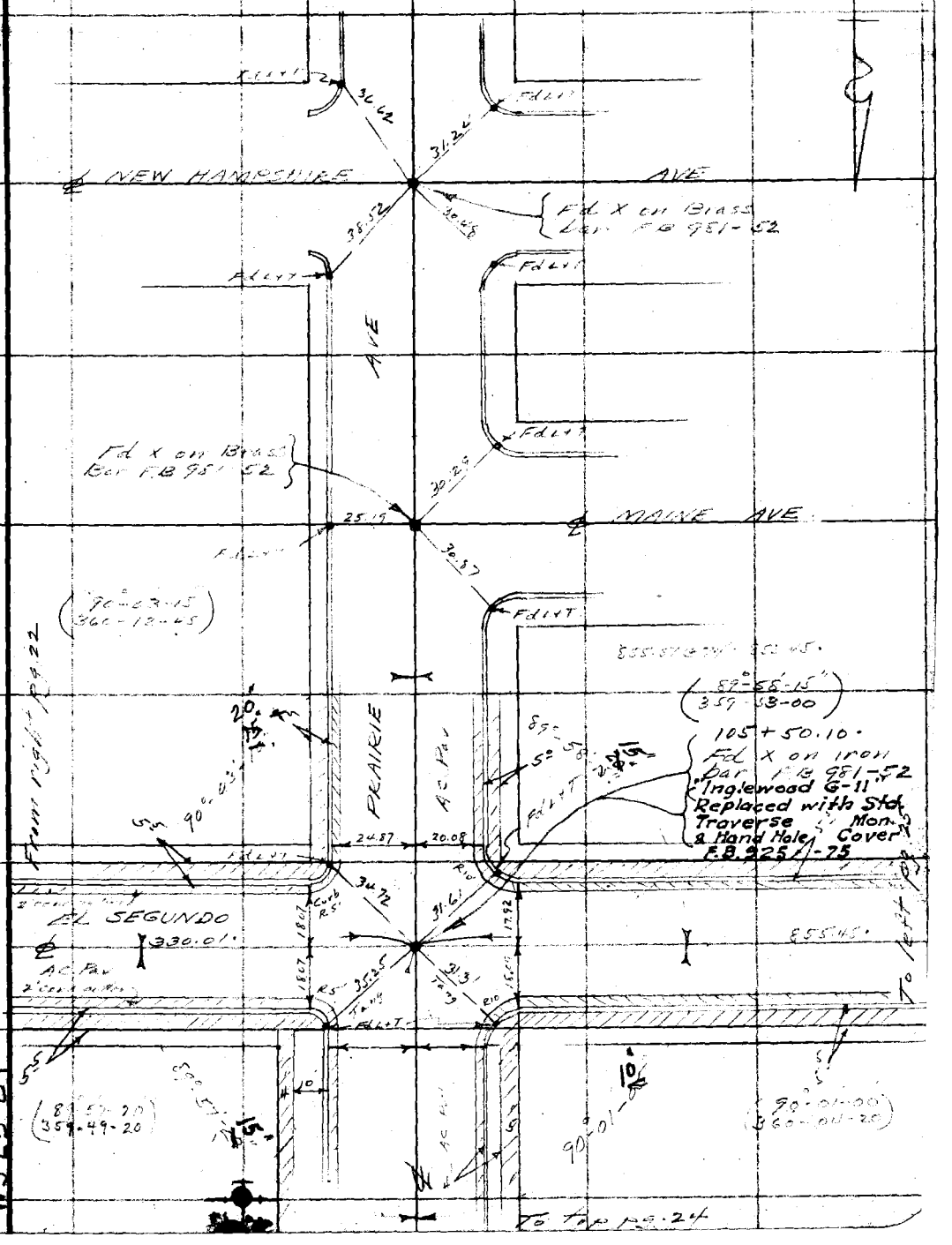

Note: Any Additions or Changes on This Sheet Must be Made or Circled in Red Ink With Date and Name of Person Making Change

Do not extend notes this side of this line

RETURN TO
LOS ANGELES COUNTY SURVEYOR
700 HALL OF RECORDS

FORM 247 10M 11-35

RETURN TO
LOS ANGELES COUNTY SURVEYOR
700 HALL OF RECORDS

Note: Any Additions or Changes on This Sheet Must be Made or Circled in Red Ink With Date and Name of Person Making Change.

Do not extend notes this side of this line

WS 25-D1

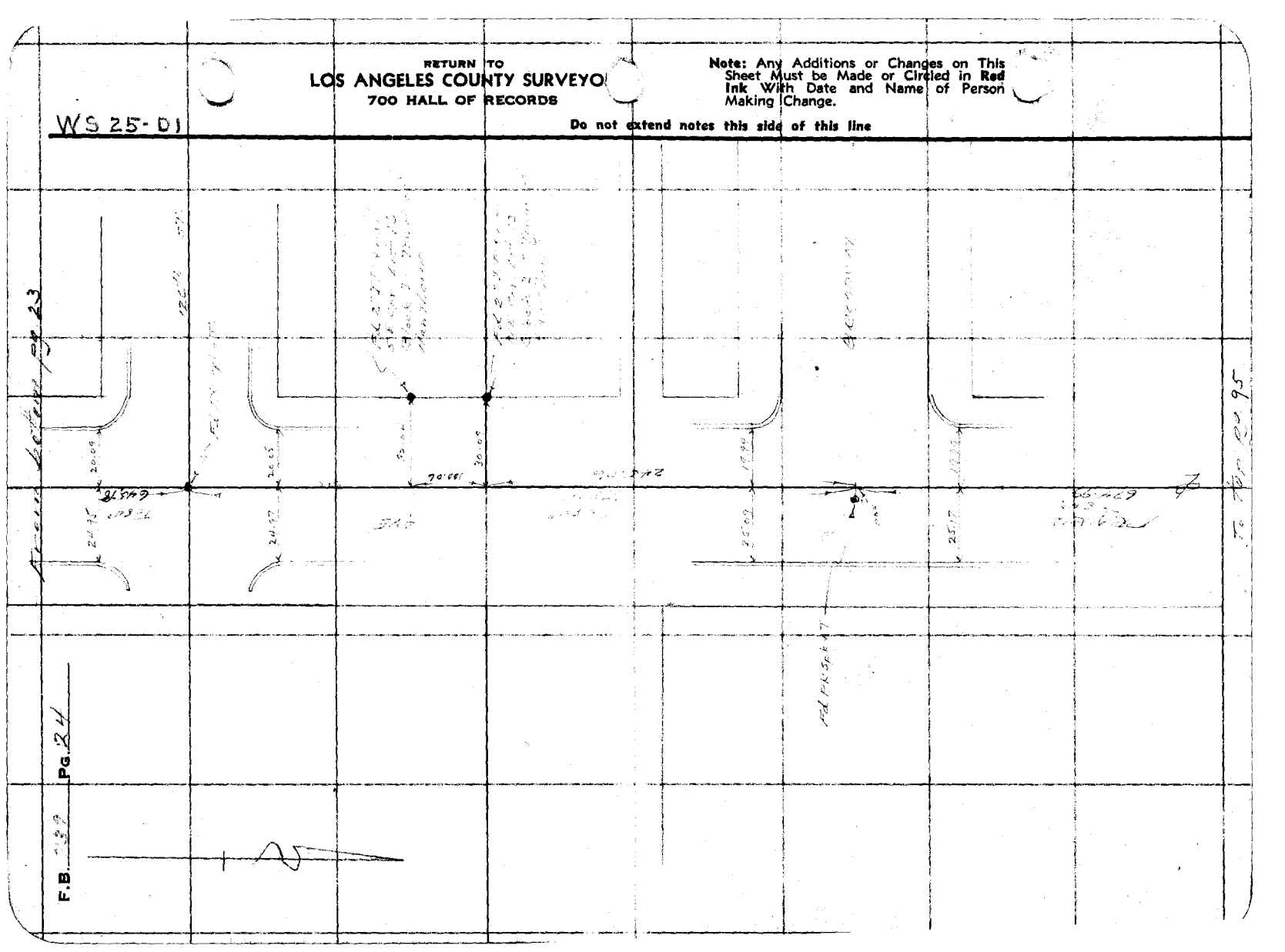

F.B. 389 PG. 24

Notes Ck'd by D. M. Finley	Survey of El Segundo Blvd
Map No. B-1492-2	W. O. 8207 Tape No. 651 St'd 84 °F.
Office Work H.U.M.H.	Surveyed by L. D. Moore
Checked D. M. Finley	Notes Moore Date 8-30-40
Date Apr. 1941	Indexed

F.B. 737 PG. 25

WS 25 D1

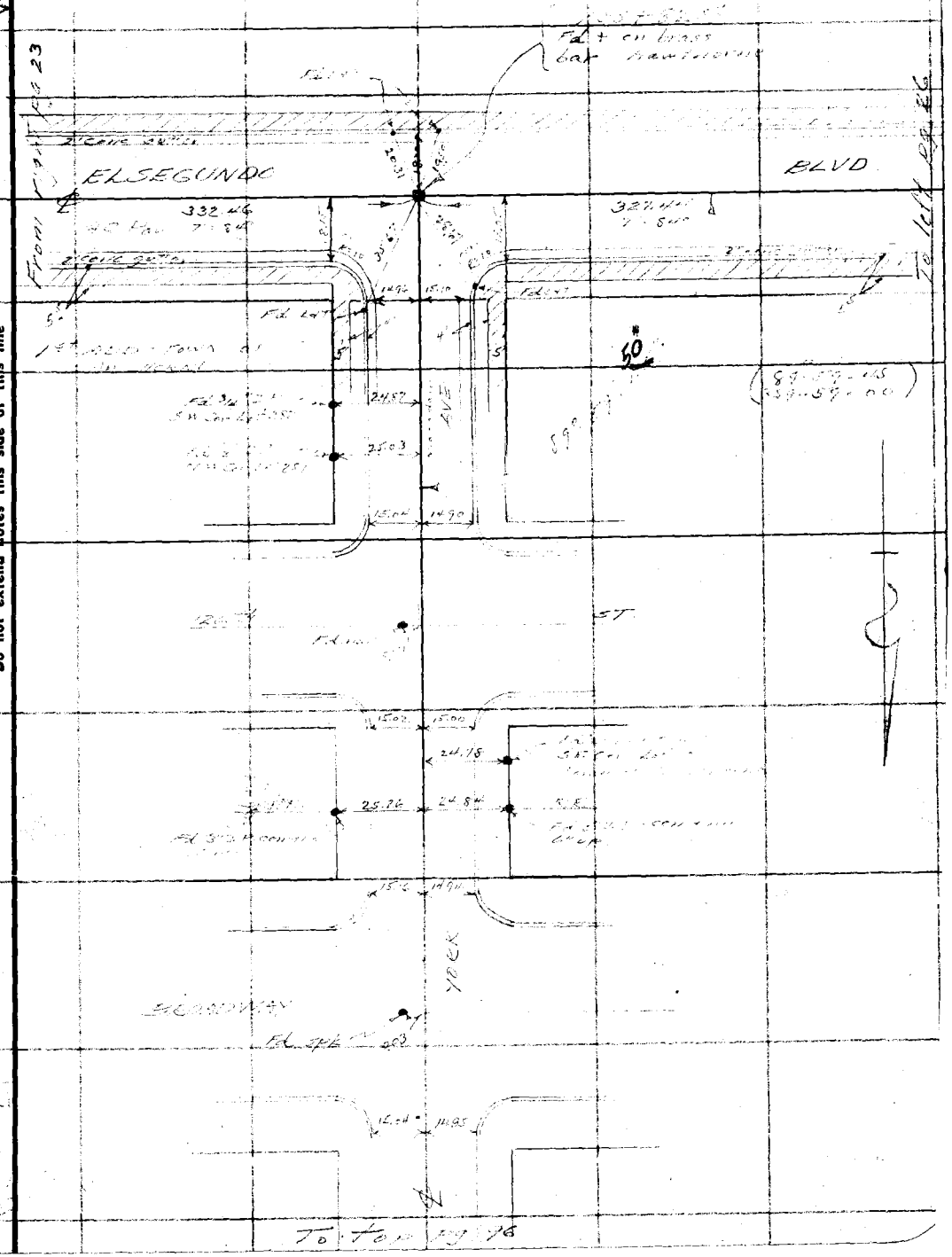

Note: Any Additions or Changes on This Sheet Must be Made or Circled in Red Ink With Date and Name of Person Making Change.

Do not extend notes this side of this line

RETURN TO
LOS ANGELES COUNTY SURVEYOR
700 HALL OF RECORDS

FORM 247 10M 11-35

RETURN TO
LOS ANGELES COUNTY SURVEYOR
700 HALL OF RECORDS

Note: Any Additions or Changes on This Sheet Must be Made or Circled in **Red** Ink With Date and Name of Person Making Change.

Do not extend notes this side of this line

WS-25 D1

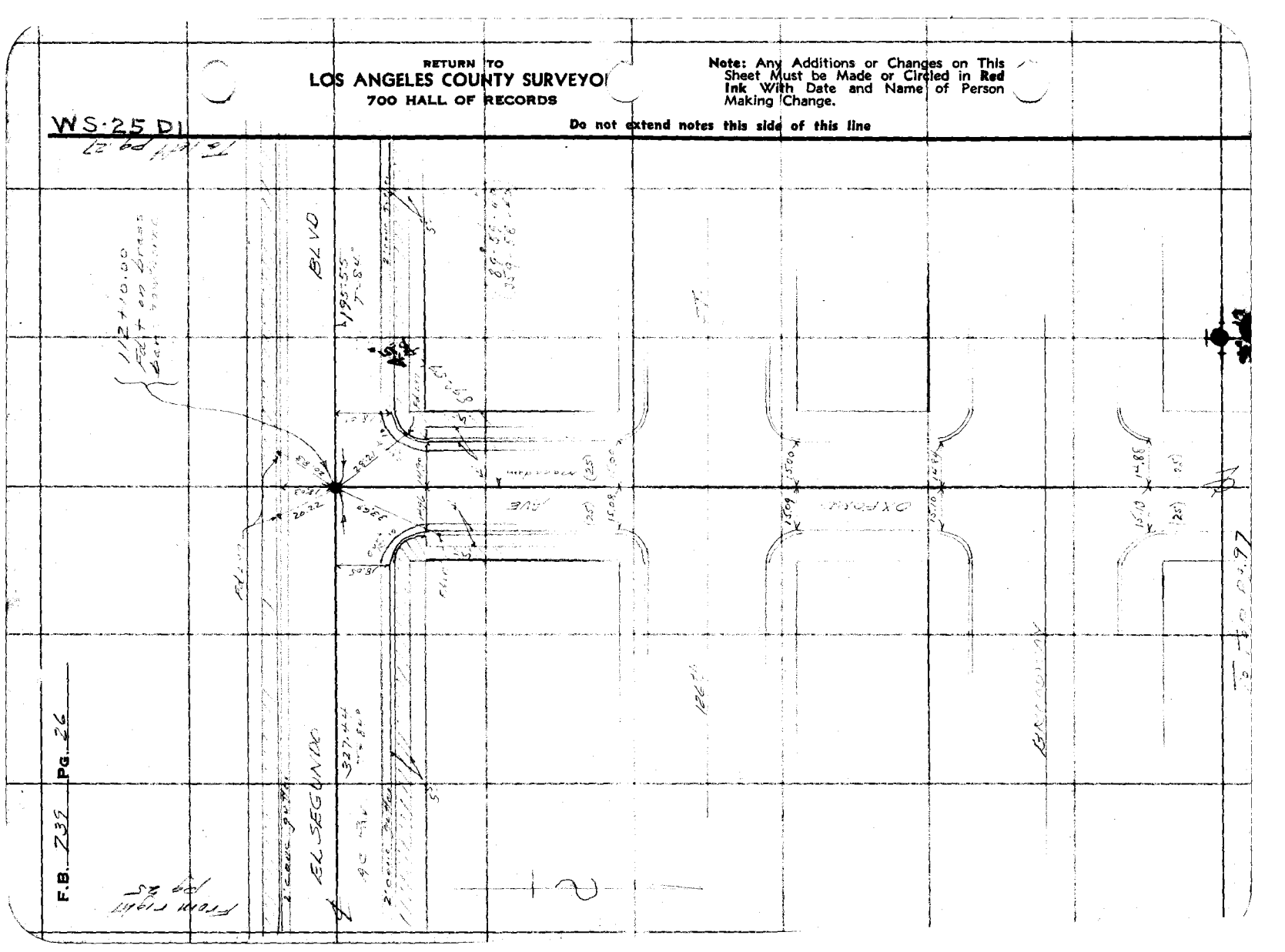

Notes Ck'd by D. M. Finley	Survey of
Map No. 9-1492-2	W. O. 824 Tape No.	St'd	°F.
Office Work H. U. M. H.	Surveyed by
Checked D. M. Finley	Notes	Date
Date Apr. 1941	Indexed

F.B. 339 PG. 27

W 525 D1

Note: Any Additions or Changes on This Sheet Must be Made or Circled in Red Ink With Date and Name of Person Making Change.

Do not extend notes this side of this line

RETURN TO
LOS ANGELES COUNTY SURVEYOR
700 HALL OF RECORDS

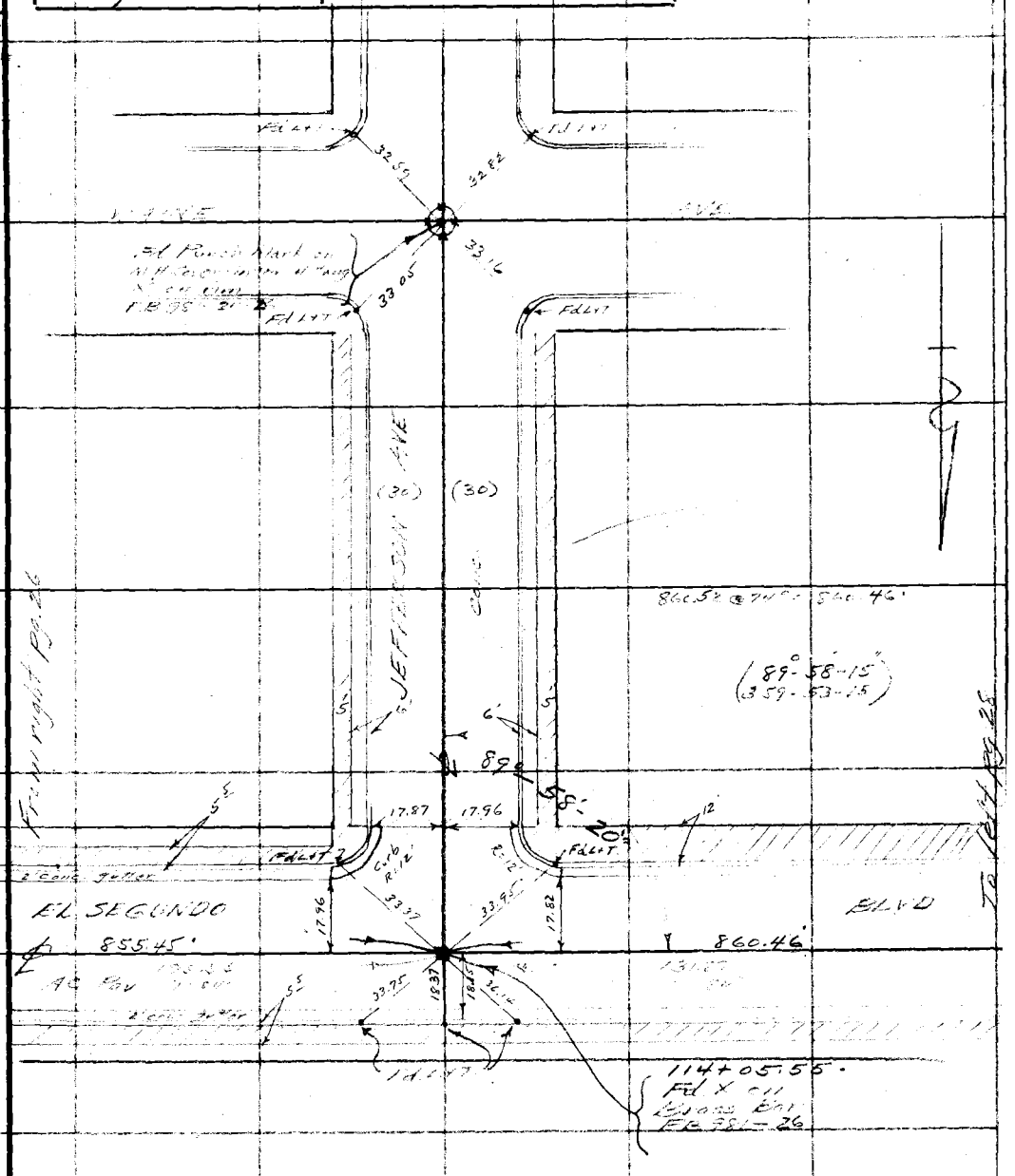

FORM 247 10M 11-38

RETURN TO
LOS ANGELES COUNTY SURVEYOR
700 HALL OF RECORDS

Note: Any Additions or Changes on This Sheet Must be Made or Circled in **Red** Ink With Date and Name of Person Making Change.

Do not extend notes this side of this line

WS 25 D1

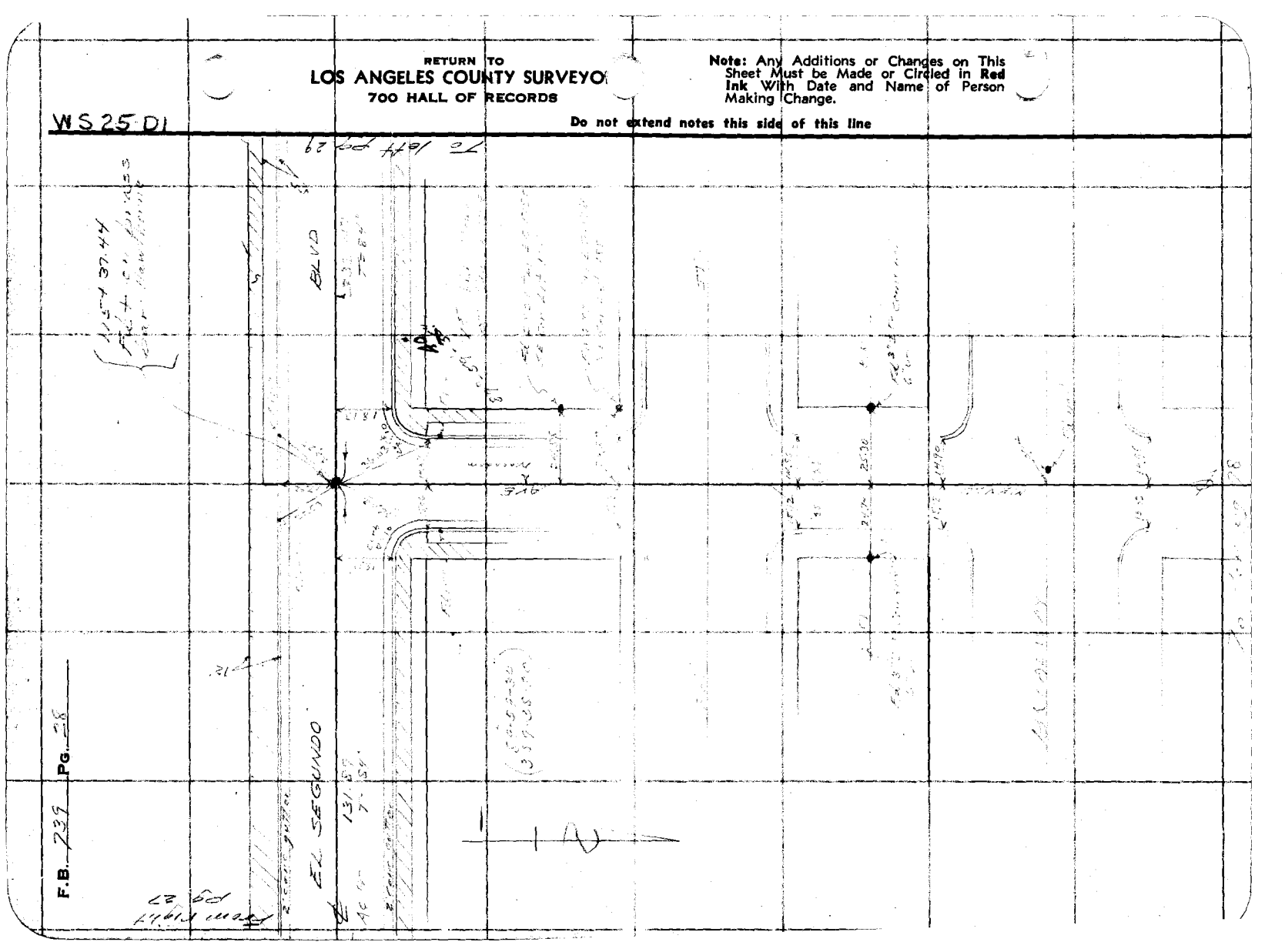

F.B. 239 PG. 18

Notes Ck'd by D. M. Finley	Survey of
Map No. A-1492-2	W. O. 8207 Tape No. 05 St'd 68° F.
Office Work H. U. M. H.	Surveyed by
Checked D. M. Finley	Notes Y Scale Date 8-30-40
Date Apr 1941	Indexed

F.B. 324 Pg. 99

WS-25-D1

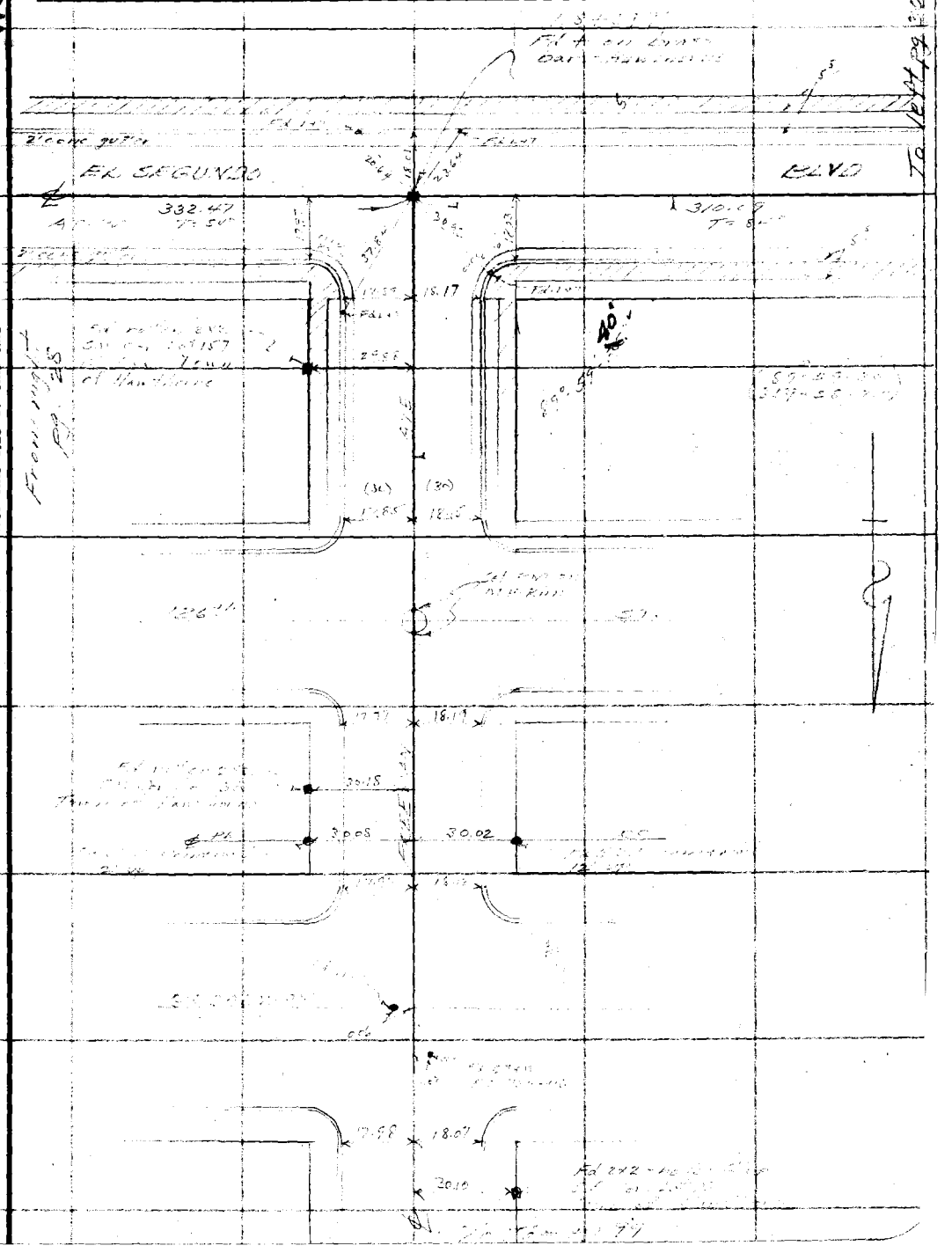

RETURN TO
LOS ANGELES COUNTY SURVEYOR
700 HALL OF RECORDS

Note: Any Additions or Changes on This Sheet Must be Made or Circled in Red Ink With Date and Name of Person Making Change

Do not extend notes this side of this line

FORM 247 10M 11-38

F.B. 239 PG. 30

RETURN TO
LOS ANGELES COUNTY SURVEYOR
700 HALL OF RECORDS

WS-25-D1-C1

Do not extend notes this side of this line

Note: Any Additions or Changes on This Sheet Must be Made or Circled in Red Ink With Date and Name of Person Making Change.

Notes Ck'd by D. M. Finley	Survey of	F.B.	Pg.
Map No. B-1492-2	W. O.	Tape No.	St'd °F.
Office Work W. H. M. H.	Surveyed by		
Checked D. M. Finley	Notes	Date	
Date Apr. 1941	Indexed		

WS 25-C1

Note: Any Additions or Changes on This Sheet Must be Made or Circled in Red Ink With Date and Name of Person Making Change

Do not extend notes this side of this line

RETURN TO
LOS ANGELES COUNTY SURVEYOR
700 HALL OF RECORDS



FORM 247 10M 11-38

RETURN TO
LOS ANGELES COUNTY SURVEYOR
700 HALL OF RECORDS

Note: Any Additions or Changes on This Sheet Must be Made or Circled in **Red** Ink With Date and Name of Person Making Change.

Do not extend notes this side of this line

WS-25-C1



F.B. 239 PG. 32

Notes Ck'd by D. M. Finley	Survey of [illegible]
Map No. B-1492-2	W. O. 8257 Tape No. ____ St'd ____ °F.
Office Work H. U. M. H.	Surveyed by [illegible]
Checked D. M. Finley	Notes [illegible] Date ____
Date Apr. 1941.	Indexed [illegible]

F.B. [illegible] PG. [illegible]

WS-25-C1



Note: Any Additions or Changes on This Sheet Must be Made or Circled in Red Ink With Date and Name of Person Making Change.

Do not extend notes this side of this line

RETURN TO
LOS ANGELES COUNTY SURVEYOR
700 HALL OF RECORDS

FORM 247 10M 11-38

RETURN TO
LOS ANGELES COUNTY SURVEYOR
700 HALL OF RECORDS

Note: Any Additions or Changes on This Sheet Must be Made or Circled in **Red Ink** With Date and Name of Person Making Change.

WS-25-C1

Do not extend notes this side of this line

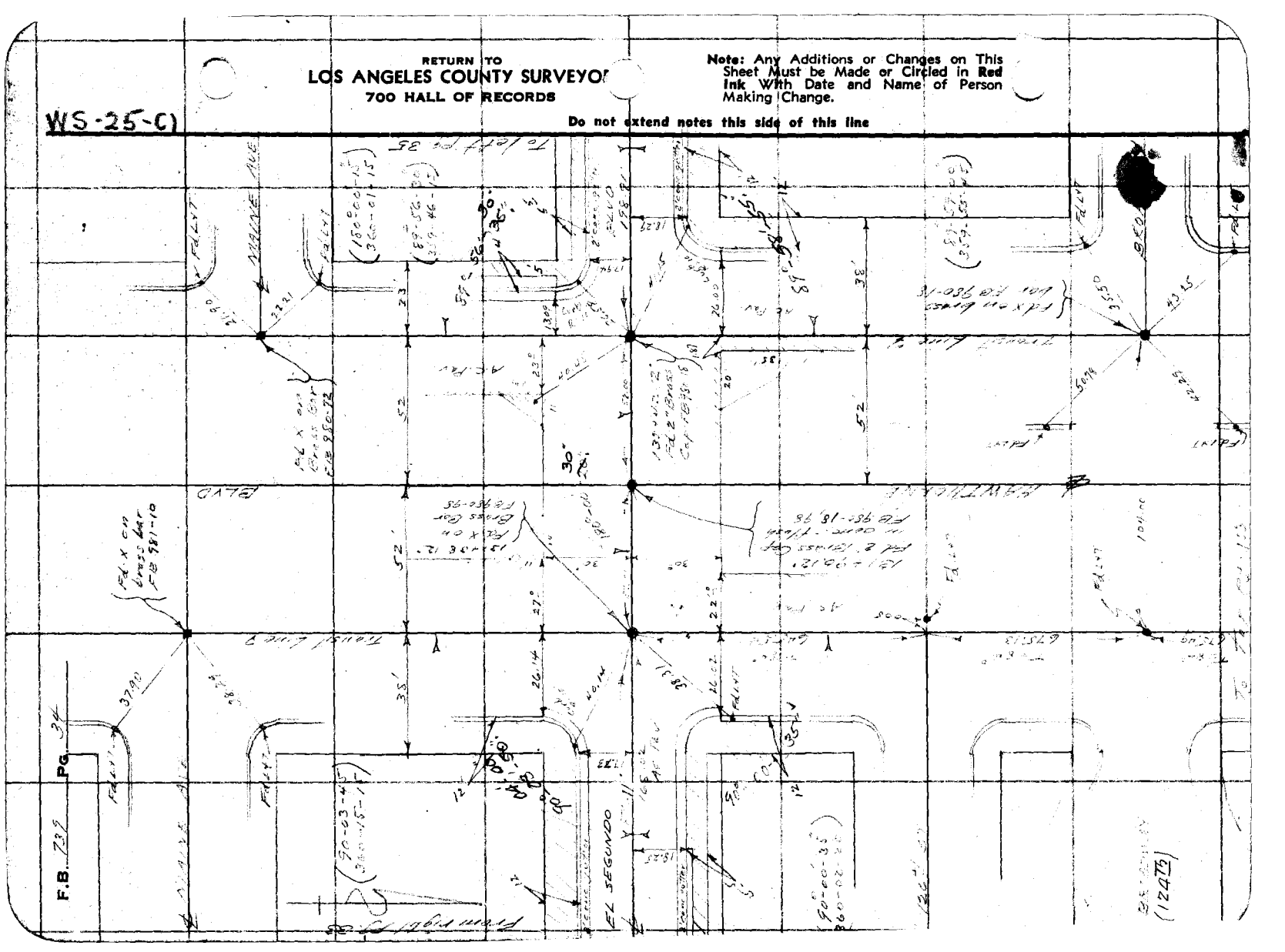

Notes Ck'd by D. M. Finley	Survey of El Segundo Blvd
Map No. B-1492-2	W. O. 8207 Tape No. 051 St'd 84 °F.
Office Work B. U. M. H.	Surveyed by [illegible]
Checked D. M. Finley	Notes [illegible] Date 1-25-38
Date Apr. 1941	Indexed

F.B. [illegible] PG. [illegible]

WS-25-C1

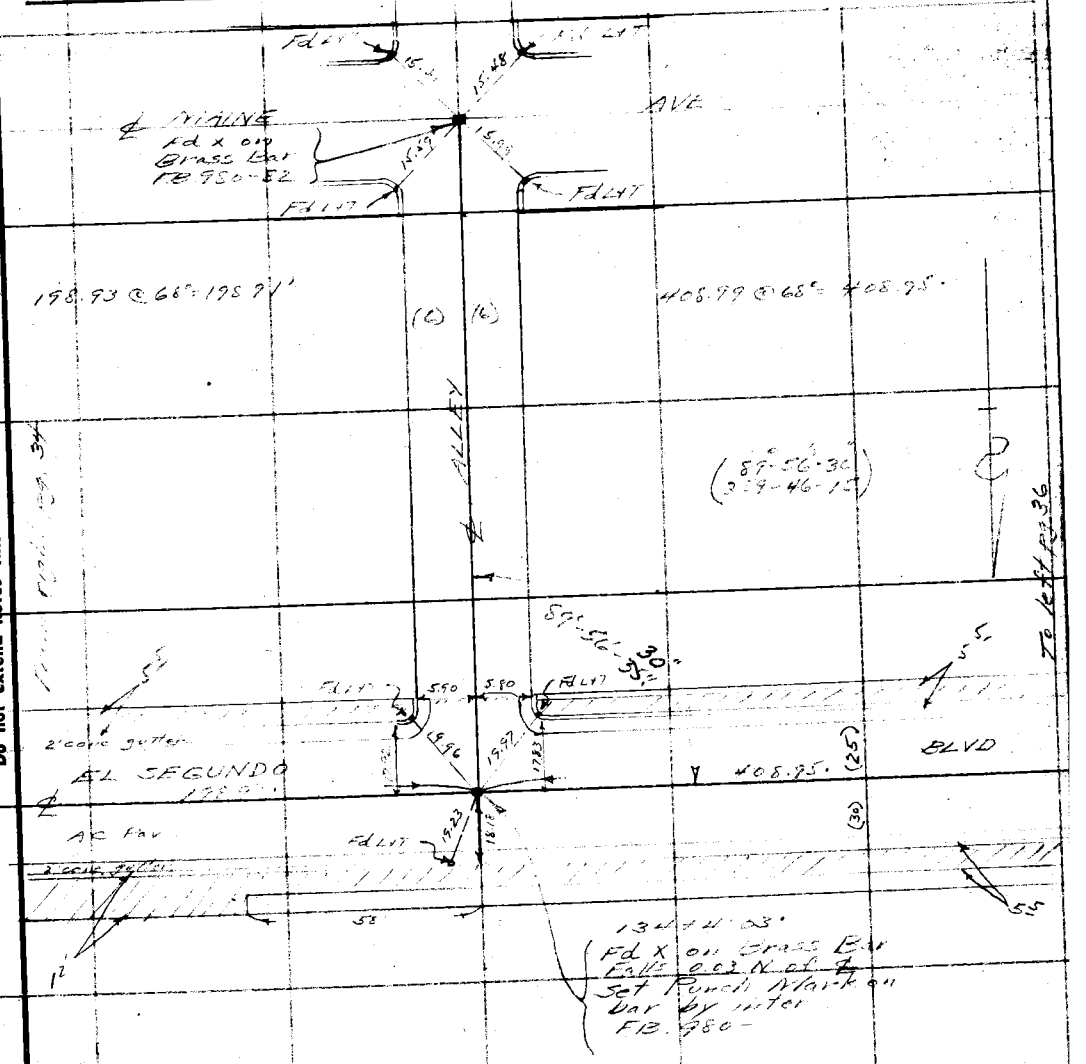

Note: Any Additions or Changes on This Sheet Must be Made or Circled in Red Ink With Date and Name of Person Making Change

Do not extend notes this side of this line

RETURN TO
LOS ANGELES COUNTY SURVEYOR
700 HALL OF RECORDS

FORM 247 10M 11-38

F.B. 739 Pg. 36

WS-25-C1

RETURN TO
LOS ANGELES COUNTY SURVEYOR
700 HALL OF RECORDS

Do not extend notes this side of this line

Note: Any Additions or Changes on This Sheet Must be Made or Circled in Red Ink With Date and Name of Person Making Change.

Notes Ck'd by D. M. Finley	Survey of El Segundo Blvd
Map No. B-1492-2	W. O. 8207 Tape No. 051 St'd 84% F.
Office Work H. U. M. H.	Surveyed by [illegible]
Checked D. M. Finley	Notes [illegible] Date 1-25-38
Date Apr. 1941	Indexed [illegible]

F.B. [illegible] PG. 27

WS-25-C1

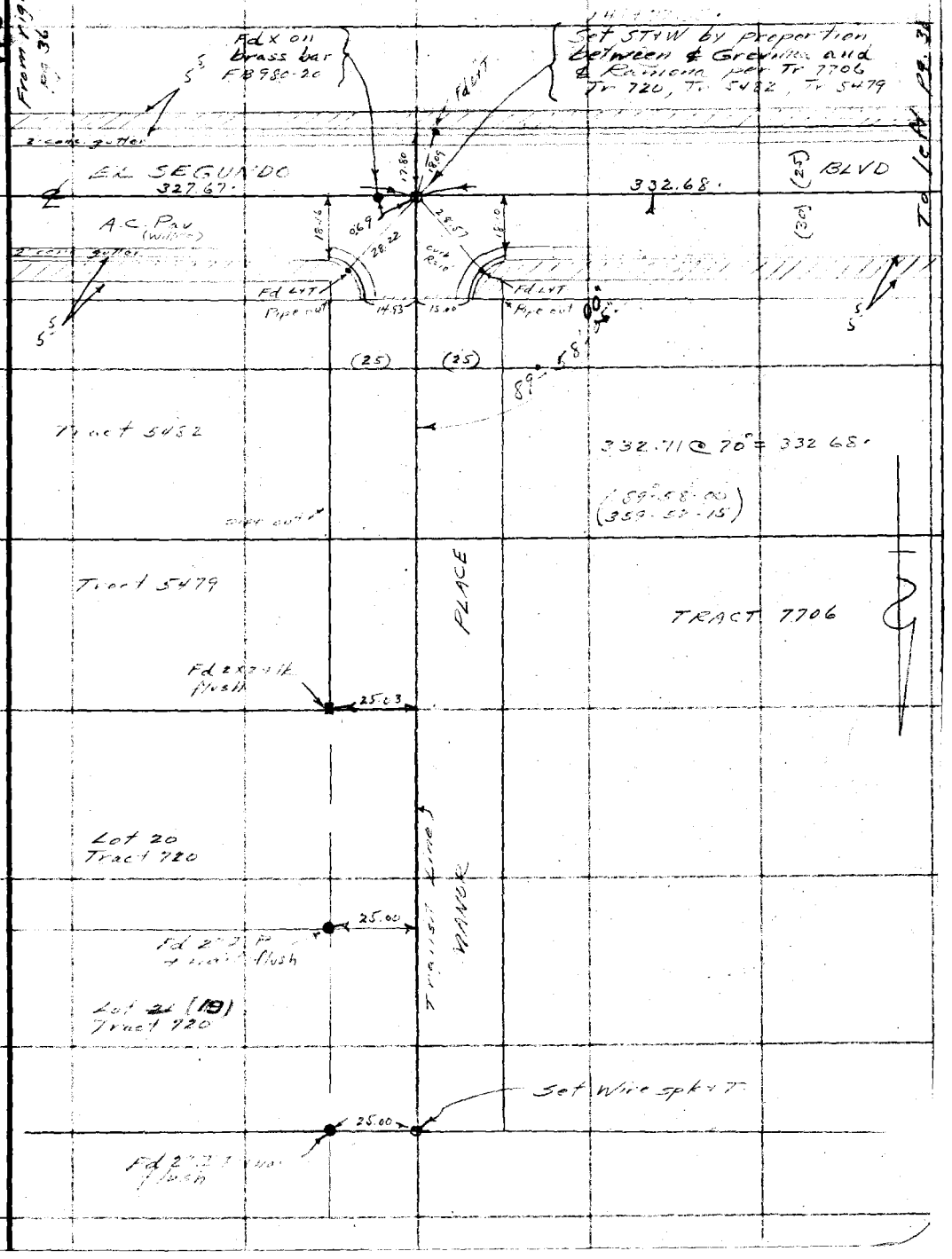

Note: Any Additions or Changes on This Sheet Must be Made or Circled in Red Ink With Date and Name of Person Making Change.

Do not extend notes this side of this line

RETURN TO
LOS ANGELES COUNTY SURVEYOR
700 HALL OF RECORDS

FORM 247 10M 11-35

F.B. 339 PG. 38

WS-25-C

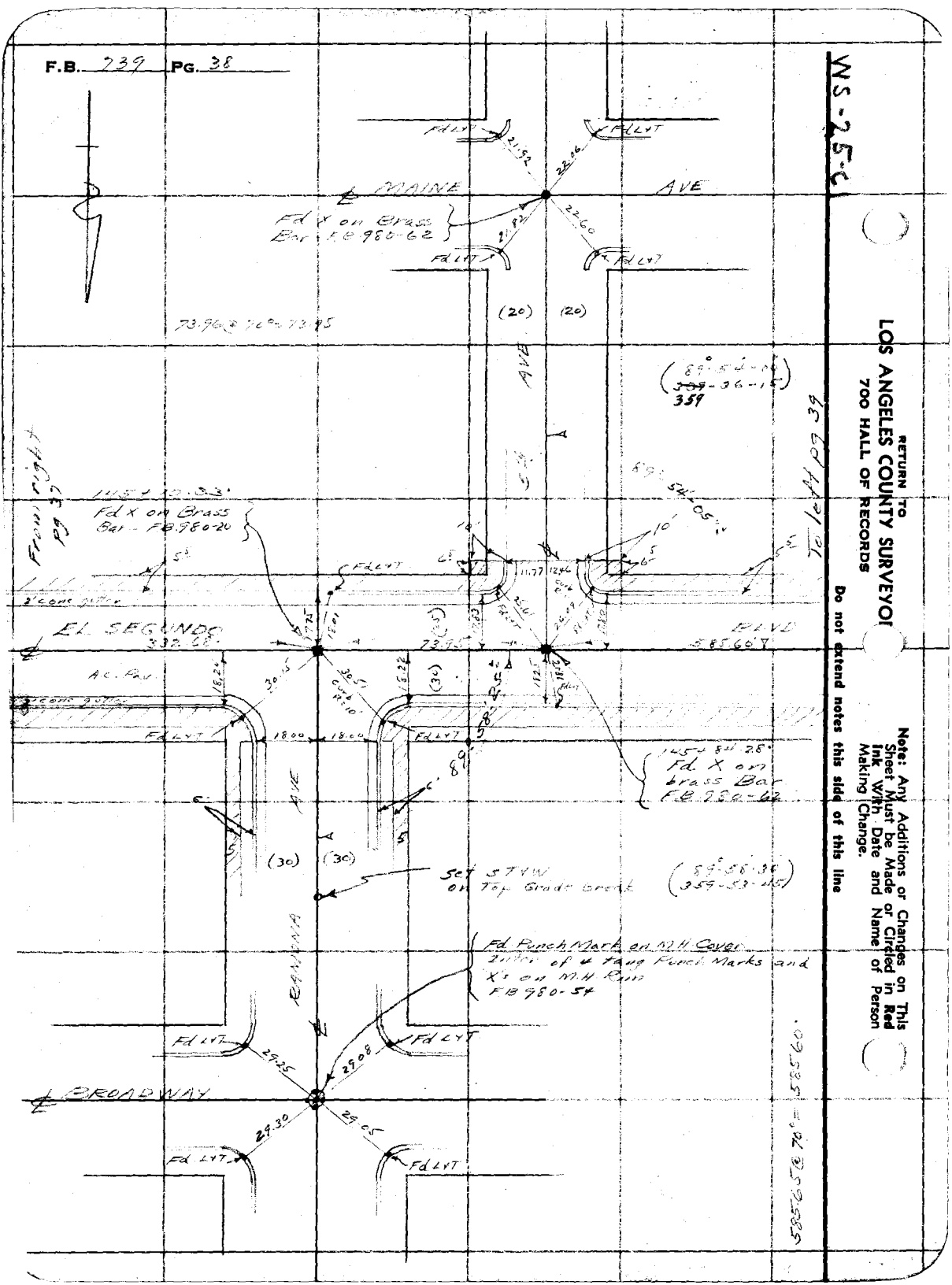

RETURN TO
LOS ANGELES COUNTY SURVEYOR
700 HALL OF RECORDS

Do not extend notes this side of this line

Note: Any Additions or Changes on This Sheet Must be Made or Circled in Red Ink With Date and Name of Person Making Change.

Notes Ck'd by D. M. Finley	Survey of El Segundo Blvd.
Map No. B-1492-2&3	W. O. 8207 Tape No. 051 St'd 24 °F.
Office Work H. U. M. H.	Surveyed by [illegible]
Checked D. M. Finley	Notes [illegible] Date 1-27-38
Date Apr. 1941.	Indexed [illegible]

F.B. 731 PG. 39

WS 25-C1

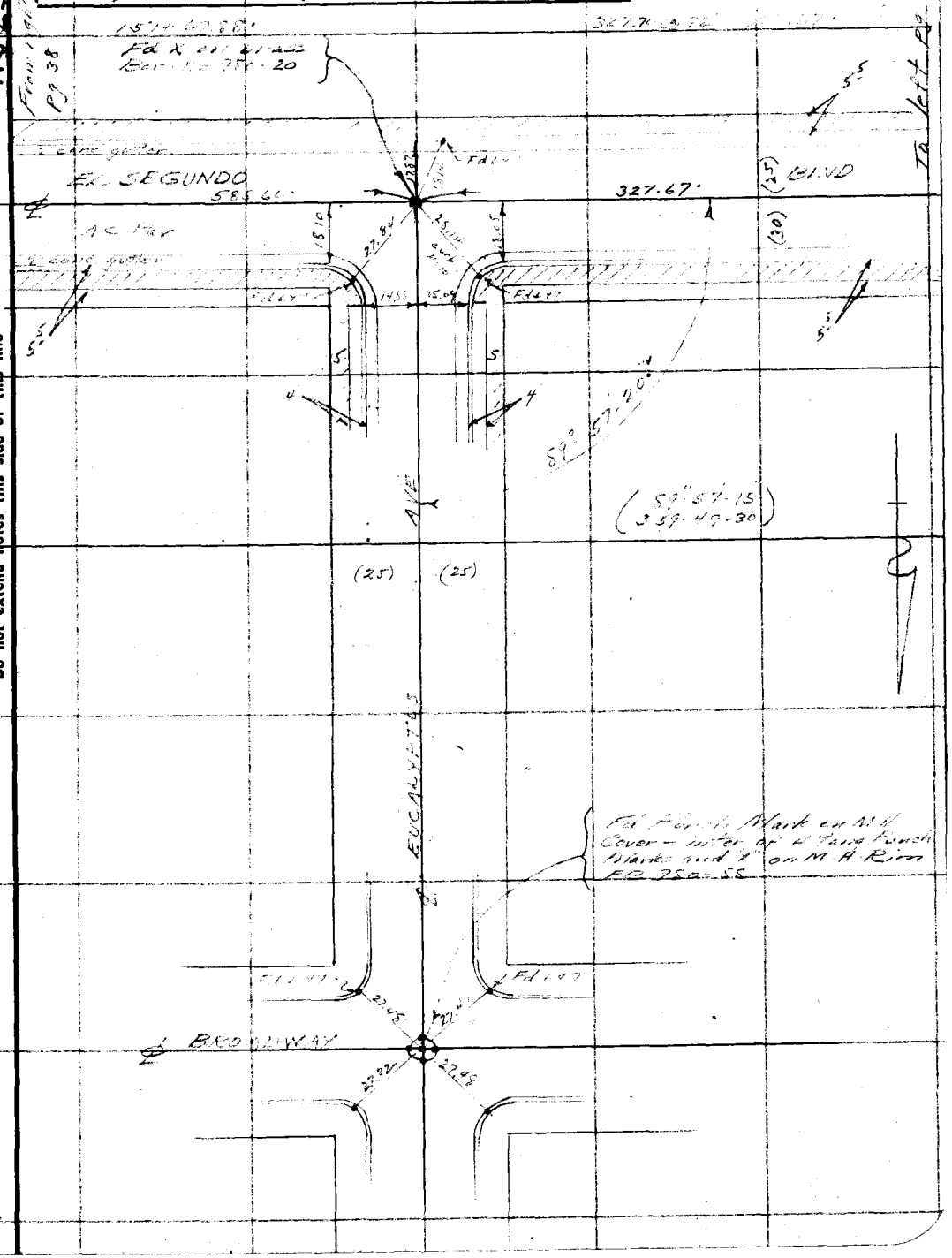

Note: Any Additions or Changes on This Sheet Must be Made or Circled in Red Ink With Date and Name of Person Making Change.

Do not extend notes this side of this line

RETURN TO
LOS ANGELES COUNTY SURVEYOR
700 HALL OF RECORDS

FORM 247 10M 11-35

F.B. 739 Pg. 40

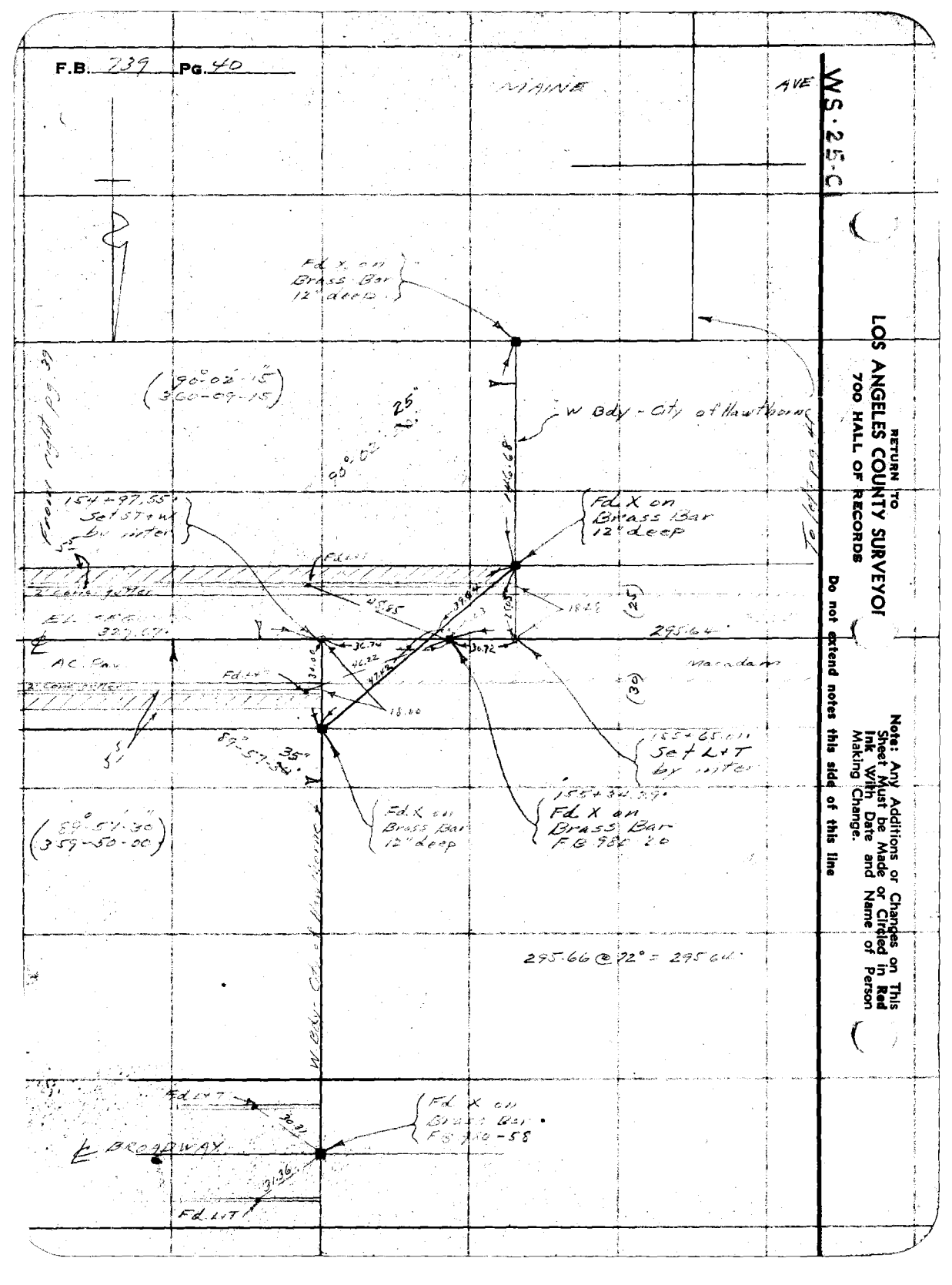

RETURN TO
LOS ANGELES COUNTY SURVEYOR
700 HALL OF RECORDS

Note: Any Additions or Changes on This Sheet Must be Made or Circled in Red Ink With Date and Name of Person Making Change.

Do not extend notes this side of this line

Notes Ck'd by D. M. Finley	Survey of [illegible]
Map No. B-1492-3	W. O. 8207 Tape No. 06 St'd 84 °F.
Office Work H. U. M. H.	Surveyed by [illegible]
Checked D. M. Finley	Notes [illegible] Date [illegible]
Date Apr. 1941	Indexed [illegible]

F.B. [illegible] PG. [illegible]

WS-25-C1

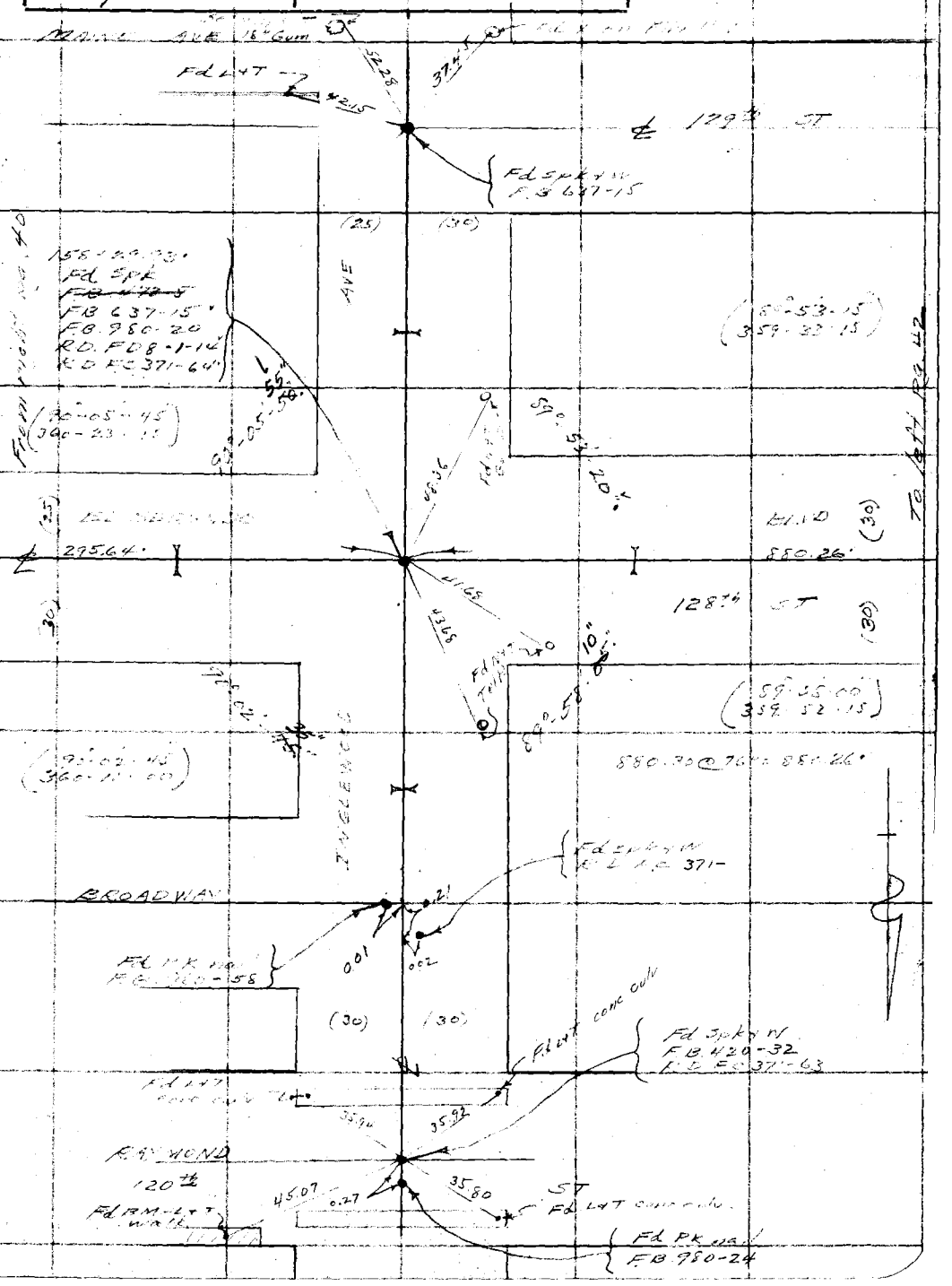

Note: Any Additions or Changes on This Sheet Must be Made or Circled in Red Ink With Date and Name of Person Making Change.

Do not extend notes this side of this line

RETURN TO
LOS ANGELES COUNTY SURVEYOR
700 HALL OF RECORDS

FORM 247 10M 11-38

F.B. 239 Pg. 42

WS #5-21

RETURN TO
LOS ANGELES COUNTY SURVEYOR
700 HALL OF RECORDS

Note: Any Additions or Changes on This Sheet Must be Made or Circled in Red Ink With Date and Name of Person Making Change.

Do not extend notes this side of this line

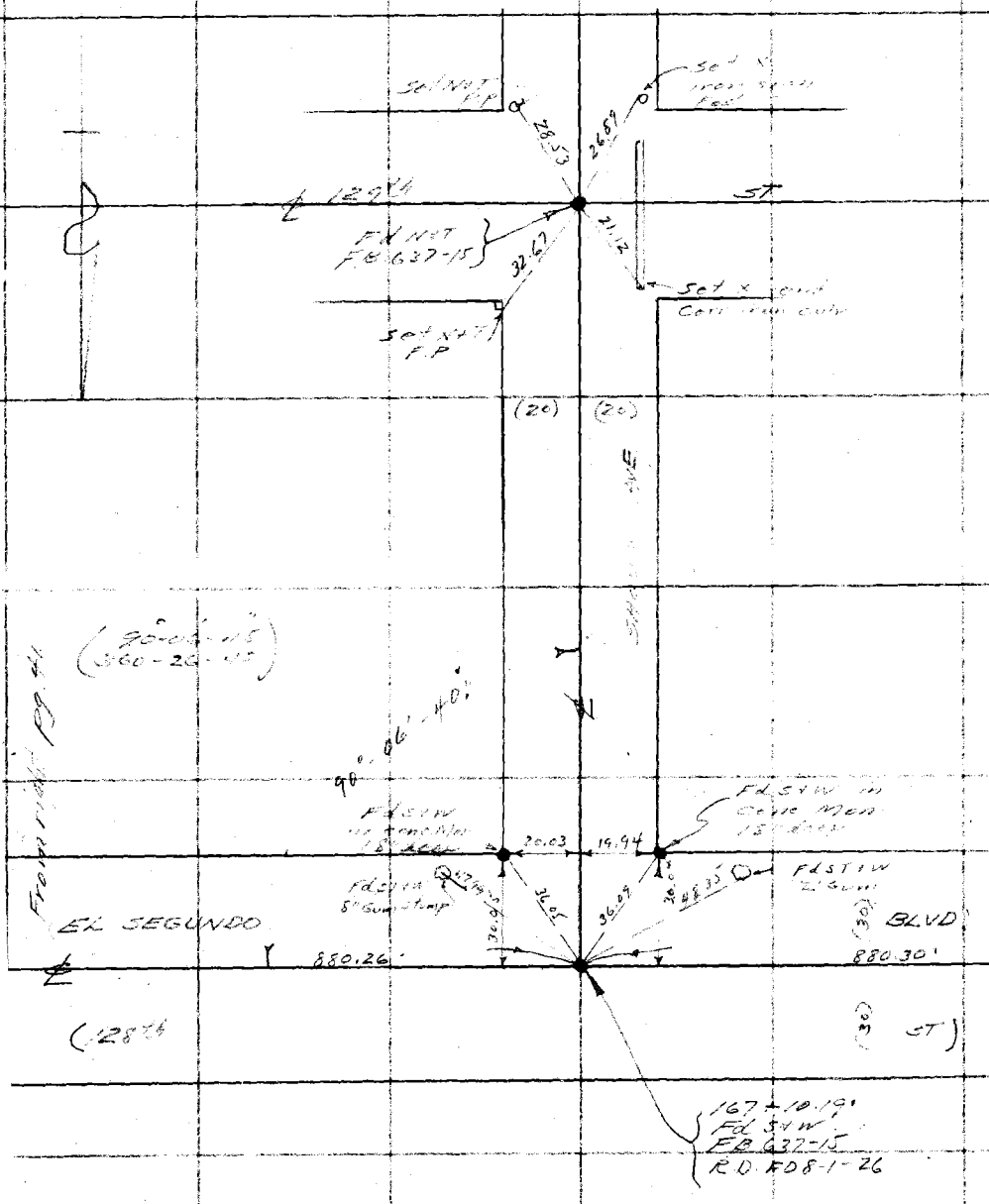

Notes Ck'd by D. M. Finley	Survey of		F.B. 72 Pg. 43
Map No. B-1492-3	W. O.	Tape No.	St'd °F.
Office Work H. U. M. H.	Surveyed by		
Checked D. M. Finley	Notes	Date	
Date Apr. 1941	Indexed		

MS 25 C1

Note: Any Additions or Changes on This Sheet Must be Made or Circled in Red Ink With Date and Name of Person Making Change.

Do not extend notes this side of this line

RETURN TO
LOS ANGELES COUNTY SURVEYOR
700 HALL OF RECORDS

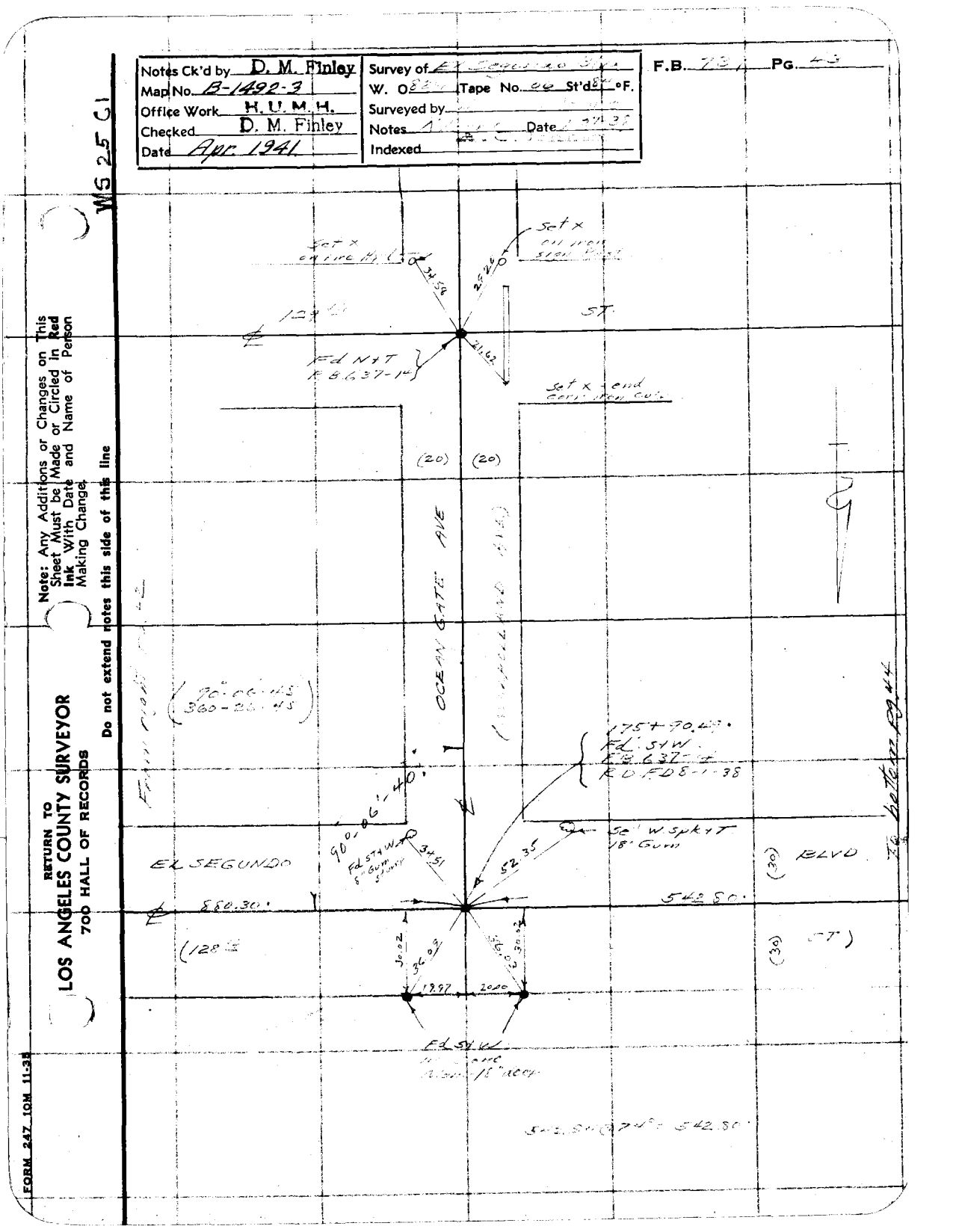

FORM 247 10M 11-38

RETURN TO
LOS ANGELES COUNTY SURVEYOR
700 HALL OF RECORDS

Note: Any Additions or Changes on This Sheet Must be Made or Circled in Red Ink With Date and Name of Person Making Change.

Do not extend notes this side of this line

WS 25 C1

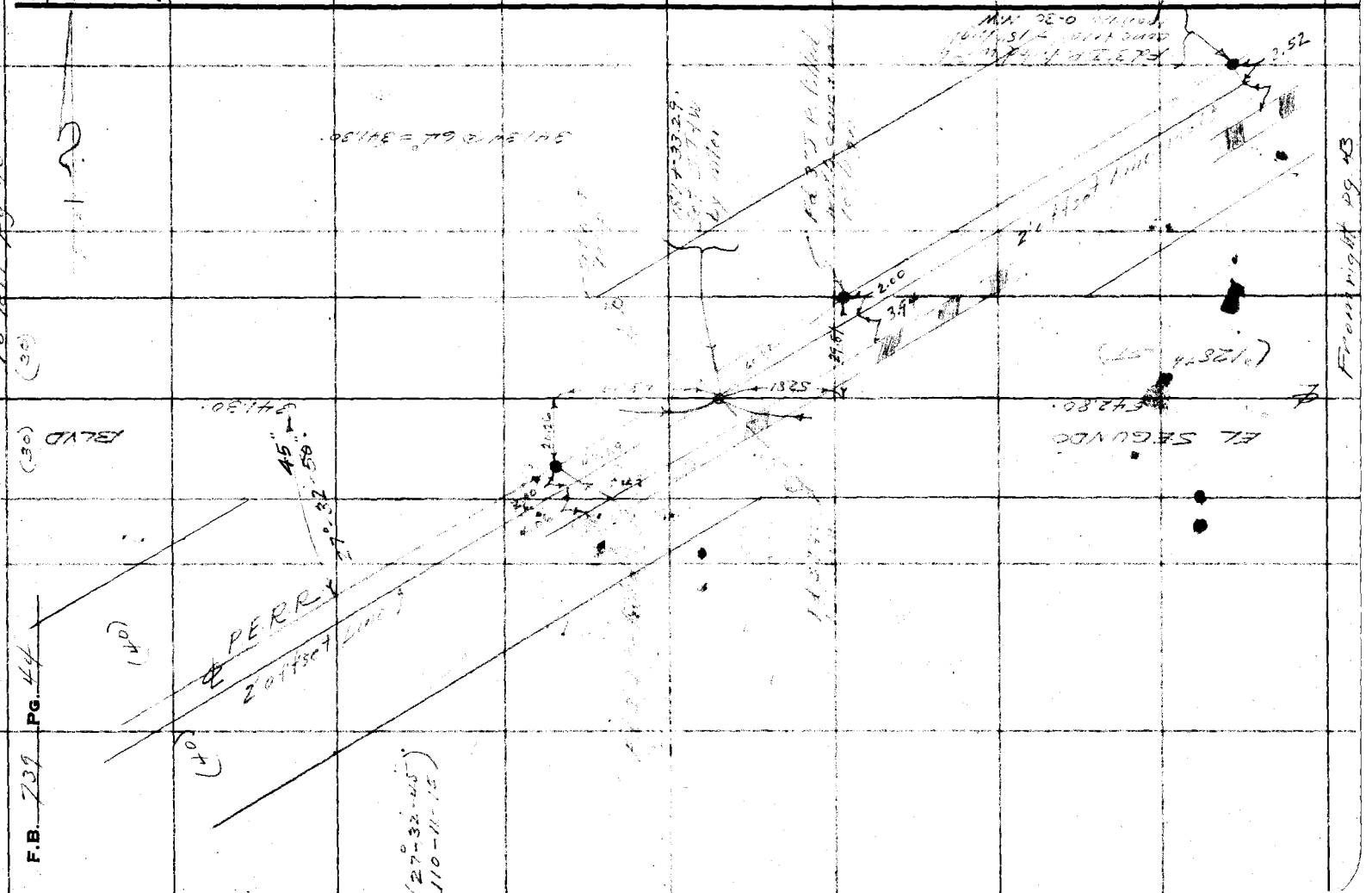

Notes Ck'd by D. M. Finley	Survey of	F.B.	Pg.
Map No. B-1492-3	W. O. 824 Tape No. 06 St'd. °F.		
Office Work H.U.M.H.	Surveyed by		
Checked D. M. Finley	Notes Date		
Date Apr. 1941	Indexed		

WS 25-C1

Note: Any Additions or Changes on This Sheet Must be Made or Circled in Red Ink With Date and Name of Person Making Change.

Do not extend notes this side of this line

RETURN TO
LOS ANGELES COUNTY SURVEYOR
700 HALL OF RECORDS

FORM 247 10M 11-38

F.B. 739 Pg. 46

RETURN TO
LOS ANGELES COUNTY SURVEYOR
700 HALL OF RECORDS

Do not extend notes this side of this line

Note: Any Additions or Changes on This Sheet Must be Made or Circled in Red Ink With Date and Name of Person Making Change.

WS 25 B1-1

FORM 247 10M 11-35

RETURN TO
LOS ANGELES COUNTY SURVEYOR
700 HALL OF RECORDS

Note: Any Additions or Changes on This Sheet Must be Made or Circled in Red Ink With Date and Name of Person Making Change.

Do not extend notes this side of this line

WS-25-B1

Notes Ck'd by D. M. Finley
Mad No. B-1892-3
Office Work E. U. M. H.
Checked D. M. Finley
Date Apr 1941

Survey of
W. O. 8207 Tape No. Std. °F.
Surveyed by
Notes Date
Indexed

F.B. Pg.

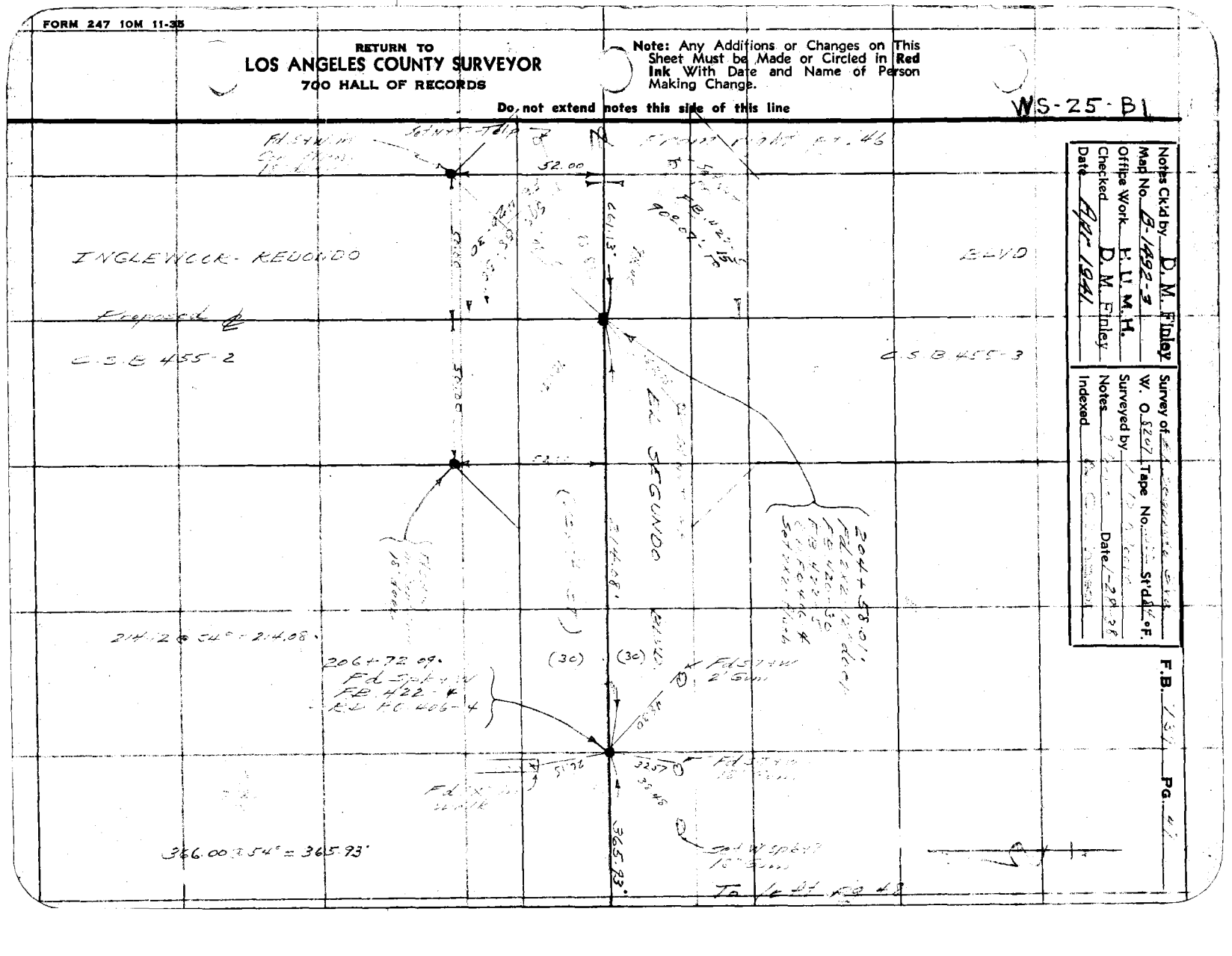

RETURN TO
LOS ANGELES COUNTY SURVEYOR
700 HALL OF RECORDS

Note: Any Additions or Changes on This Sheet Must be Made or Circled in **Red Ink** With Date and Name of Person Making Change.

Do not extend notes this side of this line

WS 25 B1

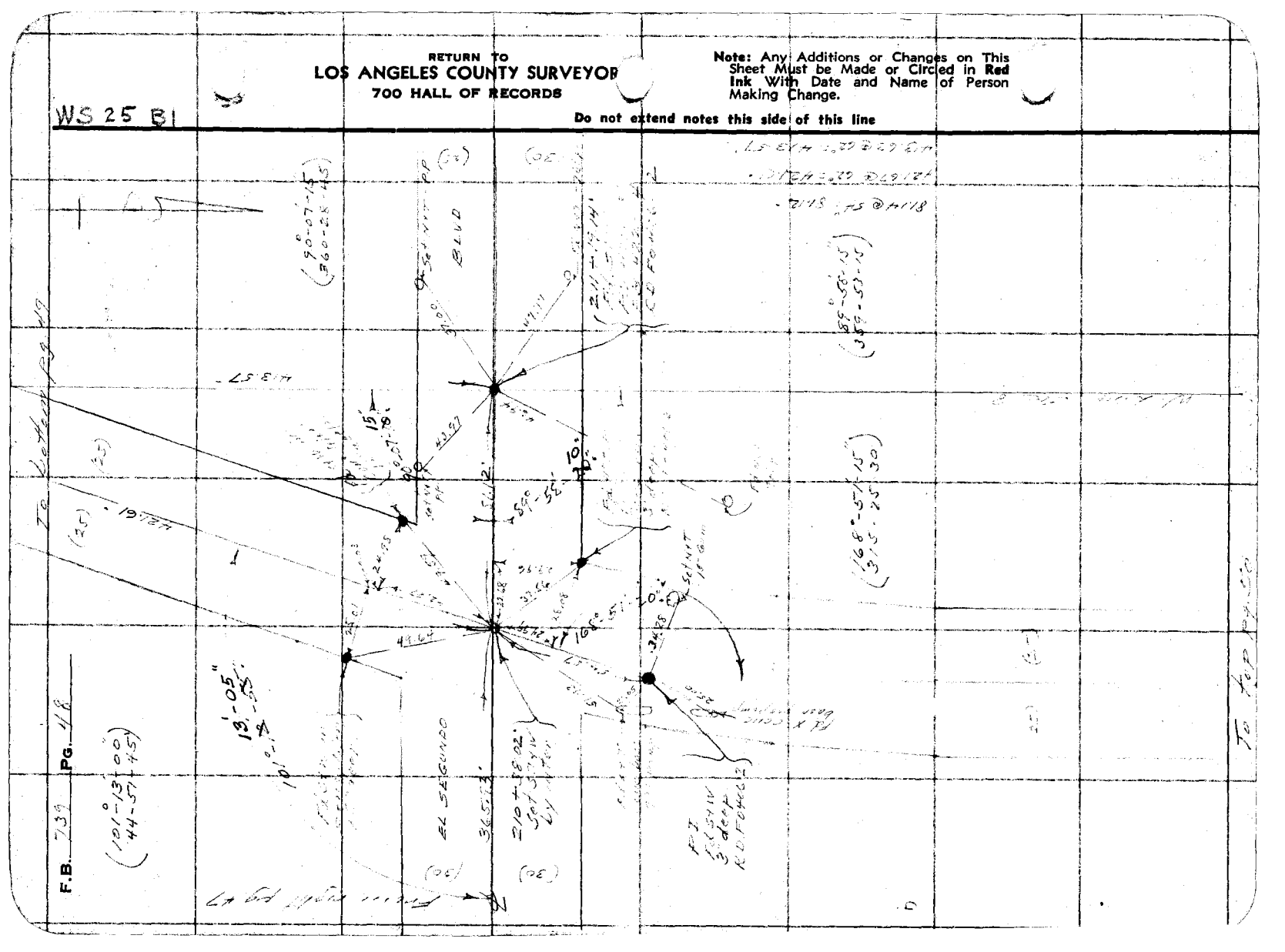

Notes Ck'd by D. M. Finley	Survey of [illegible]
Map No. B-1492-3	W. O. 5207 Tape No. 039 St'd 64 °F.
Office Work H. U. M. H.	Surveyed by [illegible]
Checked D. M. Finley	Notes [illegible] Date 2-1-38
Date Apr. 1941.	Indexed [illegible]

F.B. [illegible] PG. [illegible]

WS 25 B1

Note: Any Additions or Changes on This Sheet Must be Made or Circled in Red Ink With Date and Name of Person Making Change.

Do not extend notes this side of this line

RETURN TO
LOS ANGELES COUNTY SURVEYOR
700 HALL OF RECORDS

FORM 247 10M 11-36

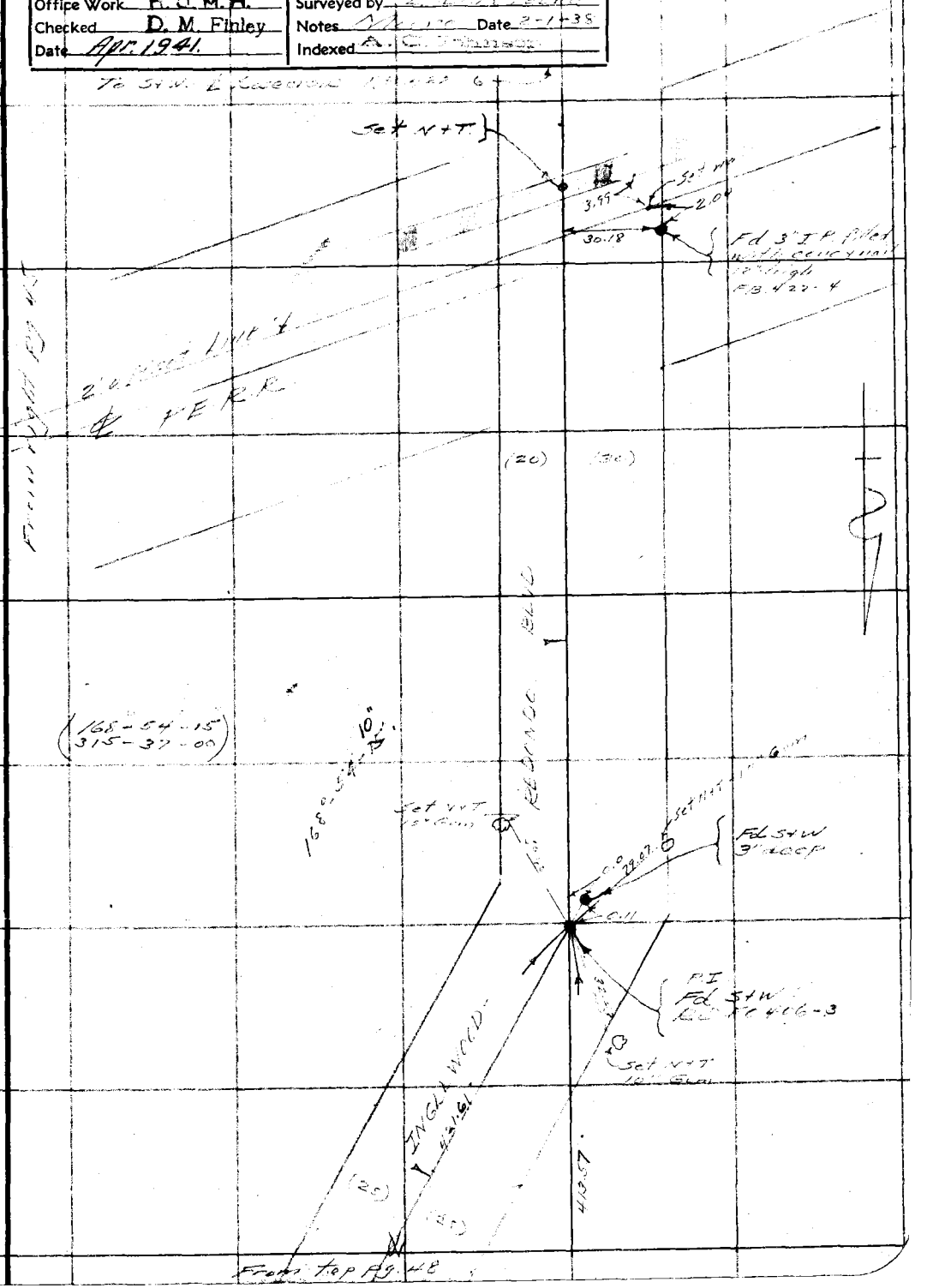

RETURN TO
LOS ANGELES COUNTY SURVEYOR
700 HALL OF RECORDS

Note: Any Additions or Changes on This Sheet Must be Made or Circled in **Red Ink** With Date and Name of Person Making Change.

WS 25 B2

Do not extend notes this side of this line

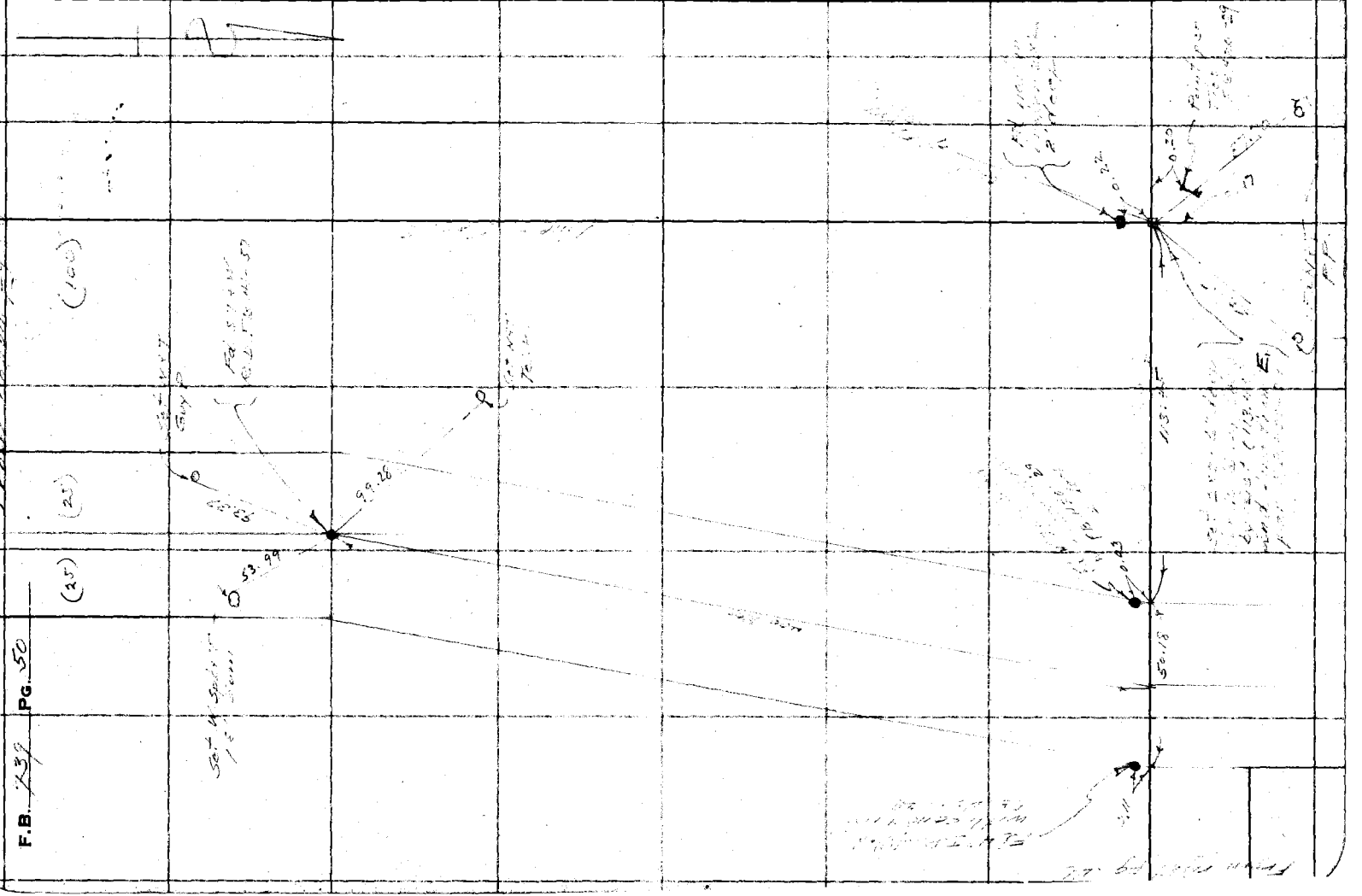

Notes Ck'd by D. M. Finley	Survey of El Segundo Blvd.	F.B. 739	Pg. 51
Map No. B-1492-1	W. O. 8207 Tape No.	St'd	of
Office Work H. U. M. H.	Surveyed by L. D. Moore		
Checked D. M. Finley	Notes ? cove Date 2-6-36		
Date Apr. 1941	Indexed		

TOPOGRAPHY
ON
EL SEGUNDO BLVD
FROM
WESTERN AVE
TO
INGLEWOOD REDONDO BLVD
Jo.L # 8207

Note: Any Additions or Changes on This Sheets Must be Made or Circled in Red Ink With Date and Name of Person Making Change.

Do not extend notes this side of this line

RETURN TO
LOS ANGELES COUNTY SURVEYOR
700 HALL OF RECORDS

FORM 247 5M 10-37

RETURN TO
LOS ANGELES COUNTY SURVEYOR
700 HALL OF RECORDS

Note: Any Additions or Changes on This Sheets Must be Made or Circled in **Red Ink** With Date and Name of Person Making Change.

Do not extend notes this side of this line

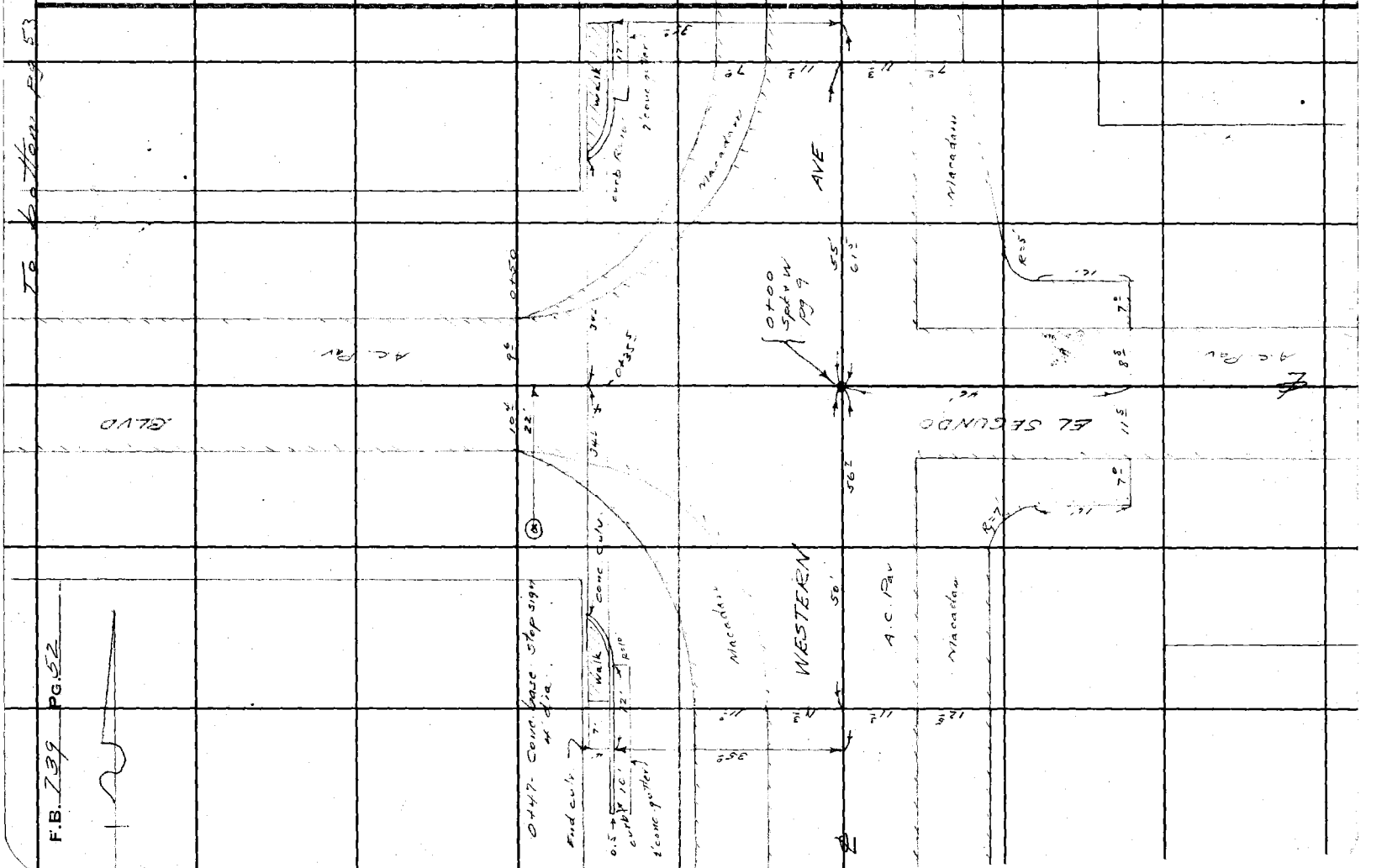

Notes Ck'd by D. M. Finley	Survey of El Segundo Blvd	F.B. [illegible]	PG.
Map No. B-1492-1	W. O. 8207 Tape No.	St'd	of
Office Work H. U. M. H.	Surveyed by Moore		
Checked D. M. Finley	Notes Moore Date 2-2-38		
Date Apr. 1941	Indexed		

Note: Any Additions or Changes on This Sheets Must be Made or Circled in Red Ink With Date and Name of Person Making Change.

Do not extend notes this side of this line

RETURN TO
LOS ANGELES COUNTY SURVEYOR
700 HALL OF RECORDS

FORM 247 5M 10-37

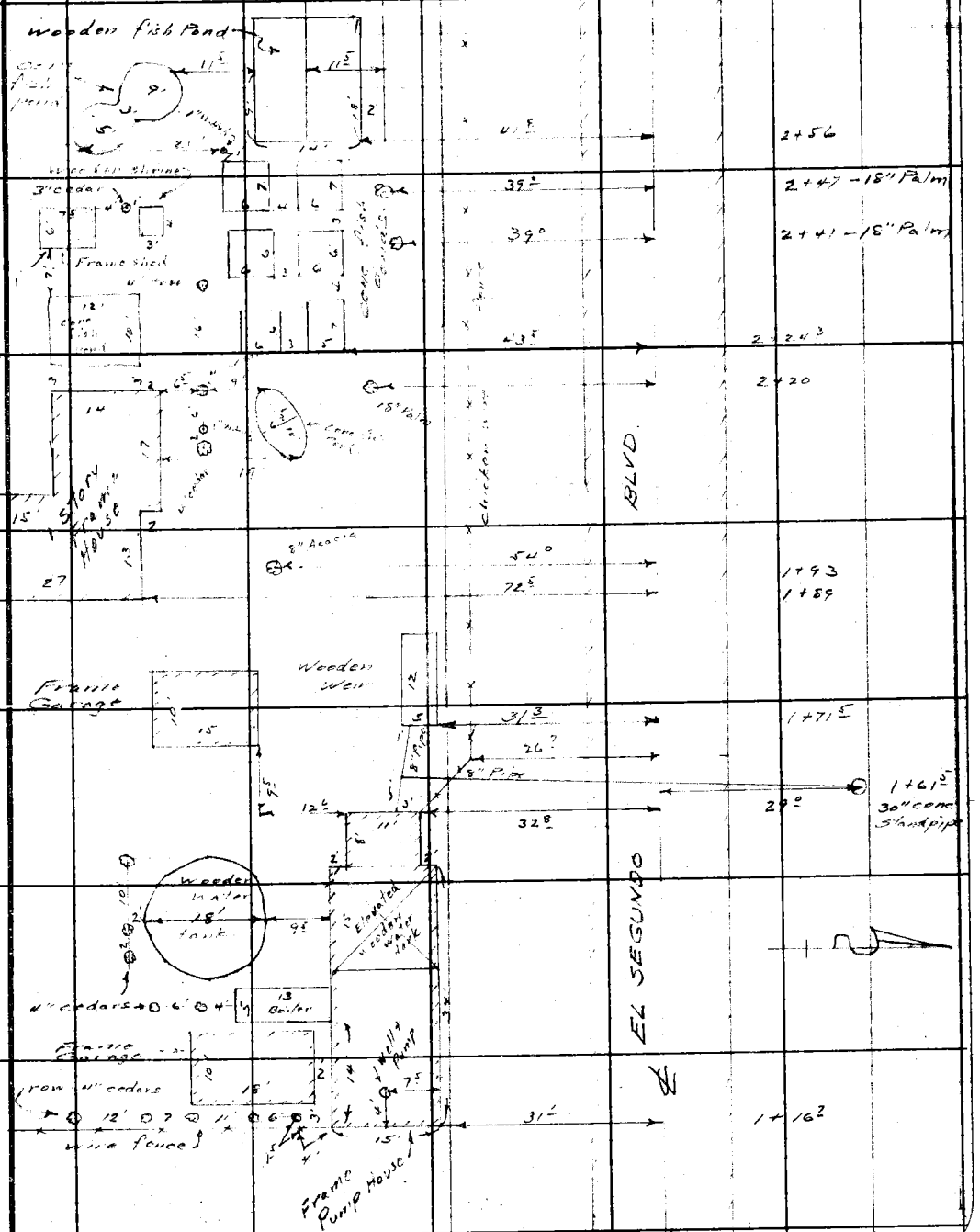

From Top pg. 42

F.B. 739 PG. 54

Sta	OFFSET L	OFFSET R	Size inches		Sta	OFFSET L	OFFSET R	Size inches	
0+22		80'	12	Gum	5+23		24'	12	Gum
+40		74'		Telp.	+28	26'		24	"
+62		32'		" "	+40	"		"	"
1+00		81'	8	Gum	+44		24'	30	"
+27		24'	30	"	+48	26'		"	"
+41	26'		24	"	+55	"		24	"
+43		68'	8	"	+55		24'	"	"
+51			30	"	+61	26'		30	"
+65	26'		"	"	+65		24'	24	"
+68	"		"	"	+72	26'		12	"
+87	"		"	"	+80	"		24	"
+99	"		"	"	+88	"		"	"
2+10		24'	"	"	+95	"		"	"
+18		"	24	"	6+04	"		12	"
+19	26'		"	"	+08	"		24	"
+26	"		"	"	+24	"		48	"
+31	"		12	"	+36	"		24	"
+35	"		24	"	+43		24'	12	"
+35		24'	"	"	+44	26'		24	"
+46	26'		"	"	+49		32'		Telp.
+55		24'	"	"	+50	26'		12	Gum
+56		31'		Telp.	+57	"		48	"
+58		24'	24	Gum	+61		24'	12	"
+75	26'		"	"	+65	"		30	"
+79	"		36	"	+77	"		6	"
+90	"		18	"	+85	26'		18	"
+95		24'	36	"	+89		24'	30	"
3+00		"	18	"	+93	26'		24	"
+06	26'		24	"	+98	"		12	"
+09	"		12	"	7+02		24'	30	"
+12		24'	24	"	+16	26'		12	"
+13	26'		"	"	+22	"		36	"
+15		24'	"	"	+32	"		30	"
+20	26'		"	"	+40		24'	"	"
+22	75'		"	"	+44			18	"
+31		24'	"	"	+57	26'		"	"
+32	63'		6	"	+64		24'	24	"
+34	26'		24	"	+66	26'		"	"
+37	"		"	"	+73	"		"	"
+41	"		"	"	+86	"		"	"
+47	63'		"	"	+87		24'	30	"
+56		24'	12	"	+97	26'		18	"
+59	48'		"	"	8+01	"		"	"
+66	26'		30	"	+13	"		"	"
+77	"		"	"	+17			24	"
+88		24'	"	"	+25		24'	"	"
+90	26'		18	"	+21			6	"
4+03		24'	30	"	+21	26'		30	"
+07	26'		24	"	+26		24'	6	"
+12		24'	18	"	+35		"	12	"
+20		"	24	"	+37		"	"	"
+37.5	26'		"	"	+41		"	30	"
+42	"		12	"	+42	26'		"	"
+45	"		"	"	+50		24'	12	"
+45		24'	30	"	+54		32'		Telp.
+51	26'		"	"	+54		24'	12	Gum
+52		32'		Telp.	+55	26'		"	"
+56		24	24	Gum	+67	"		18	"
+59	26'		"	"	+70	"		"	"
+66	"		"	"	+79	"		"	"
+70	"		12	"	+86		24'	30	"
+74	"		"	"	+90	"		18	"
+78	"		24	"	+92	26'		"	"
+84		24'	"	"	+95	"		"	"
+88		"	"	"	9+01	"		"	"
+95			"	"	+05		24'	"	"
+99	26'		18	"	+09		"	24	"
5+03	"		"	"	+11	26'		36	"
+07	"		12	"	+19	"		12	"
+12		24'	30	"	+22		24'	"	"
+16	26'		12	"	+25		"	18	"
+19	"		24	"	+27	26'		"	"
+23	"		"	"	+31	"		24	"

RETURN TO
LOS ANGELES COUNTY SURVEYOR
700 HALL OF RECORDS

Note: Any Additions or Changes on This Sheets Must be Made or Circled in Red Ink With Date and Name of Person Making Change.

Do not extend notes this side of this line

Notes Ck'd by D. M. Finley	Survey of El Segundo Blvd	F.B. 139	Pg. 55
Map No. B-1492-1	W. O. 8207 Tape No. St'd °F		
Office Work H. U. M. H.	Surveyed by Moore		
Checked D. M. Finley	Notes Moore Date 2-2-38		
Date Apr. 1941	Indexed A. C. Johnson		

Sta	OFFSET L	OFFSET R	Size inches		Sta	OFFSET L	OFFSET R	Size inches	
9 +34		24°	12	Gum	12 +83		24°	24	Gum
+36	26°		18	"	+58	26°		18	"
+38		24°	"	"	+59		24°	6	"
+40	26°		"	"	+61		31Z		Tel P.
+46		24°	"	"	+63	26°		6	Gum
+59		"	"	"	+66	"		"	"
+63		"	"	"	+68		24°	24	"
+64	26°		30	"	+71	26°		12	"
+68	"		18	"	+74	"		36	"
+75		24°	"	"	+77		24°	30	"
+79	26°		30	"	+79	26°		12	"
+81		24°	8	"	+82		24°	36	"
+90	26°		24	"	+83	26°		12	"
+97		24°	"	"	+86	"		12	"
10 +01		"	"	"	+90	"		24	"
+03	26°		30	"	+98	"		18	"
+09	62°		8	"	13 +04	"		36	"
+15		24°	"	"	+19	"		24	"
+18		"	24	"	+23	"		"	"
+22		"	"	"	+35	"		"	"
+24	26°		"	"	+36		34°	12	"
+31		24°	18	"	+40	26°		"	"
+33	26°		24	"	+43	"		24	"
+40		24°	30	"	+47	"		"	"
+48	26°		36	"	+53		20°	12	"
+51		24°	30	"	+55	26°		18	"
+53	26°		"	"	+63	"		30	"
+60		24°	6	"	+68	"		18	"
+61		31Z		Tel P.	+74	"		12	"
+63		24°	18	Gum	+78	"		"	"
+66		"	30	"	+96	"		30	"
+70		"	"	"	14 +11	"		36	"
+80	26°		24	"	+61		31Z		Tel P.
+85	"		12	"	15 +14	45°		18	Gum
11 +07	"		"	"	+37		55°	12	"
+15		24°	30	"	+81		54°	"	"
+19	26°		"	"	+81		83°	"	"
+28	"		"	"	+93	25°		"	"
+48		24°	"	"	+94		70°	"	"
+49	26°		18	"	+96	35°		24	"
+67		24°	12	"	16 +50	26°		"	"
+72	26°		30	"	+55			"	"
+77		24°	"	"	+56		24°	30	"
+80	26°		12	"	+60	26°		24	"
+84		24°	"	"	+60		31Z		Tel P.
+84	26°		6	"	+65		24	24	Gum
+87		24°	18	"	+70	26°		"	"
+90	26°		36	"	+75	"		36	"
+93		24°	6	"	+76		24	18	"
+96		"	24	"	+81		"	24	"
+97	26°		6	"	+85		"	15	"
12 +00	"		30	"	17 +46	26°		24	"
N +00		24°	18	"	+65	"		"	"
+05		"	6	"	+69	"		36	"
+09		"	24	"	+74	"		18	"
+11	26°		"	"	+59	25°			P.P.
+13		24°	"	"	+62		31Z		Tel P.
+18	26°		"	"	19 +10	26°		30	Gum
+26	"		"	"	+11		24°	24	"
+29		24°	12	"	+15	26°		36	"
+30	26°		18	"	+24		24°	24	"
+33		24°	30	"	+26	26°		30	"
+35	26°		12	"	+30		46°	4	Cedar
+43	"		24	"	+35	26°		18	Gum
+47	"		12	"	+38		24°	"	"
+49		24°	24	"	+40	26°		18	"
+51	26		"	"	+44	"		"	"

Note: Any Additions or Changes on This Sheets Must be Made or Circled in Red Ink With Date and Name of Person Making Change.

Do not extend notes this side of this line

RETURN TO
LOS ANGELES COUNTY SURVEYOR
700 HALL OF RECORDS

FORM 247 5M 10-37

F.B. 739 PG. 56

To bottom pg 57

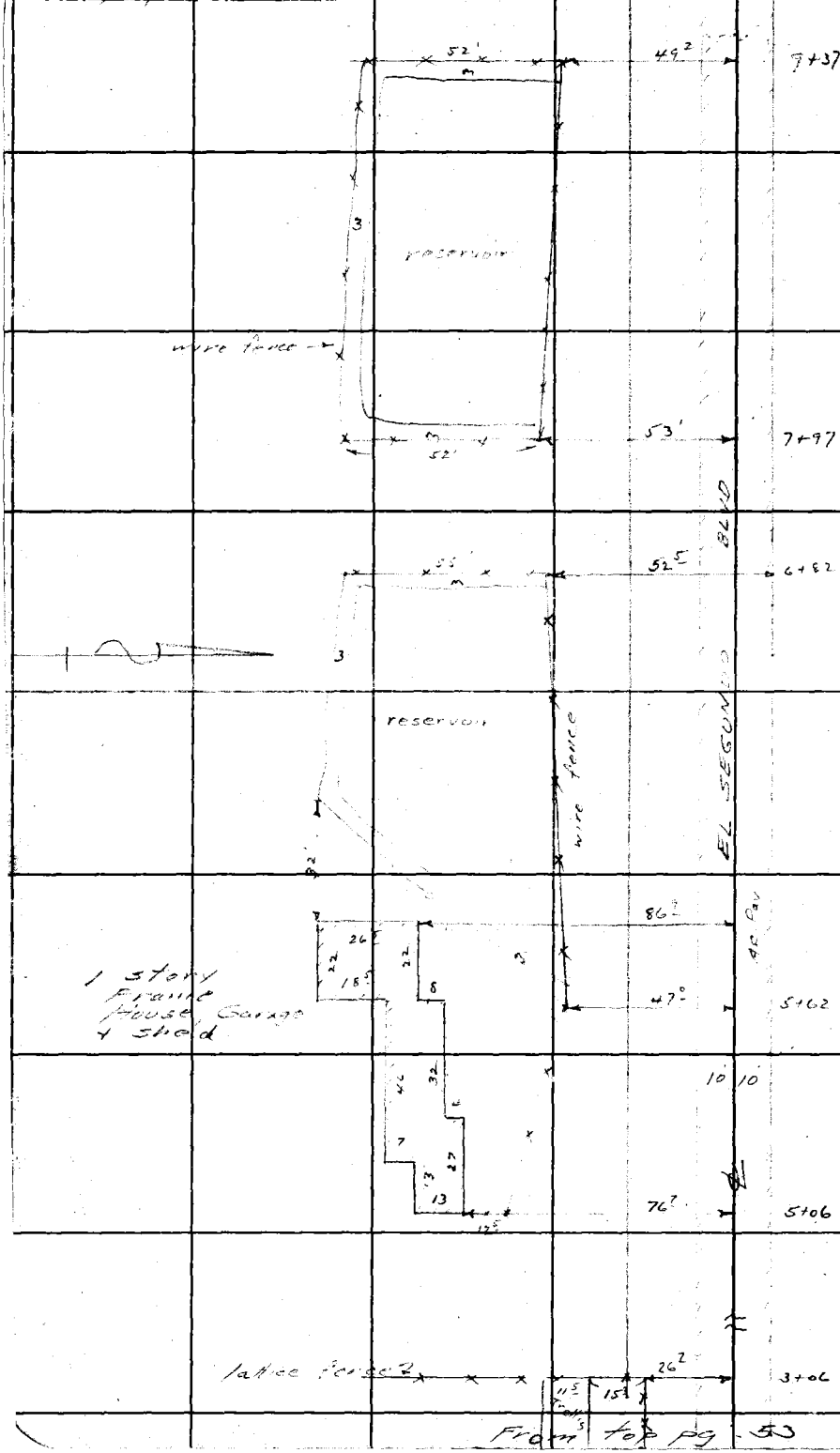

From top pg 53

RETURN TO
LOS ANGELES COUNTY SURVEYOR
700 HALL OF RECORDS

Note: Any Additions or Changes on This Sheets Must be Made or Circled in **Red Ink** With Date and Name of Person Making Change.

Do not extend notes this side of this line

Notes Ck'd by D. M. Finley	Survey of El Segundo Blvd	F.B. 739 PG. 57
Map No. B-1492-1	W. O. 8207 Tape No. ____ St'd ____ OF	
Office Work H.U.M.H.	Surveyed by Moore	
Checked D. M. Finley	Notes Moore Date 2-[illegible]-36	
Date Apr. 1941	Indexed	

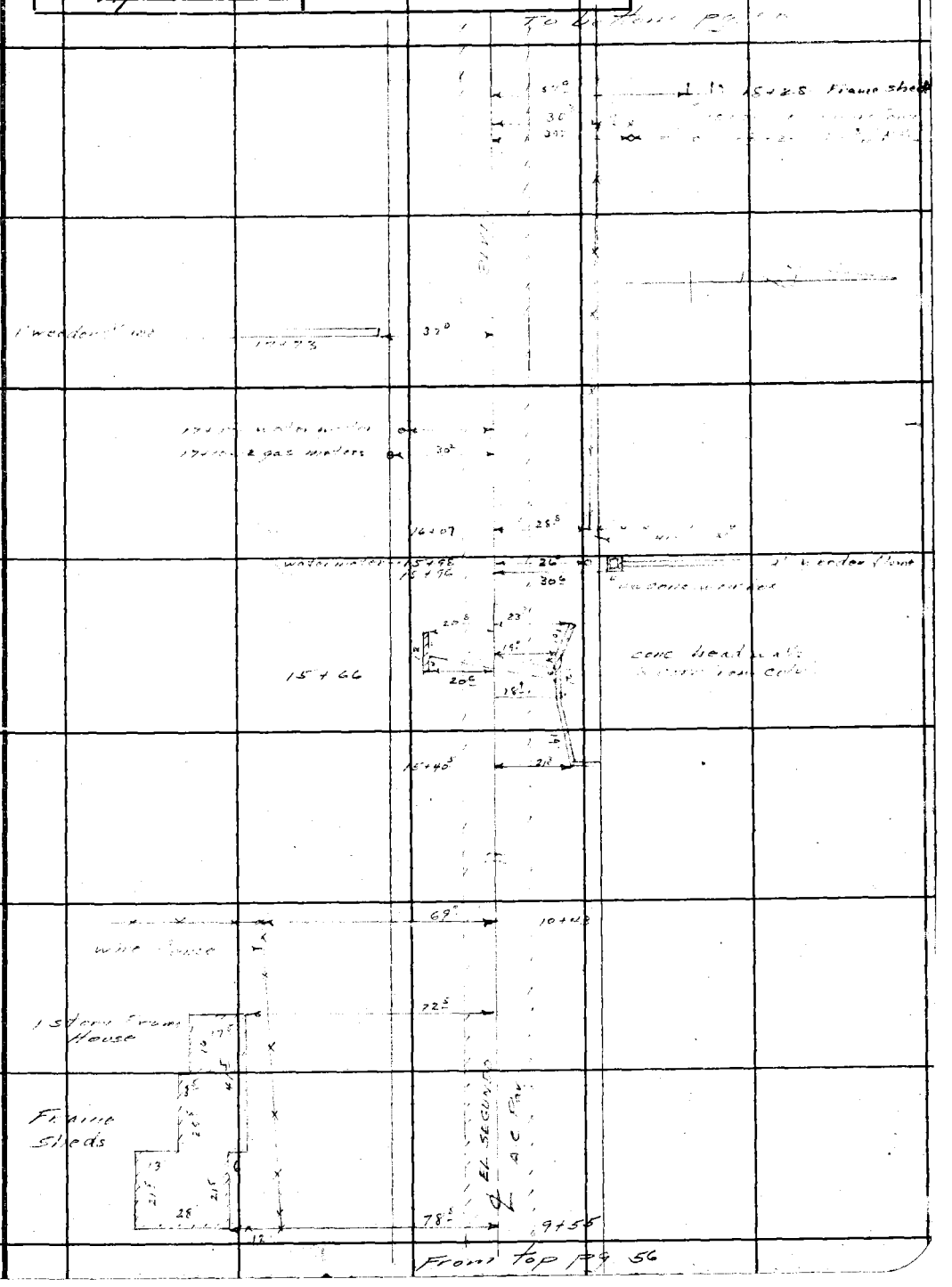

Note: Any Additions or Changes on This Sheets Must be Made or Circled in Red Ink With Date and Name of Person Making Change.

Do not extend notes this side of this line

RETURN TO
LOS ANGELES COUNTY SURVEYOR
700 HALL OF RECORDS

FORM 247 5M 10-37

F.B. 739 PG. 58

Sta.	OFFSET L	OFFSET R	Size inches		Sta.	OFFSET L	OFFSET R	Size inches	
19+48	26°		12	Gum	23+25	26°		12	Acacia
+53	"		24	"	+25	42.5°		"	"
+54		24°	30	"	+25	62.5°		18	Pepper
+58		"	8	"	+32		24°	24	Gum
+62		45.5°	4	Cedar	+37		"	"	"
+62		77°	4	Acacia	+42		"	6	"
+63	26°		8	Gum	+47	34°		3	"
+66	"		12	"	+47	41°		6	"
+71	"		"	"	+57	26°		12	Pepper
+73		24°	30	"	+60		24°	18	Gum
+74	26°		24	"	+67		31.7		Tel P
+78	"		18	"	+68		24°	24	Gum
+81		24°	24	"	+72		"	18	"
+83	26°		"	"	+85	36.5°		12	Cypress
+87	"		18	"	+85	40°		"	"
+96	"		"	"	+88		24°	30	Gum
+98		24°	"	"	+99	26°		18	"
20+03	26°		24	"	24 +22		24°	24	"
+08	"		"	"	+23	56°		8	"
+15		24°	12	"	+27	26.5°		12	Pepper
+20		"	"	"	+27	75°		24	"
+24		"	36	"	+33	38°		3	"
+36	26°		12	"	+35	57.5°		4	Cypress
+36		24°	"	"	+37	67°		12	Gum
+39	26°		24	"	+40		24°	18	"
+51	"		18	"	+44		"	"	"
+55	"		6	"	+49	78°		"	"
+59	"		18	"	+51	48°		6	"
+61		31?		Tel P	+51	62°		12	"
+63	26°		24	Gum	+53	44°		4	Cedar
+68	"		18	"	+60	78°		6	Gum
+72	"		6	"	+62	75°		"	"
+78		24°	36	"	+65		24°	30	"
+87	26°		"	"	+66	26°		24	Pepper
+89		24°	24	"	+68	63°		6	Gum
+98	26°		"	"	+68	68°		6	"
21+00		24°	30	"	+70	65°		6	"
+04		"	6	"	+73	65°		6	"
+13		"	18	"	+75	79°		4	"
+20		"	30	"	+78	65°		6	Magnolia
+30			8	"	+82	64°		12	Gum
+33	26°		30	"	+82	78.5°		"	"
+35		24°	12	"	+87	62°		6	"
+36	26°		24	"	+87	79°		12	"
+40	"		"	"	+91	26°		6	"
+42		24°	18	"	+91	82°		24	"
+44	26°		"	"	+93	60°		8	"
+50		24°	24	"	+94	82°		"	"
+51	26°		"	"	+96	82°		"	"
+54	"		"	"	25 +01		24°	30	"
+55		24°	"	"	+04	63°		6	"
+57	26°		12	"	+06	79°		"	"
+59		24°	30	"	+09	79°		6	"
+72	26°		24	"	+09	79°		"	"
+75		24°	18	"	+15	56°		12	"
+89	26°		36	"	+15	63°		"	"
+93		31?		Tel P	+23	64°		6	"
+95		24°	36	Gum	+23	73°		"	"
22+00	26°		24	"	+23	90°		"	"
+02		24°	"	"	+26		24°	24	"
+09	26°		"	"	+27	53°		8	"
+11	"		"	"	+27	65.5°		"	"
+39	"		"	"	+27	86°		"	"
+41		24°	36	"	+30		24°	12	"
+54		"	"	"	+32	24°		24	"
+79	46.5°		20	Cedar	+41		24°	18	"
+84	26°		12	Pepper	+42		30?		Tel P
+85		24°	36	Gum	+44	35°		3	Acacia
+94	55°			Grove Palms	+46	48.5°		12	Gum
23+02		24°	18	Gum	+49	58°		"	"
+11		"	36	"	+56		24°	"	"
+19	30°		24	Palm	+78	26°		30	"
+20		24°	72	Gum	+83	0°		12	"

RETURN TO
LOS ANGELES COUNTY SURVEYOR
700 HALL OF RECORDS

Note: Any Additions or Changes on This Sheets Must be Made or Circled in Red Ink With Date and Name of Person Making Change.

Do not extend notes this side of this line

Notes Ck'd by D. M. Finley	Survey of El Segundo Blvd.	F.B. 739	PG. 59
Map No. B-1492-1	W. O. 8202 Tape No.	St'd	of
Office Work P. U. M. H.	Surveyed by Moore		
Checked D. M. Finley	Notes Moore Date 2-2-38		
Date Apr. 1941	Indexed		

Note: Any Additions or Changes on This Sheets Must be Made or Circled in Red Ink With Date and Name of Person Making Change.

Do not extend notes this side of this line

RETURN TO
LOS ANGELES COUNTY SURVEYOR
700 HALL OF RECORDS

FORM 247 5M 10-37

Sta	OFFSET L	OFFSET R	Size inches		Sta	OFFSET L	OFFSET R	Size inches	
25+91		24°	30	Gum	31+	31°		24	Gum
26+20		2°		P.P.	+	"		"	"
+23	28°		36	Gum	+	"		"	"
+25		75°		P.P.	+	"		12	"
+34	27°			Tel.P.	+	"		6	"
+74	31°			Gum	33+	"		30	"
27+07	"		24	"	+	"		6	"
+16		19°		P.P.	+	"		18	"
+19	31°		24	Gum	+	"		6	"
+39	"		12	"	+	"		"	"
+49	"		"	"	+	"		"	"
+60	"		"	"	+	"		"	"
+51	"		"	"	+	"		12	"
+62	"		"	"	+	"		"	"
+66	"		"	"	+	"		"	"
+90	"		24	"	+	31°		18	"
28+05	"		"	"	+	"		"	"
+13	"			P.P.	+	"		"	"
+38	31°	17°		Tel.P.	+	"		24	"
+38	31°		24	Gum	34+	"	13°	"	P.P.
+72	"		12	"	+	31°		6	Gum
+76	"		"	"	+	"		18	"
+50	"		"	"	+	"		"	"
+60	"		24	"	+	"		6	"
+80	"		"	"	+	"		24	"
29+05	"		18	"	+	"		"	"
+					+	"		12	"
+28					35+65		19°	48	P.P.
+45			24		36+54	31°		"	Gum
+62		19°		P.P.	37+15	"		"	"
+67	31°		24	Gum	+		19°		P.P.
+74	"		12	"	+	31°		30	Gum
+86	"		24	"	38+62		19°		P.P.
+97	31°			Tel.P.	40+15		"		"
+92	31°		24	Gum	+		"		"
30+02	"		18	"	42+35	31°		30	Gum
+25	"				+ 52			12	"
+37	"		30	"	+ 60			24	"
+57	"		18	"	+ 75			18	"
+23	"			"	+ 82			24	"
+					43+15		17°		P.P.
+					44+66		"		"
+					+ 70	47°		12	Gum
+					+ 81	31°		24	"
+					+ 91	"		36	"
+			30	"	45+12		17°		P.P.
+			"	"	+ 75		67°		"
+			"	"	47+62		19°		"
+			"	"	49+10		"		"
31+				P.P.	50+35	31°		24	Gum
+		17°		P.P.	+			12	"
+	31°		30	Gum	+			18	"
+	"		12	"	+			18	"
+	"		24	"	+			"	"
+	"		"	"	+			"	"
+	"		"	"	+			"	PP
+					+ 68	31°		18	Gum
+					+			"	"
+					+			"	"
+					+			"	"
32+					51+			24	"
+			6		+			"	"
+			24		+ 93			"	"
+			"	"	+ 98			12	"
+			"	"	+ 93			30	"
+	64	19°		P.P.	+ 50	"		18	"
+	73	31°	6	Gum	+ 60			"	"

RETURN TO
LOS ANGELES COUNTY SURVEYOR
700 HALL OF RECORDS

Note: Any Additions or Changes on This Sheets Must be Made or Circled in **Red Ink** With Date and Name of Person Making Change.

Do not extend notes this side of this line

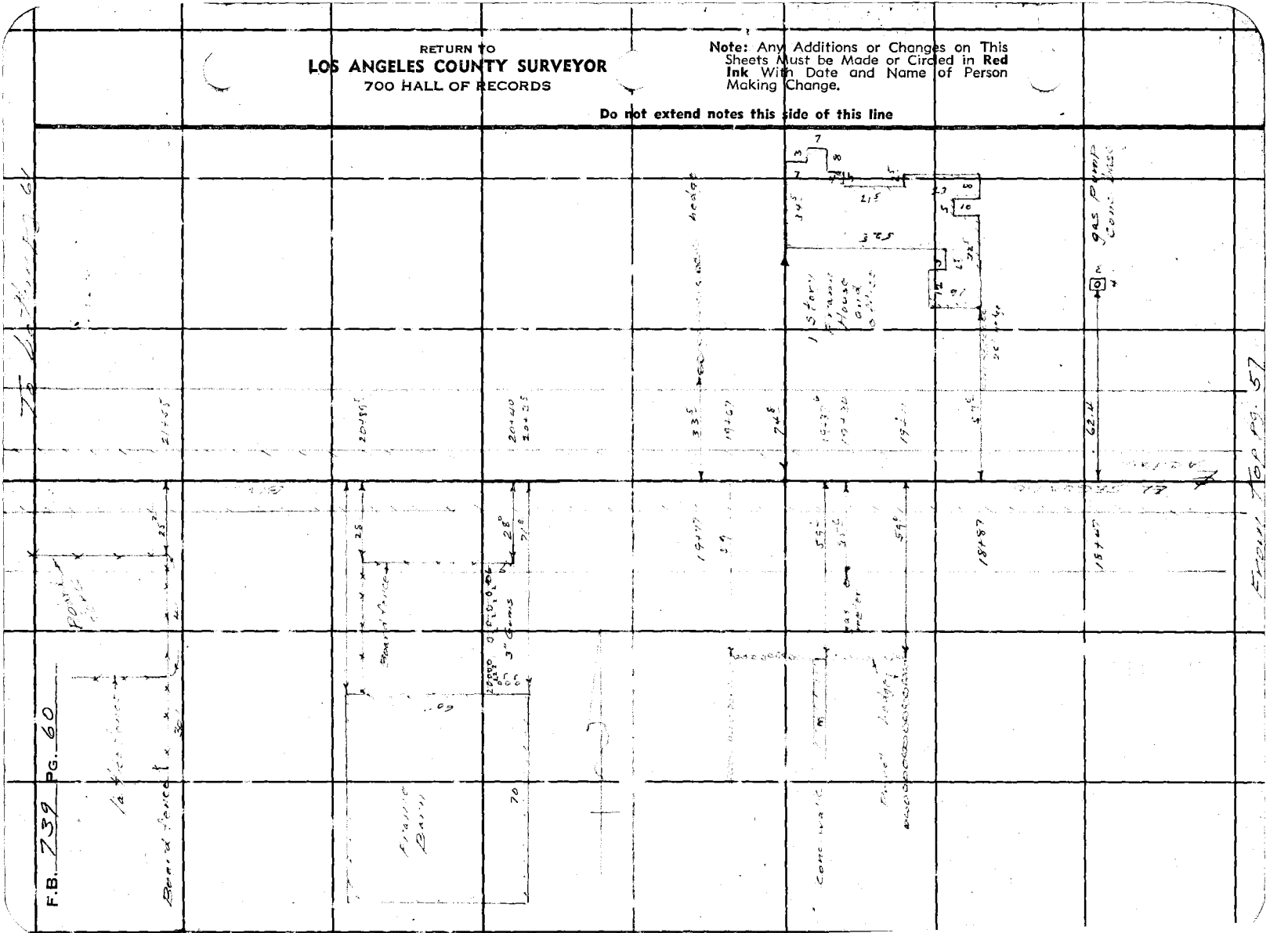

Notes Ck'd by D. M. Finley	Survey of	F.B.	Pg.
Map No. B-1492-1	W. O.	Tape No.	St'd °F
Office Work H. U. M. H.	Surveyed by		
Checked D. M. Finley	Notes	Date	
Date Apr. 1941	Indexed		

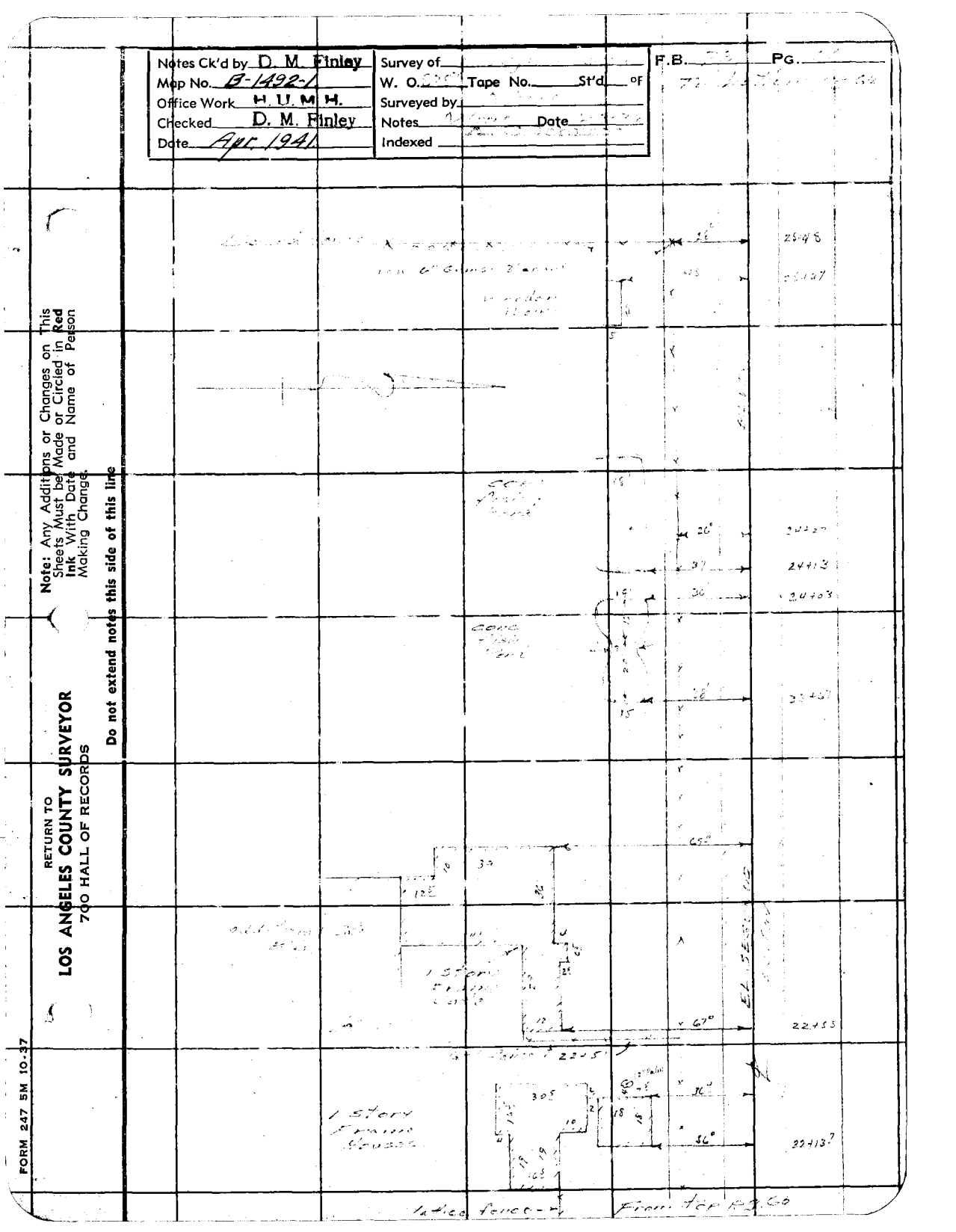

Note: Any Additions or Changes on This Sheets Must be Made or Circled in Red Ink With Date and Name of Person Making Change.

Do not extend notes this side of this line

RETURN TO
LOS ANGELES COUNTY SURVEYOR
700 HALL OF RECORDS

FORM 247 SM 10-37

F.B. 739 PG. 62

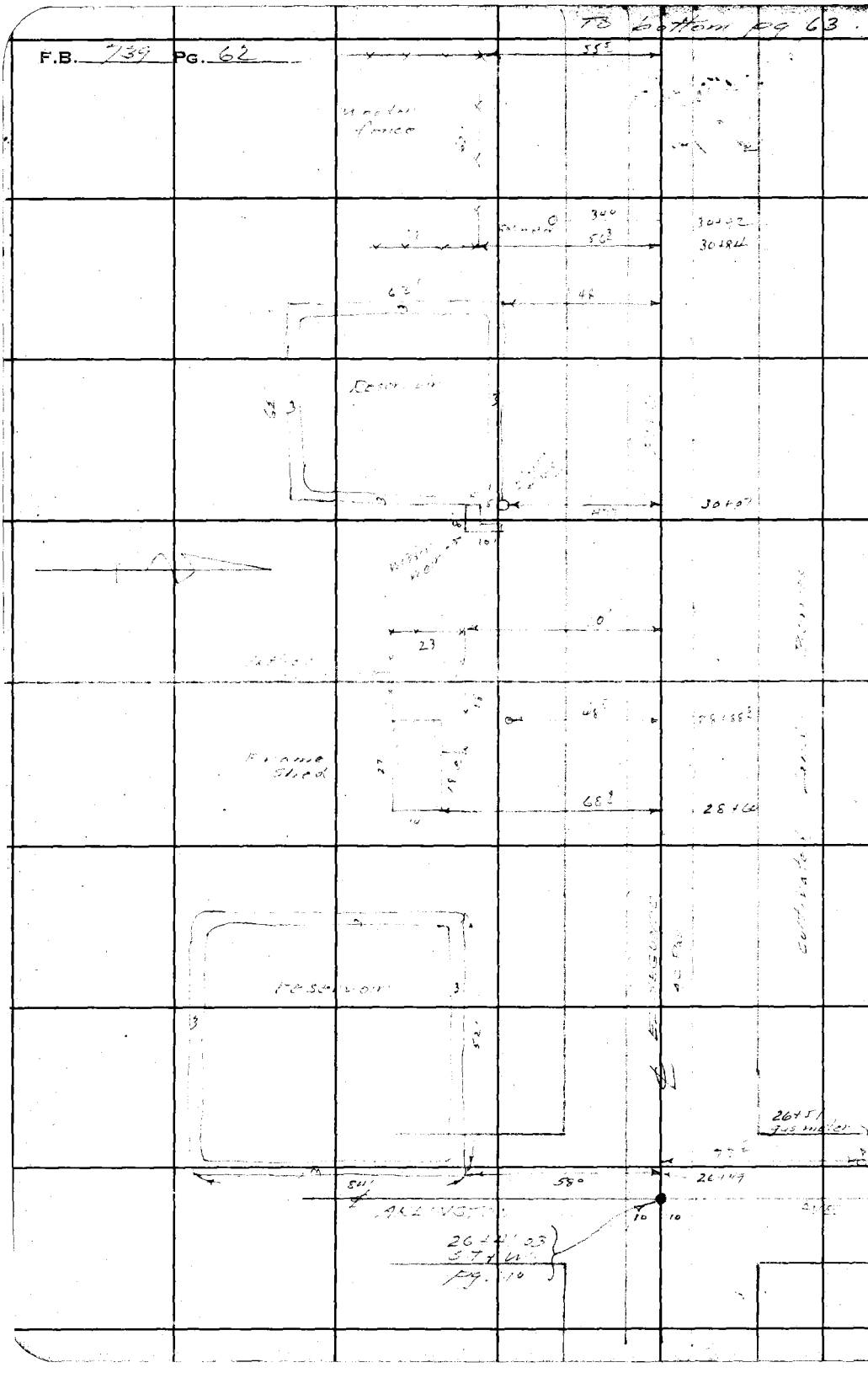

RETURN TO
LOS ANGELES COUNTY SURVEYOR
700 HALL OF RECORDS

Note: Any Additions or Changes on This Sheets Must be Made or Circled in **Red Ink** With Date and Name of Person Making Change.

Do not extend notes this side of this line

Notes Ck'd by D. M. Finley	Survey of		F.B. PG.
Map No. B-1492-1	W. O.	Tape No. St'd OF	
Office Work H.U.M.H.	Surveyed by		
Checked D. M. Finley	Notes	Date	
Date Apr. 1941.	Indexed		

Note: Any Additions or Changes on This Sheets Must be Made or Circled in Red Ink With Date and Name of Person Making Change.

Do not extend notes this side of this line

RETURN TO
LOS ANGELES COUNTY SURVEYOR
700 HALL OF RECORDS

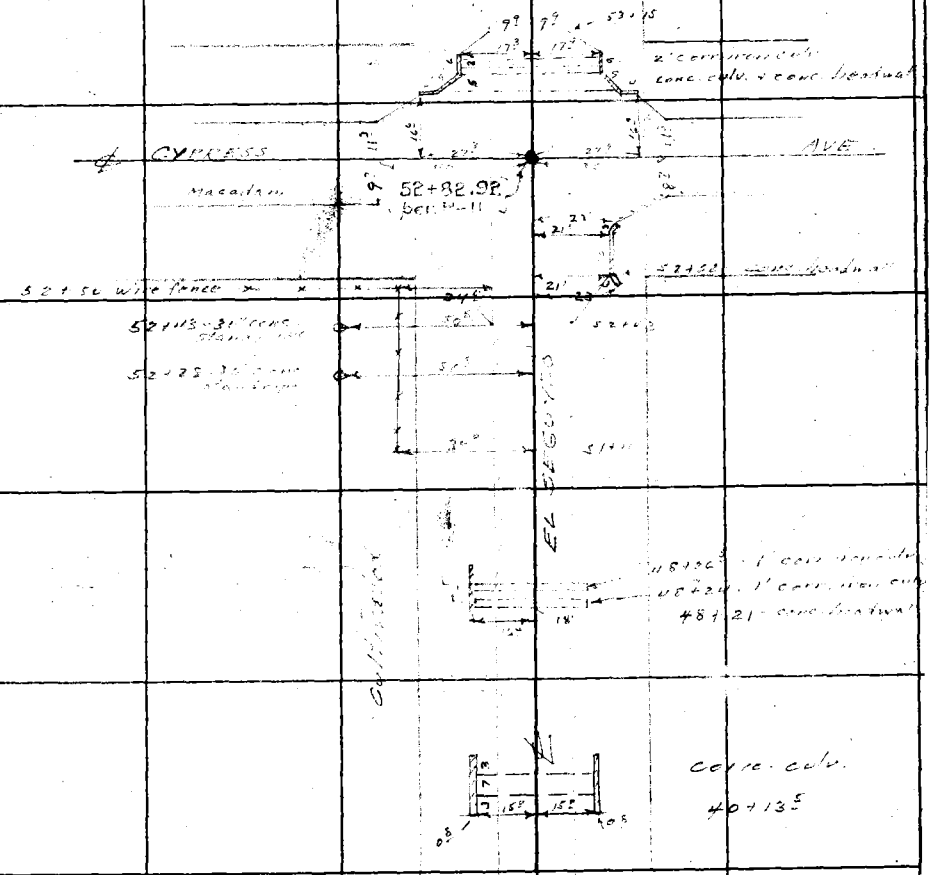

FORM 247 5M 10-37

F.B. 239 PG. 64

Sta	Offset L	Offset R	Size inches			Sta	Offset L	Offset R	Size inches	
51+66	31L		18	Gum	71	+88	21R		36	Palm
+76	"		24	"		+93		30L	18	Gum
+83	"		18	"	72	+116	21R		36	Palm
+91	"		"			+120	"		"	"
52+08	"		"			+130		30L	"	Gum
+12	"		"			+132	21R		"	Palm
+13		11L	"	PP	73	161	"		"	"
+17	31R		24	Gum		+169		30L	"	Gum
+26	"		12	"		+193	21R		"	Palm
+25	"		18	"		+193	24R		"	Fig
+47	"		30	"		+6	22R		36	Palm
+59			12	"		+28		24L	"	Gum
+64		31R		PP		+29				Gum
+04	31R		"		74	+6			"	"
53+20		30L	24	Gum		+6			"	"
+58		28L		Guy P		+74			"	"
+68	24R			PP		+77		24L		Gum
54+15		30L	24	Gum		+80	24R			PP
+27		"	"	"	75	+93	21R		36	Palm
+86		"	"	"		+96		30L	"	Gum
55+25		"	"	"		+53			"	Palm
+41	24R		PP			+76		24L	"	Gum
+67		30L	24	Gum		+81	21R		"	Palm
56+47		"	"	"		+89			"	"
+57	25R		12	"	76	+18			"	"
+93	24R			PP		+20		30L	18	Gum
58+46	"		"	"		+30	24R			PP
+75		30L	24	Gum		+41	21R		36	Palm
59+78		"	30	"		+45			"	"
60+00	24R		PP			+79		36L	12	Gum
+15		30L	30	Gum		+52			"	"
+71		"	"	"		+76			"	Palm
61+26		"	"	"		+84			"	Gum
+51	24R		PP			+83	"		"	"
+78		30L	24	Gum		+64	24R			PP
62+54		"	"	"		+88	30R		36	Palm
+99	24R		PP		77	+22			"	"
63+20		30L	12	Gum		+30		30L	12	Gum
+73		"	"	"		+51	21R		24	Palm
+83		"	30	"		+55		30L	12	"
64+03		"	12	"		+92	21R		36	Palm
+48	24R		PP			+92	46L		12	Gum
+95		30L	18	Gum		+62	50R		36	Palm
65+36		"	"	"	79	+92	78L		"	"
+50			24	"		+30	65R			PP
66+01	21R		36	Palm		+39		30L	12	Gum
+01	24R		PP			+40	24R			PP
+54		30L	36	Gum	80	+47		22R		Tel P
+81		"	18	"		+49		27R	12	Gum
67+10	21R		36	Palm		+93	24R			PP
+37		24L	18	Gum	82	+21		22R		Tel P
+39	21R		36	Palm		+39	41R		2	Lemon
+04	24R		PP			+66	22R		6	Fig
+61		30L	18	Gum		+72	23L		10"	cedar
+81	21R		36	Palm		+80	26R		"	Fig
+98		30L	18	Gum	83	+28	20R		6	"
68+31		"	24	"		+72	27L		"	Palm
+84	24R		PP			+75		22R		Tel P
69+05		30L	48	Gum		+90	24R			PP
+42	21R		36	Palm		+92	27L		6"	Palm
+55		30L	24	Gum		+97	33L		"	Acacia
70+00	21R		24	Palm	84	+02	79L		"	Fig
+28		30L	18	Gum	85	+40		22R		Tel P
+99	21R		36	Palm		+99	24R			PP
+33	24R		PP		86	+72	"			"
+52	21R		36	Palm		+84		22R		Tel P
+57	66R		"	Lemon	87	+34	30		12	Gum
+97		30L	18	Gum	88	+03	24R			PP
71+09	21R		36	Palm		+38		22R		Tel P
+34	"		"	"	89	+53	24R			PP
36		30L	24	Gum		+73	51L		2	Abrona
+59	21R		36	Palm		+91	34R		1	Avacado
+79	24R		PP			+93	70		6	Banana

RETURN TO
LOS ANGELES COUNTY SURVEYOR
700 HALL OF RECORDS

Note: Any Additions or Changes on This Sheets Must be Made or Circled in Red Ink With Date and Name of Person Making Change.

Do not extend notes this side of this line

Notes Ck'd by D. M. Finley	Survey of	F.B.	PG.
Map No. B-1492-1&2	W. O.	Tape No.	St'd OF
Office Work H. U. M. H.	Surveyed by		
Checked D. M. Finley	Notes	Date 2-4-38	
Date Apr. 1941	Indexed		

Note: Any Additions or Changes on This Sheets Must be Made or Circled in Red Ink With Date and Name of Person Making Change.

Do not extend notes this side of this line

RETURN TO
LOS ANGELES COUNTY SURVEYOR
700 HALL OF RECORDS

FORM 247 5M 10-37

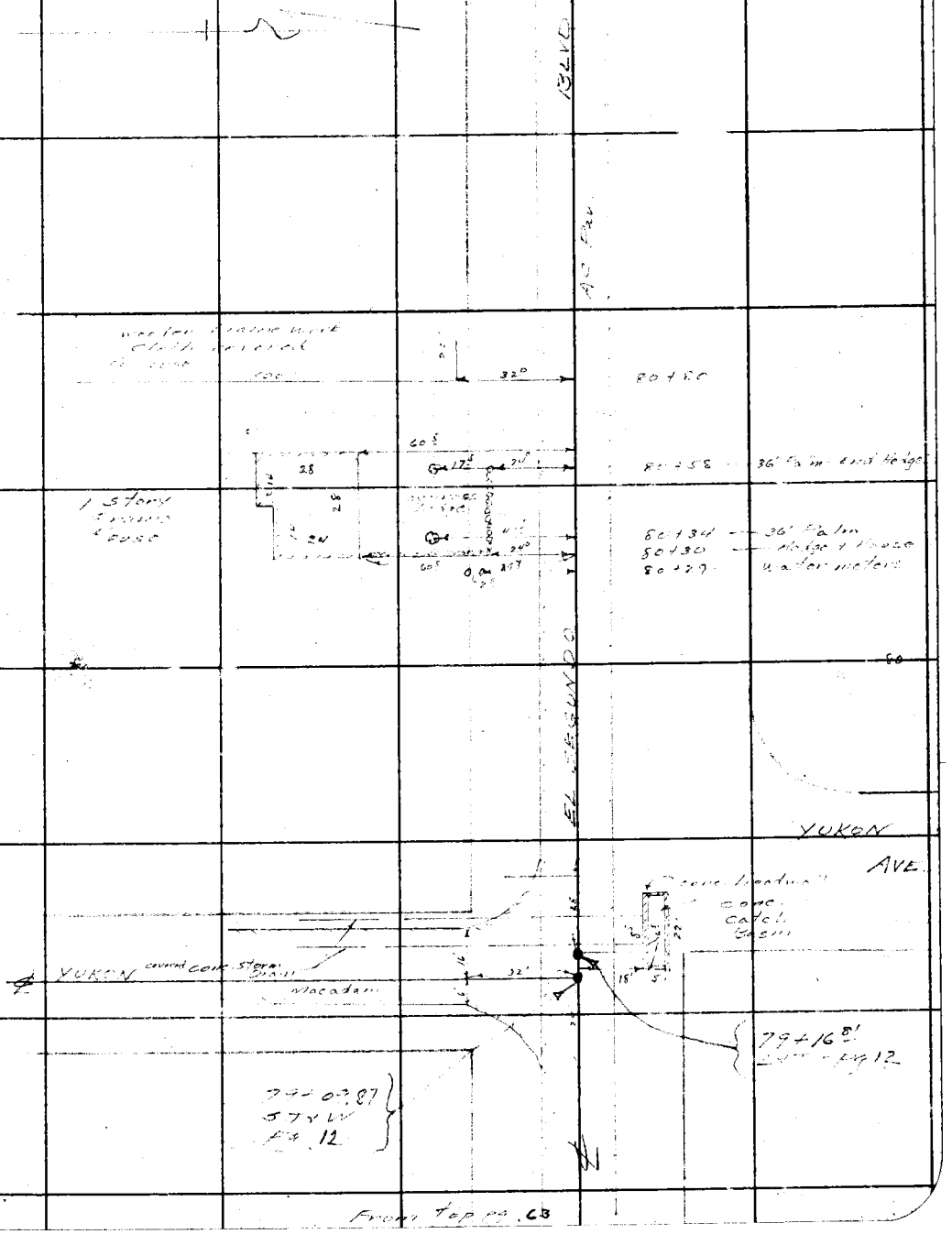

F.B. 739 PG. 66

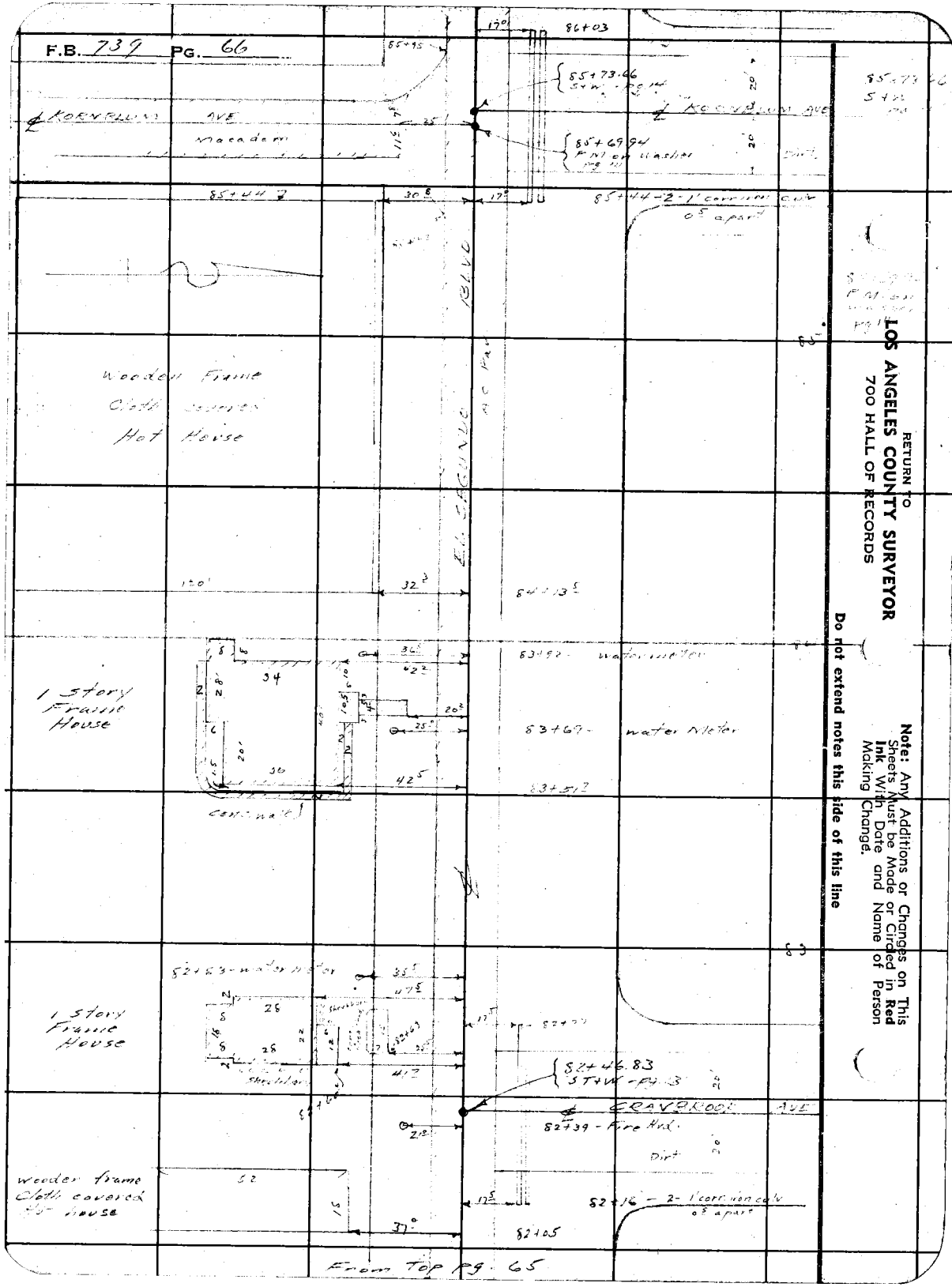

RETURN TO
LOS ANGELES COUNTY SURVEYOR
700 HALL OF RECORDS

Note: Any Additions or Changes on This Sheets Must be Made or Circled in **Red Ink** With Date and Name of Person Making Change.

Do not extend notes this side of this line

Notes Ck'd by D. M. Finley	Survey of [illegible]	F.B. [illegible] PG. 67
Map No. B-1492-2	W. O. 8[illegible] Tape No. ____ St'd ____ of	
Office Work H. U. M. H.	Surveyed by [illegible]	
Checked D. M. Finley	Notes [illegible] Date [illegible]	
Date Apr. 1941	Indexed [illegible]	

To bottom pg. 65

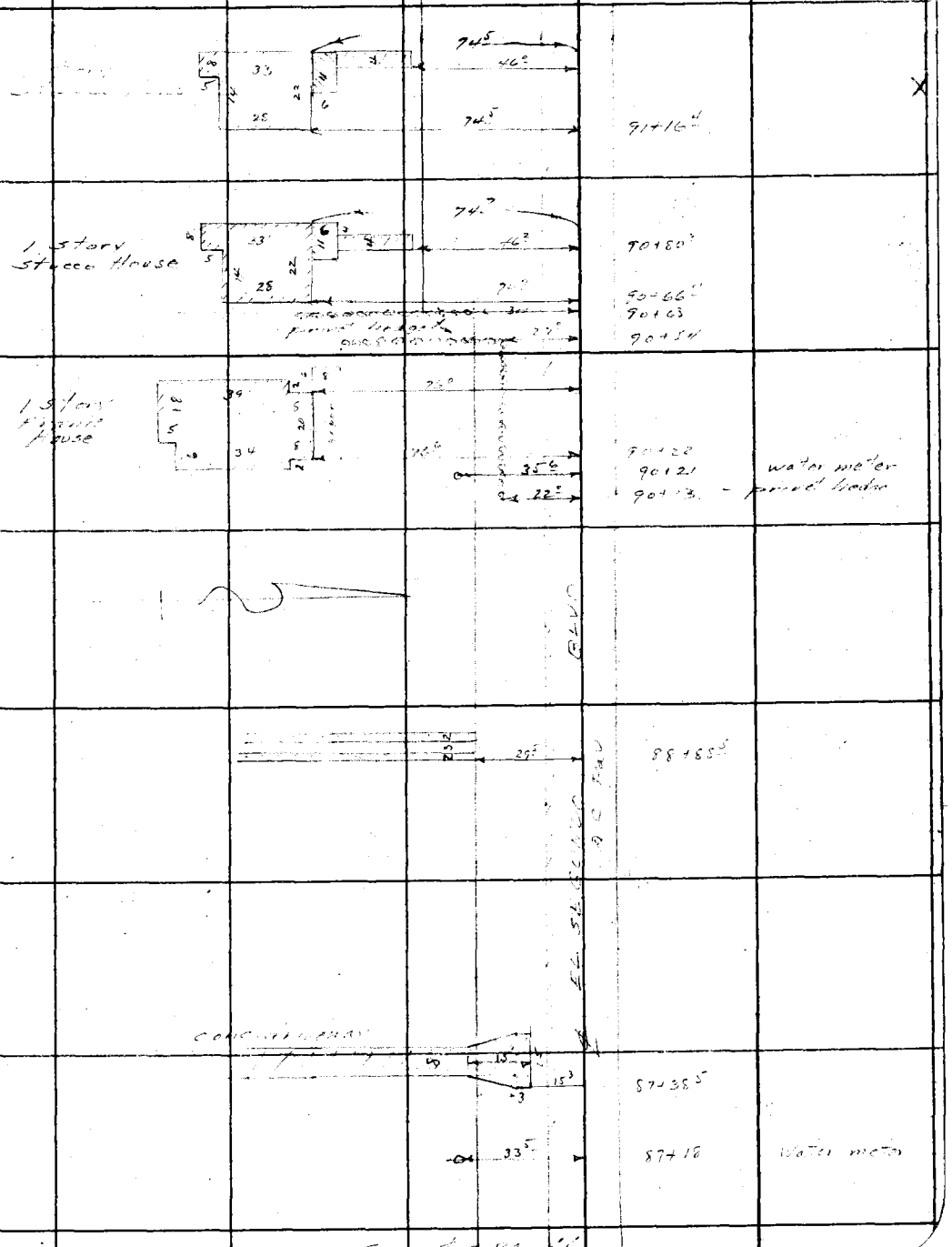

From top pg. 66

Note: Any Additions or Changes on This Sheets Must be Made or Circled in Red Ink With Date and Name of Person Making Change.

Do not extend notes this side of this line

RETURN TO
LOS ANGELES COUNTY SURVEYOR
700 HALL OF RECORDS

FORM 247 5M 10-37

F.B. 739 PG. 68

Sta	OFFSET L	OFFSET R	Size inches		Sta	OFFSET L	OFFSET R	Size inches	
89+99		22°		Tel P	97+13		31⅝	24	Gum
90+13	28⅝		3	Castor bean	+15		"	12	"
+13	35⅝		3	Almond	+25		"	24	"
+13	50°		6	Almond	+34		"	"	"
+13	69°		3	Avocado	+37		"	"	"
+25		20⅝	4	Gum	+43		"	12	"
+27	29°		4	Fir	+49		"	24	"
+45	37°		3	Orange	+57		"	12	"
+65	30°		18	Gum	+62		"	"	"
+91	24°			PP	+69		"	"	"
91+64		22°		Tel P	+78		"	"	"
92+47	24°			PP	+96		"	"	"
92+4		31⅝	12	Gum	+98		"	"	"
+48		"	24	"	98+02		"	"	"
+58		"	"	"	+07		"	24	"
+62		"	"	"	+16		"	"	"
+71		"	"	"	+28		"	"	"
+87		"	"	"	+32		22°		Tel P
+91		"	"	"	+41		31⅝	18	Gum
+96		"	"	"	+46		"	"	"
93+02		"	"	"	+50		"	12	"
+18		"	"	"	+55		"	24	"
+24		"	"	"	+62	24°			PP
+34		"	"	"	+68		31⅝	12	Gum
+39		22°		Tel P	+82		"	"	"
+46		31⅝	24	Gum	+97		"	30	"
+51		"	"	"	99+05		"	"	"
+71		"	"	"	+76	24°			PP
+88		"	"	"	+99		22°		Tel P
+90	42°		6	Fir	100+39		31⅝	48	Gum
+93	31⅝		24	Gum	+50		"	36	"
+95	24°			PP	+56	24°			PP
94+05	24°			PP	101+07		31⅝	18	Gum
+07		31⅝	24	Gum	+16		"	24	"
+15		"	"	"	+72		22°		Tel P
+23		"	"	"	+95		31⅝	24	Gum
+28	28°		3	Acacia	+96	24°			PP
+32		31⅝	24	Gum	102+06				PP
+37		"	"	"	+09		31⅝	12	Gum
+49		"	12	"	+15		"	18	"
+54		"	"	"	+18		"	"	"
+62		"	"	"	+38		"	30	"
+65		"	24	"	+53		"	"	"
+81		"	36	"	+69		"	18	"
+85	28°		3	Acacia	+73		"	12	"
+93		31⅝	24	Gum	+79		"	"	"
+99		"	"	"	+83	19⅞			PP
95+04		"	"	"	+84		31⅝	12	Gum
+08		"	"	"	+91		"	"	"
+10		22°		Tel P		Note:	L.S. =	Cast iron	
+12		31⅝	24	Gum				Light Standard	
+17		"	"	"					
+20		"	"	"	103+00		19⅞		L.S.
+28		"	6	"	+06		31⅝	12	Gum
+35		"	36	"	+14		"	18	"
+57	24°			PP	+22		"	12	"
96+16		31⅝	36	Gum	+36		19⅞		Tel P
+23		"	12	"	+38		31⅝	12	Gum
+38		"	24	"	+60		"	24	"
+42		"	"	"	+63		"	"	"
+52		"	"	"	+82		"	18	"
+59		"	12	"	+87		"	"	"
+62		"	"	"	+98		"	"	"
+66		"	"	"	104+11	19⅞			L.S.
+67		32°		Tel P	+20		31⅝	24	Gum
+74		31⅝	12	Gum	+39	19⅞			PP
+77		"	"	"	+54		31⅝	18	Gum
+89	28°		3	Acacia	+61		"	"	"
+90		31⅝	24	Gum	+70		"	"	"
+95		"	"	"	+83		19⅞		Tel P
97+08		"	"	"	+88		31⅝	18	Gum
+10	24°			PP	105+03		"	24	"

RETURN TO
LOS ANGELES COUNTY SURVEYOR
700 HALL OF RECORDS

Note: Any Additions or Changes on This Sheets Must be Made or Circled in **Red Ink** With Date and Name of Person Making Change.

Do not extend notes this side of this line

Notes Ck'd by D. M. Finley	Survey of		F.B. 73 Pg. 6a
Map No. B-1492-2	W. O. 820	Tape No.	St'd OF
Office Work H U M H	Surveyed by	Moore	
Checked D. M. Finley	Notes	Moore Date	2-4-38
Date Apr. 1941	Indexed		

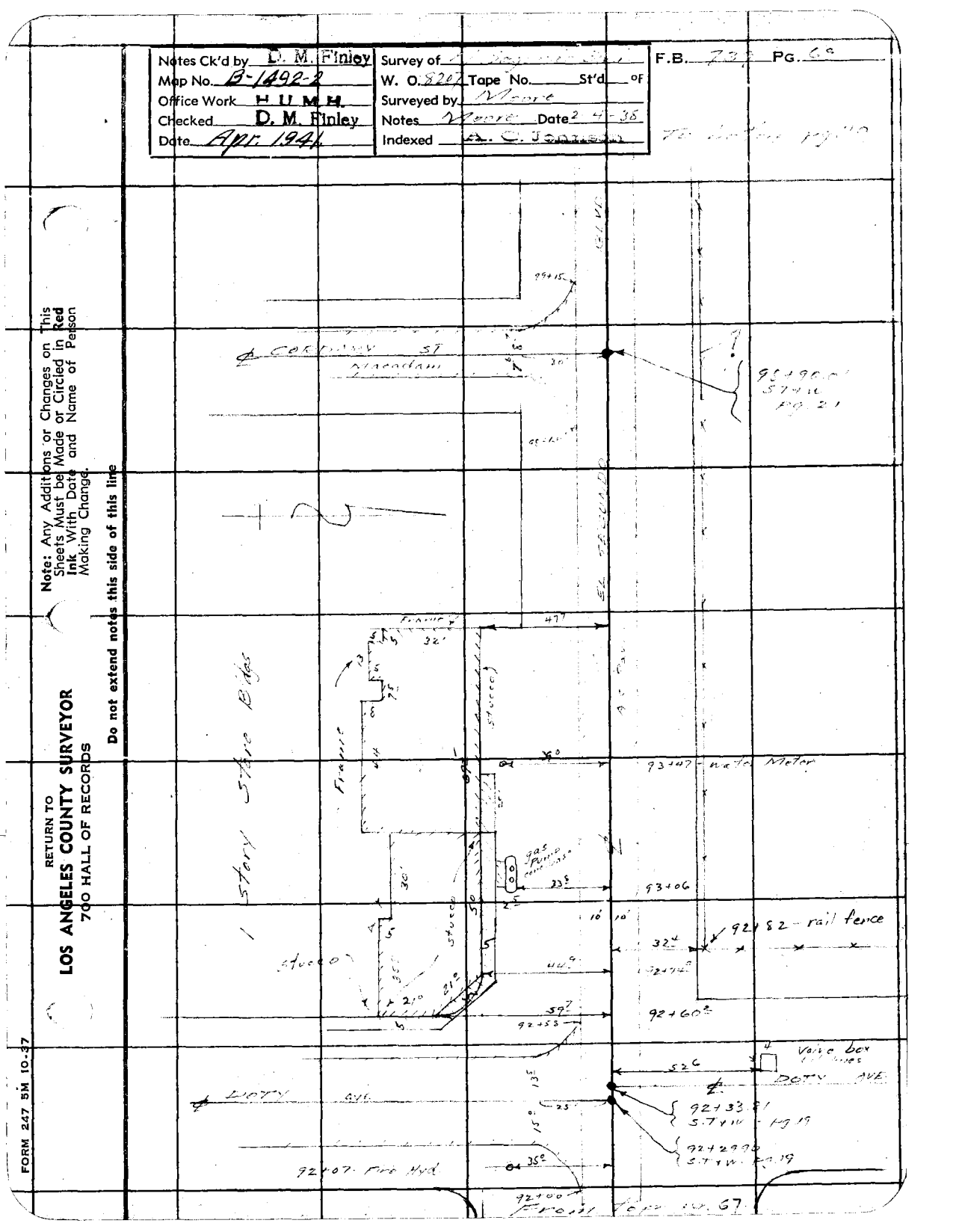

Note: Any Additions or Changes on This Sheets Must be Made or Circled in Red Ink With Date and Name of Person Making Change.

Do not extend notes this side of this line

RETURN TO
LOS ANGELES COUNTY SURVEYOR
700 HALL OF RECORDS

FORM 247 5M 10-37

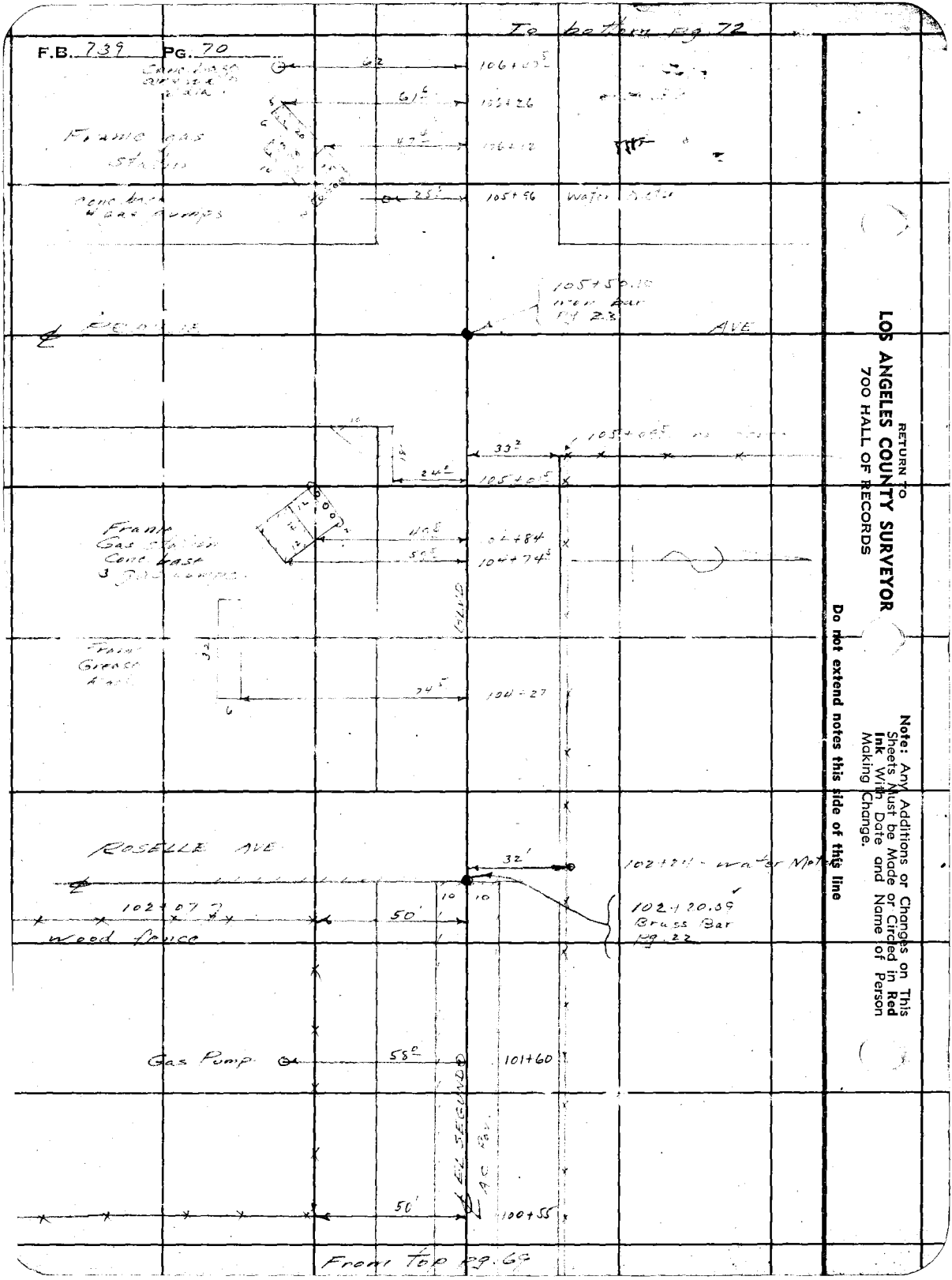

RETURN TO
LOS ANGELES COUNTY SURVEYOR
700 HALL OF RECORDS

Note: Any Additions or Changes on This Sheets Must be Made or Circled in **Red Ink** With Date and Name of Person Making Change.

Do not extend notes this side of this line

Notes Ck'd by D. M. Finley
Map No. B-1492-2
Office Work H. U. M. H.
Checked D. M. Finley
Date Apr. 1944

Survey of
W. O. 820 Tape No. St'd OF
Surveyed by
Notes Date
Indexed

F.B. PG.

Note: Any Additions or Changes on This Sheets Must be Made or Circled in Red Ink With Date and Name of Person Making Change.

Do not extend notes this side of this line

RETURN TO
LOS ANGELES COUNTY SURVEYOR
700 HALL OF RECORDS

FORM 247 5M 10-37

To bottom pg. 73

F.B. 739 PG. 72

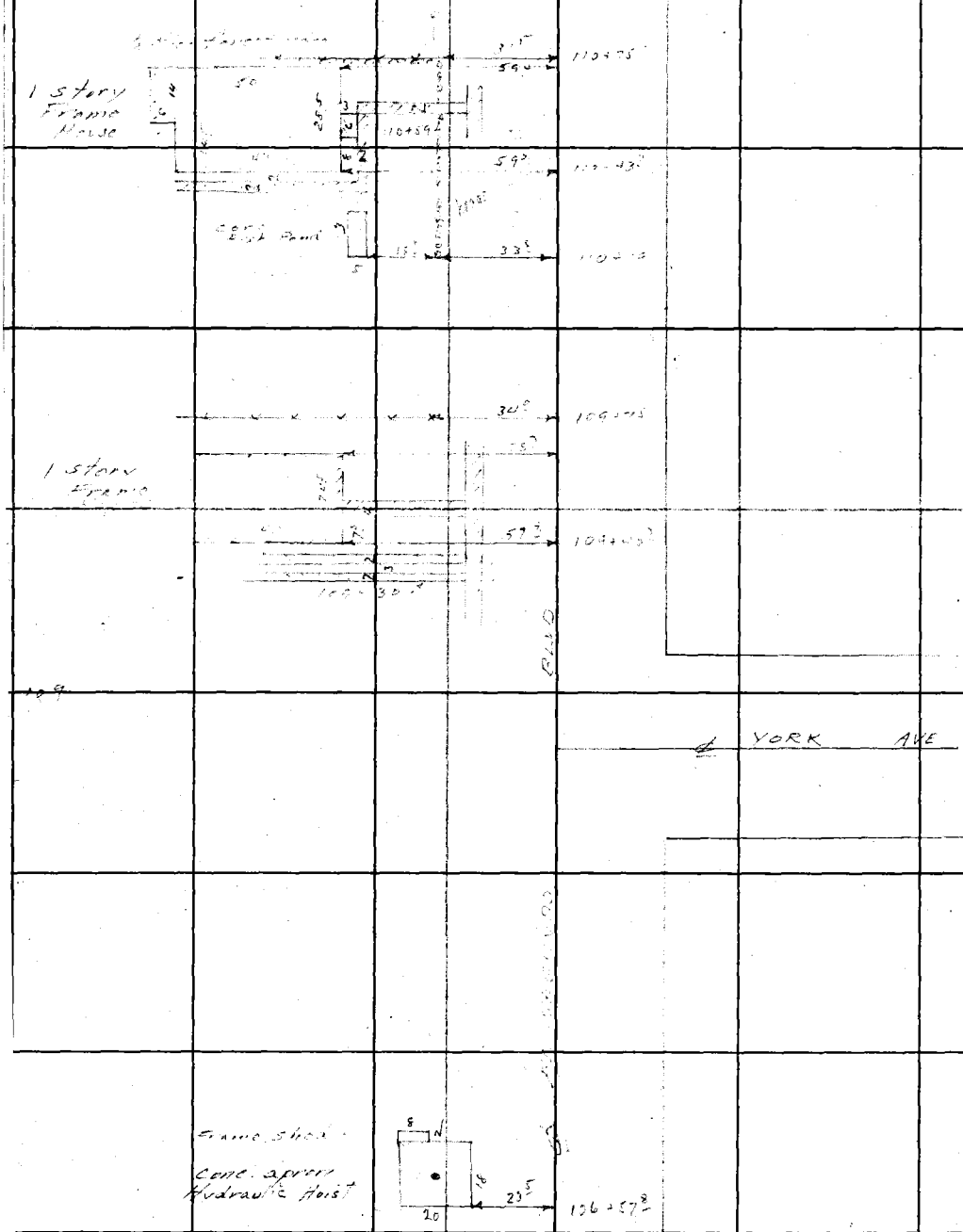

From top pg. 70

RETURN TO
LOS ANGELES COUNTY SURVEYOR
700 HALL OF RECORDS

Note: Any Additions or Changes on This Sheets Must be Made or Circled in **Red Ink** With Date and Name of Person Making Change.

Do not extend notes this side of this line

Notes Ck'd by D. M. Finley	Survey of [illegible]	F.B. [illegible]	PG. [illegible]
Map No. B-1492-2	W. O. 8207 Tape No. St'd °F.		
Office Work H. U. M. H.	Surveyed by [illegible]		
Checked D. M. Finley	Notes [illegible] Date [illegible]		
Date Apr. 1946	Indexed A. C. Johnson		



Note: Any Additions or Changes on This Sheet Must be Made or Circled in Red Ink With Date and Name of Person Making Change.

Do not extend notes this side of this line

RETURN TO
LOS ANGELES COUNTY SURVEYOR
700 HALL OF RECORDS

FORM 247 10M 11-45

F.B. 739 Pg. 74

RETURN TO
LOS ANGELES COUNTY SURVEYOR
700 HALL OF RECORDS

Do not extend notes this side of this line

Note: Any Additions or Changes on This Sheet Must be Made or Circled in Red Ink With Date and Name of Person Making Change.

Notes Ck'd by D. M. Finley	Survey of Laguna Land
Map No. B-1492-2	W. O. 8207 Tape No. St'd °F.
Office Work H. U. M. H.	Surveyed by Moore
Checked D. M. Finley	Notes Moore Date 2-14-36
Date Apr. 1941	Indexed A. C. Johnson

F.B. 732 PG. 20

Note: Any Additions or Changes on This Sheet Must be Made or Circled in Red Ink With Date and Name of Person Making Change.

Do not extend notes this side of this line

RETURN TO
LOS ANGELES COUNTY SURVEYOR
7oo HALL OF RECORDS

FORM 247 10M 11-35

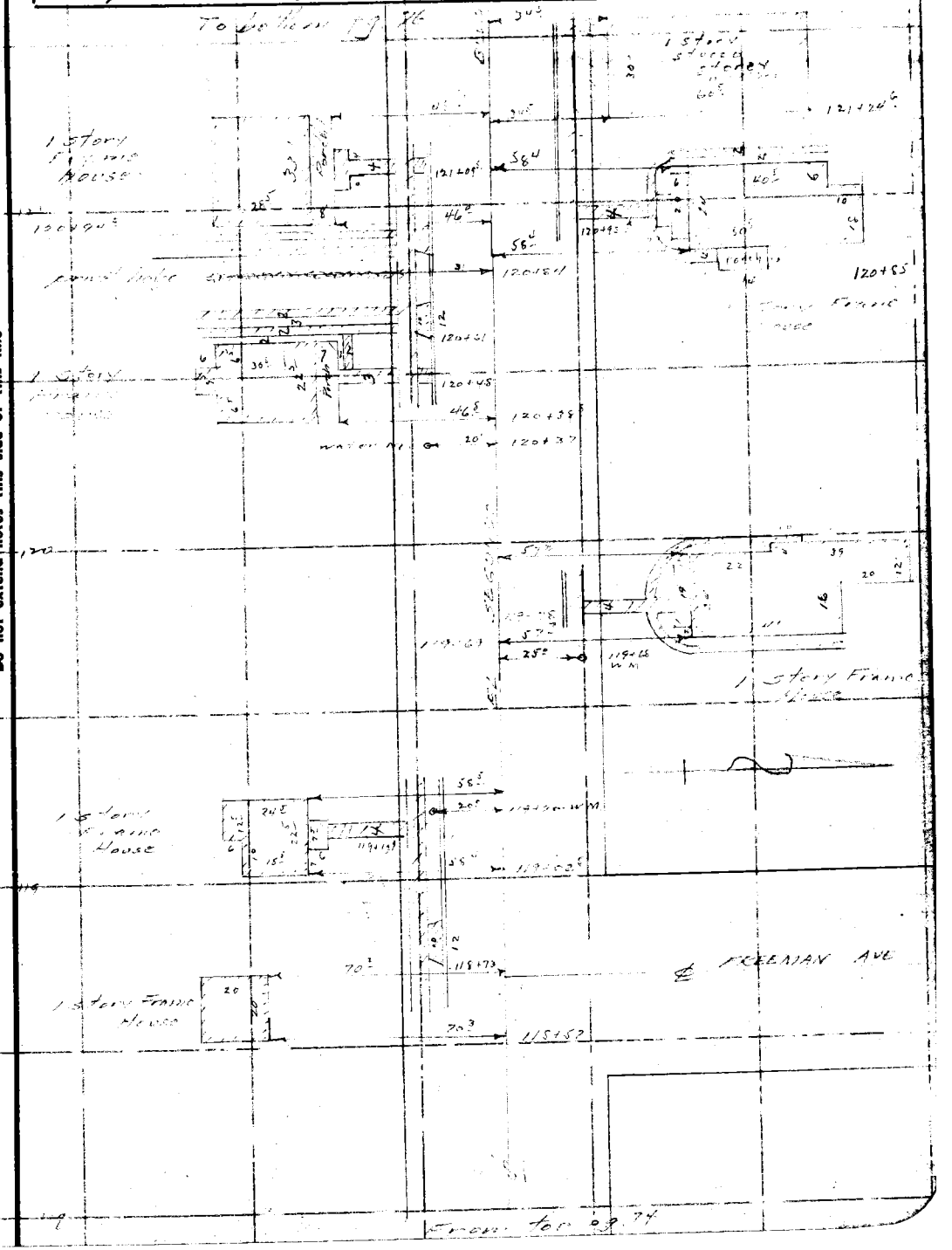

RETURN TO
LOS ANGELES COUNTY SURVEYOR
700 HALL OF RECORDS

Note: Any Additions or Changes on This Sheet Must be Made or Circled in **Red Ink** With Date and Name of Person Making Change.

Do not extend notes this side of this line

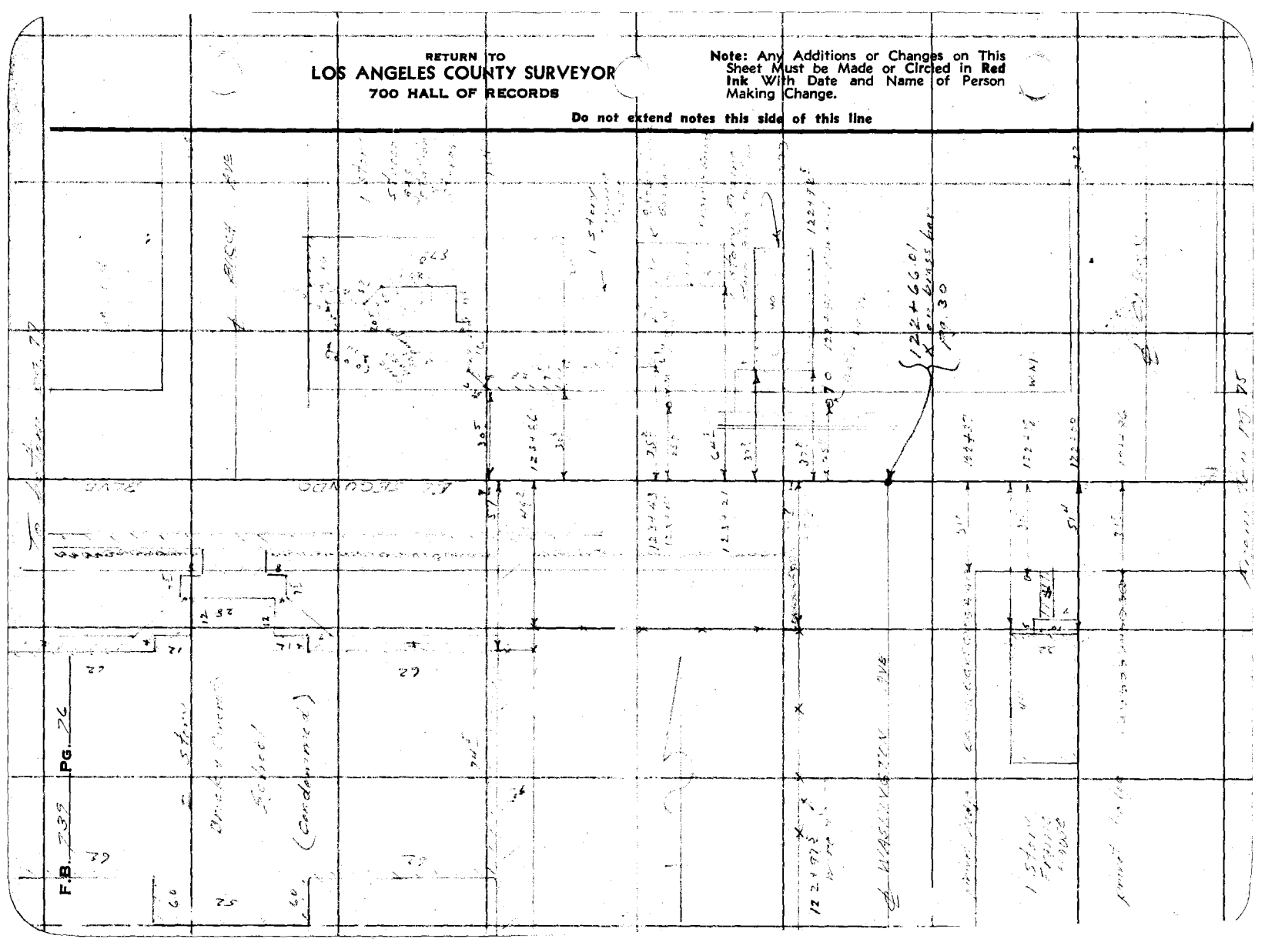

FORM 247 10M 11-35

RETURN TO
LOS ANGELES COUNTY SURVEYOR
700 HALL OF RECORDS

Note: Any Additions or Changes on This Sheet Must be Made or Circled in Red Ink With Date and Name of Person Making Change.

Do not extend notes this side of this line

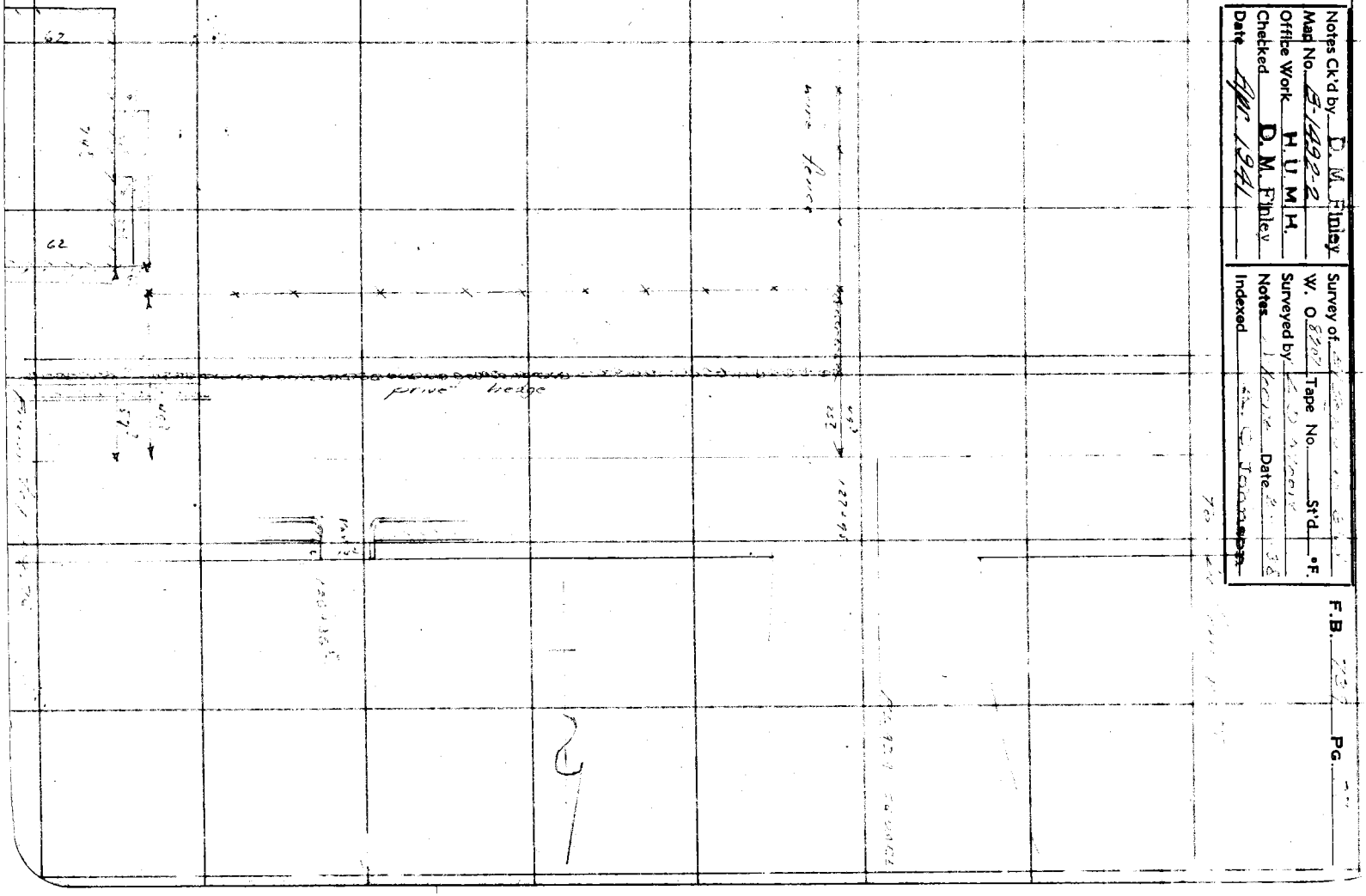

Notes Ck'd by D. M. Finley
Map No. 2-4922-2
Office Work H. U. M. H.
Checked D. M. Finley
Date Sept. 1941

Survey of
W. O. 8200
Surveyed by
Notes
Indexed

Tape No. St'd. °F.
Date

F.B. PG.

F.B. 739 PG. 78

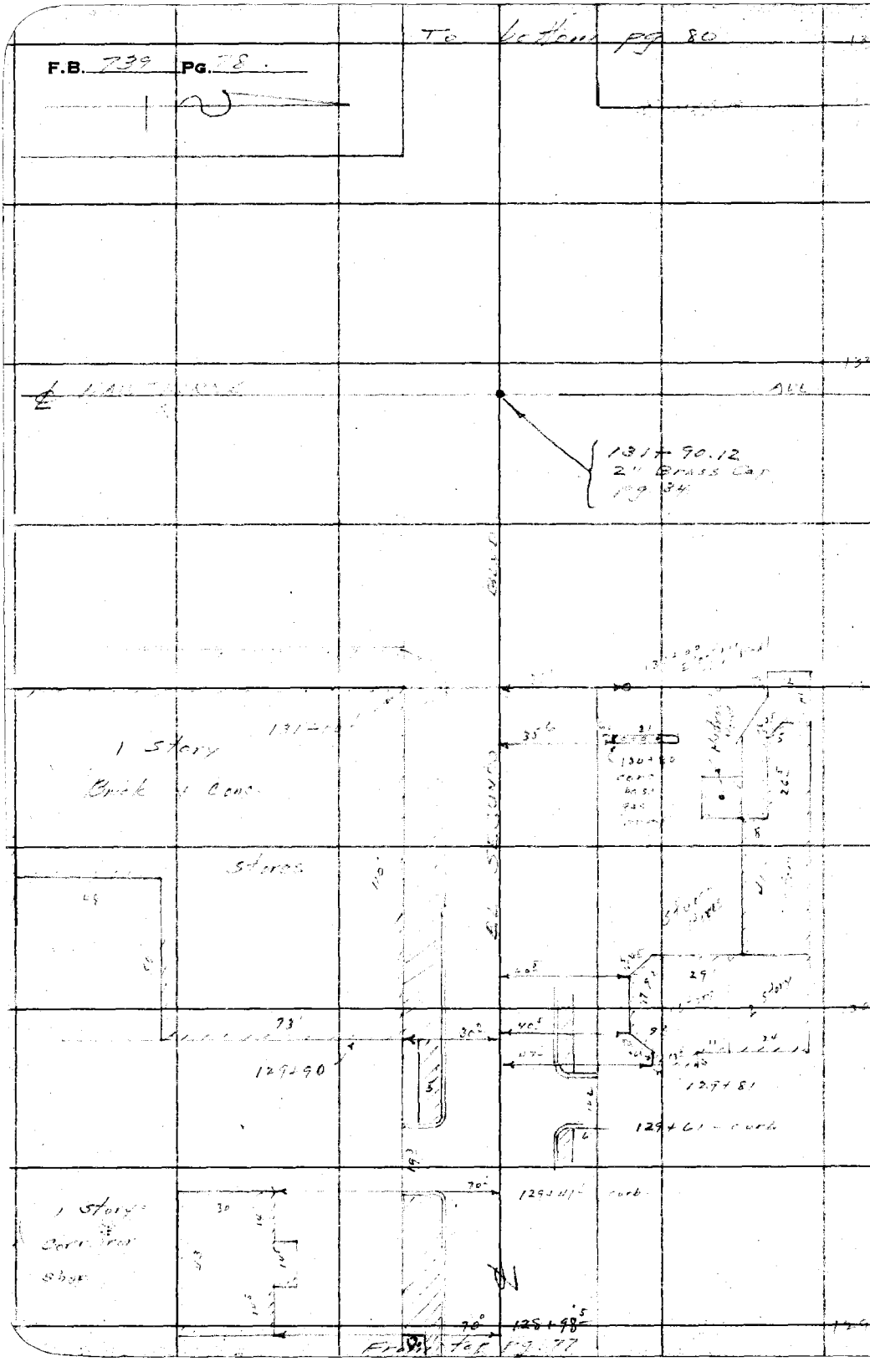

RETURN TO
LOS ANGELES COUNTY SURVEYOR
700 HALL OF RECORDS

Note: Any Additions or Changes on This Sheet Must be Made or Circled in Red Ink With Date and Name of Person Making Change.

Do not extend notes this side of this line

Notes Ck'd by D. M. Finley	Survey of	F.B.	PG.
Map No. B-1492-2&3.	W. O.	Tape No.	St'd °F.
Office Work H.U.M.H.	Surveyed by		
Checked D. M. Finley	Notes	Date 2-14-38	
Date Apl. 1941	Indexed		

Note: Any Additions or Changes on This Sheet Must be Made or Circled in Red Ink With Date and Name of Person Making Change.

Do not extend notes this side of this line

RETURN TO
LOS ANGELES COUNTY SURVEYOR
700 HALL OF RECORDS

Sta	Offset L	Offset R	Size Species		Sta	Offset L	Offset R	Size Species	
128+27		45	4	Palm	146+05	19			L.S.
+29		72	"	"	+07.5	"			Fire Hyd
+41	19			Fire Hyd	+16.5		55	6	Fig
+96	"			L.S.	+36		"	10	"
129+51		19		PP	+74		18		PP
130+20	"			L.S.	147+05	53		3	Fir
+66				PP	+34	51		"	"
131+02	19			L.S.	+62	51.5		10	camphor
+08		29		"	+75	35.5		12	Palm
+69		33		PP	+82	52		24	Pine
+88		31		PP	148+04.5	36.5		12	Palm
132+64.5	19			L.S.	+08	52.5		24	Pine
+70		29		"	+19	32		12	Palm
+81		19		PP	+19		19		L.S.
+89	19			Fire Hyd	+26	52		6	Camphor
133+77				L.S.	+26	71.5		12	Acacia
134+27.5		19		PP	+50	19			L.S.
+53		78		"	+57		72.5	6	Peach
135+02		24		Hydrant	+87		50	"	"
+04		24			149+68.5		19		PP
+41		30	8	Fig	+95		45	12	Palm
+71		52	"	"	150+05		19		L.S.
+83	19			L.S.	+24		"		PP
+96		19		PP	+50	19			LS.
136+52		"		L.S.	151+45		19		"
+67.5		65	3	Pepper	+53	24			Guy P
+84		30		Water M	+53		31		"
137+19.5		19		PP	+70	19			L.S.
+57.5	19			L.S.	+87		34	2	Pine
138+21.5		19		"	+87		39	24	Palm
+45	19			"	+87		42	6	Fir
+69.5		53		Tel P	+87		54.5	3	Acacia
+73	19			Fire Hyd	+87		60.5	2	Fir
+81.5		19		PP	+87		63		PP
139+47.5		"		L.S.	+87		76.5	4	Fir
140+54	19			"	+97		31	12	Pepper
+63.5		19		PP	152+01		19		PP
141+09	24			W.M.	+07.5		31	4	Palm
+47.5		67	6	Palm	+09.5	19			Fire Hyd
+47.5		71	"	"	+36		30	3	Bush
+47.5		75	"	"	+43		70	6	Fig
+52.5		19		L.S.	+45		30	8	Fir
+76.5	19			"	+45	38		4	Pine
+81	24.5			W.M.	+71		19		L.S.
142+04	24		18	Fir	+81	36.5		6	Acacia
+04	36		6	"	153+08	38.5		6	Pine
+04		19		PP	+30		30	3	Cedar
+34		73	2	Fig	+32		"	"	"
+49.5		24		W.M.	+41			"	"
+58		58	6	Tree	+57			"	"
+68		43	12	Peach	154+61.5		19		PP
+91		19		L.S.	+70	19			L.S.
143+79.5		"		PP	+75		30	2	cedar
144+02	19			L.S.	+79		"	"	"
+80.5		19		"	+87		"	"	"
145+08	19			"	+95		"	"	"
+30		56		PP	+97		"	"	"
+43.5		19		PP	155+04		"	"	"
+62		55	4	Guy P	+57		"	"	"
+70	49			PP	+69		"	"	"
+83.5		55	12	Fig	+14		"	"	"
+84.5		19		L.S.	+21		"	"	"
+99	47			Guy P	+73		"	"	"
146+01		55	6	Fig	+70		19		L.S.
+01		74.5	6	Pedal	+77		36	"	Cedar

FORM 247 10M 11-35

To bottom pg 81

F.B. 739 PG. 80

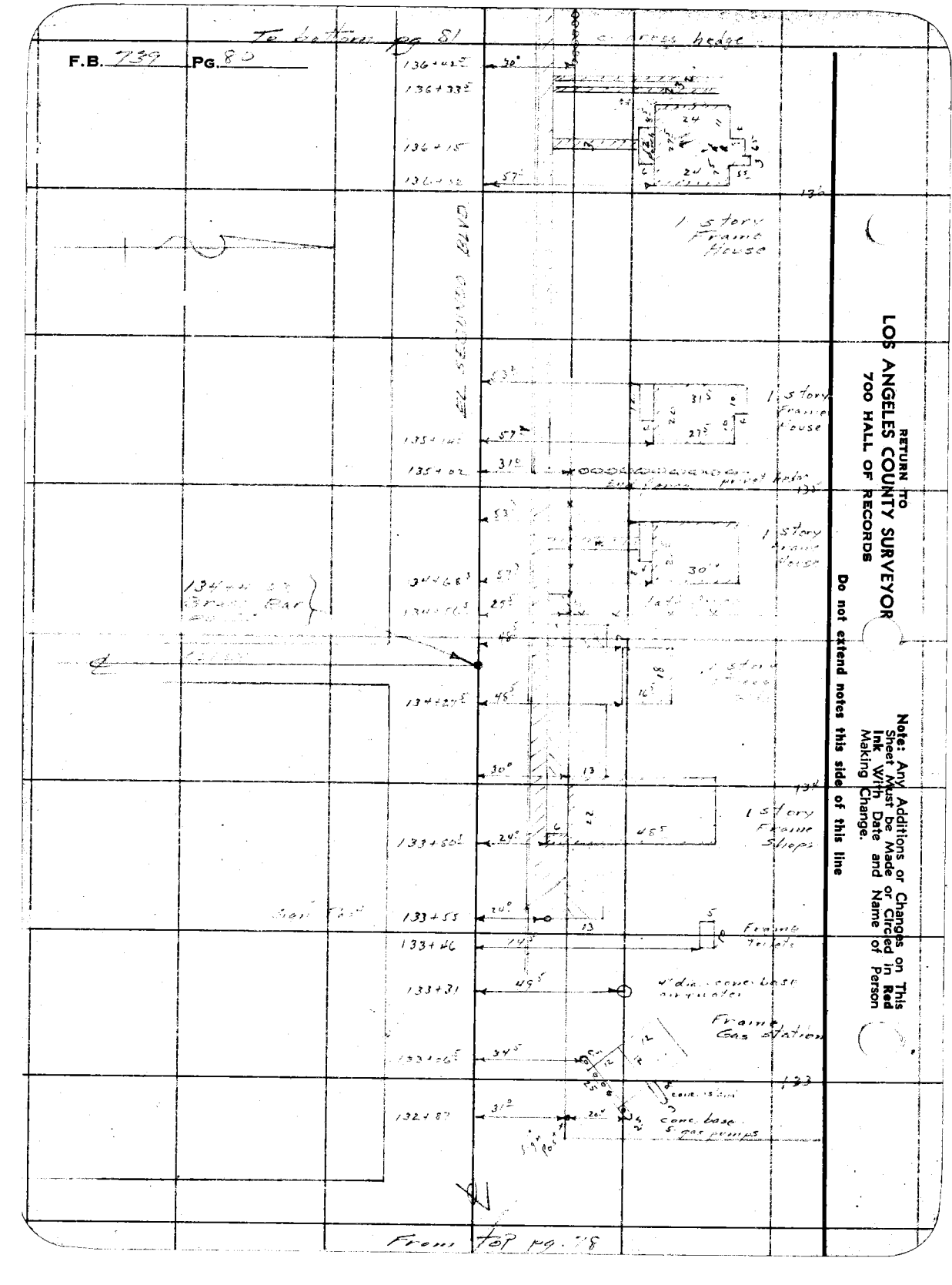

RETURN TO
LOS ANGELES COUNTY SURVEYOR
700 HALL OF RECORDS

Do not extend notes this side of this line

Note: Any Additions or Changes on This Sheet Must be Made or Circled in Red Ink With Date and Name of Person Making Change.

Notes Ck'd by D. M. Finley	Survey of	F.B.	PG.
Map No. B-1492-2	W. O. 8207	Tape No.	St'd °F.
Office Work H. U. M. H.	Surveyed by		
Checked D. M. Finley	Notes	Date	
Date Apr. 1941	Indexed		

Note: Any Additions or Changes on This Sheet Must be Made or Circled in Red Ink With Date and Name of Person Making Change.

Do not extend notes this side of this line

RETURN TO
LOS ANGELES COUNTY SURVEYOR
700 HALL OF RECORDS

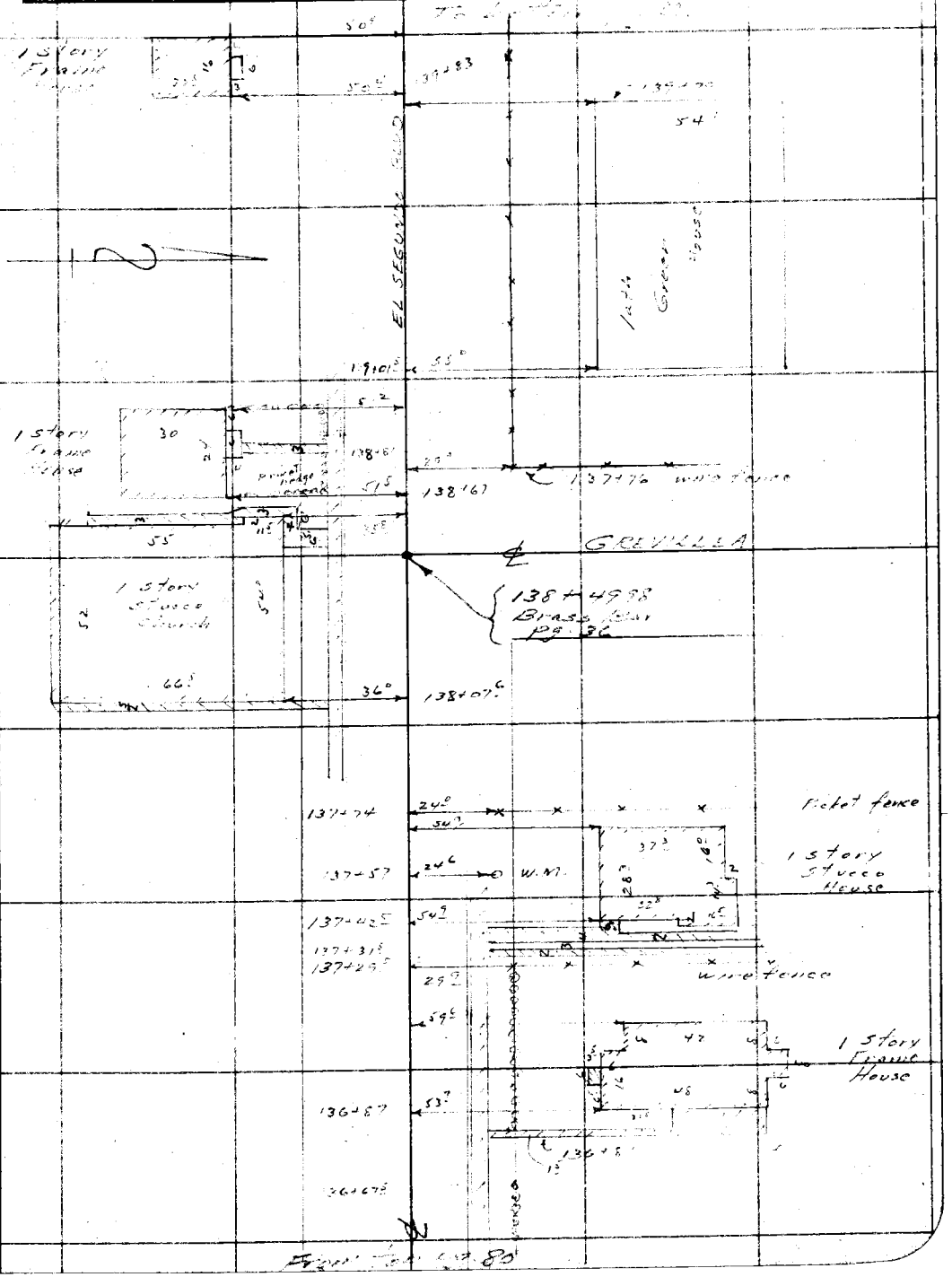

FORM 247 10M 11-55

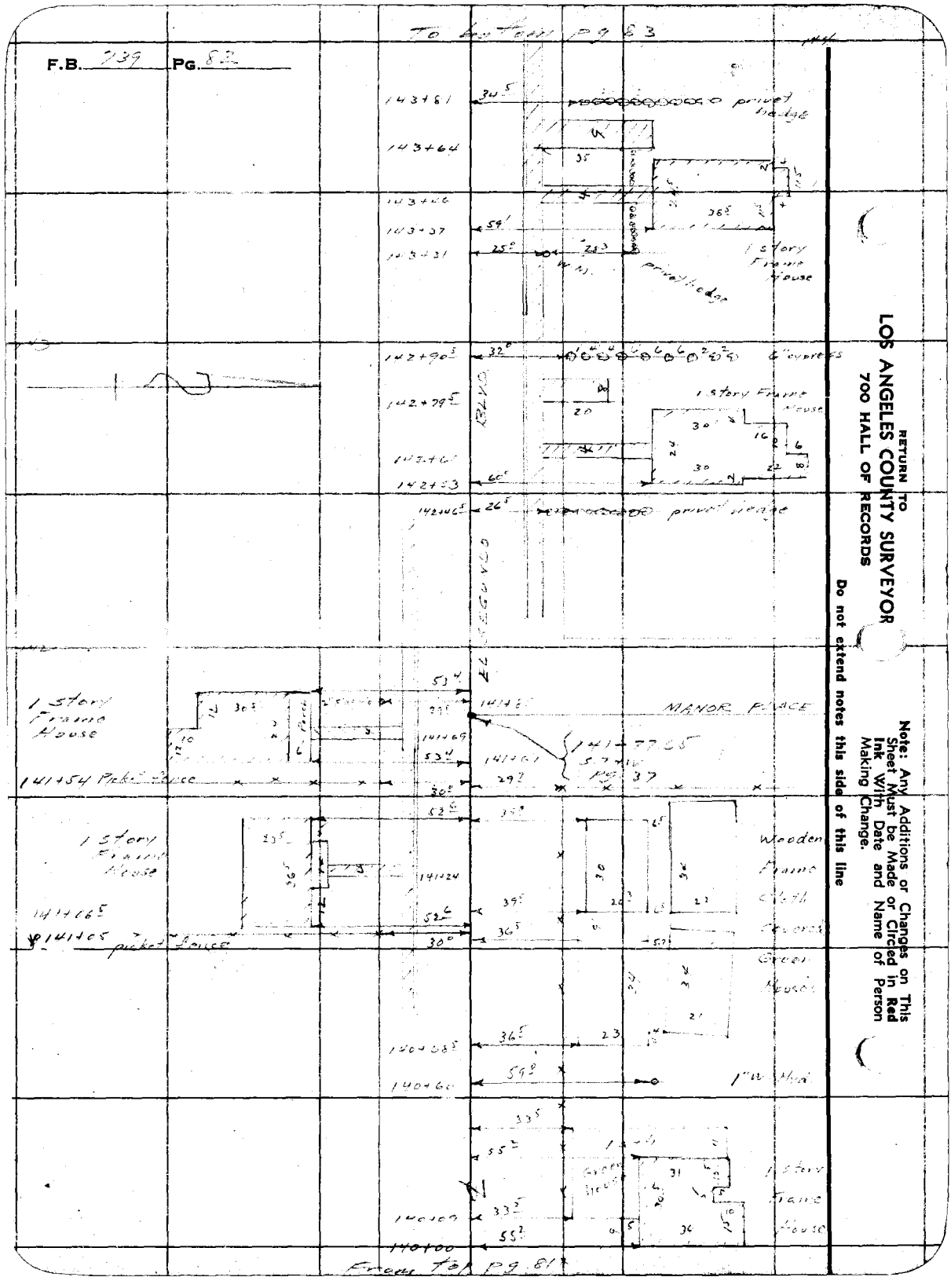

RETURN TO
LOS ANGELES COUNTY SURVEYOR
700 HALL OF RECORDS

Note: Any Additions or Changes on This Sheet Must be Made or Circled in Red Ink With Date and Name of Person Making Change.

Do not extend notes this side of this line

Notes Ck'd by D. M. Finley	Survey of	F.B.	Pg.
Map No. B-1492-2	W. O. 825 Tape No.	St'd.	OF
Office Work H. U. M. H.	Surveyed by		
Checked D. M. Finley	Notes	Date 2-16-38	
Date Apr 1941	Indexed A. C. Johnson		

Note: Any Additions or Changes on This Sheets Must be Made or Circled in Red Ink With Date and Name of Person Making Change.

Do not extend notes this side of this line

RETURN TO
LOS ANGELES COUNTY SURVEYOR
700 HALL OF RECORDS

FORM 247 5M 10-37

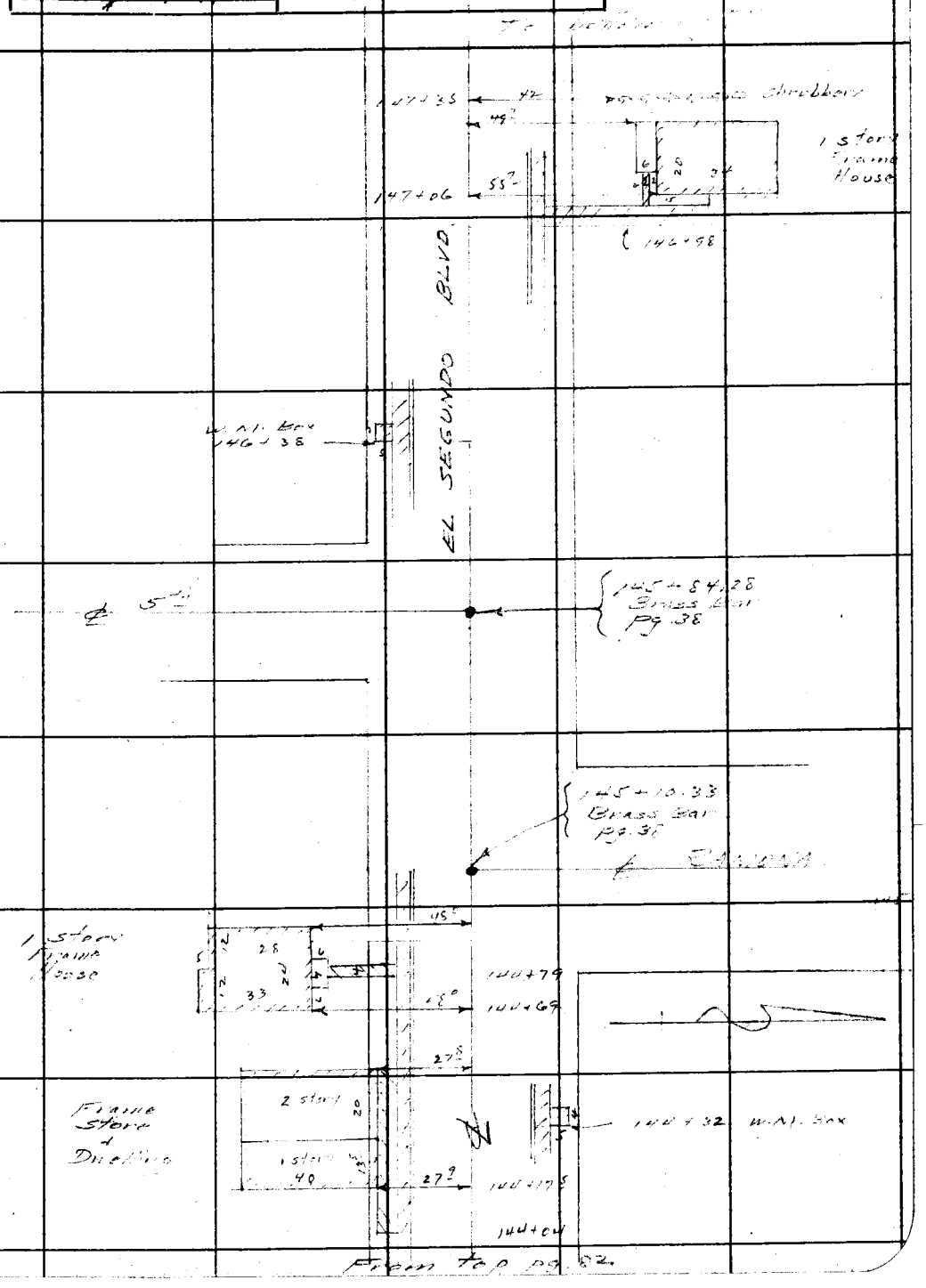

To bottom pg. 85

F.B. 730 PG. 84

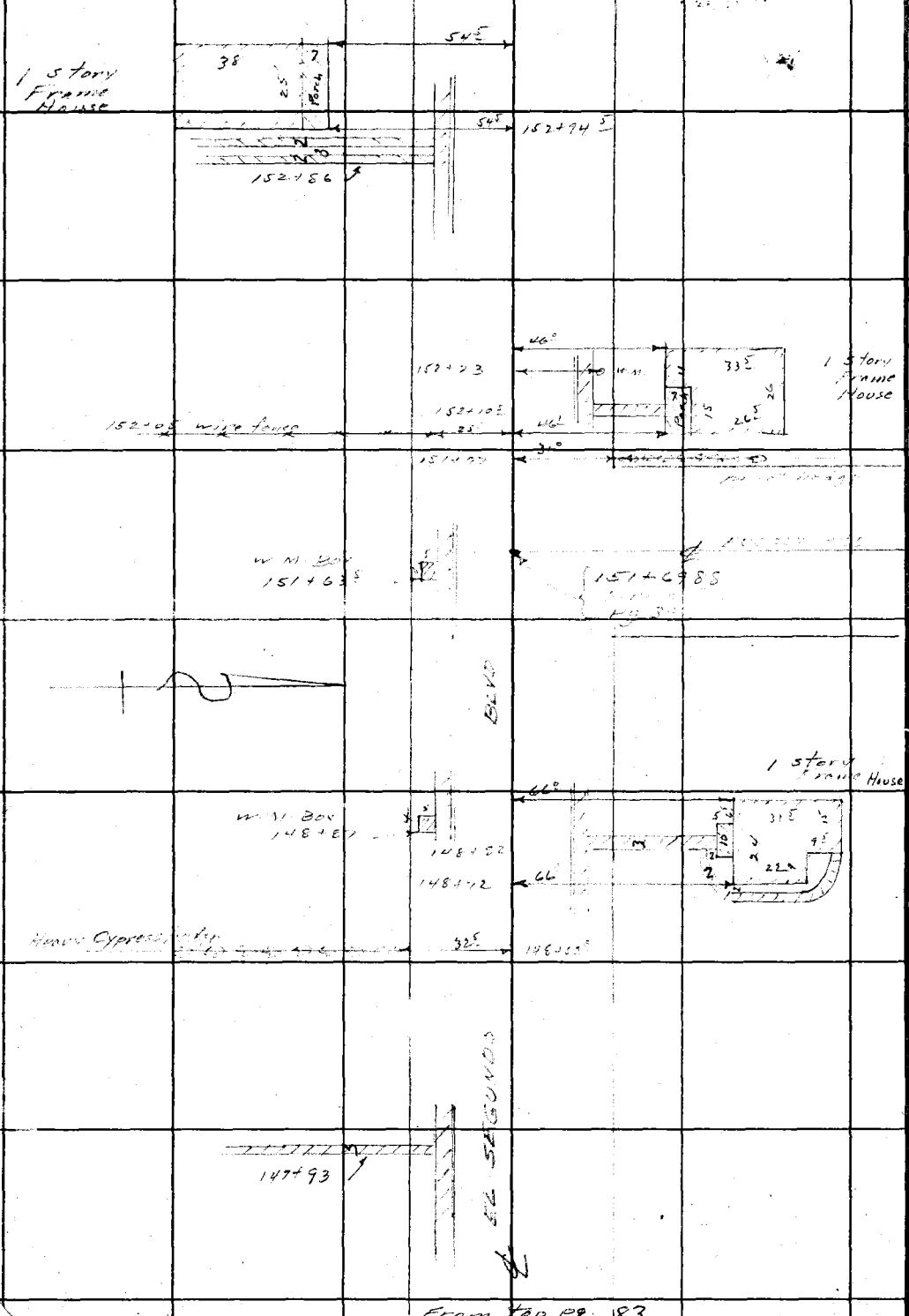

From top pg. 183

RETURN TO
LOS ANGELES COUNTY SURVEYOR
700 HALL OF RECORDS

Note: Any Additions or Changes on This Sheets Must be Made or Circled in Red Ink With Date and Name of Person Making Change.

Do not extend notes this side of this line

Notes Ck'd by D. M. Finley	Survey of El Segundo Blvd.	F.B. 737 PG. 65
Map No. B-1492-3	W. O. 8207 Tape No. ____ St'd ____ °F	
Office Work H. U. M. H.	Surveyed by Nicore	
Checked D. M. Finley	Notes Nicore Date 2-16-38	
Date Apr. 1941.	Indexed E. C. Johnson	

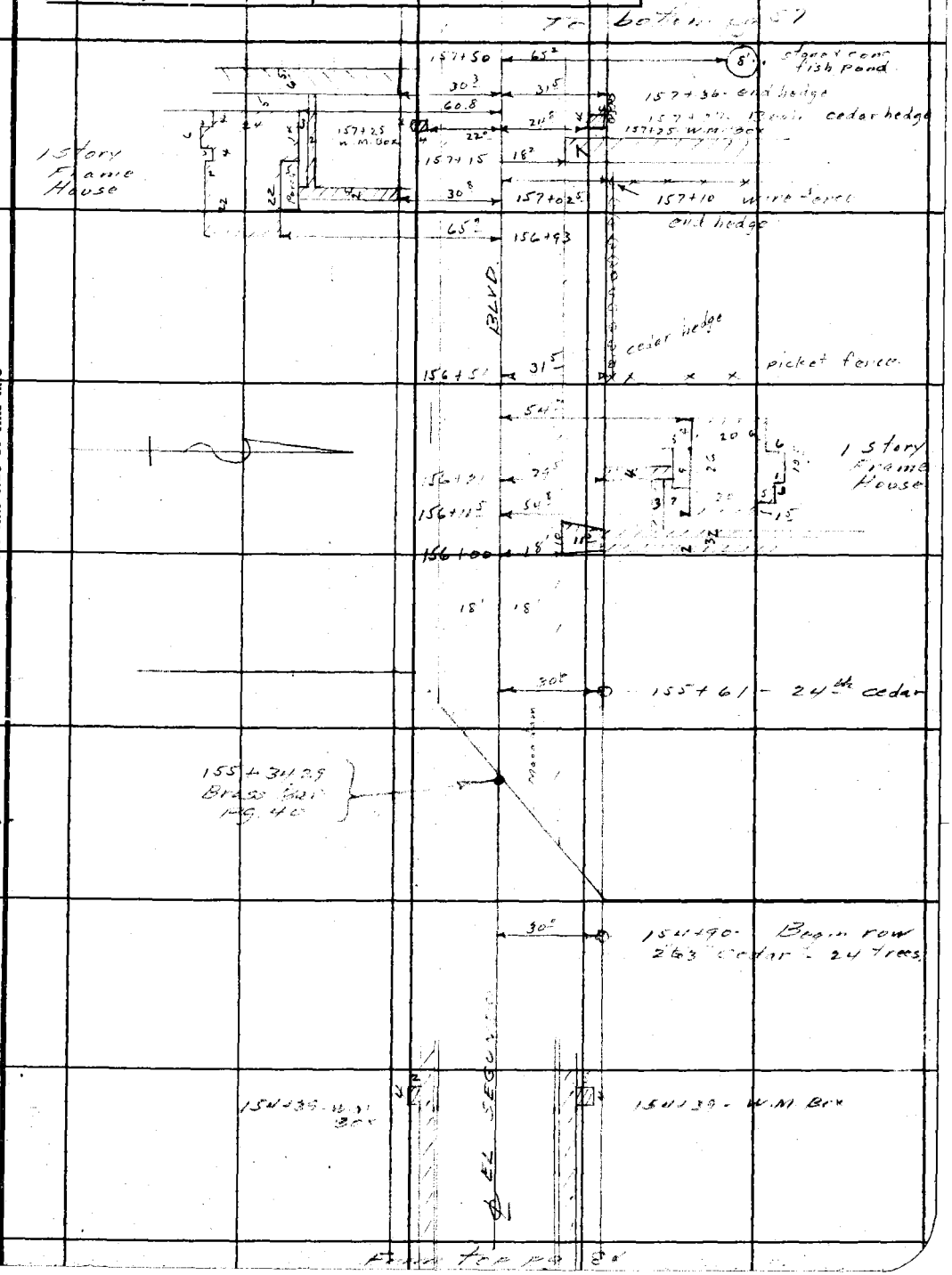

Note: Any Additions or Changes on This Sheets Must be Made or Circled in Red Ink With Date and Name of Person Making Change.

Do not extend notes this side of this line

RETURN TO
LOS ANGELES COUNTY SURVEYOR
700 HALL OF RECORDS

FORM 247 5M 10-37

F.B. 239 PG. 86

Sta	Offset L	Offset R	Size	Class		Sta	Offset L	Offset R	Size	Class	
155 + 12		19 Lt		PP	167	+ 92.5	27 Lt		12"	Gum	
+ 97		30°	8	Cedar	168	+ 03		26.5 Lt		Tel P	
156 + 14		"	"	"		+ 16.5	49 Lt		2	Fig	
+ 34		"	"	"		+ 16.5	63 Lt		2	"	
+ 57		20 Lt		PP.		+ 27	27.5 Lt		12	Gum	
+ 66		21 Lt		W.M.		+ 79	"		"	"	
+ 63		20 Lt		2" Fire Hyd	169	+ 04	"		"	"	
+ 64		20.5 Lt		W.M.		+ 14	31.5 Lt		"	"	
+ 68		23.5 Lt	4	Cedar		+ 30	"		"	"	
+ 90		"	"	Pepper		+ 46	"		"	"	
157 + 10		"	"	"		+ 58	"		"	"	
+ 10		59°	"	Acacia		+ 83	"		"	"	
+ 27		23.5 Lt	"	Pepper		+ 91	"		"	"	
+ 30		37.5 Lt	"	Fig		+ 98	"		"	"	
+ 30		59 Lt	"	"	170	+ 03	"		"	"	
+ 32.5		71°	24	Palm		+ 11.5	"	26.5 Lt		Tel P	
+ 40		23.5 Lt	6	Pepper		+ 14	31.5 Lt		12	Gum	
+ 45		47°	18	Pine		+ 23	27.5 Lt		"	"	
+ 64		71°	"	Palm		+ 47	"		"	"	
+ 66		47.5 Lt	6	Pepper		+ 51	31.5 Lt		"	"	
+ 67		23.5 Lt	"	"		+ 59	"		"	"	
+ 71		51°	8	Fig		+ 73	"		"	"	
+ 78		30°	6	"		+ 84	27.5 Lt		"	"	
+ 78		72°	6	Pine		+ 89	31.5 Lt		"	"	
+ 92		20°	10"	PP.	171	+ 04	"		"	"	
158 + 06		60.5	10"	Acacia		+ 24	"		"	"	
+ 06		80°	18	Palm		+ 50	27.5 Lt		"	"	
+ 50	44°			Tel P		+ 72	"		"	"	
+ 50		38.5 Lt		"	172	+ 12	"		"	"	
+ 62.5		26.5 Lt		"		+ 21	"		"	"	
160 + 00		27°		"		+ 25	31.5 Lt		"	"	
+ 23	37.5 Lt		2					26°			
+ 48	22.5 Lt			W.M.							
+ 65	25.5 Lt		12	Gum		+ 82	"		"	"	
+ 82	"		"	"		+ 89	"		"	"	
+ 98	"		"	"		+ 73	31.5 Lt		"	"	
161 + 01	61		"	"		+ 98	27.5 Lt		"	"	
+ 03	29.5 Lt		"	"	173	+ 22	"		"	"	
+ 16	66		"	"		+ 26	31.5 Lt		"	"	
+ 18	29.5 Lt		"	"		+ 43	"		"	"	
+ 44		27°		Tel P.		+ 64	27.5 Lt		"	"	
+ 46	29.5 Lt		12	Gum		+ 85	"		"	"	
+ 49	23.5 Lt		"	"	174	+ 20	"		"	"	
+ 59	"		"	"		+ 25	31.5 Lt		"	"	
+ 75	"		"	"		+ 44	27.5 Lt		"	"	
+ 84	"		"	"		+ 55	"	26°		Tel P.	
162 + 06	"		"	"		+ 73	31.5 Lt		12	Gum	
+ 09	29.5 Lt		"	"		+ 80	27.5 Lt		"	"	
+ 21	23.5 Lt		"	"	175	+ 02	"		"	"	
+ 63.5	"		"	"		+ 11	"		"	"	
+ 92.5	29.5 Lt		"	"		+ 20	"		"	"	
163 + 02	"		"	"		+ 33	31.5 Lt		"	"	
+ 10	"		"	"		+ 39	27.5 Lt		"	"	
+ 27	"		"	"		+ 45	"		"	"	
+ 61	"		"	"		+ 55	"		"	"	
+ 69.5		27°		Tel P.		+ 58	31.5 Lt		"	"	
164 + 12	38.5 Lt		6	Fig		+ 71	27.5 Lt		"	"	
+ 65	73		12	Fig	176	+ 32	33°		"	"	
165 + 24	29.5 Lt		"	Gum		+ 42	"		"	"	
+ 37	25.5 Lt		"	"		+ 67		26°		Tel P.	
+ 41	29.5 Lt		"	"		+ 83	29°		12	Gum	
+ 51			"	"	177	+ 91		26°		Tel P.	
+ 86		26.5 Lt		Tel P	178	+ 92		25.5 Lt		"	
166 + 06	29.5 Lt		12	Gum	179	+ 35	35.5 Lt		12	Gum	
+ 27	25.5 Lt		"	"		+ 41	31.5 Lt		"	"	
+ 70	"		"	"		+ 45	35.5 Lt		"	"	
167 + 26	47.5 Lt		6	Pepper		+ 67	31.5 Lt		"	"	
+ 35	41.5 Lt			Fire Hyd		+ 72	35.5 Lt		"	"	
+ 39	49°		2	Peach		+ 94	31.5 Lt		"	"	
+ 39	63		2	"	180	+ 20	"		"	"	
+ 51	27		12	Gum		+ 29	"		"	"	
+ 56	49°		3	Peach		+ 31.5	"	25.5 Lt		Tel P.	
+ 58	63		"			+ 55	31.5 Lt		12	Gum	

RETURN TO
LOS ANGELES COUNTY SURVEYOR
700 HALL OF RECORDS

Note: Any Additions or Changes on This Sheets Must be Made or Circled in **Red Ink** With Date and Name of Person Making Change.

Do not extend notes this side of this line

Notes Ck'd by D. M. Finley	Survey of [illegible]	F.B. 23[illegible] PG. [illegible]
Map No. B-1492-3	W. O. 8207 Tape No. ____ St'd ____ °F	
Office Work H. U. M. H.	Surveyed by Moore	
Checked D. M. Finley	Notes Moore Date 2-16-38	
Date Apr. 1941	Indexed A. C. Johnson	

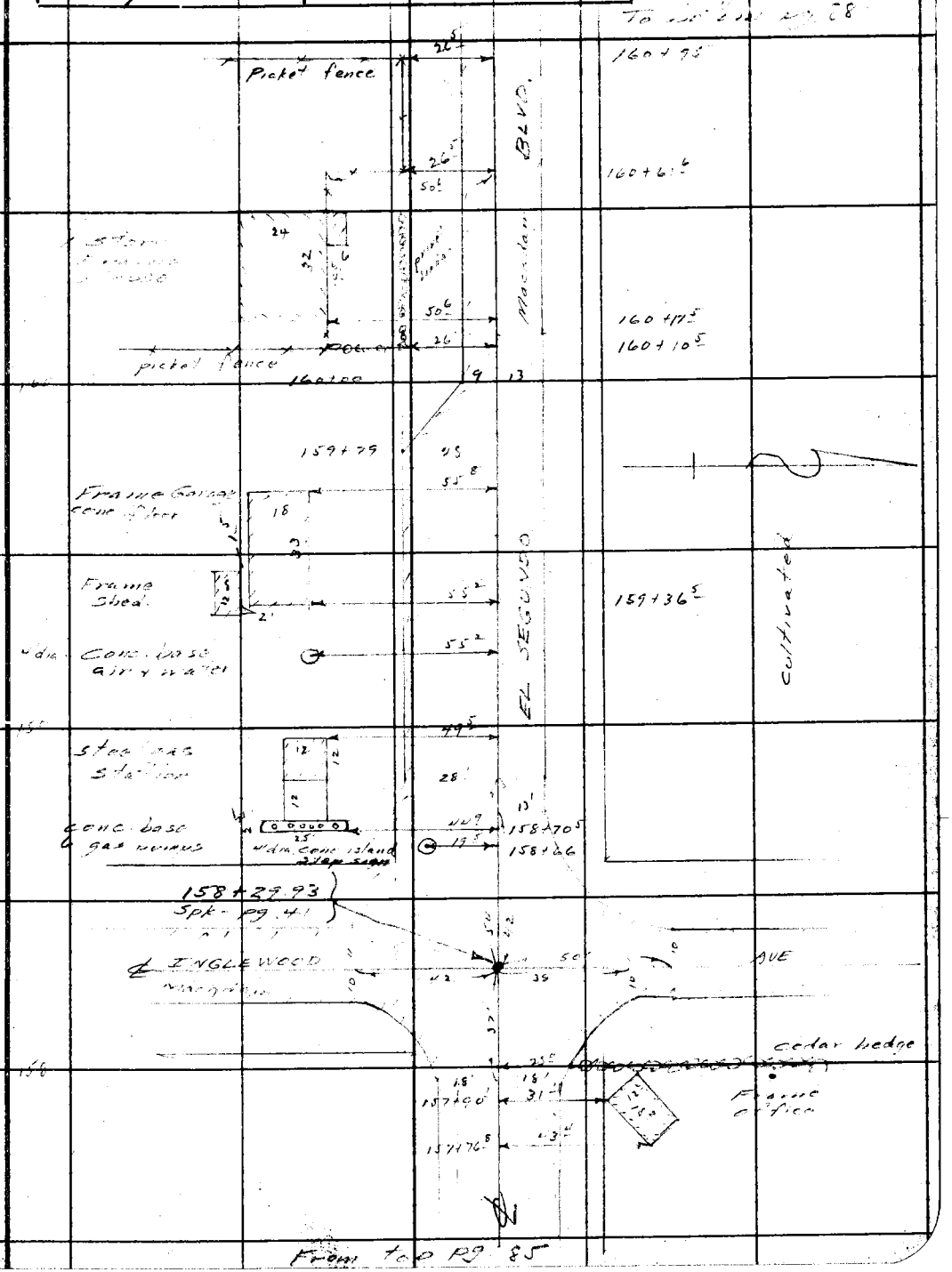

From top pg. 85

Note: Any Additions or Changes on This Sheets Must be Made or Circled in Red Ink With Date and Name of Person Making Change.

Do not extend notes this side of this line

RETURN TO
LOS ANGELES COUNTY SURVEYOR
700 HALL OF RECORDS

FORM 247 5M 10-37

F.B. 739 PG. 88

To bottom pg 89

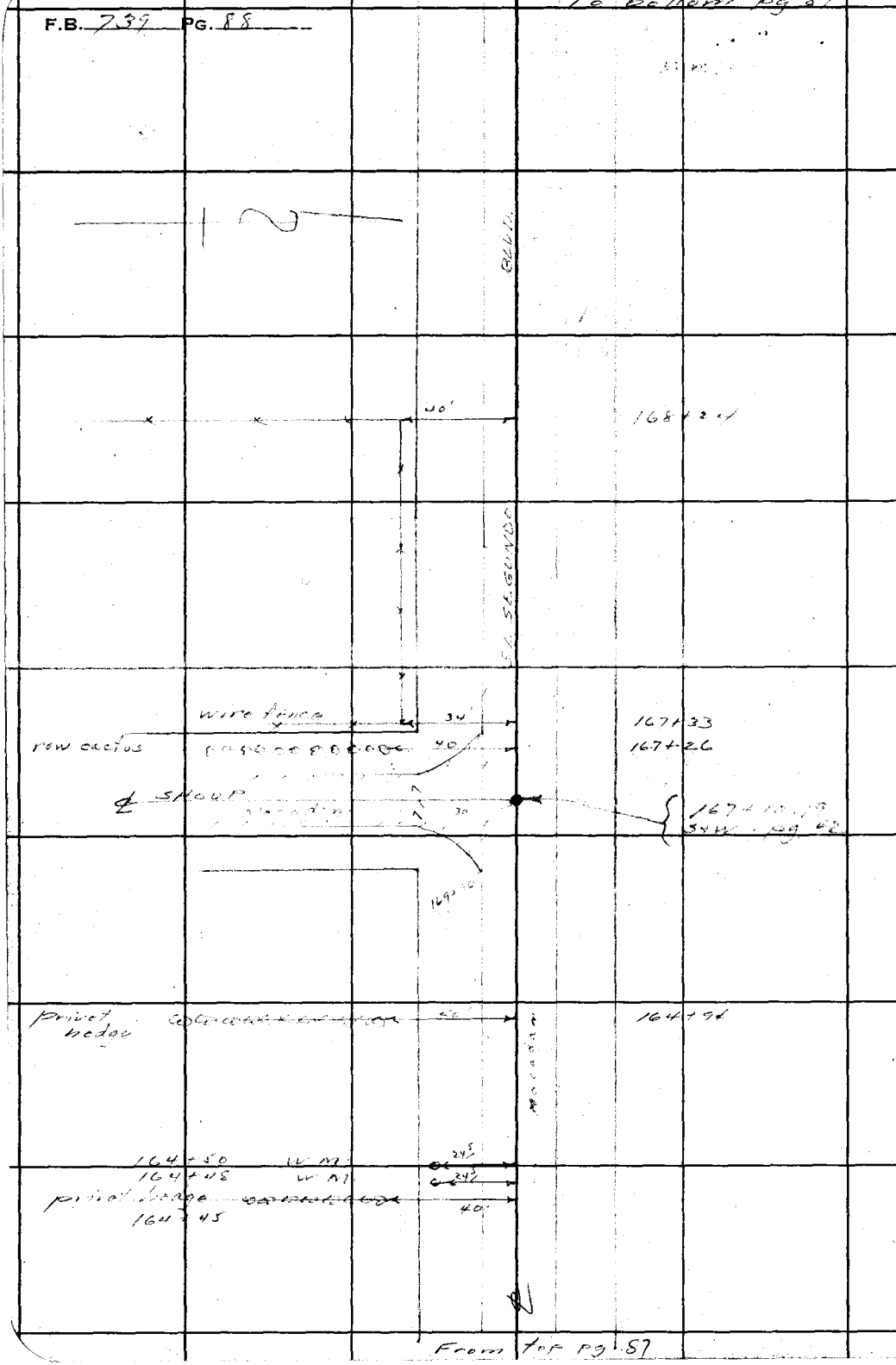

From top pg 87

RETURN TO
LOS ANGELES COUNTY SURVEYOR
700 HALL OF RECORDS

Note: Any Additions or Changes on This Sheets Must be Made or Circled in **Red Ink** With Date and Name of Person Making Change.

Do not extend notes this side of this line

Notes Ck'd by D. M. Finley	Survey of El Segundo [illegible]	F.B. [illegible] PG. [illegible]
Map No. B-1492-3	W. O. 8207 Tape No. ____ St'd ____ °F	
Office Work H. U. M. H.	Surveyed by Moore	
Checked D. M. Finley	Notes Moore Date 2-16-38	
Date Apr 1941	Indexed A. C. Johnson	

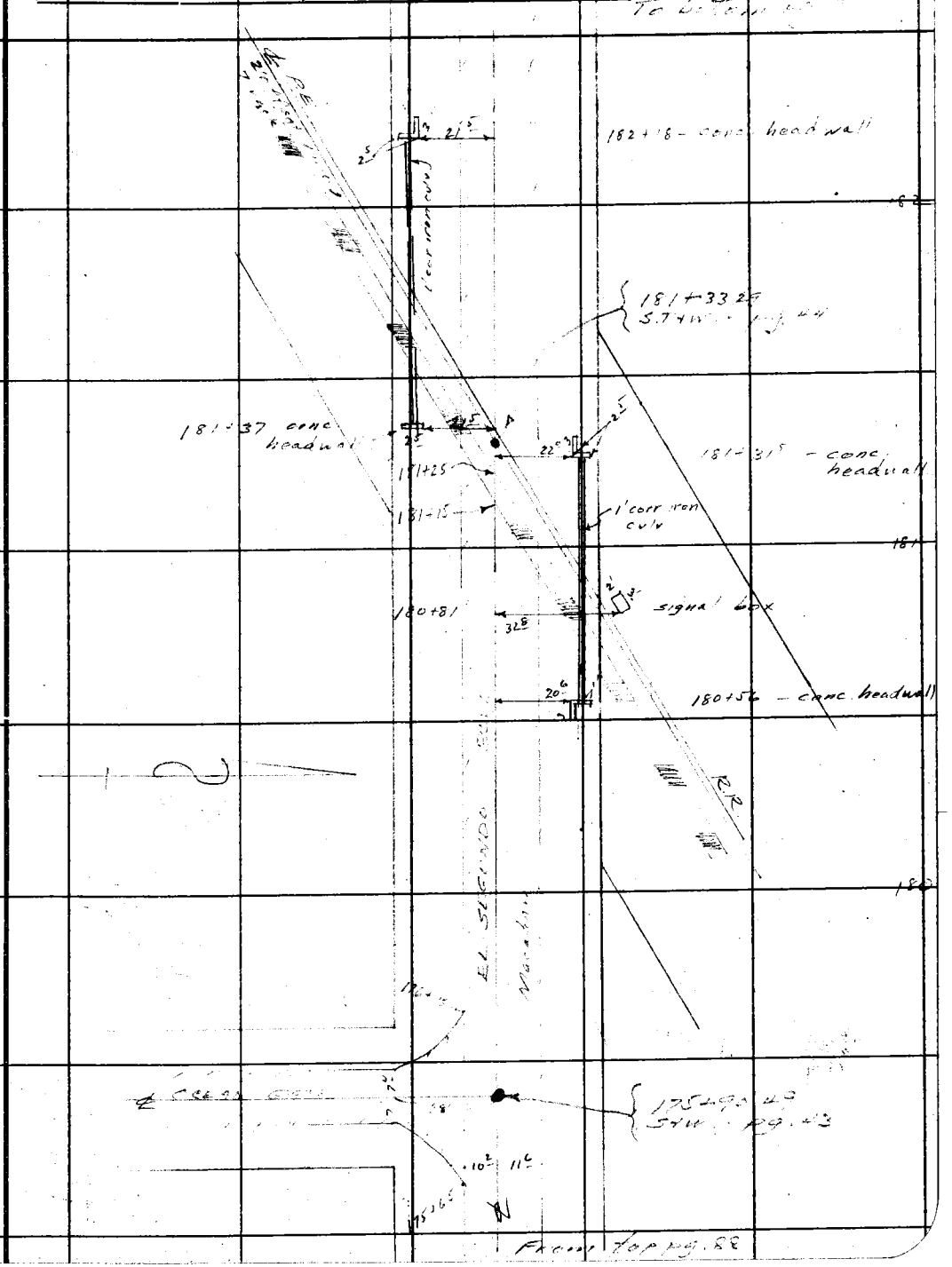

Note: Any Additions or Changes on This Sheets Must be Made or Circled in Red Ink With Date and Name of Person Making Change.

Do not extend notes this side of this line

RETURN TO
LOS ANGELES COUNTY SURVEYOR
700 HALL OF RECORDS

FORM 247 5M 10-37

F.B. 739 PG. 90

Sta	Offset L	Offset R	Size inches		Sta	Offset L	Offset R	Size inches	
180+60		17		Wigwag Pole	206+93		39		12 Twin
+80	35		12	Gum	+94		27	12	Century
+86		27		Trolley P.	+99	27		18	Gum
+98	31		12	Gum	207+11	32		6	"
181+10	35		"	"	+18	"		18	"
+32	"		"	"	+52		23		T.P.
+72		25		Tel P	+58	51		15	Cedar
182+23	45			Trolley P	+58	77		"	"
+68	29		12	Gum	+93	23			PP
+73	33		"	"	+71	18			Guy P
+77	29		"	"	+71		22		T.P.
+88	"		"	"	208+55		21		"
183+00	25		"	"	+73	22			PP
+09	"		"	"	+25	56			Tel P
+18	"		"	"	+25	71		8	Acacia
+22		25		Tel P	+58		71	12	Gum
+31	31		12	Gum	+75	18			P.P.
+38	"		"	"	+92		37		T.P.
+44	35		"	"					
+54	"		"	"					
184+32	36		"	"					
185+40		25		T.P.					
187+42		"		"					
189+48		"		"					
190+18		74		P.P.					
+18	21			"					
191+51		24		T.P.					
+57	21			P.P.					
193+16	"			"					
+53		24		T.P.					
194+66	21			P.P.					
195+52		24		T.P.					
+75	21			"					
197+57		24		T.P.					
+62	21			P.P.					
199+18	22			"					
+62		24		T.P.					
200+69	22			P.P.					
201+69		24		T.P.					
202+15	22			P.P.					
203+66	22			"					
+77		23		T.P.					
205+16	22			"					
+30		23	12	Pepper					
+50		32	3	Peach					
+66		"	"	"					
+66		48	"	"					
+68	28		18	Gum					
+76	"		"	"					
+82		32	3	Peach					
+82		48	"	"					
+87		23		T.P.					
+94		"	12	Pepper					
+95		48	6	Fig					
+98		64	"	"					
206+23		34	12	Palm					
+31		29	6	loquat					
+31		44	3	orange					
+31		59	6	lemon					
+36	32		18	Gum					
+42	"		6	"					
+47		53		2" W Hyd					
+48	27		18	Gum					
+48		29	4	loquat					
+48		44	6	lime					
+48		59	6	orange					
+56	27		6	Gum					
+62	32		"	"					
+65		29	12	Avacado					
+66	23			P.P.					
+75	"			"					
+80	32		18	Gum					
+83		29	6	Avacado					

RETURN TO
LOS ANGELES COUNTY SURVEYOR
700 HALL OF RECORDS

Note: Any Additions or Changes on This Sheets Must be Made or Circled in Red Ink With Date and Name of Person Making Change.

Do not extend notes this side of this line

Notes Ck'd by D. M. Finley	Survey of [illegible]	F.B. 739 PG. 91
Map No. B-1492-3	W. O. 8707 Tape No. ____ St'd ____ OF	
Office Work H. U. M. H.	Surveyed by Moore	
Checked D. M. Finley	Notes [illegible] Date 2-16-[illegible]	
Date Apr. 1941	Indexed [illegible]	

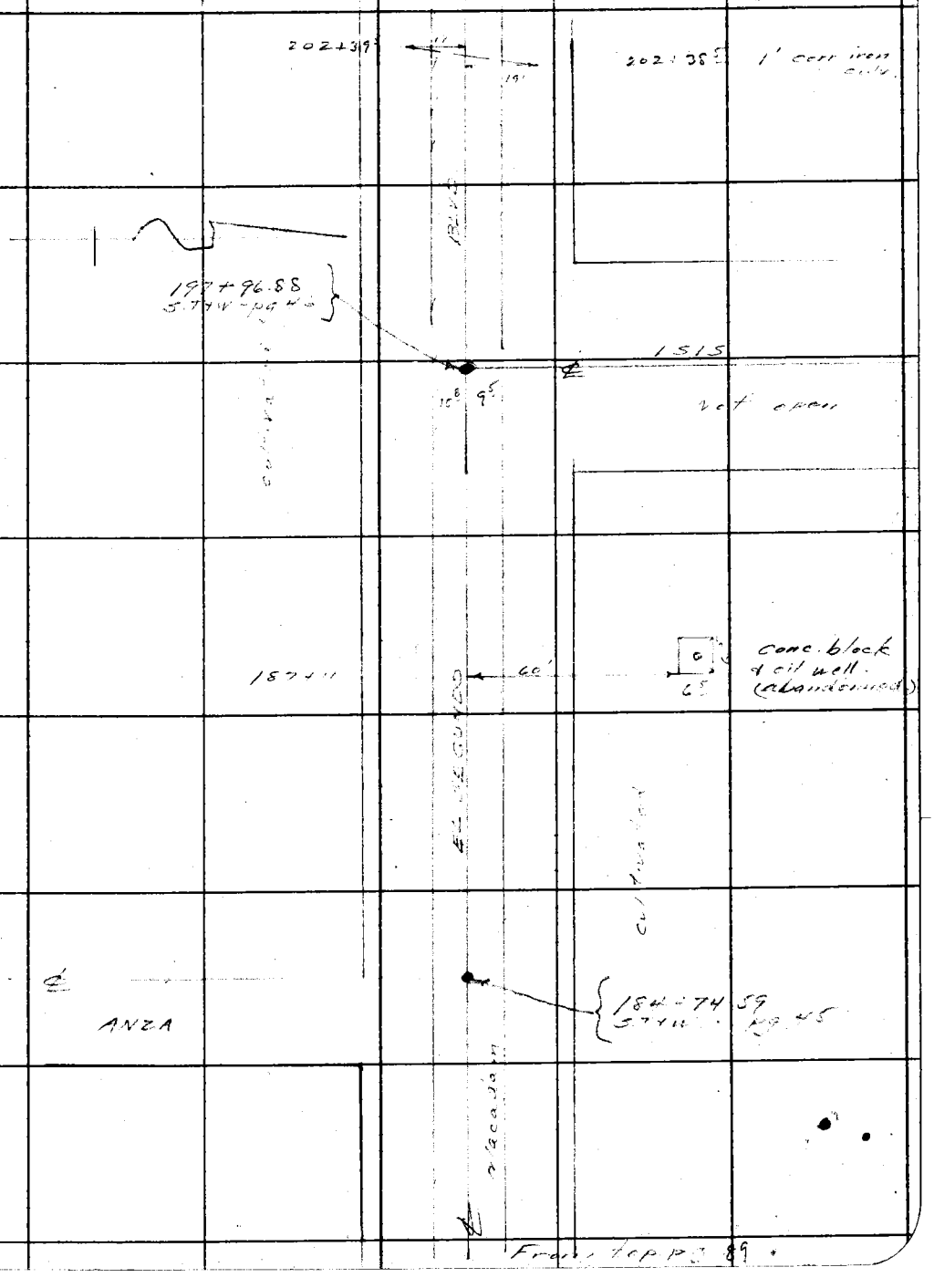

From top pg 89

Note: Any Additions or Changes on This Sheets Must be Made or Circled in Red Ink With Date and Name of Person Making Change.

Do not extend notes this side of this line

RETURN TO
LOS ANGELES COUNTY SURVEYOR
700 HALL OF RECORDS

FORM 247 5M 10-37

To bottom pg. 93

F.B. 739 PG. 92

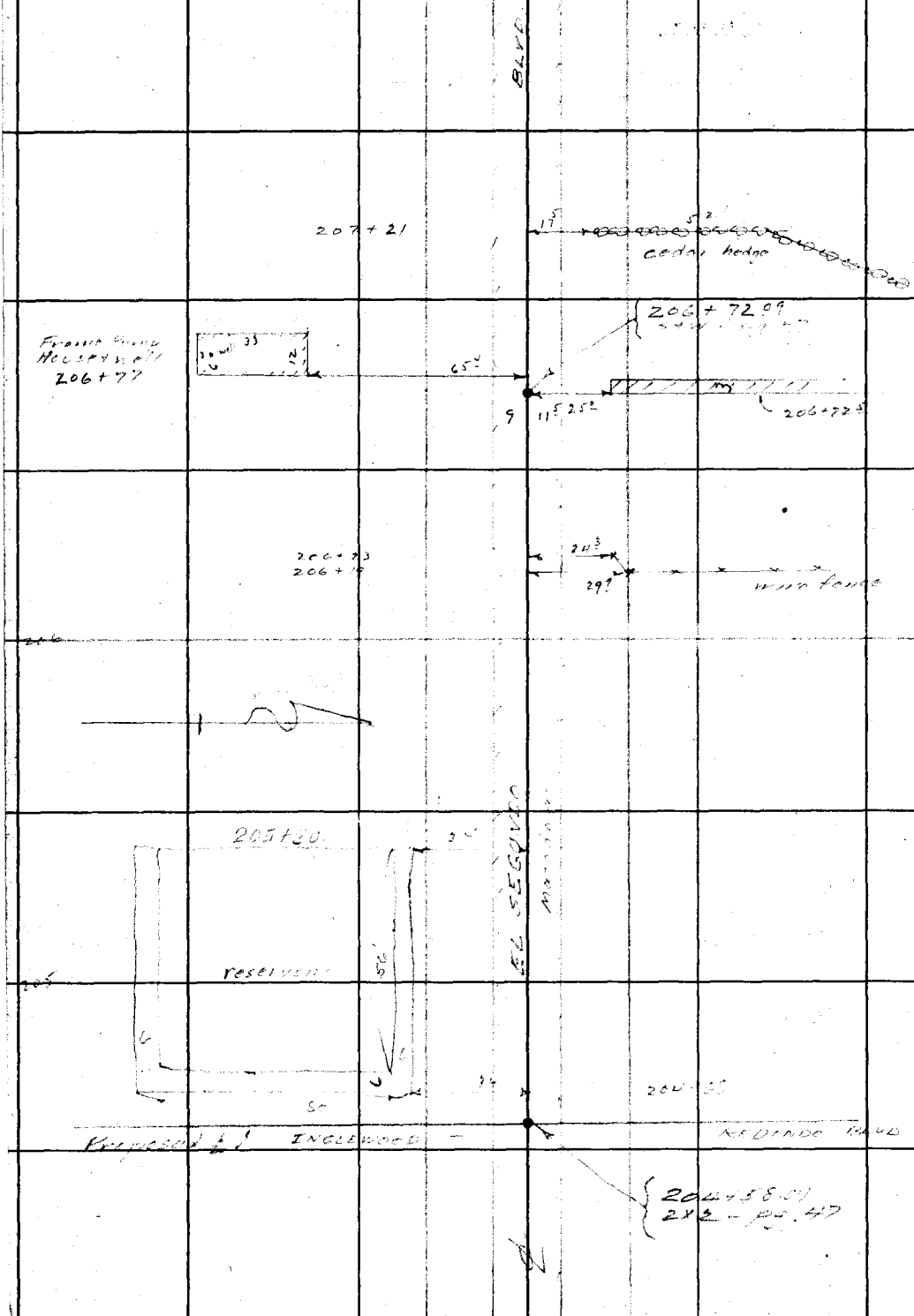

From top pg. 91

RETURN TO
LOS ANGELES COUNTY SURVEYOR
700 HALL OF RECORDS

Note: Any Additions or Changes on This Sheets Must be Made or Circled in **Red Ink** With Date and Name of Person Making Change.

Do not extend notes this side of this line

Notes Ck'd by D. M. Finley	Survey of El Segundo [illegible]	F.B. [illegible] PG. [illegible]
Map No. B-1492-3	W. O. 8207 Tape No. ____ St'd ____ of	
Office Work H. U. M. H.	Surveyed by [illegible]	
Checked D. M. Finley	Notes [illegible] Date 2-16-38	
Date Apr. 1941	Indexed A. C. Johnson	

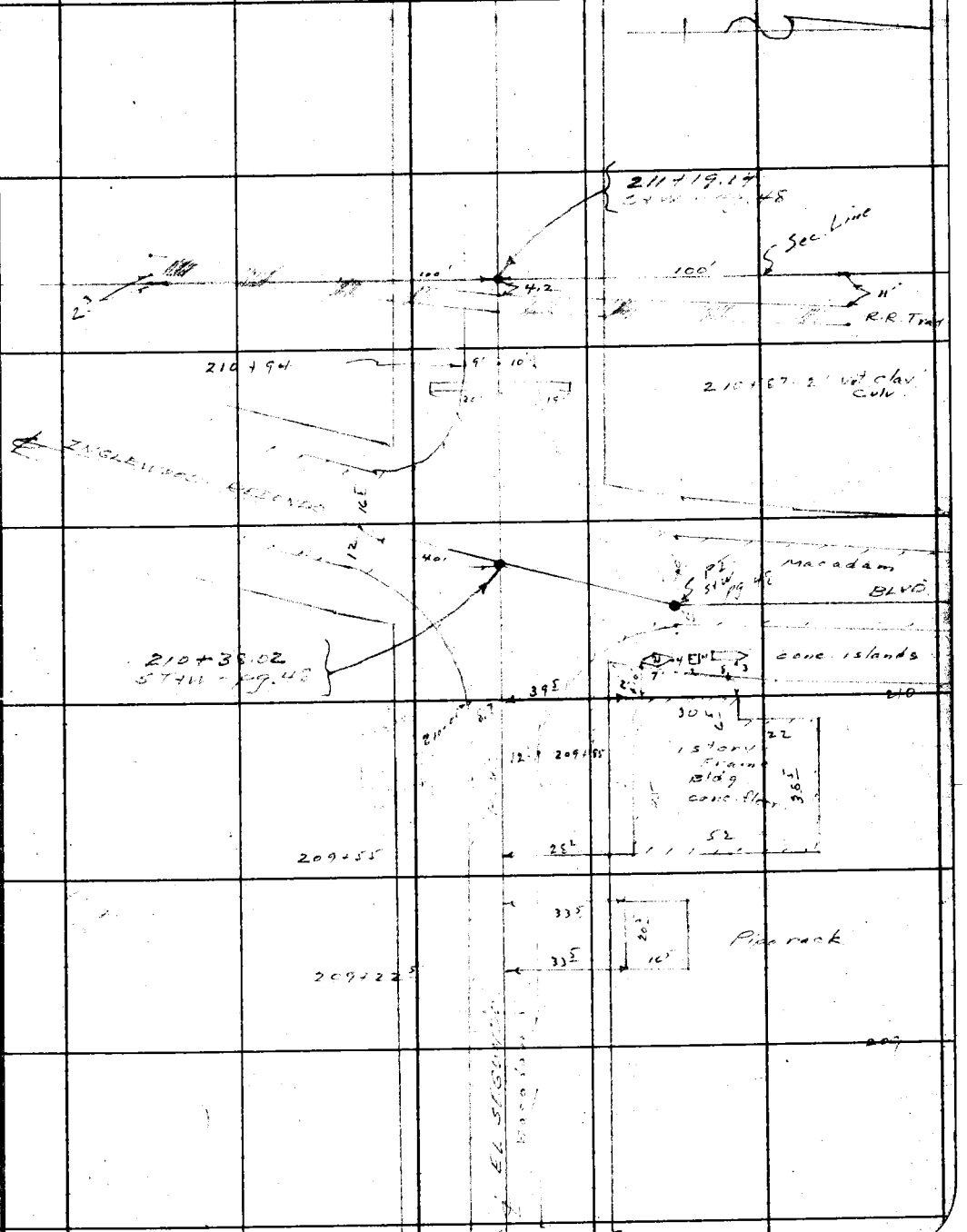

Note: Any Additions or Changes on This Sheets Must be Made or Circled in Red Ink With Date and Name of Person Making Change.

Do not extend notes this side of this line

RETURN TO
LOS ANGELES COUNTY SURVEYOR
700 HALL OF RECORDS

FORM 247 5M 10-37

RETURN TO
LOS ANGELES COUNTY SURVEYOR
700 HALL OF RECORDS

Note: Any Additions or Changes on This Sheets Must be Made or Circled in **Red Ink** With Date and Name of Person Making Change.

Do not extend notes this side of this line

F.B. 739 Pg. 94

COPIES TO

CENTINELA VALLEY

(REGIONAL OFFICE)

pages 95 thru 106

Notes Ck'd by D. M. Finley	Survey of [illegible]
Map No. B-1492-2	W. O. 8207 Tape No. ____ St'd 84°F
Office Work H.U.M.H.	Surveyed by [illegible]
Checked D. M. Finley	Notes [illegible] Date 8-28-40
Date Apr. 1941	Indexed [illegible] 9-4-40

F.B. 739 PG. 95

WS 25 DI
WS 24

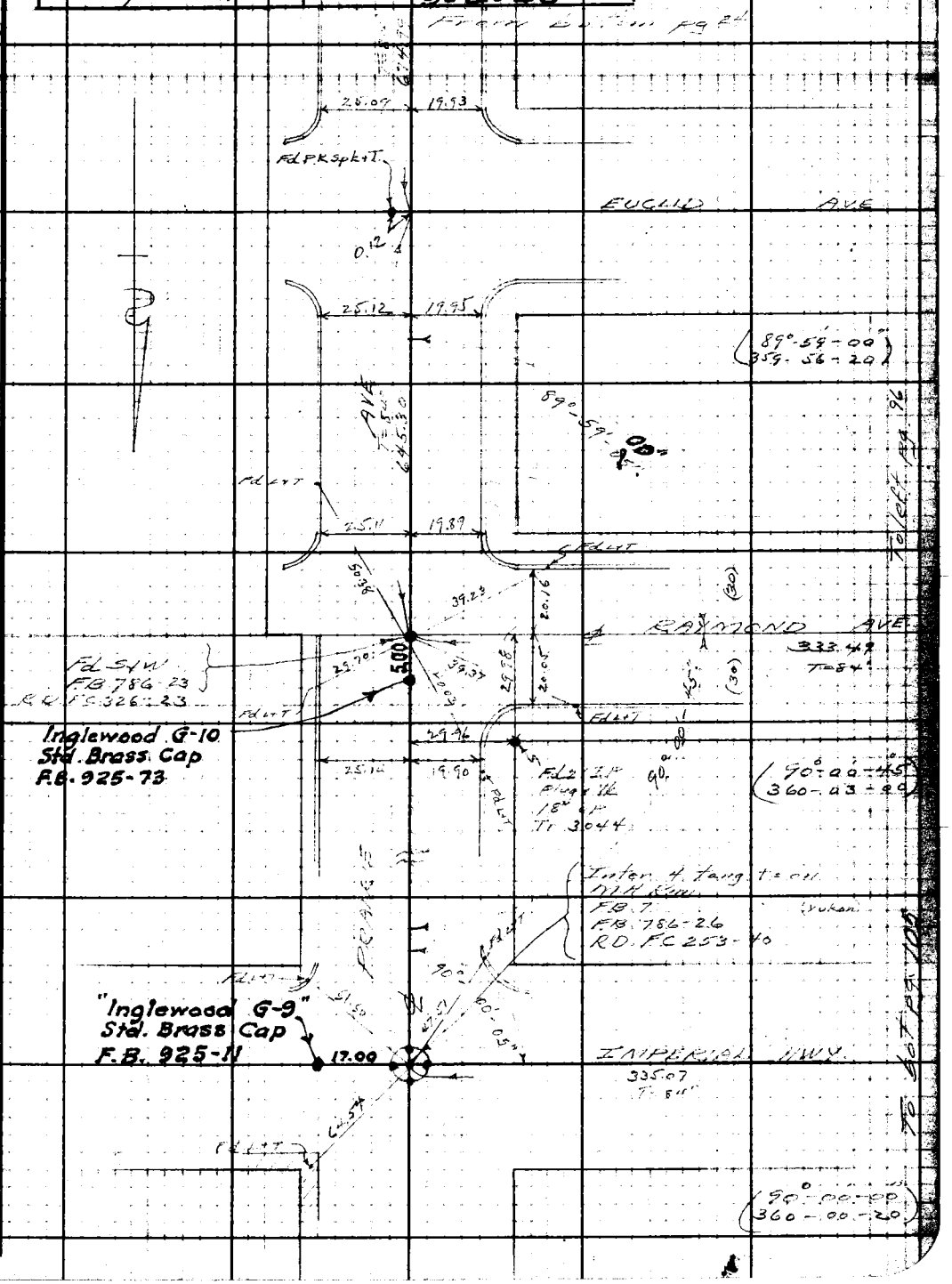

Note: Any Additions or Changes on This Sheet Must be Made or Circled in Red Ink With Date and Name of Person Making Change.

Do not extend notes this side of this line.

RETURN TO
LOS ANGELES COUNTY SURVEYOR
700 HALL OF RECORDS

FORM 247 5M 10-39

F.B. 739 PG. 96

From bot pg. 25

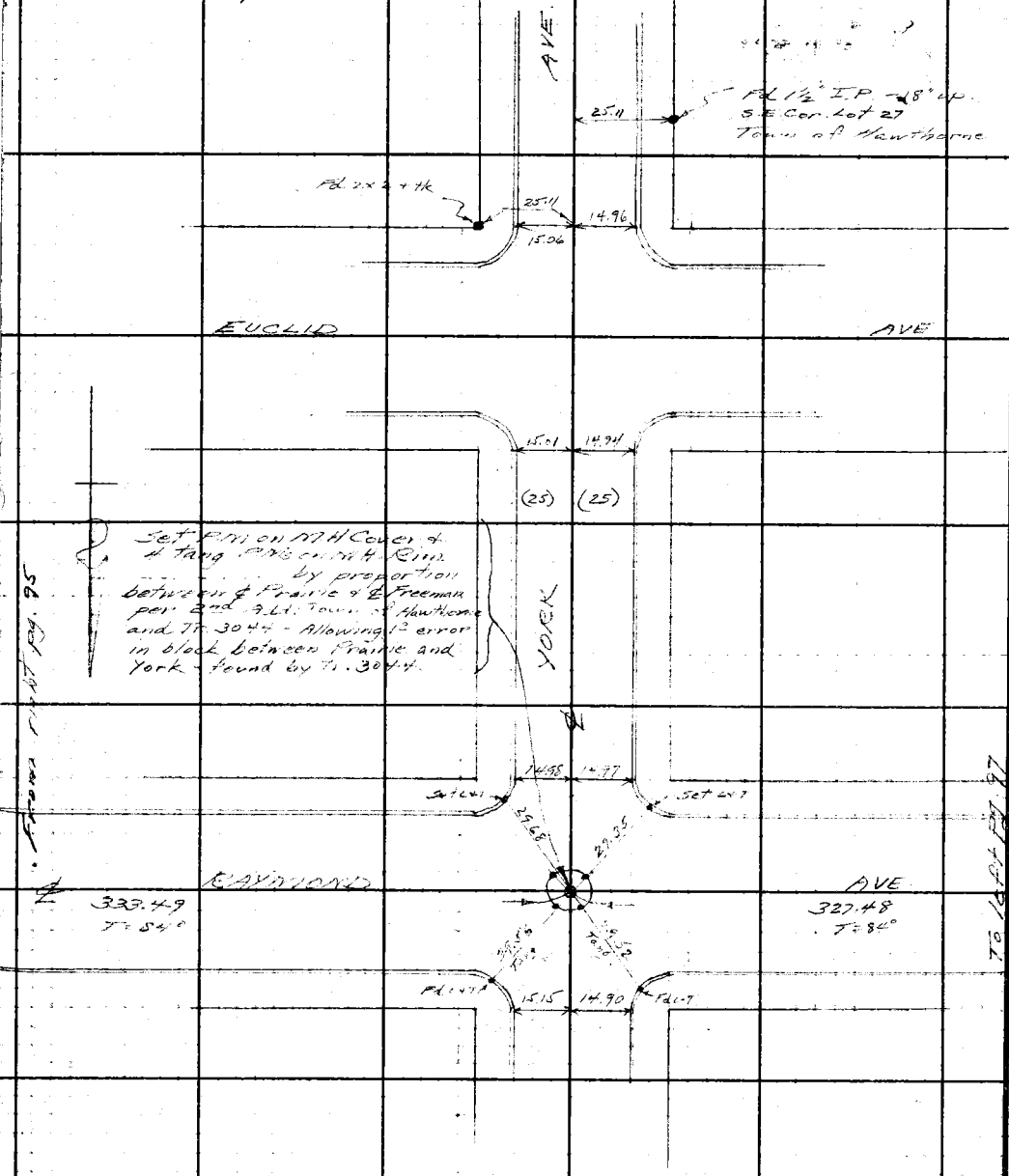

From right pg. 95

To left pg. 97

WS 25 D1

RETURN TO
LOS ANGELES COUNTY SURVEYOR
700 HALL OF RECORDS

Do not extend notes this side of this line.

Note: Any Additions or Changes on This Sheet Must be Made or Circled in Red Ink With Date and Name of Person Making Change.

Notes Ck'd by D. M. Finley	Survey of El Segundo Blvd	F.B. 739 PG. 97
Map No. B-1492-2	W. O. 8247 Tape No. St'd 84°F	
Office Work H. U. M. H.	Surveyed by Moore	
Checked D. M. Finley	Notes Moore Date 8-29-40	
Date Apr 1941	Indexed	

WS 25 D1

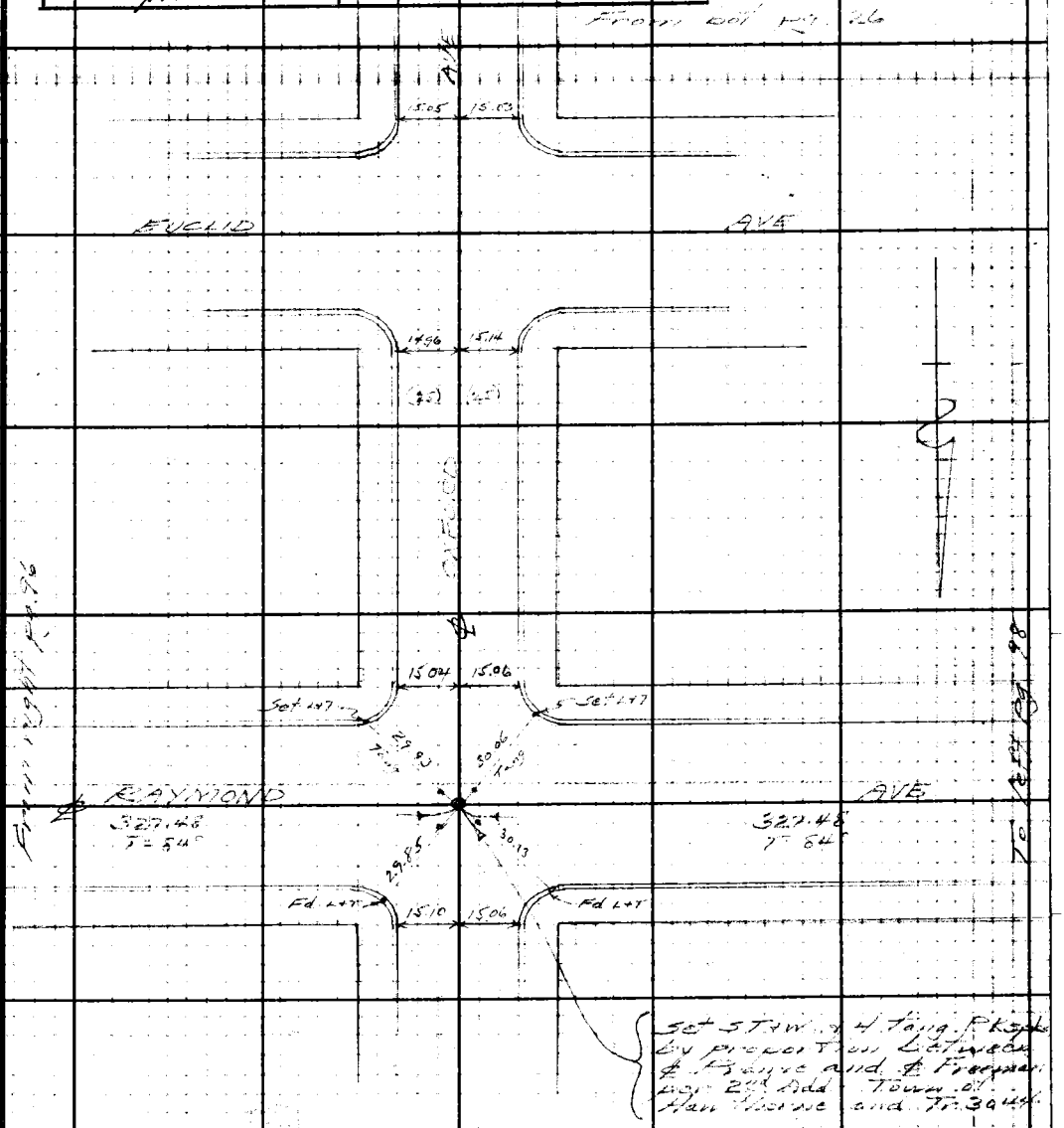

Note: Any Additions or Changes on This Sheet Must be Made or Circled in Red Ink With Date and Name of Person Making Change.

Do not extend notes this side of this line.

RETURN TO
LOS ANGELES COUNTY SURVEYOR
700 HALL OF RECORDS

FORM 247 5M 10-39

RETURN TO
LOS ANGELES COUNTY SURVEYOR
700 HALL OF RECORDS

Note: Any Additions or Changes on This Sheet Must be Made or Circled in **Red Ink** With Date and Name of Person Making Change.

Do not extend notes this side of this line.

WS 25 D

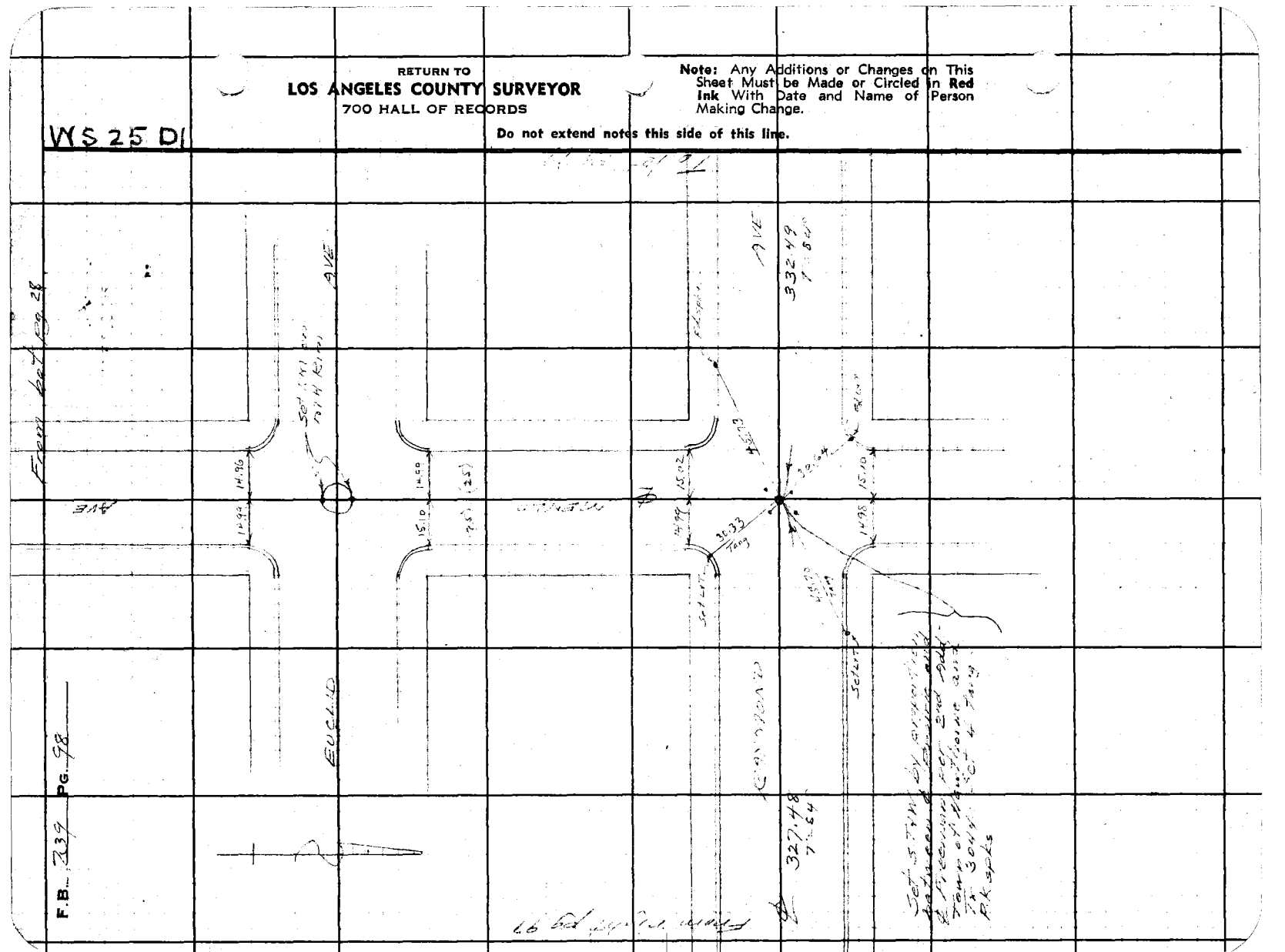

Notes Ck'd by D. M. Finley	Survey of El Segundo Blvd	F.B. 737 PG. 99
Map No. B-1492-2	W. O. 5207 Tape No. St'd 84°F	
Office Work H. U. M. H.	Surveyed by Moore	
Checked D. M. Finley	Notes Moore Date 8-30-40	
Date Apr. 1941	Indexed [illegible]	

WS 24
WS 25 D1

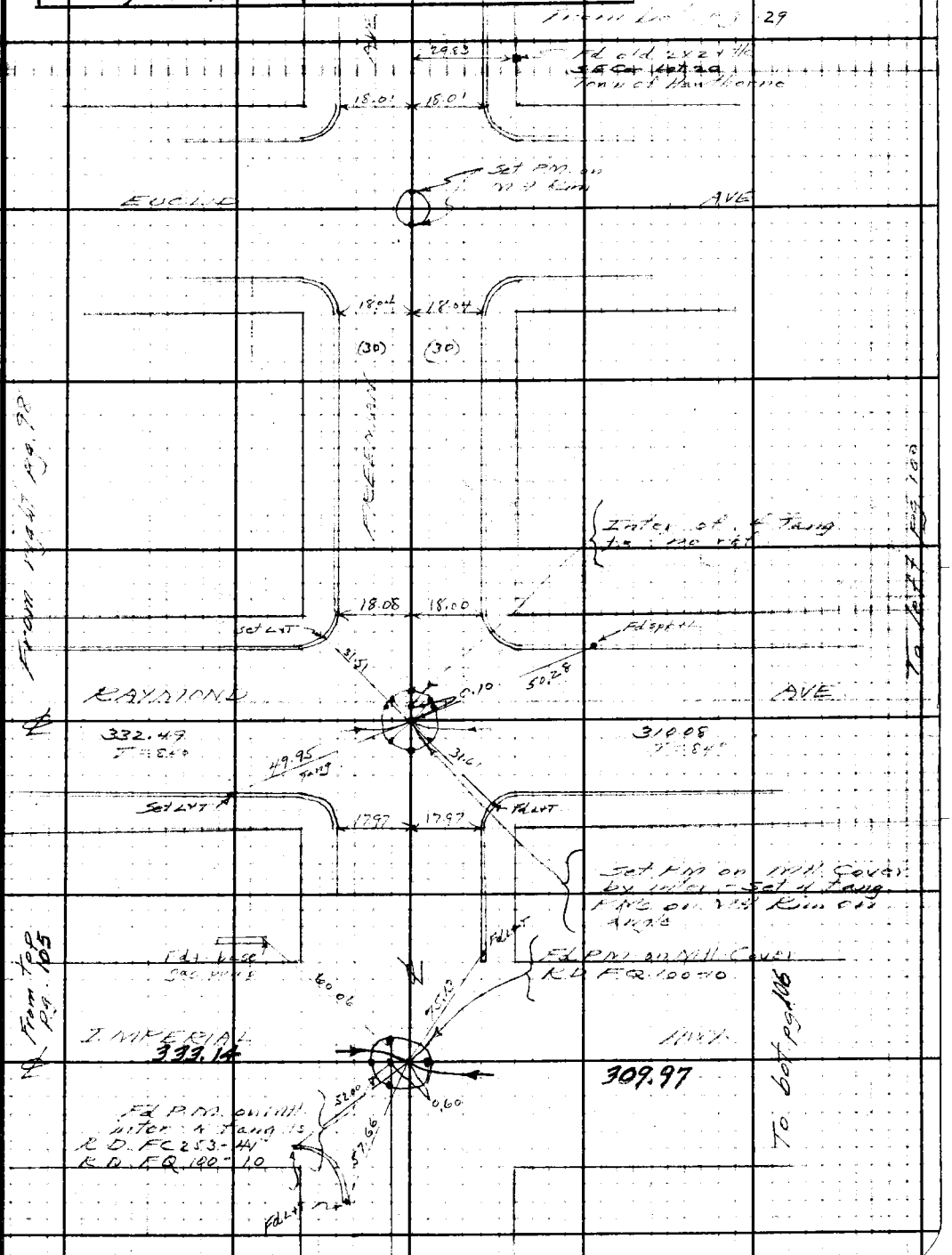

Note: Any Additions or Changes on This Sheet Must be Made or Circled in Red Ink With Date and Name of Person Making Change.

Do not extend notes this side of this line.

RETURN TO
LOS ANGELES COUNTY SURVEYOR
700 HALL OF RECORDS

FORM 247 5M 10-39

F.B. 739 Pg. 100

WS 25 DI

RETURN TO
LOS ANGELES COUNTY SURVEYOR
700 HALL OF RECORDS

Do not extend notes this side of this line.

Note: Any Additions or Changes on This Sheet Must be Made or Circled in Red Ink With Date and Name of Person Making Change.

Notes Ck'd by D. M. Finley	Survey of El Segundo Blvd
Map No. B-1492-2	W. O. 8297 Tape No. St'd 84°F
Office Work H. U. M. H.	Surveyed by Moore
Checked D. M. Finley	Notes [illegible] Date 8-30-40
Date Apr. 1941	Indexed [illegible]

F.B. 73[illegible] PG. 101

From Lot pg. 31

WS 25-C1

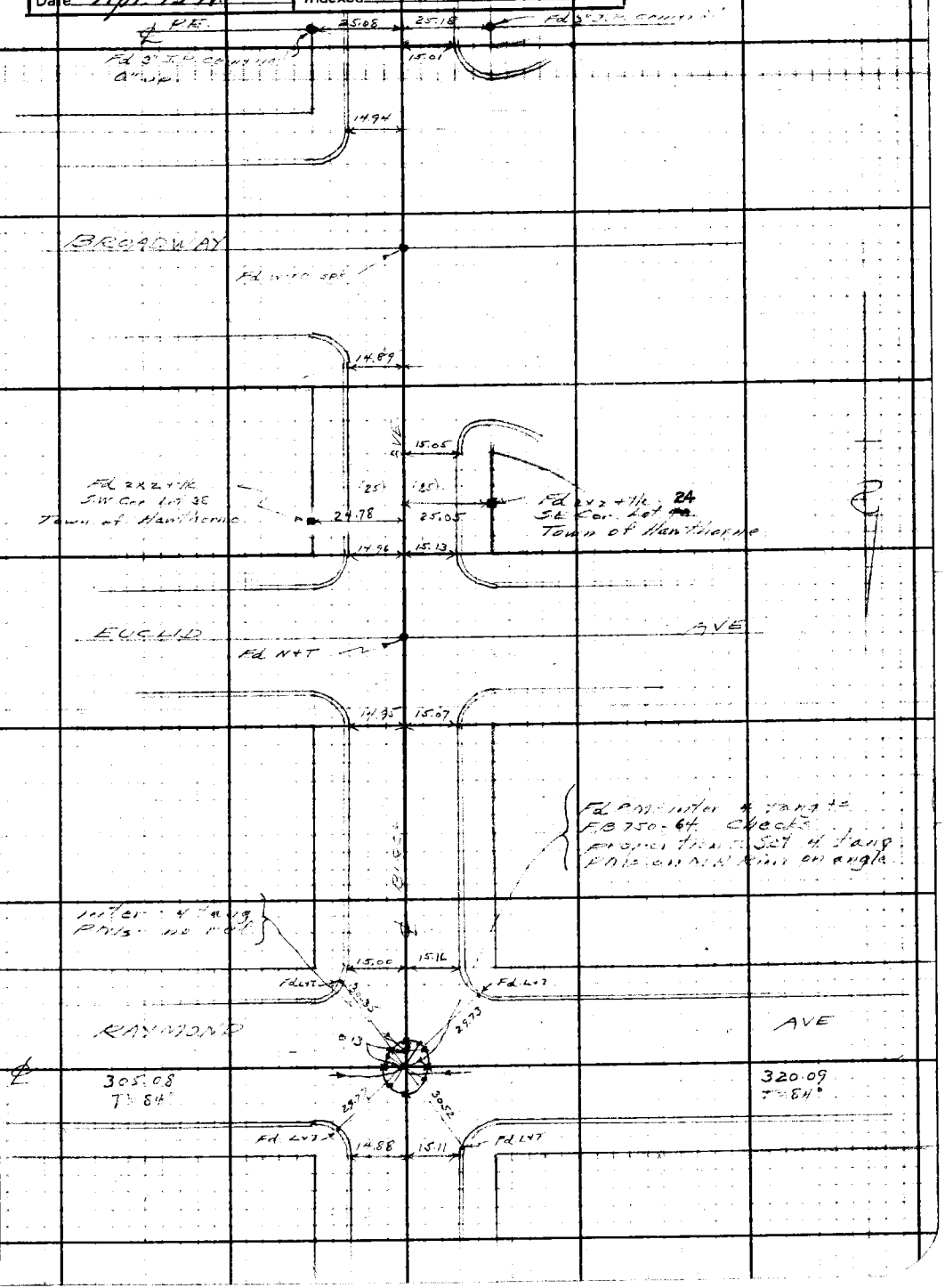

Note: Any Additions or Changes on This Sheet Must be Made or Circled in Red Ink With Date and Name of Person Making Change.

Do not extend notes this side of this line.

RETURN TO
LOS ANGELES COUNTY SURVEYOR
700 HALL OF RECORDS

FORM 247 5M 10-39

RETURN TO
LOS ANGELES COUNTY SURVEYOR
700 HALL OF RECORDS

Note: Any Additions or Changes on This Sheet Must be Made or Circled in **Red Ink** With Date and Name of Person Making Change.

WS 25-C1

Do not extend notes this side of this line.

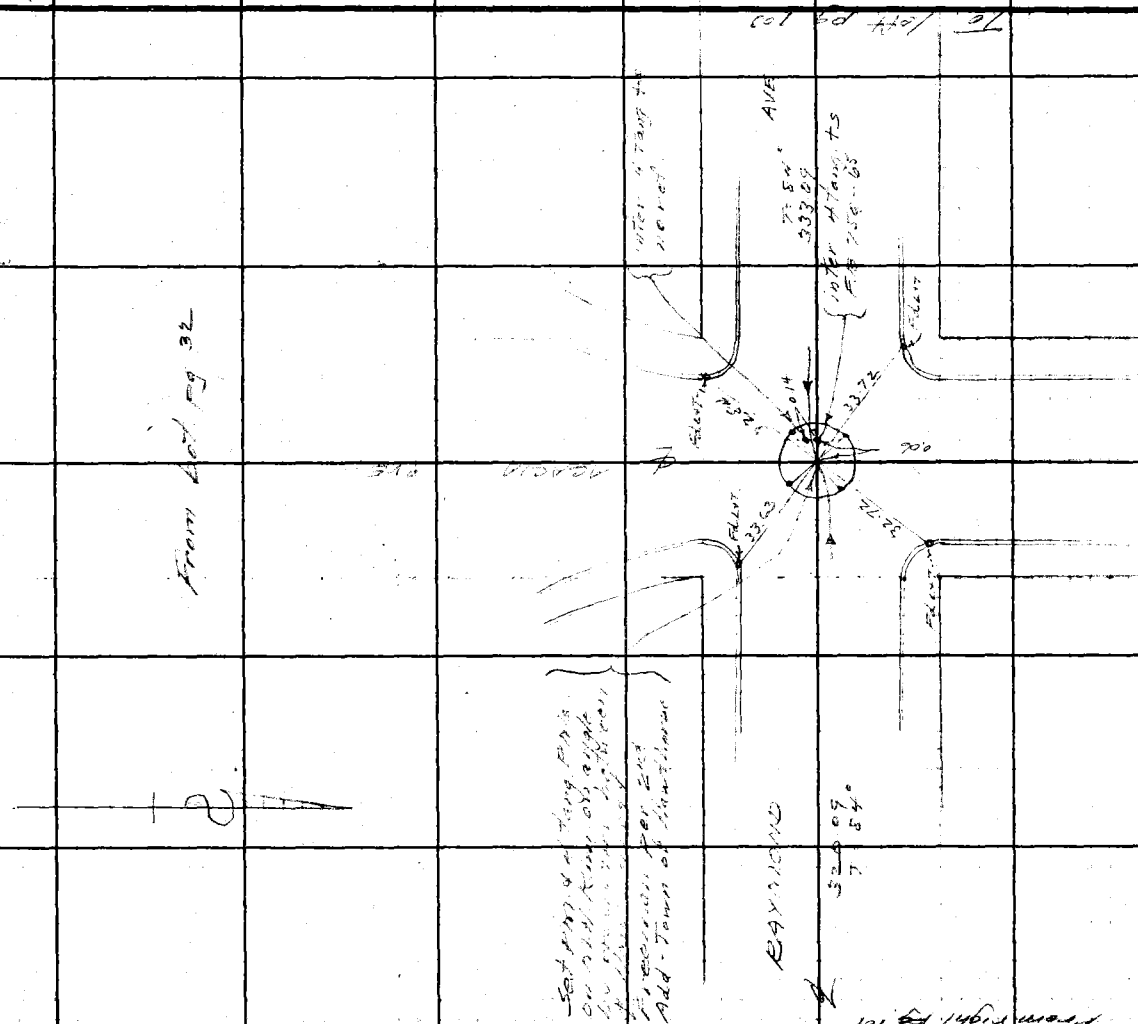

F.B. 739 PG. 102

Notes Ck'd by D. M. Finley	Survey of [illegible]	F.B. 739	Pg. 123
Map No. B-1492-2	W. Of [illegible] Tape No. St'd 87°F		
Office Work H.U.M.H.	Surveyed by [illegible]		
Checked D. M. Finley	Notes [illegible] Date 9-3-40		
Date Apr. 1941	Indexed [illegible]		

WS 25-C1
WS 24-B5

From bot. pg 34

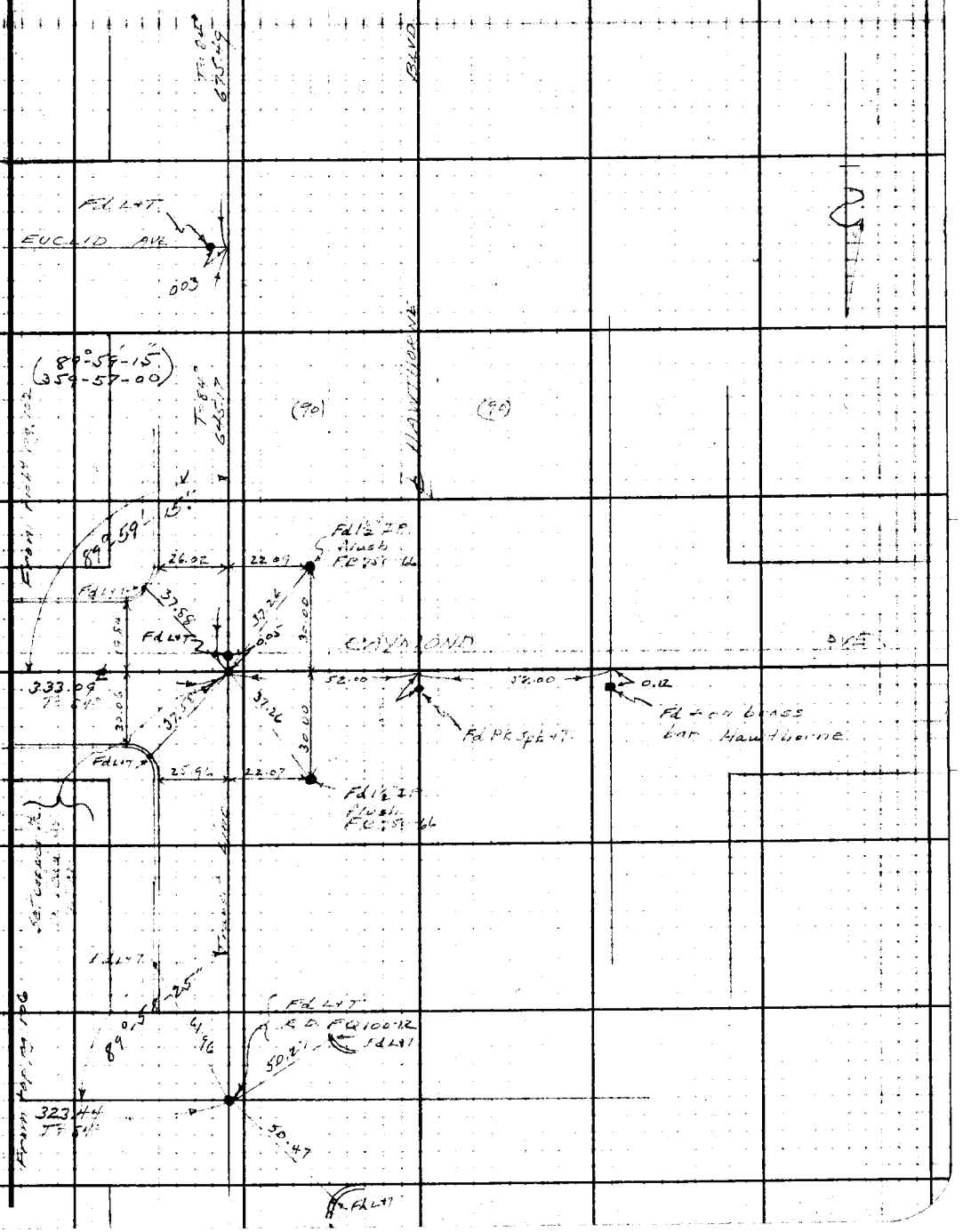

Note: Any Additions or Changes on This Sheet Must be Made or Circled in Red Ink With Date and Name of Person Making Change

Do not extend notes this side of this line.

RETURN TO
LOS ANGELES COUNTY SURVEYOR
700 HALL OF RECORDS

FORM 247 5M 10-39

RETURN TO
LOS ANGELES COUNTY SURVEYOR
700 HALL OF RECORDS

Note: Any Additions or Changes on This Sheet Must be Made or Circled in **Red Ink** With Date and Name of Person Making Change.

Do not extend notes this side of this line.

F.B. 339 PG. 104

Notes Ck'd by D. M. Finley	Survey of El Segundo Blvd
Map No. B-1492-2	W. O. 8207 Tape No. St'd 84°F
Office Work H. U. M. H.	Surveyed by Moore
Checked D. M. Finley	Notes Moore Date 8-26-40
Date Apr. 1941	Indexed

F.B. 739 PG. 125

WS 24-B5

To lower left pg 99

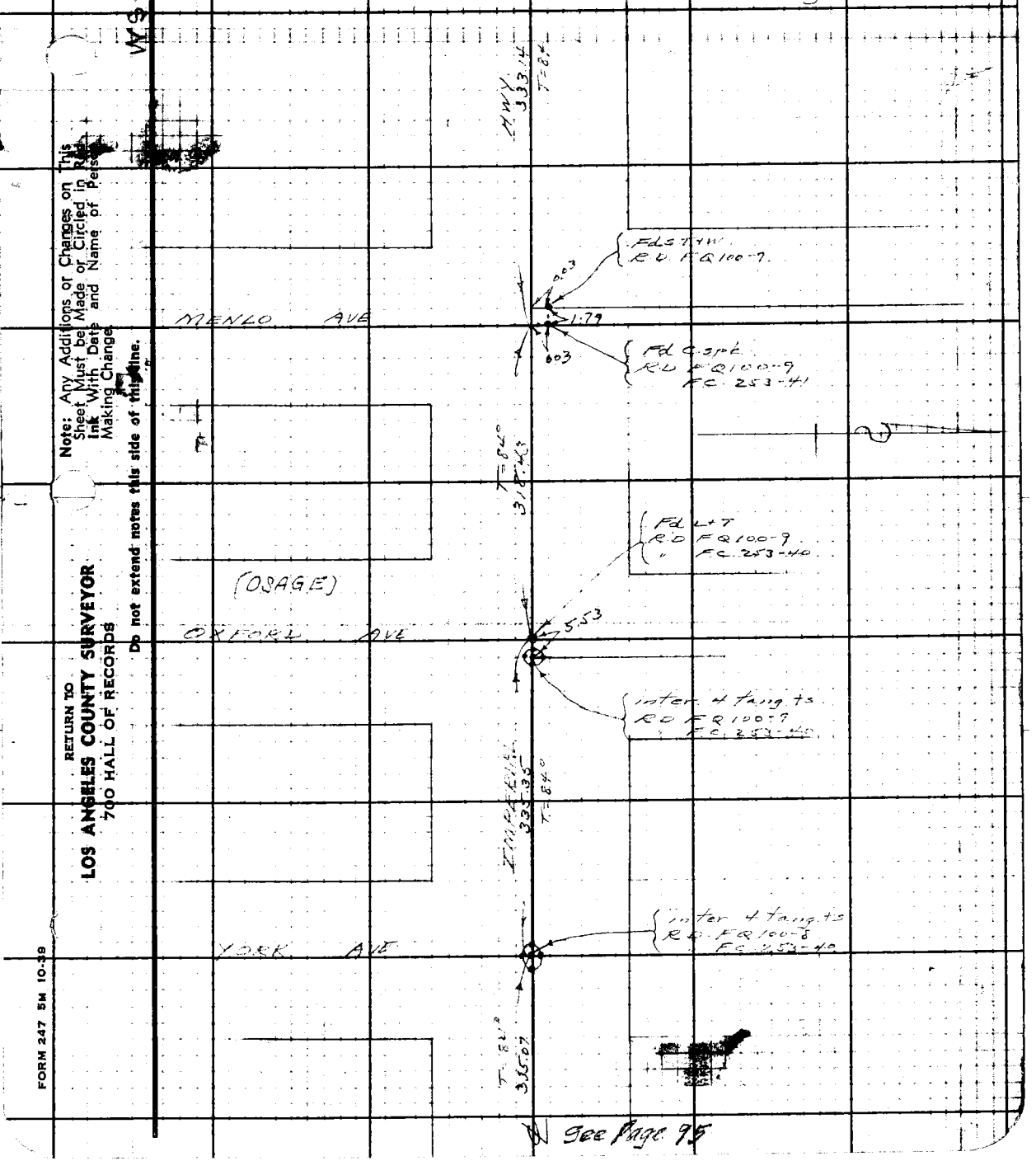

See Page 95

Note: Any Additions or Changes on This Sheet Must be Made or Circled in Red Ink With Date and Name of Person Making Change.

Do not extend notes this side of this line.

RETURN TO
LOS ANGELES COUNTY SURVEYOR
700 HALL OF RECORDS

FORM 247 5M 10-39

RETURN TO
LOS ANGELES COUNTY SURVEYOR
700 HALL OF RECORDS

Note: Any Additions or Changes on This Sheet Must be Made or Circled in **Red Ink** With Date and Name of Person Making Change.

WS 24-B5

Do not extend notes this side of this line.

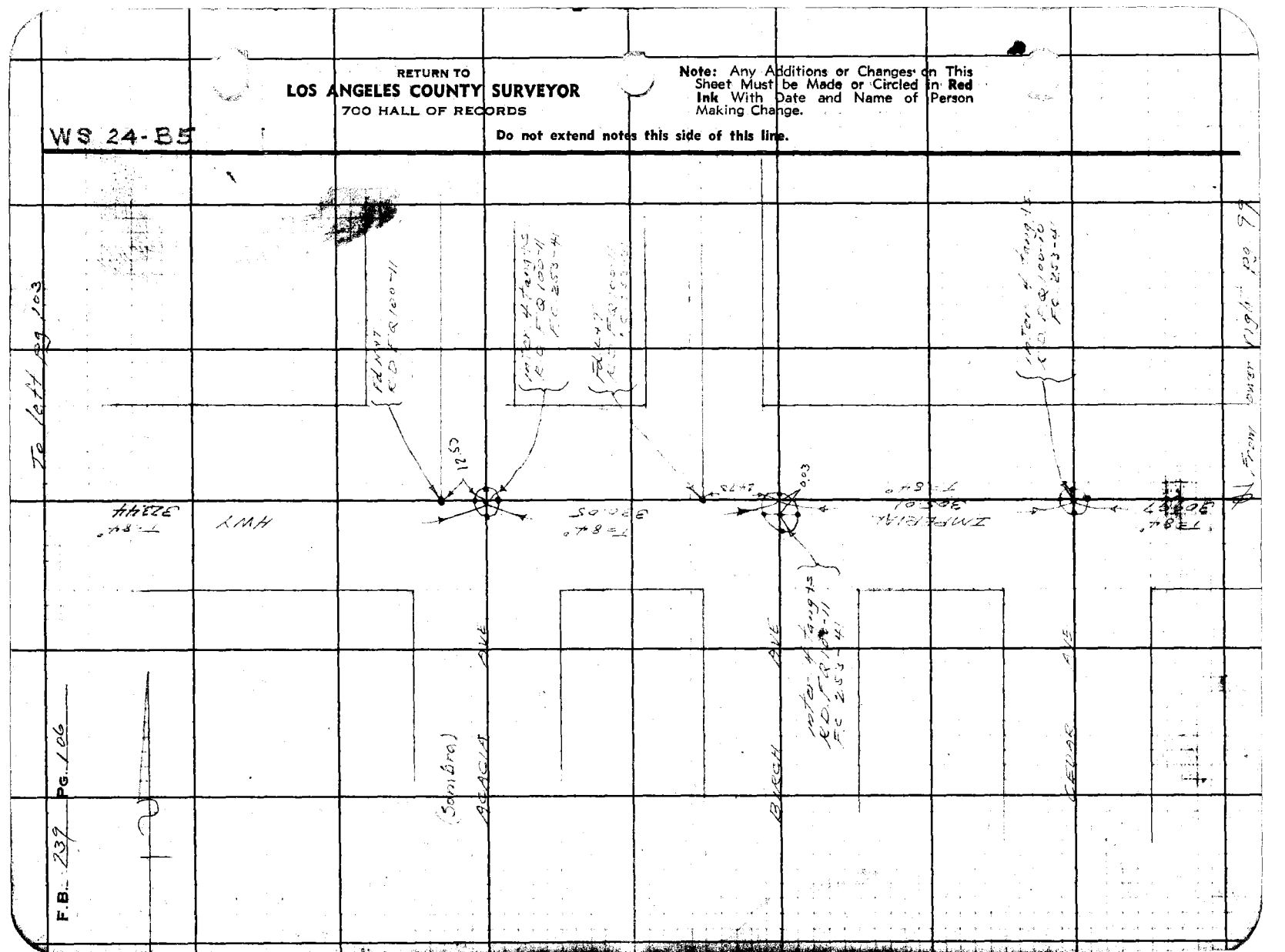

F.B. 239 PG. 106

Notes Ck'd by	Survey of EL SEGUNDO BLVD (APPR) 21
Map No.	W. O. 0912.37 Tape No. 0176 St'd. 68 °F
Office Work	Surveyed by H. E. GRANQUIST
Checked	Notes H.E.G. Date 9/30/55
Date	Indexed A. C. Johnson 10-11-55

F. B. 739 PG. 107

EL SEGUNDO BLVD.
(21) APPRAISAL

J.N. - 0912.37

LOCATION OF IMPROVEMENTS

FROM 0+00 = [illegible] Western Ave.
Estly to [illegible] = NORMANDIE AVE

F.B. 739 Pg. 107 to Pg. 128

H.E. GRANQUIST Chief
[illegible] Instr.
M. [illegible], Head Chain
W. [illegible], Rear Chain

Note: Any Additions or Changes on This Sheet Must be Made or Circled in Red Ink With Date and Name of Person Making Change.

Do not extend notes this side of this line.

RETURN TO
LOS ANGELES COUNTY SURVEYOR
726 LOS ANGELES COUNTY
ENGINEERING BLDG.

76F309S S&E #247. 8-54

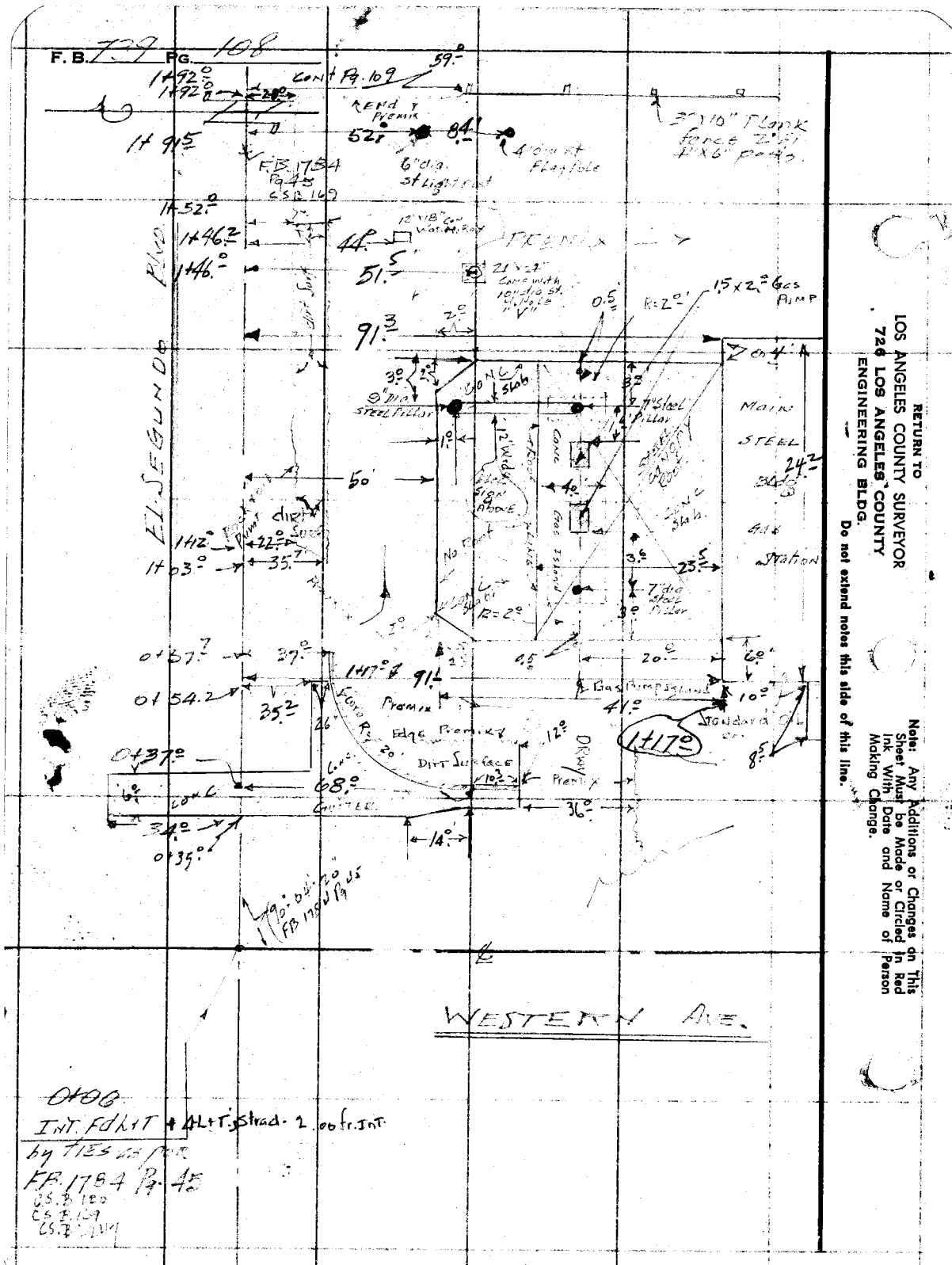

RETURN TO
LOS ANGELES COUNTY SURVEYOR
726 LOS ANGELES COUNTY
ENGINEERING BLDG.
Do not extend notes this side of this line.

Note: Any Additions or Changes on This Sheet Must be Made or Circled in Red Ink With Date and Name of Person Making Change.

F.B. 722 PG. 107

Notes Ck'd by
Map No.
Office Work
Checked
Date

Survey of El Segundo Blvd
W.O. 312-37 Tape No. 0176 St'd. 68 °F
Surveyed by
Notes Date 10-3-55
Indexed A. C. Johnson

Note: Any Additions or Changes on This Sheet Must be Made or Circled in Red Ink With Date and Name of Person Making Change

Do not extend notes this side of this line.

RETURN TO
LOS ANGELES COUNTY SURVEYOR
726 LOS ANGELES COUNTY
ENGINEERING BLDG.

76F309S 247 2-51

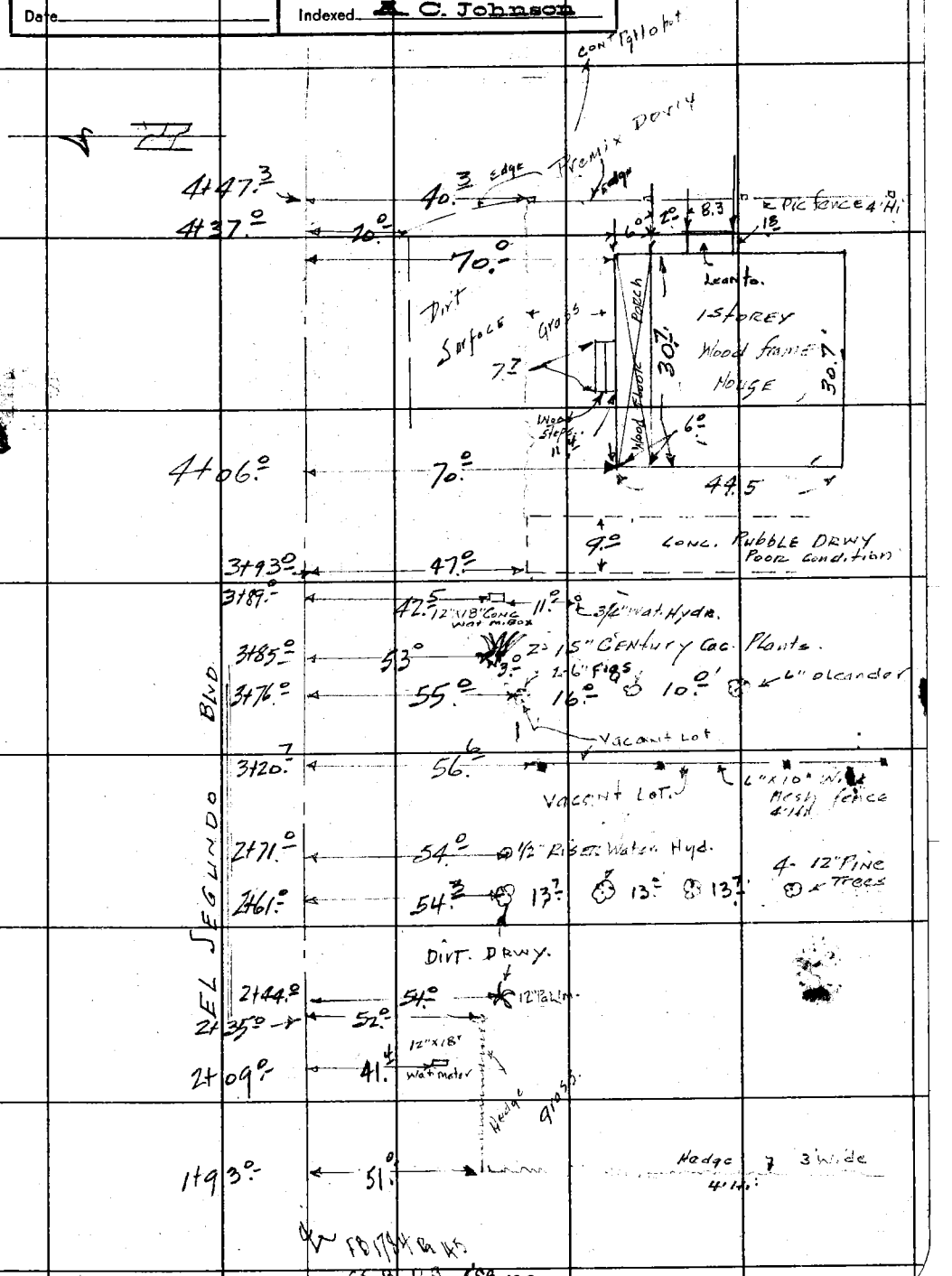

F. B. 739 PG. 110

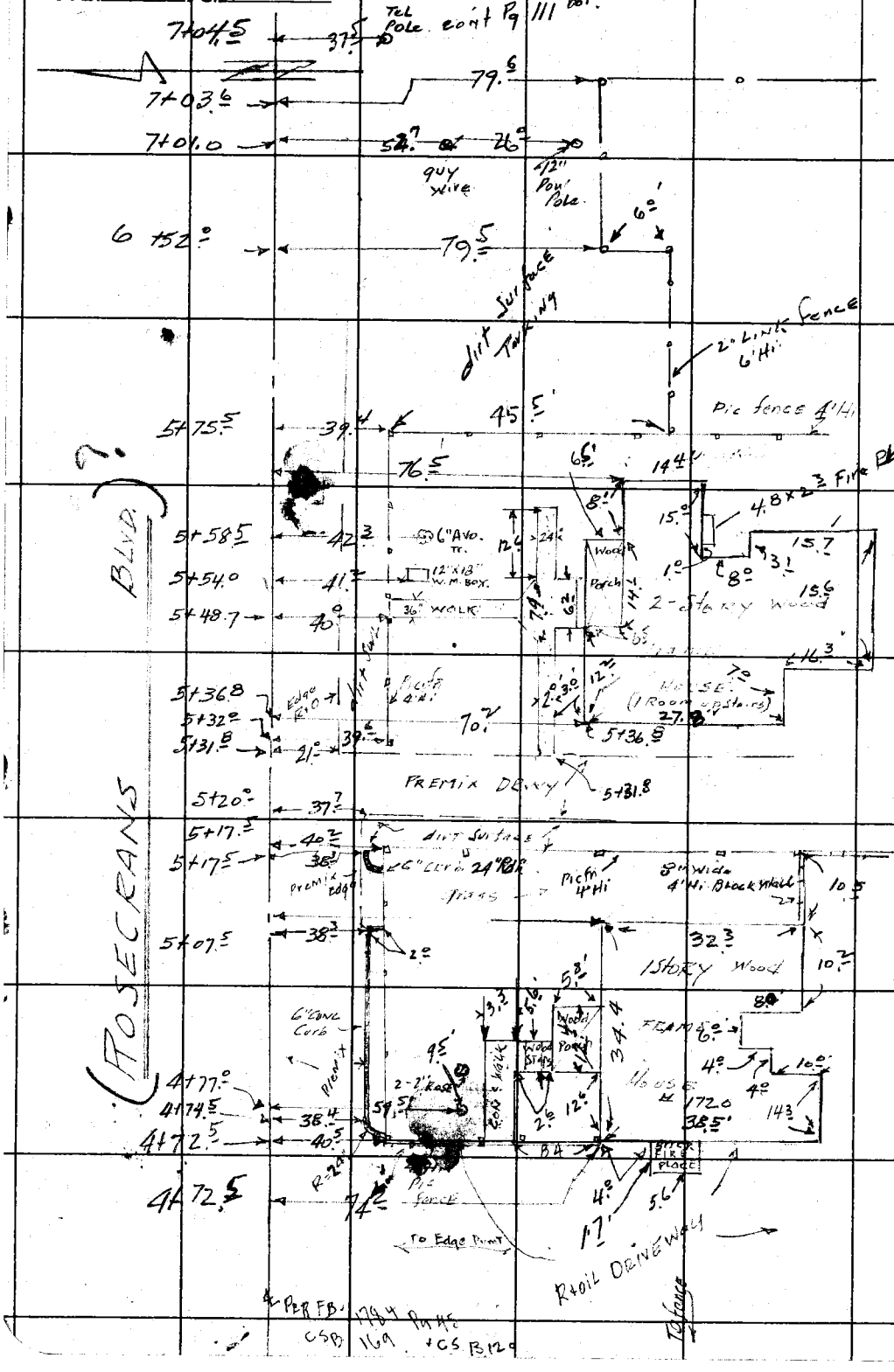

RETURN TO
LOS ANGELES COUNTY SURVEYOR
726 LOS ANGELES COUNTY
ENGINEERING BLDG.

Do not extend notes this side of this line.

Note: Any Additions or Changes on This Sheet Must be Made or Circled in Red Ink With Date and Name of Person Making Change.

Notes Ck'd by	Survey of [illegible]
Map No.	W. O. Tape No. 0176 St'd. 68 °F
Office Work	Surveyed by [illegible]
Checked	Notes [illegible] Date 10-6-55
Date	Indexed C. Johnson

F. B. [illegible] PG. [illegible]

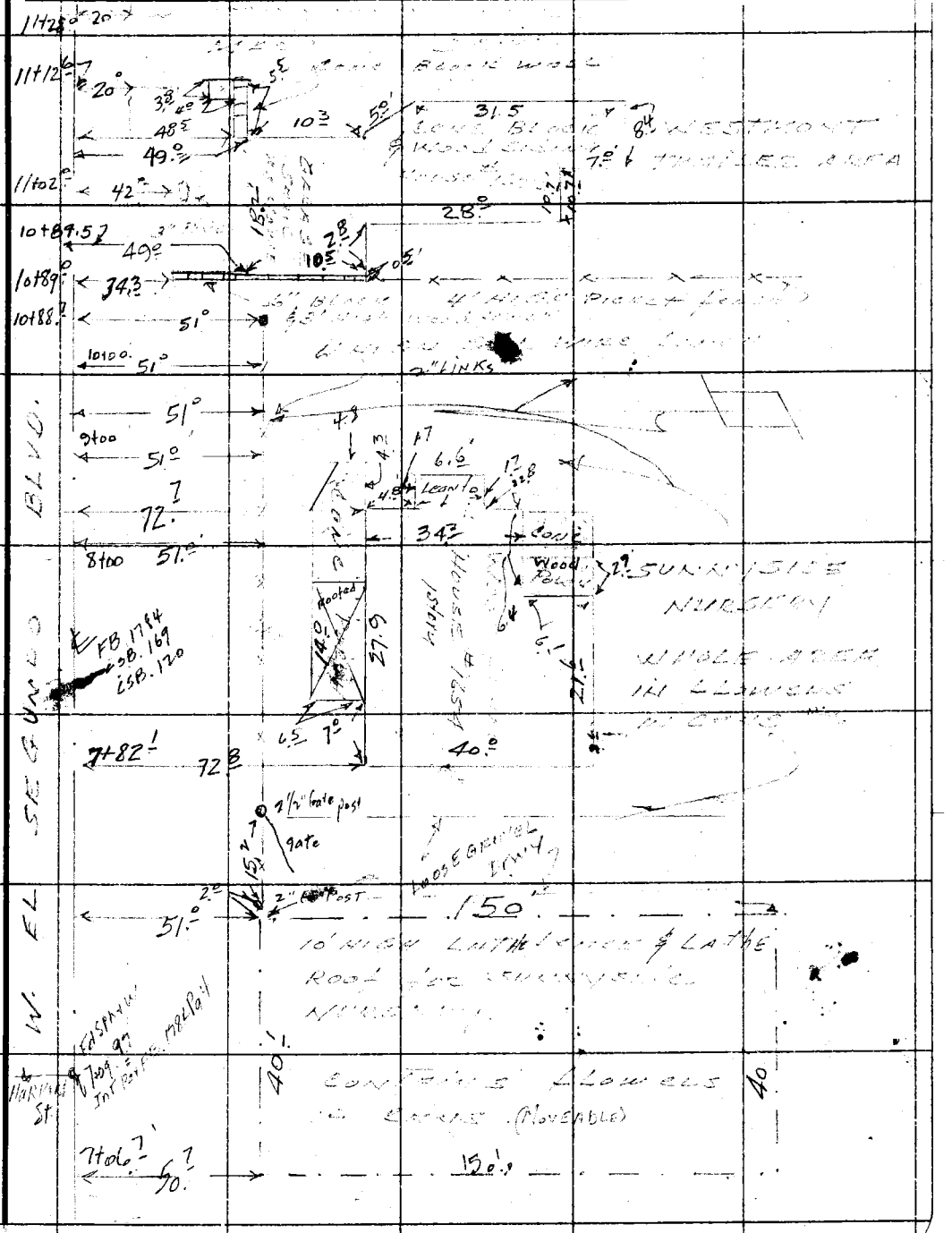

Note: Any Additions or Changes on This Sheet Must be Made or Circled In Red Ink With Date and Name of Person Making Change.

Do not extend notes this side of this line.

RETURN TO
LOS ANGELES COUNTY SURVEYOR
726 LOS AN[illegible] COUNTY
ENGINEER[illegible] BLDG.

76FS095 247 4-53

F. B. 739 Pg. 112

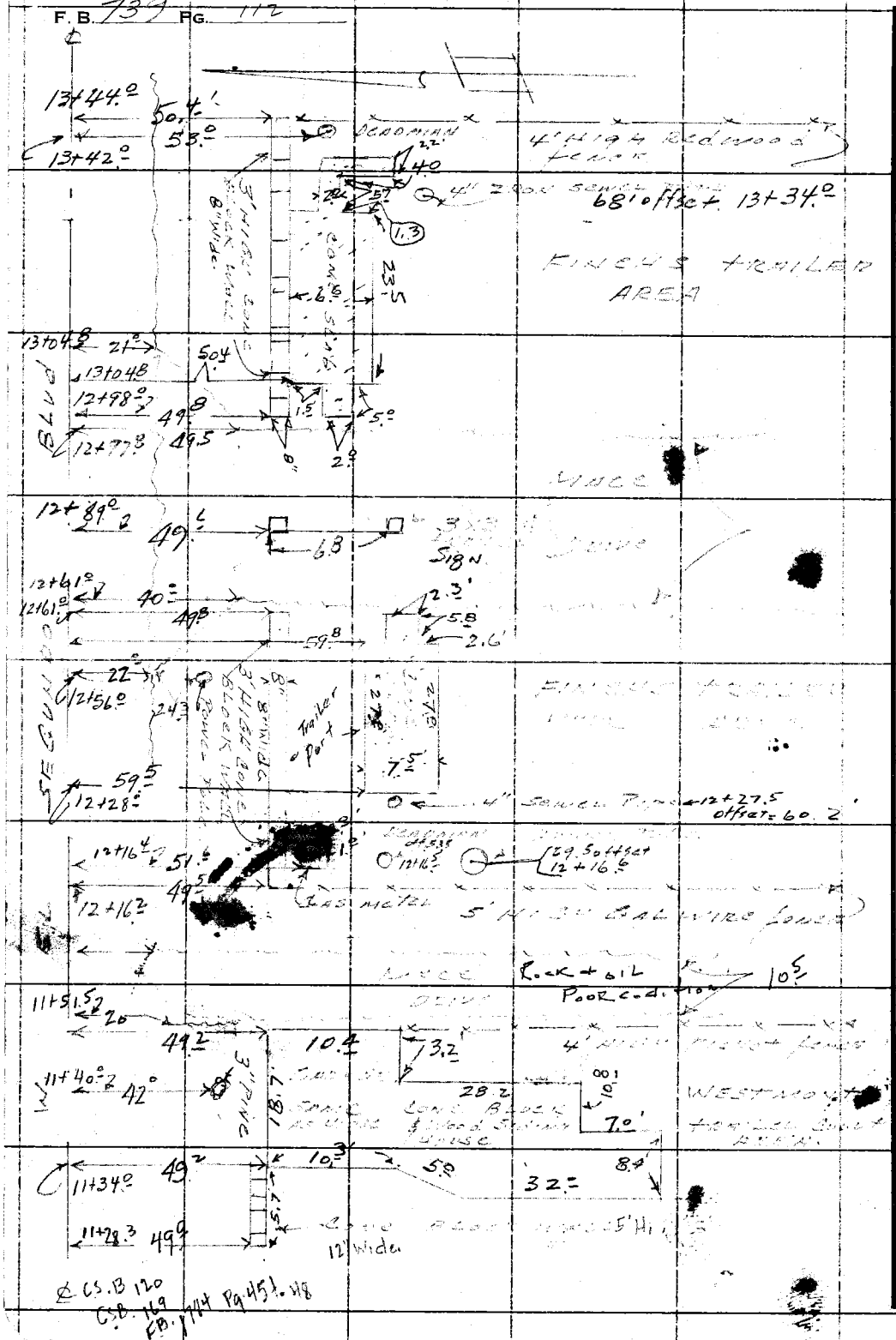

RETURN TO
LOS ANGELES COUNTY SURVEYOR
720 LOS ANGELES COUNTY
ENGINEERING BLDG.

Do not extend notes this side of this line.

Note: Any Additions or Changes on This Sheet Must be Made or Circled in Red Ink With Date and Name of Person Making Change.

Notes Ck'd by	Survey of EL SEGUNDO BLVD
Map No.	W. O. 09 12.37 Tape No. 0176 St'd. 68 °F
Office Work	Surveyed by [illegible]
Checked	Notes [illegible] Date [illegible]
Date	Indexed A. C. Johnson

F. B. [illegible] PG. [illegible]



Note: Any Additions or Changes on This Sheet Must be Made or Circled in Red Ink With Date and Name of Person Making Change.

Do not extend notes this side of this line.

RETURN TO
LOS ANGELES COUNTY SURVEYOR
726 LOS ANGELES COUNTY
ENGINEERING BLDG.

76F3095 247 4-53

F. B. 139 PG. 114



RETURN TO
LOS ANGELES COUNTY SURVEYOR
726 LOS ANGELES COUNTY
ENGINEERING BLDG.

Do not extend notes this side of this line.

Note: Any Additions or Changes on This Sheet Must be Made or Circled in Red Ink With Date and Name of Person Making Change.

Notes Ck'd by	Survey of [illegible]
Map No.	W. O. [illegible] Tape No. [illegible] St'd. 68° °F
Office Work	Surveyed by [illegible]
Checked	Notes [illegible] Date [illegible]
Date	Indexed A. C. Johnson

F. B. _____ PG. _____

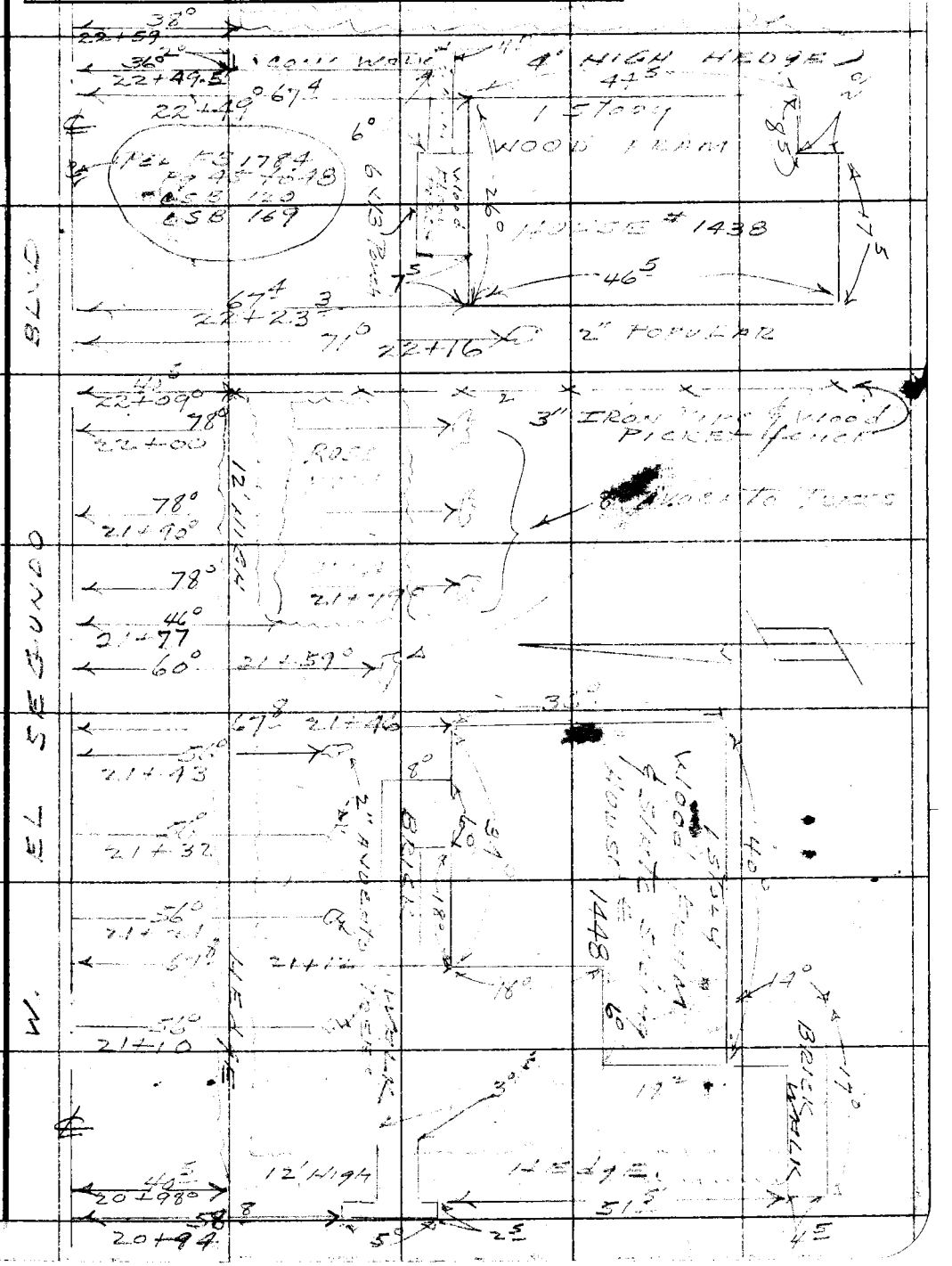

Note: Any Additions or Changes on This Sheet Must be Made or Circled in Red Ink With Date and Name of Person Making Change.

Do not extend notes this side of this line.

RETURN TO
LOS ANGELES COUNTY SURVEYOR
726 LOS ANGELES COUNTY
ENGINEERING BLDG.

76F3098 247 4-53

F.B. 739 PG. 116

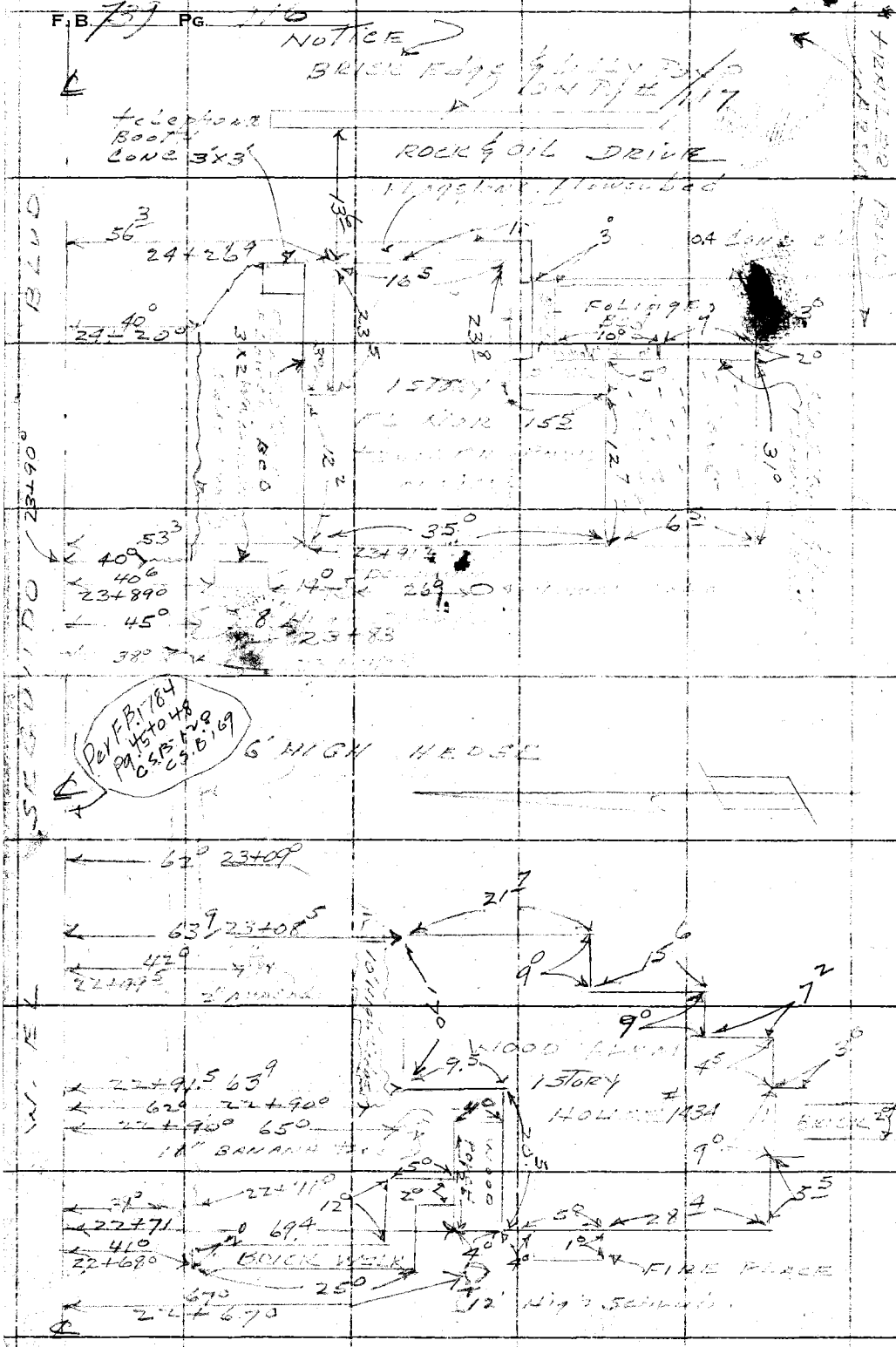

RETURN TO
LOS ANGELES COUNTY SURVEYOR
726 LOS ANGELES COUNTY
ENGINEERING BLDG.

Do not extend notes this side of this line.

Note: Any Additions or Changes on This Sheet Must be Made or Circled in Red Ink With Date and Name of Person Making Change.

Notes Ck'd by	Survey of L L Segundo Blvd
Map No.	W. O. 09 12 37 Tape No. 0176 St'd. 68 °F
Office Work	Surveyed by
Checked	Notes Date
Date	Indexed A. C. Johnson

F. B. PG.

THIS PG IS EL [illegible] TRAILOR PARK [illegible]



Note: Any Additions or Changes on This Sheet Must be Made or Circled in Red Ink With Date and Name of Person Making Change.

Do not extend notes this side of this line.

RETURN TO
LOS ANGELES COUNTY SURVEYOR
726 LOS ANGELES COUNTY
ENGINEERING BLDG.

76F3095 247 4-53

F.B. 737 PG. 118

RETURN TO
LOS ANGELES COUNTY SURVEYOR
726 LOS ANGELES COUNTY
ENGINEERING BLDG.
Do not extend notes this side of this line.

Note: Any Additions or Changes on This Sheet Must be Made or Circled in Red Ink With Date and Name of Person Making Change.



Notes Ck'd by	Survey of EL SEGUNDO BLVD.
Map No.	W.O. D413-27 Tape No. 0176 St'd. 6E °F
Office Work	Surveyed by H.E. Grandquist
Checked	Notes LE GAULT Date 10-3-55
Date	Indexed C. Johnson

F.B. 739 PG. 119

Note: Any Additions or Changes on This Sheet Must be Made or Circled in Red Ink With Date and Name of Person Making Change.

Do not extend notes this side of this line.

RETURN TO
LOS ANGELES COUNTY SURVEYOR
726 LOS ANGELES COUNTY
ENGINEERING BLDG.

76F3095 247 2-51

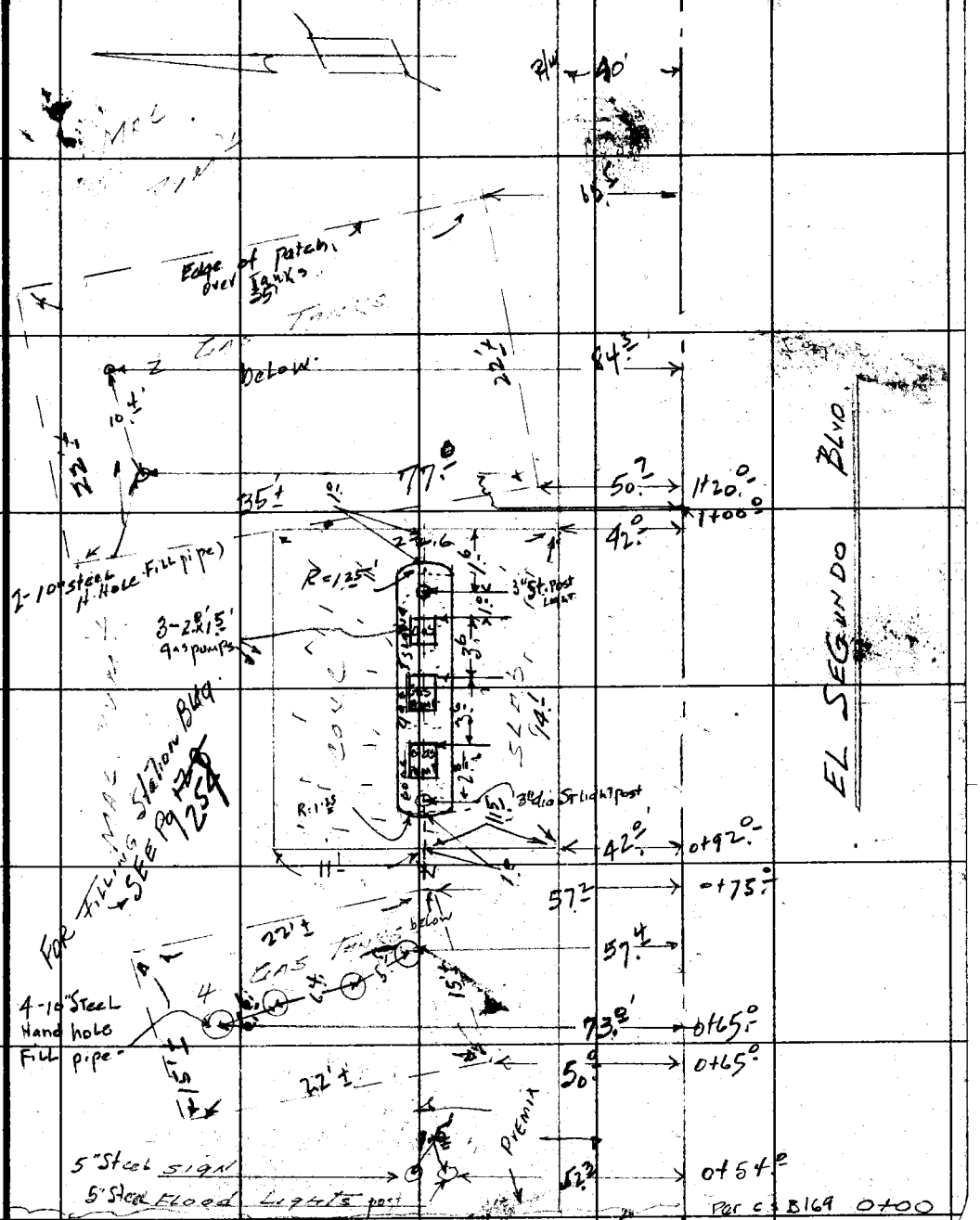

F. B. 739 PG. 120

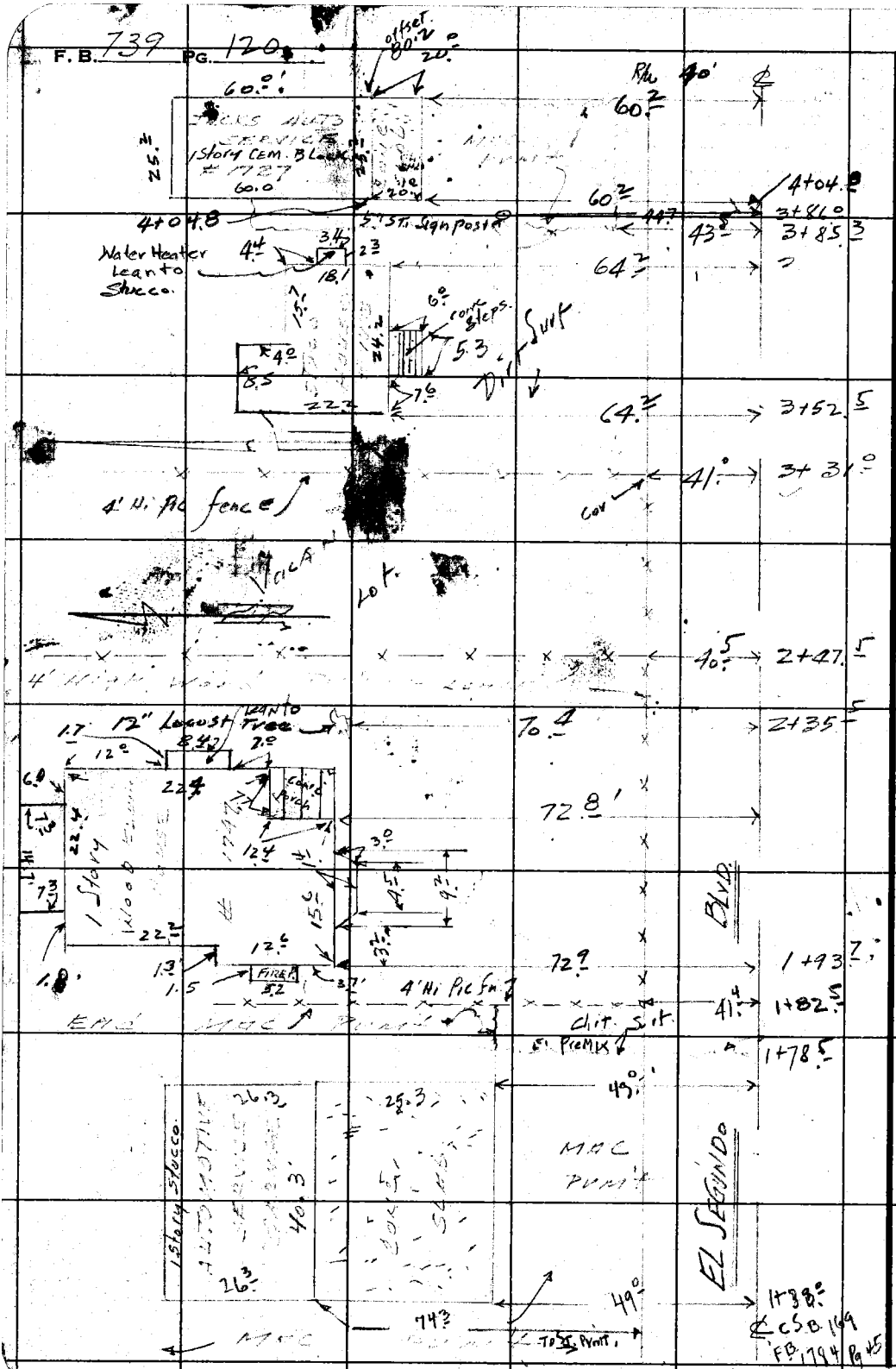

RETURN TO
LOS ANGELES COUNTY SURVEYOR
726 LOS ANGELES COUNTY
ENGINEERING BLDG.

Do not extend notes this side of this line.

Note: Any Additions or Changes on This Sheet Must be Made or Circled in Red Ink With Date and Name of Person Making Change.

Notes Ck'd by	Survey of EL SEGUNDO BLVD
Map No.	W.O. 9912.37 Tape No. 0176 St'd. 68 °F
Office Work	Surveyed by
Checked	Notes LE GAULT & HEG Date 10-3-55
Date	Indexed A. C. Johnson

F. B. 739 PG. 121

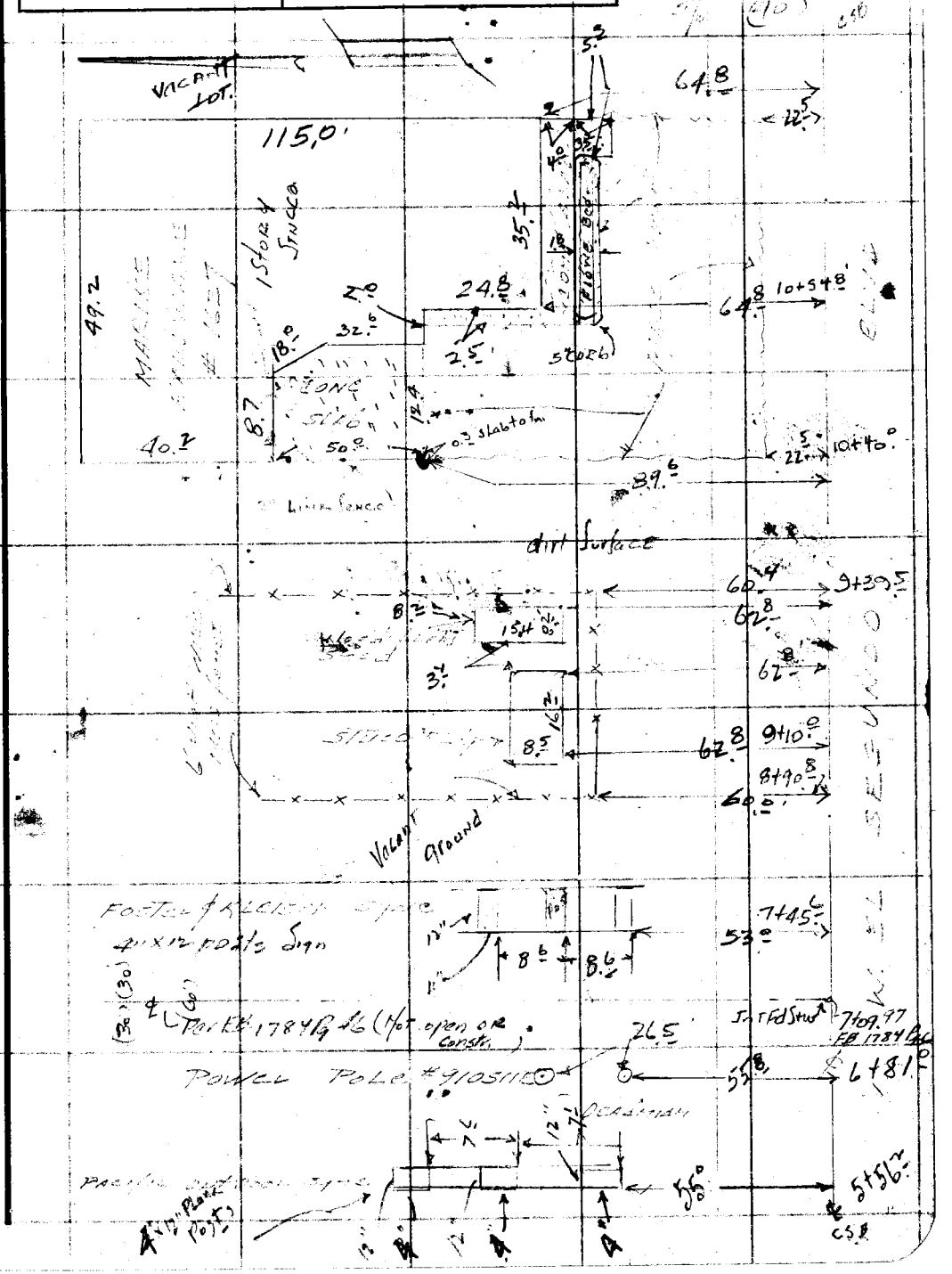

Note: Any Additions or Changes on This Sheet Must be Made or Circled in Red Ink With Date and Name of Person Making Change.

Do not extend notes this side of this line.

RETURN TO
LOS ANGELES COUNTY SURVEYOR
726 LOS ANGELES COUNTY
ENGINEERING BLDG.

76F309S S&E #247. 8-54



RETURN TO
LOS ANGELES COUNTY SURVEYOR
720 LOS ANGELES COUNTY
ENGINEERING BLDG.

Do not extend notes this side of this line.

Note: Any Additions or Changes on This Sheet Must be Made or Circled in Red Ink With Date and Name of Person Making Change.

F.B. 737 PG. 123

Notes Ck'd by
Map No.
Office Work
Checked
Date

Survey of
W. O. 07123 Tape No. 8176 St'd. 68 °F
Surveyed by
Notes Date 10-7-55
Indexed C. Johnson

Note: Any Additions or Changes on This Sheet Must be Made or Circled in Red Ink With Date and Name of Person Making Change.

Do not extend notes this side of this line.

RETURN TO
LOS ANGELES COUNTY SURVEYOR
726 LOS ANGELES COUNTY
ENGINEERING BLDG.

76F3085 247 4.55



F.B. 739 Pg. 124

Contd. on Page 251

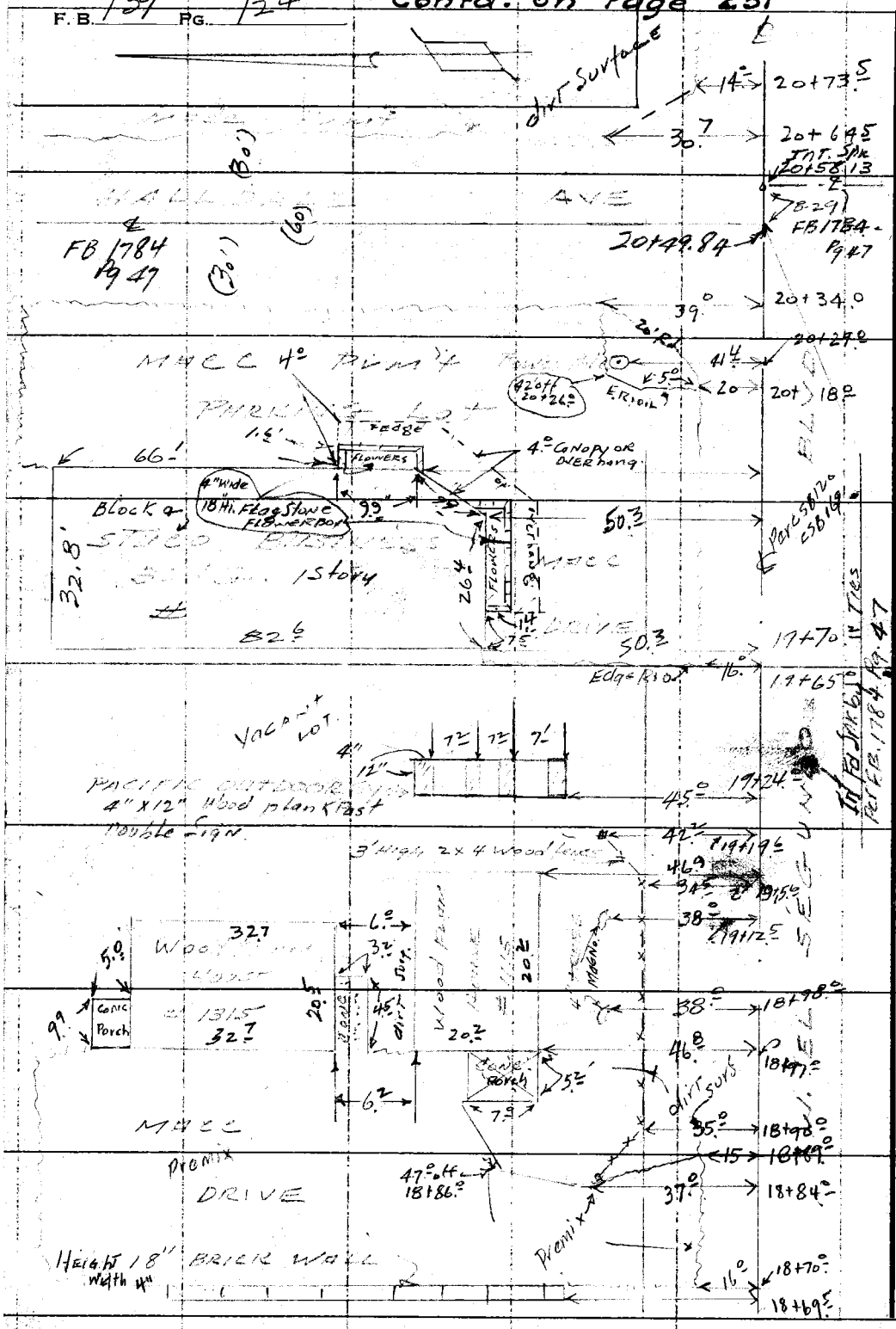

COPIES TO

CENTINELA VALLEY

(REGIONAL OFFICE)

pages 125 thru 162

Notes Ck'd by D. M. Finley	Survey of [illegible]	F.B. [illegible]	Pg. 125
Map No. B-1427	W. O. 8208 Tape No. St'd °F.		
Office Work H. H. REYNOLDS	Surveyed by [illegible]		
Checked D. M. Finley	Notes [illegible] Date		
Date Jan. 1940	Indexed 5-17-38		

SURVEY
OF
CENTURY BLVD.
FROM
WESTERN AVE.
TO
ANZA AVE.
Job # 8208

March & Apr 1938

[illegible]

Note: Any Additions or Changes on This Sheet Must be Made or Circled in Red Ink With Date and Name of Person Making Change.

Do not extend notes this side of this line

RETURN TO
LOS ANGELES COUNTY SURVEYOR
700 HALL OF RECORDS

FORM 247 10M 11-38

To Gotten pg 127

F.B. 739 Pg. 126

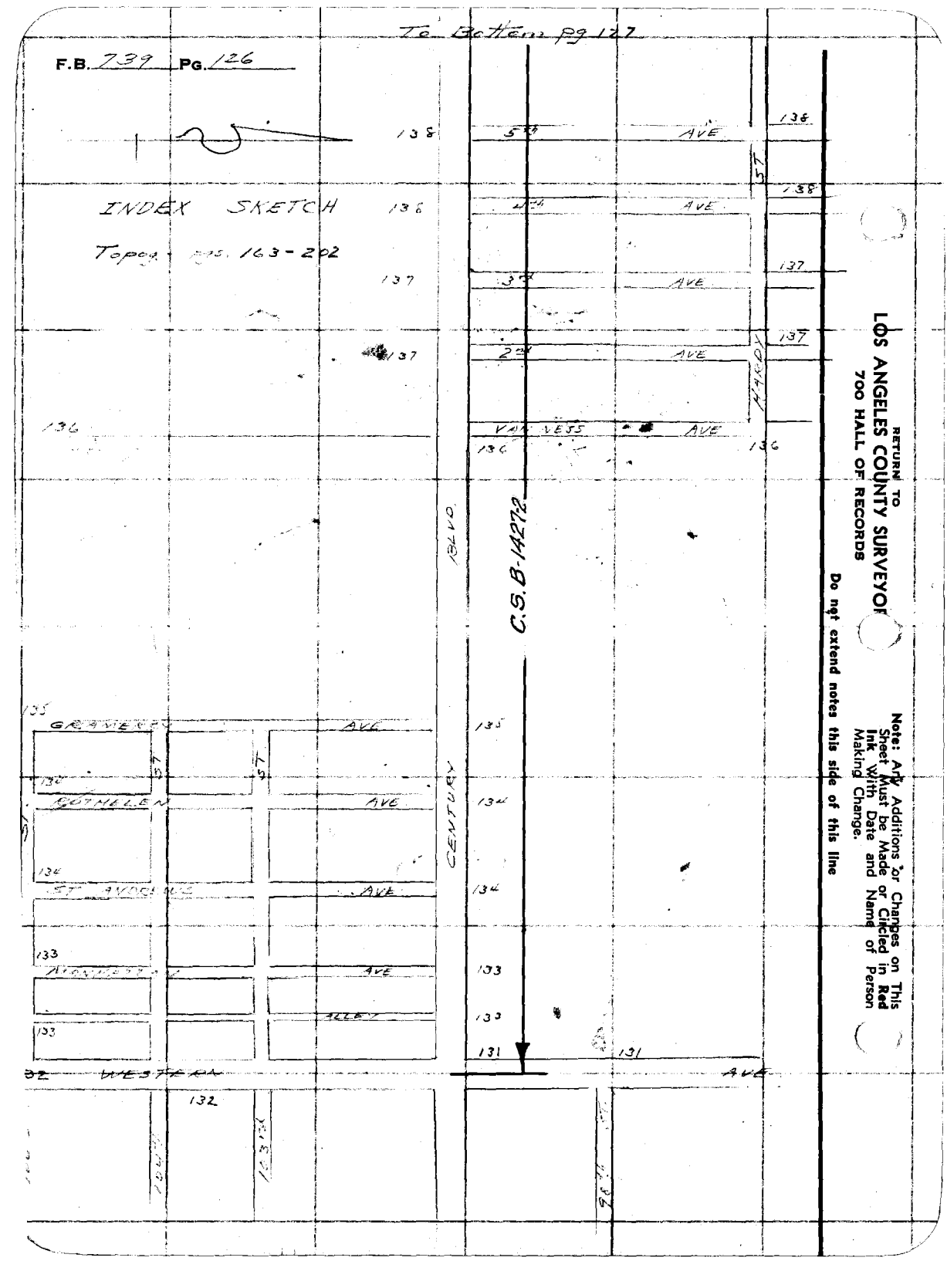

RETURN TO
LOS ANGELES COUNTY SURVEYOR
700 HALL OF RECORDS

Note: Any Additions or Changes on This Sheet Must be Made or Circled in Red Ink With Date and Name of Person Making Change.

Do not extend notes this side of this line

Notes Ck'd by D. M. Finley	Survey of [illegible]
Map No. B-1427	W. O. 8205 Tape No. ____ St'd ____ °F.
Office Work H. H. REYNOLDS	Surveyed by [illegible]
Checked D. M. Finley	Notes [illegible] Date ____
Date Jan 1940	Indexed [illegible]

F.B. 737 PG. 127

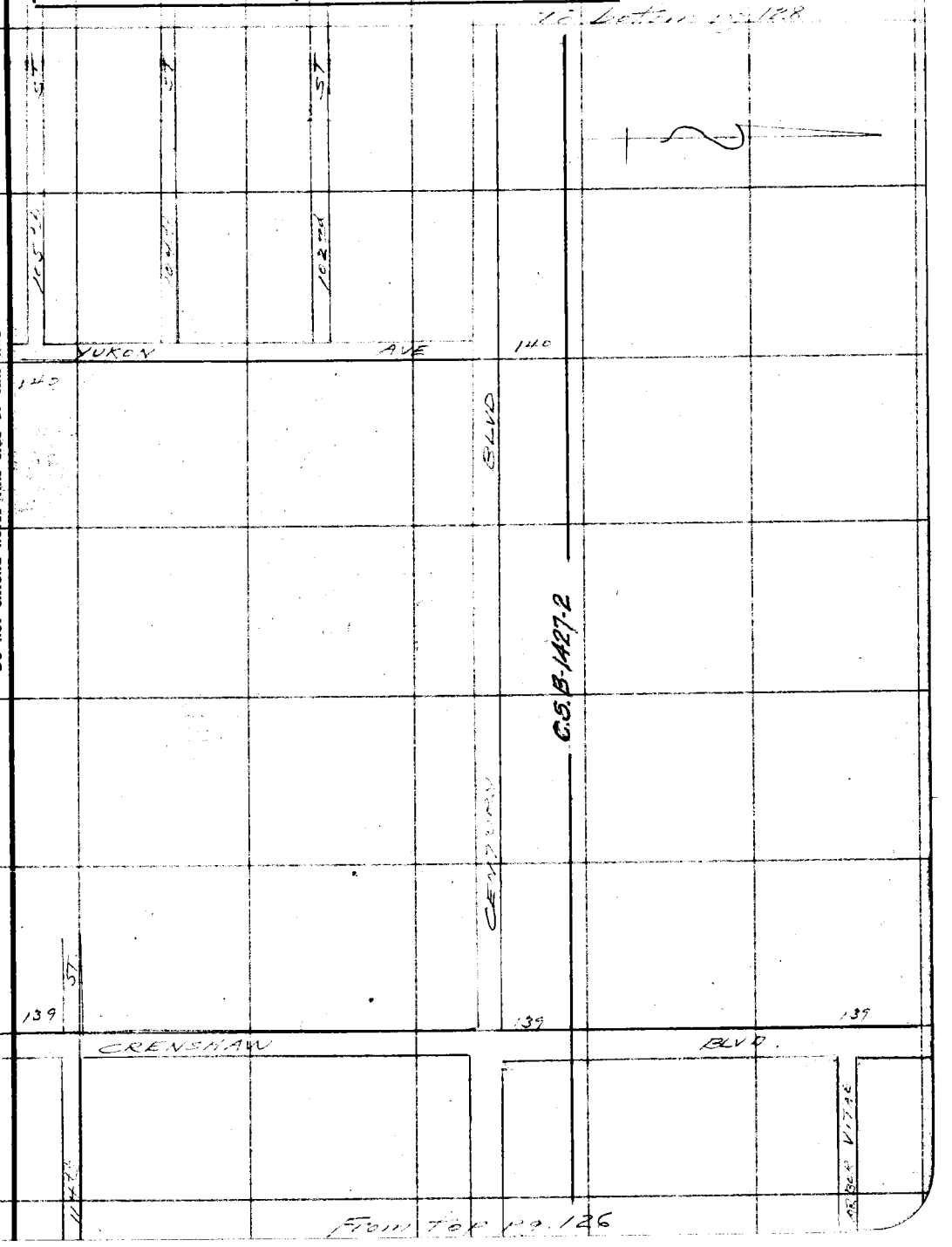

Note: Any Additions or Changes on This Sheet Must be Made or Circled in Red Ink With Date and Name of Person Making Change.

Do not extend notes this side of this line

RETURN TO
LOS ANGELES COUNTY SURVEYOR
700 HALL OF RECORDS

FORM 247 10M 11-35

RETURN TO
LOS ANGELES COUNTY SURVEYOR
700 HALL OF RECORDS

Note: Any Additions or Changes on This Sheet Must be Made or Circled in **Red** Ink With Date and Name of Person Making Change.

Do not extend notes this side of this line

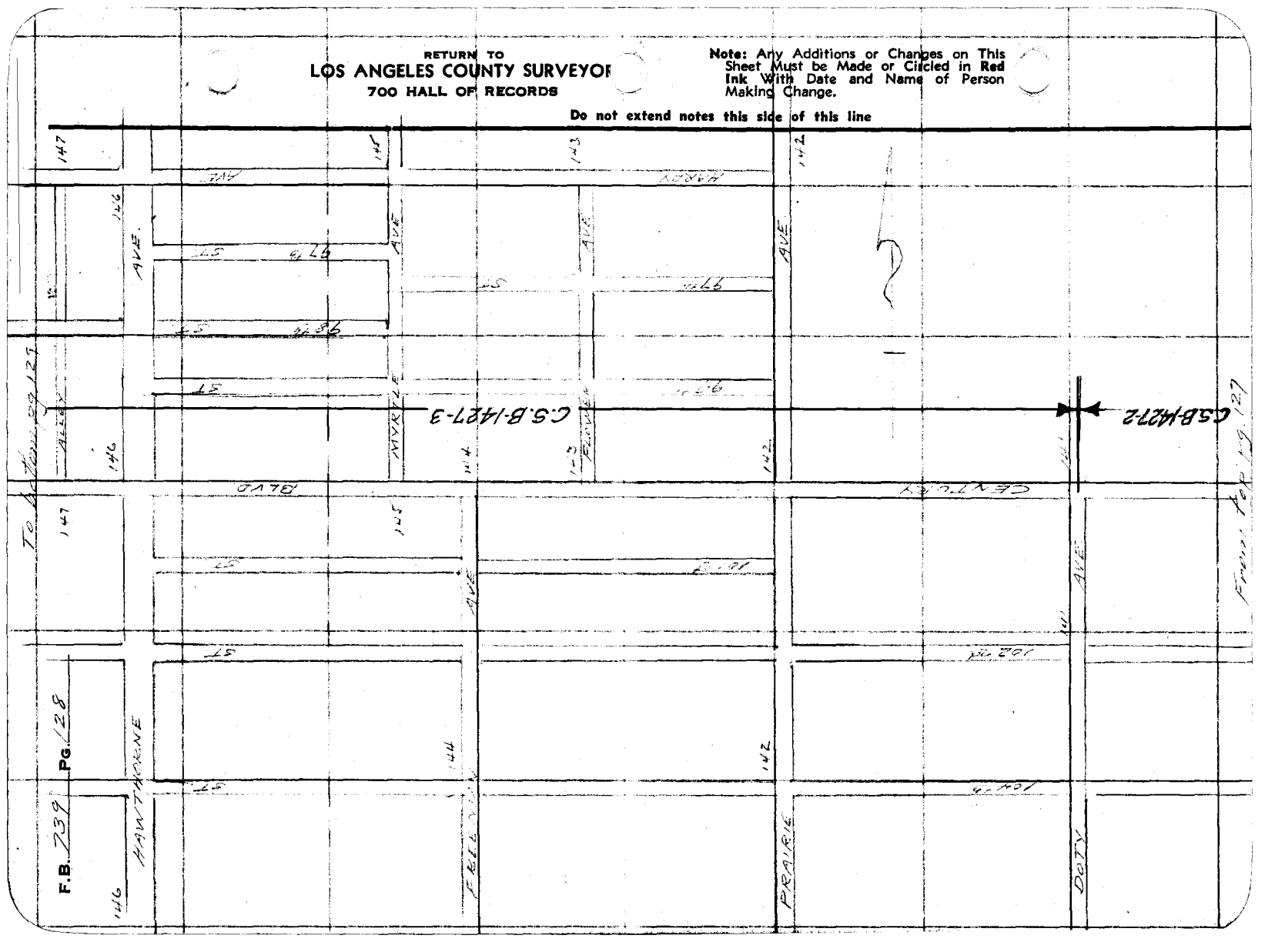

Notes Ck'd by D. M. Finley	Survey of [illegible]
Map No. B-1427	W. O. 8108 Tape No. ____ St'd ____ °F.
Office Work H. REYNOLDS	Surveyed by [illegible]
Checked D. M. Finley	Notes [illegible] Date ____
Date Jan. 1940.	Indexed [illegible]

F.B. 737 PG. 129

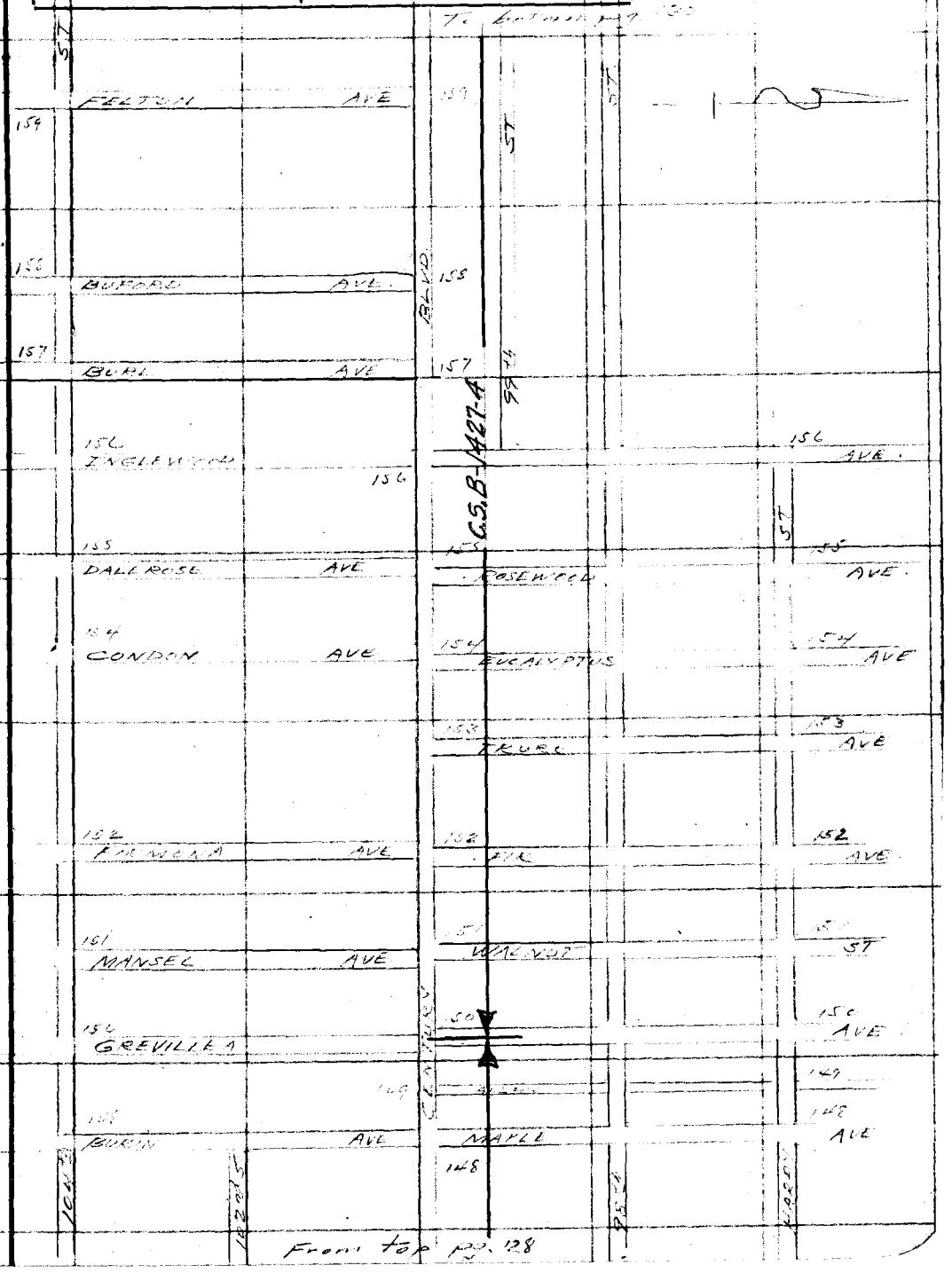

Note: Any Additions or Changes on This Sheet Must be Made or Circled in Red Ink With Date and Name of Person Making Change.

Do not extend notes this side of this line

RETURN TO
LOS ANGELES COUNTY SURVEYOR
700 HALL OF RECORDS

FORM 247 10M 11-35

RETURN TO
LOS ANGELES COUNTY SURVEYOR
700 HALL OF RECORDS

Note: Any Additions or Changes on This Sheet Must be Made or Circled in **Red** Ink With Date and Name of Person Making Change.

Do not extend notes this side of this line

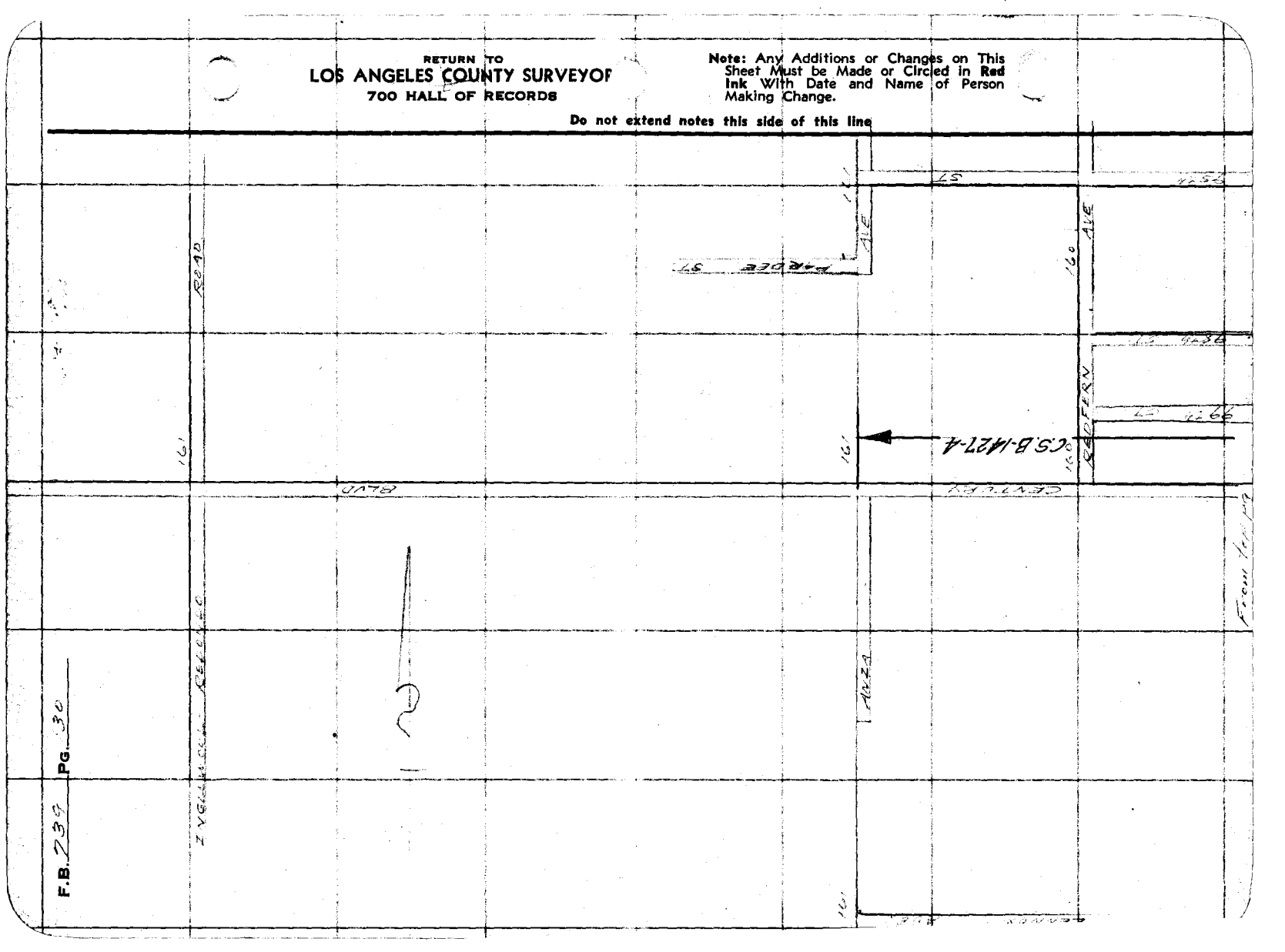

Notes Ck'd by D. M. Finley	Survey of Century Blvd
Map No. B-1427-2	W. O. 8208 Tape No. 032 St'd 84 °F.
Office Work H. H. REYNOLDS	Surveyed by L. L. Moore
Checked D. M. Finley	Notes Moore Date 3-8-38
Date Jan 1940	Indexed 5-17-38

F.B. 73 PG. 131

WS 24-D5

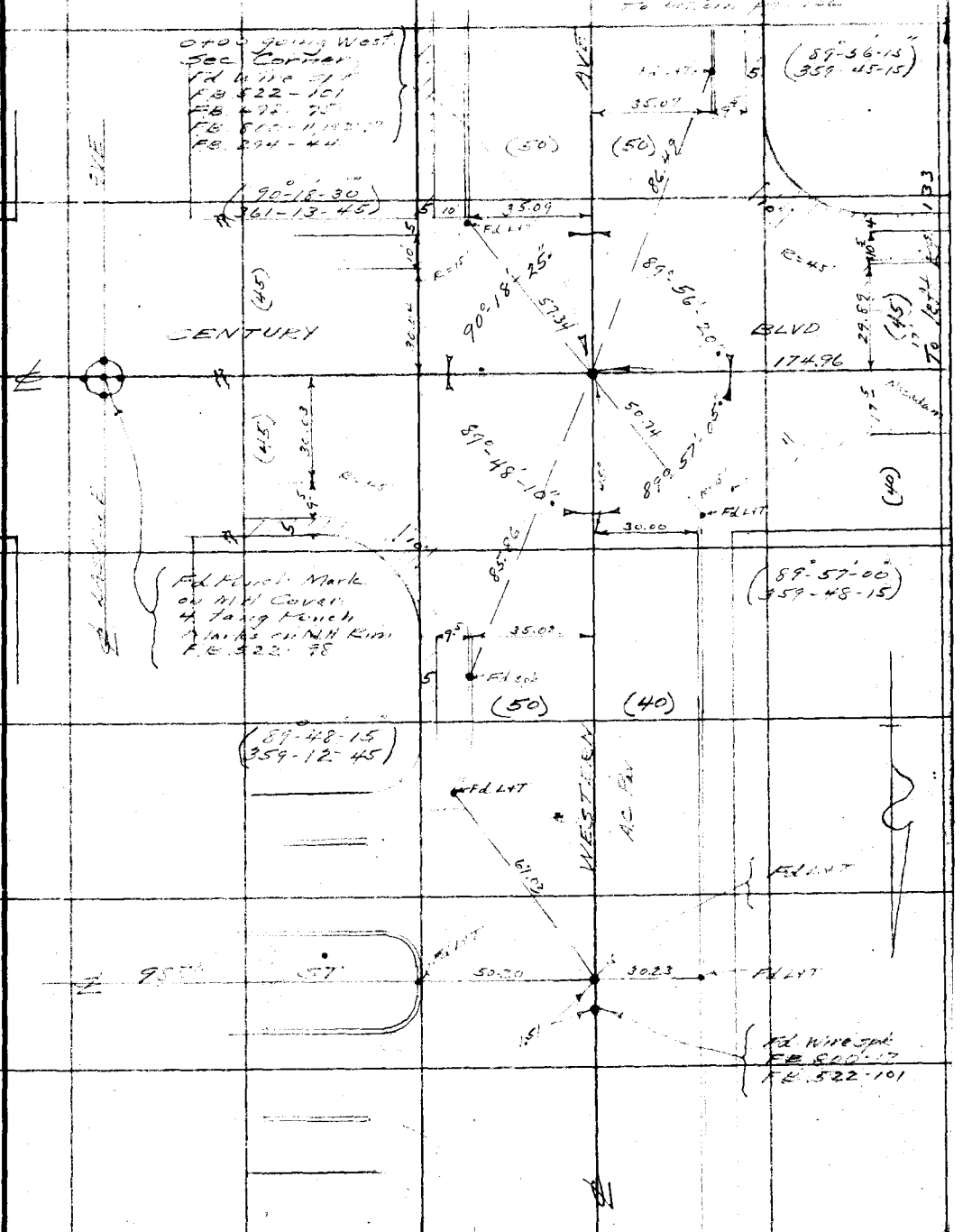

Note: Any Additions or Changes on This Sheet Must be Made or Circled in Red Ink With Date and Name of Person Making Change.

Do not extend notes this side of this line

RETURN TO
LOS ANGELES COUNTY SURVEYOR
700 HALL OF RECORDS

FORM 247 10M 11-35

RETURN TO
LOS ANGELES COUNTY SURVEYOR
700 HALL OF RECORDS

Note: Any Additions or Changes on This Sheet Must be Made or Circled in **Red** Ink With Date and Name of Person Making Change.

Do not extend notes this side of this line

WS 26 A1

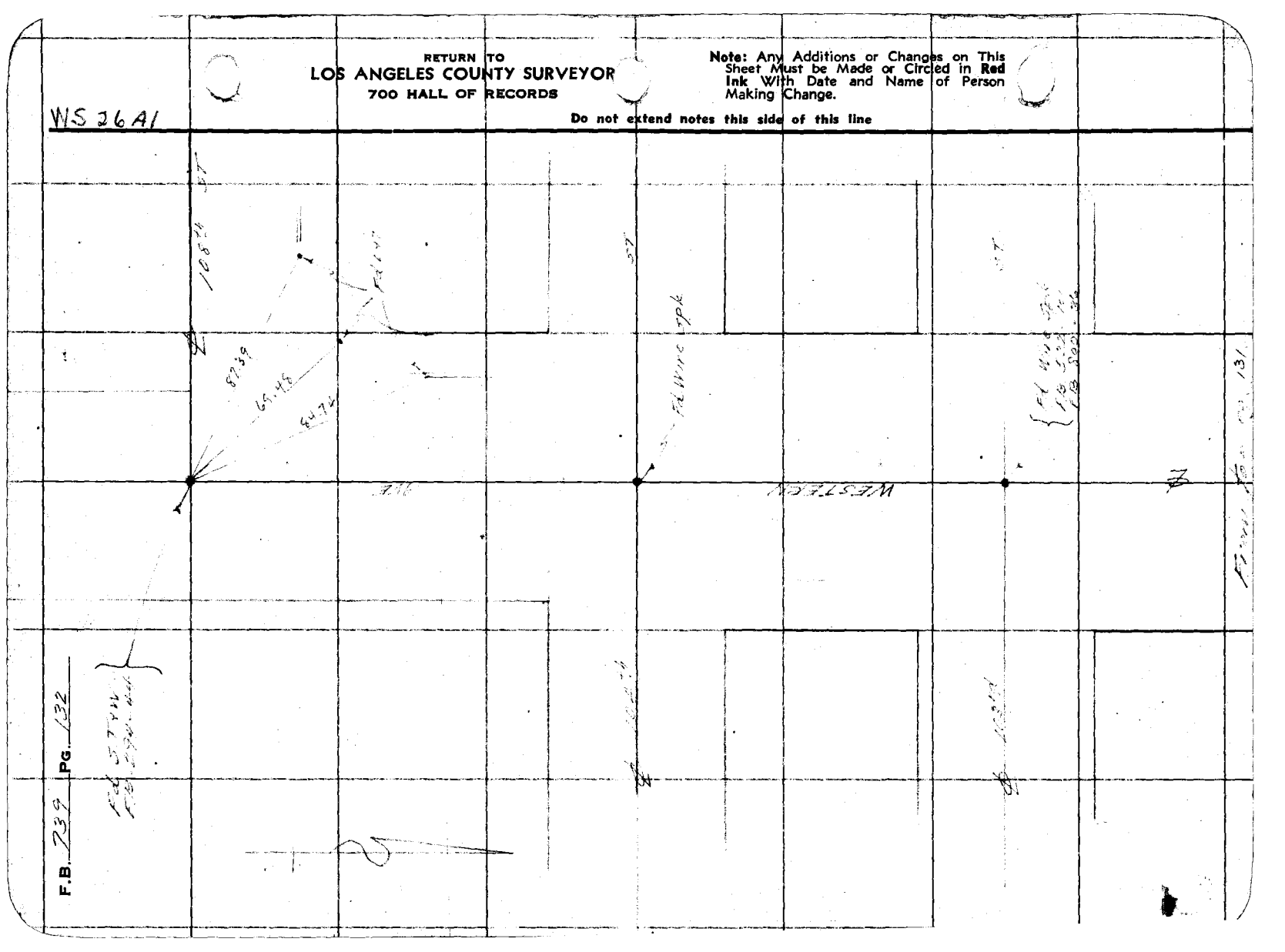

Notes Ck'd by D. M. Finley	Survey of [illegible]	F.B. 739 PG. 133
Map No. B-1427-2	W. O. 5268 Tape No. 032 [illegible] °F.	
Office Work H. H. REYNOLDS	Surveyed by [illegible]	
Checked D. M. Finley	Notes [illegible] Date 3-11-38	
Date Jan 1940.	Indexed [illegible]	

WS26-A1
WS24-D5

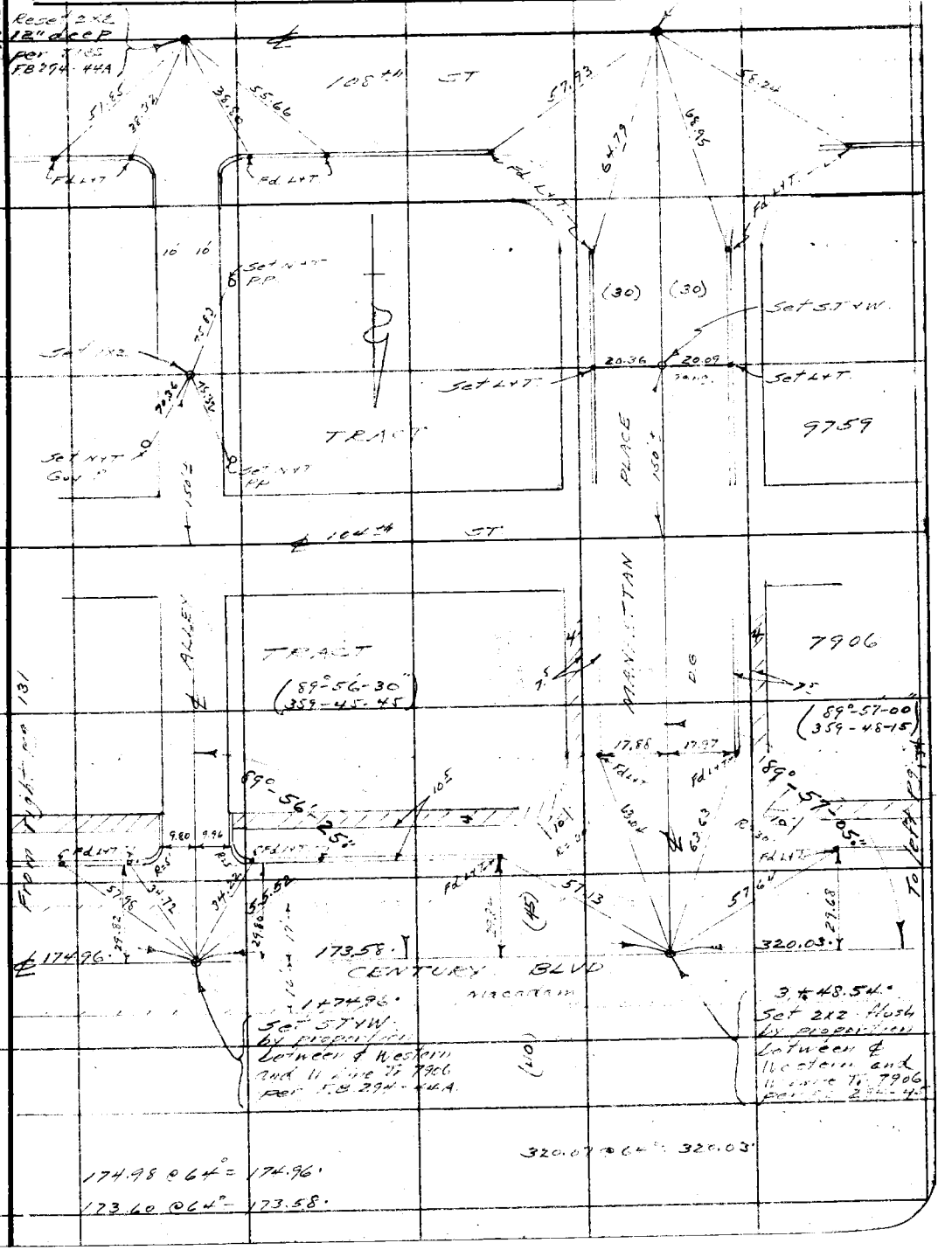

Note: Any Additions or Changes on This Sheet Must be Made or Circled in Red Ink With Date and Name of Person Making Change.

Do not extend notes this side of this line

RETURN TO
LOS ANGELES COUNTY SURVEYOR
700 HALL OF RECORDS

FORM 247 10M 11-35

F.B. 739 Pg. 134

WS 24-D5
WS 26 A1

RETURN TO
LOS ANGELES COUNTY SURVEYOR
700 HALL OF RECORDS

Do not extend notes this side of this line

Note: Any Additions or Changes on This Sheet Must be Made or Circled in Red Ink With Date and Name of Person Making Change.

Notes Ck'd by D. M. Finley	Survey of Century Blvd		F.B. 737 PG. 135
Map No. B-1427-2	W. O. 8208 Tape No. 032 St'd 2 °F.		
Office Work H. H. REYNOLDS	Surveyed by [illegible]		
Checked D. M. Finley	Notes [illegible] Date 2-11-38		
Date Jan 1940.	Indexed [illegible]		

WS 24 - D5
WS 26 A1

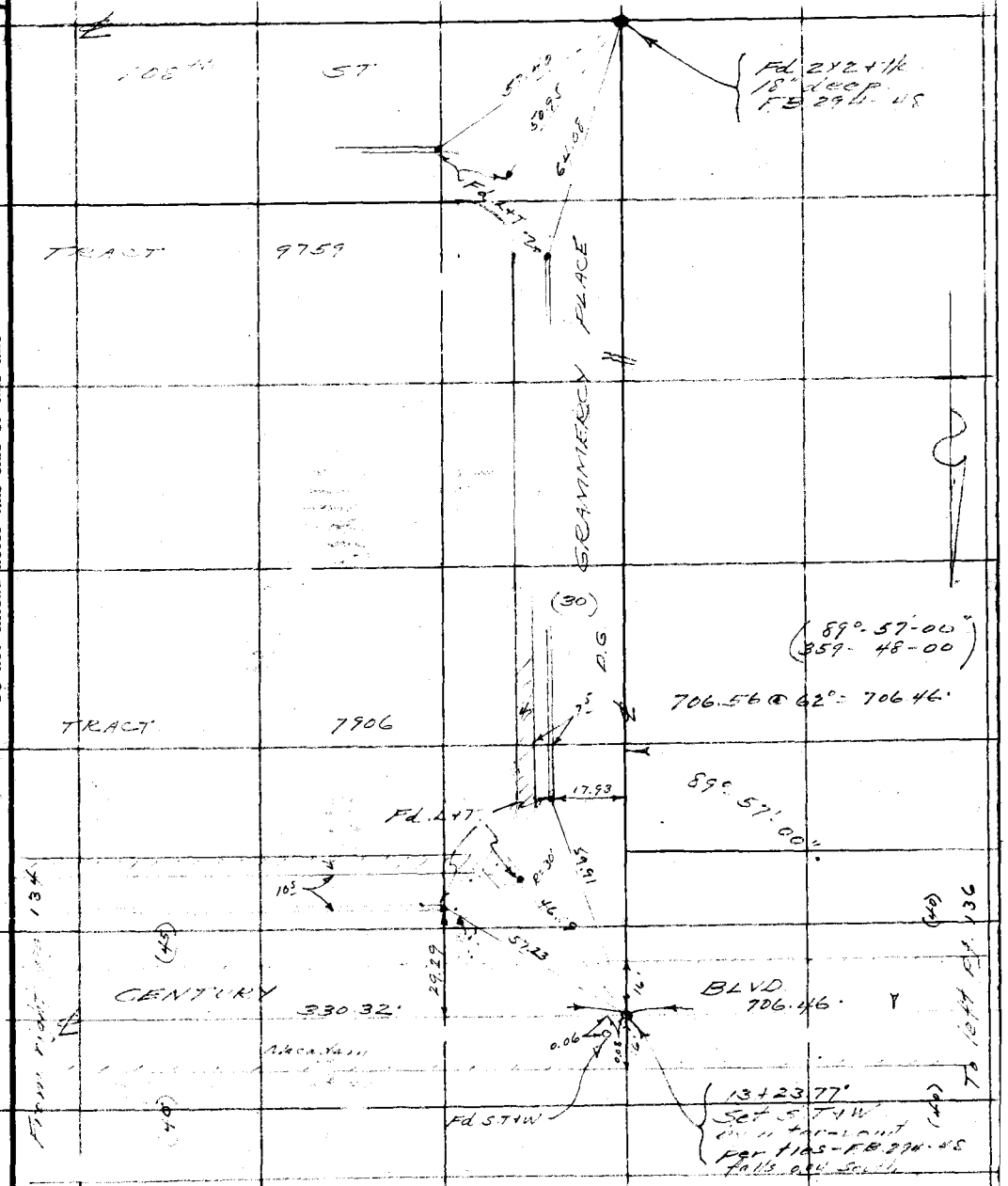

Note: Any Additions or Changes on This Sheet Must be Made or Circled in Red Ink With Date and Name of Person Making Change.

Do not extend notes this side of this line

RETURN TO
LOS ANGELES COUNTY SURVEYOR
700 HALL OF RECORDS

FORM 247 10M 11-38

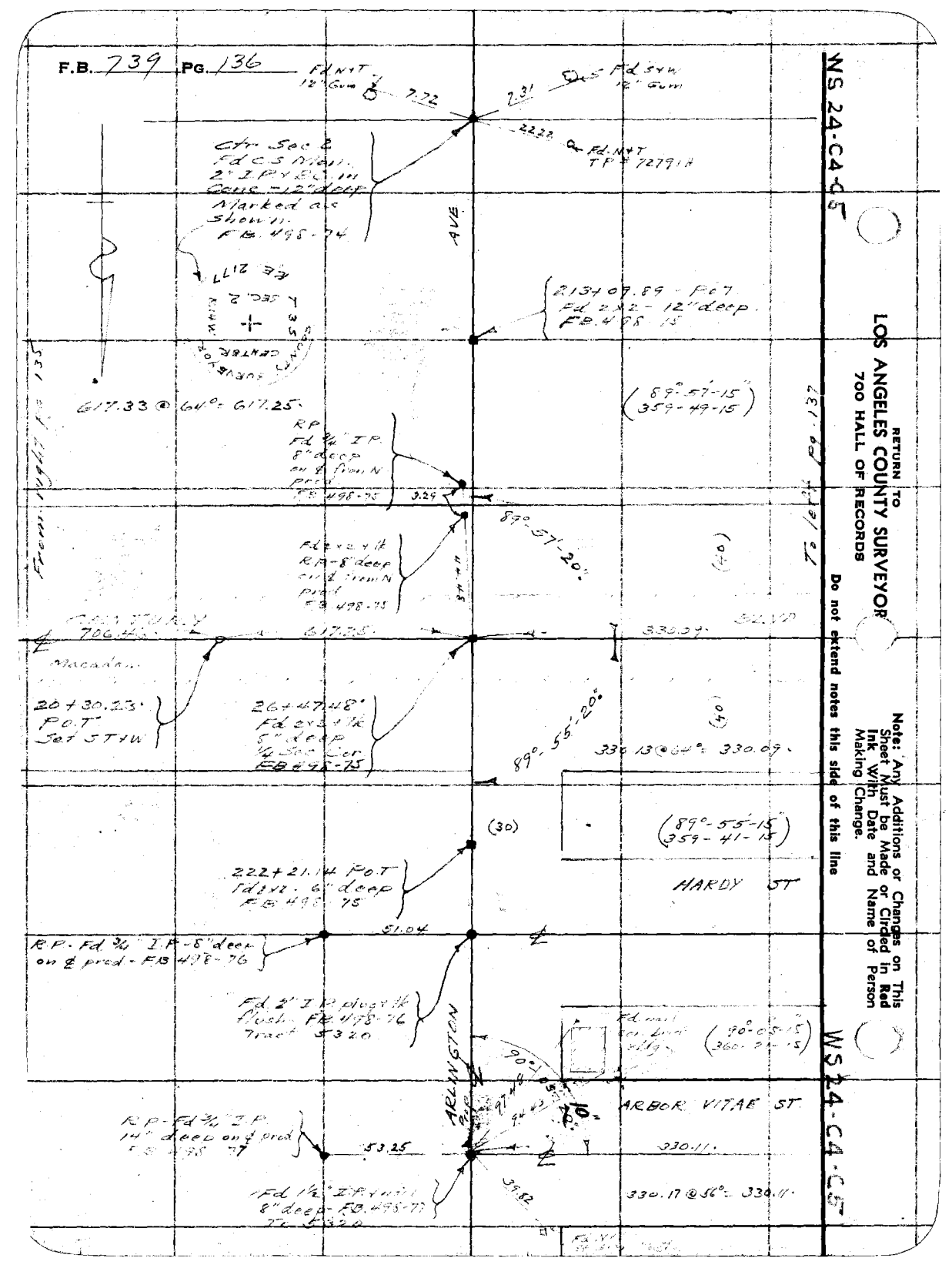
F.B. 739 PG. 136
WS 24-C4-C5
RETURN TO
LOS ANGELES COUNTY SURVEYOR
700 HALL OF RECORDS
Do not extend notes this side of this line
Note: Any Additions or Changes on This Sheet Must be Made or Circled in Red Ink With Date and Name of Person Making Change.
Fd N+T 12" Gum
7.72
7.31
Fd S+W 12" Gum
22.22
Fd N+T TP # 72791A
Ctr Sec 2 Fd C.S Mon. 2" I.P. + B.C. in Conc - 12" deep Marked as shown. FB. 498-74
AVE
213+09.89 - P.O.T. Fd 2x2 - 12" deep. FB. 498-15
617.33 @ 64° = 617.25
(89°-57'-15" 359-49-15)
RP Fd 3/4" I.P. 8" deep on ℄ from N prod FB 498-75
3.29
89°-57'-20"
Fd 2x2 + tk RP - 8" deep on ℄ from N prod FB 498-75
From right pg 135
To left pg 137
CANTURY
706.46
617.25
330.09
BLVD
Macadam
20+30.23 P.O.T. Set ST+W
26+47.48 Fd 2x2 + tk 8" deep 1/4 Sec Cor FB 498-75
89°-55'-20"
330.13 @ 64° = 330.09
(30)
(89°-55'-15" 359-41-15)
222+21.14 P.O.T. Fd 2x2 - 6" deep FB 498-75
HARDY ST
51.04
R.P. - Fd 3/4" I.P. - 8" deep on ℄ prod - FB 498-76
Fd 2" I.P. plug + tk flush FB 498-76 Tract 5320
ARLINGTON
90°-05'-15" 360-21-15
ARBOR VITAE ST
R.P. - Fd 3/4" I.P. 14" deep on ℄ prod FB 498-77
53.25
330.11
Fd 1 1/2" I.P. + nail 8" deep - FB 498-77 Tr. 5320
330.17 @ 56° = 330.11
WS 24-C4-C5

RETURN TO
LOS ANGELES COUNTY SURVEYOR
700 HALL OF RECORDS

Note: Any Additions or Changes on This Sheet Must be Made or Circled in Red Ink With Date and Name of Person Making Change.

WS24 C4 C5

Do not extend notes this side of this line

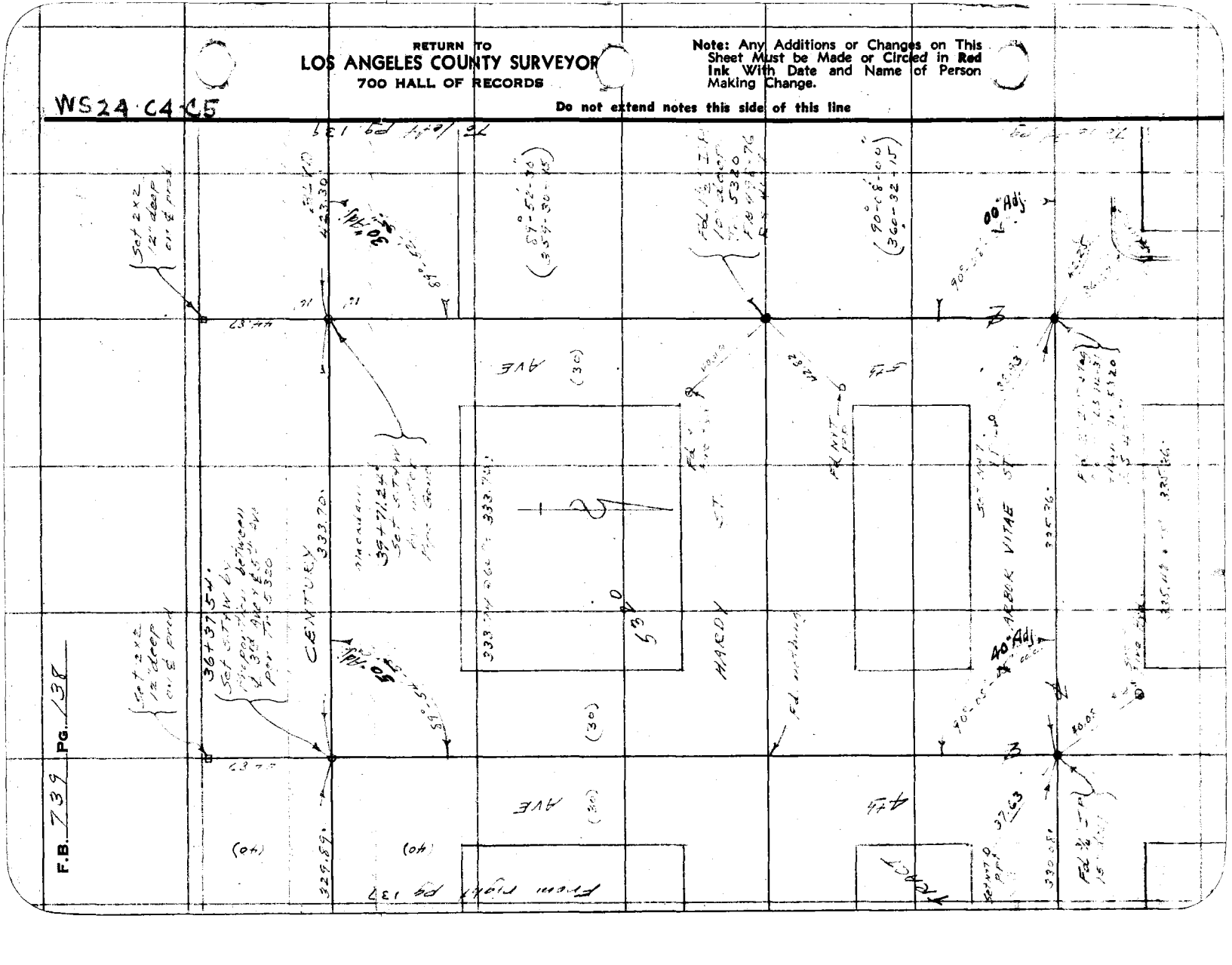

FORM 247 10M 11-35

RETURN TO
LOS ANGELES COUNTY SURVEYOR
700 HALL OF RECORDS

Note: Any Additions or Changes on This Sheet Must be Made or Circled in **Red Ink** With Date and Name of Person Making Change.

Do not extend notes this side of this line

WS 24-C4-C5

Notes Ck'd by	D. M. Finley
Map No.	B-1427-2
Office Work	H. H. REYNOLDS
Checked	D. M. Finley
Date	Jan 1940
Survey of	Century Blvd
W. O.	8208
Tape No.	032
St'd	84 °F.
Surveyed by	L. D. Moore
Notes	Moore
Date	3-15-38
Indexed	

F.B. 739 PG. 237

Notes Ck'd by D. M. Finley	Survey of Control Net
Map No. B-1427-2	W. O. 8265 Tape No. 032 St'd 62° F.
Office Work H. H. REYNOLDS	Surveyed by L. D. Moore
Checked D. M. Finley	Notes L. Moore Date 3-15-38
Date Jan. 1940	Indexed

F.B. 5 PG. 139

WS 24 C4-C5

RETURN TO
LOS ANGELES COUNTY SURVEYOR
700 HALL OF RECORDS

Note: Any Additions or Changes on This Sheet Must be Made or Circled in Red Ink With Date and Name of Person Making Change.

Do not extend notes this side of this line

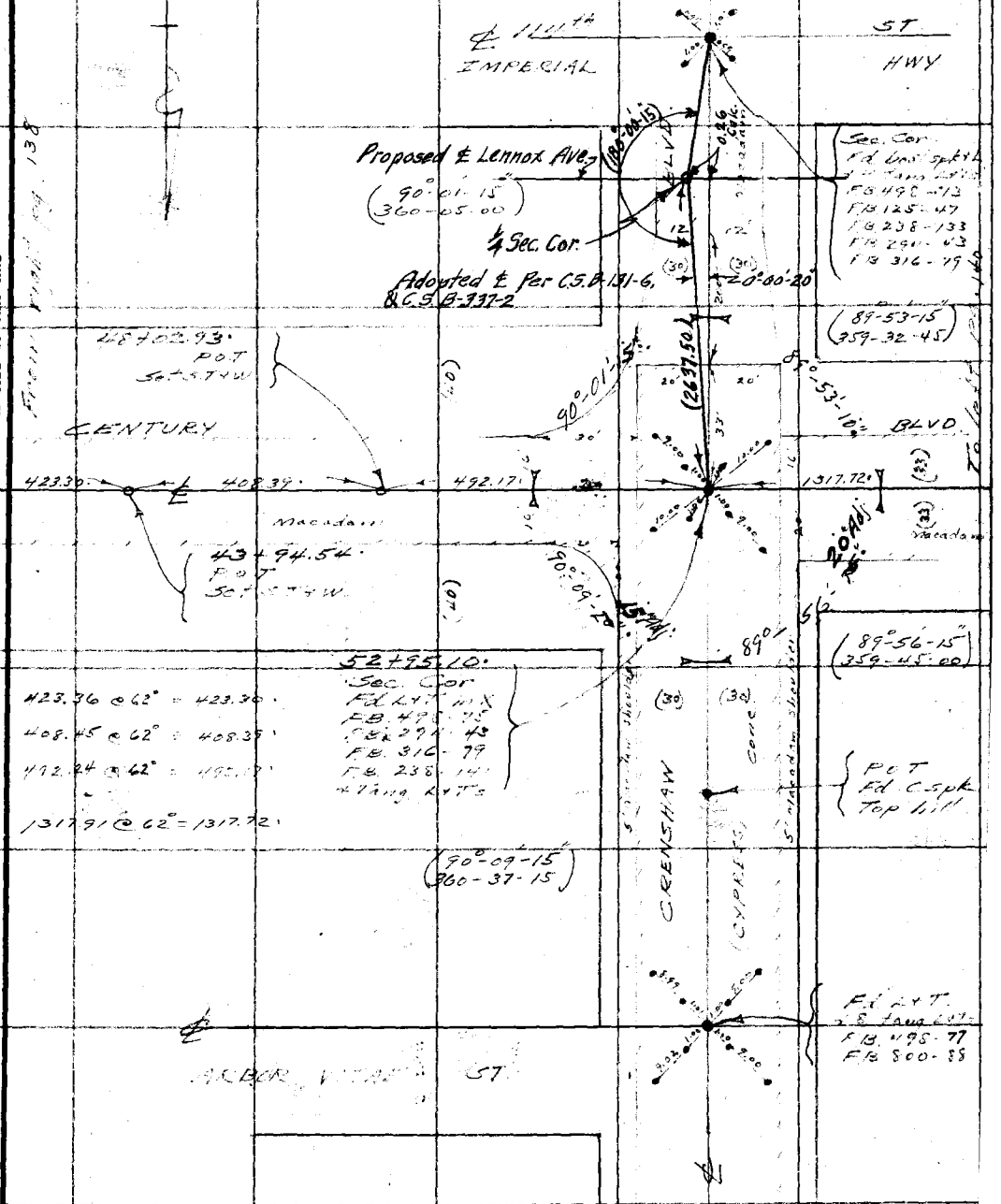

FORM 247 10M 11-35

F.B. 739 PG. 140

RETURN TO
LOS ANGELES COUNTY SURVEYOR
700 HALL OF RECORDS

Do not extend notes this side of this line

Note: Any Additions or Changes on This Sheet Must be Made or Circled in Red Ink With Date and Name of Person Making Change.

Notes Ck'd by D. M. Finley	Survey of [illegible]
Map No. B-1427-2	W. O. 8208 Tape No. C32 St'd 84 °F.
Office Work H. H. REYNOLDS	Surveyed by L. D. Moore
Checked D. M. Finley	Notes Moore Date 3-16-38
Date Jan. 1940	Indexed [illegible]

F.B. [illegible] PG. [illegible]

WS 24-C5

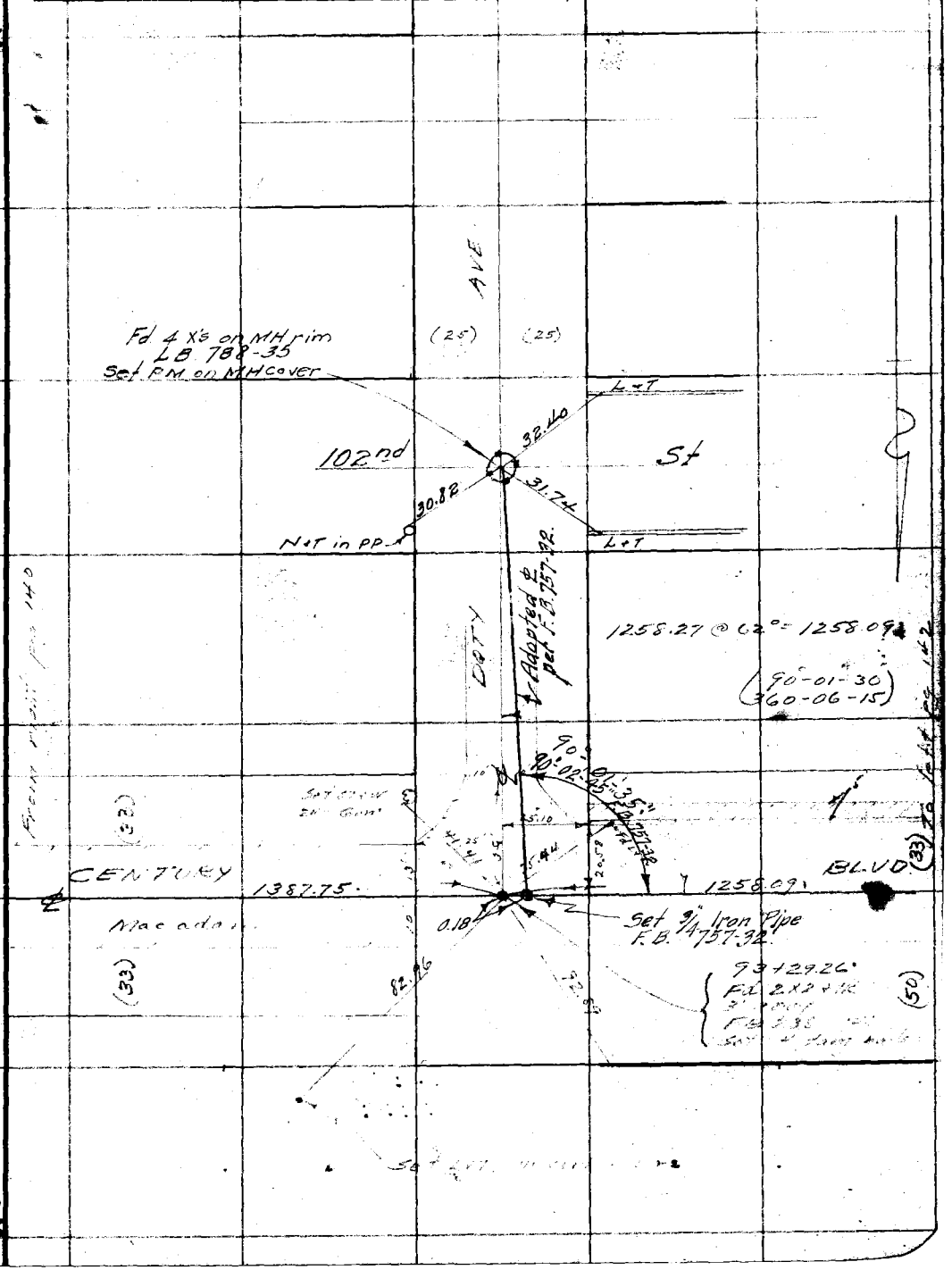

Note: Any Additions or Changes on This Sheet Must be Made or Circled in Red Ink With Date and Name of Person Making Change.

Do not extend notes this side of this line

RETURN TO
LOS ANGELES COUNTY SURVEYOR
700 HALL OF RECORDS

FORM 247 10M 11-35

WS 24-C5

F.B. 739 Pg. 142

WS 24-B5

RETURN TO
LOS ANGELES COUNTY SURVEYOR
700 HALL OF RECORDS

Note: Any Additions or Changes on This Sheet Must be Made or Circled in Red Ink With Date and Name of Person Making Change.

Do not extend notes this side of this line

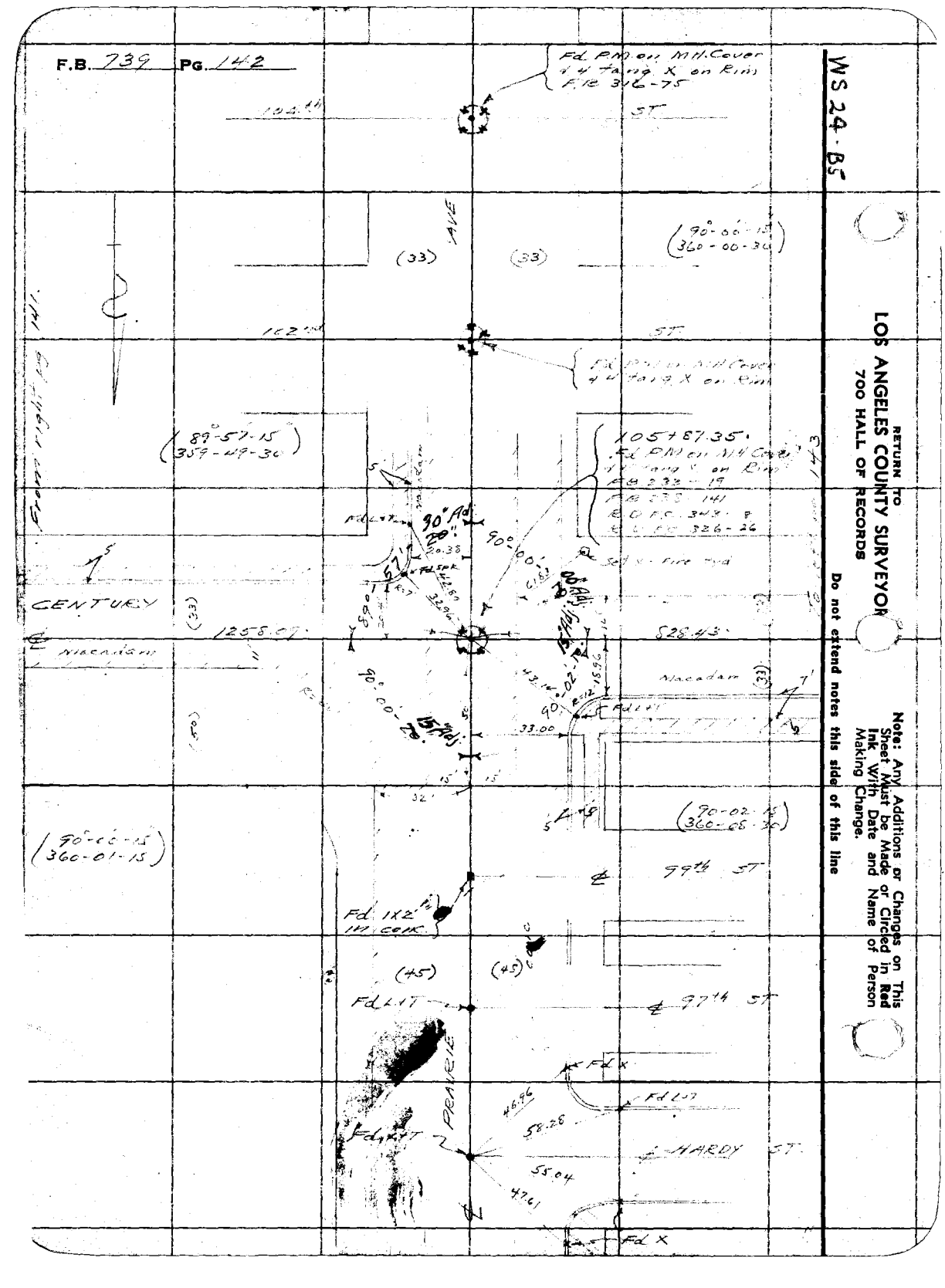

Notes Ck'd by D. M. Finley	Survey of Century Blvd	F.B. 73 PG. 143
Map No. B-1427-2	W. O. 8208 Tape No. 032 St'd 84 °F.	
Office Work H. H. REYNOLDS	Surveyed by L. D. Moore	
Checked D. M. Finley	Notes Moore Date 3-17-38	
Date Jan. 1940	Indexed	

WS 24-B5

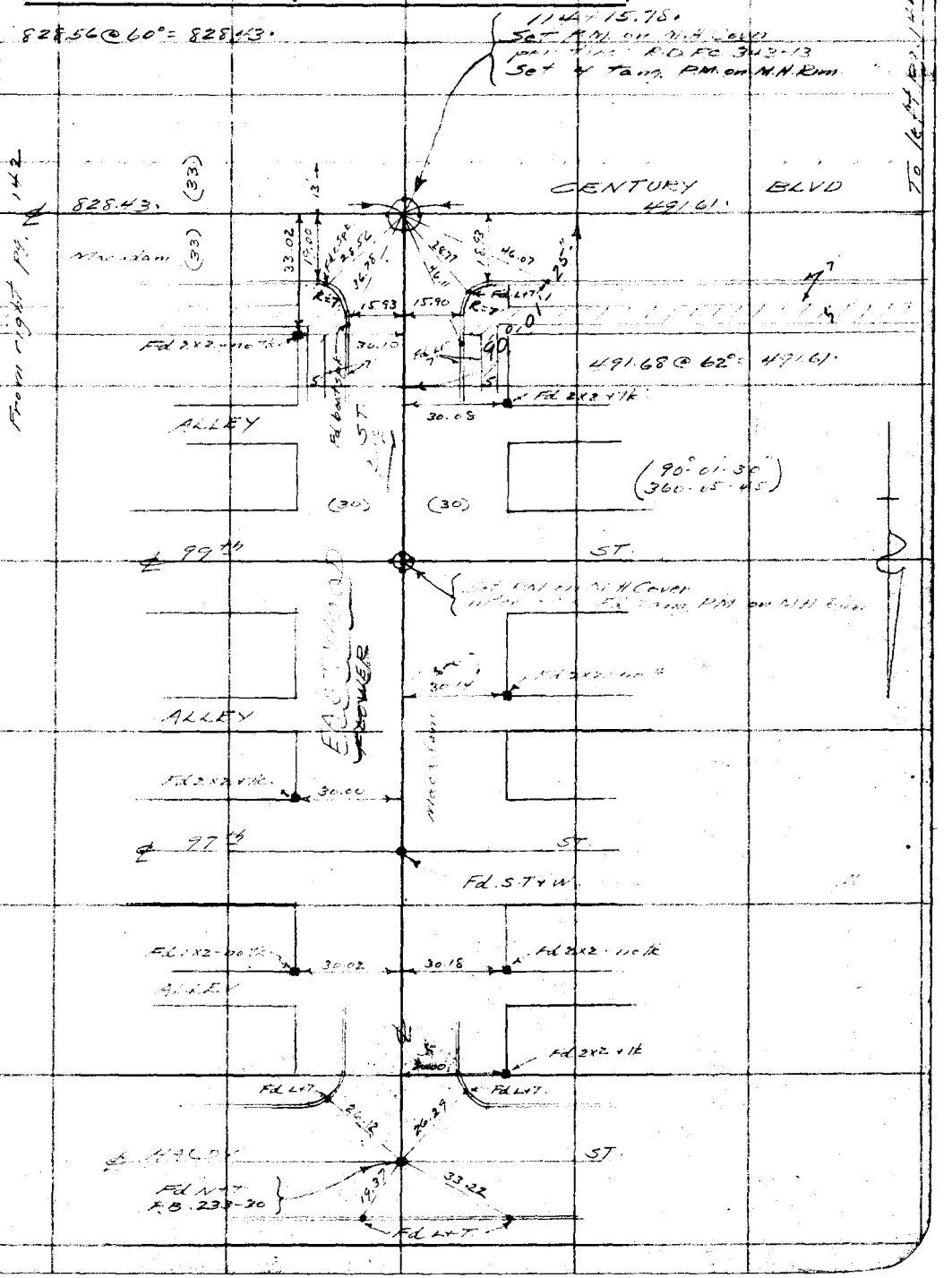

Note: Any Additions or Changes on This Sheet Must be Made or Circled in Red Ink With Date and Name of Person Making Change.

Do not extend notes this side of this line

RETURN TO
LOS ANGELES COUNTY SURVEYOR
700 HALL OF RECORDS

FORM 247 10M 11-35

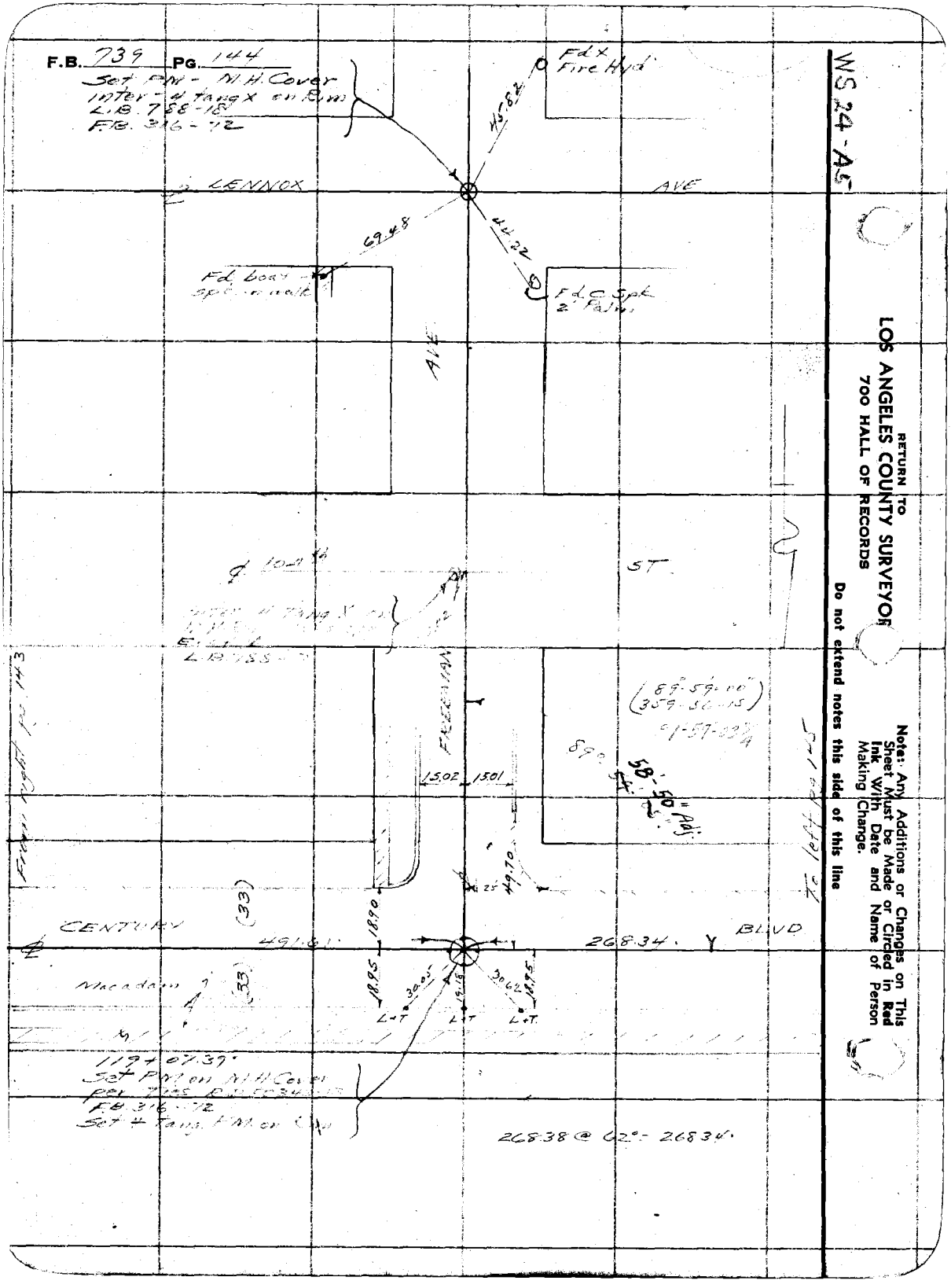
F.B. 739 PG. 144
Set PM - M.H. Cover
inter - 4 tang X on Rim
L.B. 788-18
F.B. 316-72
Fd X
Fire Hyd
45.82
LENNOX
AVE
69.48
44.22
Fd. boat
spk. in walk
Fd. C. Spk
2' Palm
AVE
ST.
FREEMAN
15.02
15.01
(89°59'00")
(359-56-15)
58'-50" Adj.
49.70
CENTURY
BLVD
491.61
268.34
18.90
18.95
30.05
19.18
30.62
18.95
L+T
L+T
L+T
Macadam
119+07.39
Set PM on M.H. Cover
F.B. 316-72
Set 4 Tang. PM on Cap
268.38 @ 62° - 268.34
From right pg 143
To left pg 145
WS 24-A5
RETURN TO
LOS ANGELES COUNTY SURVEYOR
700 HALL OF RECORDS
Do not extend notes this side of this line
Note: Any Additions or Changes on This Sheet Must be Made or Circled in Red Ink With Date and Name of Person Making Change.

Notes Ck'd by D. M. Finley	Survey of [illegible]
Map No. B-1427-3	W. O. 8208 Tape No. 032 St'd 84 °F.
Office Work H. H. REYNOLDS	Surveyed by Moore
Checked D. M. Finley	Notes Moore Date 3-11-38
Date Jan 1940.	Indexed

F.B. 737 PG. 145

WS 24-B5

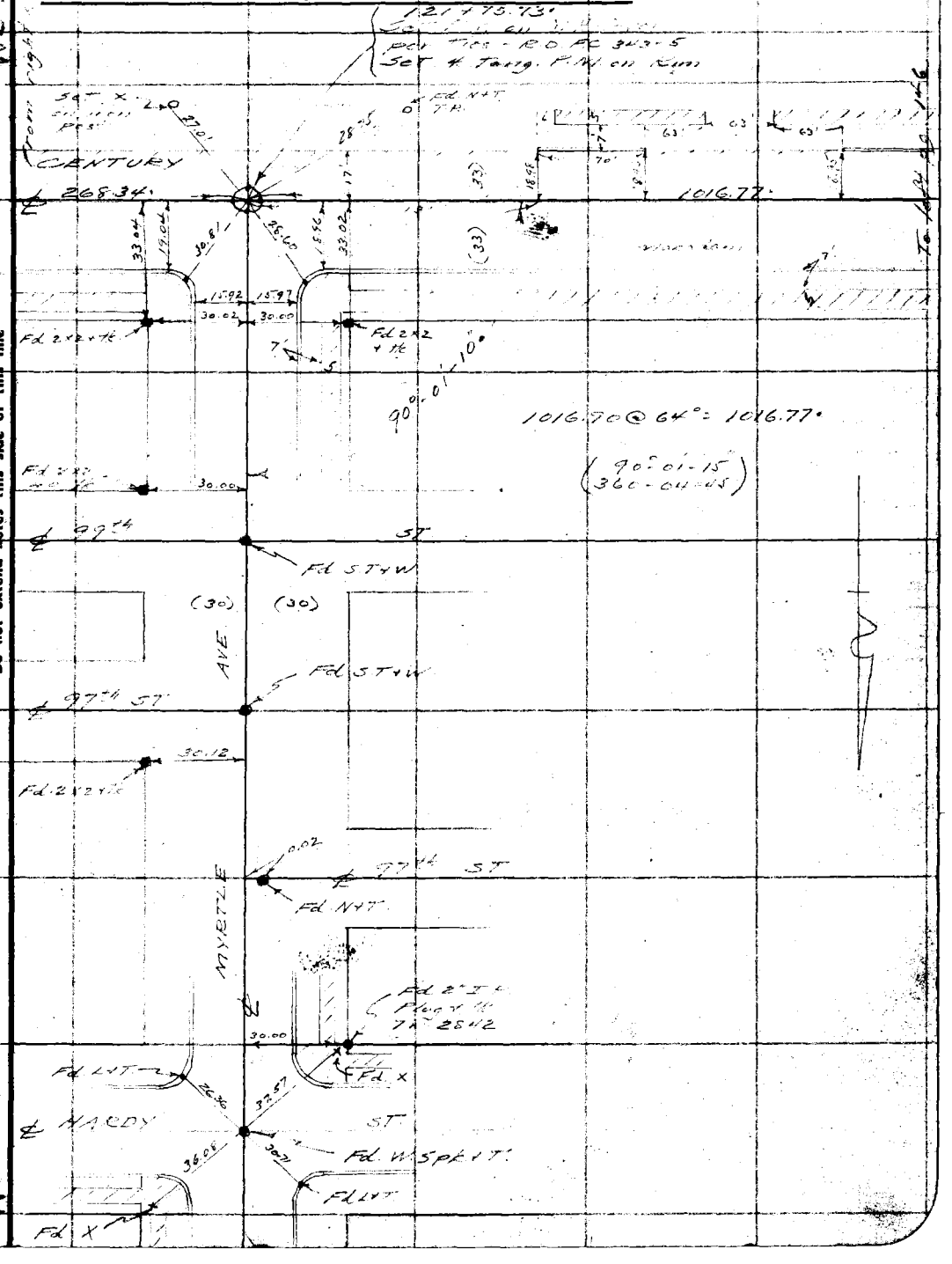

Note: Any Additions or Changes on This Sheet Must be Made or Circled in Red Ink With Date and Name of Person Making Change

Do not extend notes this side of this line

RETURN TO
LOS ANGELES COUNTY SURVEYOR
700 HALL OF RECORDS

FORM 247 10M 11-35

F.B. 739 Pg. 146

WS24-B5

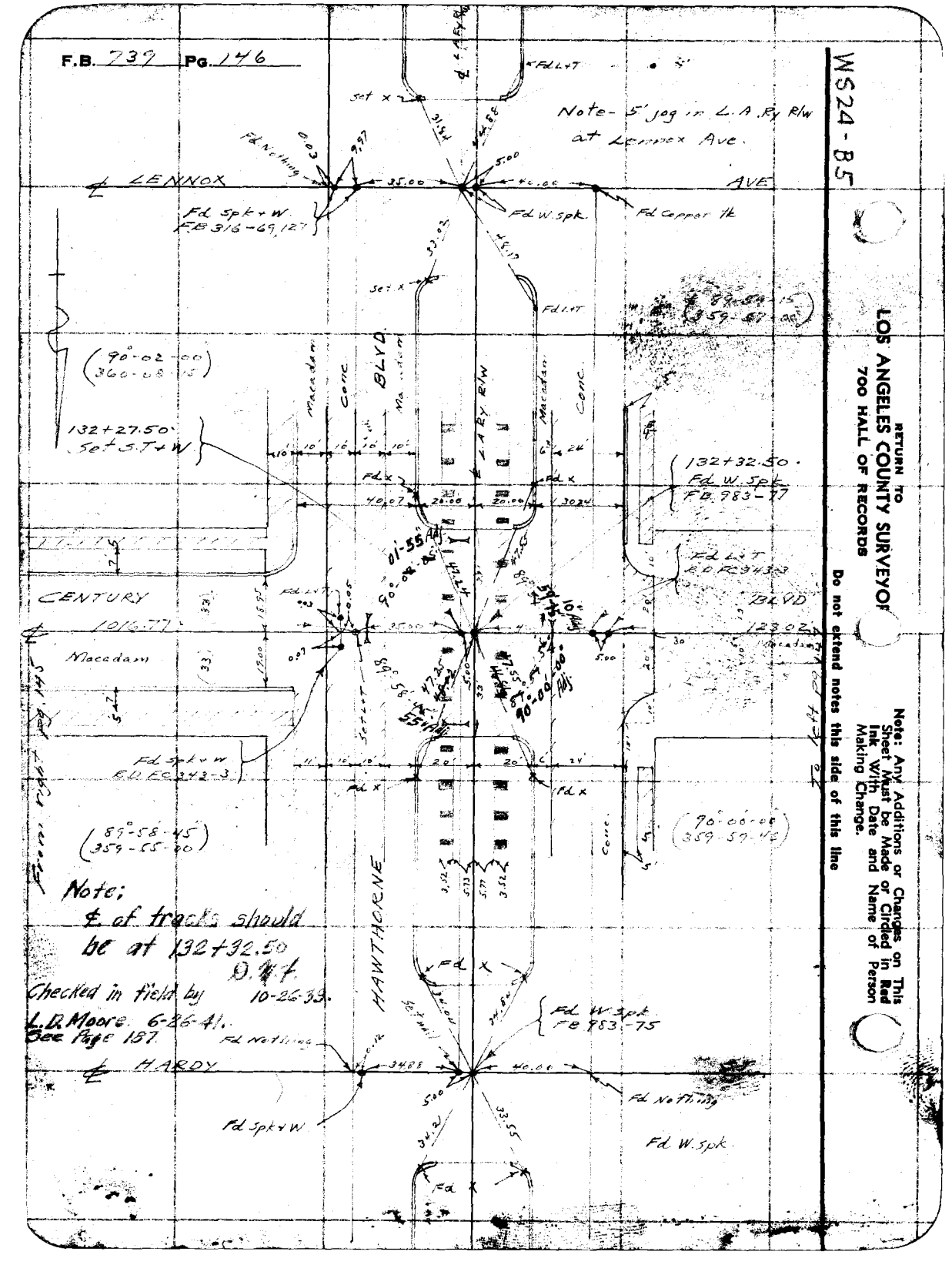

Note;
℄ of tracks should be at 132+32.50
D.W.F.
Checked in field by 10-26-33.
L.D. Moore 6-26-41.
See Page 187.

RETURN TO
LOS ANGELES COUNTY SURVEYOR
700 HALL OF RECORDS

Do not extend notes this side of this line

Note: Any Additions or Changes on This Sheet Must be Made or Circled in Red Ink With Date and Name of Person Making Change.

Notes Ck'd by D. M. Finley	Survey of Century Blvd
Map No. B-1427-3	W. O. 8208 Tape No. 032 St'd 84 °F.
Office Work H. H. REYNOLDS	Surveyed by L.D. Moore
Checked D. M. Finley	Notes Moore Date 3-28-38
Date Jan. 1940	Indexed

F.B. 737 PG. 17

WS-24-B5

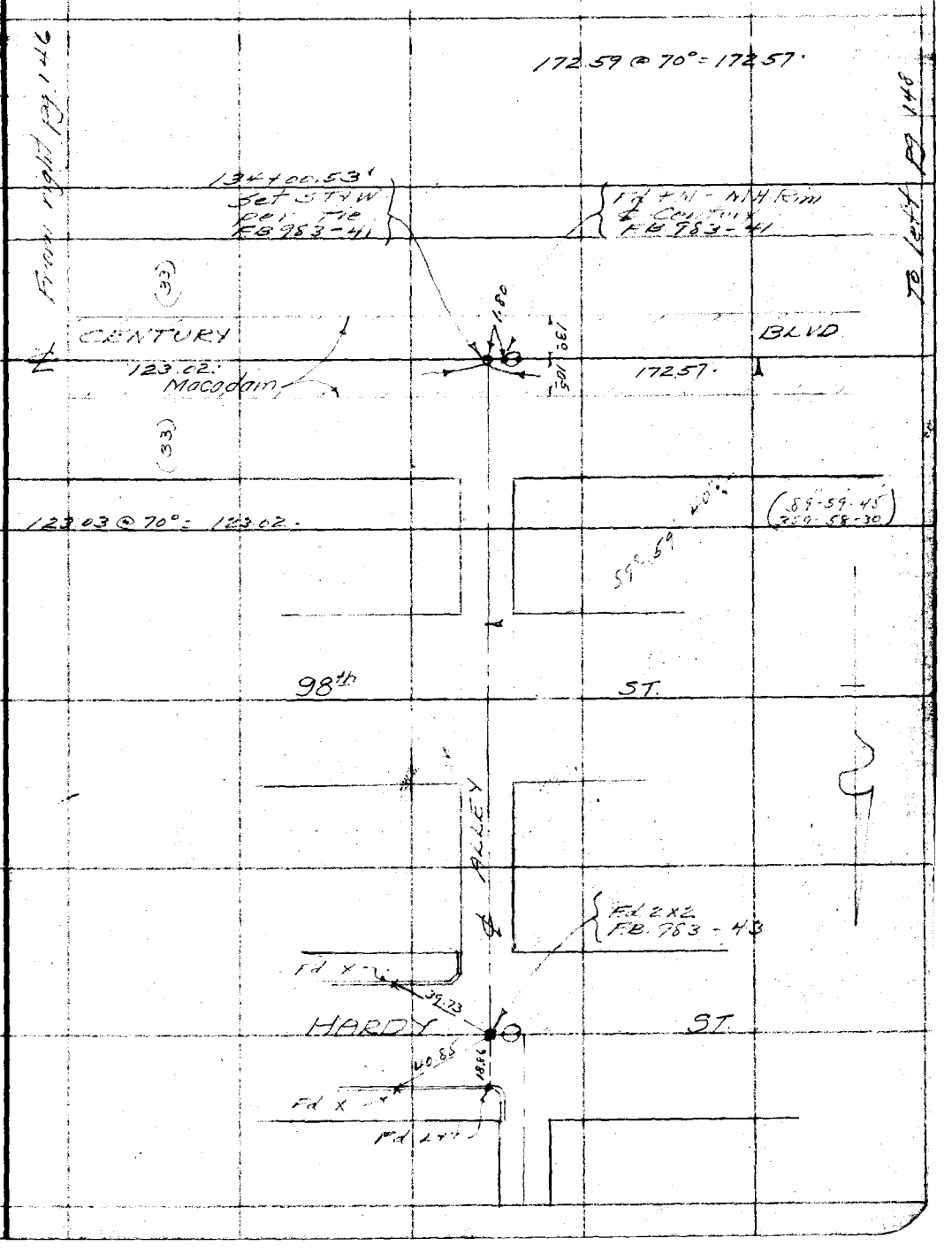

Note: Any Additions or Changes on This Sheet Must be Made or Circled in Red Ink With Date and Name of Person Making Change.

Do not extend notes this side of this line

RETURN TO
LOS ANGELES COUNTY SURVEYOR
700 HALL OF RECORDS

FORM 247 10M 11-35

F.B. 239 PG. 42

WS 24-B5

RETURN TO
LOS ANGELES COUNTY SURVEYOR
700 HALL OF RECORDS

Do not extend notes this side of this line

Note: Any Additions or Changes on This Sheet Must be Made or Circled in Red Ink With Date and Name of Person Making Change.

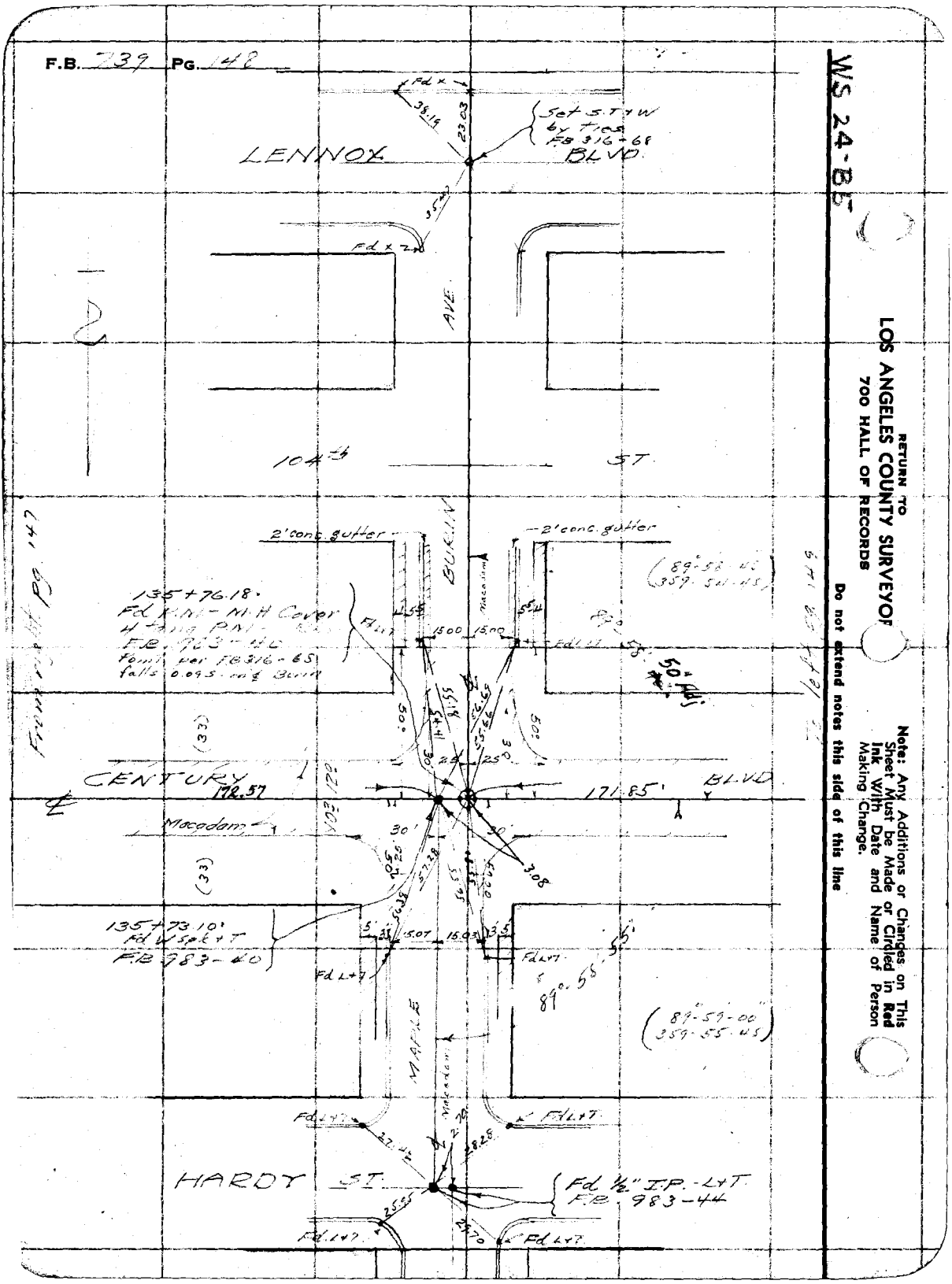

WS 24-B5

Notes Ck'd by D. M. Finley	Survey of Century Blvd.
Map No. B-1427-3	W. O. 8208 Tape No. 032 St'd 84 °F.
Office Work H. H. REYNOLDS	Surveyed by L.D. Moore
Checked D. M. Finley	Notes Moore Date 3-28-38
Date Jan. 1940	Indexed

F.B. [illegible] Pg. [illegible]

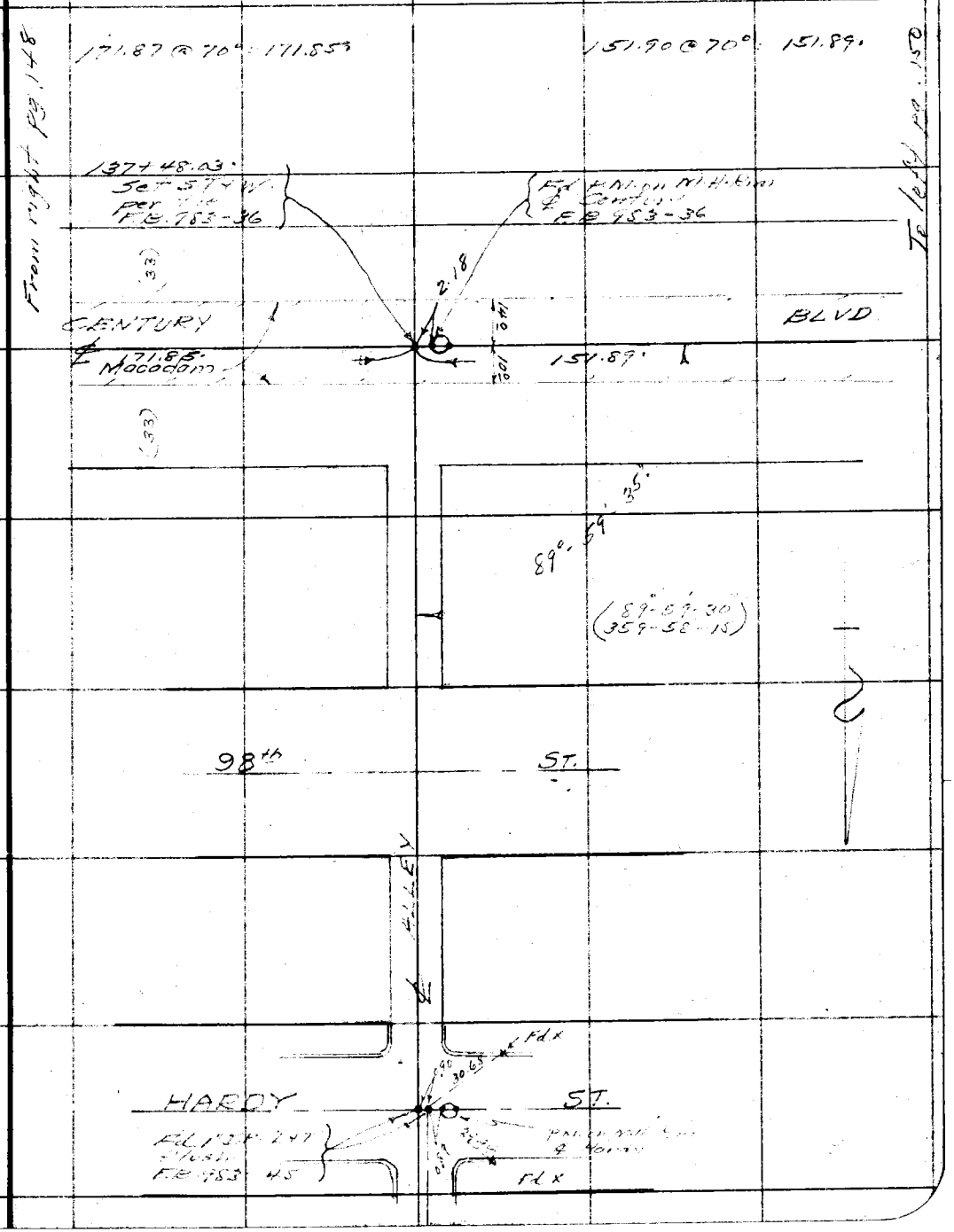

Note: Any Additions or Changes on This Sheet Must be Made or Circled in Red Ink With Date and Name of Person Making Change.

Do not extend notes this side of this line

RETURN TO
LOS ANGELES COUNTY SURVEYOR
700 HALL OF RECORDS

FORM 247 10M 11-38

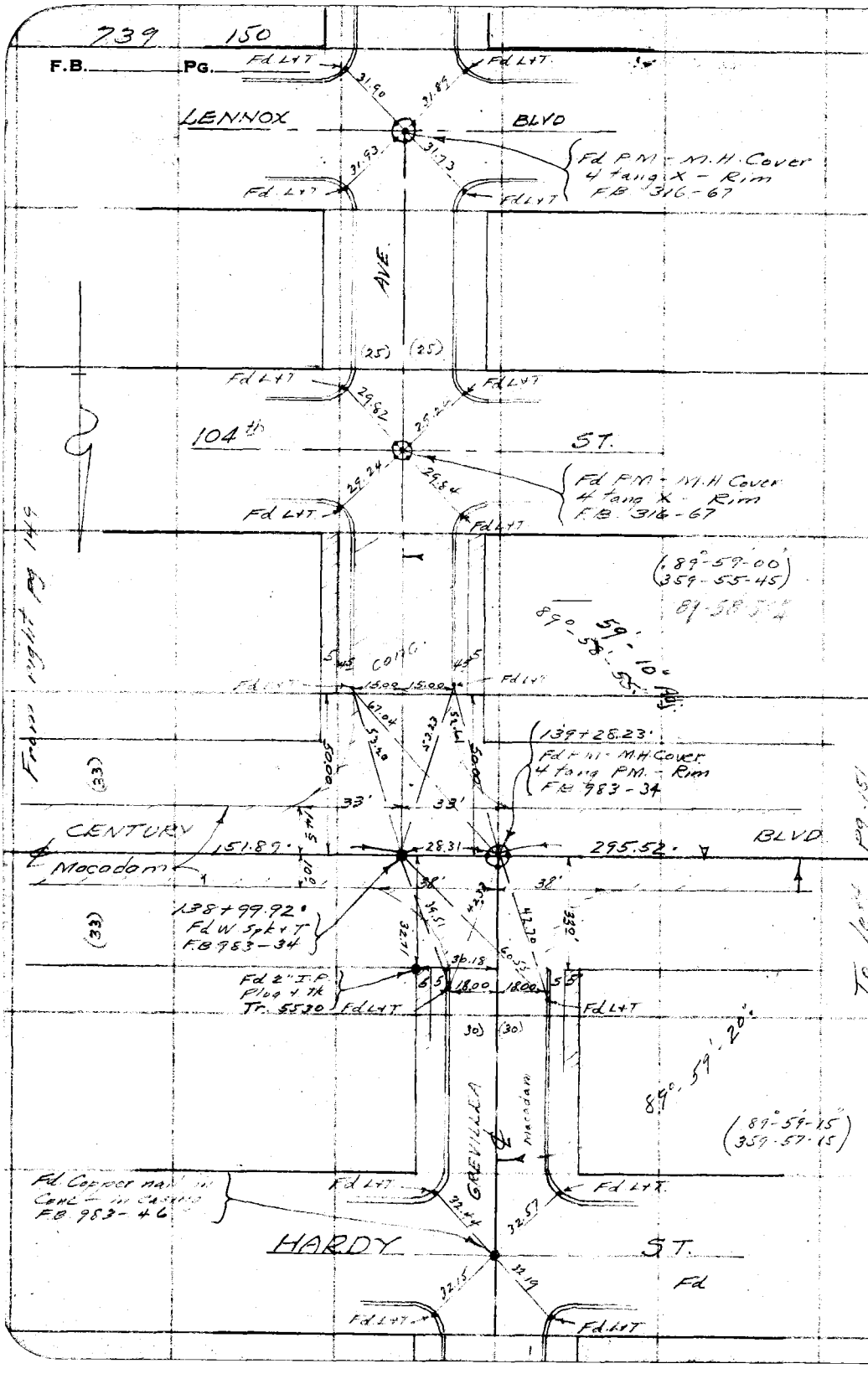

WS 24-B5

RETURN TO
LOS ANGELES COUNTY SURVEYOR
700 HALL OF RECORDS

Do not extend notes this side of this line

Note: Any Additions or Changes on This Sheet Must be Made or Circled in Red Ink With Date and Name of Person Making Change.

Notes Ck'd by D. M. Finley	Survey of Century Blvd
Map No. B-1427-4	W. O. 8208 Tape No. 032 St'd 84°F.
Office Work H. H. REYNOLDS	Surveyed by L.D. Moore
Checked D. M. Finley	Notes Moore Date 3-29-38
Date Jan. 1940	Indexed [illegible]

F.B. 139 Pg. 151

WS 24 · B5

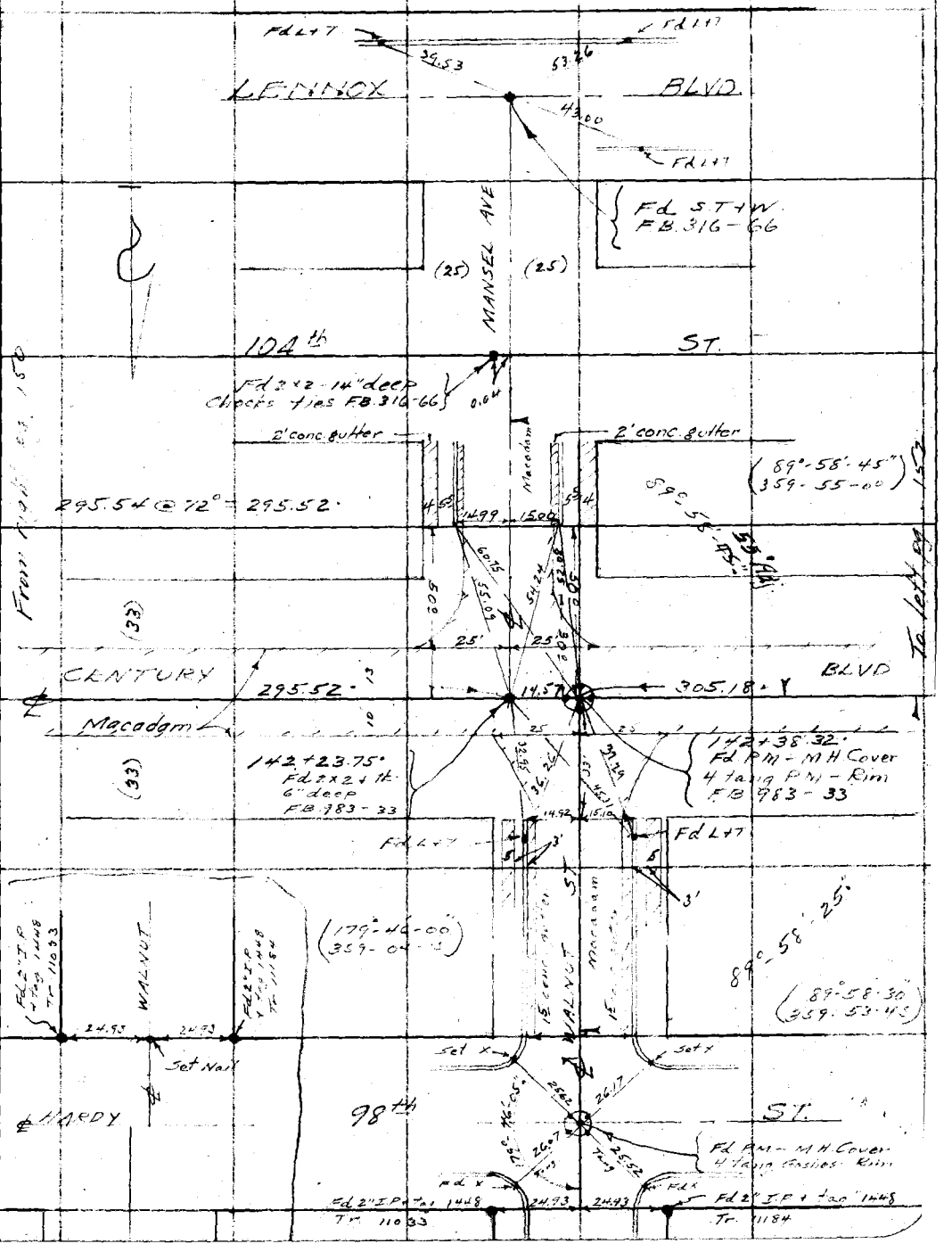

Note: Any Additions or Changes on This Sheet Must be Made or Circled in Red Ink With Date and Name of Person Making Change.

Do not extend notes this side of this line

RETURN TO
LOS ANGELES COUNTY SURVEYOR
700 HALL OF RECORDS

FORM 247 10M 11-35

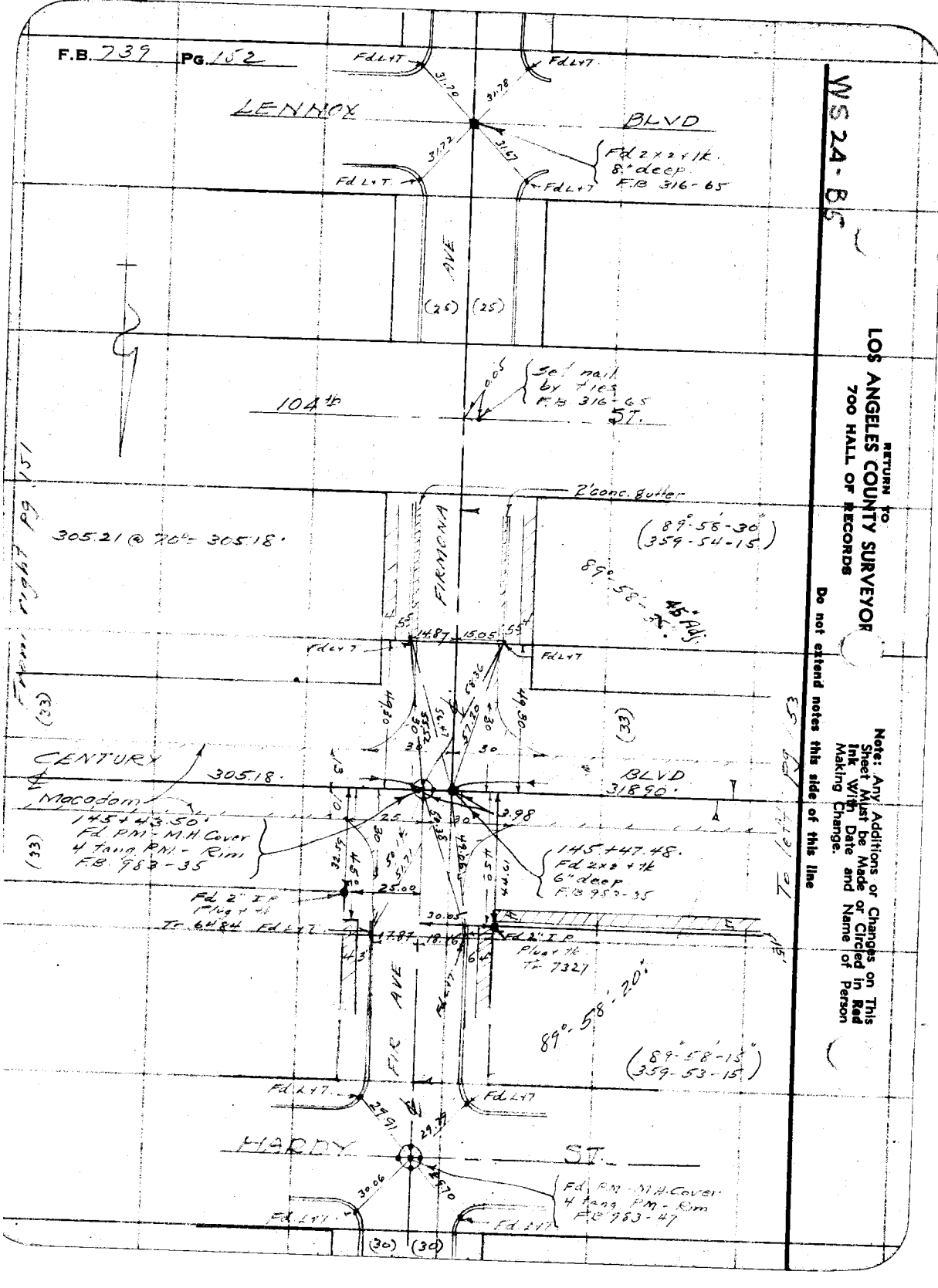
F.B. 739 PG. 152
WS 24-B5
LENNOX BLVD
Fd 2x2 + tk. 8" deep F.B 316-65
Fd L+T
AVE
(25) (25)
104th ST.
Set nail by ties F.B 316-65
2' conc. gutter
305.21 @ 70° = 305.18
(89°-58'-30" 359-54-15)
89°-58'-30"
45° Adj.
FIRMONA
Fd L+T
14.87
15.05
CENTURY BLVD
305.18
318.90
Macadam
145+43.50 Fd PM - M.H. Cover 4 tang PM - Rim F.B. 983-35
145+47.48 Fd 2x2 + tk 6" deep F.B 983-35
Fd 2" I.P. Plug + tk Tr. 6484
Fd 2" I.P. Plug + tk Tr. 7327
FIR AVE
89°-58'-20"
(89°-58'-15" 359-53-15)
HARDY ST.
Fd PM - M.H. Cover 4 tang PM - Rim F.B 983-47
(30) (30)
(33)
From right pg 151
To left pg 53
RETURN TO
LOS ANGELES COUNTY SURVEYOR
700 HALL OF RECORDS
Do not extend notes this side of this line
Note: Any Additions or Changes on This Sheet Must be Made or Circled in Red Ink With Date and Name of Person Making Change.

Notes Ck'd by D. M. Finley	Survey of Century Blvd.
Map No. B-1427-4	W. O. 8208 Tape No. 032 St'd ft. F.
Office Work H. H. REYNOLDS	Surveyed by L.D. Moore
Checked D. M. Finley	Notes Moore Date 3-29-38
Date Jan. 1940	Indexed

F.B. 73 Pg. 150

WS 24 B5

Note: Any Additions or Changes on This Sheet Must be Made or Circled in Red Ink With Date and Name of Person Making Change.

Do not extend notes this side of this line

RETURN TO
LOS ANGELES COUNTY SURVEYOR
700 HALL OF RECORDS

FORM 247 10M 11-38

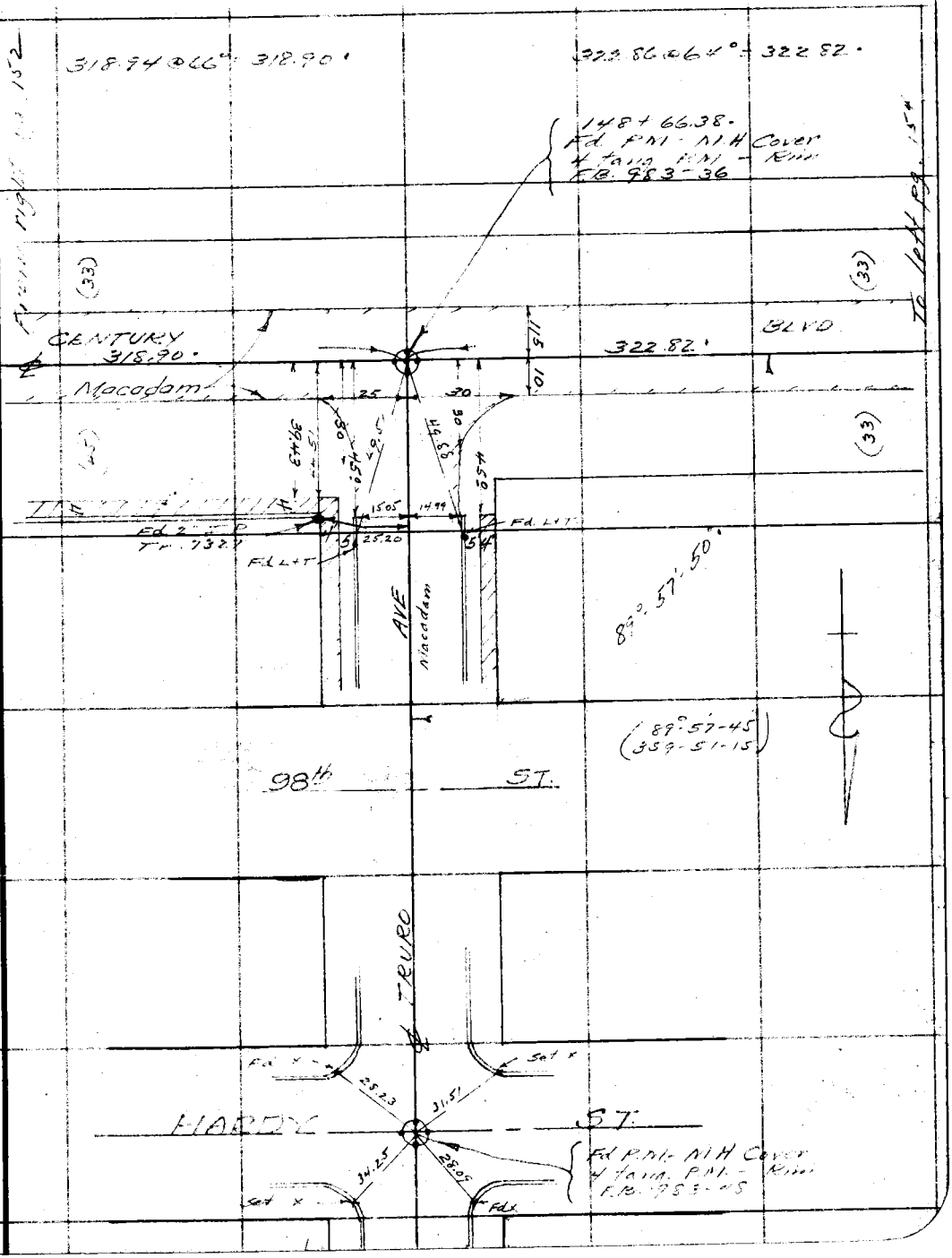

F.B. 739 PG. 154

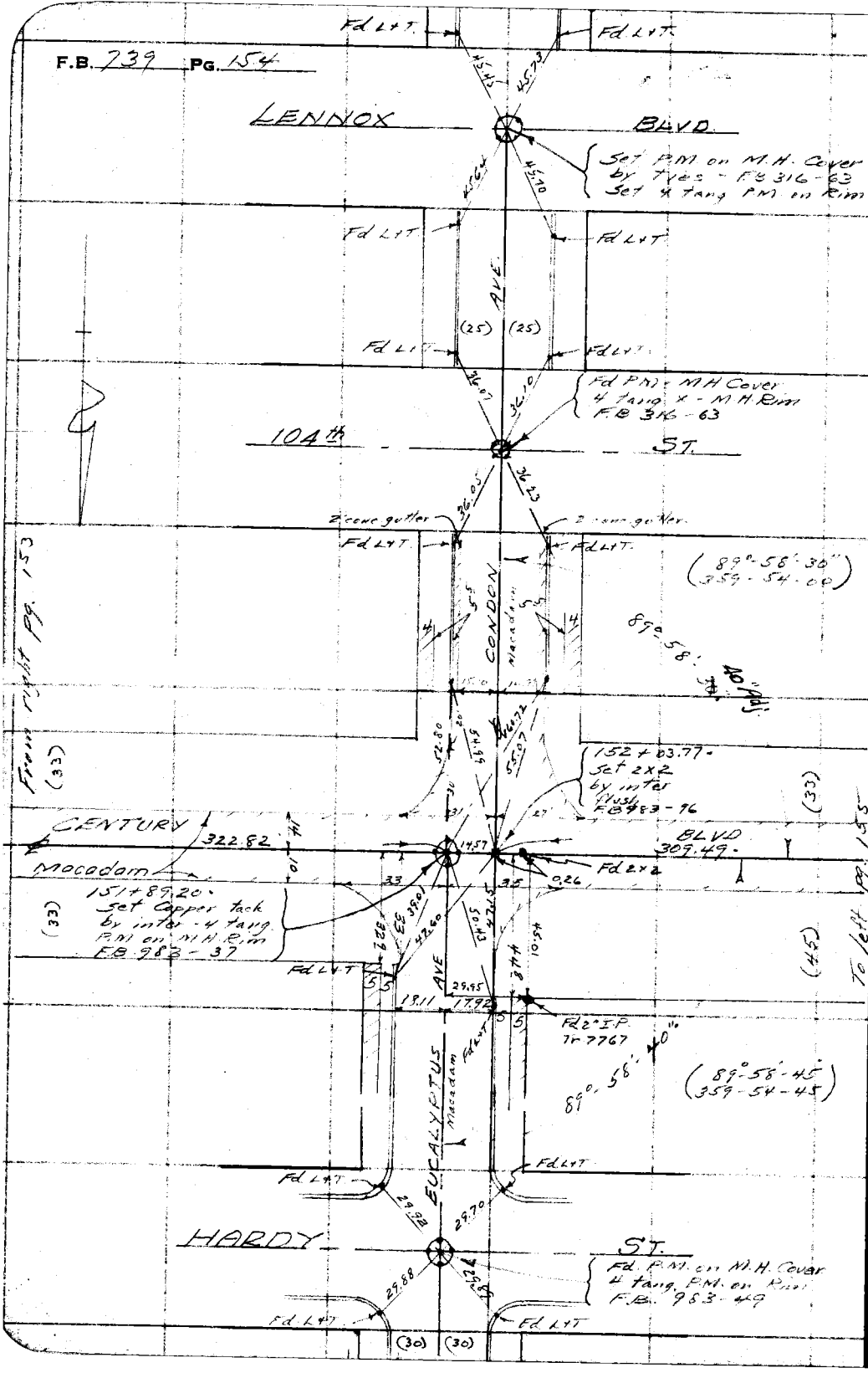

WS 24-B5

RETURN TO
LOS ANGELES COUNTY SURVEYOR
700 HALL OF RECORDS

Note: Any Additions or Changes on This Sheet Must be Made or Circled in Red Ink With Date and Name of Person Making Change.

Do not extend notes this side of this line

Notes Ck'd by D. M. Finley	Survey of Century Blvd
Map No. B-1427-4	W. O. 8208 Tape No. 032 St'd 84°F.
Office Work H. H. REYNOLDS	Surveyed by L. D. Moore
Checked D. M. Finley	Notes N Moore Date 3-31-38
Date Jan 1940	Indexed A. C. Johnson

F.B. [illegible] PG. 155

WS 24-85

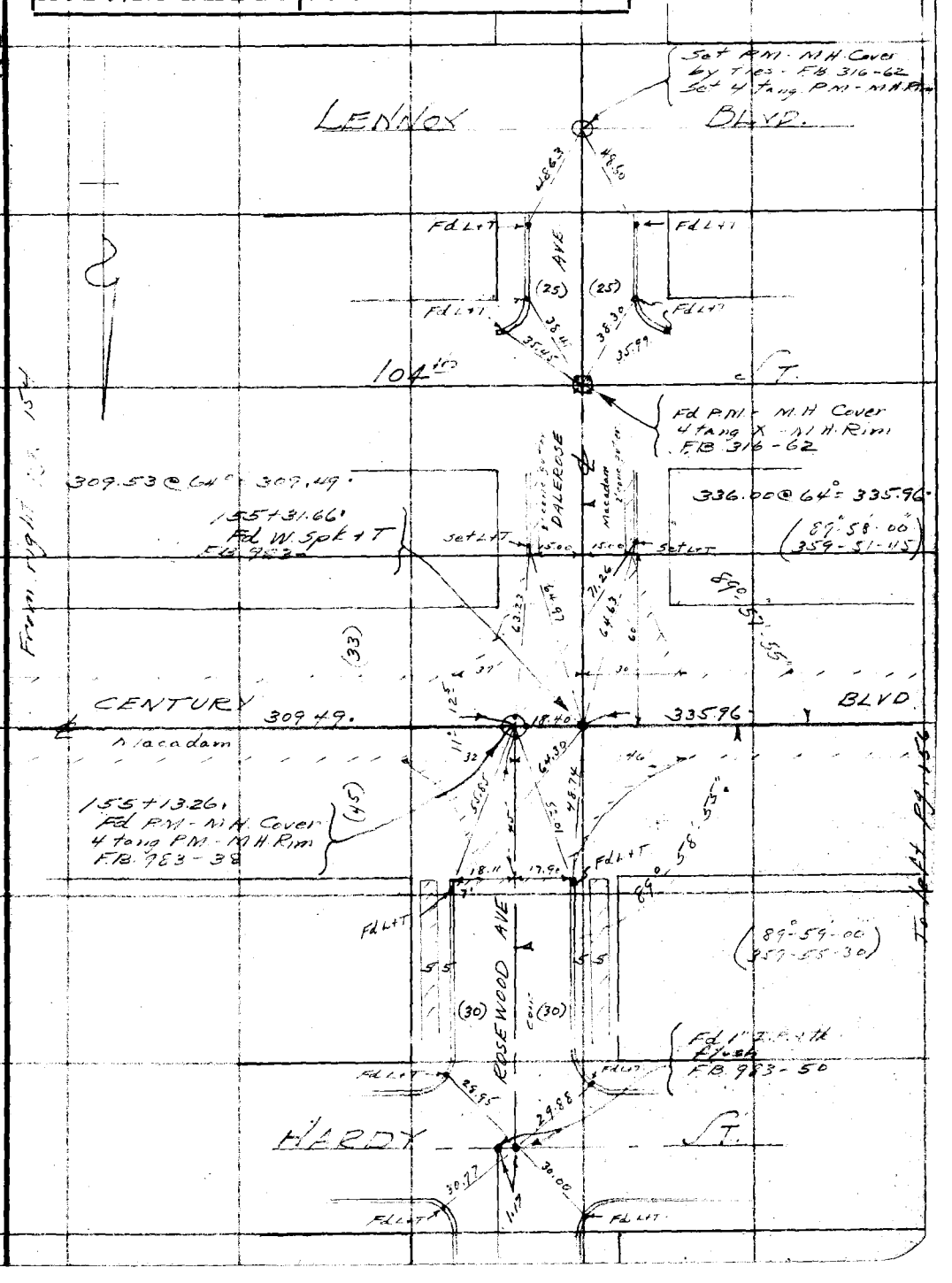

Note: Any Additions or Changes on This Sheet Must be Made or Circled in Red Ink With Date and Name of Person Making Change.

Do not extend notes this side of this line

RETURN TO
LOS ANGELES COUNTY SURVEYOR
700 HALL OF RECORDS

FORM 247 10M 11-38

RETURN TO
LOS ANGELES COUNTY SURVEYOR
700 HALL OF RECORDS

Note: Any Additions or Changes on This Sheet Must be Made or Circled in Red Ink With Date and Name of Person Making Change.

WS 24 B5

Do not extend notes this side of this line

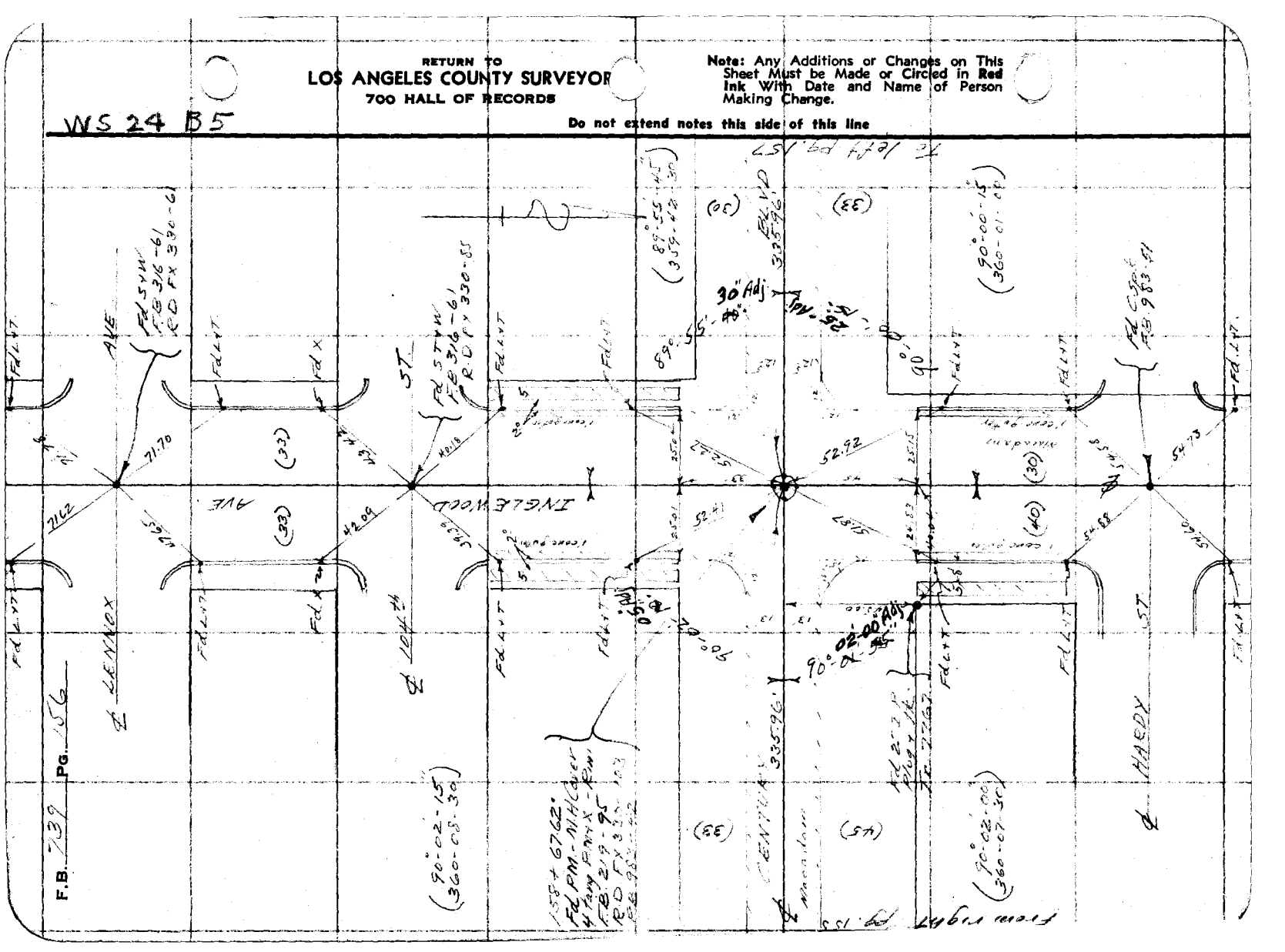

Notes Ck'd by D. M. Finley	Survey of Century Blvd
Map No. B-1427-4	W. O. 8208 Tape No. 032 St'd 84°F.
Office Work H. H. REYNOLDS	Surveyed by L D Moore
Checked D. M. Finley	Notes Moore Date 3-31-38
Date Jan. 1940	Indexed [illegible]

F.B. 737 PG. 157

WS 24-B5

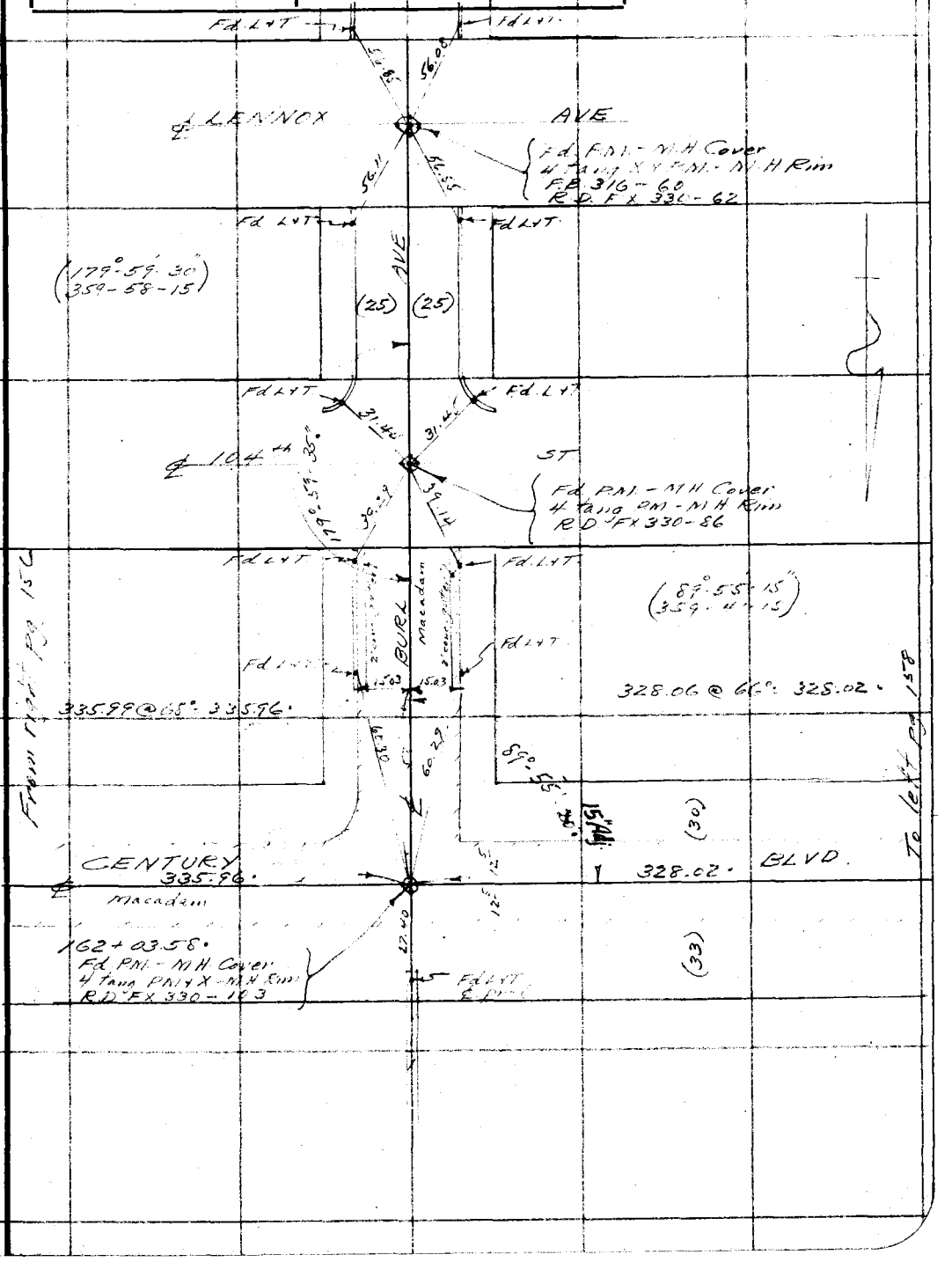

Note: Any Additions or Changes on This Sheet Must be Made or Circled in Red Ink With Date and Name of Person Making Change.

Do not extend notes this side of this line

RETURN TO
LOS ANGELES COUNTY SURVEYOR
700 HALL OF RECORDS

FORM 247 10M 11-35

F.B. 739 Pg. 158

WS 24 B5

RETURN TO
LOS ANGELES COUNTY SURVEYOR
700 HALL OF RECORDS

Note: Any Additions or Changes on This Sheet Must be Made or Circled in Red Ink With Date and Name of Person Making Change.

Do not extend notes this side of this line

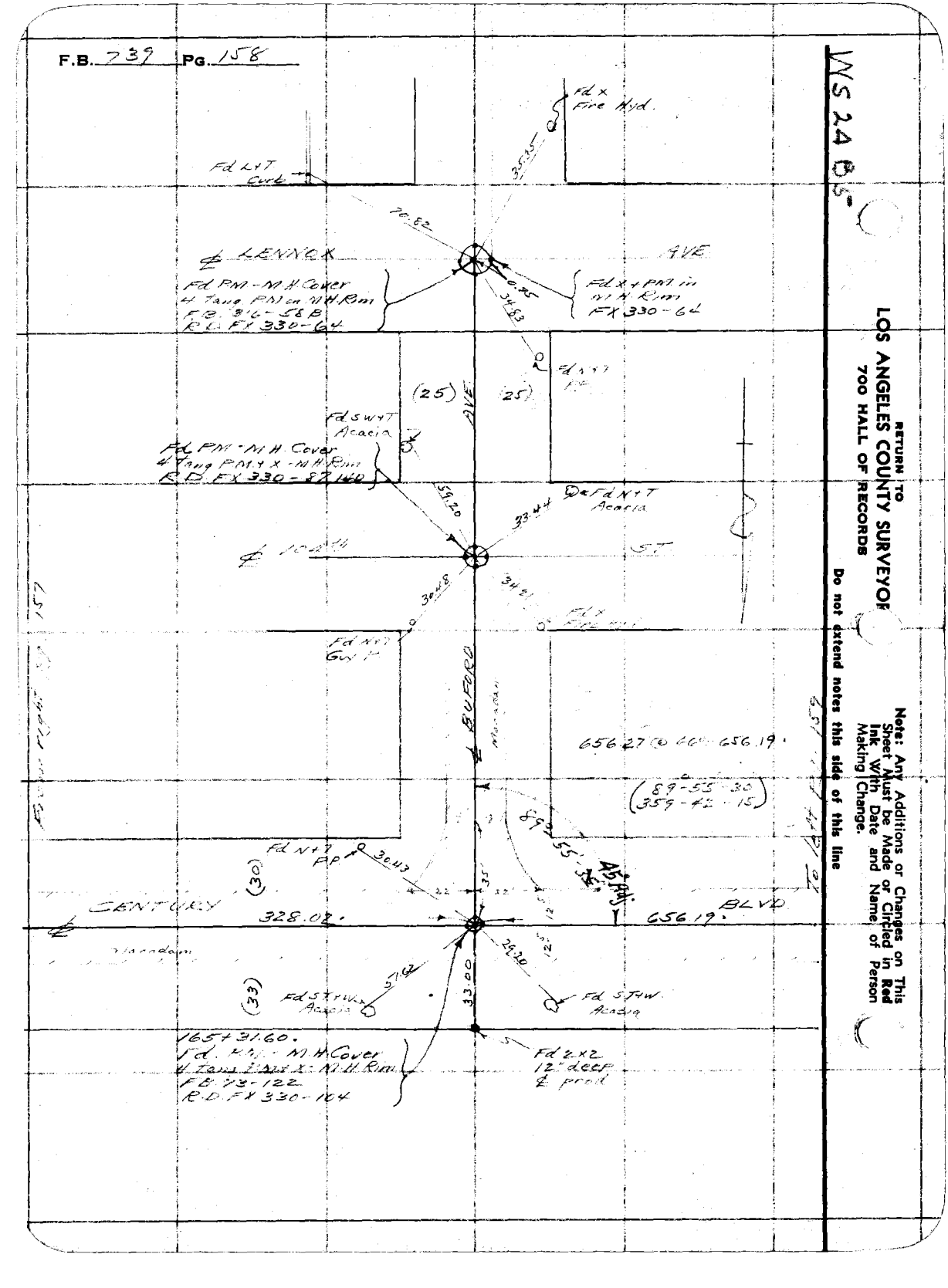

WS 24 45

Notes Ck'd by D. M. Finley	Survey of
Map No. B-1427-4	W. O. 8208 Tape No. 232 St'd 62° F.
Office Work H. H. REYNOLDS	Surveyed by
Checked D. M. Finley	Notes Date
Date Jan. 1940.	Indexed

F.B. Pg.

Note: Any Additions or Changes on This Sheet Must be Made or Circled in Red Ink With Date and Name of Person Making Change.

Do not extend notes this side of this line

RETURN TO
LOS ANGELES COUNTY SURVEYOR
700 HALL OF RECORDS

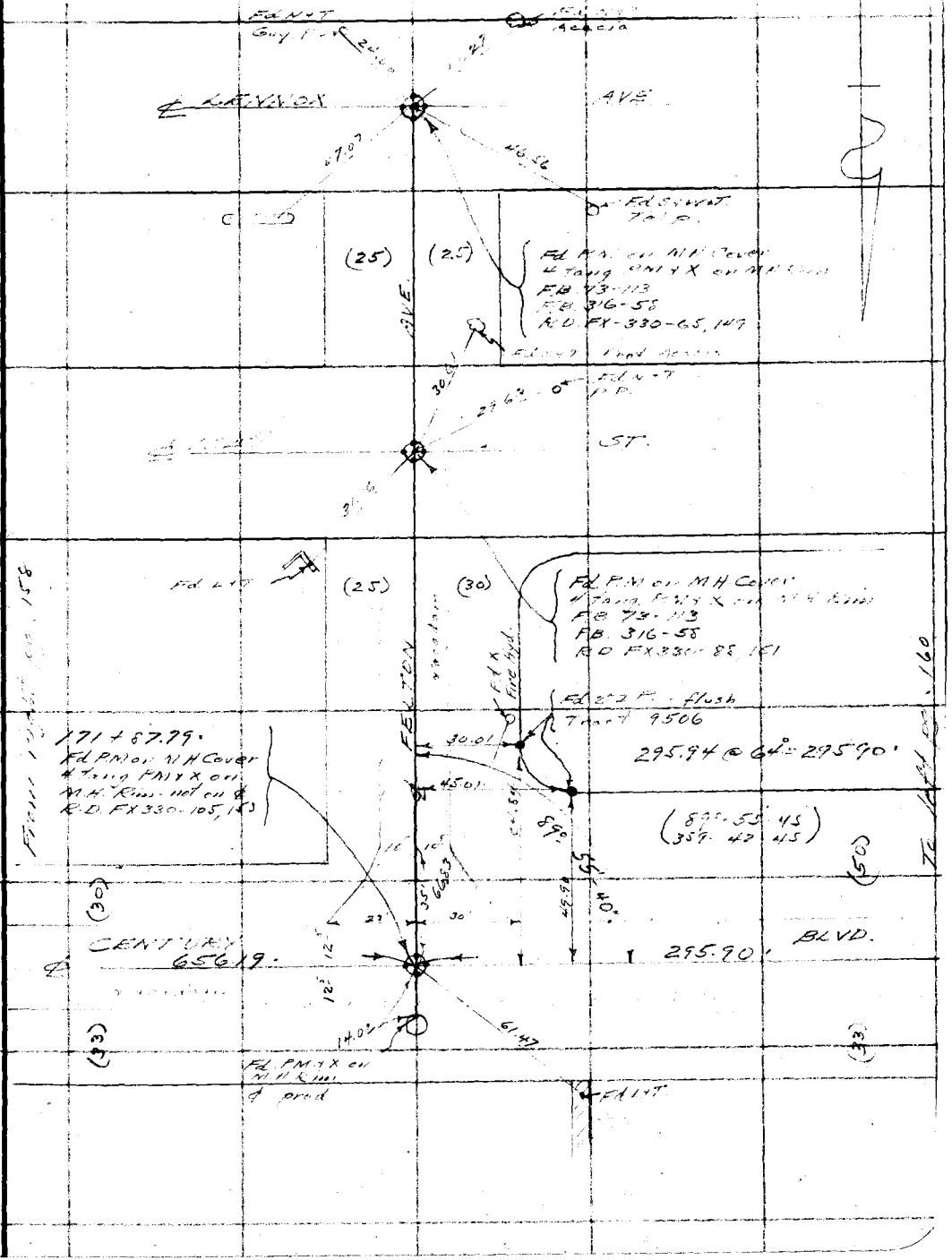

FORM 247 10M 11-38

RETURN TO
LOS ANGELES COUNTY SURVEYOR
700 HALL OF RECORDS

Note: Any Additions or Changes on This Sheet Must be Made or Circled in **Red** Ink With Date and Name of Person Making Change.

Do not extend notes this side of this line

WS 24 A5

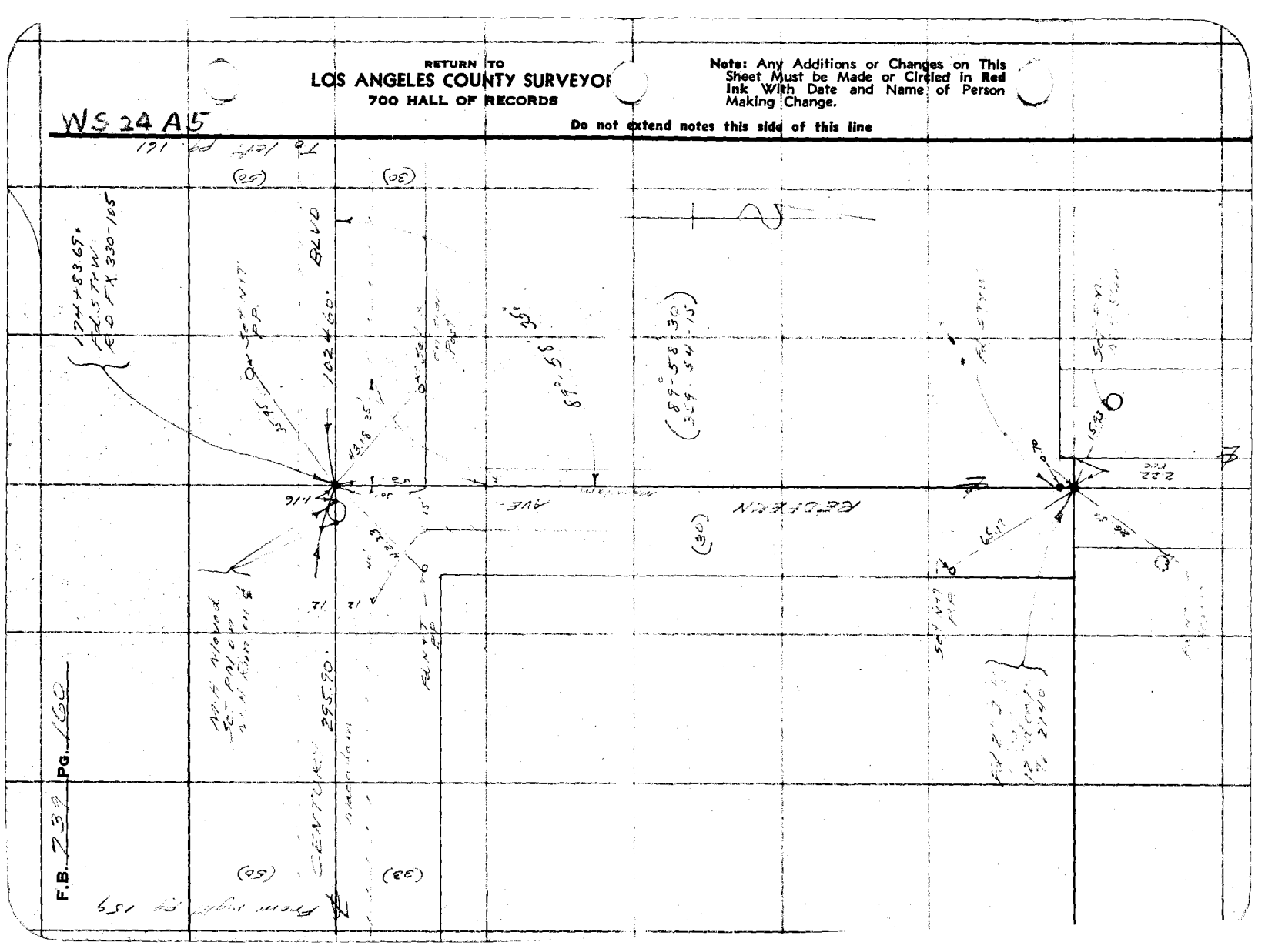

W574 A4 A5

Notes Ck'd by D. M. Finley	Survey of Century Blvd	F.B. 737 Pg.
Map No. B-1427-4	W. O. 8208 Tape No. 032 St'd 68°F.	
Office Work H. H. REYNOLDS	Surveyed by	
Checked D. M. Finley	Notes	Date 4-1-38
Date Jan. 1940	Indexed	

Note: Any Additions or Changes on This Sheet Must be Made or Circled in Red Ink With Date and Name of Person Making Change.

Do not extend notes this side of this line

RETURN TO
LOS ANGELES COUNTY SURVEYOR
700 HALL OF RECORDS

FORM 247 10M 11-38

RETURN TO
LOS ANGELES COUNTY SURVEYOR
700 HALL OF RECORDS

Note: Any Additions or Changes on This Sheet Must be Made or Circled in **Red** Ink With Date and Name of Person Making Change.

Do not extend notes this side of this line

F.B. 739 Pg. 162

Notes Ck'd by D. M. Finley	Survey of [illegible]
Map No. B-1427-2	W. O. 8208 Tape No. ____ St'd ____ °F.
Office Work H. H. REYNOLDS	Surveyed by [illegible]
Checked D. M. Finley	Notes [illegible] Date ____
Date Jan. 1940.	Indexed [illegible] 5-17-38

F.B. 739 PG. 163

TOPOGRAPHY
ON
CENTURY BLVD
FROM
WESTERN AVE
TO
ANZA AVE
Job # 8208

Note: Any Additions or Changes on This Sheet Must be Made or Circled in Red Ink With Date and Name of Person Making Change.

Do not extend notes this side of this line

RETURN TO
LOS ANGELES COUNTY SURVEYOR
700 HALL OF RECORDS

FORM 247 10M 11-35

F.B. 739 PG. 164

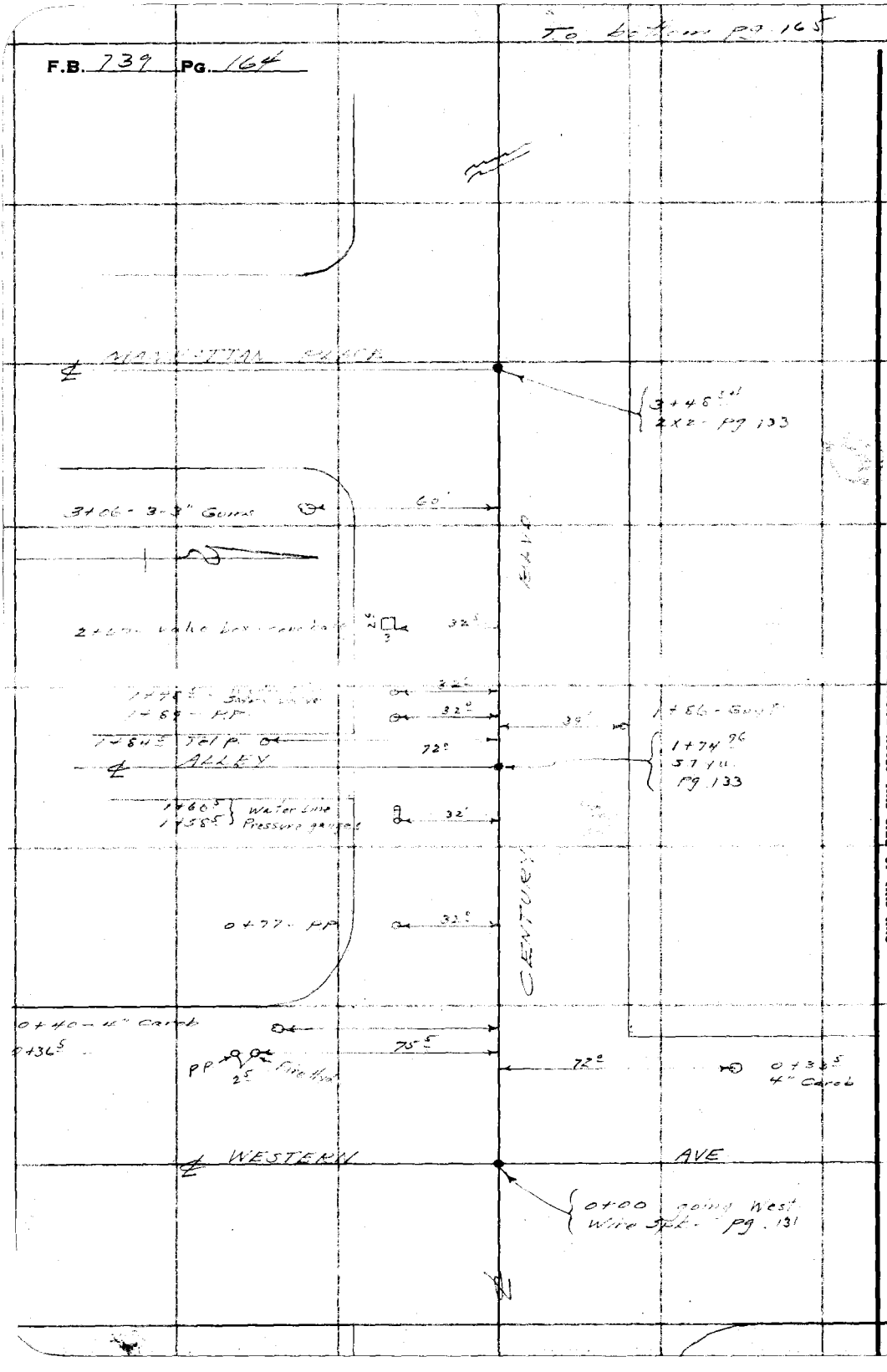

RETURN TO
LOS ANGELES COUNTY SURVEYOR
700 HALL OF RECORDS

Note: Any Additions or Changes on This Sheet Must be Made or Circled in Red Ink With Date and Name of Person Making Change.

Do not extend notes this side of this line

Notes Ck'd by D. M. Finley	Survey of
Map No. B-1427-2	W. O. 8208 Tape No. St'd °F.
Office Work H. H. REYNOLDS	Surveyed by
Checked D. M. Finley	Notes Date 4-5-38
Date Jan 1940.	Indexed

F.B. PG.

Note: Any Additions or Changes on This Sheet Must be Made or Circled in Red Ink With Date and Name of Person Making Change

Do not extend notes this side of this line

RETURN TO
LOS ANGELES COUNTY SURVEYOR
700 HALL OF RECORDS

FORM 247 10M 11-38



F.B. 239 PG. 166

To bottom pg 167

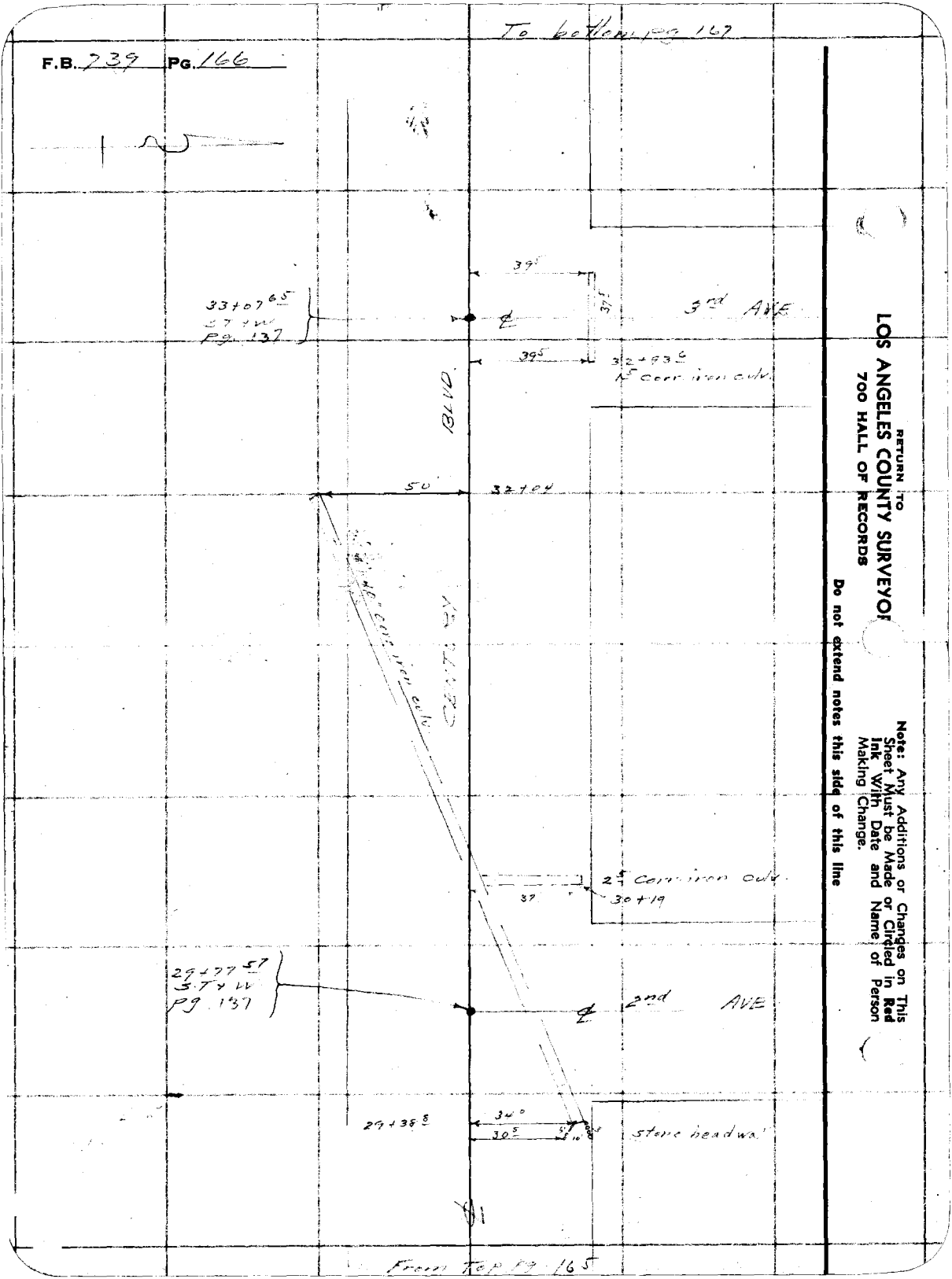

From Top Pg. 165

RETURN TO
LOS ANGELES COUNTY SURVEYOR
700 HALL OF RECORDS

Note: Any Additions or Changes on This Sheet Must be Made or Circled in Red Ink With Date and Name of Person Making Change.

Do not extend notes this side of this line

Notes Ck'd by D. M. Finley	Survey of Century Blvd
Map No. B-1427-2	W. O. 8208 Tape No. ____ St'd ____ °F.
Office Work H. H. REYNOLDS	Surveyed by [illegible]
Checked D. M. Finley	Notes [illegible] Date 4-5-38
Date Jan. 1940	Indexed A. C. Johnson

F.B. [illegible] PG. 167

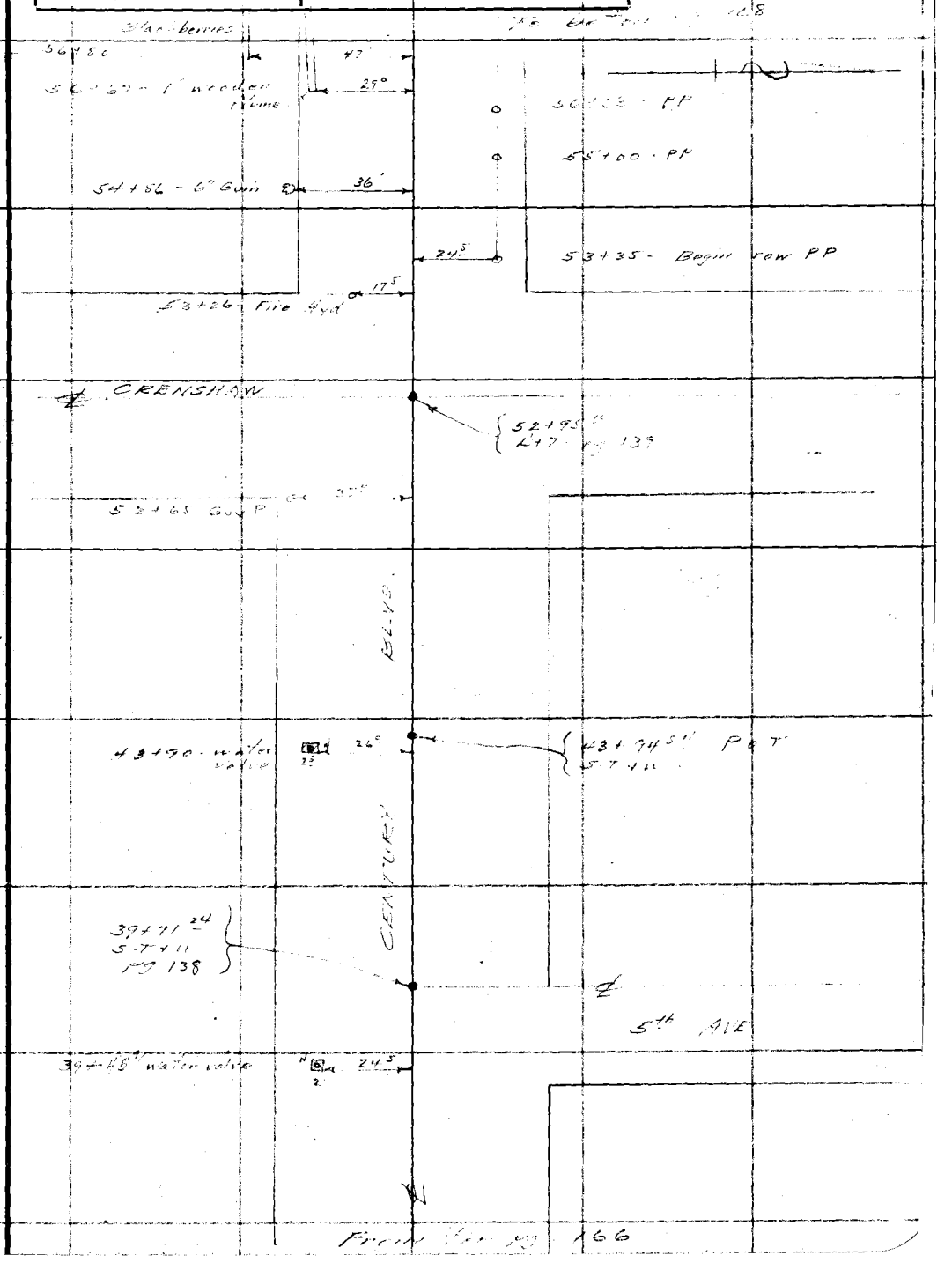

Note: Any Additions or Changes on This Sheet Must be Made or Circled in Red Ink With Date and Name of Person Making Change.

Do not extend notes this side of this line

RETURN TO
LOS ANGELES COUNTY SURVEYOR
700 HALL OF RECORDS

FORM 247 10M 11-35

To bottom pg - 169

F.B. 239 PG. 168

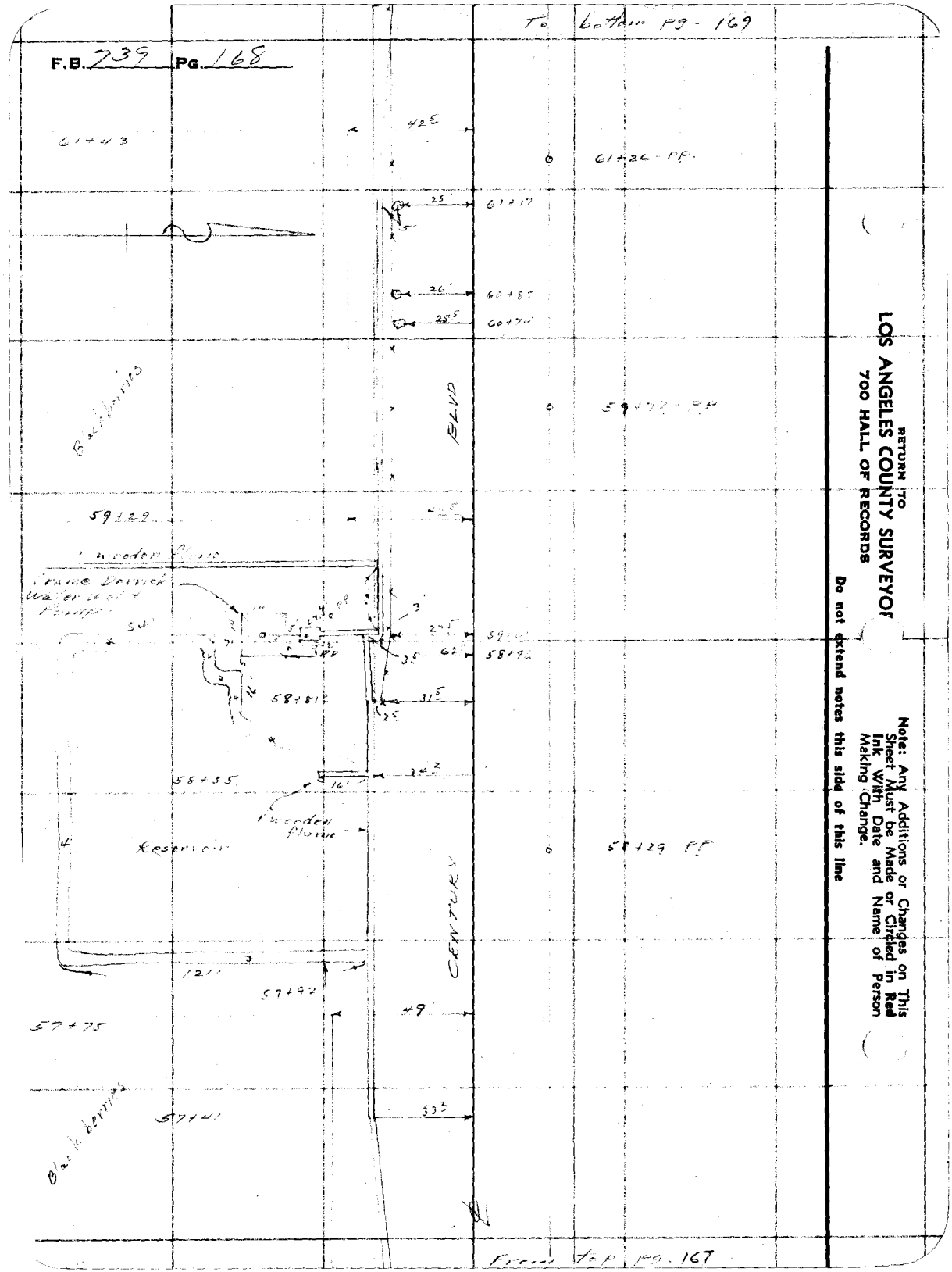

From top pg. 167

RETURN TO
LOS ANGELES COUNTY SURVEYOR
700 HALL OF RECORDS

Do not extend notes this side of this line

Note: Any Additions or Changes on This Sheet Must be Made or Circled in Red Ink With Date and Name of Person Making Change.

Notes Ck'd by D. M. Finley	Survey of		F.B. 735 PG.
Map No. B-1427-2	W. O. 5205	Tape No.	St'd °F.
Office Work H. H. REYNOLDS	Surveyed by L. D. Moore		
Checked D. M. Finley	Notes	Date 4-5-38	
Date Jan. 1940.	Indexed		

RETURN TO
LOS ANGELES COUNTY SURVEYOR
700 HALL OF RECORDS

Note: Any Additions or Changes on This Sheet Must be Made or Circled in Red Ink With Date and Name of Person Making Change

Do not extend notes this side of this line

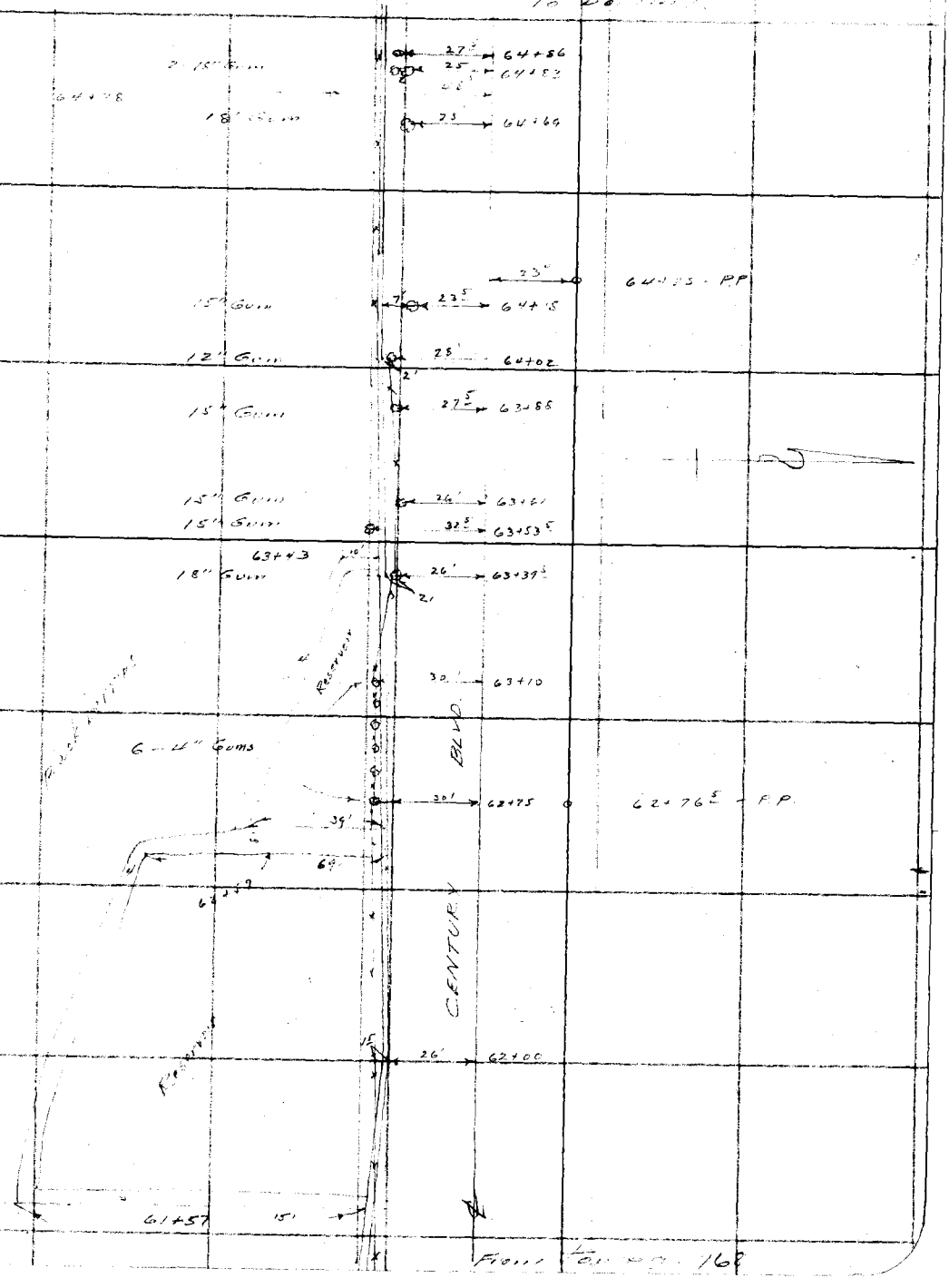

FORM 247 10M 11-38

F.B. 239 PG. 170

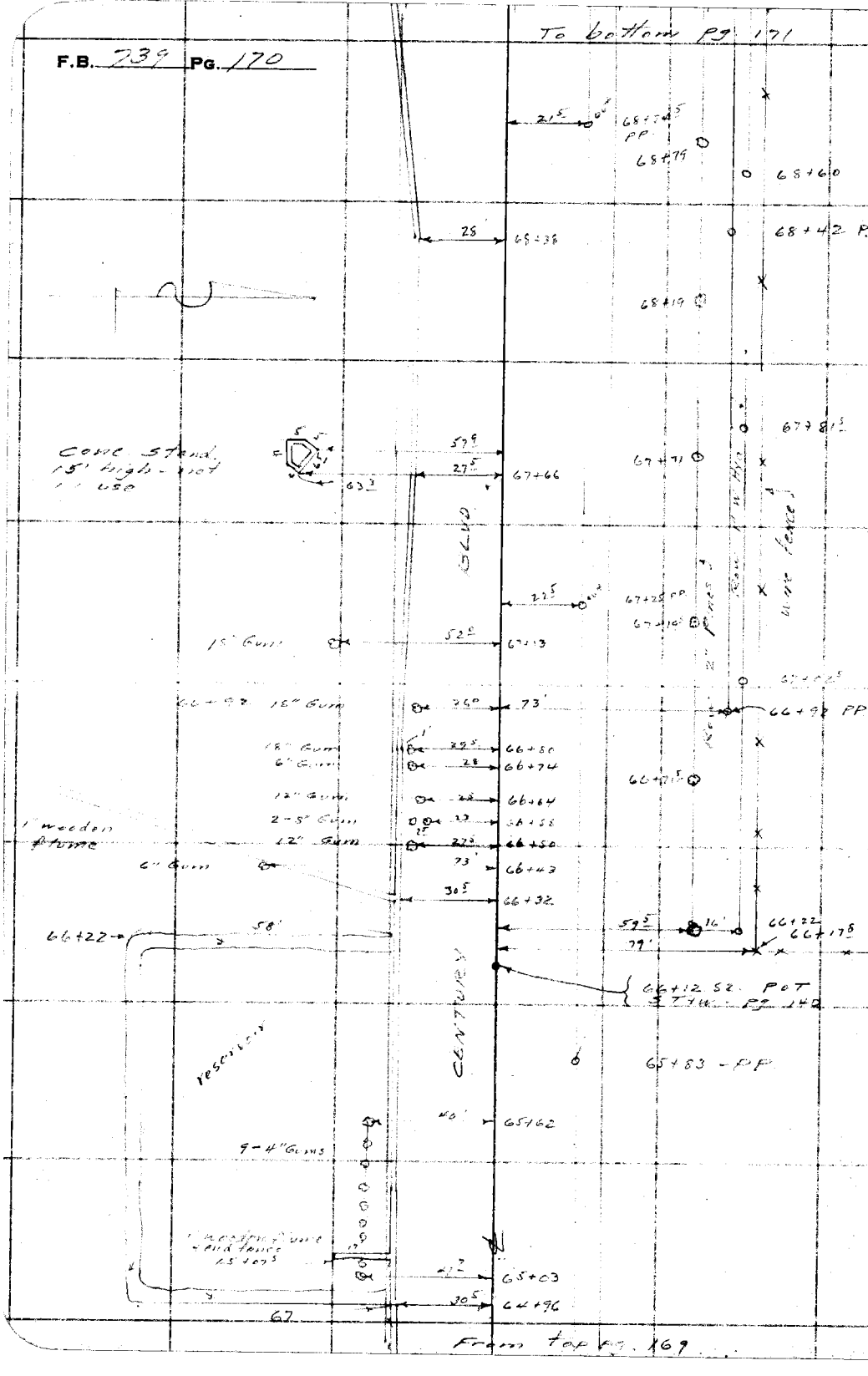

RETURN TO
LOS ANGELES COUNTY SURVEYOR
700 HALL OF RECORDS

Note: Any Additions or Changes on This Sheet Must be Made or Circled in Red Ink With Date and Name of Person Making Change.

Do not extend notes this side of this line

Notes Ck'd by D. M. Finley	Survey of	F.B. 734	Pg. 171
Map No. B-1427-2	W. O. 8208 Tape No.	St'd	°F.
Office Work H. H. REYNOLDS	Surveyed by		
Checked D. M. Finley	Notes N/Book	Date 4-5-35	
Date Jan. 1940	Indexed		



Note: Any Additions or Changes on This Sheet Must be Made or Circled in Red Ink With Date and Name of Person Making Change

Do not extend notes this side of this line

RETURN TO
LOS ANGELES COUNTY SURVEYOR
700 HALL OF RECORDS

FORM 247 10M 11-38

To bottom pg. 173

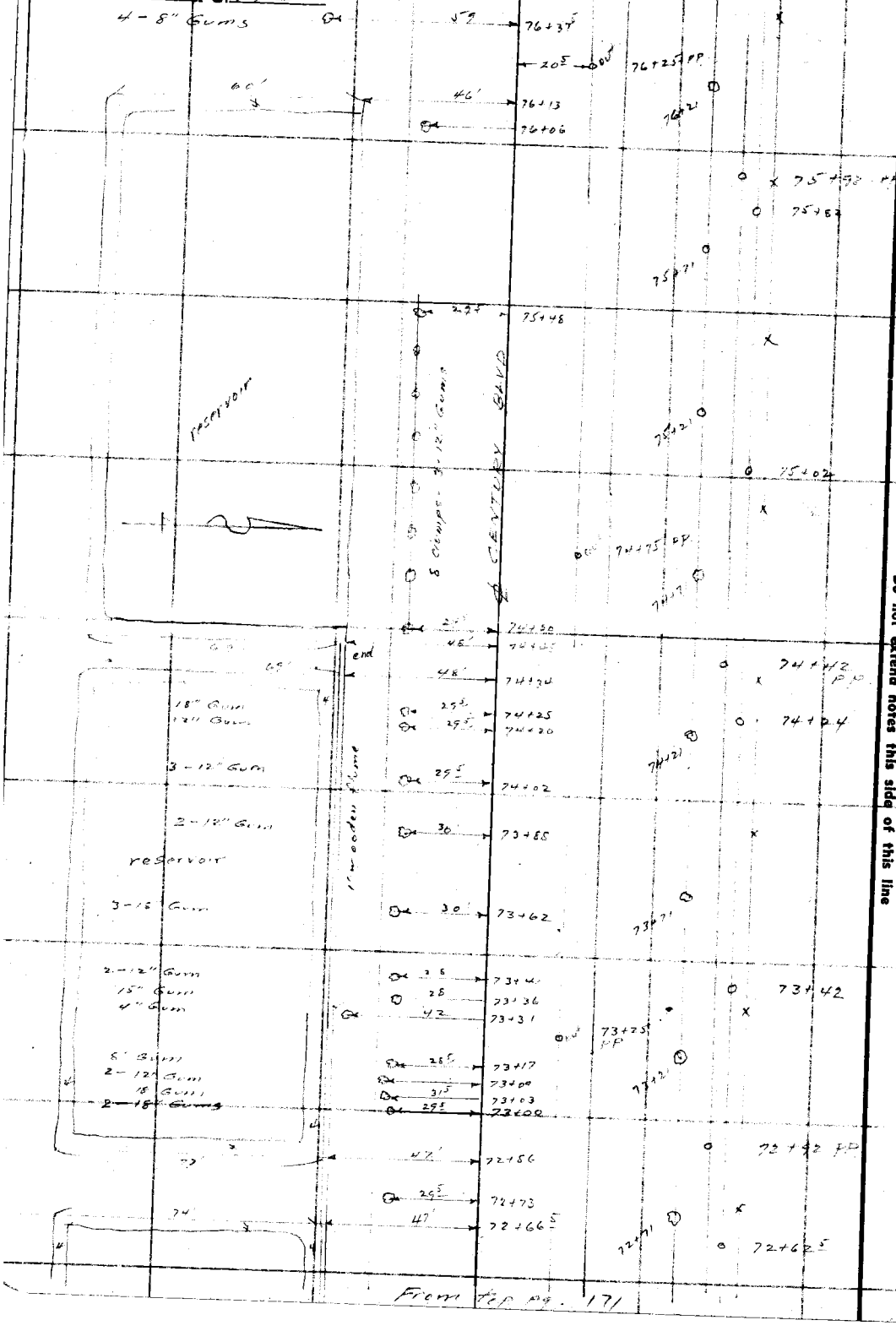

From top pg. 171

RETURN TO
LOS ANGELES COUNTY SURVEYOR
700 HALL OF RECORDS

Note: Any Additions or Changes on This Sheet Must be Made or Circled in Red Ink With Date and Name of Person Making Change.

Do not extend notes this side of this line

Notes Ck'd by D. M. Finley	Survey of Cahuenga Blvd
Map No. B-1427-2	W. O. 8208 Tape No. St'd °F.
Office Work H. H. REYNOLDS	Surveyed by
Checked D. M. Finley	Notes Date 4-5-38
Date Jan. 1940.	Indexed

F.B. 736 Pg. 172

RETURN TO
LOS ANGELES COUNTY SURVEYOR
700 HALL OF RECORDS

Note: Any Additions or Changes on This Sheet Must be Made or Circled in Red Ink With Date and Name of Person Making Change

Do not extend notes this side of this line

FORM 247 10M 11-38





RETURN TO
LOS ANGELES COUNTY SURVEYOR
700 HALL OF RECORDS

Note: Any Additions or Changes on This Sheet Must be Made or Circled in Red Ink With Date and Name of Person Making Change.

Do not extend notes this side of this line

Notes Ck'd by D. M. Finley	Survey of [illegible]
Map No. B-1427-2	W. O. [illegible] Tape No. ____ St'd ____ °F.
Office Work H. H. REYNOLDS	Surveyed by [illegible]
Checked D. M. Finley	Notes [illegible] Date 4-26-38
Date Jan. 1940.	Indexed [illegible]

F.B. 239 PG. 175



From top pg 174

Note: Any Additions or Changes on This Sheet Must be Made or Circled in Red Ink With Date and Name of Person Making Change.

Do not extend notes this side of this line

RETURN TO
LOS ANGELES COUNTY SURVEYOR
700 HALL OF RECORDS

FORM 247 10M 11-38

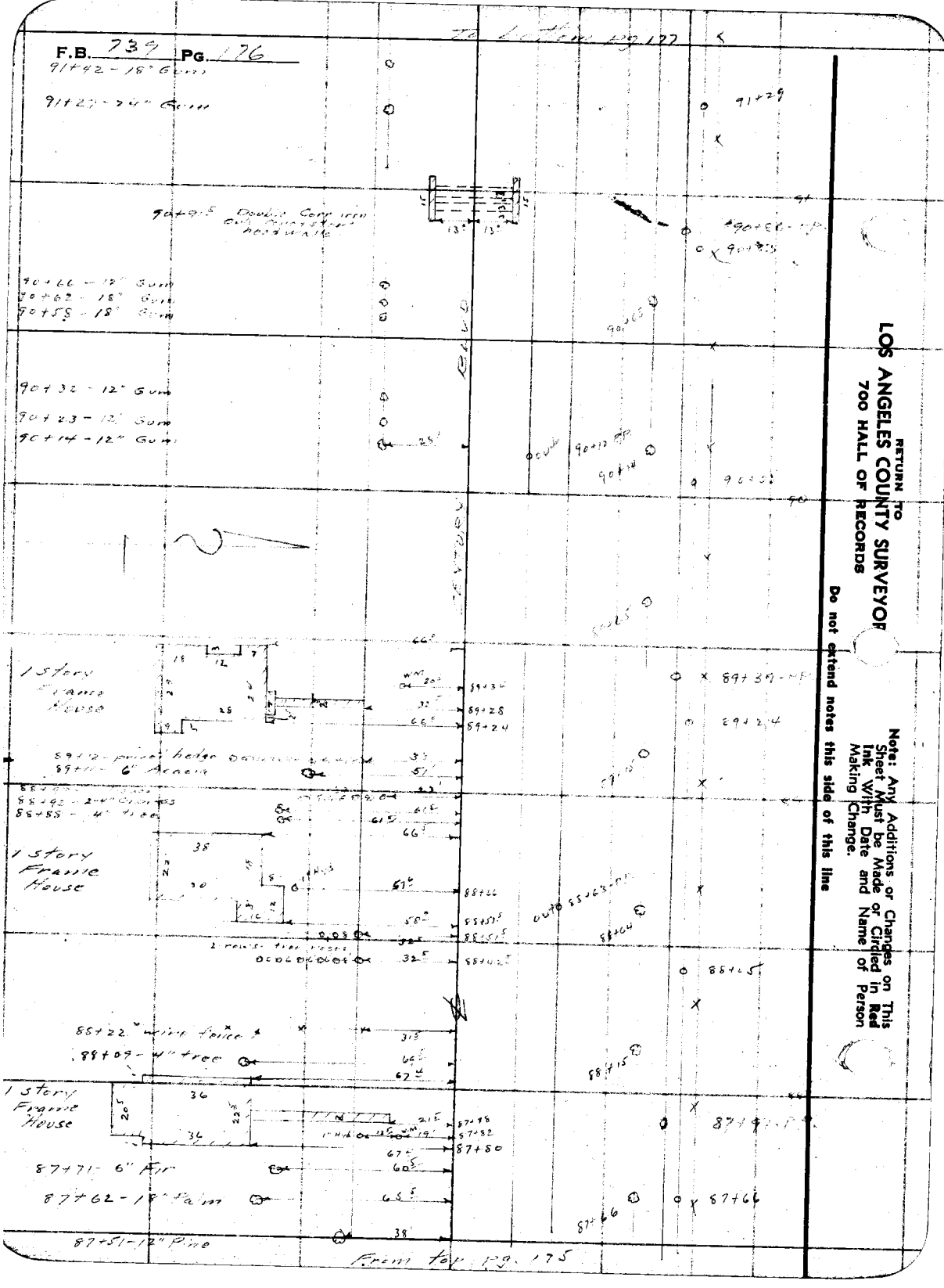
F.B. 739 PG. 176
To bottom pg. 177
91+42 - 18" Gum
91+29 - 24" Gum
91+29
90+91.5 Double Corr iron
90+66 - 12" Gum
90+62 - 18" Gum
90+58 - 18" Gum
90+32 - 12" Gum
90+23 - 12" Gum
90+14 - 12" Gum
90+12 PP
90+14
1 Story Frame House
89+34
89+28
89+24
89+39
89+24
89+12 - privet hedge
89+11 - 6" Acacia
88+92 - 2-4" Cypress
88+88 - 4" tree
1 Story Frame House
88+66
88+51.5
88+51.5
88+42.5
88+64
88+65
88+22 wire fence
88+09 - 4" tree
88+15
1 Story Frame House
87+98
87+82
87+80
87+71 - 6" Fir
87+62 - 18" Palm
87+66
87+66
87+51 - 12" Pine
From top pg. 175
RETURN TO
LOS ANGELES COUNTY SURVEYOR
700 HALL OF RECORDS
Note: Any Additions or Changes on This Sheet Must be Made or Circled in Red Ink With Date and Name of Person Making Change.
Do not extend notes this side of this line

Notes Ck'd by D. M. Finley	Survey of
Map No. B-1427-8	W. O. 8208 Tape No. St'd °F.
Office Work H. H. REYNOLDS	Surveyed by L. D. Moore
Checked D. M. Finley	Notes Moore Date 4-26-38
Date Jan. 1940.	Indexed

F.B. 7291 PG. 177

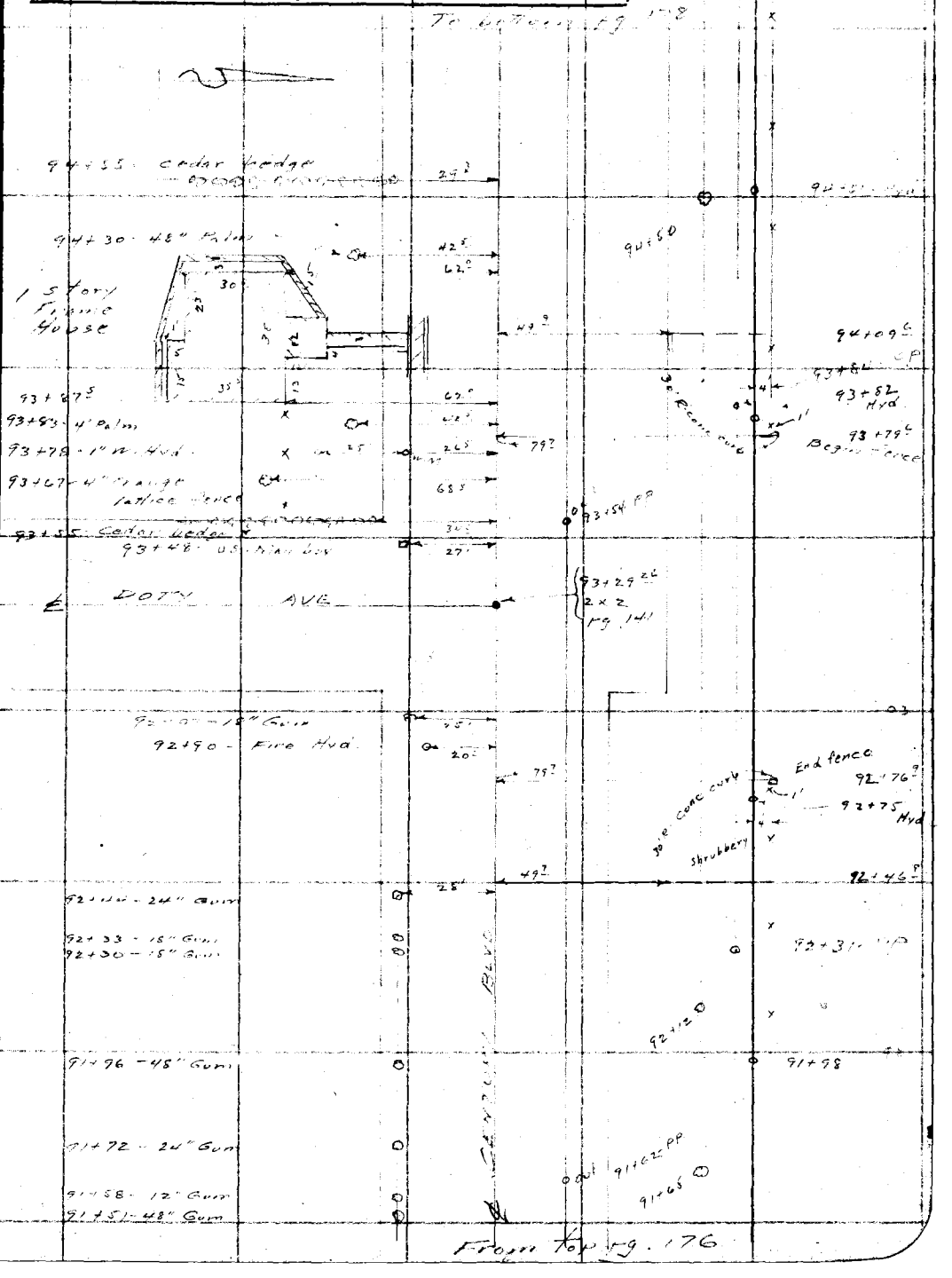

Note: Any Additions or Changes on This Sheet Must be Made or Circled in Red Ink With Date and Name of Person Making Change.

Do not extend notes this side of this line

RETURN TO
LOS ANGELES COUNTY SURVEYOR
700 HALL OF RECORDS

FORM 247 10M 11-38

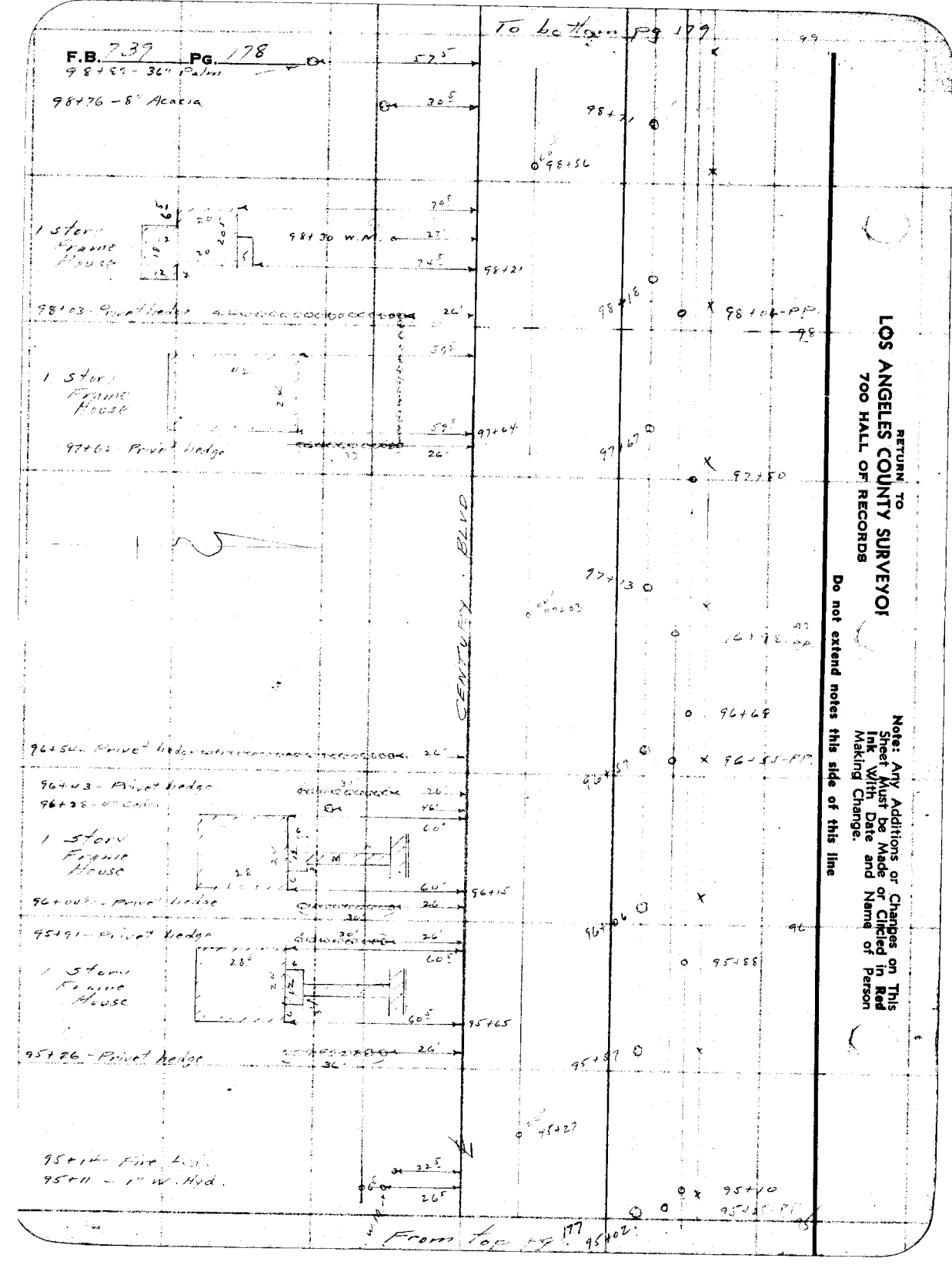
F.B. 739 PG. 178
To bottom pg 179
98+69 - 36" Pine
98+76 - 8" Acacia
98+30 W.M.
1 Story Frame House
98+03 - Privet Hedge
1 Story Frame House
97+62 Privet Hedge
CENTINELA BLVD
96+54 - Privet Hedge
96+43 - Privet Hedge
96+38 - 4" Cedar
1 Story Frame House
96+04 - Privet Hedge
95+91 - Privet Hedge
1 Story Frame House
95+76 - Privet Hedge
95+14 - Fire Hyd.
95+11 - 1" W. Hyd.
From top pg 177
RETURN TO
LOS ANGELES COUNTY SURVEYOR
700 HALL OF RECORDS
Note: Any Additions or Changes on This Sheet Must be Made or Circled in Red Ink with Date and Name of Person Making Change.
Do not extend notes this side of this line

Notes Ck'd by D. M. Finley	Survey of		F.B. 739 Pg. 179
Map No. B-1427-9	W. O. 5206	Tape No.	St'd °F.
Office Work H. H. REYNOLDS	Surveyed by		
Checked D. M. Finley	Notes None	Date 4-26-38	
Date Jan. 1940.	Indexed		

RETURN TO
LOS ANGELES COUNTY SURVEYOR
700 HALL OF RECORDS

Note: Any Additions or Changes on This Sheet Must be Made or Circled in Red Ink With Date and Name of Person Making Change.

Do not extend notes this side of this line

FORM 247 10M 11-35



F.B. 739 PG. 180

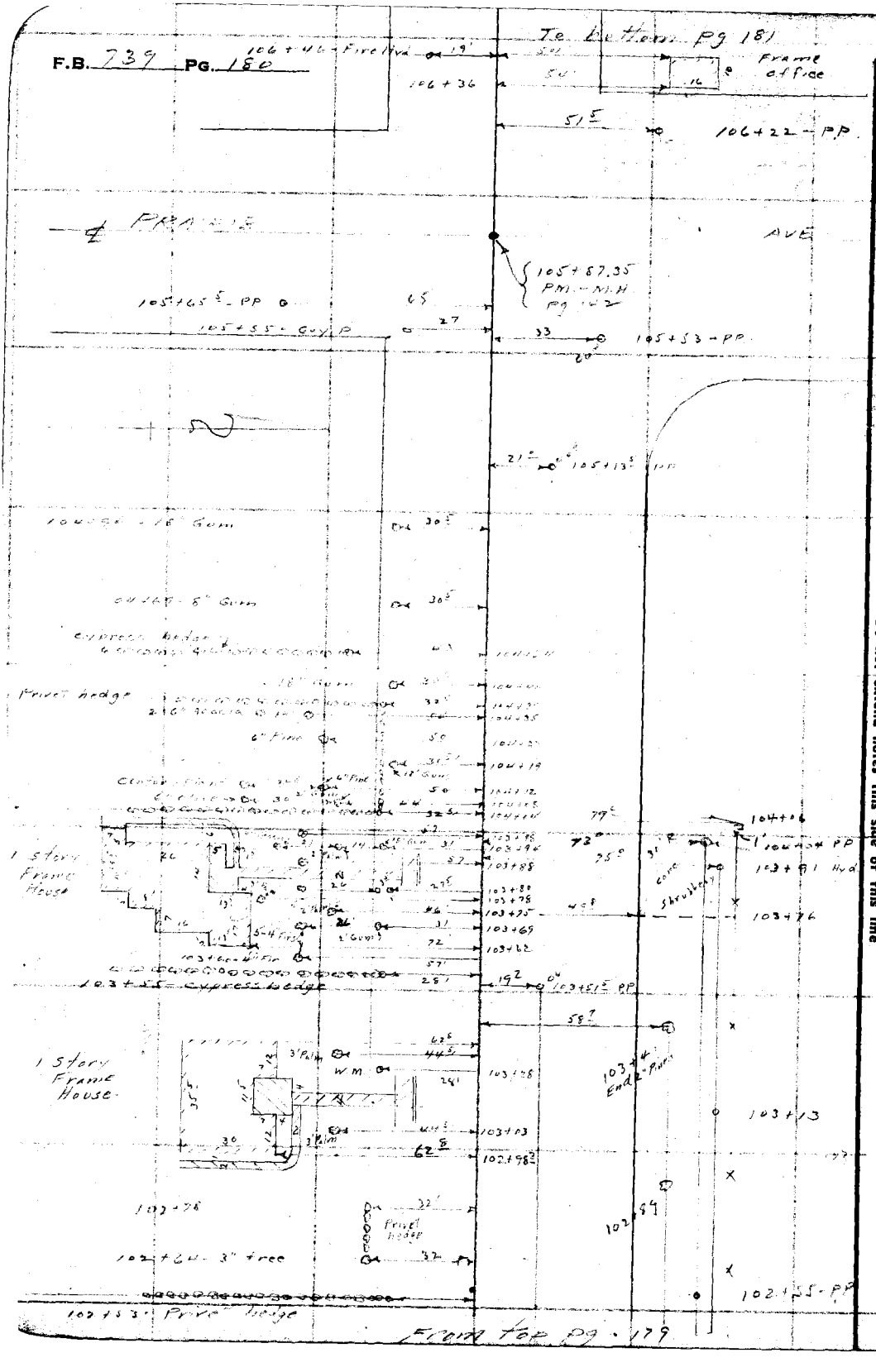

RETURN TO
LOS ANGELES COUNTY SURVEYOR
700 HALL OF RECORDS

Note: Any Additions or Changes on This Sheet Must be Made or Circled in Red Ink With Date and Name of Person Making Change.

Do not extend notes this side of this line

Notes Ck'd by D. M. Finley	Survey of [illegible]
Map No. B-1427-3	W. O. 8208 Tape No. ____ St'd ____ °F.
Office Work H. H. REYNOLDS	Surveyed by [illegible]
Checked D. M. Finley	Notes [illegible] Date 4-27-38
Date Jan 1940.	Indexed [illegible]

F.B. [illegible] PG. [illegible]



From Top pg. 180

Note: Any Additions or Changes on This Sheet Must be Made or Circled in Red Ink With Date and Name of Person Making Change.

Do not extend notes this side of this line

RETURN TO
LOS ANGELES COUNTY SURVEYOR
700 HALL OF RECORDS

FORM 247 10M 11-38

F.B. 739 PG. 182

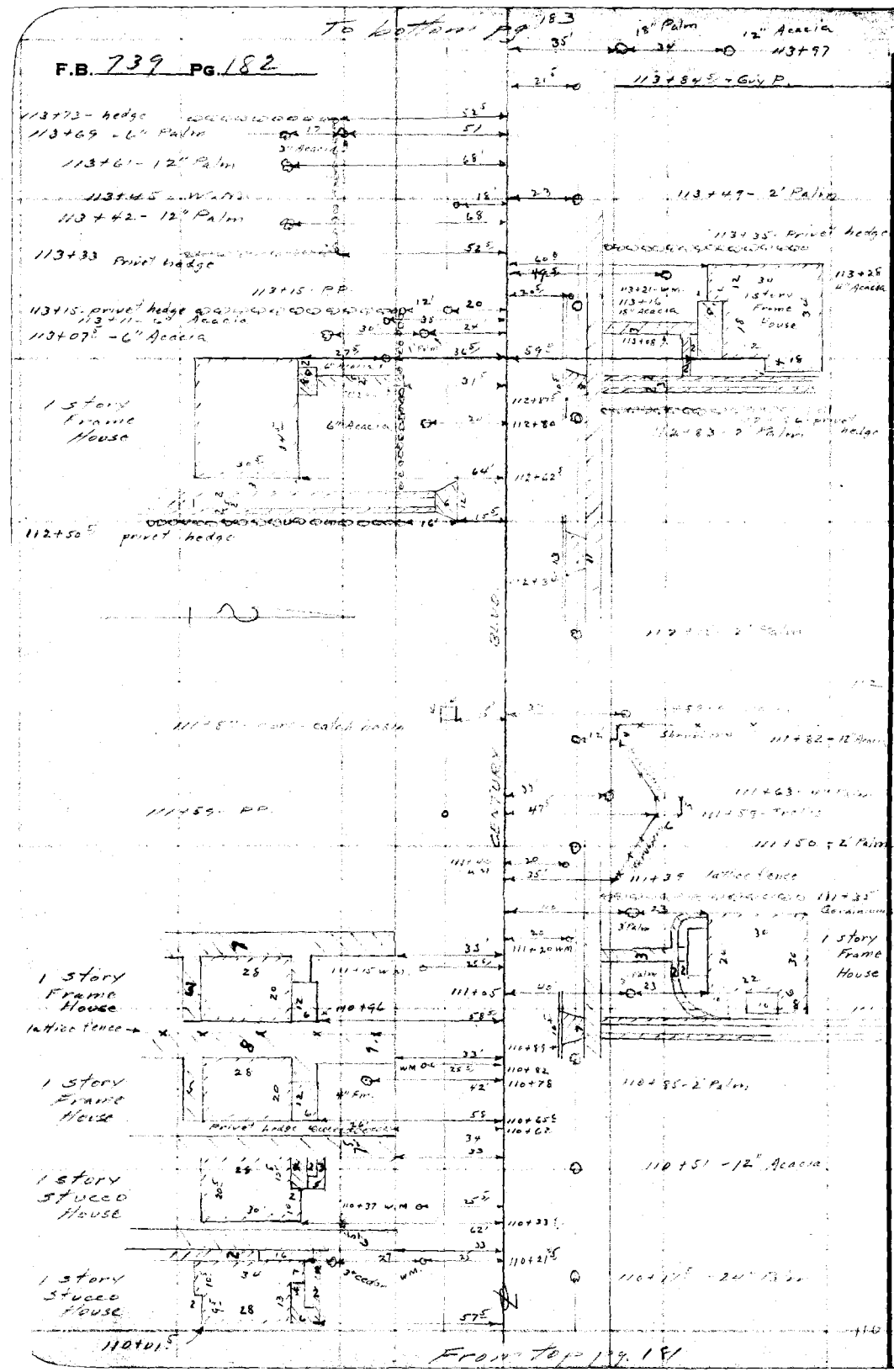

RETURN TO
LOS ANGELES COUNTY SURVEYOR
700 HALL OF RECORDS

Do not extend notes this side of this line

Note: Any Additions or Changes on This Sheet Must be Made or Circled in Red Ink With Date and Name of Person Making Change.

Notes Ck'd by D. M. Finley	Survey of	F.B. 739	Pg. 183
Map No. B-1427-9	W. O. 8208 Tape No.	St'd °F.	
Office Work H. H. REYNOLDS	Surveyed by		
Checked D. M. Finley	Notes	Date 4-24-35	
Date Jan 1940.	Indexed		

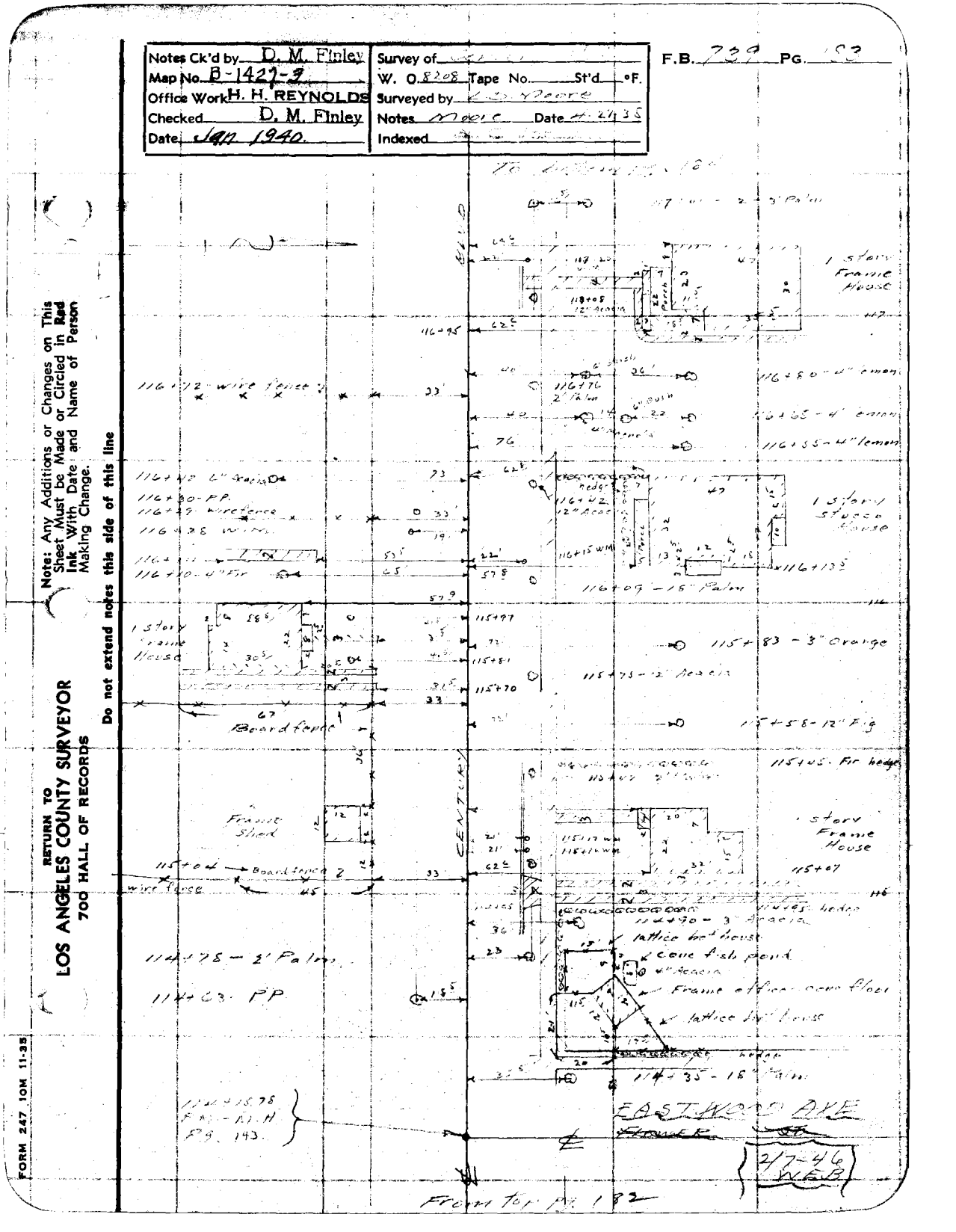

Note: Any Additions or Changes on This Sheet Must be Made or Circled in Red Ink With Date and Name of Person Making Change.

Do not extend notes this side of this line

RETURN TO
LOS ANGELES COUNTY SURVEYOR
7OO HALL OF RECORDS

FORM 247 10M 11-35

To bottom pg. 185

See pg. 184-A

From top pg. 183

RETURN TO
LOS ANGELES COUNTY SURVEYOR
700 HALL OF RECORDS

Note: Any Additions or Changes on This Sheet Must be Made or Circled in Red Ink With Date and Name of Person Making Change.

Do not extend notes this side of this line

Notes Ck'd by J.D. Price.	Survey of Century Blvd
Map No. C.S. B-1427-3	W. O. 8208 Tape No. ____ St'd ____ °F
Office Work J.D. Price.	Surveyed by WALLACE
Checked ____	Notes Wallace Date 3-5-47
Date ____	Indexed 3-17-47

F.B. 739 Pg. 184-A

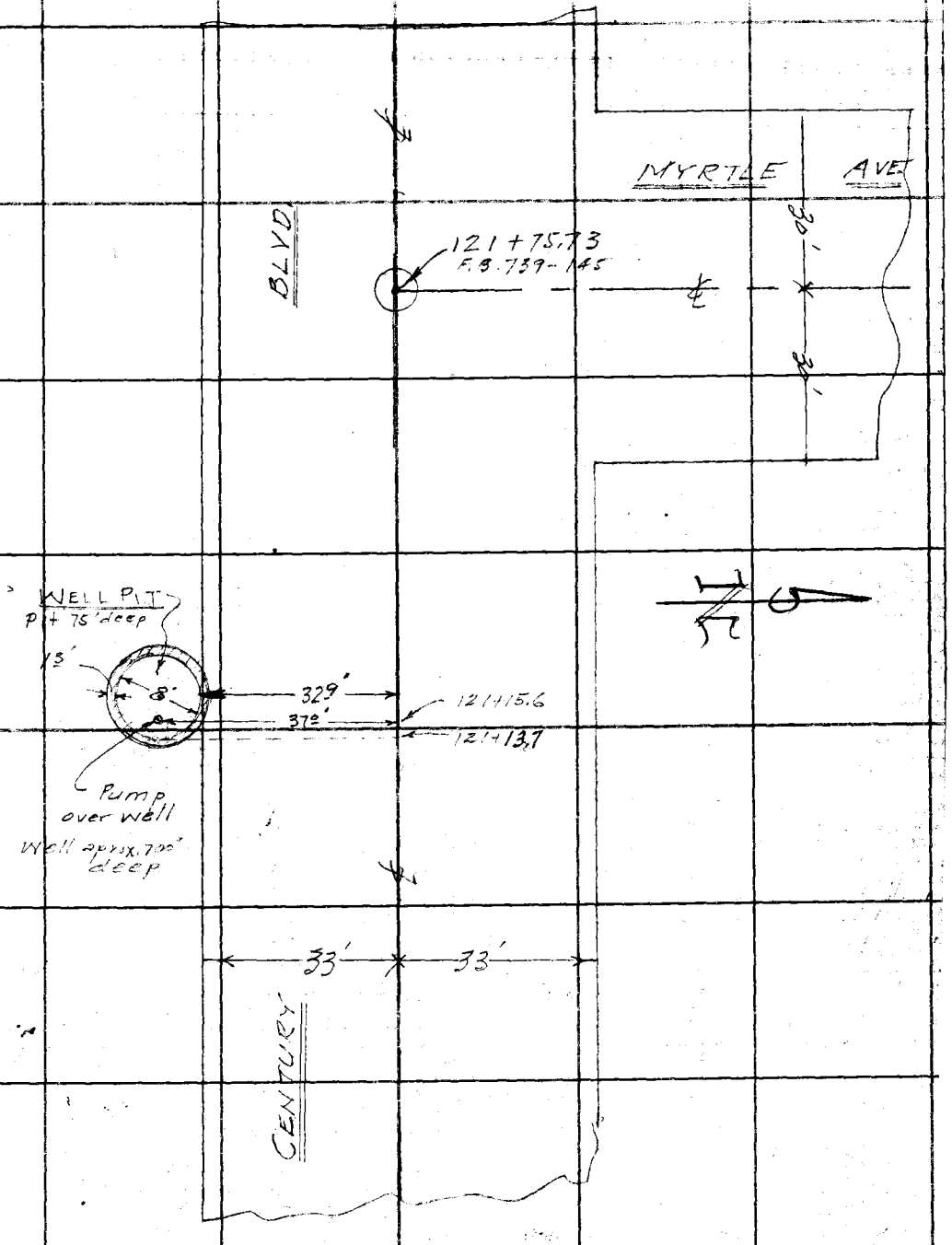

Note: Any Additions or Changes on This Sheet Must be Made or Circled in Red Ink With Date and Name of Person Making Change.

Do not extend notes this side of this line.

RETURN TO
LOS ANGELES COUNTY SURVEYOR
700 HALL OF RECORDS

60.1

62.0

FORM 247 5M 5-46

F. B. 739 PG. 1642

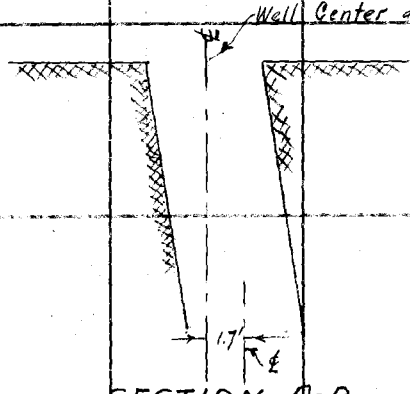

SECTION A-A

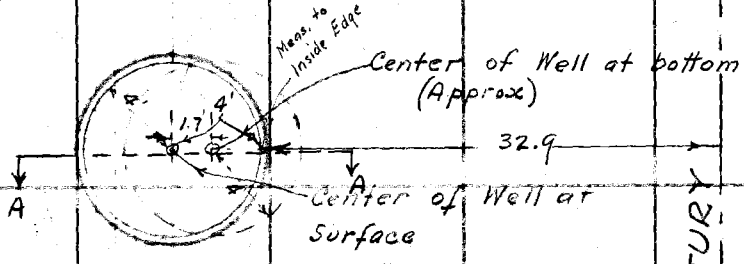

PLAN

BLVD

CENTURY

℄

12" Well Casing in Center of pit at bottom as per owner.

Well lined with brick - 1" Plaster inside face Wall approx 1.5' thick at top Iron steps to bottom of well - NOT SAFE

Copied from E.C. Wallace Notes of 3-10-47 by A.C. Johnson in order to combine field book pages.

Platted on C.S.B-1427-3, March 24, 1947, by J.D. Price.

RETURN TO
LOS ANGELES COUNTY SURVEYOR
7DO HALL OF RECORDS

Do not extend notes this side of this line

Note: Any Additions or Changes on This Sheet Must be Made or Circled in Red Ink With Date and Name of Person Making Change.

F.B. 737 Pg. 184

Notes Ck'd by	Survey of [redacted]
Map No.	W. O. Tape No. St'd °F
Office Work	Surveyed by E. C. WALLACE
Checked	Notes E. C. WALLACE Date 3-14-47
Date	Indexed

Note: Any Additions or Changes on This Sheet Must be Made or Circled in Red Ink With Date and Name of Person Making Change.

Do not extend notes this side of this line.

RETURN TO LOS ANGELES COUNTY SURVEYOR 700 HALL OF RECORDS

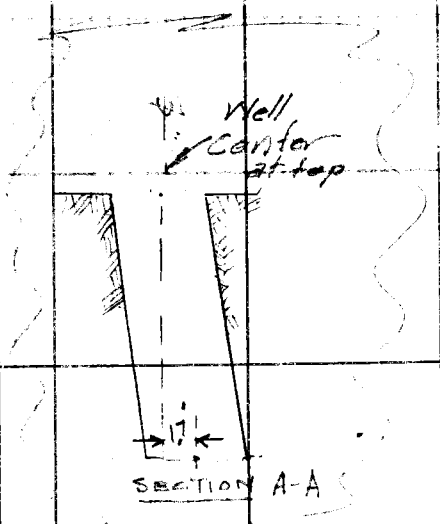

CENTURY BLVD.

Copied to FB 789-18 & 19

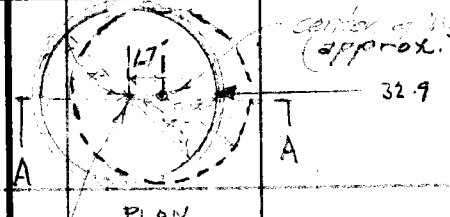

12" Well casin in center of pit at bottom as per owner

Well lined with Brick - 1" Plaster inside face

Wall approx 15' thick at top

Iron steps to bottom of well - Not safe

FORM 247 5M 5-46

RETURN TO
LOS ANGELES COUNTY SURVEYOR
700 HALL OF RECORDS

Note: Any Additions or Changes on This Sheet Must be Made or Circled in **Red** Ink With Date and Name of **Person** Making Change.

Do not extend notes this side of this line.

F. B. 737 PG. 184

Notes Ck'd by D. M. Finley	Survey of
Map No. B-1427-9	W. O. 8288 Tape No. St'd °F.
Office Work H. H. REYNOLDS	Surveyed by L. L. Moore
Checked D. M. Finley	Notes Date 4-27-38
Date JAN. 1940.	Indexed

F.B. 724 PG. 15

RETURN TO
LOS ANGELES COUNTY SURVEYOR
700 HALL OF RECORDS

Note: Any Additions or Changes on This Sheet Must be Made or Circled in Red Ink With Date and Name of Person Making Change.

Do not extend notes this side of this line

FORM 247 10M' 11-35

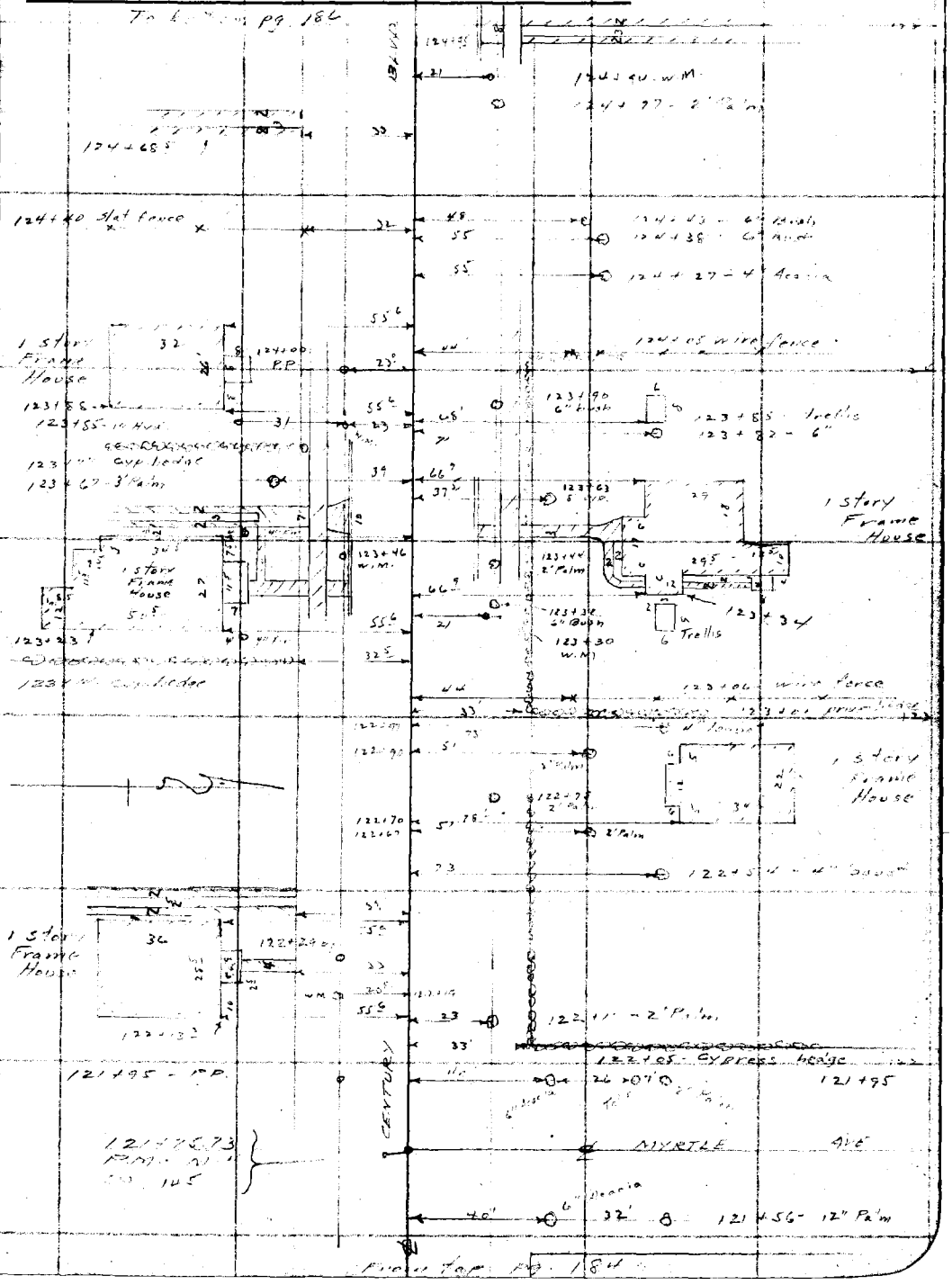

To Bottom pg. 187

F.B. 239 Pg. 186

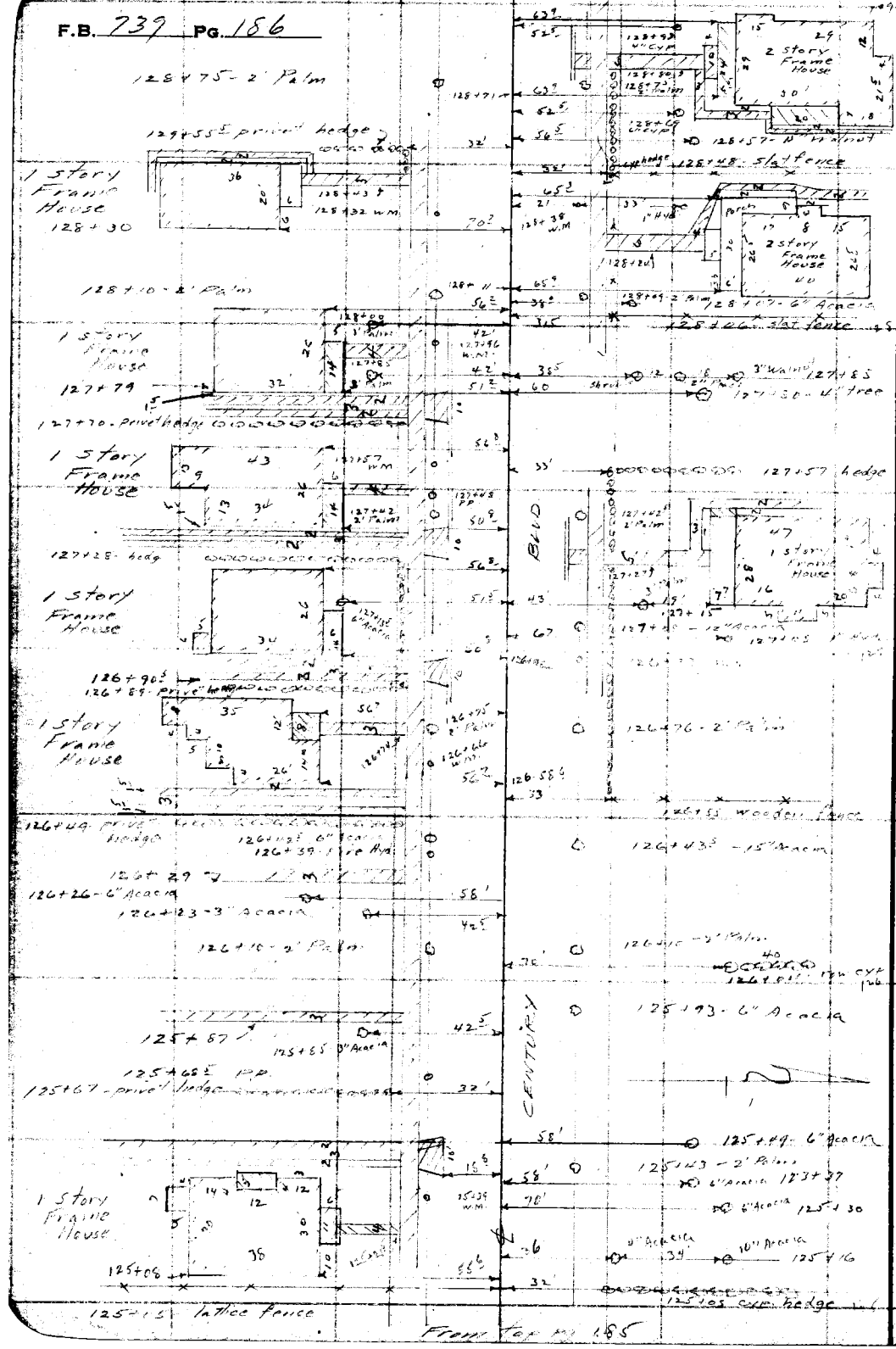

RETURN TO
LOS ANGELES COUNTY SURVEYOR
700 HALL OF RECORDS

Note: Any Additions or Changes on This Sheet Must be Made or Circled in Red Ink With Date and Name of Person Making Change.

Do not extend notes this side of this line

Notes Ck'd by D. M. Finley	Survey of [illegible]
Map No. B-1427-2	W. O. 5208 Tape No. ____ St'd ____ °F.
Office Work H. H. REYNOLDS	Surveyed by [illegible]
Checked D. M. Finley	Notes [illegible] Date 5-2-[illegible]
Date Jan. 1940	Indexed [illegible]

F.B. 739 PG. 187

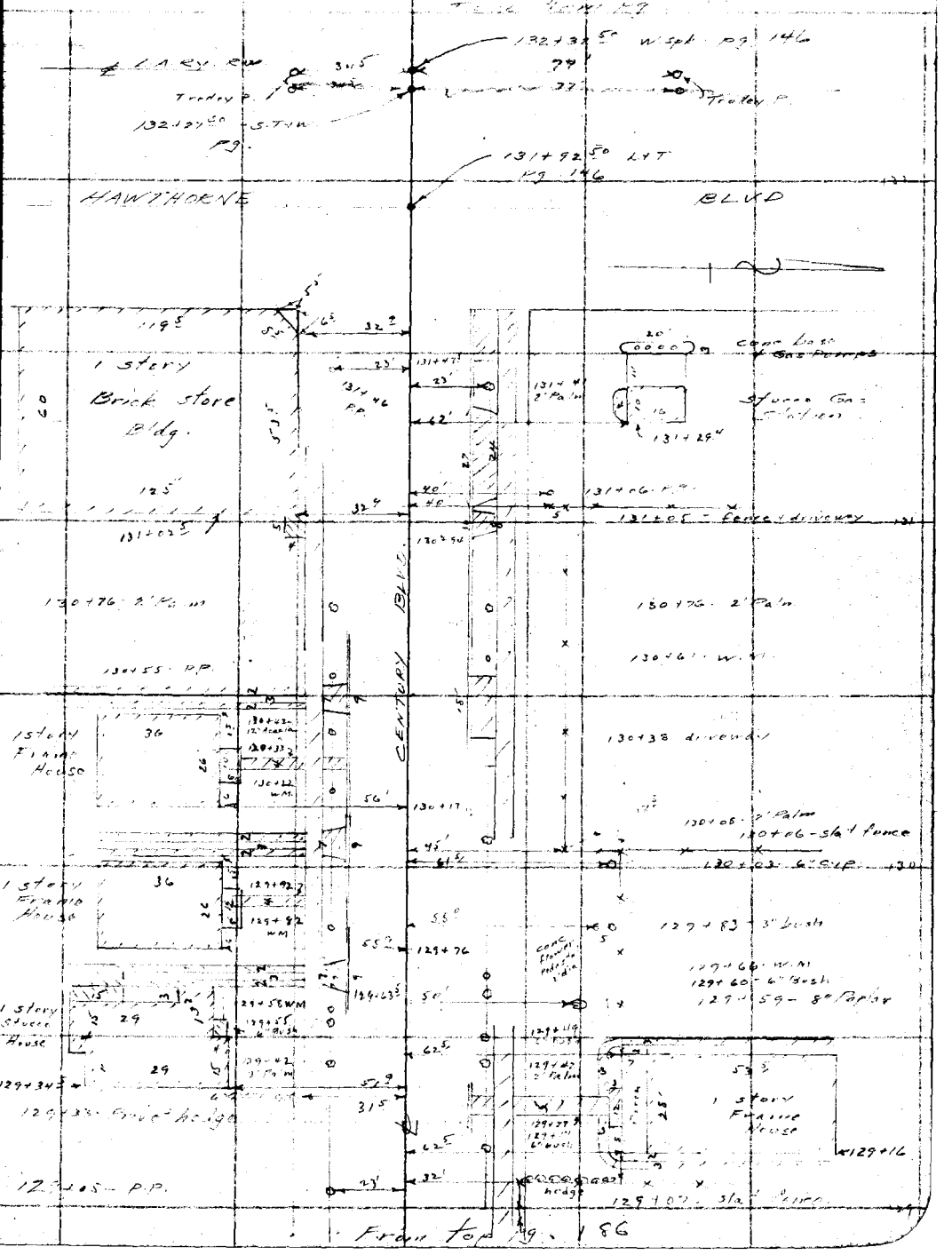

Note: Any Additions or Changes on This Sheet Must be Made or Circled in Red Ink With Date and Name of Person Making Change.

Do not extend notes this side of this line

RETURN TO
LOS ANGELES COUNTY SURVEYOR
700 HALL OF RECORDS

FORM 247 10M 11-35

F.B. 739 Pg. 188

To bottom pg. 189

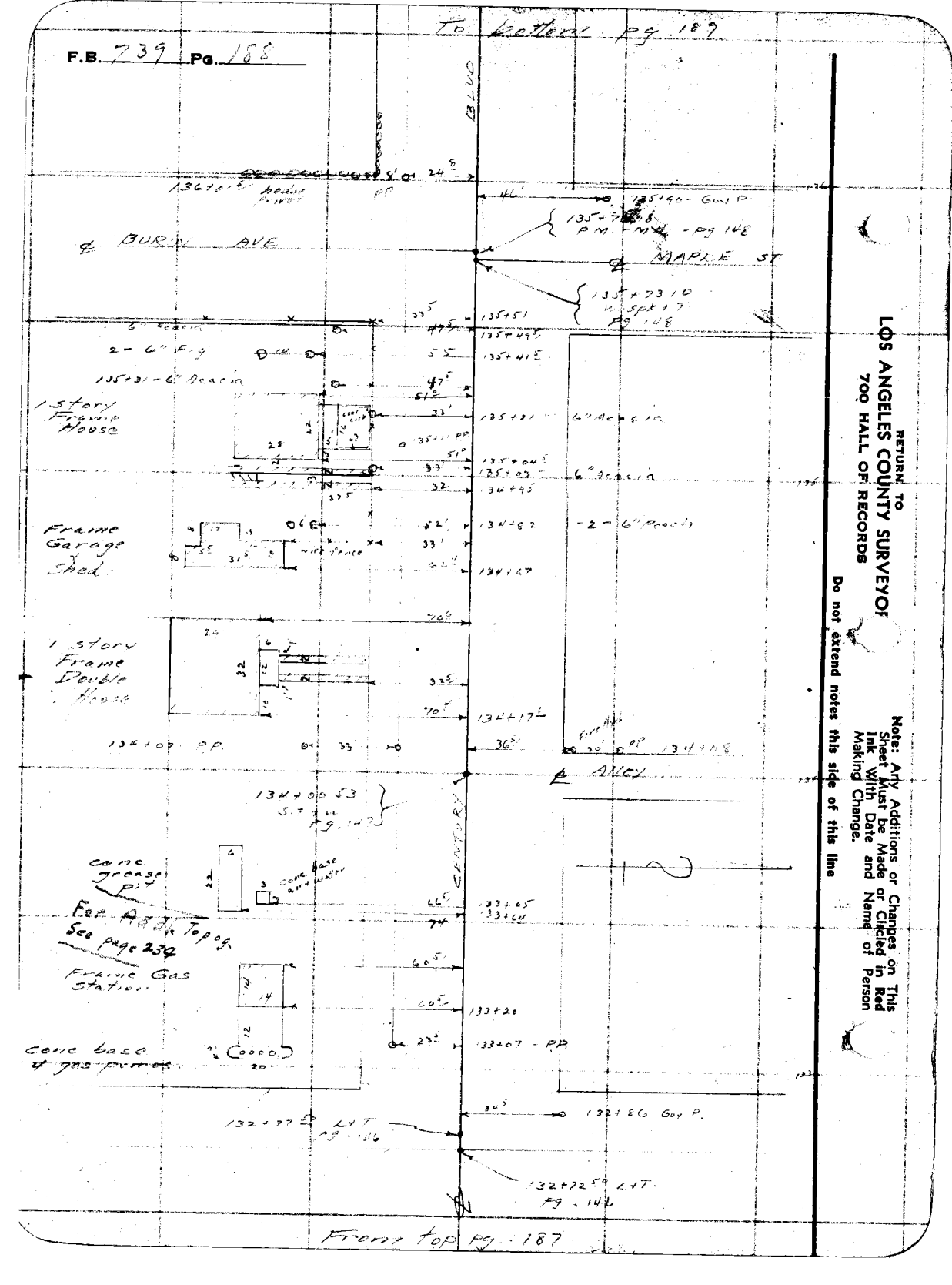

From top pg. 187

RETURN TO
LOS ANGELES COUNTY SURVEYOR
700 HALL OF RECORDS

Note: Any Additions or Changes on This Sheet Must be Made or Circled in Red Ink With Date and Name of Person Making Change.

Do not extend notes this side of this line

Notes Ck'd by D. M. Finley	Survey of [illegible]
Map No. B-1427-1	W. O. 8208 Tape No. ____ St'd ____ °F.
Office Work H. H. REYNOLDS	Surveyed by [illegible]
Checked D. M. Finley	Notes [illegible] Date 5-2-38
Date Jan 1940.	Indexed

F.B. 73[illegible] PG. 189

To bottom pg 190

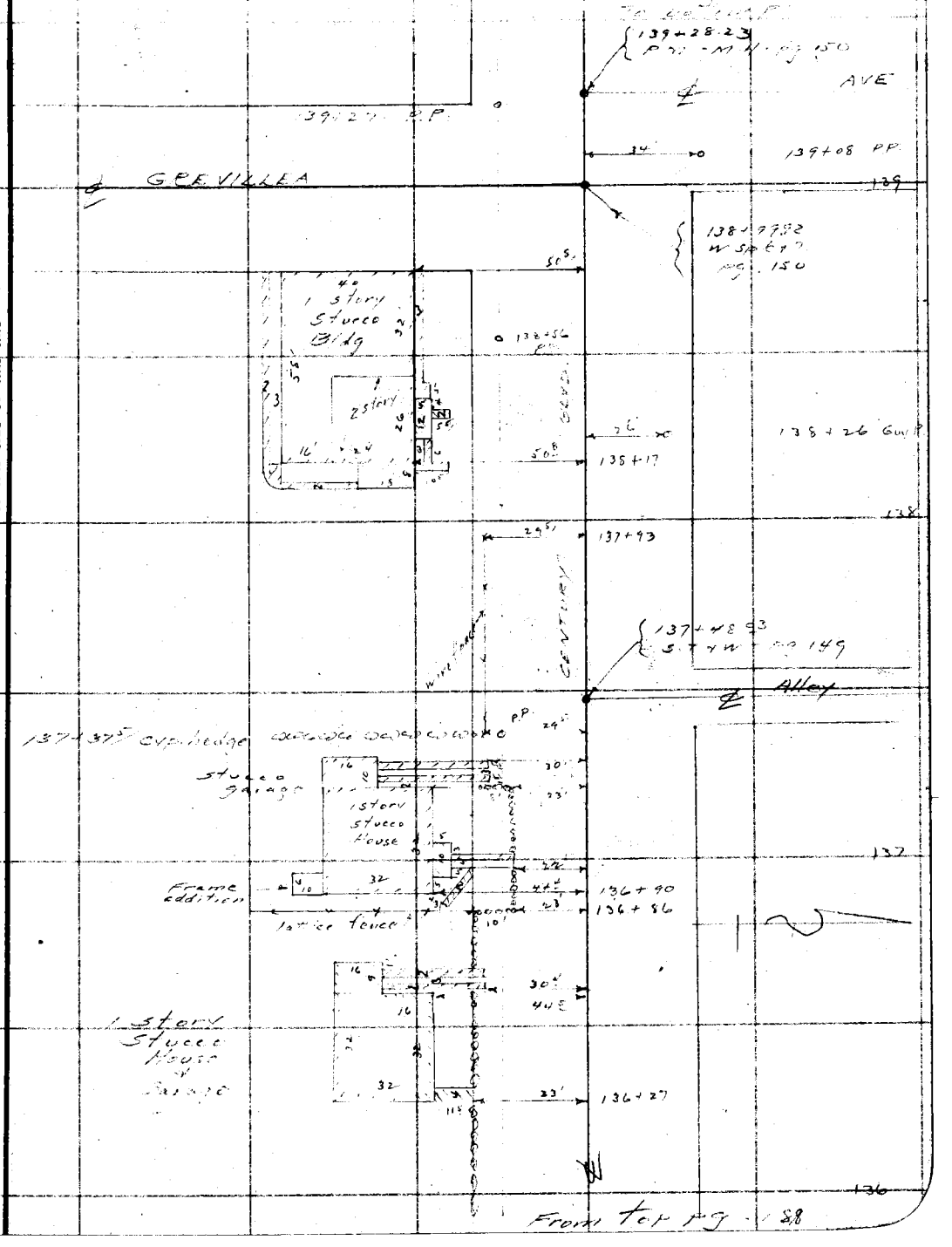

From top pg. 188

Note: Any Additions or Changes on This Sheet Must be Made or Circled in Red Ink With Date and Name of Person Making Change.

Do not extend notes this side of this line

RETURN TO
LOS ANGELES COUNTY SURVEYOR
700 HALL OF RECORDS

FORM 247 10M 11-35

F.B. 739 PG. 190

To Sheet pg. 191

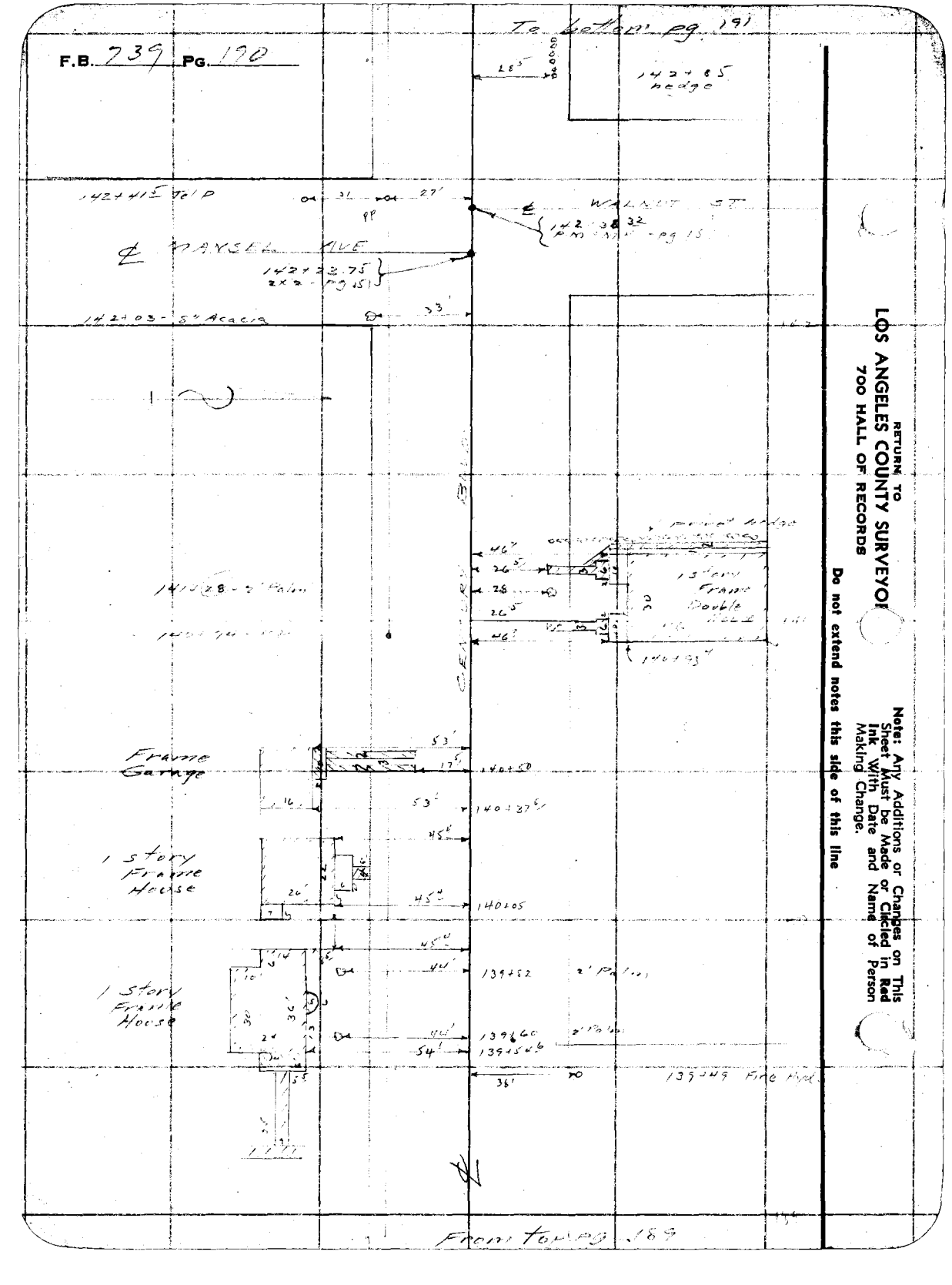

From Sheet pg. 189

RETURN TO
LOS ANGELES COUNTY SURVEYOR
700 HALL OF RECORDS

Note: Any Additions or Changes on This Sheet Must be Made or Circled in Red Ink With Date and Name of Person Making Change.

Do not extend notes this side of this line

Notes Ck'd by D. M. Finley	Survey of	F.B. 73	Pg. 91
Map No. B-1427-4	W. O. 8208 Tape No.	St'd °F.	
Office Work H. H. REYNOLDS	Surveyed by		
Checked D. M. Finley	Notes	Date 5-2-38	
Date Jan. 1940	Indexed		



RETURN TO
LOS ANGELES COUNTY SURVEYOR
700 HALL OF RECORDS

Note: Any Additions or Changes on This Sheet Must be Made or Circled in Red Ink With Date and Name of Person Making Change.

Do not extend notes this side of this line

FORM 247 10M 11-38

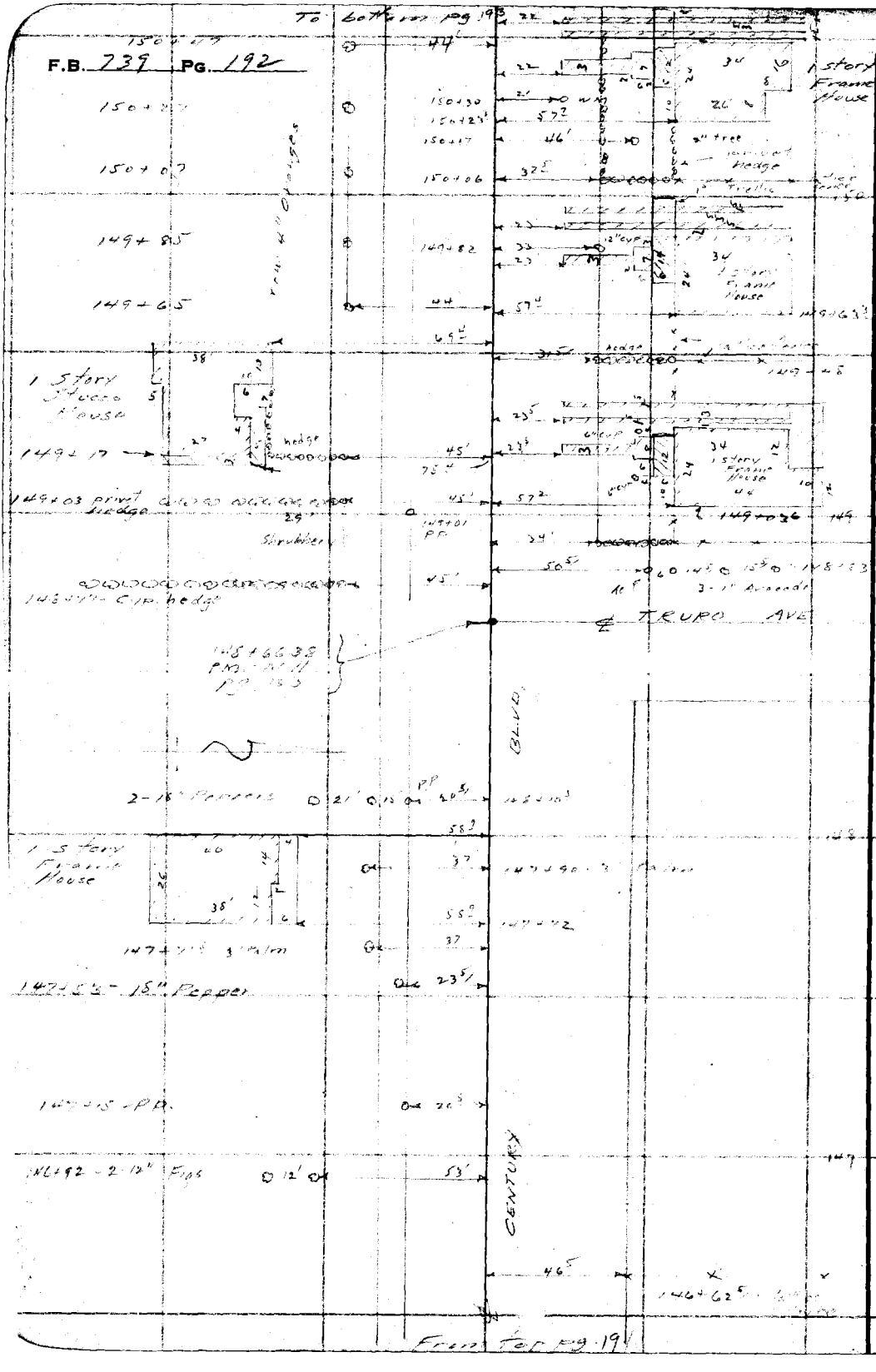

RETURN TO
LOS ANGELES COUNTY SURVEYOR
700 HALL OF RECORDS

Note: Any Additions or Changes on This Sheet Must be Made or Circled in Red Ink With Date and Name of Person Making Change.

Do not extend notes this side of this line

Notes Ck'd by D. M. Finley	Survey of
Map No. B-1427-3	W. O. 8208 Tape No. St'd °F.
Office Work H. H. REYNOLDS	Surveyed by L. D. Moore
Checked D. M. Finley	Notes Date 5-3-58
Date Jan. 1940	Indexed

F.B. 739 PG. 193

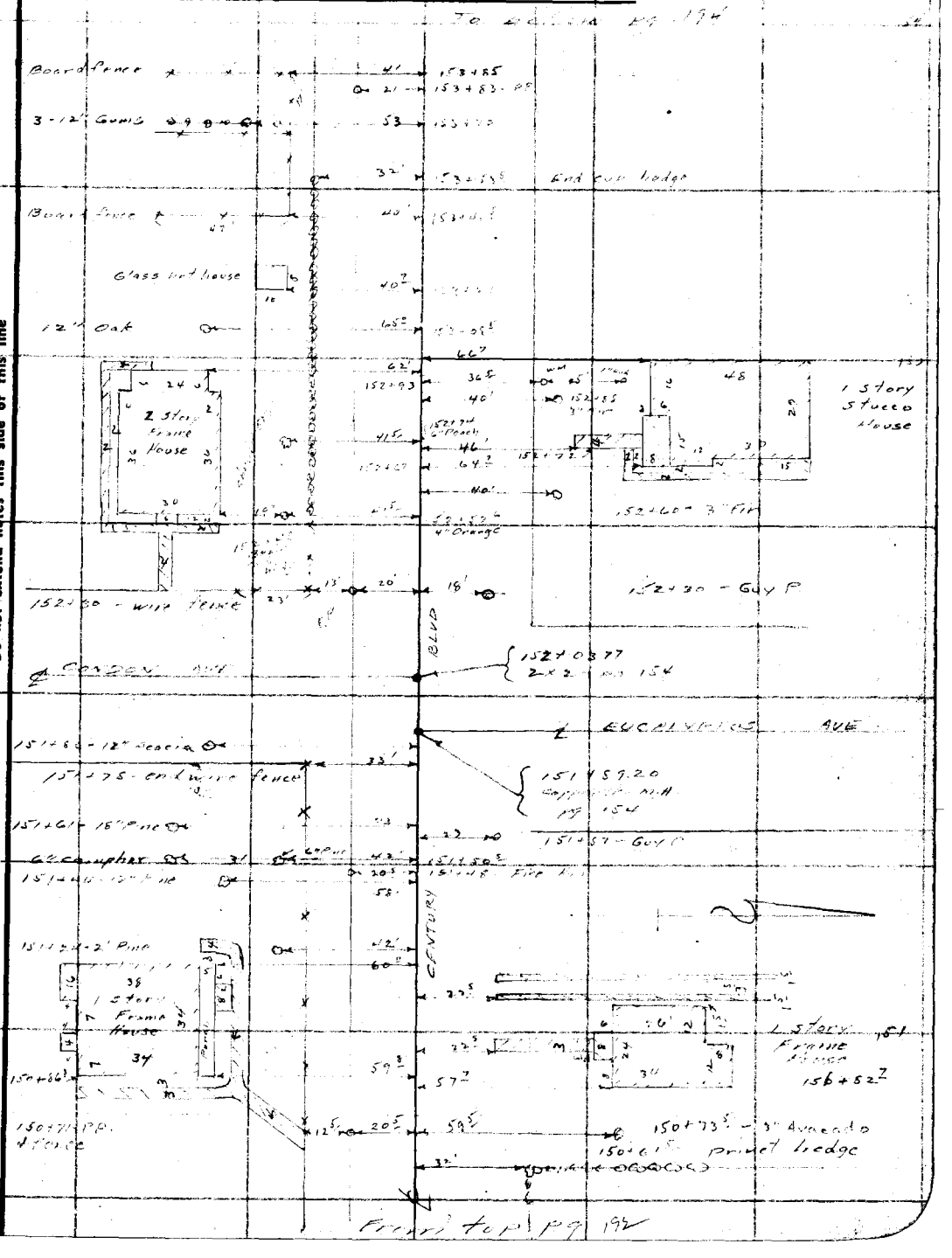

Note: Any Additions or Changes on This Sheet Must be Made or Circled in Red Ink With Date and Name of Person Making Change.

Do not extend notes this side of this line

RETURN TO
LOS ANGELES COUNTY SURVEYOR
700 HALL OF RECORDS

FORM 247 10M 11-38


F.B. 739 PG. 194
To bottom pg 195
158+14
End row
6" walnuts
50.5
58'
14.5
conc. base
12
158
59'
13
157+83
conc. floor
157+74
157+34
BLVD
156+94.5
21.5
156+84 P.P.
156+58.5
49'
68
66.2
156+30
49'
156+22
35.5
WM
37
1 story
Stucco
House
156+09
35.5
156+02
63.2
77
156+00
4" C.P.
155+73 - Begin row 6" walnuts
50.5
155+57.5 P.P.
22'
155+47 Fire Hyd
66'
℄ DALE ROSE AVE
155+31.66
W. SPRING
Pg. 155
℄ ROSEWOOD AVE
155+13.26
P.M. - M.H.
Pg. 155
℄ CENTURY
From top pg. 193
RETURN TO
LOS ANGELES COUNTY SURVEYOR
700 HALL OF RECORDS
Note: Any Additions or Changes on This Sheet Must be Made or Circled in Red Ink With Date and Name of Person Making Change.
Do not extend notes this side of this line

Notes Ck'd by D. M. Finley
Map No. B-1427-4
Office Work H. H. REYNOLDS
Checked D. M. Finley
Date Jan 1940.

Survey of
W. O. 5208 Tape No. St'd °F.
Surveyed by
Notes Date 5-3-38
Indexed

F.B. 728 PG. 195

Note: Any Additions or Changes on This Sheet Must be Made or Circled in Red Ink With Date and Name of Person Making Change

Do not extend notes this side of this line

RETURN TO
LOS ANGELES COUNTY SURVEYOR
700 HALL OF RECORDS

FORM 247 10M 11-38

F.B. 739 PG. 196

To bottom Pg. 197

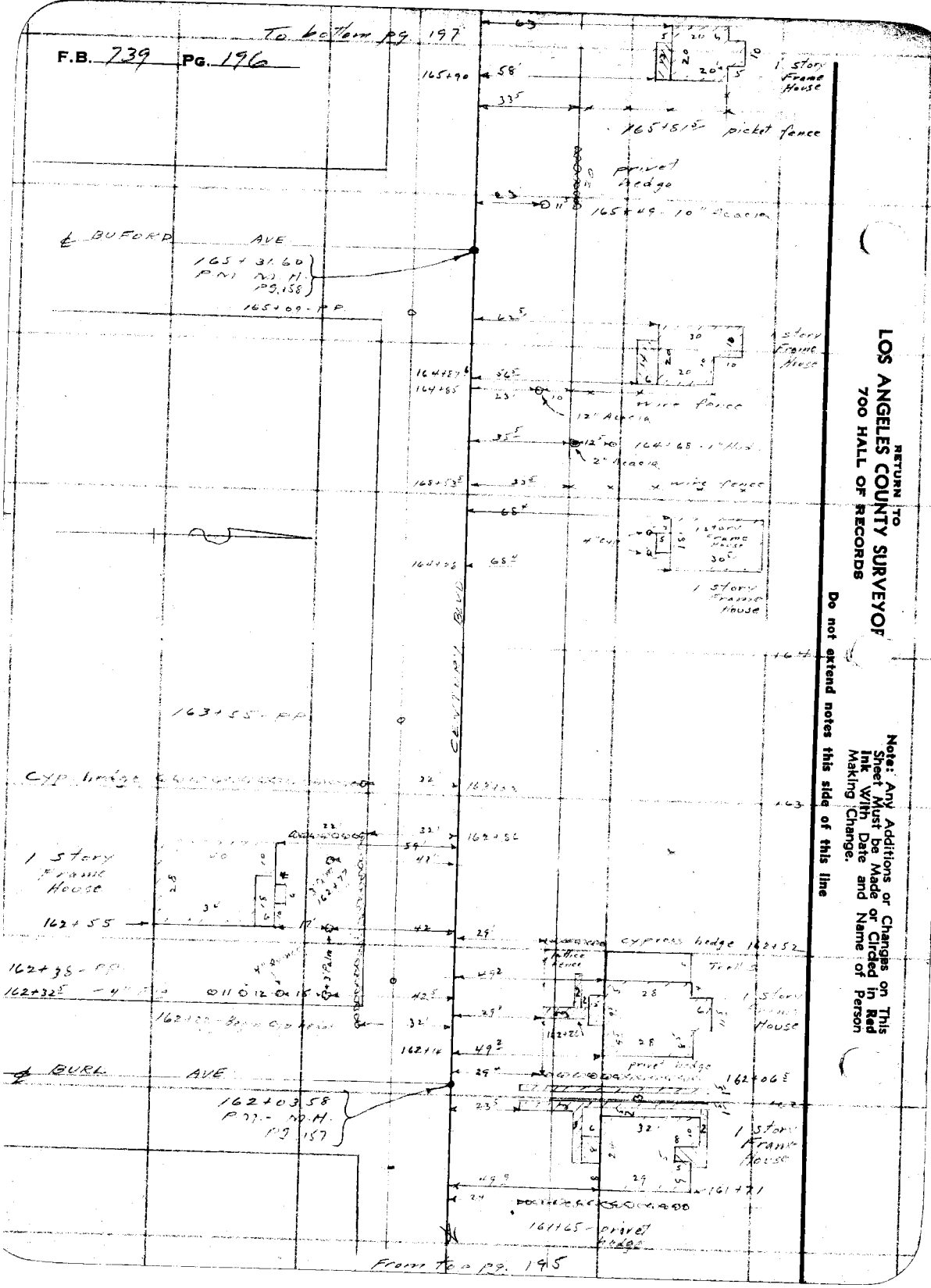

From Pg. 195

RETURN TO
LOS ANGELES COUNTY SURVEYOR
700 HALL OF RECORDS

Note: Any Additions or Changes on This Sheet Must be Made or Circled in Red Ink With Date and Name of Person Making Change.

Do not extend notes this side of this line

Notes Ck'd by D. M. Finley	Survey of Century [illegible]
Map No. B-1427-4	W. O. 8208 Tape No. ____ St'd ____ °F.
Office Work H. H. REYNOLDS	Surveyed by L. D. Moore
Checked D. M. Finley	Notes Moore Date 5-3-38
Date Jan. 1940	Indexed [illegible]

F.B. 239 PG. 197



Note: Any Additions or Changes on This Sheet Must be Made or Circled in Red Ink With Date and Name of Person Making Change.

Do not extend notes this side of this line

RETURN TO
LOS ANGELES COUNTY SURVEYOR
700 HALL OF RECORDS

FORM 247 10M 11-35



RETURN TO
LOS ANGELES COUNTY SURVEYOR
700 HALL OF RECORDS

Note: Any Additions or Changes on This Sheet Must be Made or Circled in Red Ink With Date and Name of Person Making Change.

Do not extend notes this side of this line

Notes Ck'd by D. M. Finley	Survey of [illegible]
Map No. B-1427-4	W. O. 8208 Tape No. ___ St'd ___ °F.
Office Work H. H. REYNOLDS	Surveyed by L. D. Moore
Checked D. M. Finley	Notes Moore Date [illegible]
Date Jan. 1940	Indexed [illegible]

F.B. 239 PG. 199

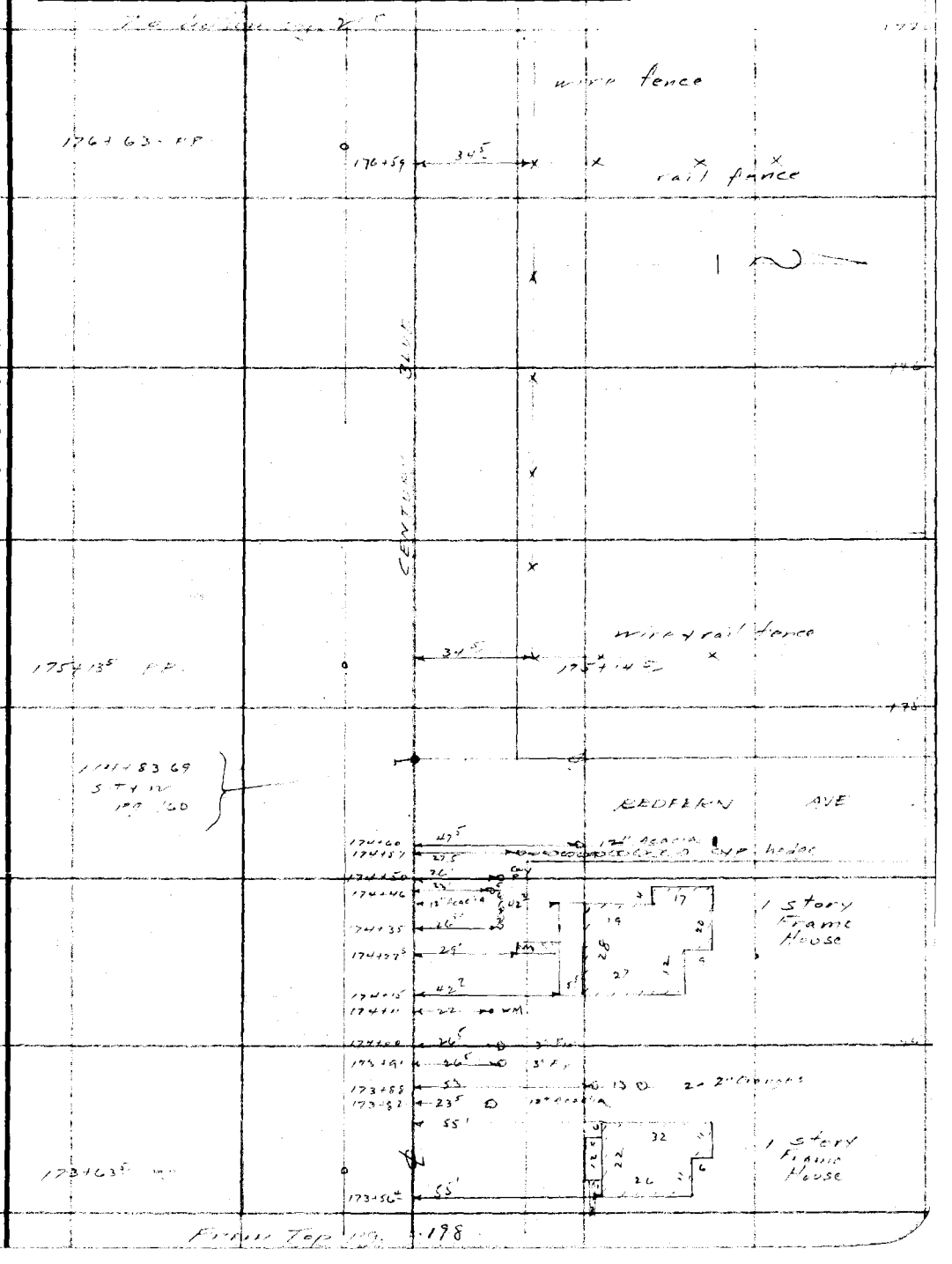

Note: Any Additions or Changes on This Sheet Must be Made or Circled in Red Ink With Date and Name of Person Making Change

Do not extend notes this side of this line

RETURN TO
LOS ANGELES COUNTY SURVEYOR
700 HALL OF RECORDS

FORM 247 10M 11-35

To Bottom pg. 201

F.B. 739 PG. 200

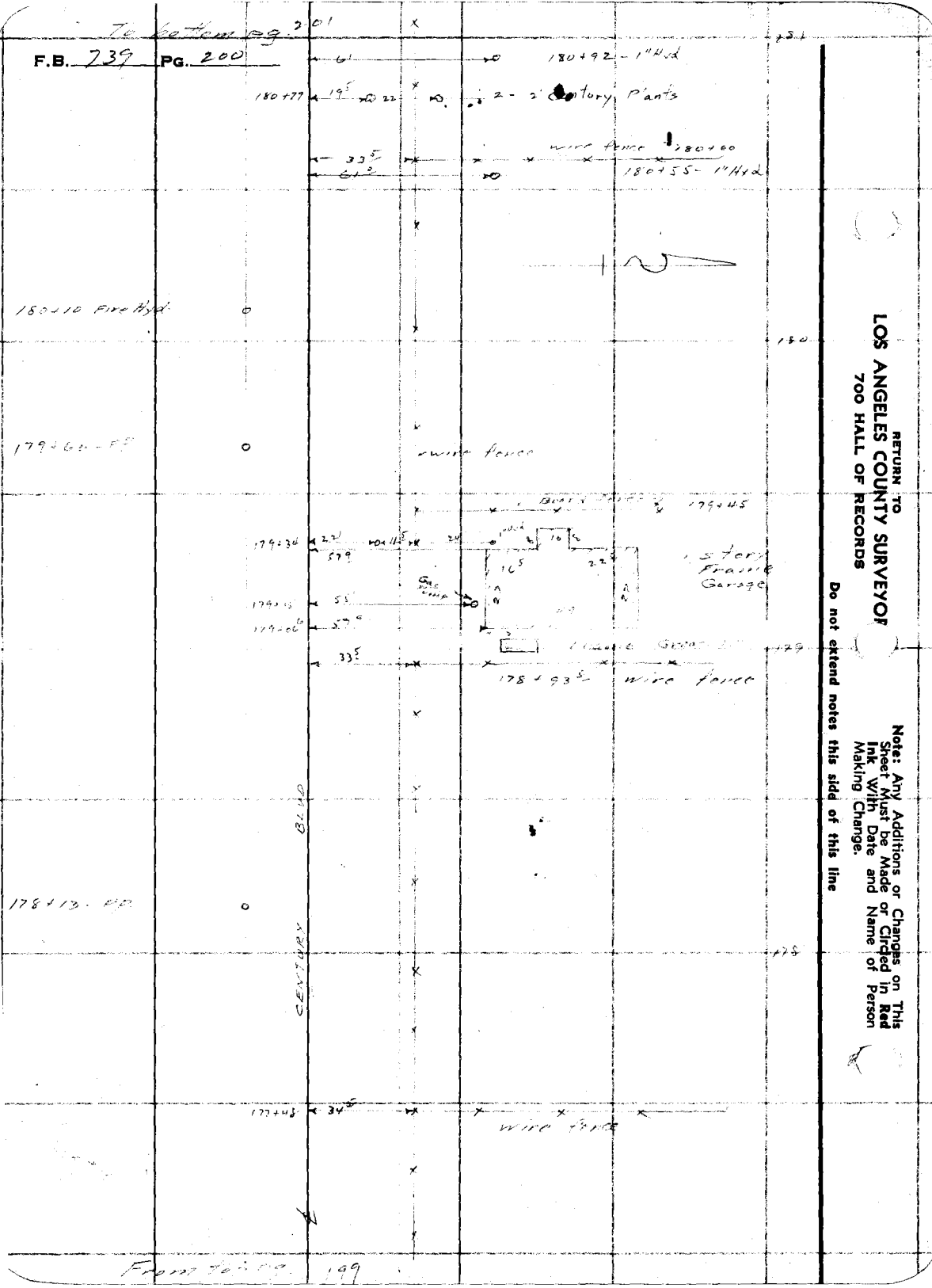

RETURN TO
LOS ANGELES COUNTY SURVEYOR
700 HALL OF RECORDS

Note: Any Additions or Changes on This Sheet Must be Made or Circled in Red Ink With Date and Name of Person Making Change.

Do not extend notes this side of this line

Notes Ck'd by D. M. Finley	Survey of
Map No. B-1427-4	W. O. 8208 Tape No. St'd °F.
Office Work H. H. REYNOLDS	Surveyed by
Checked D. M. Finley	Notes Date
Date Jan 1940.	Indexed

F.B. 724 PG. 201

Note: Any Additions or Changes on This Sheet Must be Made or Circled in Red Ink With Date and Name of Person Making Change

Do not extend notes this side of this line

RETURN TO
LOS ANGELES COUNTY SURVEYOR
700 HALL OF RECORDS

FORM 247 10M 11-38

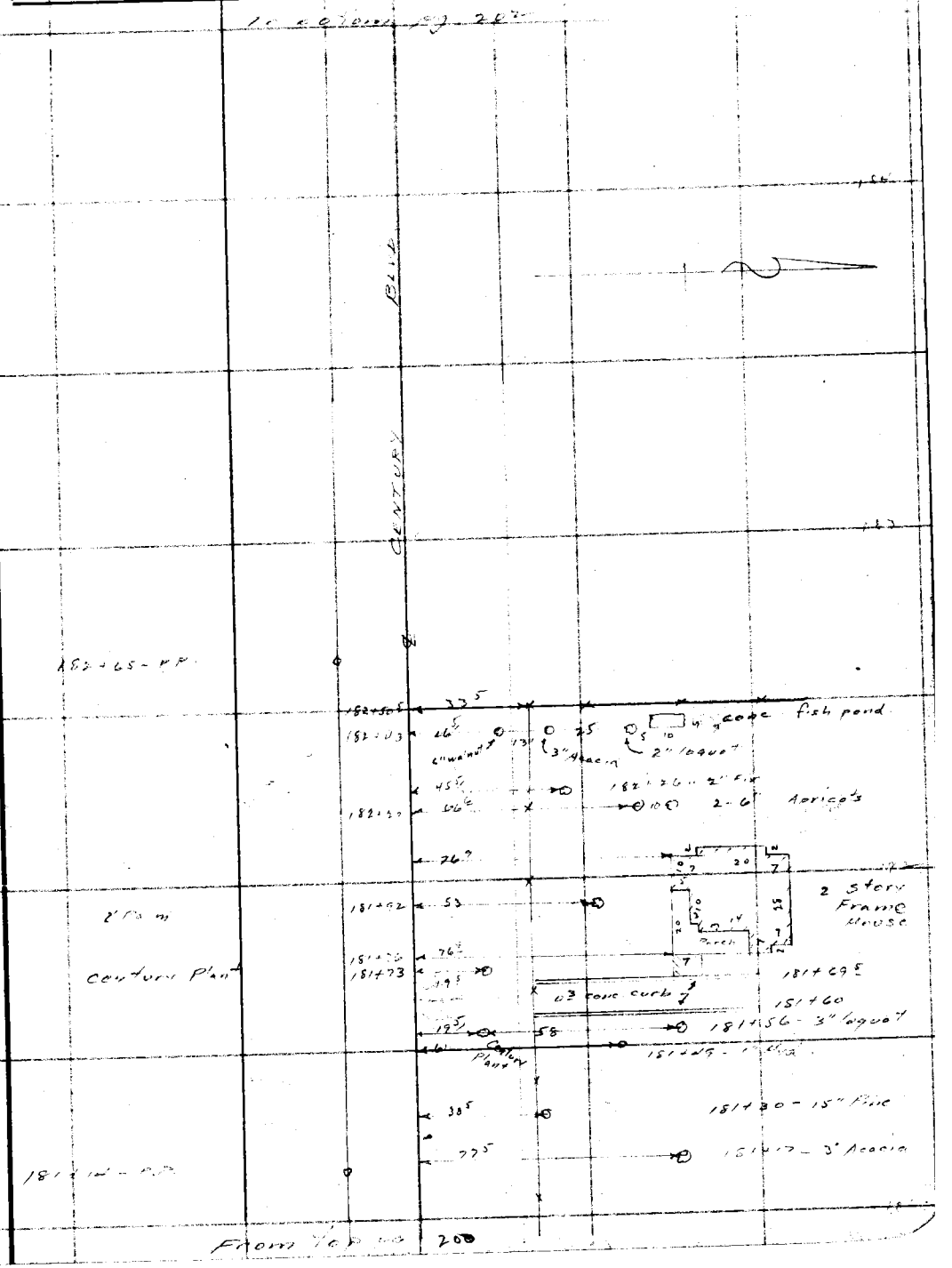

F.B. 739 Pg. 202

RETURN TO
LOS ANGELES COUNTY SURVEYOR
700 HALL OF RECORDS

Note: Any Additions or Changes on This Sheet Must be Made or Circled in Red Ink With Date and Name of Person Making Change.

Do not extend notes this side of this line



COPIES TO

CENTINELA VALLEY

(REGIONAL OFFICE)

pages 203 thru 208

Notes Ck'd by D. M. Finley	Survey of [illegible]
Map No. B-1427-A	W. O. 8208 Tape No. 032 St'd 84 °F.
Office Work H. H. REYNOLDS	Surveyed by L. D. Moore
Checked D. M. Finley	Notes Moore Date 5-25-38
Date Jan. 1940.	Indexed 6-9-38

F.B. 739 PG. 203

SURVEY
OF
CENTURY BLVD.
FROM
SUCCESS AVE
TO
CENTRAL AVE
Job # 8008

Moore
Nichols
Lawson
Scott

May 1938

Note: Any Additions or Changes on This Sheet Must be Made or Circled in Red Ink With Date and Name of Person Making Change.

Do not extend notes this side of this line

RETURN TO
LOS ANGELES COUNTY SURVEYOR
700 HALL OF RECORDS

FORM 247 10M 11-35

F.B. 739 PG. 204

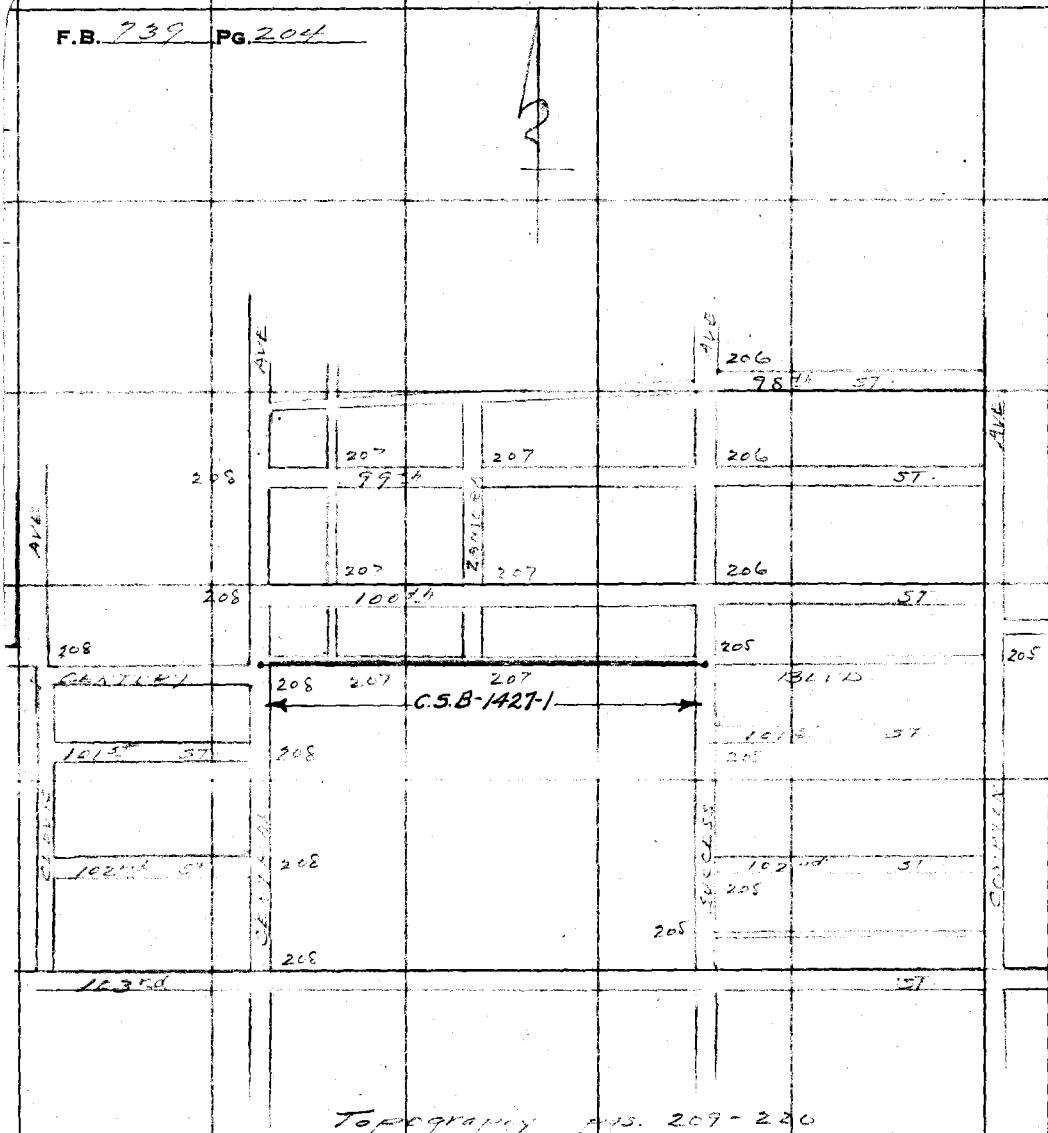

Topography pgs. 209-220

RETURN TO
LOS ANGELES COUNTY SURVEYOR
700 HALL OF RECORDS

Note: Any Additions or Changes on This Sheet Must be Made or Circled in Red Ink With Date and Name of Person Making Change.

Do not extend notes this side of this line

Notes Ck'd by D. M. Finley	Survey of [illegible]
Map No. B-1427-3	W. O. 8208 Tape No. 032 St'd 84 °F.
Office Work H. H. REYNOLDS	Surveyed by [illegible]
Checked D. M. Finley	Notes [illegible] Date 5-25-38
Date Jan. 1940.	Indexed

F.B. 734 PG. [illegible]

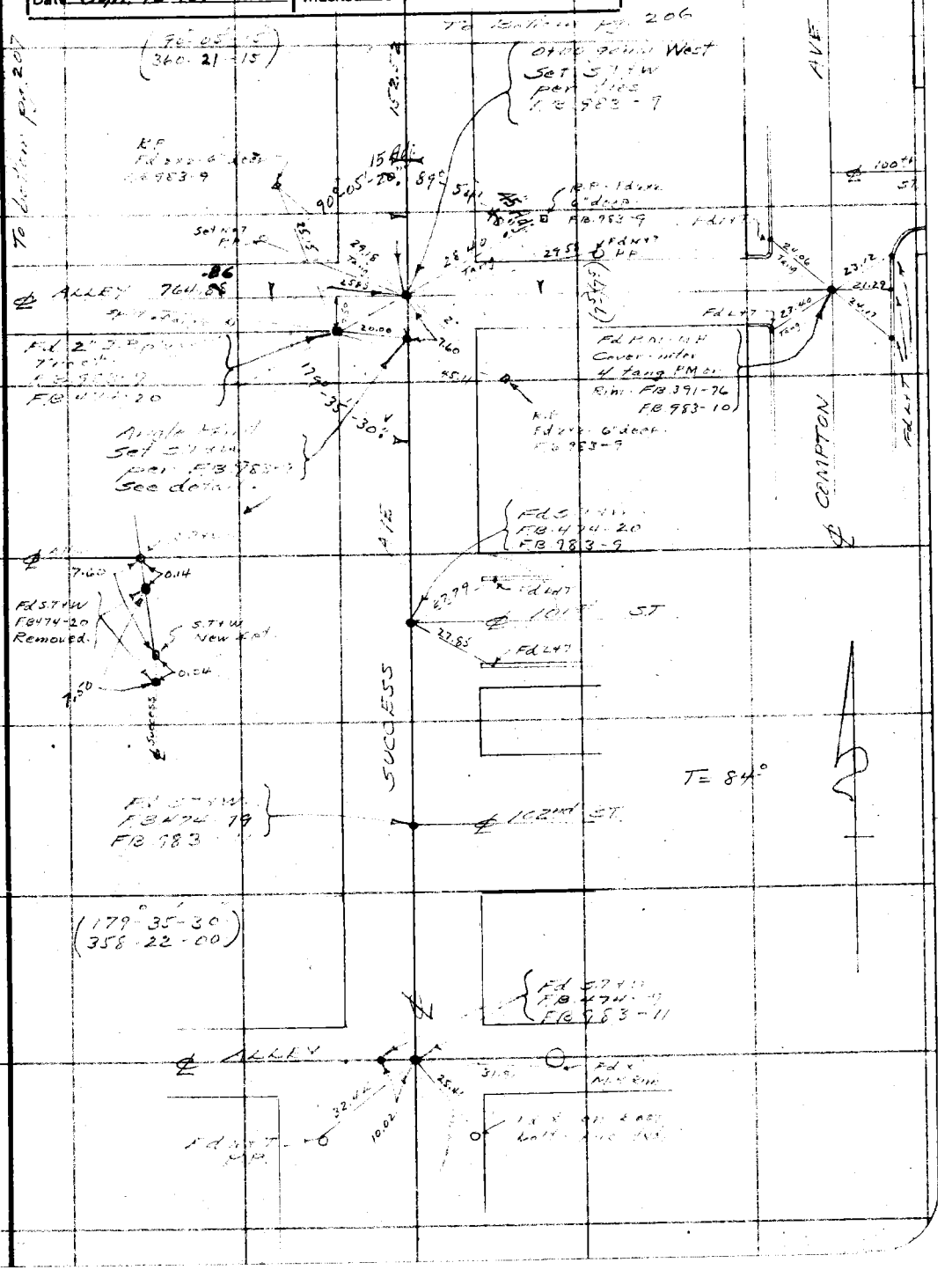

Note: Any Additions or Changes on This Sheet Must be Made or Circled in Red Ink With Date and Name of Person Making Change

Do not extend notes this side of this line

RETURN TO
LOS ANGELES COUNTY SURVEYOR
700 HALL OF RECORDS

FORM 247 10M 11-35

F.B. 739 PG. 206

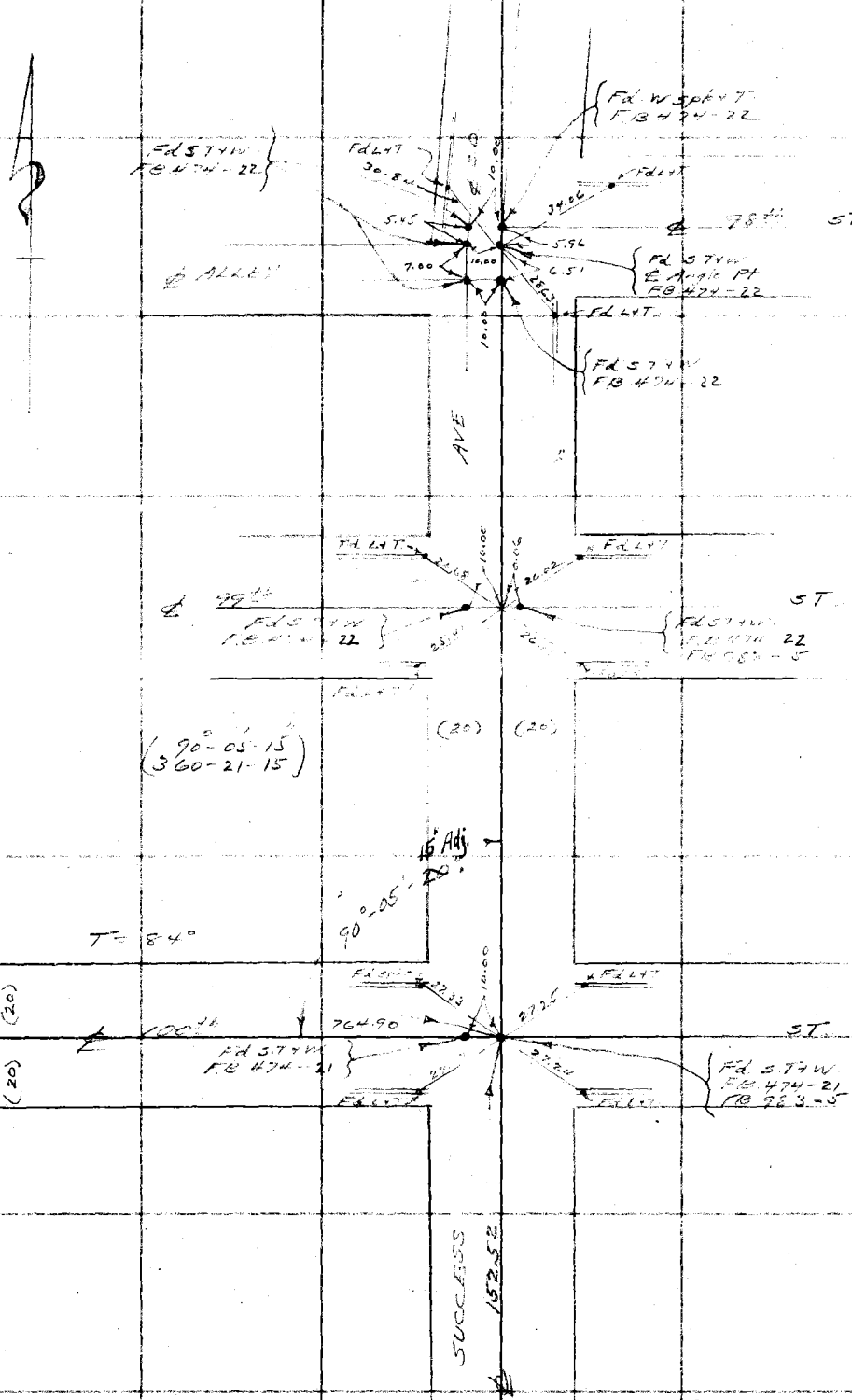

WS 786

RETURN TO
LOS ANGELES COUNTY SURVEYOR
700 HALL OF RECORDS

Note: Any Additions or Changes on This Sheet Must be Made or Circled in Red Ink With Date and Name of Person Making Change.

Do not extend notes this side of this line

Notes Ck'd by D. M. Finley	Survey of [illegible]	F.B. 737 Pg. 207
Map No. B-1427-1	W. O. 8258 Tape No. 032 St'd 84 °F.	
Office Work H. H. REYNOLDS	Surveyed by [illegible]	
Checked D. M. Finley	Notes [illegible] Date 5-23-38	
Date Jan 1940.	Indexed [illegible]	

WS 7-B6

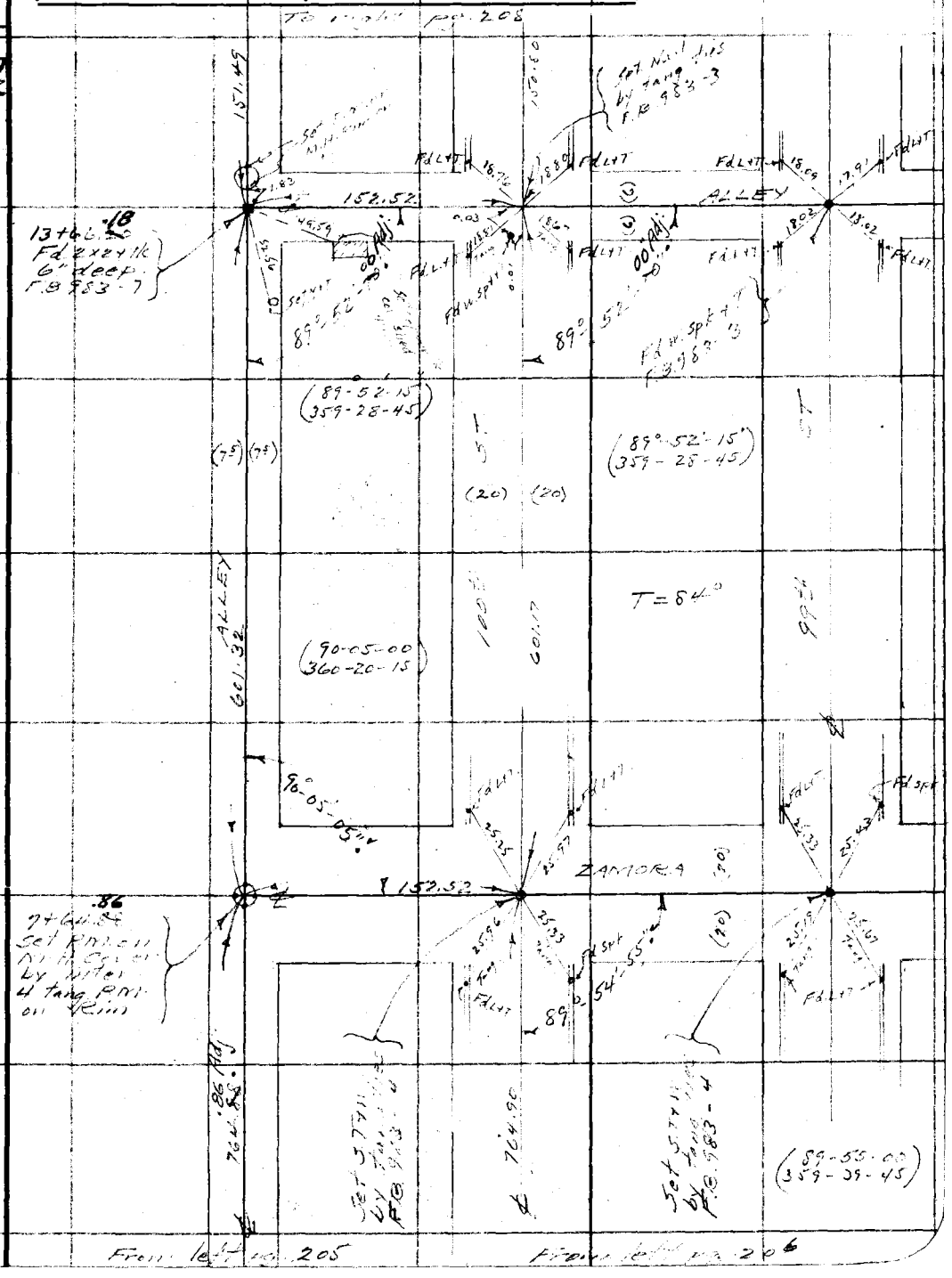

Note: Any Additions or Changes on This Sheet Must be Made or Circled in Red Ink With Date and Name of Person Making Change.

Do not extend notes this side of this line

RETURN TO
LOS ANGELES COUNTY SURVEYOR
700 HALL OF RECORDS

FORM 247 10M 11-35

WS 26-C1
WS 7-B6

RETURN TO
LOS ANGELES COUNTY SURVEYOR
700 HALL OF RECORDS

Note: Any Additions or Changes on This Sheet Must be Made or Circled in **Red Ink** With Date and Name of Person Making Change.

Do not extend notes this side of this line

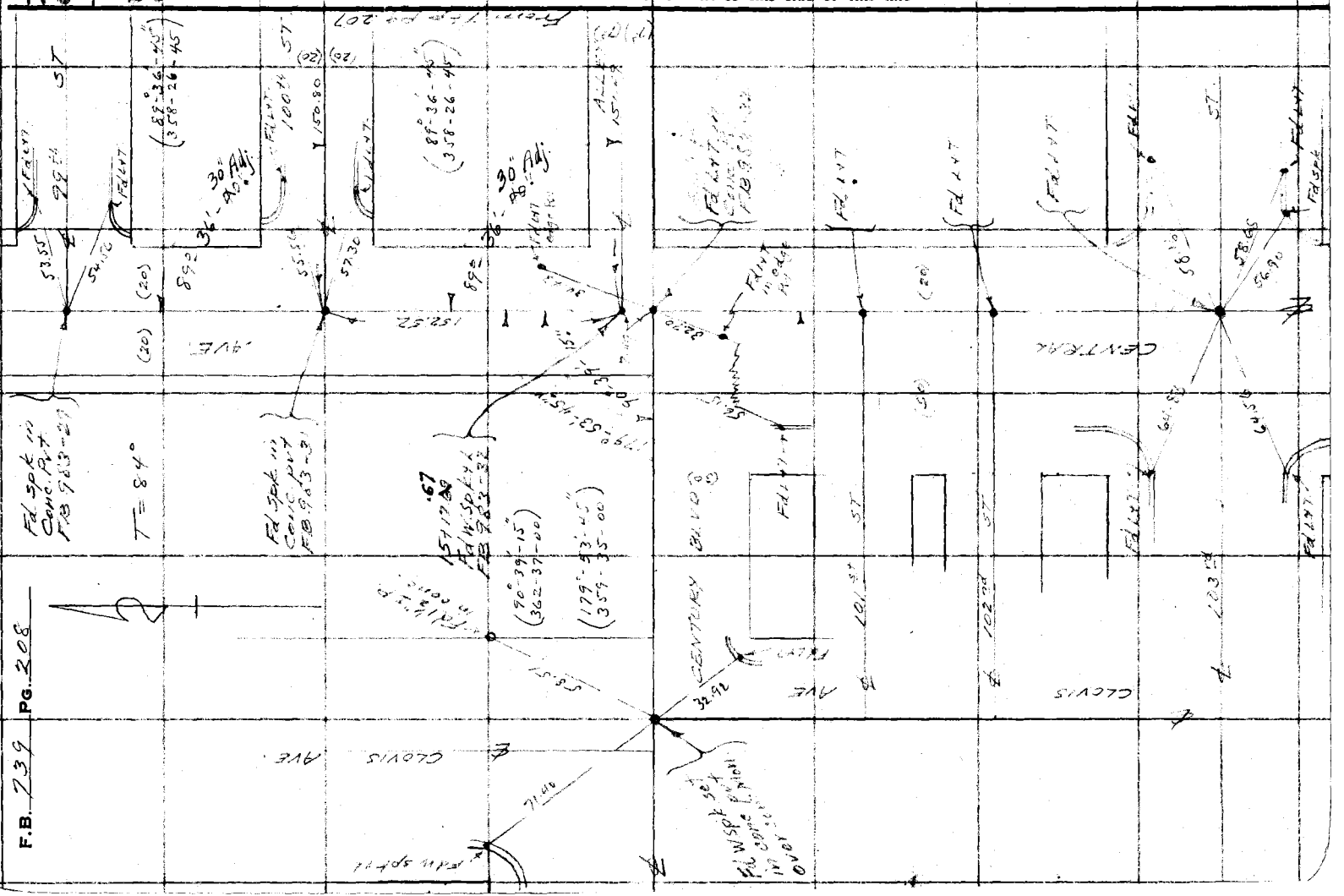

Notes Ck'd by D. M. Finley	Survey of Century Blvd
Map No. B-1427-1	W. O. 8208 Tape No. ____ St'd ____ °F.
Office Work H. H. REYNOLDS	Surveyed by L. D. Moore
Checked D. M. Finley	Notes Moore Date 6-1-38
Date Jan. 1940.	Indexed [illegible]

F.B. 737 PG. [illegible]

TOPOGRAPHY
ON
CENTURY BLVD
FROM
SUCCESS AVE
TO
CENTRAL AVE
Job # 8208

Note: Any Additions or Changes on This Sheet Must be Made or Circled in Red Ink With Date and Name of Person Making Change.

Do not extend notes this side of this line

RETURN TO
LOS ANGELES COUNTY SURVEYOR
700 HALL OF RECORDS

FORM 247 10M 11-35

RETURN TO
LOS ANGELES COUNTY SURVEYOR
700 HALL OF RECORDS

Note: Any Additions or Changes on This Sheet Must be Made or Circled in Red Ink With Date and Name of Person Making Change.

Do not extend notes this side of this line

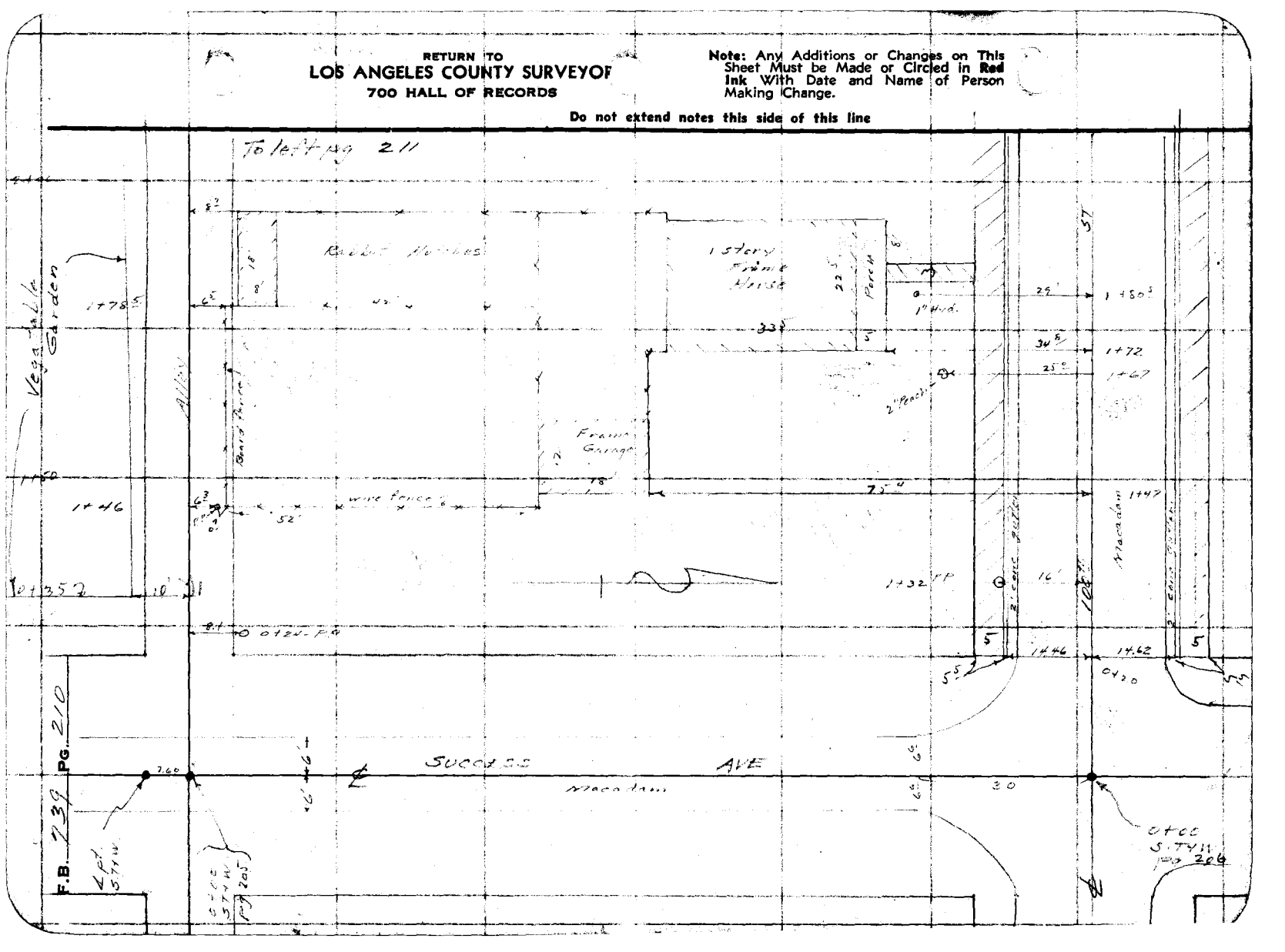

Notes Ck'd by D. M. Finley		Survey of	
Map No. B-1427-L		W. O. 5205	Tape No. St'd °F.
Office Work H. H. REYNOLDS		Surveyed by	
Checked D. M. Finley		Notes	Date
Date Jan. 1940		Indexed 6-9-38	

F.B. 739 PG. 211

Vegetable Garden

Note: Any Additions or Changes on This Sheet Must be Made in Red Ink With Date and Name of Person Making Change.

Do not extend notes this side of this line

RETURN TO
LOS ANGELES COUNTY SURVEYOR
700 HALL OF RECORDS

FORM 247 10M 11-38

RETURN TO
LOS ANGELES COUNTY SURVEYOR
700 HALL OF RECORDS

Note: Any Additions or Changes on This Sheet Must be Made or Circled in **Red Ink** With Date and Name of Person Making Change.

Do not extend notes this side of this line

F.B. 739 PG. 212

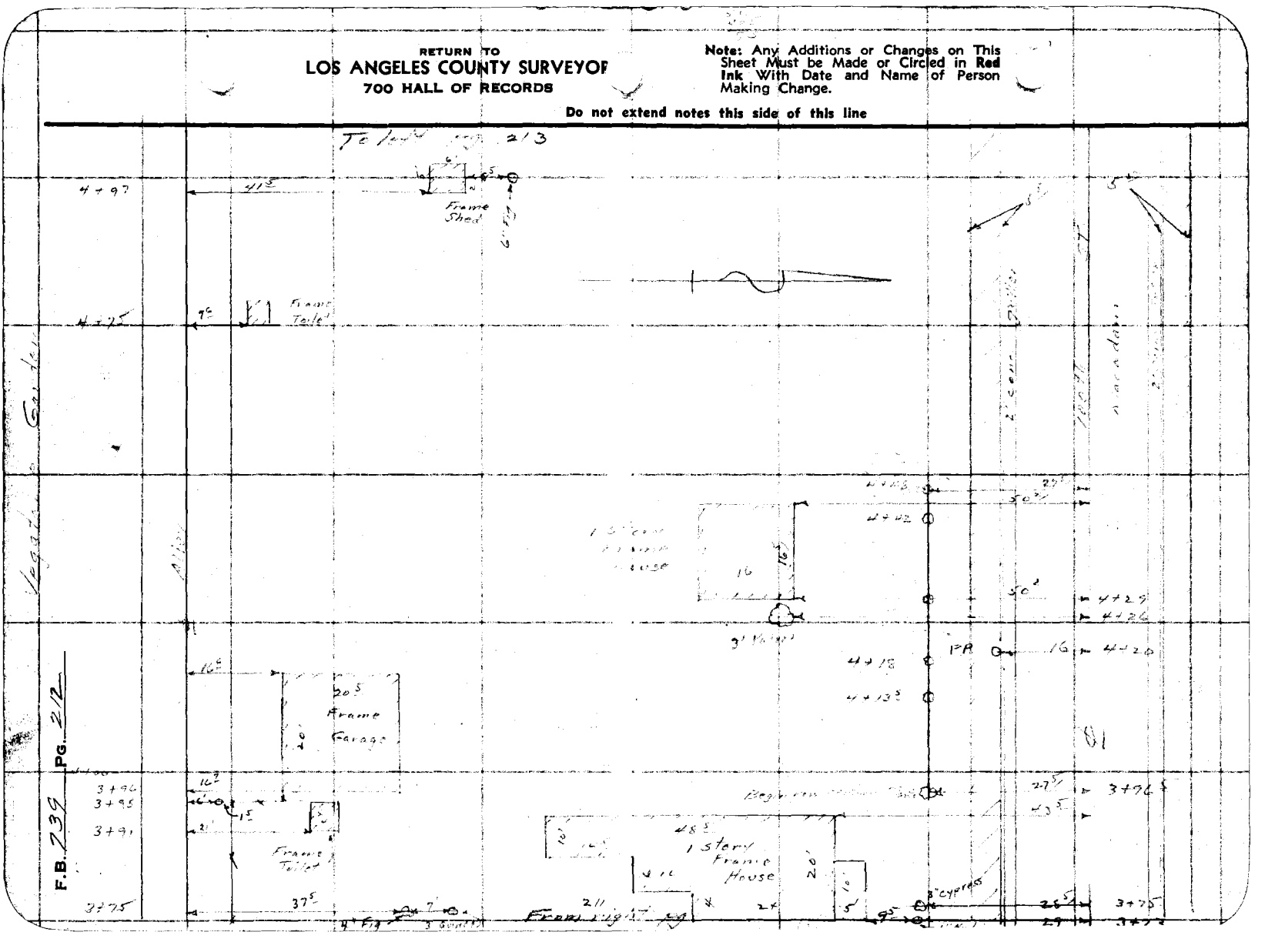

FORM 247 10M 11-35

RETURN TO
LOS ANGELES COUNTY SURVEYOR
700 HALL OF RECORDS

Note: Any Additions or Changes on This Sheet Must be Made or Circled in **Red Ink** With Date and Name of Person Making Change

Do not extend notes this side of this line

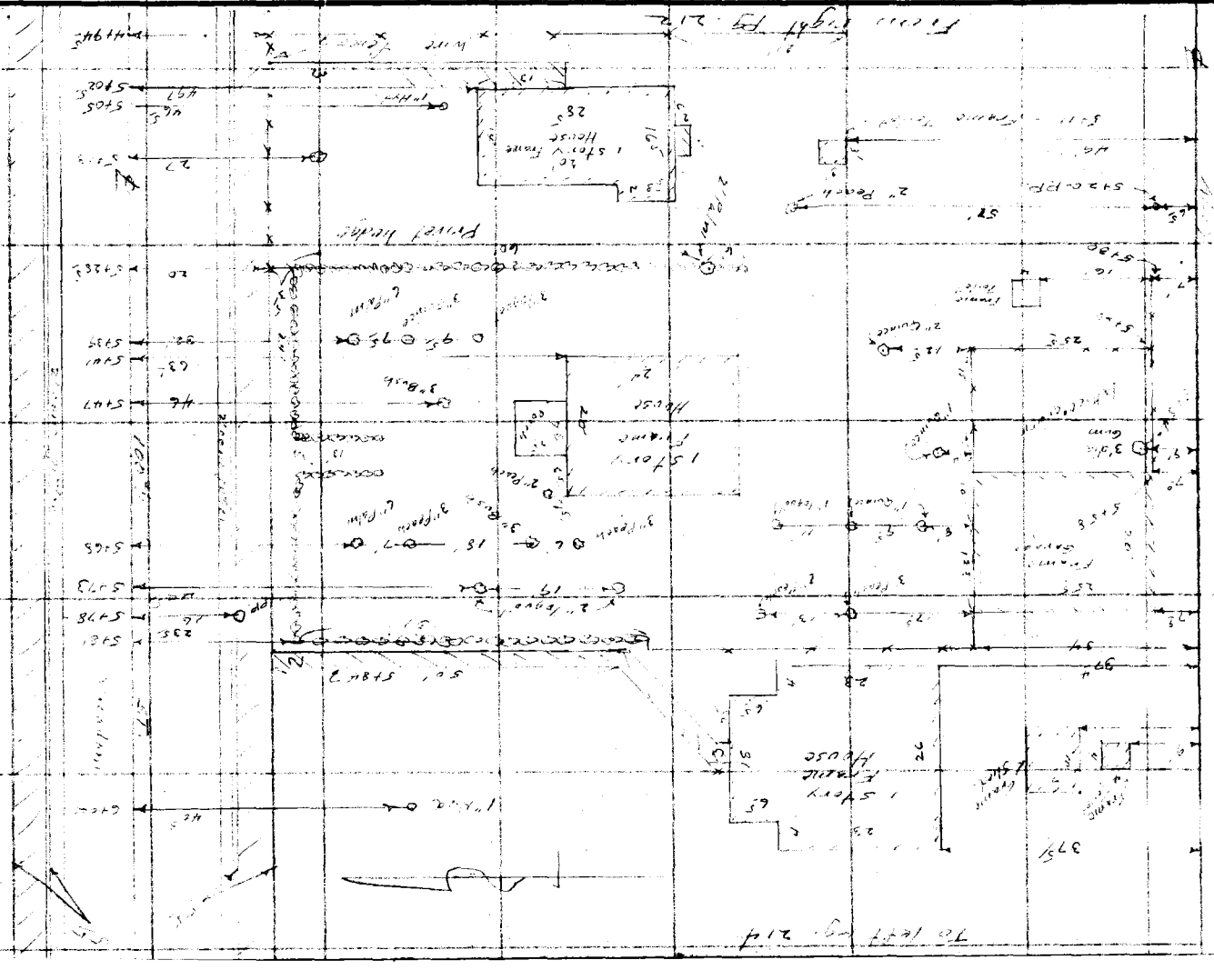

Notes Ck'd by D. M. Finley
Map No. B-1427-1
Office Work H. H. REYNOLDS
Checked D. M. Finley
Date Jan. 1946

Survey of
W. O. 2255 Tape No. Std. °F.
Surveyed by
Notes
Date 6-1-36
Indexed

F.B. 231 PG. 21

RETURN TO
LOS ANGELES COUNTY SURVEYOR
700 HALL OF RECORDS

Note: Any Additions or Changes on This Sheet Must be Made or Circled in **Red** Ink With Date and Name of Person Making Change.

Do not extend notes this side of this line

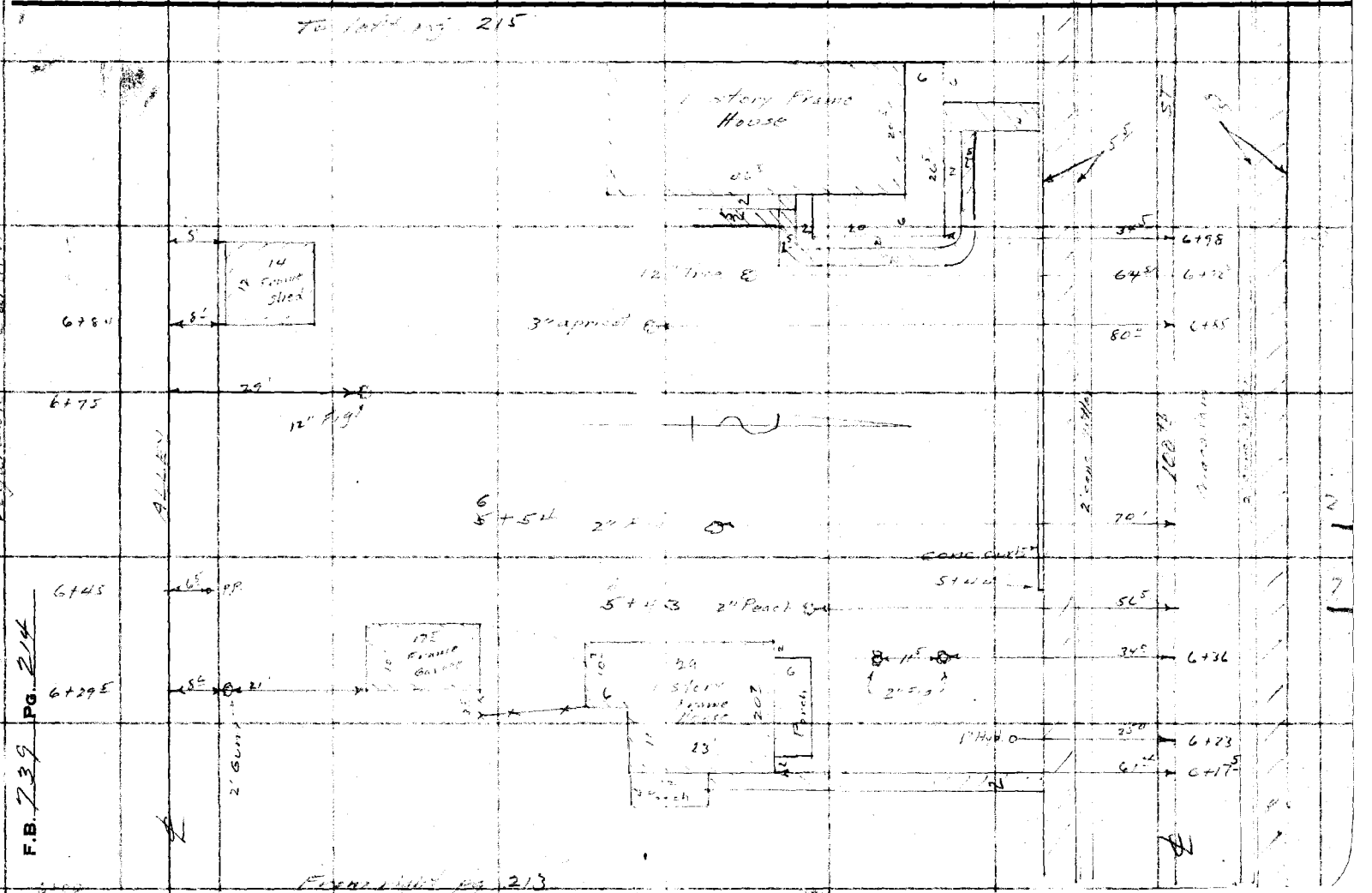

FORM 247 10M 11-35

RETURN TO
LOS ANGELES COUNTY SURVEYOR
700 HALL OF RECORDS

Note: Any Additions or Changes on This Sheet Must be Made or Circled in **Red Ink** With Date and Name of Person Making Change.

Do not extend notes this side of this line

Notes Ck'd by
Map No. B-1427-1
Office Work H. H. REYNOLDS
Checked D. M. Finley
Date Jan. 1940

Survey of
W. O.
Tape No. St'd. °F.
Surveyed by
Notes
Date
Indexed

F.B. PG.

RETURN TO
LOS ANGELES COUNTY SURVEYOR
700 HALL OF RECORDS

Note: Any Additions or Changes on This Sheet Must be Made or Circled in Red Ink With Date and Name of Person Making Change.

Do not extend notes this side of this line

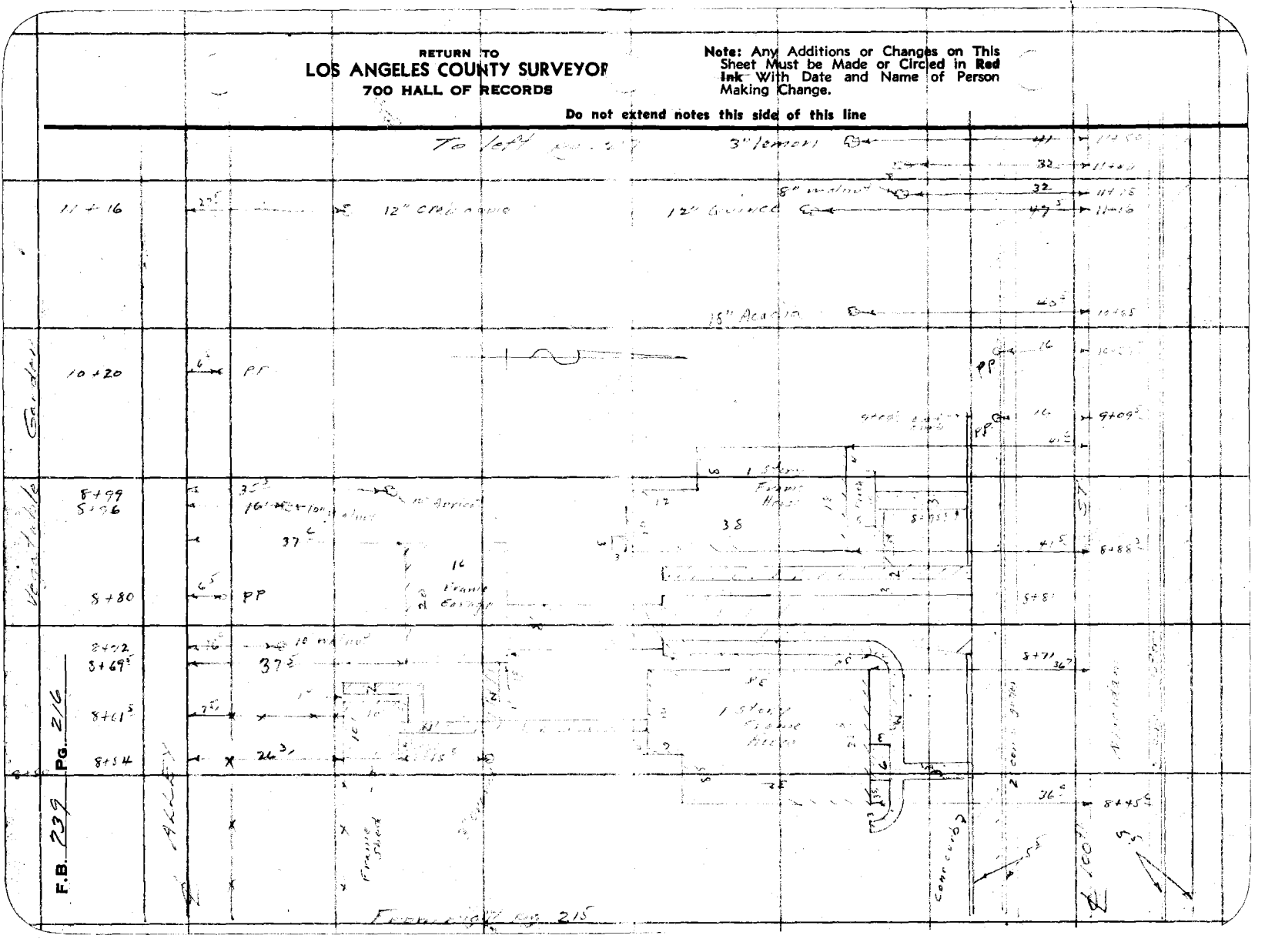

FORM 247 10M 11-38

RETURN TO
LOS ANGELES COUNTY SURVEYOR
700 HALL OF RECORDS

Note: Any Additions or Changes on This Sheet Must be Made or Circled in **Red Ink** With Date and Name of Person Making Change.

Do not extend notes this side of this line

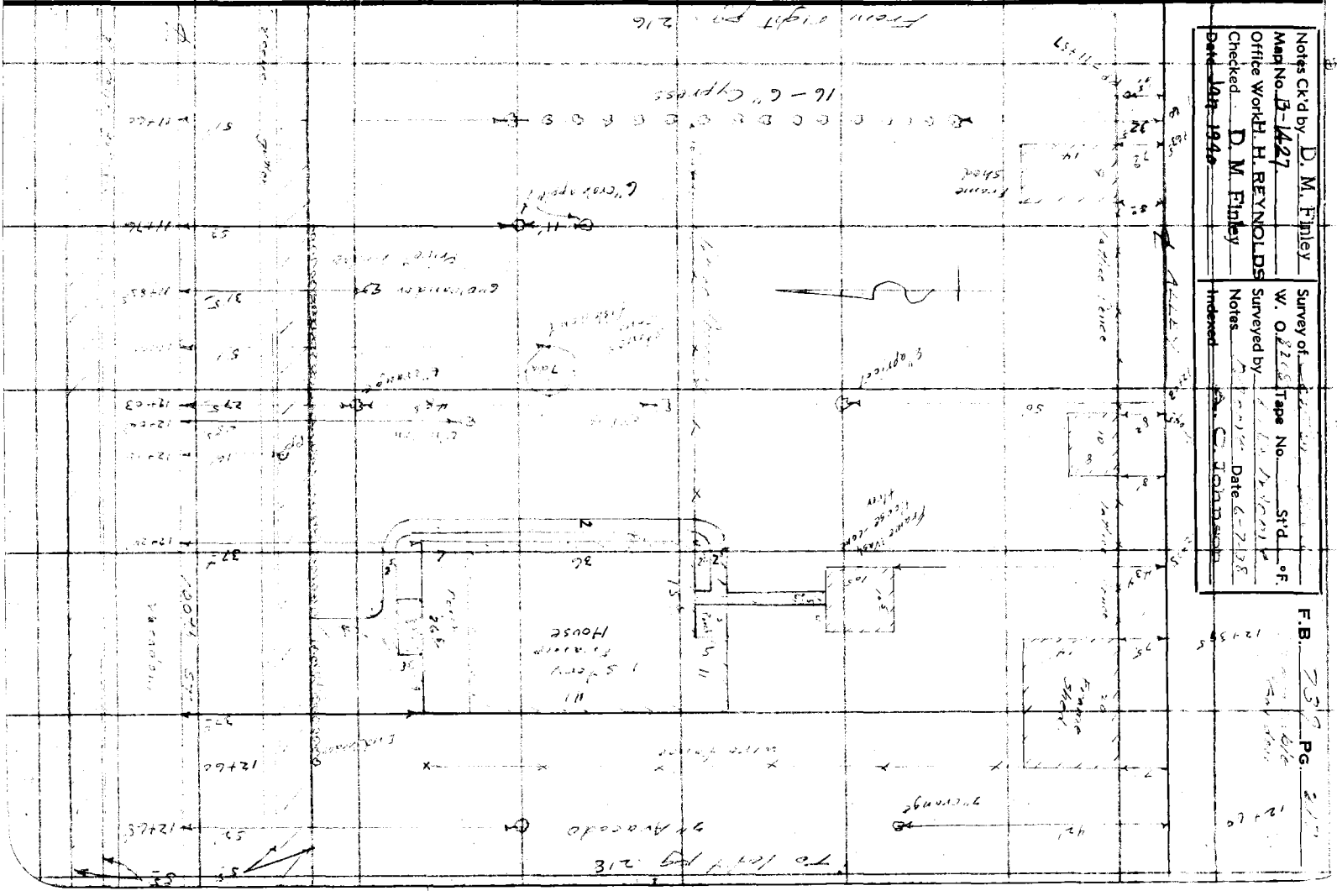

Notes Ck'd by D. M. Finley
Map No. B-1427
Office Work H. H. REYNOLDS
Checked D. M. Finley
Date Jan 1940

Survey of
W. O.
Tape No. St'd. °F.
Surveyed by
Notes Date 6-7-38
Indexed

F.B. PG.

RETURN TO
LOS ANGELES COUNTY SURVEYOR
700 HALL OF RECORDS

Note: Any Additions or Changes on This Sheet Must be Made or Circled in Red Ink With Date and Name of Person Making Change.

Do not extend notes this side of this line



Notes Ck'd by [illegible]	Survey of Century Blvd	F.B. 739 Pg. 217
Map No. B-1427-1	W. O. 5208 Tape No. ____ St'd ____ °F.	
Office Work H. H. REYNOLDS	Surveyed by [illegible]	
Checked D. M. Finley	Notes Moore Date 6-7-38	
Date Jan. 1940.	Indexed A. C. Johnson	



Note: Any Additions or Changes on This Sheet Must be Made or Circled in Red Ink With Date and Name of Person Making Change.

Do not extend notes this side of this line

RETURN TO
LOS ANGELES COUNTY SURVEYOR
700 HALL OF RECORDS

FORM 247 10M 11-35

RETURN TO
LOS ANGELES COUNTY SURVEYOR
700 HALL OF RECORDS

Note: Any Additions or Changes on This Sheet Must be Made or Circled in **Red Ink** With Date and Name of Person Making Change.

Do not extend notes this side of this line

F.B. 239 Pg. 220

Notes Ck'd by	Survey of Century Blvd.
Map No.	W. O. 8208 Tape No. Std. °F
Office Work	Surveyed by W.E. Braden
Checked	Notes Holmes Date 2/6-46
Date	Indexed

F.B. 739 PG. 281

CENTURY BLVD.

ADDITIONAL TOPOG.

Prairie Ave to Freeman Ave
so. side

J.N. 8208

FEB. - 1946

W.E. Braden
D.E. Holmes
A.R. Faulstich
L.J. Bowles

Note: Any Additions or Changes on This Sheet Must be Made in Ink With Date Made or Circled in Red and Name of Person Making Change

Do not extend notes this side of this line.

RETURN TO
LOS ANGELES COUNTY SURVEYOR
700 HALL OF RECORDS

FORM 247 SM 12-42

F.B. 739 PG 222

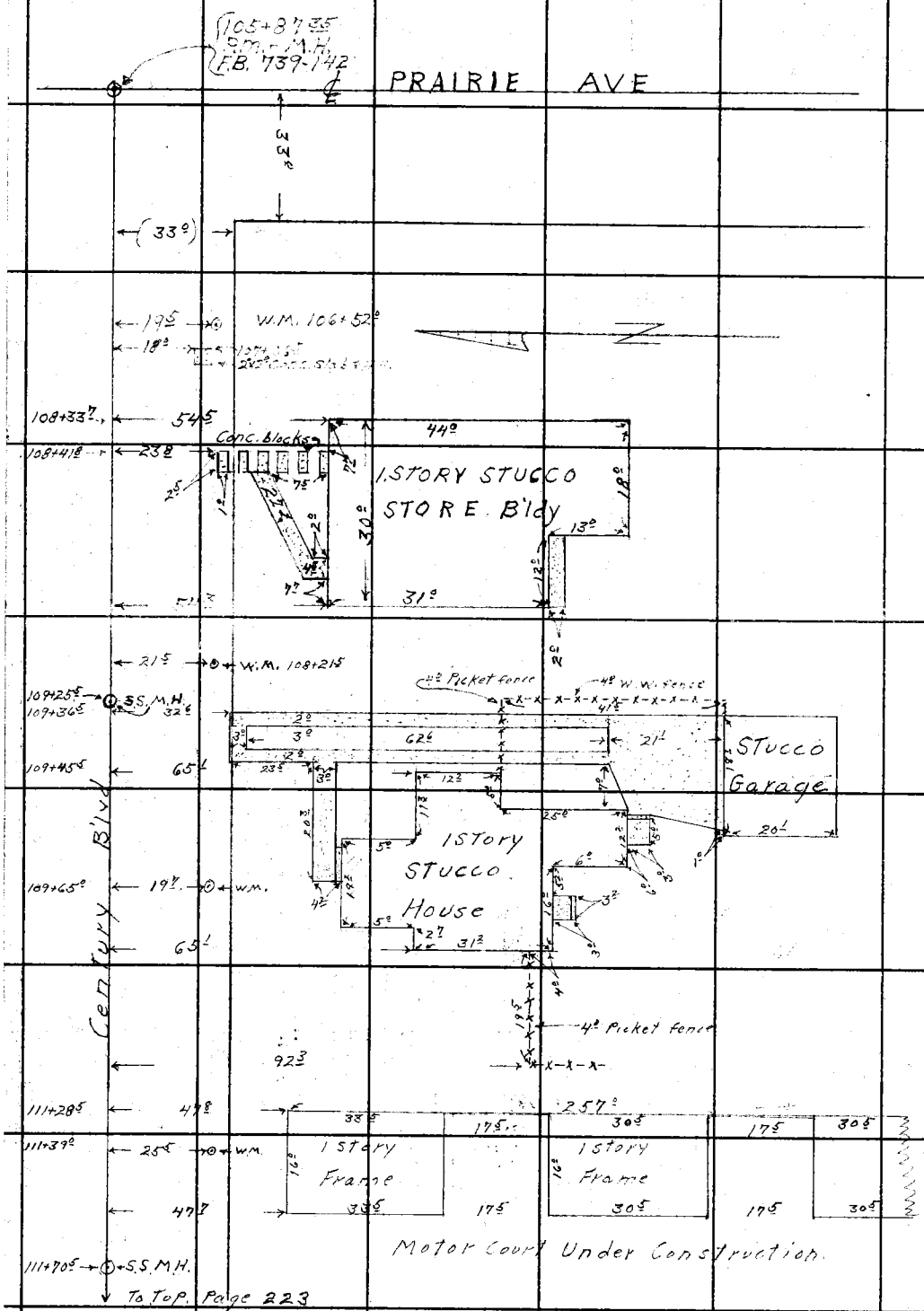

RETURN TO
LOS ANGELES COUNTY SURVEYOR
700 HALL OF RECORDS

Do not extend notes this side of this line.

Note: Any Additions or Changes on This Sheet Must be Made or Circled in **Red Ink** With Date and Name of Person Making Change.

Notes Ck'd by	Survey of Century B'lvd
Map No.	W. O. 8208 Tape No. Std °F
Office Work	Surveyed by W.E. Braden
Checked	Notes Holmes Date 2-7-46
Date	Indexed A. C. Johnson

F.B. 739 Pg. 223



Note: Any Additions or Changes on This Sheet Must be Made or Circled in Red Ink With Date and Name of Person Making Change.

Do not extend notes this side of this line.

RETURN TO
LOS ANGELES COUNTY SURVEYOR
700 HALL OF RECORDS

FORM 247 3M 12-40

RETURN TO
LOS ANGELES COUNTY SURVEYOR
700 HALL OF RECORDS

Note: Any Additions or Changes on This Sheet Must be Made or Circled in **Red Ink** With Date and Name of Person Making Change.

Do not extend notes this side of this line.

F.B. 1739 PG. 224

Notes Ck'd by	Survey of Century Blvd
Map No.	W. O. 8268 Tape No. Std °F
Office Work	Surveyed by W E Braden
Checked	Notes Date 2/8/46
Date	Indexed

F.B. 739 Pg. 223

CENTURY BLVD

ADD. TOPOG.

Hawthorne Ave to Inglewood Ave

J.N. E208

FEB. 1946

W E Braden
D E Holmes
A R Barlett
I J Bowles

Note: Any Additions or Changes on This Sheet Must be Made in Red Ink or Circled With Date and Name of Person Making Change.

Do not extend notes this side of this line.

RETURN TO
LOS ANGELES COUNTY SURVEYOR
700 HALL OF RECORDS

FORM 247 3M 12-49

F.B. 739 PG. 226



RETURN TO
LOS ANGELES COUNTY SURVEYOR
700 HALL OF RECORDS

Do not extend notes this side of this line.

Note: Any Additions or Changes on This Sheet Must be Made or Circled in Red Ink With Date and Name of Person Making Change.

Cont on top next pg.

Notes Ck'd by	Survey of Century Blvd
Map No.	W. O. 8208 Tape No. Std °F
Office Work	Surveyed by W E Braden
Checked	Notes Braden Date 2/11-46
Date	Indexed [illegible]

F.B. 739 Pg. 227

Cont. from bot. last pg.

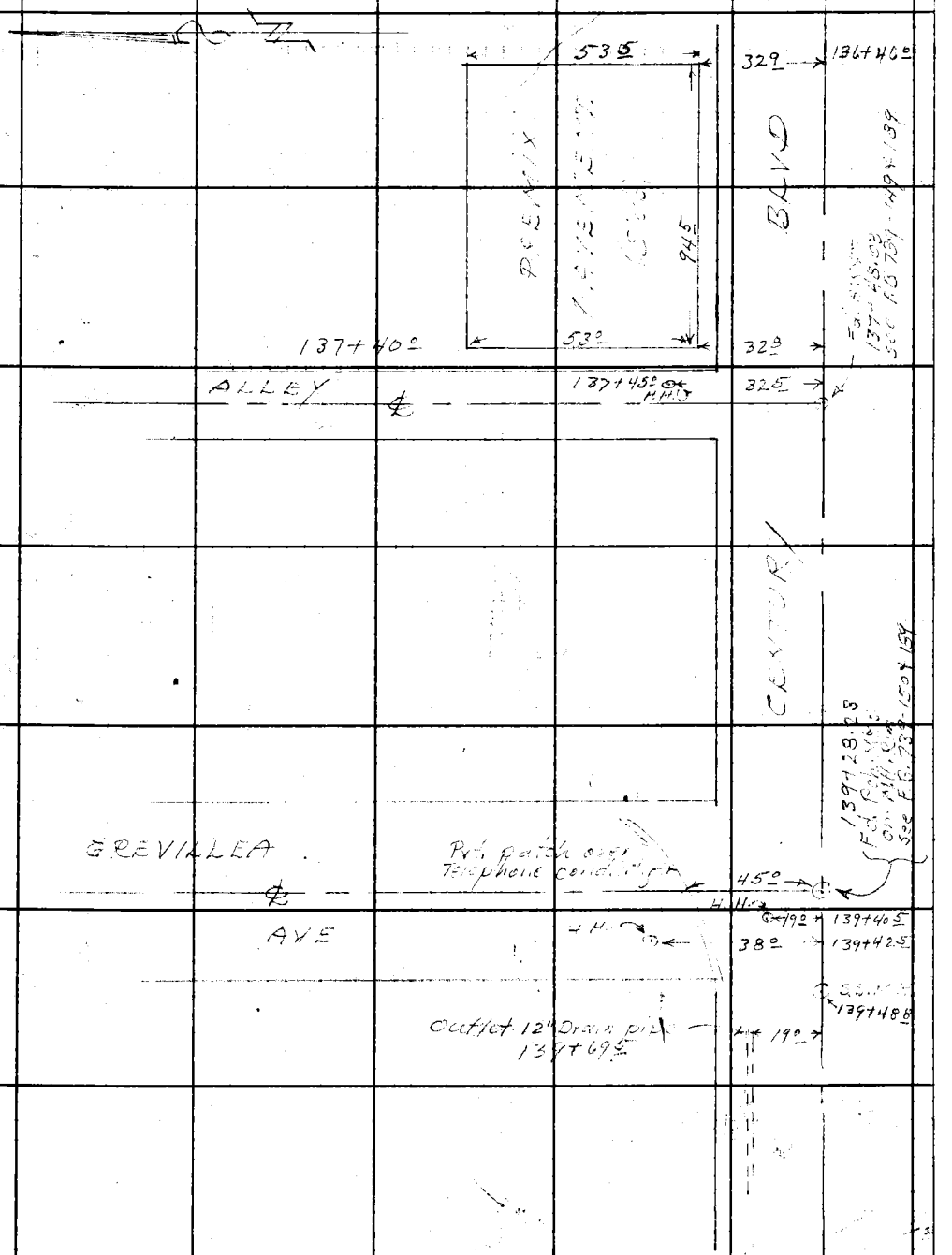

Cont on top of Next Pg.

Note: Any Additions or Changes on This Sheet Must be Made or Circled in Red Ink With Date and Name of Person Making Change

Do not extend notes this side of this line.

RETURN TO
LOS ANGELES COUNTY SURVEYOR
700 HALL OF RECORDS

FORM 247 5M 12-40

F.B. 739 Pg. 228



RETURN TO
LOS ANGELES COUNTY SURVEYOR
700 HALL OF RECORDS

Do not extend notes this side of this line.

Note: Any Additions or Changes on This Sheet Must be Made or Circled in **Red Ink** With Date and Name of Person Making Change.

Notes Ck'd by	Survey of Century Blvd
Map No.	W. O. 8208 Tape No. Std °F
Office Work	Surveyed by W.E. Braden
Checked	Notes Holmes Date 2-11-46
Date	Indexed A. C. JONES

F.B. 739 PG. 229

Note: Any Additions or Changes on This Sheet Must be Made or Circled in Red Ink With Date and Name of Person Making Change

Do not extend notes this side of this line.

RETURN TO
LOS ANGELES COUNTY SURVEYOR
700 HALL OF RECORDS

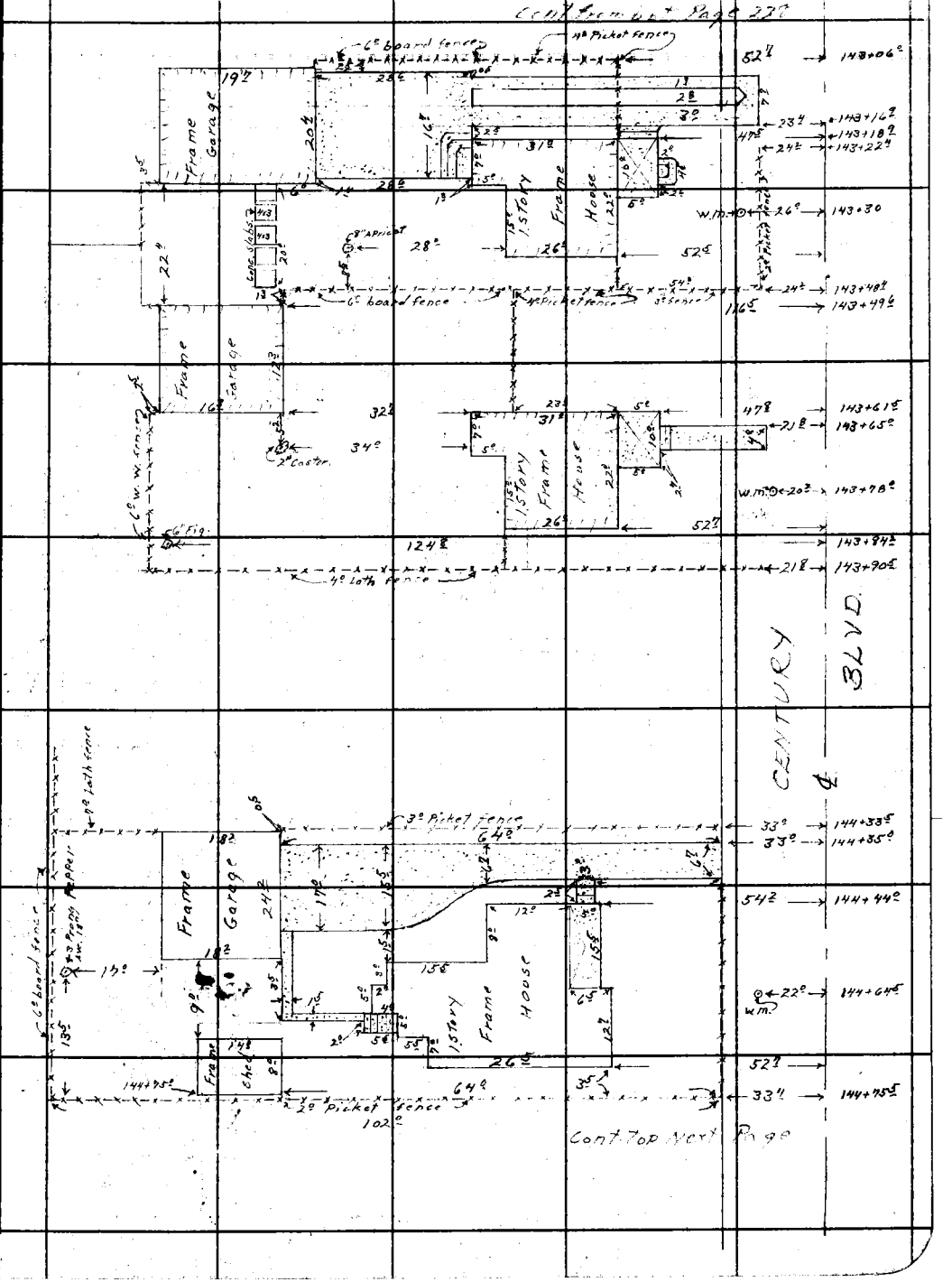

FORM 247 3M 12-45

F.B. 739 Pg. 230

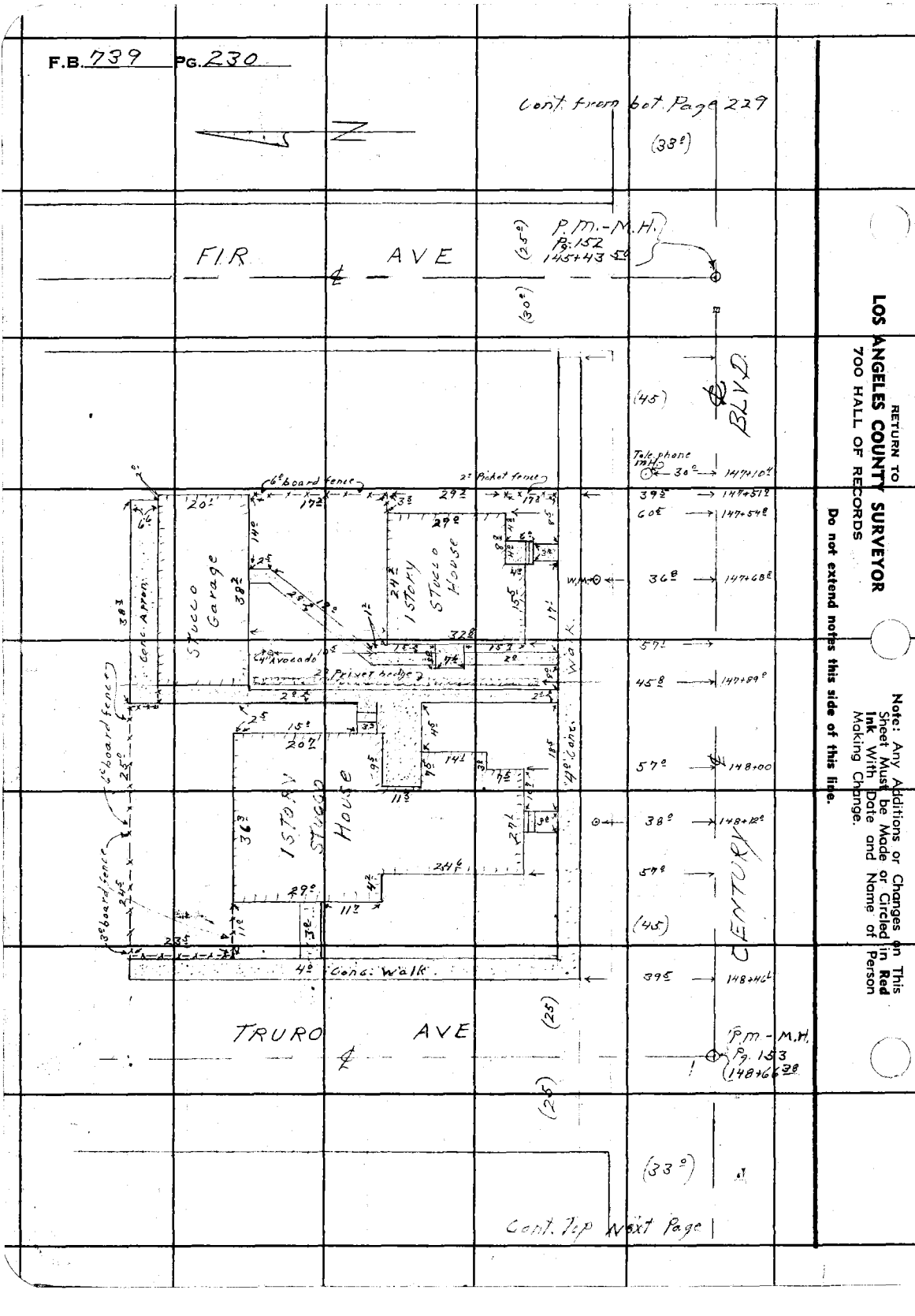

RETURN TO
LOS ANGELES COUNTY SURVEYOR
700 HALL OF RECORDS

Note: Any Additions or Changes on This Sheet Must be Made or Circled in Red Ink With Date and Name of Person Making Change.

Do not extend notes this side of this line.

Notes Ck'd by	Survey of Century Blvd.
Map No.	W. O. 8208 Tape No. Std °F
Office Work	Surveyed by W E Bradell
Checked	Notes Braden Date 2/13-46
Date	Indexed [illegible]

F.B. 739 Pg. 231

Cont. from bot Page 230

TRURO AVE

℄

148+73.6 H.H. 44.2

148+74.5 H.H. 47.4

Fire Plug 148+83.0 47.3

Fd. P. Mko on M.H. See F.B. 739-153+192 148+66.38

150+55.5 32.5

Note - strip Dr. at top of pg. 192 Replaced New conc. Dr.

Drive way (Conc.) 68

Fd. P. Mko on M.H. Rim See F.B. 739-154+193 151+59.20

EUCALYPTUS AVE

℄

152+01.3 H.H. 44.7

152+07.7 H.H. 48.0

Fire Plug 152+09.7 48.0

152+11.3 Inlet 12" Drain Pipe 32.2

152+24.4 Bel system M.H. 30.0

153+02.5 35.13.5 S.D. M.H. 28.3

Cont. bot Next Page

Note: Any Additions or Changes on This Sheet Must be Made or Circled in Red Ink With Date and Name of Person Making Change.

Do not extend notes this side of this line.

RETURN TO
LOS ANGELES COUNTY SURVEYOR
700 HALL OF RECORDS

FORM 247 3M 12-40

F.B. 739 Pg. 232

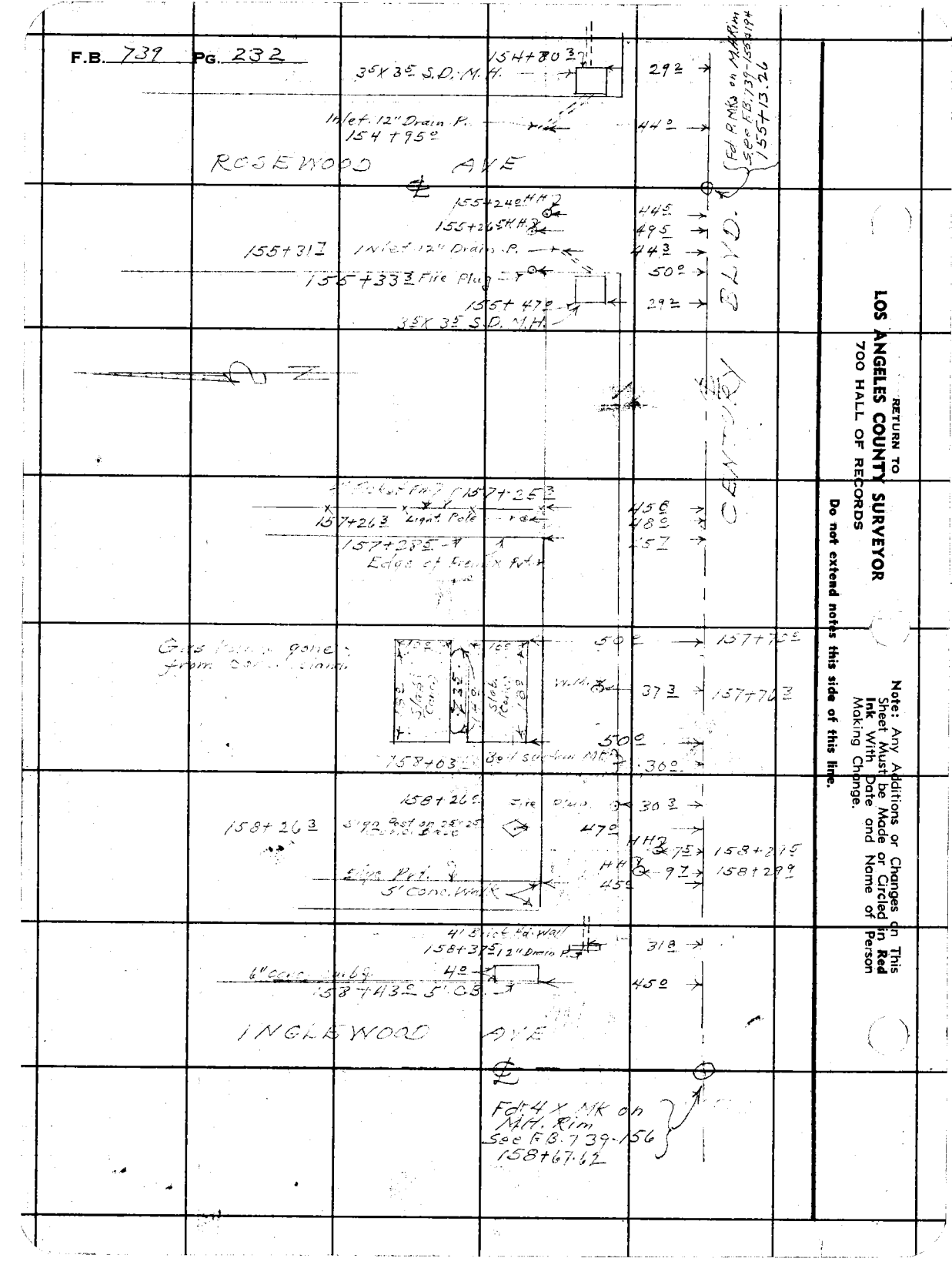

RETURN TO
LOS ANGELES COUNTY SURVEYOR
700 HALL OF RECORDS

Do not extend notes this side of this line.

Note: Any Additions or Changes on This Sheet Must be Made or Circled in Red Ink With Date and Name of Person Making Change.

FORM 247 5M 11-41

RETURN TO
LOS ANGELES COUNTY SURVEYOR
700 HALL OF RECORDS

Note: Any Additions or Changes on This Sheet Must be Made or Circled in Red Ink With Date and Name of Person Making Change.

Do not extend notes this side of this line.

Notes Ck'd by_____
Map No._____
Office Work_____
Checked_____
Date_____

Survey of_____
W. O._____ Tape No._____ St'd_____ °F
Surveyed by_____
Notes_____ Date_____
Indexed_____

F.B. 739 1 PG. 23

F.B. 739 PG. 234

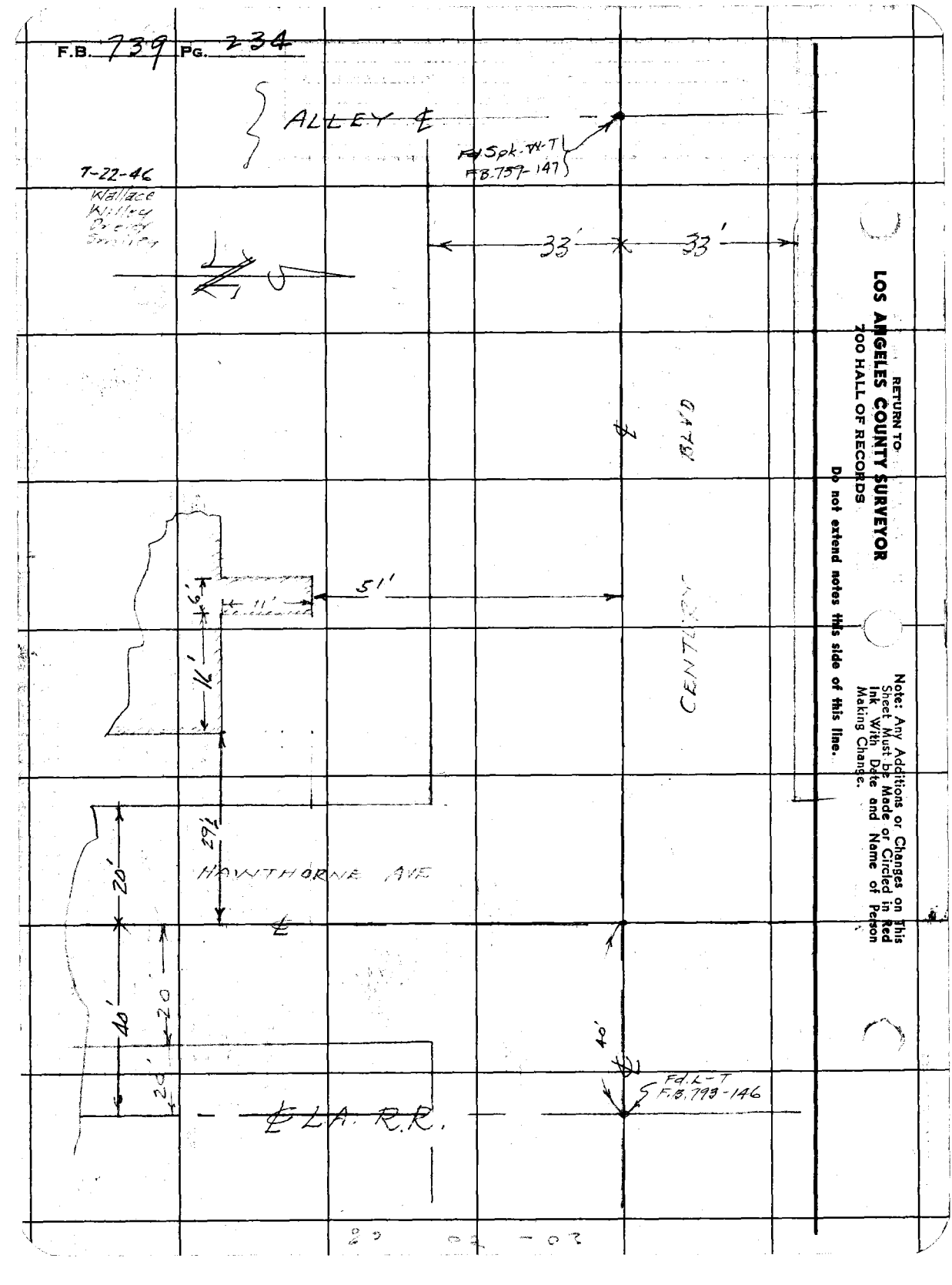

RETURN TO
LOS ANGELES COUNTY SURVEYOR
700 HALL OF RECORDS

Do not extend notes this side of this line.

Note: Any Additions or Changes on This Sheet Must Be Made or Circled in Red Ink With Date and Name of Person Making Change.

Notes Ck'd by	Survey of
Map No.	W. O. Tape No. St'd °F.
Office Work	Surveyed by
Checked	Notes Date
Date	Indexed

F.B. 739 PG 235

235 - 238 Blank

Note: Any Additions or Changes on This Sheet Must be Made or Circled in Red Ink With Date and Name of Person Making Change.

Do not extend notes this side of this line

RETURN TO
LOS ANGELES COUNTY SURVEYOR
700 HALL OF RECORDS

FORM 247 10M 11-35

RETURN TO
LOS ANGELES COUNTY SURVEYOR
700 HALL OF RECORDS

Note: Any Additions or Changes on This Sheet Must be Made or Circled in **Red** Ink With Date and Name of Person Making Change.

Do not extend notes this side of this line

F.B. 739 Pg. 138

Notes Ck'd by	Survey of AVIATION BLVD. (APPR. 4)
Map No.	W. O. 0912.72 Tape No. 8176 St'd. 68 °F
Office Work	Surveyed by H.E. Grandmont
Checked	Notes [illegible] Date [illegible]
Date	Indexed A. C. Johnson 10-14-55

F. B. 739 PG. 239

J. N. 0912.72

AVIATION BLVD. (4) APPRAISAL

From Compton Blvd.
To Hwy of L. Seguncie Blvd.

FB. 739 from Pg. 139 to Pg. 142

H.E. Grandmont Chief
L. Brooks Sign.
M. Cerricola Head Chain
W. Dennis Rear Chain

Note: Any Additions or Changes on This Sheet Must be Made or Circled in Red Ink With Date and Name of Person Making Change.

Do not extend notes this side of this line.

RETURN TO
LOS ANGELES COUNTY SURVEYOR
726 LOS ANGELES COUNTY
ENGINEERING BLDG.

76F3093 247 4-53

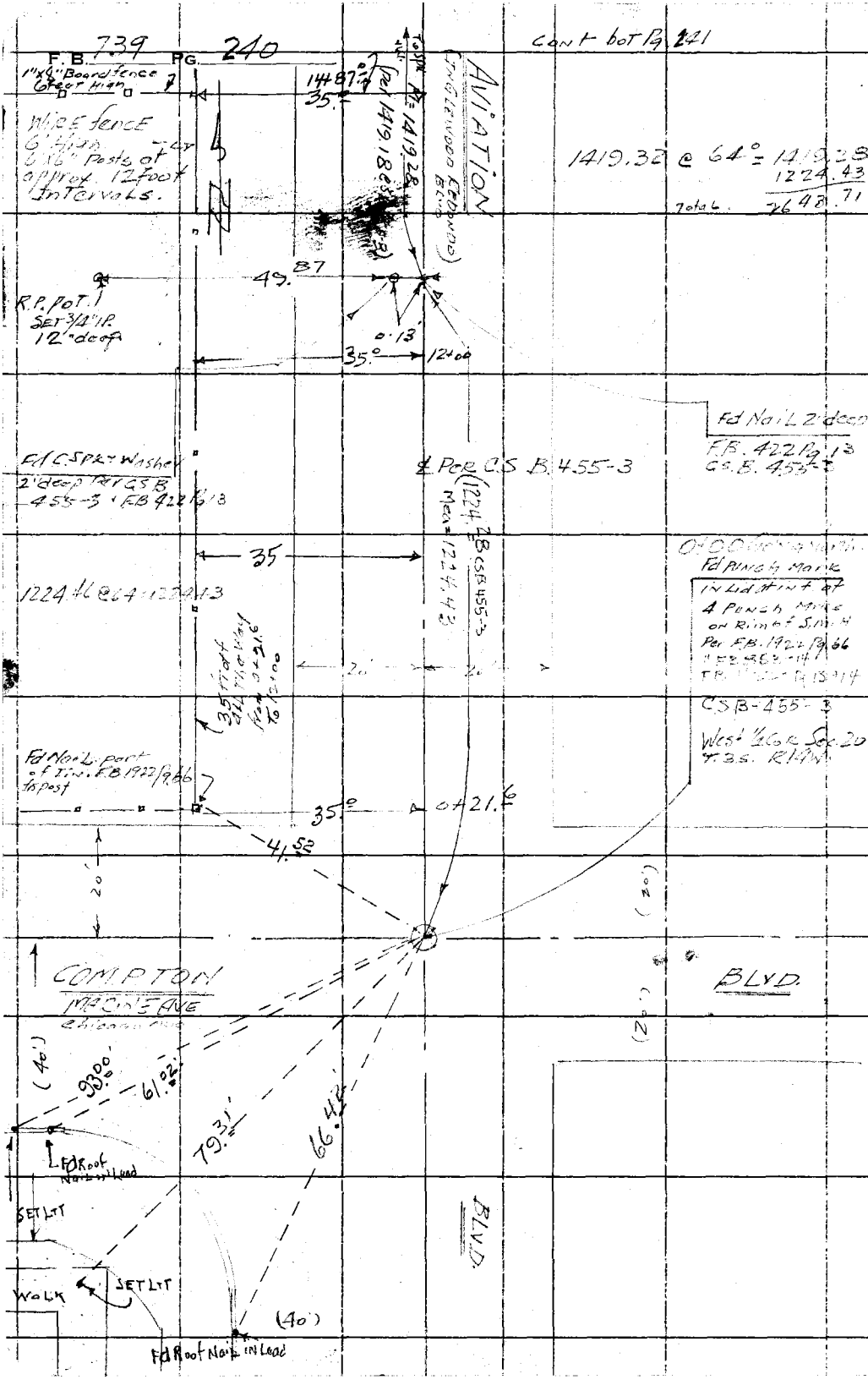

RETURN TO
LOS ANGELES COUNTY SURVEYOR
726 LOS ANGELES COUNTY
ENGINEERING BLDG.

Do not extend notes this side of this line.

Note: Any Additions or Changes on This Sheet Must be Made or Circled in Red Ink With Date and Name of Person Making Change.

Notes Ck'd by	Survey of Aviation Blvd. [illegible]
Map No.	W. O. Tape No. 0176 St'd. 68 °F
Office Work	Surveyed by [illegible]
Checked	Notes H.E.G. Date 10-10-55
Date	Indexed A. C. Johnson

F. B. 739 PG. 241



Note: Any Additions or Changes on This Sheet Must be Made or Circled in Red Ink With Date and Name of Person Making Change.

Do not extend notes this side of this line.

RETURN TO
LOS ANGELES COUNTY SURVEYOR
726 LOS ANGELES COUNTY
ENGINEERING BLDG.

76F3098 247 4-53

F. B. 739 Pg. 242

RETURN TO
LOS ANGELES COUNTY SURVEYOR
726 LOS ANGELES COUNTY
ENGINEERING BLDG.

Do not extend notes this side of this line.

Note: Any Additions or Changes on This Sheet Must be Made or Circled in Red Ink With Date and Name of Person Making Change.

Notes Ck'd by	Survey of Aviation Blvd (Appr 4)
Map No.	W. O. 0912-72 Tape No. 0176 St'd. 68 °F
Office Work	Surveyed by H. E. Grandquist
Checked	Notes [illegible] Date [illegible]
Date	Indexed A. C. Johnson

F. B. 739 PG. 2-3

AVIATION BLVD. (4) APPRAISAL

J.N. 0912-72

LOCATION of 6 ft. Cyclone Fence
AND
8 foot CEMENT Block Wall West Side of
Aviation Blvd.

FROM P.E. R/W
N'ly to EL SEGUNDO BLVD.

FB 739 Pg. 143 to Pg.

H. E. Grandquist Chief
F. Brooks Instr.
M. Cericola Hd. Chain
W. Dennis Rev. Chain

Note: Any Additions or Changes on This Sheet Must be Made or Circled in Red Ink With Date and Name of Person Making Change.

Do not extend notes this side of this line.

RETURN TO
LOS ANGELES COUNTY SURVEYOR
726 LOS ANGELES COUNTY
ENGINEERING BLDG.

76F3099 247 4-53

F. B. 739 PG. 244

Cont'd from Pg 245

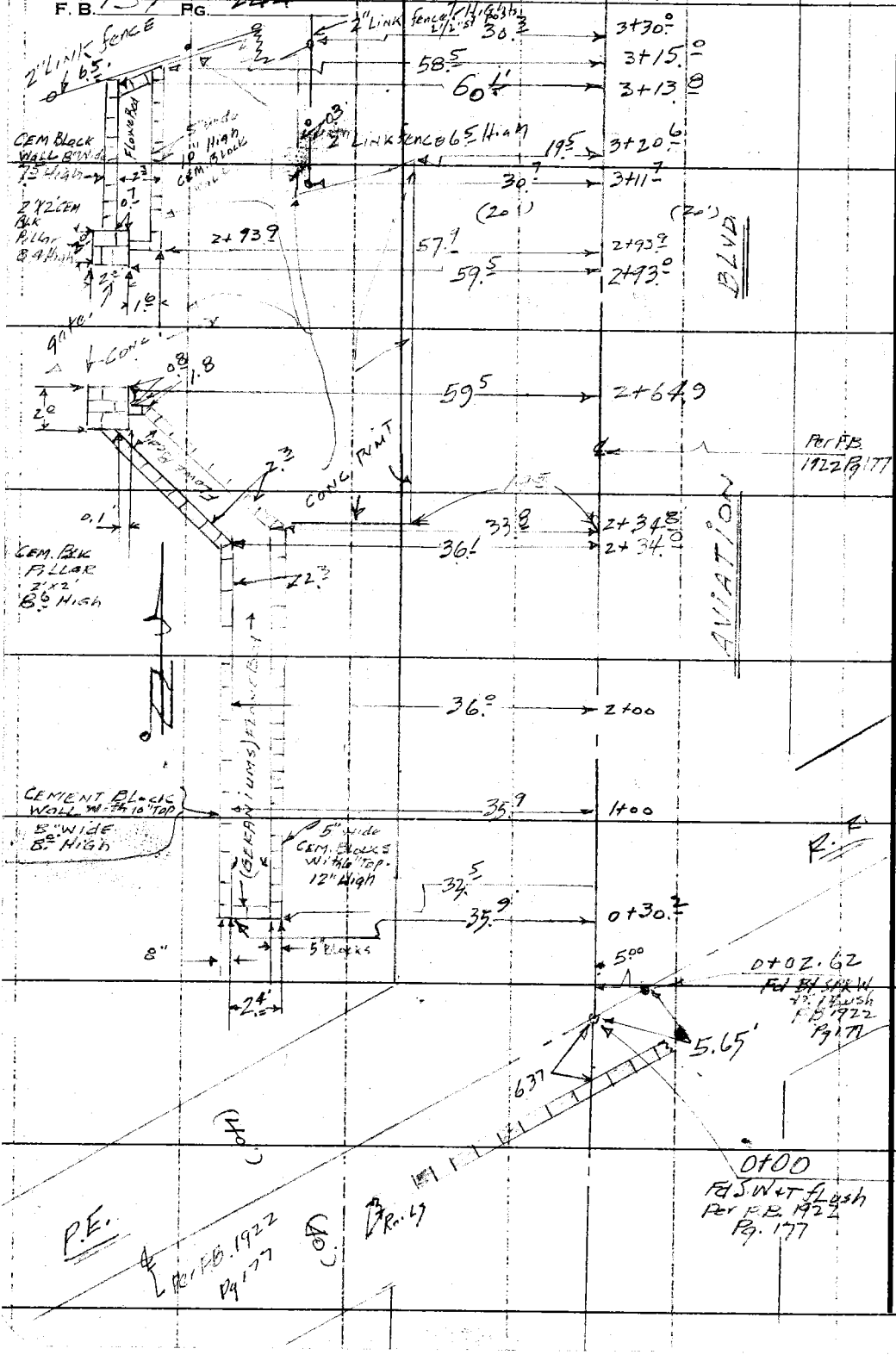

RETURN TO
LOS ANGELES COUNTY SURVEYOR
726 LOS ANGELES COUNTY
ENGINEERING BLDG.

Do not extend notes this side of this line.

Note: Any Additions or Changes on This Sheet Must be Made or Circled in Red Ink With Date and Name of Person Making Change.

Notes Ck'd by	Survey of AVIATION BLVD. [illegible]
Map No.	W. O. 8912.72 Tape No. 0176 St'd. 68 °F
Office Work	Surveyed by [illegible]
Checked	Notes [illegible] Date 10/11/55
Date	Indexed A. C. Johnson

F. B. 739 PG. 245

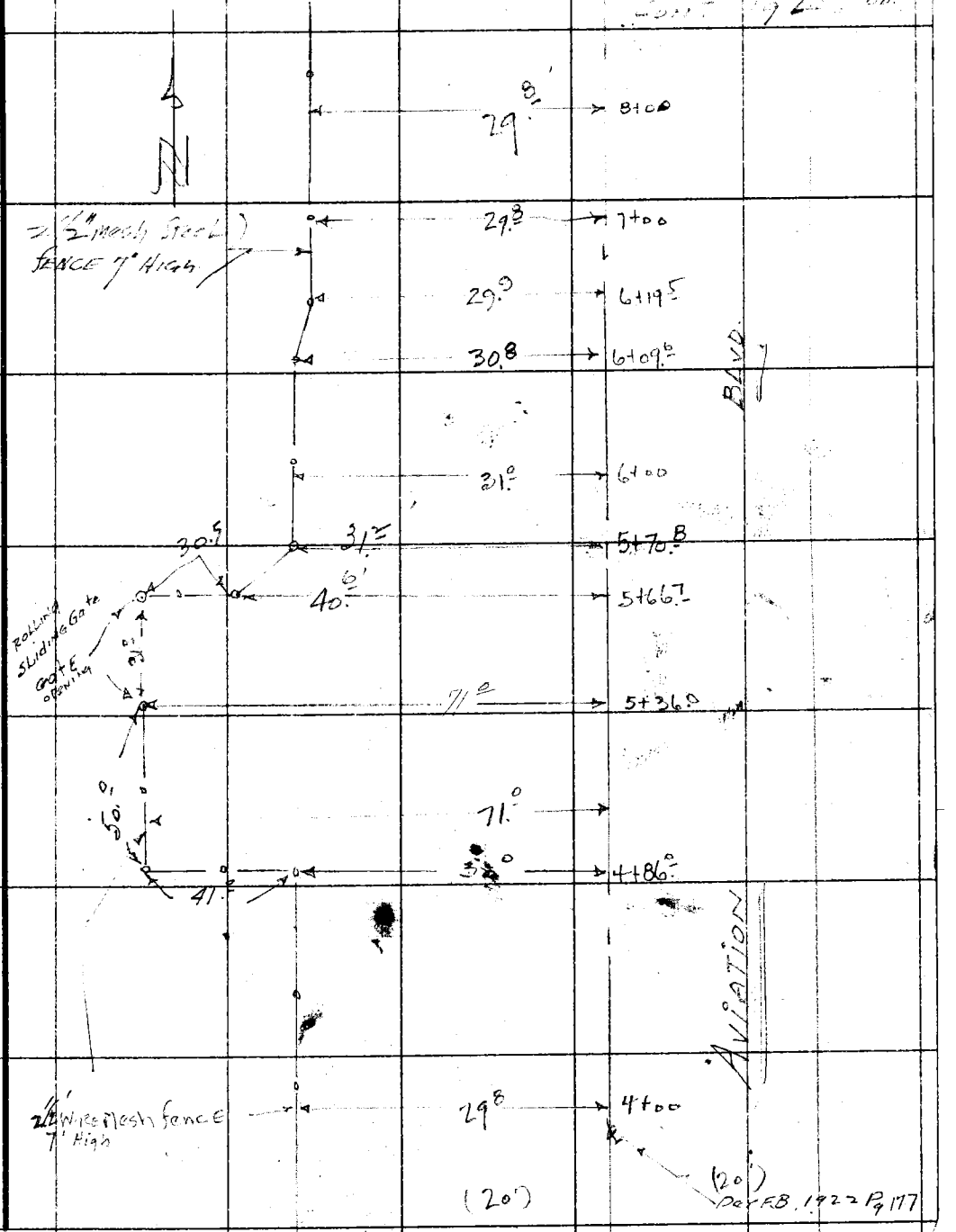

Note: Any Additions or Changes on This Sheet Must be Made or Circled in Red Ink With Date and Name of Person Making Change.

Do not extend notes this side of this line.

RETURN TO
LOS ANGELES COUNTY SURVEYOR
726 LOS ANGELES COUNTY
ENGINEERING BLDG.

76F3095 247 4-53

F. B. 739 Pg. 246

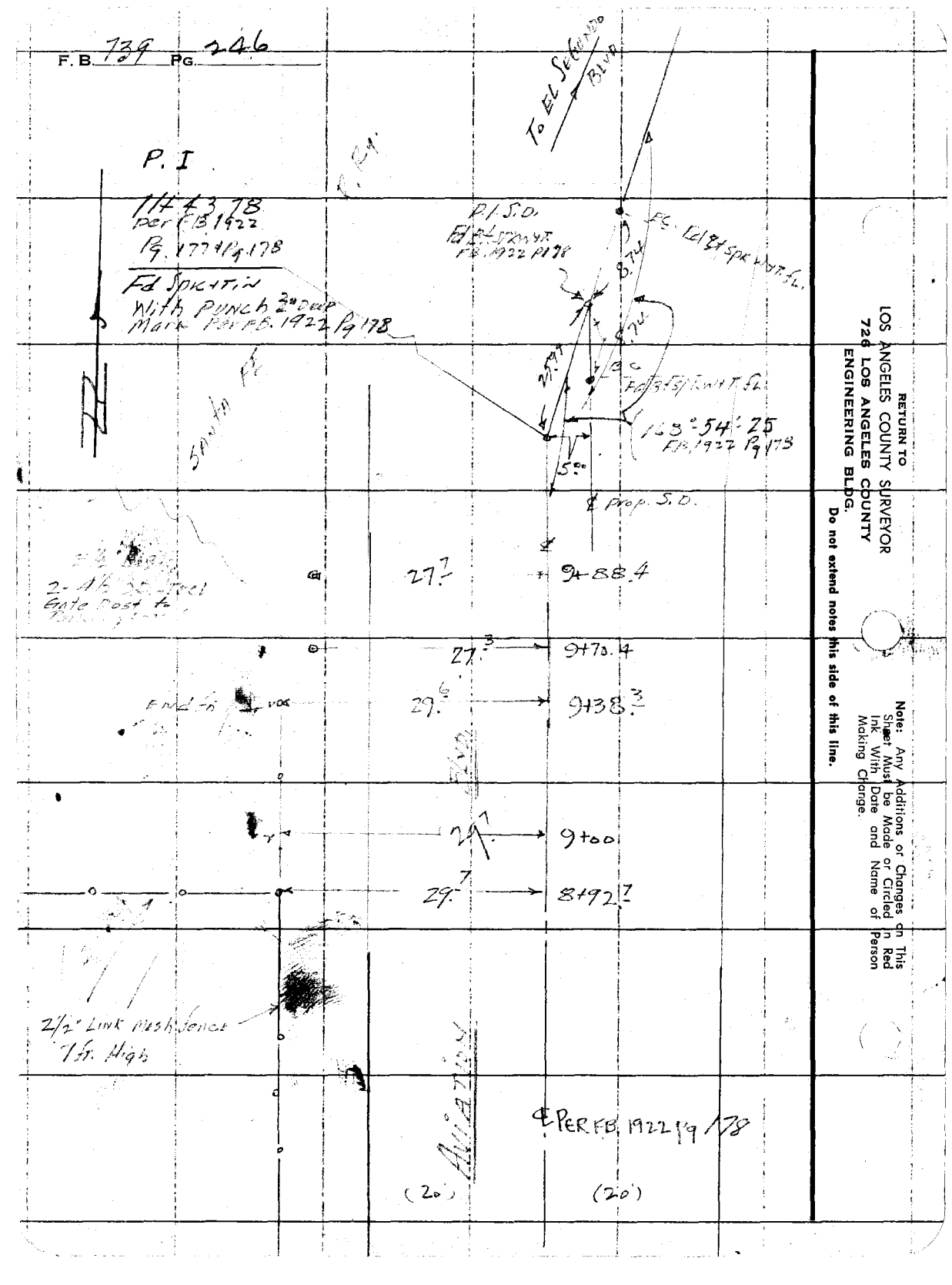

RETURN TO
LOS ANGELES COUNTY SURVEYOR
726 LOS ANGELES COUNTY
ENGINEERING BLDG.
Do not extend notes this side of this line.

Note: Any Additions or Changes on This Sheet Must be Made or Circled in Red Ink With Date and Name of Person Making Change.

Notes Ck'd by	Survey of [illegible]
Map No.	W. O. 0912.72 Tape No. 01[illegible] St'd. 68 °F
Office Work	Surveyed by [illegible]
Checked	Notes H.E.G. Date 10/1[illegible]
Date	Indexed A. C. Johnson

F. B. [illegible] PG. 247

AVIATION [illegible]

JN 0912.72

Location of [illegible]

on

East side of Aviation Blvd.

from [illegible]

Hly 400'±

[illegible] 737 [illegible] 147 to Pg 149

[illegible] chief

F. L. Brooks [illegible]

[illegible] Hd. Chain

W. Derne [illegible]

Note: Any Additions or Changes on This Sheet Must be Made or Circled in Red Ink With Date and Name of Person Making Change.

Do not extend notes this side of this line.

RETURN TO
LOS ANGELES COUNTY SURVEYOR
726 LOS ANGELES COUNTY
ENGINEERING BLDG.

76F3098 247 4-53

F. B. 739 Pg. 248

D 168-50-40
E 315-23-09
A 168-50-45
C 293-04-40
A 168-50-46 2/3

CONT. Rd Dept FB 243 Pg. 122

T & C S. Mon 120 1/2 St.

C.N.T. Pg 149 1/2 ot

Side of Bldg SEE NEXT Pg

17.52.3

35.3

30.2

Conc. Slab

0.6

19.5

0.8

1.0

8.4

11.3

17°

3.2

0.3

34.9

38.2

22.0

26.2

3/4" Weld Hydr.

(168° 50' M = 168° 50' 46 2/3)

19 R and T FB 243 Pg. 121

(25 Par Rd FB 243 P121)

1+00.0 P.I. El Segundo Blvd.

TRANSIT LINE Per Rd Dept FB 243 Pg 121

4" 2 2 2 3 SEWER Pipes

6.8

Per Rd Dept FB. 243 Pg. 121 SEE FB. 739 Pg. 48

(0.19' FB 243 Pg 121)

1 STORY Wood FRAME Bldg Conc. Floor

19.8

W.O.S.

15.2

11.0

Rd FB 243 P121

(168°-5' FB 243 Pg 121)

0 187.5

22.5

Pow Box

27.0

0 186.0

65.2

1.0

15.0

Fd Witness Post

SEE Rd Dept FB. 243 Pg 121 For This Control

3/4" Riser with Valve Gas. Main 8" Dia

41.1 S.F.E. Rd

(30')

54.55 Prod (54.57)

Fd SPK in Hub Tack

Per. Rd Dept FB. 243 Pg. 121

Prod from North

(80' R/W 1948)

81.12

(421.56 FB. 243 P121 Rd)

421.61 FB 739 Pg 48

(421.56 FB 1922 Pg 179 R/W)

EL SEGUNDO BLVD

L 101°-13'-30" Rd FB 243 Pg 121 101°-13'-05" S.F.B. 739 - R/W

(40')

(25')

(25')

Pg 149 1/2 M.S.W.

P.I.

Fd. SPK x W. Flush Per Rd Dept FB. 243 Pg 121 "Co. Sur. FB. 1922 Pg. 179

RETURN TO
LOS ANGELES COUNTY SURVEYOR
726 LOS ANGELES COUNTY
ENGINEERING BLDG.

Do not extend notes this side of this line.

Note: Any Additions or Changes on This Sheet Must be Made or Circled in Red Ink With Date and Name of Person Making Change.

F. B. 739 PG. 249

Notes Ck'd by	Survey of [illegible]
Map No.	W. O. 72 Tape No. 0176 St'd. 68 °F
Office Work	Surveyed by H. E. Granz[illegible]
Checked	Notes [illegible] Date [illegible]
Date	Indexed A. C. Johnson



Note: Any Additions or Changes on This Sheet Must be Made or Circled in Red Ink With Date and Name of Person Making Change.

Do not extend notes this side of this line.

RETURN TO
LOS ANGELES COUNTY SURVEYOR
726 LOS ANGELES COUNTY
ENGINEERING BLDG.

76F3095 247 4-53

F. B. 739 PG. 250

RETURN TO
LOS ANGELES COUNTY SURVEYOR
726 LOS ANGELES COUNTY
ENGINEERING BLDG.

Do not extend notes this side of this line.

Note: Any Additions or Changes on This Sheet Must be Made or Circled in Red Ink With Date and Name of Person Making Change.

Notes Ck'd by	Survey of [illegible]
Map No.	W. O. 091237 Tape No. 176 St'd. 68 °F
Office Work	Surveyed by H.E. Chamquist
Checked	Notes L.C. Gaillard Date 10-4-57
Date	Indexed A. C. Johnson

F. B. 729 PG. 251

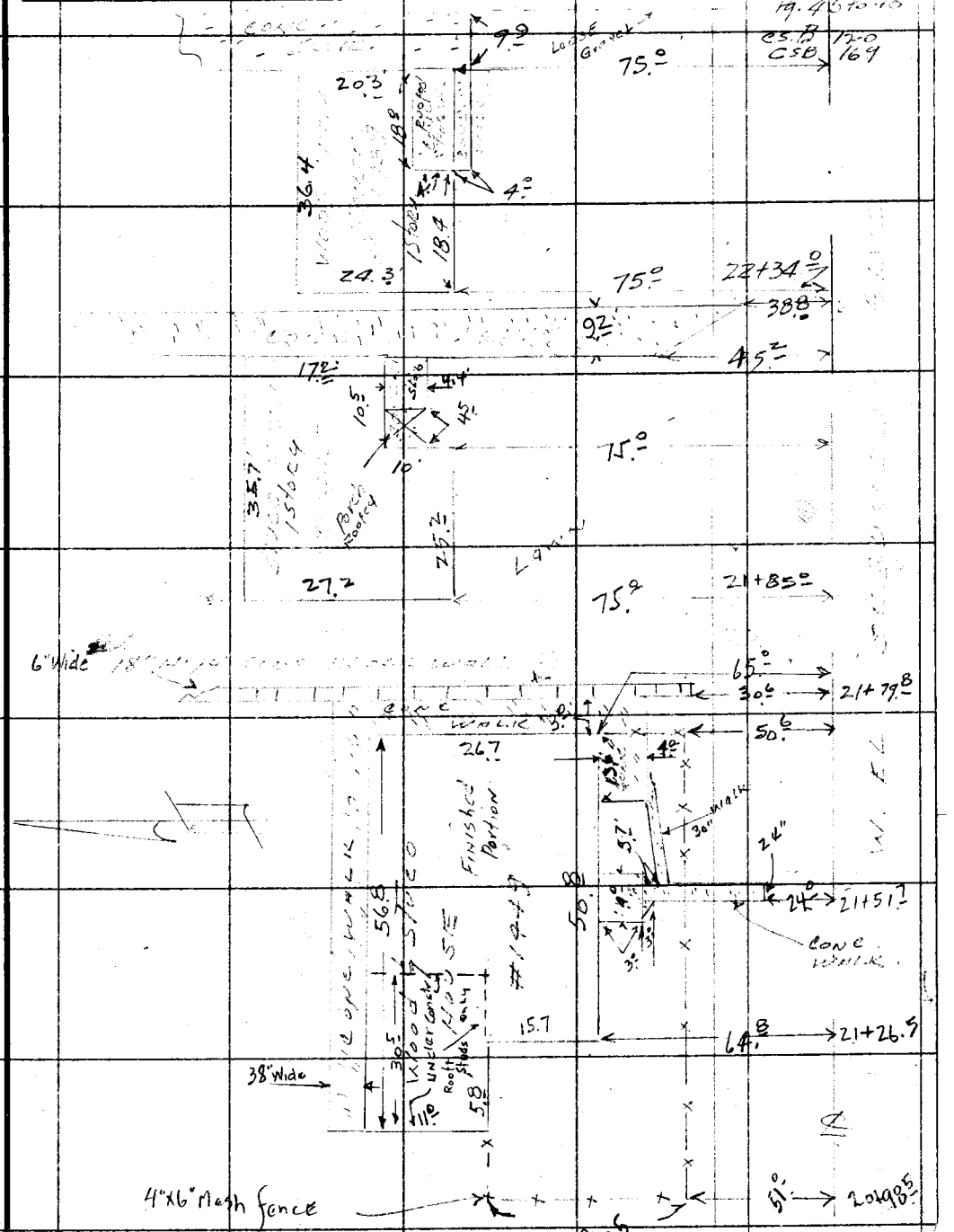

Contd. From Pg. 124

Note: Any Additions or Changes on This Sheet Must be Made or Circled in Red Ink With Date and Name of Person Making Change.

Do not extend notes this side of this line.

RETURN TO
LOS ANGELES COUNTY SURVEYOR
726 LOS ANGELES COUNTY
ENGINEERING BLDG.

76F3095 247 4-53

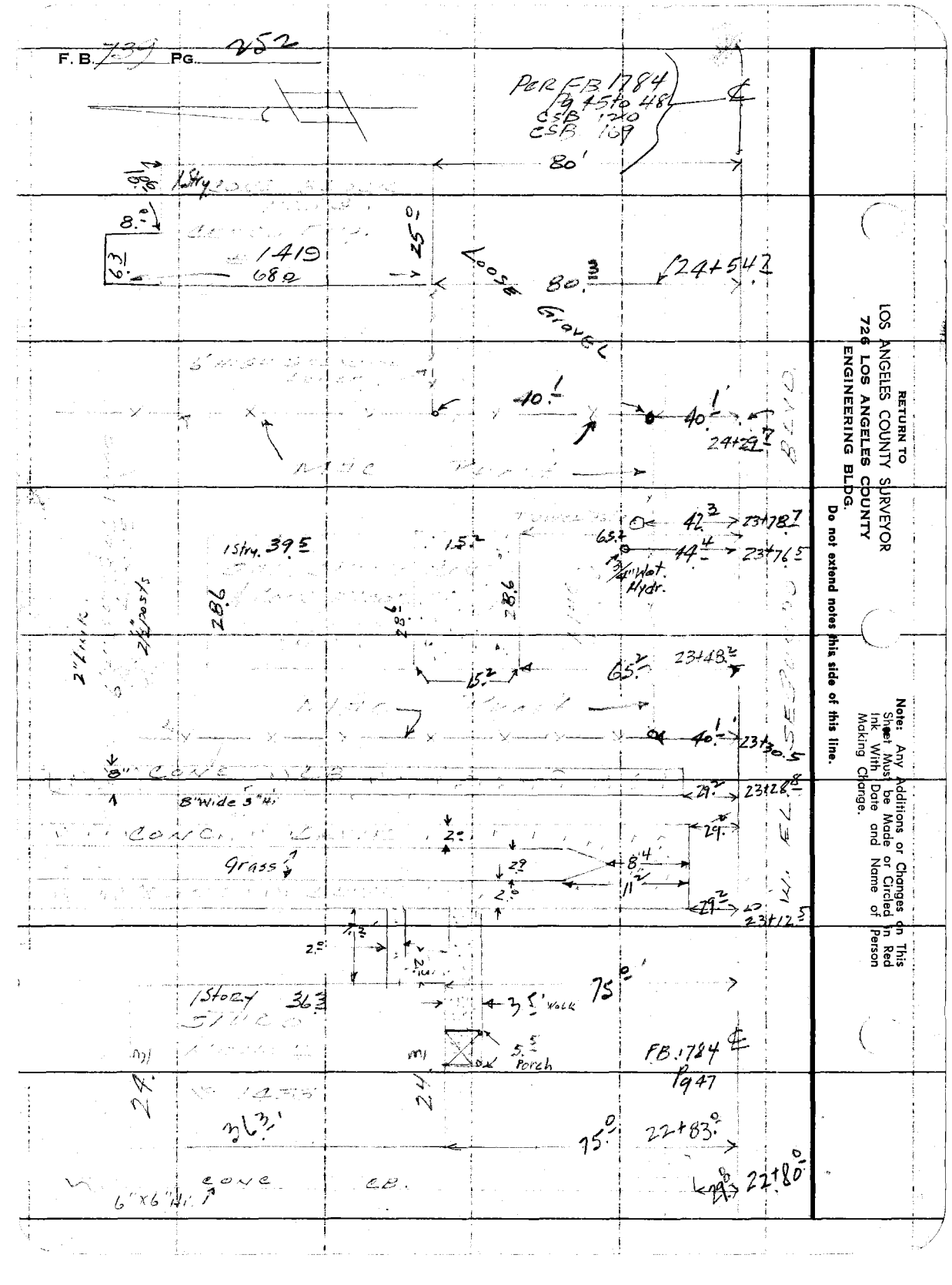

RETURN TO
LOS ANGELES COUNTY SURVEYOR
726 LOS ANGELES COUNTY
ENGINEERING BLDG.

Do not extend notes this side of this line.

Note: Any Additions or Changes on This Sheet Must be Made or Circled In Red Ink With Date and Name of Person Making Change.

Notes Ck'd by	Survey of [illegible]
Map No.	W. O. [illegible] Tape No. 176 St'd. 68 °F
Office Work	Surveyed by [illegible]
Checked	Notes HEG Date 10-4-55
Date	Indexed A. C. Johnson

F. B. 739 Pg. 253

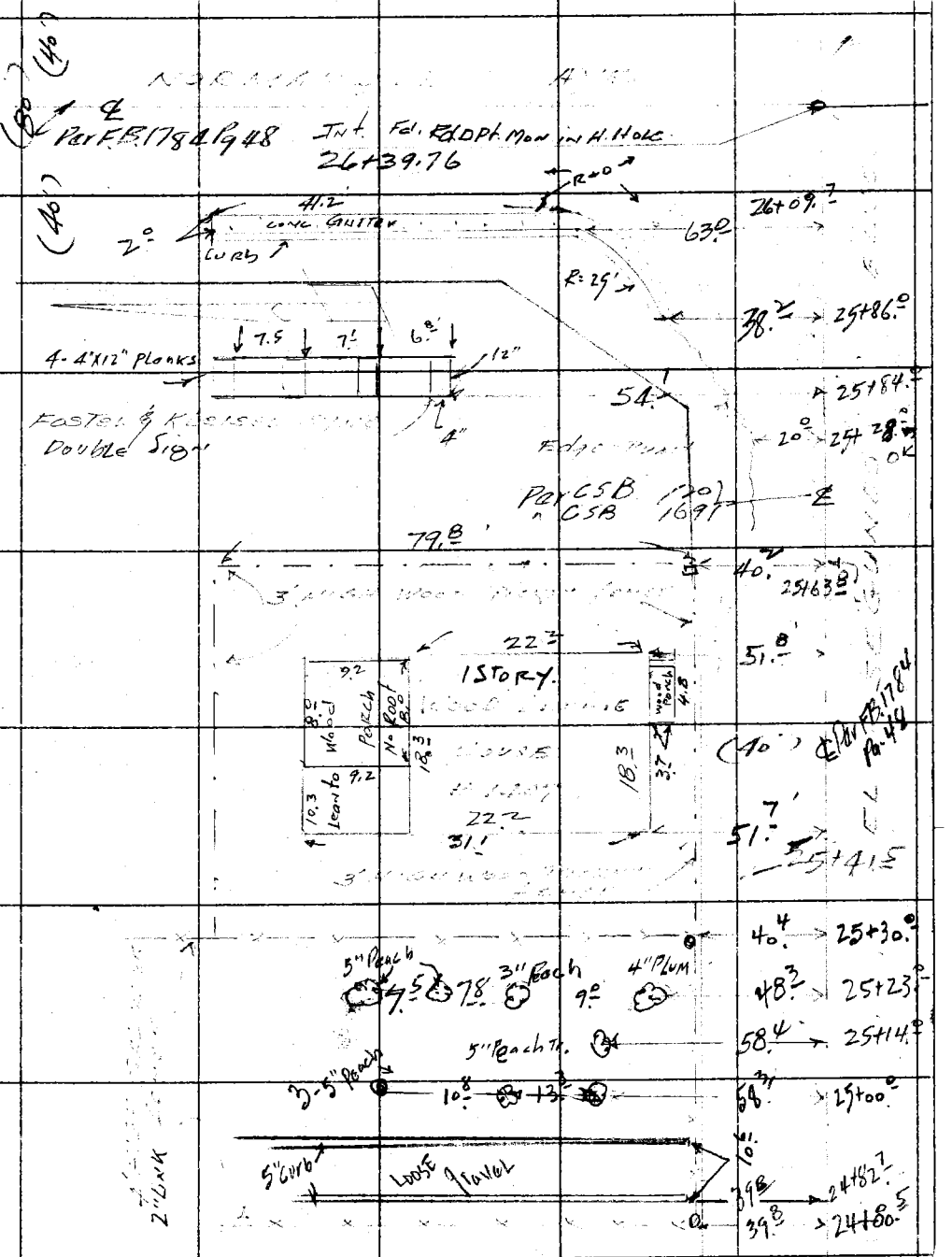

Note: Any Additions or Changes on This Sheet Must be Made or Circled in Red Ink With Date and Name of Person Making Change.

Do not extend notes this side of this line.

RETURN TO
LOS ANGELES COUNTY SURVEYOR
726 LOS ANGELES COUNTY
ENGINEERING BLDG.

76F3095 247 4-53

RETURN TO
LOS ANGELES COUNTY SURVEYOR
726 LOS ANGELES COUNTY
ENGINEERING BLDG.

Note: Any Additions or Changes on This Sheet Must be Made or Circled in Red Ink With Date and Name of Person Making Change.

Do not extend notes this side of this line.
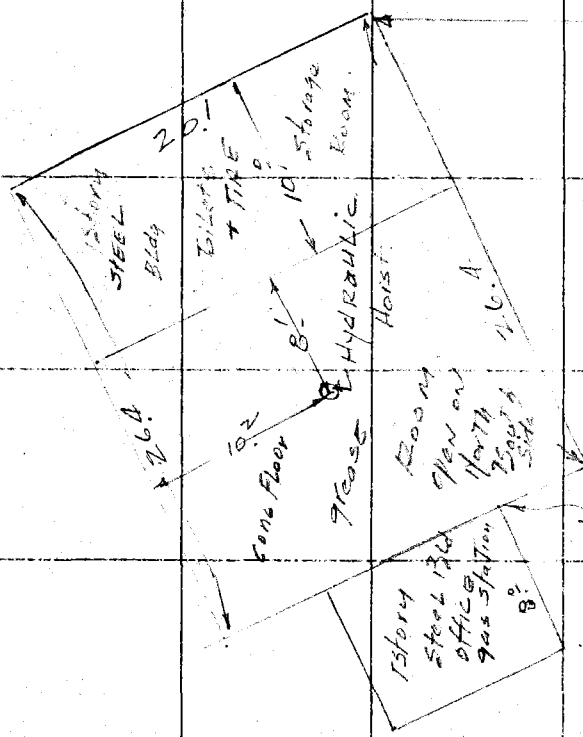
F.B. 739 PG. 254