by

Survey of DEXTER CYN PARK F. B. 142 PG.
JN Tape Std. of
Surveyed by
Notes R.C. WILSON Date 8-17-60
Indexed

INDEX

	TO	PAGE	
	"	16	P.I.S ON PARK ROADS
	"	44	PROFILE
	"	46	LOC. PIPE LINES
	"	66	△ SYSTEM & PARK BOUNDARY
	"	100	BLANK
	"	104	DEXTER CYN PATROL STATION
	"	106	STAKING COMFORT STATION
	"	110	LOC. SEWER LINE
	"	114	ELEV. ON WATER WELL
	"	116	LOC. OF " "
	"	117	EST. OF B.M. D-1 & D-2
	"	122	LOC. OF REC. BLDG. & GRADES
	"	128	LOC. OF UTILITIES
	"	134	P.I.S NORTH TRAIL ROAD
	"	138	BENCH LEVELS TO FIRE STA.# 84
	"	140	LOC. SEPTIC TANK SO. REC. BLDG.
	"	144	ADDITION TO COMM. BLDG
	"	148	LOC. OF SEWER LINES
	"	174	ELEV. ON WATER WORKS TANKS & PUMP BASES & △ STA. 13 & 19
	"	190	Bdry. fire Sta. 74 (Kayel C4)
	"	192	Levels

742

Notes Ck'd by [illegible]	Survey of Dexter Ca Park	F.B. [illegible] PG. [illegible]
Map No.	[illegible]	
Office Work	Surveyed by [illegible]	
Checked	Notes [illegible] Date [illegible]	
Date	Indexed A. C. Johnson 10-13-57	

L.B. 60 121

WALL ALIGNMENT
at
DEXTER CANYON PARK
Job # 7996

SEE PAGE 129
FOR RETRANCEMENT & TIES
FROM PI 15 TO PI 25
RCW
4-12-60

RETURN TO
LOS ANGELES COUNTY SURVEYOR
700 HALL OF RECORDS

Note: Any Additions or Changes on This Sheet Must be Made or Circled in Red Ink With Date and Name of Person Making Change.

Do not extend notes this side of this line

FORM 247 10M 11-[illegible]

To bottom pg 7

F.B. 742 679 PG. 6

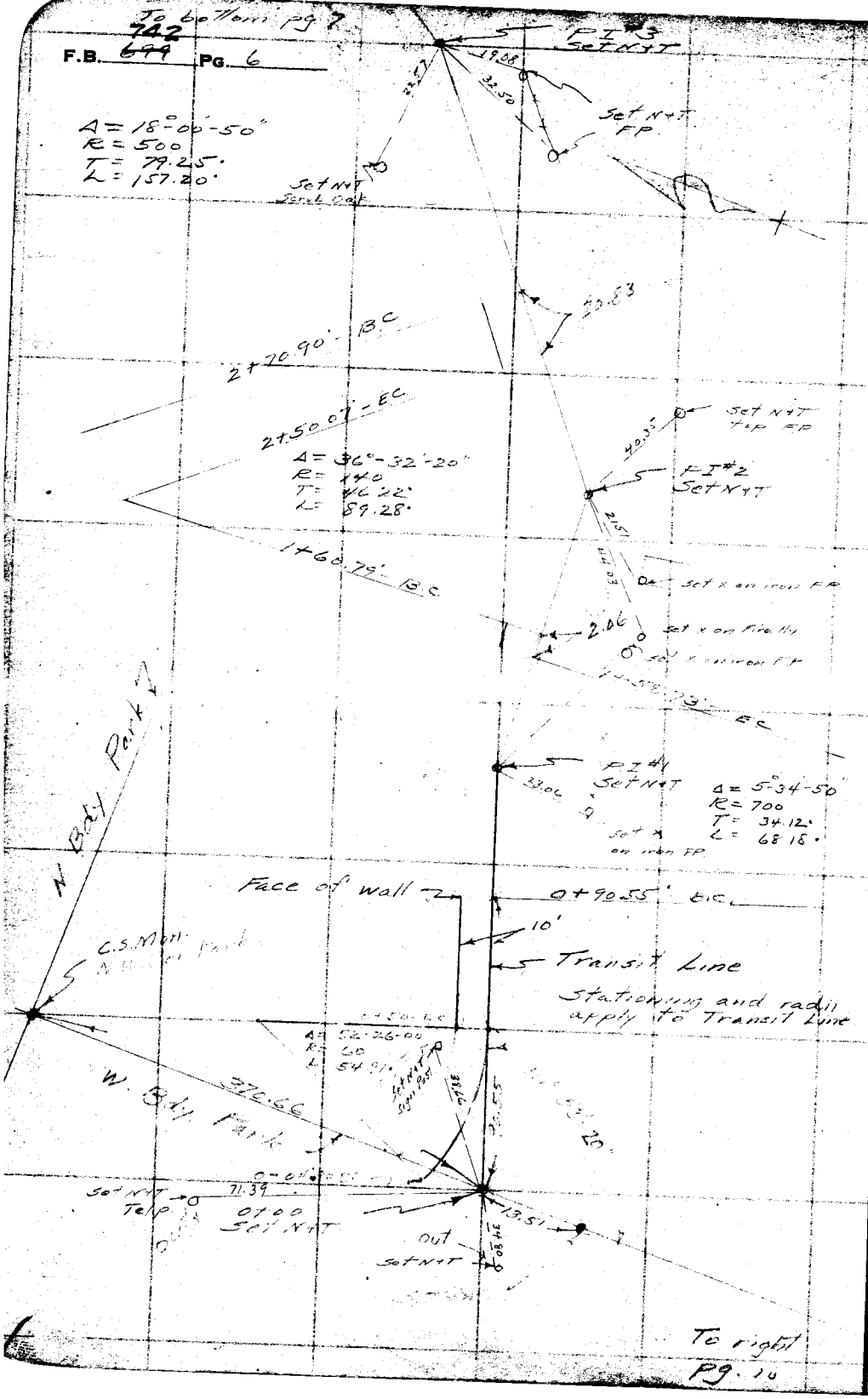

To right pg. 10

W.S. 52 4-1

RETURN TO
LOS ANGELES COUNTY SURVEYOR
700 HALL OF RECORDS

Do not extend notes this side of this line

Note: Any Additions or Changes on This Sheet Must be Made in Ink With Date and Name of Person Making Change. Or Circled in Red

Notes Ck'd by [illegible]	Survey of [illegible]
Map No.	W. O. 7996 Tape No. St'd °F.
Office Work	Surveyed by [illegible]
Checked	Notes N Yorre Date 3-8-31
Date	Indexed [illegible]

F.B. ~~699~~ 742 Pg. 7

Curve #26	Curve #25	Curve #24
Δ = 58-56-00	Δ = 14-5[illegible]	Δ = 94-43-00
R = 90	R = 250	R = 70
T = 50.[illegible] .85	T = 32.58	T = 76.01
L = 92.57	L = 64.80	L = 115.72

Curve #27A	Curve #26A	Curve #25A	Curve #24A
Δ = 110-56-00	Δ = 35-42-50	Δ = 24-30-30	Δ = 91-56-30
R = 28.90	R = 80	R = 161.69	R = 80
T = 42.00	T = 25.77	T = 35.12	T = 82.76
L = 55.95	L = 49.87	L = 69.16	L = 128.37

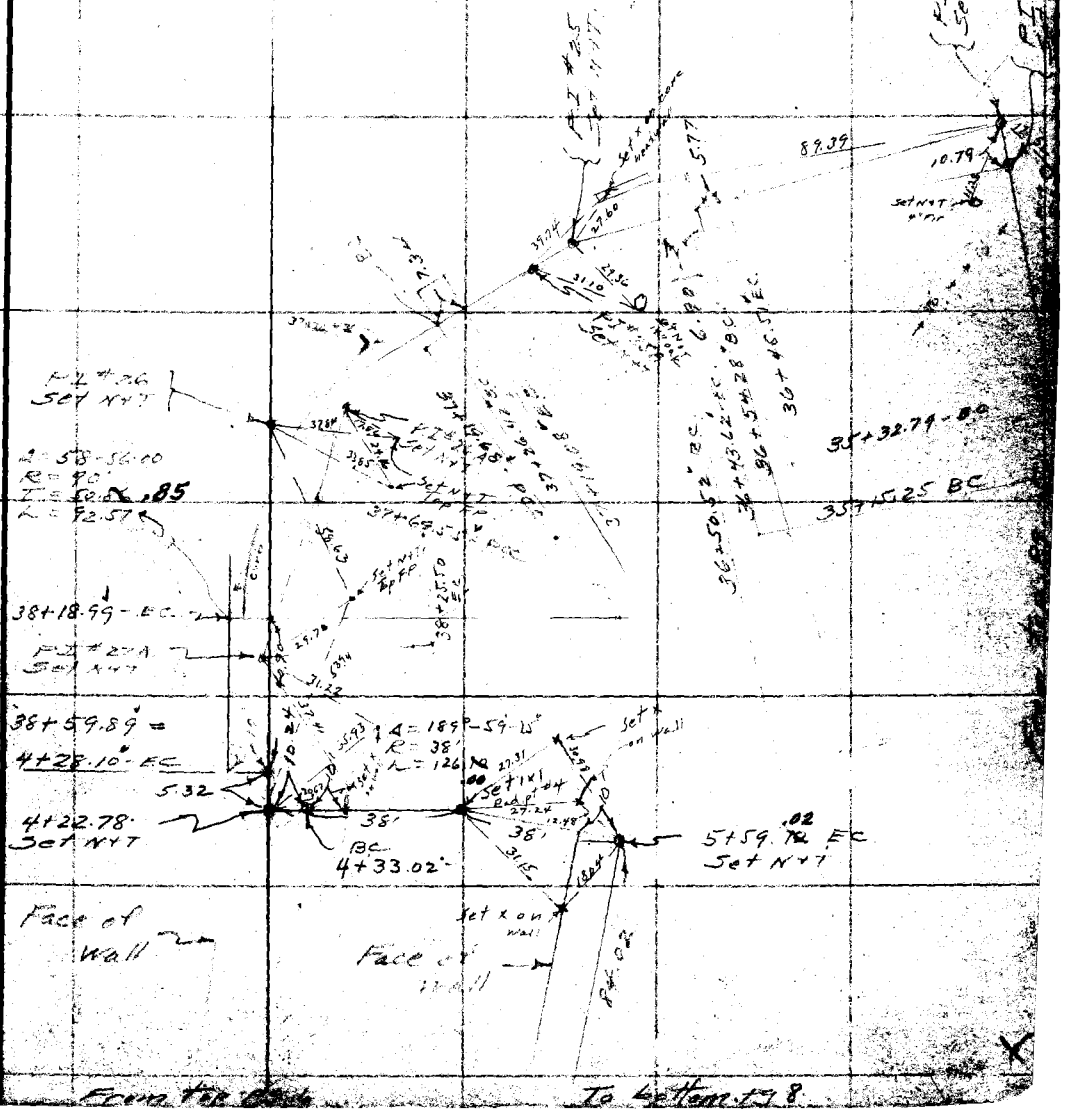

From top [illegible] To bottom fig 8

Note: Any Additions or Changes on This Sheet Must be Made or Circled in Red Ink With Date and Name of Person Making Change.

Do not extend notes this side of this line

RETURN TO
LOS ANGELES COUNTY SURVEYOR
700 HALL OF RECORDS

FORM 867 10M 11-35

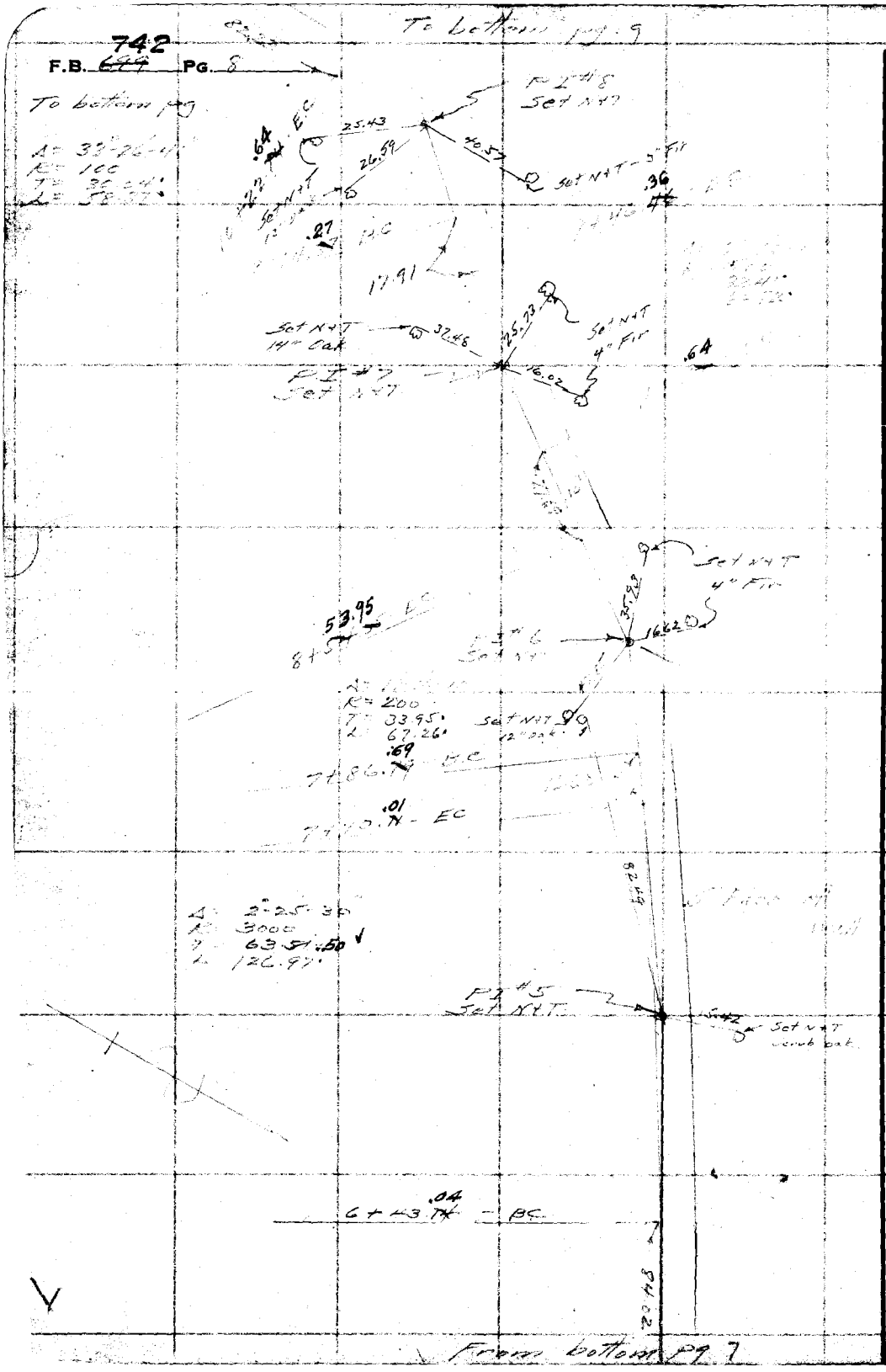

RETURN TO
LOS ANGELES COUNTY SURVEYOR
700 HALL OF RECORDS

Note: Any Additions or Changes on This Sheet Must be Made or Circled in Red Ink With Date and Name of Person Making Change.

Do not extend notes this side of this line

Notes Ck'd by	Survey of	F.B. 742 Pg. 9
Map No.	W. O. 7876 Tape No. St'd 84°F.	
Office Work	Surveyed by	
Checked	Notes Moore Date 3-7-51	
Date	Indexed	



Note: Any Additions or Changes on This Sheet Must be Made or Circled in Red Ink With Date and Name of Person Making Change.

Do not extend notes this side of this line

RETURN TO
LOS ANGELES COUNTY SURVEYOR
700 HALL OF RECORDS

FORM 247 10M 11-35

F.B. ~~649~~ 742 PG. 10

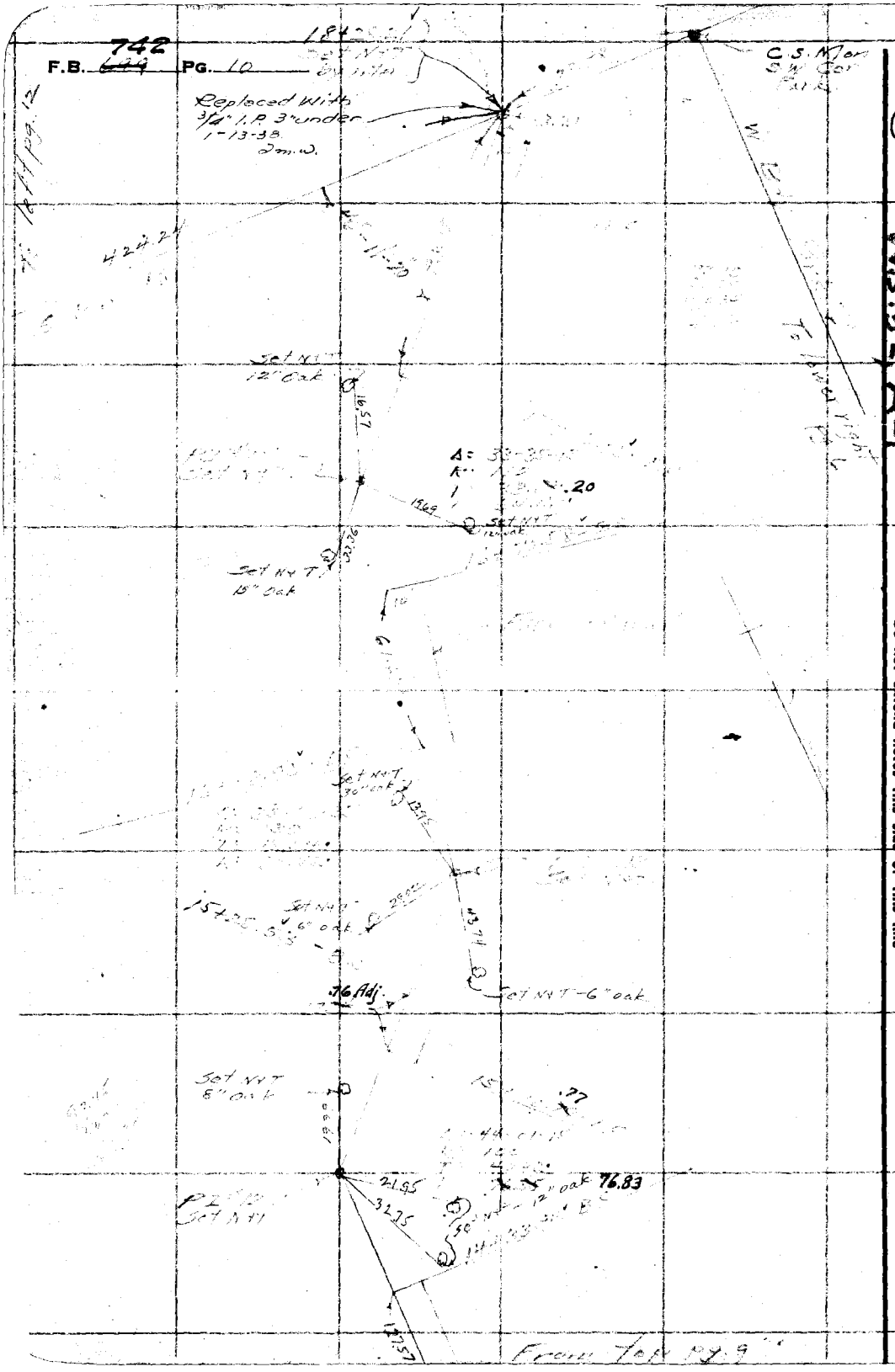

W.S. 52 A-1

RETURN TO
LOS ANGELES COUNTY SURVEYOR
700 HALL OF RECORDS

Note: Any Additions or Changes on This Sheet Must be Made or Circled in Red Ink With Date and Name of Person Making Change.

Do not extend notes this side of this line

F.B. ~~699~~ 742 PG. 12

To bottom pg. 13

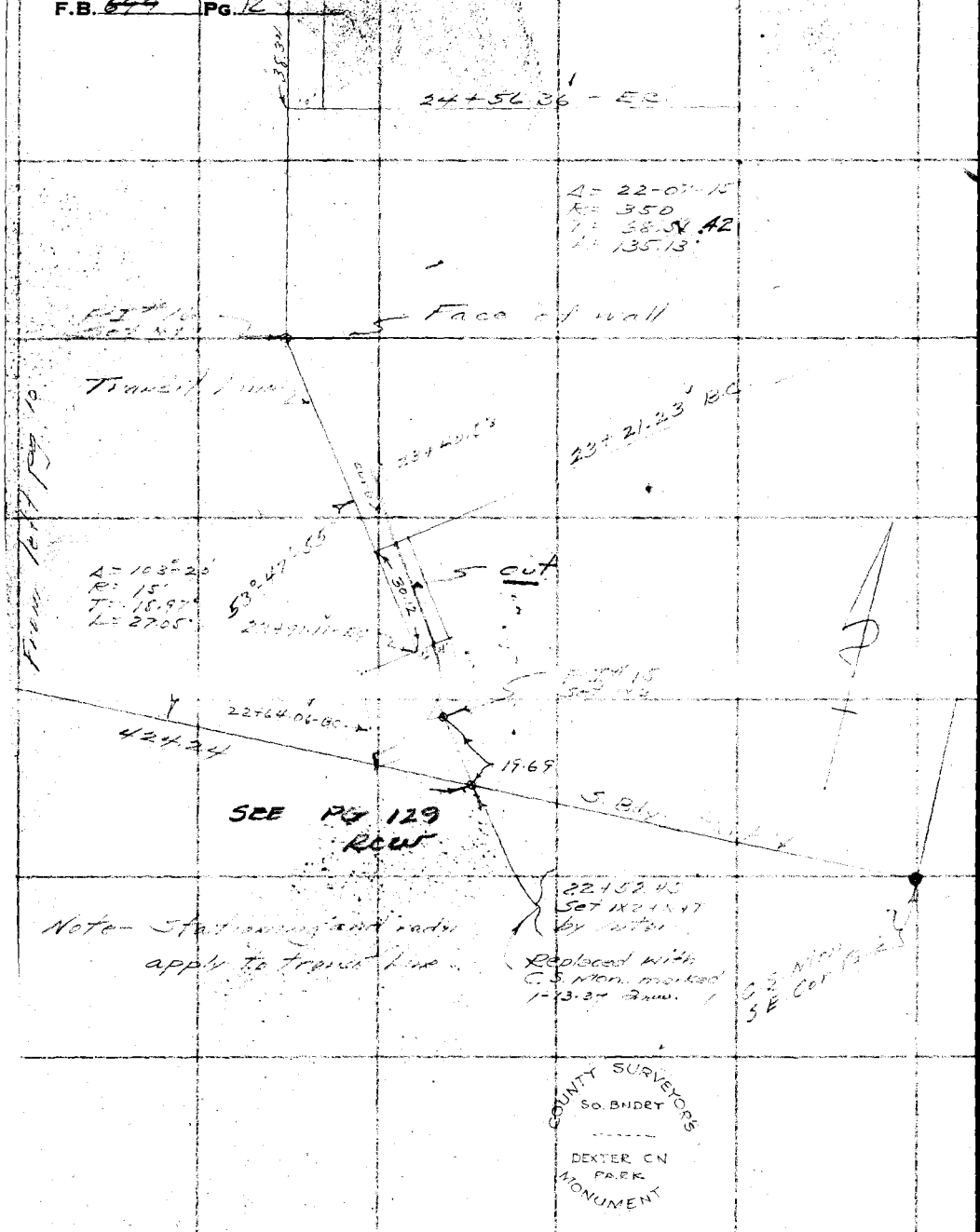

N.S. 52, A-1.

RETURN TO
LOS ANGELES COUNTY SURVEYOR
700 HALL OF RECORDS

Note: Any Additions or Changes on This Sheet Must be Made or Circled in Red Ink With Date and Name of Person Making Change.

Do not extend notes this side of this line

742

F.B. ~~[illegible]~~ PG. 13

Notes Ck'd by D. M. Finley	Survey of Dexter Cr. Park
Map No.	W. O. 7996 Tape No. St'd °F.
Office Work	Surveyed by L. D. Moore
Checked	Notes N. Moore Date 3-18-31
Date	Indexed [illegible]



Note: Any Additions or Changes on This Sheet Must be Made or Circled in Red Ink With Date and Name of Person Making Change.

Do not extend notes this side of this line

RETURN TO
LOS ANGELES COUNTY SURVEYOR
700 HALL OF RECORDS

FORM 247 10M 11-35

F.B. ~~699~~ 742 PG. 14

To bottom pg. 15

30+94.88 - BC

Δ = 5-56-30
R = 700
T = 36.33
L = 72.39

Set N+T
6" oak

24.29

30+22.29 - BC

SEE PG 132
RCW

Set N+T
Serv. oak

Δ = 19-14-15
R = 500
T = 84.74
L = 167.66

Set N+T
4" Fir

Set N+T
9-11-50
Fd 1X2 on curb
Set 3/4" I.P. 12" dp
With 2 N.S.T. 22" lo
3/4" is 17 3/4" cm
Face of Stone Wall

Set N+T
12" oak

13.70

Δ = 18-48-15
R = 200
T = 33.12
L = 65.64

Set N+T
8" oak

Set N+T
4" Fir

26.75

From Top pg 13

RETURN TO
LOS ANGELES COUNTY SURVEYOR
700 HALL OF RECORDS

Note: Any Additions or Changes on This Sheet Must be Made or Circled in Red Ink With Date and Name of Person Making Change.

Do not extend notes this side of this line

Notes Ck'd by	Survey of Dexter Canyon
Map No.	W. O. 7996 Tape No. St'd °F.
Office Work	Surveyed by
Checked	Notes Date 3-31
Date	Indexed

F.B. 742 Pg. 15

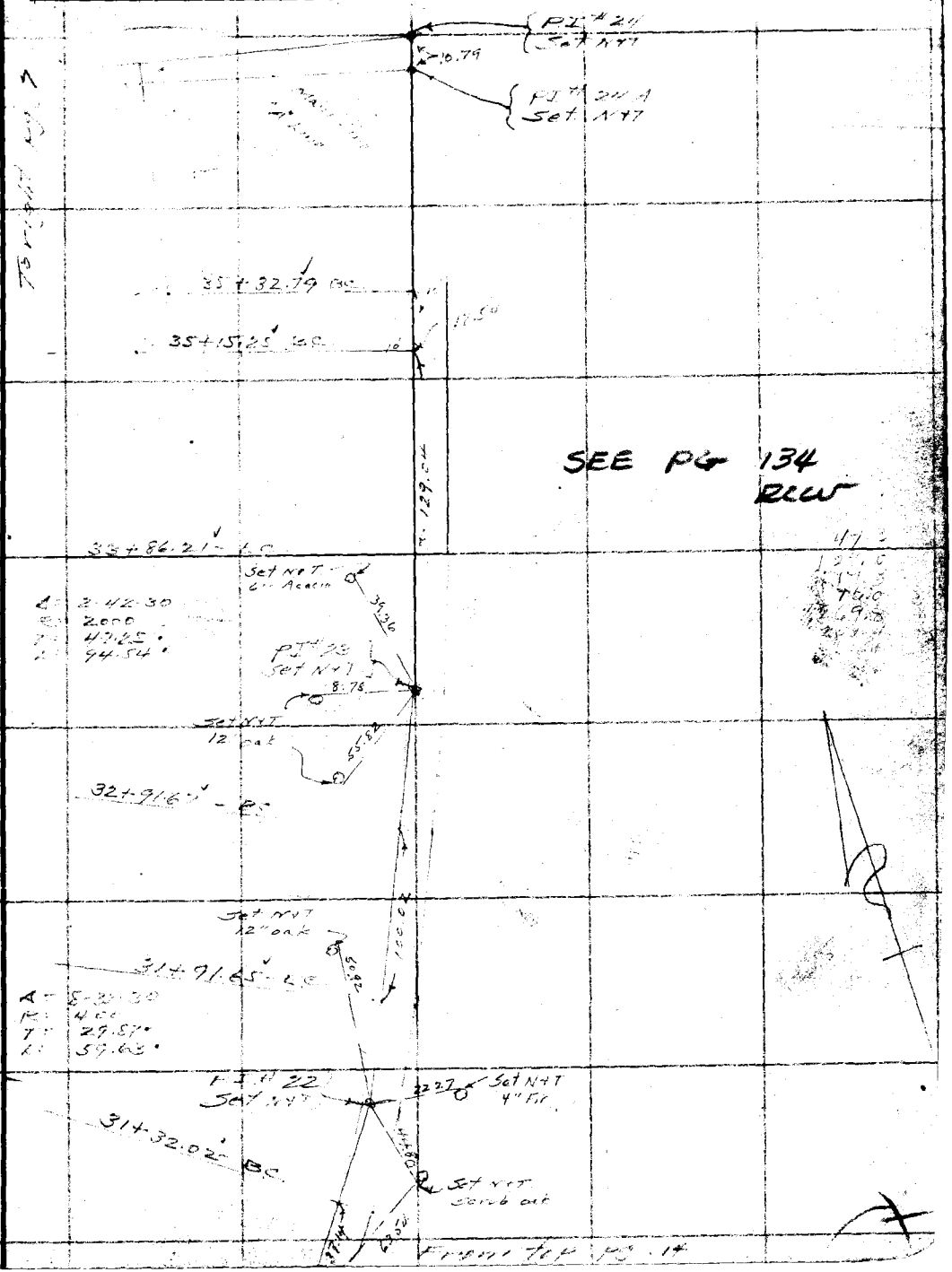

Note: Any Additions or Changes on This Sheet Must be Made or Circled in Red Ink With Date and Name of Person Making Change.

Do not extend notes this side of this line

RETURN TO
LOS ANGELES COUNTY SURVEYOR
700 HALL OF RECORDS

FORM 247 10M 11-35

Form 307 5M 10-54

PLEASE RETURN TO
LOS ANGELES COUNTY SURVEYOR
700 HALL OF RECORDS

NOTE: ANY ADDITIONS OR CHANGES ON THIS SHEET MUST BE MADE OR CIRCLED IN RED INK, WITH DATE AND NAME OF PERSON MAKING CHANGE

Do not extend notes this side of this line

STATION	B. S.	H. I.	F. S	ELEV.			
B.M.	3 16	1452 08		1448 92	B.M.	Fd. C. Spk. in angle Telp. 50 ft inter. Kagel Cn. Rd + Dexter Park Rd. F.B. 320-137-139 E.K.B. 4-1-69	
T.P.	4 42	1455 94	0.56	1451 52	Gutter Grade		
	1 01	1445 68	11 27	1444 67			
4+33 02 BC			5 31	1440 37	1440.37	Grade	Profile is taken over Transit Line which is offset 10' left from face of proposed wall
+43 52			600	1439 68	1439.63	Cut 0.05	
+54 03			678	1438 90	1438.80	Cut 0.10	
+64 59			746	1438 22	1438.12	C 0.10	
+75 02			810	1437 58	1436.94	C 0.66	
+85 56			885	1436 83	1436.19	C 0.64	
+96 06			961	1436 07	1435.43	C 0.68	
5+06 57			1032	1435 36	1434.68	C 0.68	
+17 08			1086	1434 82	1433.66	C 1.16	
T.P.	0 91	1439 44	715	1438 53			Boat Spk. in guard post 12' Left 4+75
5+27 57			508	1434 36	1433.15	C 1.21	
+38 10			540	1434 04	1432.73	C 1.31	
+48 06			579	1433 65	1432.45	C 1.20	
+59 12 EC			639	1433 05	1432.05	C 1.00	
+75			764	1431 80	1430.56	C 1.24	
6+00			920	1430 24	1428.90	C 1.34	
+25			1046	1428 98	1427.84	C 1.14	
T.P.	1 28	1429 52	1 20	1428 24			

Profile No. 1 Notes Red. Platted Job No. 7786 Division No. L.B. 69-17
No. Date Date Survey of Dexter Cn. Park
No. Checked Survey by Moore Notes Moore Date 3-
Date Map No. Inked A. C. Joh

Form 307 5M 10-34

PLEASE RETURN TO
LOS ANGELES COUNTY SURVEYOR
700 HALL OF RECORDS

NOTE: ANY ADDITIONS OR CHANGES ON THIS SHEET MUST BE MADE OR CIRCLED IN RED INK, WITH DATE AND NAME OF PERSON MAKING CHANGE

Do not extend notes this side of this line

STATION	B. S.	H. I.	F. S	ELEV.	Gutter Grade		
6+43.14 BC		1429.52	1.50	1428.02	1427.30	C0.72	
+64.30			2.52	1427.00	1426.36	C0.64	
+85.46			3.56	1425.96	1424.52	C1.04	
7+06.62			4.82	1424.70	1423.58	C1.12	
+27.78			6.11	1423.41	1422.31	C1.10	
+48.95			7.43	1422.09	1421.17	C0.92	
+70.11 EC			8.64	1420.88	1420.42	C0.46	
+86.79 BC			9.57	1419.95	1419.35	C0.60	
8+00.24			10.21	1419.31	1419.01	C0.30	
+13.69			10.83	1418.69	1418.44	C0.25	
+27.15			11.30	1418.22	1417.97	C0.25	
T.P.	0.53	1418.47	11.58	1417.94			
8+40.60			0.89	1417.58	1417.33	C0.25	
+54.05 EC			1.60	1416.87	1416.62	C0.25	
+75			2.54	1415.93	1415.68	C0.25	
9+00			3.50	1414.97	1414.17	C0.80	
+25			4.53	1413.94	1413.34	C0.60	
+50			5.65	1412.82	1412.57	C0.25	
+75			6.60	1411.87	1411.62	C0.25	
+80.48 BC			6.87	1411.60	1411.35	C0.25	
T.P.	0.42	1411.47	7.42	1411.05			

VOID

L.B. 742 P.G. 18 Job. No. 7996 Division No. V Notes Red Plotted Profile
Survey of Dexter Cn. Park Date Date No.
Survey by Moore Notes Moore Notes Checked X-Sec.
Indexed A. C. Johnson Date Date JUL 16 1937 Date No.

Form 307 5M 10-34

PLEASE RETURN TO
LOS ANGELES COUNTY SURVEYOR
700 HALL OF RECORDS

NOTE: ANY ADDITIONS OR CHANGES ON THIS SHEET MUST BE MADE OR CIRCLED IN RED INK, WITH DATE AND NAME OF PERSON MAKING CHANGE

Do not extend notes this side of this line

STATION	B. S.	H. I.	F. S	ELEV.	Gutter Grade	
9+91 83		1411 47	0 53	1410 94		
10+03 18			1 06	1410 41		
+14 53			1 84	1409 63		
+25 88			2 80	1408 67		
+37 33			3 80	1407 67		
+48 58 EC			4 95	1406 52		
+75			7 75	1403 72	Gutter Grades	
11+02 50 BC			9 89	1401 58	1400.58	C-1.00
+11 87			10 59	1400 88	1399.74	C-1.14
+21 24			11 40	1400 07	1399.07	C-1.00
T.P.	0 74	1400 32	11.89	1399 58		
11+30 62			1 06	1399 26	1398.38	C-0.88
11+39 99			1.92	1398 40	1397.76	C-0.76
+49 36			2 82	1397 50	1396.94	C-0.56
+57 83			3 48	1396 84	1395.54	C-030
+72 08			4.58	1395 74	1395.49	C-0.25
+86 82			5 40	1394 92	1394.67	C-025
12+01 57			6 00	1394 32	1393.92	C-040
+16 31			6 48	1393 84	1393.49	C-0.35
+31 06			6 83	1393 49	1393.14	C-035
+45 81 PCC			7 19	1393 13	1392.63	C-0.50

VOID

Profile No. ____ Notes Red. ____ Platted ____ Job No. 7006 Division No. V L.B. 742 Pg. 19
X-Sec. No. ____ Date ____ Date ____ Survey of Dexter Cr. Park
Notes Checked ____ Survey by Moore Notes Nichols Date 3-31
JUL 16 1937 Date ____ Map No. ____ Indexed A. C. Johnson

Form 307 5M 10-34

PLEASE RETURN TO
LOS ANGELES COUNTY SURVEYOR
700 HALL OF RECORDS

NOTE: ANY ADDITIONS OR CHANGES ON THIS SHEET MUST BE MADE OR CIRCLED IN RED INK, WITH DATE AND NAME OF PERSON MAKING CHANGE

Do not extend notes this side of this line

STATION	B. S.	H. I.	F. S	ELEV.	Gutter Grades		
12+55.99		1400.32	7.46	139[illegible].86	1392.38	C-0.48	
12+66.99			7.83	139[illegible].49	1392.07	C-0.42	
+76.09			8.31	139[illegible].01	1391.65	C-0.36	
12+86.28			8.80	139[illegible].52	1391.16	C-0.36	
+96.28			9.30	139[illegible].02	1390.66	C-0.36	
13+06.37 EC			9.82	139[illegible].50	1390.10	C-0.40	
13+25			10.75	1389.57	1388.93	C-0.60	C-0.25 ℄ Cool
T.P.	1.35	1390.[illegible]	11.45	138[illegible]			
13+50			2.17	1388.05	1387.25	C-0.80	C-0.40 ℄ "
+75			4.[illegible]	138[illegible].88	1385.43	C-0.40	
14+00			6.41	138[illegible]	1383.41	C-0.40	
+25			7.94	1382.28	1381.88	C-0.40	
14+[illegible]3.[illegible] EC			8.46	138[illegible]	1381.36	C-0.40	
+49.[illegible]			9.08	1381.[illegible]	1380.54	C-0.50	
+55.[illegible]			9.60	138[illegible].62	1379.74	C-0.68	
+66.[illegible]			10.00	138[illegible]	1379.62	C-0.60	
+77.86			10.32	137[illegible]	1379.40	C-0.50	
BM	0.23	1386.67	3.78	138[illegible].44	□ in Pump platform		26 ft L of Sta 13+60 Elev 1386.43
+88.84			7.00	1379.67	1379.17	C-0.50	
+99.82			7.14	1379.53	1379.03	C-0.50	
15+10.79 EC			7.46	1379.21	1378.85	C-0.36	

L.B. 742 P.G. 20 Job. No. 7996 Division No. V Notes Red Plotted Profile
Survey of Dexter Cn Park Date Date No.
Survey by [illegible] Notes Moore Notes Chkd. T. E. TIMMONS Checked X-Sec.
Indexed C. Jo[illegible] Date Date JUL 16 1937 Date No.

Form 307 5M 10-34

PLEASE RETURN TO
LOS ANGELES COUNTY SURVEYOR
700 HALL OF RECORDS

NOTE: ANY ADDITIONS OR CHANGES ON THIS SHEET MUST BE MADE OR CIRCLED IN RED INK, WITH DATE AND NAME OF PERSON MAKING CHANGE

Do not extend notes this side of this line

STATION	B. S.	H. I.	F. S	ELEV.	Gutter Grade	
15+28.53 BC		1386.67	7.84	1378.83	1378.51	C-0.32
+38.58			8.00	1378.67	1378.42	C-0.25
+48.63			8.12	1378.55	1378.30	C-0.25
+58.69			8.32	1378.35	1378.10	C-0.25
+68.74			8.73	1377.94	1377.69	C-0.25
+78.79			8.97	1377.70	1377.45	C-0.25
+88.84			9.40	1377.27	1377.02	C-0.25
T.P.	0.70	1377.71	9.66	1377.01		
15+98.89			0.92	1376.79	1376.54	C-0.25
16+08.95 EC			1.56	1376.15	1375.90	C-0.25
+25			2.61	1375.10	1374.80	C-0.30
+50			4.57	1373.14	1372.44	C-0.70
+70.58			6.37	1371.34	1370.80	C-0.54
+81.33			7.36	1370.35	1369.75	C-0.60
+92.07			8.15	1369.56	1368.96	C-0.60
17+02.81			8.85	1368.86	1368.16	C-0.70
+13.56			9.56	1368.15	1367.35	C-0.80
+24.35			10.22	1367.49	1366.49	C-1.00
+35.06 EC			10.78	1366.93	1365.73	C-1.20
T.P.	0.58	1367.13	11.16	1366.55		
17+50			1.02	1366.11	1364.97	C-1.14

Profile No. _____ Notes Red. _____ Platted _____ Job No. 7996 Division No. 1 L. B. 242 Pg. 21

X-Sect. No. _____ Date _____ Date _____ Survey of Western Ave. Park

Date _____ Checked _____ Survey by Pierce Notes Merrill Date _____

Date _____ Map No. _____ Indexed _____ Date _____

ALBERT E. TIMMONS
NOV 1 6 1937

Form 307 5M 10-34

PLEASE RETURN TO
LOS ANGELES COUNTY SURVEYOR
700 HALL OF RECORDS

NOTE: ANY ADDITIONS OR CHANGES ON THIS SHEET MUST BE MADE OR CIRCLED IN RED INK, WITH DATE AND NAME OF PERSON MAKING CHANGE

Do not extend notes this side of this line

STATION	B. S.	H. I.	F. S	ELEV.	Gutter Grades		
17+75		1367 3	2 48	[illegible]	1363.53	C-1.12	
18+09			4 10	[illegible]	1362.75	C-0.28	
+25			5 51	[illegible] 6	1361.37	C-0.25	
[illegible]			[illegible]	[illegible]	1361.12	C-0.25	
TBM			1 01	1366 12	P.P. 446485 E of Forest [illegible] House		
					Gutter Grade		
8+54 05 Ec	1 68	1418 55		1416 57	1416.52	C-0.25	Page 18
+75			2 62	1415 93	1415.45	C-0.45	
+81 14			2 90	1415 65	1415.13	C-0.52	
+97 92			3 51	1415 04	1414.24	C-0.80	
9+14 10			4.19	1414 36	1413.56	C-0.80	
+30 28			4.95	1413 60	1413.10	C-0.50	
+46 46			5 56	1412 99	1412.73	C-0.26	
+64 37			6 29	1412 26	1412.01	C-0.25	
+74 10			6 67	1411 88	1411.63	C-0.25	
+83.83			7 16	1411 39	1411.14	C-0.25	
+93 56			7 72	1410 33	1410.43	C-0.40	
10+03 29			8 30	1410 25	1409.65	C-0.60	
T.P.	1 41	1411 06	8 90	1409 65			
+13.02			1 42	1409 64	1408.84	C-0.80	C-0.10 Bd 8

L.B. 242 P.G. 22 Job. No. 7996 Division No. V Notes Red Plotted Profile
Survey of Dexter Co Park Date Date No.
Survey by Moore Notes Nichols Notes Checked X-Sec.
Indexed A. C. Johnson Date Date JUL 16 1931 Date No.

ALBERT E. TIMMONS

Form 307 5M 10-34

PLEASE RETURN TO
LOS ANGELES COUNTY SURVEYOR
700 HALL OF RECORDS

NOTE: ANY ADDITIONS OR CHANGES ON THIS SHEET MUST BE MADE OR CIRCLED IN RED INK, WITH DATE AND NAME OF PERSON MAKING CHANGE

Do not extend notes this side of this line

STATION	B. S.	H. I.	F. S	ELEV.	Gutter Grade		
10+22 24		1411 06	2 02	1409 04	1408.24	C-0.80	
+50			4 46	1406 60	1405.90	C-0.70	
+75			7 05	1404 01	1403.31	C-0.70	
11+04 97 from Bar							
11+02 50 ahead			9 46	1401 60	Elev 1401.58	See pg 19	
T.B.M.	11 13	1377 25		1366 12			See page 22
	11 91	1389 01	0 15	1377 10			
	10 77	1399 21	0 57	1388 44			
T.B.M.	6 29	1404 08	1 42	1397 79		T.B.M. - C spk in 12" Oak 15' L 22+40	
22+64 06 B.C.			5 97	1398 11	1397.53	C 0.58	0.80 higher to base of wall
+67 44			6 13	1397 95	1397.57	C 0.38	
+70 82			6 07	1398 01	1397.61	C 0.40	
+74 20			6 09	1397 99	1397.65	C 0.34	
+77 58			6 00	1398 08	1397.69	C 0.39	
+80 97			5 88	1398 20	1397.73	C 0.47	
+84 35			5 77	1398 31	1397.77	C 0.54	
+87 73			5 46	1398 62	1397.81	C 0.81	
+91 11 B.C.			5 23	1398 85	1397.85	C 1.00	
23+03			5 00	1399 08	1397.96	C 1.12	
+21 23 B.C.			4 89	1399 19	1398.22	C 0.97	gutter grade
+40 53			4 84	1399 24	1398.44	C 0.80	

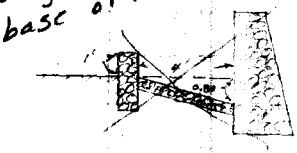

Section 22+64 06 to 23+40 53

Profile No. ____ Notes Red. ____ Platted ____ Job No. 7996 Division No. 1 L.B. 242 Pg. 2-3
X-Sec. No. ____ Date ____ Date ____ Survey of Dexter Cn Park
Notes Chkd. ALBERT E. TIMMONS Checked ____ Survey by Moore Notes Moore Date 3-31
Date JUL 16 1937 Date ____ Map No. ____ Indexed A. C. Johnson

Form 307 5M 10-34

PLEASE RETURN TO
LOS ANGELES COUNTY SURVEYOR
700 HALL OF RECORDS

NOTE: ANY ADDITIONS OR CHANGES ON THIS SHEET MUST BE MADE OR CIRCLED IN RED INK, WITH DATE AND NAME OF PERSON MAKING CHANGE

Do not extend notes this side of this line

STATION	B. S.	H. I.	F. S	ELEV.	Gutter Grade			
23+59 84		1404 08.	4 92	139[illegible] 16	1398.52	C0.64		
+79 [illegible]			5 09	139[illegible] 99	1398.56	C0.43		
+98 [illegible]			5 14	1398 94	1398.60	C0.34		
24+17 75			5 10	139[illegible] 98	1398.64	C0.34		
+37 05			4 99	139[illegible] 09	1398.68	C0.41		
+56 36			4 94	139[illegible] 14	1398.72	C0.42		
+75			4 93	139[illegible] 15	1398.76	C0.39		
+94 [illegible]			4 83	139[illegible] 25	1398.81	C0.44		
25+08 89			4 71	139[illegible] 37	1398.87	C0.50		
25+23 08			4 62	139[illegible] 46	1398.96	C0.50		
T.P.	6 68	1406 [illegible]	4 57	1399 51				
25+37 27			6 58	1399 61	1399.06	C0.55		
+51 46			6 56	1399 63	1399.24	C0.39		
+65 [illegible]			6 48	139[illegible] 71	1399.42	C0.29		
+80			6 34	139[illegible]	1399.60		1399.60	C0.25
+87			6 27	139[illegible] 92	1399.68	C0.24		
26+00			6 15	140[illegible] 04	1399.86		1399.74	C0.30
+25			5 69	140[illegible]	1400.18		1400.10	C0.40
+45			5 30	140[illegible]	1400.44		1400.59	C0.30
+52			5 22	1400 [illegible]				
+75			4 98	1401 21	1400.91	C0.30		

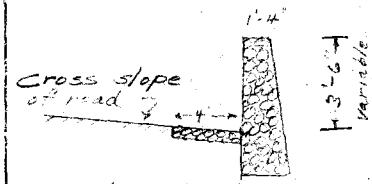

regular Section

Note from 25+[illegible] to 26+45 water drain [illegible] on right.

Top of Wall = 1402.70
25+65.65 to 26+67 L
25+80 to 26+45 R

Road Grade TR

16 R

To pg. 26

L.B. 742 P.G. 24 Job. No. 7996 Division No. V Notes Red Plotted Profile
Survey of Dexter Co Park Date Date No.
Survey by Moore Notes Moore Notes Checked X-Sec.
Indexed C. Johnson Date Date JUL 16 1937 Date No.

Form 307 5M 10-36

PLEASE RETURN TO
LOS ANGELES COUNTY SURVEYOR
700 HALL OF RECORDS

NOTE: ANY ADDITIONS OR CHANGES ON THIS SHEET MUST BE MADE OR CIRCLED IN RED INK, WITH DATE AND NAME OF PERSON MAKING CHANGE

Do not extend notes this side of this line

From pg. 26

STATION	B. S.	H. I.	F. S	ELEV.	Gutter Grade	
		1406 19				
T.P.	941	1415 52	0 08	1406 11		
27+71 25			907	1406 45	1406.19	C0.26
+82 69 EC			840	1407 12	1406.86	C0.26
28+04 70 BC		OK	737	1408 15	1407.69	C0.46
+25 69			663	1408 89	1408.33	C0.56
+46 67			608	1409 44	1409.00	C0.44
+67 66			573	1409 79	1409.33	C0.46
+88 64			535	1410 17	1409.67	C0.50
29+09 63			496	1410 56	1409.92	C0.64
+30 61			444	1411 08	1410.56	C0.52
+51 60			387	1411 65	1411.09	C0.56
+72 58 EC			315	1412 37	1411.87	C0.50
30+00			222	1413 30	1412.84	C0.46
+22 [illegible] BC			144	1414 08	1413.52	C0.56
+40 [illegible]			077	1414 75	1414.35	C0.40
T.P.	1082	1426 02	032	1415 20		
30+58 59			1051	1415 51		C0.25
+76 74			970	1416 32		C0.25
+94 88 EC			886	1417 16		C0.25
31+15			770	1418 32		C0.25

To pg. 28

Profile No. ____ Notes Red. ____ Platted ____ Job No. 7996 Division No. V L.B. 642 Pg. 25
X-Sec. No. ____ Date ____ Date ____ Survey of Dexter Cn Park
Notes Chkd. ____ Checked ____ Survey by Moore Notes Moore Date 3-37
Date JUL 16 1937 Date ____ Map No. ____ Indexed A. C. Johnson

Form 307 5M 10-34

PLEASE RETURN TO
LOS ANGELES COUNTY SURVEYOR
700 HALL OF RECORDS

NOTE: ANY ADDITIONS OR CHANGES ON THIS SHEET MUST BE MADE OR CIRCLED IN RED INK, WITH DATE AND NAME OF PERSON MAKING CHANGE

Do not extend notes this side of this line

From pg. 24

STATION	B. S.	H. I.	F. S	ELEV.	Gutter Grade		
27+00		1406 19	4 17	1402 02	1401.76	C0.26	
					Road Grade 8' L		
24+82 94 BC			6 80	1399 39	1399.39	Grade	
+96 32			6 75	1399 44	1399.66	F0.22	
25+09 70			6 76	1399 43	1399.66	F0.23	from 24+82 94 to
+23 08 PRC			6 74	1399 45	1399.67	F0.22	26+52 - bottom of wall 8'
+37 27			6 58	1399 61	1399.67	F0.06	left - matches
+51 46			6 56	1399 63	1399.87	F0.24	road grade
+65 65 EC			6 48	1399 71	1400.07	F0.36	
+80			6 34	1399 85	1400.15	F0.30	
26+00			6 15	1400 04	1400.28	F0.24	
+25			5 69	1400 50	1400.80	F0.30	
+52			5 22	1400 97	1401.12	F0.15	
					Gutter grade		
27+17 05 BC			3 22	1402 97	1402.71	C0.26	
+27 99			2 50	1403 69	1403.43	C0.26	
+38 93			1 77	1404 42	1404.16	C0.26	
+49 87			1 07	1405 12	1404.86	C0.26	
+60 81			0 42	1405 77	1405.51	C0.26	

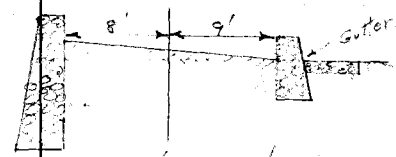

Section at 26+00

To pg 25

L.B. 742 P.G. 26 Job. No. 7996 Division No. V Notes Red Plotted Profile
Survey of Dexter Cn Park Date Date No.
Survey by Moore Notes Moore Notes Chkd. ALBERT E. TIMMONS Checked X-Sec.
Indexed A. C. Johnson Date Date JUL 16 1937 Date No.

Form 307 5M 10-34

PLEASE RETURN TO
LOS ANGELES COUNTY SURVEYOR
700 HALL OF RECORDS

NOTE: ANY ADDITIONS OR CHANGES ON THIS SHEET MUST BE MADE OR CIRCLED IN RED INK, WITH DATE AND NAME OF PERSON MAKING CHANGE

Do not extend notes this side of this line

From pg. 28.

STATION	B. S.	H. I.	F. S	ELEV.			
35 + [illegible]		1431 [illegible]	4 94	1426 08	1426.50	F0.42	
+ [illegible]			4 87	1426 15	1427 15	F1.00	
+ 67 [illegible]			4 80	1426 22		F1.00	
+ [illegible]			4 71	1426 31		F1.00	
+ 9[illegible]			4 61	1426 41		F1.00	
36 + [illegible]			4 32	1426 70		F1.00	
+ 13 [illegible]			3 89	1427 13		F1.00	
+ 25 [illegible]			3 40	1427 62		F0.88	
+ 36 [illegible]			2 84	1428 18		F0.76	
+ 4[illegible]			2 23	1428 79		F0.64	
+ 54 [illegible]			1 94	1429 08	1429.60	F0.52	
+ [illegible]			1 [illegible]8	1429 84		F0.69	
+ [illegible]			0 52	1430 50		F0.86	
T.P.	995	1440 87	0 10	1430 92			spk
37 + 02 [illegible]			9 56	1431 31		F1.00	
+ 19 [illegible]			8 66	1432 [illegible]		F1.00	
+ 26 [illegible]			8 22	1432 65		F1.00	
+ 36 [illegible]			7 56	1433 31		F1.00	
+ 46 [illegible]			6 88	1433 99		Grade	Begin curb.
+ 57 [illegible]			6 23	1434 64		"	
+ 67 [illegible]			5 63	1435 24		"	

To pg. 30

Profile No. ____ Notes Red. ____ Platted ____ Job No. [illegible] Division No. [illegible] L. B. 742 Pg. 27
X-Sec. No. ____ Date ____ Date ____ Survey of ____
Notes Chkd. ____ Checked ____ Survey by Moore Notes Moore Date 3-37
JUL 16 1937 Date ____ Map No. ____ Indexed A. C. Johnson

Form 307 5M 10-34

PLEASE RETURN TO
LOS ANGELES COUNTY SURVEYOR
700 HALL OF RECORDS

NOTE: ANY ADDITIONS OR CHANGES ON THIS SHEET MUST BE MADE OR CIRCLED IN RED INK, WITH DATE AND NAME OF PERSON MAKING CHANGE

Do not extend notes this side of this line

From pg 25

STATION	B. S.	H. I.	F. S	ELEV.		
31+32.02 B		1426.02	6.91	1419.11		C0.25
+46.93			6.22	1419.80		C0.25
+61.84			5.52	1420.50		C0.25
+76.75			4.88	1421.14		C0.25
+91.67 EC.			4.32	1421.70		C0.30
32+00			4.03	1421.99		C0.34
+25			3.39	1422.63		C0.46
+50			3.02	1423.00		C0.32
+75			2.60	1423.42		C0.25
+91.67			2.41	1423.61		C0.25
33 +15.31			2.20	1423.82		C0.25
+38.94			1.92	1424.10		C0.34
+62.58			1.62	1424.40		C0.44
+86.21			1.40	1424.62		C0.38
34+00			1.22	1424.50		C0.25
+25			0.84	1425.18	1424.93	C0.25
T.P.	5.67	1431.02	0.67	1425.35		
34+50			5.80	1425.22	1425.10	C0.12
+75			5.68	1425.34	1425.27	C0.07
35+00			5.38	1425.64	1425.44	C0.20
+32.79 B			5.16	1425.86	1425.86	Grade

To pg 27

L.B. 742 P.G 28 Job. No. 7996 Division No. V Notes Red Plotted Profile
Survey of Dexter Cn Park Date Date No.
Survey by Moore Notes Moore Notes Chkd. ALBERT B. TIMMONS Checked X-Sec.
Indexed A. C. Johnson Date Date JUL 16 1937 Date No.

Form 307 5M 10-34

PLEASE RETURN TO
LOS ANGELES COUNTY SURVEYOR
700 HALL OF RECORDS

NOTE: ANY ADDITIONS OR CHANGES ON THIS SHEET MUST BE MADE OR CIRCLED IN RED INK, WITH DATE AND NAME OF PERSON MAKING CHANGE

Do not [illegible] notes this side of this line

From pg. 30

STATION	B. S.	H. I.	F. S	ELEV.	Grade		
36+64 35		1431 02	1 15	1429 87		C 0.61	
+78			0 44	30 58		C 0.72	
T. P.	9 95	1440 87	0 10	1430 92			
36+92 [illegible]			9 59	31 28		C 0.47	
37+05 85			8 85	32 02		C 0.41	
+19 60			8 00	32 87		C 0.42	
+29 65			7 32	33 55		C 0.50	
+39 63			6 66	34 21		C 0.37	
+49 60			6 02	34 85		C 0.38	
+[illegible]			5 41	35 46		C 0.32	
+69 [illegible]			4 82	36 05		C 0.18	
+76 [illegible]			4 38	36 49		C 0.26	
+83 [illegible]			4 02	36 85		Grade	
+90 [illegible]			3 72	37 15		"	
+97 52			3 11	37 76		"	
38+04 [illegible]			2 73	38 14		"	
+11 [illegible]			2 92	37 [illegible]		"	
B M	7 88	1446 43	2 32	1438 55		See page 30	
38+18 [illegible]			9 14	37 29		F 0.40	
+25 [illegible]			9 80	36 63		F 0.70	
B.M.			7 88	1438 55			

To pg. 31

Profile Notes Red. Platted Job No. 7996 Division No. [illegible] L. B. 742 Pg. 29
Date Date Survey of [illegible]
X-Sec. Notes Chkd. TIMMONS Checked Survey by Moore Notes Moore Date 3-[illegible]
No. Date 16 1937 Date Map No. Indexed A. C. Johnson

Form 307 5M 10-34

PLEASE RETURN TO
LOS ANGELES COUNTY SURVEYOR
700 HALL OF RECORDS

NOTE: ANY ADDITIONS OR CHANGES ON THIS SHEET MUST BE MADE OR CIRCLED IN RED INK, WITH DATE AND NAME OF PERSON MAKING CHANGE

Do not extend notes this side of this line

From pg. 27

STATION	B. S.	H. I.	F. S	ELEV.			
+77 84		1440.87	5 04	1435 83		Grade	Basin Curb
+88 13			4 [illegible]	36 43		C 0.20	
+98 42			3 86	37 01		C 0.40	Section
38+08 70			3 30	37 57		C 0.60	37+47 TO 38+20
+18 99 EC			2 73	1436 14		C 0.80	End curb.
+40			1 71	39 16		C 0.55	
38+59 89	= 4+28 10 EC		0 70	1440 17	1439.87	C 0.30	
BM			2 32	1438 55			Spk in guard post
					Either Grade or Left		
TP	0 10	1438 92		1438 92		See Page	27
35+15 45			5 24	1425 78	1425.70	C 0.08	
+29 57			5 04	1425 98	1425.64	C 0.34	
+43 78			5 04	1425 98	1425.56	C 0.42	
+58 64			5 00	1426 02	1425.50	C 0.52	
+72 30			4 98	1426 04	1425.45	C 0.59	
+86 57			4 74	1426 28	1425.40	C 0.88	catch basin. ×
36+00 83			4 40	1426 62	1426.07	C 0.55	
+15 09			3 75	1427 27	1426.74	C 0.53	×
+29 35			2 97	1428 05	1427.41	C 0.64	
+43 62 EC			2 20	1428 82	1428.08	C 0.74	
+50 52 BC			1 85	1429 17		C 0.67	

To pg. 29

L.B. 242 P.G. 30 Job. No. 7996 Division No. V Notes Red Plotted Profile
Survey of Dexter Cr Park Date Date No.
Survey by Moore Notes Moore Notes Chkd. ALBERT E. TIMMONS Checked X-Sec.
Indexed A. C. Johnson Date Date JUL 16 1937 Date No.

Form 307 5M 10-34

PLEASE RETURN TO
LOS ANGELES COUNTY SURVEYOR
700 HALL OF RECORDS

NOTE: ANY ADDITIONS OR CHANGES ON THIS SHEET MUST BE MADE OR CIRCLED IN RED INK, WITH DATE AND NAME OF PERSON MAKING CHANGE

Do not extend notes this side of this line

STATION	B. S.	H. I.	F. S	ELEV.	Gutter Grade 16' L	
B.M.	3.03	1451.95		1448.92		See page 17
0-4.91 BC			6.32	1445.63	1445.95	F0.32
0+4.25			6.21	1445.74	1446.11	F0.37
+13.40			5.84	1446.11	1445.28	C0.83 ~~F0.17~~
+22.55			5.27	1446.68	1446.48	C0.20
+31.70			4.66	1447.29	1446.89	C0.40
+40.85			4.04	1447.91	1447.31	C0.60
+50 EC			3.48	1448.47	1447.83	C0.64
+75			2.13	1449.82	1449.22	C0.60
+90.55 BC			1.30	1450.65	1450.05	C0.60
1+07.60			0.54	1451.41	1450.91	C0.50
T.P.	3.12	1454.85	0.22	1451.73		
1+24.64			2.80	1452.05	1451.70	C0.35
+41.69			2.39	1452.46		C0.35
+58.73 EC			2.18	1452.67		C0.60
+60.77 BC			2.17	1452.68		C0.60
+71.95			2.20	1452.65		C0.70
+83.11			2.31	1452.54		C0.76
+94.27			2.57	1452.28		C0.74
2+05.43			3.04	1451.81		C0.62
+16.59			3.53	1451.32		C0.60

Notes Red. Platted Job No. 1116 Division No. L. B. Pg. 31
Date Survey of
Notes Chkd. Checked Survey by Moore Notes Moore Date 3-17-37
No. Date Map No. Indexed A. C. Job Date
JUL 16 1937

Form 307 5M 10-34

PLEASE RETURN TO
LOS ANGELES COUNTY SURVEYOR
700 HALL OF RECORDS

NOTE: ANY ADDITIONS OR CHANGES ON THIS SHEET MUST BE MADE OR CIRCLED IN RED INK, WITH DATE AND NAME OF PERSON MAKING CHANGE

Do not extend notes this side of this line

STATION	B. S.	H. I.	F. S	ELEV.	Gutter Grade		
2+27.75		1454.85	4.14	14[illegible].71		C 0.52	
+38.91			4.76	14[illegible].09		C 0.44	
+50.07 EC			5.43	14[illegible].42		C 0.50	
+70.90 EC			6.64	14[illegible].21		C 0.40	
+90.55			7.62	14[illegible].23		C 0.40	
3+10.20			8.69	144[illegible].16		C 0.46	
+29.85			9.76	144[illegible].09		C 0.56	
+49.50			10.81	144[illegible].04		C 0.60	
T.P.	2.13	1445.45	11.53	144[illegible].32			
3+69.15			2.56	1442.89		C 0.50	
+88.80			3.56	144[illegible].89		C 0.40	
4+08.45			4.41	14[illegible].04		C 0.40	
4+28.10 EC = 38+59.89			5.28	144[illegible].17	1439.87	C 0.30	
B.M.			6.92	143[illegible].53		B.M. Spk in guard post	

Survey of P.G. 32 Job. No. 796 Division No. 4 Notes Red Plotted Profile
Dexter Cn Park Date Date No.
Survey by Moore Notes Moore Notes Chkd. E. TIMMONS Checked X-Sec.
Indexed A. C. Johnson Date Date JUL 16 1937 Date No.

Form 307 5M 11-35

PLEASE RETURN TO
LOS ANGELES COUNTY SURVEYOR
700 HALL OF RECORDS

NOTE: ANY ADDITIONS OR CHANGES ON THIS SHEET MUST BE MADE OR CIRCLED IN RED INK, WITH DATE AND NAME OF PERSON MAKING CHANGE

Do not extend notes this side of this line

STATION	B. S.	H. I.	F. S.	ELEV.	Slope Dist.	Horizontal Dist.	Vertical angle	Rod	Vertical Dist.	
0+00.91	5.2	1450.8		1445.6						TL Tunnel Line
			4.9	1445.9		5 L				Edge of
			4.2	1446.6		11 L				B.C.
			+ 0.9	1451.7	15	14 L	+ 19°-08'	4	+ 4.9	T.C.
			+ 8.9	1459.7	34	32 L	+ 22°-16	4	+ 12.9	
0+33.[illegible]	5.2	1453		1447.1						TL
			5.0	1448.3		4 L				E.P.
			4.0	1449.3		10 L				B.C.
			+ 3.8	1453.1	16	17 L	+ 15°-26'	1	+ 4.8	T.C.
			+ 12.7	1460.0	42	40 L	+ 17°-05	1	+ 13.7	
			+ 16.0	1463.3	60	56 L	+ 17°-31	4	+ 20.9	
0+41.[illegible]	5.2	1452.[illegible]		[illegible]						TL
			5.3	1447.2		5 L				E.P.
			5.4	1447.1		11 L				B.C.
			+ 9.5	1462.0	27	25 L	+ 22°-53	1	+ 10.5	T.C.
			+ 12.4	1464.9	37	34 L	+ 21°-18	1	+ 13.4	
			+ 14.3	1466.8	52	48 L	+ 21°-49	5	+ 19.3	
			+ 15.8	1468.3	65	60 L	+ 21°-28	8	+ 23.8	
0+50	5.2	1453.7		1448.5						TL
			5.6	1448.1		6 L				E.P.
			4.2	1449.5		12 L				B.C.

Profile No. _____ Notes Red _____ Plotted _____ Division No. _____ Job No. _____ Survey of _____ Survey by _____ Map No. _____ Indexed _____

X-Sec. No. 26-72 Date JUL 19 1937 Notes Clkd. _____ Checked _____ Date 7-19-37 Notes _____ Date _____

F.B. 742 PG. 32

Form 307 5M 11-35

PLEASE RETURN TO
LOS ANGELES COUNTY SURVEYOR
700 HALL OF RECORDS

NOTE: ANY ADDITIONS OR CHANGES ON THIS SHEET MUST BE MADE OR CIRCLED IN RED INK, WITH DATE AND NAME OF PERSON MAKING CHANGE

Do not extend notes this side of this line

STATION	B. S.	H. I.	F. S.	ELEV.	S.D.	H.D.	V.A.	R.	V.D.	
0+50		[illegible]	+12 1	1465 8	29'	26' L	+26-50	1	+13 1	T.C.
				146[illegible] 0		37 L			[illegible]	
				146[illegible]		48 L			[illegible]	
				14[illegible] 0		55 L			[illegible]	
0+75	52	[illegible]		1[illegible] 8						T.L.
			5 6	14[illegible] 4		6' L				[illegible]
			11	[illegible]		12' L				B.C.
			+2 8	147 8	36'	27 L	+41-18	1	+2 8	T.C.
				14 0		40 L	13' [illegible]	–	[illegible]	
				14 0		46 L	[illegible]	–	1[illegible]	
				14 0		69 L	[illegible]		1[illegible]	
0+90	[illegible]	[illegible]		[illegible]						[illegible]
			5 5	[illegible]		6' L				[illegible]
			4 5	[illegible]		12' L				[illegible]
			+24 3	14[illegible]	38'	28 L	+[illegible]	1	+25 [illegible]	T.C.
				14[illegible] 0		38 L			1[illegible]	
				14[illegible]		58 L	[illegible]		0'	
1+[illegible]	[illegible]	[illegible]		[illegible]						T.L.
			5 5	1[illegible] 2		6' L				[illegible]

F. B. 248 PG. 34 Job No. 7996 Division No. V Notes Red. Plotted ALBERT B. TIMMONS Profile
Survey of Dexter On Park Date JUL 19 19[illegible]
Survey by Moore Notes Notes Chkd. ALBERT B. TIMMONS Checked J.A.L. X-Sec.
Indexed A. C. Johnson Date JUL 16 1937 Date 7-19-37 No. 86-2

Form 307 5M 11-35

PLEASE RETURN TO
LOS ANGELES COUNTY SURVEYOR
700 HALL OF RECORDS

NOTE: ANY ADDITIONS OR CHANGES ON THIS SHEET MUST BE MADE OR CIRCLED IN RED INK, WITH DATE AND NAME OF PERSON MAKING CHANGE

Do not extend notes this side of this line

STATION	B. S.	H. I.	F. S.	ELEV.	S.D.	T.C.	V.A.	R	V.D.	
1+07		[illegible]	4 0	1482 7		12' L				BC
			+ 26.0	1482 7	41	31' L	+41-00'	1	+27.0	TC
				1486 0		57 L	26 [illegible]		-3.3 [illegible]	
				1482 0		71' L	[illegible]		-[illegible]7 [illegible]	
				1482 0		75 L	6[illegible]		-0.7	
1+24.[illegible]	5.3	1457.3		1452.0						TL
			5.3	1452.0		5' L				[illegible]
			4 0	1453.3		13' L				BC
			+ 25.3	1482.6	42	33 L	+35.[illegible]	1	+26.3	TC
				1487.6		49 L	16 [illegible]		-5.[illegible] [illegible]	
				1488.6		62 L	[illegible]		-[illegible]	
				1486.6		94 L	61		-[illegible]	
1+4[illegible]	5.3	1[illegible] 8		1[illegible]						TL
			3 4	[illegible]		5' L				[illegible]
			4 [illegible]	[illegible]		13' L				BC
			+ 24.8	1482.6	45	35' L	+39.[illegible]	4	+28.8	TC
				1489.0		47 L	12 [illegible]		-6.4 [illegible]	
				1490.0		58 L	23 -		7.4	
				1491.0		62 L	27 -		8.4	
				1491.0		94 L	59 -		8.4	

Profile No. ____ Notes Red ____ Plotted ALBERT E. TIMMONS Job No. ____ Division No. ____ F. B. 742 PG. 35

X-Sec. No. 86-2 Date ____ Date JUL 19 1937 Survey of ____

Notes Chkd. ALBERT E. TIMMONS Checked J.A.L. Survey by Alcorre Notes Alcorre Date 7-15-37

JUL 16 1937 Date 7-19-37 Map No. ____ Indexed A. C. Job Date ____

Form 307 5M 11-35

PLEASE RETURN TO
LOS ANGELES COUNTY SURVEYOR
700 HALL OF RECORDS

NOTE: ANY ADDITIONS OR CHANGES ON THIS SHEET MUST BE MADE OR CIRCLED IN RED INK, WITH DATE AND NAME OF PERSON MAKING CHANGE

Do not extend notes this side of this line

F. B. 248 PG. 36 | Job No. 7996 Division No. V | Notes Red ✓ | Plotted ALBERT E. TINNONS Date JUL 19 1937 | Profile No.

Survey of Alvia Dexter Cut Fill | Notes Alvia | Date | Notes Chkd. | Date | Checked J.A.L. | X-Sec. No. 86+2

Survey by A. C. Johns | Date | Indexed | Date JUL 16 1937 | Date 7-19-37

STATION	B. S.	H. I.	F. S.	ELEV.	S D	H D	V A	A	V D.	
[illegible]	5.2	[illegible]	✓	[illegible] ✓						T.L.
			[illegible]	[illegible] ✓		6.2				[illegible]
			[illegible]	[illegible] ✓		11.2				[illegible]
		+ 22.1 ✓		149.0 ✓	40	31.2 ✓	+35°50'	3	+25' ✓	[illegible]
				148.0 ✓		56 ✓ L	25 [illegible]		[illegible]	
						60 ✓	29			[illegible]
						68 ✓	[illegible]			[illegible]
				144.0 ✓		82 ✓	51		[illegible]	
14+53.5	[illegible]	147.5 ✓		[illegible] ✓						P.L.
			[illegible]	[illegible] ✓		[illegible]				[illegible]
			[illegible]	[illegible] ✓		[illegible]				
		+ 21.0 ✓		[illegible] ✓		26 ✓	[illegible]	2	+23° ✓	[illegible]
				[illegible] ✓		51	25		[illegible]	
				[illegible]		[illegible]	[illegible]		2	
2+05	5.2	[illegible] ✓		[illegible] ✓						T.L.
			[illegible]	[illegible] ✓		[illegible]				[illegible]
			[illegible]	[illegible] ✓		12				[illegible]
		+ 17.1		[illegible] ✓	[illegible]	27 ✓	[illegible]	2	+19' ✓	T.C.
				[illegible]		[illegible]	[illegible]		[illegible]	
				148.5		65	38		[illegible]	
				148.1 ✓		75	[illegible]		13°	

Form 307 5M 11-35

PLEASE RETURN TO
LOS ANGELES COUNTY SURVEYOR
700 HALL OF RECORDS

NOTE: ANY ADDITIONS OR CHANGES ON THIS SHEET MUST BE MADE OR CIRCLED IN RED INK, WITH DATE AND NAME OF PERSON MAKING CHANGE

Do not extend notes this side of this line

STATION	B. S.	H. I.	F. S.	ELEV.	[illegible]	[illegible]	[illegible]	[illegible]	[illegible]	[illegible]
2+27.95	53	[illegible]		[illegible]						TL
			56	[illegible]		6' L				[illegible]
			52	1450 8		[illegible] L				[illegible]
		+	10 4	1466 [illegible]	27	24 L	+27°-23	2	+12.4	TC
		+	14 2	[illegible]	44	40 L	+25-47	5	+19.2	
		+	20 5	1476 5	60	54 L	+25-10	5	+25.5	
2+30.5	53	1454 7		1449 [illegible]						TL
			55	1449 2		6 L				[illegible]
			57	[illegible]		13 L				[illegible]
		+	57	1460 [illegible]	25	23.5 L	+20-20	3	+8.7	TC
		+	20 7	1475 4	68	60 L	+28-47	12	+32.7	
	47	1454 1		1449 [illegible]						TL 2+[illegible]
2+60			53	1448 8						TL
			56	1448 5		6 L				[illegible]
			57	1448 4		15 L				[illegible]
		+	32	1457 3	25	24 L	+16-51	4	+7.2	TC
		+	16 2	1470 3	58	54 L	+20-26	4	+20.2	
2+70.00	52	1453 4		1448 2						TL
			55	1447 9		5' L				[illegible]
			58	1447 [illegible]		13' L				BC
		+	[illegible]	[illegible]	22'	[illegible]	+11°-22	1	+4.3	TC

Profile No. ____ Notes Red ____ Plotted ALBERT E. TIMMONS Job No. 1916 Division No. V
Date ____ Date JUL 19 1937 Survey of ____
X-Sec. No. 86-2 Notes Circled ALBERT E. TIMMONS Checked [illegible] Survey by Alcorn Notes Alcorn Date 7-15-37
Date JUL 16 1937 Date 7-19-37 Map No. ____ Indexed A. C. Johnson Date ____

F. B. 742 PG. 37

Form 307 5M 11-35

PLEASE RETURN TO
LOS ANGELES COUNTY SURVEYOR
700 HALL OF RECORDS

NOTE: ANY ADDITIONS OR CHANGES ON THIS SHEET MUST BE MADE OR CIRCLED IN RED INK, WITH DATE AND NAME OF PERSON MAKING CHANGE

Do not extend notes this side of this line

STATION	B. S.	H. I.	F. S.	ELEV.							
2+[illegible]		1453 4	[illegible]	[illegible] 3	63'	[illegible] L	+28-17	12'	[illegible]		
			67	[illegible] 7							T.L.-3+00
3+00	53	14520		14[illegible] 7							T.L.
			57	[illegible] 3		6					E.P.T.
			66	[illegible] 4		14 L					[illegible]
			00	14520		19 L					T.C.
		+21 7		1473 7	60	55' L	+24-20	3	+24.7		
			65	1445 5							T.L.-3+22
3+22	52	1450 7		1445 5							T.L.
			57	[illegible]		6 L					E.P.T.
			66	14[illegible] 1		13 L					B.C.-[illegible]
			50	14[illegible] 7		16 L					T.C.
		1[illegible] 6		[illegible]	60	[illegible] L	+22-05	6	+22.0		
3+44.20	53	144[illegible] 3		14[illegible]							T.L.
			57	14[illegible] 6		6 L					E.P.T.
			64	14[illegible] 9		12 L					B.C.
			00	14[illegible] 3		15 L					T.C.
		[illegible]		[illegible]	58	52 L	+27-[illegible]	4	+27.0		
		+3[illegible]		14[illegible] 5	75	69 L	+27-33	4	+33.2		
3+69.15	53	144[illegible] 2		14[illegible]							T.L.
			56	14[illegible] 6		5' L					E.P.T.

F. B. 244 PG. 38 | Job No. 2856 | Division No. [illegible] | Notes Red [illegible] | Plotted [illegible] | Profile No.

Survey of: Moore Park Moore Co. Park | Date | Date JUL 19 1937 | X-Sec. No. 86-2

Survey by: C. Johnson | Notes | Checked J. A. L.

Indexed: [illegible] | Date | Date JUL 16 1937 | Date 7-19-37

Form 307 5M 11-35

PLEASE RETURN TO
LOS ANGELES COUNTY SURVEYOR
700 HALL OF RECORDS

NOTE: ANY ADDITIONS OR CHANGES ON THIS SHEET MUST BE MADE OR CIRCLED IN RED INK, WITH DATE AND NAME OF PERSON MAKING CHANGE

Do not extend notes this side of this line

STATION	B. S.	H. I.	F. S.	ELEV.	S.D.	H.D.	V.A.	R	V.D.	
3+69.5		1448.2	5.9	1442.3		10 L				B.C.
	+		[illegible]	[illegible]	14	13.5 L	+15°-24	2	+3.7	T.C.
	+	19.0	[illegible]	[illegible]	47	41 L	+29-23	4	+23.0	
	+	[illegible]	[illegible]	[illegible]	82	72 L	+27-56	4	+38.4	
4+08	5.2	1446.2		1441.0						T.L.
			5.3	1440.9		4 L				E.P.T.
Lot [illegible]			5.9	1440.3		5 L				B.C.
	+	2.3	[illegible]	[illegible]	15	15 L	+12-47		+3.3	T.C.
	+	[illegible]	[illegible]	[illegible]	56	50 L	+27-15	4	+25.6	
	+	30.8	[illegible]	[illegible]	87	77 L	+27-14	9	[illegible]	
4+06.10 = 38+59.85	5.0	1445.2		1440.2						T.L.
			5.3	1439.9		4 L				E.P.T.
			5.8	1439.4		9 L				B.C.
	+	20.0	17.9	1447.2		14 L				T.C.
	+	[illegible]	[illegible]	[illegible]	55	49 L	+25°-45	6	+23.9	
	+	29.9	[illegible]	[illegible]	97	87 L	+25-34	12	+41.9	
38+15.8	5.2	1443.3		1438.1						T.L. & E.P.T.
			5.2	1438.1		10 R				B.C.
Right [illegible]			0.0	1443.3		14 R				T.C.
	+	9.2	[illegible]	[illegible]	23	23 R	+16°-28	1	+4.2	
	+	17.7	[illegible]	[illegible]	92	86 R	+20-50	15	+32.7	
			6.6	1436.7						T.L. - 37+93

No. 86-2
Date JUL 16 1937
Date 7-10-37
Notes Checked
Plotted
Date JUL 16 1937
Survey of
Survey by
Map No.
Indexed
Division No.
Notes
Date 7-15-37
F. B. 742 Pg. 37

Form 307 5M 11-35

PLEASE RETURN TO
LOS ANGELES COUNTY SURVEYOR
700 HALL OF RECORDS

NOTE: ANY ADDITIONS OR CHANGES ON THIS SHEET MUST BE MADE OR CIRCLED IN RED INK, WITH DATE AND NAME OF PERSON MAKING CHANGE

Do not extend notes this side of this line

STATION	B. S.	H. I.	F. S.	ELEV.	S D	H D	V A	R	V.D.	
37+93	52	1441 9 ✓		14[illegible]6.7 ✓						T.L. + E.Pvt.
			51	[illegible] 8 ✓		6' R				
			54	14[illegible] 5 ✓		12' R				BC. [illegible]
			40	14[illegible] 9 ✓		14 R				T.C.
			[illegible] ✓	[illegible] ✓	34	33 R ✓	+12°22	8	+ 7.3 ✓	
			+ 183 ✓	[illegible] ✓	97	94 R ✓	+14-27	6	+ [illegible] ✓	
37+77 8	52	1441 [illegible] ✓		14[illegible] 8 ✓						T.L. + E.Pvt.
			53	[illegible] 7 ✓		12 R				BC
			+ 2[illegible] ✓	[illegible] 3 ✓	15'	[illegible] R ✓	+ [illegible]-28	1	+ 3.3 ✓	T.C.
			+ [illegible] ✓	[illegible] 7 ✓	55	[illegible] R ✓	+ 13-18	[illegible]	+ 12.7 ✓	
			+ [illegible] ✓	[illegible] 8 ✓	79	77 R ✓	+ 13-00	6	+ 17.8 ✓	[illegible]
37+67 [illegible]	52	1440 4 ✓		[illegible] 2 ✓						T.L. + E.Pvt.
			48	143[illegible] 6 ✓		11' R				BC
			+ [illegible] ✓	[illegible] ✓	19	18 R ✓	+ 13-57	1	+ 4.6 ✓	T.C.
			+ [illegible] ✓	[illegible] ✓	78	[illegible] ✓	+ 17-26	6	+ 23.4 ✓	
37+57 25	52	1439 8 ✓		14[illegible] 6 ✓						T.L. + E.Pvt.
			48	[illegible] ✓		12 R				BC
			+ [illegible] ✓	[illegible] ✓	18	17' R ✓	+ 13-17	1	+ 4.1 ✓	T.C.
			+ 187 ✓	[illegible] ✓	87	81 R ✓	+ 20-38	12	+ 30.7 ✓	
37+46 99	52	1439 2 ✓		14[illegible] ✓						T.L. + E.Pvt.
			51	[illegible] ✓		12 R				End Cut [illegible]
			52	[illegible] ✓		25 R				

F. B. 242 PG. 40 Job No. 7996 Division No. ✓ Notes Red. Plotted ALBERT [illegible] Profile
Survey of Dexter Cr. Park Date JUL 19 1937 No.
Survey by Moore Notes Moore Notes Chkd. J.A.L. Checked X-Sec.
Indexed A. C. Johnson Date JUL 16 1937 Date 7-19-37 No. 86-2

Form 307 5M 11-35

PLEASE RETURN TO
LOS ANGELES COUNTY SURVEYOR
700 HALL OF RECORDS

NOTE: ANY ADDITIONS OR CHANGES ON THIS SHEET MUST BE MADE OR CIRCLED IN RED INK, WITH DATE AND NAME OF PERSON MAKING CHANGE

Do not extend notes this side of this line

STATION	B. S.	H. I.	F. S.	ELEV.	SD	HD	VA	R	VD	
37+[illegible]		[illegible]	+ 1 3	1445 5	49	98 R	+8-32	6	+93	
			X-Sections on Right side of Transit Line at Park Entrance							
	09	1449 4		1448 [illegible]						0+50
0-18			53	1444 1						0-18
			77	1441 7		42 R				EPVT
			+ 3 3	1452 7	53	53 R	+5-45	2	+ [illegible]	TC
			+ 16 7	[illegible]	94	[illegible]	+14-00	6	+ 22 7	
			43	1445 1						0+05 TC
0+05	52	1450 3		1445 [illegible]						TC
			60	1444 3		28 R				BC
			+ 10 2	1450 5	46	44 R	+12-45	1	+ 1 2	TC
			+ 34 4	1475 2	79	78 R	+23-62	6	+ 30 9	
			+ 36 0	1480 3	101	94 R	+26-53	6	+ 36 0	
	43	1452 8		1448 5						0+50
0+35			52	1447 6						0+35
			57	1447 1		21 R				EPVT
			51	1447 7		[illegible] R				BC
			+ 19 3	1472 1	50	44 R	+27-49	4	+ 23 3	TC

Plotted: ALBERT R. LINKONS Date: JUL 19 1937
Job No. [illegible] Division No. [illegible]
Survey of [illegible]
Survey by [illegible] Notes [illegible] Date 7-15-37
Map No. Indexed A. C. Johnson
Date JUL 16 1937 Date 7-19-37
No. 86-2
F. B. 742 PG. [illegible]

Form 307 5M 11-35

PLEASE RETURN TO
LOS ANGELES COUNTY SURVEYOR
700 HALL OF RECORDS

NOTE: ANY ADDITIONS OR CHANGES ON THIS SHEET MUST BE MADE OR CIRCLED IN RED INK, WITH DATE AND NAME OF PERSON MAKING CHANGE

Do not extend notes this side of this line

F. B. 1442 PG. 42 | Job No. 996 Division No. V | Notes Red | Plotted | Profile | X-Sec. No. 86-2

Survey of Dexter Canyon Place | Date | Date 1-9 1937 | No.

Survey by Wade | Notes | Notes | Checked J.A.L.

Indexed A. C. Johnson | Date | Date 1-6 1937 | Date 7-19-37

STATION	B. S.	H. I.	F. S.	ELEV.	SD	HD	VA	R	VD	
6+35		1428.8	4.6	[illegible]	100	85 R	+31.47	12	+26.6	
				[illegible]		102 R	12 [illegible]		[illegible]	
				[illegible]		137 R	50		20	
			[illegible]	[illegible]						[illegible]
6+65	52	1424.6		[illegible]						TC
			[illegible]	[illegible]		19 R				EMC
			[illegible]	[illegible]		24 R				BC
		[illegible]	[illegible]	[illegible]	62	51 R	+30.[illegible]	1	+35.0	TC
				149.6		53 R	+22 [illegible]		10 [illegible]	
				[illegible]		[illegible] R	12 [illegible]		21 lower	
6+90	52	1425.5		[illegible]						TC
			[illegible]	[illegible]		15 R				[illegible]
			20	[illegible]		25 R				[illegible]
		[illegible]	[illegible]	[illegible]	52	[illegible] R	+35.[illegible]	1	+39	TC
				[illegible]		65 R	22 [illegible]		[illegible] higher	
				142.[illegible]		99 R	56			
				[illegible]		[illegible] R	51			
7+21.24	52	1431.3		[illegible]						TC
			[illegible]	[illegible]		17 R				EMC
			[illegible]	[illegible]		22 R				[illegible]
			2.14	[illegible]	35	[illegible] R	+20.1	1	+31	BC

Form 307 5M 11-35

PLEASE RETURN TO
LOS ANGELES COUNTY SURVEYOR
700 HALL OF RECORDS

NOTE: ANY ADDITIONS OR CHANGES ON THIS SHEET MUST BE MADE OR CIRCLED IN RED INK, WITH DATE AND NAME OF PERSON MAKING CHANGE

Do not extend notes this side of this line

STATION	B. S.	H. I.	F. S.	ELEV.	[illegible]	[illegible]	V.A.	R	V.D.	
[illegible]		1457 2	+10 4	1467 6	75	43 R	+17-22	3	+13.4	T.C.
			+19 4	1476 6	72	68 R	+18-57	4	+23.4	
				1461 1		129 R	60' farther		15' lower	
[illegible]	[illegible]	1457 7		1452						T.L.
			4 8	1453		13 R				E. Pt
			4 6	1453		20 R				Fence
			3 1	1454		46 R				B.C.
			+10 2	1457	61	50 R	+12-28	3	+13.2	T.C.
			+ [illegible]	1462	80	78 R	+11-[illegible]	6	+15.6	[illegible]

Profile No. ____ Notes Red ____ Plotted ____ Job No. ____ Division No. ____ F. B. 742 PG. ____

X-Sec. No. 86-2 Date ____ Notes Chkd. ____ Date JUL 19 1937 Survey of ____

Date JUL 16 1937 Checked J.A.E. Survey by Dreeve Notes Moore Date 2-15-37

Date 7-19-37 Map No. ____ Indexed A. C. Johnson Date ____

B. 742 PG. 441 | Job No. | Division No. | Notes Red. | Plotted | Profile

Survey of | Date | Date | No.

Survey by | Notes | Notes Chkd. | Checked | X-Sec.

Indexed A. C. Johnson | Date | Date | Date | No.

477
547
1078

STATION	B. S.	H. I.	F. S.	ELEV.

Form 307 5M 11-35

PLEASE RETURN TO
LOS ANGELES COUNTY SURVEYOR
700 HALL OF RECORDS

NOTE: ANY ADDITIONS OR CHANGES ON THIS SHEET MUST BE MADE OR CIRCLED IN RED INK, WITH DATE AND NAME OF PERSON MAKING CHANGE

Do not extend notes this side of this line

Notes Ck'd by	Survey of DEXTER CN PARK
Map No.	W. O. 7996 Tape No St'd of.
Office Work	Surveyed by T. WALSH
Checked	Notes WALSH Date 9-10-37
Date	Indexed

742
F.B. ~~699~~ Pg. 45

PIPE LINES

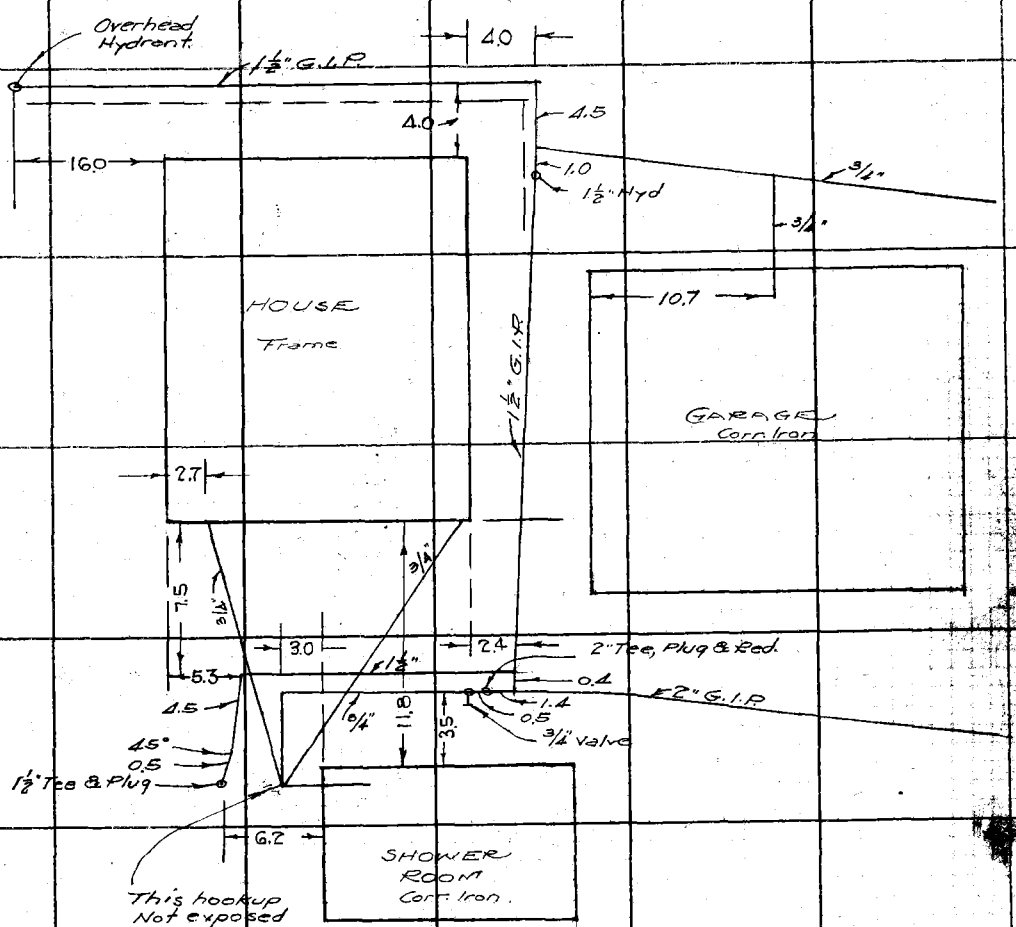

Note: ANY ADDITIONS OR CHANGES ON THIS SHEET MUST BE MADE OR CIRCLED IN Red Ink WITH DATE AND NAME OF PERSON MAKING CHANGE.

Do not extend notes this side of this line

RETURN TO
LOS ANGELES COUNTY SURVEYOR
700 HALL OF RECORDS

FORM 247 5M 2-34

742

F.B. ~~699~~ PG. 46

RETURN TO

LOS ANGELES COUNTY SURVEYOR

700 HALL OF RECORDS

Do not extend notes this side of this line

Note: ANY ADDITIONS OR CHANGES ON THIS SHEET MUST BE MADE OR CIRCLED IN **Red Ink** WITH DATE AND NAME OF PERSON MAKING CHANGE.

Notes Ck'd by [illegible]	Survey of DEXTER CN. PARK
Map No.	W. O. 7996 Tape No. St'd °F.
Office Work	Surveyed by T WALSH
Checked	Notes T.M.W. Date 1-13-38
Date	Indexed 1-18-38

F.B. [illegible] PG. 49

DEXTER CANYON
PARK
JN 7996

TRIANGULATION SYSTEM
AND NEW MONUMENTS
ON BOUNDARY LINES

T WALSH
F.S. LIVINGSTON
H. BAKER
K. MURRAY.

Note: Any Additions or Changes on This Sheet Must be Made in Red Ink or Circled in Red With Date and Name of Person Making Change.

Do not extend notes this side of this line

RETURN TO
LOS ANGELES COUNTY SURVEYOR
700 HALL OF RECORDS

FORM 247 10M 11-35

F.B. 742 PG. 50

RETURN TO
LOS ANGELES COUNTY SURVEYOR
700 HALL OF RECORDS

Do not extend notes this side of this line

Note: Any Additions or Changes on This Sheet Must be Made or Circled in Red Ink With Date and Name of Person Making Change.

Notes Ck'd by	Survey of DEXTER CN. PARK
Map No.	W. O. 7996 Tape No. St'd °F.
Office Work	Surveyed by T. WILSON
Checked	Notes T.W. Date 1-10-38
Date	Indexed

F.B. 142 Pg. 51

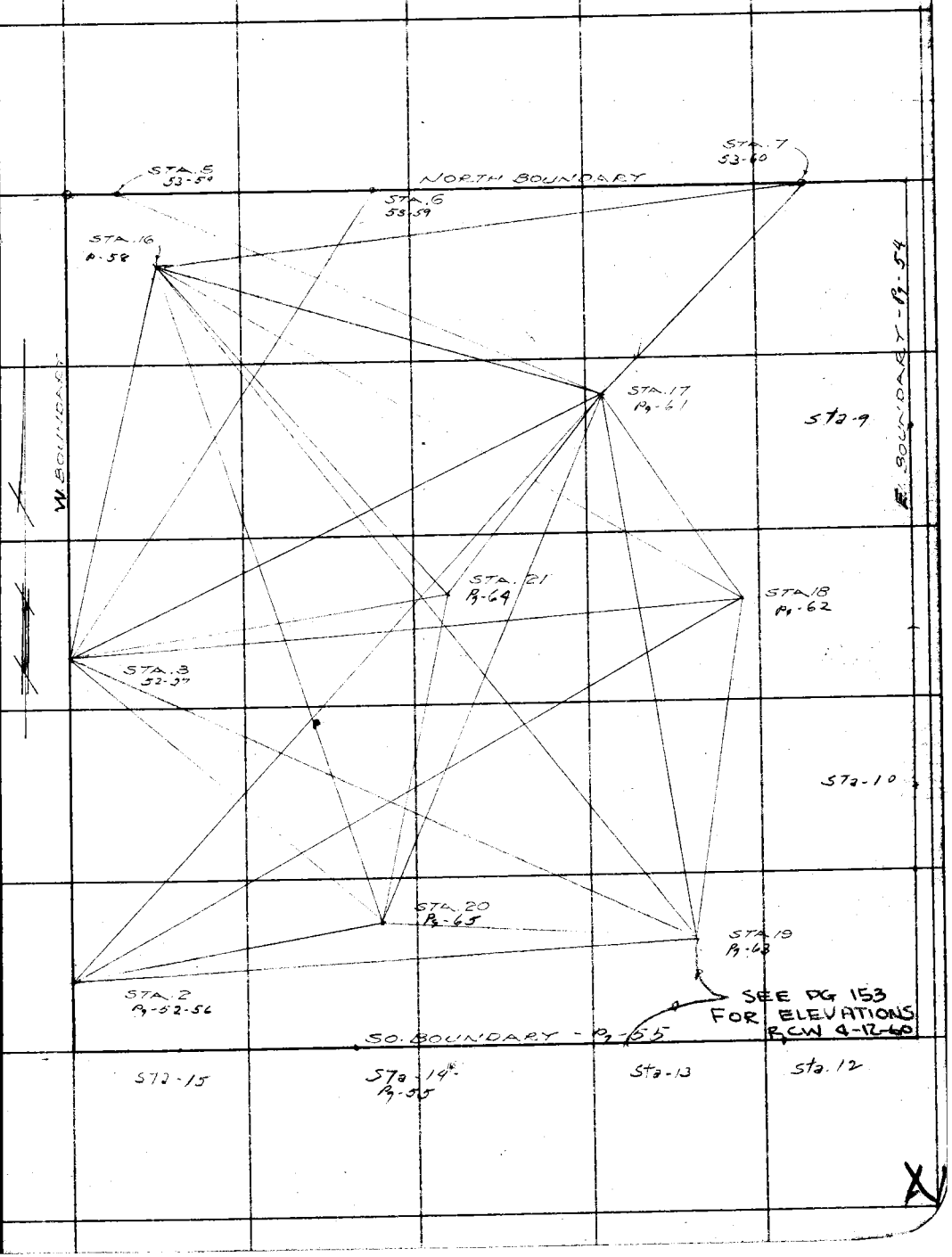

Note: Any Additions or Changes on This Sheet Must be Made or Circled in Red Ink With Date and Name of Person Making Change.

Do not extend notes this side of this line

RETURN TO
LOS ANGELES COUNTY SURVEYOR
700 HALL OF RECORDS

FORM 247 10M 11-35

W.S. 52, A-1.

RETURN TO
LOS ANGELES COUNTY SURVEYOR
700 HALL OF RECORDS

Note: Any Additions or Changes on This Sheet Must be Made or Circled in **Red** Ink With Date and Name of Person Making Change.

Do not extend notes this side of this line

F.B. 742 PG. 52

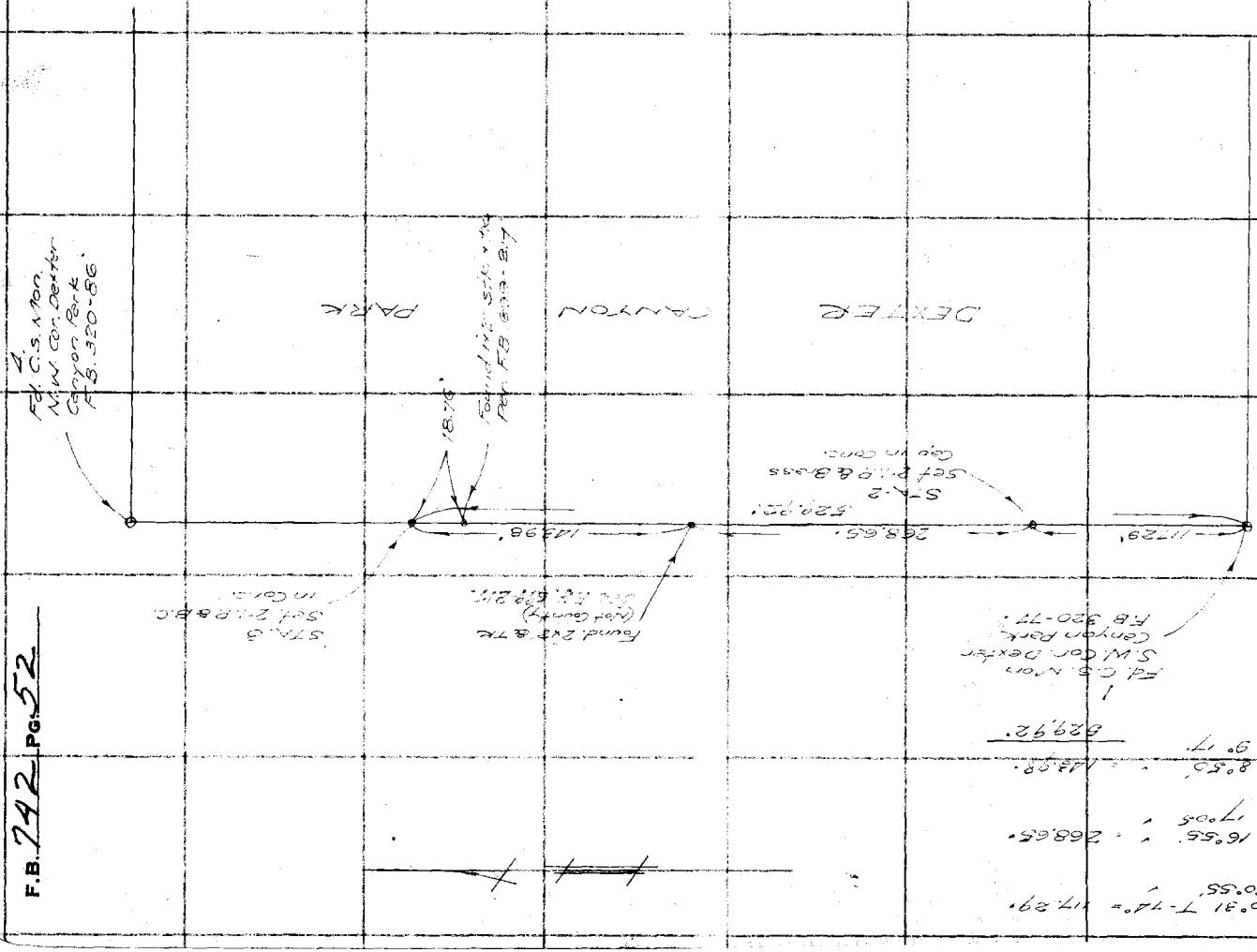

Notes Ck'd by [illegible]	Survey of DEXTER CN. PARK	F.B. 742 Pg. 53
Map No.	W. O. 7996 Tape No. St'd °F.	
Office Work	Surveyed by [illegible]	
Checked	Notes T.M.W. Date 1-10-38	
Date	Indexed [illegible]	

W.S. 52, A-1

RETURN TO
LOS ANGELES COUNTY SURVEYOR
700 HALL OF RECORDS

Note: Any Additions or Changes on This Sheet Must be Made or Circled in Red Ink With Date and Name of Person Making Change.

Do not extend notes this side of this line



FORM 247 10M 11-35

F.B. 742 PG. 54

W.S. 52 A-1

8
Fd. C.S. Mon
N.E. Cor. Dexter
Canyon Park
F.B. 320-86.

121.28 @ 19°45 T=76° = 114.09'
121.06 @ 19°31

114.09'

STA. 9
Set 3/4" I.P. Fl.

238.15 @ 12°23 T=76 = 230.68'
238.03 @ 14°17
299.50 @ 8°52
299.85 @ 8°56 276.19'
704.34'

704.34'

DEXTER CANYON PARK

STA. 10
Set 3/4" I.P. flush
on line.

11.
Fd. C.S. Mon
S.E. Cor Dexter
Canyon Park
F.B. 320-78.

RETURN TO
LOS ANGELES COUNTY SURVEYOR
700 HALL OF RECORDS

Do not extend notes this side of this line

Note: Any Additions or Changes on This Sheet Must be Made or Circled In Red Ink With Date and Name of Person Making Change.

W.S. 52, A-1

Notes Ck'd by L. M. MARY	Survey of DEXTER CANYON PARK
Map No.	W. O. 7996 Tape No. St'd °F.
Office Work	Surveyed by TIM WALSH
Checked	Notes TM.IN Date 1-11-98
Date	Indexed

F.B. 746 PG. 55



Note: Any Additions or Changes on This Sheet Must be Made or Circled in Red Ink With Date and Name of Person Making Change.

Do not extend notes this side of this line

RETURN TO
LOS ANGELES COUNTY SURVEYOR
700 HALL OF RECORDS

FORM 247 10M 11-55

F.B. 742 PG. 56

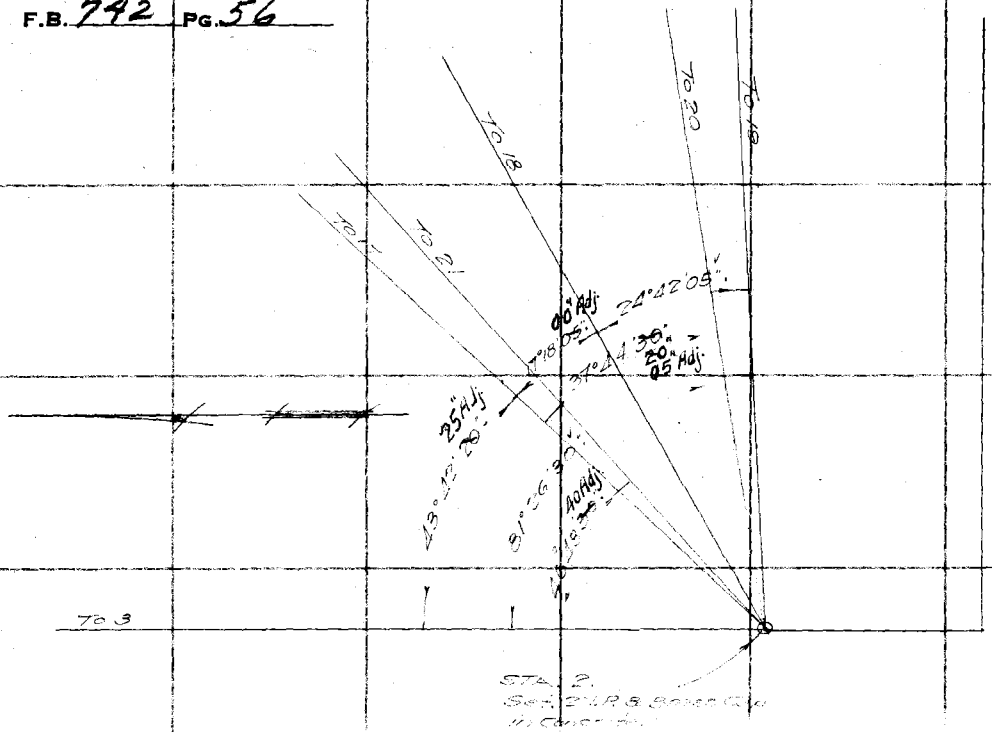

ON	From	To	∡
2	3	17	43° 42' 30" 87° 25' 00 262 14 00 43 42 20"
2	17	18	17° 18' 00" 34° 36' 00" 103° 45' 30" 17° 18' 05"
2	18	19	24° 42' 15" 49° 24' 30" 148° 13' 00" 24° 42' 10"
2	17	20	37° 44' 30 75° 28' 30" 236° 26' 00 37° 44' ~~30~~ 20"
2	3	20	81° 26' 30" 162° 53' 00" 128° 39' 00" 81° 26' 30"
2	3	21	46° 48' 30" 93° 37' 00" 280° 51' 00 46° 48' 30"

RETURN TO
LOS ANGELES COUNTY SURVEYOR
700 HALL OF RECORDS

Note: Any Additions or Changes on This Sheet Must be Made or Circled in Red Ink With Date and Name of Person Making Change.

Do not extend notes this side of this line

Notes Ck'd by D. M. [illegible]	Survey of DEXTER CANYON PARK	F.B. 742 Pg. 57
Map No.	W. O. 7996 Tape No. St'd °F.	
Office Work	Surveyed by T. M. [illegible]	
Checked	Notes T. M. W. Date 1-12-38	
Date	Indexed [illegible]	

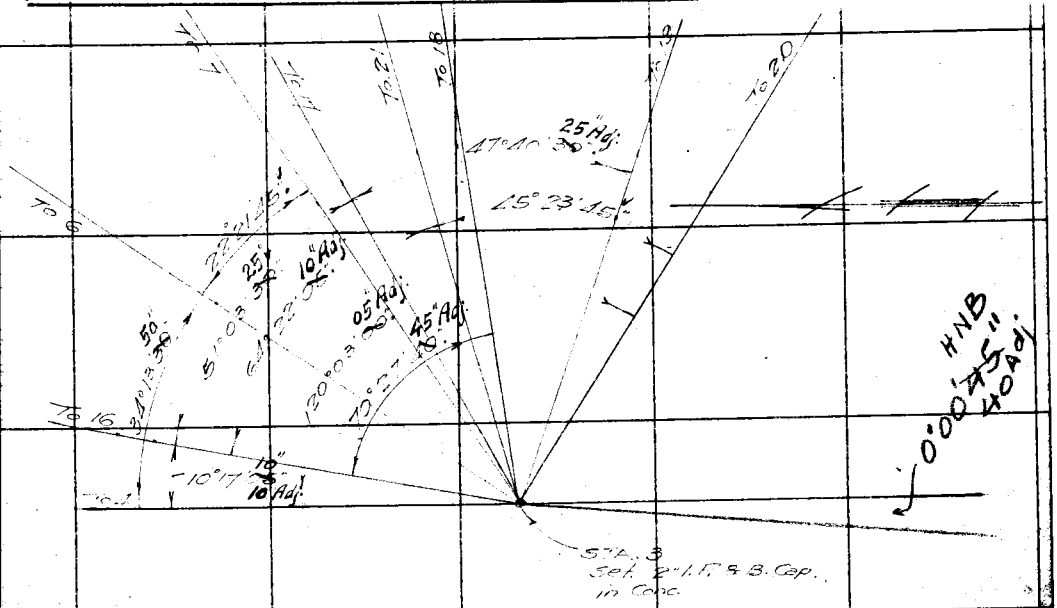

ON	FROM	TO	∠
3	4	20	120°03'00" 240°06'00" 00°18'00" 120°03'00"
3	16	17	51°03'30" 102°07'00" 306°20'30" 51°03'25"
3	17	19	47°40'30" 95°21'30" 286°03'00" 47°40'30"
3	16	21	64°22'15" 128°44'30" 26°12'30" 64°22'05"
3	21	20	45°23'45" 90°47'30" 272°22'30" 45°23'45"
3	4	16	10°17'00" 20°34'15" 61°43'00" 10°17'~~05~~ 10"
3	16	18	70°27'30" 140°55'15" 62°46'15" 70°27'42.5"

ON	FROM	TO	∠
3	4	6	34°13'45" 68°27'30" 205°23'00" 34°13'~~30~~ 50"
3	6	7	22°21'45" 44°43'30" 134°10'30" 22°21'45"

Note: Any Additions or Changes on This Sheet Must be Made or Circled in Red Ink With Date and Name of Person Making Change.

Do not extend notes this side of this line

RETURN TO
LOS ANGELES COUNTY SURVEYOR
700 HALL OF RECORDS

FORM 247 10M 11-35

F.B. 742 Pg. 58

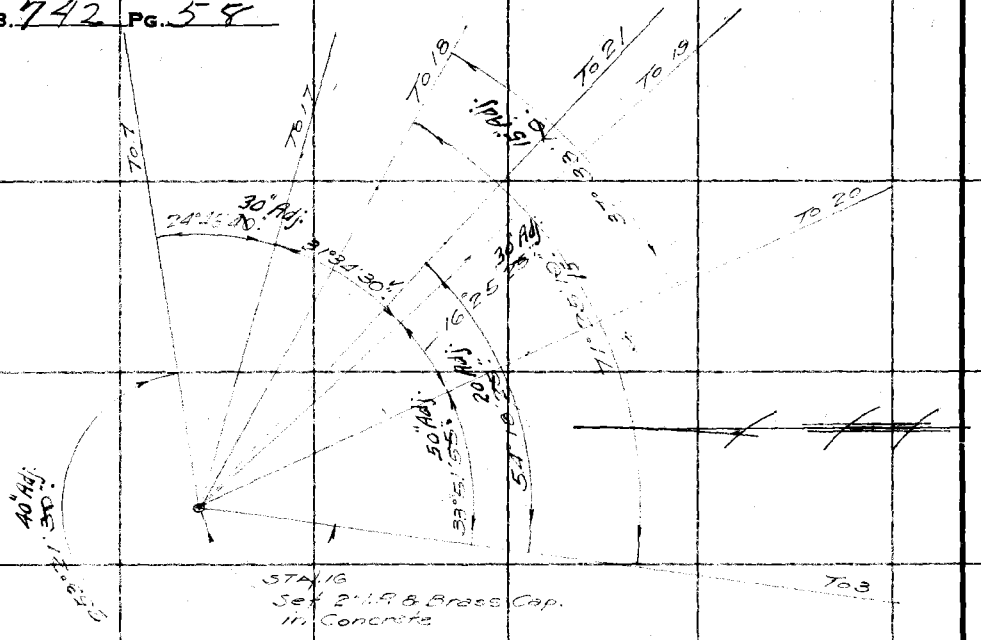

ON	From	To	∠
16	7	17	24° 46' 45" 49° 33' 30" 148° 40' 15" 24° 46' 45"
16	17	19	31° 34' 30" 163° 09' 00" 189° 24' 00" 31° 34' 30"
16	19	20	16° 25' 30" 32° 51' 00" 95° 32' 30" 16° 25' 25"
16	20	3	33° 52' 00" 67° 43' 30" 203° 11' 30" 33° 51' 55"
16	3	7	253° 21' 30" 146° 43' 00" 80° 09' 00" 253° 21' 30"
16	21	3	54° 18' 30" 108° 37' 00" 325° 50' 30" 54° 18' 25"
16	20	18	37° 33' 00" 75° 06' 30" 225° 19' 00" 37° 33' 10"

ON	From	To	∠
16	3	18	71° 25' 15" 142° 50' 30" 68° 31' 30 71° 25' 15"

RETURN TO
LOS ANGELES COUNTY SURVEYOR
700 HALL OF RECORDS

Do not extend notes this side of this line

Note: Any Additions or Changes on This Sheet Must be Made or Circled in Red Ink With Date and Name of Person Making Change.

Notes Ck'd by	Survey of DEXTER CANYON PARK
Map No.	W. O. 7996 Tape No. St'd °F.
Office Work	Surveyed by T.M. WALSH
Checked	Notes T.M.W. Date 1-13-38
Date	Indexed

F.B. 742 PG. 59

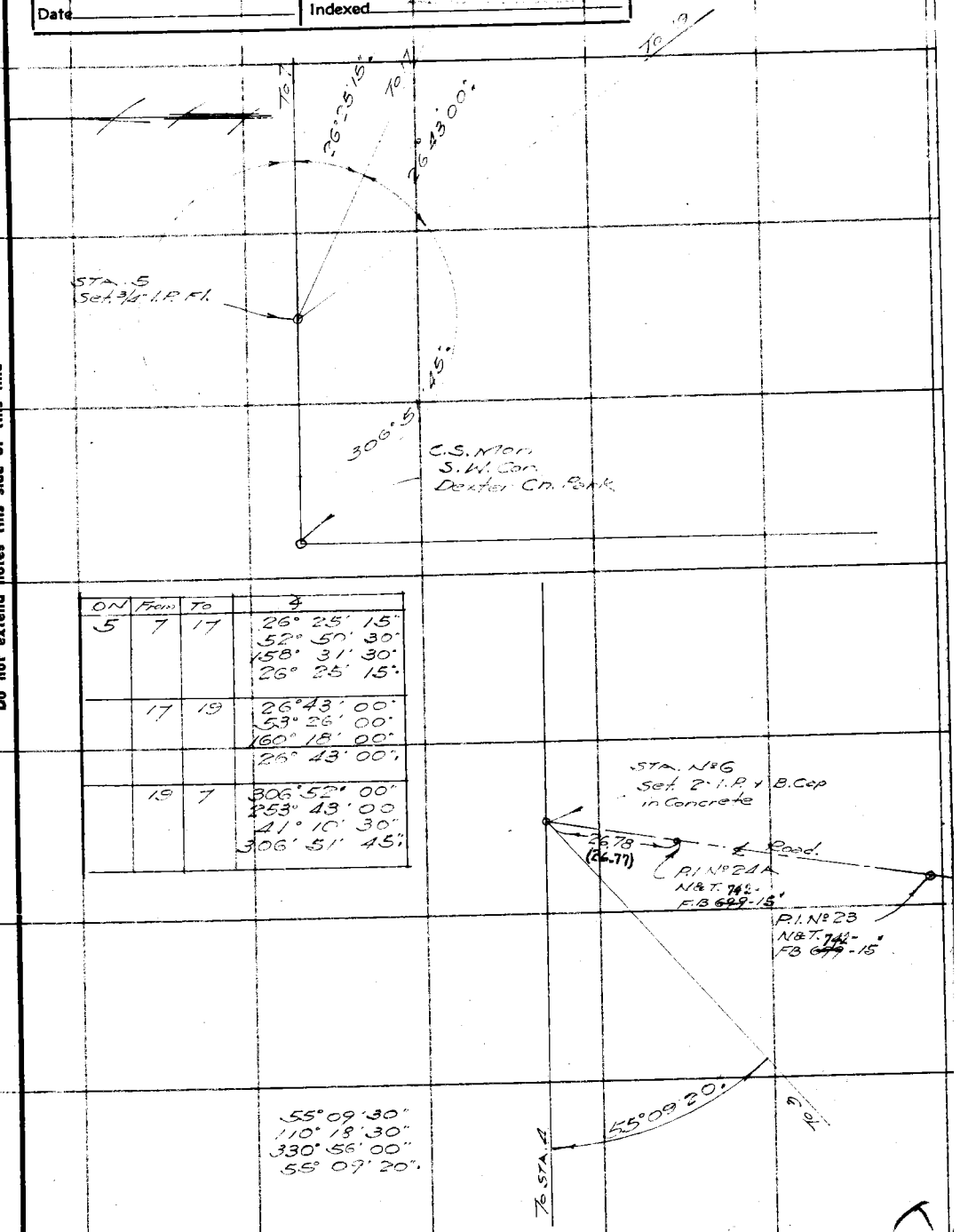

ON	From	To	∡
5	7	17	26° 25' 15" 52° 50' 30" 158° 31' 30" 26° 25' 15"
	17	19	26°43' 00" 53° 26' 00" 160° 18' 00" 26° 43' 00"
	19	7	306° 52' 00" 253° 43' 00 41° 10' 30" 306° 51' 45"

55° 09' 30"
110° 18' 30"
330° 56' 00"
55° 09' 20"

Note: Any Additions or Changes on This Sheet Must be Made or Circled in Red Ink With Date and Name of Person Making Change.

Do not extend notes this side of this line

RETURN TO
LOS ANGELES COUNTY SURVEYOR
700 HALL OF RECORDS

FORM 247 10M 11-35

F.B. 742 PG. 60

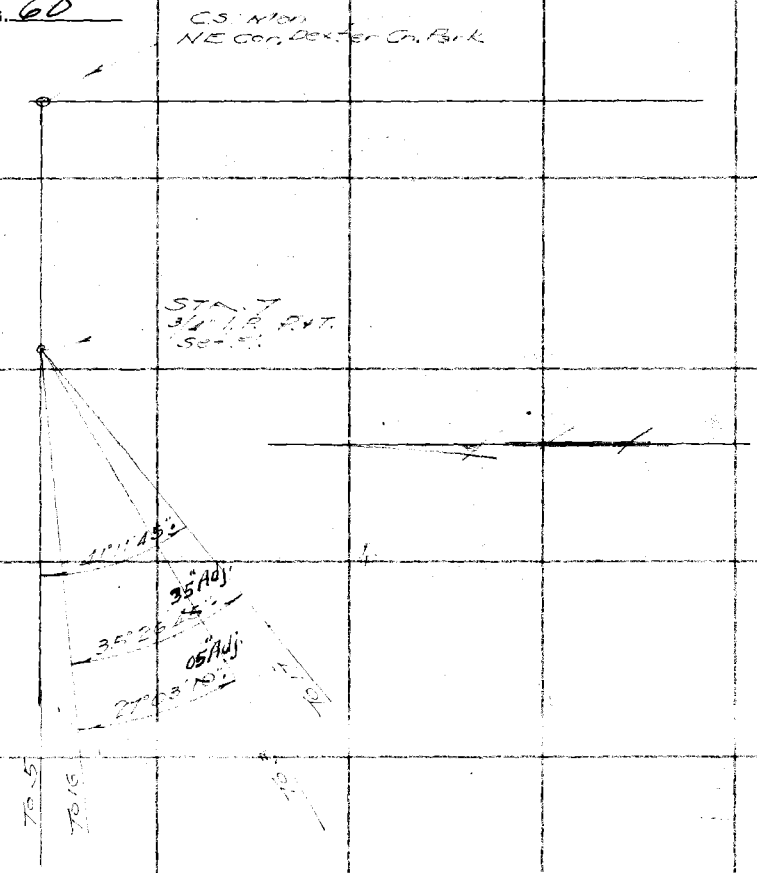

ON	From	To	∡
7	17	16	55°26' 45" 70 53' 30" 212°40' 30" 35° 26' 45"
	17	5	41° 11' 45" 82° 23' 30" 247° 10' 30" 41° 11' 45"
	3	16	27° 03' 15" 54° 06' 30" 162° 19' 00" 27° 03' 10"

RETURN TO
LOS ANGELES COUNTY SURVEYOR
700 HALL OF RECORDS

Note: Any Additions or Changes on This Sheet Must be Made or Circled in Red Ink With Date and Name of Person Making Change.

Do not extend notes this side of this line

Notes Ck'd by [illegible]	Survey of DEXTER CANYON PARK
Map No.	W. O. 7996 Tape No. St'd °F.
Office Work	Surveyed by T. M. WALSH
Checked	Notes T. M. W. Date 1-12-38
Date	Indexed [illegible]

F.B. 742 Pg. 61

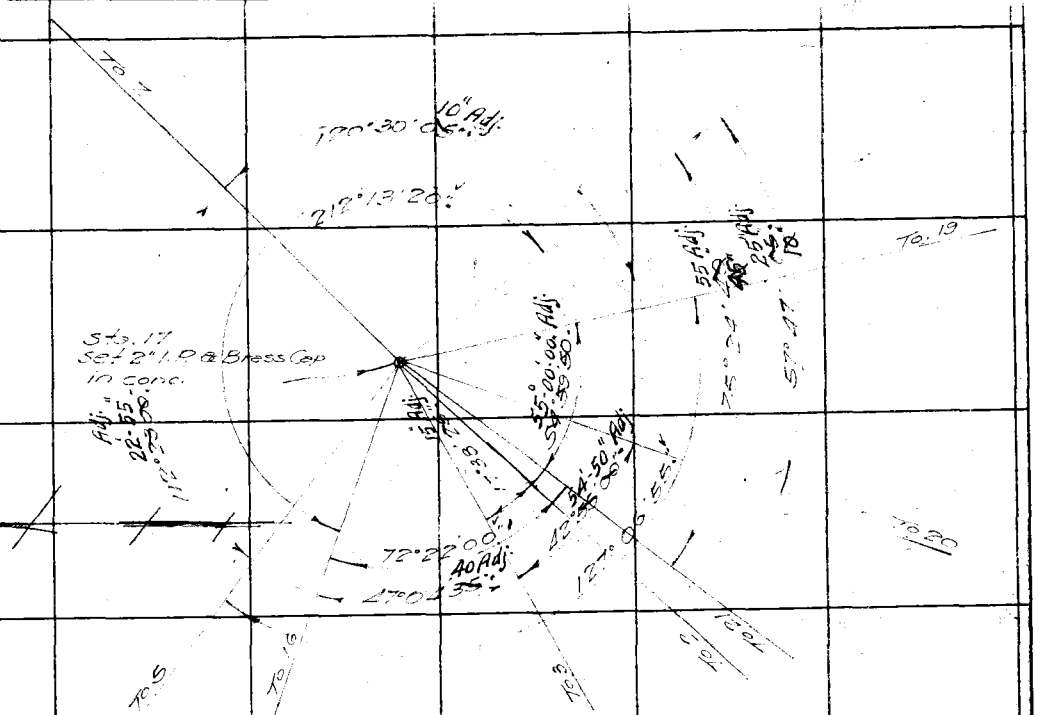

ON	From	To	∡	ON	From	To	∡
17	18	20	57°47'00" 115°34'15" 346°42'45" 57°47'07½"	17	18	21	75°24'30" 150°49'30" 92°28'30" 75°24'45"
17	20	3	42°55'00" 85°50'00" 257°30'00" 42°55'00"	17	19	5	127°07'00" 254°13'30" 42°41'30" 127°06'55"
17	3	16	47°04'30" 94°09'00" 282°27'30" 47°04'35"	17	5	7	112°23'00" 224°46'00" 314°18'00" 112°23'00"
17	16	18	212°13'15" 64°26'30" 192°20'00" 212°13'20"	17	7	19	120°30'00" 241°00'00" 63°00'30" 120°30'05"
17	19	2	54°59'45" 159°59'30" 329°59'00" 54°59'50"	17	21	16	72°22'00" 144°44'00" 74°12'00" 72°22'00"
17	2	3	17°38'30" 35°16'45" 105°50'15" 17°38'22½"				

Note: Any Additions or Changes on This Sheet Must be Made or Circled in Red Ink With Date and Name of Person Making Change.

Do not extend notes this side of this line

RETURN TO
LOS ANGELES COUNTY SURVEYOR
700 HALL OF RECORDS

FORM 247 10M 11-35

F.B. 742 Pg. 62

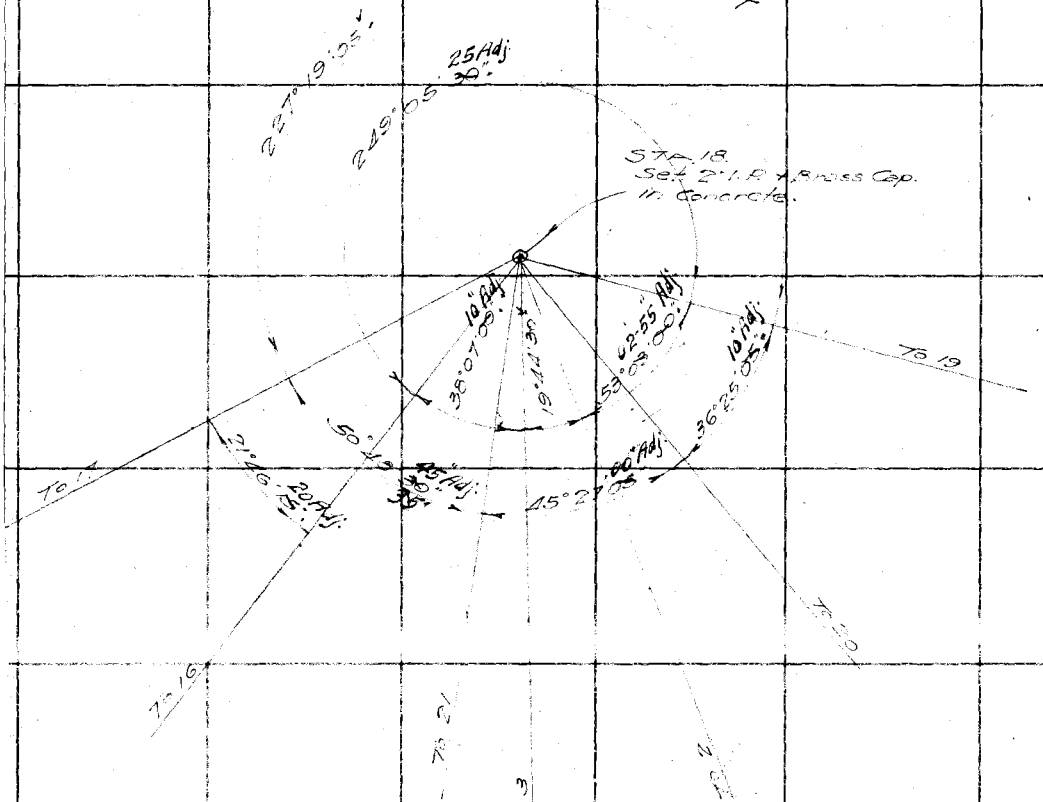

ON	From	To	∠	ON	From	To	∠
18	19	2	58° 03' 00" 106° 06' 00" 318° 18' 00" 53° 03' 00"	18	17	19	227° 19' 00" 94° 38' 00" 292° 54' 30" 227° 19' 05"
	2	3	19° 44' 30" 39° 29' 00" 118° 26' 30" 19° 44' 25"		16	17	21° 46' 15" 43° 32' 30" 130° 37' 30" 21° 46' 15"
	3	16	38° 07' 00" 76° 14' 00" 228° 42' 15" 38° 07' 02½"		16	19	249° 05' 30" 138° 11' 00" 54° 33' 00" 249° 05' 30"
	19	20	36° 25' 00" 72° 50' 00" 218° 30' 30" 36° 25' 05"				
	20	21	45° 27' 00" 90° 54' 00" 272° 42' 00" 45° 27' 05"				
	21	17	50° 48' 30" 101° 37' 00" 304° 51' 30" 50° 48' 35"				

RETURN TO
LOS ANGELES COUNTY SURVEYOR
700 HALL OF RECORDS

Do not extend notes this side of this line

Note: Any Additions or Changes on This Sheet Must be Made or Circled in Red Ink With Date and Name of Person Making Change.

Notes Ck'd by	Survey of DEXTER CANYON PARK
Map No.	W. O. 7996 Tape No. St'd °F.
Office Work	Surveyed by T.N. W.L.
Checked	Notes T.N. W.L. Date 1-13-38
Date	Indexed

F.B. 742 PG. 63

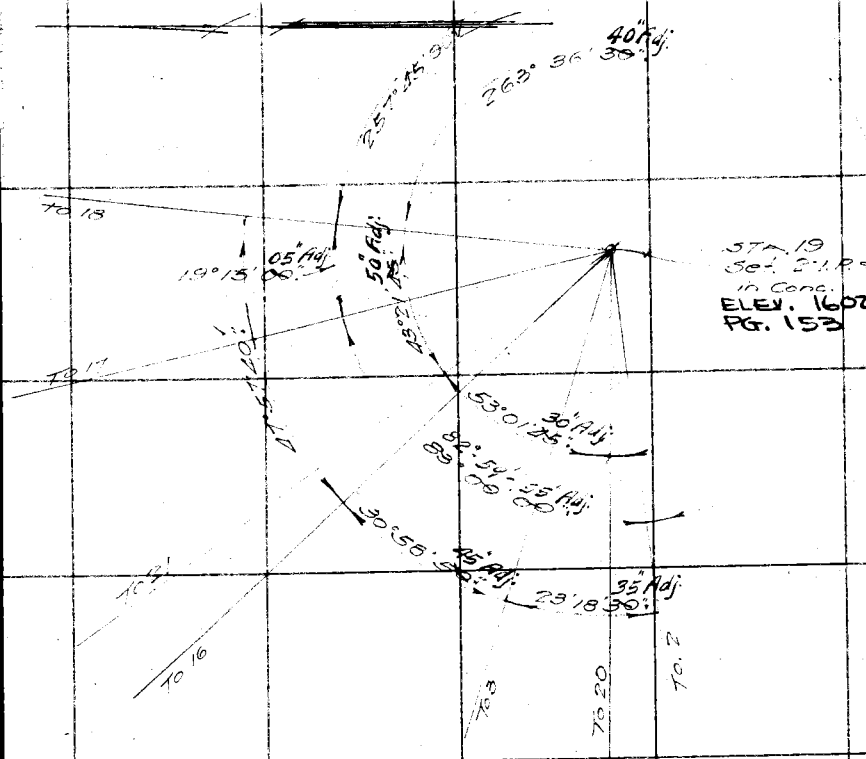

ON	From	To	∠	ON	From	To	∠
19	20	21	53° 02' 00" 106° 03' 30" 318° 10' 30" 53° 01' 45"		16	18	47° 57' 45" 95° 55' 15" 287° 25' 45" 47° 57' 37.5"
	21	18	43° 21' 45" 86° 43' 00" 260° 10' 00" 43° 21' 40"		2	17	83° 00' 00" 166° 00' 00" 138° 00' 00" 83° 00' 00"
	18	20	263° 36' 30" 167° 13' 00" [illegible] 39' 00" 263° 36' 30"		18	2	257° 45' 00" 155° 30' 00" 106° 29' 30" 257° 44' 55"
	2	3	23° 18' 30" 46° 37' 00" 139° 51' 00" 23° 18' 30"		17	18	19° 14' 45" 38° 29' 30" 115° 29' 30" 19° 14' 55"
	3	16	30° 59' 00" 61° 58' 00" 185° 53' 00" 30° 58' 50"				

Note: Any Additions or Changes on This Sheet Must be Made or Circled in Red Ink With Date and Name of Person Making Change.

Do not extend notes this side of this line

RETURN TO
LOS ANGELES COUNTY SURVEYOR
700 HALL OF RECORDS

FORM 247 10M 11-35

F.B. 742 PG. 64

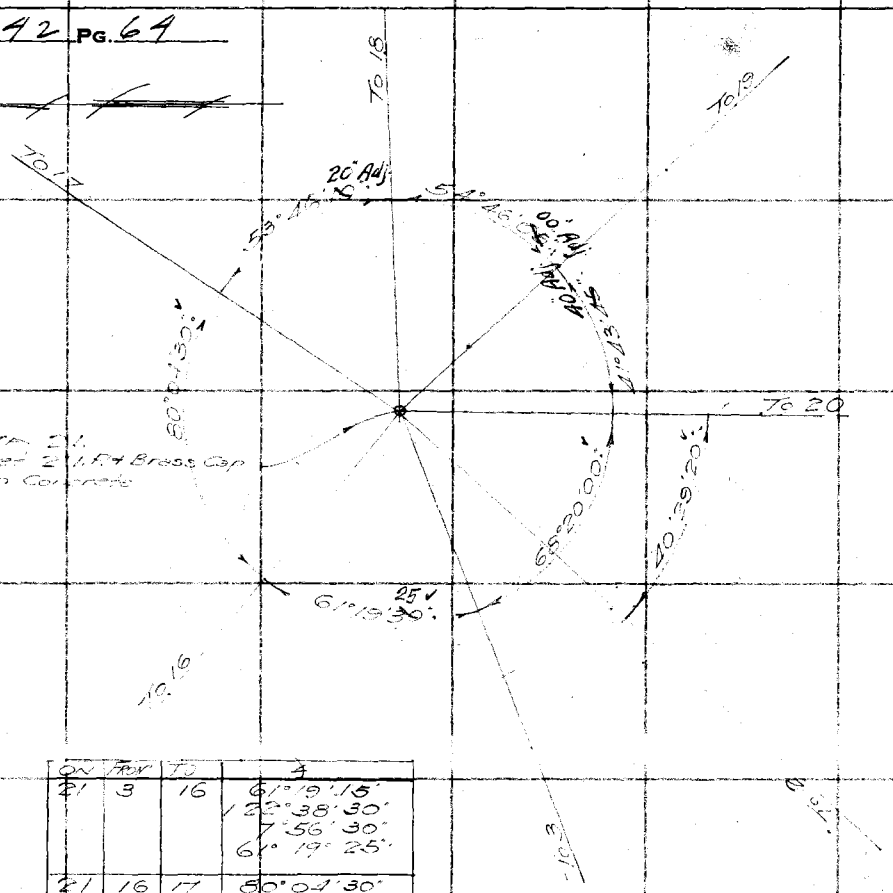

On	For	To	∡
21	3	16	61° 19' 15" 122° 38' 30" 7 56' 30" 61° 19' 25"
21	16	17	80° 04' 30" 160° 09' 00" 120° 24' 00" 80° 04' 30"
21	17	18	53° 46' 15" 107° 32' 30" 323° 37' 00" 53° 46' 10"
21	18	19	54° 46' 00" 109° 32' 00" 328° 36' 30" 54° 46' 05"
21	19	20	41° 11' 00" 83° 27' 30" 350° 22' 30" 41° 23' 45"
21	20	3	65° 20' 00" 136° 40' 00" 50° 00' 00" 65° 20' 00"
21	20	2	40° 29' 15" 80° 58' 30" 241° 56' 00" 40° 29' 20"

RETURN TO
LOS ANGELES COUNTY SURVEYOR
700 HALL OF RECORDS

Do not extend notes this side of this line

Note: Any Additions or Changes on This Sheet Must be Made or Circled in Red Ink With Date and Name of Person Making Change.

Notes Ck'd by [illegible]	Survey of DEXTER CANYON PARK
Map No.	W. O. 7896 Tape No. St'd °F.
Office Work	Surveyed by T. WALSH
Checked	Notes T.M.W. Date 1-13-38
Date	Indexed [illegible]

F.B. 742 PG. 65

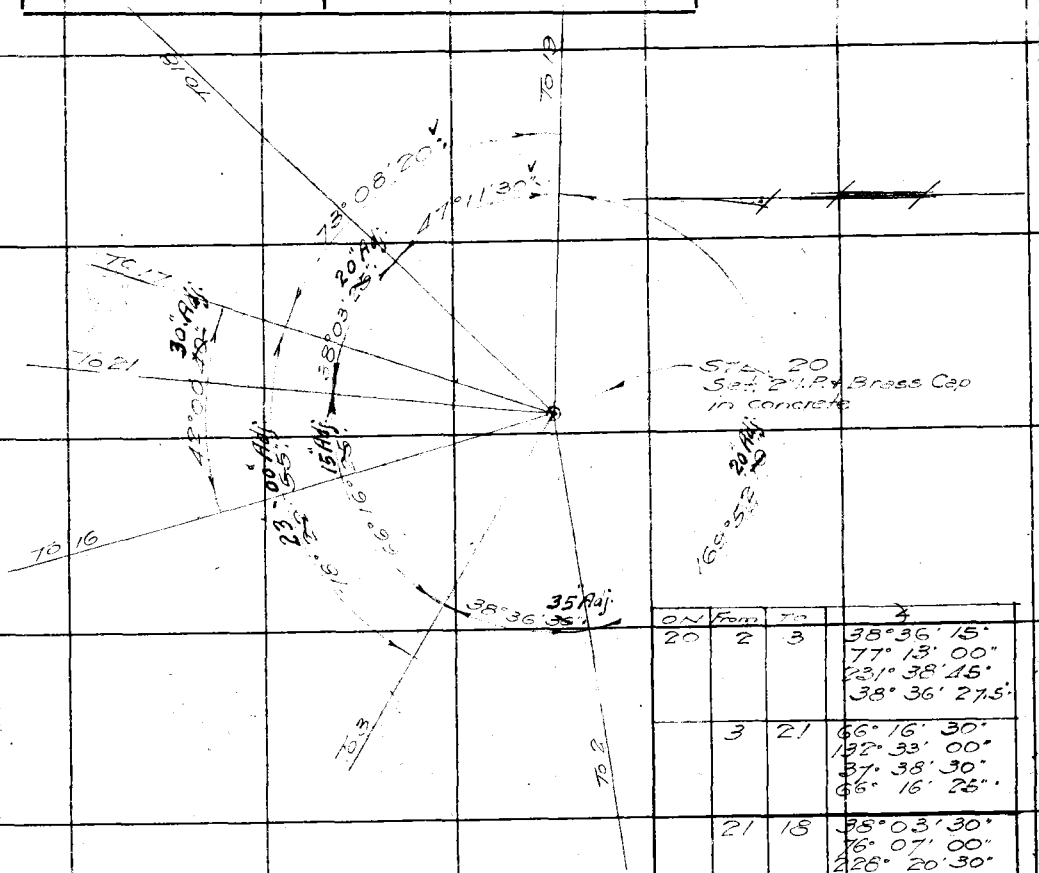

ON	From	To	∠
20	2	3	38° 36' 15" 77° 13' 00" 231° 38' 45" 38° 36' 27.5"
	3	21	66° 16' 30" 132° 33' 00" 37° 38' 30" 66° 16' 25"
	21	18	38° 03' 30" 76° 07' 00" 228° 20' 30" 38° 03' 25"
	18	19	47° 11' 30" 94° 23' 00" 283° 09' 00" 47° 11' 30"
	3	17	78° 23' 00" 156° 46' 00" 110° 17' 30" 78° 22' 55"
	19	2	169° 52' 15" 339° 44' 30" 290° 12' 30" 169° 52' 05"
	17	19	73° 08' 30" 146° 17' 00" 78° 50' 00" 73° 08' 20"
	16	17	12° 00' 45" 84° 01' 30" 252° 04' 00" 12° 00' 40"

Note: Any Additions or Changes on This Sheet Must be Made or Circled in Red Ink With Date and Name of Person Making Change.

Do not extend notes this side of this line

RETURN TO
LOS ANGELES COUNTY SURVEYOR
700 HALL OF RECORDS

FORM 247 10M 11-35

F.B. 742 Pg. 66

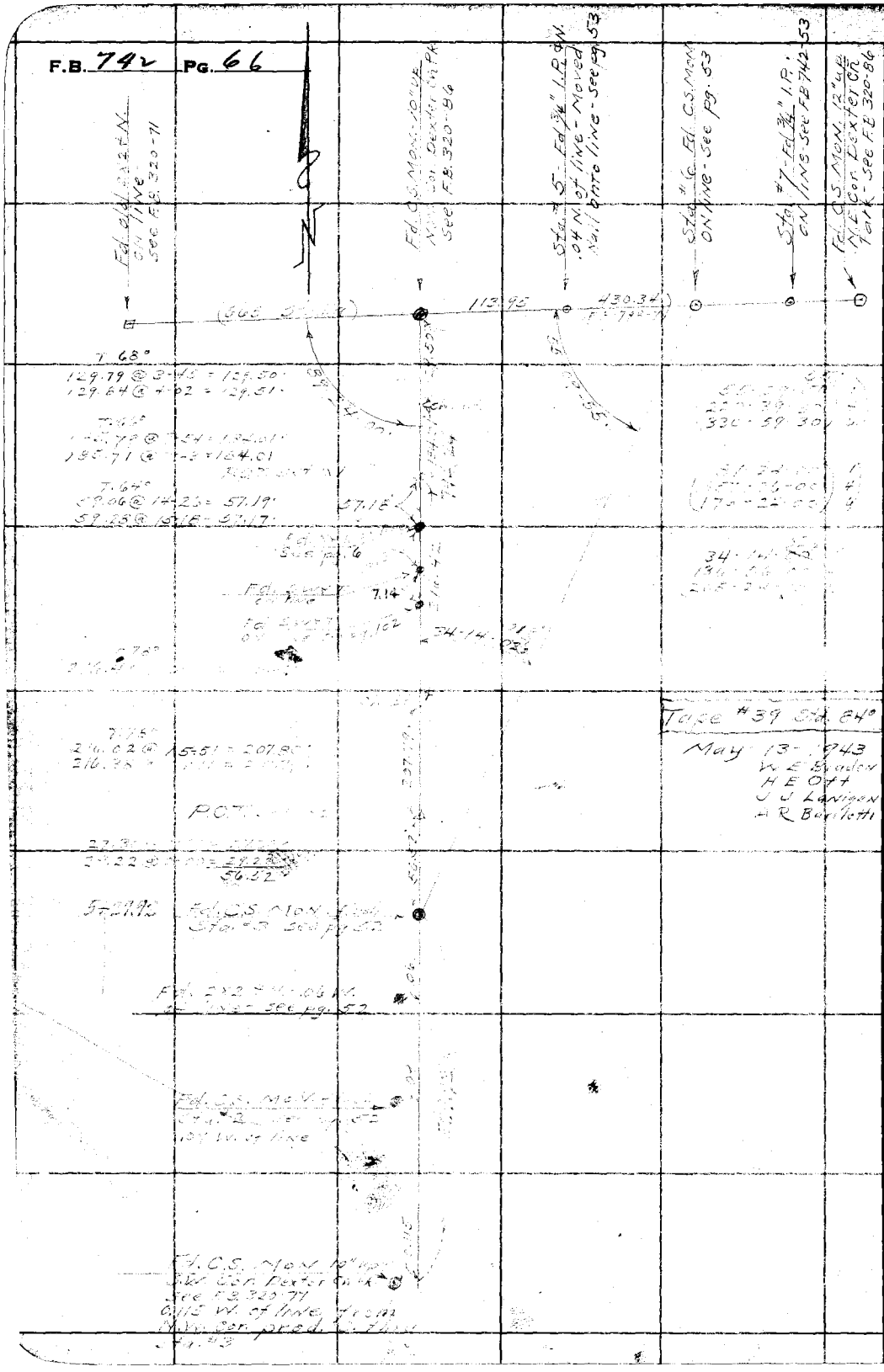

RETURN TO
LOS ANGELES COUNTY SURVEYOR
700 HALL OF RECORDS

Note: Any Additions or Changes on This Sheet Must be Made or Circled in Red Ink With Date and Name of Person Making Change.

Do not extend notes this side of this line

Notes Ck'd by D.M. Finley	Survey of	F.B. 742 PG. 101
Map No. B-153	W. O. Tape No. St'd °F	
Office Work	Surveyed by	
Checked D.M. Finley	Notes Date	
Date Jan 1939	Indexed 11-9-38	

SURVEY OF

DEXTER CAN PATROL STATION

JN. 7783

T.W. Stevenson
I.H. Fenner
Moss Taylor
R.H. Gardner

Note: Any Additions or Changes on This Sheets Must be Made or Circled in Red Ink With Date and Name of Person Making Change.

Do not extend notes this side of this line

RETURN TO
LOS ANGELES COUNTY SURVEYOR
700 HALL OF RECORDS

FORM 247 5M 10-37

F.B. 742 PG. 102

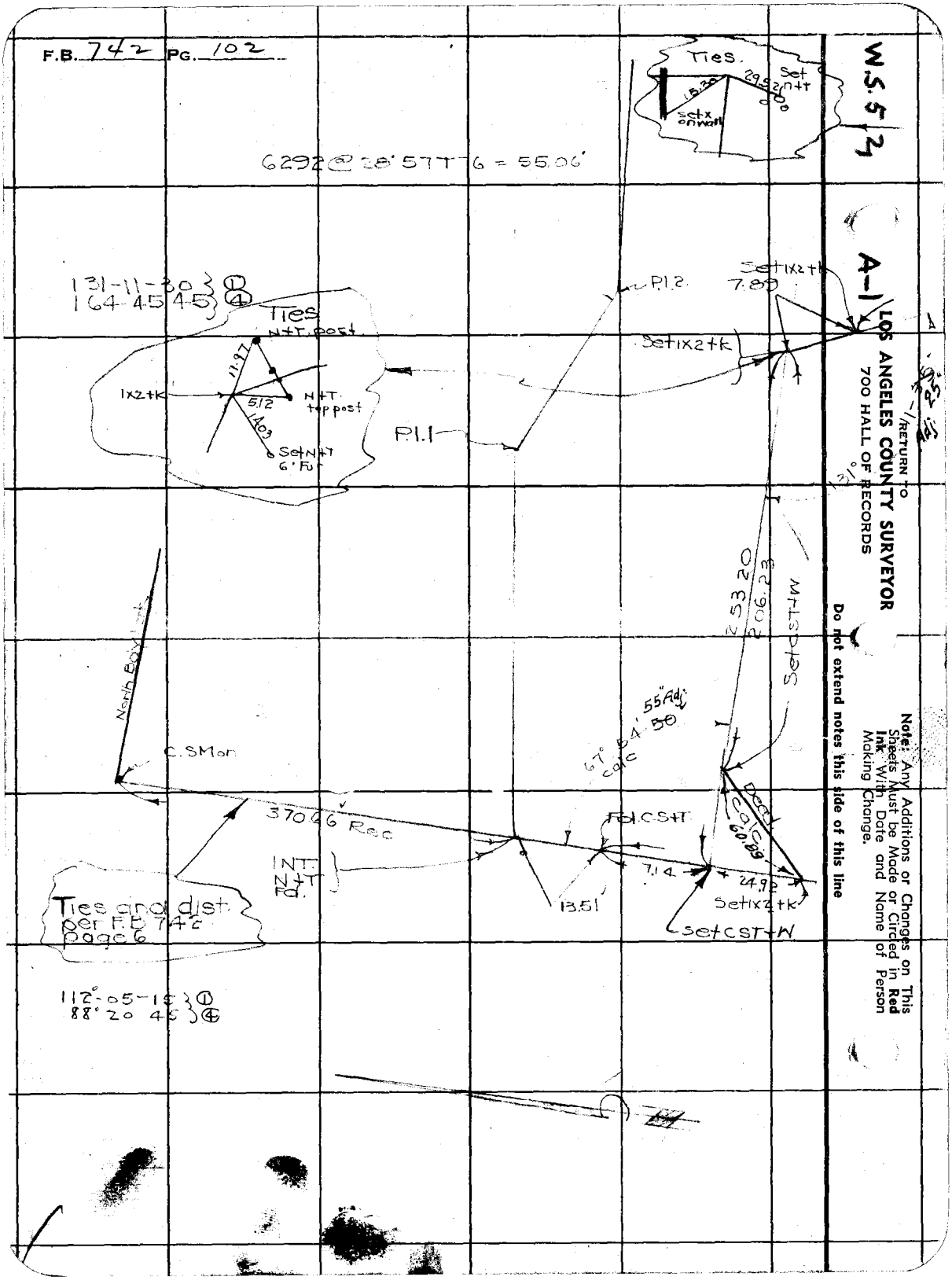

RETURN TO
LOS ANGELES COUNTY SURVEYOR
700 HALL OF RECORDS

Note: Any Additions or Changes on This Sheets Must be Made or Circled in Red Ink With Date and Name of Person Making Change.

Do not extend notes this side of this line

Notes Ck'd by D.M. Finley	Survey of Dexter Can Patrol Sta F.B. 742 PG. 103
Map No. B-153	W. O. 7996 Tape No. St'd 84 °F
Office Work F. A. W.	Surveyed by Stevenson
Checked D.M. Finley	Notes T.L.S. Date 11-7-38
Date Jan. 1939.	Indexed

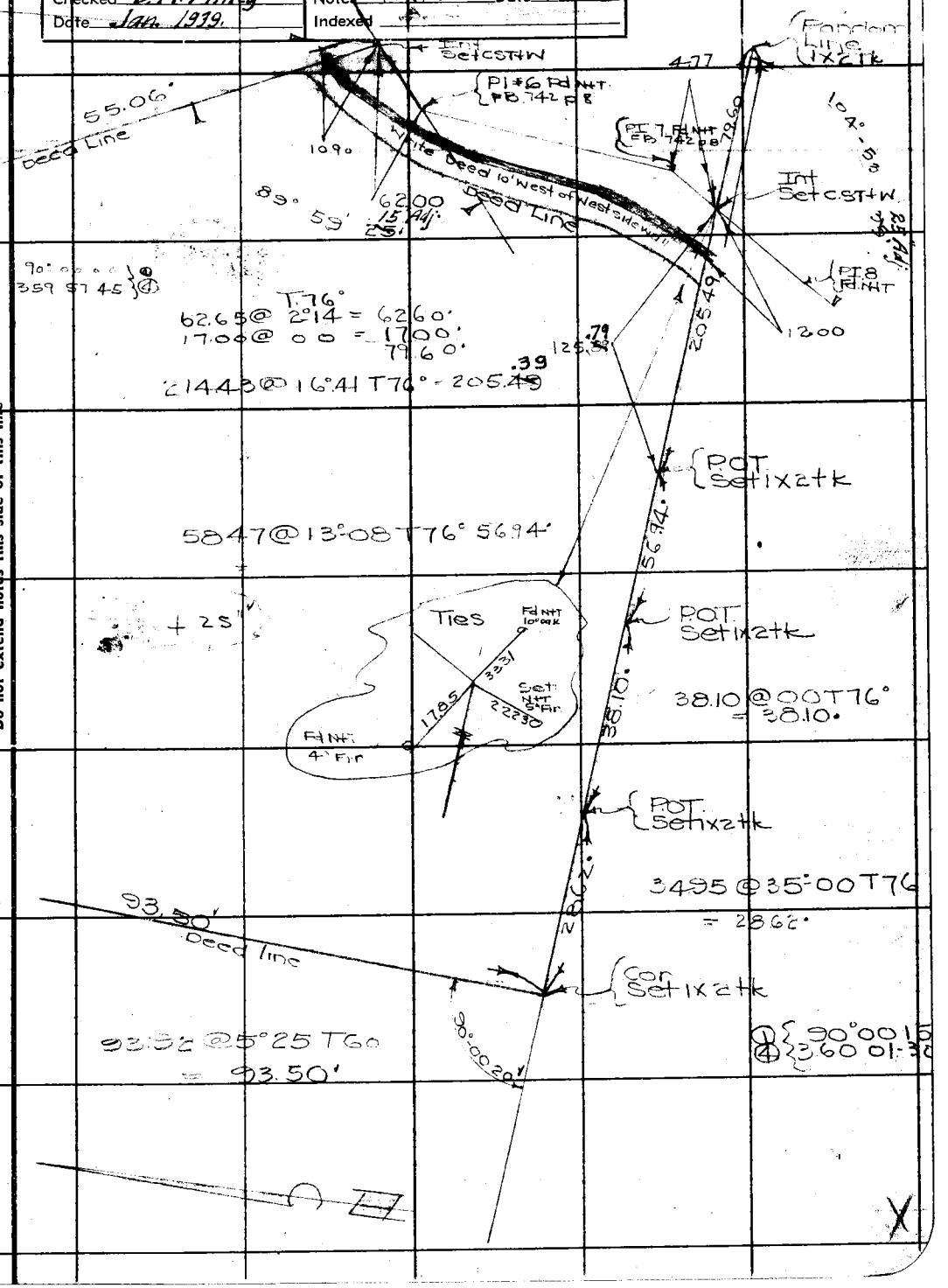

Note: Any Additions or Changes on This Sheets Must be Made or Circled in Red Ink With Date and Name of Person Making Change.

Do not extend notes this side of this line

RETURN TO
LOS ANGELES COUNTY SURVEYOR
700 HALL OF RECORDS

FORM 247 5M 10-37

Notes Ck'd by	Survey of Dexter Cn Park
Map No.	W. O. 7996 Tape No. St'd °F.
Office Work	Surveyed by Moore
Checked	Notes Moore Date 7-17-39
Date	Indexed A. J. Johnson 7-18-39

F.B. 742 PG. 105

STAKING FOR
COMFORT STATION
DEXTER CANYON PARK
Job # 7996

Moore
Farmer
Hansen
Hoffman

Note: Any Additions or Changes on This Sheet Must be Made or Circled in Red Ink With Date and Name of Person Making Change

Do not extend notes this side of this line

RETURN TO
LOS ANGELES COUNTY SURVEYOR
700 HALL OF RECORDS

FORM 247 10M 11-35

F.B. 742 PG. 106

Cuts and Fills on Ref Points
are to top of floor grade = 1415.37

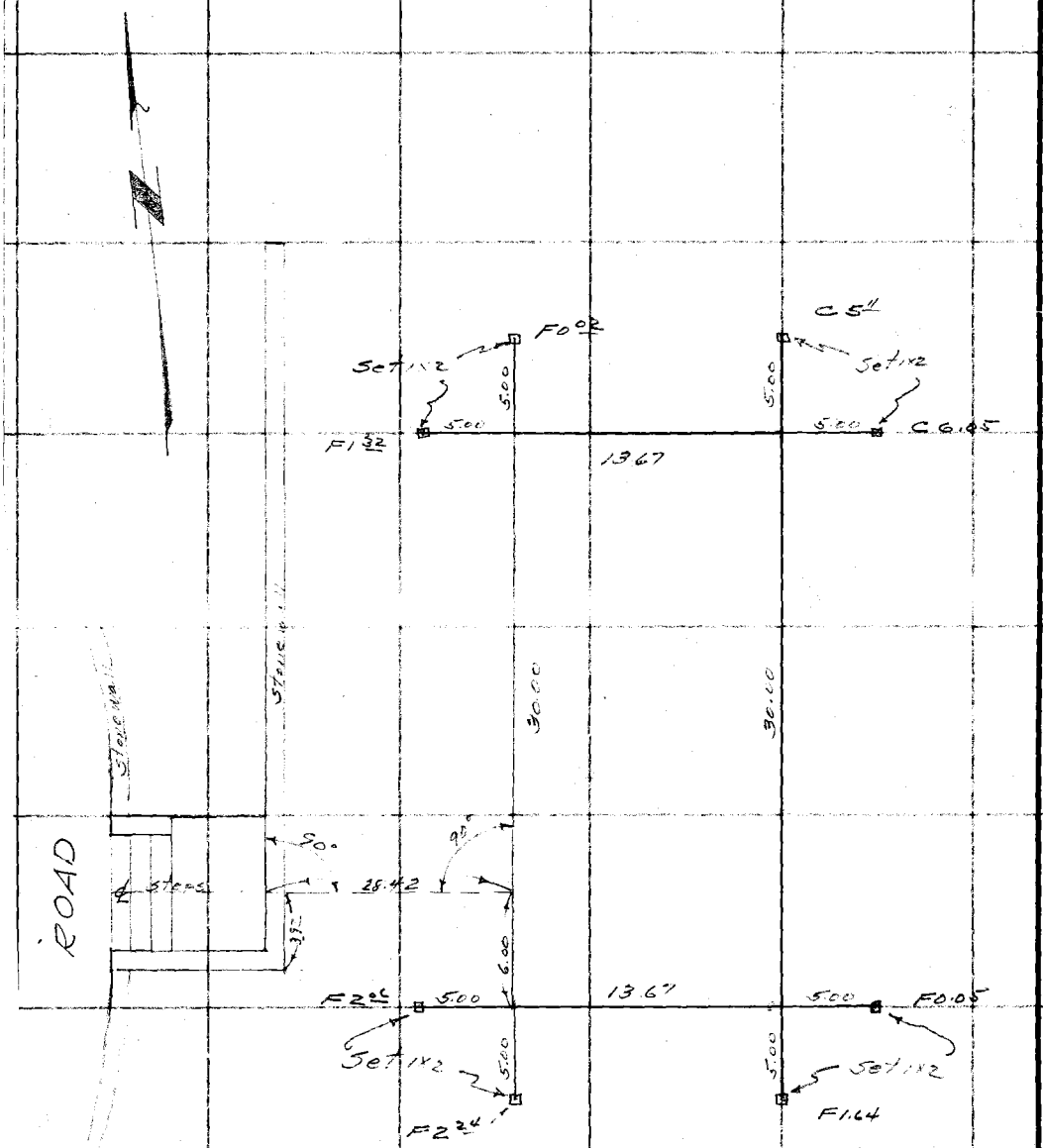

RETURN TO
LOS ANGELES COUNTY SURVEYOR
700 HALL OF RECORDS

Do not extend notes this side of this line

Note: Any Additions or Changes on This Sheet Must be Made or Circled in Red Ink With Date and Name of Person Making Change.

Notes Ck'd by	Survey of Dexter Cn. Park
Map No. GT-168	W. O. 7985 Tape No. St'd. °F
Office Work E. J. Terry	Surveyed by [illegible]
Checked	Notes Moore Date 1-17-40
Date 1/29/40	Indexed [illegible]

F.B. 742 PG. 107

LOCATION
OF
NEW SEWER LINE
DEXTER CANYON PARK

Note: Any Additions or Changes on This Sheet Must be Made or Circled in Red Ink With Date and Name of Person Making Change.

Do not extend notes this side of this line.

RETURN TO
LOS ANGELES COUNTY SURVEYOR
700 HALL OF RECORDS

FORM 247 5M 10-39

F.B. 742 PG. 108

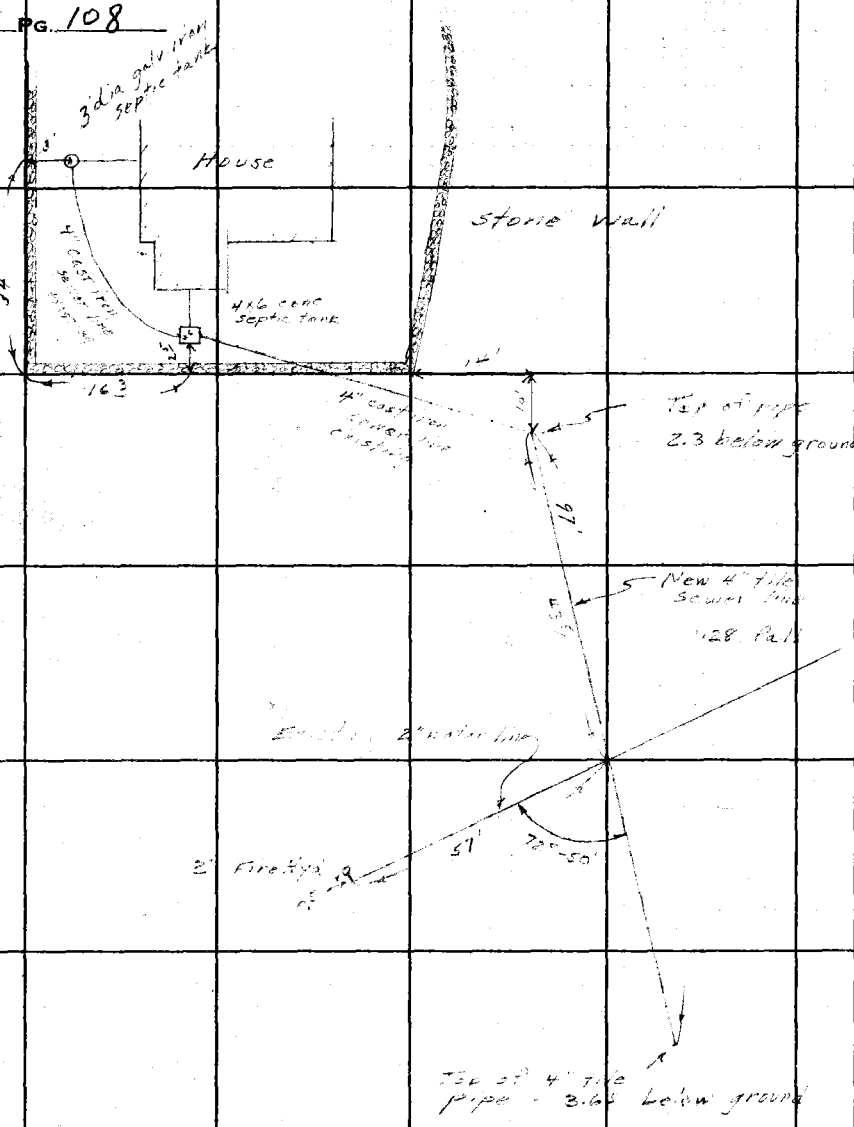

RETURN TO
LOS ANGELES COUNTY SURVEYOR
700 HALL OF RECORDS

Do not extend notes this side of this line.

Note: Any Additions or Changes on This Sheet Must be Made or Circled in **Red** Ink With Date and Name of Person Making Change.

Notes Ck'd by	Survey of Dexter Cn. Pk.	F.B. 742 PG. 109
Map No.	W. O. 2223 Tape No. St'd °F	
Office Work	Surveyed by Hammond	
Checked	Notes L.S.H. Date 3-14-40	
Date	Indexed A. C. Johnson 3-19-40	

(FLAGGING 20 ACRE PROPOSED ADDITION TO DEXTER CN. PK.)



Note: Any Additions or Changes on This Sheet Must be Made or Circled in Red Ink With Date and Name of Person Making Change.

Do not extend notes this side of this line.

RETURN TO
LOS ANGELES COUNTY SURVEYOR
700 HALL OF RECORDS

FORM 247 5M 10-89

Profile No. _____ Notes Red. _____ Plotted _____ Job No. 7996 Division No. _____ F.B. 742 PG. 111

X-Sec. No. _____ Date _____ Date _____ Survey of _____

Notes Chkd. _____ Checked _____ Survey by Hellstrom Notes A.N.H. Date 8-9-48

Date _____ Date _____ Map No. _____ Indexed [illegible] Date _____

NOTE: ANY ADDITIONS OR CHANGES ON THIS SHEET MUST BE MADE OR CIRCLED IN RED INK, WITH DATE AND NAME OF PERSON MAKING CHANGE.

PLEASE RETURN TO
LOS ANGELES COUNTY SURVEYOR
700 HALL OF RECORDS

Do not extend notes this side of this line.

STATION	B. S.	H. I.	F. S.	ELEV.	
				J. N. 7996	

SURVEY TO ESTABLISH AN ELEVATION ON WATER WELL ON LOT #506 ON WEST SIDE OF SPRING TRAIL

FORM 307 10M 10-46

FORM 307 10M 10-46

PLEASE RETURN TO
LOS ANGELES COUNTY SURVEYOR
700 HALL OF RECORDS

NOTE: ANY ADDITIONS OR CHANGES ON THIS SHEET MUST BE MADE OR CIRCLED IN RED INK, WITH DATE AND NAME OF PERSON MAKING CHANGE.

Do not extend notes this side of this line.

STATION	B. S.	H. I.	F. S.	ELEV.		
B.M. #4				1287 186	B.M. #4	Adj. Elev. (1287.186) Cut Spk. in 5" Oak (now 14") On E. Side of Road Opposite T.P. #362265E On Road Above Kagel Cnyn Service Station. Per L.B. 640-116-117 " F.B. 320-138 This Tree is one of a group of Four Oak Trees
	1 569	1288 755				
T.P.			4 561	1284 194		
	1 288	1285 482				
T.P.			11 482	1274 000		
	0 206	1274 206				
T.P.			10 298	1263 908		
	3 549	1267 457				
T.P.			11 580	1255 877		
	4 460	1260 337				
			6 2	1254 1	Elev. On Natural Ground at Well hole.	
			34 0	1225 3	" at bottom of hole on 8-9-48	
B.M.			4 854	1255 483	B.M.	Set Boat Spike W.&T. In 50" Oak Tree - 2' above around On Lot #506 On West Side Of SPRING TRAIL
	5 041	1260 524				
T.P.			0 373	1260 151		
	11 700	1271 851				
T.P.			0 372	1271 479		

F.B. 742 PG. 112

Job No. 7996 Division No. ____ Notes Red. ____ Plotted ____ Profile ____

Survey of ____ Date ____ Date ____ No. ____

Survey by ____ Notes ____ Notes Chkd. LKF Checked ____ X-Sec. ____

Indexed ____ Date ____ Date 8-11-48 Date ____ No. ____

FORM 307 10M 10-46

PLEASE RETURN TO
LOS ANGELES COUNTY SURVEYOR
700 HALL OF RECORDS

NOTE: ANY ADDITIONS OR CHANGES ON THIS SHEET MUST BE MADE OR CIRCLED IN RED INK, WITH DATE AND NAME OF PERSON MAKING CHANGE.

Do not extend notes this side of this line.

STATION	B. S.	H. I.	F. S.	ELEV.		
T.P.				1271 479	prev. pg.	
	9162	1280641				
T.B.M.			0 700	1279 941	T.B.M.	Cut Spk. in P.P. #362267 E. In Front of Kagel Chyn Grocery at Oil Sta.
	8859	1288 800				(1287.186 Adj)
B.M. #4			1569	1287 231	B.M. #4	Ct. Spk. in 14" Oak pr. prev. pg.

Profile No. ____ Date ____ Notes Red ____ Plotted ____ Job No. 7996 Division No. ____

X-Sec. No. ____ Date ____ Notes Chkd LKF Date 8-11-48 Checked ____ Survey of ____ Survey by Hellstrom Notes A.N.H. Date 8-9-48

Map No. ____ Date ____ Indexed C. J. [illegible] Date ____

F.B. 742 PG. 193

F.B. 742 PG. 114

Job No. _____ Division No. _____ Notes Red. _____ Plotted _____

Survey of _____ Date _____ Date _____

Survey by _____ Notes _____ Notes Chkd _____ Checked _____

Indexed _____ Date _____ Date _____ Date _____

Profile No. _____

X-Sec. No. _____

STATION	B. S.	H. I.	F. S.	ELEV.

FORM 307 10M 10-46

PLEASE RETURN TO
LOS ANGELES COUNTY SURVEYOR
700 HALL OF RECORDS

Do not extend notes this side of this line.

NOTE: ANY ADDITIONS OR CHANGES ON THIS SHEET MUST BE MADE OR CIRCLED IN RED INK, WITH DATE AND NAME OF PERSON MAKING CHANGE.

Notes Ck'd by	Survey of
Map No.	W. O. Tape No. St'd °F
Office Work	Surveyed by Helstrom
Checked	Notes A.K. Date 8-9-48
Date	Indexed A. C. Johnson 8-11-48

F. B. 742 Pg. 415

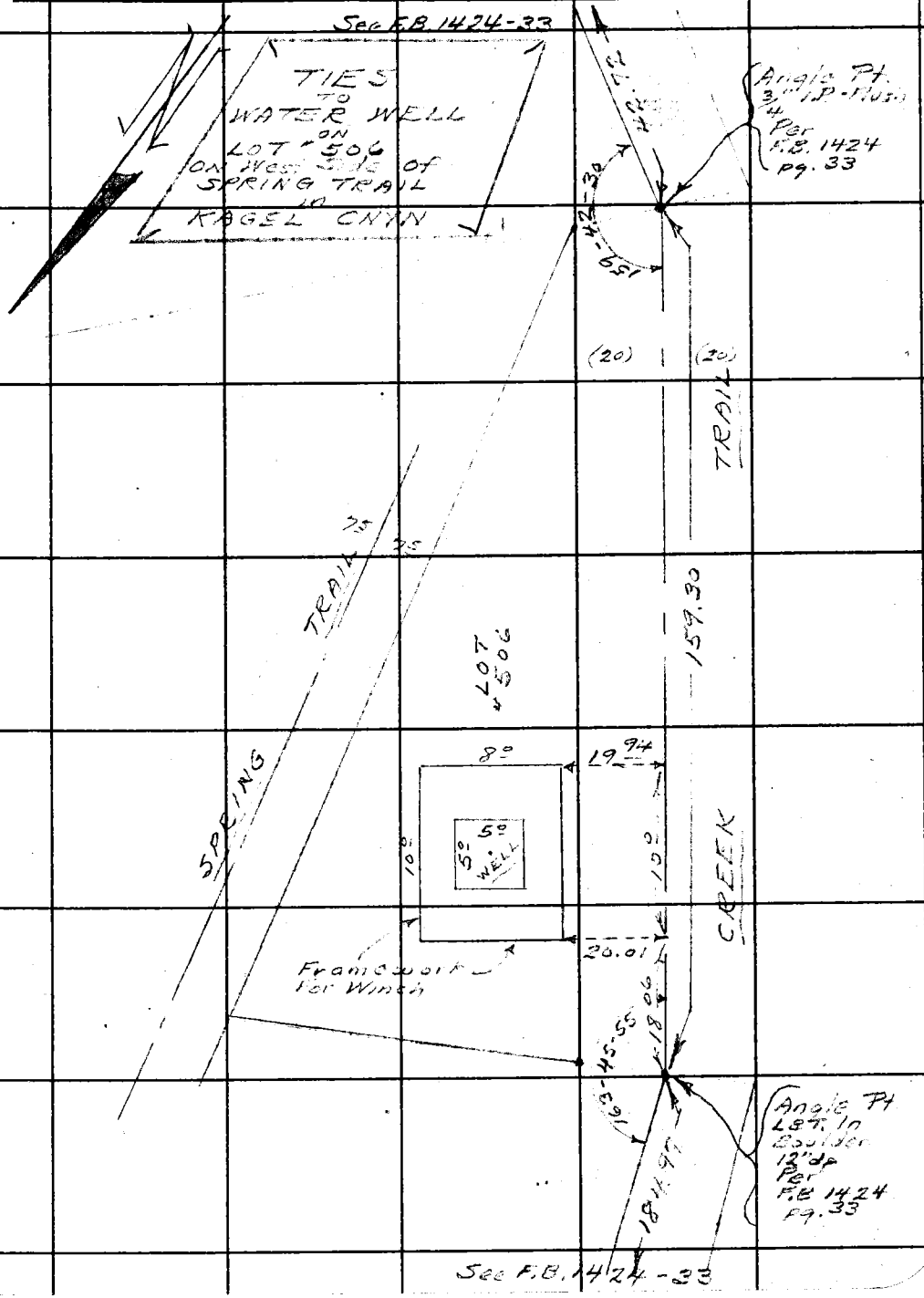

Note: Any Additions or Changes on This Sheet Must Be Made or Circled in Red Ink With Date and Name of Person Making Change.

Do not extend notes this side of this line.

RETURN TO
LOS ANGELES COUNTY SURVEYOR
700 HALL OF RECORDS

FORM 247 5M 11-46

Profile No.	Notes Red	Plotted	Job No. 7996	Division No.	F.B. 742 PG. 117
	Date	Date	Survey of DEXTER PARK		
X-Sec. No.	Notes Chkd	Checked	Survey by W E Braden	Notes W E B.	Date 2/2-50
	Date	Date	Map No.	Indexed B. C. Johnson	Date 2-3-50

BENCH CIRCUIT

JN 7996

Feb. 1950

W E Braden
I J Bowles
Bob. Holt

STATION	B. S.	H. I.	F. S.	ELEV.

NOTE: ANY ADDITIONS OR CHANGES ON THIS SHEET MUST BE MADE OR CIRCLED IN RED INK, WITH DATE AND NAME OF PERSON MAKING CHANGE.

Do not extend notes this side of this line.

PLEASE RETURN TO
LOS ANGELES COUNTY SURVEYOR
700 HALL OF RECORDS

FORM 307 5M 1-46

FORM 307 5M 1-46

PLEASE RETURN TO
LOS ANGELES COUNTY SURVEYOR
700 HALL OF RECORDS

NOTE: ANY ADDITIONS OR CHANGES ON THIS SHEET MUST BE MADE OR CIRCLED IN RED INK, WITH DATE AND NAME OF PERSON MAKING CHANGE.

Do not extend notes this side of this line.

F.B. 742 PG. 118 Job No. 7996 Division No. _____ Notes Red. _____ Plotted _____ No. _____ Profile
Survey of DEXTER PARK Date _____ Date _____ X-Sec.
Survey by N.E. Breden Notes N.E.B. 2/2-50 Notes Chkd. H.N.B. Checked _____ No. _____
Indexed E. C. Johnson Date _____ Date 2-6-50 Date _____

STATION	B. S.	H. I.	F. S.	ELEV.		
B.M.				1386.43	B.M. Elev. 1386.43 - F.B. 742-20 Chis. □ in pump platform	
	9.969	1396.399				
			0.192	1396.207	1x2	
	11.102	1407.309				
B.M. #D-1 set			0.681	1406.628	East Drive 300± North of Ho. #D-239 - set Bt. spk & L. in walk to Rest Rooms (Chis. BM #1 D)	
	7.469	1414.097				
B.M. #D-2 set			1.820	1412.277	East Drive 500± North of Ho #D-239 - West si. Drive - N.E. cor. steps - set Bt. spk & L.	
	1.829	1414.106				
			9.601	1404.505	B. spk. in pvt.	
	2.625	1407.130	9.288	1397.842	" " in Tree	
	0.701	1398.543				
B.M.			12.119	1386.424	B.M. Elev. 1386.43 see above	

Notes Ck'd by	Survey of DEXTER PRK
Map No. CSB-1834-1	W. O. 0206 Tape No. ____ St'd. ____ °F
Office Work HDH	Surveyed by Hellstrom
Checked ANB	Notes A.N.H. Date 7-1950
Date 8-18-1950	Indexed K. C. Johnson 8-3-50

F. B. 742 PG. 119

DEXTER PARK

J.N. 0206

Capital Project #565

LOCATION OF RECREATION BLDG.
JUST NORTH OF TOILETS ON MOST EASTLY
ROAD OF PARK.

SEE F.B. 742

SEE C.S. MAP B-1834

PLAN ON Pg. 120

See Mean Dpt. — L.A. Co. # 3057

" " " Specification # 1213

See SURVEY DIV. — Index No 5
Sheet " 1
F.B. 742-14
J.N. 7996
} Yellow Slit

Note: Any Additions or Changes on This Sheet Must be Made or Circled in Red Ink With Date and Name of Person Making Change.

Do not extend notes this side of this line.

RETURN TO
LOS ANGELES COUNTY SURVEYOR
726 LOS ANGELES COUNTY
ENGINEERING BLDG.

76F309S 247 10M 1-49

F. B. 742 PG. 120

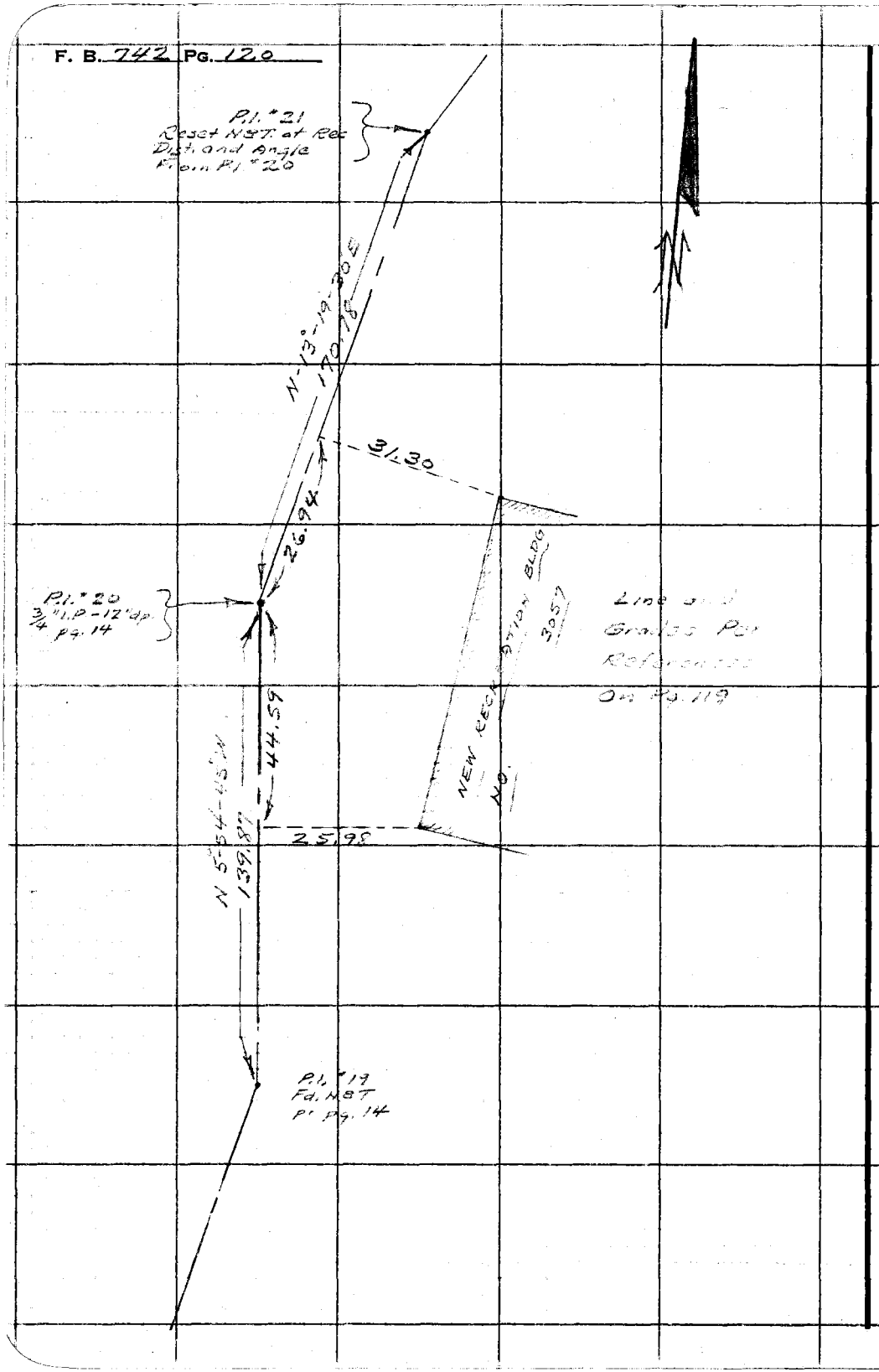

RETURN TO
LOS ANGELES COUNTY SURVEYOR
725 LOS ANGELES COUNTY
ENGINEERING BLDG.

Do not extend notes this side of this line.

Note: Any Additions or Changes on This Sheet Must be Made or Circled in Red Ink With Date and Name of Person Making Change.

76L298 307 5-49

PLEASE RETURN TO
LOS ANGELES COUNTY SURVEYOR
726 LOS ANGELES COUNTY ENGINEERING BLDG.

NOTE: ANY ADDITIONS OR CHANGES ON THIS SHEET MUST BE MADE OR CIRCLED IN RED INK, WITH DATE AND NAME OF PERSON MAKING CHANGE.

Do not extend notes this side of this line.

STATION	B. S.	H. I.	F. S.	ELEV.		
		[illegible]				
				1412 28.	B.M. "D-2	FB742-118
	5 5[illegible]	1417 24.				
			2 83	14[illegible]		
	12 06	1427 07.				
0+00 [illegible]			9 7	14 74.		C-2⁴ - C-2⁵/2⁵ ; C2⁵/5⁵ × 3'
+30 [illegible]			1 31	[illegible] 76		C-10⁸ - C11⁸/11⁸ ; C11⁸/14⁸ × 3'
	9 78	1435 54.				
+60 [illegible]			[illegible]	1430 5.		C-14⁵ - C16⁵/16⁵ ; C-17⁵/19⁵ × 3'
+91°			4 [illegible]	1431 4.		C-16⁴ - C20⁰/20⁰ ; C-20²/23⁰ × 3'
[illegible]			8 47	1432 07.		C-12¹ - C15⁰/15 ; C15³/18 × 3'
	[illegible]	1432 85.				
B.M. D-2			15 62	1412 [illegible]	[illegible]	

Profile No. ____ Notes Red. ____ Plotted H.D.H. Job No. ____ Division No. ____
Date ____ Date 8-18-50 Survey of Dexter Chyn Park
X-Sec. No. ____ Notes Chkd. H.D.H. Checked ____ Survey by [illegible] Notes ____ Date ____
Date 8-17-50 Date ____ Map No. ____ Indexed ____ Date ____

F.B. 742 PG. 121

76L298 307 5-49

PLEASE RETURN TO
LOS ANGELES COUNTY SURVEYOR
726 LOS ANGELES COUNTY ENGINEERING BLDG.

NOTE: ANY ADDITIONS OR CHANGES ON THIS SHEET MUST BE MADE OR CIRCLED IN RED INK, WITH DATE AND NAME OF PERSON MAKING CHANGE.

Do not extend notes this side of this line.

STATION	B. S.	H. I.	F. S.	ELEV.	
GRADES FOR GUTTERS ON EAST SIDE OF RECREATION BLDG.					
B.M. D-2				1412 28	B.M. D-2 (Descript on Pg. 118) Boat Spk In Lead N.E. Cor of Stone Steps 60'± N.W. of N.W. Cor. Recreation Bldg.
	8 03	1420 31			
			5 31	1415 00	Elev. Fl. Ln. N. end Btm Gutt.
			5 94	1414 37	Elev. Fl. Ln. S. end Btm Gutt.

Upper Gutter had No Plan Or Grds. It Was Variable pr. Blue Print and is to be built as pr. Fits Ground 3'± From Top of Cut
See Mech. Dept. Prints For Specs. 1213
C.P. 565
LA.Co # 3057

F.B. 742 PG. 122

Job No. ____ Division No. ____ Notes Red. ____ Plotted ____ Profile ____
Survey of ____ Date ____ Date ____ No. ____
Survey by ____ Notes ____ Notes Chkd. ____ Checked ____ X-Sec. ____
Indexed ____ Date ____ Date ____ Date ____ No. ____

Notes Ck'd by	Survey of DEXTER PARK
Map No.	W. O. 0206 Tape No. St'd. °F.
Office Work	Surveyed by A. N. HELLESTON
Checked	Notes: T. MUSLIN Date 10-3-50
Date	Indexed A. C. Johnson 10-6-50

F. B. 742 PG. 122

J. N. 0206
DEXTER CNYN PRK.
2" WATER LINE
FOR
RECREATION BLDG. — 10-2-50

Note: Any Additions or Changes of This Sheet Must be Made or Circled in Red Ink With Date and Name of Person Making Change.

Do not extend notes this side of this line.

RETURN TO
LOS ANGELES COUNTY SURVEYOR
726 LOS ANGELES COUNTY
ENGINEERING BLDG.

76F309S 247 10M 1-49

RETURN TO
LOS ANGELES COUNTY SURVEYOR
726 LOS ANGELES COUNTY
ENGINEERING BLDG.

Note: Any Additions or Changes on This Sheet Must be Made or Circled in Red Ink With Date and Name of Person Making Change.

Do not extend notes this side of this line.

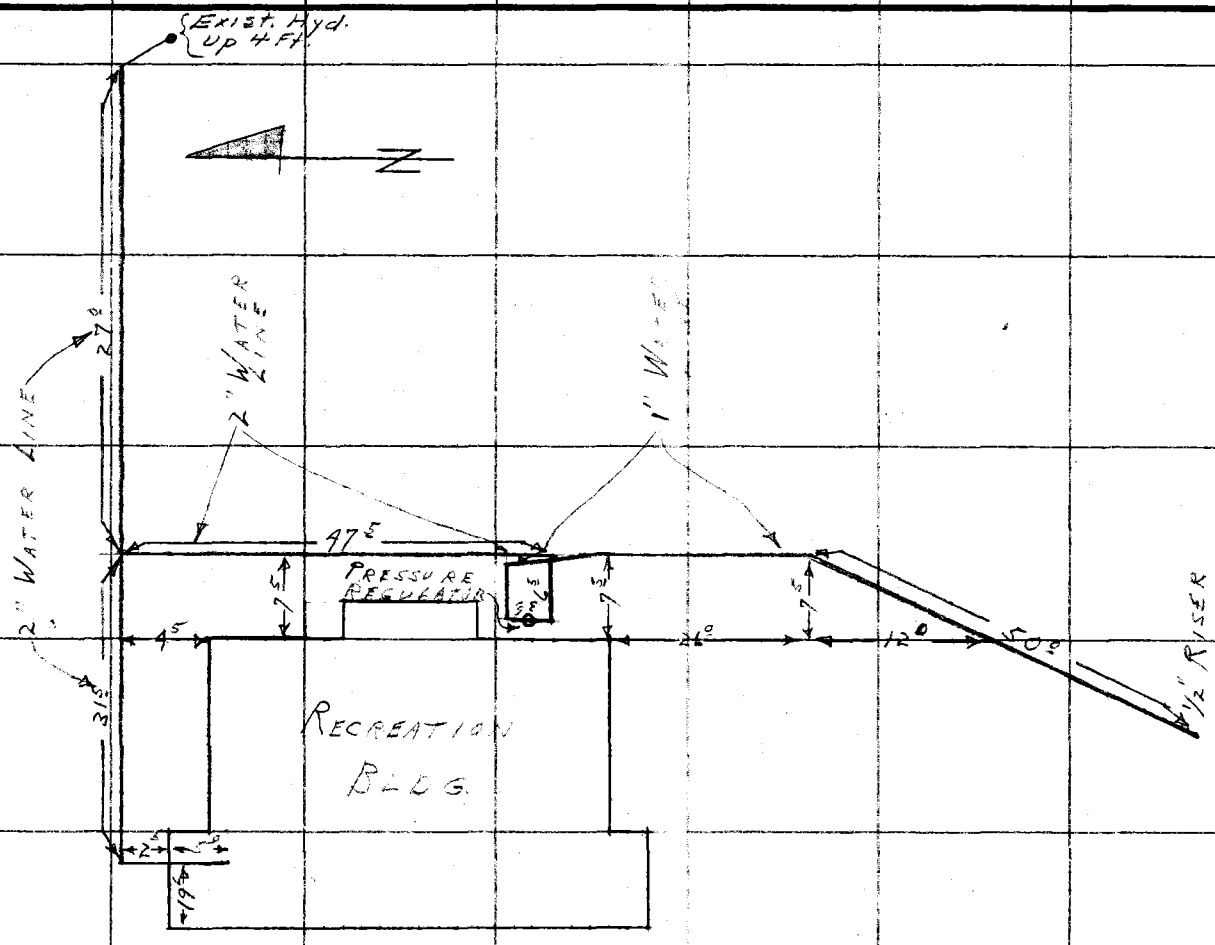

F. B. 742 PG. 122

Notes Ck'd by	Survey of Rec. Bldg. Dexter Pk
Map No.	W. O. 6206 Tape No. St'd. °F
Office Work	Surveyed by A. D. Hellstrom
Checked	Notes E. Lynch Date 10-3-50
Date	Indexed A. C. Johnson

F. B. 142 PG. 125

GAS LINE — RECREATION BLDG

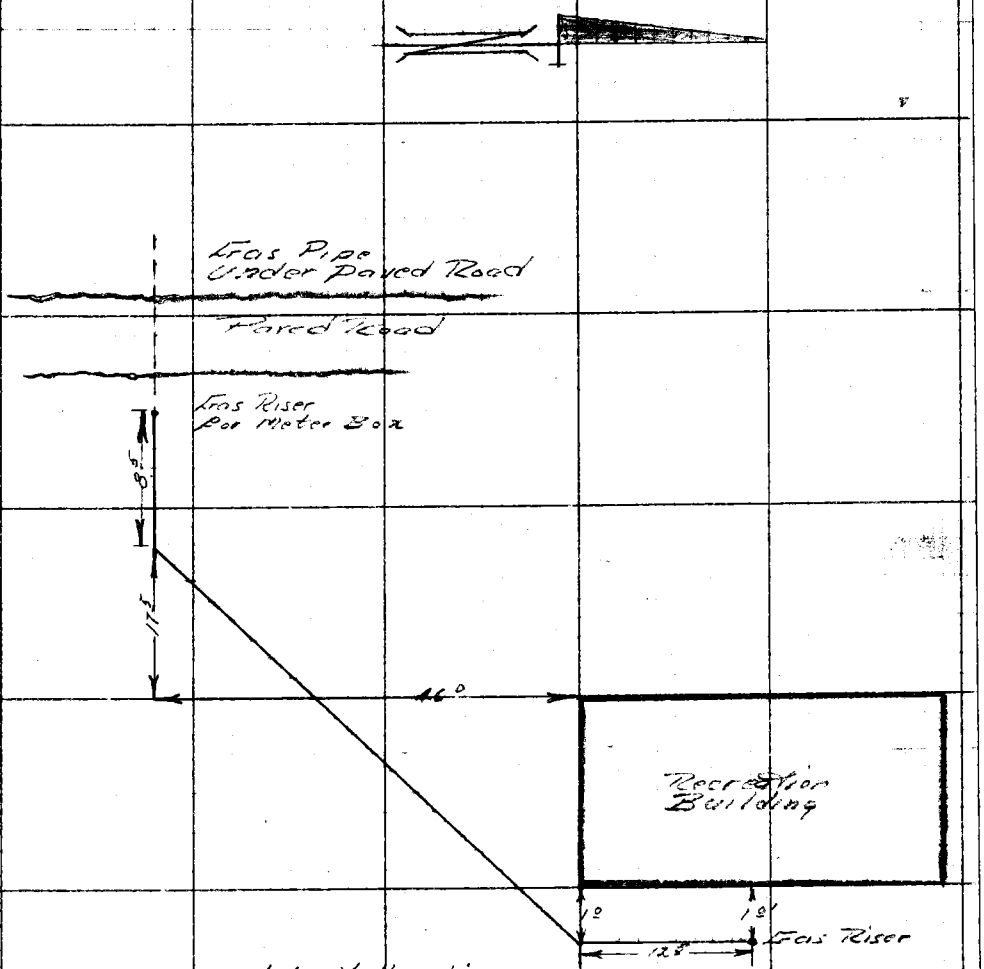

Note: Yellow line equals 1/2" Gas line

Note: Any Additions or Changes of This Sheet Must be Made or Circled in Red Ink With Date and Name of Person Making Change.

Do not extend notes this side of this line.

RETURN TO
LOS ANGELES COUNTY SURVEYOR
726 LOS ANGELES COUNTY
ENGINEERING BLDG.

76F309S 247 10M 1-49

Notes Ck'd by	Survey of RECREATION BLDG.
Map No.	W. O. 0206 Tape No. St'd. °F
Office Work	Surveyed by A.N. HELLSTROM
Checked	Notes J.C. PIKE Date 10-50
Date	Indexed A. C. Johnson

F. B. 742 PG. 127

ELEC. LINE - RECREATION BLDG.

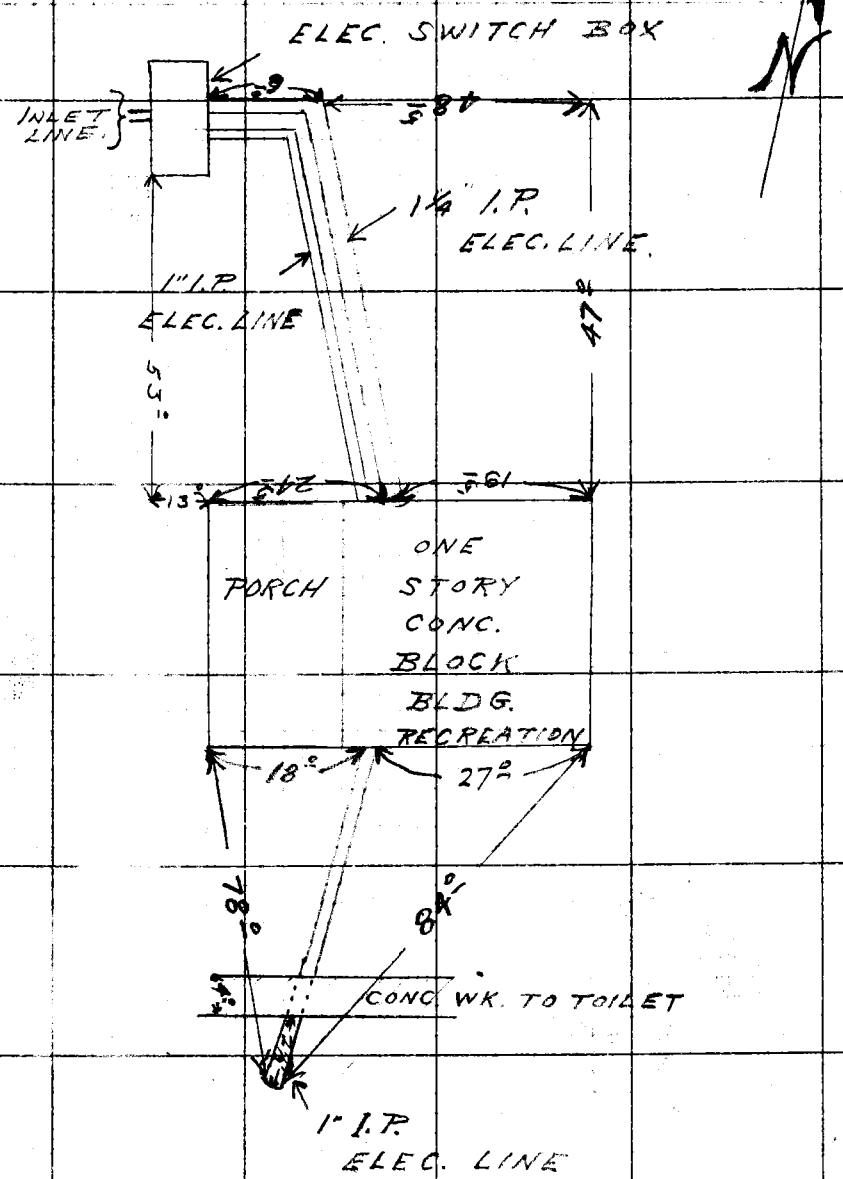

Note: Any Additions or Changes of This Sheet Must be Made or Circled in Red Ink, With Date and Name of Person Making Change.

Do not extend notes this side of this line.

RETURN TO
LOS ANGELES COUNTY SURVEYOR
726 LOS ANGELES COUNTY ENGINEERING BLDG.

76F309S 247 10M 1-49

Notes Ck'd by KRM	Survey of Dexter Canyon Park
Map No.	W. O. 7783 Tape No. 80 St'd. 84 °F
Office Work	Surveyed by J. P. McHne
Checked	Notes J.P.M. Date 7-17-53
Date	Indexed J. C. Johnson 8-7-53

F. B. 742 PG. 129

NOTE:
RETRACEMENT ON 3-30-60
FOUND POINTS IN ERROR-
CORRECTIONS IN RED.

R.C. WILSON
3-31-60

DEXTER CANYON PARK

"P.I.'S" ON NORTH TRAIL ROAD

J. McHne
C. Lewis
L. York
L. Shortland

Note: Any Additions or Changes on This Sheet Must be Made or Circled in Red Ink With Date and Name of Person Making Change.

Do not extend notes this side of this line.

RETURN TO
LOS ANGELES COUNTY SURVEYOR
726 LOS ANGELES COUNTY
ENGINEERING BLDG.

76F309S 247 2-51

F. B. 742 PG. 130

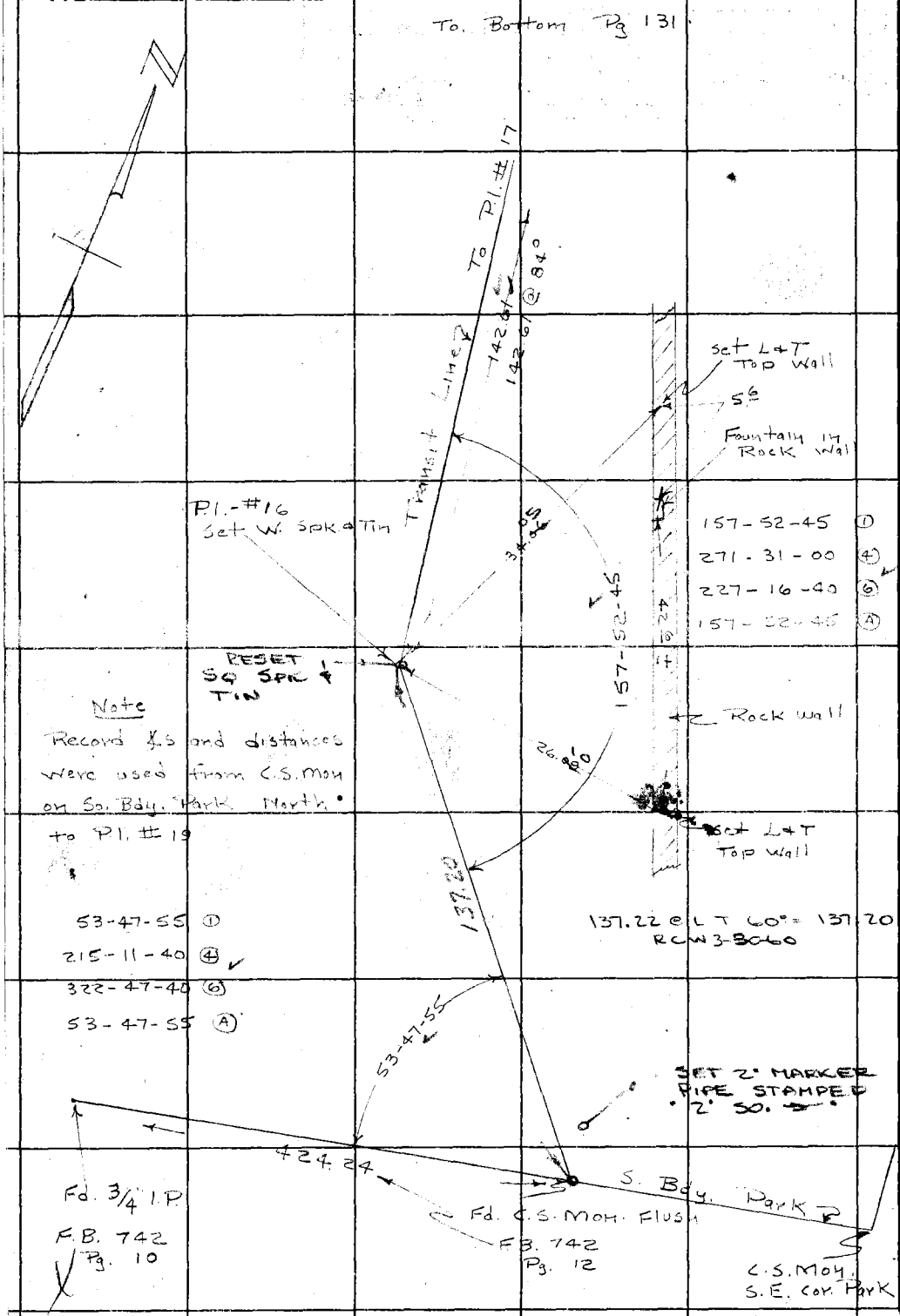

Note
Record ∡s and distances were used from C.S. Mon on So. Bdy. Park North to P.I. # 19

RETURN TO
LOS ANGELES COUNTY SURVEYOR
726 LOS ANGELES COUNTY
ENGINEERING BLDG.

Do not extend notes this side of this line.

Note: Any Additions or Changes on This Sheet Must be Made or Circled in Red Ink With Date and Name of Person Making Change.

Notes Ck'd by LRM	Survey of Dexter Canyon Park
Map No.	W. O. 7783 Tape No. 80 St'd. 84 °F
Office Work	Surveyed by J. P. McMtic
Checked	Notes J.P.M. Date 7-17-53
Date	Indexed L. C. Johnson

F. B. 742 Pg. 131

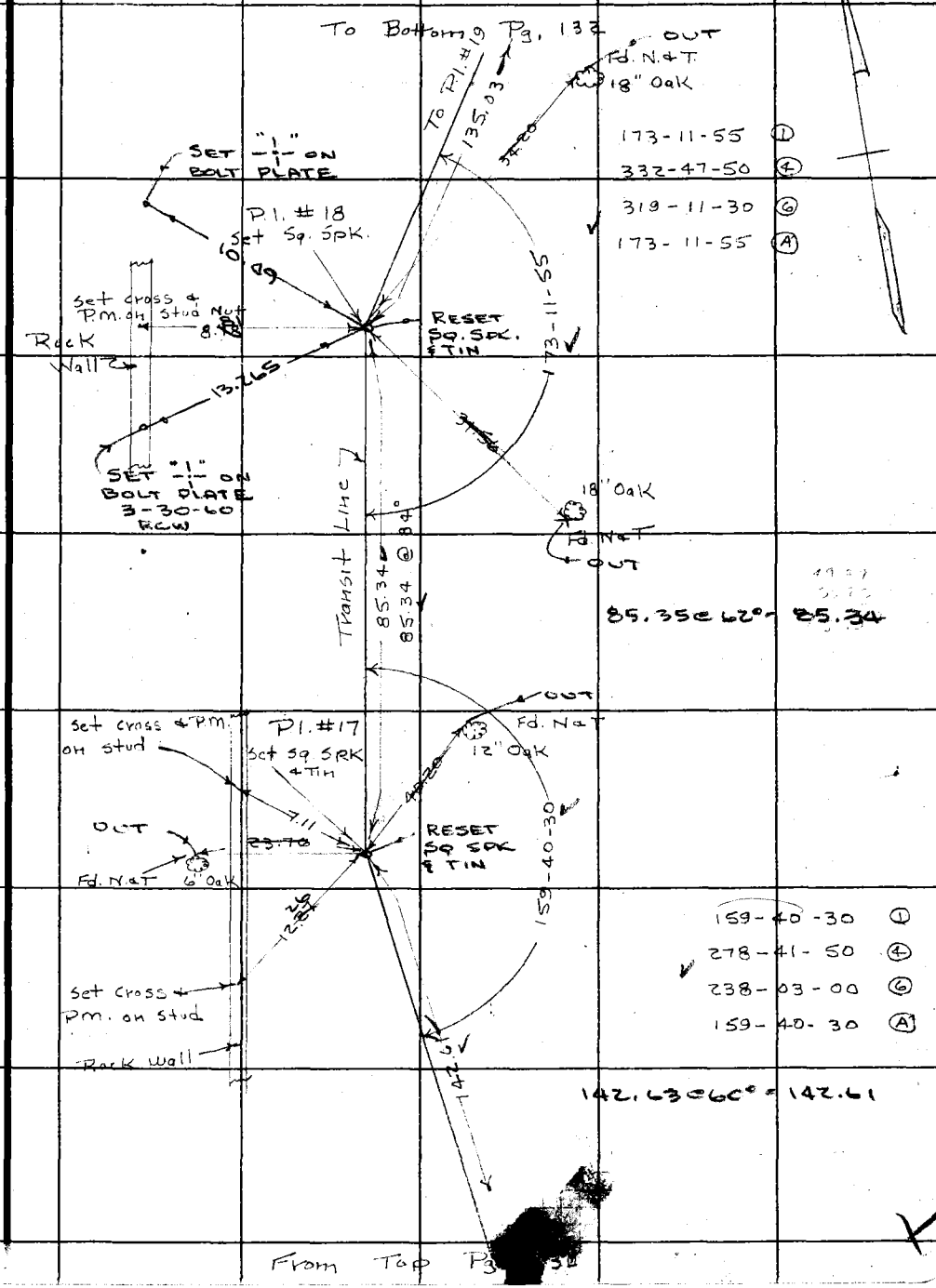

Note: Any Additions or Changes on This Sheet Must be Made or Circled in Red Ink With Date and Name of Person Making Change.

Do not extend notes this side of this line.

RETURN TO
LOS ANGELES COUNTY SURVEYOR
726 LOS ANGELES COUNTY
ENGINEERING BLDG.

76F3095 247 2-51

F.B. 742 PG. 132

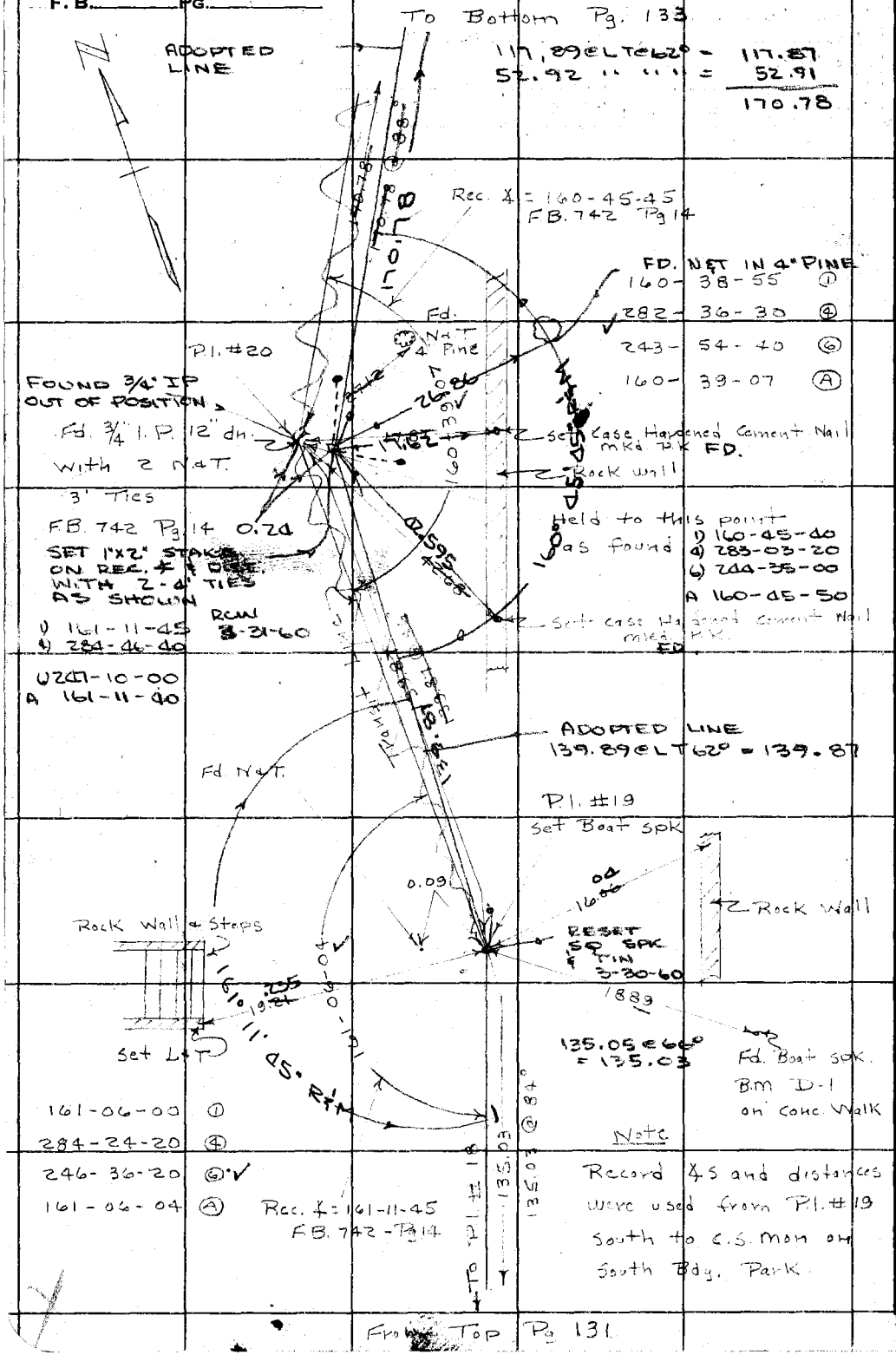

RETURN TO
LOS ANGELES COUNTY SURVEYOR
726 LOS ANGELES COUNTY
ENGINEERING BLDG.

Do not extend notes this side of this line.

Note: Any Additions or Changes on This Sheet Must be Made or Circled in Red Ink With Date and Name of Person Making Change.

742 133

F. B. _____ PG. _____

Notes Ck'd by KRM	Survey of Dexter Canyon Park
Map No.	W. O. 7783 Tape No. 80 St'd. 84 °F
Office Work	Surveyed by J. P. Merrine
Checked	Notes J. P. M. Date 7-17-53
Date	Indexed A. C. Johnson

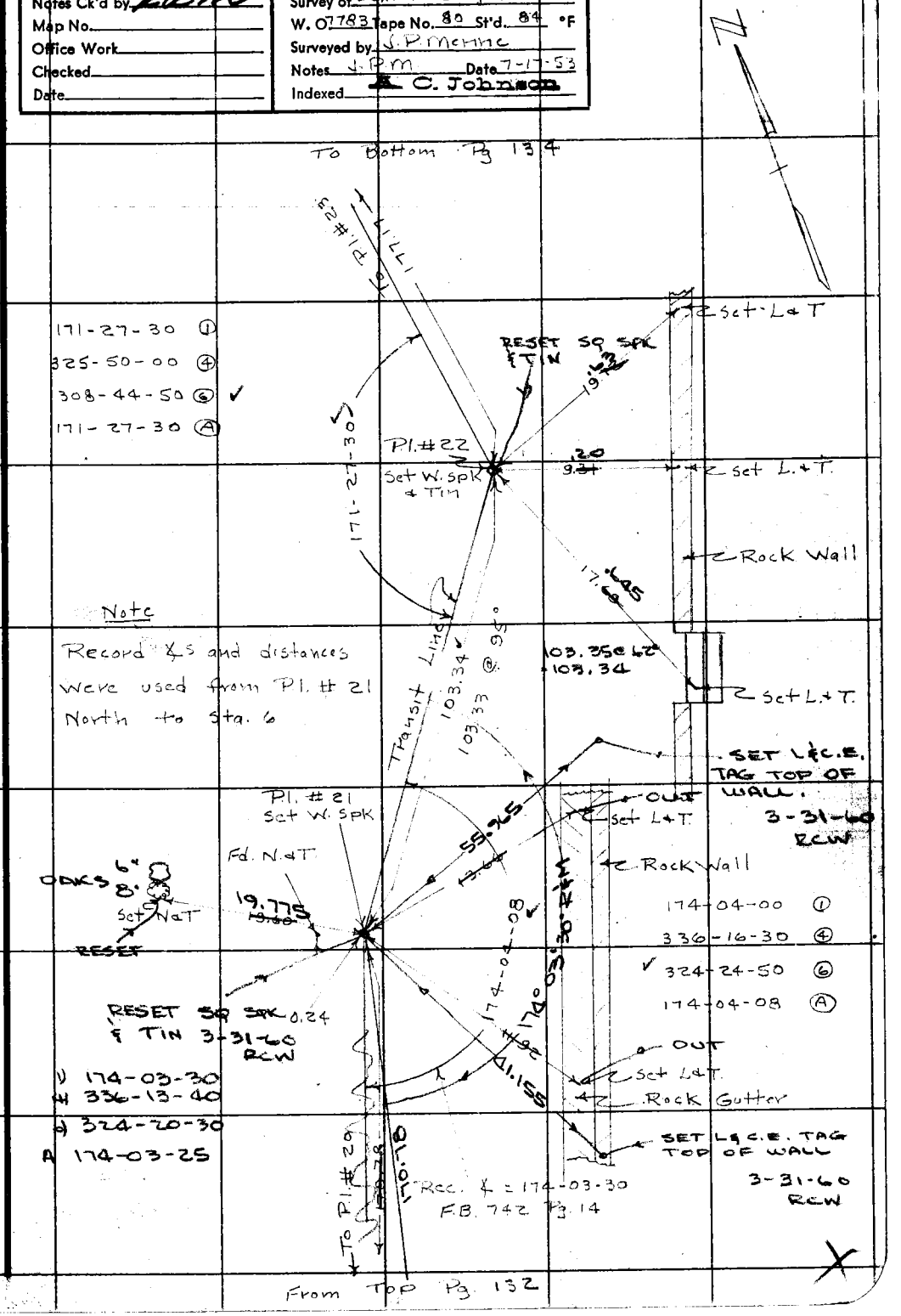

Note: Any Additions or Changes on This Sheet Must be Made or Circled in Red Ink With Date and Name of Person Making Change.

Do not extend notes this side of this line.

RETURN TO
LOS ANGELES COUNTY SURVEYOR
726 LOS ANGELES COUNTY
ENGINEERING BLDG.

76F309S 247 2-51

F. B. 742 PG. 134

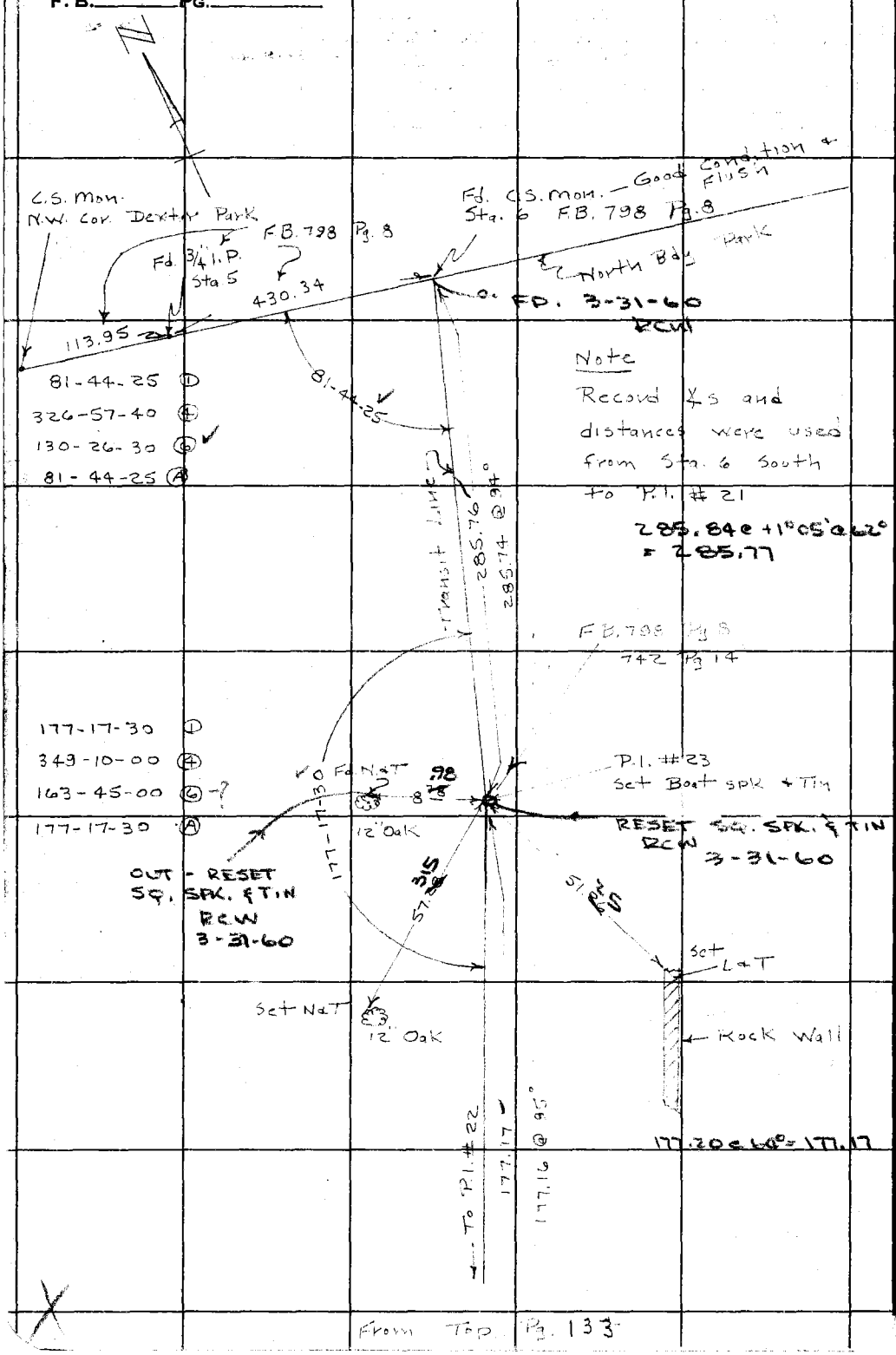

From Top Pg. 133

RETURN TO
LOS ANGELES COUNTY SURVEYOR
726 LOS ANGELES COUNTY
ENGINEERING BLDG.

Do not extend notes this side of this line.

Note: Any Additions or Changes on This Sheet Must be Made or Circled in Red Ink With Date and Name of Person Making Change.

Profile No.	Notes Red	Plotted	Job No. 7183	Division No.	F.B. 142 PG. 135
	Date	Date	Survey of Dexter Park		
X-Sec. No.	Notes Chkd	Checked	Survey by J.P. Menne	Notes J.P.M.	Date 7-29-53
	Date	Date	Map No.	Indexed E.C. Johnson	Date 8-7-53

LEVELS

from

B.M.# D-2 to Fire Sta. # 84

in Dexter Park

J.P. Menne
C. Lewis
L. York
L. Shortland

STATION	B.S.	H.I.	F.S.	ELEV.

NOTE: ANY ADDITIONS OR CHANGES ON THIS SHEET MUST BE MADE OR CIRCLED IN RED INK, WITH DATE AND NAME OF PERSON MAKING CHANGE.

Do not extend notes this side of this line.

PLEASE RETURN TO
LOS ANGELES COUNTY SURVEYOR
726 LOS ANGELES COUNTY
ENGINEERING BLDG.

761298 307 10-51

76L298 307 10-51

PLEASE RETURN TO

LOS ANGELES COUNTY SURVEYOR

726 LOS ANGELES COUNTY
ENGINEERING BLDG.

NOTE: ANY ADDITIONS OR CHANGES ON THIS SHEET MUST BE MADE OR CIRCLED IN RED INK, WITH DATE AND NAME OF PERSON MAKING CHANGE.

Do not extend notes this side of this line.

STATION	B. S.	H. I.	F. S.	ELEV.		
				1412' 277	B.M. # D-2 - East Drive 500'± North of Ho. # D-239 - West side of drive - N.E. cor. steps Bt. spk. in Lead F.B. 742 Pg. 118	
	9 890	1422' 167				
			0 270	1421' 897		
	6 803	1428' 700				
T.B.M.			3 750	1424' 950	T.B.M. Set ② Bt. spks. in 12" Oak - 8.8' West of P.I. # 23 - F.B. 742 Pg. 134	
	6 290	1431' 240				
B.M. # D-3			1 670	1429' 570	B.M. # D-3 Set Bt. spk. in lead on East end of conc. Head Wall - Approx. 90' West of Sta. 6 on North Prop. Line of Park F.B. 742. Pg 134 - F.B. 798 Pg. 8	
	2 045	1431' 615				
B.M. # 8			4 245	1427' 370	B.M. # 8 El. - 1426.91 on Plane Table Sheet Chiseled sq. on top of head wall - North end of Park - approx 90' West of Sta. 6. See Plane Table Sheet No. G-52	
	4 295	1431' 665				
			0 130	1431' 535		
	11 560	1443' 095				
			0 185	1442' 910		
	11 760	1454' 670				
			1 490	1453' 180		
	4 980	1458' 160				
B.M. # D-4			3 490	1454' 670	B.M. # D-4 Set Bt. spk. in lead on east step @ entrance to Fire Sta. # ~~34~~ 24 - 1' North of face of Bldg. L.A. Co. # 1812 Chiseled - B.M. D-4	
	1 970	1456' 640				
			11 070	1445' 570		
	1 460	1447' 03				
			11 945	1435' 085		

F.B. 742 PG. 136 Job No. 7783 Division No. ____ Notes Red. ____ Plotted ____ Profile ____

Survey of Dexter Park Date ____ Date ____ No. ____

Survey by J. P. Menne Notes J. P. M. Notes Chkd. A. Molinari Checked ____ X-Sec. ____

Indexed R. C. Johnson Date ____ Date 8-17-53 Date ____ No. ____

76L298 307 10-51

PLEASE RETURN TO

LOS ANGELES COUNTY SURVEYOR

726 LOS ANGELES COUNTY
ENGINEERING BLDG.

NOTE: ANY ADDITIONS OR CHANGES ON THIS SHEET MUST BE MADE OR CIRCLED IN RED INK, WITH DATE AND NAME OF PERSON MAKING CHANGE.

Do not extend notes this side of this line.

STATION	B. S.	H. I.	F. S.	ELEV.		
T.P.				1435.085	T.P.	
	1.045	1436.130				
			10.130	1426.000		
	2.920	1428.920				
			9.060	1419.860		
	0.485	1420.345				
B.M. #D-2			8.050	1412.295	B.M. #D-2 - East Drive 500'± North of Ho. #D-239 West side of Drive - N.E. cor. steps - Bt. spk. in lead El. = 1412.277 F.B. 742 Pg. 118	
	1.660	1413.955				
BM. #D-1			7.309	1406.646	B.M. #D-1 - East Drive 300'± North of Ho. #D-239 Bt. spk. in lead in walk to Rest Rooms (Chiseled BM. #1D) F.B. 742 - Pg. 118 El. = 1406.628	

Profile Notes Red ____ Plotted ____ Job No. 7783 Division No. ____ F.B. 742 PG. 137

No. ____ Date ____ Date ____ Survey of Lexter Park

X-Sec. Notes Chkd A. Molinari Checked ____ Survey by J.P. Menne Notes J.P.M. Date 7-29-53

No. ____ Date 8-17-53 Date ____ Map No. ____ Indexed ____ Date ____

F.B. 742 PG. 138 Job No. _____ Division No. _____ Notes Red. _____ Plotted _____

Survey of _____ Date _____ Date _____

Survey by _____ Notes _____ Notes Chkd. _____ Checked _____

Indexed _____ Date _____ Date _____ Date _____

Profile No. _____

X-Sec. No. _____

STATION	B. S.	H. I.	F. S.	ELEV.

76L298 307 10-51

PLEASE RETURN TO

LOS ANGELES COUNTY SURVEYOR

726 LOS ANGELES COUNTY ENGINEERING BLDG.

Do not extend notes this side of this line.

NOTE: ANY ADDITIONS OR CHANGES ON THIS SHEET MUST BE MADE OR CIRCLED IN RED INK, WITH DATE AND NAME OF PERSON MAKING CHANGE.

Notes Ck'd by	Survey of Dexter Park
Map No.	W. O. 905926 Tape No. St'd. °F
Office Work	Surveyed by
Checked	Notes Date 10-14-55
Date	Indexed A. C. Johnson 10-18-55

F. B. 147 Pg. 139

LOCATION

of

SEPTIC TANK & SEEPAGE PIT

ON

SOUTH SIDE OF

RECREATION BLDG.

L.A. Co. No 3057

MENNE

ANDERSON

YOUNG

GUIRADO

Note: Any Additions or Changes on This Sheet Must be Made or Circled in Red Ink With Date and Name of Person Making Change.

Do not extend notes this side of this line.

RETURN TO
LOS ANGELES COUNTY SURVEYOR
726 LOS ANGELES COUNTY
ENGINEERING BLDG.

76F3095 247 2-51

RETURN TO
LOS ANGELES COUNTY SURVEYOR
726 LOS ANGELES COUNTY
ENGINEERING BLDG.

Note: Any Additions or Changes on This Sheet Must be Made or Circled in Red Ink With Date and Name of Person Making Change.

Do not extend notes this side of this line.

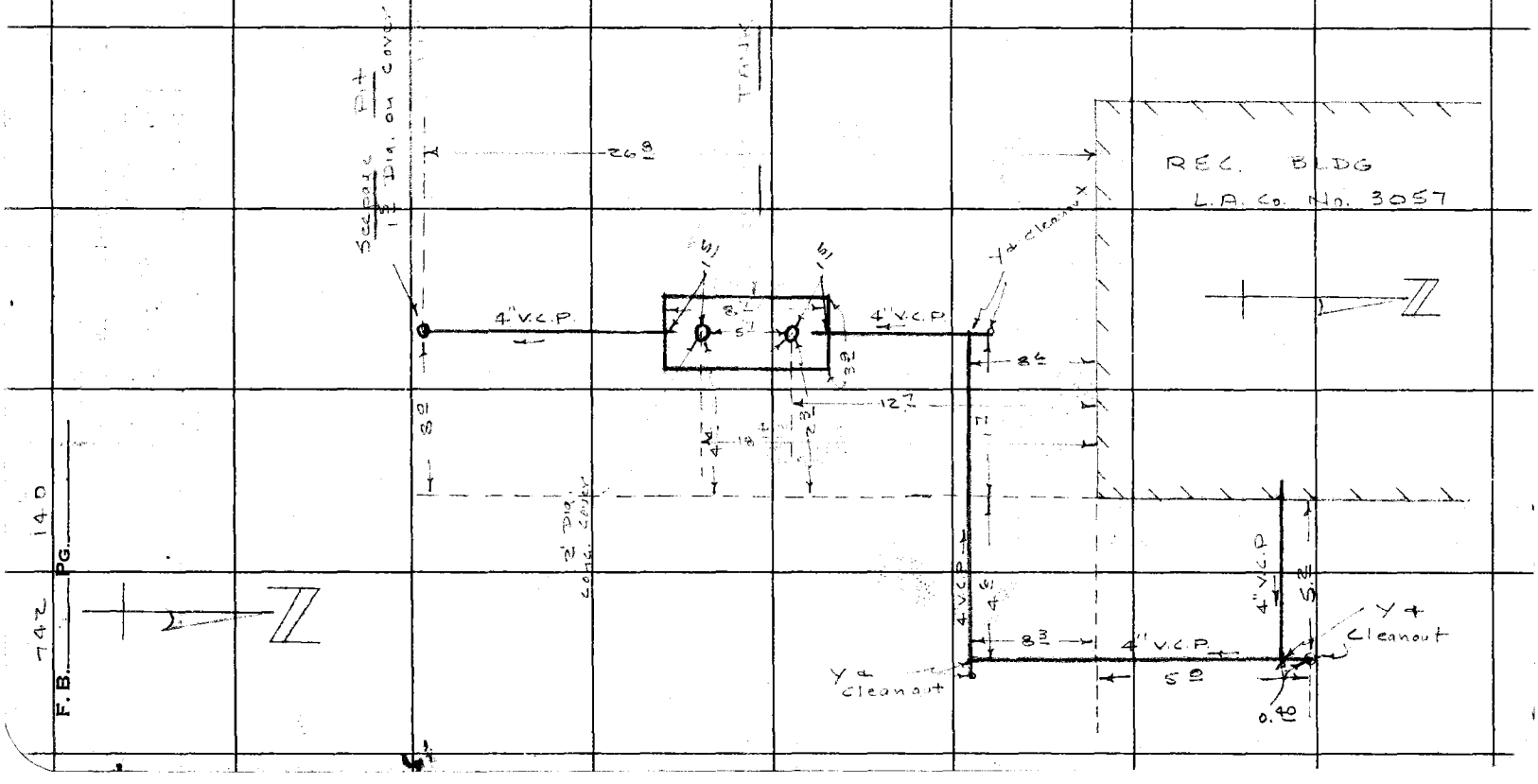

Notes Ck'd by
Map No.
Office Work
Checked
Date

Survey of Dexter Park Bldg.
W. O. 8780.01 Tape No. St'd. °F
Surveyed by C.S. Curtis
Notes [illegible] Date 6-8-56
Indexed

F. B. Pg.

J.N. 8780.01
DEXTER PARK
Addition to
Community Bldg.
also
Walls, walks & etc.

Curtis
Monkey
Rodriguez
Moore

Note: Any Additions or Changes on This Sheet Must be Made in Red Ink With Date and Name of Person Making Change.

Do not extend notes this side of this line.

RETURN TO
LOS ANGELES COUNTY SURVEYOR
726 LOS ANGELES COUNTY
ENGINEERING BLDG.

76F309S 247 4-53

F. B. 742 PG. 142

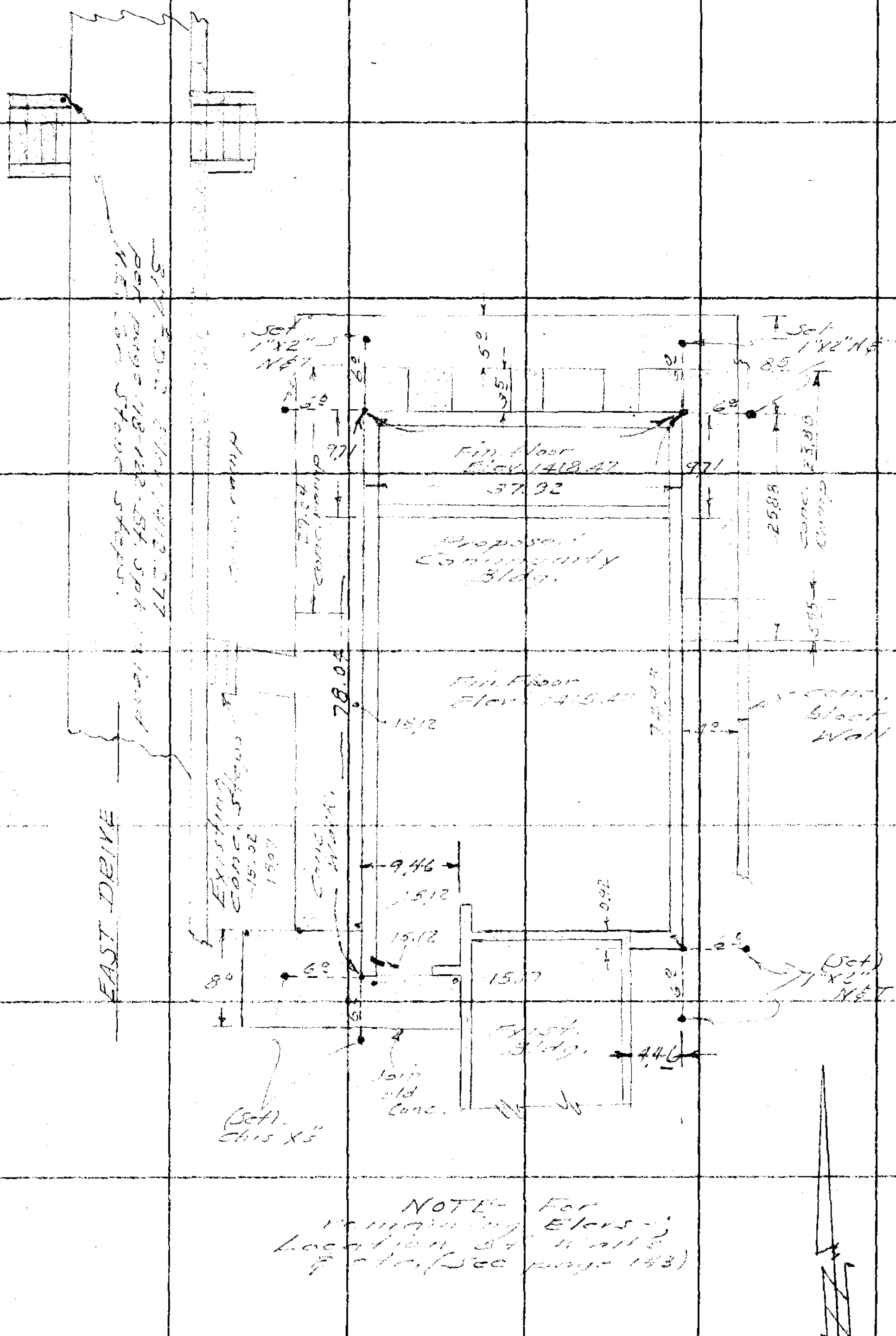

RETURN TO
LOS ANGELES COUNTY SURVEYOR
726 LOS ANGELES COUNTY
ENGINEERING BLDG.

Do not extend notes this side of this line.

Note: Any Additions or Changes on This Sheet Must be Made or Circled in Red Ink With Date and Name of Person Making Change.

Notes Ck'd by	Survey of Dexter Park Com. Bldg.
Map No.	W. O. 8780.01 Tape No. St'd. °F
Office Work	Surveyed by [illegible]
Checked	Notes [illegible] Date [illegible]
Date	Indexed C. Johnson

F. B. 142 PG. 142

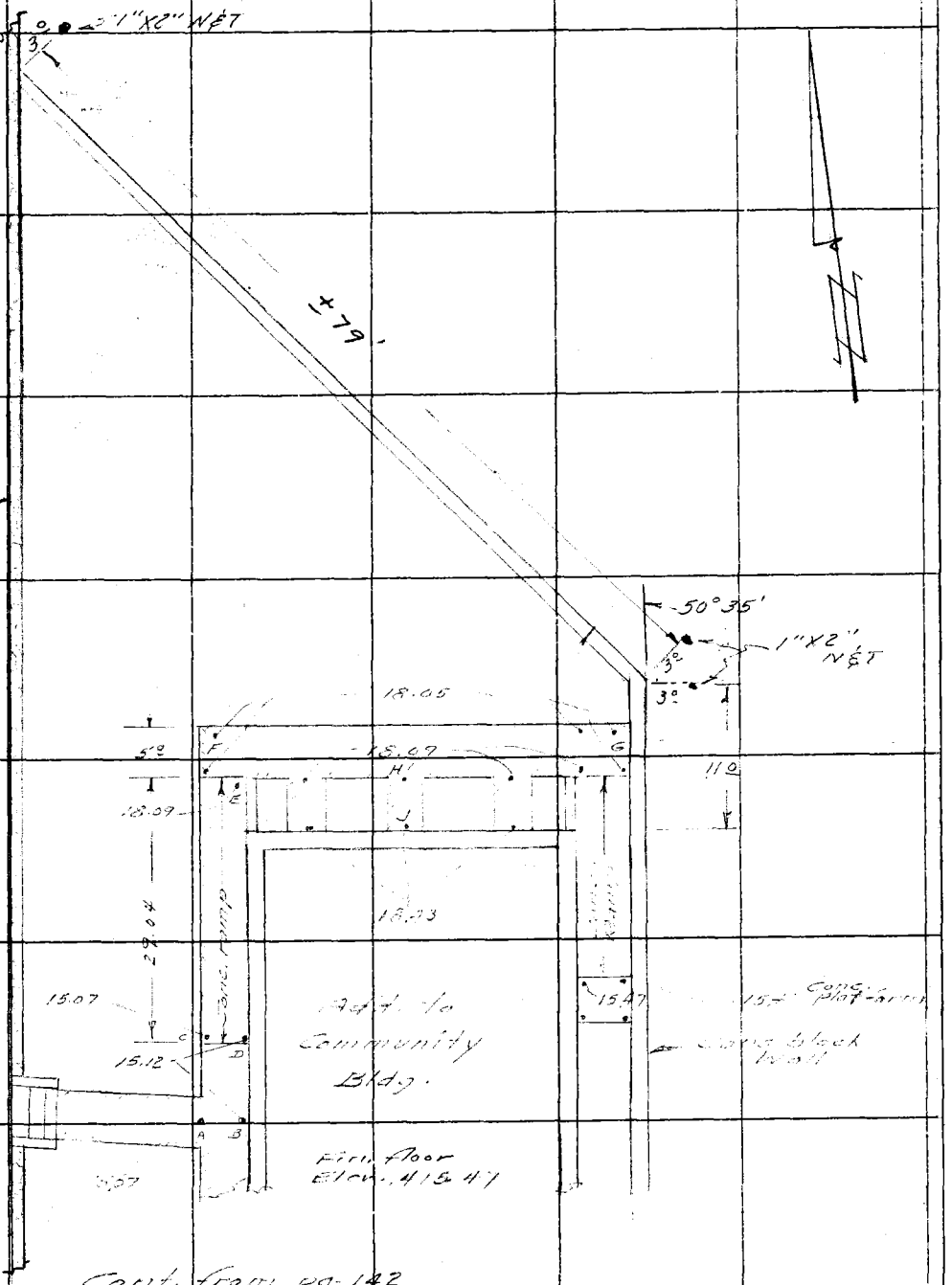

Cont. from pg-142

Note: Any Additions or Changes on This Sheet Must be Made or Circled in Red Ink With Date and Name of Person Making Change.

Do not extend notes this side of this line.

RETURN TO
LOS ANGELES COUNTY SURVEYOR
726 LOS ANGELES COUNTY
ENGINEERING BLDG.

76F3095 247 4-53

Notes Ck'd by	Survey of Dexter Park
Map No.	W. O. 8780.01 Tape No. St'd. °F
Office Work	Surveyed by G. S. Curtis
Checked	Notes Curtis Date 6-8-56
Date	Indexed R. C. Johnson

F. B. 742 PG. 145

J.N. 8780.01
Dexter Park.
Location of
Comfort Station.
Sewer & Leaching Lines

NOTE:
LOC. OF 4" C.I. SEWER
ON FOLLOWING PAGE NOT
CORRECT. LOC. IN RED OK.

RC WILSON
4-12-60

Curtis
Mankey
Rodriguez
Moore

Note: Any Additions or Changes on This Sheet Must be Made or Circled in Red Ink With Date and Name of Person Making Change.

Do not extend notes this side of this line.

RETURN TO
LOS ANGELES COUNTY SURVEYOR
726 LOS ANGELES COUNTY
ENGINEERING BLDG.

76F3095 247 4-53

F. B. 742 PG. 146

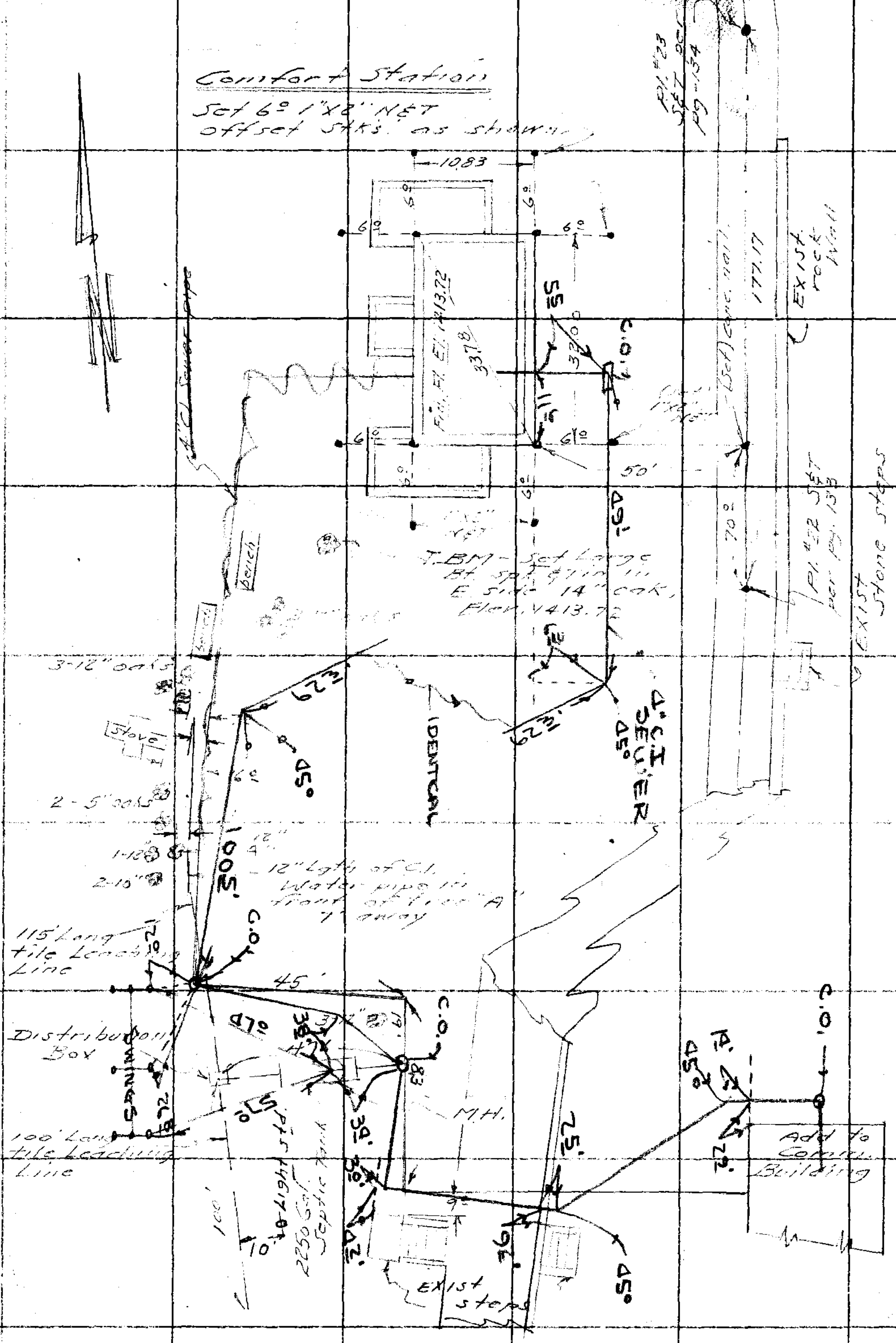

RETURN TO
LOS ANGELES COUNTY SURVEYOR
726 LOS ANGELES COUNTY
ENGINEERING BLDG.

Do not extend notes this side of this line.

Note: Any Additions or Changes on This Sheet Must be Made or Circled in Red Ink With Date and Name of Person Making Change.

Profile	Notes Red.	Plotted	Job No. 8780.01	Division No.	F. B. 742	Pg. 147
No.	Date	Date	Survey of Dexter Park			
X-Sec.	Notes Chkd.	Checked	Survey by Curtis	Notes Curtis	Date June 1956	
No.	Date	Date	Map No.	Indexed C. Johnson	Date	

J.N. 8780.01

Dexter Park

Grades & Elevations.

Curtis
Mooney
Rodriguez
Martinez
Moore

STATION	B. S.	H. I.	F. S.	ELEV.

Do not extend notes this side of this line.

NOTE: ANY ADDITIONS OR CHANGES ON THIS SHEET MUST BE MADE OR CIRCLED IN RED INK, WITH DATE AND NAME OF PERSON MAKING CHANGE.

PLEASE RETURN TO
LOS ANGELES COUNTY SURVEYOR
726 LOS ANGELES COUNTY ENGINEERING BLDG.

76L298 S & E #307 9-54

76L298 S & E #307 9-54

PLEASE RETURN TO
LOS ANGELES COUNTY SURVEYOR
726 LOS ANGELES COUNTY ENGINEERING BLDG.

NOTE: ANY ADDITIONS OR CHANGES ON THIS SHEET MUST BE MADE OR CIRCLED IN RED INK, WITH DATE AND NAME OF PERSON MAKING CHANGE.

Do not extend notes this side of this line.

STATION	B. S.	H. I.	F. S.	ELEV.		
(Self reading rod) (See page 143 for location)						
B.M.# D-2				14[illegible].28	B.M.# D-2 El. 1412.277 F.B. 742-118, 122, 142, East Dr. (W. side), Bt spk. in lead, N.E. Cor. stone steps, ± 60' N.W. of N.W. Cor. of Old Recreation Bldg.	
Sta.				Elev.	Grade	Cor't
A				1415.07	[illegible]	C 0.0
B				[illegible]	15.12	✓
C				[illegible]	15.07	✓
D				[illegible].12	15.12	✓
E				[illegible]	18.0[illegible]	✓
F				[illegible]	18.0[illegible]	✓
G				[illegible]	18.06	✓
H				18.07	18.07	✓
I				[illegible].43	18.4[illegible]	C 0.0
Fin. Floor Elev. pro. Recreation Bldg.				1415.47	1415.47 Set chis Line N.E. Cor. Rec. Bldg.	
T.P.				1413.04	TP	
T.B.M. (Set)					T.B.M. Set Large Bt. spk & Tin in West side 14" oak, ± 27' S. & ± 8' W. of S.W. Cor. of Proposed Comfort Station. (Also Finished Floor Elev. of proposed Comfort Station) (See page 146)	
B.M.# D-2				14[illegible].27	B.M.# D-2 Elev. 1412.277.	

F. B. 742 Pg. 148 Job No. 8780.01 Division No. 10 Notes Red. Plotted Profile
Survey of Dexter Park Date Date No.
Survey by Curtis Notes Curtis Notes Chkd. Checked X-Sec.
Indexed C. Johnson Date Date Date No.

Profile	Notes Red.	Plotted	Job No. 0435.00	Division No.	F. B. 742	Pg. 14[illegible]
No.	Date	Date	Survey of County Institutions			
X-Sec.	Notes Chkd.	Checked	Survey by Rich.	Notes J. C.	Date 3-31-59	
No.	Date	Date	Map No.	Indexed C. Johnson	Date 4-9-59	

J.N. 0435.00

COUNTY INSTITUTIONS

DEXTER PARK

BENCH LEVELS & ELEVATIONS ON WATER WORKS TANKS AND PUMP BASES.

3-31-59

RICHARD [illegible]
HARRINGTON
BANKSON

STATION	B. S.	H. I.	F. S.	ELEV.

NOTE: ANY ADDITIONS OR CHANGES ON THIS SHEET MUST BE MADE OR CIRCLED IN RED INK, WITH DATE AND NAME OF PERSON MAKING CHANGE.

PLEASE RETURN TO
LOS ANGELES COUNTY ENGINEER
700 LOS ANGELES COUNTY ENGINEERING BLDG.

Do not extend notes this side of this line.

76L-298 S & E #307—1-56

76L-298 S & E #307—1-56

PLEASE RETURN TO
LOS ANGELES COUNTY ENGINEER
700 LOS ANGELES COUNTY ENGINEERING BLDG.

NOTE: ANY ADDITIONS OR CHANGES ON THIS SHEET MUST BE MADE OR CIRCLED IN RED INK, WITH DATE AND NAME OF PERSON MAKING CHANGE.

Do not extend notes this side of this line.

STATION	B. S.	H. I.	F. S.	ELEV.		
BM# D-2	9 99	1422 27		1412 28	BM# D-2 ELEV = 1412.277	F.B. 742-118-122-142
T.P.			0 52	1422 75	DT. SPK. IN LEAD, N.E. COL. STONE	STENS
	11 44	1433 19				
T.P.			0 02	1433 17	ROCK	
	11 12	1444 29				
T.P.			0 27	1444 02	ROCK	
	11 68	1455 70				
T.P.			0 22	1455 48	SPK.	
	10 66	1466 14				
T.P.			0 48	1465 66	ROCK	
	10 34	1476 00				
T.P.			0 29	1475 71	SPK.	
	11 13	1486 84				
T.P.			0 28	1486 56	ROCK	
	11 24	1497 80				
T.P.			0 91	1496 89	ROCK	
	11 33	1508 22				
T.P.			0 54	1507 68	ROCK	
	11 37	1519 05				
T.P.			0 05	1519 00	ROCK	
	11 32	1530 32				

F. B. 742 PG. 150
Job No. 043500 Division No. ____ Notes Red. ____ Plotted ____ Profile
Survey of County Institutions Date ____ Date ____ No. ____
Survey by Rich Notes J.C. Notes Chkd. ____ Checked ____ X-Sec.
Indexed J. C. Johnson Date ____ Date ____ No. ____

76L-298 S & E #307—1-56

PLEASE RETURN TO
LOS ANGELES COUNTY ENGINEER
700 LOS ANGELES COUNTY ENGINEERING BLDG.

NOTE: ANY ADDITIONS OR CHANGES ON THIS SHEET MUST BE MADE OR CIRCLED IN RED INK, WITH DATE AND NAME OF PERSON MAKING CHANGE.

Do not extend notes this side of this line.

STATION	B. S.	H. I.	F. S.	ELEV.		
T. P.		1530 32	0 30	1530 02	Rock	
	11 34	1541 38				
T. P.			0 81	1540 57	Rock	
	11 24	1551 81				
T. P.			0 04	1551 77	SPK.	
	10 95	1562 72				
T. P.			0 68	1562 04	Rock	
	11 06	1573 10				
T. P.			0 27	1572 83	Rock.	
	11 59	1584 42				
T. P.			0 22	1584 20	Rock.	
	10 23	1594 43				
T. P.			0 08	1594 35	SPK.	2 [illegible]
	8 68	1603 03				
T. P.			0 66	1602 37	Rock	
	11 00	1613 37				
T. P.			1 01	1612 36	Rock.	
	8 68	1621 04				
			3 80	1617 24	STEEL [illegible] #2[illegible]	
BM.			3 84	1617 20	BM ELEV. [illegible] BT. [illegible] N. SIDE OF MOST [illegible] TANK. 3' E. OF CLEAN OUT. TANK #2[illegible]	

Profile Notes Red. Plotted Job No. [illegible] Division No. F. B. 742 PG. 151
No. Date Date Survey of [illegible]
X-Sec. Notes Chkd. Checked Survey by [illegible] Notes [illegible] Date 3-31-59
No. Date Date Map No. Indexed C. Johnson Date

76L-298 S & E #307—1-56

PLEASE RETURN TO
LOS ANGELES COUNTY ENGINEER
700 LOS ANGELES COUNTY ENGINEERING BLDG.

NOTE: ANY ADDITIONS OR CHANGES ON THIS SHEET MUST BE MADE OR CIRCLED IN RED INK, WITH DATE AND NAME OF PERSON MAKING CHANGE.

Do not extend notes this side of this line.

STATION	B. S.	H. I.	F. S.	ELEV.	
BM	0 53	1617 73		1617 20	(SEE PG.
T. P.			11 90	1605 83	ROCK
	1 30	1607 13			
T. P.			10 50	159[illegible] 63	SPK.
(SEE	1 36	1597 99			
BM			7 44	1590 55	BM ELEV.
	0 72	1591 27			[illegible] 120' ± [illegible] WATER TANK 2583 [illegible] SIDE [illegible]
T. P.			11 53	1579 74	SPK.
	0 40	1580 14			
T. P.			11 97	1568 17	SPK
	1 51	1569 68			
T. P.			9 38	1560 30	SPK.
	10 45	1570 75			
T. P.			0 66	1570 09	ROCK.
	10 89	1580 98			
T. P.			0 08	1588 90	ROCK
	11 31	1592 21			
T. P.			0 87	1591 34	ROCK
	11 24	1602 58			
T. P.			0 89	1601 69	ROCK.
	7 62	1609 31			

F. B. 742 Pg. 152 Job No. 0435.09 Division No. Notes Red. Plotted Profile
Survey of County Institutions Date Date No.
Survey by R.C.A. Notes V.O. Notes Chkd. Checked X-Sec.
Indexed A. C. Johnson Date Date No.

76L-298 S & E #307—1-56

PLEASE RETURN TO
LOS ANGELES COUNTY ENGINEER
700 LOS ANGELES COUNTY ENGINEERING BLDG.

NOTE: ANY ADDITIONS OR CHANGES ON THIS SHEET MUST BE MADE OR CIRCLED IN RED INK, WITH DATE AND NAME OF PERSON MAKING CHANGE.

Do not extend notes this side of this line.

STATION	B. S.	H. I.	F. S.	ELEV.		HEIGHT FROM [illegible] SURFACE TRAVEL
		160931				
T. P.			4 83	160448	ROCK	
(SET) ?	6 13	161061				
B.M.			7 66	160295	BM. ELEV: F.B. 742-63 TOP OF E.S. MON. 45'± W OF TANK #3993 MARKED STA #19	
	8 03	161098				
			6 24	160474	BOTTOM STEEL [illegible]	[illegible]
			12 09	159889	ROCK	
T. P.	0 11	159900				
			11 31	158269	ROCK	
	0 27	158796				
T.P.			11 13	157683	ROCK	
	0 41	157724				
T.P.			10 95	156629	ROCK	
	0 04	156633				
T.P.			9 94	155639		
(SET)	1 87	155826				
BM			8 20	155006	BM. ELEV: F.B. 742-55 E.S. MON. MARKED 2.05 [illegible] SLOPE TANK #3993 ON EDGE OF BREAK W/ [illegible] 2-8" GUM TREES STA #13	
	8 35	155841				
T.P.			1 85	155656	ROCK	
	10 50	156706				
T. P.			0 68	156638	ROCK	

Profile Notes Red ____ Plotted ____ Job No. [illegible] Division No. ____
No. ____ Date ____ Date ____ Survey of [illegible]
X-Sec. ____ Notes Chkd. ____ Checked ____ Survey by [illegible] Notes by G. Johnson Date ____
No. ____ Date ____ Date ____ Map No. ____ Indexed ____

F. B. [illegible] Pg. [illegible]

76L-298 S & E #307—1-56

PLEASE RETURN TO
LOS ANGELES COUNTY ENGINEER
700 LOS ANGELES COUNTY ENGINEERING BLDG.

NOTE: ANY ADDITIONS OR CHANGES ON THIS SHEET MUST BE MADE OR CIRCLED IN RED INK, WITH DATE AND NAME OF PERSON MAKING CHANGE.

Do not extend notes this side of this line.

STATION	B. S.	H. I.	F. S.	ELEV.		
				1566 [illegible]		
	11 14	1577 52				
T. P.			0 68	1576 84	SPK.	
	10 77	1587 61				
T. P.			0 [illegible]	1587 59	ROCK	
	10 61	1598 19				
T. P.			0 15	159[illegible] 04	ROCK	
	4 65	1602 69				
			2 48	160[illegible] 21	STEEL LIP of TANK.	
			2 02	160[illegible] 67	TOP of [illegible]	
(SET) BM.			4 54	1598 15	BM ELEV.	
					~~SET~~ ~~BM~~ SPK. [illegible] DRAIN [illegible] 5.0 WATER TANK.	
	1 27	1599 42			MOST [illegible] WATER [illegible] of PK.	
T. P.			10 81	1588 61	SPK.	
	0 56	1589 17				
T. P.			11 04	1578 13	SPK.	
	0 60	1578 73				
T. P.			10 21	1568 52	[illegible]	
	0 09	1568 61				
T. P.			12 05	1556 56	ROCK.	
	1 51	1558 07				
BM.			8 02	1550 ~~05~~ 16	BM. ELEV. [illegible]	

F. B. 742 Pg. 154

Job No. [illegible] Division No. [illegible] Notes Red. [illegible] Plotted [illegible] Profile

Survey of County Institutions Date [illegible] No. [illegible]

Survey by Bich Notes J.O. Notes Chkd. [illegible] Checked [illegible] X-Sec.

Indexed [illegible] Date [illegible] Date [illegible] No. [illegible]

76L-298 S & E #307—1-56

PLEASE RETURN TO
LOS ANGELES COUNTY ENGINEER
700 LOS ANGELES COUNTY ENGINEERING BLDG.

NOTE: ANY ADDITIONS OR CHANGES ON THIS SHEET MUST BE MADE OR CIRCLED IN RED INK, WITH DATE AND NAME OF PERSON MAKING CHANGE.

Do not extend notes this side of this line.

STATION	B. S.	H. I.	F. S.	ELEV.		
Bm.				1550 06	BM. ELEV. [illegible]	
	11 47	1561 53				
T. P.			10 11	1551 42	Rock	
	0 41	1551 83				
T. P.			11 11	1540 72	SPK.	
	0 54	1541 26				
T. P.			11 71	1529 55	SPK.	
	0 91	1530 46				
T. P.			11 67	1518 79	SPK.	
	0 64	1519 43				
T. P.			11 43	1508 00	Rock	
	0 95	1508 95				
T. P.			10 89	1498 06	Rock	
	0 20	1498 26				
T. P.			11 10	1487 16	Rock	
	0 41	1487 57				
T. P.			10 62	1476 95	Rock	
	1 05	1478 00				
T. P.			11 23	1466 77	Rock	
	0 02	1466 79				
T. P.			10 61	1456 18	Rock	

Profile No. ____ Notes Red. ____ Plotted ____ Job No. 04255 Division No. ____ F. B. 742 Pg. 155

X-Sec. No. ____ Date ____ Date ____ Survey of County Institutions

Notes Chkd. ____ Checked ____ Survey by Bich. Notes V.C. Date 4-1-59

No. ____ Date ____ Date ____ Map No. ____ Indexed C. Johnson

76L-298 S & E #307—1-56

PLEASE RETURN TO
LOS ANGELES COUNTY ENGINEER
700 LOS ANGELES COUNTY ENGINEERING BLDG.

NOTE: ANY ADDITIONS OR CHANGES ON THIS SHEET MUST BE MADE OR CIRCLED IN RED INK, WITH DATE AND NAME OF PERSON MAKING CHANGE.

Do not extend notes this side of this line.

STATION	B. S.	H. I.	F. S.	ELEV.	
				1456 18	
	3 02	1459 20			
T. D. M.			5 46	1453 74	T. D. M. ELEV. EAST SIDE OF TIME BD. 700' ± NORTH OF GATE 2" IP U.P. 4½'
	0 72	1454 46			
T. P.			9 66	1444 80	ROCK
	0 31	1445 11			
T. P.			1 93	1443 18	ROCK
	10 97	1454 15			
T. P.			0 24	1453 91	ROCK
	4 25	1458 16			
T. B. M.			3 50	1454 66	T. B. M. CHIS + in TOP of 6" IP GATE POST N. SIDE @ EMD of E TRAIL
	1 04	1455 70			
T. P.			10 68	1445 02	NAIL
	0 84	1445 86			
T. P.			11 43	1434 43	NAIL
	0 43	1434 86			
T. P.			10 94	1423 92	SPK
	0 41	1424 33			
T. P.			11 37	1412 96	SPK
	0 28	1413 24			
T. P.			11 48	1401 76	SPK

F. B. 742 PG. 156

Job No. 04350 Division No. Notes Red Plotted Profile

Survey of County Institutions Date Date No.

Survey by Beth Notes VC Notes Chkd. Checked X-Sec.

Indexed E. C. Johnson Date Date No.

76L-298 S & E #307—1-56

PLEASE RETURN TO
LOS ANGELES COUNTY ENGINEER
700 LOS ANGELES COUNTY ENGINEERING BLDG.

NOTE: ANY ADDITIONS OR CHANGES ON THIS SHEET MUST BE MADE OR CIRCLED IN RED INK, WITH DATE AND NAME OF PERSON MAKING CHANGE.

Do not extend notes this side of this line.

STATION	B. S.	H. I.	F. S.	ELEV.		
				1401 76		
	0 04	1401 80				
T.P.			11 43	1390 37		
	1 57	1391 94				
T.B.M.			5 44	1386 50	T.B.M. SQ. HD BOLT IN ROADSIDE OF PP [illegible]	
	0 48	1386 98				
T.P.			10 38	1376 60	SPK.	
	1 01	1377 61				
T. P.			9 00	1368 61	SPK.	
	0 68	1369 21				
T.B.M.			8 00	1361 21	T.B.M. LA BISECT. ROADSIDE OF PP 2 2 HH 90 E. NEAR [illegible]	
	0 89	1362 10				
T.P.			11 02	1351 08	SPK.	
	3 38	1354 46				
BM			5 97	1348 49	BM FLEW. BI SPK. IN CENTER OF ROADWAY FROM P.L. 40' 12035'	
	1 69	1350 18				
T.P.			10 18	1340 00	SPK.	
	0 28	1340 28				
T.P.			11 22	1329 06	NAIL	
	1 21	1330 27				
T. P.			10 82	1319 45	NAIL IN PP O.K. TO USE [illegible]	

Profile No. ____ Notes Red. ____ Plotted ____ Job No. 24316 Division No. ____ F. B. [illegible] PG. 109

X-Sec. No. ____ Date ____ Date ____ Survey of [illegible] Date ____

Notes Chkd. ____ Checked ____ Survey by [illegible] Notes [illegible] Date 4-1-56

Date ____ Date ____ Map No. ____ Indexed C. Johnson

76L-298 S & E #307—1-56

PLEASE RETURN TO
LOS ANGELES COUNTY ENGINEER
700 LOS ANGELES COUNTY ENGINEERING BLDG.

NOTE: ANY ADDITIONS OR CHANGES ON THIS SHEET MUST BE MADE OR CIRCLED IN RED INK, WITH DATE AND NAME OF PERSON MAKING CHANGE.

Do not extend notes this side of this line.

STATION	B. S.	H. I.	F. S.	ELEV.		
				1319 45	1319.45	
	0 80	1320 25				
T. P.			11 18	1309 07	SPK.	
	0 53	1309 60				
T. P.			10 46	1299 14	SPK.	
	0 35	1299 49				
T. P.			10 79	1288 70	SPK.	
	0 88	1289 58				
T. P.			10 92	1278 66	SPK	
	0 65	1279 31				
T. P.			11 50	1267 81	SPK.	
	0 17	1267 98				
T. P.			10 59	1257 39	ROCK	
	1 18	1258 57				
Bm.			6 86	1251 71	BM. ELEV. SET BT. SPK. IN N. CB., 2.5' E. of W. End of Ch. To Ho. #11914 E. T. BAIL	
	0 51	1252 22				
T. P.			10 01	1242 21	SPK.	
	1 17	1243 38				
T. P.			11 60	1231 78	SPK.	
	1 34	1233 12				
T. P.			11 57	1221 55	SPK.	

F. B. 742 PG. 158

Job No. 0435.09 Division No. ____ Notes Red. ____ Plotted ____ Profile ____

Survey of County Institutions Date ____ Date ____ No. ____

Survey by Rich Notes J.O. Notes Chkd. ____ Checked ____ X-Sec. ____

Indexed R. C. Johnson Date ____ Date ____ No. ____

76L-298 S & E #307—1-56

PLEASE RETURN TO
LOS ANGELES COUNTY ENGINEER
700 LOS ANGELES COUNTY ENGINEERING BLDG.

NOTE: ANY ADDITIONS OR CHANGES ON THIS SHEET MUST BE MADE OR CIRCLED IN RED INK, WITH DATE AND NAME OF PERSON MAKING CHANGE.

Do not extend notes this side of this line.

STATION	B. S.	H. I.	F. S.	ELEV.		
				1221 55		
	0 50	1222 05				
T. P.			10 76	1211 29	SPK.	
	0 67	1211 96				
T. B. M.			11 66	1200 30	T. B. M. [illegible]	#1226 [illegible] @ N. 7 BA[illegible] + BD. TO [illegible]
	0 32	1200 62				
T. P.			10 30	1190 32	SPK.	
	0 81	1191 13				
T. P.			10 55	1180 58	SPK.	
	2 01	1182 59				
T. P.			9 92	1172 67	SPK.	
	0 61	1173 28				
T. B. M.			9 14	1164 14	T. B. M. [illegible] F. R. [illegible] INT. [illegible]	T. R. 7342 [illegible]
	5 66	1169 80				
			3 95	1165 85	[illegible] BASE [illegible]	[illegible] @ WELL #2
(SET) B. M.			3 93	1165 87	B. M. [illegible] S. E. [illegible] WELL #2 LOT 494 - T. R. 7342	[illegible] BASE [illegible]
	7 50	1173 37				
T. P.			0 76	1172 61	SPK.	
	9 48	1182 09				
T. P.			2 38	1179 71	SPK.	
	10 21	1189 92				

Profile Notes Red. ____ Plotted ____ Job No. [illegible] Division No. ____ F. B. 742 Pg. 157
No. ____ Date ____ Date ____ Survey of County Institutions
X-Sec. Notes Chkd. ____ Checked ____ Survey by Mich. Notes J. R. Date 4-2-59
No. ____ Date ____ Date ____ Map No. ____ Index [illegible] C. Johnson

76L-298 S & E #307—1-56

PLEASE RETURN TO
LOS ANGELES COUNTY ENGINEER
700 LOS ANGELES COUNTY ENGINEERING BLDG.

NOTE: ANY ADDITIONS OR CHANGES ON THIS SHEET MUST BE MADE OR CIRCLED IN RED INK, WITH DATE AND NAME OF PERSON MAKING CHANGE.

Do not extend notes this side of this line.

STATION	B. S.	H. I.	F. S.	ELEV.	
		1189 92			
T. P.			0 04	1189 88	SPK.
	10 68	1200 56			
T. P.			6 00	1194 56	SPK.
	1 10	1195 66			
T. P.			9 91	1185 75	SPK. [illegible]
	0 77	1186 52			
T. P.			2 94	1183 58	SPK.
	10 58	1194 16			
T. P.			0 27	1193 89	SPK. [illegible]
	11 42	1205 31			
T. P.			1 09	1204 22	SPK.
	11 32	1215 54			
T. P.			0 45	1215 09	SPK.
	6 74	1221 83			
(SET) BM			5 86	1215 97	BM. 32 SPK. IN S.W. COV. CONC. CATCH BASIN (E. SIDE) KAGEL CANYON 225' ± N. OF EAST TRAIL MARKED 0.1
	6 03	1222 00			
T. P.			4 07	1217 93	SPK.
	5 96	1223 89			
(SET) BM.			2 64	1221 25	BM. CHIS. [illegible] IN S.W. COV. CATCH BASIN MARKED 0.2
	10 04	1231 29			

F. B. 742 PG. 160

Job No. 04350 Division No. ____ Notes Red ____ Plotted ____ Profile ____

Survey of County Institutions ____ Date ____ Date ____ No. ____

Survey by Bick Notes U.C. ____ Notes Chkd. ____ Checked ____ X-Sec. ____

Indexed R. O. Johnson Date ____ Date ____ Date ____ No. ____

76L-298 S & E #307—1-56

PLEASE RETURN TO
LOS ANGELES COUNTY ENGINEER
700 LOS ANGELES COUNTY ENGINEERING BLDG.

NOTE: ANY ADDITIONS OR CHANGES ON THIS SHEET MUST BE MADE OR CIRCLED IN RED INK, WITH DATE AND NAME OF PERSON MAKING CHANGE.

Do not extend notes this side of this line.

STATION	B. S.	H. I.	F. S.	ELEV.	[illegible]	[illegible]
		1231 29				
T. P.			1 01	1230 28	ROCK	
	10 92	1241 10				
T. P.			0 73	1240 37	ROCK	
	8 25	1248 62				
SET) BM			2 39	1246 23	BM [illegible] STEP 10 HO [illegible] (E. SIDE) MAGE [illegible]	
	11 20	1257 43				
T. P.			0 82	1256 61	[illegible]	
	11 02	1267 63				
T. P.			0 19	1267 44	[illegible]	
	9 41	1276 85				
BM			1 97	1274 88	BM [illegible] NAIL (E SIDE) MAGE [illegible] CANYON RD + W SIDE MARGED TRAIL IN TOPS RUBBLE WALL	
	11 09	1285 97				
T. P.			0 78	1285 19	[illegible]	
	10 97	1296 16				
T. P.			1 10	1295 06	[illegible]	
	10 78	1305 84				
T. P. ☆			0 68	1305 16	TOP OF RAIL	
(SET) B.M.	5 60	[illegible]	3 40	1307 36	BM. ELEV. REGEL CH. RD. E SIDE, 350' [illegible] MARKET [illegible] BT. SPK. IN ABS. TOP [illegible] OF WALL [illegible] 12200	
T. P.	10 71	1317 07				

Profile Notes Red. Plotted Job No. [illegible] Division No.
No. X-Sec. Date Date Survey of [illegible] Date
No. Notes Chkd. Checked Survey by [illegible] Notes [illegible] Date 4-2-59
No. Date Date Map No. Index [illegible] C. Johnson

F. B. [illegible] Pg. 161

76L-298 S & E #307—1-56

PLEASE RETURN TO
LOS ANGELES COUNTY ENGINEER
700 LOS ANGELES COUNTY ENGINEERING BLDG.

NOTE: ANY ADDITIONS OR CHANGES ON THIS SHEET MUST BE MADE OR CIRCLED IN RED INK, WITH DATE AND NAME OF PERSON MAKING CHANGE.

Do not extend notes this side of this line.

STATION	B. S.	H. I.	F. S.	ELEV.	KAGEL CN. RD.
		1318 07			
T. P.			0 21	1317 86	SPK.
	11 03	1328 89			
T. P.			0 34	1328 55	SPK.
	11 39	1339 94			
T. P.			1 69	1338 25	SPK
	6 30	1344 55			
(SET) B.M.			2.92	1341 63	B.M. ELEV. =
	9 67	1351 30			KAGEL CN. RD. & FOREST TRAIL, S.E. COR.
T. P.			0 04	1351 26	6" BT. SPK. IN P.P. # 844317 E, (W. SIDE), UP 6"
	10 61	1361 87			
T. P.			0 07	1361 80	SPK.
	9 30	1371 10			
(SET) B.M.			3 55	1367 55	B.M. ELEV. =
	6 42	1373 97			KAGEL CN. RD, & VISION TRAIL., S.E. COR.
T. P.			1 51	1372 46	ST. SPK. IN CB., 5' S. OF S. END C.R.
	10 07	1382 53			
T. P.			0 38	1382 15	SPK.
	10 42	1392 57			
T. P.			0 45	1392 12	SPK.
	10 04	1402 16			

F. B. 742 PG. 162 Job No. 0435-00 Division No. Notes Red. Plotted Profile
Survey of COUNTY INSTITUTIONS - DEXTER PARK Date Date No. X-Sec.
Survey by RICHARDS Notes RICH Notes Chkd. Checked
Indexed A. C. Johnson Date Date No.

76L-298 S & E #307—1-56

PLEASE RETURN TO
LOS ANGELES COUNTY ENGINEER
700 LOS ANGELES COUNTY ENGINEERING BLDG.

NOTE: ANY ADDITIONS OR CHANGES ON THIS SHEET MUST BE MADE OR CIRCLED IN RED INK, WITH DATE AND NAME OF PERSON MAKING CHANGE.

Do not extend notes this side of this line.

STATION	B. S.	H. I.	F. S.	ELEV.	KAGEL CN.	RD.
		1402 16				
T. P.			0 23	1401 93	SPK.	
	10 35	1412 28				
T. P.			0 51	1411 77	SPK.	
	10 84	1422 61				
T. P.			0 49	1422 12	SPK.	
	10 42	1432 54				
T. P.			0 69	1431 85	SPK	
	10 43	1442 28				
T. P.			0 41	1441 87	"	
	10 22	1452 09				
T. P.			0 95	1451 14		
	6 64	1457 78				
(FL) B.M.			3 17	1454 61	B.M. # D-4 ELEV. = 1454.670 FB. 742-136 BT. SPK IN LEAD ON EAST STEP @ ENTRANCE TO FIRE STA. # 84 (NOW #74) 1' NORTH OF FACE OF BLDG. L.A. CO. # 1812. CHISLED B.M. D-12	

Profile Notes Red. ____ Plotted ____ Job No. 2435.00 Division No. ____ F. B. 742 Pg. 63
No. ____ Date ____ Date ____ Survey of COUNTY INSTITUTIONS - DEPTHR. PARK
X-Sec. Notes Chkd. ____ Checked ____ Survey by RICHARDS Notes RICH Date 4-2-59
No. ____ Date ____ Date ____ Map No. ____ Indexed K. O. Johnson Date ____

F. B. 74 I Pg. 164 Job No. 943500 Division No. _____ Notes Red. _____ Plotted _____ Profile

Survey of COUNTY INSTITUTIONS - DEXTER PARK Date _____ Date _____ No. _____

Survey by RICHARDS Notes RICH Notes Chkd. _____ Checked _____ X-Sec.

Indexed _____ Date _____ Date _____ Date _____ No. _____

STATION	B. S.	H. I.	F. S.	ELEV.

Do not extend notes this side of this line.

PLEASE RETURN TO

LOS ANGELES COUNTY ENGINEER

700 LOS ANGELES COUNTY ENGINEERING BLDG.

NOTE: ANY ADDITIONS OR CHANGES ON THIS SHEET MUST BE MADE OR CIRCLED IN RED INK, WITH DATE AND NAME OF PERSON MAKING CHANGE.

76L-298 S & E #307—1-56

F. B. 742 PG. 165

Profile No.	Notes Red.	Plotted	Job No. 0435.00 Division No.
	Date	Date	Survey of COUNTY INSTITUTIONS KAGEL CN W.W.D.
X-Sec. No.	Notes Chkd.	Checked	Survey by RICHARDS Notes RICH. Date 4-2-59
	Date	Date	Map No. Indexed C. Johnson Date

J. M. [illegible]

COUNTY INSTITUTIONS

KAGEL CN W.W.D.

ELEVATION, WATERTUNK & BENCH LEVELS

RICHARDS
OCHSNER
HARRINGTON
BANKSON

STATION	B. S.	H. I.	F. S.	ELEV.

NOTE: ANY ADDITIONS OR CHANGES ON THIS SHEET MUST BE MADE OR CIRCLED IN RED INK, WITH DATE AND NAME OF PERSON MAKING CHANGE.

PLEASE RETURN TO
LOS ANGELES COUNTY ENGINEER
700 LOS ANGELES COUNTY ENGINEERING BLDG.

Do not extend notes this side of this line.

76L-298 S & E #307—1-56

76L-298 S & E #307—1-56

PLEASE RETURN TO
LOS ANGELES COUNTY ENGINEER
700 LOS ANGELES COUNTY ENGINEERING BLDG.

NOTE: ANY ADDITIONS OR CHANGES ON THIS SHEET MUST BE MADE OR CIRCLED IN RED INK, WITH DATE AND NAME OF PERSON MAKING CHANGE.

Do not extend notes this side of this line.

STATION	B. S.	H. I.	F. S.	ELEV.		
B.M.# 2				1570 23	B.M.# 2 ELEV. = 1570.230	FB. 320-172
	12 17	1582 40				" 1533-18,38
T. P.			0 96	1581 44	C.S.MON. ON TOP OF SPUR, WEST SIDE, 22'	
	9 70	1591 14			S. OF EXISTING WATER TANK. (THIS TANK NOW	
T. P. (rock)			0 22	1590 92	REMOVED)	
	11 44	1602 36				
T. P.			0.07	1602 29	ROCK	
	7 41	1609 70				
T. B.M.			4 44	1605 26	T.B.M. ELEV. = 1605.15	FB. 1533-18
	5 13				CHI. "+" IN BOT. LIP OF CTR. WATER TANK,	
		1610 39			W. SIDE.	
			4 57	1605 82	LIP OF W. [illegible] TANK.	
			5 13	1605 26	LIP OF [illegible] TANK.	
			5 17	1605 22	LIP OF E. [illegible] TANK.	
T. P.			1 68	1608 71	SPK.	
	2 06	1610 77				
T. P.			6 33	1604 44	ROCK.	
	10 20	1614 64				
T. P.			3 64	1611 00	ROCK.	
	3 27	1614 27				
T. P.			8 56	1605 71	ROCK.	

F. B. 742 PG. 125 Job No. [illegible] Division No. Notes Red. Plotted Profile
Survey of County Institution Date Date No.
Survey by [illegible] Notes J.C. Notes Chkd. Checked X-Sec.
Indexed K. C. Johnson Date Date No.

76L-298 S & E #307—1-56

PLEASE RETURN TO

LOS ANGELES COUNTY ENGINEER

700 LOS ANGELES COUNTY ENGINEERING BLDG.

NOTE: ANY ADDITIONS OR CHANGES ON THIS SHEET MUST BE MADE OR CIRCLED IN RED INK, WITH DATE AND NAME OF PERSON MAKING CHANGE.

Do not extend notes this side of this line.

STATION	B. S.	H. I.	F. S.	ELEV.		
	4 98	1610 69		1605 71		
SET BM			0 65	1610 04	BM SET [illegible] FIRE TRAIL 350 ± W. OF INT. [illegible] TRAIL [illegible] S. 4 OF TRAIL	
	0 62	1610 66				
T.P.			9 83	1600 83	Rock	
	2 30	1603 13				
T.P.			8 74	1594 39	[illegible]	
	12 [illegible]	1606 39				
T. [illegible]			0 19	1606 20	[illegible]	
	9 94	1616 14				
T.P.			0 [illegible]	1615 66	Rock	
	9 68	1625 34				
T.P.			0 10	1625 24	Rock	
	10 [illegible]	1636 07				
T.P.			0 25	1635 82	Rock	
	10 90	1646 72				
T.P.			[illegible] 37	1645 35	Rock	
	11 47	1656 82				
SET BM			1 20	1655 62	BM SET [illegible] INDIAN [illegible] TRAIL 1550 ± [illegible] OF INT [illegible] SMALL NOB	
	6 61	1662 23				
17 - T.P.			0 99	1661 24	Rock	
	10 25	1671 49				

Profile Notes Red. Plotted Job No. [illegible] Division No.

No. Date Date Survey of County Institutions

X-Sec. Notes Chkd. Checked Survey by Rich Notes J.O. Date 4-6-59

No. Date Date Map No. Indexed C. Johnson Date

F. B. [illegible] PG. [illegible]

76L-298 S & E #307—1-56

PLEASE RETURN TO
LOS ANGELES COUNTY ENGINEER
700 LOS ANGELES COUNTY ENGINEERING BLDG.

NOTE: ANY ADDITIONS OR CHANGES ON THIS SHEET MUST BE MADE OR CIRCLED IN RED INK, WITH DATE AND NAME OF PERSON MAKING CHANGE.

Do not extend notes this side of this line.

STATION	B. S.	H. I.	F. S.	ELEV.		
[illegible]		1671 49				
T. P.			0 28	1671 21	Rock	
[illegible]	11 24	1682 45				
T. P.			0 66	1681 79	Rock	
[illegible]	11 52	1693 31				
T. P.			[illegible]	1692 93	Rock	
[illegible]	10 3[illegible]	1703 13				
T. P.			0 46	1702 73	Spk.	
SET	8 63	1711 36				
BM-Δ B			1 00	1710 [illegible]	BM-Δ B. [illegible]	
	1 02	1711 38				
T. P.			7 39	1703 99	Rock	
[illegible]	2 [illegible]	1706 54				
T. P.			2 99	1703 55	Rock	
[illegible]	3 57	1707 12				
T. P.			7 42	1699 70	Rock	
SET	9 47	1709 17				
BM			1 75	1707 42	BM [illegible]	
	1 69	1709 11				
T. P.			10 36	16[illegible] 75	Rock	
	1 6[illegible]	1700 39				

F. B. 742 PG. 168

Job No. [illegible] Division No. [illegible] Notes Red. ____ Plotted ____ Profile ____

Survey of [illegible] Date ____ No. ____ X-Sec. ____

Survey by [illegible] Notes [illegible] Checked ____ No. ____

Indexed [illegible] C. Johnson Date ____ Date ____ Date ____

76L-298 S & E #307—1-56

PLEASE RETURN TO
LOS ANGELES COUNTY ENGINEER
700 LOS ANGELES COUNTY ENGINEERING BLDG.

NOTE: ANY ADDITIONS OR CHANGES ON THIS SHEET MUST BE MADE OR CIRCLED IN RED INK, WITH DATE AND NAME OF PERSON MAKING CHANGE.

Do not extend notes this side of this line.

STATION	B. S.	H. I.	F. S.	ELEV.		
		170[illegible] 39				
T. P.			8 34	1692 03	Rock	
	10 37	1702 40				
T. P.			1 04	1701 36	Rock	
	7 43	1708 79				
T. P.			1 83	1706 96	Rock	
	6 01	1712 97				
T. P.			5 85	1707 12	Rock	
	1 25	1708 37				
T. P.			11 50	1696 37	Rock	
	0 66	1697 53				
T. P.			11 25	1686 28	Rock	
	0 57	1686 85				
T. P.			11 90	1674 95	Rock	
	0 96	1675 91				
T. P.			5 91	1670 00	Rock	
	3 85	1673 85				
BM			11 37	1662 48	BM SET Lg. BT. SPK. TRANS. RR # 79498 [illegible]	
	5 76	1668 24				
			7 03	1661 21	BASE [illegible]	
(SET) BM			7 78	1660 46	BM SET BT. SPK. in [illegible]	

Profile Notes Red. ____ Plotted ____ Job No. ____ Division No. ____ F. B. ____ PG. ____

No. ____ Date ____ Date ____ Survey of [illegible]

X-Sec. Notes Chkd. ____ Checked ____ Survey by [illegible] Notes [illegible] Date [illegible]

No. ____ Date ____ Date ____ Map No. ____ Index [illegible] C. John[illegible]

76L-298 S & E #307—1-56

PLEASE RETURN TO
LOS ANGELES COUNTY ENGINEER
700 LOS ANGELES COUNTY ENGINEERING BLDG.

NOTE: ANY ADDITIONS OR CHANGES ON THIS SHEET MUST BE MADE OR CIRCLED IN RED INK, WITH DATE AND NAME OF PERSON MAKING CHANGE.

Do not extend notes this side of this line.

STATION	B. S.	H. I.	F. S.	ELEV.		
BM				1660 46	BM [illegible] 169	
	9 95	1670 41				
T. P.			1 52	1660 19	Bock	
	4 84	1673 73				
T. P.			0 05	1673 68	Bock	
	10 79	1684 47				
T. P.			0 19	1684 28	[illegible]	
	11 04	1695 32				
T. P.			0 38	1695 94	Bock	
	10 99	1705 93				
T. P.			0 41	1705 52	[illegible]	
	11 03	1716 55				
T. P.			1 57	1714 98	Bock	
	[illegible]	1721 87				
[illegible] BM			4 97	1716 90	BM [illegible]	
	4 84	1721 74				
			4 85	1716 89	[illegible]	
T. P.			0 40	1721 34	[illegible]	
	11 83	1733 17				
T. P.			1 95	1731 [illegible]	[illegible]	
	11 80	1743 02				

F. B. 2492 PG. 170

Job No. 043500 Division No. Notes Red. Plotted Profile

Survey of Lowe's Institutions Date Date No. X-Sec.

Survey by [illegible] Notes Chkd. Checked

Indexed Date Date No.

76L-298 S & E #307—1-56

PLEASE RETURN TO
LOS ANGELES COUNTY ENGINEER
700 LOS ANGELES COUNTY ENGINEERING BLDG.

NOTE: ANY ADDITIONS OR CHANGES ON THIS SHEET MUST BE MADE OR CIRCLED IN RED INK, WITH DATE AND NAME OF PERSON MAKING CHANGE.

Do not extend notes this side of this line.

STATION	B. S.	H. I.	F. S.	ELEV.		
		1743 02				
[illegible]			0 01	17[illegible]	[illegible]	
[illegible]	12 25	1755 26			[illegible] ELEV. 1750.150 [illegible] LOCATION [illegible]	
BM △ C			5 01	[illegible]	△ C [illegible] WITH [illegible] 300' [illegible]	[illegible]
					EXIST WATER TANK.	

Profile Notes Red. _____ Plotted _____ Job No. [illegible] Division No. _____ F. B. [illegible] PG. [illegible]

No. _____ Date _____ Date _____ Survey of [illegible]

X-Sec. Notes Chkd. _____ Checked _____ Survey by [illegible] Notes [illegible] Date [illegible]

No. _____ Date _____ Date _____ Map No. _____ Indexed C. Johnson Date _____

F. B. 7412 PG. 172

Job No. [illegible] Division No. _____ Notes Red. _____ Plotted _____ Profile

Survey of County Institutions Date _____ Date _____ No. _____

Survey by [illegible] Notes [illegible] Notes Chkd. _____ Checked _____ X-Sec.

Indexed [illegible] C Johnson Date _____ Date _____ Date _____ No. _____

76L-298 S & E #307—1-56

PLEASE RETURN TO

LOS ANGELES COUNTY ENGINEER

700 LOS ANGELES COUNTY ENGINEERING BLDG.

NOTE: ANY ADDITIONS OR CHANGES ON THIS SHEET MUST BE MADE OR CIRCLED IN RED INK, WITH DATE AND NAME OF PERSON MAKING CHANGE.

Do not extend notes this side of this line.

STATION	B. S.	H. I.	F. S.	ELEV.

F. B. 71-2 PG. [illegible]

Profile No. _____ Notes Red. _____ Plotted _____ Job No. [illegible] Division No. _____

Date _____ Date _____ Survey of County Institutions

X-Sec. No. _____ Notes Chkd. _____ Checked _____ Survey by Rich Notes [illegible] Date 4-6-59

Date _____ Date _____ Map No. _____ Indexed _____ Date _____

J. M. [illegible]

COUNTY INSTITUTIONS

ELEVATION ON BASE OF [illegible]

S. END DEXTER PK.

RICHARD [illegible]

HARRINGTON

[illegible]

STATION	B. S.	H. I.	F. S.	ELEV.

NOTE: ANY ADDITIONS OR CHANGES ON THIS SHEET MUST BE MADE OR CIRCLED IN RED INK, WITH DATE AND NAME OF PERSON MAKING CHANGE.

PLEASE RETURN TO

LOS ANGELES COUNTY ENGINEER

700 LOS ANGELES COUNTY ENGINEERING BLDG.

Do not extend notes this side of this line.

76L-298 S & E #307—1-56

76L-298 S & E #307—1-56

PLEASE RETURN TO
LOS ANGELES COUNTY ENGINEER
700 LOS ANGELES COUNTY ENGINEERING BLDG.

NOTE: ANY ADDITIONS OR CHANGES ON THIS SHEET MUST BE MADE OR CIRCLED IN RED INK, WITH DATE AND NAME OF PERSON MAKING CHANGE.

Do not extend notes this side of this line.

STATION	B. S.	H. I.	F. S.	ELEV.		
(FP)					BM [illegible] 1386.43 [illegible]	
BM				13[illegible] 43	□ [illegible] PLATFORM	
	1 [illegible]	1387 91				
T. P.			11 77	137[illegible] 14	[illegible]	
	0 [illegible]5	1376 99				
T. P.			[illegible]	1366 05	[illegible]	
	1 86	1367 91				
			3 64	1364 27	BASE OF [illegible]	
			5 2[illegible]	136[illegible] 67	FLOOR OF [illegible] BLDG.	
BM.			5 26	1362 65	BM [illegible] [illegible]	
	5 39	1368 04				
T. P.			1 24	1366 80	[illegible]	
	16 09	1376 89				
T. P.			0 64	1376 25	[illegible]	
	11 [illegible]	1387 41				
BM.			0 99	1386 42	[illegible]	

F. B. 742 PG. 174

Job No. 04356 Division No. _____ Notes Red. _____ Plotted _____ Profile _____

Survey of [illegible] Date _____ Date _____ No. _____

Survey by Rich Notes [illegible] Notes Chkd. _____ Checked _____ X-Sec. _____

Indexed A. C. Johnson Date _____ Date _____ No. _____

Notes Ck'd by R. HILARIO	Survey of FIRE STA. # 74
Map No. B-5053	JN 0039.05 Tape 163 Std 84 °F
Office Work K. MANOR	Surveyed by J. P. Menne
Checked R. HILARIO	Notes W. E. Wacker Date 2-69
Date 5-1-69	Indexed C. J. GALLI MAR 3 '69

F. B. 742 PG. 181

KAGEL CANYON

FIRE STA. # 74

J. No. 0039.05

REF.	PARTY
F.B. 742	Menne
C.S.B. 153	Wacker
	Ohashi
	Boxeth

Note: Any Additions or Changes on this Sheet Must be Made or Circled in Red Ink With Date and Name of Person Making Change.

Do not extend this side of this line.

PLEASE RETURN TO
COUNTY OF LOS ANGELES
DEPARTMENT OF COUNTY ENGINEER
403 LOS ANGELES COUNTY ENGINEERING BLDG.

76F3095 CE#310 3-68

F. B. 742 PG 182

NOTE;

PROPERTY CORNERS WERE ESTABLISHED BY RECORD PER C.S.B. 153 - HOLDING TO WEST BOUNDARY MONS. OF DEXTER PARK.

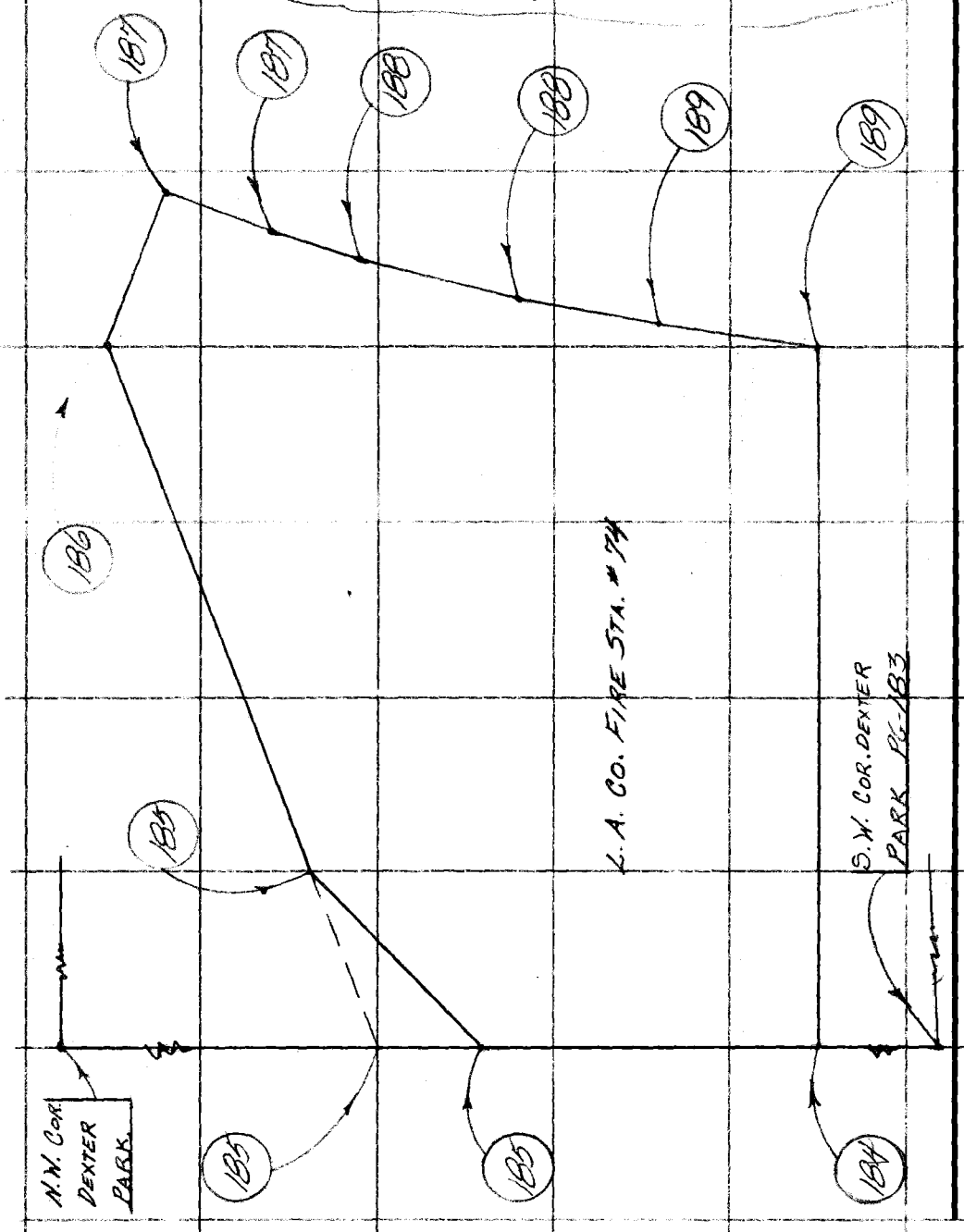

PLEASE RETURN TO
COUNTY OF LOS ANGELES
DEPARTMENT OF COUNTY ENGINEER
403 LOS ANGELES COUNTY ENGINEERING BLDG.

Do not extend this side of this line.

Note: Any Additions or Changes on This Sheet Must be Made or Circled in Red Ink With Date and Name of Person Making Change.

KARL CANYON

Notes Ck'd by R. HILARIO	Survey of FIRE STATION NO. 74
Map No. B-5053	JN 0039.05 Tape 163 Std 84 °F
Office Work R. MAJOR	Surveyed by J.P. MENNE
Checked R. HILARIO	Notes J.P.M. Date 2-69
Date 5-1-69	Indexed [redacted] MAR 3 '69

F. B. 742 PG. 183

W.S.52, A-1

TO BOTTOM OF PG. 184

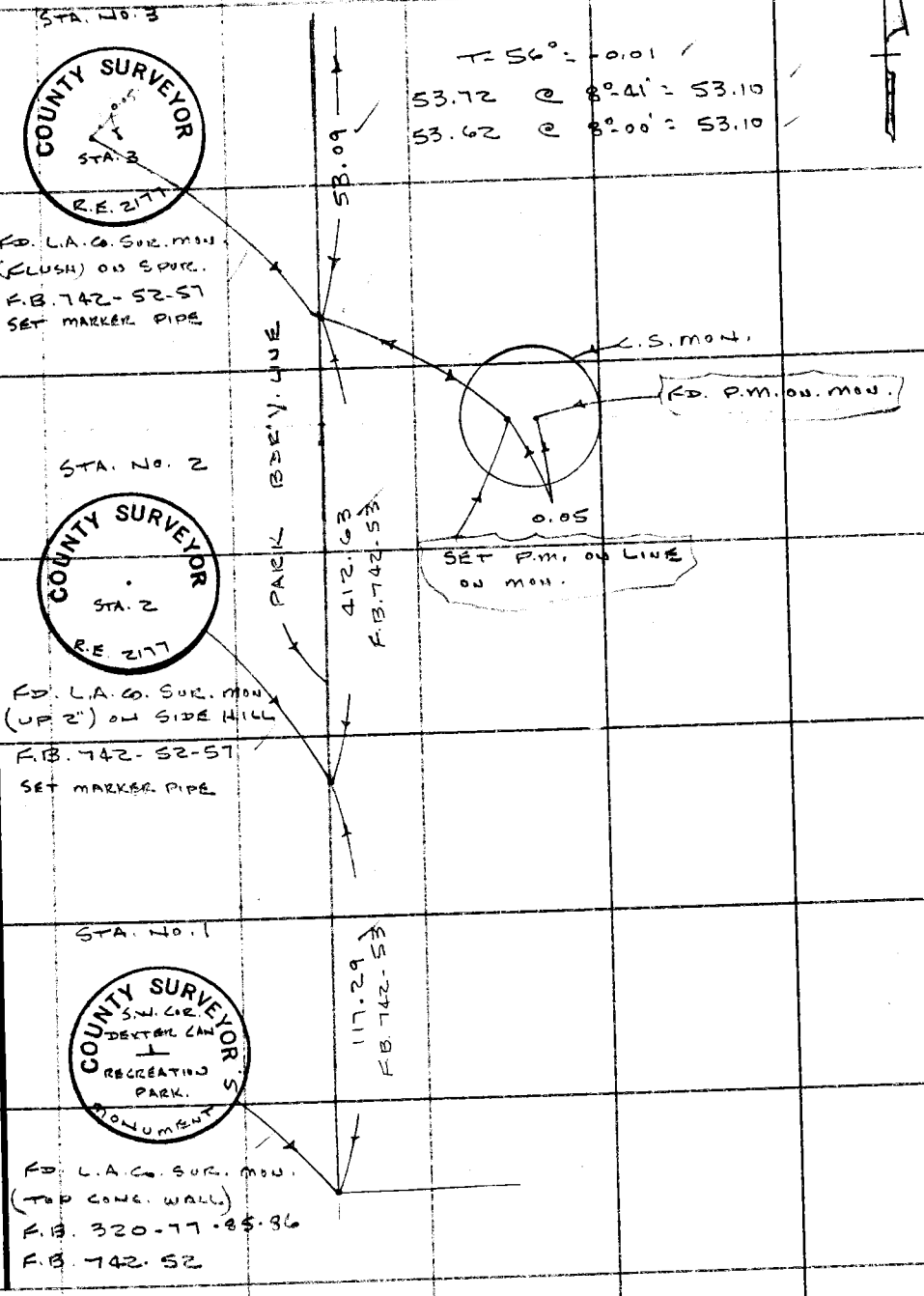

Note: Any Additions or Changes on this Sheet Must be Made or Circled in Red Ink With Date and Name of Person Making Change.

Do not extend this side of this line.

PLEASE RETURN TO
COUNTY OF LOS ANGELES
DEPARTMENT OF COUNTY ENGINEER
403 LOS ANGELES COUNTY ENGINEERING BLDG.

6F3095 CE#310 3-68

To Bottom of Pg. 185

F. B. 742 PG 184

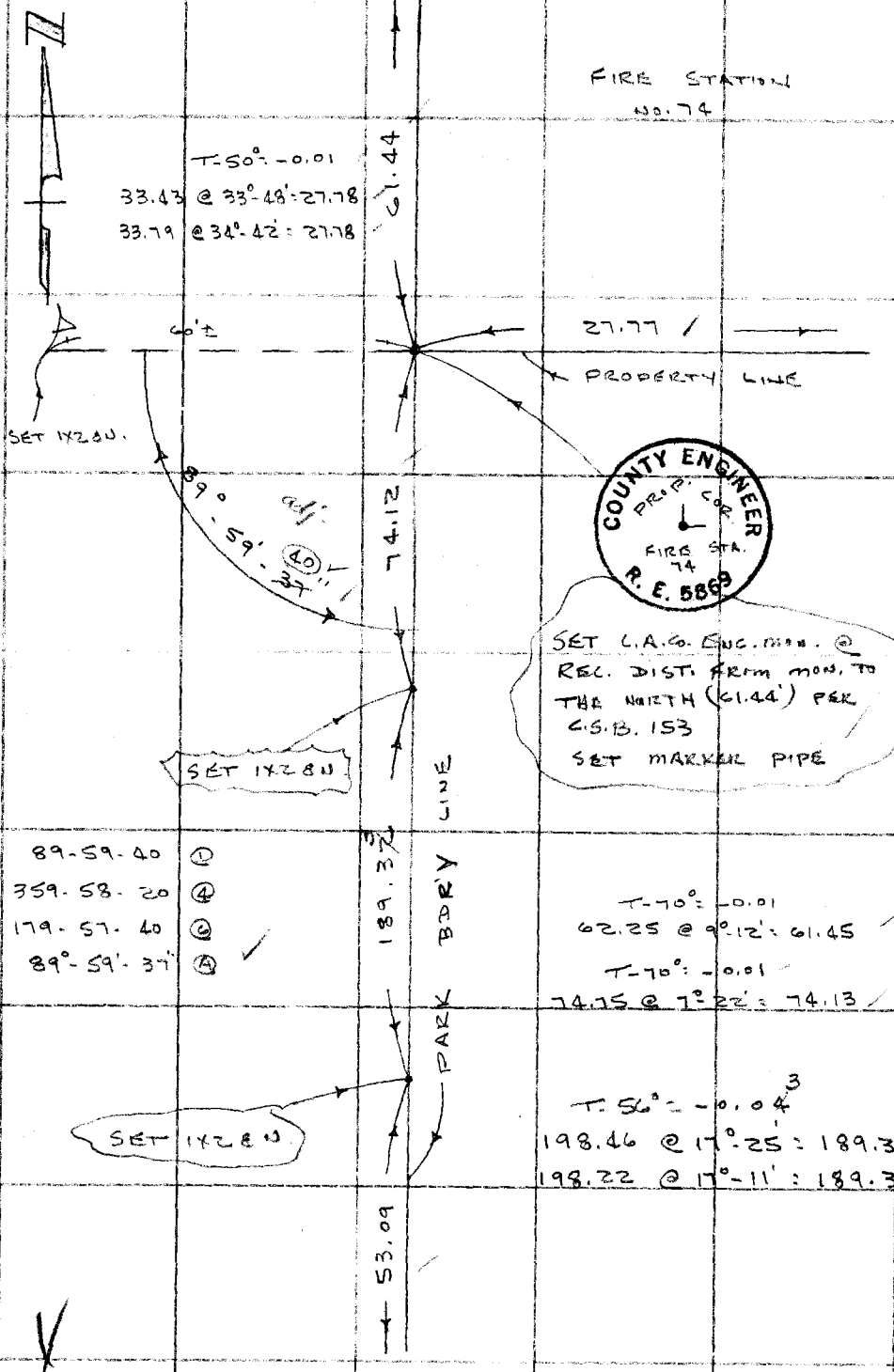

To Top of Pg. 183

PLEASE RETURN TO
COUNTY OF LOS ANGELES
DEPARTMENT OF COUNTY ENGINEER
403 LOS ANGELES COUNTY ENGINEERING BLDG.

Note: Any Additions or Changes on This Sheet Must be Made or Circled in Red Ink With Date and Name of Person Making Change.

Do not extend this side of this line.

KAGEL CANYON

Notes Ck'd by HILARIO	Survey of FIRE STATION No. 74
Map No. R-5053	JN0039.05 Tape 163 Std 8A °F
Office Work R. M.	Surveyed by J. P. MENHEL
Checked HILARIO	Notes J.P.M Date 2-69
Date 5-1-69	Indexed L. L. GALLI

F. B. 742 PG. 185

W.S. 54, A-1
W.S. 53, D-2

COUNTY SURVEYOR
N.W. COR.
DEXTER CAN. + RECREATION PARK
MONUMENT

FD. L.A. Co. SOR. MON.
(UP 2") F.B. 742-6-102
SET MARKER PIPE

PARK BDY LINE

391.31

T-70° = -0.01
129.16 @ 3°-06' = 128.97
11.90 LEV. @ 70°
T-70° = -0.02
174.16 @ 7°-30' = 172.67
174.28 @ 7°-47' = 172.67

128.96
11.90
172.65
58.41
19.39
391.31

T-70° = -0.01
60.86 @ 16°-16' = 58.42
59.94 @ 12°-56' = 58.42
T-70°
19.39 LEV.

SET LG. BT. SPK. W. & T
@ REL. DIST. 391.31'
FROM N.W. COR.
PARK. (L.C.S. MON.)
PER G.S.B. 153

129.98
46.97
24.92
60.89
112°

SET L.A. Co. ENG. MON.
(JN 8") IN WELL & COVER
@ REL. DIST. FROM SPK.
TO THE NORTH PER
G.S.B. 153

COUNTY ENGINEER
PROP. COR
FIRE STA. 74
R. E. 5869

FD. CUT SPK. W. & T.
F.B. 742-102
REPLACED WITH
L.A. Co. ENG. MON.
(JN 8") IN WELL &
COVER PER G.S.B. 153

FIRE STATION
No. 74

112°-05'-05" ①
88-20-30 ②
312-30-20 ③
112°-05'-03" ④

T-44°
46.98 LEV. = 46.97
60.91 " = 60.89
130.01 " = 129.98

24.93 LEV. = 24.92

61.44

Note: Any Additions or Changes on this Sheet Must be Made or Circled in Red Ink With Date and Name of Person Making Change.

Do not extend this side of this line.

PLEASE RETURN TO
COUNTY OF LOS ANGELES
DEPARTMENT OF COUNTY ENGINEER
403 LOS ANGELES COUNTY ENGINEERING BLDG.

To Bottom of Pg. 186

To Top of Pg. 184

76F3095 CE#310 3-68

TO LEFT OF PG. 187

F.B. 742 PG 186

T=50° = -0.01

64.29 @ 30°-56' = 55.15

63.51 @ 29°-44' = 55.15

T-70° = 0

40.56 @ 29°-54' = 35.16

40.00 @ 28°-29' = 35.16

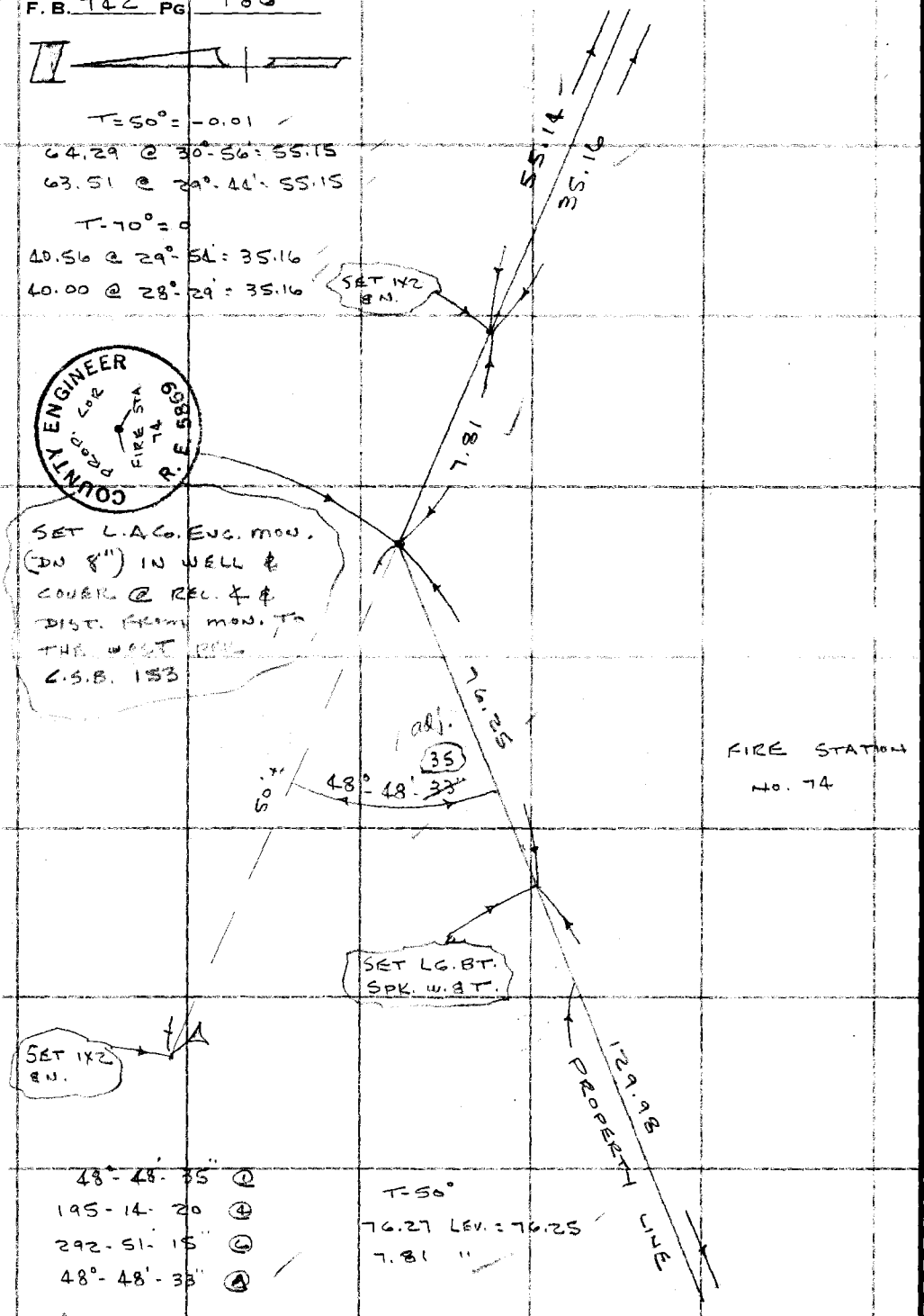

48°-48'-35" ①

195-14-20 ④

292-51-15" ⑥

48°-48'-33" Ⓐ

T-50°

76.27 LEV. = 76.25

7.81 "

TO RIGHT OF PG. 185

PLEASE RETURN TO
COUNTY OF LOS ANGELES
DEPARTMENT OF COUNTY ENGINEER
403 LOS ANGELES COUNTY ENGINEERING BLDG.

Do not extend this side of this line.

Note: Any Additions or Changes on This Sheet Must be Made or Circled in Red Ink With Date and Name of Person Making Change.

KAGEL CANYON

Notes Ck'd by R. HILARIO	Survey of FIRE STATION NO. 74
Map No. B-5053	JN 0039.05 Tape 163 Std 84 °F
Office Work M. MANOR	Surveyed by J.P. MENNE
Checked R. HILARIO	Notes J.P.M. Date 2-69
Date 5-1-69	Indexed L.L. GALL

F. B. 742 PG. 187

90°-00'-45" ①
360-02-50 ②
180-04-20 ③
90°-00'-43" ④

SET L.A.CO. ENG. MON. (UP 2') & MARKER PIPE @ REL. DIST. FROM C.E. MON. TO THE N.W. 42.97' PER C.S.B. 153

P.I. NO. 5
SET LG. BT. SPK. W. & T. @ REL. DIST. FROM SOUTH

COUNTY ENGINEER PROP. COR. FIRE STA 74 R. E. 5869

TO TOP OF PG. 186

55.14
35.16

90°-00'-43" (45 adj)

19.98

SEARCHED FOR CUT SPK. W. & T. NOTHING FOUND SET LG. BT. SPK. W. & T. @ REL. DIST. FROM C.E. MON. 62.96 N.W. ALY. PER C.S.B. 153

FIRE STATION NO. 74

L = 11.37

11.37

A = 0°-12'-56"
R = 3020.00

20.00

COUNTY ENGINEER PROP. COR. FIRE STA. 74 R. E. 5869

SET L.A.CO. ENG. MON. @ REL. DIST. FROM MON. TO THE NORTH 11.37' PER C.S.B. 153

SET NAIL @ REL. & DIST. FROM NORTH.

PROPERTY LINE

16.68

16.68

T = 50°
19.98 LEV.
11.37 "
16.68 "
52.14 " = 52.13

Note: Any Additions or Changes on This Sheet Must be Made or Circled in Red Ink With Date and Name of Person Making Change.

Do not extend this side of this line.

PLEASE RETURN TO
COUNTY OF LOS ANGELES
DEPARTMENT OF COUNTY ENGINEER
403 LOS ANGELES COUNTY ENGINEERING BLDG.

76F3095 CE#310 3-68

TO TOP OF PG. 188

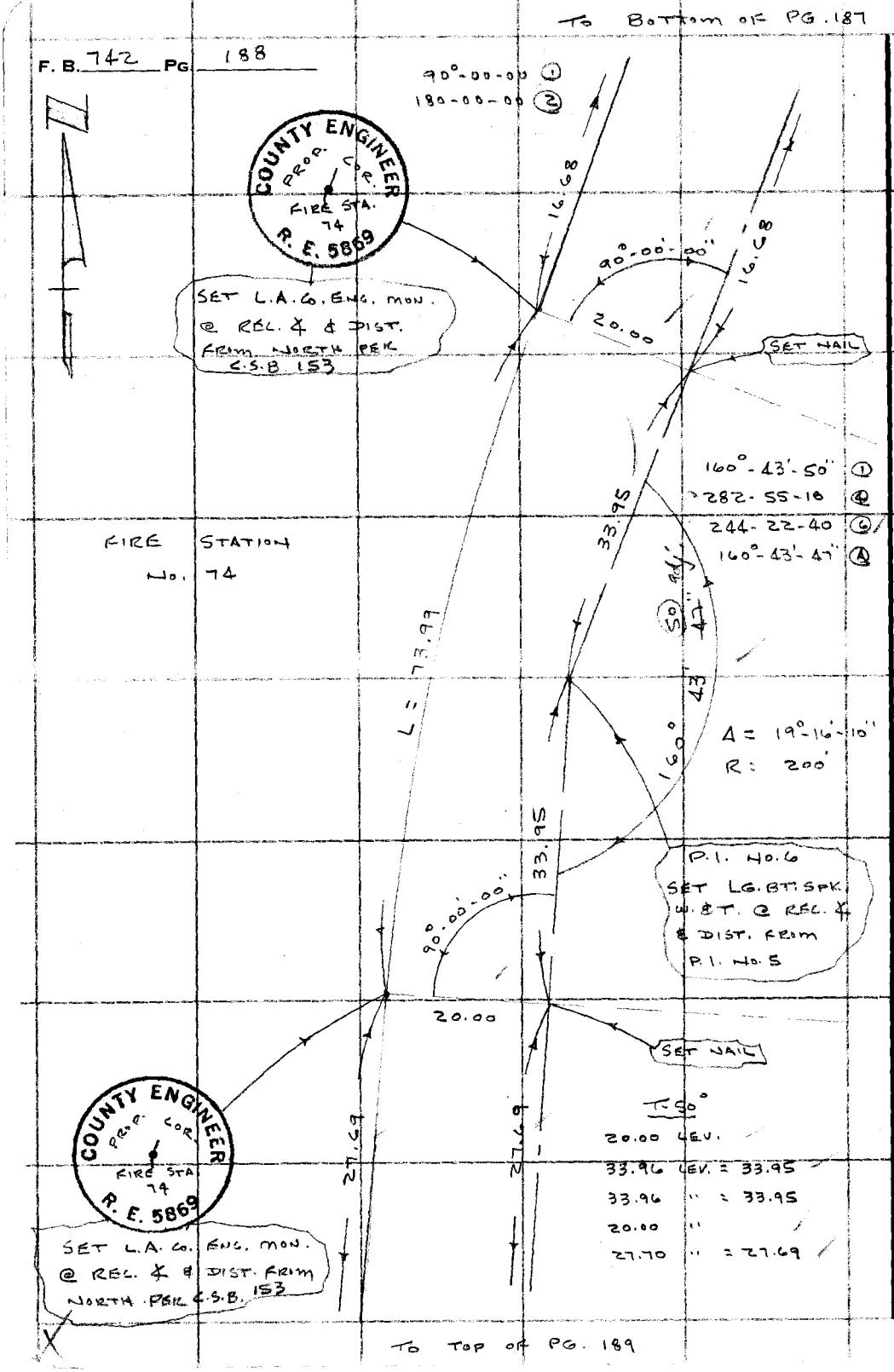

PLEASE RETURN TO
COUNTY OF LOS ANGELES
DEPARTMENT OF COUNTY ENGINEER
403 LOS ANGELES COUNTY ENGINEERING BLDG.

Do not extend this side of this line.

Note: Any Additions or Changes on This Sheet Must be Made or Circled in Red Ink With Date and Name of Person Making Change.

KAGEL CANYON

Notes Ck'd by R. HILARIO	Survey of FIRE STATION No. 74
Map No. B-5053	JN 0039.05 Tape 163 Std 84 °F
Office Work R. MANN	Surveyed by J.P. MENNE
Checked R. HILARIO	Notes J.P.M. Date 2-69
Date 5-1-69	Indexed [redacted] GALLI

F. B. 742 PG. 189

To Bottom of Pg. 188

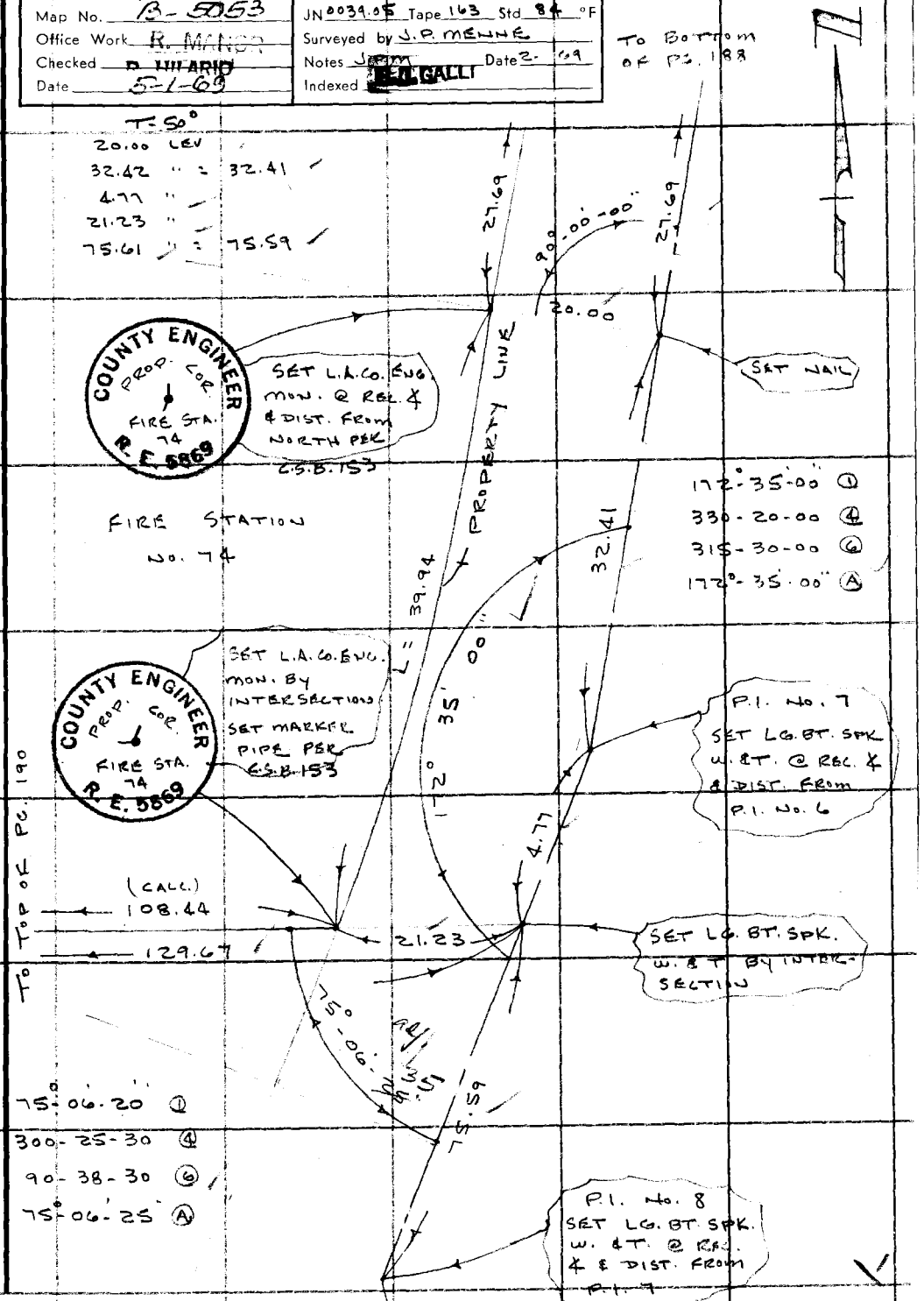

Note: Any Additions or Changes on This Sheet Must be Made or Circled in Red Ink With Date and Name of Person Making Change.

Do not extend this side of this line.

PLEASE RETURN TO
COUNTY OF LOS ANGELES
DEPARTMENT OF COUNTY ENGINEER
403 LOS ANGELES COUNTY ENGINEERING BLDG.

16F309S CE#310 3-68

TO LEFT BOTTOM OF PG. 189

F. B. 742 PG 190

T- 48° : -0.03

130.60 @ 22°-01' : 121.08

130.91 @ 22°-20' : 121.09

8.62 LEV.

121.05
8.62
129.67

T- 52° : -0.01

45.28 @ 17°-56' : 43.08

44.98 @ 16°-44' : 43.08

T- 52°

48.96 LEV. = 48.95

FIRE STATION

No. 74

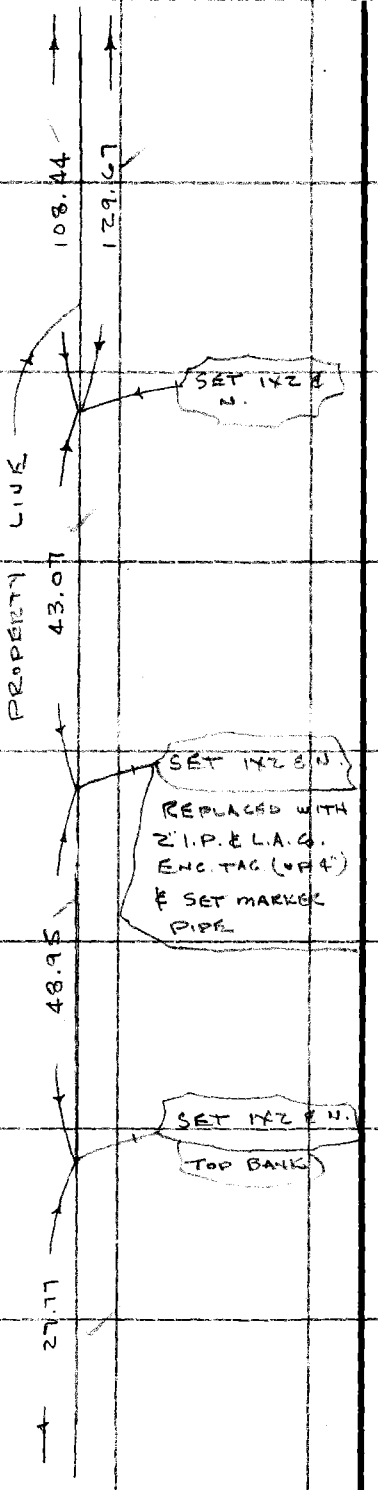

PLEASE RETURN TO
COUNTY OF LOS ANGELES
DEPARTMENT OF COUNTY ENGINEER
403 LOS ANGELES COUNTY ENGINEERING BLDG.

Do not extend this side of this line.

Note: Any Additions or Changes on This Sheet Must be Made or Circled in Red Ink With Date and Name of Person Making Change.

TO TOP RIGHT OF PG. 184

F. B. 742 PG. 191

Profile No. ____ Notes Red ____ Date ____ Plotted ____ Date ____ Job No. 0039.05 Division No. ____
Survey of FIRE STA. #74 (KAGEL CYN.)
X-Sec. No. ____ Notes Chkd. R. HILARIO Date ____ Checked ____ Date ____ Survey by J.T. Notes J.T. Date 2-21-69
Map No. B-5053 Indexed E. L. GALLI Date MAR 3 '69

FIRE STATION - 74
KAGEL CYN.

BENCH LEVELS - P.T. DA. # H-184

J.N. 0039.05

FEB. 1969

STATION	B. S.	H. I.	F. S.	ELEV.
		REF. F.B. 742		

PARTY
J. TERRAZAS
[illegible]
G. [illegible]
W. DIETZ

NOTE: ANY ADDITIONS OR CHANGES ON THIS SHEET MUST BE MADE OR CIRCLED IN RED INK. WITH DATE AND NAME OF PERSON MAKING CHANGE.

Do not extend notes this side of this line.

PLEASE RETURN TO
LOS ANGELES COUNTY ENGINEER
403 LOS ANGELES COUNTY ENGINEERING BLDG.

76-L298 CE 307 3-61

76-L298 CE 307 3-61

PLEASE RETURN TO
LOS ANGELES COUNTY ENGINEER
403 LOS ANGELES COUNTY ENGINEERING BLDG.

NOTE: ANY ADDITIONS OR CHANGES ON THIS SHEET MUST BE MADE OR CIRCLED IN RED INK. WITH DATE AND NAME OF PERSON MAKING CHANGE

Do not extend notes this side of this line.

F.B. 742 Pg. 192

Survey of Fire Sta. #74 (Hazel St.)
Survey by Field
Indexed

Job No. 03-03 Division No.
Notes Red Plotted
Date Date
Notes Checked Checked
Date Date
Notes
Date

Profile No.
X-Sec. No.

STATION	B.S.	H.I.	F.S.	ELEV (ADJ)		
FD. B.M. D-4	0.498	1455.168		1454.670	FD. BT. SPK. IN CD. ON EAST SIDE @ ENTRANCE	
T.P.	0.202	1443.949	11.371	1443.797	TO FIRE STA. #74 - 1' NORTH OF FACE OF BLDG.	
T.P.	2.077	1434.359	11.717	1432.282	L.A. CO. #1812, CPD. B.M. D-4 F.B. 742-136	
FD B.M. #8	6.850	1434.265	6.944	1427.385	B.M. #8 - FD. CHIS. SQ. ON TOP OF HEAD WALL - N. END.	
T.P.	8.843	1442.742	0.366	1433.899	OF PARK - 90 FT. WEST OF STA. #6 - SEE P.T. 5.	
T.P.	2.317	1435.652	9.407	1433.335	NO. 5-SC, F.B. 742-136	
T.P.	0.349	1425.536	10.425	1425.187		
SET B.M. "A"	1.087	1418.818	7.805	1417.731	B.M. "A" - P.I. #6, SOUTH 52.3' & EAST 10.4, SET BT. SPK. IN ROCK WALL ELEV. = 1417.73	
SET B.M. "B"	5.943	1414.686	5.075	1408.743	B.M. "B" - P.I. #8, NORTH 5.0' & WEST 7.8, SET BT. SPK IN ROCK WALL ELEV. = 1413.74	
T.P.	5.822	1409.185	11.303	1403.363		
T.P.	9.778	1408.472	0.491	1398.694		
FD B.M. D-2			6.184	1402.285	B.M. D-2, EAST DRIVE, 500± N. OF FD. #D-239 WEST SIDE OF DRIVE, N.E. CR. OF STEPS FD. BT. SPK. IN CD. F.B. 742-137 EL. = 1402.285	

F.B. 74 PG. 193

Profile No. ____ Notes Red ____ Date ____ Plotted ____ Date ____ Job No. 005426 Division No. ____
X-Sec. No. ____ Notes Chkd. ____ Date ____ Checked ____ Date ____ Survey of DEXTER PARK
Survey by J.T. Notes J.Z. Date 6-71
Map No. ____ Indexed T. M. PALMER Date MAY 15 1973

DEXTER PARK

A CIRCUIT OF BENCH LEVELS TO ESTABLISH A CORRELATION BETWEEN ESTABLISHED B.M.'S IN DEXTER PARK SO THAT DISTURBANCE DUE TO EARTH QUAKE CAN BE VERIFIED.

J.N. 0054.26

JUNE 1971

"NOTE"

THIS IS NOT TIED IN TO AN OUTSIDE AREA FOR USE IN PARK ONLY !!

REF:
F.B. 742
F.B. 1533

PARTY
J. TERRANOVA
Z. ALMANZAN
L. KIESNER
J. ZBYSENSKI

ELEV.

F.S.

H.I.

B.S.

STATION

NOTE: ANY ADDITIONS OR CHANGES ON THIS SHEET MUST BE MADE OR CIRCLED IN RED INK, WITH DATE AND NAME OF PERSON MAKING CHANGE.

PLEASE RETURN TO
LOS ANGELES COUNTY ENGINEER
403 LOS ANGELES COUNTY ENGINEERING BLDG.

Do not extend notes this side of this line.

76-L298 CE 307 3-61

76-L298 CE 307 3-61

PLEASE RETURN TO
LOS ANGELES COUNTY ENGINEER
403 LOS ANGELES COUNTY ENGINEERING BLDG.

NOTE: ANY ADDITIONS OR CHANGES ON THIS SHEET MUST BE MADE OR CIRCLED IN RED INK, WITH DATE AND NAME OF PERSON MAKING CHANGE

Do not extend notes this side of this line.

F.B. 742 PG. 194

Job No. 25426 Division No. 12 Notes Red Date 6-71 Plotted Date Profile No.
Survey of DEXTER PARK Notes Chkd. RB Checked Date 7-15-71 X-Sec. No.
Survey by J.T.
Indexed T. M. PALMERI

STATION	B.S.	H.I.	F.S.	ELEV.	
BM-D2				1412.277	BM-D2, EAST DRIVE, 500± NORTH OF HSE #D 239
	2250	1414.527			WEST SIDE OF DRIVE, N.E. COR. STEPS, BT SPK IN LD.
T.P.			7355	1407.172	FB 742-118, EL 1412.277
	3335	1410.507			
BM-D1			3987	1406.520	BM-D1, EAST DRIVE, 300± NORTH OF HSE #D239
	0289	1406.809			BT. SPK IN LD. IN WALK TO REST ROOMS
T.P.			5880	1400.929	FB 742-118, EL 1406.628
	3494	1404.423			
T.P.			4155	1400.268	
	1031	1401.299			
T.P.			8261	1393.038	
	0740	1393.778			
T.P.			6379	1387.399	
	2265	1389.664			
T.P.			11250	1378.414	
	0248	1378.662			
T.P.			11735	1366.927	
	4114	1371.041			
BM-1			6538	1364.503	BM-1, NORTH & SPRING TRAILS, 20± N.W'LY OF PP #41916 CUT. OF P.K.
	6538	1371.041			BT. SPK IN W'LY COR. PUMP SLAB, S'LY & N'LY
TP			3479	1367.562	FB 1533-112, EL 1364.674

76-L298 CE 307 3-61

PLEASE RETURN TO
LOS ANGELES COUNTY ENGINEER
403 LOS ANGELES COUNTY ENGINEERING BLDG.

NOTE: ANY ADDITIONS OR CHANGES ON THIS SHEET MUST BE MADE OR CIRCLED IN RED INK, WITH DATE AND NAME OF PERSON MAKING CHANGE.

Do not extend notes this side of this line.

STATION	B.S.	H.I.	F.S.	ELEV.		
T.P.				1367 562		
	11 980	1379 542				
T.P.			1 360	1378182		
	9978	1388 160				
T.P.			0840	1387 320		
	5960	1393280				
BM-2			3311	1389 969	BM-2, 45± E. OF WEST DR. & 500± N. OF S'LY BNDY	
	9724	1399 693			OF PARK, BT. SPK. IN LD., S.W. COR OF STOVE SLAB.	
T.P.			0860	1398 833	FB 1533-112, EL 1390.136	
	10769	1409 602				
T.P.			0204	1409 398		
	5922	1415 320				
BM-B			1 591	1413 729	BM-B, P.I. #8, NORTH 5.0 & WEST 7.8, BT. SPK. IN ROCK	
	4556	1418 285			WALL. F.B. 742-192, EL 1413.744	
BM-A			0528	1417 757	BM-A, P.I. #6, SOUTH 52.3 & EAST 10.4, BT. SPK. IN	
	0 320	1418 077			ROCK WALL. F.B. 742-192, EL 1417.730	
T.P.			11 780	1406297		
	8768	1415 065				
BM-3			1 376	1413 689	BM-3, 1000± NORTH OF SO. BNDY OF PARK, BT. SPK.	
	4520	1418 209			IN LD., IN CONC STEPS, W. SIDE BLDG L.A.C.O. 3821	
T.P.			1228	1416 981	FB 1533-113, EL 1413.634	

Profile Notes Red ____ Plotted ____ Job No. 005426 Division No. ____ F.B. 742 Pg. 195
No. ____ Date ____ Date ____ Survey of DEXTER PARK
X-Sec. Notes Chkd. RGB Checked ____ Survey by J.T. Notes J.Z. Date 6-71
No. ____ Date 7-15-71 Date ____ Map No. ____ Indexed ~~E. M. PALMER~~ Date MAY 15 1973

76-L298 CE 307 3-61

PLEASE RETURN TO
LOS ANGELES COUNTY ENGINEER
403 LOS ANGELES COUNTY ENGINEERING BLDG.

NOTE: ANY ADDITIONS OR CHANGES ON THIS SHEET MUST BE MADE OR CIRCLED IN RED INK, WITH DATE AND NAME OF PERSON MAKING CHANGE

Do not extend notes this side of this line.

STATION	B.S.	H.I.	F.S.	ELEV.		
T.P.				1416981		
	7231	1424212				
T.P.			3656	1420556		
	6957	1427513				
BM-8			0581	1426932	BM-8, CHIS. SQ, TOP OF HEADWALL, N-END	
	0773	1427705			OF PARK, 90± WEST OF STA #6, SEE D.T. SH.	
T.P.			2352	1425353	# G-52, F.B. 742-192, EL 1427.384	
	4530	1429883				
T.P			5910	1423973		
	3585	1427558				
T.P.			9941	1417617		
	2349	1419966				
BM-D2			7634	1412332	BM-D2, SEE DISCRIPTION AT START	
					OF RUN	EL. = 1412.277

F.B. 742 PG. 196

Job No. 005426 Division No. Notes Red Plotted Profile

Survey of DEXTER PARK Date Date No. X-Sec.

Survey by J.T. Notes 1.2. Notes Chkd. RGB Checked

Indexed T. M. PALMERI Date 6-71 Date 7-15-71 Date No.

Notes Ck'd by	Survey of FIRE STA Nº 74
Map No.	JN 980/.02 Tape Std °F
Office Work	Surveyed by RANDALL
Checked	Notes " Date 19-JUL-72
Date	Indexed T. M. PALMERI MAY 15 1973

F. B. 742 PG. 197

GRADING STAKES

FOR S'LY.

AT FIRE STA. Nº 74

19-JULY-72

JN. 980/.02

RANDALL
JACKSON
McCALL
DONLEUY

Note: Any Additions or Changes on This Sheet Must be Made or Circled in Red Ink With Date and Name of Person Making Change.

Do not extend this side of this line.

PLEASE RETURN TO
COUNTY OF LOS ANGELES
DEPARTMENT OF COUNTY ENGINEER
403 LOS ANGELES COUNTY ENGINEERING BLDG.

76F309S CE#310 3-69

F. B. 742 PG. 198

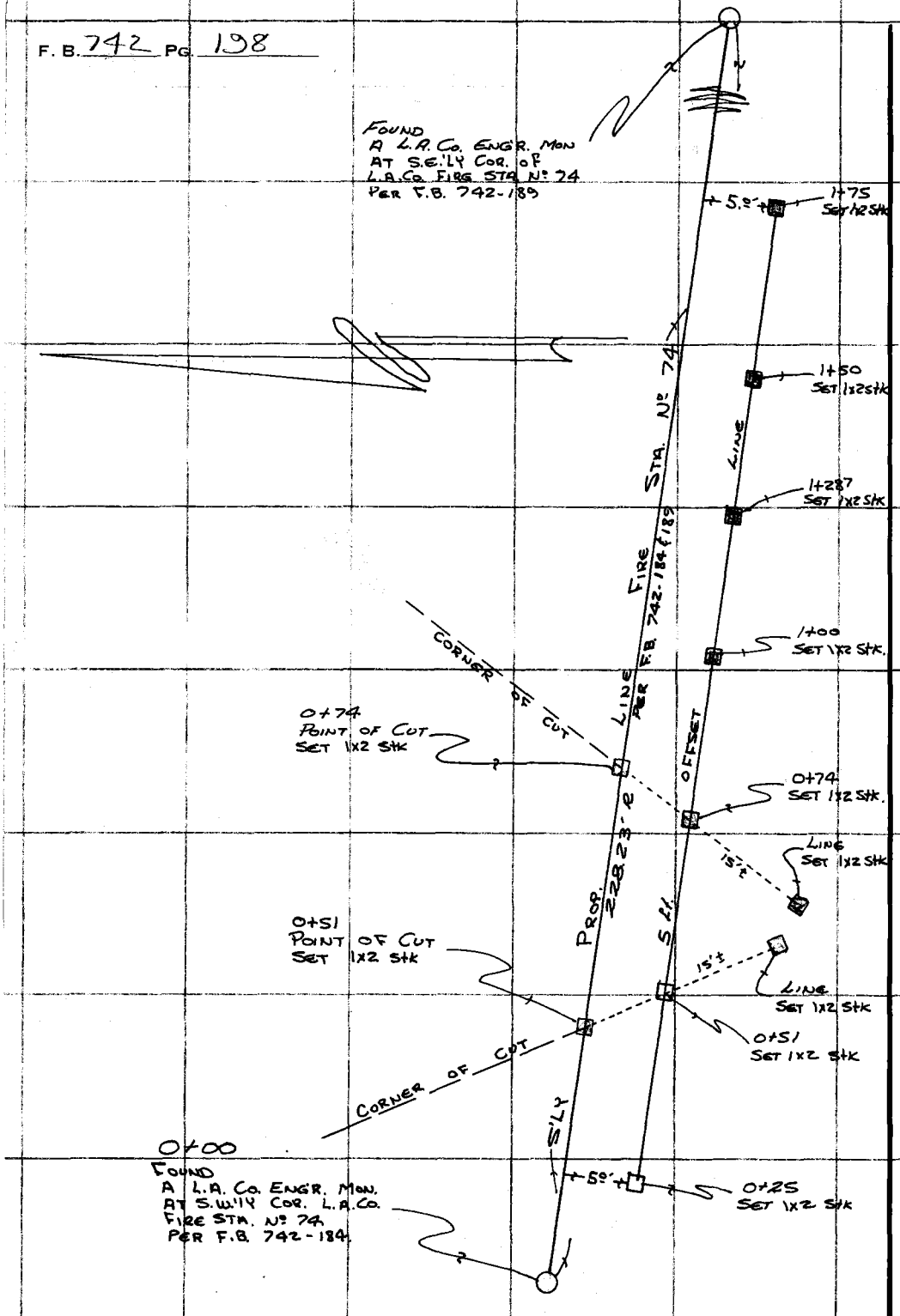

PLEASE RETURN TO
COUNTY OF LOS ANGELES
DEPARTMENT OF COUNTY ENGINEER
403 LOS ANGELES COUNTY ENGINEERING BLDG.

Do not extend this side of this line.

Note: Any Additions or Changes on This Sheet Must be Made or Circled in Red Ink With Date and Name of Person Making Change.

Profile No.	Notes Red	Plotted	Job No. 9801.02	Division No.	F. B. 742 PG. 199
	Date	Date	Survey of FIRE STA. Nº 74		
X-Sec. No.	Notes Chk'd.	Checked	Survey by RANDALL	Notes B.J.	Date 19-JUL-72
	Date	Date	Map No.	Indexed L. M. PALMER	Date MAY 15 1973

ESTABLISHING

T.B.M'S

FOR CONSTRUCTION

AT

L.A. Co. FIRE STATION

Nº 74

J.N. 9801.02

Note

Elevations where new paving meets existing pavement was used as the vertical control for this project with the O.K. of Mr. Potter, project Mgr. Elev. of T.B.M.S were changed to correspond to this datum.

D.L.B. 7-28-72

RANDALL
JACKSON
McCALL
DONLEVY

ELEV.

F. S.

H. I.

B. S.

STATION

NOTE: ANY ADDITIONS OR CHANGES ON THIS SHEET MUST BE MADE OR CIRCLED IN RED INK, WITH DATE AND NAME OF PERSON MAKING CHANGE.

Do not extend notes this side of this line.

PLEASE RETURN TO
LOS ANGELES COUNTY ENGINEER
403 LOS ANGELES COUNTY ENGINEERING BLDG.

76-L-298 CE 307 8-70

76-L-298 CE 307 8-70

PLEASE RETURN TO
LOS ANGELES COUNTY ENGINEER
403 LOS ANGELES COUNTY ENGINEERING BLDG.

NOTE: ANY ADDITIONS OR CHANGES ON THIS SHEET MUST BE MADE OR CIRCLED IN RED INK, WITH DATE AND NAME OF PERSON MAKING CHANGE.

Do not extend notes this side of this line.

STATION	B. S.	H. I.	F. S.	ELEV.		
BM-"B"	4.94	1418.68	0.91	1413.74	BM-"B" EL. = 1413.74 WALL PER F.B. 742-192	FD. BT. SPIKE IN ROCK
BM-"A"	6.92	1424.69	0.56	1417.77	BM-"A" EL. = 1417.73 WALL PER F.B. 742-192	FD. BT. SPK. IN ROCK
T.P.	9.87	1434.00	0.44	1424.13		
T.P.	7.09	1440.65	3.27	1433.56		
T.P.	1.76	1439.14	8.29	1437.38		
T.P.	2.53	1433.38	6.40	1430.85		
BM No. 8	6.28	1433.26	0.87	1426.98	BM-No. 8 EL = 1427.38 TOP OF CONC. HEADWALL	FD. CHIS. SQ. PER F.B. 742-192
T.P.	9.53	1441.92	0.68	1432.39		
T.P.	9.21	1450.45	0.72	1441.24		
T.P.	7.94	1457.67	4.56	1449.73		
T.P.	5.28	1458.39	4.10	1453.11		
TBM No. 1	3.73	1458.02	8.33	~~1454.99~~ 1454.87	TBM-No. 1 IN P.P. (METER) AT N.W. COR. OF FIRE STATION #74. (EXISTING TRUCK GARAGE).	SET. LG BT. SPK. & W
TBM No. 2		See note on Title Page D.L.B. 7-28-72		~~1449.69~~ 1450.32	TBM. No. 2 (SEE PG. NEXT)	

F. B. 742 PG. 200 Job No. 2201.02 Division No. ____ Notes Red ____ Plotted ____ Profile ____
Survey of FIRE STA No. 74 Date ____ Date ____ No. ____
Survey by RANDALL Notes B. JACKSON Notes Chk'd. ____ Checked ____ X-Sec. ____
Indexed T. M. PALMERI Date MAY 15 1973 Date ____ Date ____ No. ____

76-L-298 CE 307 8-70

PLEASE RETURN TO
LOS ANGELES COUNTY ENGINEER
403 LOS ANGELES COUNTY ENGINEERING BLDG.

NOTE: ANY ADDITIONS OR CHANGES ON THIS SHEET MUST BE MADE OR CIRCLED IN RED INK, WITH DATE AND NAME OF PERSON MAKING CHANGE.

Do not extend notes this side of this line.

STATION	B. S.	H. I.	F. S.	ELEV.		
TBM No. 2	8.10	1451.79	6.31	~~1449.69~~ 1450.32	T.B.M. No. 2. EL = 1449.69 SET LG. BT. SPK. IN P.P. # (NONE) ±125 NW OF FIRE STATION, ON N. SIDE OF ROAD AT BASE OF CUT BANK.	
TBM No 3	2.45	1453.93	10.47	1452.05 ~~1451.48~~	T.B.M. No 3. EL. ~~1451.38~~ SET LG. BT.	
T.P.	0.75	1444.21	9.06	1443.46	SPK. IN P.P. # 1226630E ±125' ELY OF	
T.P.	0.03	1435.18	11.08	1435.15	FIRE STATION, ON SO. SIDE OF ROAD.	
T.P.	1.37	1425.47	7.67	1424.10	TOP BANK.	
				1417.30	B.M. 'A' EL = 1417.77 (SEE PG)	

Profile Notes Red ____ Plotted ____ Job No. 980162 Division No. ____
No. ____ Date ____ Date ____ Survey of FIRE STA. No 74
X-Sec. Notes Chk'd. ____ Checked ____ Survey by RANDALL Notes BJ. Date 19-JUL-72
No. ____ Date ____ Date ____ Map No. ____ Indexed M. PALMER Date MAY 15 1973

F.B. 742 PG. 201

F. B. 742 PG. 203

Profile No. ____ Notes Red ____ Date ____ Plotted ____ Date ____ Job No. 9801.02 Division No. ____

X-Sec. No. ____ Notes Chk'd. ____ Date ____ Checked ____ Date ____ Survey of FIRE STA. Nº 74

Survey by RANDALL Notes JGR Date 19-JUL-72

Map No. ____ Indexed G. M. PALMERI Date MAY 15 1973

GRADE STAKES

ALONG

S'LY Pl F.S. Nº 74

J.N. 9801.02

19-JUL-72

STATION	B. S.	H. I.	F. S.	ELEV.

RANDALL
JACKSON
MCCALL
DONLEVY

NOTE: ANY ADDITIONS OR CHANGES ON THIS SHEET MUST BE MADE OR CIRCLED IN RED INK, WITH DATE AND NAME OF PERSON MAKING CHANGE.

PLEASE RETURN TO
LOS ANGELES COUNTY ENGINEER
403 LOS ANGELES COUNTY ENGINEERING BLDG.

Do not extend notes this side of this line.

76-L-298 CE 307 8-70

76-L-298 CE 307 8-70

PLEASE RETURN TO
LOS ANGELES COUNTY ENGINEER
403 LOS ANGELES COUNTY ENGINEERING BLDG.

NOTE: ANY ADDITIONS OR CHANGES ON THIS SHEET MUST BE MADE OR CIRCLED IN RED INK, WITH DATE AND NAME OF PERSON MAKING CHANGE.

Do not extend notes this side of this line.

STATION	B. S.	H. I.	F. S.	ELEV.	PLAN ELEVATION	CUT/FILL	
T.B.M. No 1				1454 29		1:1 CUT	
⊼	3 89	1458 18					
T.P.			4 66	1453 52			
⊼	6 88	1460 40					
1+50 T.P.			5 40	1455 00	1455.00	GRADE	SET 1x2 STK 5' OFFSET
⊼	2 42	1457 42					
1+75			12 17	1445 25		NO GRADING	" " " " "
T.P.			0 26	1457 16			
⊼	12 15	1469 31					
1+[illegible]			9 85	1457 46	1455.00	C 4.46	" " " " "
1+00 T.P.			1 33	1467 98	1455.00	C 12.98	" " " " "
⊼	10 17	1478 15					
0+74			2 92	1475 23	1455 00	C 20.23	
T.P.			0 70	1477 45			
⊼	0 07	1477 52					
0+51			1 50	1476 02	1455.00	C 21.02	" " " " "
0+25			4 92	1477 60	1455.00	C 17.60	" " " " "
T.P.			11 91	1465 61			
⊼	3 17	1468 78					
T.P.			11 60	1457 18			
⊼	3 45	1460 63			CONTINUED		

F. B. 742 PG. 204
Job No. 2801.02 Division No. Notes Red Plotted Profile
Survey of FIRE STA No 74 Date Date No.
Survey by RANDALL Notes RANDALL 19 JUL 72 Notes Chk'd. Checked X-Sec.
Indexed I. M. PALMERI Date MAY 15 1973 Date Date No.

Profile	Notes Red	Plotted	Job No. 980	Division No.	F. B. 742	PG. 205
No.	Date	Date	Survey of FIRE STA. No 74			
X-Sec.	Notes Chk'd.	Checked	Survey by RANDALL	Notes JGR	Date 19-JUL-72	
No.	Date	Date	Map No.	Indexed A. M. PALMER	Date MAY 15 1973	

NOTE: ANY ADDITIONS OR CHANGES ON THIS SHEET MUST BE MADE OR CIRCLED IN RED INK, WITH DATE AND NAME OF PERSON MAKING CHANGE.

PLEASE RETURN TO
LOS ANGELES COUNTY ENGINEER
403 LOS ANGELES COUNTY ENGINEERING BLDG.

Do not extend notes this side of this line.

STATION	B. S.	H. I.	F. S.	ELEV.	
TX		1460 [illegible]			
T.P.			7 08	1453 55	
TT	4 75	1458 30			
T.B.M. No 1			4 02	1454 28	T.B.M. No 1

76-L-298 CE 307 8-70

F. B. 742 PG. 206 Job No. [illegible] Division No. _____ Notes Red _____ Plotted _____ Profile

Survey of Fire Stn. No 74 Date _____ Date _____ No. _____

Survey by [illegible] Notes [illegible] Notes Chk'd. _____ Checked _____ X-Sec.

Indexed _____ Date _____ Date _____ Date _____ No. _____

STATION	B. S.	H. I.	F. S.	ELEV.

Do not extend notes this side of this line.

PLEASE RETURN TO
LOS ANGELES COUNTY ENGINEER
403 LOS ANGELES COUNTY ENGINEERING BLDG.

NOTE: ANY ADDITIONS OR CHANGES ON THIS SHEET MUST BE MADE OR CIRCLED IN RED INK, WITH DATE AND NAME OF PERSON MAKING CHANGE.

76-L-298 CE 307 8-70

Notes Ck'd by	Survey of Fire Sta. #74
Map No.	JN 9801.02 Tape Std °F
Office Work	Surveyed by Burkholder
Checked	Notes D.L.B. Date 8-1-72
Date	Indexed J. M. PALMERI MAY 15 1973

F. B. 742 PG. 207

CI 9801.02

FIRE STATION # 74

Construction Stakes for
Fire Station & Parking Lots.

Burkholder
Mccall
Kabler
Scherer

Note: Any Additions or Changes on This Sheet Must be Made or Circled in Red Ink With Date and Name of Person Making Change.

Do not extend this side of this line.

PLEASE RETURN TO
COUNTY OF LOS ANGELES
DEPARTMENT OF COUNTY ENGINEER
403 LOS ANGELES COUNTY ENGINEERING BLDG.

76F309S CE#310 3-69

F. B. 742 PG 208

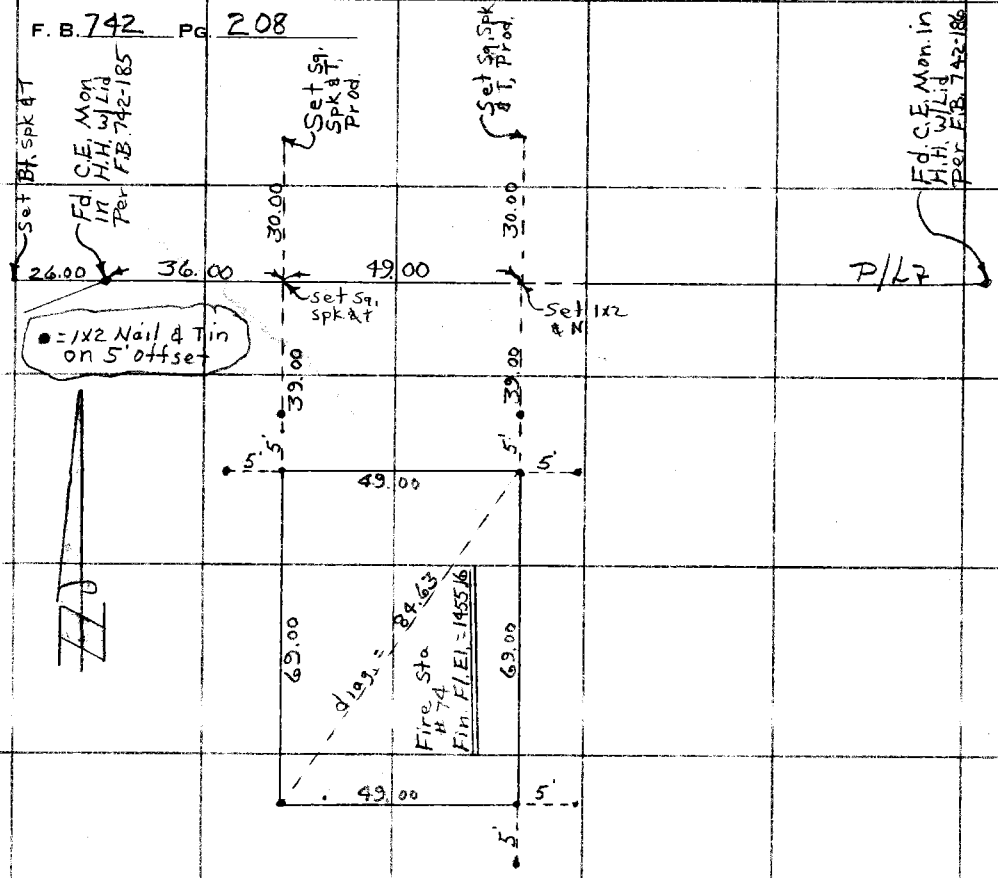

PLEASE RETURN TO
COUNTY OF LOS ANGELES
DEPARTMENT OF COUNTY ENGINEER
403 LOS ANGELES COUNTY ENGINEERING BLDG.

Do not extend this side of this line.

Note: Any Additions or Changes on This Sheet Must be Made or Circled in Red Ink With Date and Name of Person Making Change.

Notes Ck'd U. F. MUNOZ	Survey of Fire Sta # 74
Map No.	JN 9801.04 Tape 4 Std 68° °F
Office Work	Surveyed by Burkholder
Checked	Notes D.L.B Date 10-30-73
Date	Indexed G. D. BAILEY FEB 15 1974

F. B. 742 PG. 209

C.I. 9801.04

FIRE STATION # 74

6" STEEL WATER MAIN

from: Exist. F.H. Dexter Park Rd. (Near Sta # 6)
to: S.W'ly along Dexter Park Rd. to Kagel Cyn Rd.
& S'ly to Int. Shafer Pl.

Burkholder
McCall
Boxeth
Wensel

Note: Any Additions or Changes on This Sheet Must be Made or Circled in Red Ink With Date and Name of Person Making Change.

Do not extend this side of this line.

PLEASE RETURN TO
COUNTY OF LOS ANGELES
DEPARTMENT OF COUNTY ENGINEER
403 LOS ANGELES COUNTY ENGINEERING BLDG.

76F309S CE#310 3-69

F. B. 742 Pg. 210

INDEX

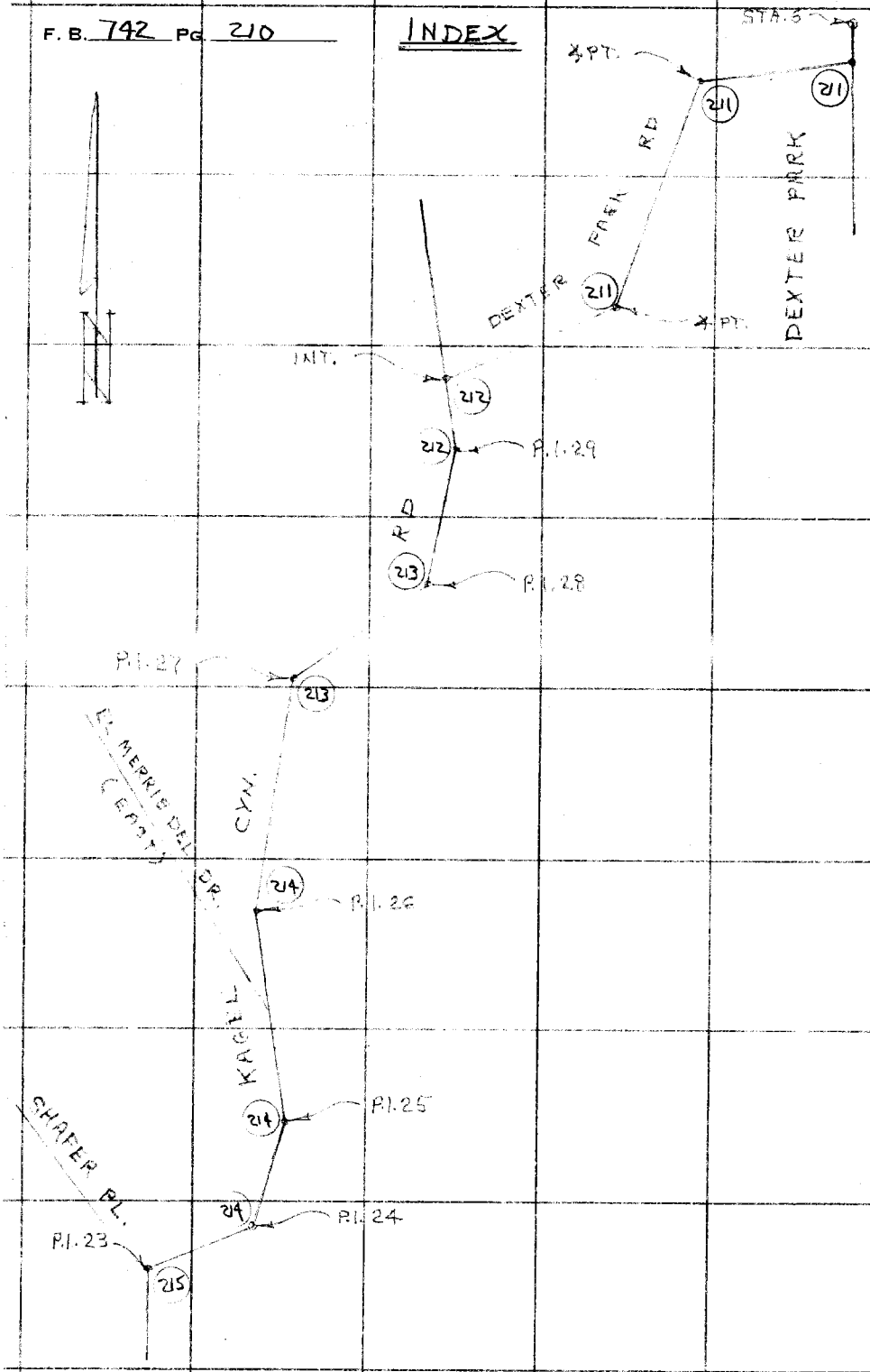

PLEASE RETURN TO
COUNTY OF LOS ANGELES
DEPARTMENT OF COUNTY ENGINEER
403 LOS ANGELES COUNTY ENGINEERING BLDG.

Do not extend this side of this line.

Note: Any Additions or Changes on This Sheet Must be Made or Circled in Red Ink With Date and Name of Person Making Change.

Notes Ck'd by J. F. MUNOZ	Survey of Fire Sta # 74
Map No.	JN 9801.04 Tape 4 Std 68 °F
Office Work	Surveyed by Burkholder
Checked	Notes D.L.B. Date 10-73
Date	Indexed G. D. BAILEY FEB 15 1974

F. B. 742 PG. 211

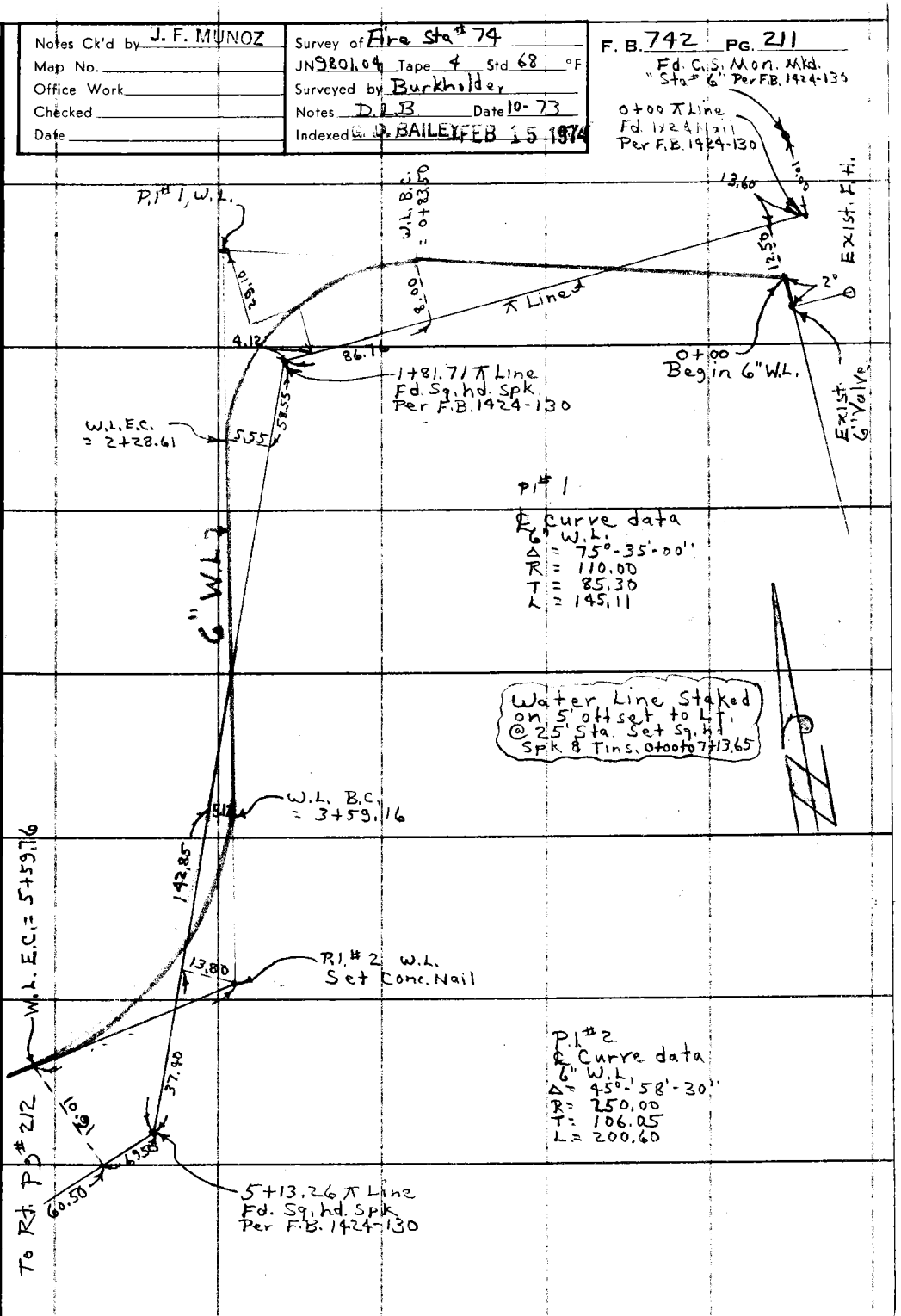

Note: Any Additions or Changes on This Sheet Must be Made or Circled in Red Ink With Date and Name of Person Making Change.

Do not extend this side of this line.

PLEASE RETURN TO
COUNTY OF LOS ANGELES
DEPARTMENT OF COUNTY ENGINEER
403 LOS ANGELES COUNTY ENGINEERING BLDG.

76F309S CE#310 3-69

F.B. 742 PG. 212

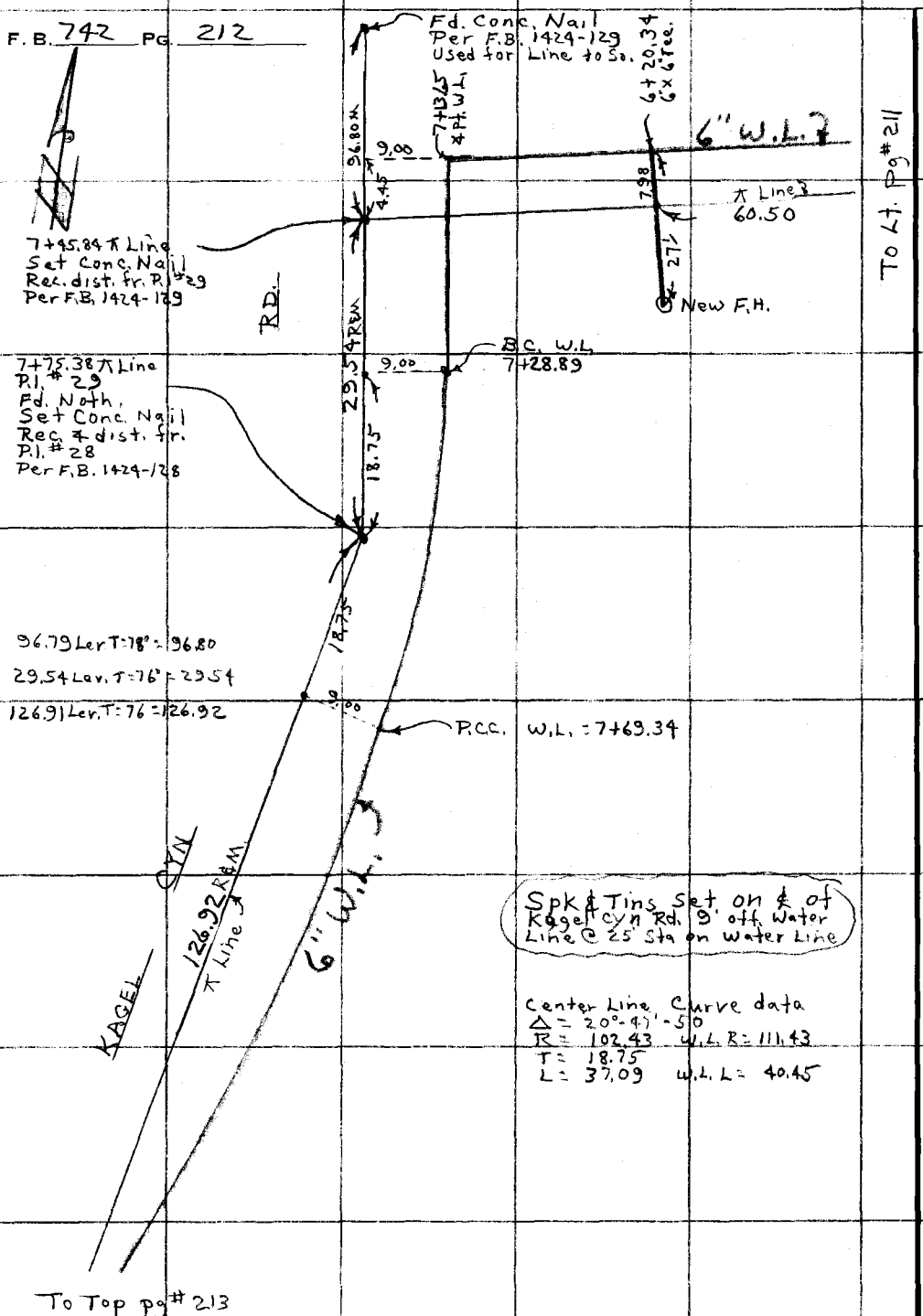

PLEASE RETURN TO
COUNTY OF LOS ANGELES
DEPARTMENT OF COUNTY ENGINEER
403 LOS ANGELES COUNTY ENGINEERING BLDG.

Do not extend this side of this line.

Note: Any Additions or Changes on This Sheet Must be Made or Circled in Red Ink With Date and Name of Person Making Change.

Notes Ck'd by J. F. MUNOZ	Survey of Fire Sta #74 Water main
Map No.	JN 9801.04 Tape 4 Std 68 °F
Office Work	Surveyed by Burkholder
Checked	Notes D.L.B. Date 11-73
Date	Indexed E. D. BAILEY FEB 15 1974

F. B. 742 PG. 213

To Bot. Pg# 212

D 140°-06'-30"
D 200-25-45
140-06-26

RD

126.92 R&M

9.00

P.C.C. W.L. = 7+69.34

9+02.38 ℄ Line
P.I. #28
Fd. Conc. Nail
Per F.B. 1424-128

140°-06'-25" R&M

℄ Curve data
Δ = 39°-53'-35"
R = 258.06 W.L. R. = 307.06
T = 108.17
L = 207.53 W.L. L. = 213.80

6" Water Line

℄ Line

P.I. #27
10+91.08 ℄ Line
Fd 1x2 in Lieu
of Conc. Nail
Per F.B. 1424-127

9.00

P.R.C. W.L. = 9+83.14

℄ Curve data
Δ = 30°-27'-15"
R = 295.15 W.L. R. = 286.15
T = 80.34
L = 156.88 W.L. L. = 152.10

Spk & Tins Set on ℄
Kagel Cyn. Rd. 9' off Water
Line @ 25' Sta. on Water Line

CYN

9.00

E.C. W.L. = 11+35.24

KAGEL

To Top Pg# 214

Note: Any Additions or Changes on This Sheet Must be Made or Circled in Red Ink With Date and Name of Person Making Change.

Do not extend this side of this line.

PLEASE RETURN TO
COUNTY OF LOS ANGELES
DEPARTMENT OF COUNTY ENGINEER
403 LOS ANGELES COUNTY ENGINEERING BLDG.

76F309S CE#310 3-69

F. B. 742 PG. 214

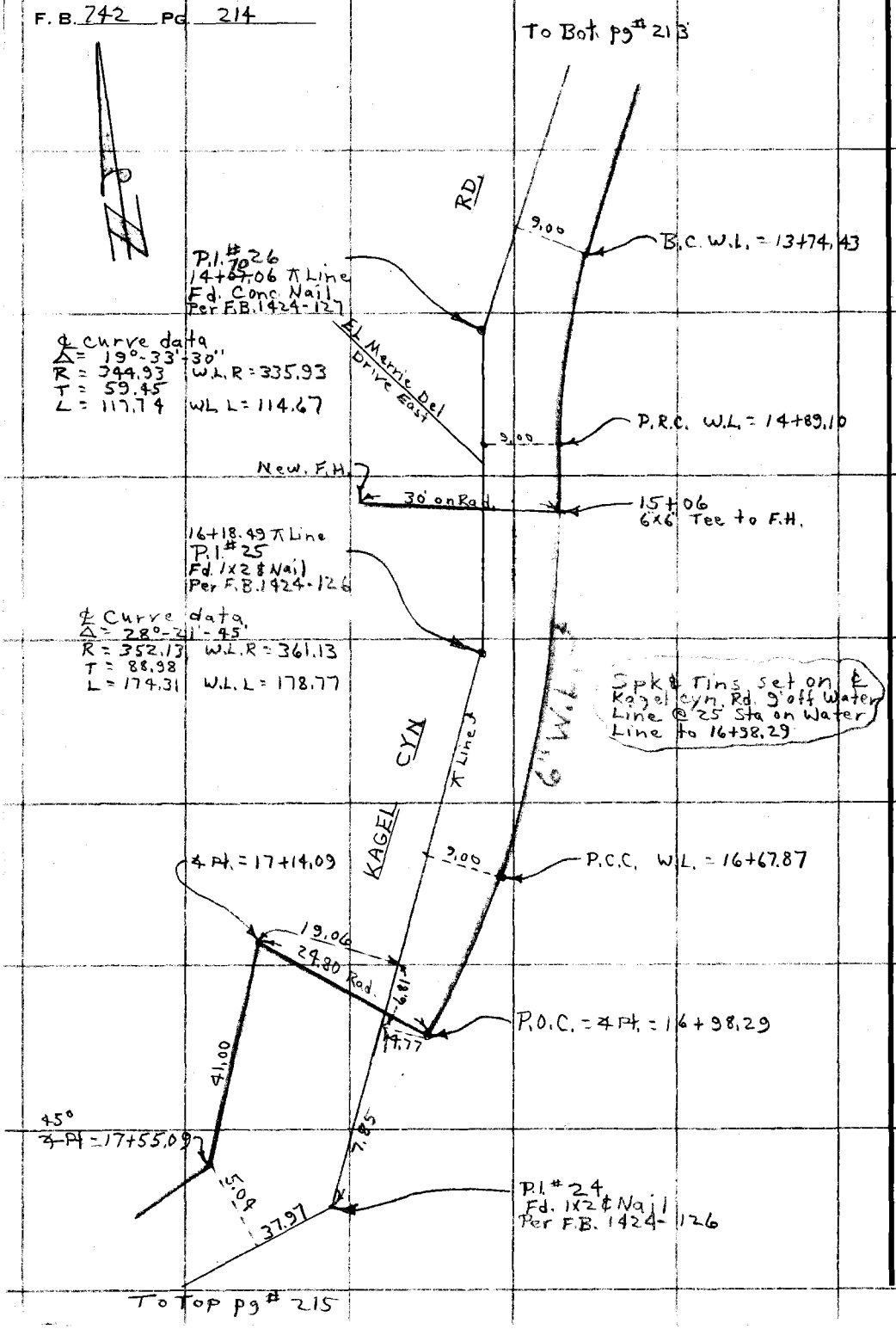

PLEASE RETURN TO
COUNTY OF LOS ANGELES
DEPARTMENT OF COUNTY ENGINEER
403 LOS ANGELES COUNTY ENGINEERING BLDG.

Do not extend this side of this line.

Note: Any Additions or Changes on This Sheet Must be Made or Circled in Red Ink With Date and Name of Person Making Change.

Notes Ck'd by J. F. MUNOZ	Survey of Fire Sta #74 Water Line
Map No.	JN 3801.04 Tape 4 Std 68 °F
Office Work	Surveyed by Burkholder
Checked	Notes D.L.B. Date 11-73
Date	Indexed BAILEY FEB 15 1974

F. B. 742 PG. 215

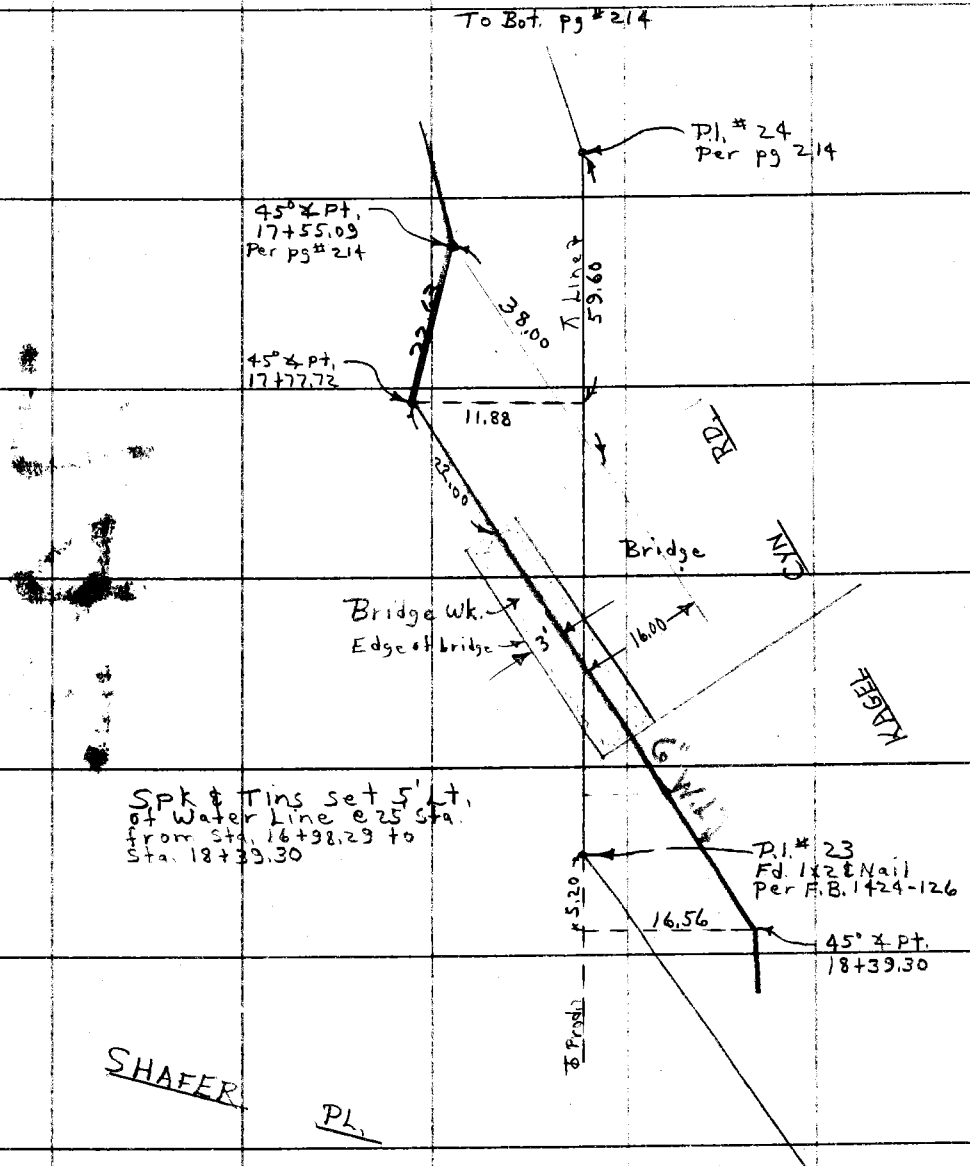

Note: Any Additions or Changes on This Sheet Must be Made or Circled in Red Ink With Date and Name of Person Making Change.

Do not extend this side of this line.

PLEASE RETURN TO
COUNTY OF LOS ANGELES
DEPARTMENT OF COUNTY ENGINEER
403 LOS ANGELES COUNTY ENGINEERING BLDG.

76F309S CE#310 3-69

PLEASE RETURN TO
COUNTY OF LOS ANGELES
DEPARTMENT OF COUNTY ENGINEER
403 LOS ANGELES COUNTY ENGINEERING BLDG.

Note: Any Additions or Changes on This Sheet Must be Made or Circled in Red Ink With Date and Name of Person Making Change.

Do not extend this side of this line.

742

F. B. 742 PG 216