Notes Ck'd by D. M. Finley	Survey of Valley Blvd.	F.B. 744 PG. 1
Map No. [illegible]	W. [illegible] Tape No. ____ St'd ____ °F.	
Office Work [illegible]	[illegible] A.N. Hellstrom	
[illegible]	Notes [illegible] Date ____	
Date Mar. 1943	Indexed [illegible]-14-38	

VALLEY BLVD.

Nly Align

JN 8199

[illegible]rvey By [illegible]llstr[illegible]

[illegible]mbleson

[illegible]OH. NE

Holmes D[illegible]

744

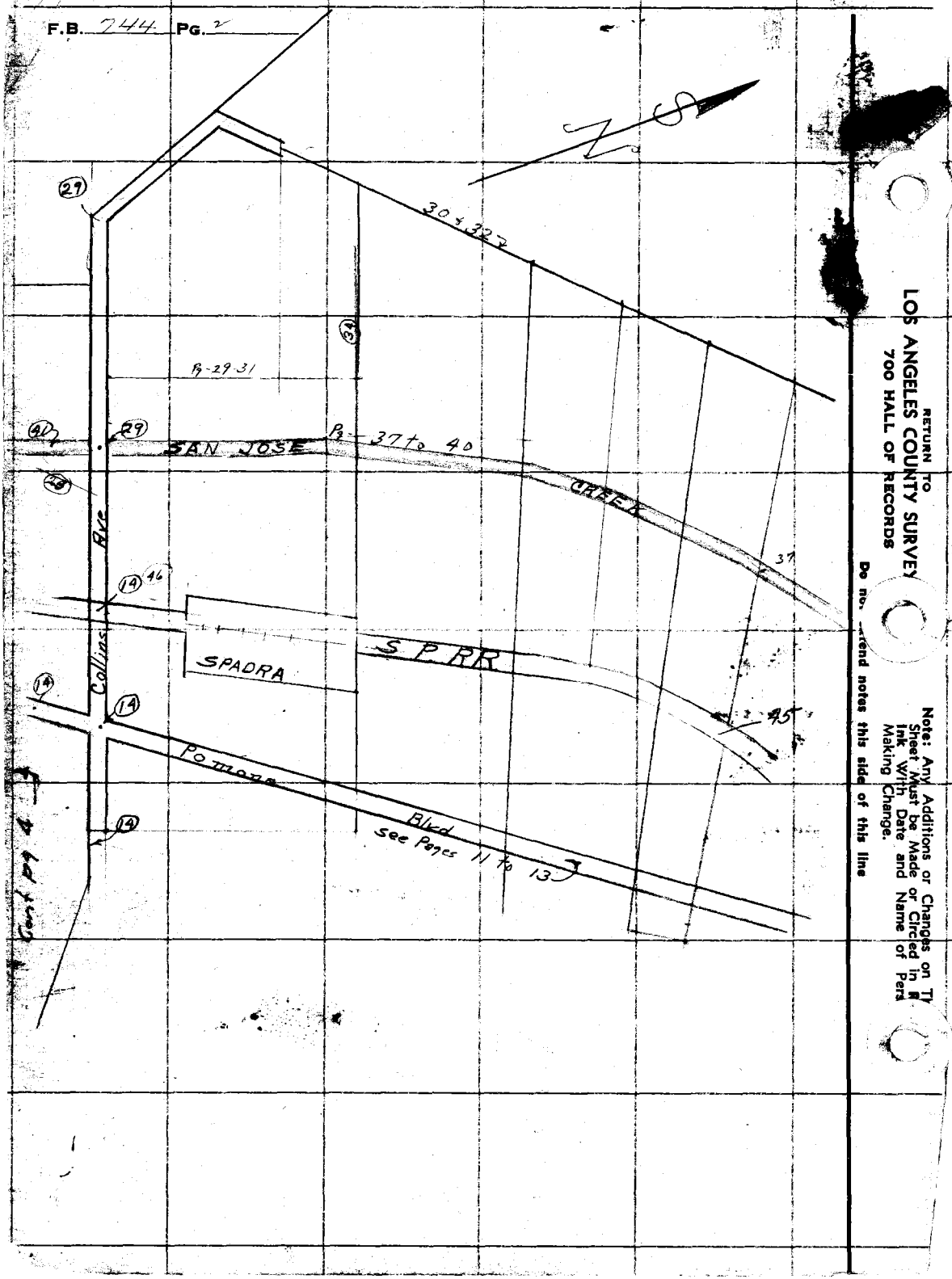

RETURN TO
LOS ANGELES COUNTY SURVEY
700 HALL OF RECORDS

Note: Any Additions or Changes on This Sheet Must be Made or Circled in Red Ink With Date and Name of Person Making Change.

Do not extend notes this side of this line

Notes Ck'd by D. V. Finley	Survey of Valley Bird
Map No. B-1419	W. O. 8199 Tape No. St'd °F.
Office Work C. W. Cox	Surveyed by A. N. Hellstrom
Checked	Notes A.N.H. Date 8-24-31
Date Mar. 1942	Indexed

F.B. 74 Pg.

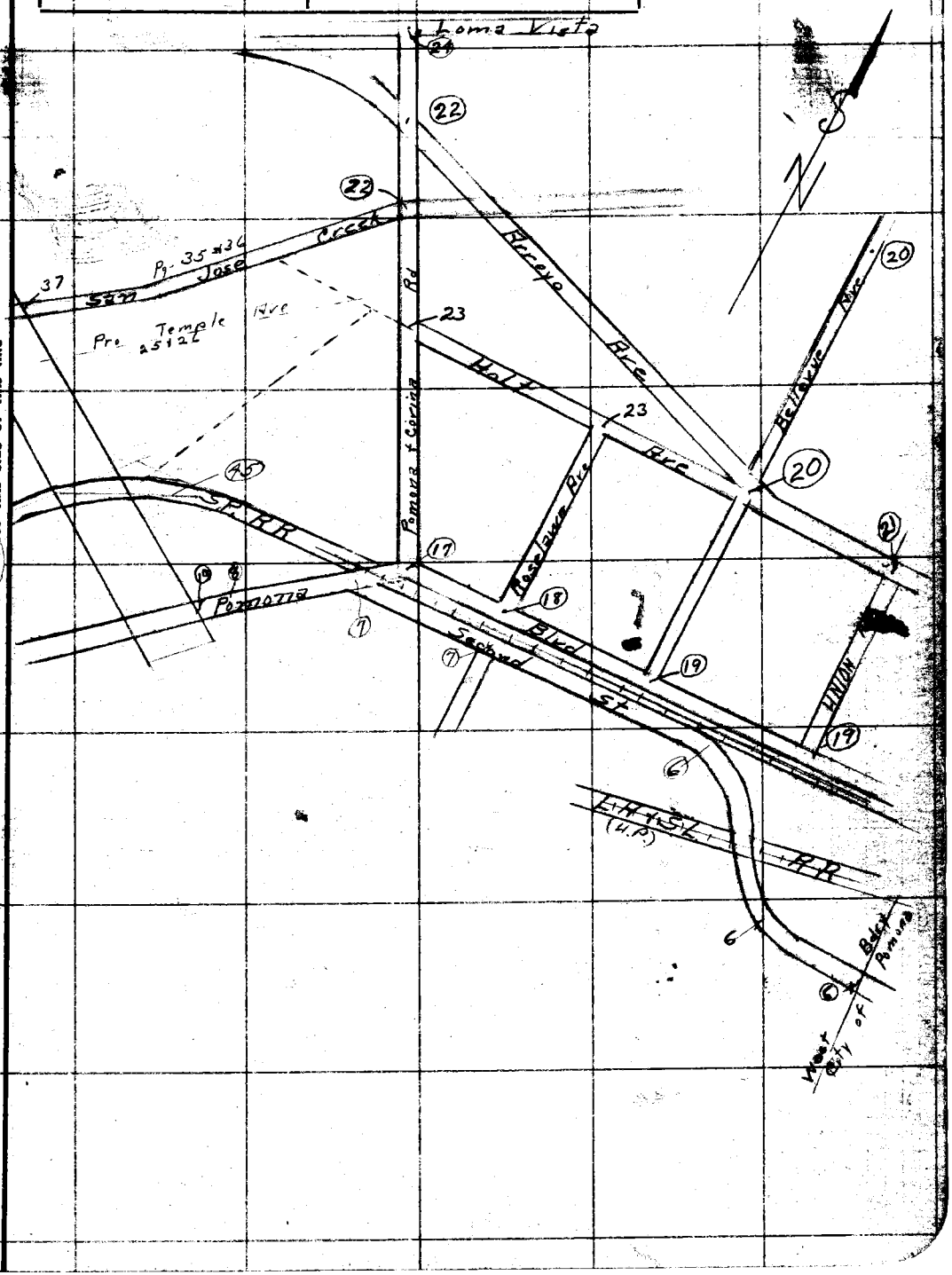

Note: Any Additions or Changes or This Sheet Must be Made or Circled in Red Ink With Date and Name of Person Making Change.

Do not extend this side of this line

RETURN TO
LOS ANGELES COUNTY SURVEYOR
700 HALL OF RECORDS

FORM 11-58

RETURN TO
LOS ANGELES COUNTY SURVEY
700 HALL OF RECORDS

Note: Any Additions or Changes on This Sheet Must be Made or Circled in Red Ink With Date and Name of Person Making Change.

Do not write on this side of this line

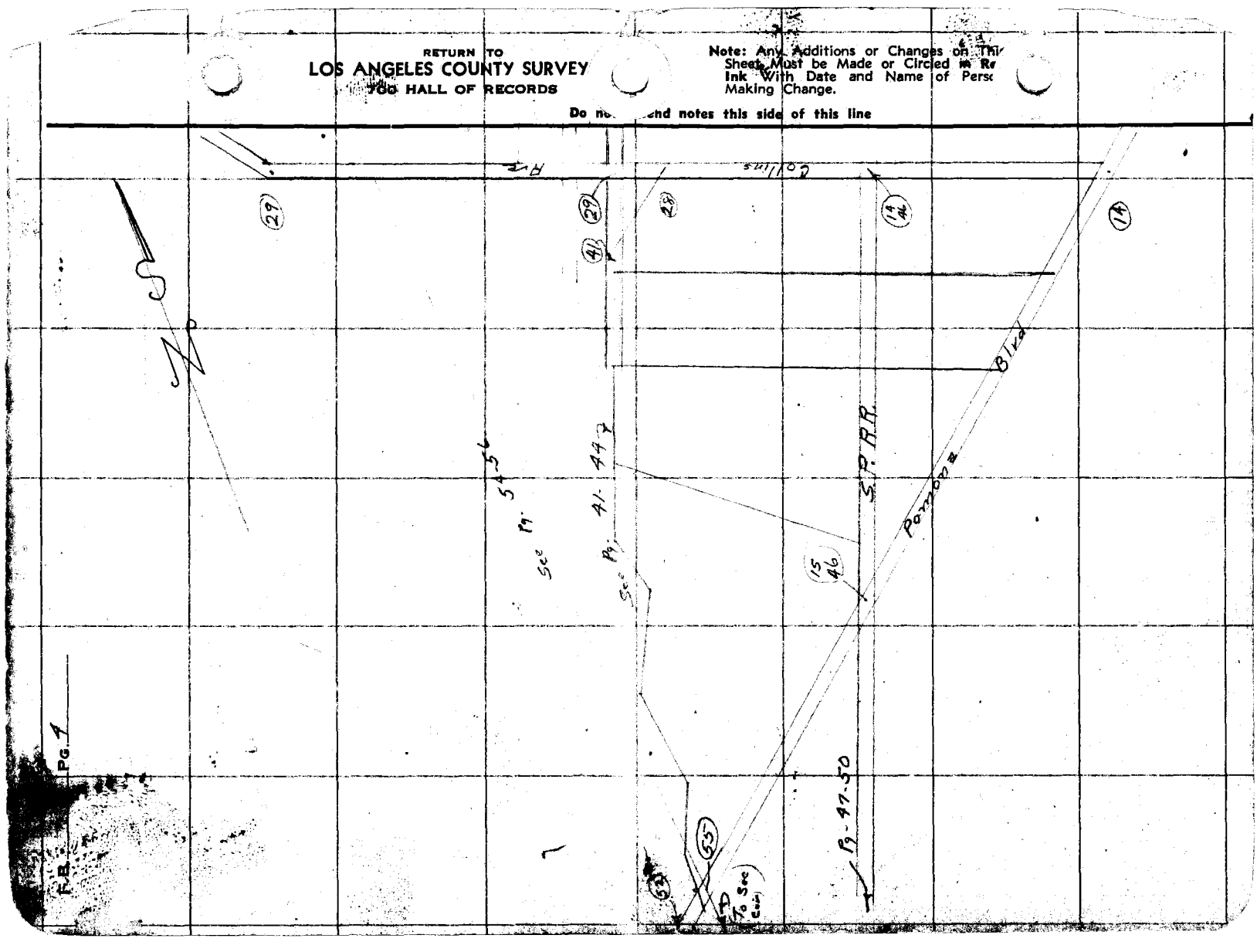

FORM 247 10M 11-38

RETURN TO
LOS ANGELES COUNTY SURVEYOR
700 HALL OF RECORDS

Note: Any Additions or Changes on This Sheet Must be Made or Circled in Red Ink With Date and Name of Person Making Change.

Do not extend notes this side of this line

Notes Ck'd by [illegible]
Map No. B-1419
Office Work C.W. Cox
Checked [illegible]
Date Mar. 1943

Survey of [illegible]
W. O. [illegible] Tape No. [illegible] Std. °F.
Surveyed by A. N. HELLSTROM
Notes [illegible] Date [illegible]
Indexed

F.B. [illegible] Pg. 5

Cont. on Next Pg. 7

WS 497A-4

RETURN TO
LOS ANGELES COUNTY SURVEYOR
700 HALL OF RECORDS

Do not extend notes this side of this line

Note: Any Additions or Changes on This Sheet Must be Made or Circled in Red Ink With Date and Name of Person Making Change.

Notes Ck'd by D. M. Finley	Survey of [illegible]	F.B. 744 Pg. 7
Map No. B-1419-2	W. O. 8199 Tape No. [illegible] St'd 76 °F.	153-34-35
Office Work C.W. Cox	Surveyed by A. N. HELLSTROM	254-18-15
Checked [illegible]	Notes A.N.H. Date 1-27-38	
Date Mar. 1943	Indexed	

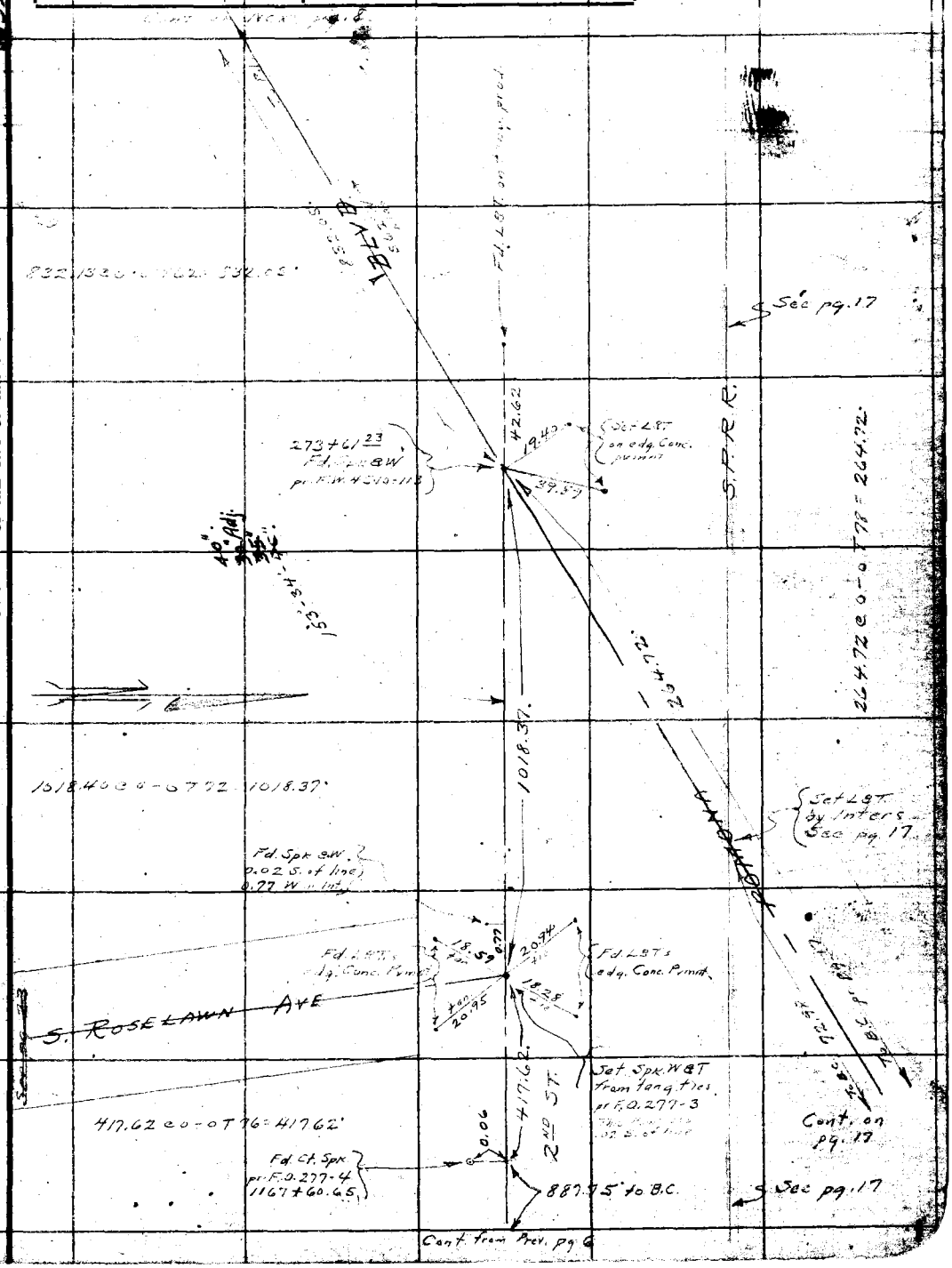

RETURN TO
LOS ANGELES COUNTY SURVEYOR
700 HALL OF RECORDS

Note: Any Additions or Changes on This Sheet Must be Made or Circled in Red Ink With Date and Name of Person Making Change.

Do not extend notes this side of this line

FORM 247 10M 11-35

F.B. 744 Pg. 8

Cont. on Next pg 9

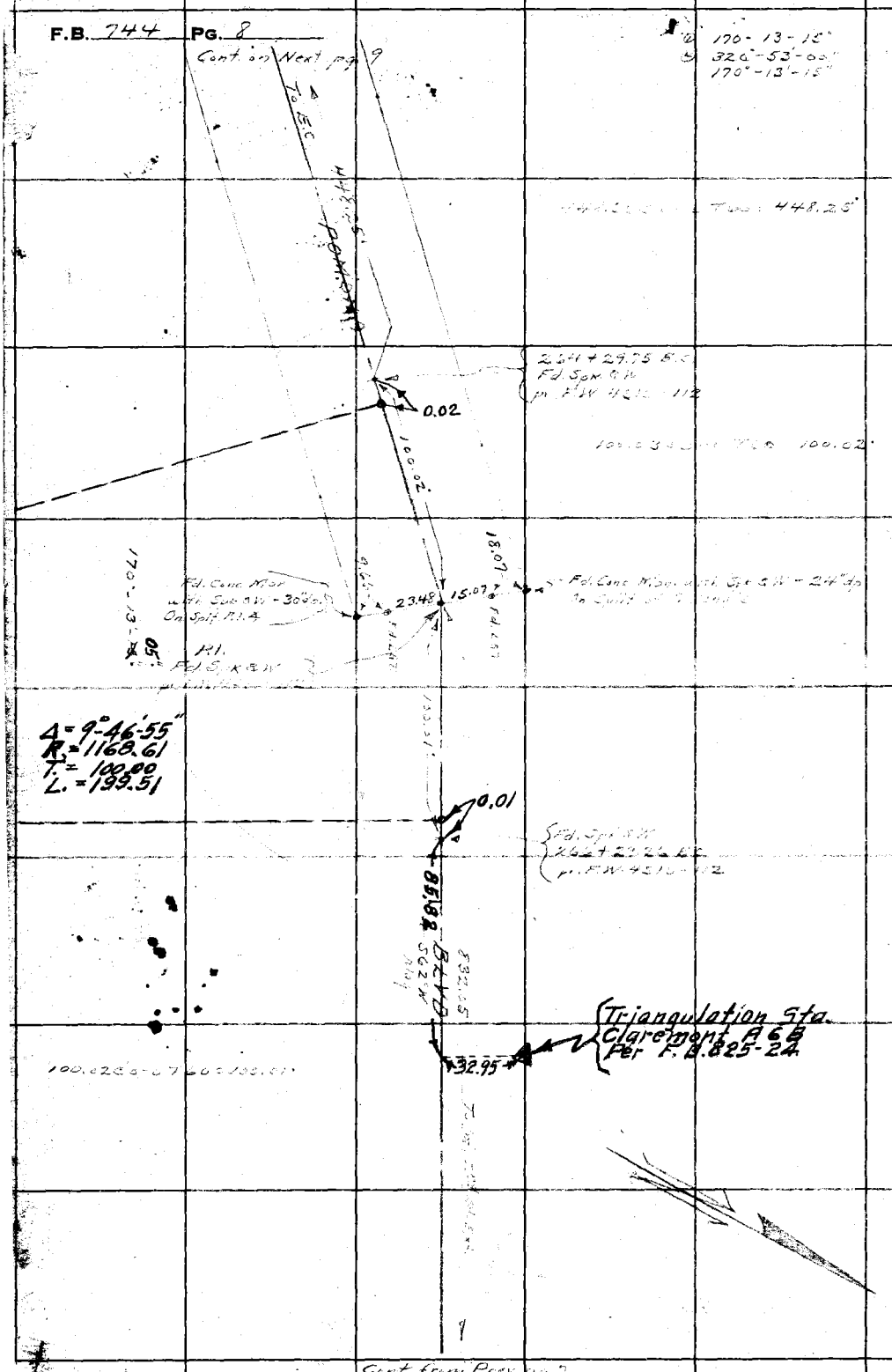

W.S. 4FD-4

RETURN TO
LOS ANGELES COUNTY SURVEY
700 HALL OF RECORDS

Do not extend notes this side of this line

Note: Any Additions or Changes on This Sheet Must be Made or Circled in Red Ink With Date and Name of Person Making Change.

Cont. from Prev pg 7

Notes Ck'd by D. M. Finley	Survey of VALLEY BLVD. [illegible]
Map No. B-1419-2	W. O. 8199 Tape No. 076 St'd 26°F.
Office Work C. W. Cox	Surveyed by A. N. HELLSTROM
Checked D. M. Finley	Notes A.N.H. Date 1-27-38
Date Mar. 1943	Indexed

F.B. [illegible] PG. 9

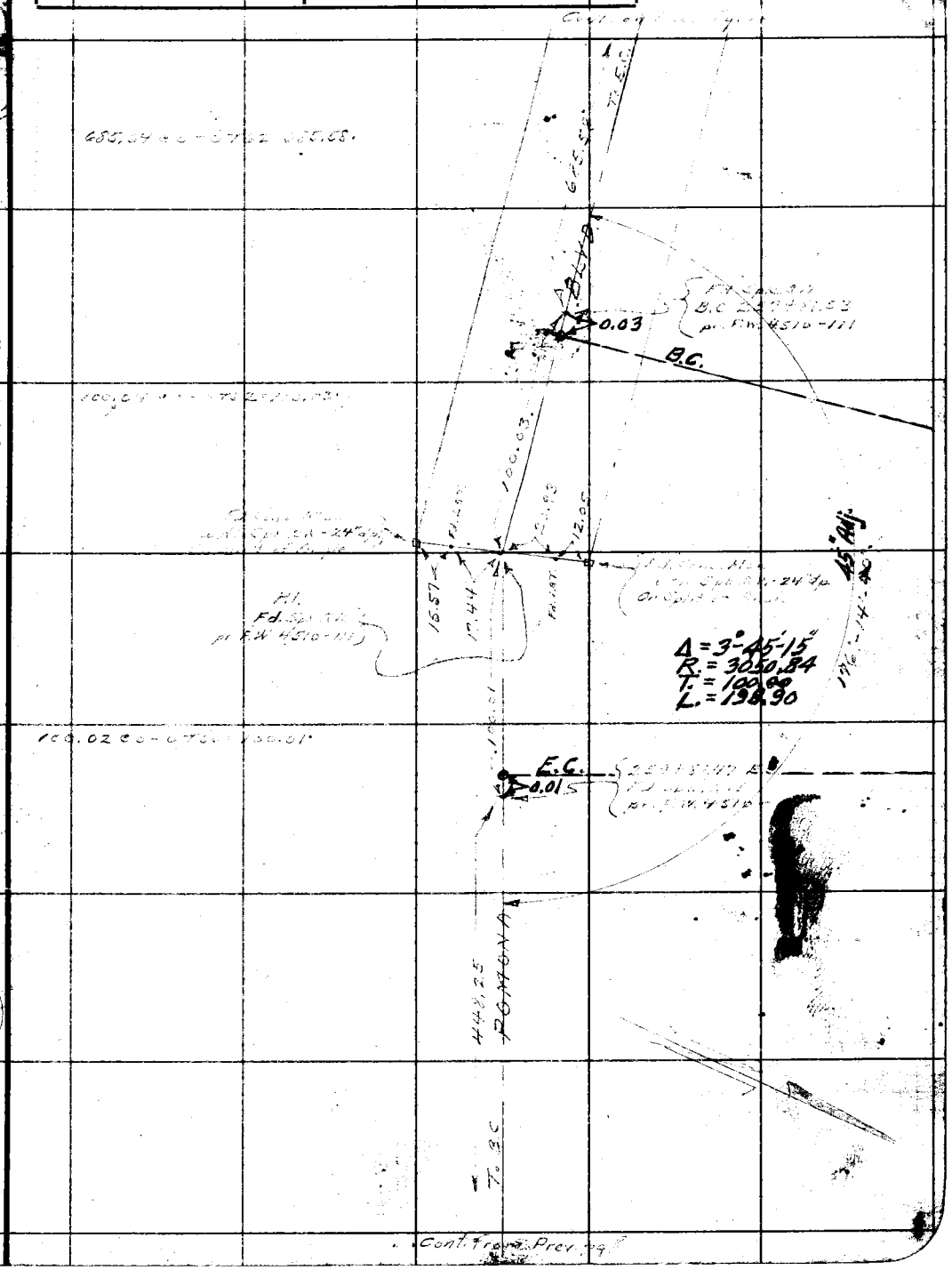

Cont. from Prev. pg.

RETURN TO
DS ANGELES COUNTY SURVEYOR
700 HALL OF RECORDS

te: Any Additions or Changes on This
heet Must be Made or Circled in Red
nk With Date and Name of Person
Making Change.

Do not extend notes this side of this line

FORM 247 10M 11-38

F.B. 744 Pg. 10

W.S. 48 D-6

RETURN TO
LOS ANGELES COUNTY SURVEY
700 HALL OF RECORDS

Do not extend notes this side of this line

Note: Any Additions or Changes on This Sheet Must be Made or Circled in Red Ink With Date and Name of Person Making Change.

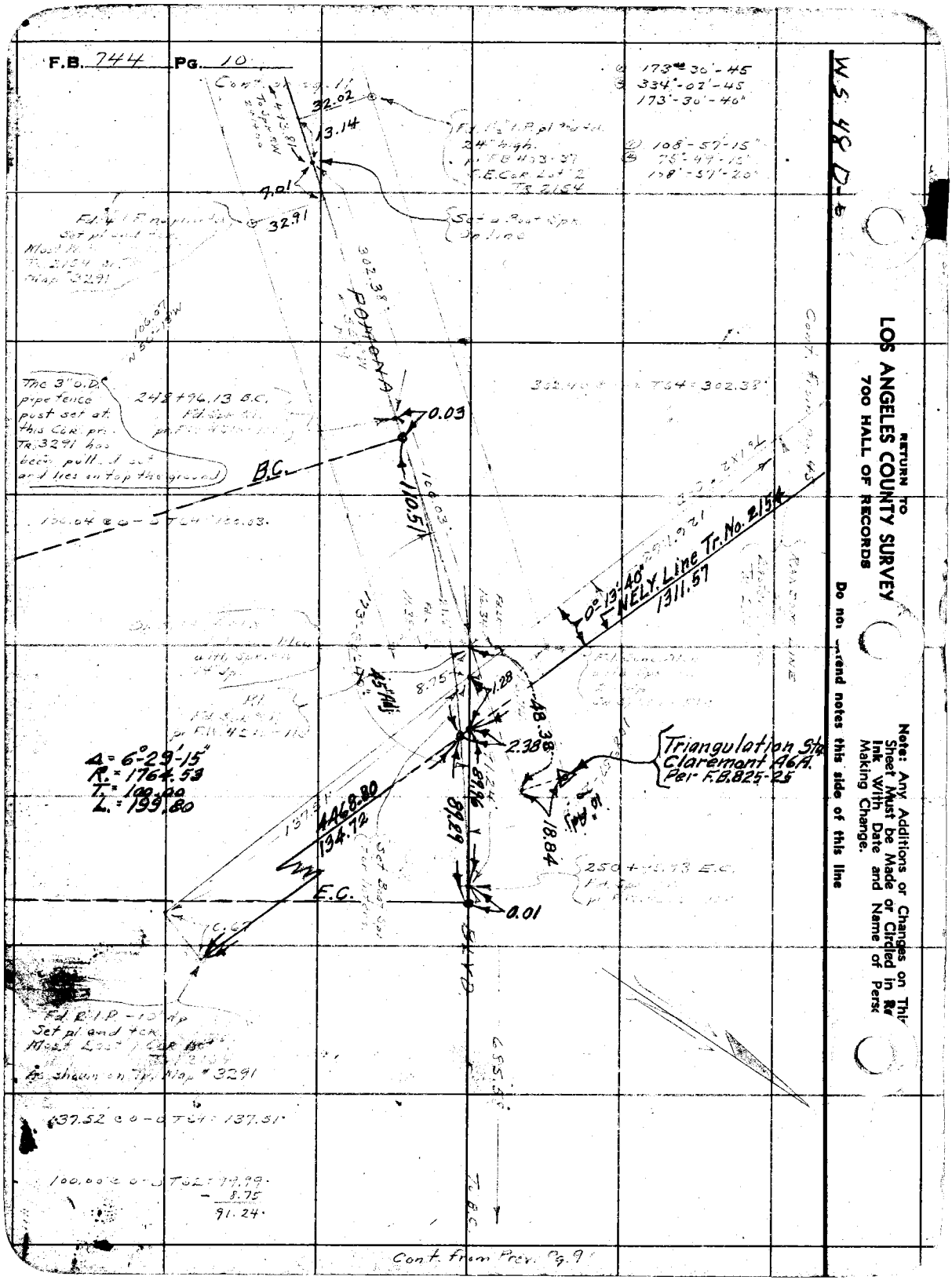

Notes Ck'd by D. M. Finley	Survey of [illegible]
Map No. B-1419-2	W. O. [illegible] Tape No. [illegible] St'd [illegible] °F.
Office Work C. W. Cox	Surveyed by A. N. HELLSTROM
Checked D. M. Finley	Notes [illegible] Date [illegible]
Date Mar. 1943	Indexed [illegible]

F.B. [illegible] PG. [illegible]

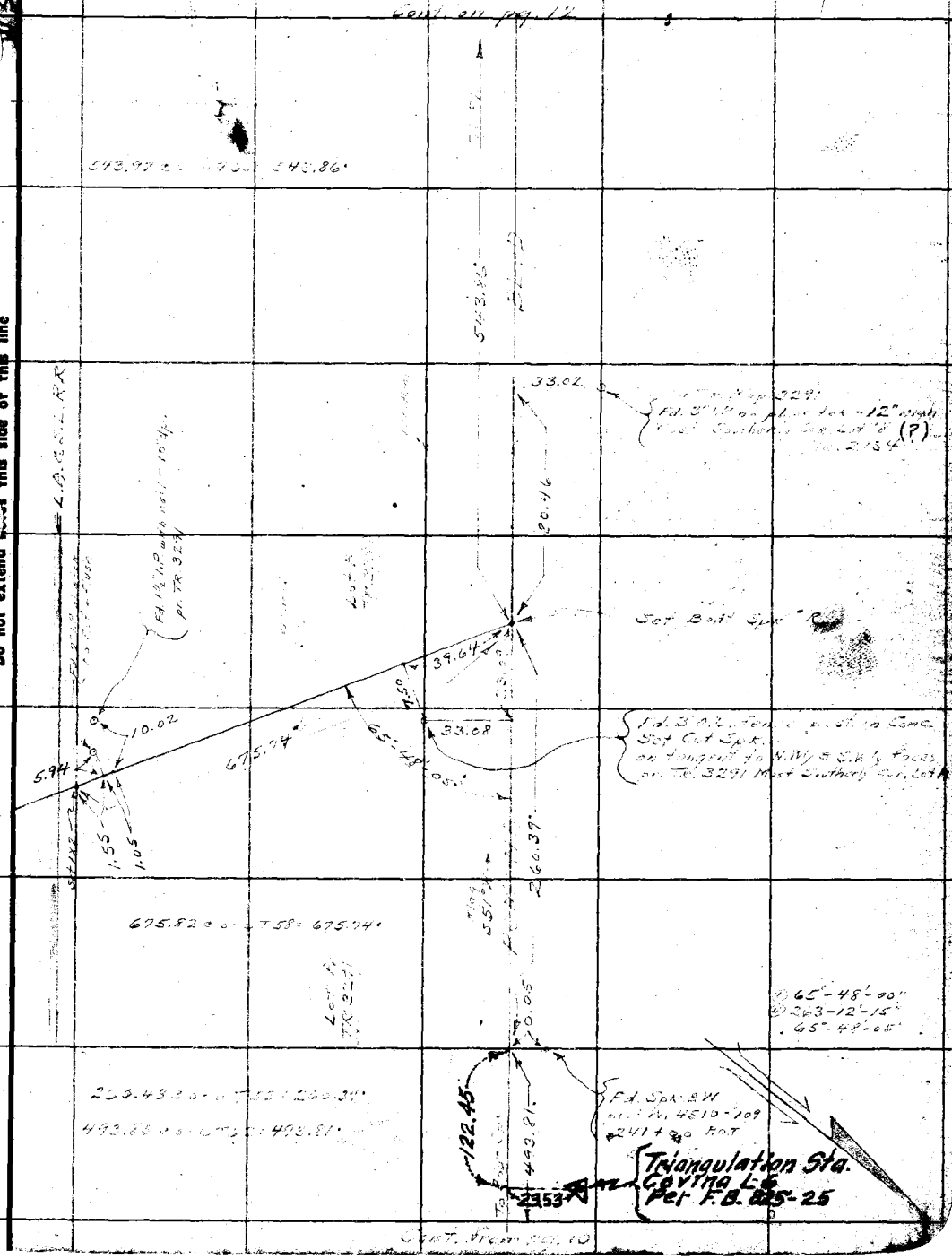

RETURN TO
LOS ANGELES COUNTY SURVEYOR
700 HALL OF RECORDS

Note: Any Additions or Changes on This Sheet Must be Made or Circled in Red Ink With Date and Name of Person Making Change.

Do not extend [illegible] this side of this line

FORM 247 10M 11-38

RETURN TO
LOS ANGELES COUNTY SURVEY
700 HALL OF RECORDS

Note: Any Additions or Changes on Th
Sheet Must be Made or Circled in W
Ink With Date and Name of Pers
Making Change.

W.S. 48 C-4

Do no... ...rend notes this side of this line

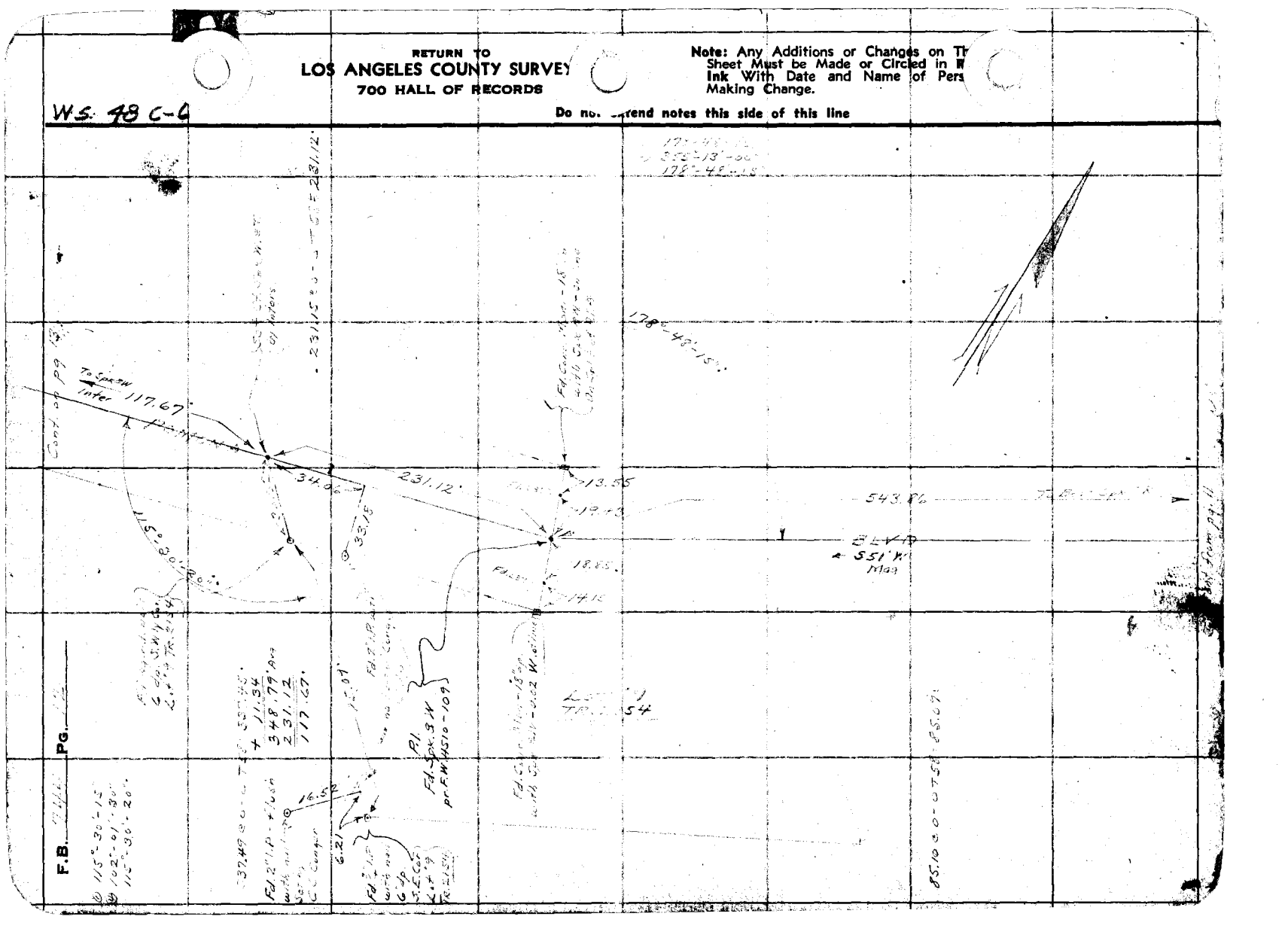

Notes Ck'd by D. M. Finley	Survey of
Map No. B-1419-2	W. O. 2[illegible] Tape No. C76 St'd 76°F.
Office Work C.W. Cox	Surveyed by A. N. HELLSTROM
Checked D. M. Finley	Notes A.N.H. Date 2-1-32
Date Mar. 1943	Indexed

F.B. _____ PG. 19

Note: Any Additions or Changes on This Sheet Must be Made or Circled in Red Ink With Date and Name of Person Making Change.

Do not extend notes this side of this line

RETURN TO
DS ANGELES COUNTY SURVEYOR
700 HALL OF RECORDS

FORM 247 10M 11-38

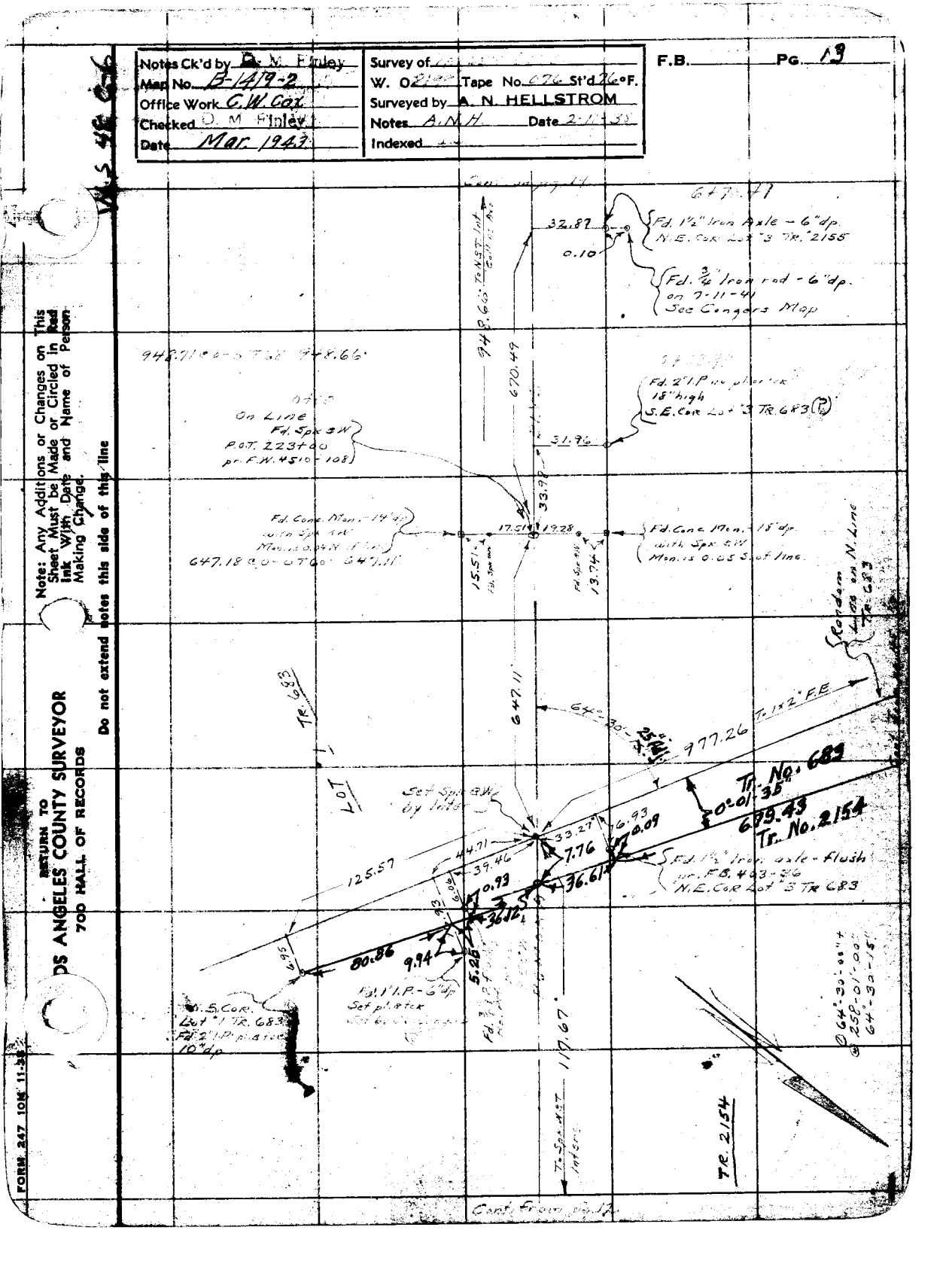

RETURN TO
LOS ANGELES COUNTY SURVEYOR
700 HALL OF RECORDS

Note: Any Additions or Changes on This Sheet Must be Made or Circled in Red Ink With Date and Name of Person Making Change.

Do not extend notes this side of this line

W.S. 45-C-6

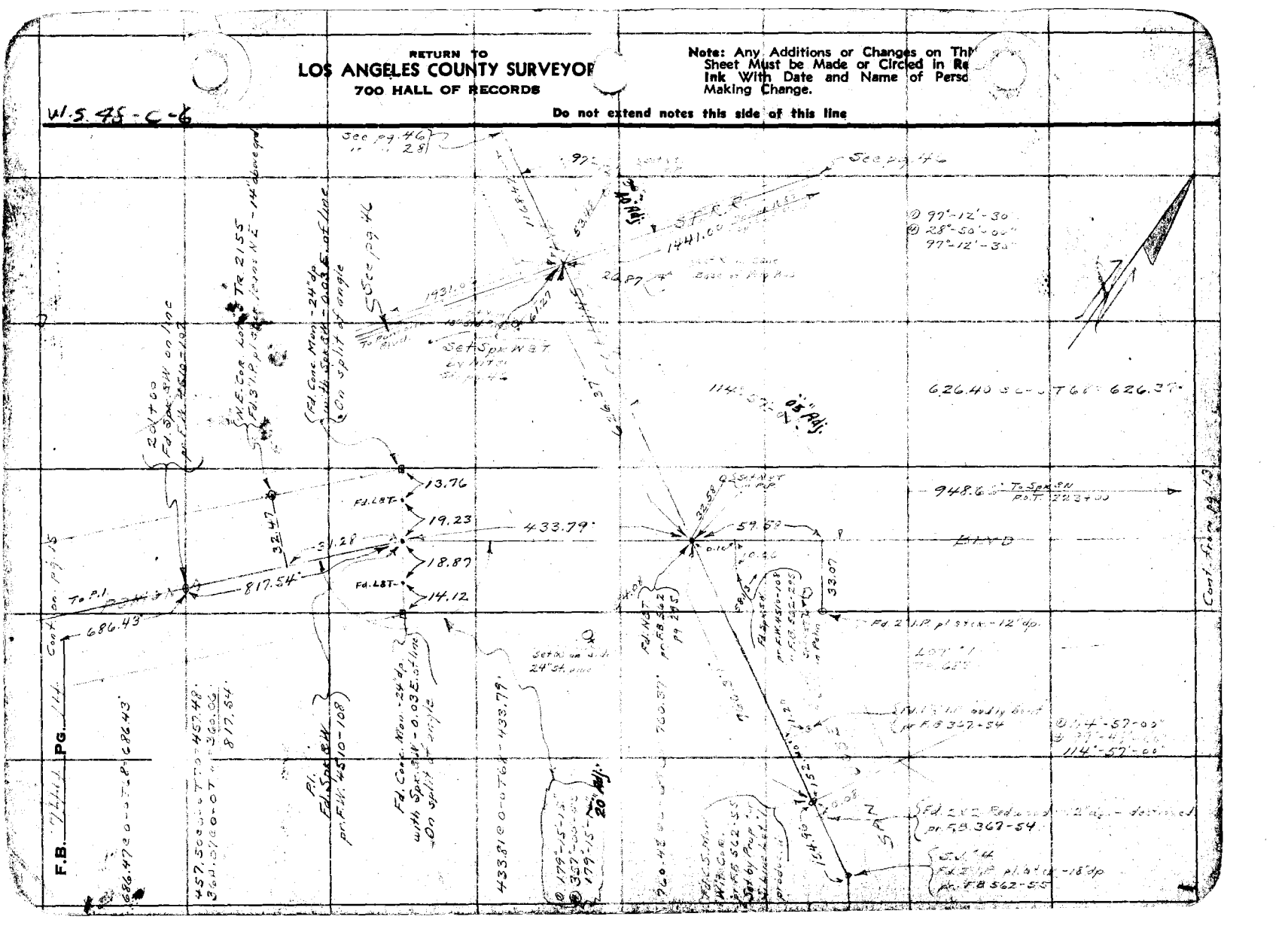

Notes Ck'd by D. M. Finley	Survey of Valley Blvd.
Map No. B-1419-3	W. O. 8199 Tape No. 076 St'd 76 °F.
Office Work C.W. Cox	Surveyed by A. N. HELLSTROM
Checked D. M. Finley	Notes A.N.H. Date 2-15-38
Date Mar. 1943.	Indexed

F.B. PG.

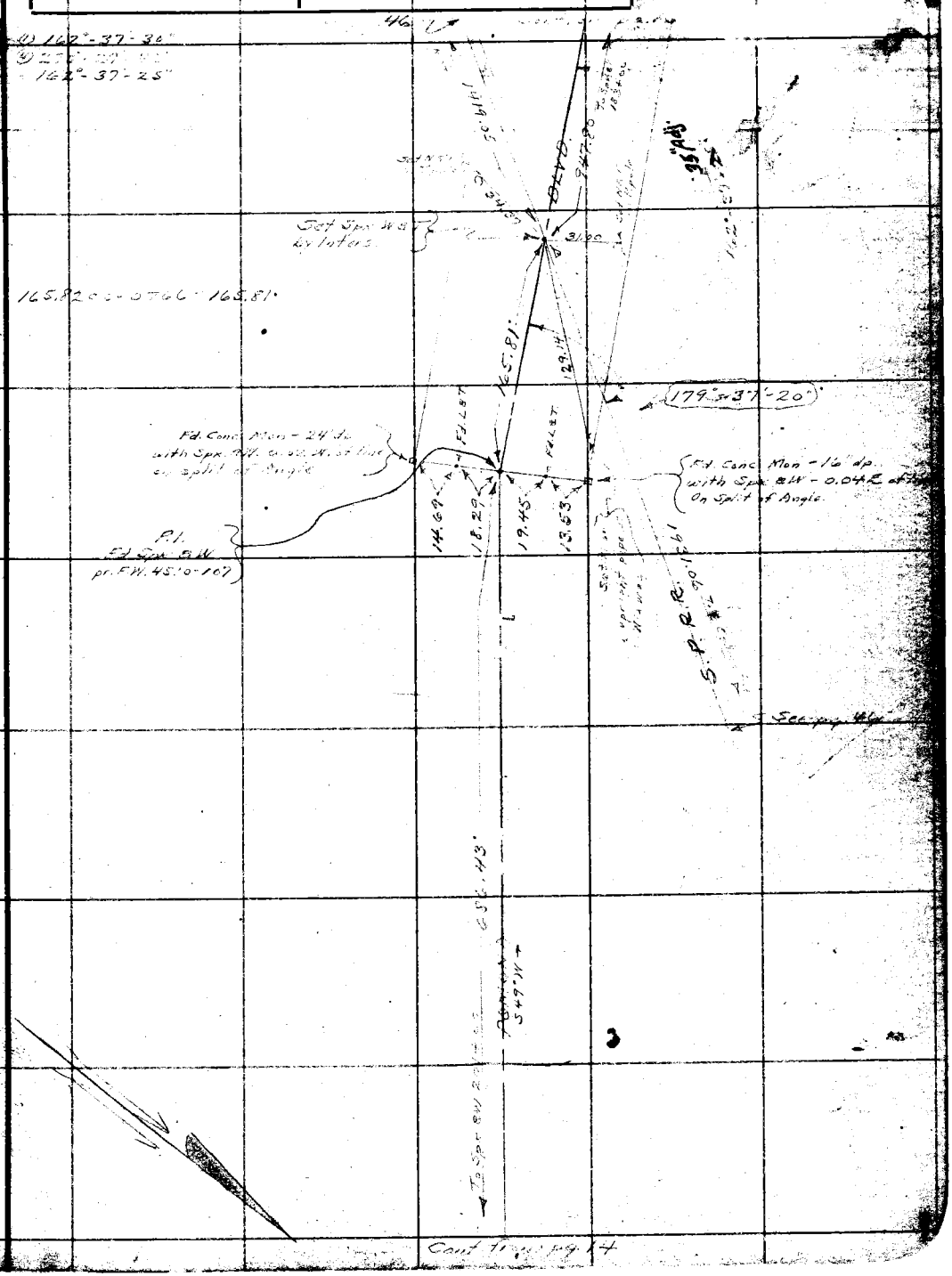

WAC 39C-1

RETURN TO
LOS ANGELES COUNTY SURVEYOR
700 HALL OF RECORDS

Note: Any Additions or Changes on This Sheet Must be Made or Circled in Red Ink With Date and Name of Person Making Change.

Do not extend notes this side of this line

FORM 247 10M 11-38

RETURN TO
LOS ANGELES COUNTY SURVEY
700 HALL OF RECORDS

Note: Any Additions or Changes on This Sheet Must be Made or Circled in Red Ink With Date and Name of Person Making Change.

W.S. 39-C-1

Do not extend notes this side of this line

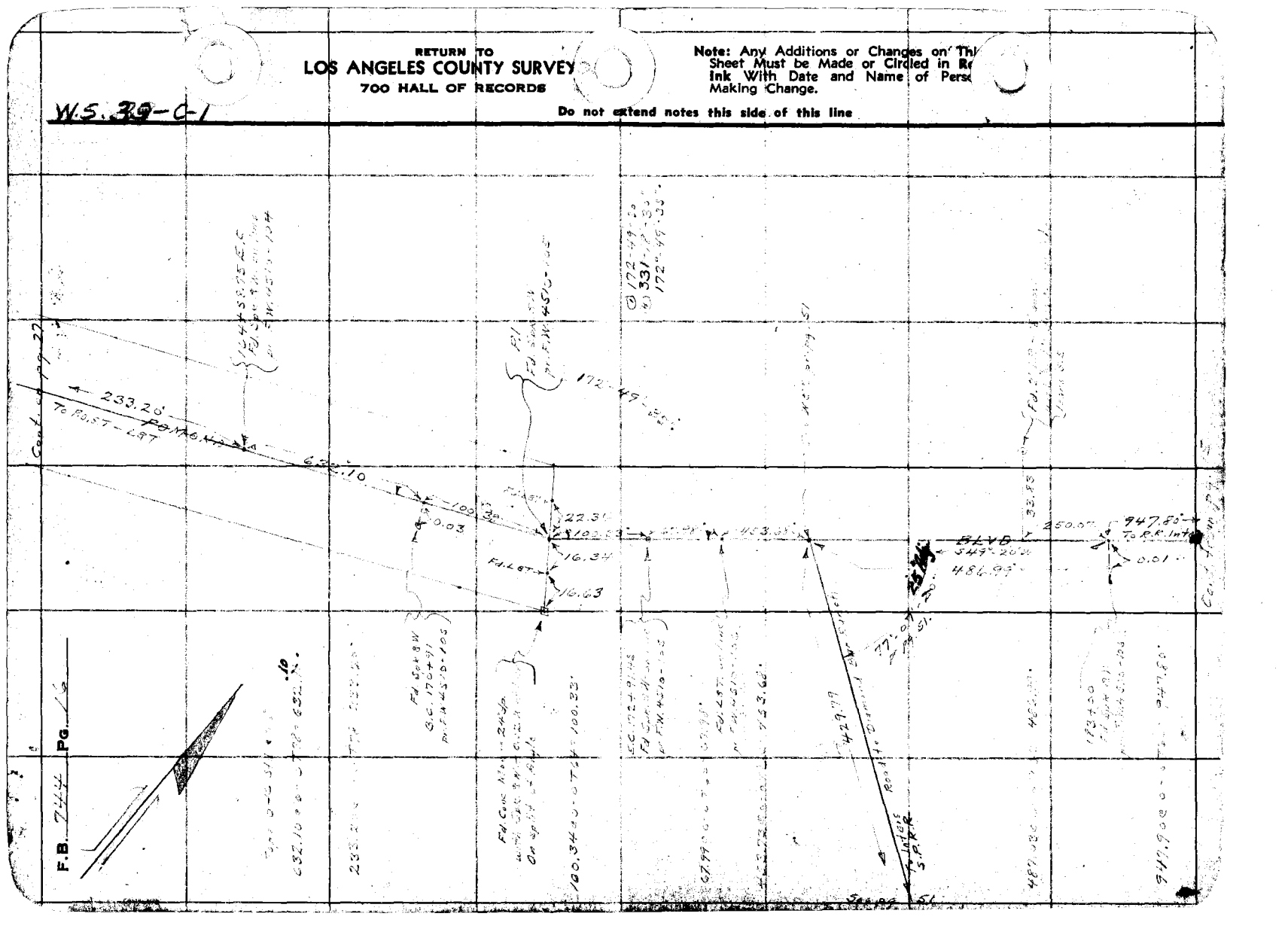

Notes Ck'd by D. M. Finley	Survey of VALLEY BLVD.	F.B. 244 Pg. 12
Map No. B-1419-2	W. O. 8199 Tape No. 076 St'd 72 °F.	
Office Work C.W. Cox	Surveyed by A. N. HELLSTROM	
Checked D. M. Finley	Notes A.N.H. Date 1-27-38	
Date Mar. 1943	Indexed	

W.S. 48 D-6

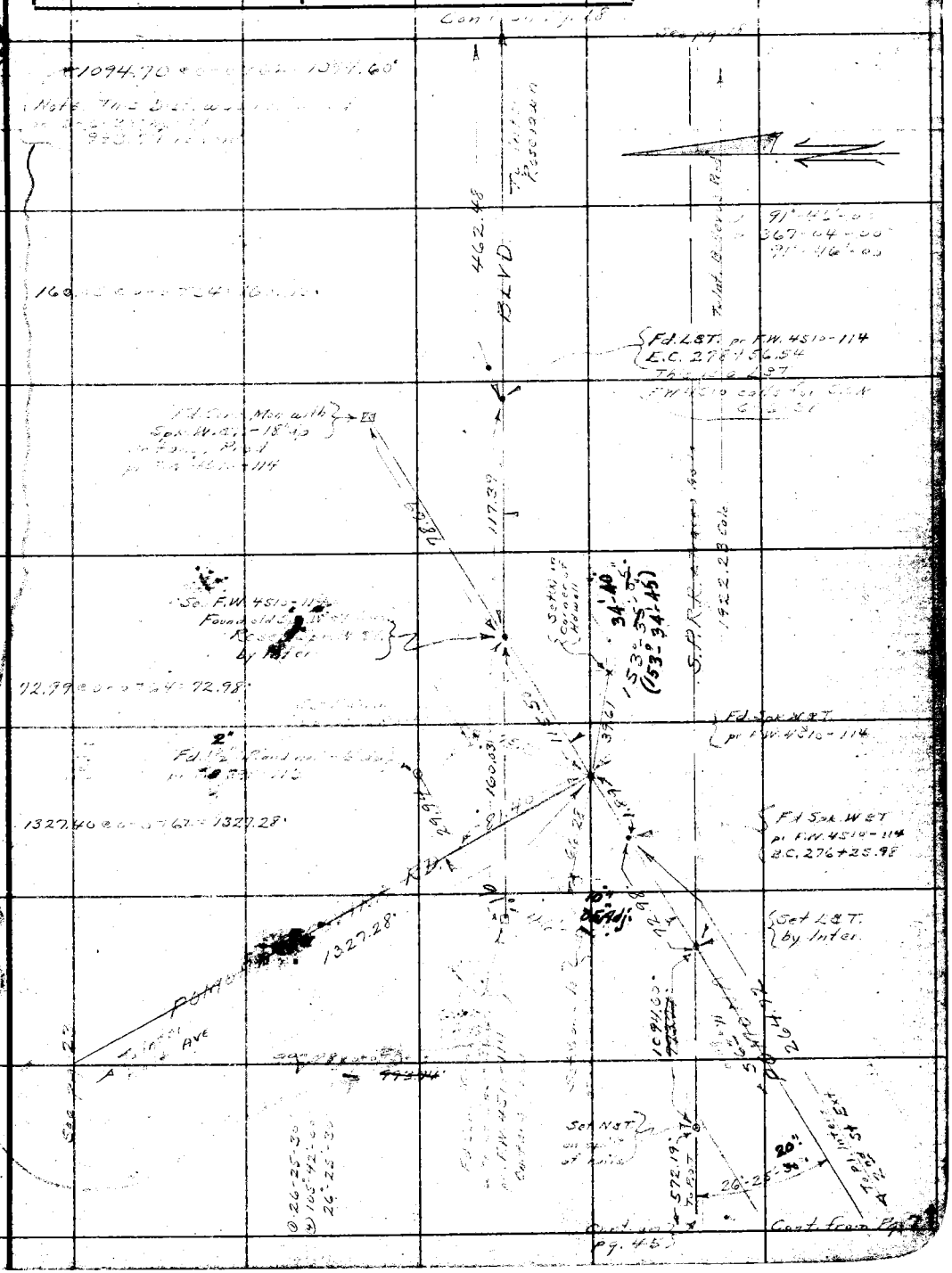

Note: Any Additions or Changes on This Sheet Must be Made or Circled in Red Ink With Date and Name of Person Making Change.

Do not extend notes this side of this line

RETURN TO
LOS ANGELES COUNTY SURVEYOR
700 HALL OF RECORDS

FORM 247 10M 11-38

F.B. 744 PG. 18

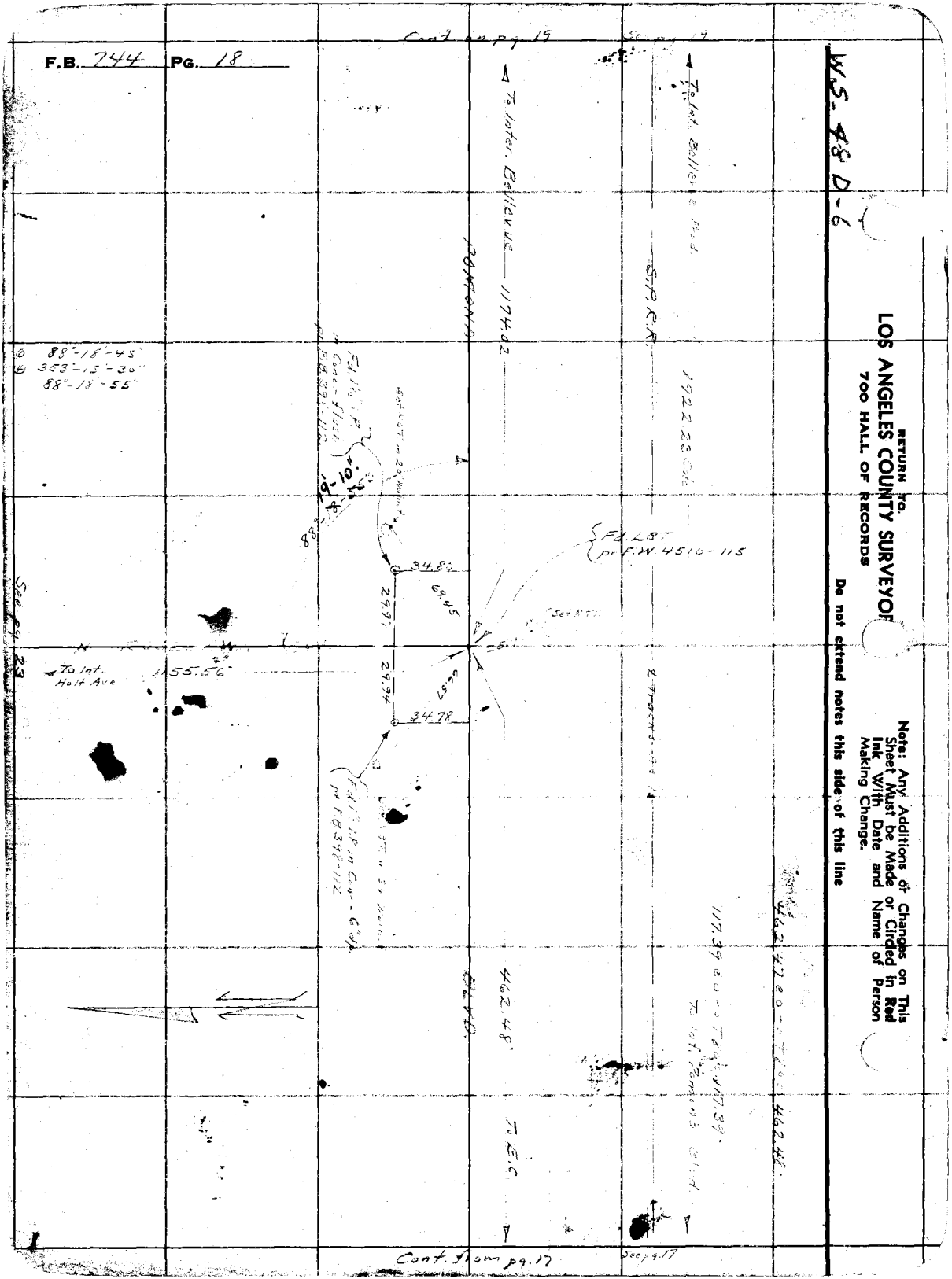

W.S. 48 D-6

RETURN TO
LOS ANGELES COUNTY SURVEYOR
700 HALL OF RECORDS

Do not extend notes this side of this line

Note: Any Additions or Changes on This Sheet Must be Made or Circled in Red Ink With Date and Name of Person Making Change.

Notes Ck'd by D. M. Finley	Survey of VALLEY BLVD DIV 3
Map No. B-1419-2	W. O 8199 Tape No. 076 St'd 2 °F.
Office Work C.W. Cox	Surveyed by A. N. HELLSTROM
Checked D. M. Finley	Notes A.N.H. Date
Date Mar. 1943	Indexed

F.B. 244 PG. 19

W.S. 49 A-4

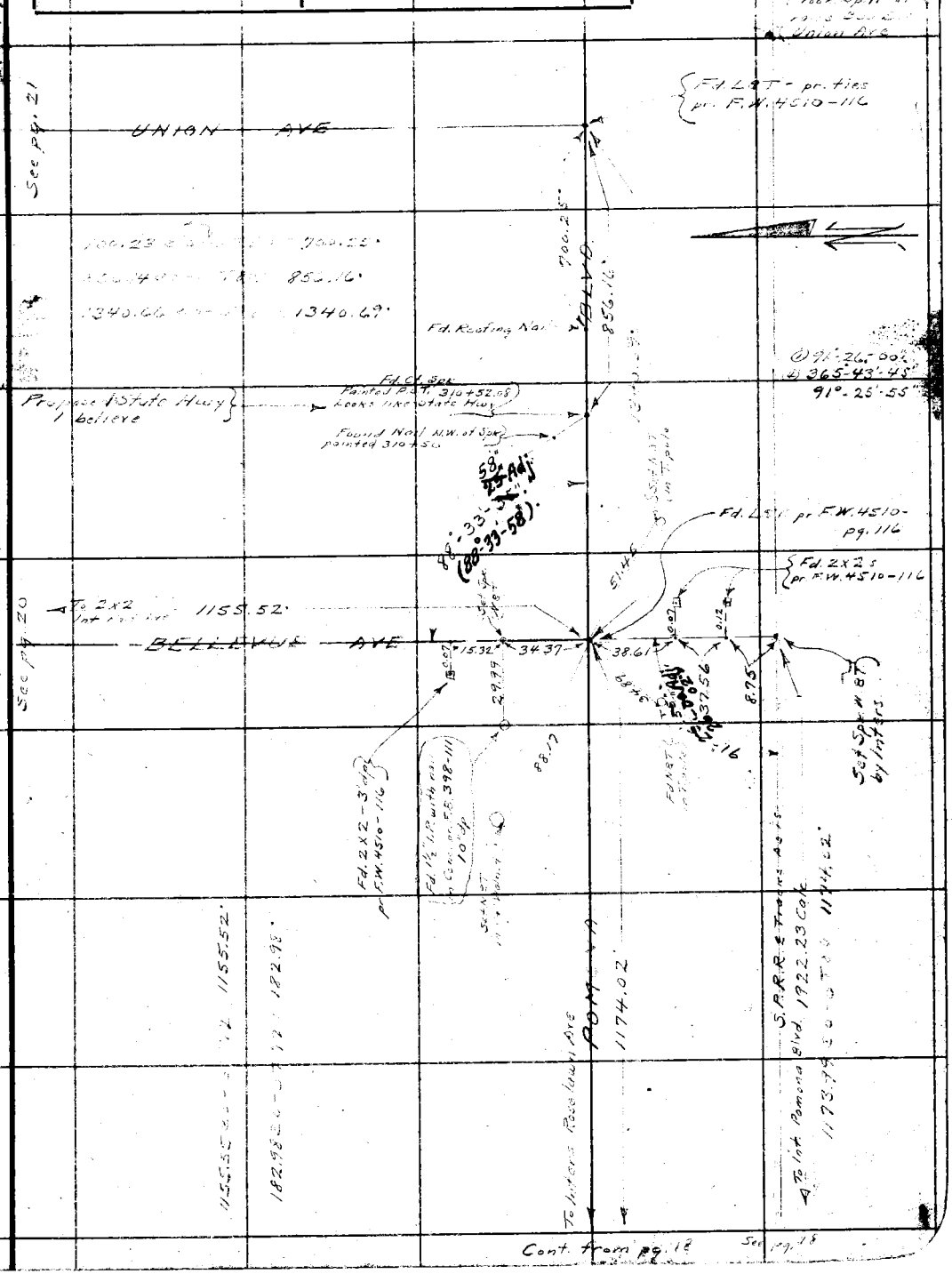

Note: Any Additions or Changes on This Sheet Must be Made or Circled in Red Ink With Date and Name of Person Making Change.

Do not extend notes this side of this line

RETURN TO
LOS ANGELES COUNTY SURVEYOR
700 HALL OF RECORDS

FORM 247 10M 11-35

RETURN TO
LOS ANGELES COUNTY SURVEYOR
700 HALL OF RECORDS

Note: Any Additions or Changes on This Sheet Must be Made or Circled in Red Ink With Date and Name of Person Making Change.

Do not extend notes this side of this line

W.S. 49A-4

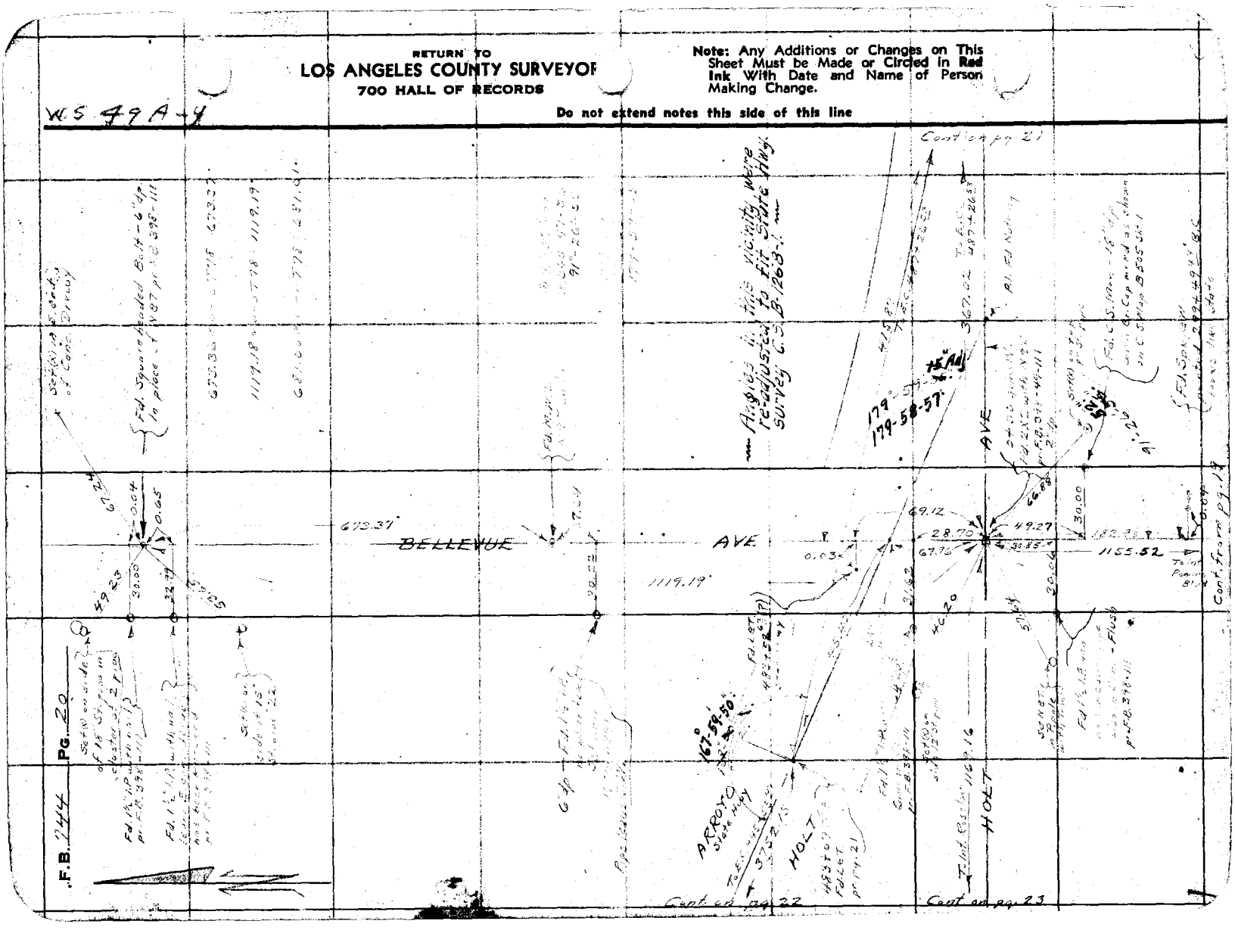

Notes Ck'd by D. M. Finley	Survey of [illegible] Div 3
Map No. B-1419-2	W. O. 8199 Tape No. 076 St'd 26°F.
Office Work C.W. Cox	Surveyed by A. N. HELLSTROM
Checked D. M. Finley	Notes A.N.H. Date 1-27-38
Date Mar. 1943	Indexed

F.B. 744 Pg. 21

W.S. 49 A-4

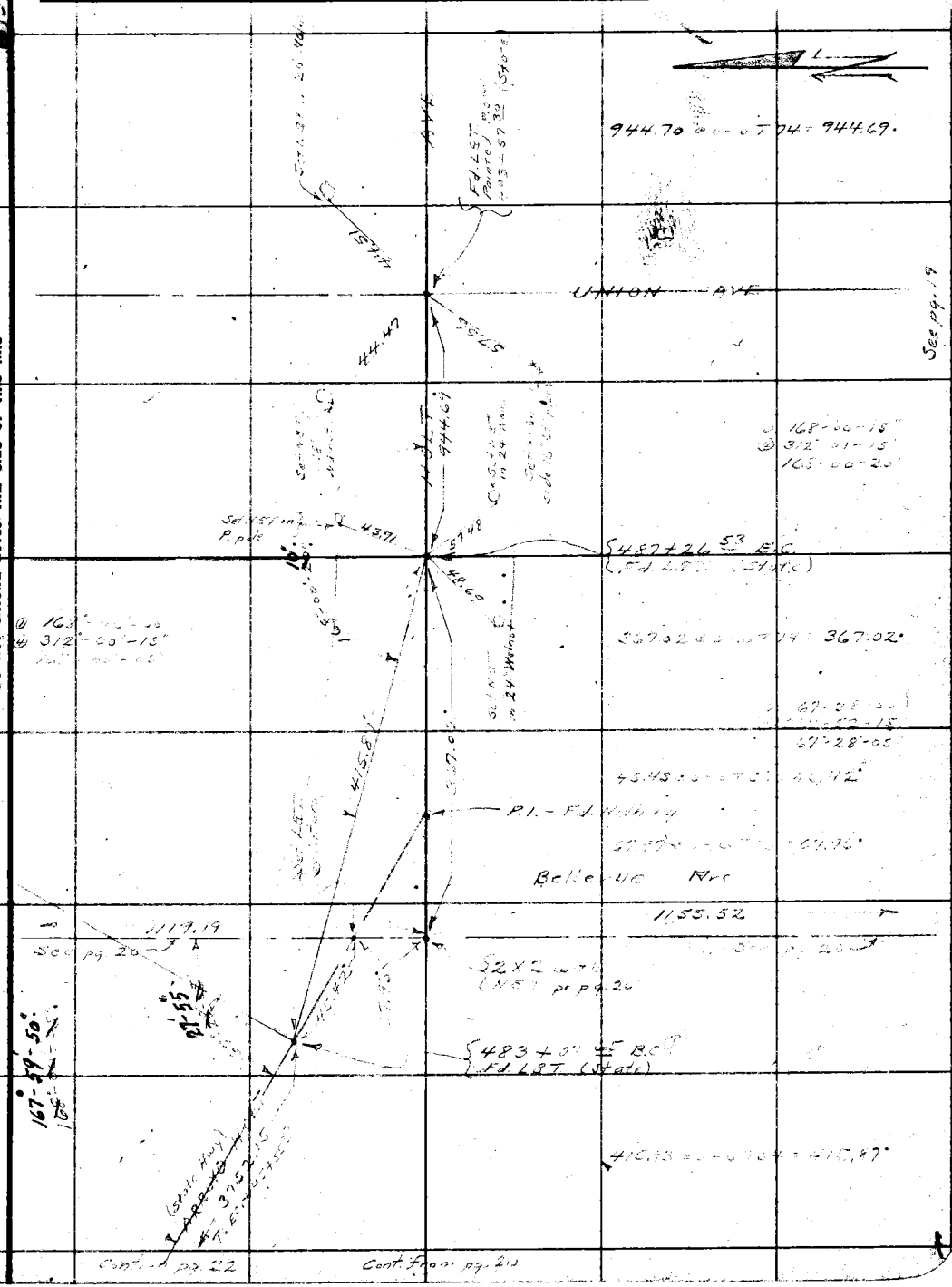

Note: Any Additions or Changes on This Sheet Must be Made or Circled in Red Ink With Date and Name of Person Making Change.

Do not extend notes this side of this line

RETURN TO
LOS ANGELES COUNTY SURVEYOR
700 HALL OF RECORDS

FORM 247 10M 11-35

RETURN TO
LOS ANGELES COUNTY SURVEYOR
700 HALL OF RECORDS

Note: Any Additions or Changes on This Sheet Must be Made or Circled in Red Ink With Date and Name of Person Making Change.

Do not extend notes this side of this line

WS. 48 D-5

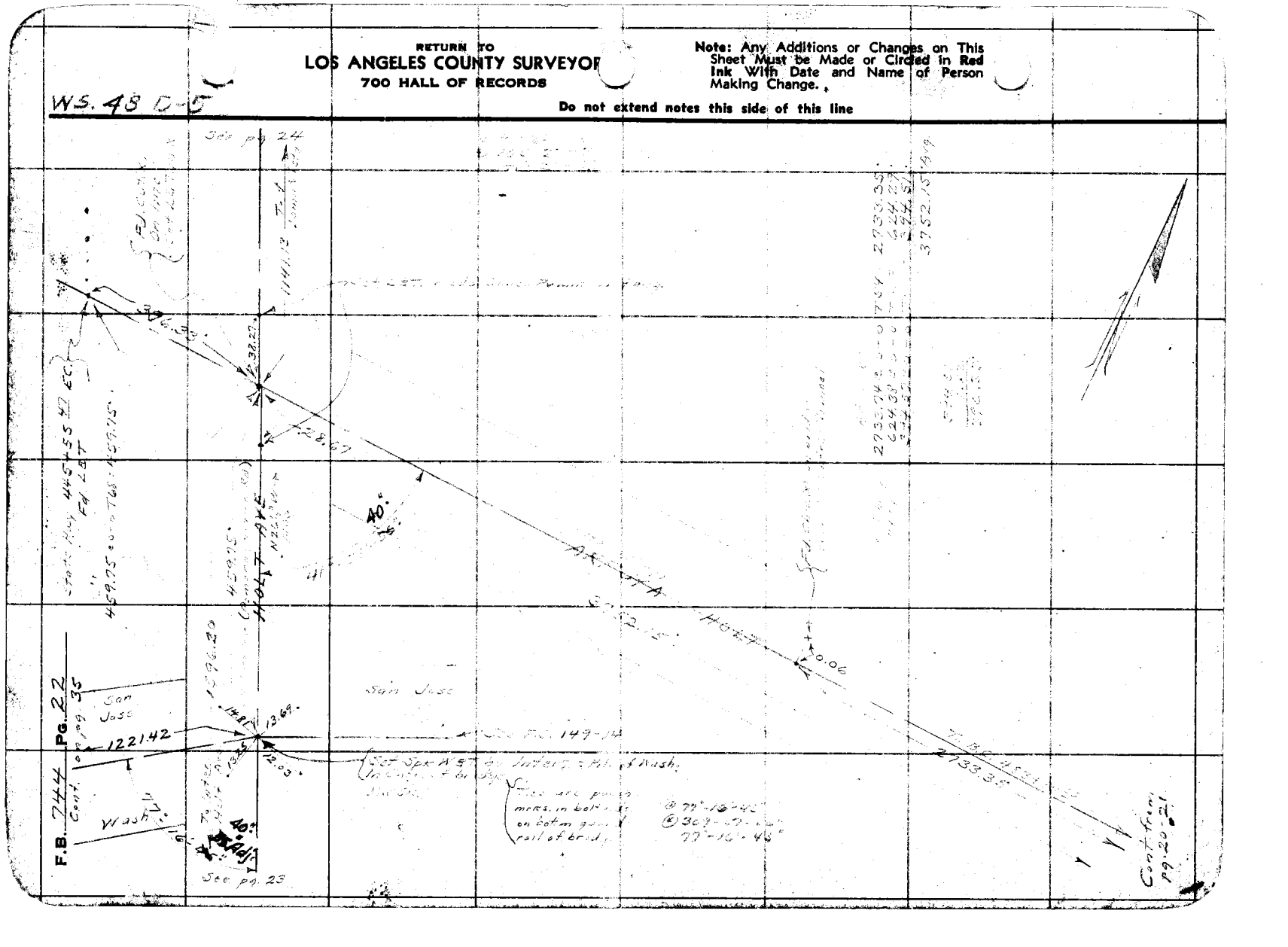

Notes Ck'd by D. M. Finley	Survey of [illegible]
Map No. B-1419-2	W. O. 8199 Tape No. 076 St'd 76 °F.
Office Work C.W. Cox	Surveyed by A. N. HELLSTROM
Checked D. M. Finley	Notes [illegible] Date [illegible]
Date Mar. 1943	Indexed [illegible]

F.B. 744 Pg. 23

For Line Change West of Holt Ave. See F.B. 783-105-108

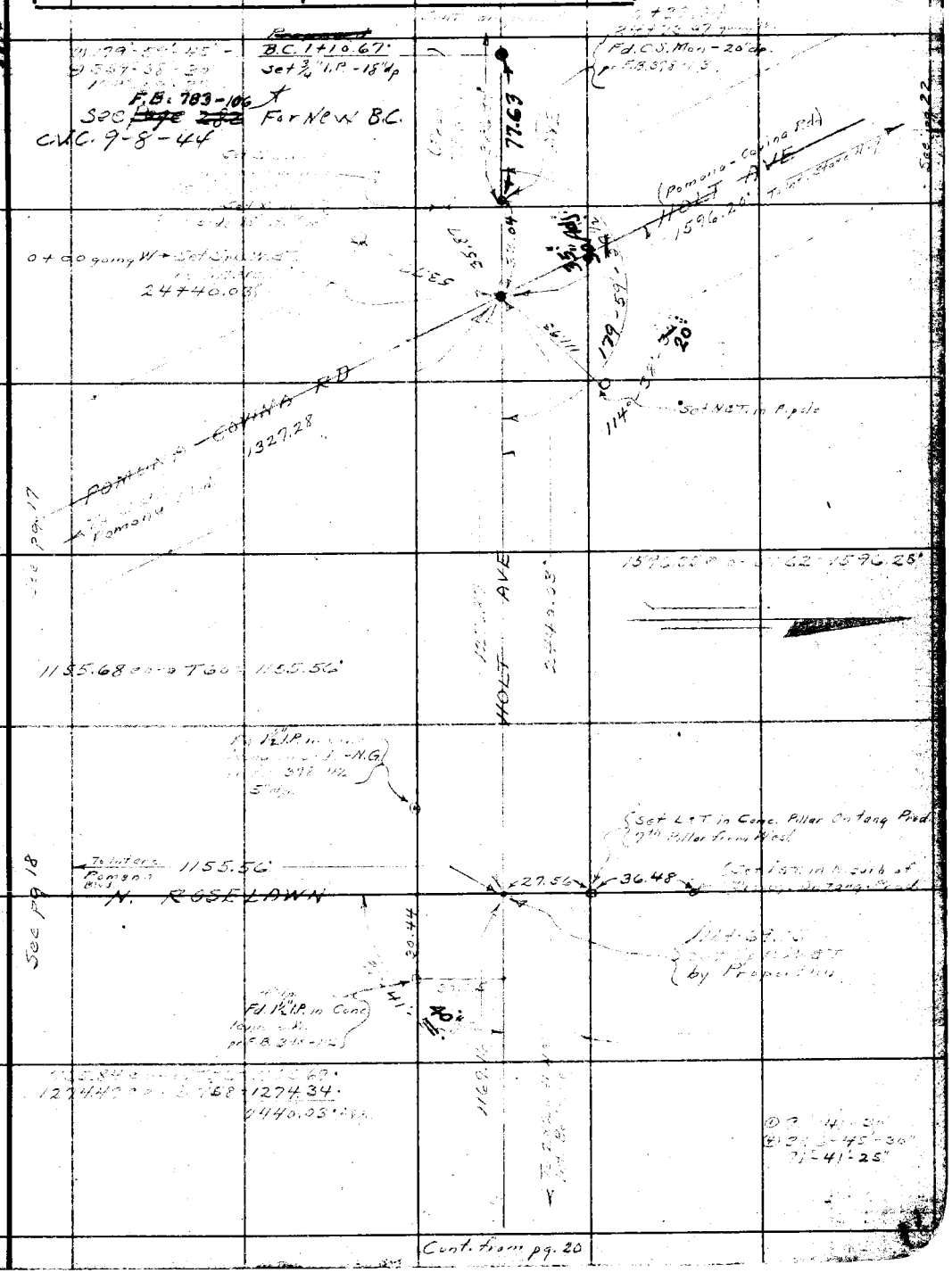

Note: Any Additions or Changes on This Sheet Must be Made or Circled in Red Ink With Date and Name of Person Making Change.

Do not extend notes this side of this line

RETURN TO
LOS ANGELES COUNTY SURVEYOR
700 HALL OF RECORDS

FORM 247 10M 11-38

F.B. 744 Pg. 24

W.S. 78 D-5

RETURN TO
LOS ANGELES COUNTY SURVEYOR
700 HALL OF RECORDS

Do not extend notes this side of this line

Note: Any Additions or Changes on This Sheet Must be Made or Circled in Red Ink With Date and Name of Person Making Change.

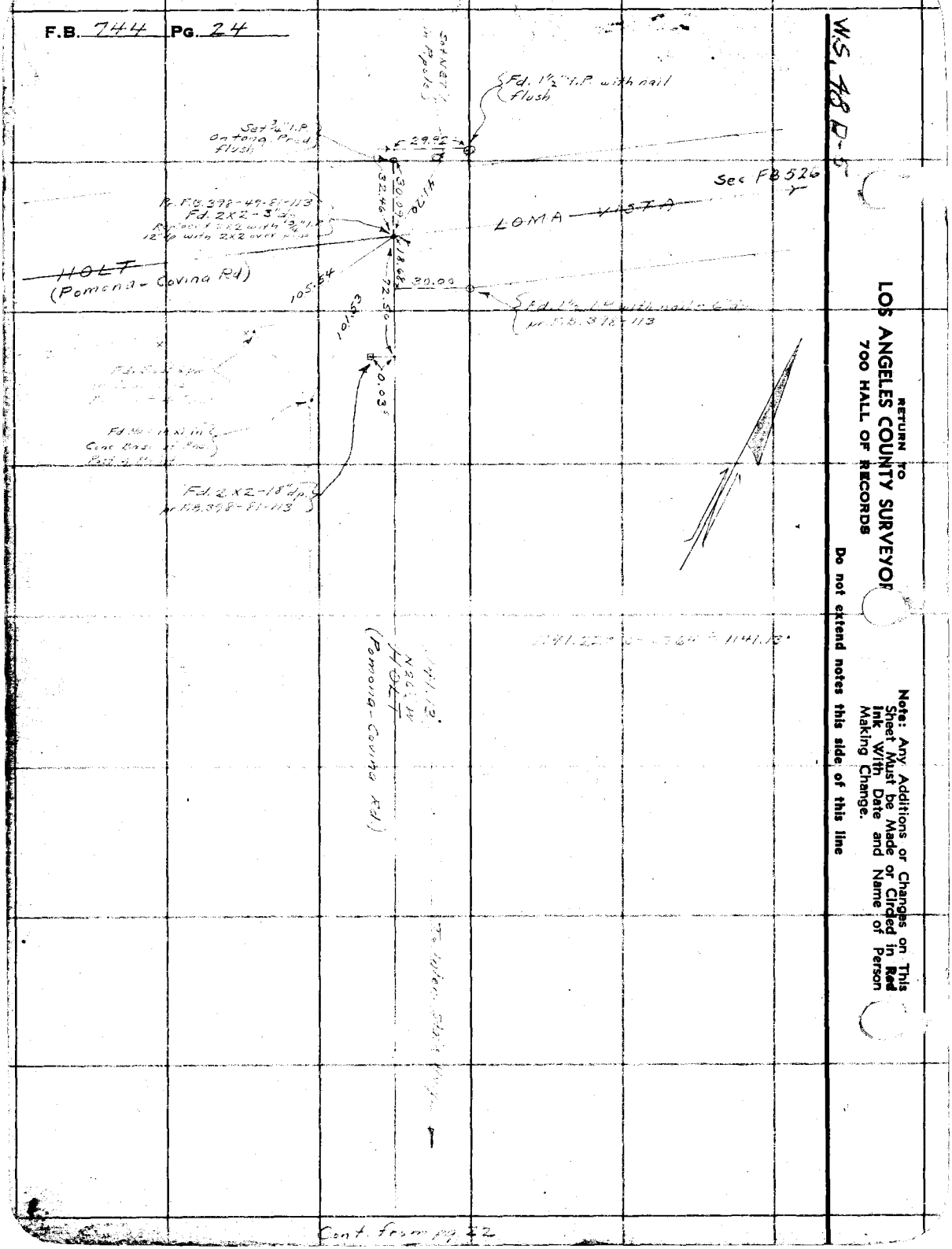

Cont. from pg 22

Notes Ck'd by D. M. Finley	Survey of VALLEY BLVD.	F.B. [illegible] PG. [illegible]
Map No. B-1419-2	W. O. 8199 Tape No. 076 St'd 76°F.	
Office Work G.W. Cox	Surveyed by A. N. HELLSTROM	
Checked D. M. Finley	Notes A.N.H. Date 1-27-38	
Date Mar. 1943	Indexed	

W.S. 48D-5

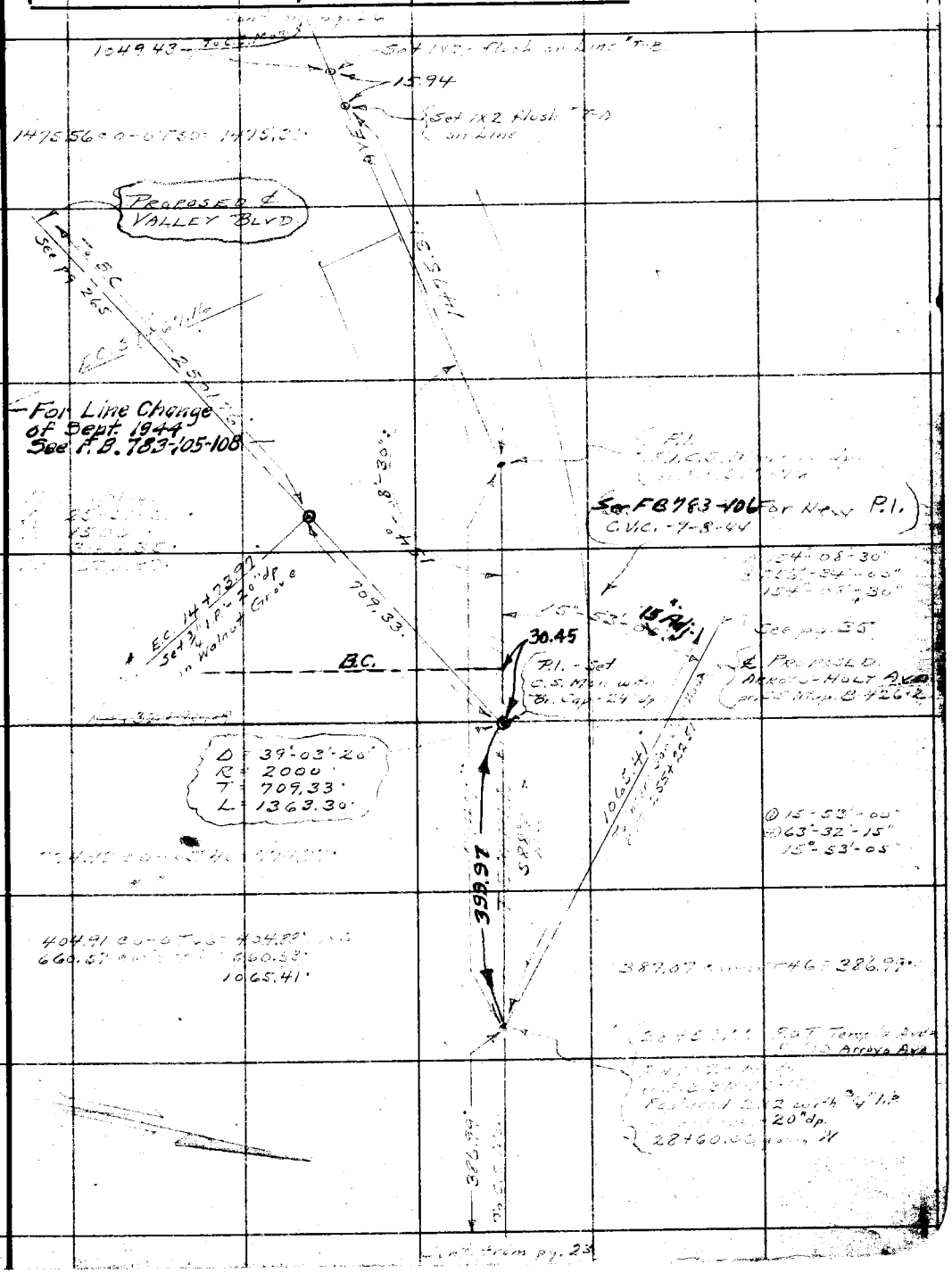

Note: Any Additions or Changes on This Sheet Must be Made or Circled in Red Ink With Date and Name of Person Making Change.

Do not extend notes this side of this line

RETURN TO
LOS ANGELES COUNTY SURVEYOR
700 HALL OF RECORDS

FORM 247 10M 11-38

RETURN TO
LOS ANGELES COUNTY SURVEYOR
700 HALL OF RECORDS

Note: Any Additions or Changes on This Sheet Must be Made or Circled in Red Ink With Date and Name of Person Making Change.

Do not extend notes this side of this line

WS 48-C-6

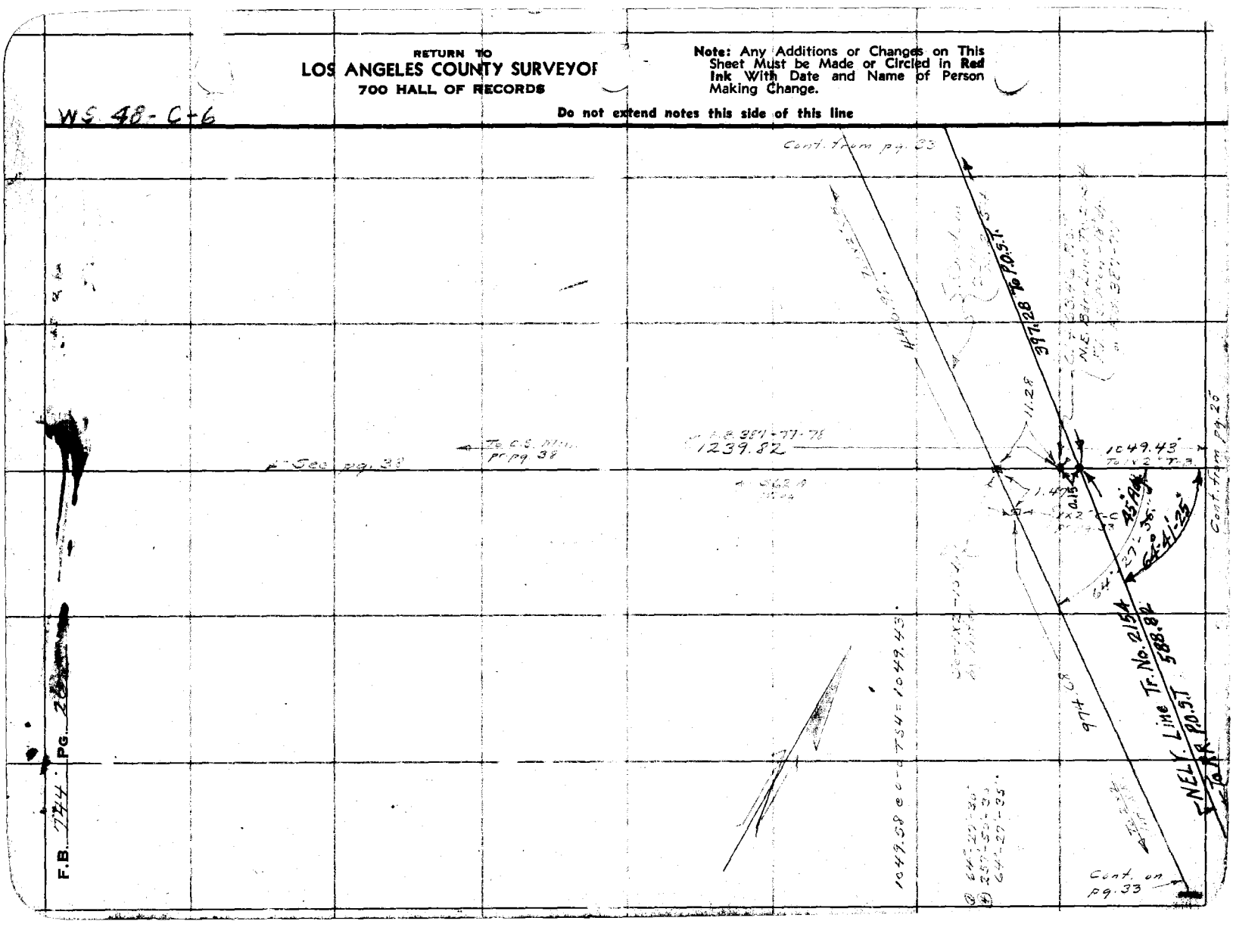

Notes Ck'd by D. M. Finley	Survey of VALLEY BLVD. DIV 3
Map No. B-1419-3	W. O. 8199 Tape No. 076 St'd 76 °F.
Office Work C.W. Cox	Surveyed by A. N. HELLSTROM
Checked D. M. Finley	Notes A.N.H Date 1-27-38
Date Mar. 1943	Indexed

F.B. 744 PG. 27

774.08
1.47
776.15

W.S. 39.C-1

Note: Any Additions or Changes on This Sheet Must be Made or Circled in Red Ink With Date and Name of Person Making Change.

Do not extend notes this side of this line

RETURN TO
LOS ANGELES COUNTY SURVEYOR
700 HALL OF RECORDS

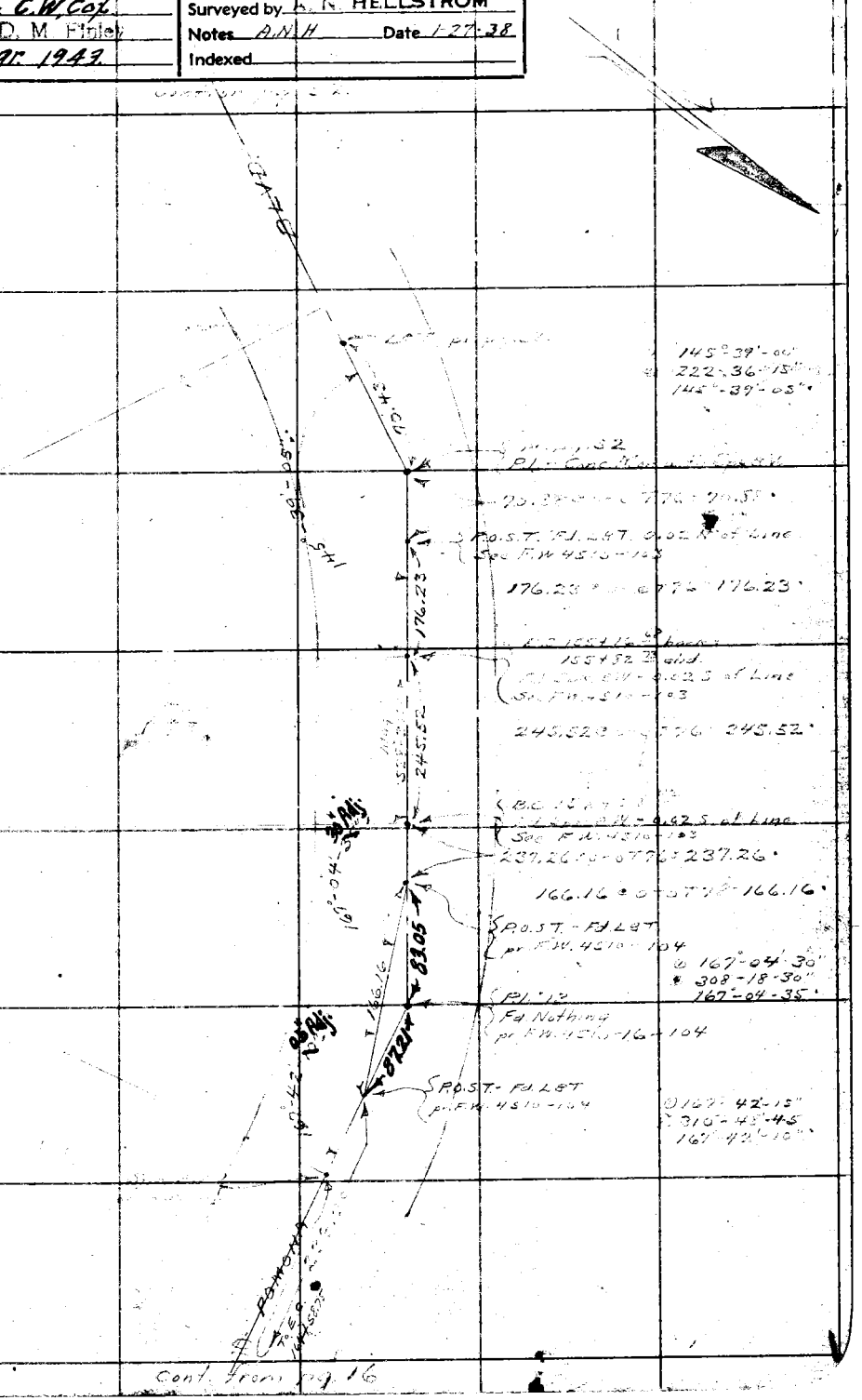

Cont. from pg. 16

FORM 247 10M 11-38

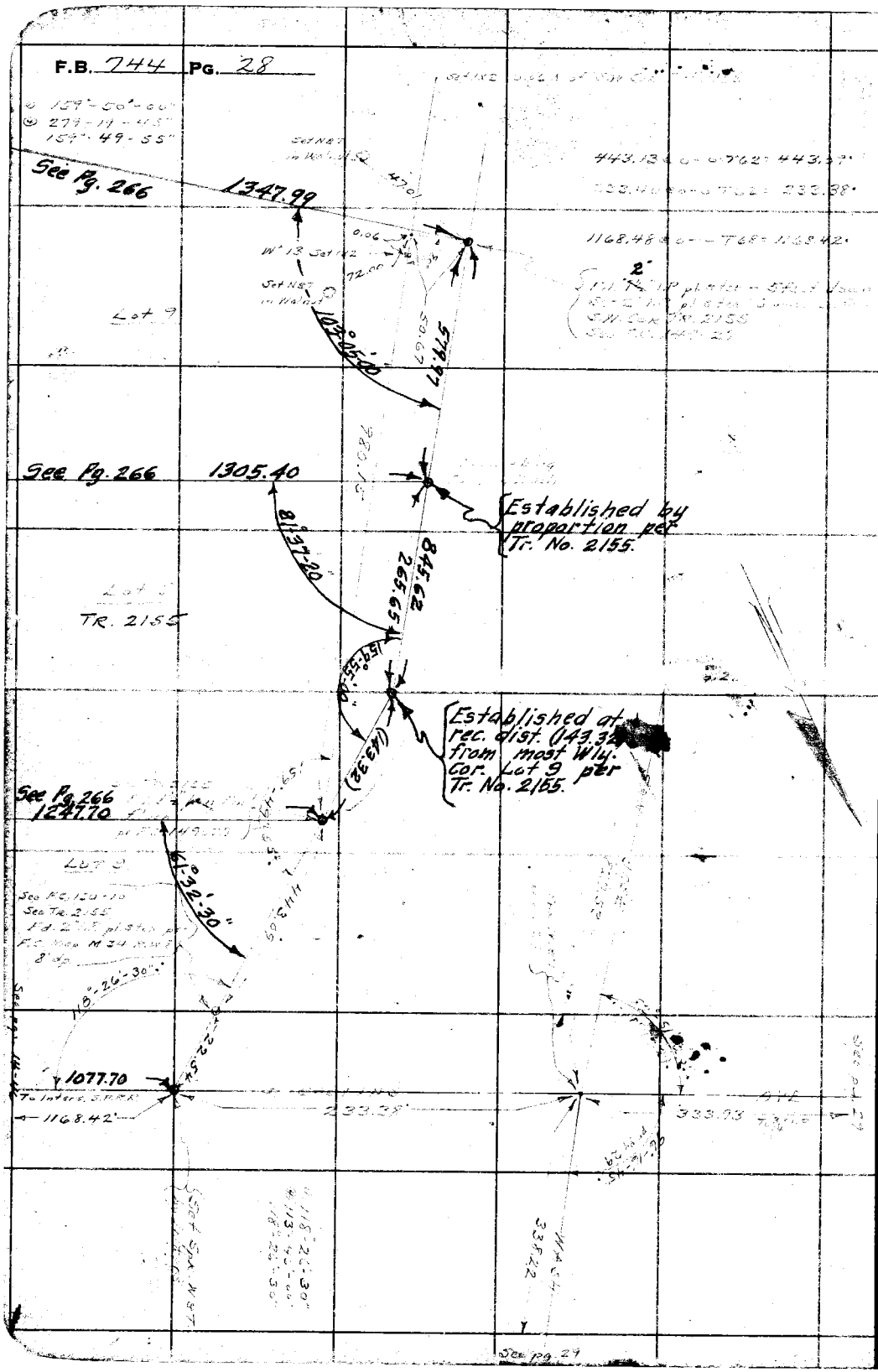

W.S. 39.C-1

RETURN TO
LOS ANGELES COUNTY SURVEYOR
700 HALL OF RECORDS

Do not extend notes this side of this line

Note: Any Additions or Changes on This Sheet Must be Made or Circled in Red Ink With Date and Name of Person Making Change.

Notes Ck'd by D. M. Finley	Survey of KOLLE
Map No. B-1419-2-3	W. O. 2199 Tape No. 57 St'd N °F.
Office Work C. W. Cox	Surveyed by A. N. HELLSTROM
Checked D. M. Finley	Notes A.N.H. Date 2-3-44
Date Mar. 1943	Indexed

F.B.

Note: Any Additions or Changes on This Sheet Must be Made or Circled in Red Ink With Date and Name of Person Making Change.

Do not extend notes this side of this line

RETURN TO
LOS ANGELES COUNTY SURVEYOR
700 HALL OF RECORDS

FORM 247 10M 11-38

F.B. 744 Pg. 30

RETURN TO
LOS ANGELES COUNTY SURVEYOR
700 HALL OF RECORDS

Do not extend notes this side of this line

Note: Any Additions or Changes on This Sheet Must be Made or Circled in Red Ink With Date and Name of Person Making Change.

Notes Ck'd by D. M. Finley	Survey of [illegible]
Map No. B-1419-2	W. O. 2199 Tape No. 076 St'd 26 °F.
Office Work C.W. Cox	Surveyed by A. N. HELLSTROM
Checked D. M. Finley	Notes [illegible] Date [illegible]
Date Mar. 1943.	Indexed

F.B. [illegible] Pg. [illegible]

W.S. 48-C-6

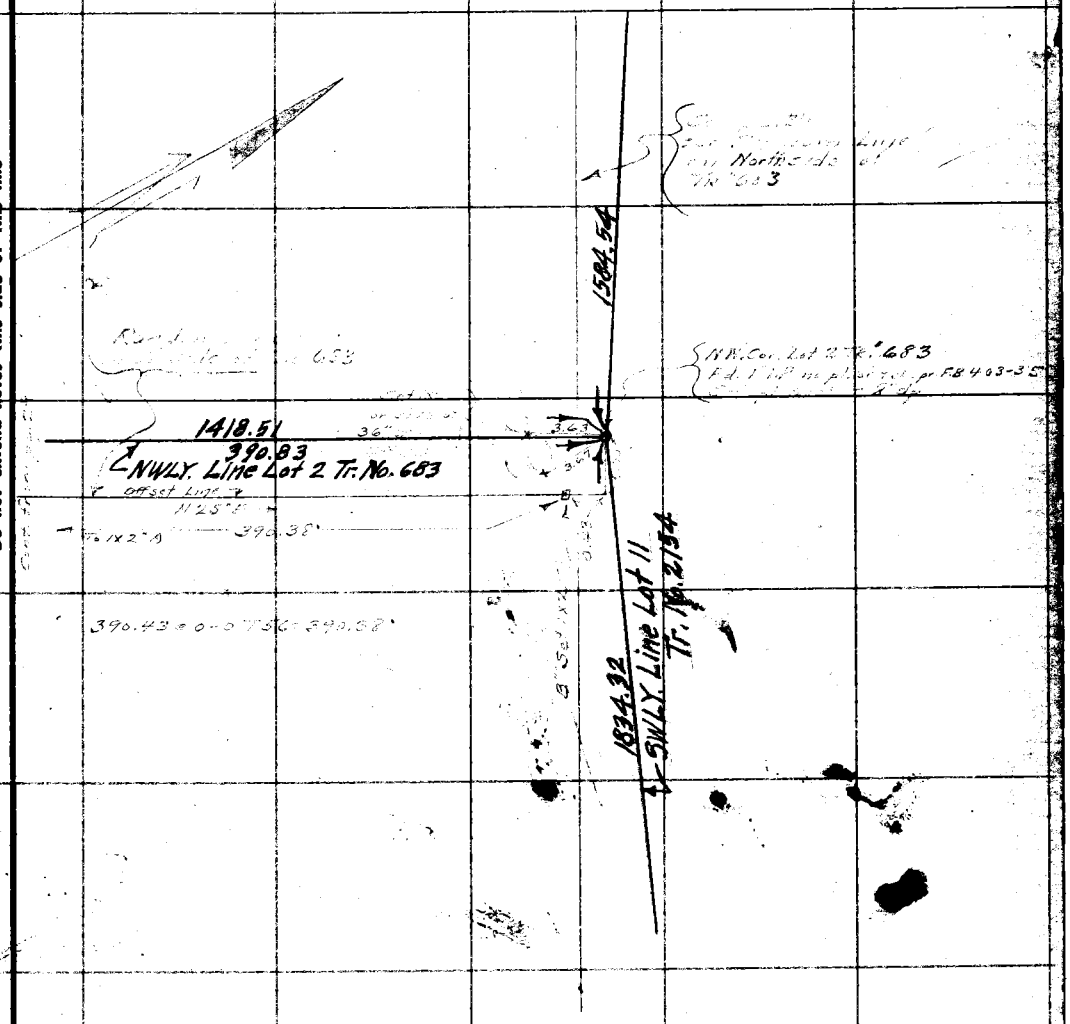

Note: Any Additions or Changes on This Sheet Must be Made or Circled in Red Ink With Date and Name of Person Making Change.

Do not extend notes this side of this line

RETURN TO
LOS ANGELES COUNTY SURVEYOR
700 HALL OF RECORDS

FORM 247 10M 11-38

F.B. 744 PG. 32

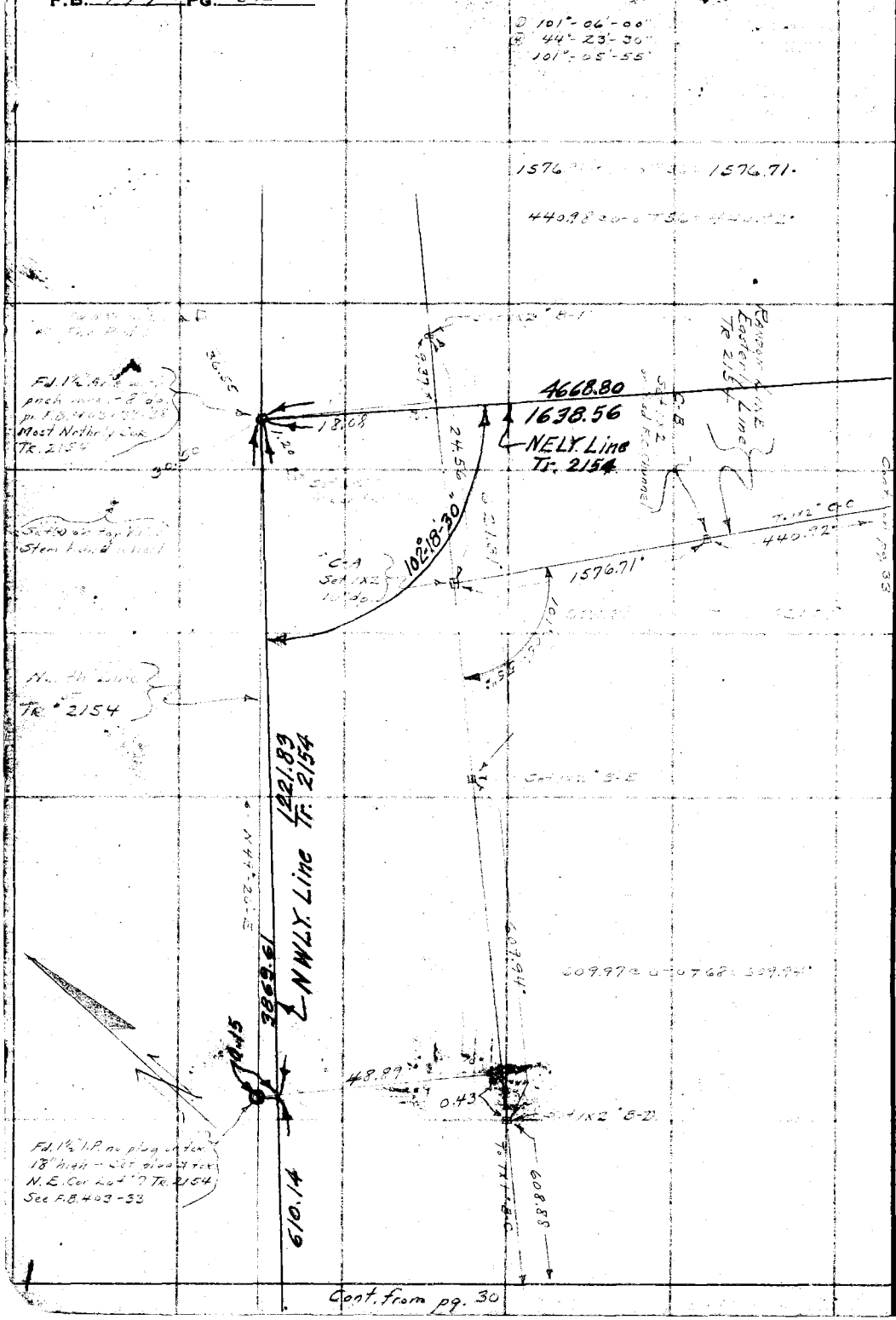

Cont. from pg. 30

MS 48 C-5

RETURN TO
LOS ANGELES COUNTY SURVEYOR
700 HALL OF RECORDS

Note: Any Additions or Changes on This Sheet Must be Made or Circled in Red Ink With Date and Name of Person Making Change.

Do not extend notes this side of this line

Notes Ck'd by D. M. Finley	Survey of VALLEY BLVD
Map No. B-1419-2	W. O. 8199 Tape No. 626 St'd 76 °F.
Office Work C.W. Cox	Surveyed by A. N. HELLSTROM
Checked D. M. Finley	Notes A.N.H. Date 2-8-37
Date Mar. 1943.	Indexed

F.B. [illegible] PG. 33

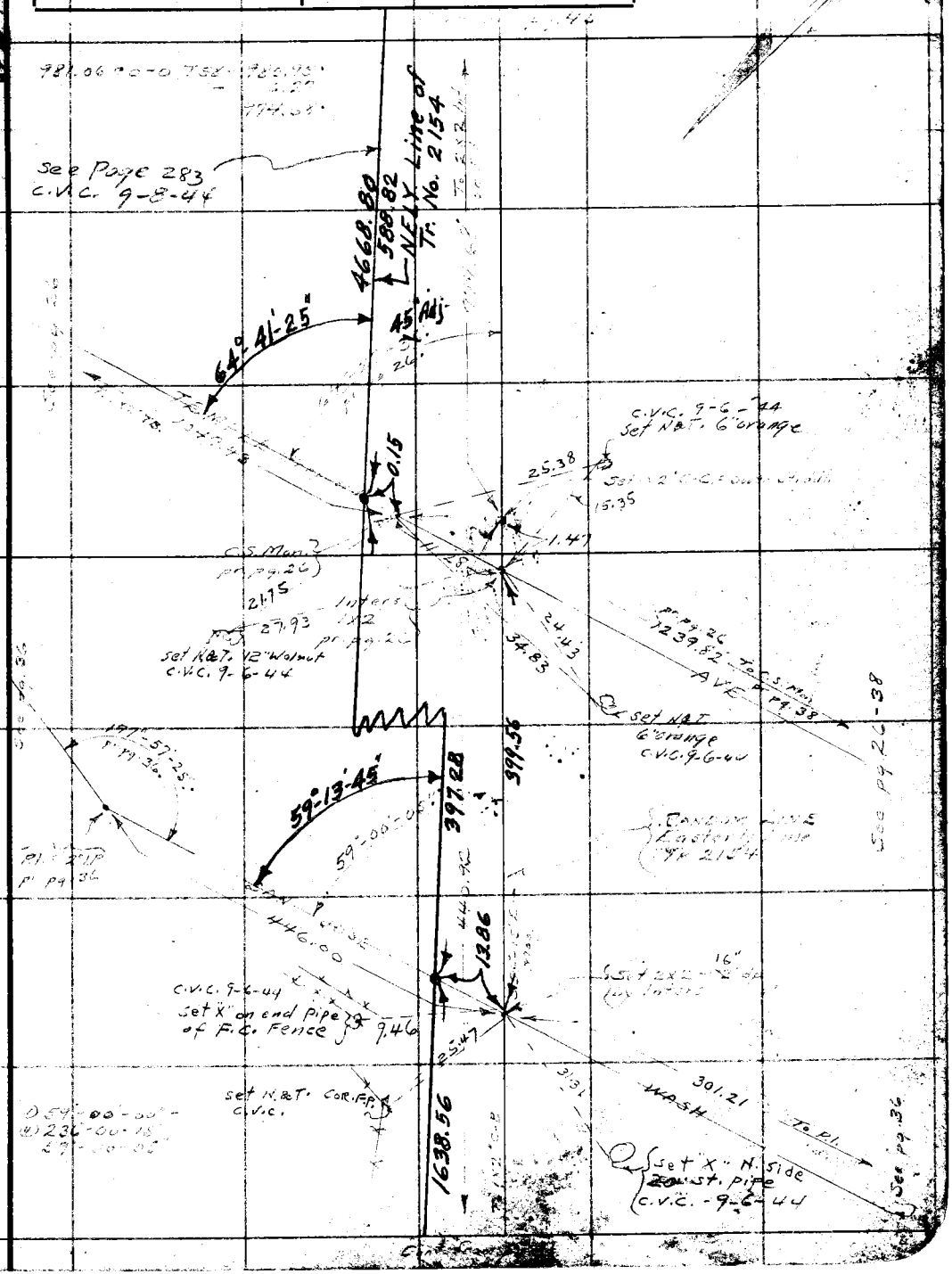

Note: Any Additions or Changes on This Sheet Must be Made or Circled in Red Ink With Date and Name of Person Making Change.

Do not extend notes this side of this line

RETURN TO
LOS ANGELES COUNTY SURVEYOR
700 HALL OF RECORDS

FORM 247 10M 11-38

RETURN TO
LOS ANGELES COUNTY SURVEYOR
700 HALL OF RECORDS

Note: Any Additions or Changes on This Sheet Must be Made or Circled in **Red** Ink With Date and Name of Person Making Change.

Do not extend notes this side of this line

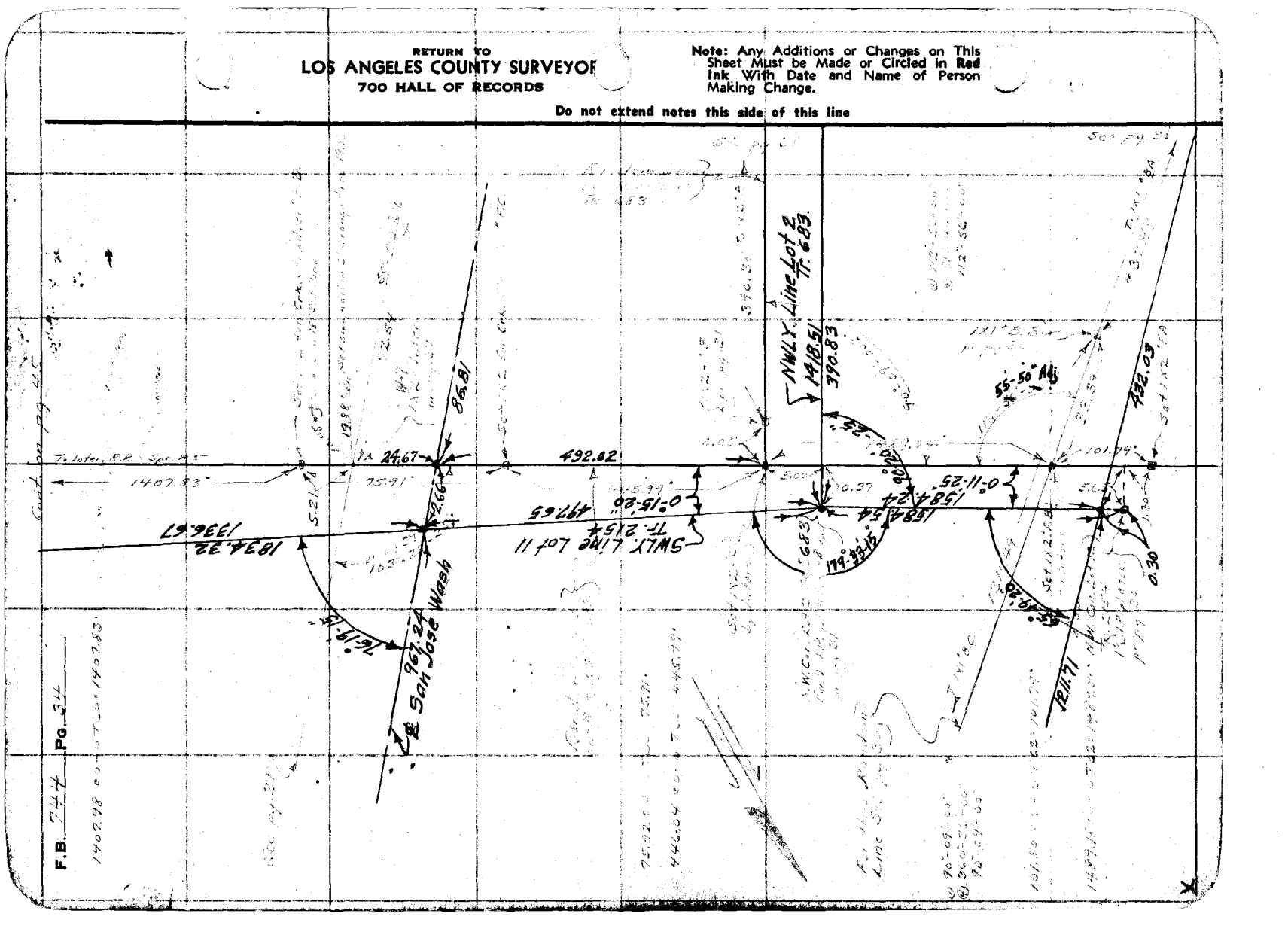

Notes Ck'd by D. M. Finley	Survey of Valley Blvd.
Map No. B-1419-2	W. O. 8199 Tape No. 076 St'd 86 °F.
Office Work C.W. Cox	Surveyed by A. N. HELLSTROM
Checked D. M. Finley	Notes A.N.H. Date 2-21-38
Date Mar. 1943.	Indexed

F.B. [illegible] PG. 25

Cont. on pg. 36

WS 48 D-5

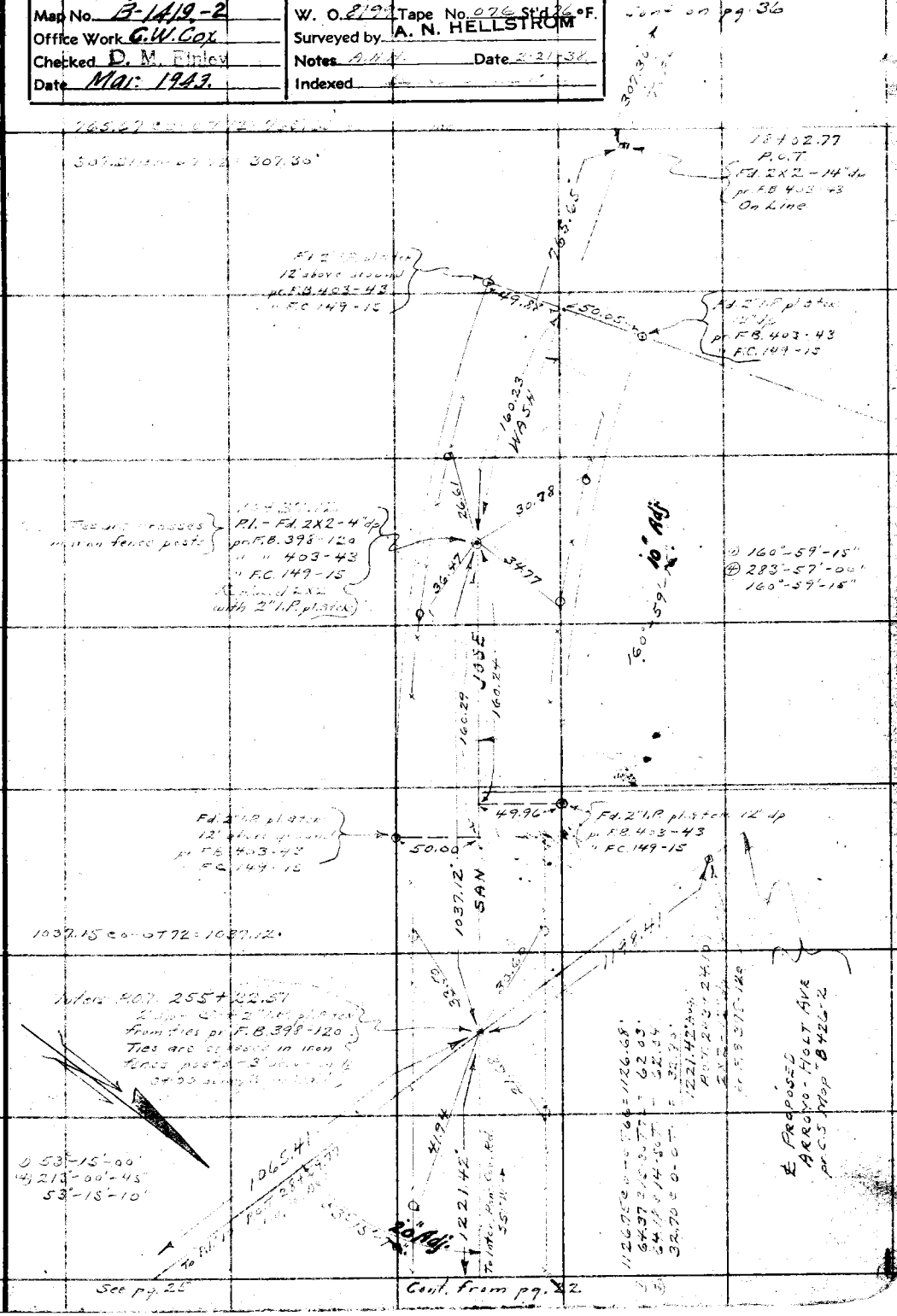

See pg. 25

Cont. from pg. 22

Note: Any Additions or Changes on This Sheet Must be Made or Circled in Red Ink With Date and Name of Person Making Change

Do not extend notes this side of this line

RETURN TO
LOS ANGELES COUNTY SURVEYOR
700 HALL OF RECORDS

FORM 247 10M 11-35

F.B. 7114 Pg. 36

Cont. on pg. 37

Cont. from pg. 35

WS-48 C-6

RETURN TO
LOS ANGELES COUNTY SURVEYOR
700 HALL OF RECORDS

Do not extend notes this side of this line

Note: Any Additions or Changes on This Sheet Must be Made or Circled in Red Ink With Date and Name of Person Making Change.

Notes Ck'd by D. M. Finley	Survey of [illegible]
Map No. B-1419-2	W. O. 8199 Tape No. [illegible] St'd [illegible] °F.
Office Work C. W. Cox	Surveyed by A. N. HELLSTROM
Checked D. M. Finley	Notes A. M. H. Date 2-16-38
Date Mar. 1943	Indexed

F.B. [illegible] Pg. 37

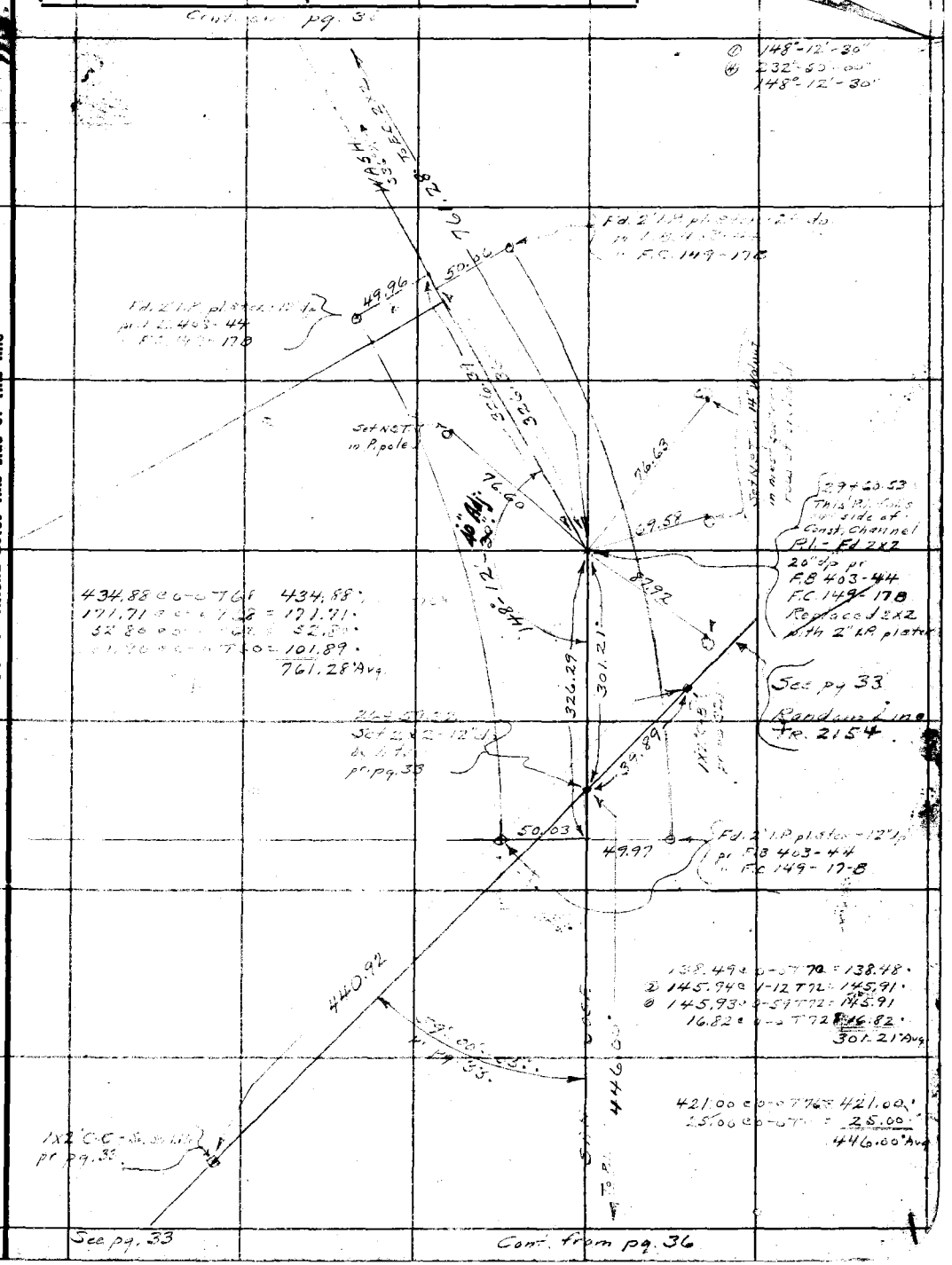

Note: Any Additions or Changes on This Sheet Must be Made or Circled in Red Ink With Date and Name of Person Making Change.

Do not extend notes this side of this line

RETURN TO
LOS ANGELES COUNTY SURVEYOR
700 HALL OF RECORDS

FORM 247 10M 11-[illegible]

RETURN TO
LOS ANGELES COUNTY SURVEYOR
700 HALL OF RECORDS

Note: Any Additions or Changes on This Sheet Must be Made or Circled in Red Ink With Date and Name of Person Making Change.

W.S. 48 C-6

Do not extend notes this side of this line

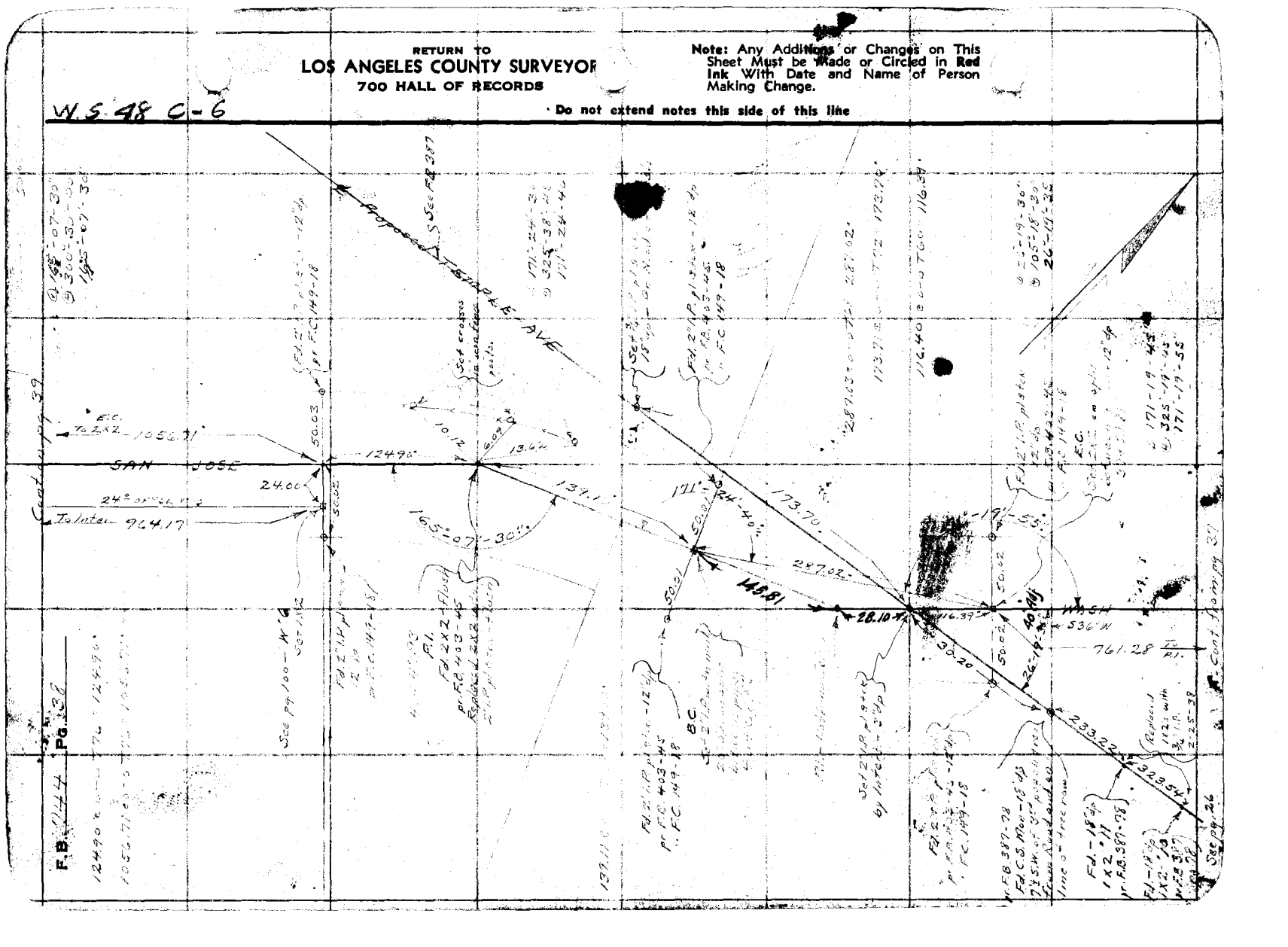

Notes Ck'd by D. M. Finley	Survey of Valley [illegible]	F.B. 74 Pg. 39
Map No. B-1419-2	W. O. 8199 Tape No. 076 St'd 76 °F.	
Office Work C. W. Cox	Surveyed by A. N. HELLSTROM	
Checked D. M. Finley	Notes A. N. H. Date 2-25-38	
Date Mar. 1943.	Indexed [illegible]	

WS 48-C-6

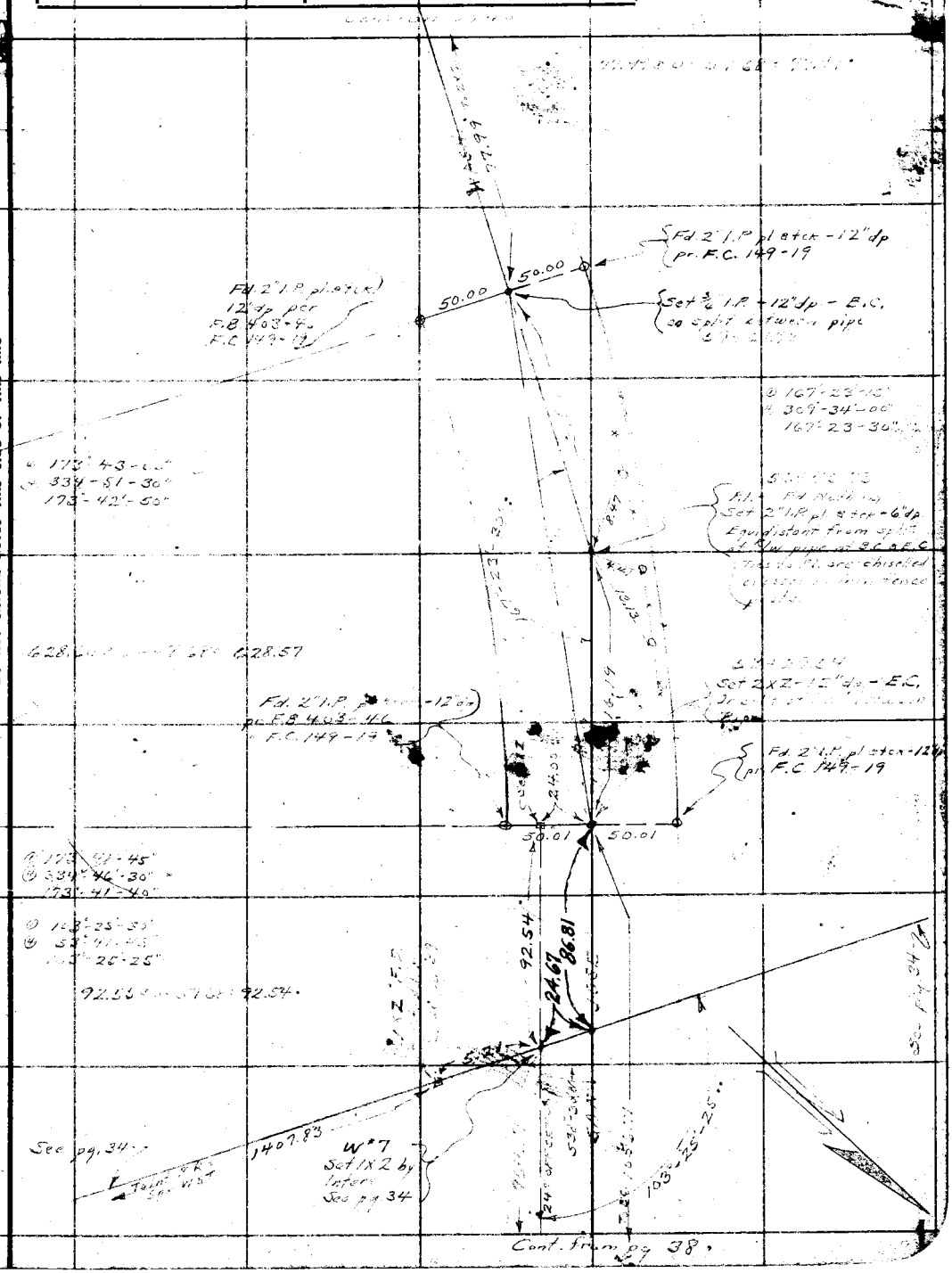

Note: Any Additions or Changes on This Sheet Must be Made or Circled in Red Ink With Date and Name of Person Making Change.

Do not extend notes this side of this line

RETURN TO
LOS ANGELES COUNTY SURVEYOR
700 HALL OF RECORDS

FORM 247 10M 11-35

F.B. 744 PG. 40

W.S. 46C-6

RETURN TO
LOS ANGELES COUNTY SURVEYOR
700 HALL OF RECORDS

Note: Any Additions or Changes on This Sheet Must be Made or Circled in Red Ink With Date and Name of Person Making Change.

Do not extend notes this side of this line

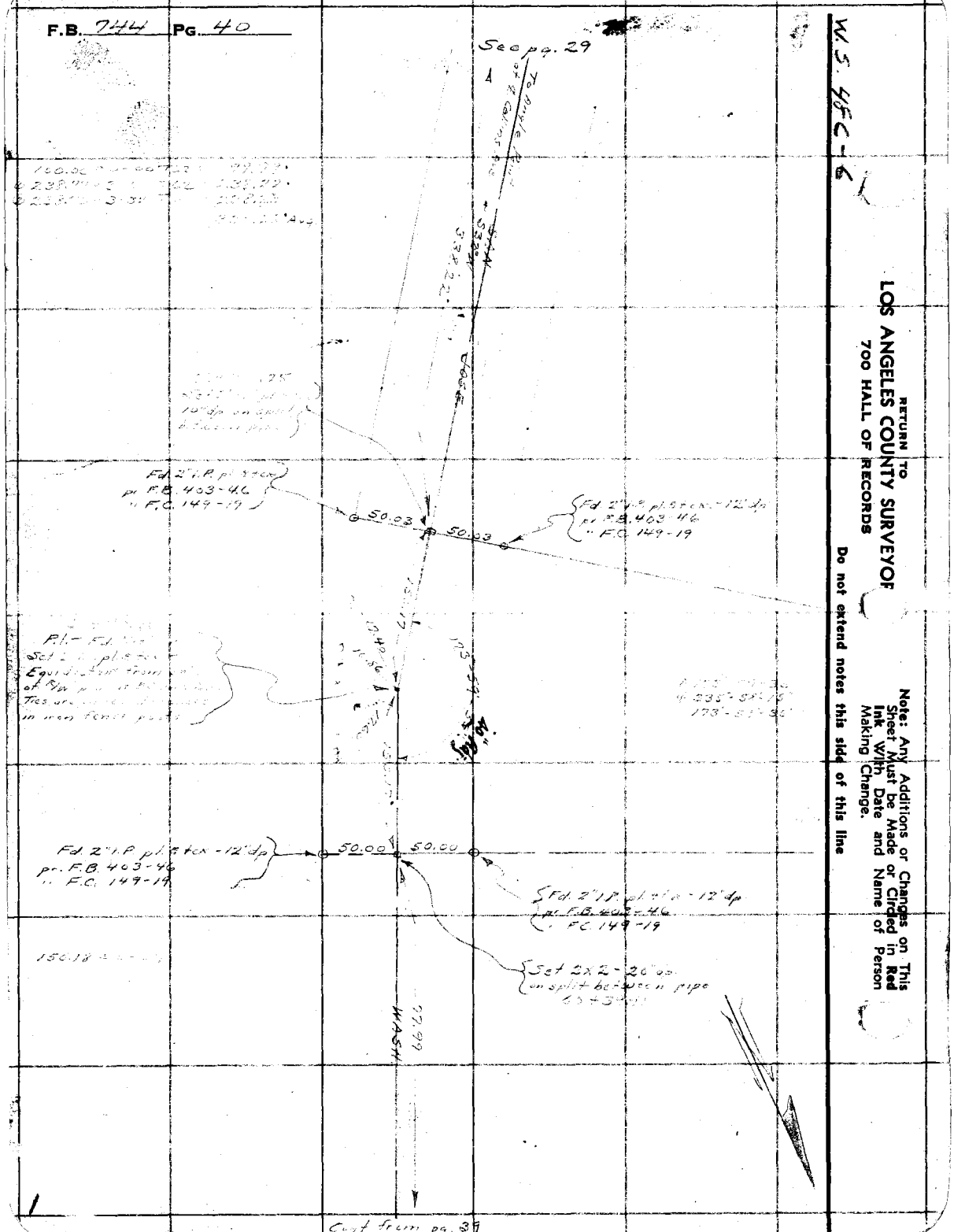

Notes Ck'd by D. M. Finley	Survey of [illegible]
Map No. B-1419-2	W. O. 8199 Tape No. 076 St'd 76 °F.
Office Work C. W. Cox	Surveyed by A. N. HELLSTROM
Checked D. M. Finley	Notes [illegible] Date [illegible]
Date Mar. 1943.	Indexed [illegible]

F.B. [illegible] PG. [illegible]

Cont. on pg. 42

W-S 39 C-1

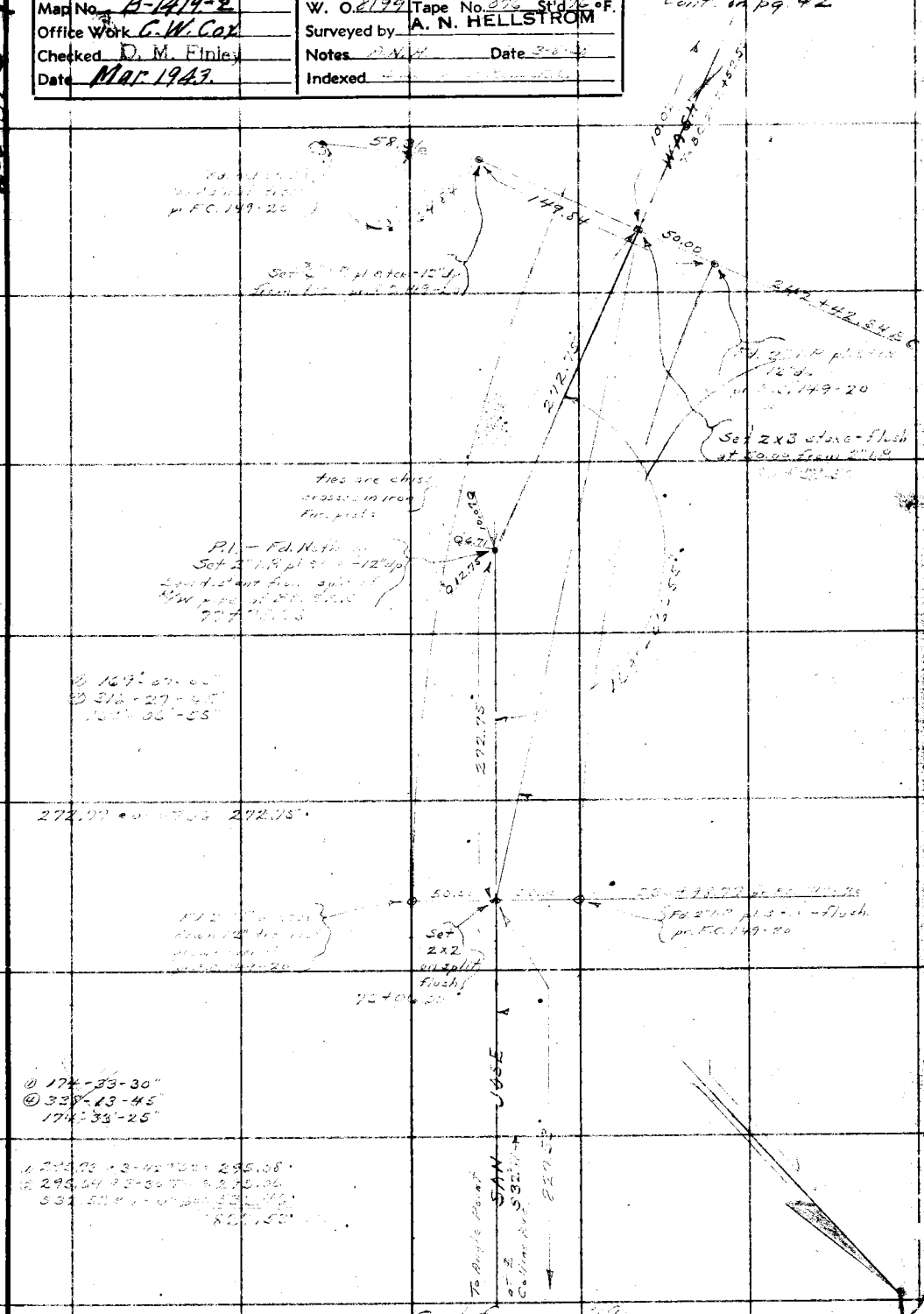

Cont from pg. 29

Note: Any Additions or Changes on This Sheet Must be Made or Circled in Red Ink With Date and Name of Person Making Change

Do not extend notes this side of this line

RETURN TO
LOS ANGELES COUNTY SURVEYOR
700 HALL OF RECORDS

FORM 247 10M 11-35

F.B. 744 Pg. 42

Cont. on pg. 43

RETURN TO
LOS ANGELES COUNTY SURVEYOR
700 HALL OF RECORDS

Note: Any Additions or Changes on This Sheet Must be Made or Circled in Red Ink With Date and Name of Person Making Change.

Do not extend notes this side of this line

Cont. from pg. 41

Notes Ck'd by D. M. Finley	Survey of
Map No. B-1419-2	W. O. 8199 Tape No. ____ St'd ____ °F.
Office Work C. W. Cox	Surveyed by A. N. HELLSTROM
Checked D. M. Finley	Notes ____ Date ____
Date Mar. 1943	Indexed

F.B. 7411 Pg. 43

Cont. on pg. 44

from pg. 42

Note: Any Additions or Changes on This Sheet Must be Made or Circled in Red Ink With Date and Name of Person Making Change.

Do not extend notes this side of this line

RETURN TO
LOS ANGELES COUNTY SURVEYOR
700 HALL OF RECORDS

FORM 247 10M 11-38

RETURN TO
LOS ANGELES COUNTY SURVEYOR
700 HALL OF RECORDS

Note: Any Additions or Changes on This Sheet Must be Made or Circled in Red Ink With Date and Name of Person Making Change.

Do not extend notes this side of this line

WS 34 C-1

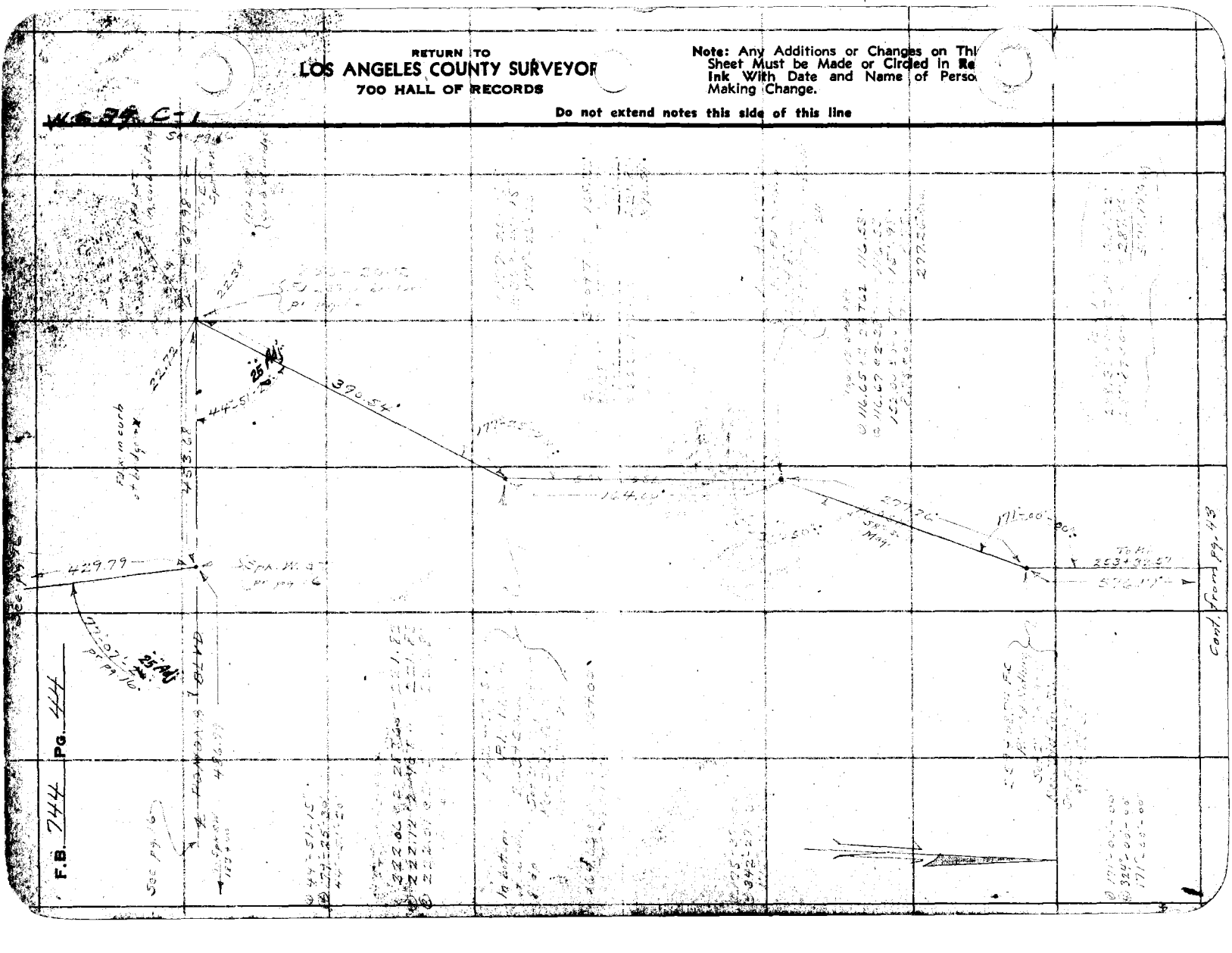

Notes Ck'd by D. M. Finley	Survey of VALLEY BLVD. DIV.
Map No. B-1419-2	W. O. 8199 Tape No. 676 St'd 76°F.
Office Work C.W. Cox	Surveyed by A. N. HELLSTROM
Checked D. M. Finley	Notes A.N.H. Date 1-31-38
Date Mar. 1943.	Indexed

F.B. 141 Pg. 73

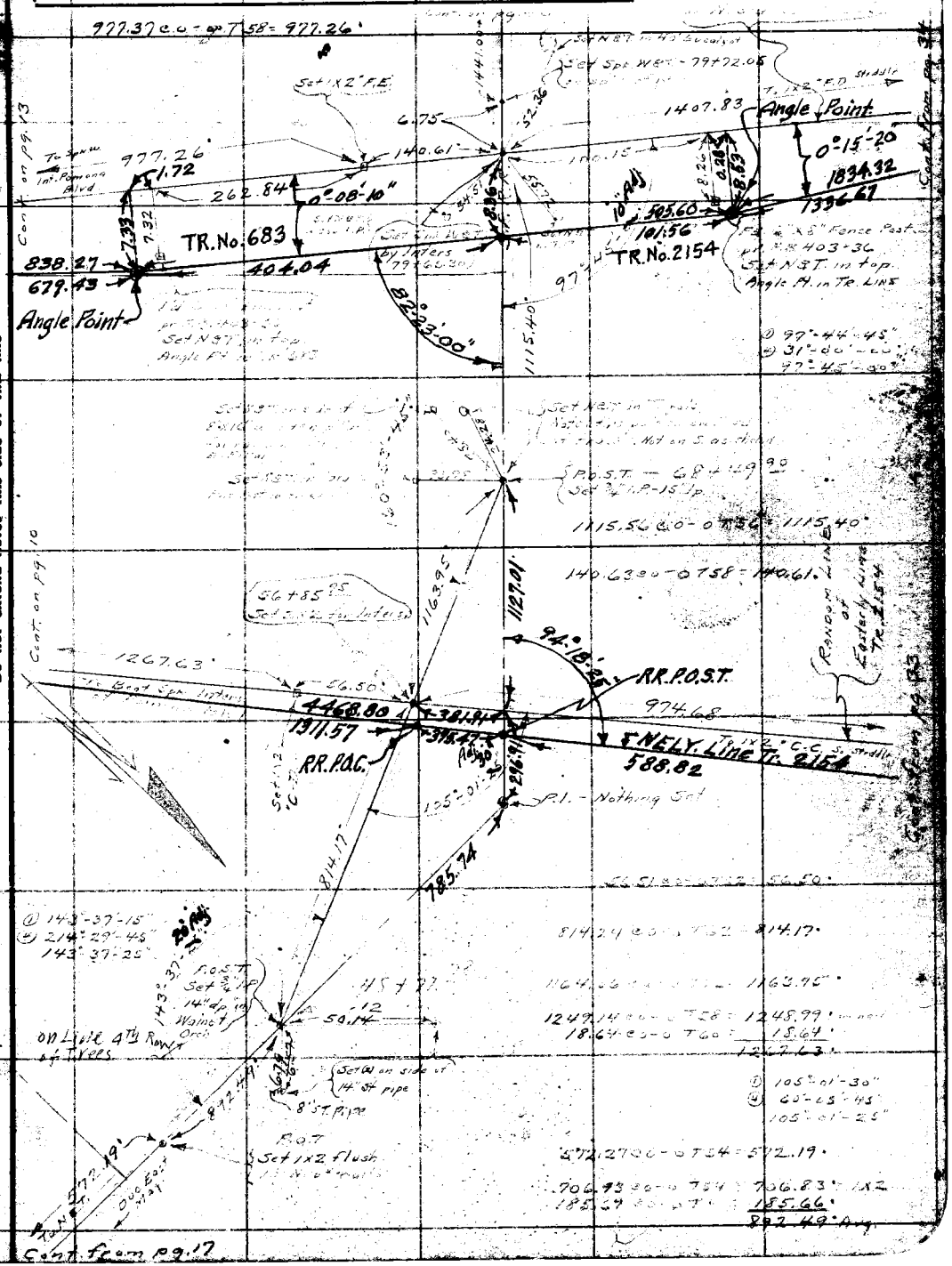

Note: Any Additions or Changes on This Sheet Must be Made or Circled in Red Ink With Date and Name of Person Making Change.

Do not extend notes this side of this line

RETURN TO
LOS ANGELES COUNTY SURVEYOR
700 HALL OF RECORDS

FORM 247 10M 11-35

RETURN TO
LOS ANGELES COUNTY SURVEYOR
700 HALL OF RECORDS

Note: Any Additions or Changes on This Sheet Must be Made or Circled in Red Ink With Date and Name of Person Making Change.

Do not extend notes this side of this line

W.S. 39C-1

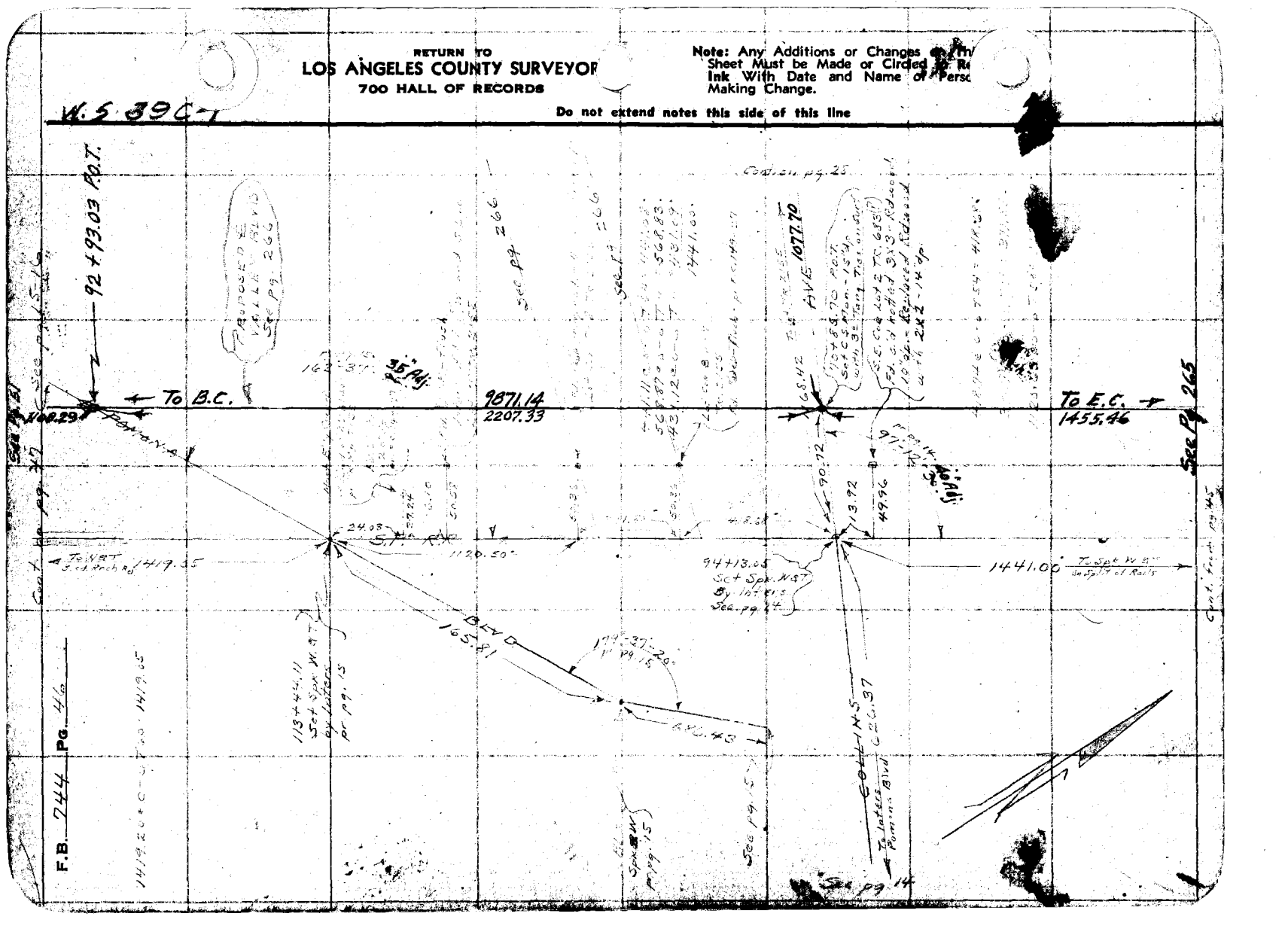

Notes Ck'd by D. M. Finley	Survey of VALLEY BLVD. (Div. 3)
Map No. B-1419-3	W. O. 8199 Tape No. 076 Bl'd 76 of
Office Work C. W. Cox	Surveyed by A. N. HELLSTROM
Checked D. M. Finley	Notes A.N.H. Date 2-17-38
Date Mar. 1943	Indexed

F.B. 744 Pg. 49

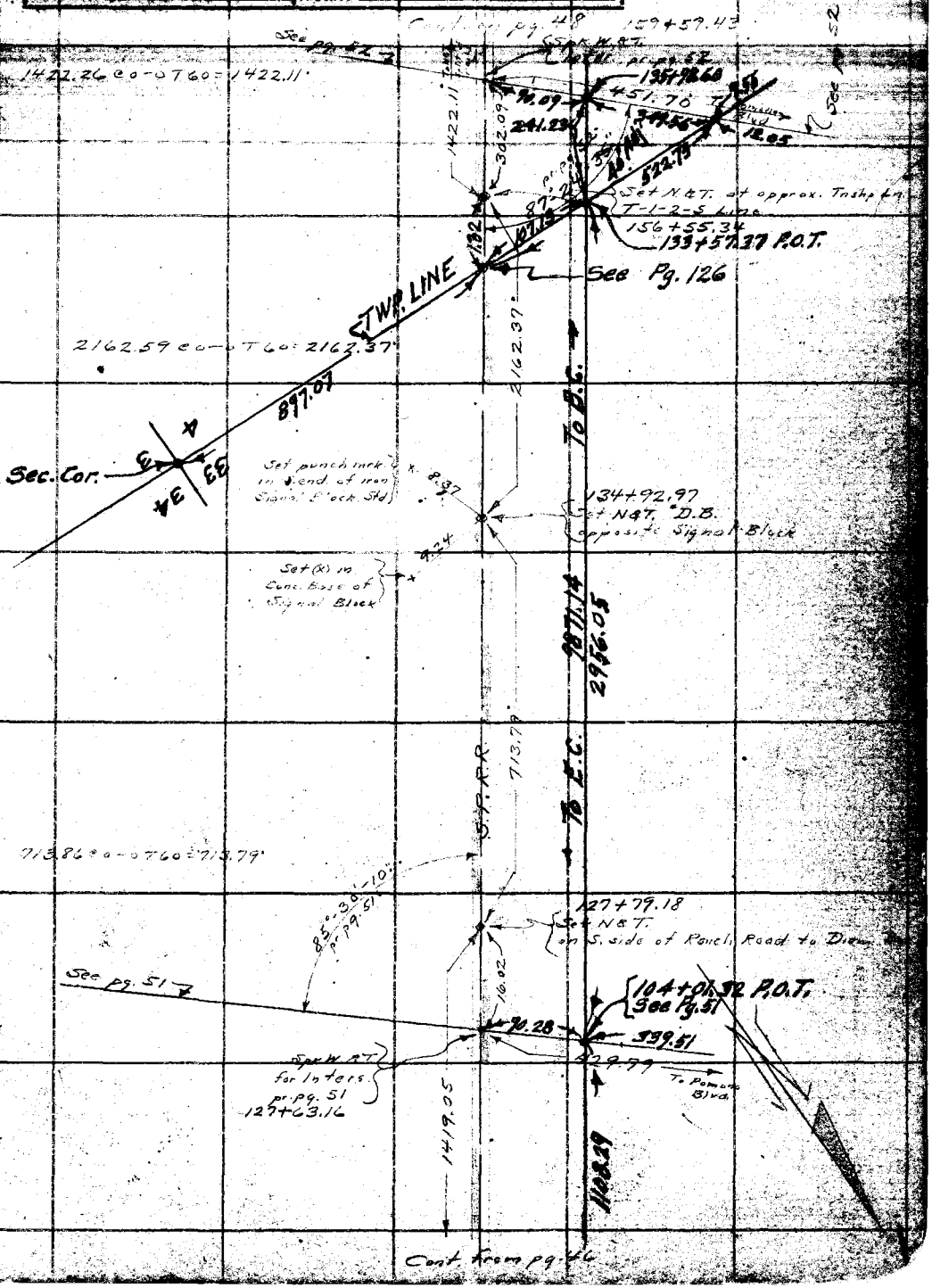

Note: ANY ADDITIONS OR CHANGES ON THIS SHEET MUST BE MADE OR CIRCLED IN Red Ink. WITH DATE AND NAME OF PERSON MAKING CHANGE.

RETURN TO
LOS ANGELES COUNTY SURVEYOR
700 HALL OF RECORDS

Do not extend notes this side of this line

FORM 847 10M 5-31

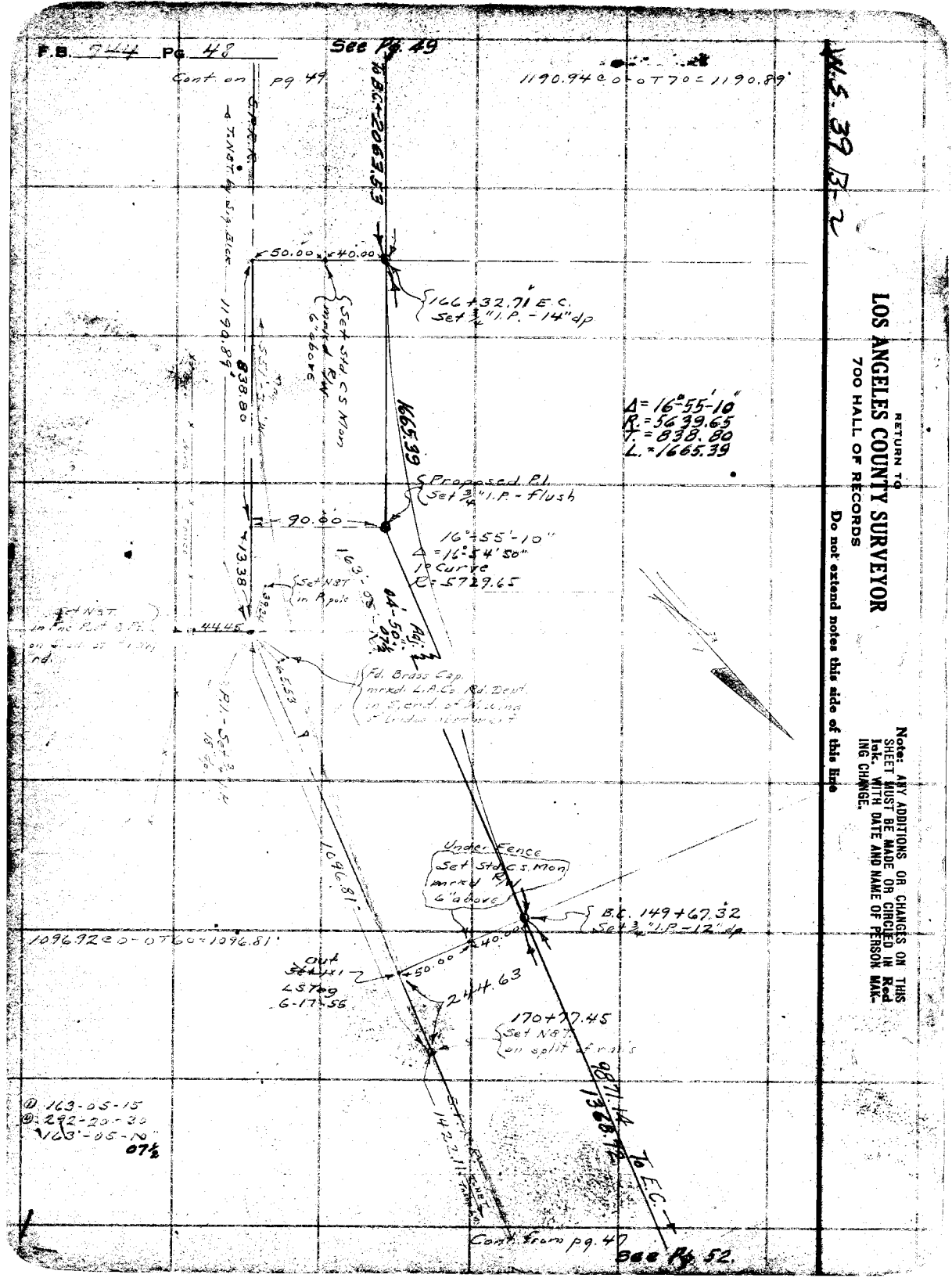

RETURN TO
LOS ANGELES COUNTY SURVEYOR
700 HALL OF RECORDS
Do not extend notes this side of this line

Note: ANY ADDITIONS OR CHANGES ON THIS SHEET MUST BE MADE OR CIRCLED IN Red Ink. WITH DATE AND NAME OF PERSON MAKING CHANGE.

Notes Ck'd by D. M. Finley	Survey of VALLEY BLVD. (Div. 3)
Map No. B-1419-3	W. O. 8199 Tape No. 076 St'd 76 °F.
Office Work C. W. Cox	Surveyed by A. N. HELLSTROM
Checked D. M. Finley	Notes A.N.H. Date
Date Mar. 1943	Indexed

F.B. 744 Pg. 49

M.S. 39 B-2

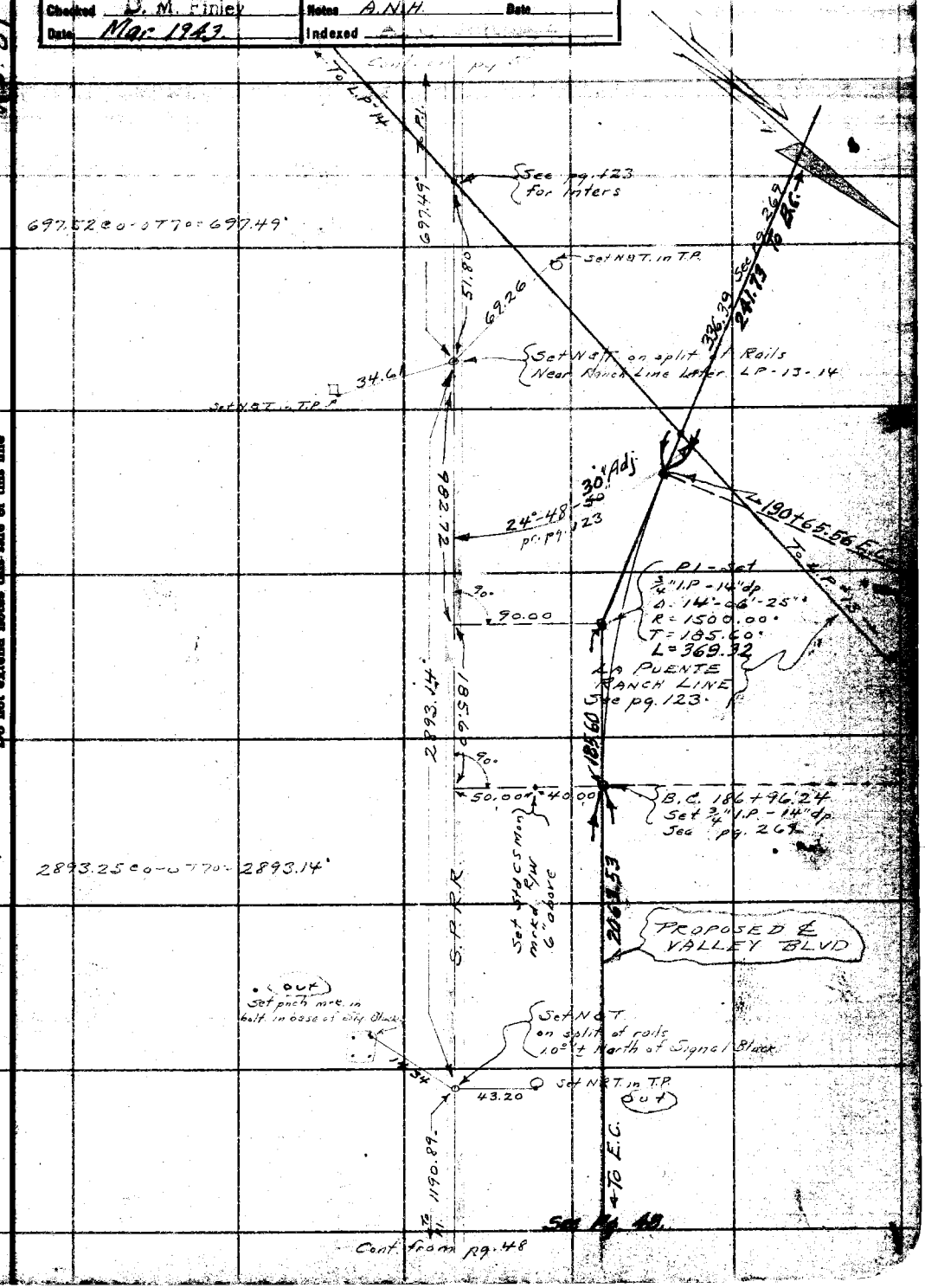

Note: ANY ADDITIONS OR CHANGES ON THIS SHEET MUST BE MADE OR CIRCLED IN Red Ink. WITH DATE AND NAME OF PERSON MAKING CHANGE.

Do not extend notes this side of this line

RETURN TO
LOS ANGELES COUNTY SURVEYOR
700 HALL OF RECORDS

FORM 247 10M 5-31

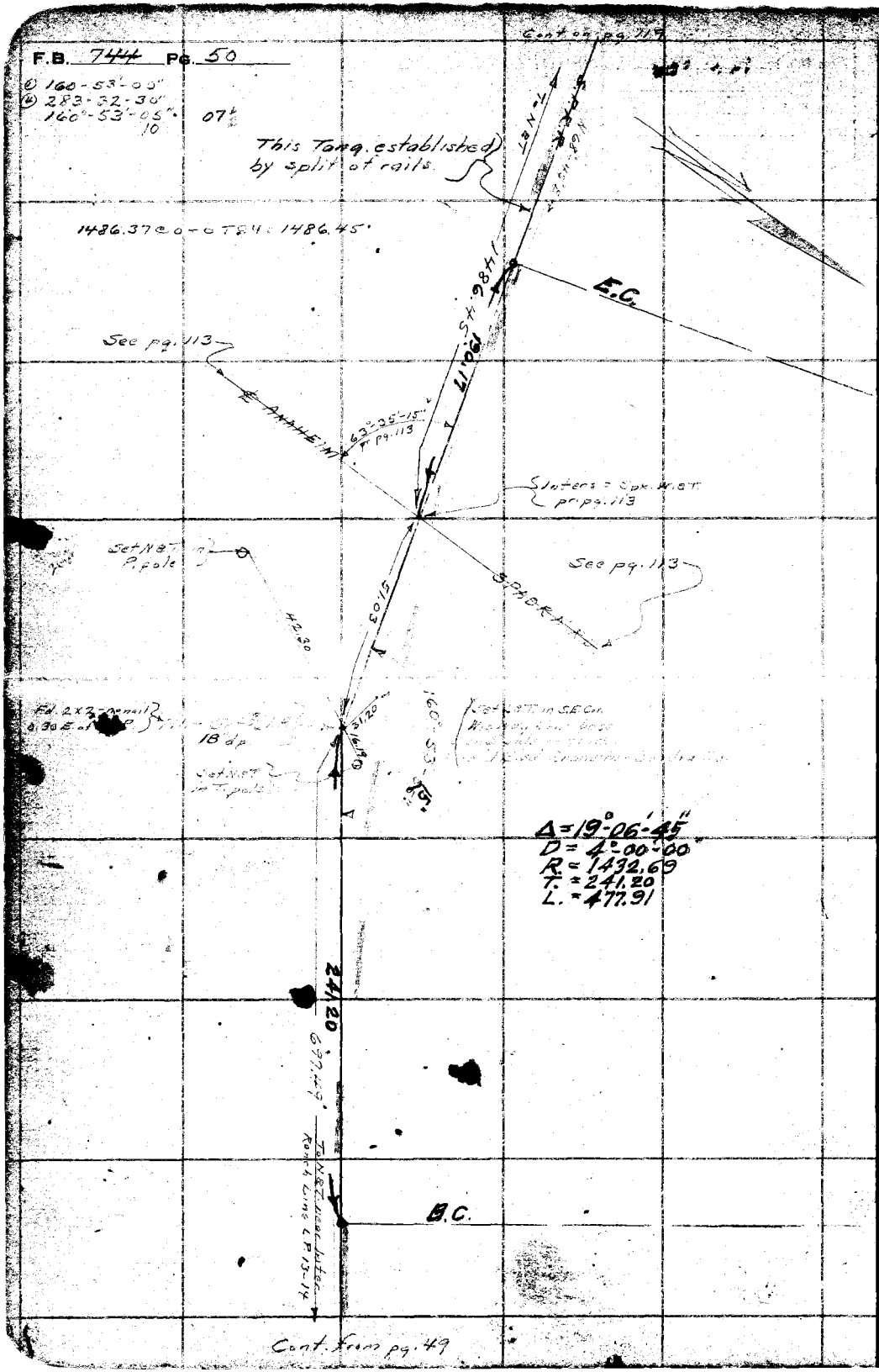

W.S. 39 B-2

RETURN TO
LOS ANGELES COUNTY SURVEYOR
700 HALL OF RECORDS

Do not extend notes this side of this line

Note: ANY ADDITIONS OR CHANGES ON THIS SHEET MUST BE MADE OR CIRCLED IN Red Ink. WITH DATE AND NAME OF PERSON MAKING CHANGE.

Notes Ck'd by D. M. Finley	Survey of VALLEY BLVD	F.B. ____ PG. 51
Map No. B-1419-3	W. O. 8199 Tape No. 076 St'd 76°F.	
Office Work C.W. Cox	Surveyed by A. N. HELLSTROM	
Checked D. M. Finley	Notes A.N.H. Date 3-10-38	
Date Mar. 1943.	Indexed	

W.S. 39 C-1

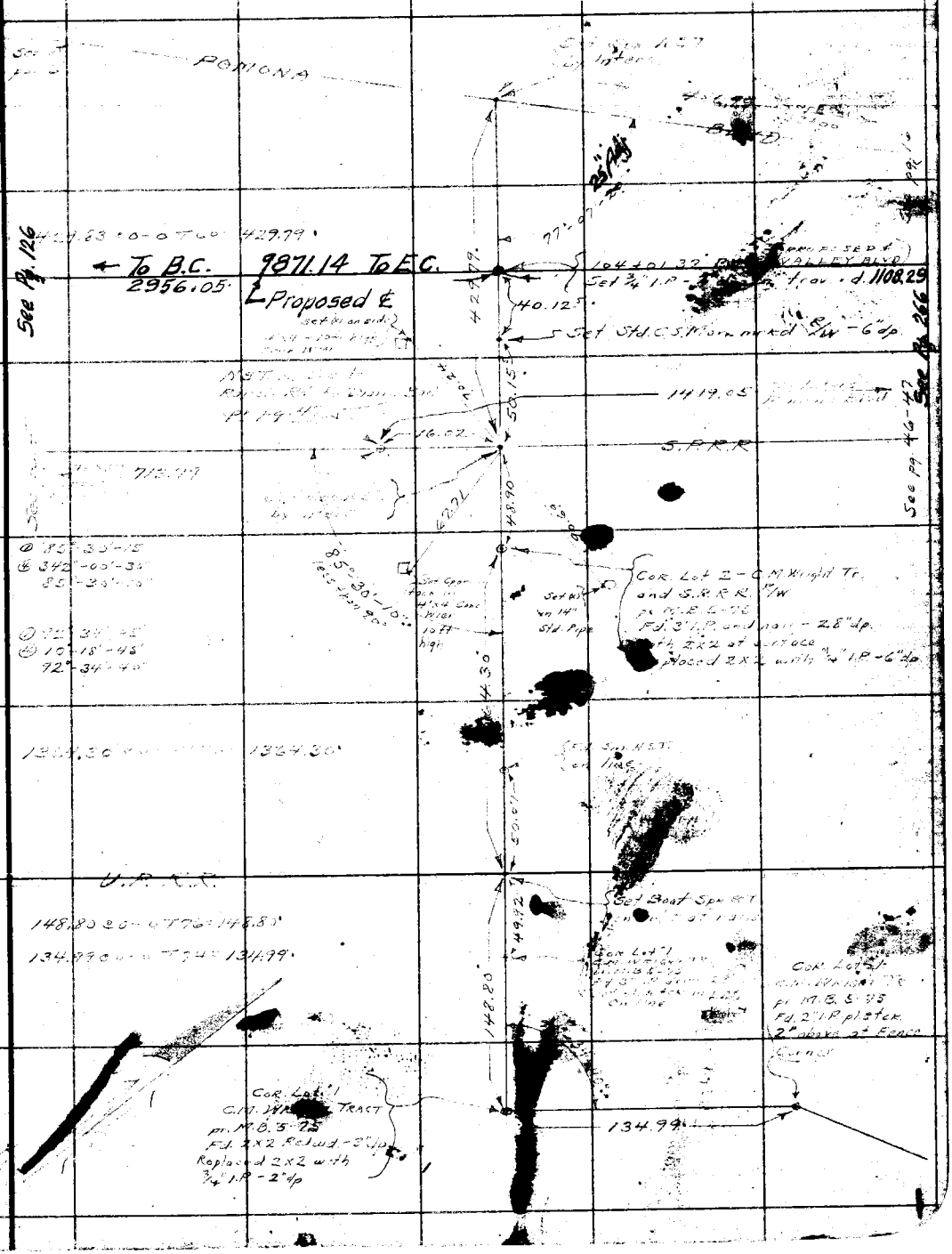

Note: Any Additions or Changes on This Sheet Must be Made or Circled in Red Ink With Date and Name of Person Making Change

Do not extend notes this side of this line

RETURN TO
LOS ANGELES COUNTY SURVEYOR
700 HALL OF RECORDS

FORM 247 10M 11-38

RETURN TO
LOS ANGELES COUNTY SURVEYOR
700 HALL OF RECORDS

Note: Any Additions or Changes on This Sheet Must be Made or Circled in Red Ink With Date and Name of Person Making Change.

W.S. 39C-2

Do not extend notes this side of this line

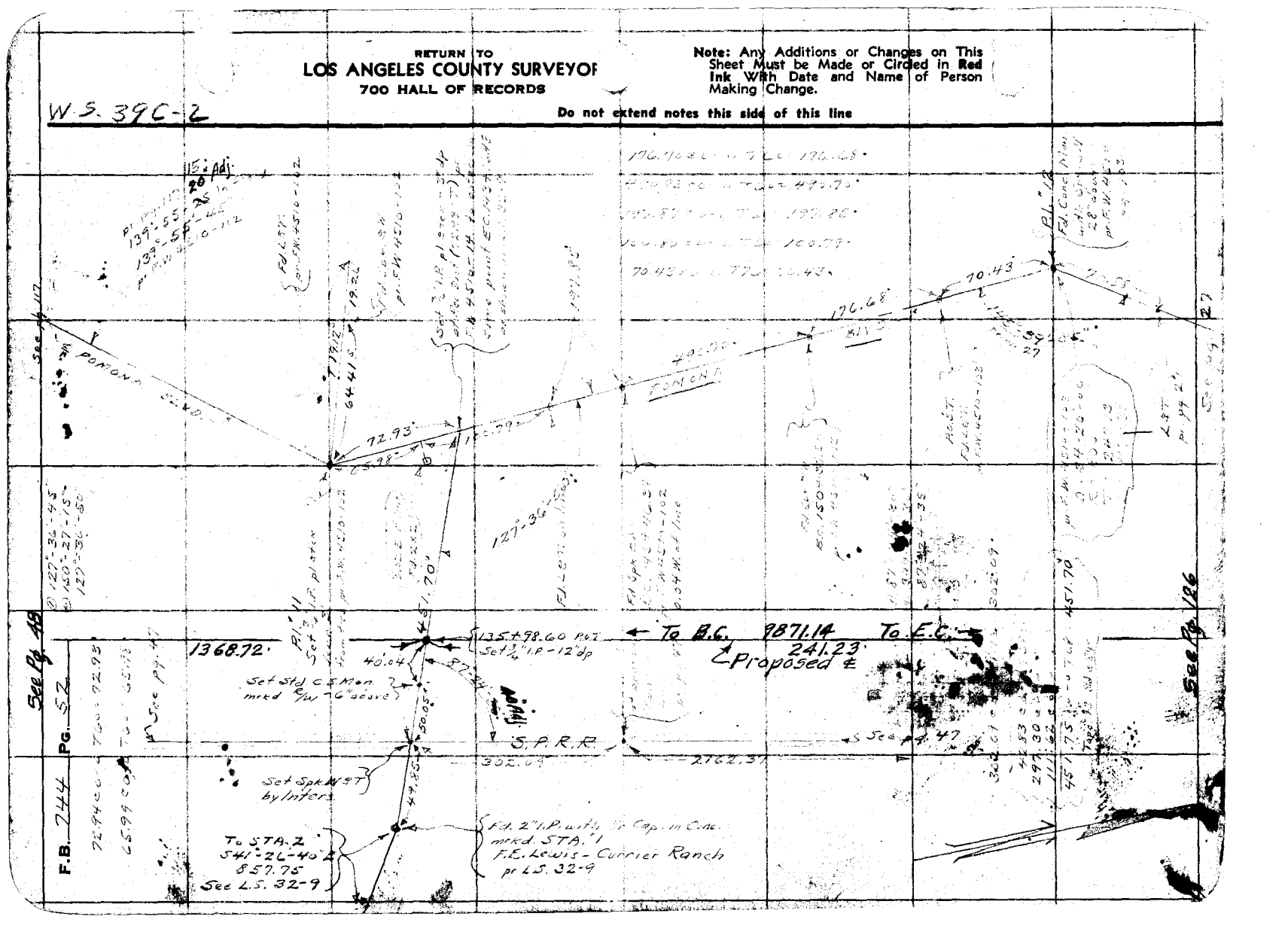

Notes Ck'd by D. M. Finley	Survey of Valley Civil	F.B. 744 Pg. 53
Map No. B-1419-3	W. O. 8199 Tape No. 076 St'd 76 of	
Office Work C.W. Cox	Surveyed by A. N. HELLSTROM	
Checked D. M. Finley	Notes A.N.H. Date 3-2[illegible]	
Date Mar 1943	Indexed 4-14-38	

Random Line
going North from
Sec Cor 3-4-33-34 T1S R9W
to
Inters. of Collins Ave
pgs 53-56

Note: Any Additions or Changes on This Sheets Must be Made or Circled in Red Ink With Date and Name of Person Making Change.

Do not extend notes this side of this line

RETURN TO
LOS ANGELES COUNTY SURVEYOR
700 HALL OF RECORDS

FORM 247 5M 10-37

F.B. 744 PG. 54



W.S. 39 C-2

RETURN TO
LOS ANGELES COUNTY SURVEYOR
700 HALL OF RECORDS

Note: Any Additions or Changes on This Sheets Must be Made or Circled in Red Ink With Date and Name of Person Making Change.

Do not extend notes this side of this line

Notes Ck'd by D. M. Finley	Survey of Valley Fwd
Map No. B-1419-3	W. O. 8197 Tape No. 076 St'd 76°F.
Office Work C.W.Cox	Surveyed by A. N. HELLSTROM
Checked D. M. Finley	Notes A.N.H Date 4-4-44
Date Mar. 1943	Indexed

F.B. 744 PG. 55

RETURN TO
LOS ANGELES COUNTY SURVEYOR
700 HALL OF RECORDS

Note: Any Additions or Changes on This Sheet Must be Made or Circled in Red Ink With Date and Name of Person Making Change

Do not extend notes this side of this line

FORM 247 10M 11-38

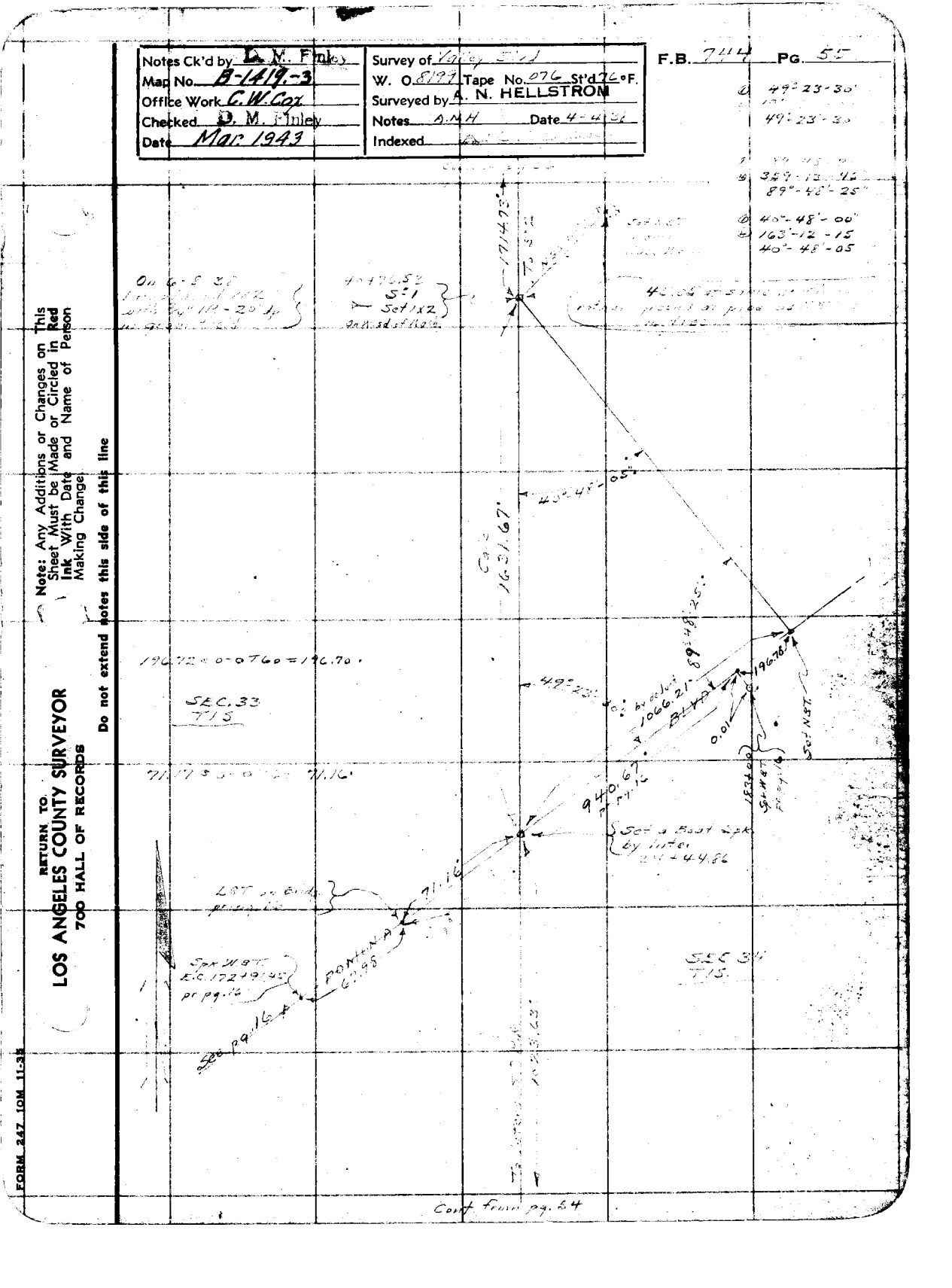

F.B. 744 PG. 56

W.S. 4/5.

RETURN TO
LOS ANGELES COUNTY SURVEYOR
700 HALL OF RECORDS

Note: Any Additions or Changes on This Sheet Must be Made or Circled in Red Ink With Date and Name of Person Making Change.

Do not extend notes this side of this line

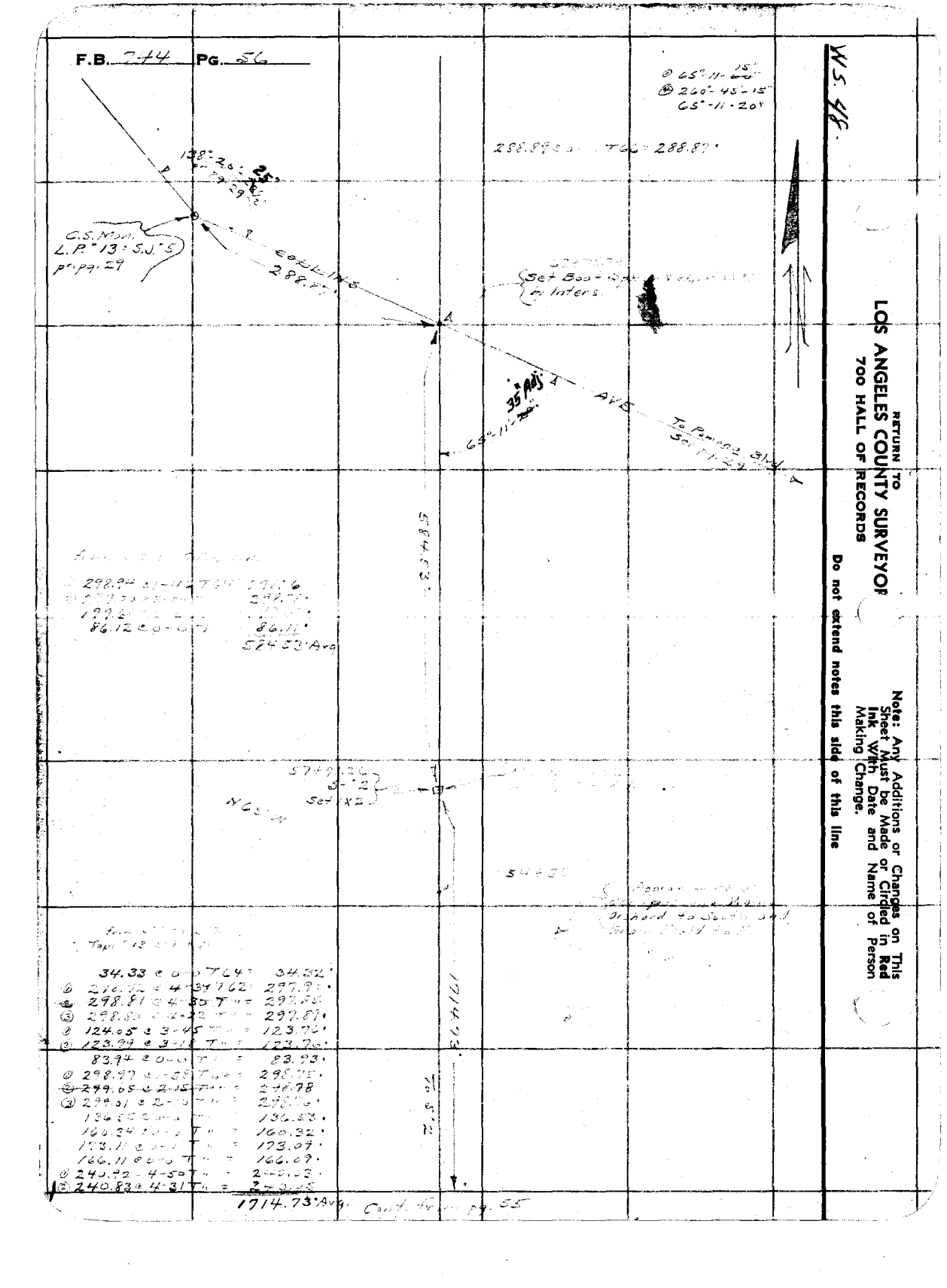

Notes Ck'd by	Survey of
Map No.	W. O. 2199 Tape No. 076 St'd 26 °F.
Office Work	Surveyed by A. N. HELLSTROM
Checked	Notes Date
Date	Indexed

F.B. 744 PG. 57

Note: Any Additions or Changes on This Sheet Must be Made or Circled in Red Ink With Date and Name of Person Making Change.

Do not extend notes this side of this line

RETURN TO
LOS ANGELES COUNTY SURVEYOR
700 HALL OF RECORDS

FORM 247 10M 11-35

Notes Ck'd by D. M. Finley	Survey of Valley Blvd
Map No. B-1419-2	W. O. 8199 Tape No. 076 St'd 76°F.
Office Work C. W. Cox	Surveyed by A. N. HELLSTROM
Checked D. M. Finley	Notes A.N.H. Date 3-14-38
Date Mar 1943	Indexed 4-14-38

F.B. [illegible] PG. 61

Topography along the North Side of S.F.R.R. R/W for Proposed VALLEY BLVD from Bellevue & Holt to Pomona Blvd. at San Jose Wash.



Note: Any Additions or Changes on This Sheet Must be Made or Circled in Red Ink With Date and Name of Person Making Change.

Do not extend notes this side of this line

RETURN TO
LOS ANGELES COUNTY SURVEYOR
700 HALL OF RECORDS

FORM 247 10M 11-35

F.B. 744 PG. 62

RETURN TO
LOS ANGELES COUNTY SURVEYOR
700 HALL OF RECORDS

Note: Any Additions or Changes on This Sheet Must be Made or Circled in Red Ink With Date and Name of Person Making Change.

Do not extend notes this side of this line

Notes Ck'd by D. M. Finley	Survey of
Map No. B-1419-2	W. O. 8199 Tape No. 026 St'd 2 °F.
Office Work C.W. Cox	Surveyed by A. N. HELLSTROM
Checked D. M. Finley	Notes Date
Date Mar. 1943	Indexed

F.B. Pg.

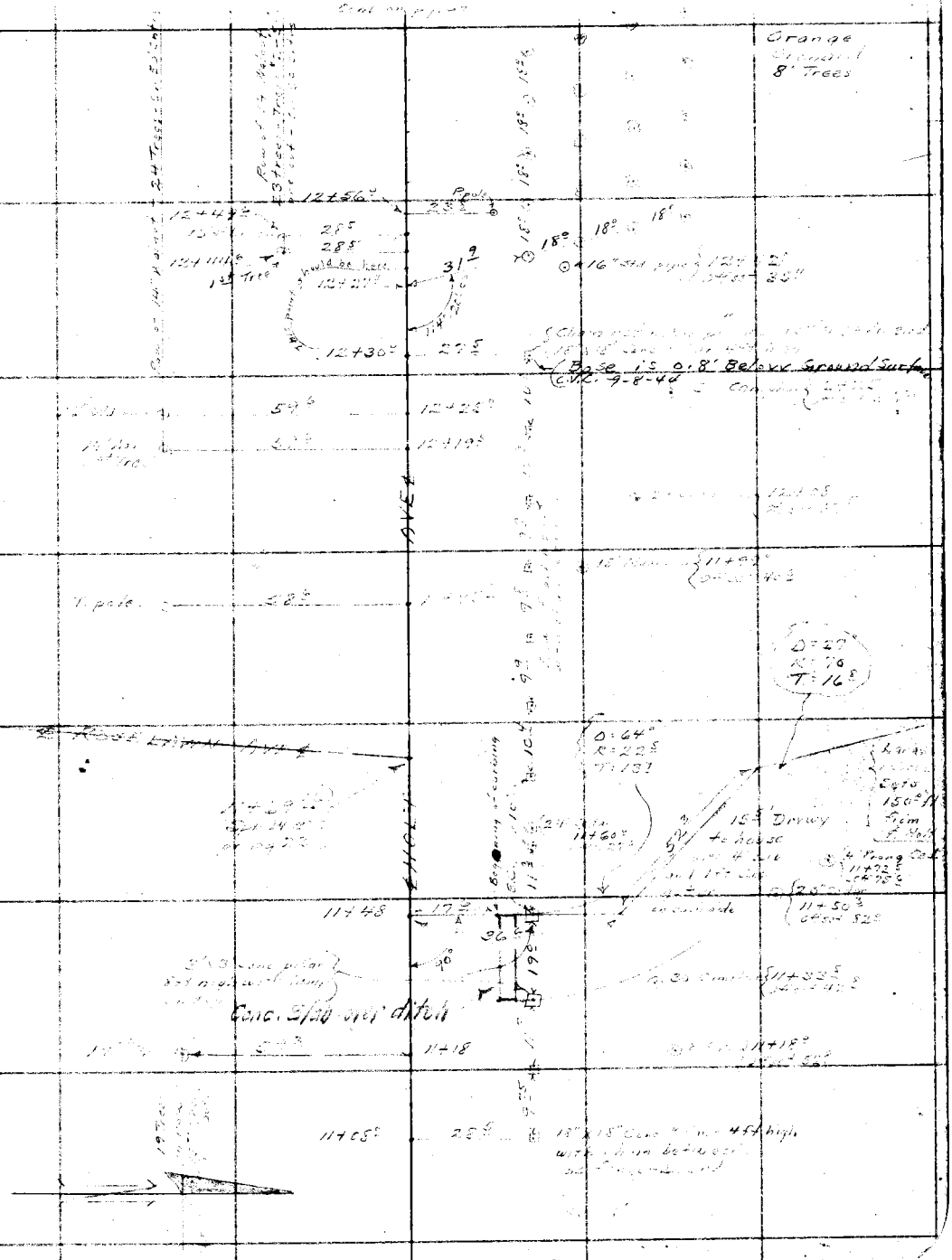

Note: Any Additions or Changes on This Sheet Must be Made or Circled in Red Ink With Date and Name of Person Making Change.

Do not extend notes this side of this line

RETURN TO
LOS ANGELES COUNTY SURVEYOR
700 HALL OF RECORDS

FORM 247 10M 11-35

F.B. _____ PG. _____



RETURN TO
LOS ANGELES COUNTY SURVEYOR
700 HALL OF RECORDS

Note: Any Additions or Changes on This Sheet Must be Made or Circled in Red Ink With Date and Name of Person Making Change.

Do not extend notes this side of this line

Notes Ck'd by D. M. Finley	Survey of
Map No. B-1419-2	W. O. Tape No. St'd °F.
Office Work C.W. Cox	Surveyed by A. N. HELLSTROM
Checked D. M. Finley	Notes Date
Date Mar. 1943.	Indexed

F.B. Pg.

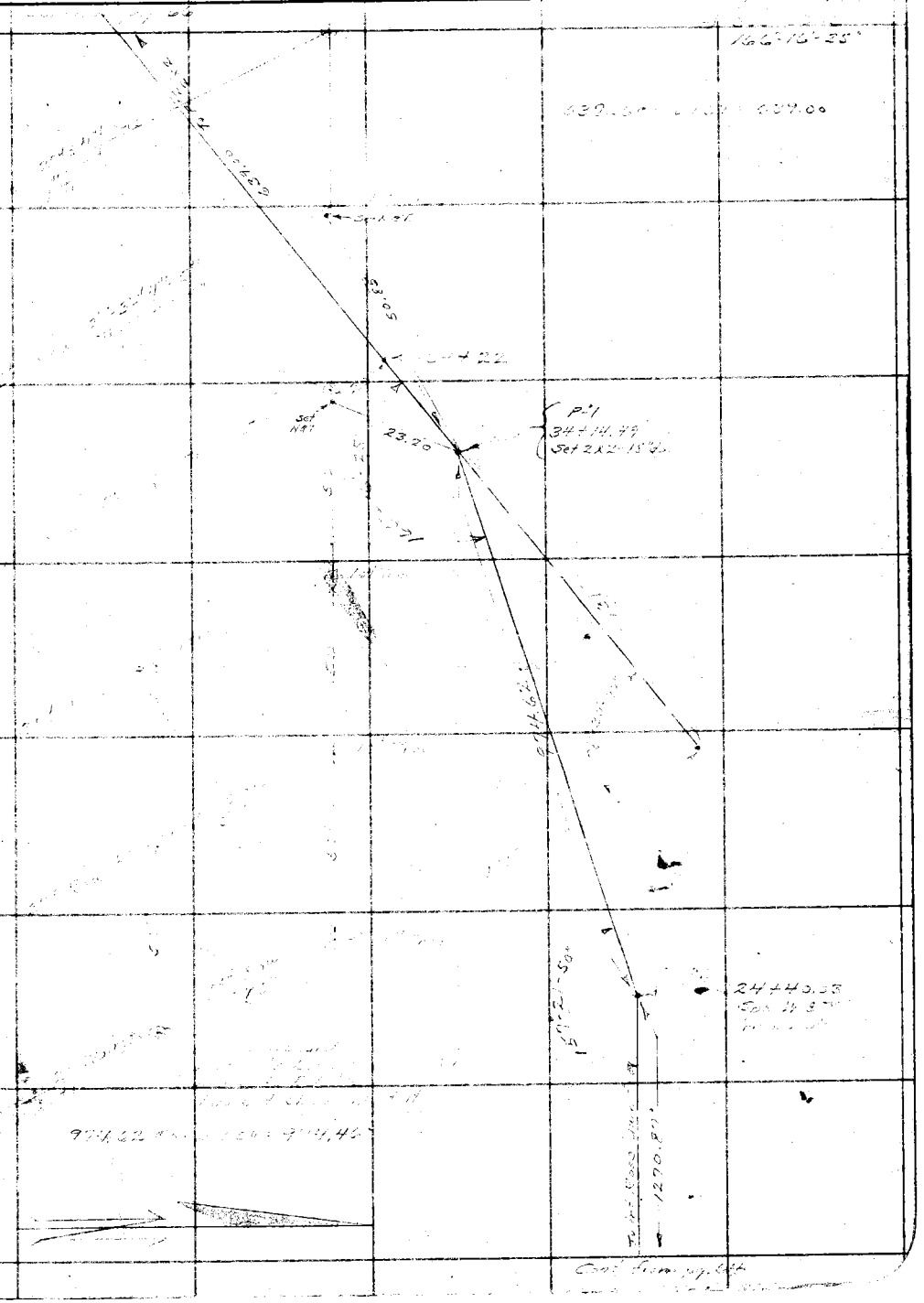

RETURN TO
LOS ANGELES COUNTY SURVEYOR
706 HALL OF RECORDS

Note: Any Additions or Changes on This Sheet Must be Made or Circled in Red Ink With Date and Name of Person Making Change.

Do not extend notes this side of this line

FORM 247 10M 11-38

RETURN TO
LOS ANGELES COUNTY SURVEYOR
700 HALL OF RECORDS

Note: Any Additions or Changes on This Sheet Must be Made or Circled in **Red** Ink With Date and Name of Person Making Change.

Do not extend notes this side of this line

F.B. 744 PG. 66

WALNUTS

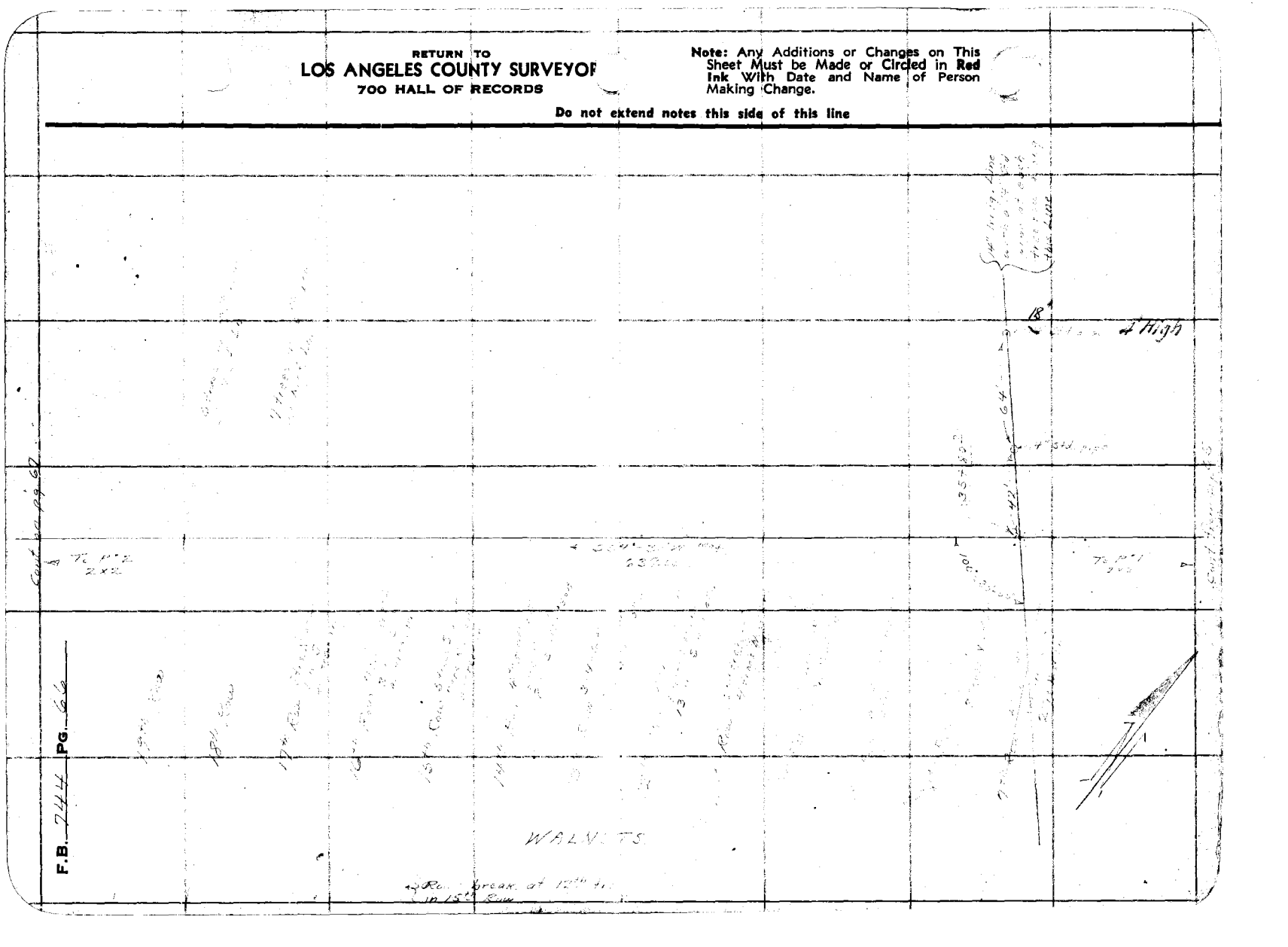

Notes Ck'd by D. M. Finley	Survey of [illegible]
Map No. B-1419-2	W. O. [illegible] Tape No. [illegible] St'd 76°F.
Office Work C.W. Cox	Surveyed by A. N. HELLSTROM
Checked D. M. Finley	Notes [illegible] Date [illegible]
Date Mar. 1943	Indexed [illegible]

F.B. [illegible] PG. [illegible]

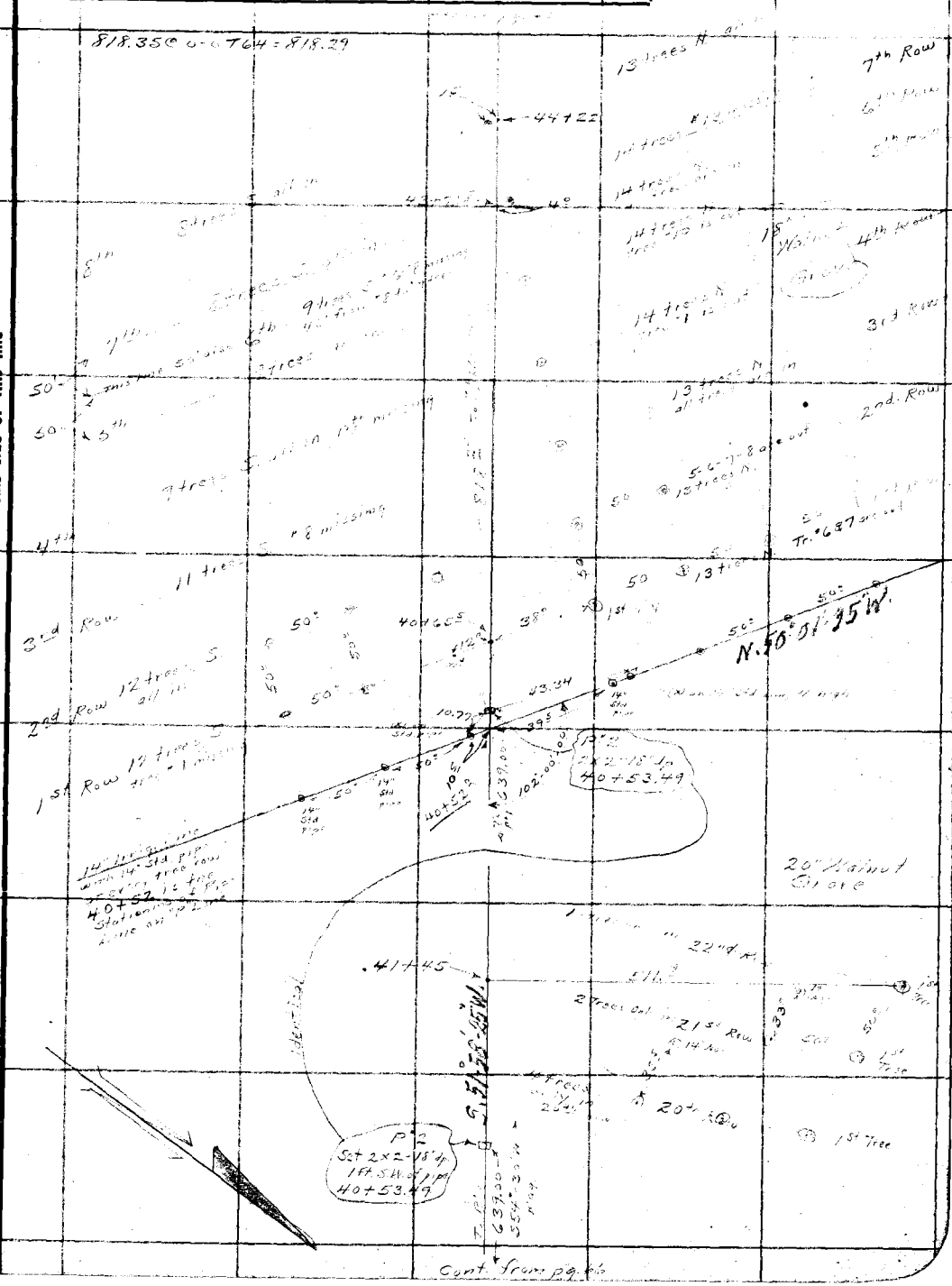

Note: Any Additions or Changes on This Sheet Must be Made or Circled in Red Ink With Date and Name of Person Making Change.

Do not extend notes this side of this line

RETURN TO
LOS ANGELES COUNTY SURVEYOR
700 HALL OF RECORDS

FORM 247 10M 11-35

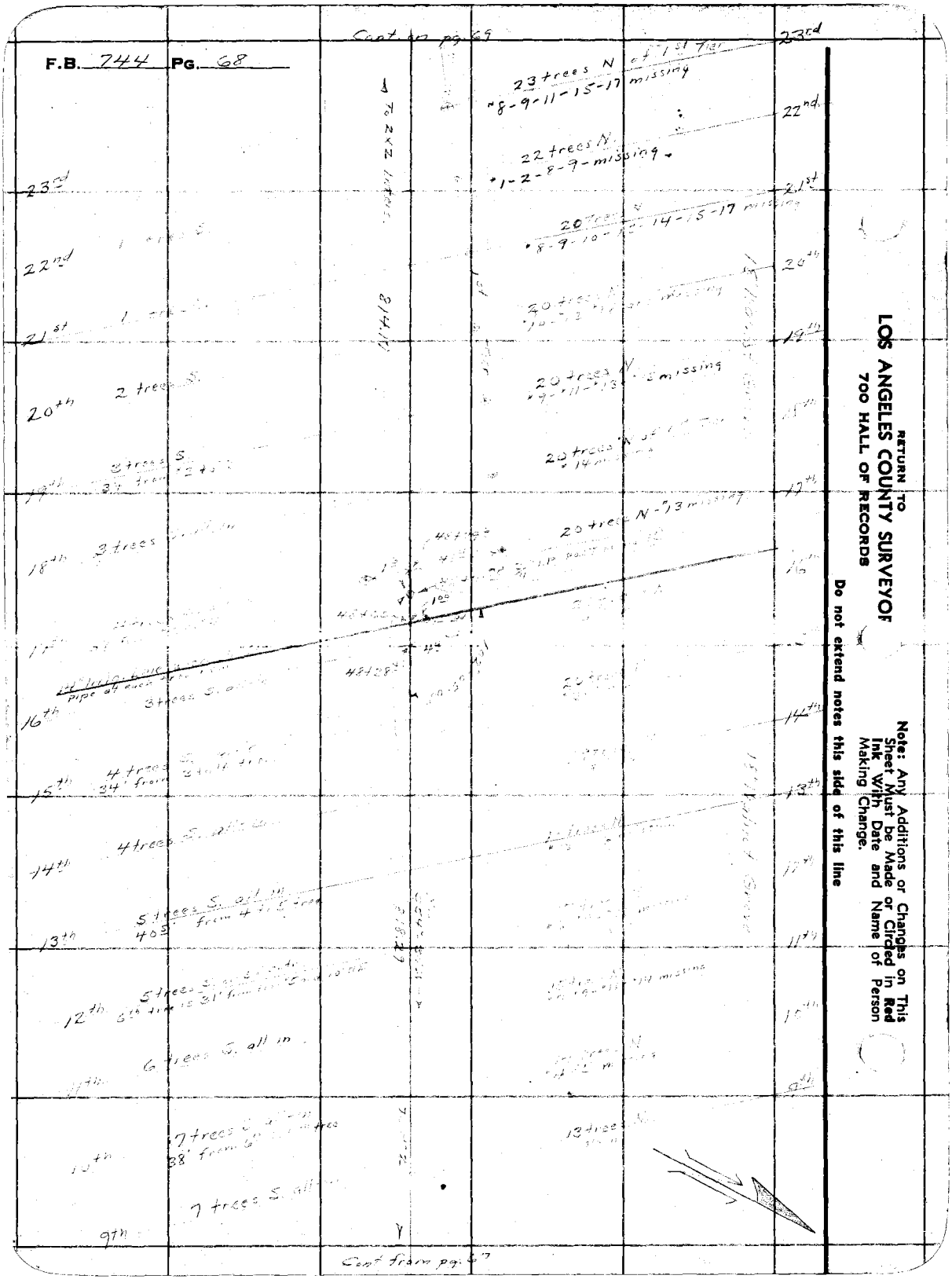
F.B. 744 PG. 68
Cont. on pg. 69
23rd
23 trees N of 1st Tier
8-9-11-15-17 missing
22nd
22 trees N.
1-2-8-9-missing
21st
20 trees N
8-9-10-12-14-15-17 missing
20th
20 trees N
20 trees N
20 trees N
20 trees N-13 missing
19th
18th
3 trees S.
16th
3 trees S.
15th
4 trees S.
34' from
14th
4 trees S.
13th
5 trees S. all in
405' from 4 to 5 tree
12th
5 trees S.
6th tree is 31' from
11th
6 trees S. all in
10th
7 trees S. all in
38' from 6th
9th
7 trees S. all in
13 trees N.
To 2x2 Intersection
814.18
Cont from pg. 67
RETURN TO
LOS ANGELES COUNTY SURVEYOR
700 HALL OF RECORDS
Do not extend notes this side of this line
Note: Any Additions or Changes on This Sheet Must be Made or Circled in Red Ink With Date and Name of Person Making Change.

Notes Ck'd by D. M. Finley	Survey of
Map No. B-1419-2	W. O. [illegible] Tape No. [illegible] St'd [illegible] °F.
Office Work C.W.Cox	Surveyed by A. N. HELLSTROM
Checked D. M. Finley	Notes [illegible] Date [illegible]
Date Mar. 1943	Indexed

F.B. Pg.

Note: Any Additions or Changes on This Sheet Must be Made in Red Ink or Circled With Date and Name of Person Making Change

Do not extend notes this side of this line

RETURN TO
LOS ANGELES COUNTY SURVEYOR
700 HALL OF RECORDS

FORM 247 10M 11-38

F.B. 744 PG. 20

Cont. on pg. 71



Cont. from pg. 5

RETURN TO
LOS ANGELES COUNTY SURVEYOR
700 HALL OF RECORDS

Note: Any Additions or Changes on This Sheet Must be Made or Circled in Red Ink With Date and Name of Person Making Change.

Do not extend notes this side of this line

Notes Ck'd by D. M. Finley	Survey of Valley Bird
Map No. B-1419-2	W. O. 8199 Tape No. 076 St'd 26 °F.
Office Work C. W. Cox	Surveyed by A. N. HELLSTROM
Checked D. M. Finley	Notes A. N. H. Date 3-18-38
Date Mar. 1943	Indexed [illegible]

F.B. 744 Pg. 71



Cont. from pg. 70

Note: Any Additions or Changes on This Sheet Must be Made or Circled in Red Ink With Date and Name of Person Making Change

Do not extend notes this side of this line

RETURN TO
LOS ANGELES COUNTY SURVEYOR
700 HALL OF RECORDS

FORM 247 10M 11-38

F.B. 744 PG. 72

Cont. on pg 73

This Lemon orchard goes back 21 Trees and then Oranges. The rows alternate - 1st Row is 8" Lem. 2nd = 2" - 3rd = 8" etc.



Cont. from pg. 71

RETURN TO
LOS ANGELES COUNTY SURVEYOR
700 HALL OF RECORDS

Note: Any Additions or Changes on This Sheet Must be Made or Circled in Red Ink With Date and Name of Person Making Change.

Do not extend notes this side of this line

Notes Ck'd by D. M. Finley	Survey of Valley Blvd
Map No. B-1419-2	W. O. 8199 Tape No. 076 St'd 76 °F.
Office Work C.W.Cox	Surveyed by A. N. HELLSTROM
Checked D. M. Finley	Notes A.M.H. Date 3-21-36
Date Mar. 1937	Indexed

F.B. 744 Pg. 72

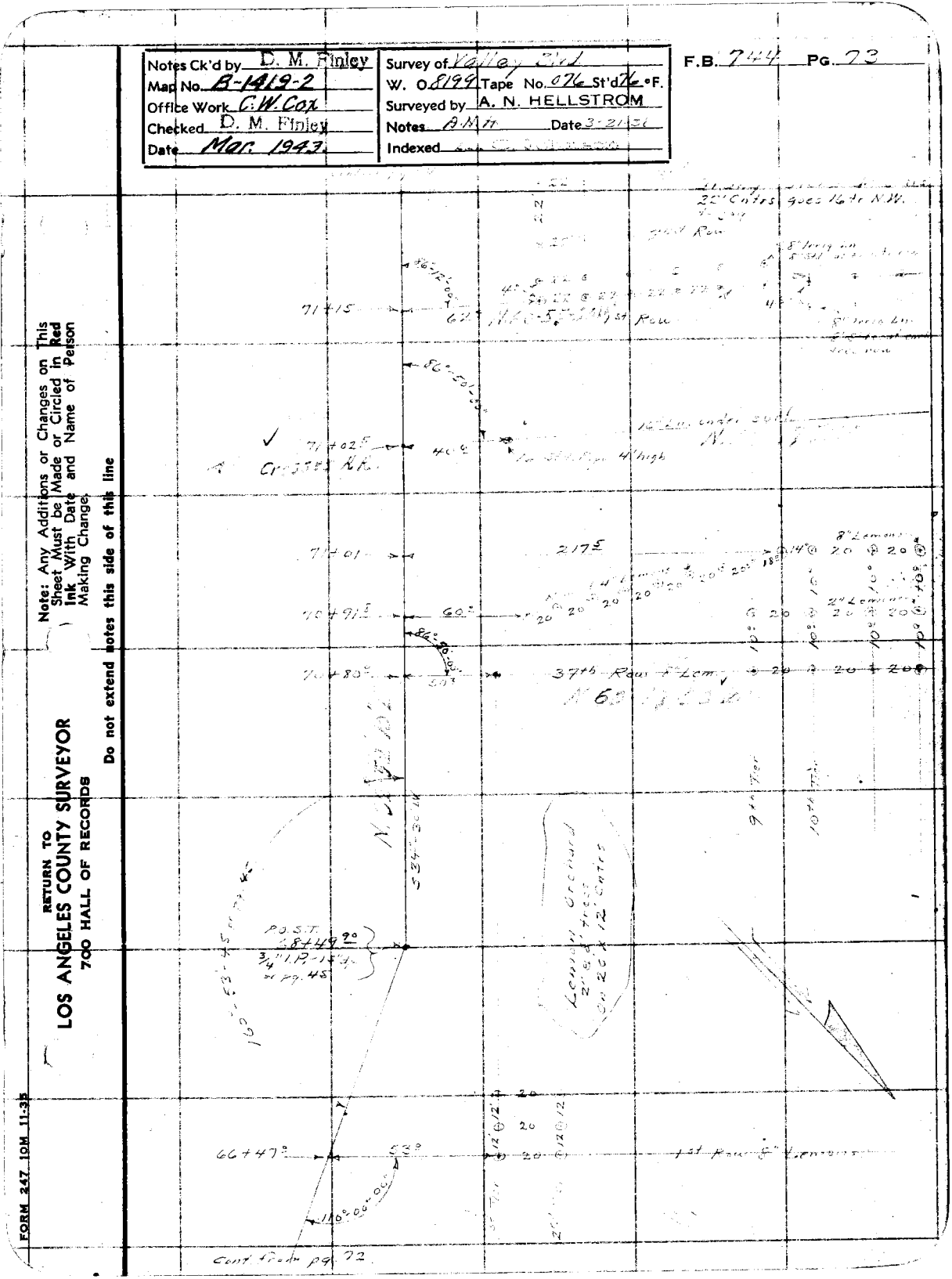

Note: Any Additions or Changes on This Sheet Must be Made or Circled in Red Ink With Date and Name of Person Making Change.

Do not extend notes this side of this line

RETURN TO
LOS ANGELES COUNTY SURVEYOR
700 HALL OF RECORDS

FORM 247 10M 11-35

F.B. 244 PG. 74



RETURN TO
LOS ANGELES COUNTY SURVEYOR
700 HALL OF RECORDS

Note: Any Additions or Changes on This Sheet Must be Made or Circled in Red Ink With Date and Name of Person Making Change.

Do not extend notes this side of this line

Notes Ck'd by D. M. Finley	Survey of Valley, Div. 1
Map No. B-1419-2	W. O. 8199 Tape No. 076 St'd 26° F.
Office Work C. W. Cox	Surveyed by A. N. HELLSTROM
Checked D. M. Finley	Notes R.A.H. Date 3-21-35
Date Mar. 1943	Indexed

F.B. 224 PG. 55



Note: Any Additions or Changes on This Sheet Must be Made or Circled in Red Ink With Date and Name of Person Making Change

Do not extend notes this side of this line

RETURN TO
LOS ANGELES COUNTY SURVEYOR
7do HALL OF RECORDS

FORM 247 10M 11-35

RETURN TO
LOS ANGELES COUNTY SURVEYOR
700 HALL OF RECORDS

Note: Any Additions or Changes on This Sheet Must be Made or Circled in Red Ink With Date and Name of Person Making Change.

Do not extend notes this side of this line

F.B. 7444 PG. 76

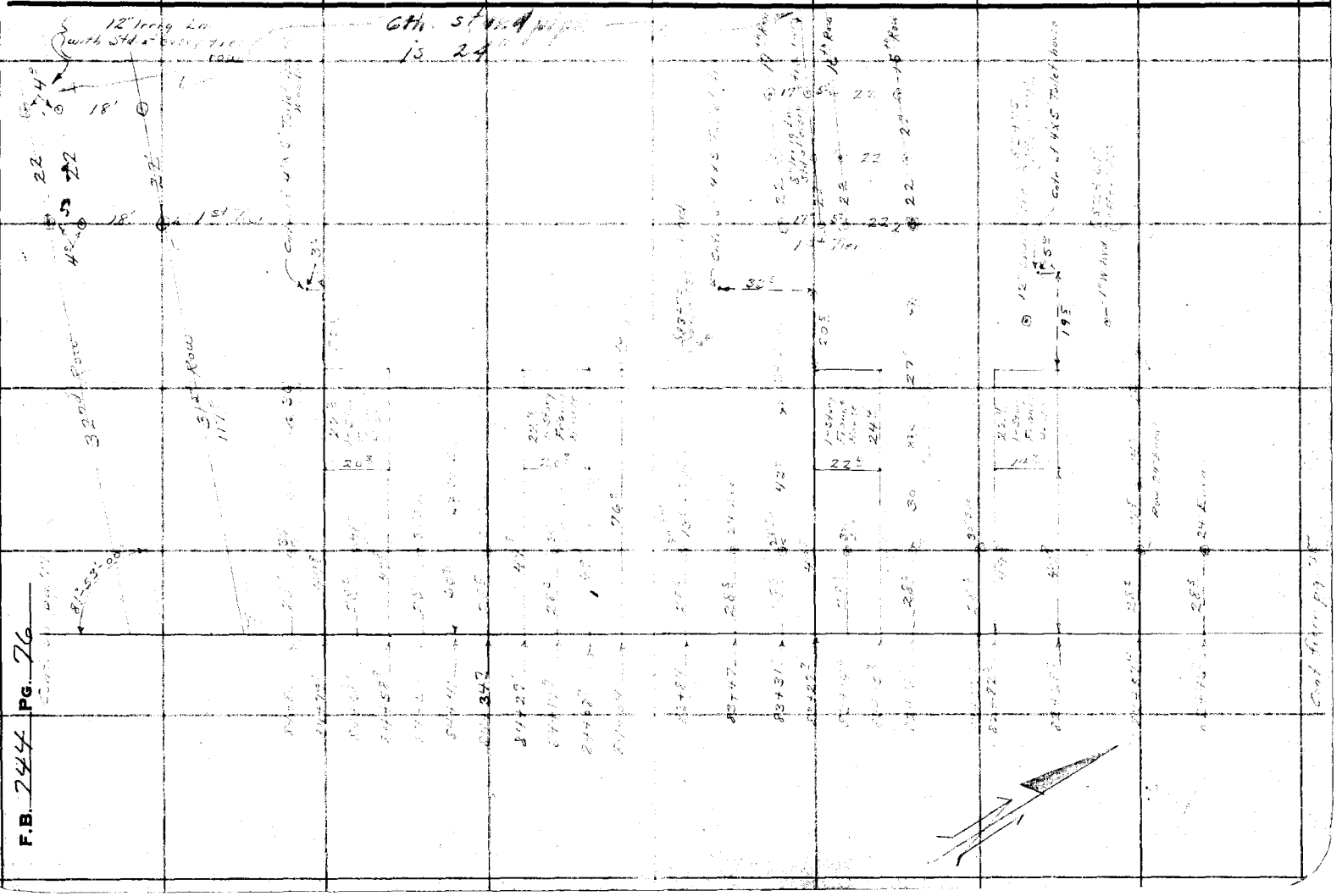

Notes Ck'd by D. M. Finley	Survey of Vesey Blvd	F.B. 2114 PG. 22	
Map No. B-1419-3	W. O. 8199 Tape No. 076 St'd 76 °F.		
Office Work C.W.Co.	Surveyed by A. N. HELLSTROM		
Checked D. M. Finley	Notes A.N.H. Date 3-21-38		
Date Mar. 1943	Indexed		

RETURN TO
LOS ANGELES COUNTY SURVEYOR
700 HALL OF RECORDS

Note: Any Additions or Changes on This Sheet Must be Made or Circled in Red Ink With Date and Name of Person Making Change.

Do not extend notes this side of this line

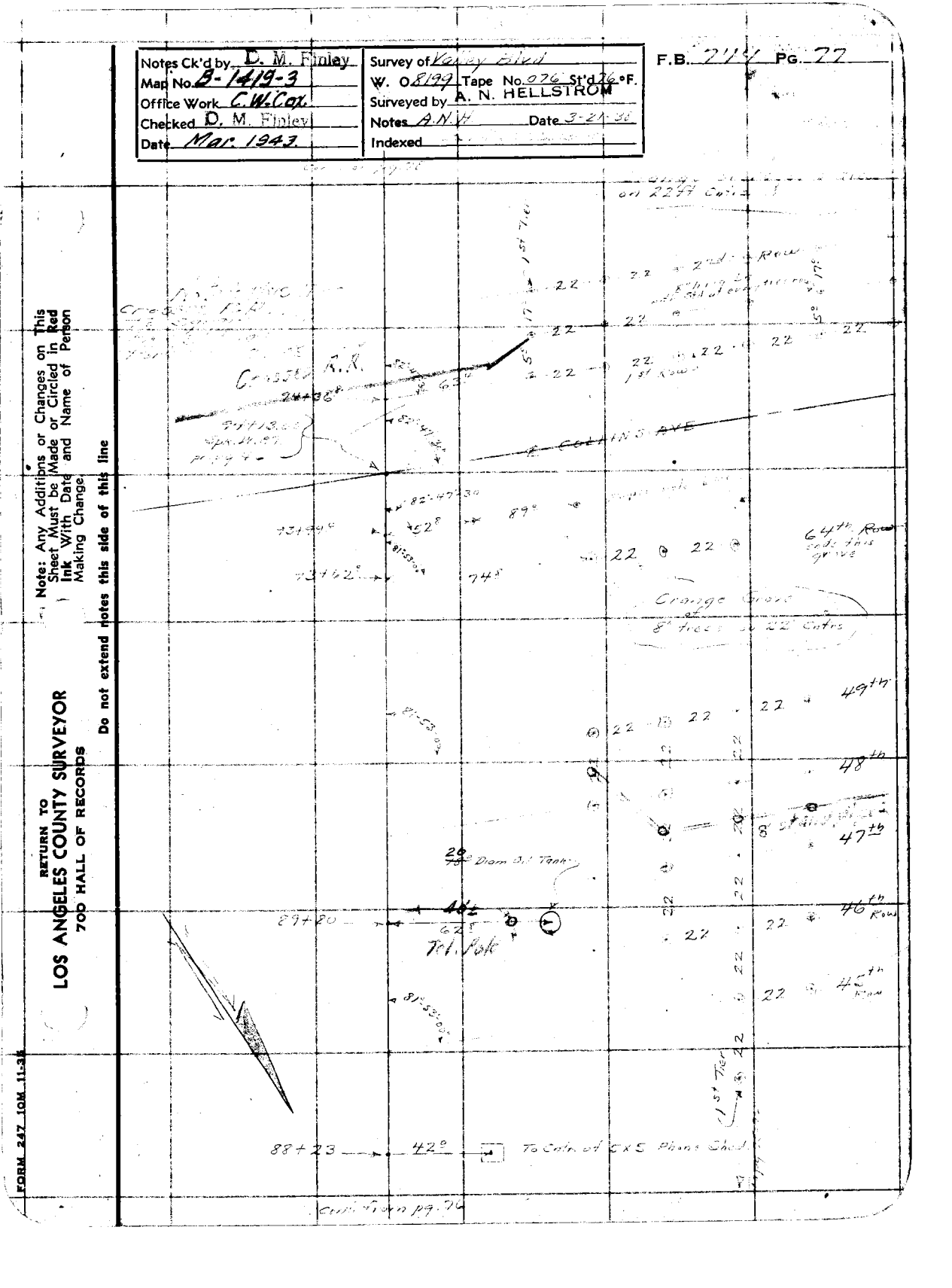

FORM 247 10M 11-36

RETURN TO
LOS ANGELES COUNTY SURVEYOR
700 HALL OF RECORDS

Note: Any Additions or Changes on This Sheet Must be Made or Circled in Red Ink With Date and Name of Person Making Change.

Do not extend notes this side of this line

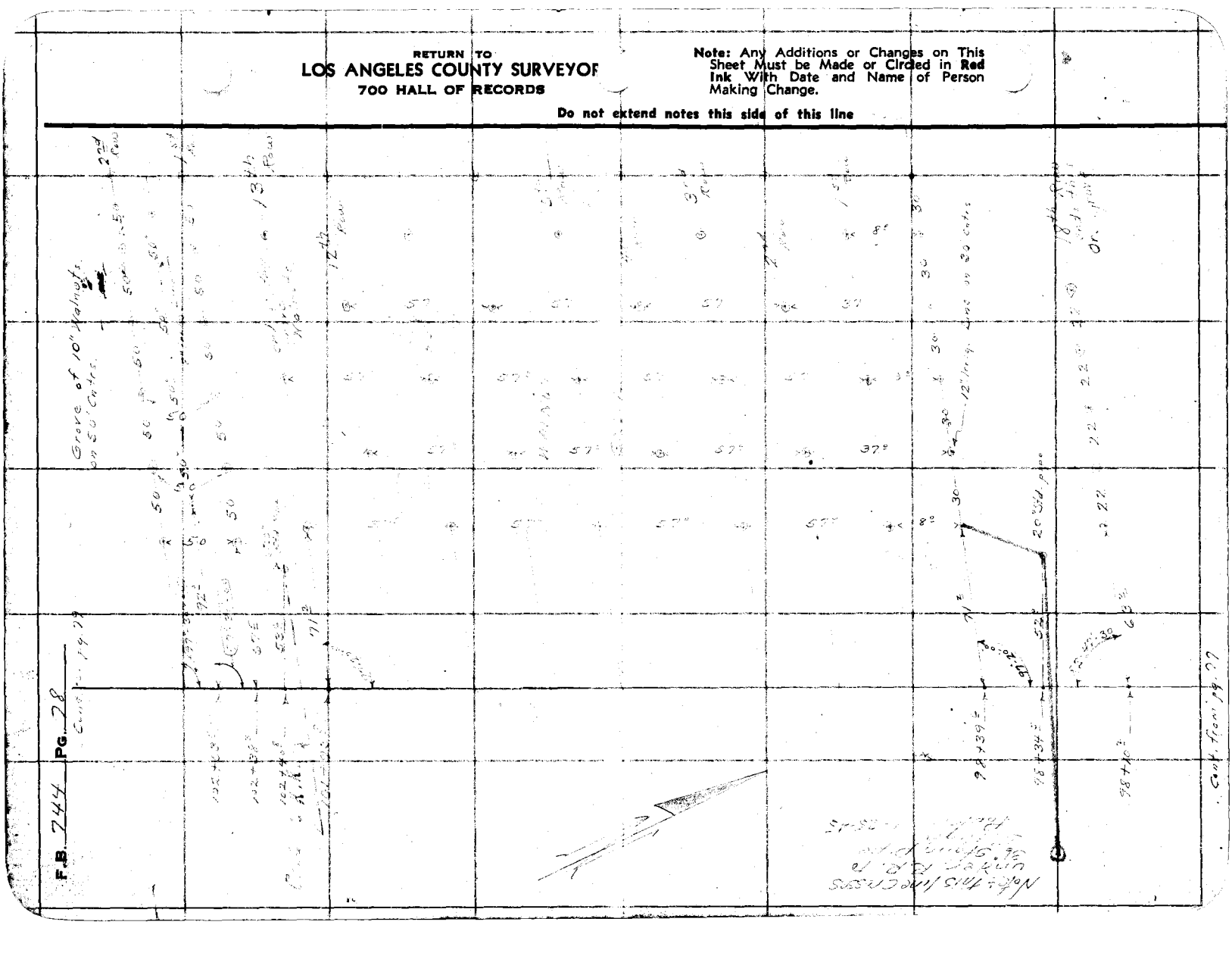

Notes Ck'd by D. M. Finley	Survey of Equity Oil Co.
Map No. B-1419-3	W. O. 8199 Tape No. 376 St'd 26 of
Office Work C. W. Cox	Surveyed by A. N. HELLSTROM
Checked D. M. Finley	Notes A.N.H. Date 3-21-38
Date Mar. 1943	Indexed

F.B. 2111 Pg. 59

Note: Any Additions or Changes on This Sheets Must be Made or Circled in Red Ink With Date and Name of Person Making Change.

Do not extend notes this side of this line

RETURN TO
LOS ANGELES COUNTY SURVEYOR
700 HALL OF RECORDS

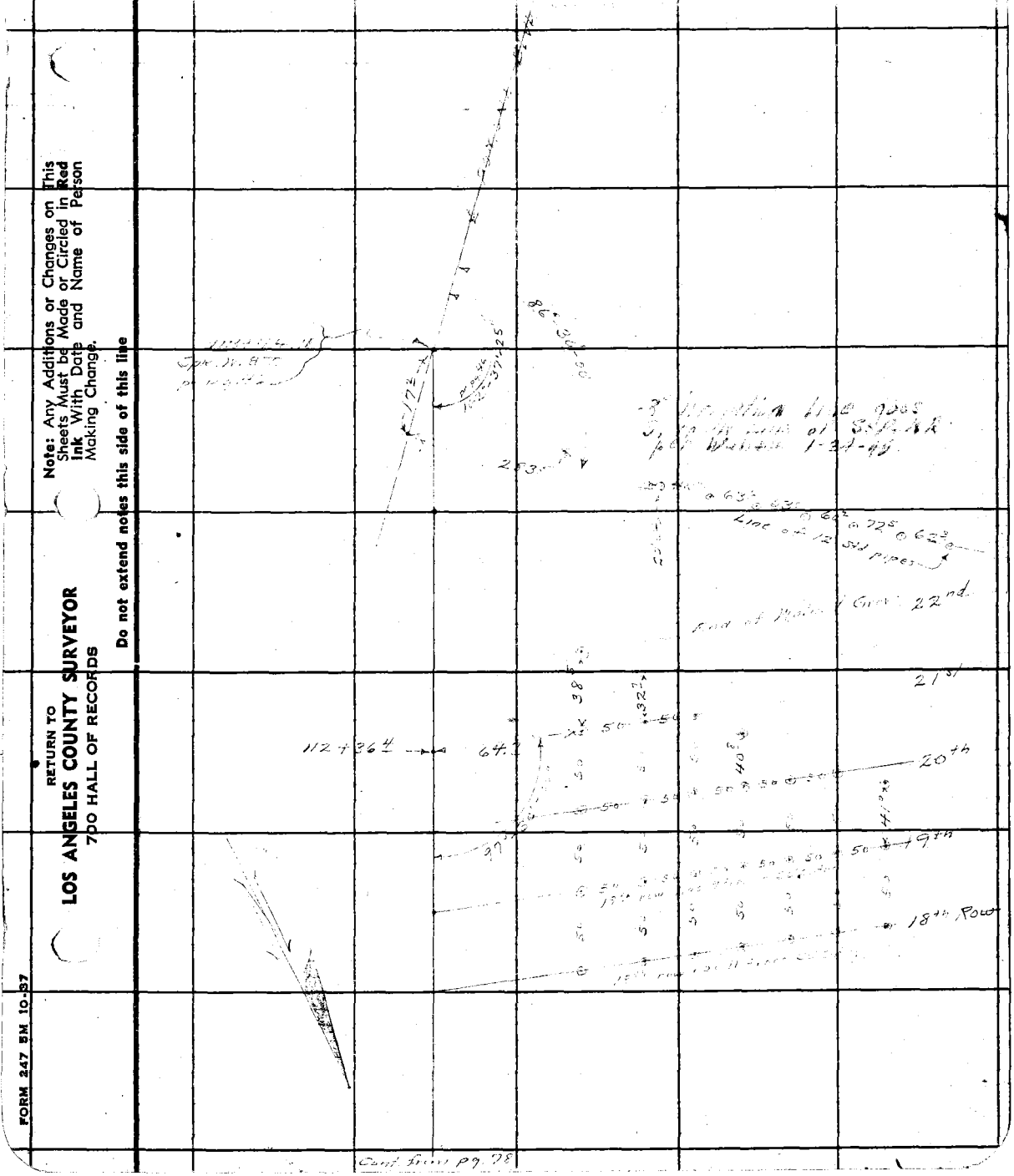

FORM 247 5M 10-37

RETURN TO
LOS ANGELES COUNTY SURVEYOR
700 HALL OF RECORDS

Note: Any Additions or Changes on This Sheets Must be Made or Circled in **Red** Ink With Date and Name of Person Making Change.

Do not extend notes this side of this line

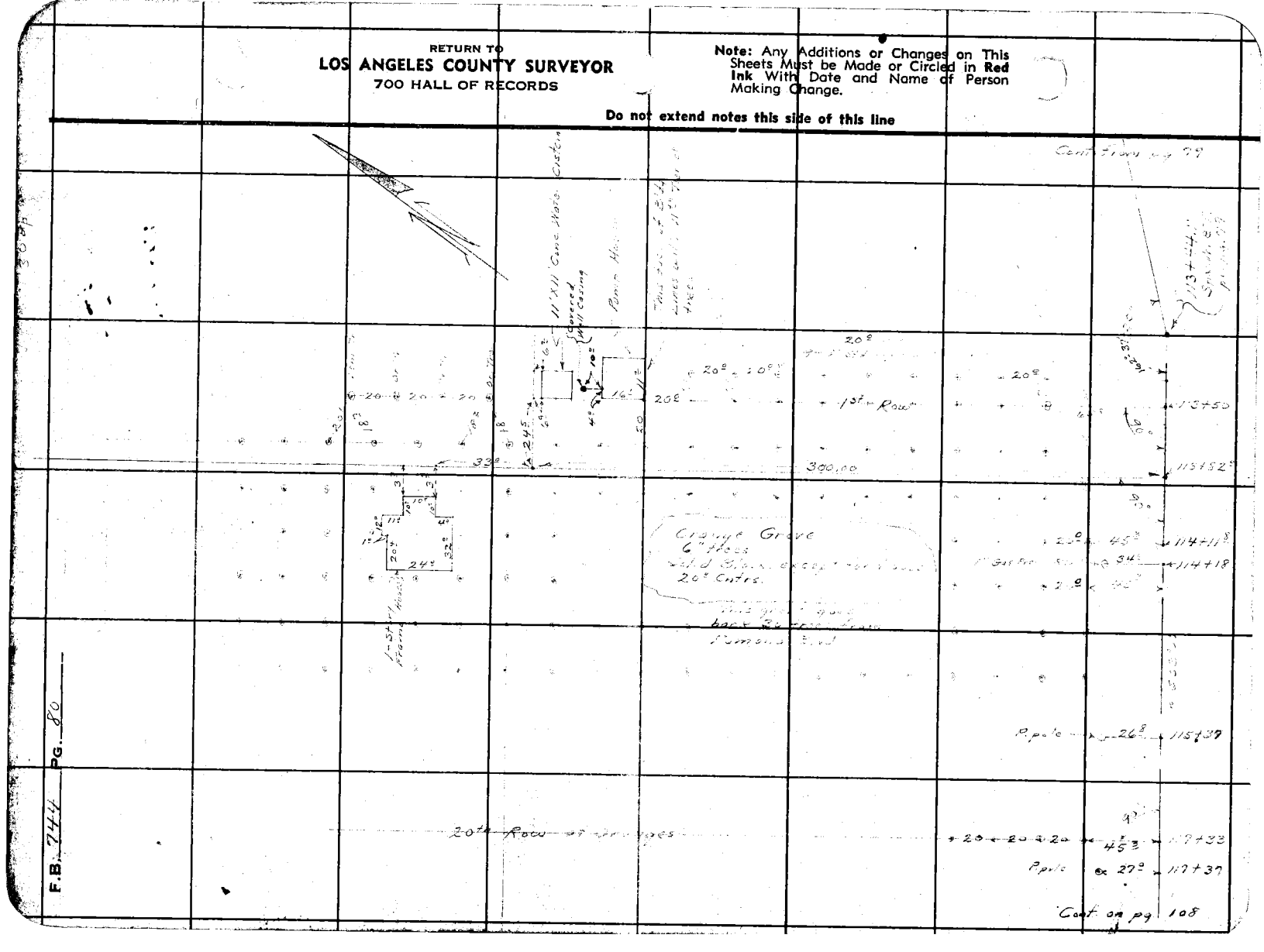

F.B. 744 Pg. 80

Notes Ck'd by D. M. Finley
Map No. B-1419-2
Office Work C.W.Cox
Checked D. M. Finley
Date Mar 1943.

Survey of
W. O. Tape No. St'd of
Surveyed by A. N. HELLSTROM
Notes Date
Indexed

F.B. 744 Pg. 81

Note: Any Additions or Changes on This Sheets Must be Made or Circled in Red Ink With Date and Name of Person Making Change.

Do not extend notes this side of this line

Location
of
FENCE LINE - E of Wash & Top of Bnk
of
SAN JOSE WASH
from
Pomona - Covina Road
to
Pomona Blvd

pgs. 81 to 92

RETURN TO
LOS ANGELES COUNTY SURVEYOR
700 HALL OF RECORDS

FORM 247 5M 10-37

F.B. 744 PG. 82

RETURN TO
LOS ANGELES COUNTY SURVEYOR
700 HALL OF RECORDS

Note: Any Additions or Changes on This Sheets Must be Made or Circled in Red Ink With Date and Name of Person Making Change.

Do not extend notes this side of this line

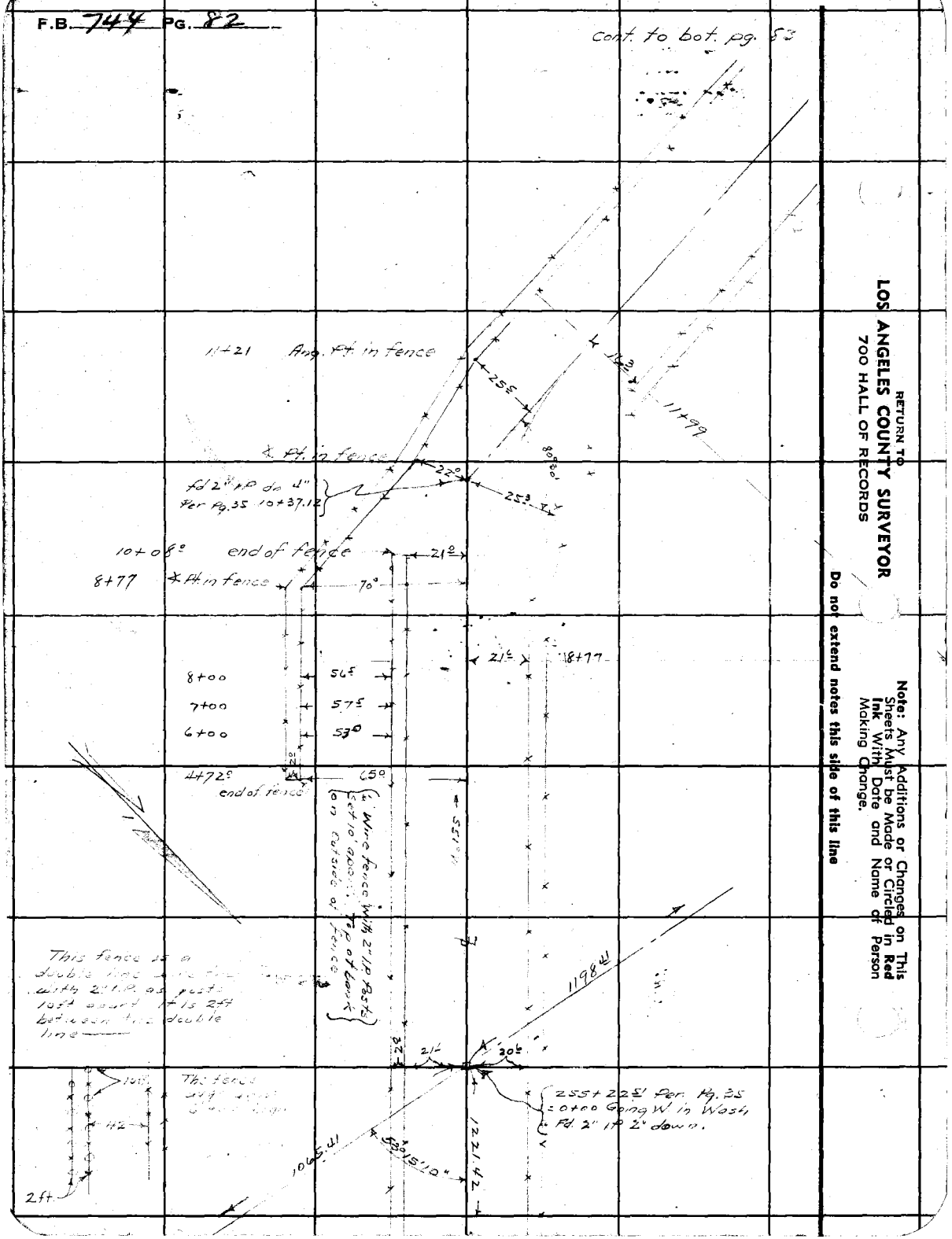

Notes Ck'd by D. M. Finley
Map No. B-1419-2
Office Work C.W. Cox
Checked D. M. Finley
Date Mar. 1943

Survey of
W. O. Tape No. St'd of
Surveyed by A. N. HELLSTROM
Notes Date
Indexed

F.B. PG.

Cont. to dot pg.

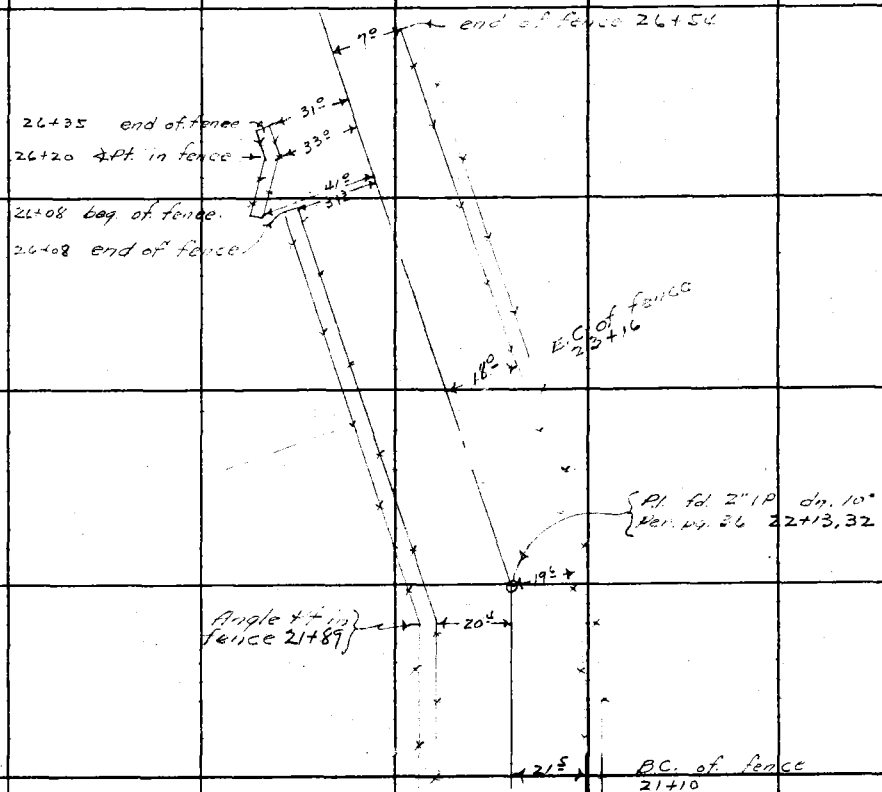

Cont. from top pg.

Note: Any Additions or Changes on This Sheets Must be Made or Circled in Red Ink With Date and Name of Person Making Change.

Do not extend notes this side of this line

RETURN TO
LOS ANGELES COUNTY SURVEYOR
700 HALL OF RECORDS

FORM 247 5M 10-37

F.B. 744 PG. 84

Cont to bot pg. 83

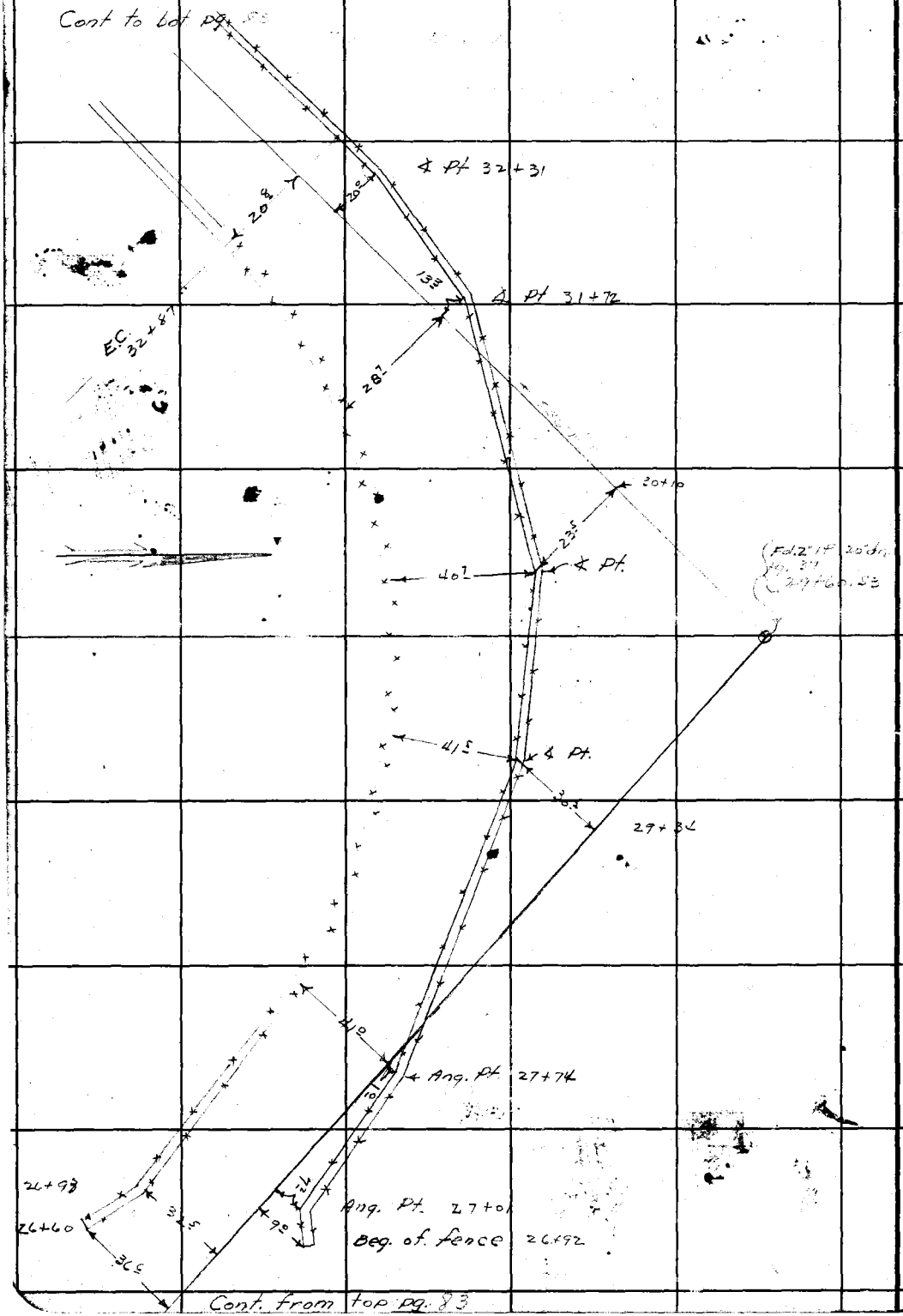

Cont. from top pg. 83

RETURN TO
LOS ANGELES COUNTY SURVEYOR
700 HALL OF RECORDS

Note: Any Additions or Changes on This Sheets Must be Made or Circled in **Red Ink** With Date and Name of Person Making Change.

Do not extend notes this side of this line

Notes Ck'd by D. M. Finley	Survey of
Map No. B-1418-2	W. O. Tape No. St'd OF
Office Work C.W.Cox	Surveyed by A. N. HELLSTROM
Checked D. M. Finley	Notes Date
Date May 1943	Indexed C. Johnson

F.B. Pg.

Note: Any Additions or Changes on This Sheets Must be Made or Circled in Red Ink With Date and Name of Person Making Change.

Do not extend notes this side of this line

RETURN TO
LOS ANGELES COUNTY SURVEYOR
700 HALL OF RECORDS

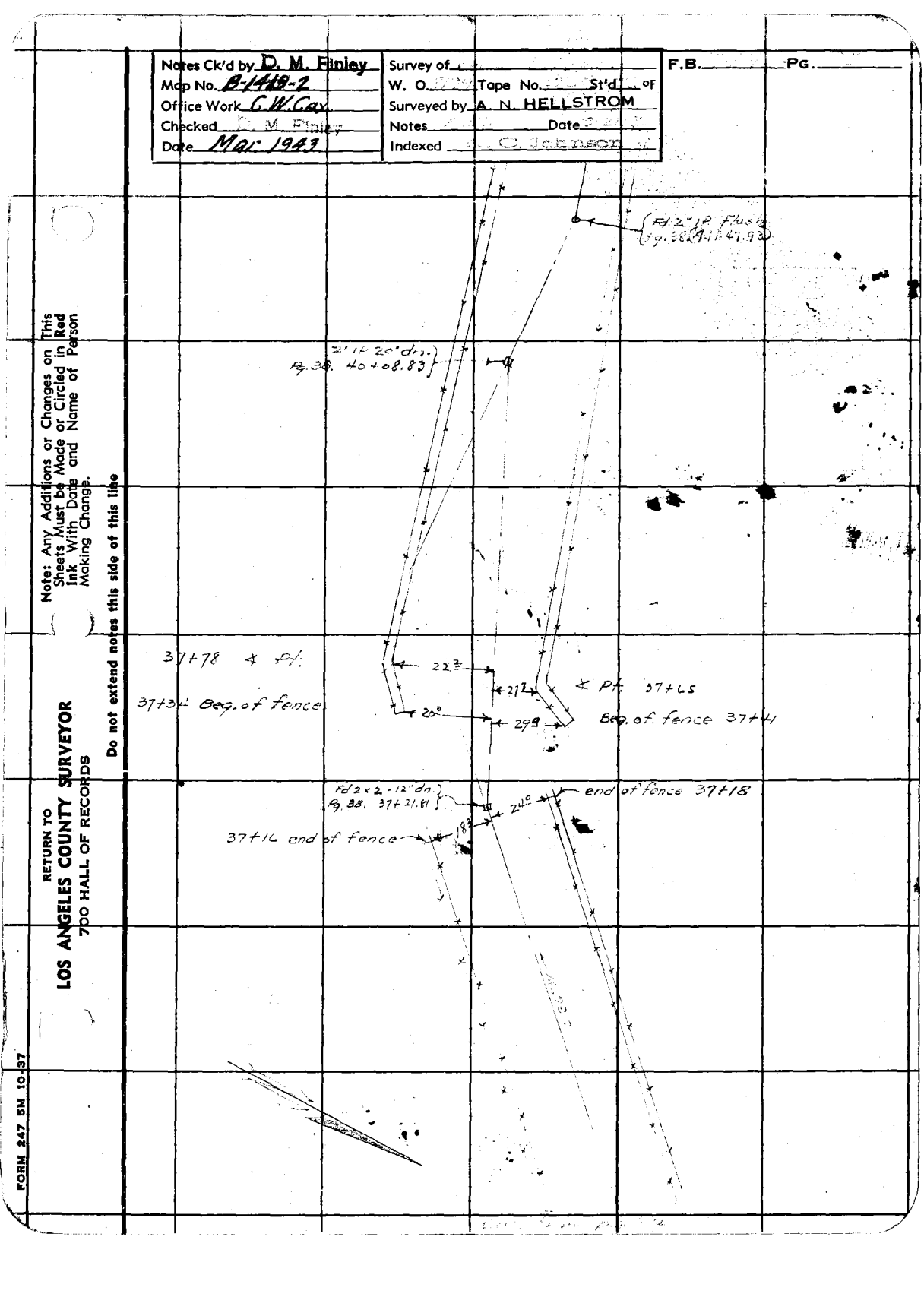

FORM 247 5M 10-37

F.B. [illegible] PG. [illegible]

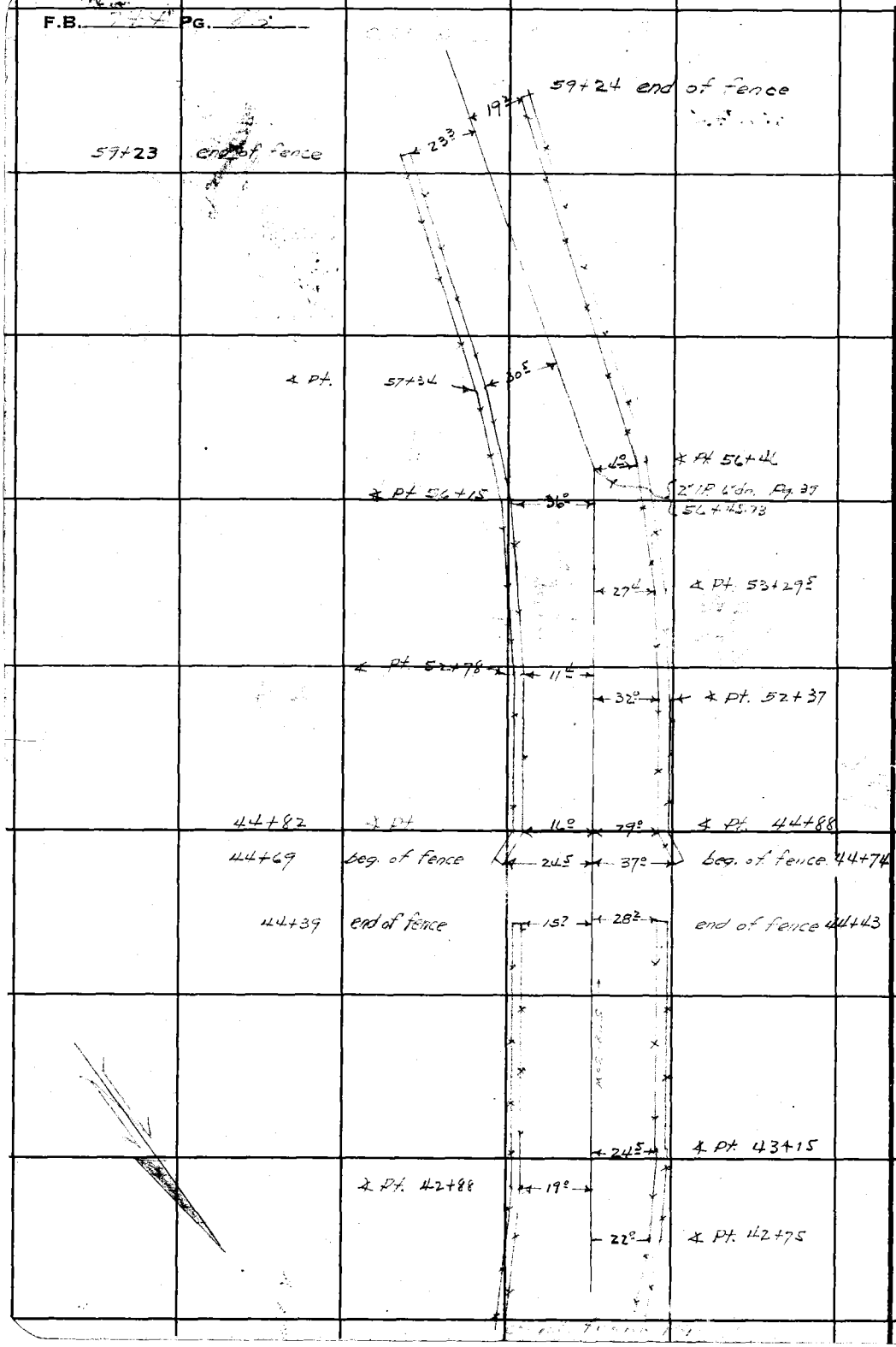

RETURN TO
LOS ANGELES COUNTY SURVEYOR
700 HALL OF RECORDS

Note: Any Additions or Changes on This Sheets Must be Made or Circled in Red Ink With Date and Name of Person Making Change.

Do not extend notes this side of this line

Notes Ck'd by D. M. Finley	Survey of		F.B. Pg.
Map No. B-1419-2-3.	W. O.	Tape No. St'd OF	
Office Work C.W. Cox	Surveyed by A. N. HELLSTROM		
Checked D. M. Finley	Notes	Date	
Date Mar. 1949	Indexed	C. Jones	



Note: Any Additions or Changes on This Sheets Must be Made or Circled in Red Ink With Date and Name of Person Making Change.

Do not extend notes this side of this line

RETURN TO
LOS ANGELES COUNTY SURVEYOR
7DO HALL OF RECORDS

FORM 247 5M 10-37

F.B. 744 PG. 28

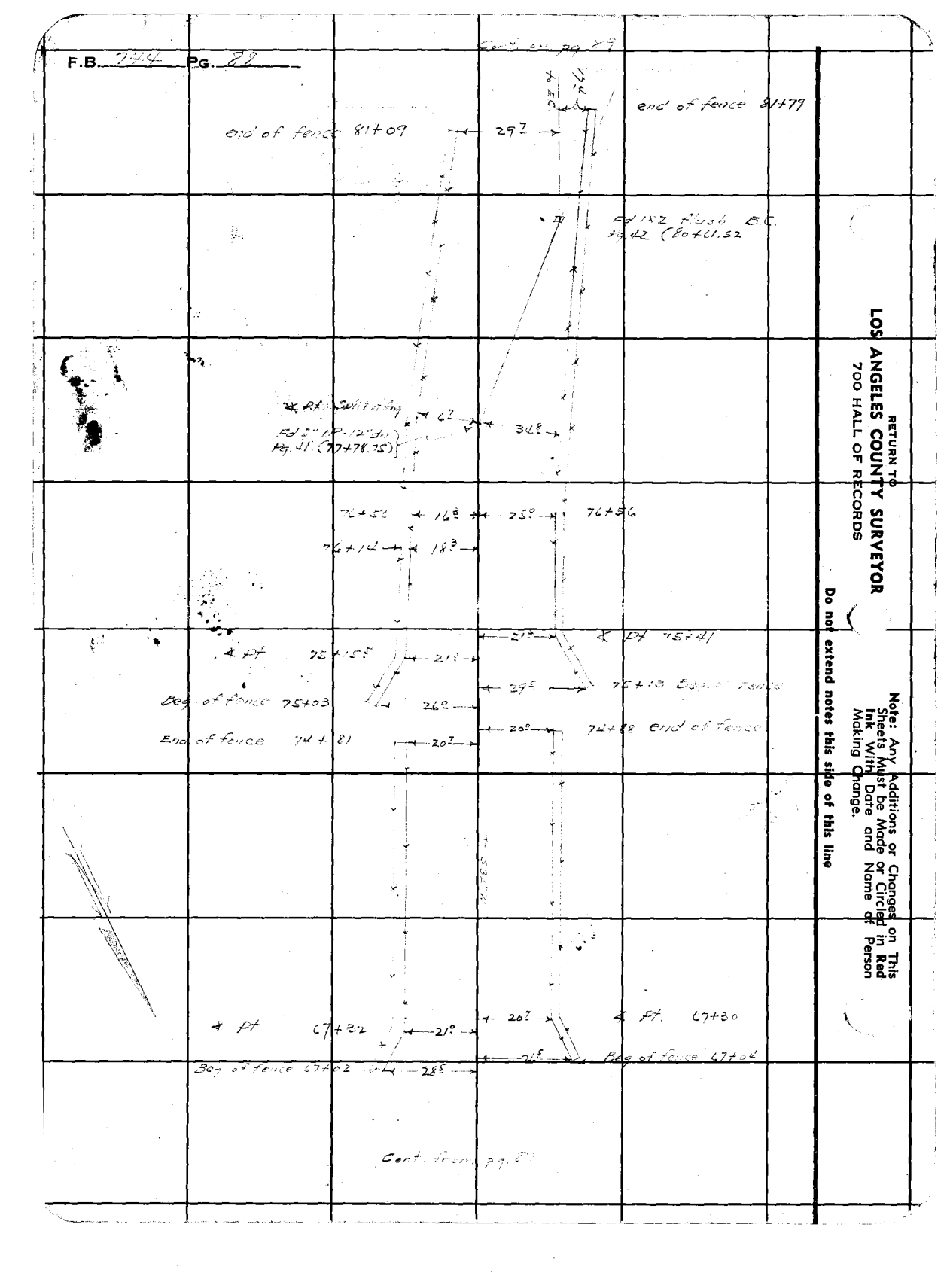

RETURN TO
LOS ANGELES COUNTY SURVEYOR
700 HALL OF RECORDS

Note: Any Additions or Changes on This Sheets Must be Made or Circled in **Red Ink** With Date and Name of Person Making Change.

Do not extend notes this side of this line

Notes Ck'd by D. M. Finley	Survey of Valley Blvd
Map No. B-1419-3	W. O. 8199 Tape No. 576 St'd 4% OF
Office Work C. W. Cox	Surveyed by A. N. HELLSTROM
Checked D. M. Finley	Notes S. T. Date 3-26-43
Date Mar. 1943	Indexed

F.B. Pg.

Note: Any Additions or Changes on This Sheets Must be Made or Circled in Red Ink With Date and Name of Person Making Change.

Do not extend notes this side of this line

RETURN TO
LOS ANGELES COUNTY SURVEYOR
700 HALL OF RECORDS

FORM 247 5M 10-37

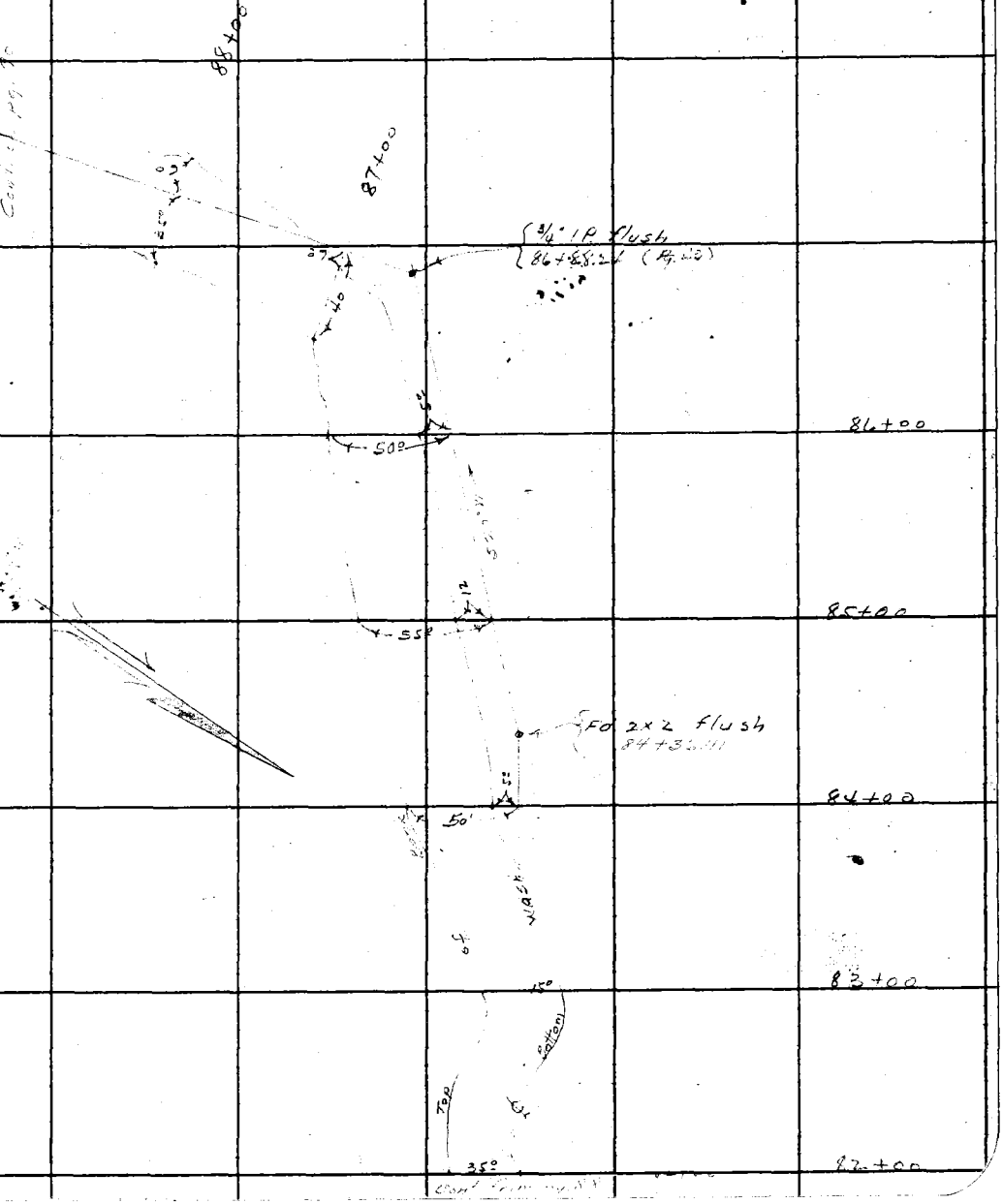

F.B. 244 PG. 90

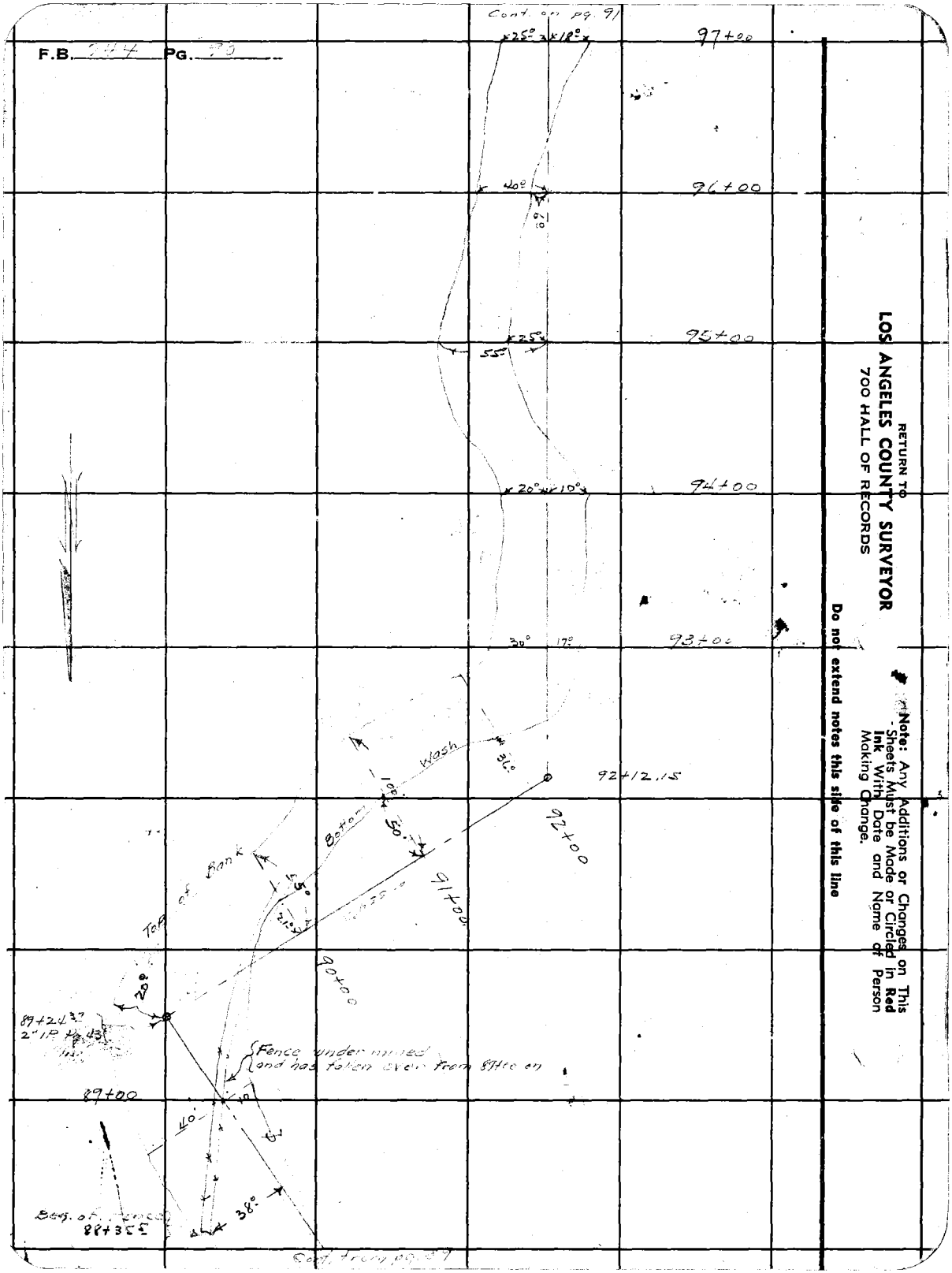

RETURN TO
LOS ANGELES COUNTY SURVEYOR
700 HALL OF RECORDS

Note: Any Additions or Changes on This Sheets Must be Made or Circled in **Red Ink** With Date and Name of Person Making Change.

Do not extend notes this side of this line

Notes Ck'd by D. M. Finley	Survey of [illegible]
Map No. B-1419-3	W. O. [illegible] Tape No. [illegible] St'd [illegible] OF
Office Work C. W. Cox	Surveyed by A. N. HELLSTRON
Checked D. M. Finley	Notes [illegible] Date [illegible]
Date Mar. 1943	Indexed [illegible]

F.B. _____ PG. _____

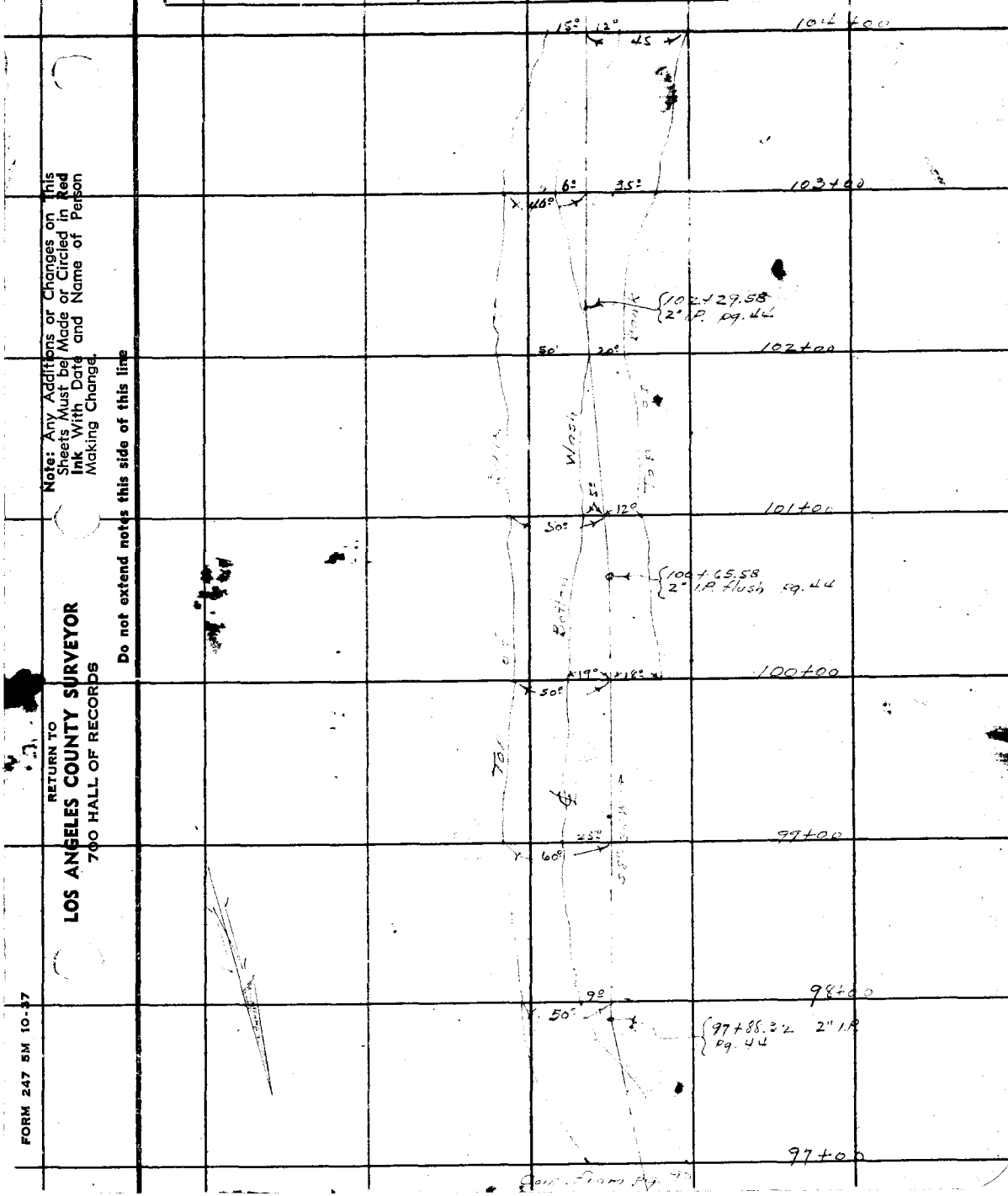

Note: Any Additions or Changes on This Sheets Must be Made or Circled in Red Ink With Date and Name of Person Making Change.

Do not extend notes this side of this line

RETURN TO
LOS ANGELES COUNTY SURVEYOR
700 HALL OF RECORDS

FORM 247 5M 10-37

RETURN TO
LOS ANGELES COUNTY SURVEYOR
700 HALL OF RECORDS

Note: Any Additions or Changes on This Sheets Must be Made or Circled in **Red Ink** With Date and Name of Person Making Change.

Do not extend notes this side of this line

F.B. 244 Pg. 22

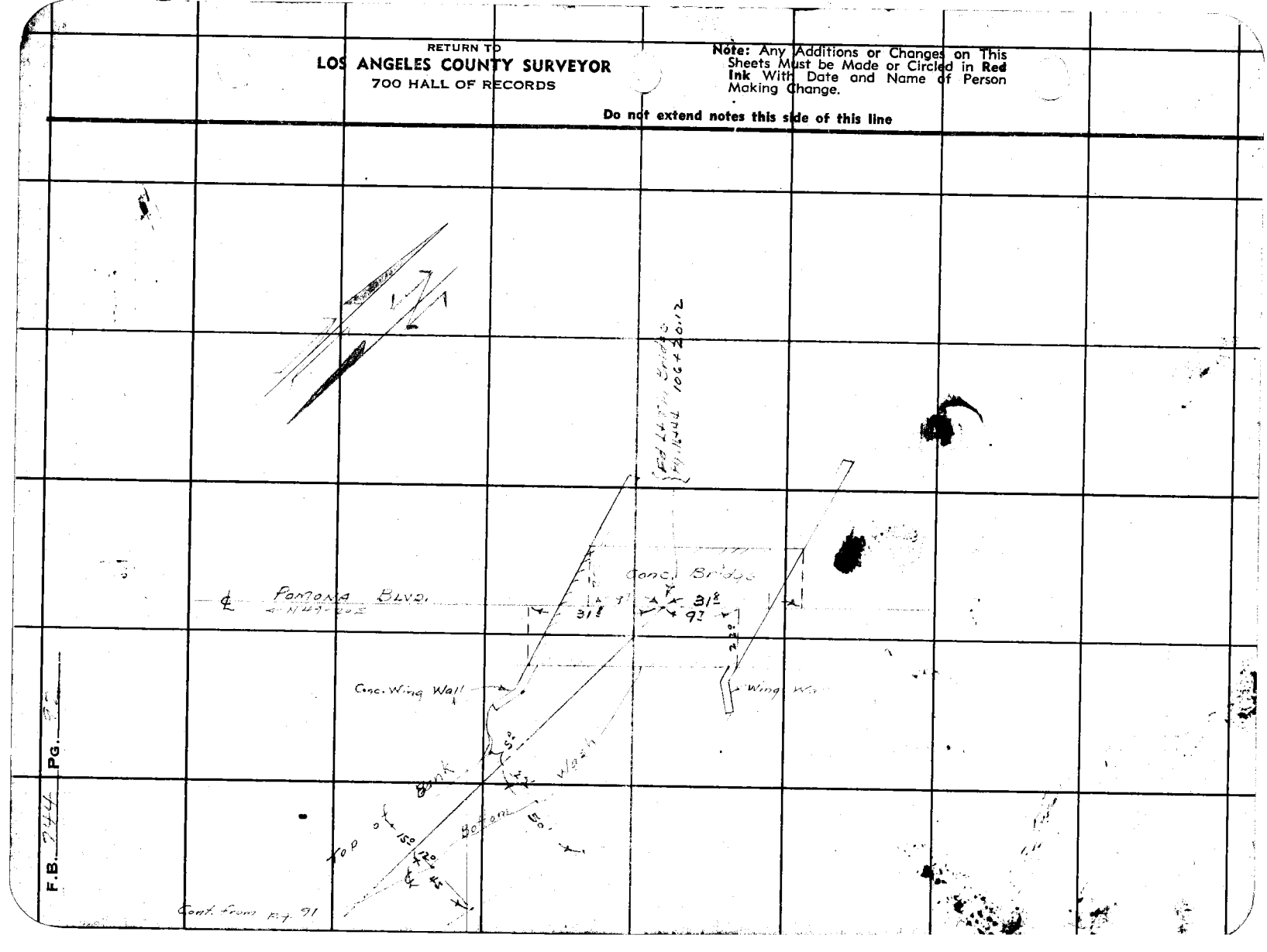

Notes Ck'd by D. M. Finley	Survey of [illegible]
Map No. B 14192	W. O. 8124 Tape No. 076 St'd 76 °F.
Office Work C.W. Cox	Surveyed by A. N. HELLSTROM
Checked D. M. Finley	Notes A.N.H. Date 3-26-38
Date Mar. 1943	Indexed

F.B. [illegible] PG. 35

Note: Any Additions or Changes on This Sheet Must be Made in Red Ink or Circled in Red With Date and Name of Person Making Change

Do not extend notes this side of this line

RETURN TO
LOS ANGELES COUNTY SURVEYOR
700 HALL OF RECORDS

Location
of
Improvements along Southern Cal.
of
San Jose Wash
from
Pomona - Covina Road
to
POMONA BLVD
pgs. 93 - 106

FORM 247 10M 11-35

F.B. 744 PG. 94

RETURN TO
LOS ANGELES COUNTY SURVEYOR
700 HALL OF RECORDS

Do not extend notes this side of this line

Note: Any Additions or Changes on This Sheet Must be Made or Circled in Red Ink With Date and Name of Person Making Change.

Notes Ck'd by D. M. Finley	Survey of	F.B.	Pg.
Map No. B-1419-2	W. O. 5199 Tape No. 926 St'd 26 of		
Office Work C.W.Cox	Surveyed by A. N. HELLSTROM		
Checked D. M. Finley	Notes Date		
Date Mar. 1943	Indexed		

Note: Any Additions or Changes on This Sheets Must be Made or Circled in Red Ink With Date and Name of Person Making Change.

Do not extend notes this side of this line

RETURN TO
LOS ANGELES COUNTY SURVEYOR
700 HALL OF RECORDS

FORM 247 5M 10-37

Cont. from pg. 94

F.B. 744 PG. 96



RETURN TO
LOS ANGELES COUNTY SURVEYOR
700 HALL OF RECORDS

Note: Any Additions or Changes on This Sheets Must be Made or Circled in Red Ink With Date and Name of Person Making Change.

Do not extend notes this side of this line

Notes Ck'd by D. M. Finley	Survey of	F.B.	Pg.
Map No. B-1419-2	W. O.	Tape No.	St'd. of
Office Work C.W.Cox	Surveyed by A. N. HELLSTROM		
Checked D. M. Finley	Notes	Date 3-29-38	
Date MAR '43	Indexed		

Note: Any Additions or Changes on This Sheets Must be Made or Circled in Red Ink With Date and Name of Person Making Change.

Do not extend notes this side of this line

RETURN TO
LOS ANGELES COUNTY SURVEYOR
700 HALL OF RECORDS

FORM 247 5M 10-37

Cont. from pg. 96

RETURN TO
LOS ANGELES COUNTY SURVEYOR
700 HALL OF RECORDS

Note: Any Additions or Changes on This Sheets Must be Made or Circled in **Red Ink** With Date and Name of Person Making Change.

Do not extend notes this side of this line

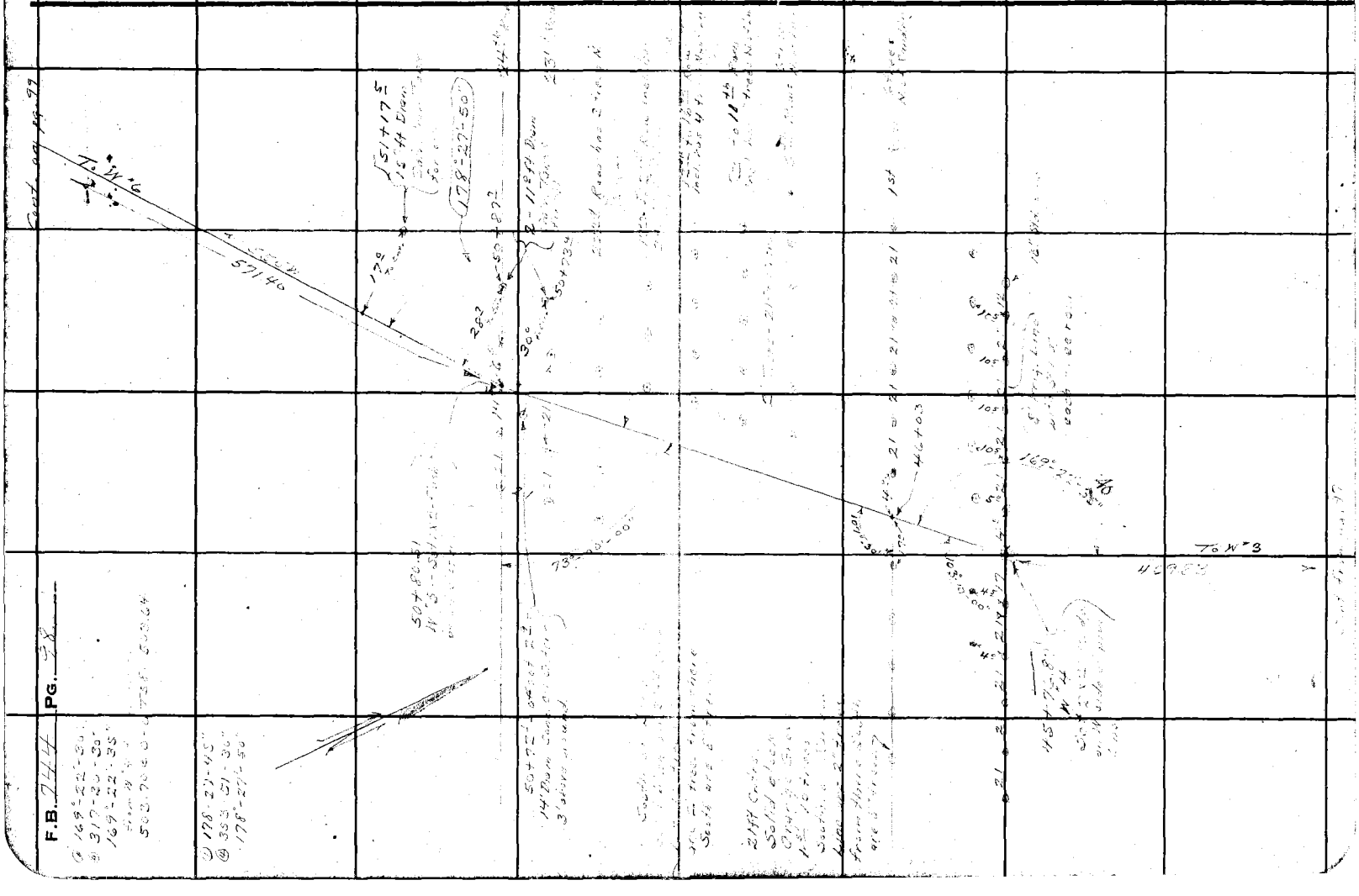

Notes Ck'd by D. M. Finley	Survey of
Map No. B-1419-2	W. O. Tape No. St'd of
Office Work C.W. Coz	Surveyed by A. N. HELLSTROM
Checked D. M. Finley	Notes Date
Date MAR '43	Indexed

F.B. PG.

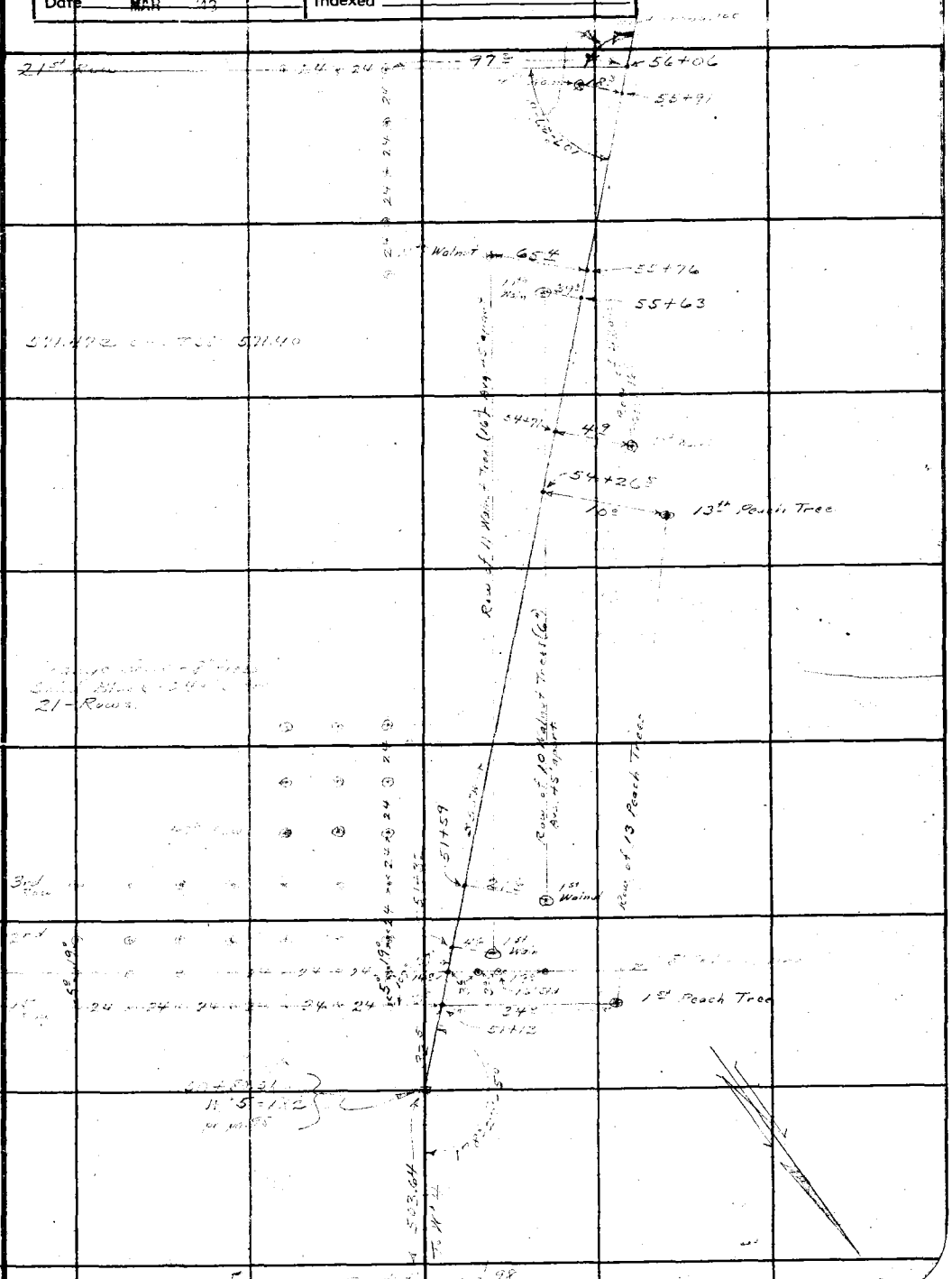

Note: Any Additions or Changes on This Sheets Must be Made or Circled in Red Ink With Date and Name of Person Making Change

Do not extend notes this side of this line

RETURN TO
LOS ANGELES COUNTY SURVEYOR
700 HALL OF RECORDS

FORM 247 SM 10-37

F.B. 744 PG. 100



RETURN TO
LOS ANGELES COUNTY SURVEYOR
700 HALL OF RECORDS

Note: Any Additions or Changes on This Sheets Must be Made or Circled in Red Ink With Date and Name of Person Making Change.

Do not extend notes this side of this line

Notes Ck'd by D. M. Finley	Survey of Valley Blvd.	F.B. 74 PG. 101
Map No. B-1419-2	W. O. 8199 Tape No. 076 St'd 76 OF	
Office Work C.W. Cox	Surveyed by A. N. HELLSTROM	
Checked D. M. Finley	Notes A.N.H. Date 3-30-38	
Date MAR '43	Indexed	

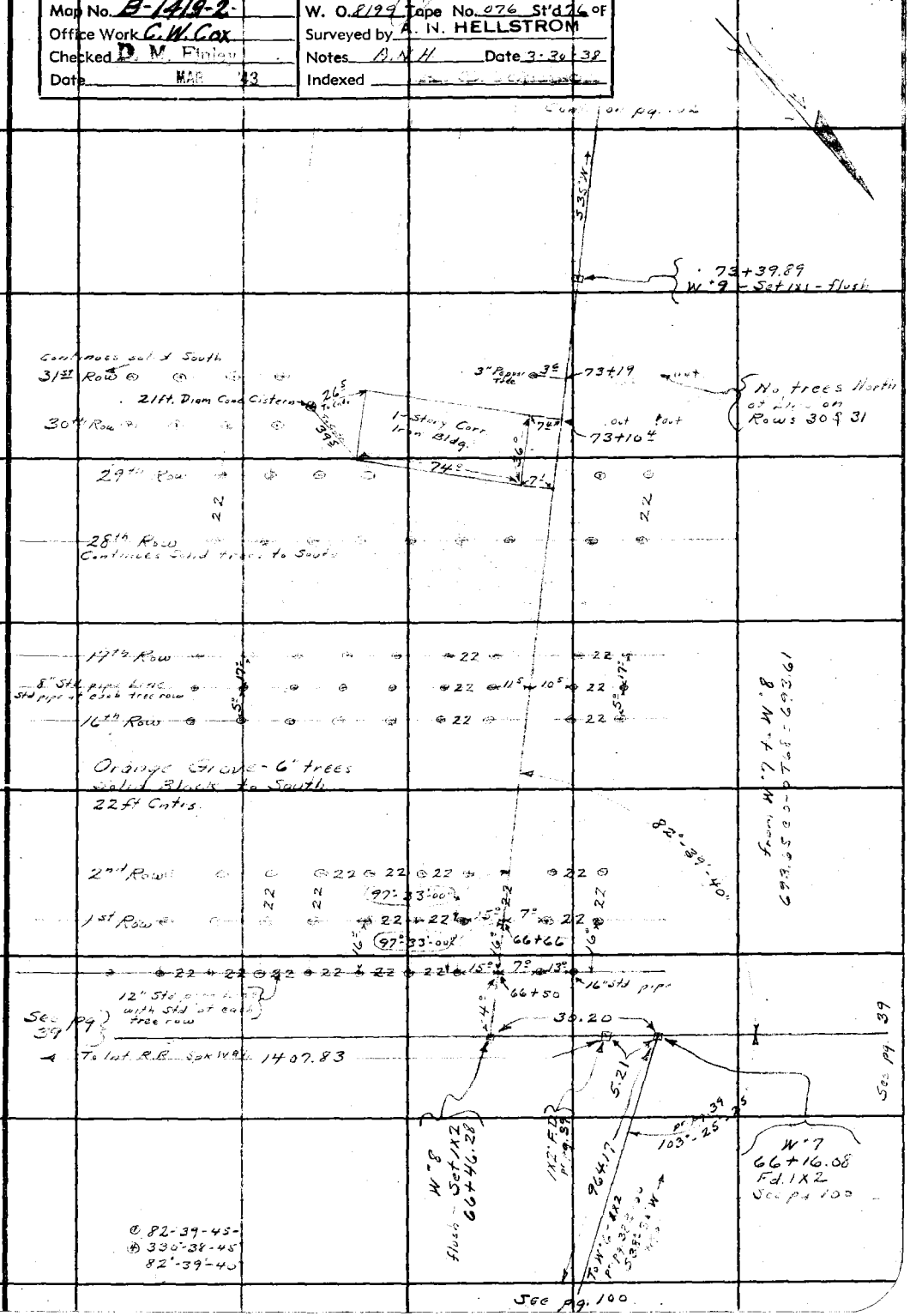

Note: Any Additions or Changes on this Sheets Must be Made or Circled in Red Ink With Date and Name of Person Making Change.

Do not extend notes this side of this line

RETURN TO
LOS ANGELES COUNTY SURVEYOR
700 HALL OF RECORDS

FORM 247 5M 10-37

F.B. 744 PG. 102

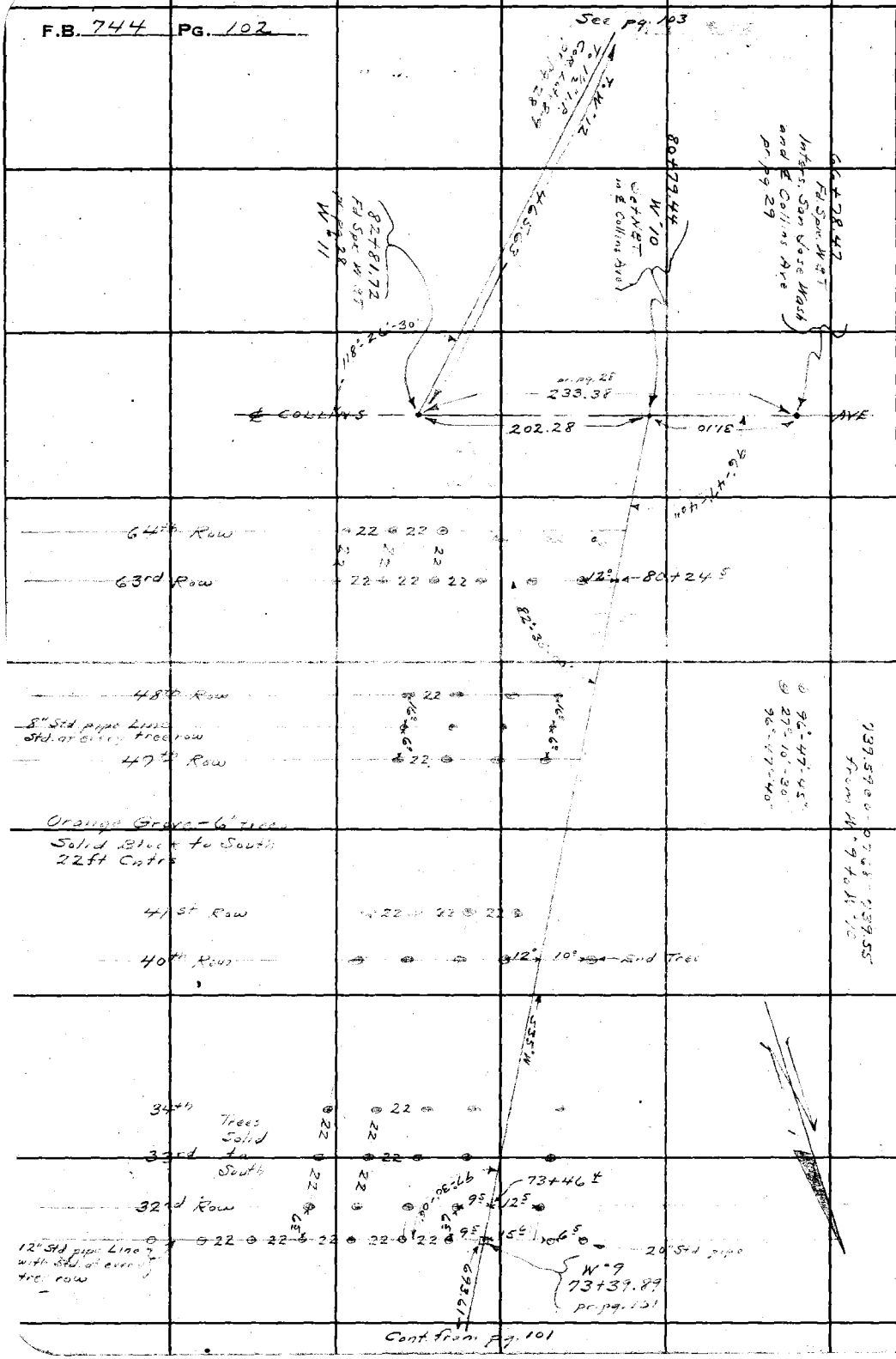

RETURN TO
LOS ANGELES COUNTY SURVEYOR
700 HALL OF RECORDS

Note: Any Additions or Changes on This Sheets Must be Made or Circled in Red Ink With Date and Name of Person Making Change.

Do not extend notes this side of this line

Notes Ck'd by D. M. Finley
Map No. B-1419-3
Office Work C.W.Cox
Checked D. M. Finley
Date MAR '43

Survey of Valley Blvd
W. O. 8129 Tape No. 276 St'd 24 OF
Surveyed by A. N. HELLSTROM
Notes A.N.H Date 3-30-43
Indexed

F.B. 7444 Pg. 103

Cont. on pg. 104

Note: Any Additions or Changes on this Sheets Must be Made or Circled in Red Ink With Date and Name of Person Making Change

Do not extend notes this side of this line

RETURN TO
LOS ANGELES COUNTY SURVEYOR
700 HALL OF RECORDS

FORM 247 5M 10-37

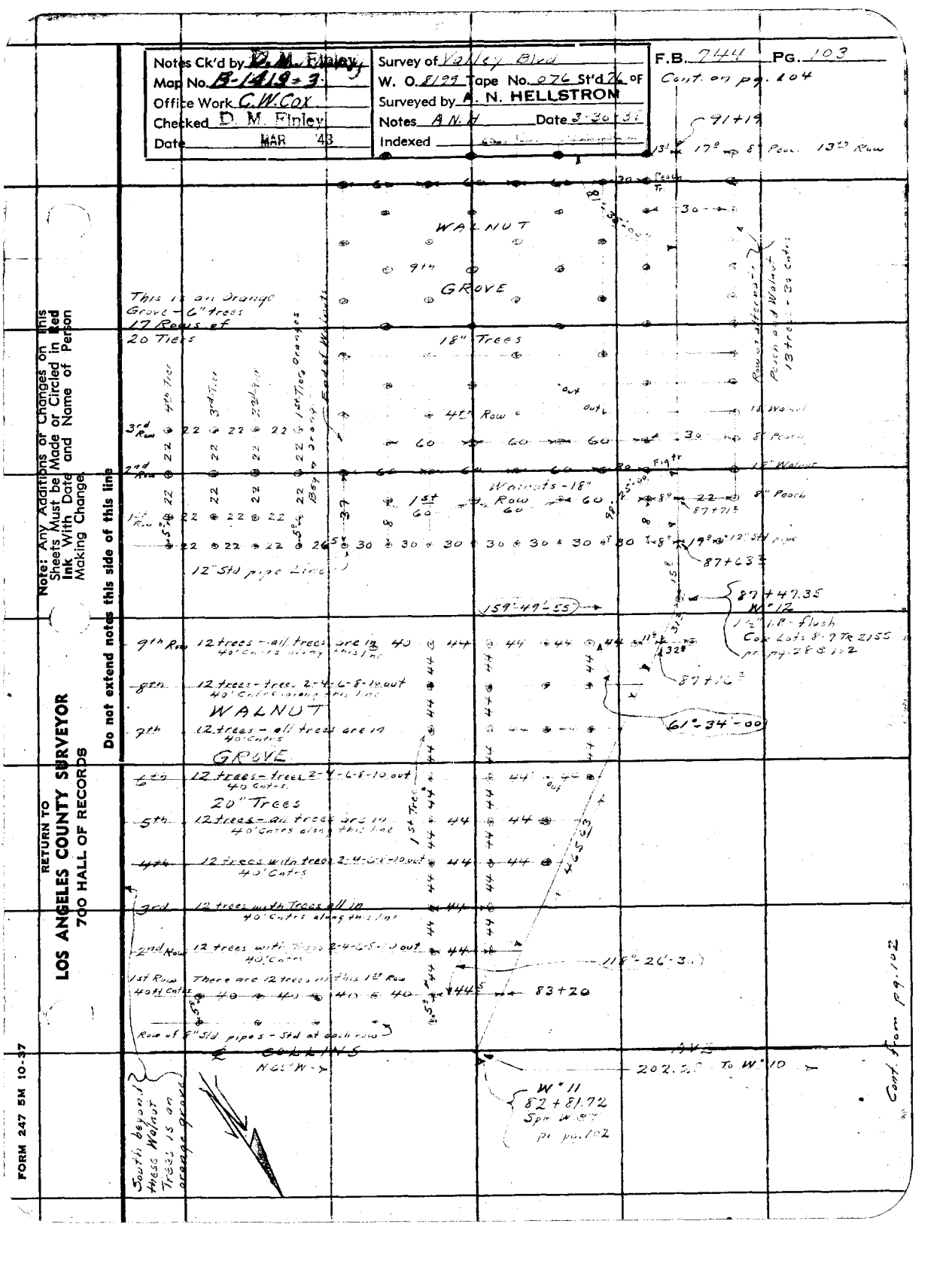

F.B. 744 Pg. 104

RETURN TO
LOS ANGELES COUNTY SURVEYOR
700 HALL OF RECORDS

Note: Any Additions or Changes on This Sheets Must be Made or Circled in Red Ink With Date and Name of Person Making Change.

Do not extend notes this side of this line

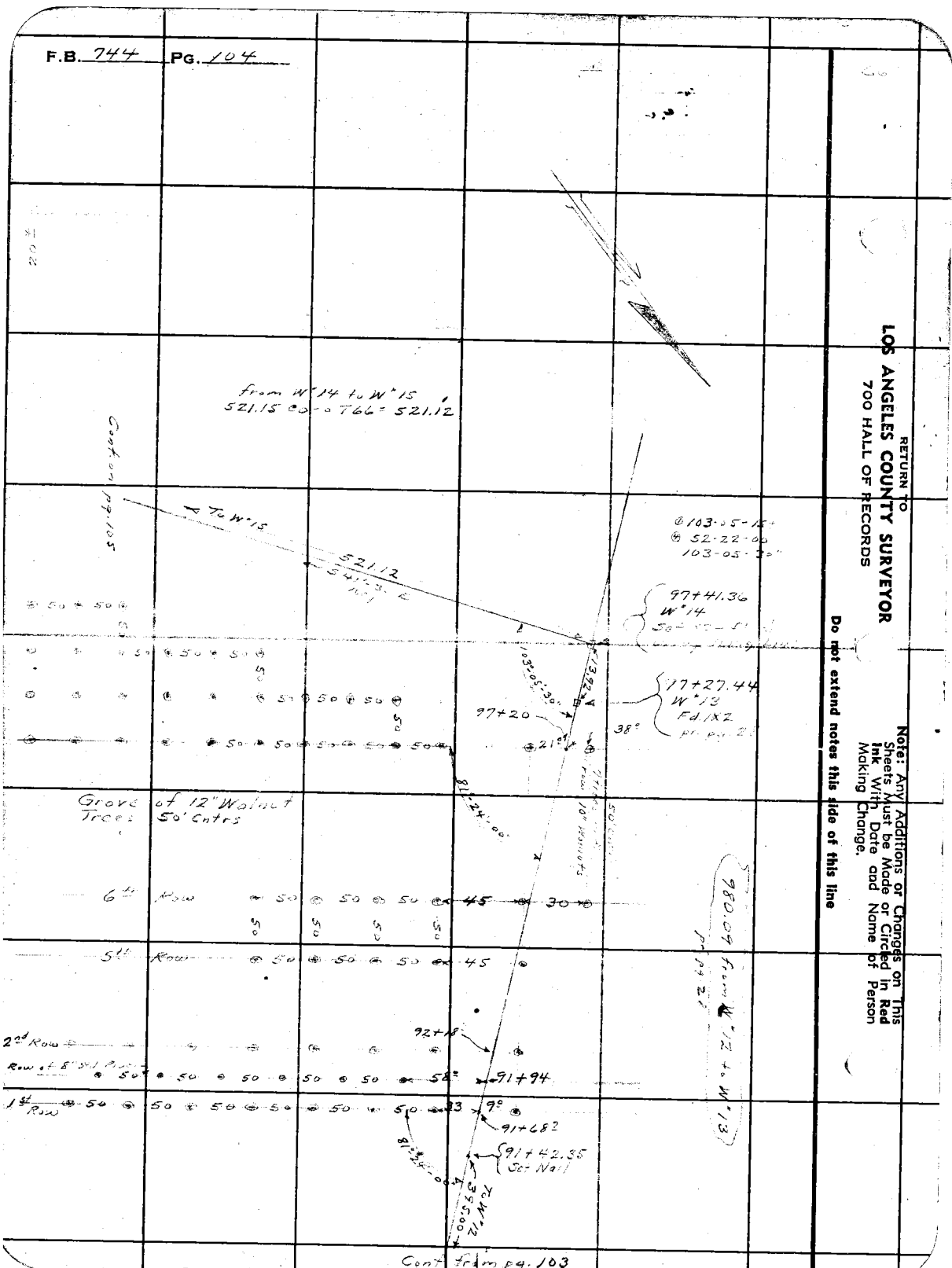

Notes Ck'd by D. M. Finley	Survey of Vons Blvd	F.B. 744	Pg. 105
Map No. B-1419-3	W. O. 8199 Tape No. 076 St'd 76 of		
Office Work C.W.Cox	Surveyed by A. N. HELLSTROM		
Checked D. M. Finley	Notes A.N.H Date 3-31-38		
Date MAR 43	Indexed		

Cont. on pg. 104

Note: Any Additions or Changes on This Sheets Must be Made or Circled in Red Ink With Date and Name of Person Making Change.

Do not extend notes this side of this line

RETURN TO
LOS ANGELES COUNTY SURVEYOR
700 HALL OF RECORDS

FORM 247 5M 10-37

111+13.5

82°27'00"

Odd row of Walnuts and trees

50

47

16"

34"

24"

5th Tree

110+41

110+65

Row of 5 trees 10" Walnut 50' Centrs

110+15

108+76

60.2

This is the 6th row and has 13 trees in row S of Rand. Line on 50' Centrs.

Old Barn N. Value

20°

30°

Walnuts.

108+46

60.3

108+33

35°

1st Tree

12th Row

2nd Row

1st Row

108+15.2

90°00'00"

11th Row

107+66

Peach

Peach Tr

Walnut

37° max 8"

Waln - 1"

10th Row has 8 Waln. trees N. of Rand Line from tree 7 to 8 is 43.5'

107+33°

WALNUTS

10" trees

9th Row has 8 Wala. trees N of Rand Line 50' Centrs

8th Row has 9 Wala trees N of Rand Line from tree 8 to 9 is 43.5'

7th Row has 9 Walnut trees N of Rand Line 50' Centrs

WALNUTS

10" trees

Orange Orch.

10th tree end of row

5th & 6th Row has 10 Walnut trees N of Rand Line 50' Centrs

4th Row has 11 Walnut trees N of Rand Line on 50' Centrs

South 30 ft. Rd. Begin. of Orange Orch.

44 trees

Row of 10 Fruit trees on 25' Centrs

1st row has 11 Walnut trees N of Rand. Line on 50' Centrs

102+82

87°15'00"

22° 15' 28° 25.5 26° 24° 18° 4° 29° 86° 106° 9½° 87° 52°

To W'14

8" Irrig. Line - 8' Ctrs

102+62.48

W'15

Set 1X2

w/ Irrig. Line

87°15'00"

349°00'00"

87°15'00"

521.12

S 4°30' W

From W'15 to W'14

870.97 90-0 T'04 = 870.90

Cont. from 100 104

F.B. 744 Pg. 106

W.S. 39 C/L

RETURN TO
LOS ANGELES COUNTY SURVEYOR
700 HALL OF RECORDS

Note: Any Additions or Changes on This Sheets Must be Made or Circled in Red Ink With Date and Name of Person Making Change.

Do not extend notes this side of this line

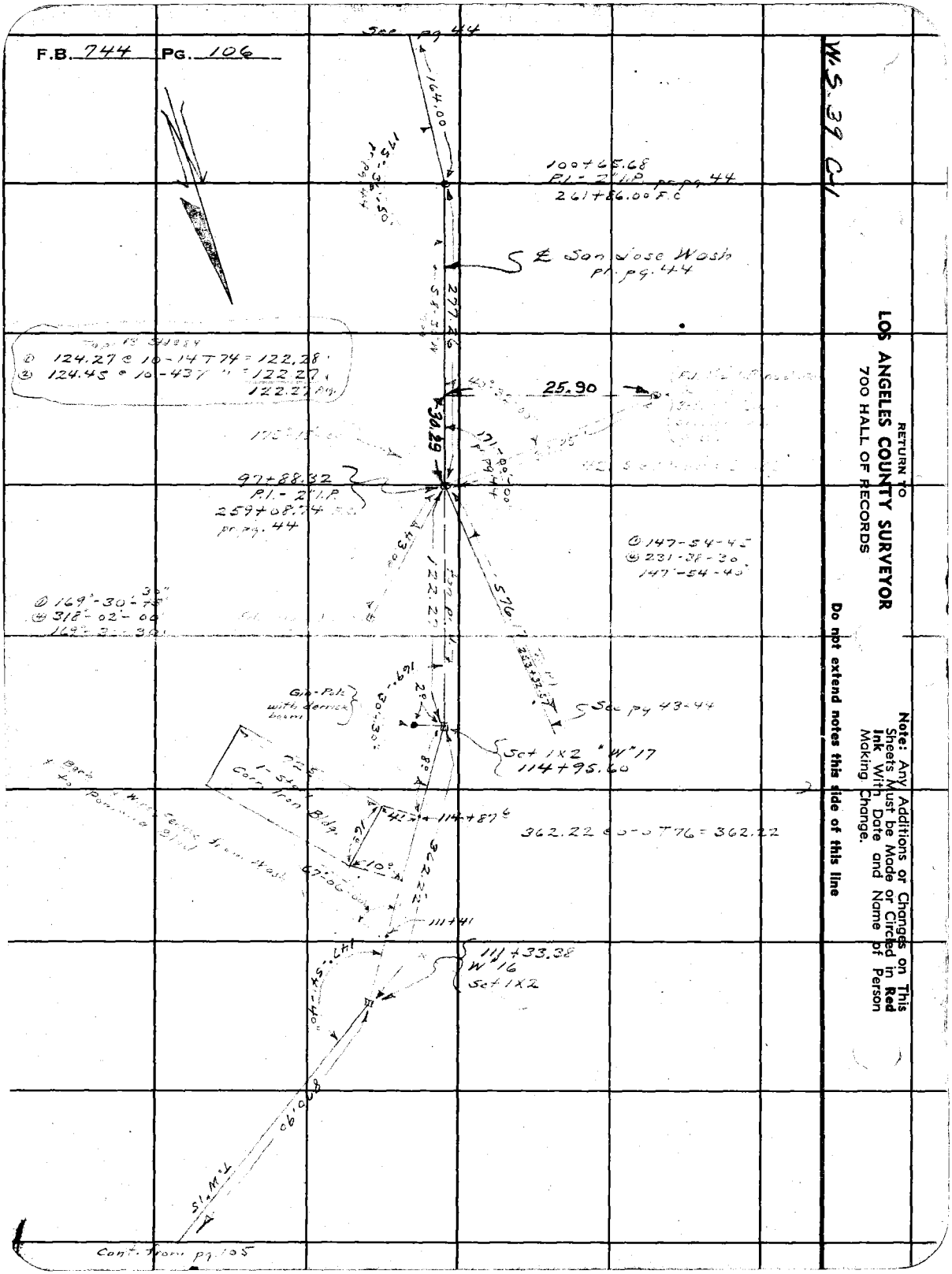

Notes Ck'd by D. M. Finley	Survey of Valley Blvd	F.B. 744 Pg. 107
Map No. B-1419-3	W. O. 8199 Tape No. 076 St'd 76 °F	
Office Work C.W. Cox	Surveyed by A. N. HELLSTROM	
Checked D. M. Finley	Notes A.N.H. Date 4-1-38	
Date MAR '43	Indexed	

Location of Improvements along Pomona Blvd from S.P.R.R tracks to San Jose Wash.

pgs. 107-116

Note: Any Additions or Changes on This Sheets Must be Made or Circled in Red Ink With Date and Name of Person Making Change.

Do not extend notes this side of this line

RETURN TO
LOS ANGELES COUNTY SURVEYOR
700 HALL OF RECORDS

FORM 247 5M 10-37

RETURN TO
LOS ANGELES COUNTY SURVEYOR
700 HALL OF RECORDS

Note: Any Additions or Changes on This Sheets Must be Made or Circled in **Red Ink** With Date and Name of Person Making Change.

Do not extend notes this side of this line

Cont. from pg. 80

F.B. 744 Pg. 108

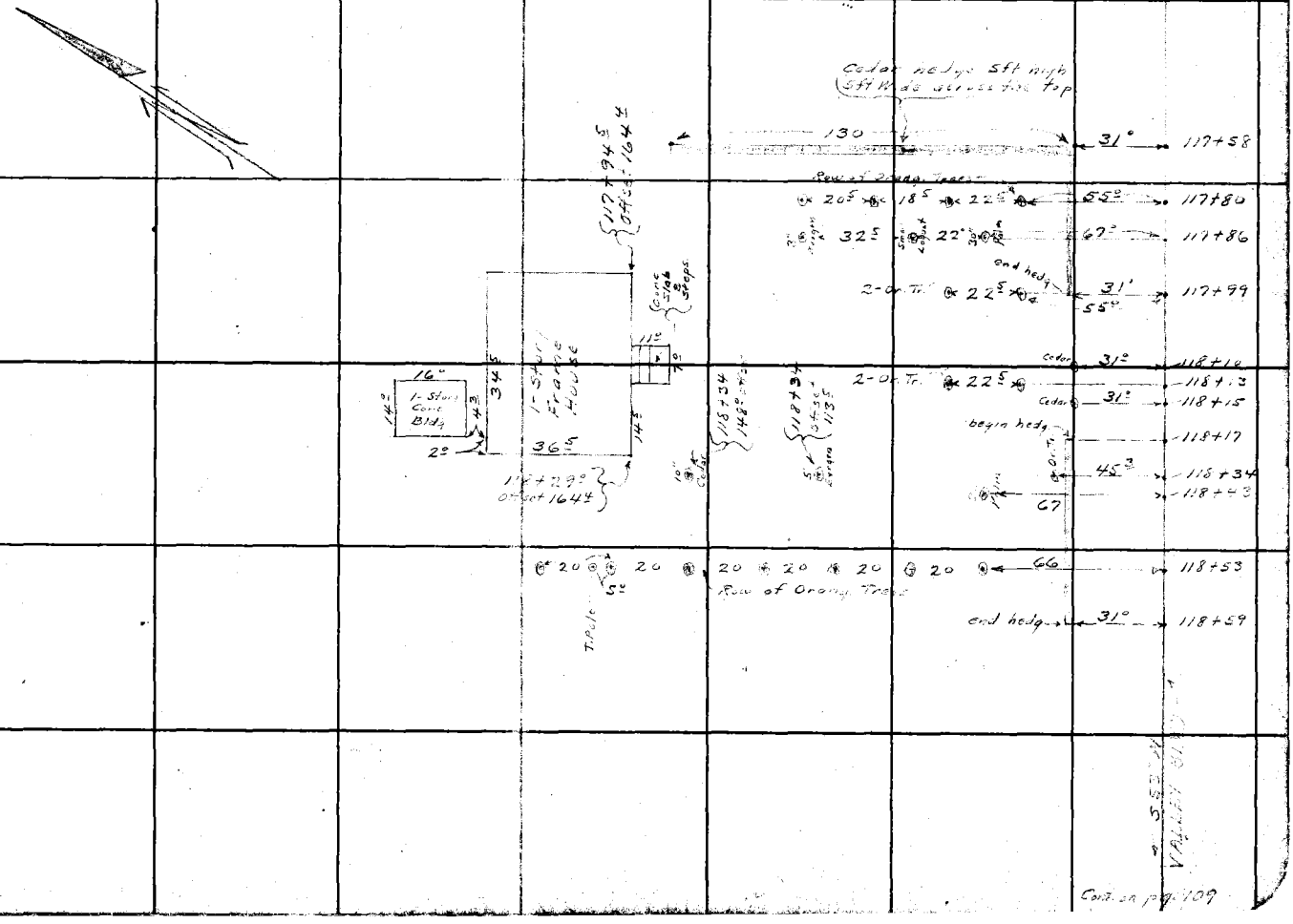

Notes Ck'd by D. M. Finley	Survey of Valley Blvd.	F.B. 744 PG. 109
Map No. B-1419-3	W. O. 8199 Tape No. 076 St'd 76°F.	
Office Work C. W. Cox	Surveyed by A. N. HELLSTROM	
Checked D. M. Finley	Notes A. N. H Date 4-1-38	
Date MAR '43	Indexed	

Cont. on pg. 110

125+65.5 — 29° — P. pole

125+63.5 — 377.0 — 4" Water pipe vert. riser

125+55.0 — 89.5 to Well hole — 4" Water Well Casing with single cyl. engine mounted on skid

123+60 — 29° — P. pole

121+54 — 29° — P. pole

40.3

Frame House 122 — 4° from end of bldg to Well hole

121+23.5 — 41.3 — 30

553°W

Fence — Wire — Fence — Fence Cor — Park

121+05 — 34° — 99°-50'-00" — odd Row Walnuts — 29 — 34 — 43

120+83.5 — 55.5 — 50 — 25 — 25 — 25 — 5th Row of Walnuts

90°

4th

Walnut Grove - 50 ft Cntrs.

3rd

119+51 — 29° — P. pole

2nd

118+83 — 55.5 — 50 — 50 — 50 — 1st Row of Walnuts

90°

Cont. from pg. 108

Note: Any Additions or Changes on This Sheet Must be Made or Circled in Red Ink With Date and Name of Person Making Change.

Do not extend notes this side of this line

RETURN TO
LOS ANGELES COUNTY SURVEYOR
700 HALL OF RECORDS

FORM 247 10M 11-38

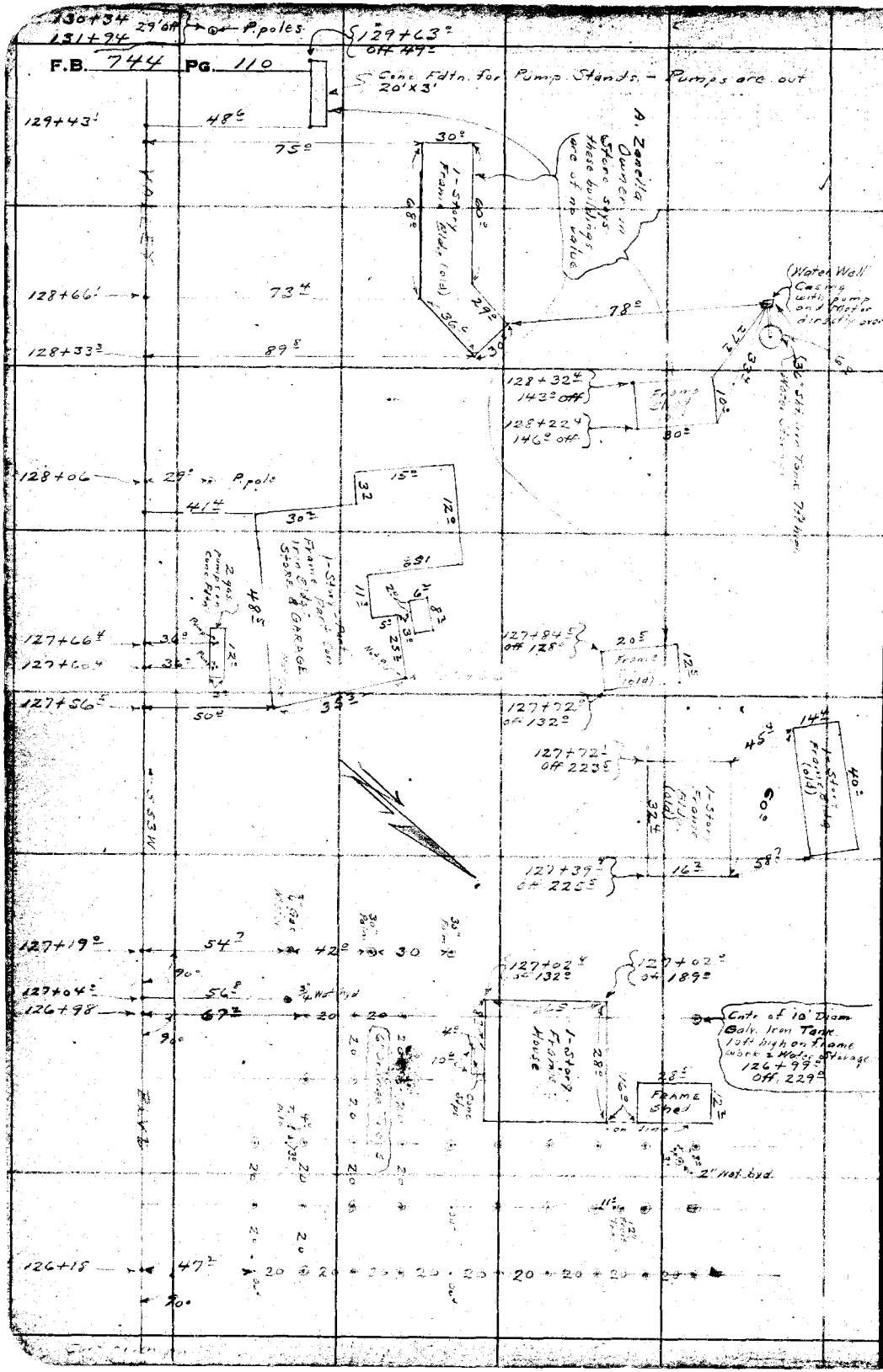

RETURN TO
LOS ANGELES COUNTY SURVEYOR
700 HALL OF RECORDS

Do not extend notes this side of this line

Note: Any Additions or Changes on This Sheet Must be Made or Circled in Red Ink With Date and Name of Person Making Change.

Notes Ck'd by D. M. Finley	Survey of VALLEY BLVD.	F.B. 744 Pg. 111
Map No. B-1419-4	W. O. 8199 Tape No. 046 St'd 26 of	
Office Work C.W. Cox	Surveyed by A. N. HELLSTROM	
Checked D. M. Finley	Notes A.N.H. Date 6-22-38	
Date MAR 43	Indexed 9-30-38	

W.S. 39A-2



Note: Any Additions or Changes on this Sheets Must be Made or Circled in Red Ink With Date and Name of Person Making Change.

Do not extend notes this side of this line

RETURN TO
LOS ANGELES COUNTY SURVEYOR
700 HALL OF RECORDS

FORM 247 5M 10-37

F.B. 744 PG. 112

W.S. 37 B-2

Cont. on pg. 113

Cont. from pg. 111

RETURN TO
LOS ANGELES COUNTY SURVEYOR
700 HALL OF RECORDS

Note: Any Additions or Changes on This Sheets Must be Made or Circled in Red Ink With Date and Name of Person Making Change.

Do not extend notes this side of this line

Notes Ck'd by D. M. Finley	Survey of [illegible]
Map No. B-1419-3	W. O. 8199 Tape No. St'd °F.
Office Work C.W. Cox.	Surveyed by A. N. HELLSTROM
Checked D. M. Finley	Notes A.N.H. Date [illegible]
Date MAR '42	Indexed 9-19-38

F.B. 744 PG. 113

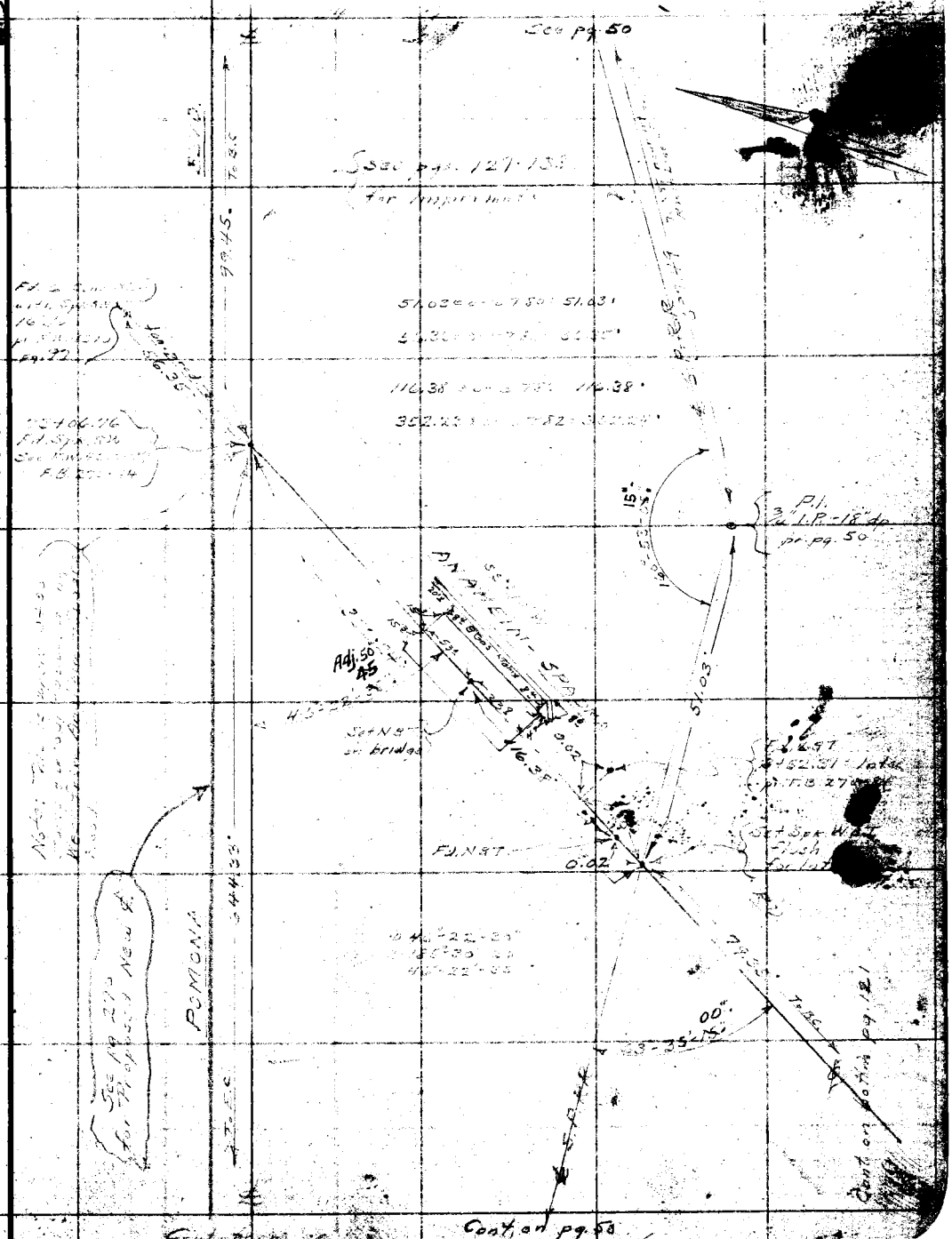

Note: Any Additions or Changes on This Sheet Must be Made or Circled in Red Ink With Date and Name of Person Making Change.

Do not extend notes this side of this line

RETURN TO
LOS ANGELES COUNTY SURVEYOR
700 HALL OF RECORDS

FORM 247 10M 11-35

RETURN TO
LOS ANGELES COUNTY SURVEYOR
700 HALL OF RECORDS

Note: Any Additions or Changes on This Sheet Must be Made or Circled in Red Ink With Date and Name of Person Making Change.

Do not extend notes this side of this line

W.S. 39 B-2

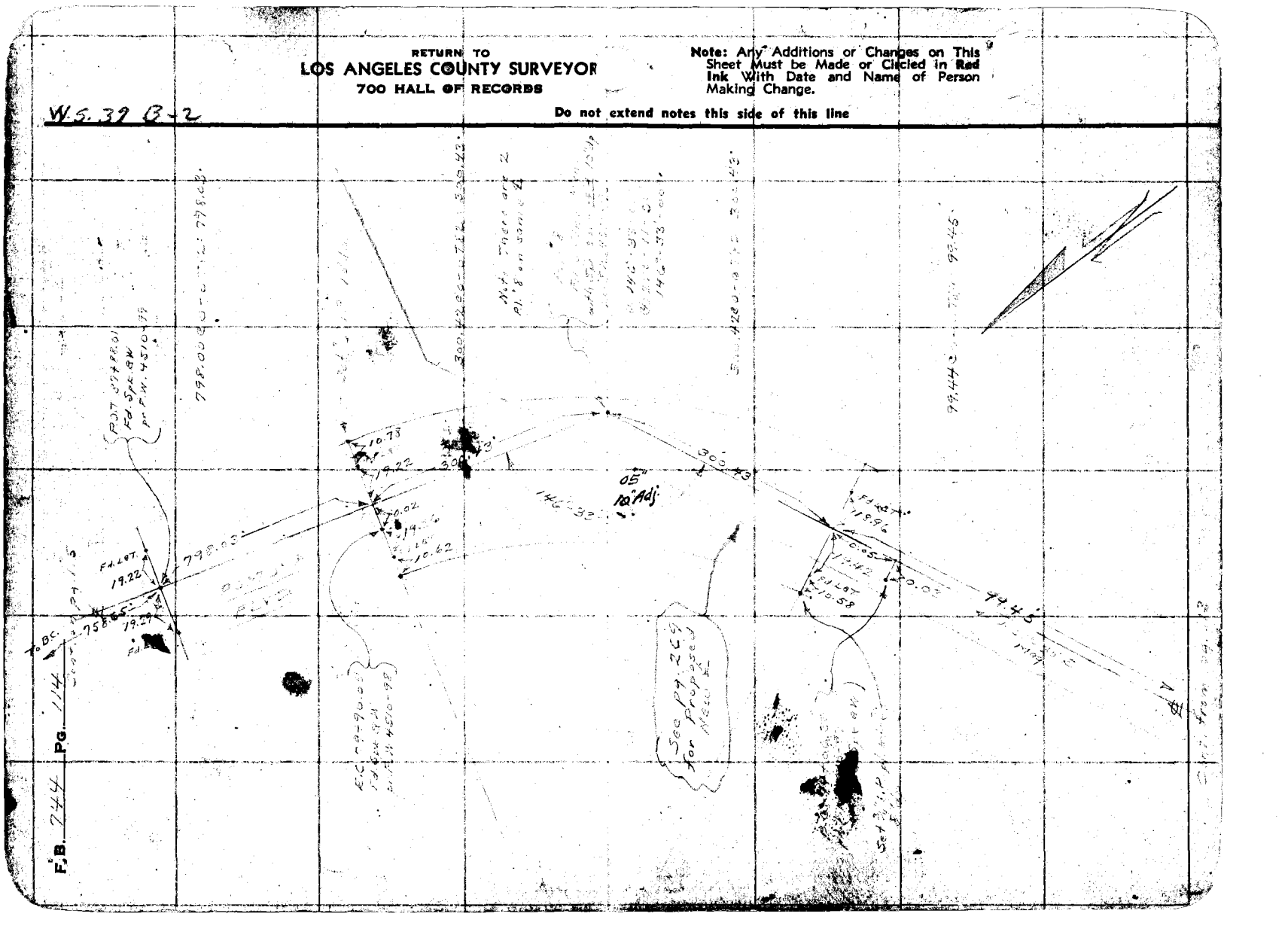

Notes Ck'd by D. M. Finley	Survey of
Map No. B-1419-3	W. O. 8190 Tape No. 046 St'd 76 °F.
Office Work C. W. Cox	Surveyed by A. N. HELLSTROM
Checked D. M. Finley	Notes A. M. H. Date 6-23-38
Date MAR '46	Indexed

F.B. PG. 115

WS 31 B-2

Note: Any Additions or Changes on This Sheet Must be Made or Circled in Red Ink With Date and Name of Person Making Change.

Do not extend notes this side of this line

RETURN TO
LOS ANGELES COUNTY SURVEYOR
750 HALL OF RECORDS

FORM 247 10M 11-35

F.B. 244 PG. 116

Cont. on Pg. 117

W.S. 37 B

Cont. from pg. 115

RETURN TO
LOS ANGELES COUNTY SURVEYOR
700 HALL OF RECORDS

Note: Any Additions or Changes on This Sheet Must be Made or Circled in Red Ink With Date and Name of Person Making Change.

Do not extend notes this side of this line

Notes Ck'd by D. M. Finley	Survey of [illegible]
Map No. B-1419-3	W. O. [illegible] Tape No. 346 St'd 76°F
Office Work C.W. Cox	Surveyed by A. N. HELLSTROM
Checked D. M. Finley	Notes A.N.H. Date [illegible]
Date MAR '43	Indexed [illegible]

F.B. [illegible] PG [illegible]

W.S. 39C-2

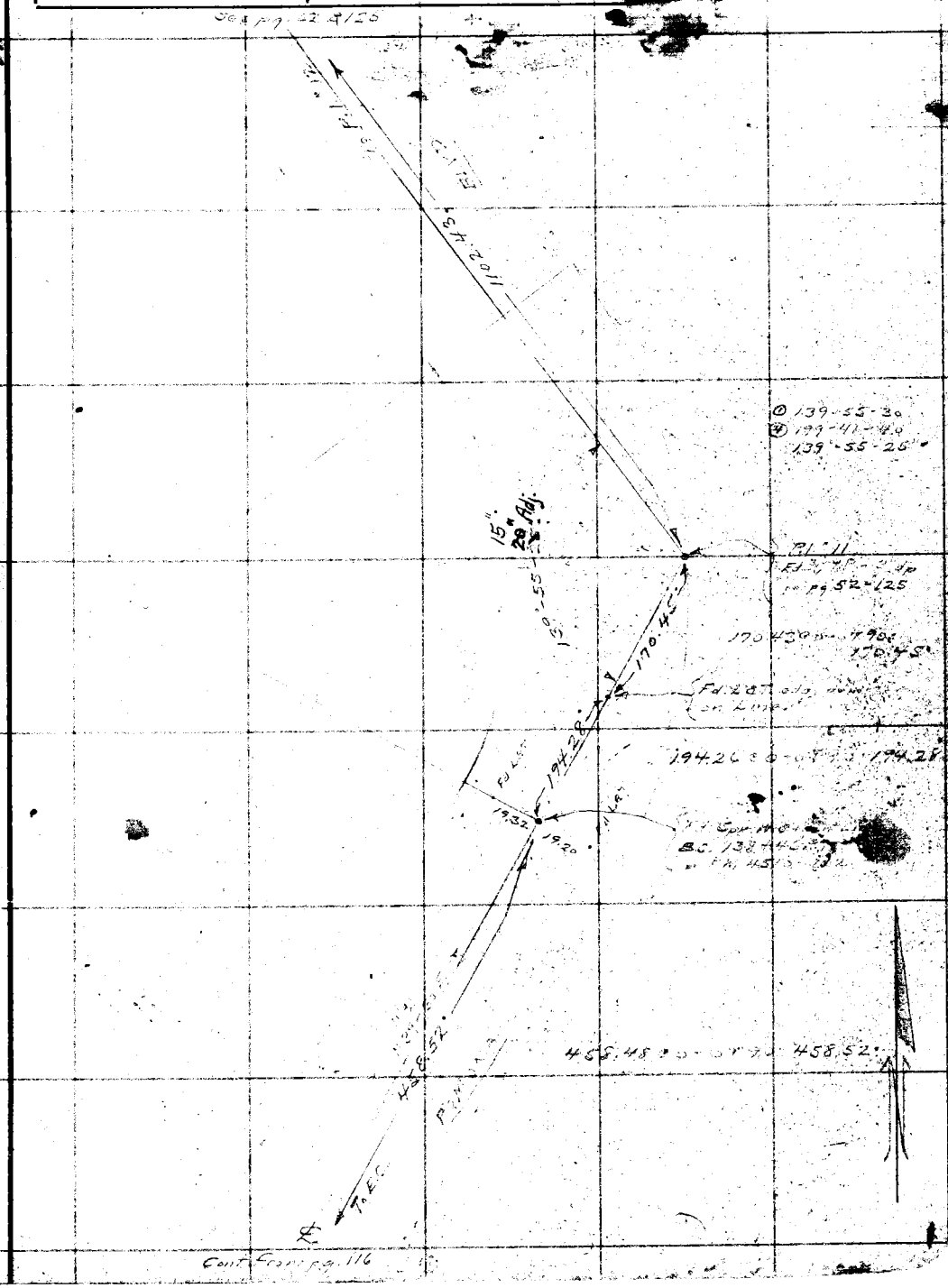

Cont. from pg. 116

Note: Any Additions or Changes on This Sheet Must be Made or Circled in Red Ink With Date and Name of Person Making Change.

Do not extend notes this side of this line

RETURN TO
LOS ANGELES COUNTY SURVEYOR
700 HALL OF RECORDS

FORM 247 10M 11-35

RETURN TO
LOS ANGELES COUNTY SURVEYOR
700 HALL OF RECORDS

Note: Any Additions or Changes on This Sheet Must be Made or Circled in **Red Ink** With Date and Name of Person Making Change.

Do not extend notes this side of this line

F.B. 2111 PG. 115

Notes Ck'd by D. M. Finley	Survey of [illegible]
Map No. B-1419-4	W. O. [illegible] Tape No. 046 St'd 76 °F.
Office Work C.W. Cox	Surveyed by A. N. HELLSTROM
Checked D. M. Finley	Notes [illegible] Date [illegible]
Date MAR '43	Indexed [illegible]

F.B. [illegible] PG. [illegible]

① 178°-56'-20"
② 355°-45'-20"
178°-56'-20"

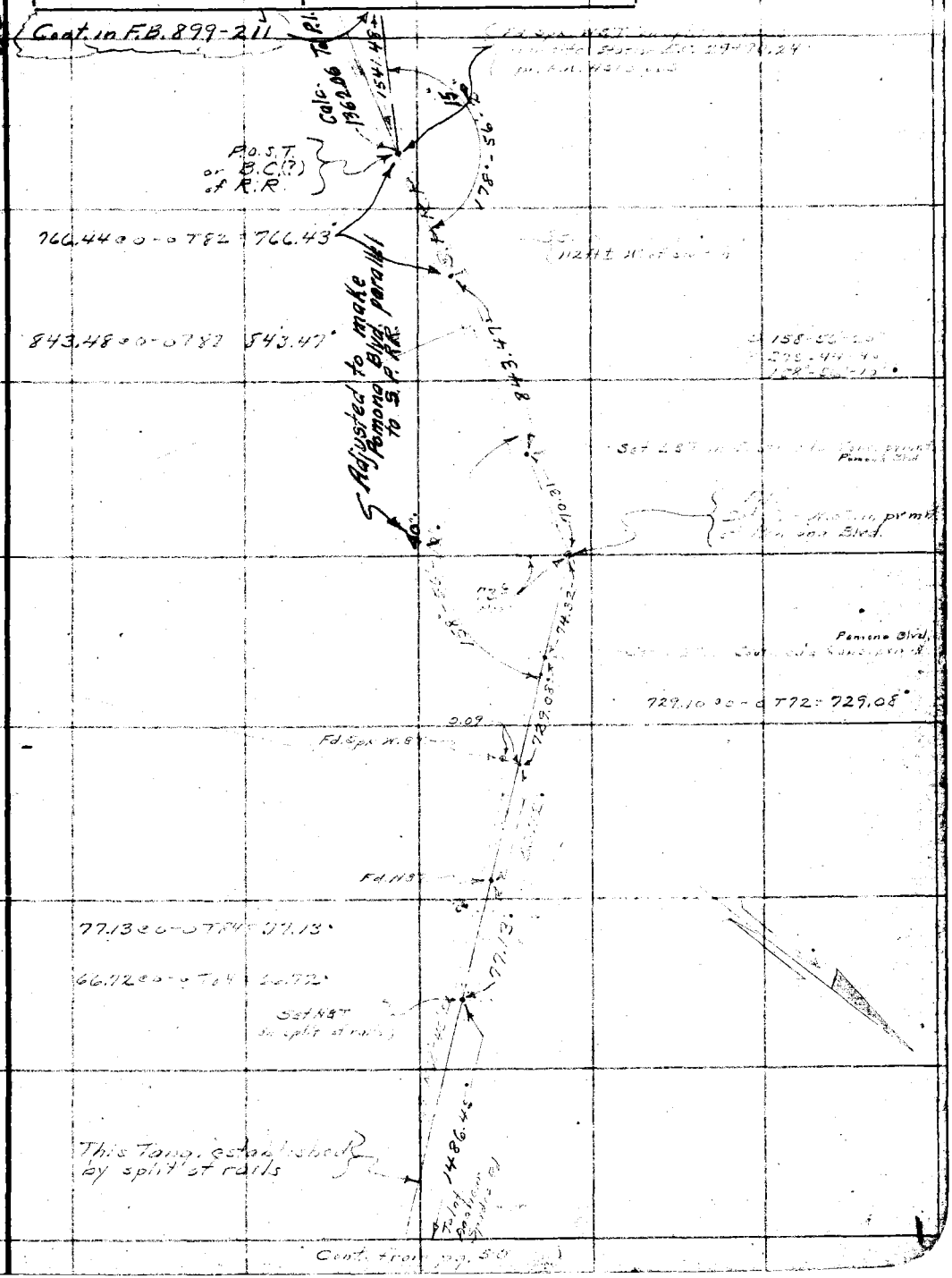

Note: Any Additions or Changes on This Sheet Must be Made or Circled in Red Ink With Date and Name of Person Making Change.

Do not extend notes this side of this line

RETURN TO
LOS ANGELES COUNTY SURVEYOR
700 HALL OF RECORDS

FORM 247 10M 11-38

RETURN TO
LOS ANGELES COUNTY SURVEYOR
700 HALL OF RECORDS

Note: Any Additions or Changes on This Sheet Must be Made or Circled in **Red Ink** With Date and Name of Person Making Change.

Do not extend notes this side of this line

F.B. 744 PG. 130

W.S. 38E-2

Notes Ck'd by D. M. Finley	Survey of VALLEY BLVD.
Map No. B-1419-3	W. O. 8199 Tape No. 26 St'd 76 °F.
Office Work C.W. Cox.	Surveyed by A. N. HELLSTROM
Checked D. M. Finley	Notes A.M.H. Date 6-23-38
Date MAR '43	Indexed

F.B. 744 PG. 121

Note: Any Additions or Changes on This Sheet Must be Made or Circled in Red Ink With Date and Name of Person Making Change

Do not extend notes this side of this line

RETURN TO
LOS ANGELES COUNTY SURVEYOR
700 HALL OF RECORDS

FORM 247 10M 11-38

RETURN TO
LOS ANGELES COUNTY SURVEYOR
700 HALL OF RECORDS

Note: Any Additions or Changes on This Sheet Must be Made or Circled in **Red Ink** With Date and Name of Person Making Change.

Do not extend notes this side of this line

F.B. 244 PG. 122

Notes Ck'd by D. M. Finley	Survey of VALLEY BLVD.
Map No. B-1419-3	W. O. 8199 Tape No. 13 St'd 84°F.
Office Work C.W. Cox	Surveyed by A. N. HELLSTROM
Checked D. M. Finley	Notes A.N.H. Date 6-30-38
Date MAR '42	Indexed

F.B. 744 PG. 123

W.S. 39 B-

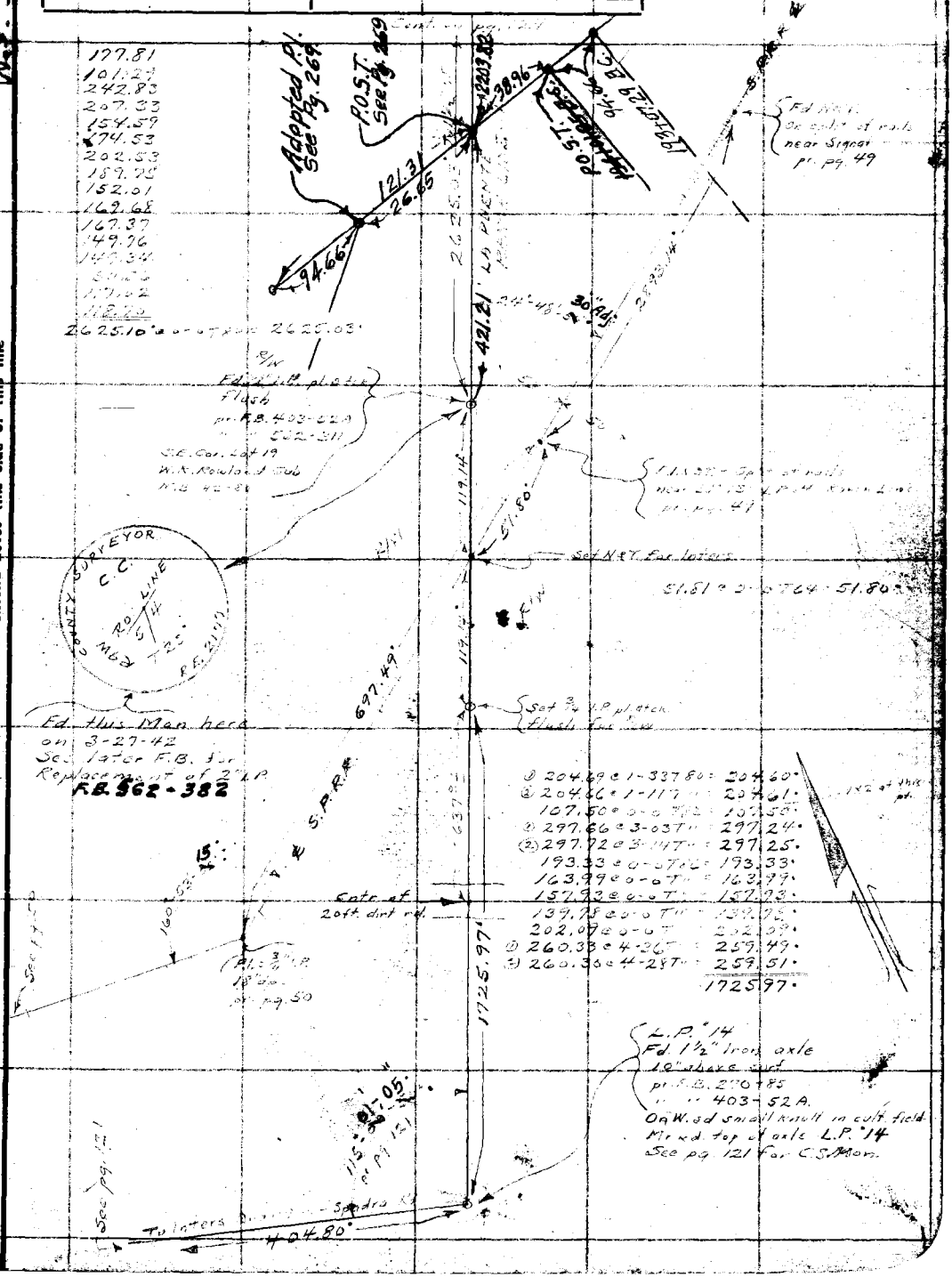

Note: Any Additions or Changes on This Sheet Must be Made or Circled in Red Ink With Date and Name of Person Making Change.

Do not extend notes this side of this line

RETURN TO
LOS ANGELES COUNTY SURVEYOR
700 HALL OF RECORDS

FORM 247 10M 11-35

RETURN TO
LOS ANGELES COUNTY SURVEYOR
700 HALL OF RECORDS

Note: Any Additions or Changes on This Sheet Must be Made or Circled in Red Ink With Date and Name of Person Making Change.

Do not extend notes this side of this line

WS 328-2

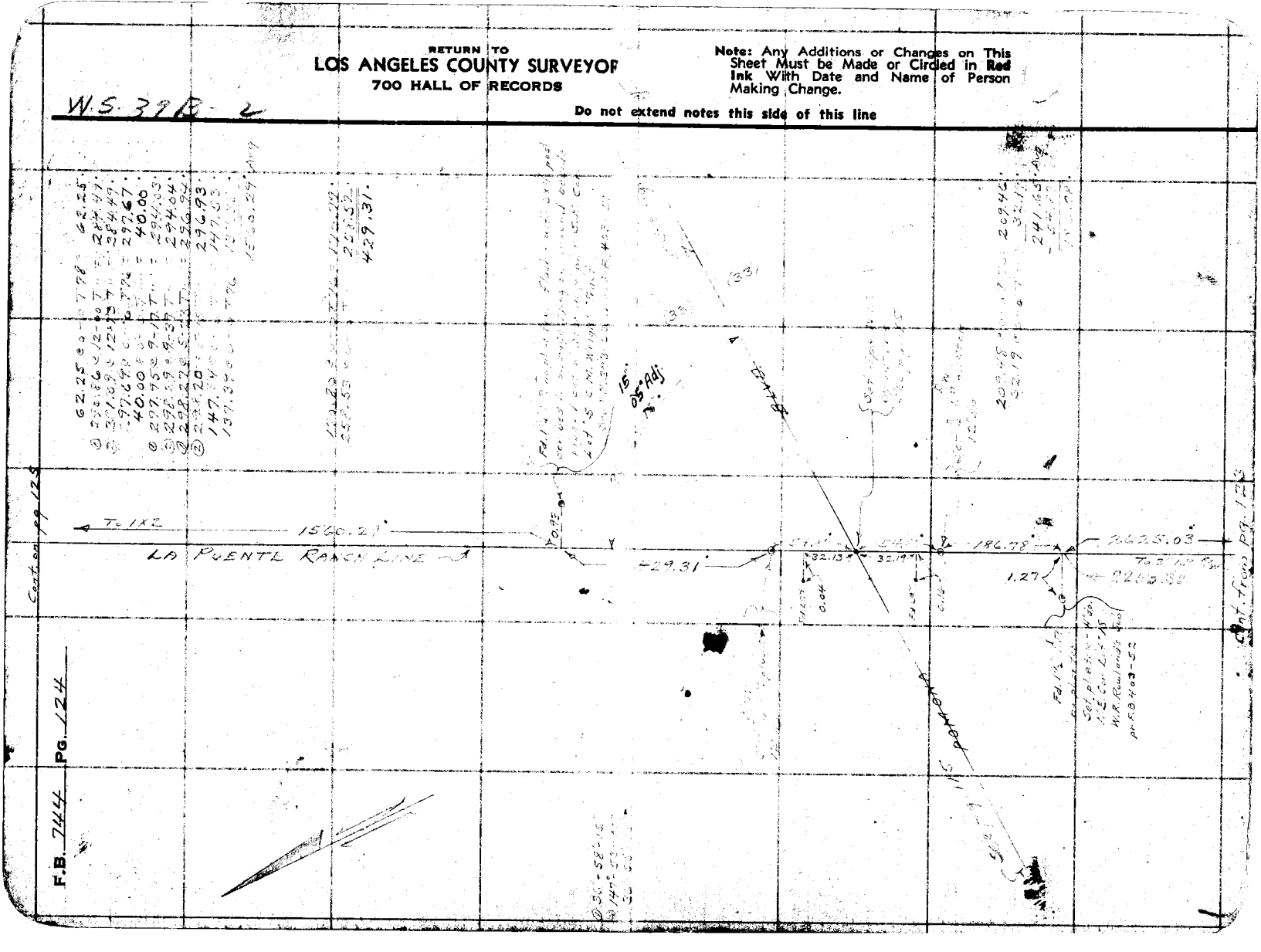

Notes Ck'd by D. M. Finley	Survey of VALLEY BLVD
Map No. B-1419-3	W. O. 8199 Tape No. 13 St'd 77 °F.
Office Work C.W. Cox	Surveyed by A. N. HELLSTROM
Checked D. M. Finley	Notes A.M.M. Date
Date MAR 40	Indexed

F.B. 714 PG. 125

W.O. 8199-3

Note: Any Additions or Changes on This Sheet Must be Made in Red Ink With Date and Name of Person Making Change.

Do not extend notes this side of this line

RETURN TO
LOS ANGELES COUNTY SURVEYOR
700 HALL OF RECORDS

FORM 247 10M 11-38

RETURN TO
LOS ANGELES COUNTY SURVEYOR
700 HALL OF RECORDS

Note: Any Additions or Changes on This Sheet Must be Made or Circled in Red Ink With Date and Name of Person Making Change.

Do not extend notes this side of this line

W.S. 396+2

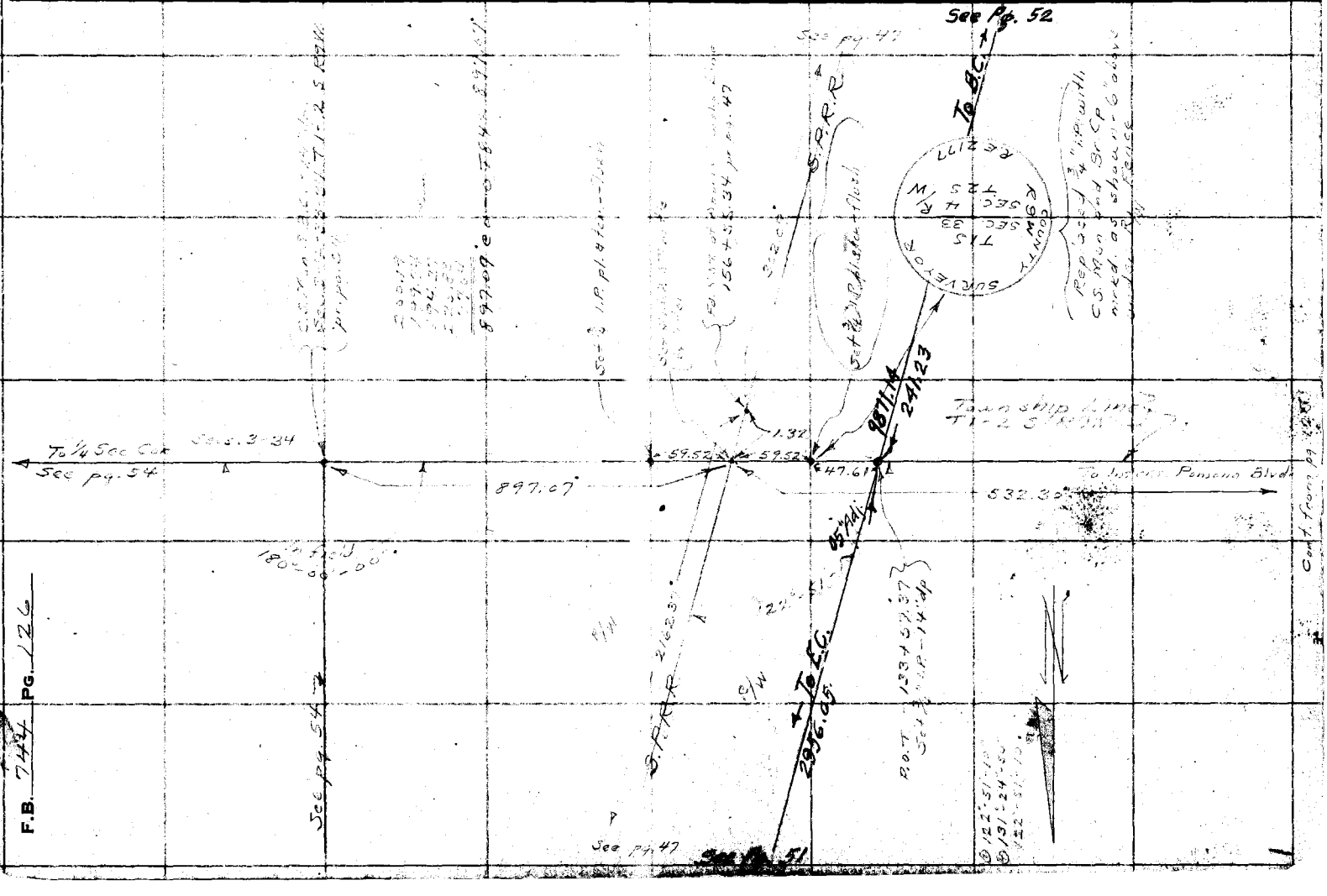

Notes Ck'd by D. M. Finley	Survey of Valley Blvd.
Map No. B-1419-3	W. O. 8199 Tape No. St'd °F.
Office Work C. W. Cox	Surveyed by A. N. HELLSTROM
Checked D. M. Finley	Notes E.S.T. Date 6-27-38
Date	Indexed 9-19-38

F.B. 744 PG. 127

Note: This Stationing is per Road Dep. in F.W. 4510

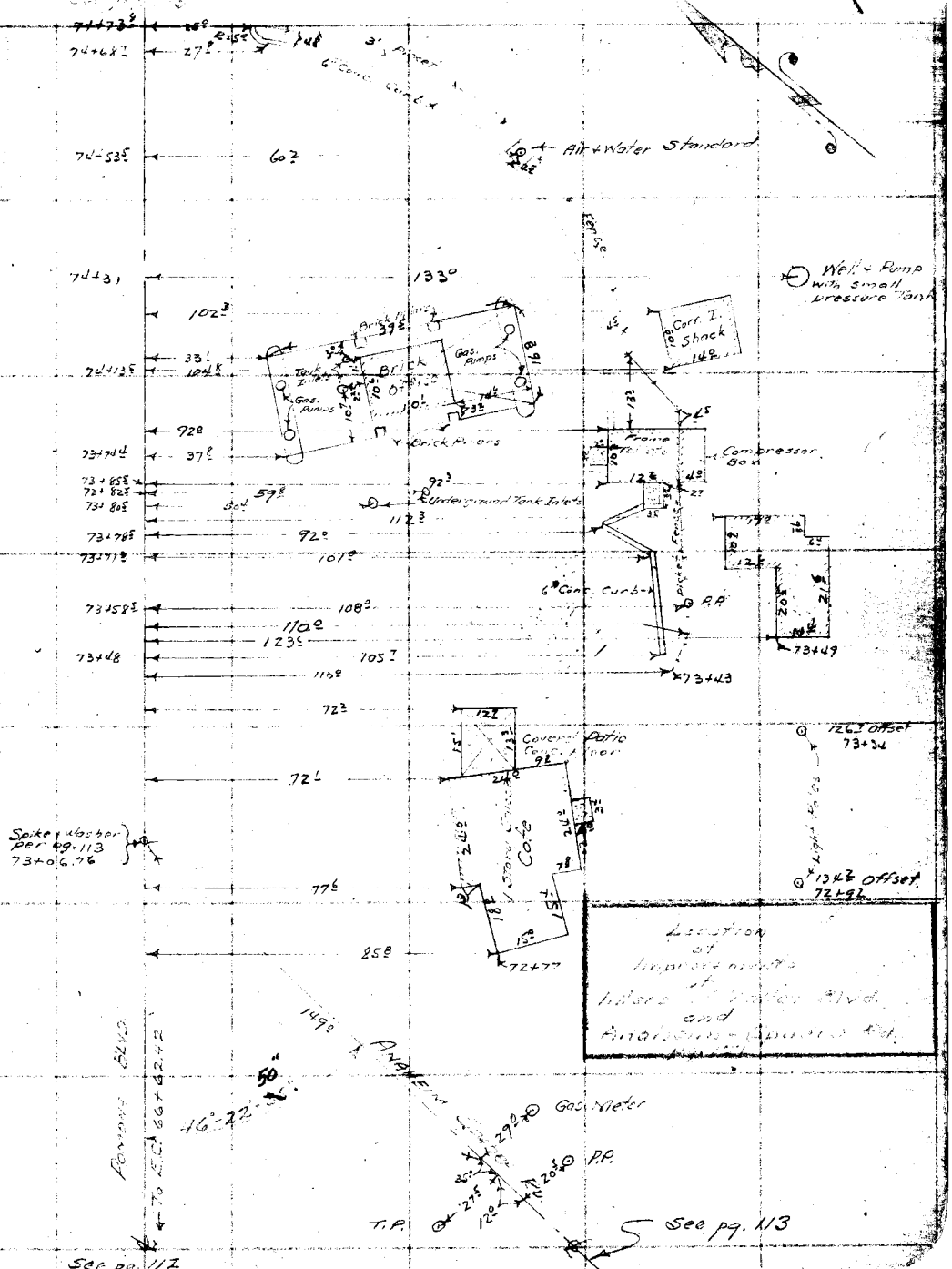

Note: Any Additions or Changes on This Sheet Must be Made or Circled in Red Ink With Date and Name of Person Making Change.

Do not extend notes this side of this line

RETURN TO
LOS ANGELES COUNTY SURVEYOR
700 HALL OF RECORDS

FORM 247 10M 11-35

F.B. 744 PG. 128

Cont. on Next pg. 129



Locat...

...along
N.W. side of S.P.R.R.
from Inters. of ...
West of Collins Ave. to
Inters. Anaheim Spadra Rd.
pgs. 128-138

RETURN TO
LOS ANGELES COUNTY SURVEYOR
700 HALL OF RECORDS

Note: Any Additions or Changes on This Sheet Must be Made or Circled in Red Ink With Date and Name of Person Making Change.

Do not extend notes this side of this line

Notes Ck'd by D. M. Finley	Survey of [illegible]
Map No. B-1419-3	W. O. 8199 Tape No. ____ St'd ____ °F.
Office Work C. W. Cox	Surveyed by A. N. HELLSTROM
Checked D. M. Finley	Notes E.S.T. Date 6-24-38
Date MAR 43	Indexed [illegible]

F.B. [illegible] PG. ____



Note: Any Additions or Changes on This Sheet Must be Made or Circled in Red Ink With Date and Name of Person Making Change.

Do not extend notes this side of this line

RETURN TO
LOS ANGELES COUNTY SURVEYOR
700 HALL OF RECORDS

FORM 247 10M 11-35

F.B. 744 PG. 130

Cont. on Next pg. 131



Cont. from prev pg 129

RETURN TO
LOS ANGELES COUNTY SURVEYOR
700 HALL OF RECORDS

Note: Any Additions or Changes on This Sheet Must be Made or Circled in Red Ink With Date and Name of Person Making Change.

Do not extend notes this side of this line

Notes Ck'd by D. M. Finley	Survey of [illegible]
Map No. B-1419-3	W. O. [illegible] Tape No. St'd °F.
Office Work C.W. Cox.	Surveyed by A. N. HELLSTROM
Checked D. M. Finley	Notes E.S.T. Date [illegible]
Date MAR '43	Indexed [illegible]

F.B. PG.

Cont on pg. 132



Cont from pg. 130

RETURN TO
LOS ANGELES COUNTY SURVEYOR
700 HALL OF RECORDS

Note: Any Additions or Changes on This Sheet Must be Made or Circled in Red Ink With Date and Name of Person Making Change.

Do not extend notes this side of this line

FORM 247 10M 11-38

F.B. 244 PG. 132



RETURN TO
LOS ANGELES COUNTY SURVEYOR
700 HALL OF RECORDS

Note: Any Additions or Changes on This Sheet Must be Made or Circled in Red Ink With Date and Name of Person Making Change.

Do not extend notes this side of this line

Notes Ck'd by D. M. Finley	Survey of Valley Blvd
Map No. B-1419-3	W. 08199 Tape No. ____ St'd ____ °F.
Office Work C.W. Cox.	Surveyed by A. N. HELLSTROM
Checked D. M. Finley	Notes A.N.H. Date 6-26-36
Date MAR '43	Indexed A. C. Johnson

F.B. 7414 PG. 132

Cont. on pg. 134



Cont. from pg. 132

Note: Any Additions or Changes on This Sheet Must be Made or Circled in Red Ink With Date and Name of Person Making Change.

Do not extend notes this side of this line

RETURN TO
LOS ANGELES COUNTY SURVEYOR
700 HALL OF RECORDS

FORM 247 10M 11-35

F.B. 744 PG. 134

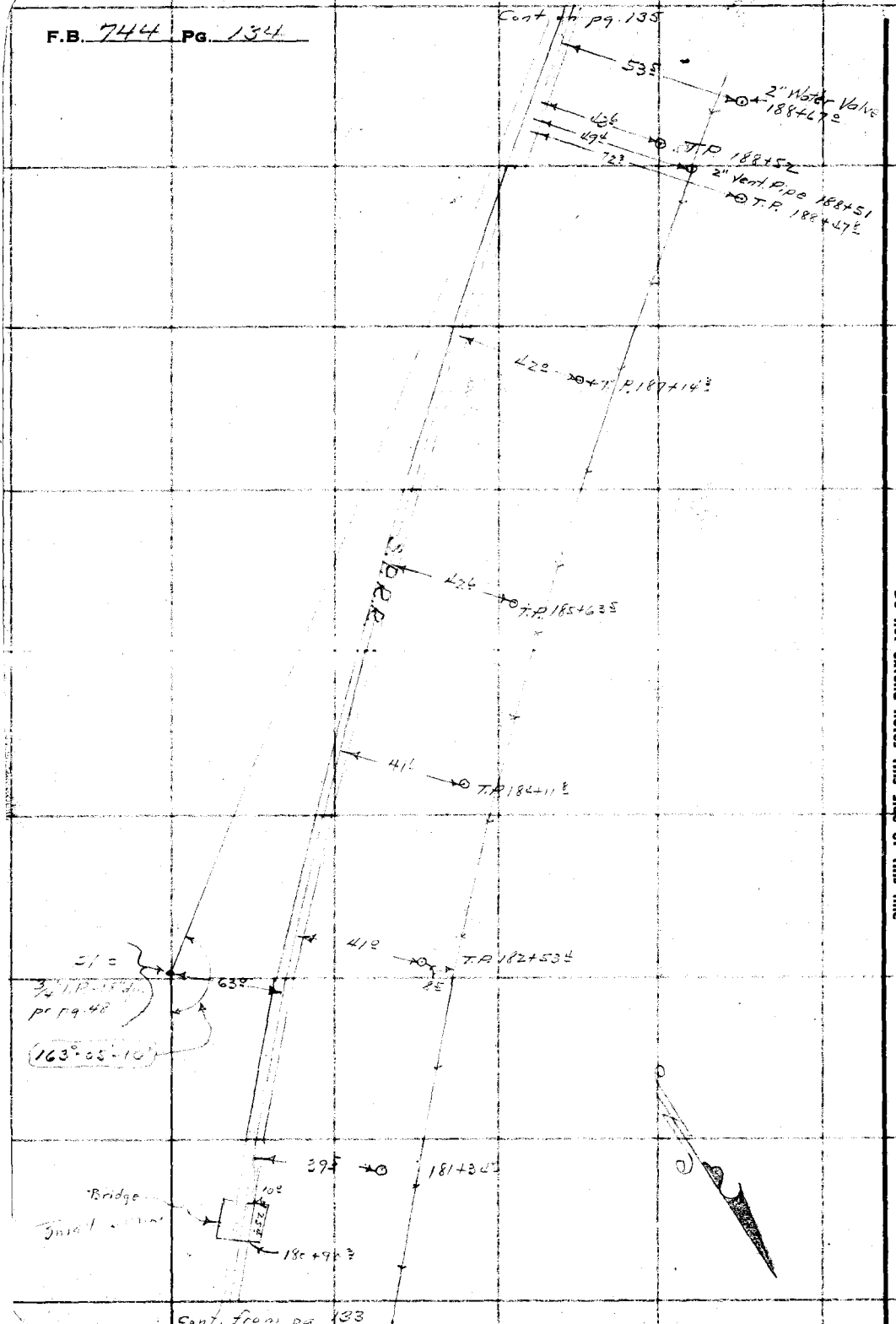

RETURN TO
LOS ANGELES COUNTY SURVEYOR
700 HALL OF RECORDS

Note: Any Additions or Changes on This Sheet Must be Made or Circled in Red Ink With Date and Name of Person Making Change.

Do not extend notes this side of this line

Notes Ck'd by D. M. Finley	Survey of [illegible]
Map No. B-1419-3	W. O. 8199 Tape No. ____ St'd ____ °F.
Office Work C.W. Cox	Surveyed by N. HELLSTROM
Checked D. M. Finley	Notes A.N.H. Date 6-20-[illegible]
Date MAR '43	Indexed A. C. Johnson

F.B. [illegible] PG. [illegible]

Cont on pg. [illegible]

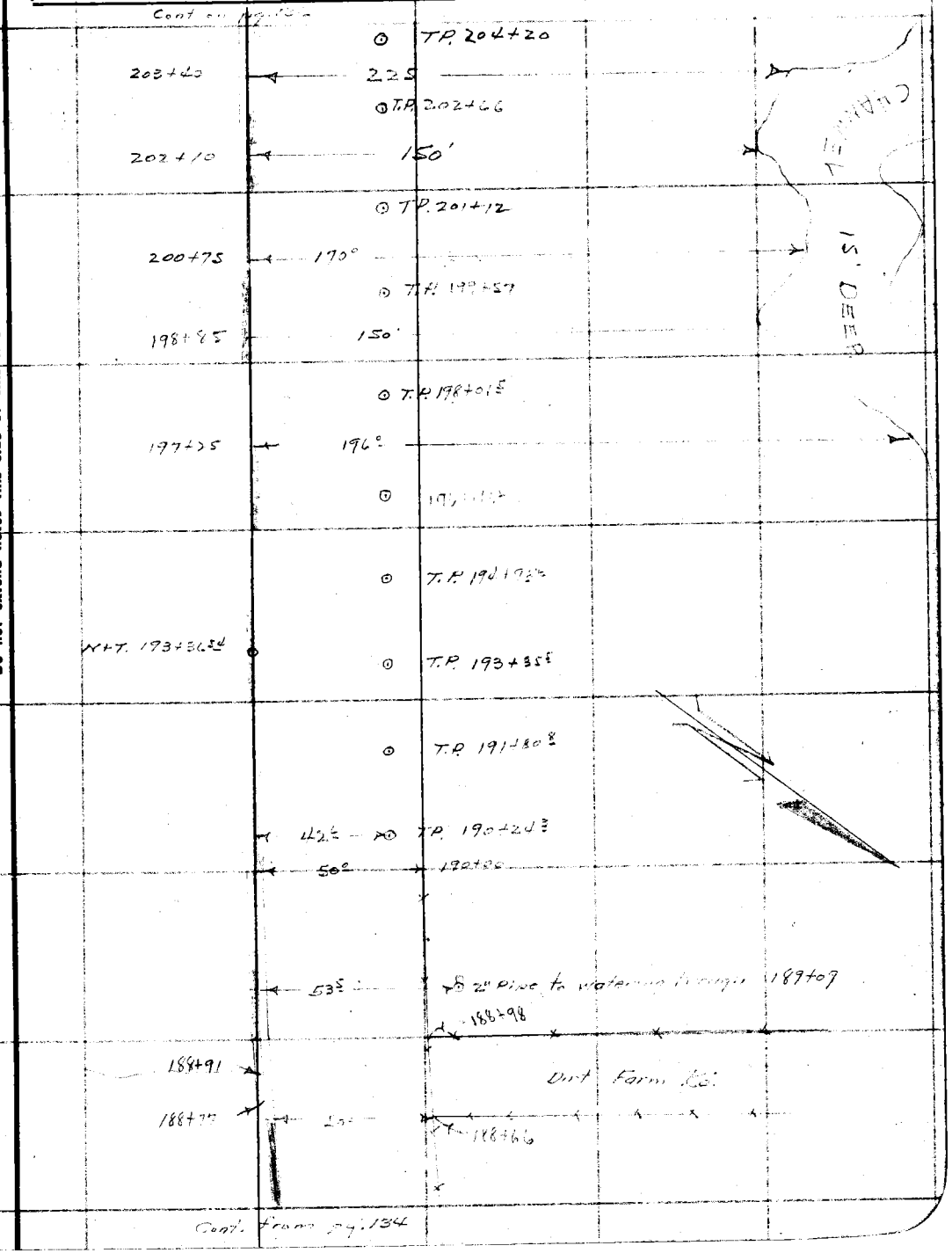

Cont. from pg. 134

Note: Any Additions or Changes on This Sheet Must be Made or Circled in Red Ink With Date and Name of Person Making Change.

Do not extend notes this side of this line

RETURN TO
LOS ANGELES COUNTY SURVEYOR
700 HALL OF RECORDS

FORM 247 10M 11-35

F.B. 744 PG. 136

Cont on pg. 137



Cont from pg. 135

RETURN TO
LOS ANGELES COUNTY SURVEYOR
700 HALL OF RECORDS

Note: Any Additions or Changes on This Sheet Must be Made or Circled in Red Ink With Date and Name of Person Making Change.

Do not extend notes this side of this line

206 00

Notes Ck'd by D. M. Finley	Survey of Valley Blvd	F.B.	Pg. 137
Map No. B-1412-3	W. O. 8192 Tape No. St'd OF		
Office Work C.W. Cox.	Surveyed by A. N. HELLSTROM		
Checked D. M. Finley	Notes Date		
Date MAR 43	Indexed		

Note: Any Additions or Changes on This Sheets Must be Made or Circled in Red Ink With Date and Name of Person Making Change.

Do not extend notes this side of this line

RETURN TO
LOS ANGELES COUNTY SURVEYOR
700 HALL OF RECORDS

FORM 247 BM 10-37

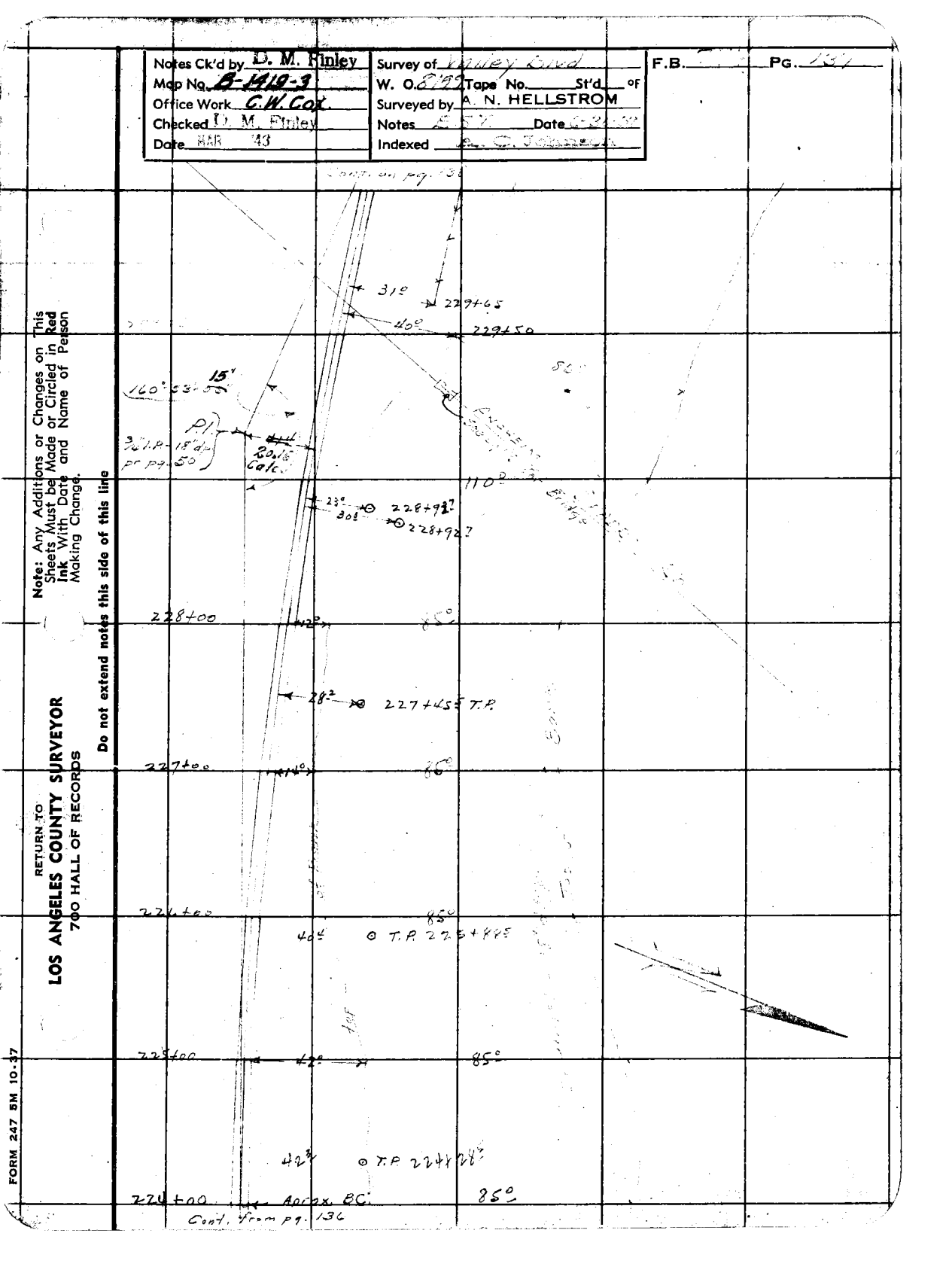

F.B. 744 PG. 138

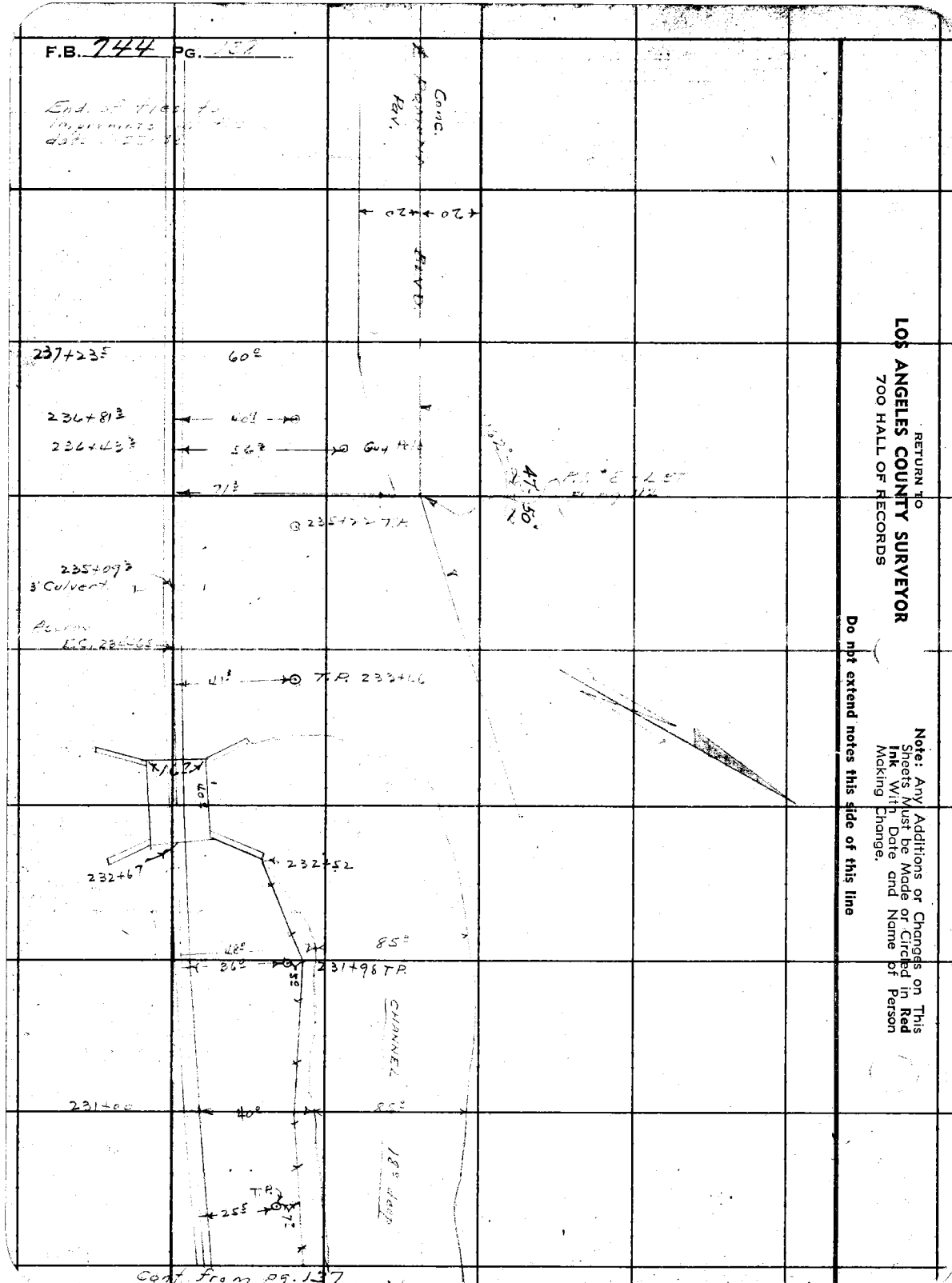

RETURN TO
LOS ANGELES COUNTY SURVEYOR
700 HALL OF RECORDS

Note: Any Additions or Changes on This Sheets Must be Made or Circled in **Red Ink** With Date and Name of Person Making Change.

Do not extend notes this side of this line

Notes Ck'd by D. M. Finley	Survey of [illegible]	F.B. 744 Pg. 139
Map No. B-1419-3	W. O. 8199 Tape No. ____ St'd ____ of	
Office Work C.W. Cox	Surveyed by A. N. HELLSTROM	
Checked D. M. Finley	Notes E.S.T. Date 8-23-38	
Date MAR '43	Indexed A. C. Johnson	

Continued pg 140

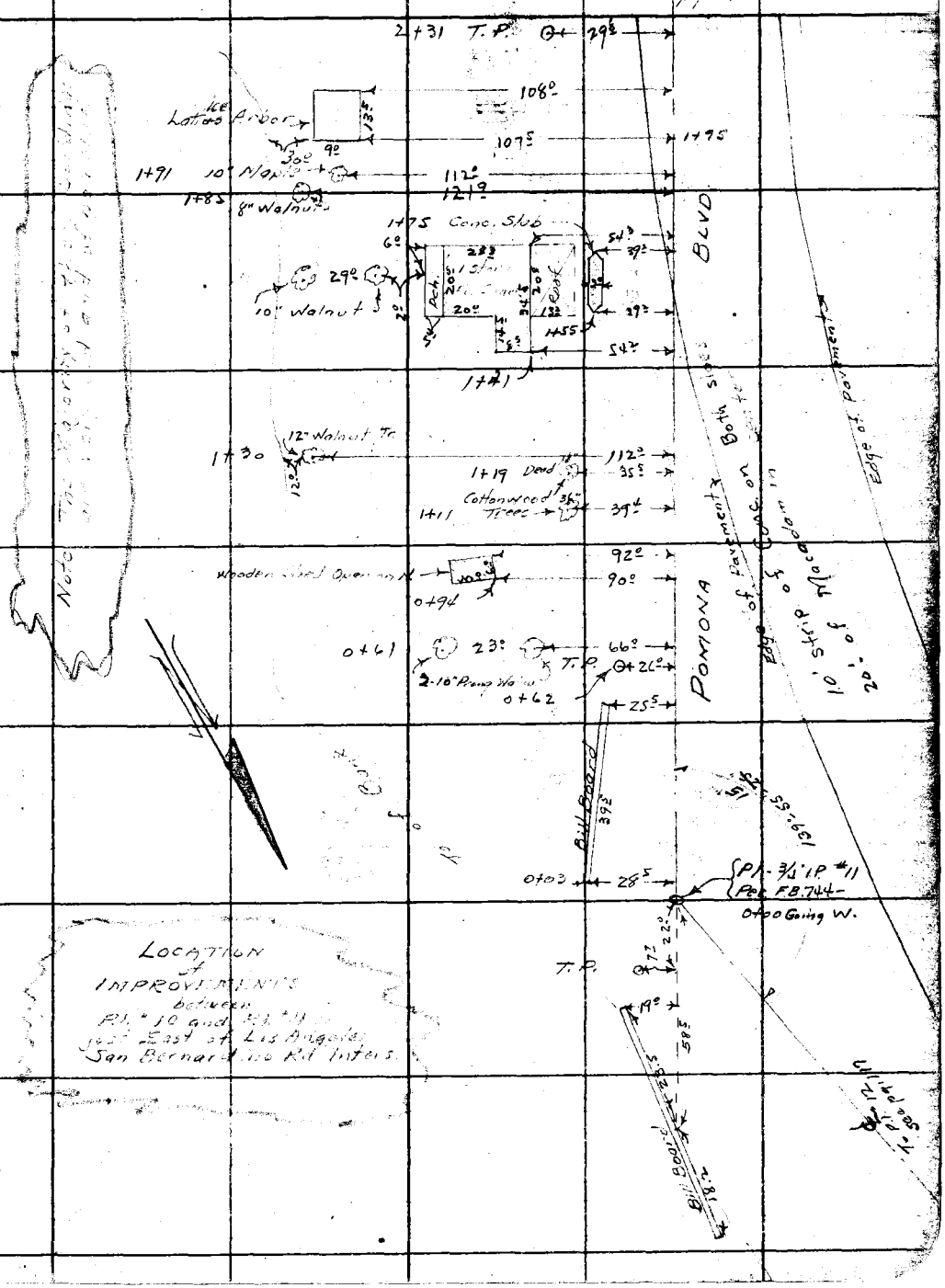

Note: Any Additions or Changes on This Sheets Must be Made or Circled in Red Ink With Date and Name of Person Making Change.

Do not extend notes this side of this line

RETURN TO
LOS ANGELES COUNTY SURVEYOR
700 HALL OF RECORDS

FORM 247 5M 10-37

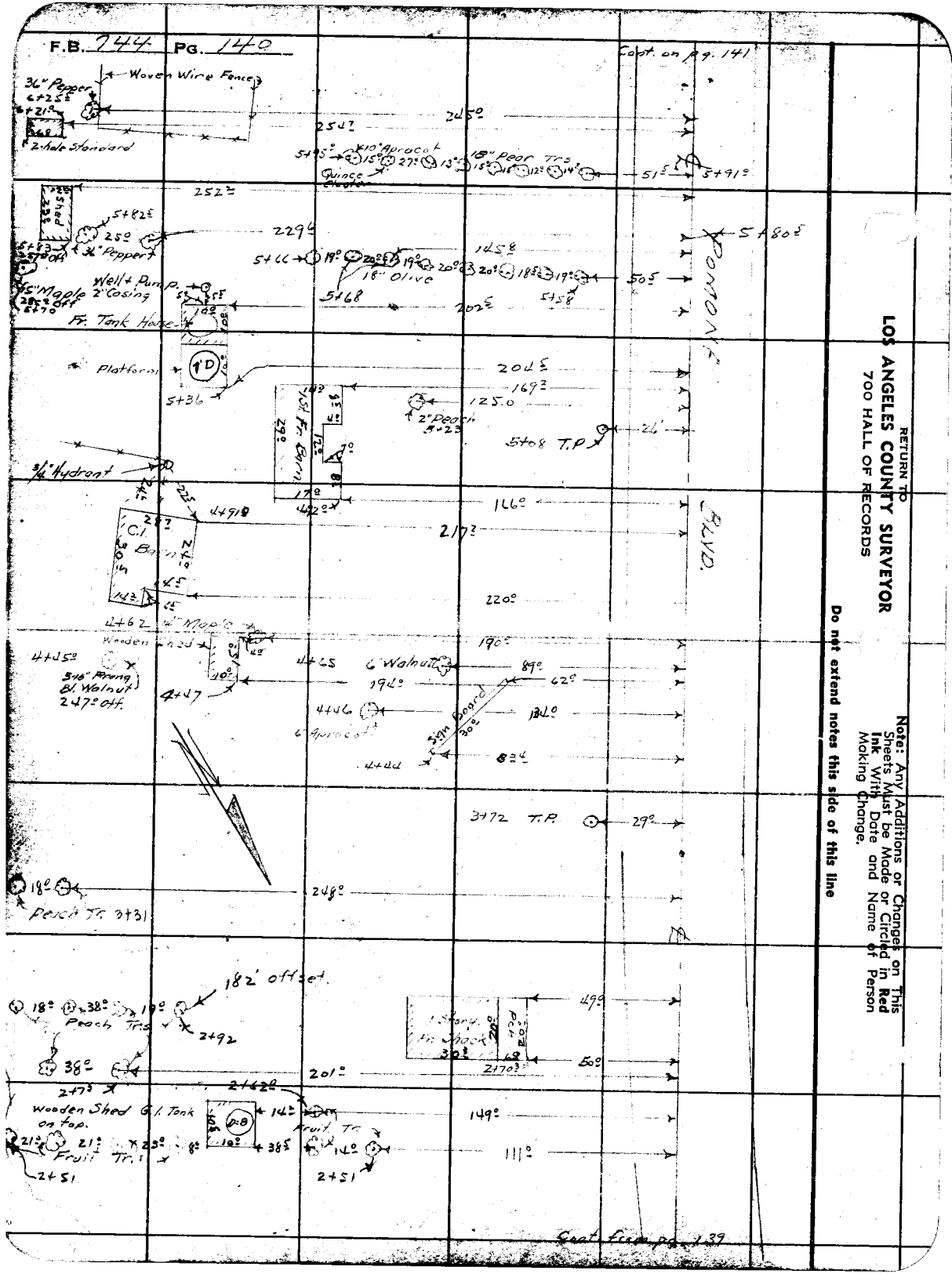

RETURN TO
LOS ANGELES COUNTY SURVEYOR
700 HALL OF RECORDS

Note: Any Additions or Changes on This Sheets Must be Made or Circled in Red Ink With Date and Name of Person Making Change.

Do not extend notes this side of this line

Notes Ck'd by D. M. Finley
Map No. A-1419-3
Office Work C.W.Cox
Checked D. M. Finley
Date MAR 43

Survey of Valley Blvd
W. O. 8199 Tape No. St'd of
Surveyed by A. N. HELLSTROM
Notes A.N.H. Date 9-1-38
Indexed

F.B. 2111 Pg. 141

Cont. on pg 142

Note: Any Additions or Changes on This Sheets Must be Made or Circled in Red Ink With Date and Name of Person Making Change.

Do not extend notes this side of this line

RETURN TO
LOS ANGELES COUNTY SURVEYOR
700 HALL OF RECORDS

FORM 247 SM 10-37



F.B. 744 Pg. 142

RETURN TO
LOS ANGELES COUNTY SURVEYOR
700 HALL OF RECORDS

Note: Any Additions or Changes on This Sheets Must be Made or Circled in Red Ink With Date and Name of Person Making Change.

Do not extend notes this side of this line

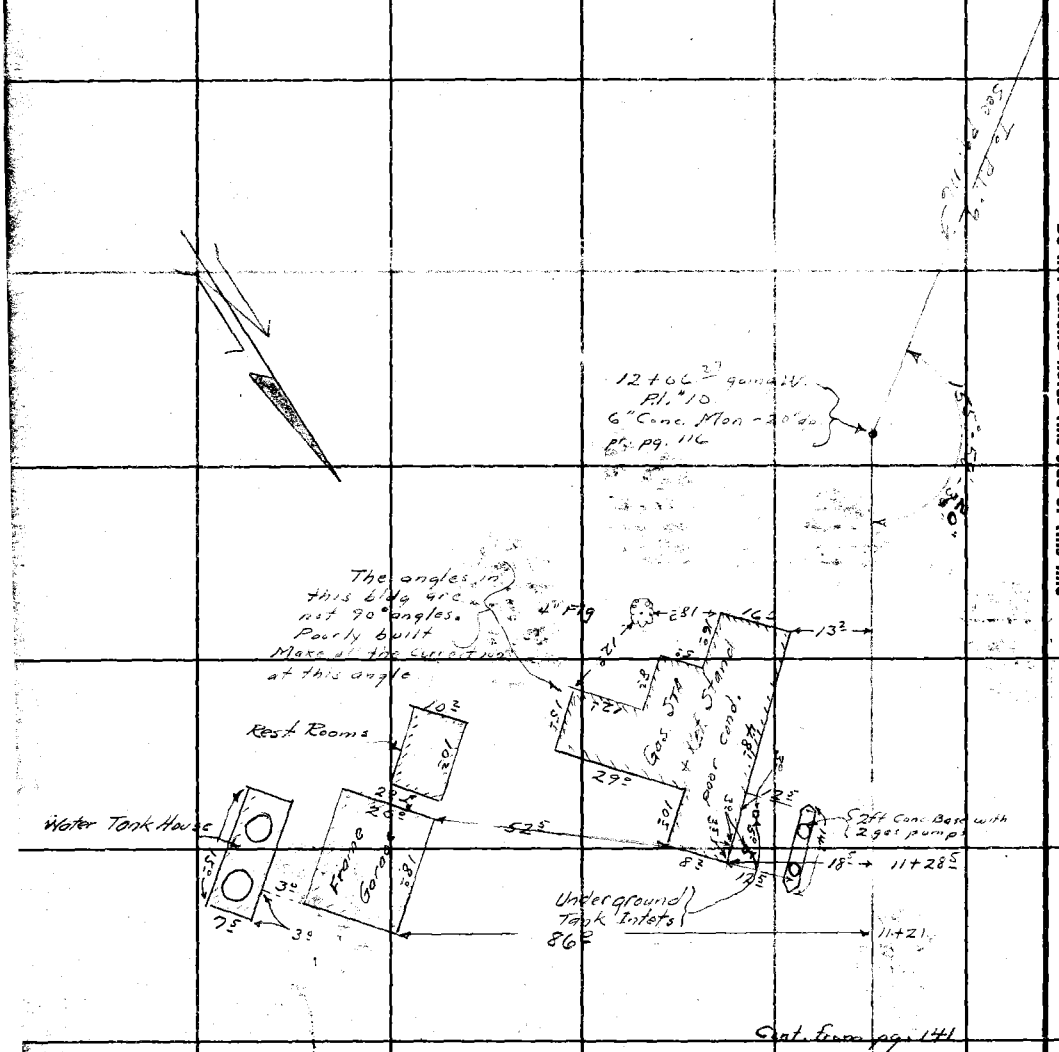

Notes Ck'd by G. M. Finley	Survey of
Map No. B-1419-3	W. O. 2192 Tape No. St'd °F.
Office Work C.W.Cox	Surveyed by A. N. HELLSTROM
Checked G. M. Finley	Notes Date
Date MAR 13	Indexed 9-19-38

F.B. 2114 Pg. 103

WLS 37 C-1

TIES TO POINTS IN SAN JOSE WASH

POSSIBLE STATIONS OF RANCHO LOS NIETOS

Note: Any Additions or Changes on This Sheet Must be Made or Circled in Red Ink With Date and Name of Person Making Change

Do not extend notes this side of this line

RETURN TO
LOS ANGELES COUNTY SURVEYOR
700 HALL OF RECORDS

FORM 247 10M 11-38

RETURN TO
LOS ANGELES COUNTY SURVEYOR
700 HALL OF RECORDS

Note: Any Additions or Changes on This Sheet Must be Made or Circled in **Red Ink** With Date and Name of Person Making Change.

Do not extend notes this side of this line



F.B. 2444 PG. 144

Notes Ck'd by D. M. Finley	Survey of
Map No. B-1419-3	W. O. 2199 Tape No. St'd °F.
Office Work C.W. Cox	Surveyed by A. N. HELLSTROM
Checked D. M. Finley	Notes Date
Date MAR 43	Indexed

F.B. 2111 Pg. 145

Note: Any Additions or Changes on This Sheet Must be Made or Circled in Red Ink With Date and Name of Person Making Change

Do not extend notes this side of this line

RETURN TO
LOS ANGELES COUNTY SURVEYOR
700 HALL OF RECORDS



FORM 247 ADM 11-38

RETURN TO
LOS ANGELES COUNTY SURVEYOR
700 HALL OF RECORDS

Note: Any Additions or Changes on This Sheet Must be Made or Circled in **Red** Ink With Date and Name of Person Making Change.

Do not extend notes this side of this line

F.B. 2444 PG. 146

Notes Ck'd by D. M. Finley	Survey of Valley, Etc.
Map No. B-1419-4	W. O. 8199 Tape No. 046 St'd 74° F.
Office Work C.W.Cox	Surveyed by A. N. HELLSTROM
Checked D. M. Finley	Notes A.N.H. Date 8-24-32
Date	Indexed 9-30-38

F.B. 744 Pg. 143 147

W.S. 39A-3

Note: Any Additions or Changes on This Sheet Must be Made or Circled in Red Ink With Date and Name of Person Making Change

Do not extend notes this side of this line

RETURN TO
LOS ANGELES COUNTY SURVEYOR
700 HALL OF RECORDS

FORM 247 10M 11-38

20°-25.07 Angle Point
Fd ¾" Iron Wagon Axle - 10" d.p.
pr. F.B. 75-136-152

P.I.
Replaced with
C.E. Monum 10"
Cap & well FB 2911-25
G. Peter 7-18-61

① 90°-06'-50"
④ 360°-27'-10"
90°-06'-50"

556.55 ... 556.55'
+ 0.23
556.76'
+ 0.03
556.79'

① 90°-30'-40"
④ 362°-03'-20"
90°-30'-50"

21768.29
Fd Wagon Axle + 12" d.p.
pr F.B. 75-135

P.I. - Fd. 2x2 reset - Removed
Set ¾" I.P. pl & tack - 14" d.p.
Record Dist (63.14) from Wagon Axle
pr F.B. 75-158 Theo. would not
check themselves

Fd. 2" I.P. in 12" Std. pipe

Fd. 2" I.P. in 12" Std. pipe

Fd. 2" I.P. in 12" Std. pipe

Fd. 2" I.P. in 12" Std. pipe

Fd. 2" I.P. in 12" Std. pipe

Fd. 2" I.P. in 12" Std. pipe

735.84 C-O-T TAL: 735.94'

Rec. dist. (745.25) from
L.P. No. 14 Per L.R. 399-11.

182.72 C-O-T 88: 182.73'

20.44 C-O-T 96: 20.44'

727.12 C-O-T 96: 727.21'

545.95 C-O-T 96 = 545.99'
1235.16 C-O-T 88 = 1235.26'
1781.25 Avg

930.73 C-O-T 90: 930.81'

Fd. 2" I.P. no nail
leans West
for PP 75-135

Fd. 2" I.P. with
6" nail - Pipe in Cone
L.P. #15 pr. R.B. 75-135
Set L.R. 399-11

6" d.p. - Fd. 2" I.P. with
metal tag L.S. 1323
pr. R.S. 342

Cont. on pg. 144

Cont. from pg. 11h

CARSLEY

F.B. 744 Pg. 144

148

Cont. on pg. 111

W2-3741

RETURN TO
LOS ANGELES COUNTY SURVEYOR
700 HALL OF RECORDS

Do not extend notes this side of this line

Note: Any Additions or Changes on This Sheet Must be Made or Circled in and Ink With Date and Name of Person Making Change.

663.93 ℄ ∘ - ∘ T92 : 664.00

260.61 ℄ ∘ - ∘ T92 : 260.64

664.00

To PC 354+51.10

Set Nail

213.31 ℄ ∘ - ∘ T92 : 213.33

Fd. 1½" I.P. - 2" high with metal tag "L.S. 1323" pr. PS. 342 Pipe leans West

30.17

0.16

49.86 ℄ ∘ - ∘ T92 : 49.87

400.50 ℄ ∘ - ∘ T92 : 400.24

152.43 ℄ ∘ - ∘ T92 : 152.45

Fd. 1½" I.P. with no tag - 4" dp pr. FB 75-135

Flush

Set IXE

Fd. 2" I.P. no tag of So. gate post in R.R. R/W Fnc on ℄ of tracks

Portions Blvd. 44 Hist

213.33'

58.14

37.34

46.62

+0.70

Fd. Roofing Nail EC. 29+90.74 pr F.W. 4510-94

19.29

19.09

Set chis. (X) on top of rim of 12" CIP

260.64

Set spike for Inters

Fd. Conc. Mon - 16" dp 0.02 E. of Spike

Fd. 2" I.P. with plate 2" dp pr. F.W. 4510-93

To 2" I.P. See pg 147

152.45

P.C.C. 20 x Ap.

Fd. Roofing Nail See F.W. 4510-94

P.I. "6"

Fd. Conc. Mon - 3" dp 0.01 E. of Spike

562.68 ℄ ∘ - ∘ T90 : 562.73

Fd. 2" I.P. with plate 2" dp pr. F.W. 4510-93

Fd. Conc. Mon - 30" dp on spl't of Ang.

10" Adj

22.37

562.73

See pg. 272 for Proposed New ℄

164° - 49' - 20"

295° - 17' - 20"

164° - 49' - 20"

9.77

49°

164°

Fd. L&T

22.50

12.44

280.95'

To P.I. "4"

P.I. "5"

Set Spk. & T. from L&T. tie pr. F.W. 4510-93

Set 3/4" I.P. for P.I. on 4-6-42 - 1" dp

12.11

Fd. Conc. Mon - 20" dp on spl't of angle

280.92 ℄ ∘ - ∘ T90 : 280.95'

139

Notes Ck'd by D. M. Finley	Survey of Valley Blvd	F.B. 744 Pg. 149
Map No. B-1419-4	W. O. 8199 Tape No. 046 St'd 76 °F	
Office Work C. W. Cox	Surveyed by A. N. HELLSTROM	
Checked	Notes A.N.H. Date 8-26-36	
Date	Indexed	

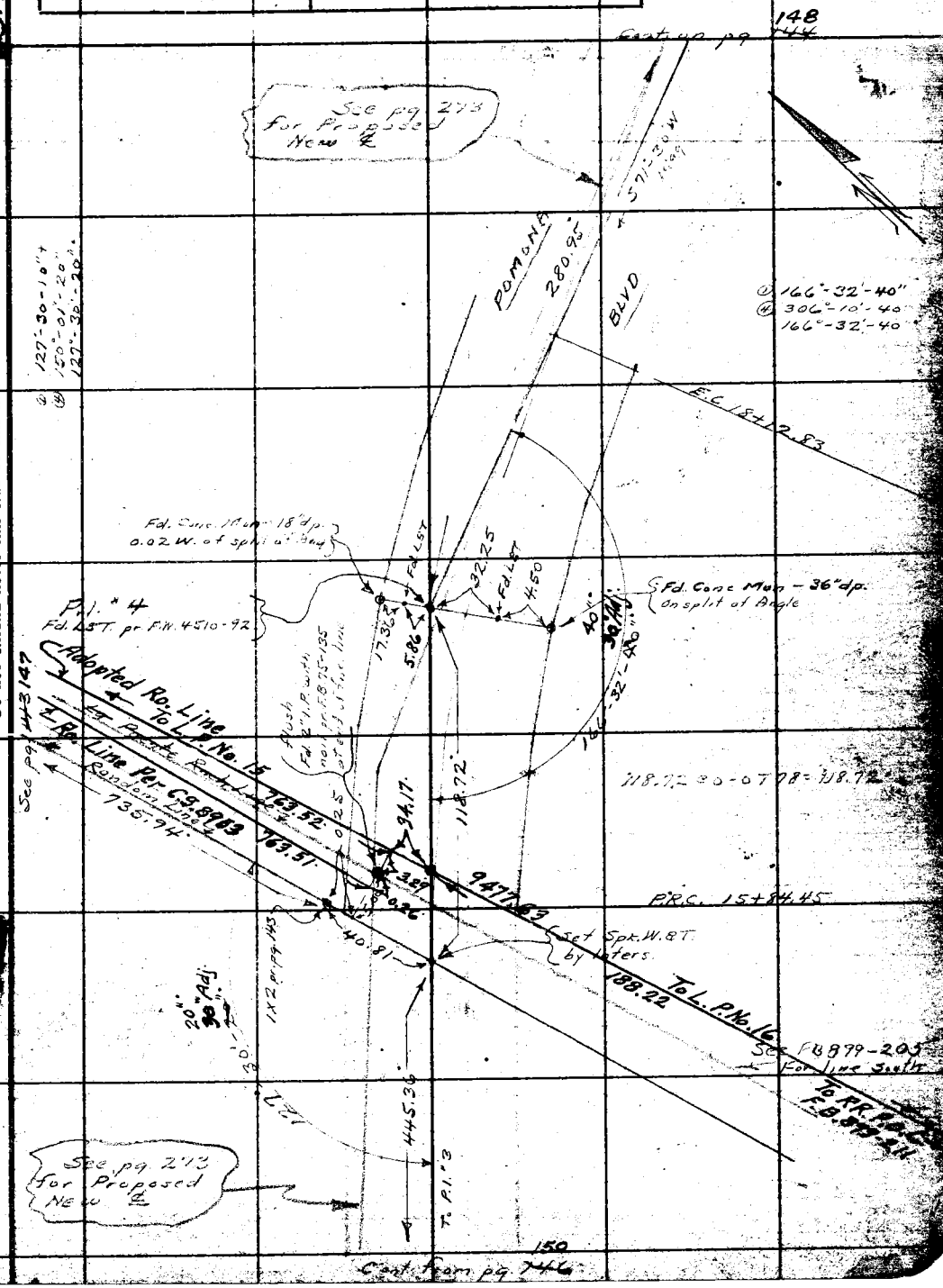

Note: Any Additions or Changes on This Sheets Must be Made or Circled in Red Ink With Date and Name of Person Making Change.

Do not extend notes this side of this line

RETURN TO
LOS ANGELES COUNTY SURVEYOR
700 HALL OF RECORDS

FORM 247 5M 10-37

RETURN TO
LOS ANGELES COUNTY SURVEYOR
700 HALL OF RECORDS

Note: Any Additions or Changes on This Sheets Must be Made or Circled in Red Ink, With Date and Name of Person Making Change:

Do not extend notes this side of this line

W 5.39 A-3

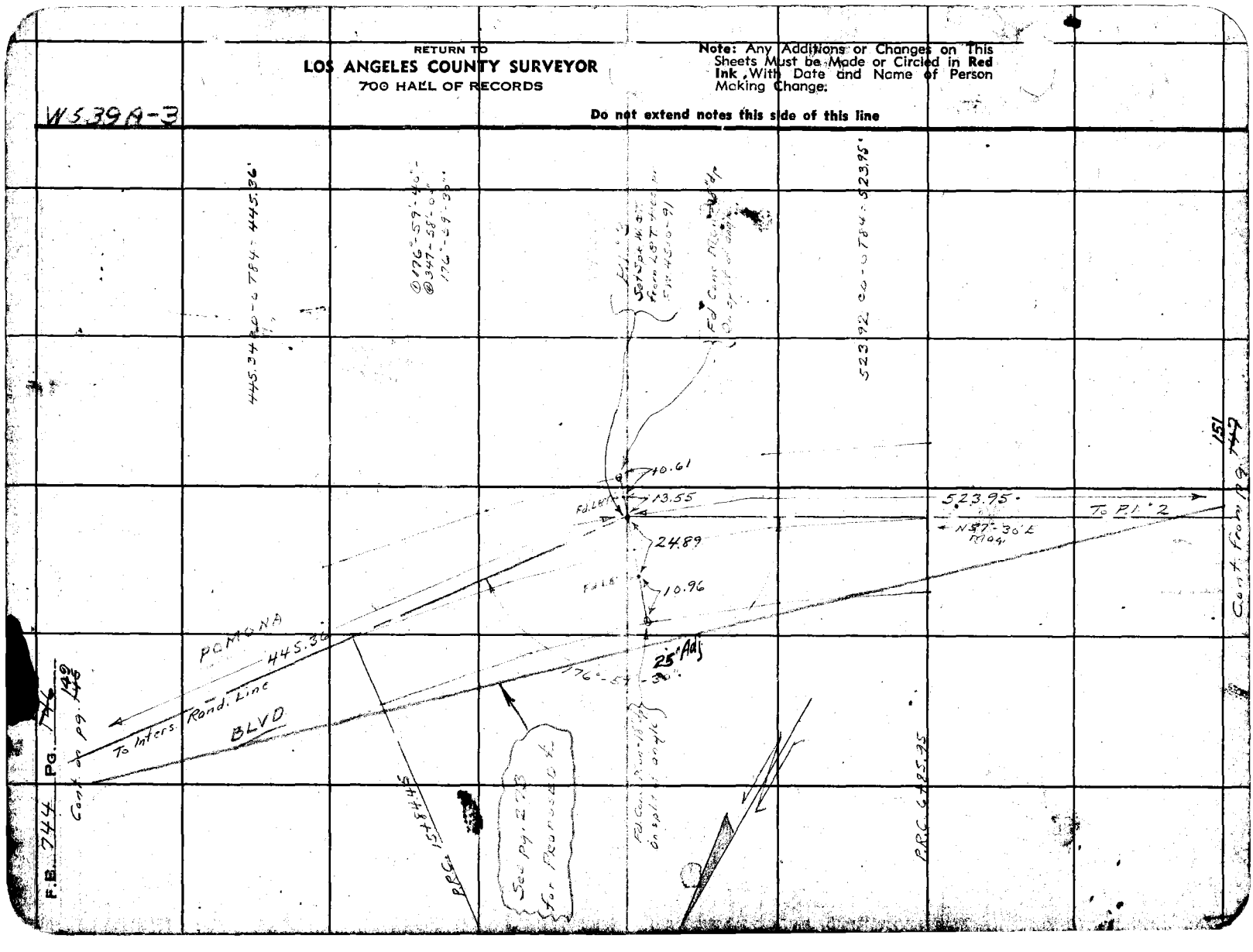

Notes Ck'd by D. M. Finley	Survey of Valley Blvd.
Map No. B-1419-4	W. O. 8199 Tape No. St'd °F.
Office Work C.W. Cox	Surveyed by A. N. HELLSTROM
Checked D. M. Finley	Notes A.N.H. Date
Date 43	Indexed

F.B. 744 PG. ~~747~~ 151

① 168°-14'-30"
312°-57'-50"
168°-14'-30"

W.S. 39A-3

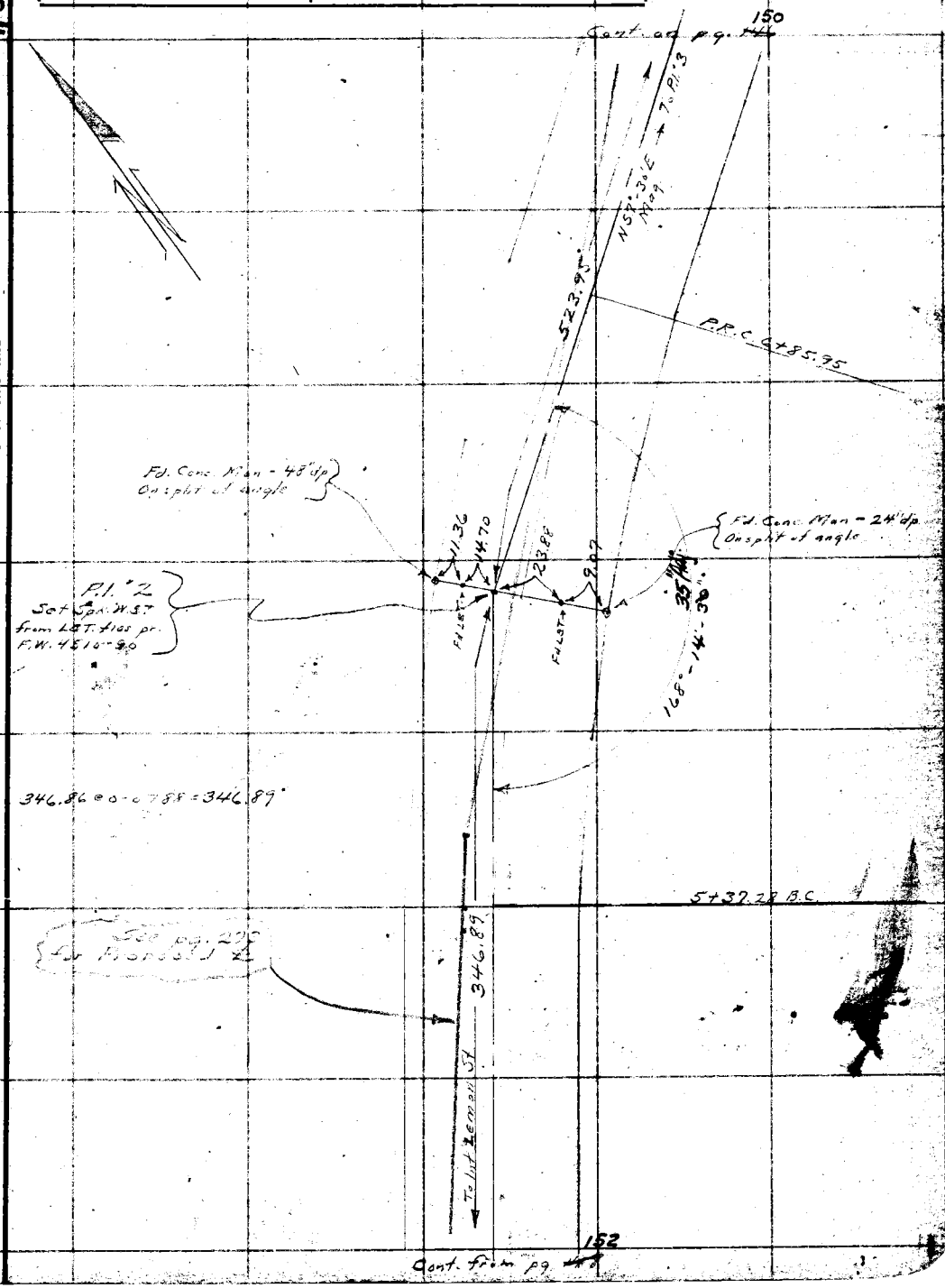

Note: Any Additions or Changes on This Sheet Must be Made or Circled in Red Ink With Date and Name of Person Making Change.

Do not extend notes this side of this line

RETURN TO
LOS ANGELES COUNTY SURVEYOR
700 HALL OF RECORDS

FORM 247 10M 11-35

RETURN TO
LOS ANGELES COUNTY SURVEYOR
700 HALL OF RECORDS

Note: Any Additions or Changes on This Sheet Must be Made or Circled in Red Ink With Date and Name of Person Making Change.

W.S. 39 A-3

Do not extend notes this side of this line

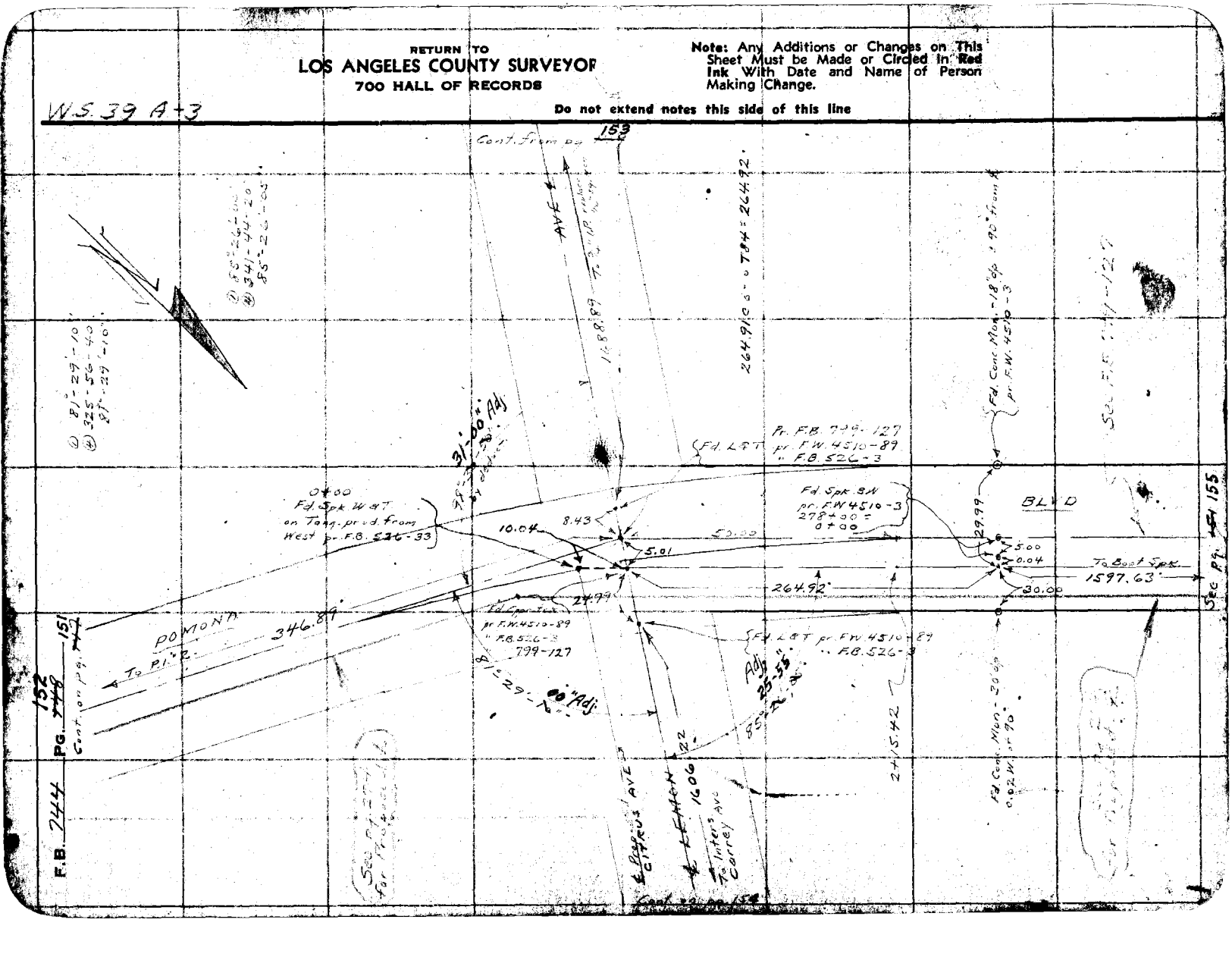

Notes Ck'd by [illegible]	Survey of VALLEY BLVD.	F.B. 744 Pg. 153
Map No. B-1419-4	W. O. 8199 Tape No. 046 St'd 76 OF	
Office Work C.W. Cox	Surveyed by A. N. HELLSTROM	
Checked [illegible]	Notes A.N.H Date 9-23-58	
Date [illegible]	Indexed [illegible]	

Cont. on pg. 152

WS 39A-3



Note: Any Additions or Changes on This Sheets Must be Made or Circled in Red Ink With Date and Name of Person Making Change.

Do not extend notes this side of this line

RETURN TO
LOS ANGELES COUNTY SURVEYOR
700 HALL OF RECORDS

FORM 247 5M 10-37

F.B. 744 Pg. 150

154

WS. 39 A-3

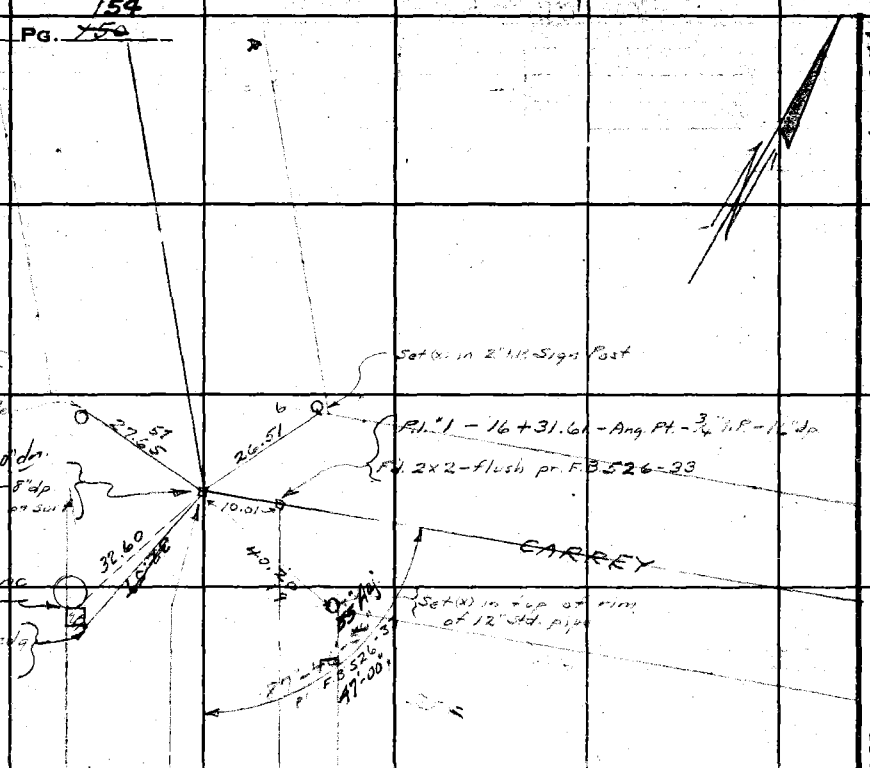

Cont. from pg 153

RETURN TO
LOS ANGELES COUNTY SURVEYOR
700 HALL OF RECORDS

Note: Any Additions or Changes on This Sheets Must be Made or Circled in Red Ink With Date and Name of Person Making Change.

Do not extend notes this side of this line

Notes Ck'd by D. M. Finley	Survey of [illegible]
Map No. B-1419-4	W. O. 8199 Tape No. 046 St'd [illegible] °F.
Office Work C.W. Cox.	Surveyed by A. N. HELLSTROM
Checked D. M. Finley	Notes A.N.H. Date [illegible]
Date [illegible]	Indexed 10-17-38

F.B. 744 Pg. ~~151~~ 155

N.S. 39 A-3

Cont. on pg. ~~154~~ 156

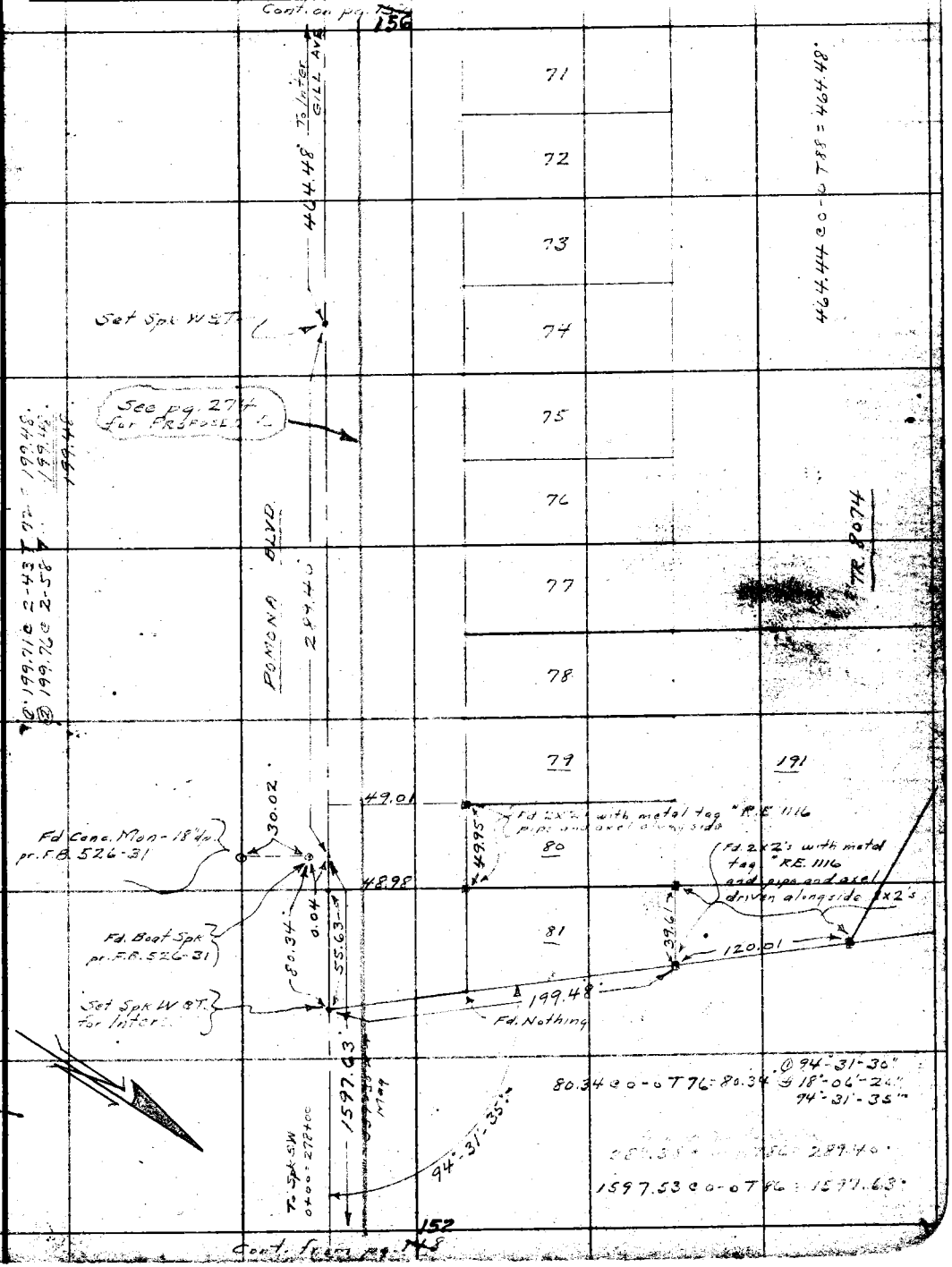

Cont. from pg. ~~148~~ 152

Note: Any Additions or Changes on This Sheet Must be Made or Circled in Red Ink With Date and Name of Person Making Change.

Do not extend notes this side of this line

RETURN TO
LOS ANGELES COUNTY SURVEYOR
700 HALL OF RECORDS

FORM 247 10M 11-38

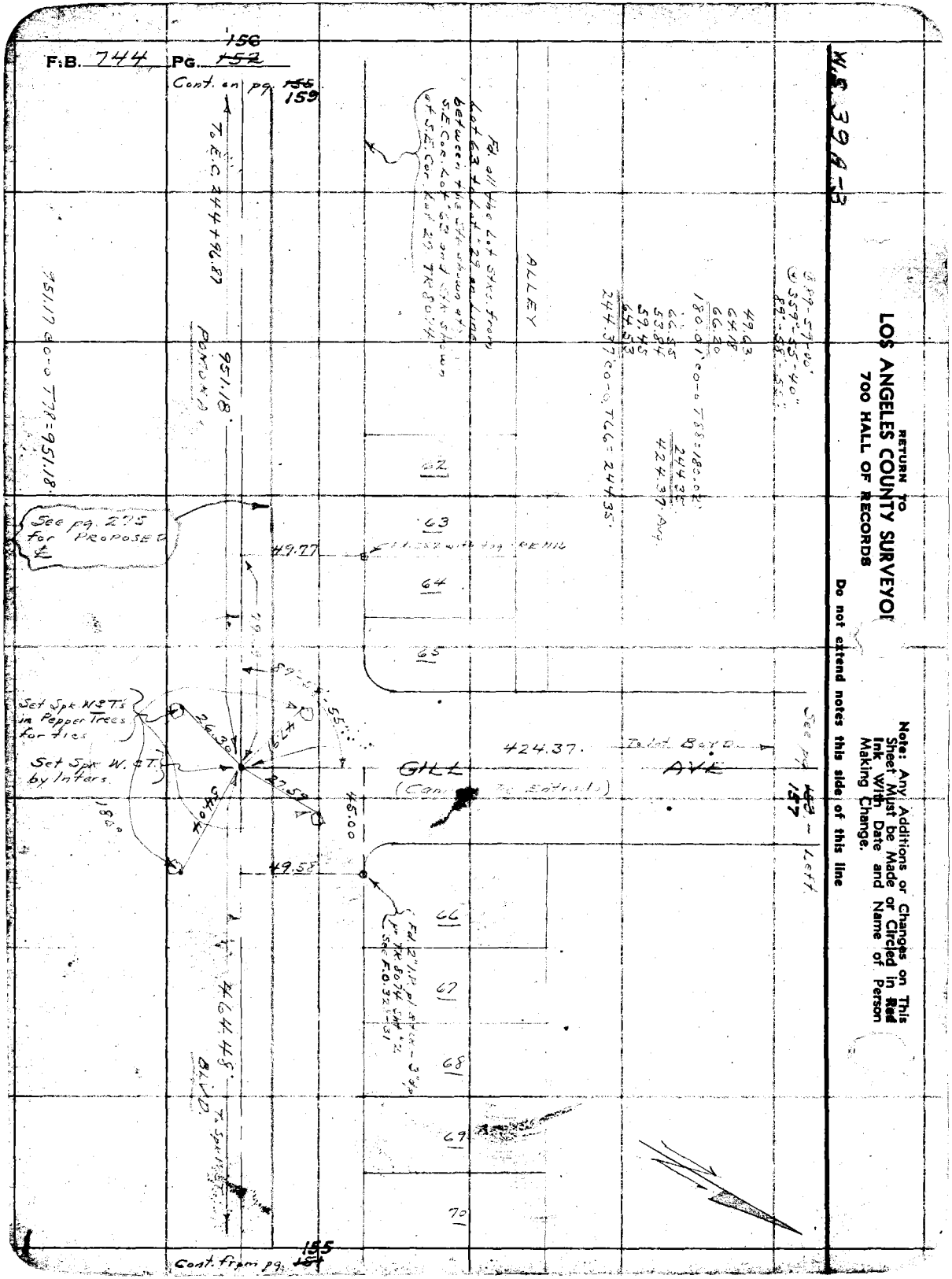
F.B. 744 PG. ~~152~~ 156
Cont. on pg. ~~155~~ 159
To E.C. 244+96.87
951.18
PONOKA
951.17 co-o T78=951.18
See pg. 275 for PROPOSED ℄
Set Spk. W.&T.'s in Pepper Trees for ties
Set Spk. W.&T. by Infers.
26.30
27.59
54.04
180°
49.77
49.58
45.00
464.48
BLVD.
To Spk. W.&T.
Fd. all the Lot Stks. from Lot 63 to Lot 29 on line between the Stk shown at S.E. Cor. Lot 63 and Stk shown at S.E. Cor. Lot 29 TR 8074
ALLEY
62
63
64
65
66
67
68
69
70
424.37
To Lot Boyd
GILL AVE
(Cam... to Entrails)
See pg. ~~153~~ 157 - Left
Fd. 2" I.P. pl. stck - 3" dp. pr. TR 8074 Sht #2 See F.O. 32-31
Cont. from pg. ~~154~~ 155
W.S. 39A-3
RETURN TO
LOS ANGELES COUNTY SURVEYOR
700 HALL OF RECORDS
Do not extend notes this side of this line
Note: Any Additions or Changes on This Sheet Must be Made or Circled in Red Ink With Date and Name of Person Making Change.

Notes Ck'd by D. M. Finley	Survey of [illegible]
Map No. B-1419-4	W. O. 8199 Tape No. 046 St'd 76°F.
Office Work C.W. Cox.	Surveyed by A. N. HELLSTROM
Checked D. M. Finley	Notes A.N.H. Date 9-28-50
Date [illegible]	Indexed [illegible]

F.B. 744 Pg. 157

Cont. on Pg. 158

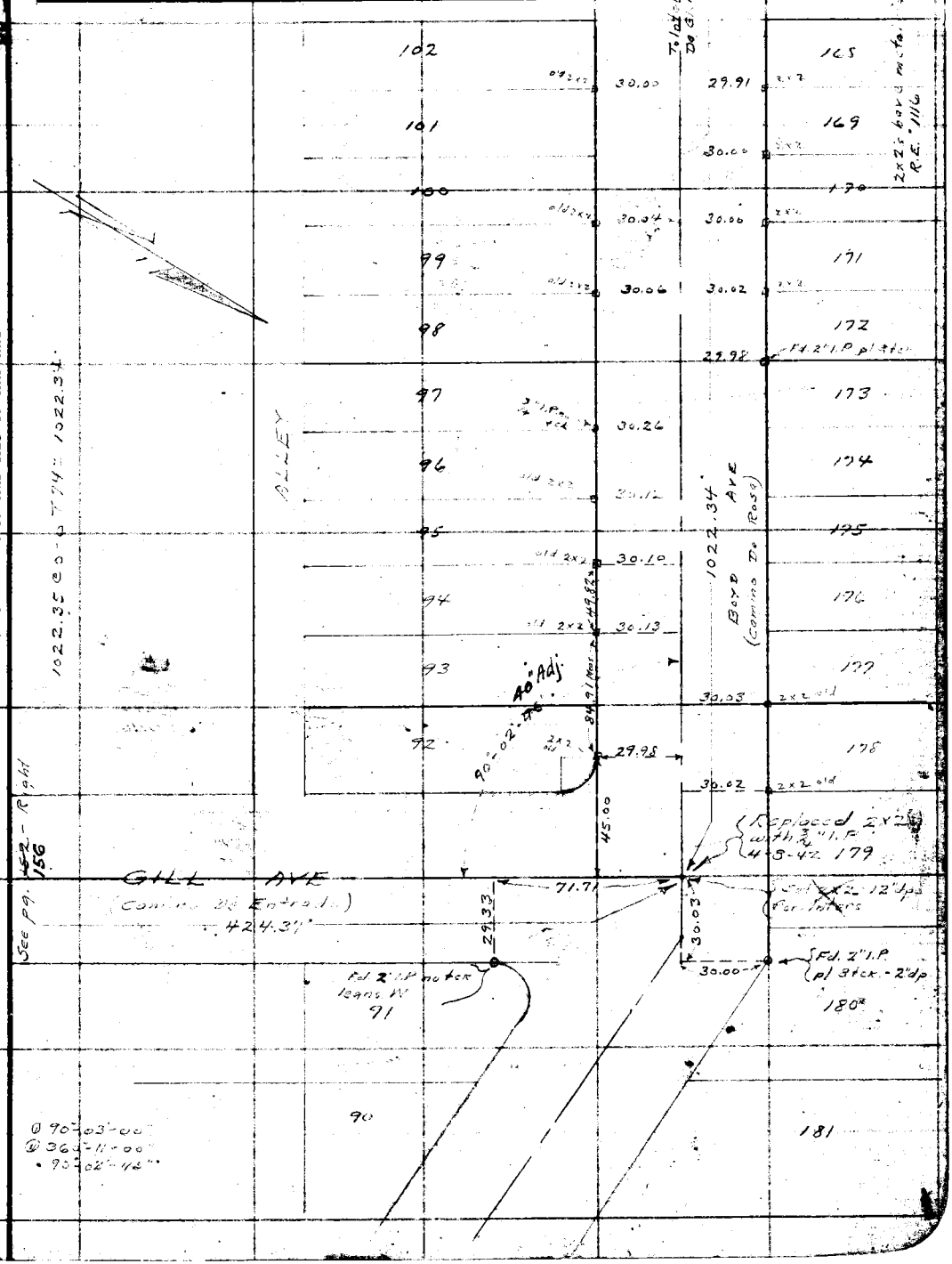

Note: Any Additions or Changes on This Sheet Must be Made or Circled in Red Ink With Date and Name of Person Making Change.

Do not extend notes this side of this line

RETURN TO
LOS ANGELES COUNTY SURVEYOR
700 HALL OF RECORDS

FORM 247 10M 11-35

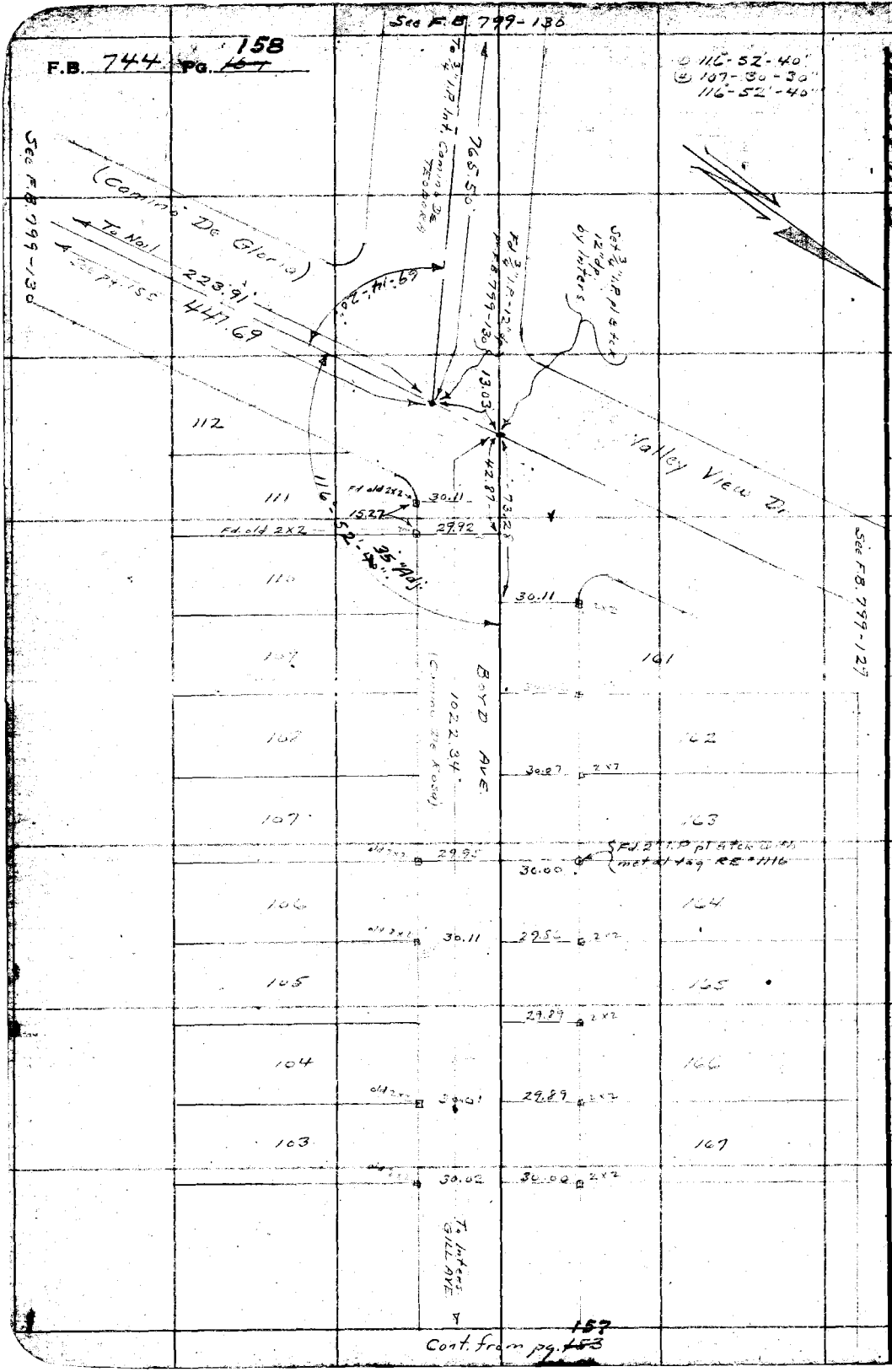

W.S. 39 A-3

RETURN TO
LOS ANGELES COUNTY SURVEYOR
700 HALL OF RECORDS

Note: Any Additions or Changes on This Sheet Must be Made or Circled in Red Ink With Date and Name of Person Making Change.

Do not extend notes this side of this line

Cont. from pg. 157

Notes Ck'd by D. M. Finley	Survey of VALLEY BLVD
Map No. B-1419-4	W. O. 8199 Tape No. 946 St'd 74 °F.
Office Work C.W.Cox.	Surveyed by A. N. HELLSTROM
Checked D. M. Finley	Notes A.N.H. Date 9-26-38
Date Feb '43	Indexed

F.B. 744 PG. 159 155

Cont. on pg. 156 160

Note: Any Additions or Changes on This Sheet Must be Made in Red Ink With Date and Name of Person Making Change.

Do not extend notes this side of this line

RETURN TO
LOS ANGELES COUNTY SURVEYOR
700 HALL OF RECORDS

FORM 247 10M 11-38

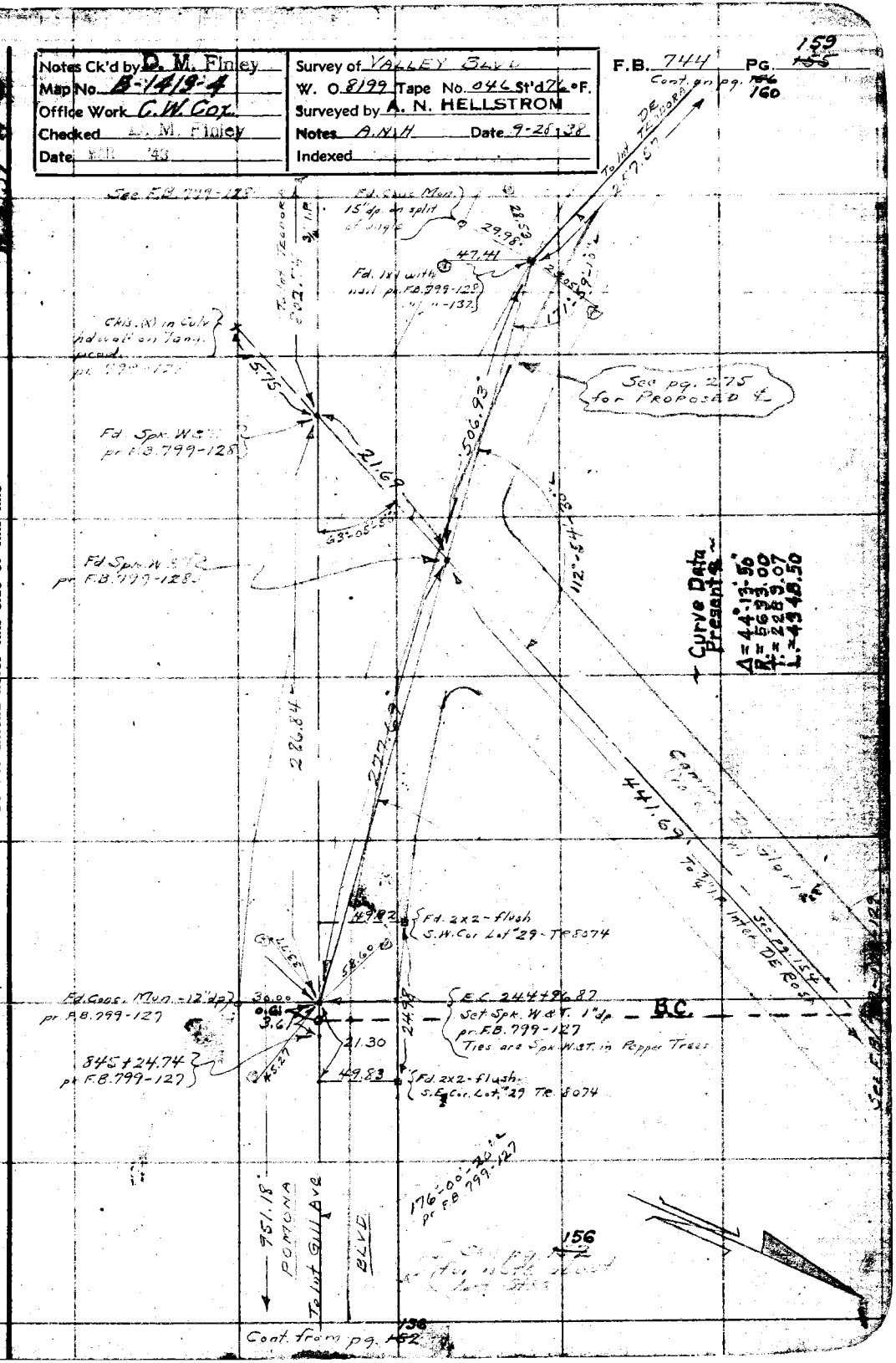

RETURN TO
LOS ANGELES COUNTY SURVEYOR
700 HALL OF RECORDS

Note: Any Additions or Changes on This Sheet Must be Made or Circled in Red Ink With Date and Name of Person Making Change.

Do not extend notes this side of this line

W.S. 3919-S

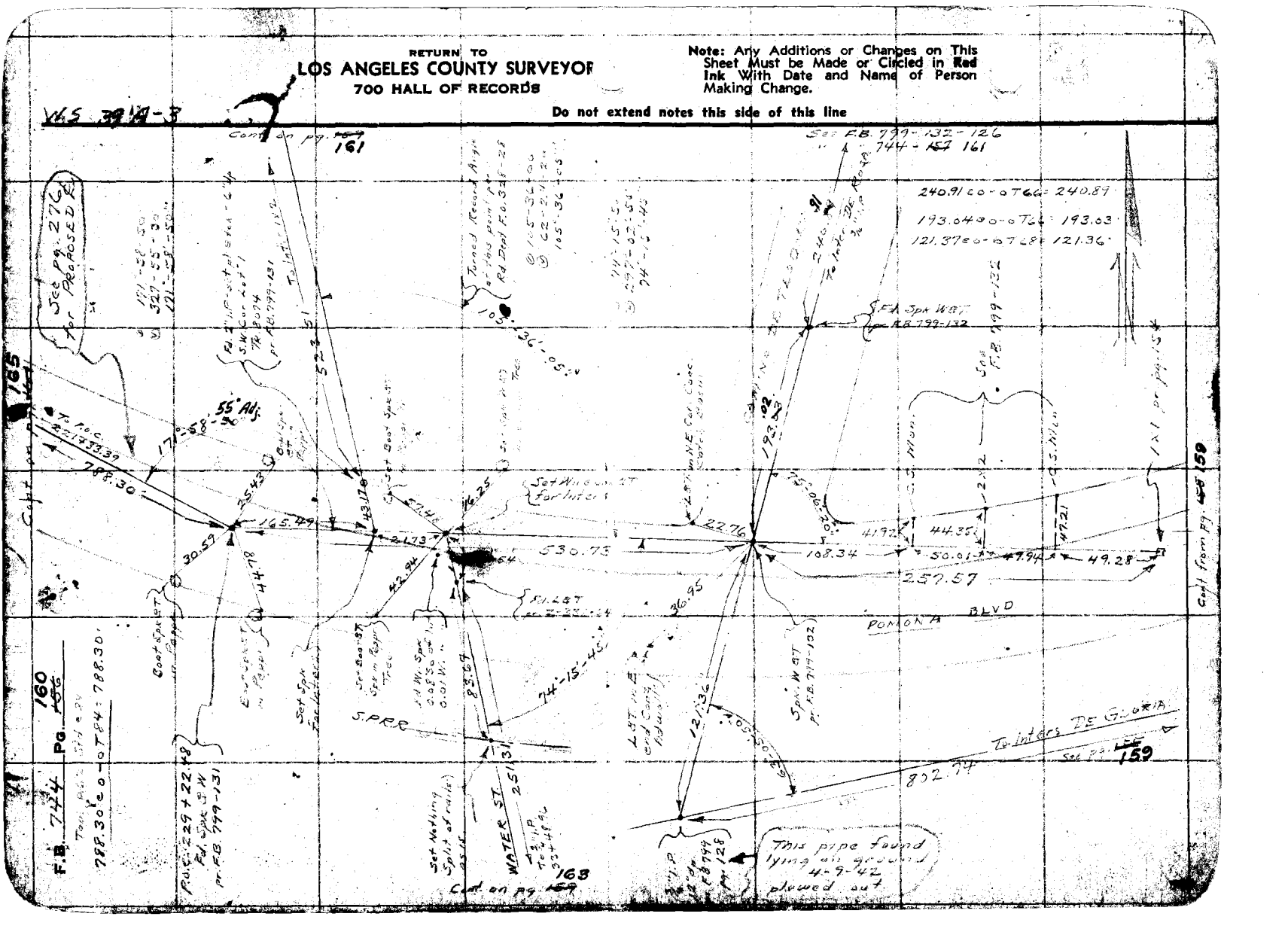

FORM 247 5M 10-37

RETURN TO
LOS ANGELES COUNTY SURVEYOR
700 HALL OF RECORDS

Note: Any Additions or Changes on This Sheets Must be Made or Circled in **Red Ink** With Date and Name of Person Making Change.

Do not extend notes this side of this line

WS 394-3

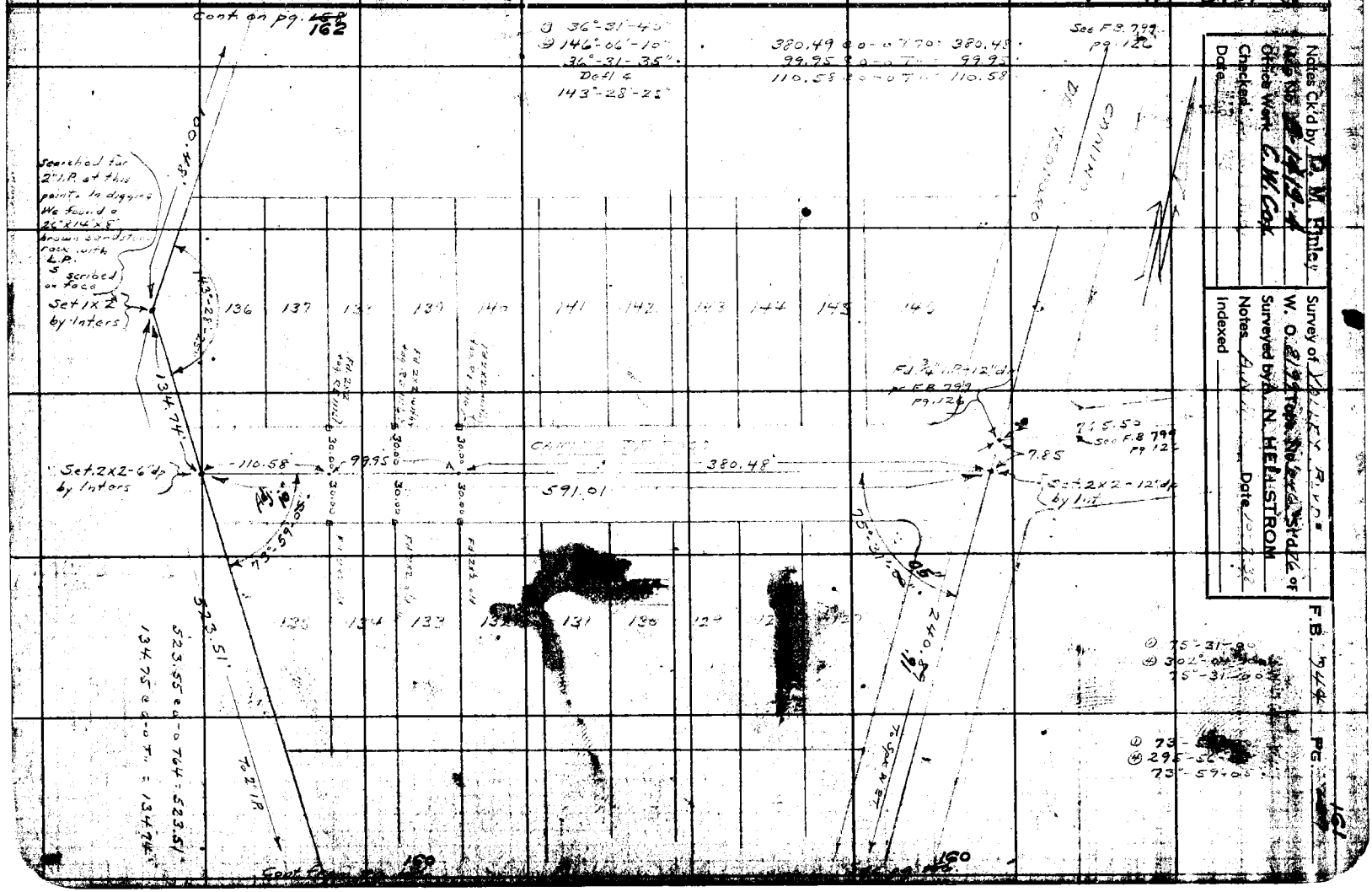

F.B. 744 PG. ~~158~~

W.S. 38 E-3

Fd. 2" I.P. pl. & Spk. in good shape flush
N.W. Cor. Tr. 80.74
pr. M.B. 173-28

34.89

CALLE BAJA

Fd. 2" I.P. pl. & Spk. badly bent to East. pr. M.B. 173-28 flush

CAMINO DE TEODORO

0.22

N.W. Cor. Lot "130 - Rowland Manor Tract. Fd. 2" I.P. pl. & Spk. - flush - good shape pr. M.B. 173-28

N.W. Cor. Lot "123 - Rowland Manor Tract Fd. 2" I.P. pl. & Spk. - flush - good shape pr. M.B. 173-29

S.W. Cor. Lot "31 - Rowland Manor Tract Fd. 2" I.P. pl. & Spk. - 6" dp. - good shape pr. M.B. 173-30

Tape 3 [illegible]

① 237.72	@ 10-55	T74	= 233.40
② 237.82	@ 11-04	T	= 233.38
34.80	@ 0-0	T	= 34.80
89.31	@ 0-0	T	= 89.30
23.00	@ 0-0	T	= 23.00
① 288.45	@ 2-07	T70	= 288.22
② 288.48	@ 2-18	T	= 288.22
① 112.45	@ 9-19	T	= 110.96
② 112.28	@ 8-48	T	= 110.95
① 142.03	@ 12-02	T	= 138.90
② 142.02	@ 12-00	T	= 138.91
		Avg.	= 918.57

918.57 Meas.

0.90

S.W. Cor. Lot "12 - Rowland Manor Fd. 2" I.P. pl. & Spk. - flush on W. side of 10" Eucal. Tree - pr. M.B. 173-30

100.48 @ 0-0 T80 = 100.48

100.48

To 1x2 = Inter.

Cont. from pg. ~~159~~ 161

RETURN TO
LOS ANGELES COUNTY SURVEYOR
700 HALL OF RECORDS

Note: Any Additions or Changes on This Sheets Must be Made or Circled in Red Ink With Date and Name of Person Making Changes

Do not extend notes this side of this line

Notes Ck'd by D. M. Finley	Survey of [illegible]
Map No. B-1419-4	W. O. 8199 Tape No. 046 St'd 76 °F.
Office Work C.W. Cox	Surveyed by A. N. HELLSTROM
Checked D. M. Finley	Notes A.N.H. Date 10-7-38
Date [illegible]	Indexed

F.B. 744 Pg. 163

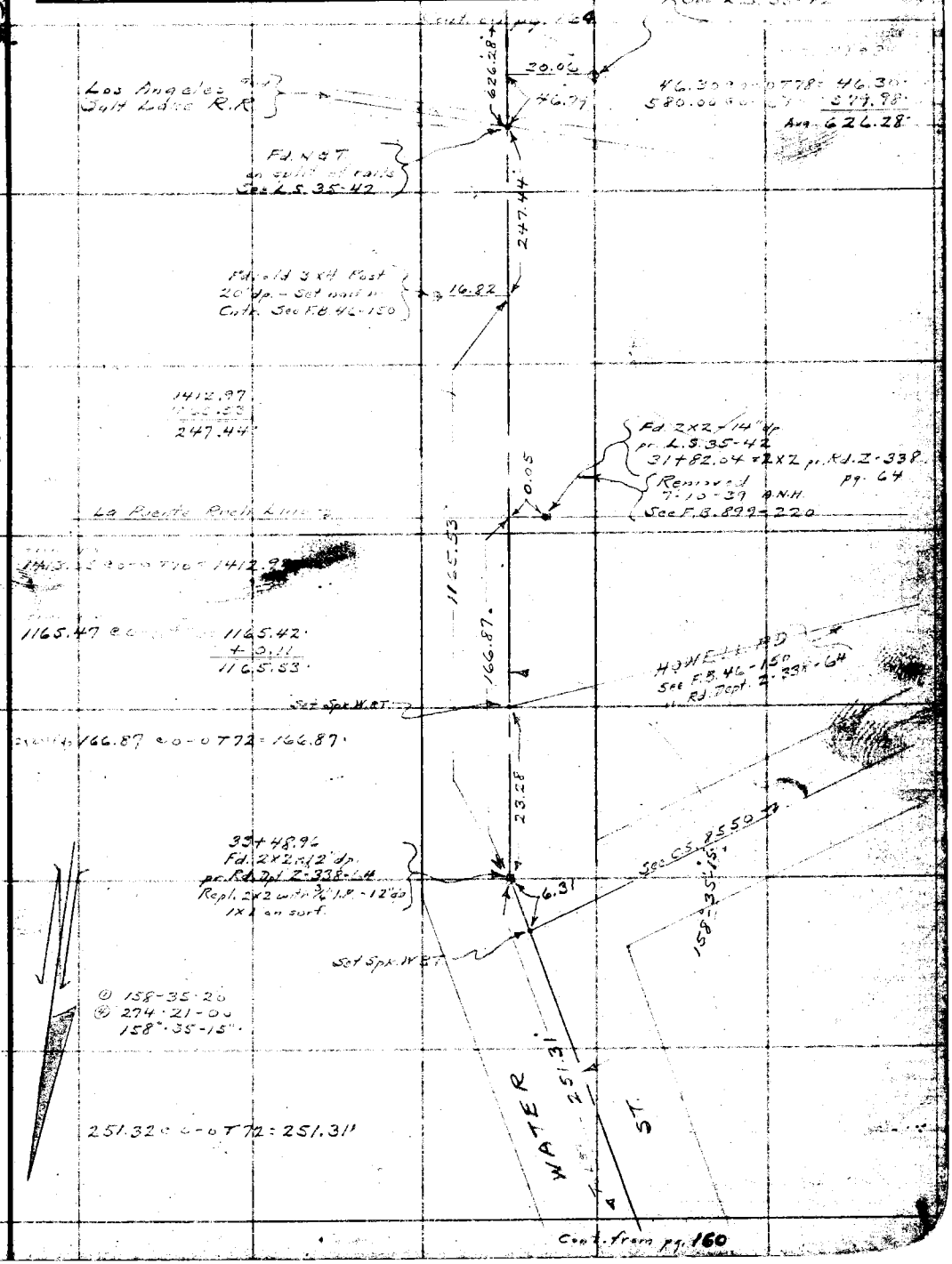

Note: Any Additions or Changes on This Sheet Must be Made or Circled in Red Ink With Date and Name of Person Making Change.

Do not extend notes this side of this line

RETURN TO
LOS ANGELES COUNTY SURVEYOR
700 HALL OF RECORDS

FORM 247 10M 11-35

RETURN TO
LOS ANGELES COUNTY SURVEYOR
700 HALL OF RECORDS

Note: Any Additions or Changes on This Sheet Must be Made or Circled in Red Ink With Date and Name of Person Making Change.

Do not extend notes this side of this line

WS 39A-4

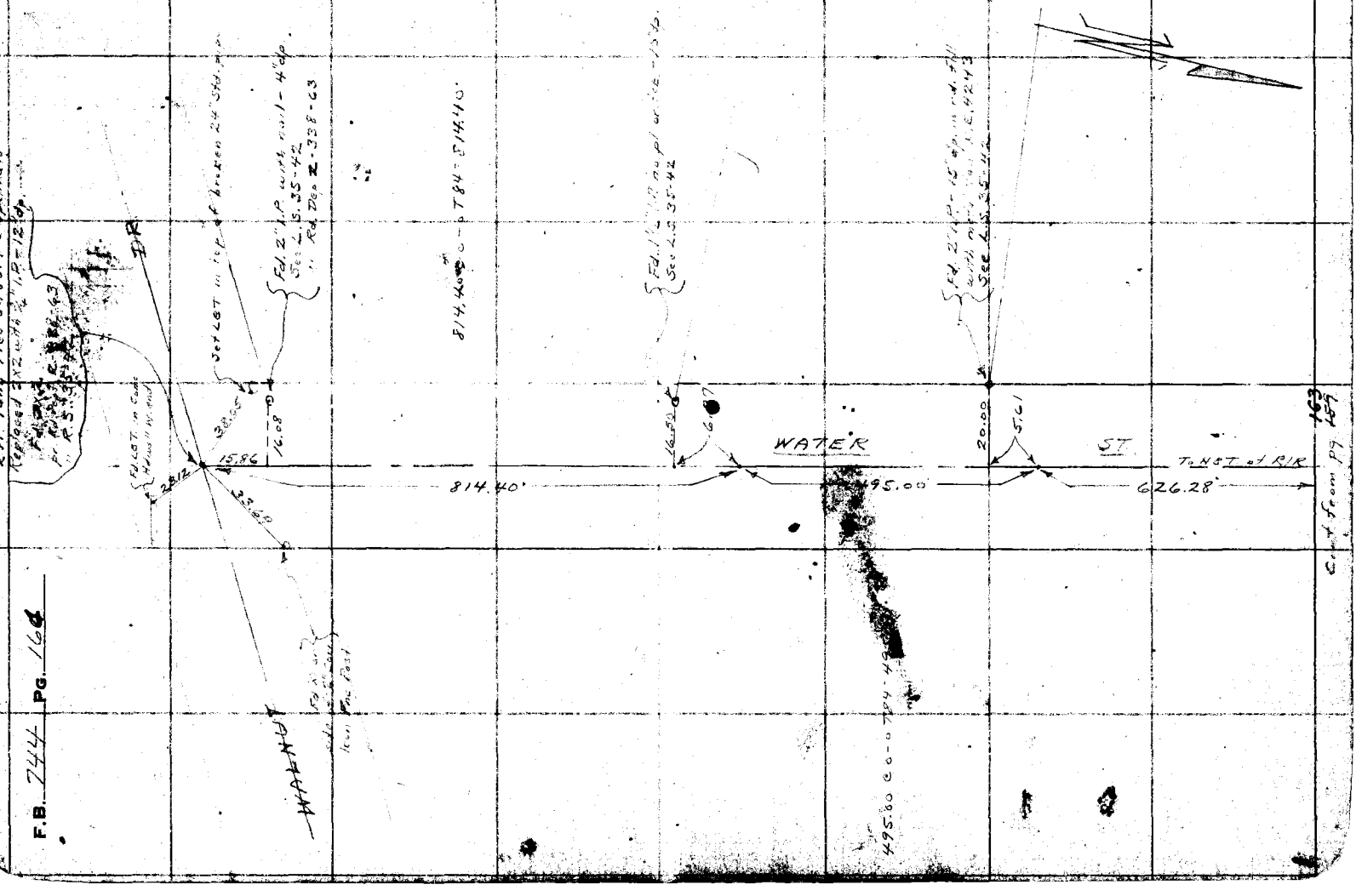

Notes Ck'd by D. M. Finley	Survey of [illegible]
Map No. B-1419-5	W. O. 8199 Tape No. 062 St'd 84 °F.
Office Work C.W. Cox	Surveyed by A. N. HELLSTROM
Checked [illegible] M. Finley	Notes A.N.H. Date 10-11-38
Date [illegible] 43	Indexed 12-21-38

F.B. 7[illegible] Pg. 166

W.S. 38 Et 3

Note: Any Additions or Changes on This Sheet Must be Made or Circled in Red Ink With Date and Name of Person Making Change.

Do not extend notes this side of this line

RETURN TO
LOS ANGELES COUNTY SURVEYOR
700 HALL OF RECORDS

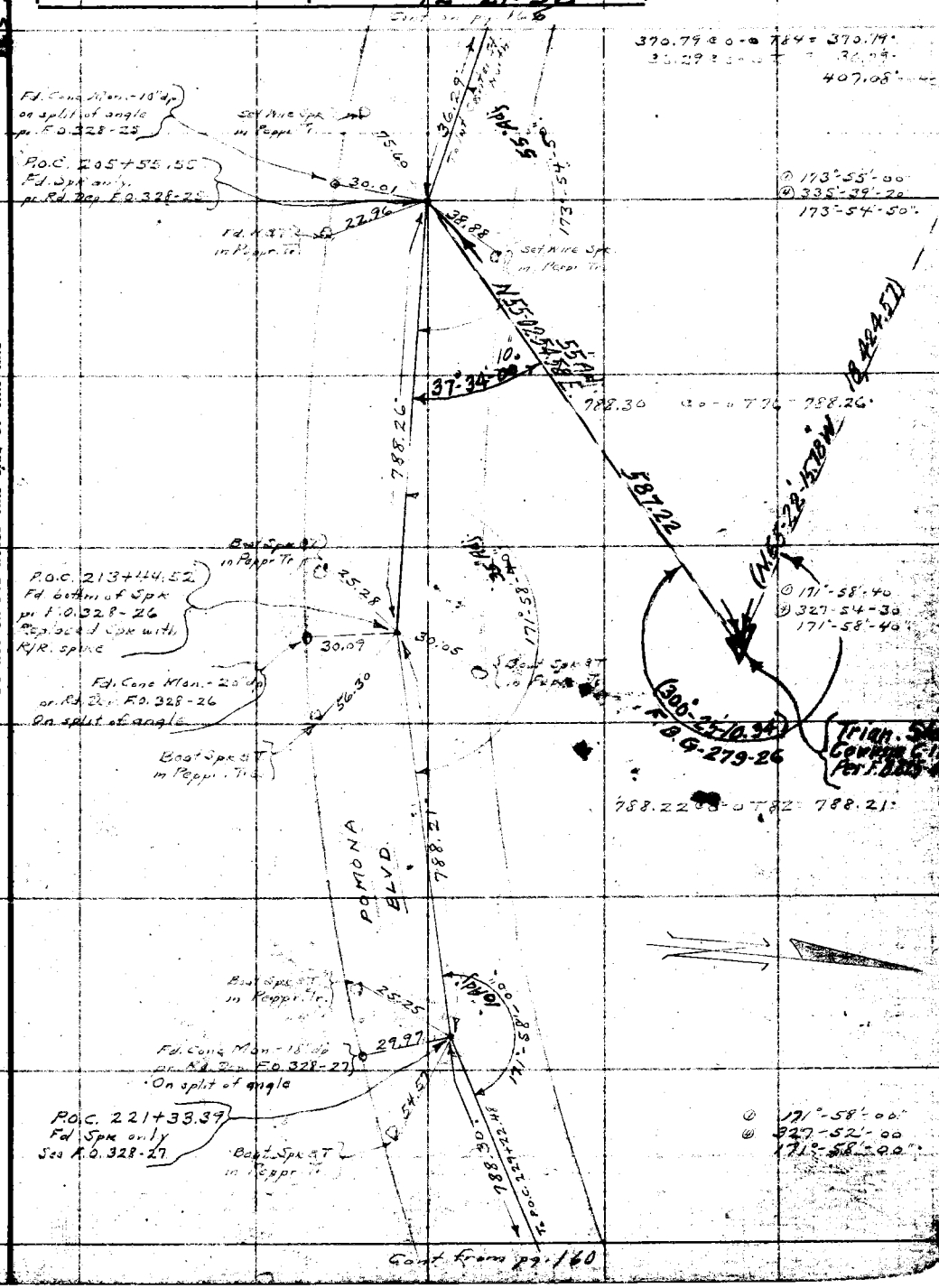

FORM 247 10M 11-38

RETURN TO
LOS ANGELES COUNTY SURVEYOR
700 HALL OF RECORDS

Note: Any Additions or Changes on This Sheet Must be Made or Checked in Red Ink With Date and Name of Person Making Change.

Do not extend notes this side of this line

W.S. 38 E-3

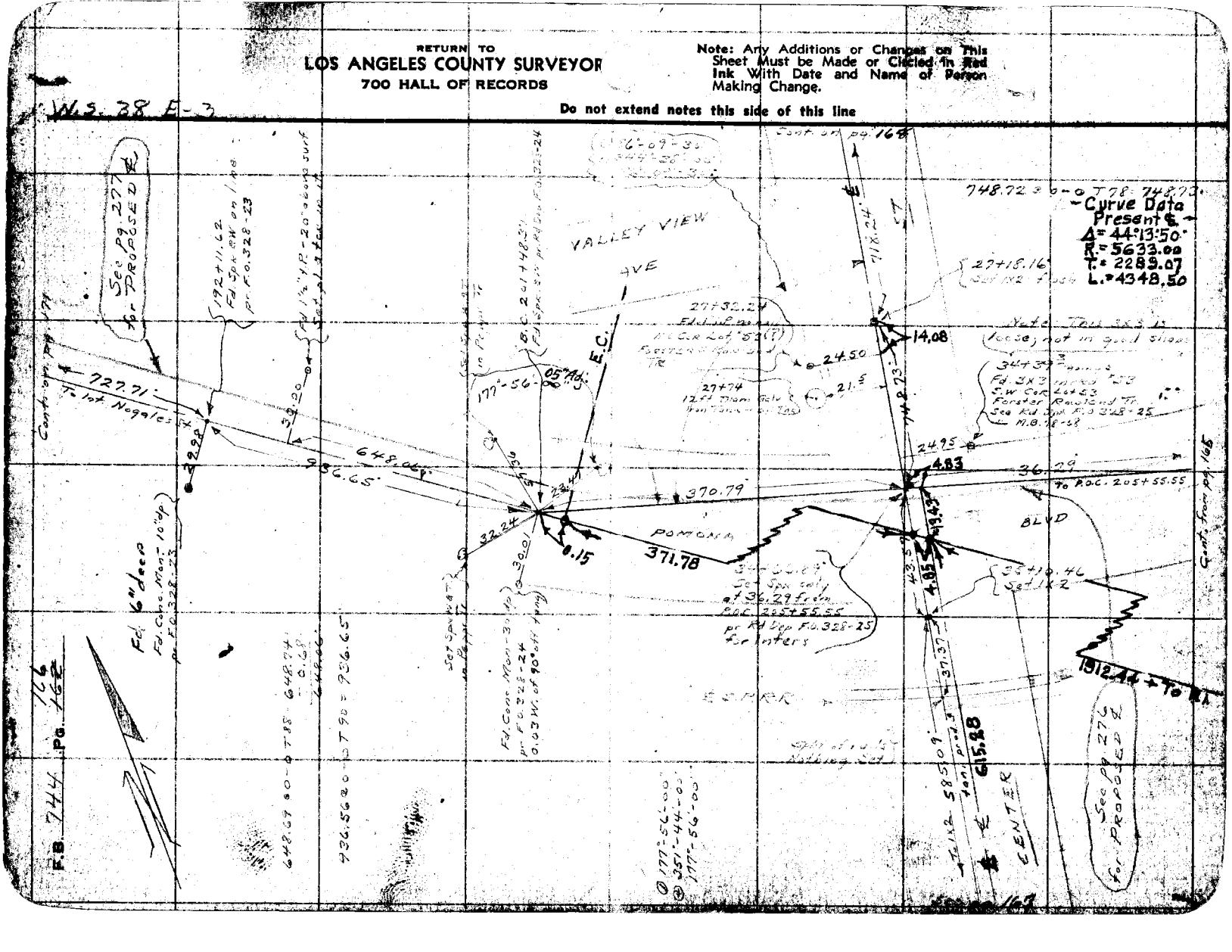
VALLEY VIEW
AVE
POMONA
BLVD
CENTER
Curve Data
Present ℄
Δ = 44°13'50"
R = 5633.00
T = 2289.07
L = 4348.50
727.71'
11° Int. Angle
648.00'
370.79
371.78
615.28
Sec Pg 277 for PROPOSED ℄
Cont. from pg 168
Cont. from pg 165
To POC 205+55.55
Set Spk on ℄ at 36.29 from POC 205+55.55 per Rd Dep FB 328-25 for Inters
Fd 6" Deep Fd Cairn Mont 10"up per FB 328-23
Fd Cairn Mont 30"up 0.03' W. of 90° Intersection
Fd Spk & Tack on ℄ per FB 328-23
Fd Spk & Tack on ℄ per FB 328-24
Fd Spk & Tack on ℄ per FB 328-24
Fd 1¼" I.P. 2.0' deep Surf Set Spk & Tack on ℄
Fd 3X3 Mon Tie Set Spk & Tack on ℄
Fd 3X3 Mon Tie Set Spk & Tack on ℄
Fd Spk & Tack on ℄ per FB 328-24
Fd Spk & Tack on ℄ per FB 328-24
Fd Spk & Tack on ℄ per FB 328-24

RETURN TO
LOS ANGELES COUNTY SURVEYOR
700 HALL OF RECORDS

Note: Any Additions or Changes on This Sheets Must be Made or Circled in Ink With Date and Name of Person Making Change.

Do not extend notes this side of this line

FORM 247 5M 10-37

Survey of VALLEY BLVD
W. O. 8199 Tape No. 246 Std'd 76 OF
Surveyed by A. N. HELLSTROM
Notes A.N.H. Date 10-14-58
Indexed

F.B. 744 PG. 167

49+67.61
To Split of Curve as Mon.

End of Work

45+63.96
Set ¾" I.P. - 12" dp.
for Intersc
Set record dist 233.15 from
P.C. Sta. 43+27.17 Tr 7304
as shown on F.C. 336-104
Note-this checks record dist
from R.R.E within 0.10
as shown in M.B. 20-14-5
not fd. 6-58
See Enlargement Note Near
Center SAN JOSE
See F.C. 336-104
AVE

To E Between Lines
372.36 U.R.R.
368.84'
4.82
4.53
233.15
242.24'

45+68.77 Set 1x2 Flush

169.00 @ 0-0 T80 = 169.00.
73.24 @ 0-0 T = 73.24.
242.24.

Set Nail in Olive Tr

43+27.17 going S.
S.W. Cor Lot "2" Tr 7304
Fd 1" I.P. plug - 4 dep
in bottom of wash
per F.C. 336-101

34.90
30.08
3.44
73.64
0.44

40.00 @ 0-0 T72 = 40.00.
70.86 @ 0-0 T = 70.86.
110.86.

43+30.81 going S.
S.E. Cor. Lot "1" Tr 7304
Fd. 1" I.P. with nail - flush
in bottom of wash
per F.C. 336-101

30.08
25.36

43+26.53 - Set nail

42+53.53
Fd 1" I.P. no tag - flush

25.28
30.10

42+20.42
S.W. Cor Lot "3" Tr 7304
Fd. 1" I.P. - flush no tag
Set nail in entr
See F.C. 336-101

34.90
30.08
33.11
37.86
110.86
4.25
124.32

42+15.67
Set 1x2

40+96.10
N.W. Cor Lot "3" Tr 7304

34.87
30.05
0.06

Set 1x1
40+95.55 going S.

74.31 @ 0-0 T78 = 74.31.
25.69 @ 0-0 = 25.69.
100.00 @ 0-0 T = 100.00.
385.10 @ 0-0 T72 = 385.09.
585.09' Avg

120.12 @ 0-0 T72 = 120.12.

Adopted ℄
615.28
CENTER
R.
To 35+10.4
To 1x2
584.09'

Cont. from p. 166

F.B. 744 PG. 168

Cont. from pg. 168

RETURN TO
LOS ANGELES COUNTY SURVEYOR
700 HALL OF RECORDS

Do not extend notes this side of this line

Note: Any Additions or Changes on This Sheets Must be Made or Circled in Red Ink With Date and Name of Person Making Change.

Notes Ck'd by D. M. Finley
Map No. B 1419-5
Office Work C.W. Cox.
Checked
Date

Survey of VALLEY BLVD.
W. O. 8199 Tape No. 046 St'd 26' of
Surveyed by A. N. HELLSTROM
Notes A.N.H Date 10-19-38
Indexed

F.B. 744 Pg. 169

W.S. 38 P.3

Note: Any Additions or Changes on This Sheets Must be Made or Circled in Red Ink With Date and Name of Person Making Change.

Do not extend notes this side of this line

RETURN TO
LOS ANGELES COUNTY SURVEYOR
700 HALL OF RECORDS

FORM 247 5M 10-37

Located for 2x2 R.P. - 12" dp
pr. Rd. Dept. Z-334-88
North of 2" I.P. - fd 2x2's rotted

Fd. 2" I.P. pl. stck 1' above Surface 0.14' S. & 2.2' E. of Sta. 22+00 Replaced with G.S. Mon. 8" dp. 3" S.W.S. & T. ties 2x2 on Surface 5-16-55 S. Porter FB 1875-138

Fd. 1½ I.P. inside 3" I.P. Sec Z-334 pg. 88

0.12

Fd. 2" I.P. pl. stck 1' above at Fnc. Cor

Fd. 2" I.P. pl. stck 0.05 E. of Spl't of angle

Set Nail in 3" Orange Tree

Fd. ¾" I.P. with 5pk and W in Cntr - 18" dp See Rd. Dept Z-334-88

Set punch mark in 4x4 tree post

Fd. 1" I.P. - flush pr. Z-334-88 no nail in pipe

Fd. 2x2-12" pr. Rd Dept Z-334-88

Replaced with G.S. Mon. dn. 8" 3" S.W.S. & T. ties 2x2 on Surface 5-19-55 Porter See F.B. 1875-139

Fd. 1x2 - flush pr. Rd. Dept. Z-334-88 12" dp. Replaced 1x2 with ¾" I.P. 12" dp

(Removed) 6702.91 See Pg. 1 Z-334-88

Δ 144°-07'-40"
Δ 216-30-40
144°-07'-40"

Pg. 168

Pg. 170

Set punch mark in 4x4 tree post

Set punch mark in 4x4 tree post

Δ turned 10°-21' RP 144°-07'-40" 50' Adj.

LA PUENTE

33.63 21.94 34.56 33.34 37.96 602.96 359.62 34.65 43.85 40.45 1488.24'

Rd Dpt

S 34°-08' W

01°-00' Adj. 79°-00' 10°-32'-00"

359.41 @ 0-0 T 82 = 1700.12 359.42
243.53 @ 0-0 T 84 = 988.05 243.54
16.31 @ 0-0 T = 16.31 602.96
Avg = 2704.48

Δ 79°-01'-00"
Δ 316-03-20"
79°-00-50"

2704.48' SF

VALLEY VIEW AVE.

NOGALES

To Later's Pomona Blvd

Cont. from pg. 171

F.B. 744 PG. 170

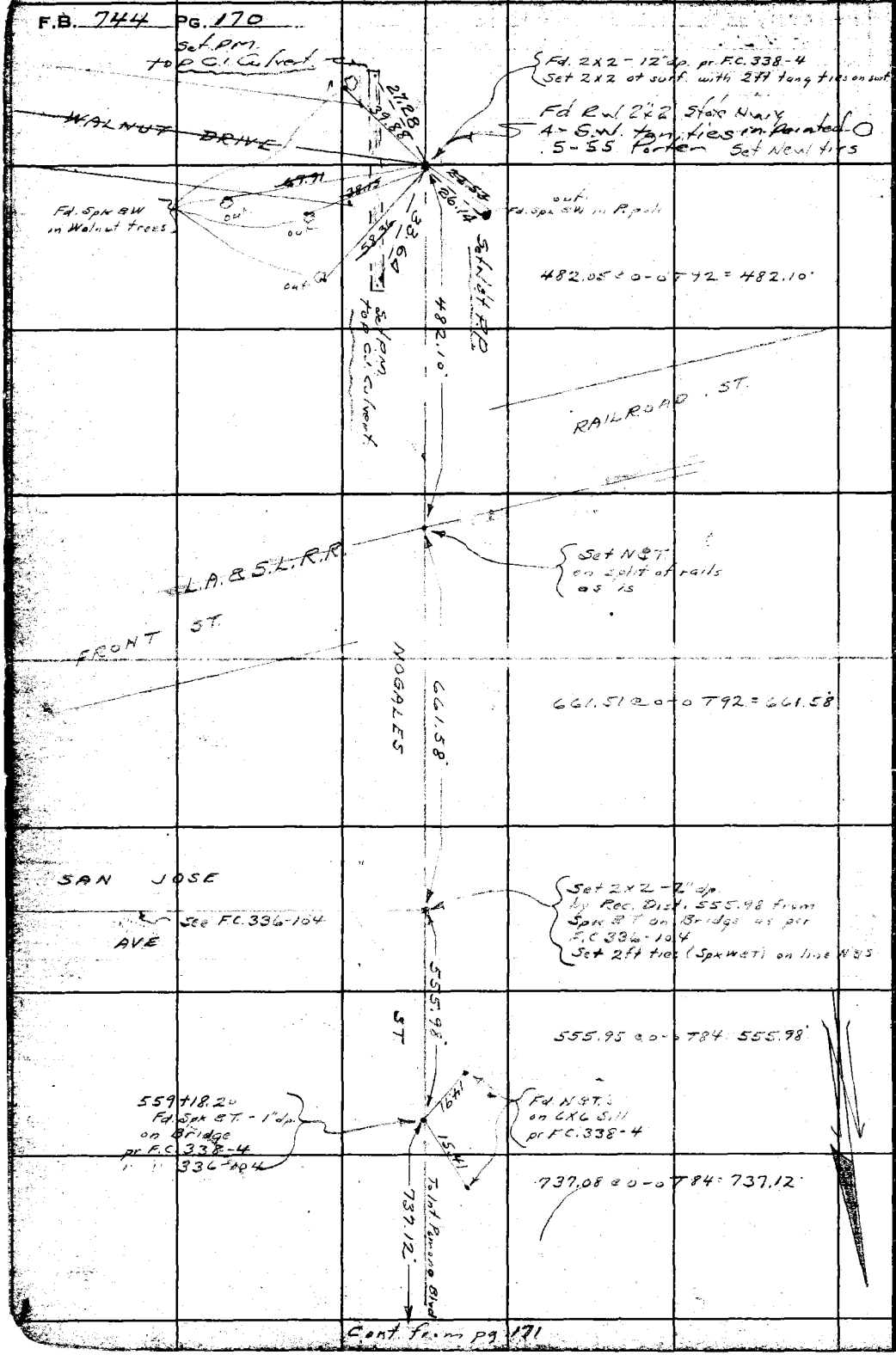

Cont. from pg. 171

W.S. 38 D-3

RETURN TO
LOS ANGELES COUNTY SURVEYOR
700 HALL OF RECORDS

Note: Any Additions or Changes on This Sheets Must be Made or Circled in Red Ink With Date and Name of Person Making Change.

Do not extend notes this side of this line

Notes Ck'd by D. M. Finley	Survey of VALLEY BLVD
Map No. B-1419-5	W. O. 8199 Tape No. 046 St'd 76°F.
Office Work C.W. Cox.	Surveyed by A. N. HELLSTROM
Checked	Notes A.N.H. Date 10-21-38
Date	Indexed

F.B. 744 Pg. 171

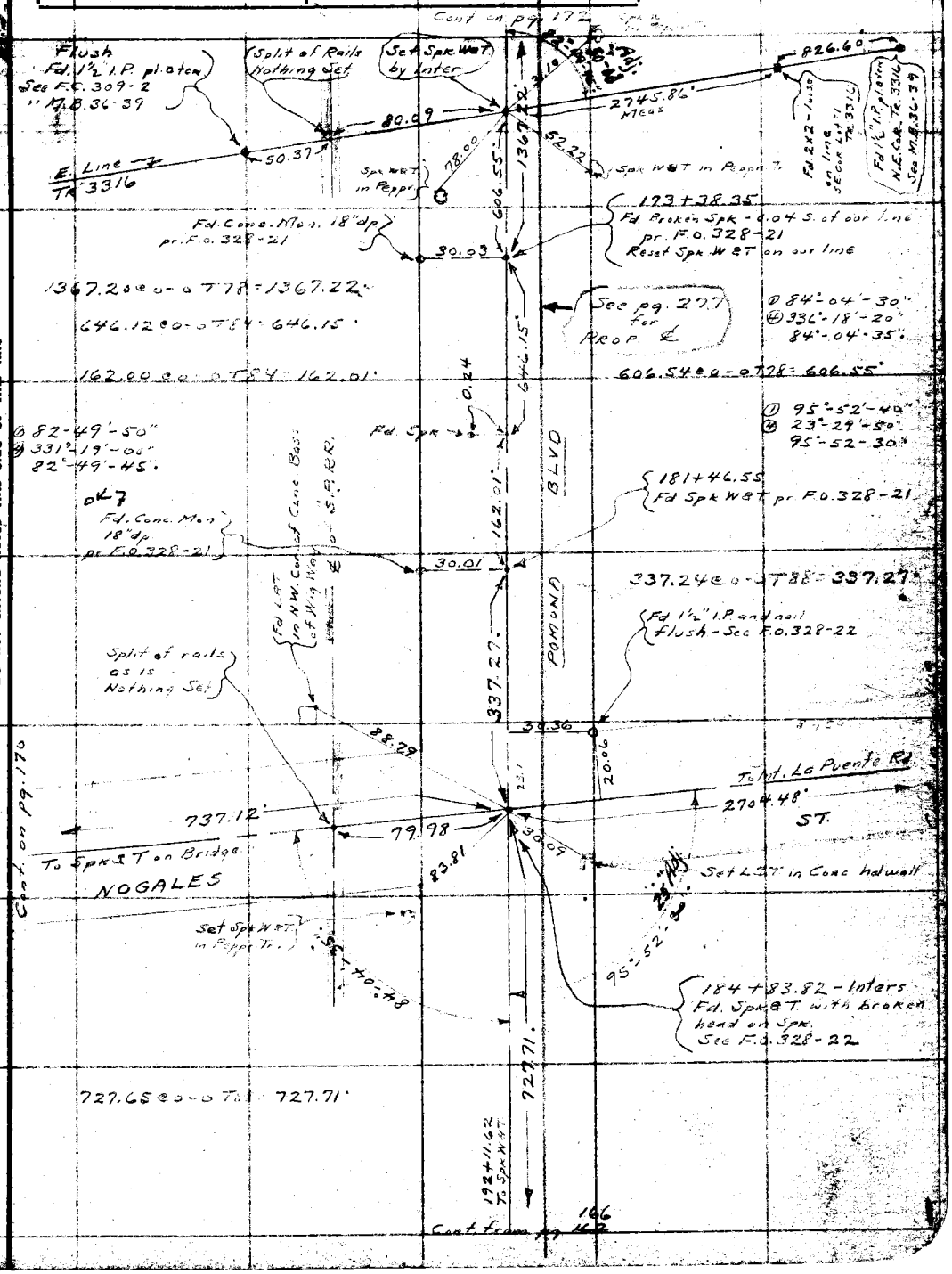

Note: Any Additions or Changes on This Sheet Must be Made or Circled in Red Ink With Date and Name of Person Making Change.

Do not extend notes this side of this line

RETURN TO
LOS ANGELES COUNTY SURVEYOR
700 HALL OF RECORDS

FORM 247 10M 11-35

RETURN TO
LOS ANGELES COUNTY SURVEYOR
700 HALL OF RECORDS

Note: Any Additions or Changes on This Sheet Must be Made or Circled in Red Ink With Date and Name of Person Making Change.

Do not extend notes this side of this line

WS 3B D-3

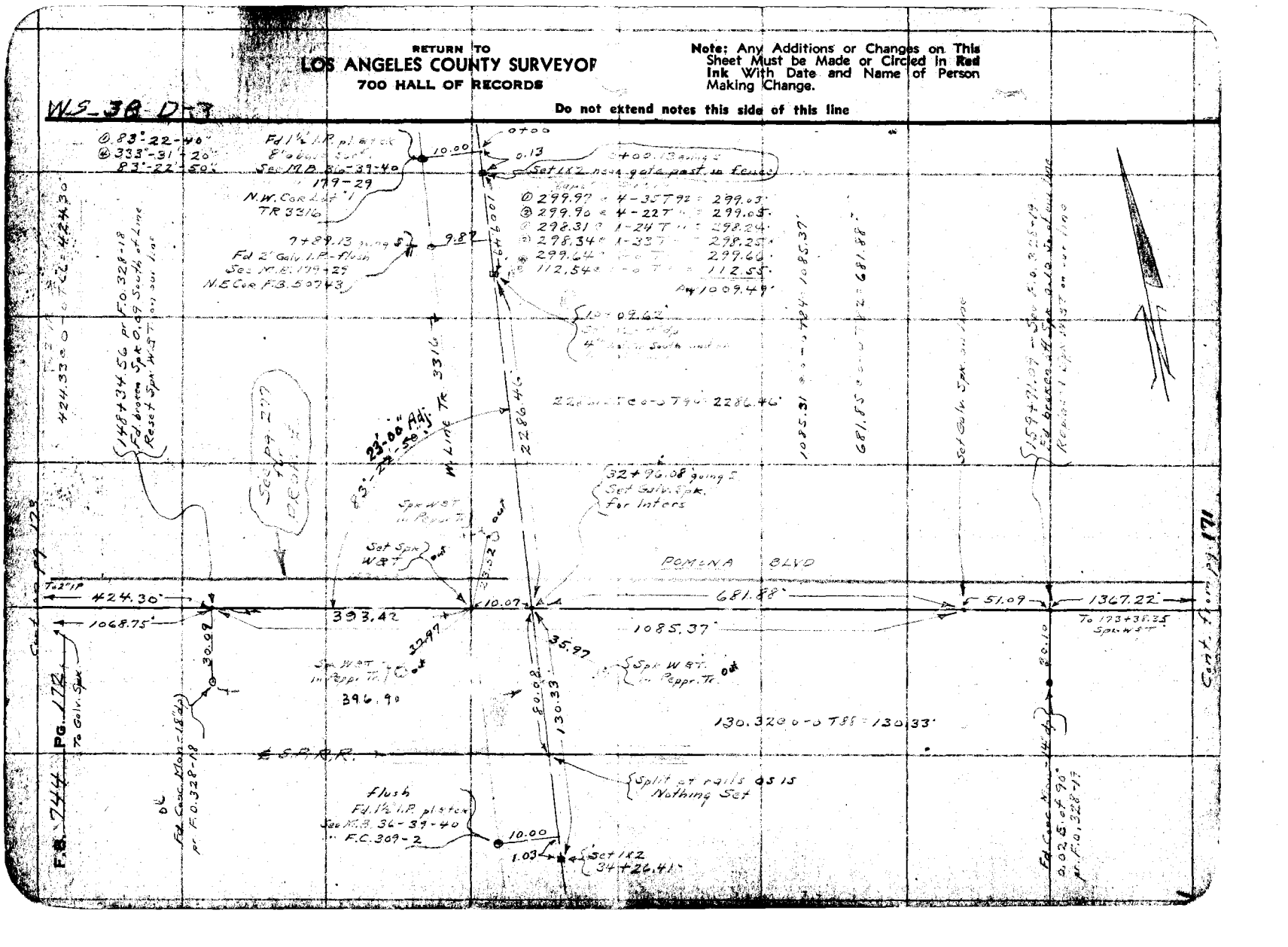

Notes Ck'd by	Survey of VALLEY BLVD
Map No. 2-1419-5	W. O. 9199 Tape No. 046 St'd 26 °F.
Office Work C.W.Cox	Surveyed by A. N. HELLSTROM
Checked	Notes A.N.H. Date 10-24-38
Date MAR '43	Indexed

F.B. 744 Pg. 173

MS 380-3

Cont. from pg. 174

Tape 13 Std @ 84°

1629.31 c o - ○ T72 = 1629.18'

1124.90 c o - ○ T72 = 1124.84'

Mon. - 432.01

1629.18'

5x1½ I.P. in mound of stones T.P. 2046

0.10

5x1x2

On Fnc. Line E & W Fd. ½" I.P. plastic along side end stone rock per M.B. 21-116 Nat. Cor. T.P. 2046

84°-06'-30" (84°-06'-30") T.P. 2046

30" Adj.

84°-06'-30"

(84°-06'-35")

336'-26'-20"

84°-06'-35"

1064.05 c o - ○ T78 = 1064.06'

1064.06' To Ang. pt.

W. Line TR 2046

1124.84'

Fd. Lot in N. end of Conc. Culv. Wall

Fd. Lot in N. end Conc. Culv. Wall

Set 1x2 at Fce. Dist. (as found) from ½" I.P. - S.E. Cor. Lot 6 pr M.B. 179-29

1064.90'

Fd. Cone Mon. - 20" dp. pr F.O. 328-16

OK

30.12

21.29

31.43

0.91

0.16

Set Spx. W & T

1247+59.95 pr F.O. 328-16

Fd. Nothing - Set Spx. W & T on our line 90° from Monument

785.03 c o - ○ T84 = 785.07'

785.07'

1064.90'

1225.07

Acc. Dist. pr M.B. 179-29

1324+45.04 pr F.O. 328-12

Fd. Spk. 0.15 So. of our line

Set Spx. W & T on our line

OK.

Fd. Conc. Mon. - 14" dp. pr F.O. 328-17

30.14

277.64

See pg. 278 for Prop. 2

231.19 c o - ○ T76 = 231.18'

289.49 c o - ○ T80 = 289.50'

520.68' A-g

520.68

30.12

E. Line TR 2046

See pg. 1 for Corner on this line - Fd. Nail

Fd ½" I.P. - C" dp. S.E. Cor Lot 6 - TR 2046 See M.B. 21-116 " " 179-29

243.04'

Set Cuts Spx. 0.15 E.

PONIANO

387.49

644.45

30.19

Fd. 2" I.P. nail in Cuto - Flush S.W. Cor Lot 2 - Lizeride Tract Roneho See M.B. 179-27.

1068.81 c o - ○ T68 = 1068.75'

1068.75'

424.30'

1484+34.51 To Sta. W&T

Note: Any Additions or Changes on this Sheet Must be Made in Ink With Date and Name of Person Making Change

Do not extend notes this side of this line

RETURN TO
LOS ANGELES COUNTY SURVEYOR
700 HALL OF RECORDS

FORM 247 10M 11-38

W.S. 38C-3

RETURN TO
LOS ANGELES COUNTY SURVEYOR
700 HALL OF RECORDS

Do not extend notes this side of this line

Note: Any Additions or Changes on This Sheet Must be Made or Circled in Red Ink With Date and Name of Person Making Change.

Notes Ck'd by D. M.	Survey of Valley Blvd.
Map No. B-1419-5	W. O. 8199 Tape No. 046 St'd 26 °F.
Office Work C.W. Cox	Surveyed by A. N. HELLSTROM
Checked	Notes A.N.H. Date 10-28-38
Date MAR '39	Indexed

F.B. 744 PG. 175

W.S. 38 G-3

Note: Any Additions or Changes on This Sheet Must be Made or Circled in Red Ink With Date and Name of Person Making Change.

Do not extend notes this side of this line

RETURN TO
LOS ANGELES COUNTY SURVEYOR
700 HALL OF RECORDS

FORM 247 10M 11-35

RETURN TO
LOS ANGELES COUNTY SURVEYOR
700 HALL OF RECORDS

Note: Any Additions or Changes on This Sheet Must be Made or Circled in Red Ink With Date and Name of Person Making Change.

Do not extend notes this side of this line

W.S. 38 C-3

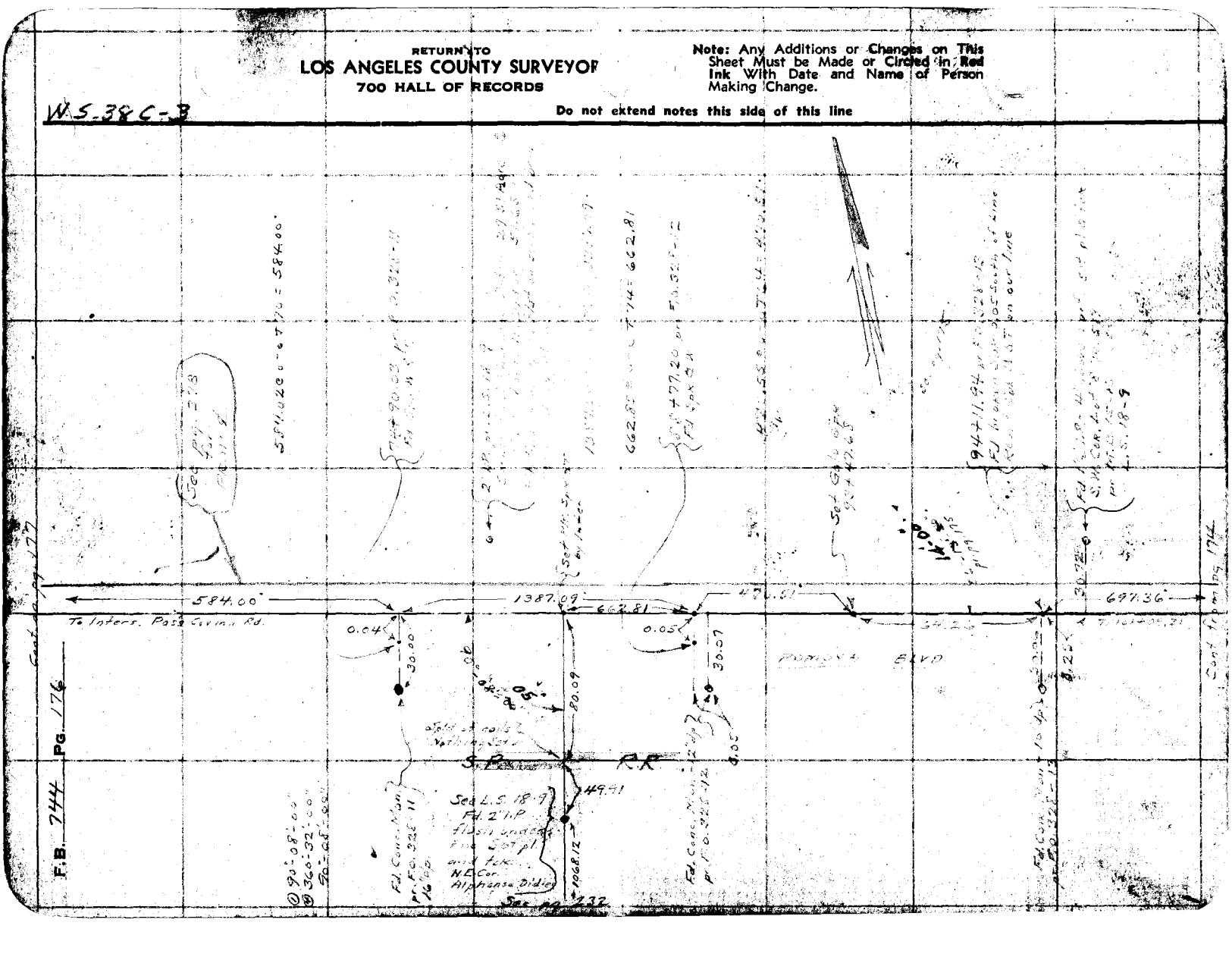

Notes Ck'd by D. M. Finley	Survey of VALLEY BLVD.	F.B. 744 Pg. 177
Map No. B-1419-A	W. O. 8199 Tape No. 046 St'd 96 of	
Office Work C.W. Cox	Surveyed by A. N. HELLSTROM	
Checked	Notes A.N.H. Date 10-28-38	
Date	Indexed	

NS 38 C-3

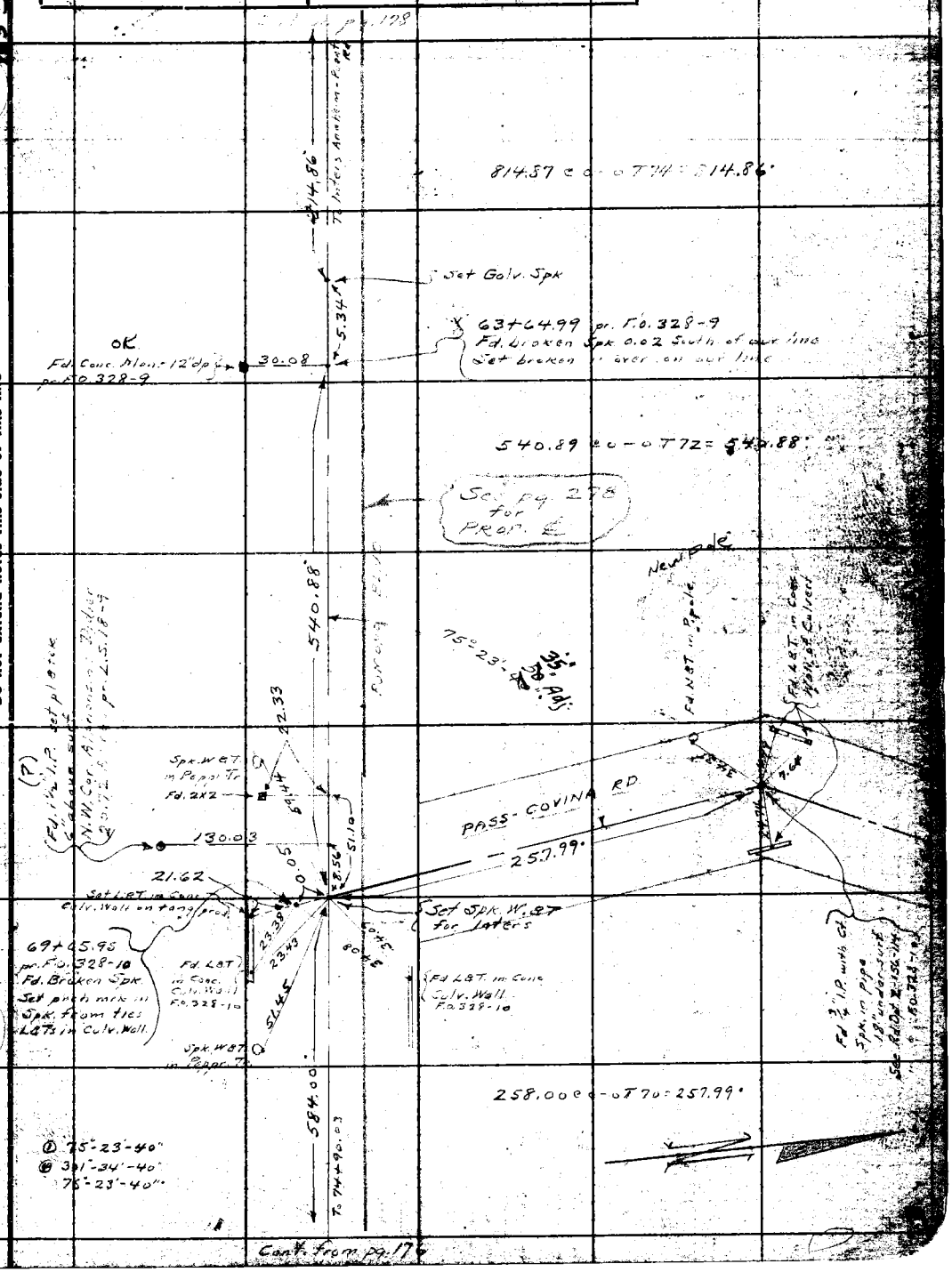

Cont. from pg. 176

Note: Any Additions or Changes on This Sheets Must be Made or Circled in Red Ink With Date and Name of Person Making Change.

Do not extend notes this side of this line

RETURN TO
LOS ANGELES COUNTY SURVEYOR
700 HALL OF RECORDS

FORM 247 5M 10-37

F.B. 744 PG. 178

Cont. from Pg. 177

Transit Line

Fd. 2" I.P. plate flush

129.66

804.17 E 0-0 T 68-804.13

See pg 279 for PROPOSED ℄

Fd. 1X1 with nail 30.00 from Conc. Mon.

Fd. Conc. Mon. - 10' d/p pr. F.O. 328-7-55

0.06

30.00

pr. F.O. 328-7-55: E.C. 34+84.34 ahead = 34+86.08 back

Set Spk. W.S.T.

offset 79.93 Fd. 2x2 between rails

Spk. W.S.T. in Pole

3.31

8.49

39.10

Fd. N&T between rails

Fd. 2x2 between rails

Fd. 1" Iron Pipe with punch mark in E. & W. walls

79.96

79.93

79.75

47.33

975.30

40" Ads.

Fd. Conc. Mon. - 24" d/p pr. F.O. 328-8

39.00

263.61'

Present ℄

44+59.71 pr. F.O. 328-8

Fd. old Hole Spk. W.S.T. in Pole

975.34 - 975.30

Set Hole Spk.

1084.97 - 1084.91

821.34 E 0-0 T 7-6 = [illegible]

Set Hole Spk.

1084.91

628.54'

FD. NO. 4

27.72

Fd. 1½" I.P. - Flush - Set pk. Stick S.W. Cor. Prop. Mfr. Bldg. [illegible] Acres pr. L.S. 18-7

See pg. 278 for PROP. ℄

Fd. N&T in P. pole pr. F.C. 338-17

192.76

BLVD.

Fd. Conc. Mon. from

Set Nail & Tin Tag pr. F.C. 338-17

Spk.

11+28.42 Back to Sta. F.C. 309-8: M.B. 48-46

Set Spk. W.S.T. in Pole

15.74

Set Spk. W.S.T. in Pole

5+44.73 pr. F.O. 328-9 Fd. Nail & Set Spk. N&T by Tinners

80.47

718.10

Fd. Conc. Mon. from

Point Chestnut

R.D.

ANAHEIM & SANTE

Fd. N&T in P. pole pr. F.C. 338-17

Set punch mark in Stand of old Mission Bell

Split on rail Nothing Set or 80.4' South

To Galv. Spk.

Cont. from Pg. 177

RETURN TO
LOS ANGELES COUNTY SURVEYO
700 HALL OF RECORDS

Note: Any Additions or Changes on This Sheets Must be Made or Circled in Red Ink With Date and Name of Person Making Change.

Do not extend notes this side of this line

Notes Ck'd by D. M. Finley
Map No. B-1419-5
Office Work C.W. Cox
Checked D. M. Finley
Date MAR 33

Survey of VALLEY BLVD.
W. O. 8149 Tape No. 046 Std. of
Surveyed by A. H. HELLSTROM
Notes A.N.H. Date 10-31-38
Indexed

F.B. 744 Pg. 779

Note: Any Additions or Changes on These Sheets Must be Made or Circled in Red Ink With Date and Name of Person Making Change.

Do not extend notes this side of this line

RETURN TO
LOS ANGELES COUNTY SURVEYOR
700 HALL OF RECORDS

FORM 247 5M 10-37

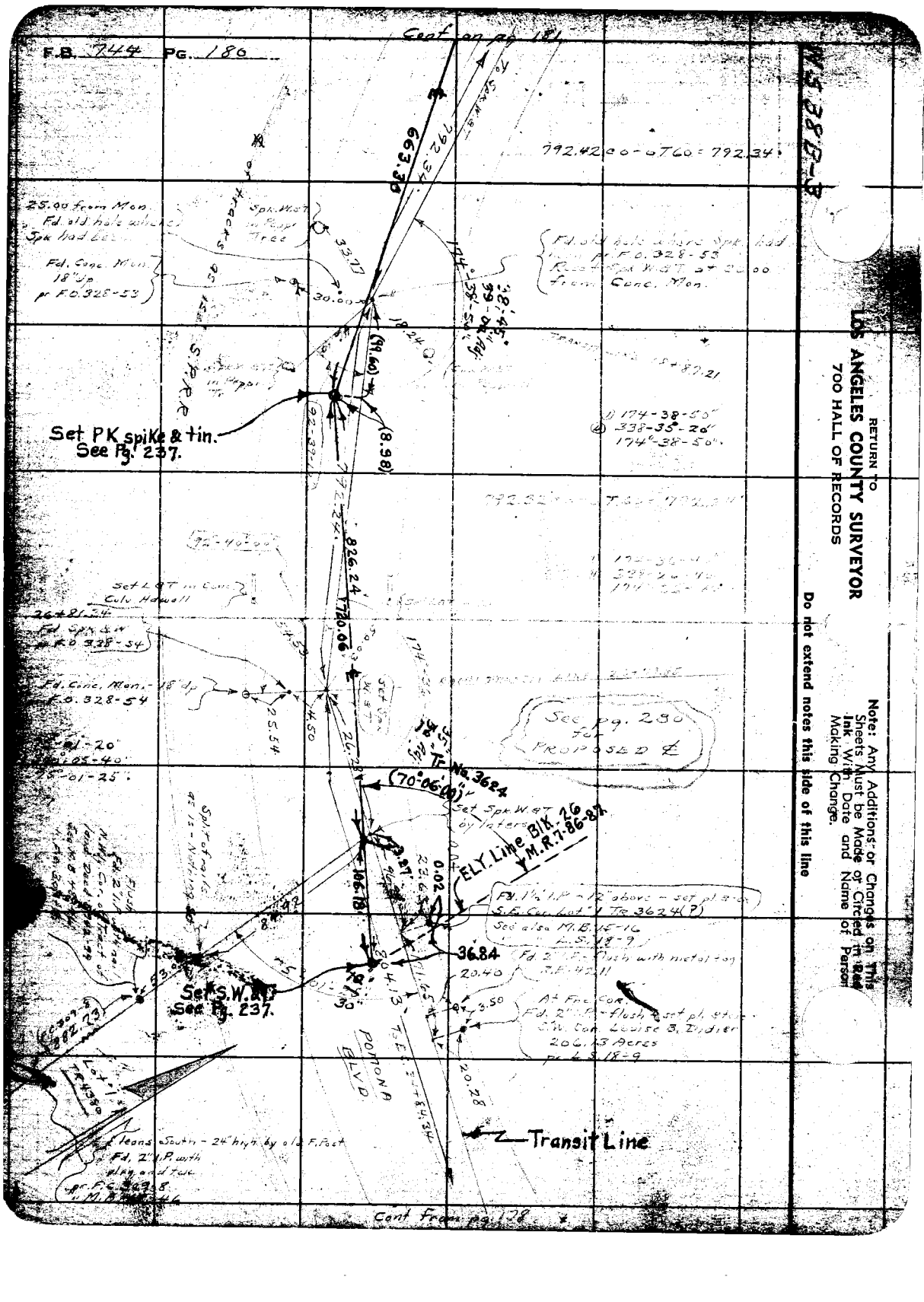
F.B. 744 PG. 180
Cont on pg 181
792.42 @ 0 - 0 T60 = 792.34
25.00 from Mon.
Fd. old hole where Spk had been
Fd. Conc. Mon. 18" dp pr F.O. 328-53
Spk. W.&T. in Pepper Tree
Fd. old hole where Spk. had been pr F.O. 328-53
Reset Spk. W.&T. at 30.00 from Conc. Mon.
Set PK spike & tin. See Pg. 237.
174-38-50"
338-35-20"
174-38-50"
Set L&T in Conc. Culv. Hdwall
Fd. Spk. & W. pr F.O. 328-54
Fd. Conc. Mon. - 18" dp F.O. 328-54
See pg. 280 for PROPOSED ℄
Tr. No. 3624
(70°06'00")
Set Spk. W.&T. by Interst.
ELY. Line Blk. 26 M.R. 7-86-87
Fd. 1½" I.P. - 12" above - set pl. & ck. S.E. Cor. Lot 1 Tr. 3624 (?)
See also M.B. 15-16
L.S. 18-9
Fd. 2" I.P. - flush with metal tag R.F. 42-11
At Fnc. Cor. Fd. 2" I.P. - flush & set pl. & ck. S.W. Cor. Louise B. Indier 206.13 Acres pr L.S. 18-9
Set S.W. & T. See Pg. 237.
POMONA BLVD.
Transit Line
Leans South - 24" high by old F. Post
Fd. 2" I.P. with plug and tee
Cont From pg. 178
RETURN TO
LOS ANGELES COUNTY SURVEYOR
700 HALL OF RECORDS
Do not extend notes this side of this line
Note: Any Additions or Changes on This Sheets Must be Made or Circled in Red Ink With Date and Name of Person Making Change.

Notes Ck'd by [illegible]	Survey of VALLEY BLVD.	F.B. 744 PG. 181
Map No. B-1419-6	W. 08199 Tape No. 046 St'd 76°F	
Office Work C.W.C.	Surveyed by A. N. HELLSTROM	
Checked [illegible]	Notes A.N.H. Date 10-31-38	
Date MAR [illegible]	Indexed	

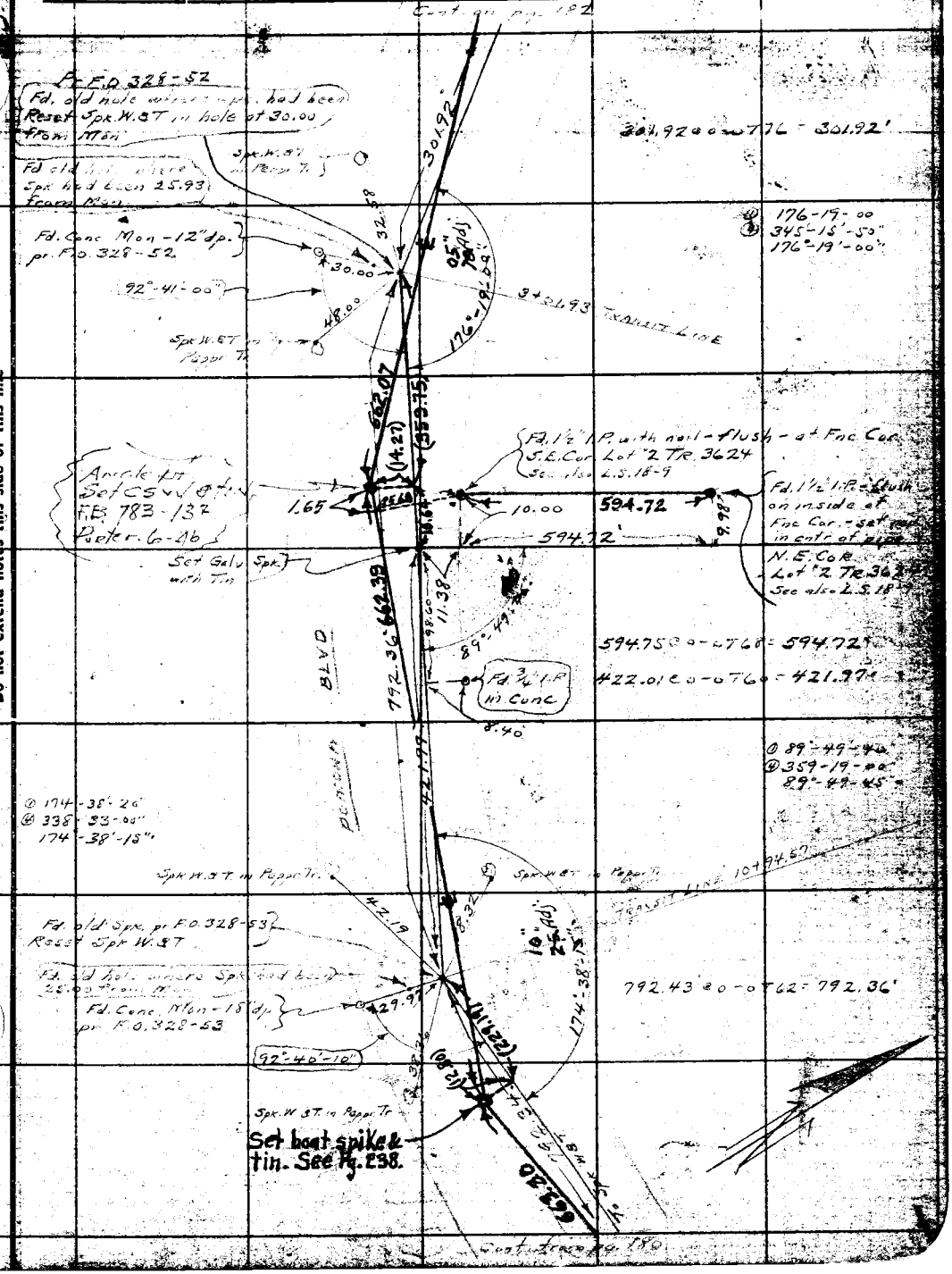

Note: Any Additions or Changes on Tracing Sheets Must be Made or Circled in Ink With Date and Name of Person Making Change.

Do not extend notes this side of this line

RETURN TO
LOS ANGELES COUNTY SURVEYOR
700 HALL OF RECORDS

FORM 247 5M 10-37

RETURN TO
LOS ANGELES COUNTY SURVEYOR
700 HALL OF RECORDS

Note: Any Additions or Changes on This Sheets Must be Made or Circled in Red Ink With Date and Name of Person Making Change.

W.S. 38 B-5

Do not extend notes this side of this line

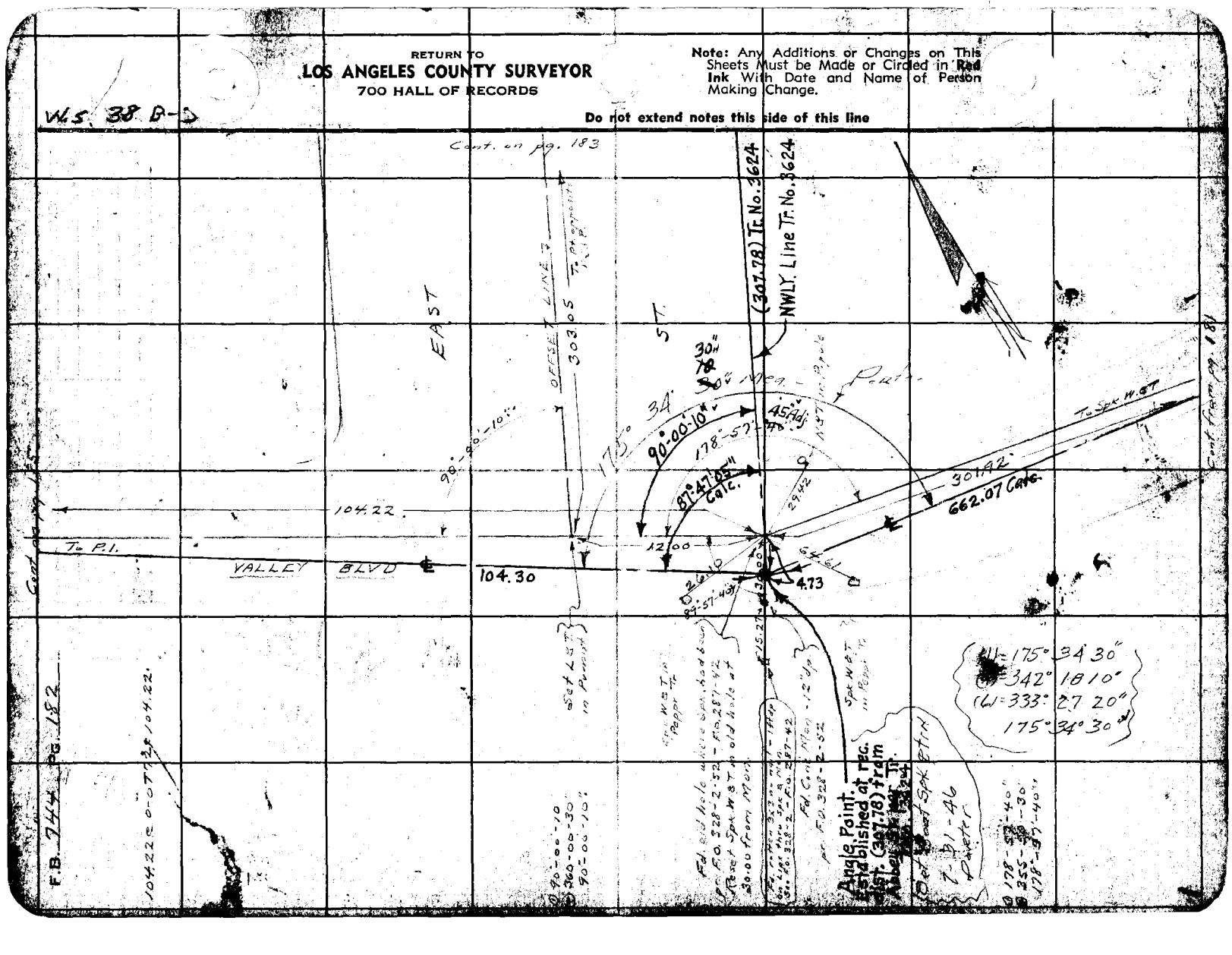

Notes Ck'd by D. M. Finley	Survey of VALLEY BLVD	F.B. 744 PG. 183
Map No. B-1419-E	W. O. 8199 Tape No. 046 St'd 26 of	
Office Work C.W. Cox	Surveyed by A. N. HELLSTROM	
Checked D. M. Finley	Notes A.N.H. Date 11-4-38	
Date	Indexed	

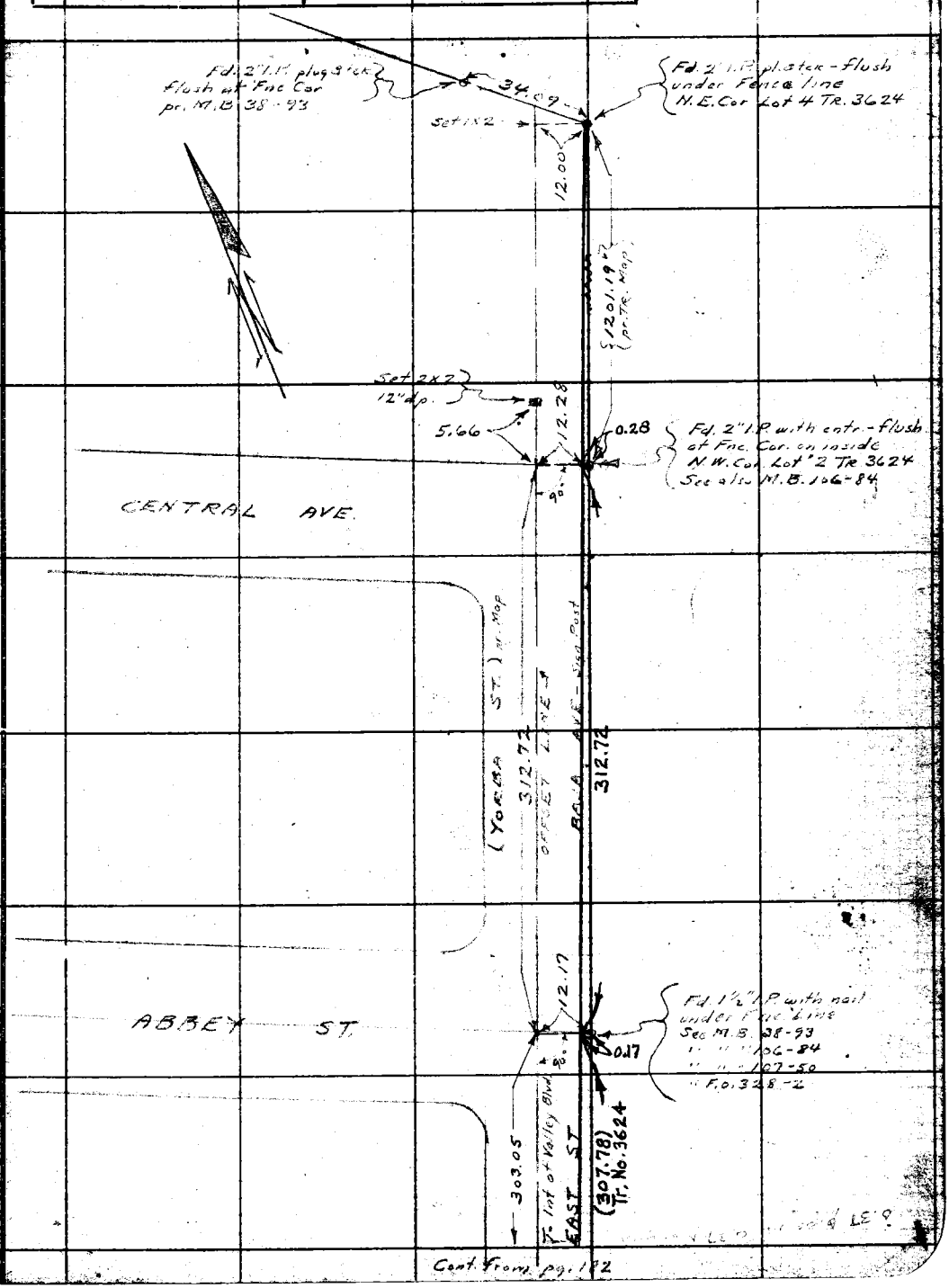

Cont. from pg. 182

Note: Any Additions or Changes on This Sheets Must be Made or Circled in Red Ink With Date and Name of Person Making Change.

Do not extend notes this side of this line

RETURN TO
LOS ANGELES COUNTY SURVEYOR
700 HALL OF RECORDS

FORM 247 5M 10-37

F.B. 744 PG. 184

W.S. 38-82

RETURN TO
LOS ANGELES COUNTY SURVEYOR
700 HALL OF RECORDS

Note: Any Additions or Changes on This Sheets Must be Made or Circled in Red Ink With Date and Name of Person Making Change.

Do not extend notes this side of this line

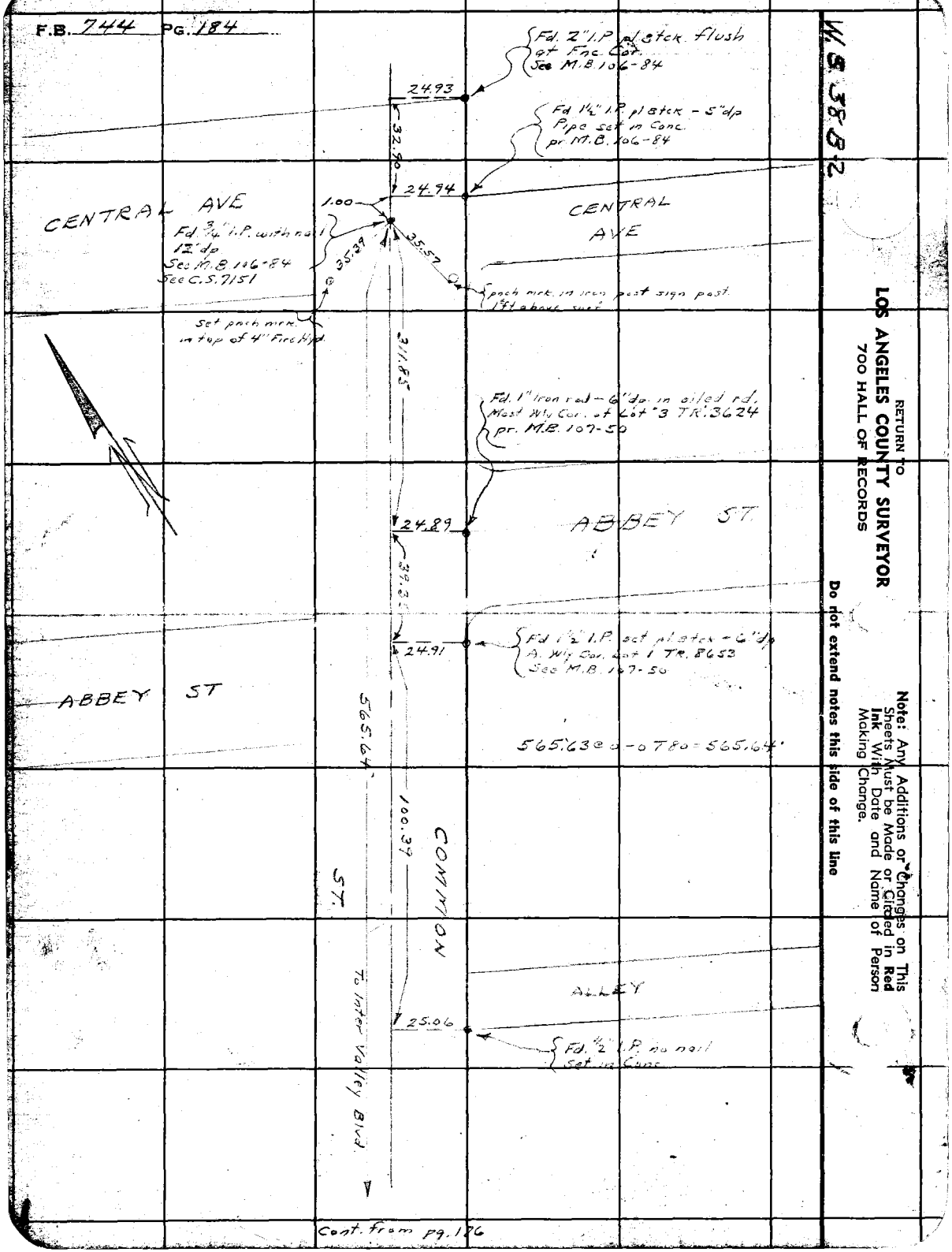

Cont. from pg. 176

Notes Ck'd by D. M. Finley	Survey of VALLEY BLVD	F.B. 744 PG. 185
Map No. B-1419-5	W. 0.8199 Tape No. 046 St'd 76 °F	
Office Work C.W. Cox	Surveyed by A. N. HELLSTROM	
Checked D. M. Finley	Notes A.N.H. Date 11-4-38	
Date	Indexed	

W.S. 38 B-3

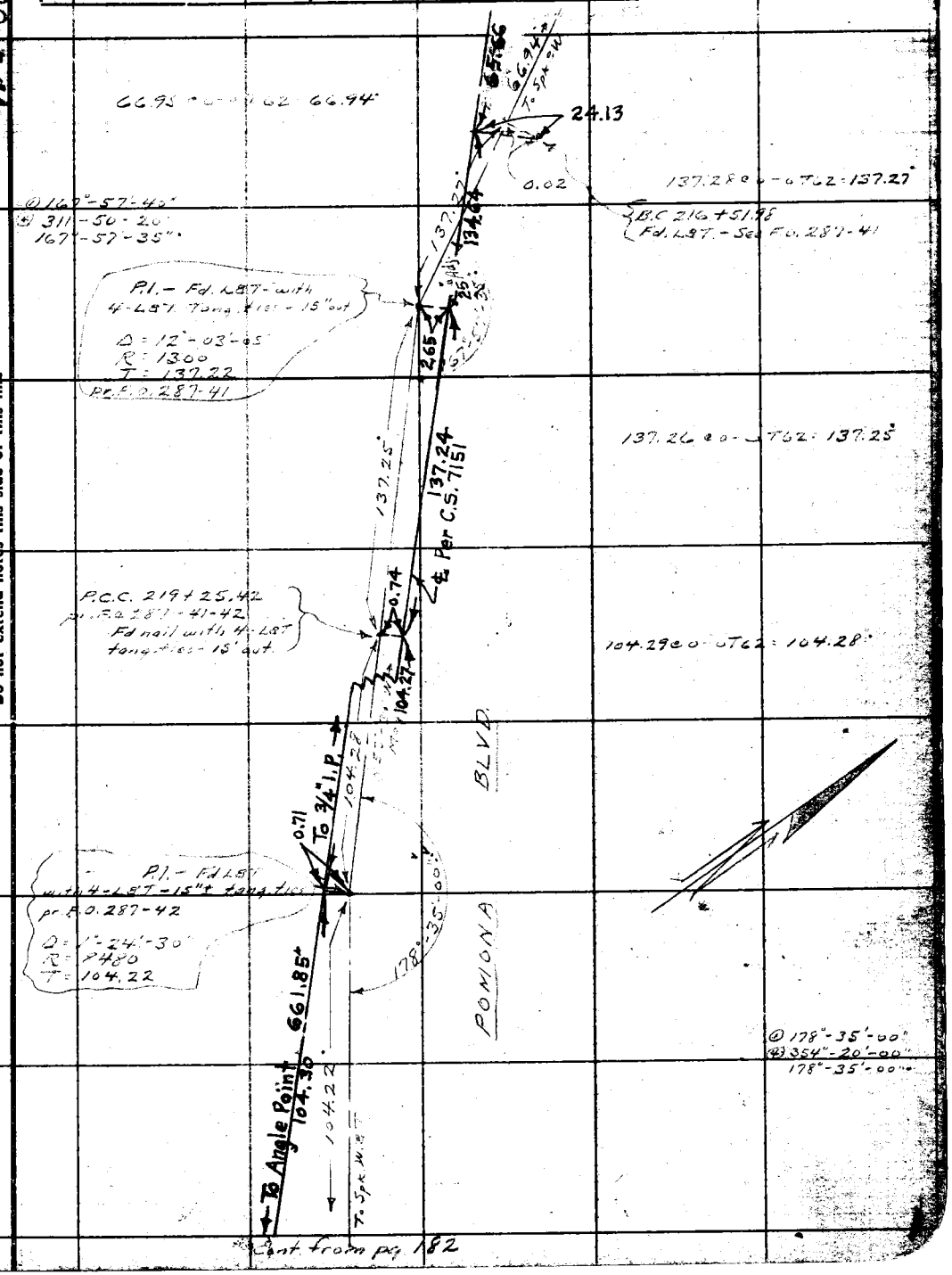

Cont. from pg. 182

Note: Any Additions or Changes on This Sheets Must be Made or Circled in Red Ink With Date and Name of Person Making Change.

Do not extend notes this side of this line

RETURN TO
LOS ANGELES COUNTY SURVEYOR
700 HALL OF RECORDS

FORM 247 5M 10-37

RETURN TO
LOS ANGELES COUNTY SURVEYOR
700 HALL OF RECORDS

Note: Any Additions or Changes on This Sheets Must be Made or Circled in **Red Ink** With Date and Name of Person Making Change.

Do not extend notes this side of this line

W.S. 385-3

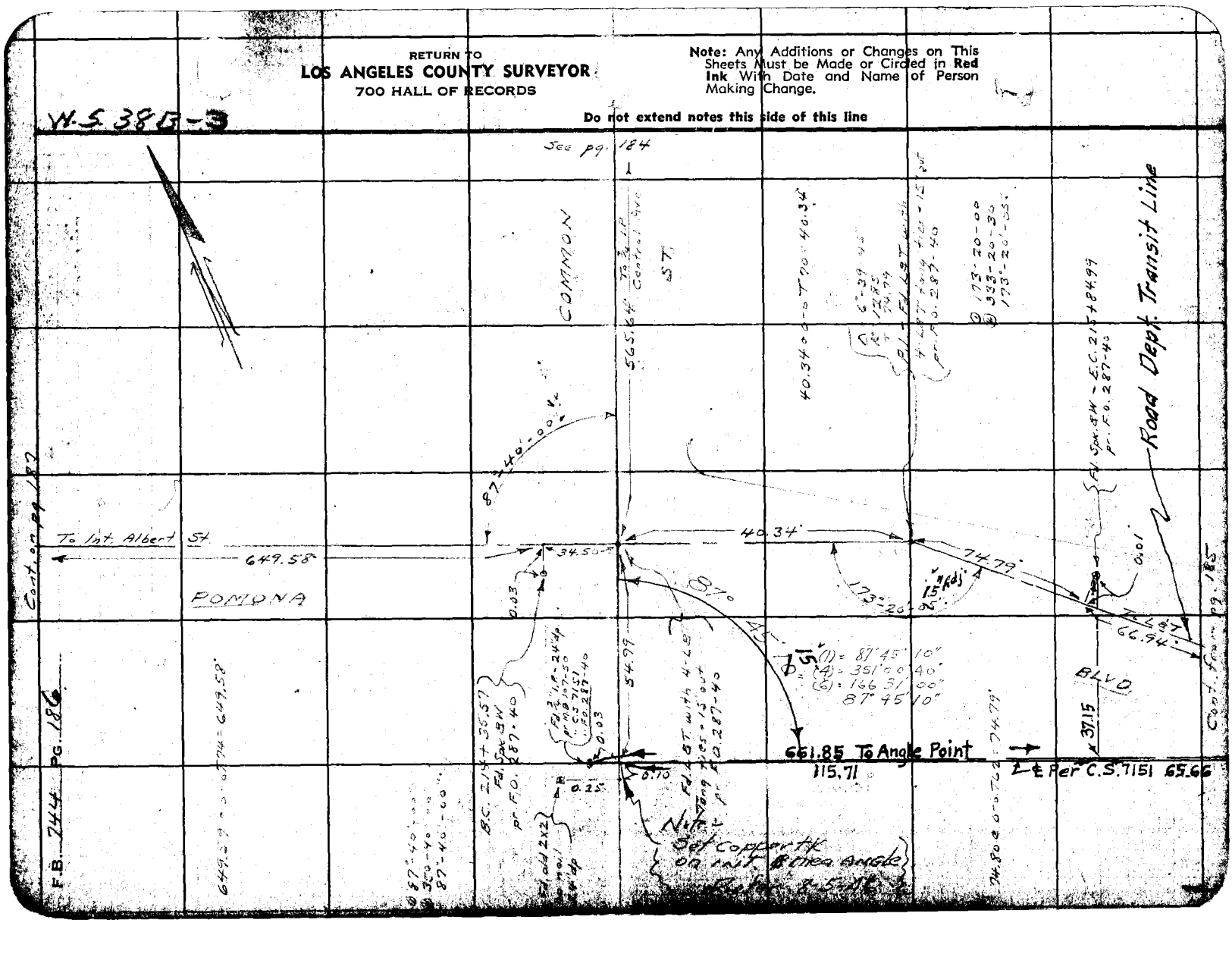

Notes Ck'd by D. M. Finley	Survey of VALLEY BLVD	F.B. 744 PG. 187
Map No. B-1419-6	W. 08199 Tape No. 046 St'd 26 of	
Office Work C.W. Cox.	Surveyed by A. N. HELLSTROM	
Checked	Notes A.N.H. Date 11-4-38	
Date	Indexed 12-29-38	

Cont. on pg. 188

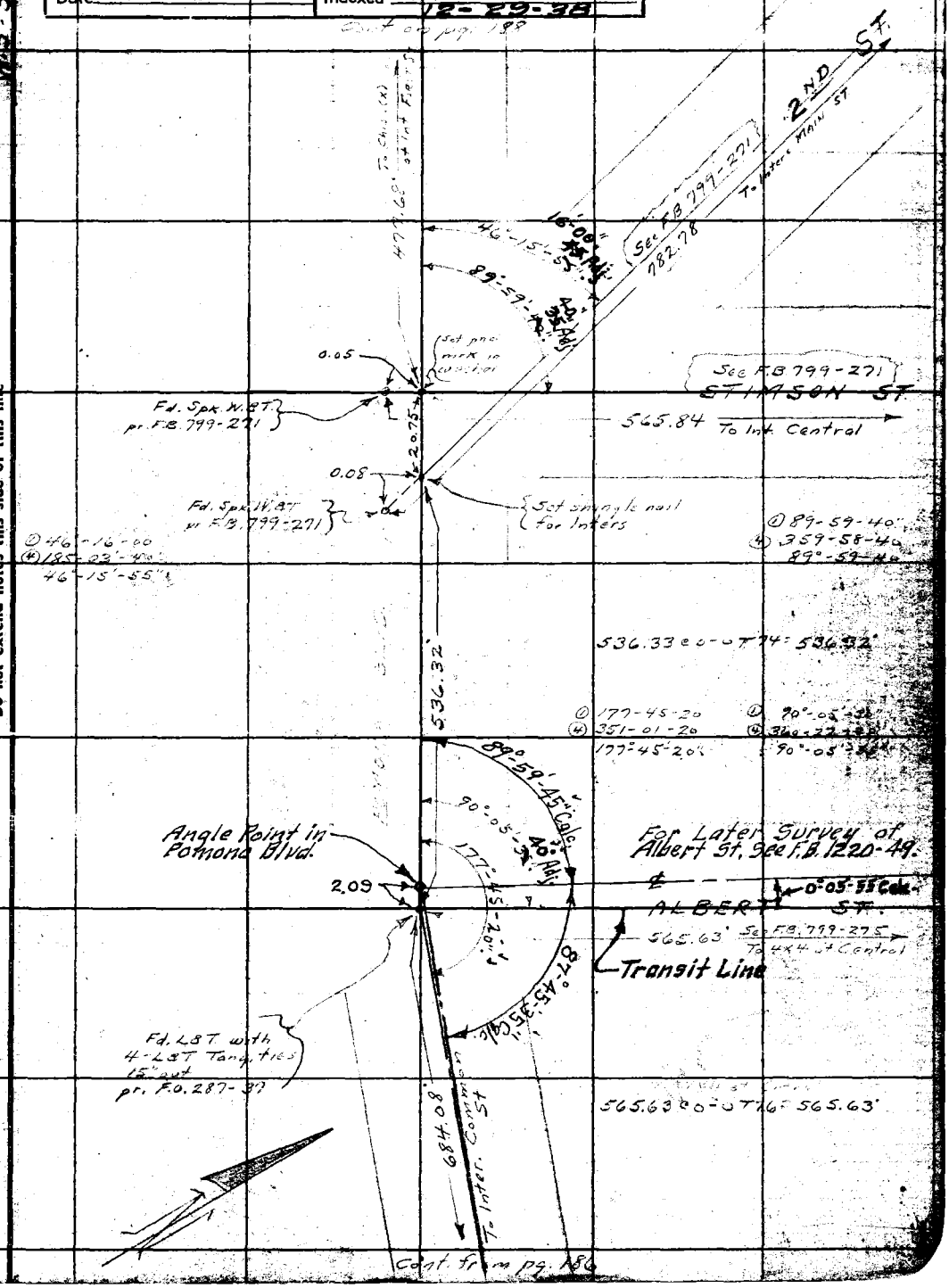

Cont. from pg. 186

Note: Any Additions or Changes on This Sheets Must be Made or Circled in Red Ink With Date and Name of Person Making Change.

Do not extend notes this side of this line

RETURN TO
LOS ANGELES COUNTY SURVEYOR
700 HALL OF RECORDS

FORM 247 5M 10-37

RETURN TO
LOS ANGELES COUNTY SURVEYOR
700 HALL OF RECORDS

Note: Any Additions or Changes on This Sheets Must be Made or Circled in **Red Ink** With Date and Name of Person Making Change.

W S 38 A-2

Do not extend notes this side of this line

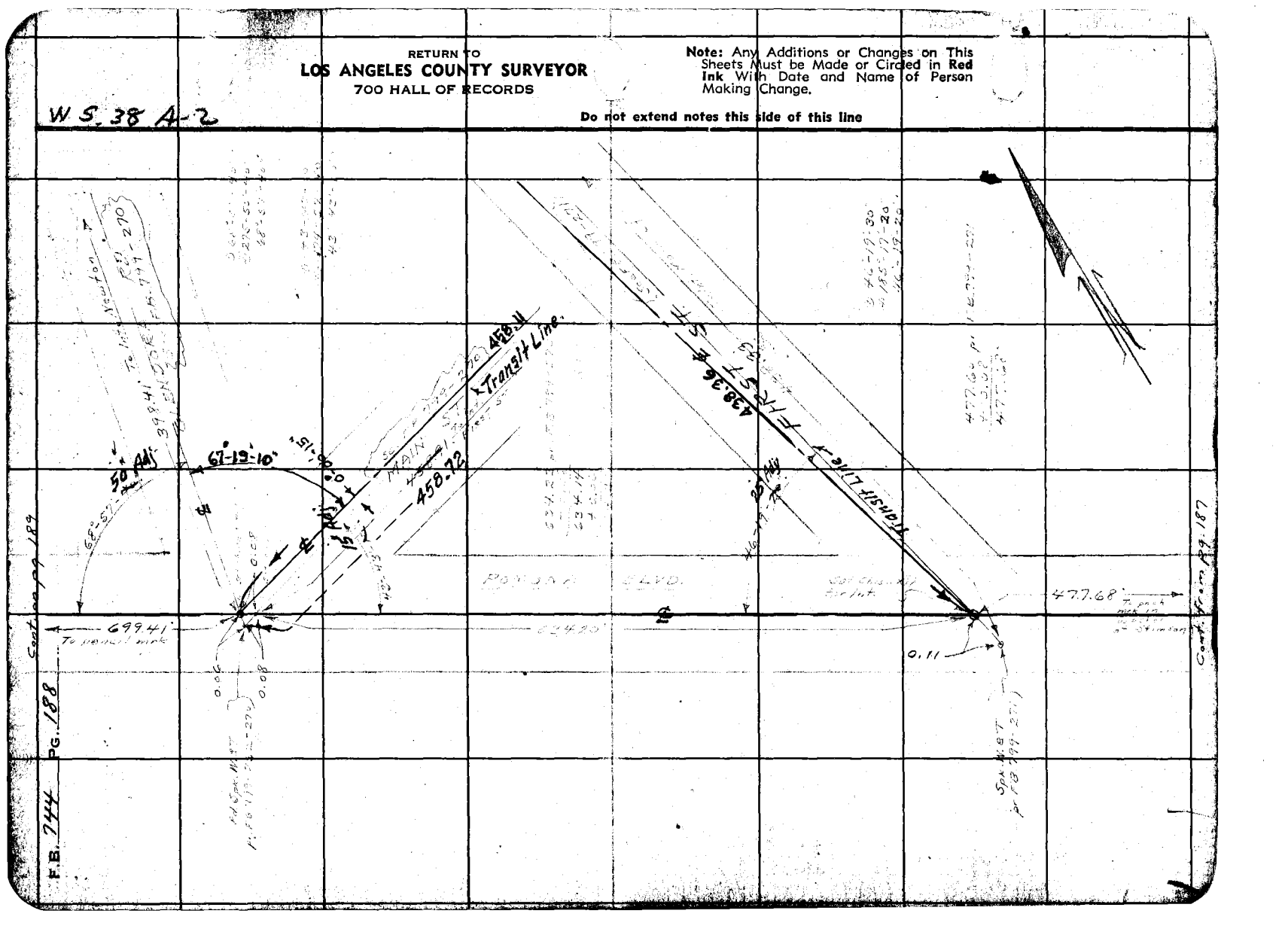

Notes Ck'd by O. M. Finley	Survey of VALLEY BLVD	F.B. 744 PG. 189
Map No. B-1419-7	W. O. 8199 Tape No. 046 St'd 76 OF	
Office Work C.W. Cox	Surveyed by A. N. HELLSTROM	
Checked	Notes A.N.H. Date 4-7-36	
Date MAR 43	Indexed	



Note: Any Additions or Changes on This Sheets Must be Made or Circled in Red Ink With Date and Name of Person Making Change.

Do not extend notes this side of this line

RETURN TO
LOS ANGELES COUNTY SURVEYOR
700 HALL OF RECORDS

FORM 247 5M 10-37

RETURN TO
LOS ANGELES COUNTY SURVEYOR
700 HALL OF RECORDS

Note: Any Additions or Changes on This Sheets Must be Made or Circled in **Red Ink** With Date and Name of Person Making Change.

Do not extend notes this side of this line

W.S. 38 A-2

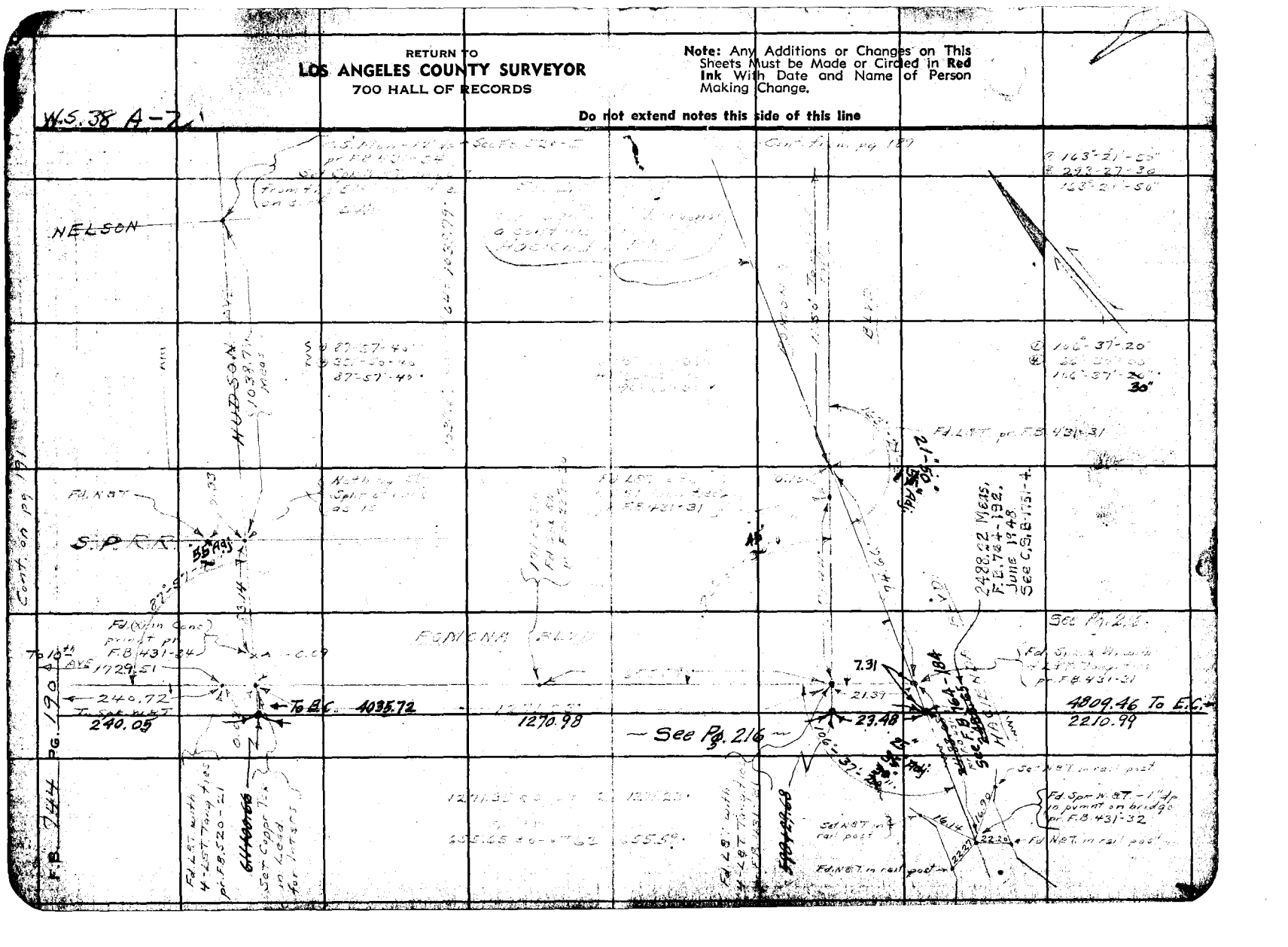

Notes Ck'd by D. M. Finley	Survey of VALLEY BLVD	F.B. 744 PG. 194
Map No. B-1419-7	W. 08199 Tape No. 046 St'd 76 OF	
Office Work C.W. Cox	Surveyed by A. N. HELLSTROM	
Checked	Notes	Date
Date	Indexed	

W.S. 38A-2

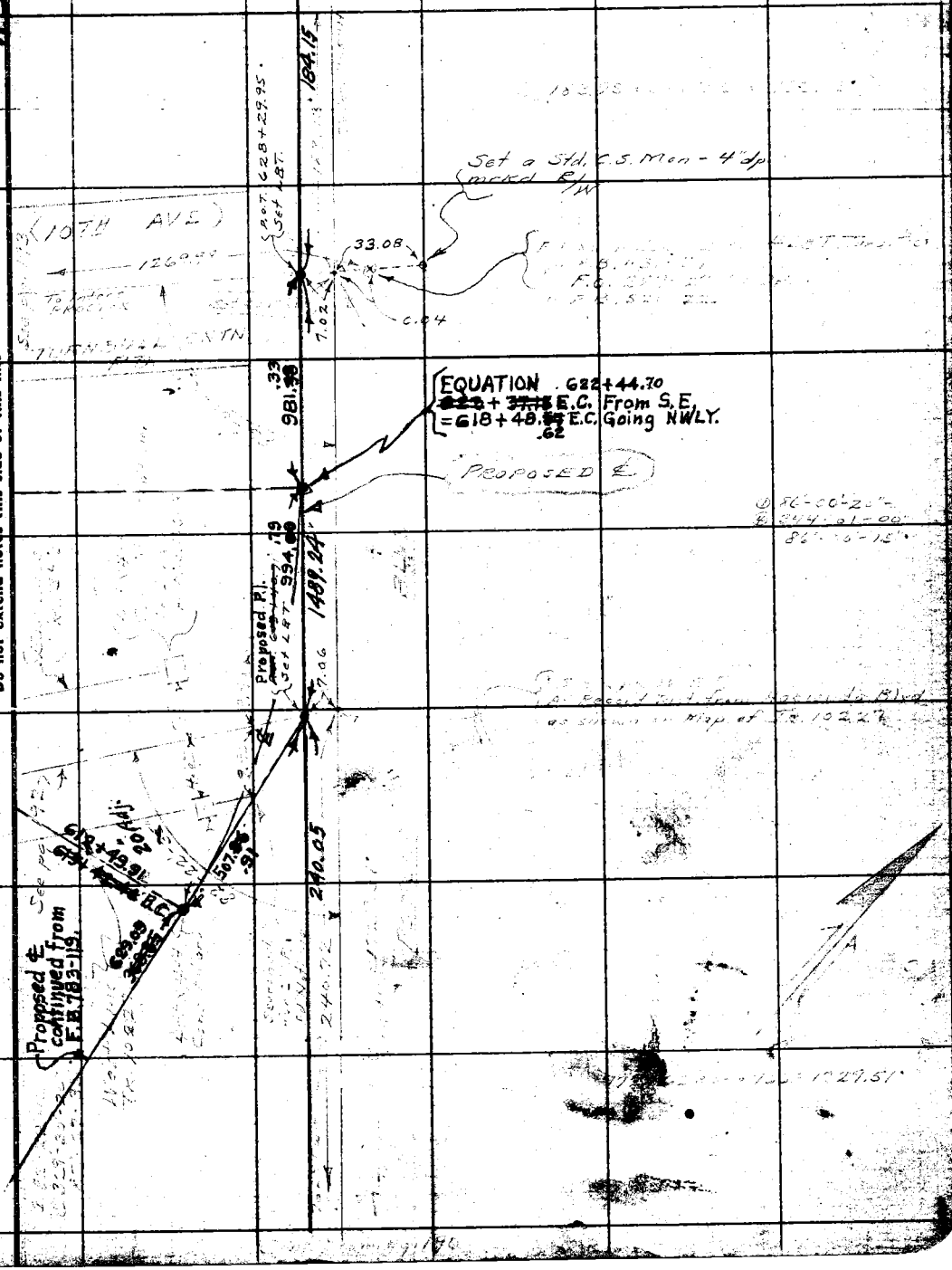

Note: Any Additions or Changes on This Sheets Must be Made or Circled in Red Ink With Date and Name of Person Making Change.

Do not extend notes this side of this line

RETURN TO
LOS ANGELES COUNTY SURVEYOR
700 HALL OF RECORDS

FORM 247 5M 10-37

RETURN TO
LOS ANGELES COUNTY SURVEYOR
700 HALL OF RECORDS

Note: Any Additions or Changes on This Sheets Must be Made or Circled in Red Ink With Date and Name of Person Making Change.

W.S. 384-2

Do not extend notes this side of this line



W.S. 38A-2

Notes Ck'd by D. M. Finley	Survey of
Map No. B-1419-7	W. O. 8199 Tape No. St'd °F.
Office Work C. W. Cox	Surveyed by A. N. HELLSTROM
Checked D. M. Finley	Notes Date
Date MAR 43	Indexed

F.B. Pg.

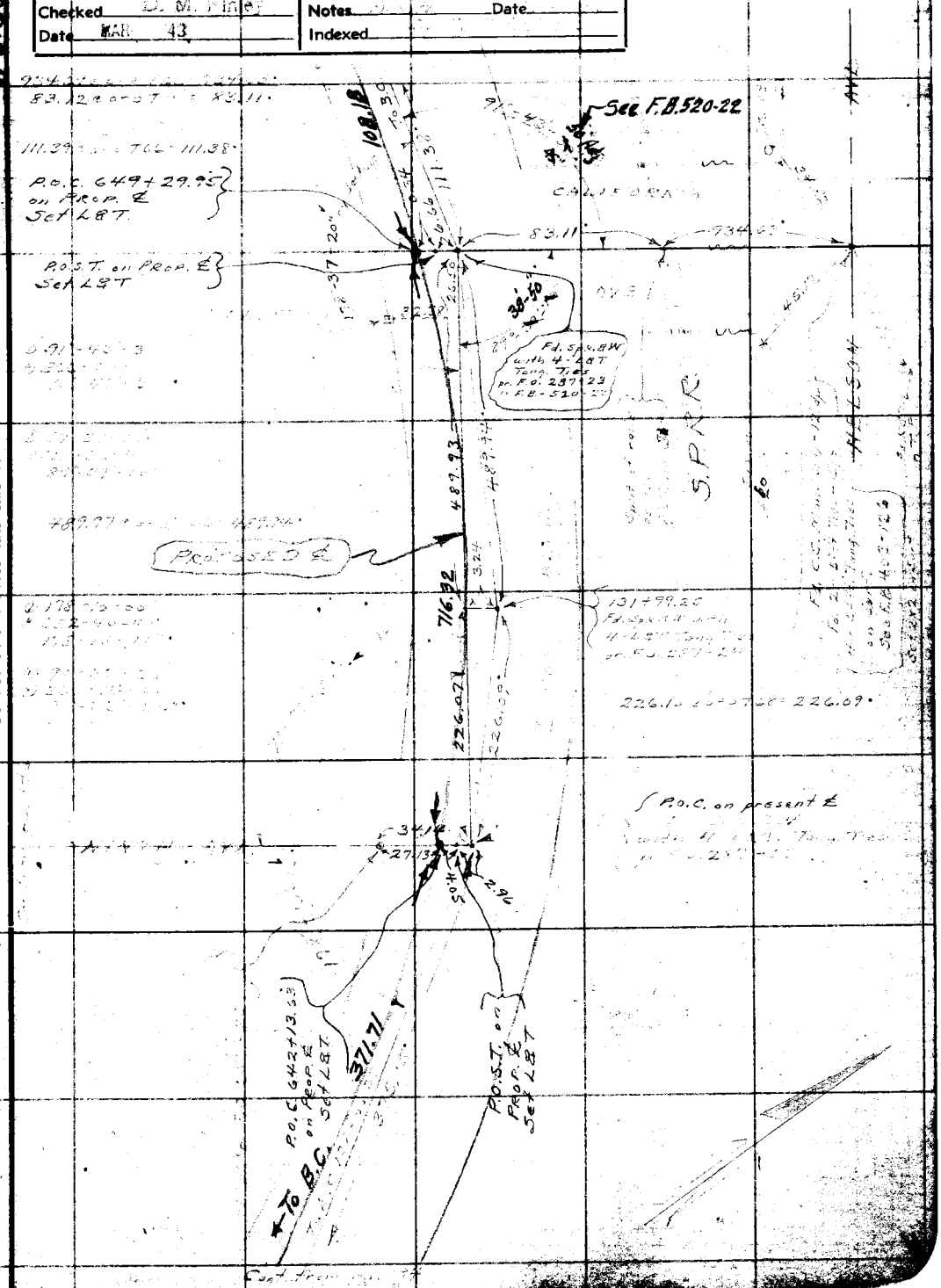

Note: Any Additions or Changes on This Sheet Must be Made or Circled in Red Ink With Date and Name of Person Making Change

Do not extend notes this side of this line

RETURN TO
LOS ANGELES COUNTY SURVEYOR
700 HALL OF RECORDS

FORM 247 10M 11-35

RETURN TO
LOS ANGELES COUNTY SURVEYOR
700 HALL OF RECORDS

Note: Any Additions or Changes on This Sheet Must be Made or Circled in **Red Ink** With Date and Name of Person Making Change.

W.S. 38A

Do not extend notes this side of this line

PUENTE D-9A
F.B. 444-19

F.B. _____ PG. _____

W.S. 38A-2

Notes Ck'd by D. M. Finley	Survey of
Map No. B-1419-7	W. O. Tape No. St'd °F.
Office Work C. W. Cox	Surveyed by A. N. HELLSTROM
Checked D. M. Finley	Notes Date 11-14-38
Date MAR '43	Indexed

F.B. Pg.

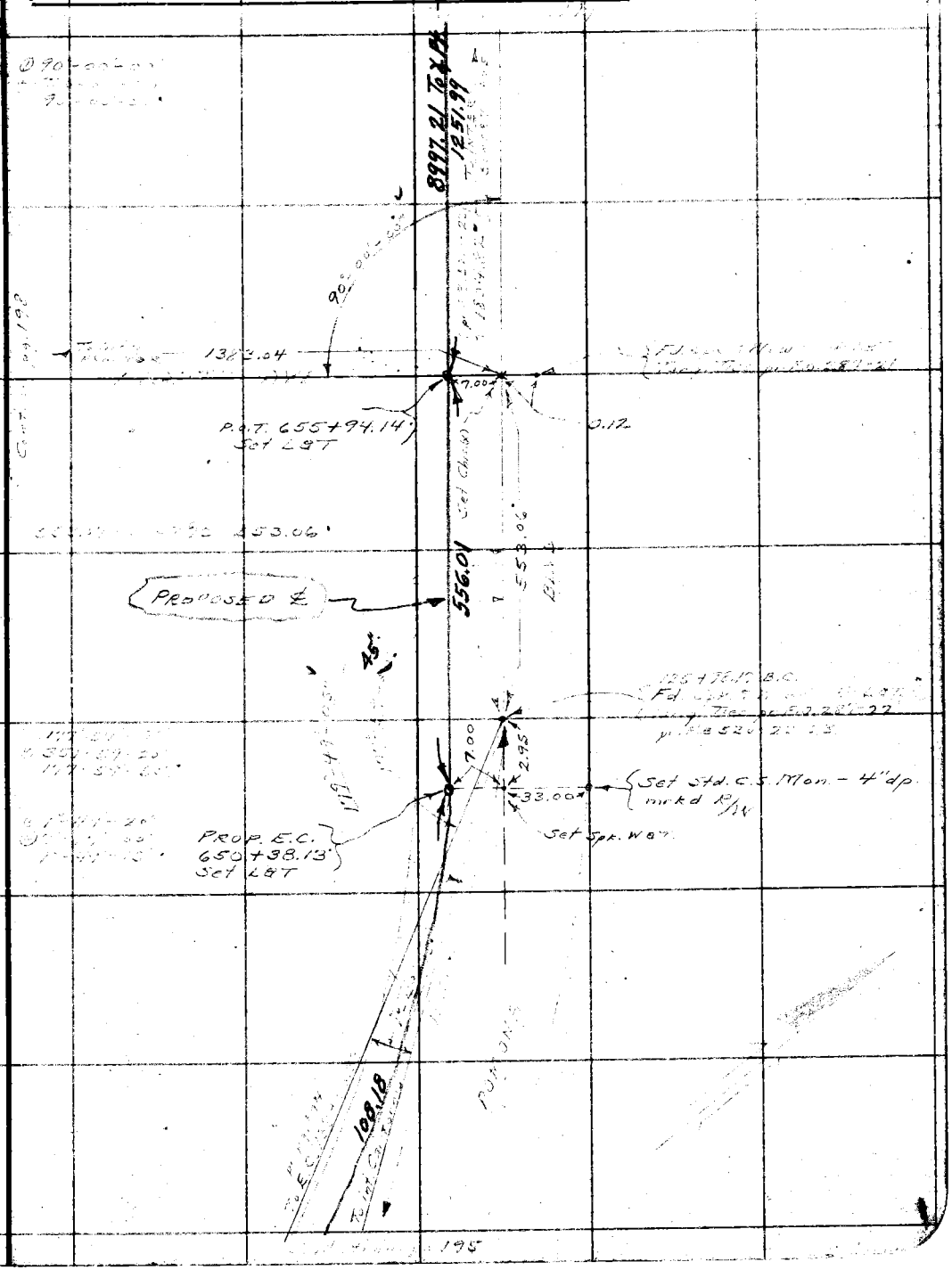

Note: Any Additions or Changes on This Sheet Must be Made or Circled in Red Ink With Date and Name of Person Making Change.

Do not extend notes this side of this line

RETURN TO
LOS ANGELES COUNTY SURVEYOR
700 HALL OF RECORDS

FORM 247 10M 11-35

RETURN TO
LOS ANGELES COUNTY SURVEYOR
700 HALL OF RECORDS

Note: Any Additions or Changes on This Sheet Must be Made or Circled in Red Ink With Date and Name of Person Making Change.

Do not extend notes this side of this line

W.S. 38A-2

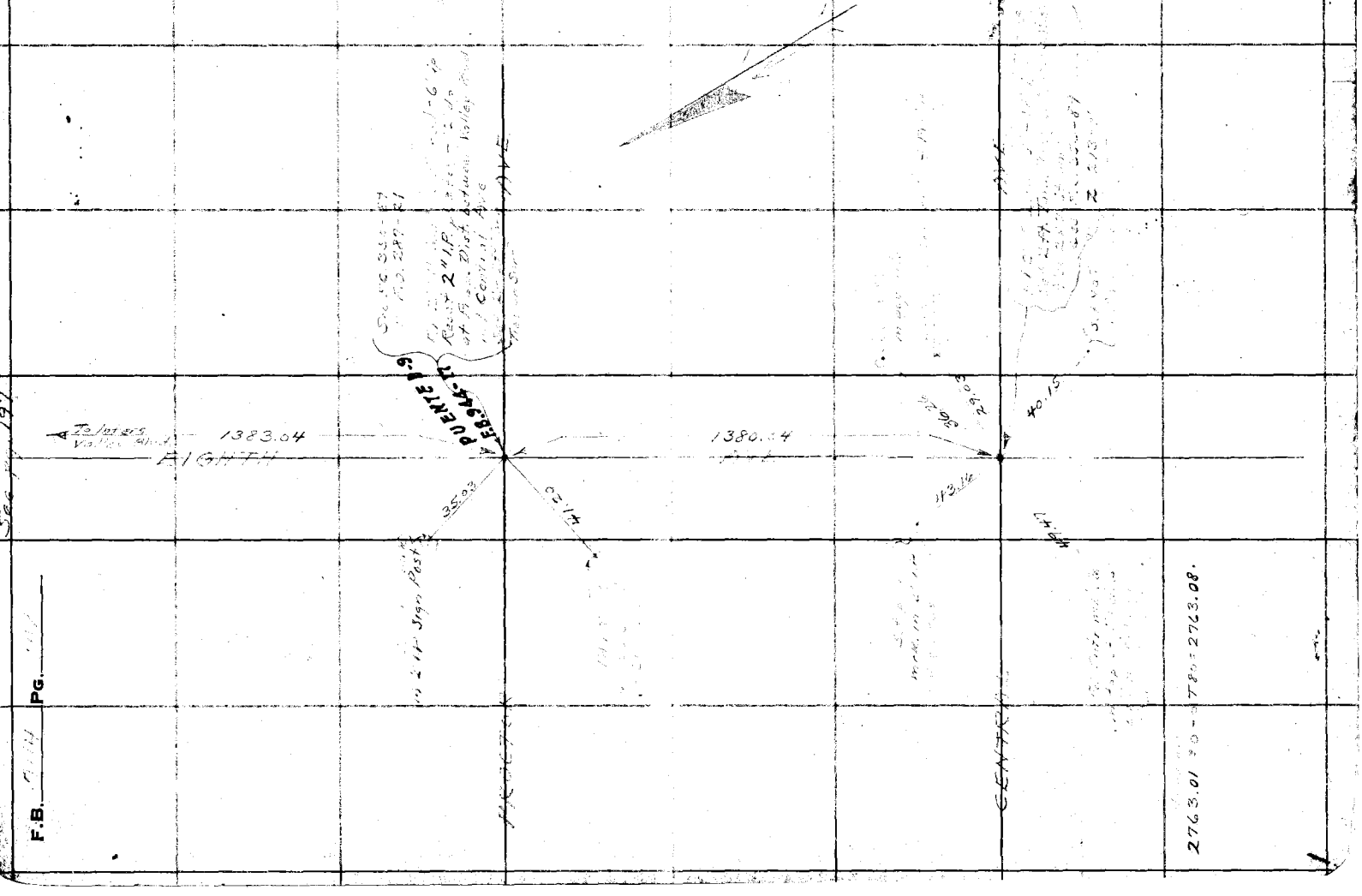

F.B. PG.

Notes Ck'd by D. M. Finley	Survey of
Map No. B-1419-7	W. O. Tape No. St'd 76°F.
Office Work C.W. Cox	Surveyed by A. N. HELLSTROM
Checked D. M. Finley	Notes Date
Date MAR 43	Indexed

F.B. PG. 199

W.S. 38 A-2

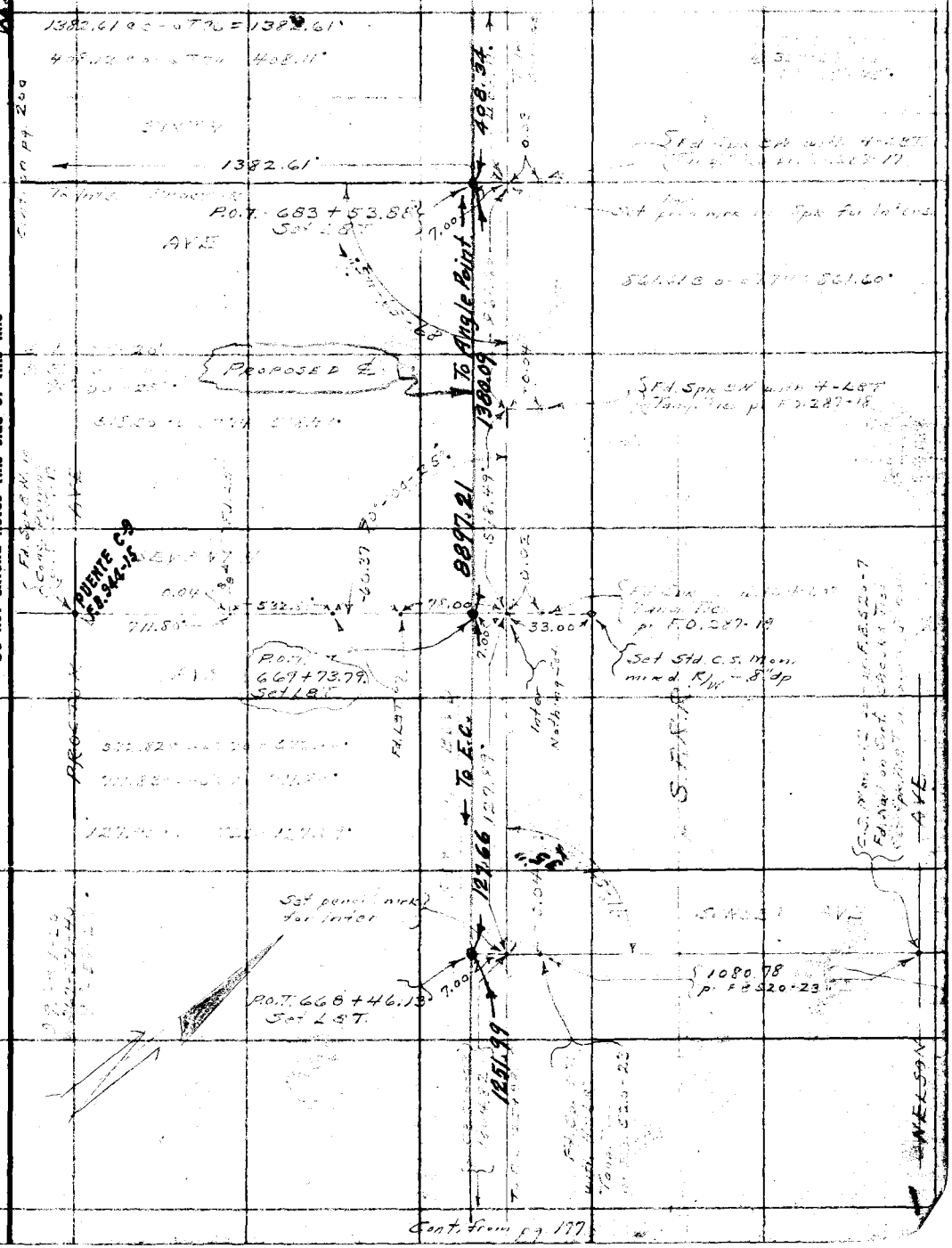

Cont. from pg. 177

Note: Any Additions or Changes on This Sheet Must be Made or Circled in Red Ink With Date and Name of Person Making Change.

Do not extend notes this side of this line

RETURN TO
LOS ANGELES COUNTY SURVEYOR
700 HALL OF RECORDS

FORM 247 10M 11-38

F.B. 944 PG. 220

See pg. 199

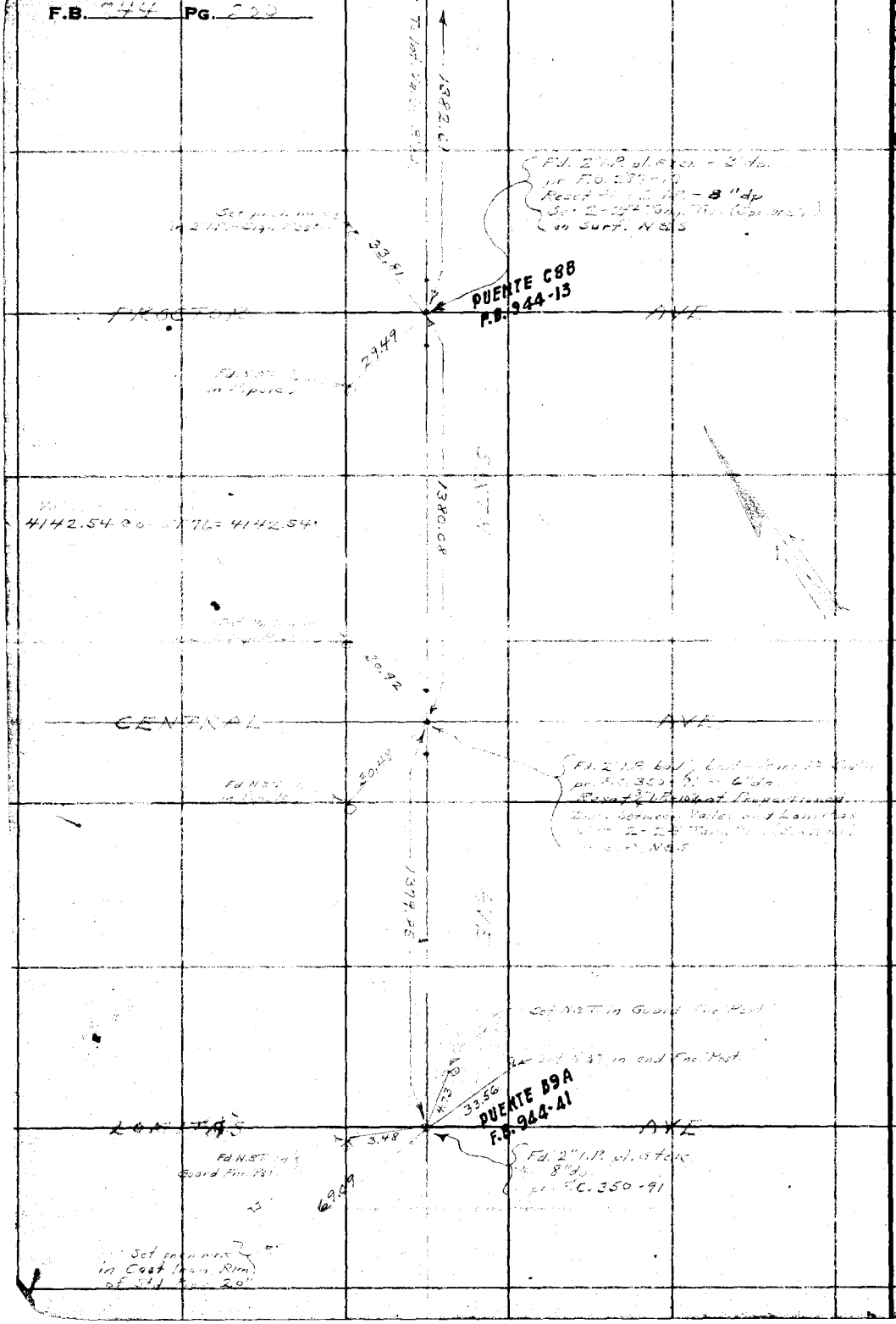

WS. 37E3

RETURN TO
LOS ANGELES COUNTY SURVEYOR
700 HALL OF RECORDS

Note: Any Additions or Changes on This Sheet Must be Made or Circled in Red Ink With Date and Name of Person Making Change.

Do not extend notes this side of this line

Notes Ck'd by D. M. Finley	Survey of [illegible]
Map No. B-1419-7	W. O. 8199 Tape No. 046 St'd 76°F.
Office Work C.W. Cox	Surveyed by A. N. HELLSTROM
Checked D. M. Finley	Notes A.N.H. Date 11-16-[illegible]
Date MAR [illegible]	Indexed [illegible]

F.B. [illegible] PG. 201

W.S. 46 C-6

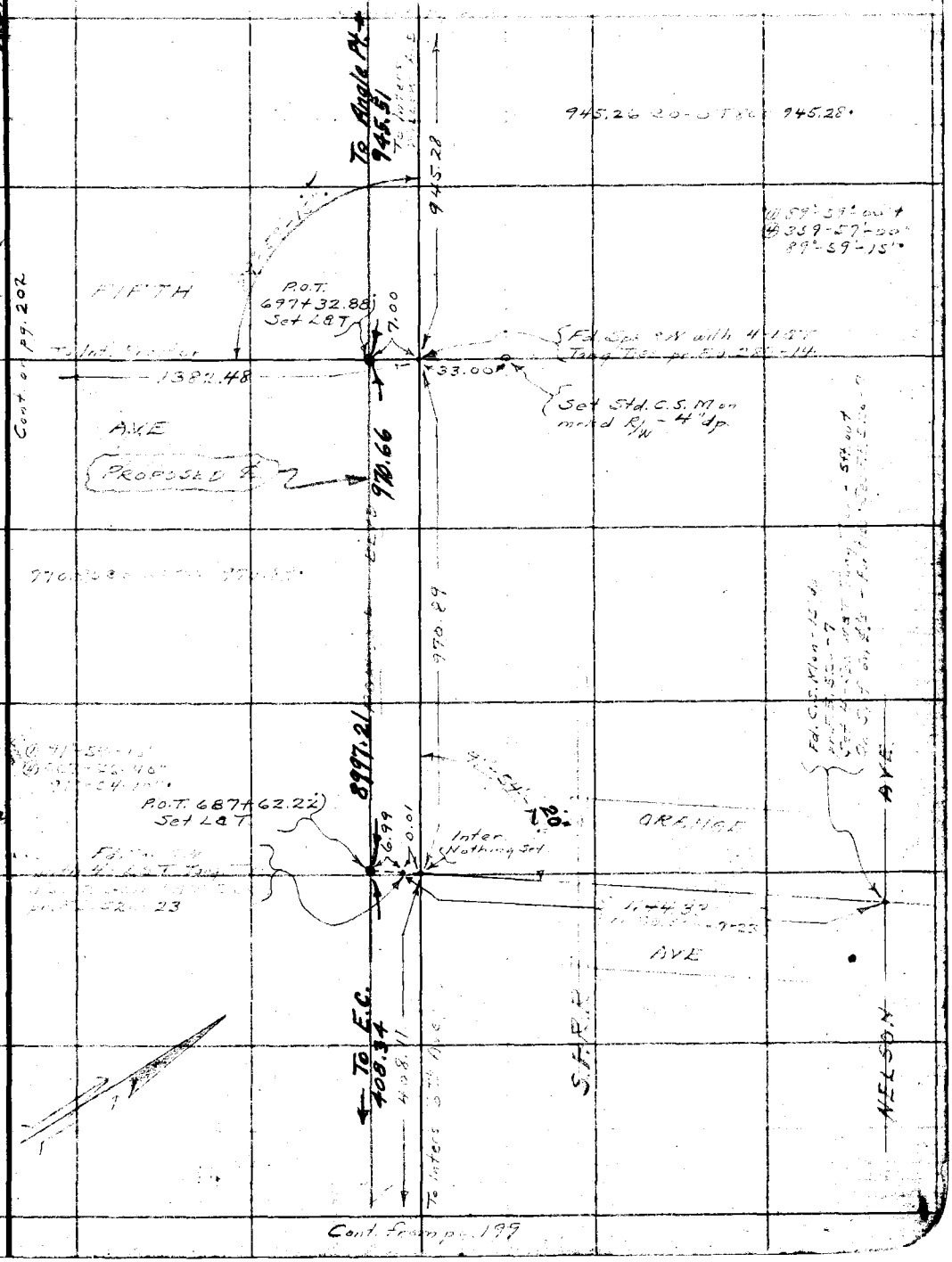

Note: Any Additions or Changes on This Sheet Must be Made or Circled in Red Ink With Date and Name of Person Making Change.

Do not extend notes this side of this line

RETURN TO
LOS ANGELES COUNTY SURVEYOR
700 HALL OF RECORDS

FORM 247 10M 11-35

F.B. 744 PG. 202

See pg. 201

WLS 37D-2

RETURN TO
LOS ANGELES COUNTY SURVEYOR
700 HALL OF RECORDS

Do not extend notes this side of this line

Note: Any Additions or Changes on This Sheet Must be Made or Circled in Red Ink With Date and Name of Person Making Change.

Notes Ck'd by D. M. Finley	Survey of [illegible]
Map No. B-1419-7	W. O. [illegible] Tape No. [illegible] St'd [illegible] °F.
Office Work C. W. Cox	Surveyed by A. N. HELLSTROM
Checked D. M. Finley	Notes A. N. H. Date 11-18-38
Date MAR 49	Indexed

F.B. 744 PG. 203

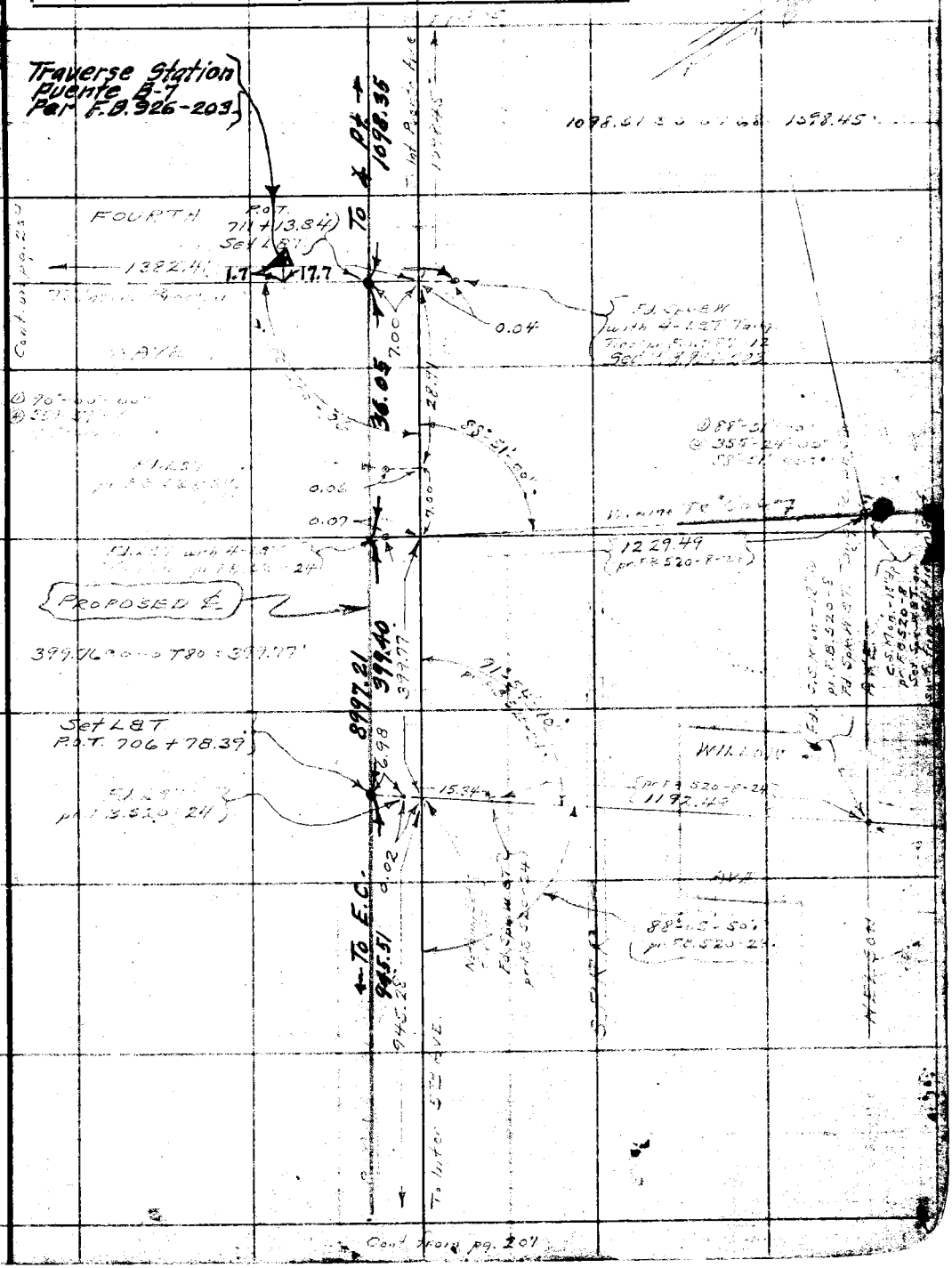

Note: Any Additions or Changes on This Sheet Must be Made or Circled in Red Ink With Date and Name of Person Making Change.

Do not extend notes this side of this line

RETURN TO
LOS ANGELES COUNTY SURVEYOR
700 HALL OF RECORDS

FORM 247 10M 11-35

RETURN TO
LOS ANGELES COUNTY SURVEYOR
700 HALL OF RECORDS

Note: Any Additions or Changes on This Sheet Must be Made or Circled in Red Ink With Date and Name of Person Making Change.

W.S. 37 D-2

Do not extend notes this side of this line

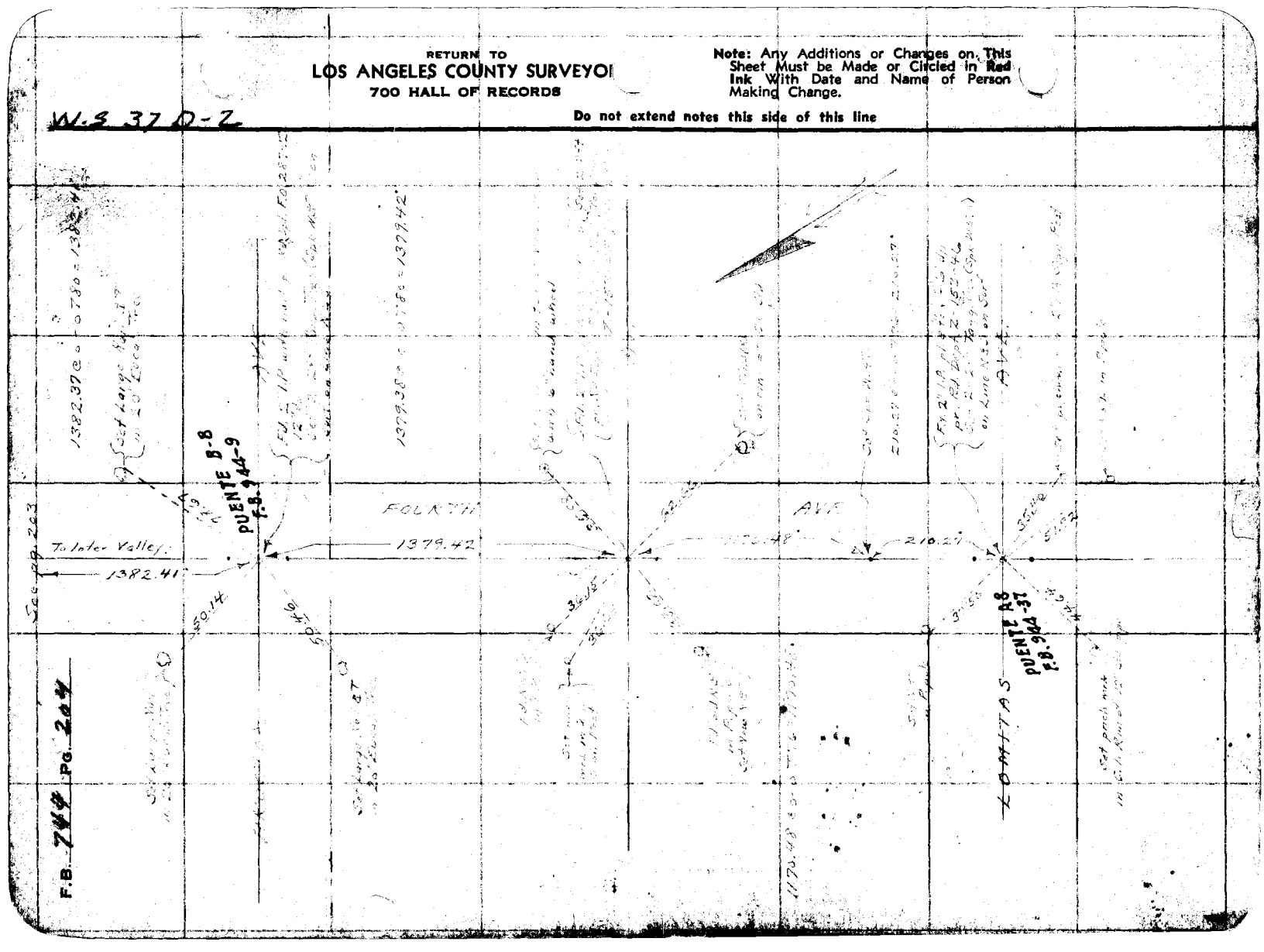

Notes Ck'd by D. M. Finley	Survey of
Map No. B-1419-7	W. O. 8199 Tape No. 246 St'd 76 °F.
Office Work C.W. Cox	Surveyed by A. N. HELLSTROM
Checked D. M. Finley	Notes Date
Date MAR 43	Indexed

F.B. 744 PG. 205

W.S. 46 C-6

RETURN TO
LOS ANGELES COUNTY SURVEYOR
700 HALL OF RECORDS

Note: Any Additions or Changes on This Sheet Must be Made or Circled in Red Ink With Date and Name of Person Making Change.

Do not extend notes this side of this line

FORM 247 10M 11-35

F.B. 744 PG. 206

RETURN TO
LOS ANGELES COUNTY SURVEYOR
700 HALL OF RECORDS

Do not extend notes this side of this line

Note: Any Additions or Changes on This Sheet Must be Made or Circled in Red Ink With Date and Name of Person Making Change.

W.S. 46 C-6

W.S. 46 C-6

Notes Ck'd by D. M. Finley	Survey of [illegible]
Map No. B-1419-7	W. O. 8199 Tape No. 042 St'd 76 °F.
Office Work C.W. Cox	Surveyed by A. N. HELLSTROM
Checked D. M. Finley	Notes [illegible] Date [illegible]
Date MAR '43	Indexed

F.B. 744 Pg. 207

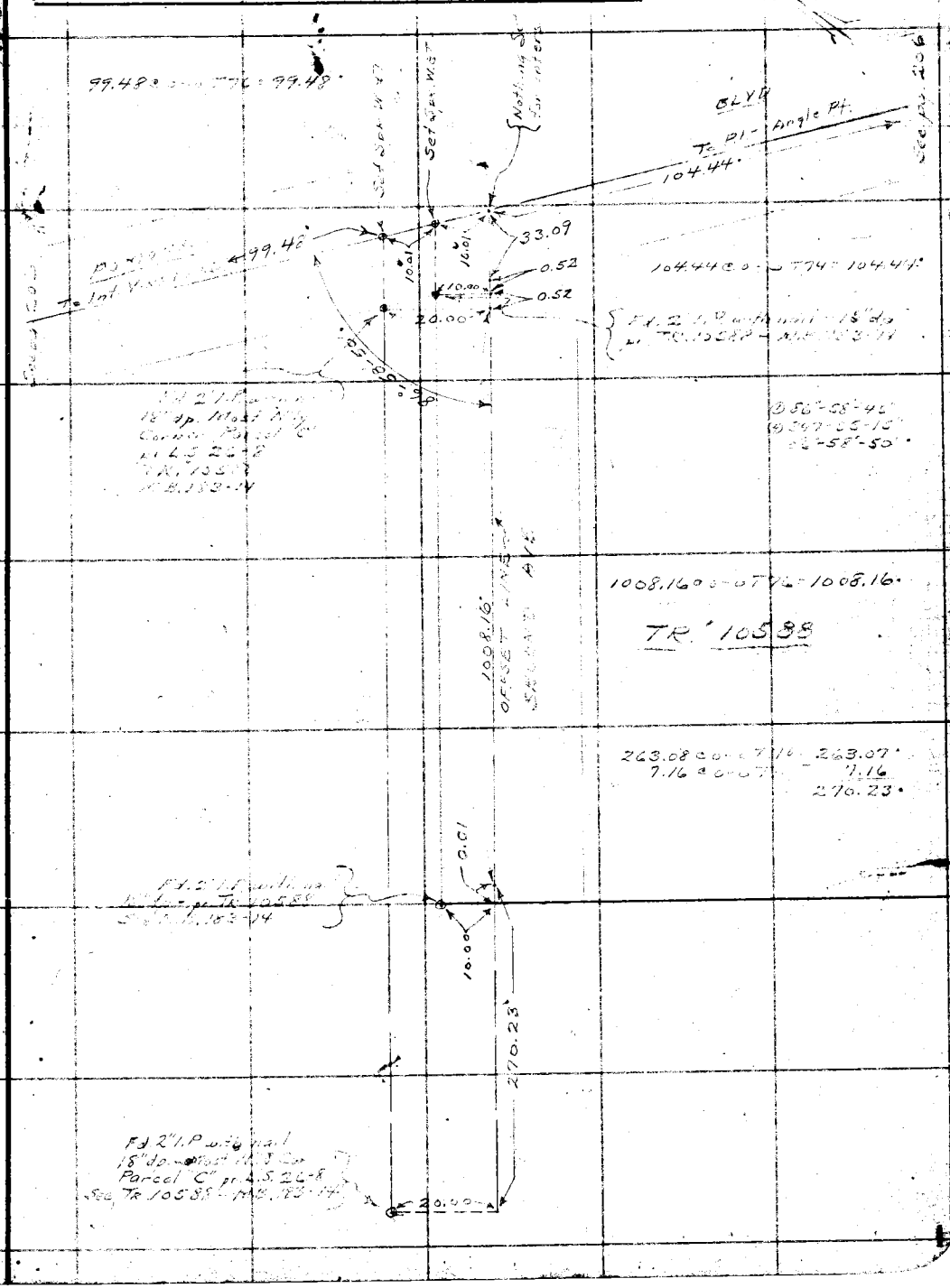

Note: Any Additions or Changes on This Sheet Must be Made or Circled in Red Ink With Date and Name of Person Making Change.

Do not extend notes this side of this line

RETURN TO
LOS ANGELES COUNTY SURVEYOR
700 HALL OF RECORDS

FORM 247 10M 11-35

Notes Ck'd by D. M. Finley	Survey of
Map No. B-1418-6.	W. O. 8199 Tape No. 14 St'd 24°F.
Office Work C. W. Cox	Surveyed by A. N. HELLSTROM
Checked D. M. Finley	Notes A.N.H. Date 3-28-39
Date	Indexed

F.B. PG.

WS 32 B-3

Note: Any Additions or Changes on This Sheet Must be Made or Circled in Red Ink With Date and Name of Person Making Change.

Do not extend notes this side of this line

RETURN TO
LOS ANGELES COUNTY SURVEYOR
700 HALL OF RECORDS

FORM 247 10M 11-38

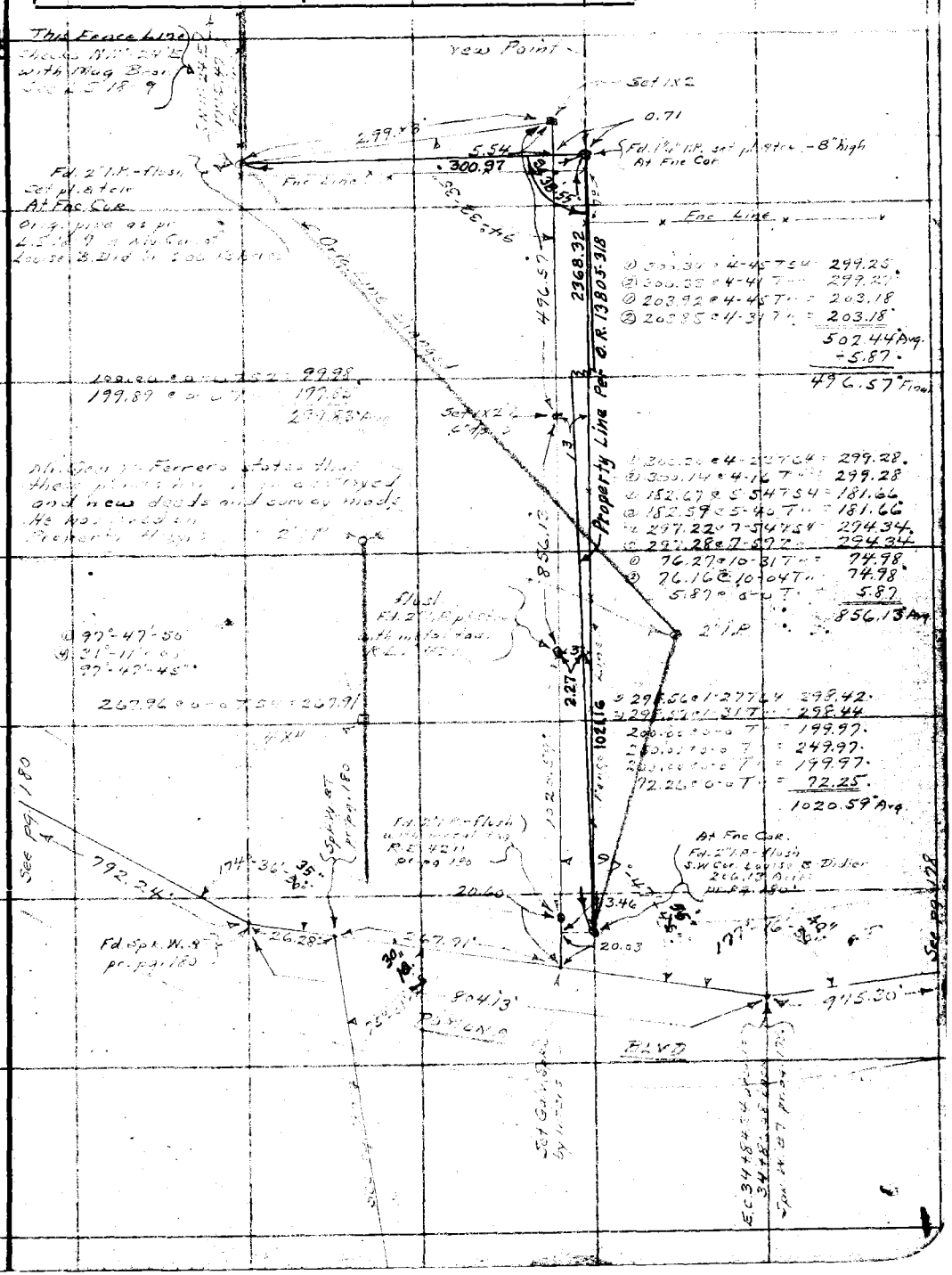

RETURN TO
LOS ANGELES COUNTY SURVEYOR
700 HALL OF RECORDS

Note: Any Additions or Changes on This Sheet Must be Made or Circled in **Red** Ink With Date and Name of Person Making Change.

Do not extend notes this side of this line

F.B. 244 PG. 20

Notes Ck'd by
Map No.
Office Work
Checked
Date

Survey of VALLEY BLVD.
W. O. 8172 Tape No. St'd. °F
Surveyed by A. N. HELLSTROM
Notes A.N.H. Date 4-20-42
Indexed A. C. Johnson 3-19-47

F.B. 7444 Pg. 2

ADOPTED &
of
WALNUT and CHESTNUT STS.
from
ANAHEIM-PUENTE RD.
to
RAILROAD ST.
pgs. 211-214

Note: Any Additions or Changes on This Sheet Must be Made or Circled in Red Ink With Date and Name of Person Making Change.

Do not extend notes this side of this line.

RETURN TO
LOS ANGELES COUNTY SURVEYOR
700 HALL OF RECORDS

FORM 247 BM 11-41

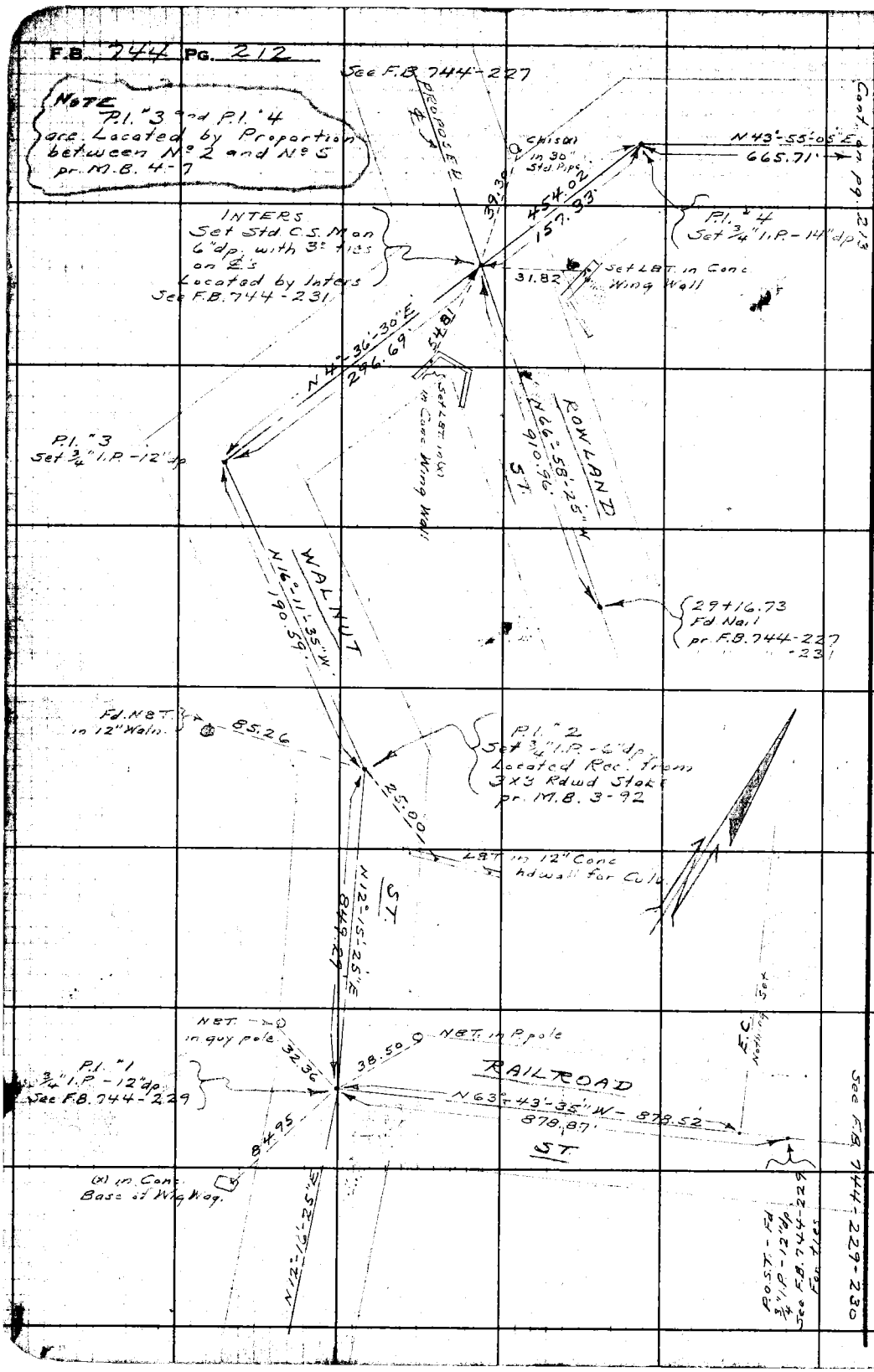

W.S. 38 C-3

RETURN TO
LOS ANGELES COUNTY SURVEYOR
700 HALL OF RECORDS

Do not extend notes this side of this line.

Note: Any Additions or Changes on This Sheet Must be Made or Circled in Red Ink With Date and Name of Person Making Change.

Notes Ck'd by M. Finley	Survey of VALLEY BLVD
Map No.	W. O. 8199 Tape No. St'd °F
Office Work	Surveyed by A. N. HELLSTROM
Checked	Notes A.N.H. Date 4-26-42
Date	Indexed A. C. Johnson

F.B. 744 PG. 213

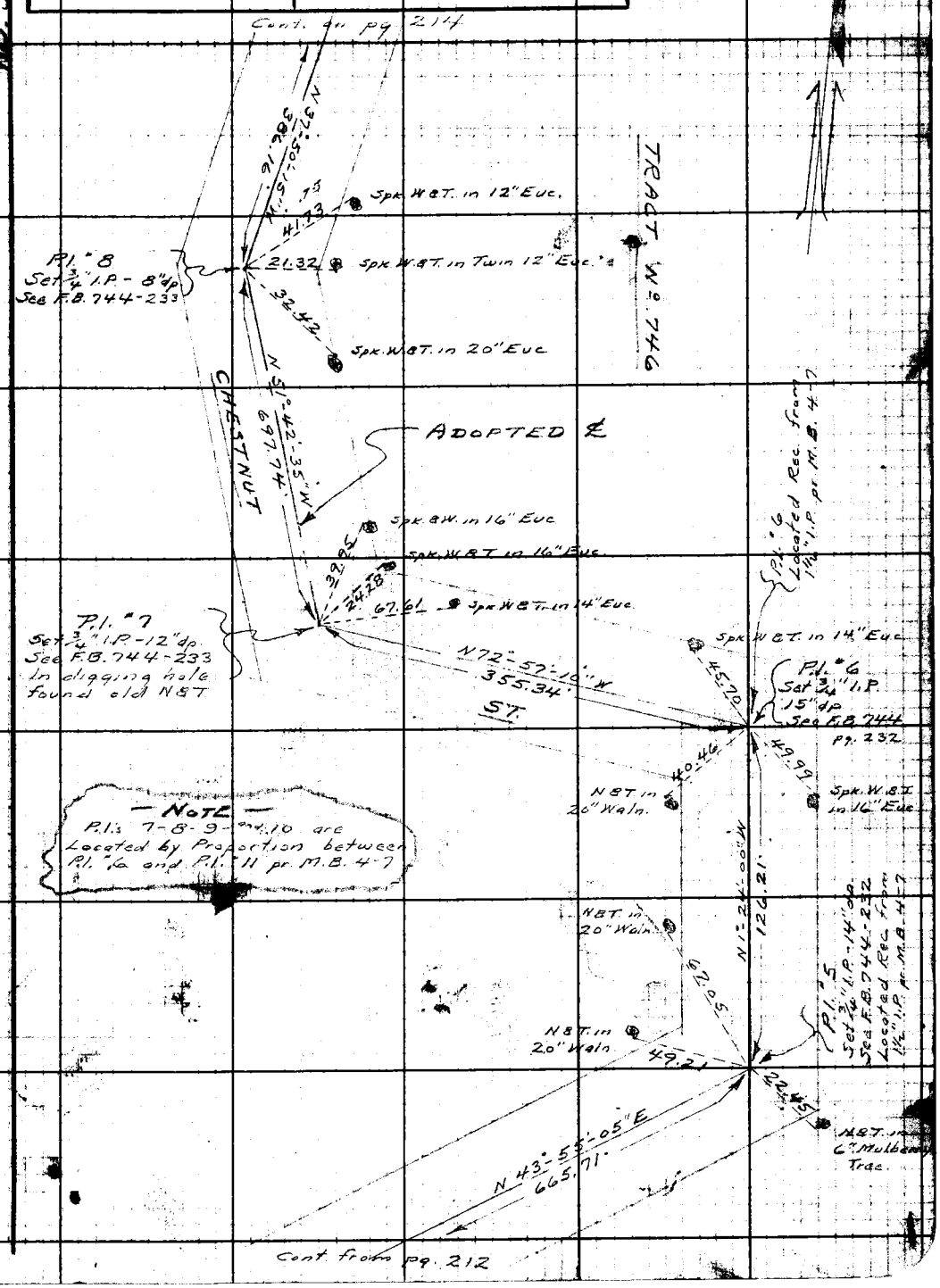

Note: Any Additions or Changes on This Sheet Must be Made or Circled in Red Ink With Date and Name of Person Making Change.

Do not extend notes this side of this line.

RETURN TO
LOS ANGELES COUNTY SURVEYOR
700 HALL OF RECORDS

FORM 247 5M 11-41

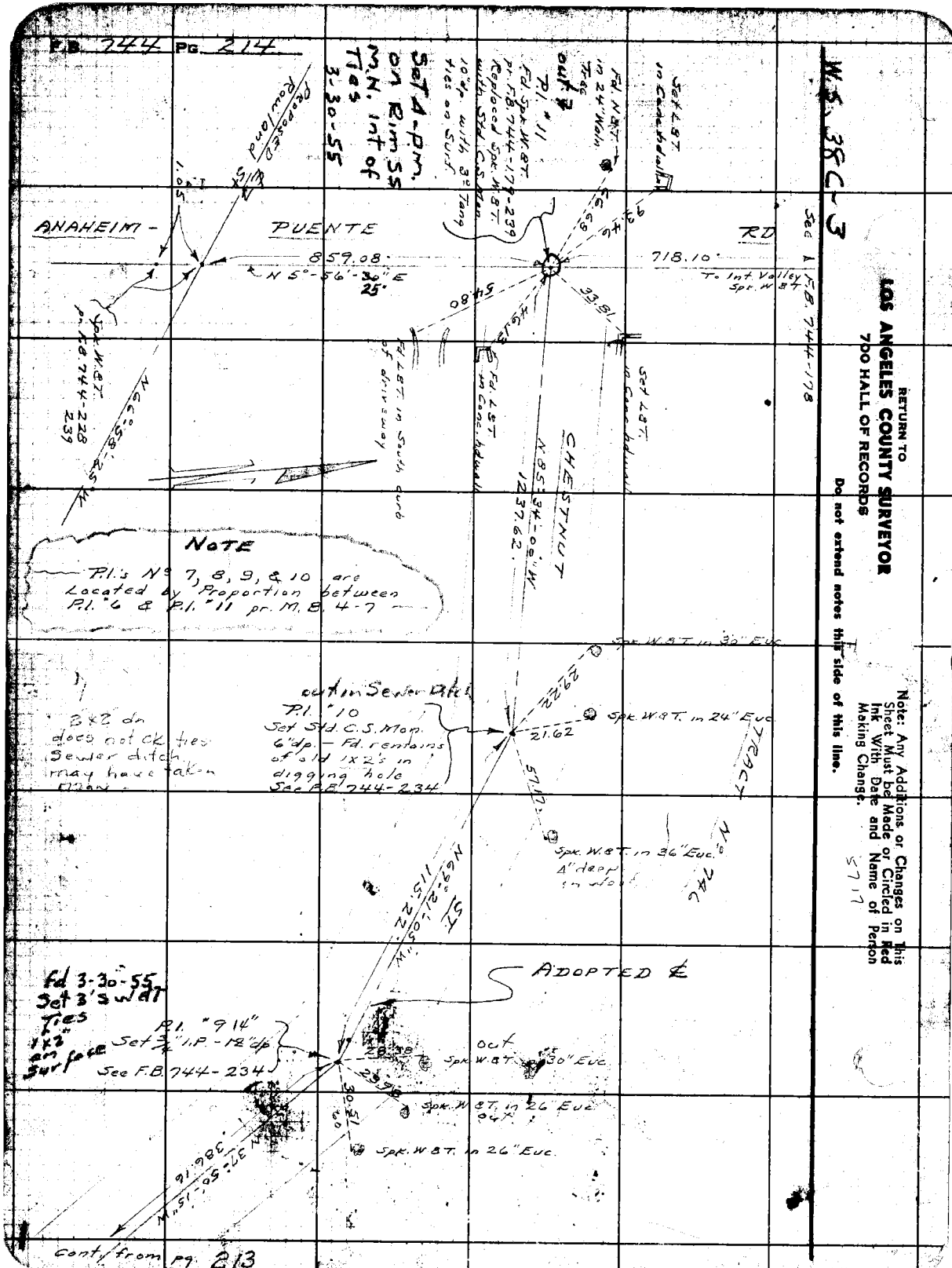
F.B. 744 PG. 214
W.S. 38C-3
See F.B. 744-178
RETURN TO
LOS ANGELES COUNTY SURVEYOR
700 HALL OF RECORDS
Do not extend notes this side of this line.
Note: Any Additions or Changes on This Sheet Must be Made or Circled in Red Ink With Date and Name of Person Making Change.
Set 4-P.M. on Rim SS M.N. Int of Ties 3-30-55
Set L.B.T. in Conc. hdwall
Fd. N.B.T. in 24" Wain Tree
Out
P.I. #11
Fd. Spk. W.B.T. pr. F.B. 744-179-239
Replaced Spk. W.B.T. with Std. C.S. Mon.
10" dp. with 3" Tang ties on Surf.
Proposed Rowland
ANAHEIM - PUENTE RD
859.08
N 5°-56'-30" E
25'
718.10
To Int. Valley Spk. W.B.T.
Spk. W.B.T. pr. F.B. 744-228 239
N 66°-58'-25" W
Fd. L.B.T. in South curb of driveway
Fd. L.B.T. in Conc. hdwall
Set L.B.T. in Conc. hdwall
CHESTNUT
N 85°-34'-00" W
1237.62
NOTE
P.I.'s No 7, 8, 9, & 10 are Located by Proportion between P.I. #6 & P.I. #11 pr. M.B. 4-7
Spk. W.B.T. in 30" Euc.
out in Sewer Ditch
P.I. #10
Set Std. C.S. Mon. 6" dp. - Fd. remains of old 1x2's in digging hole
See F.B. 744-234
Spk. W.B.T. in 24" Euc.
21.62
2x2 dn does not ck. ties Sewer ditch may have taken Mon.
TRACT No. 746
Spk. W.B.T. in 36" Euc. 4" deep in wood
N 69°-21'-05" W
115.22
ST.
ADOPTED ℄
Fd 3-30-55 Set 3' S W.B.T. Ties 1x2 on Surface
P.I. #9 14"
Set 3/4" I.P. - 12" dp
See F.B. 744-234
out
Spk. W.B.T. in 30" Euc.
Spk. W.B.T. in 26" Euc. out
Spk. W.B.T. in 26" Euc.
N 37°-50'-15" W
386.16
cont. from pg. 213

Notes Ck'd by L. M. Finley	Survey of VALLEY BLVD.
Map No.	W. O. 8199 Tape No. 079 St. 184°F
Office Work	Surveyed by A. N. HELLSTROM
Checked	Notes A.N.H. Date 10-29-40
Date	Indexed 12-5-40

F.B. 704 PG. 215

PAGES - 215 - 264

A PROPOSED ℄
for
VALLEY BLVD
GOING EAST FROM HACIENDA BLVD
ON A LINE
90° FT. S.Wly from ℄ S.P.R.R. TANGENT PRODUCED
TO
AN INTERSECTION OF THE ℄ OF ROWLAND AVE
PRODUCED WESTERLY FROM WALNUT AVE

PROPOSED OVERHEAD or UNDERGROUND CROSSING
over
SOUTHERN PACIFIC R.R. pgs. 237-238.

LOCATION OF IMPROVEMENTS pgs. 243-264

Note: Any Additions or Changes on This Sheet Must be Made or Circled in Red Ink With Date and Name of Person Making Change.

Do not extend notes this side of this line.

RETURN TO
LOS ANGELES COUNTY SURVEYOR
700 HALL OF RECORDS

FORM 247 5M 10-39

RETURN TO
LOS ANGELES COUNTY SURVEYOR
700 HALL OF RECORDS

Note: Any Additions or Changes on This Sheet Must be Made or Circled in Red Ink With Date and Name of Person Making Change.

Do not extend notes this side of this line.

W.S. 38 A-2

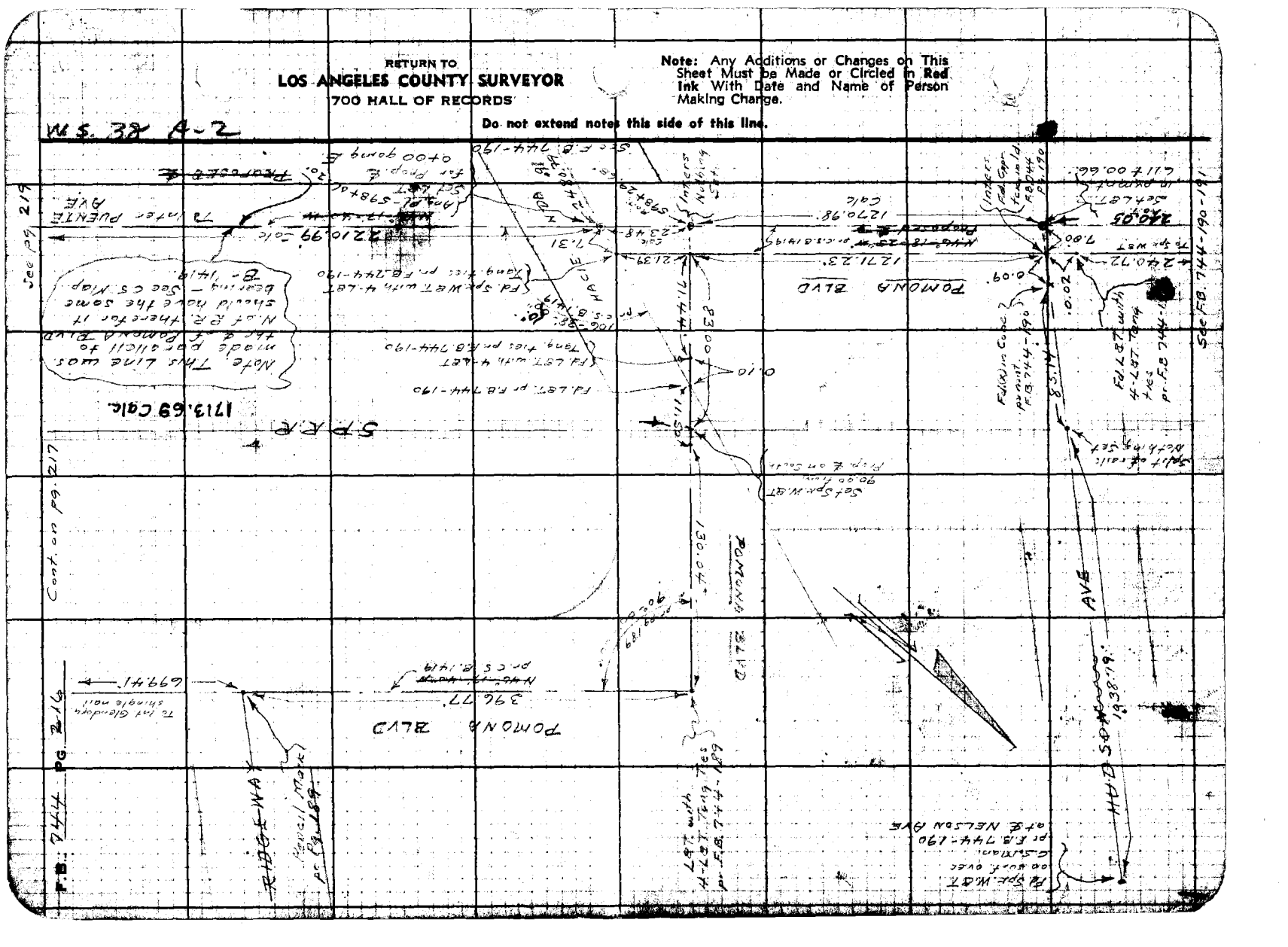

FORM 247 5M 10-39

RETURN TO
LOS ANGELES COUNTY SURVEYOR
700 HALL OF RECORDS

Note: Any Additions or Changes on This Sheet Must be Made or Circled in Red Ink With Date and Name of Person Making Change.

Do not extend notes this side of this line.

W.S. 38

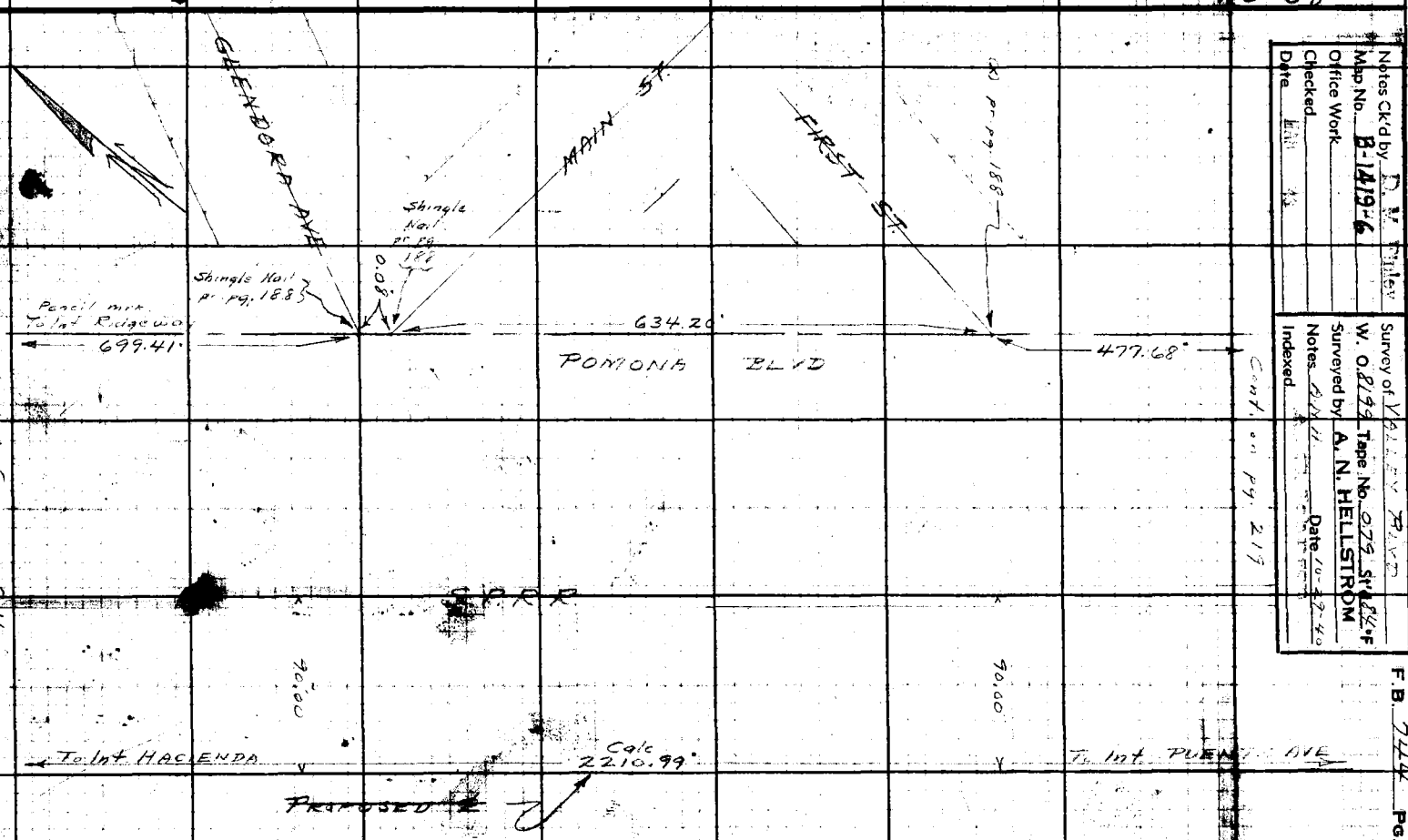

Notes Ck'd by D. V. Tyler
Map No. B-1419-6
Office Work
Checked
Date

Survey of Valley Blvd
W. O. 8192 Tape No. 0275 Style F
Surveyed by A. N. HELLSTROM
Notes
Indexed
Date 10-27-40

F.B. 3444 Pg. 217

Notes Ck'd by D. M. Finley	Survey of VALLEY BLVD
Map No. B-1419-6	W. O. 8199 Tape No. 079 St'd 84°F
Office Work	Surveyed by A. N. HELLSTROM
Checked D. M. Finley	Notes A.N.H. Date 10-29-40
Date	Indexed

F.B. 744 PG. 219

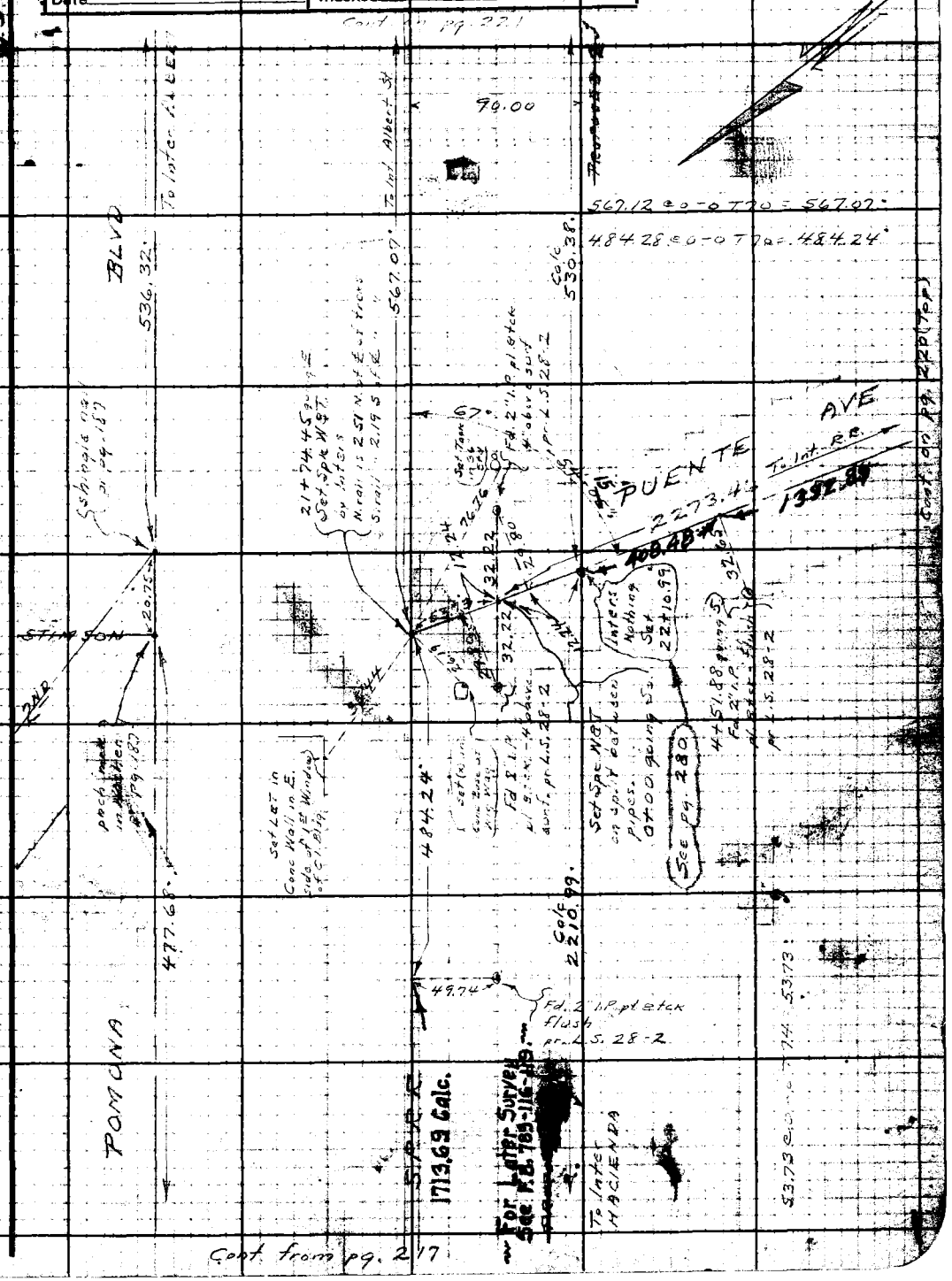

Note: Any Additions or Changes on This Sheet Must be Made or Circled in Red Ink With Date and Name of Person Making Change.

Do not extend notes this side of this line.

RETURN TO
LOS ANGELES COUNTY SURVEYOR
700 HALL OF RECORDS

FORM 247 5M 10-39

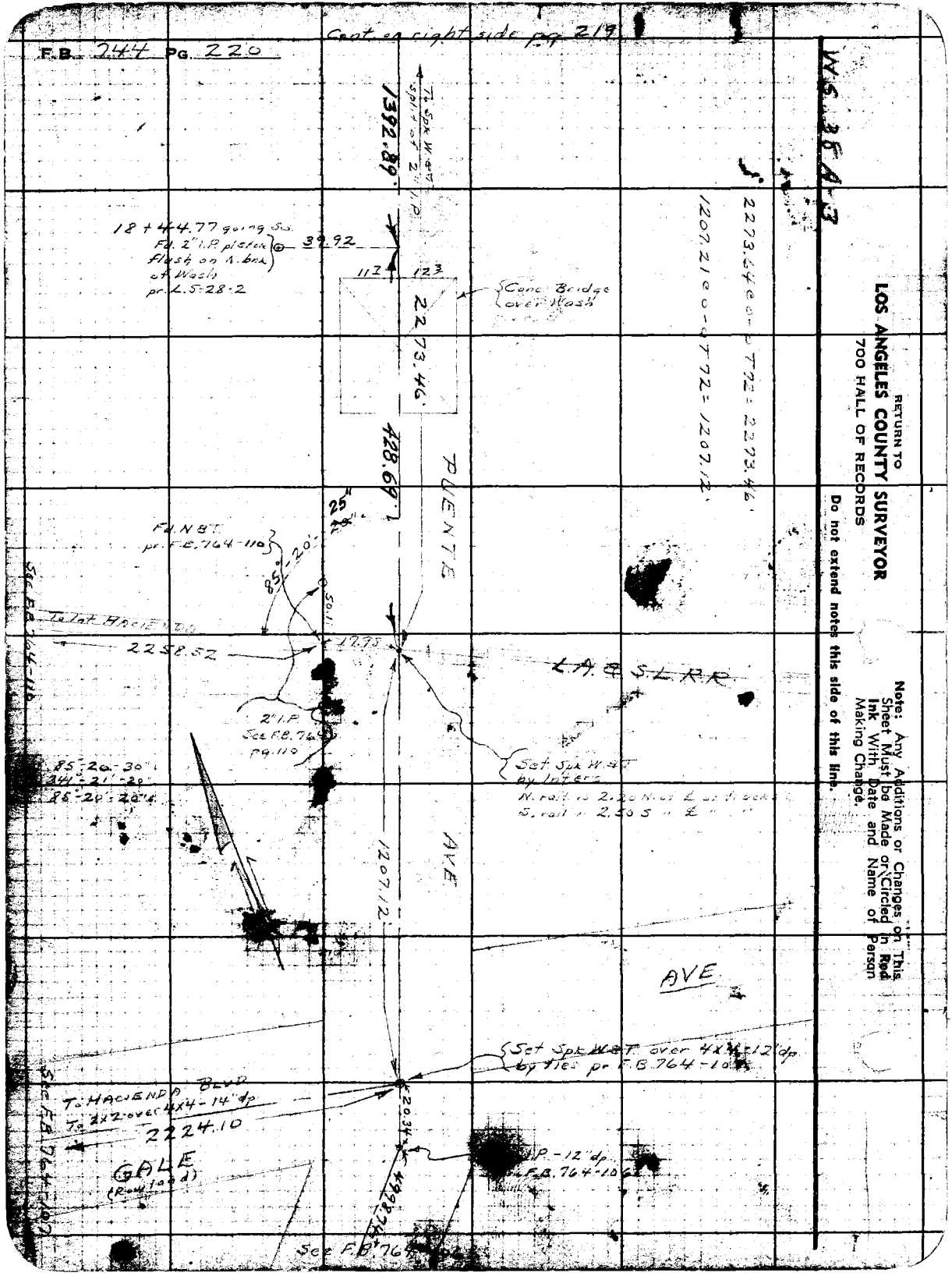

Cont. on right side pg. 219
F.B. 244 Pg. 220
W.S. 36 A-3
RETURN TO
LOS ANGELES COUNTY SURVEYOR
700 HALL OF RECORDS
Do not extend notes this side of this line.
Note: Any Additions or Changes on This Sheet Must be Made or Circled in Red Ink With Date and Name of Person Making Change.
To Spk W.&T. split of 2" I.P.
1392.89'
18+44.77 going S.S.
Fd. 2" I.P. pletch flush on N. bnk of Wash pr. L.S-28-2
39.92
11.2
12.3
Conc. Bridge over Wash
2273.46'
428.69'
PUENTE
AVE
2273.64 @ 0 T72 = 2273.46'
1207.21 @ 0 T72 = 1207.12'
Fd. N.B.T. pr. F.B. 764-110
85°-20'-25"
50.11
To Int. HACIENDA
2258.52
17.95
L.A. & S.L. R.R.
2" I.P. See F.B. 764 pg. 110
Set Spk W.&T. by Inters.
N. rail is 2.20 N. of ℄ of track
S. rail is 2.50 S. of ℄
See F.B. 764-110
85°-20'-30"
341°-21'-20"
85°-20'-20"
1207.12'
AVE
Set Spk W.&T. over 4x4-12" dp by ties pr. F.B. 764-10
To HACIENDA BLVD
To 2x2 over 4x4-14" dp
2224.10
20.34
I.P.-12" dp. F.B. 764-10
GALE (Rowland)
See F.B. 764-107
See F.B. 764-10

Notes Ck'd by [illegible]	Survey of VALLEY BLVD
Map No. B-1418-6	W. O. 8199 Tape No. 479
Office Work	Surveyed by A. N. HELLSTROM
Checked [illegible]	Notes A.N.H. Date 10-29-40
Date Mar '43	Indexed [illegible]

F.B. 744 Pg. 221

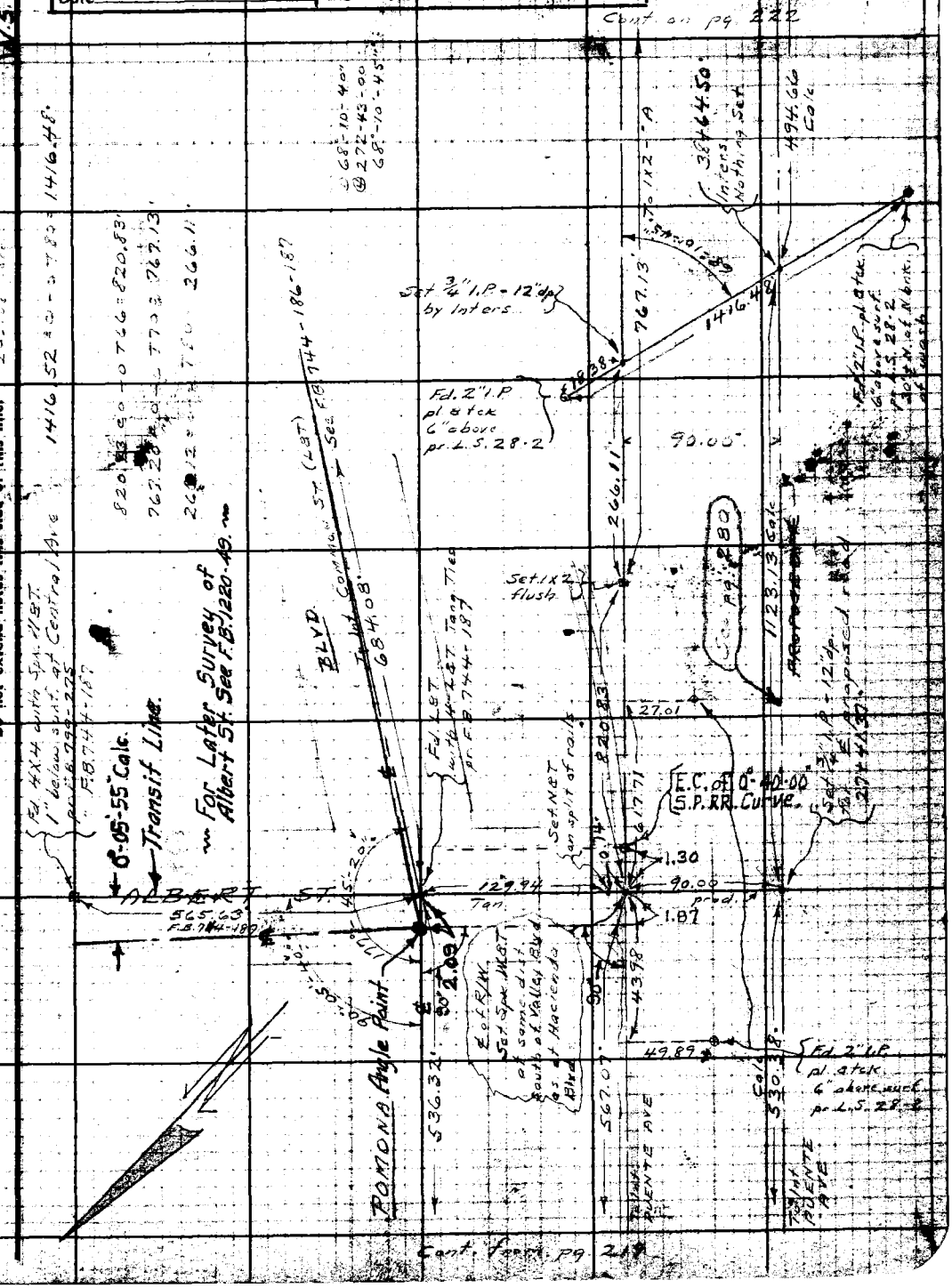

FORM 247 5M 10-39

F.B. 744 PG. 222

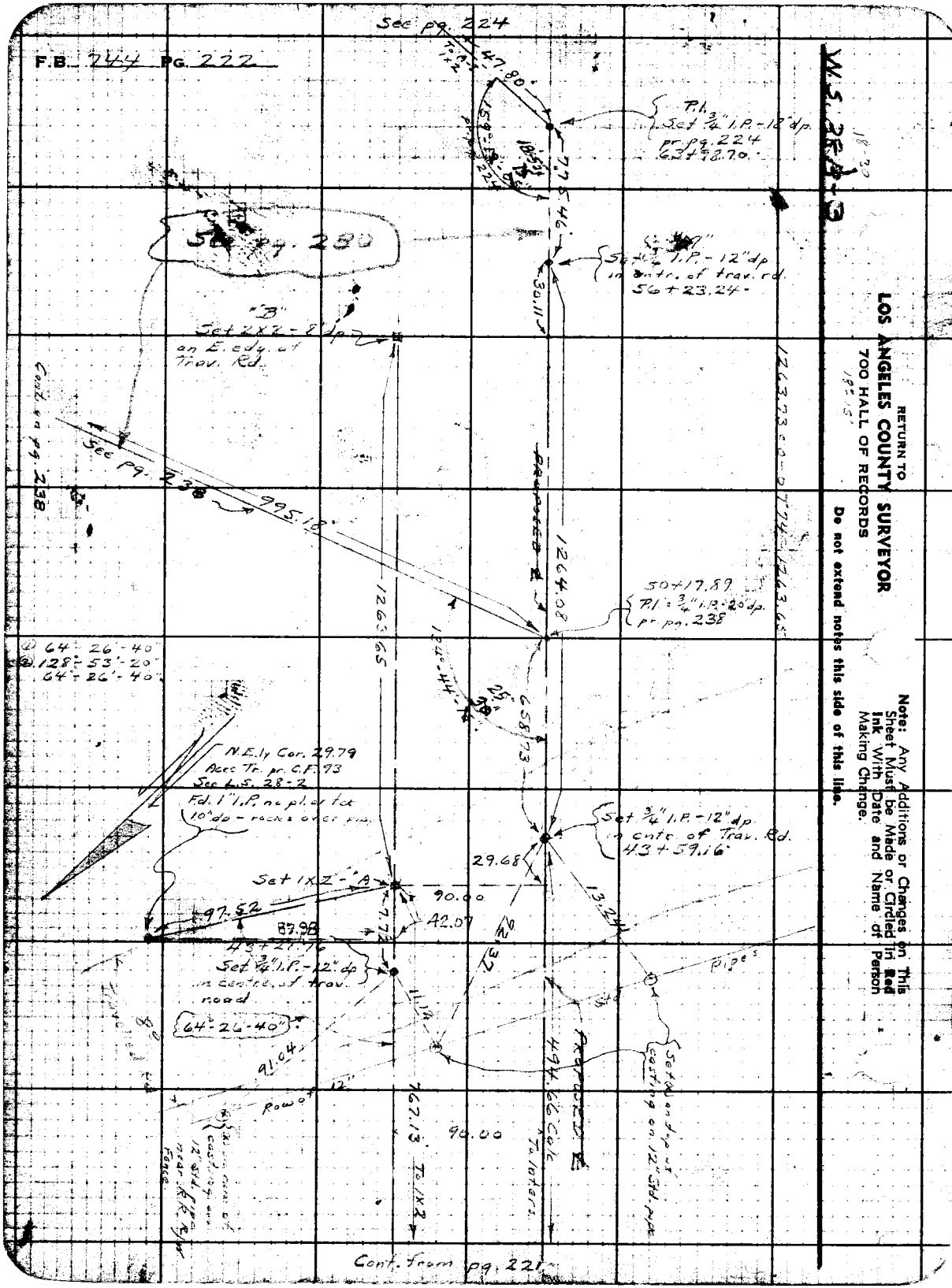

W.S. 28-3

RETURN TO
LOS ANGELES COUNTY SURVEYOR
700 HALL OF RECORDS

Do not extend notes this side of this line.

Note: Any Additions or Changes on This Sheet Must be Made or Circled in Red Ink With Date and Name of Person Making Change.

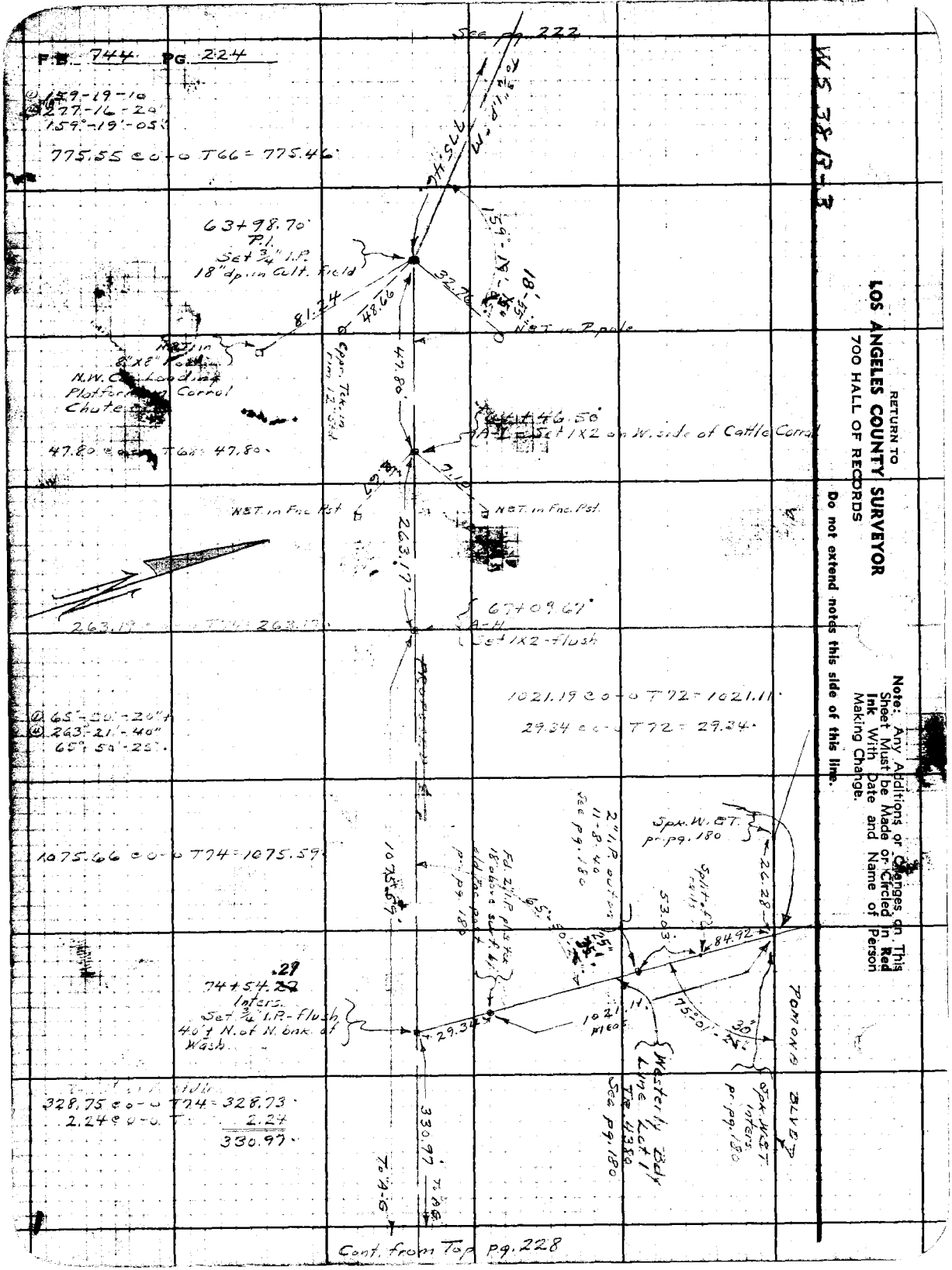
F.B. 744 PG. 224
See pg. 222
① 159-19-10
② 277-16-20
159°-19'-05"
775.55 @ 0-0 T66 = 775.46
63+98.70
P.I.
Set 3/4" I.P.
18" dp. in Cult. Field
81.24
48.66
32.76
159°-19'-05"
18'-55"
N&T in P pole
N&T in 8"x8" Post
N.W. Cor. Loading Platform in Corral Chute
47.80 @ 0-0 T66 = 47.80
47.80
Cpr. Tck. in rim 12" Std.
46.50
A-I Set 1X2 on W. side of Cattle Corral
N&T in Fnc. Pst.
N&T in Fnc. Pst.
263.17
67+09.67
A-H
Set 1X2 - flush
263.19 @ 0-0 T74 = 263.17
1021.19 @ 0-0 T72 = 1021.11
29.34 @ 0-0 T72 = 29.34
① 65°-50'-20"
② 263°-21'-40"
65°-50'-25"
1075.66 @ 0-0 T74 = 1075.59
1075.59
2" I.P. out on 11-8-40
See pg. 180
Spk. W.&T. pr. pg. 180
26.28
53.03
84.92
Split of rails
Fd. 2" I.P. plstck 18" above surf. bl. old Fnc. post pr. pg. 180
74+54.29
Inters.
Set 3/4" I.P. - flush
40'± N. of N. bnk. of Wash.
29.34
1021.11
Meas.
75°-01'-30"
Westerly Bdy Line Lot 1 Tr. 4380
See pg. 180
Spk. W.&T. Inters. pr. pg. 180
POMONA BLVD
328.75 @ 0-0 T74 = 328.73
2.24 @ 0-0 T 2.24
330.97
330.97
To A-G
To A-G
Cont. from Top pg. 228
W.S. 38 R-3
RETURN TO
LOS ANGELES COUNTY SURVEYOR
700 HALL OF RECORDS
Do not extend notes this side of this line.
Note: Any Additions or Changes on This Sheet Must be Made or Circled in Red Ink With Date and Name of Person Making Change.

F.B. 744 PG. 226

RETURN TO
LOS ANGELES COUNTY SURVEYOR
700 HALL OF RECORDS

Do not extend notes this side of this line.

Note: Any Additions or Changes on This Sheet Must be Made or Circled in Red Ink With Date and Name of Person Making Change.

Notes Ck'd by S. M. Finley	Survey of VALLEY BLVD
Map No.	W. O. 8199 Tape No. 079 St. 184 F
Office Work	Surveyed by A. N. HELLSTROM
Checked	Notes A.N.H. Date 10-31-40
Date	Indexed C. C. Johnson

F.B. 744 Pg. 229

W.S. 38 C-3

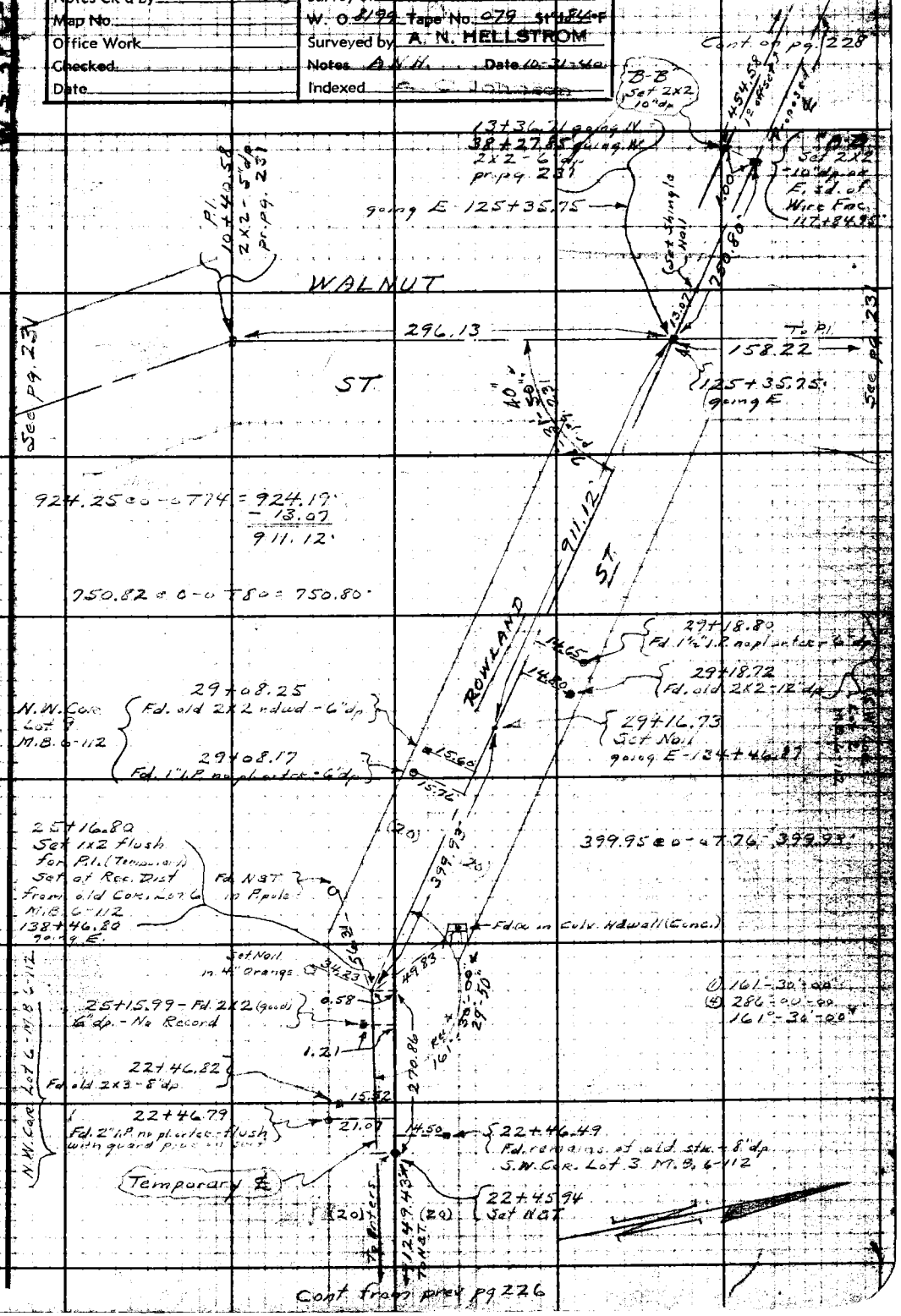

Note: Any Additions or Changes on This Sheet Must be Made or Circled in Red Ink With Date and Name of Person Making Change

Do not extend notes this side of this line.

RETURN TO
LOS ANGELES COUNTY SURVEYOR
700 HALL OF RECORDS

FORM 247 5M 10-39

Cont. on Bottom pg 224

F.B. 744 PG. 228

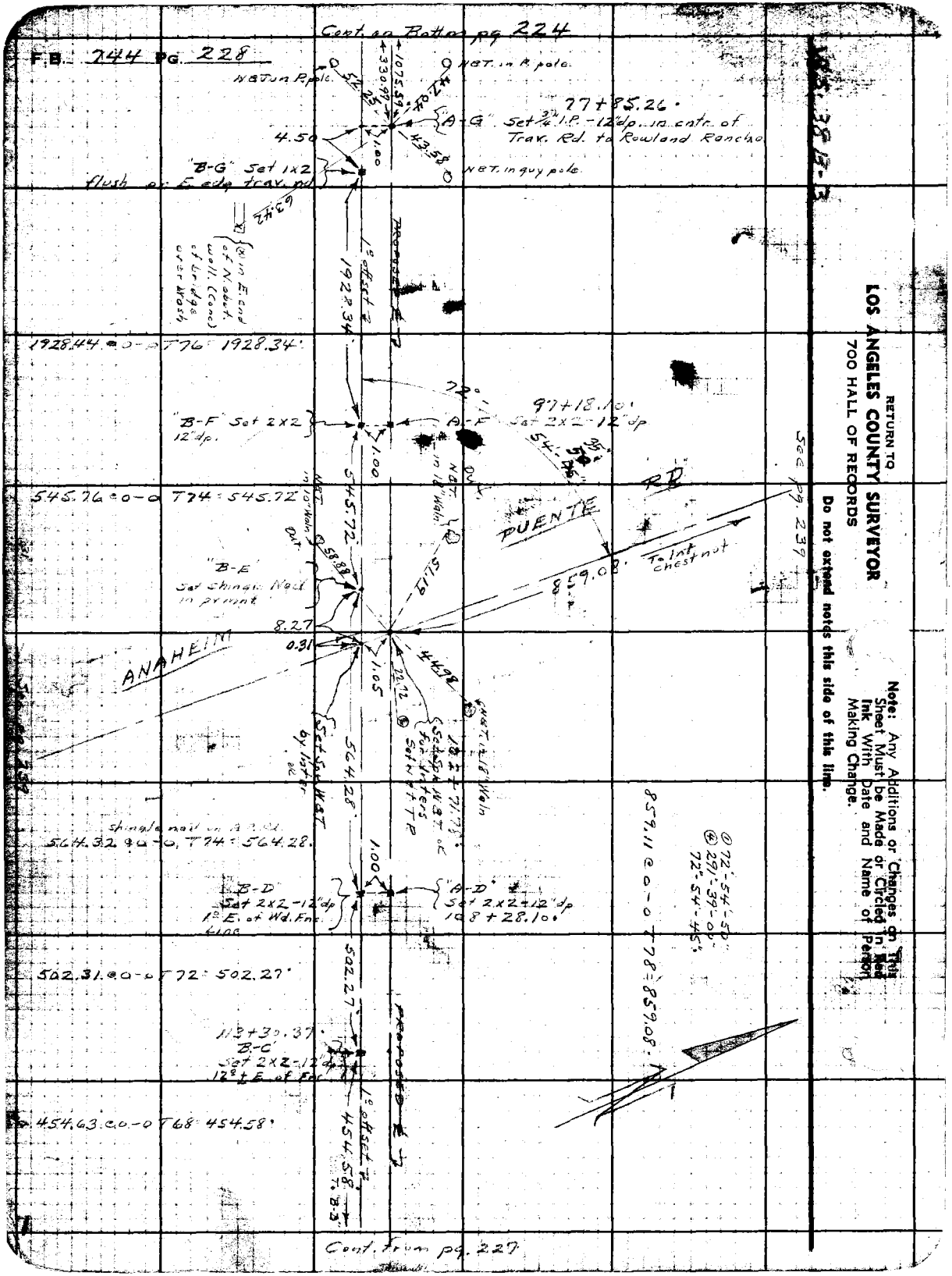

Cont. from pg. 227

RETURN TO
LOS ANGELES COUNTY SURVEYOR
700 HALL OF RECORDS

Do not extend notes this side of this line.

Note: Any Additions or Changes on This Sheet Must be Made or Circled in, Red Ink With Date and Name of Person Making Change.

Notes Ck'd by	Survey of Valley Blvd
Map No.	W. O. 8199 Tape No. 079 54°-84°F
Office Work	Surveyed by A. N. HELLSTROM
Checked	Notes A.N.H. Date 11-1-40
Date	Indexed Fa. C. JOHNSON

F.B. 744 Pg. 229

W.S. 28 C-3

Cont. on pg. 231

See pg. 212 for Adopted ℄

① 104°-00'-00"
② 56°-00'-00"
104°-00'-00"

4+78.63 going North
Fd. 1" I.P. no pl. or tag 6" above surf.
See Rd. Dpt. Z-193-8

23.69

849.78 To P.I.

849.83 c o-o T74 = 849.78'

ST.

(25) (25)

See pg. 212
Fd. 1x2 - 4' dp. pr. Rd Dept. Z-148 pg. 133 - Replaced 1x2 with 3/4" I.P. - 12" dp.
0+00 going N. and 0+00 going S.

Set N&T in 1 guy R

0 32.36

25.10

38.50

0+19.63 going N. Fd. remains of old stk.

Fd. N&T in P pole

Fd. 1x2 - 4' dp. pr. Rd Dept. Z-148-133 Replaced 1x2 with 3/4" I.P. - 12" dp.

Set N&T in 12" Walnut at corner

RAILROAD

Z-148-133
878.74
878.8 meas

Fd. remains of old 4x4 - F.P.P. 0+19° going S.

25.9

8.49

L.A. & S.L.

Fd. (a) in Conc. Bot. of Wig Wag

(25)

51.28

37.48

0

(25)

1+35 ± going S. Fd. remains of old post (F.P.?)

25.6

(50)

RR

Fd. N&T in P pole

DEPOT ST.

1333.99'

WALNUT

1334.08 ℄ o-o T76 = 1332.91'

878.93 c o-o T74 = 878.82'

13+17 ± going S. Fd. old 6x6 post 8' dp.

(25) (25)

Out 7

x in 12" Std on line

25.8

29.52

Fd. (a) in 8" Std pipe - 10ft high

BONITA VISTA LANE

65.83

Fd. 1" I.P. no pl. or tag 6" dp. - No Rec.

1.60

13+29.30 going S.

See P.g. 241

47.36

Set N&T in 10" Waln out

13.48

N&T in 8" Waln out

13+33.99

Set 1x2 - flush - edg of rd

RETURN TO
LOS ANGELES COUNTY SURVEYOR
700 HALL OF RECORDS

Do not extend notes this side of this line.

Note: Any Additions or Changes on This Sheet Must be Made in Red Ink With Date and Name of Person Making Change

FORM 247 BM 10-39

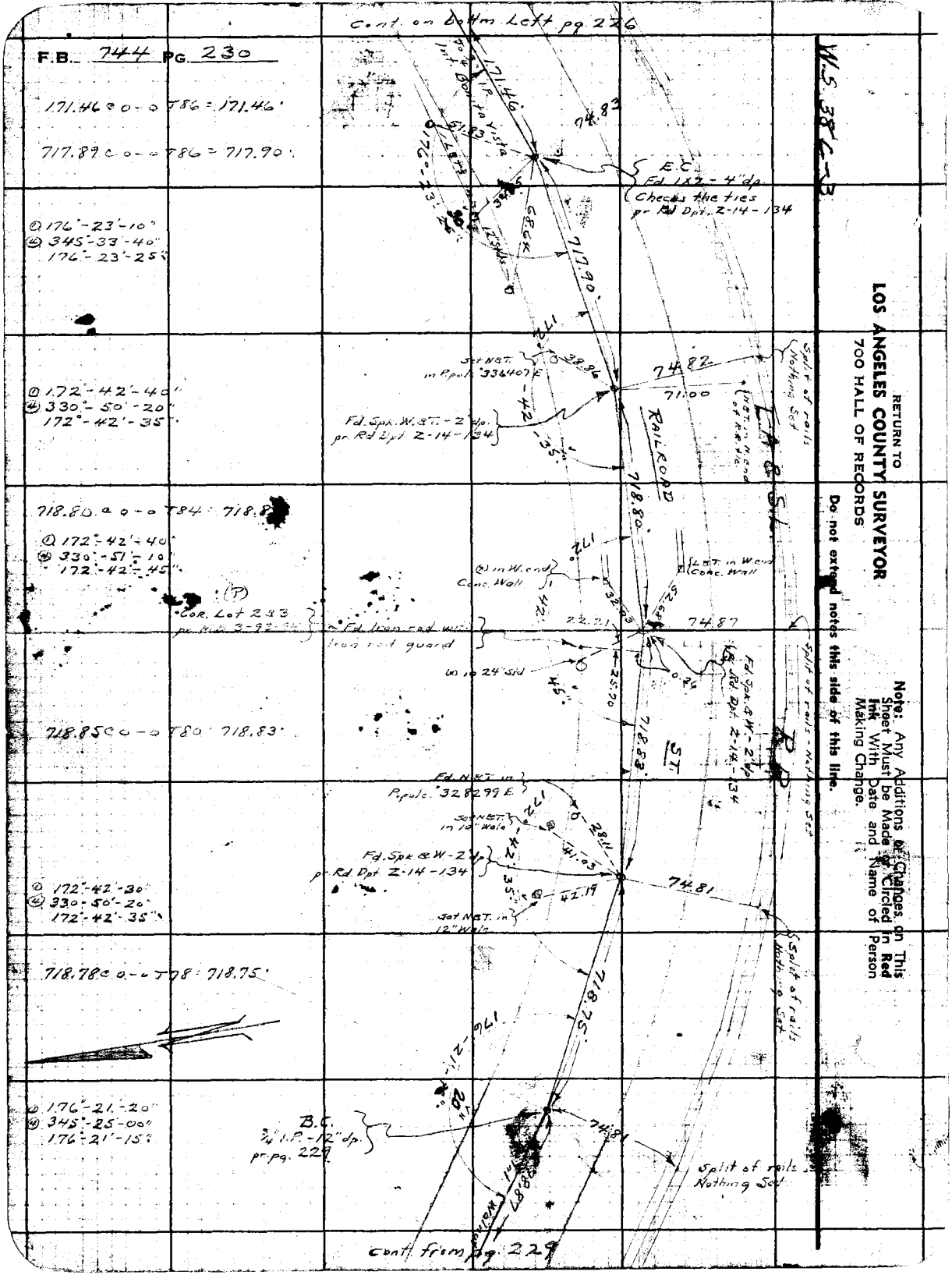

RETURN TO
LOS ANGELES COUNTY SURVEYOR
700 HALL OF RECORDS

Do not extend notes this side of this line.

Note: Any Additions or Changes on This Sheet Must be Made or Circled in Red Ink With Date and Name of Person Making Change.

W.S. 38C-3

Notes Ck'd by	Survey of Roller Plat
Map No.	W. O. 8199 Tape No. 079 St'd 84°F
Office Work	Surveyed by A. N. HELLSTROM
Checked	Notes A.N.H. Date 11-6-40
Date	Indexed

F.B. 744 Pg. 231

Cont. on pg. 232

158.22 ... = 158.22'

See pg. 227

ST. To Pl.

158.22'

Fd. (W on Sd. of 24' Std. pvmt.) T.O. 39.25

Shingle Nail pr pg. 227

13.07

Set N in Conc. Wing Wall

31.89

0.16

Adopted Meters See F.B. 744-212

0.71'-32'-00"
Ⓜ 286°-07'-10"
71'-31'-50"

13+36.71 going N. 38+27.85 W

Set 2x2 T.O. dp by Hellstrom

46°-54'

ROWLAND

911.12

ST.

Set X in Conc. Wing Wall

40.5

WALNUT

296.13'

11+97.0 Fd. 2x3 stk. no nail flush with 2" I.P. guard 36" high.

256

71°-31'

39+99.93

24+16.73 Nail pr pg. 227

10+40.58 Set PK-T dp for P.I. of Record pr M.B. 4-7 " " 6-112

296.14 ... = T.O.T. = 296.13'

100.00'

0.32

Ⓘ 159°-13'-00"
Ⓜ 276-52'-00"
159°-13'-00"

Adopted P.I. "3" See F.B. 744-212

ST.

190.81 ... = T.O.T. = 190.80'

Ⓘ 151°-30'-00"
Ⓜ 246°-00'-00"
151°-30'-00"

8+42.93 going N. Fd. old Rdwd stk. 3x3 with nail - 8" dp. N.E. Cor. Lot 5 pr. M.B. 3-92 " M.B. 4-7

0.60

25.25

0.34

849.78'

8+49.60 Fd. remains 1x2x6 in pr. 7-193-8

8+42.93 going N. Set 2x2 - 8" dp. for P.I. of Record pr. M.B. 4-7 " M.B. 6-112

Adopted P.I. "2" See F.B. 744-212

Cont. from pg. 229

RETURN TO
LOS ANGELES COUNTY SURVEYOR
700 HALL OF RECORDS

Note: Any Additions or Changes on This Sheet Must be Made or Circled in Red Ink With Date and Name of Person Making Change

Do not extend notes this side of this line.

FORM 247 SM 10-39

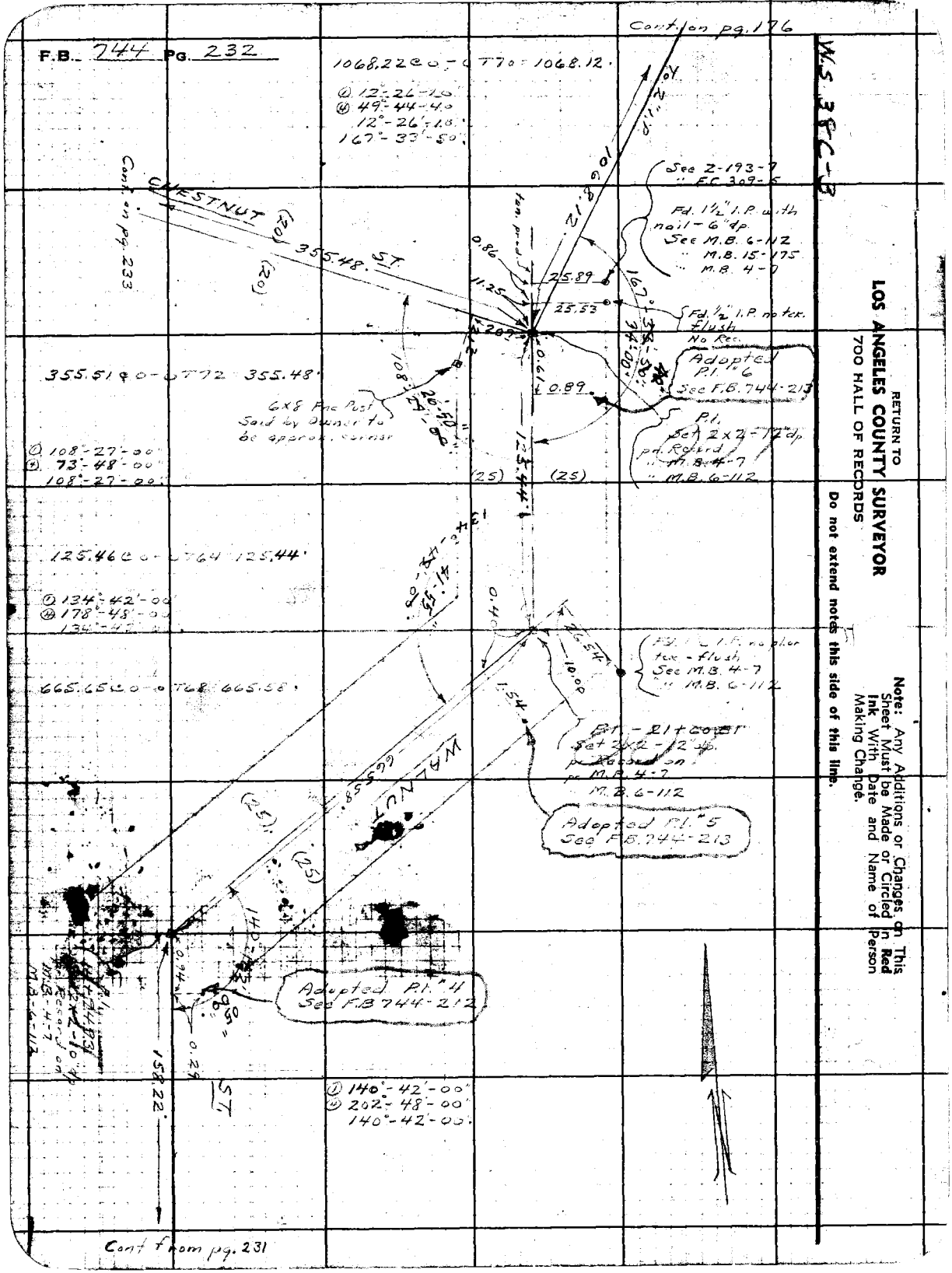

RETURN TO
LOS ANGELES COUNTY SURVEYOR
700 HALL OF RECORDS

Do not extend notes this side of this line.

Note: Any Additions or Changes on This Sheet Must be Made or Circled in Red Ink With Date and Name of Person Making Change.

Notes Ck'd by	Survey of VALLEY BLVD
Map No.	W. O. 8199 Tape No. 079 St'd 84°F
Office Work	Surveyed by A. N. HELLSTROM
Checked	Notes A.N.H. Date 12-2-40
Date	Indexed

F.B. 744 Pg. 233

W.S. 38C-3

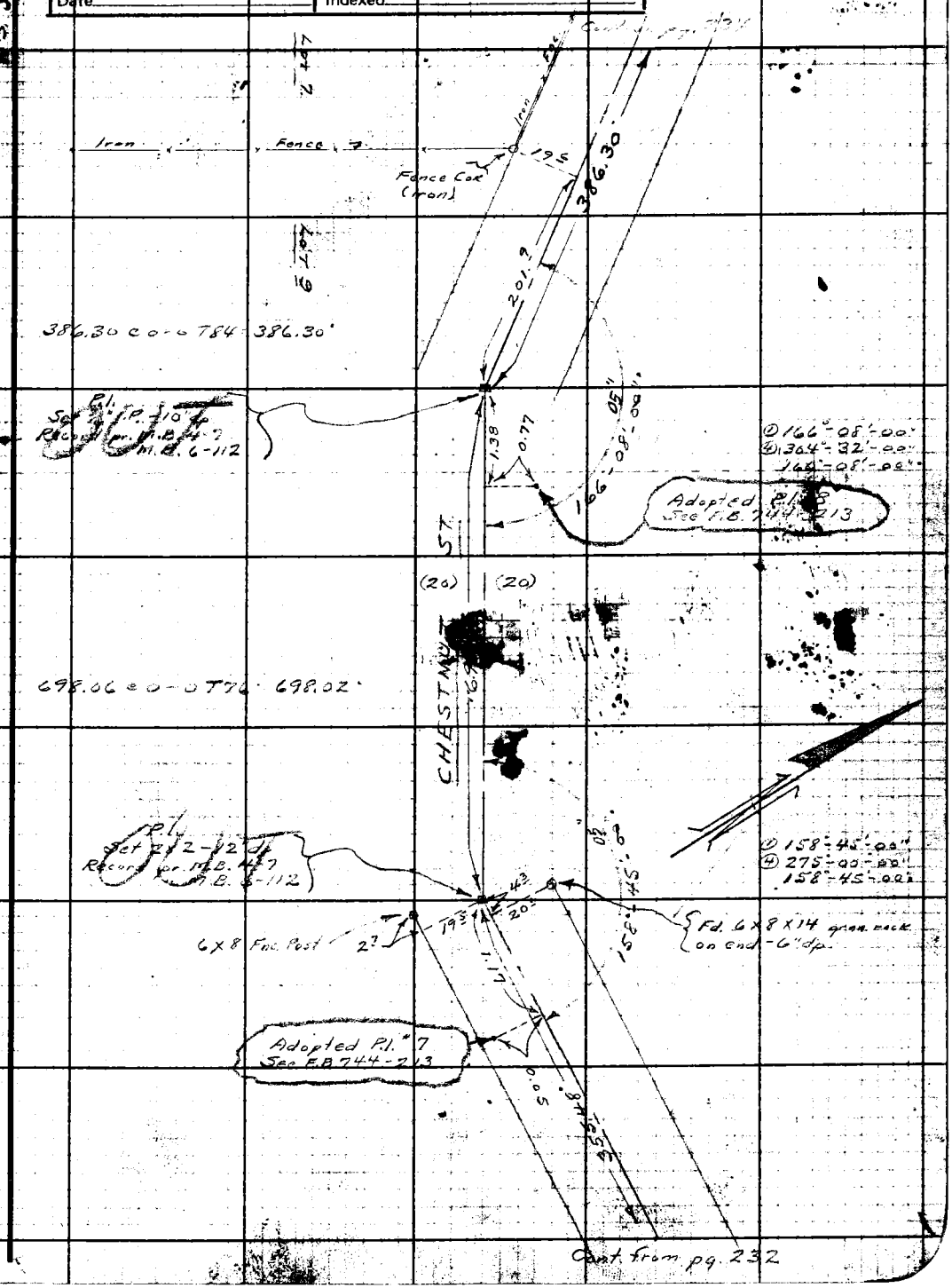

Note: Any Additions or Changes on This Sheet Must be Made or Circled in Red Ink With Date and Name of Person Making Change.

Do not extend notes this side of this line.

RETURN TO
LOS ANGELES COUNTY SURVEYOR
700 HALL OF RECORDS

FORM 247 5M 10-39

F.B. 744 Pg. 234

Cont. on pg. 239

To Yorba's Anaheim-Perris 1235.70'

W.S. 38E-3

RETURN TO
LOS ANGELES COUNTY SURVEYOR
700 HALL OF RECORDS

Do not extend notes this side of this line.

Note: Any Additions or Changes on This Sheet Must be Made or Circled in Red Ink With Date and Name of Person Making Change.

CHESTNUT

(20) (20)

① 148°-00-00
② 231°-59-20
147°-59-50

① 141°-41-00
② 206°-44-00
141°-41-00

298.98 @ 3-31 T66 = 298.38'
299.08 @ 3-45 T66 = 298.40'
9.06 @ 0-07 " = 9.06'
307.45 Avg.

1235.67 @ 0-0 T88 = 1235.70'

206.90 @ 0-0 T58 = 206.87'
229.98 @ 2-49 T62 = 229.68'
229.92 @ 2-38 T " = 229.66'
436.54 Avg.

① 119.46 @ 2-45 T66 = 119.31 pr M.B. 4-7
② 119.50 @ 3-02 T " = 119.32'
8.11 @ 0-0 T " = 8.11'
227.06 @ 0-0 T 54 = 227.01'
69.77 @ 0-0 T " = 69.76'
424.19 Avg.

127.79 @ 0-0 T 66 = 127.78'
28.53 @ 0-0 T " = 28.53'
274.91 @ 0-0 T " = 274.87'
430.37 Avg.

① 228.31 @ 2-47 T " = 228.02
② 228.33 @ 2-48 T " = 228.02
Avg. = 228.02

163°-48'-30"
② 295°-14'-00"
458°-48'-30"

② 35°-15'-00"
① 140°-59'-10"
35°-14'-50"

144°-30'-20"
② 218°-02'-00"
144°-30'-30"

135°-46'-00"
② 183°-03'-40"
135°-45'-55"

Fd. 2" I.P. - 30" above surf. 1003E in grd. Set pipe tight in grd. and nail in cntr. See F.C. 307-7 " L.S. 18-9

307.45

0.19 Set 1X2

1.31

1.41

0.00

1.32

Fd. 4X4 rdwd 20° 8" up NE Cor. Lot 3

Set nail from Iron Pipe pr F.C. 309-7 (Not may be lost or disturbed)

436.54

Iron Fnc

Iron Fnc

20.7

S 0°-41' W

Fd. 2" I.P. 15" in grd. Set Spk. See F.B. 440-14 " F.C. 309-6

Iron Fnc

Post

20.7

27.80 Spk. W87 in 26" Euc. 7" Euc.

21.12 Spk. W87 in 26" Euc.

P.I.

Set Spk W87 Record pr M.B. 4-7 " " 6-112

Spk W87 in 30" Euc. 6" above surf.

1.92

0.08

Adopted P.I. "10" See F.B. 744-214

Fd. 2" I.P. with nail S.W'ly Cor. Wall. Limits 20.72 Acres - L.S. 18-9 See F.B. 440-13 " F.C. 309-5

See L.S. 18-9

228.02

① 148°-30'-00"
② 234°-00'-00"
148°-30'-00"

P.I.

Set 0.2 1-1/2" dp Record pr. M.B. 4-7 " " 6-112

Fd. 2" I.P. with nail -18" above surf. - L.S. 18-9 See F.B. 440-13 " F.C. 309-5

Adopted P.I. "9" See F.B. 744-214

Cont. from pg. 233

FORM 247 5M 10-39

RETURN TO
LOS ANGELES COUNTY SURVEYOR
700 HALL OF RECORDS

Note: Any Additions or Changes on This Sheet Must be Made or Circled In Red Ink With Date and Name of Person Making Change.

Do not extend notes this side of this line.

Notes Ck'd by
Map No.
Office Work
Checked
Date

Survey of
W. O.
Tape No.
Surveyed by A. N. HELLSTROM
Std.
°F
Notes
Date
Indexed

F.B.
Pg.

RETURN TO
LOS ANGELES COUNTY SURVEYOR
700 HALL OF RECORDS

Note: Any Additions or Changes on This Sheet Must be Made or Circled in Red Ink With Date and Name of Person Making Change.

Do not extend notes this side of this line.

F.B. 244 PG. 236

(Pg. 235-236 Blank)

Notes Ck'd by	Survey of
Map No. B-1419-C	W. O. 8199 Tape No. 079
Office Work	Surveyed by A. N. HELLSTROM
Checked	Notes
Date	Date
	Indexed

F.B. 7444 Pg. 237

@ 109°-42'-00"
Ⓐ 78°-48'-00"
109°-42'-00"

Note: Any Additions or Changes on This Sheet Must be Made or Circled in Red Ink With Date and Name of Person Making Change.

Do not extend notes this side of this line.

RETURN TO
LOS ANGELES COUNTY SURVEYOR
700 HALL OF RECORDS

FORM 247 5M 10-39

F.B. 744 Pg. 238

RETURN TO
LOS ANGELES COUNTY SURVEYOR
700 HALL OF RECORDS

Do not extend notes this side of this line.

Note: Any Additions or Changes on This Sheet Must be Made or Circled in Red Ink With Date and Name of Person Making Change.

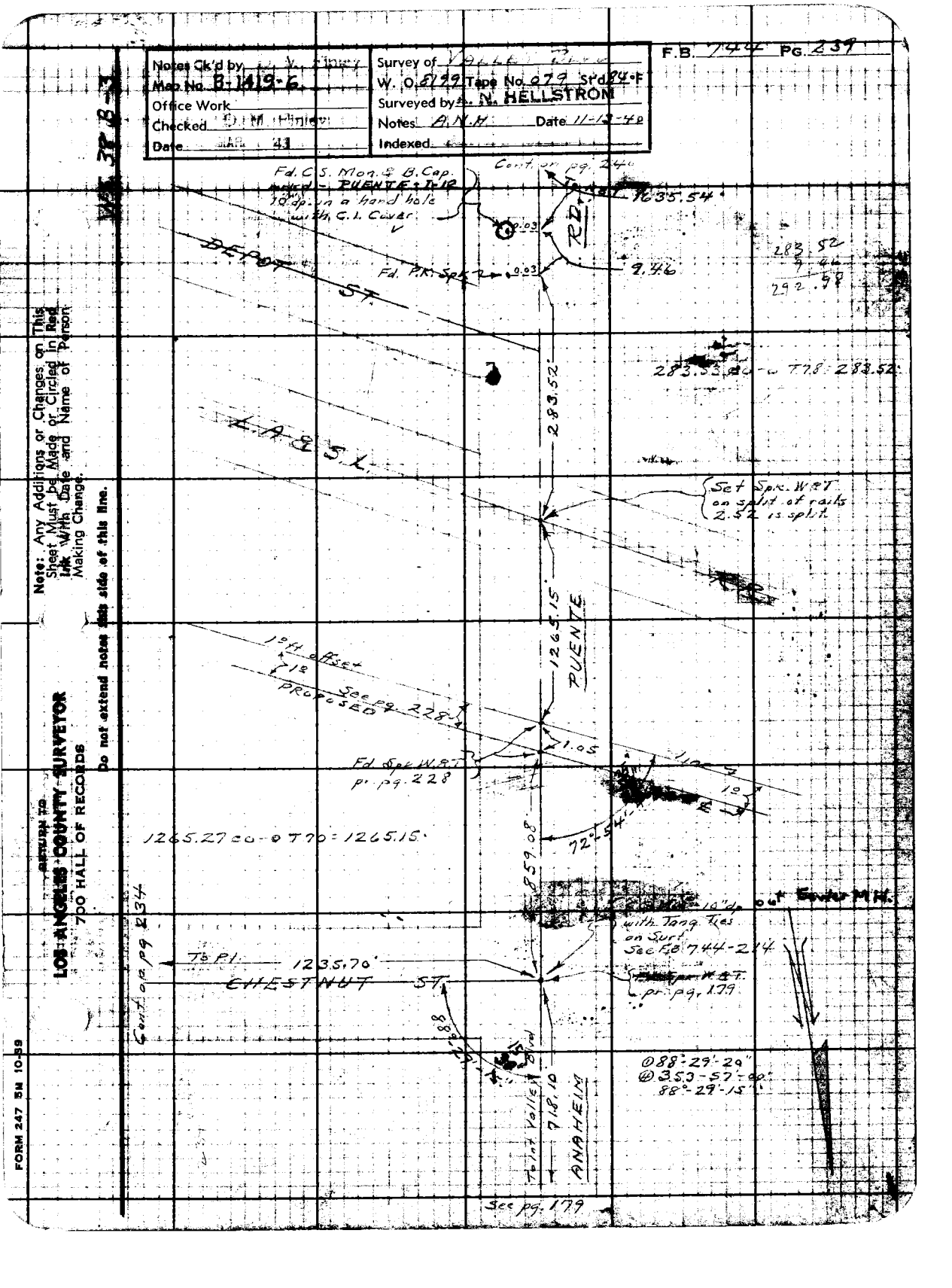

Notes Ck'd by
Map No. B-1419-6
Office Work
Checked
Date
Survey of
W. O. 8199 Tape No. 079 Std 84°F
Surveyed by A. N. HELLSTROM
Notes A.N.H. Date 11-13-40
Indexed
F.B. 744 Pg. 239
Cont. on pg. 240
Fd. C.S. Mon. & B. Cap. mkd - PUENTE - 1-12 10 dp. in a hand hole with C.I. Cover
1635.54
RD
9.46
283.52
292.98
DEPOT ST.
Fd. P.K. Spk
283.52
283.53 co-o T78 = 283.52
L.A. & S.L.
Set Spk. W.R.T. on split of rails 2.52 is split
1265.15
PUENTE
1 ft offset
See pg. 228
PROPOSED
1.05
Fd. Spk W.R.T. pr. pg. 228
1265.27 co-o T70 = 1265.15
72°-54'
859.08
10" dp. out Sewer M.H.
with Tang. Ties on Surf. See F.B. 744-214
Cont. on pg 234
To P.I.
1235.70
CHESTNUT ST.
pr. pg. 179
88°-29'-20"
353-57'-00"
88°-29'-15"
To Int. Valley Blvd
718.10
ANAHEIM
See pg. 179
Note: Any Additions or Changes on This Sheet Must be Made or Circled in Red Ink With Date and Name of Person Making Change.
Do not extend notes this side of this line.
RETURN TO
LOS ANGELES COUNTY SURVEYOR
700 HALL OF RECORDS
FORM 247 5M 10-39

RETURN TO
LOS ANGELES COUNTY SURVEYOR
700 HALL OF RECORDS

Note: Any Additions or Changes on This Sheet Must be Made or Circled in Red Ink With Date and Name of Person Making Change.

WS 388-3

Do not extend notes this side of this line.

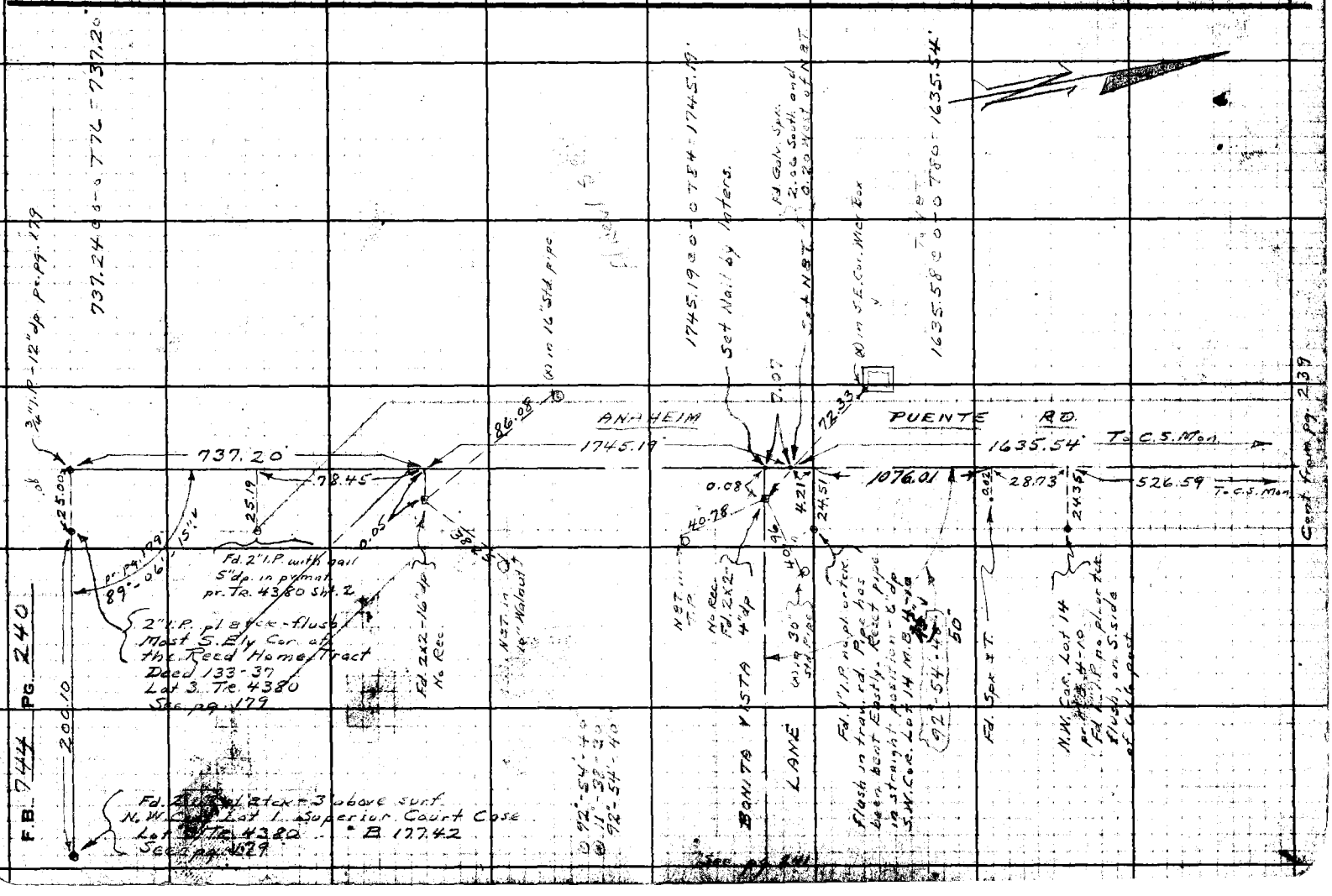

Notes Ck'd by [illegible]	Survey of VALLEY BLVD.	F.B. 744 PG. 241
Map No.	W. O. 8199 Tape No. 079 St'd 94°F	① 93°-25-[illegible]
Office Work	Surveyed by A. N. HELLSTROM	④ 13°-41-[illegible]
Checked	Notes A.N.H. Date 1-3-40	93°-25-15
Date	Indexed [illegible]	

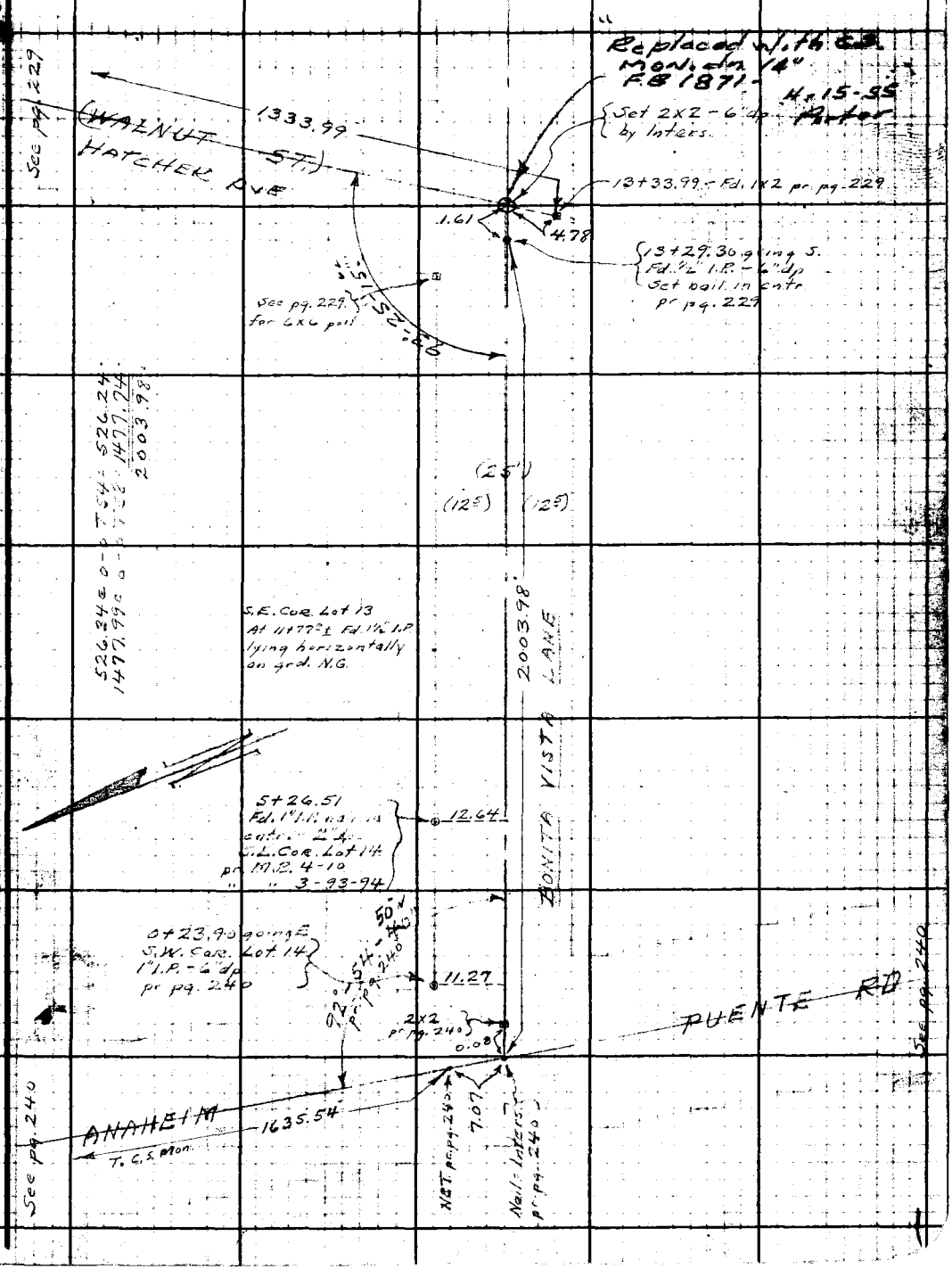

Note: Any Additions or Changes on This Sheet Must be Made or Circled in Red Ink With Date and Name of Person Making Change.

Do not extend notes this side of this line.

RETURN TO
LOS ANGELES COUNTY SURVEYOR
700 HALL OF RECORDS

FORM 247 5M 10-39

Notes Ck'd by
Map No. B-1419
Office Work
Checked
Date

Survey of
W. O. 2199 Tape No. St'd °F
Surveyed by A. N. HELLSTROM
Notes Date Nov. 1940
Indexed

F.B. 744 Pg. 243

LOCATION
of
IMPROVEMENTS
along
℄ of PROPOSED VALLEY BLVD.
from
HACIENDA BLVD east to BONITA VISTA ST. at
Intersection of ROWLAND ST

Pages 243 - 264

Note: Any Additions or Changes on This Sheet Must be Made or Circled in Red Ink With Date and Name of Person Making Change.

Do not extend notes this side of this line.

RETURN TO
LOS ANGELES COUNTY SURVEYOR
700 HALL OF RECORDS

FORM 247 EM 10-39

F.B. 744 Pg. 244 Cont. to page 245

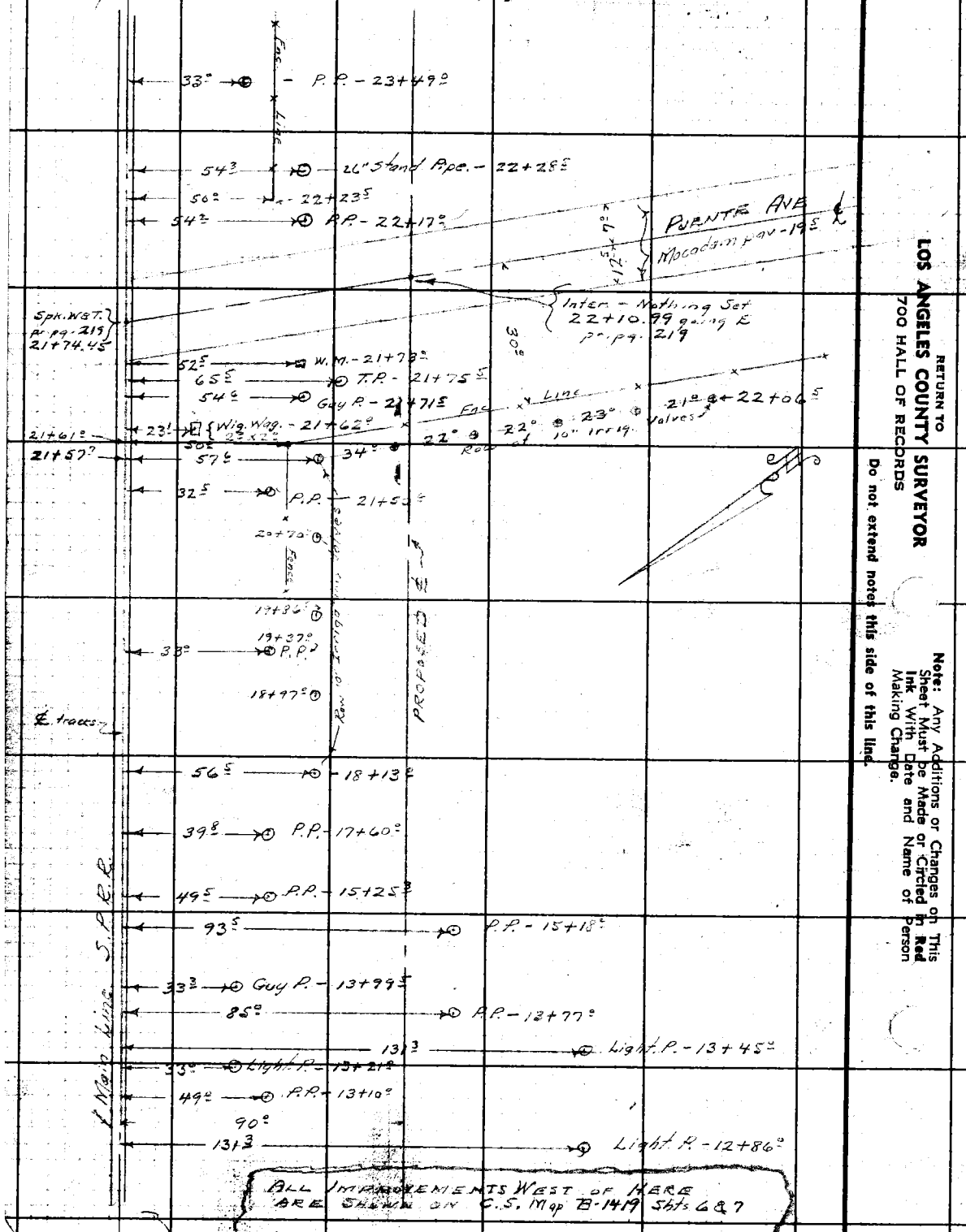

RETURN TO
LOS ANGELES COUNTY SURVEYOR
700 HALL OF RECORDS

Do not extend notes this side of this line.

Note: Any Additions or Changes on This Sheet Must Be Made or Circled in Red Ink With Date and Name of Person Making Change.

Notes Ck'd by D. M. Finley
Map No. B-1419-6
Office Work
Checked D. M. Finley
Date MAR ... 43

Survey of Valley Blvd.
W. O. 8199 Tape No. ____ St'd ____ °F
Surveyed by A. N. HELLSTROM
Notes E. S. T. Date 11-14-40
Indexed

F.B. 744 PG. 245

Cont to page 246

Note: Any Additions or Changes on This Sheet Must be Made or Circled in Red Ink With Date and Name of Person Making Change.

Do not extend notes this side of this line.

RETURN TO
LOS ANGELES COUNTY SURVEYOR
700 HALL OF RECORDS

Cont. from page 244

FORM 247 5M 10-39

RETURN TO
LOS ANGELES COUNTY SURVEYOR
700 HALL OF RECORDS

Note: Any Additions or Changes on This Sheet Must be Made or Circled in Red Ink With Date and Name of Person Making Change.

Do not extend notes this side of this line.

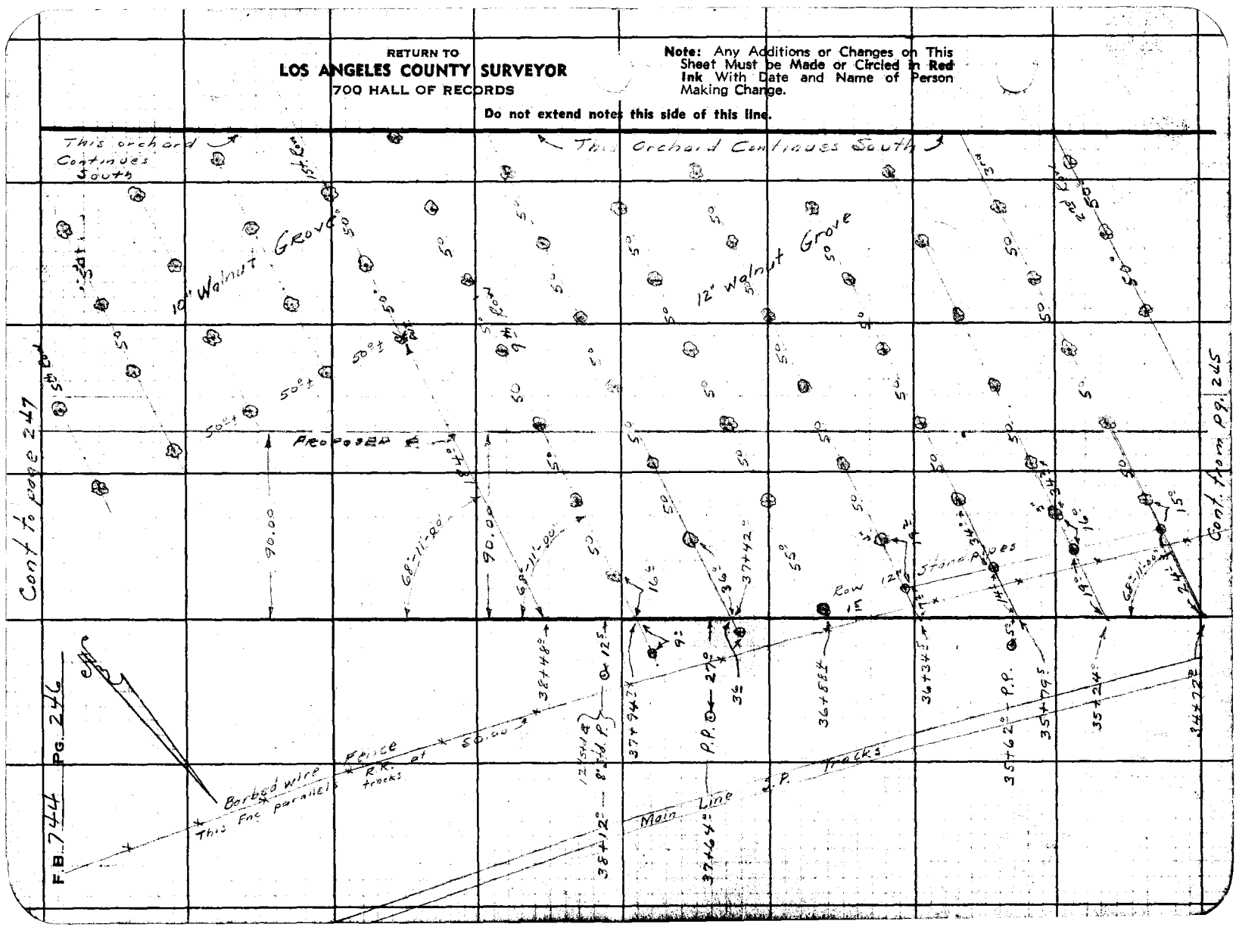

Notes Ck'd by D. M. Finley	Survey of Valley Blvd	F.B. 744 PG. 247
Map No. B-1419-6	W. O. 8199 Tape No. ____ St'd ____ °F	
Office Work	Surveyed by A. N. HELLSTROM	
Checked D. M. Finley	Notes E. S. T. Date 11-14-40	
Date MAR 43	Indexed A. D. Johnson	

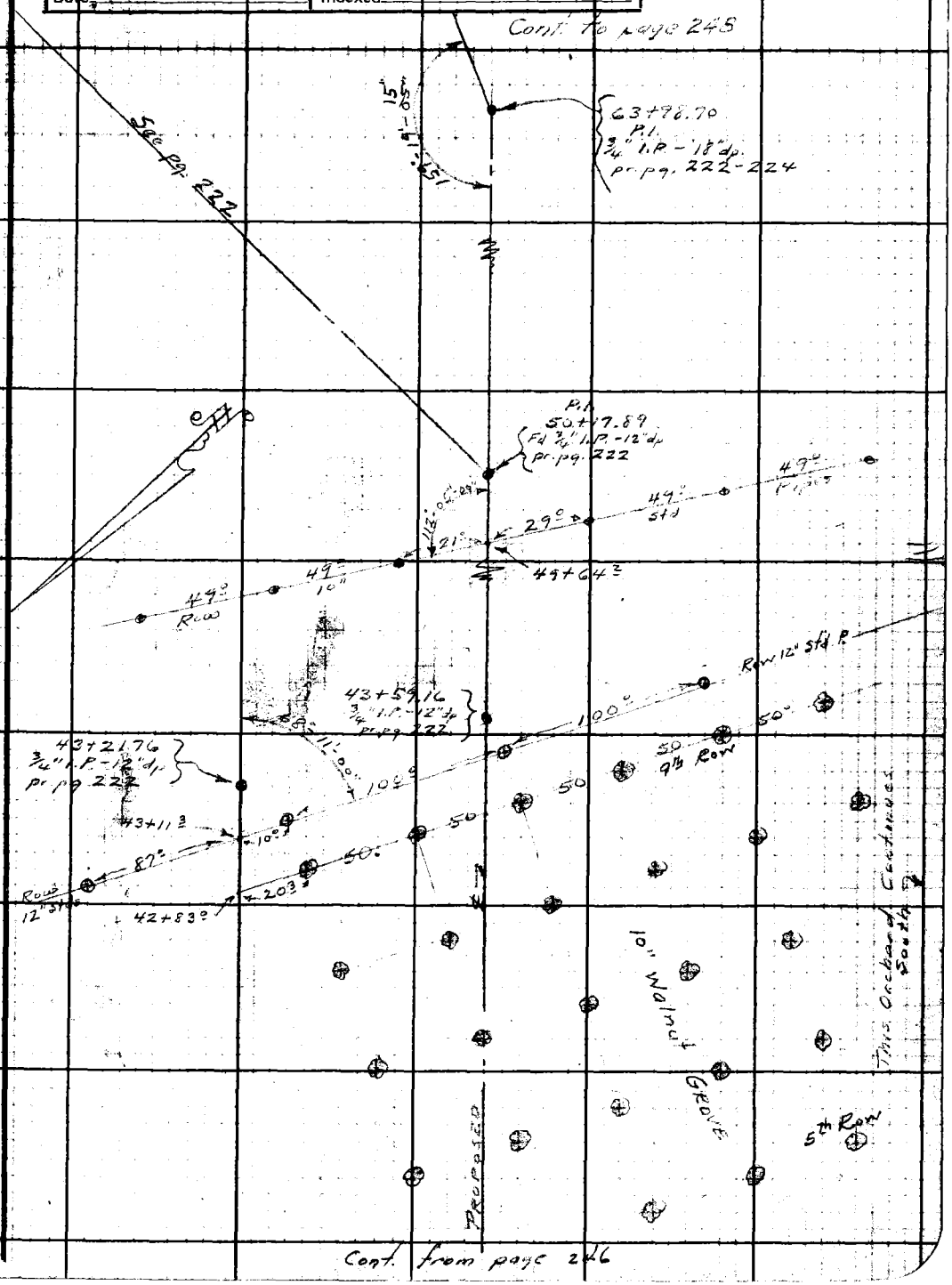

Cont. from page 246

Note: Any Additions or Changes on This Sheet Must be Made or Circled in Red Ink With Date and Name of Person Making Change.

Do not extend notes this side of this line.

RETURN TO
LOS ANGELES COUNTY SURVEYOR
700 HALL OF RECORDS

FORM 247 5M 10-39

F.B. 744 PG. 248

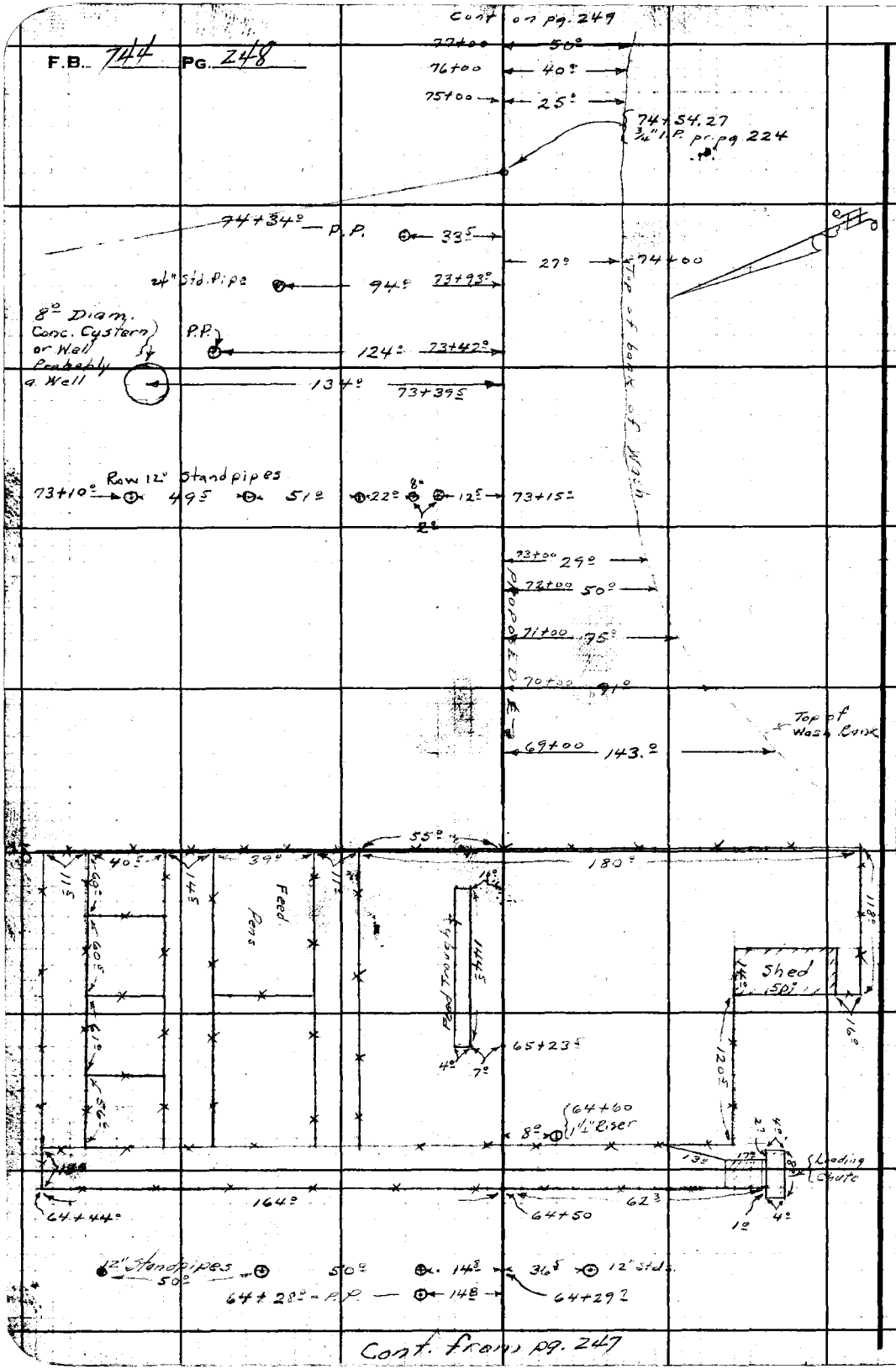

Cont. from pg. 247

RETURN TO
LOS ANGELES COUNTY SURVEYOR
700 HALL OF RECORDS

Note: Any Additions or Changes on This Sheet Must Be Made or Circled in Red Ink With Date and Name of Person Making Change.

Do not extend notes this side of this line.

Notes Ck'd by D. M. Finley	Survey of VALLEY BLVD.	F.B. 744 Pg. 249
Map No.	W. O. 8199 Tape No. St'd °F	
Office Work	Surveyed by A. N. HELLSTROM	
Checked D. M. Finley	Notes E. S. T. Date 11-14-40	
Date	Indexed	

Cont. to Pg 250

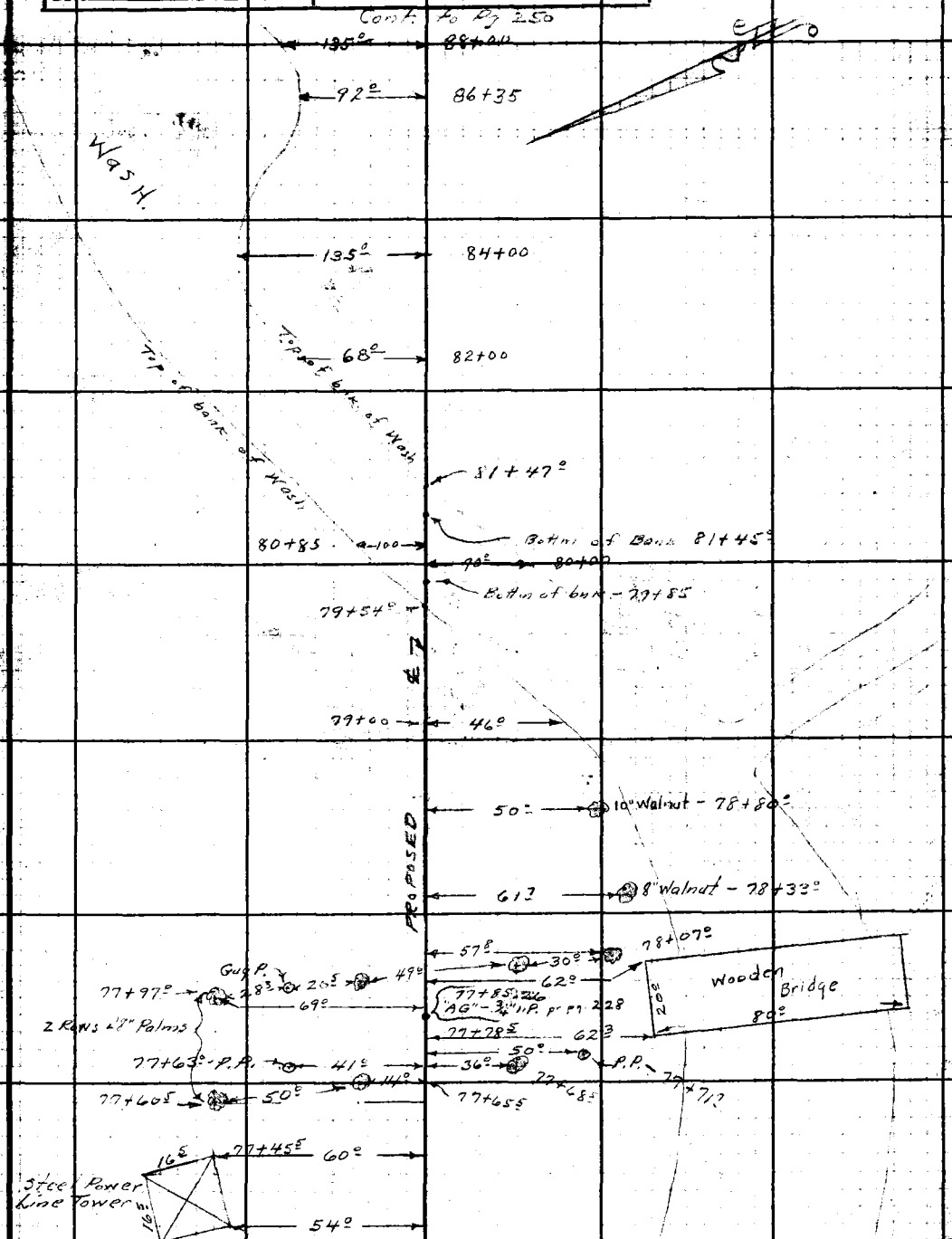

Cont. from pg. 248

Note: Any Additions or Changes on This Sheet Must be Made or Circled in Red Ink With Date and Name of Person Making Change.

Do not extend notes this side of this line.

RETURN TO LOS ANGELES COUNTY SURVEYOR 700 HALL OF RECORDS

FORM 247 5M 10-39

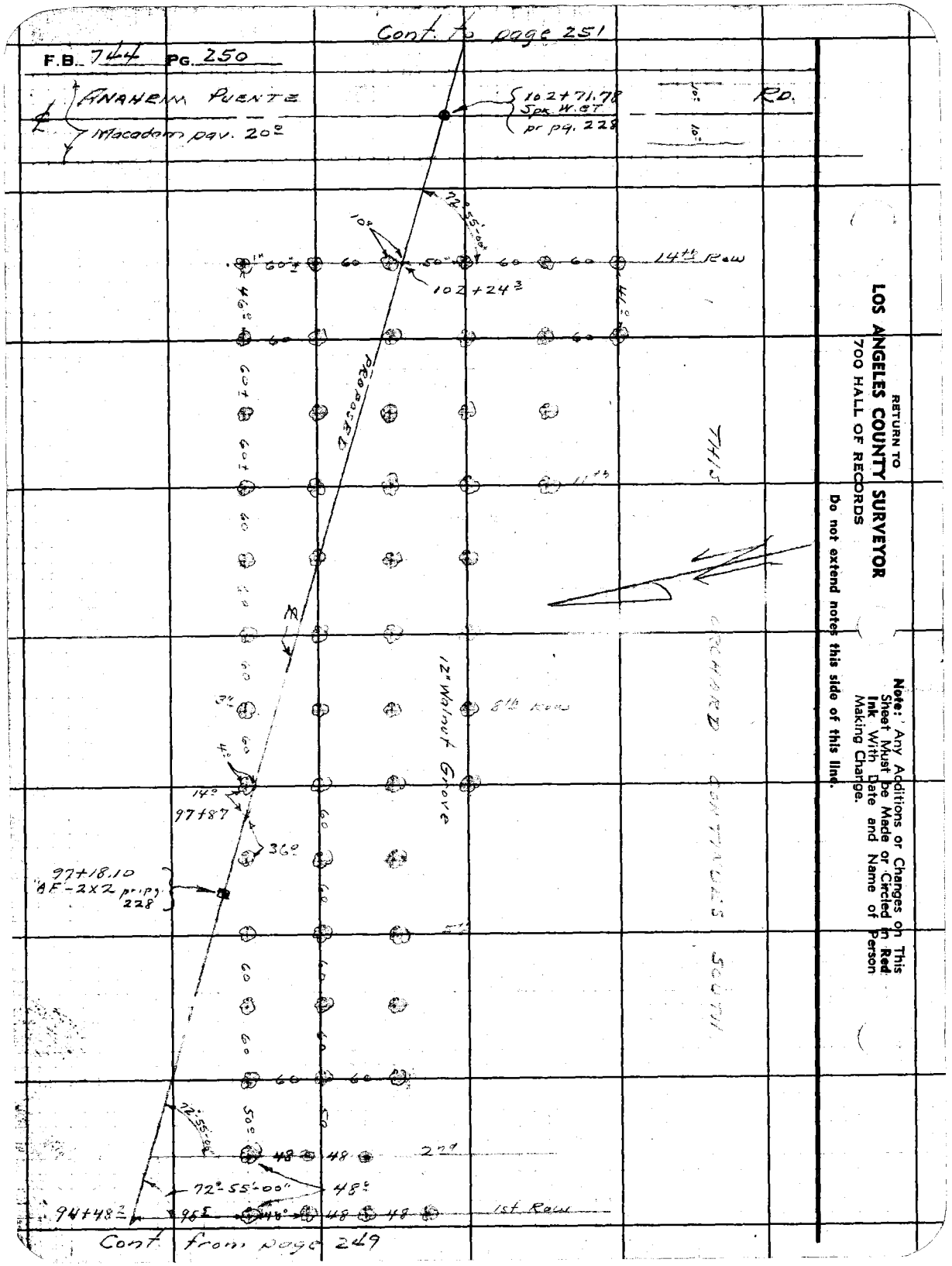

RETURN TO
LOS ANGELES COUNTY SURVEYOR
700 HALL OF RECORDS

Note: Any Additions or Changes on This Sheet Must be Made or Circled in Red Ink With Date and Name of Person Making Change.

Do not extend notes this side of this line.

Notes Ck'd by D. M. Finley	Survey of VALLEY BLVD.	F.B. 744 PG. 251
Map No.	W. O. 8199 Tape No. St'd °F	
Office Work	Surveyed by A. N. HELLSTROM	
Checked	Notes E. S. T. Date 11-15-40	
Date	Indexed A. C. Johnson	

Cont. to page 252

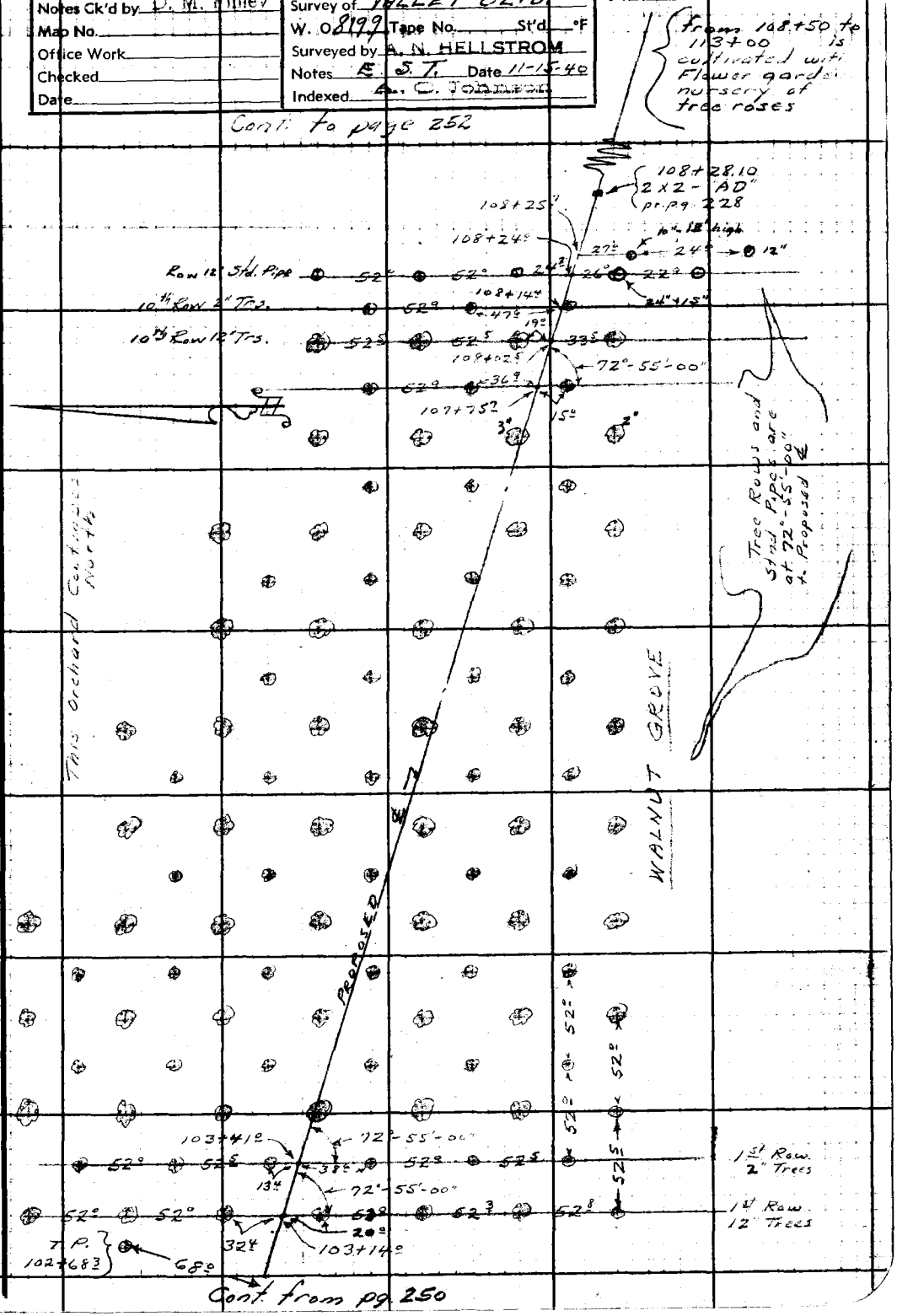

Cont. from pg. 250

Note: Any Additions or Changes on This Sheet Must be Made or Circled in Red Ink With Date and Name of Person Making Change.

Do not extend notes this side of this line.

RETURN TO
LOS ANGELES COUNTY SURVEYOR
700 HALL OF RECORDS

FORM 247 5M 10-39

F.B. 744 PG. 252

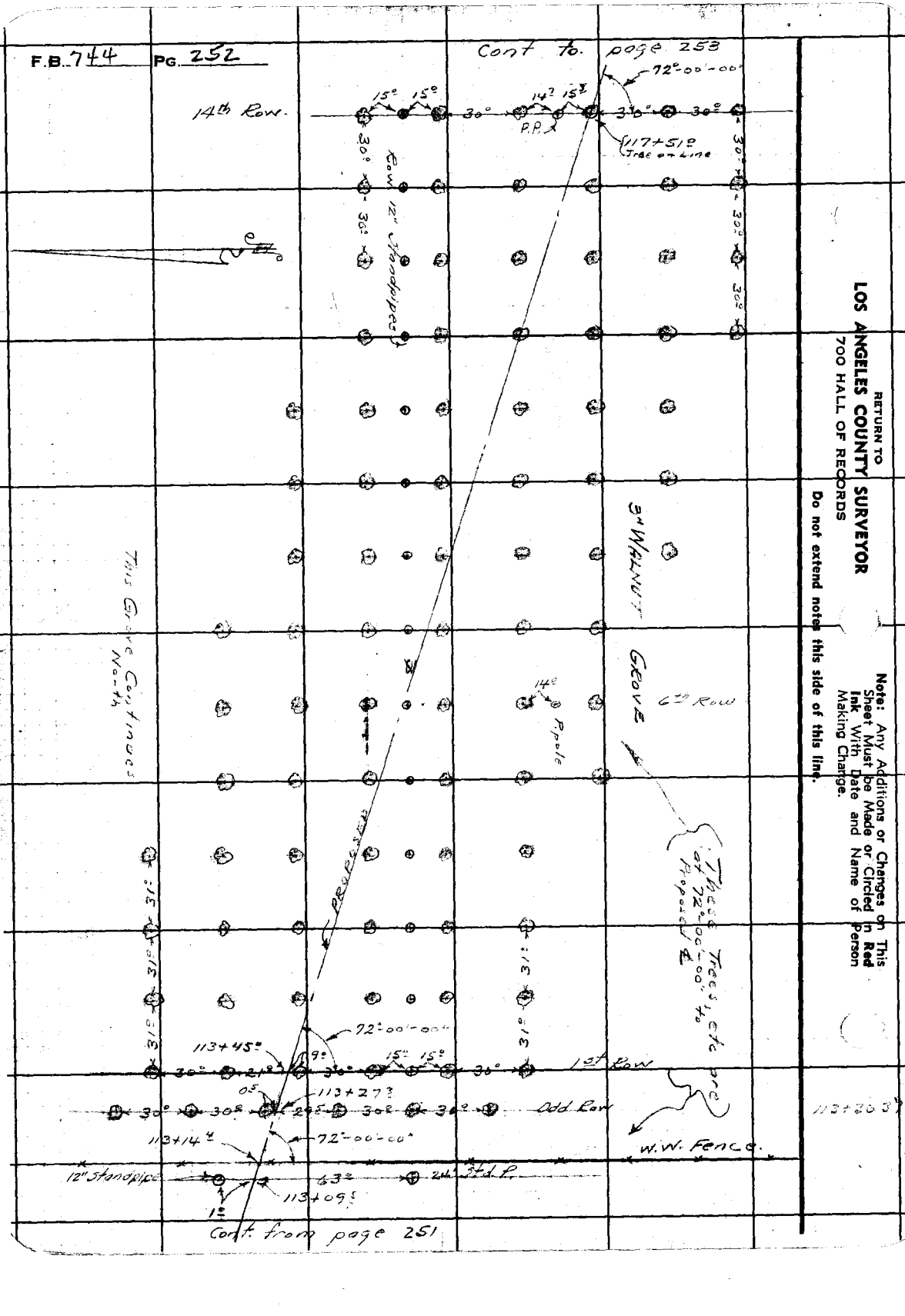

RETURN TO
LOS ANGELES COUNTY SURVEYOR
700 HALL OF RECORDS

Do not extend notes this side of this line.

Note: Any Additions or Changes on This Sheet Must be Made or Circled in **Red Ink** With Date and Name of Person Making Change.

113+20.3

Notes Ck'd by [illegible]	Survey of VALLEY BLVD	F.B. 744 Pg. 253
Map No.	W. 08199 Tape No. St'd °F	
Office Work	Surveyed by A. N. HELLSTROM	
Checked	Notes E. S. T. Date 11-15-40	
Date	Indexed A. C. [illegible]	

Cont. to page 254

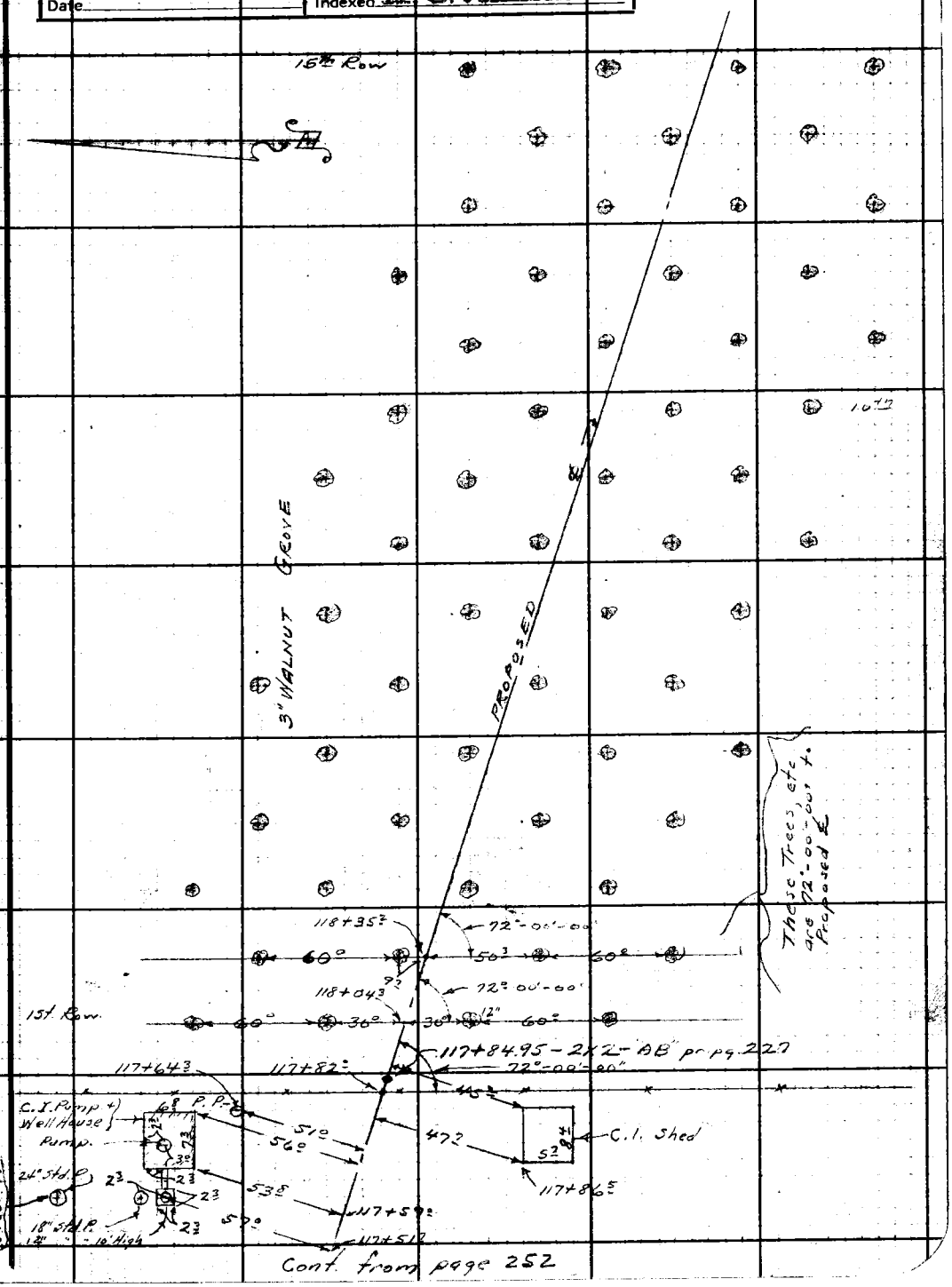

Cont. from page 252

Note: Any Additions or Changes on This Sheet Must be Made or Circled in Red Ink With Date and Name of Person Making Change.

Do not extend notes this side of this line.

RETURN TO
LOS ANGELES COUNTY SURVEYOR
700 HALL OF RECORDS

FORM 247 5M 10-39

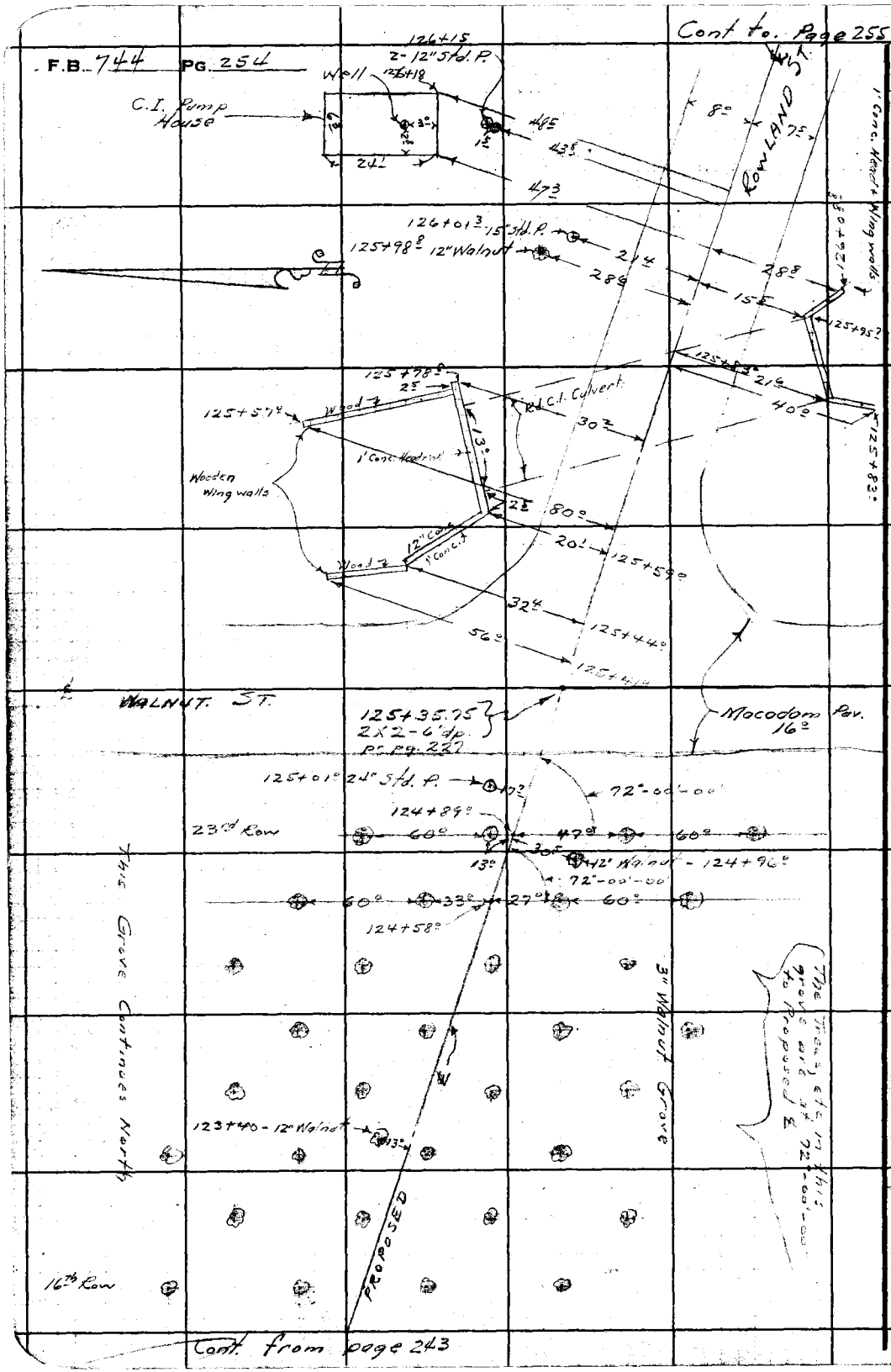

RETURN TO
LOS ANGELES COUNTY SURVEYOR
700 HALL OF RECORDS

Do not extend notes this side of this line.

Note: Any Additions or Changes on This Sheet Must be Made or Circled in Red Ink With Date and Name of Person Making Change.

Notes Ck'd by [illegible]	Survey of VALLEY BLVD	F.B. 744 PG. 255
Map No.	W. O. 8199 Tape No. St'd °F	
Office Work	Surveyed by A. N. HELLSTROM	
Checked	Notes E. S. T. Date 11-17-40	
Date	Indexed A. C. [illegible]	

Cont to page 256

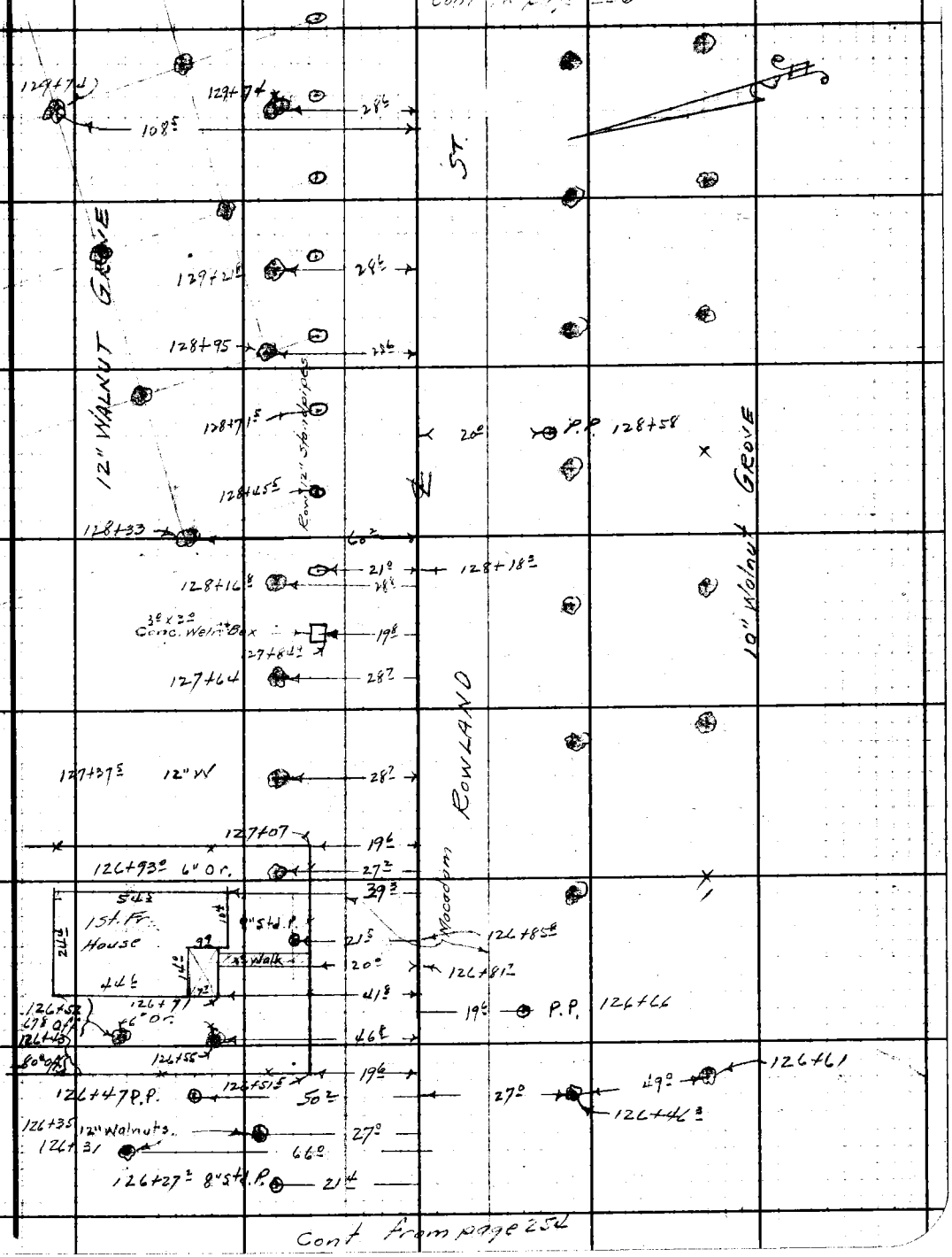

Cont from page 254

Note: Any Additions or Changes on This Sheet Must be Made or Circled in Red Ink With Date and Name of Person Making Change.

Do not extend notes this side of this line.

RETURN TO
LOS ANGELES COUNTY SURVEYOR
700 HALL OF RECORDS

FORM 247 5M 10-39

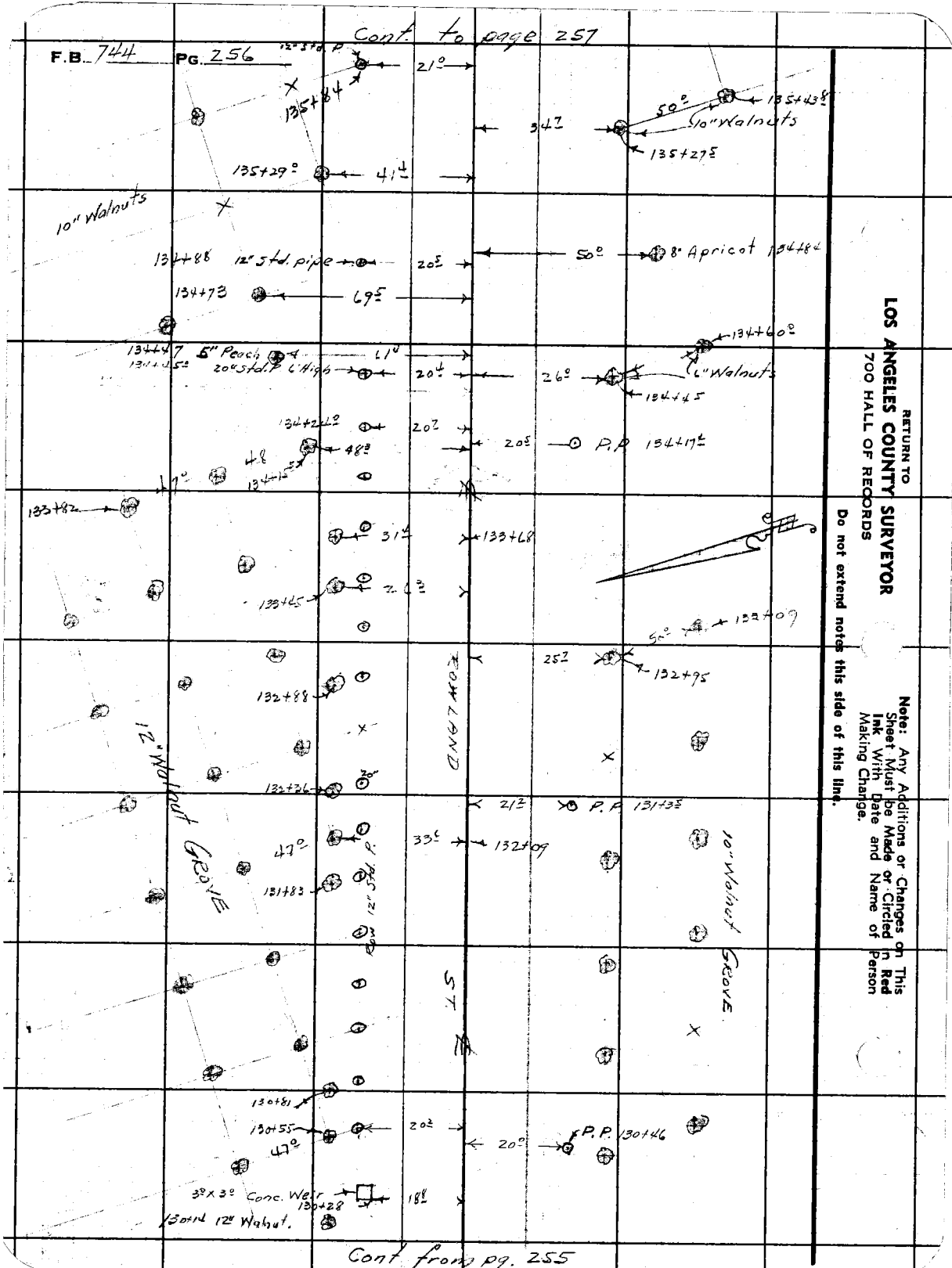

RETURN TO
LOS ANGELES COUNTY SURVEYOR
700 HALL OF RECORDS

Do not extend notes this side of this line.

Note: Any Additions or Changes on This Sheet Must be Made or Circled in Red Ink With Date and Name of Person Making Change.

Notes Ck'd by D. M. Finley	Survey of VALLEY BLVD	F.B. 744 PG. 257
Map No.	W. O. 8199 Tape No. St'd °F	
Office Work	Surveyed by A. N. HELLSTROM	
Checked	Notes E. S. T. Date 11-18-40	
Date	Indexed A. C. Johnson	

Cont. to page 258

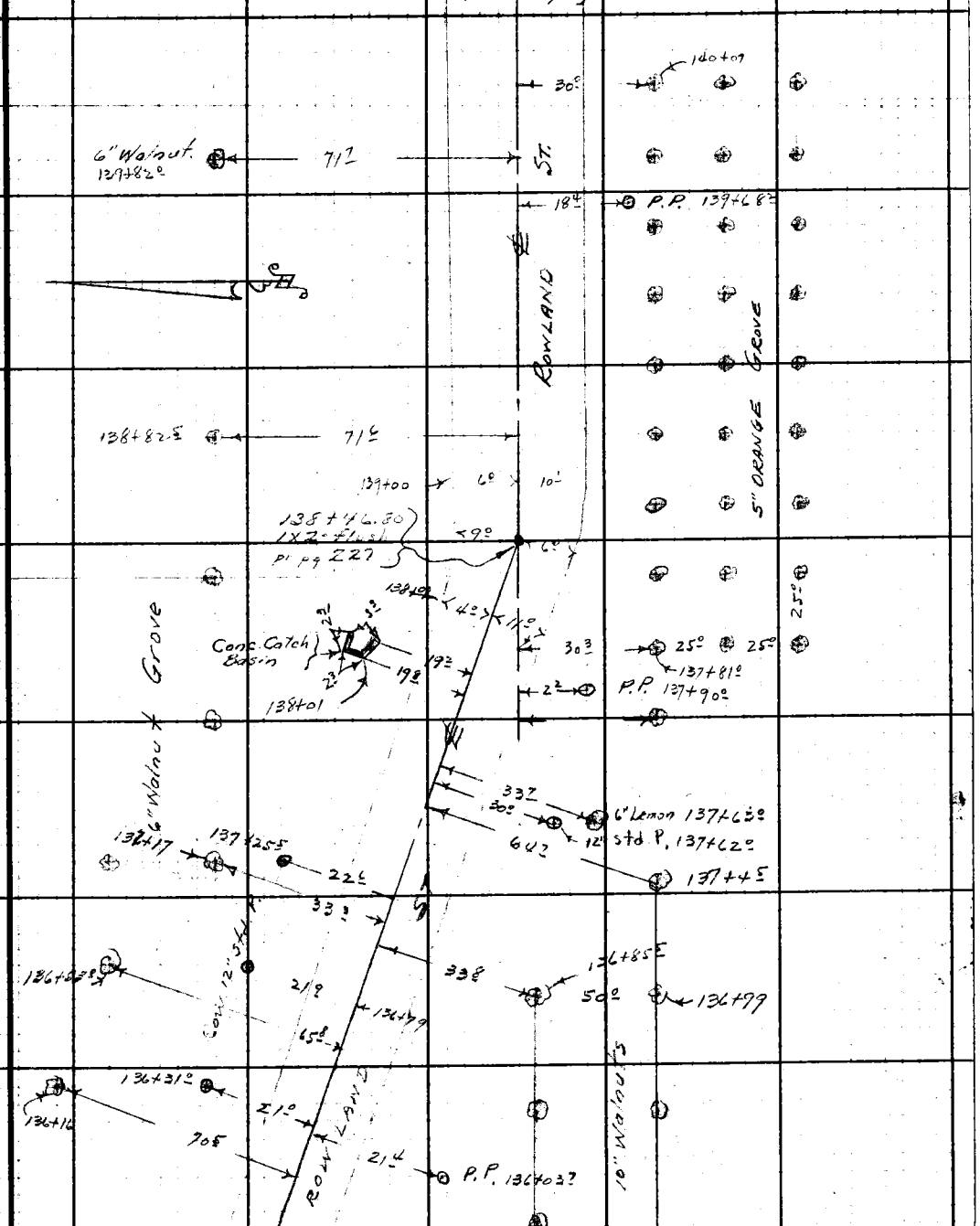

Cont. from pg 256

Note: Any Additions or Changes on This Sheet Must be Made or Circled in Red Ink With Date and Name of Person Making Change.

Do not extend notes this side of this line.

RETURN TO
LOS ANGELES COUNTY SURVEYOR
700 HALL OF RECORDS

FORM 247 5M 10-39

Cont. to pg. 259

F.B. 744 PG. 258

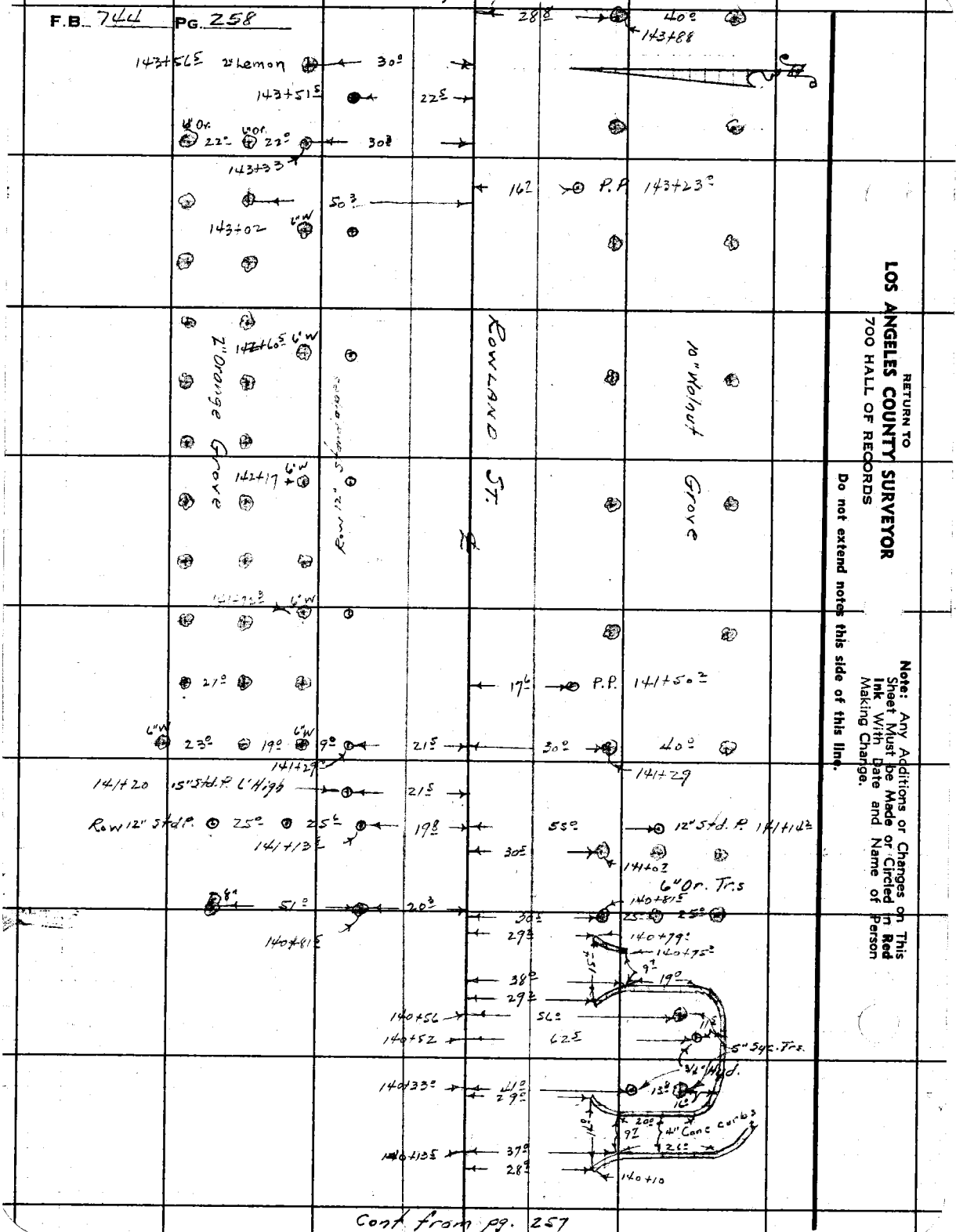

Cont. from pg. 257

RETURN TO
LOS ANGELES COUNTY SURVEYOR
700 HALL OF RECORDS

Note: Any Additions or Changes on This Sheet Must be Made or Circled in Red Ink With Date and Name of Person Making Change.

Do not extend notes this side of this line.

Notes Ck'd by [illegible]	Survey of VALLEY BLVD.	F.B. 744 PG. 259
Map No.	W. O. 8199 Tape No. St'd °F	
Office Work	Surveyed by A. N. HELLSTROM	
Checked	Notes E S.T. Date 11-18-40	
Date	Indexed [illegible]	

Cont to page 260

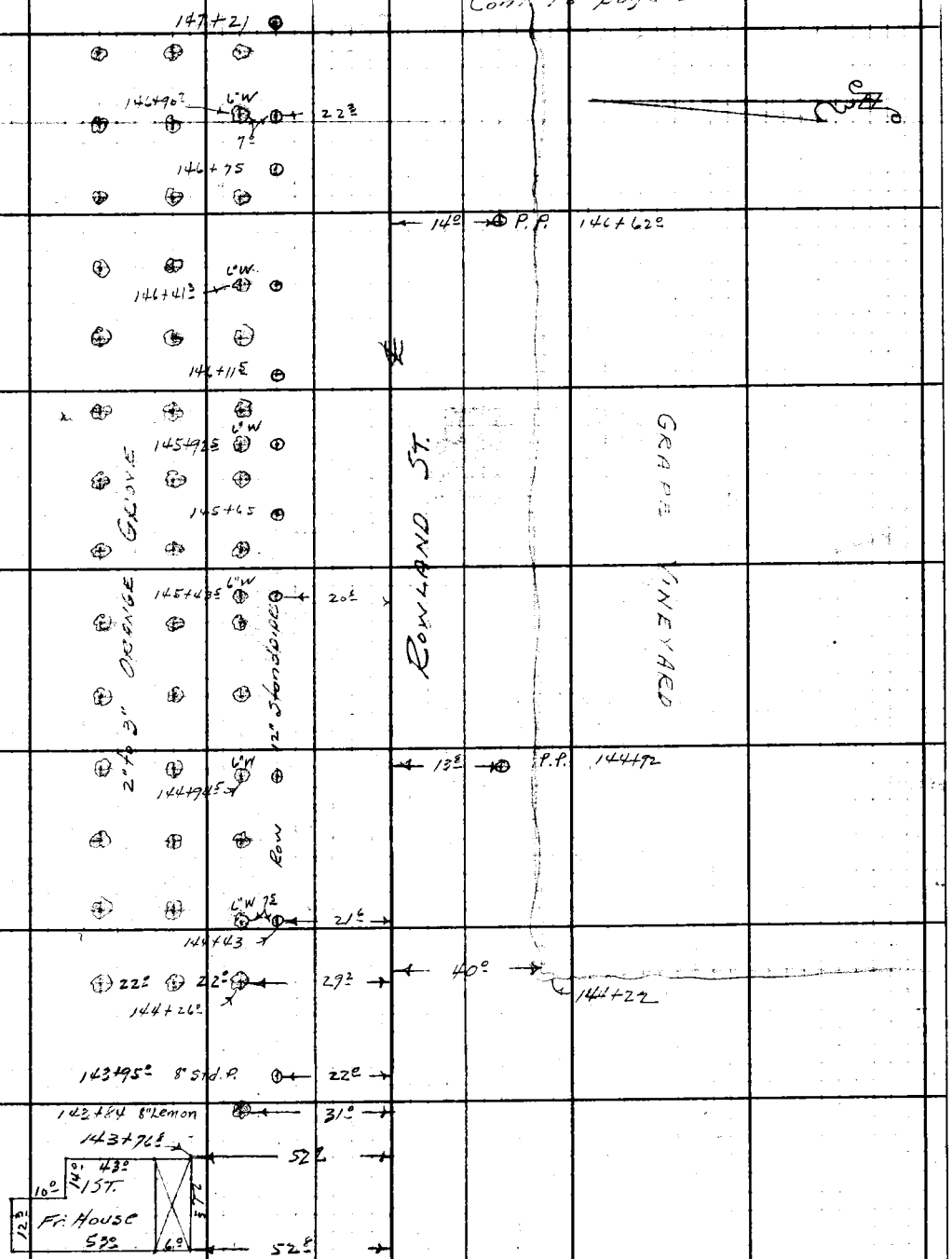

Cont from pg. 258

Note: Any Additions or Changes on This Sheet Must be Made or Circled in Red Ink With Date and Name of Person Making Change.

Do not extend notes this side of this line.

RETURN TO
LOS ANGELES COUNTY SURVEYOR
700 HALL OF RECORDS

FORM 247 5M 10-39

Cont. to page 261

F.B. 744 PG. 260

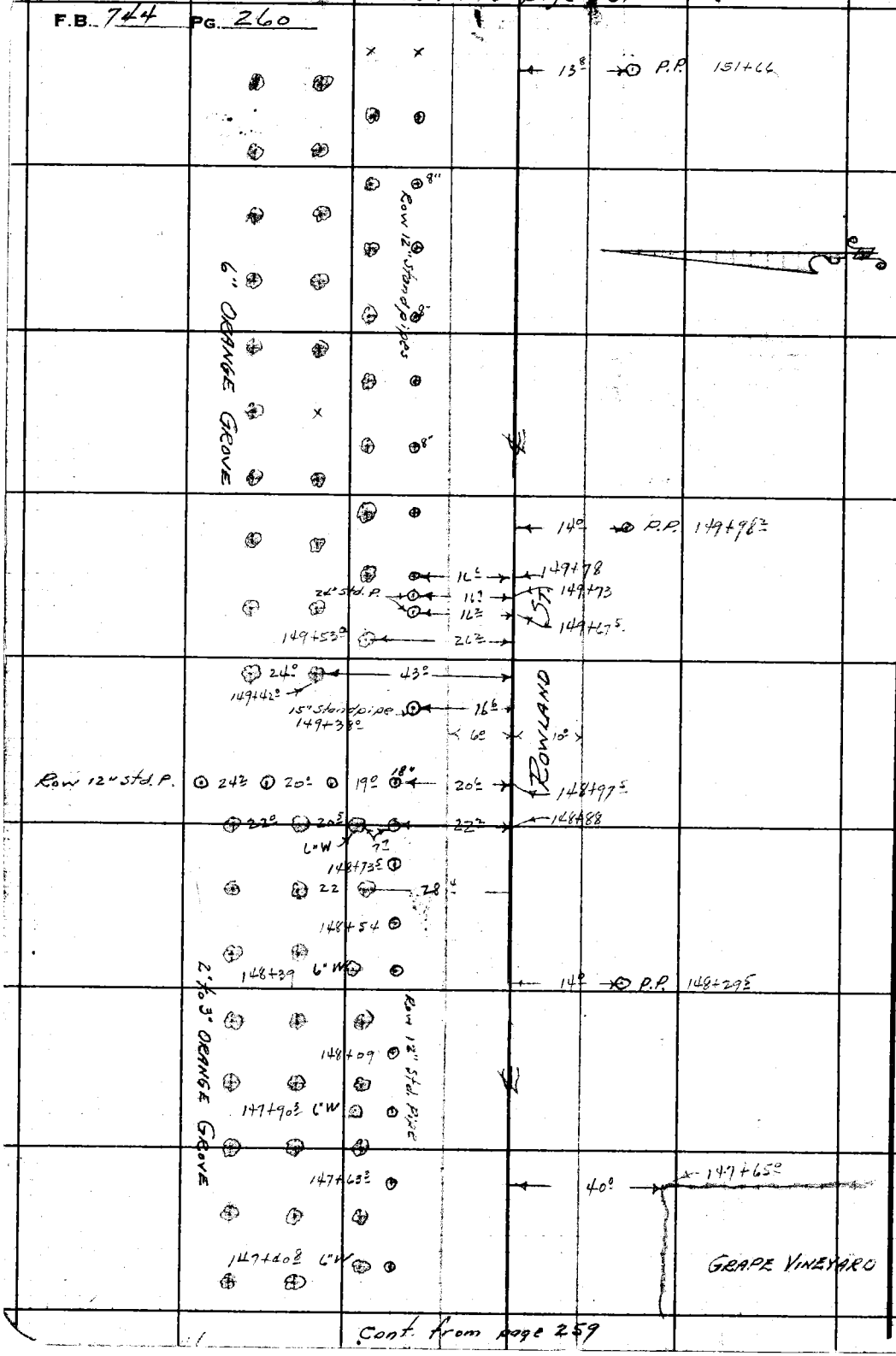

Cont. from page 259

RETURN TO
LOS ANGELES COUNTY SURVEYOR
700 HALL OF RECORDS
Do not extend notes this side of this line.
Note: Any Additions or Changes on This Sheet Must be Made or Circled in Red Ink With Date and Name of Person Making Change.

Notes Ck'd by
Map No.
Office Work
Checked
Date

Survey of VALLEY BLVD
W. O. 8999 Tape No. St'd °F
Surveyed by A. N. HELLSTROM
Notes E. S. T. Date
Indexed C. D. Jackson

F.B. 764 Pg. 261

Cont. to page 262

Note: Any Additions or Changes on This Sheet Must be Made or Circled in Red Ink With Date and Name of Person Making Change.

Do not extend notes this side of this line.

RETURN TO
LOS ANGELES COUNTY SURVEYOR
700 HALL OF RECORDS

FORM 247 5M 10-59



F.B. 744 PG. 262

Cont. to pg. 263

RETURN TO
LOS ANGELES COUNTY SURVEYOR
700 HALL OF RECORDS

Note: Any Additions or Changes on This Sheet Must be Made or Circled in Red Ink With Date and Name of Person Making Change.

Do not extend notes this side of this line.

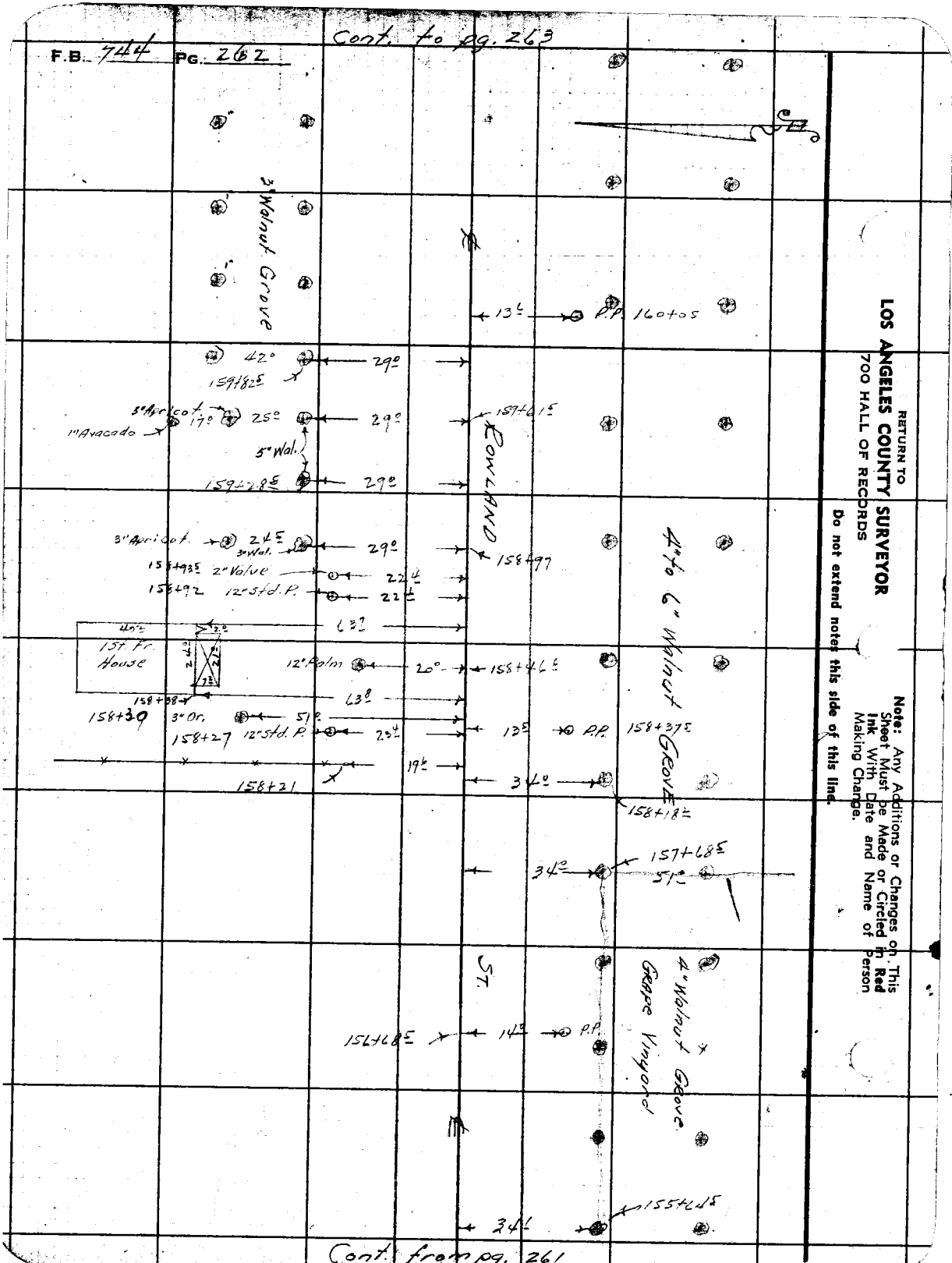

Notes Ck'd by	Survey of VALLEY BLVD.
Map No.	W. O. 8199 Tape No. St'd °F
Office Work	Surveyed by A. N. HELLSTROM
Checked	Notes R. S. T. Date 11-18-40
Date	Indexed [illegible]

F.B. 744 Pg. 263

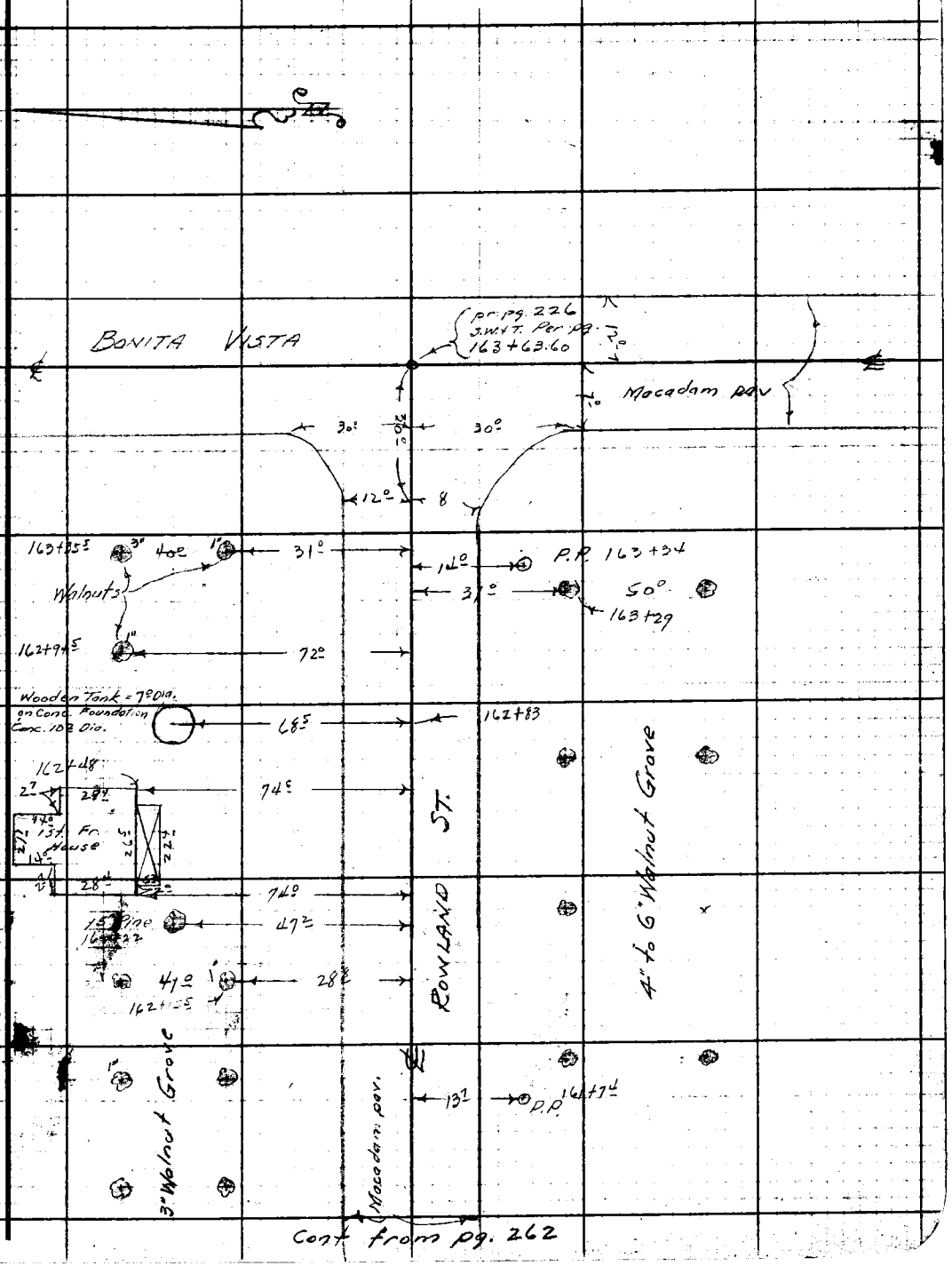

Cont from pg. 262

Note: Any Additions or Changes on This Sheet Must be Made or Circled in Red Ink With Date and Name of Person Making Change.

Do not extend notes this side of this line.

RETURN TO
LOS ANGELES COUNTY SURVEYOR
700 HALL OF RECORDS

FORM 247 BM 10-39

RETURN TO
LOS ANGELES COUNTY SURVEYOR
700 HALL OF RECORDS

Note: Any Additions or Changes on This Sheet Must be Made or Circled in **Red Ink** With Date and Name of Person Making Change.

Do not extend notes this side of this line.

F.B. 744 PG. 264

Notes Ck'd by D. M. Finley	Survey of VALLEY BLVD
Map No. B-1419-2	W. O. 8199 Tape No. 013 Std. C
Office Work C. W. Cox	Surveyed by A. N. HELLSTRO
Checked D. M. Finley	Notes A.N.H. Date 3- 42
Date MAR 43	Indexed A. C. Johnso 5-19-42

F.B. 744 PG. 265
See Pg. 46

WSV8-C-6



Note: Any Additions or Changes on This Sheet Must be Made or Circled in Red Ink With Date and Name of Person Making Change.

Do not extend notes this side of this line.

RETURN TO
LOS ANGELES COUNTY SURVEYOR
700 HALL OF RECORDS

FORM 247 8M 11-41

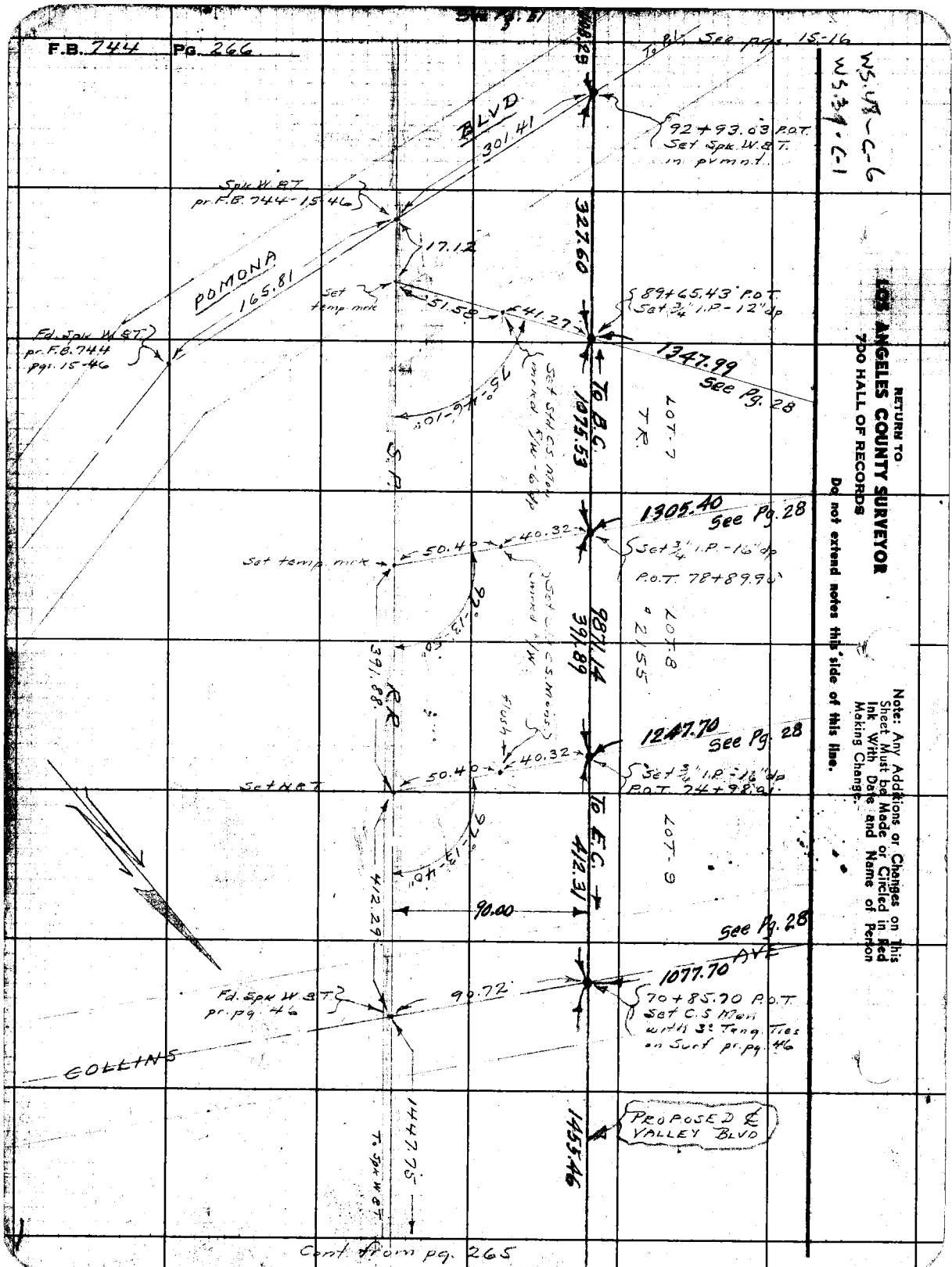
F.B. 744 Pg. 266
See pgs. 15-16
WS.48-C-6
WS.39-C-1
To P.I.
BLVD
301.41
92+93.03 P.O.T.
Set Spk. W.&T.
in pvmnt.
Spk. W.&T.
pr. F.B. 744-15-46
17.12
POMONA
165.81
Set
temp. mrk
51.58
41.27
327.60
89+65.43 P.O.T.
Set 3/4" I.P.-12" dp
Fd. Spk. W.&T.
pr. F.B. 744
pgs. 15-46
1347.99
See Pg. 28
To B.C.
1075.53
LOT-7
T.R.
S.P.
1305.40
See Pg. 28
Set temp. mrk
50.40
40.32
Set 3/4" I.P.-16" dp
P.O.T. 78+89.90
LOT-8
#2155
391.89
R.R.
391.88
flush
1247.70
See Pg. 28
Set N.&T.
50.40
40.32
Set 3/4" I.P.-16" dp
P.O.T. 74+98.01
To E.C.
412.31
LOT-9
412.29
90.00
See Pg. 28
AVE
1077.70
Fd. Spk. W.&T.
pr. pg. 46
90.72
70+85.70 P.O.T.
Set C.S. Mon.
with 3" Tang. Ties
on Surf. pr. pg. 46
COLLINS
1447.75
To Spk. W.&T.
1455.46
PROPOSED ℄
VALLEY BLVD
Cont. from pg. 265
RETURN TO
LOS ANGELES COUNTY SURVEYOR
700 HALL OF RECORDS
Do not extend notes this side of this line.
Note: Any Additions or Changes on This Sheet Must be Made or Circled in Red Ink With Date and Name of Person Making Change.

Notes Ck'd by D. M. Finley	Survey of VALLEY BLVD
Map No. B-1419-3	W. O. 8199 Tape No. 60 Std 84 of
Office Work C.W. Cox	Surveyed by A. N. HELLSTROM
Checked D. M. Finley	Notes A.N.H. Date 3-27-42
Date [illegible] 43	Indexed A. C. Johnson

F.B. 744 Pg. 267

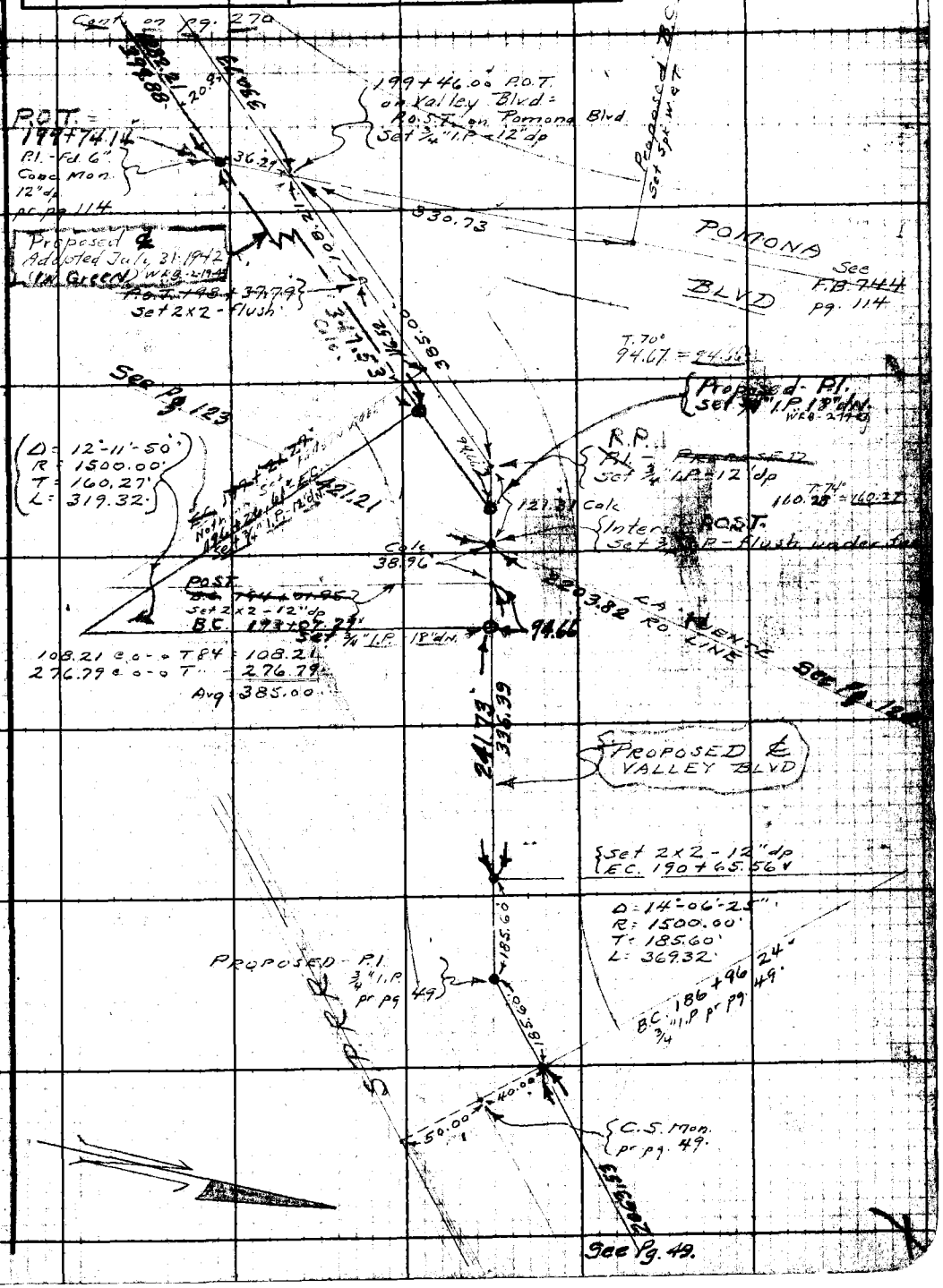

Note: Any Additions or Changes on This Sheet Must be Made or Circled in Red Ink With Date and Name of Person Making Change.

Do not extend notes this side of this line.

RETURN TO LOS ANGELES COUNTY SURVEYOR 700 HALL OF RECORDS

FORM 247 5M 11-

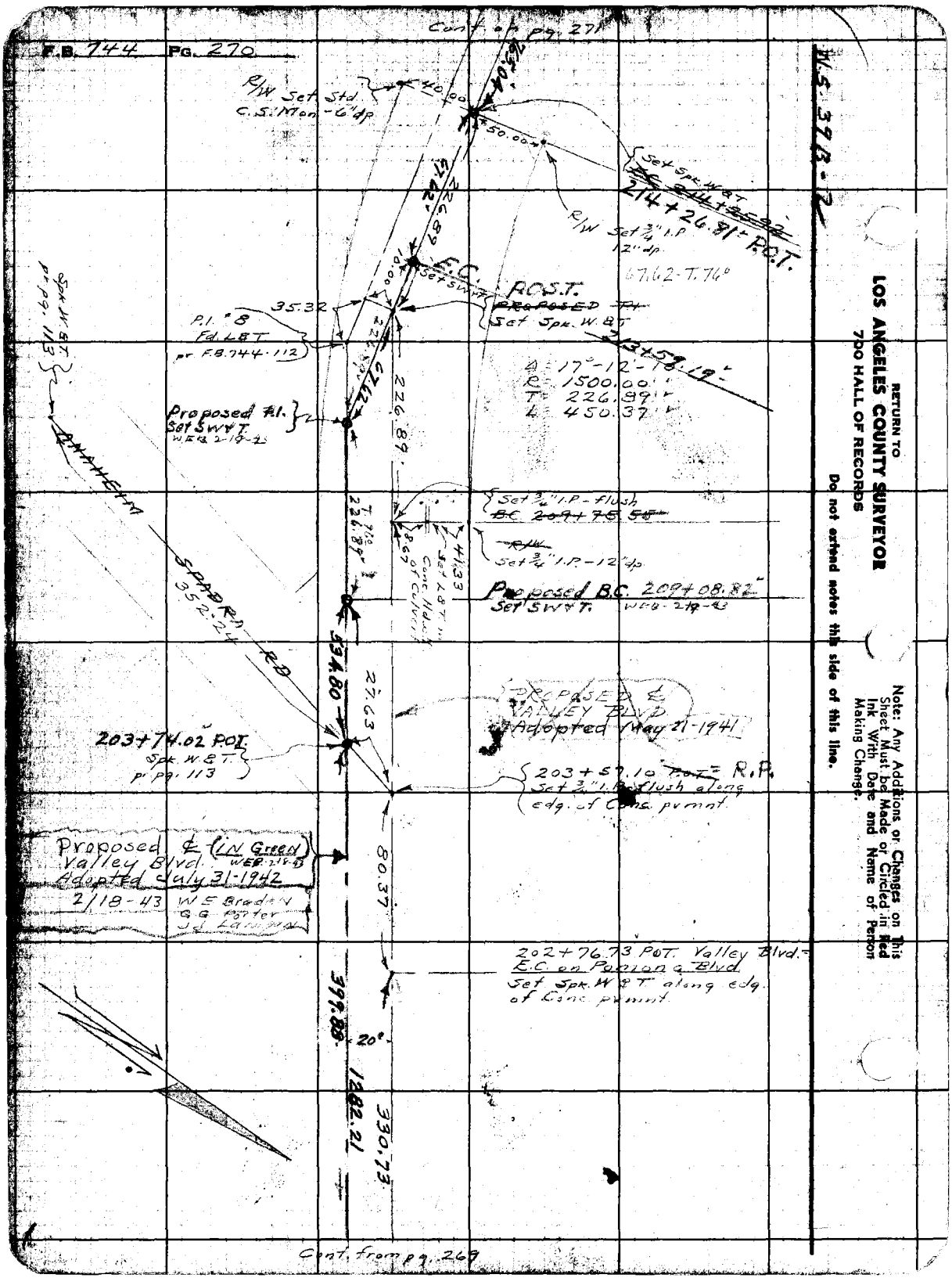
F.B. 744 PG. 270
Cont. on pg. 271
R/W Set Std. C.S. Mon - 6" dp
40.00
50.00
Set Spk. W.&T.
214+26.81 P.O.T.
R/W Set 3/4" I.P. 12" dp.
67.62 - T. 76°
E.C. Set SW&T
P.O.S.T.
Set Spk. W.&T.
35.32
P.I. #8 Fd. L&T pr. F.B. 744-112
Δ = 17°-12'-18.19"
R = 1500.00'
T = 226.89'
L = 450.37'
Proposed P.I. Set SW&T. W.E.B. 2-19-43
226.89
Set 3/4" I.P. - flush
Set 3/4" I.P. - 12" dp.
Proposed B.C. 209+08.82
Set SW&T. W.E.B. 2-19-43
41.33
Set L&T in Conc. Hdwy of Culvert
T. 96.0 226.89
8.67
SPADRA RD
352.24
534.80
27.63
PROPOSED ℄ VALLEY BLVD. Adopted May 21-1941
203+74.02 P.O.T. Spk. W.&T. pr. pg. 113
203+57.10 = R.P. Set 3/4" I.P. flush along edg. of Conc. pvmnt.
Proposed ℄ (IN GREEN) Valley Blvd. W.E.B. 2-18-43 Adopted July 31-1942
2/18-43 W.E. Braden G.G. Porter J.J. Langan
80.37
202+76.73 P.O.T. Valley Blvd. = E.C. on Pomona Blvd. Set Spk. W.&T. along edg. of Conc. pvmnt.
399.88
20°
1282.21
330.73
Spk. W.&T. pr. pg. 113
Cont. from pg. 269
W.S. 39B-2
RETURN TO
LOS ANGELES COUNTY SURVEYOR
700 HALL OF RECORDS
Do not extend notes this side of this line.
Note: Any Additions or Changes on This Sheet Must be Made or Circled in Red Ink With Date and Name of Person Making Change.

Notes Ck'd by D. M. Finley	Survey of VALLEY BLVD
Map No. B-1419-4	W. O. 8199 Trans. No. 013 St'd 60 °F
Office Work C.W. Cox.	Surveyed by A. N. HELLSTROM
Checked D. M. Finley	Notes A.N.H. Date 4-1-42
Date MAR '43	Indexed A. C. Jones

F.B. 744 Pg. 271

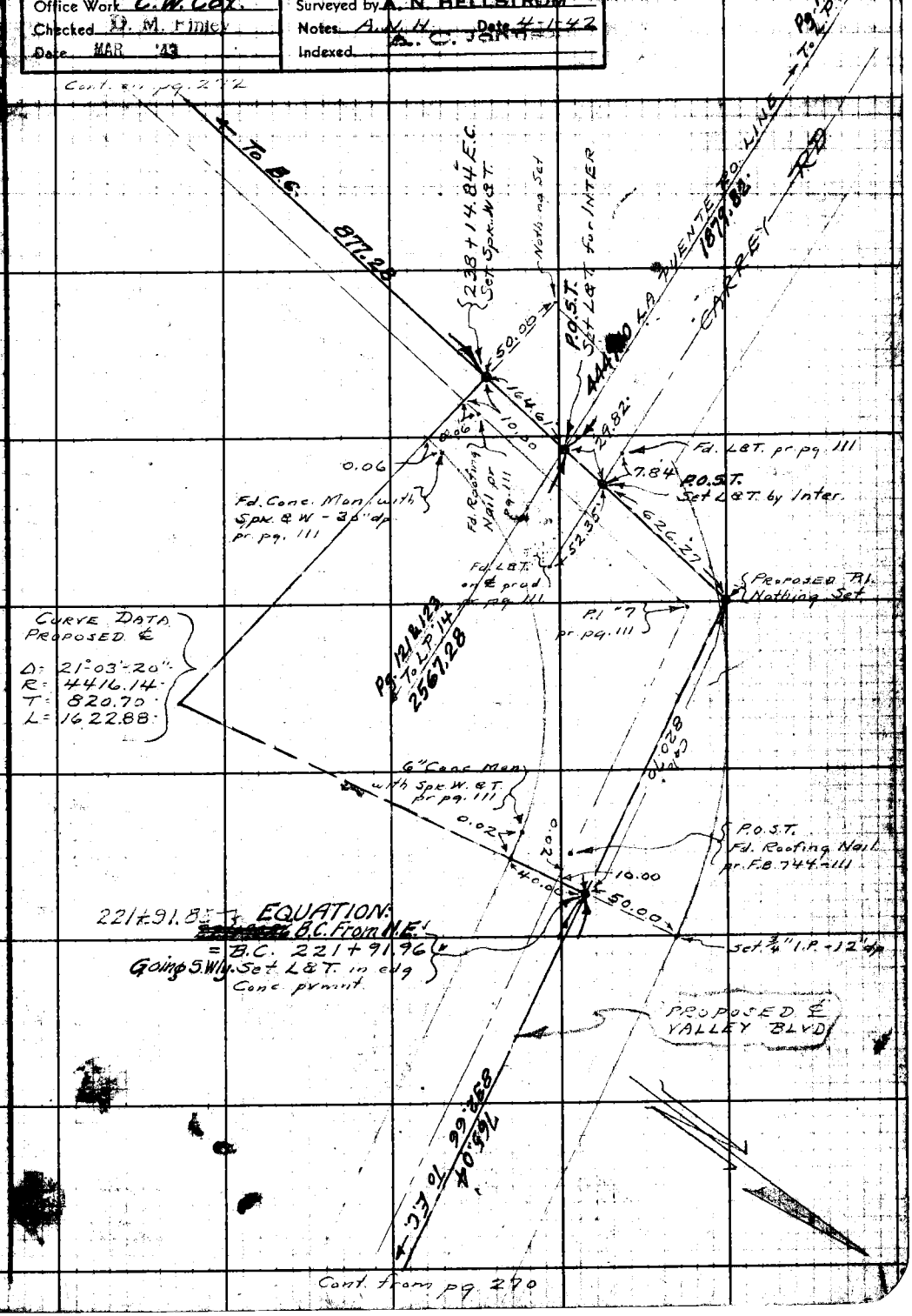

Note: Any Additions or Changes on This Sheet Must be Made or Circled in Red Ink With Date and Name of Person Making Change.

Do not extend notes this side of this line.

RETURN TO
LOS ANGELES COUNTY SURVEYOR
700 HALL OF RECORDS

FORM 247 BM 11-41

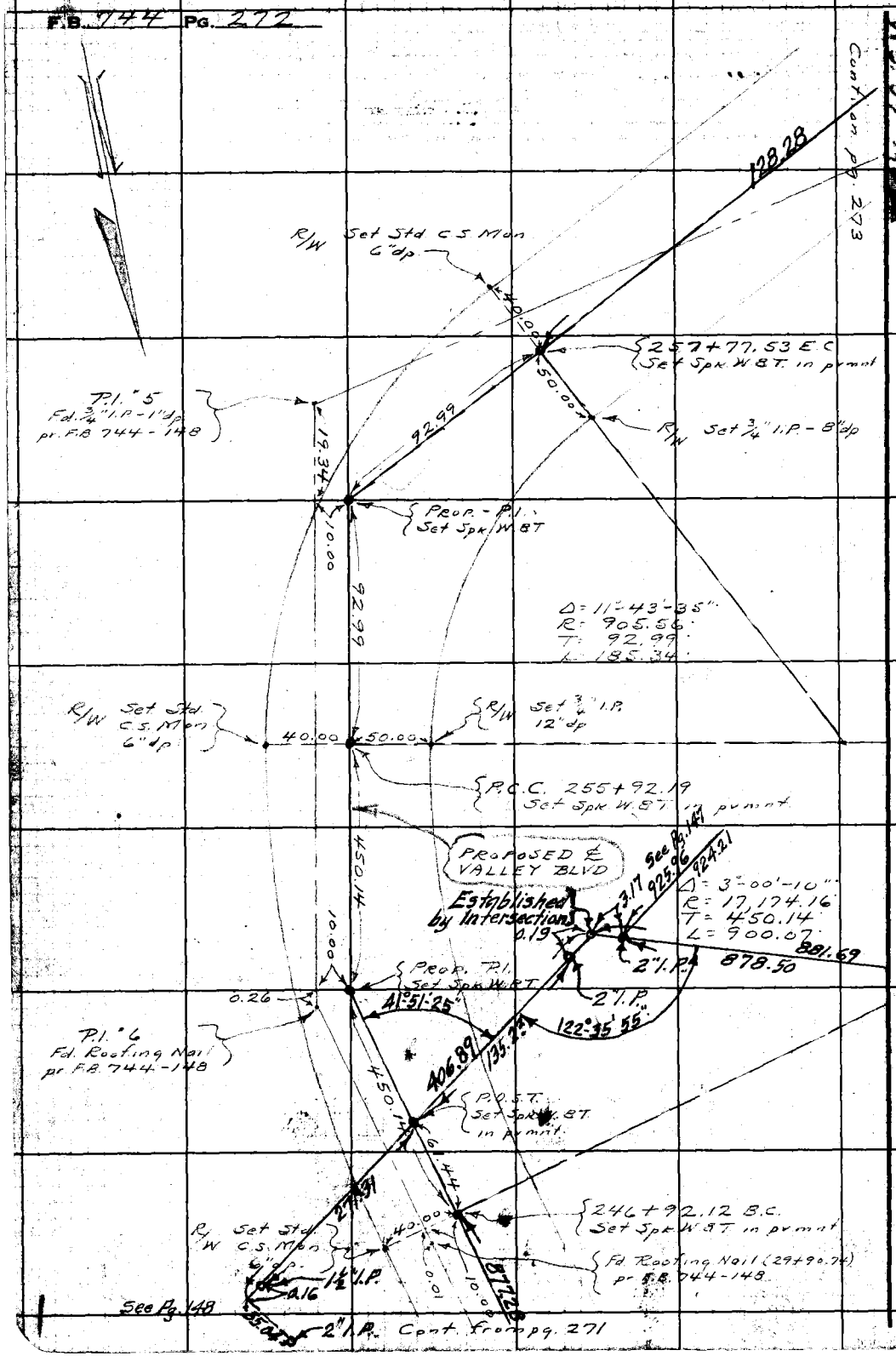

RETURN TO
LOS ANGELES COUNTY SURVEYOR
700 HALL OF RECORDS
Do not extend notes this side of this line.
Note: Any Additions or Changes on This Sheet Must be Made or Circled in Red Ink With Date and Name of Person Making Change.

Notes Ck'd by D. M. Finley	Survey of VALLEY BLVD
Map No. B-1419-4	W. O. 8199 Tape No. 013 Std 68 °F
Office Work C.W. Cox	Surveyed by A. N. HELLSTROM
Checked D. M. Finley	Notes A.N.H. Date 4-7-42
Date MAR '43	Indexed A. C. Johnson

F.B. 744 Pg. 273

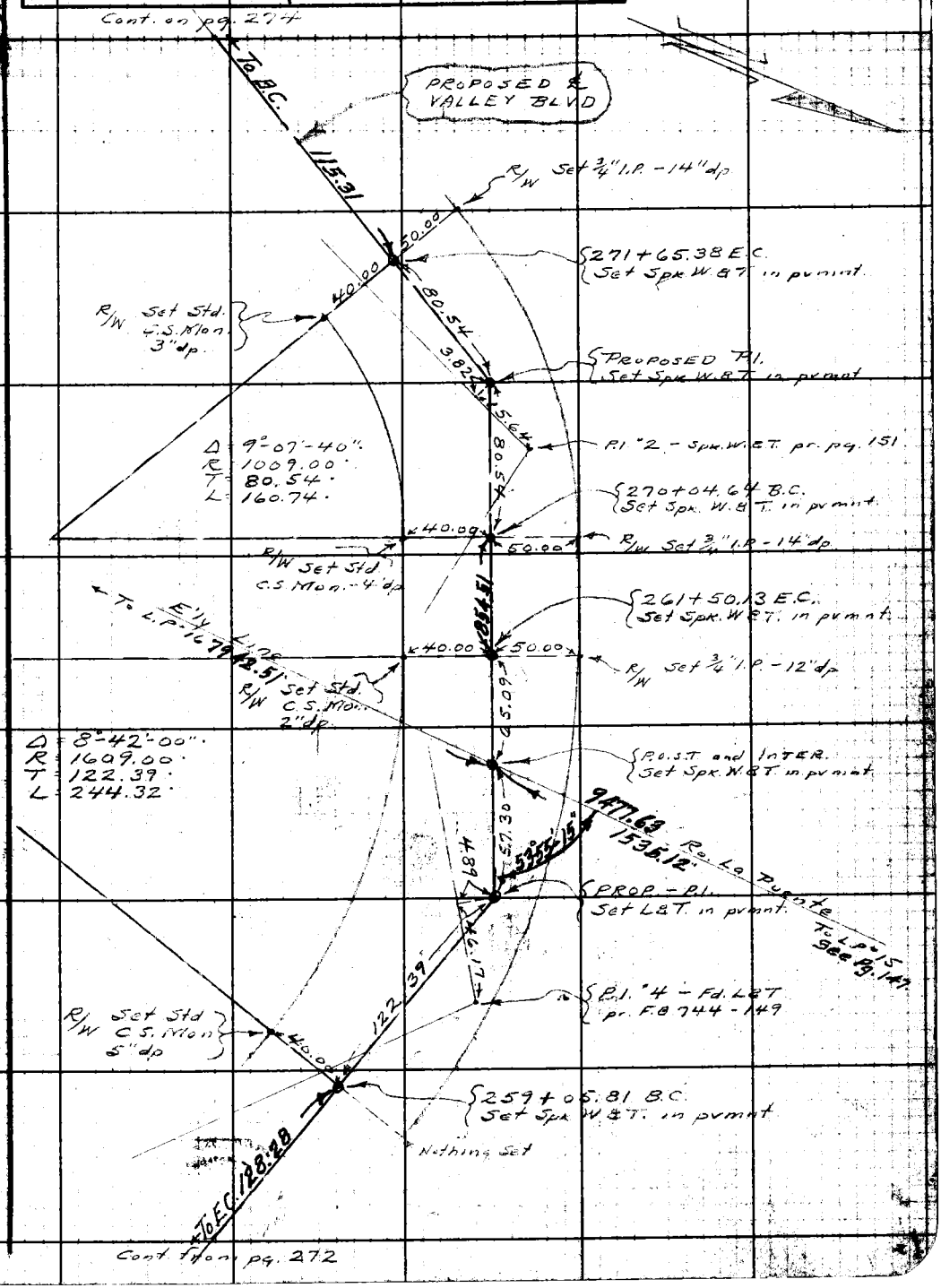

Note: Any Additions or Changes on This Sheet Must be Made or Circled in Red Ink With Date and Name of Person Making Change.

Do not extend notes this side of this line.

RETURN TO
LOS ANGELES COUNTY SURVEYOR
700 HALL OF RECORDS

FORM 247 5M 11-

RETURN TO
LOS ANGELES COUNTY SURVEYOR
700 HALL OF RECORDS

Note: Any Additions or Changes on This Sheet Must be Made or Circled in Red Ink With Date and Name of Person Making Change.

Do not extend notes this side of this line.

W.S. 394-3

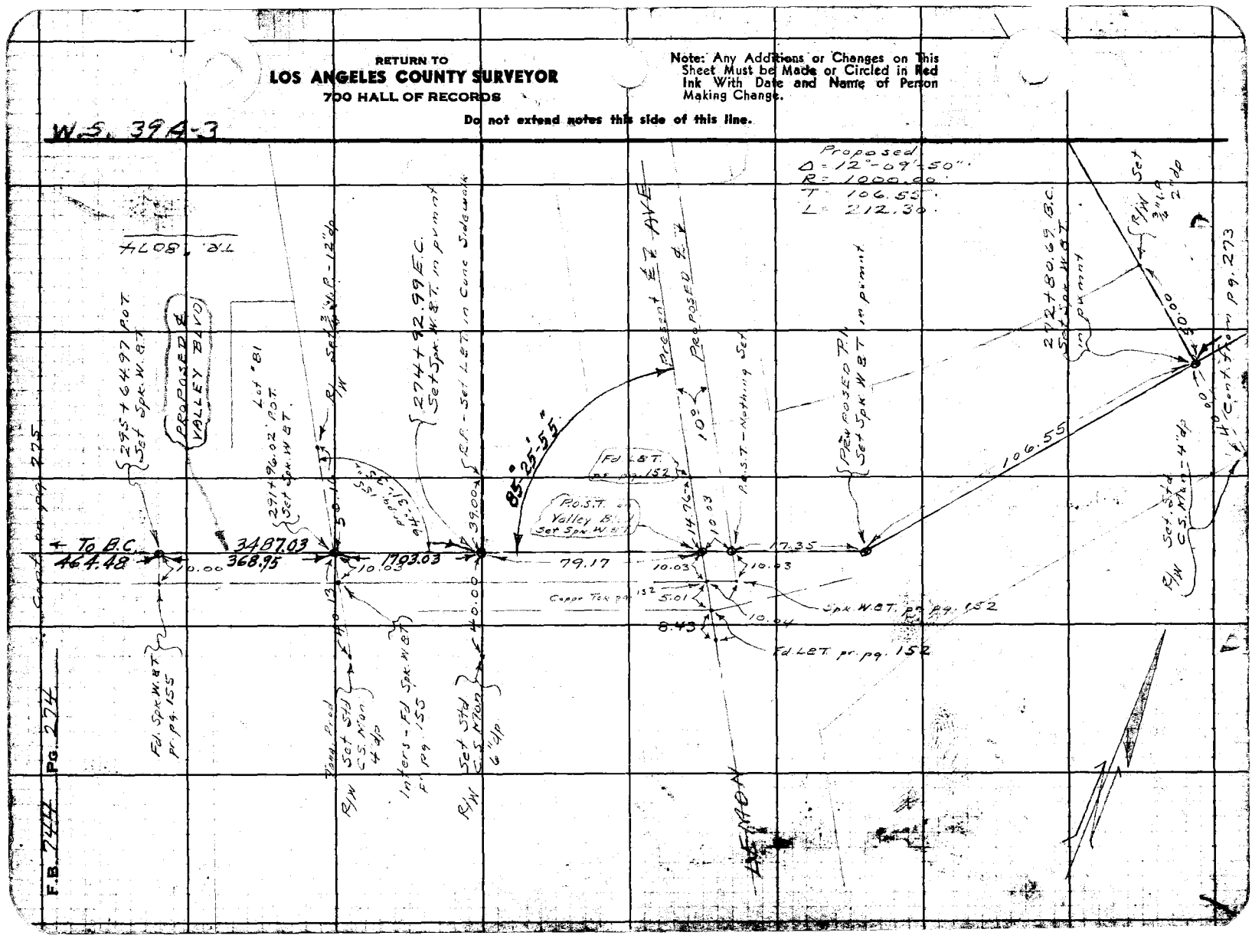

F.B. 744 PG. 274

Notes Ck'd by D. M. Finley	Survey of VALLEY BLVD.
Map No. B-1419-4	W. O. 8179 Tape No. 061 St'd 68 °F
Office Work C.W. Cox	Surveyed by A. N. HELLSTROM
Checked D. M. Finley	Notes A.N.H. Date 4-8-42
Date MAR '43	Indexed A. C. Johnson

F.B. 744 PG. 275

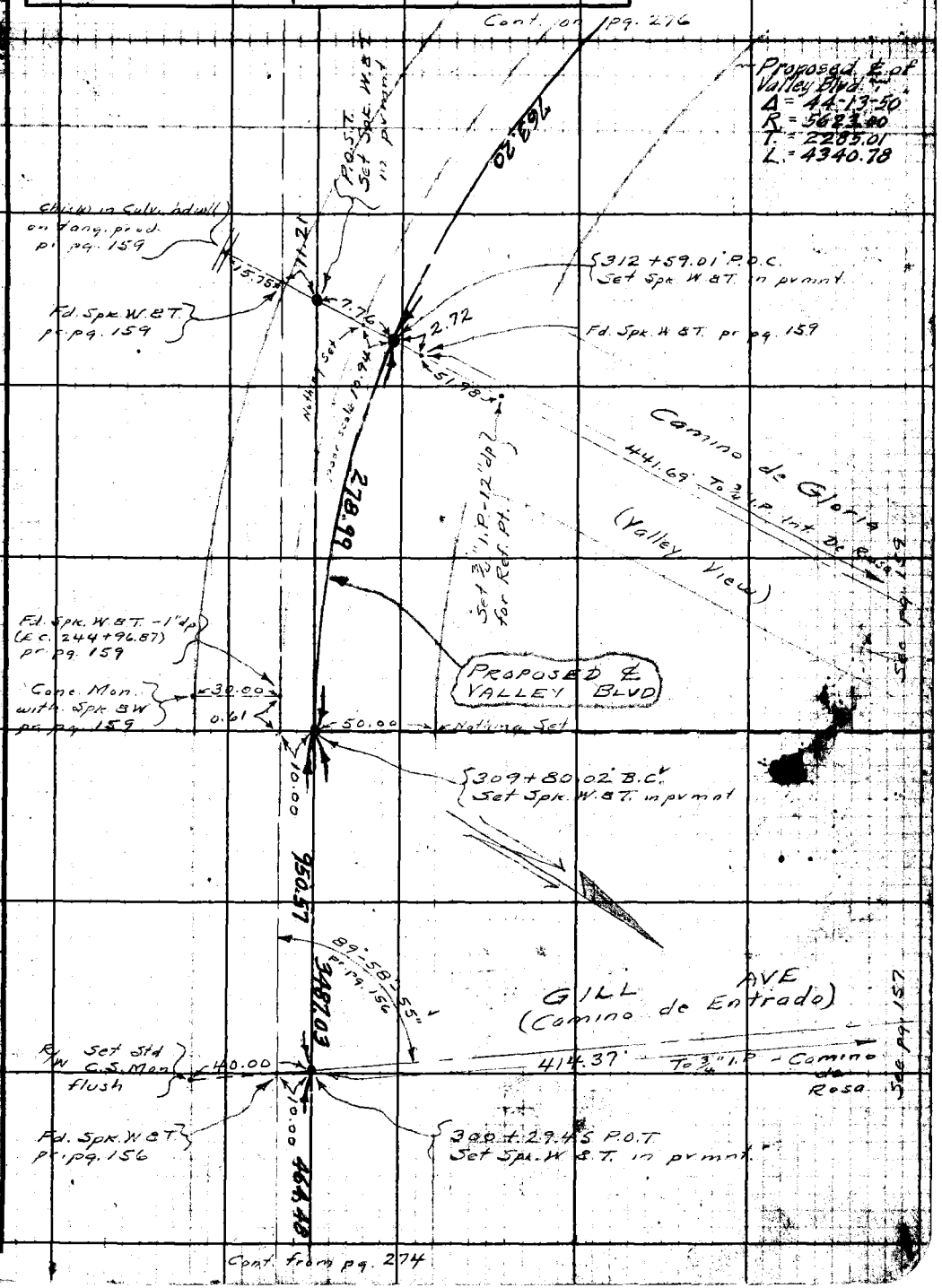

Note: Any Additions or Changes on This Sheet Must be Made or Circled in Red Ink With Date and Name of Person Making Change.

Do not extend notes this side of this line.

RETURN TO
LOS ANGELES COUNTY SURVEYOR
700 HALL OF RECORDS

FORM 247 5M 11-41

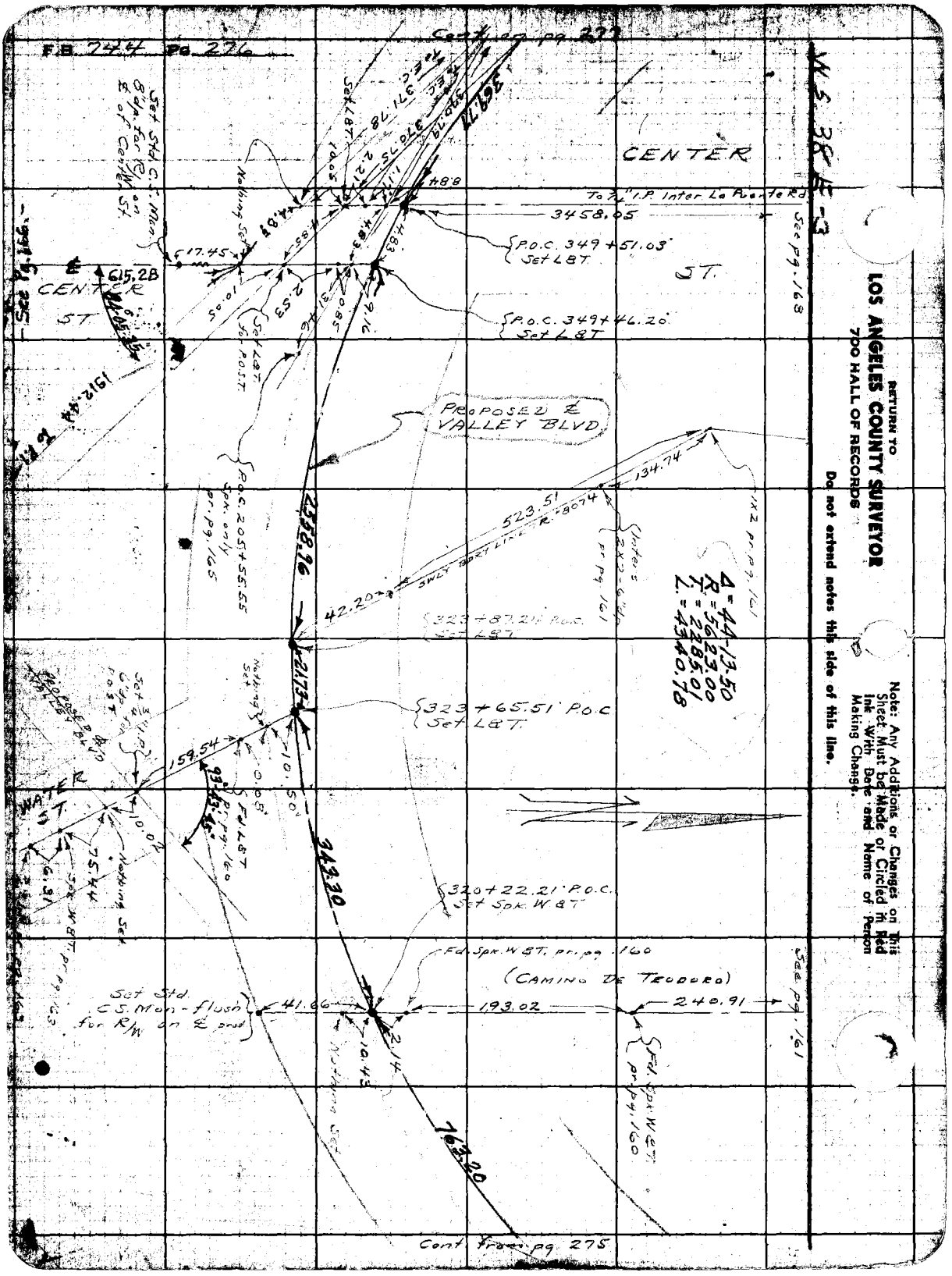

RETURN TO
LOS ANGELES COUNTY SURVEYOR
700 HALL OF RECORDS
Do not extend notes this side of this line.
Note: Any Additions or Changes on This Sheet Must be Made or Circled in Red Ink With Date and Name of Person Making Change.

Notes Ck'd by D. M. Finley	Survey of VALLEY BLVD
Map No. B-1419-5	W.O. 8/77 Tape No. St'd. °F
Office Work C.W. Cox	Surveyed by A. N. HELLSTROM
Checked D. M. Finley	Notes A.N.H. Date 4-13-42
Date MAR '43	Indexed A. C. Johnson

F.B. 744 Pg. 277

Cont. on pg. 278

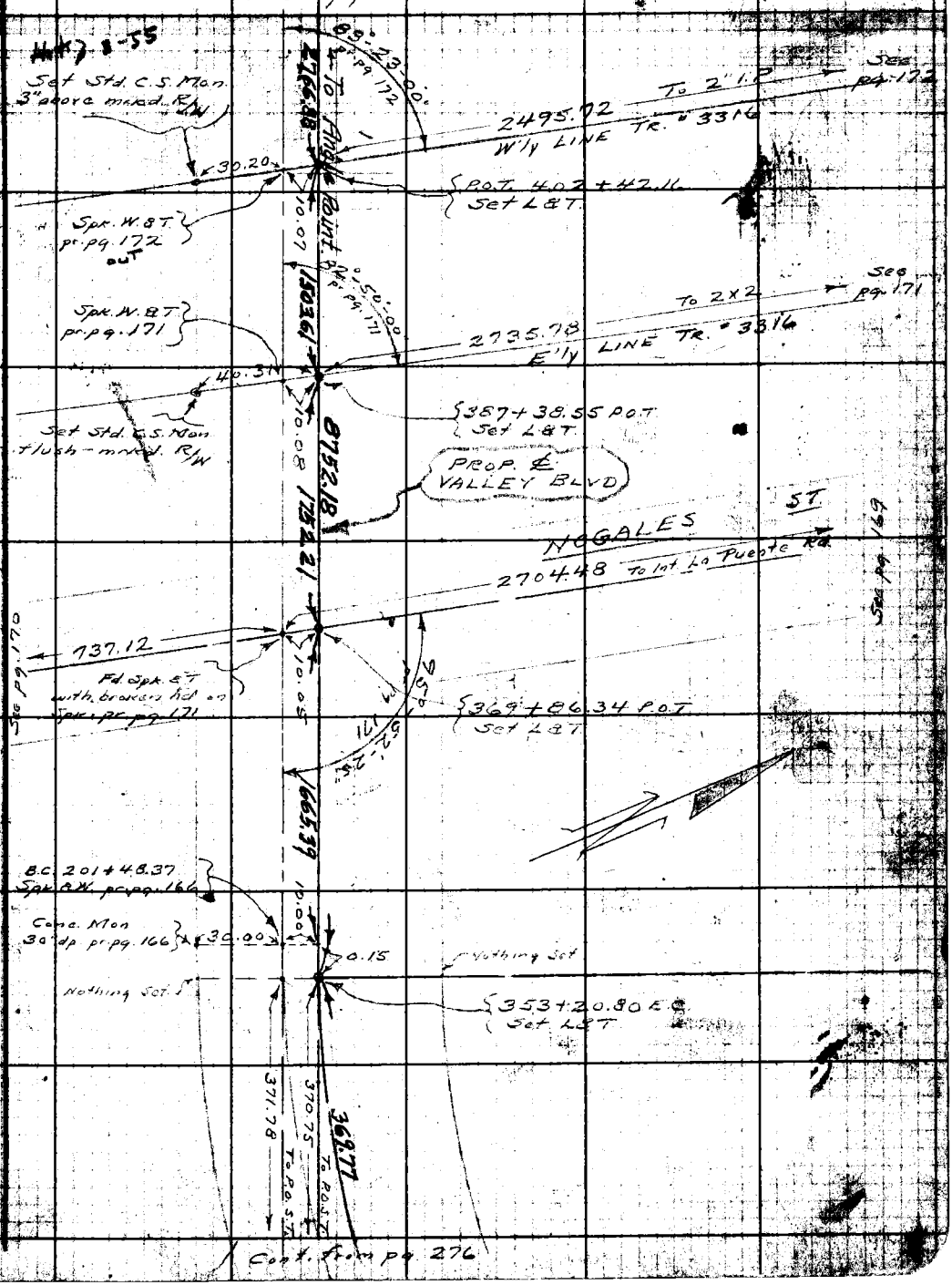

Cont. from pg. 276

Note: Any Additions or Changes on This Sheet Must be Made or Circled in Red Ink With Date and Name of Person Making Change.

Do not extend notes this side of this line.

RETURN TO
LOS ANGELES COUNTY SURVEYOR
700 HALL OF RECORDS

FORM 247 5M 11-41

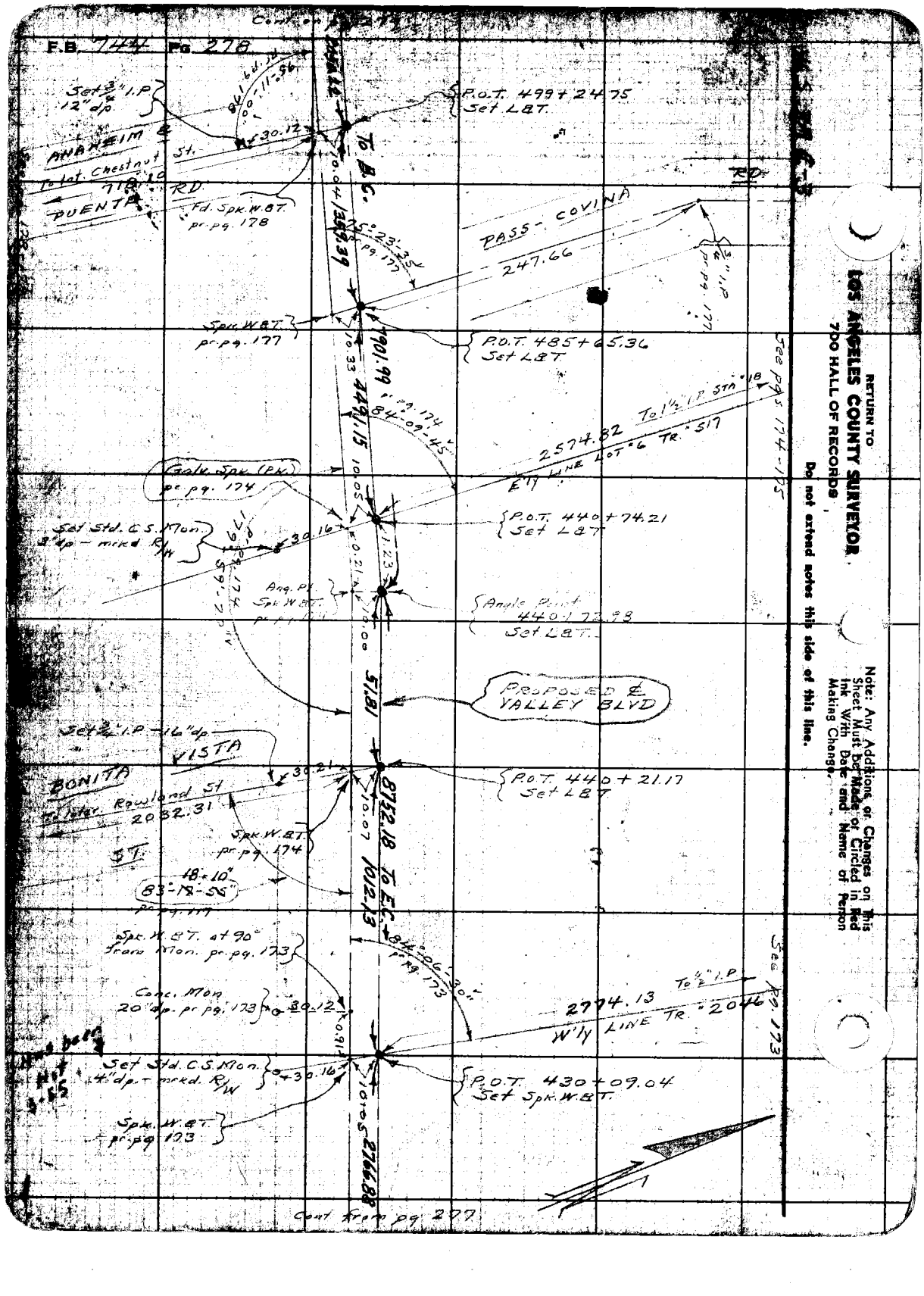
F.B. 744 Pg. 278
Cont. on pg. 279
Set 3/4" I.P. 12" dp.
ANAHEIM &
To Int. Chestnut St.
718.10
PUENTA RD.
Fd. Spk. W.B.T. pr. pg. 178
30.12
P.O.T. 499+24.75 Set L&T.
To B.C.
PASS - COVINA
247.66
3/4" I.P. pr. pg. 177
Spk. W.B.T. pr. pg. 177
P.O.T. 485+65.36 Set L&T.
7901.99
4491.15
pr. pg. 174
84°-09'-45"
2574.82
To 1 1/2" I.P. STA. 18
E'ly LINE LOT 6 TR. 517
See pgs. 174-175
Galv. Spk. (Pk.) pr. pg. 174
Set Std. C.S. Mon. 3" dp - mrkd. R/W
30.16
P.O.T. 440+74.21 Set L&T.
Ang. Pt. Spk. W.B.T.
Angle Point 440+72.98 Set L&T.
51.81
PROPOSED ℄ VALLEY BLVD
Set 3/4" I.P. - 16" dp.
VISTA
BONITA
To later Rowland St.
2032.31
30.21
P.O.T. 440+21.17 Set L&T.
8752.18
To E.C.
1012.13
Spk. W.B.T. pr. pg. 174
ST.
18+10"
83°-18'-55"
pr. pg. 177
Spk. W.B.T. at 90° from Mon. pr. pg. 173
84°-06'-30" pr. pg. 173
Conc. Mon. 20" dp. pr. pg. 173
30.12
2774.13
To 1/2" I.P.
W'ly LINE TR. 2046
See pg. 173
Set Std. C.S. Mon. 4" dp. - mrkd. R/W
30.16
P.O.T. 430+09.04 Set Spk. W.B.T.
Spk. W.B.T. pr. pg. 173
2766.88
Cont. from pg. 277
RETURN TO
LOS ANGELES COUNTY SURVEYOR
700 HALL OF RECORDS
Do not extend notes this side of this line.
Note: Any Additions or Changes on This Sheet Must be Made or Circled in Red Ink With Date and Name of Person Making Change.

Notes Ck'd by	Survey of VALLEY BLVD.
Map No. B-1419-6	W. O. 8199 Tape No. 061 Std. 68 of
Office Work C. W. Cox	Surveyed by A. N. HELLSTROM
Checked D. M. Finley	Notes A.N.H. Date 5-6-42
Date MAR '43	Indexed S. C. Johns

F.B. 744 Pg. 279

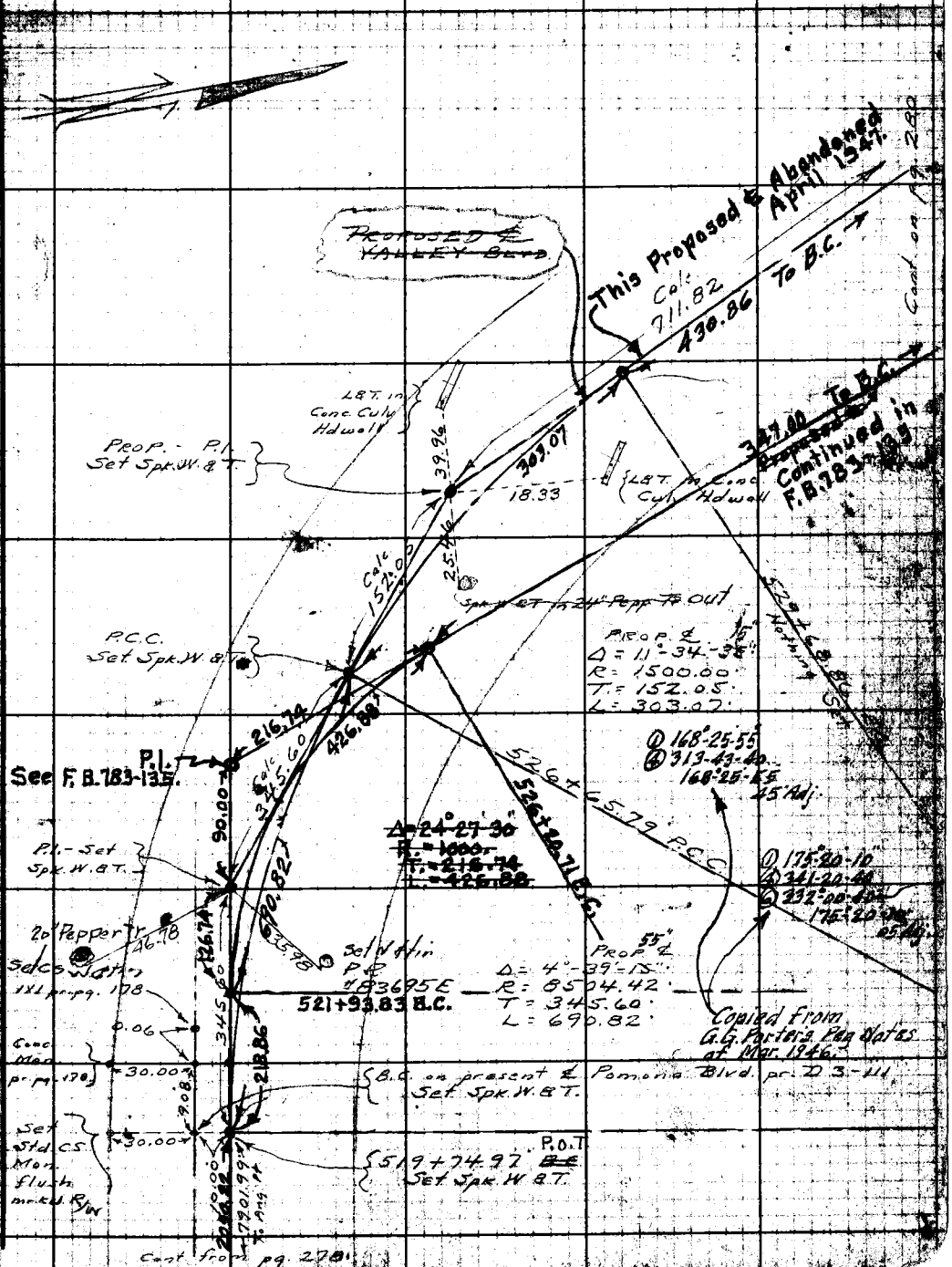

Note: Any Additions or Changes to this Sheet Must be Made or Circled in Red Ink With Date and Name of Person Making Change.

Do not extend notes this side of this line.

RETURN TO
LOS ANGELES COUNTY SURVEYOR
700 HALL OF RECORDS

FORM 247 5M 11-41

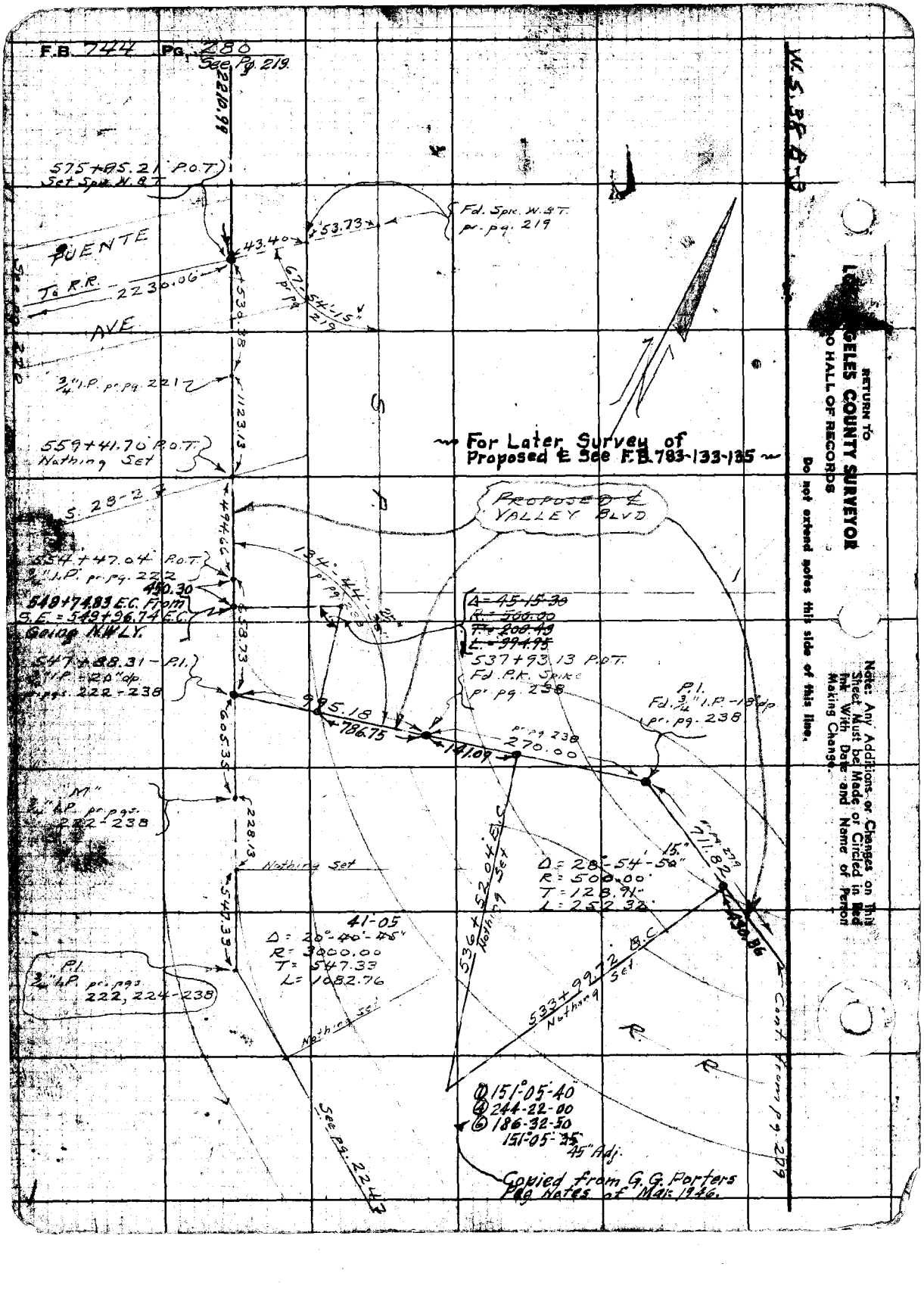
F.B. 744 Pg. 280
See Pg. 219
2210.99
575+95.21 P.O.T.
Set Spk. W.&T.
Fd. Spk. W.&T.
pr. pg. 219
53.73
43.40
PUENTE
To R.R.
2230.06
67-54'-15"
pr. pg. 219
AVE
530.38
3/4" I.P. pr. pg. 221
1123.13
559+41.70 P.O.T.
Nothing Set
S. 28-27
For Later Survey of
Proposed ℄ See F.B. 783-133-135
PROPOSED ℄
VALLEY BLVD
494.66
554+47.04 P.O.T.
3/4" I.P. pr. pg. 222
450.30
549+74.83 E.C. From
S.E. = 549+96.74 E.C.
Going N.W.L.Y.
134°-44'-25"
pr. pg. 223
Δ = 45-15-30
R = 500.00
T = 208.49
L = 394.95
537+93.13 P.O.T.
Fd. P.K. Spike
pr. pg. 238
547+88.31 - P.I.
3/4" I.P. - 20" dp.
pr. pgs. 222-238
658.73
995.18
786.75
141.09
270.00
P.I.
Fd. 3/4" I.P. - 18" dp
pr. pg. 238
605.35
"M"
3/4" I.P. pr. pgs.
222-238
228.13
Nothing Set
547.33
41-05
Δ = 20°-40'-45"
R = 3000.00
T = 547.33
L = 1082.76
P.I.
3/4" I.P. pr. pgs.
222, 224-238
Nothing Set
536+52.04 E.C.
Nothing Set
Δ = 28°-54'-50"
R = 500.00
T = 128.91
L = 252.32
711.82
15"
pr. pg. 279
430.86
533+99.72 B.C.
Nothing Set
R.R.
Cont. from pg. 279
① 151°-05'-40
④ 244-22-00
⑥ 186-32-50
151°-05'-35
45" Adj.
See pg. 224
Copied from G.G. Porters
Pg. Notes of Mar. 1946.
W.S. 38 B-3
RETURN TO
LOS ANGELES COUNTY SURVEYOR
TO HALL OF RECORDS
Do not extend notes this side of this line.
Note: Any Additions or Changes on This Sheet Must be Made or Circled in Red Ink With Date and Name of Person Making Change.

F.B. 4 PG. 1

107.75
100.06
7.69

7.76 >.02

RETURN TO
LOS ANGELES COUNTY SURVEYOR
700 HALL OF RECORDS

7-44