Notes Ck'd by

Office Work

Date

Survey of

W. O. Tape No. St'd °F.

Surveyed by

Notes Date

Indexed

F.B. PG.

LOS ANG

FORM

F.B._____ PG._____

— INDEX —

℄ Miller Ave & Stone Wall	5-10
Miller Ave Ent at Snow Dr	12, 14
15" Concrete Drain	16, 17
Location New Water Pipe	19-24, 39-48
12' Driveway	25-30
Walls at Tennis Court	31, 32
Hazard St Ent at Snow	35, 36

RETURN TO
LOS ANGELES COUNTY SURVEYOR
700 HALL OF RECORDS

Do not extend notes this side of this line

Note: Any Additions or Changes on This Sheet Must be Made or Circled in Red Ink With Date and Name of Person Making Change.

Notes Ck'd by	Survey of CITY TERRACE PARK
Map No.	W. O. 7020 Tape No. St'd °F.
Office Work	Surveyed by W A Miller
Checked	Notes Date
Date	Indexed

F.B. 247 PG. 2

CITY TERRACE PARK
JN 7020

Note: Any Additions or Changes on This Sheet Must be Made or Circled in Red Ink With Date and Name of Person Making Change.

Do not extend notes this side of this line

RETURN TO
LOS ANGELES COUNTY SURVEYOR
700 HALL OF RECORDS

FORM 247 10M 11-3

F.B. 747 PG. 4

RETURN TO
LOS ANGELES COUNTY SURVEYOR
700 HALL OF RECORDS

Do not extend notes this side of this line

Note: Any Additions or Changes on This Sheet Must be Made or Circled in Red Ink With Date and Name of Person Making Change.

[illegible] Ck'd by	Survey of CITY TERRACE PARK
[illegible]	W. O. 7020 Tape No. St'd °F.
Office Work	Surveyed by W A Miller
Checked	Notes Miller Date Feb 1937
Date	Indexed 3-16-38

F.B. 747 Pg. 5

SURVEY
FOR
STONE WALL
ON
WEST SIDE OF MILLER AVE
FROM
SNOW DR TO SOUTH B'DY OF PARK
J.N. 7020 W.P.A. PROJECT

[illegible] Construction & Miller Av[illegible]

Miller
Braden
Stewart
Clinite
Johnston.

Construction stakes [illegible] 45' [illegible] from [illegible] & Miller Av[illegible]

Note: Any Additions or Changes on This Sheet Must be Made or Circled in Red Ink With Date and Name of Person Making Change.

Do not extend notes this side of this line

RETURN TO
LOS ANGELES COUNTY SURVEYOR
700 HALL OF RECORDS

FORM 247 10M 11-35

F.B. 747 PG. 6

con at bottom page 7

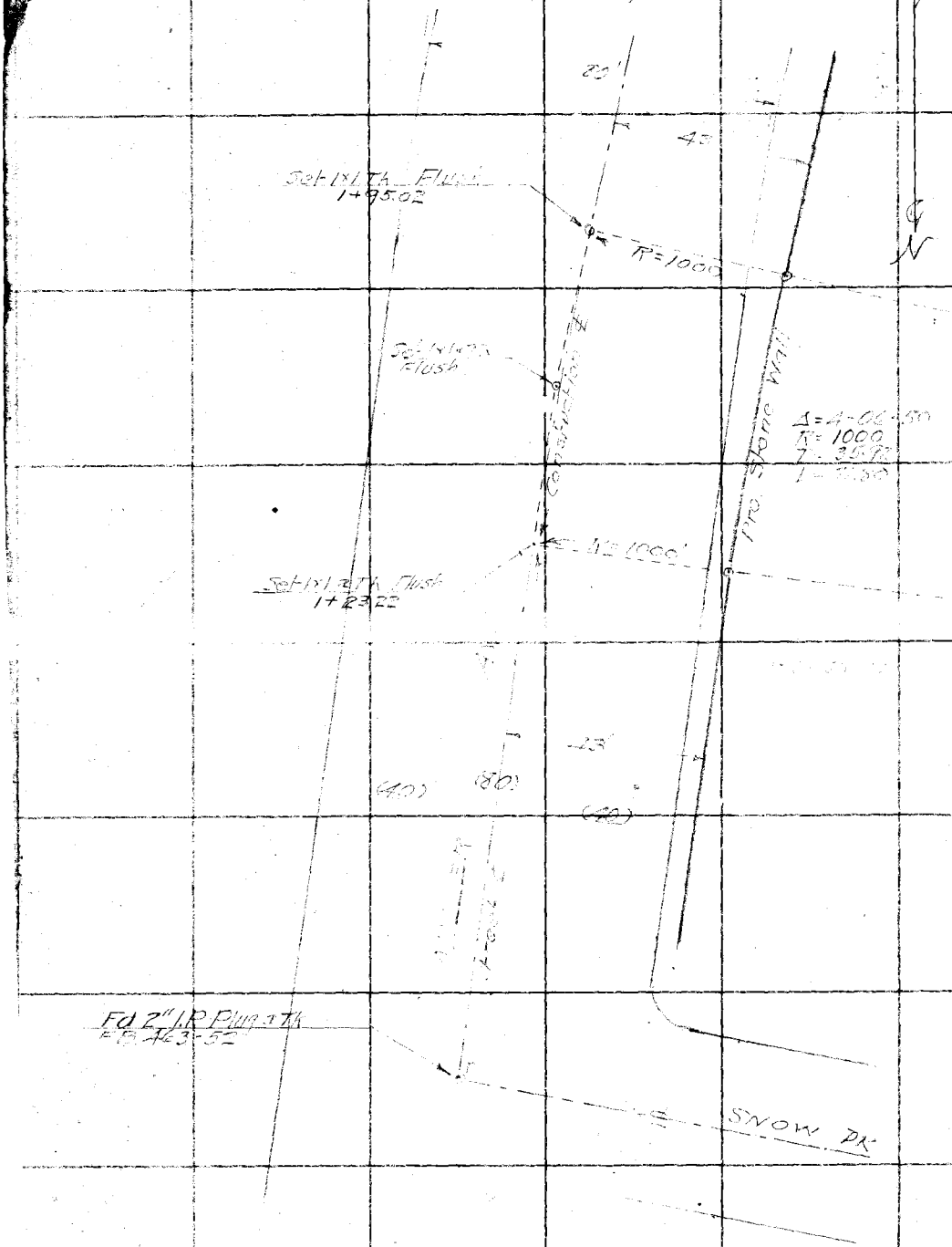

RETURN TO
LOS ANGELES COUNTY SURVEYOR
700 HALL OF RECORDS

Do not extend notes this side of this line

Note: Any Additions or Changes on This Sheet Must be Made or Circled in Red Ink With Date and Name of Person Making Change.

Notes Ck'd by	Survey of CITY TERRACE PARK	F.B. 747 Pg. 7
Map No.	W. O. 7020 Tape No. St'd °F.	
Office Work	Surveyed by W.A. Miller	
Checked	Notes Miller Date Feb 1937	
Date	Indexed	

W5.7-E-1

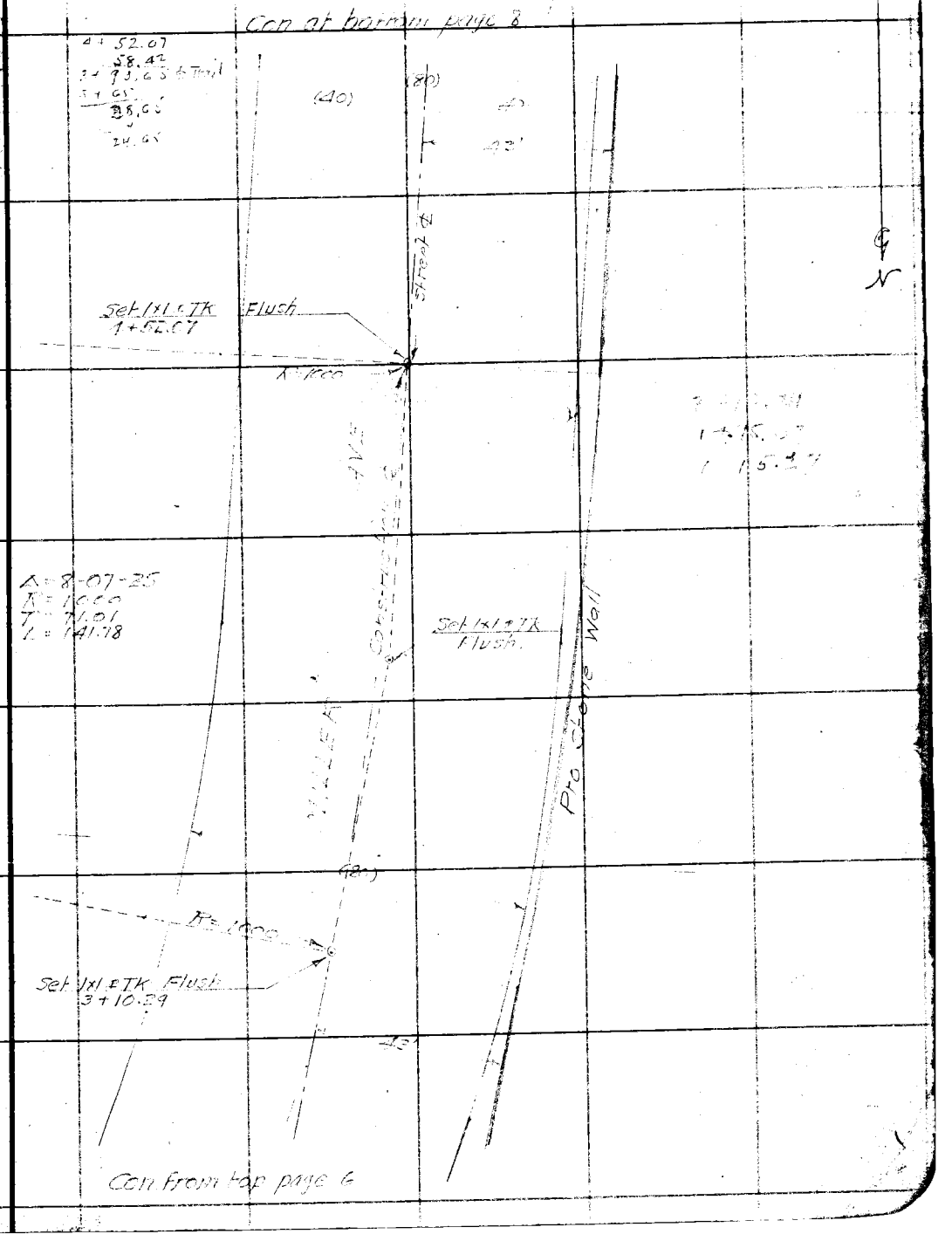

Note: Any Additions or Changes on This Sheet Must be Made or Circled in Red Ink With Date and Name of Person Making Change.

Do not extend notes this side of this line

RETURN TO
LOS ANGELES COUNTY SURVEYOR
700 HALL OF RECORDS

FORM 247 10M 11-35

F.B. 747 Pg. 8

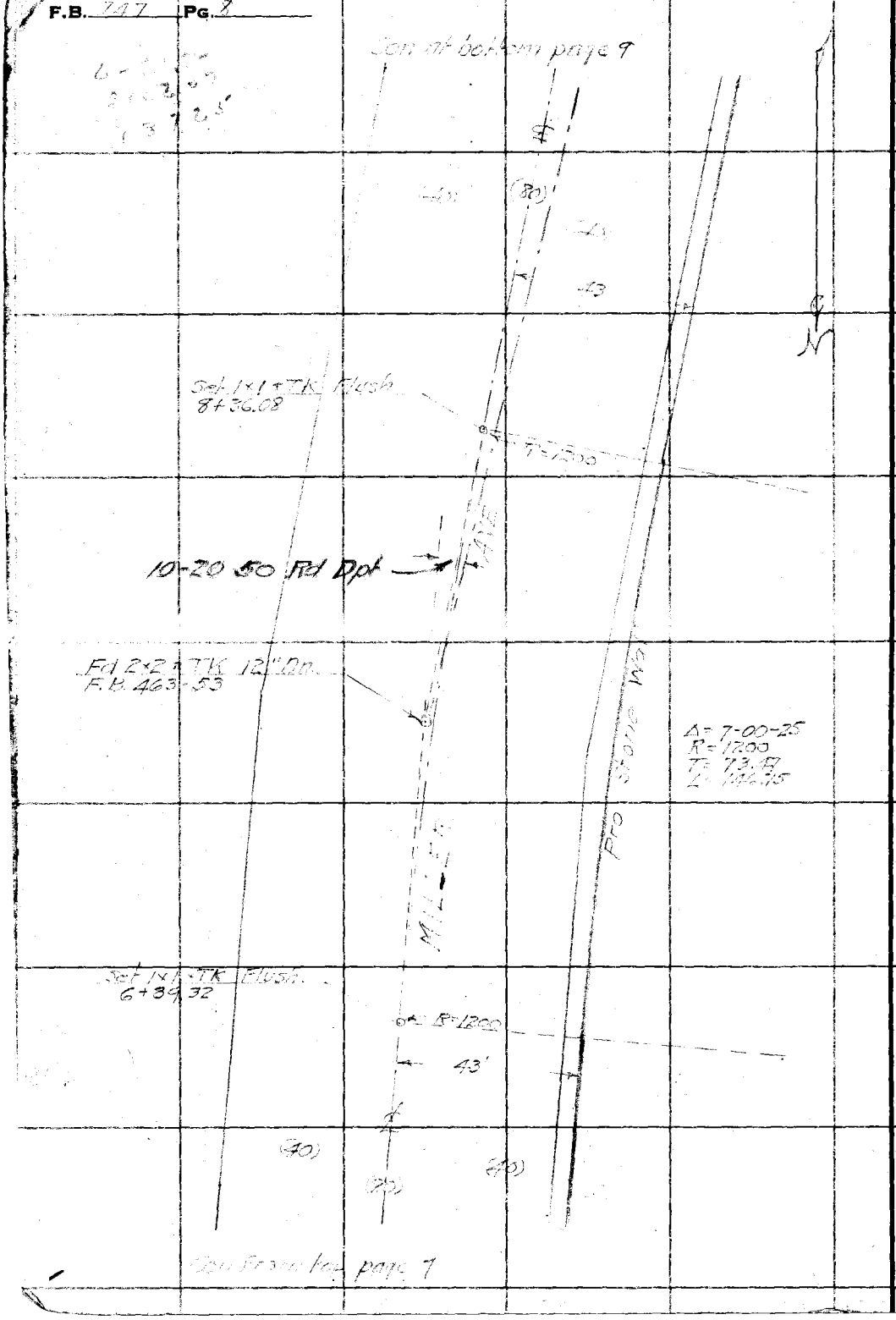

WS.7-E-1

RETURN TO
LOS ANGELES COUNTY SURVEYOR
700 HALL OF RECORDS

Note: Any Additions or Changes on This Sheet Must be Made or Circled in Red Ink With Date and Name of Person Making Change.

Do not extend notes this side of this line

Notes Ck'd by	Survey of CITY TERRACE FARM
Map No.	W. O. 7020 Tape No. St'd °F.
Office Work	Surveyed by W A Miller
Checked	Notes Miller Date Feb 1937
Date	Indexed

F.B. 147 PG. 9

WS. 7-E-1

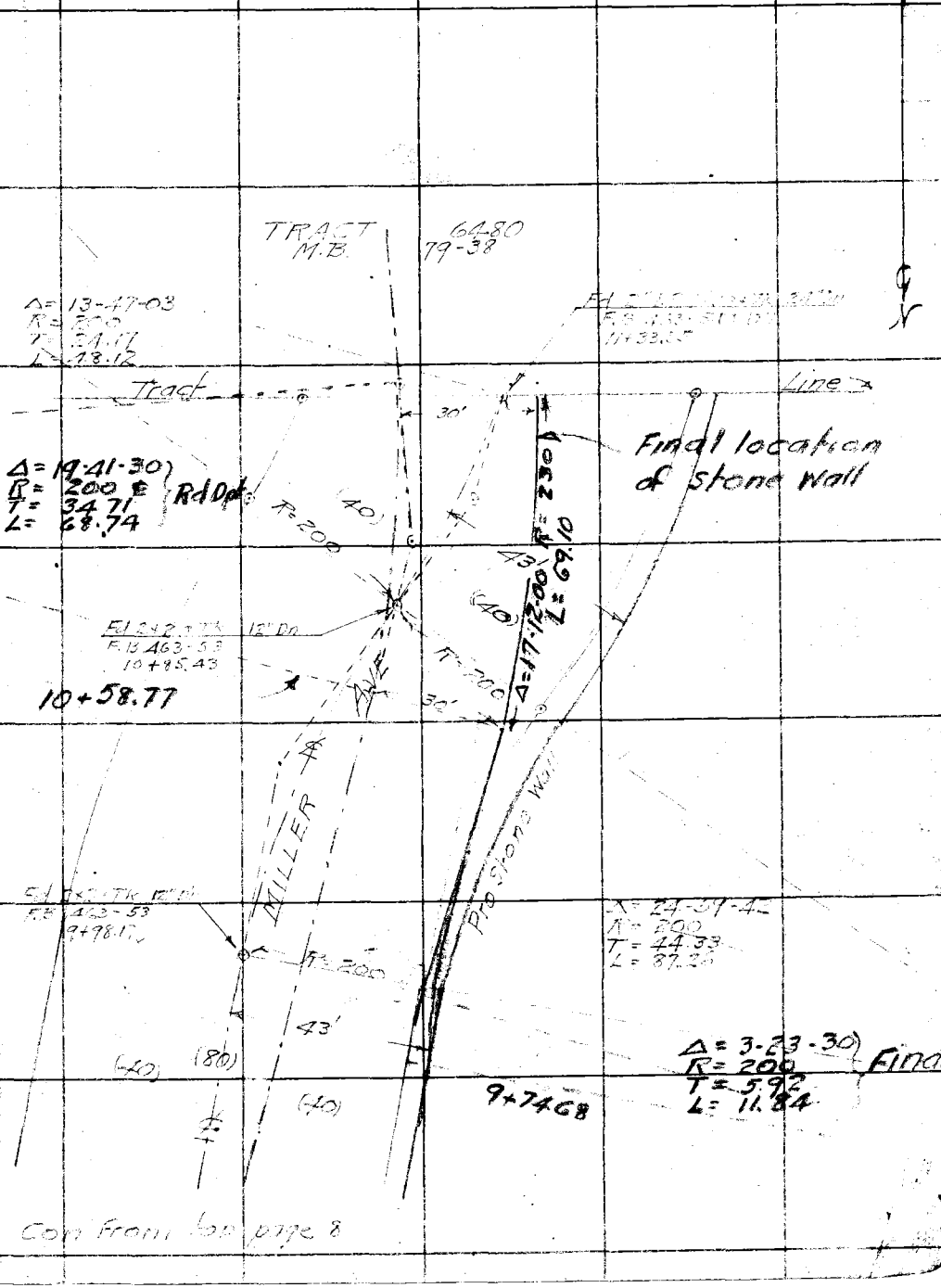

Note: Any Additions or Changes on This Sheet Must be Made or Circled in Red Ink With Date and Name of Person Making Change.

Do not extend notes this side of this line

RETURN TO
LOS ANGELES COUNTY SURVEYOR
700 HALL OF RECORDS

FORM 247 JOM 11-35

RETURN TO
LOS ANGELES COUNTY SURVEYOR
700 HALL OF RECORDS

Note: Any Additions or Changes on This Sheet Must be Made or Circled in **Red Ink** With Date and Name of Person Making Change.

Do not extend notes this side of this line

PG. 10

Notes Ck'd by	Survey of [illegible]
Map No.	W. O. 7020 Tape No. St'd °F.
Office Work	Surveyed by [illegible]
Checked	Notes [illegible] Date July 1937
Date	Indexed 5-16-38

F.B. [illegible] PG. 11

CITY TERRACE PARK
J.N. 7020

ENTRANCE
[illegible] AND SNOW DRIVE

Note: Any Additions or Changes on This Sheet Must be Made or Circled in Red Ink With Date and Name of Person Making Change.

Do not extend notes this side of this line

RETURN TO
LOS ANGELES COUNTY SURVEYOR
7OD HALL OF RECORDS

FORM 247 10M 11-35

F.B. 747 Pg. 12

NOTE See page 14 for Changes

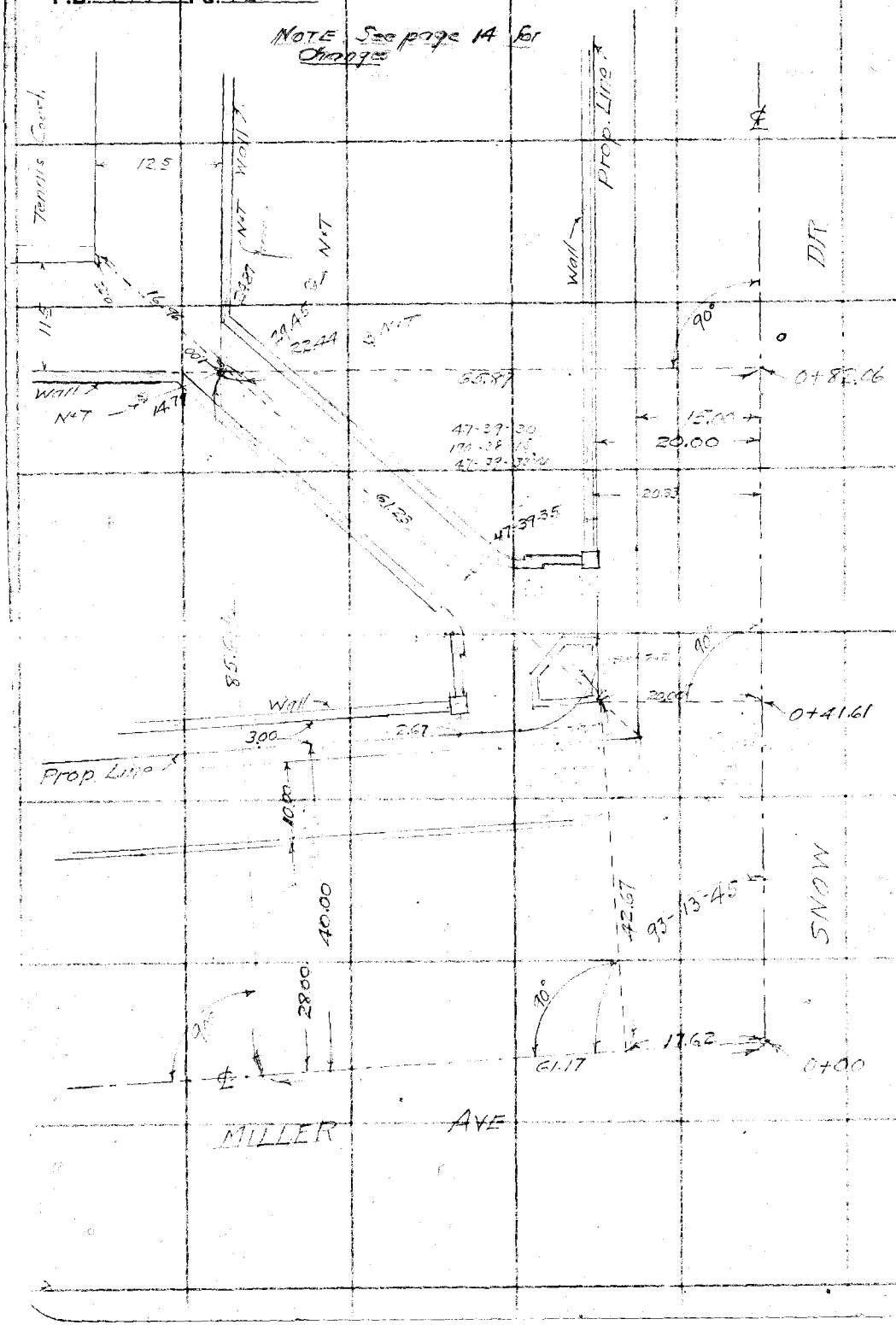

RETURN TO
LOS ANGELES COUNTY SURVEYOR
700 HALL OF RECORDS

Note: Any Additions or Changes on This Sheet Must be Made or Circled in Red Ink With Date and Name of Person Making Change.

Do not extend notes this side of this line

Notes Ck'd by	Survey of CITY TERRACE PARK
Map No.	W. O. 7020 Tape No. St'd °F.
Office Work	Surveyed by W. A. Miller
Checked	Notes Miller Date Jan 1938
Date	Indexed

F.B. [illegible] PG. 13

CITY TERRACE PARK
J.N. 7020

MILLER AVE ENTRANCE

Miller
[illegible]
Gun [illegible]
Water mire

Note: Any Additions or Changes on This Sheet Must be Made or Circled in Red Ink With Date and Name of Person Making Change.

Do not extend notes this side of this line

RETURN TO
LOS ANGELES COUNTY SURVEYOR
700 HALL OF RECORDS

FORM 247 10M 11-35

RETURN TO
LOS ANGELES COUNTY SURVEYOR
700 HALL OF RECORDS

Note: Any Additions or Changes on This Sheet Must be Made or Circled in **Red Ink** With Date and Name of Person Making Change.

Do not extend notes this side of this line

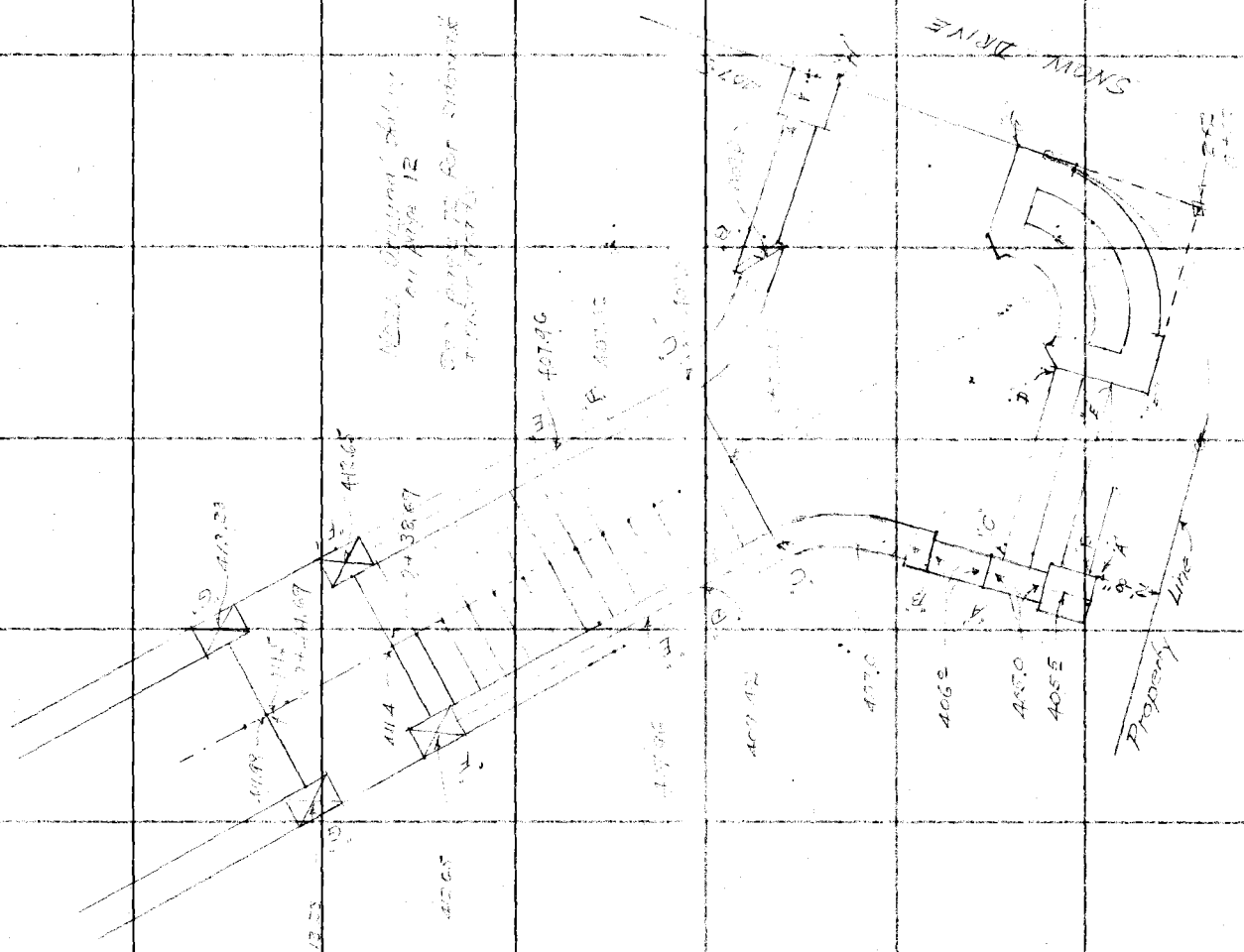

F.B. 747 PG. 14

Notes Ck'd by	Survey of City Terrace Park	F.B. [illegible] Pg. 15
Map No.	W. O. 7030 Tape No. St'd °F.	
Office Work	Surveyed by W. A. Miller	
Checked	Notes Miller Date 8-6-1937	
Date	Indexed 8-16-38	

City Terrace Park
J.N. 7030

15" Concrete Drain

Note: Any Additions or Changes on This Sheet Must be Made or Circled in Red Ink With Date and Name of Person Making Change.

Do not extend notes this side of this line

RETURN TO
LOS ANGELES COUNTY SURVEYOR
700 HALL OF RECORDS

FORM 247 10M 11-35

F.B. 747 PG. 16

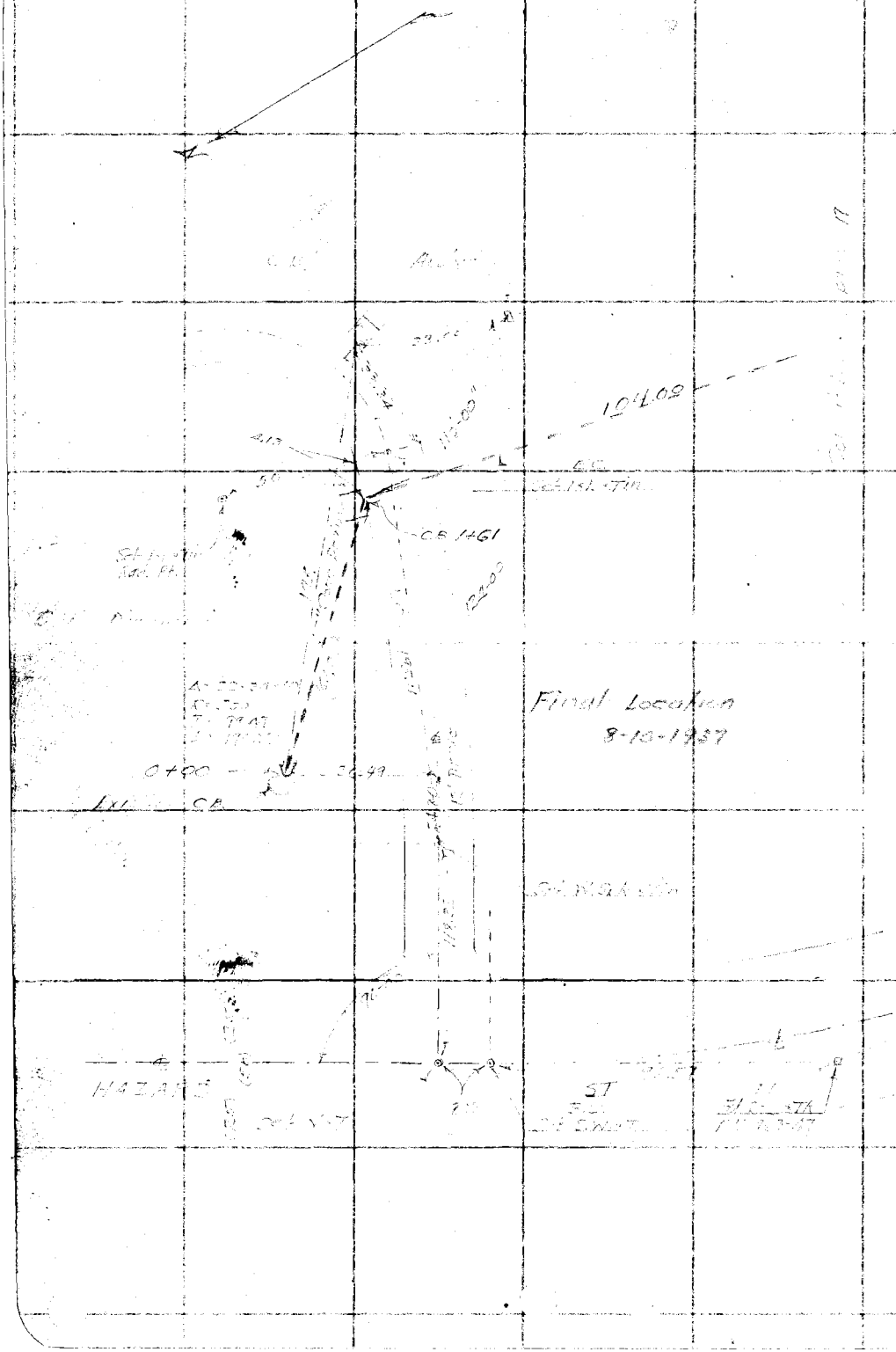

RETURN TO
LOS ANGELES COUNTY SURVEYOR
700 HALL OF RECORDS

Note: Any Additions or Changes on This Sheet Must be Made or Circled in Red Ink With Date and Name of Person Making Change.

Do not extend notes this side of this line

Notes Ck'd by	Survey of	F.B. Pg.
Map No.	W. O. 7020 Tape No. St'd °F.	
Office Work	Surveyed by	
Checked	Notes Date	
Date	Indexed	



Note: Any Additions or Changes on This Sheet Must be Made or Circled in Red Ink With Date and Name of Person Making Change.

Do not extend notes this side of this line

RETURN TO
LOS ANGELES COUNTY SURVEYOR
700 HALL OF RECORDS

FORM 247 10M 11-35

F.B. 741 PG. 18

RETURN TO
LOS ANGELES COUNTY SURVEYOR
700 HALL OF RECORDS

Note: Any Additions or Changes on This Sheet Must be Made or Circled in Red Ink With Date and Name of Person Making Change.

Do not extend notes this side of this line

Notes Ck'd by	Survey of CITY TERRACE PARK	F.B. [illegible] Pg. 17
Map No.	W. O. Tape No. St'd °F.	
Office Work	Surveyed by W.A. Miller	
Checked	Notes W.A.M. Date	
Date	Indexed	

CITY TERRACE PARK
J.N. 7020

Location
Water Pipe
New Line

Note: Any Additions or Changes on This Sheet Must be Made or Circled in Red Ink With Date and Name of Person Making Change.

Do not extend notes this side of this line

RETURN TO
LOS ANGELES COUNTY SURVEYOR
700 HALL OF RECORDS

FORM 247 10M 11-35

F.B. 747 PG. 20

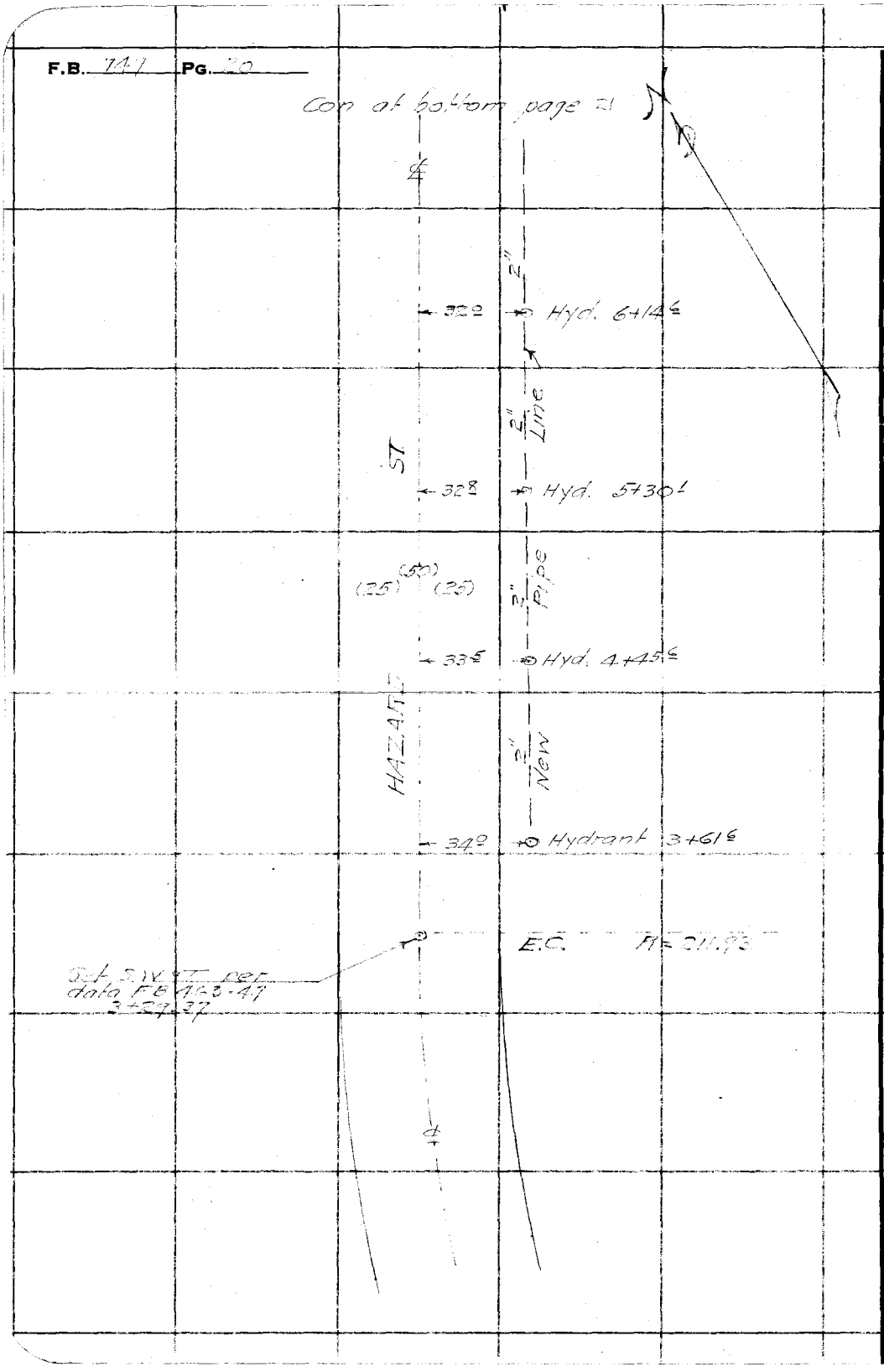

RETURN TO
LOS ANGELES COUNTY SURVEYOR
700 HALL OF RECORDS

Note: Any Additions or Changes on This Sheet Must be Made or Circled in Red Ink With Date and Name of Person Making Change.

Do not extend notes this side of this line

Notes Ck'd by	Survey of CITY TERRACE PARK	F.B. PG.
Map No.	W. O. Tape No. St'd °F.	
Office Work	Surveyed by W.A. Miller	
Checked	Notes W.A.M. Date	
Date	Indexed	

Con at bottom page 22

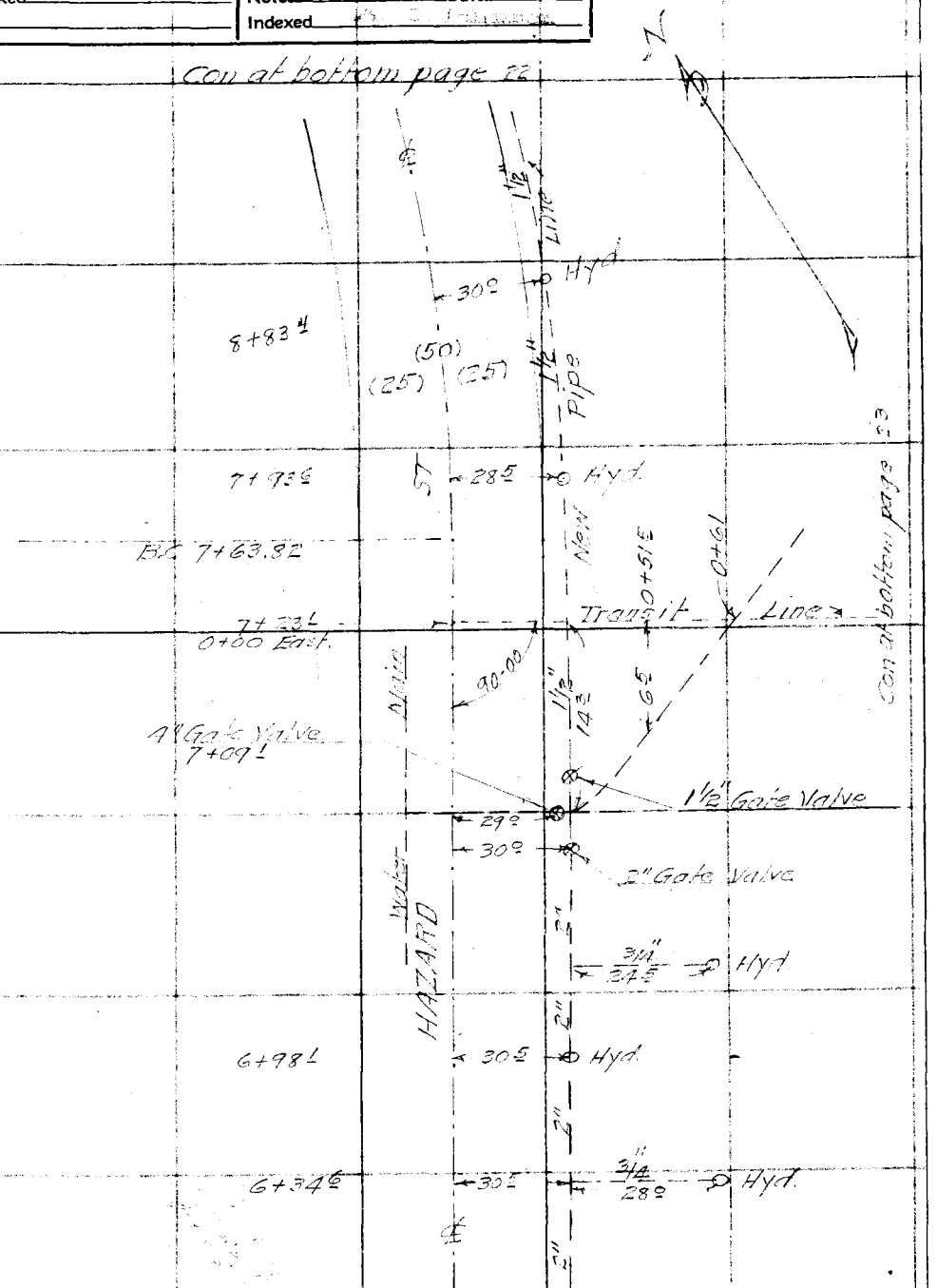

Con from top page 20

Note: Any Additions or Changes on This Sheet Must be Made or Circled in Red Ink With Date and Name of Person Making Change.

Do not extend notes this side of this line

RETURN TO
LOS ANGELES COUNTY SURVEYOR
700 HALL OF RECORDS

FORM 247 10M 11-35

F.B. 741 PG. 22

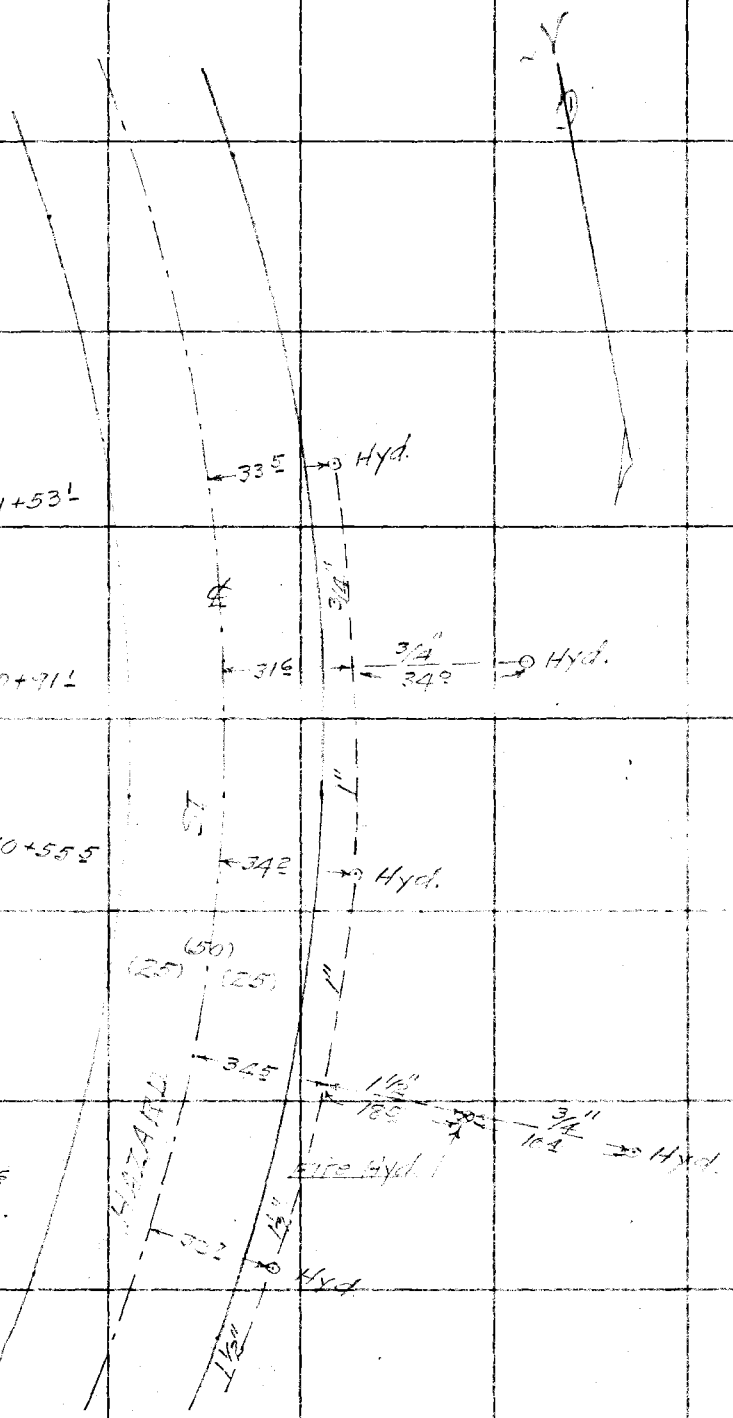

Con from top page 21

RETURN TO
LOS ANGELES COUNTY SURVEYOR
700 HALL OF RECORDS

Do not extend notes this side of this line

Note: Any Additions or Changes on This Sheet Must be Made or Circled in Red Ink With Date and Name of Person Making Change.

FORM 247 10M 11-35

RETURN TO
LOS ANGELES COUNTY SURVEYOR
700 HALL OF RECORDS

Note: Any Additions or Changes on This Sheet Must be Made or Circled in **Red Ink** With Date and Name of Person Making Change.

Do not extend notes this side of this line

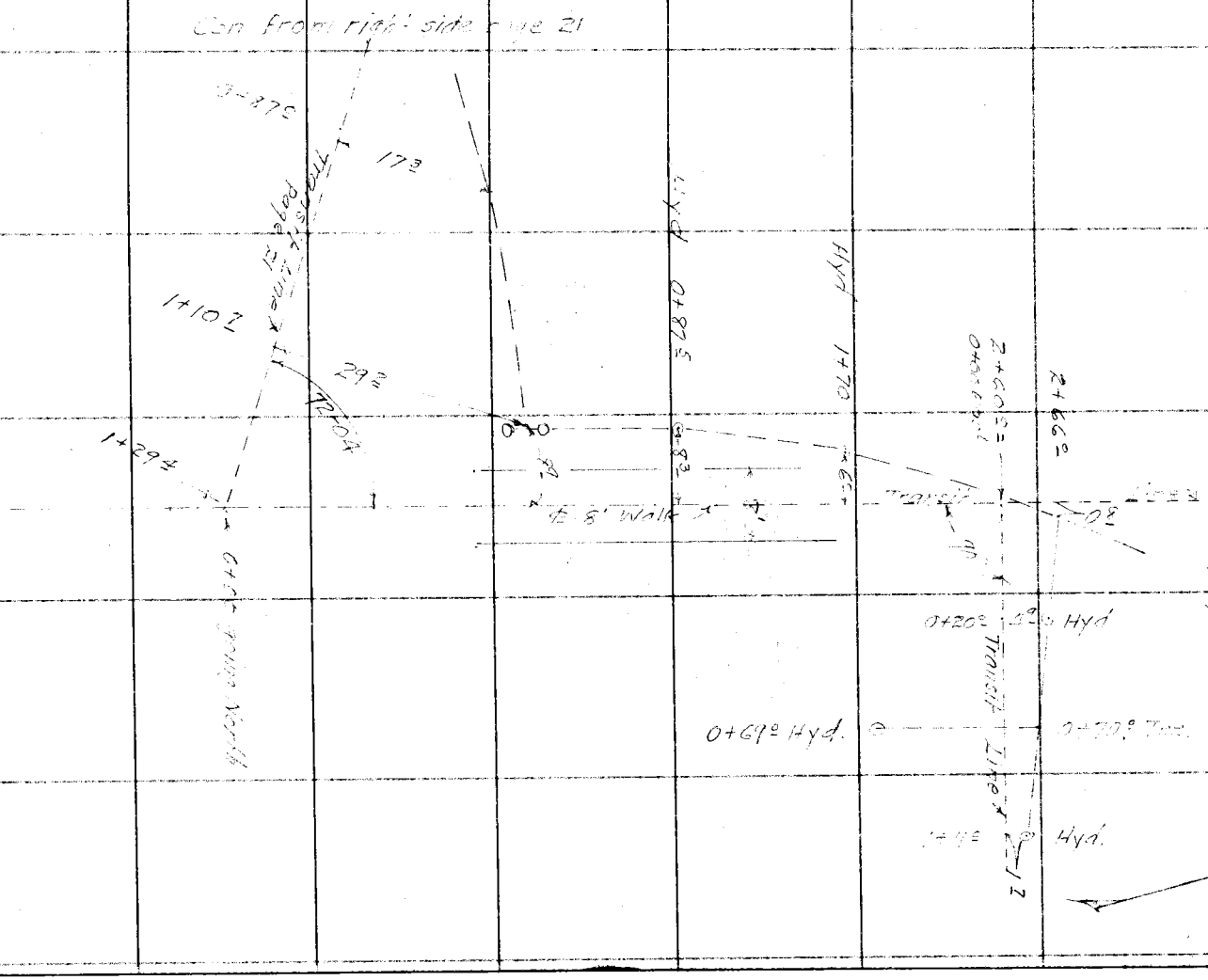

Notes Ck'd by
Map No.
Office Work
Checked
Date

Survey of
W. O. Tape No. St'd. °F.
Surveyed by
Notes Date
Indexed

F.B. PG.

F.B. 741 Pg. 24

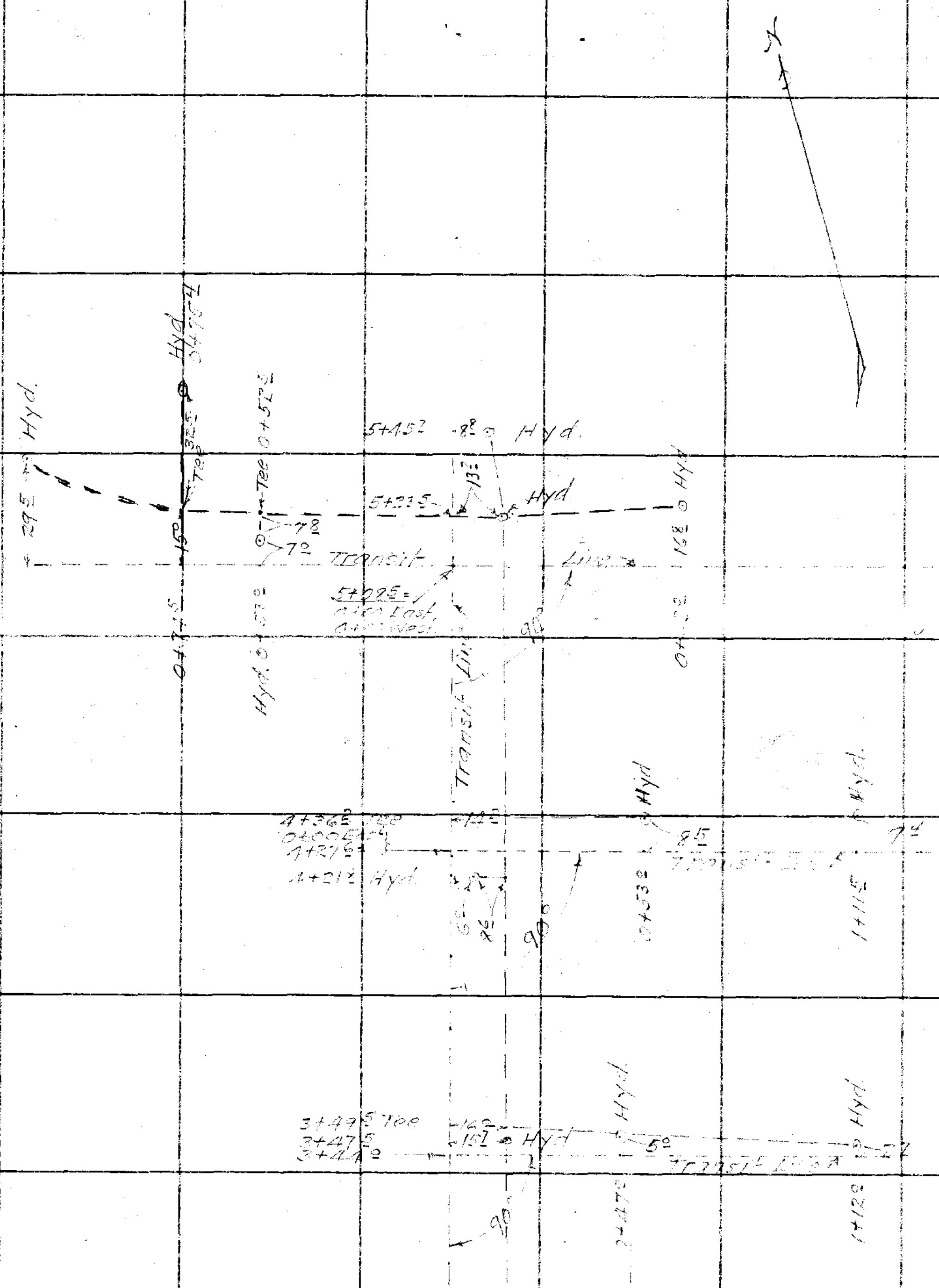

RETURN TO
LOS ANGELES COUNTY SURVEYOR
700 HALL OF RECORDS

Do not extend notes this side of this line

Note: Any Additions or Changes on This Sheet Must be Made or Circled in Red Ink With Date and Name of Person Making Change.

[illegible] page 23

Notes Ck'd by	Survey of CITY TERRACE PARK
Map No.	W. O. 7020 Tape No. St'd °F.
Office Work	Surveyed by W. A. Miller
Checked	Notes Miller Date 12-1-1937
Date	Indexed [illegible] 3-16-38

F.B. [illegible] PG. [illegible]

CITY TERRACE PARK
[illegible]

12' DRIVEWAY
NEAR
[illegible] HOUSE

Note: Any Additions or Changes on This Sheet Must be Made or Circled in Red Ink With Date and Name of Person Making Change

Do not extend notes this side of this line

RETURN TO
LOS ANGELES COUNTY SURVEYOR
700 HALL OF RECORDS

FORM 247 10M 11-35

F.B. 747 PG. 26

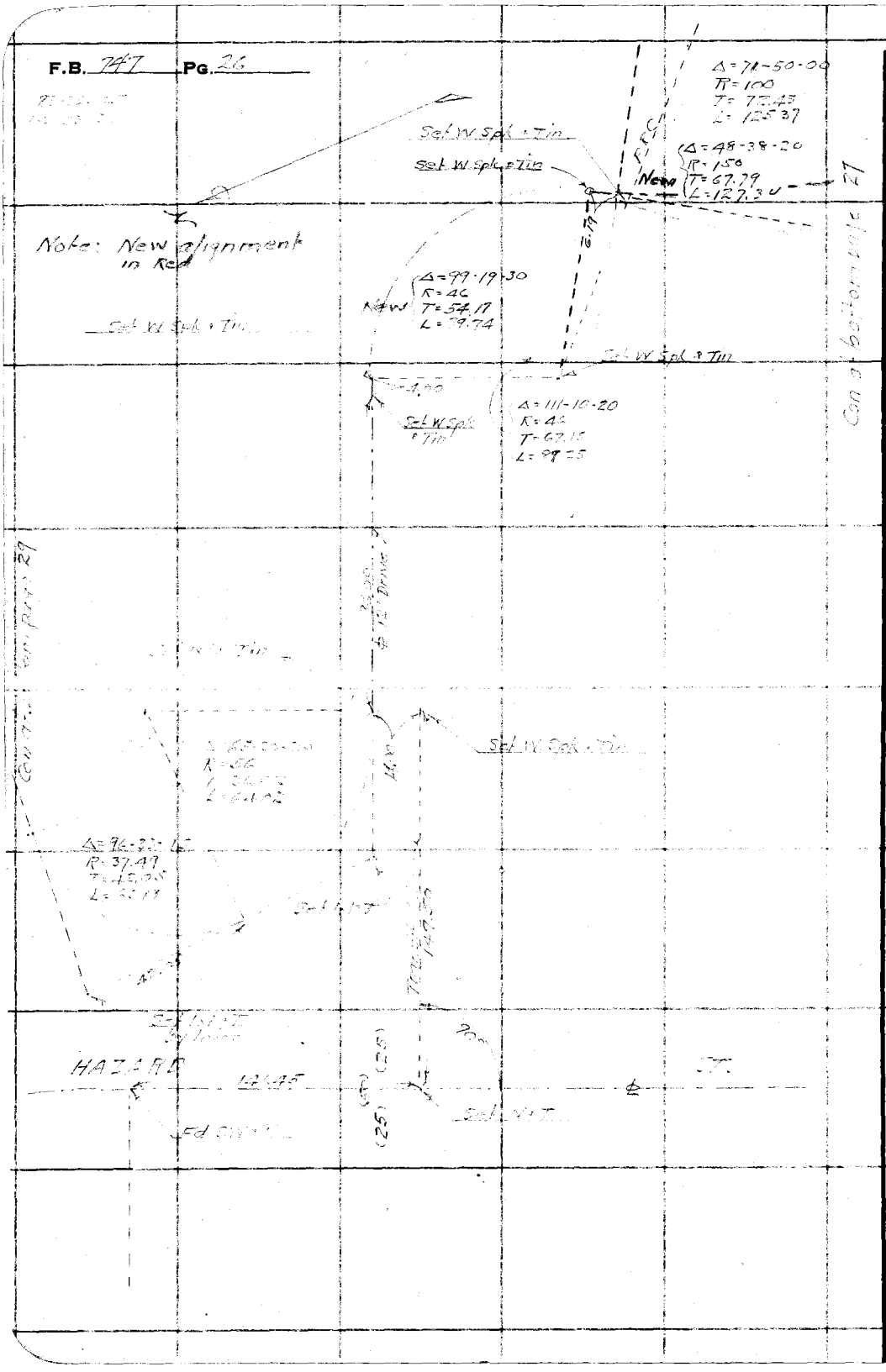

RETURN TO
LOS ANGELES COUNTY SURVEYOR
700 HALL OF RECORDS

Note: Any Additions or Changes on This Sheet Must be Made or Circled in Red Ink With Date and Name of Person Making Change.

Do not extend notes this side of this line

Notes Ck'd by	Survey of CITY TAX [illegible] PARK
Map No.	W. O. 7020 Tape No. St'd °F.
Office Work	Surveyed by W A Miller
Checked	Notes Miller Date 12-1-1957
Date	Indexed

F.B. PG. 7

Note: Any Additions or Changes on This Sheet Must be Made or Circled in Red Ink With Date and Name of Person Making Change

Do not extend notes this side of this line

RETURN TO
LOS ANGELES COUNTY SURVEYOR
700 HALL OF RECORDS

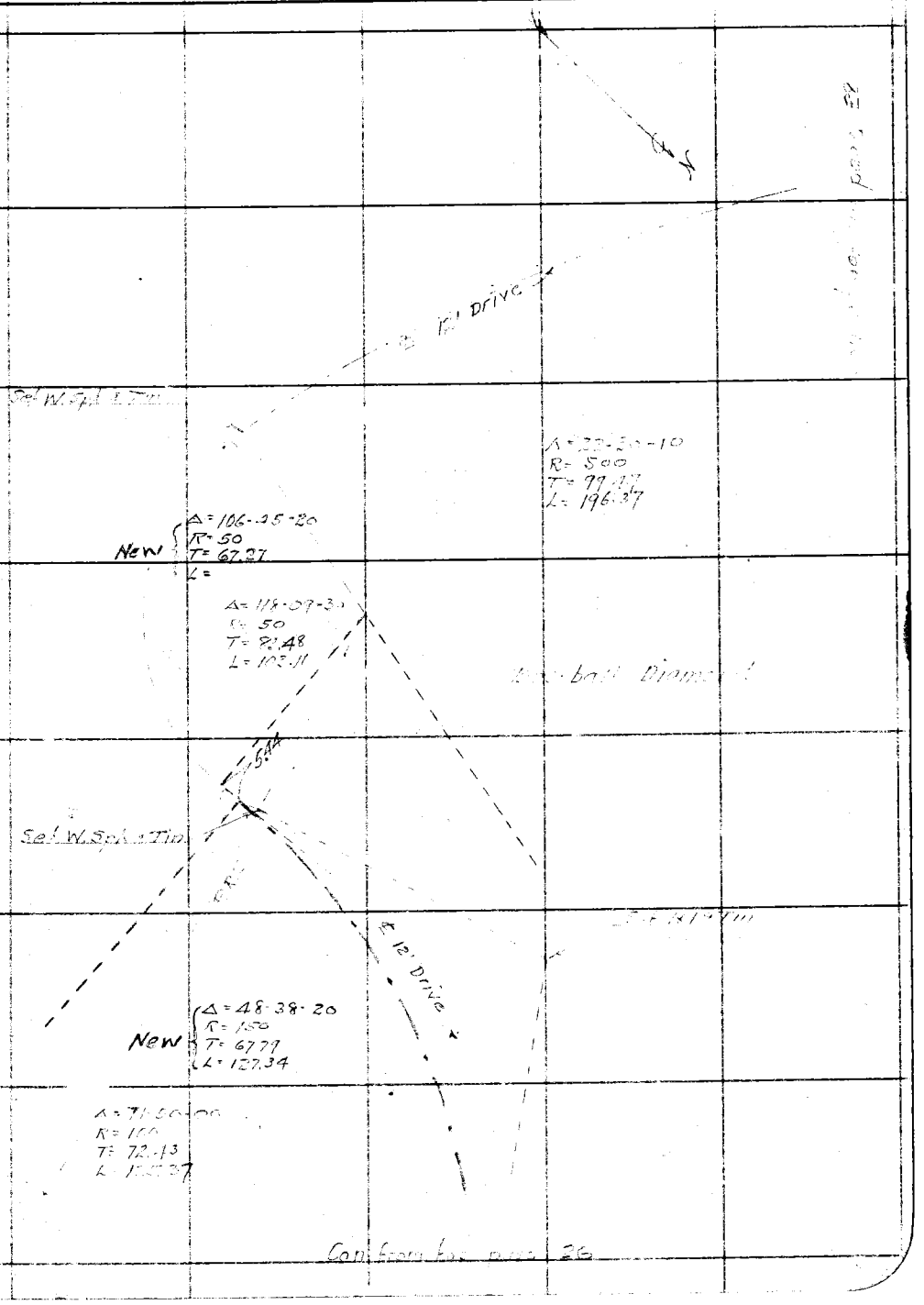

Continued on page 26

FORM 247 10M 11-35

F.B. 747 PG. 28

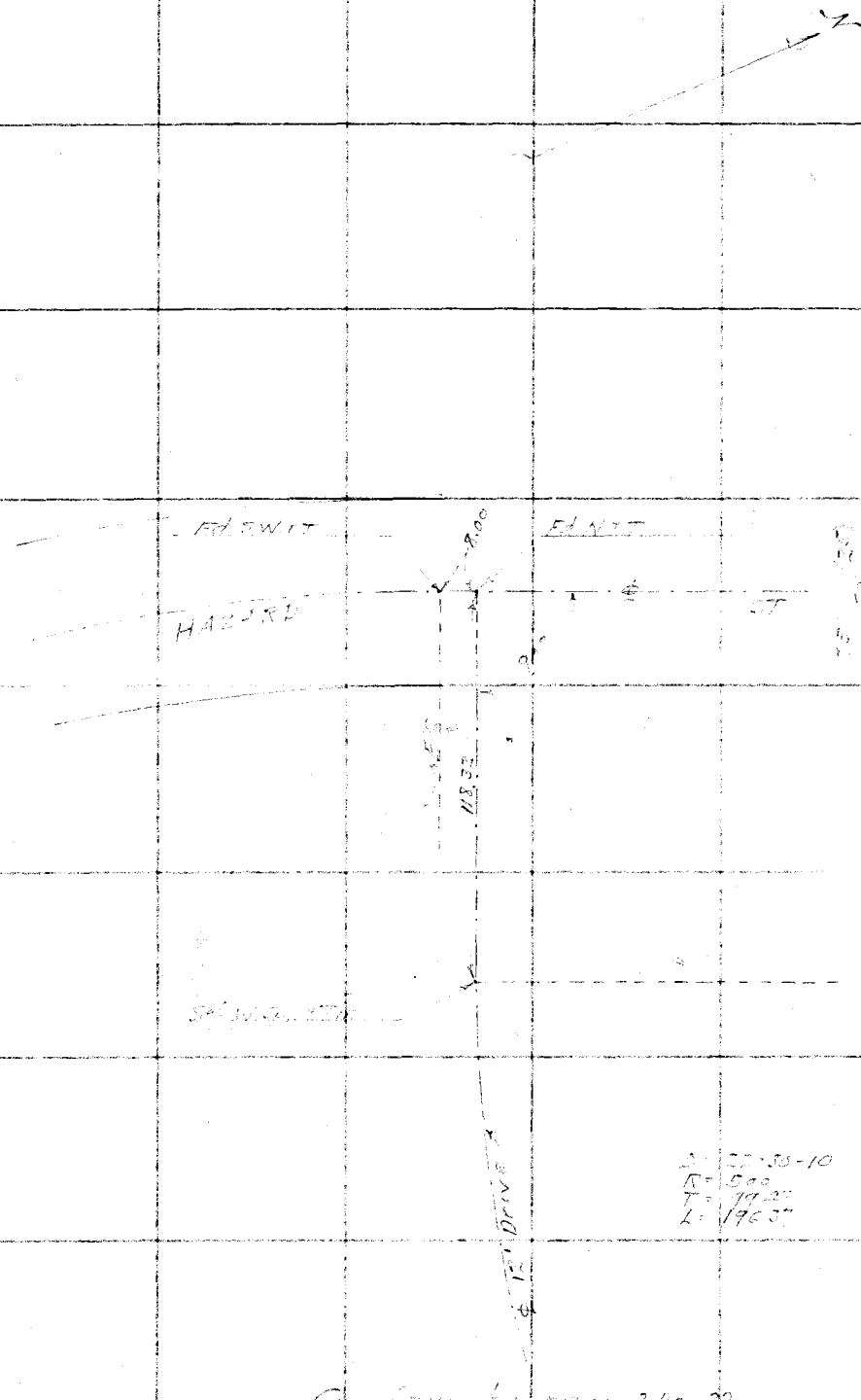

RETURN TO
LOS ANGELES COUNTY SURVEYOR
700 HALL OF RECORDS

Note: Any Additions or Changes on This Sheet Must be Made or Circled in Red Ink With Date and Name of Person Making Change.

Do not extend notes this side of this line

FORM 247 10M 11-35

RETURN TO
LOS ANGELES COUNTY SURVEYOR
700 HALL OF RECORDS

Note: Any Additions or Changes on This Sheet Must be Made or Circled in **Red Ink** With Date and Name of Person Making Change.

Do not extend notes this side of this line

Notes Ck'd by
Map No.
Office Work
Checked
Date

Survey of
W. O. Tape No. St'd °F.
Surveyed by
Notes Date
Indexed

F.B. PG.

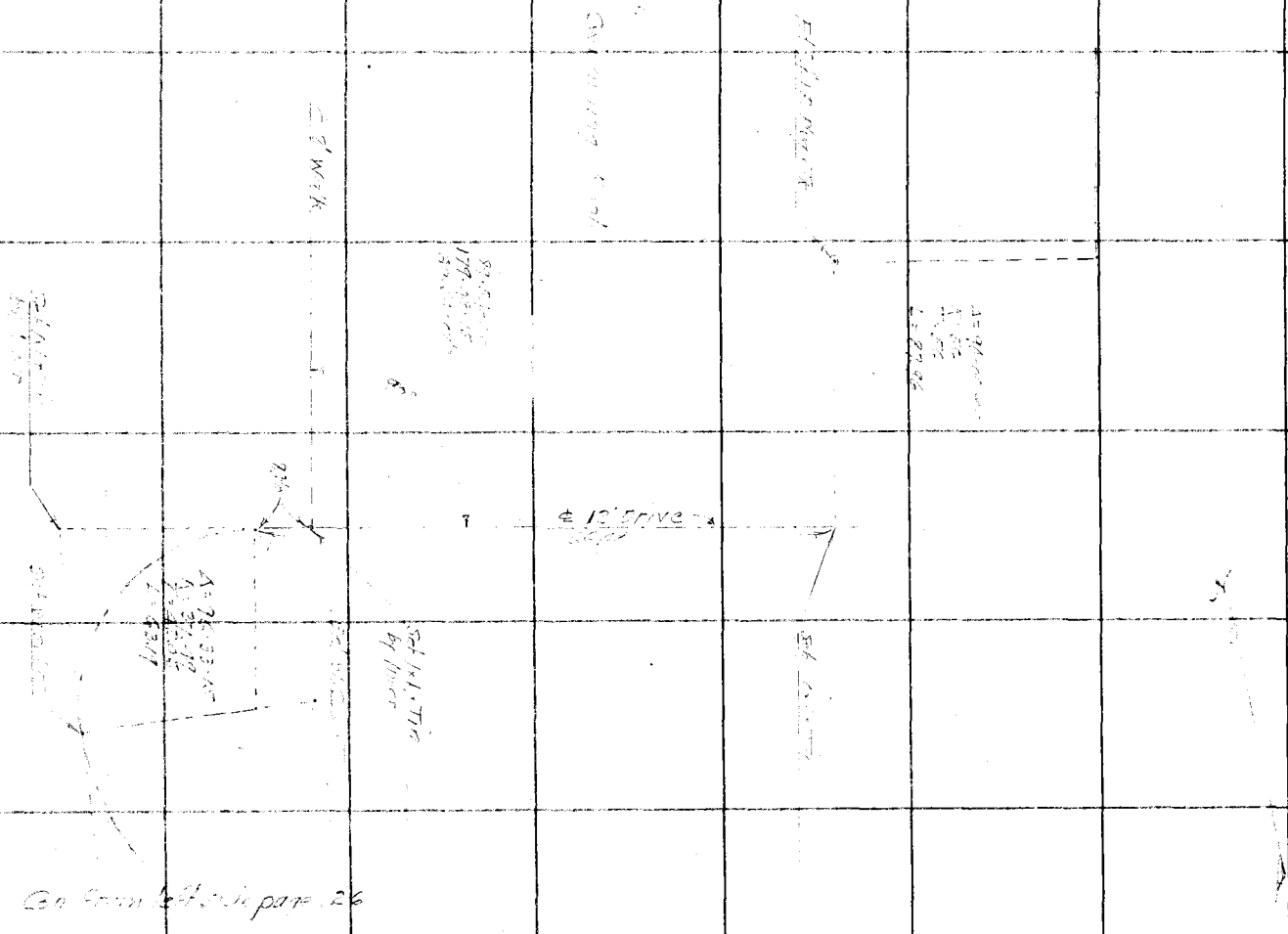

Continued on page 26

F.B. 747 PG. 30

RETURN TO
LOS ANGELES COUNTY SURVEYOR
700 HALL OF RECORDS

Do not extend notes this side of this line

Note: Any Additions or Changes on This Sheet Must be Made or Circled in Red Ink With Date and Name of Person Making Change.

Notes Ck'd by	Survey of City Terrace [illegible]
Map No.	W. O. 7020 Tape No. St'd °F.
Office Work	Surveyed by W A Miller
Checked	Notes Miller Date 8-3-1937
Date	Indexed [illegible]

F.B. 7-47 PG. 21

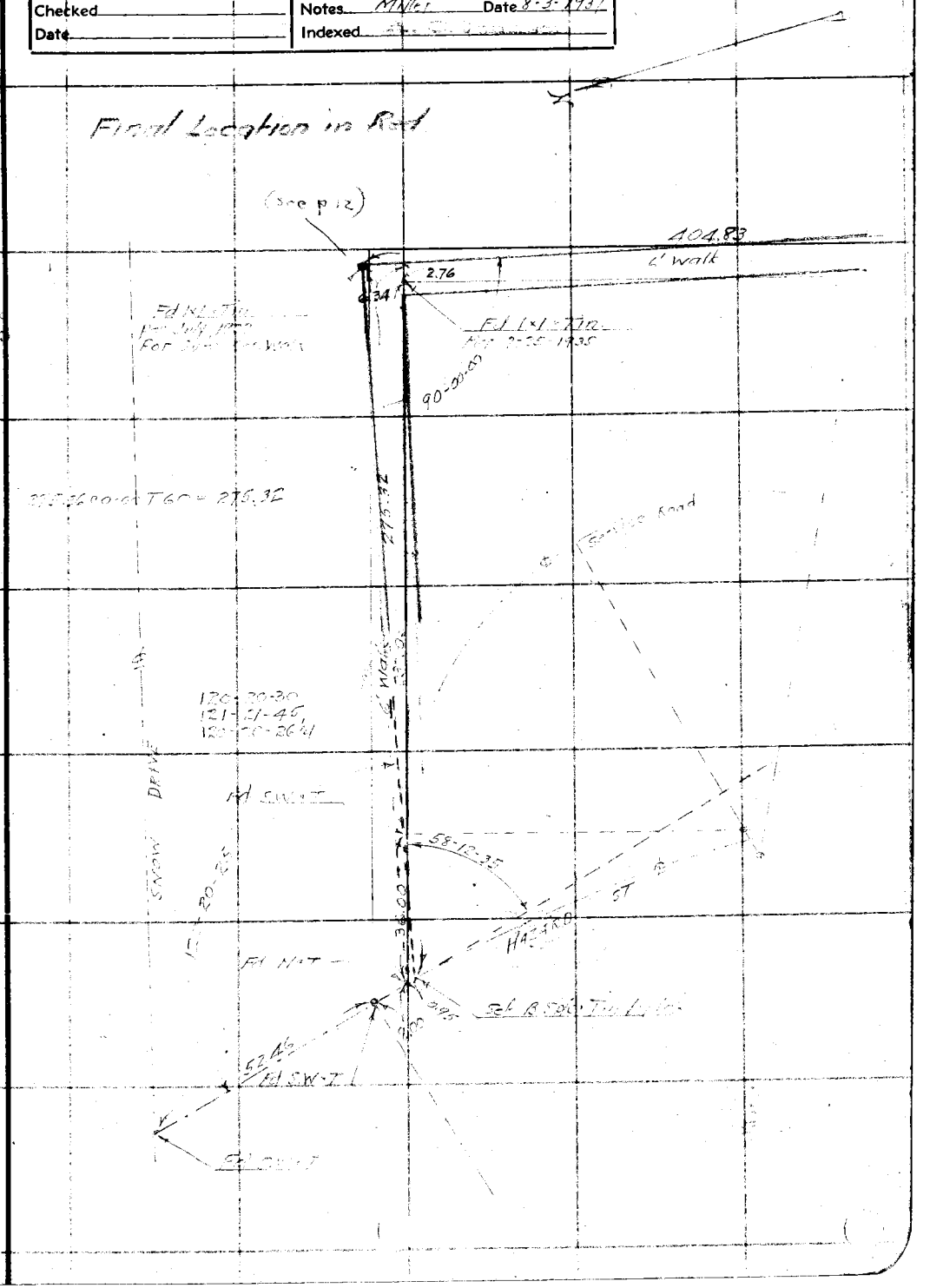

Note: Any Additions or Changes on This Sheet Must be Made or Circled in Red Ink With Date and Name of Person Making Change.

Do not extend notes this side of this line

RETURN TO
LOS ANGELES COUNTY SURVEYOR
700 HALL OF RECORDS

FORM 247 10M 11-35

F.B. 747 Pg. 32

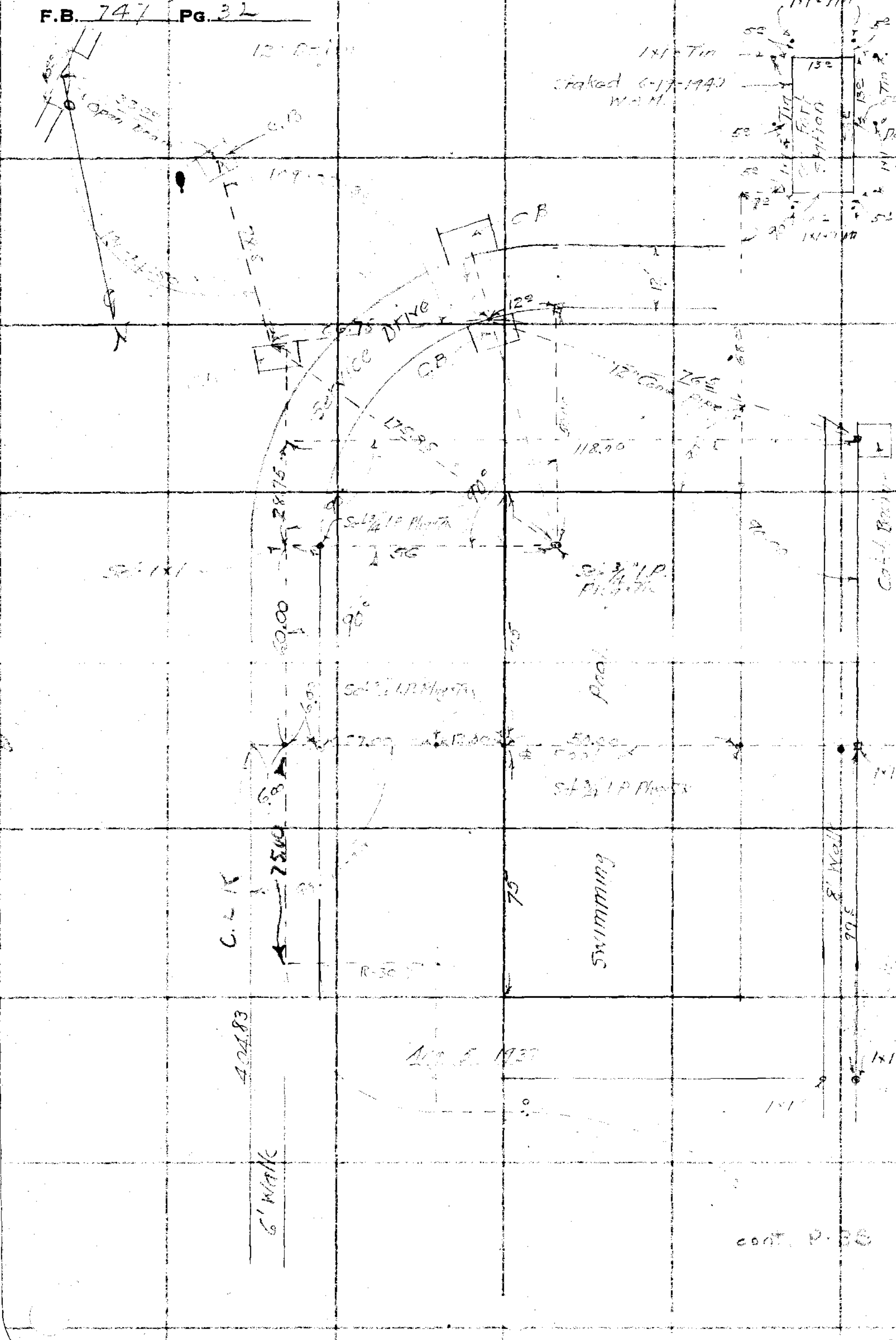

cont. P. 33

RETURN TO
LOS ANGELES COUNTY SURVEYOR
700 HALL OF RECORDS

Do not extend notes this side of this line

Note: Any Additions or Changes on This Sheet Must be Made or Circled in Red Ink With Date and Name of Person Making Change.

Notes Ck'd by	Survey of City Terrace Pk.	F.B. 247 Pg. 33
Map No.	W. O. 7020 Tape No. St'd °F.	
Office Work	Surveyed by W A Miller	
Checked	Notes M Miller Date 9-7-1937	
Date	Indexed	

CITY TERRACE PK.

J.N. 7020

LOC. SWIMMING POOL

Note: Any Additions or Changes on This Sheet Must be Made or Circled in Red Ink With Date and Name of Person Making Change.

Do not extend notes this side of this line

RETURN TO
LOS ANGELES COUNTY SURVEYOR
700 HALL OF RECORDS

FORM 247 10M 11-35

F.B. 747 PG. 34

W5.7-F-1

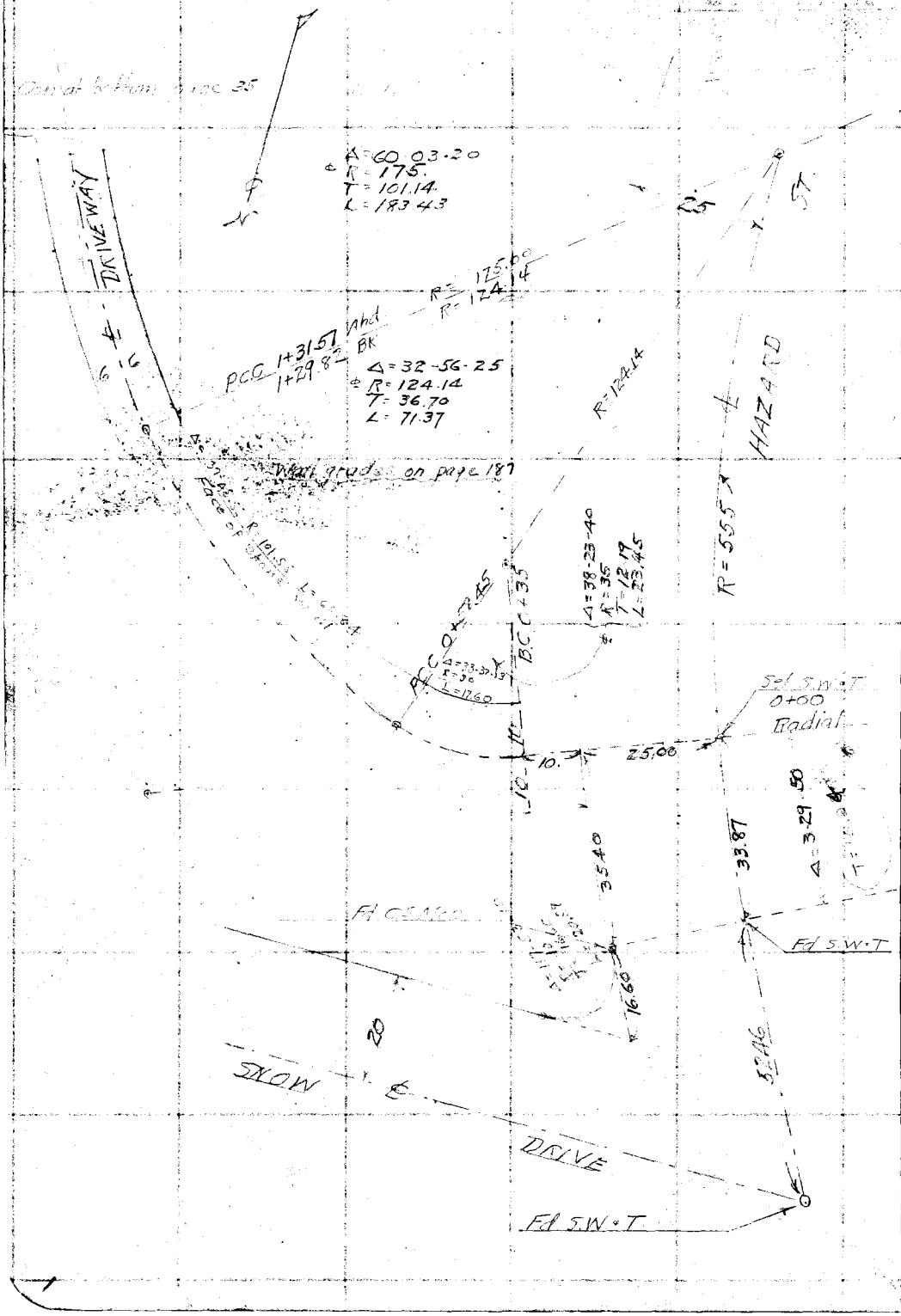

RETURN TO
LOS ANGELES COUNTY SURVEYOR
700 HALL OF RECORDS

Do not extend notes this side of this line

Note: Any Additions or Changes on This Sheet Must be Made or Circled in Red Ink With Date and Name of Person Making Change.

Notes Ck'd by	Survey of CITY TENNIS PARK
Map No.	W. O. 7020 Tape No.
Office Work	Surveyed by W.A. Miller
Checked	Notes Miller Date 9-8-1937
Date	Indexed

F.B. Pg.

Note: Any Additions or Changes on This Sheet Must be Made or Circled in Red Ink With Date and Name of Person Making Change.

Do not extend notes this side of this line

RETURN TO
LOS ANGELES COUNTY SURVEYOR
700 HALL OF RECORDS

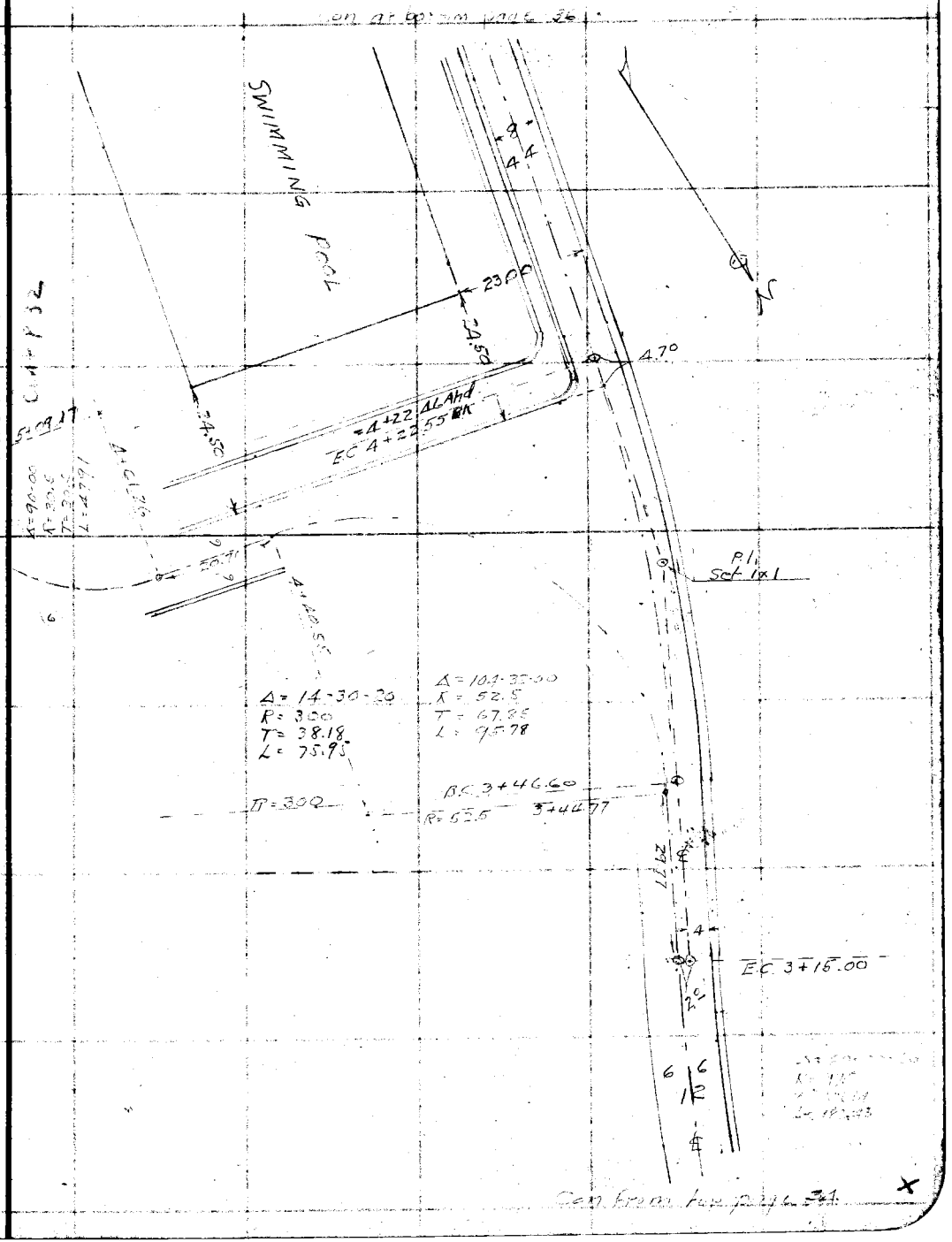

FORM 247 10M 11-35

F.B. 747 PG. 36

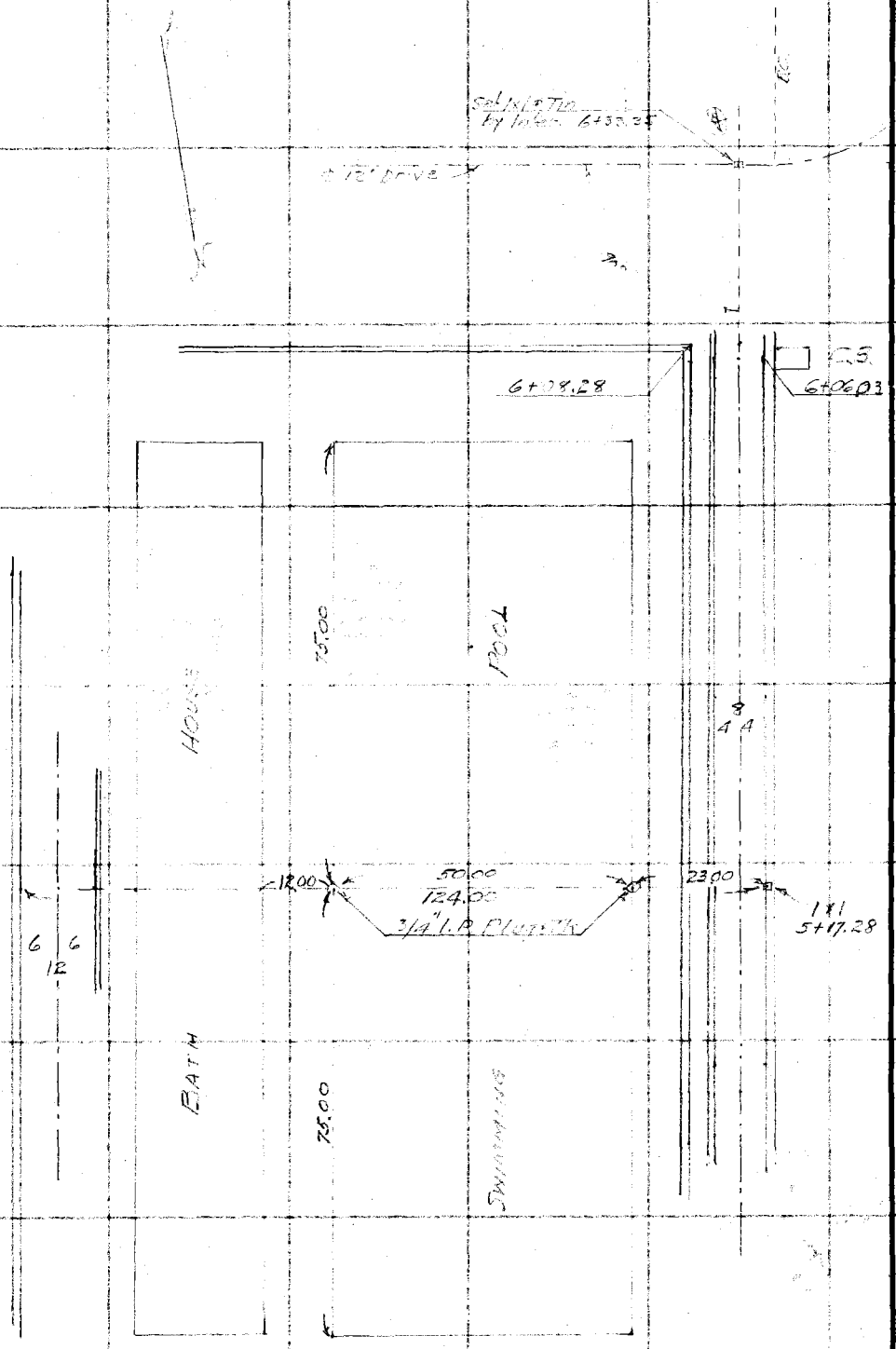

RETURN TO
LOS ANGELES COUNTY SURVEYOR
700 HALL OF RECORDS

Do not extend notes this side of this line

Note: Any Additions or Changes on This Sheet Must be Made or Circled in Red Ink With Date and Name of Person Making Change.

Notes Ck'd by	Survey of [illegible]	F.B. [illegible] PG. [illegible]
Map No.	W. O. 7020 Tape No. St'd °F.	
Office Work	Surveyed by W. A. Miller	
Checked	Notes [illegible] Date [illegible] 1937	
Date	Indexed	



Note: Any Additions or Changes on This Sheet Must be Made or Circled in Red Ink With Date and Name of Person Making Change.

Do not extend notes this side of this line

RETURN TO
LOS ANGELES COUNTY SURVEYOR
700 HALL OF RECORDS

FORM 247 10M 11-35

RETURN TO
LOS ANGELES COUNTY SURVEYOR
700 HALL OF RECORDS

Note: Any Additions or Changes on This Sheet Must be Made or Circled in **Red Ink** With Date and Name of Person Making Change.

Do not extend notes this side of this line

F.B. [illegible] PG. [illegible]

Notes Ck'd by	Survey of CITY TERRACE PARK
Map No.	W. O. 7020 Tape No. St'd °F.
Office Work	Surveyed by W. A. Miller
Checked	Notes Miller Date 12-14-1932
Date	Indexed [illegible] 3-16-38

F.B. [illegible] PG. [illegible]

CITY TERRACE PARK
J.N. 7020

Location New Water Pipe

Miller
Bragg
Gunderson
Walk[illegible]

Note: Any Additions or Changes on This Sheet Must be Made or Circled in Red Ink With Date and Name of Person Making Change.

Do not extend notes this side of this line

RETURN TO
LOS ANGELES COUNTY SURVEYOR
700 HALL OF RECORDS

FORM 247 10M 11-35

F.B. 747 PG. 40

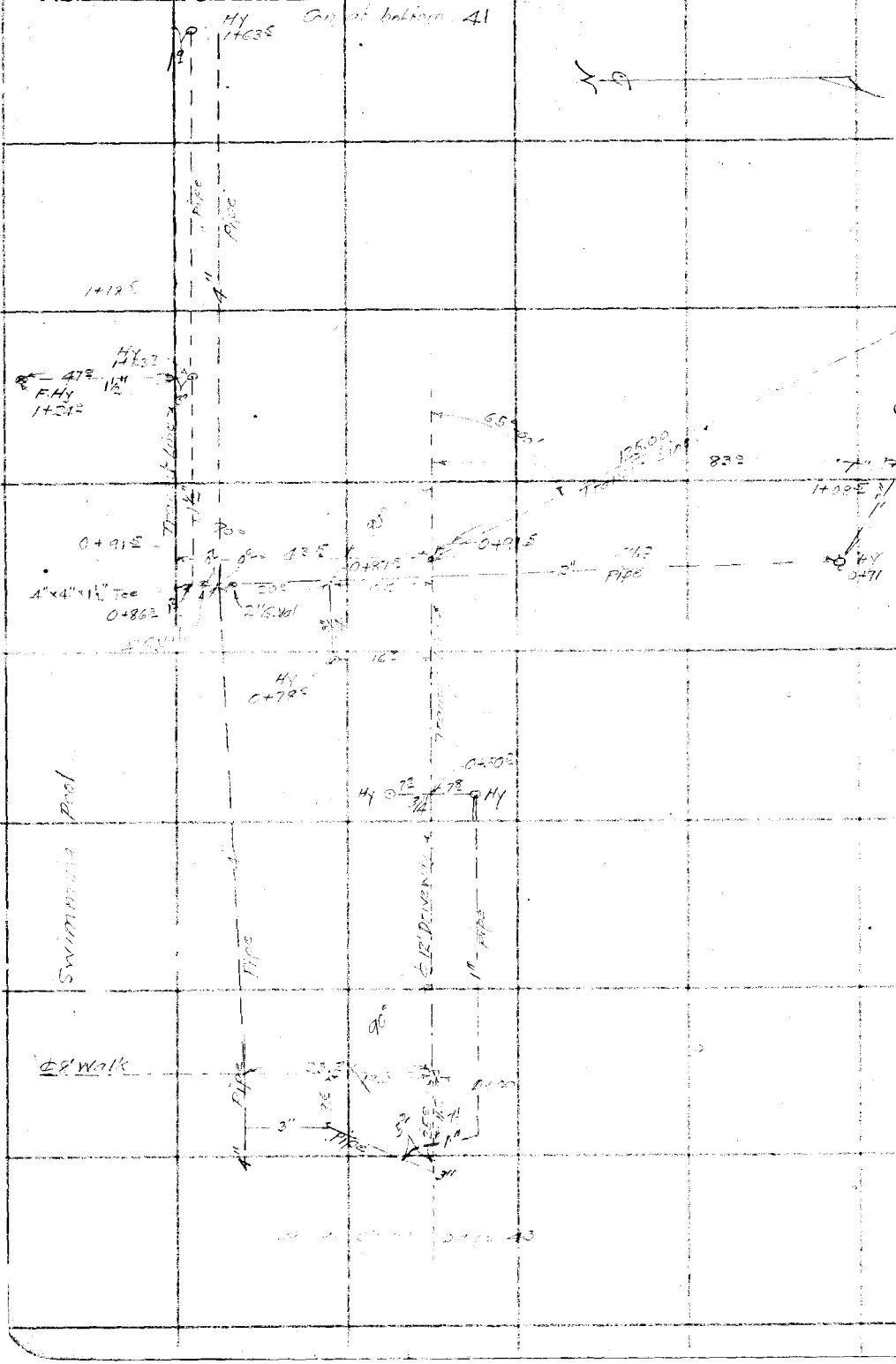

RETURN TO
LOS ANGELES COUNTY SURVEYOR
700 HALL OF RECORDS

Do not extend notes this side of this line

Note: Any Additions or Changes on This Sheet Must be Made or Circled in Red Ink With Date and Name of Person Making Change.

Notes Ck'd by	Survey of CITY TENNIS PARK
Map No.	W. O. 7020 Tape No. St'd °F.
Office Work	Surveyed by W A Miller
Checked	Notes Miller Date 12-14-1937
Date	Indexed

F.B. [illegible] PG. [illegible]



Note: Any Additions or Changes on This Sheet Must be Made or Circled in Red Ink With Date and Name of Person Making Change

Do not extend notes this side of this line

RETURN TO
LOS ANGELES COUNTY SURVEYOR
700 HALL OF RECORDS

FORM 247 10M 11-38

F.B. 747 PG. 42



Co. from Lots page 41

RETURN TO
LOS ANGELES COUNTY SURVEYOR
700 HALL OF RECORDS

Note: Any Additions or Changes on This Sheet Must be Made or Circled in Red Ink With Date and Name of Person Making Change.

Do not extend notes this side of this line

Notes Ck'd by	Survey of CITY TERRACE PARK	F.B. [illegible] PG. [illegible]
Map No.	W. O. 7020 Tape No. St'd °F.	
Office Work	Surveyed by W A Miller	
Checked	Notes Miller Date 12-14-1937	
Date	Indexed [illegible]	

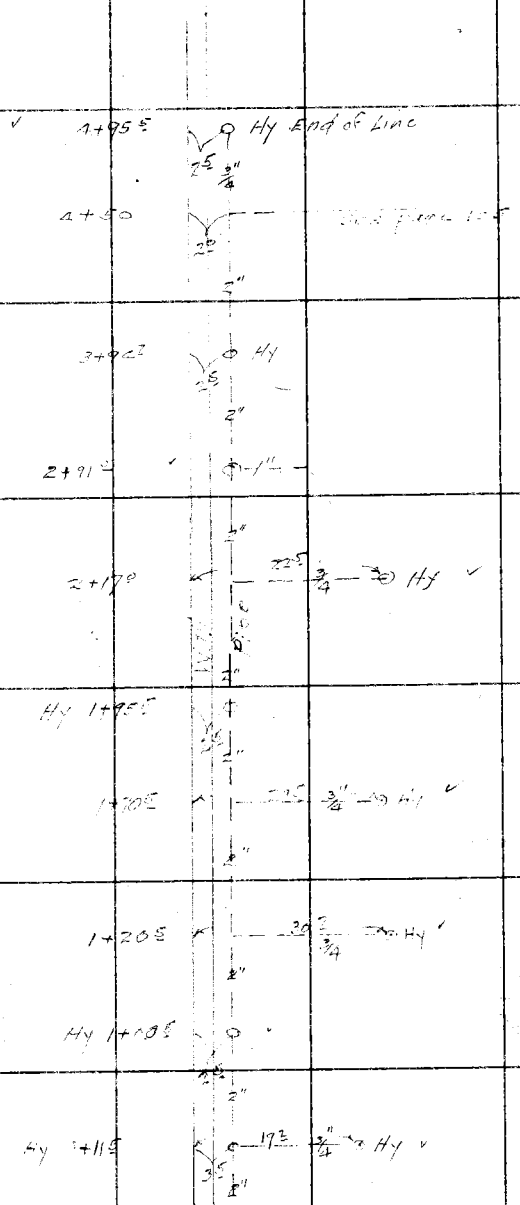

Can from bottom page 41

Note: Any Additions or Changes on This Sheet Must be Made or Circled in Red Ink With Date and Name of Person Making Change.

Do not extend notes this side of this line

RETURN TO
LOS ANGELES COUNTY SURVEYOR
700 HALL OF RECORDS

FORM 247 10M 11-35

F.B. 747 PG. 44

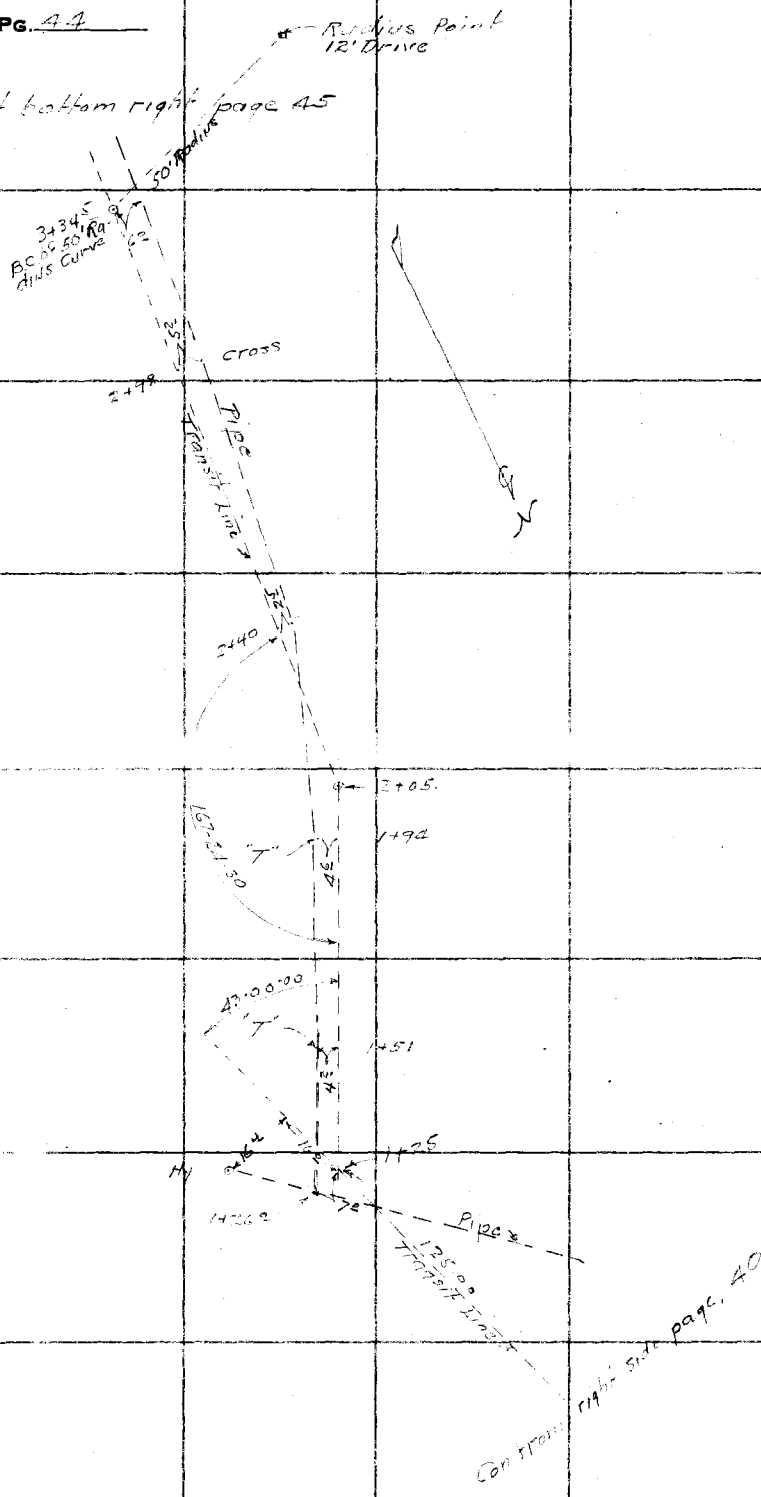

RETURN TO
LOS ANGELES COUNTY SURVEYOR
700 HALL OF RECORDS

Do not extend notes this side of this line

Note: Any Additions or Changes on This Sheet Must be Made or Circled in Red Ink With Date and Name of Person Making Change.

Notes Ck'd by	Survey of CITY TERRACE PARK	F.B. [illegible] PG. [illegible]
Map No.	W. O. 7020 Tape No. St'd °F.	
Office Work	Surveyed by W.A. Miller	
Checked	Notes Miller Date 12-23-1937	
Date	Indexed	

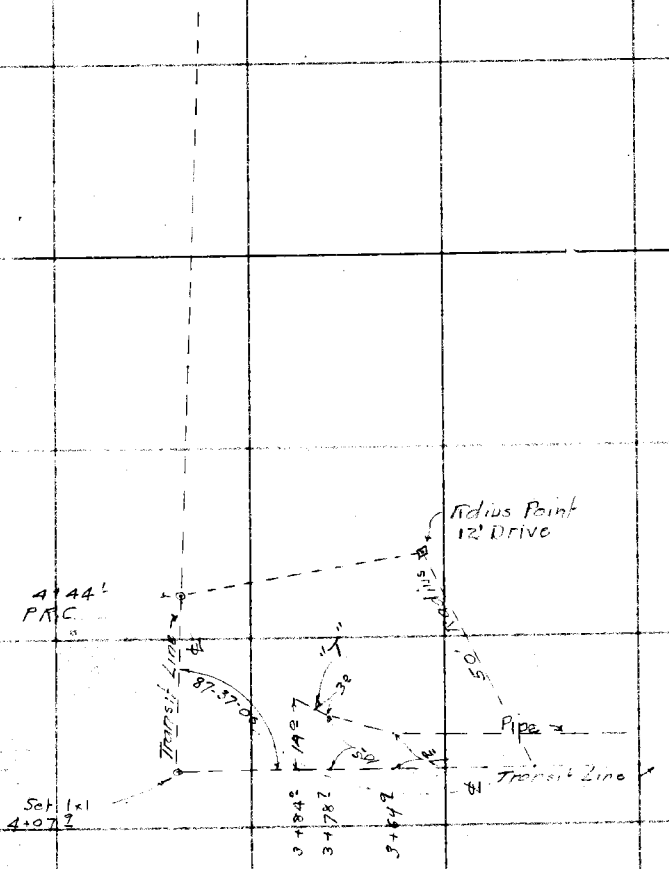

Contrary to page 44

Note: Any Additions or Changes on This Sheet Must be Made or Circled in Red Ink With Date and Name of Person Making Change.

Do not extend notes this side of this line

RETURN TO
LOS ANGELES COUNTY SURVEYOR
700 HALL OF RECORDS

FORM 247 10M 11-35

RETURN TO
LOS ANGELES COUNTY SURVEYOR
700 HALL OF RECORDS

Note: Any Additions or Changes on This Sheet Must be Made or Circled in **Red Ink** With Date and Name of Person Making Change.

Do not extend notes this side of this line

F.B. 741 Pg. 46

Notes Ck'd by	Survey of CITY TERRACE
Map No.	W. O. 7620 Tape No. St'd °F.
Office Work	Surveyed by W. J. Miller
Checked	Notes Miller Date 1-7-1938
Date	Indexed

F.B. PG. 11

Note: Any Additions or Changes on This Sheet Must be Made or Circled in Red Ink With Date and Name of Person Making Change.

Do not extend notes this side of this line

RETURN TO
LOS ANGELES COUNTY SURVEYOR
700 HALL OF RECORDS

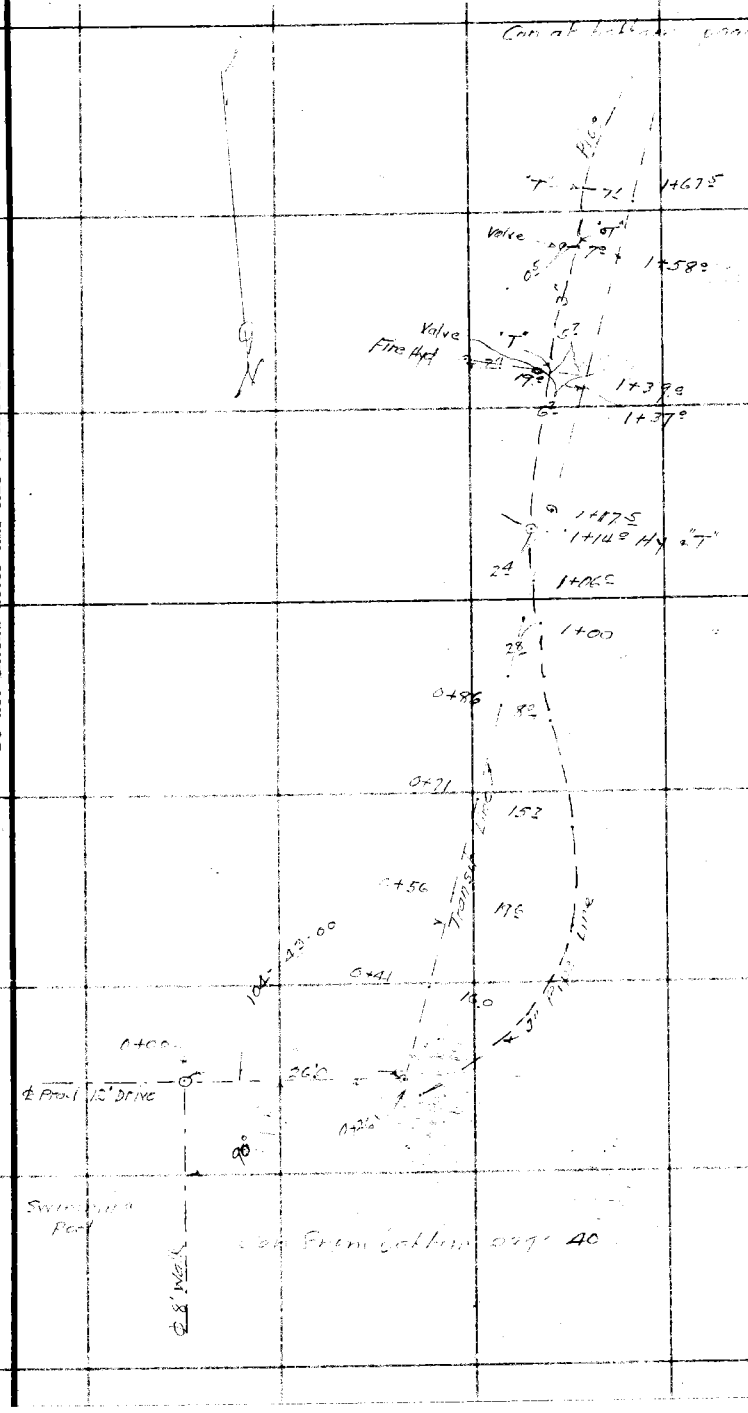

FORM 247 10M 11-38

F.B. 741 PG. 48



RETURN TO
LOS ANGELES COUNTY SURVEYOR
700 HALL OF RECORDS

Do not extend notes this side of this line

Note: Any Additions or Changes on This Sheet Must be Made or Circled in Red Ink With Date and Name of Person Making Change.

Notes Ck'd by	Survey of CITY TERRACE	F.B. [illegible] Pg. [illegible]
Map No.	W. O. 7020 Tape No. St'd °F.	
Office Work	Surveyed by [illegible] Miller	
Checked	Notes Miller Date 2-14-1938	
Date	Indexed 2-15-38	

CITY TERRACE [illegible]
[illegible] 7020

HAZARD OF ALIGNMENT
[illegible] EAST [illegible]
PER [illegible] W.O. No 7824

Miller
[illegible]
Gunderson
Wallermire

Note: Any Additions or Changes on This Sheet Must be Made or Circled in Red Ink With Date and Name of Person Making Change.

Do not extend notes this side of this line

RETURN TO
LOS ANGELES COUNTY SURVEYOR
700 HALL OF RECORDS

FORM 247 10M 11-38

RETURN TO
LOS ANGELES COUNTY SURVEYOR
700 HALL OF RECORDS

Note: Any Additions or Changes on This Sheet Must be Made or Circled in **Red Ink** With Date and Name of Person Making Change.

WS 7-E-1

Do not extend notes this side of this line

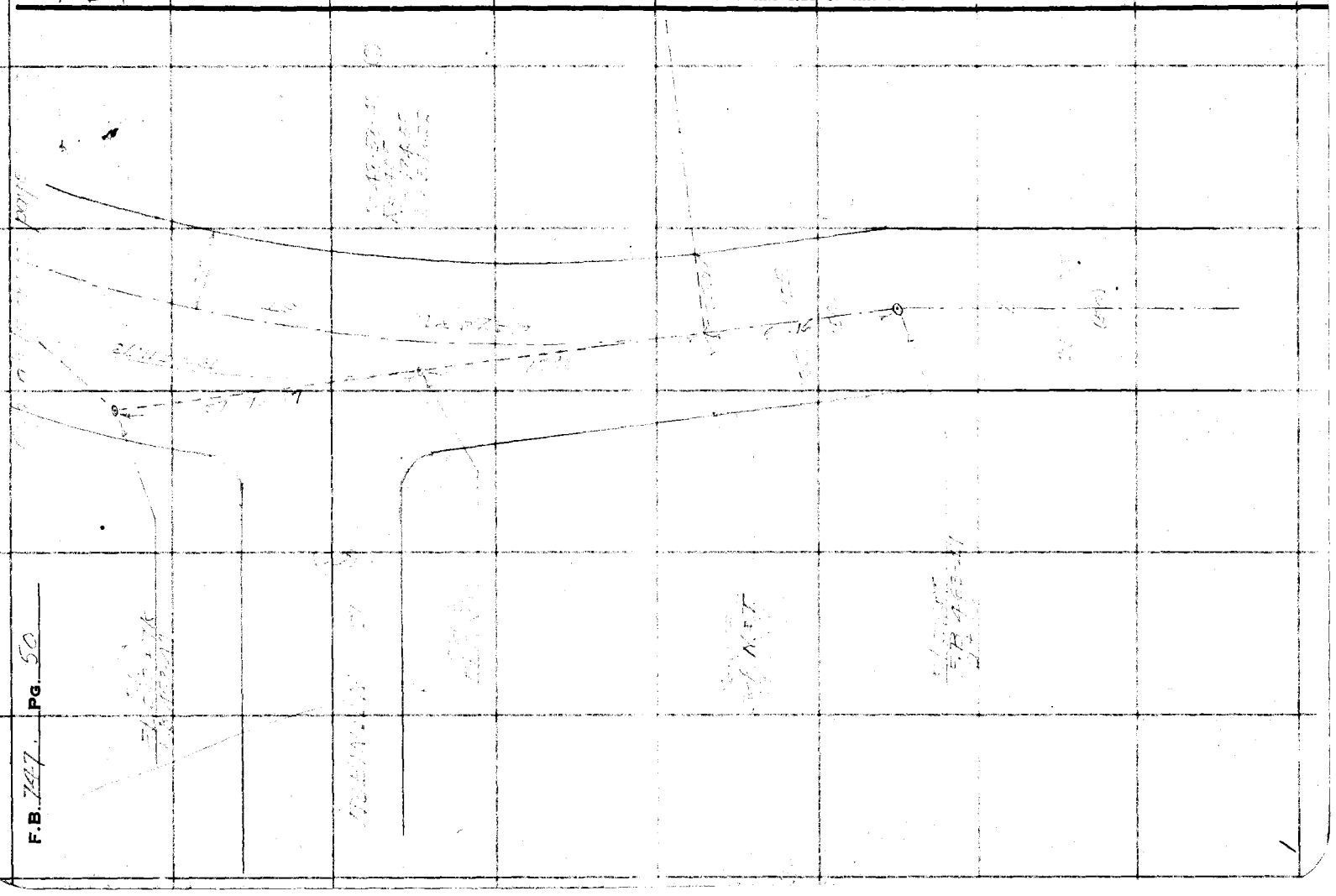

F.B. 747 PG. 50

FORM 247 10M 11-38

RETURN TO
LOS ANGELES COUNTY SURVEYOR
700 HALL OF RECORDS

Note: Any Additions or Changes on This Sheet Must be Made or Circled in Red Ink With Date and Name of Person Making Change.

Do not extend notes this side of this line

WS.7-E-1



Notes Ck'd by
Map No.
Office Work
Checked
Date

Survey of
W. O. 7020 Tape No. St'd °F.
Surveyed by
Notes Date
Indexed

F.B. PG.

F.B. 747 PG. 52

WS.7-E-1

E.C. 12+30.24	24-04-30
+25	22-48-15
12	22-30-50
+75	21-13-25
+50	19-56-00
+25	18-38-35
11	17-21-10
+75	16-03-45
+50	14-46-20
+25	13-28-50
10	12-11-25
+75	10-54-00
+50	9-36-35
+25	8-19-10
9	7-01-45
+75	5-[illegible]
+50	4-26-55
+25	3-09-30
8	1-52-05
-75	0-34-35
B.C. 7+63.82	



B.C.
Fd. SW. [illegible]
FB [illegible]
7+63.82

RETURN TO
LOS ANGELES COUNTY SURVEYOR
700 HALL OF RECORDS

Note: Any Additions or Changes on This Sheet Must be Made or Circled in Red Ink With Date and Name of Person Making Change.

Do not extend notes this side of this line

1

See from top page

Profile No.	Notes Red.	Plotted	Job No. 7020	Division No.	F. B. 741 PG. 53
	Date	Date	Survey of CITY TERRACE PA		
X-Sec. No.	Notes Chkd.	Checked	Survey by W A Miller	Notes Miller	Date 2-14-1938
	Date	Date	Map No.	Indexed	Date 2-15-1938

CITY TERRACE PARK
JN 7020

CROSS SECTIONS
HAZARD ST
See page 11 for alignment

Miller
Bracken
Gunderson
Waltermire

STATION	B. S.	H. I.	F. S.	ELEV.

Do not extend notes this side of this line

NOTE: ANY ADDITIONS OR CHANGES ON THIS SHEET MUST BE MADE OR CIRCLED IN RED INK, WITH DATE AND NAME OF PERSON MAKING CHANGE

PLEASE RETURN TO
LOS ANGELES COUNTY SURVEYOR
700 HALL OF RECORDS

Form 307 5M 10-37

Form 307 5M 10-37

PLEASE RETURN TO
LOS ANGELES COUNTY SURVEYOR
700 HALL OF RECORDS

NOTE: ANY ADDITIONS OR CHANGES ON THIS SHEET MUST BE MADE OR CIRCLED IN RED INK, WITH DATE AND NAME OF PERSON MAKING CHANGE

Do not extend notes this side of this line

STATION	B. S.	H. I.	F. S.	ELEV.	
T.B.M.	2.60	450.09		[illegible]	T.B.M. [illegible] LB 640-176 [illegible] Hazard St.
[illegible]	5[illegible]	[illegible]	7[illegible]	[illegible]	
-0+25 ℄			6[illegible]	[illegible]	
[illegible]			7[illegible]	[illegible]	Gutter
15R			7[illegible]	[illegible]	[illegible]
25R			6[illegible]	[illegible]	[illegible]
15L			6[illegible]	[illegible]	[illegible]
15L			6[illegible]	[illegible]	[illegible]
25L			5[illegible]	[illegible]	P.L.
0+00 ℄			6[illegible]8	[illegible]	
16R			7[illegible]	[illegible]	[illegible]
16R			6[illegible]5	[illegible]	[illegible]
25R			6[illegible]	[illegible]	[illegible]
14L			5[illegible]	[illegible]	Gutter
14L			[illegible]	[illegible]	[illegible]
[illegible]			50	[illegible]	P.L.
+25 ℄			5[illegible]	[illegible]	
21R			[illegible]	[illegible]	Gutter & Bdy. [illegible]
25R			60	[illegible]	P.L.
26R			49	[illegible]	
32R			53	[illegible]	

F. B. 747 Pg. [illegible]
Job No. 7020 Division No. _____ Notes Red. _____ Plotted _____ Profile _____
Survey of CITY TERRACE PARK Date _____ Date _____ No. _____
Survey by W.A. Miller Notes Miller 2-4-1938 Notes Chkd. _____ Checked _____ X-Sec. _____
Indexed [illegible] Date _____ Date _____ Date _____ No. _____

Form 307 5M 10-37

PLEASE RETURN TO
LOS ANGELES COUNTY SURVEYOR
700 HALL OF RECORDS

NOTE: ANY ADDITIONS OR CHANGES ON THIS SHEET MUST BE MADE OR CIRCLED IN RED INK, WITH DATE AND NAME OF PERSON MAKING CHANGE

Do not extend notes this side of this line

STATION		B. S.	H. I.	F. S.	ELEV.		
0+25	135L			507	[illegible]	Gutter = Edge Pav.	
	[illegible]			42	4475		
	25L			30	4417	RL.	
+50	℄			525	44643		
	25R			672	[illegible]	Gutter + Edge Pav.	
	[illegible]			51	[illegible]		
	[illegible]			54	4453		
	[illegible]			[illegible]	[illegible]	Gutter + [illegible]	
	[illegible]			32	[illegible]	RL.	
[illegible]	℄			512	[illegible]		
+75	℄			511	[illegible]		
	25R			[illegible]	[illegible]	[illegible]	
	[illegible]			45	[illegible]		
	[illegible]			[illegible]	[illegible]		
	[illegible]			[illegible]	[illegible]	Edge Pav.	
[illegible]	℄			[illegible]	44651		
	[illegible]			[illegible]	[illegible]	[illegible], Edge [illegible], RL.	
				[illegible]	4458		
	[illegible]			64	4453		
	[illegible]			[illegible]	4477	[illegible]	
1+25	℄			527	44641		

Profile No. ____ Notes Red. ____ Plotted ____ Job No. [illegible] Division No. ____ F. B. [illegible] PG. [illegible]
X-Sec. No. ____ Date ____ Date ____ Survey of [illegible]
Notes Chkd. ____ Checked ____ Survey by W.A. Miller Notes Miller Date 2-14-1938
Date ____ Date ____ Map No. ____ Indexed [illegible] Date ____

Form 307 5M 10-37

PLEASE RETURN TO
LOS ANGELES COUNTY SURVEYOR
700 HALL OF RECORDS

NOTE: ANY ADDITIONS OR CHANGES ON THIS SHEET MUST BE MADE OR CIRCLED IN RED INK, WITH DATE AND NAME OF PERSON MAKING CHANGE

Do not extend notes this side of this line

STATION		B. S.	H. I.	F. S.	ELEV.		
[illegible]	25R		[illegible]	643	[illegible]	[illegible]	
	[illegible]			[illegible]	[illegible]		
	[illegible]			70	[illegible]		
	25L			430	[illegible]	[illegible] Pav.	
1+25	℄			[illegible]	[illegible]		
	[illegible]			[illegible]	[illegible]	[illegible]	
	29R			[illegible]	[illegible]		
	[illegible]			[illegible]	[illegible]		
	[illegible]			[illegible]	[illegible]	[illegible]	
[illegible]	℄			[illegible]	[illegible]		
	[illegible]			[illegible]	[illegible]	[illegible]	
	[illegible]			[illegible]	[illegible]	[illegible]	
	[illegible]			[illegible]	[illegible]		
	[illegible]			[illegible]	[illegible]		
	[illegible]			[illegible]	[illegible]	[illegible]	
1+75	℄			[illegible]	[illegible]		
	[illegible]			[illegible]	[illegible]	[illegible]	
	25R			[illegible]	[illegible]	[illegible]	
	15R			[illegible]	4451	[illegible]	
	[illegible]			[illegible]	446.85	[illegible]	
[illegible]	℄			[illegible]	446.03		
	[illegible]			[illegible]	[illegible]	[illegible]	

F. B. 747 PG. 66 | Job No. 7020 | Division No. | Notes Red. | Plotted | Profile
Survey of CITY TERRACE PARK | Date | Date | No.
Survey by W.A. Miller | Notes Miller 2-14-1938 | Notes Chkd. | Checked | X-Sec.
Indexed [illegible] | Date | Date | Date | No.

Form 307 5M 10-37

PLEASE RETURN TO
LOS ANGELES COUNTY SURVEYOR
700 HALL OF RECORDS

NOTE: ANY ADDITIONS OR CHANGES ON THIS SHEET MUST BE MADE OR CIRCLED IN RED INK, WITH DATE AND NAME OF PERSON MAKING CHANGE

Do not extend notes this side of this line

STATION	B. S.	H. I.	F. S.	ELEV.		
[illegible]		[illegible]	[illegible]	4452 ·	PL	
[illegible]			[illegible]	4451 ·		
[illegible]			500	4468 ·	[illegible]	
5+25			[illegible]	4458.6 ·		
[illegible]			[illegible]	4451.3 ·	[illegible]	
[illegible]			[illegible]	4455 ·	PL	
[illegible]			[illegible]	44~~4~~5 2 ·		
[illegible]			[illegible]	4463.5 ·	[illegible]	
[illegible]			[illegible]	4457.7 ·		
[illegible]			[illegible]	4452.3 ·	[illegible]	
[illegible]			63	4454 ·	PL	
[illegible]			[illegible]	4453 ·		
[illegible]			[illegible]	4458.8 ·	[illegible]	
[illegible]			[illegible]	4460.5 ·	[illegible]	
5+75			[illegible]	4460.5 ·		
[illegible]			[illegible]	4454.3 ·	[illegible]	
[illegible]			[illegible]	4459 ·	PL	
[illegible]			[illegible]	4462 ·		
[illegible]			[illegible]	4464.1 ·	[illegible]	
6+00			[illegible]	4465.0 ·		
[illegible]			[illegible]	4457.3 ·	Gutter, [illegible]	

Profile No. ____ Notes Red. ____ Plotted ____ Job No. ____ Division No. ____ F. B. ____ PG. ____
Date ____ Date ____ Survey of ____
X-Sec. No. ____ Notes Chkd. ____ Checked ____ Survey by W.A. Miller Notes Miller Date 7/4-1938
Date ____ Date ____ Map No. ____ Indexed ____ Date ____

Form 307 5M 10-37

PLEASE RETURN TO
LOS ANGELES COUNTY SURVEYOR
700 HALL OF RECORDS

NOTE: ANY ADDITIONS OR CHANGES ON THIS SHEET MUST BE MADE OR CIRCLED IN RED INK, WITH DATE AND NAME OF PERSON MAKING CHANGE

Do not extend notes this side of this line

STATION		B. S.	H. I.	F. S.	ELEV.		
[illegible]	[illegible]		[illegible]	[illegible]	4460.	[illegible]	
	[illegible]			[illegible]	4475.		
	[illegible]			[illegible]	44700.	[illegible]	
[illegible]	[illegible]			[illegible]	44708.		
	17 R			[illegible]	44646.	[illegible]	
	[illegible]			[illegible]	4469.		
	[illegible]			[illegible]	4464.	[illegible]	
	37 R			[illegible]	4463.		
	[illegible]			[illegible]	44721.	[illegible]	
	[illegible]			[illegible]	44771.	[illegible]	
[illegible]	[illegible]	[illegible]	[illegible]	[illegible]	[illegible]		
[illegible]	[illegible]			[illegible]	44708		
	[illegible]			[illegible]	[illegible]	[illegible]	
	[illegible]			[illegible]	4468.		
	[illegible]			[illegible]	4464.	[illegible]	
	[illegible]			[illegible]	4463.		
	[illegible]			[illegible]	44768	[illegible]	
3475	[illegible]			[illegible]	44778.		
	16 R			[illegible]	44721	[illegible]	
	[illegible]			[illegible]	4472.	[illegible]	
	[illegible]			[illegible]	4475.		

F. B. 747 PG. 54 Job No. 7020 Division No. Notes Red. Plotted Profile
Survey of City Terrace Park Date Date No.
Survey by W.A. Miller Notes Miller 2-14-1938 Notes Chkd. Checked X-Sec.
Indexed [illegible] Date Date No.

Form 307 5M 10-37

PLEASE RETURN TO
LOS ANGELES COUNTY SURVEYOR
700 HALL OF RECORDS

NOTE: ANY ADDITIONS OR CHANGES ON THIS SHEET MUST BE MADE OR CIRCLED IN RED INK, WITH DATE AND NAME OF PERSON MAKING CHANGE

Do not extend notes this side of this line

STATION	B. S.	H. I.	F. S.	ELEV.		
[illegible]			[illegible]	448 33'	[illegible]	
4+00 ℄			[illegible]	448 48'		
[illegible]			[illegible]	448 01'	[illegible]	
18 R			54	448 5[illegible]		
25 R			53	448 6[illegible]	FL	
[illegible]			49	449 0[illegible]		
[illegible]			[illegible]	449 11'	[illegible]	
[illegible] ℄			[illegible]	448 68'	[illegible]	
[illegible] ℄			[illegible]	449 93'		
[illegible]			[illegible]	449 38'	[illegible]	
[illegible]			[illegible]	450 1'		
25 R			[illegible]	450 3'	[illegible]	
[illegible]			[illegible]	450 9'		
[illegible]			[illegible]	450 01'	[illegible]	
4+75 ℄			[illegible]	450 88'		
[illegible]			[illegible]	450 11'	Gutter, [illegible]	
[illegible]			[illegible]	451 2'	[illegible]	
35 R			[illegible]	451 9'		
[illegible]			[illegible]	450 63'	[illegible]	Note See LR 82[illegible]-[illegible] For [illegible]
T.P.	3.66	458.57	302	451.91'	B.M. 5-6 LR. [illegible] Hazard	St. 430'5 of [illegible] Pt. + on N Rim [illegible]
B.M. 5-6			557	453.30'		

Profile No. _____ Notes Red. _____ Plotted _____ Job No. [illegible] Division No. _____ F. B. [illegible] / PG. [illegible]

X-Sec. No. _____ Date _____ Notes Chkd. _____ Date _____ Checked _____ Date _____ Survey of City Terrace [illegible] Survey by W.A. Miller Date [illegible]-15-1[illegible]

Map No. _____ Date _____ Indexed _____ Date _____ Notes _____

F. B. 747 PG. 60 | Job No. | Division No. | Notes Red. | Plotted | Profile

Survey of | Date | Date | No.

Survey by | Notes | Notes Chkd. | Checked | X-Sec.

Indexed | Date | Date | Date | No.

Form 307 5M 10-37

PLEASE RETURN TO
LOS ANGELES COUNTY SURVEYOR
700 HALL OF RECORDS

NOTE: ANY ADDITIONS OR CHANGES ON THIS SHEET MUST BE MADE OR CIRCLED IN RED INK, WITH DATE AND NAME OF PERSON MAKING CHANGE

Do not extend notes this side of this line

STATION	B. S.	H. I.	F. S.	ELEV.

Notes Ck'd by	Survey of CITY TERRACE PARK	F.B. 727 Pg. 61
Map No.	W. O. 7020 Tape No. St'd °F.	
Office Work	Surveyed by W. Miller	
Checked	Notes Miller Date 2-23-1938	
Date	Indexed 3-16-38	

CITY TERRACE PARK
J.N 7020

LINE STAKES
TENNIS HANG OUT
VOLLEY BALL COURTS

Note: Any Additions or Changes on This Sheet Must be Made or Circled in Red Ink With Date and Name of Person Making Change.

Do not extend notes this side of this line

RETURN TO
LOS ANGELES COUNTY SURVEYOR
700 HALL OF RECORDS

FORM 247 10M 11-35

F.B. 747 Pg. 62

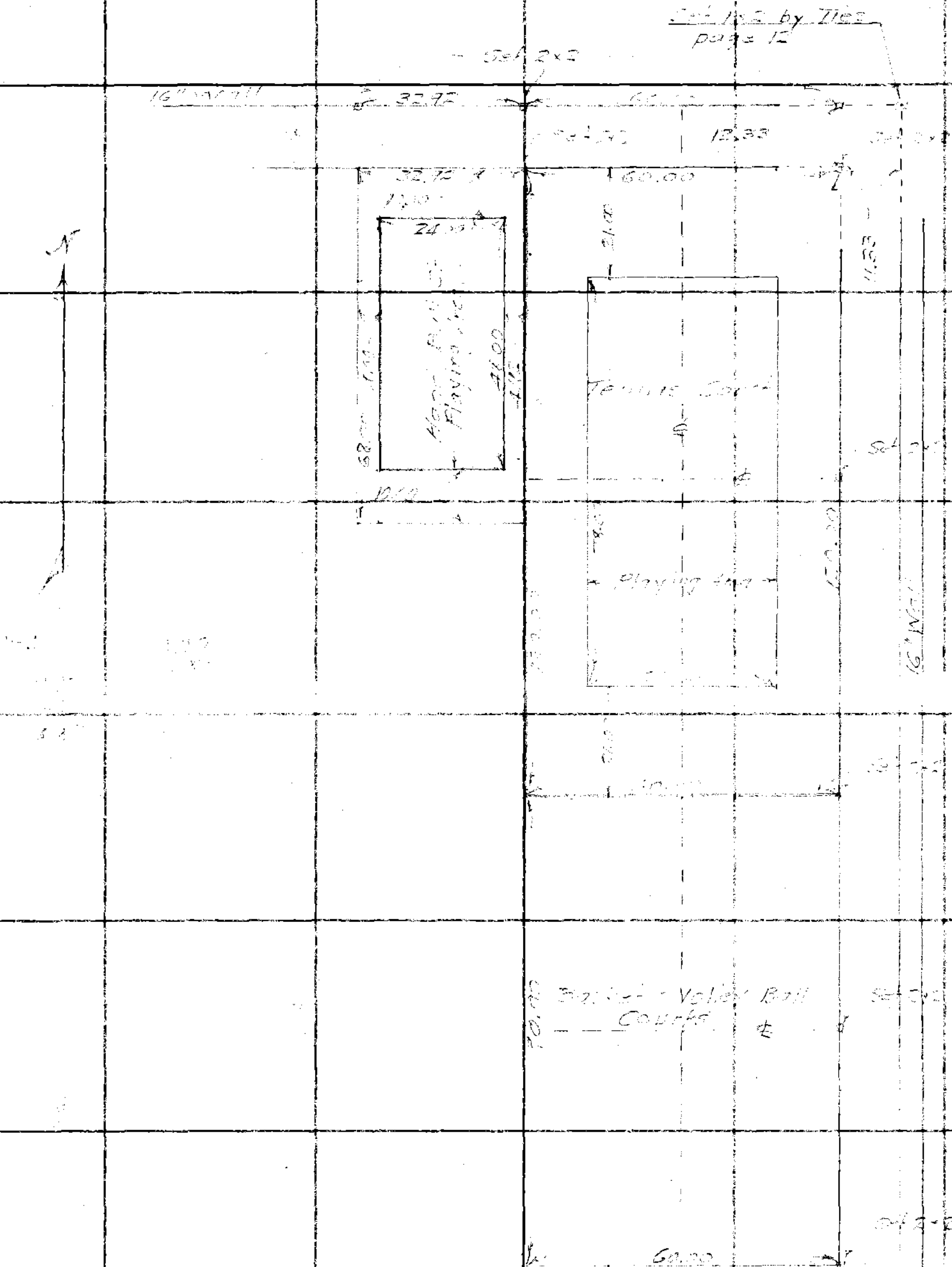

RETURN TO
LOS ANGELES COUNTY SURVEYOR
700 HALL OF RECORDS

Do not extend notes this side of this line

Note: Any Additions or Changes on This Sheet Must be Made or Circled in Red Ink With Date and Name of Person Making Change.

Profile	Notes Red.	Plotted	Job No. [illegible]	Division No.	F. B. [illegible] PG. 63
No.	Date	Date	Survey of [illegible]		
X-Sec.	Notes Chkd.	Checked	Survey by W.A. Miller	Notes Miller	Date 2-23-1938
No.	Date	Date	Map No.	Indexed A. C. Johnson	Date

CITY TERRACE PARK
J.N. 7020

[illegible]

TENNIS COURT
and
BASKET & VOLLEY BALL CTS

[illegible]

Miller
[illegible]
Gunderson
Walkerville

STATION	B. S.	H. I.	F. S.	ELEV.

NOTE: ANY ADDITIONS OR CHANGES ON THIS SHEET MUST BE MADE OR CIRCLED IN RED INK, WITH DATE AND NAME OF PERSON MAKING CHANGE

Do not extend notes this side of this line

PLEASE RETURN TO
LOS ANGELES COUNTY SURVEYOR
700 HALL OF RECORDS

Form 307 5M 10-37

F. B. 747 PG. 64 | Job No. 7020 Division No.____ Notes Red.____ Plotted____ Profile No.____

Survey of CITY TERRACE PARK | Date____ | Date____

Survey by W.A. Miller | Notes Miller 2-23-1938 | Notes Chkd.____ | Checked____ | X-Sec. No.____

Indexed [illegible] | Date____ | Date____ | Date____

Form 307 5M 10-37

PLEASE RETURN TO
LOS ANGELES COUNTY SURVEYOR
700 HALL OF RECORDS

NOTE: ANY ADDITIONS OR CHANGES ON THIS SHEET MUST BE MADE OR CIRCLED IN RED INK, WITH DATE AND NAME OF PERSON MAKING CHANGE

Do not extend notes this side of this line

STATION	B. S.	H. I.	F. S.	ELEV.		
T.B.M.	[illegible]	1?1.31		[illegible]		[illegible]
	Bu[illegible] = Valley [illegible]				Grade	
A-1			5.38		419.00	S.E. Cor of [illegible]
A-2			5.33		419.05	Lettered every 22.5' going N[illegible]
A-3			5.28		419.10	Numbered every 24' going Westward
A-4			5.25		419.13	S.W. Cor of [illegible]
B-1			5.32		419.06	
B-2			5.28		419.10	
B-3			5.24		[illegible]	
B-4			5.[illegible]		419.[illegible]	
C-1			5.26		419.12	
C-2			[illegible]		[illegible]	[illegible]
C-3			5.20		419.18	
C-4			5.18		419.20	
D-1			5.19		419.19	
D-2			5.[illegible]		419.[illegible]	
D-3			5.17		419.21	
D-4			5.15		419.23	

[illegible] Terrace Gr[illegible]

Form 307 5M 10-37

PLEASE RETURN TO
LOS ANGELES COUNTY SURVEYOR
700 HALL OF RECORDS

NOTE: ANY ADDITIONS OR CHANGES ON THIS SHEET MUST BE MADE OR CIRCLED IN RED INK, WITH DATE AND NAME OF PERSON MAKING CHANGE

Do not extend notes this side of this line

STATION	B. S.	H. I.	F. S.	ELEV.		
		Tennis Court 12-4-38			Grade	
A-1			5.13		419.25	[illegible] Tennis Ct & N.E. Cor Basket & Volley Ball Ct
A-2			[illegible]		419.25	Lettered every 20'0 going Northward
A-3			5.13		[illegible]	Numbered every 20'0 going Westward
A-4			5.13		[illegible]	
B-1			[illegible]		419.33	
B-2			[illegible]		419.33	
B-3			[illegible]		419.33	
B-4			[illegible]		[illegible]	
C-1			[illegible]		419.42	
C-2			[illegible]		419.42	
C-3			[illegible]		[illegible]	
C-4			[illegible]		419.42	
D-1			[illegible]		419.50	
D-2			[illegible]		419.50	
D-3			[illegible]		419.50	
D-4			[illegible]		419.50	
E-1			4.96		[illegible]	
E-2			[illegible]		[illegible]	
E-3			4.96		[illegible]	
E-4			4.96		[illegible]	

Profile No. ____ Notes Red. ____ Plotted ____ Job No. ____ Division No. ____ F. B. [illegible] PG. [illegible]

X-Sec. No. ____ Date ____ Date ____ Survey of ____

Notes Chkd. ____ Checked ____ Survey by W. A. Miller Notes Miller Date 2-23-1938

Date ____ Date ____ Map No. ____ Indexed A. C. Job Date ____

Form 307 5M 10-37

PLEASE RETURN TO
LOS ANGELES COUNTY SURVEYOR
700 HALL OF RECORDS

NOTE: ANY ADDITIONS OR CHANGES ON THIS SHEET MUST BE MADE OR CIRCLED IN RED INK, WITH DATE AND NAME OF PERSON MAKING CHANGE

Do not extend notes this side of this line

STATION	B. S.	H. I.	F. S.	ELEV.	Grade		
		424 38					
F-1			505		419.33		
F-2			505		419.33		
F-3			505		419.33		
F-4			505		419.33		
G-1			515		419.25	[illegible]	
G-2			513		419.25		
G-3			513		419.25		
G-4			515		419.25	N.W. Cor Terrace Ct.	
T.B.M.			[illegible]	[illegible]		[illegible]	

F. B. 747 PG. 66 Job No. 7020 Division No. Notes Red. Plotted Profile
Survey of CITY TERRACE PARK Date Date No.
Survey by W. A. Miller Notes Miller 3-23-1938 Notes Chkd. Checked X-Sec.
Indexed [illegible] Date Date Date No.

Notes Ck'd by	Survey of CITY TERRACE PK	F.B. [illegible] PG. 47
Map No.	W. O. 7020 Tape No. St'd °F.	
Office Work	Surveyed by W.A. Miller	
Checked	Notes Miller Date 2-23-1938	
Date	Indexed 3-16-38	

CITY TERRACE PARK
JN 7020

TERRACE OPPOSITE FIFTH HOUSE

Miller
[illegible]
[illegible]
Walkerman

Note: Any Additions or Changes on This Sheet Must be Made or Circled in Red Ink With Date and Name of Person Making Change.

Do not extend notes this side of this line

RETURN TO
LOS ANGELES COUNTY SURVEYOR
700 HALL OF RECORDS

FORM 247 10M 11-35

RETURN TO
LOS ANGELES COUNTY SURVEYOR
700 HALL OF RECORDS

Note: Any Additions or Changes on This Sheet Must be Made or Circled in **Red Ink** With Date and Name of Person Making Change.

Do not extend notes this side of this line

F.B. 777 PG. 68

Profile	Notes Red.	Plotted	Job No.	Division No.	F. B. [illegible] PG. 61
No.	Date	Date	Survey of [illegible]		
X-Sec.	Notes Chkd.	Checked	Survey by W.A. Miller	Notes Miller	Date 2-24-1938
No.	Date	Date	Map No.	Indexed A. C. Joh	Date

CITY TERRACE PARK
J.N 7020

GRADES
TERRACE CHORDS BATH HOUSE

Miller
Brady
Gunderson
Walkerman

STATION	B. S.	H. I.	F. S.	ELEV.

NOTE: ANY ADDITIONS OR CHANGES ON THIS SHEET MUST BE MADE OR CIRCLED IN RED INK, WITH DATE AND NAME OF PERSON MAKING CHANGE

Do not extend notes this side of this line

PLEASE RETURN TO
LOS ANGELES COUNTY SURVEYOR
700 HALL OF RECORDS

Form 307 5M 10-37

F. B. 747 PG. 70 | Job No. 7020 | Division No. | Notes Red. | Plotted | Profile

Survey of CITY TERRACE PARK | Date | Date | No.

Survey by W. C. Miller | Notes Miller 2-26-1931 | Notes Chkd. | Checked | X-Sec.

Indexed A. C. Johnson | Date | Date | Date | No.

Form 307 5M 10-37

PLEASE RETURN TO
LOS ANGELES COUNTY SURVEYOR
700 HALL OF RECORDS

NOTE: ANY ADDITIONS OR CHANGES ON THIS SHEET MUST BE MADE OR CIRCLED IN RED INK, WITH DATE AND NAME OF PERSON MAKING CHANGE

Do not extend notes this side of this line

STATION	B. S.	H. I.	F. S.	ELEV.	
[illegible]	[illegible]	[illegible]	[illegible]	[illegible]	[illegible]
[illegible]	[illegible]	[illegible]	[illegible]	[illegible]	[illegible]
[illegible]	[illegible]	[illegible]	[illegible]	[illegible]	[illegible]
[illegible]	[illegible]	[illegible]	[illegible]	[illegible]	[illegible]
[illegible]	[illegible]	[illegible]	[illegible]	[illegible]	[illegible]
[illegible]	[illegible]	[illegible]	[illegible]	[illegible]	[illegible]
[illegible]	[illegible]	[illegible]	[illegible]	[illegible]	[illegible]
[illegible]	[illegible]	[illegible]	[illegible]	[illegible]	[illegible]
[illegible]	[illegible]	[illegible]	[illegible]	[illegible]	[illegible]
[illegible]	[illegible]	[illegible]	[illegible]	[illegible]	[illegible]
[illegible]	[illegible]	[illegible]	[illegible]	[illegible]	[illegible]
[illegible]	[illegible]	[illegible]	[illegible]	[illegible]	[illegible]

Profile	Notes Red.	Plotted	Job No.	Division No.	F. B. Pg.
	Date	Date	Survey of		
X-Sec.	Notes Chkd.	Checked	Survey by W.A Miller	Notes Miller	Date 2-24-1938
	Date	Date	Map No.	Indexed C. Johnson	Date 3-16-38

CITY TERRACE PARK

SIDEWALK & STEP GRADES

MILLER AVE ENTRANCE

Miller
Braden
Gunderson
Wakeman

STATION	B. S.	H. I.	F. S.	ELEV.

NOTE: ANY ADDITIONS OR CHANGES ON THIS SHEET MUST BE MADE OR CIRCLED IN RED INK, WITH DATE AND NAME OF PERSON MAKING CHANGE

Do not extend notes this side of this line

PLEASE RETURN TO
LOS ANGELES COUNTY SURVEYOR
700 HALL OF RECORDS

Form 307 5M 10-37

Form 307 5M 10-37

PLEASE RETURN TO
LOS ANGELES COUNTY SURVEYOR
700 HALL OF RECORDS

NOTE: ANY ADDITIONS OR CHANGES ON THIS SHEET MUST BE MADE OR CIRCLED IN RED INK, WITH DATE AND NAME OF PERSON MAKING CHANGE

Do not extend notes this side of this line

STATION	B. S.	H. I.	F. S.	ELEV.		
B.M. S-11	0.55	414.88		40[illegible].33	BM S-11 El. 404.33 L.B. 747-42 Miller Ave & [illegible] Dr. SW Cor [illegible] n 48' W & 20' S of ℄s.	
0+22.44	NOTE: Sketch on page 14.		7.98		404.90	Top bottom riser of lower flight.
0+38.67			3.48		411.40	Top top " " "
0+44.67			2.88		[illegible]	Top bottom riser of upper flight
T.P.	16.19	423.57	[illegible]	[illegible]		
0+62.19			4.[illegible]		[illegible]	Top top riser of upper flight
T.B.M.			1.[illegible]	[illegible]		
B.M. S-11	6.48	410.81		40[illegible].33		See above
"A"			8.91		401.90	Side walk grade
"B"			8.41		402.40	Top of bottom riser
"C"			6.91		403.90	Top of top riser
"D"			6.91		403.90	" " "
"E"			7.91		4[illegible]	Top of 2nd riser
"F"			7.9[illegible]		[illegible]	Side Walk grade
"G"			6.46		404.35	" "
"H"			5.81		405.00	" "
B.M. S-11			6.48	40[illegible]		See above

F. B. 747 PG. 72 | Job No. 7020 | Division No. | Notes Red. | Plotted | Profile
Survey of [illegible] | Date | Date | No.
Survey by W.A. Miller | Notes Miller 2-25-1938 | Notes Chkd. | Checked | X-Sec.
Indexed A. C. Johnson | Date | Date | Date | No.

Profile No.	Notes Red.	Platted	Job No. 7020 Division No.	F L. B. 747 Pg. 73
	Date	Date	Survey of CITY TERRACE PARK	
X-Sec. No.	Notes Chkd.	Checked	Survey by W. A. Miller Notes Miller Date 3-11-1938	
	Date	Date	Map No. Indexed A. C. Johnson Date	

CITY TERRACE PARK

J.N. 7020

WALL GRADES

HANDBALL COURT

Miller
Rosden
Gunderson
Wallerville

STATION	B. S.	H. I.	F. S	ELEV.

NOTE: ANY ADDITIONS OR CHANGES ON THIS SHEET MUST BE MADE OR CIRCLED IN RED INK, WITH DATE AND NAME OF PERSON MAKING CHANGE

Do not extend notes this side of this line

PLEASE RETURN TO
LOS ANGELES COUNTY SURVEYOR
700 HALL OF RECORDS

Form 307 5M 10-34

Form 307 5M 10-34

PLEASE RETURN TO
LOS ANGELES COUNTY SURVEYOR
700 HALL OF RECORDS

NOTE: ANY ADDITIONS OR CHANGES ON THIS SHEET MUST BE MADE OR CIRCLED IN RED INK. WITH DATE AND NAME OF PERSON MAKING CHANGE

24.00
1.08
23.42

Do not extend notes this side of this line

STATION	B. S.	H. I.	F. S	ELEV.			
T.B.M.	7.05	428.37		421.32		T.B.M.	El. 421.315 L.B. 825-81 'x' in top of Elbow on W. end of Teeter board support of Play Area.
Top Wall			3.87		424.50	West side Handball Court.	
" "			1.87	426.50	424.50	C. 2.0	W end of West wall of Handball Ct.
" "			1.87	426.50	424.50 423.42	C 2.0 C 3.08	2.25 E. along N. Wall " " from N.W. Cor
" "			4.95	423.42	423.42 422.34	Grd C 1.08	9.25 E. " " " " " "
" "			4.03	424.34	422.34 421.36	C 2.00 C 3.08	16.25 E " " " " " "
" "			5.11	423.36	421.36 420.18	C 2.00 C 3.08	23.25 E " " " " " "
" "			5.84	42[illegible]	419.53	C 3.00	At N.E. Cor Entrance
T.P.	10.67	438.82	0.22	428.[illegible]5			
T.P.	8.65	445.13	2.34	436.48			BM T96 El 443.335 L.B. 497-126 Hazard St & Snow Dr ✠ at S. End of Conc Wall at Ho "1133
B.M. T96			1.73	443.40			
B.M. S12			10.94	43[illegible]			BM S12 El. 434.167 L.B. 747-43 Hazard St & Snow Dr S.E. Cor. C.S. Mon. 40' E. & 20' S. of ℄s

L.B. 747 P.G. 74 Job. No. 7020 Division No. ____ Notes Red ____ Plotted ____ Profile ____
Survey of CITY TERRACE PARK Date ____ Date ____ No. ____
Survey by W.A. Miller Notes Miller 3-11-1938 Notes Chkd. ____ Checked ____ X-Sec. ____
Indexed A. C. Johnson Date ____ Date ____ No. ____

Notes Ck'd by	Survey of
Map No.	W. O. Tape No. St'd °F.
Office Work	Surveyed by W.A. Miller
Checked	Notes Miller Date 7-14-1936
Date	Indexed 3-16-38

F.B. PG.

W3.7-E-1

Note: See page 11 for xsection


End Wall
End Wall
Line X
Sprinkler Head
Pipe
Pipe
Pipe
Wall
Wall
Stone
Wall
Water Pipe
Sprinkler Head
Sprinkler Head
Sprinkler Head

RETURN TO
LOS ANGELES COUNTY SURVEYOR
700 HALL OF RECORDS

Note: Any Additions or Changes on This Sheet Must be Made or Circled in **Red Ink** With Date and Name of Person Making Change.

Do not extend notes this side of this line

F.B. 747 PG. 76

Form 307 5M 10-37

PLEASE RETURN TO
LOS ANGELES COUNTY SURVEYOR
700 HALL OF RECORDS

NOTE: ANY ADDITIONS OR CHANGES ON THIS SHEET MUST BE MADE OR CIRCLED IN RED INK, WITH DATE AND NAME OF PERSON MAKING CHANGE

Do not extend notes this side of this line

STATION		B. S.	H. I.	F. S.	ELEV.		
T.B.M.		3.03	429.28		426.44		TBM At 426.437 L.B. 8235-81 Disc B on Rd. Wall W. of rigid field fault line & rebar diamond
[illegible]				00	429.5		Transit line
[illegible]				3.03	426.44		" " Top wall
[illegible]				[illegible]	[illegible]		" " Ground
1+50	300 L			2.97	426.51		Top wall
"	"			4.6	424.9		Ground
"	59 L			00	429.5		" NOTE: X section of existing Rd
1+51	415 R			5.13	424.38		Top wall Diamond
"	"			5.4	424.1		Ground See Sketch on page 75
"	54 R			0.6	[illegible]		"
1+41½				5.42	[illegible]		Top C.P.
1+39.59				5.0	[illegible]		Transit line
1+39.59	285 L			2.70	[illegible]		Top wall
"	"			4.7	[illegible]		Ground
"	97 L			0.0	429.5		"
1+58	97 L			2.82	426.68		Top wall
"	"			4.55	424.93		Ground
"	118 L			0.00	429.5		"
1+71	59 L			5.20	[illegible]		Sprinkler head @ Ground
1+78½	50 R			3.17	426.41		Top wall
"	"			5.30	424.18		Ground

Profile No. ____ Notes Red. ____ Plotted ____ Job No. 2250 Division No. ____ F. B. [illegible] Pg. [illegible]
X-Sec. No. ____ Date ____ Date ____ Survey of [illegible]
Notes Chkd. C.L.K. Date 3-16-38 Checked ____ Date ____ Survey by W.A. Miller Notes [illegible] Date 3-14-1938
Map No. ____ Indexed ____ Date 3-16-1938

F. B. 747 PG. 78 | Job No. 7020 Division No. | Notes Red. | Plotted | Profile

Survey of CITY TERRACE PARK | Date | Date | No.

Survey by W. [illegible] | Notes Chkd. C. L. K. | Checked | X-Sec.

Indexed A. C. [illegible] | Notes Miller 3-4-1938 | Date 3-18-38 | Date | No.

Form 307 5M 10-37

PLEASE RETURN TO
LOS ANGELES COUNTY SURVEYOR
700 HALL OF RECORDS

NOTE: ANY ADDITIONS OR CHANGES ON THIS SHEET MUST BE MADE OR CIRCLED IN RED INK, WITH DATE AND NAME OF PERSON MAKING CHANGE

Do not extend notes this side of this line

STATION	B. S.	H. I.	F. S.	ELEV.	
		429.48			
1+79.5	59.5 R.		0.0	[illegible]	Ground
1+79.8	79.2		5.00	[illegible]	Sprinkler head & Ground
1+79.5	103.4 L		3.95	[illegible]	Top wall
"	"		4.6	[illegible]	Ground
"	128 L		0.0	[illegible]	"
2+04.5	105.2 L		3.25	[illegible]	Top wall
"	"		4.9	[illegible]	Ground
"	[illegible] L		[illegible]	[illegible]	"
2+15	[illegible] L		5.10	[illegible]	Sprinkler head & Ground
2+26	52 R.		4.60	[illegible]	Top wall
"	"		4.9	[illegible]	Ground
"	[illegible] R.		2.7	[illegible]	"
2+34	117 R.		5.1	[illegible]	Sprinkler head & Ground
2+39.5	110.5 L		3.85	[illegible]	Top wall
"	"		4.8	[illegible]	Ground
"	[illegible] L		1.0	[illegible]	"
2+49.5	90.5 L		4.90	[illegible]	Sprinkler head
"			5.0	[illegible]	Ground
2+68	104 L		3.60	[illegible]	Top wall
"	"		4.5	[illegible]	Ground
"	122 L		1.0	[illegible]	"

Form 307 5M 10-37

PLEASE RETURN TO
LOS ANGELES COUNTY SURVEYOR
700 HALL OF RECORDS

NOTE: ANY ADDITIONS OR CHANGES ON THIS SHEET MUST BE MADE OR CIRCLED IN RED INK, WITH DATE AND NAME OF PERSON MAKING CHANGE

Do not extend notes this side of this line

STATION		B. S.	H. I.	F. S.	ELEV.			
			429.48					
2+67	45.6 R			4.30	425.18		Top wall	
"	"			.51	424.4		Ground	
"	[illegible]			.38	425.7		"	
2+77.3	102.2 L			3.65	425.83		Top wall	
"	"			.42	425.3		Ground	
2+87	"			.23	427.2		"	
2+85	80.4 L			4.30	425.18		Top Wall	
"	"			.47	424.8		Ground	
2+94	"			.34	426.1		"	
3+10				.51	424.4		Transit Line Ground.	
T.P		7.44	433.18	3.04	426.44			
T.P		[illegible]	422.40	11.83	422.05		El 421.315 LTB 825-81 "X" in top of elbow on wound	
T.B.M				1.06	[illegible]		[illegible] of tester board support of Play Area	

Profile No. ____ Notes Red. ____ Plotted ____ Job No. 7020 Division No. ____ F. B. 747 Pg. 77

Date ____ Date ____ Survey of CITY TERRACE PARK

X-Sec. No. ____ Notes Chkd. C.L.K. Checked ____ Survey by W.A. Miller Notes Miller Date 3-14-1938

Date 3-18-38 Date ____ Map No. ____ Indexed [illegible] Date ____

F. B. 747 PG. 80 | Job No. 7020 | Division No. | Notes Red. | Plotted | Profile

Survey of CITY TERRACE PARK | Date | Date | No.

Survey by | Notes | Notes Chkd. | Checked | X-Sec.

Indexed | Date | Date | Date | No.

Form 307 5M 10-37

PLEASE RETURN TO
LOS ANGELES COUNTY SURVEYOR
700 HALL OF RECORDS

NOTE: ANY ADDITIONS OR CHANGES ON THIS SHEET MUST BE MADE OR CIRCLED IN RED INK, WITH DATE AND NAME OF PERSON MAKING CHANGE

Do not extend notes this side of this line

STATION	B. S.	H. I.	F. S.	ELEV.

Profile	Notes Red.	Plotted	Job No. 7020	Division No.	F. B. 747 Pg. 51
No.	Date	Date	Survey of CITY TERRACE PK		
X-Sec.	Notes Chkd.	Checked	Survey by W. A. Miller	Notes Miller	Date 3-14-1938
No.	Date	Date	Map No.	Indexed	Date

CITY TERRACE PARK

JN 7020

PROFILE & CROSS SECTIONS

SERVICE DRIVE

FROM

HAZARD ST NEAR SNOW DRIVE

TO

HAZARD ST NEAR SOUTH END OF PARK

Miller
Braden
Gunderson
Waltermire

STATION	B. S.	H. I.	F. S.	ELEV.

NOTE: ANY ADDITIONS OR CHANGES ON THIS SHEET MUST BE MADE OR CIRCLED IN RED INK, WITH DATE AND NAME OF PERSON MAKING CHANGE

Do not extend notes this side of this line

PLEASE RETURN TO
LOS ANGELES COUNTY SURVEYOR
700 HALL OF RECORDS

Form 307 5M 10-37

Form 307 5M 10-37

PLEASE RETURN TO
LOS ANGELES COUNTY SURVEYOR
700 HALL OF RECORDS

NOTE: ANY ADDITIONS OR CHANGES ON THIS SHEET MUST BE MADE OR CIRCLED IN RED INK, WITH DATE AND NAME OF PERSON MAKING CHANGE

Do not extend notes this side of this line

STATION		B. S.	H. I.	F. S.	ELEV.	
B.M. S-12		8.26	442.43		43[illegible]7	B.M. S-12 El 434.167 L.B. 747-43 Hazard St x Drow Pr. SE Cor. C.S.Mon 40' E & 20' S of ℄s
0+00				2.27	44[illegible]16	℄ Hazard St.
+18				[illegible]	43[illegible]65	
+25				2.60	43[illegible]83	P.L.
+35	℄			3.7	43[illegible]7	B.C.
"	10 R			3.7	43[illegible]7	Ground
"	"			1.13	44[illegible]30	Top wall
"	10 L			3.5	43[illegible]9	Ground
"	"			1.13	44[illegible]30	Top wall
+58.45	℄			6.0	43[illegible]4	P.C.C.
	11 R			5.8	43[illegible]	
	20 R			4.7	43[illegible]7	
	8 L			3.4	43[illegible]	
	20 L			9.8	43[illegible]6	
+75	℄			7.2	43[illegible]	
	9 R			7.3	435.1	
	20 R			5.2	43[illegible]	
	16 L			8.5	43[illegible]	
	27 L			13.0	43[illegible]	
1+00	℄			9.0	43[illegible]	
	6 R			8.8	43[illegible]	

F. B. 747 Pg. 82 Job No. 7020 Division No. Notes Red. Plotted Profile
Survey of City Terrace Park Date Date No.
Survey by W.A. Miller Notes Miller 3-14-1938 Notes Chkd. C.K.C. Checked X-Sec.
Indexed Date Date 3-16-38 Date No.

Form 307 5M 10-37

PLEASE RETURN TO
LOS ANGELES COUNTY SURVEYOR
700 HALL OF RECORDS

NOTE: ANY ADDITIONS OR CHANGES ON THIS SHEET MUST BE MADE OR CIRCLED IN RED INK, WITH DATE AND NAME OF PERSON MAKING CHANGE

Do not extend notes this side of this line

STATION	B. S.	H. I.	F. S.	ELEV.		
		442.43				
1+00 20 R			70	4354		
10 L			93	4331		
28 L			100	4324		
T.P.	192	432.82	11.53	430.90		
1+[illegible] BC = 1+31.57 Abd ℄			26	4302	P.C.C.	
[illegible]			81	4247		
13 L			23	4305		
[illegible]			34	4294		
1+[illegible] ℄			45	4283		
5 R			37	4290		
9 R			20	4308		
21 R			23	4305		
[illegible] L			42	4286		
9 L			38	4290		
22 L			55	4273		
1+75 ℄			64	4264		
4 R			59	4269		
9 R			45	4283		
17 R			52	4276		
24 R			11	4317		
55 L			50	4278		

Profile No. ____ Notes Red. ____ Plotted ____ Job No. 7020 Division No. ____ F. B. 741 PG. 83

X-Sec. No. ____ Date ____ Date ____ Survey of [illegible]

Notes Chkd. C.V.C. Checked ____ Survey by W.A. Miller Notes Miller Date 3-14-1938

Date 3-16-38 Date ____ Map No. ____ Indexed [illegible] Date ____

Form 307 5M 10-37

PLEASE RETURN TO
LOS ANGELES COUNTY SURVEYOR
700 HALL OF RECORDS

NOTE: ANY ADDITIONS OR CHANGES ON THIS SHEET MUST BE MADE OR CIRCLED IN RED INK, WITH DATE AND NAME OF PERSON MAKING CHANGE

Do not extend notes this side of this line

STATION		B. S.	H. I.	F. S.	ELEV.
			432.62'		
1+75	13.5 L			82	4[illegible]6
2+00	℄			82	[illegible]
	5 R			74	[illegible]
	10 R			59	[illegible]9
	17 R			67	[illegible]0
	25 R			26	[illegible]
	7 L			77	[illegible]
	11 L			100	[illegible]8
2+25	℄			94	[illegible]
	8.5 R			87	[illegible]
	20 R			33	[illegible]
	10 L			94	[illegible]
	15 L			114	[illegible]
2+50	℄			103	[illegible]
	8 R			100	[illegible]8
	14 R			76	[illegible]
	26 R			27	[illegible]
	9 L			99	[illegible]
	13 L			121	[illegible]
2+75	℄			110	[illegible]
	7 R			104	[illegible]

F. B. 747 Pg. 84 Job No. 7020 Division No. Notes Red. Plotted Profile
Survey of CITY TERRACE PARK Date Date No.
Survey by W.A. Miller Notes Miller 3-14-1938 Notes Chkd. C.V.C. Checked X-Sec.
Indexed Date Date 3-16-38 Date No.

Form 307 5M 10-37

PLEASE RETURN TO
LOS ANGELES COUNTY SURVEYOR
700 HALL OF RECORDS

NOTE: ANY ADDITIONS OR CHANGES ON THIS SHEET MUST BE MADE OR CIRCLED IN RED INK, WITH DATE AND NAME OF PERSON MAKING CHANGE

Do not extend notes this side of this line

STATION	B. S.	H. I.	F. S.	ELEV.		
		432 82				
[illegible] 22 R			47	4281		
65 L			107	4221		
11 L			125	4203		
3+00 ℄			114	4214		
95 R			105	4223		
22 R			45	4283		
5 L			111	4217		
10 L			125	4203		
7.[illegible]	[illegible]	[illegible]	11 51	[illegible]		
3+[illegible].00			408	[illegible]	E.C. (< LIC. 3-18-38)	
10 R			34	[illegible]		
15 R			90	[illegible]		
6 L			58	[illegible]		
10 L			51	[illegible]		
[illegible] ℄			45	4212	B.C.	
8 R			[illegible]	4218		
14 R			05	[illegible]		
5 L			38	4216		
9 L			66	4188		
[illegible] ℄			51	[illegible]		
10 R			48	[illegible]		

Profile No. ____ Notes Red. ____ Plotted ____ Job No. [illegible] Division No. ____ F. B. 147 PG. 85

X-Sec. No. ____ Date ____ Date ____ Survey of [illegible]

Notes Chkd. B.V.C. Checked ____ Survey by W.A. Miller Notes Miller Date 3-14-1938

Date 3-16-38 Date ____ Map No. ____ Indexed [illegible] Date ____

F. B. [illegible] PG. 86 Job No. [illegible] Division No. ______ Notes Red. ______ Plotted ______ Profile No. ______

Survey of CITY TERRACE PARK Date ______ Date ______

Survey by W. A. Miller Notes Miller 3-15-1938 Notes Chkd. C.V.C. Checked ______ X-Sec. No. ______

Indexed A. C. Johnson Date ______ Date 3-16-38 Date ______

Form 307 5M 10-37

PLEASE RETURN TO
LOS ANGELES COUNTY SURVEYOR
700 HALL OF RECORDS

NOTE: ANY ADDITIONS OR CHANGES ON THIS SHEET MUST BE MADE OR CIRCLED IN RED INK, WITH DATE AND NAME OF PERSON MAKING CHANGE

Do not extend notes this side of this line

STATION		B. S.	H. I.	F. S.	ELEV.		
			425.37				
3+75	20 R			12	[illegible]		
	6 L			47	[illegible]		
	15 L			68	[illegible]		
4+00	℄			[illegible]	[illegible]		
	14 R			66	[illegible]		
	8 L			65	[illegible]		
	13 L			71	[illegible]		
4+40.55	℄			72	[illegible]	EC	
	15 R			72	[illegible]		
	15 L			[illegible]	[illegible]		
4+61.23	℄			74	[illegible]	BC	
	15 R			74	[illegible]		
	15 L			72	[illegible]		
5+09.17	℄			77	[illegible]	EC	
	15 R			76	[illegible]		
	6 L			75	[illegible]	[illegible]	
	6 L			64	[illegible]	Top wall	
T.B.M.		[illegible]	421.77	4.96	4[illegible].81	TBM El. 421.315 LB. 825-81 "X" in top of Elbow at W. end of teeter board support of Play Area.	
5+50	℄			43	[illegible]		
	16 R			45	41[illegible].5		
	6 L			41	41[illegible].7		

Form 307 5M 10-37

PLEASE RETURN TO
LOS ANGELES COUNTY SURVEYOR
700 HALL OF RECORDS

NOTE: ANY ADDITIONS OR CHANGES ON THIS SHEET MUST BE MADE OR CIRCLED IN RED INK, WITH DATE AND NAME OF PERSON MAKING CHANGE

Do not extend notes this side of this line

STATION		B. S.	H. I.	F. S.	ELEV.		
			421.98				
5+50	6L			3.35	418.63	Top Wall	
6+00	℄			.51	4169		
	15R			.51	4169		
	6L			.49	4171		
	6L			3.47	418.51	Top Wall	
6+49.17	℄			.52	4168	E.S.	
	15R			.54	4166		
	6L			.50	4170		
	6L			3.53	418.45	Top Wall	
6+75	℄			.52	4168		
	15R			.54	4166		
	7L			.57	4163		
	13L			.76	4121	[illegible]	
7+00	℄			.53	4167	[illegible]	
	15R			.50	4170		
	15L			.61	4159		
7+18	6R			4.75	417.23	Top C.B. on ℄ C.B.	
	6L			4.83	417.15	" " " "	
7+32.13	℄			4.6	417.4	E.S.	
	15R			.50	4170		
	15L			.48	417.2		

Profile No. ____ Notes Red. ____ Plotted ____ Job No. 7020 Division No. ____ F. B. 747 PG. 87

Date ____ Date ____ Survey of [illegible]

X-Sec. No. ____ Notes Chkd. C.V.G. Checked ____ Survey by W.A. Miller Notes Miller Date 3-14-1938

Date 3-16-38 Date ____ Map No. ____ Indexed A. C. Johnson Date ____

Form 307 5M 10-37

PLEASE RETURN TO
LOS ANGELES COUNTY SURVEYOR
700 HALL OF RECORDS

NOTE: ANY ADDITIONS OR CHANGES ON THIS SHEET MUST BE MADE OR CIRCLED IN RED INK, WITH DATE AND NAME OF PERSON MAKING CHANGE

Do not extend notes this side of this line

STATION		B. S.	H. I.	F. S.	ELEV.		
			421.78				
7+50	℄			44	417.6		
	15R			47	417.3		
	15L			43	417.7		
7+80	℄			42	417.8		
	15R			37	418.3		
	15L			40	418.0		
7+98.61	℄			26	419.4	BC	
	14 R			32	418.8		
	14 R			25	419.5	Top stone wall	
	5 L			22	419.8		
	15 L			55	416.5		
T.P.		8.56	429.65	1.89	427.09		
8+21.80	℄			69	421.8		
	6 R			70	421.7		
	6 R			64	422.3	Top Wall	
	17 R			94	423.3		
	7 L			66	422.1		
	16 L			111	417.6		
8+41.80	℄			47	422.0		
	7 R			50	421.7		
	7 R			41	422.6	Top wall	

F. B. 747 Pg 88 | Job No. 7020 | Division No. | Notes Red. | Plotted | Profile
Survey of CITY TERRACE PARK | Date | Date | No.
Survey by W.A. Miller | Notes Miller 3-15-1938 | Notes Chkd. C.V.C. | Checked | X-Sec.
Indexed A. C. Johnson | Date | Date 3-16-38 | Date | No.

Form 307 SM 10-37

PLEASE RETURN TO
LOS ANGELES COUNTY SURVEYOR
700 HALL OF RECORDS

NOTE: ANY ADDITIONS OR CHANGES ON THIS SHEET MUST BE MADE OR CIRCLED IN RED INK, WITH DATE AND NAME OF PERSON MAKING CHANGE

Do not extend notes this side of this line

STATION		B. S.	H. I.	F. S.	ELEV.		
1			428.65				
8+41.80	15 R			00	428.7		
	8 L			43	424.4		
	16 L			78	420.9		
	21 L			89	419.8		
	30 L			117	417.0		
8+61.80	℄			28	425.9	PCC	
	5.5 R			26	426.1		
	5.5 R			188	426.77	Top Wall	
	16 R			+43	433.0		
	9 L			25	426.2		
	18 L			70	421.7		
	22 L			81	420.6		
8+85.82	℄			04	428.3		
	3.5 R			02	428.5		
	3.5 R			+03	429.0	Top Wall	
	15.5 R			+70	435.7		
	9.5 L			00	428.7		
	18.5 L			65	422.2		
T.P.		7.81	436.33	013	428.52		
9+05.82	℄			62	430.1		
	3.5 R			62	430.1		

Profile No. ____ Notes Red. ____ Plotted ____ Job No. 7020 Division No. ____ F. B. 741 PG. 89

Date ____ Date ____ Survey of City [illegible]

X-Sec. No. ____ Notes Chkd. C.V.C. Checked ____ Survey by W.A. Miller Notes Miller Date 3-15-1938

Date 3-16-38 Date ____ Map No. ____ Indexed [illegible] Date ____

Form 307 5M 10-37

PLEASE RETURN TO
LOS ANGELES COUNTY SURVEYOR
700 HALL OF RECORDS

NOTE: ANY ADDITIONS OR CHANGES ON THIS SHEET MUST BE MADE OR CIRCLED IN RED INK, WITH DATE AND NAME OF PERSON MAKING CHANGE

Do not extend notes this side of this line

STATION		B. S.	H. I.	F. S.	ELEV.		
			436.33				
9+05.82	35 R			565	43[illegible]	Top Wall	
	16 R			04	435 9		
	35 R			[illegible]1	43[illegible] 2		
	9 L			58	43[illegible]5		
	19 L			118	4245		
9+25.82	℄			49	4314	E.C.	
	2 R			48	4315		
	2 R			435	[illegible]	Top Wall	
	9 R			34	4[illegible]9		
	14 R			36	43[illegible]7		
	9 L			42	4321		
	19 L			102	42[illegible]1		
9+50	℄			5[illegible]	4311		
	20 R			50	4313		
	8 L			44	4[illegible]		
	20 L			112	42[illegible]1		
10+25.82	℄			59	[illegible]4	B.C	
	20 R			59	4304		
	4 L			59	43[illegible]4		
	9 L			50	4313		
	19 L			105	42[illegible]8		

F. B. 747 Pg. 90 | Job No. 7020 | Division No. | Notes Red. | Plotted | Profile
Survey of CITY TERRACE PARK | Date | Date | No.
Survey by W.A. Miller | Notes Miller 3-15-1938 | Notes Chkd. C.V.C. | Checked | X-Sec.
Indexed A. C. Johnson | Date | Date 3-16-38 | Date | No.

Form 307 5M 10-37

PLEASE RETURN TO
LOS ANGELES COUNTY SURVEYOR
700 HALL OF RECORDS

NOTE: ANY ADDITIONS OR CHANGES ON THIS SHEET MUST BE MADE OR CIRCLED IN RED INK, WITH DATE AND NAME OF PERSON MAKING CHANGE

Do not extend notes this side of this line

STATION	B. S.	H. I.	F. S.	ELEV.		
		436.33				
10+45.82 ℄			61	4302		
7 L			60	4303		
11.5 L			52	4311		
21 L			110	4253		
10+85.82 ℄			62	4301		
20 R			60	4303		
11 L			57	4306		
20 L			113	4250		
10+[illegible].82 ℄			61	4302		
7 L			60	4303		
20 L			121	4242		
11+11.75 ℄			61	4302		
20 R			61	4302		
14 L			60	4303		
20 L			125	4238		
11+31.75 ℄			60	4303		
20 R			60	4303		
8 L			57	4306		
19.5 L			117	4244		
T.B.M.	328	429.72	788	42648	TBM	[illegible] 426.437 L.B. 825-81 Chis □ on Rch. Wall [illegible] of right field foul line of Ball Diamond
11+51.75 ℄			60	4297		

Profile No. ____ Notes Red. ____ Plotted ____ Job No. 7020 Division No. ____ F. B. [illegible] PG. 41

X-Sec. No. ____ Date ____ Date ____ Survey of [illegible]

Notes Chkd. C.V.C. Checked ____ Survey by W.A. Miller Notes Miller Date 3-15-1938

Date 3-16-38 Date ____ Map No. ____ Indexed A. C. [illegible] Date ____

Form 307 SM 10-37

PLEASE RETURN TO
LOS ANGELES COUNTY SURVEYOR
700 HALL OF RECORDS

NOTE: ANY ADDITIONS OR CHANGES ON THIS SHEET MUST BE MADE OR CIRCLED IN RED INK, WITH DATE AND NAME OF PERSON MAKING CHANGE

Do not extend notes this side of this line

STATION		B. S.	H. I.	F. S.	ELEV.		
			429 72				
11+51.75	6 R			00	4[illegible]7		
	19 R			28	4[illegible]9		
	8 L			02	[illegible]7		
	19 L			65	4[illegible]2		
11+71.75	℄			15	[illegible]		
	35 R			16	4[illegible]1		
	8 R			32	4[illegible]5		
	85 L			10	4[illegible]7		
	20 L			76	4[illegible]1		
11+91.75	℄			26	4[illegible]1		
	4 R			[illegible]	4[illegible]		
	13 R			45	4[illegible]		
	7 L			25	4[illegible]		
	20 L			86	4[illegible]1		
12+11.75	℄			34	4[illegible]3		
	7 R			36	4[illegible]1		
	11 R			47	4[illegible]0		
	12 L			33	4[illegible]4		
	21 L			90	4[illegible]7		
12+39.09	℄			42	4[illegible]5		
	5 R			41	4[illegible]		

F. B. 747 PG. 92 | Job No. 7020 | Division No. | Notes Red. | Plotted | Profile
Survey of CITY TERRACE PARK | Date | Date | No.
Survey by W.A. Miller | Notes Miller 3-15-1938 | Notes Chkd. C.V.C. | Checked | X-Sec.
Indexed [illegible] | Date | Date 3-16-38 | Date | No.

Form 307 5M 10-37

PLEASE RETURN TO
LOS ANGELES COUNTY SURVEYOR
700 HALL OF RECORDS

NOTE: ANY ADDITIONS OR CHANGES ON THIS SHEET MUST BE MADE OR CIRCLED IN RED INK, WITH DATE AND NAME OF PERSON MAKING CHANGE

Do not extend notes this side of this line

STATION		B. S.	H. I.	F. S.	ELEV.		
			429 72'				
12+29.09	12 R			52	4245		
	12 L			44	4253		
	22 L			106	4191	12+44.53 B.C.	
12+61.53	℄			50	4247		
	11 R			47	4250		
	16 R			52	4245		
	19 L			48	4249		
	28 L			87	4210		
12+84.53	℄			48	4249		
	15 R			50	4247		
	22 L			51	4246		
	32 L			102	4195		
12+14.53	℄			50	4247		
	30 R			45	4252		
	26 R			50	4247		
	18 L			46	4251		
	10 L			117	4180		
13+32.69	℄			49	4249		
	13 R			51	4246		
	29 R			51	4246		
	7 L			55	4242		

Profile No. ____ Notes Red. ____ Plotted ____ Job No. 7020 Division No. ____ F. B. 10 PG. 13

X-Sec. No. ____ Date ____ Date ____ Survey of City Terrace

Notes Chkd. C.V.C. Date 3-16-38 Checked ____ Date ____ Survey by H.A. Miller Notes Miller Date 3-15-1938

Map No. ____ Indexed ____ Date ____

Form 307 5M 10-37

PLEASE RETURN TO
LOS ANGELES COUNTY SURVEYOR
700 HALL OF RECORDS

NOTE: ANY ADDITIONS OR CHANGES ON THIS SHEET MUST BE MADE OR CIRCLED IN RED INK, WITH DATE AND NAME OF PERSON MAKING CHANGE

Do not extend notes this side of this line

STATION		B. S.	H. I.	F. S.	ELEV.		
			429.72				
13+37.69	18 L			120	4[illegible]7	[illegible]	
+42	5 R			477	4[illegible]95	Top C.B. in ℄ [illegible]	
13+59.06	℄			42	4[illegible]5		
	8 R			43	4[illegible]4		
	11 R			52	4245		
	10 L			46	4251		
	16 L			92	4205		
13+81.06	℄			41	4256		
	7 R			43	4254		
	7 L			41	4256		
	17 L			100	4197		
14+09.06	℄			29	4268		
	7½ R			33	4264		
	7 L			34	4263		
	20 L			86	4211		
14+34.06	℄			16	4281		
	7½ R			15	4282		
	10 L			23	4274		
	19 L			58	4239		
T.P.		10.51	439.25	392	[illegible]		
14+59.06	℄			91	4202		

F. B. 347 PG. 94 | Job No. 7020 | Division No. | Notes Red. | Plotted | Profile
Survey of CITY TERRACE PARK | Date | Date | No.
Survey by W. A. Miller | Notes Miller 3-15-1938 | Notes Chkd. C.V.C. | Checked | X-Sec.
Indexed | Date | Date 3-16-38 | Date | No.

Form 307 5M 10-37

PLEASE RETURN TO
LOS ANGELES COUNTY SURVEYOR
700 HALL OF RECORDS

NOTE: ANY ADDITIONS OR CHANGES ON THIS SHEET MUST BE MADE OR CIRCLED IN RED INK, WITH DATE AND NAME OF PERSON MAKING CHANGE

Do not extend notes this side of this line

STATION		B. S.	H. I.	F. S.	ELEV.		
			439.25				
14+59.06	9.5 R			88	430.5		
	11 L			93	430.0		
	18 L			120	427.3		
14+84.06	℄			65	432.8		
	12.5 R			63	433.0		
	19.5 R			76	429.7		
	9.5 L			66	432.7		
	15.5 L			104	428.9		
15+09.06	℄			38	435.5		
	10 R			34	435.9		
	22 R			76	431.7		
	[illegible] L			33	436.0		
	20 L			54	433.9		
15+34.06	℄			15	437.8	EC	
	9.5 R			12	438.1		
	24 R			56	433.7		
	7 L			12	438.1		
	21 L			20	437.3		
T.P.		1085	447.25	085	438.40		
15+50	℄			98	439.5		
	10 R			94	439.9		

Profile No. ____ Notes Red. ____ Plotted ____ Job No. 1620 Division No. ____ F. B. 141 PG. 75
Date ____ Date ____ Survey of City [illegible]
X-Sec. No. ____ Notes Chkd. C.V.C. Date 3-16-38 Checked ____ Date ____ Survey by W.A. Miller Notes Miller Date 3-15-1938 Map No. ____ Indexed ____ Date ____ A.C. Johnson

Form 307 5M 10-37

PLEASE RETURN TO
LOS ANGELES COUNTY SURVEYOR
700 HALL OF RECORDS

NOTE: ANY ADDITIONS OR CHANGES ON THIS SHEET MUST BE MADE OR CIRCLED IN RED INK, WITH DATE AND NAME OF PERSON MAKING CHANGE

Do not extend notes this side of this line

STATION		B. S.	H. I.	F. S.	ELEV.		
			449.25				
15+50	32 R			128	436.5		
	7 L			95	[illegible]		
	16 L			71	[illegible]		
16+00	℄			53	[illegible]		
	14 R			49	[illegible]		
	27 R			23	447.0		
	33 L			62	443.1		
16+20	℄			31	446.2		
	8 R			29	445.4		
	32 R			24	[illegible]		
	13 L			33	[illegible]		
	35 L			38	[illegible]	Pav	
16+27.38	℄			35	445.8	Pav	
16+52.38	℄			2.51	446.71	Pav ℄ Hazard St. 8' N. of E.C. Old ± Hazard St.	
T.P.		8.43	457.04	0.64	448.61		
T.B.M.				3.55	[illegible]	T.B.M. El. 453.49 L.B. 640-176 Spk in Light Pole opp Ho #1053 Hazard St.	

F. B. 747 PG 96 Job No. 7020 Division No. Notes Red. Plotted Profile No.
Survey of CITY TERRACE PARK Date Date X-Sec.
Survey by W. A. Miller Notes Miller 3-15-1938 Notes Chkd. C.V.C. Checked No.
Indexed [illegible] Date Date 3-16-38

Profile	Notes Red.	Plotted	Job No. 7[illegible]	Division No.	F. B. 747 Pg. 97
No.	Date	Date	Survey of CITY TERRACE PARK		
X-Sec.	Notes Chkd.	Checked	Survey by W.A. Miller	Notes Miller	Date 4-5-1938.
No.	Date	Date	Map No.	Index C. Johnson	Date 8-21-39

CITY TERRACE PARK

J.N. [illegible]

HAND BALL COURT

CURB AT SOUTH END

JUNCTION OF WEST WALL & SLEEVE DR CURB

Miller

[illegible]

Clinite

STATION	B. S.	H. I.	F. S.	ELEV.

NOTE: ANY ADDITIONS OR CHANGES ON THIS SHEET MUST BE MADE OR CIRCLED IN RED INK, WITH DATE AND NAME OF PERSON MAKING CHANGE

Do not extend notes this side of this line

PLEASE RETURN TO
LOS ANGELES COUNTY SURVEYOR
700 HALL OF RECORDS

Form 307 5M 11-35

F. B. 747 PG. 98 | Job No. 7020 | Division No. | Notes Red. | Plotted | Profile

Survey of CITY TERRACE PARK | Date | Date | No.

Survey by W.A. Miller | Notes Miller 4-5-1938 | Notes Chkd. | Checked | X-Sec.

Indexed A. C. Johnson | Date | Date | Date | No.

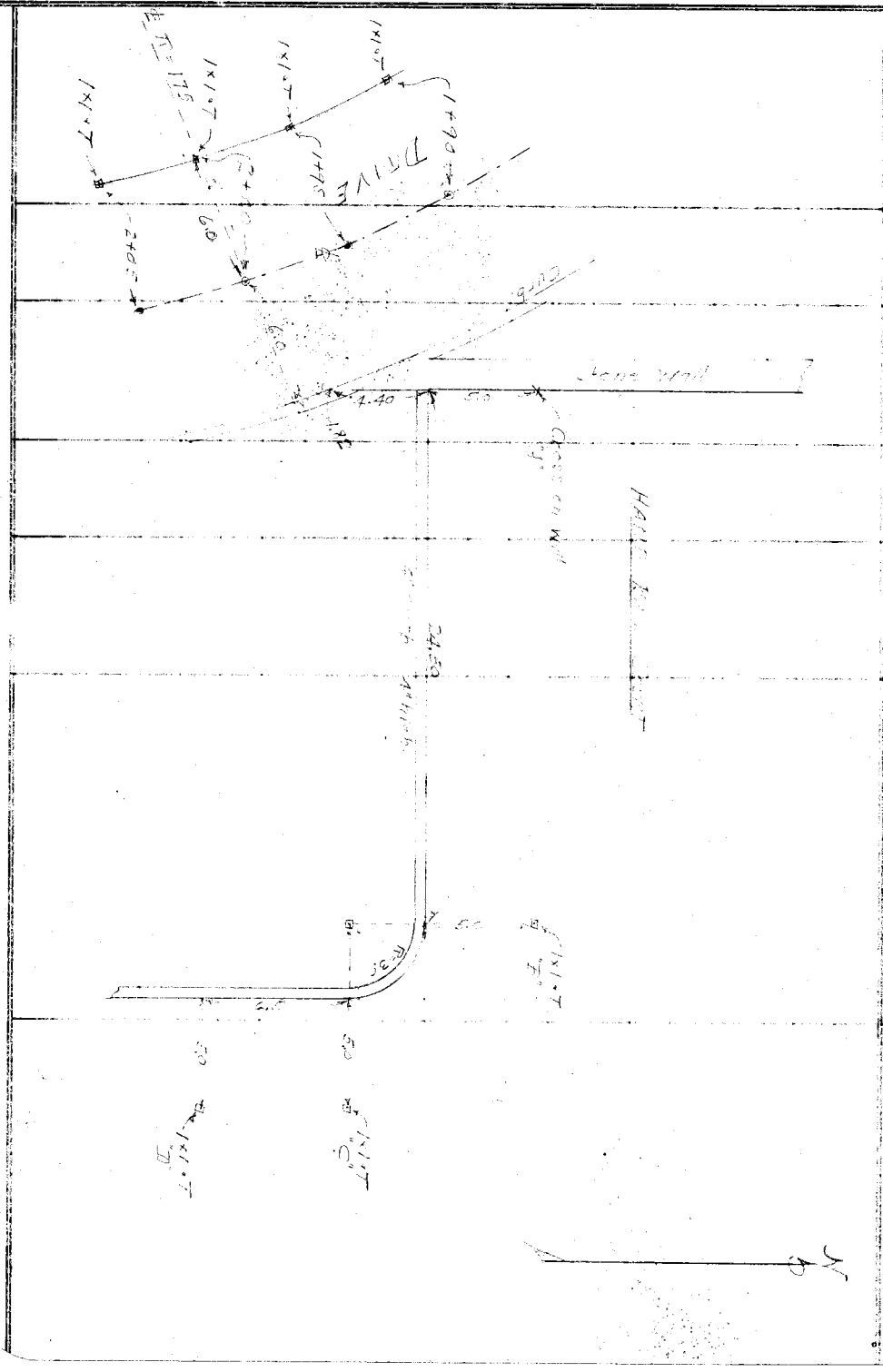

STATION	B. S.	H. I.	F. S.	ELEV.

Form 307 5M 11-35

PLEASE RETURN TO
LOS ANGELES COUNTY SURVEYOR
700 HALL OF RECORDS

NOTE: ANY ADDITIONS OR CHANGES ON THIS SHEET MUST BE MADE OR CIRCLED IN RED INK, WITH DATE AND NAME OF PERSON MAKING CHANGE

Do not extend notes this side of this line

Form 307 5M 11-35

PLEASE RETURN TO
LOS ANGELES COUNTY SURVEYOR
700 HALL OF RECORDS

NOTE: ANY ADDITIONS OR CHANGES ON THIS SHEET MUST BE MADE OR CIRCLED IN RED INK, WITH DATE AND NAME OF PERSON MAKING CHANGE

Do not extend notes this side of this line

STATION	B. S.	H. I.	F. S.	ELEV.	Top Curb		
T.B.M.	699	428.31		421.32		El. [illegible] x [illegible] T.B. end of [illegible] of Plan Area.	
"A"			8.65		419.68	"X" on wall	
"B"			[illegible]		419.[illegible]		
"C"			8.73		419.58		
"D"			8.74		419.57		
		Driveway	Curb				
1+90			2.73		425.58		
1+95			3.08		425.[illegible]		
2+00			3.31		425.00		
2+05			3.70		424.61		
T.P.	12.15	438.91	1.55	426.76			
T.P.	599	443.37	1.52	437.39		B.M. T96 El. 443.335 LB. 497-126 Hazel [illegible]	
B.M.			6.00	443.37		* at S. end of Core Wall of [illegible]	

Profile No. ____ Notes Red. ____ Plotted ____ Job No. 7[illegible] Division No. ____ F. B. 74 PG. 99

X-Sec. No. ____ Date ____ Date ____ Survey of City Tribune Paper

Notes Chkd. ____ Date ____ Checked ____ Date ____ Survey by W.A. Miller Notes Miller Date 4-5-1938

Map No. ____ Indexed A. C. Johnson

F. B. 747 Pg. 102 | Job No. | Division No. | Notes Red. | Plotted | Profile

Survey of | Date | Date | No.

Survey by | Notes | Notes Chkd. | Checked | X-Sec.

Indexed A. C. Johnson | Date | Date | Date | No.

Form 307 5M 11-35

PLEASE RETURN TO
LOS ANGELES COUNTY SURVEYOR
700 HALL OF RECORDS

NOTE: ANY ADDITIONS OR CHANGES ON THIS SHEET MUST BE MADE OR CIRCLED IN RED INK, WITH DATE AND NAME OF PERSON MAKING CHANGE

Do not extend notes this side of this line

STATION	B. S.	H. I.	F. S.	ELEV.

Notes Ck'd by	Survey of
Map No.	W. O. 7070 Tape No. St'd °F.
Office Work	Surveyed by
Checked	Notes Date 5-19-1938
Date	Indexed A. C. Johnson

F.B. Pg. 191



Note: Any Additions or Changes on This Sheet Must be Made or Circled In Red Ink With Date and Name of Person Making Change.

Do not extend notes this side of this line

RETURN TO
LOS ANGELES COUNTY SURVEYOR
700 HALL OF RECORDS

FORM 247 10M 11-48

F.B. 747 Pg. 102



RETURN TO
LOS ANGELES COUNTY SURVEYOR
700 HALL OF RECORDS

Note: Any Additions or Changes on This Sheet Must be Made or Circled in Red Ink With Date and Name of Person Making Change.

Do not extend notes this side of this line

Notes Ck'd by	Survey of CITY TERRACE PARK	F.B. 747 Pg. 103
Map No.	W. O. 7020 Tape No. St'd °F.	
Office Work	Surveyed by W.A. Miller	
Checked	Notes Miller Date 5-19-1938	
Date	Indexed A. C. Johnson	

CITY TERRACE PARK
J.N. 7020

LOCATION NEW WATER PIPE

Miller
Braden
Waterwire
Chiffs

Note: Any Additions or Changes on This Sheet Must be Made or Circled in Red Ink With Date and Name of Person Making Change.

Do not extend notes this side of this line

RETURN TO
LOS ANGELES COUNTY SURVEYOR
700 HALL OF RECORDS

FORM 247 10M 11-35

F.B. 747 PG. 104

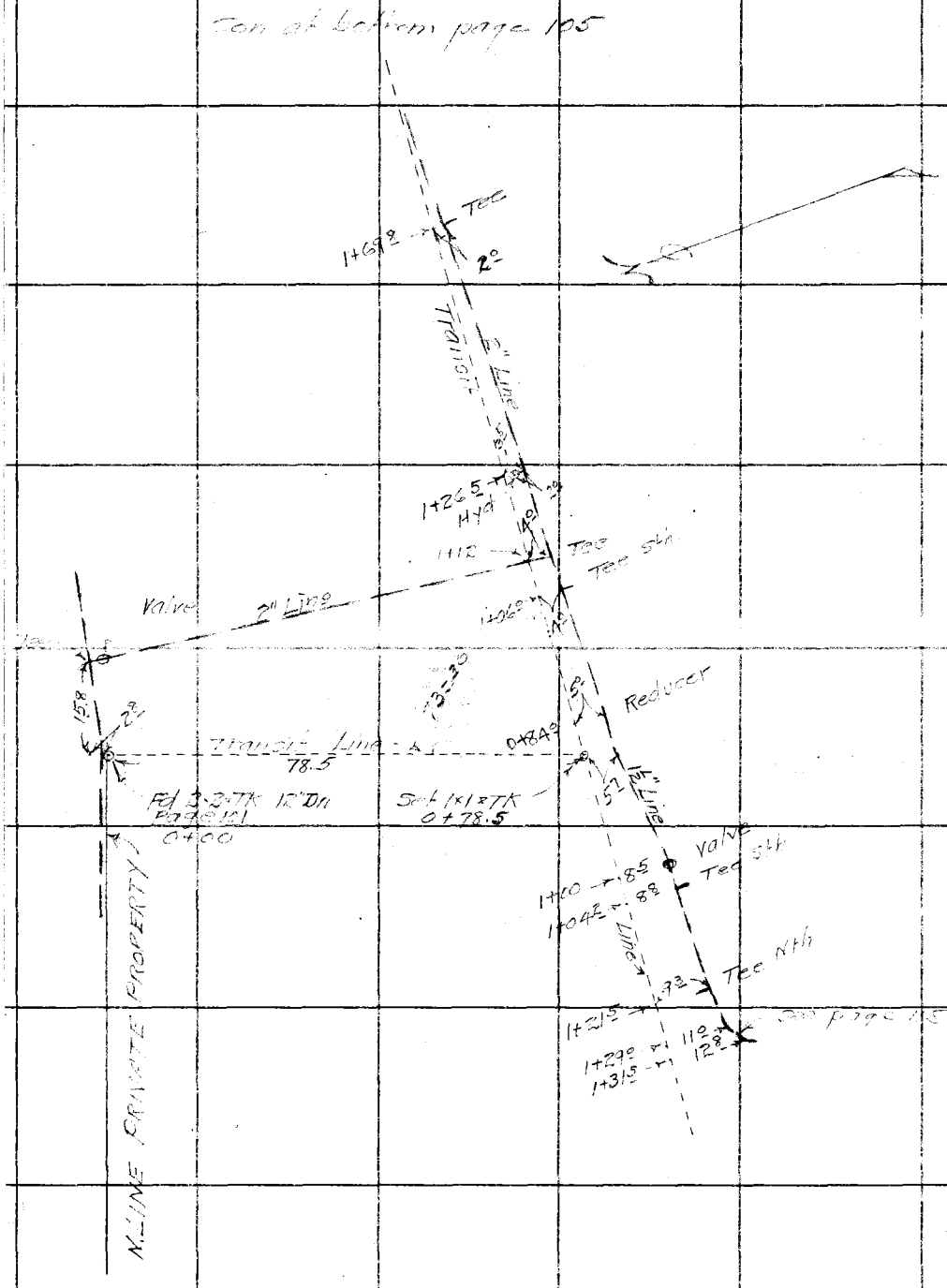

RETURN TO
LOS ANGELES COUNTY SURVEYOR
700 HALL OF RECORDS

Do not extend notes this side of this line

Note: Any Additions or Changes on This Sheet Must be Made or Circled in Red Ink With Date and Name of Person Making Change.

Notes Ck'd by	Survey of [illegible] Paver
Map No.	W. O. 7020 Tape No. St'd °F.
Office Work	Surveyed by W A Miller
Checked	Notes Miller Date
Date	Indexed A. C. Johnson

F.B. 247 Pg. 105

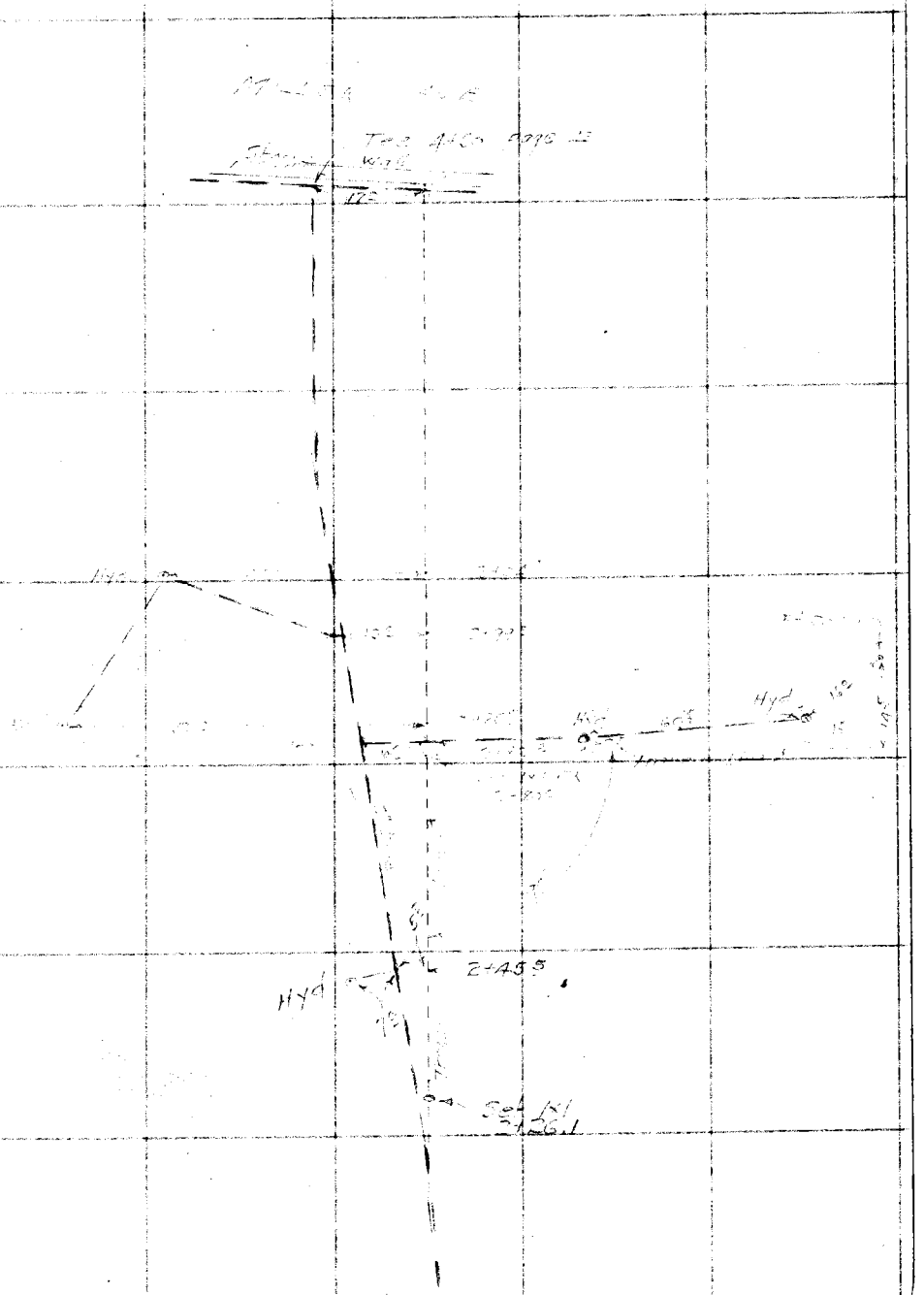

Note: Any Additions or Changes on This Sheet Must be Made or Circled in Red Ink With Date and Name of Person Making Change.

Do not extend notes this side of this line

RETURN TO
LOS ANGELES COUNTY SURVEYOR
700 HALL OF RECORDS

FORM 247 10M 11-35

F.B. 747 PG. 106

RETURN TO
LOS ANGELES COUNTY SURVEYOR
700 HALL OF RECORDS

Do not extend notes this side of this line

Note: Any Additions or Changes on This Sheet Must be Made or Circled in Red Ink With Date and Name of Person Making Change.

Profile No.	Notes Red.	Platted	Job No. 7020 Division No.	F.B. ~~L.B.~~ 747 Pg. 107
	Date	Date	Survey of CITY TERRACE PARK	
X-Sec. No.	Notes Chkd.	Checked	Survey by W.A. Miller Notes Miller Date 5-24-1938	
	Date	Date	Map No. Indexed A. C. Johnson Date	

CITY TERRACE PARK
J.N. 7020

FINISH GRADES
HAND BALL COURT

Miller
Brady
Walkermite
Clinic

STATION	B.S.	H.I.	F.S.	ELEV.

NOTE: ANY ADDITIONS OR CHANGES ON THIS SHEET MUST BE MADE OR CIRCLED IN RED INK, WITH DATE AND NAME OF PERSON MAKING CHANGE

Do not extend notes this side of this line

PLEASE RETURN TO
LOS ANGELES COUNTY SURVEYOR
700 HALL OF RECORDS

Form 307 5M 10-34

Form 307 5M 10-34

PLEASE RETURN TO
LOS ANGELES COUNTY SURVEYOR
700 HALL OF RECORDS

NOTE: ANY ADDITIONS OR CHANGES ON THIS SHEET MUST BE MADE OR CIRCLED IN RED INK, WITH DATE AND NAME OF PERSON MAKING CHANGE

Do not extend notes this side of this line

STATION	B. S.	H. I.	F. S	ELEV.	Finish Grade		
T.B.M.	5.68	426.995		421.315		T.B.M. El 421.315 L.B. 825-81 X in top of elbow on W end of Teeter Board support of Play Area	
N.W. Cor.			7.64		419.35		
Center W. Side			7.64		419.35		
S.W. Cor.			7.64		419.35		
N.E. Cor			7.74		419.25		
Center E. Side			7.64		419.35		
S.E. Cor.			7.74		419.25		
T.B.M.			5.68	421.315		See above	

L.B. 747 P.G. 108 Job. No. 7020 Division No. ____ Notes Red ____ Plotted ____ Profile ____
Survey of CITY TERRACE PARK Date ____ Date ____ No. ____
Survey by W. A. Miller Notes Miller 5-24-1938 Notes Chkd. ____ Checked ____ X-Sec. ____
Indexed A. C. Johnson Date ____ Date ____ No. ____

Profile No.	Notes Red.	Plotted	Job No. 7020	Division No.	F. B. 247 PG. 109
	Date	Date	Survey of City Terrace Park		
X-Sec. No.	Notes Chkd.	Checked	Survey by W. A. Miller	Notes N. E. B.	Date 5-24-1938
	Date	Date	Map No.	Indexed A. C. Johnson	Date

CITY TERRACE PARK

J.N 7020

FINISH GRADES

TENNIS COURT

AND

VOLLEY BALL COURT

Miller

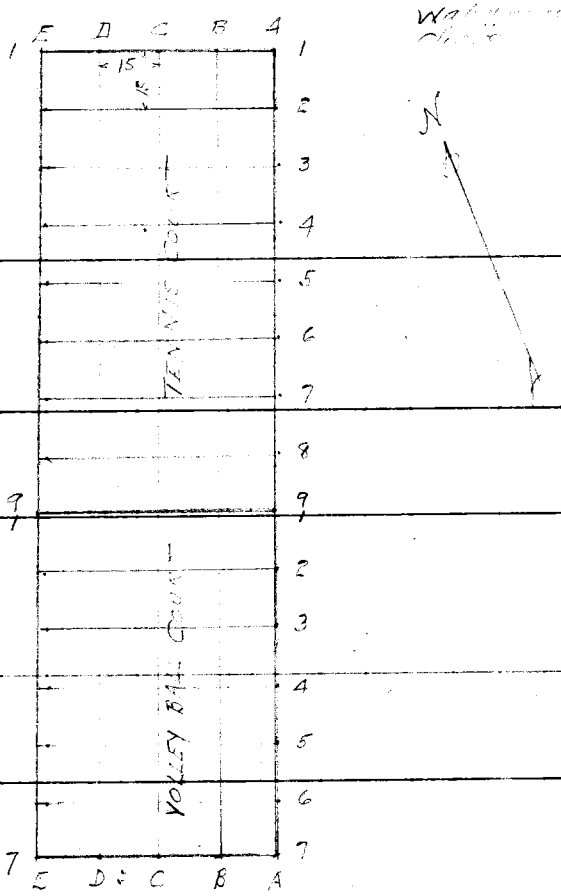

STATION	B. S.	H. I.	F. S.	ELEV.

NOTE: ANY ADDITIONS OR CHANGES ON THIS SHEET MUST BE MADE OR CIRCLED IN RED INK, WITH DATE AND NAME OF PERSON MAKING CHANGE

Do not extend notes this side of this line

PLEASE RETURN TO
LOS ANGELES COUNTY SURVEYOR
700 HALL OF RECORDS

Form 307 5M 10-37

F. B. 747 PG. 110 | Job No. 7020 Division No. _____ Notes Red. _____ Plotted _____ Profile

Survey of CITY TERRACE PARK Date _____ Date _____ No. _____

Survey by W.A. Miller Notes W.E.B. 5-24-1938 Notes Chkd. _____ Checked _____ X-Sec.

Indexed A. C. Johnson Date _____ Date _____ Date _____ No. _____

STATION	B. S.	H. I.	F. S.	ELEV.		
						EL 4.21 IS LB 823-81 x in top of elbow on W TBM out of Traffic Board support of pole [illegible]

Form 307 5M 10-37

PLEASE RETURN TO
LOS ANGELES COUNTY SURVEYOR
700 HALL OF RECORDS

NOTE: ANY ADDITIONS OR CHANGES ON THIS SHEET MUST BE MADE OR CIRCLED IN RED INK, WITH DATE AND NAME OF PERSON MAKING CHANGE

Do not extend notes this side of this line

Form 307 5M 10-37

PLEASE RETURN TO
LOS ANGELES COUNTY SURVEYOR
700 HALL OF RECORDS

NOTE: ANY ADDITIONS OR CHANGES ON THIS SHEET MUST BE MADE OR CIRCLED IN RED INK, WITH DATE AND NAME OF PERSON MAKING CHANGE

Do not extend notes this side of this line

STATION	B. S.	H. I.	F. S.	ELEV.	[illegible]		
A-6		4.94	4.94		419.50	[illegible]	[illegible]
B-6			[illegible]		✓	✓	✓
C-6			4.94		✓	✓	✓
D-6			[illegible]		✓	✓	✓
E-6			[illegible]		✓	✓	✓
			5.00		[illegible]		
B-6			5.00		✓		
C-6			[illegible]		✓		
D-6			[illegible]		✓		
E-6			[illegible]		✓		
A-7			5.07		[illegible]		
			5.07		✓		
C-7			5.07		✓		
D-7			5.07		✓		
E-7			5.07		✓		
A-8			5.13		[illegible]		
B-8			5.13		✓		
C-8			5.13		✓		
D-8			5.13		✓		
E-8			5.13		✓		

Profile No. ____ Notes Red. ____ Plotted ____ Job No. 1020 Division No. ____ F. B. 147 PG. 111

X-Sec. No. ____ Date ____ Date ____ Survey of [illegible]

Notes Chkd. ____ Checked ____ Survey by [illegible] Notes WEB Date 5/24-38

Date ____ Date ____ Map No. ____ Indexed [illegible] Date ____

Form 307 5M 10-37

PLEASE RETURN TO
LOS ANGELES COUNTY SURVEYOR
700 HALL OF RECORDS

NOTE: ANY ADDITIONS OR CHANGES ON THIS SHEET MUST BE MADE OR CIRCLED IN RED INK, WITH DATE AND NAME OF PERSON MAKING CHANGE

Do not extend notes this side of this line

STATION	B. S.	H. I.	F. S.	ELEV.	Elev. Gr.		
		422.24	Rod.				
[illegible] A-1 [illegible]			[illegible]		419.[illegible]	[illegible]	S.E. Cor. of [illegible]
3-9 B-1 "			5.19		"	[illegible]	
C-9 C-1 "			5.[illegible]		"	"	
D-9 D-1 "			5.[illegible]		"	"	
[illegible]			[illegible]		"	"	
		422.24					
A-2			5.23		419.21	[illegible]	
B-2			5.[illegible]		419.[illegible]	"	
C-2			5.22		[illegible]	"	
D-2			[illegible]		[illegible].23	"	
E-2			[illegible]		[illegible]	"	
[illegible]-3			[illegible]		[illegible]	"	
[illegible]-3			[illegible]		419.[illegible]	"	
C-3			5.25		[illegible]	"	
[illegible]			[illegible]		[illegible]	"	
[illegible]			[illegible]		[illegible]	"	
[illegible]			5.[illegible]		419.12		[illegible]
B-[illegible]			[illegible]		[illegible]	"	
C-[illegible]			5.28		[illegible]	"	
[illegible]			[illegible]		[illegible]	"	
[illegible]			5.[illegible]		[illegible]		

F. B. 747 Pg. 112 Job No. 7020 Division No. Notes Red. Plotted Profile
Survey of CITY TERRACE PARK Date Date No.
Survey by W. A. Miller Notes WER 5-24-1938 Notes Chkd. Checked X-Sec.
Indexed A. C. Johnson Date Date No.

Form 307 5M 10-34

PLEASE RETURN TO
LOS ANGELES COUNTY SURVEYOR
700 HALL OF RECORDS

NOTE: ANY ADDITIONS OR CHANGES ON THIS SHEET MUST BE MADE OR CIRCLED IN RED INK, WITH DATE AND NAME OF PERSON MAKING CHANGE

Do not extend notes this side of this line

STATION	B. S.	H. I.	F. S	ELEV.	Finish Grade		
			Rod.				
A-5			5.36		419.08	See [illegible]	
B-5			5.33		419.11		
C-5			5.31		419.13		
D-5			5.28		419.16		
E-5			5.26		419.18		
A-4			5.40		419.04		
B-4			5.37		419.07		
C-4			5.34		419.10		
D-4			5.30		419.14		
E-4			5.27		419.17		
A-7			5.44		419.0[illegible]		S.E. Cor. of [illegible]
B-7			5.40		419.04		
C-7			5.36		419.08		
D-7			5.33		419.11		
E-7			5.29		419.15		[illegible]
T.B.M.			5.13	421.31		See page 109	

Profile No.____ Notes Red.____ Platted____ Job No. 7820 Division No.____ F.B. 247 Pg. 113

X-Sec. No.____ Date____ Date____ Survey of CITY TERRACE PARK

Notes Chkd.____ Checked____ Survey by W.A. Miller Notes W.E.H. Date 5-24-1928

Date____ Date____ Map No.____ Indexed A. C. Johnson

L.B. 747 P.G. 114 | Job. No. 7020 | Division No. | Notes Red | Plotted | Profile No.

Survey of CITY TERRACE PARK | Date | Date | X-Sec. No.

Survey by W A Miller | Notes W.E.B. 5-24-1938 | Notes Chkd. | Checked

Indexed A. C. Johnson | Date | Date | Date

STATION	B. S.	H. I.	F. S	ELEV.

Form 307 5M 10-34

PLEASE RETURN TO
LOS ANGELES COUNTY SURVEYOR
700 HALL OF RECORDS

Do not extend notes this side of this line

NOTE: ANY ADDITIONS OR CHANGES ON THIS SHEET MUST BE MADE OR CIRCLED IN RED INK, WITH DATE AND NAME OF PERSON MAKING CHANGE

Notes Ck'd by	Survey of
Map No.	W. O. 7030 Tape No. 032 St'd 34 °F.
Office Work	Surveyed by W.A. Miller
Checked	Notes Miller Date 5-26-1938
Date	Indexed A. C. Johnson 8-21-39

F.B. Pg. 115

W3, 7-F-1

Note: Any Additions or Changes on This Sheet Must be Made or Circled in Red Ink With Date and Name of Person Making Change.

Do not extend notes this side of this line

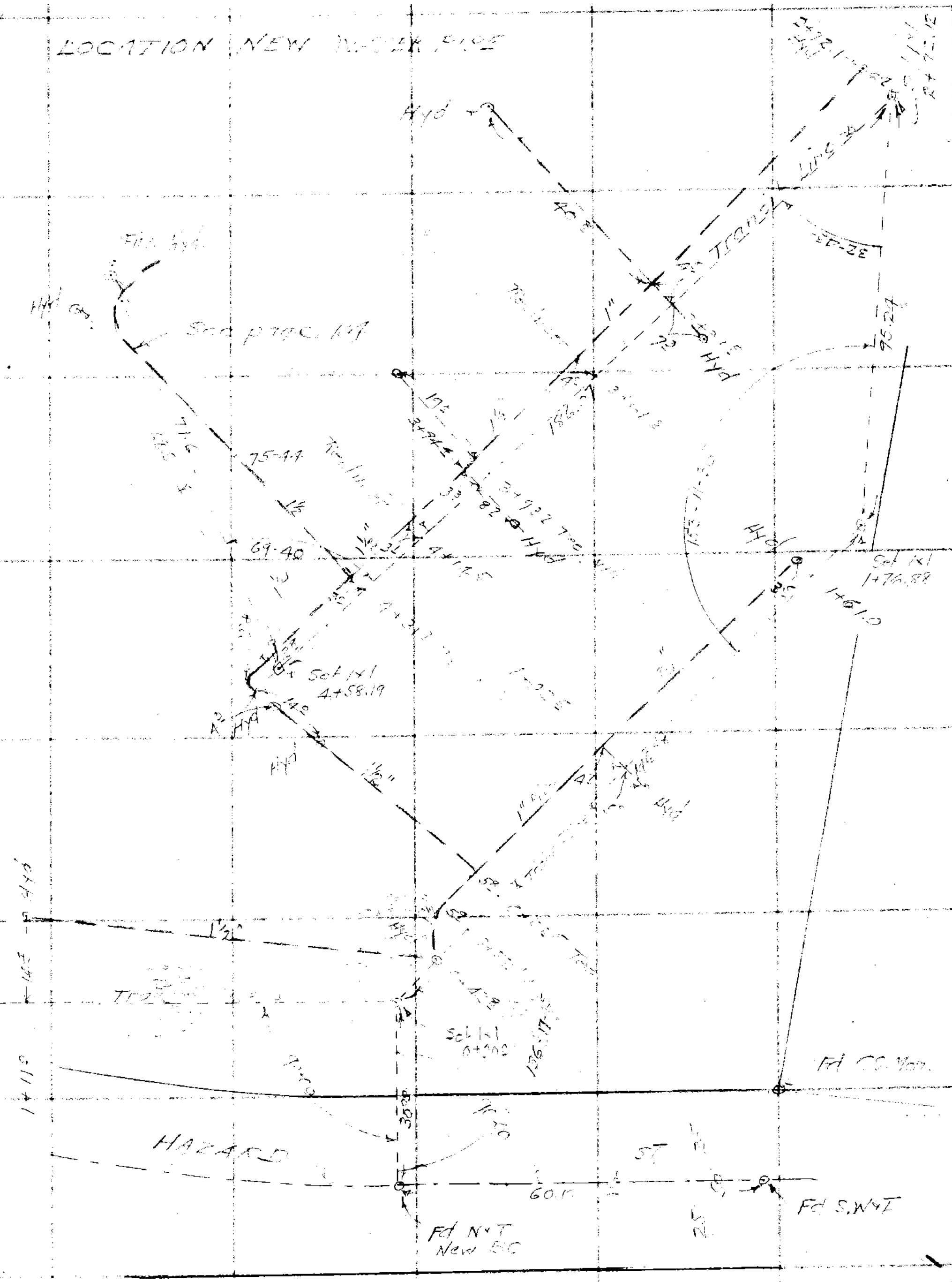

RETURN TO
LOS ANGELES COUNTY SURVEYOR
700 HALL OF RECORDS

FORM 247 10M 11-35

F.B. 747 PG. 116

RETURN TO
LOS ANGELES COUNTY SURVEYOR
700 HALL OF RECORDS

Note: Any Additions or Changes on This Sheet Must be Made or Circled in Red Ink With Date and Name of Person Making Change.

Do not extend notes this side of this line

Notes Ck'd by	Survey of [illegible]
Map No.	W. O. 7020 Tape No. St'd °F.
Office Work	Surveyed by [illegible]
Checked	Notes MINOT Date
Date	Indexed [illegible] C. Johnson

F.B. [illegible] PG. [illegible]

[illegible]
IN 7020

ALIGNMENT
[illegible] STREET
[illegible] WALL

Minot
[illegible]
[illegible]
[illegible]

Note: Any Additions or Changes on This Sheet Must be Made or Circled in Red Ink With Date and Name of Person Making Change

Do not extend notes this side of this line

RETURN TO
LOS ANGELES COUNTY SURVEYOR
700 HALL OF RECORDS

FORM 247 10M 11-38

RETURN TO
LOS ANGELES COUNTY SURVEYOR
700 HALL OF RECORDS

Note: Any Additions or Changes on This Sheet Must be Made or Circled in **Red Ink** With Date and Name of Person Making Change.

Do not extend notes this side of this line

W57-E-1

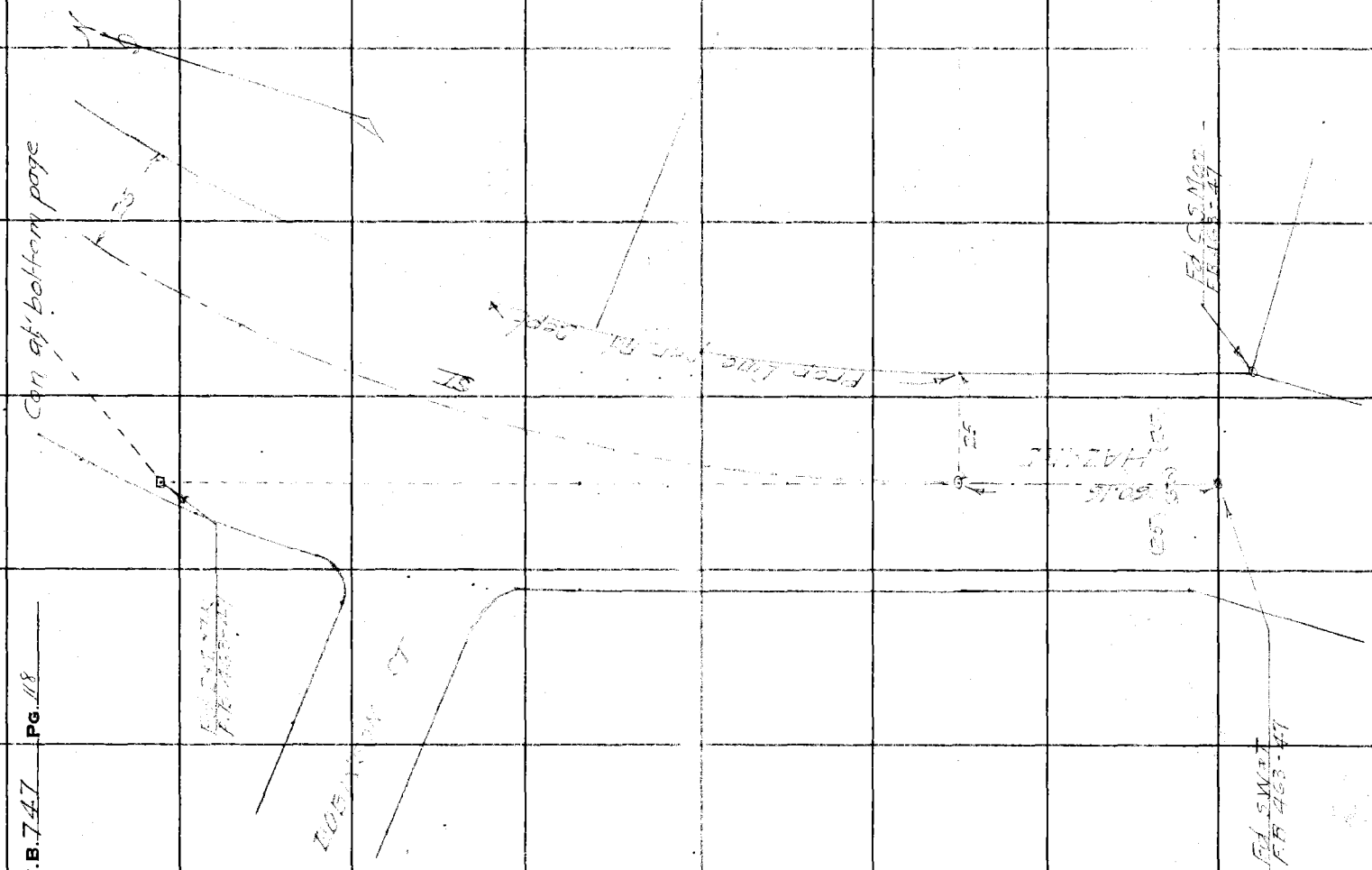

F.B. 747 PG. 118

℄ Sta. 25' W. of E.P.L. (Bot. 118-119)

[illegible]

3+46.22
4+06.[illegible]
= 4+17.25 (Orig ℄) Ahd.
12.12
4+29.47 = 5+50.59 Const ℄ Rd.

Locate all from Here

12+30.24
33.87
11+96.37
4+50
7+46.37 Ent #2

7+63.82 = B.C.
17.45
7+46.37 ℄ Ent #2
1+24
6+22.37
1+19.00
5+03.37 ℄ Ent #3

5+03.37
4+29.47
73.90

12+30.24
33.87
11+96.37
7+10
4+86.37 Ent #3

№ 1324

MARK CROSSES (X) ON BALLOT ONLY WITH RU

(Fold Ballot to this Perforated

OFFICIAL PRIMARY EL

PROGRESSIVE

14th Congressional, 38th Senatorial,

To vote for a person whose name appears on the ballot, stamp a cross (X) in th
desire to vote. To vote for a person whose name is not printed on the ballot, write in

CONGRESSIONAL

Representative in Congress
Fourteenth District — Vote for One

ARTHUR L. JOHNSON
Attorney for State
Labor Commissioner

LEGISLATIVE

Member Assembly
Fifty-Fifth District — Vote for One

COUNTY COMMITTEE

Member County Central Committee
Fifty-Fifth Assembly District — Vote for Seven

JUDICIAL

Judge of the Superior Court
Office No. One — Vo

GEORGE W. McDILL
Member Los Angeles Board
of Education

ARTHUR KEETCH
Judge of the Superior Court

Judge of the Superior Court
Office No. Two — V

Notes Ck'd by	Survey of [illegible]
Map No.	W. O. 7020 Tape No. St'd °F.
Office Work	Surveyed by W. A. Miller
Checked	Notes Miller Date
Date	Indexed A. C. Johnson

F.B. [illegible] PG. [illegible]

WS 7-E-1

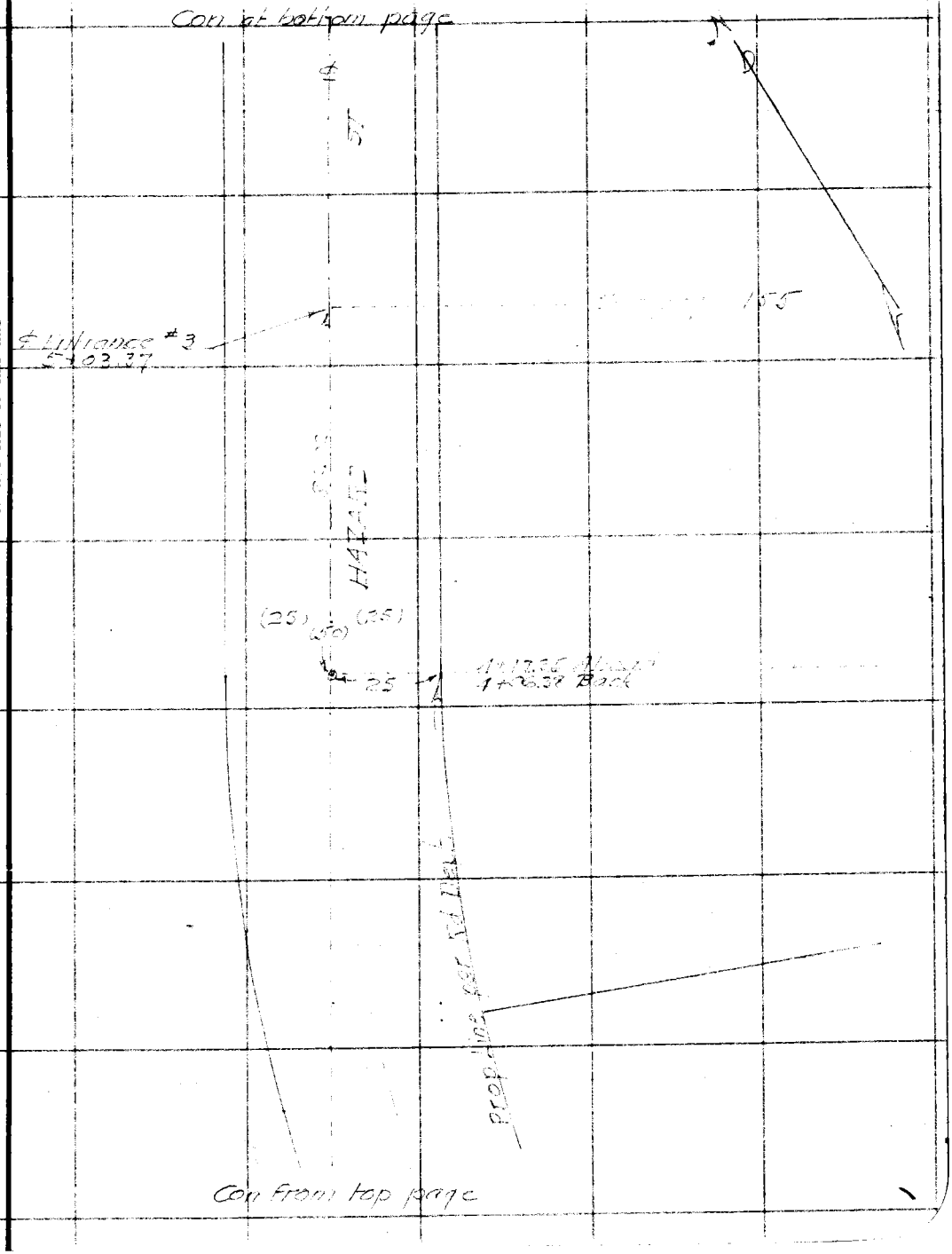

Note: Any Additions or Changes on This Sheet Must be Made or Circled in Red Ink With Date and Name of Person Making Change.

Do not extend notes this side of this line

RETURN TO
LOS ANGELES COUNTY SURVEYOR
700 HALL OF RECORDS

FORM 247 10M 11-38

F.B. 747 Pg. 120

Con at bottom page

Con from top page

RETURN TO
LOS ANGELES COUNTY SURVEYOR
700 HALL OF RECORDS

Note: Any Additions or Changes on This Sheet Must be Made or Circled in Red Ink With Date and Name of Person Making Change.

Do not extend notes this side of this line

Notes Ck'd by	Survey of CITY TERRACE PARK
Map No.	W. O. 7020 Tape No. St'd °F.
Office Work	Surveyed by W. A. Miller
Checked	Notes Miller Date
Date	Indexed A. C. Johnson

F.B. 7417 PG. 121

WS. 7-E-1

Con at bottom page

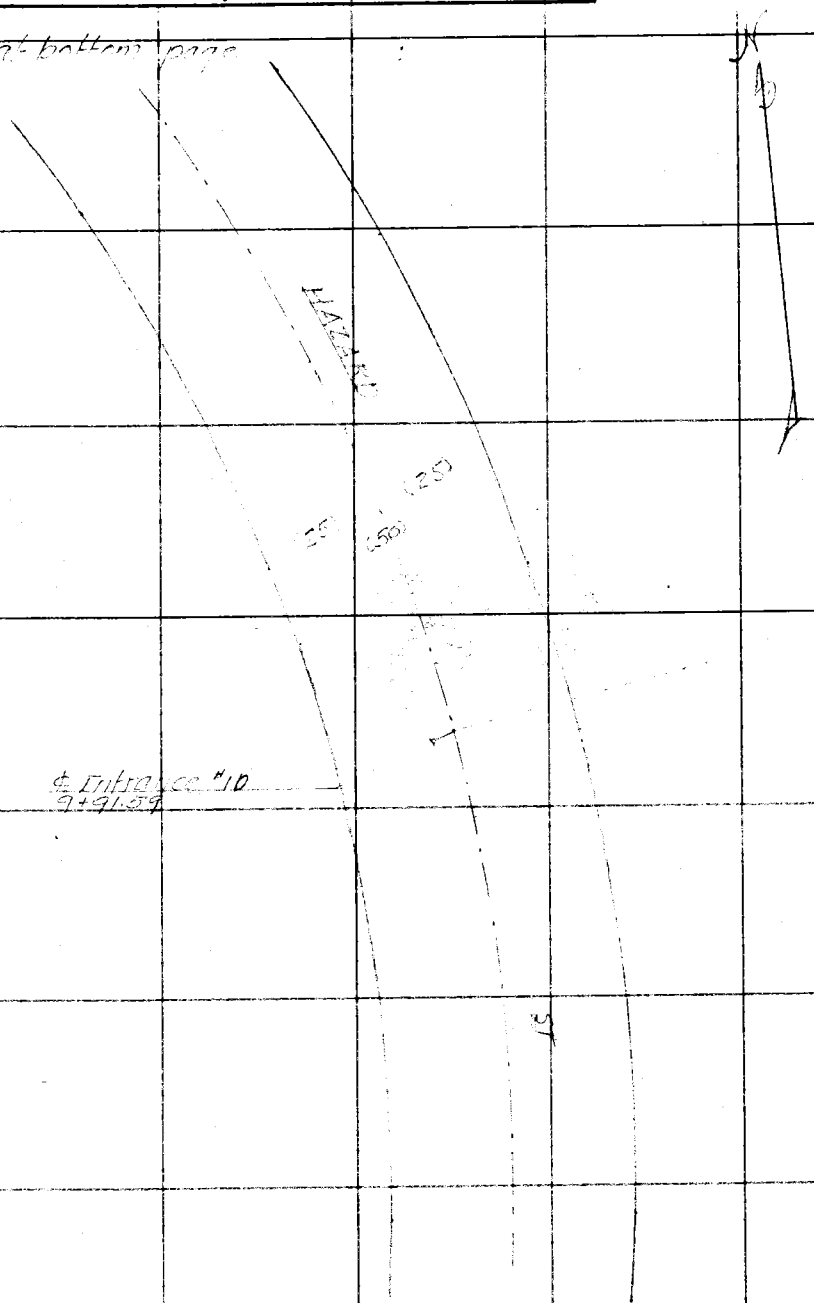

Con from top page

Note: Any Additions or Changes on This Sheet Must be Made or Circled in Red Ink With Date and Name of Person Making Change.

Do not extend notes this side of this line

RETURN TO
LOS ANGELES COUNTY SURVEYOR
700 HALL OF RECORDS

FORM 247 10M 11-35

WS.7-E-1

RETURN TO
LOS ANGELES COUNTY SURVEYOR
700 HALL OF RECORDS

Note: Any Additions or Changes on This Sheet Must be Made or Circled in **Red Ink** With Date and Name of Person Making Change.

Do not extend notes this side of this line

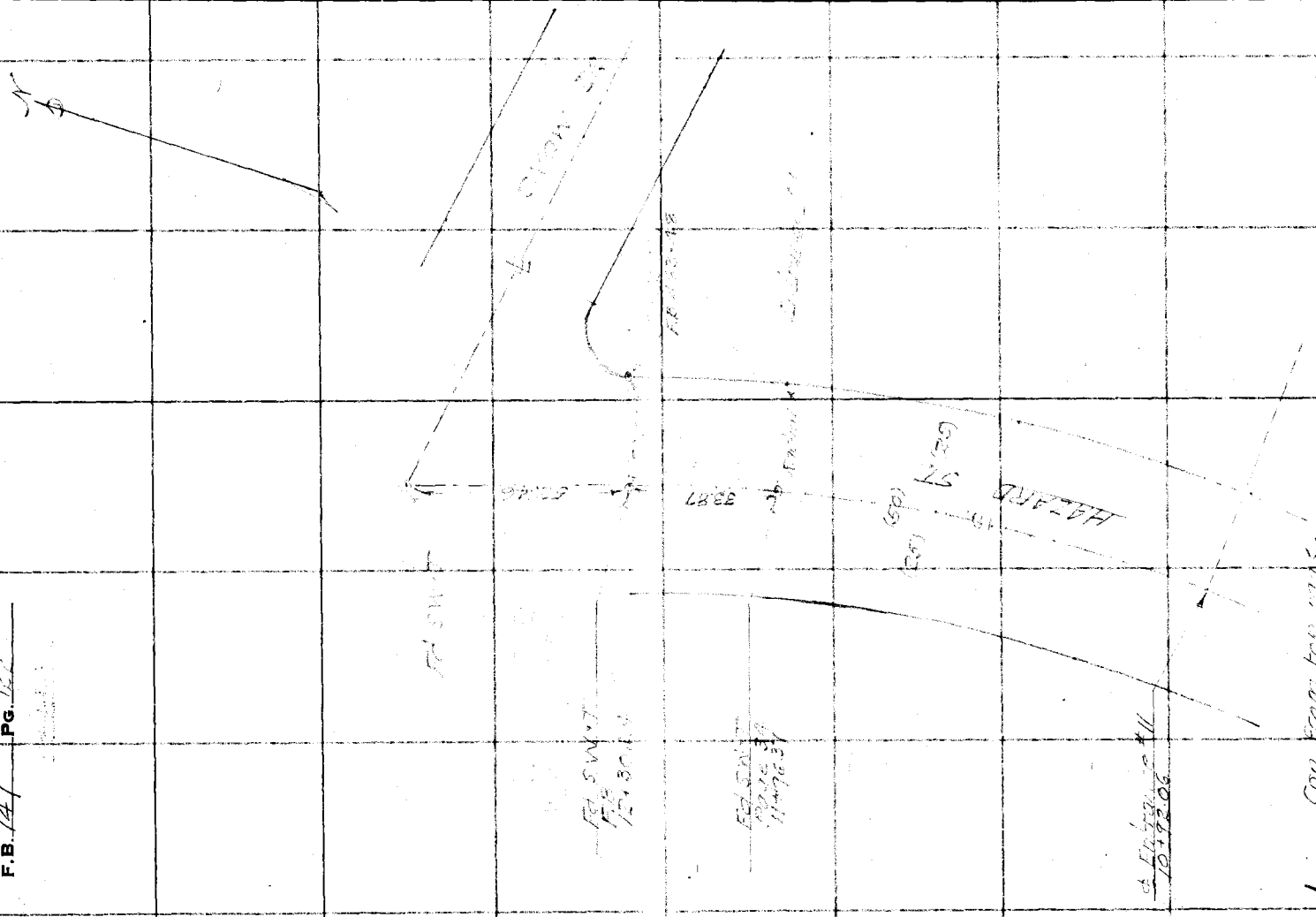

F.B. 747 PG. 122

Profile	Notes Red.	Platted	Job No.	Division No.	EB L.B. 747 Pg. 123
No.	Date	Date	Survey of CITY TERRACE PARK		
X-Sec.	Notes Chkd.	Checked	Survey by WA Miller	Notes W.E.B.	Date 5-27-1938
No.	Date	Date	Map No.	Indexed A. C. Johnson	

CITY TERRACE PARK
JN 7020.

GRADES
HAZARD ST WALL

Miller
Braden
Wainwright
Clinite

STATION	B. S.	H. I.	F. S	ELEV.

NOTE: ANY ADDITIONS OR CHANGES ON THIS SHEET MUST BE MADE OR CIRCLED IN RED INK, WITH DATE AND NAME OF PERSON MAKING CHANGE

Do not extend notes this side of this line

PLEASE RETURN TO
LOS ANGELES COUNTY SURVEYOR
700 HALL OF RECORDS

Form 307 5M 10-34

Form 307 5M 10-34

PLEASE RETURN TO
LOS ANGELES COUNTY SURVEYOR
700 HALL OF RECORDS

NOTE: ANY ADDITIONS OR CHANGES ON THIS SHEET MUST BE MADE OR CIRCLED IN RED INK, WITH DATE AND NAME OF PERSON MAKING CHANGE

Do not extend notes this side of this line

STATION	B. S.	H. I.	F. S	ELEV.	Grade		
E.M. T96	4.40	449.73				BM T96 El 443.335	B 497-136 Hazard St + S.P.R.W. Div
9.11 sta. ore. st.			Rod			1 2-Sect of Zinc	above 1.33
11+75 ℄ sta.			8.78		440.95	Set 1x2 to Gr.	Prop Line 5' offset W of wall
✓			7.78		441.95	"	Top of wall ✓
11+50			7.58		442.15		Prop Line ✓
✓			6.58		443.15		Top of wall ✓
11+25			6.35		443.35		Prop Line ✓
✓			5.35	26.[illegible] 44.3[illegible]	444.35		Top of wall ✓
11+00	3.36		5.18		444.55		Prop Line ✓
✓	5.1 / 2.12		4.15		445.25		Top of wall
10+75			3.98		445.75	Below Ground not set	Prop Line
✓			2.98		446.75	Set 1x2 to Gr.	Top of wall
10+50			2.78		446.95	Nothing set	Prop Line
✓			1.78		447.95	Set 1x2 to Gr	Top of wall ✓
10+25			1.58		448.15	Set mk. on Next 1x2	Prop Line ✓
✓			0.58		449.15	Set 1x2 to Gr.	Top of wall ✓
	Entrance #11						
10+99.07			4.14		445.59	Set mk on Next 1x2	Top wall ✓
✓			3.64		446.09	Set 1x2 to Gr.	Top Wall ✓
10+92.06 ℄ Ent. #11			2.80		446.93	" "	Top Pillars 11' offset E.
10+85.05			2.96		446.77	Set 1x2 to Gr.	Top wall ✓
"			3.46		446.27	Mark on above 1x2	Top wall ✓

Profile No. ____ Plotted ____ Date ____ X-Sec. No. ____ Checked ____ Date ____

Notes Red ____ Date ____ Notes Chkd. ____ Date ____

Job. No. 7020 Division No. ____ Notes WEB - 5/22-38 Date ____

Survey of CITY TERRACE PARK

Survey by W.A. Miller

Indexed C. Johnson

F.B. L.B. 247 P.G. 124

Form 307 5M 10-34

PLEASE RETURN TO
LOS ANGELES COUNTY SURVEYOR
700 HALL OF RECORDS

NOTE: ANY ADDITIONS OR CHANGES ON THIS SHEET MUST BE MADE OR CIRCLED IN RED INK, WITH DATE AND NAME OF PERSON MAKING CHANGE

Do not extend notes this side of this line

STATION	B. S.	H. I.	F. S	ELEV.	Grade		
		449.73					
T.P.	7.22	456.99	0.2[illegible] Rod	447.[illegible]7			
10+00 Top [illegible]			6.64		450.35	Set 1x2 to Gr.	5' offset W. of Wall
✓ P.L.			7.64		449.35	Mk. on above 1x2	
9+98.60			6.57		450.42	Set 1x2 to Gr	Top Wall
"			6.07		450.92	Mk. on above 1x2	Top Wall
9+91.59 ℄ Ent. #10			5.24		451.75	Set 1x2s to Gr.	Top Pillar 11' off E. of [illegible]
9+84.58			5.40		451.59	Set 1x2 to Gr.	Top Wall
"			5.90		451.09	Mk. on above 1x2	Top Wall
9+75			5.46		451.53	Set 1x2 to Gr.	✓ ✓
✓			6.46		450.53	Nothing set	P.L. = Walk Gr.
9+50			4.36		452.63	Set 1x2 to Gr	Top Wall
✓			5.36		451.63	Nothing set	✓ ✓
9+25			3.44		453.55	Set 1x2 to Gr.	✓ ✓
✓			4.44		452.55	Not set	✓ ✓
9+00			2.69		454.30	Set 1x2 to Gr.	✓ ✓
✓			3.69		453.30	Mk. on above 1x2	✓ ✓
8+75			2.10		454.89	Set 1x2 to Gr.	✓ ✓
✓			3.10		453.89	Not set	✓ ✓
8+50			1.68		455.31	Set 1x2 to Gr.	✓ ✓
✓			2.68		454.31	Mk. on above 1x2	✓ ✓
8+25			1.42		455.57	Set 1x2 to Gr.	✓ ✓ P.L. Not set

Profile No. ____ Notes Red. ____ Platted ____ Job No. ____ Division No. ____ FB. 797 PG. 125
Date ____ Date ____ Survey of City Terrace Park
X-Sec. No. ____ Notes Chkd. ____ Checked ____ Survey by W.A. Miller Notes WEB Date 5/27/38
Date ____ Date ____ Map No. ____ Indexed ____ Date ____

Form 307 5M 10-34

PLEASE RETURN TO
LOS ANGELES COUNTY SURVEYOR
700 HALL OF RECORDS

NOTE: ANY ADDITIONS OR CHANGES ON THIS SHEET MUST BE MADE OR CIRCLED IN RED INK, WITH DATE AND NAME OF PERSON MAKING CHANGE

Do not extend notes this side of this line

STATION	B. S.	H. I.	F. S	ELEV.	Top Wall		
						See page 141	
T.B.M. Set	694	458.68	5.25	451.~~74~~ 78		Set El. 451.~~74~~ Pole # 228775 E - W. side Hazard St. - S.P.L of Ho. # 1103	Set Cut Sq. Up in Power + Phone
		6+23-1938					
~~7+97.37~~			3.02		455.66		
7+70			3.12		455.56		
7+47.37			3.29		455.39		
7+22.37			3.48		455.20		
7+02.37			3.63		455.05		
6+82.37			3.78		454.90		
6+62.37			3.93		454.75		
6+42.37			4.08		454.60		
6+22.37			4.23		454.45		
6+02.37			4.38		454.30		
5+82.37			4.54		454.14		
5+62.37			4.75		453.93		
5+42.37			5.04		453.64		
5+22.37			5.42		453.26		
~~T.B.M.~~			5.28	453.40		T.B.M. El 453.49 L.B. Pole opp Ho. # 1053	640-176 spk in Light Hazard St.
	B.M.	Check	9-12-1939				
B.M. T96	6.33	449.665		443.335		B.M. T96 El 443.335 L.B. ✠ at S. end Conc Wall	497-126 Hazard St. & Snow Dr. Ho. # 1133
		Page 141					

Void

See page 157

Profile No. ___ X-Sec. No. ___

Plotted ___ Date ___ Checked ___ Date ___

Notes Red ___ Date ___ Notes Chkd. ___ Date ___

Job. No. 7020 Division No. ___ Notes ___ Date ___

Survey of CITY TERRACE PARK

Survey by W.A. Miller

Indexed A. C. Johnson

F.B. ~~L.B.~~ 747 P.G. 126

Profile No.	Notes Red.	Platted	Job No. 7020	Division No.	F.B. L.B. 747 Pg. 127
	Date	Date	Survey of CITY TERRACE PARK		
X-Sec. No.	Notes Chkd.	Checked	Survey by W A Miller	Notes Miller	Date 6-13-1938
	Date	Date	Map No.	Indexed A. C. Johnson	6-21-39

CITY TERRACE PARK
JN 7020

FINAL LINE & GRADE
FOR
CONCRETE SURFACE
OF
TENNIS COURT

Miller
Braden
Walkermire
Clinite

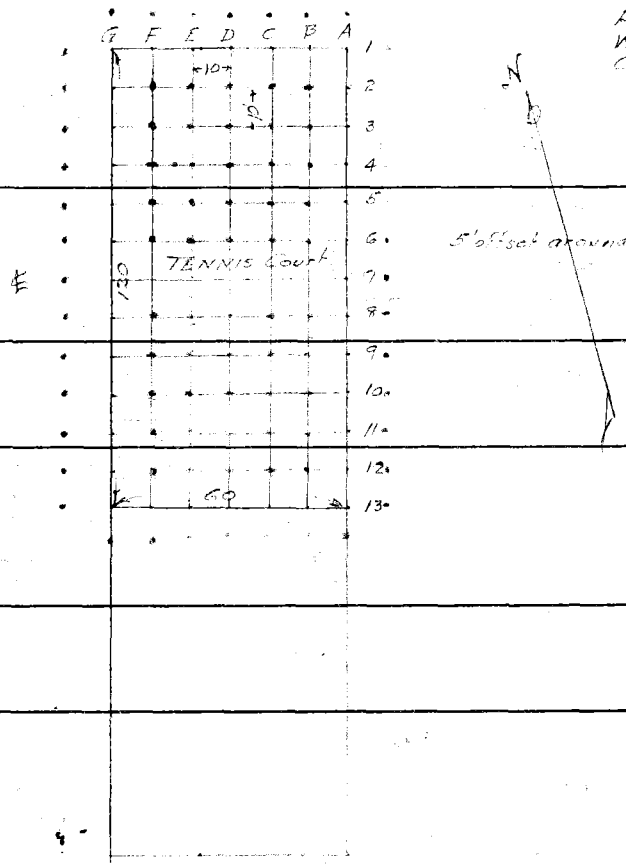

ELEV.

F.S.

H.I.

B.S.

STATION

NOTE: ANY ADDITIONS OR CHANGES ON THIS SHEET MUST BE MADE OR CIRCLED IN RED INK, WITH DATE AND NAME OF PERSON MAKING CHANGE

Do not extend notes this side of this line

PLEASE RETURN TO
LOS ANGELES COUNTY SURVEYOR
700 HALL OF RECORDS

Form 307 5M 10-34

Form 307 5M 10-34

PLEASE RETURN TO
LOS ANGELES COUNTY SURVEYOR
700 HALL OF RECORDS

NOTE: ANY ADDITIONS OR CHANGES ON THIS SHEET MUST BE MADE OR CIRCLED IN RED INK, WITH DATE AND NAME OF PERSON MAKING CHANGE

Do not extend notes this side of this line

L.B. 747 P.G. 128 | Job. No. 7020 Division No. ____ Notes Red ____ Plotted ____ Profile ____
Survey of CITY TERRACE PARK ____ Date ____ No. ____
Survey by W.A. Miller Notes Miller 6-13-4-1938 Notes Chkd. ____ Checked ____ X-Sec. ____
Indexed A. C. Johnson Date ____ Date ____ No. ____

STATION	B. S.	H. I.	F. S	ELEV.	Finish Grade		
T.B.M.	2.82	424.135		421.315		T.B.M. El. 421.315 L.B. 925-81 x in top of Elbow on W end of Teeter Board support of Play Area.	
"A" E Line of Ct.			4.63		419.50	1x3 to Line. Fin Grade. 3' Nth of E&W & Tennis Ct.	
9' W of "A"			4.63		419.50		
"C" 20' W. of "A"			4.63		419.50		
"D" 30' W. of A			4.63		419.50	For Expansion Joint	
"E" 40 W of "A"			4.63		419.50		
"51" W. of "A"			4.63		419.50		
"G" W. Line of Ct.			4.63		419.50		
T.P.	3.075	423.755	3.255	420.680		Top of East Wall. Nth end of gap. Miller Ave Entrance.	
	TENNIS	COURT	6-14-1939				
B-1			4.505		419.25		
C-1			4.505		419.25		
D-1			4.505		419.25		
E-1			4.505		419.25		
F-1			4.505		419.25		
G-1			4.505		419.25		
A-2			4.463		419.292		
A-3			4.422		419.335		
A-4			4.380		419.375		
A-5			4.338		419.417		
A-6			4.297		419.458		

Form 307 5M 10-34

PLEASE RETURN TO
LOS ANGELES COUNTY SURVEYOR
700 HALL OF RECORDS

NOTE: ANY ADDITIONS OR CHANGES ON THIS SHEET MUST BE MADE OR CIRCLED IN RED INK, WITH DATE AND NAME OF PERSON MAKING CHANGE

Do not extend notes this side of this line

STATION	B. S.	H. I.	F. S	ELEV.	Finish Grade		
		423 755					
A-8			4 297		419.458		
A-9			4 338		419.417		
A-10			4 380		419.375		
A-11			4 422		419.333		
A-12			4 463		419.292		
A-13			4 505		419.250		
B-13 to G-13 Inc			4 505		419.250		
G-2 to G-12			4 463		419.292		
G-3 to G-11			4 422		419 333		
G-4 to G-10			4 380		419.375		
G-5 to G-9			4 338		419.417		
G-6 to G-8			4 297		419.458		
G-7			4 255		419.500		
B-2 to F-2 Inc			4 463		419.292		
B-3 to F-3 Inc			4 422		419.333		
T.P	2.535	423 820	2.470	421.285	419.350	Top 1st Step up of N. Wall Hand Ball Court	
		6-15-1938					
B-4 to F-4 Inc.		0	4.445		419.375		
B-5 to F-5 Inc			4 403		419.417		
T.P	3.25	423 895	3.145	420 675		El. 420.680 Top of East Wall Tennis Ct.	N. end of gap. Miller Ave Entrance Pg. 128
		6-21-1938					
B-6 to F-6 Inc			4 437		419.458		

Profile No.____ Notes Red.____ Platted____ Job No. 7012 Division No.____ L. B. 747 PG. 129

X-Sec. No.____ Date____ Date____ Survey of CITY TERRACE PARK

Notes Chkd.____ Date____ Checked____ Date____ Survey by WA Miller Notes Miller Date 6-14-1938

Map No.____ Indexed A. C. Johnson

L.B. 747 P.G. 130 | Job. No. 7020 Division No. ____ Notes Red ____ Plotted ____ Profile ____

Survey of CITY TERRACE PARK Date ____ Date ____ No. ____

Survey by W.A. Miller Notes Miller 6-21-1938 Notes Chkd. ____ Checked ____ X-Sec. ____

Indexed A. C. Johnson Date ____ Date ____ Date ____ No. ____

Form 307 5M 10-34

PLEASE RETURN TO
LOS ANGELES COUNTY SURVEYOR
700 HALL OF RECORDS

NOTE: ANY ADDITIONS OR CHANGES ON THIS SHEET MUST BE MADE OR CIRCLED IN RED INK, WITH DATE AND NAME OF PERSON MAKING CHANGE

Do not extend notes this side of this line

STATION	B. S.	H. I.	F. S	ELEV.	Finish Grade		
		423 89.5					
B-8 to F-8 Inc			4437		419.458		
B-9 to F-9 Inc			4478		419.417		
B-10 to F-10 Inc			4520		419.375		
B-11 to F-11 Inc			4562		419.333		
B-12 to F-12 Inc			4603		419.292		
T.P.	11846	435.349	0392	423 503			
T.P.	10461	444830	0980	434 369			
B.M. T96			1480	443 350		BM T96 El 443.335 L.B. 497-126 Hazard St & Snow Dr. + at S end of Conc Wall at No. 1133	

Profile No.	Notes Red.	Plotted	Job No. 7030 Division No.	F. B. [illegible] Pg. [illegible]
	Date	Date	Survey of CITY TERRACE PARK	
X-Sec. No.	Notes Chkd.	Checked	Survey by W. A. Miller Notes W.E.B.	Date 7-1-1938
	Date	Date	Map No. Indexed A. C. Johnson	Date

NOTE: ANY ADDITIONS OR CHANGES ON THIS SHEET MUST BE MADE OR CIRCLED IN RED INK, WITH DATE AND NAME OF PERSON MAKING CHANGE

Do not extend notes this side of this line

PLEASE RETURN TO
LOS ANGELES COUNTY SURVEYOR
700 HALL OF RECORDS

Form 307 5M 10-37

STATION	B. S.	H. I.	F. S.	ELEV.	
					CITY TERRACE PARK J.N. 7030
					GRADES TRAIL ENTRANCES MILLER AVE. Miller Braden Waltermire Clinton

Form 307 5M 10-37

PLEASE RETURN TO
LOS ANGELES COUNTY SURVEYOR
700 HALL OF RECORDS

NOTE: ANY ADDITIONS OR CHANGES ON THIS SHEET MUST BE MADE OR CIRCLED IN RED INK, WITH DATE AND NAME OF PERSON MAKING CHANGE

Do not extend notes this side of this line

STATION	B. S.	H. I.	F. S.	ELEV.	Grade		
[illegible]	[illegible]	[illegible]		[illegible]		S.M. S-1 [illegible] 404.33 Dr. [illegible] Con. CS	LB. [illegible] Miller [illegible] Mon. 45' [illegible] 420'S. of ℄'s
T.P.	[illegible]	[illegible]	[illegible]	[illegible]			
[illegible]			[illegible]		[illegible]	[illegible]	X in stone [illegible]
[illegible]			[illegible]		[illegible]		
[illegible]			[illegible]	[illegible]		[illegible] ℄	
T.P.	[illegible]	[illegible]	[illegible]	[illegible]			
[illegible]			[illegible]	[illegible]		" "	
[illegible]			4.20		[illegible]	[illegible] side set [illegible]	[illegible] stone
[illegible]			4.37		[illegible]	S. " "	X in stone [illegible]
T.P.	2.15	377.00	[illegible]	[illegible]			
[illegible]			4.50	372.50			
[illegible]			3.23		[illegible]	N. side set	X in stone [illegible]
[illegible]			3.45		[illegible]	S. " "	
15" outlet			4.21	[illegible]		at C.B. [illegible] line 30'± W. of Ent.	
T.B.M.			2.16	[illegible]		[illegible] side [illegible] Ent. Kleled	
	[illegible]						
B.M. S-1	[illegible]	[illegible]		[illegible]		See above.	
T.P.	1.05	[illegible]	10.23	394.33			
Trail Ent. #5			4.67	[illegible]		As built Level	
T.P.	0.97	385.98	10.87	385.01			

Con on page 133

F. B. 747 Pg. 132 | Job No. 2020 | Division No. | Notes Red. | Plotted | Profile
Survey of CITY TERRACE [illegible] | Date | Date | No.
Survey by W.A. Miller | Notes W.F.S. 7-11-38 | Notes Chkd. | Checked | X-Sec.
Indexed A. C. Johnson | Date | Date | Date | No.

Form 307 5M 10-37

PLEASE RETURN TO
LOS ANGELES COUNTY SURVEYOR
700 HALL OF RECORDS

NOTE: ANY ADDITIONS OR CHANGES ON THIS SHEET MUST BE MADE OR CIRCLED IN RED INK, WITH DATE AND NAME OF PERSON MAKING CHANGE

Do not extend notes this side of this line

STATION	B. S.	H. I.	F. S.	ELEV.	Grade	
		385.98				
[illegible] Ent #6			3.57	382.41		As built. Level
T.P.	0.16	375.63	[illegible]	375.47		
[illegible]			1.85	373.77		[illegible] 7-1-38
[illegible]			2.29	373.34		" " "
T.P.	0.90	366.24	10.29	365.24		
8+15.28 } Ent #7			1.51		364.73	X on wall N side of Ent
8+17.28 } Ent #7			1.68		364.56	X " " " "
T.P.	2.44	357.26	11.42	354.82		
11+20 } Ent #8			5.66		351.60	X on wall N side of [illegible]
11+30 } Ent #8			6.07		351.19	X " " "
B.M. S-13			5.08	352.18		BY [illegible] E 352.152 [illegible] -63 Miller [illegible] Terrace Park C Sch [illegible] E side [illegible] 186235 E

Profile No. ____ Notes Red. ____ Plotted ____ Job No. 7022 Division No. ____ F. B. [illegible] Pg. 133

X-Sec. No. ____ Date ____ Date ____ Survey of [illegible]

Notes Chkd. ____ Checked ____ Survey by W. A. Miller Notes Miller Date 12-13-1938

Date ____ Date ____ Map No. ____ Indexed A. C. Jo[illegible] Date ____

F. B. 747 PG. 134

Job No. _____ Division No. _____ Notes Red. _____ Plotted _____ Profile

Survey of _____ Date _____ Date _____ No. _____

Survey by _____ Notes _____ Notes Chkd. _____ Checked _____ X-Sec.

Indexed _____ Date _____ Date _____ Date _____ No. _____

STATION	B. S.	H. I.	F. S.	ELEV.

Form 307 SM 10-37

PLEASE RETURN TO
LOS ANGELES COUNTY SURVEYOR
700 HALL OF RECORDS

Do not extend notes this side of this line

NOTE: ANY ADDITIONS OR CHANGES ON THIS SHEET MUST BE MADE OR CIRCLED IN RED INK, WITH DATE AND NAME OF PERSON MAKING CHANGE

W5.7-E-2

Notes Ck'd by	Survey of CITY [illegible] PARK
Map No.	W. O. 7020 Tape No. St'd °F.
Office Work	Surveyed by [illegible]
Checked	Notes Miller Date
Date	Indexed A. C. Johnson

F.B. 747 Pg. 135

Notes: Any Additions or Changes on This Sheet Must be Made or Circled in Red Ink With Date and Name of Person Making Change.

Do not extend notes this side of this line

RETURN TO
LOS ANGELES COUNTY SURVEYOR
700 HALL OF RECORDS

FORM 247 10M 11-35

F.B. 747 PG. 136

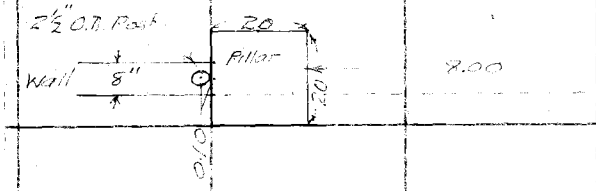

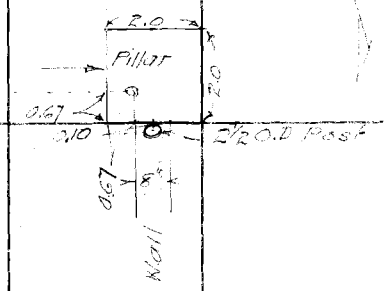

GATE AT N. SIDE OF BASEBALL DIAMOND
½" = 1'

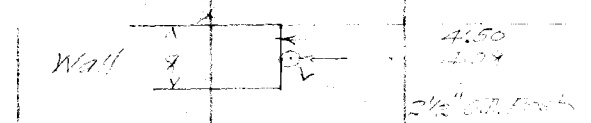

GATES IN NORTH AND SOUTH WALLS BASEBALL DIAMOND
½" = 1'

RETURN TO
LOS ANGELES COUNTY SURVEYOR
700 HALL OF RECORDS

Do not extend notes this side of this line

Note: Any Additions or Changes on This Sheet Must be Made or Circled in Red Ink With Date and Name of Person Making Change.

Profile No.	Notes Red.	Platted	Job No. 7020	Division No.	F.B. L.B. 747 Pg. 137
	Date	Date	Survey of CITY TERRACE PARK		
X-Sec. No.	Notes Chkd.	Checked	Survey by W.A. Miller	Notes Miller	Date 7-5-1936
	Date	Date	Map No.	Indexed	A. C. Johnson

CITY TERRACE PARK
J.N. 7020

ROUGH GRADES

BASEBALL DIAMOND

Sketch on page 135

Miller
Braden
Willess
Chinn

STATION	B.S.	H.I.	F.S.	ELEV.

NOTE: ANY ADDITIONS OR CHANGES ON THIS SHEET MUST BE MADE OR CIRCLED IN RED INK, WITH DATE AND NAME OF PERSON MAKING CHANGE

Do not extend notes this side of this line

PLEASE RETURN TO
LOS ANGELES COUNTY SURVEYOR
700 HALL OF RECORDS

Form 307 5M 10-34

Form 307 5M 10-34

PLEASE RETURN TO
LOS ANGELES COUNTY SURVEYOR
700 HALL OF RECORDS

NOTE: ANY ADDITIONS OR CHANGES ON THIS SHEET MUST BE MADE OR CIRCLED IN RED INK, WITH DATE AND NAME OF PERSON MAKING CHANGE

Do not extend notes this side of this line

STATION	B. S.	H. I.	F. S	ELEV.	Grade		
T.B.M. Set	10.73	432.045		421.315		T.B.M. El. 421.315 L.B. 825-81 X in top of elbow on W end of Teeter Board support of Play Area.	
T.B.M. 2+2	1.50	433.44	0.105	421.940		T.B.M. Junction of Drives at N. end proposed Community Building Site	
F-2			7.64		425.80		
F-4			8.09		425.35		
F-6			8.50		424.94		
F-8			8.74		424.70		
F-9			8.73		424.71		
D-2			7.36		426.08		
B-2			7.00		426.44		
D-4			7.75		425.69		
B-4			7.34		426.10		
D-6			8.06		425.38		
B-6			7.60		425.84		
D-8			8.23		425.21		
B-8			7.73		425.71		
D-9			8.24		425.20		
B-9			7.75		425.69		
H-2			7.77		425.67		
I-2			7.54		425.90		
H-4			8.28		425.16		
J-4			8.32		425.12		

Job. No. 7020 Division No. ____ Notes Red ____ Plotted ____ Profile ____
Survey of CITY TERRACE PARK Date ____ Date ____ No. ____
Survey by W.A. Miller Notes Miller 7-5-1938 Notes Chkd. ____ Checked ____ X-Sec. ____
Indexed A. C. Johnson Date ____ Date ____ No. ____

747 P.G. 138

Form 307 5M 10-37

PLEASE RETURN TO
LOS ANGELES COUNTY SURVEYOR
700 HALL OF RECORDS

NOTE: ANY ADDITIONS OR CHANGES ON THIS SHEET MUST BE MADE OR CIRCLED IN RED INK, WITH DATE AND NAME OF PERSON MAKING CHANGE

Do not extend notes this side of this line

STATION	B. S.	H. I.	F. S.	ELEV.	Grade		
		433.44					
H-6			8.76		424.68		
K-3			8.81		[illegible]		
[illegible]			9.13		424.31		
K-8			[illegible]		424.26		
T.B.	[illegible]	[illegible]	[illegible]	433.35			
[illegible]	[illegible]	45432	[illegible]	[illegible]			
[illegible]			[illegible]	433.45		T.B.M. El. 453.19 L.B. 640-176 Sick in Lead Pole Off Ho. 1053 Hazard St.	

Profile No. ____ Notes Red. ____ Plotted ____ Job No. 7020 Division No. ____ F. B. [illegible] PG. 137

X-Sec. No. ____ Date ____ Date ____ Survey of [illegible]

Notes Chkd. ____ Checked ____ Survey by [illegible] Notes [illegible] Date 7-5-1938

Date ____ Date ____ Map No. ____ Indexed A. C. Johnson Date ____

F. B. 747 PG. 140 | Job No. 7030 Division No. _____ Notes Red. _____ Plotted _____ Profile

Survey of City Terrace Road Date _____ Date _____ No. _____

Survey by _____ Notes _____ Notes Chkd. _____ Checked _____ X-Sec.

Indexed A. C. Johnson Date _____ Date _____ Date _____ No. _____

Form 307 5M 10-37

PLEASE RETURN TO
LOS ANGELES COUNTY SURVEYOR
700 HALL OF RECORDS

Do not extend notes this side of this line

NOTE: ANY ADDITIONS OR CHANGES ON THIS SHEET MUST BE MADE OR CIRCLED IN RED INK, WITH DATE AND NAME OF PERSON MAKING CHANGE

STATION	B. S.	H. I.	F. S.	ELEV.

Profile	Notes Red.	Plotted	Job No.	Division No.	F. B. [illegible] PG. 141
No.	Date	Date	Survey of		
X-Sec.	Notes Chkd.	Checked	Survey by [illegible]	Notes [illegible]	Date 7-12-1938
No.	Date	Date	Map No.	Indexed A. C. Johnson	Date

Form 307 5M 10-37

PLEASE RETURN TO
LOS ANGELES COUNTY SURVEYOR
700 HALL OF RECORDS

NOTE: ANY ADDITIONS OR CHANGES ON THIS SHEET MUST BE MADE OR CIRCLED IN RED INK, WITH DATE AND NAME OF PERSON MAKING CHANGE

Do not extend notes this side of this line

STATION	B. S.	H. I.	F. S.	ELEV.	
[illegible]		From page 126 [illegible]			
[illegible]	[illegible]	455.745	[illegible]	[illegible]	
[illegible]	[illegible]	[illegible]	[illegible]	451.770	
[illegible]			[illegible]	[illegible]	

F. B. 747 Pg. 142 | Job No. 7020 Division No. _____ Notes Red. _____ Plotted _____ Profile

Survey of CITY TERRACE PARK Date _____ Date _____ No. _____

Survey by _____ Notes _____ Notes Chkd. _____ Checked _____ X-Sec.

Indexed _____ Date _____ Date _____ Date _____ No. _____

STATION	B. S.	H. I.	F. S.	ELEV.

Form 307 5M 10-37

PLEASE RETURN TO
LOS ANGELES COUNTY SURVEYOR
700 HALL OF RECORDS

Do not extend notes this side of this line

NOTE: ANY ADDITIONS OR CHANGES ON THIS SHEET MUST BE MADE OR CIRCLED IN RED INK, WITH DATE AND NAME OF PERSON MAKING CHANGE

Notes Ck'd by		Survey of CITY TERRACE PARK	F.B. 747 Pg 143
Map No.		W. O. 7020 Tape No. St'd °F.	
Office Work		Surveyed by	
Checked		Notes Miller Date July 1939	
Date		Indexed A. C. Johnson	

CITY TERRACE PARK
J.N. 7020

TENNIS COURT ENTRANCE
MILLER AT AVE

Miller
Braden
Wilkes
Chief

Note: Any Additions or Changes on This Sheet Must be Made or Circled in Red Ink With Date and Name of Person Making Change

Do not extend notes this side of this line

RETURN TO
LOS ANGELES COUNTY SURVEYOR
700 HALL OF RECORDS

FORM 247 10M 11-38

RETURN TO
LOS ANGELES COUNTY SURVEYOR
700 HALL OF RECORDS

Note: Any Additions or Changes on This Sheet Must be Made or Circled in **Red Ink** With Date and Name of Person Making Change.

Do not extend notes this side of this line

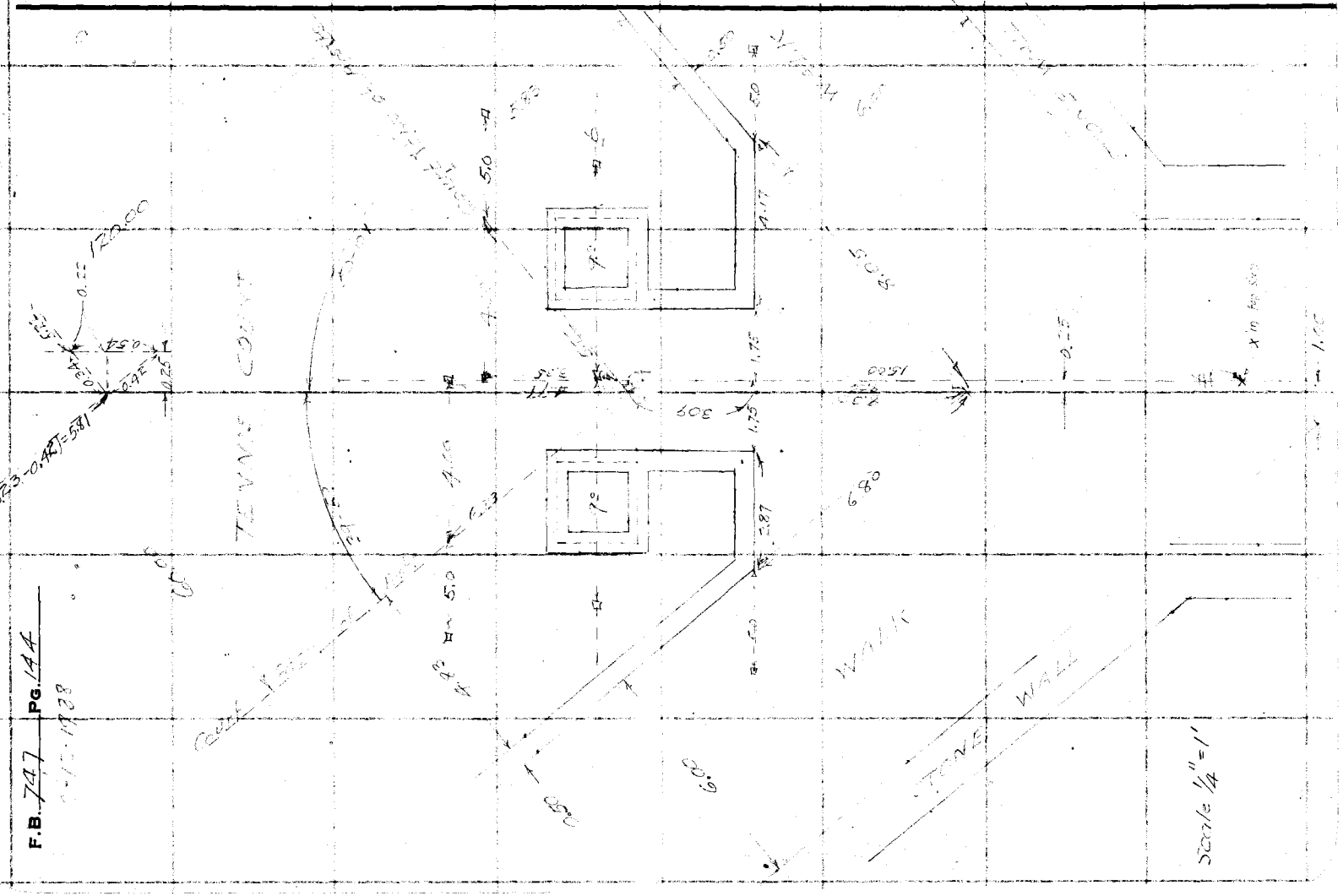

F.B. 747 PG. 144

FB 747

Log 5.33 = 0.7267276

Log Sin 39-59 = 9.8079169 / 0.9188103 = 8.245

Log 6.33 = 0.8014037

Log sin 50-01 = 9.8843599 / 0.9170438 = 8.261

Log 4.00 = 0.6020600

Log sin 50-01 = 9.8843599 / 0.7177001 = 5.22

Log 4.00 = 0.6020600

Log Cot 50-01 = 9.9235570 / 0.5256170 = 3.354

Log 4.00 = 0.6020600

Log sin 39-59 = 9.8079169 / 0.7941431 = 6.225

Log 4.00 = 0.6020600

Log Cot 39-59 = 0.0764430 / 0.6785030 = 4.77

1-3
3
3
1-9

273
1.75
1.00

Member Assembly
Fifty-Sixth District — Vote for One

- BERT V. CALLAHAN
- THOMAS J. CUNNINGHAM
  Member of the Assembly
- ARTHUR W. L. DUNN
- EDWARD P. MORTON
  Educator—Lawyer
- GUY W. VANDEGRIFT

- DONALD A. GOOCH
- E. WALTER GUTHRIE
  Attorney at Law
- JAMES J. HEALY
  Merchant
- LEWIS H. HEERDT
- WILLIAM S. HUNT
- WILLIAM A. INGLIS
- HARRY J. KABRINE
- BERNARD J. KELLY
  Incumbent
- WILLIAM A. KNOST
- ESTHER LEA
- OSCAR C. LEACH
  Incumbent
- FRED W. MARLOW
  Housing
- LEWIS C. MARTYN
  Builder
- LUCILLE H. McINTYRE
  Junior Librarian
- ALVIN A. MEYERS
  Editor

Judge of the Superior Court
Office No. Three — V

- HUGH A. McNARY
  Attorney
- HARTLEY SHAW
  Judge of the Superior Court

Judge of the Superior Court
Office No. Four — V

- JOHN L. FLEMING
- JAMES V. BREWER
  Attorney at Law
- FRANK C. COLLIER
  Judge of the Superior Court

Judge of the Superior Court
Office No. Five — V

- EDWARD T. BISHOP
  Judge of the Superior Court
- JOHN E. DALTON
  Attorney

Judge of the Superior Court
Office No. Six — V

FB747
1144-145

Log 6.17 = 0.7902852
Log cot 50-01 = 9.9235570
0.7138422 = 5.17
8.26
3.09

Log 6.17 = 0.7902852
Log sin 50-01 = 9.8843599
0.9059253 = 8.05

8.30
309
5.21 = 0.7168377

Log tan 39-59 = 9.9235570
0.6403947 = 4.37
1.50
2.87

Log 5.21 = 0.7168377
Log Cos 39-59 = 9.8843599
0.8324778 = 6.80

BERT V. CALLAHAN

THOMAS J. CUNNINGHAM
Member of the Assembly

ARTHUR W. L. DUNN

EDWARD P. MORTON
Educator—Lawyer

GUY W. VANDEGRIFT

DONALD A. GOOCH

E. WALTER GUTHRIE
Attorney at Law

JAMES J. HEALY
Merchant

LEWIS H. HEERDT

WILLIAM S. HUNT

WILLIAM A. INGLIS

HARRY J. KABRINE

BERNARD J. KELLY
Incumbent

WILLIAM A. KNOST

ESTHER LEA

OSCAR C. LEACH
Incumbent

FRED W. MARLOW
Housing

LEWIS C. MARTYN
Builder

LUCILLE H. McINTYRE
Junior Librarian

ALVIN MEYERS
Editor

Judge of the Superior Court
Office No. Three

HUGH A. McNARY
Attorney

HARTLEY SHAW
Judge of the Superior Court

Judge of the Superior Court
Office No. Four

JOHN L. FLEMING

JAMES V. BREWER
Attorney at Law

FRANK C. COLLIER
Judge of the Superior Court

Judge of the Superior Court
Office No. Five

EDWARD T. BISHOP
Judge of the Superior Court

JOHN E. DALTON
Attorney

Judge of the Superior Court
Office No. Six

Profile No.	Notes Red.	Plotted	Job No. 7020 Division No.	F. B. 747 Pg. 185
	Date	Date	Survey of CITY TERRACE PARK	
X-Sec. No.	Notes Chkd.	Checked	Survey by W.A. Miller Notes Miller	Date 7-18-1938
	Date	Date	Map No.	Indexed A. C. Johnson

CITY TERRACE PARK

SN 7020

WALL GRADES

NORTH & WEST SIDES

BASEBALL DIAMONDS

sketch on page 185

Miller
Bradon
Willess
Clinite

STATION	B. S.	H. I.	F. S.	ELEV.

NOTE: ANY ADDITIONS OR CHANGES ON THIS SHEET MUST BE MADE OR CIRCLED IN RED INK, WITH DATE AND NAME OF PERSON MAKING CHANGE

Do not extend notes this side of this line

PLEASE RETURN TO
LOS ANGELES COUNTY SURVEYOR
700 HALL OF RECORDS

Form 307 5M 10-37

Form 307 5M 10-37

PLEASE RETURN TO
LOS ANGELES COUNTY SURVEYOR
700 HALL OF RECORDS

NOTE: ANY ADDITIONS OR CHANGES ON THIS SHEET MUST BE MADE OR CIRCLED IN RED INK, WITH DATE AND NAME OF PERSON MAKING CHANGE

Do not extend notes this side of this line

F. B. 747 Pg 146 | Job No. 7020 Division No. | Notes Red. | Plotted | Profile No.
Survey of CITY TERRACE PARK | Date | Date | X-Sec. No.
Survey by W.A. Miller | Notes Miller 7-18-38 | Notes Chkd. | Checked
Indexed C. Johnson | Date | Date | Date

STATION	B. S.	H. I.	F. S.	ELEV.	Fin Grd Bot Dia	
T.B.M 242	1.30	433.24		431.94		TBM. El. 431.94 page 138 Junction of Drives at N end Proposed Community Building Site
		North Wall				
0+00			6.24		427.00	✗ Point on Cut-off at N.W. Cor.
+10 Going East			"		"	
+20			"		"	
+40			"		"	1x1s 5' south of face of wall at Top.
+60			"		"	
+80			"		"	
+98			"		"	
1+14			"		"	
~~+34~~						See Page 150
~~+45.84~~			6.24		427.00	
		West Wall				
0+00			6.24		427.00	✗ Point on Cut-off at N.W. Cor
+19 Going South			6.34		426.90	
+39			6.44		426.80	
+59			6.55		426.69	1x1s 5' East of face of Wall at Top.
+78			6.67		426.57	
+98			6.75		426.49	
1+18			6.84		426.31	

Form 307 5M 10-37

PLEASE RETURN TO
LOS ANGELES COUNTY SURVEYOR
700 HALL OF RECORDS

NOTE: ANY ADDITIONS OR CHANGES ON THIS SHEET MUST BE MADE OR CIRCLED IN RED INK, WITH DATE AND NAME OF PERSON MAKING CHANGE

Do not extend notes this side of this line

STATION	B. S.	H. I.	F. S.	ELEV.	Fin Grd Ball Dia	
		433 24				
1+38			6 96		426.28	
+58			7 07		426.17	
+83.33			7 21		426.03	
T.P.	11 55	444 77	0 02	433 22		
TP	9 66	454 35	0 08	444 69		
T.BM.			0 90	453 45		T.B.M. El 453.49 LB 640-176 Spk in Light Pole Opp. Ho± 1053 Hazard St.
	North [illegible]					
[illegible]	[illegible]	[illegible]		431 [illegible]	[illegible]	[illegible]
[illegible]			3 41		[illegible]	See page 150
[illegible]			3 41		431 [illegible]	[illegible] N. wall
T.B.M.	12.02	435.92	10 51	423.90		2[illegible] Radius point 45' Radius [illegible]
[illegible]	11.22	446.72	3.42	435 50		
[illegible]	11.42	455 14	3.00	443.72		
T.B.M.			1.71	453.43		T.B.M. El. 453.49 LB 640-176 Spk [illegible] Opp. Ho± 1053 Hazard St.

Profile No. ____ Notes Red. ____ Plotted ____ Job No. 7070 Division No. ____ F. B. 747 Pg. 117
X-Sec. No. ____ Date ____ Date ____ Survey of City Terrace Park
Notes Chkd. ____ Checked ____ Survey by W.A. Miller Notes A. C. Johnson Date 7-18-1938
Date ____ Date ____ Map No. ____ Indexed ____ Date ____

F. B. 747 Pg. 148 | Job No. 7020 | Division No. | Notes Red. | Plotted | Profile

Survey of: City Terrace Park | Date | Date | No.

Survey by: W. Miller | Notes: Miller | Notes Chkd. | Checked | X-Sec.

Indexed: C. Johnson | Date | Date | Date | No.

STATION	B. S.	H. I.	F. S.	ELEV.

Form 307 5M 10-37

PLEASE RETURN TO
LOS ANGELES COUNTY SURVEYOR
700 HALL OF RECORDS

Do not extend notes this side of this line

NOTE: ANY ADDITIONS OR CHANGES ON THIS SHEET MUST BE MADE OR CIRCLED IN RED INK, WITH DATE AND NAME OF PERSON MAKING CHANGE

Profile No.	Notes Red.	Plotted	Job No. [illegible] Division No.	F. B. [illegible] Pg. [illegible]
	Date	Date	Survey of [illegible]	
X-Sec. No.	Notes Chkd.	Checked	Survey by W.A. Miller Notes Miller Date 7-27-1938	
	Date	Date	Map No. Indexed A. C. Johnson Date	

CITY TERRACE PARK

J.N. [illegible]

WALL [illegible]

[illegible]

[illegible]

[illegible]

STATION	B. S.	H. I.	F. S.	ELEV.

NOTE: ANY ADDITIONS OR CHANGES ON THIS SHEET MUST BE MADE OR CIRCLED IN RED INK, WITH DATE AND NAME OF PERSON MAKING CHANGE

Do not extend notes this side of this line

PLEASE RETURN TO
LOS ANGELES COUNTY SURVEYOR
700 HALL OF RECORDS

Form 307 5M 10-37

Form 307 5M 10-37

PLEASE RETURN TO
LOS ANGELES COUNTY SURVEYOR
700 HALL OF RECORDS

NOTE: ANY ADDITIONS OR CHANGES ON THIS SHEET MUST BE MADE OR CIRCLED IN RED INK, WITH DATE AND NAME OF PERSON MAKING CHANGE

Do not extend notes this side of this line

STATION	B. S.	H. I.	F. S.	ELEV.	Top Wall	
[illegible]	143	[illegible]		[illegible]		[illegible] 138 Jct of Drives [illegible]
	[illegible]					[illegible] Going West from B.C.
0+5.[illegible]			[illegible]		[illegible]	[illegible] B.C.
+17.[illegible]			8.41		[illegible]	[illegible]
+23			[illegible]		[illegible]	
+35			[illegible]		[illegible]	
[illegible]			8.24		[illegible]	[illegible]
[illegible]			[illegible]		[illegible]	
+85			[illegible]		[illegible]	
[illegible]			[illegible]		[illegible]	
+37			[illegible]			
[illegible]			[illegible]		[illegible]	
+8.22			6.78		[illegible]	
	[illegible]					[illegible] North from B.C.
0+17.02			8.11		[illegible]	[illegible]
+40			[illegible]		[illegible]	
+60			[illegible]		[illegible]	
+80			7.[illegible]		[illegible]	[illegible] off West
[illegible]			7.60		[illegible].77	
[illegible]			[illegible]		[illegible]	
+31.29			[illegible].37		[illegible].00	[illegible]

F. B. [illegible] PG. 150 | Job No. 7020 | Division No. | Notes Red. | Plotted | Profile
Survey of [illegible] | Date | Date | No.
Survey by W.A. Miller | Notes [illegible] 7-[illegible]-1938 | Notes Chkd. | Checked | X-Sec.
Indexed A. C. Johnson | Date | Date | Date | No.

Form 307 5M 10-37

PLEASE RETURN TO
LOS ANGELES COUNTY SURVEYOR
700 HALL OF RECORDS

NOTE: ANY ADDITIONS OR CHANGES ON THIS SHEET MUST BE MADE OR CIRCLED IN RED INK, WITH DATE AND NAME OF PERSON MAKING CHANGE

Do not extend notes this side of this line

STATION	B. S.	H. I.	F. S.	ELEV.	Top Wall	
		433.37				
~~+50~~			~~5.20~~		~~427.17~~	
~~+70~~			~~[illegible]~~		~~[illegible]~~	See [illegible]
~~+90~~			~~[illegible]~~		~~429.67~~	[illegible]
~~+92.09~~			~~[illegible]~~		~~[illegible]~~	
T.E.	[illegible]	[illegible]	[illegible]	433.35		
[illegible]	[illegible]	[illegible]	[illegible]	[illegible]		
T.B.M.			[illegible]	433.44		[illegible]
	9-12-1938	GRADE CHANGE		EAST WALL		
T.B.M.	1.33	433.27		431.94		See top page 150
+31.29			2.27		426.[illegible]	
+50			[illegible]		426.25	
+70			[illegible]		426.53	
+90			6.47		426.80	
+92.09			5.44	427.[illegible]	426.83	[illegible]
	9-12-1938	GRADE CHANGE		NORTH WALL		
			1.27		[illegible]	
1+14			2.27		431.00	
			2.27		431.00	
+4[illegible]			3.27		[illegible]	
			3.27		430.00	
+[illegible]			4.27		429.00	
+81.23			4.27		429.00	
			9.37	423.90		

Profile No. ____ Notes Red. ____ Plotted ____ Job No. ____ Division No. ____ F. B. ____ PG. ____
Date ____ Date ____ Survey of ____
X-Sec. No. ____ Notes Chkd. ____ Checked ____ Survey by [illegible] Notes ____ Date ____
Date ____ Date ____ Map No. ____ Indexed A. C. Johnson Date ____

F. B. 747 Pg. 152 | Job No. 7020 | Division No. | Notes Red. | Plotted | Profile

Survey of City Terrace Park | Date | Date | No.

Survey by | Notes | Notes Chkd. | Checked | X-Sec.

Indexed A. C. Johnson | Date | Date | Date | No.

Form 307 5M 10-37

PLEASE RETURN TO
LOS ANGELES COUNTY SURVEYOR
700 HALL OF RECORDS

NOTE: ANY ADDITIONS OR CHANGES ON THIS SHEET MUST BE MADE OR CIRCLED IN RED INK, WITH DATE AND NAME OF PERSON MAKING CHANGE

Do not extend notes this side of this line

STATION	B. S.	H. I.	F. S.	ELEV.

Profile No.	Notes Red.	Plotted	Job No.	Division No.	F. B. PG.
	Date	Date	Survey of		
X-Sec. No.	Notes Chkd.	Checked	Survey by	Notes	Date
	Date	Date	Map No.	Indexed A. C. Johnson	Date

NOTE: ANY ADDITIONS OR CHANGES ON THIS SHEET MUST BE MADE OR CIRCLED IN RED INK, WITH DATE AND NAME OF PERSON MAKING CHANGE

Do not extend notes this side of this line

PLEASE RETURN TO
LOS ANGELES COUNTY SURVEYOR
700 HALL OF RECORDS

Form 307 5M 10-37

STATION	B. S.	H. I.	F. S.	ELEV.



Form 307 5M 10-37

PLEASE RETURN TO
LOS ANGELES COUNTY SURVEYOR
700 HALL OF RECORDS

NOTE: ANY ADDITIONS OR CHANGES ON THIS SHEET MUST BE MADE OR CIRCLED IN RED INK, WITH DATE AND NAME OF PERSON MAKING CHANGE

Do not extend notes this side of this line

F. B. 141 Pg. 154 | Job No. 7020 Division No. ____ Notes Red. ____ Plotted ____ Profile ____
Survey of CITY TERRACE PARK
Survey by W.A. Miller Notes Wiless 8-2-1938 Date ____ Date ____ No. ____
Indexed A. C. Johnson Date ____ Notes Chkd. ____ Checked ____ X-Sec. ____
Date ____ Date ____ No. ____

STATION	B. S.	H. I.	F. S.	ELEV.		
						T.B.M. El 451.78 [illegible]
	652	458 34		[illegible]		[illegible]
7+97.37			2 68	455 66		Re set
7+70			2 78	455 56		
7+63.13			1 33	456 01		Top wall at "Front" #2
	Void		2 83	455 51		Top Hazard St Wall
7+29.63			1 33	456 01		Top wall at #2
			− 3 08	455 26		" Hazard Wall
			+ 0 17	454 51		Top Pillar
			+ 1 17	453 51		" Wall
			− 0 33	454 01		" Pillar
			− 0 83	457 51		" Wall
						[illegible]
TBM			4 91	456 43		
	Re-Set Est 8-18 & 19-1938					
T.B.M.	1068	442 62		431 94		T.B.M. El 431.94 Page 138 [illegible] N. end Pro Community Bldg Site
T.P.	1050	453 02	0 10	442 52		
T.P.	671	457 10	0 63	452 39		
			2 00		457 10	Top Wall Ent "C"
7+55.62			3.65		455 45	Top " Hazard St.
+72.37			4 52		454.58	P.L. Grade & Ent "C"
			2 00		457.10	Top Wall Ent "C"
+89.12			3 50		455.60	" " Hazard St.
			+ 0 50		459 60	Top of Front Pillars
			0 50		458.60.	" Wall adjoining Front Pillars
			1 00		458.10	Top of Rear Pilars
			1 50		457.60	" Wall adjoining Rear Pillars
T.B.M.			7 32	451 78		T.B.M. El 451.78 page 126 W. side Hazard St Opp Ho #1103 C. Spk RP 228775E

Profile	Notes Red.	Plotted	Job No.	Division No.	F. B. 717 PG. [illegible]
No.	Date	Date	Survey of [illegible] PARK		
X-Sec.	Notes Chkd.	Checked	Survey by W. A. [illegible]	Notes	Date
No.	Date	Date	Map No.	Indexed A. C. Johnson	Date

STATION	B. S.	H. I.	F. S.	ELEV.
Fd. S W of T FB [illegible] Old ¢ R/W BC			25.00	

Form 307 5M 10-37

PLEASE RETURN TO
LOS ANGELES COUNTY SURVEYOR
700 HALL OF RECORDS

Do not extend notes this side of this line

NOTE: ANY ADDITIONS OR CHANGES ON THIS SHEET MUST BE MADE OR CIRCLED IN RED INK, WITH DATE AND NAME OF PERSON MAKING CHANGE

F. B. 747 PG. 156 | Job No. _____ Division No. _____ Notes Red. _____ Plotted _____ Profile

Survey of _____ Date _____ Date _____ No. _____

Survey by _____ Notes _____ Notes Chkd. _____ Checked _____ X-Sec.

Indexed _____ Date _____ Date _____ Date _____ No. _____

STATION	B. S.	H. I.	F. S.	ELEV.

Form 307 5M 10-37

PLEASE RETURN TO

LOS ANGELES COUNTY SURVEYOR

700 HALL OF RECORDS

NOTE: ANY ADDITIONS OR CHANGES ON THIS SHEET MUST BE MADE OR CIRCLED IN RED INK, WITH DATE AND NAME OF PERSON MAKING CHANGE

Do not extend notes this side of this line

Profile No.	Notes Red.	Plotted	Job No. 7020	Division No.
	Date	Date	Survey of [illegible]	
X-Sec. No.	Notes Chkd.	Checked	Survey by W.A. Miller	Notes Willess Date 8-22-1938
	Date	Date	Map No.	Indexed A. C. Johnson Date

F. B. 7[illegible] PG. 157

[illegible]
J.N. 7020

GRADES
HA[illegible] WALL

Miller
Willess
Baker
Clarke

STATION	B. S.	H. I.	F. S.	ELEV.

NOTE: ANY ADDITIONS OR CHANGES ON THIS SHEET MUST BE MADE OR CIRCLED IN RED INK, WITH DATE AND NAME OF PERSON MAKING CHANGE

Do not extend notes this side of this line

PLEASE RETURN TO
LOS ANGELES COUNTY SURVEYOR
700 HALL OF RECORDS

Form 307 5M 10-37

Form 307 5M 10-37

PLEASE RETURN TO
LOS ANGELES COUNTY SURVEYOR
700 HALL OF RECORDS

NOTE: ANY ADDITIONS OR CHANGES ON THIS SHEET MUST BE MADE OR CIRCLED IN RED INK, WITH DATE AND NAME OF PERSON MAKING CHANGE

Do not extend notes this side of this line

STATION	B. S.	H. I.	F. S.	ELEV.	TOP Wall	
TPM	7 72	459 50		451 78		TBM E 451 78 Cut SPK in up in Power & Phone Pole #228775 E-W side Hazzard Sts. PL of No. 1103
7+72 37 ℄ Ent			3.93		455.57	
+47 37			4 11		455.39	
+22 37			4 30		455.20	
+02 37			4 45		455.05	
6+82 37			4 60		454.90	
+62 37			4 75		454.75	
+42 37			4 90		454.60	
+22 37			5 05		454.45	
+02 37			5 20		454.30	
5+82 37			5 30		454.14	
+62 37			5 57		453.93	
+42 37			5 86		453.64	
+22 37			6 24		453.26	
TBM			6 07	453 43		TBM E 453.49 L.B. [illegible] SPK [illegible] Pole [illegible] #1053 Hazzard St

F. B. 747 Pg. 158 Job No. 7020 Division No. Notes Red. Plotted Profile
Survey of CITY TERRACE PARK Date Date No.
Survey by W.A. Miller Notes Wiliess 8-22-1938 Notes Chkd. Checked X-Sec.
Indexed A. C. Johnson Date Date No.

Notes Ck'd by	Survey of	F.B. Pg.
Map No.	W. O. 7020 Tape No. St'd °F.	
Office Work	Surveyed by W.A. Miller	
Checked	Notes Date	
Date	Indexed A. C. Johnson	

Note: Any Additions or Changes on This Sheet Must be Made or Circled in Red Ink With Date and Name of Person Making Change

Do not extend notes this side of this line

RETURN TO
LOS ANGELES COUNTY SURVEYOR
700 HALL OF RECORDS

FORM 247 10M 11-38

F.B. 747 PG. 160

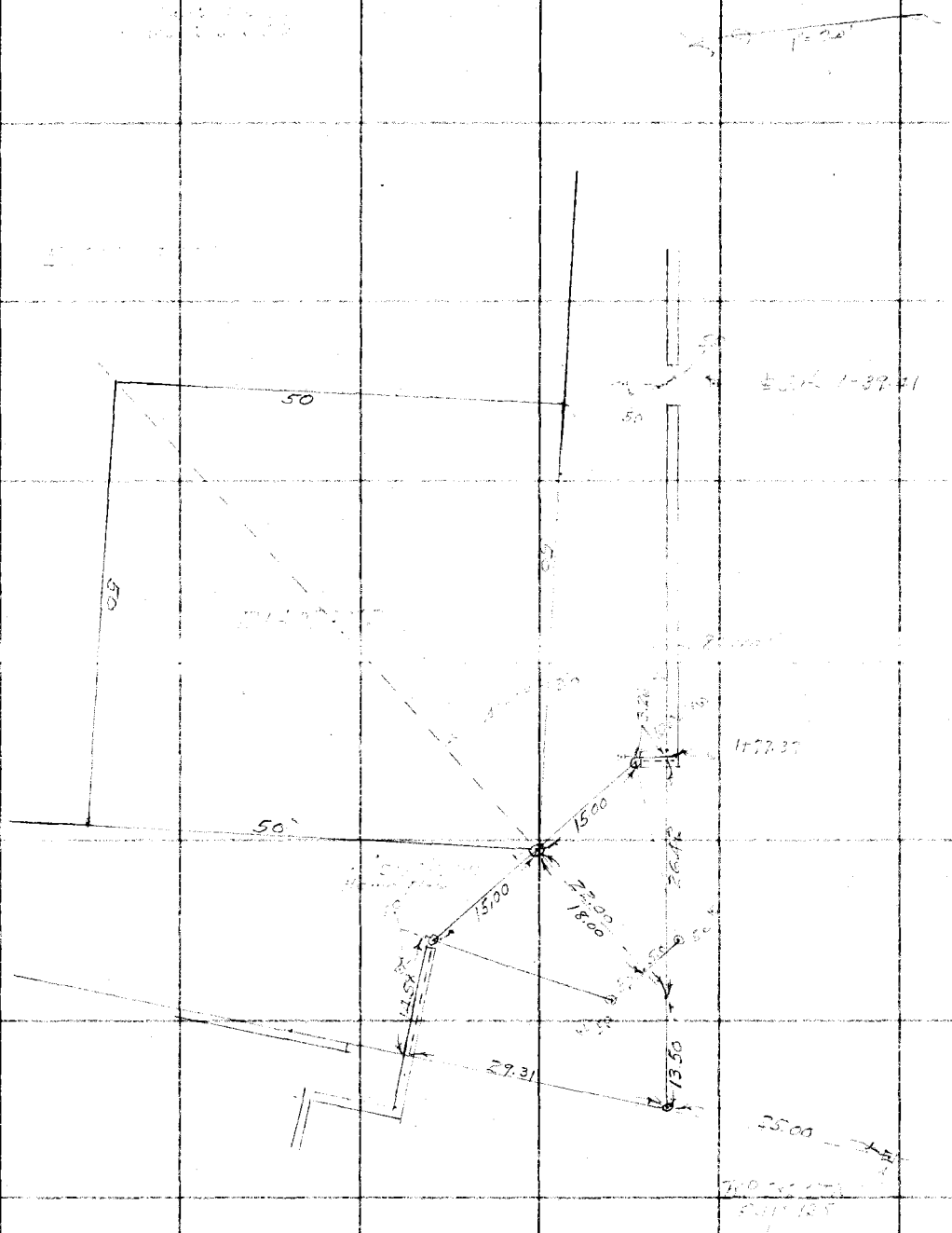

RETURN TO
LOS ANGELES COUNTY SURVEYOR
700 HALL OF RECORDS

Note: Any Additions or Changes on This Sheet Must be Made or Circled in Red Ink With Date and Name of Person Making Change.

Do not extend notes this side of this line

Profile No.	Notes Red.	Plotted	Job No. 7020	Division No.
	Date	Date	Survey of City Tennis Ball	
X-Sec. No.	Notes Chkd.	Checked	Survey by W A Miller	Notes Miller Date 8-26-1938
	Date	Date	Map No.	Indexed A. C. Johnson

F. B. 747 Pg. 161

CITY TENNIS BALL
JN 7020

FINISH GRADES
BASKET & VOLLEY BALL COURT

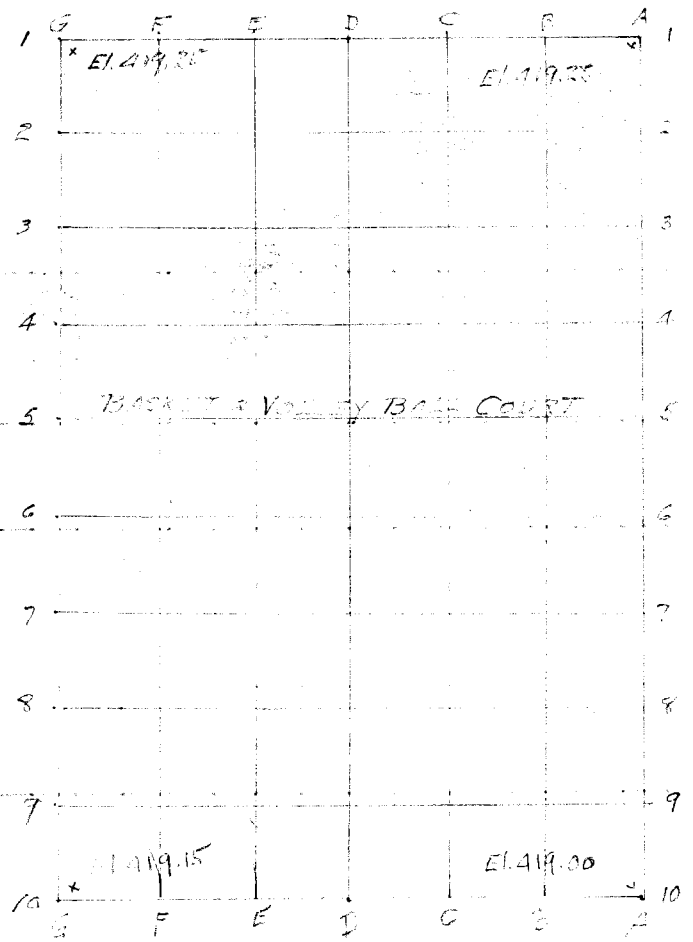

Miller
Willis
Dale
Chase

N

STATION B. S. H. I. F. S. ELEV.

NOTE: ANY ADDITIONS OR CHANGES ON THIS SHEET MUST BE MADE OR CIRCLED IN RED INK, WITH DATE AND NAME OF PERSON MAKING CHANGE

Do not extend notes this side of this line

PLEASE RETURN TO
LOS ANGELES COUNTY SURVEYOR
700 HALL OF RECORDS

Form 307 5M 10-37

Form 307 5M 10-37

PLEASE RETURN TO
LOS ANGELES COUNTY SURVEYOR
700 HALL OF RECORDS

NOTE: ANY ADDITIONS OR CHANGES ON THIS SHEET MUST BE MADE OR CIRCLED IN RED INK, WITH DATE AND NAME OF PERSON MAKING CHANGE

Do not extend notes this side of this line

STATION	B. S.	H. I.	F. S.	ELEV.	Grade	
TBM	2370	421.635		421.~~315~~ 265		T.B.M. E/421.315 I.B. 825-21 X in top of elbow W end of Teeter Board support of Play area
A-1			4375	417.24	419.25	Top [illegible] Court as laid
A-2			4.413		419.222	
A-3			4441		419.194	
A-4			4468		419.167	
A-5			4496		419.139	
A-6			4524		419.111	
A-7			4552		419.083	
A-8			4580		419.055	
A-9			4607		419.028	
A-10			4635		419.00	
	West Side					
G-1			4385		419.25	
G-2			4376		419.239	
G-3			4407		419.228	
G-4			4418		419.217	
G-5			4429		419.206	
G-6			4440		419.195	
G-7			4452		419.183	
G-8			4463		419.172	
G-9			4474		419.161	

F. B. 747 Pg. 162 | Job No. 7020 | Division No. | Notes Red. | Plotted | Profile
Survey of City Terrace Park | Date | Date | No.
Survey by W. G. Miller | Notes Miller 8-26-1938 | Notes Chkd. | Checked | X-Sec.
Indexed A. C. Johnson | Date | Date | Date | No.

Form 307 5M 10-37

PLEASE RETURN TO
LOS ANGELES COUNTY SURVEYOR
700 HALL OF RECORDS

NOTE: ANY ADDITIONS OR CHANGES ON THIS SHEET MUST BE MADE OR CIRCLED IN RED INK, WITH DATE AND NAME OF PERSON MAKING CHANGE

Do not extend notes this side of this line

STATION	B. S.	H. I.	F. S.	ELEV.	Grade
		423.635			
G-10			4485		419.150
		South End			
B-10			4610		419.025
C-10			4585		419.050
D-10			4560		419.075
E-10			4535		419.100
F-10			4510		419.125
G-10			4485		419.150
T.P.	2815	424.085	2355	421.270	
F-1			4810		419.275
F-2			4827		419.258
F-3			4843		419.242
F-4			4860		419.225
F-5			4877		419.208
F-6			4893		419.192
F-7			4910		419.175
F-8			4927		419.158
F-9			4943		419.142
F-10			4960		419.125

Profile No. ____ Notes Red. ____ Plotted ____ Job No. 7020 Division No. ____ F. B. 347 Pg. 163
Date ____ Date ____ Survey of City Treasury Park
X-Sec. No. ____ Notes Chkd. ____ Checked ____ Survey by W.A. Miller Notes Miller Date 8-26-1938
Date ____ Date ____ Map No. ____ Indexed A. C. Johnson

Form 307 5M 10-37

PLEASE RETURN TO
LOS ANGELES COUNTY SURVEYOR
700 HALL OF RECORDS

NOTE: ANY ADDITIONS OR CHANGES ON THIS SHEET MUST BE MADE OR CIRCLED IN RED INK, WITH DATE AND NAME OF PERSON MAKING CHANGE

4812

Do not extend notes this side of this line

STATION	B. S.	H. I.	F. S.	ELEV.	Grade
		424 085			
E-1			4 805		419.280.
E-2			4 825		419.260
E-3			4 845		419.240
E-4			4 865		419.220
E-5			4 885		419.200
E-6			4 905		419.180
E-7			4 925		419.160
E-8			4 945		419.140
E-9			4 965		419.120
E-10			4.985		419.100
B-1			4 830		419.255
B-2			4 855		419.230
B-3			4 881		419.204
B-4			4 906		419.179
B-5			4 932		419.153
B-6			4 957		419.128
B-7			4 983		419.102
B-8			5 008		419.077
B-9			5034		419.051

F. B 747 Pg. 164 Job No. 7020 Division No. Notes Red. Plotted Profile
Survey of CITY TERRACE PARK Date Date No.
Survey by W.A. Miller Notes Miller 6-26-1938 Notes Chkd. Checked X-Sec.
Indexed A. C. Johnson Date Date No.

23.553
4.554
1.024

Form 3[illegible] 5M 10-37

PLEASE RETURN TO
LOS ANGELES COUNTY SURVEYOR
700 HALL OF RECORDS

NOTE: ANY ADDITIONS OR CHANGES ON THIS SHEET MUST BE MADE OR CIRCLED IN RED INK, WITH DATE AND NAME OF PERSON MAKING CHANGE

Do not extend notes this side of this line

STATION	B. S.	H. I.	F. S.	ELEV.	Grade	
		424 085				
B-10			5 060		419.025	
T.B.M.			2815	421270		T.B.M. [illegible] L.B. 825-81 x in top of elbow w. end Teeter board support of Play Area.
	9-12-1938					
T.B.M.	[illegible]	423583		421 [illegible]		T.B.M. El. 421.315 L.B. 825-81 x in top of elbow W. end of Teeter Board support of Play Area.
C-1			4 307		419.275	
C-2			4 333		419.250	
C-3			4.358		419.225	
C-4			4 383		419.200	
C-5			4.408		419.175	
C-6			4 433		419.150	
C-7			4 458		125	
C-8			[illegible]		100	
C-9			4.508		419.075	
C-10					419.050	
D-1			4 320		419.263	
D-2			4 341		419.242	
D-3			4 362		419.221	
D-4			4 383		419.200	

Profile No. ____ Notes Red. ____ Plotted ____ Job No. 7[illegible] Division No. ____ F. B. 217 Pg. 15
X-Sec. No. ____ Date ____ Date ____ Survey of City Terrace Park
Notes Chkd. ____ Checked ____ Survey by W. A. Miller Notes Miller Date 8-26-1938
Date ____ Date ____ Map No. ____ Indexed A. C. Job Date

Form 307 5M 10-37

PLEASE RETURN TO
LOS ANGELES COUNTY SURVEYOR
700 HALL OF RECORDS

NOTE: ANY ADDITIONS OR CHANGES ON THIS SHEET MUST BE MADE OR CIRCLED IN RED INK, WITH DATE AND NAME OF PERSON MAKING CHANGE

Do not extend notes this side of this line

STATION	B. S.	H. I.	F. S.	ELEV.	
		423 583			
D-5			4404		419.179
D-6			4424.		419.159
D-7			Not set.		419.138
D-8			4466.		419.117
D-9			4487.		419.096
D-10					419.075
T.B.M.			5318	421.265	T.B.M. El. 421.315 L.B. 825-81 X in top of elbow W. end of Teeter Board support of Play area

F. B. 747 Pg. 166 | Job No. 7020 | Division No. | Notes Red. | Plotted | Profile
Survey of CITY TERRACE PARK | Date | Date | No.
Survey by W.A. Miller | Notes Miller 9-12-1938 | Notes Chkd. | Checked | X-Sec.
Indexed A. C. Johnson | Date | Date | No.

Profile	Notes Red.	Plotted	Job No. 7020	Division No.	F. B.	Pg. 167
No.	Date	Date	Survey of City Terrace Park			
X-Sec.	Notes Chkd.	Checked	Survey by W A Miller	Notes Willes	Date 9-20-1938	
No.	Date	Date	Map No.	Indexed C. Johns	Date 8-21-39	

CITY TERRACE PARK
JN 7020

GRADES FOR DITCH
ALONG
SERVICE DRIVE
AND
8' WALK

See pages 34 to 36 for sketch.

STATION	B. S.	H. I.	F. S.	ELEV.

NOTE: ANY ADDITIONS OR CHANGES ON THIS SHEET MUST BE MADE OR CIRCLED IN RED INK, WITH DATE AND NAME OF PERSON MAKING CHANGE

Do not extend notes this side of this line

PLEASE RETURN TO
LOS ANGELES COUNTY SURVEYOR
700 HALL OF RECORDS

Form 307 5M 10-37

Form 307 5M 10-37

PLEASE RETURN TO
LOS ANGELES COUNTY SURVEYOR
700 HALL OF RECORDS

NOTE: ANY ADDITIONS OR CHANGES ON THIS SHEET MUST BE MADE OR CIRCLED IN RED INK, WITH DATE AND NAME OF PERSON MAKING CHANGE

Do not extend notes this side of this line

STATION	B. S.	H. I.	F. S.	ELEV. For Profile	Grade	Rod	Elev	Cut Fill	
TBM.	131	433 25		431 94					2x2 upper level [illegible] Near Community Bldg
TP	836	430 86	1075	422 50					
1+50			25	428 4	428.1	0.5	430.4	C 2.3	
+75			44	426 5	426.3	2.7	428.2	C 1.9	
2+00			61	424 8	424.2	4.9	426.0	C 1.8	
+25			74	423 5	423.3	6.7	424.2	C 0.9	
+50			83	422 6	422.4	7.8	423.1	C 0.7	
+75			89	422 0	422.1	8.4	422.5	C 0.4	
3+00			92	421 7	421.7	8.6	422.3	C 0.6	
+15 EC			93	421 6	421.5	8.9	422.0	C 0.5	
+46 60 BC			93	421 6	421.1	8.5	422.4	C 1.3	
+75			105	420 9	420.8	7.5	423.4	C 2.6	
4+00			107	420 2	420.5	7.4	423.5	C 3.0	
EC 4+22 55 = 4+22 46 Ahead			109	420 0	420.1	9.5	421.4	C 1.3	
+50			113	419 6	419.8	10.3	420.6	C 0.8	
+75			116	419 3	419.5	10.7	420.2	C 0.7	
5+00			120	418 9	419.2	11.1	419.8	C 0.6	
+25			121	418 8	418.9	11.5	419.4	C 0.5	
+50			124	418 5	418.5	11.7	419.2	C 0.7	
+75			124	418 5	418.2	12.2	418.7	C 0.5	
CB 6+06 03			13 03	417 83	417.83				
T.B.M.			9.53	421 33					T.B.M. El 421.315 X cut Tech [illegible] plan area

Profile: No. X-Sec. No.
Plotted Date Checked Date
Notes Red. Date Notes Chkd. Date
Job No. 7020 Division No.
Survey of CITY TERRACE PARK
Survey by W.A. Miller Notes Wallass 9-21-1938
Indexed C. Johnson Date
B 747 Pg 168

Profile No.	Notes Red.	Plotted	Job No. 7020	Division No.	F. B. 747 Pg. 169
	Date	Date	Survey of CITY TERRACE PARK		
X-Sec. No.	Notes Chkd.	Checked	Survey by W A Miller	Notes Wilcox	Date 1-21-1938
	Date	Date	Map No.	Indexed A. C. Johnson	Date

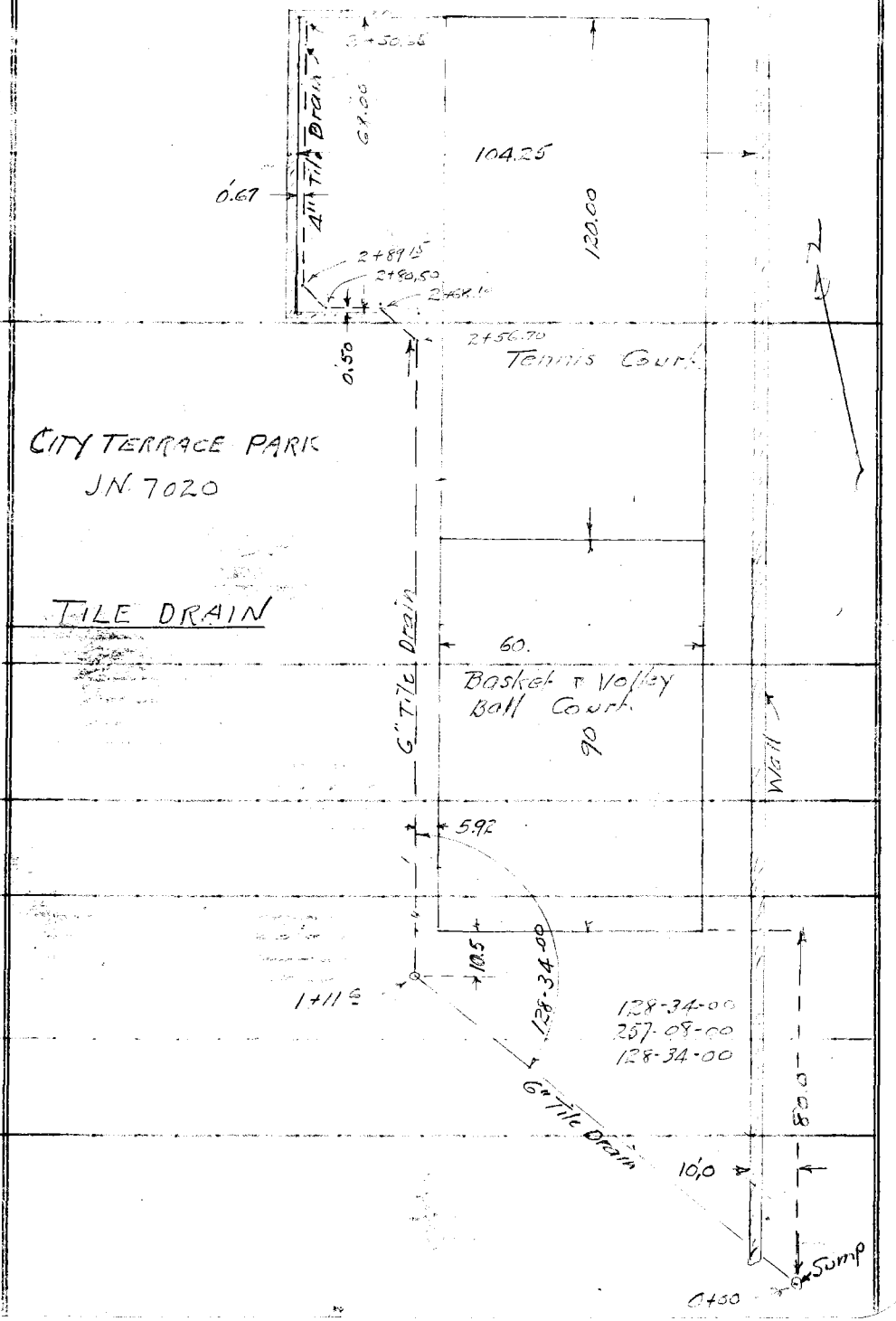

STATION	B. S.	H. I.	F. S.	ELEV.

NOTE: ANY ADDITIONS OR CHANGES ON THIS SHEET MUST BE MADE OR CIRCLED IN RED INK, WITH DATE AND NAME OF PERSON MAKING CHANGE

Do not extend notes this side of this line

PLEASE RETURN TO
LOS ANGELES COUNTY SURVEYOR
700 HALL OF RECORDS

Form 307 5M 10-37

Form 307 5M 10-37

PLEASE RETURN TO
LOS ANGELES COUNTY SURVEYOR
700 HALL OF RECORDS

NOTE: ANY ADDITIONS OR CHANGES ON THIS SHEET MUST BE MADE OR CIRCLED IN RED INK, WITH DATE AND NAME OF PERSON MAKING CHANGE

Do not extend notes this side of this line

F. B. 747 Pg. 170 | Job No. 7020 | Division No. | Notes Red. | Plotted | Profile No.
Survey of CITY TEMPLE PARK | Date | Date | X-Sec. No.
Survey by W. A. Miller | Notes Wiles 9-21-48 | Notes Chkd. | Checked
Indexed A. C. Johnson | Date | Date | Date

STATION	B. S.	H. I.	F. S.	ELEV.				
T.B.M.	2.04	423.36		421.315			T.B.M. El 421.315 W. end Teeter Board support at Play area.	LB 855-81 X in top of elbow
0+00			11.2	412.2	405.7	6.5		Set 1x14' Lt & L drain
0+07.6			8.0	415.4				
+10.2			5.6	417.8				
+25			5.5	417.9	410.3	7.6		
+50			5.4	418.0	415.0	3.0		
+75			5.3	418.1	416.2	2.9		
1+00			4.9	418.5	415.5	3.0		
+11.6	90° Back		4.7	418.7	415.6	3.1		
	90° Ahead		4.7	418.7	415.6	3.1		
+25			3.3	420.1	415.7	4.4		
+50			3.3	420.1	416.0	4.1		
+75			3.0	420.4	416.2	4.2		
2+00			2.9	420.5	416.5	4.0		
+25			2.9	420.5	416.7	3.8		
+50			3.0	420.4	417.0	3.4		
+56.7	90° Back		3.9	419.5	417.1	2.4		
+56.7	90° Ahead		4.2	419.2	417.1	2.1		
+68'	90° Back		4.0	419.4	417.2	2.2		
+68'	90° Ahead		4.4	419.0	417.2	1.8		Set 5x7 4' Rt & Drain
+80.5	90° Back		4.4	419.0	417.3	1.7		

Form 307 5M 10-37

PLEASE RETURN TO
LOS ANGELES COUNTY SURVEYOR
700 HALL OF RECORDS

NOTE: ANY ADDITIONS OR CHANGES ON THIS SHEET MUST BE MADE OR CIRCLED IN RED INK, WITH DATE AND NAME OF PERSON MAKING CHANGE

Do not extend notes this side of this line

STATION	B. S.	H. I.	F. S.	ELEV.				
		423 36						
2+89.15	90' At e3c		43	419 1	417.4	1.7		417.9
3+00			43	419 1	417.5	1.6		
+25			42	419 2	417.7	1.5		
3+50.65			43	419 1	418.0	1.1		
" at bot Footing				417 8				
TBM			204	421 32			See page	170

Profile No. ____ Notes Red. ____ Plotted ____ Job No. 7020 Division No. ____ F. B. 747 Pg. 171
Date ____ Date ____ Survey of CITY TRESSAGE PARK
X-Sec. No. ____ Notes Chkd. ____ Checked ____ Survey by W.A. Miller Notes Willess Date 9-21-1938
Date ____ Date ____ Map No. ____ Indexed A. C. Jordan Date ____

F. B. 741 PG. 172 | Job No. 7020 Division No. _____ Notes Red. _____ Plotted _____ Profile

Survey of CITY TERRACE PARK Date _____ Date _____ No. _____

Survey by _____ Notes _____ Notes Chkd. _____ Checked _____ X-Sec.

Indexed _____ Date _____ Date _____ Date _____ No. _____

STATION	B. S.	H. I.	F. S.	ELEV.

Form 307 5M 10-37

PLEASE RETURN TO
LOS ANGELES COUNTY SURVEYOR
700 HALL OF RECORDS

Do not extend notes this side of this line

NOTE: ANY ADDITIONS OR CHANGES ON THIS SHEET MUST BE MADE OR CIRCLED IN RED INK, WITH DATE AND NAME OF PERSON MAKING CHANGE

Profile	Notes Red.	Plotted	Job No. 7020	Division No.	F. B. 747 Pg. 173
No.	Date	Date	Survey of City Terrace Park		
X-Sec.	Notes Chkd.	Checked	Survey by W.A. Miller	Notes Miller	Date 7-21-1936
No.	Date	Date	Map No.	Indexed A. C. Johnson	

CITY TERRACE PARK
J.N. 7020

TOP OF WALL GRADES
WEST WALL OF Baseball Dia.
Sketch on page 135

Miller
Willess
Baker
Clinite

STATION	B. S.	H. I.	F. S.	ELEV.

NOTE: ANY ADDITIONS OR CHANGES ON THIS SHEET MUST BE MADE OR CIRCLED IN RED INK, WITH DATE AND NAME OF PERSON MAKING CHANGE

Do not extend notes this side of this line

PLEASE RETURN TO
LOS ANGELES COUNTY SURVEYOR
700 HALL OF RECORDS

Form 307 5M 10-37

Form 307 5M 10-37

PLEASE RETURN TO
LOS ANGELES COUNTY SURVEYOR
700 HALL OF RECORDS

NOTE: ANY ADDITIONS OR CHANGES ON THIS SHEET MUST BE MADE OR CIRCLED IN RED INK, WITH DATE AND NAME OF PERSON MAKING CHANGE

Do not extend notes this side of this line

F. B. 747 Pg. 174 | Job No. 7020 Division No. | Notes Red. | Plotted | Profile No.
Survey of CITY TERRACE PARK | Date | Date | X-Sec. No.
Survey by W. A. Miller | Notes Miller 9-21-48 | Notes Chkd. | Checked
Indexed A. C. Johnson | Date | Date | Date

STATION	B. S.	H. I.	F. S.	ELEV.	T.O. Wall		
T.B.M.	180	433.74		431.94		TBM El 431.94 2x2 between Drives at upper level. Near Community Bldg.	
0+60			391		429.83		
+75			"		"	Sta 0+00 = Angle point near N. end of W. wall.	
+90			"		"		
1+05			"		"		
+20			"		"		
+35			"		"		
+50			"		"		
+65			"		"		
+80			391		429.83		
T.B.M.			983	423.91		TBM. El. 423.90 on 2x2 at Radius Pt. 45' Radius Curve SE. Cor.	

Profile No.	Notes Red.	Plotted	Job No. 70[illegible] Division No.	F. B. [illegible] PG.
	Date	Date	Survey of [illegible]	
X-Sec. No.	Notes Chkd.	Checked	Survey by W A Miller Notes Miller	Date 9-29-1938
	Date	Date	Map No. Indexed A. C. Johnson	Date

Form 307 5M 10-37

PLEASE RETURN TO
LOS ANGELES COUNTY SURVEYOR
700 HALL OF RECORDS

NOTE: ANY ADDITIONS OR CHANGES ON THIS SHEET MUST BE MADE OR CIRCLED IN RED INK, WITH DATE AND NAME OF PERSON MAKING CHANGE

Do not extend notes this side of this line

STATION	B. S.	H. I.	F. S.	ELEV.	

[illegible]

IN 7020

ENTRANCE #2

Miller
Witness
[illegible]
[illegible]

Form 307 5M 10-37

PLEASE RETURN TO
LOS ANGELES COUNTY SURVEYOR
700 HALL OF RECORDS

NOTE: ANY ADDITIONS OR CHANGES ON THIS SHEET MUST BE MADE OR CIRCLED IN RED INK, WITH DATE AND NAME OF PERSON MAKING CHANGE

Do not extend notes this side of this line

F. B. 747 Pg. 176 | Job No. 7020 Division No. | Notes Red. | Plotted | Profile No.
Survey of CITY TERRACE PARK | Date | Date | No. | X-Sec. No.
Survey by W.A. Miller | Notes Miller 9-29-A.M. | Notes Chkd. | Checked
Indexed C. Johnson | Date | Date | Date

STATION	B. S.	H. I.	F. S.	ELEV.	Grades		
T.B.M.	[illegible]	459.68		[illegible]		[illegible]	
	Entrance No. 2						
7+57.62			4.21		455.44		
+72.37			5.07		454.58	PL Grade at [illegible]	
+87.12			4.02		455.63		
			3.15		456.50	Top of Wall	
			2.10		457.50	Top of Wall	
			1.65		458.00	TH 1 [illegible]	
T.P.	4.51	457.29	6.74	[illegible]			
	Entrance No. 2						
4+88.62			4.89		452.40	Top Hazard St. Wall	
5+03.37			5.63		451.82	PL Grade at S.E. [illegible]	
5+18.12			4.12		453.17	Top Hazard St. Wall	
			3.79		453.50	Top Wall	
			2.79		454.50	" "	
			2.29		455.00	Top Pillars	
			2.79		454.50	Top Wall	
			3.29		454.00	" "	
			3.79		453.50	" "	
			3.71		453.58		
			2.79		454.5	Top Pillars Wall	
T.B.M.			3.84	457.45		T.B.M. El. 453.49 L.S. [illegible] Spk in Light Pole op. Hz. 1053 Hazard St.	

Profile No.	Notes Red.	Plotted	Job No.	Division No.	F. B.	PG.
	Date	Date	Survey of			
X-Sec. No.	Notes Chkd.	Checked	Survey by	Notes	Date	
	Date	Date	Map No.	Indexed	Date	

NOTE: ANY ADDITIONS OR CHANGES ON THIS SHEET MUST BE MADE OR CIRCLED IN RED INK, WITH DATE AND NAME OF PERSON MAKING CHANGE

Do not extend notes this side of this line

STATION	B. S.	H. I.	F. S.	ELEV.		

PLEASE RETURN TO
LOS ANGELES COUNTY SURVEYOR
700 HALL OF RECORDS

Form 3C 5M 10-37

Form 307 5M 10-37

PLEASE RETURN TO
LOS ANGELES COUNTY SURVEYOR
700 HALL OF RECORDS

NOTE: ANY ADDITIONS OR CHANGES ON THIS SHEET MUST BE MADE OR CIRCLED IN RED INK, WITH DATE AND NAME OF PERSON MAKING CHANGE

Do not extend notes this side of this line

STATION	B. S.	H. I.	F. S.	ELEV.		
T.B.M.	4 75	458 20		[illegible]	T.B.M. [illegible] 690-176 [illegible]	
℄ Entrance at face wall P.L.			3.62	454 58		
14.75 N " "	"		2 46	455 74		
14.75 S " "	"		2 78	455 42		
			1.70	456 50		
			0 70	457 50		
			0 20	458 00		
			2 7[illegible]		72.37	
					14.75	72.37
					57 62	14.75
						57 12

F. B. PG. Job No. Division No. Notes Red. Plotted Profile
Survey of Date Date No.
Survey by Notes Notes Clkd. Checked X-Sec.
Indexed A. C. Johnson Date Date No.

Notes Ck'd by	Survey of	F.B.	PG.
Map No.	W. O.	Tape No. St'd °F.	
Office Work	Surveyed by		
Checked	Notes Miller	Date	
Date	Indexed A. C.		

Note: Any Additions or Changes on This Sheet Must be Made or Circled in Red Ink With Date and Name of Person Making Change

Do not extend notes this side of this line

RETURN TO
LOS ANGELES COUNTY SURVEYOR
700 HALL OF RECORDS

FORM 247 10M 11-35

F.B. 747 Pg. 178

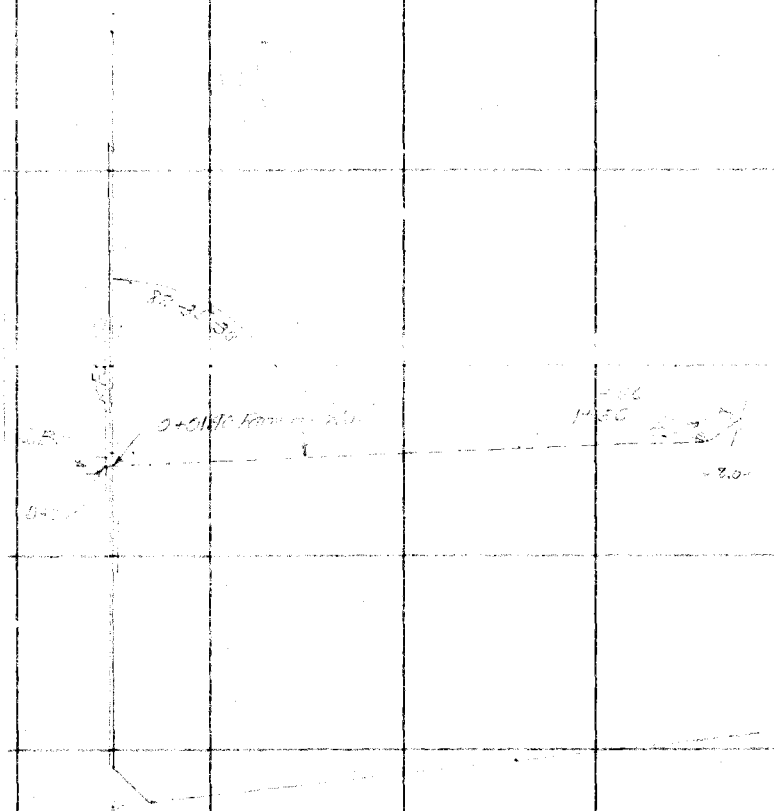

RETURN TO
LOS ANGELES COUNTY SURVEYOR
700 HALL OF RECORDS

Note: Any Additions or Changes on This Sheet Must be Made or Circled in Red Ink With Date and Name of Person Making Change.

Do not extend notes this side of this line

Profile	Notes Red.	Plotted	Job No. 7020	Division No.	F. B. 141 Pg. 179
No.	Date	Date	Survey of		
X-Sec.	Notes Chkd.	Checked	Survey by W.A. Miller	Notes Miller	Date Nov 1 1938
No.	Date	Date	Map No.	Indexed A. C. Johnson	

J.N. 7020

8" TILE DRAIN

BALL FIELD

STATION	B. S.	H. I.	F. S.	ELEV.	

Do not extend notes this side of this line

NOTE: ANY ADDITIONS OR CHANGES ON THIS SHEET MUST BE MADE OR CIRCLED IN RED INK, WITH DATE AND NAME OF PERSON MAKING CHANGE

PLEASE RETURN TO
LOS ANGELES COUNTY SURVEYOR
700 HALL OF RECORDS

Form 307 5M 10-37

Form 307 5M 10-37

PLEASE RETURN TO
LOS ANGELES COUNTY SURVEYOR
700 HALL OF RECORDS

NOTE: ANY ADDITIONS OR CHANGES ON THIS SHEET MUST BE MADE OR CIRCLED IN RED INK, WITH DATE AND NAME OF PERSON MAKING CHANGE

Do not extend notes this side of this line

STATION	B. S.	H. I.	F. S.	ELEV.	Now Line Grade	Cut		
T.B.M.	5.20	435.14		[illegible] 44			[illegible] El. 431.94 2x2 between Drives [illegible], Near Community Bldg site	
0+00			[illegible]	[illegible]	[illegible]	[illegible]	Top [illegible] Footing	
+[illegible]			[illegible]	[illegible]	423.79	2.05	[illegible] looking on grade.	
+50			9.48	[illegible]	[illegible]	2.42		
+75			9.63	[illegible]	4[illegible].70	[illegible]		
1+00			9.83	[illegible] 31	[illegible]	[illegible]		
+25			10.07	[illegible]	421.62	3.[illegible]		
+50			9.96	[illegible] 18	421.07	4.11		
T.P.	4.51	429.69	9.96	[illegible]				
1+66			7.62 8.97	4[illegible].72	420.72			
T.B.M.			5.80	[illegible] 89			[illegible] 2x2 at [illegible] Radius Curve S.E. Cor. B.M. Field	

F. B. 747 Pg. 180 | Job No. 7020 | Division No. | Notes Red. | Plotted | Profile
Survey of [illegible] PARK | Date | Date | No.
Survey by W.A. Miller | Notes Miller 11-1-1938 | Notes Chkd. | Checked | X-Sec.
Indexed [illegible] C. Johnson | Date | Date | Date | No.

Notes Ck'd by	Survey of City Terrace Park
Map No.	W. O. 7020 Tape No. St'd. °F.
Office Work	Surveyed by W A Miller
Checked	Notes Miller Date 11-2-1938
Date	Indexed J. C. Johnson

F.B. 747 Pg. 181



Note: Any Additions or Changes on This Sheet Must be Made or Circled in Red Ink With Date and Name of Person Making Change.

Do not extend notes this side of this line

RETURN TO
LOS ANGELES COUNTY SURVEYOR
700 HALL OF RECORDS

FORM 247 10M 11-38

RETURN TO
LOS ANGELES COUNTY SURVEYOR
700 HALL OF RECORDS

Note: Any Additions or Changes on This Sheet Must be Made or Circled in **Red Ink** With Date and Name of Person Making Change.

Do not extend notes this side of this line

F.B. 741 PG. 182

Profile No.	Notes Red.	Plotted	Job No. 7020	Division No.	F. B. 747 PG. 183
	Date	Date	Survey of CITY TERRACE PARK		
X-Sec. No.	Notes Chkd.	Checked	Survey by W A Miller	Notes Miller	Date 11-2-938
	Date	Date	Map No.	Indexed	Date

CITY TERRACE PARK
J.N. 7020

GRADES
CURBS, TENNIS COURT

Miller
Livingston
Baker
Clarke

STATION	B. S.	H. I.	F. S.	ELEV.

Do not extend notes this side of this line

NOTE: ANY ADDITIONS OR CHANGES ON THIS SHEET MUST BE MADE OR CIRCLED IN RED INK, WITH DATE AND NAME OF PERSON MAKING CHANGE

PLEASE RETURN TO
LOS ANGELES COUNTY SURVEYOR
700 HALL OF RECORDS

Form 307 5M 10-37

Form 307 5M 10-37

PLEASE RETURN TO
LOS ANGELES COUNTY SURVEYOR
700 HALL OF RECORDS

NOTE: ANY ADDITIONS OR CHANGES ON THIS SHEET MUST BE MADE OR CIRCLED IN RED INK, WITH DATE AND NAME OF PERSON MAKING CHANGE

Do not extend notes this side of this line

STATION	B. S.	H. I.	F. S.	ELEV.	Top Curb Grade	
T.B.M.	1765	433.705		431.940		T.B.M. El. 431.94 [illegible] between Drives at upper level, near Community Bldg
T.P.	2485	424.405	11.785	[illegible]		
T.B.M.			3.100	421.305		
0+00						N.E. Cor Tennis Court.
+20			5.05		419.36	1x1 [illegible] Blue Top 3' Rt. Curb Face.
+40			5.02		419.39	
+60			5.00		419.41	
+80			5.02		419.39	
1+00			5.06		419.35	
+20			5.12		419.29	
+40			5.21		419.20	
+60			5.32		419.09	
+80			5.46		418.95	
2+00			5.63		418.78	
+10			5.72		418.69	South End Volley Ball Court S.E. Cor
+19.66			5.62		418.79	East Side Volley Ball Court S.E. Cor
+39.66			5.41		419.00	
+59.66			5.20		419.21	
+78.25			5.00		419.41	
+81.91			4.96		419.45	
+84.91			[illegible]		419.4[illegible]	South End Volley Ball Court S.W. Cor

F. B. 747 Pg. 184 | Job No. 7020 | Division No. | Notes Red. | Plotted | Profile
Survey of CITY TERRACE PARK | Date | Date | No.
Survey by W. A. Miller | Notes Miller 11-2-1938 | Notes Chkd. | Checked | X-Sec.
Indexed [illegible] | Date | Date | Date | No.

Form 307 5M 10-37

PLEASE RETURN TO
LOS ANGELES COUNTY SURVEYOR
700 HALL OF RECORDS

NOTE: ANY ADDITIONS OR CHANGES ON THIS SHEET MUST BE MADE OR CIRCLED IN RED INK, WITH DATE AND NAME OF PERSON MAKING CHANGE

Do not extend notes this side of this line

STATION	B. S.	H. I.	F. S.	ELEV.	Top Curb Grade		
		424 405					
3+04.91			4 92		419.43		
+24.91			4 91		419.45		
+44.91			4 93		419.48		
+64.91			4 90		419.51	[illegible]	[illegible]
+74.91			4 89		419.52	[illegible] Blue Top 3' Lt of Curb Face	
+84.91			4 85		419.56		
4+04.91			4 76		419.65		
+24.91			4 68		419.73		
+34.91			4 64		419.77	℄ Tennis Court. [illegible] 425-81 [illegible]	
T.B.M.			3 10	421 [illegible]		[illegible]	
	12-13-1938						
T.B.M.	404	425 3.55		421 315			
+44.91			5 62.5		419.73		
+64.91			5 70.5		419.65		
+84.91			5 79.5		419.56		
+[illegible]			5 83.5		419.[illegible]	[illegible] Tennis Court.	
T.B.			4 04	421 315			

Profile No. ____ Notes Red. ____ Plotted ____ Job No. [illegible] Division No. ____ F. B. [illegible] PG. [illegible]
Date ____ Date ____ Survey of [illegible]
X-Sec. No. ____ Notes Chkd. ____ Checked ____ Survey by W.A. Miller Notes [illegible] Date 11-2-1938
Date ____ Date ____ Map No. ____ Indexed A. C. Johnson

F. B. 747 PG. 186 | Job No. _____ Division No. _____ Notes Red. _____ Plotted _____ Profile

Survey of _____ Date _____ Date _____ No. _____

Survey by _____ Notes _____ Notes Chkd. _____ Checked _____ X-Sec.

Indexed _____ Date _____ Date _____ Date _____ No. _____

STATION	B. S.	H. I.	F. S.	ELEV.

Form 307 5M 10-37

PLEASE RETURN TO
LOS ANGELES COUNTY SURVEYOR
700 HALL OF RECORDS

NOTE: ANY ADDITIONS OR CHANGES ON THIS SHEET MUST BE MADE OR CIRCLED IN RED INK, WITH DATE AND NAME OF PERSON MAKING CHANGE

Do not extend notes this side of this line

Profile	Notes Red.	Plotted	Job No. 7020	Division No.	F. B. 747 PG. 187
No.	Date	Date	Survey of CITY TERRACE PARK		
X-Sec.	Notes Chkd.	Checked	Survey by W. A. Miller	Notes Miller	Date 11-18-1938
No.	Date	Date	Map No.	Indexed A. C. Johnson	Date 8-21-39

CITY TERRACE PARK.

J.N. 7020

GRADES

TOP OF STONE WALL

12' DRIVE

OFF HAZARD ST. NEAR SNOW DR.

Sketch on Page 34

Miller
Livingston
Baker
Clinite

STATION	B. S.	H. I.	F. S.	ELEV.

NOTE: ANY ADDITIONS OR CHANGES ON THIS SHEET MUST BE MADE OR CIRCLED IN RED INK, WITH DATE AND NAME OF PERSON MAKING CHANGE

Do not extend notes this side of this line

PLEASE RETURN TO
LOS ANGELES COUNTY SURVEYOR
700 HALL OF RECORDS

Form 307 5M 10-37

Form 307 5M 10-37

PLEASE RETURN TO
LOS ANGELES COUNTY SURVEYOR
700 HALL OF RECORDS

NOTE: ANY ADDITIONS OR CHANGES ON THIS SHEET MUST BE MADE OR CIRCLED IN RED INK, WITH DATE AND NAME OF PERSON MAKING CHANGE

Do not extend notes this side of this line

STATION	B. S.	H. I.	F. S.	ELEV.	Finish Gal & Drive		
						B.M. T96 El 443.335 L.B. 497-126 Hazard St @	
B.M. T96	1650	444985		443 335		Shown Dr ✠ at	S end of Conc Wall at Ho 1133
0+00 ℄ Hazard St			487	44[illegible] 12		Ext pavement	℄ Hazard St.
+20 Gutter			355		439.[illegible]		
+20 Curb			505		439.14		
+25 PL			4.99		440.60	B.S. V.C.	
+30			531		439.68		
+35			567		439.32		
+40					439.92		
+45					439.48	B.S. V.C.	
					Top Wall		
0+35			4.17		440.82		
+41.59			473		440.26		
+48.18			543		439.56		
+54.76			591		439.08		
+69.78			729		437.70		
+84.79			867		436.32		
+99.80			1005		434.94		
T.P.	1360	435335	11.010	4[illegible] 975			
1+14.81			1.79		433.55		
+29.82 Bk							
+31.57 Ahd P.C.C.			316		432.18		
+50			486		430.48		

F. B. 747 PG. 188 | Job No. 7020 | Division No. | Notes Red. | Plotted | Profile
Survey of CITY TERRACE PARK | Date | Date | No.
Survey by W.A. Miller | Notes Miller 11-18-1938 | Notes Chkd. | Checked | X-Sec.
Indexed | Date | Date | Date | No.

[illegible]

℄ Swimming Pool	—	5+17.28	
		47.67	
		4+69.61	— 421.50
N. end Bleacher Gap	—	3+46.60	— 422.18
Grd. change	—	123.01	0.68

S. = .005528

O.K.

B.C. 3+46.60	—	422.18
		0188
+50	—	4221612
		1382
+75	—	4220230
		1382
4+00	—	421.8848
		1246
2255 Bk		421.7602
+2246 Ahd		1522
E.C. +50	—	421.6080
		1084
+69.61	—	421.4996

5+64.95	—	421.50	S. end Gap
+75	—	421.24	
6+03.80	—	420.50	

5+17.28
47.67
5+64.95 — 421.50
6+03.80 — 420.50
38.85 — 1.00

S. = .02574

Form 307 5M 10-37

PLEASE RETURN TO
LOS ANGELES COUNTY SURVEYOR
700 HALL OF RECORDS

NOTE: ANY ADDITIONS OR CHANGES ON THIS SHEET MUST BE MADE OR CIRCLED IN RED INK, WITH DATE AND NAME OF PERSON MAKING CHANGE

Do not extend notes this side of this line

STATION	B. S.	H. I.	F. S.	ELEV.	Top Wall		
		435.335					
1+75			7.16		428.18	Wall 18" High	
1+95 B.C.V.C.			8.96		426.38	Wall 18" High	
2+00			9.41		425.93		
+10 P.V.C.			10.08		425.26		
+15			10.34		425.00		
+25 E.C.V.C.			10.67		424.67	Wall 24" High	
T.P.	2.550	427.215	10.670	424.665			
2+50			2.99		424.24		
+75			3.50		423.70		
3			4.07		423.15		
+15 E.C.			4.39		422.83		
T.B.M.	11.845	438.125	5.935	421.990		T.B.M. El 421.315 L.B. 825-81 X in top of Elbow. W end Tester Board Support of Plug Assy.	
+25			10.52		422.61		
+46.60			9.78	423.35	422.18		
+50			9.58	423.55	422.14		
+75			8.92	424.21	421.82		
4+00			8.74	424.39	421.50		
+22.46 Abd.			9.50	423.63	421.21		
T.B.M.			12.15	431.910		T.B.M. El 432.24 B.M. between [illegible] on [illegible], near Community Bldg.	

Profile No. ____ Notes Red. ____ Plotted ____ Job No. ____ Division No. ____ F. B. 747 Pg. 1

X-Sec. No. ____ Notes Chkd. ____ Date ____ Checked ____ Date ____ Survey of [illegible] Survey by W. A. Miller Map No. ____ Notes Miller Date 11-18-1958 Indexed A. C. Johnson

Form 307 5M 10-37

PLEASE RETURN TO
LOS ANGELES COUNTY SURVEYOR
700 HALL OF RECORDS

NOTE: ANY ADDITIONS OR CHANGES ON THIS SHEET MUST BE MADE OR CIRCLED IN RED INK, WITH DATE AND NAME OF PERSON MAKING CHANGE

Do not extend notes this side of this line

STATION	B. S.	H. I.	F. S.	ELEV.	Grade	Cut Fill		
T.B.M. 4+22.55 Sh	417	425.485		4[illegible] 315			T.B.M. El 421.315 [illegible] 825-81 X in top of [illegible] W end Teeter Board support of Play Area.	
4+22.46 H.I. [illegible]			1.83	4[illegible] 65	421.21	2.14		
+50			2.77	4[illegible] 71	426.86	1.95		
					[illegible]	1.25	~ ℄ Walk Elev 418.[illegible] per phone message to Hayes	
+69.61			3.[illegible]	4[illegible] 85	421.50	0.35	Grd Elev per phone message to Hayes.	
5	Blocks 75'4" long		4.57	4[illegible] 71	421.50	F 0.59		
+25	Conformed on ℄ of Swimming Pool.		4.98	[illegible] 56	421.50	F 1.00	1x1s 5' [illegible]	℄ Swimming Pool, 5+17.28 Per page 36
+50	Plus 10' each end.		5.55	4[illegible] 93	421.50	F 1.57		
					421.50	F 1.75	Grd Elev per phone message to Hayes	
+64.95	Per Ph. message to Hayes.		5.73	4[illegible] 75	42[illegible]	F 1.00	~ ℄ Walk Elev 419.25 per phone message to Hayes.	
+75			6.01	4[illegible] 47	42[illegible]	F 1.[illegible]		
6+03.[illegible]			6.[illegible]	[illegible] 42	42[illegible]	F 1.[illegible]	at N. end C.B.	
6+06.03			5.17	4[illegible] 51			℄ C.B.	
Top C.B.			5.48	42[illegible]			[illegible]	
T.P.	754	434.100	0.92	[illegible]				
T.B.M.			2.17	4[illegible] 135			T.B.M. El 431.94 2x2 between Drives at upper level, near Community Bldg.	

F. B. 747 PG. 190 | Job No. 7020 | Division No. | Notes Red. | Plotted | Profile
Survey of CITY TERRACE PARK | Date | Date | No.
Survey by W. A. Miller | Notes Mill 12-13-1938 | Notes Chkd. | Checked | X-Sec.
Indexed C. Johnson | Date | Date | Date | No.

Profile No.	Notes Red.	Plotted	Job No.	Division No.	F. B.	PG.
	Date	Date	Survey of			
X-Sec. No.	Notes Chkd.	Checked	Survey by	Notes	Date	
	Date	Date	Map No.	Indexed A. C. Johnson		

NOTE: ANY ADDITIONS OR CHANGES ON THIS SHEET MUST BE MADE OR CIRCLED IN RED INK, WITH DATE AND NAME OF PERSON MAKING CHANGE

Do not extend notes this side of this line

STATION	B. S.	H. I.	F. S.	ELEV.		

PLEASE RETURN TO
LOS ANGELES COUNTY SURVEYOR
700 HALL OF RECORDS

Form 307 5M 10-37

Form 307 5M 10-37

PLEASE RETURN TO
LOS ANGELES COUNTY SURVEYOR
700 HALL OF RECORDS

NOTE: ANY ADDITIONS OR CHANGES ON THIS SHEET MUST BE MADE OR CIRCLED IN RED INK, WITH DATE AND NAME OF PERSON MAKING CHANGE

Do not extend notes this side of this line

STATION	B. S.	H. I.	F. S.	ELEV.	Flow Line Grd	[illegible]	
T.B.M.	3.56	424.875		[illegible]			T.B.M. El 421.31 L.R. 825-81 X in top of [illegible] W. end Tester Board Support of Play Area.
C.F. [illegible] 3+03			5.75	41[illegible]			
[illegible] 6+06			[illegible]	[illegible]			[illegible]
3+03					41[illegible]		
+05			3.4[illegible]	[illegible]	418.9[illegible]	2.5[illegible]	
+50			3.59	[illegible]	[illegible]	2.74	
+75			4.5[illegible]	[illegible]	418.25	2.13	
4+00			4.87	[illegible]	418.44	2.06	
+25			5.[illegible]	[illegible]	417.[illegible]	1.23	
+50			6.17	[illegible]	417.25	1.36	
+75			[illegible]	[illegible]	[illegible]	1.75	
5+00			6.20	[illegible]	[illegible]	1.83	
+25			6.2[illegible]	[illegible]	416.[illegible]	1.74	
+50			6.58	[illegible]	[illegible]	2.14	
+75			6.73	[illegible]	[illegible]	2.27	
6+00			[illegible]	[illegible]	415.57	2.50	
6+06					415.50		
T.P.	10.4[illegible]	4[illegible].273	[illegible]	[illegible]			
T.B.M.			3.1[illegible]	[illegible]			T.B.M. El 431.0[illegible] 2+2 between Drives of Upper Level, near [illegible]

F. B. 747 PG. 1[illegible]
Job No. 7020 Division No. Notes Red. Plotted Profile No.
Survey of City Terrace Park Date Date X-Sec.
Survey by [illegible] Notes [illegible] Notes Chkd. Checked No.
Indexed A. C. Johnson Date Date

Profile No.	Notes Red.	Plotted	Job No.	Division No.	F. B. Pg.
	Date	Date	Survey of		
X-Sec. No.	Notes Chkd.	Checked	Survey by	Notes	Date
	Date	Date	Map No.	Indexed	

STATION	B. S.	H. I.	F. S.	ELEV.	

Do not extend notes this side of this line

NOTE: ANY ADDITIONS OR CHANGES ON THIS SHEET MUST BE MADE OR CIRCLED IN RED INK, WITH DATE AND NAME OF PERSON MAKING CHANGE

PLEASE RETURN TO
LOS ANGELES COUNTY SURVEYOR
700 HALL OF RECORDS

Form 307 5M 10-37

Form 307 5M 10-37

PLEASE RETURN TO
LOS ANGELES COUNTY SURVEYOR
700 HALL OF RECORDS

NOTE: ANY ADDITIONS OR CHANGES ON THIS SHEET MUST BE MADE OR CIRCLED IN RED INK, WITH DATE AND NAME OF PERSON MAKING CHANGE

Do not extend notes this side of this line

STATION	B. S.	H. I.	F. S.	ELEV.	Grade	Cut		
T.B.M.	1.19	454.68		[illegible]			[illegible]	
T.I.	[illegible]	445.36	11.14	[illegible]				
N.W. Co. - [illegible]			6.87	[illegible]	437.00	1.56		
S.W. Co. - "			1.76	[illegible]	437.50	6.60		
Nat Pt. W. [illegible]			4.50	[illegible]	[illegible]	3.55		
			7.85	[illegible]	[illegible]	5.51		
			[illegible]	[illegible]	[illegible]	[illegible]		
T.P.	5.28	[illegible]	8.58	[illegible]			[illegible]	
T.B.M.			7.86	[illegible]				

F. B. 747 PG. 194 | Job No. 7020 | Division No. | Notes Red. | Plotted | Profile
Survey of CITY TERRACE PARK | Date | Date | No.
Survey by W. A. Miller | Notes Miller 3-13-1934 | Notes Chkd. | Checked | X-Sec.
Indexed [illegible] | Date | Date | Date | No.

Profile No.	Notes Red.	Plotted	Job No.	Division No.	F. B.	Pg.
	Date	Date	Survey of			
X-Sec. No.	Notes Chkd.	Checked	Survey by	Notes	Date	
	Date	Date	Map No.	Indexed	A. C. Johnson Date	

STATION	B. S.	H. I.	F. S.	ELEV.	

Do not extend notes this side of this line

NOTE: ANY ADDITIONS OR CHANGES ON THIS SHEET MUST BE MADE OR CIRCLED IN RED INK, WITH DATE AND NAME OF PERSON MAKING CHANGE

PLEASE RETURN TO
LOS ANGELES COUNTY SURVEYOR
700 HALL OF RECORDS

Form 307 5M 10-37

F. B. 747 Pg. 196 | Job No. 7020 | Division No. | Notes Red. | Plotted | Profile

Survey of CITY TERRACE PARK | Date | Date | No.

Survey by W. J. Miller | Notes Miller 3-13-1921 | Notes Chkd. | Checked | X-Sec.

Indexed A. C. Johnson | Date | Date | Date | No.

Form 307 5M 10-37

PLEASE RETURN TO
LOS ANGELES COUNTY SURVEYOR
700 HALL OF RECORDS

NOTE: ANY ADDITIONS OR CHANGES ON THIS SHEET MUST BE MADE OR CIRCLED IN RED INK, WITH DATE AND NAME OF PERSON MAKING CHANGE

Do not extend notes this side of this line

STATION	B. S.	H. I.	F. S.	ELEV.		
T.B.M.	475	456.29		[illegible]		
	3195	[illegible]	907	[illegible]		
			3.9		426.44	
B-3			4.11		426.27	
B-4			4.28		426.10	
B-5			4.41		425.97	
B-6			4.54		425.84	
B-7			4.67		425.77	
B-8			4.67		425.61	
B-9			4.69		425.69	
C-0			4.70		425.26	
C-3			4.70		424.07	
C-4			4.71		425.99	
C-5			4.72		425.[illegible]	
C-6			4.77		425.61	
C-7			4.75		425.73	
C-8			4.75		426.46	
C-9			4.74		425.[illegible]	
D-0			4.73		425.[illegible]	
D-3			4.57		425.[illegible]	
[illegible]			4.69		[illegible]	

Profile No.	Notes Red.	Plotted	Job No.	Division No.	F. B. / Pg.
	Date	Date	Survey of		
X-Sec. No.	Notes Chkd.	Checked	Survey by	Notes	Date
	Date	Date	Map No.	Indexed	A. C. Johnson

STATION	B. S.	H. I.	F. S.	ELEV.	

Do not extend notes this side of this line

NOTE: ANY ADDITIONS OR CHANGES ON THIS SHEET MUST BE MADE OR CIRCLED IN RED INK, WITH DATE AND NAME OF PERSON MAKING CHANGE

PLEASE RETURN TO
LOS ANGELES COUNTY SURVEYOR
700 HALL OF RECORDS

Form 307 5M 10-37

Form 307 5M 10-37

PLEASE RETURN TO
LOS ANGELES COUNTY SURVEYOR
700 HALL OF RECORDS

NOTE: ANY ADDITIONS OR CHANGES ON THIS SHEET MUST BE MADE OR CIRCLED IN RED INK, WITH DATE AND NAME OF PERSON MAKING CHANGE

Do not extend notes this side of this line

STATION	B. S.	H. I.	F. S.	ELEV.	[illegible]			
		[illegible]						
[illegible]			[illegible]		[illegible]			
G-3			[illegible]		[illegible]			
[illegible]			[illegible]		[illegible]			
G-5			[illegible]		[illegible]			
[illegible]			[illegible]		[illegible]			
[illegible]			[illegible]		[illegible]			
[illegible]			[illegible]		[illegible]			
H-2			[illegible]		[illegible]			
H-3			[illegible]		[illegible]			
[illegible]			[illegible]		[illegible]			
[illegible]			[illegible]		[illegible]			
[illegible]			[illegible]		[illegible]			
[illegible]			[illegible]		[illegible]			
[illegible]			[illegible]		[illegible]			
[illegible]			[illegible]		[illegible]			
[illegible]	S 31 [illegible]	[illegible]	[illegible]	[illegible]			[illegible] of 45' [illegible]	
J-3			[illegible]		[illegible]			
J-1			[illegible]		[illegible]			
J-2			[illegible]		[illegible]			
J-3			[illegible]		[illegible]			
J-4			[illegible]		[illegible]			

F. B. 747 Pg. 198 Job No. 7020 Division No. Notes Red. Plotted Profile
Survey of [illegible] Date No.
Survey by [illegible] Notes [illegible] Notes Chkd. Checked X-Sec.
Indexed A. C. Johnson Date Date No.

Form 307 5M 10-37

PLEASE RETURN TO
LOS ANGELES COUNTY SURVEYOR
700 HALL OF RECORDS

NOTE: ANY ADDITIONS OR CHANGES ON THIS SHEET MUST BE MADE OR CIRCLED IN RED INK, WITH DATE AND NAME OF PERSON MAKING CHANGE

Do not extend notes this side of this line

STATION	B. S.	H. I.	F. S.	ELEV.	FINISH [illegible]	
		[illegible]				
I-5			[illegible]		[illegible]	
I-6			5.56		[illegible]	
I-7			[illegible]		[illegible]	
I-8			[illegible]		[illegible]	
J-0			[illegible]		[illegible]	
[illegible]			[illegible]		[illegible]	
J-2			[illegible]		[illegible]	
J-3			[illegible]		[illegible]	
J-4			5.08		[illegible]	
J-5			[illegible]		[illegible]	
[illegible]			5.58		[illegible]	
J-7			[illegible]		[illegible]	
[illegible]			[illegible]		[illegible]	
K-2			[illegible]		[illegible]	
K-5			[illegible]		[illegible]	
K-6			5.57		[illegible]	
K-7			[illegible]		[illegible]	
K-8			6.04		[illegible]	
[illegible]			[illegible]		[illegible]	
[illegible]			[illegible]		[illegible]	

Profile No. _____ Notes Red. _____ Plotted _____ Job No. _____ Division No. _____ F. B. _____ PG. _____

X-Sec. No. _____ Date _____ Date _____ Date _____

Notes Chkd. _____ Date _____ Checked _____ Date _____ Survey by [illegible] Notes [illegible] Date [illegible]

Map No. _____ Indexed A. C. Johnson

F. B. 747 PG. 200 | Job No. [illegible] Division No. _____ Notes Red. _____ Plotted _____ Profile

Survey of CITY TERRACE PARK Date _____ Date _____ No. _____

Survey by [illegible] Notes [illegible] Notes Chkd. _____ Checked _____ X-Sec.

Indexed A. C. Johnson Date _____ Date _____ Date _____ No. _____

STATION	B. S.	H. I.	F. S.	ELEV.
[illegible]			[illegible]	[illegible]

Form 307 5M 10-37

PLEASE RETURN TO
LOS ANGELES COUNTY SURVEYOR
700 HALL OF RECORDS

Do not extend notes this side of this line

NOTE: ANY ADDITIONS OR CHANGES ON THIS SHEET MUST BE MADE OR CIRCLED IN RED INK, WITH DATE AND NAME OF PERSON MAKING CHANGE

Form 307 5M 10-37

PLEASE RETURN TO
LOS ANGELES COUNTY SURVEYOR
700 HALL OF RECORDS

NOTE: ANY ADDITIONS OR CHANGES ON THIS SHEET MUST BE MADE OR CIRCLED IN RED INK, WITH DATE AND NAME OF PERSON MAKING CHANGE

Do not extend notes this side of this line

STATION	B. S.	H. I.	F. S.	ELEV.	[illegible]		
		[illegible]					
[illegible] -2			[illegible]		[illegible]		
" -3			[illegible]		[illegible]		
" -4			[illegible]		[illegible]		
" -5			[illegible]		[illegible]		
" -6			[illegible]		[illegible]		
" -7			[illegible]		[illegible]		
" -8			[illegible]		[illegible]		
" -9			[illegible]		[illegible]		
[illegible]			[illegible]		[illegible]		
[illegible]			[illegible]		[illegible]		
[illegible]			[illegible]		[illegible]		
[illegible]			[illegible]		[illegible]		
[illegible]			[illegible]		[illegible]		
[illegible]			[illegible]		[illegible]		
[illegible]			[illegible]		[illegible]		
A-8			[illegible]		[illegible]		
[illegible]			[illegible]		[illegible]		
[illegible]		[illegible]	[illegible]	[illegible]		[illegible]	
[illegible]			[illegible]	[illegible]			

Profile
No. _____ Notes Red. _____ Plotted _____ Job No. _____ Division No. _____
X-Sec. Date _____ Date _____ Survey of _____
No. _____ Notes Chkd. _____ Checked _____ Survey by _____ Notes _____ Date _____
Date _____ Date _____ Map No. _____ Indexed A. C. Johnson Date _____

F. B. _____ PG. _____

F. B. 747 PG. 202 | Job No. | Division No. | Notes Red. | Plotted | Profile

Survey of | Date | Date | No.

Survey by | Notes | Notes Chkd. | Checked | X-Sec.

Indexed A. C. Johnson | Date | Date | Date | No.

STATION	B. S.	H. I.	F. S.	ELEV.

Form 367 5M 10-37

PLEASE RETURN TO
LOS ANGELES COUNTY SURVEYOR
700 HALL OF RECORDS

NOTE: ANY ADDITIONS OR CHANGES ON THIS SHEET MUST BE MADE OR CIRCLED IN RED INK, WITH DATE AND NAME OF PERSON MAKING CHANGE

Do not extend notes this side of this line

Profile	Notes Red.	Plotted	Job No.	Division No.	F. B.	Pg. 203
No.	Date	Date	Survey of			
X-Sec.	Notes Chkd.	Checked	Survey by	Notes	Date 6-10-1939	
No.	Date	Date	Map No.	Indexed A. C. Johnson		



NOTE: ANY ADDITIONS OR CHANGES ON THIS SHEET MUST BE MADE OR CIRCLED IN RED INK, WITH DATE AND NAME OF PERSON MAKING CHANGE

Do not extend notes this side of this line

PLEASE RETURN TO
LOS ANGELES COUNTY SURVEYOR
700 HALL OF RECORDS

Form 307 5M 10-37

F. B. 747 Pg. 204 | Job No. 7020 | Division No. | Notes Red. | Plotted | Profile

Survey of CITY TERRACE PARK | Date | Date | No.

Survey by W A Miller | Notes Miller | Notes Chkd. | Checked | X-Sec.

Indexed A. C. Johnson | Date 8-10-1939 | Date | Date | No.

CITY TERRACE PARK
J.N. 7020

LOCATION NEW WATER LINE

STATION	B. S.	H. I.	F. S.	ELEV.

Form 307 5M 10-37

PLEASE RETURN TO
LOS ANGELES COUNTY SURVEYOR
700 HALL OF RECORDS

NOTE: ANY ADDITIONS OR CHANGES ON THIS SHEET MUST BE MADE OR CIRCLED IN RED INK, WITH DATE AND NAME OF PERSON MAKING CHANGE

Do not extend notes this side of this line

Notes Ck'd by	Survey of City Terrace
Map No.	W. O. 5375 Tape No. St'd °F
Office Work	Surveyed by E. L. Willey
Checked	Notes " Date 7-25-49
Date	Indexed R. C. Johnson 7-26-49

F. B. 747 PG. 205

CITY TERRACE PARK
LOCATION HANDBALL COURT
ADDITION TO BASKETBALL COURT
JN 5375 C.M. 564

7-25-49
[illegible]
L V Smith
D [illegible]
M [illegible]enshein
G [illegible]

Note: Any Additions or Changes on This Sheet Must be Made or Circled in Red Ink With Date and Name of Person Making Change.

Do not extend notes this side of this line.

RETURN TO
LOS ANGELES COUNTY SURVEYOR
726 LOS ANGELES COUNTY
ENGINEERING BLDG.

76F3098 247 10M 1-49

F. B. 747 PG. 206

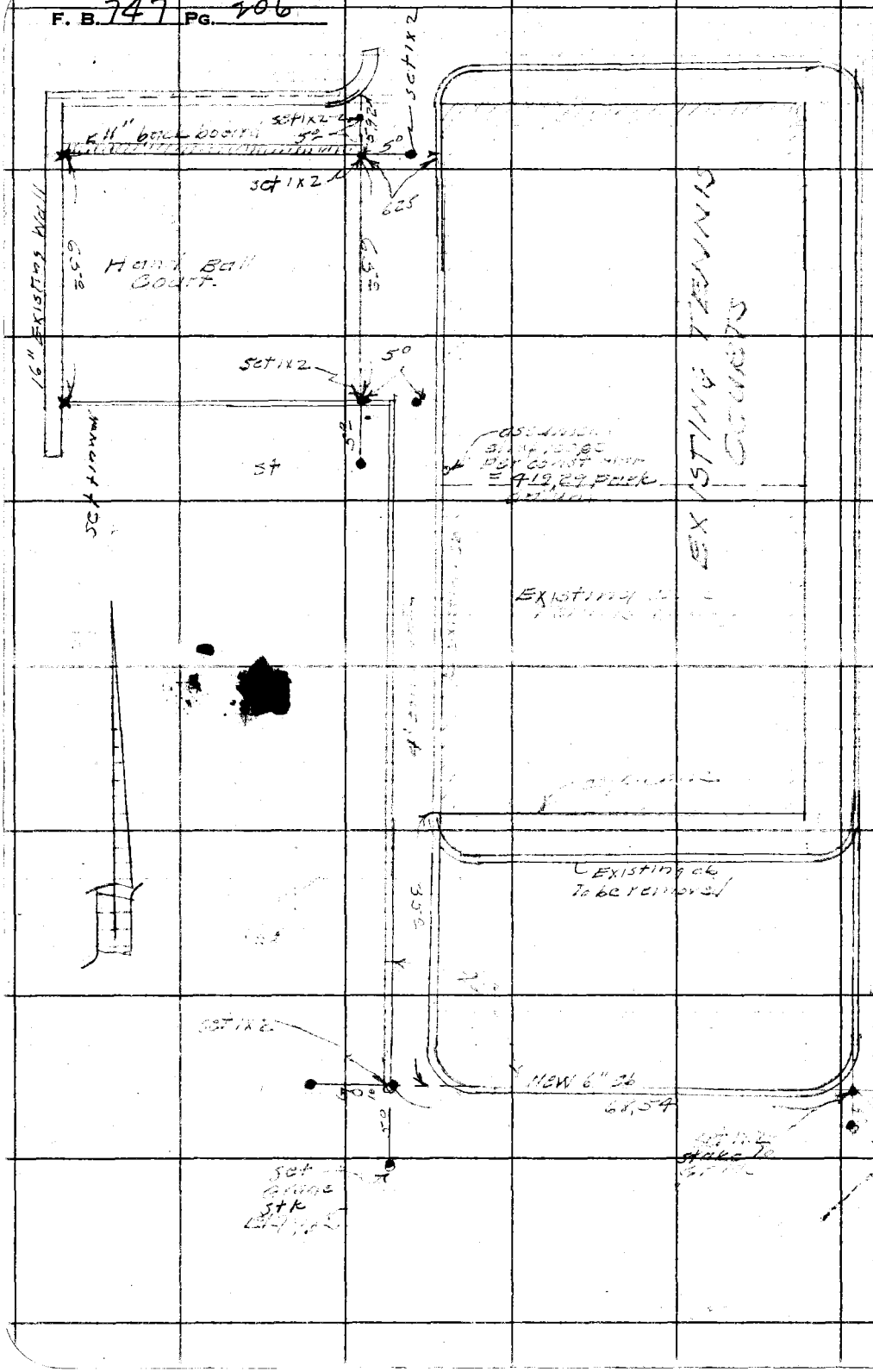

RETURN TO
LOS ANGELES COUNTY SURVEYOR
725 LOS ANGELES COUNTY
ENGINEERING BLDG.

Do not extend notes this side of this line.

Note: Any Additions or Changes on This Sheet Must be Made or Circled in Red Ink With Date and Name of Person Making Change.

Profile No. _____ Notes Red. _____ Plotted _____ Job No. _____ Division No. _____ F.B. 747 PG. 207

Date _____ Date _____ Survey of _____

X-Sec. No. _____ Notes Chkd. _____ Checked _____ Survey by [illegible] Notes [illegible] Date 7-25-[illegible]

Date _____ Date _____ Map No. _____ Indexed C. Johnson Date _____

CITY TERRACE [illegible]

JN5375 - CP 564

TIE OF ASSUMED ELEV

AT TENNIS COURT

TO PARK DATUM

7-25-47

CS B-1417

STATION	B. S.	H. I.	F. S.	ELEV.

NOTE: ANY ADDITIONS OR CHANGES ON THIS SHEET MUST BE MADE OR CIRCLED IN RED INK, WITH DATE AND NAME OF PERSON MAKING CHANGE.

PLEASE RETURN TO
LOS ANGELES COUNTY SURVEYOR
700 HALL OF RECORDS

Do not extend notes this side of this line.

FORM 307 10M 10-46

FORM 307 10M 10-46

PLEASE RETURN TO
LOS ANGELES COUNTY SURVEYOR
700 HALL OF RECORDS

NOTE: ANY ADDITIONS OR CHANGES ON THIS SHEET MUST BE MADE OR CIRCLED IN RED INK, WITH DATE AND NAME OF PERSON MAKING CHANGE.

Do not extend notes this side of this line.

STATION	B. S.	H. I.	F. S.	ELEV.		
B. M. S11	11 88	4[illegible] 21.		404 33	B. M. S11 elev. 404.33 L. B. 747-42 Miller Ave & Snow Dr. S.W. cor. C.S. Mon. 48' W & 20' S of ℄	
T. P.	8 90	424 39.	0 [illegible]	4[illegible] 49		
T. B. M.	4 98	424 27	5 10	4[illegible] 29	assumed RM at SW cor N. Tennis Court For const. sheet for Hand Ball Court assumed [illegible]	
T. P.	0 9[illegible]	4[illegible] 27.	8 [illegible]	[illegible]		
B. M. S11			11 75	4[illegible] 52	B. M. [illegible] elev. 404.33 [illegible] Ave & Snow Dr. S.W. cor. C.S. Mon. 48' W & 20' S of ℄	

F.B. 747 PG. 208

Job No. ____ Division No. ____ Notes Red. ____ Plotted ____ Profile ____

Survey of ____ Date ____ Date ____ No. ____ X-Sec. ____

Survey by ____ Notes ____ Notes Chkd. ____ Checked ____ Date ____ No. ____

Indexed ____ Date ____ Date ____ Date ____

Notes Ck'd by	Survey of City Terrace Park
Map No.	W. O. 5375G Tape No. St'd. °F
Office Work	Surveyed by B. C. WALLACE
Checked	Notes B. C. WALLACE Date 7-6-51
Date	Indexed A. C. Johnson 8-7-51

F. B. 747 PG. 209

J.N. 5375-C
C.P. 564

CITY TERRACE PARK

PLOT PLAN

Wallace
Muslin
Rike
Robinson

Note: Any Additions or Changes on This Sheet Must be Made or Circled in Red Ink With Date and Name of Person Making Change.

Do not extend notes this side of this line.

RETURN TO
LOS ANGELES COUNTY SURVEYOR
726 LOS ANGELES COUNTY
ENGINEERING BLDG.

76F3095 247 10M 1-49

F. B. 747 PG. 210

T.B.M.	453.49	T.B.M. El. 453.49 - LB.825-3 W. side Hazard St. in front No. 1053 Spk in P.P. # 228772 E
T.P.	445.25	
T.P.	436.30	
SW COR	430.90	EXIST Ground
NW "	430.85	" "
NE "	430.65	" "
SE "	430.70	" "
Conte. of Bldg	431.50	

FIN FL. Elev. 431.67 (Forms set @ this elev.)

T.P.	437.40	
T.P.	446.20	
T.B.M.	453.50	(Shown above)

1.67

RETURN TO
LOS ANGELES COUNTY SURVEYOR
726 LOS ANGELES COUNTY
ENGINEERING BLDG.

Do not extend notes this side of this line.

Note: Any Additions or Changes on This Sheet Must be Made or Circled in Red Ink With Date and Name of Person Making Change.

Notes Ck'd by	Survey of CITY TERRACE PARK
Map No.	W. O. Tape No. St'd. °F
Office Work	Surveyed by L. L. BROWN
Checked	Notes G. O. HARRIS Date 4/6/51
Date	Indexed C. Johnson 6-28-52

F. B. 447 PG. 215

Note: Any Additions or Changes on This Sheet Must be Made or Circled in Red Ink With Date and Name of Person Making Change.

Do not extend notes this side of this line.

RETURN TO
LOS ANGELES COUNTY SURVEYOR
726 LOS ANGELES COUNTY
ENGINEERING BLDG.

CITY TERRACE PARK
J.N. 0054.22

RETRACEMENT ON ℄ HAZARD ST.
&
PRELIMINARY LINE FOR TOPOG.

L. L. BROWN
G. O. HARRIS
A. SNYDER
D. R. SMITH

76F3095 247 2-51

F. B. 747 PG. 216

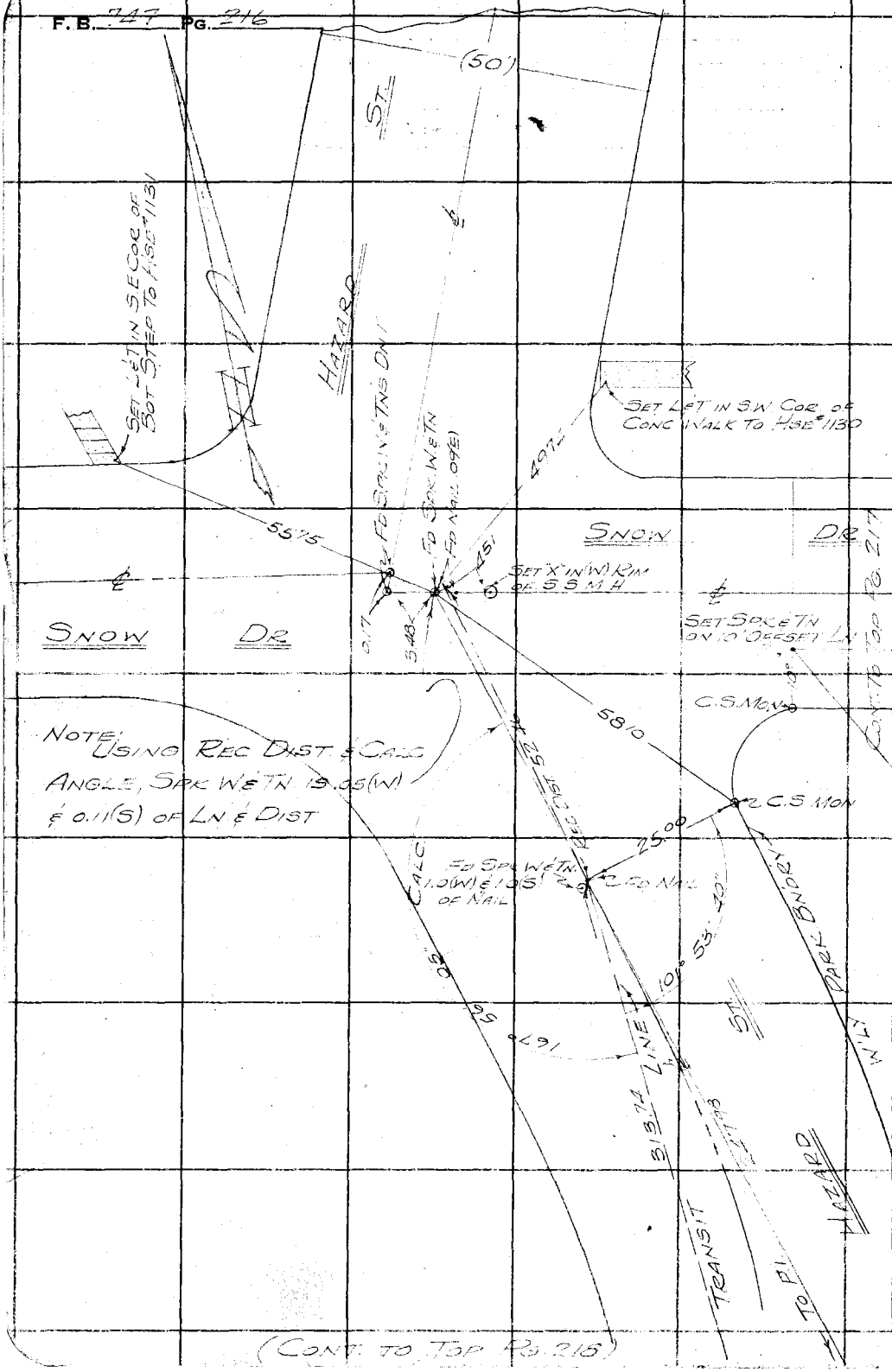

NOTE: USING REC DIST & CALC ANGLE, SPK W&TN 19.05(W) & 0.11(S) OF LN & DIST

RETURN TO
LOS ANGELES COUNTY SURVEYOR
72B LOS ANGELES COUNTY
ENGINEERING BLDG.

Do not extend notes this side of this line.

Note: Any Additions or Changes on This Sheet Must be Made or Circled in Red Ink With Date and Name of Making Change. Person

Notes Ck'd by	Survey of City Terrace Park
Map No.	W. O. Tape No. St'd. °F
Office Work	Surveyed by L. L. Brown
Checked	Notes [illegible] Date [illegible]
Date	Indexed C. Johnson

F. B. Pg. 217

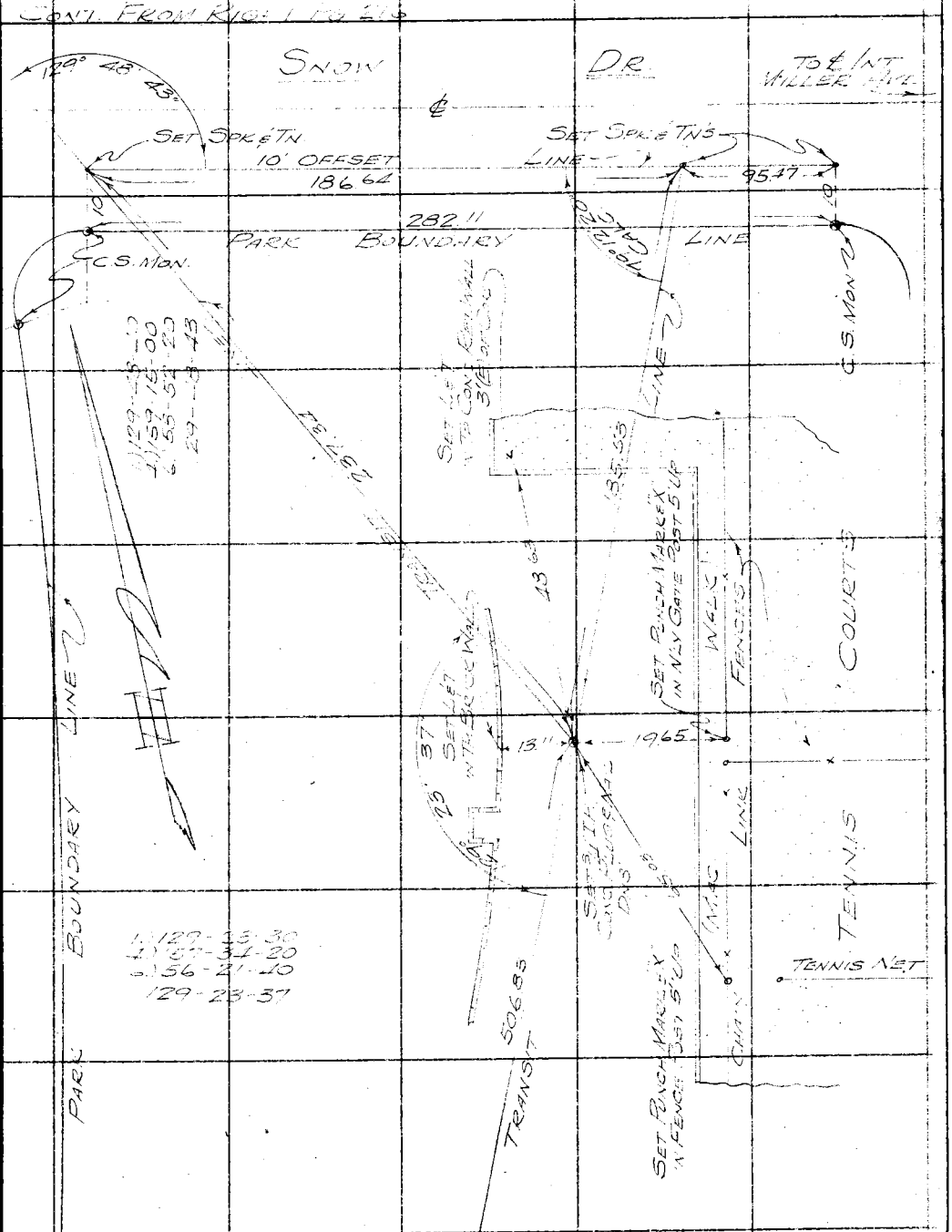

Note: Any Additions or Changes on This Sheet Must be Made or Circled In Red Ink With Date and Name of Person Making Change.

Do not extend notes this side of this line.

RETURN TO
LOS ANGELES COUNTY SURVEYOR
726 LOS ANGELES COUNTY
ENGINEERING BLDG.

76F3098 247 4-53

F. B. 717 Pg. 218

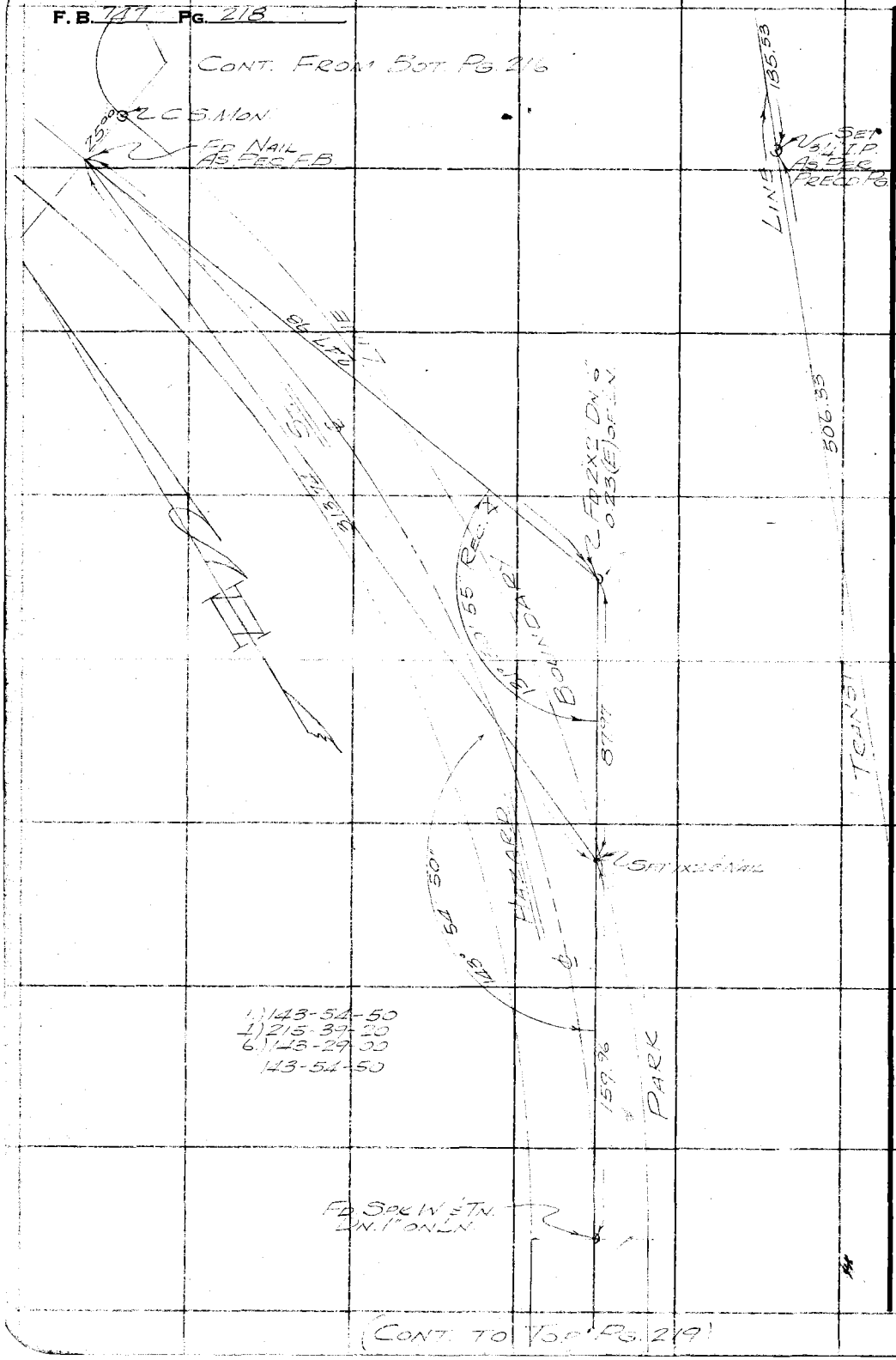

RETURN TO
LOS ANGELES COUNTY SURVEYOR
726 LOS ANGELES COUNTY
ENGINEERING BLDG.
Do not extend notes this side of this line.

Note: Any Additions or Changes on This Sheet Must be Made or Circled in Red Ink With Date and Name of Person Making Change.

76F3095 247 4-53

RETURN TO
LOS ANGELES COUNTY SURVEYOR
726 LOS ANGELES COUNTY
ENGINEERING BLDG.

Note: Any Additions or Changes on This Sheet Must be Made or Circled in Red Ink With Date and Name of Person Making Change.

Do not extend notes this side of this line.

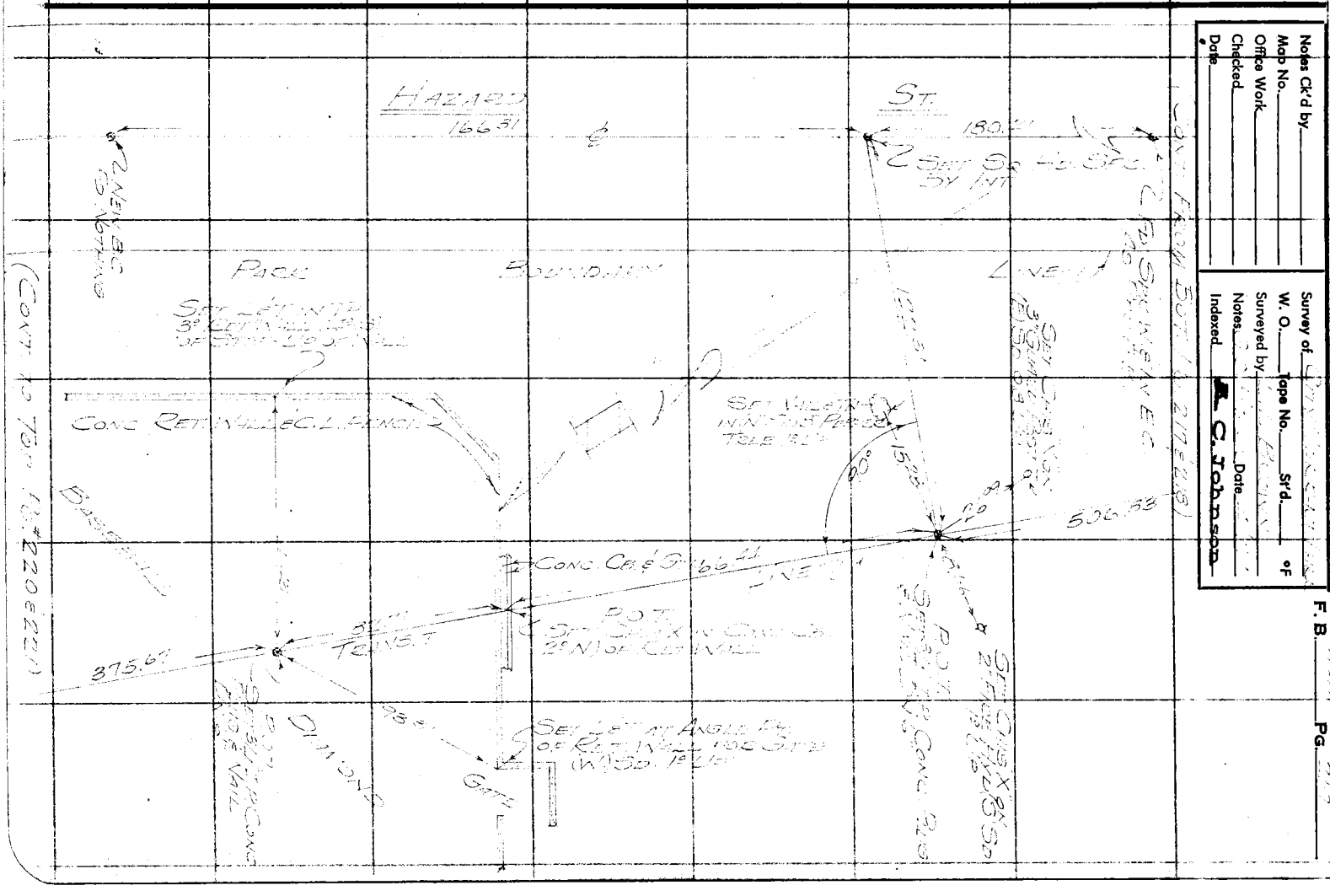

Notes Ck'd by
Map No.
Office Work
Checked
Date

Survey of
W. O. Tape No. Sr'd °F
Surveyed by
Notes Date
Indexed R. C. Johnson

F. B. PG.

RETURN TO
LOS ANGELES COUNTY SURVEYOR
726 LOS ANGELES COUNTY
ENGINEERING BLDG.

Note: Any Additions or Changes on This Sheet Must be Made or Circled in Red Ink With Date and Name of Person Making Change.

Do not extend notes this side of this line.

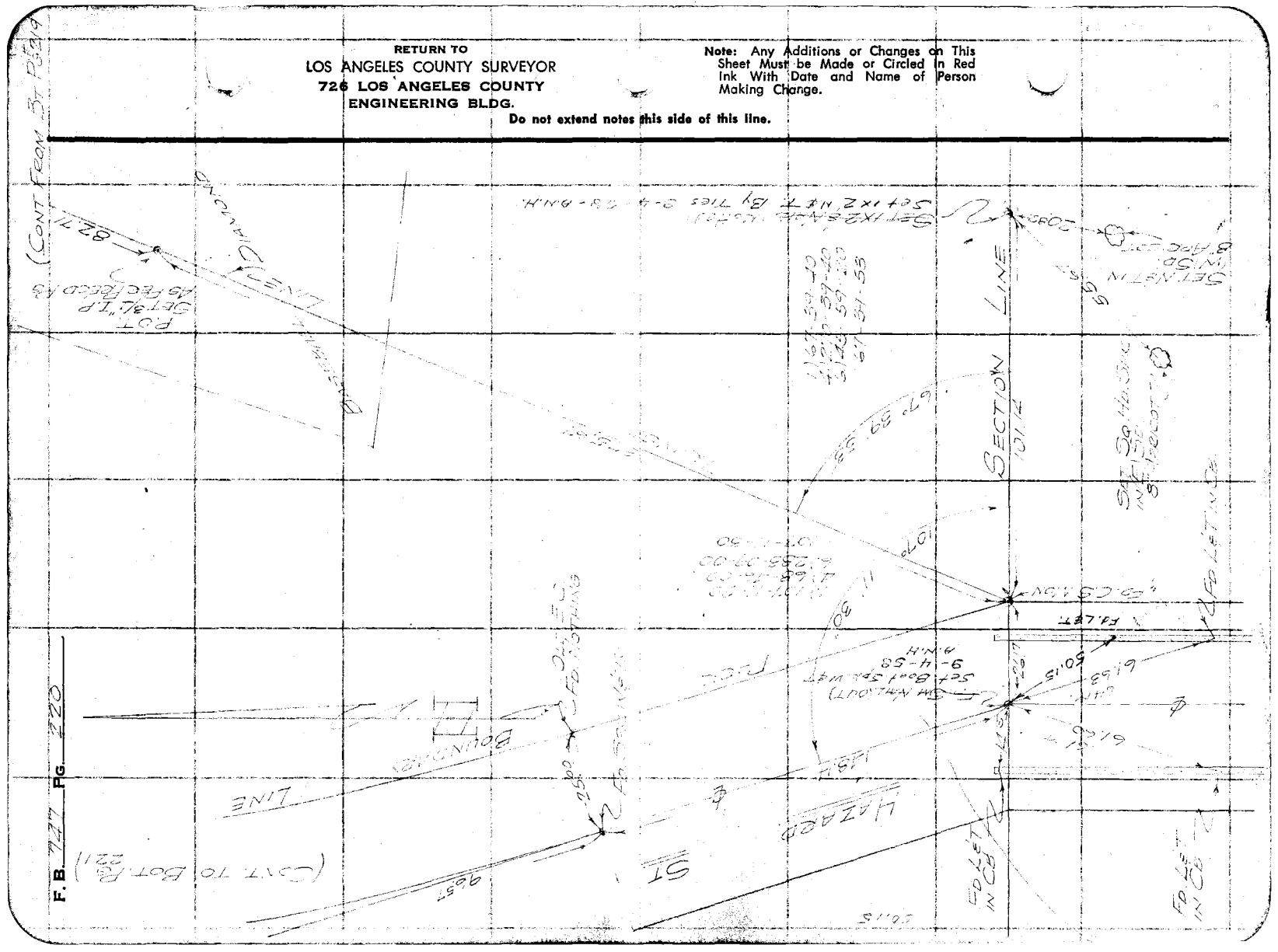

Notes Ck'd by

Map No.

Office Work

Checked

Date

Survey of CITY TERRACE ACL

W. O. Tape No. St'd. °F

Surveyed by L. L. BROWN

Notes Date

Indexed C. Johnson

F. B. Pg.

Note: Any Additions or Changes on This Sheet Must be Made or Circled In Red Ink With Date and Name of Person Making Change.

Do not extend notes this side of this line.

RETURN TO
LOS ANGELES COUNTY SURVEYOR
726 LOS ANGELES COUNTY ENGINEERING BLDG.

76FS09S 247 4-53

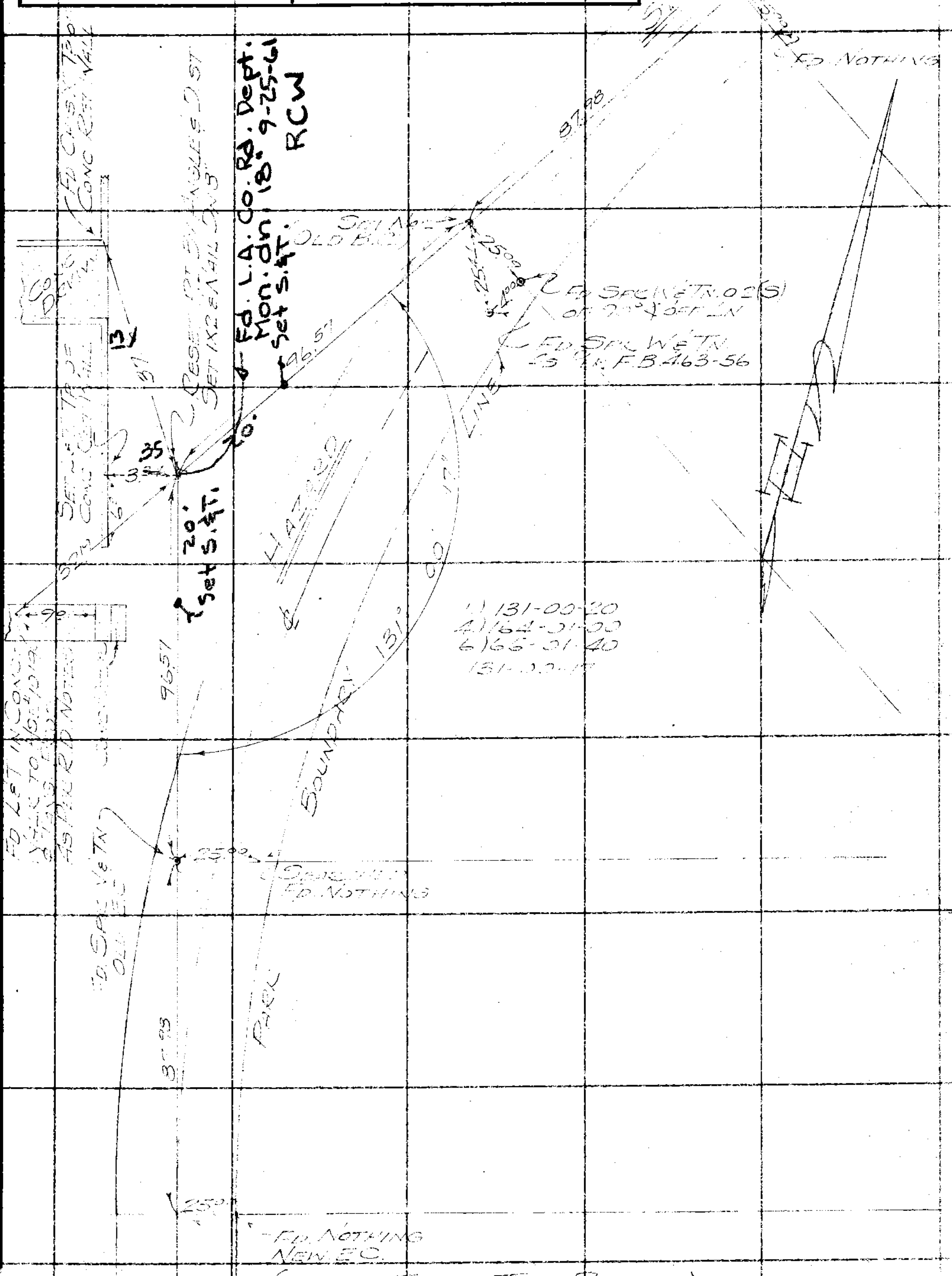

(CONT. FROM TOP PG 220)

F. B. 747 PG. 222

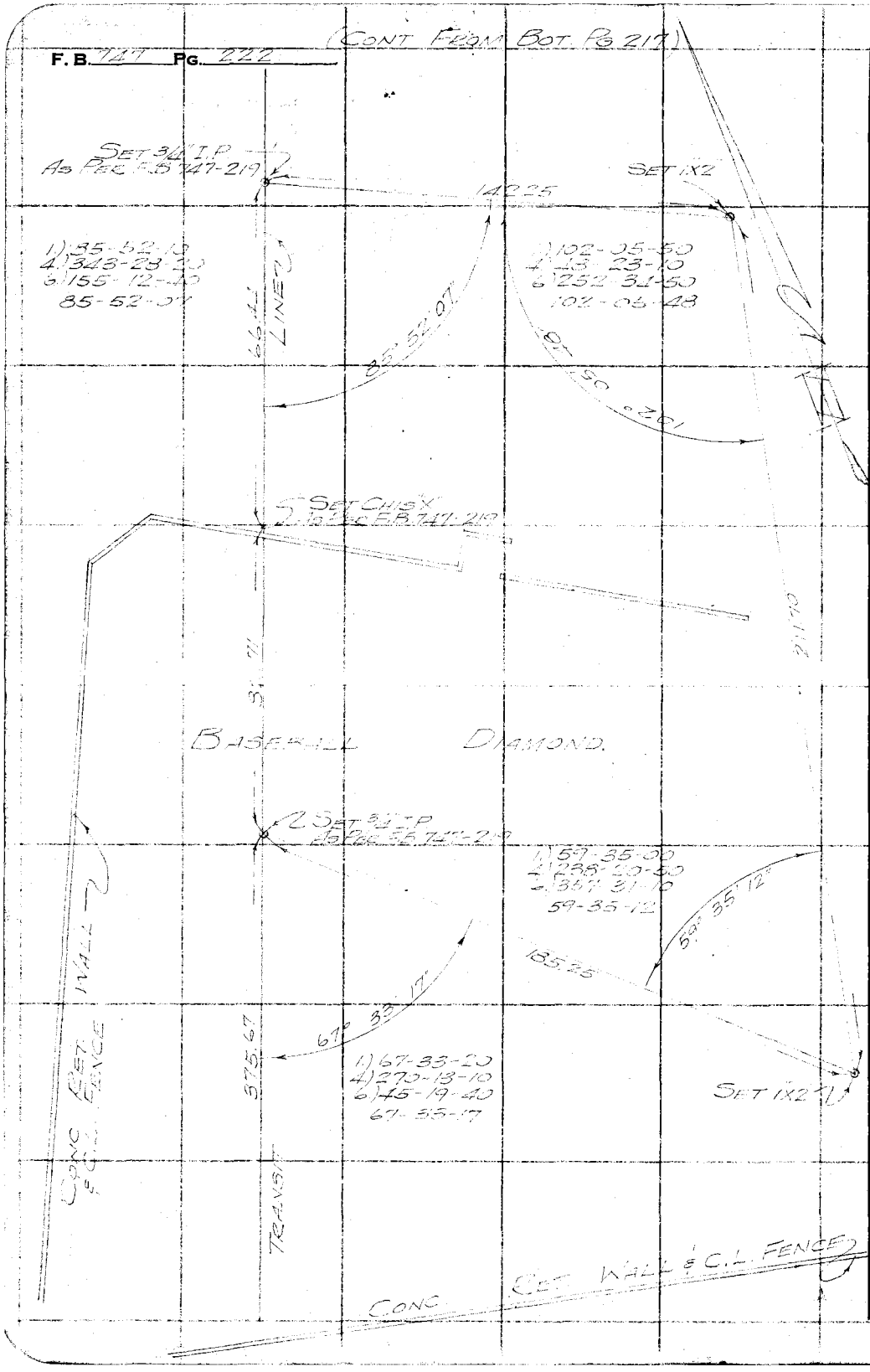

RETURN TO
LOS ANGELES COUNTY SURVEYOR
726 LOS ANGELES COUNTY
ENGINEERING BLDG.

Do not extend notes this side of this line.

Note: Any Additions or Changes on This Sheet Must be Made or Circled in Red Ink With Date and Name of Person Making Change.

Profile No.	Notes Red	Plotted	Job No. 00542	Division No. 12	F.B. [illegible] Pg. [illegible]
	Date	Date	Survey of City Terrace Park		
X-Sec. No.	Notes Chkd	Checked	Survey by L. Brown	Notes G. Harris	Date 4/54
	Date	Date	Map No.	Indexed C. Johnson	Date

NOTE: ANY ADDITIONS OR CHANGES ON THIS SHEET MUST BE MADE OR CIRCLED IN RED INK, WITH DATE AND NAME OF PERSON MAKING CHANGE.

Do not extend notes this side of this line.

PLEASE RETURN TO
LOS ANGELES COUNTY SURVEYOR
726 LOS ANGELES COUNTY
ENGINEERING BLDG.

STATION	B. S.	H. I.	F. S.	ELEV.	
					CITY TERRACE PARK J.N. 00542.22
					BENCH LEVELS
			L. L. BROWN G. O. HARRIS		
		A SYNDER D. K SMITH			

76L298 307 10-51

76L298 307 10-51

PLEASE RETURN TO

LOS ANGELES COUNTY SURVEYOR
726 LOS ANGELES COUNTY
ENGINEERING BLDG.

NOTE: ANY ADDITIONS OR CHANGES ON THIS SHEET MUST BE MADE OR CIRCLED IN RED INK, WITH DATE AND NAME OF PERSON MAKING CHANGE.

Do not extend notes this side of this line.

F.B. 747 PG. 22 Job No. 005422 Division No. 10 Notes Red ____ Plotted ____ Profile ____ No. ____
Survey of CITY TERRACE PARK Date ____ Date ____ X-Sec. ____
Survey by L. BROWN Notes G. HARRIS Notes Chkd. D.J.S. Checked ____ No. ____
Indexed H. C. Johnson Date ____ Date ____ Date ____

STATION	B. S.	H. I.	F. S.	ELEV.	CITY TERRACE PARK	
FD B.M.#S-11				404.33	FD. B.M.#S 11 ELEV 404.33 L.B. 747-72 VILLER AVE & SNOW DR S.W. COR C.S. MON 48'(W) & 20'(S) OF ℄ INT	
	8500	412.830'				
T.P.			7521	411.173	BT SPK IN PAV	
	8723	4[illegible]				
T.P.			0521	[illegible]	BT SPK IN PAV	
	8422	427.684'				
T.P.			0803	426.[illegible]	BT SPK IN PAV	
	8301	435.177'				
FD B.M.#S-12			0855	434.322	FD B.M.#S-12 ELEV 434.167 L.B. 825-45, L.B. 747-82 HAZARD ST & SNOW DR S.E. COR C.S. MON 40'(E) & 20'(S) OF ℄(S)	
	9210	443.532				
T.P.			2814	440.683	BT SPK IN PAV	
	6311	447.054'				
FD B.M.#T-96			3624	442.130	FD B.M.#T-96 ELEV 445.355 L.B. 747-88 HAZARD ST & SNOW DR CHISELED 4T(S) END OF CONC. WALL TO HSE # 1133	
	2567	445.997'				
T.P.			7384	438.613	BT SPK IN PAV	
	3292	441.905'				
B.M.#S-12			7583	434.322	B.M.#S-12 SEE ABOVE	
	10622	444.946'				
T.P.			3766	441.180	BT SPK IN PAV	
	10355	451.510'				

76L298 307 10-51

PLEASE RETURN TO

LOS ANGELES COUNTY SURVEYOR

726 LOS ANGELES COUNTY
ENGINEERING BLDG.

NOTE: ANY ADDITIONS OR CHANGES ON THIS SHEET MUST BE MADE OR CIRCLED IN RED INK, WITH DATE AND NAME OF PERSON MAKING CHANGE.

Do not extend notes this side of this line.

STATION	B. S.	H. I.	F. S.	ELEV.	CITY TERRACE PARK
		451 515'			Fd. 10-17-61 RCW
SET B.M.#1			0352	450683	SET HAZARD ST (W) SIDE BT SPK IN LEAD 18"(N) OF EXISTING CS AT HSE #105
	7375	453 053'			
T.P.			4387	453671	ST SPK IN PAVE
	5023	458 621'			
SET T.B.M.#1			5105	453591	SET HAZARD ST (W) SIDE BT SPK IN EAD PP#228772 E AT HSE #105
	0853	451 421'			
SET T.B.M.#2			6214	[illegible]	SET HAZARD ST (W) SIDE BT SPK IN (E) SIDE PP#228772 E AT HSE #105
					Out. 10-17-61 RCW
					Mon. Has been reset - elev. as shown not good. See F.B. 23991, 152 RCW 10-17-61
	2125	450 330'			
SET B.M.#2	New elevation 445.47		1305	[illegible]	SET HAZARD ST (E) SIDE C.S. MON S.W. COR OF COR. OF PACK 6" ABOVE GROUND 16'± N & W OF STEEL EDISON TOWER No 4
	0931	446 956'			
Fd. B.M.#32			6938	440 048	Fd. ELEV. 440.184 L.B. 440-20, L.S. 8250 ROCKWOOD ST & HAZARD ST S.W. COR ST SPK IN CS 3'(S) OF (S) END OF C.R.
					Fd. 10-17-61 RCW
	9233	449 336'			
T.P.			3863	445[illegible]	BT SPK IN PAVE
	4210	44[illegible] 830'			
T.P.			3401	44[illegible] 279	IX2 IN GND
	1013	442 292'			
T.P.			18656	433636	IX2 IN GND
	2450	434 086'			
T.P.			8371	4257[illegible]	
	3805	429 520'			

Profile No.____ Notes Red____ Plotted____ Job No. 3[illegible] Division No. 12 F.B. [illegible]

X-Sec. No.____ Date____ Date____ Survey of CITY TERRACE PARK

Notes Chkd. D.L.A. Date____ Checked____ Survey by L. Beaty Notes G. Haber Date 4/54 PG. [illegible]

Date____ Date____ Map No.____ Indexed C. Johnson Date____

76L298 307 10-51

PLEASE RETURN TO

LOS ANGELES COUNTY SURVEYOR
726 LOS ANGELES COUNTY
ENGINEERING BLDG.

NOTE: ANY ADDITIONS OR CHANGES ON THIS SHEET MUST BE MADE OR CIRCLED IN RED INK, WITH DATE AND NAME OF PERSON MAKING CHANGE.

Do not extend notes this side of this line.

STATION	B. S.	H. I.	F. S.	ELEV.	CITY TERRACE PARK
		429 520			
SET B.M. #3			14851	424 669	SET B.M. #3 S.E. COR BALL FIELD BT. SPK IN LEAD TP. S.W. COR OF CONC CATCH-BASIN (S) SIDE 12' CHAIN LINK FENCE & 16'(W) OF ℄ GATE & 18'(W) OF B.C. CONC WALL & FENCE
	5236	429 905			
T.P.			12907	426998	1X2 IN GND
	8255	435256			
SET B.M. #4			3951	431 305	SET B.M. #4 S.W. COR. CONC PORCH OF FIELD OFFICE L.A. CO. #3313 CHIS "□" IN CONC NEAR WOODEN POST.
	1581	432886			
T.P.			10 873	422 011	1X2 IN GND
	2551	424 562			
SET B.M. #5			5163	[illegible]	SET B.M. #5 BT SPK IN LEAD IN TOP CONC CB 5'± (N) OF S.W. COR TENNIS COURTS
	5028	424 427			
SET B.M. #6			13900	420 527	SET B.M. #6 CHIS "□" IN TOP CONC WALL 6.5± (N) OF HANDBALL COURT BACKSTOP & 7.0(W) OF N.W. COR. TENNIS COURTS
	4345	424 872			
T.P.			18973	[illegible]	1X2 IN GND
	0272	416 169			
FD. B.M. #S-11			11844	404 325	SEE TOP PG. #224
	1418	405 748			
T.P.			5750	39[illegible]	BT. SPK IN PAV
	1180	401178			
T.P.			8210	39[illegible]968	BT. SPK. IN PAV.
	2601	39 5569			

F.B. 747 PG. 226 Job No. 005428 Division No. 10 Notes Red. Plotted No. Profile
Survey of CITY TERRACE PARK Date Date X-Sec.
Survey by L. BROWN Notes G. HARRIS Notes Chkd. D. L. S. Checked No.
Indexed C. Johnson Date Date

76L298 307 10-51

PLEASE RETURN TO
LOS ANGELES COUNTY SURVEYOR
726 LOS ANGELES COUNTY
ENGINEERING BLDG.

NOTE: ANY ADDITIONS OR CHANGES ON THIS SHEET MUST BE MADE OR CIRCLED IN RED INK, WITH DATE AND NAME OF PERSON MAKING CHANGE.

Do not extend notes this side of this line.

STATION	B. S.	H. I.	F. S.	ELEV.	CITY TERRACE PARK
		395 569			
SET T.B.M. #3			5922	389647	SET T.B.M. #3 MILLER AVE (W) SD 255'± (S) ℄ SNOW DR. BT. SPK IN (W) SD P.P. #785917E
	0230	389 877			
SET B.M. #7			7481	382396	SET B.M. #7 MILLER AVE (W) SD 400'± (S) ℄ SNOW DR. BT. SPK IN LEAD IN (E) SD CONC WALK OR LANDING, FOR CONC STEPS
	1920	384 316			
SET T.B.M. #4			6865	377451	SET T.B.M. #4 MILLER AVE (W) SD 565'± (S) ℄ SNOW DR. BT. SPK. IN (E) SD. P.P. #785916E
	0780	378 231			
T.P.			7354	370877	1"X2" IN GND
	1575	372 452			
SET B.M. #8			7730	364722	SET B.M. #8 MILLER AVE (W) SD 815'± (S) ℄ SNOW DR. BT. SPK IN LEAD IN (E) SD. CONC WALK OR LANDING, FOR CONC STEPS
	2938	367 660			
T.P.			6757	360903	1"X2" IN GND
	2644	363 547			
SET B.M. #9			8934	354613	SET B.M. #9 MILLER AVE (W) SD 1000'± (S) ℄ SNOW DR C.S. MON ON PARK BOUNDARY LN BURIED 1° DN
	3819	358 432			
SET B.M. #10			7460	350972	SET B.M. #10 MILLER AVE (W) SD 35'± (E) & 10'± (N) OF C.S. MON AT S.E. PARK BOUNDARY COR BT. SPK & LEAD IN CURVED CONC CB 1° (E) OF (W) END C.R.
	1432	352 404			
T.P.			8270	344131	BT. SPK. IN PAV
	1865	345 999			
T.P.			8699	337300	BT. SPK. IN PAV.
	1595	338 895			

Profile
No. ____ Date ____ Notes Red ____ Plotted ____ Job No. 005[illegible] Division No. 2 F.B. 741 PG. 227
X-Sec. Date ____ Date ____ Survey of CITY TERRACE PARK
No. ____ Date ____ Notes Chkd. D. J. S. Checked ____ Survey by L. BROWN Notes G. HARRIS Date 4/54
Date ____ Date ____ Map No. ____ Indexed R. C. Johnson Date ____

76L298 307 10-51

PLEASE RETURN TO

LOS ANGELES COUNTY SURVEYOR
726 LOS ANGELES COUNTY
ENGINEERING BLDG.

NOTE: ANY ADDITIONS OR CHANGES ON THIS SHEET MUST BE MADE OR CIRCLED IN RED INK, WITH DATE AND NAME OF PERSON MAKING CHANGE.

Do not extend notes this side of this line.

STATION	B. S.	H. I.	F. S.	ELEV.	CITY TERRACE PARK
		333 895			
T.P.			7963	330 932	BT. SPK. IN PAV.
	4433	335 365			
T.P.			3040	332 325	BT. SPK. IN PAV.
FD.	6452	333 777			
B.M. #N-26			6195	332 532	FD. B.M. #N-26 ELEV. 332 585 L.B. 747-63 GIFFORD ST. & BLANCHARD ST. (S) SIDE BT. SPK. IN WALK TO A HOUSE #140 60 FT. W. OF ℄ OF GIFFORD ST.

F.B. 747 PG. 223 Job No. 005422 Division No. 10 Notes Red. Plotted Profile No.
Survey of CITY TERRACE PARK Date Date X-Sec.
Survey by L. BROWN Notes G. HARRIS Notes Chkd. D. J. S. Checked
Indexed K. C. Johnson Date Date No.

F. [illegible] PG.

NOTES RED. _____ JOB NO. 8846.13 SURVEY OF CITY [illegible]

DATE _____ SURVEY BY _____

NOTES CHKD. _____ NOTES BY W.E. [illegible] DATE 6-17-57

DATE _____ INDEXED A. C. Johnson DATE 11-26-57

DESCRIPTION	ADJ. ELEV.	3RD RUN	2ND RUN	DIFF.	1ST RUN	B.M.
J.N. # 8846.13						
CITY TERRACE PARK						
BENCH LEVELS FROM GIFFORD ST. & [illegible] ST. TO SOUTH SIDE OF PARK BDRY. & MILLER ST. THESE BM'S WERE REQUIRED FOR CONSTRUCTION PURPOSES AT SOUTH [illegible] PARK.						
Pages 229-230						
						A.V. HELLSTROM W.E. NEWBY C.R. ADAMS M.V. DURAN T.P. DOWELL

NOTE: ANY ADDITIONS OR CHANGES ON THIS SHEET MUST BE MADE OR CIRCLED IN RED INK, WITH DATE AND NAME OF PERSON MAKING CHANGE.

Do not extend notes this side of this line

PLEASE RETURN TO
LOS ANGELES COUNTY SURVEYOR
725 LOS ANGELES COUNTY ENGINEERING BLDG.

76S420 S & E-353 4-54

76S420 S & E-353 4-54

PLEASE RETURN TO
LOS ANGELES COUNTY SURVEYOR
723 LOS ANGELES COUNTY ENGINEERING BLDG.

NOTE: ANY ADDITIONS OR CHANGES ON THIS SHEET MUST BE MADE OR CIRCLED IN RED INK, WITH DATE AND NAME OF PERSON MAKING CHANGE.

Do not extend notes this side of this line

JOB NO. 8846.13 SURVEY OF CITY TERR. PER
SURVEY BY [illegible] NOTES RED
NOTES BY [illegible] DATE 6-17-57 NOTES CHKD
INDEXED C. Johnson DATE DATE

B.M.	1ST RUN	DIFF.	2ND RUN	3RD RUN	ADJ. ELEV.	DESCRIPTION
FD B.M. N-26	332.585		332.595		332.585	FD B.M. N-26 - Elev. 332.585 Pr. L.C. 747-63 Sidewalk St & Blanchard St. (S) Side - Rear Sidewalk, In Walk To A House # 5055 [illegible] Gifford St (Ex. F.B. 747-228) (House #140 [illegible])
+	5.358		5.421			
H.I	337.943	[illegible]	[illegible]	[illegible]		
−	6.080		6.146			
T.P.	331.863		331.860			
+	3.181		3.110			
H.I.	335.044	[illegible]	[illegible]	[illegible]		
−	3.523		3.451			
T.P.	331.521		331.5[illegible]			
+	7.520		7.484			
H.I	339.041	+5.109	338.953	+5.110		
−	2.412		2.324			
T.B.M. #CTP 1	336.630		336.629			T.B.M. #CTP 1 Elev. Bt. Sch. in culvert [illegible] at house # 5047 N. Miller - On W. Sd. [illegible] about 50 Ft. Of [illegible] House
+	8.[illegible]		8.[illegible]			
H.I	345.130	+5.790	345.[illegible]	+5.789		
−	2.710		2.[illegible]			
T.P.	342.420		342.4[illegible]			
+	8.522		8.550			
H.I	350.942	+7.910	351.167	+7.911		
−	0.622		0.839			
T.B.M. #CTP 2	350.330		350.328			T.B.M. #CTP 2 Elev. [illegible] Vo. [illegible] S.S.W. [illegible] in [illegible] house # 5052 No. Miller on S. [illegible] Sd. [illegible] 947 pg.

B. 7[illegible] Pg. 230

Notes Ck'd by	Survey of CITY TERRACE PARK
Map No.	JN 8846.13 Tape 0135 Std 68 °F
Office Work	Surveyed by [illegible]
Checked	Notes [illegible] Date 6-17-57
Date	Indexed A. C. Johnson 11-26-57

F. B. 747 PG. 231

J.N. 8846.13

CITY TERRACE PARK

Sketch, Showing Location Of Contour 415', At South End Of Park, On Abandoned MILLER AVE.

Location Made By Field Angles And Distances From Blue Prints.

A.N. HELLSTROM
W.E. NEWMAN
C.W. ADAMS
R.Y. DURBIN
T.P. DONELL

Note: Any Additions or Changes on This Sheet Must be Made or Circled in Red Ink With Date and Name of Person Making Change.

Do not extend this side of this line.

PLEASE RETURN TO
LOS ANGELES COUNTY ENGINEER
700 LOS ANGELES COUNTY ENGINEERING BLDG.

76F309S S&E #247 1-56

F. B. 747 Pg. 232

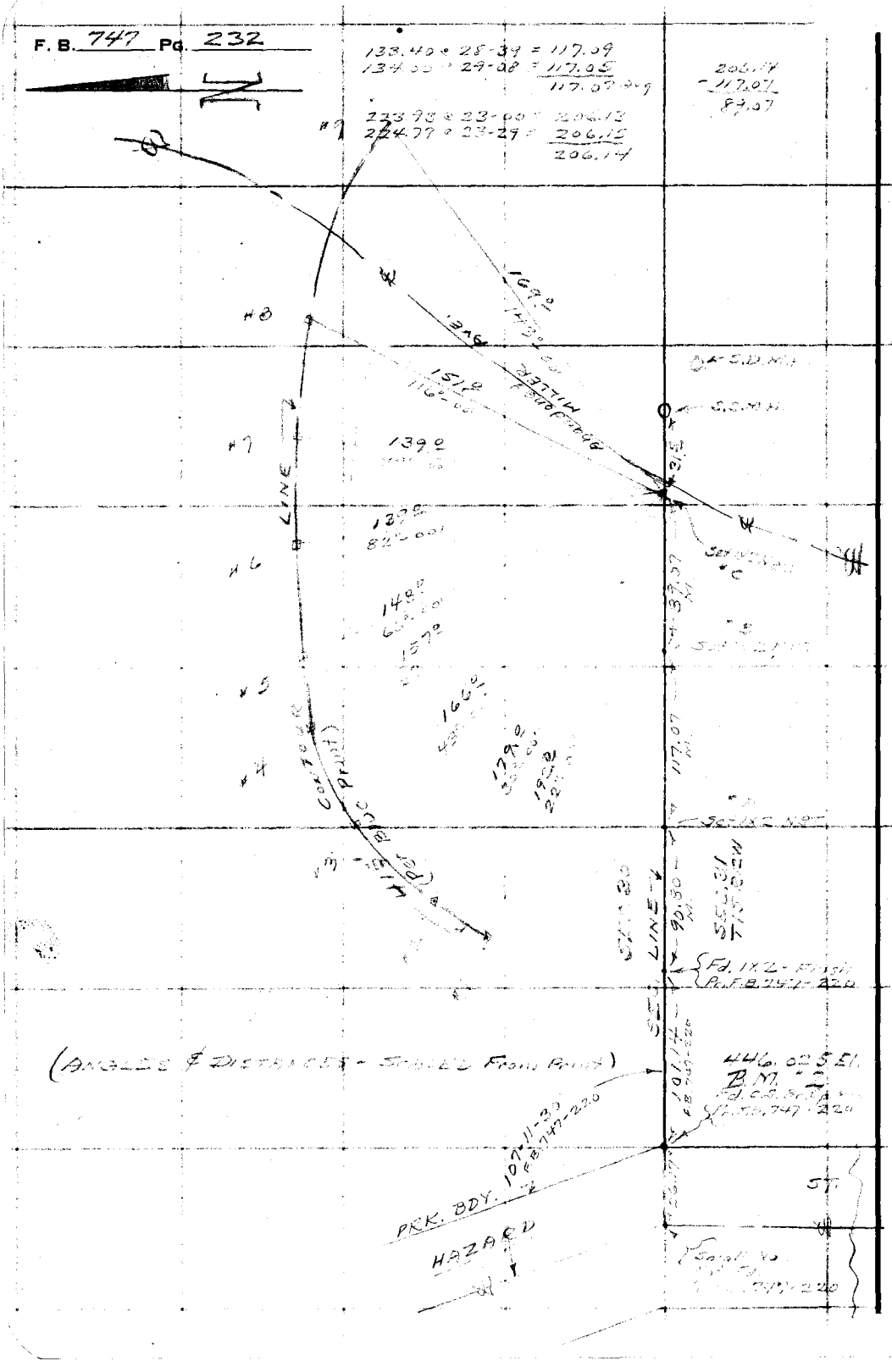

PLEASE RETURN to
LOS ANGELES COUNTY ENGINEER
700 Los Angeles County Engineering Bldg.

Do not extend this side of this line.

Note: Any Additions or Changes on This Sheet Must Be Made or Circled in Red Ink With Date and Name of Person Making Change.

Notes Ck'd by	Survey of CITY TERRACE PRK
Map No.	JN 8846.13 Tape 0135 Std 68 °F
Office Work	Surveyed by A.N. HELLSTROM
Checked	Notes A.N.H. Date 6-17-57
Date	Indexed C. Johnson

F. B. 747 PG. 232

STA	HOR. ANGLE	HOR DIST	DIST. MEAS	Vert. Diff	C/F
#1	22°-00'	192.0	208.0 @ 22-35	79.9	C-17.4
#2	30°-00'	179.0	195.9 @ 23-59	79.6	C-17.1
#3	43°-00'	166.0	183.4 @ 25-31	78.4	C-15.9
#4	57°-00'	157.0	174.4 @ 25-5[illegible]	76.4	C-13.9
#5	66°-00'	148.0	164.6 @ 26-00	72.3	C-9.7
#6	82°-00'	139.0	155.0 @ 26-03	68.1	C-5.6
#7	99°-00'	139.0	155.[illegible] @ 26-20	68.8	C-6.3
#8	[illegible]	151.0	166.[illegible] @ [illegible]	71.5	C-9.1
#9	143°-00'	169.0	183.[illegible] @ [illegible]	70.6	C-8.1

1X2 NBT-PT #C = 352.5
H.I. = 4.9
357.4 = H.I.

Prop 230 [illegible] = 350.3
Rod 7.1
357.4
Above [illegible] 4.9
[illegible] = [illegible]

Set Target on Rod
At Same Dist. As
H.I. Above Set Up Point

Note: Any Additions or Changes on this Sheet Must be Made or Circled in Red Ink With Date and Name of Person Making Change.

PLEASE RETURN TO
LOS ANGELES COUNTY ENGINEER
700 LOS ANGELES COUNTY ENGINEERING BLDG.
Do not extend this side of this line.

76F309S S&E #247 1-56

F. B. 747 PG. 234

PLEASE RETURN TO
LOS ANGELES COUNTY ENGINEER
700 LOS ANGELES COUNTY ENGINEERING BLDG.

Do not extend this side of this line.

Note: Any Additions or Changes on This Sheet Must be Made or Circled in Red Ink With Date and Name of Person Making Change.

Notes Ck'd by	Survey of CITY TERRACE PARK
Map No.	JN 8846.13 Tape Std °F
Office Work	Surveyed by [illegible]
Checked	Notes J.L. Date 6-19-57
Date	Indexed C. Johnson 11-26-57

F. B. 747 PG. 235

J.N 8846.13
CITY TERRACE PARK

GRID PLAN FOR ROUGH GRADES

LANGAN
[illegible]
[illegible]

Note: Any Additions or Changes on This Sheet Must be Made or Circled in Red Ink With Date and Name of Person Making Change.

PLEASE RETURN TO
LOS ANGELES COUNTY ENGINEER
700 LOS ANGELES COUNTY ENGINEERING BLDG.

Do not extend this side of this line.

76F3098 S&E #247 1-56

PLEASE RETURN TO
LOS ANGELES COUNTY ENGINEER
700 LOS ANGELES COUNTY ENGINEERING BLDG.

Note: Any Additions or Changes on This Sheet Must be Made or Circled in Red Ink With Date and Name of Person Making Change.

Do not extend this side of this line.

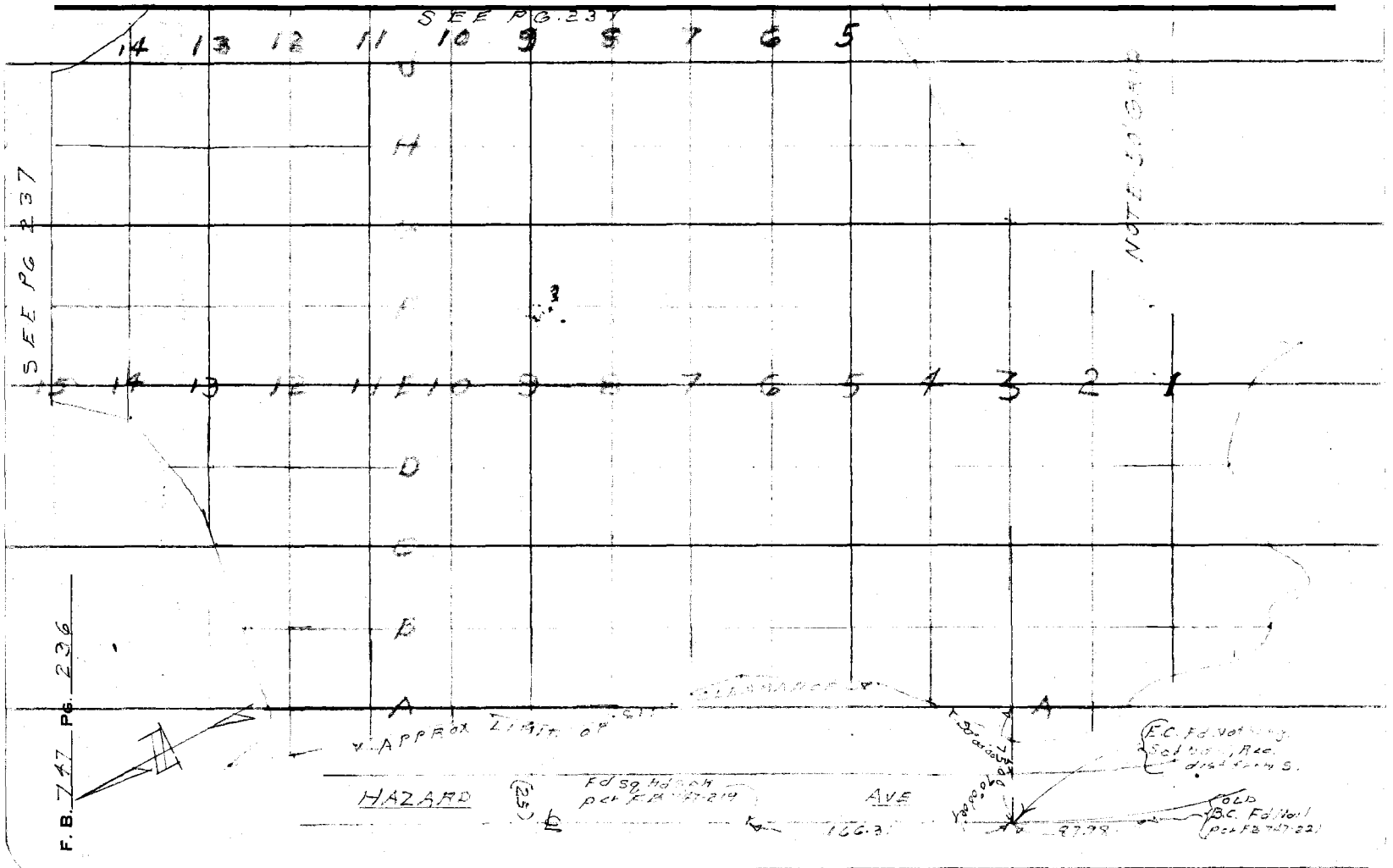

76F309S S&E #247 1-56

PLEASE RETURN TO
LOS ANGELES COUNTY ENGINEER
700 LOS ANGELES COUNTY ENGINEERING BLDG.

Note: Any Additions or Changes on This Sheet Must be Made or Circled in Red Ink With Date and Name of Person Making Change.

Do not extend this side of this line.

Notes Ck'd by
Map No.
Office Work
Checked
Date

Survey of
JN
Tape
Std
°F
Surveyed by
Notes
Date
Indexed
C. Johnson

F. B.
PG.

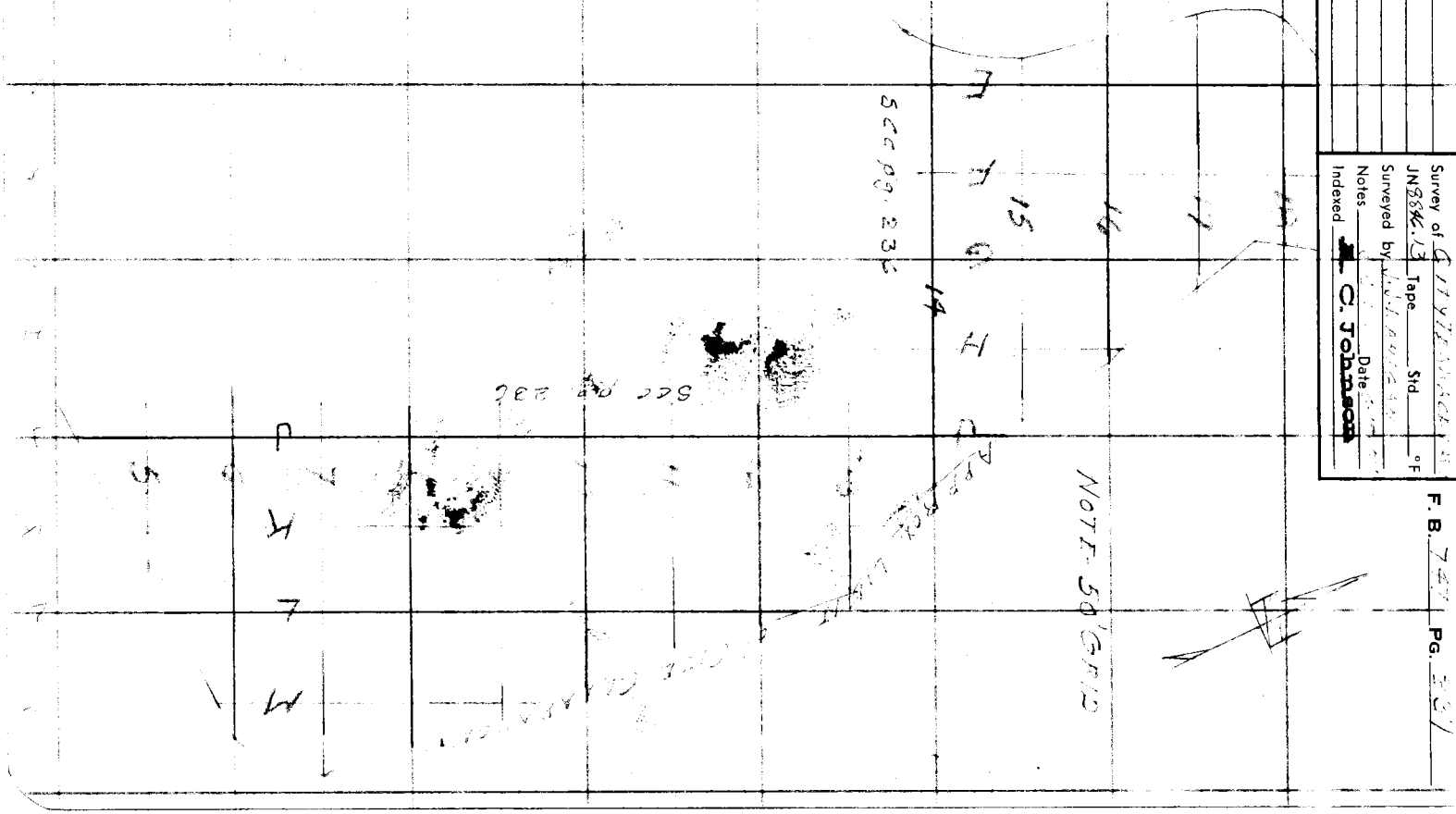

F. B. 747 PG. 238

PLEASE RETURN TO
LOS ANGELES COUNTY ENGINEER
700 LOS ANGELES COUNTY ENGINEERING BLDG.

Do not extend this side of this line.

Note: Any Additions or Changes on This Sheet Must be Made or Circled in Red Ink With Date and Name of Person Making Change.

Profile	Notes Red.	Plotted	Job No. 88[illegible]	Division No. 10	F. B. 7[illegible] Pg. 23[illegible]
No.	Date	Date	Survey of [illegible]		
X-Sec.	Notes Chkd.	Checked	Survey by [illegible]	Notes [illegible]	Date 6-20-51
No.	Date	Date	Map No.	Indexed A. C. Johnson	Date

J.N 8846[illegible]3

CITY TERRACE PARK

ROUGH [illegible]

STATION	B. S.	H. I.	F. S.	ELEV.	

NOTE: ANY ADDITIONS OR CHANGES ON THIS SHEET MUST BE MADE OR CIRCLED IN RED INK, WITH DATE AND NAME OF PERSON MAKING CHANGE.

PLEASE RETURN TO

LOS ANGELES COUNTY SURVEYOR

726 LOS ANGELES COUNTY ENGINEERING BLDG.

Do not extend notes this side of this line.

76L298 S & E #307 9-54

76L298 S & E #307 9-54

PLEASE RETURN TO
LOS ANGELES COUNTY SURVEYOR
726 LOS ANGELES COUNTY ENGINEERING BLDG.

NOTE: ANY ADDITIONS OR CHANGES ON THIS SHEET MUST BE MADE OR CIRCLED IN RED INK, WITH DATE AND NAME OF PERSON MAKING CHANGE.

Do not extend notes this side of this line.

STATION	B. S.	H. I.	F. S.	ELEV.		
BM #2				446 03	BM #2 - HAZARD ST. (BASIN) C.S. MON. S.W. prop. cor. of Park - 6" above ground, 16' ± N.d W. of Edison Tower #1/4 GR. Corr.	Elev. 446.025 - F.B. 747.225
		A	L	INK		
2				440 7	441.6	F0.9
3				439 9	441.6	F1.7
4				440 8		
[illegible]				440 1	441.7	F1.6
[illegible]				441 2	441.7	F0.5
[illegible]				441 4	441.7	F0.3
[illegible]				440 5	441.5	F1.0
2				440 3	441.0	F0.7
		B	L	INK		
1				439 6	441.3	F1.7
2				439 9	441.2	F1.3
3				439 6	441.1	F1.5
4				439 8	441.1	F1.3
5				440 0	441.1	F1.1
6				440 1	441.3	F1.2

F. B. 747 PG. 240 Job No. 884613 Division No. 10 Notes Red. Plotted Profile
Survey of CITY TERRACE PARK Date Date No.
Survey by J.J. LANIGAN Notes J.J.L. Notes Chkd. Checked X-Sec.
Indexed A. C. Johnson Date Date Date No.

76L298 S & E #307 9-54

PLEASE RETURN TO

LOS ANGELES COUNTY SURVEYOR

726 LOS ANGELES COUNTY ENGINEERING BLDG.

NOTE: ANY ADDITIONS OR CHANGES ON THIS SHEET MUST BE MADE OR CIRCLED IN RED INK, WITH DATE AND NAME OF PERSON MAKING CHANGE.

Do not extend notes this side of this line.

STATION	B. S.	H. I.	F. S.	ELEV.		
			B	LINE		
					GR.	C.OUT
7				441.1	441.3	F0.3
8				441.1	441.5	F0.4
9				441.5	441.5	[illegible]
10				441.1	441.9	F0.9
[illegible]				441.5	441.6	F0.1
12				441.5	441.2	C.0.3
			C	LINE		
1				438.1	440.9	F2.8
2				438.9	440.8	F1.9
3 ⊙				439.86	440.7	F0.9
4				440.1	440.6	F0.5
5				440.4	440.6	F.0.2
6				440.6	440.7	F0.1
7				441.0	440.9	[illegible]
8				441.5	441.2	[illegible]
9				440.7	441.5	F0.8
10				440.7	441.7	F1.0
11				440.9	441.8	F0.9

Profile Notes Red.____ Plotted____ Job No. 5896-2 Division No. 10 F. B. [illegible] Pg. [illegible]

No.____ Date____ Date____ Survey of [illegible]

X-Sec. Notes Chkd.____ Checked____ Survey by [illegible] Notes [illegible] Date 6-20-57

No.____ Date____ Date____ Map No.____ Indexed Johnson Date____

76L298 S & E #307 9-54

PLEASE RETURN TO
LOS ANGELES COUNTY SURVEYOR
726 LOS ANGELES COUNTY ENGINEERING BLDG.

NOTE: ANY ADDITIONS OR CHANGES ON THIS SHEET MUST BE MADE OR CIRCLED IN RED INK, WITH DATE AND NAME OF PERSON MAKING CHANGE.

Do not extend notes this side of this line.

STATION	B. S.	H. I.	F. S.	ELEV.			
				C LINE			
					GR.	C. or F.	
12				4415	4412	C 0.3	
				D LINE			
1				4384	4405	F 2.1	
2				4387	4404	F 1.7	
3				4389	4401	F 1.2	
4				4387	440.1	F 0.4	
5				440.1	440.1	GR	
6				4408	4403	C 0.5	
7				4411	440.5	C 0.6	
8				4413	440.8	C 0.5	
9				4407	441.1	F 0.4	
10				440.8	441.5	F 0.7	
11				440.6	442.0	F 1.4	
12				441.7	441.5	C 0.2	
13				440.7	4410	F 0.3	
T.P.				43[illegible]			
BM #2				44[illegible]	BM #2	ELEV. 446.028 - F.B. 747-225 - HAZARD [illegible]	

F. B. 7 PG. 242 Job No. 884613 Division No. 10 Notes Red. Plotted Profile
Survey of CITY TERRACE PARK Date Date No.
Survey by J. J. ANIGAN Notes J. J. L. Notes Chkd. Checked X-Sec.
Indexed G. Johnson Date Date Date No.

76L298 S & E #307 9-54

PLEASE RETURN TO

LOS ANGELES COUNTY SURVEYOR

726 LOS ANGELES COUNTY ENGINEERING BLDG.

NOTE: ANY ADDITIONS OR CHANGES ON THIS SHEET MUST BE MADE OR CIRCLED IN RED INK, WITH DATE AND NAME OF PERSON MAKING CHANGE.

Do not extend notes this side of this line.

STATION	B. S.	H. I.	F. S.	ELEV.			
BM #2				446.02	BM #2 HAZARDST (E side) [illegible]		
T.P				438.73	T.P		
		E	L	INE	GR.	C. or F.	
1				438.3	440.2	[illegible]	
2				439.0	439.9	F 0.9	
3				439.1	439.7	F 0.6	
4				439.5	439.6	[illegible]	
5				439.5	439.6	[illegible]	
6				440.3	439.9	[illegible]	
7				440.7	440.1	[illegible]	
8				441.1	440.5	[illegible]	
9				441.1	[illegible]	[illegible]	
10				441.0	441.3	F 0.3	
11				441.3	441.7	F 0.4	
12				441.3	441.9	[illegible]	
13				440.5	441.3	[illegible]	
14				440.6	440.7	[illegible]	
15					440.6		
16					440.7		
17					440.5		

Elev. 446.025 F.B. 747-225

Profile Notes Red. ____ Plotted ____ Job No. 8846V3 Division No. 10 F. B. 747 Pg. 243

No. ____ Date ____ Date ____ Survey of [illegible]

X-Sec. Notes Chkd. ____ Checked ____ Survey by LANIGAN Notes J.J.L. Date 6-20-51

No. ____ Date ____ Date ____ Map No. ____ Indexed A.C. Johnson Date ____

76L298 S & E #307 9-54

PLEASE RETURN TO
LOS ANGELES COUNTY SURVEYOR
726 LOS ANGELES COUNTY ENGINEERING BLDG.

NOTE: ANY ADDITIONS OR CHANGES ON THIS SHEET MUST BE MADE OR CIRCLED IN RED INK, WITH DATE AND NAME OF PERSON MAKING CHANGE.

Do not extend notes this side of this line.

STATION	B. S.	H. I.	F. S.	ELEV.			
		E LINE			GR	C. [illegible]	
18					4401		
		F. LINE					
48' E of E1				4374	4400	F 2.6	
2				4376	4396	F 2.0	
18' E of F2				4397	4400	F 2.3	
3				43[illegible]	4392	F 0.5	
4				43[illegible]	4391	GR	
5				43[illegible]7	4391	C 0.6	
6				44[illegible]6	43[illegible]	C 1.2	
7				44[illegible]9	43[illegible]	C 2.2	
8				44[illegible]5	4402	C 2.[illegible]	
9				44[illegible]0	44[illegible]	C 1.4	
10				44[illegible]	4411	F [illegible]	
11				441.5	441[illegible]	F 0.1	
12				44[illegible]4	44[illegible]0	F 0.6	
13				4414	44[illegible]	F 0.1	
[illegible]				4413	441[illegible]	GR	
[illegible]				4414	44[illegible]	C 0.2	
[illegible]				44[illegible]	441[illegible]	F [illegible]	
[illegible]				44[illegible]3	440[illegible]	F 0.[illegible]	

F. B. 747 PG. 244 Job No. 884613 Division No. 10 Notes Red. Plotted Profile
Survey of CITY TERRACE PARK Date Date No.
Survey by J. J. LANIGAN Notes J. J. L. Notes Chkd. Checked X-Sec.
Indexed A. C. Johnson Date Date Date No.

76L298 S & E #307 9-54

PLEASE RETURN TO

LOS ANGELES COUNTY SURVEYOR

726 LOS ANGELES COUNTY ENGINEERING BLDG.

NOTE: ANY ADDITIONS OR CHANGES ON THIS SHEET MUST BE MADE OR CIRCLED IN RED INK, WITH DATE AND NAME OF PERSON MAKING CHANGE.

Do not extend notes this side of this line.

STATION	B. S.	H. I.	F. S.	ELEV.		
			F LINE	G.S.	C.of F	
[illegible]				440.3	4403	[illegible]
		G	LINE			
3				438.2	4400	[illegible]
5' E. of G3				438.2	[illegible]	[illegible]
[illegible]				439.[illegible]	4386	[illegible]
[illegible]				440.[illegible]	[illegible]	[illegible]
[illegible]				441.3	439.1	[illegible]
[illegible]				441.7	[illegible]	[illegible]
[illegible]				441.7	[illegible]	[illegible]
[illegible]				441.7	[illegible]	[illegible]
[illegible]				441.3	4409	[illegible]
[illegible]				[illegible]	4414	[illegible]
[illegible]				[illegible]	[illegible]	[illegible]
[illegible]				442.3	[illegible]	[illegible]
[illegible]				441.7	[illegible]	[illegible]
[illegible]				440.9	[illegible]	F.O.C.
[illegible]				440.8	[illegible]	[illegible]
[illegible]				[illegible]	[illegible]	[illegible]

Profile Notes Red. ____ Plotted ____ Job No. 8846 Division No. [illegible] F. B. 747 Pg. [illegible]

No. ____ Date ____ Date ____ Survey of [illegible]

X-Sec. Notes Chkd. ____ Checked ____ Survey by LANGAN Notes J.J.L. Date 6-20-57

No. ____ Date ____ Date ____ Map No. ____ Indexed Johnson Date ____

76L298 S & E #307 9-54

PLEASE RETURN TO
LOS ANGELES COUNTY SURVEYOR
726 LOS ANGELES COUNTY ENGINEERING BLDG.

NOTE: ANY ADDITIONS OR CHANGES ON THIS SHEET MUST BE MADE OR CIRCLED IN RED INK, WITH DATE AND NAME OF PERSON MAKING CHANGE.

Do not extend notes this side of this line.

STATION	B. S.	H. I.	F. S.	ELEV.		
		H. LINE				
					GR	[illegible]
22' S. of H4				[illegible]	440.0	F2.0
4				4[illegible]3	438.1	C0.2
5				4[illegible]3	438.4	C0.9
6				440.3	438.9	C1.4
7				4[illegible]4	[illegible]	C2.0
8				4[illegible]	439.9	C1.1
9				44[illegible]8	[illegible]	C1.4
[illegible]				44[illegible]	440.7	C1.[illegible]
[illegible]				44[illegible]4	[illegible]	G[illegible]
12				441.7	441.[illegible]	F0.[illegible]
13				441.2	441.9	F[illegible]
[illegible]				44[illegible]2	441.5	F1.[illegible]
15				440.4	441.4	F1.0
				[illegible]	[illegible]	
		J. LINE				
42' S. of J5				4[illegible]5	440.[illegible]	F2.[illegible]
5				[illegible]	438.5	[illegible]
[illegible]				[illegible]	438.[illegible]	[illegible]
[illegible]				440.6	439.5	[illegible]
[illegible]				[illegible]	439.9	[illegible]

F. B. 747 Pg. 246 Job No. 8846.13 Division No. Notes Red. Plotted Profile
Survey of CITY TERRACE PARK Date Date No.
Survey by [illegible] Notes [illegible] Notes Chkd. Checked X-Sec.
Indexed [illegible] C. Johnson Date Date Date No.

76L298 S & E #307 9-54

PLEASE RETURN TO

LOS ANGELES COUNTY SURVEYOR

726 LOS ANGELES COUNTY ENGINEERING BLDG.

NOTE: ANY ADDITIONS OR CHANGES ON THIS SHEET MUST BE MADE OR CIRCLED IN RED INK, WITH DATE AND NAME OF PERSON MAKING CHANGE.

Do not extend notes this side of this line.

STATION	B. S.	H. I.	F. S.	ELEV.		
			J. LINE			
					GR	[illegible]
9				441.1	4404	C 0.[illegible]
10				441.9	[illegible]	C 1.0
11				441.5	[illegible]	C 0.1
[illegible]				441.[illegible]	[illegible]	[illegible]
[illegible]				440.8	[illegible]	[illegible]
[illegible]				440.0	[illegible]	[illegible]
			K. LINE			
12 S[illegible]				437.0	4400	F 3.0
5				437.2	[illegible]	F 2.4
6				438.4	[illegible]	[illegible]
7				439.9	[illegible]	C 0.3
8				440.5	[illegible]	C 0.4
[illegible]				440.[illegible]	[illegible]	[illegible]
[illegible]				[illegible]	441.[illegible]	[illegible]
[illegible]				[illegible]	[illegible]	[illegible]
[illegible]				440.5	[illegible]	[illegible]
13				440.2	[illegible]	F 1.7

Profile Notes Red. ____ Plotted ____ Job No. [illegible] Division No. [illegible] F. B. [illegible] Pg. [illegible]

No. ____ Date ____ Date ____ Survey of [illegible]

X-Sec. Notes Chkd. ____ Checked ____ Survey by [illegible] Notes [illegible] Date [illegible]

No. ____ Date ____ Date ____ Map No. ____ Indexed ____ Date ____

C Johnson

76L298 S & E #307 9-54

PLEASE RETURN TO
LOS ANGELES COUNTY SURVEYOR
726 LOS ANGELES COUNTY ENGINEERING BLDG.

NOTE: ANY ADDITIONS OR CHANGES ON THIS SHEET MUST BE MADE OR CIRCLED IN RED INK, WITH DATE AND NAME OF PERSON MAKING CHANGE.

Do not extend notes this side of this line.

STATION	B. S.	H. I.	F. S.	ELEV.		
		L LINE				
					GR	C.O.F.
32' S. of 6				437.3	4400	F27
6				43[illegible].4	439.5	F2[illegible]
7				43[illegible].3	440.0	F0.9
8				439.8	440.4	F0.6
9				439.9	440.7	F0.8
10				440.[illegible]	[illegible]	F0.4
11				440.6	[illegible]	F0.9
12				43[illegible].7	[illegible]	F2[illegible]
		M L [illegible]				
9' S. of M6				437.3	4400	F27
6				43[illegible].4	439.9	F2.5
7				[illegible].3	440.2	F1.9
8				43[illegible].9	440.4	F1.5
9				439.6	440.9	F1.3
T. P				439.02		
B.M. #2				44[illegible].02	B.M. #2	Elev. 446.025 - F.B. 747-225 HAZARD ST. (E. SIDE) [illegible]

F. B. 747 PG. 248 Job No. 8846.13 Division No. 12 Notes Red. Plotted Profile
Survey of CITY TERRACE PARK Date Date No.
Survey by LANIGAN Notes LANIGAN Notes Chkd. Checked X-Sec.
Indexed C. Johnson Date Date Date No.

Notes Ckd by	Survey of City Terrace Park
Map No.	JN 8846.02 Tape 0116 Std 68 °F
Office Work	Surveyed by Snyder
Checked	Notes PRS Date 10-2-57
Date	Indexed A. C. Johnson 11-26-57

F. B. 747 PG. 749

J.N. 8846.02
CITY TERRACE PARK
Location of Catch basin as Staked
10-2-57

Snyder
Le Gault
Harrington
Banksen

Note: Any Additions or Changes on This Sheet Must be Made or Circled in Red Ink With Date and Name of Person Making Change.

PLEASE RETURN TO
LOS ANGELES COUNTY ENGINEER
700 LOS ANGELES COUNTY ENGINEERING BLDG.

Do not extend this side of this line.

76F309S S&E #247 1-56

F. B. 747 Pg. 250

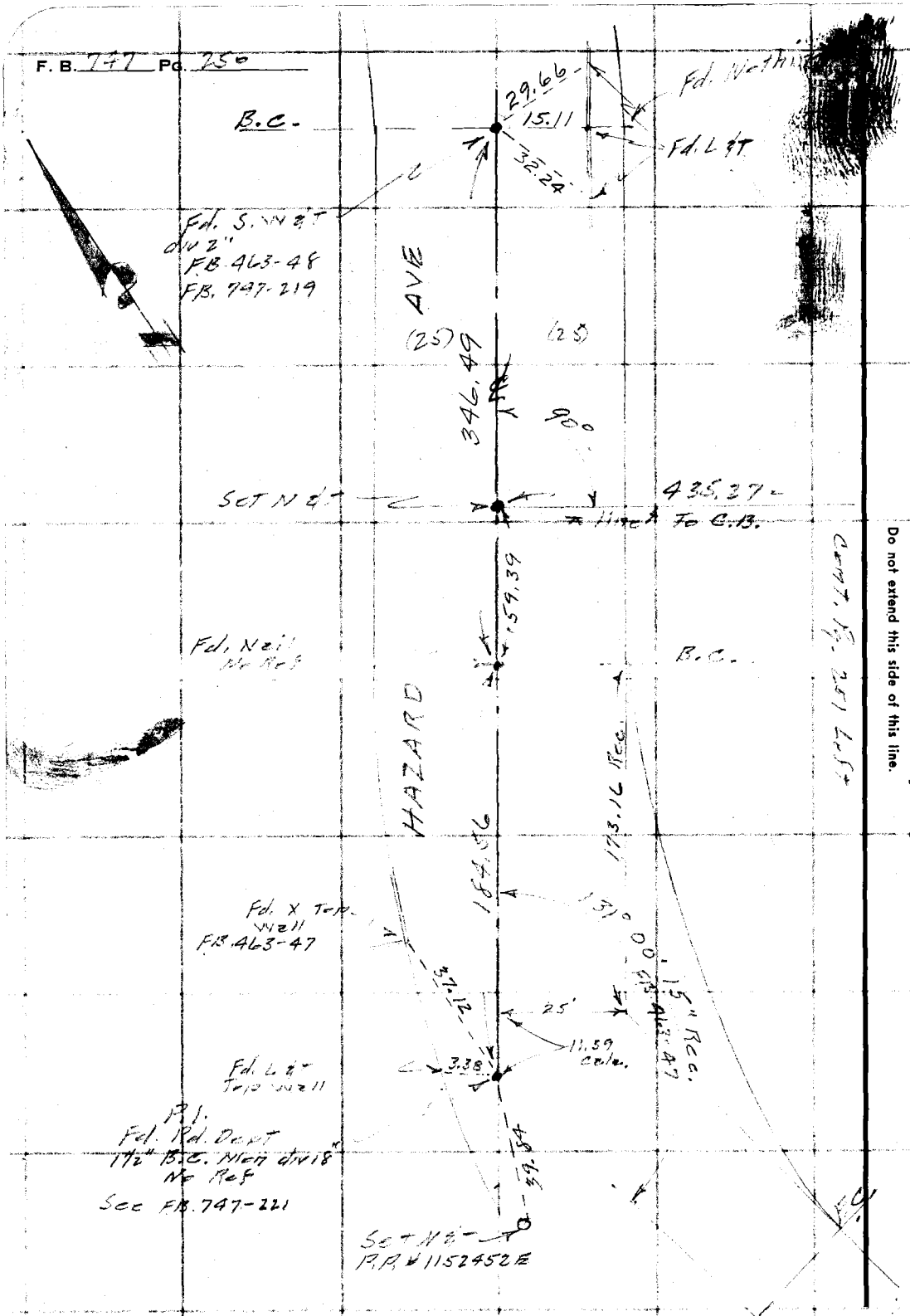

PLEASE RETURN TO
LOS ANGELES COUNTY ENGINEER
700 LOS ANGELES COUNTY ENGINEERING BLDG.
Do not extend this side of this line.

Note: Any Additions or Changes on This Sheet Must be Made or Circled in Red Ink With Date and Name of Person Making Change.

Notes Ck'd by	Survey of City Terrace Park
Map No.	JN 68-46-43 Tape Std °F
Office Work	Surveyed by Snyder
Checked	Notes 1913.5 Date 10-2-57
Date	Indexed J. C. Johnson

F. B. 747 PG. 251

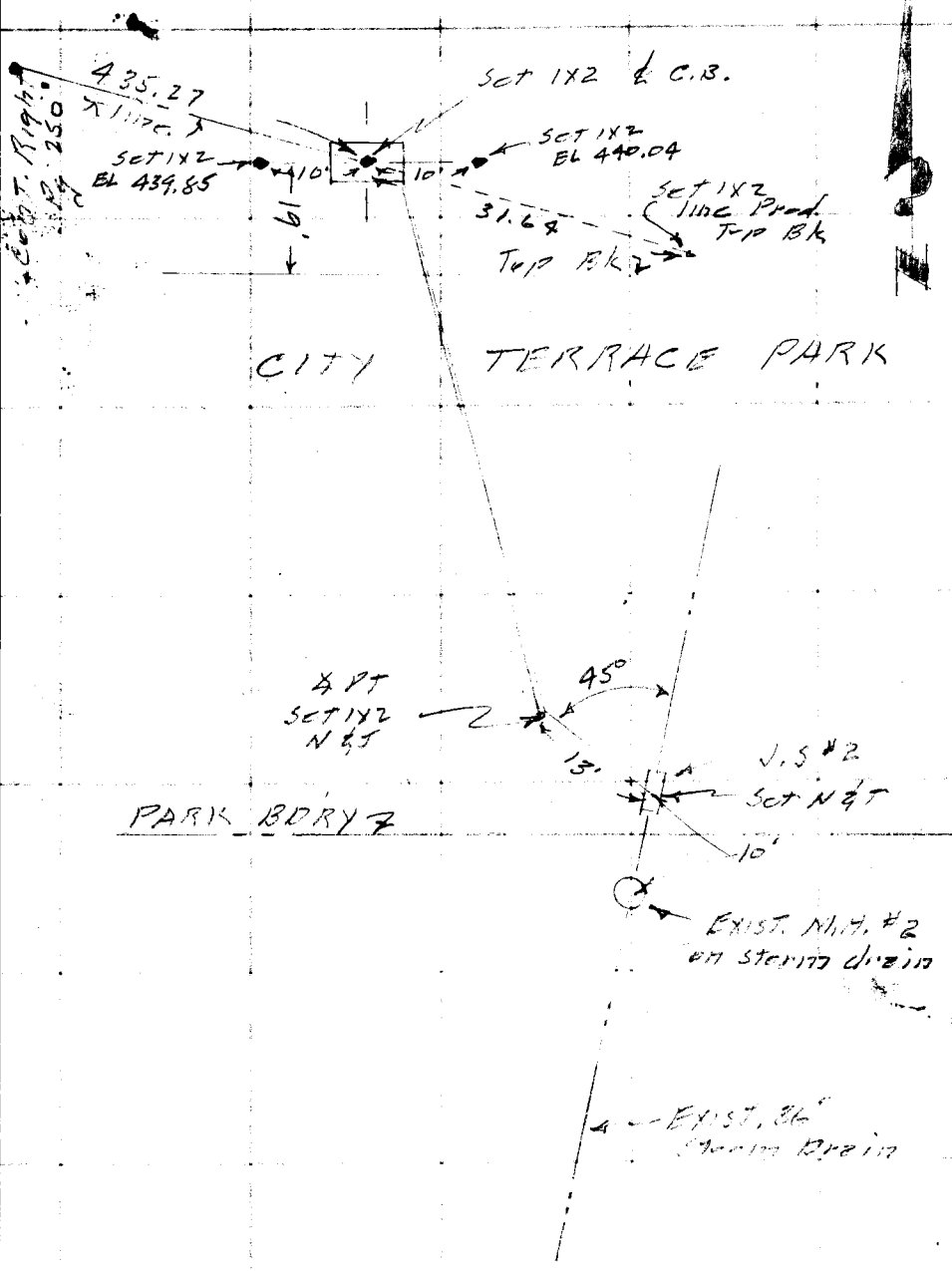

Note: Any Additions or Changes on This Sheet Must be Made or Circled in Red Ink With Date and Name of Person Making Change.

Do not extend this side of this line.

PLEASE RETURN TO
LOS ANGELES COUNTY ENGINEER
700 LOS ANGELES COUNTY ENGINEERING BLDG.

76F309S S&E #247 1-56

PLEASE RETURN TO
LOS ANGELES COUNTY ENGINEER
700 LOS ANGELES COUNTY ENGINEERING BLDG.

Note: Any Additions or Changes on This Sheet Must be Made or Circled in Red Ink With Date and Name of Person Making Change.

Do not extend this side of this line.

F. B. 747 PG. 252

Profile	Notes Red.	Plotted	Job No. 8846.02	Division No.	F. B. 747	Pg. 2[illegible]3
No.	Date	Date	Survey of City Terrace Park			
X-Sec.	Notes Chkd.	Checked	Survey by Snyder	Notes PRS	Date 10-2-57	
No.	Date	Date	Map No.	Indexed A. C. Johnson	Date	

V.N. 8846.02
CITY TERRACE PARK
Elev. of Top of Catch Basin

Snyder
[illegible]
Harrington
Jackson

STATION	B. S.	H. I.	F. S.	ELEV.

NOTE: ANY ADDITIONS OR CHANGES ON THIS SHEET MUST BE MADE OR CIRCLED IN RED INK, WITH DATE AND NAME OF PERSON MAKING CHANGE.

PLEASE RETURN TO
LOS ANGELES COUNTY ENGINEER
700 LOS ANGELES COUNTY ENGINEERING BLDG.

Do not extend notes this side of this line.

76298 S & E #307—7-55

76298 S & E #307—7-55

PLEASE RETURN TO
LOS ANGELES COUNTY ENGINEER
700 LOS ANGELES COUNTY ENGINEERING BLDG.

NOTE: ANY ADDITIONS OR CHANGES ON THIS SHEET MUST BE MADE OR CIRCLED IN RED INK, WITH DATE AND NAME OF PERSON MAKING CHANGE.

Do not extend notes this side of this line.

STATION	B. S.	H. I.	F. S.	ELEV.		
B.M. #2				446.03	B.M. #2 El. 446.025 C.S. Mon F.B. 463-47-F.B. 747-220 at S.W. cor of Park	
	211	448.14				
T.P.			614	442.00		
	513	447.13				
10' R East			709	440.04	Stk N & T 10' E. of ℄ Catch basin	
T.P. 10' R			728	439.85	Stk N & T 10' W. " " " "	
	739	447.24				
T.P.			274	444.50		
	618	450.68				
T.B.M. #2			247	448.21	T.B.M. #2 El. 448.202 F.B. 747-220 Hazard St. (W side) BT. Spk P.P. #228 770 E in front to #1035	

F. B. 74[illegible] Pg. 254 Job No. 8846 Division No. 10 Notes Red. Plotted No. Profile
Survey of City Terrace Park Date Date X-Sec.
Survey by Snyder Notes PRS Notes Chkd. Checked No.
Indexed C. Johnson Date Date Date

Notes Ck'd by	Survey of City Terrace Park
Map No.	JN 005422 Tape 0126 Std 119 84 68 °F
Office Work	Surveyed by J. P. Menne
Checked	Notes J. P. M. Date 10-2-57
Date	Indexed C. Johnson 11-26-57

F. B. 741 PG. 255

HORIZONTAL

CONTROL

FOR

TOPOGRAPHY

CITY TERRACE PARK

00 [illegible]

J. P. Menne
V. B. Anderson
G. O. Guzado

Note: Any Additions or Changes on This Sheet Must be Made or Circled in Red Ink With Date and Name of Person Making Change.

PLEASE RETURN TO
LOS ANGELES COUNTY ENGINEER
700 LOS ANGELES COUNTY ENGINEERING BLDG.

Do not extend this side of this line.

76F3098 S&E #247 1-56

F. B. 747 Pg. 256

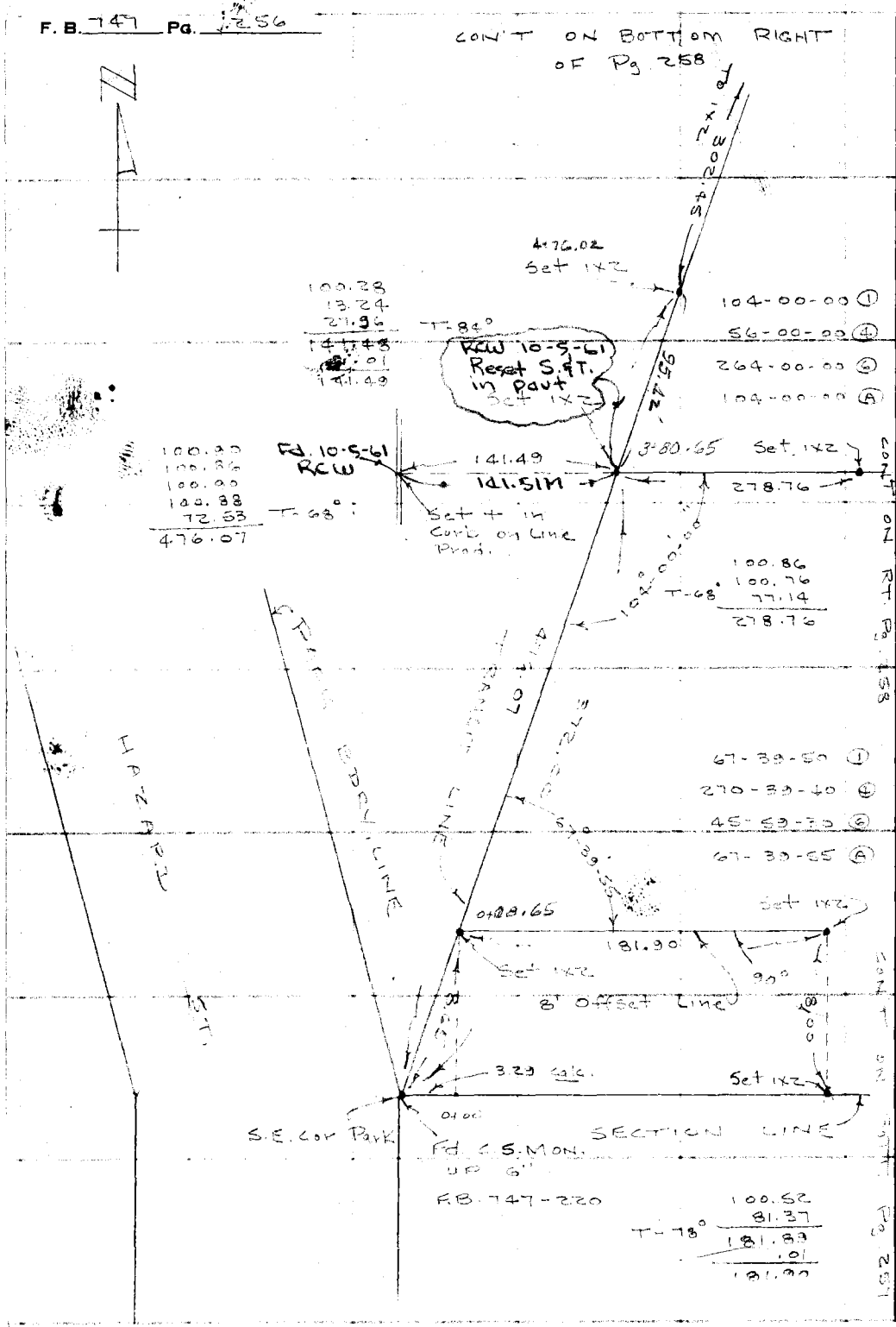

PLEASE RETURN TO
LOS ANGELES COUNTY ENGINEER
700 LOS ANGELES COUNTY ENGINEERING BLDG.

Do not extend this side of this line.

Note: Any Additions or Changes on This Sheet Must be Made or Circled in Red Ink With Date and Name of Person Making Change.

Notes Ck'd by	Survey of Terrace Park
Map No.	JN 0054.22 Tape 119 126 Std 68 89 °F
Office Work	Surveyed by
Checked	Notes Date
Date	Indexed C. Johnson

F. B. 745 PG. 257

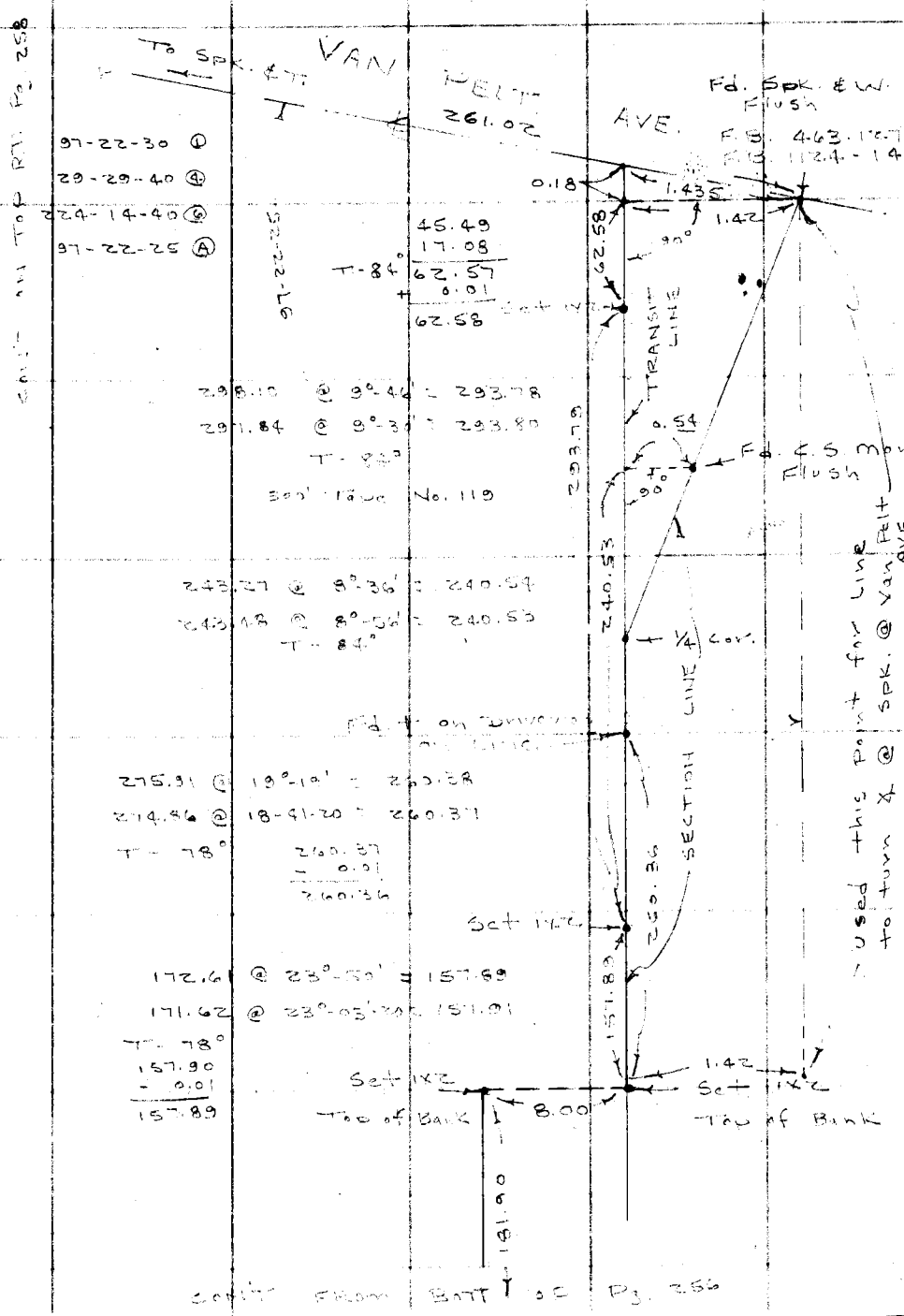

Note: Any Additions or Changes on This Sheet Must be Made or Circled in Red Ink With Date and Name of Person Making Change.

PLEASE RETURN TO
LOS ANGELES COUNTY ENGINEER
700 LOS ANGELES COUNTY ENGINEERING BLDG.

Do not extend this side of this line.

76F309S S&E #247 1-56

F. B. 747 Pg. 258

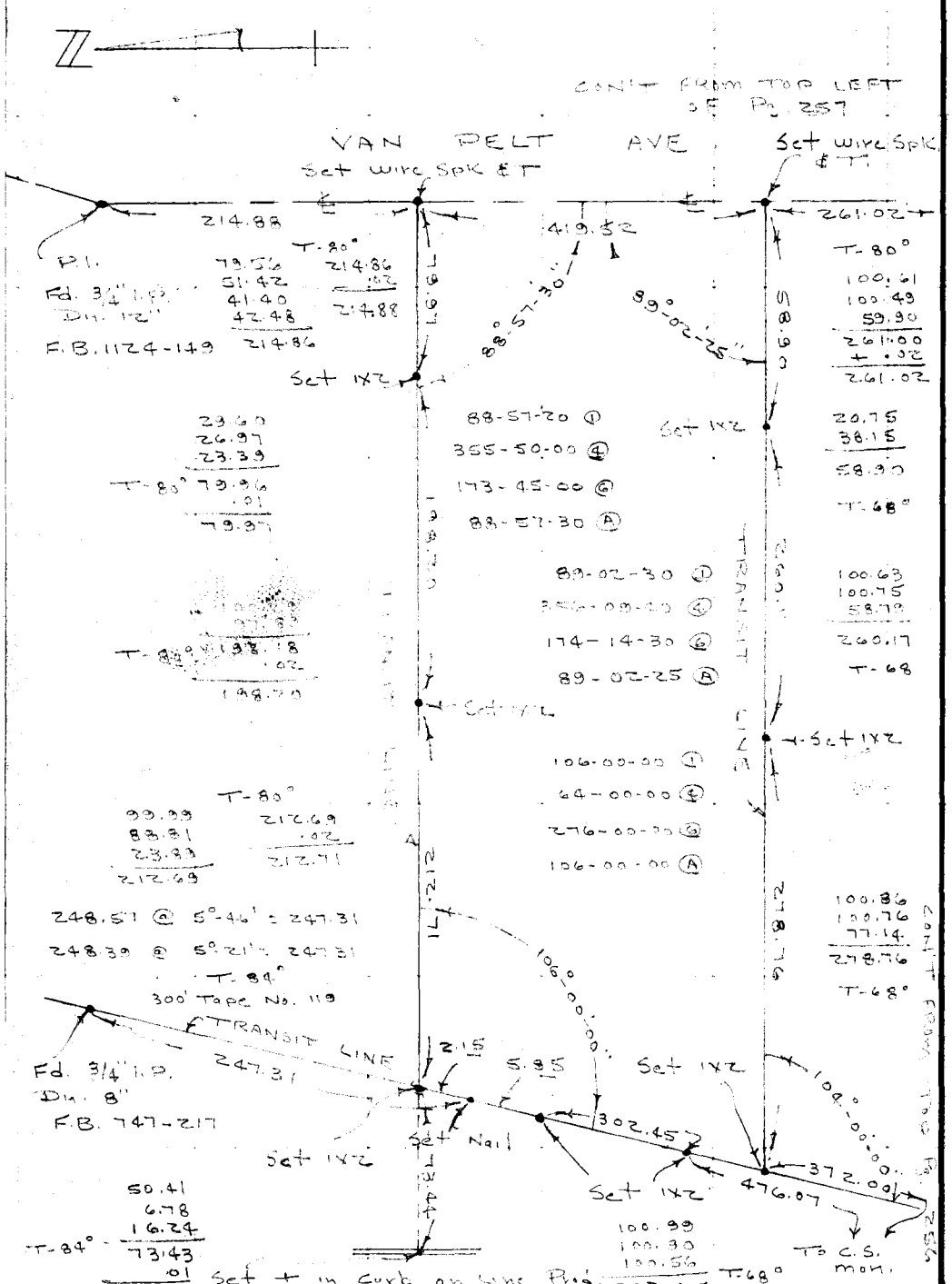

PLEASE RETURN TO
LOS ANGELES COUNTY ENGINEER
700 Los Angeles County Engineering Bldg.
Do not extend this side of this line.

Note: Any Additions or Changes on This Sheet Must be Made or Circled in Red Ink With Date and Name of Person Making Change.

Notes Ck'd by	Survey of CITY TERR. PRK	F. B. 747 PG. 259
Map No.	JN 8846.02 Tape Std °F	
Office Work	Surveyed by A.N. Hellstrom	
Checked	Notes A.N.H. Date 9-8-58	
Date	Indexed [illegible] 11-58	

J.N. # 8846.02

CITY TERRACE PARK

(BASEBALL DIAMONDS)

	PAGES
LOCATION OF DIAMONDS	260
DETAIL OF DIAMONDS	261-262
GRADES & ELEVS	264

A.N. HELLSTROM
D.L. BURKHOLDER
J.P. McCALL
J.W. POTTER

Note: Any Additions or Changes on This Sheet Must be Made or Circled in Red Ink With Date and Name of Person Making Change.

Do not extend notes this side of this line.

RETURN TO
LOS ANGELES COUNTY ENGINEER
700 LOS ANGELES COUNTY ENGINEERING BLDG.

76F309S CE #247—3-57

F. B. 747 Pg. 260

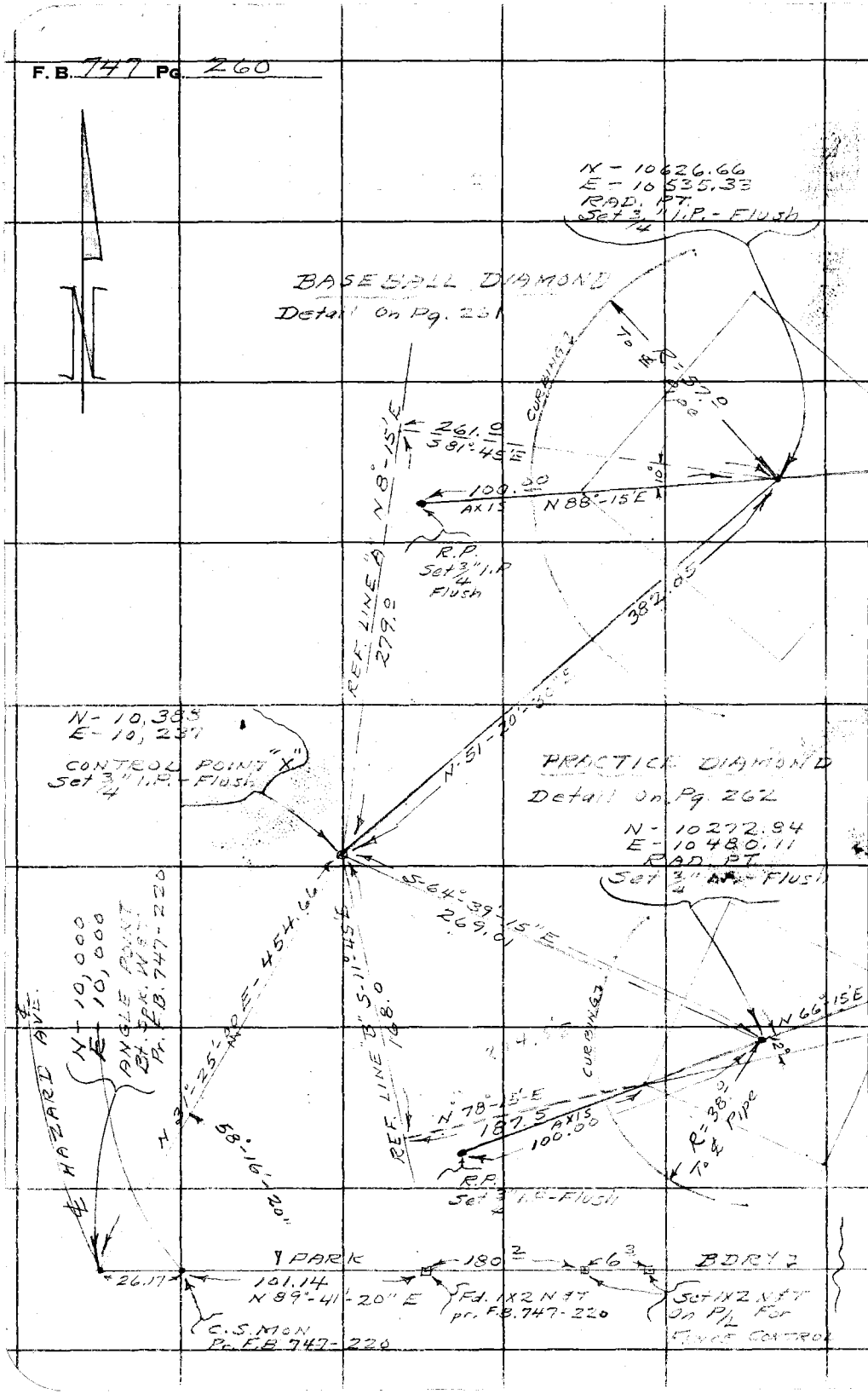

RETURN TO
LOS ANGELES COUNTY ENGINEER
700 LOS ANGELES COUNTY ENGINEERING BLDG.

Do not extend notes this side of this line.

Note: Any Additions or Changes on This Sheet Must be Made or Circled in Red Ink With Date and Name of Person Making Change.

Notes Ck'd by	Survey of CITY TERR. PRK.
Map No.	JN 8846.02 Tape Std °F
Office Work	Surveyed by A.N. Hellstrom
Checked	Notes A.N.H. Date 9-8-58
Date	Indexed C. Johnson

F. B. 747 PG. 261

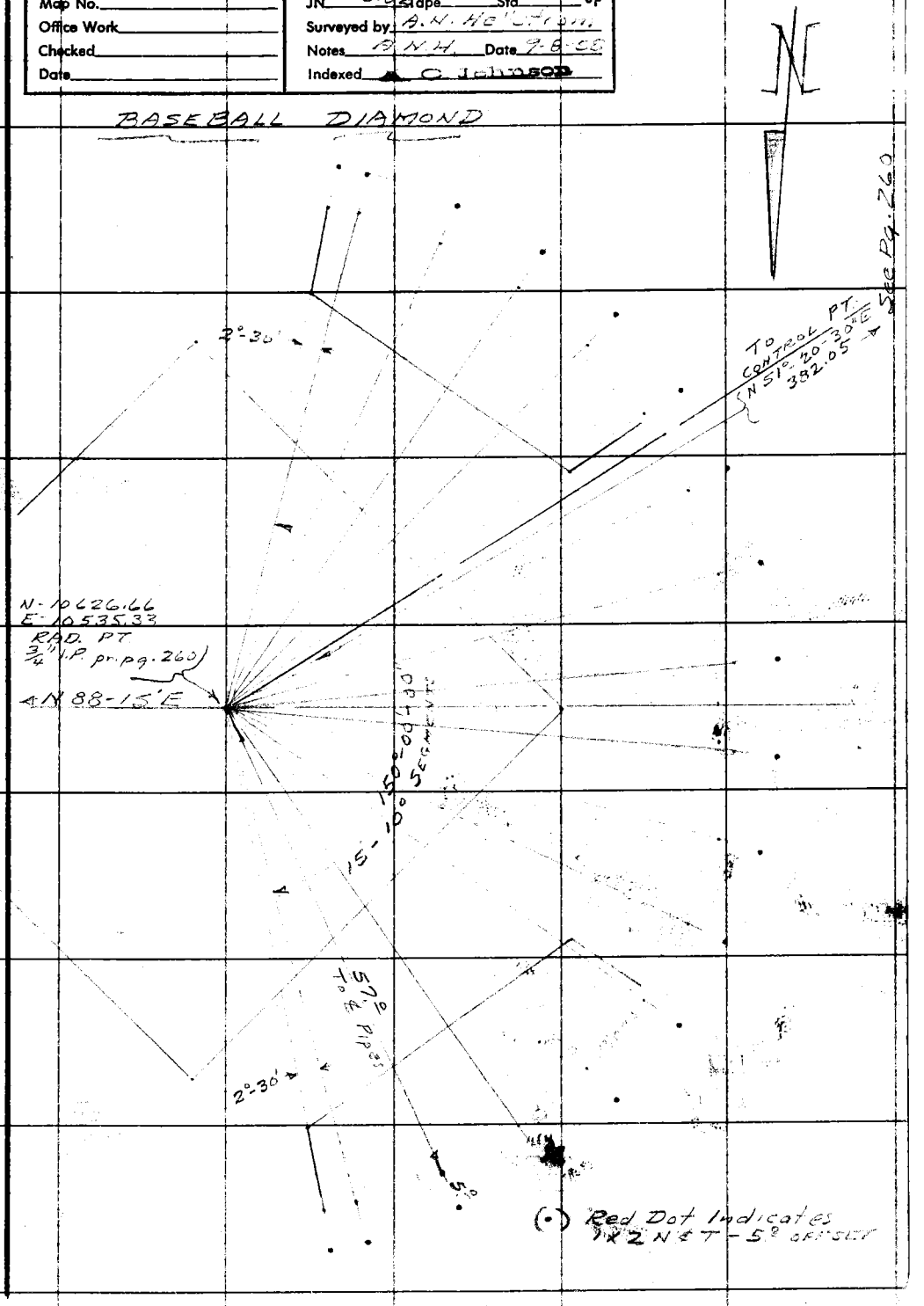

Note: Any Additions or Changes on This Sheet Must be Made or Circled in Red Ink With Date and Name of Person Making Change.

Do not extend notes this side of this line.

RETURN TO
LOS ANGELES COUNTY ENGINEER
700 LOS ANGELES COUNTY ENGINEERING BLDG.

76F309S CE #247—3-57

F. B. 747 Pg. 262

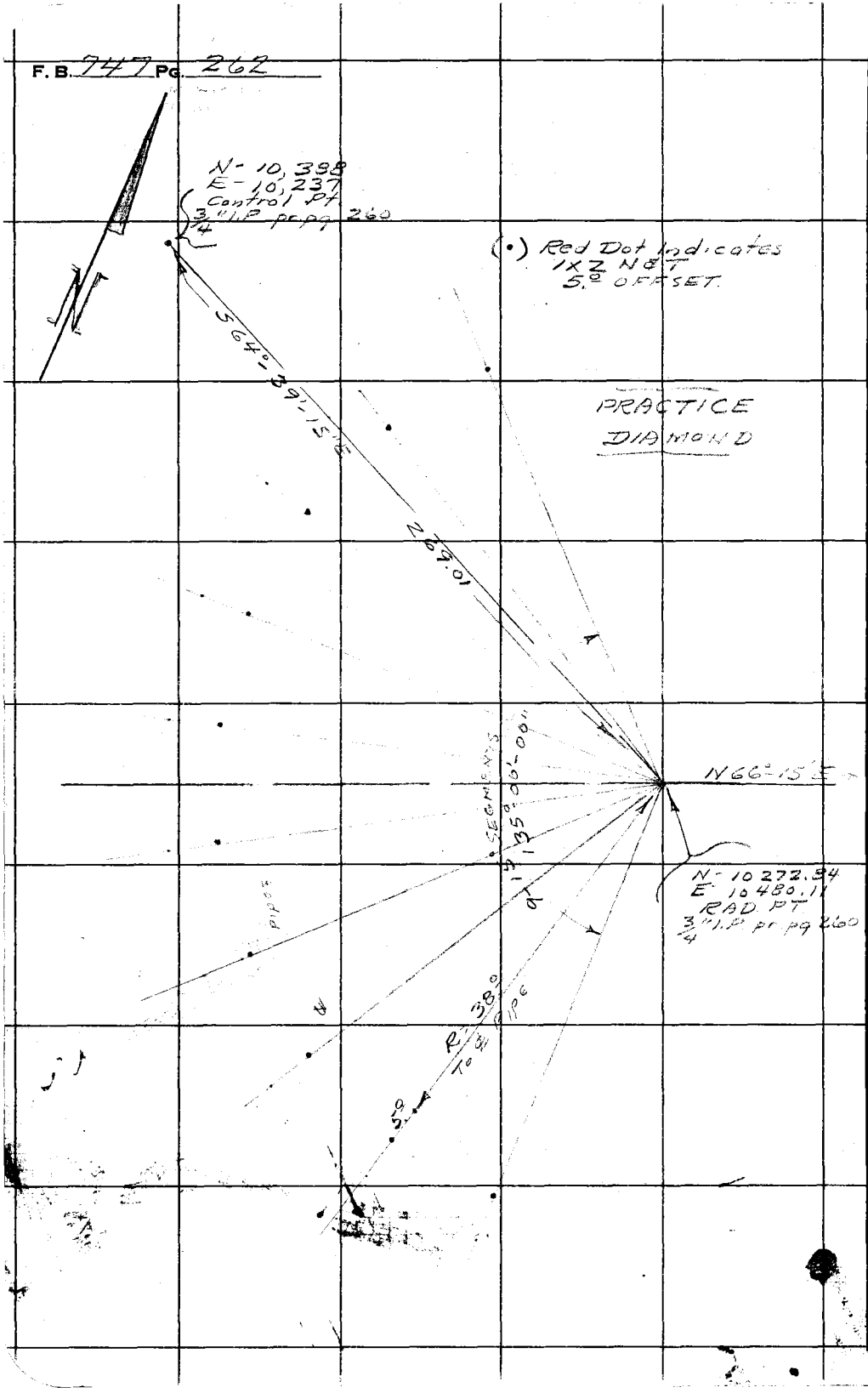

RETURN TO
LOS ANGELES COUNTY ENGINEER
700 LOS ANGELES COUNTY ENGINEERING BLDG.

Do not extend notes this side of this line.

Note: Any Additions or Changes on This Sheet Must be Made or Circled in Red Ink With Date and Name of Person Making Change.

Profile	Notes Red.	Plotted	Job No. [illegible]	Division No. 10	F. B. 747 Pg. [illegible]
No.	Date	Date	Survey of [illegible]		
X-Sec.	Notes Chkd.	Checked	Survey by [illegible]	Notes D.L.B. Date 9-5-55	
No.	Date	Date	Map No.	Indexed A. C. Johnson Date	

J.N. #8846.02

CITY TERRACE PARK

BASEBALL DIAMONDS GRADES & ELEVS.

PAGE 264

SEE Pgs. 260-262 - FOR LOCATION

STATION	B. S.	H. I.	F. S.	ELEV.

A.N. [illegible]
D.L. [illegible]
J.F. McCALL
J.W. POTTER

NOTE: ANY ADDITIONS OR CHANGES ON THIS SHEET MUST BE MADE OR CIRCLED IN RED INK, WITH DATE AND NAME OF PERSON MAKING CHANGE.

PLEASE RETURN TO
LOS ANGELES COUNTY ENGINEER
700 LOS ANGELES COUNTY ENGINEERING BLDG.

Do not extend notes this side of this line.

76298 S & E #307—7-55

76298 S & E #307—7-55

PLEASE RETURN TO
LOS ANGELES COUNTY ENGINEER
700 LOS ANGELES COUNTY ENGINEERING BLDG.

NOTE: ANY ADDITIONS OR CHANGES ON THIS SHEET MUST BE MADE OR CIRCLED IN RED INK, WITH DATE AND NAME OF PERSON MAKING CHANGE.

Do not extend notes this side of this line.

STATION	B. S.	H. I.	F. S.	ELEV.		
BM #2 fd.				446.025	El. = 446.025 BM #2	Hazard St. E. Side C.S. Mon. S.W. Prop. Cor. of Park, 6" Above Ground, 16'± N & W of steel Edison Tower No 1/4
T.P.				442.210	1X2	
TBM = R-38'				440.650	TBM	3/4" I.P. - R.P. PT. - R = 38' (Baseball Diamond) N = 10 [illegible] E = 10 [illegible] See Pg. 260 For Location
TBM = R-57'				443.955	TBM	3/4" I.P. R.P. PT. - R = 57' (BASEBALL DIAMOND) N = 10626.66 See Pg. 260 E = 10[illegible]5.33 For LOCATION
T.P.				442.370	1X2	
T.P.				442.[illegible]	1X2	
BM #2 fd.				446.005	BM #2 El. = 446.025	HAZARD ST. E. SIDE C.S. MON. S.W. PROP. COR. 6" ABOVE GR. 16'± N & W OF STEEL EDISON TOWER #1/4
T.B.M. - R = 38°				440.[illegible]	- 3/4" I.P. - R.P. - R = 38°	Per Above On This Page
Grade For Tp. Crb. At All Segment Pts				441.50	Set Blue Top Stk. At Each Segment Pt.	
T.B.M. - R - 57°				442.[illegible]	- 3/4" I.P. R.P. PT. - R = 57°	Per Above On This Page
Grade For Tp. Crb. At All Segmt. Pts.				441.25	Set Blue Top Stk. At Each Segment Pt.	

F. B. 747 Pg. 26x

Profile No. ___ X-Sec. No. ___

Plotted ___ Date ___ Checked ___ Date ___

Notes Red. ___ Date ___ Notes Chkd. ___ Date ___

Job No. ___ Division No. 10

Survey of CITY TREASURER PROP.

Survey by ___ Notes ___

Indexed ___ Date ___

C. Johnson

Notes Ck'd by	Survey of City Terrace Park
Map No.	W. O. 8846.02 Tape No. St'd. °F
Office Work	Surveyed by Curtis
Checked	Notes Mankey Jr. Date Oct 1, '58
Date	Indexed A. C. Johnson 10-2-58

F. B. 749 PG. 785

JN 8846.02

CITY TERRACE PARK

Location of

New & Old 3"&4" Transite Water Lines

Curtis
Mankey
Rodriguez
Springs

Note: Any Additions or Changes on This Sheet Must be Made or Circled in Red Ink With Date and Name of Person Making Change.

Do not extend notes this side of this line.

RETURN TO
LOS ANGELES COUNTY SURVEYOR
726 LOS ANGELES COUNTY
ENGINEERING BLDG.

76F3098 247 4-53

F. B. 747 PG. 266

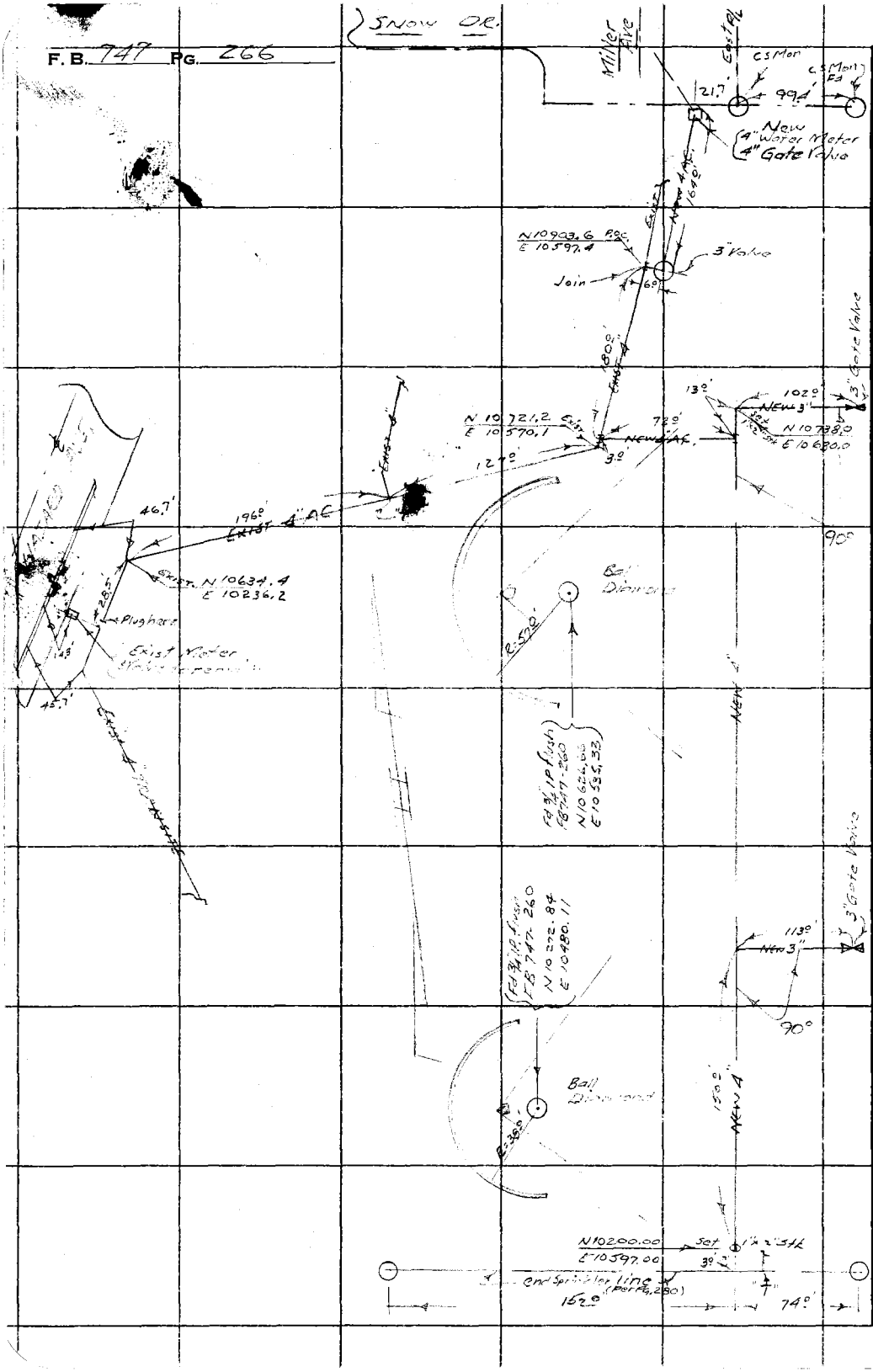

RETURN TO
LOS ANGELES COUNTY SURVEYOR
726 LOS ANGELES COUNTY
ENGINEERING BLDG.

Do not extend notes this side of this line.

Note: Any Additions or Changes on This Sheet Must be Made or Circled in Red Ink With Date and Name of Person Making Change.

Notes Ck'd by	Survey of City Terrace Park
Map No.	W. O. 884602 Tape No. St'd. °F
Office Work	Surveyed by A. S. Curtis
Checked	Notes Curtis Date Oct 1-58
Date	Indexed A. C. Johnson

F. B. 747 PG. 769

J.N. 884602
City Terrace Park
Location of
Sprinkler Lines

Curtis
Monkey Jr.
Rodriguez
Spriggs

Note: Any Additions or Changes on This Sheet Must be Made or Circled in Red Ink With Date and Name of Person Making Change.

Do not extend notes this side of this line.

RETURN TO
LOS ANGELES COUNTY SURVEYOR
726 LOS ANGELES COUNTY
ENGINEERING BLDG.

76F3095 247 4-53

F. B. 747 PG. 268

Cont. on top pg-269



RETURN TO
LOS ANGELES COUNTY SURVEYOR
726 LOS ANGELES COUNTY
ENGINEERING BLDG.

Do not extend notes this side of this line.

Note: Any Additions or Changes on This Sheet Must be Made or Circled in Red Ink With Date and Name of Person Making Change.

Notes Ck'd by	Survey of City Terrace Park
Map No.	W. O. 8846.02 Tape No. Sr'd. °F
Office Work	Surveyed by A. S. Curtis
Checked	Notes Curtis Date Oct 1-58
Date	Indexed A. C. Johnson

F. B. 747 PG. 269

Cont from Top pg 268

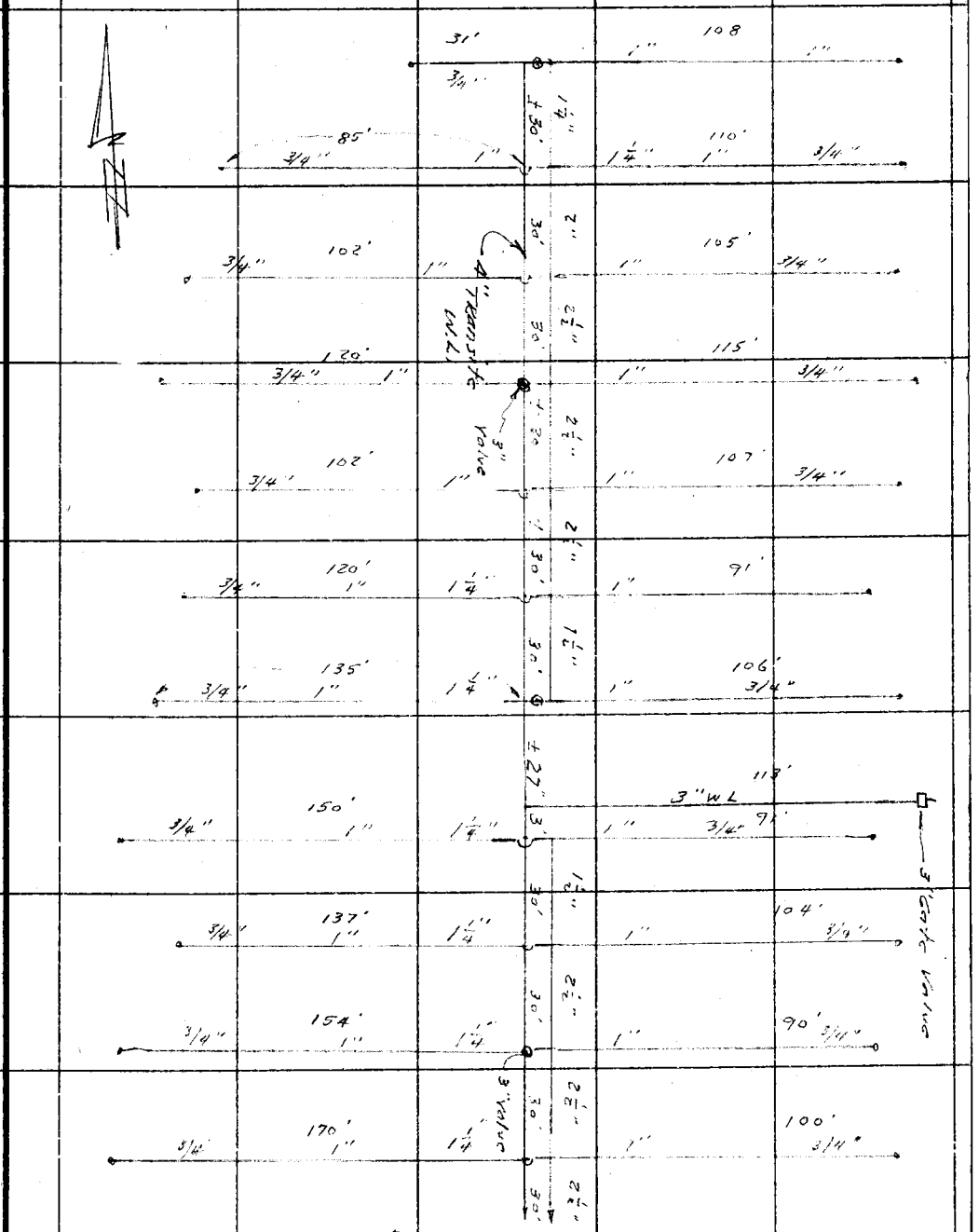

Cont. on Top pg 270

Note: Any Additions or Changes on This Sheet Must be Made or Circled in Red Ink With Date and Name of Person Making Change.

Do not extend notes this side of this line.

RETURN TO
LOS ANGELES COUNTY SURVEYOR
726 LOS ANGELES COUNTY
ENGINEERING BLDG.

76F309S 247 4-53

F. B. 747 PG. 270

Cont. from Top pg 269



RETURN TO
LOS ANGELES COUNTY SURVEYOR
726 LOS ANGELES COUNTY
ENGINEERING BLDG.
Do not extend notes this side of this line.

Note: Any Additions or Changes on This Sheet Must be Made or Circled in Red Ink With Date and Name of Person Making Change.

76F309S S&E #247 1-56

PLEASE RETURN TO
LOS ANGELES COUNTY ENGINEER
700 LOS ANGELES COUNTY ENGINEERING BLDG.

Note: Any Additions or Changes on This Sheet Must be Made or Circled in Red Ink With Date and Name of Person Making Change.

Do not extend this s[illegible] of this line.

Notes Ck'd by
Map No.
Office Work
Checked
Date

Survey of
JN Tape Std °F
Surveyed by
Notes Date
Indexed

F. B. PG.