Notes Ck'd by	Survey of ALTADENA Park
Map No.	W. O. 7165 Tape No. St'd. °F
Office Work	Surveyed by
Checked	Notes Date 4/4-53
Date	Indexed

F. B. 748 PG. A

INDEX - F.B. 748 5/4-53 W.E.B.

Picnic Shelter —	6
Water Lines	10, 11, 12, 13 See Below
Stage Outdoor Theatre —	21
Aisle " "	23
Outdoor Theatre	33
Sprinklers & Water Lines	36, 37, 38
8' Dr. & Drain @ Back of Theatre	40, 41, 125 - 3 —
Play Area & 6" drain	46
Dressing Rooms "	51
Stage Walls & Drain	53, 55
Hose Bibs & D.F.	59
Cesspool Near Stage	62
C.B. " "	63
Walks West of Play Area	66, 67, 68
Walk Lake to Service Dr.	102, 103 - L&T, N.E. Cor. Set
Service Dr. & Mt. Curve	117
Walks to Play Area @ Service Dr. -	133 Entrance
Bat Diamond & Lights	138, 139 1949 - Naumann -
CONTROL LINE & CORNERS	141 - 146

Note: Any Additions or Changes on This Sheet Must be Made or Circled in Red Ink With Date and Name of Person Making Change.

Do not extend notes this side of this line.

RETURN TO
LOS ANGELES COUNTY SURVEYOR
726 LOS ANGELES COUNTY
ENGINEERING BLDG.

76F8099

Profile No._____ Notes Red._____ Platted_____ Job No._____ Division No._____ F. B. 748 Pg. 1

Date_____ Date_____ Survey of_____

X-Sec. No._____ Notes Chkd._____ Checked_____ Survey by_____ Notes_____ Date_____

Date_____ Date_____ Map No._____ Indexed_____ Date_____

STATION	B. S.	H. I.	F. S	ELEV.

Do not extend notes this side of this line

NOTE: ANY ADDITIONS OR CHANGES ON THIS SHEET MUST BE MADE OR CIRCLED IN RED INK, WITH DATE AND NAME OF PERSON MAKING CHANGE

PLEASE RETURN TO
LOS ANGELES COUNTY SURVEYOR
700 HALL OF RECORDS

Form 307 5M 10-34

Profile No.	Notes Red.	Platted	Job No. 7165	Division No.	E. B. 748 PG. 3
	Date	Date	Survey of ALTADENA PARK		
X-Sec. No.	Notes Chkd.	Checked	Survey by W.A. Miller	Notes Miller	Date 3-25-1938
	Date	Date	Map No.	Indexed A. C. Johnson	Date 8-24-38

ALTADENA PARK
J.N. 7165

6" DRAIN TILE
AT
FRONT OF STAGE
OUTDOOR THEATRE

Miller
Braden
Gunderson
Waltermire

STATION	B. S.	H. I.	F. S	ELEV.

NOTE: ANY ADDITIONS OR CHANGES ON THIS SHEET MUST BE MADE OR CIRCLED IN RED INK, WITH DATE AND NAME OF PERSON MAKING CHANGE

Do not extend notes this side of this line

PLEASE RETURN TO
LOS ANGELES COUNTY SURVEYOR
700 HALL OF RECORDS

Form 307 5M 10-34

Form 307 5M 10-34

PLEASE RETURN TO
LOS ANGELES COUNTY SURVEYOR
700 HALL OF RECORDS

NOTE: ANY ADDITIONS OR CHANGES ON THIS SHEET MUST BE MADE OR CIRCLED IN RED INK, WITH DATE AND NAME OF PERSON MAKING CHANGE

Do not extend notes this side of this line

STATION	B. S.	H. I.	F. S	ELEV.			
T.B.M.	3.40	1690.33		1686.93	T.B.M. El. 1686.93 L.B. 857-238 Chis ⊥ on Rock Wall S. Side of Stage N. & S. Axis Outdoor Theatre		
Flow Line 0+00			9.14	1681.19	Outer end of stub at East C.B.		
Flow Line 0+43.5			9.27	1681.06	" " " West C.B.		
					Flow Line Grade	Cut	
0+00			6.14	1684.17	1681.15	3.04	East C.B.
+21.7			6.80	1683.53	1680.94	2.59	
+43.5			6.71	1683.62	1680.72	2.90	West C.B.
+68.5			5.05	1685.28	1680.47	4.81	
+93.5			5.76	1684.57	1680.22	4.35	
T.B.M.			3.40	1686.93			See above.
T.B.M.	3.64	1690.57		1686.93			See above
-0+20			9.17		1681.40		At face of Wall
T.B.M.			3.64	1686.93			

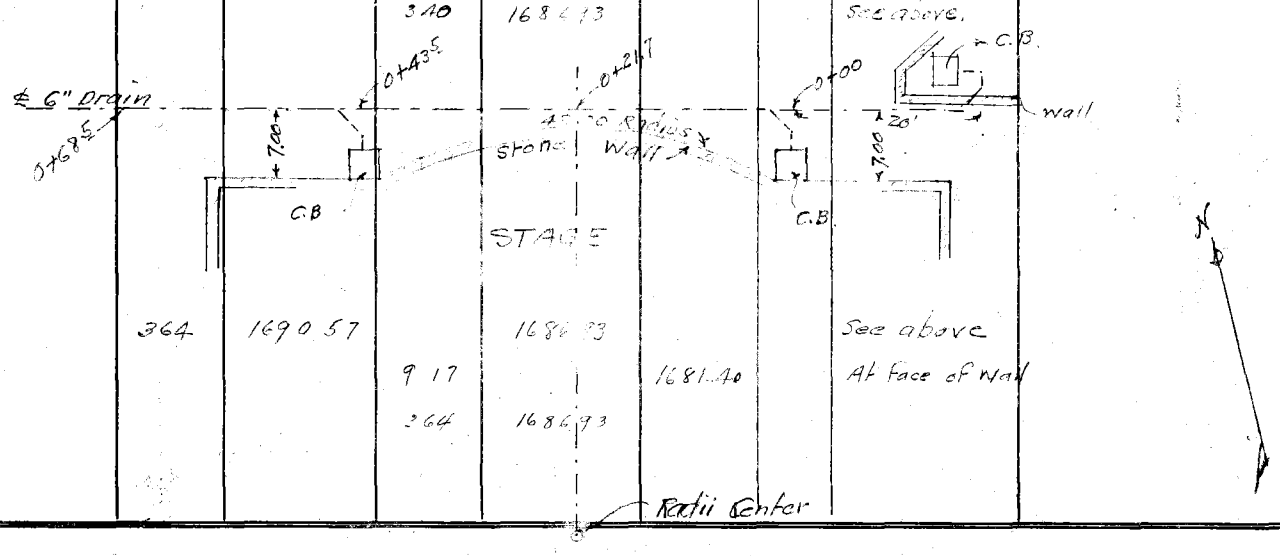

B. 748 P.G. 4 Job. No. 7165 Division No. ___ Notes Red ___ Plotted ___ Profile ___
Survey of ALTADENA PARK Date ___ Date ___ No. ___
Survey by W.A. Miller Notes Miller 3-25-1938 Notes Chkd. ___ Checked ___ X-Sec. ___
Indexed A. C. Johnson Date ___ Date ___ No. ___

Notes Ck'd by	Survey of [illegible]	F.B. [illegible] Pg. [illegible]
Map No.	W. O. 7165 Tape No. St'd °F.	
Office Work	Surveyed by W. A. [illegible]	
Checked	Notes Miller Date 4-6-1938	
Date	Indexed A. C. Johnson	

ALTADENA PARK
JN 7165

ROUGH STAKING
PICNIC SHELTER

Miller
Kratz
Gunderson
Waterman

Note: Any Additions or Changes on This Sheet Must be Made or Circled in Red Ink With Date and Name of Person Making Change.

Do not extend notes this side of this line

RETURN TO
LOS ANGELES COUNTY SURVEYOR
700 HALL OF RECORDS

FORM 247 10M 11-35

RETURN TO
LOS ANGELES COUNTY SURVEYOR
700 HALL OF RECORDS

Note: Any Additions or Changes on This Sheet Must be Made or Circled in **Red Ink** With Date and Name of Person Making Change.

Do not extend notes this side of this line

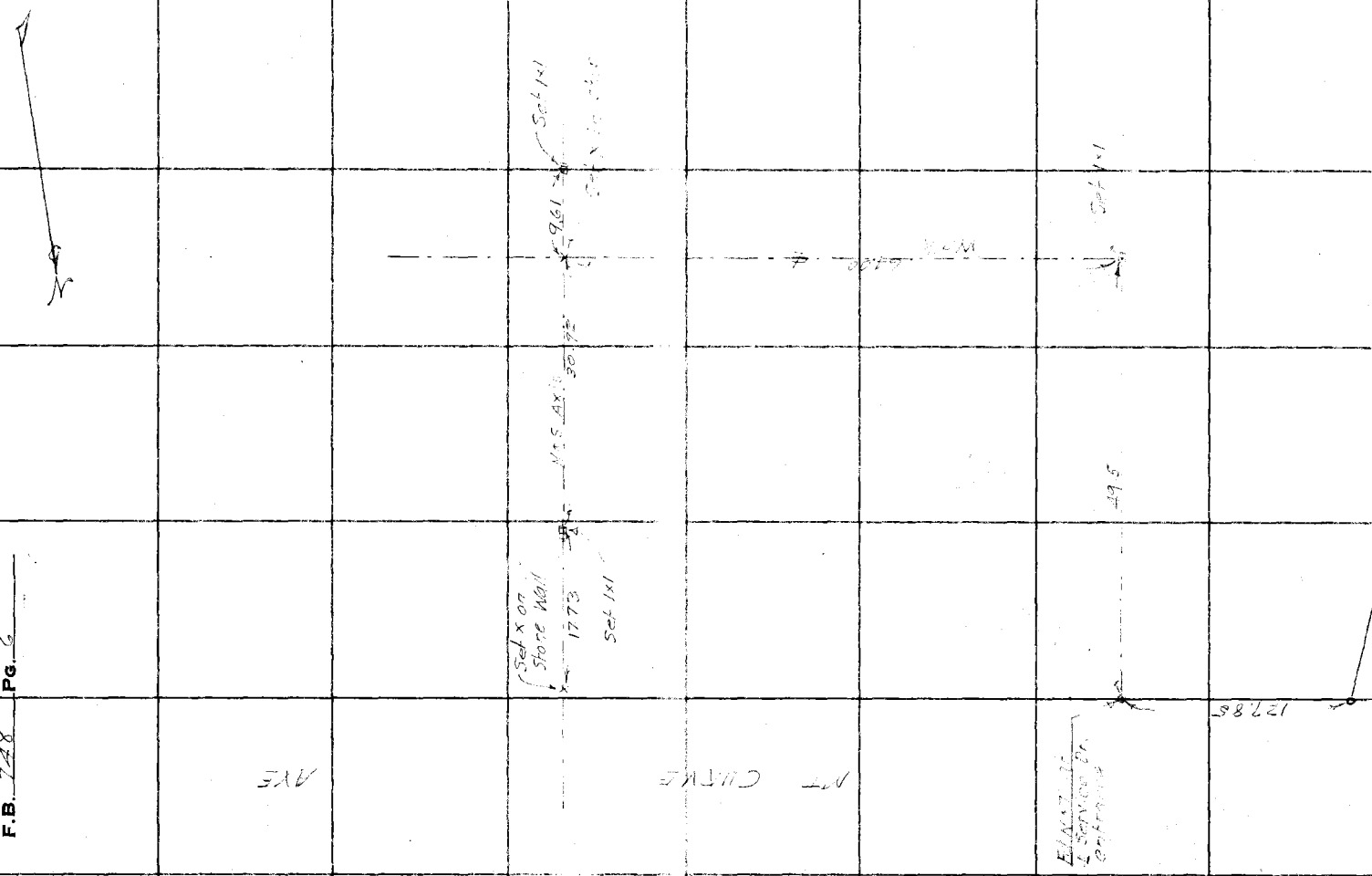

F.B. 748 Pg. 6

Profile	Notes Red.	Plotted	Job No. 7165	Division No.	F. B. 748 PG. 7
No.	Date	Date	Survey of ALTADENA PARK		
X-Sec.	Notes Chkd.	Checked	Survey by W.A. Miller	Notes Miller	Date 4-6-1938
No.	Date	Date	Map No.	Indexed A. C. John	Date

STATION	B. S.	H. I.	F. S.	ELEV.	
					ALTADENA PARK J.N. 7165
					LEVELS PICNIC SHELTER Miller [illegible] Gun[illegible] W[illegible]

NOTE: ANY ADDITIONS OR CHANGES ON THIS SHEET MUST BE MADE OR CIRCLED IN RED INK, WITH DATE AND NAME OF PERSON MAKING CHANGE

Do not extend notes this side of this line

PLEASE RETURN TO
LOS ANGELES COUNTY SURVEYOR
700 HALL OF RECORDS

Form 307 5M 10-37

F. B. 748 **PG.** 8	**Job No.** 7165 **Division No.**	**Notes Red.**	**Plotted**	**Profile**
Survey of ALTADENA PARK		**Date**	**Date**	**No.**
Survey by W. A. Miller	**Notes** Miller 4-6-1928	**Notes Chkd.**	**Checked**	**X-Sec.**
Indexed A. C. Johnson	**Date**	**Date**	**Date**	**No.**

Form 307 5M 10-37

PLEASE RETURN TO
LOS ANGELES COUNTY SURVEYOR
700 HALL OF RECORDS

NOTE: ANY ADDITIONS OR CHANGES ON THIS SHEET MUST BE MADE OR CIRCLED IN RED INK, WITH DATE AND NAME OF PERSON MAKING CHANGE

Do not extend notes this side of this line

STATION	B. S.	H. I.	F. S.	ELEV.		
B.M.	9.12	16[illegible].23	[illegible]	16[illegible].11	B.M. [illegible] N.W. Cor. Park	
℄ Wall S.W. Cor.			9.36	[illegible]	Ground	
S.W. [illegible]			6.13	16[illegible].10	"	
N.W. Cor.			[illegible]	16[illegible].35	"	
℄ W. [illegible]			[illegible]	16[illegible]	"	
N.E. Cor.			4.65	[illegible]	"	
S.E. Cor.			4.65	16[illegible].58	"	
℄ Wall S.E. Cor.			6.50	[illegible]		
℄ Wall × ℄ Shelter			6.33	16[illegible]	[illegible]	
[illegible] ℄ Shelter			7.73	16[illegible]	Ground at [illegible]	
7' E. of [illegible] Cor.			5.18	16[illegible].05	Ground	
7' E. of N.W. Cor.			6.18	16[illegible].05	"	
℄ Shelter [illegible] N ℄ Walk			[illegible]	[illegible]	"	
B.M.			9.1[illegible]	16[illegible].11	See above.	

Notes Ck'd by	Survey of ALTADENA PARK
Map No.	W. O. 7165 Tape No. St'd °F.
Office Work	Surveyed by W A Miller
Checked	Notes Miller Date 4-6-1938
Date	Indexed A. C. Johnson

F.B. Pg. 7

ALTADENA PARK
JN 7165

LOCATION
NEW WATER PIPE

Miller
Brown
Gunderson
Williams

Note: Any Additions or Changes on This Sheet Must be Made in Red Ink With Date and Name of Person Making Change.

Do not extend notes this side of this line

RETURN TO
LOS ANGELES COUNTY SURVEYOR
700 HALL OF RECORDS

FORM 247 10M 11-35

Notes Ck'd by	Survey of ALTADENA PARK	F.B. 748 Pg. 11
Map No.	W. O. 7165 Tape No. St'd °F.	
Office Work	Surveyed by W. A. Miller	
Checked	Notes Miller Date 4-6-1938	
Date	Indexed C. Johnson	

Con at bottom page 12

3" Pipe Line

"X" 2+14.3 = 4+60.3 page 37

2+14.3 — 1 1/2 — 3.4

Red Wood V. Box

3" Pipe Line

Set 1×1
1+70

1+51.8 — 2.8 — Tee

1+33.2 — 1.2

Con from top page 10

Note: Any Additions or Changes on This Sheet Must be Made or Circled in Red Ink With Date and Name of Person Making Change.

Do not extend notes this side of this line

RETURN TO
LOS ANGELES COUNTY SURVEYOR
700 HALL OF RECORDS

FORM 247 10M 11-35

F.B. 748 PG. 12

Con at bottom page 13

3+99.3	3e	Tee 3/4" South
3+84.5	2.6	Tee 1 1/2" South
3+64.7	2.6	Tee 3/4" North
3+44	2.6	Tee 1 1/4" North
3+43.5		Tee & Valve 1 1/4 South
3+42.5	2.6	Tee 3/4" South
3+21.3	2.5	Tee & Valve 1 1/4" South
3+00	2.6	2" Tee to South
2+93.5		3/4" Tee to North
2+80.5		3/4" Tee to North
2+59.5		3/4" Tee to South

Line 4 Line 3

Tract 3" Pipe

Fd. 2" G.V. July 1953 WEB

Con from top page 11

RETURN TO
LOS ANGELES COUNTY SURVEYOR
700 HALL OF RECORDS

Note: Any Additions or Changes on This Sheet Must be Made or Circled in Red Ink With Date and Name of Person Making Change.

Do not extend notes this side of this line

Notes Ck'd by	Survey of [illegible]
Map No.	W. O. 7165 Tape No. St'd °F.
Office Work	Surveyed by W.A. Miller
Checked	Notes Miller Date 4-6-1938
Date	Indexed [illegible]

F.B. [illegible] PG. 13

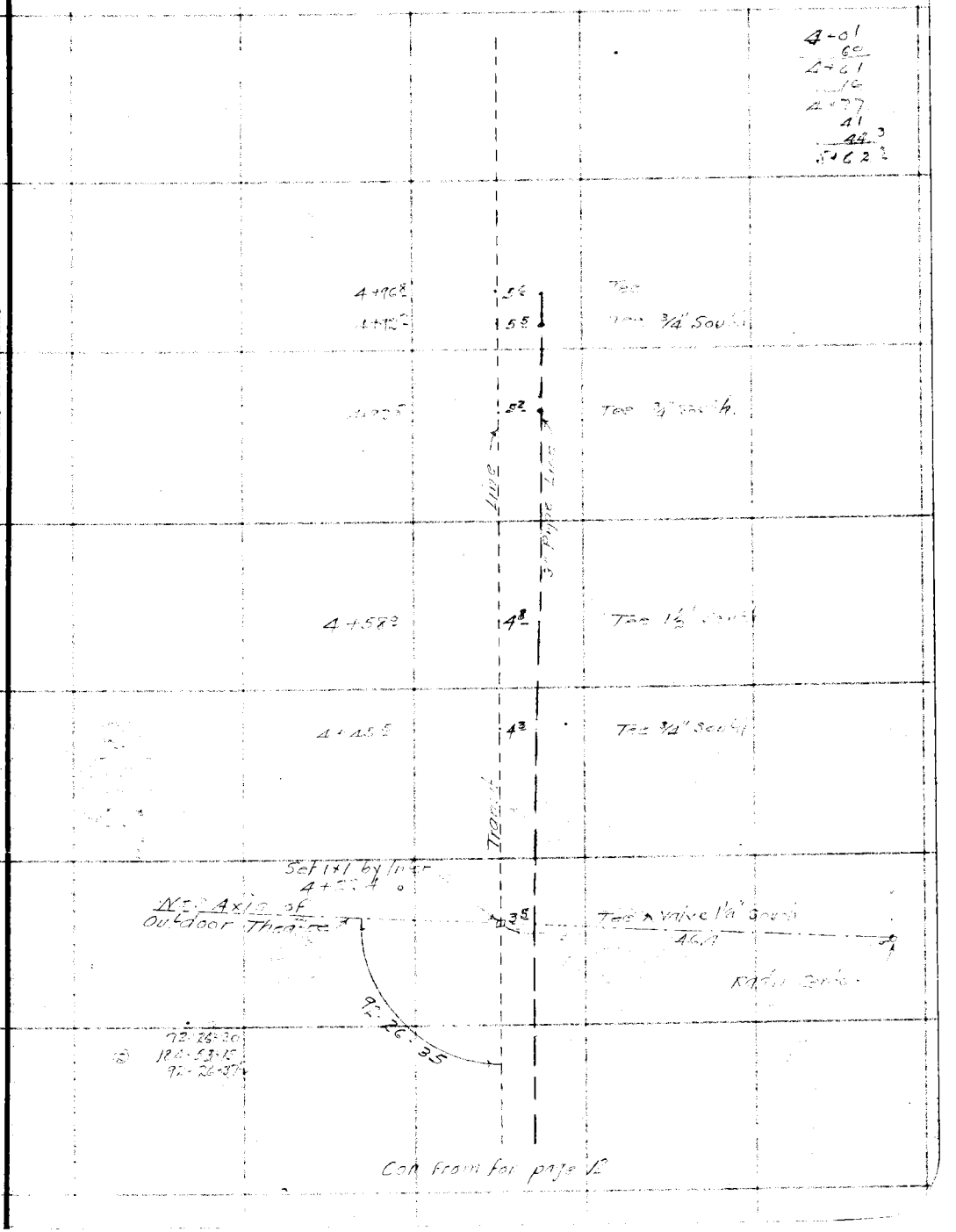

Note: Any Additions or Changes on This Sheet Must be Made or Circled in Red Ink With Date and Name of Person Making Change.

Do not extend notes this side of this line

RETURN TO
LOS ANGELES COUNTY SURVEYOR
700 HALL OF RECORDS

FORM 247 10M 11-35

Profile	Notes Red.	Plotted	Job No. 7165	Division No.	F. B. 748 PG. 15
No.	Date	Date	Survey of		
X-Sec.	Notes Chkd.	Checked	Survey by W. A. Miller	Notes Miller	Date 4-11-1938
No.	Date	Date	Map No.	Indexed A. C. Johnson	Date 8-24-39

ALTADENA PARK

[illegible]

WALL [illegible]

[illegible] STAGE

OUTDOOR THEATRE

See [illegible] for sketch

[illegible]

STATION	B. S.	H. I.	F. S.	ELEV.

NOTE: ANY ADDITIONS OR CHANGES ON THIS SHEET MUST BE MADE OR CIRCLED IN RED INK, WITH DATE AND NAME OF PERSON MAKING CHANGE

Do not extend notes this side of this line

PLEASE RETURN TO
LOS ANGELES COUNTY SURVEYOR
700 HALL OF RECORDS

Form 307 5M 10-37

Form 307 5M 10-37

PLEASE RETURN TO
LOS ANGELES COUNTY SURVEYOR
700 HALL OF RECORDS

NOTE: ANY ADDITIONS OR CHANGES ON THIS SHEET MUST BE MADE OR CIRCLED IN RED INK, WITH DATE AND NAME OF PERSON MAKING CHANGE

Do not extend notes this side of this line

STATION	B. S.	H. I.	F. S.	ELEV.	Grade	Fill		
T.B.M.	3.98	1690.91		1686.93			T.B.M. El 1686.93 L.B. 851-238 Chiseled on Rock Wall 3 side of Stage N.S. Axis of Outdoor Theatre	
"B"			4.14	1686.77	1686.17	F 3.40	Top Wall	1x2's
"C"			4.74		1686.17			
"D"			4.08		1686.83		"	
"F"			4.08		1686.83			
"E"			3.08		1687.83		"	Sketch FB 505-88
T.B.M.			3.98	1686.93			See above	
	Fe-set	5-9-1938						
T.B.M.	4.10	1691.03		1686.93			See above	
E			3.20		1687.83			
			3.20		1687.83			
F			4.20		1686.83			
			4.20		1686.83			
G			4.80		1686.17			
T.B.M.			4.10	1686.93			See above	

Void. See pages 530-34

F. B. 748 PG. 16 Job No. 7165 Division No. ALTADENA PARK Notes Red. Plotted Profile
Survey of Date No.
Survey by W.A. Miller Notes Miller 4-11-1938 Notes Chkd. Checked X-Sec.
Indexed A. C. Johnson Date Date No.

Profile	Notes Red.	Plotted	Job No. 1162	Division No.	F. B. [illegible] PG. 17
No.	Date	Date	Survey of		
X-Sec.	Notes Chkd.	Checked	Survey by W A Miller	Notes Miller	Date 4-11-1938
No.	Date	Date	Map No.	Indexed A. C. [illegible]	Date

NOTE: ANY ADDITIONS OR CHANGES ON THIS SHEET MUST BE MADE OR CIRCLED IN RED INK, WITH DATE AND NAME OF PERSON MAKING CHANGE

Do not extend notes this side of this line

PLEASE RETURN TO
LOS ANGELES COUNTY SURVEYOR
700 HALL OF RECORDS

Form 307 5M 10-37

STATION	B. S.	H. I.	F. S.	ELEV.

[illegible]

J.N. 7165

CURB GRADE

WEST AISLE (#1)

OUTDOOR THEATRE

See page 26 for reset

Miller
[illegible]
[illegible]
[illegible]

Form 307 5M 10-37

PLEASE RETURN TO
LOS ANGELES COUNTY SURVEYOR
700 HALL OF RECORDS

NOTE: ANY ADDITIONS OR CHANGES ON THIS SHEET MUST BE MADE OR CIRCLED IN RED INK, WITH DATE AND NAME OF PERSON MAKING CHANGE

Do not extend notes this side of this line

STATION	B. S.	H. I.	F. S.	ELEV.	Grade	
T.B.M.	9.66	1696.59		16[illegible].13		T.B.M. El. 1686.93 L.B. 857-238 Chis □ on Rock wall [illegible] Side of [illegible] N.S. Axis of [illegible]
0+65.25			11.41		1685.18	
0+69.25			10.78		1685.[illegible]	Sketch F.B. 505-75
0+72.25			13.07		1686.52	
0+78.25			8.57		1688.0[illegible]	[illegible] X in E. face of [illegible] wall
0+87.25			6.08		1690.51	
0+96.25			[illegible]		1693.[illegible]	
T.[illegible]	6.89	1703.18	0.[illegible]	16[illegible].[illegible]		
T.B.M.			4.0[illegible]	16[illegible].18		T.B.M. El. 1699.18 L.B. 857-40 X in W. end [illegible] of W. basement [illegible] to Recreation Bldg

See page 26 for reset.

F. B 748 Pg. 18 | Job No. 7165 | Division No. | Notes Red. | Plotted | Profile
Survey of ALTADENA PARK | Date | Date | No.
Survey by [illegible] | Notes [illegible] 11-1-[illegible] | Notes Chkd. | Checked | X-Sec.
Indexed A. C. Johnson | Date | Date | Date | No.

Profile	Notes Red.	Plotted	Job No. 7165	Division No.	F. B. 748 PG. 17
No.	Date	Date	Survey of [illegible]		
X-Sec.	Notes Chkd.	Checked	Survey by W. G. Miller	Notes Miller	Date 5-9-1938
No.	Date	Date	Map No.	Indexed A. C. Johnson	Date

ALTADENA PA[illegible]

JN 7165

GRADE OF STONE CURBS
AROUND
[illegible]
AT
HORSESHOE COURT

Miller
[illegible]
[illegible]
Clinic

STATION	B. S.	H. I.	F. S.	ELEV.

Do not extend notes this side of this line

NOTE: ANY ADDITIONS OR CHANGES ON THIS SHEET MUST BE MADE OR CIRCLED IN RED INK, WITH DATE AND NAME OF PERSON MAKING CHANGE

PLEASE RETURN TO
LOS ANGELES COUNTY SURVEYOR
700 HALL OF RECORDS

Form 307 5M 10-37

Form 307 5M 10-37

PLEASE RETURN TO
LOS ANGELES COUNTY SURVEYOR
700 HALL OF RECORDS

NOTE: ANY ADDITIONS OR CHANGES ON THIS SHEET MUST BE MADE OR CIRCLED IN RED INK, WITH DATE AND NAME OF PERSON MAKING CHANGE

Do not extend notes this side of this line

STATION	B. S.	H. I.	F. S.	ELEV.	Top Lot Checked	
B.M.	12.16	1677.40		1665.24		B.M. El 1665.24 L.E. 697-142 Spk in Palm
T.P.	6.38	1683.60	0.18	1677.22		
Top Curb			4.60		1679.00	Set 1x1 x T at center of [illegible] Box
T.P.	10.57	1694.16	0.01	1683.59		Set 1x2 blue top
B.M.			4.05	1690.11		B.M. El 1690.11 L.E. N.W. Cor Park

F. B. 748 PG. 20 Job No. 7165 Division No. Notes Red. Plotted Profile
Survey of ALTADENA PARK Date Date No.
Survey by W.A. Miller Notes Miller 5-9-1938 Notes Chkd. Checked X-Sec.
Indexed A. O. Johnson Date Date Date No.

Form 307 5M 10-37

PLEASE RETURN TO
LOS ANGELES COUNTY SURVEYOR
700 HALL OF RECORDS

NOTE: ANY ADDITIONS OR CHANGES ON THIS SHEET MUST BE MADE OR CIRCLED IN RED INK, WITH DATE AND NAME OF PERSON MAKING CHANGE

Do not extend notes this side of this line

STATION	B. S.	H. I.	F. S.	ELEV.

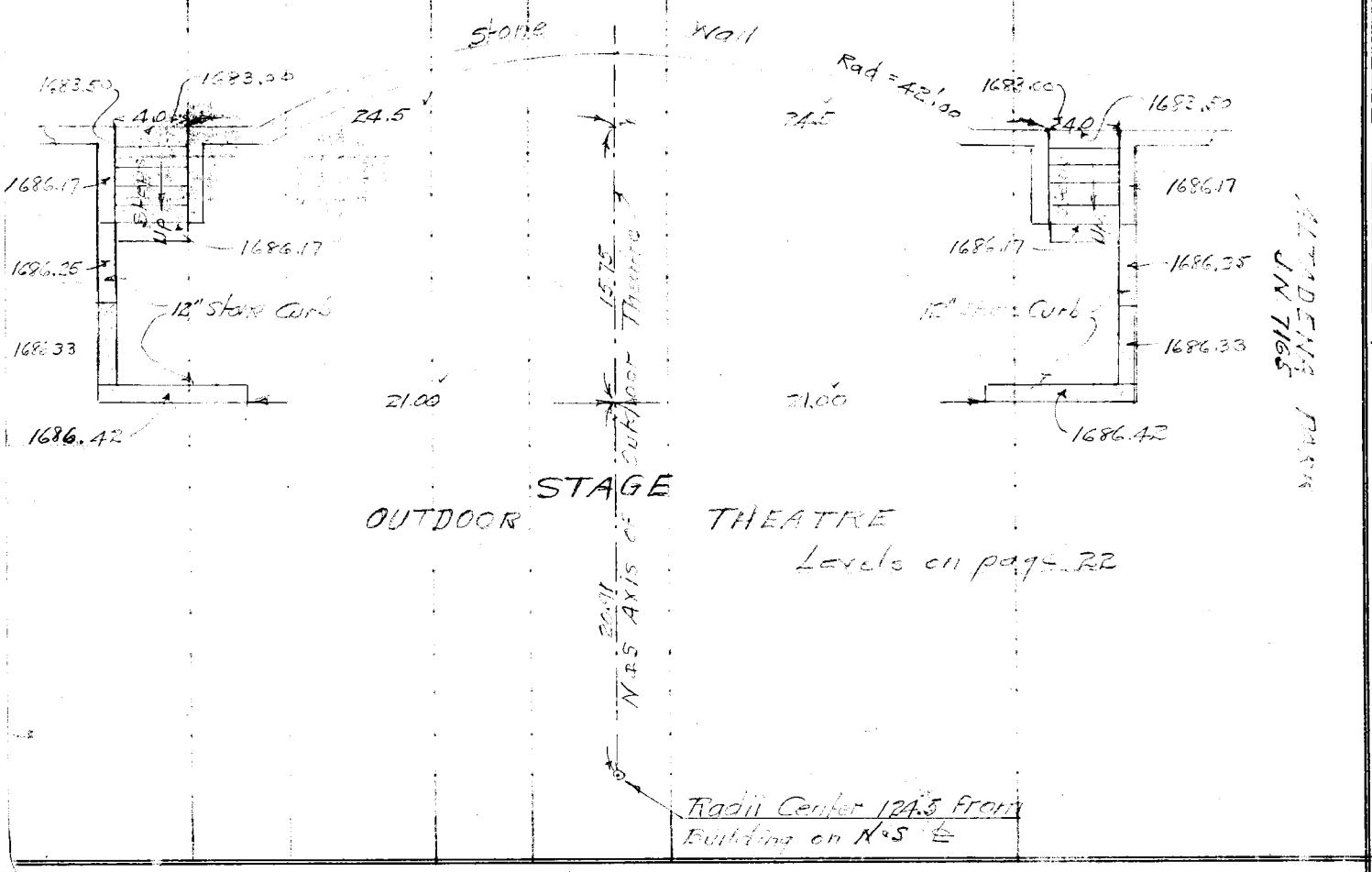

Profile No.____ Notes Red.____ Plotted____ Job No. 7165 Division No.____

X-Sec. No.____ Date____ Date____ Survey of [illegible] Date____

Notes Chkd.____ Checked____ Survey by W.A. Miller Notes Miller Date 5-13-1938

Date____ Date____ Map No.____ Indexed A. C. Johnson Date____

F. B. 748 PG. 21

Form 307 5M 10-37

PLEASE RETURN TO
LOS ANGELES COUNTY SURVEYOR
700 HALL OF RECORDS

NOTE: ANY ADDITIONS OR CHANGES ON THIS SHEET MUST BE MADE OR CIRCLED IN RED INK, WITH DATE AND NAME OF PERSON MAKING CHANGE

Do not extend notes this side of this line

STATION	B. S.	H. I.	F. S.	ELEV.	
T.B.M.	4.15	1691.08		1686.93	T.B.M. [illegible]
Wall Section [illegible] Stairs at [illegible] Trough. Same at E end Footlight Trough.					
[illegible]			4.66	1686.42	[illegible]
			[illegible]	[illegible]	
"			4.75	1686.33	[illegible]
			[illegible]	1686.33	
"			4.83	1686.25	[illegible]
				[illegible]	
			4.91	1686.17	Top of [illegible]
Stairs at W. end of Footlight Trough. Same at E end Footlight Trough					
Top Bottom Riser			7.58	1683.50	
Top Riser			4.41	1686.67	Top Imaginary riser [illegible] back of Flush trough.
T.B.M.			4.15	1686.93	See above

Sketch on page 21

F. B. 748 Pg. 22 Job No. 7165 Division No. Notes Red. Plotted Profile
Survey of ALTADENA PARK Date Date No.
Survey by W. A. Miller Notes Miller 5-12-1938 Notes Chkd. Checked X-Sec.
Indexed A. C. Johnson Date Date No.

Profile	Notes Red.	Plotted	Job No.	Division No.	F. B. [illegible] PG. [illegible]
No.	Date	Date	Survey of		
X-Sec.	Notes Chkd.	Checked	Survey by W.A. Miller	Notes Miller	Date 5-16-1938
No.	Date	Date	Map No.	Indexed A. C. Johnson	Date

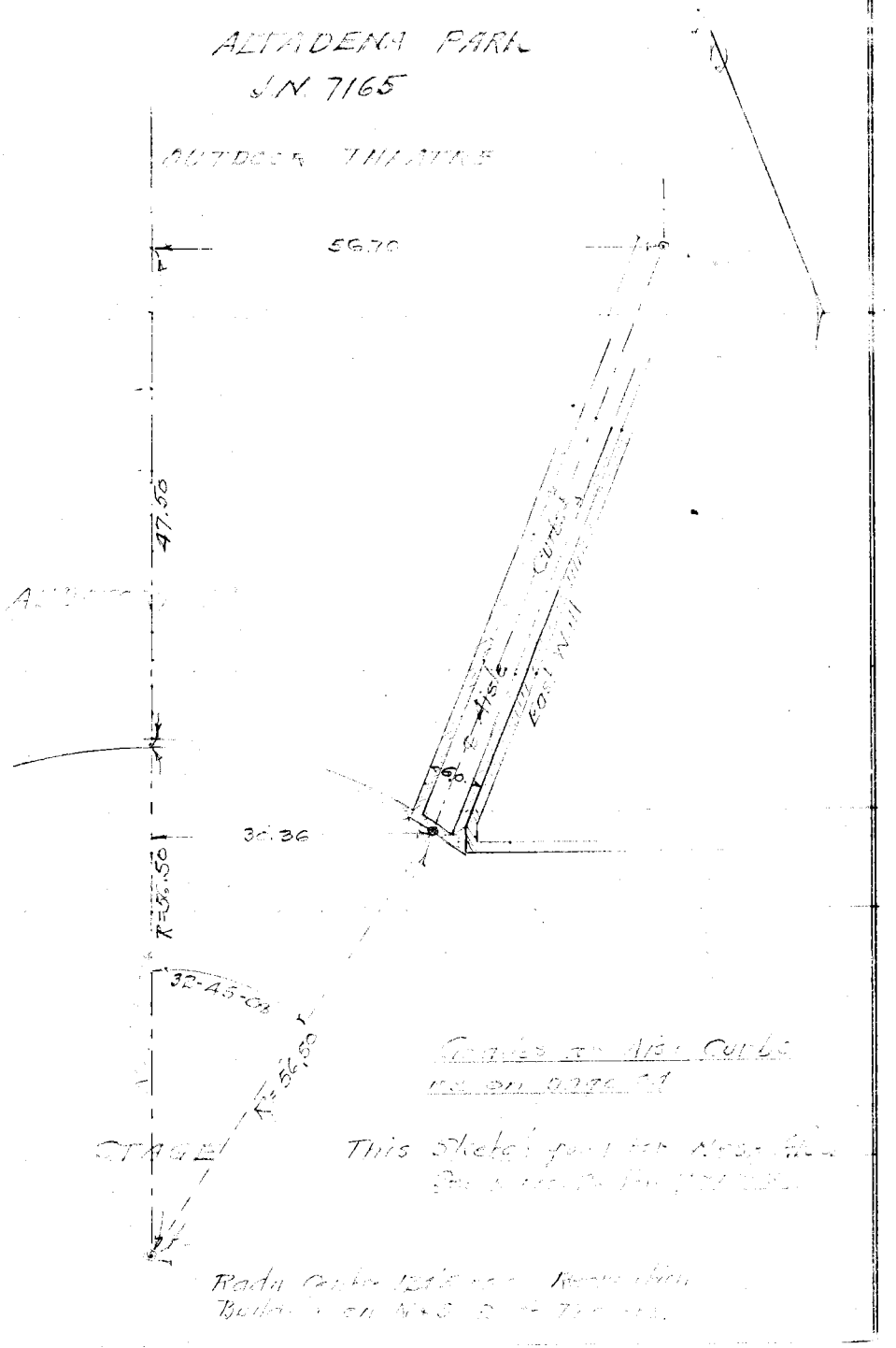

Grades at Aisle Curbs
[illegible] on page [illegible]

This Sketch [illegible]

Rada Center [illegible] Recreation
Building on N+S [illegible]

STATION | B. S. | H. I. | F. S. | ELEV.

Do not extend notes this side of this line

NOTE: ANY ADDITIONS OR CHANGES ON THIS SHEET MUST BE MADE OR CIRCLED IN RED INK, WITH DATE AND NAME OF PERSON MAKING CHANGE

PLEASE RETURN TO
LOS ANGELES COUNTY SURVEYOR
700 HALL OF RECORDS

Form 307 5M 10-37

Form 307 5M 10-37

PLEASE RETURN TO
LOS ANGELES COUNTY SURVEYOR
700 HALL OF RECORDS

NOTE: ANY ADDITIONS OR CHANGES ON THIS SHEET MUST BE MADE OR CIRCLED IN RED INK, WITH DATE AND NAME OF PERSON MAKING CHANGE

Do not extend notes this side of this line

F. B 748 PG. 24 | Job No. 765 | Division No. PARK | Profile No. | Plotted | Notes Red. | X-Sec. No. | Checked | Notes Chkd.
Survey of ALTADENA
Survey by W. & [illegible] Notes Miller St. Park
Indexed A. C. Johnson Date | Date | Date | Date | Date

STATION	B. S.	H. I.	F. S.	ELEV.		
T.B.M.	3.47	[illegible]		[illegible]		T.B.M. El. 1682.93 L.P. 85 [illegible] Cap on [illegible] wall [illegible] N.S. [illegible]
					1683.[illegible]	Sketch [illegible]
6+60.25			6.[illegible]		1683.98	[illegible] 5' [illegible]
+63.25			6.95		1683.[illegible]	points on W. line of Aisle set [illegible]
+66.25			5.7[illegible]		1683.[illegible]	radial distances from radii center
+69.25			5.09		1683.81	
+72.25			4.38		1683.[illegible]	Set xs to grade on face [illegible]
+75.25			2.88		1683.[illegible]	wall at radial distances from radii
+78.25			0.39		1683.[illegible]	centers.
T.P.	1.32	[illegible]	0.31	1681.51		
+[illegible]			7.56		1683.[illegible]	
+[illegible]			4.[illegible]		1683.[illegible]	
[illegible]			1.66	[illegible]		T.B.M. [illegible]
T.B.M.	3.47	[illegible]		1682.93		Sec. [illegible]
6+[illegible]			7.61		1683.22	[illegible]
+[illegible]			7.61		1683.29	[illegible]
6+[illegible]			7.84		1683.36	[illegible]
6+[illegible]			7.46		1683.44	[illegible]
T.P.	1.32	[illegible]	0.31	1681.51		
T.B.M.			1.66	[illegible]		Sec. [illegible]

Profile	Notes Red.	Plotted	Job No. 7165 Division No.	F. B. [illegible] PG. [illegible]
No.	Date	Date	Survey of [illegible]	
X-Sec.	Notes Chkd.	Checked	Survey by W. A. Miller Notes Miller Date 5-18-1938	
No.	Date	Date	Map No. Indexed A. C. John Date	

NOTE: ANY ADDITIONS OR CHANGES ON THIS SHEET MUST BE MADE OR CIRCLED IN RED INK, WITH DATE AND NAME OF PERSON MAKING CHANGE

Do not extend notes this side of this line

PLEASE RETURN TO
LOS ANGELES COUNTY SURVEYOR
700 HALL OF RECORDS

Form 307 5M 10-37

STATION	B. S.	H. I.	F. S.	ELEV.

[illegible]
J.N. 7165

GRADES FOR CURBS
WEST AISLE OF THEATRE

Miller
Braden
Watermire
Clinic

Form 307 SM 10-37

PLEASE RETURN TO
LOS ANGELES COUNTY SURVEYOR
700 HALL OF RECORDS

NOTE: ANY ADDITIONS OR CHANGES ON THIS SHEET MUST BE MADE OR CIRCLED IN RED ink, WITH DATE AND NAME OF PERSON MAKING CHANGE

Do not extend notes this side of this line

F. B. 328 Pg. 26 | Job No. 7165 | Division No. | Notes Red. | Plotted | Profile No.
Survey of: Altadena Park | Notes: Water | Date | Date | X-Sec. No.
Survey by: W.A. Mills | Notes Chkd. | Checked
Indexed: C. Johnson | Date | Date | Date

STATION	B. S.	H. I.	F. S.	ELEV.	
TBM	3.03	1690.36		13	TBM ± 1688.93 L.B. 857-238 Cus □ on Wall 5.21 left Stage N15 Arm of OD Flume
0+51.85			7.14	1683.22	⊕ Side probe 1 from Stage
+55.75			7.07	1683.29	⊕ " " " "
+59.5			7.00	1683.36	⊕ Side of [illegible]
+65.25			6.92	1683.44	⊕ Side
		Curb		TBM ± 1690.	Check [illegible] 0+14.83
[illegible]			5.94	1689.42	Set 1x2s to line opposite 5' right of
+69.75			5.99	1683.94	points on R. line of Arch set on
+69.75			5.91	1683.85	Fr. line, dist. from radii center
+85.25			5.18	1685.8	
+89.25			[illegible]	1685.21	Set 1x2s to grade on face W. Wall at
TP	7.68	1693.80	[illegible]	[illegible]	radial distances from radii center
0+92.75			7.28	1686.52	
TP	5.07	1694.45	1.77	1692.83	
+98.25			7.20	1688.02	
+87.25			6.41	1690.51	
+90.25			5.68	1691.27	
1+00.25			0.65	1695.30	
TP	4.07	1699.345	0.645	1695.275	
TBM			1.57	1697.77	TBM ± 1699.18 L.B. 857-40 X in Wall [illegible] W basement entrance Recreation Bldg.
	See [illegible] on Pg. 27				

F. B. 78 Pg. 28 | Job No. _____ Division No. _____ Notes Red. _____ Plotted _____ Profile

Survey of _____ Date _____ Date _____ No. _____

Survey by _____ Notes _____ Notes Chkd. _____ Checked _____ X-Sec.

Indexed _____ Date _____ Date _____ Date _____ No. _____

STATION	B. S.	H. I.	F. S.	ELEV.

Form 307 5M 10-37

PLEASE RETURN TO
LOS ANGELES COUNTY SURVEYOR
700 HALL OF RECORDS

NOTE: ANY ADDITIONS OR CHANGES ON THIS SHEET MUST BE MADE OR CIRCLED IN RED INK, WITH DATE AND NAME OF PERSON MAKING CHANGE

Do not extend notes this side of this line

RETURN TO
LOS ANGELES COUNTY SURVEYOR
700 HALL OF RECORDS

Note: Any Additions or Changes on This Sheet Must be Made or Circled in **Red Ink** With Date and Name of Person Making Change.

Do not extend notes this side of this line

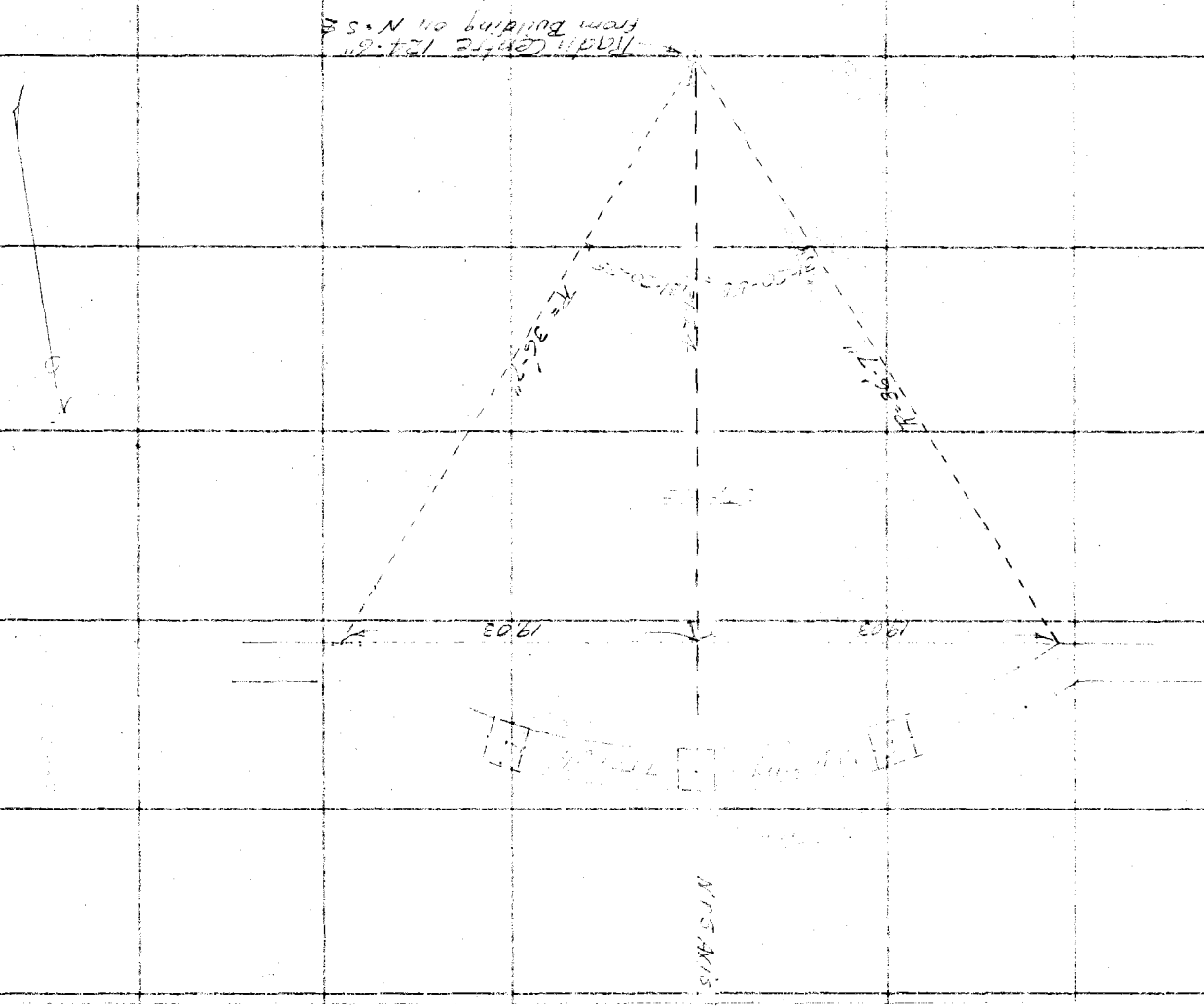

F.B. 248 PG. 30

Form 307 5M 10-37

PLEASE RETURN TO
LOS ANGELES COUNTY SURVEYOR
700 HALL OF RECORDS

NOTE: ANY ADDITIONS OR CHANGES ON THIS SHEET MUST BE MADE OR CIRCLED IN RED INK, WITH DATE AND NAME OF PERSON MAKING CHANGE

Do not extend notes this side of this line

STATION	B. S.	H. I.	F. S.	ELEV.		
[illegible]	[illegible]	[illegible]		[illegible]		[illegible]
[illegible]			[illegible]		[illegible]	
[illegible]			[illegible]		[illegible]	[illegible]
[illegible]			[illegible]		[illegible]	
[illegible]			[illegible]		[illegible]	[illegible]
[illegible]			[illegible]		[illegible]	
[illegible]			[illegible]		[illegible]	
[illegible]			[illegible]		[illegible]	
[illegible]			[illegible]		[illegible]	
[illegible]			[illegible]		[illegible]	
[illegible]			[illegible]		[illegible]	
[illegible]			[illegible]		[illegible]	
[illegible]			[illegible]		[illegible]	[illegible]
[illegible]			[illegible]	[illegible]		

Profile
No. ____ Notes Red. ____ Plotted ____ Job No. ____ Division No. ____ F. B. ____ PG. ____
Date ____ Date ____ Survey of ____
X-Sec. ____ Notes Chkd. ____ Checked ____ Survey by ____ Notes ____ Date ____
No. ____ Date ____ Date ____ Map No. ____ Indexed A. C. Johnson Date ____

F. B. 278 Pg. 32 | Job No. | Division No. | Notes Red. | Plotted | Profile

Survey of | Date | Date | No.

Survey by | Notes | Notes Chkd. | Checked | X-Sec.

Indexed A. C. Johnson | Date | Date | Date | No.

Form 307 5M 10-37

PLEASE RETURN TO
LOS ANGELES COUNTY SURVEYOR
700 HALL OF RECORDS

NOTE: ANY ADDITIONS OR CHANGES ON THIS SHEET MUST BE MADE OR CIRCLED IN RED INK, WITH DATE AND NAME OF PERSON MAKING CHANGE

Do not extend notes this side of this line

STATION	B. S.	H. I.	F. S.	ELEV.

Profile No.	Notes Red.	Platted	Job No. 7165 Division No.	C.B. 748 Pg. 33
	Date	Date	Survey of ALTADENA PARK	
X-Sec. No.	Notes Chkd.	Checked	Survey by W.A. Miller Notes Miller Date June 1938	
	Date	Date	Map No. Indexed A. C. Johnson	

NOTE: ANY ADDITIONS OR CHANGES ON THIS SHEET MUST BE MADE OR CIRCLED IN RED INK, WITH DATE AND NAME OF PERSON MAKING CHANGE

Do not extend notes this side of this line

PLEASE RETURN TO
LOS ANGELES COUNTY SURVEYOR
700 HALL OF RECORDS

Form 307 5M 10-34

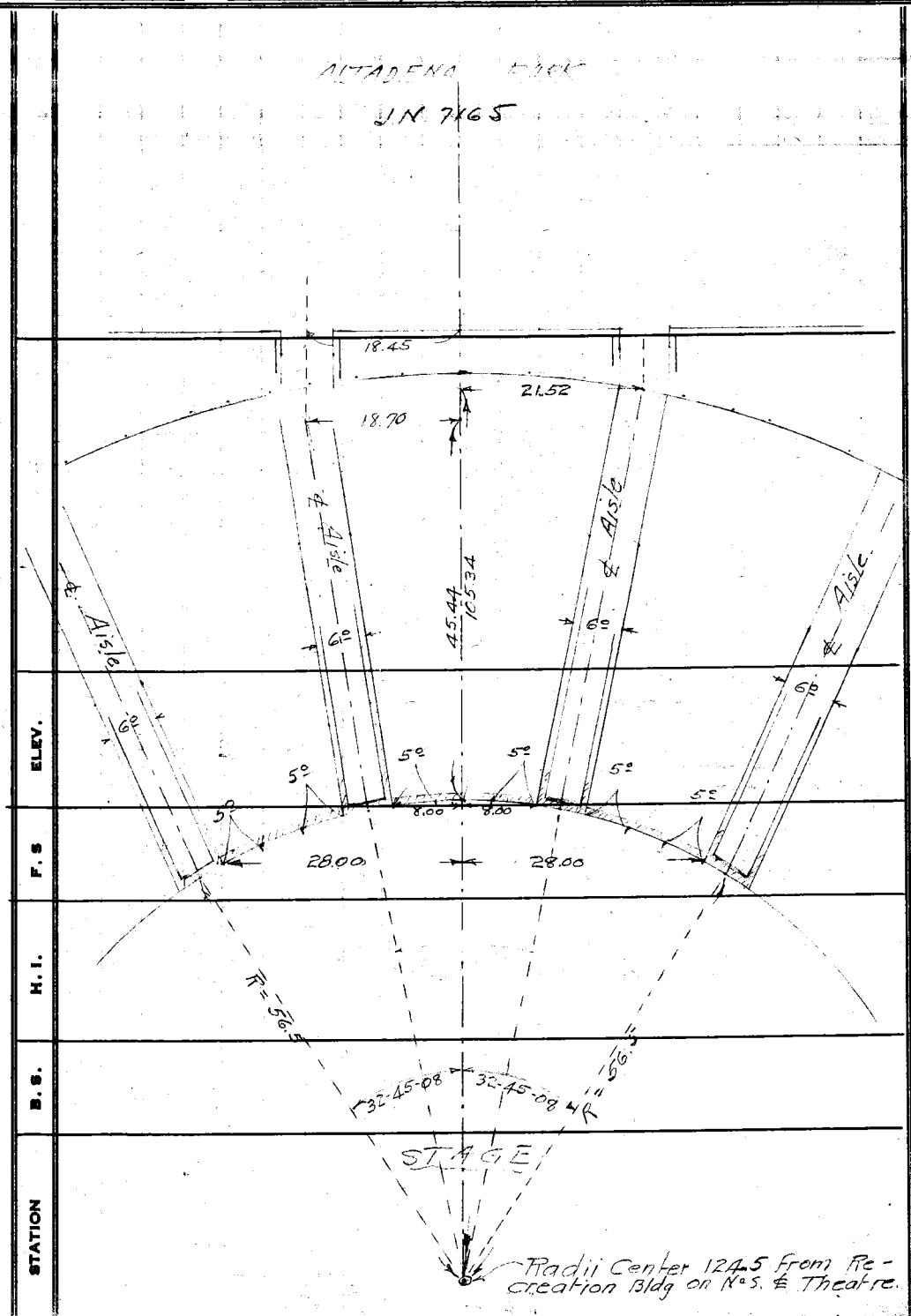

Form 307 5M 10-34

PLEASE RETURN TO
LOS ANGELES COUNTY SURVEYOR
700 HALL OF RECORDS

NOTE: ANY ADDITIONS OR CHANGES ON THIS SHEET MUST BE MADE OR CIRCLED IN RED INK, WITH DATE AND NAME OF PERSON MAKING CHANGE

Do not extend notes this side of this line

B. 748 P.G. 34 Job. No. 7165 Division No. ALTADENA PARK Notes Red ___ Date ___ Plotted ___ Date ___ Profile No. ___ X-Sec. No. ___

Survey of ___ Notes ___ Date ___ Checked ___ Date ___

Survey by W. A. Miller Notes Miller 6-16-1938 Notes Chkd. ___ Date ___

Indexed C. Johnson Date ___

STATION	B. S.	H. I.	F. S	ELEV.	Top of Risers		
T.B.M.	4.23	1691.16		1686.93		T.B.M. El 1686.93 L.B. 857-238 chis □ on rock wall S. side of Stage N. & S. axis of Theatre	
0+77.5			3.16		1688.00	Top of 9" riser 1x2s at 2' offset	
T.P.	11.51	1701.35	1.32	1689.84			
T.B.M.			2.18	1699.17		T.B.M. El. 1699.18 L.B. 857-40 x in w. end conc sill w. basement Ent. Recreation Bldg.	
	6-22-1938						
T.B.M.	3.57	1690.50		1686.93		See above	
0+71.5			4.00		1686.50	Top of 8½" riser	1x2s at 2' offset
0+56.5			7.08		1683.42	Top of 2" "	" "
T.P.	10.18	1700.14	0.54	1689.96			
T.B.M.			0.98	1691.16		See above	
	Back Wall Auditorium			6-[illegible]-1938			
T.B.M.	9.33	1696.26		1686.93		See above	
T.P.	8.67	1703.14	1.79	1694.47			
1+07.50			4.59		1698.55	Set 1x2s 3' offset North.	
T.B.M.			3.97	1699.17		See above	
		Riser	6-30-1938				
T.B.M.	3.72	1690.65		1686.93		See above	
0+62.5			6.12		1687.53	Top of 7" riser	1x2s 2' offset
T.P.	11.77	1701.63	0.79	1689.86			
T.B.M.			2.45	1699.18		See above	

Notes Ck'd by	Survey of [illegible]
Map No.	W. O. 7165 Tape No. St'd °F.
Office Work	Surveyed by W.A. Miller
Checked	Notes Miller Date 6-22-1938
Date	Indexed [illegible] Johnson

F.B. [illegible] PG. [illegible]

ALTADENA [illegible]
J.N. 7165

LOCATION NEW WATER [illegible]

Note: Any Additions or Changes on This Sheet Must be Made or Circled in Red Ink With Date and Name of Person Making Change.

Do not extend notes this side of this line

RETURN TO
LOS ANGELES COUNTY SURVEYOR
700 HALL OF RECORDS

FORM 247 10M 11-38

F.B. 748 PG. 36

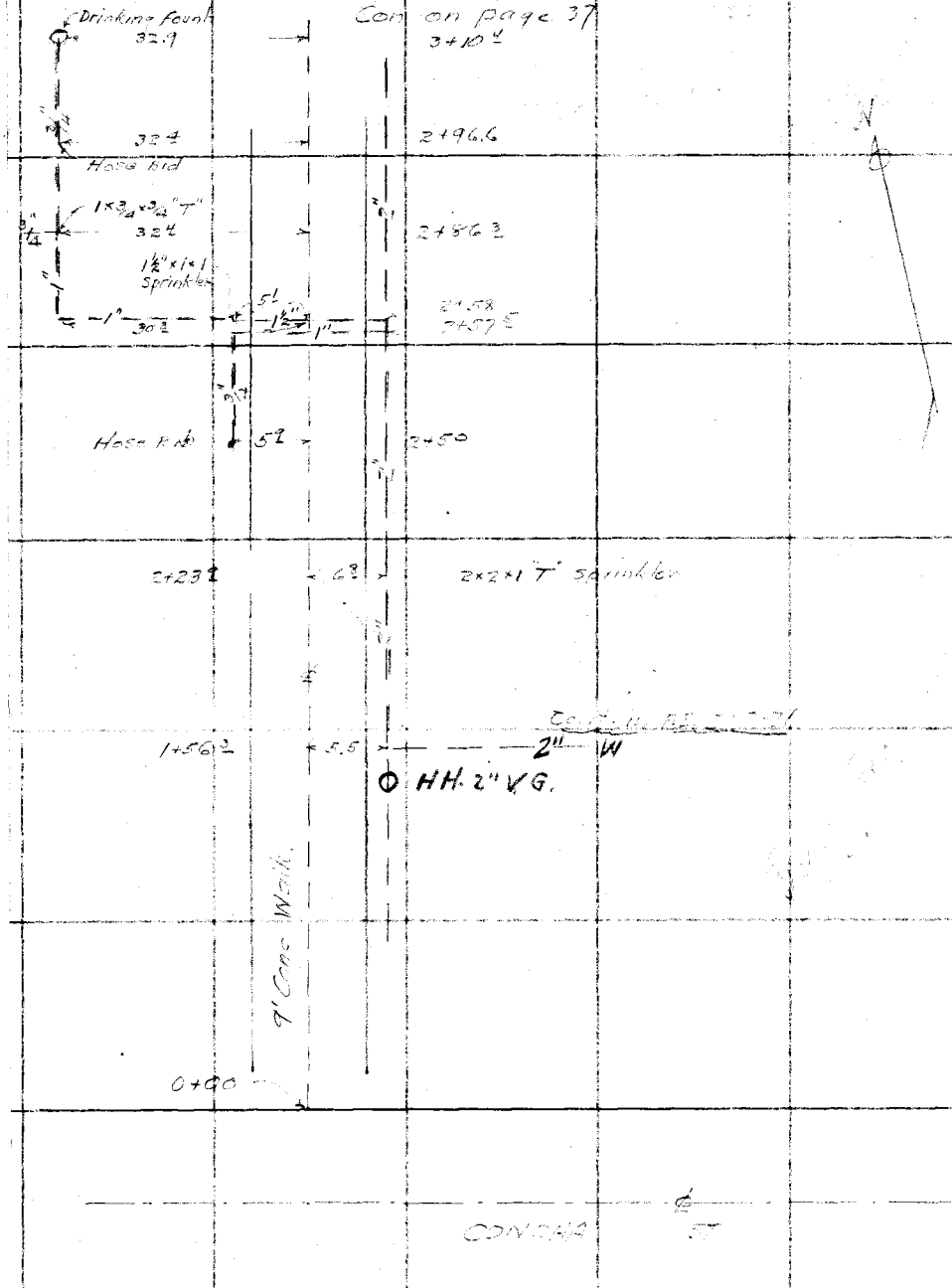

RETURN TO
LOS ANGELES COUNTY SURVEYOR
700 HALL OF RECORDS

Note: Any Additions or Changes on This Sheet Must be Made or Circled in Red Ink With Date and Name of Person Making Change.

Do not extend notes this side of this line

Notes Ck'd by	Survey of
Map No.	W. O. 7165 Tape No. St'd °F.
Office Work	Surveyed by
Checked	Notes Date
Date	Indexed

F.B. PG.

Note: Any Additions or Changes on This Sheet Must be Made or Circled in Red Ink With Date and Name of Person Making Change

Do not extend notes this side of this line

RETURN TO
LOS ANGELES COUNTY SURVEYOR
700 HALL OF RECORDS

FORM 247 10M 11-38

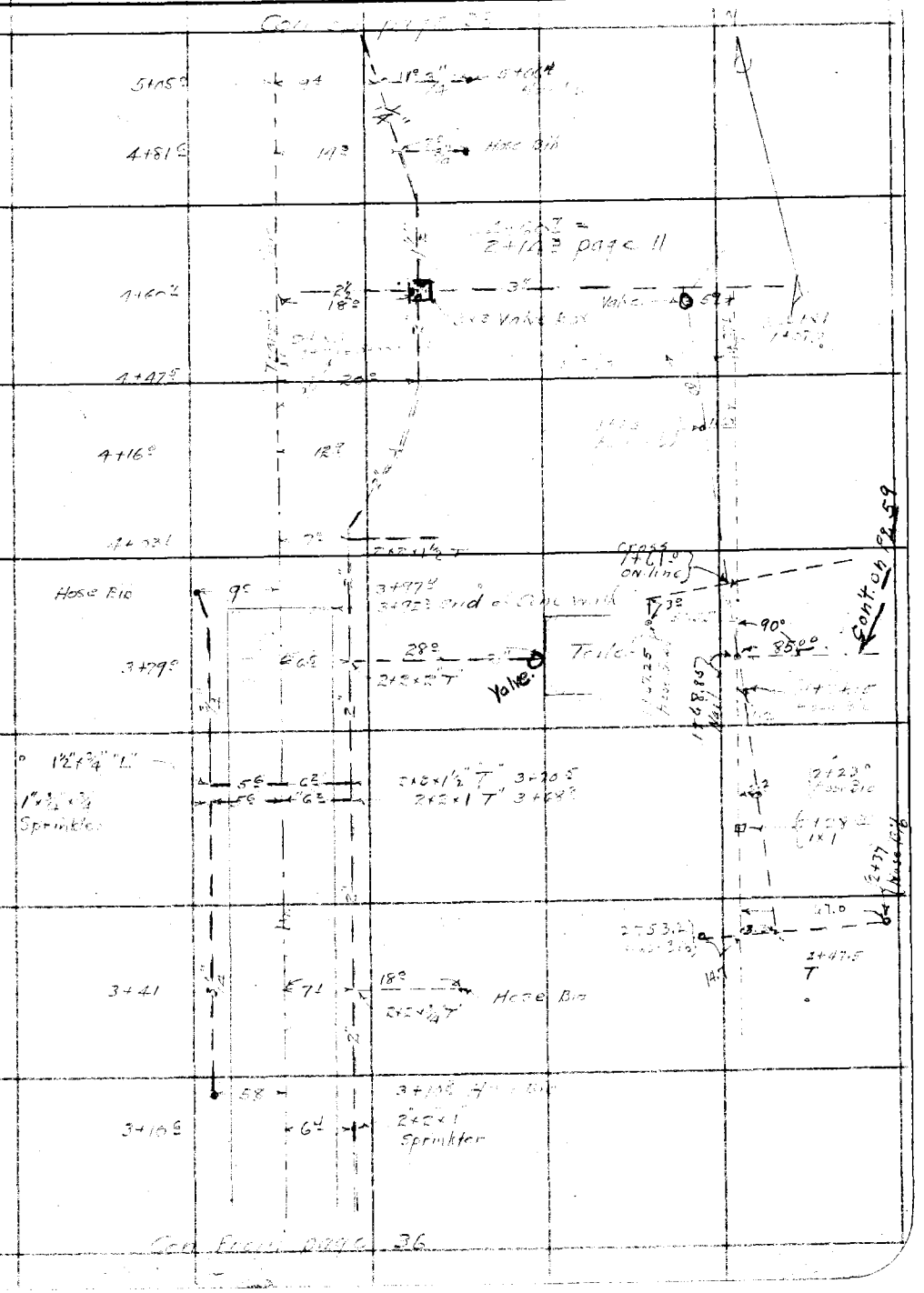

F.B. 748 Pg. 38



RETURN TO
LOS ANGELES COUNTY SURVEYOR
700 HALL OF RECORDS

Note: Any Additions or Changes on This Sheet Must be Made or Circled in Red Ink With Date and Name of Person Making Change.

Do not extend notes this side of this line

Notes Ck'd by	Survey of ALTADENA PARK
Map No.	W. O. 7165 Tape No. St'd °F.
Office Work	Surveyed by W.A. Miller
Checked	Notes Date
Date	Indexed A. C. Johnson

F.B. 742 PG. 38

ALTADENA PARK
J.N. 7165

LINE & GRADES
BACK WALL OF THEATRE
8' DRIVE
AISLE CONNECTIONS
CONC TILE DRAIN

Miller
Wiltermire

Grades for Tile Drain on page 55

Note: Any Additions or Changes on This Sheet Must be Made or Circled in Red Ink With Date and Name of Person Making Change.

Do not extend notes this side of this line

RETURN TO
LOS ANGELES COUNTY SURVEYOR
700 HALL OF RECORDS

FORM 247 10M 11-35

F.B. 748 Pg. 40

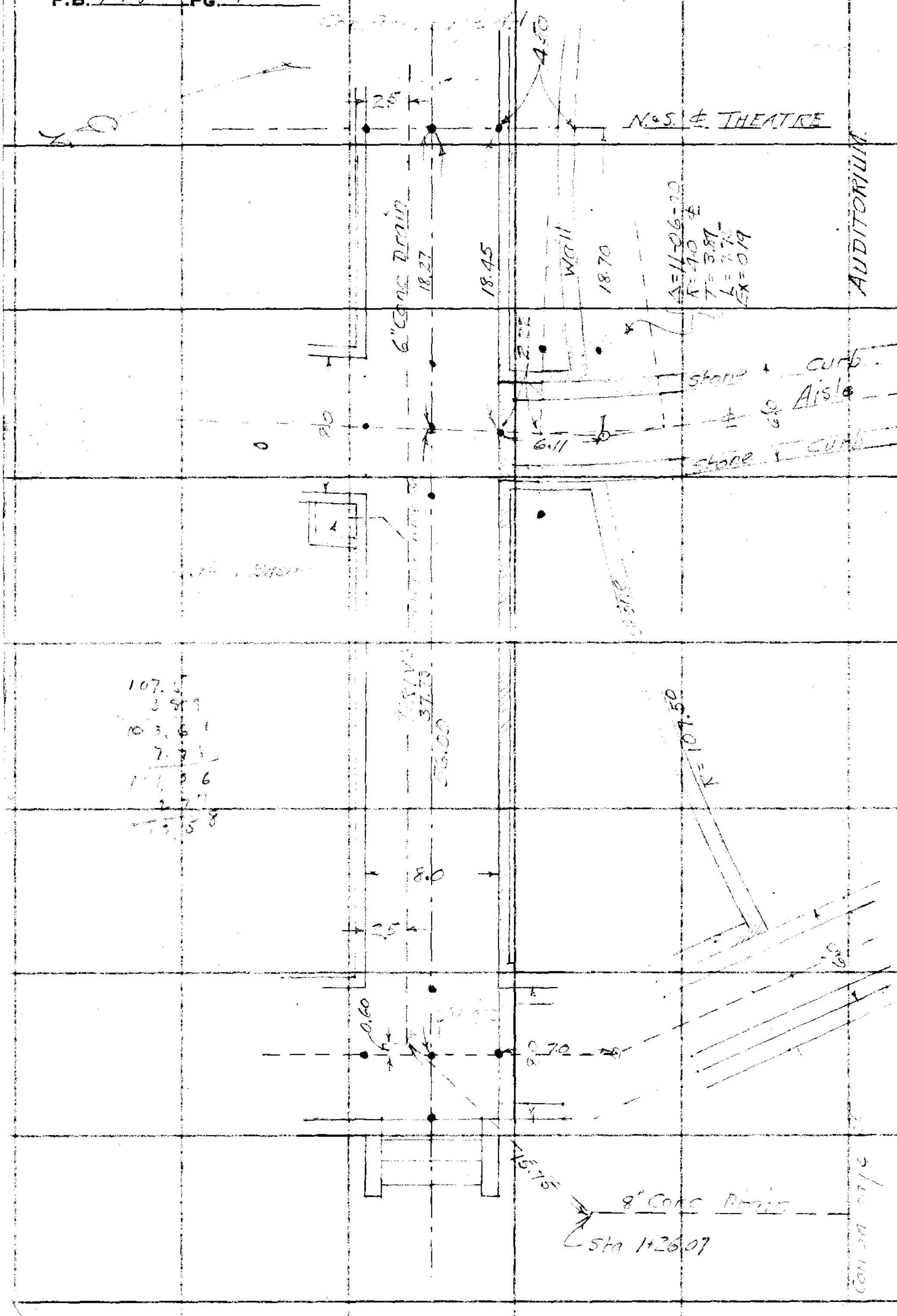

RETURN TO
LOS ANGELES COUNTY SURVEYOR
700 HALL OF RECORDS

Do not extend notes this side of this line

Note: Any Additions or Changes on This Sheet Must be Made or Circled in Red Ink With Date and Name of Person Making Change.

Notes Ck'd by	Survey of ALTADENA PARK	F.B. 148 Pg. 41
Map No.	W. O. 7165 Tape No. St'd °F.	
Office Work	Surveyed by W.A. Miller	
Checked	Notes Date	
Date	Indexed A. C. Johnson	

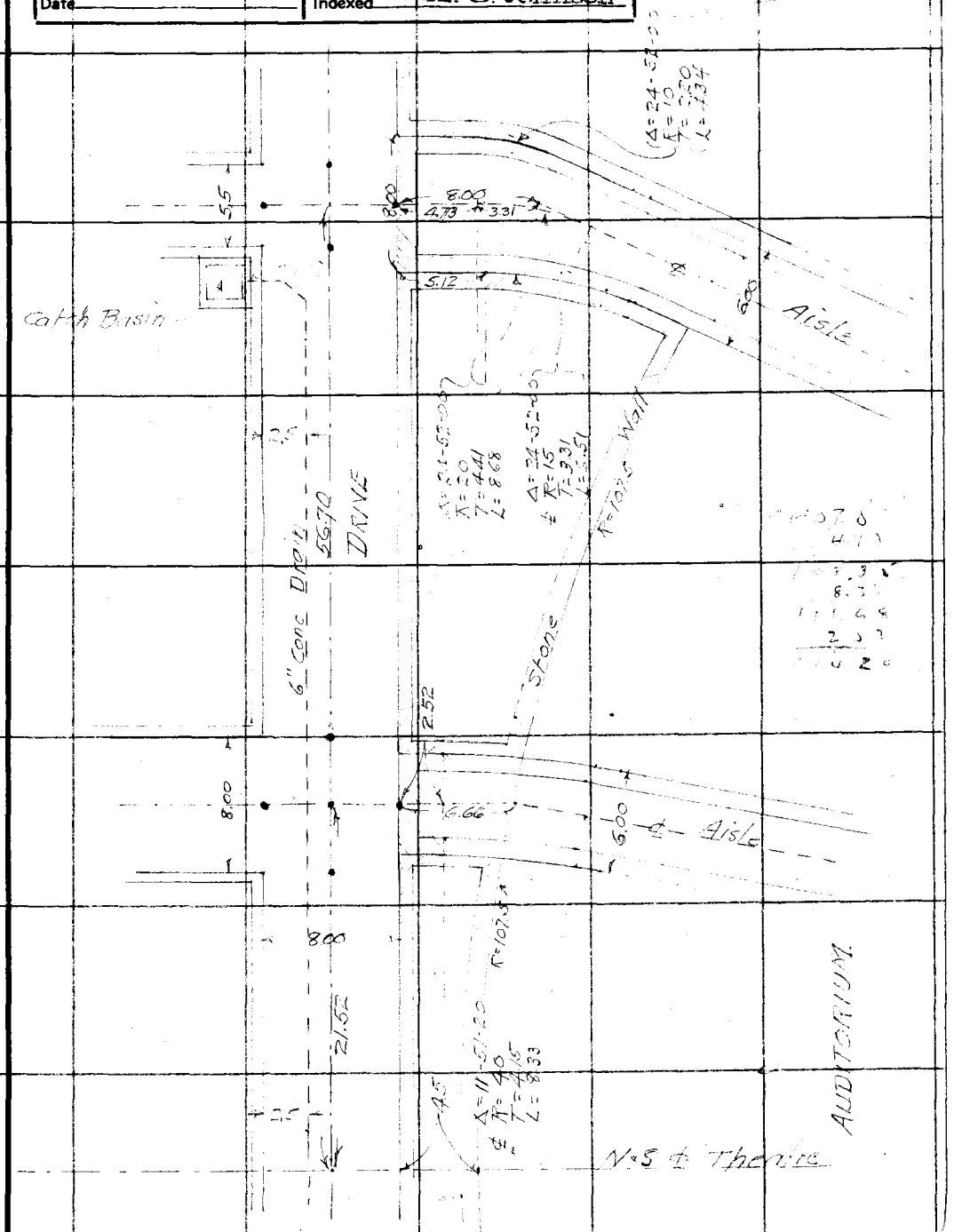

Note: Any Additions or Changes on This Sheet Must be Made or Circled in Red Ink With Date and Name of Person Making Change.

Do not extend notes this side of this line

RETURN TO
LOS ANGELES COUNTY SURVEYOR
700 HALL OF RECORDS

FORM 247 10M 11-38

[illegible]	Vote for Two
[illegible] V. CALLAHAN	
[illegible] J. CUNNINGHAM [illegible] of the Assembly	
[illegible] W. L. DUNN	
[illegible] P. MORTON [illegible] Lawyer	
[illegible] W. VANDEGRIFT	

DONALD A. GOOCH	
E. WALTER GUTHRIE Attorney at Law	
JAMES J. HEALY Merchant	
LEWIS H. HEERDT	
WILLIAM S. HUNT	
WILLIAM A. INGLIS	
HARRY J. KARRINE	
BERNARD J. KELLY Incumbent	
WILLIAM A. KNOST	
ESTHER LEA	
OSCAR C. LEACH Incumbent	
FRED W. MARLOW Housing	
LEWIS C. MARTYN Builder	
LUCILLE H. McINTYRE [illegible]	
ALVIN [illegible] [illegible]	

Judge of the Superior Court Office No. Three	V
HUGH A. McNARY Attorney	
HARTLEY SHAW Judge of the Superior Court	

Judge of the Superior Court Office No. Four	V
JOHN L. FLEMING	
JAMES V. BREWER Attorney at Law	
FRANK C. COLLIER Judge of the Superior Court	

Judge of the Superior Court Office No. Five	V
EDWARD T. BISHOP Judge of the Superior Court	
JOHN E. DALTON Attorney	

[illegible] Superior Court [illegible]	V

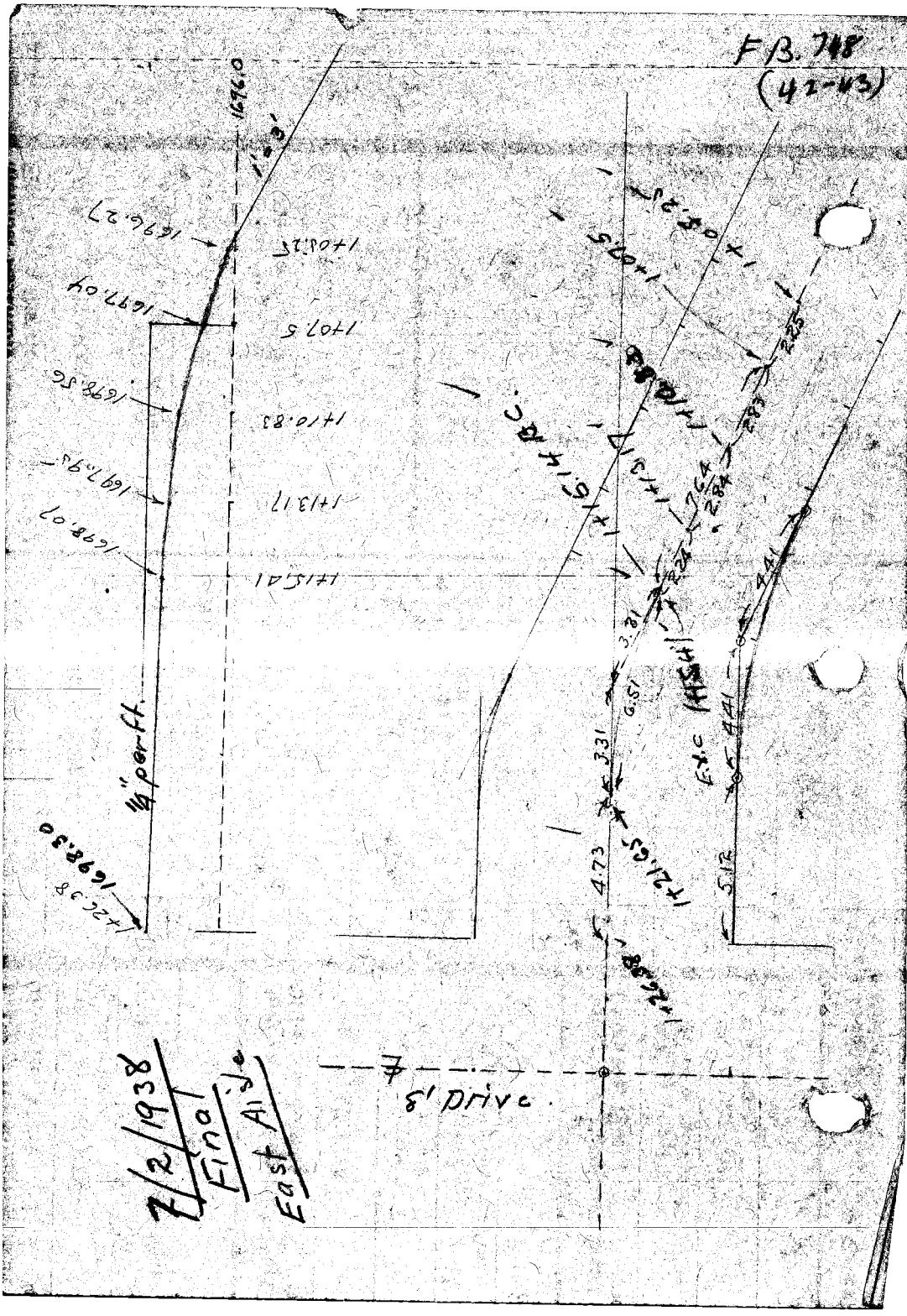
FB. 748
(42-43)
1696.0
1'=3'
1696.27
1697.04
1698.56
1697.95
1698.07
1+05.25
1+07.5
1+10.83
1+13.17
1+15.41
1+07.5
1+05.25
1+10.83
1+13.17
1+15.41
1+26.38
1698.30
1/4" per ft.
3.31
6.51
3.31
4.73
5.12
4.41
4.41
2.25
2.83
2.84
2.24
7
8' Drive
7/2/1938
Final
East Aide

Form 307 5M 10-37

PLEASE RETURN TO
LOS ANGELES COUNTY SURVEYOR
700 HALL OF RECORDS

NOTE: ANY ADDITIONS OR CHANGES ON THIS SHEET MUST BE MADE OR CIRCLED IN RED INK, WITH DATE AND NAME OF PERSON MAKING CHANGE

Do not extend notes this side of this line

STATION	B. S.	H. I.	F. S.	ELEV.	Curb Grade		
		Drive North of Auditorium				T.B.M. 1 1699.18 L.F.	257.45 X or W and 20.5
TBM	1.98	1701.16		1699.18		[illegible]	[illegible]
			2.90		1698.26	[illegible]	
[illegible]			3.08		1698.08	[illegible]	
			2.94		1698.30	Top S Curb	
+62.5			2.93		1698.13	Top N Curb	
			2.92		1698.24	Top S Curb	
+78.7			2.99		1698.17	Top N Curb	
			2.82		1698.36	Top S Curb	
+84.7			2.97		1698.19	Top N Curb	
			[illegible]		1698.40	Top S Curb	
1+00 [illegible]			[illegible]		1698.43	Top N Curb	
			[illegible]		1698.44	Top S Curb	
+12.5			[illegible]		1698.22	Top N Curb	
			2.90		1698.22	Top S Curb	
+25.5			2.87		1698.29	Top N Curb	
			2.68		1698.50	Top S Curb	
+39.1			2.83		1698.33	Top N Curb	
			[illegible]		1698.54	Top S Curb	
+[illegible]			[illegible]		1698.37	Top N Curb	
			[illegible]		1698.56	Top S Curb	Also on E Wall of Theatre
+60.7			[illegible]		1698.29	Top N Curb	
T.B.	1.95	[illegible]	[illegible]	[illegible]		[illegible]	[illegible]
T.B.M.			2.[illegible]	[illegible]		[illegible]	
		[illegible]					
T.B.M.	[illegible]	1701.63		1699.18			
1+07.5					1697.04	Distance from Radii centre	
+10.83					1698.56		
+13.17					1697.95	Flr & Aisle from Sta 1+07.5	
+15.14					1698.97		
		[illegible]					

Profile No. ____ Notes Red. ____ Date ____ Job No. [illegible] Division No. ____ F.B. [illegible] Pg. [illegible]

X-Sec. No. ____ Notes Chkd. ____ Date ____ Flotted ____ Date ____ Survey of [illegible] Notes [illegible] Date [illegible]

Checked ____ Date ____ Survey by [illegible] Map No. ____ Indexed [illegible] C. Johnson

Form 307 5M 10-37

PLEASE RETURN TO
LOS ANGELES COUNTY SURVEYOR
700 HALL OF RECORDS

NOTE: ANY ADDITIONS OR CHANGES ON THIS SHEET MUST BE MADE OR CIRCLED IN RED INK, WITH DATE AND NAME OF PERSON MAKING CHANGE

Do not extend notes this side of this line

STATION	B. S.	H. I.	F. S.	ELEV.	Grade			
	℄ West Aisle							
T.B.M.	3.48	170266		1699.18		T.B.M. El. 1699.18 ∠ 8.57-11.0 x in w. end [illegible] W. Basement Ent. [illegible]		
1+05.25			6.39		1696.27			
+07.35			5.77		1696.89			
+09.45			5.37		1697.34			
+11.55			5.04		1697.62			
+13.65			4.91		1697.75			
+25.96			4.66		1698.00			
T.B.M.			3.41	1699.18		[illegible]	1+13.58 1+12.16 1.42 02.39 98.04 4.35	13.58 10.74 2.84 02.39 97.56 4.83
	℄ Aisle No 2			[illegible]				
TBM	[illegible]	[illegible]		[illegible]		See above		
1+07.56			6.05		1697.03			
+09.21			[illegible]		[illegible]			
+10.86			5.12		[illegible]		13.58 09.32 4.26 02.39 97.56 4.83	
+12.51			4.91		[illegible]			
+14.16			4.83		[illegible]			
	℄ Aisle No 3		[illegible]					
1+07.90			5.74		1697.15			
+09.[illegible]			5.53		[illegible]			
+10.74			5.23		1697.86			
+12.16			5.05		[illegible]			
1+13.58 T.B.M.			4.97 [illegible]		1698.10 1699.18	See above		

F. B. 748 PG. 44 | Job No. 7165 | Division No. | Notes Red. | Plotted | Profile
Survey of ALTADENA PARK | Date | Date | No.
Survey by W. Miller | Notes [illegible] | Notes Chkd. | Checked | X-Sec.
Indexed A. C. Johnson | Date | Date | Date | No.

Notes Ck'd by	Survey of ALTADENA PARK
Map No.	W. O. 7165 Tape No. St'd °F.
Office Work	Surveyed by W A Miller
Checked	Notes Miller Date July 1938
Date	Indexed A. C. Johnson 8-24-39

F.B. 718 PG. 45

ALTADENA PARK
JN 7165

CHILDRENS PLAY AREAS
AND
2" DRAIN

Miller
Graham
Wilson
Clinton

Note: Any Additions or Changes on This Sheet Must be Made or Circled in Red Ink With Date and Name of Person Making Change.

Do not extend notes this side of this line

RETURN TO
LOS ANGELES COUNTY SURVEYOR
700 HALL OF RECORDS

FORM 247 10M 11-38

F.B. 748 PG. 46

Red = May 1953 WEB

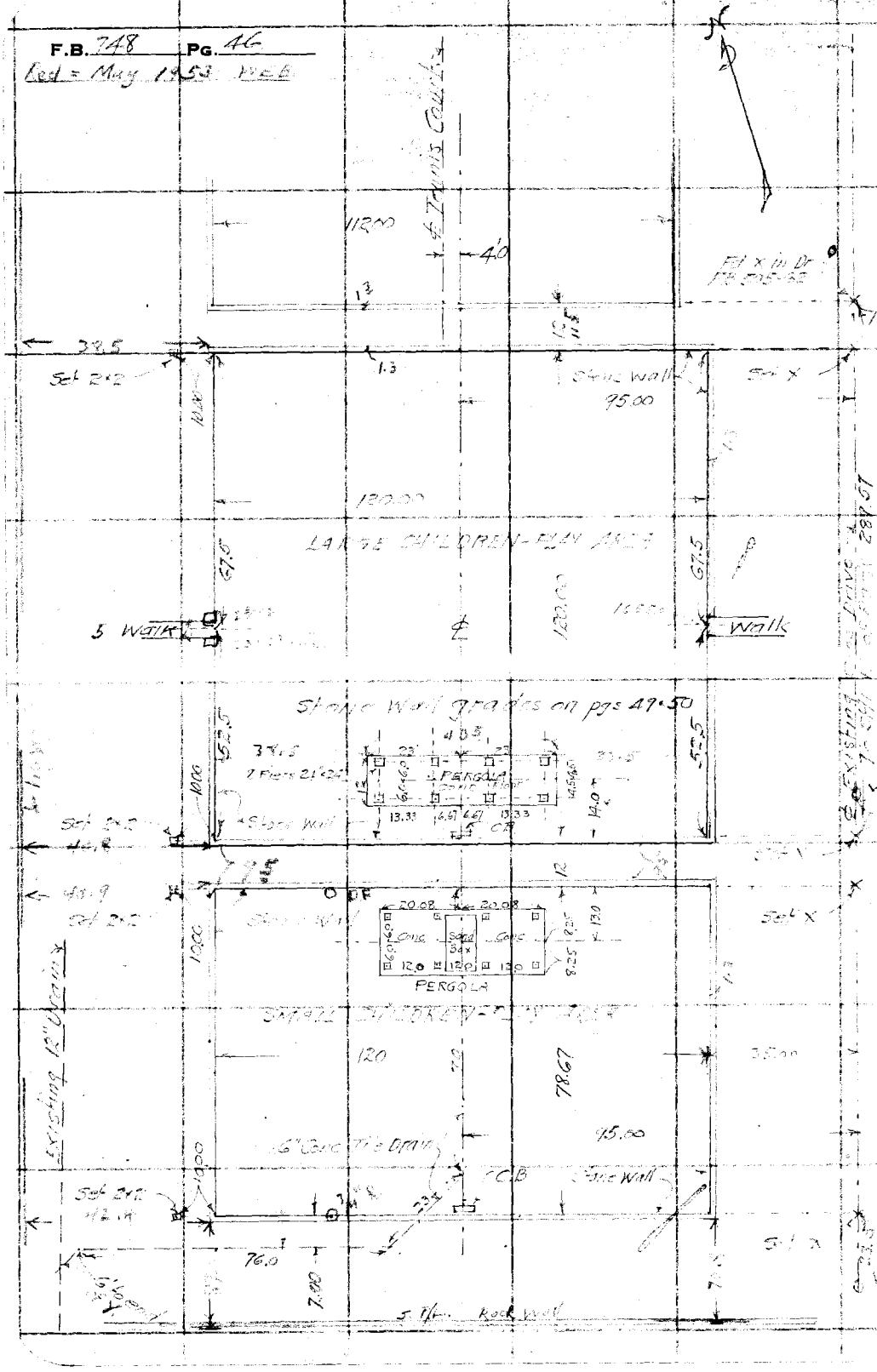

RETURN TO
LOS ANGELES COUNTY SURVEYOR
700 HALL OF RECORDS

Do not extend notes this side of this line

Note: Any Additions or Changes on This Sheet Must be Made or Circled in Red Ink With Date and Name of Person Making Change.

Form 307 5M 10-37

PLEASE RETURN TO
LOS ANGELES COUNTY SURVEYOR
700 HALL OF RECORDS

NOTE: ANY ADDITIONS OR CHANGES ON THIS SHEET MUST BE MADE OR CIRCLED IN RED INK, WITH DATE AND NAME OF PERSON MAKING CHANGE

Do not extend notes this side of this line

STATION	B. S.	H. I.	F. S.	ELEV.			
		6" Drain. Stub on Pag 46					B.M. El 1633.33 LB. 172-139
B.M.	11.94	1642.27		1633.33			CS Mon Stamped Park
+00			6.34	[illegible]	1635.93	Cut 3.0	Flow Line at Y of Ex[illegible] 12" [illegible]
+06			2.03	1640.24	1636.02	4.22	1x1 5' Le[illegible]
+25			2.13	1640.14	1636.29	3.85	" "
+50			2.44	1639.83	1636.66	3.17	" "
+75			2.56	1639.71	1637.02	2.69	" "
+82			2.59	1639.74	1637.12	2.62	" "
+82			2.82	1639.45	1637.12	2.33	" 5' Rod
T.P.	11.56	1653.62	8.21	1642.06			
[illegible]			8.77	1644.85	1637.45	7.40	" "
[illegible]			8.77	1644.85	1637.45	7.40	" "
+25			8.61	1645.01	1638.66	6.35	" "
+50			8.53	1644.99	1640.18	4.81	" "
+75			7.38	1646.24	1644.7	1.54	X on Rock " [illegible]
+89			3.95	1650.10	1642.0	2.10	
TP	12.13	1665.26	3.91	1653.13			
B.M.			+0.03	1665.29			B.M. El 1665.24 LB. 699-148 CSpk in Palm

Profile No. ____ Notes Red. ____ Date ____ Notes Chkd. ____ Date ____

X-Sec. No. ____ Plotted ____ Date ____ Checked ____ Date ____

Job No. [illegible] Division No. ____ Survey of [illegible] Survey by [illegible] Map No. ____ Notes [illegible] Indexed [illegible] Date [illegible] Date ____

F. B. [illegible] Pg. [illegible]

F. B. 748 Pg. 48 | Job No. 7165 | Division No. | Notes Rec. | Plotted | Profile

Survey of ALTADENA PARK | Date | Date | No.

Survey by | Notes | Notes Chkd. | Checked | X-Sec.

Indexed | Date | Date | Date | No.

Form 307 5M 10-37

PLEASE RETURN TO
LOS ANGELES COUNTY SURVEYOR
700 HALL OF RECORDS

NOTE: ANY ADDITIONS OR CHANGES ON THIS SHEET MUST BE MADE OR CIRCLED IN RED INK, WITH DATE AND NAME OF PERSON MAKING CHANGE

Do not extend notes this side of this line

STATION	B. S.	H. I.	F. S.	ELEV.

Form 307 5M 10-37

PLEASE RETURN TO
LOS ANGELES COUNTY SURVEYOR
700 HALL OF RECORDS

NOTE: ANY ADDITIONS OR CHANGES ON THIS SHEET MUST BE MADE OR CIRCLED IN RED INK, WITH DATE AND NAME OF PERSON MAKING CHANGE

Do not extend notes this side of this line

STATION	B. S.	H. I.	F. S.	ELEV.		
	GRADES-SOUTH WALL - LARGE CHILDREN PLAY AREA					Sketch on page 46
					Grade	
B.M.	1.03	1666.27		1665.24		BM El. 1665.24 L.B. 699-148 C. Spk in Palm
Top Wall			10.47		1655.80	
T.P.	0.16	1655.45	10.98	1655.29		[illegible] 5' Nth. of Nth side of Wall - Spaced [illegible]
T.P.	0.04	1643.76	11.73	1643.72		
T.P.	4.02	1641.14	6.64	1637.12		
B.M.			10.83	1630.31		BM El. 1630.33 L.B. 172-139 [illegible] Mon. S.W. Cor. Park
	GRADES-NORTH WALL - LARGE CHILDREN [illegible]					7-14-1938
B.M.	0.[illegible]	1665.49		1665.24		BM El. 1665.24 L.B. 699-148 C. Spk in Palm
Top Wall			3.99		1661.50	
	GRADES-EAST WALL - LARGE CHILDRENS PLAY AREA - [illegible] on page 46					7-14-1938
						[illegible]
			3.97		1661.50	Top Wall
+12.5 [illegible]			4.68		1660.81	
			4.68		1660.81	
+[illegible] "			5.35		1660.14	"
			5.35		1660.14	
+[illegible] "			6.03		1651.47	"
			6.03		1651.47	
+50 "			6.69		1658.80	"
			6.69		1658.80	Top Wall
+67.5 " [illegible]			6.36		1659.13	Top [illegible] Cap.
[illegible]			9.[illegible]		1655.9	Top [illegible] wall

Profile No. ____ Notes Red. ____ Plotted ____ Job No. [illegible] Division No. ____ F. B. 748 Pg. [illegible]
Date ____ Date ____ Survey of [illegible] Palm
X-Sec. No. ____ Notes Chkd. ____ Checked ____ Survey by W. A. Miller Notes Miller Date 7-11-1938
Date ____ Date ____ Map No. ____ Indexed A. C. Johnson Date ____

Form 307 5M 10-37

PLEASE RETURN TO
LOS ANGELES COUNTY SURVEYOR
700 HALL OF RECORDS

NOTE: ANY ADDITIONS OR CHANGES ON THIS SHEET MUST BE MADE OR CIRCLED IN RED INK, WITH DATE AND NAME OF PERSON MAKING CHANGE

Do not extend notes this side of this line

STATION	B. S.	H. I.	F. S.	ELEV.		
GRADES - WEST WALL LARGE CHILDREN'S PLAY AREA - Sketch on page 46 7-14-1938						
		1665.49				
[illegible]						North East Cor Area
			399		1661.50	
+12.5 Going [illegible]			468		1660.81	Top wall
			468		[illegible]	
+25 "			535		1660.14	"
			535		[illegible]	
+37.5 "			602		[illegible]	"
			602		[illegible]	
+50 "			6 67		1658.80	"
			6 67		1658.80	Top wall
+67.5 " ℄ Opening			636		1659.13	Top Corn Cap
Sth of Opening			9.67		1655.80	Top wall
T.P.	11 96	1677 29	0 16	1665 33		
T.P.	11 41	1688.73	0 00	1677 29		
T.B.M.			1 77	[illegible]	[illegible] L.B. 857+238 This is in Rock wall s side of stake No. 5 Axis of theatre	

F. B. 748 Pg. 50 | Job No. 7165 | Division No. | Notes Red. | Plotted | Profile
Survey of ALTADENA PARK | Date | Date | No.
Survey by W.A. Miller | Notes Miller 7-14-1938 | Notes Chkd. | Checked | X-Sec.
Indexed A. C. Johnson | Date | Date | Date | No.

Profile No.	Notes Red.	Plotted	Job No. 7165 Division No.	F. B. 748 Pg. 51
	Date	Date	Survey of ALTADENA PARK	
X-Sec. No.	Notes Chkd.	Checked	Survey by W.A. Miller Notes Miller	Date 7-14-1938
	Date	Date	Map No. Indexed A. C. Johnson	Date 8-24-39

ALTADENA PARK

J.N 7165

LOCATION & GRADE

DRESSING ROOMS

OUTDOOR THEATRE



STATION	B. S.	H. I.	F. S.	ELEV.

NOTE: ANY ADDITIONS OR CHANGES ON THIS SHEET MUST BE MADE OR CIRCLED IN RED INK, WITH DATE AND NAME OF PERSON MAKING CHANGE

Do not extend notes this side of this line

PLEASE RETURN TO
LOS ANGELES COUNTY SURVEYOR
700 HALL OF RECORDS

Form 307 5M 10-37

F. B 748 Pg. 52 | Job No. 7165 | Division No. | Notes Red. | Plotted | Profile

Survey of ALTADENA PARK | Date | Date | No.

Survey by W. A. Miller | Notes Miller 7-14-1938 | Notes Chkd. | Checked | X-Sec.

Indexed A. C. Johnson | Date | Date | Date | No.

Form 307 5M 10-37

PLEASE RETURN TO
LOS ANGELES COUNTY SURVEYOR
700 HALL OF RECORDS

NOTE: ANY ADDITIONS OR CHANGES ON THIS SHEET MUST BE MADE OR CIRCLED IN RED INK, WITH DATE AND NAME OF PERSON MAKING CHANGE

Do not extend notes this side of this line

STATION	B. S.	H. I.	F. S.	ELEV.	Fin Floor Grade	
T.B.M.	4.00	1690.93		168[illegible]		T.B.M. El. 1686.93 L.B. 857.238 Chis □ in Rock Wall S. Side of Stage N.S. Avis of Theatre
Fin Floor Grd.			5.10		1685.83	
T.B.M.			4.00	168[illegible].93		See above.

Profile No.	Notes Red.	Plotted	Job No.	Division No.	F. B. Pg.
	Date	Date	Survey of		
X-Sec. No.	Notes Chkd.	Checked	Survey by W.A. Miller	Notes Miller	Date 7-19-1938
	Date	Date	Map No.	Indexed A. C. John	Date

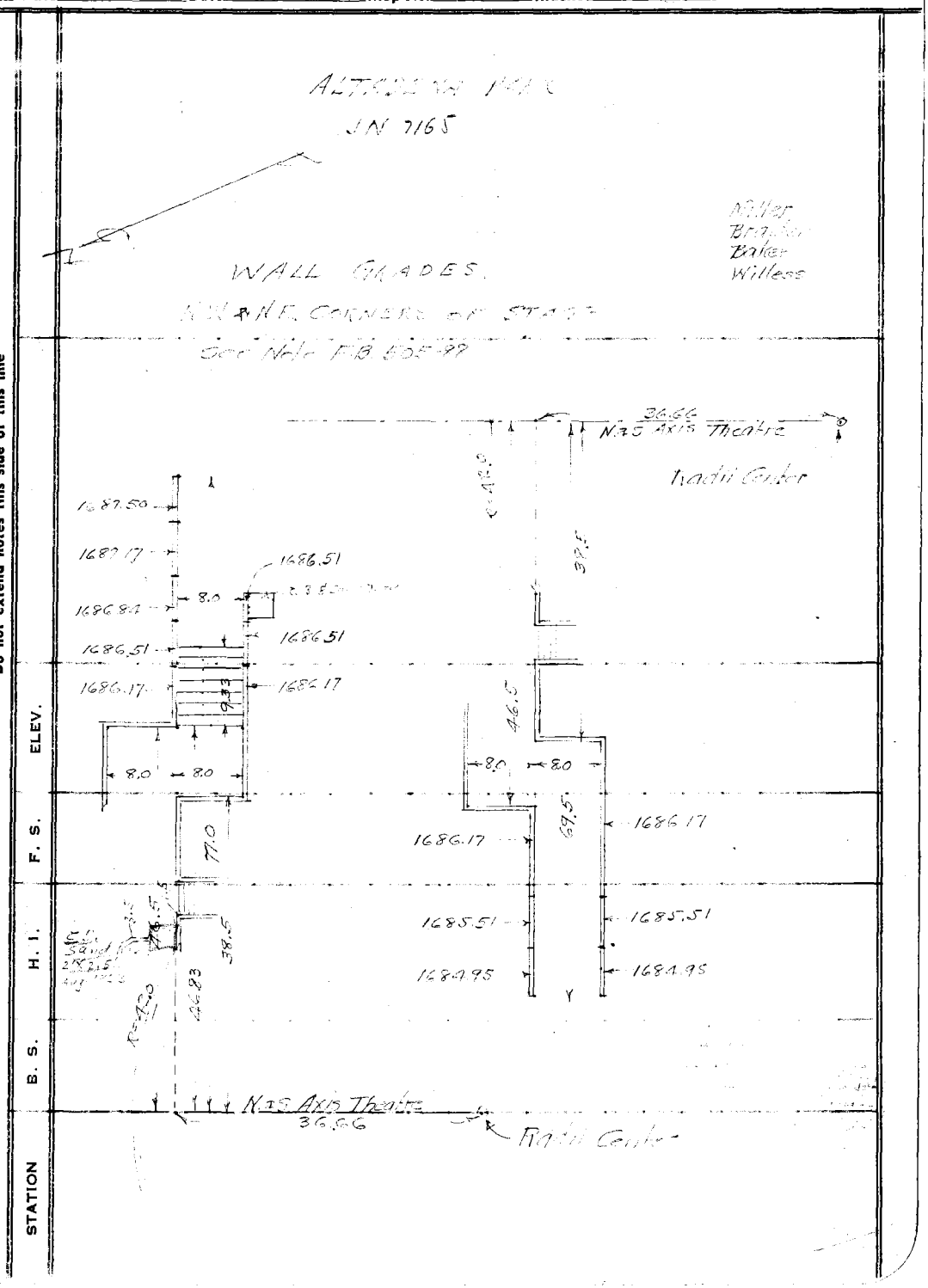

NOTE: ANY ADDITIONS OR CHANGES ON THIS SHEET MUST BE MADE OR CIRCLED IN RED INK, WITH DATE AND NAME OF PERSON MAKING CHANGE

Do not extend notes this side of this line

PLEASE RETURN TO
LOS ANGELES COUNTY SURVEYOR
700 HALL OF RECORDS

Form 307 5M 10-37

Form 307 5M 10-37

PLEASE RETURN TO
LOS ANGELES COUNTY SURVEYOR
700 HALL OF RECORDS

NOTE: ANY ADDITIONS OR CHANGES ON THIS SHEET MUST BE MADE OR CIRCLED IN RED INK, WITH DATE AND NAME OF PERSON MAKING CHANGE

Do not extend notes this side of this line

STATION	B. S.	H. I.	F. S.	ELEV.	Grade Top Wall	
T.B.M.	4.39	1691.32		1686.93		T.B.M. El. 1686.93 L.B. 857-238 Chis # in Rock Wall S. side of Stage N.S. Axis of Theatre
0+46.5			5.15		1686.17	West from N.S. Axis of Theatre
			5.15		1686.17	
0+57.5			5.81		1685.51	" "
			5.81		1685.51	
0+63.5			6.37		1684.95	" "
0+69.5			6.37		1684.95	" "
0+46.5 Top Riser			2.66		1683.66	East from N.S. Axis of Theatre
			5.15		1686.17	
0+54			4.81		1686.51	" "
0+57.17 Top Riser			4.41		1686.91	" "
			4.81		1686.51	
+59.5			4.48		1686.84	" "
			4.48		1686.84	
+65.0			4.15		1687.17	" "
			4.15		1687.17	
+71.5			3.82		1687.50	" "
+77.0			3.82		1687.50	" "
T.P.	10.49	1701.02	0.77	1690.53		T.B.M. El. 1690.18 L.B. 857-40 x in W. and Conc. Sill W. Basement Ent. Rooms Bldg.
T.B.M.			1.85	1699.17		

F. B. 748 Pg. 54 | Job No. 7165 | Division No. | Notes Red. | Plotted | Profile
Survey of ALTADENA PARK | Date | Date | No.
Survey by W. A. Miller | Notes Miller 7-19-1938 | Notes Chkd. | Checked | X-Sec.
Indexed A. C. Johnson | Date | Date | Date | No.

Profile No.	Notes Red.	Plotted	Job No. 7165	Division No.
	Date	Date	Survey of [illegible]	
X-Sec. No.	Notes Chkd.	Checked	Survey by W.A. Miller	Notes Miller Date 7-19-1938
	Date	Date	Map No.	Indexed A. C. Johnston

F. B. 748 PG. 55

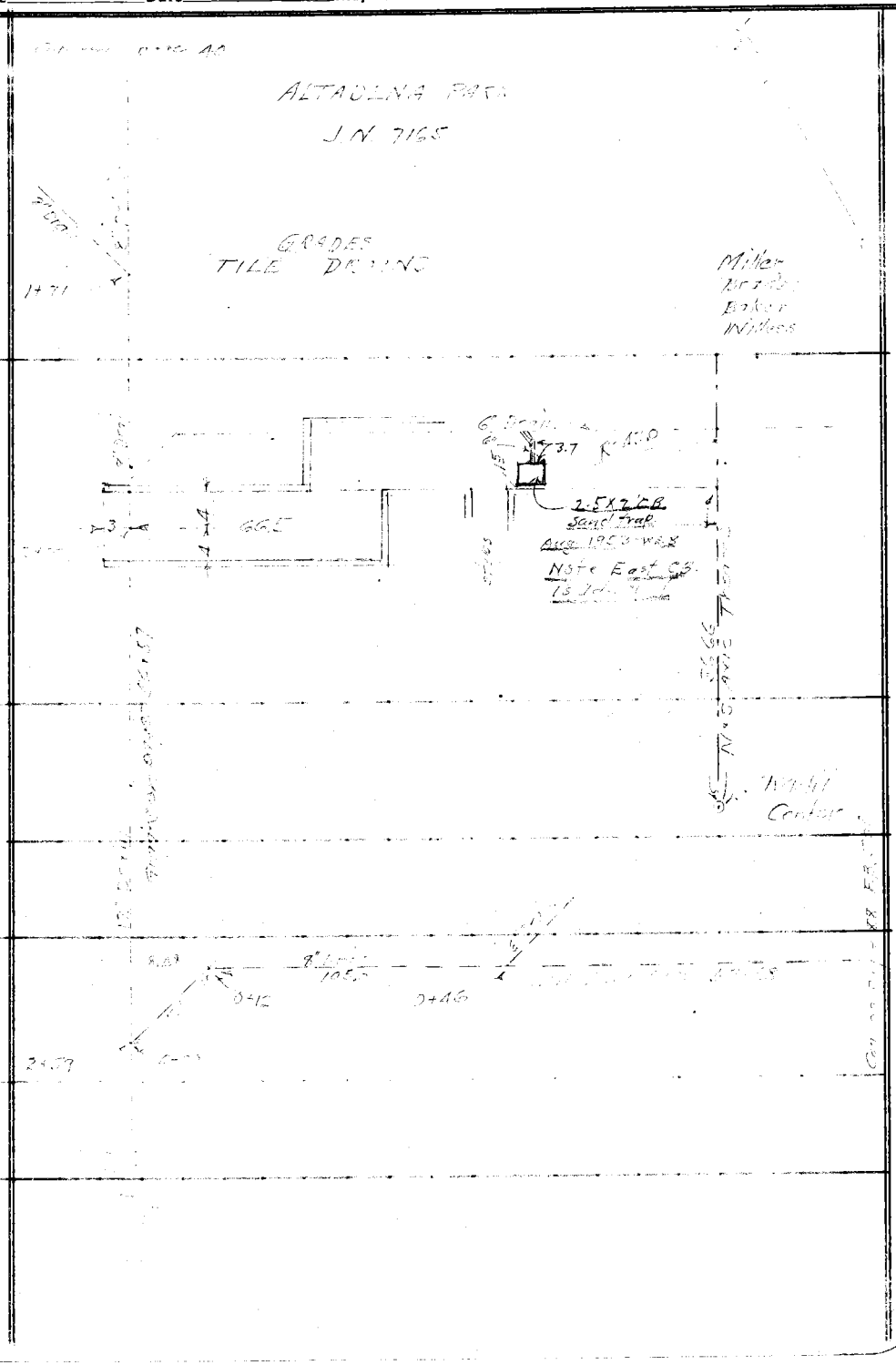

NOTE: ANY ADDITIONS OR CHANGES ON THIS SHEET MUST BE MADE OR CIRCLED IN RED INK, WITH DATE AND NAME OF PERSON MAKING CHANGE

Do not extend notes this side of this line

PLEASE RETURN TO
LOS ANGELES COUNTY SURVEYOR
700 HALL OF RECORDS

Form 307 5M 10-37

Form 307 5M 10-37

PLEASE RETURN TO
LOS ANGELES COUNTY SURVEYOR
700 HALL OF RECORDS

NOTE: ANY ADDITIONS OR CHANGES ON THIS SHEET MUST BE MADE OR CIRCLED IN RED INK, WITH DATE AND NAME OF PERSON MAKING CHANGE

Do not extend notes this side of this line

STATION	B. S.	H. I.	F. S.	ELEV.	Grade	Cut	Grade	Cut	
							T.B.M. El. 1699.18		±B 857-40 X in W. end Conc
T.B.M.	2.26	1701.44		1699.18			Sill W Basement Ent. Recreation Bldg.		
0+00			3.04	1698.40	1695.98	2.42	1695.98	2.42	Top Curb
+04			[illegible]	1698.86	1695.94	2.92	1695.92	2.94	Set 1x1s 4' Left
+25			2.52	1698.92	1695.73	3.19	1695.61	3.31	
+50			2.87	1698.57	1695.48	3.09	1695.23	3.34	
+75			2.95	1698.49	1695.23	3.26	1694.86	3.63	[illegible]
1+00			3.45	1697.99	1694.98	3.01	1694.48	3.51	
+10.32			3.46	1697.98	1694.88	3.10	1692.76	5.22	
+10.32			3.52	1697.92	1694.88	3.04	1692.76	5.16	
+26.07			4.32	1697.12	1692.04	5.08	1690.14	6.98	
+26.07			4.76	1696.68	1692.04	4.64	1690.14	6.54	
+50			10.50	1690.94	1687.73	3.21	1686.16	4.78	
T.P.	2.53	1690.29	11.68	1688.76					
1+75			4.55	1688.74	1683.23	1.51	1682.00	2.74	
2+00			7.65	1682.64	1678.74	3.90	1677.00	[illegible]	
T.B.M.			3.33	1682.96			F.B.M. El. 1686.93 ±B 857-238 Chis ☐ in Rock Wall S. side of Stage No. S. Axis of Theatre		
	7-25-1938								
T.B.M.	3.21	[illegible]		[illegible]			See above.		
T.P.	0.07	1690.63	11.83	1690.56					
2+25			10.91	1679.72	[illegible]	[illegible]			
T.P.	0.11	1679.91	11.83	1679.80					

1.0%
1.5%
16.64%
18.0%

F. B. 748 Pg. 56 | Job No. 7165 | Division No. | Notes Red. | Plotted | Profile
Survey of ALTADENA PARK | Date | Date | No.
Survey by W. A. Miller | Notes Miller 7-19-1938 | Notes Chkd. | Checked | X-Sec.
Indexed A. C. Johnson | Date | Date | Date | No.

Form 307 5M 10-37

PLEASE RETURN TO
LOS ANGELES COUNTY SURVEYOR
700 HALL OF RECORDS

NOTE: ANY ADDITIONS OR CHANGES ON THIS SHEET MUST BE MADE OR CIRCLED IN RED INK, WITH DATE AND NAME OF PERSON MAKING CHANGE

Do not extend notes this side of this line

STATION	B. S.	H. I.	F. S.	ELEV.	[illegible]	[illegible]		
		1679.91						
3+57			[illegible]	[illegible]	[illegible]	3.40		
[illegible]			[illegible]	[illegible]	[illegible]	[illegible]		
[illegible]			[illegible]	[illegible]	[illegible]		[illegible]	
[illegible]			[illegible]	[illegible]	[illegible]	3.[illegible]		
[illegible]	[illegible]	[illegible]	[illegible]	[illegible]				
[illegible]			[illegible]	[illegible]	[illegible]	3.[illegible]		
[illegible]			[illegible]	[illegible]	[illegible]	3.[illegible]		
[illegible]	[illegible]	[illegible]	[illegible]	[illegible]				
[illegible]			[illegible]	[illegible]	[illegible]	[illegible]		
+12				[illegible]	[illegible]	4.13		
+12				[illegible]	[illegible]	3.[illegible]	[illegible]	
+25				[illegible]	[illegible]	3.5[illegible]		
+4[illegible]			[illegible]	[illegible]	[illegible]	[illegible]	[illegible]	
[illegible]				[illegible]	[illegible]	3.1[illegible]		
[illegible]	[illegible]	[illegible].46	[illegible]	[illegible].8				
[illegible]				[illegible]	1678.46	3.53		
+17			[illegible]	[illegible]	1679.90	3.40		
[illegible]			[illegible]	[illegible]	1679.90	3.6[illegible]		
[illegible]			[illegible]	[illegible]	1681.67	4.61		
[illegible]			1.94	[illegible]	1681.67	[illegible]		

Profile No. ____ Notes Red. ____ Plotted ____ Job No. ____ Division No. ____ F. B. ____ PG. ____

Date ____ Date ____ Survey of [illegible]

X-Sec. No. ____ Notes Chkd. ____ Checked ____ Survey by W. A. Miller Notes [illegible] Date 7-25-1938

Date ____ Date ____ Map No. ____ Indexed A. C. Johnson Date ____

Form 307 5M 10-37

PLEASE RETURN TO
LOS ANGELES COUNTY SURVEYOR
700 HALL OF RECORDS

NOTE: ANY ADDITIONS OR CHANGES ON THIS SHEET MUST BE MADE OR CIRCLED IN RED INK, WITH DATE AND NAME OF PERSON MAKING CHANGE

Do not extend notes this side of this line

STATION	B. S.	H. I.	F. S.	ELEV.			
1 +50		[illegible]	1.12	[illegible]	1655.68	4.66	
[illegible]			1.06	[illegible]	[illegible]	[illegible]	[illegible]
T.S.M.			1.41	[illegible]			[illegible]
9-6-1938							
T.B.M.	0.94	1666.18		1665.24			
3+75			9.50	1656.58	1656.59		[illegible]
T.P.	0.01	1657.49	8.70	1657.48	1652.30	2.00	Top of [illegible]
3+93			5.5	16[illegible]	1651.2		Bottom ditch
4+00			3.31	16[illegible]	1651.36	2.52	
+25			4.12	1650.37	1650.33	3.04	
+50			4.72	1652.57	1649.65	2.92	
+75			5.02	1652.47	1648.97	3.50	
5			6.09	16[illegible].40	1648.29	3.11	
+25			6.77	16[illegible].72	1647.61	3.11	
+50			7.50	1644.99	1646.93	3.06	
+75			8.36	1644.15	1646.25	2.88	
6			9.06	1648.43	1645.57	2.86	
+25			1.1	1646.90	1645.00	2.90	[illegible]
+50			[illegible]	1646.99			[illegible]
+25			13.00	1641.5			Bottom [illegible]
+24			11.80	1645.69			[illegible]
BM T.P.	3.24	1652.48	4.29	1653.20			BM El. 1644.79 L.B. 679-124
BM			8.68	1644.80			C.S.M. on S.E. Cor. Park

F. B. [illegible] PG. [illegible] Job No. [illegible] Division No. [illegible] Notes Red. Date Plotted Date Profile No.

Survey of [illegible] Notes Date Checked Date X-Sec. No.

Survey by [illegible] Notes Date

Indexed A. C. Johnson

Notes Ck'd by	Survey of [illegible]
Map No.	W. O. 1145 Tape No. St'd °F.
Office Work	Surveyed by W A Miller
Checked	Notes W.E.B. Date 7-29-30
Date	Indexed A. C. Johnson

F.B. 148 PG. 59



Note: Any Additions or Changes on This Sheet Must be Made or Circled in Red Ink With Date and Name of Person Making Change.

Do not extend notes this side of this line

RETURN TO
LOS ANGELES COUNTY SURVEYOR
700 HALL OF RECORDS

FORM 247 10M 11-38

Profile No.	Notes Red.	Plotted	Job No.	Division No.	F. B. 712 Pg. 61
	Date	Date	Survey of ALTADENA BASIN		
X-Sec. No.	Notes Chkd.	Checked	Survey by W. A. Miller	Notes Miller	Date
	Date	Date	Map No.	Indexed	A. C. Johnson Date

STATION	B. S.	H. I.	F. S.	ELEV.	
					CERS Book

Do not extend notes this side of this line

NOTE: ANY ADDITIONS OR CHANGES ON THIS SHEET MUST BE MADE OR CIRCLED IN RED INK, WITH DATE AND NAME OF PERSON MAKING CHANGE

PLEASE RETURN TO
LOS ANGELES COUNTY SURVEYOR
700 HALL OF RECORDS

Form 307 5M 10-37

F. B. 748 PG. 62 | Job No. 7165 | Division No. | Notes Red. | Plotted | Profile

Survey of ALTADENA PARK | Date | Date | No.

Survey by W. A. Miller | Notes 7-27-38 | Notes Chkd. | Checked | X-Sec.

Indexed | Date | Date | Date | No.

Form 307 5M 10-37

PLEASE RETURN TO
LOS ANGELES COUNTY SURVEYOR
700 HALL OF RECORDS

NOTE: ANY ADDITIONS OR CHANGES ON THIS SHEET MUST BE MADE OR CIRCLED IN RED INK, WITH DATE AND NAME OF PERSON MAKING CHANGE

Do not extend notes this side of this line

STATION	B. S.	H. I.	F. S.	ELEV.	Lat. Long.	
7 B.M.	2.65	1489.58	7.38	1682.20	1481.25	[illegible]

Form 307 5M 10-37

PLEASE RETURN TO
LOS ANGELES COUNTY SURVEYOR
700 HALL OF RECORDS

NOTE: ANY ADDITIONS OR CHANGES ON THIS SHEET MUST BE MADE OR CIRCLED IN RED INK, WITH DATE AND NAME OF PERSON MAKING CHANGE

Do not extend notes this side of this line

STATION	B. S.	H. I.	F. S.	ELEV.

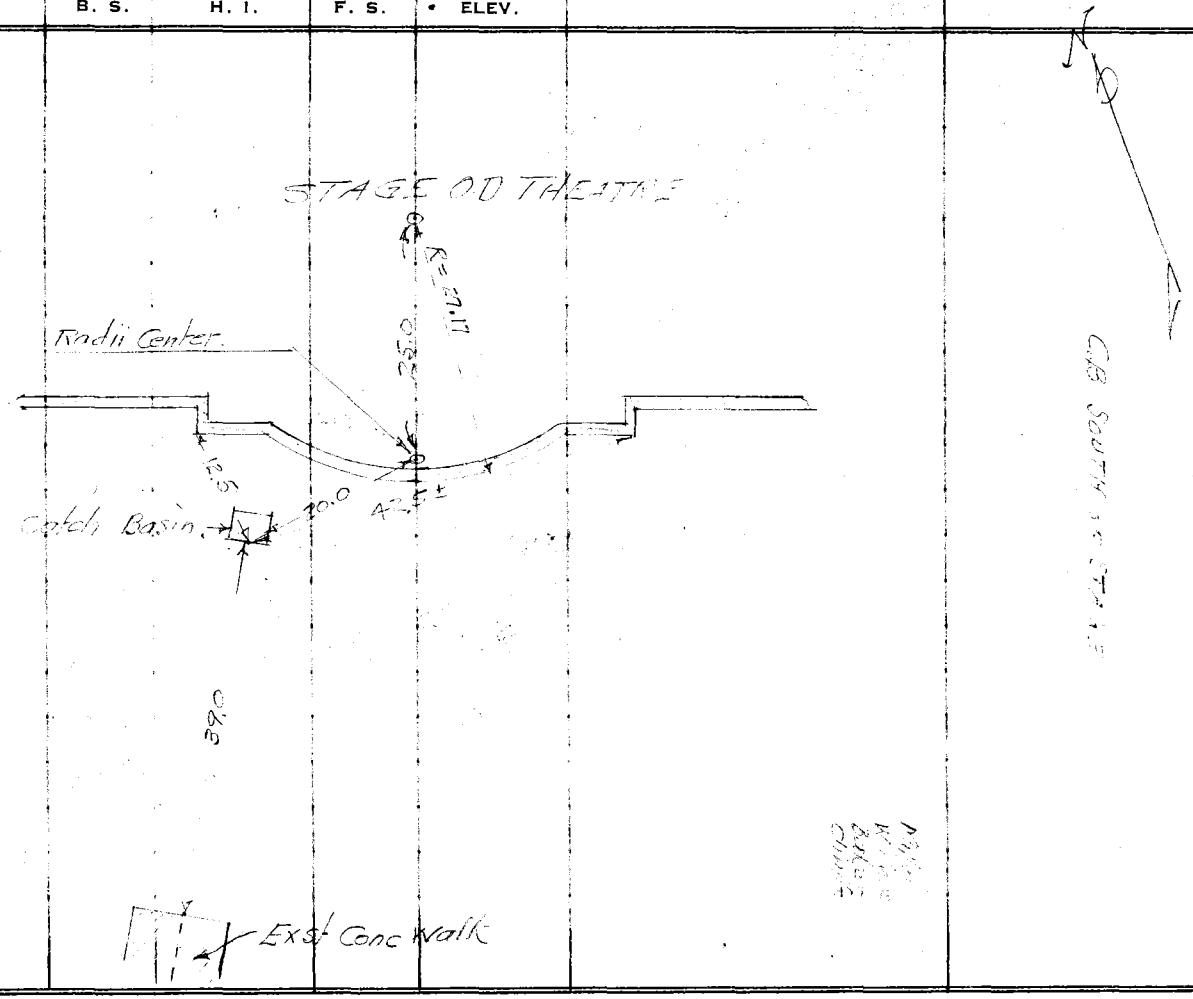

Profile No. ____ Notes Red. ____ Plotted ____ Job No. 7165 Division No. ____ F. B. ____ Pg. 63
X-Sec. No. ____ Date ____ Date ____ Survey of ____
Notes Chkd. ____ Checked ____ Survey by ____ Notes ____ Date ____
Date ____ Date ____ Map No. ____ Indexed A. C. Johnson

Form 307 5M 10-37

PLEASE RETURN TO
LOS ANGELES COUNTY SURVEYOR
700 HALL OF RECORDS

NOTE: ANY ADDITIONS OR CHANGES ON THIS SHEET MUST BE MADE OR CIRCLED IN RED INK, WITH DATE AND NAME OF PERSON MAKING CHANGE

Do not extend notes this side of this line

STATION	B. S.	H. I.	F. S.	ELEV.	Grade		
T.B.M.	2 38	1689.31		16[illegible]			
T.P.	226	1680.89	10 68	1678 63			
Walk at Ext. Drinking Fount			10 60	167[illegible]			
End Ext Walk 48' Nth.			6 68	167[illegible]			
Cb 10' E ℄ C.B.			1.89		1679.00		
Cb ℄ C.B.			2 09		1678.80		
Cb 10' W ℄ C.B.			1.99		1678.[illegible]		
T.P.	2 24	1671 63	11 50	1669 39			
B.M.			6 37	1665 26		B.M. El. 1665.24	L.B. 699 148 (5 PK)

F. B. 748 PG. 64 | Job No. 7165 | Division No. | Notes Red. | Plotted | Profile
Survey of ALTADENA PARK | Date | Date | No.
Survey by W. A. Miller | Notes Miller 8-11-1938 | Notes Chkd. | Checked | X-Sec.
Indexed A. C. Johnson | Date | Date | Date | No.

Notes Ck'd by	Survey of ALTADENA PARK	F.B. 248 PG. 65
Map No.	W. O. 7165 Tape No. St'd °F.	
Office Work	Surveyed by W.A. Miller	
Checked	Notes Miller Date 8-16-'38	
Date	Indexed A. C. Johnson 8-24-39	

ALTADENA PARK
J.N. 7165

WALK WEST OF
PLAY AREAS

Miller
Willess
Baker
Clinton

Note: Any Additions or Changes on This Sheet Must be Made or Circled in Red Ink With Date and Name of Person Making Change.

Do not extend notes this side of this line

RETURN TO
LOS ANGELES COUNTY SURVEYOR
700 HALL OF RECORDS

FORM 247 10M 11-35

F.B. 748 Pg. 66

Con at bottom page 67

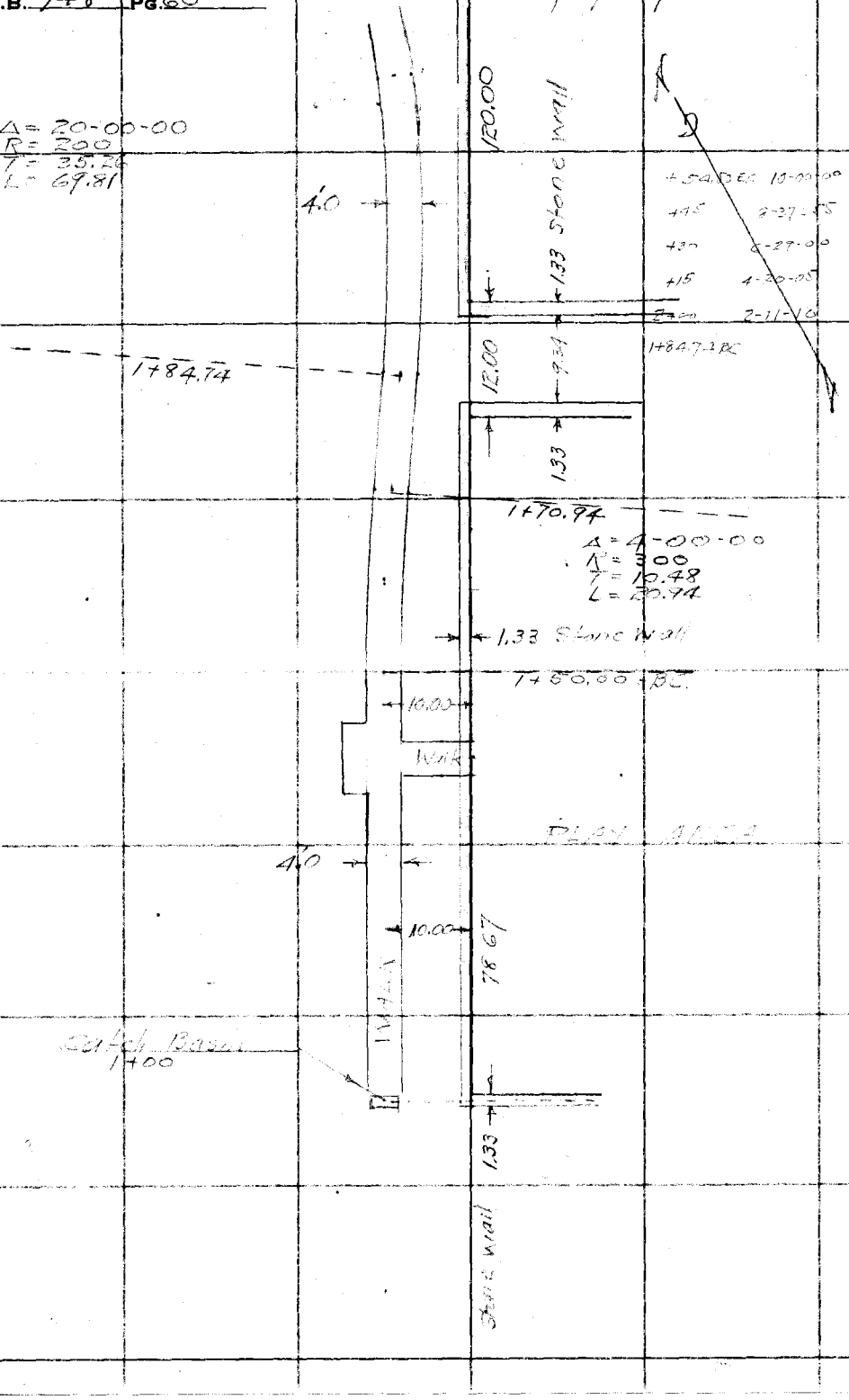

RETURN TO
LOS ANGELES COUNTY SURVEYOR
700 HALL OF RECORDS

Do not extend notes this side of this line

Note: Any Additions or Changes on This Sheet Must be Made or Circled in Red Ink With Date and Name of Person Making Change.

Notes Ck'd by	Survey of [illegible]
Map No.	W. O. 7165 Tape No. St'd °F.
Office Work	Surveyed by W A Miller
Checked	Notes [illegible] Date 8-18-38
Date	Indexed A. C. Johnson

F.B. [illegible] PG. [illegible]

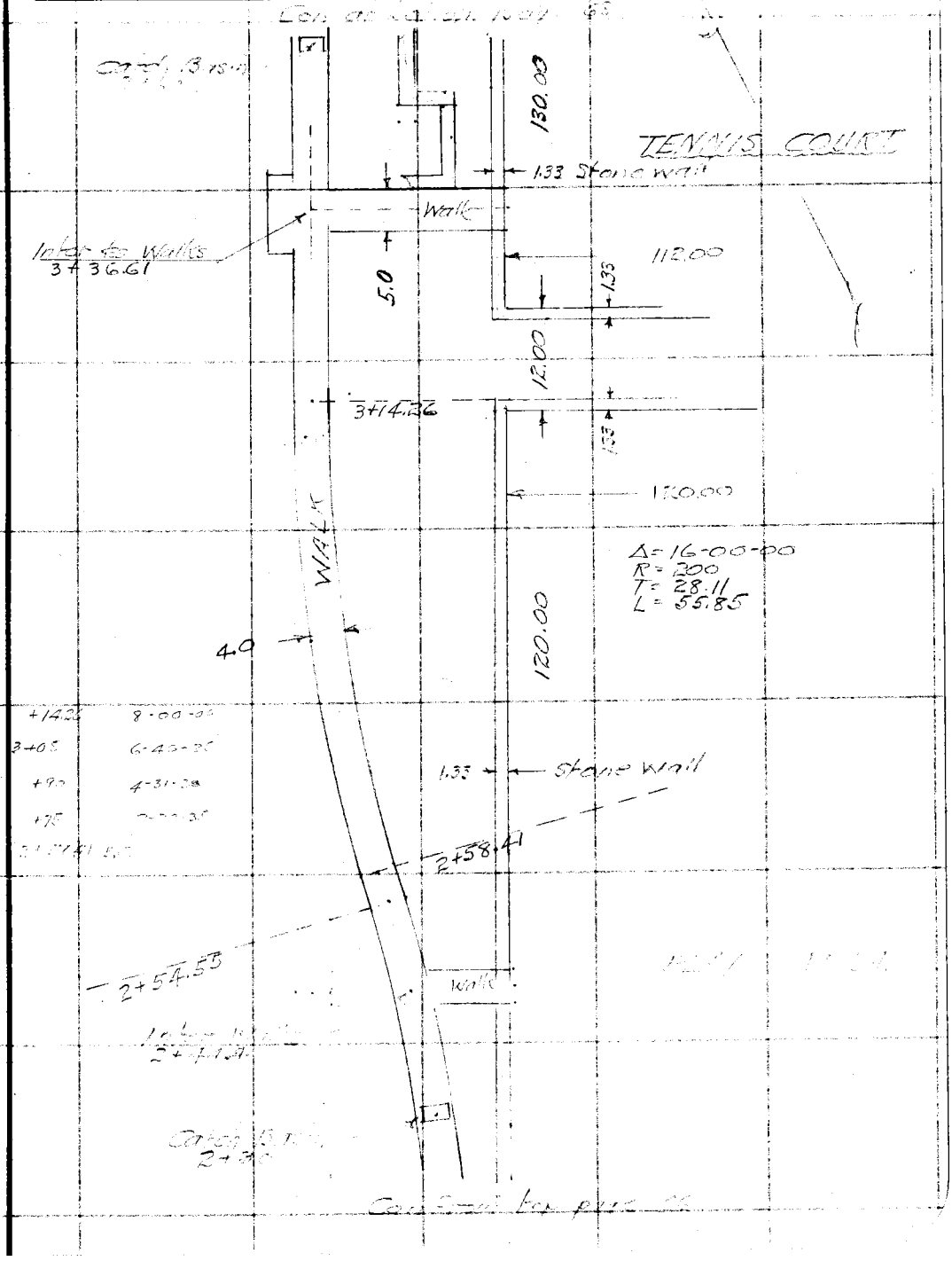

Note: Any Additions or Changes on This Sheet Must be Made or Circled in Red Ink With Date and Name of Person Making Change.

Do not extend notes this side of this line

RETURN TO
LOS ANGELES COUNTY SURVEYOR
700 HALL OF RECORDS

FORM 247 10M 11-35

F.B. 748 PG. 68

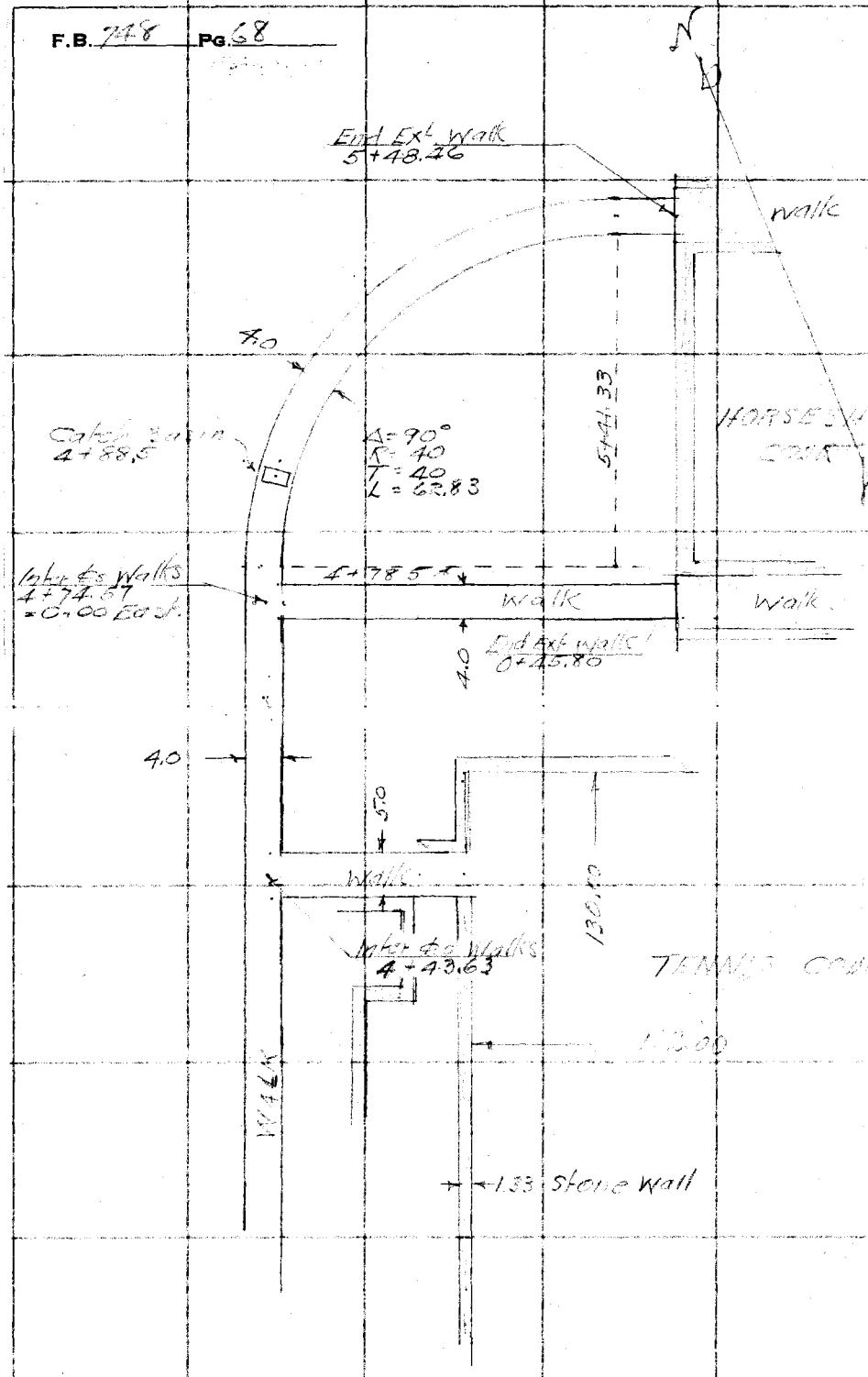

Con from bk pag. 67

RETURN TO
LOS ANGELES COUNTY SURVEYOR
700 HALL OF RECORDS

Note: Any Additions or Changes on This Sheet Must be Made or Circled in Red Ink With Date and Name of Person Making Change.

Do not extend notes this side of this line

Profile No.	Notes Red.	Plotted	Job No. 7165	Division No.	F. B. 748 Pg. 69
	Date	Date	Survey of ALTADENA PARK		
X-Sec. No.	Notes Chkd.	Checked	Survey by W.A. Miller	Notes Miller	Date 8-16-1958
	Date	Date	Map No.	Indexed A. C. Johnson	Date

ALTADENA PARK
J.N 7165

PROFILE
WALK WEST
OF
PLAY AREAS

Miller
Willcox
Baker
Chittle

NOTE: ANY ADDITIONS OR CHANGES ON THIS SHEET MUST BE MADE OR CIRCLED IN RED INK, WITH DATE AND NAME OF PERSON MAKING CHANGE

Do not extend notes this side of this line

PLEASE RETURN TO
LOS ANGELES COUNTY SURVEYOR
700 HALL OF RECORDS

Form 307 5M 10-37

STATION	B. S.	H. I.	F. S.	ELEV.

Form 307 5M 10-37

PLEASE RETURN TO
LOS ANGELES COUNTY SURVEYOR
700 HALL OF RECORDS

NOTE: ANY ADDITIONS OR CHANGES ON THIS SHEET MUST BE MADE OR CIRCLED IN RED INK, WITH DATE AND NAME OF PERSON MAKING CHANGE

Do not extend notes this side of this line

STATION	B. S.	H. I.	F. S.	ELEV.	
B.M.	11 60	1641.73		163[illegible]33	BM El 1630.33 L.B. 172-134 CS Mon SW Cor Park
1+00 C.B.			1 82	164[illegible]11	
T.P.	10 35	1652.05	0.23	1641 70	
1+25			9 50	1642 55	
+50 B.C.			7 34	164[illegible] 71	
+60.47 EX			6 14	1645 91	
+70.94 E.C.			4 82	1647 23	
+84.74 B.C.			3 57	1648 48	
2			2 04	1650 51	
+15 T.P.	10 91	1662 21	0 75	1651 30	
+30 C.B.			9 26	1652 95	
+45			7 49	1654 72	
+54.55 E.C.			6 51	1655 76	
+58.41 B.C.			6 22	165[illegible] 99	
+75			4 73	165[illegible] 48	
+90			3 30	1658 91	
3 +05			2 71	1659 50	
+14.26 EC			1 85	166[illegible] 36	
+36.61 T.P.	11.92	1674.01	0 12	1662 39	Int Walks.
+36 61			12 12	1661 [illegible]9	Ext walk opp
+60 C.B.			10 11	1663 90	

F. B. 348 Pg. 70 | Job No. 7165 | Division No. | Notes Red. | Plotted | Profile
Survey of ALTADENA PARK | Date | Date | No.
Survey by W. A. Miller Jr. | Notes Miller 9-16-1958 | Notes Chkd. | Checked | X-Sec.
Indexed A. C. Johnson | Date | Date | Date | No.

Form 307 5M 10-37

PLEASE RETURN TO
LOS ANGELES COUNTY SURVEYOR
700 HALL OF RECORDS

NOTE: ANY ADDITIONS OR CHANGES ON THIS SHEET MUST BE MADE OR CIRCLED IN RED INK, WITH DATE AND NAME OF PERSON MAKING CHANGE

Do not extend notes this side of this line

STATION	B. S.	H. I.	F. S.	ELEV.		
		1674.01				
4+00			4.56	1667.45		
+43.63			3.50	1670.51		
+43.63			3.39	1670.62	Ext. walk opp.	
+50			3.08	1670.93		
T.P.	9.15	1681.21	1.95	1672.06		
4+74.57 = 0+00 below			6.53	1674.68	Int. walks	
+78.50 S.C.			6.11	1675.10		
+89.5			5.12	1676.09		
+98.5			[illegible]	1677.04		
5+08.5			3.61	1677.60		
+18.5			2.91	1678.30		
+28.5			2.35	1678.86		
+38.5			2.16	1679.05		
+41.33			2.12	1679.09		
+48.16			2.00	1679.21	Ext. walk	
Westward Extension of Walk S. side Horse Ave						
0+00 = 4+74.57 above			6.53	1674.68	Int. walks	
+10			6.29	1674.92		
+20			5.55	1675.66		
+30			4.62	1676.59		
+40			3.82	1677.39		

Profile No. ____ Notes Red. ____ Plotted ____ Job No. ____ Division No. ____ F. B. 718 PG. 71
Date ____ Date ____ Survey of [illegible]
X-Sec. No. ____ Notes Chkd. ____ Checked ____ Survey by W. A. Mills Notes [illegible] Date 8-16-[illegible]
Date ____ Date ____ Map No. ____ Indexed A. C. Johnson Date ____

F. B. 748 PG. 72 | Job No. 7165 | Division No. | Notes Red. | Plotted | Profile

Survey of ALTADENA PARK | Date | Date | No.

Survey by W. A. Miller | Notes Miller 8-16-1938 | Notes Chkd. | Checked | X-Sec.

Indexed A. C. Johnson | Date | Date | Date | No.

Form 307 5M 10-37

PLEASE RETURN TO
LOS ANGELES COUNTY SURVEYOR
700 HALL OF RECORDS

NOTE: ANY ADDITIONS OR CHANGES ON THIS SHEET MUST BE MADE OR CIRCLED IN RED INK, WITH DATE AND NAME OF PERSON MAKING CHANGE

Do not extend notes this side of this line

STATION	B. S.	H. I.	F. S.	ELEV.	
		1681 21			
OF 1580			368	1677 53	End Ext Wall S. side House [illegible]
T.P.	051	1674.91	681	1674 40	
B.M.			905	1665 26	BM El 1665.24 CB 699-148 Spk in Palm.

Profile	Notes Red.	Plotted	Job No. 7165	Division No.	F. B. 748 Pg. 73
No.	Date	Date	Survey of [illegible]		
X-Sec.	Notes Chkd.	Checked	Survey by [illegible]	Notes [illegible]	Date 8-18-1938
No.	Date	Date	Map No.	Indexed A. C. Johnson	

[illegible]
[illegible] 7165

GRADE
WALK WEST
OF
PLAY ANNAS

See page 14 for some resets.

Miller
Wilcox
Baker
Clinton

STATION	B. S.	H. I.	F. S.	ELEV.

NOTE: ANY ADDITIONS OR CHANGES ON THIS SHEET MUST BE MADE OR CIRCLED IN RED INK, WITH DATE AND NAME OF PERSON MAKING CHANGE

Do not extend notes this side of this line

PLEASE RETURN TO
LOS ANGELES COUNTY SURVEYOR
700 HALL OF RECORDS

Form 307 5M 10-37

Form 307 5M 10-37

PLEASE RETURN TO
LOS ANGELES COUNTY SURVEYOR
700 HALL OF RECORDS

NOTE: ANY ADDITIONS OR CHANGES ON THIS SHEET MUST BE MADE OR CIRCLED IN RED INK, WITH DATE AND NAME OF PERSON MAKING CHANGE

Do not extend notes this side of this line

STATION	B. S.	H. I.	F. S.	ELEV.	Curb Grade		
B.M.	11 60	1641 73		1630 33		± M El 1630.33 L.B. 172-134 G.S. Mon S.W. Cor Park	
T.P.	10 08	1651 78	0.23	1641.70			
1+00 C.B.			11 58		[illegible]		
+25			11.48		1642.30		
+10			10.33		1643.90	Set 1x1 blue top ± Walk	
+25			8.98		1643.70		
+35			7.58		[illegible]		
+45			7.38		1644.40		
+50 B.C.			6.88		1644.40		
+60.47			5.83		1645.95		
+70.94 S.C.			4.73		[illegible]		
+84.31 B.C.			3.18		1648.60		
2			1.68		1650.10		
+15			0.68		1651.70		
T.P.	11 34	1662 65	0.47	1651 31			
+25			9.85		1652.80		
+30 C.B.			7.55		1653.00		
+40			8.25		1654.40		
+45			8.15		1654.50		
+50			8.05		1654.60		
+55			7.70		1654.95		

F. B. 748 Pg. 74 | Job No. 7165 | Division No. | Notes Red. | Plotted | Profile
Survey of ALTADENA PARK | Date | Date | No.
Survey by WALNUT [illegible] | Notes [illegible] | Notes Chkd. | Checked | X-Sec.
Indexed A. C. Johnson | Date | Date | Date | No.

Form 307 5M 10-37

PLEASE RETURN TO
LOS ANGELES COUNTY SURVEYOR
700 HALL OF RECORDS

NOTE: ANY ADDITIONS OR CHANGES ON THIS SHEET MUST BE MADE OR CIRCLED IN RED INK, WITH DATE AND NAME OF PERSON MAKING CHANGE

Do not extend notes this side of this line

STATION	B. S.	H. I.	F. S.	ELEV.	Cut Grade		
[illegible]		[illegible]	[illegible]		1656.95		
[illegible]			[illegible]		1658.10		
[illegible]			[illegible]		1659.40	Set 1x's blue top ℄ [illegible]	
[illegible]			1.85		[illegible]		
+[illegible]			0.72		1661.91		
+[illegible] ℄ [illegible]							
+41.[illegible]			[illegible]		[illegible]		
T.P.	[illegible]	1673.99	0.5[illegible]	1662.11			
1.60 [illegible]			10.39		1663.[illegible]		
[illegible]			[illegible]		1667.[illegible]		
+3[illegible]			3.35		1670.[illegible]		
[illegible]							
[illegible]			[illegible]		1670.64		
+60			1.59		1672.90		
T.P.	[illegible]	[illegible]	[illegible]	[illegible]			
[illegible]			[illegible]		[illegible]	Int walls	
+[illegible]			[illegible]		[illegible]		
+88.5 C.B.			[illegible]		1676.[illegible]		
+[illegible]			[illegible]		1676.40		
5 +[illegible]			[illegible]		[illegible]		
+[illegible]			[illegible]		1678.30		

Profile No. ____ Notes Red. ____ Plotted ____ Job No. [illegible] Division No. ____ F. B. ____ PG. ____

X-Sec. No. ____ Date ____ Date ____ Survey of [illegible]

Notes Chkd. ____ Checked ____ Survey by [illegible] Notes [illegible] Date 8-18-1936

Date ____ Date ____ Map No. ____ Indexed A. C. [illegible] Date ____

Form 307 5M 10-37

PLEASE RETURN TO
LOS ANGELES COUNTY SURVEYOR
700 HALL OF RECORDS

NOTE: ANY ADDITIONS OR CHANGES ON THIS SHEET MUST BE MADE OR CIRCLED IN RED INK, WITH DATE AND NAME OF PERSON MAKING CHANGE

Do not extend notes this side of this line

STATION	B. S.	H. I.	F. S.	ELEV.	Curb Grade		
		1681.41					
5+28.5			2.56		1678.85		
+38.5			2.31		1679.10		
+48.46			2.18		[illegible]	End Ext Conc Walk	
Westward Extension of Wall [illegible] Horse Shoe Court							
0+00							
+10			6.51		[illegible]		
+20			5.71		[illegible]	Set 1x1 blue top & Walk	
+30			[illegible]		[illegible]		
+40			[illegible]		[illegible]		
+45.[illegible]			[illegible]		[illegible]	End Ext [illegible] walk	
TP	3.47	1684.[illegible]	6.49	16[illegible]			
B.M.			7.[illegible]1	16[illegible].28		BM El 1665.24 Spk in Palm	L.A. [illegible]

F. B. 348 Pg. 76 | Job No. 7165 | Division No. | Notes Red. | Plotted | Profile
Survey of ALTADENA PARK | Date | Date | No.
Survey by W. A. Miller | Notes | Notes Chkd. | Checked | X-Sec.
Indexed A. C. Johnson | Date | Date | Date | No.

Profile No.	Notes Red.	Plotted	Job No. 7165	Division No.	F. B. 768 Pg. 77
	Date	Date	Survey of ALTADENA PARK		
X-Sec. No.	Notes Chkd.	Checked	Survey by W. A. Miller	Notes Miller	Date Aug 1936
	Date	Date	Map No.	Indexed A. C. Johnson	Date

STATION	B. S.	H. I.	F. S.	ELEV.	
					ALTADENA PARK J.N. 7165
					CATCH BASIN S.W. CORNER PARK

Do not extend notes this side of this line

NOTE: ANY ADDITIONS OR CHANGES ON THIS SHEET MUST BE MADE OR CIRCLED IN RED INK, WITH DATE AND NAME OF PERSON MAKING CHANGE

PLEASE RETURN TO
LOS ANGELES COUNTY SURVEYOR
700 HALL OF RECORDS

Form 307 5M 10-37

F. B. 748 Pg. 78 | Job No. 7165 | Division No. | Notes Red. | Plotted | Profile
Survey of ALTADENA PARK | Date | Date | No.
Survey by W.A. Miller | Notes Miller Aug 38 | Notes Chkd. | Checked | X-Sec.
Indexed | Date | Date | Date | No.

Form 307 5M 10-37

PLEASE RETURN TO
LOS ANGELES COUNTY SURVEYOR
700 HALL OF RECORDS

NOTE: ANY ADDITIONS OR CHANGES ON THIS SHEET MUST BE MADE OR CIRCLED IN RED INK, WITH DATE AND NAME OF PERSON MAKING CHANGE

Do not extend notes this side of this line

STATION	B. S.	H. I.	F. S.	ELEV.	Grade Top C.B.	Cut.	
B.M. X in wall B.M.	988	1640.21	404 988	1630.33 1636.17 1631.33	1635.00	1.17	B.M. El 1630.33 L.B. 172-130 C.S. Mon S.W. Cor. Park See above

Profile No.	Notes Red.	Plotted	Job No. 7165	Division No.	F. B. [illegible] Pg. 79
	Date	Date	Survey of [illegible]		
X-Sec. No.	Notes Chkd.	Checked	Survey by W A Miller	Notes Miller	Date 8-29-1934
	Date	Date	Map No.	Indexed A. C. Johnson	

ALT[illegible]
JN 7165

STAGE GRADES
OD THEATRE

Miller
Willess
[illegible]

STATION	B. S.	H. I.	F. S.	ELEV.

NOTE: ANY ADDITIONS OR CHANGES ON THIS SHEET MUST BE MADE OR CIRCLED IN RED INK, WITH DATE AND NAME OF PERSON MAKING CHANGE

Do not extend notes this side of this line

PLEASE RETURN TO
LOS ANGELES COUNTY SURVEYOR
700 HALL OF RECORDS

Form 307 5M 10-37

Form 307 5M 10-37

PLEASE RETURN TO
LOS ANGELES COUNTY SURVEYOR
700 HALL OF RECORDS

NOTE: ANY ADDITIONS OR CHANGES ON THIS SHEET MUST BE MADE OR CIRCLED IN RED INK, WITH DATE AND NAME OF PERSON MAKING CHANGE

Do not extend notes this side of this line

STATION	B. S.	H. I.	F. S.	ELEV.		
T.B.M.	4.40	1691.33		1686.93		
E. edge Ramp			5.48		1685.85	E. side stage
"			5.63		1685.70	" "
"			5.78		1685.55	" "
N+S Axis			4.41		1686.92	S. side stage
"			4.78		1686.55	Ctr stage
"			5.16		1686.17	N. side stage
W. edge Ramp			4.76		1686.57	E. side stage
"			4.91		1686.42	"
"			5.06		1686.27	"
E. edge Ramp			4.76		1686.57	W. side stage
"			4.91		1686.42	"
"			5.06		1686.27	"
W. edge Ramp			5.48		1685.85	"
"			5.63		1685.70	"
"			5.78		1685.55	"
T.B.M.			4.40	1686.93		

F. B. 748 Pg. 80 Job No. 7165 Division No. Notes Red. Plotted Profile
Survey of ALTADENA PARK Date Date No.
Survey by W.A. Miller Notes Miller 8-27-1938 Notes Chkd. Checked X-Sec.
Indexed A. C. Johnson Date Date No.

Profile No.	Notes Red.	Plotted	Job No. 7165	Division No.	F. B. 742 Pg. 81
	Date	Date	Survey of ALTADENA PARK		
X-Sec. No.	Notes Chkd.	Checked	Survey by WA Miller	Notes Miller	Date 8-29-1938
	Date	Date	Map No.	Indexed A. C. Johnson	

NOTE: ANY ADDITIONS OR CHANGES ON THIS SHEET MUST BE MADE OR CIRCLED IN RED INK, WITH DATE AND NAME OF PERSON MAKING CHANGE

Do not extend notes this side of this line

STATION	B. S.	H. I.	F. S.	ELEV.	
					ALTADENA PK J.N. 7165 WALL GRADES
					SMALL CHILDREN'S PLAY AREA Sketch on page 46 Miller Willess Baker Thimble

PLEASE RETURN TO
LOS ANGELES COUNTY SURVEYOR
700 HALL OF RECORDS

Form 307 5M 10-37

Form 307 5M 10-37

PLEASE RETURN TO
LOS ANGELES COUNTY SURVEYOR
700 HALL OF RECORDS

NOTE: ANY ADDITIONS OR CHANGES ON THIS SHEET MUST BE MADE OR CIRCLED IN RED INK, WITH DATE AND NAME OF PERSON MAKING CHANGE

Do not extend notes this side of this line

F. B. 748 PG. 82 | Job No. 7165 | Division No. | Notes Red. | Plotted | Profile No.
Survey of ALTADENA PARK | Date | Date | X-Sec. No.
Survey by W. A. Miller | Notes Miller 8-29-1938 | Notes Clkd. | Checked
Indexed A. C. Johnson | Date | Date | Date

STATION	B. S.	H. I.	F. S.	ELEV.	Top Wall		
BM	1122	1641.36		1630.33		BM El. 1630.33 L.B. 72-129 CS. Mon S.W. Cor Park	
T.P.	887	1650.23	0.00	1641.36			
South Wall East & West Walls South of Gates							
Top of Pillars			2.03		1648.20		
Top Walls			5.23		1645.00		
East & West Walls North of Gate							
At Gate Pillar			2.23		1648.00		
			2.23		1648.00		
165' N. of E Gate			1.48		1648.75		
			1.48		1648.75		
28° N. " " N.W. Cor of Area			0.73		1649.50		
N.E. Cor of Area					1649.50		
		North Wall					
Top Wall					1649.50		
T.P.	1180	1661.58	[illegible]	1649.28			
T.P.	677	1667.10	1.55	1666.33			
TBM			1.81	1665.29		TBM El 1665.24 L.B. 699-148 Spk in Palm Tree	

Profile No.	Notes Red.	Plotted	Job No. 7165	Division No.	F. B. 748 PG. 83
	Date	Date	Survey of		
X-Sec. No.	Notes Chkd.	Checked	Survey by W.A. Miller	Notes Miller	Date 9-6-1938
	Date	Date	Map No.	Indexed A. C. Johnson	Date 8-24-39

NOTE: ANY ADDITIONS OR CHANGES ON THIS SHEET MUST BE MADE OR CIRCLED IN RED INK, WITH DATE AND NAME OF PERSON MAKING CHANGE

Do not extend notes this side of this line

PLEASE RETURN TO
LOS ANGELES COUNTY SURVEYOR
700 HALL OF RECORDS

Form 307 5M 10-37

STATION	B. S.	H. I.	F. S.	ELEV.	
					[illegible] PARK JN 7165
					SERVICE DRIVE
					Miller Willess Baker Clinite

Form 307 5M 10-37

PLEASE RETURN TO
LOS ANGELES COUNTY SURVEYOR
700 HALL OF RECORDS

NOTE: ANY ADDITIONS OR CHANGES ON THIS SHEET MUST BE MADE OR CIRCLED IN RED INK, WITH DATE AND NAME OF PERSON MAKING CHANGE

Do not extend notes this side of this line

STATION	B. S.	H. I.	F. S.	ELEV.	Grade Edge Dr.	
B.M.	10 50	1675.74		1665 24		B.M. El 1665.24 L.B. 699-148 Spk in Palm.
2+46 58 EC			3 54	1672 20		
+40			2 85	1672 89		
+35			2 35	1673 39		End Conc.
T.P.	11 73	1686 10	1 37	1674 37		
2+12			10 03	1672 07		Top Step to Tennis Ct.
1+81			7 09	1679 01		Grade to Walk S. Side Horseshoe Ct.
1+30			3 36	1682 74		Top Step to Walk N. " "
T.P.	10 60	1696 35	0 35	1685 75		
0+75			8 30	1688 05		Top Cb. at Jct with Wall
0+55			6 60	1689 75		Brick Walk
0+52			3 37	1689 97		" "
0+44.89 EC			5 19	1691.16		Top Wall
0+14 BC			1 00	1695 35		" "
0+00			0 14	1696 21		
T.P.	3 10	1698 89	0 56	1695 79		
BM			8 80	1690 09		B.M. El 1690.17 L.B. 699-108 CS Mon N.W. Cor Park
	9-14-1938					
T.B.M	11 61	1676 85		1665 24		
T.P	8 84	1683 21	2 48	1674 37		
2+46.58 EC			10 89		1672.32	

F. B. 748 Pg. 84 Job No. 7165 Division No. Notes Red Plotted Profile
Survey of [illegible] Date No.
Survey by W.A. Miller Notes Miller 7-6-1938 Notes Chkd. Checked X-Sec.
Indexed A. C. Johnson Date Date No.

Form 307 5M 10-37

PLEASE RETURN TO
LOS ANGELES COUNTY SURVEYOR
700 HALL OF RECORDS

NOTE: ANY ADDITIONS OR CHANGES ON THIS SHEET MUST BE MADE OR CIRCLED IN RED INK, WITH DATE AND NAME OF PERSON MAKING CHANGE

Do not extend notes this side of this line

STATION	B. S.	H. I.	F. S.	ELEV.			
		1683 21					
2+40			10 21		1673.00		
+30			9 18		1674.03		
+20			8 16		1675.05		
+10			7 13		1676.08		
2+00			6 04		1677.17		
1+90			4 96		1678.25		
+80			4 11		1679.10		
T.P.	2 17	1687 67	1 71	1681 50			
1+70			9 72		1679.95		
+60			8 92		1680.75		
+50			8 32		1681.35		
T.P.	[illegible]	[illegible]	6 10	1683.57			
+40			[illegible]		[illegible]		
+30			8 70		[illegible]		
+25			8 57		1683.23		
+20			8 05		1683.25		
+10			7 30		1684.10		
1+00			6 40		1684.70		
0+90			5 55		1685.75		
+80			4 55		1686.75		

Profile No. ____ Notes Red. ____ Plotted ____ Job No. 7165 Division No. ____ F. B. 748 PG. 85
Date ____ Date ____ Survey of [illegible]
X-Sec. No. ____ Notes Chkd. ____ Checked ____ Survey by W. A. Miller Notes Miller Date 9-14-1938
Date ____ Date ____ Map No. ____ Indexed A. C. Johnson Date ____

Form 307 5M 10-37

PLEASE RETURN TO
LOS ANGELES COUNTY SURVEYOR
700 HALL OF RECORDS

NOTE: ANY ADDITIONS OR CHANGES ON THIS SHEET MUST BE MADE OR CIRCLED IN RED INK, WITH DATE AND NAME OF PERSON MAKING CHANGE

Do not extend notes this side of this line

STATION	B. S.	H. I.	F. S.	ELEV.		
		1691 30				
0+70			3 55		1687.75	
T.P.	931	1695 31	2 3[illegible]	16[illegible] 00		
+60			9 31		1689.00	
+50			8 11		1690.20	
+40			6 85		1691.46	
+30			5 57		1692.[illegible]	
+20			4 33		1693.[illegible]	
+10			3 11		1695.20	
+05			2 28		1696.03	
0+00			1 81		1696.50	
T.P	3965	1699 045	3 23	1695 [illegible]8		
B.M.			8 975	16[illegible] 70		
T.P	923	1683.60		1674 37		
0+00 B.C.			10 60		1673.00	
+10			9 55		1674.05	
+20			8 81		1674.79	
+30			8 07		1675.53	
+40			7 34		1676.26	
+48.99 B.C.			6 68		1676.92	

F. B. 748 PG. 86 Job No. 7165 Division No. Notes Red. Plotted Profile
Survey of ALTADENA PARK Date Date No.
Survey by W.A. Miller Notes Miller 9-15-1938 Notes Chkd. Checked X-Sec.
Indexed A. C. Johnson Date Date No.

Form 307 SM 10-37

PLEASE RETURN TO
LOS ANGELES COUNTY SURVEYOR
700 HALL OF RECORDS

NOTE: ANY ADDITIONS OR CHANGES ON THIS SHEET MUST BE MADE OR CIRCLED IN RED INK, WITH DATE AND NAME OF PERSON MAKING CHANGE

Do not extend notes this side of this line

STATION	B. S.	H. I.	F. S.	ELEV.		
		1683 60				
1+48.87			6.52		167708	
			7.18		167642	
			5.75		167785	
			6.32		167728	

Profile No.____ Notes Red.____ Plotted____ Job No.____ Division No.____ F. B. [illegible] Pg. [illegible]
Date____ Date____ Survey of____
X-Sec. No.____ Notes Chkd.____ Checked____ Survey by____ Notes____ Date____
Date____ Date____ Map No.____ Indexed A. C. Job Date

F. B. 748 Pg. 88 | Job No. _____ Division No. _____ Notes Red. _____ Plotted _____ Profile

Survey of _____ Date _____ Date _____ No. _____

Survey by _____ Notes _____ Notes Chkd. _____ Checked _____ X-Sec.

Indexed _____ Date _____ Date _____ Date _____ No. _____

STATION	B. S.	H. I.	F. S.	ELEV.

Form 307 5M 10-37

PLEASE RETURN TO
LOS ANGELES COUNTY SURVEYOR
700 HALL OF RECORDS

NOTE: ANY ADDITIONS OR CHANGES ON THIS SHEET MUST BE MADE OR CIRCLED IN RED INK, WITH DATE AND NAME OF PERSON MAKING CHANGE

Do not extend notes this side of this line

Profile	Notes Red.	Plotted	Job No.	Division No.	F. B. [illegible] Pg. [illegible]
No.	Date	Date	Survey of [illegible]		
X-Sec.	Notes Chkd.	Checked	Survey by [illegible]	Notes [illegible]	Date 3-14-1938
No.	Date	Date	Map No.	Indexed A. C. Johnson	

NOTE: ANY ADDITIONS OR CHANGES ON THIS SHEET MUST BE MADE OR CIRCLED IN RED INK, WITH DATE AND NAME OF PERSON MAKING CHANGE

Do not extend notes this side of this line

PLEASE RETURN TO
LOS ANGELES COUNTY SURVEYOR
700 HALL OF RECORDS

Form 307 5M 10-37

STATION	B. S.	H. I.	F. S.	ELEV.	
					[illegible]
					JN 7165
					GRADES
					UPPER PLAY AREA
					See Sketch on page 46
					Miller Willess [illegible]

Form 307 5M 10-37

PLEASE RETURN TO
LOS ANGELES COUNTY SURVEYOR
700 HALL OF RECORDS

NOTE: ANY ADDITIONS OR CHANGES ON THIS SHEET MUST BE MADE OR CIRCLED IN RED INK, WITH DATE AND NAME OF PERSON MAKING CHANGE

4.65 p. 82

Do not extend notes this side of this line

F. B. 748 Pg. 90 | Job No. 7165 | Division No. | Notes Red. | Plotted | Profile No.
Survey of ALTADENA PARK | Date | Date | X-Sec. No.
Survey by W.A. Miller | Notes Miller 10-16-38 | Notes Chkd. | Checked
Indexed A. C. Johnson | Date | Date | Date

STATION	B. S.	H. I.	F. S.	ELEV.		
B.M.	011	1665.35		1665.24		
T.B.M.	577	1661.64	9.41	1655.87	Top slope wall	
A			5.84		1655.80	South Face of N. Wall
B			6.08		1655.56	20' S. of " "
C			6.32		1655.32	40' " " " "
D			6.55		1655.09	60 " " " "
E			6.79		1654.85	80 " " " "
F			7.03		1654.61	100 " " " "
G			7.24		1654.40	117.5 " " " "
H-1			7.24		1654.40	0 (123) E. of " " W. of W Face of E wall
H-2			7.42		1654.22	20 W. of W. Face of E wall
H-3			7.59		1654.05	40' " " "
H-4			7.74		1653.90	57' " " "
H-5			7.74		1653.90	57' E. of E Face of W. Wall
H-6			7.57		1654.05	40 " " "
H-7			7.42		1654.22	20 " " "
H-8			7.24		1654.40	0 " " "
T.P.	023	1649.94	11.90	1639.71		
TP	296	1641.65	11.15	1630.79		
BM#			11.33	1630.32	BM El 1630.33 LB 172 - 139 C.S. Mon. S.W. cor. Park.	

Form 307 5M 10-37

PLEASE RETURN TO
LOS ANGELES COUNTY SURVEYOR
700 HALL OF RECORDS

NOTE: ANY ADDITIONS OR CHANGES ON THIS SHEET MUST BE MADE OR CIRCLED IN RED INK, WITH DATE AND NAME OF PERSON MAKING CHANGE

Do not extend notes this side of this line

STATION	B. S.	H. I.	F. S.	ELEV.			
SHADES – PERGOLA LARGE CHILDREN'S PLAY AREA SKETCH ON PAGE 46							
B.M.	047	166571		165524		B.M. E1 1665.24 L.B. 699-148 Spk in Palm	
T.P.	431	165991	1011	165560			
Fin Floor Level			514		165477		
T.P.			404	165587			

Profile No. ____ X-Sec. No. ____
Notes Red. ____ Date ____ Notes Chkd. ____ Date ____
Plotted ____ Date ____ Checked ____ Date ____
Job No. 1165 Division No. ____ Survey of ____ Survey by W.A. Miller Notes ____ Map No. ____ Indexed A. C. Johnston
F. B. ____ PG. ____ Date 10-27-1938

F. B. 748 PG. 92

Job No. _____ Division No. _____ Notes Red. _____ Plotted _____ Profile

Survey of _____ Date _____ Date _____ No. _____

Survey by _____ Notes _____ Notes Chkd. _____ Checked _____ X-Sec.

Indexed _____ Date _____ Date _____ Date _____ No. _____

STATION	B. S.	H. I.	F. S.	ELEV.

Do not extend notes this side of this line

PLEASE RETURN TO
LOS ANGELES COUNTY SURVEYOR
700 HALL OF RECORDS

NOTE: ANY ADDITIONS OR CHANGES ON THIS SHEET MUST BE MADE OR CIRCLED IN RED INK, WITH DATE AND NAME OF PERSON MAKING CHANGE

Form 307 5M 10-37

Profile	Notes Red.	Plotted	Job No. 7165	Division No.	F. B. 748 Pg. 95
No.	Date	Date	Survey of [illegible]		
X-Sec.	Notes Chkd.	Checked	Survey by W.A. Miller	Notes Miller	Date 10-27-1938
No.	Date	Date	Map No.	Indexed A. C. Johnson	Date

[illegible] PARK

JN 7165

GRADES

SMALL CHILDREN'S PLAY AREA

Sketch on page 46

Miller
Gunkerson
Baker
Clinite

STATION	B. S.	H. I.	F. S.	ELEV.

NOTE: ANY ADDITIONS OR CHANGES ON THIS SHEET MUST BE MADE OR CIRCLED IN RED INK, WITH DATE AND NAME OF PERSON MAKING CHANGE

Do not extend notes this side of this line

PLEASE RETURN TO
LOS ANGELES COUNTY SURVEYOR
700 HALL OF RECORDS

Form 307 5M 10-37

Form 307 5M 10-37

PLEASE RETURN TO
LOS ANGELES COUNTY SURVEYOR
700 HALL OF RECORDS

NOTE: ANY ADDITIONS OR CHANGES ON THIS SHEET MUST BE MADE OR CIRCLED IN RED INK, WITH DATE AND NAME OF PERSON MAKING CHANGE

Do not extend notes this side of this line

STATION	B. S.	H. I.	F. S.	ELEV.	Finish Grade		
B.M	6.47	1665.7.		16[illegible].54			
T.P.	4.21	1659.91	10.11	1655.60			
T.B.M.	1.84	1649.88	11.87	1648.04		Top East wall 10' North of Gate	
North Side			4.98		1645.00	Chisel's Xs in Wall	
N.W. Cor			4.98		1645.00		
20' Sth on W. Side			5.13		1644.75		
40 " "			5.39		1644.49		
60 " "			5.64		1644.24		
78.67 " " S.W. Cor			5.88		1644.00		
South Side			5.88		1644.00		
S.E. Cor			5.88		1644.00		
18.67 Nth on E. Side			5.64		1644.24		
38.67			5.39		1644.49		
58.67			5.13		1644.75		
N.E. Cor			4.88		1645.00		
	GRADES FOR PERGOLA						
Finish Floor Level			4.94		1644.94		
T.P.	8.64	1656.67	1.85	1648.03		T.B.M. El 1655.87	
T.B.M.			0.81	1655.86		Top Stone Wall See page 94	

F. B. 748 PG. 94 | Job No. 7165 | Division No. | Notes Red. | Plotted | Profile
Survey of ALTADENA PARK | Date | Date | No.
Survey by W.A. Miller | Notes Miller 10-27-1938 | Notes Chkd. | Checked | X-Sec.
Indexed A. C. Johnson | Date | Date | Date | No.

Profile	Notes Red.	Plotted	Job No. [illegible]	Division No.	F. B. [illegible] PG. [illegible]
No.	Date	Date	Survey of [illegible]		
X-Sec.	Notes Chkd.	Checked	Survey by [illegible]	Notes [illegible]	Date [illegible] 1938
No.	Date	Date	Map No.	Indexed [illegible] C. Johnson	Date

[illegible]

J.H. 7165

GRADES

[illegible]

CON[illegible] PAVEMENT IN FRONT

OF

OLD THEATRE STAGE

[illegible]

STATION	B. S.	H. I.	F. S.	ELEV.

NOTE: ANY ADDITIONS OR CHANGES ON THIS SHEET MUST BE MADE OR CIRCLED IN RED INK, WITH DATE AND NAME OF PERSON MAKING CHANGE

Do not extend notes this side of this line

PLEASE RETURN TO
LOS ANGELES COUNTY SURVEYOR
700 HALL OF RECORDS

Form 307 5M 10-37

Form 307 5M 10-37

PLEASE RETURN TO
LOS ANGELES COUNTY SURVEYOR
700 HALL OF RECORDS

NOTE: ANY ADDITIONS OR CHANGES ON THIS SHEET MUST BE MADE OR CIRCLED IN RED INK, WITH DATE AND NAME OF PERSON MAKING CHANGE

Do not extend notes this side of this line

F. B. 748 Pg. 96 | Job No. 7165 | Division No. | Notes Red. | Notes Chkd. | Checked | Profile No. | X-Soc. No.

Survey of ALTADENA PARK | Notes Miller 1-28-1938 | Date | Date | Date | Date | Date

Survey by W. A. Miller

Indexed A. C. Johnson

STATION	B. S.	H. I.	F. S.	ELEV.		
T.B.M.	3.555	1690.885		1686.93	T.B.M. El 1686.93 L.B. 257-2276 Chis. ☐ on Rock wall S. side of Lake N. of S. Axis O.D. Pothole	
0+54.25			7.265	1683.62	℄ Mens Pond	
+55.75			7.195	1683.69	℄ Mens Pond	
+55			7.235	1683.65		
At Front of Stage on N. S. Axis			7.385	1683.10		
At base of Steps			7.465	1683.02	N.E. of Men's Dressing Room	
C.B.			7.560	1682.92		
At base of Steps			7.455	1683.00	N.W. of Women's Dressing Room	
T.P.	6.790	1691.155	6.910	1684.365		
At base of Steps			7.705	1683.45	NE of Women's Dressing Room	
In angle of Wall			7.905	1683.25	N.W. of " " "	
Ext. " "			8.015	1683.14	10.5 N. of N.W. Cor. Women's Dressing Room	
Inter. Angle in Wall			7.865	1683.29	18.5 N. of Cor. of Women's Dressing Room	
Face of Wall			8.025	1683.13	5.0 W. of Steps N.E. of Mens Dressing Room	
Midway Ext. Angle in Wall			8.185	1682.97	10.5 N. of Mens Dressing Room	
Inter. Angle in Wall			8.025	1683.13	18.5 N. of Cor. " " "	
Face of N. Wall			8.955	1682.20	1.4 W. of Mens Dressing Room	
" "			8.625	1682.53	1.4 W. " "	
Ext. Angle in Wall			8.305	1682.85	N. of Cor. "	
Face of S. Wall			8.385	1682.77	N. of Cor. "	
" "			8.705	1682.45	1.4 W. of "	

Form 307 5M 10-37

PLEASE RETURN TO
LOS ANGELES COUNTY SURVEYOR
700 HALL OF RECORDS

NOTE: ANY ADDITIONS OR CHANGES ON THIS SHEET MUST BE MADE OR CIRCLED IN RED INK, WITH DATE AND NAME OF PERSON MAKING CHANGE

Do not extend notes this side of this line

STATION	B. S.	H. I.	F. S.	ELEV.		
		1691.153				
Face of S Wall			9.035		1682.12 . 12.9 W. of Mens Dressing Room.	
T.R.	11.390	702.3[illegible]	0.23[illegible]	1690.9[illegible]	T.R. El. 1699.18 F.B. 85[illegible] x in W. and [illegible]	
T.R.			3.160	1699.149	W. [illegible] of Recreation Bldg	

Profile No. ____ Notes Red. ____ Plotted ____ Job No. [illegible] Division No. ____ F. B. [illegible] PG. 97

X-Sec. No. ____ Date ____ Date ____ Survey of [illegible]

Notes Chkd. ____ Checked ____ Survey by W.A. [illegible] Notes [illegible] Date 11-23 [illegible]

Date ____ Date ____ Map No. ____ Indexed [illegible] Job Date [illegible]

F. B 148 PG. 98 | Job No. 7165 | Division No. | Notes Red. | Plotted | Profile

Survey of ALTADENA PARK | Date | Date | No.

Survey by B.A. MILBE | Notes | Notes Chkd. | Checked | X-Sec.

Indexed | Date | Date | Date | No.

STATION	B. S.	H. I.	F. S.	ELEV.

Form 307 5M 10-37

PLEASE RETURN TO
LOS ANGELES COUNTY SURVEYOR
700 HALL OF RECORDS

NOTE: ANY ADDITIONS OR CHANGES ON THIS SHEET MUST BE MADE OR CIRCLED IN RED INK, WITH DATE AND NAME OF PERSON MAKING CHANGE

Do not extend notes this side of this line

Profile	Notes Red.	Plotted	Job No. 7165	Division No.	F. B.	Pg.
No.	Date	Date	Survey of ALTADENA PARK			
X-Sec.	Notes Chkd.	Checked	Survey by W.A. Miller	Notes Miller	Date 1-17-1939	
No.	Date	Date	Map No.	Indexed A. C. Johnson	Date	

ALTADENA PARK

J.N. 7165

GRADES RESET

WALK WEST OF PLAY AREAS

See page 74

Miller
Livingston
Baker
Clinton

STATION	B. S.	H. I.	F. S.	ELEV.

NOTE: ANY ADDITIONS OR CHANGES ON THIS SHEET MUST BE MADE OR CIRCLED IN RED INK, WITH DATE AND NAME OF PERSON MAKING CHANGE

Do not extend notes this side of this line

PLEASE RETURN TO
LOS ANGELES COUNTY SURVEYOR
700 HALL OF RECORDS

Form 307 5M 10-37

Form 307 5M 10-37

PLEASE RETURN TO
LOS ANGELES COUNTY SURVEYOR
700 HALL OF RECORDS

NOTE: ANY ADDITIONS OR CHANGES ON THIS SHEET MUST BE MADE OR CIRCLED IN RED INK, WITH DATE AND NAME OF PERSON MAKING CHANGE

Do not extend notes this side of this line

STATION	B. S.	H. I.	F. S.	ELEV.	Curb Grade	
B.M.	10.725	1641.055		16[illegible].33		B.M. El. 1635.33 L.B. 173-134 C.S. Mon. S.W. Cor. Park
T.P.	[illegible]	[illegible]	0.84	[illegible]		
1+20 C.B.			9.46	[illegible]		
+05			9.38		1640.40	
+10			8.73		1640.90	
+25			7.38		1642.40	
+35			6.28		1643.40	
+50 B.C.			[illegible]		1644.[illegible]	
+60 [illegible]			3.73		1645.95	
+70 [illegible]			2.63		1647.[illegible]	
+[illegible]			1.18		[illegible]	
T.P.	11.[illegible]	1666.70	0.775	16[illegible]		
2+00			10.60		16[illegible]	
+15			9.00		16[illegible]	
+30 C.B.			[illegible]		1653.[illegible]	
+37						
+40			7.10		1653.60	
+45			[illegible]		1654.50	
+55			5.[illegible]		16[illegible]	
+75			2.75		1656.95	
+90			2.3[illegible]		16[illegible]	
T.P.	6.3[illegible]	1666.525	0.52	16[illegible].18		
B.M.			1.28	16[illegible].45		

F. B. 748 Pg. 100 Job No. 7165 Division No. ALTADENA PARK Notes Red. Plotted Date No. Profile
Survey of Survey by W. A. Miller Notes Miller 1-17-1939 Notes Chkd. Date Checked Date No. X-Sec.
Indexed A. C. Johnson Date

Notes Ck'd by	Survey of
Map No.	W. O. Tape No. St'd °F.
Office Work	Surveyed by
Checked	Notes Date
Date	Indexed A. C. Johnson

F.B. [illegible] PG. [illegible]

ALTADENA PARK

[illegible]

WALK SOUTH OF OLD THE[illegible]
FROM
LAKE AVE TO [illegible] DRIVE

Note: Any Additions or Changes on This Sheet Must be Made or Circled in Red Ink With Date and Name of Person Making Change.

Do not extend notes this side of this line

RETURN TO
LOS ANGELES COUNTY SURVEYOR
700 HALL OF RECORDS

FORM 247 10M 11-35

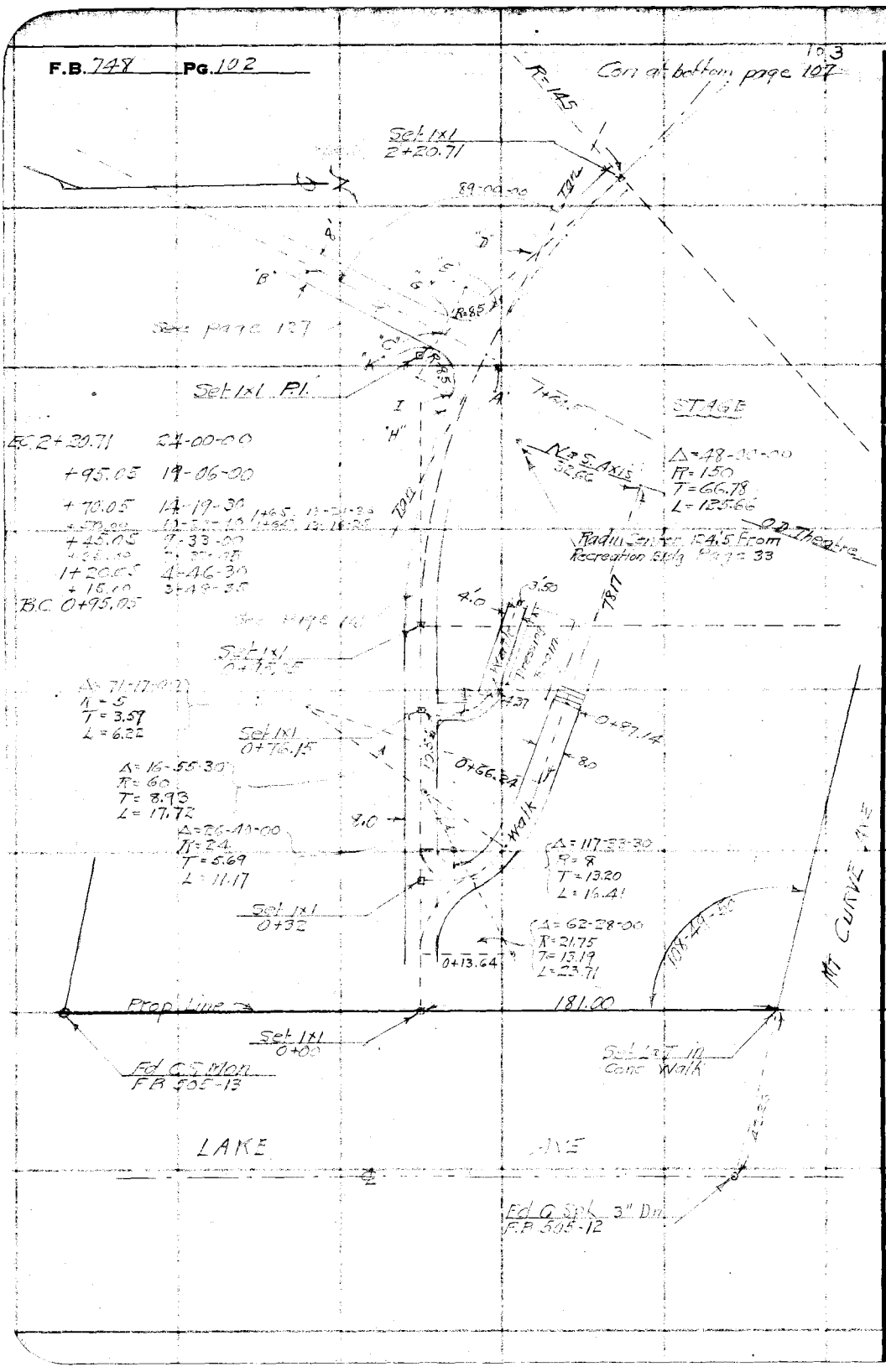

RETURN TO
LOS ANGELES COUNTY SURVEYOR
700 HALL OF RECORDS

Note: Any Additions or Changes on This Sheet Must be Made or Circled in Red Ink With Date and Name of Person Making Change.

Do not extend notes this side of this line

Notes Ck'd by	Survey of ALTADENA PARK	F.B. 719	PG. 113
Map No.	W. O. Tape No. St'd of		
Office Work	Surveyed by W.A. Miller		
Checked	Notes Miller Date 1-30-1939		
Date	Indexed		

Note: Any Additions or Changes on This Sheets Must be Made or Circled in Red Ink With Date and Name of Person Making Change.

Do not extend notes this side of this line

RETURN TO
LOS ANGELES COUNTY SURVEYOR
700 HALL OF RECORDS

4 + 06.69	26-55-00	
+ 95	18-59-50	
+ 85	12-13-10	
+ 80	8-49-50	
+ 75	5-26-30	
+ 70	2-03-10	
3 + 66.97	12-47-25	
+ 60	11-27-30	
+ 50	7-32-55	
+ 40	7-38-20	
+ 20	3-49-10	
+ 10	1-54-35	
3 + 00	15-39-55	
+ 90	13-41-25	
+ 80	11-42-50	
+ 75	10-43-35	
+ 50	5-47-15	
+ 25	0-50-50	
2 + 20.71		

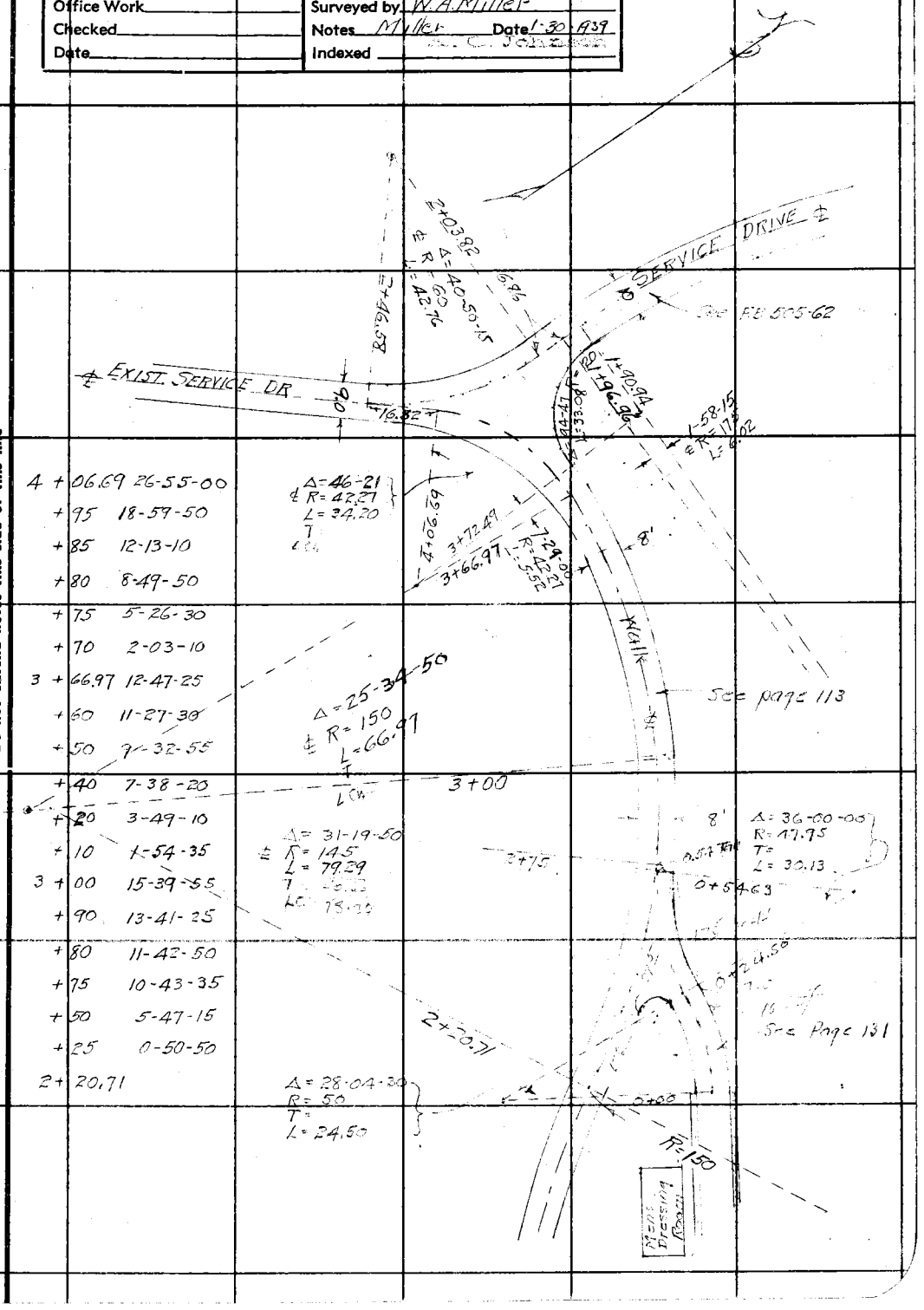

FORM 247 5M 10-37

Profile No.	Notes Red.	Plotted	Job No. 7165	Division No.	F. B. 448 Pg. 135
	Date	Date	Survey of ALTADENA PARK		
X-Sec. No.	Notes Chkd.	Checked	Survey by W.A. Miller	Notes Miller	Date 1-11-101
	Date	Date	Map No.	Indexed A. C. Johnson	Date

ALTADENA PARK
JN 7165

PROFILE
WALK SOUTH OF OD THEATRE
FROM
LAKE AVE TO SERVICE DRIVE

Miller
Livingston
Baker
Clinta

STATION	B. S.	H. I.	F. S.	ELEV.

NOTE: ANY ADDITIONS OR CHANGES ON THIS SHEET MUST BE MADE OR CIRCLED IN RED INK, WITH DATE AND NAME OF PERSON MAKING CHANGE

Do not extend notes this side of this line

PLEASE RETURN TO
LOS ANGELES COUNTY SURVEYOR
700 HALL OF RECORDS

Form 307 5M 10-37

Form 307 5M 10-37

PLEASE RETURN TO
LOS ANGELES COUNTY SURVEYOR
700 HALL OF RECORDS

NOTE: ANY ADDITIONS OR CHANGES ON THIS SHEET MUST BE MADE OR CIRCLED IN RED INK, WITH DATE AND NAME OF PERSON MAKING CHANGE

Do not extend notes this side of this line

F. B. 748 PG. 196 | Job No. 7165 | Division No. | Notes Red. | Plotted | Profile No.
Survey of | Date | Date | X-Sec. No.
Survey by W. A. [illegible] | Notes | Notes Chkd. | Checked
Indexed A. C. Johnson | Date | Date | Date

STATION	B. S.	H. I.	F. S.	ELEV.			
					TBM El 1686.75 LB 659-259 [illegible]		
TBM	7.79	1694.72		1686.93	S Side Stage No 2 Axis [illegible]		
0+00			4.80	1693.92			
+32			3.86	1691.06			
+76.15			7.84	1685.84			
+[illegible] BC			7.33	1685.99			
TPC	0.57	1692.57	11.72	1680.89		Stake	1685.55
1+[illegible]			7.18	1685.58		Kolb	7.79
+[illegible]			12.04	1679.42			
+[illegible]			5.99	1686.57			
+70.[illegible]			[illegible]	1677.34			
+[illegible]			5.99	1686.58			
2+[illegible] PRC			4.38	1691.[illegible]			
TPC	0.98	1695.29	7.35	[illegible]	BM El 1665.24 LB 249-148		
[illegible]			10.[illegible]	[illegible]	Spike in Palm		
	3-2-1933						
TBM	4.15	1691.[illegible]		[illegible]	TBM El 1690.93 LB [illegible] [illegible] rock wall		
					S Side Stage No 2 Axis [illegible]		
2+20.[illegible]	[illegible]		11.63	[illegible]			
+25			11.59	1679.98			
+50			11.[illegible]	[illegible]			
+75			11.25	1679.[illegible]			
3+00 PCC			11.[illegible]	1679.38			

Form 307 5M 10-37

PLEASE RETURN TO
LOS ANGELES COUNTY SURVEYOR
700 HALL OF RECORDS

NOTE: ANY ADDITIONS OR CHANGES ON THIS SHEET MUST BE MADE OR CIRCLED IN RED INK, WITH DATE AND NAME OF PERSON MAKING CHANGE

Do not extend notes this side of this line

STATION	B. S.	H. I.	F. S.	ELEV.		
		169105				
T.P.	317	[illegible]	1174	1679.27		
[illegible]			[illegible]	[illegible]		
[illegible]			[illegible]	[illegible]		
[illegible]			491	[illegible]		
[illegible]			546	[illegible]		
+85			[illegible]	[illegible]		
+95			[illegible]	[illegible]		
[illegible]			[illegible]	[illegible]		
[illegible]			[illegible]	[illegible]		
T.P.	[illegible]	[illegible]	995	1672.49	[illegible]	
[illegible]			[illegible]	[illegible]		

Profile No. ____ Notes Red. ____ Plotted ____ Job No. ____ Division No. ____ F. B. ____ PG. ____

X-Sec. No. ____ Date ____ Date ____ Survey of ____

Notes Chkd. ____ Checked ____ Survey by W.A. Miller Notes Miller Date 1-17-1939

Date ____ Date ____ Map No. ____ Indexed S. C. Johnson Date ____

Profile	Notes Red.	Plotted	Job No. 7165	Division No.	F. B. 74[illegible] PG. 107
No.	Date	Date	Survey of [illegible]		
X-Sec.	Notes Chkd.	Checked	Survey by W A Miller	Notes Miller	Date 1-25-1939
No.	Date	Date	Map No.	Indexed A. C. Johnson	Date

ALTADENA PARK

J.N. 7165

SEE

8' WALK FROM STEPS AT N.E. LADIES' DRESSING ROOM.

And

4' WALK AT SE. LADIES' DRESSING ROOM

Sketch on Page 106

Miller
[illegible]
[illegible]
[illegible]

STATION	B. S.	H. I.	F. S.	ELEV.

NOTE: ANY ADDITIONS OR CHANGES ON THIS SHEET MUST BE MADE OR CIRCLED IN RED INK, WITH DATE AND NAME OF PERSON MAKING CHANGE

Do not extend notes this side of this line

PLEASE RETURN TO
LOS ANGELES COUNTY SURVEYOR
700 HALL OF RECORDS

Form 307 5M 10-37

Form 307 5M 10-37

PLEASE RETURN TO
LOS ANGELES COUNTY SURVEYOR
700 HALL OF RECORDS

NOTE: ANY ADDITIONS OR CHANGES ON THIS SHEET MUST BE MADE OR CIRCLED IN RED INK, WITH DATE AND NAME OF PERSON MAKING CHANGE

Do not extend notes this side of this line

F. B. 748 PG. 110 | Job No. 7165 | Division No. | Notes Red. | Platted | Profile No.
Survey of ALTADENA PARK | Date | Date | X-Sec. No.
Survey by W. A. Miller | Notes Miller 1-25-1939 | Notes Chkd. | Checked
R. C. Johnson | Date | Date | Date
Indexed

STATION		B. S.	H. I.	F. S.	ELEV.	Grade & Walk	
T.B.M.		6.335	1693.265		16[illegible]		T.B.M. El. 1686.93 LB 857-238 Chis II on rock wall S. Side stage N.S. Ave. J.D. Theatre
0+12.24	BC			6.31		16[illegible].95	
+25.29	EX			1.54		1691.72	
+37.37	P.C.C.			2.42		1690.44	
+42.94	EX			3.42		1689.84	
+48.55	P.C.C.			4.02		1689.24	
+59.38	EX			4.77		1688.37	
+66.24	E.C.			5.74		1687.50	
+81.44				6.74		1686.52	
+9[illegible].14	E.C.B.			6.81		1686.45	
+87.14	Back of Walk			6.74		168[illegible].52	
+[illegible]				[illegible]		1686.[illegible]	[illegible]
+83.[illegible]				6.96		1685.[illegible]	[illegible]
+93.14				6.96		1685.[illegible]	[illegible]
		At W[illegible]	[illegible]	[illegible]	[illegible]		
0+76.15						1686.40	
+[illegible].85				6.98		1686.48	
+86.71	P.C.			7.39		1685.97	
+89.82	EX			7.55		1685.74	
+92.73	E.C.			7.76		1685.5[illegible]	
+97.30				7.76		1685.50	
1+17.30				7.86		1685.30	

Form 307 – A 10-37

PLEASE RETURN TO
LOS ANGELES COUNTY SURVEYOR
700 HALL OF RECORDS

NOTE: ANY ADDITIONS OR CHANGES ON THIS SHEET MUST BE MADE OR CIRCLED IN RED INK, WITH DATE AND NAME OF PERSON MAKING CHANGE

Do not extend notes this side of this line

STATION	B. S.	H. I.	F. S.	ELEV.			
		1693 [illegible]					
T.P.	X67	1791 325	0 61	1692 655			
T.B.M.			2 16	1699 165		T.B.M. El 1699.18 L.B. 857-45 X in end cone sill W. basement entrance Recreation Bldg	

Profile
No. _____ Notes Red. _____ Plotted _____ Job No. 7155 Division No. _____
X-Sec. Date _____ Date _____ Survey of [illegible]
No. _____ Notes Chkd. _____ Checked _____ Survey by W.A. Miller Notes [illegible] Date 1-25-1939
Date _____ Date _____ Map No. _____ Indexed C. Job Date

F. B. [illegible] PG. [illegible]

F. B. 748 PG. 112

Job No. _____ Division No. _____ Notes Red. _____ Plotted _____ Profile

Survey of _____ Date _____ Date _____ No. _____

Survey by _____ Notes _____ Notes Chkd. _____ Checked _____ X-Sec.

Indexed _____ Date _____ Date _____ Date _____ No. _____

Form 307 5M 10-37

PLEASE RETURN TO
LOS ANGELES COUNTY SURVEYOR
700 HALL OF RECORDS

NOTE: ANY ADDITIONS OR CHANGES ON THIS SHEET MUST BE MADE OR CIRCLED IN RED INK, WITH DATE AND NAME OF PERSON MAKING CHANGE

Do not extend notes this side of this line

STATION	B. S.	H. I.	F. S.	ELEV.

Profile	Notes Red.	Plotted	Job No.	Division No.	F. B. 748 PG. 113
No.	Date	Date	Survey of [illegible]		
X-Sec.	Notes Chkd.	Checked	Survey by W. A. Miller	Notes Miller	Date 1-25-1939
No.	Date	Date	Map No.	Indexed A. C. Johnson	Date

Form 307 5M 10-37

PLEASE RETURN TO
LOS ANGELES COUNTY SURVEYOR
700 HALL OF RECORDS

NOTE: ANY ADDITIONS OR CHANGES ON THIS SHEET MUST BE MADE OR CIRCLED IN RED INK, WITH DATE AND NAME OF PERSON MAKING CHANGE

Do not extend notes this side of this line

STATION	B. S.	H. I.	F. S.	ELEV.	
					[illegible] JN 7168
					GRADES 8' WALK SOUTH OF OD THEATRE FROM LAKE AVE TO SERVICE DRIVE Sketch on Page 106 Miller [illegible] [illegible] [illegible]

Form 307 5M 10-37

PLEASE RETURN TO
LOS ANGELES COUNTY SURVEYOR
700 HALL OF RECORDS

NOTE: ANY ADDITIONS OR CHANGES ON THIS SHEET MUST BE MADE OR CIRCLED IN RED INK, WITH DATE AND NAME OF PERSON MAKING CHANGE

Do not extend notes this side of this line

STATION	B. S.	H. I.	F. S.	ELEV.	Grade % Walk		
T.B.M.	6.17	1693.10		1687.73		T.B.M. [illegible] 1686.93 L.B. 857-238 Chis □ on rock wall S. Side Stage N. & S. Axis O.D. Theatre.	
0+00						= P.L. Lake Ave.	
+07.75			+0.24		1693.64	= Walk Grade at bottom riser Lake & C. Entrance	
0+13.64			0.15		1692.95		
+25			1.48		1691.62		
+32			2.30		1690.80		
+40			3.24		1689.8[illegible]	Walk to [illegible] a cross fall of 1/4" to 1' south	
+50			4.20		1688.90	Stone [illegible] 4" high	
+76.15			4.71		1686.40		
+95.05 B.C.			8.57		1684.58		
1+15			10.44		1682.[illegible]	E.V.C.	
+20.05			10.94		1681.16 / 1681.62		
+25			11.48		1681.70	[illegible]	
T.P.	2.375	1683.99	11.48	1681.[illegible]			
1+35			[illegible]		1680.63	E.V.C. / B.V.C.	
+45.[illegible]			4.84		1679.13 / 1678.98		
+50			5.1[illegible]		1678.50	B.V.C.	
+65			5.49		1678.[illegible]	E.V.C.	
+70.05			5.45		1678.[illegible]		
+95.05			5.27		1678.72		
2+20.91 B.C.			5.11		1678.95		
T.P.	1.87	1673.90	11.96	1672.[illegible]			

F. B. 748 PG. 114 Job No. 7165 Division No. Notes Red. Plotted Profile
Survey of ALTADENA PARK Date Date No.
Survey by W. A. Miller Notes Miller 1-25-1939 Notes Chkd. Checked X-Sec.
Indexed A. C. Johnson Date Date Date No.

Form 307 5M 10-37

PLEASE RETURN TO
LOS ANGELES COUNTY SURVEYOR
700 HALL OF RECORDS

NOTE: ANY ADDITIONS OR CHANGES ON THIS SHEET MUST BE MADE OR CIRCLED IN RED INK, WITH DATE AND NAME OF PERSON MAKING CHANGE

Do not extend notes this side of this line

STATION	B. S.	H. I.	F. S.	ELEV.	Grade & Wk	
		165[illegible]				BM El 166[illegible].24 LB 6[illegible]-148
PA[illegible]			[illegible]	165[illegible]		Spk in Palm
	[illegible]					TBM El 1686.73 L.B. 857-238 Chiseled on rock wall
[illegible]	[illegible]	16[illegible].62		[illegible]		S 50% [illegible] C.L.S. Axis O.D. [illegible]
[illegible]			11.69		167[illegible]73	
+[illegible]			11.51		167[illegible]	
+[illegible]			[illegible]		1679.29	
+80			[illegible]		167[illegible].35	B.V.C.
+[illegible]			11.27		1677.35	
					1679.79	
[illegible]+05			11.34		1679.47	P.V.C.
+10			[illegible]		[illegible]	
+[illegible]			11.[illegible]		1678.[illegible]	E.V.C.
+20			12.19		167[illegible]	P.V.C.
+25	[illegible]	[illegible]	[illegible]	1678.16		
+30			4.33		1677.[illegible]	
			3.93		167[illegible]	P.V.C.
+40			5.27		1672.12	
+45			5.[illegible]		167[illegible]	
+50			[illegible]		1676.23	E.V.C.
+85			6.64		1675.81	
+95			7.27		167[illegible]	

Profile No. ____ Notes Red. ____ Date ____ Plotted ____ Date ____ Job No. [illegible] Division No. [illegible]

X-Sec. No. ____ Notes Chkd. ____ Date ____ Checked ____ Date ____ Survey of [illegible] Survey by [illegible] Map No. ____ Notes [illegible] Date [illegible] Indexed [illegible] Date [illegible]

F. B. [illegible] PG. [illegible]

F. B. 748 Pg. 116 | Job No. 7165 | Division No. | Notes Red. | Plotted | Profile

Survey of ALTADENA PARK | Date | Date | No.

Survey by W. A. Miller | Notes Miller 2-2-1939 | Notes Chkd. | Checked | X-Sec.

Indexed A. C. Johnson | Date | Date | Date | No.

Form 307 5M 10-37

PLEASE RETURN TO
LOS ANGELES COUNTY SURVEYOR
700 HALL OF RECORDS

NOTE: ANY ADDITIONS OR CHANGES ON THIS SHEET MUST BE MADE OR CIRCLED IN RED INK, WITH DATE AND NAME OF PERSON MAKING CHANGE

Do not extend notes this side of this line

STATION	B. S.	H. I.	F. S.	ELEV.	Grade & Walk
+40 69		1682.45			
T.P.	0945	1672.730	10675	1671.775	
B.M.			7475	1665.245	
					S=0.84
					+1673.99
					I.M. El. 1665.24 LB. 699-148 Sal. in Pulvr

Profile	Notes Red.	Plotted	Job No. 7165	Division No.	F. B. 502 PG. 117
No.	Date	Date	Survey of		
X-Sec.	Notes Chkd.	Checked	Survey by KA Miller	Notes Miller	Date 1-7-1931
No.	Date	Date	Map No.	Indexed A. C. Johnson	Date

NOTE: ANY ADDITIONS OR CHANGES ON THIS SHEET MUST BE MADE OR CIRCLED IN RED INK, WITH DATE AND NAME OF PERSON MAKING CHANGE

Do not extend notes this side of this line

PLEASE RETURN TO
LOS ANGELES COUNTY SURVEYOR
700 HALL OF RECORDS

Form 307 5M 10-37

STATION	B. S.	H. I.	F. S.	ELEV.

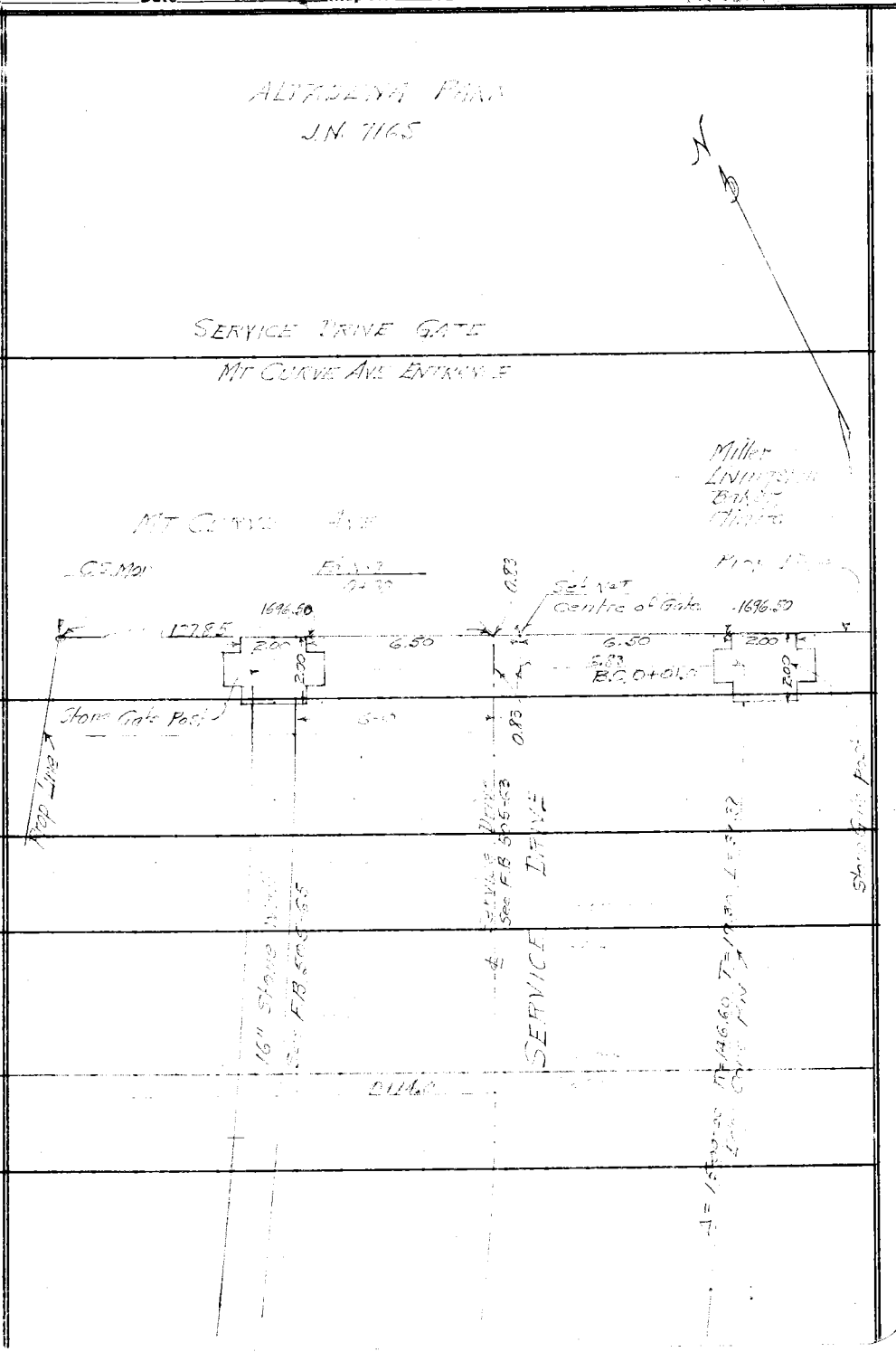

F. B. 748 PG. 118 | Job No. 7165 | Division No. | Notes Red. | Plotted | Profile

Survey of ALTADENA PARK | Date | Date | No.

Survey by W. A. Miller | Notes Miller 1-27-1939 | Notes Chkd. | Checked | X-Sec.

Indexed A. C. Johnson | Date | Date | Date | No.

Form 307 5M 10-37

PLEASE RETURN TO
LOS ANGELES COUNTY SURVEYOR
700 HALL OF RECORDS

NOTE: ANY ADDITIONS OR CHANGES ON THIS SHEET MUST BE MADE OR CIRCLED IN RED INK, WITH DATE AND NAME OF PERSON MAKING CHANGE

Do not extend notes this side of this line

STATION	B. S.	H. I.	F. S.	ELEV.	Grade	
B.M.	8 495	1698 605		1690 11		BM El 1690.17 C.S. Mos. N.W. Cor Park
Pavement at Gate			2 105		1696.50	L.B. 699-109
B.M.			8 475	1690 110		See above.

Profile	Notes Red.	Plotted	Job No. 7165	Division No.	F. B. 748 PG. 117
No.	Date	Date	Survey of [illegible]		
X-Sec.	Notes Chkd.	Checked	Survey by [illegible]	Notes [illegible]	Date 7-7-1939
No.	Date	Date	Map No.	Indexed A. C. Jo[illegible]	Date

STATION	B. S.	H. I.	F. S.	ELEV.	
					ALTADENA PARK J.N. 7165
					[illegible] SERVICE [illegible] AND CONNECTING WALK Sketch on page 103 Miller [illegible] [illegible]

NOTE: ANY ADDITIONS OR CHANGES ON THIS SHEET MUST BE MADE OR CIRCLED IN RED INK, WITH DATE AND NAME OF PERSON MAKING CHANGE

Do not extend notes this side of this line

PLEASE RETURN TO
LOS ANGELES COUNTY SURVEYOR
700 HALL OF RECORDS

Form 307 5M 10-37

Form 307 5M 10-37

PLEASE RETURN TO
LOS ANGELES COUNTY SURVEYOR
700 HALL OF RECORDS

NOTE: ANY ADDITIONS OR CHANGES ON THIS SHEET MUST BE MADE OR CIRCLED IN RED INK, WITH DATE AND NAME OF PERSON MAKING CHANGE

Do not extend notes this side of this line

STATION	B. S.	H. I.	F. S.	ELEV.			
B.M.	11 81	1677 05		16[illegible]24		B.M. El 1665.24 L.B. 699.148 Spk in Palm	
T.P.	1 06	1677 43	1 68	[illegible]			
	SERVICE DRIVE				Grade S Drive		
2+46.58 E.C.						Drive 10' wide 1½' dip in center of Drive	
+40							
+30			5 52		1673.91		
+20			4 5[illegible]		1677.[illegible]		
+10			3 47		1675.96		
+13.82			2 8[illegible]		1676.63		
2+00			2 38		1677.05		
1+96.96			2 05		1677.38		
+90.94			1 40		1678.03		
1+90			1 30		1678.13		
	CONNECTING WALK				Grade Side Walk		
3+[illegible].49 BC			1 61	1677 92	1676.82	C 1.0	
+78.09			1 86	1677 57	1676.57	C 1.0	Δ = 94-[illegible] R = 20 L = 33.[illegible] Page 103
+83.70			2 01	1677 42	1676.42	C 1.0	
+88.30			1 79	1677 [illegible]	1677.[illegible]	C 1.0	
+94.91			2 33		1677.10		
4+00.51			1 73		1677.[illegible]		
4+05.57 E.C.			1 18		1678.[illegible]	= 1+90.94 Service Drive	

F. B. 748 PG. 120 | Job No. 7165 | Division No. | Notes Red. | Plotted | Profile
Survey of ALTADENA PARK | Date | Date | No.
Survey by [illegible] Miller | Notes Miller 2-7-1939 | Notes Chkd. | Checked | X-Sec.
Indexed A. C. Johnson | Date | Date | Date | No.

Form 307 5M 10-37

PLEASE RETURN TO
LOS ANGELES COUNTY SURVEYOR
700 HALL OF RECORDS

NOTE: ANY ADDITIONS OR CHANGES ON THIS SHEET MUST BE MADE OR CIRCLED IN RED INK, WITH DATE AND NAME OF PERSON MAKING CHANGE

Do not extend notes this side of this line

STATION	B. S.	H. I.	F. S.	ELEV.			
		1679 43					
[illegible]	[illegible] 68	1690 66	0 45	1678 98			
T.B.M.			3 72	1686 93		T.B.M. [illegible] 1686.93 [illegible]	

Profile No. ____ Notes Red. ____ Plotted ____ Job No. [illegible] Division No. ____ F. B. [illegible] PG. [illegible]

X-Sec. No. ____ Date ____ Date ____ Survey of [illegible]

Notes Chkd. ____ Date ____ Checked ____ Survey by [illegible] Notes [illegible] Date [illegible] 1939

Map No. ____ Date ____ Indexed A. C. [illegible] Date ____

F. B. 718 Pg. 122 | Job No. 7165 Division No. _____ Notes Red. _____ Plotted _____ Profile

Survey of ALTADENA PARK Date _____ Date _____ No. _____

Survey by _____ Notes _____ Notes Chkd. _____ Checked _____ X-Sec.

Indexed _____ Date _____ Date _____ Date _____ No. _____

STATION	B. S.	H. I.	F. S.	ELEV.

Form 307 5M 10-37

PLEASE RETURN TO
LOS ANGELES COUNTY SURVEYOR
700 HALL OF RECORDS

Do not extend notes this side of this line

NOTE: ANY ADDITIONS OR CHANGES ON THIS SHEET MUST BE MADE OR CIRCLED IN RED INK, WITH DATE AND NAME OF PERSON MAKING CHANGE

Profile	Notes Red.	Plotted	Job No. 7165	Division No.	F. B. 748 PG. 123
No.	Date	Date	Survey of [illegible]		
X-Sec.	Notes Chkd.	Checked	Survey by W A Miller	Notes Miller	Date 2-20-1939
No.	Date	Date	Map No.	Indexed [illegible] C. Johns	Date

ALTADENA [illegible]

JN 7165

PAVING GRADES

EAST ENTRANCE TO SERVICE YARD

[illegible]
[illegible]
[illegible]
[illegible]

STATION	B. S.	H. I.	F. S.	ELEV.

NOTE: ANY ADDITIONS OR CHANGES ON THIS SHEET MUST BE MADE OR CIRCLED IN RED INK, WITH DATE AND NAME OF PERSON MAKING CHANGE

Do not extend notes this side of this line

PLEASE RETURN TO
LOS ANGELES COUNTY SURVEYOR
700 HALL OF RECORDS

Form 307 5M 10-37

Form 307 5M 10-37

PLEASE RETURN TO
LOS ANGELES COUNTY SURVEYOR
700 HALL OF RECORDS

NOTE: ANY ADDITIONS OR CHANGES ON THIS SHEET MUST BE MADE OR CIRCLED IN RED INK, WITH DATE AND NAME OF PERSON MAKING CHANGE

Do not extend notes this side of this line

STATION	B. S.	H. I.	F. S.	ELEV.	Grade		
						B.M. El 1665.24 LB 699-148	
B.M.	1175	1676.79		16[illegible]		Spk in Palm.	
TP	11535	1687.655	082	16[illegible]			
[illegible]			[illegible]	[illegible]	1685.50		
0+00 S.C.			218		168539	Sal x in Curb	
+09 "			285		1684.81	" "	
+18 "			342		1684.24	" "	
+27 "			400		[illegible]	Pav. Service Dr.	
[illegible]					[illegible]		
[illegible] N.C.			[illegible]		[illegible]	Sal x in Curb	
+48 "			169		168597	" "	
+[illegible] "			1.10		168[illegible]56	" "	
+25 "			0.50		1687.1[illegible]	Pav. Service Dr.	
TBM			069	1686965		TBM El 168693 LB 857-238 Chis D on rock wall S Side stage N+S Axis OD Theatre	

F. B. 748 PG. 124 | Job No. 7165 | Division No. | Notes Red. | Plotted | Profile
Survey of ALTADENA PARK | Date | Date | No.
Survey by K.A. Miller | Notes Miller 2-20-1939 | Notes Chkd. | Checked | X-Sec.
Indexed A. C. Johnson | Date | Date | Date | No.

Profile No.	Notes Red.	Plotted	Job No. 7165	Division No.	F. B. 148 PG. 125
	Date	Date	Survey of ALTADENA PARK		
X-Sec. No.	Notes Chkd.	Checked	Survey by W A Miller	Notes Miller	Date 2-20-1939
	Date	Date	Map No.	Indexed A. C. Johnson	Date 8-24-39

NOTE: ANY ADDITIONS OR CHANGES ON THIS SHEET MUST BE MADE OR CIRCLED IN RED INK, WITH DATE AND NAME OF PERSON MAKING CHANGE

Do not extend notes this side of this line

PLEASE RETURN TO
LOS ANGELES COUNTY SURVEYOR
700 HALL OF RECORDS

Form 367 5M 10-37

STATION	B. S.	H. I.	F. S.	ELEV.

ALTADENA PARK.

J.N. 7165

LINE & GRADES

WALK FROM/AND TO BACK OF RECREATION BLDG

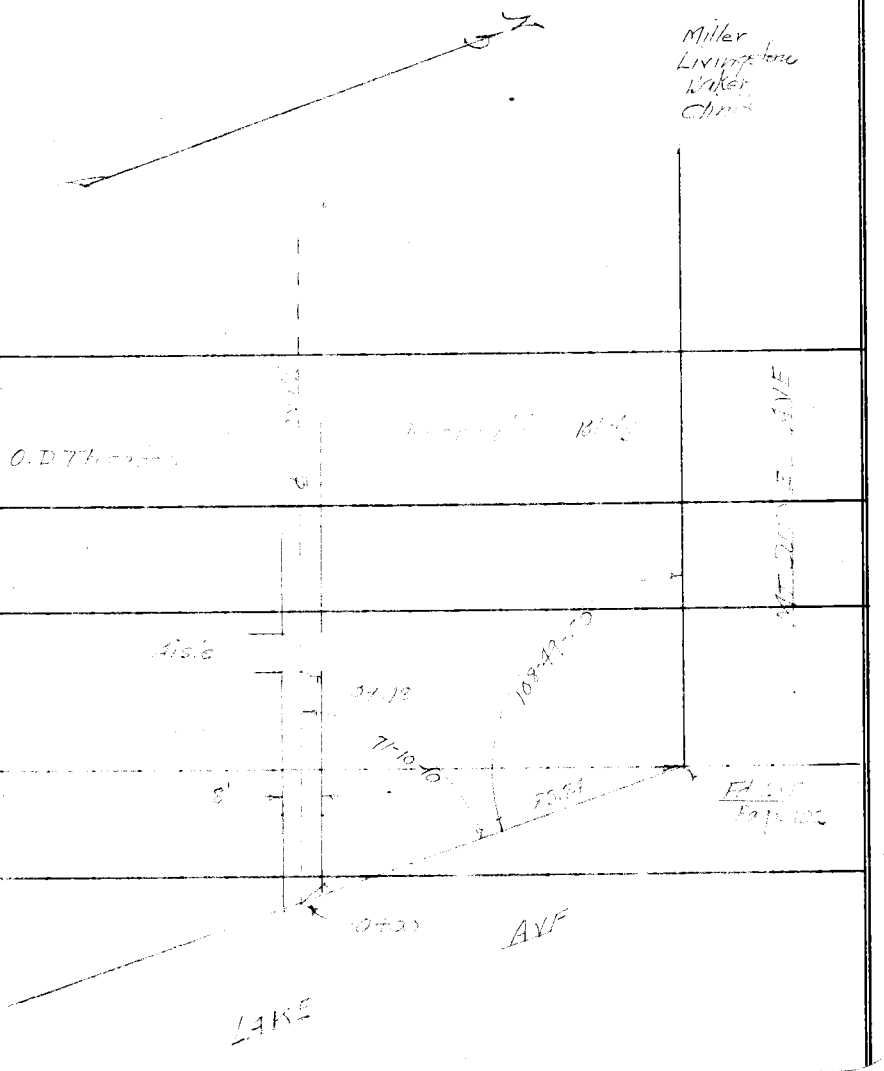

Form 307 5M 10-37

PLEASE RETURN TO
LOS ANGELES COUNTY SURVEYOR
700 HALL OF RECORDS

NOTE: ANY ADDITIONS OR CHANGES ON THIS SHEET MUST BE MADE OR CIRCLED IN RED INK, WITH DATE AND NAME OF PERSON MAKING CHANGE

Do not extend notes this side of this line

STATION	B. S.	H. I.	F. S.	ELEV.	℄ Grade		
T.B.M.	4.06	1703.24		[illegible]		T.B.M. E/1699.18 LB 857-40 X in W. end Conc. Sil. W. Basement Ent. Recreation Bldg	
0+00			0.20	[illegible]		= ℄ Ent. "A" & W.P.L. LAKE AVE	
+10			[illegible]	[illegible]			
+20			0.85	[illegible]			
+30			1.70	[illegible]			
+40			[illegible]	[illegible]			
+48			4.2	[illegible]			
+48 Conc. Walk			[illegible]	[illegible]		End of Exist. Walk	
+58 " "			[illegible]	[illegible]			
0+00					[illegible]	= ℄ Ent. "A" & W.P.L. LAKE AVE	
+10			[illegible]		[illegible]	[illegible]	
+20			[illegible]		1762.18	" " "	
+30			[illegible]		[illegible]	" " "	
+48			[illegible]		℄ 1699.[illegible]	" " "	
+48 Conc. Walk					[illegible]	End of Exist. Walk	
T.B.	[illegible]	1673.1[illegible]	11.[illegible]	[illegible]			
T.B.M.			6.15	[illegible]		T.B.M. E/1686.[illegible] LB 857-[illegible] [illegible] Wall S. Side Stay. Nos Exist. [illegible]	

F. B. 748 Pg. 126 | Job No. 7165 | Division No. | Notes Red. | Plotted | Profile
Survey of ALTADENA PARK | Date | Date | No.
Survey by W.A. Miller | Notes Miller 2-20-1939 | Notes Chkd. | Checked | X-Sec.
Indexed A. C. Johnson | Date | Date | Date | No.

Profile	Notes Red.	Plotted	Job No. 7165	Division No.	F. B. 148 PG. 127
No.	Date	Date	Survey of [illegible]		
X-Sec.	Notes Chkd.	Checked	Survey by Miller	Notes Miller	Date 2-21-1939
No.	Date	Date	Map No.	Indexed C. Johnson	Date

ALAMEDA PARK

JN 7165.

LINE & GRADE

8' WALK - SOUTHWARD OFF WALK SOUTH

OF O.D THEATRE - AT STA 1+62.5

Sketch on Page 102.

Miller
Livingston
Baker
Clinton

STATION	B. S.	H. I.	F. S.	ELEV.

NOTE: ANY ADDITIONS OR CHANGES ON THIS SHEET MUST BE MADE OR CIRCLED IN RED INK, WITH DATE AND NAME OF PERSON MAKING CHANGE

Do not extend notes this side of this line

PLEASE RETURN TO
LOS ANGELES COUNTY SURVEYOR
700 HALL OF RECORDS

Form 307 5M 10-37

Form 307 5M 10-37

PLEASE RETURN TO
LOS ANGELES COUNTY SURVEYOR
700 HALL OF RECORDS

NOTE: ANY ADDITIONS OR CHANGES ON THIS SHEET MUST BE MADE OR CIRCLED IN RED INK, WITH DATE AND NAME OF PERSON MAKING CHANGE

Do not extend notes this side of this line

STATION	B. S.	H. I.	F. S.	ELEV.	
7 [illegible]	1.17	1688 10		[illegible] 92	T.B.M. El 1686.93 L.R. 8 [illegible]-238 [illegible] on [illegible] Wall S. Side Stage N. & S. [illegible]
	2.08	1680 60	9 58	1678 52	
"A" "A" to "B" 50'			1 9[illegible]	16[illegible] [illegible]4	℄ Walk Grade at N. Curb.
"B" "B" to "C" 34'			7 3[illegible]	16[illegible] 22	℄ Existing Conc Walk.
"C"			5.6[illegible]	16[illegible] 91	℄ Walk Grade
	West Return				
[illegible] "D"				[illegible]	16[illegible] [illegible]
[illegible] "E"			2.6[illegible]		1678.0[illegible]
+21			2.[illegible]		16[illegible]
[illegible] "G"			3.36		[illegible]
+37			4.39		1676.21
+37			4.77		1675.83 [illegible]
	East Return				
0+00			1.30		1677.30 Curb [illegible]
[illegible] "[illegible]"			1.69		1678.91 " "
+[illegible]			2.47		16[illegible] " "
+16 "I"			[illegible]		1677.2[illegible] " "
+26 "K"					1676.21 " "

F. B. 748 Pg. 128 | Job No. 7165 | Division No. | Notes Red. | Plotted | Profile
Survey of ALTADENA PARK | Date | Date | No.
Survey by W. A. Miller | Notes Miller 2-21-1939 | Notes Chkd. | Checked | X-Sec.
Indexed A. C. Johnson | Date | Date | Date | No.

Form 307 5M 10-37

PLEASE RETURN TO
LOS ANGELES COUNTY SURVEYOR
700 HALL OF RECORDS

NOTE: ANY ADDITIONS OR CHANGES ON THIS SHEET MUST BE MADE OR CIRCLED IN RED INK, WITH DATE AND NAME OF PERSON MAKING CHANGE

Do not extend notes this side of this line

STATION	B. S.	H. I.	F. S.	ELEV.		
		1680.60				
T.P.	280	1673.73	7.67	1670.93	[illegible] LR 699-148	
B.M.			9.47	1665.26	Sick in Form	

Profile No. ____ Notes Red. ____ Plotted ____ Job No. 7165 Division No. ____ F. B. 746 PG. 121
Date ____ Date ____ Survey of ____
X-Sec. No. ____ Notes Chkd. ____ Checked ____ Survey by KAMilla Notes Mills Date 2-21-1939
Date ____ Date ____ Map No. ____ Indexed C. Johnson Date ____

F. B. 748 PG. 130 | Job No. 7165 | Division No. | Notes Red. | Plotted | Profile

Survey of | Date | Date | No.

Survey by | Notes | Notes Chkd. | Checked | X-Sec.

Indexed | Date | Date | Date | No.

STATION	B. S.	H. I.	F. S.	ELEV.

Do not extend notes this side of this line

PLEASE RETURN TO
LOS ANGELES COUNTY SURVEYOR
700 HALL OF RECORDS

NOTE: ANY ADDITIONS OR CHANGES ON THIS SHEET MUST BE MADE OR CIRCLED IN RED INK, WITH DATE AND NAME OF PERSON MAKING CHANGE

Form 307 5M 10-37

Profile	Notes Red.	Plotted	Job No. 7165	Division No.	F. B 748 PG. 131
No.	Date	Date	Survey of Altadena Park		
X-Sec.	Notes Chkd.	Checked	Survey by W.A. Miller	Notes Miller	Date 3-21-1937
No.	Date	Date	Map No.	Indexed A. C. Johnson	Date

ALTADENA PARK

J.N. 7165

LINE & GRADE

CONNECTING WALK

AT

MENS' DRESSING ROOM

Chainman Page 103

STATION	B. S.	H. I.	F. S.	ELEV.

NOTE: ANY ADDITIONS OR CHANGES ON THIS SHEET MUST BE MADE OR CIRCLED IN RED INK, WITH DATE AND NAME OF PERSON MAKING CHANGE

Do not extend notes this side of this line

PLEASE RETURN TO
LOS ANGELES COUNTY SURVEYOR
700 HALL OF RECORDS

Form 307 5M 10-37

Form 307 5M 10-37

PLEASE RETURN TO
LOS ANGELES COUNTY SURVEYOR
700 HALL OF RECORDS

NOTE: ANY ADDITIONS OR CHANGES ON THIS SHEET MUST BE MADE OR CIRCLED IN RED INK, WITH DATE AND NAME OF PERSON MAKING CHANGE

Do not extend notes this side of this line

STATION	B. S.	H. I.	F. S.	ELEV.	Grade & Wall		
T.B.M.	4 32	1691.25		16[illegible] 93		T.B.M. El 1696.93 L.B. 857-23 Chis D on Rect. Wall S. Side Stage N.S. Axis O.D. theatre	
T.P.	5 90	1687.26	7 88	16[illegible] 1[illegible]			
0+00 B.C.			5 10	[illegible] 16	1682.16	End Exist Conc Pav	
+10			5 84		1681.4[illegible]		
+20			6 58		1680.68		
+24.5 [illegible]			6.91		1680.35		
+30			7 32		1679.[illegible]		
+[illegible]			8 04		1679.2[illegible]		
+50			7 97		1679.27		
+54.63 E.C.			7 97		1679.29		
T.P.	[illegible]	1649.54	0 00	16[illegible] 26		T.B.M. El 1699.18 L.B. [illegible]-40 [illegible]	
T.B.M.			[illegible]	16[illegible] 17		[illegible] Recreat [illegible]	

F. B. 748 Pg. 132 | Job No. 7165 | Division No. | Notes Red. | Plotted | Profile
Survey of ALTADENA PARK | Date | Date | No.
Survey by W. G. Miller | Notes Miller 2-21-1939 | Notes Chkd. | Checked | X-Sec.
Indexed A. C. Johnson | Date | Date | Date | No.

Profile No.	Notes Red.	Plotted	Job No.	Division No.	F. B. 148 PG. 133
	Date	Date	Survey of		
X-Sec. No.	Notes Chkd.	Checked	Survey by	Notes	Date 2-17 1939
	Date	Date	Map No.	Indexed	Date

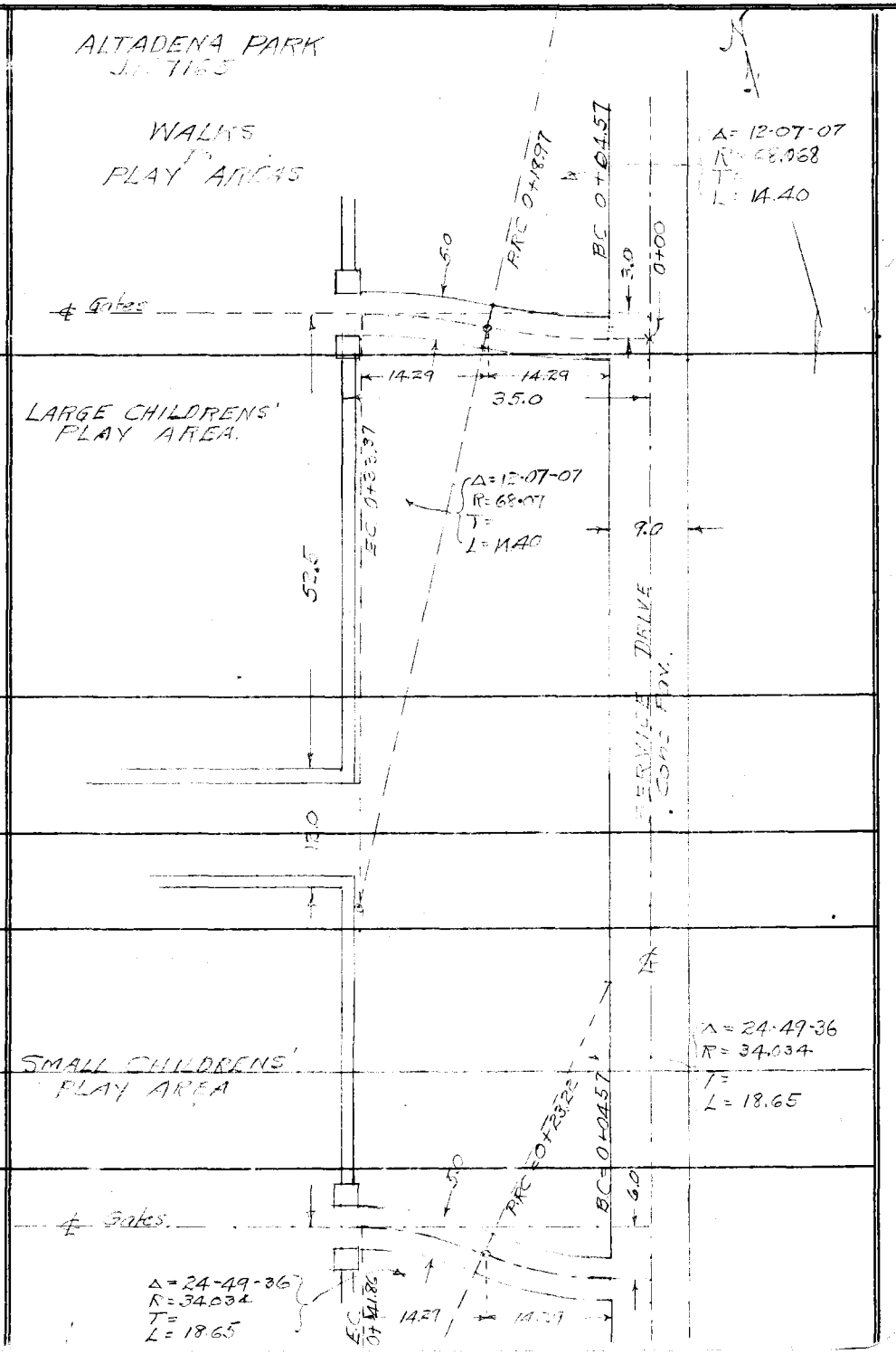

NOTE: ANY ADDITIONS OR CHANGES ON THIS SHEET MUST BE MADE OR CIRCLED IN RED INK, WITH DATE AND NAME OF PERSON MAKING CHANGE

Do not extend notes this side of this line

PLEASE RETURN TO
LOS ANGELES COUNTY SURVEYOR
700 HALL OF RECORDS

Form 3G7 5M 10-37

Form 307 5M 10-37

PLEASE RETURN TO
LOS ANGELES COUNTY SURVEYOR
700 HALL OF RECORDS

NOTE: ANY ADDITIONS OR CHANGES ON THIS SHEET MUST BE MADE OR CIRCLED IN RED INK, WITH DATE AND NAME OF PERSON MAKING CHANGE

Do not extend notes this side of this line

STATION		B. S.	H. I.	F. S.	ELEV.			
B.M.		044	1665 68		16[illegible]24		B.M. El. 1665.24 L.B. 699·148 Spk in Palm.	
Large Childrens' Play Area								
				10 20	16[illegible]48		West edge Drive ± N edge	Connecting walk Plan Location
				10 73	16[illegible]95		" " " ± S "	" " " "
				10 51	16[illegible]17		" " " ± N "	" " Revised "
				10 77	16[illegible]91		" " " ± ctr	" " " "
				11 04	16[illegible]		" " " ± S "	" " " "
0+00						Walk Grd	[illegible] Drive ± ctr.	" " " "
+04.57	BC			[illegible]		1654[illegible]	West edge Drive ± ctr	" " " "
+11.77				10 75		[illegible]	℄	" " " "
+18.97	[illegible]			10 7[illegible]		165[illegible]	℄	" " " "
+26.17				10[illegible]		[illegible]	℄	" " " "
+33.37	[illegible]			10 68		16[illegible]	℄	" " " "
0+04.57				10 51		1655[illegible]	N edge	" " " "
+11.77				10 55		16[illegible]	"	" " " "
+18.97				10[illegible]		[illegible]		" " " "
+26.17				[illegible]		[illegible]		" " " "
+33.37				10 68		16[illegible]	"	" " " "

F. B. [illegible] Pg. 134
Job No. 7165 Division No. ____ Notes Red. ____ Plotted ____ Profile ____
Survey of ALTADENA PARK Date ____ Date ____ No. ____
Survey by W. A. Miller Notes Miller 2-17-1937 Notes Chkd. ____ Checked ____ X-Sec. ____
Indexed A. C. Johnson Date ____ Date ____ Date ____ No. ____

Form 307 5M 10-37

PLEASE RETURN TO
LOS ANGELES COUNTY SURVEYOR
700 HALL OF RECORDS

NOTE: ANY ADDITIONS OR CHANGES ON THIS SHEET MUST BE MADE OR CIRCLED IN RED INK, WITH DATE AND NAME OF PERSON MAKING CHANGE

Do not extend notes this side of this line

STATION	B. S.	H. I.	F. S.	ELEV.	Walk Grade		
		[illegible]					
0+04.57			[illegible]		[illegible]	[illegible]	Connecting Walk Revised Location
+11.77			[illegible]		1654.73	"	" " " "
+18.97			[illegible]		[illegible]	"	" " "
+[illegible]17			[illegible]		1651.[illegible]	"	" " "
+[illegible]37			[illegible]		1655.90	"	" " "
[illegible]	[illegible]	[illegible]	[illegible]	1654.13			
T.P.	[illegible]	[illegible]	[illegible]	[illegible]			
	Small Children's Play Area.						
			[illegible]		1644.44	[illegible]	Connecting Walk Revised [illegible]
			[illegible]		[illegible]	[illegible]	" " " "
			[illegible]		[illegible]	[illegible]	
T.P.	[illegible]	[illegible]	[illegible]	1648.505			
[illegible]			5.47		1644.19	West edge Drive & ℄	" " "
0+13.89			[illegible]		1644.27	℄	" " "
+23.22 [illegible]			[illegible]		[illegible]	℄	" " "
+32.54			5.25		1644.41	℄	" " "
+41.86 E.C.			5.19		1644.49	℄	" " "
0+04.57			5.22		1644.44	West edge Drive & Neige	Connecting Walk Revised [illegible]
+13.89			5.21		1644.45	"	" " " "

Profile No. ____ Notes Red. ____ Plotted ____ Job No. 7165 Division No. ____ F. B. 748 PG. [illegible]
Date ____ Date ____ Survey of [illegible]
X-Sec. No. ____ Notes Chkd. ____ Checked ____ Survey by W.A. Miller Notes Miller Date 2-17-1939
Date ____ Date ____ Map No. ____ Indexed [illegible] C. Johnson Date ____

Form 307 5M 10-37

PLEASE RETURN TO
LOS ANGELES COUNTY SURVEYOR
700 HALL OF RECORDS

NOTE: ANY ADDITIONS OR CHANGES ON THIS SHEET MUST BE MADE OR CIRCLED IN RED INK, WITH DATE AND NAME OF PERSON MAKING CHANGE

Do not extend notes this side of this line

STATION	B. S.	H. I.	F. S.	ELEV.		
		1649.66				
0+23.22 P.C.			5.20		1644.46	Nodge Connecting Walk Revised Location
+32.54			5.[illegible]		1644.47	" " "
+41.86					1644.49	" " "
0+[illegible] P.C.			5.[illegible]		1643.94	West edge Drive & Sludge Connecting Walk Revised Location
+13.89			5.58		1644.08	" " "
+23.22 P.C.			5.44		1644.22	" " "
+32.54			5.30		1644.36	" " "
+41.86 [illegible]					1644.49	" " "
[illegible]	1.75	1640.97	10.[illegible]	16[illegible]		[illegible] L.R. 17[illegible]-139
R.M.			10.[illegible]	16[illegible]		[illegible]

F. B. 748 PG. 136

Job No. 7165 Division No. ALTADENA PARK Notes Red. Date Plotted Date Profile No.

Survey of Survey by W. A. Miller Notes Miller 2-17-1937 Notes Chkd. Date Checked Date X-Sec. No.

Indexed A. C. Johnson Date

Notes Ck'd by	Survey of FARNSWORTH PARK
Map No.	W. O. 0102 Tape No. 051 St'd. 68 °F
Office Work	Surveyed by H. F. NAUMANN
Checked	Notes H. F. NAUMANN Date 7-5-49
Date	Indexed A. C. VOLLMER 7-11-49

F. B. 748 PG. 137

LOCATION
of
BASEBALL DIAMOND
and
LIGHT POLES.

H. F. Naumann
A. R. Barilo Hi
F. N. Lee.

Notes: Any Additions or Changes on This Sheet Must be Made or Circled in Red Ink With Date and Name of Person Making Change.

Do not extend notes this side of this line.

RETURN TO
LOS ANGELES COUNTY SURVEYOR
726 LOS ANGELES COUNTY
ENGINEERING BLDG.

76F309S 247 10M 1-49

F. B. 148 PG. 138

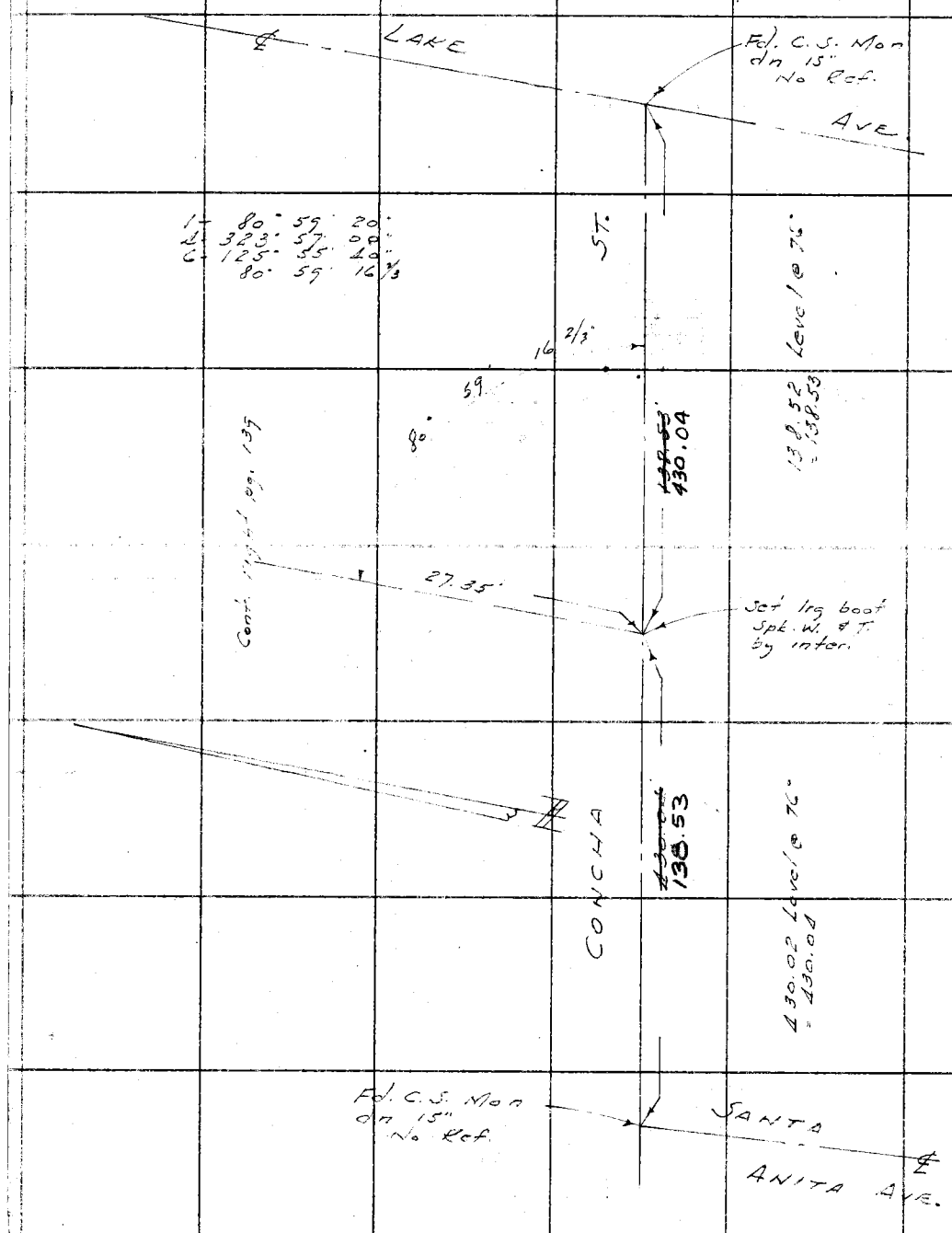

E. Altadena Storm Dr.

RETURN TO
LOS ANGELES COUNTY SURVEYOR
725 LOS ANGELES COUNTY
ENGINEERING BLDG.

Do not extend notes this side of this line.

Notes: Any Additions or Changes on This Sheet Must be Made or Circled in Red Ink With Date and Name of Person Making Change.

Notes Ck'd by	Survey of FARNSWORTH PARK
Map No.	W. O. 0102 Tape No. 058 St'd. 68 °F
Office Work	Surveyed by H. F. NAUMANN
Checked	Notes H. F. NAUMANN Date 7-5-49
Date	Indexed A. C. Johnson

F. B. 748 PG. 139

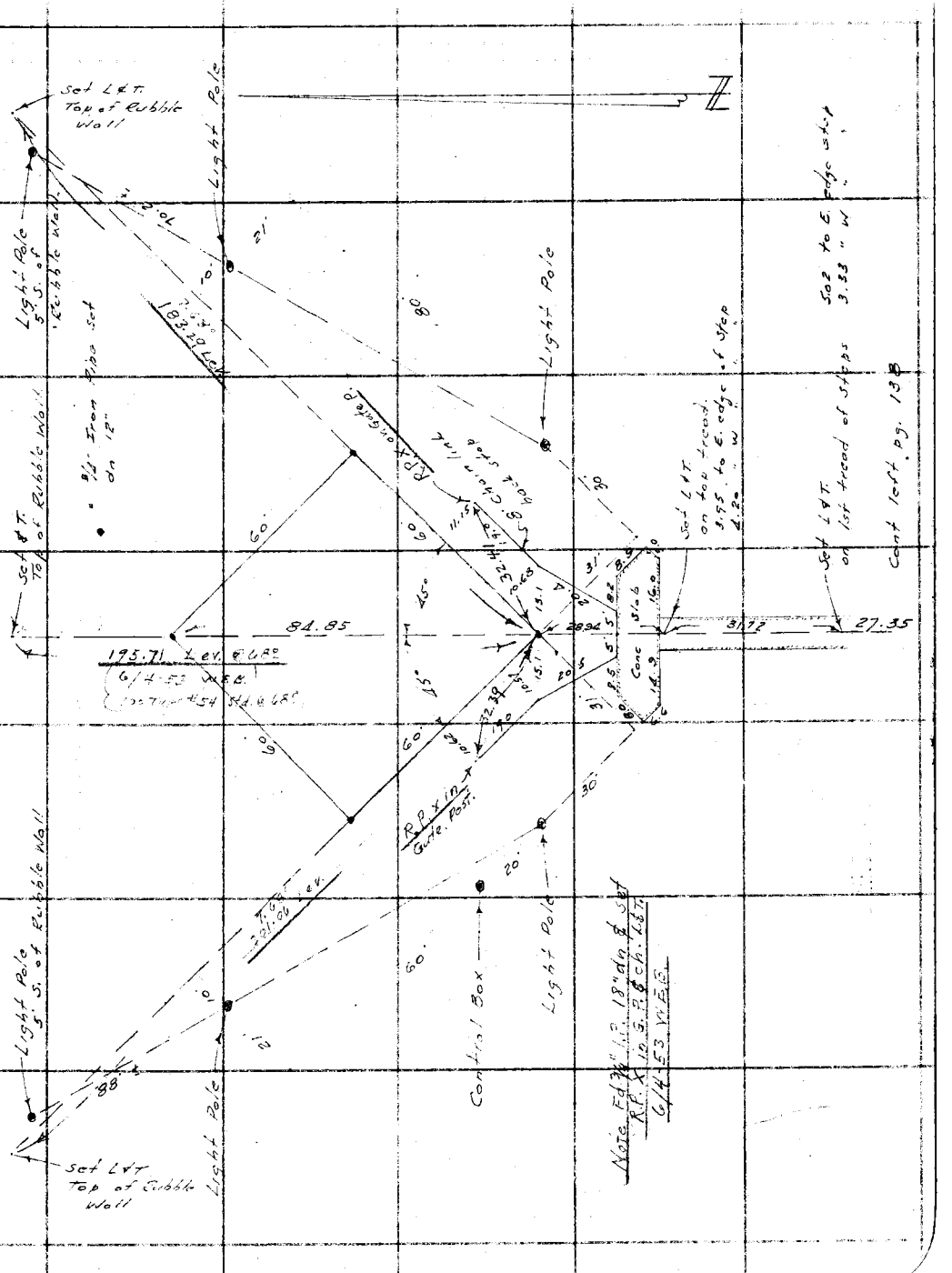

Note: Any Additions or Changes on This Sheet Must be Made or Circled in Red Ink With Date and Name of Person Making Change.

Do not extend notes this side of this line.

RETURN TO
LOS ANGELES COUNTY SURVEYOR
726 LOS ANGELES COUNTY
ENGINEERING BLDG.

76F3098 247 10M 8-49

Notes Ck'd by	Survey of Farnsworth Park
Map No.	W. O. 7165 Tape No. 054 St'd. 68° °F.
Office Work	Surveyed by W E Braden
Checked	Notes Braden Date 5/15-53
Date	Indexed J. C. Johnson 5-11-53

F. B. 748 PG. 141

CONTROL LINES & BDRY. Check.

FARNSWORTH PARK

J.N.- 7165

MAY 1953

W.E. Braden
R.D. Anderson
V.B. Anderson

Note: Any Additions or Changes on This Sheet Must be Made or Circled in Red Ink With Date and Name of Person Making Change.

Do not extend notes this side of this line.

RETURN TO
LOS ANGELES COUNTY SURVEYOR
726 LOS ANGELES COUNTY
ENGINEERING BLDG.

76F309S 247 2-51

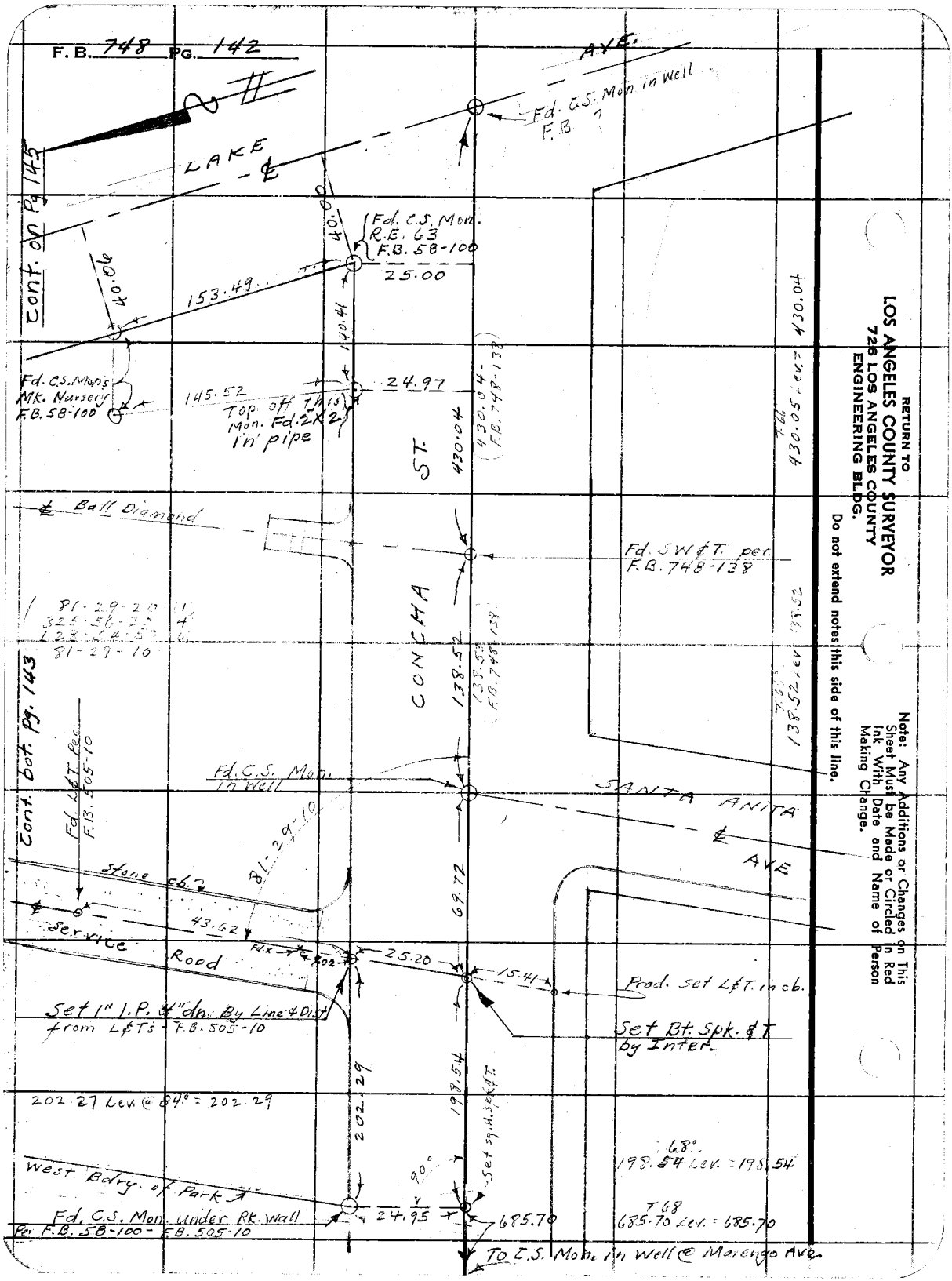

RETURN TO
LOS ANGELES COUNTY SURVEYOR
726 LOS ANGELES COUNTY
ENGINEERING BLDG.
Do not extend notes this side of this line.
Note: Any Additions or Changes on This Sheet Must be Made or Circled in Red Ink With Date and Name of Person Making Change.

Notes Ck'd by	Survey of Farnsworth Park
Map No.	W. O. 7165 Tape No. 054 St'd. 68 °F
Office Work	Surveyed by W E Braden
Checked	Notes Braden Date 5/5-53
Date	Indexed J. O. Johnson

F. B. 748 PG. 143

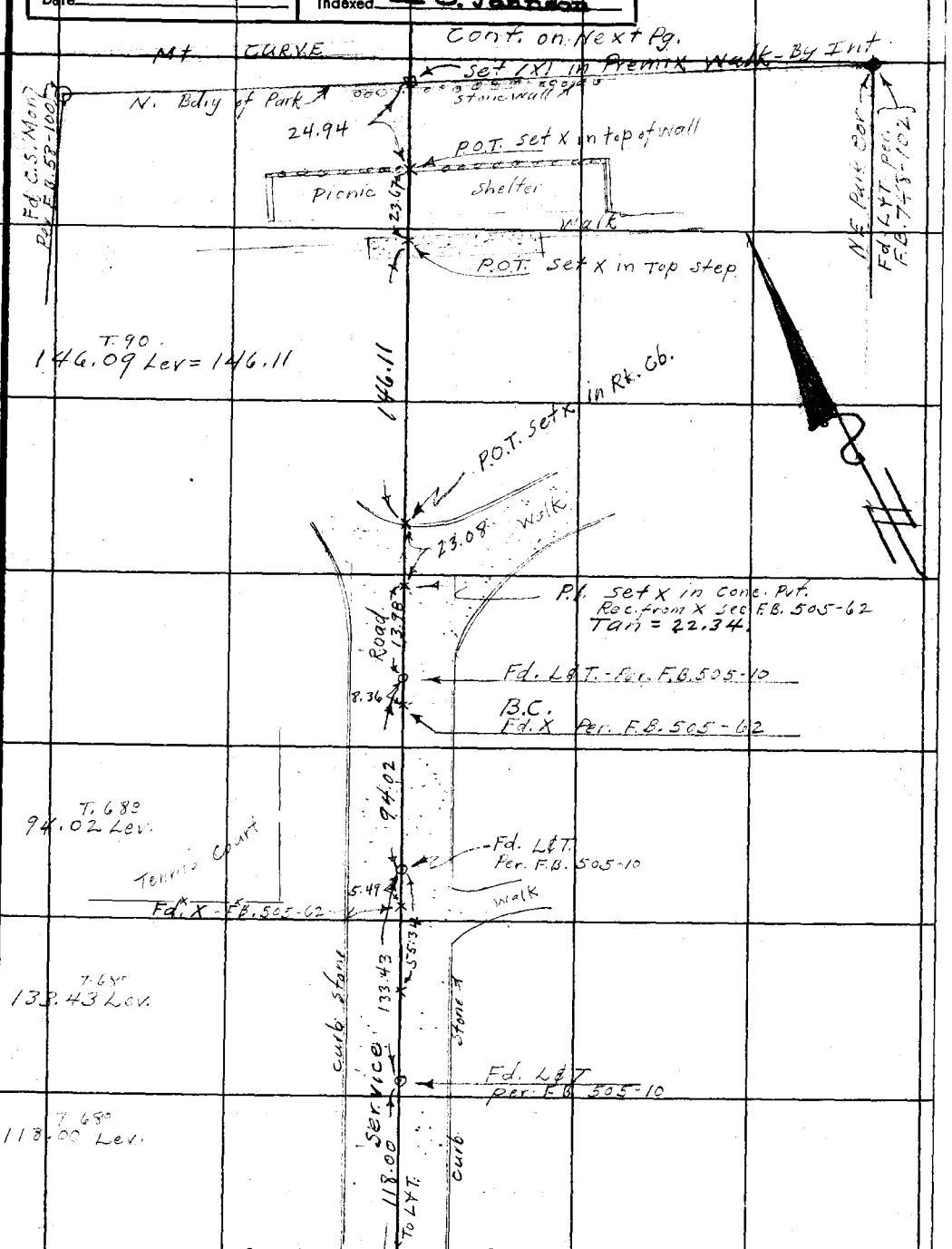

Note: Any Additions or Changes on This Sheet Must be Made or Circled in Red Ink With Date and Name of Person Making Change.

Do not extend notes this side of this line.

RETURN TO
LOS ANGELES COUNTY SURVEYOR
726 LOS ANGELES COUNTY
ENGINEERING BLDG.

76F3095 247 2-51

F.B. 748 PG. 144

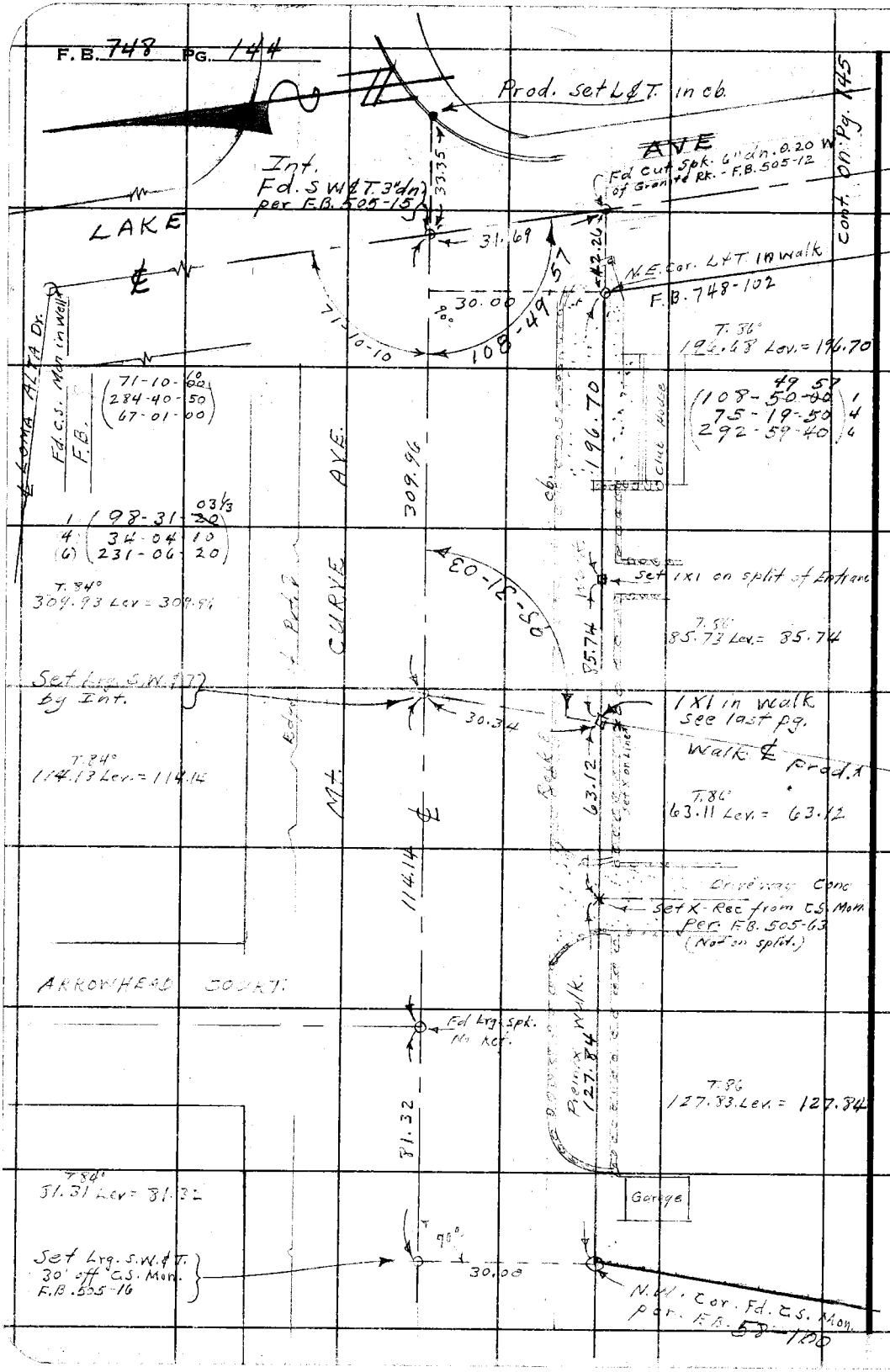

RETURN TO
LOS ANGELES COUNTY SURVEYOR
725 LOS ANGELES COUNTY
ENGINEERING BLDG.

Do not extend notes this side of this line.

Note: Any Additions or Changes on This Sheet Must be Made or Circled in Red Ink With Date and Name of Person Making Change.

F.B. 748 PG. 145

Notes Ck'd by	Survey of Farnsworth Park
Map No.	W.O. 7165 Tape No. 054 St'd. 68° °F.
Office Work	Surveyed by W E Braden
Checked	Notes Braden Date 5/6-53
Date	Indexed L. C. Johnson

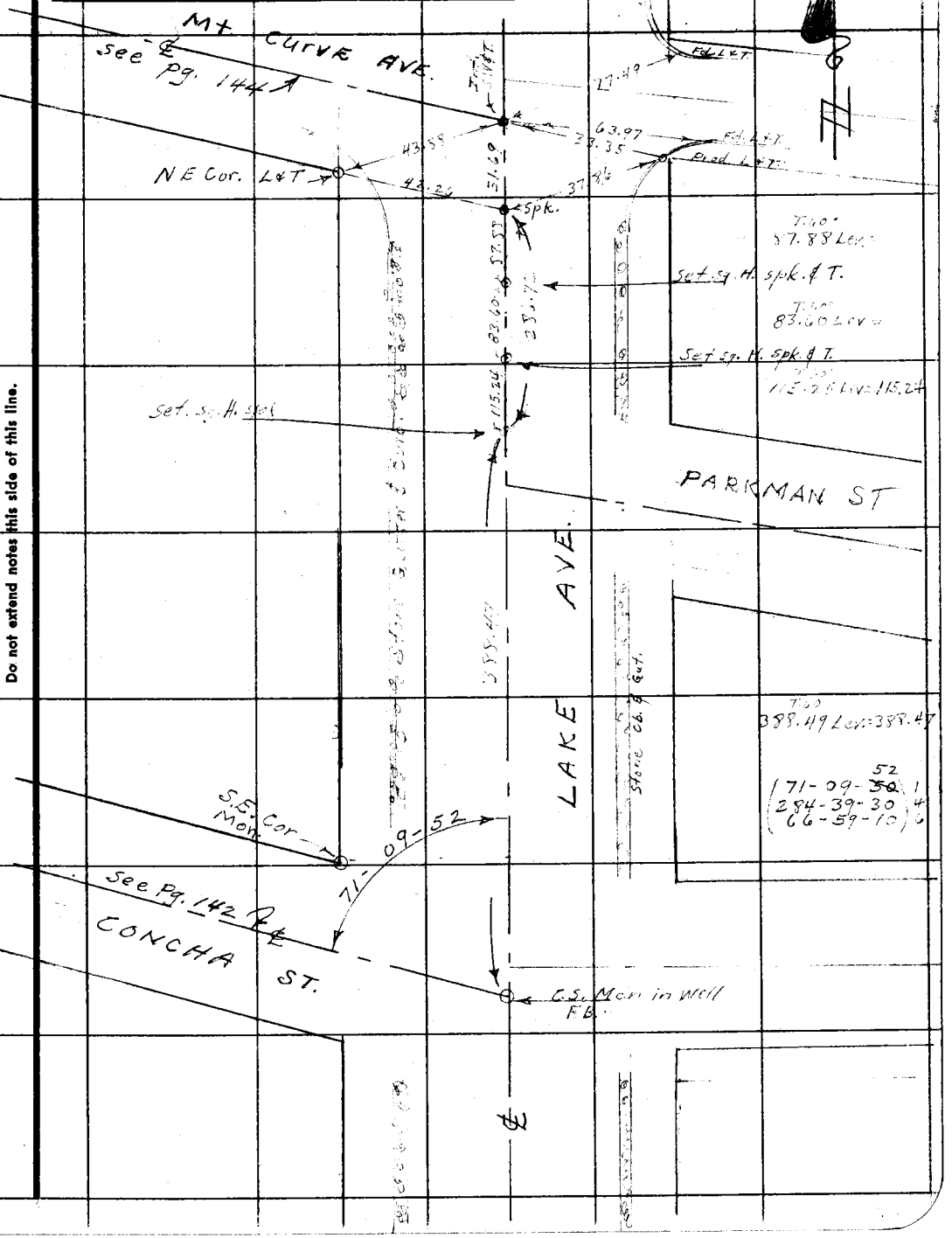

Note: Any Additions or Changes on This Sheet Must be Made or Circled in Red Ink With Date and Name of Person Making Change.

Do not extend notes this side of this line.

RETURN TO
LOS ANGELES COUNTY SURVEYOR
726 LOS ANGELES COUNTY
ENGINEERING BLDG.

76F309S 247 2-51

RETURN TO
LOS ANGELES COUNTY SURVEYOR
726 LOS ANGELES COUNTY
ENGINEERING BLDG.

Note: Any Additions or Changes on This Sheet Must be Made or Circled in Red Ink With Date and Name of Person Making Change.

Do not extend notes this side of this line.

F. B. 748 PG. 146

76L298 307 8-53

PLEASE RETURN TO
LOS ANGELES COUNTY SURVEYOR
726 LOS ANGELES COUNTY ENGINEERING BLDG.

NOTE: ANY ADDITIONS OR CHANGES ON THIS SHEET MUST BE MADE OR CIRCLED IN RED INK, WITH DATE AND NAME OF PERSON MAKING CHANGE.

Do not extend notes this side of this line.

STATION	B. S.	H. I.	F. S.	ELEV.		
					Farnsworth Park J.N. 8785.04	Hellstrom Curtis Guzado Deane
					Aux. Elev's set for Contractors use on Comfort Station. — SEE Pg. 148 For PLAN	
T.B.M.				1686.93	T.B.M. El. 1686.93 F.B. LB 857-238 Chis "D" on rock wall S. side of stage N & S axis of Out door Theater.	
	0.84	1687.77				
T.P.			7.46	1680.31	T.P.	
	0.18	1680.49				
T.P.			12.06	1668.43	T.P.	
	0.61	1669.04				
T.P.			11.94	1657.10	T.P. top cobble stone wall	
	0.32	1657.42				
T.B.M.			2.92	1654.50	T.B.M. Lrge. wire spk No. side palm tree @ S.W. Cor. prop. Comfort Station	
	0.24	1654.74				
T.P.			11.92	1642.82	T.P. top rock N. side walk	
	1.11	1643.93				
T.P.			7.56	1636.37	T.P. top rock wall N. side Concha ST.	
	4.67	1641.04				
B.M.			10.73	1630.31	B.M. El 1630.33 F.B. 738-136 (Notice! This is under rock wall and 1' W of the iron cor. fe. post)	

Profile No. ____ Notes Red ____ Plotted ____ Job No. ____ Division No. 10
X-Sec. No. ____ Date ____ Date ____ Survey of Farnsworth Park Comfort Station
Notes Chkd. ____ Date ____ Checked ____ Date ____ Survey by Hellstrom Notes Curtis Date 11-8-54
Map No. ____ Date ____ Indexed ____ Date ____

8785.04

F. B. 738 Pg. 147

F. B. 748 Pg. 148 | Job No. 8785.04 | Division No. 10 | Notes Red. | Plotted | Profile

Survey of Farnsworth Park (Comfort Sta | Date | Date

Survey by Hellstrom | Notes Curtis | Notes Chkd. | Checked
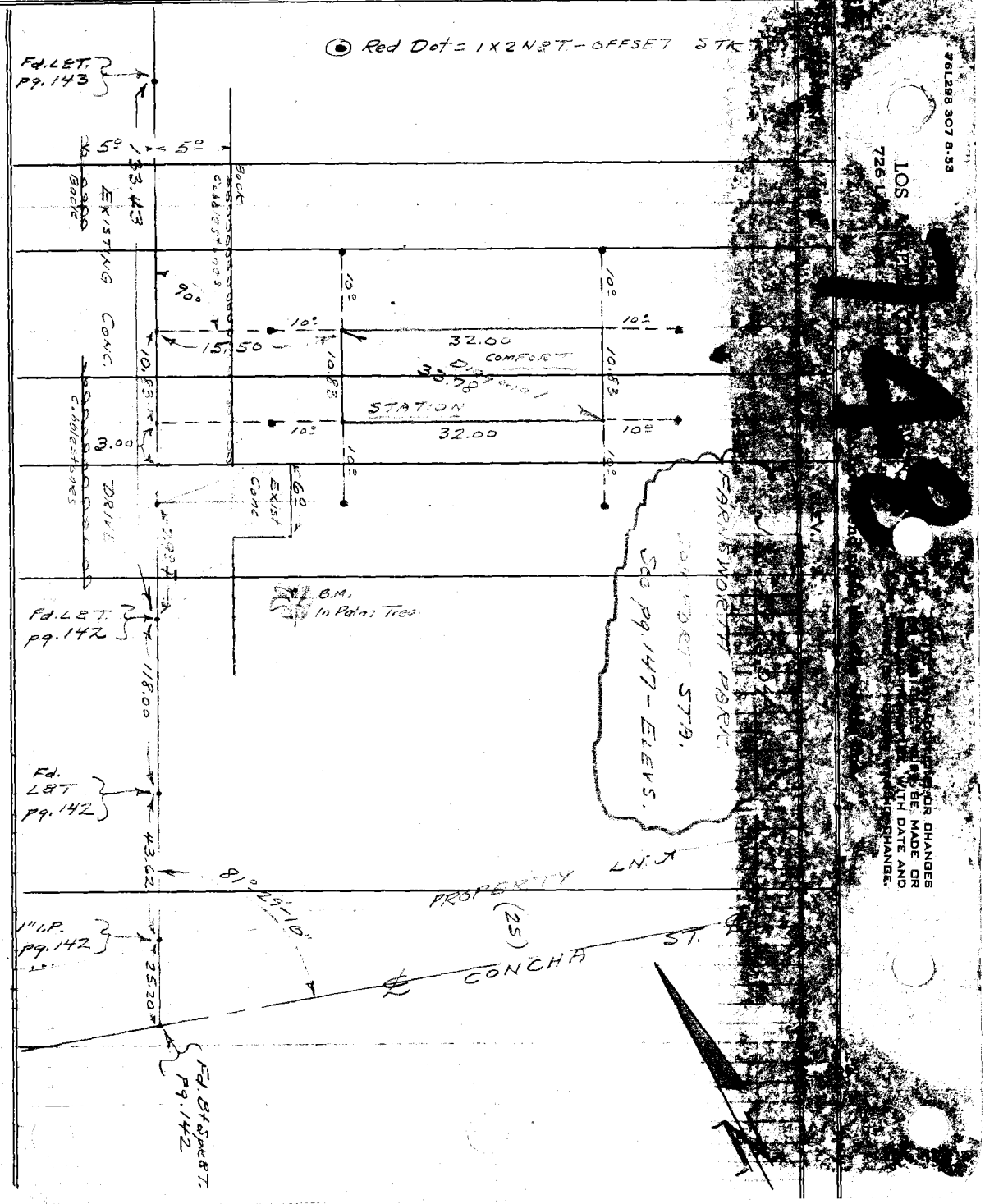
Indexed | Date | Date | Date