| | | |
|---|---|---|
| Notes Ck'd by | Survey of | F.B. 749 Pg. 3 |
| Map No. | W. O. Tape No. St'd of | |
| Office Work | Surveyed by | |
| Checked | Notes Date | |
| Date | Indexed | |

BELVEDERE
PLAYGROUND
J.N. 5223
Feb 1938

749

RETURN TO
LOS ANGELES COUNTY SURVEYOR
700 HALL OF RECORDS

Do not extend notes this side of this line

Notes Any Additions or Changes on This Sheet Must Be Made or Circled in Red Ink With Date and Name of Person Making Change.

FORM 247 5M 10-37

| | | |
|---|---|---|
| Notes Ck'd by | Survey of Sycamore Playground | F.B. 749 Pg. 9 |
| Map No. | W. O. 5223 Tape No. 026 St'd 84°F. | |
| Office Work L. K. FREEMAN | Surveyed by Emmott | |
| Checked | Notes RBE Date Feb 38 | |
| Date FEB 25 1938 | Indexed 2-15-38 | |

Note: Any Additions or Changes on This Sheet Must Be Made or Circled in Red Ink With Date and Name of Person Making Change.

Do not extend notes this side of this line

RETURN TO
LOS ANGELES COUNTY SURVEYOR
700 HALL OF RECORDS

FORM 247 10M 11-35

TREE LOCATION

| | | | |
|---|---|---|---|
| N 77.2 | W 25.1 | 6" Cork Oak | from int. ℄ 6th St & Amalia Ave |
| N 48 | W 29.9 | 7" " " | |
| N 27.5 | W 51.0 | 8" " " | |
| N 59.9 | W 78.3 | 14" Carob | |
| N 44.4 | W 83.3 | 12" " | |
| N 25.4 | W 81.5 | 8" Cork Oak | |
| N 106.9 | W 20.2 | 6" " " | |
| N 136.9 | W 25.7 | 8" " " | |
| N 166.6 | W 25.6 | 8" " | |
| N 196.3 | W 25.9 | 6" | |
| N 181.9 | W 46.3 | 16" Redwood | |
| N 155.3 | W 60.4 | 14" Deodar | |
| N 136.4 | W 77.0 | 14" Euc. | |
| N 165.1 | W 93.2 | 12" Carob | |
| N 94.9 | W 109.7 | 9" " | |
| | | ~~Cork Oak~~ | |
| N 88.7 | W 130.6 | 7" Twin Deodars | |
| N 35.4 | W 111.0 | 8" Cork Oak | |
| N 25.5 | W 140.8 | 12" " " | |
| N 126.0 | W 105.0 | 12" Redwood | |
| N 135.4 | W 136.1 | 12" Carob | |
| N 104.8 | W 145.1 | 12" Euc | |
| N 25.5 | W 170.8 | 10" Cork Oak | |
| N 77.4 | W 182.2 | 8" Euc. | |
| N 57.8 | W 183.4 | 10" Carob | |
| N 95.6 | W 194.0 | 20" Redwood | |
| N 129.1 | W 179.4 | 12" Euc | |
| N 25.5 | W 200.9 | 8" Cork Oak | |
| N 25.5 | W 222.8 | 6" " | |
| N 25.5 | W 252.5 | 6" | |

F.B. 749 PG. 10

| N | W | | |
|---|---|---|---|
| 291.4 | 25.5 | 6" Cork Oak | ✓ |
| 260.3 | 25.3 | 2" " " | ✓ |
| 230.4 | 25.8 | 8" " " | ✓ |
| 213.9 | 42.7 | 12" Redwood | ✓ |
| 237.8 | 63.7 | 12" Silver Fir | ✓ |
| 269.8 | 102.9 | 12" Redwood | ✓ |
| 321.6 | 26.1 | 6" Cork Oak | ✓ |
| 351.1 | 28.8 | 4" | ✓ |
| 334.9 | 45.5 | 6" Ornamental | ✓ |
| 372.3 | 43.0 | 2" Cork Oak | ✓ |
| 351.6 | 69.7 | 6" Ornamental | ✓ |
| 375.2 | 74.1 | 8" Cork Oak | ✓ |
| 374.5 | 131.4 | 1" " | ✓ |
| 374.6 | 162.9 | " | ✓ |
| 374.7 | 193.5 | " | ✓ |
| 374.8 | 222.0 | " | ✓ |
| 372.9 | 252.9 | " | ✓ |
| 322.2 | [illegible] | 15" Euc | ✓ |
| 321.2 | 140.1 | 12" Deodar | ✓ |
| 353.0 | 141.3 | 2" Ornamental | ✓ |
| 348.1 | 158.5 | SE. Cor. Corr Iron Set | |
| 348.4 | | SW " | ✓ |
| 333.9 | 186.6 | 15" Carob | ✓ |
| 311.6 | 218.2 | 15" Redwood | ✓ |
| 299.5 | 271.6 | 3" Euc. | ✓ |
| 311.2 | 282.2 | 8" Cork Oak | ✓ |
| 320.5 | 285.8 | 14" Carob | ✓ |
| 347.8 | 303.5 | 1" Cork Oak | ✓ |
| 322.5 | 305.4 | 8" " | ✓ |
| 261.6 | 181.3 | 15" Euc. | ✓ |
| 287.6 | 184.2 | 10" " | ✓ |
| 247.8 | 261.5 | 18" Redwood | ✓ |
| 281.4 | 276.0 | 6" Euc. | ✓ |
| 238.7 | 287.9 | 6" Ornamental | ✓ |
| 295.1 | 305.1 | 8" Cork Oak | ✓ |
| 270.4 | 305.0 | 1" " " | ✓ |
| 245.7 | 305.0 | 1" " " | ✓ |
| 219.0 | 305.0 | 8" " " | ✓ |

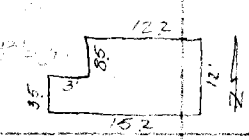


RETURN TO
LOS ANGELES COUNTY SURVEYOR
700 HALL OF RECORDS

Do not extend notes this side of this line

Note: Any Additions or Changes on This Sheet Must be Made or Circled in Red Ink With Date and Name of Person Making Change.

| | |
|---|---|
| Notes Ck'd by | Survey of Sycamore Canyon F.B. 749 PG. 11 |
| Map No. | W. O. 5223 Tape No. 026 St'd 84°F. |
| Office Work L. K. FREEMAN | Surveyed by Emmott |
| Checked | Notes RAE Date Feb 38 |
| Date FEB 25 19[illegible] | Indexed |

| N | W | |
|---|---|---|
| 190.2 | 305.1 | 8" Cork Oak |
| 203.1 | 283.1 | 5' high Fan Palm |
| 179.9 | 287.4 | 3" Ornamental |
| 168.5 | 282.5 | 10" Carob |
| 163.3 | 304.6 | 10" Cork Oak |
| 154.5 | 259.6 | 15" Redwood |
| 134.6 | 305.4 | 1" Cork Oak |
| 108.8 | 280.8 | 8" Euc |
| 106.2 | 304.5 | 6" Cork Oak |
| 79.0 | 304.5 | 7" " " |
| 65.8 | 285.3 | 6" Ornamental |
| 48.7 | 302.6 | 6" Cork Oak |
| 46.2 | 267.3 | 4" Ornamental |
| 29.0 | 281.5 | 8" Cork Oak |
| 25.5 | 252.3 | 6" " " |
| 25.4 | 224.7 | 7" " " |
| 25.3 | 200.8 | 8" " " |

Note: Any Additions or Changes on This Sheet Must be Made or Circled in Red Ink With Date and Name of Person Making Change.

Do not extend notes this side of this line

RETURN TO
LOS ANGELES COUNTY SURVEYOR
700 HALL OF RECORDS

FORM 247 10M 11-85

| | |
|---|---|
| Notes Ck'd by | Survey of Belvedere Playground |
| Map No. | W. O. 5223 Tape No. 026 St'd 84°F. |
| Office Work L. K. FREEMAN | Surveyed by Emmott |
| Checked | Notes RBE Date Feb. 38 |
| Date FEB 25 1938 | Indexed A. C. [illegible] |

F.B. 749 PG. 13

SOUTH PARKWAY
Sprinkler Heads

from ℄ int of 6th St & Atlantic Ave

| | | | |
|---|---|---|---|
| | N35.9 | W291.6 | |
| | 30.2 | 284.8 | |
| | 27.0 | 276.9 | |
| | 25.6 | 267.0 | |
| | 25.6 | 257.1 | |
| | 25.6 | 247.0 | |
| | 25.7 | 237.0 | |
| | 25.8 | 226.9 | |
| | 25.6 | 216.6 | |
| | 25.6 | 206.6 | |
| | 25.6 | 196.5 | |
| | 25.7 | 186.5 | |
| | 25.8 | 176.3 | |
| | 25.2 | 166.3 | N 36.0 W 159.8 |
| | 25.5 | 154.9 | |
| | 25.8 | 144.9 | |
| | 25.8 | 130.8 | |
| | 25.8 | 124.8 | |
| | 25.8 | 114.7 | |
| | 25.6 | 104.6 | |
| | 25.7 | 94.6 | |
| | 25.7 | 84.6 | |
| | 25.7 | [illegible] | |
| | 26.0 | 64.5 | |
| | 27.7 | 53.1 | |
| | 33.5 | W 40.2 | |

Note: Any Additions or Changes on This Sheet Must be Made or Circled in Red Ink With Date and Name of Person Making Change.

Do not extend notes this side of this line

RETURN TO
LOS ANGELES COUNTY SURVEYOR
700 HALL OF RECORDS

FORM 247 10M 11-35

F.B. 149 PG. 14

WEST PARKWAY
Sprinkler Heads

| | | |
|---|---|---|
| | 359.4 | W297 |
| | 351 | 304.4 |
| | 342.4 | 304.1 |
| | 333.0 | 304.6 |
| | 322.5 | 304.6 |
| | 312.8 | 304.5 |
| | 302.6 | 304.9 |
| | 292.6 | 304.7 |
| | 283.5 | 304.8 |
| | 274.5 | 304.7 |
| | 262.2 | 304.8 |
| | 252.0 | 304.8 |
| | 241.9 | 304.8 |
| | 231.8 | 304.7 |
| | 221.6 | 304.7 |
| | 211.5 | 304.7 |
| | 201.5 | 304.8 |
| | 190.4 | W 306 |
| N190.0 W 310.2 | 180.0 | W 304.9 N189.9 W294 2" Globe Valve |
| | 169.9 | 304.8 |
| | 159.3 | 304.6 |
| | 149.3 | 304.7 |
| | 139.7 | 304.7 |
| | 129.6 | 304.8 |
| N124.3 W 310.3 | 119.5 | 304.7 |
| N114.4 W 310.3 | 109.5 | 305.0 |
| | 99.5 | 305.0 |
| | 89.2 | 305.1 |
| | 78.4 | 306.8 |
| | 69.4 | 305.3 |
| | 59.3 | 305.0 |
| | 47.2 | 307.2 |
| | N39.0 | W 196.4 |

RETURN TO
LOS ANGELES COUNTY SURVEYOR
700 HALL OF RECORDS

Do not extend notes this side of this line

Note: Any Additions or Changes on This Sheet Must be Made in Red Ink With Date and Name of Person Making Change. Or Circled

| | | |
|---|---|---|
| Notes Ck'd by | Survey of Orchard Playground | F.B. 747 Pg. 15 |
| Map No. | W. O. 5223 Tape No. 026 St'd 84 °F. | |
| Office Work L. K. FREEMAN | Surveyed by Emmott | |
| Checked | Notes RBE Date Feb 88 | |
| Date FEB 25 1988 | Indexed [illegible] | |

| | | | |
|---|---|---|---|
| 310 W 370 | | | |
| 441 W 320 | | | |
| 51.9 W 28.4 | N 189.4 | W 28.6 | Gate Valve |
| 59.9 26.4 | " | W 27.3 | Valve |
| 67.7 26.0 | " | 25.5 | Meter |
| 76.9 26.0 | " | 23.8 | Valve |
| 84.0 26.1 | N 190.3 | 26.8 | Valve |
| 92.1 26.1 | | | |
| 100.5 26.1 | | | |
| 110.6 26.2 | | | |
| 120.8 26.2 | N 122.8 - 30.2 W | | |
| 130.9 26.2 | | | |
| 141.1 26.2 | | | |
| 151.2 26.2 | | | |
| 161.3 26.1 | | | |
| 171.4 26.1 | | | |
| 181.6 26.1 | | | |
| 191.3 26.2 | N 188.3 W 36.8 | | |
| 201.5 26.2 | 2" Globe Valve | | |
| 211.6 26.1 | | | |
| 221.6 26.1 | | | |
| 231.8 26.2 | | | |
| 241.9 26.1 | | | |
| 252.0 26.0 | | | |
| 263.2 26.1 | | | |
| 272.3 26.1 | N 273.8 W 29.2 | | |
| 282.4 26.1 | | | |
| 293.1 26.5 | | | |
| 302.7 26.1 | | | |
| 312.8 26.2 | | | |
| 320.3 26.3 | | | |
| 329.1 W 26.1 | | | |
| 337.2 W 26.3 | | | |
| 345.3 W 27.4 | | | |
| 352.9 W 29.9 | | | |
| 361.5 W 35.6 | | | |

SPRINKLERS AND VALVES IN EAST PARKWAY

N

Note: Any Additions or Changes on This Sheet Must be Made or Circled in Red Ink With Date and Name of Person Making Change.

Do not extend notes this side of this line

RETURN TO LOS ANGELES COUNTY SURVEYOR 700 HALL OF RECORDS

FORM 247 10M 11-35

F.B. 749 PG. 16

NORTH PARKWAY

N 363.6 W293.7 0
370.1 284.1 0
373.1 276.7 0
374.6 266.8 0
374.7 256.8 0
374.9 246.6 0
374.9 236.6 0
374.8 226.4 0
374.9 216.3 0
374.9 206.1 0
374.8 196.0 0
374.8 185.8 0
374.7 175.6 0
W374.7 N165.5 0
N364.7 W165.3
2" Gate Valve
N374.8 155.0 0
374.7 144.9 0
374.7 134.7 0
374.8 124.5 0
374.8 114.3 0
374.6 104.1 0
374.6 94.0 0
374.6 83.9 0
374.4 73.1 0
374.4 W63.8 0
372.9 W53.9 0
369.8 W46.4 0
365.0 W39.7 0

RETURN TO
LOS ANGELES COUNTY SURVEYOR
700 HALL OF RECORDS

Do not extend notes this side of this line

Note: Any Additions or Changes on This Sheet Must be Made or Circled in Red Ink With Date and Name of Person Making Change.

76F309S S&E #247 1-56

PLEASE RETURN TO
LOS ANGELES COUNTY ENGINEER
700 LOS ANGELES COUNTY ENGINEERING BLDG.

Note: Any Additions or Changes on This Sheet Must be Made or Circled in Red Ink With Date and Name of Person Making Change.

Do not extend this side of this line.

Notes Ck'd by____
Map No.____
Office Work____
Checked____
Date____

Survey of____
JN____ Tape____ Std____ °F
Surveyed by____
Notes____ Date____
Indexed____

F. B.____ PG.____

17-92

| Profile No. | Notes Red. | Plotted | Job No. | Division No. | F. B. 749 PG. 23 |
|---|---|---|---|---|---|
| | Date | Date | Survey of | | |
| X-Sec. No. | Notes Chkd. | Checked | Survey by | Notes | Date |
| | Date | Date | Map No. | Indexed | Date 10-18-39 |

NOTE: ANY ADDITIONS OR CHANGES ON THIS SHEET MUST BE MADE OR CIRCLED IN RED INK, WITH DATE AND NAME OF PERSON MAKING CHANGE

Do not extend notes this side of this line

PROFILE
of
SEWER LINE
from
Existing flushing type M.H. in Amalia Ave
to
M.H. to be constructed
See Pg- 41 For line

March 1938

Emmott
Brock
Naumann
Wilson

J.N. 5223

| STATION | B. S. | H. I. | F. S. | ELEV. |
|---|---|---|---|---|
| | | | | |

PLEASE RETURN TO
LOS ANGELES COUNTY SURVEYOR
700 HALL OF RECORDS

Form 307 5M 11-35

Form 307 5M 11-35

PLEASE RETURN TO
**LOS ANGELES COUNTY SURVEYOR**
700 HALL OF RECORDS

NOTE: ANY ADDITIONS OR CHANGES ON THIS SHEET MUST BE MADE OR CIRCLED IN RED INK, WITH DATE AND NAME OF PERSON MAKING CHANGE

**Do not extend notes this side of this line**

| STATION | B. S. | H. I. | F. S. | ELEV. | | | |
|---|---|---|---|---|---|---|---|
| BM. W52 | 3.72 | 215.98 | | 212.26 | Amalia Ave + Hastings St. NW cor. N. end curb ret. a boat spk. (Belvedere Gardens #1-C.I. 577) Elev. 212.258 | | |
| BM. #2 | | | 5.91 | 210.04 | L+T See page 238 FB.505 - Elev. 210.25 (Note - Subtract 0.21 from all elevations to arrive at C.I. 577 datum) | | |
| BM #1 | 5.58 | 213.28 | | 207.70 | L+T See page 238-FB-505 Elev. 207.706 | | |
| | | | 14.44 | 198.84 | Inv. So. outlet (8") Flush. M.H. | | |
| 0+01.58 M.H. Cen | | | 5.89 | 207.39 | GRADE 199.04 | C8.35 | Elev. Inv @ 0+02 199.04 |
| 0+00 6' off South | | | 5.90 | 207.38 | 199.02 | C8.36 | |
| +08 | | | 5.49 | 207.79 | 199.11 | C8.68 | |
| +25 | | | 5.23 | 208.05 | 199.31 | C8.74 | WYES AT 0+59 and 1+22.6 North side |
| +50 | | | 4.53 | 208.75 | 199.60 | C9.15 | |
| +75 | | | 4.25 | 209.03 | 199.89 | C9.14 | |
| 1+00 | | | 4.39 | 208.89 | 200.18 | C8.71 | + 1.16% |
| +26.46 | | | 4.42 | 208.86 | 200.47 | C8.39 | |
| +27.46 | | | 4.47 | 208.81 | 200.49 | C8.32 | |
| +29.46 | | | 4.52 | 208.76 | 200.51 | C8.25 | |
| 0+02 6' off East | | | 4.03 | 209.25 | 207.00 | C2.25 | 6" stub going north |
| +04 | | | 4.06 | 209.22 | | | |
| Stub West | | | 4.06 | 209.22 | | | Line pt. for 4" stub to wading pool |

F.B. 749 PG. 24 Job No. 5223 Division No. Notes Red. Plotted Profile No.
Survey of Belvedere Park Date Date X-Sec.
Survey by Emmott Notes RBE Notes Chkd. Checked No.
Indexed C. J. Date March 1938 Date Date

| Profile No. | Notes Red. | Plotted | Job No. 5228 | Division No. | F. B. 749 PG. 25 |
|---|---|---|---|---|---|
| | Date | Date | Survey of Palos | | |
| X-Sec. No. | Notes Chkd. | Checked | Survey by Emmott | Notes KSK | Date Feb 38 |
| | Date | Date | Map No. | Indexed A. C. Johnson | Date |

NOTE: ANY ADDITIONS OR CHANGES ON THIS SHEET MUST BE MADE, OR CIRCLED IN RED INK, WITH DATE AND NAME OF PERSON MAKING CHANGE

Do not extend notes this side of this line

| STATION | B. S. | H. I. | F. S. | ELEV. |
|---|---|---|---|---|
| | | | | |

PLEASE RETURN TO
LOS ANGELES COUNTY SURVEYOR
700 HALL OF RECORDS

Form 307 5M 11-35

Form 307 5M 11-35

PLEASE RETURN TO
**LOS ANGELES COUNTY SURVEYOR**
700 HALL OF RECORDS

NOTE: ANY ADDITIONS OR CHANGES ON THIS SHEET MUST BE MADE OR CIRCLED IN RED INK, WITH DATE AND NAME OF PERSON MAKING CHANGE

**Do not extend notes this side of this line**

| STATION | B. S. | H. I. | F. S. | ELEV. | | | |
|---|---|---|---|---|---|---|---|
| B.M. #1 | 6 82 | 214 526 | | 207 706 | B.M. #1 Belvedere Park FB 505/238 Sixth St. and Amelia N.W. Cor. Ctr. Curb Ret. | | |
| | | | | | Gr. Top of Slab | Cut | |
| #1 S.E. Cor. | | | 4 73 | 209 80 | | | Grades on 10' |
| #2 | | | 4 56 | [illegible] 97 | 202.75 | 7.22 | Offset stakes for |
| #3 | | | 4 25 | 21[illegible] 28 | 199.25 | 11.03 | swimming pool. |
| #4 | | | 3 93 | 21[illegible] 60 | 203.75 | 6.85 | |
| #5 | | | 3 76 | 21[illegible] 77 | 204.33 | 6.44 | |
| #6 | | | 3 97 | 21[illegible] 56 | 204.92 | 5.64 | |
| #7 | | | 3 [illegible] | [illegible] | 205.50 | 5.62 | |
| #8 | | | 3 03 | 21[illegible] 50 | 206.08 | 5.42 | |
| #9 | | | 2 77 | 21[illegible] 76 | 206.67 | 5.09 | |
| #10 | | | 2 [illegible] | 21[illegible] | 207.25 | 4.84 | |
| #11 N.E. Cor. | | | 2 43 | 21[illegible] | 207.25 | 4.85 | |
| Set B.M. #2 | 5 458 | 215 704 | 4 280 | [illegible] 246 | B.M. #2 | | So. Curb of Amelia - 200' N. of ℄ of Sixth St. Set L and T. |
| #2 | | | 3 [illegible] | [illegible] | 207.25 | 4.76 | |
| #3 | | | 4 13 | [illegible] 57 | | 4.32 | |
| | | | [illegible] | [illegible] | | 4.48 | |
| #15 N.W. Cor. | | | [illegible] | [illegible] | | 4.40 | |
| | | | [illegible] | [illegible] | 207.25 | 4.21 | |
| | | | 4 37 | [illegible] | 206.67 | 4.66 | |
| | | | [illegible] | [illegible] | 206.08 | 5.15 | |

F. B. 74 PG. 26

Job No. ____ Division No. ____ Notes Red. ____ Plotted ____ Profile ____
Survey of ____ Date ____ Date ____ No. ____
Survey by ____ Notes ____ Notes Chkd. ____ Checked ____ X-Sec. ____
Indexed A. C. Johnson Date ____ Date ____ Date ____ No. ____

Form 307 5M 11-35

PLEASE RETURN TO
LOS ANGELES COUNTY SURVEYOR
700 HALL OF RECORDS

NOTE: ANY ADDITIONS OR CHANGES ON THIS SHEET MUST BE MADE OR CIRCLED IN RED INK, WITH DATE AND NAME OF PERSON MAKING CHANGE

Do not extend notes this side of this line

| STATION | B. S. | H. I. | F. S. | ELEV. | GR TOP OF SLAB | Cut. | |
|---|---|---|---|---|---|---|---|
| | | [illegible] 704 | | | | | |
| [illegible] | | | 4 66 | 211 04 | 205.50 | 5.54 | |
| [illegible] | | | 5 05 | 210 65 | 204.92 | 5.73 | |
| [illegible] | | | 5 0[illegible] | [illegible] 68 | 204.33 | 6.35 | |
| [illegible] | | | [illegible] | [illegible] 38 | 203.75 | 6.63 | |
| [illegible] | | | 5 6[illegible] | [illegible] 09 | 199.25 | 10.84 | |
| [illegible] | | | [illegible] | [illegible] | 202.75 | 7.90 | |
| [illegible] | | | [illegible] | [illegible] | 202.75 | 6.81 | |
| [illegible] | | | 6 0[illegible] | [illegible] | 202.75 | 6.95 | |
| [illegible] | | | 6 0[illegible] | [illegible] | 202.75 | 6.87 | |
| [illegible] | | | 5 8[illegible] | [illegible] | 202.75 | 7.07 | |
| [illegible] | | | | 209 80 | 202.75 | 7.05 | 207.706 |
| [illegible] | | | 8 00[illegible] | [illegible] | | | |

Page 26

Profile No. ____ Notes Red. ____ Plotted ____ Job No. 5323 Division No. ____ F. B. 749 PG. 27

Date ____ Date ____ Survey of Belvedere

X-Sec. No. ____ Notes Chkd. ____ Checked ____ Survey by Emmott Notes [illegible] Date Feb. 38

Date ____ Date ____ Map No. ____ Indexed [illegible] Date ____

27

F. B. 749 PG. 28 | Job No. | Division No. | Notes Red. | Plotted | Profile No.

Survey of | Date | Date

Survey by | Notes | Notes Chkd. | Checked | X-Sec. No.

Indexed G. C. John | Date | Date | Date

Form 307 5M 11-35

PLEASE RETURN TO
LOS ANGELES COUNTY SURVEYOR
700 HALL OF RECORDS

NOTE: ANY ADDITIONS OR CHANGES ON THIS SHEET MUST BE MADE OR CIRCLED IN RED INK, WITH DATE AND NAME OF PERSON MAKING CHANGE

Do not extend notes this side of this line

| STATION | B. S. | H. I. | F. S. | ELEV. |
|---|---|---|---|---|

To Bat pg. 30



| | |
|---|---|
| Notes Ck'd by | Survey of Sprinkler System |
| Map No. | W. O. 5223 Tape No. St'd °F. |
| Office Work | Surveyed by Evans |
| Checked | Notes Brooks Date 4-'38 |
| Date 11-20-39 | Indexed A. C. Johnson 10-18-39 |

F.B. 747 PG. 2

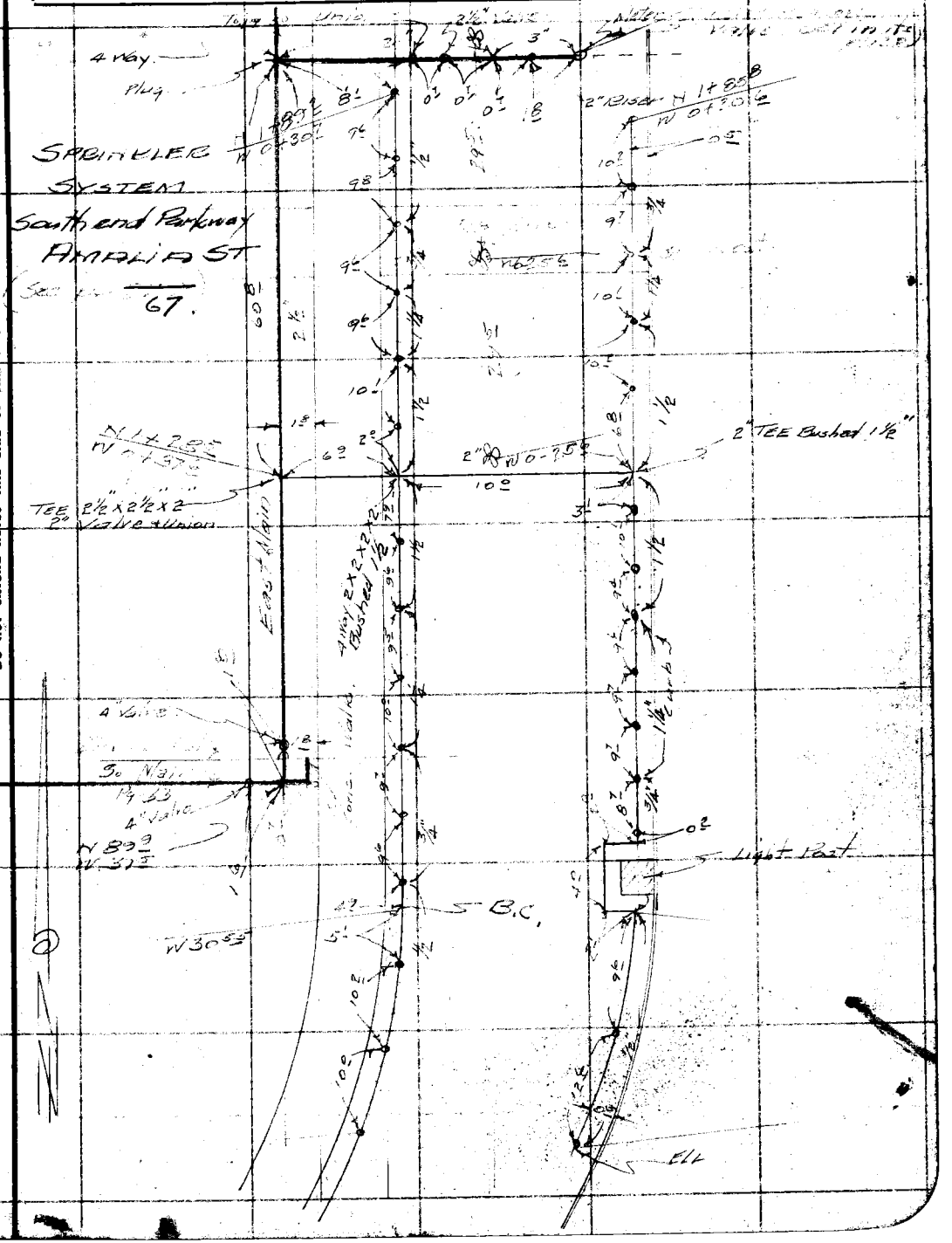


Note: Any Additions or Changes on This Sheet Must be Made or Circled in Red Ink With Date and Name of Person Making Change.

Do not extend notes this side of this line

RETURN TO
LOS ANGELES COUNTY SURVEYOR
700 HALL OF RECORDS

FORM 247 10M 11-38

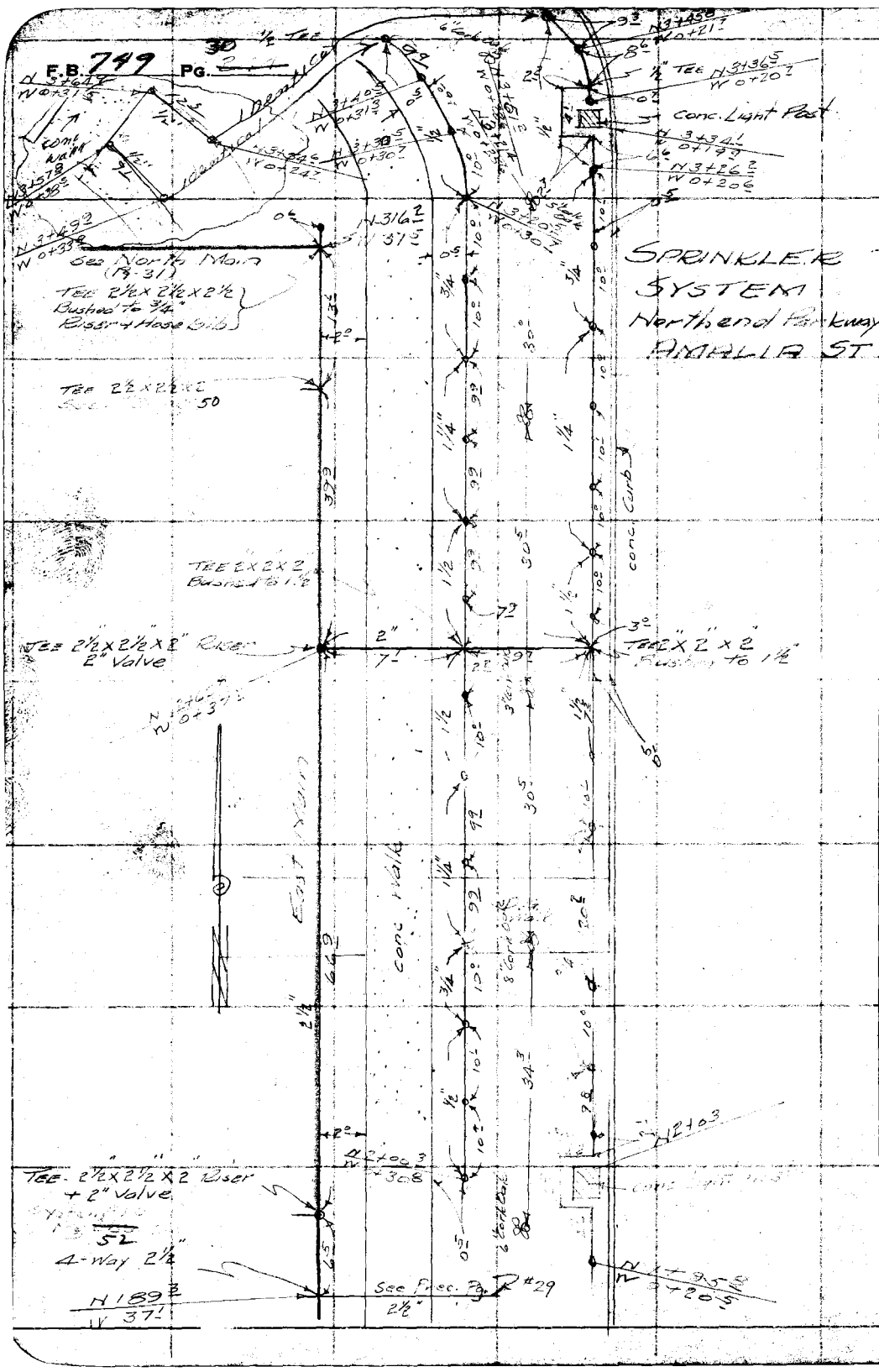


RETURN TO
LOS ANGELES COUNTY SURVEYOR
700 HALL OF RECORDS

Note: Any Additions or Changes on This Sheet Must be Made or Circled in Red Ink With Date and Name of Person Making Change.

Do not extend notes this side of this line

31

| | |
|---|---|
| Notes Ck'd By | Survey of Belvedere Playground F.B. 749 PG. |
| Map No. | W. O. 5223 Tape No. 036 St'd 84 OF |
| Office Work | Surveyed by EVANS |
| Checked | Notes HE Date 4-25-38 |
| Date 11-[illegible] | Indexed |

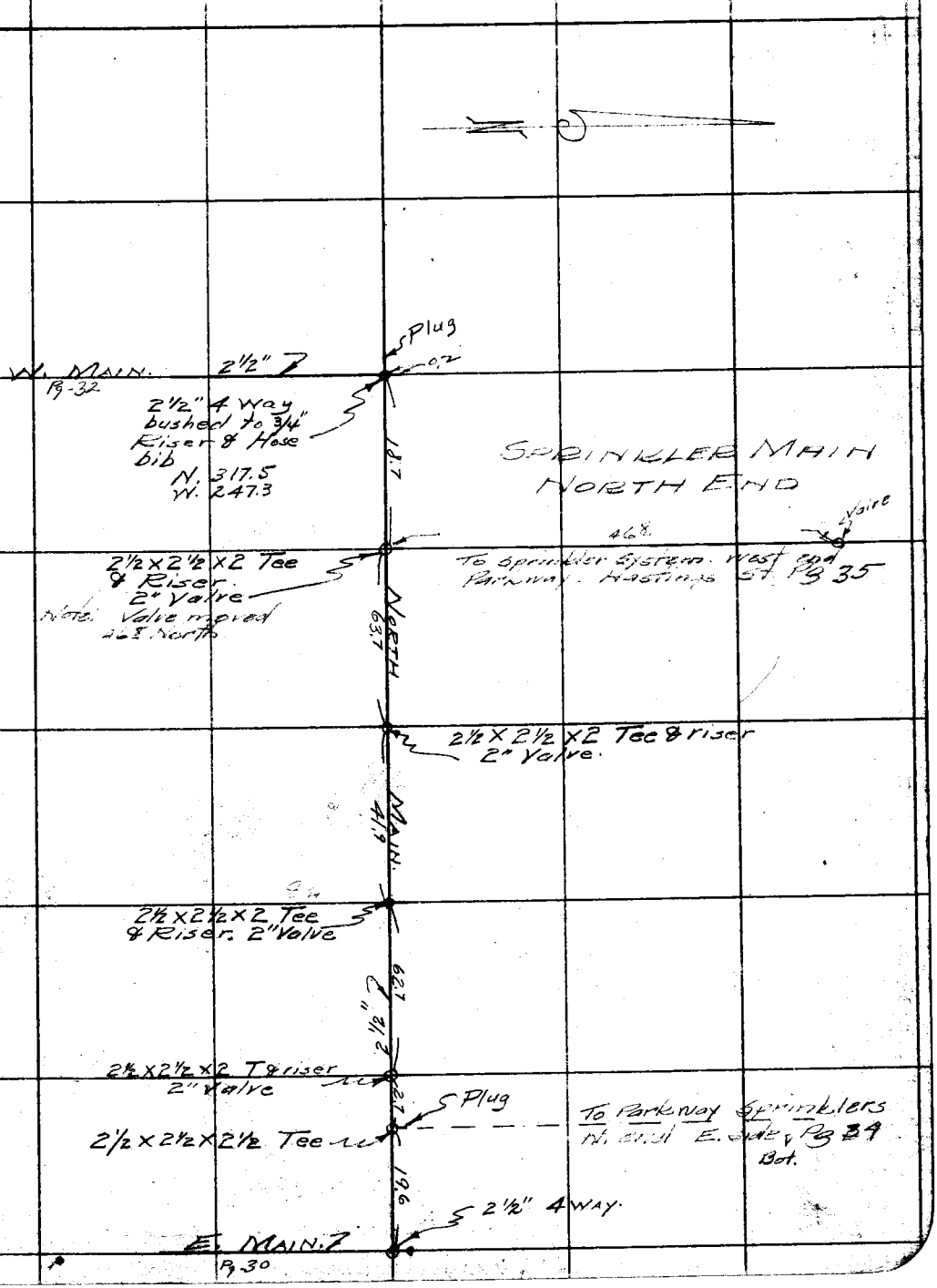


Note: Any Additions or Changes on This Sheets Must be Made or Circled in Red Ink With Date and Name of Person Making Change

Do not extend notes this side of this line

RETURN TO
LOS ANGELES COUNTY SURVEYOR
700 HALL OF RECORDS

FORM 247 5M 10-37

F.B. 749 PG. 32

Bushed to 3/4" Riser & Hose Bib

2½" 4 Way
N. 81.75
W. 247.3

Plug

NORTH MAIN
Pg-31

2½ x 2½ x 2" Tee & Riser
2" Valve.

To Sprinkler System N. end Parkway Atlantic Blvd. Pg 36

2½ x 2½ x 2" Tee & Riser
2" Valve.

SPRINKLER MAIN
WEST SIDE

MAIN

2½" x 2½" x 2" Tee
Bushed to 3/4"
Riser & Hose Bib

To System #1

To System #2 Pg 43

To Sprinkler System #1 Pg ~~[illegible]~~ 44

2½ x 2½ x 2 Tee & Riser
2" Valve.

To Sprinkler System S. end Parkway Atlantic Blvd Pg ~~[illegible]~~ 37

WEST

2½ x 2½ x 2 Tee & Riser
2" Valve

To System #14 pg ~~[illegible]~~ 56

To Parkway Sprinkler System, Pg ~~[illegible]~~ 38

N. 103.1
W. 248.5

Bushed to 3/4" Riser & Hose bib

2½" 4 way

S. MAIN
Pg-33

Bushed to 3/4" Plug

RETURN TO
LOS ANGELES COUNTY SURVEYOR
700 HALL OF RECORDS

Note: Any Additions or Changes on This Sheets Must be Made or Circled in Red Ink With Date and Name of Person Making Change.

Do not extend notes this side of this line

| | |
|---|---|
| Notes Ck'd by | Survey of [illegible] F.B. 949 PG. 33 |
| Map No. | W. O. 5223 Tape No. St'd °F. |
| Office Work | Surveyed by Evans |
| Checked | Notes Brock Date |
| Date 11-20-39 | Indexed |




Note: Any Additions or Changes on This Sheet Must be Made or Circled in Red Ink With Date and Name of Person Making Change.

Do not extend notes this side of this line

RETURN TO
LOS ANGELES COUNTY SURVEYOR
700 HALL OF RECORDS

FORM 247 10M 11-35

RETURN TO
LOS ANGELES COUNTY SURVEYOR
700 HALL OF RECORDS

Note: Any Additions or Changes on This Sheet Must be Made or Circled in Red Ink With Date and Name of Person Making Change.

Do not extend notes this side of this line

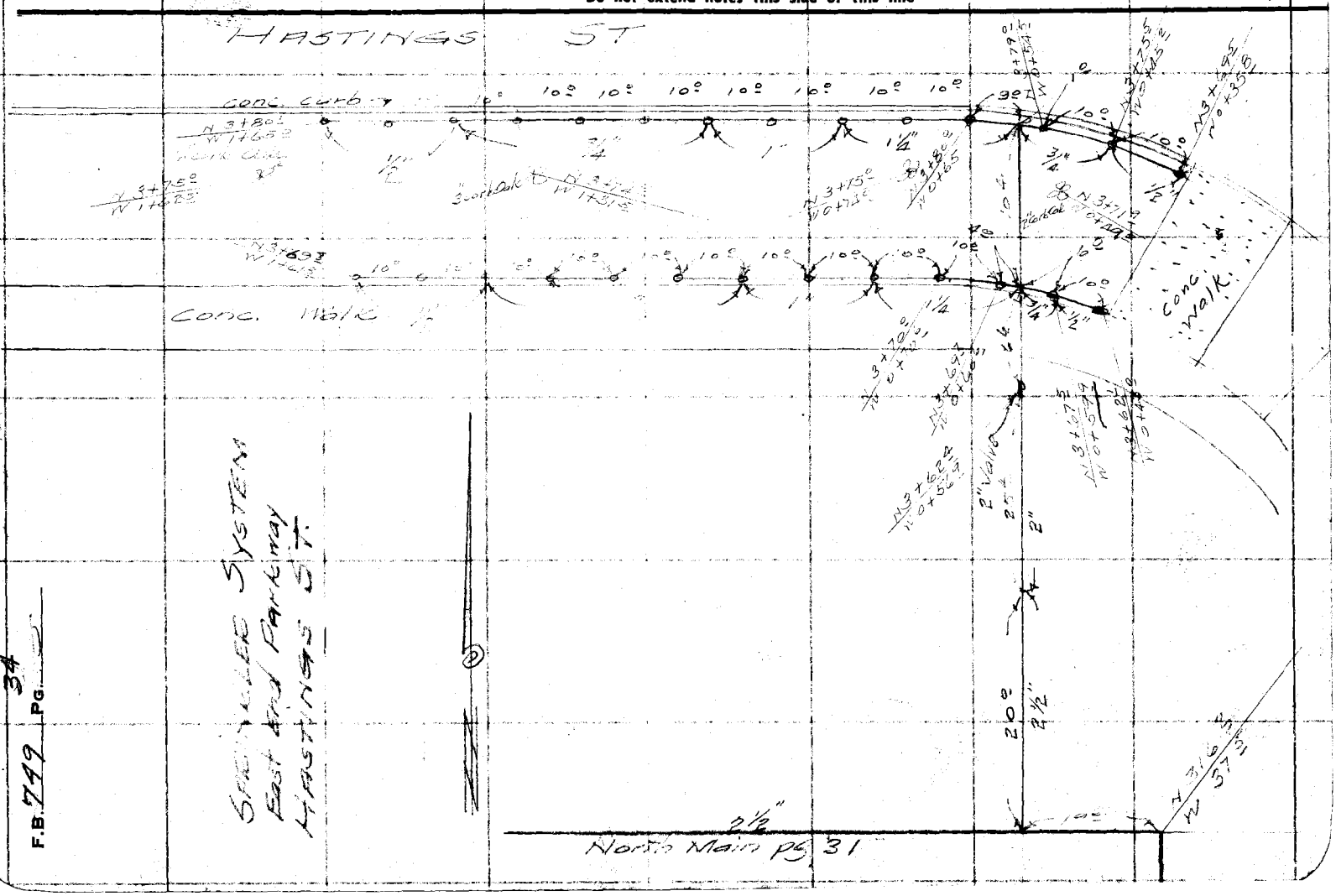


F.B. 749 PG. 34

35

| | |
|---|---|
| Notes Ck'd by | Survey of Belvedere Play Grounds |
| Map No. | W. 05223 Tape No. St'd °F. |
| Office Work | Surveyed by Evans |
| Checked | Notes Brock Date 5-38 |
| Date 11-20-39 | Indexed A. C. Johnson |

F.B. 749 PG.

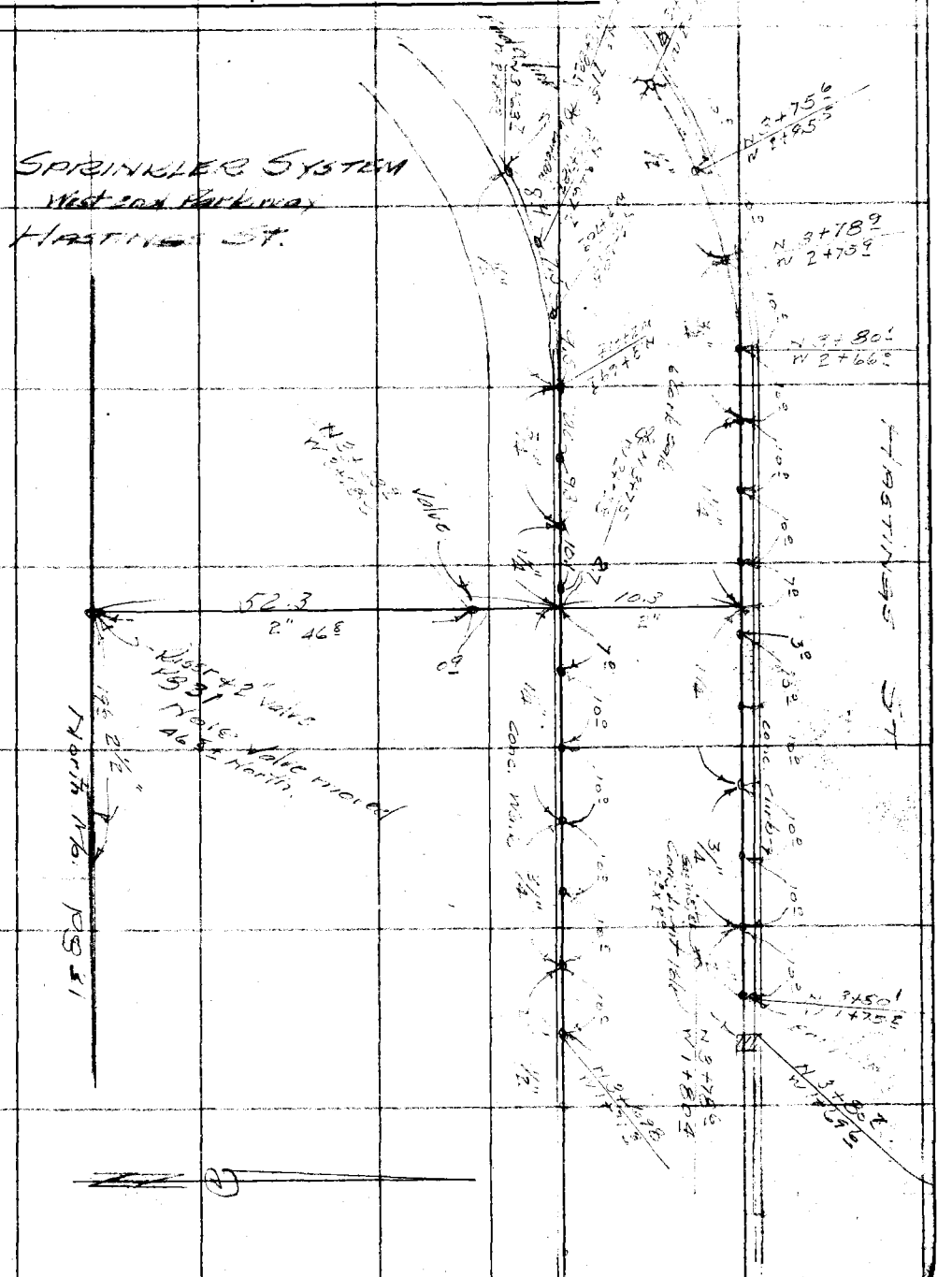


Note: Any Additions or Changes on This Sheet Must be Made or Circled in Red Ink With Date and Name of Person Making Change.

Do not extend notes this side of this line

RETURN TO
LOS ANGELES COUNTY SURVEYOR
700 HALL OF RECORDS

FORM 247 10M 11-35

36

F.B. 749 Pg.

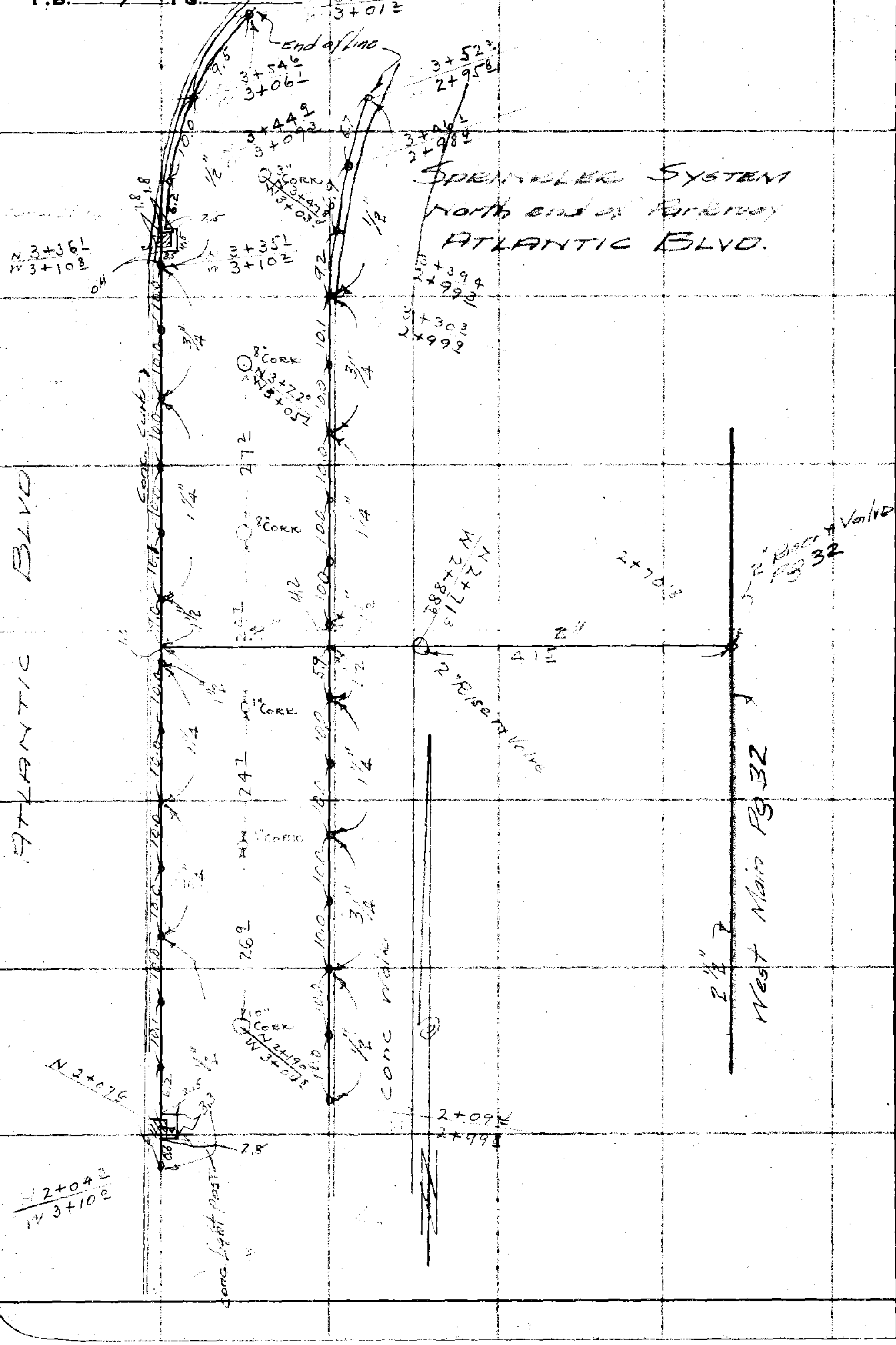


RETURN TO
**LOS ANGELES COUNTY SURVEYOR**
**700 HALL OF RECORDS**

**Note: Any Additions or Changes on This Sheet Must be Made or Circled in Red Ink With Date and Name of Person Making Change.**

**Do not extend notes this side of this line**

FORM 247 10M 11-38

RETURN TO
**LOS ANGELES COUNTY SURVEYOR**
700 HALL OF RECORDS

**Note:** Any Additions or Changes on This Sheet Must be Made or Circled in **Red Ink** With Date and Name of Person Making Change.

**Do not extend notes this side of this line**

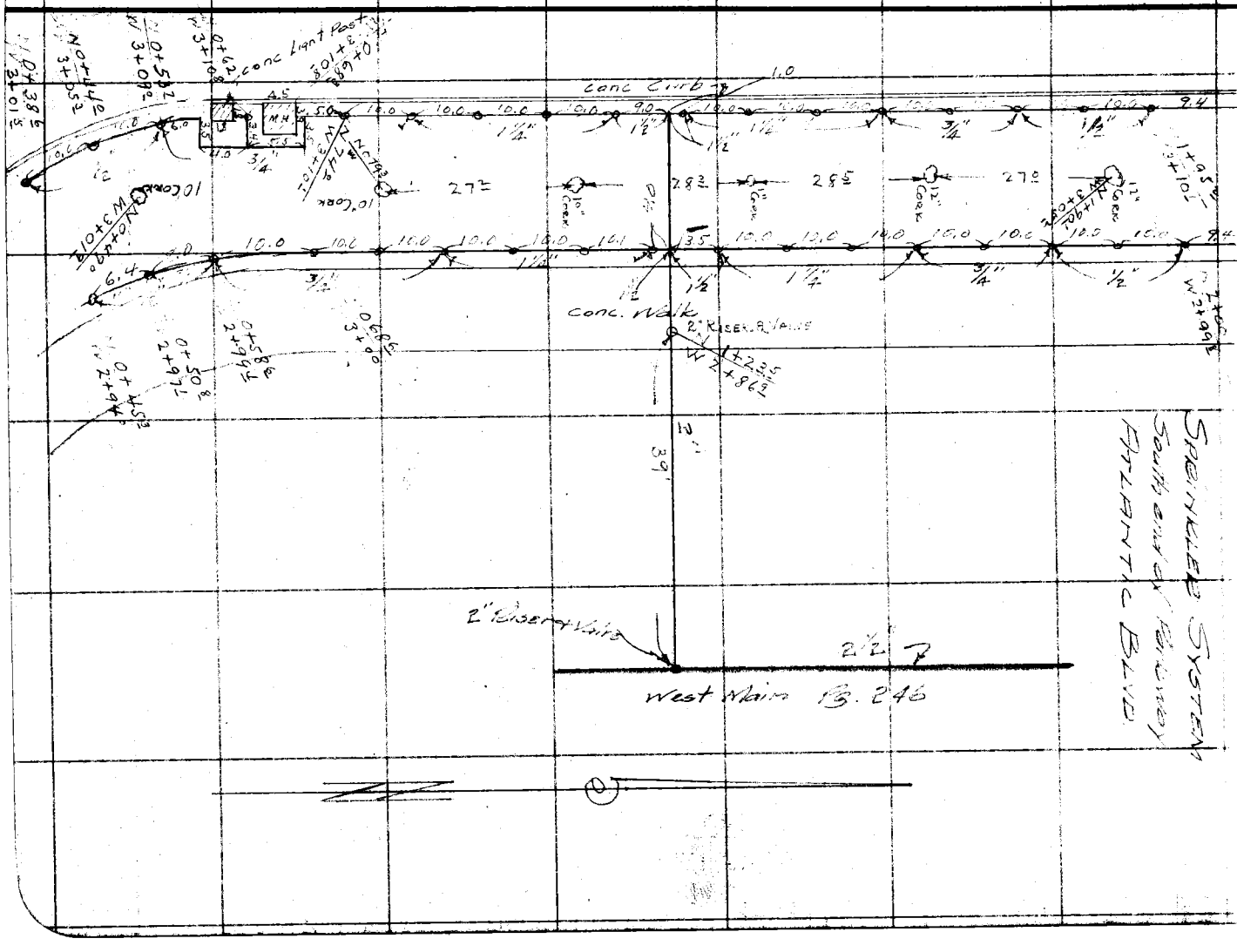


Notes Ck'd by
Map No.
Office Work
Checked
Date 11-2-38

Survey of
W. O. 5223 Tape No. St'd °F.
Surveyed by
Notes Date
Indexed

F.B. 747 PG. 37

RETURN TO
LOS ANGELES COUNTY SURVEYOR
700 HALL OF RECORDS

**Note:** Any Additions or Changes on This Sheet Must be Made or Circled in **Red Ink** With Date and Name of Person Making Change.

**Do not extend notes this side of this line**

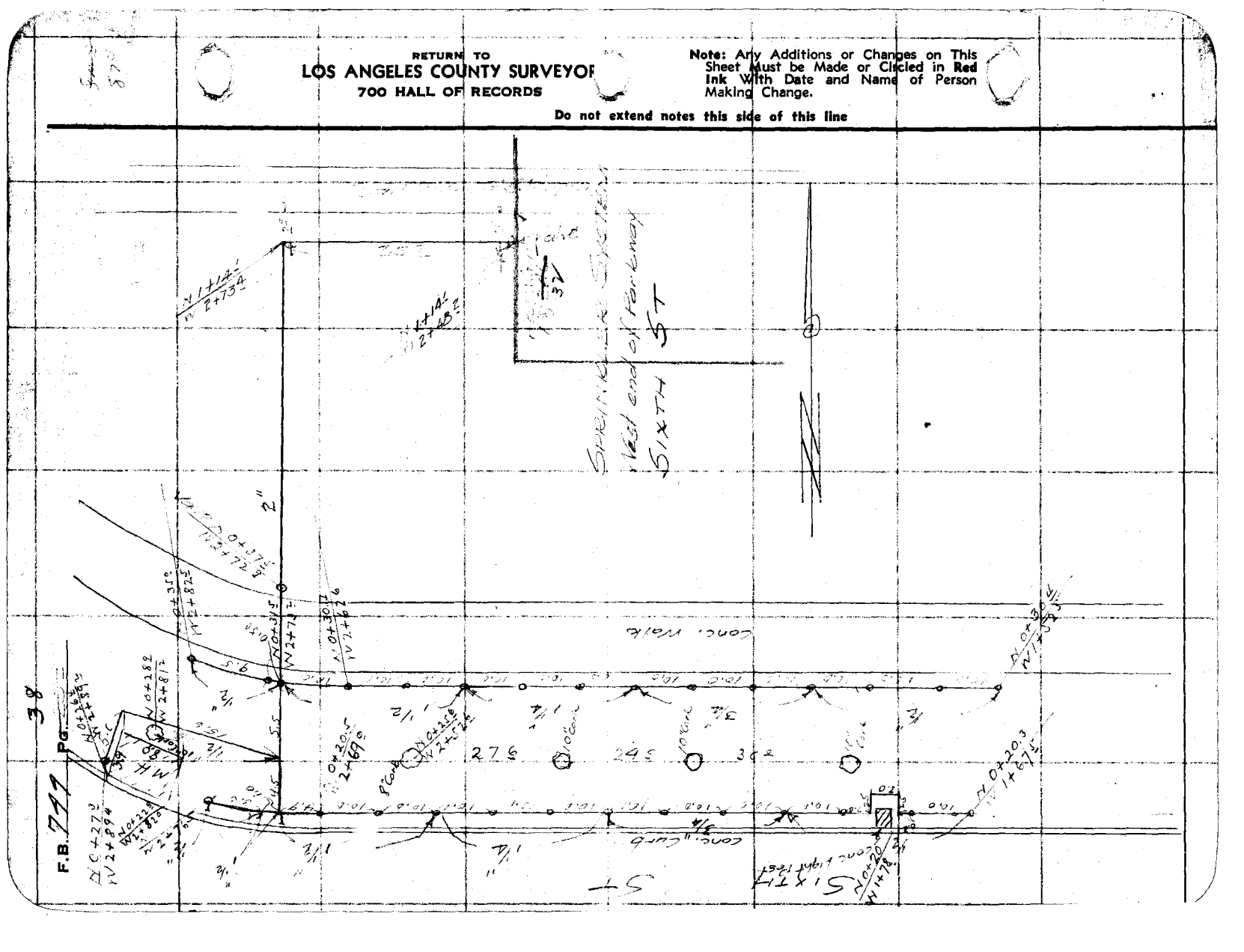

| | |
|---|---|
| Notes Ck'd by | Survey of Belvedere Playground F.B. 749 PG. 39 |
| Map No. | W. O. 5223 Tape No. St'd °F. |
| Office Work | Surveyed by Evans |
| Checked | Notes Date 5-28 |
| Date 11-20-39 | Indexed W. C. Johnson |

Please get coordinates
LKF

SPRINKLER SYSTEM
East end of Parkway
SIXTH ST.
67 & 69

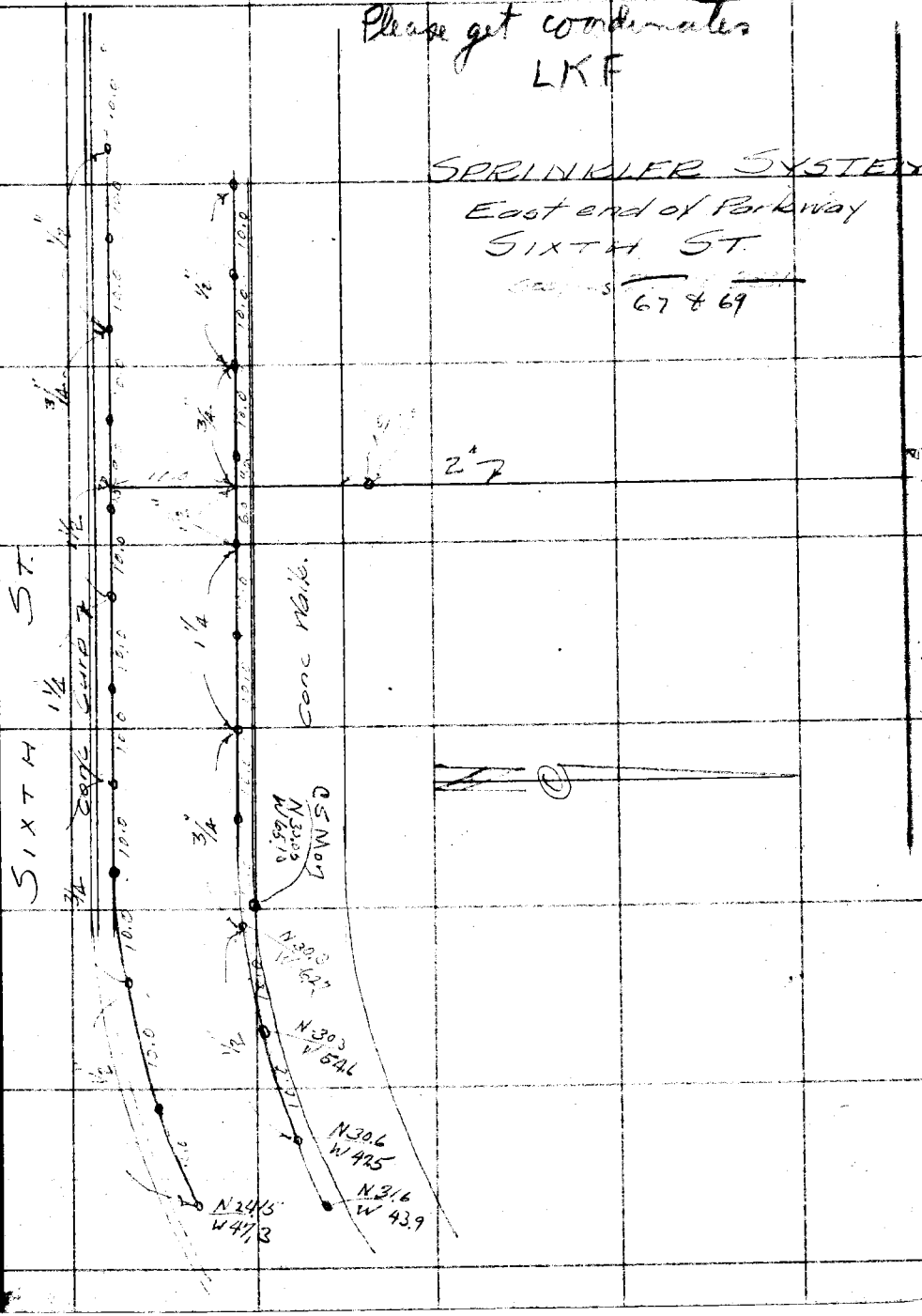


Note: Any Additions or Changes on This Sheet Must be Made or Circled in Red Ink With Date and Name of Person Making Change.

Do not extend notes this side of this line

RETURN TO
LOS ANGELES COUNTY SURVEYOR
700 HALL OF RECORDS

FORM 247 10M 11-35

4°

F.B. 749 PG.

WATER MAIN
TO
POOL and FILTER ROOM

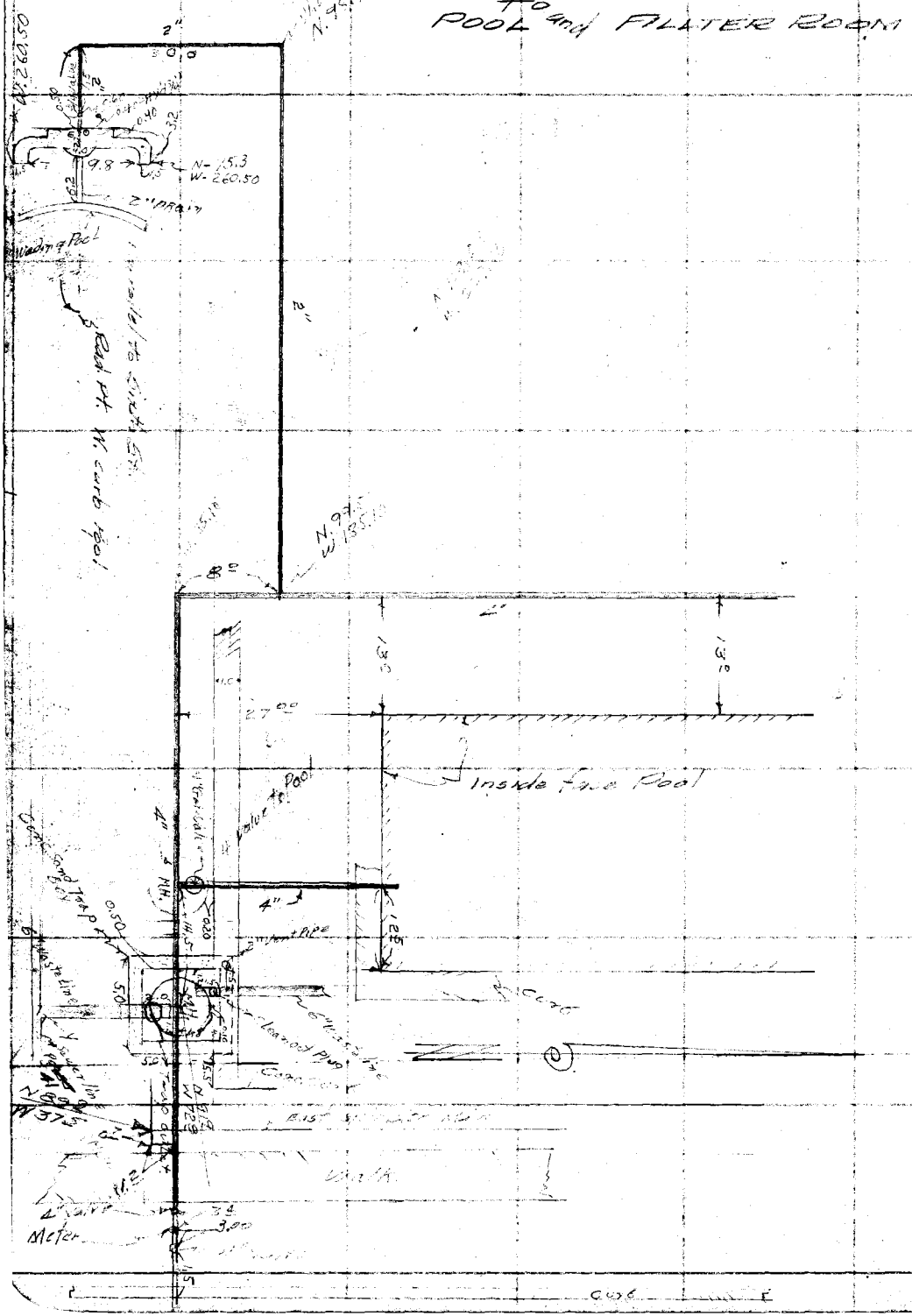


RETURN TO
LOS ANGELES COUNTY SURVEYOR
700 HALL OF RECORDS

Note: Any Additions or Changes on This Sheet Must be Made or Circled in Red Ink With Date and Name of Person Making Change.

Do not extend notes this side of this line

| | |
|---|---|
| Notes Ck'd by | Survey of Belvedere Playground |
| Map No. | W. O. 5223 Tape No. St'd °F. |
| Office Work | Surveyed by Evans |
| Checked | Notes Brock Date 5-38 |
| Date | Indexed |

F.B. 749 PG.

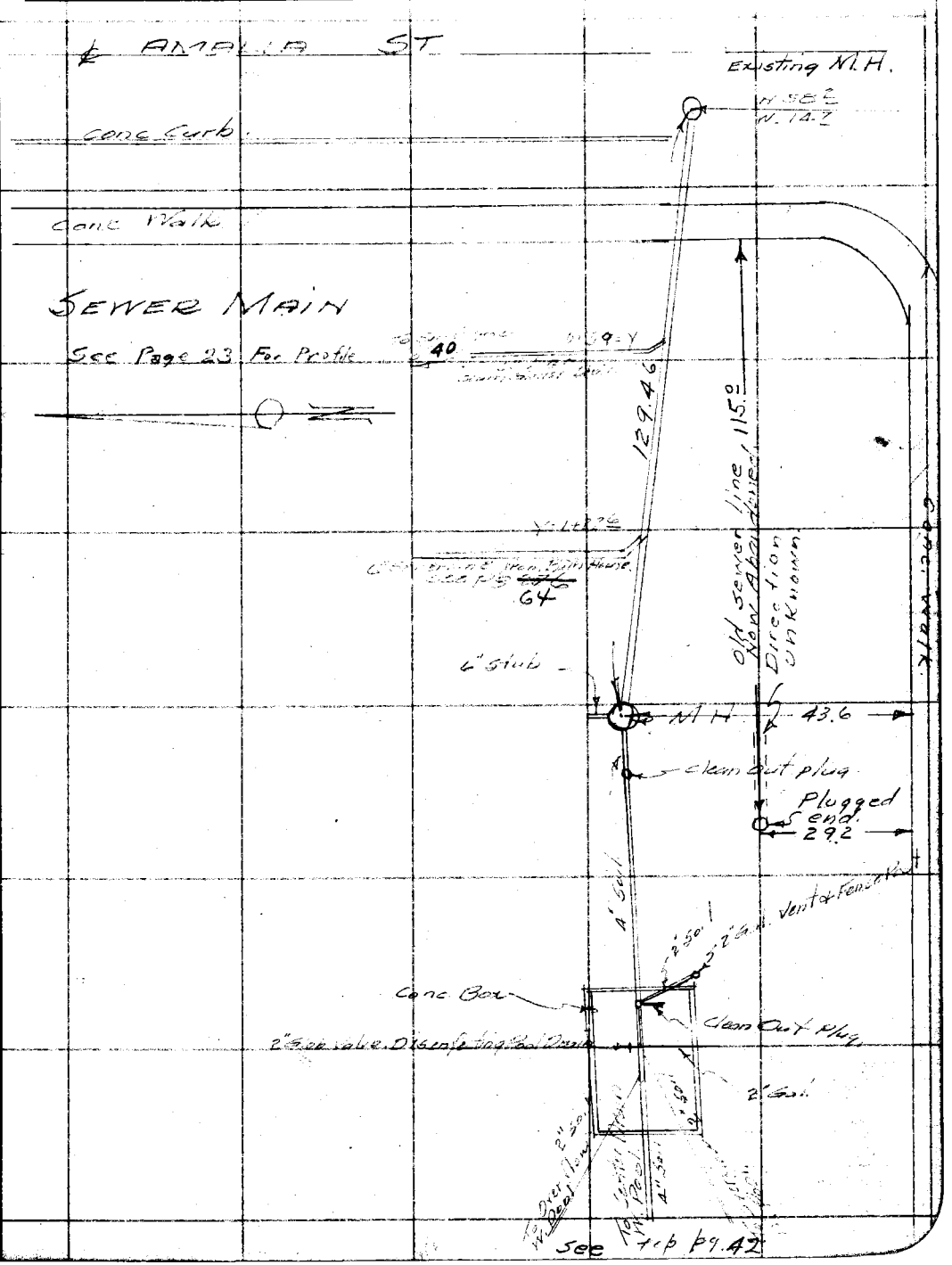


Note: Any Additions or Changes on This Sheet Must be Made or Circled in Red Ink With Date and Name of Person Making Change.

Do not extend notes this side of this line

RETURN TO
LOS ANGELES COUNTY SURVEYOR
700 HALL OF RECORDS

FORM 247 10M 11-35

42

F.B. 749 PG.

See Bot pg. 41

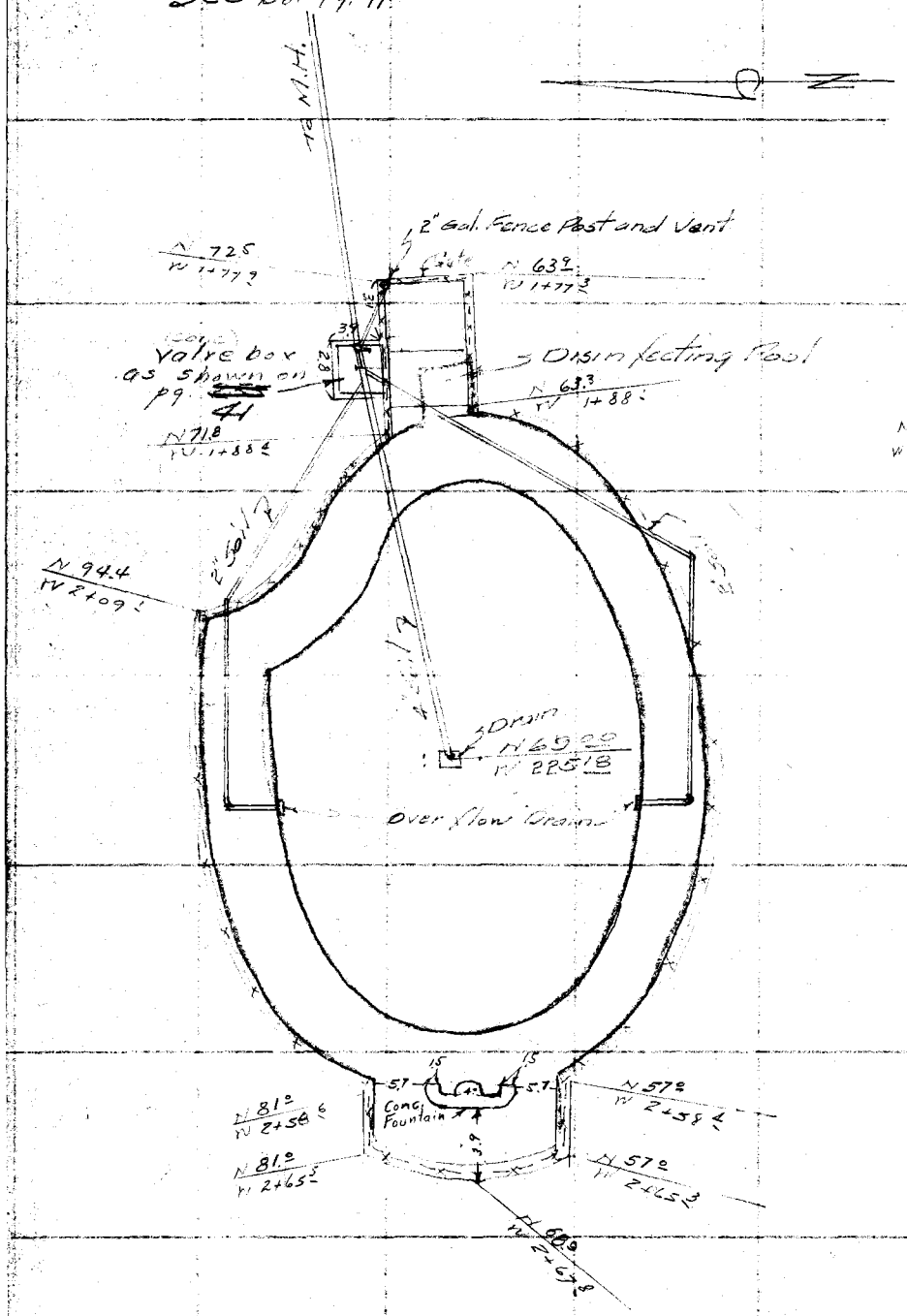


RETURN TO
LOS ANGELES COUNTY SURVEYOR
700 HALL OF RECORDS

Note: Any Additions or Changes on This Sheet Must be Made or Circled in Red Ink With Date and Name of Person Making Change.

Do not extend notes this side of this line

248 & 186
1924

| | |
|---|---|
| Notes Ck'd by | Survey of Bengal... |
| Map No. | W. O. 5223 Tape No. St'd °F. |
| Office Work | Surveyed by Evans |
| Checked J.A.L. | Notes Brack Date 3-'39 |
| Date 11-20-39 | Indexed |

F.B. 749 PG.

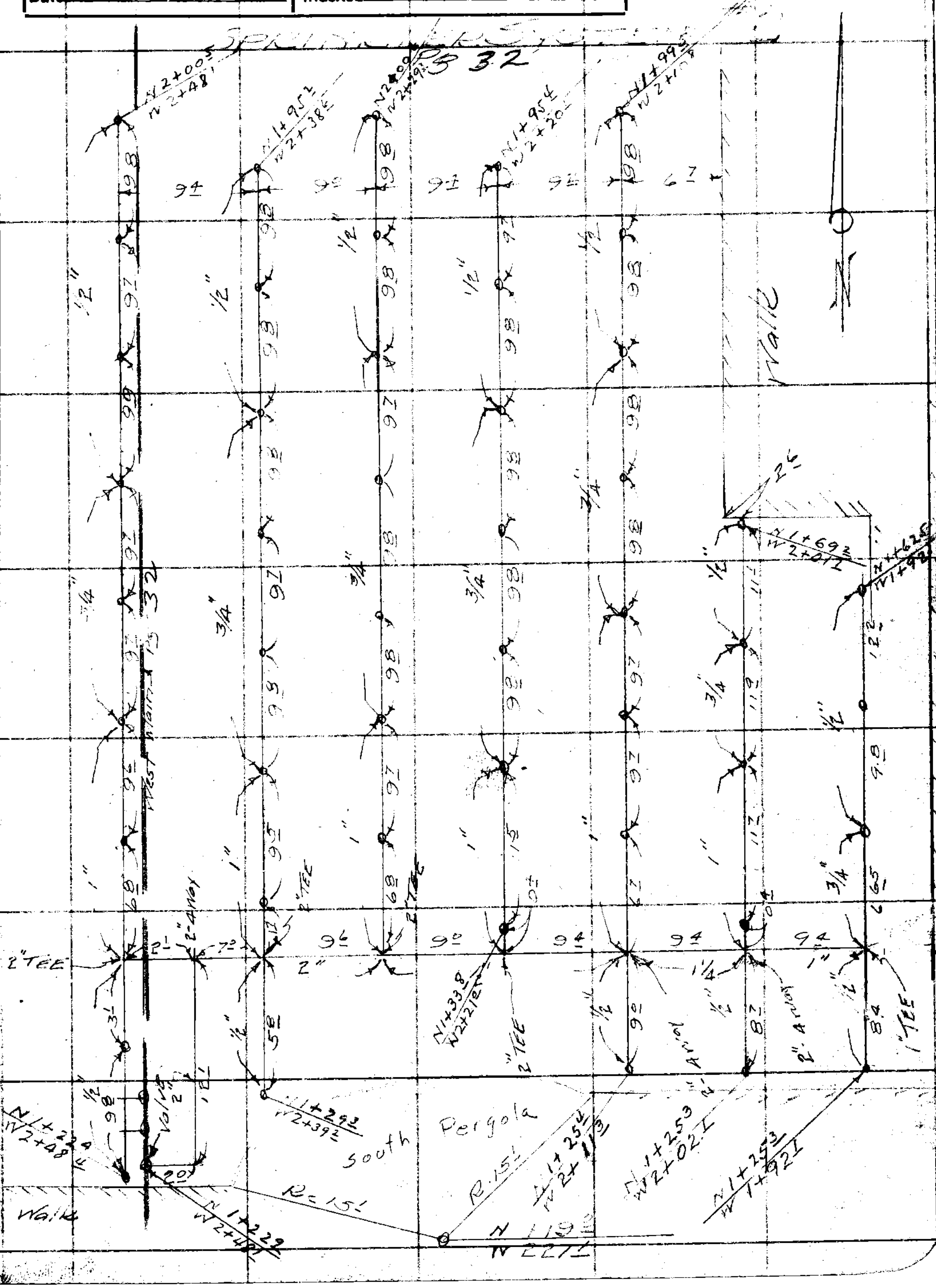


Note: Any Additions or Changes on This Sheet Must be Made or Circled in Red Ink With Date and Name of Person Making Change.

Do not extend notes this side of this line

RETURN TO
LOS ANGELES COUNTY SURVEYOR
700 HALL OF RECORDS

FORM 247 10M 11-38

RETURN TO
LOS ANGELES COUNTY SURVEYOR
700 HALL OF RECORDS

**Note:** Any Additions or Changes on This Sheet Must be Made or Circled in **Red Ink** With Date and Name of Person Making Change.

**Do not extend notes this side of this line**



FORM 247 10M 11-35

RETURN TO
**LOS ANGELES COUNTY SURVEYOR**
700 HALL OF RECORDS

Note: Any Additions or Changes on This Sheet Must be Made or Circled in Red Ink With Date and Name of Person Making Change.

**Do not extend notes this side of this line**

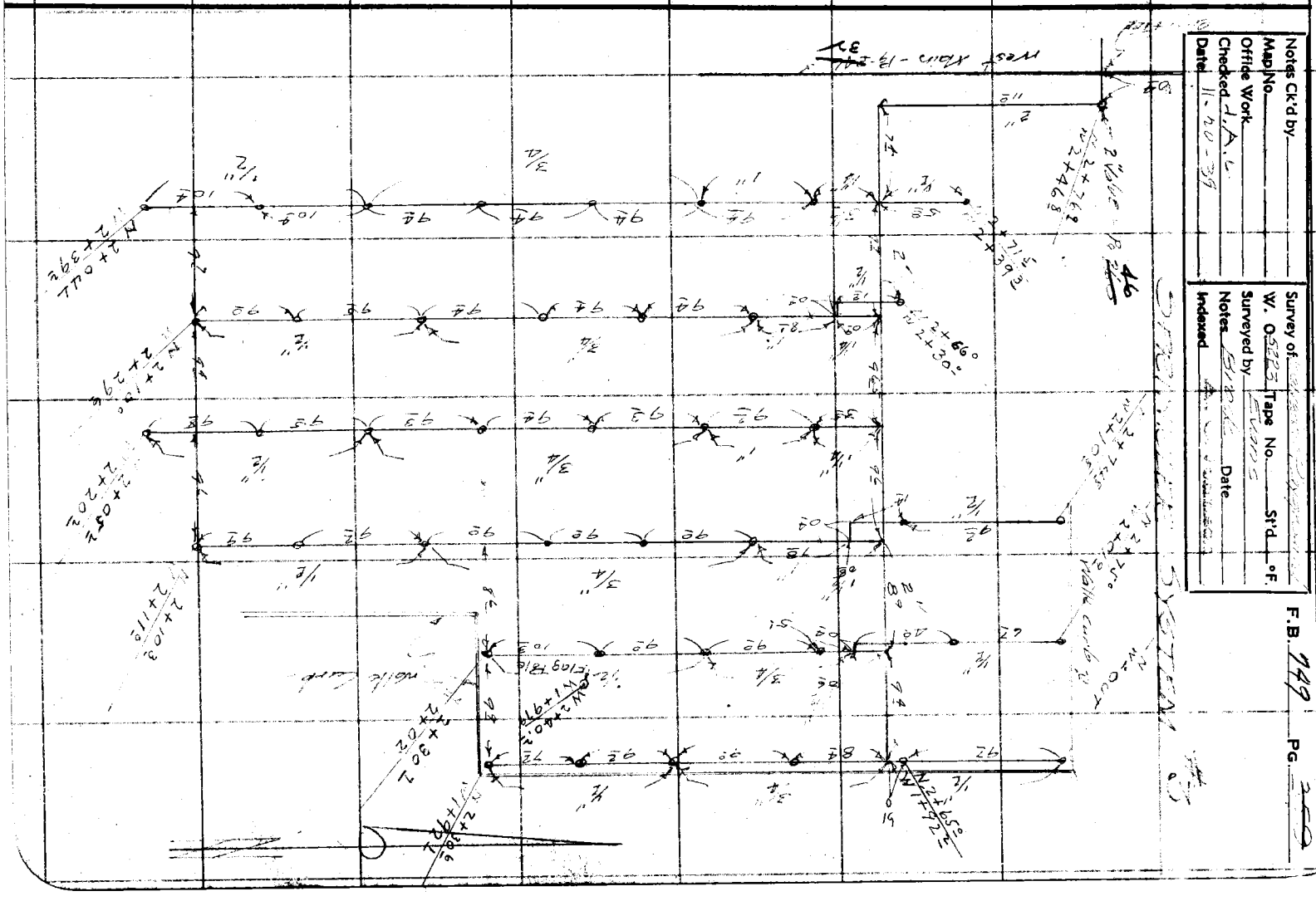

RETURN TO
**LOS ANGELES COUNTY SURVEYOR**
**700 HALL OF RECORDS**

**Note:** Any Additions or Changes on This Sheet Must be Made or Circled in **Red Ink** With Date and Name of Person Making Change.

**Do not extend notes this side of this line**




F.B. 749 PG. 260

46

47

| | | |
|---|---|---|
| Notes Ck'd by | Survey of Belvedere Playground | F.B. 749 Pg. ~~261~~ |
| Map No. | W. O 5223 Tape No. St'd of | |
| Office Work | Surveyed by Evans | |
| Checked J.A.L. | Notes Brock Date 4-39 | |
| Date 11-20-39 | Indexed A. C. Johnson | |

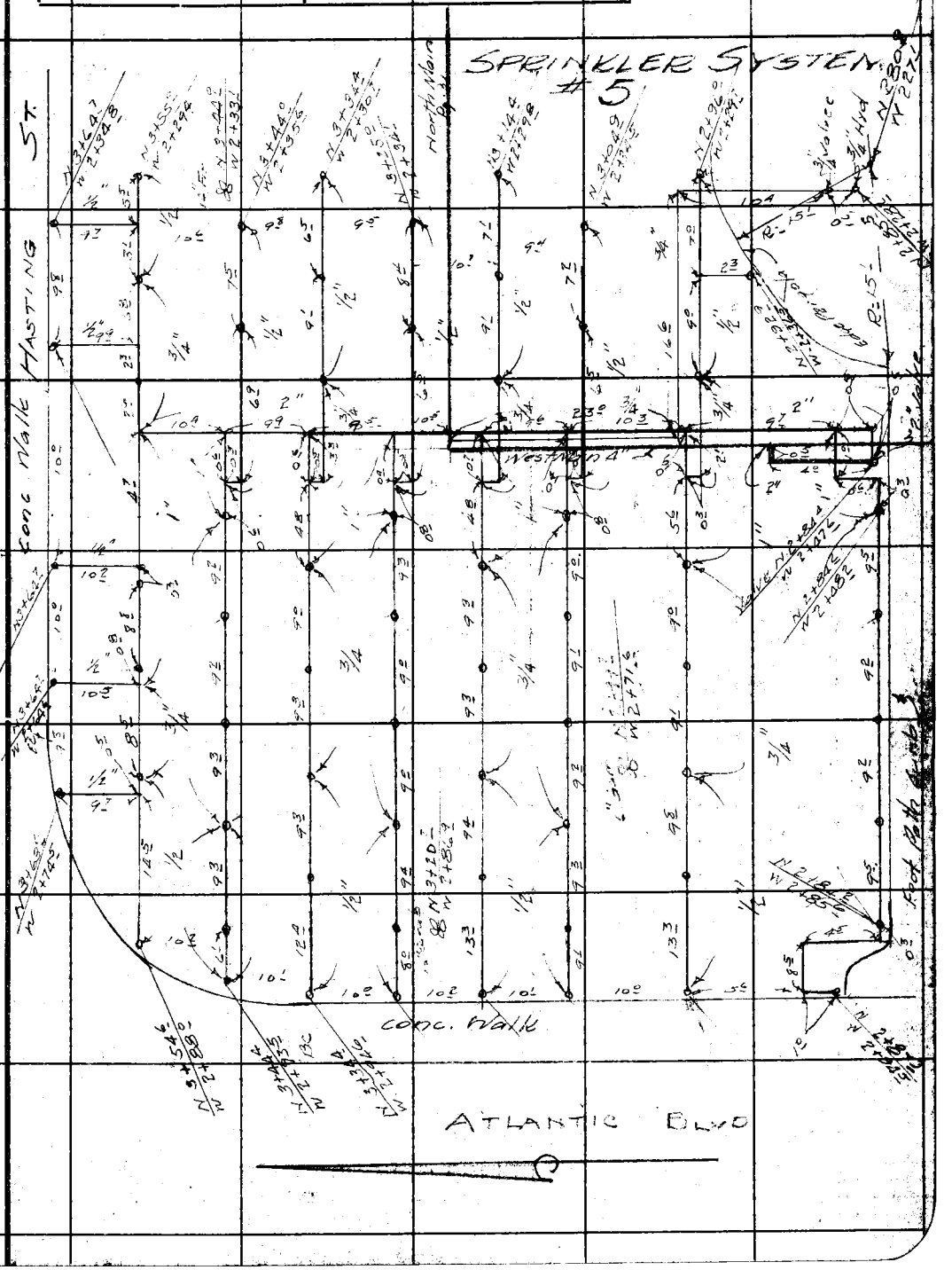


Note: Any Additions or Changes on This Sheets Must be Made or Circled in Red Ink With Date and Name of Person Making Change.

Do not extend notes this side of this line

RETURN TO
LOS ANGELES COUNTY SURVEYOR
700 HALL OF RECORDS

FORM 247 5M 10-37

RETURN TO
**LOS ANGELES COUNTY SURVEYOR**
700 HALL OF RECORDS

**Note:** Any Additions or Changes on This Sheets Must be Made or Circled in **Red Ink** With Date and Name of Person Making Change.

**Do not extend notes this side of this line**



FORM 247 5M 10-37

RETURN TO
**LOS ANGELES COUNTY SURVEYOR**
700 HALL OF RECORDS

**Note:** Any Additions or Changes on This Sheets Must be Made or Circled in Red Ink With Date and Name of Person Making Change.

**Do not extend notes this side of this line**

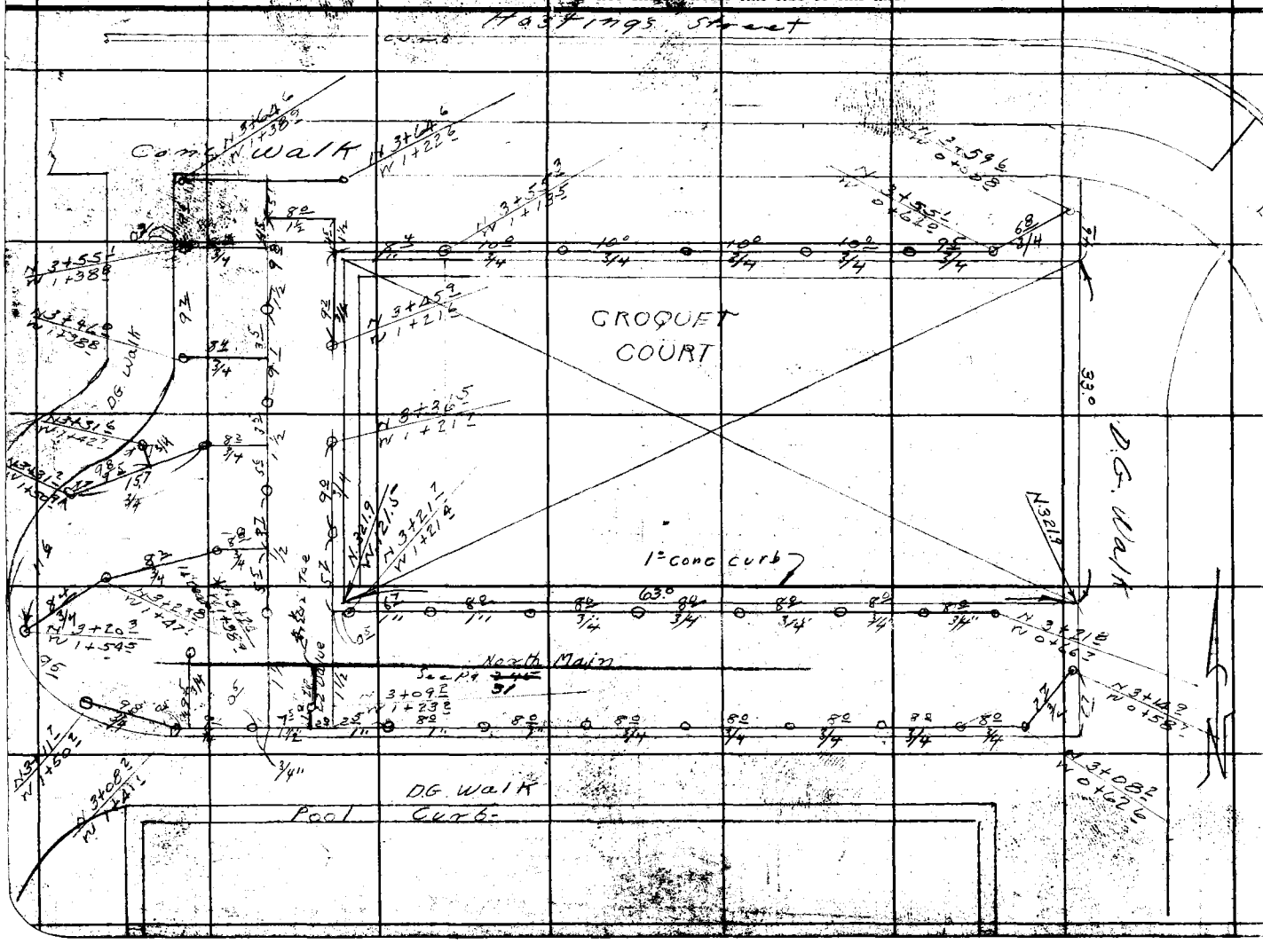


Notes Ck'd by
Map No.
Office Work
Checked
Date 11-20-39

Survey of
W. O. 5522 Tape No. Std. of
Surveyed by
Notes Date
Indexed

F.B. 779 Pg. 23

F.B. 749 PG. ~~264~~ 50

SPRINKLER SYSTEM # 8

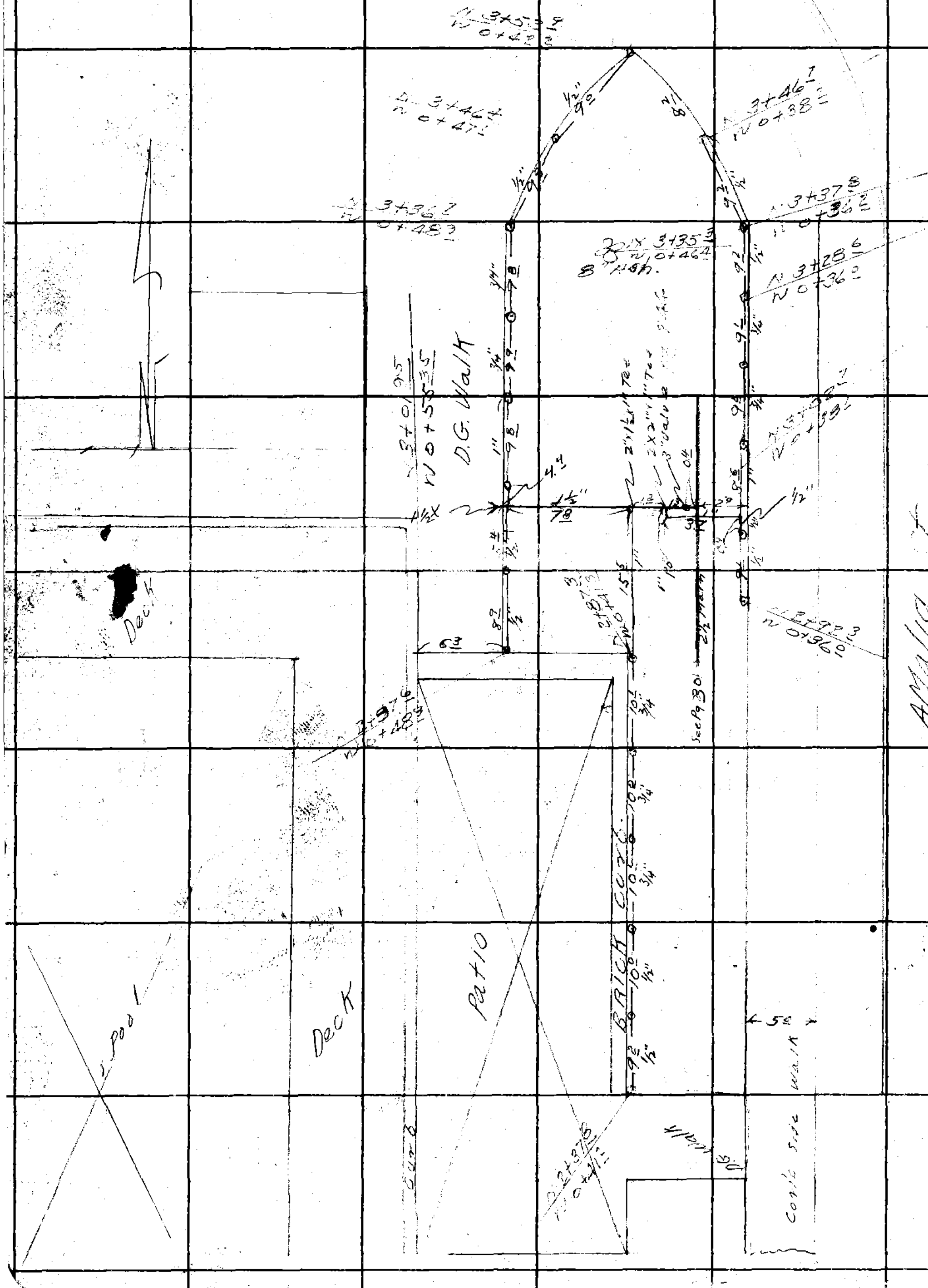


RETURN TO
**LOS ANGELES COUNTY SURVEYOR**
**700 HALL OF RECORDS**

**Note:** Any Additions or Changes on This Sheets Must be Made or Circled in **Red Ink** With Date and Name of Person Making Change.

**Do not extend notes this side of this line**

RETURN TO
**LOS ANGELES COUNTY SURVEYOR**
700 HALL OF RECORDS

**Note:** Any Additions or Changes on This Sheets Must be Made or Circled in **Red Ink** With Date and Name of Person Making Change.

**Do not extend notes this side of this line**



53
of 7

| | |
|---|---|
| Notes Ck'd by | Survey of [illegible] F.B. 799 Pg. |
| Map No. | W. O. 5223 Tape No. St'd. °F. |
| Office Work | Surveyed by Evans |
| Checked J. A. | Notes Brooke Date |
| Date 11-20-39 | Indexed A. D. Johnson |

SPRINKLER SYSTEM #11

See [illegible] 67




See p. 67

Note: Any Additions or Changes on This Sheet Must be Made or Circled in Red Ink With Date and Name of Person Making Change.

Do not extend notes this side of this line

RETURN TO
LOS ANGELES COUNTY SURVEYOR
700 HALL OF RECORDS

FORM 247 10M 11-38

F.B. 749 PG. ~~268~~ 54

Get Coordinates

(over)

SPRINKLER SYSTEM #12

~~231~~ 69




See p. 69

RETURN TO
LOS ANGELES COUNTY SURVEYOR
700 HALL OF RECORDS

Note: Any Additions or Changes on This Sheet Must be Made or Circled in Red Ink With Date and Name of Person Making Change.

Do not extend notes this side of this line

55

| | |
|---|---|
| Notes Ck'd by | Survey of Belvedere Playground |
| Map No. | W. O. 5223 Tape No. St'd °F. |
| Office Work | Surveyed by Evans |
| Checked | Notes Brock Date 5-38 |
| Date 11-20-39 | Indexed |

F.B. 749 PG. ~~260~~

System #13

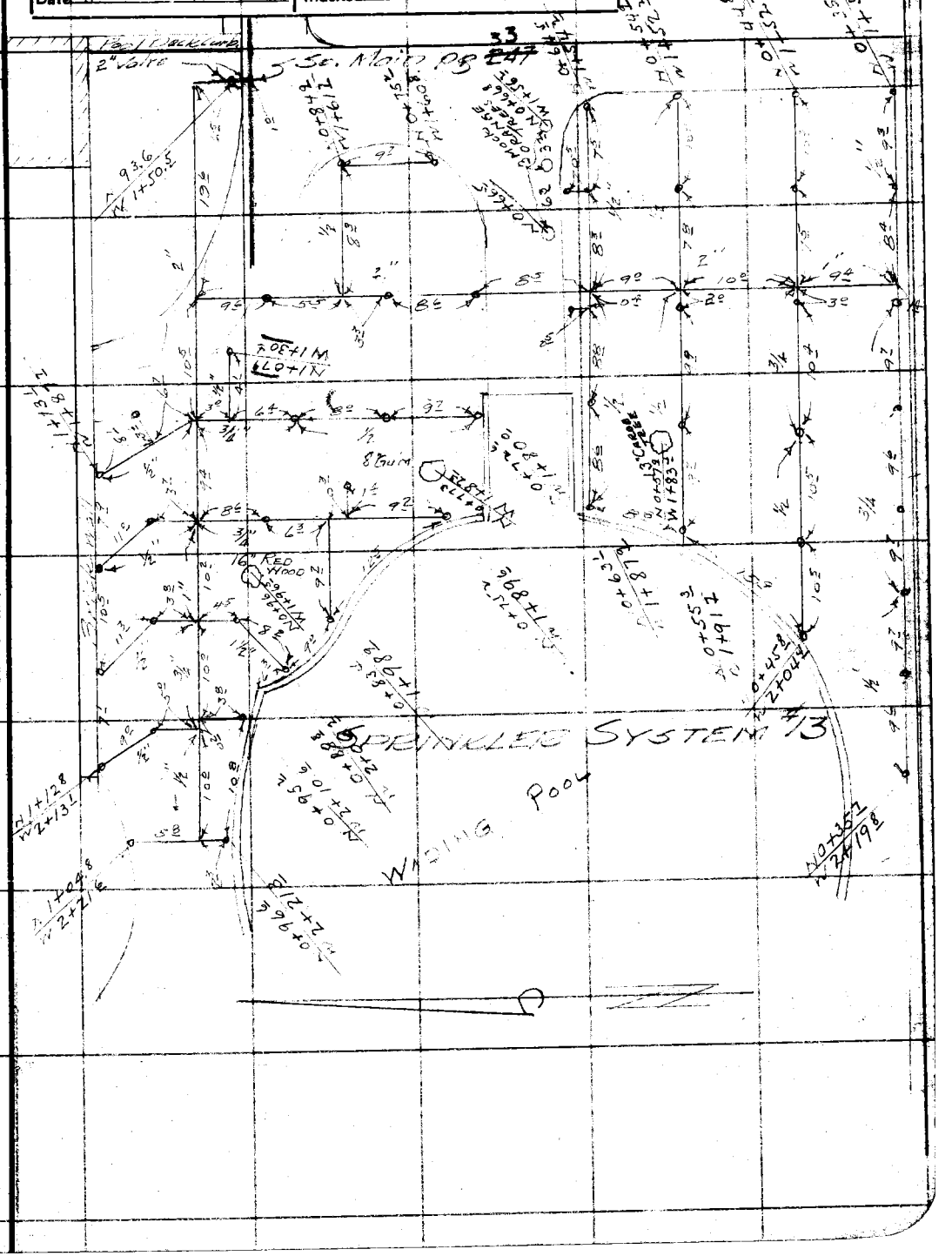


Note: Any Additions or Changes on This Sheet Must be Made or Circled in Red Ink With Date and Name of Person Making Change.

Do not extend notes this side of this line

RETURN TO
LOS ANGELES COUNTY SURVEYOR
700 HALL OF RECORDS

FORM 247 10M 11-35

RETURN TO
LOS ANGELES COUNTY SURVEYOR
700 HALL OF RECORDS

**Note:** Any Additions or Changes on This Sheet Must be Made or Circled in **Red Ink** With Date and Name of Person Making Change.

**Do not extend notes this side of this line**

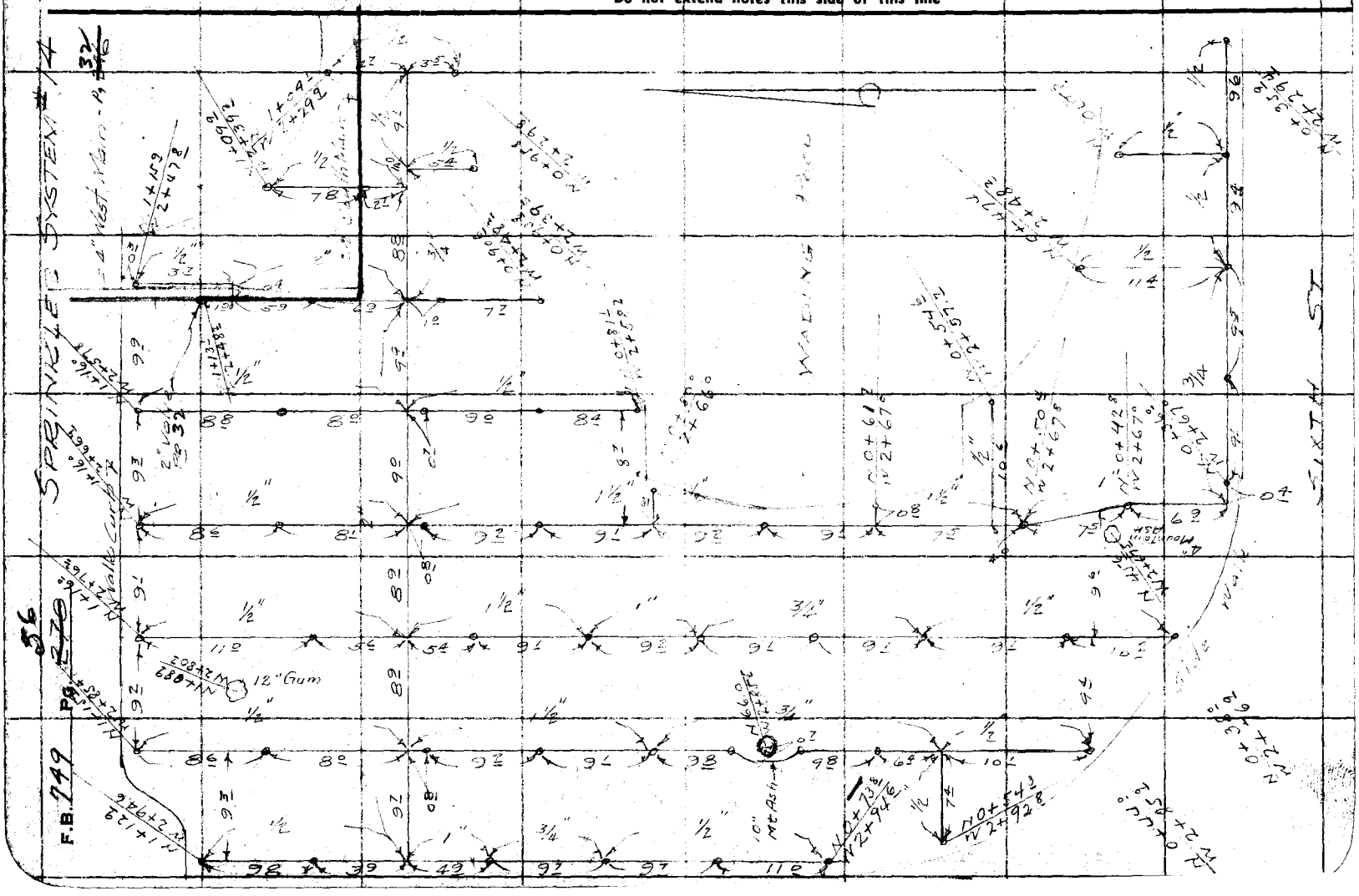

| | | | |
|---|---|---|---|
| Notes Ck'd by | Survey of Belvedere Park | F.B. 749 | PG 57/74 |
| Map No. | W. O. S223 Tape No. St'd °F. | | |
| Office Work | Surveyed by Evans | | |
| Checked | Notes LF Date | | |
| Date | Indexed 10-18-39 | | |




Note: Any Additions or Changes on This Sheet Must be Made or Circled in Red Ink With Date and Name of Person Making Change.

Do not extend notes this side of this line

RETURN TO
LOS ANGELES COUNTY SURVEYOR
700 HALL OF RECORDS

FORM 247 10M 11-38

| | |
|---|---|
| Notes Ck'd by | Survey of |
| Map No. | W. O. Tape No. St'd of |
| Office Work | Surveyed by |
| Checked | Notes Date |
| Date | Indexed |

F.B. 749 PG. 59




Note: Any Additions or Changes on This Sheets Must be Made or Circled in Red Ink With Date and Name of Person Making Change.

Do not extend notes this side of this line

RETURN TO
**LOS ANGELES COUNTY SURVEYOR**
**700 HALL OF RECORDS**

FORM 247 5M 10-37

N 90
W 100

F.B. 777 PG. 60

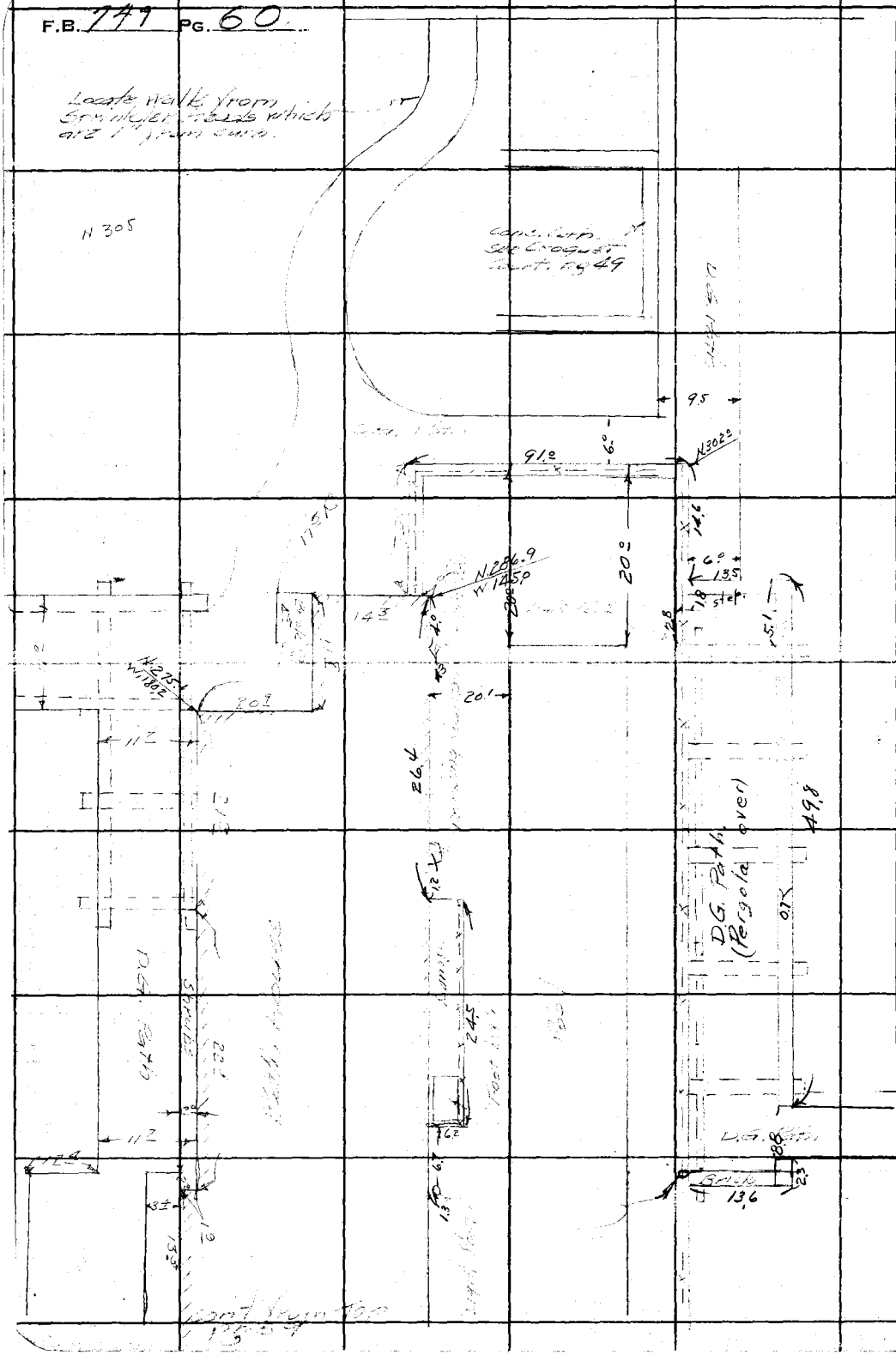


RETURN TO
**LOS ANGELES COUNTY SURVEYOR**
700 HALL OF RECORDS

**Note:** Any Additions or Changes on This Sheets Must be Made or Circled in **Red Ink** With Date and Name of Person Making Change.

**Do not extend notes this side of this line**

| | |
|---|---|
| Notes Ck'd by | Survey of Belvedere Park |
| Map No. | W. O. 5223 Tape No. St'd °F. |
| Office Work | Surveyed by Evans |
| Checked | Notes HE Date |
| Date | Indexed A. C. Johnson |

F.B. 749 PG. ~~73~~ 6

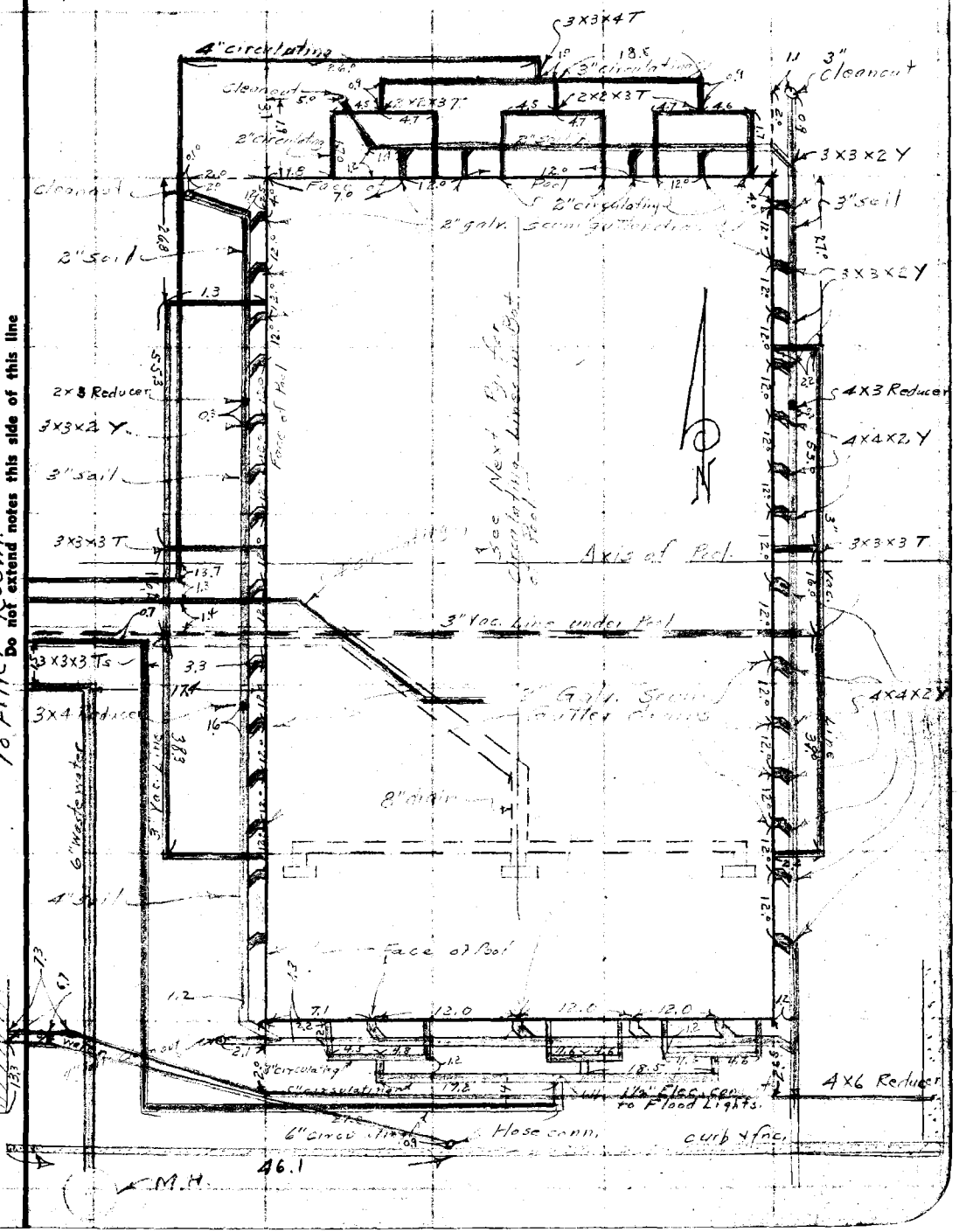


Note: Any Additions or Changes on This Sheet Must be Made or Circled in Red Ink With Date and Name of Person Making Change.

Do not extend notes this side of this line

RETURN TO
LOS ANGELES COUNTY SURVEYOR
700 HALL OF RECORDS
To Filter Room

FORM 247 10M 11-35

62

F.B. 749 PG. 274

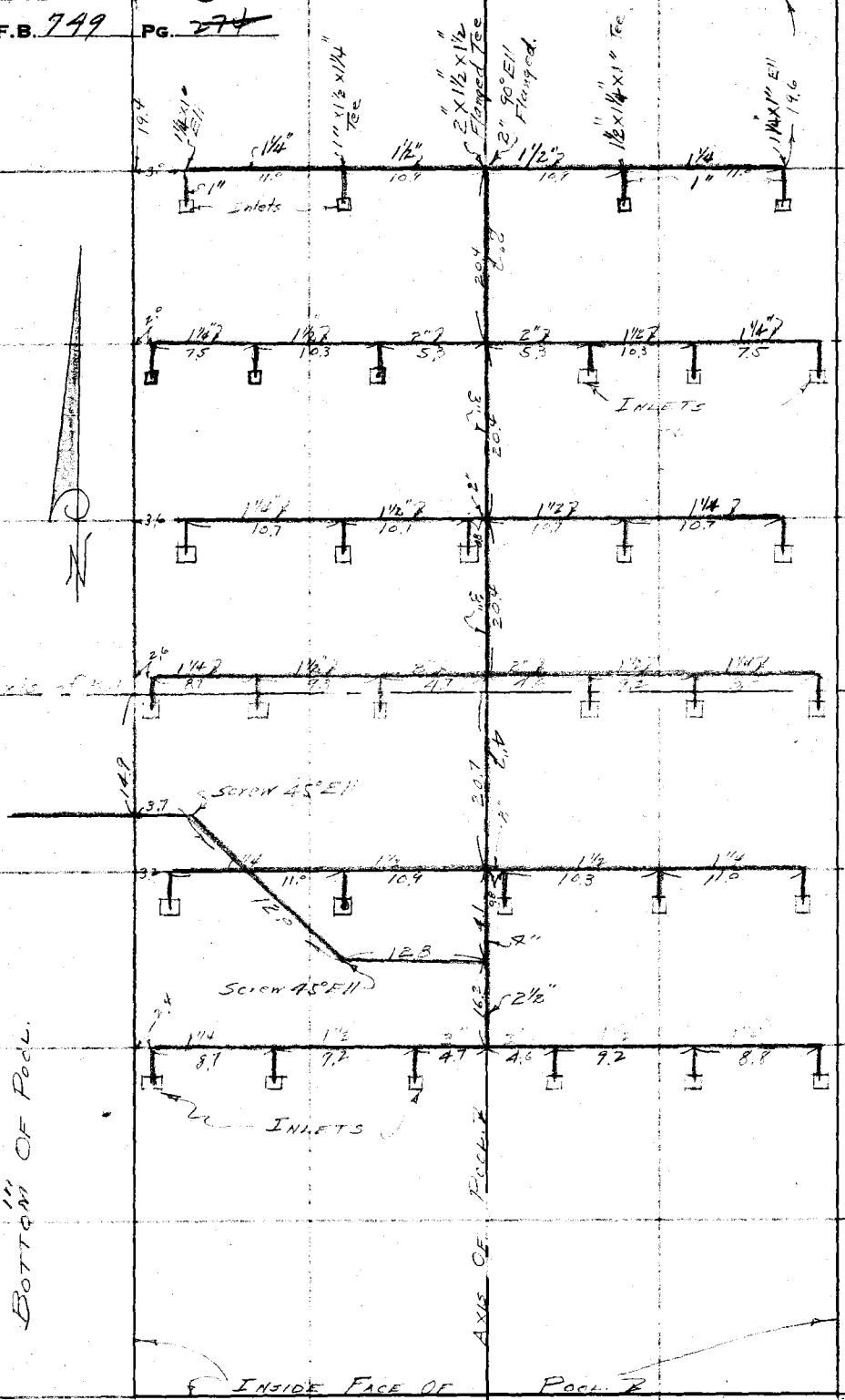


RETURN TO
LOS ANGELES COUNTY SURVEYOR
700 HALL OF RECORDS

Do not extend notes this side of this line

Note: Any Additions or Changes on This Sheet Must be Made or Circled in Red Ink With Date and Name of Person Making Change.

| | |
|---|---|
| Notes Ck'd by | Survey of Belvedere Playground |
| Map No. | W. O. 5223 Tape No. 023 St'd 24 of |
| Office Work | Surveyed by Evans |
| Checked | Notes HE Date 8-4-38 |
| Date | Indexed A. C. Jones |

F.B. 749 PG. 275

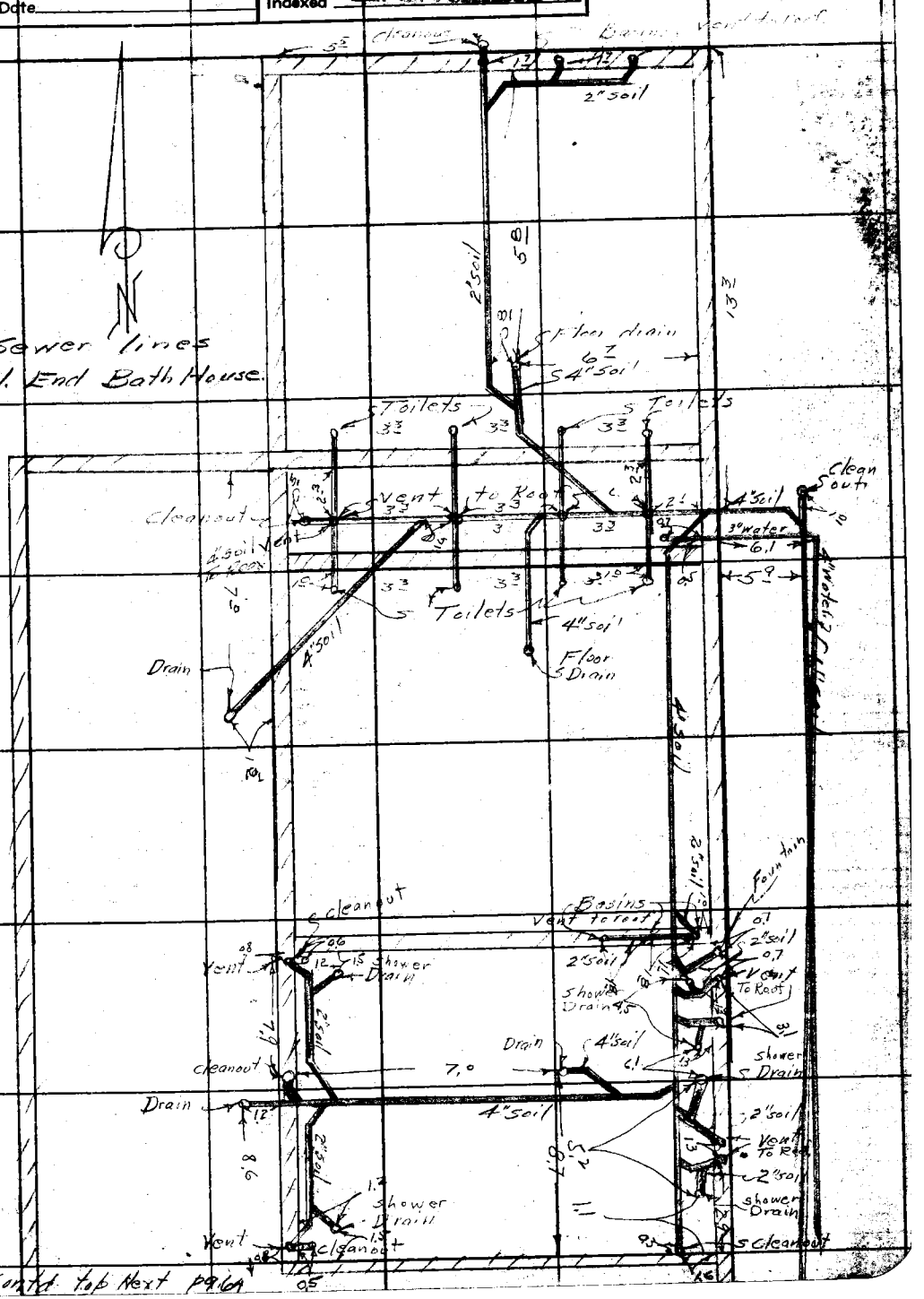


Cont'd top Next Page

Note: Any Additions or Changes on This Sheets Must be Made or Circled in Red Ink With Date and Name of Person Making Change.

Do not extend notes this side of this line

RETURN TO
LOS ANGELES COUNTY SURVEYOR
700 HALL OF RECORDS

FORM 247 SM 10-37

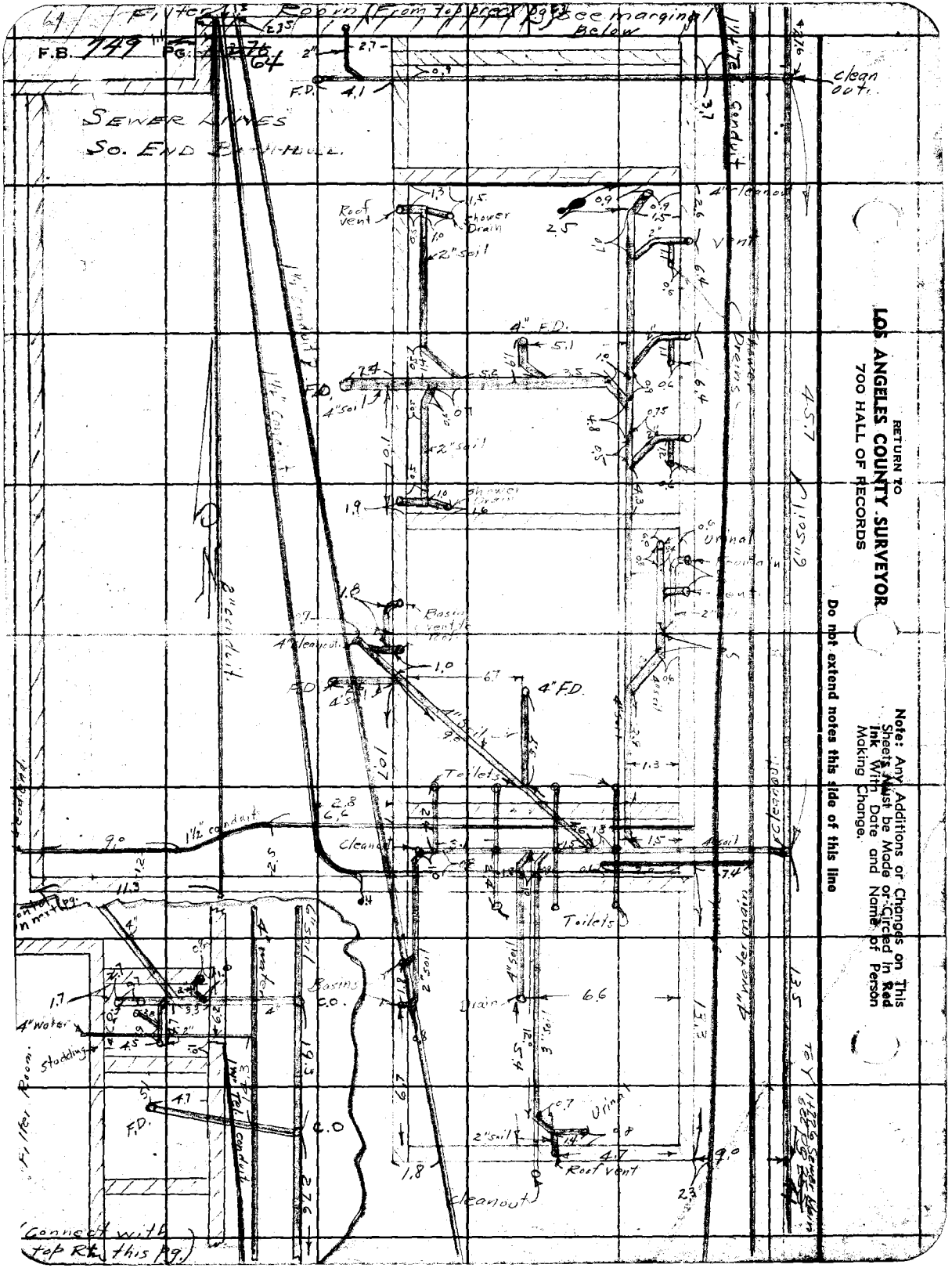


RETURN TO
**LOS ANGELES COUNTY SURVEYOR**
700 HALL OF RECORDS

**Note:** Any Additions or Changes on This Sheet Must be Made or Circled In **Red** Ink With Date and Name of Person Making Change.

**Do not extend notes this side of this line**

| | |
|---|---|
| Notes Ck'd by | Survey of Belvedere Park |
| Map No. | W. O. 5223 Tape No. St'd °F. |
| Office Work | Surveyed by Evans |
| Checked | Notes HE Date 9-12-38 |
| Date | Indexed |

F.B. 949' PG. 77

65

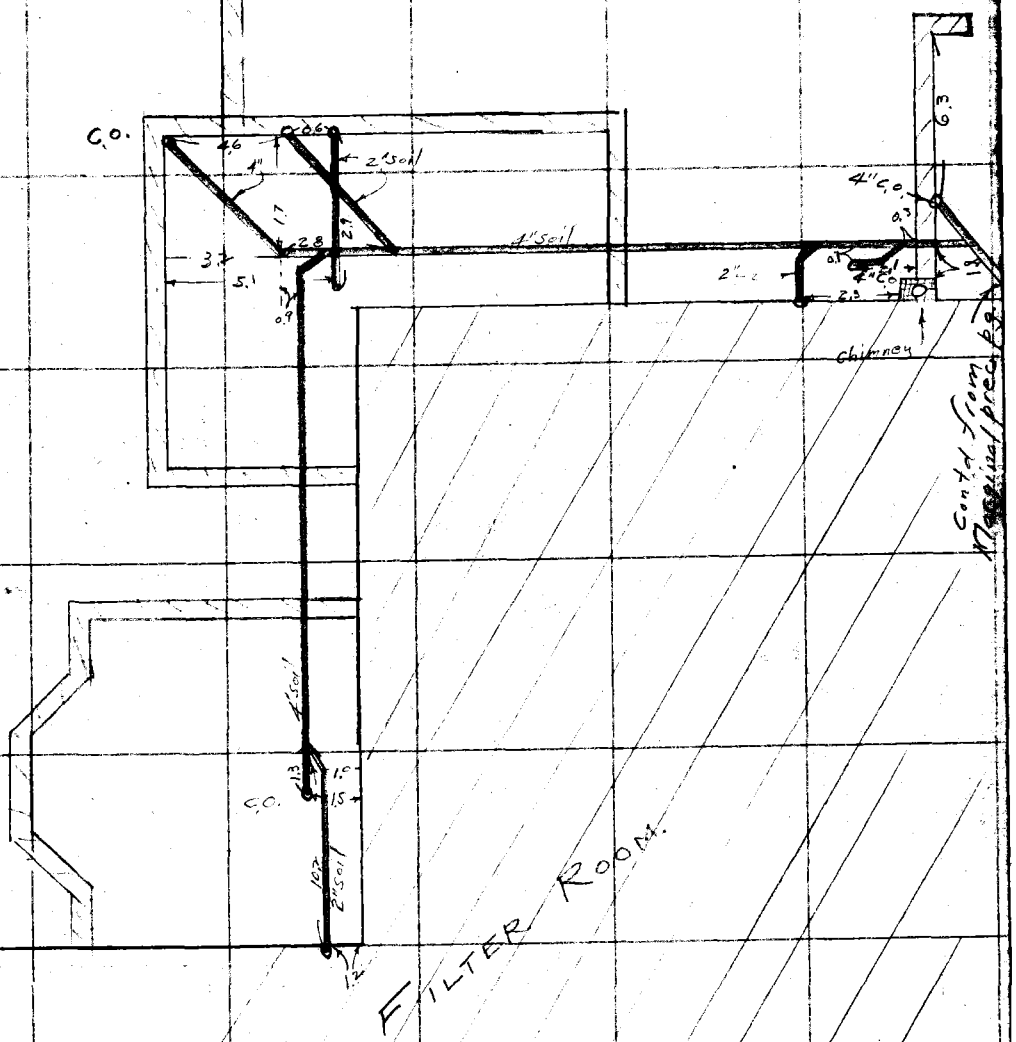


Note: Any Additions or Changes on This Sheet Must be Made or Circled in Red Ink With Date and Name of Person Making Change.

Do not extend notes this side of this line

RETURN TO
LOS ANGELES COUNTY SURVEYOR
700 HALL OF RECORDS

FORM 247 10M 11-35

F.B. 749 PG. ~~278~~ 66

Location of Conduits.

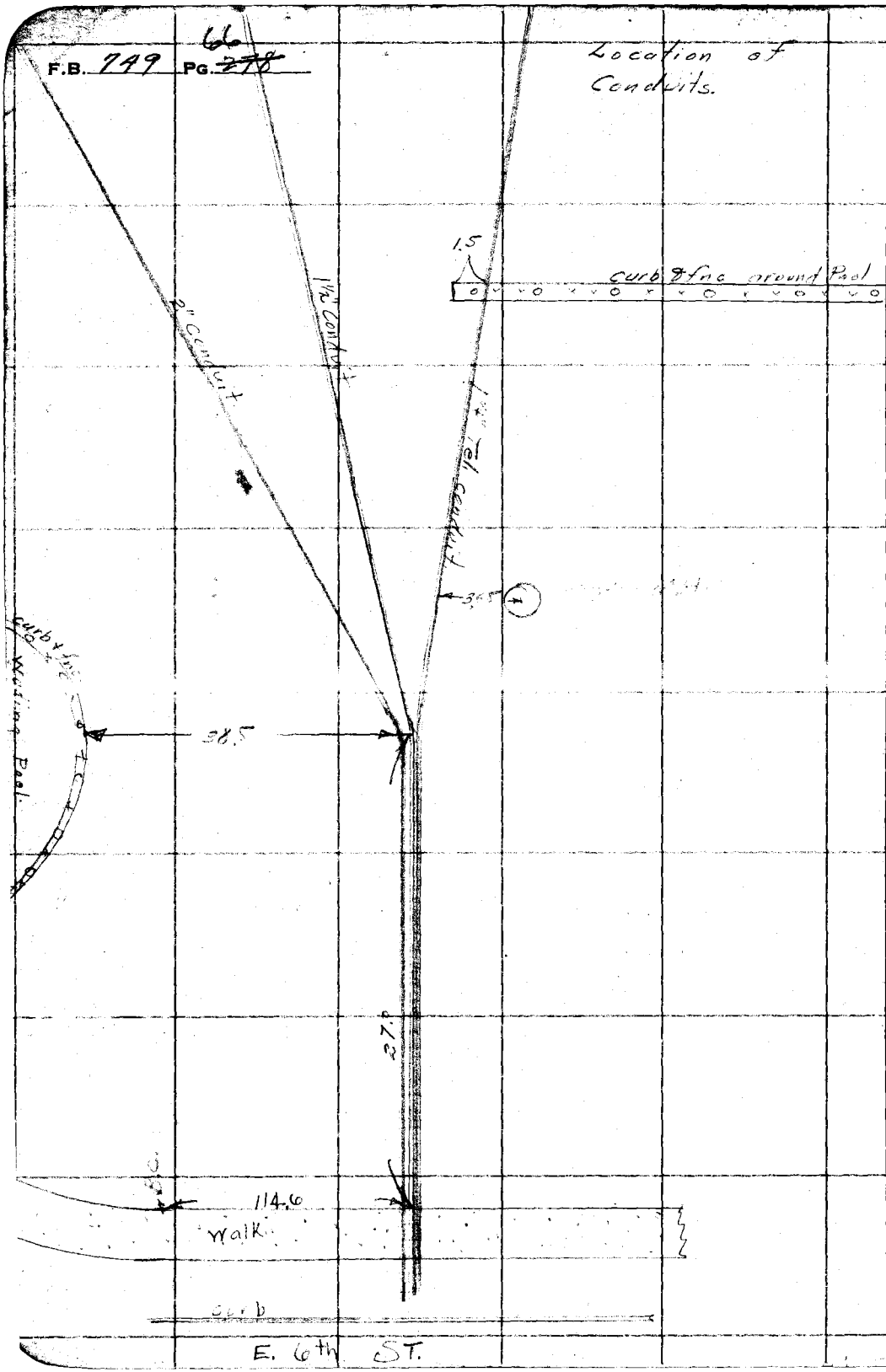


RETURN TO
LOS ANGELES COUNTY SURVEYOR
700 HALL OF RECORDS

Do not extend notes this side of this line

Note: Any Additions or Changes on This Sheet Must be Made or Circled in Red Ink With Date and Name of Person Making Change.

| | | |
|---|---|---|
| Notes Ck'd by | Survey of [illegible] | F.B. 742 Pg. 67 |
| Map No. | W. O. 5223 Tape No. St'd of | |
| Office Work | Surveyed by Brock | |
| Checked | Notes Date 10-19-39 | |
| Date | Indexed [illegible] | |

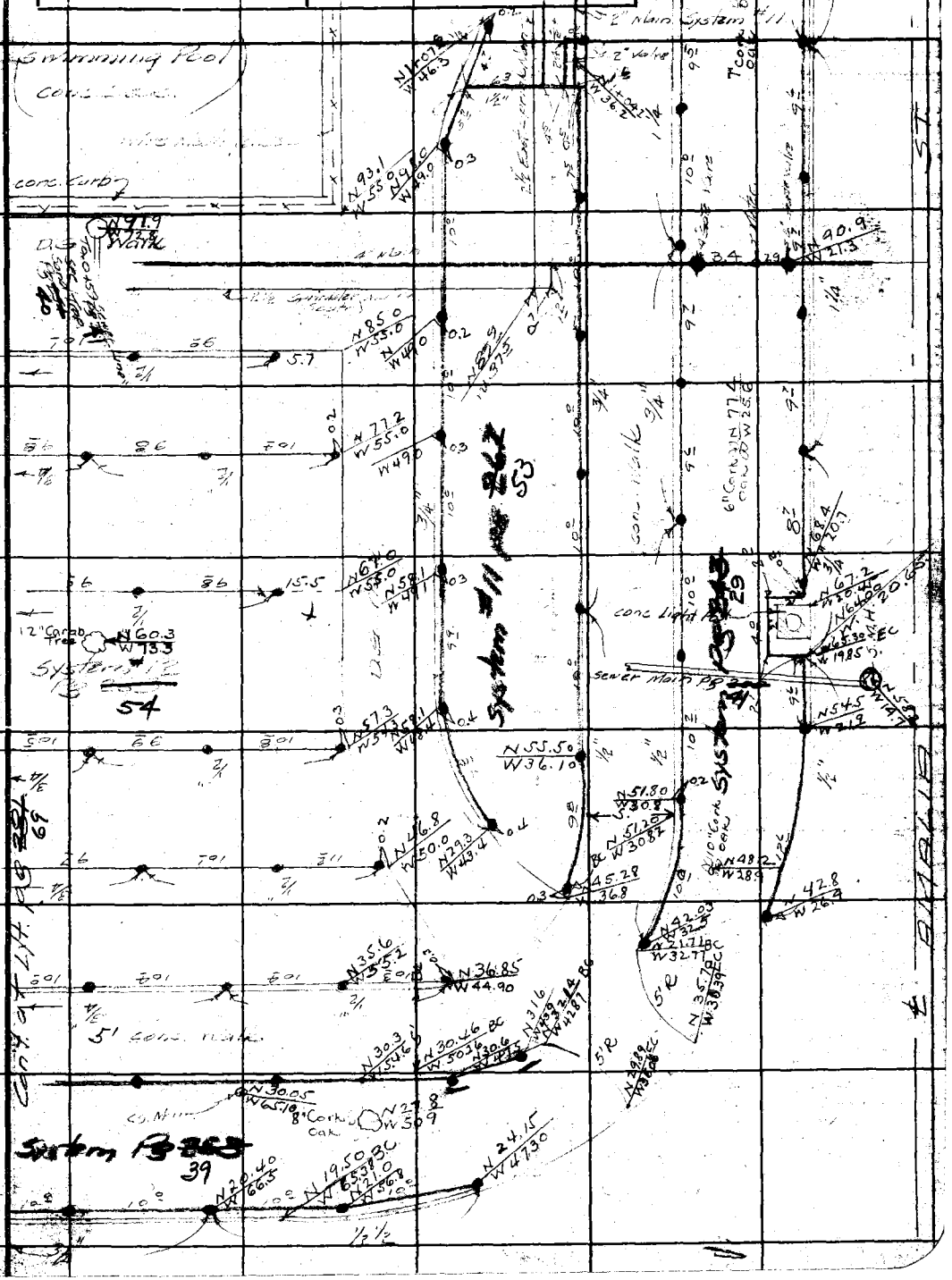


Note: Any Additions or Changes on This Sheets Must be Made or Circled in Red Ink With Date and Name of Person Making Change.

Do not extend notes this side of this line

RETURN TO
LOS ANGELES COUNTY SURVEYOR
700 HALL OF RECORDS

FORM 5M 10-37

FORM 247 SM 10-57

RETURN TO
**LOS ANGELES COUNTY SURVEYOR**
700 HALL OF RECORDS

**Note:** Any Additions or Changes on This Sheets Must be Made or Circled in Red Ink With Date and Name of Person Making Change.

**Do not extend notes this side of this line**



| | |
|---|---|
| Notes Ck'd by | Survey of Belvedere Park |
| Map No. | JN 8776.01 Tape Std °F |
| Office Work | Surveyed by Curtis |
| Checked | Notes Manley Jr Date Apr '57 |
| Date | Indexed A. C. Johnson 7-9-57 |

F. B. 749 PG. 101

JN 8776.01

BELVEDERE PARK

NEW 12" to 36" CMP STORM DRAIN

&

CATCH BASINS

Location

Set 1x2" Stks & Tins 10' Rt & E. & pipe

See Pg. 104 for grades

Curtis

Manley

Rodriguez

Martinez

Note: Any Additions or Changes on This Sheet Must be Made or Circled in Red Ink With Date and Name of Person Making Change.

PLEASE RETURN TO
LOS ANGELES COUNTY ENGINEER
700 LOS ANGELES COUNTY ENGINEERING BLDG.

Do not extend this side of this line.

76F309S S&E #247 1-56

F. B. 749 PG. 102

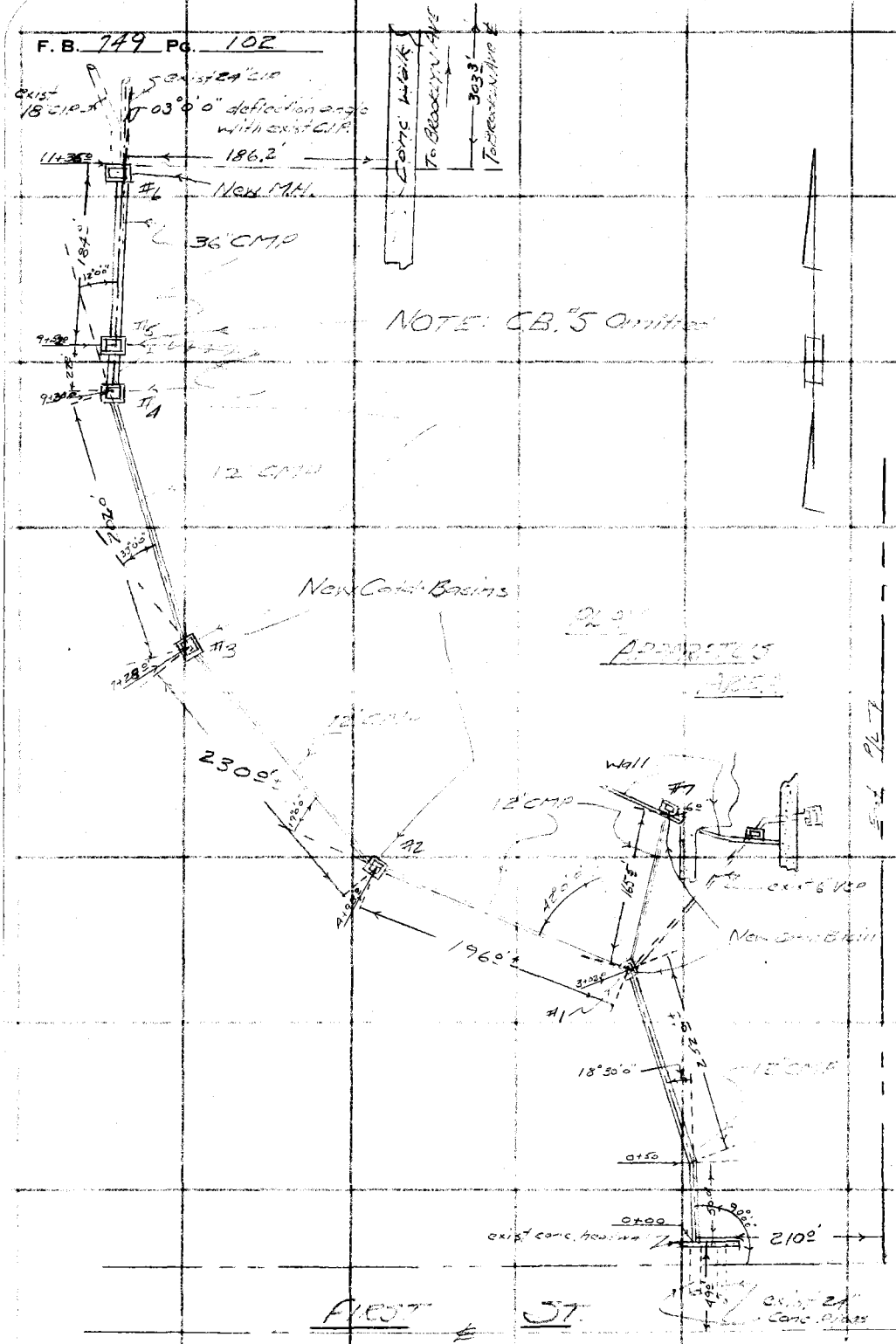


PLEASE RETURN TO
LOS ANGELES COUNTY ENGINEER
700 LOS ANGELES COUNTY ENGINEERING BLDG.

Do not extend this side of this line.

Note: Any Additions or Changes on This Sheet Must be Made or Circled in Red Ink With Date and Name of Person Making Change.

F. B. 749 Pg. 103

| | | | | |
|---|---|---|---|---|
| Profile No. | Notes Red. | Plotted | Job No. 8776.01 | Division No. |
| | Date | Date | Survey of [illegible] | |
| X-Sec. No. | Notes Chkd. | Checked | Survey by Curtis | Notes [illegible] Date April '57 |
| | Date | Date | Map No. | Indexed Johnson Date |

JN 8776.01

BELVEDERE PARK

New 12" to 36" C.M.P. Storm Drain & Catch Basin Grades

1"x2" Stks & Tins 10' Rt. & East ℄ Pipe

See Pg. 102 for location

Curtis
Mansey
Rod [illegible]
[illegible]

| STATION | B. S. | H. I. | F. S. | ELEV. |
|---|---|---|---|---|
| | | | | |

NOTE: ANY ADDITIONS OR CHANGES ON THIS SHEET MUST BE MADE OR CIRCLED IN RED INK, WITH DATE AND NAME OF PERSON MAKING CHANGE.

PLEASE RETURN TO
LOS ANGELES COUNTY ENGINEER
700 Los Angeles County Engineering Bldg.

Do not extend notes this side of this line.

76298 S & E #307—7-55

76298 S & E #307—7-55

PLEASE RETURN TO
LOS ANGELES COUNTY ENGINEER
700 LOS ANGELES COUNTY ENGINEERING BLDG.

NOTE: ANY ADDITIONS OR CHANGES ON THIS SHEET MUST BE MADE OR CIRCLED IN RED INK, WITH DATE AND NAME OF PERSON MAKING CHANGE.

**Do not extend notes this side of this line.**

Profile No. ____ X-Sec. No. ____

Plotted ____ Date ____ Checked ____ Date ____

Notes Red. ____ Date ____ Notes Chkd. ____ Date ____

Division No. ____ Job No. 277601 Notes ____ Date ____

F. B. 749 Pg. 104

Survey of Sebrooke Park

Survey by Jeffries Hankey Co.

Indexed K. C. Johnson

| STATION | B. S. | H. I. | F. S. | ELEV. | % | Grade | Cut or Fill | |
|---|---|---|---|---|---|---|---|---|
| | | | | | BM 5-1 El 276.66' FB 675-256 | | | |
| BM 5-1 | | | | 276.66' | CS Mon 5 side 1st St. N.E. Con Park | | | |
| (Grade | Sheets | Given) | | | | | | |
| 0+00 | | | | 266.30' | | 266.30' | Grade | Last 2' West Same Elev Invert of exist 24" Conc Pipe |
| 0+50 | | | ℄ Point | 267.65' | | 266.48' | C-3.17' | 1"x2"℄ Tin 10' Rt (Back) |
| 1+00 | | | | 269.55' | | 266.66' | C-2.99' | " " " |
| +50 | | | | 269.07' | | 266.84' | C-2.23' | " " " |
| 2+00 | | | | 268.52' | | 267.02' | C-1.50' | " " " |
| +50 | | | | 269.50' | | 267.21' | C-2.29' | " " " |
| 3+02.9 | CTR Catch Basin | (Back) | ℄ Point | 270.51' | | 267.40' | C-3.11' | 1"x2"℄ Tin 10' Rt (Back) |
| +50 T.P. | | | | 270.41' | | 268.08 | C-2.33' | " |
| 4+00 | | | | 271.31' | | 268.78' | C-2.53' | |
| +50 | | | | 272.10' | | 269.48' | C-2.62' | |
| +98.9 | CTR Catch Basin | (Back) | ℄ Point | 273.22' | | 270.16' | C-3.06' | " " " " (Back) |
| 5+50 | | | | 273.81' | | 270.81' | C-3.00' | " " " " |
| 6+00 | | | | 274.43' | | 271.46' | C 2.97' | " " " " |
| +50 T.P. | | | | 275.04' | | 272.11' | C-2.93' | " " " " |
| 7+00 | | | | 276.29' | | 272.77' | C-3.52' | " " " " |
| +28 | CTR Catch Basin | (Back) | ℄ Point | 273.59' | | 273.14' | C-0.73' | " " " " (Back) |
| +50 | | | | 275.90' | | 273.48' | C-2.42' | " " " " |
| 8+00 | | | | 277.52' | | 274.22 | C-3.30' | " " " " |

76298 S & E #307—7-55

PLEASE RETURN TO
LOS ANGELES COUNTY ENGINEER
700 LOS ANGELES COUNTY ENGINEERING BLDG.

NOTE: ANY ADDITIONS OR CHANGES ON THIS SHEET MUST BE MADE OR CIRCLED IN RED INK, WITH DATE AND NAME OF PERSON MAKING CHANGE.

**Do not extend notes this side of this line.**

| STATION | B. S. | H. I. | F. S. | ELEV. | | | | |
|---|---|---|---|---|---|---|---|---|
| | | | | | % | Grade | Cut or Fill | |
| 8+50 | | | | 279.79' | | 274.97' | C- 3.82' | 1x2 Stn 10' Rt & Rj |
| 9+00 | | | | 278.40' | | 275.71 | C- 2.69' | " " " |
| +30 | Stm of 36" CMP | | (Back) | 278.38' | | 276.15 | C- 2.23' | " " " " (Back) |
| 9+52 T.P. | CTK Catch Basin | " | " | 278.98' | | 276.29 | C- 2.69' | " " " " |
| 10+00 | | | | 278.98' | | 276.62 | C- 2.36' | " " " " |
| +50 | | | | 279.41' | | 276.95 | C- 2.46' | " " " " |
| 11+00 | | | | 279.76' | | 277.28' | C- 2.48' | " " " " |
| 11+ | Invert on 36" Out of to S.W. | | | 280.47' | | 277.51 | C- 2.96 | |
| 11+36 | Invert on 18" C.P. | | | 280.47' | | | | " " " " |
| " " | Invert on exist 18" C.P. | | | 277.50 | | 277.50 | grade | |
| T.P. | | | | 283.84 | | | | |
| T.P. | | | | 291.14 | | | | |
| BM | | | | 292.39' | BM 51 292.413 FB 678-130,138,162 Cut Cor. Park 1" Sq. Spike Pkg in concrete 4" Sq. Brass Cap Post | | | |
| | | | Finished Grade Catch Basins | | | | | |
| BM 5-1 | | | | 276.66' | BM 5-1 El 276.66' FB 678-256 C.S. Mon Stamped 1ST ST. NE Cor. Park. | | | |
| C.B. - #1 | | | | | | grade | cut or fill | |
| " #2 | | | | 273.20' | | 272.15' | C- 1.05 | 1x2 Stn 10' Rt (Back Line) |

Profile Notes Red. ____ Plotted ____ Job No. 2776 Division No. ____ F. B. ____ Pg. ____

No. ____ Date ____ Date ____ Survey of ____

X-Sec. Notes Chkd. ____ Checked ____ Survey by ____ Notes ____ Date ____

No. ____ Date ____ Date ____ Map No. ____ Date ____

76298 S & E #307—7-55

PLEASE RETURN TO
LOS ANGELES COUNTY ENGINEER
700 LOS ANGELES COUNTY ENGINEERING BLDG.

NOTE: ANY ADDITIONS OR CHANGES ON THIS SHEET MUST BE MADE OR CIRCLED IN RED INK, WITH DATE AND NAME OF PERSON MAKING CHANGE.

**Do not extend notes this side of this line.**

| STATION | B. S. | H. I. | F. S. | ELEV. | Grade | Cut or Fill | |
|---|---|---|---|---|---|---|---|
| T.P. | | | | 275.46' | | | |
| C.B. #3 | | | | 273.84' | 275.15' | F- 1.31' | 1"x2" Stk & Tin 10' Rt (Back) |
| " #4 | | | | 278.26' | 281.33' | F- 3.07' | 1"x2" Stk & Tin 10' Rt. (ahead) |
| " #5 | | | | | | | |
| " #6 | Top of M.H. | | | 280.47' | 283.20' | F- 2.73' | 1"x2" Stk & Tin 10' Rt. |
| " #7 | | | | | | | |
| BM | | | | | BM EL 292.413 FB 678-132<br>NW Cor Park 1" Sq. Brass Pg in conc. 4" deep | | |

F. B. 749 Pg. 106

Job No. 776.01 Division No. Notes Red. Plotted Profile

Survey of Balmoore Park Date Date No.

Survey by Curtis Notes Monday Jr. Notes Chkd. Checked X-Sec.

Indexed X. C. Johnson Date Date Date No.

| | |
|---|---|
| Notes Ck'd by | Survey of Belvedere Park |
| Map No. | JN 8776.01 Tape Std °F |
| Office Work | Surveyed by Curtis |
| Checked | Notes ETM Jr. Date 4-57 |
| Date | Indexed C. Johnson |

F. B. 749 PG. 107

JN 8776.01

BELVEDERE PARK

LOCATION

of

New Curb & Walks & Paving

in

Play Apparatus Area

Jtks. or Spks. & Tins set on all Radii

Curb Enclosures #1 thru #30

Curtis

Monkey

Rodriguez

Martinez

Note: Any Additions or Changes on This Sheet Must be Made or Circled in Red Ink With Date and Name of Person Making Change.

PLEASE RETURN TO

LOS ANGELES COUNTY ENGINEER

700 LOS ANGELES COUNTY ENGINEERING BLDG.

Do not extend this side of this line.

76F309S S&E #247 1-56

F. B. 747 Pg. 108

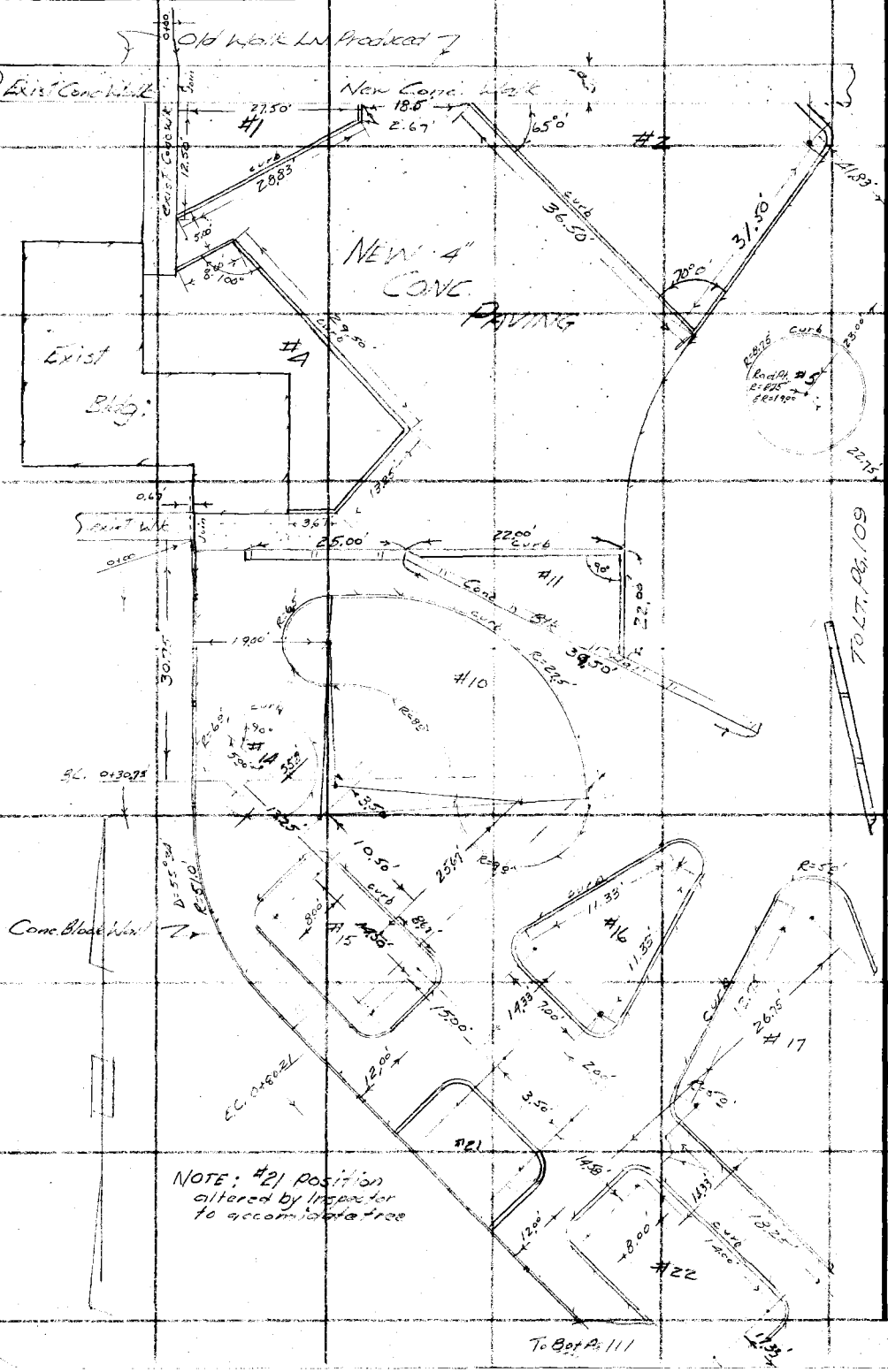


PLEASE RETURN TO
LOS ANGELES COUNTY ENGINEER
700 LOS ANGELES COUNTY ENGINEERING BLDG.

Do not extend this side of this line.

Note: Any Additions or Changes on This Sheet Must Be Made or Circled in Red Ink With Date and Name of Person Making Change.

| | |
|---|---|
| Notes Ck'd by | Survey of Sunset Park |
| Map No. | JN 6776.04 Tape Std °F |
| Office Work | Surveyed by Curtis |
| Checked | Notes ETM Jr. Date 4-57 |
| Date | Indexed C. Johnson |

F. B. 749 PG. 109

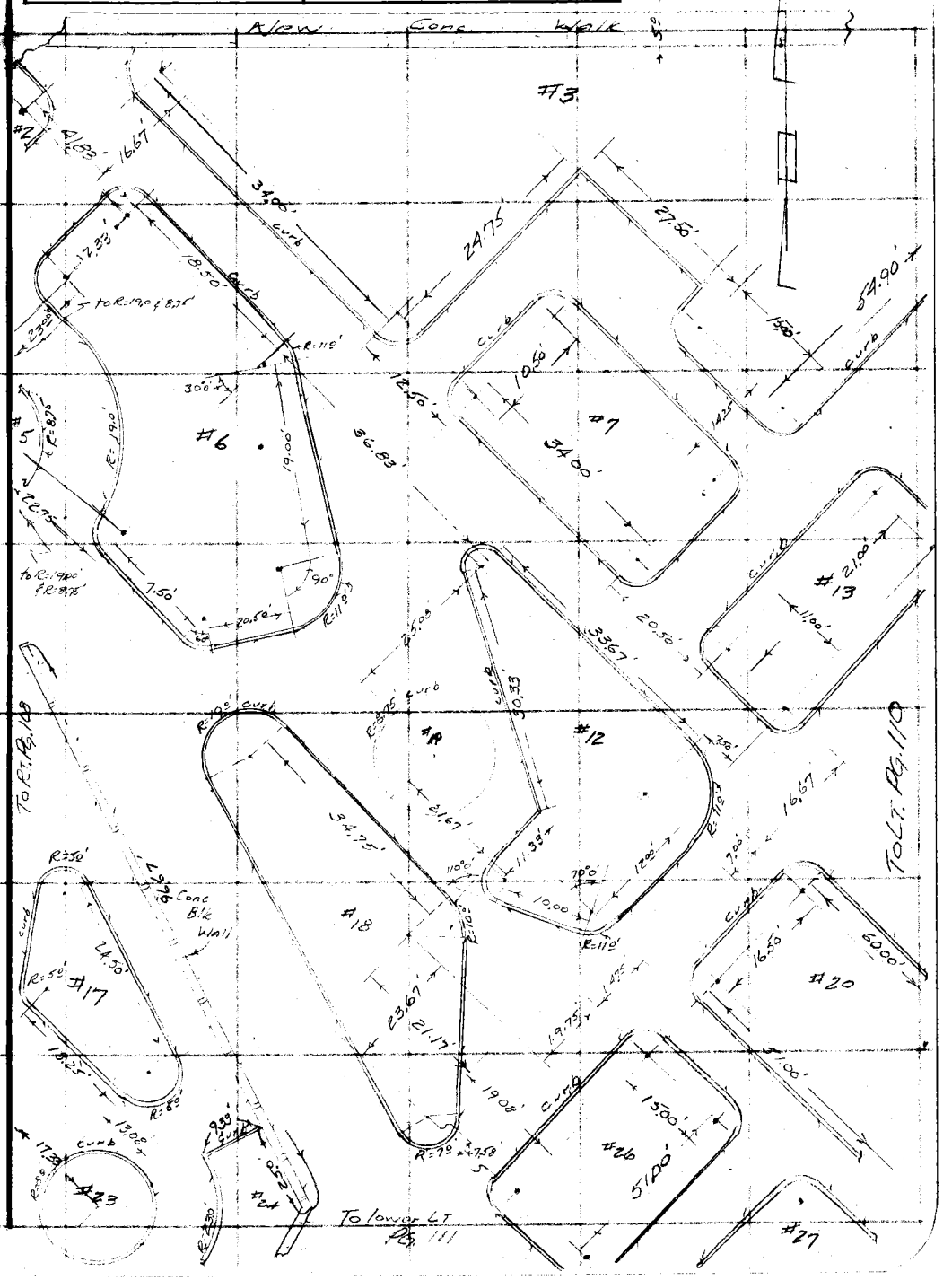


Note: Any Additions or Changes on this Sheet Must be Made or Circled in Red Ink With Date and Name of Person Making Change.

Do not extend this side of this line.

PLEASE RETURN TO
LOS ANGELES COUNTY ENGINEER
700 LOS ANGELES COUNTY ENGINEERING BLDG.

76F309S S&E #247 1-56

F. B. 749 Pg. 110

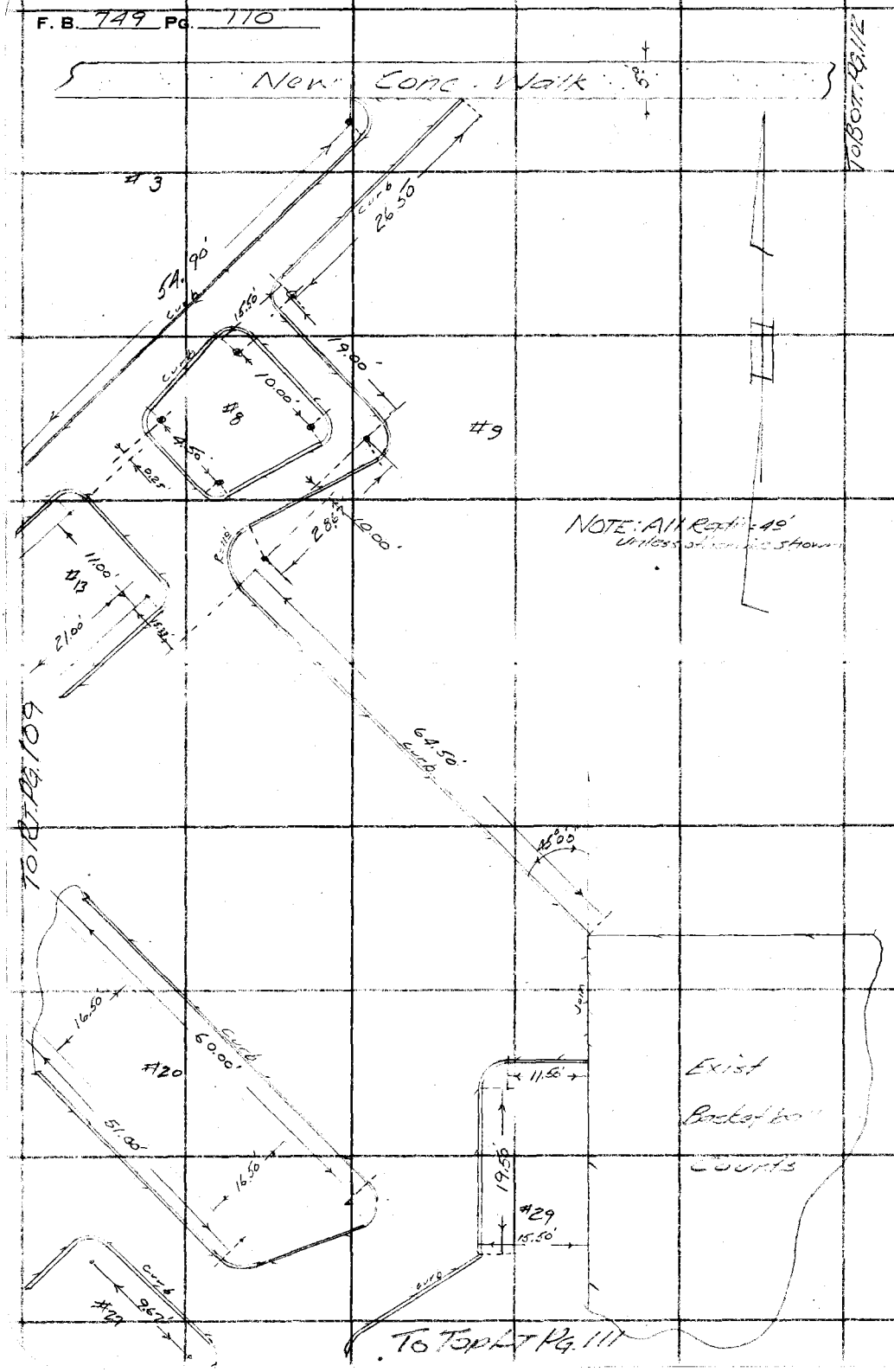


PLEASE RETURN TO
LOS ANGELES COUNTY ENGINEER
700 Los Angeles County Engineering Bldg.

Do not extend this side of this line.

Note: Any Additions or Changes on This Sheet Must be Made or Circled in Red Ink With Date and Name of Person Making Change.

| | |
|---|---|
| Notes Ck'd by | Survey of Del Amo Park |
| Map No. | JN 6776.01 Tape Std °F |
| Office Work | Surveyed by Curtis |
| Checked | Notes E.T.M. Jr. Date 4-'57 |
| Date | Indexed K. C. Johnson |

F. B. 749 PG. 111

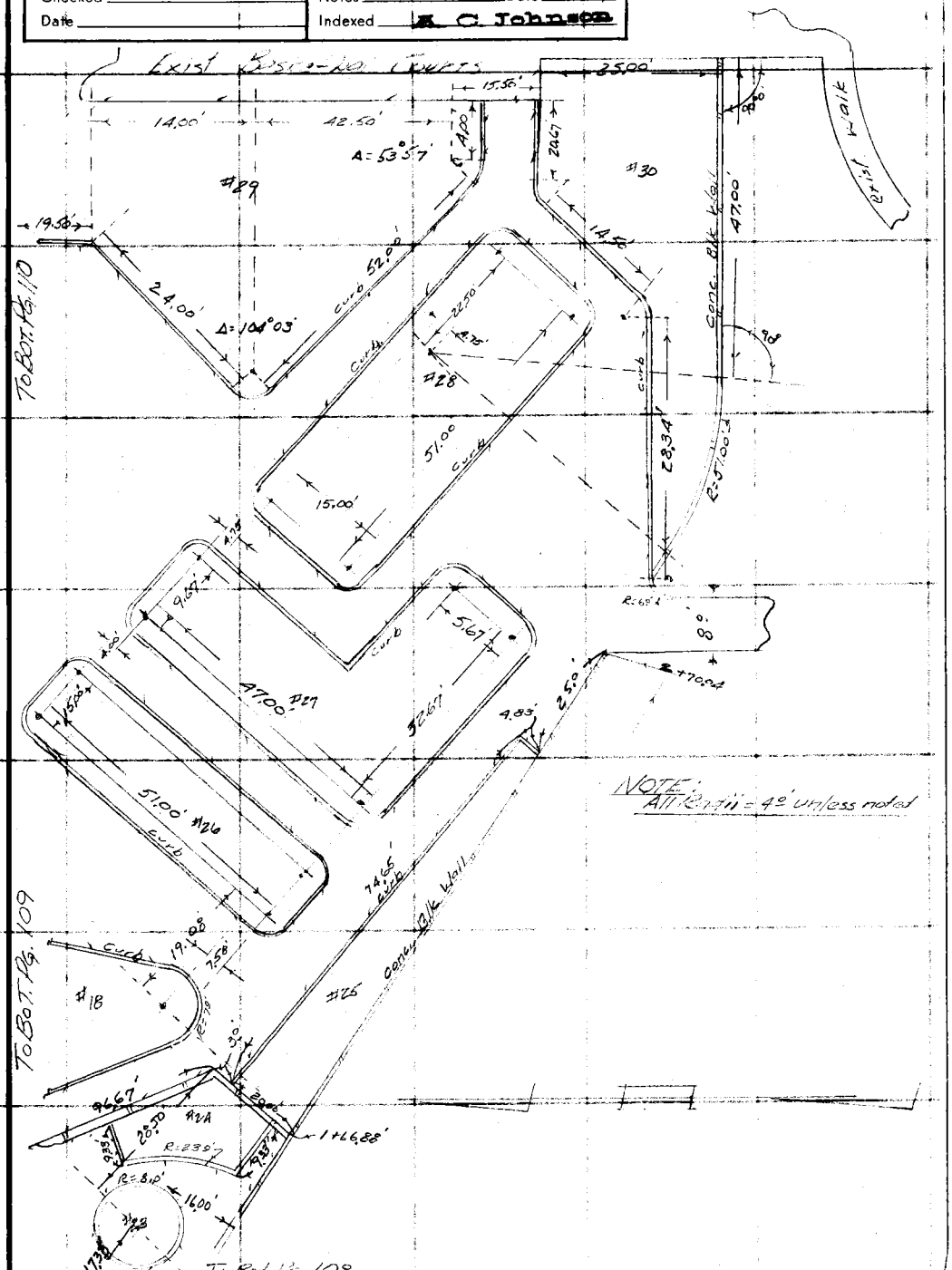


Note: Any Additions or Changes on This Sheet Must be Made or Circled in Red Ink With Date and Name of Person Making Change.

Do not extend this side of this line.

PLEASE RETURN TO
LOS ANGELES COUNTY ENGINEER
700 LOS ANGELES COUNTY ENGINEERING BLDG.

76F309S S&E #247 1-56

F. B. 119 PG. 112

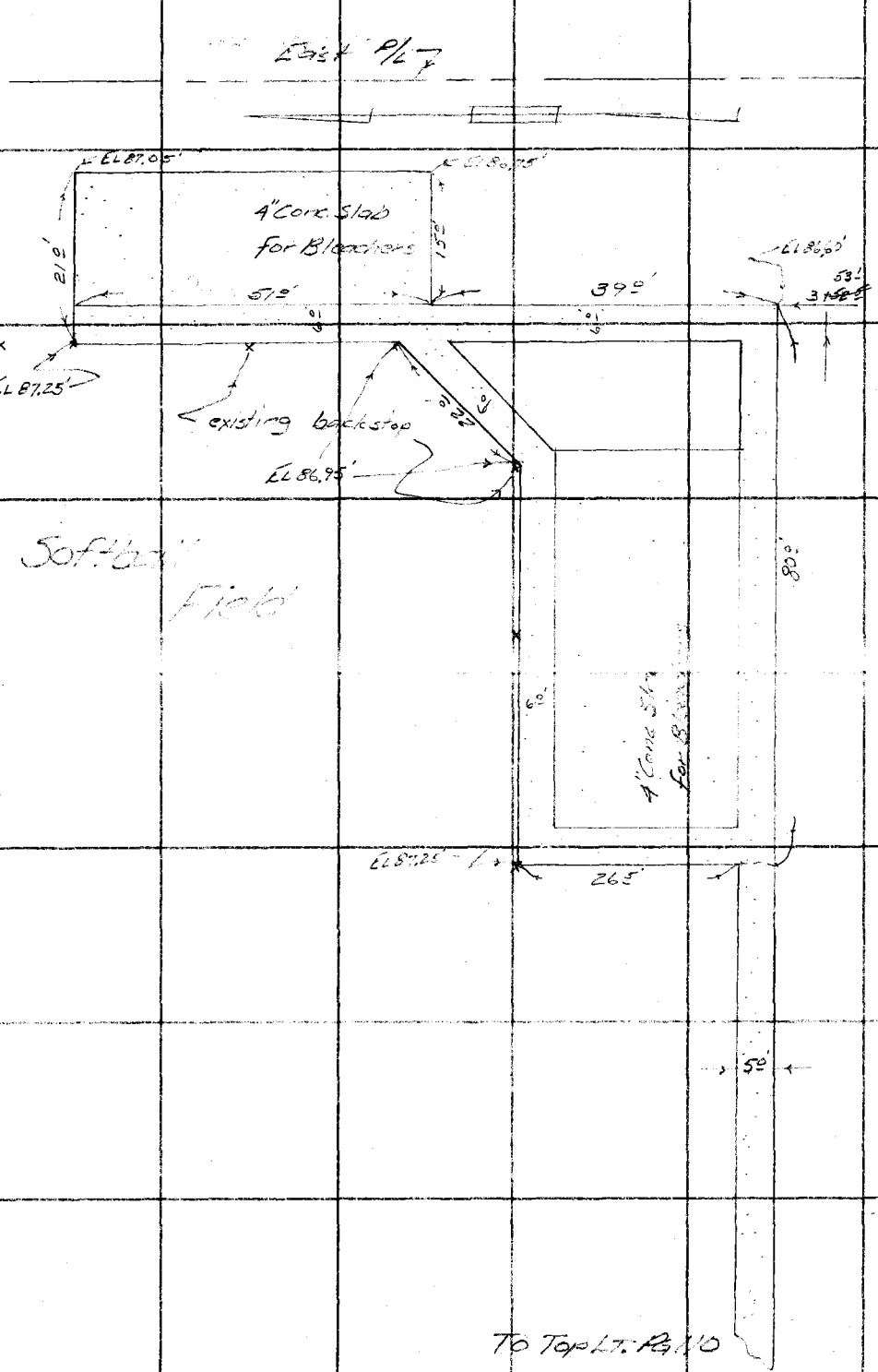


PLEASE RETURN TO
LOS ANGELES COUNTY ENGINEER
700 LOS ANGELES COUNTY ENGINEERING BLDG.
Do not extend this side of this line.

Note: Any Additions or Changes on This Sheet Must be Made or Circled in Red Ink With Date and Name of Person Making Change.

| Profile No. | Notes Red. | Plotted | Job No. 8776.01 | Division No. | F. B. 749 | Pg. 113 |
|---|---|---|---|---|---|---|
| | Date | Date | Survey of Belvedere Park | | | |
| X-Sec. No. | Notes Chkd. | Checked | Survey by Curtis | Notes EMJ | Date 4-57 | |
| | Date | Date | Map No. | Indexed Johnson | Date | |

J.N. 8776.01

BELVEDERE PARK

Grades for Curbs in Approaches Area

Grades for Walk on N. side " "

(For location see pgs. 108 thru 112)

Curtis
Manley
Rodriguez
Martinez

| STATION | B. B. | H. I. | F. B. | ELEV. |
|---|---|---|---|---|
| | | | | |

NOTE: ANY ADDITIONS OR CHANGES ON THIS SHEET MUST BE MADE OR CIRCLED IN RED INK, WITH DATE AND NAME OF PERSON MAKING CHANGE.

PLEASE RETURN TO
LOS ANGELES COUNTY SURVEYOR
726 LOS ANGELES COUNTY ENGINEERING BLDG.

**Do not extend notes this side of this line.**

76L298 S & E #307 9-54

76L298 S & E #307 9-54

PLEASE RETURN TO

LOS ANGELES COUNTY SURVEYOR

726 LOS ANGELES COUNTY ENGINEERING BLDG.

NOTE: ANY ADDITIONS OR CHANGES ON THIS SHEET MUST BE MADE OR CIRCLED IN RED INK, WITH DATE AND NAME OF PERSON MAKING CHANGE.

**Do not extend notes this side of this line.**

| STATION | B. S. | H. I. | F. S. | ELEV. | Grade | Cut or Fill | |
|---|---|---|---|---|---|---|---|
| BM. | | | | 288.35' | BM Elev 288.35 FB 678 Pg 204 Wire nail 1.5' above ground 2.5' South of N.W. Cor of Conc. Hand ball Court | | |
| Curb Enclosure #1 | East side of Walk | | | 287.89 | 287.89' | Grade | |
| " " | West end " " | | | | | | Exist Conc Pav. |
| " #2 | N.W. Cor " " | | | 87.83 | 87.83' | " | |
| " " | N.E. " " " | | | 87.71 | 87.71' | " | |
| " " | E. side Middle C.R. | | | 87.64 | 87.64' | " | |
| " " | S. cor | | | 87.59 | 87.59' | " | |
| " #3 | N.W. Cor at Wk | | | 87.62 | 87.62' | " | |
| " " | Most Wly C.R. | | | 87.62 | 87.62' | " | |
| " " | C.R. 34' S.Ely of most Wly C.R. | | | 87.19 | 87.19' | " | |
| " " | N.E. Cor at Wk | | | 87.15 | 87.15' | " | |
| " " | Most Ely C.R. | | | 87.15 | 87.15' | " | |
| " " | C.R. 57' S.Wly most Ely C.R. | | | 86.84 | 86.84' | | |
| " " | C.R. 14' N.Wly of preceding C.R. | | | 87.04 | 87.04' | | |
| " " | ∡ point 28' N.Wly | | | 87.30 | 87.30' | | |
| " #4 | W. end curb at Wk | | | | | | Exist. Conc. Pav. |
| " " | Most Ely ∡ point | | | 87.80 | 87.80' | Grade | |
| " " | S.W. end curb at Bldg. | | | 88.00 | 88.00' | " | |

F. B. 749 Pg. 114 Job No. 87 76 01 Division No. Notes Red. Plotted Profile

Survey of Belvedere Park Date Date No. X-Sec.

Survey by Curtis Notes Monday Jr Notes Chkd. Checked

Indexed R. C. Johnson Date Date Date No.

76L298 S & E #307 9-54

PLEASE RETURN TO
LOS ANGELES COUNTY SURVEYOR
726 LOS ANGELES COUNTY ENGINEERING BLDG.

NOTE: ANY ADDITIONS OR CHANGES ON THIS SHEET MUST BE MADE OR CIRCLED IN RED INK, WITH DATE AND NAME OF PERSON MAKING CHANGE.

**Do not extend notes this side of this line.**

| STATION | B. S. | H. I. | F. S. | ELEV. | | |
|---|---|---|---|---|---|---|
| Curb Enclosure #5 | N. side circle | | | 87.55 | 287.50 | Grade |
| " " | S. " " | | | 87.30 | 287.30 | — |
| " #6 | Most Nly C.R. | | | 87.39 | 87.39 | |
| " " | C.R. 18.5' S.Ely of most Nly C.R. (E. end) | | | 87.27 | 87.27 | |
| " " | Most Ely C.R. (N. end) | | | 87.14 | 87.14 | |
| " " | " Sly " | | | 87.08 | 87.08 | |
| " " | C.R. 7.5' N.Wly of most Sly C.R. | | | 87.18 | 87.18 | |
| " " | C.R. 12.4' S.Wly " " Nly C.R. | | | 87.35 | 87.35 | |
| " #7 | Most Nly C.R. | | | 87.16 | 87.16 | |
| " " | " Ely " | | | 86.76 | 86.76 | |
| " " | " Sly " | | | 86.72 | 86.72 | |
| " " | " Wly " | | | 87.12 | 87.12 | |
| " #8 | " Nly " | | | 86.82 | 86.82 | |
| " " | " Ely " | | | 86.75 | 86.75 | |
| " " | " Sly " | | | 86.73 | 86.73 | |
| " " | " Wly " | | | 86.72 | 86.72 | |
| " #9 | N. end curb at wk | | | 87.07 | 87.07 | |
| " " | C.R. 28' S.Wly N. end curb at wk | | | 86.97 | 86.97 | |
| " " | Most Wly C.R. S. end | | | 86.43 | 86.43 | |
| " " | C.R. 28.67' N.Ely most Wly C.R. | | | 86.73 | 86.73 | |

Profile Notes Red. ____ Plotted ____ Job No. E77501 Division No. ____ F. B. 749 Pg. 115
No. ____ Date ____ Date ____ Survey of Rosemary Blvd
X-Sec. Notes Chkd. ____ Checked ____ Survey by Curtis Notes Elmer Date 4-57
No. ____ Date ____ Date ____ Map No. ____ Indexed C. Johnson Date ____

76L298 S & E #307 9-54

PLEASE RETURN TO

LOS ANGELES COUNTY SURVEYOR

726 LOS ANGELES COUNTY ENGINEERING BLDG.

NOTE: ANY ADDITIONS OR CHANGES ON THIS SHEET MUST BE MADE OR CIRCLED IN RED INK, WITH DATE AND NAME OF PERSON MAKING CHANGE.

**Do not extend notes this side of this line.**

F. B. 749 Pg. 116 | Job No. 2750 Division No. _____ Notes Red. _____ Plotted _____ No. _____

Profile

Survey of Curb Bar Pg. 116 Map Bk. 2 Pg. 4

Survey by C. Johnson Notes _____ Date _____ Notes Chkd. _____ Date _____ Checked _____ Date _____ X-Sec. No. _____

| STATION | B. S. | H. I. | F. S. | ELEV. | | | |
|---|---|---|---|---|---|---|---|
| curb enclosure #9 | S. end curb at Basketball Court | | | | 285.55' | | exist prom. pav. |
| " #10 | N. end of most Wly CR. | | | 287.57 | 287.57' | Grade | 1"x2" stk |
| " " | S. " " " " " | | | 287.56 | 287.56' | " | " " |
| " " | most Ely P.C.C. | | | 87.47 | 87.47' | " | " |
| " " | Most SWly P.C.C. | | | 87.46 | 87.46' | " | " " |
| " #11 | W. end at wall | | | 87.70 | 87.70' | " | |
| " " | N.E. ⊥ pt. | | | 87.59 | 87.59' | " | |
| " " | S. end " wall | | | 87.56 | 87.56' | " | |
| " #12 | Most Nly. C.R. | | | 86.78 | 86.78' | " | |
| " " | " Ely " S. end | | | 87.70 | 86.39' | " | |
| " " | " Sly " W. end | | | 86.34 | 86.34' | " | |
| " " | " SWly " | | | 86.36 | 86.36' | " | |
| " " | ⊥ point in W. side | | | 86.46 | 86.46' | " | |
| " #13 | Most Nly C.R. | | | 86.67 | 86.67' | " | |
| " " | " Ely. " | | | 86.55 | 86.55' | " | |
| " " | " Sly " | | | 86.36 | 86.36' | " | |
| " " | " Wly. " | | | 86.45 | 86.48' | " | |
| " #14 | N. side Circle | | | 87.55 | 87.55' | Grade | 1"x2" stk |
| " " | S. " " | | | 87.47 | 87.47' | " | " " |
| " #15 | Most Nly. C.R. | | | 87.39 | 87.39' | " | " " |

76L298 S & E #307 9-54

PLEASE RETURN TO

LOS ANGELES COUNTY SURVEYOR

726 LOS ANGELES COUNTY ENGINEERING BLDG.

NOTE: ANY ADDITIONS OR CHANGES ON THIS SHEET MUST BE MADE OR CIRCLED IN RED INK, WITH DATE AND NAME OF PERSON MAKING CHANGE.

**Do not extend notes this side of this line.**

| STATION | B. S. | H. I. | F. S. | ELEV. | | | |
|---|---|---|---|---|---|---|---|
| curb enclosure #15 | Most | Ely. C.R. | | 87.06' | 87.06' | Grade | 1"x2" Stk |
| " " | " | Sly. " | | 87.17' | 87.17' | " | " " |
| " " | " | Wly. " | | 87.35' | 87.35' | " | " " |
| " #16 | " | Nly. " | S. end C.R. | 87.15' | 87.15' | " | " " |
| " " | " | Sly " | | 87.11' | 87.11' | " | " " |
| " " | " | Wly " | N end C.R. | 87.21' | 87.21' | " | " " |
| " #17 | " | Nly " | | 87.00' | 87.00' | " | " " |
| " " | " | Sly " | E end C.R. | 86.71' | 86.71' | " | " " |
| " " | " | Wly " | S end C.R. | 86.95 | 86.95' | " | " " |
| " #18 | " | Nly " | East (side) | 86.71 | 86.71' | — | |
| " #18 | " | Nly " | West (side) | 86.90 | 86.90' | — | |
| " " | " | Ely " | North end | 86.39 | 86.39' | — | |
| " " | " | Sly " | East (side) | 86.02 | 86.02' | — | |
| " " | " | Sly " | West (side) | 86.02 | 86.02' | — | |
| " #19 | N side circle | | | 86.93 | 86.93' | — | |
| " " | S " circle | | | 86.71 | 86.71' | — | |
| " #20 | Most | Nly C.R. | | 86.12 | 86.12' | — | |
| " " | " | Ely. " | | 85.82 | 85.82' | — | |
| " " | " | Sly " | | 85.61 | 85.61' | — | |
| " " | " | Wly " | | 86.05 | 86.05' | — | |

Profile Notes Red. ____ Plotted ____ Job No. 8776.01 Division No. ____ F. B. 740 Pg. 117

No. ____ Date ____ Date ____ Survey of [illegible]

X-Sec. Notes Chkd. ____ Checked ____ Survey by [illegible] Notes [illegible] Date 4-57

No. ____ Date ____ Date ____ Map No. ____ Indexed Johnson Date ____

76L298 S & E #307 9-54

PLEASE RETURN TO
LOS ANGELES COUNTY SURVEYOR
726 LOS ANGELES COUNTY ENGINEERING BLDG.

NOTE: ANY ADDITIONS OR CHANGES ON THIS SHEET MUST BE MADE OR CIRCLED IN RED INK, WITH DATE AND NAME OF PERSON MAKING CHANGE.

**Do not extend notes this side of this line.**

| STATION | B. S. | H. I. | F. S. | ELEV. | | | |
|---|---|---|---|---|---|---|---|
| curb enclosure #21 | Most | Nly. C.C. | | 87.11' | 87.11' | Grade | 1"x2" stk. |
| " " | " | Ely " | | 87.09' | 87.09' | " | " " |
| " " | " | Sly at wall | | 87.05' | 87.05' | " | Horizontal mark on wall |
| " " | " | Wly at wall | | 87.15' | 87.15' | " | Horizontal mark on wall |
| " #22 | " | Nly " | | 87.01' | 87.01' | " | 1"x2" Stk. |
| " " | " | Ely. " | | 86.62' | 86.62' | " | " " |
| " " | " | Sly. " | | 86.57' | 86.57' | " | " " |
| " " | " | Wly. " | | 86.95' | 86.95' | " | " " |
| " #23 | No. side Circle | | | 86.52' | 86.52' | " | " " |
| " " | S. " | " | | 86.25' | 86.25' | " | " " |
| " #24 | N.E. on [illegible] wall | | | 86.45' | 86.45' | " | " " |
| " " | N. " | C.C. | | 86.40' | 86.40' | " | " " |
| " " | S. " | " | | 86.20' | 86.20' | " | " " |
| " " | S.E. " | Curb on wall | | 86.10' | 86.10' | " | " " |
| " #25 | NW. " | " " " | | 86.05' | 86.05' | Grade | |
| " " | ∡ point in SE Cor. | | | 85.04' | 85.04' | " | |
| " " | S.W. on [illegible] wall | | | 85.00' | 85.00' | " | |
| " #26 | Most | Nly C.R. | | 85.90' | 85.90' | " | |
| " " | " | Ely " | | 85.69' | 85.69' | " | |

F. B. 749 PG. 118 Job No. 8776 Division No. Notes Red. Plotted Profile
Survey of Bet[illegible] Park Date Date No. X-Sec.
Survey by Curtis Notes Monkey Jr. Notes Chkd. Checked
Indexed K. C. Johnson Date Date Date No.

76298 S & E #307—7-55

PLEASE RETURN TO
LOS ANGELES COUNTY ENGINEER
700 LOS ANGELES COUNTY ENGINEERING BLDG.

NOTE: ANY ADDITIONS OR CHANGES ON THIS SHEET MUST BE MADE OR CIRCLED IN RED INK, WITH DATE AND NAME OF PERSON MAKING CHANGE.

**Do not extend notes this side of this line.**

| STATION | B. S. | H. I. | F. S. | ELEV. | Grade | Cut or Fill |
|---|---|---|---|---|---|---|
| curb enclosure #26 | Most Sly. C.R. | | | 85.58 | 85.58' | Grade |
| " " | " Wly. " | | | 85.88 | 85.88' | " |
| " #27 | " Nly " | | | 85.56 | 85.56' | " |
| " " | " N.Ely " | | | 85.50 | 85.50' | " |
| " " | ∡ point in E. side | | | 85.40 | 85.40' | " |
| " " | Most S.Ely. C.R. | | | 85.36 | 85.36' | " |
| " " | " Sly. " | | | 85.32 | 85.32' | " |
| " " | " Wly " | | | 85.32 | 85.32' | " |
| " #28 | " Nly " | | | 85.40 | 85.40' | " |
| " " | " Ely " | | | 85.35 | 85.35' | " |
| " " | " Sly " | | | 85.25 | 85.25' | " |
| " " | " Wly " | | | 85.35 | 85.35' | " |
| " #29 | N.E. end curb at Basketball Court | | | 85.50 | 85.50' | Existing |
| " " | Most N.Wly. C.R. | | | 85.59 | 85.59' | " |
| " " | ∡ point in W. side | | | 85.59 | 85.59' | " |
| " " | Most Wly. C.R. | | | 85.48 | 85.48' | " |
| " " | " Sly. " | | | 85.35 | 85.35' | " |
| " " | S.E. end curb at B.S. Court | | | 85.30 | 85.30' | " |

(BB. 744 .04)

BMS-1 276.66 BMS-1 El. 276.66

50' GRIDS in APPARATUS AREA

| Sta | Elev | Grade | Cut or Fill |
|---|---|---|---|
| K-11 | 286.70 | 287.73 | F 1.2 |
| K-12 | 285.66 | 287.35 | F 1.7 |
| K-at wall | 287.05 | 287.05' | [illegible] |
| L-11 | 286.73 | 287.19' | F 0.46 |
| L-12 | 285.88 | 287.03' | [illegible] |
| L-13 | 284.85 | 286.39' | [illegible] |
| L-at wall | 286.21 | 286.21' | [illegible] |
| M-11 | 286.45 | 287.01' | F 0.56 |
| -12 | 285.95 | 286.50' | F 0.55 |
| -13 | 285.25 | 285.99' | F 0.74 |
| -14 | 283.45 | 285.49' | F [illegible] |
| M-at wall | 285.40 | 285.40' | [illegible] |
| N-11 | 286.58 | 286.76' | F 0.18 |
| N-12 | 285.94 | 286.20' | F 0.26 |
| N-13 | 285.33 | 285.64' | F 0.31 |
| N-14 | 284.28 | 285.08' | F 0.80 |
| N-at wall | | 284.81' | |
| BMS-1 | 276.66 | See Above | |

Profile Notes Red. ____ Plotted ____ Job No. 8276.01 Division No. ____ F. B. 749 Pg. 119
No. ____ Date ____ Date ____ Survey of Baldwin Park
X-Sec. Notes Chkd. ____ Checked ____ Survey by Curtis Notes Chkd. Date 4-57
No. ____ Date ____ Date ____ Map No. ____ Date ____

76298 S & E #307—7-55

PLEASE RETURN TO
LOS ANGELES COUNTY ENGINEER
700 LOS ANGELES COUNTY ENGINEERING BLDG.

NOTE: ANY ADDITIONS OR CHANGES ON THIS SHEET MUST BE MADE OR CIRCLED IN RED INK, WITH DATE AND NAME OF PERSON MAKING CHANGE.

**Do not extend notes this side of this line.**

| STATION | B. S. | H. I. | F. S. | ELEV. | | |
|---|---|---|---|---|---|---|
| Curb on Curve #30 | N.E. on curb at Entrance Court | | | 85.30 | 85.30' | grade |
| " " | The Alley S.E. | | | 85.25 | 85.25' | " |
| " " | C.B. at S. Side of Alley S.E. | | | 86.20 | 86.20' | " |
| " " | C.B. on W. side | | | 84.81 | 84.81' | |
| BM Field House | | | | 288.75 | BM Field House El. 288.75' FB 678.204 | |
| | | | | 288.74 | 34" 12" 34" North of N 1420.24 E 2472.02 | (1st floor Field House 288.75') |

Grade at S. side walk on N. side Apartment Area

288.75'

| Station | Elev | Grade | Still | Station | Elev | Grade | Still |
|---|---|---|---|---|---|---|---|
| 0+00 Dwelling | 287.95 | 287.95 | | 2+25 | 87.12' | 87.12' ✓ | 1.25' Grade |
| +25 | 87.92 | 287.92' | | +50 | 87.02' | 87.02' ✓ | " |
| +50 | 87.82' | 87.82' | " | +75 | 86.92' | 86.92' ✓ | " |
| +75 | 87.72' | 87.72' | " | 3+00 | 86.82' | 86.82' | " |
| 1+00 | 87.62' | 87.62' | " | +25 | 86.71' | 86.71' | " |
| +25 | 87.52' | 87.52' | " | 3+50.5 | 86.60' | 86.60' | " |
| +50 | 87.42' | 87.42' | " | | | | |
| +75 | 87.32' | 87.32' | " | | | | |
| 2+00 | 87.22' | 87.22' | " | | | | |
| BM Field House | | | | 288.75' | (See Above) | | |

F. B. 719 Pg. 120

Survey of Curb
Survey by Rodriguez
Indexed A. Johnson

Job No. 8776 Division No. Parks
Notes Rodriguez
Date

Notes Red. Date
Notes Chkd. Date

Plotted Date
Checked Date

Profile No.
X-Sec. No.

| | |
|---|---|
| Notes Ck'd by | Survey of Belvedere Park |
| Map No. | JN 8776.01 Tape Std °F |
| Office Work | Surveyed by Curtis |
| Checked | Notes Grids Date 4-57 |
| Date | Indexed A. C. Johnson 7-10-57 |

F. B. 749 PG. 121

JN 8776.01

BELVEDERE PARK

GRIDS
for
Baseball fields
&
Storm drain area West side Park

Curtis
Manley
Rodriguez
Martinez

Note: Any Additions or Changes on This Sheet Must be Made or Circled in Red Ink With Date and Name of Person Making Change.

Do not extend this side of this line.

PLEASE RETURN TO
LOS ANGELES COUNTY ENGINEER
700 LOS ANGELES COUNTY ENGINEERING BLDG.

76F309S S&E #247 1-56

F. B. 749 Pg. 122

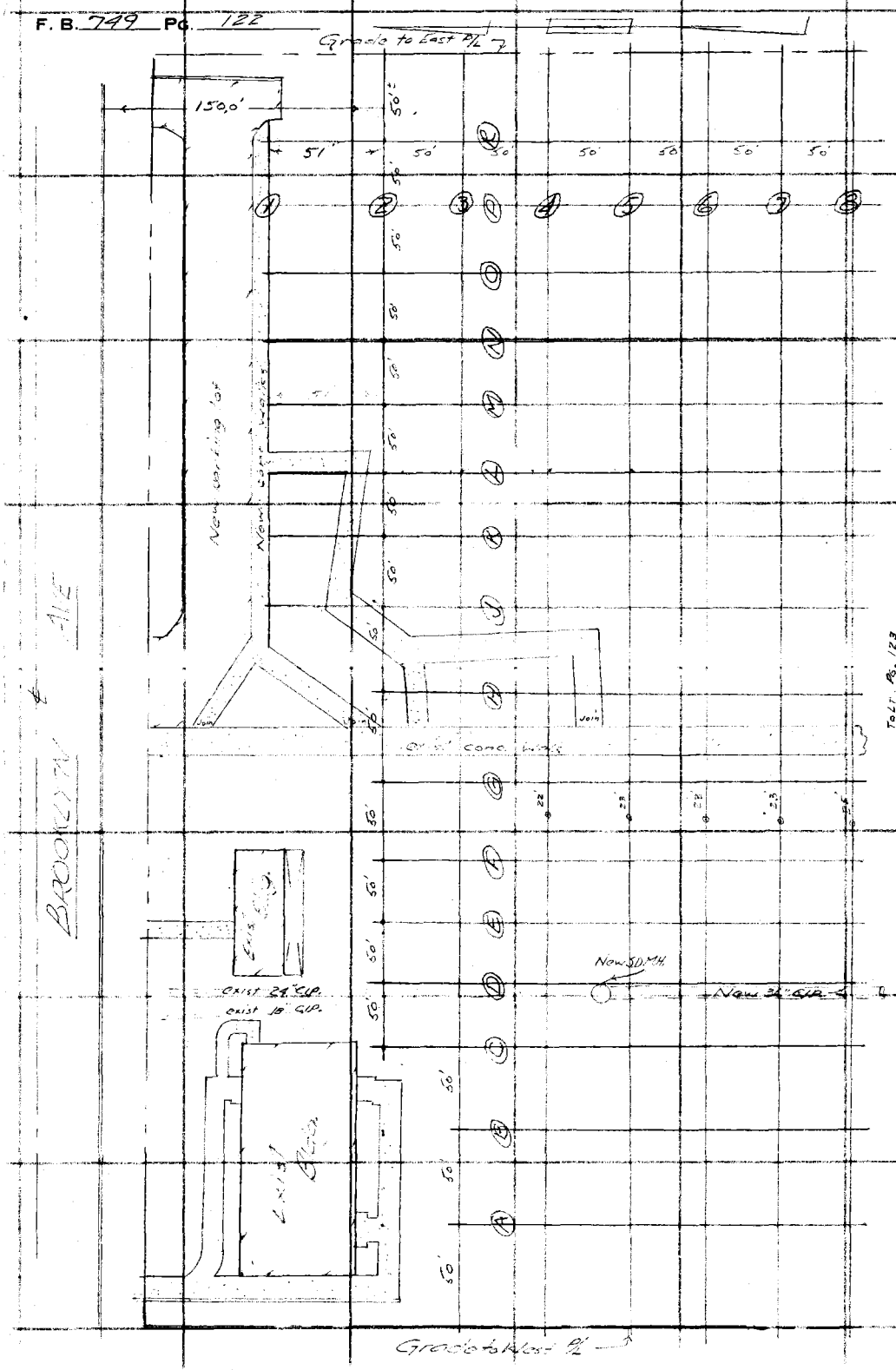


PLEASE RETURN TO
LOS ANGELES COUNTY ENGINEER
700 Los Angeles County Engineering Bldg.

Do not extend this side of this line.

Note: Any Additions or Changes on This Sheet Must be Made or Circled in Red Ink With Date and Name of Person Making Change.

| | |
|---|---|
| Notes Ck'd by | Survey of Baseline Park |
| Map No. | JN 2776.01 Tape Std °F |
| Office Work | Surveyed by Curtis |
| Checked | Notes ETM Jr. Date 4/57 |
| Date | Indexed C. Johnson |

F. B. 749 PG. 123

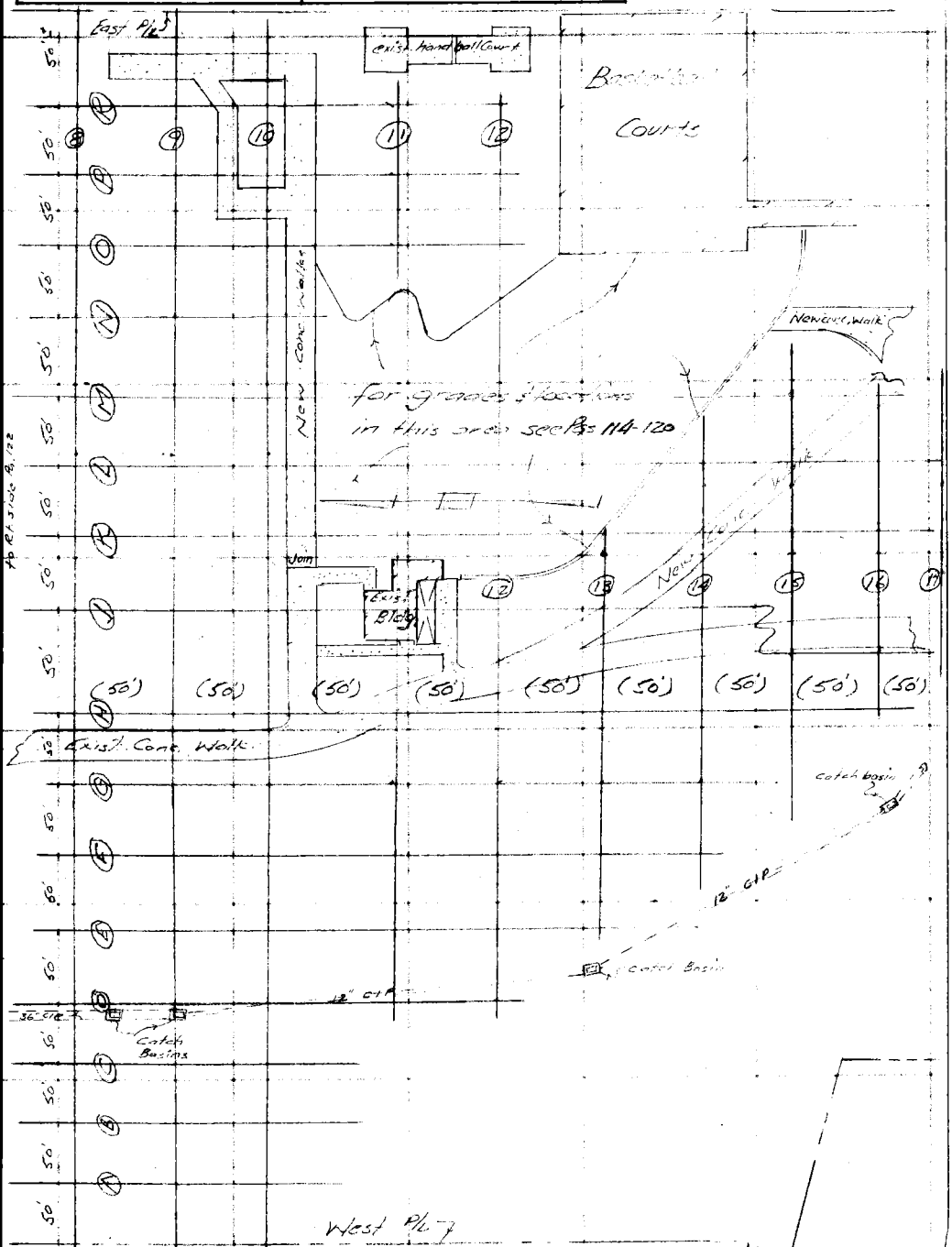


Note: Any Additions or Changes on This Sheet Must be Made or Circled in Red Ink With Date and Name of Person Making Change.

PLEASE RETURN TO
LOS ANGELES COUNTY ENGINEER
700 LOS ANGELES COUNTY ENGINEERING BLDG.

Do not extend this side of this line.

76F309S S&E #247 1-56

F. B. 749 Pg. 125

Profile No. ____ Notes Red. ____ Date ____ Plotted ____ Date ____ Job No. 8776.01 Division No. ____

Survey of Belvedere Park

X-Sec. No. ____ Notes Chkd. ____ Date ____ Checked ____ Date ____ Survey by Curtis Notes [illegible] Date 4 - 57

Map No. ____ Indexed C. Johnson Date ____

JN 8776.01

BELVEDERE PARK

GRID GRADES

See Pgs 122-123 for location

Curtis
Mankey
Rodriguez
Martinez

| STATION | S. S. | H. I. | F. S. | ELEV. |
|---|---|---|---|---|
| | | | | |

NOTE: ANY ADDITIONS OR CHANGES ON THIS SHEET MUST BE MADE OR CIRCLED IN RED INK, WITH DATE AND NAME OF PERSON MAKING CHANGE.

PLEASE RETURN TO
LOS ANGELES COUNTY SURVEYOR
726 Los Angeles County Engineering Bldg.

Do not extend notes this side of this line.

76L298 S & E #307 9-54

76L298 S & E #307 9-54

PLEASE RETURN TO
LOS ANGELES COUNTY SURVEYOR
726 LOS ANGELES COUNTY ENGINEERING BLDG.

NOTE: ANY ADDITIONS OR CHANGES ON THIS SHEET MUST BE MADE OR CIRCLED IN RED INK, WITH DATE AND NAME OF PERSON MAKING CHANGE.

**Do not extend notes this side of this line.**

| STATION | B. S. | H. I. | F. S. | ELEV. | Grade | Cut or Fill | |
|---|---|---|---|---|---|---|---|
| | | | | | BM EL 292.413 | | FB 678-132 |
| BM | | | | 292.41' | N.W. Cor Park 1" Sq Brass Plug in conc. 4' deep | | |
| A-3 | | | | 86.0' | 86.0' | Grade | 1"x2" Stk |
| -4 | | | | 83.1' | 86.3' | F3 2' | " " |
| -5 | | | | 82.8' | 84.5' | F1 7' | " " |
| -6 | | | | 82.4 | 83.8' | F1 4' | " " |
| -7 | | | | 81.6' | 83.0' | F1 4' | " " |
| -8 | | | | 81.0' | 82.3' | F1 3' | " " |
| -9 | | | | 81.2' | 81.2' | Grade | " " |
| B-3 | | | | 85.5' | 85.5' | Grade | 1"x2" Stk |
| -4 | | | | [illegible] | 84.7' | F2 8' | " " |
| -5 | | | | 81.[illegible]' | 84.0' | F3 9' | " " |
| -6 | | | | 80.5' | 83.[illegible]' | F2 7' | " " |
| -7 | | | | 79.[illegible]' | 82.4' | F2 6' | " " |
| -8 | | | | 79.2' | 81.6' | F2 4' | " " |
| -9 | | | | 78.5' | 78.8' | F0 3' | " " |
| C-2 | | | | | 86.1 | | |
| -3 | | | | 85.1' | 84.[illegible] | C0 4' | " " |
| -4 | | | | 81.[illegible]' | 84.0' | F2 2' | " " |
| -5 | | | | 80.[illegible]' | 83.3' | F2 7' | " " |

F. B. 749 PG. 126 Job No. 3776.01 Division No. Notes Red. Plotted Profile
Survey of Bakeland Park Date Date No.
Survey by [illegible] Notes Notes Chkd. Checked X-Sec.
Indexed C. Johnson Date Date Date No.

76298 S & E #307—7-55

PLEASE RETURN TO
LOS ANGELES COUNTY ENGINEER
700 LOS ANGELES COUNTY ENGINEERING BLDG.

NOTE: ANY ADDITIONS OR CHANGES ON THIS SHEET MUST BE MADE OR CIRCLED IN RED INK, WITH DATE AND NAME OF PERSON MAKING CHANGE.

**Do not extend notes this side of this line.**

| STATION | B. S. | H. I. | F. S. | ELEV. | Grade | Cut or Fill | |
|---|---|---|---|---|---|---|---|
| C-6 | | | | 79.7 | 82.6 | F2 8' | 1"x2" Stk |
| -7 | | | | 78.4' | 81.9 | F3 9' | " " |
| -8 | | | | 78.5 | 81.0' | F2 5' | " " |
| -9 | | | | 77.6' | 78.8 | F1 2' | " " |
| D 2 | | | | 83.2' | 84.5' | F1 3' | 1"x2" Stk |
| -3 | | | | 82.4' | 83.5' | F1 1' | " " |
| -4 | | | | 81.4' | 83.6' | F1 8' | " " |
| -5 | | | | 79.8' | 82.8' | F3 0' | " " |
| -6 | | | | 79.7' | 82.1' | F2 3' | " " |
| -7 | | | | 79.4' | 81.4' | F2 0' | " " |
| -8 | | | | 78.8' | [illegible] | F2 0' | " " |
| -9 | | | | 78.2' | 78.9' | F0 7' | " " |
| -10 | | | | 77.5' | 77.5' | Grade | " " |
| -11 | | | | | 77.2' | | |
| D-12 | | | | | 76.5' | | |
| E-2 | | | | 82.7' | 83.5' | F0 8' | 1"x2" Stk |
| -3 | | | | 82.0' | 83.6' | F1 6' | " " |
| -4 | | | | 82.3' | 82.8' | C0 5' | " " |
| -5 | | | | 82.1' | 82.3' | C0 5' | " " |
| -6 | | | | 82.6' | 81.9' | C0 7' | " " |

Profile Notes Red. _____ Plotted _____ Job No. 8270 Division No. _____ F. B. 74[illegible] PG. 12[illegible]
No. _____ Date _____ Date _____ Survey of _____
X-Sec. Notes Chkd. _____ Checked _____ Survey by [illegible] Notes [illegible] Date _____
No. _____ Date _____ Date _____ Map No. _____ Indexed Johnson Date _____

76298 S & E #307—7-55

PLEASE RETURN TO
LOS ANGELES COUNTY ENGINEER
700 LOS ANGELES COUNTY ENGINEERING BLDG.

NOTE: ANY ADDITIONS OR CHANGES ON THIS SHEET MUST BE MADE OR CIRCLED IN RED INK, WITH DATE AND NAME OF PERSON MAKING CHANGE.

**Do not extend notes this side of this line.**

| STATION | B. S. | H. I. | F. S. | ELEV. | Grade | [illegible] | |
|---|---|---|---|---|---|---|---|
| C-7 | | | | 82.9' | 81.4' | C-1 5' | 1"x2" Stk |
| -8 | | | | 81.7 | 81.4' | C 0 9' | " " |
| -9 | | | | 78.9 | 78.9 | Grade | " " |
| -10 | | | | 78.1 | 78.5' | F 0 4' | " " |
| | | | | | 77.4' | | |
| | | | | | 76.6' | | |
| | | | | | 75.0' | | |
| F-2 | | | | 84.7' | 83.4' | C 1 3' | 1"x2" Stk |
| -3 | | | | 92.2' | 83.2' | C 9 0' | " " |
| -4 | | | + | 94.6' | 82.8' | C 11 8' | " " |
| -5 | | | | 91.1' | 83.4' | C 8 7' | " " |
| -6 | | | | 90.5' | 82.0' | C 8 5' | " " |
| -7 | | | | 89.5' | 81.5' | C 8 0' | " " |
| -8 | | | | 87.5' | 81.2' | C 6 3' | " " |
| -9 | | | | 84.5' | 80.7' | C 3 8' | " " |
| -10 | | | | 82.1' | 80.1' | C 2 0' | " " |
| | | | | | 79.5' | | |
| | | | | | 77.4' | | |
| -13 | | | | | 75.5' | | |
| F-14 | | | | | 74.7' | | |

F. B. 749 Pg. 128 Job No. 87760 Division No. Notes Red. Plotted Profile
Survey of [illegible] Date Date No. X-Sec.
Survey by Curtis Notes [illegible] Notes Chkd. Checked
Indexed A. C. Johnson Date Date Date No.

76298 S & E #307—7-55

PLEASE RETURN TO
LOS ANGELES COUNTY ENGINEER
700 LOS ANGELES COUNTY ENGINEERING BLDG.

NOTE: ANY ADDITIONS OR CHANGES ON THIS SHEET MUST BE MADE OR CIRCLED IN RED INK, WITH DATE AND NAME OF PERSON MAKING CHANGE.

**Do not extend notes this side of this line.**

| STATION | B. S. | H. I. | F. S. | ELEV. | Grade | Cut or Fill | |
|---|---|---|---|---|---|---|---|
| G-2 | | | | 92.4 | 91.8 | C-0 6' | 1"x2" Sta |
| -3 | | | | 92.9 | 91.9' | C-1 0' | " " |
| -4 | | | | 92.8 | 92.0' | C-0 8' | " " |
| G(-22')-4 | | | | 93.8 | 82.1' | C 11 7' | |
| -5 | | | | 92.0' | 92.0' | Grade | " " |
| G(-23')-5 | | | | 91.7 | 82.5' | C 9 2' | " " |
| -6 | | | | 91.8 | 91.4' | C 0 4' | " " |
| G(-23')-6 | | | | 91.6 | 82.1' | C 9 5' | " " |
| -7 | | | | 90.5' | 90.5' | Grade | " " |
| G(-23')-7 | | | | 90.2' | 81.6' | C 8 6' | " " |
| -8 | | | | 90.5' | 89.4' | C 1 1' | " " |
| G(-23')-8 | | | | 89.3' | 81.3' | C 8 0' | " " |
| -9 | | | | 89.0' | 88.5' | C 0 5' | " " |
| -10 | | | | 87.2' | 86.5' | C 0 7' | " " |
| -11 | | | | | 83.4' | | |
| -12 | | | | | 78.4' | | |
| -13 | | | | | 75.0' | | |
| G-14 | | | | | 73.2' | | |

Profile Notes Red. ____ Plotted ____ Job No. 877-01 Division No. ____ F. B. 749 PG. 129
No. ____ Date ____ Date ____ Survey of [illegible]
X-Sec. Notes Chkd. ____ Checked ____ Survey by Curtis Notes [illegible] Date 4/57
No. ____ Date ____ Date ____ Map No. ____ Indexed Johnson Date ____

F. B. 749 PG. 130

Job No. 87?? Division No. ____ Notes Red. ____ Plotted ____ Profile

Survey of Belvedere Park  Date ____ Date ____ No. ____ X-Sec.

Survey by Curtis  Notes Monkey ?  Notes Chkd. ____ Checked ____

Indexed E. C. Johnson  Date ____ Date ____ Date ____ No. ____

76298 S & E #307—7-55

PLEASE RETURN TO
LOS ANGELES COUNTY ENGINEER
700 LOS ANGELES COUNTY ENGINEERING BLDG.

NOTE: ANY ADDITIONS OR CHANGES ON THIS SHEET MUST BE MADE OR CIRCLED IN RED INK, WITH DATE AND NAME OF PERSON MAKING CHANGE.

**Do not extend notes this side of this line.**

| STATION | B. S. | H. I. | F. S. | ELEV. | Grade | [illegible] | |
|---|---|---|---|---|---|---|---|
| H-3 | | | | | 91.0' | | |
| -4 | | | | | [illegible] | | |
| -5 | | | | | 92.0' | | |
| -6 | | | | | 92.1 | | |
| -7 | | | | | 91.1 | | |
| -8 | | | | | [illegible] | | |
| -9 | | | | | [illegible] | | |
| -12 | | | | | [illegible] | | |
| -13 | | | | | [illegible] | | |
| -14 | | | | | [illegible] | | |
| -15 | | | | | [illegible] | | |
| H-16 | | | | | [illegible] | | |
| J-1 | | | | | 92.0' | | |
| -2 | | | | 92.1' | 90.0' | C 2.1' | Spike Fdy. |
| -3 | | | | [illegible] | 89.9' | C 2.2' | " " |
| [illegible] | | | | 92.? | 89.9' | C 3.? | " " |
| [illegible] | | | | 92.? | [illegible] | C 2.4 | " " |
| [illegible] | | | | 91.? | 89.5' | C 2.? | " " |
| [illegible] | | | | [illegible] | 89.4 | C 1.? | " " |
| J-? | | | | [illegible] | 89.? | C 1.? | " " |

76298 S & E #307—7-55

PLEASE RETURN TO
LOS ANGELES COUNTY ENGINEER
700 LOS ANGELES COUNTY ENGINEERING BLDG.

NOTE: ANY ADDITIONS OR CHANGES ON THIS SHEET MUST BE MADE OR CIRCLED IN RED INK, WITH DATE AND NAME OF PERSON MAKING CHANGE.

**Do not extend notes this side of this line.**

| STATION | B. S. | H. I. | F. S. | ELEV. | Grade | Fill | |
|---|---|---|---|---|---|---|---|
| J-9 | | | | 89.6 | 89.2' | C 0.4' | Spk & Fing. |
| J-10 | | | | 87.8' | 89.1' | F 1.3' | " " |
| K-1 | | | | | 91.6' | | |
| -2 | | | | 92.9 | 89.1' | C 3.8' | " |
| -3 | | | | 92.4' | 89.8' | C 2.6' | " |
| -4 | | | | 92.1' | 89.7' | C 2.4' | " |
| -5 | | | | 90.[illegible] | [illegible] | C 1.9' | " " |
| -6 | | | | 91.0' | 89.5' | C 0.5' | " |
| -7 | | | | 90.4' | [illegible] | C 1.9' | " " |
| -8 | | | | 89.9' | 89.3' | C 0.6' | " |
| -9 | | | | 89.2' | 89.2' | Grade | " " |
| -10 | | | | 88.0 | 89.0' | F 1.0' | " |
| 13 | | | | | 87.0' | | |
| -15 | | | | | 72.0 | | |
| -16 | | | | | 70.9' | | |
| K-17 | | | | | 70.0' | | |
| L-1 | | | | | 91.1' | | |
| -2 | | | | 92.1' | 89.9' | C 2.2' | Spk & Fing |
| -3 | | | | 91.8' | 89.7' | C 2.1' | " " |
| L-4 | | | | 91.7' | 89.5' | C 2.2' | " " |

Profile Notes Red. _____ Plotted _____ Job No. 877[illegible] Division No. _____ F. B. 7[illegible] Pg. [illegible]
No. _____ Date _____ Date _____ Survey of [illegible]
X-Sec. Notes Chkd. _____ Checked _____ Survey by [illegible] Notes [illegible] Date [illegible]
No. _____ Date _____ Date _____ Map No. _____ Date _____

F. B. 749 PG. 32 Job No. 7700 Division No. ______ Notes Red. ______ Plotted ______ Profile

Survey of ______ Date ______ Date ______ No. ______

Survey by ______ Notes ______ Notes Chkd. ______ Checked ______ X-Sec.

Indexed K. C. Johnson Date ______ Date ______ Date ______ No. ______

| STATION | B.S. | H.I. | F.S. | ELEV. | |
| --- | --- | --- | --- | --- | --- |
| [illegible] | | | | [illegible] | [illegible] |

76298 S & E #307—7-55

PLEASE RETURN TO
LOS ANGELES COUNTY ENGINEER
700 LOS ANGELES COUNTY ENGINEERING BLDG.

Do not extend notes this side of this line.

NOTE: ANY ADDITIONS OR CHANGES ON THIS SHEET MUST BE MADE OR CIRCLED IN RED INK, WITH DATE AND NAME OF PERSON MAKING CHANGE.

76298 S & E #307—7-55

PLEASE RETURN TO
LOS ANGELES COUNTY ENGINEER
700 LOS ANGELES COUNTY ENGINEERING BLDG.

NOTE: ANY ADDITIONS OR CHANGES ON THIS SHEET MUST BE MADE OR CIRCLED IN RED INK, WITH DATE AND NAME OF PERSON MAKING CHANGE.

**Do not extend notes this side of this line.**

| STATION | B. S. | H. I. | F. S. | ELEV. | Grade | Cut or Fill | |
|---|---|---|---|---|---|---|---|
| N-1 | | | | | | | |
| -2 | | | | 90.2' | 89.1' | C-1 1' | Sink & Flag |
| -3 | | | | 90.1' | 88.9' | C-1 2' | " |
| -4 | | | | 90.0' | 88.7' | C-1 3' | " |
| -5 | | | | 89.5' | 88.6' | C-0 9' | " |
| -6 | | | | 89.2' | 88.4' | C-0 8' | " |
| -7 | | | | 88.9' | 88.2' | C-0 7' | " |
| -8 | | | | 88.6' | 88.0' | C-0 6' | " |
| -9 | | | | 88.1' | 87.9' | C-0 3' | " |
| -10 | | | | 87.1' | 87.5' | F-0 4' | " |
| O-1 | | | | | 89.5' | | |
| -2 | | | | 89.3' | 88.9' | C-0 4' | " |
| -3 | | | | 89.1' | 88.7' | C-0 4' | " |
| -4 | | | | 89.4' | 88.4' | C-1 0' | " |
| -5 | | | | 88.9' | 88.2' | C-0 7' | " |
| -6 | | | | 88.7' | 88.0' | C-0 7' | " |
| [illegible] | | | | 88.3' | 87.8' | C-0 5' | " |
| | | | | 87.9' | 87.6' | C-0 3' | " |
| -9 | | | | 87.5' | 87.2' | C-0 3' | " |
| O-10 | | | | 87.1' | [illegible] | Grade | " |

Profile Notes Red. ____ Plotted ____ Job No. 8776 Division No. ____ F. B. 740 Pg. [illegible]
No. ____ Date ____ Date ____ Survey of ____
X-Sec. Notes Chkd. ____ Checked ____ Survey by [illegible] Notes [illegible] Date [illegible]
No. ____ Date ____ Date ____ Map No. ____ Indexed Johnson Date ____

76298 S & E #307—7-55

PLEASE RETURN TO
LOS ANGELES COUNTY ENGINEER
700 LOS ANGELES COUNTY ENGINEERING BLDG.

NOTE: ANY ADDITIONS OR CHANGES ON THIS SHEET MUST BE MADE OR CIRCLED IN RED INK, WITH DATE AND NAME OF PERSON MAKING CHANGE.

**Do not extend notes this side of this line.**

| STATION | B. S. | H. I. | F. S. | ELEV. | Grade | Cut or Fill | |
|---|---|---|---|---|---|---|---|
| O-11 | | | | | 86.7' | | |
| P-1 | | | | | 88.9 | | |
| -2 | | | | 88.9' | 88.6' | C-03' | Sub [illegible] |
| -3 | | | | 88.3' | 88.3' | Grade | " " |
| -4 | | | | 88.4' | 88.0' | C-04' | " " |
| -5 | | | | 88.2' | 87.9' | C-03' | " " |
| -6 | | | | 88.2' | 87.7' | C-03' | " " |
| -7 | | | | 87.9' | 87.5' | C-04' | " " |
| -8 | | | | 87.5' | 87.3' | C-03' | " " |
| -9 | | | | 87.2' | 87.1' | C-03' | " " |
| -10 | | | | 87.0' | 87.0' | Grade | " " |
| -11 | | | | | 86.5' | | |
| R-2 | | | | 87.6' | 87.1 | F-03' | " " |
| -3 | | | | 87.6' | 87.3' | C-03' | " " |
| -4 | | | | 87.6' | 87.6' | Grade | " " |
| -5 | | | | 87.5' | 87.5' | [illegible] | " " |
| -6 | | | | 87.3' | 87.3' | Grade | " " |
| -7 | | | | 87.4' | 87.7' | C-03' | " " |
| R-11 | | | | | 86.8' | | |
| BM | | | | 297.20 | [illegible] 292.413 [illegible] NW Cor. Bank [illegible] Plug in conc. [illegible] | | |

F. B. 749 Pg. 134 Job No. 776.0 Division No. Notes Red. Plotted Profile
Survey of Beverly Park Date Date No.
Survey by Curtis Notes Chkd. Checked X-Sec.
Indexed C. Johnson Date Date Date No.

| | |
|---|---|
| Notes Ck'd by | Survey of [illegible] |
| Map No. | JN 8776.01 Tape Std °F |
| Office Work | Surveyed by [illegible] |
| Checked | Notes [illegible] Date 4-57 |
| Date | Indexed A. C. Johnson 7-10-57 |

F. B. 749 PG. 135

JN 8776.01

BELVEDERE PARK

Location of Premix Walk Starting

South of Swimming Pool, North (side) 1st St.

To be removed in favor of Conc. Walk

[illegible]

Curtis
Mancey
Rodriguez
Martinez

Note: Any Additions or Changes on This Sheet Must be Made or Circled in Red Ink With Date and Name of Person Making Change.

PLEASE RETURN TO
LOS ANGELES COUNTY ENGINEER
700 LOS ANGELES COUNTY ENGINEERING BLDG.

Do not extend this side of this line.

76F309S S&E #247 1-56

F. B. 749 PG. 136

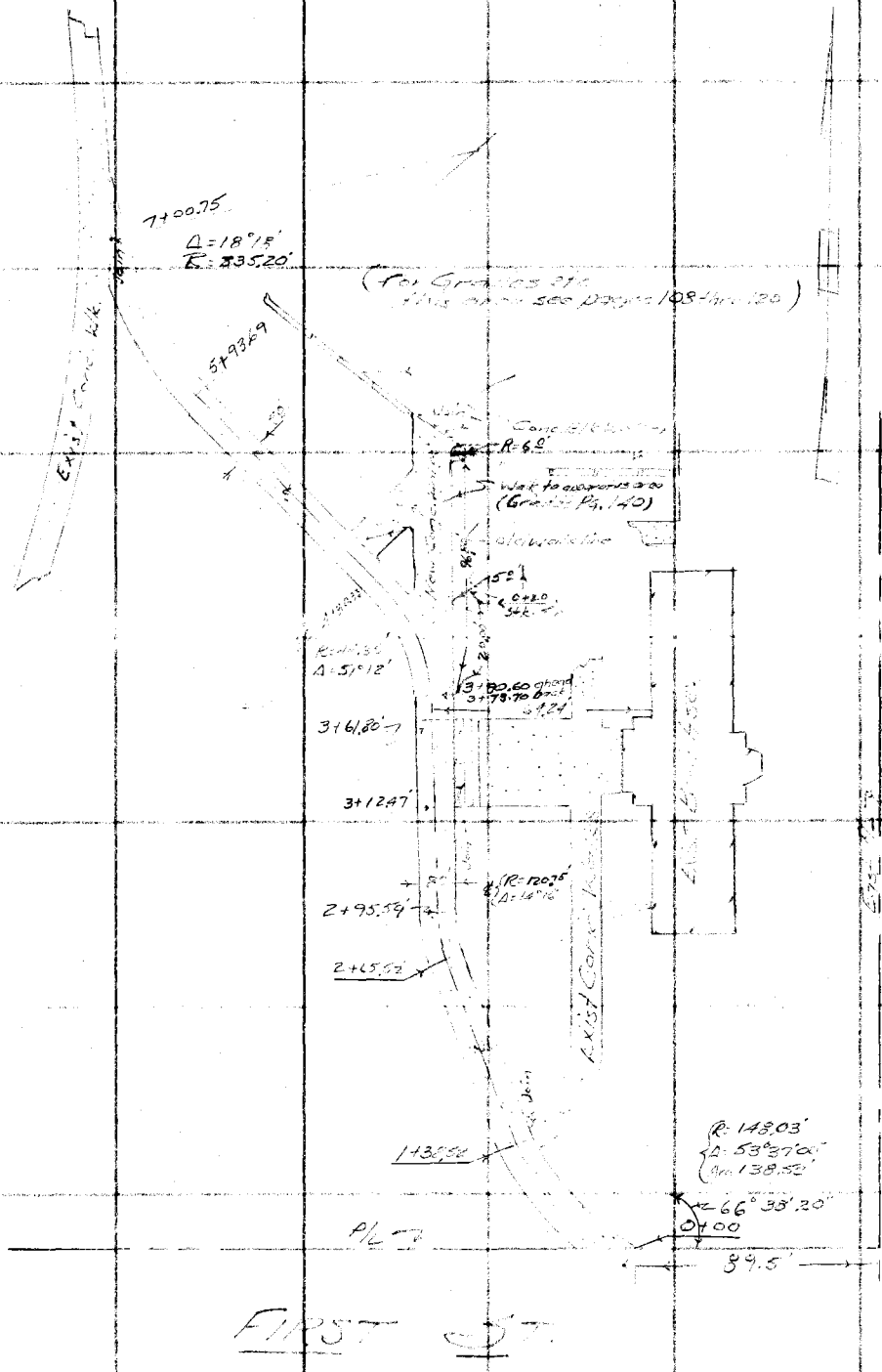


PLEASE RETURN TO
LOS ANGELES COUNTY ENGINEER
700 Los Angeles County Engineering Bldg.

Do not extend this side of this line.

Note: Any Additions or Changes on This Sheet Must be Made or Circled in Red Ink With Date and Name of Person Making Change.

F. B. 749 PG. 137

| | | | | |
|---|---|---|---|---|
| Profile No. | Notes Red. | Plotted | Job No. 8776.01 | Division No. |
| | Date | Date | Survey of [illegible] | |
| X-Sec. No. | Notes Chkd. | Checked | Survey by Curtis | Notes [illegible] Date [illegible] |
| | Date | Date | Map No. | Indexed Johnson Date |

JN 8776.01

BENEDEKE PARK

GRADES for New Conc Walks

Location Page 136

Curtis
Mankey
[illegible]
Martinez

| STATION | B. S. | H. I. | F. S. | ELEV. |
|---|---|---|---|---|
| | | | | |

NOTE: ANY ADDITIONS OR CHANGES ON THIS SHEET MUST BE MADE OR CIRCLED IN RED INK, WITH DATE AND NAME OF PERSON MAKING CHANGE.

PLEASE RETURN TO
LOS ANGELES COUNTY ENGINEER
700 LOS ANGELES COUNTY ENGINEERING BLDG.

Do not extend notes this side of this line.

76298 S & E #307—7-55

76298 S & E #307—7-55

PLEASE RETURN TO
LOS ANGELES COUNTY ENGINEER
700 LOS ANGELES COUNTY ENGINEERING BLDG.

NOTE: ANY ADDITIONS OR CHANGES ON THIS SHEET MUST BE MADE OR CIRCLED IN RED INK, WITH DATE AND NAME OF PERSON MAKING CHANGE.

**Do not extend notes this side of this line.**

| STATION | B. S. | H. I. | F. S. | ELEV. | | | | |
|---|---|---|---|---|---|---|---|---|
| BM S-1 | | | | 276.66 | BM S-1 Elev 276.66' FB 678-236 CS Mon S. side 1st St. NE Cor. Park | | | |
| | | | | | Grade | Cut or Fill | Exist Walk & Profile | |
| | Gutter at 90° to 0+00 | | | 273.15 | | | | |
| 0+00 | | | | 274.74 | 274.01' | C0.73 | | Stk & Tin 9' Rt & Wk. |
| | Gutter at 90° to West edge Wk at P/L | | | 272.75 | | | | |
| | West edge Walk at P/L | | | 273.61' | 273.61' | Grade | | 1"x2" stk 8' Lt. & |
| +25 | | | | 275.29 | 274.37' | C0.92' | / | Stk & Tin 9' Rt. & Walk |
| +50 | | | | 276.35 | 274.73' | C1.62' | / | " |
| +75 | | | | 276.39 | 275.09' | C1.30' | | " " |
| 1+00 | | | | 276.49 | 275.45' | C1.04' | | " " |
| +25 | | | | 276.34 | 275.81' | C0.53' | | " " " |
| +38.52 (T.F.) | E.C. & exist conc walk | | | 276.02 | 276.02' | Grade | / | Exist Conc Walk |
| +50 | | | | [illegible] | 276.10' | | | |
| +75 | | | | 277.33' | 276.27' | C1.06' | | Stk & Tin 9' Rt & Walk |
| 2+00 | | | | 277.31 | 276.44' | C0.87' | / | " " " " " |
| +25 | | | | 277.26' | 276.61' | C0.65' | / | " " " " " |
| +50 | | | | 277.[illegible] | 276.78' | C0.54' | / | " " " " " |
| 2+65.52' | E.C. | | | 277.51' | 276.88' | C0.63' | / | " " " |
| 2+95.59' | E.C. | | | 277.76' | 277.08' | C0.68' | / | |
| 3+12.[illegible] | | | | 277.21' | 277.21' | C0.46' | / | First Tread Conc Step (5" risers) |

F. B. 749 Pg. 138

Job No. 877601 Division No. Notes Red. Plotted Profile

Survey of Belvedere Park Date Date No.

Survey by Curtis Notes Mankey Jr. Notes Chkd. Checked X-Sec.

Indexed ~~K. C. Johnson~~ Date Date No.

76298 S & E #307—7-55

PLEASE RETURN TO
LOS ANGELES COUNTY ENGINEER
700 LOS ANGELES COUNTY ENGINEERING BLDG.

NOTE: ANY ADDITIONS OR CHANGES ON THIS SHEET MUST BE MADE OR CIRCLED IN RED INK, WITH DATE AND NAME OF PERSON MAKING CHANGE.

**Do not extend notes this side of this line.**

| STATION | B. S. | H. I. | F. S. | ELEV. | Grade | Cut or Fill | |
|---|---|---|---|---|---|---|---|
| [illegible] | | | | | | | |
| 3+[illegible] | | | | | | | |
| 3+61.80 (TP) | | | | 277.79' | 277.33' | C0.46' | Top of first exist step |
| 3+93.20 Back<br>3+90.60 Ahead } B.C. | | | | 278.43' | 277.29' | C-1.14' | Stk & Tin 9° Rt. & Walk |
| 4+10 | | | | 277.77' | 277.13' | C-0.64' | " " " |
| 4+[illegible] | E.C. | | | 277.58' | 276.67' | C-0.91' | " " " |
| +50 | | | | 277.17' | 276.20' | C-0.97' | " " " |
| +75 | | | | 277.24' | 275.60' | C-1.64' | " " " |
| 5+00 | | | | 276.60' | 275.20' | C-1.40' | " " " " |
| +25 | | | | 276.35' | 274.90' | C-1.45' | " " " " |
| +50 | | | | 276.42' | 275.00' | C-1.42' | " " " " |
| +75 | | | | 276.80' | 275.40' | C-1.40' | " " " " |
| 5+93.[illegible] | B.C. | | | 277.05' | 275.85' | C-1.20' | " " " " |
| 6+18.[illegible] | | | | 277.71' | 276.55' | C-1.16' | " " " " |
| +43.60 | | | | 278.84' | 277.40' | C-1.44' | " " " " |
| +[illegible].60 | | | | 279.18' | 278.20' | C-0.98' | " " " " |
| +93.60 | | | | | | | " " " " |
| [illegible] | E.C. & [illegible] | | | 279.29' | 279.[illegible]' (Warp in) | | Last edge exist [illegible] New [illegible] |

Profile Notes Red. ____ Plotted ____ Job No. 276 Division No. ____ F. B. 749 Pg. [illegible]
No. ____ Date ____ Date ____ Survey of ____
X-Sec. Notes Chkd. ____ Checked ____ Survey by [illegible] Notes [illegible] Date 4 57
No. ____ Date ____ Date ____ Map No. ____ Indexed Johnson Date ____

76298 S & E #307—7-55

PLEASE RETURN TO
LOS ANGELES COUNTY ENGINEER
700 LOS ANGELES COUNTY ENGINEERING BLDG.

NOTE: ANY ADDITIONS OR CHANGES ON THIS SHEET MUST BE MADE OR CIRCLED IN RED INK, WITH DATE AND NAME OF PERSON MAKING CHANGE.

**Do not extend notes this side of this line.**

| STATION | B. S. | H. I. | F. S. | ELEV. | | | |
|---|---|---|---|---|---|---|---|
| | | Walk to [illegible] Area from South | | | | | |
| BM S-1 | | | | 276.66 | BM S-1 Elev 276.66 F.B. 678-236 C.S. Mon. S.(side) 1st St. N.E. Cor. Park | | |
| | | | | Elev. | Grade | Cut or Fill | |
| 0+00 at B.C. old wk. (Sta. 3+90.60) | | | | 278.43' | 277.29' | C-1.14' | Stk & Tin 9' Rt & Lt Wk. |
| +20 | | | | 278.[illegible]4' | 277.60' | C-0.74' | |
| +40 | | | | 79.49' | 79.49' | 0.00' | 1"x2" Stk 9'± " " |
| +60 | | | | 81.38' | 81.38' | 0.00' | " " " " |
| +80 | | | | 83.18' | 83.18' | 0.00' | " " " " |
| +90.80 | B.C. R=6.0' | | | 84.18' | 84.18' | 0.00' | " " 10'± " " |
| +96.80 | E.C. at wall | | | 284.81' | 284.81' | 0.00' | " " at end Conc. Blk Wall |
| BM S-1 | | | | 276.[illegible]5 | BM S-1 | See Above | |

F. B. 749 Pg. 140 Job No. 87 7801 Division No. Notes Red. Plotted Profile
Survey of Belvedere Park Date Date No. X-Sec.
Survey by Curtis Notes Mankey Cr. Notes Chkd. Checked
Indexed K. C. Johnson Date Date Date No.

| | |
|---|---|
| Notes Ck'd by | Survey of Belvedere Park |
| Map No. | JN 877601 Tape Std. °F |
| Office Work | Surveyed by Curtis |
| Checked | Notes Mankey Jr. Date May '57 |
| Date | Indexed K. C. Johnson |

F. B. 749 PG. 141

JN 877601

BELVEDERE PARK

[illegible]

[illegible]

Field Southside Brooklyn Ave.

&

Walks around Baseball Field

Grades shown pgs 146-

Curtis
Mankey
Rodriguez
Massey

Note: Any Additions or Changes on This Sheet Must be Made or Circled in Red Ink With Date and Name of Person Making Change.

PLEASE RETURN TO
LOS ANGELES COUNTY ENGINEER
700 LOS ANGELES COUNTY ENGINEERING BLDG.

Do not extend this side of this line.

76F3099 S&E #247 1-56

F. B. 749 Pg. 142

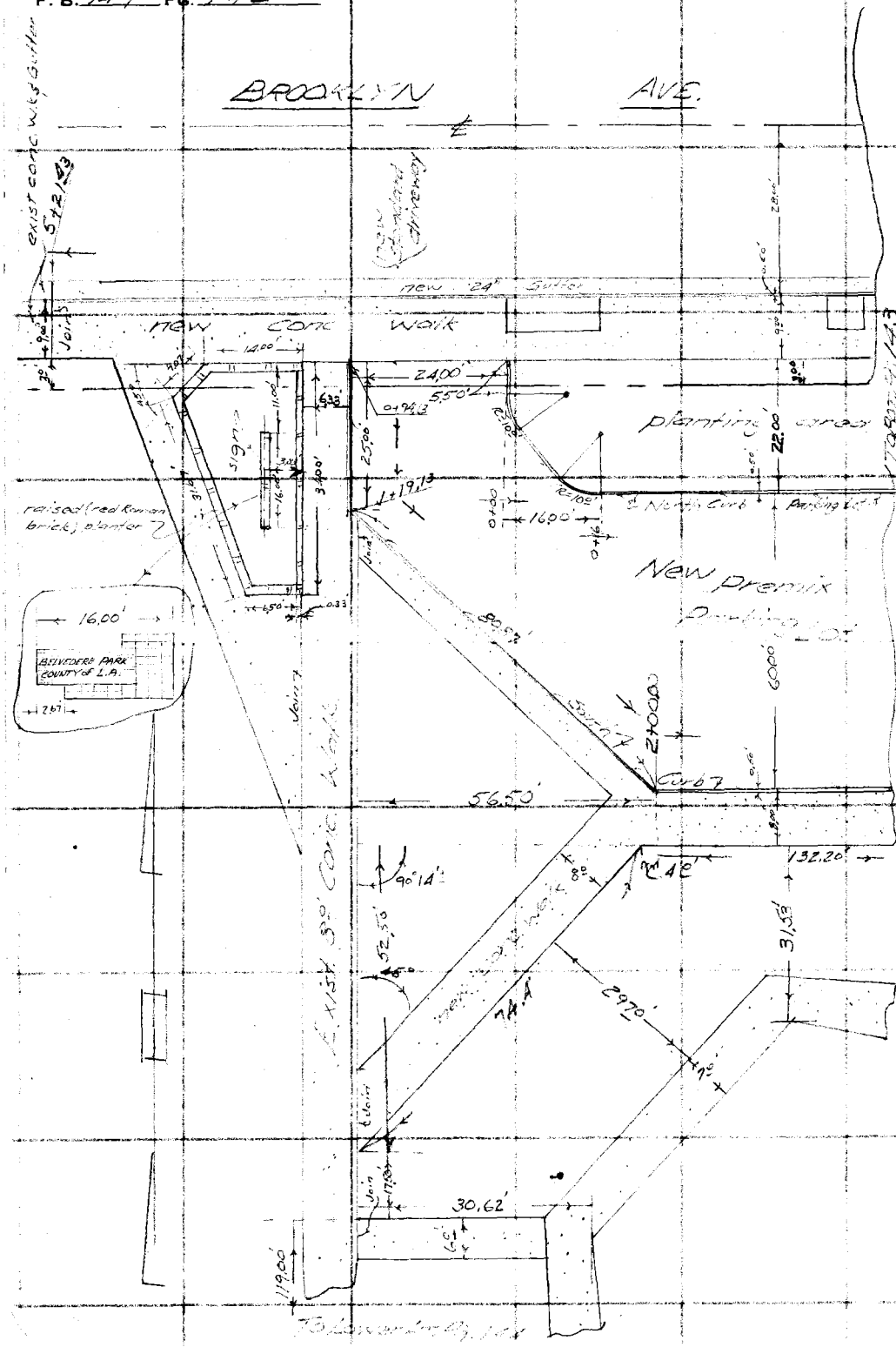


PLEASE RETURN TO
LOS ANGELES COUNTY ENGINEER
700 Los Angeles County Engineering Bldg.

Do not extend this side of this line.

Note: Any Additions or Changes on This Sheet Must Be Made or Circled in Red Ink With Date and Name of Person Making Change.

| | |
|---|---|
| Notes Ck'd by | Survey of Bemodere Park |
| Map No. | JN 87 76.01 Tape Std °F |
| Office Work | Surveyed by Curtis |
| Checked | Notes [illegible] Date 5/[illegible] |
| Date | Indexed A. C. Johnson |

F. B. 749 PG. 143

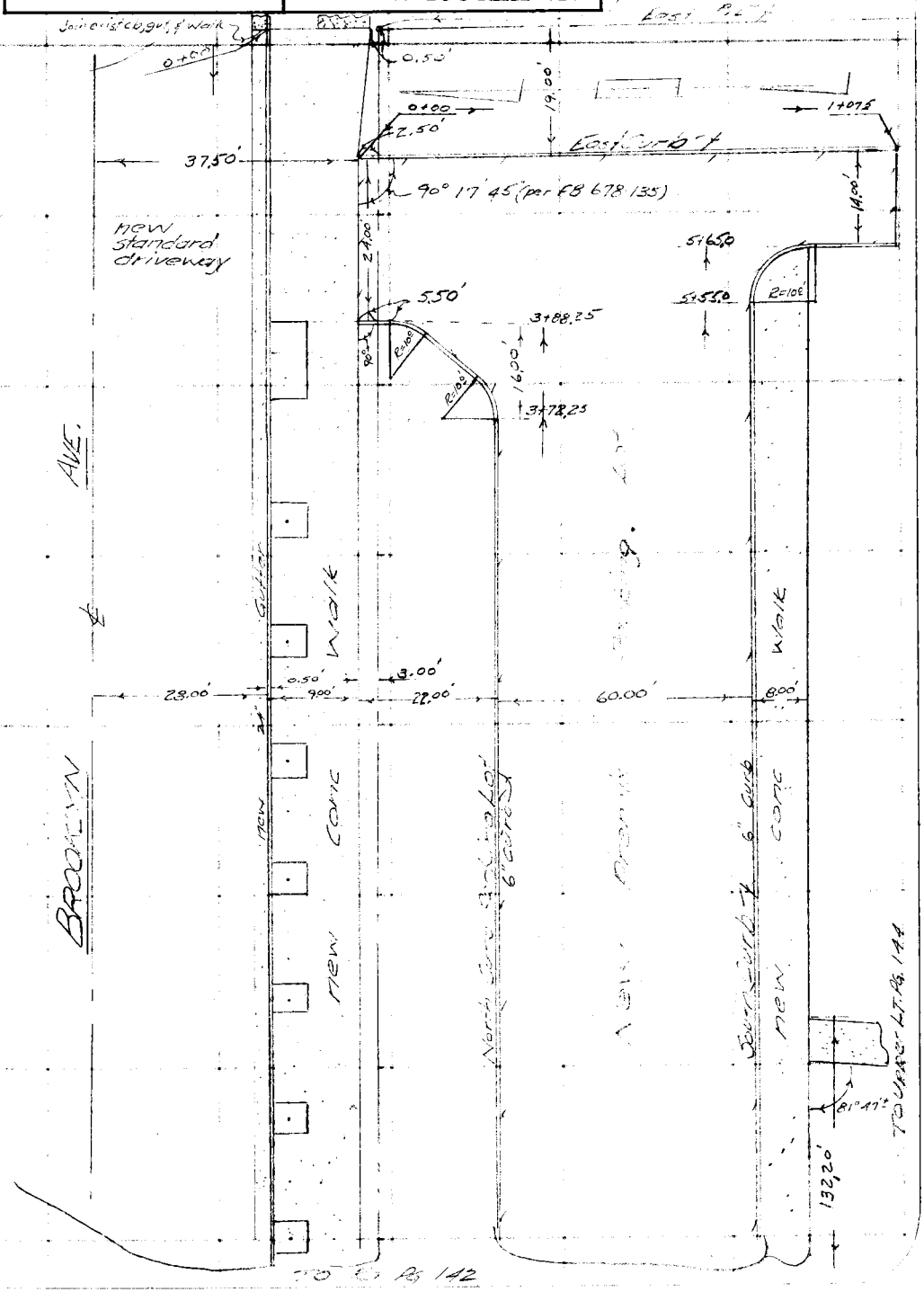


Note: Any Additions or Changes on This Sheet Must be Made or Circled in Red Ink With Date and Name of Person Making Change.

PLEASE RETURN TO
LOS ANGELES COUNTY ENGINEER
700 LOS ANGELES COUNTY ENGINEERING BLDG.

Do not extend this side of this line.

76F309S S&E #247 1-56

F. B. 749 Pg. 144

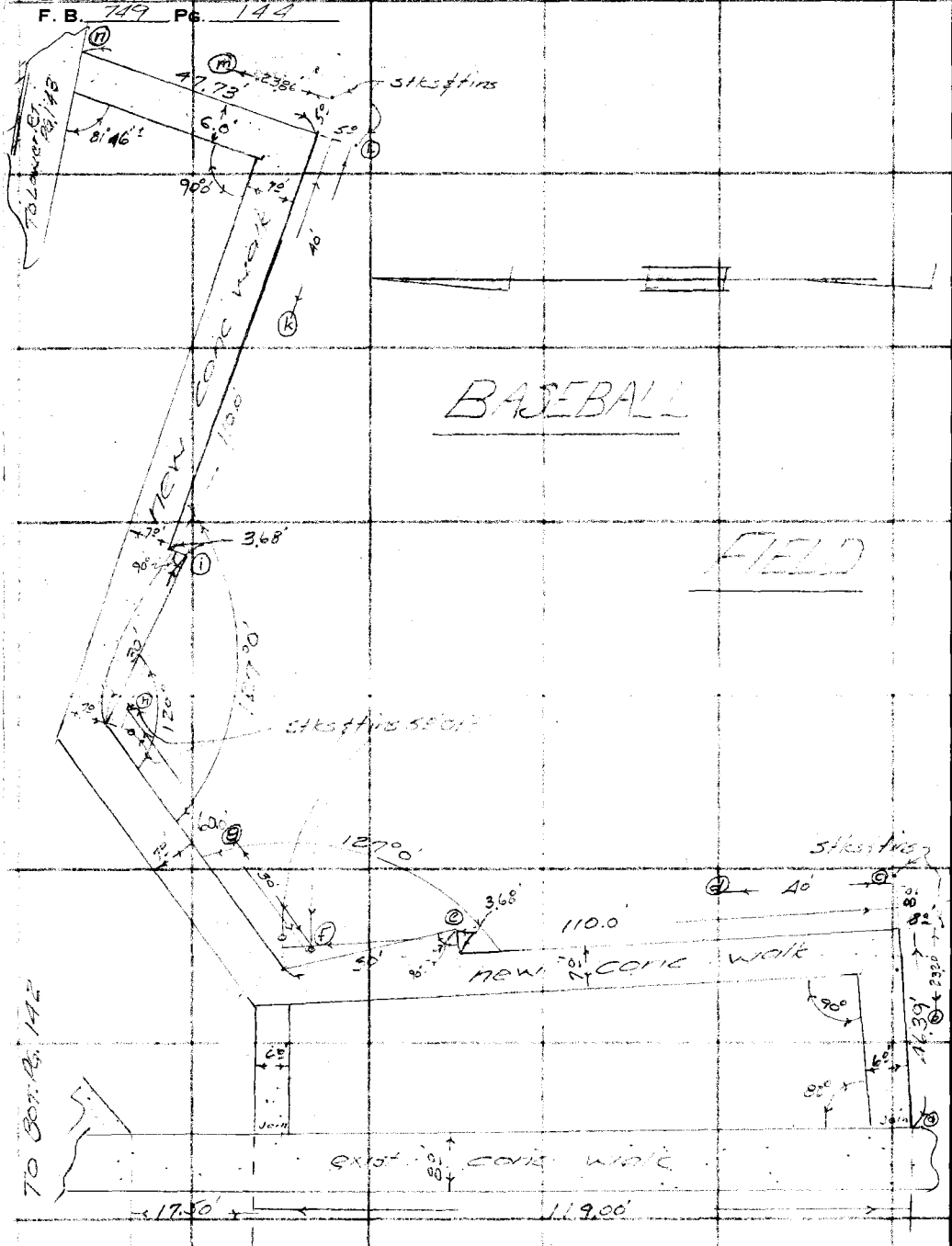


PLEASE RETURN TO
LOS ANGELES COUNTY ENGINEER
700 Los Angeles County Engineering Bldg.

Do not extend this side of this line.

Note: Any Additions or Changes on This Sheet Must be Made or Circled in Red Ink With Date and Name of Person Making Change.

F. B. 749 Pg.

| | | | | |
|---|---|---|---|---|
| Profile No. | Notes Red. | Plotted | Job No. 8776.01 | Division No. |
| | Date | Date | Survey of Belvedere Park | |
| X-Sec. No. | Notes Chkd. | Checked | Survey by Curtis | Notes E.T.M.V. Date 5/57 |
| | Date | Date | Map No. | Indexed Johnson Date |

JN 8776.01

BELVEDERE PARK

Grades for [illegible] ghat.

Curbs, & Walk around Baseball Field

&

Curb Grades on Brooklyn Ave. S. (sig.)

(for location see pgs 142-144)

Curtis
Mankey
Rodriguez
Massey

| STATION | B. S. | H. I. | F. S. | ELEV. |
|---|---|---|---|---|
| | | | | |

NOTE: ANY ADDITIONS OR CHANGES ON THIS SHEET MUST BE MADE OR CIRCLED IN RED INK, WITH DATE AND NAME OF PERSON MAKING CHANGE.

PLEASE RETURN TO
LOS ANGELES COUNTY SURVEYOR
726 LOS ANGELES COUNTY ENGINEERING BLDG.

Do not extend notes this side of this line.

76L298 S & E #307 9-54

76L298 S & E #307 9-54

PLEASE RETURN TO
LOS ANGELES COUNTY SURVEYOR
726 LOS ANGELES COUNTY ENGINEERING BLDG.

NOTE: ANY ADDITIONS OR CHANGES ON THIS SHEET MUST BE MADE OR CIRCLED IN RED INK, WITH DATE AND NAME OF PERSON MAKING CHANGE.

**Do not extend notes this side of this line.**

| STATION | B. S. | H. I. | F. S. | ELEV. | | | |
|---|---|---|---|---|---|---|---|
| | | | | | BM EL 292.413 FB 678-132 | | |
| BM | | | | 292.41' | N.W. Cor. Park 1" Sq Brass Plug in conc. 4" deep | | |
| T.P. | | | | 291.48' | | | |
| | | | | NORTH CURB of PARKING LOT (set stks 5' Lt. & N. of S. face curb) | | | |
| | | | | | Grade | Cut or Fill | |
| 0+00 | 21.50' Lt. of Base of Wk. | | | | 290.50' | | |
| " | 16.00' " " B.C. | | | | | | |
| 0+03± | 8.5'± " " E.C. | | | [illegible] | 291.24' | Grade | set 1"x2" next to 5' offset stk |
| 0+09± | 2.5'± " " B.C. | | | | | | " |
| +16.00 | EC | | | [illegible] | 291.47' (Top curb) | " | " |
| +49 | | | | 271.13 | 91.13' T.C. | " | " |
| +74' | | | | [illegible] | 90.82' " | " | " |
| 0+99 | | | | [illegible] | 90.50' " | " | " |
| 1+24 | | | | 290.18 | 90.18' " | " | " |
| +49 | | | | [illegible] | 89.85' " | " | " |
| +74 | | | | [illegible] | 89.57' " | " | " |
| 1+99 TP | | | | 289.25 | 89.25' " | " | " |
| 2+29 | | | | [illegible] | 88.88' " | " | " |
| +59 | | | | [illegible] | 88.50' " | " | " |
| 2+99 | | | | | 88.00' " | " | " |
| 3+39 | | | | 287.50 | 287.50' " | " | " |

F. B. 749 Pg. 146 Job No. 87 76 01 Division No. Notes Red. Plotted No. Profile
Survey of Belvedere Park Date Date X-Sec.
Survey by Curtis Notes Monkey Jr. Notes Chkd. Checked No.
Indexed C. Johnson Date Date Date

76L298 S & E #307 9-54

PLEASE RETURN TO
LOS ANGELES COUNTY SURVEYOR
726 LOS ANGELES COUNTY ENGINEERING BLDG.

NOTE: ANY ADDITIONS OR CHANGES ON THIS SHEET MUST BE MADE OR CIRCLED IN RED INK, WITH DATE AND NAME OF PERSON MAKING CHANGE.

**Do not extend notes this side of this line.**

| STATION | B. S. | H. I. | F. S. | ELEV. | | | |
|---|---|---|---|---|---|---|---|
| | | | | North Curb (cont.) | | | |
| | | | | | Grade | Cut or Fill | |
| 3+72.25 | B.C. | | | 287.06 | 287.06' | Grade | |
| +79± | E.C. 2.5'± Lt | | | | | | |
| +85± | B.C. 8.5'± Lt. | | | 286.81 | 286.81' | Grade | |
| +88.25 | E.C. 16.00 Lt. | | | | | | |
| 3+88.25 | 21.50' Lt. of Backwalk | | | | 286.05' | | |
| TP (set) | | | | 290.00 | Brooklyn Ave. S. side) [illegible] in South side [illegible] | | 4626774 |
| | | | | South Curb of Parking Lot | | | |
| 0+94.13 | Back Walk S. side Brooklyn Ave | | | 290.27' | 290.27' | | Exist Conc Walk |
| 1+19.13 | East edge exist wk ℄ Point | | | 290.89' | 290.89' | | Exist Conc Walk |
| 1+46.08 | | | | | 291.25 | | 1x2 Stk 5' Rt. [illegible] |
| 1+73.04 | | | | | 291.61' | | " " " " |
| 2+00.00 | ℄ Point | | | [illegible] | 291.96 T.C. | Grade (1x2 Stk [illegible]) | Stk & Tin [illegible] Rt & S. of [illegible] |
| +18 | | | | [illegible] | 291.74 | " " | " |
| 2+43 | | | | [illegible] | 291.50' | Grade " | " |

Profile Notes Red. ____ Plotted ____ Job No. 87760 Division No. ____ F. B. 740 Pg. 1/10
No. ____ Date ____ Date ____ Survey of [illegible]
X-Sec. Notes Chkd. ____ Checked ____ Survey by Curtis Notes [illegible] Date 5/57
No. ____ Date ____ Date ____ Map No. ____ Indexed Johnson Date ____

76L298 S & E #307 9-54

PLEASE RETURN TO
LOS ANGELES COUNTY SURVEYOR
726 LOS ANGELES COUNTY ENGINEERING BLDG.

NOTE: ANY ADDITIONS OR CHANGES ON THIS SHEET MUST BE MADE OR CIRCLED IN RED INK, WITH DATE AND NAME OF PERSON MAKING CHANGE.

**Do not extend notes this side of this line.**

| STATION | B. S. | H. I. | F. S. | ELEV. | Grade | Cut or Fill |
|---|---|---|---|---|---|---|
| | | | | South Curb (Cont.) | | |
| 2+68 | | | | [illegible] | 291.20' T.C. | Grade (Tin stk [illegible]) Stk & Tin 13[illegible] [illegible] |
| +93 | | | | [illegible].93 | 90.93' " | " " |
| 3+18 | | | | [illegible] | 90.66' " | " " |
| +43 | | | | [illegible] | 90.29' " | " " |
| +68 | | | | [illegible] | 90.12' | Grade " |
| +93 | | | | [illegible] | 89.85' " | " " |
| 4+18 | | | | [illegible] | 89.58' " | " " |
| +43 | | | | 89.31 | 89.31' " | Grade |
| +68 | | | | | 89.04' " | " |
| +93 | | | | [illegible] | 88.70' " | " " |
| 5+18 | | | | 88.50 | 88.50' " | " " |
| +43 | | | | [illegible] | 88.23' " | " " |
| 5+65.0' | [illegible] | | | [illegible] | 288.04' " | " |
| " | end cb. 26.50 RT. | | | [illegible] | 288.20' " | [illegible] Stk & Tin 5[illegible] West of [illegible] |
| [illegible] | | | | 290.[illegible] | Brooklyn Ave [illegible] [illegible] 462 [illegible] | |
| | | | | East Curb at East end Parking Lot (Stk & Tin 5[illegible] [illegible] East of [illegible]) | | |
| 0+00 at back walk S. side Brooklyn Ave. | | | | | 28[illegible].59' | Exist. Conc. Walk |
| +26.9 | | | | [illegible] | 286.[illegible] | Grade |

F. B. 749 Pg. 148

Job No. 3 Thor Division No. Notes Red. Plotted Profile

Survey of Belvedere [illegible] Date Date No. X-Sec.

Survey by [illegible] Notes [illegible] Notes Chkd. Checked

Indexed K. C. Johnson Date Date Date No.

76L298 S & E #307 9-F

PLEASE RETURN TO
LOS ANGELES COUNTY SURVEYOR
726 LOS ANGELES COUNTY ENGINEERING BLDG.

NOTE: ANY ADDITIONS OR CHANGES ON THIS SHEET MUST BE MADE OR CIRCLED IN RED INK, WITH DATE AND NAME OF PERSON MAKING CHANGE.

**Do not extend notes this side of this line.**

| STATION | B. S. | H. I. | F. S. | ELEV. | Grade | | |
|---|---|---|---|---|---|---|---|
| | | | | East Curb (Cont.) | | | |
| 0+53.8 | | | | 287.23 | 287.23' | Grade | |
| +80.6 | | | | 287.80 | 287.80' | " | |
| 1+07.5 | end of curb at Ball Field | | | 288.06 | 288.06' | | |
| T.P. | | | | 290.00 | [illegible] P.O. # 452627 [illegible] | | |
| | | | | Brooklyn Ave. South Curb from exist curb at E. P/L gor. W. | | | |
| | | | | (Grade Sheets Given) 6-10-57 (Spks & rag - set June 10 1957) | | | |
| 0+00 | exist curb at E. P/L | | | 285.02 | 285.02' T.C. | F-0.49' | exist top curb Spk & Rag 5' Rt & North |
| 0+19 | East edge New Drive | | | 84.94 285.43 | 285.43' T.C. | Grade | ~~[illegible]~~ |
| +43 | West " | | | 85.50 285.91 | 285.91' T.C. | F 0.41' | Spk & R. |
| +80 | | | | 86.40 286.87 | 286.87' T.C. | F-0.47' | Spk & R [illegible] |
| 1+20 | | | | 87.31 287.71 | 287.71' T.C. | F-0.40' | Spk & R |
| +60 | | | | 88.25 288.65 | 288.65' T.C. | F-0.40' | Spk & R |
| 2+00 | | | | 88.92 289.27 | 289.27' T.C. | F-0.35' | Spk & R |
| +40 | | | | 89.54 289.91 | 289.91' T.C. | F-0.37' | Spk & R |
| +80 | | | | 89.97 290.40 | 290.40' T.C. | F-0.43' | Spk & R |
| 3+20 (TP) | | | | 90.16 290.50 | 290.50' T.C. | F-0.34' | Spk & R |
| +60 | | | | 90.26 290.63 | 290.63' " | F-0.37' | Spk & R |
| 4-00 | | | | 90.10 290.51 | 290.51' " | F-0.41' | Spk & R |

Profile Notes Red. ____ Plotted ____ Job No. 87266 Division No. ____ F. B. 749 Pg. 149
No. ____ Date ____ Date ____ Survey of [illegible]
X-Sec. Notes Chkd. ____ Checked ____ Survey by Curtis Notes [illegible] Date 5/57
No. ____ Date ____ Date ____ Map No. ____ Indexed Johnson Date ____

76L2[illegible] & E #307 9-54

PLEASE RETURN TO
LOS ANGELES COUNTY SURVEYOR
726 LOS ANGELES COUNTY ENGINEERING BLDG.

NOTE: ANY ADDITIONS OR CHANGES ON THIS SHEET MUST BE MADE OR CIRCLED IN RED INK, WITH DATE AND NAME OF PERSON MAKING CHANGE.

**Do not extend notes this side of this line.**

| STATION | B. S. | H. I. | F. S. | ELEV. | Grade | Sight |
|---|---|---|---|---|---|---|
| | | | | | Sidewalk (Cont) | |
| 4/13/[illegible] East edge New Driveway | | | 89.91 | 290.36 | F 0.45 | Spkt & Rivet PP S North |
| | | | 89.36 | | Grade | 1" x 2" T 1.5' Lt. of South |
| +[illegible] West " " " | | | 89.72 | | F 0.46 | Spkt & R. |
| | | | 290.18 | 290.8 | | |
| +80 | | | 89.46 | | F 0.48 | Spkt & R. |
| | | | 289.94 | | F 0.34 | |
| <+[illegible] TP | | | 89.49 | 289.45 | Grade | East Top Curb |
| | | | 289.45 | | | |
| BM | | | | | TP CL 290.00 | FR 779.147 |
| | | | 289.20 | | NW Cor Base | 1/59 Brass Plug in c.c. 4' deep |
| | | | | | Sidewalk Grades Around Baseball Field (location Pg 144) | |
| T.P. | | | | 290.00 | TP CL 290.00 FR 779.147 | |
| | | | | | Brooklyn Ave Grade | S. side Cut or Fill |
| (a) | | | | 292.30 | 292.30 | 0.0 |
| (b) | | | | 291.45 | 291.03 | C-0.42 |
| (c) | (1/4" per ft. for 7' then straight Grade to (d)) | | | 89.47 | 290.00 | F-0.53 |
| (d) | | | | 89.86 | 90.11 | F-0.75 |
| (e) | | | | 89.63 | 90.22 | F-0.59 |
| (f) | | | | 89.75 | 90.31 | F-0.56 |
| (g) | | | | 89.76 | 290.40 | F-0.84 |
| (h) | | | | 89.54 | 90.31 | F 0.77 |
| (i) | | | | 89.63 | 90.22 | F 0.59 |
| (k) | | | | 89.51 | 90.11 | F 0.60 |
| (L) | | | | 89.44 | 290.00 | F 0.56 |
| (m) | | | | 90.29 | 290.30 | F 0.01 |
| (n) | | | | 290.60 | 290.60 | 0.0 |

| | |
|---|---|
| | 3x15' conc walk |
| | Spkt in 5.9' S. of S. edge walk |
| " " | 8.9' " " " " |
| " " | 5.9' E. " E. " " |
| " " " | " " " " " |
| " " " | S. " S. " " |
| " " " | S. " S. " " |
| " " " | " " " " " |
| " " " | S. " S. " " |
| " " " | " " " " " |
| " " " | E. " E. " " |
| | 3x15' conc walk |

F. B. 740 Pg. 150 Job No. 8716 Division No. Notes Red. Plotted Profile No.
Survey of Curtis Bakersfield Park Date Date X-Sec. No.
Survey by Notes Monkey W. Notes Chkd. Checked
Indexed A. C. Johnson Date Date Date No.

| | |
|---|---|
| Notes Ck'd by | Survey of Belvedere Park |
| Map No. | JN 877601 Tape Std °F |
| Office Work | Surveyed by Curtis |
| Checked | Notes [illegible] Date 5/57 |
| Date | Indexed K. C. Johnson 7-10-57 |

F. B. 749 PG. 51

JN 877601

BELVEDERE PARK

NEW 4" ASBESTOS CONC. WATER LINES

&

NEW SPRINKLER SYSTEM

Curtis
Manley
Rodriguez
Massey

Note: Any Additions or Changes on This Sheet Must be Made or Circled in Red Ink With Date and Name of Person Making Change.

Do not extend this side of this line.

PLEASE RETURN TO
LOS ANGELES COUNTY ENGINEER
700 LOS ANGELES COUNTY ENGINEERING BLDG.

76F309S S&E #247 1-56

F. B. 749 PG. 152

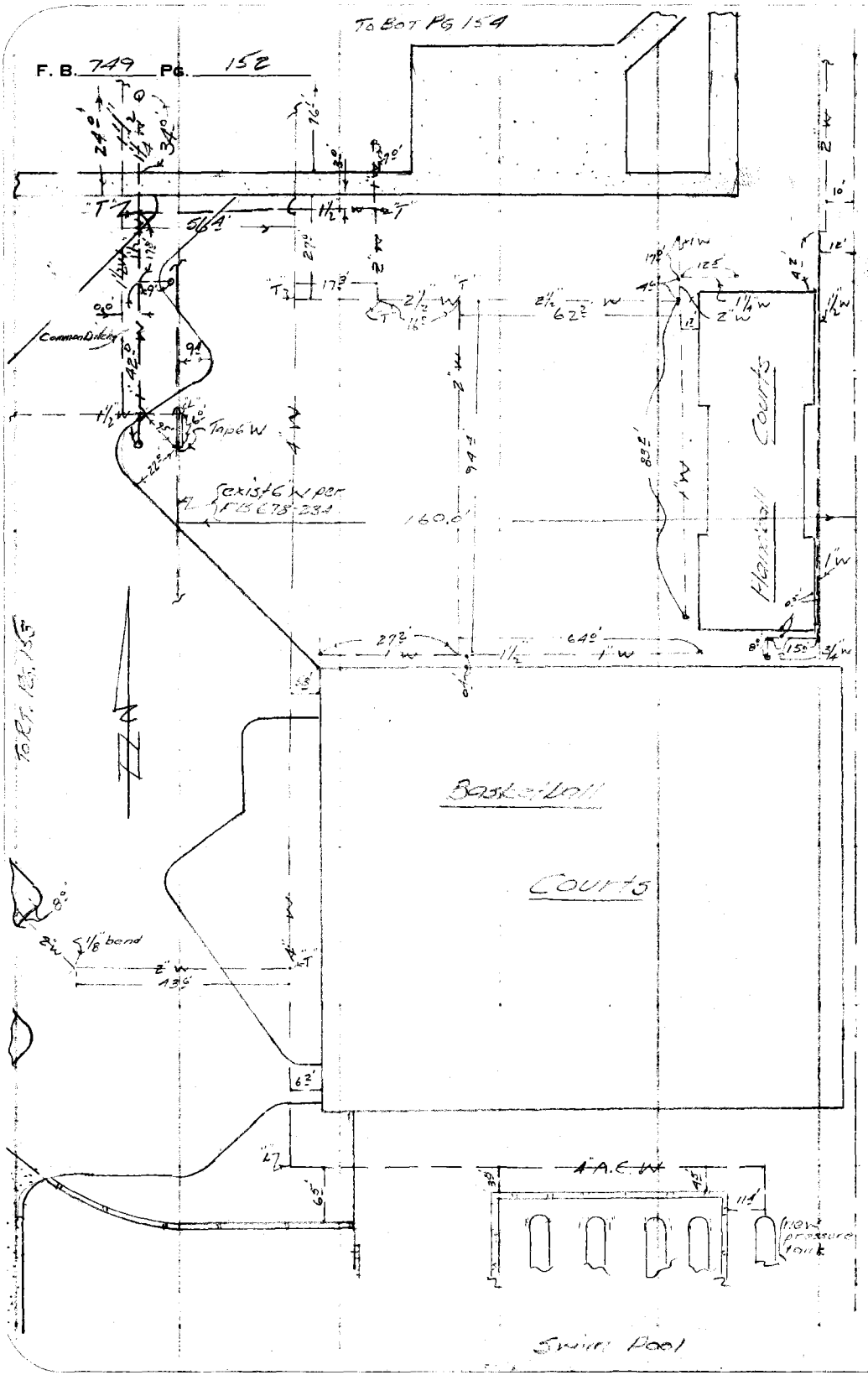


PLEASE RETURN TO
LOS ANGELES COUNTY ENGINEER
700 Los Angeles County Engineering Bldg.

Do not extend this side of this line.

Note: Any Additions or Changes on This Sheet Must be Made or Circled in Red Ink With Date and Name of Person Making Change.

| | |
|---|---|
| Notes Ck'd by | Survey of Belvedere Park |
| Map No. | JN 8776.01 Tape Std °F |
| Office Work | Surveyed by Curtis |
| Checked | Notes [illegible] Date 5/[illegible] |
| Date | Indexed A. C. Johnson |

F. B. 749 PG. 153

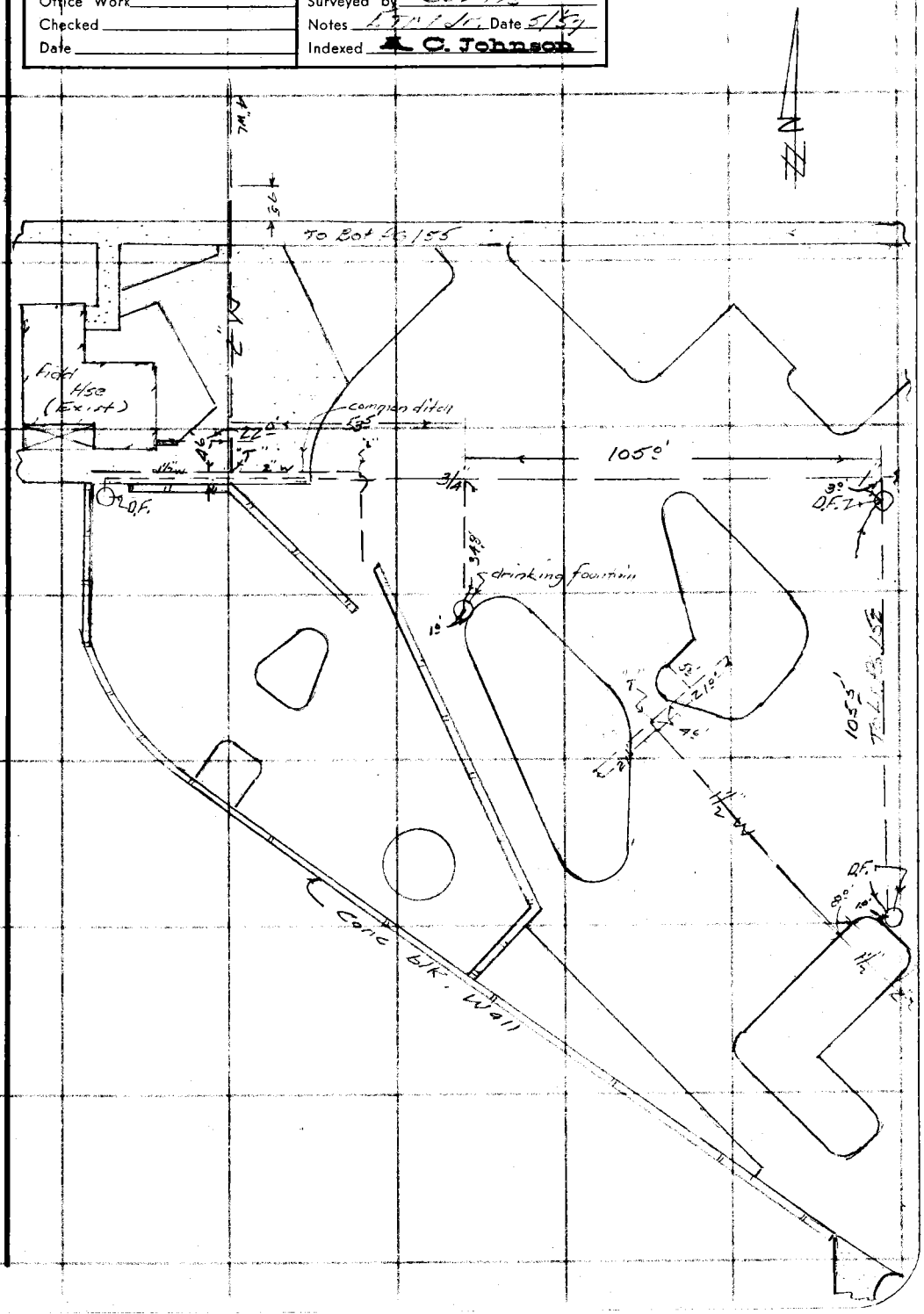


Note: Any Additions or Changes on This Sheet Must be Made or Circled in Red Ink With Date and Name of Person Making Change.

PLEASE RETURN TO
LOS ANGELES COUNTY ENGINEER
700 LOS ANGELES COUNTY ENGINEERING BLDG.

Do not extend this side of this line.

76F309S S&E #247 1-56

PLEASE RETURN TO
LOS ANGELES COUNTY ENGINEER
700 LOS ANGELES COUNTY ENGINEERING BLDG.

**Note:** Any Additions or Changes on This Sheet Must be Made or Circled in Red Ink With Date and Name of Person Making Change.

**Do not extend this side of this line.**

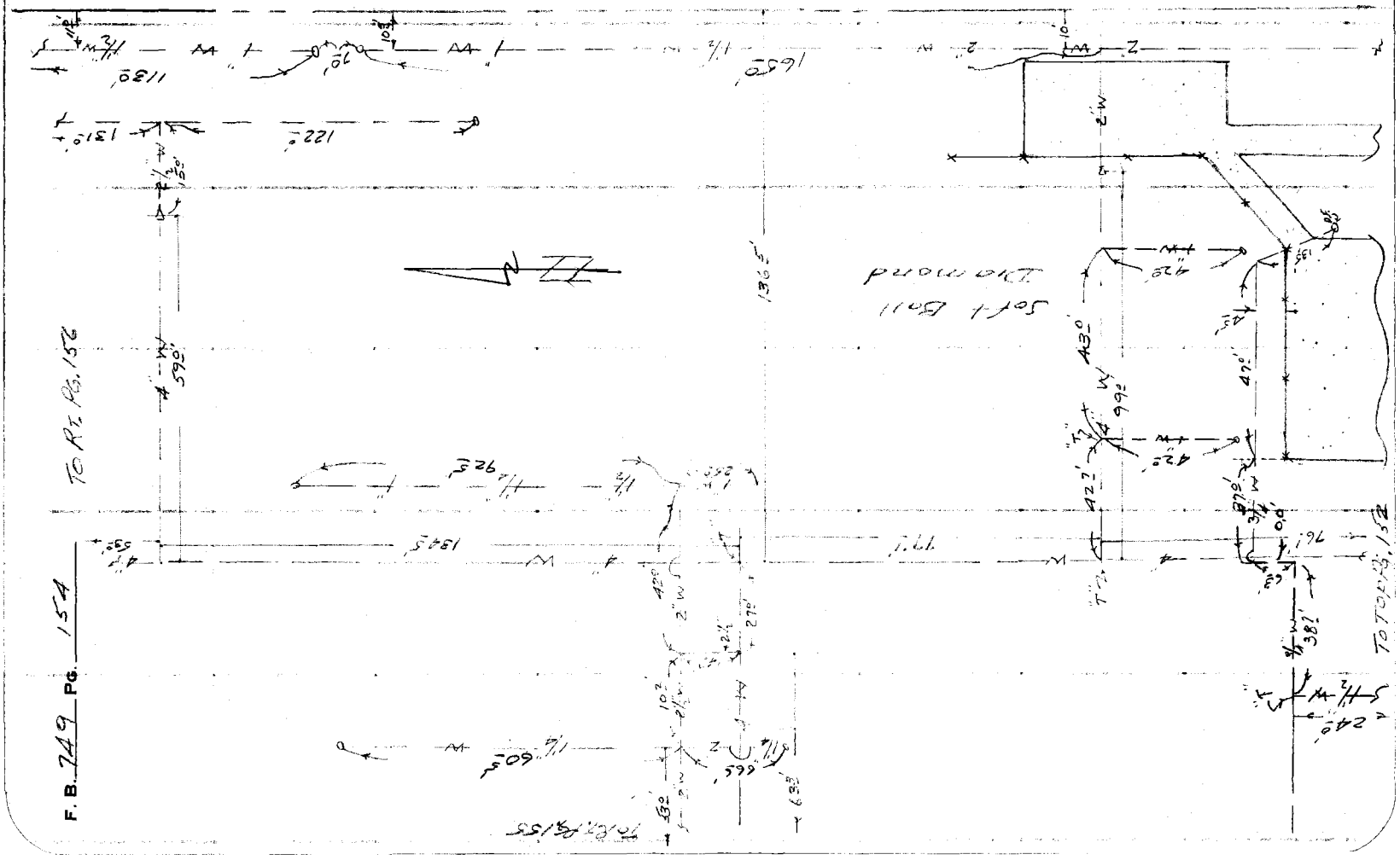

| | |
|---|---|
| Notes Ck'd by | Survey of Belvedere Park |
| Map No. | JN 8776.01 Tape Std °F |
| Office Work | Surveyed by Curtis |
| Checked | Notes Date 5/57 |
| Date | Indexed H. C. Johnson |

F. B. 749 PG. 155




Note: Any Additions or Changes on This Sheet Must be Made or Circled in Red Ink With Date and Name of Person Making Change.

Do not extend this side of this line.

PLEASE RETURN TO
LOS ANGELES COUNTY ENGINEER
700 LOS ANGELES COUNTY ENGINEERING BLDG.

76F309S S&E #247 1-56

PLEASE RETURN TO
LOS ANGELES COUNTY ENGINEER
700 LOS ANGELES COUNTY ENGINEERING BLDG.

Note: Any Additions or Changes on This Sheet Must be Made or Circled in Red Ink With Date and Name of Person Making Change.

Do not extend this side of this line.



| | |
|---|---|
| Notes Ck'd by | Survey of Belvedere Park |
| Map No. | JN 87760X Tape Std °F |
| Office Work | Surveyed by Curtis |
| Checked | Notes [illegible] Date 5/[illegible] |
| Date | Indexed A. C. Johnson |

F. B. 749 PG. 157

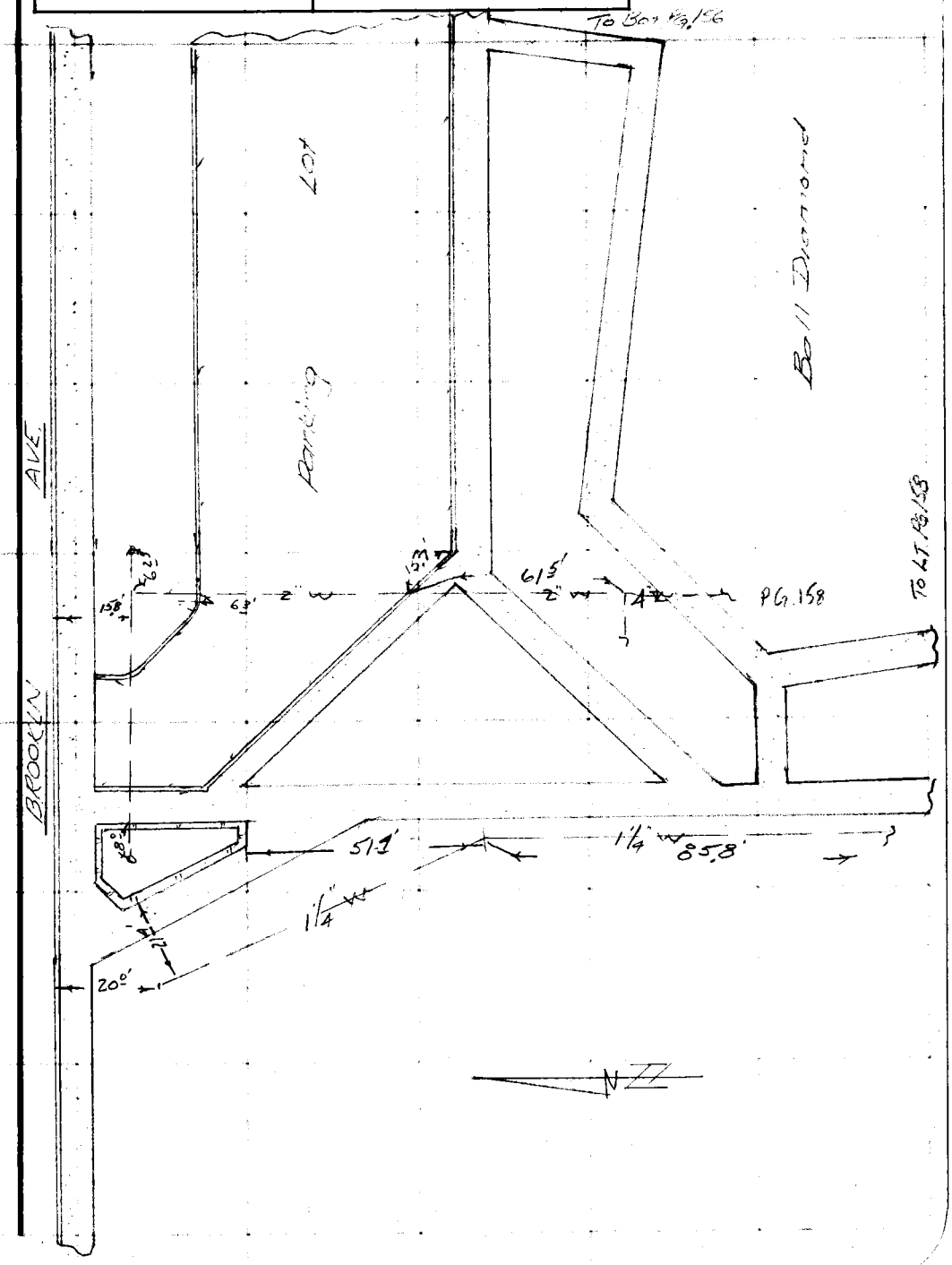


Note: Any Additions or Changes on This Sheet Must be Made or Circled in Red Ink With Date and Name of Person Making Change.

PLEASE RETURN TO
LOS ANGELES COUNTY ENGINEER
700 LOS ANGELES COUNTY ENGINEERING BLDG.

Do not extend this side of this line.

76F309S S&E #247 1-56

F. B. 749 PG. 158

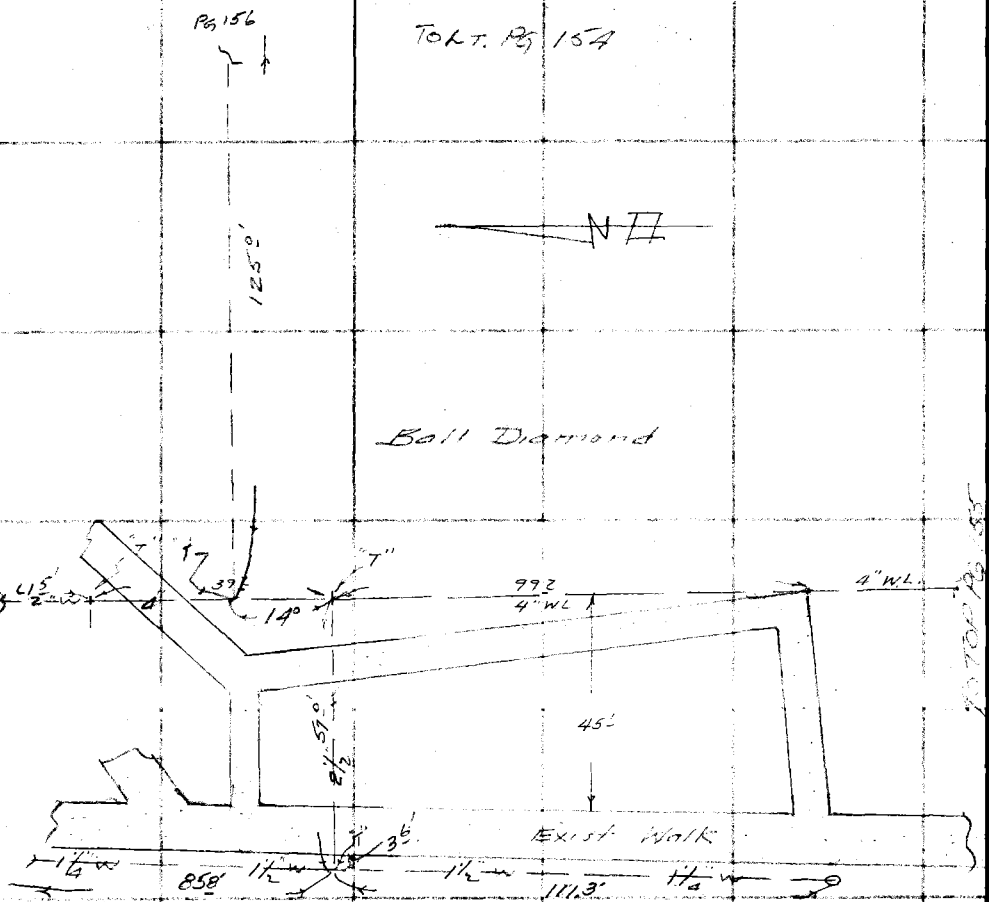


PLEASE RETURN TO
LOS ANGELES COUNTY ENGINEER
700 LOS ANGELES COUNTY ENGINEERING BLDG.

Do not extend this side of this line.

Note: Any Additions or Changes on This Sheet Must be Made or Circled in Red Ink With Date and Name of Person Making Change.

| | | | | | | | |
|---|---|---|---|---|---|---|---|
| Profile | Notes Red. | Plotted | Job No. | Division No. 10 | F. B. 747 | Pg. 157 | |
| No. | Date | Date | Survey of Belvedere Park | | | | |
| X-Sec. | Notes Chkd. | Checked | Survey by Curtis | Notes Curtis | Date 6-23-58 | | |
| No. | Date | Date | Map No. | Indexed C. Johnson | Date AUG 5 '58 | | |

J.N. 8776.02

Belvedere Park
Grades For
36" CMP Drain in
Soccer Field.

(see page 162 for Location)

Curtis
Mankey Jr
Rodriguez
Lattici

| STATION | B. S. | H. I. | F. S. | ELEV. |
|---|---|---|---|---|
| | | | | |

NOTE: ANY ADDITIONS OR CHANGES ON THIS SHEET MUST BE MADE OR CIRCLED IN RED INK, WITH DATE AND NAME OF PERSON MAKING CHANGE.

Do not extend notes this side of this line.

PLEASE RETURN TO
LOS ANGELES COUNTY ENGINEER
700 Los Angeles County Engineering Bldg.

76L-298 S & E #307—1-56

76L-298 S & E #307—1-56

PLEASE RETURN TO
LOS ANGELES COUNTY ENGINEER
700 LOS ANGELES COUNTY ENGINEERING BLDG.

NOTE: ANY ADDITIONS OR CHANGES ON THIS SHEET MUST BE MADE OR CIRCLED IN RED INK, WITH DATE AND NAME OF PERSON MAKING CHANGE.

**Do not extend notes this side of this line.**

F. B. 749 PG. 160 Job No. 8776.02 Division No. 10 Notes Red. Plotted Profile
Survey of Belvedere Park Date Date No. X-Sec.
Survey by Curtis Notes Curtis Notes Chkd. Checked No.
Indexed Date Date Date

| STATION | B. S. | H. I. | F. S. | ELEV. | | | | |
|---|---|---|---|---|---|---|---|---|
| | | | | | El. 292413 FB 678-132 & FB 749-106 | | | |
| B.M. (Fd) | | | | 292.81 | BM. N.W. Cor. Park 1"□ Brass Plug in Conc. 4" Deep | | | |
| T.P. (Set) | | | | 287.25 | TP. (SW Cor auditorium) (on SW Cor Conc. Slab Pored.) | | | |
| 0+00 = End Existing 36" CMP. - Stations Going down Grade @ 8° Rt. of Center Line. Rt = West. | | | | | | | | |
| Sta. | | | | Elev. Point | % | Grade | Cut or Fill Exist Grade | 1"x2" N & T 8° Rt or West |
| 0+00 End Exist 36" CMP. | | | | 276.24 | | 276.24 | | |
| 0+25 | | | | 278.73 | | 275.92 | C 2.81 | " |
| 0+50 | | | | 278.10 | 1.28% | 275.60 | C 2.50 | " |
| 0+75 | | | | 277.95 | | 275.28 | C 2.67 | " |
| 1+00 | | | | 277.58 | | 274.96 | C 2.62 | " |
| 1+25 | | | | 277.55 | | 274.64 | C 2.91 | " |
| 1+50 | | | | 276.60 | | 274.32 | C 2.28 | " |
| 1+75 | | | | 274.84 | | 274.00 | C 0.84 | " |
| 2+02 Catch Basin End & Inlet of 36" CMP. | | | | 273.72 | | 273.65 | C 0.07 | 1"x2" Stk & Tin 8° Rt & Lt. |
| ± 2+05 Catch Basin outlet & Begin 12" CMP. | | | | 273.40 | 2.90% | 273.40 | Grade Exist. | |
| ± 2+43' End New & Begin old 12" CMP. | | | | 272.40 | | 272.40 | Grade | |
| T.P. | | | | 287.40 | TP | | | |
| BM | | | | 292.40 | BM | | | |

Grad Sheets given Insp. & Contr.

| | |
|---|---|
| Notes Ck'd by | Survey of Belvedere Park |
| Map No. | JN 8776.02 Tape Std °F |
| Office Work | Surveyed by G. S. Curtis |
| Checked | Notes Curtis Date 6-24-58 |
| Date | Indexed C. Johnson |

F. B. 749 PG. 161

J.N. 8776.02
Belvedere Park.
Relocation of
Drain Line.

(See page 160 for Grades)

Curtis
Markey Jr.
Rodriguez
Latter.

Note: Any Additions or Changes on This Sheet Must be Made or Circled in Red Ink With Date and Name of Person Making Change.

Do not extend notes this side of this line.

RETURN TO
LOS ANGELES COUNTY ENGINEER
700 LOS ANGELES COUNTY ENGINEERING BLDG.

76FSOSS CE #247—3-57

F.B. 749 Pg. 162

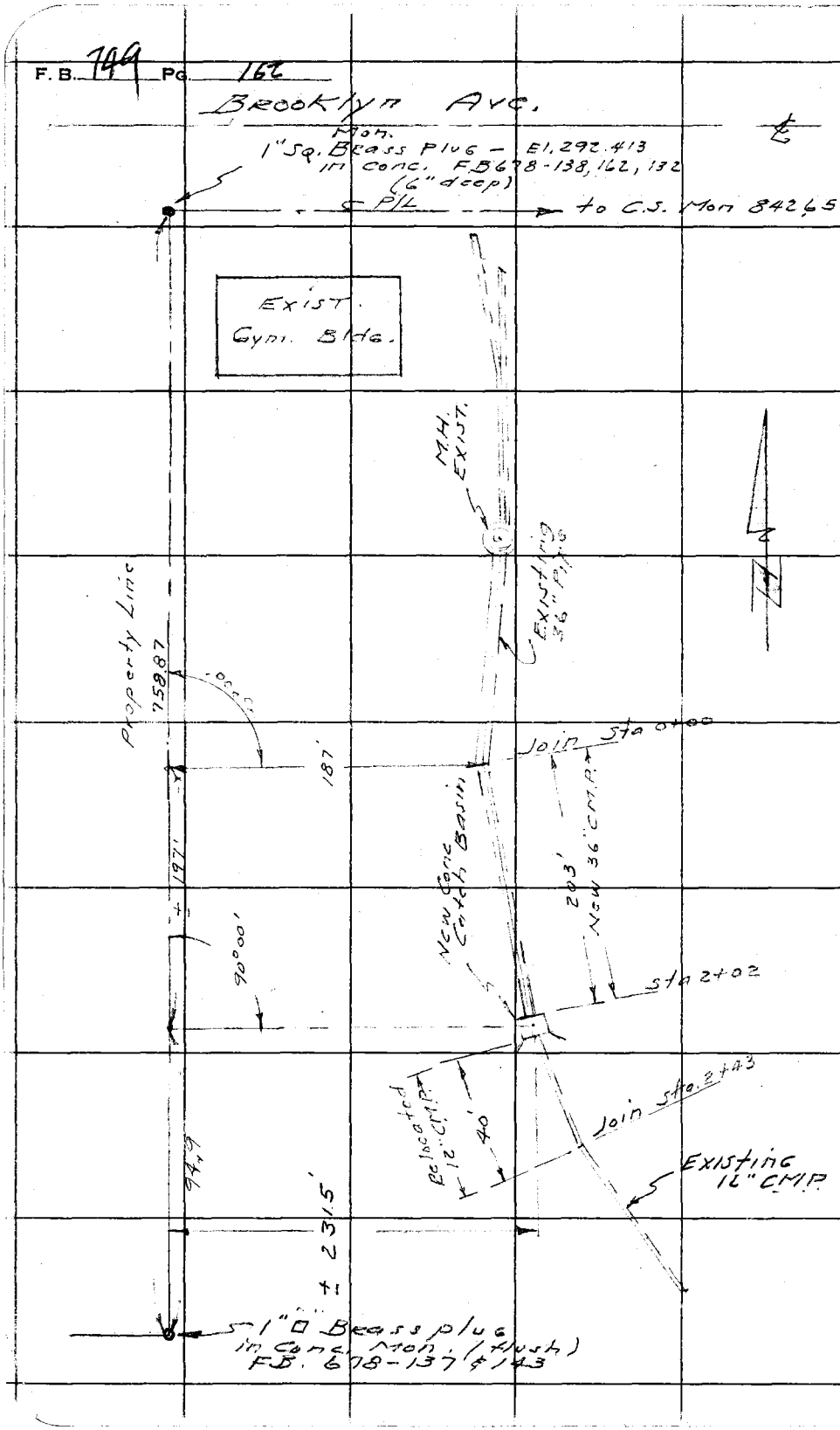


RETURN TO
LOS ANGELES COUNTY ENGINEER
700 LOS ANGELES COUNTY ENGINEERING BLDG.

Do not extend notes this side of this line.

Note: Any Additions or Changes on This Sheet Must be Made or Circled in Red Ink With Date and Name of Person Making Change.

| | |
|---|---|
| Notes Ck'd by | Survey of Belvedere Park |
| Map No. | W. O. 8776.02 Tape No. St'd. °F |
| Office Work | Surveyed by Curtis |
| Checked | Notes ETM Jr. Date June '58 |
| Date | Indexed A. C. Johnson |

F. B. 749 PG. 163

JN 8776.02

BELVEDERE PARK

NEW SOCCER FIELD

GRID LAYOUT

(See Pg's for Grades) 166 Thru

Curtis
Mankey
Rodriguez
Latteri

Note: Any Additions or Changes on This Sheet Must be Made or Circled in Red Ink With Date and Name of Person Making Change.

Do not extend notes this side of this line.

RETURN TO
LOS ANGELES COUNTY SURVEYOR
726 LOS ANGELES COUNTY
ENGINEERING BLDG.

76F3098 247 4-53

F. B. 749 PG. 164

BROOKLYN AVE.

North Prop. Ln. of Park.

40.0' Grid Squares N&S and E&W

Squared from West Prop. Ln.

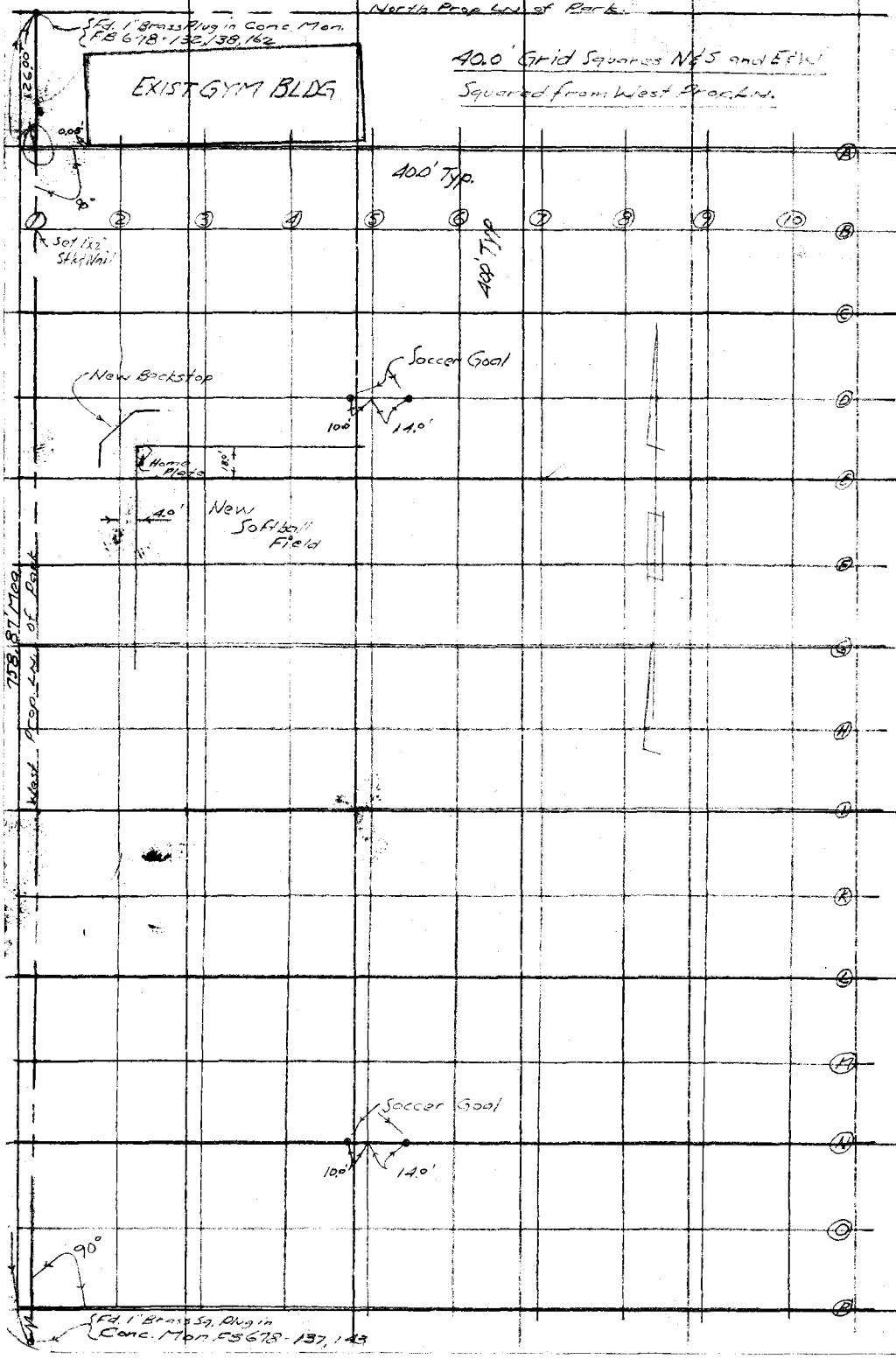


RETURN TO
LOS ANGELES COUNTY SURVEYOR
726 LOS ANGELES COUNTY
ENGINEERING BLDG.

Do not extend notes this side of this line.

Note: Any Additions or Changes on This Sheet Must be Made or Circled in Red Ink With Date and Name of Person Making Change.

| Profile | Notes Red. | Plotted | Job No. 8776.02 | Division No. 1 D | F. B. 719 | Pg. 165 |
|---|---|---|---|---|---|---|
| No. | Date | Date | Survey of Belvedere Park | | | |
| X-Sec. | Notes Chkd. | Checked | Survey by Curtis | Notes ETM | Date June '58 | |
| No. | Date | Date | Map No. | Indexed C. Johnson | Date | |

JN 8776.02

BELVEDERE PARK

NEW SOCCER FIELD

GRID GRADES

(See Pg. 164 for location)

Curtis
Murray
Rodriguez
Lafield

| STATION | B. S. | H. I. | F. S. | ELEV. |
|---|---|---|---|---|
| | | | | |

NOTE: ANY ADDITIONS OR CHANGES ON THIS SHEET MUST BE MADE OR CIRCLED IN RED INK, WITH DATE AND NAME OF PERSON MAKING CHANGE.

PLEASE RETURN TO
LOS ANGELES COUNTY ENGINEER
700 LOS ANGELES COUNTY ENGINEERING BLDG.

Do not extend notes this side of this line.

76L-298 S & E #307—1-56

76L-298 S & E #307—1-56

PLEASE RETURN TO
LOS ANGELES COUNTY ENGINEER
700 LOS ANGELES COUNTY ENGINEERING BLDG.

NOTE: ANY ADDITIONS OR CHANGES ON THIS SHEET MUST BE MADE OR CIRCLED IN RED INK, WITH DATE AND NAME OF PERSON MAKING CHANGE.

Do not extend notes this side of this line.

F. B. 749 PG. 166 Job No. 8770-02 Division No. 10 Notes Red. Date Notes Chkd. Date Plotted Date Checked Date

Survey of Bolsa Chica Mesa Notes Survey by C. Johnson Indexed Date

Profile No. X-Sec.

| STATION | B. S. | H. I. | F. S. | ELEV. | GRADE | Cut or Fill | |
|---|---|---|---|---|---|---|---|
| | | | | | BM EL 292.715' FB 678 | | 749-166 |
| BM (Fd) | | | | 292.[illegible] | NW Cor. Block 1" Brass Plug in Conc. - 4 DP | | |
| TP (Fd) | | | | 287.[illegible] | T.P. (Sw Cor Auditorium) (Cor Sidewalk Conc. Step) | | |
| A(+22)-5 | | 286.2 | | 86.[illegible] | 286.0' | C-0.2' | #60 Spk |
| A(-10)-6(-9') | | 284.7 | | 84.7' | 284.0' | C-0.7' | 1"x2" Stk |
| A(+10')-6 | | 283.6 | | 83.7' | 284.0' | F-0.3' | #60 Spk |
| A-6(+15) | | 283.6 | | 83.4' | 283.5' | C-0.1' | 1"x2" Stk |
| A 7 | | 283.4 | | 83.0' | 283.[illegible] | F-0.3' | #60 Spk |
| A 8 | | 283.4 | | 83.[illegible] | 283.[illegible] | 0.0' | " |
| A(-10)-9(-14) | | 284.1 | | 284.1' | 284.0' | C-0.7' | " |
| B(+20)-2 | | 286.0 | | 86.[illegible] | 286.0' | C-0.6 | " |
| B(+40)-3 | | 286.3 | | 86.[illegible] | 286.0' | C-0.3 | " |
| B(+20')-3 | | 285.7 | | 8[illegible] | 284.0' | C-1.7' | " |
| B(+18')-4 | | 284.4 | | 8[illegible] | 284.0' | C-1.4' | " |
| B(+10)-5 | | 284.2 | | 8[illegible] | 284.0' | C-1.9' | 1"x2" Stk |
| B-6 | | 283.5 | | 84.[illegible] | 283.0' | C-0.5' | #60 Spk |
| B-7 | | 283.1 | | 8[illegible] | 283.[illegible] | C-0.7' | " |
| B-8 | | 283.3 | | 83.3' | 283.3' | 0.0 | " |
| B-9 (+20') | | 291.0 | | 291.6' | 290.0' | C-1.6' | " |
| B(+18')-10(+[illegible]) | | 293.0 | | 292.[illegible]' | 292.0' | C-0.5' | " |

76298 S & E #307—7-55

PLEASE RETURN TO

LOS ANGELES COUNTY ENGINEER

700 LOS ANGELES COUNTY ENGINEERING BLDG.

NOTE: ANY ADDITIONS OR CHANGES ON THIS SHEET MUST BE MADE OR CIRCLED IN RED INK, WITH DATE AND NAME OF PERSON MAKING CHANGE.

**Do not extend notes this side of this line.**

| STATION | B. S. | H. I. | F. S. | ELEV. | GRADE | Cut or Fill | |
|---|---|---|---|---|---|---|---|
| C-2 (+4) | | 284.5 | | 286.1 | 284.0' | Cut 2.0' | ✓ #60 S |
| C-3 | | 283.6 | | 85.5 | 283.7' | C-1.7' | ✓ " |
| C-4 | | 283.6 | | 84.9 | 283.7' | C-1.2' | ✓ " |
| C-5 | | 283.6 | | 84.[illegible] | 283.7' | C-0.7' | ✓ " |
| C-6 | | 283.5 | | 83.9' | 283.5' | C-0.4' | ✓ " |
| C-7 | | 283.0 | | 283.5' | 283.1' | C-0.4' | ✓ " |
| C-8 | | 282.9 | | 82.9 | 283.1' | F-0.2' | ✓ " |
| C (+19')-9 | | 282.8 | | 83.4 | 283.0 | C-0.4 | ✓ " |
| D(+22')-1(+28') | | 284.9 | | [illegible].1' | 284.0' | C-2.1' | ✓ " |
| D(+8')-1(+36.5') | | 284.4 | | 8[illegible].1' | 284.0' | C-2.1' | ✓ " |
| D-3 | | 283.4 | | 85.2' | 283.4' | C-1.8' | ✓ " |
| D-4 | | 283.1 | | 284.3' | 283.3' | C-1.0' | ✓ " |
| -5 | | 283.1 | | 84.0' | 283.2' | C-0.8' | ✓ " |
| -6 | | 283.3 | | 83.5 | 283.1' | C-0.4' | ✓ " |
| -7 | | 282.5 | | 83.0' | 282.9' | C-0.1' | ✓ " |
| D-8 | TP-28 12.5 | 282.6 | | 282.8' | 282.8' | 0.0' | ✓ " |
| E-1 (+19') | | 284.[illegible] | | 86.5' | 286.0' | C-0.5' | ✓ " |
| E-1 (+28') | | 284.6 | | 85.6' | 284.0' | C-1.6' | ✓ " |
| E(+30')-1(+35') | | 285.7 | | 285.0' | 283.0' | C-2.0' | ✓ " |

Profile Notes Red ____ Plotted ____ Job No. [illegible] Division No. 10 F. B. 740 Pg. 167

No. ____ Date ____ Date ____ Survey of [illegible]

X-Sec. Notes Chkd. ____ Checked ____ Survey by [illegible] Notes [illegible] Date June 38

No. ____ Date ____ Date ____ Map No. ____ Indexed ____ Date ____

C. Johnson

76298 S & E #307—7-55

PLEASE RETURN TO
LOS ANGELES COUNTY ENGINEER
700 LOS ANGELES COUNTY ENGINEERING BLDG.

NOTE: ANY ADDITIONS OR CHANGES ON THIS SHEET MUST BE MADE OR CIRCLED IN RED INK, WITH DATE AND NAME OF PERSON MAKING CHANGE.

**Do not extend notes this side of this line.**

| STATION | B. S. | H. I. | F. S. | ELEV. | GRADE | Cut | |
|---|---|---|---|---|---|---|---|
| E - 2 | | 2834 | | 283.2' | 283.2' | C-2.0' | ✓ #60 Spk |
| - 3 | | 2828 | | 84.[illegible] | 283.0 | C-1.6' | ✓ " |
| - 4 | | 2829 | | 82.[illegible] | 82.9' | C-1.0' | ✓ " |
| - 5 | | 2828 | | 83.5' | 82.8' | C-0.7' | ✓ " |
| - 6 | | 2827 | | 82.7' | 82.7' | 0.0' | ✓ 1"x2" Stk |
| - 7 | | 2827 | | 82.5' | 82.5' | 0.0 | ✓ #60 Spk |
| E - 8 | | 2825 | | 82.7' | 82.4' | C-0.3' | ✓ " |
| E(+19) 10(+2) | | 2918 | | 292.0' | 292.0' | 0.0' | ✓ 1"x2" Stk |
| F - 2 | | 2829 | | 84.5' | 82.8' | C-1.7' | ✓ #60 Spk |
| - 3 | | 2826 | | 84.0' | 82.6' | C-1.4' | ✓ " |
| - 4 | | 2824 | | 83.4' | 82.5' | C-0.9' | ✓ " |
| - 5 | | 2824 | | 83.0' | 82.4' | C-0.6' | ✓ " |
| - 6 | | 2822 | | 282.3' | 82.3' | 0.0 | ✓ 1"x2" Stk |
| - 7 | | 2817 | | 81.7 | 82.2' | F0.5' | ✓ #60 Spk |
| - 8 | | 2820 | | 82.5 | 82.1 | C0.4' | ✓ " |
| F-8 (+37) | | 2820 | | 83.[illegible] | 282.0' | C-1.5' | ✓ " |
| G - 2 | | 2824 | | 283.7' | 82.4' | C-1.3' | ✓ " |
| - 3 | | 2822 | | 83.4 | 82.2 | C-1.2' | " |
| - 4 | | 2821 | | 82.8' | 82.[illegible] | C-0.7' | " |
| - 5 | | 2820 | | 82.[illegible] | 82.0' | C-0.5' | ✓ " |
| G - 6 | | 2819 | | 281.9' | 281.9' | 0.0' | ✓ " |

EXISTING GROUND [illegible]

F. B. 749 Pg. 168 Job No. 8776.02 Division No. 10 Notes Red. Plotted Profile
Survey of Belvedere Park Date Date No.
Survey by Curtis Notes Mankovic Notes Chkd. Checked X-Sec.
Indexed K. C. Johnson Date Date Date No.

76298 S & E #307—7-55

PLEASE RETURN TO
LOS ANGELES COUNTY ENGINEER
700 LOS ANGELES COUNTY ENGINEERING BLDG.

NOTE: ANY ADDITIONS OR CHANGES ON THIS SHEET MUST BE MADE OR CIRCLED IN RED INK, WITH DATE AND NAME OF PERSON MAKING CHANGE.

**Do not extend notes this side of this line.**

| STATION | B. S. | H. I. | F. S. | ELEV. | GRADE | cut or fill | | |
|---|---|---|---|---|---|---|---|---|
| G-7 | | 2814 | | 281.1' | 281.5' | F-0.7' | ✓ | #60 Spk |
| G-8 | | 2816 | | 82.3 | 81.7 | C-0.6' | ✓ | 1x2 Stk |
| H-1 (+12) | | 2842 | | 84.0 | 84.0' | 0.0' | ✓ | #60 Spk |
| -2 | | [illegible] | | 83.2 | 82.0' | C-1.2' | ✓ | " |
| -3 | | [illegible] | | 82.9 | 81.9' | C-0.8' | ✓ | |
| -4 | | [illegible]16 | | 282.2 | 281.7' | C-0.5' | ✓ | " |
| -5 | | 2815 | | 81.8 | 81.6 | C-0.2' | ✓ | " |
| -6 | | [illegible] | | 81.3 | 81.5' | F-0.2' | ✓ | " |
| -7 | | [illegible]11 | | 80.8 | 81.4' | F-0.6' | ✓ | " |
| -8 | | [illegible]12 | | 82.2 | 81.3 | C-0.9' | ✓ | " |
| H (+[illegible]) 8 (+[illegible]) | | [illegible]11 | | 282.9 | 281.0' | C-1.9' | ✓ | " |
| I (+[illegible]) 1 (+10) | | [illegible]36 | | 83.3 | 83.0' | C-0.3' | ✓ | " |
| I (+[illegible]) 1 (+24.5) | | 2825 | | 82.6 | 82.0' | C-0.6' | ✓ | " |
| I-2 | | 2816 | | 82.4 | 81.6 | C-0.8 | ✓ | " |
| -3 | | 2816 | | 282.1' | 81.5 | C-0.6 | ✓ | " |
| -4 | | 2814 | | 81.7 | 81.4 | C-0.3' | ✓ | " |
| -5 | | [illegible] | | 81.3 | 81.3 | 0.0 | ✓ | " |
| -6 | | [illegible]11 | | 80.4' | 81.1' | F-0.7' | ✓ | " |
| -7 | | 2809 | | 80.5 | 81.0' | F-0.5' | ✓ | " |
| I-8 | | 2808 | | 281.9' | 280.9' | C-1.0' | ✓ | " |

EXISTING GROUND AS OF [illegible]

Profile Notes Red. ____ Plotted ____ Job No. [illegible] Division No. ____ F. B. 740 Pg. 169
No. ____ Date ____ Date ____ Survey of ____
X-Sec. Notes Chkd. ____ Checked ____ Survey by ____ Notes ____ Date June 55
No. ____ Date ____ Date ____ Map No. ____ Indexed C. Johnson

76298 S & E #307—7-55

PLEASE RETURN TO
LOS ANGELES COUNTY ENGINEER
700 LOS ANGELES COUNTY ENGINEERING BLDG.

NOTE: ANY ADDITIONS OR CHANGES ON THIS SHEET MUST BE MADE OR CIRCLED IN RED INK, WITH DATE AND NAME OF PERSON MAKING CHANGE.

**Do not extend notes this side of this line.**

F. B. 749 Pg. 17a Job No. 8776.02 Division No. Notes Red. Plotted Profile
Survey of Salvadore Park Date Date No.
Survey Notes Hansen Notes Chkd. Checked X-Sec.
Indexed Date Date Date No.

| STATION | B. S. | H. I. | F. S. | ELEV. | Grade | Cut or Fill | | |
|---|---|---|---|---|---|---|---|---|
| I-9 (+28') | | 289.4 | | 290.0 | 290.0' | 0.0 | ✓ | 60 Spk |
| K-2 | | 281.5 | | 82.0 | 281.2' | C-0.8' | ✓ | 60 Spk |
| K (+265)-(+385) | | 281.5 | | 82.4' | 281.0' | C-0.4' | ✓ | " |
| -3 | | 281.1 | | 281.1 | 81.1' | 0.0' | ✓ | Spk |
| -4 | | 281.0 | | 80.7 | 81.0' | F-0.3' | ✓ | Spk |
| -5 | | 280.9 | | 80.[illegible] | 80.9' | F-0.6' | ✓ | Spk |
| -6 | | 280.4 | | | 80.8' | | | |
| -7 | | 280.7 | | 279.8 | 80.7' | F-0.9' | ✓ | Spk |
| -8 (T.P.) | | 280.3 | | 281.9' | 80.[illegible] | C-0.7' | ✓ | 60 Spk |
| K (+25)-9 | | 282.6 | | 282.0 | 283.0' | 0.0' | ✓ | " |
| K-9 (+20) | | 281.1 | | 85.7 | 283.0' | F-2.3' | ✓ | " |
| L-3 | | 280.9 | | 80.[illegible] | 80.7' | F-0.4 | ✓ | " |
| -4 | | 280.4 | | 79.[illegible] | 80.6' | F-1.1' | ✓ | " |
| -5 | | 280.1 | | 278.[illegible] | 80.5' | F-1.6' | ✓ | " |
| -6 | | 279.7 | | 77.[illegible] | 80.4' | F-2.8' | ✓ | " |
| -7 | | 280.0 | | 78.6' | 80.3' | F-1.7' | ✓ | " |
| -8 | | 280.0 | | 80.0 | 80.2' | F-0.2' | ✓ | " |
| L (+11.5)-8 (+29) | | 280.8 | | 81.7' | 280.0' | C-1.7' | ✓ | " |
| L-8 (+54) | | 281.2 | | 282.2' | 281.0' | C-1.2' | ✓ | " |
| M-3 | | 280.5 | | 79.[illegible] | 80.3' | F-0.6' | ✓ | " |
| M-4 | | 280.2 | | 278.2' | 280.2' | F-2.0' | ✓ | " |

EXISTING GROUND

76298 S & E #307—7-55

PLEASE RETURN TO
LOS ANGELES COUNTY ENGINEER
700 LOS ANGELES COUNTY ENGINEERING BLDG.

NOTE: ANY ADDITIONS OR CHANGES ON THIS SHEET MUST BE MADE OR CIRCLED IN RED INK, WITH DATE AND NAME OF PERSON MAKING CHANGE.

**Do not extend notes this side of this line.**

| STATION | B. S. | H. I. | F. S. | ELEV. | Grade | Cut or Fill | |
|---|---|---|---|---|---|---|---|
| M-5 | | 280.0 | | 278.1' | 280.1' | F-2.0' | 1"x2" Stk |
| -6 | | 279.2 | | 77.7' | 280.0' | F-2.3' | 1"x2" Stk |
| -7 | | [illegible] | | 79.9 | 279.0' | F-2.0' | 1"x2" Stk |
| M-8 | | 279.7 | | 278.7 | 279.8' | F-1.1' | 1"x2" Stk |
| N-1 (4+90) | | [illegible] | | 88.0' | 288.0' | 0.0' | 60 Stk |
| N (4+30)-1 (138.5) | | 281.9 | | 84.3 | 281.0' | C-3.3' | " |
| N (4+30)-2 (138.5) | | 281.5 | | 83.7 | 280.0' | C-3.7' | " |
| N-3 | | 280.[illegible] | | 279.5 | 280.0' | F-0.5' | " |
| -4 | | [illegible] | | 77.7 | 79.9' | F-2.2' | " |
| -5 | | [illegible] | | 77.2 | 79.7' | F-2.5' | 1"x2" Stk |
| -6 | | [illegible] | | 77.3 | 79.6' | F-2.3' | 60 Stk |
| -7 | | [illegible] | | 77.4' | 79.5' | F-2.1' | " |
| -8 | | [illegible] | | 278.0' | 279.4' | F-1.4' | 1"x2" Stk |
| N (4+30)-9 | | [illegible] | | 77.9 | 279.0 | F-1.1' | 60 Stk |
| O-1 (4+90) | | [illegible] | | 88.0' | 288.0' | 0.0' | " |
| -3 | | 279.6 | | 80.2' | 80.0' | C-0.2' | " |
| -4 | | [illegible] | | 277.7' | 79.5' | F-1.8' | 60 Stk |
| -5 | | [illegible] | | 76.9 | 79.3' | F-2.4' | Stk |
| -6 | | 278.7 | | 76.5 | 79.2' | F-2.7' | 1"x2" Stk |
| -7 | | 278.3 | | 77.0' | 79.1' | F-2.1' | " Stk |
| O-8 | | [illegible] | | 276.8 | 279.0' | F-2.2' | Stk |

Profile Notes Red ____ Plotted ____ Job No. [illegible] Division No. ____ F. B. [illegible] Pg. 71
No. ____ Date ____ Date ____ Survey of ____
X-Sec. Notes Chkd ____ Checked ____ Survey by [illegible] Notes [illegible] Date [illegible]
No. ____ Date ____ Date ____ Map No. ____ Index [illegible] C. Johnson

76298 S & E #307—7-55

PLEASE RETURN TO
LOS ANGELES COUNTY ENGINEER
700 LOS ANGELES COUNTY ENGINEERING BLDG.

NOTE: ANY ADDITIONS OR CHANGES ON THIS SHEET MUST BE MADE OR CIRCLED IN RED INK, WITH DATE AND NAME OF PERSON MAKING CHANGE.

**Do not extend notes this side of this line.**

| STATION | B.S. | H. I. | F. S. | ELEV. | GRADE | Cut or Fill | |
|---|---|---|---|---|---|---|---|
| O (+7') - 8 (+15') | Existing Grd As of [illegible] | [illegible] | | 276.8 | 277.0' | F-0.2' | #60 Spl |
| P (+11') - 4 | | 279.0 | | 79.0' | 279.0' | 0.0 | " |
| P (+9') - 5 | | [illegible] | | 277.0 | 277.0' | 0.0 | " |
| T.P. | | | | 280.01 | T.P. | | |
| T.P. | | | | 287.67 | T.P. | | |
| B.M. | | | | 292.40 | B.M. | El. 292.413 "□" Br. Plug in Conc. Mon. NW Cor. Park (Pg-166) | |
| | T.P. | [illegible] | | | | | |
| | T.P. | [illegible] 63 | | | | | |
| | T.P. | 289.89 | | | | | |
| | B.M. | 292.40 | | | | | |

F. B. 749 PG. 172 Job No. 8276.02 Division No. Notes Red. Plotted Profile
Survey of Belvedere Park Date Date No.
Survey by Curtis Notes Monkey Jr. Notes Chkd. Checked X-Sec.
Indexed C. Johnson Date Date Date No.

| | |
|---|---|
| Notes Ck'd by C. TOY | Survey of BELVEDERE PARK |
| Map No. B-5291 | JN 0303.00 Tape 2 Std 84 °F |
| Office Work C. MOTEN | Surveyed by M. E. WACKER |
| Checked C. TOY | Notes M. E. W. Date OCT-75 |
| Date 11-15-76 | Indexed |

F. B. 749 PG. 173

J.N. 0303.00

BELVEDERE PARK

AREA CTR. LINE

J.N. 0054.18

BELVEDERE CO. PARK

PROP. LINES

| REF. | PARTY |
|---|---|
| F.B. 3295 | WACKER |
| F.B. 3484 | FALSEY |
| | MOODY |
| C.S.B. 1074 | |
| C.S.B. 1774-2 | |
| TR# 12791 | |
| TR# 4824 | |

Note: Any Additions or Changes on This Sheet Must be Made or Circled in Red Ink With Date and Name of Person Making Change.

Do not extend this side of this line.

PLEASE RETURN TO
COUNTY OF LOS ANGELES
DEPARTMENT OF COUNTY ENGINEER
403 LOS ANGELES COUNTY ENGINEERING BLDG.

76F309S CE#31.0 3-69

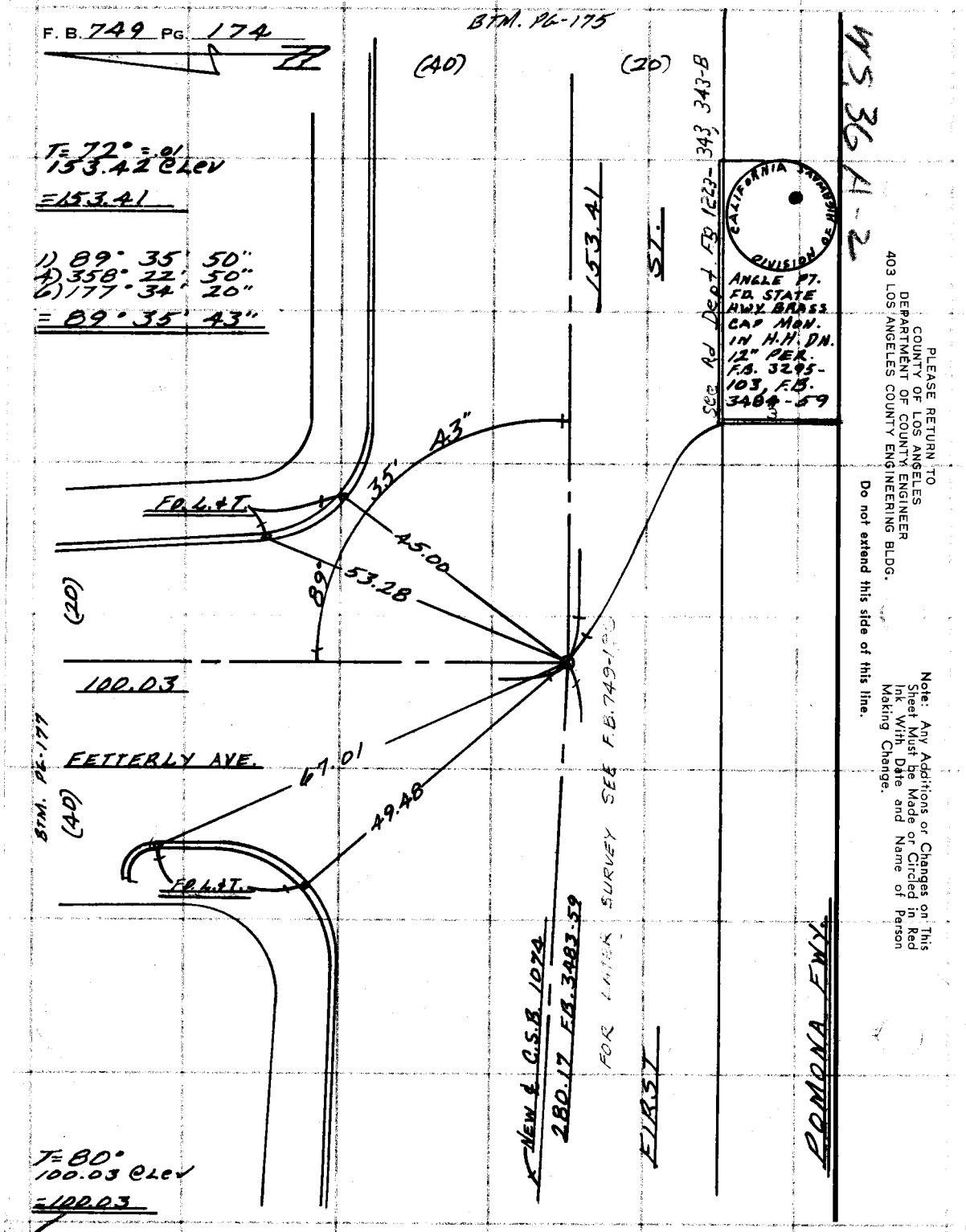


PLEASE RETURN TO
COUNTY OF LOS ANGELES
DEPARTMENT OF COUNTY ENGINEER
403 LOS ANGELES COUNTY ENGINEERING BLDG.

Do not extend this side of this line.

Note: Any Additions or Changes on This Sheet Must be Made or Circled in Red Ink With Date and Name of Person Making Change.

| | |
|---|---|
| Notes Ck'd by C. TOY | Survey of BELVEDERE PARK |
| Map No. B-5291 | JN 0303.00 Tape 2 Std 84 °F |
| Office Work C. MOTEN | Surveyed by M. E. WACKER |
| Checked C. TOY | Notes M.E.W. Date OCT. 75 |
| Date 11-15-76 | Indexed |

F. B. 749 PG. 175

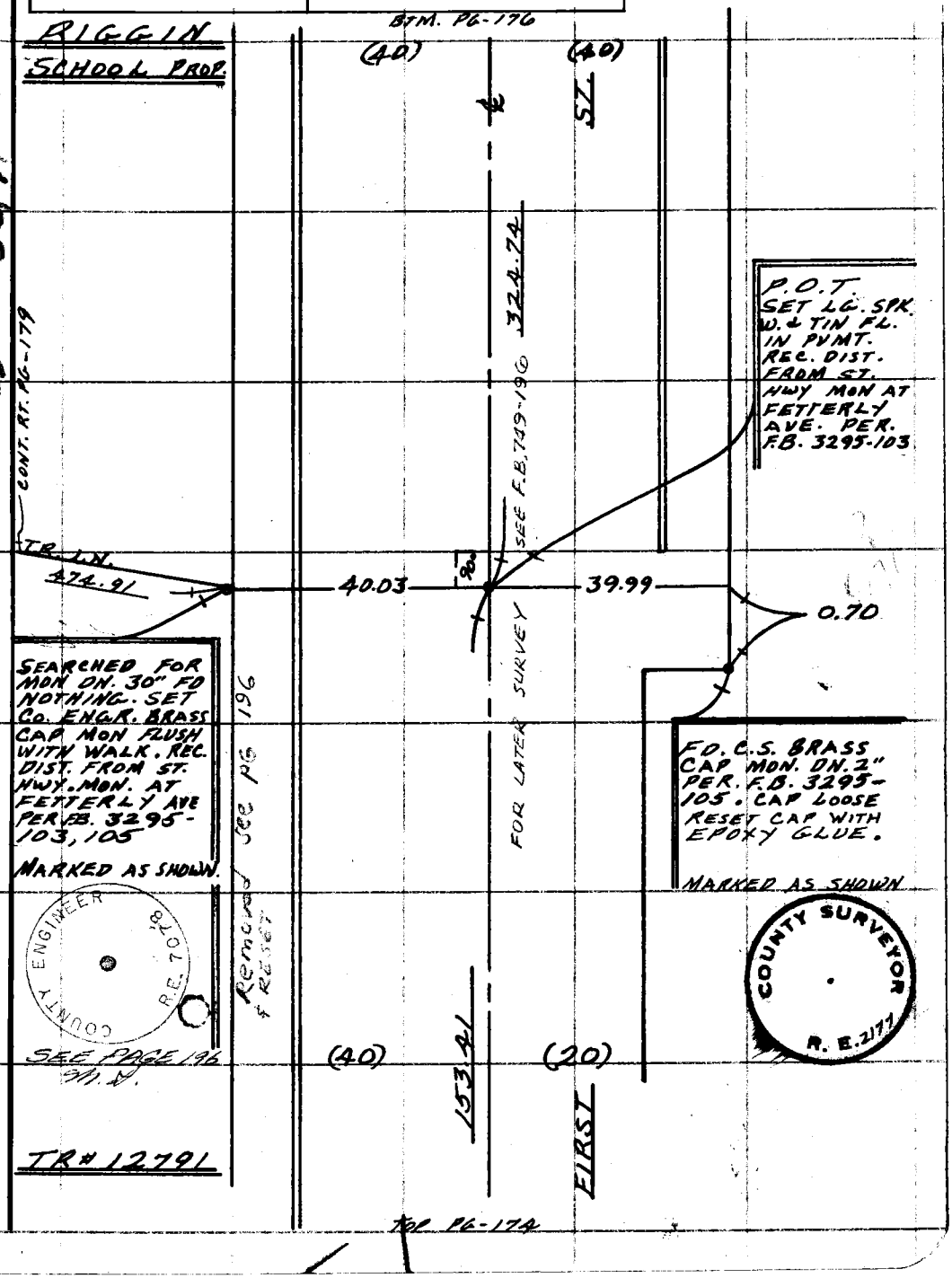


Note: Any Additions or Changes on This Sheet Must be Made or Circled in Red Ink With Date and Name of Person Making Change.

Do not extend this side of this line.

PLEASE RETURN TO
COUNTY OF LOS ANGELES
DEPARTMENT OF COUNTY ENGINEER
403 LOS ANGELES COUNTY ENGINEERING BLDG.

76F309S CE#310 3-69

F. B. 749 PG. 176

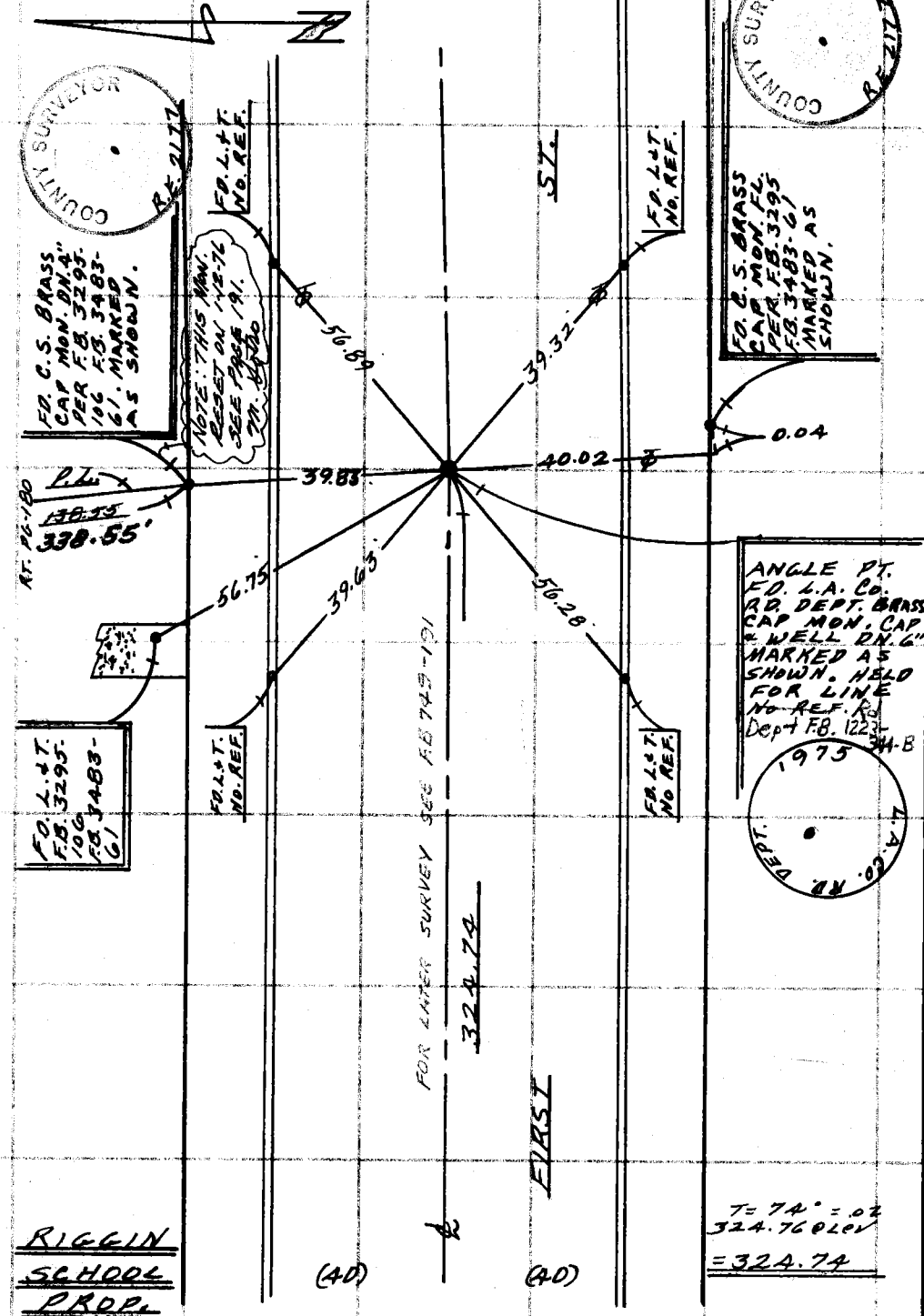


PLEASE RETURN TO
COUNTY OF LOS ANGELES
DEPARTMENT OF COUNTY ENGINEER
403 LOS ANGELES COUNTY ENGINEERING BLDG.

Do not extend this side of this line.

Note: Any Additions or Changes on This Sheet Must be Made or Circled in Red Ink With Date and Name of Person Making Change.

| | |
|---|---|
| Notes Ck'd by C. TOY | Survey of BELVEDERE PARK |
| Map No. B-5291 | JN 0303.00 Tape 2 Std 84 °F |
| Office Work C. MOTEN | Surveyed by M. E. WACKER |
| Checked C. TOY | Notes M. E. W. Date OCT. 75 |
| Date 11-15-76 | Indexed |

F. B. 749 PG. 177

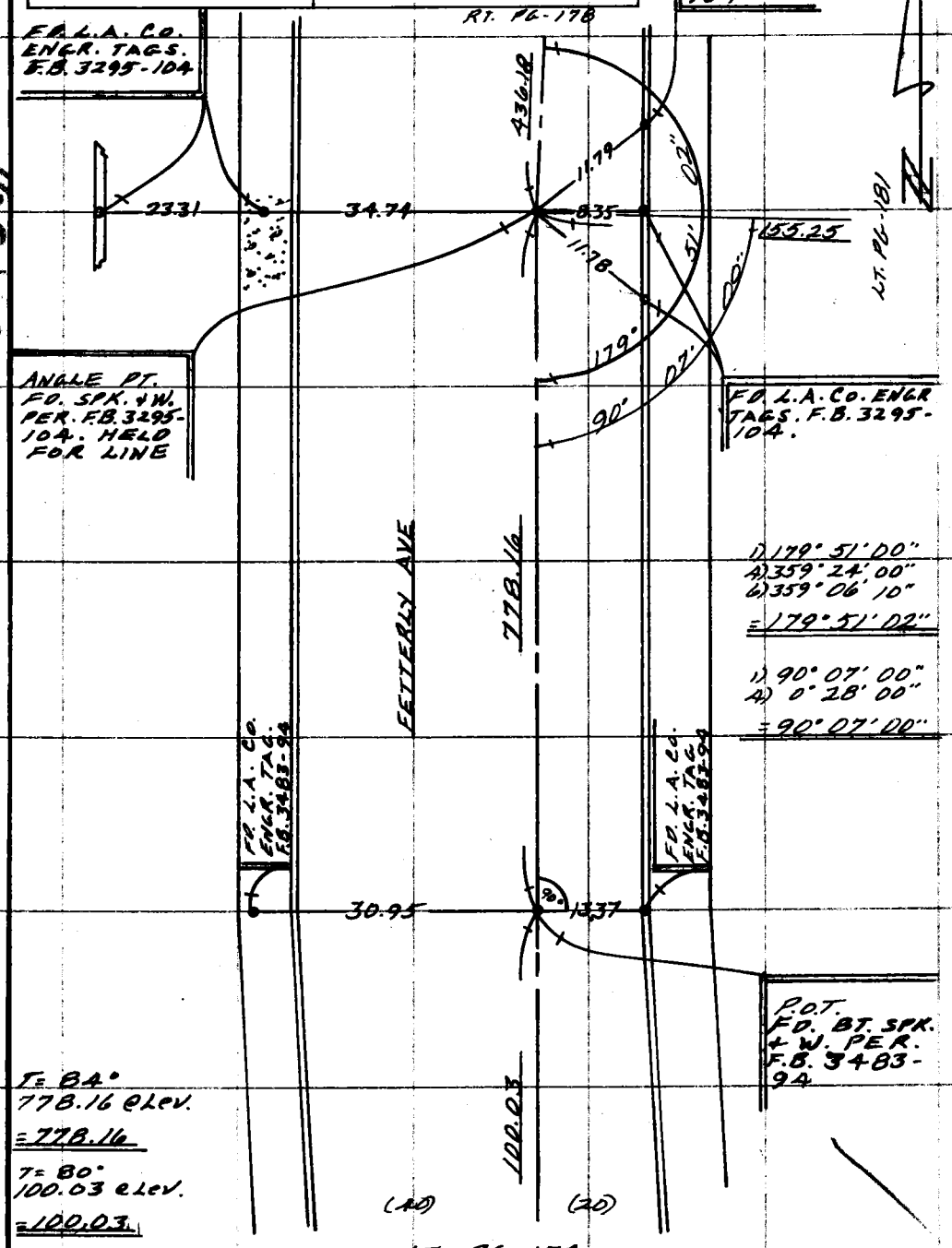


WC 36A

Note: Any Additions or Changes on this Sheet Must be Made or Circled in Red Ink With Date and Name of Person Making Change.

Do not extend this side of this line.

PLEASE RETURN TO
COUNTY OF LOS ANGELES
DEPARTMENT OF COUNTY ENGINEER
403 LOS ANGELES COUNTY ENGINEERING BLDG.

76F309S CE#310 3-69

F. B. 749 PG. 178

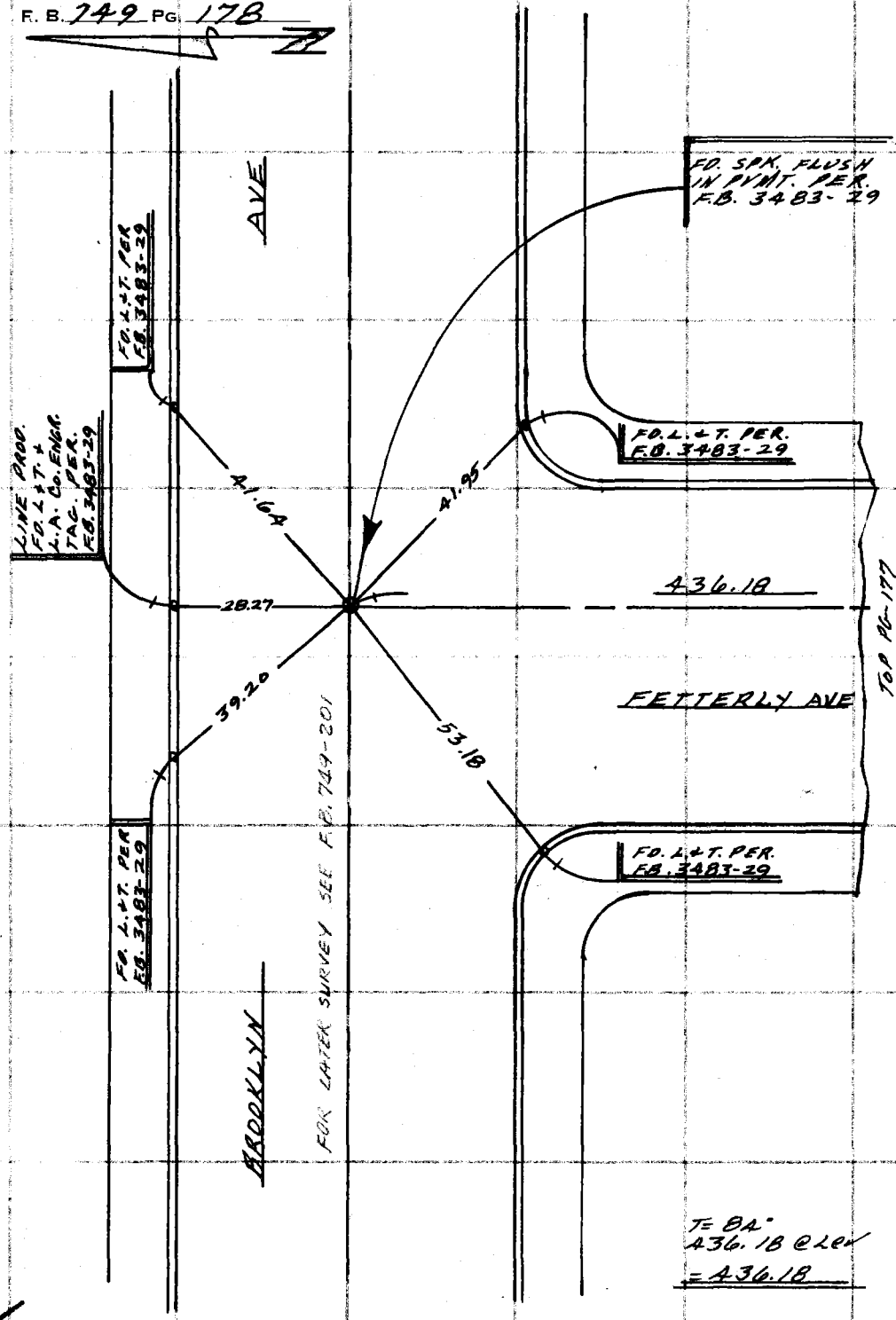


WS36 A-2

PLEASE RETURN TO
COUNTY OF LOS ANGELES
DEPARTMENT OF COUNTY ENGINEER
403 LOS ANGELES COUNTY ENGINEERING BLDG.

Do not extend this side of this line.

Note: Any Additions or Changes on This Sheet Must be Made or Circled in Red Ink With Date and Name of Person Making Change.

| | |
|---|---|
| Notes Ck'd by C. TOY | Survey of BELVEDERE Co. PARK |
| Map No. B-5241 | JN 00541B Tape 2 Std 84 °F |
| Office Work C. MOTEN | Surveyed by M. E. WACKER |
| Checked C. TOY | Notes M. E. W. Date OCT. 75 |
| Date 11-15-76 | Indexed |

F. B. 749 PG. 179

BELVEDERE CO. PARK

BTM. PG-180

ANGLE PT.
FD. 1" SQ. BRASS
PLUG MARKED
R.E. 132 IN CONC.
PER. C.S.B. 1774-2
HELD FOR LN.
+ DIST. GOING
WEST.

320.50

BET CH. LK. FENCE

RIGGIN SCHOOL

COUNTY SURVEYOR
R.E. 2177

FD. C.S. BRASS
CAP, MON.
DN. 3"
MARKED AS
SHOWN.
C.S.B. 1774-2
HELD FOR
LN. + DIST.
TO RESET
COR. TO THE
WEST + SO. EAST.

70.00
69.99

1) 155° 25' 00"
A) 261° 40' 20"
6) 212° 30' 20"
= 155° 25' 03"

155° 25' 03"

FOR LATER SURVEY
SEE F.B. 749-199

1) 89° 59' 30"
A) 359° 58' 10"
6) 179° 57' 20"
= 89° 59' 33"

30.00

89° 59' 33"

362.31

474.91

BTM. PG-181

LT. PG-175

COUNTY ENGINEER
R.E. 7078

SEARCHED FOR COR.
FD. ONLY CONC. NO
EVIDENCE OF BRASS
PLUG. RESET A
C.E. BRASS CAP
MON. DN. 4" REC.
DIST. + LN. FROM
THE EAST.
MARKED AS SHOWN

T = 74° = .03
474.94 CLPV
= 474.91

Note: Any Additions or Changes on This Sheet Must be Made or Circled in Red Ink With Date and Name of Person Making Change.

Do not extend this side of this line.

PLEASE RETURN TO
COUNTY OF LOS ANGELES
DEPARTMENT OF COUNTY ENGINEER
403 LOS ANGELES COUNTY ENGINEERING BLDG.

76F309S CE#310 3-69

F. B. 749 PG. 180

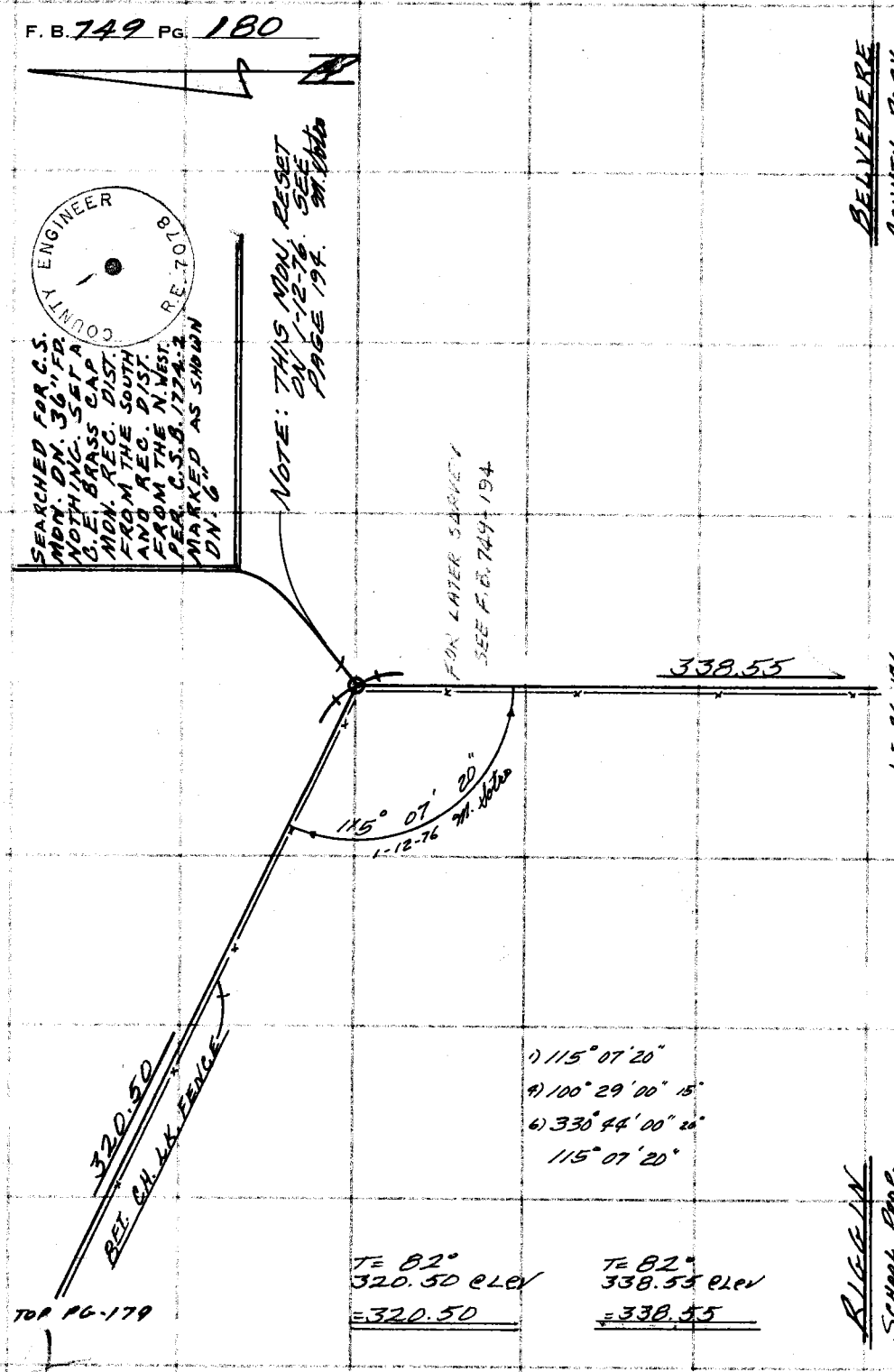


PLEASE RETURN TO
COUNTY OF LOS ANGELES
DEPARTMENT OF COUNTY ENGINEER
403 LOS ANGELES COUNTY ENGINEERING BLDG.

Do not extend this side of this line.

Note: Any Additions or Changes on This Sheet Must be Made or Circled in Red Ink With Date and Name of Person Making Change.

| | |
|---|---|
| Notes Ck'd by C. TOY | Survey of BELVEDERE Co. PARK |
| Map No. B-5291 | JN 0054.18 Tape 2 Std 84 °F |
| Office Work C. MOTEN | Surveyed by M.E. WACKER |
| Checked C. TOY | Notes M. E. W. Date OCT. 75 |
| Date 11-15-76 | Indexed |

F. B. 749 PG. 181

N.E. COR. LOT 'A'
FD. 1 1/2" I.P. PIRT
PLUG + NAIL DN.
14" PER. C.S. B-1074
TR.# 12791
TR.# 4824

TR# 4824

AT. PG-177

155.25

#13

LOT

T= 84°
155.25 @ LCV
=155.25

LOT# 6

362.31

T= 74° = .02
362.33 @ LCV
=362.31

LT. PG-179

Note: Any Additions or Changes on this Sheet Must be Made or Circled in Red Ink With Date and Name of Person Making Change.

Do not extend this side of this line.

PLEASE RETURN TO
COUNTY OF LOS ANGELES
DEPARTMENT OF COUNTY ENGINEER
403 LOS ANGELES COUNTY ENGINEERING BLDG.

76F309S CE#310 3-69

F. B. 749 Pg. 183

| | | | | |
|---|---|---|---|---|
| Profile No. | Notes Red C. TOY | Plotted | Job No. 6600.82 | Division No. |
| | Date | Date | Survey of BELVEDERE COUNTY PARK | |
| X-Sec. No. | Notes Chk'd. | Checked | Survey by L.L. BROWN | Notes L.L.B. Date 10-23-75 |
| | Date | Date | Map No. | Indexed H. PALMER Date |

# BELVEDERE COUNTY PARK

## J.N. 6600.82

## BENCH LEVELS

GENERAL DEVELOPMENT, PHASE III
SPECIFICATIONS 3803

| STATION | B.S. | H.I. | F.S. | ELEV. |
|---|---|---|---|---|
| | | PARTY<br>BROWN, L.L.<br>HENDERSON, V.E.<br>RODRIGUEZ, R.J. | | |

NOTE: ANY ADDITIONS OR CHANGES ON THIS SHEET MUST BE MADE OR CIRCLED IN RED INK, WITH DATE AND NAME OF PERSON MAKING CHANGE.

Do not extend notes this side of this line.

PLEASE RETURN TO
LOS ANGELES COUNTY ENGINEER
403 LOS ANGELES COUNTY ENGINEERING BLDG.

76-L-298 CE 307 8-70

F. B. 749 Pg. 184

Job No. 6600-82 Division No. _____ Notes Red _____ Plotted _____ Profile

Survey of BELVEDERE COUNTY PARK Date _____ Date _____ No. _____

Survey by L. L. BROWN Notes L. L. B. Notes Chk'd. _____ Checked _____ X-Sec.

Indexed L. M. PALMER Date OC 31 Date _____ Date _____ No. _____

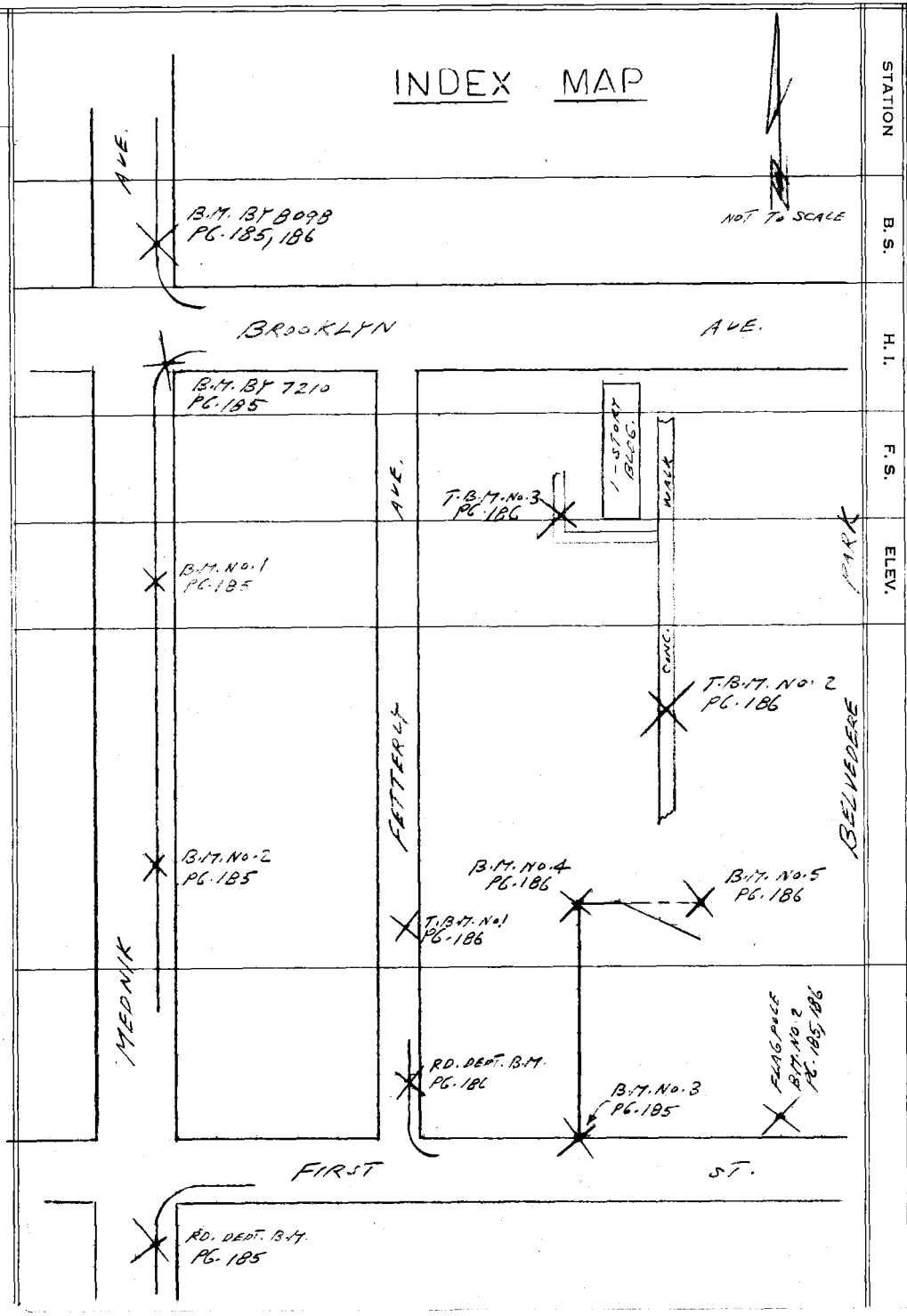


76-L-298 CE 307 8-70

PLEASE RETURN TO
**LOS ANGELES COUNTY ENGINEER**
403 LOS ANGELES COUNTY ENGINEERING BLDG.

**Do not extend notes this side of this line.**

NOTE: ANY ADDITIONS OR CHANGES ON THIS SHEET MUST BE MADE OR CIRCLED IN RED INK, WITH DATE AND NAME OF PERSON MAKING CHANGE.

76-L-298 CE 307 8-70

PLEASE RETURN TO
**LOS ANGELES COUNTY ENGINEER**
403 LOS ANGELES COUNTY ENGINEERING BLDG.

NOTE: ANY ADDITIONS OR CHANGES ON THIS SHEET MUST BE MADE OR CIRCLED IN RED INK, WITH DATE AND NAME OF PERSON MAKING CHANGE.

**Do not extend notes this side of this line.**

| STATION | B. S. | H. I. | F. S. | ELEV. | | |
|---|---|---|---|---|---|---|
| (FD.) B.M. BY 8098 | | | | 299 912 | B.M. BY 8098 ELEV. 299.912 RD. DEPT. RIVERA QUAD (1970) RDBM TAG 1 FT. N. B.C.R. 55' N. & 32' E. ℄ INT. MEDNIK AVE. & BROOKLYN AVE. | |
| | 4 830 | 304 742 | | | | |
| (FD.) B.M. BY 7210 | | | 5 370 | 299 372 | B.M. BY 7210 ELEV. 299.380 RD. DEPT. RIVERA QUAD (1970) L. & T. CTR. CURB RET. @ S.E. COR. BROOKLYN AVE. & MEDNIK AVE. 40' S. & 40' E. ℄ INT. | |
| | 4 408 | 303 780 | | | | |
| T.P. | | | 5 895 | 297 885 | T.P. SPK. | |
| | 4 451 | 302 336 | | | | |
| (SET) B.M. NO. 1 | | | 5 672 | 296 664 | B.M. NO. 1 ELEV. 296.664 MEDNIK AVE EAST SIDE L. & T. IN CONC. CURB 850'± N. ℄ INT. FIRST ST. & MEDNIK AVE. | |
| | 4 727 | 301 391 | | | | |
| T.P. | | | 5 078 | 296 313 | T.P. SPK. | |
| | 4 217 | 300 530 | | | | |
| (SET) B.M. NO. 2 | | | 4 681 | 295 849 | B.M. NO. 2 ELEV. 295.849 MEDNIK AVE. EAST SIDE BT. SPK. IN LEAD IN CONC. CURB 500'± N. ℄ INT. FIRST ST. & MEDNIK AVE. | |
| | 5 000 | 300 849 | | | | |
| T.P. | | | 5 352 | 295 497 | T.P. SPK. | |
| | 4 700 | 300 197 | | | | |
| (FD.) B.M. (ROAD DEPT) | | | 5 237 | 294 960 | B.M. ELEV. RD. DEPT FIRST ST. & MEDNIK AVE. S.E. COR RDBM. TAG 5'± S. OF S. C.R. PAINTED "K" | |
| | 4 619 | 299 579 | | | | |
| T.P. | | | 8 123 | 291 456 | T.P. SPK. | |
| | 1 243 | 292 699 | | | | |
| (SET) B.M. NO. 3 | | | 6 888 | 285 811 | B.M. NO. 3 ELEV. 285.811 FIRST ST. N. SIDE 153.4'± E. ℄ INT. FETTERLY AVE. & FIRST ST. & 40'± N. ℄ FIRST ST. A.C.E. MON. SET FLUSH (PROP. COR.) USED S. SIDE OF MON. MON. IS NEW SEE F.B. 749-175 | |
| | 3 976 | 289 787 | | | | |
| (FD.) B.M. NO. 2 | | | 4 133 | 285 654 | B.M. NO. 2 FOR DESC. SEE PG. 186 | |

Profile Notes Red ____ Plotted ____ Job No. 6600.82 Division No. ____ F.B. 740 PG. 185
No. ____ Date ____ Date ____ Survey of BELLEVUE COUNTY PARK
X-Sec. Notes Chk'd. R. MANCO Checked ____ Survey by L.L. BROWN Notes L.L.B. Date 10-23-75
No. ____ Date OCT 31 1975 Date ____ Map No. ____ Indexed M. PALMER Date OCT 31 '75

76-L-298 CE 307 8-70

PLEASE RETURN TO
**LOS ANGELES COUNTY ENGINEER**
403 LOS ANGELES COUNTY ENGINEERING BLDG.

NOTE: ANY ADDITIONS OR CHANGES ON THIS SHEET MUST BE MADE OR CIRCLED IN RED INK, WITH DATE AND NAME OF PERSON MAKING CHANGE.

**Do not extend notes this side of this line.**

F. B. 749 PG. 186

Survey of BELLEFLEUR COUNTY PARK Division No. 6600.82 Job No. Notes Red Plotted Profile
Survey by L.L. BERRY Notes L.L.B. Date Date No.
Indexed PALMERT Date Notes Chk'd Checked X-Sec.
Date Date No.

| STATION | B. S. | H. I. | F. S. | ELEV. | |
|---|---|---|---|---|---|
| (FO.) B.M. No. 2 | | | | 285 654 | B.M. No. 2 ELEV. 286.180 F.B. 678-143 FIRST ST. N. SIDE 364.4' E. OF ℄ INT. FIRST ST. & FETTERLY AVE. & 19'± N. OF N. CURB A BRASS TABLET IN CONC. BASE OF FLAG POLE IN FRONT OF CATHOLIC SCHOOL. |
| | 4 718 | 290 372 | | | |
| T.P. | | | 2 792 | 287 580 | T.P. SPK. |
| | 6 560 | 294 130 | | | |
| (FO.) B.M. (ROAD DEPT.) | | | 4 293 | 289 837 | B.M. ELEV. RD. DEPT. FIRST ST. & FETTERLY AVE. N.E. COR. RD. DEPT. B.M. NAIL IN LD. 42±' N. OF N. C.R. |
| | 6 111 | 295 948 | | | |
| (SET) T.B.M. No. 1 | | | 4 149 | 291 799 | T.B.M. No. 1 ELEV. 291.799 ON THE ℄ OF FETTERLY AVE. 400' N. OF FIRST ST. A CONC. NAIL SET FLUSH IN MAC. PVMT. |
| | 6 078 | 297 877 | | | |
| (SET) B.M. No. 4 | | | 5 707 | 292 170 | B.M. No. 4 ELEV. 292.170 PROP. COR. 520'± N. OF ℄ FIRST ST. & 153'± E. ℄ OF FETTERLY AVE. A C.E. MON. DN. 4" @ CHAIN LINK FENCE COR. NOTE: NEW MON. SEE F.B. 749-179 |
| | 5 536 | 297 706 | | | |
| (SET) B.M. No. 5 | | | 7 613 | 290 093 | B.M. No. 5 ELEV. 290.093 520'± N. ℄ FIRST ST. & 253'± E. ℄ OF FETTERLY AVE. A SQ. BRASS PLUG IN CONC. STAMPED R.E. 132 DN. 3" SEE F.B. 749-179 |
| | 5 306 | 295 399 | | | |
| (SET) T.B.M. No. 2 | | | 4 682 | 290 717 | T.B.M. No. 2 ELEV. 290.717 820'± N. OF ℄ FIRST ST. & 226'± E. ℄ FETTERLY AVE. A SQ. HD. SPK. SET IN EXPANSION JOINT OF CONC. WALK |
| | 5 832 | 296 549 | | | |
| (SET) T.B.M. No. 3 | | | 1 472 | 295 077 | T.B.M. No. 3 ELEV. 295.077 1072'± N. OF ℄ FIRST ST. & 135'± E. ℄ FETTERLY AVE. A CHIS. "□" IN CONC. WALK 43'± W. OF S.W. BLDG. COR. |
| | 6 492 | 301 569 | | | |
| T.P. | | | 1 649 | 299 920 | T.P. SPK. |
| | 4 822 | 304 742 | | | |
| (FO.) B.M. BY 8098 | | | 4 829 | 299 913 | B.M. BY 8098 ELEV. 299.912 RD. DEPT. RIVERA QUAD (1970) RD. BM. TAG 1' N. OF B.C.R. 55' N. & 32' E. ℄ INT. MEDNIK AVE. & BROOKLYN AVE. |

| | |
|---|---|
| Notes Ck'd by C. TOY | Survey of BELVEDERE PARK |
| Map No. B-5291 | JN 0054.18 Tape # 018 Std 68 °F |
| Office Work C. MOTEN | Surveyed by M. SOTRO |
| Checked C. TOY | Notes M.S. Date 1-8-76 |
| Date 11-15-76 | Indexed G. D. BAILEY APR 13 '76 |

F. B. 749 PG. 187

J. N. 0054.18

BELVEDERE PARK

A RETRACEMENT OF THE NORTH, EAST AND SOUTH BOUNDARIES AS SHOWN ON C.S.B. 1774-3.
ADDITIONAL SURVEY FOR LAND TO BE ACQUIRED ADJOINING WEST BOUNDARY OF PARK. M. Sotro 4-7-76.
NOTE: FOR CENTER LINE OF BROOKLYN AVE DID NOT HOLD TO ANGLE POINT AS SHOWN ON C.S.B-5009

REF: C.S.B. 1774
F.B. 678
F.B. 3483
RD. F.B. 1224
RD. F.B. 1223
F.B. 3095
F.B. 3483
R.S. 48-47
TRACT 4824
TRACT 12791
TRACT 30454
C.S.B-5029
C.S.B-3039

SOTRO
SMITH N.
McCOY
MOYA

Note: Any Additions or Changes on This Sheet Must be Made or Circled in Red Ink With Date and Name of Person Making Change.

Do not extend this side of this line.

PLEASE RETURN TO
COUNTY OF LOS ANGELES
DEPARTMENT OF COUNTY ENGINEER
403 LOS ANGELES COUNTY ENGINEERING BLDG.

76F3095 CE#310 3-58

F. B. 749 PG. 188

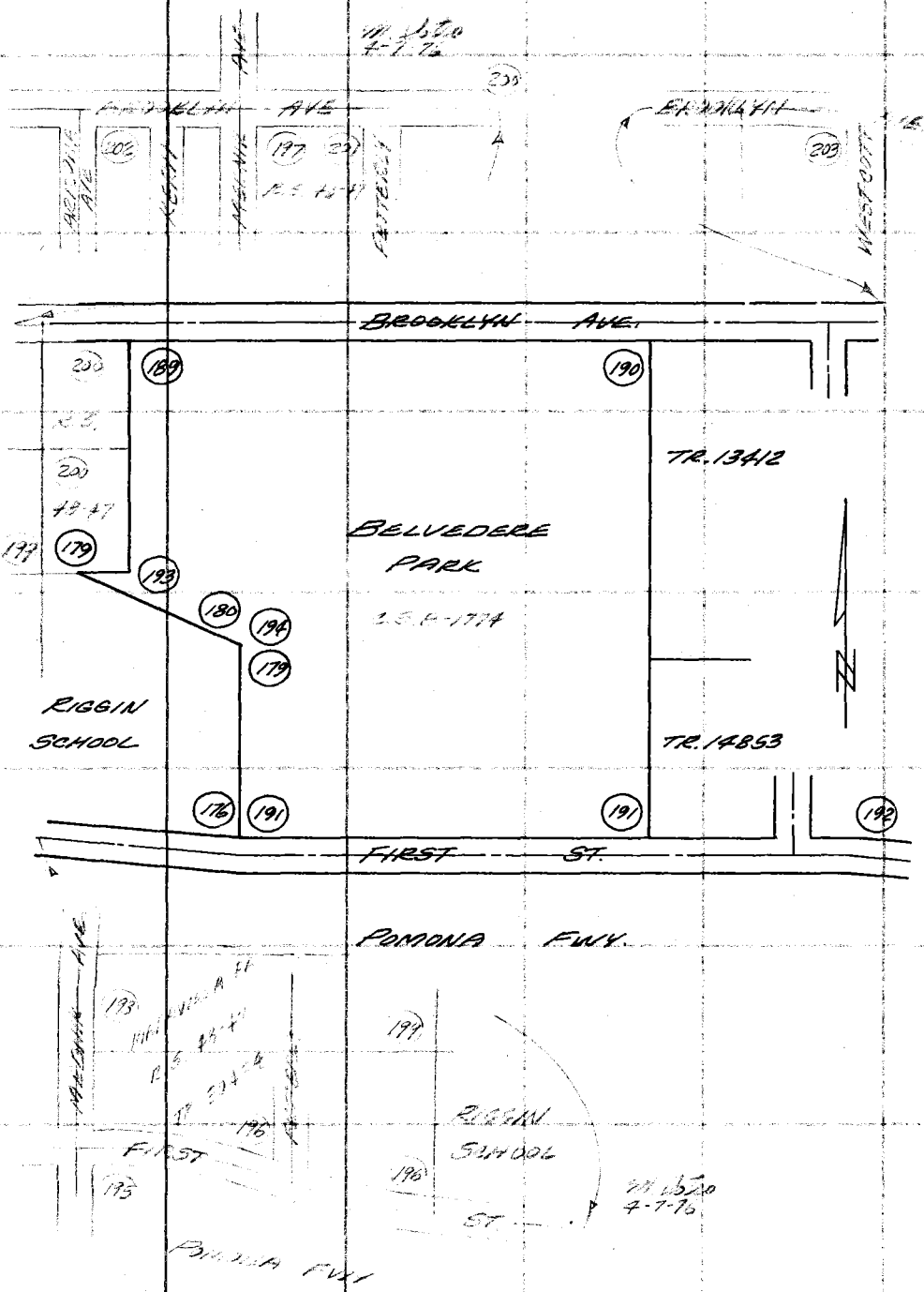


PLEASE RETURN TO
COUNTY OF LOS ANGELES
DEPARTMENT OF COUNTY ENGINEER
403 LOS ANGELES COUNTY ENGINEERING BLDG.

**Do not extend this side of this line.**

**Note:** Any Additions or Changes on This Sheet Must be Made or Circled in Red Ink With Date and Name of Person Making Change.

| | |
|---|---|
| Notes Ck'd by C. TOY | Survey of BELVEDERE PARK |
| Map No. B-5291 | JN 0054.18 Tape #018 Std 68 °F |
| Office Work C. MOTEN | Surveyed by M. SOTRO |
| Checked C. TOY | Notes M. S. Date 1-7-76 |
| Date 11-15-76 | Indexed G. D. BAILEY APR 13 '76 |

F. B. 749 PG. 189




Note: Any Additions or Changes on This Sheet Must be Made or Circled in Red Ink With Date and Name of Person Making Change.

PLEASE RETURN TO
COUNTY OF LOS ANGELES
DEPARTMENT OF COUNTY ENGINEER
403 LOS ANGELES COUNTY ENGINEERING BLDG.

Do not extend this side of this line.

76F309S CE#310 3-68

F. B. 749 PG. 190




PLEASE RETURN TO
COUNTY OF LOS ANGELES
DEPARTMENT OF COUNTY ENGINEER
403 LOS ANGELES COUNTY ENGINEERING BLDG.

Note: Any Additions or Changes on This Sheet Must Be Made or Circled in Red Ink With Date and Name of Person Making Change.

Do not extend this side of this line.

| | |
|---|---|
| Notes Ck'd by C. TOY | Survey of BELVEDERE PARK |
| Map No. B-5291 | JN 0054.18 Tape 018 Std 68 °F |
| Office Work C. MOTEN | Surveyed by M. SOTRO |
| Checked C. TOY | Notes M. S. Date 1-7-76 |
| Date 11-15-76 | Indexed G. BAILEY JAN 13 '76 |

F. B. 749 PG. 191

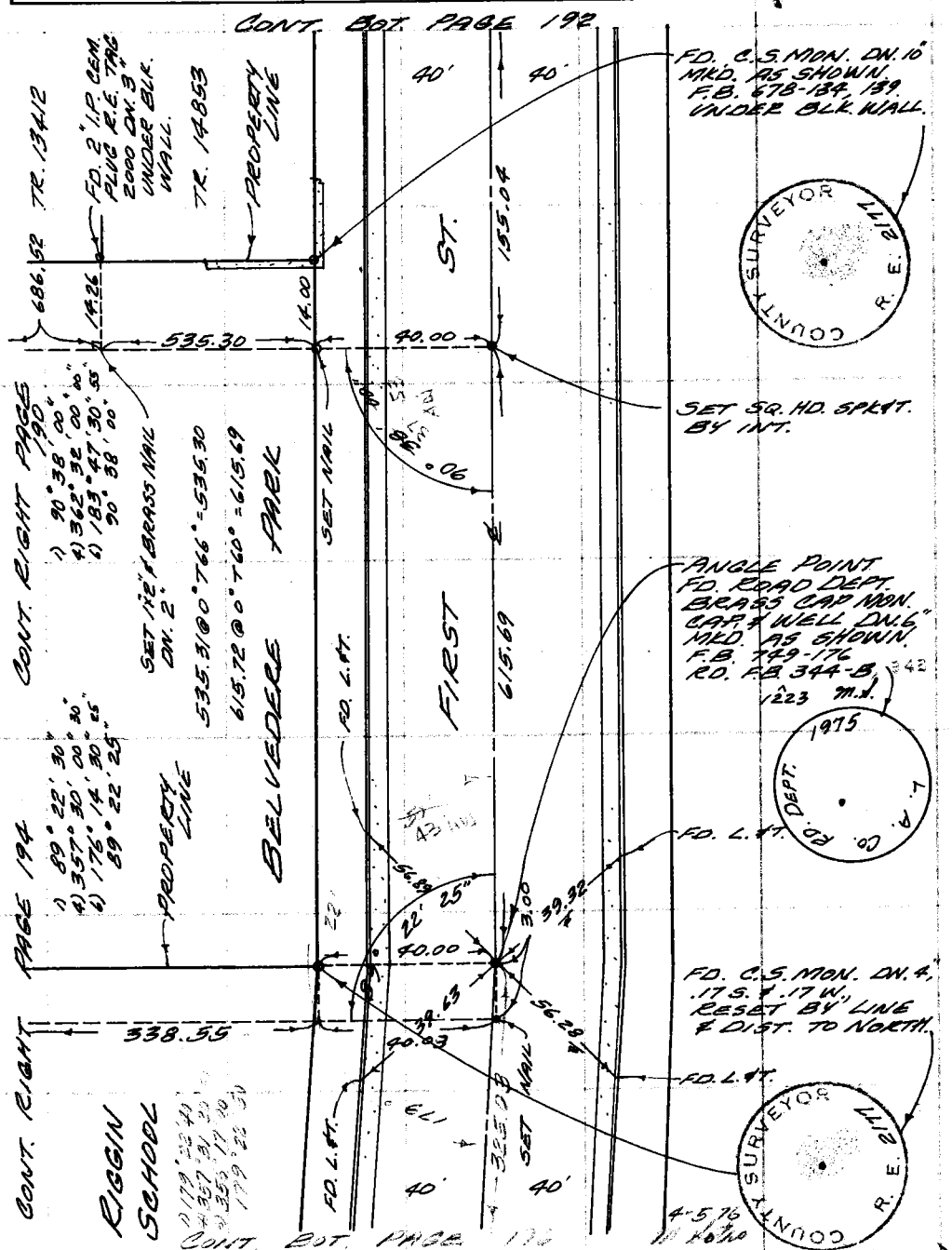


Note: Any Additions or Changes on This Sheet Must be Made or Circled in Red Ink With Date and Name of Person Making Change.

Do not extend this side of this line.

PLEASE RETURN TO
COUNTY OF LOS ANGELES
DEPARTMENT OF COUNTY ENGINEER
403 LOS ANGELES COUNTY ENGINEERING BLDG.

76F309S CE#310 3-68

F. B. 749 PG. 192

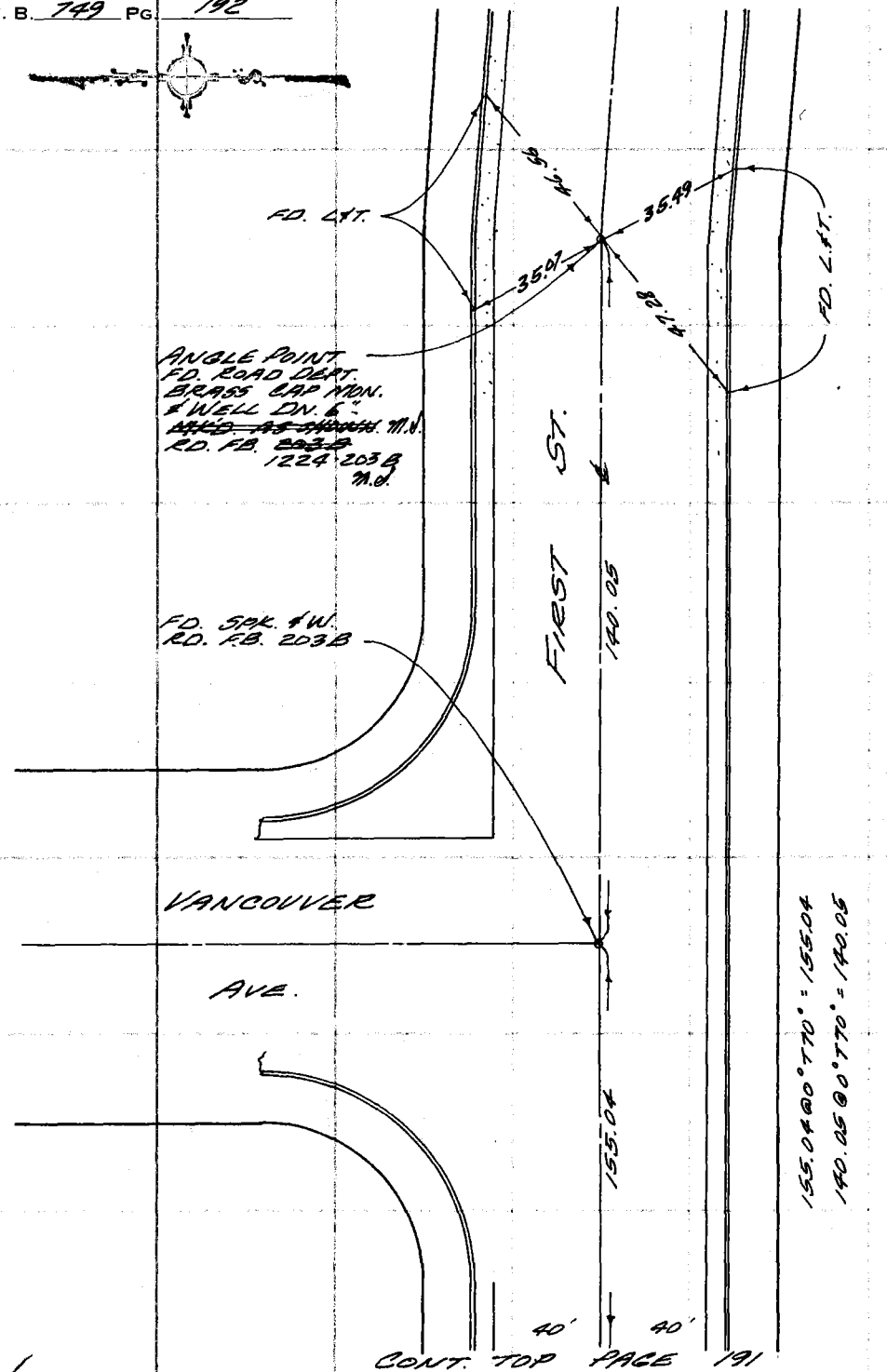


PLEASE RETURN TO
COUNTY OF LOS ANGELES
DEPARTMENT OF COUNTY ENGINEER
403 LOS ANGELES COUNTY ENGINEERING BLDG.

Do not extend this side of this line.

Note: Any Additions or Changes on This Sheet Must be Made or Circled in Red Ink With Date and Name of Person Making Change.

| | |
|---|---|
| Notes Ck'd by C. TOY | Survey of BELVEDERE PARK |
| Map No. B-5291 | JN 0054.18 Tape #018 Std 68 °F |
| Office Work C. MOTEN | Surveyed by M. SOTRO |
| Checked C. TOY | Notes M. S. Date 1-9-76 |
| Date 11-15-76 | Indexed G. D. BAILEY APR 13 '76 |

F. B. 749 PG. 193

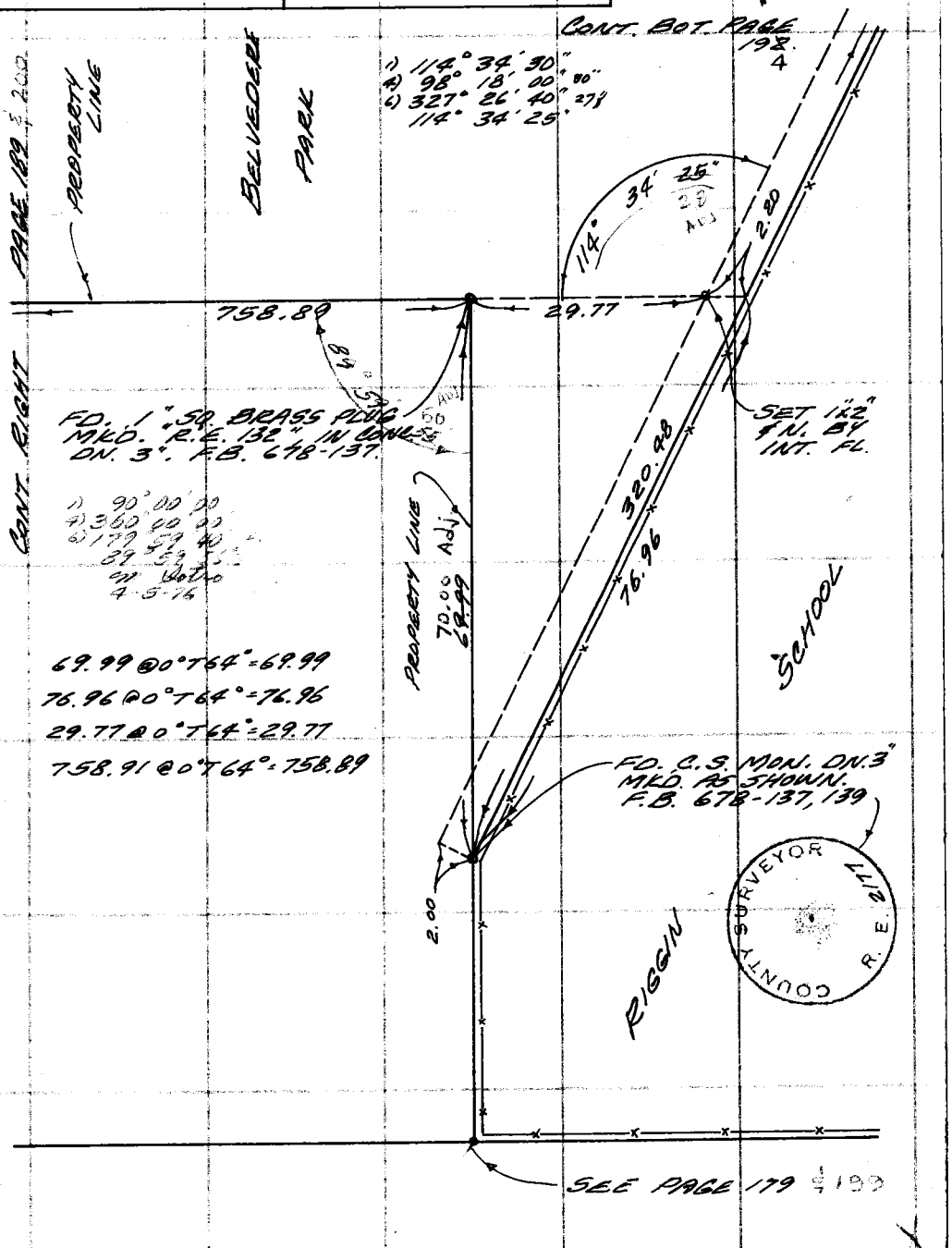


Note: Any Additions or Changes on This Sheet Must be Made or Circled in Red Ink With Date and Name of Person Making Change.

Do not extend this side of this line.

PLEASE RETURN TO
COUNTY OF LOS ANGELES
DEPARTMENT OF COUNTY ENGINEER
403 LOS ANGELES COUNTY ENGINEERING BLDG.

76F309S CE#310 3-68.

F. B. 749 PG 194

BELVEDERE PARK

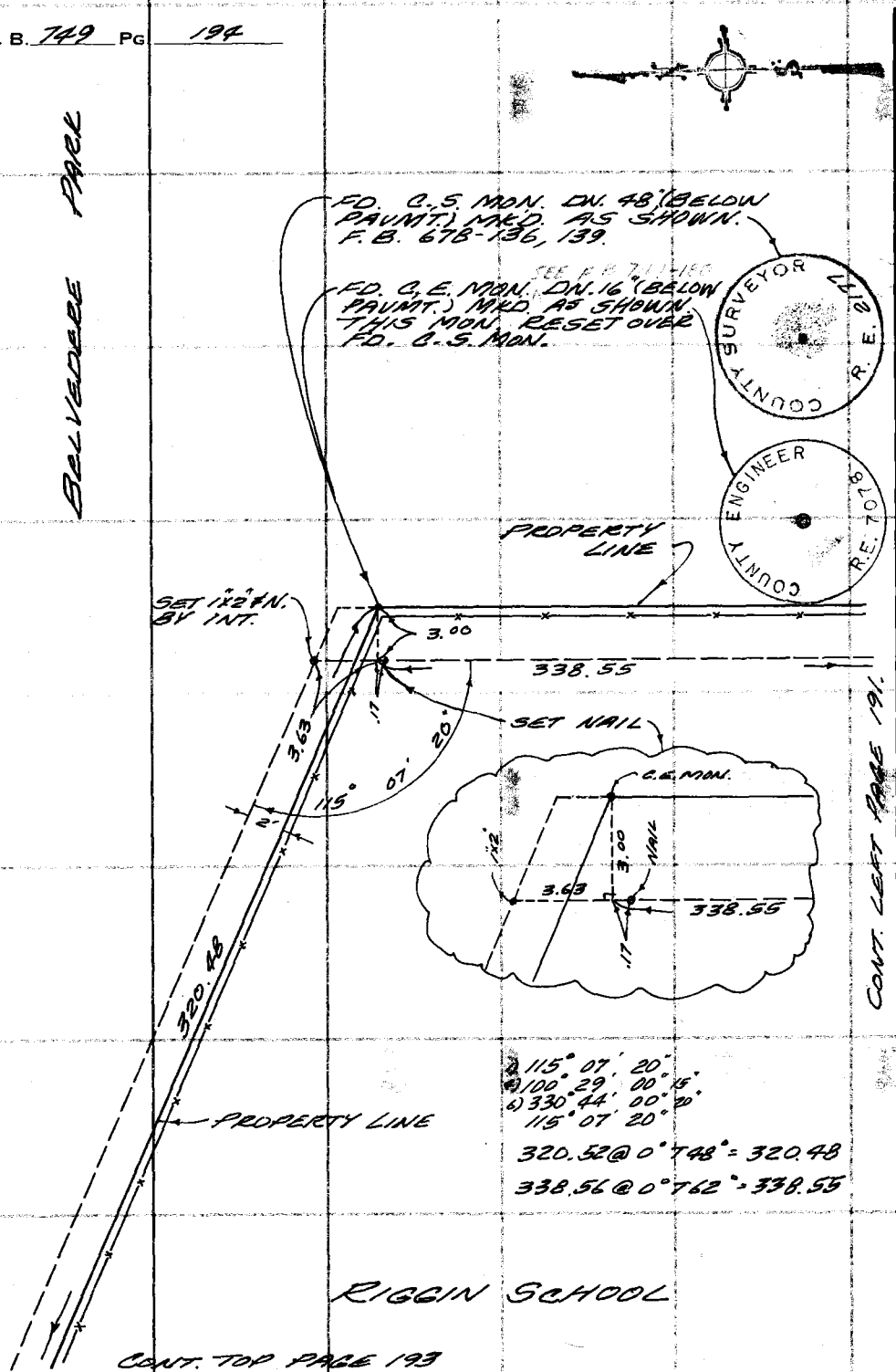


PLEASE RETURN TO
COUNTY OF LOS ANGELES
DEPARTMENT OF COUNTY ENGINEER
403 LOS ANGELES COUNTY ENGINEERING BLDG.

Do not extend this side of this line.

Note: Any Additions or Changes on This Sheet Must be Made or Circled in Red Ink With Date and Name of Person Making Change.

| | |
|---|---|
| Notes Ck'd by C. TOY | Survey of BELVEDERE PARK |
| Map No. B-5291 | JN 0054.18 Tape #018 Std. 63 °F |
| Office Work C. MOTEN | Surveyed by M. SOTRO |
| Checked C. TOY | Notes M. S Date 3/1/76 |
| Date 11-15-76 | Indexed C. J. BAILEY APR 13 '76 |

F. B. 749 PG. 195

W.S. 3C A - 2

CONT. BOT. PAGE 204

104.84@0°T74°
=104.84

1) 92°13'
4) 368°52'21"
6) 193°18'30"
92°13'05"

MARAVILLA PARK

FD. SPK. W. ℄T. FL.

FD. 4 P.M.s. IN M.H. RIM. SET P.M. @ INT. ON M.H. COVER.

B.C.

FD. SPK. W. ℄T. FL. MKD. L.A. CO. RD. DEPT.

FIRST

PONONA

104.84

FD. L.℄T.

FD. L.℄T.

CONT.

15.51

R=20.00

92°

63.74

64.69

MEDNIK AVE. (40)

10.00

10.00

493.19

10.00

PROPOSED ℄

BOT. PAGE 198

55.35

51.94

40.19

91°34'

SEE RDFB 1223-342B

FD. L.℄T.

FD. L.℄T.

℄ DATA 15
Δ=6°18'53
R=3000
T=165.49 43
L=330.84 52

FD. COPPER TACK FL.

P.I. FD. SPK. W. ℄T. FL. MKD. L.A. CO. RD. DEPT.

FD. REPLACED BY RD. DEPT. BRASS CAP MON. 3/1/76

1) 91°34'31"
4) 366°18'00"
6) 189°27'00"
91°34'30"

R.S. 48-47

MEN

280.10

℄ 165.53

℄ 3000

165.53

FIFTH

ST.

FD. SPK. W/℄T. FL. MKD. "R.O.E. 7771."

1) 173°41'20"
4) 334°45'00"
6) 322°07'20"
173°41'15"

165.53@0°T63°
=165.53

TR. 12791
LOT 4

(VAR)

(40)

CONT. TOP PAGE 196.

Note: Any Additions or Changes on This Sheet Must be Made or Circled in Red Ink With Date and Name of Person Making Change.

Do not extend this side of this line.

PLEASE RETURN TO
COUNTY OF LOS ANGELES
DEPARTMENT OF COUNTY ENGINEER
403 LOS ANGELES COUNTY ENGINEERING BLDG.

76F309S CE#310 3-69

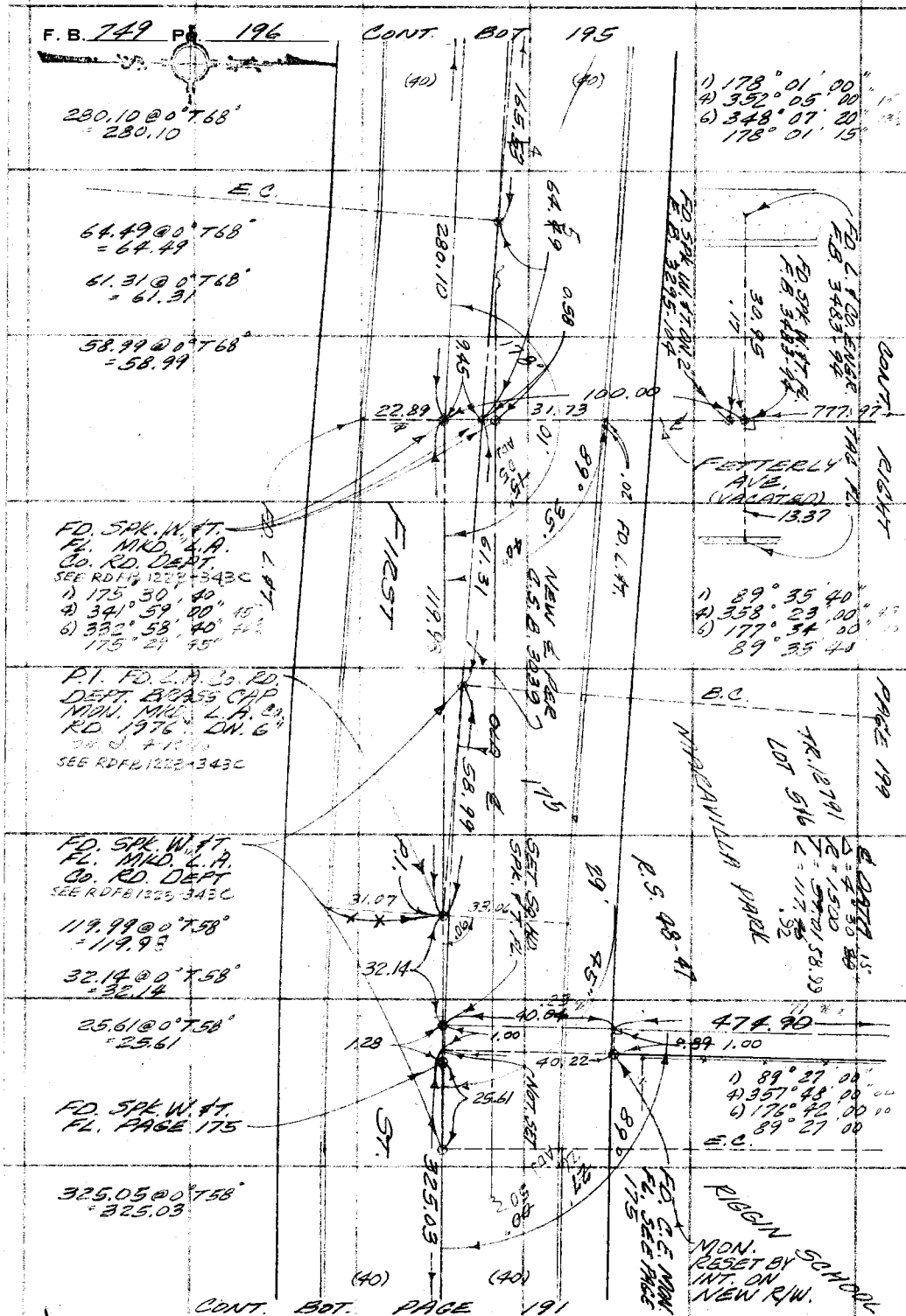


PLEASE RETURN TO
COUNTY OF LOS ANGELES
DEPARTMENT OF COUNTY ENGINEER
403 LOS ANGELES COUNTY ENGINEERING BLDG.

Do not extend this side of this line.

Note: Any Additions or Changes on This Sheet Must be Made or Circled in Red Ink With Date and Name of Person Making Change.

| | |
|---|---|
| Notes Ck'd by C. TOY | Survey of BELVEDERE PARK |
| Map No. B-5291 | JN 0054.18 Tape #018 Std 68 °F |
| Office Work C. MOTEN | Surveyed by M. SOTRO |
| Checked C. TOY | Notes M.S. Date 3-31-76 |
| Date 11-15-76 | Indexed G. D. BAILEY |

F. B. 749 PG. 197

W. S. 36 A-2

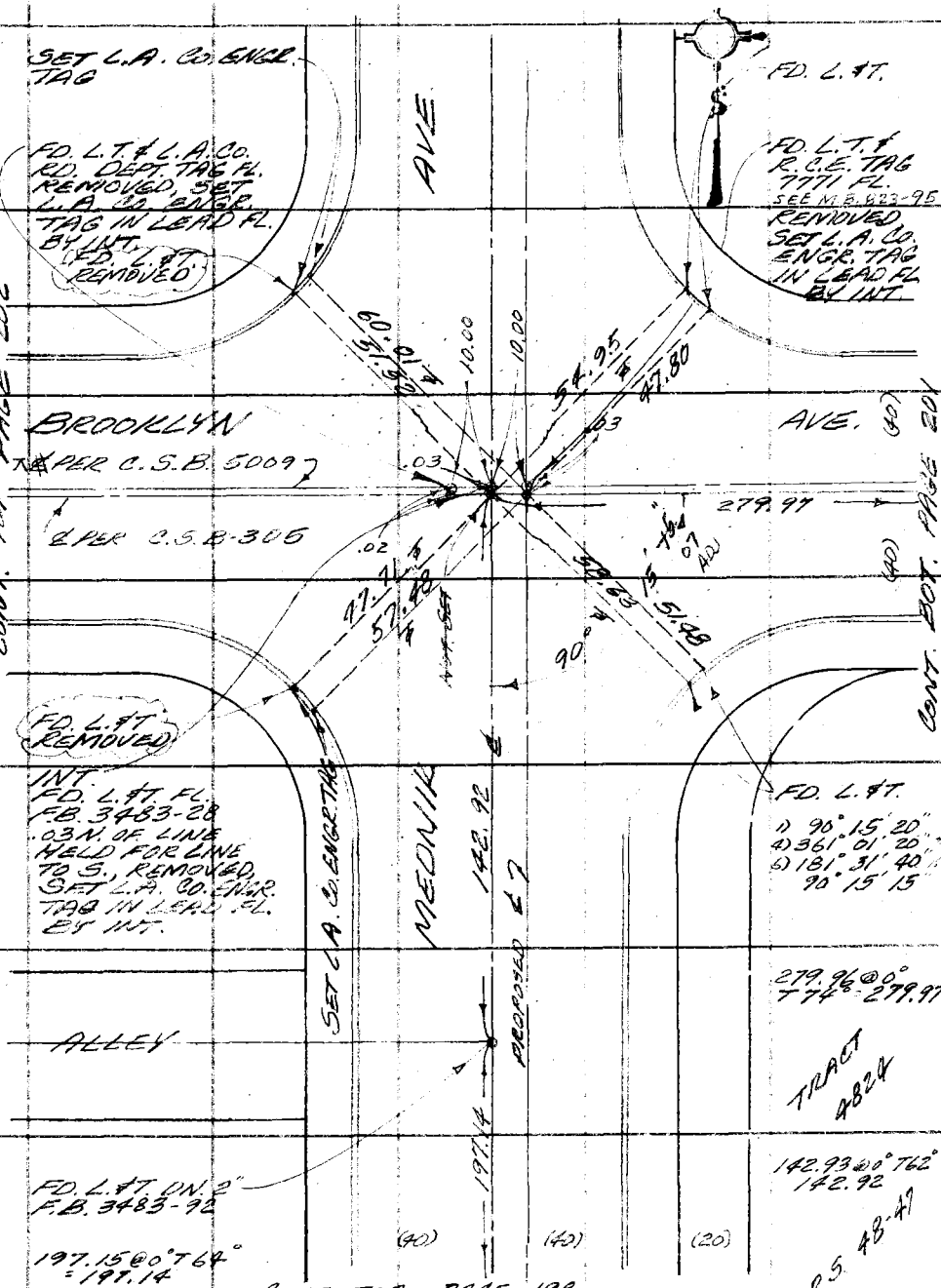


Note: Any Additions or Changes on this Sheet Must be Made or Circled in Red Ink With Date and Name of Person Making Change.

Do not extend this side of this line.

PLEASE RETURN TO
COUNTY OF LOS ANGELES
DEPARTMENT OF COUNTY ENGINEER
403 LOS ANGELES COUNTY ENGINEERING BLDG.

76F309S CE#310 3-69

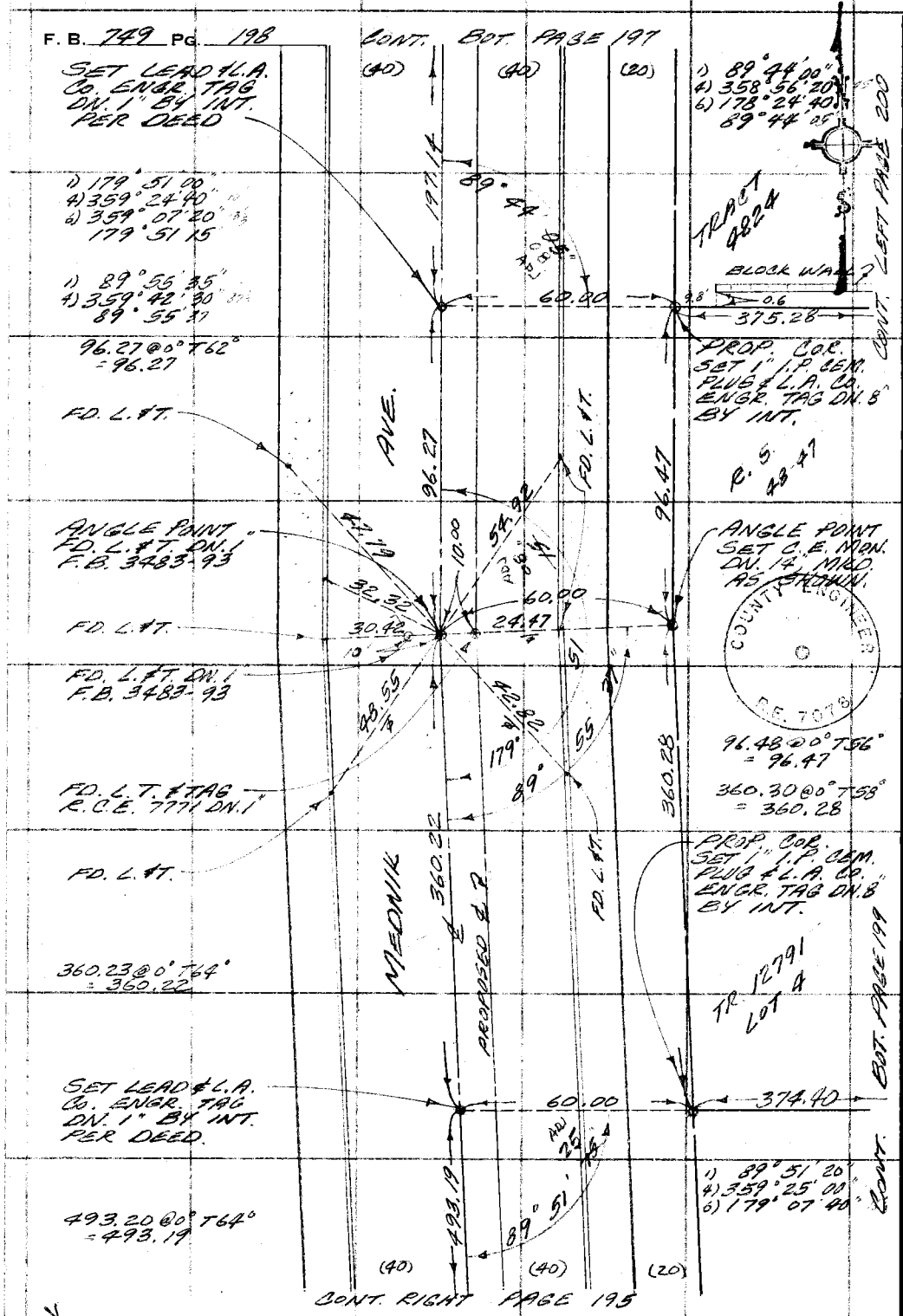


PLEASE RETURN TO
COUNTY OF LOS ANGELES
DEPARTMENT OF COUNTY ENGINEER
403 LOS ANGELES COUNTY ENGINEERING BLDG.

Do not extend this side of this line.

Note: Any Additions or Changes on This Sheet Must be Made or Circled in Red Ink With Date and Name of Person Making Change.

76F309S CE#310 3-69

PLEASE RETURN TO
COUNTY OF LOS ANGELES
DEPARTMENT OF COUNTY ENGINEER
403 LOS ANGELES COUNTY ENGINEERING BLDG.

**Note:** Any Additions or Changes on This Sheet Must be Made or Circled in Red Ink With Date and Name of Person Making Change.

**Do not extend this side of this line.**

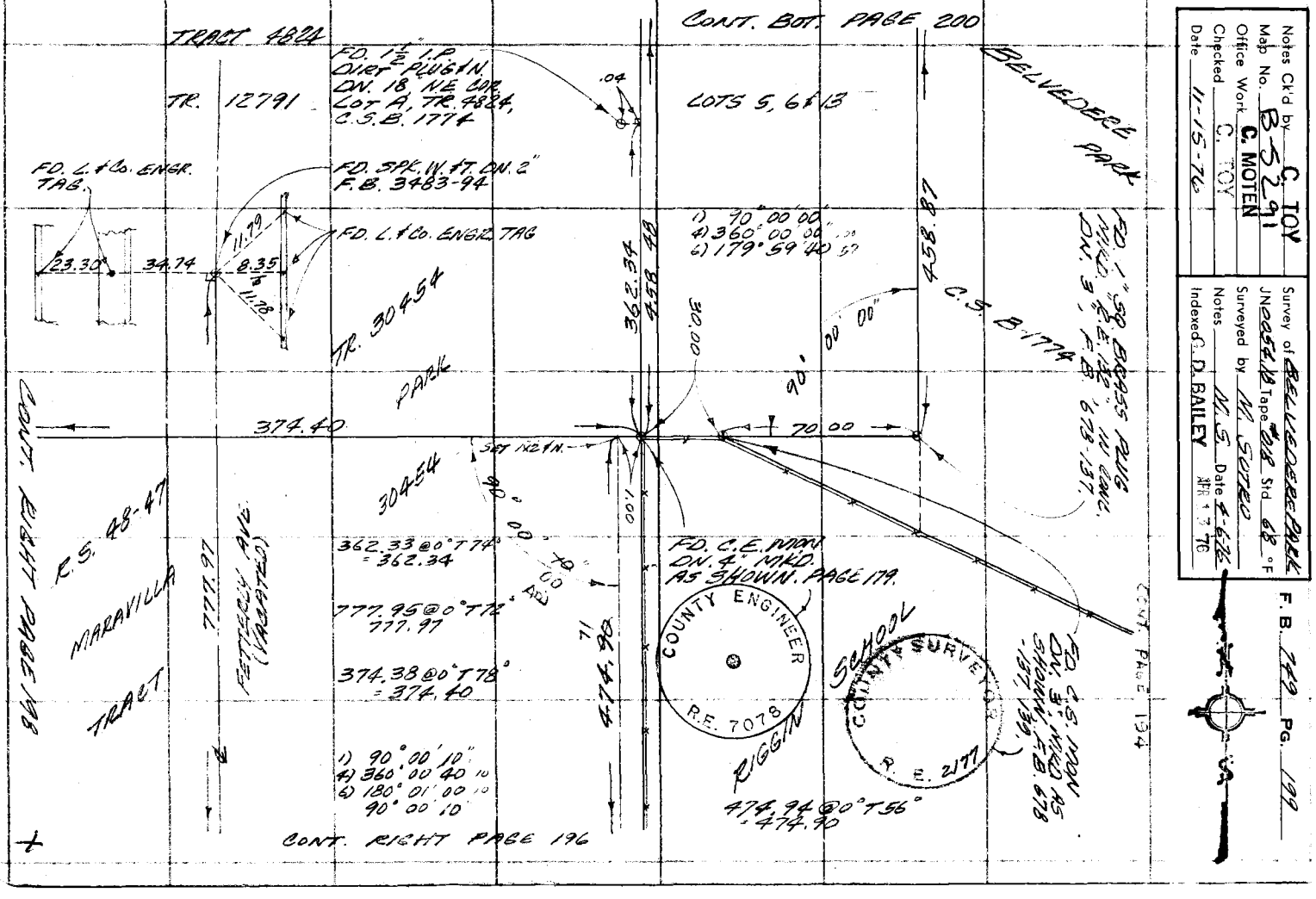

F. B. 749 PG. 200

SET L.A. CO. ENGR. TAG

FD. NAIL
FD. SPK. W. ¢T.
PAGE 189

BROOKLYN AVE.

CONT. TOP PAGE 201

(40)

T ¢ PER C.S.B-5009

155.27

¢ PER C.S.B-305

59.24 .03 .04

34.29

61.06

.17 .05 .05

100.08

34.06

40.00

50

.05

57.95

383.99

(40)

CONT. PAGE 189

ANGLE POINT
FD. SPK. W. ¢T. FL. OVER
2" I.P. ¢ CAP IN JONS. DN. 18"
F.B. 3483-30 F.B. 3191-50
C.S.B. 5009, TR. 30454
REMOVED 2" I.P. ¢ S.W. ¢T.

SET SPK. W. ¢T. FL. BY
INT. MKD. L.A. CO. ENGR.
100' PARALLEL ¢ WEST OF
FD. 1" SQ. BRASS PLUGS
IN CONC. PER R.S. 43-47
REPLACED WITH 2" I.P. MKD.
SEE PAGE TO LEFT

SET 1" I.P. CEM. PLUG L.A.
CO. ENGR. TAG DN. 4"
BY INT.

SET 2" I.P. CEM. PLUG ¢ L.A.
CO. ENGR. TAG DN. 12" 300'
S. OF N. LINE LOT 2,
TR. 30454 PER DEED.

TRACT 4824

BLOCK WALL

0.6 10.6

375.28

100.00
PER DEED

FD. L.A. CO. ENGR. TAG

FD. 1" BRASS
PLUG PER
PAGE 189

COUNTY ENGINEER

R.S. 43-47

TR. 30454

300.00 (PER DEED)

300.02

SET CO. ENGR.
BRASS CAP 2"
I.P. IN CONC.
OVER FD. 2" I.P. location
MKD. AS SHOWN,
DN. 8" WITH CAP
¢ WALL.

SET 1" I.P. CEM. PLUG
L.A. CO. ENGR. TAG
DN. 8" S. OF N. LINE

100.00

CONT. RIGHT PAGE 198

300.04 @ 0° T 58° = 300.02

100.01 @ 0° T 58° = 100.00

1) 89° 44' 30"
4) 358° 58' 00"
6) 178° 04' 40"
89° 44' 25

DEGREE m.
89 44 25

375.30 @ 0° T 58° = 375.28

300.01 @ 0° T 64° = 300.00

458.46 @ 0° T 74° = 458.48

458.48

TR. 12791
LOT 6

758.89 PAGE 189
-300.02
458.87

458.87

90 15 35
C.S.B-1774

1) 90° 15' 40"
4) 361° 00' 00"
6) 181° 44' 20"
90 15 35

CONT. LEFT PAGE 199

PLEASE RETURN TO
COUNTY OF LOS ANGELES
DEPARTMENT OF COUNTY ENGINEER
403 LOS ANGELES COUNTY ENGINEERING BLDG.

Do not extend this side of this line.

Note: Any Additions or Changes on This Sheet Must be Made or Circled in Red Ink With Date and Name of Person Making Change.

| | |
|---|---|
| Notes Ck'd by C. TOY | Survey of BELVEDERE PARK |
| Map No. B-5291 | JN 0054.18 Tape #018 Std 68 °F |
| Office Work C. MOTEN | Surveyed by M. SOTRO |
| Checked C. TOY | Notes M. S. Date 3-29-76 |
| Date 11-15-76 | Indexed G. D. BAILEY APR 13 '76 |

F. B. 749 PG. 201

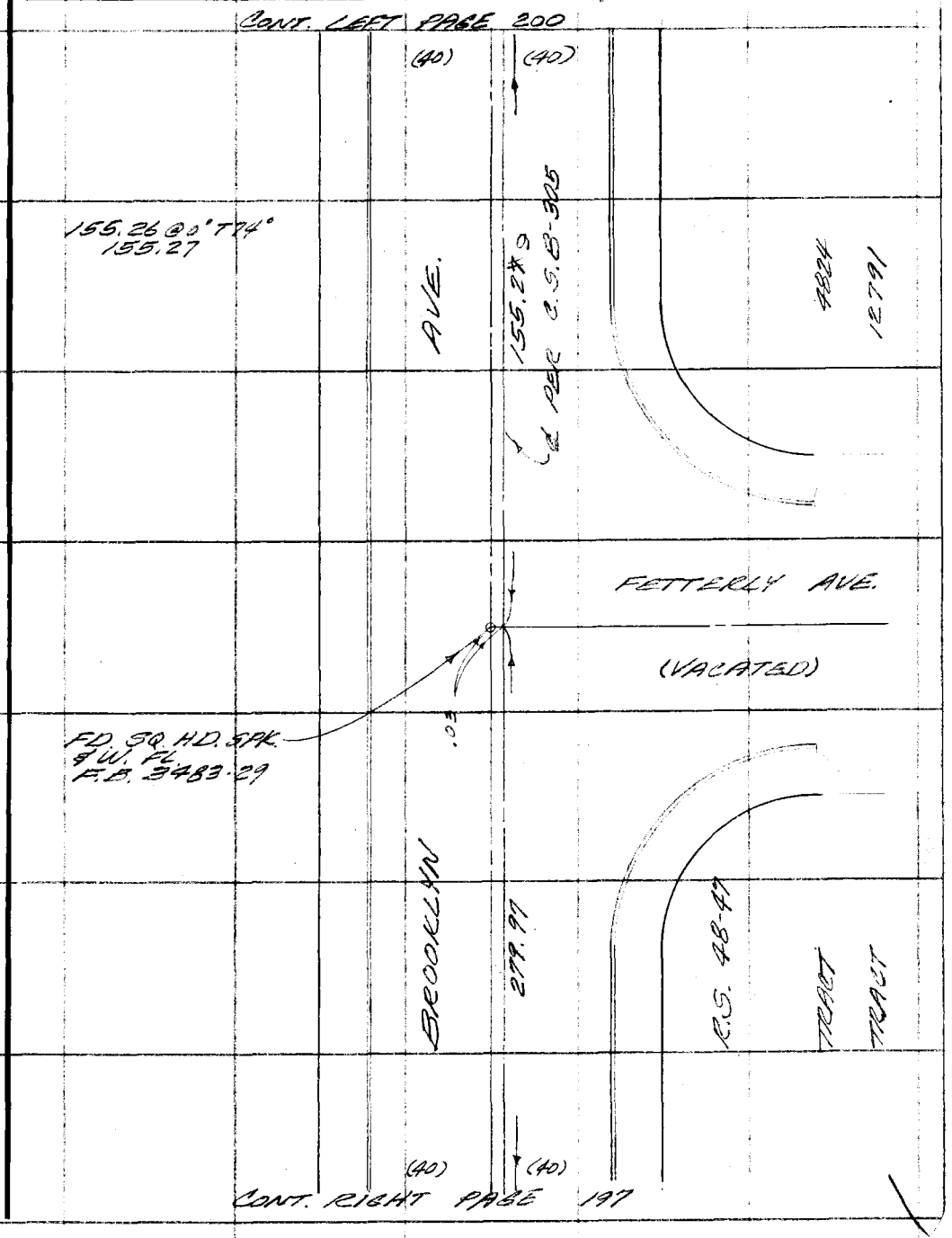


W.S 36 A-2

Note: Any Additions or Changes on This Sheet Must be Made or Circled in Red Ink With Date and Name of Person Making Change.

Do not extend this side of this line.

PLEASE RETURN TO
COUNTY OF LOS ANGELES
DEPARTMENT OF COUNTY ENGINEER
403 LOS ANGELES COUNTY ENGINEERING BLDG.

76F309S CE#310 3-69

F. B. 249 PG 202




35 A-2

PLEASE RETURN TO
COUNTY OF LOS ANGELES
DEPARTMENT OF COUNTY ENGINEER
403 LOS ANGELES COUNTY ENGINEERING BLDG.

Do not extend this side of this line.

Note: Any Additions or Changes on This Sheet Must be Made or Circled in Red Ink With Date and Name of Person Making Change.

| | |
|---|---|
| Notes Ck'd by C. TOY | Survey of BELVEDERE PARK |
| Map No. B-5291 | JN 00.54.18 Tape #018 Std 68 °F |
| Office Work C. MOTEN | Surveyed by M. SOTRO |
| Checked C. TOY | Notes M.S. Date 4-6-76 |
| Date 11-15-76 | Indexed G. D. BAILEY APR 1 3 '76 |

F. B. 749 PG. 203

WS 36 B-2

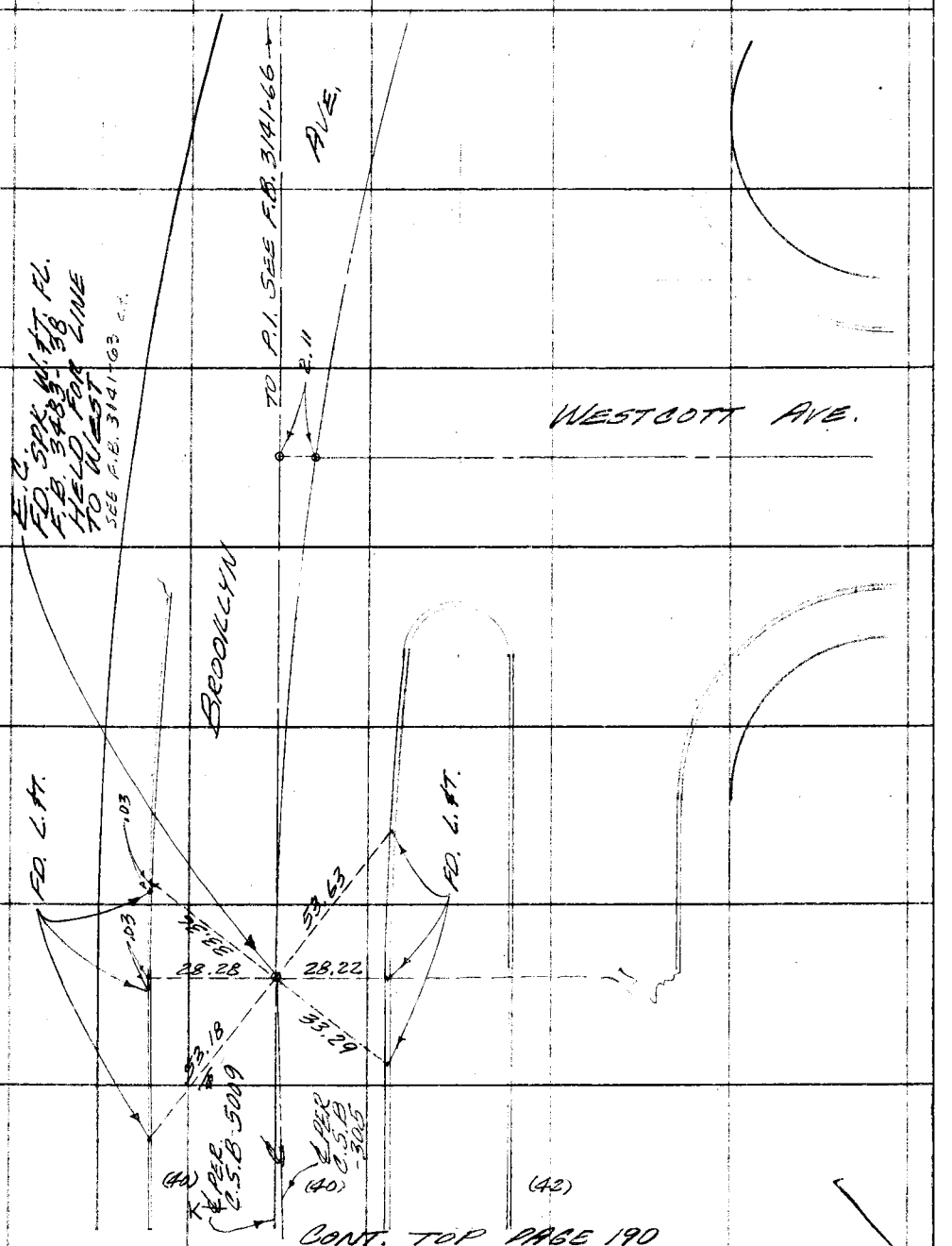


CONT. TOP PAGE 190

Note: Any Additions or Changes in This Sheet Must be Made or Circled in Red Ink With Date and Name of Person Making Change.

Do not extend this side of this line.

PLEASE RETURN TO
COUNTY OF LOS ANGELES
DEPARTMENT OF COUNTY ENGINEER
403 LOS ANGELES COUNTY ENGINEERING BLDG.

76F309S CE#310 3-69

F. B. 749 PG. 204

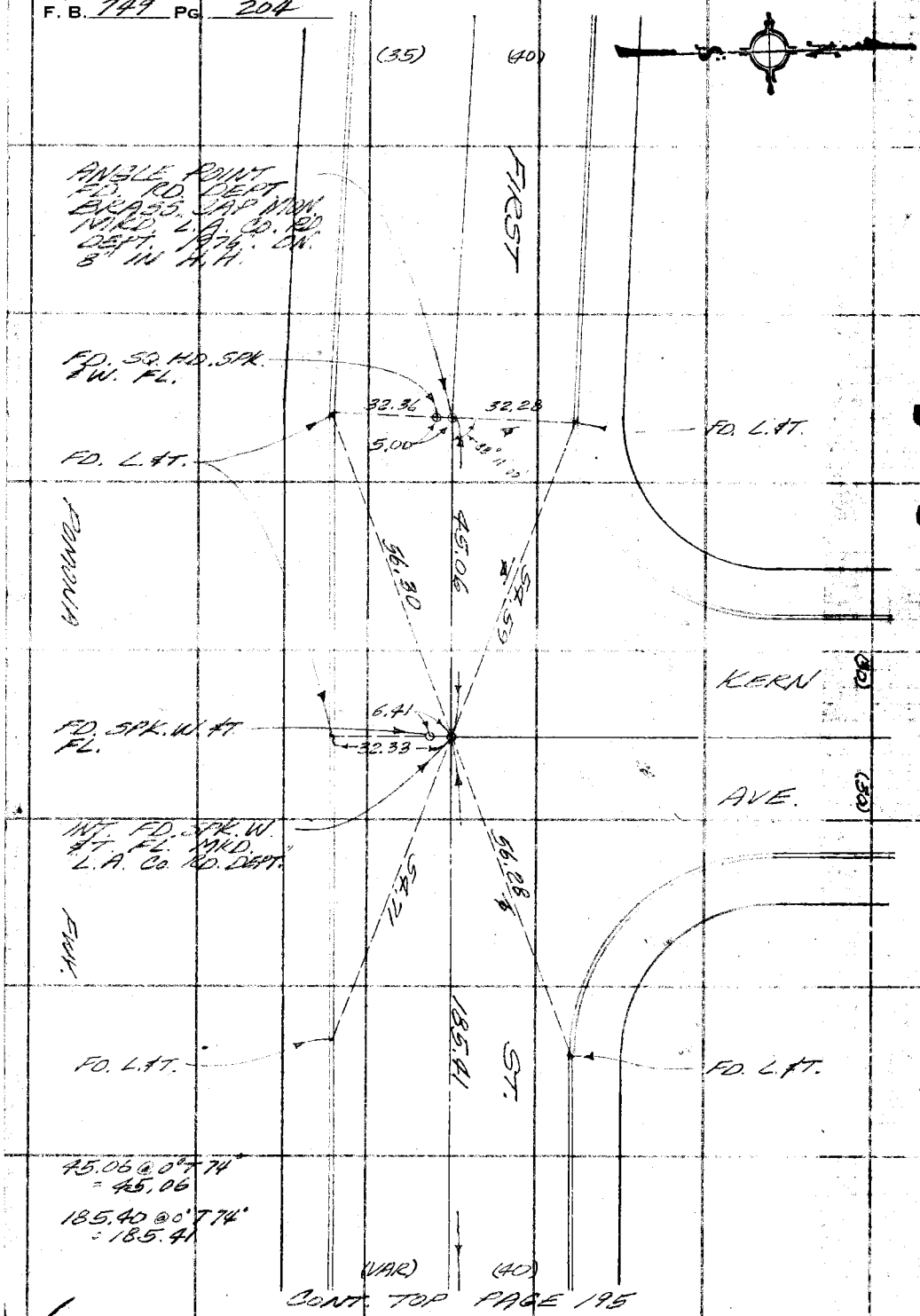


CONT. TOP PAGE 195


RETURN
COUNTY LOS A
DEPARTMENT COUN NEER
403 LOS ANGELES C NTY
not extend this sh this line.
Note: Any Additions or Changes on This Sheet Must be Made or Circled in Red Ink With Date and Name of Person Making Change.