Notes Ck'd by	Survey of
Field Work	W. O. Tape No. St'd °F.
Office Work	Surveyed by
Checked	Notes Date
Date	Indexed

F.B. 754 PG. INDEX

F.B. 754 INDEX

Pages 3 - 146, 151 - 170

201 - 256

754

Note: Any Additions or Changes on This Sheet Must be Made or Circled in Red Ink With Date and Name of Person Making Change.

Do not extend notes this side of this line

RETURN TO
LOS ANGELES COUNTY SURVEYOR
700 HALL OF RECORDS

FORM 247 10M 11-58

Notes Ck'd by	Survey of Fairmont Neenach Rd. F.B. 154 PG. 3
Map No.	W. O. 8210 Tape No. St'd OF
Office Work	Surveyed by Rosecrans
Checked	Notes " Date May 38
Date	Indexed A. C. Jones 6-27-38

FAIRMONT NEENACH ROAD
in T. 8 N. R. 15 W.
J.N. 8210

Party. E.A. Rosecrans
H.E. Granquist
G.W. Schlefer
J.P. Fierce
Fred Jungi

HIGHWAY LOCATION - "P" line Pg. 7 to 17
" " " " - Topog Pg. 19 to 39.
SECTION LINES - Pg 41 to 125
(See pg 4&5 for Index)
Ties to U.S.G.S. Stations - Pg 126 to 130
Lines in MANZANA COLONY Pg 131 to 146
See INDEX Pg 6.
Location of Bldgs etc at FAIRMONT Pg. 151 to 156

Section Line Map B-1421-H.C. 29-20
Road Map B-1422-H.C. 29-2

Note: Any Additions or Changes on This Sheets Must be Made or Circled in Red Ink With Date and Name of Person Making Change.

Do not extend notes this side of this line

RETURN TO
LOS ANGELES COUNTY SURVEYOR
700 HALL OF RECORDS

FORM 247 5M 10-37

F.B. 754 PG. 4

T. 8 N. R. 15 W.

Index to notes.
Yellow = lines run on this survey
Red = " " previously

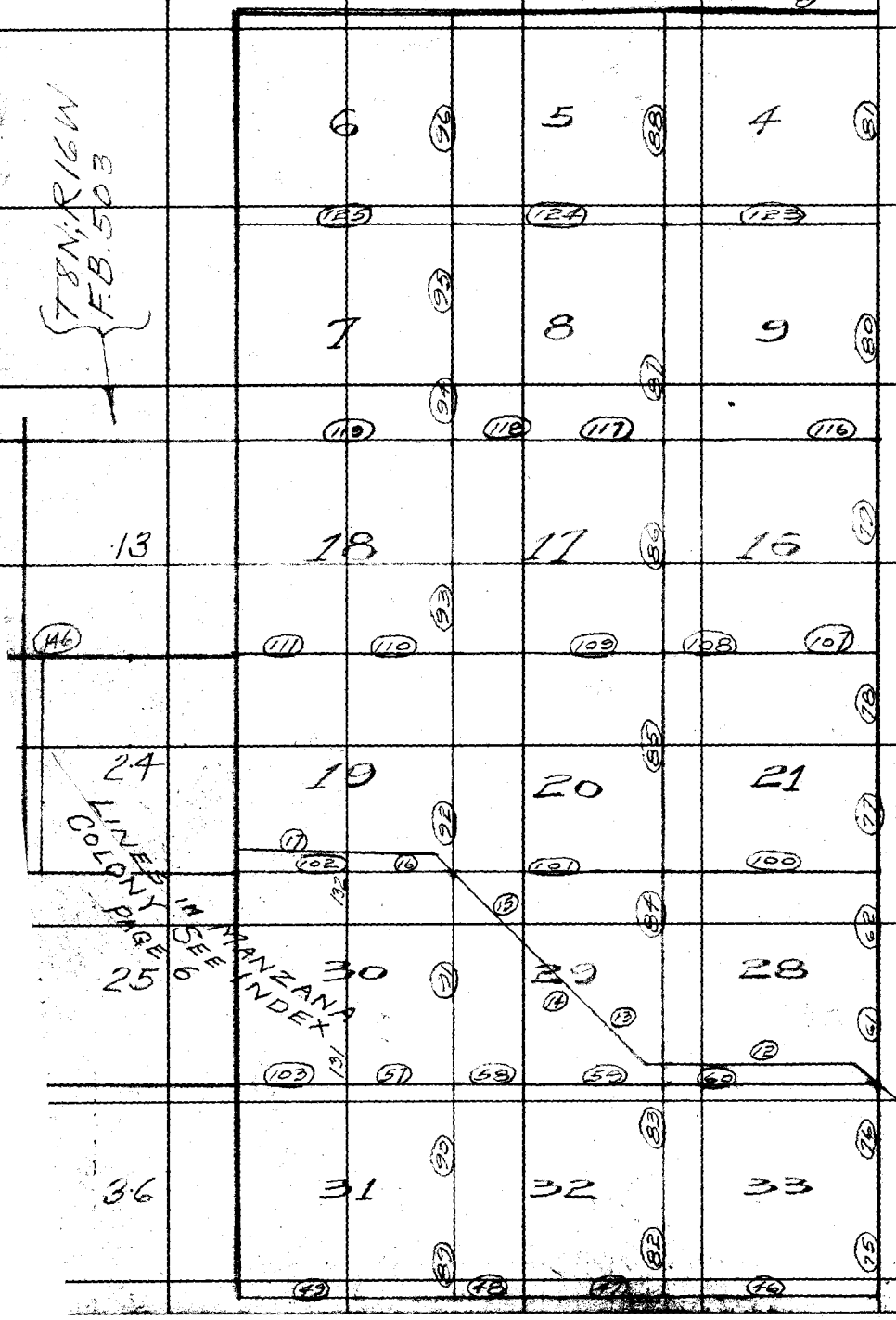

RETURN TO
LOS ANGELES COUNTY SURVEYOR
700 HALL OF RECORDS

Note: Any Additions or Changes on This Sheets Must be Made or Circled in Red Ink With Date and Name of Person Making Change.

Do not extend notes this side of this line

Notes Ck'd by
Map No.
Office Work
Checked
Date

Survey of Fairmont Neenach Rd.
W. O. 8210 Tape No. St'd of
Surveyed by Rosecrans
Notes Date May 38
Indexed A. C. Johnson

F.B. 754 PG. 5



RETURN TO
LOS ANGELES COUNTY SURVEYOR
700 HALL OF RECORDS

Do not extend notes this sheet

FORM 247 5M 10-37

F.B. 754 PG. 6

INDEX

SHOWING LINES IN MANZANA COLONY LS-1 Pg. 56

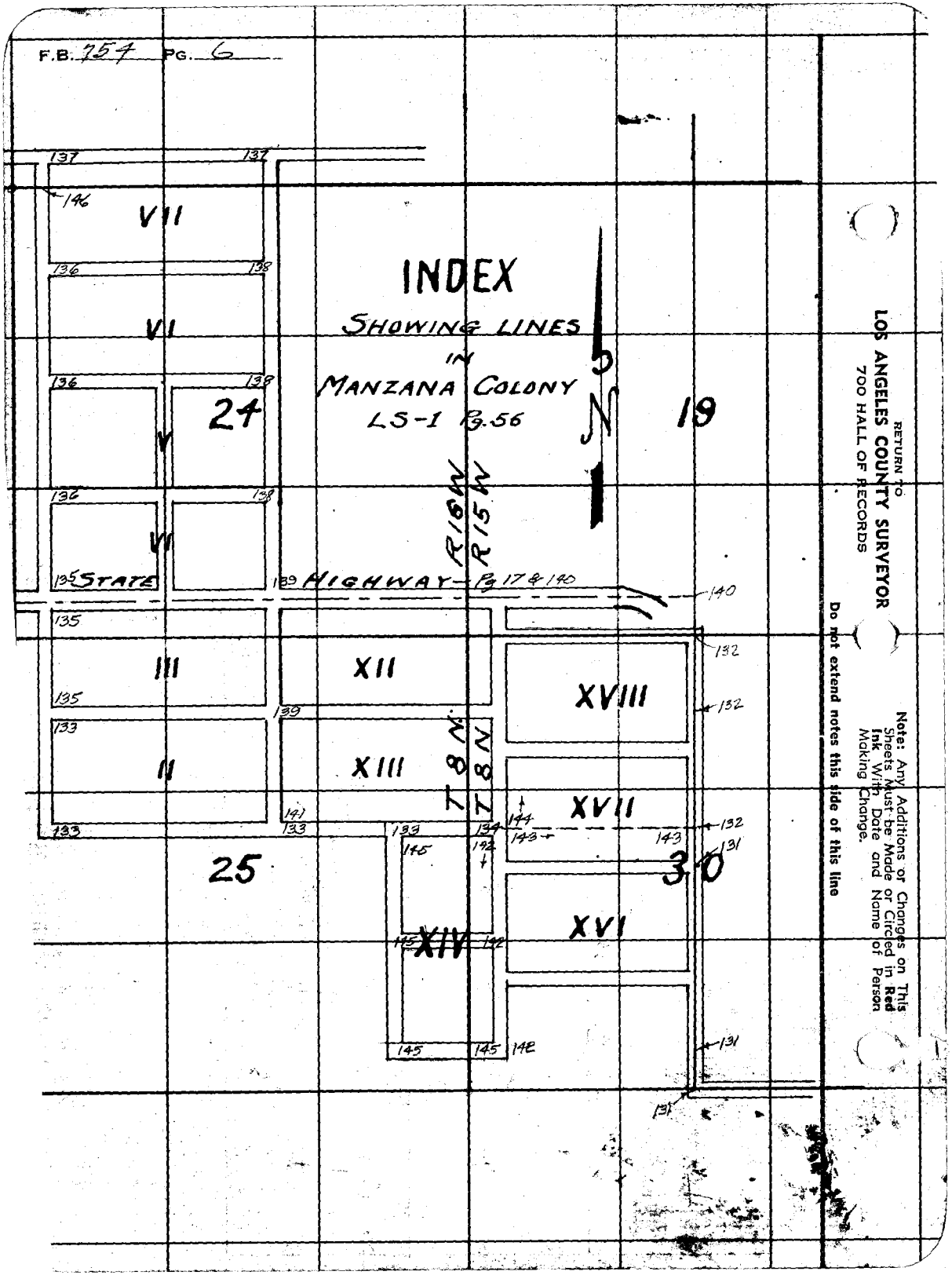

RETURN TO
LOS ANGELES COUNTY SURVEYOR
700 HALL OF RECORDS

Note: Any Additions or Changes on This Sheets Must be Made or Circled in Red Ink With Date and Name of Person Making Change.

Do not extend notes this side of this line

Notes Ck'd by McPherson	Survey of Fairmont Neenach Rd.
Map No. C.S.B-1422-1	W. O. 8210 Tone No. 40 St'd 24 °F.
Office Work Wood	Surveyed by Rosecrans
Checked McPherson	Notes " Date 3-7-38
Date June 1939	Indexed A. C. Johnson 6-27-38

F.B. 754 Pg. 7

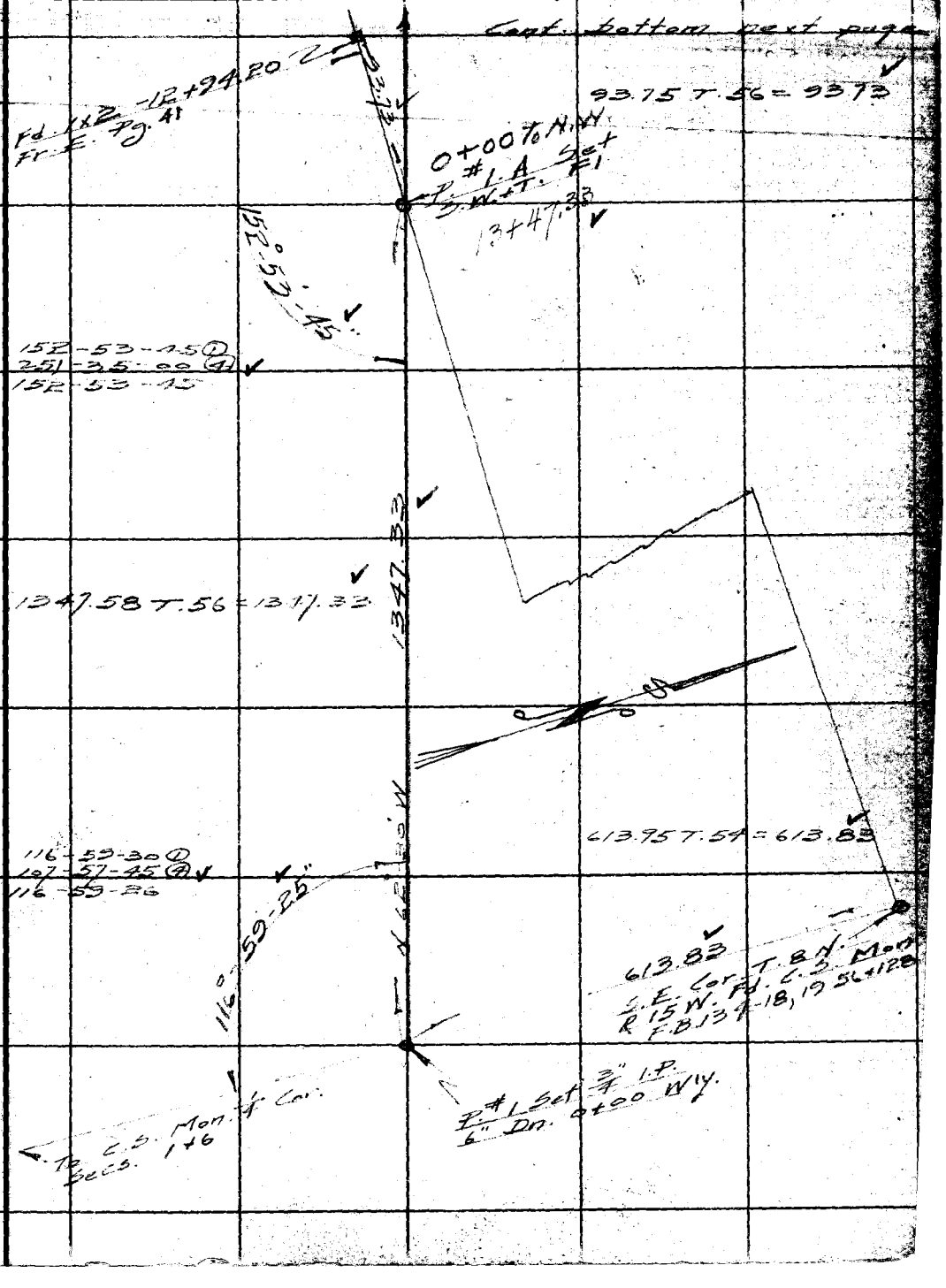

Note: ANY ADDITIONS OR CHANGES ON THIS SHEET MUST BE MADE OR CIRCLED IN Red Ink. WITH DATE AND NAME OF PERSON MAKING CHANGE.

Do not extend notes this side of this line

RETURN TO
LOS ANGELES COUNTY SURVEYOR
700 HALL OF RECORDS

FORM 247 10M 5-31

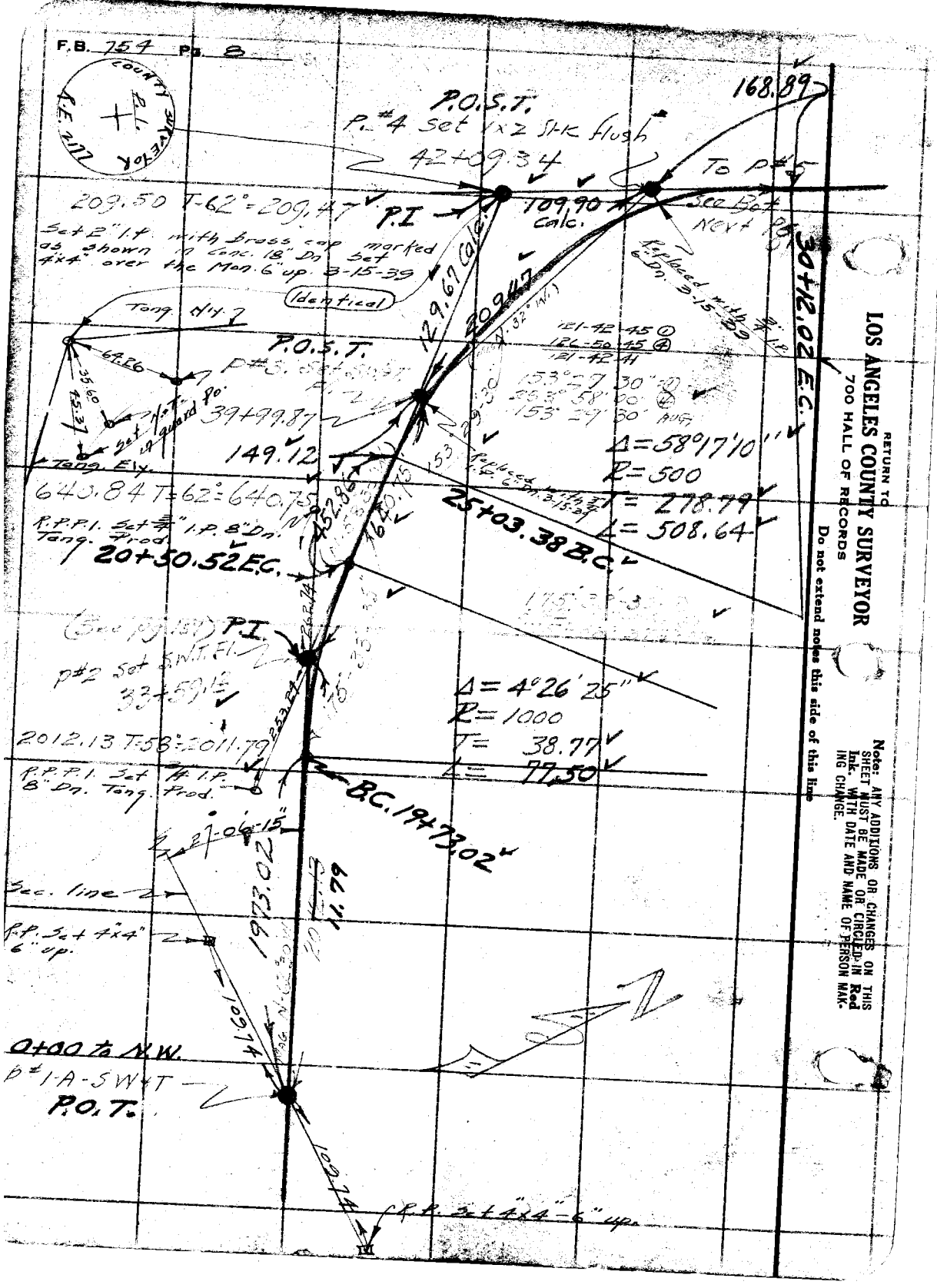

RETURN TO
LOS ANGELES COUNTY SURVEYOR
700 HALL OF RECORDS

Do not extend notes this side of this line

Note: ANY ADDITIONS OR CHANGES ON THIS SHEET MUST BE MADE OR CIRCLED IN Red Ink. WITH DATE AND NAME OF PERSON MAKING CHANGE.

Notes Ck'd by McPherson	Survey of Fairmont Avenue
Map No. C.S.B-1422-1	W. O. 82 10 Tape No. 40 St'd 84 of
Office Work Wood	Surveyed by Rosecrans
Checked McPherson	Notes Granquist Date 3-11-38
Date June 1939	Indexed A. C. Johnson

F.B. 754 PG. 9

COUNTY SURVEYOR P.I. R.E. 2177

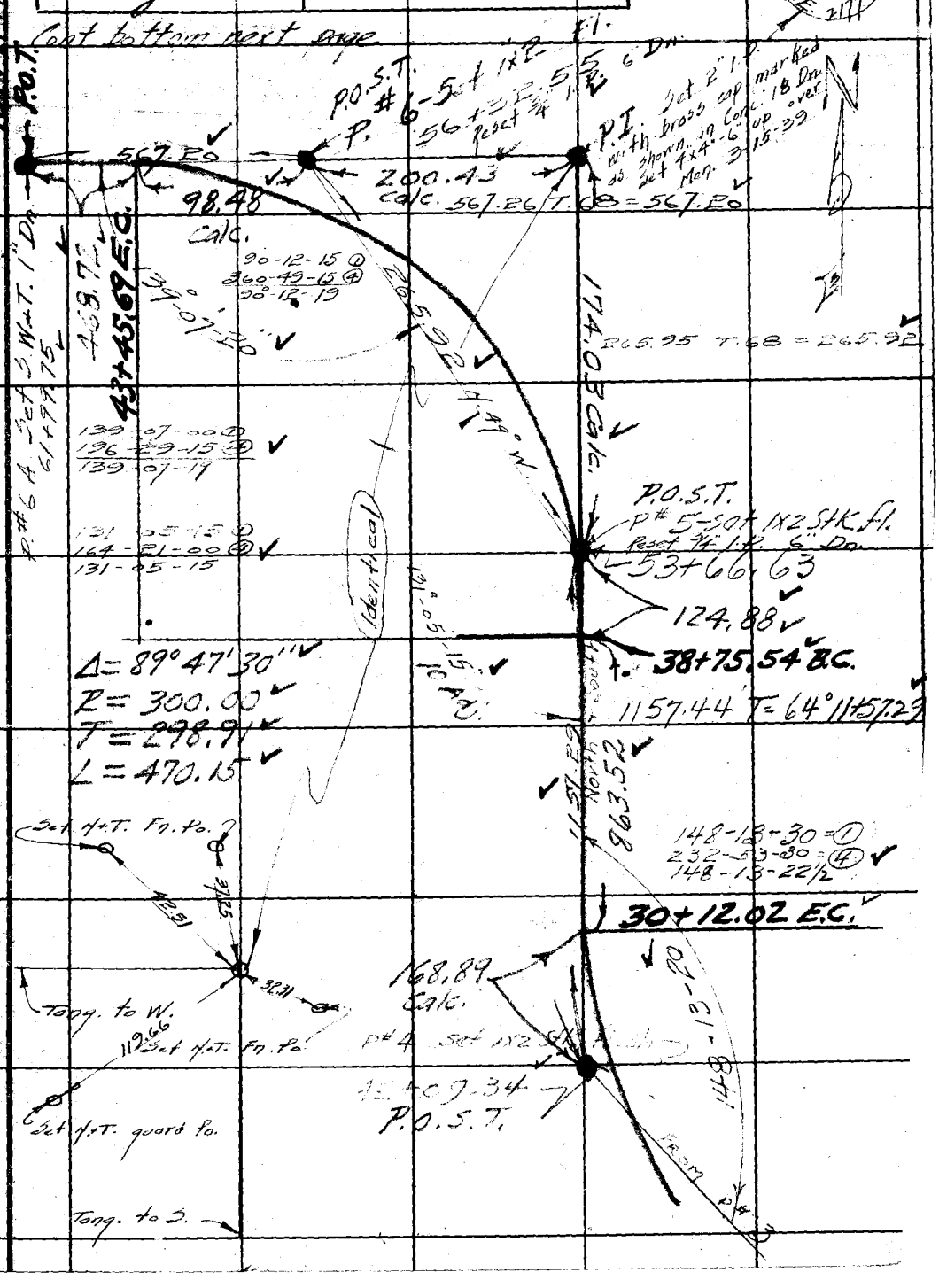

Note: Any Additions or Changes on This Sheets Must be Made or Circled in Red Ink With Date and Name of Person Making Change.

Do not extend notes this side of this line

RETURN TO
LOS ANGELES COUNTY SURVEYOR
700 HALL OF RECORDS

FORM 247 5M 10-37

F.B. 754 PG. 10



RETURN TO
LOS ANGELES COUNTY SURVEYOR
700 HALL OF RECORDS

Note: Any Additions or Changes on This Sheets Must be Made or Circled in Red Ink With Date and Name of Person Making Change.

Do not extend notes this side of this line

Notes Ck'd by McPherson	Survey of Fairmont Neenach Rd	F.B. 754 Pg. 11
Map No. B-1422-1	W. O. 8210 Tape No. 40 St'd 84 °F	
Office Work Wood	Surveyed by Rosecrans	
Checked McPherson	Notes " Date 3-17-38	
Date June, 1939.	Indexed A. C. Johnson	

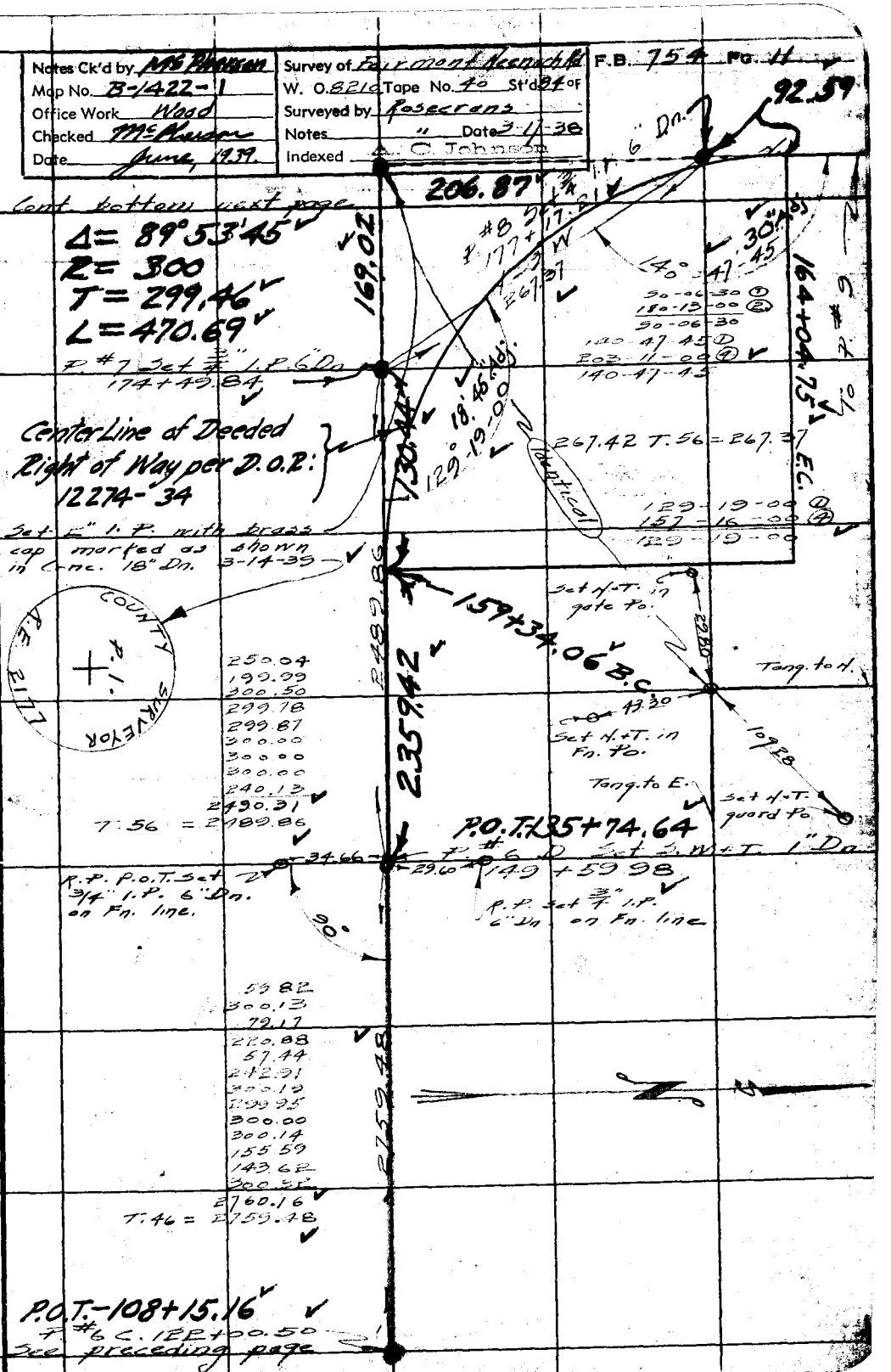

Note: Any Additions or Changes on This Sheets Must be Made or Circled in Red Ink With Date and Name of Person Making Change.

Do not extend notes this side of this line

RETURN TO
LOS ANGELES COUNTY SURVEYOR
700 HALL OF RECORDS

FORM 247 5M 10-37

F.B. 754 PG. 12

Cont. bottom next page

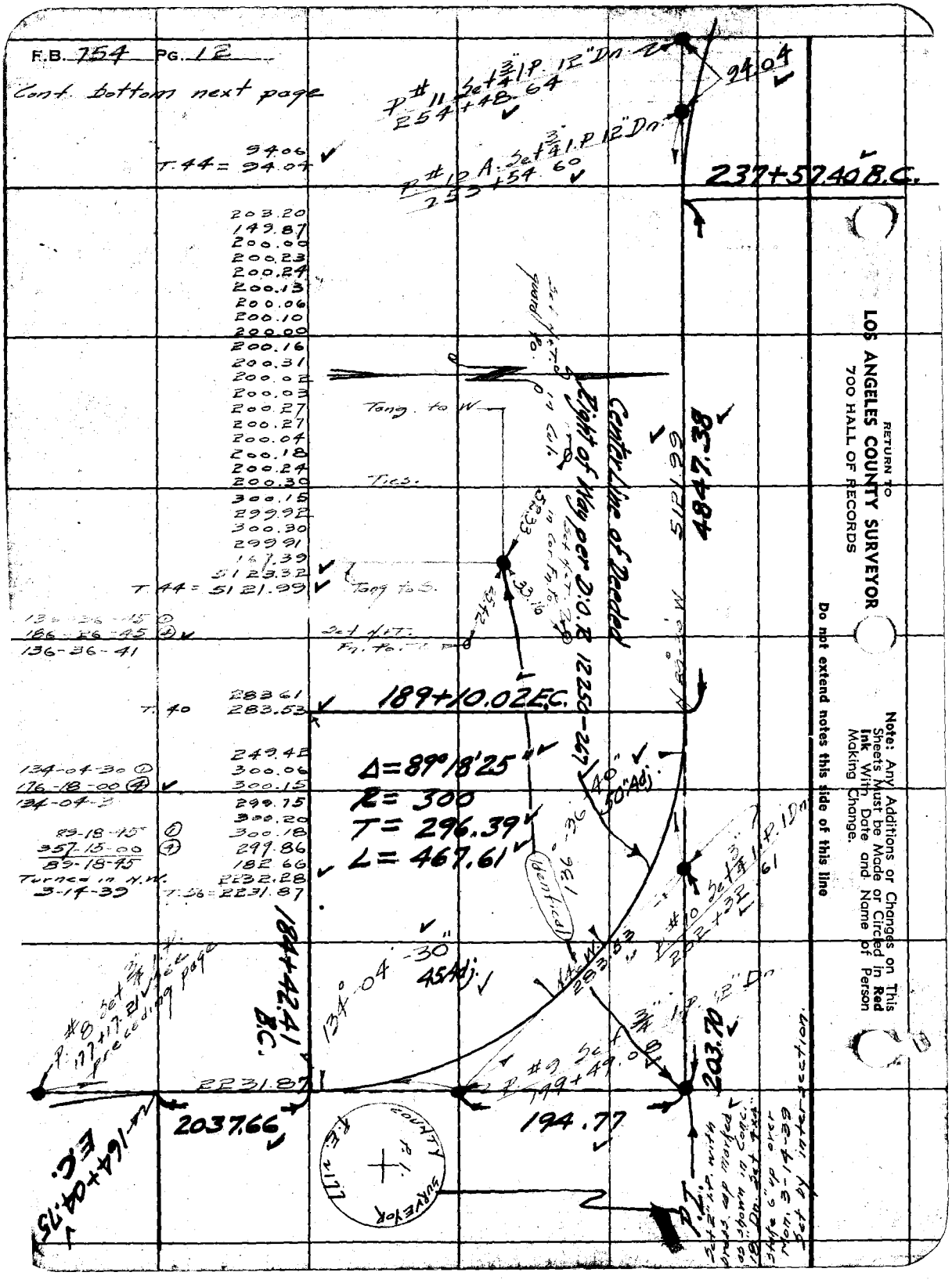

RETURN TO
LOS ANGELES COUNTY SURVEYOR
700 HALL OF RECORDS

Note: Any Additions or Changes on This Sheets Must be Made or Circled in Red Ink With Date and Name of Person Making Change.

Do not extend notes this side of this line

Notes Ck'd by M. E. Pierson	Survey of Fairmont Avenue Rd.
Map No. B-1422-2	W. 0.82 10 Tape No. 68 St'd 24 °F
Office Work Wood	Surveyed by Rosecrans
Checked McKenzie	Notes Date 3-21-38
Date June 1939.	Indexed G. C. Johnson

F.B. 754 PG. 13

Cont. bottom next page

P. #13 Set 3/4 I.P. 12" Dn. 292+78.61

Set 3pk + T. 12 joshua.

Set 3pk + T. in 12" joshua.

172-19-30 ①
329-18-00 ④
172-19-30

18.87
300.06
300.11
199.70
150.44
1029.18
T.60 = 1029.02

H 50 = 1029.02

R.P.P.I. Set 3/4" I.P. 6" Dn.

R.P.P.I. Set 3/4" I.P. 6" Dn. on Fn. line.

89°13'30"

Ely

12" Dn.

172°19'30"

Set 3pk + T. 12 joshua.

P. #12 Set 3/4 I.P. 282+49.59

CONTROL GEODETIC SURVEY
STATION IMPRISONMENT
ELEVATION 305 FEET
ABOVE MEAN SEA LEVEL
FOR DETERMINING
BENCH MARK
1935

Bench Mark marked as shown

(Cont. to P. 143 (Bottom))

178-27-00 ①
353-47-30 ④
178-26-52½

279+66.26 Fd. 4" bronze bench mark set in conc. 8" ba of top. 6" above Sur

Random Line Sta. 272+00

220

Δ = 19°33'05"

ANGLE POINT 257+54.78

Set S.W. + T. 1" Dn.

148.61
300.43
300.20
300.32
300.10
300.02
300.08
300.57
300.08
251.27
2801.68
T.44 = 2800.95

1465.57

Random Line Sta. 263+00

133-24-45 ①
173-38-30 ④
133-14-37½

Δ = 46°52'40"
R = 650.00
T = 281.80
L = 531.81

242+89.21 E.C.

COUNTY SURVEYOR

R.E. 210

Proposed P.I.

Set 2" I.P. with brass cap marked as shown in Conc. 18" Dn. 3-14-39

Chkt. Tie to present P.I.

237+57.40 B.C.

P. #10 3/4" I.P. To see preceding page

For Direct Tie to Section Line — See Page 168

Note: Any Additions or Changes on This Sheets Must be Made or Circled in Red Ink With Date and Name of Person Making Change.

Do not extend notes this side of this line

RETURN TO
LOS ANGELES COUNTY SURVEYOR
700 HALL OF RECORDS

FORM 247 5M 10-37

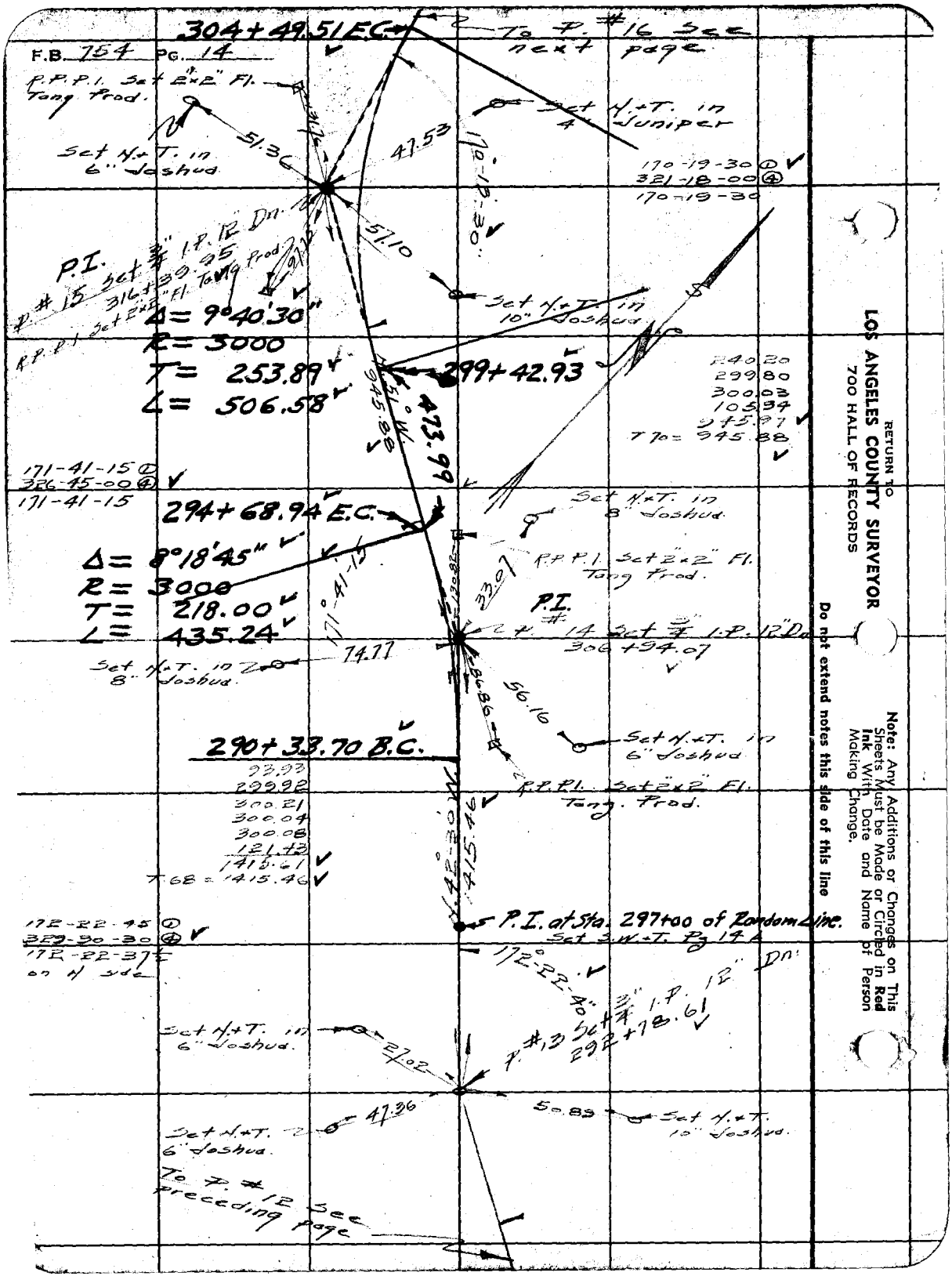

RETURN TO
LOS ANGELES COUNTY SURVEYOR
700 HALL OF RECORDS

Note: Any Additions or Changes on This Sheets Must be Made or Circled in Red Ink With Date and Name of Person Making Change.

Do not extend notes this side of this line

Profile	Notes Red.	Plotted	Job No.	Division No.	F. B. 751 PG. 14A
No.	Date	Date	Survey of		
X-Sec.	Notes Chkd.	Checked	Survey by	Notes	Date
No.	Date	Date	Map No.	Indexed	Date

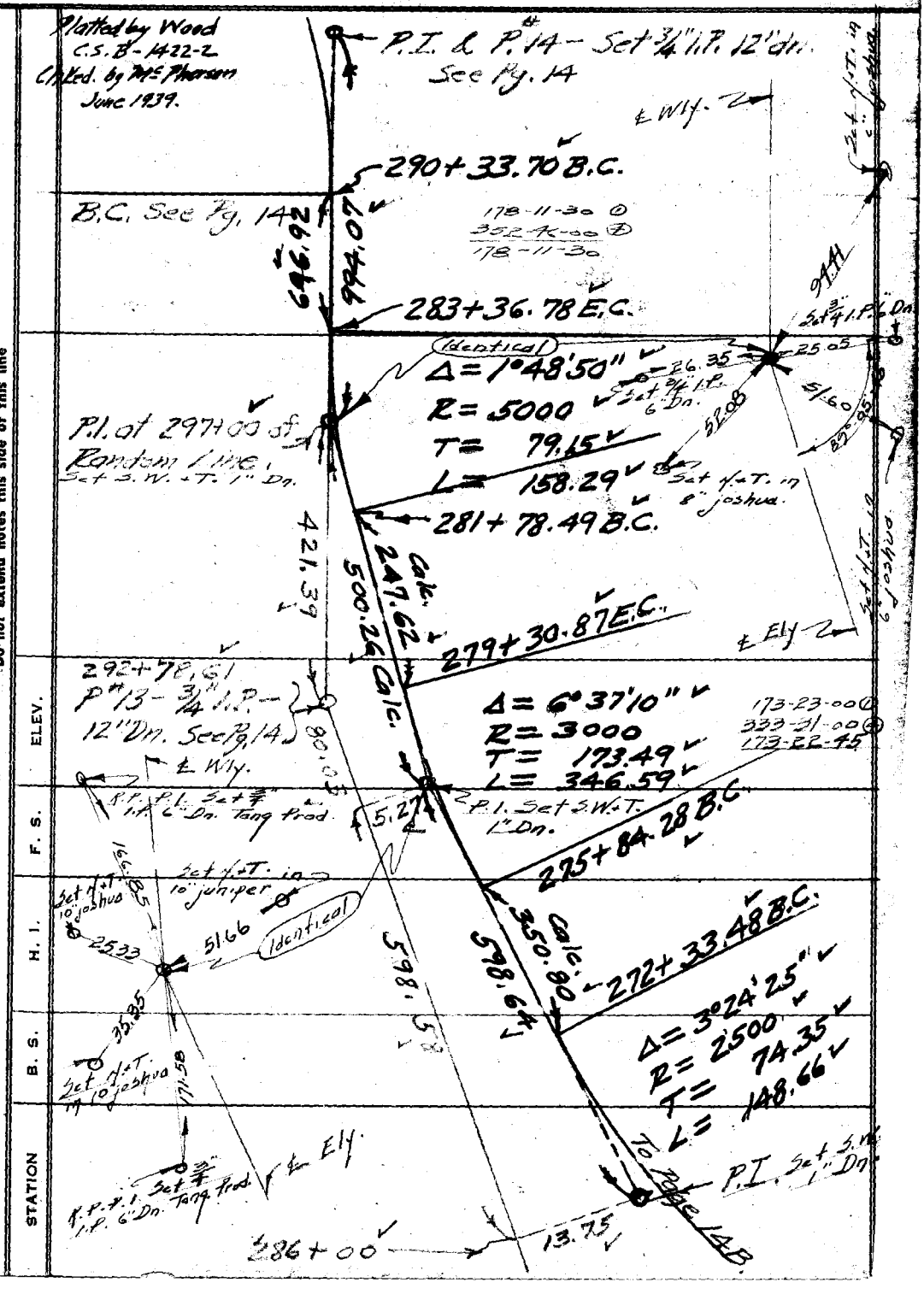

NOTE: ANY ADDITIONS OR CHANGES ON THIS SHEET MUST BE MADE OR CIRCLED IN RED INK, WITH DATE AND NAME OF PERSON MAKING CHANGE

Do not extend notes this side of this line

PLEASE RETURN TO
LOS ANGELES COUNTY SURVEYOR
700 HALL OF RECORDS

Form 307 5M 10-37

F. B. 754 Pg. 14B. Job No. _____ Division No. _____ Notes Red. _____ Plotted _____ Profile

Survey of _____ Date _____ Date _____ No. _____

Survey by _____ Notes _____ Notes Chkd. _____ Checked _____ X-Sec.

Indexed _____ Date _____ Date _____ Date _____ No. _____

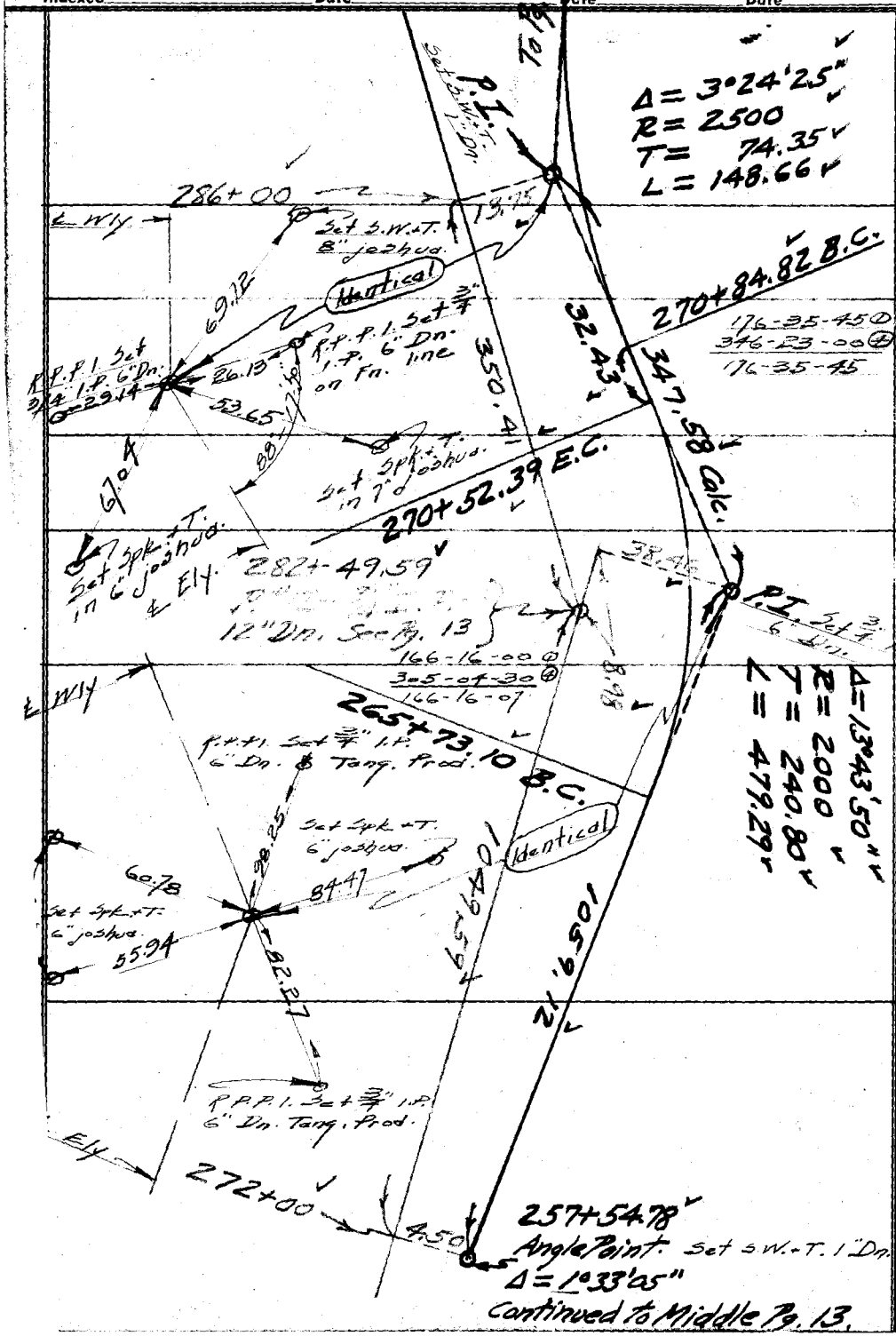

STATION | B. S. | H. I. | F. S. | ELEV.

Form 307 5M 10-37

PLEASE RETURN TO
LOS ANGELES COUNTY SURVEYOR
700 HALL OF RECORDS

NOTE: ANY ADDITIONS OR CHANGES ON THIS SHEET MUST BE MADE OR CIRCLED IN RED INK, WITH DATE AND NAME OF PERSON MAKING CHANGE

Do not extend notes this side of this line

Notes Ck'd by McPherson	Survey of Fairmont Neenach Rd	F.B. 754	Pg. 15
Map No. B-1422-2	W. O. 8210 Tape No. 68 St'd 34 °F		
Office Work Wood	Surveyed by Kosecrans		
Checked McPherson	Notes " Date 3-22-38		
Date July 1939	Indexed A. C. Johnson		

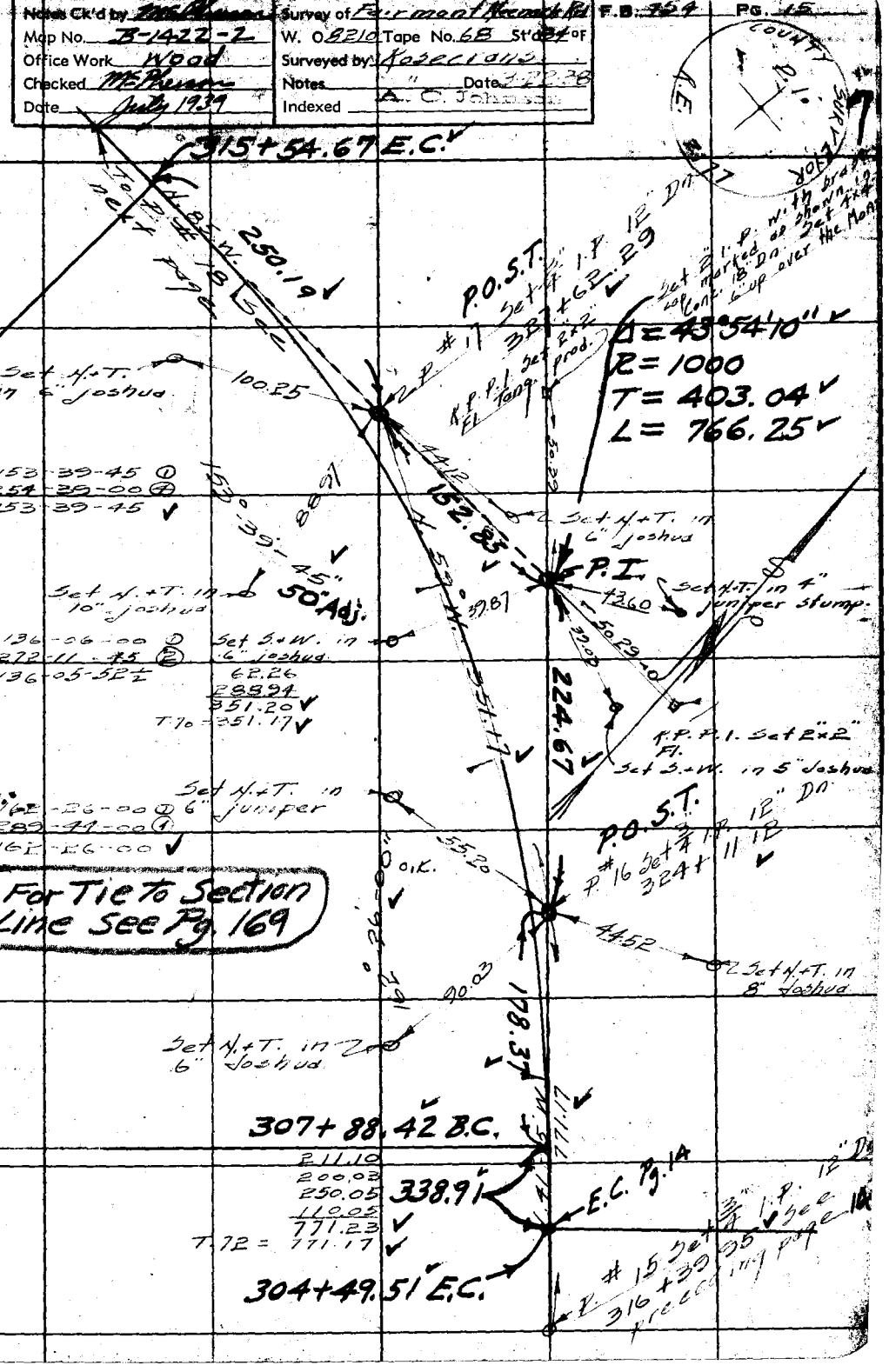

Note: Any Additions or Changes on This Sheets Must be Made or Circled in Red Ink With Date and Name of Person Making Change.

Do not extend notes this side of this line

RETURN TO
LOS ANGELES COUNTY SURVEYOR
700 HALL OF RECORDS

FORM 247 5M 10-37

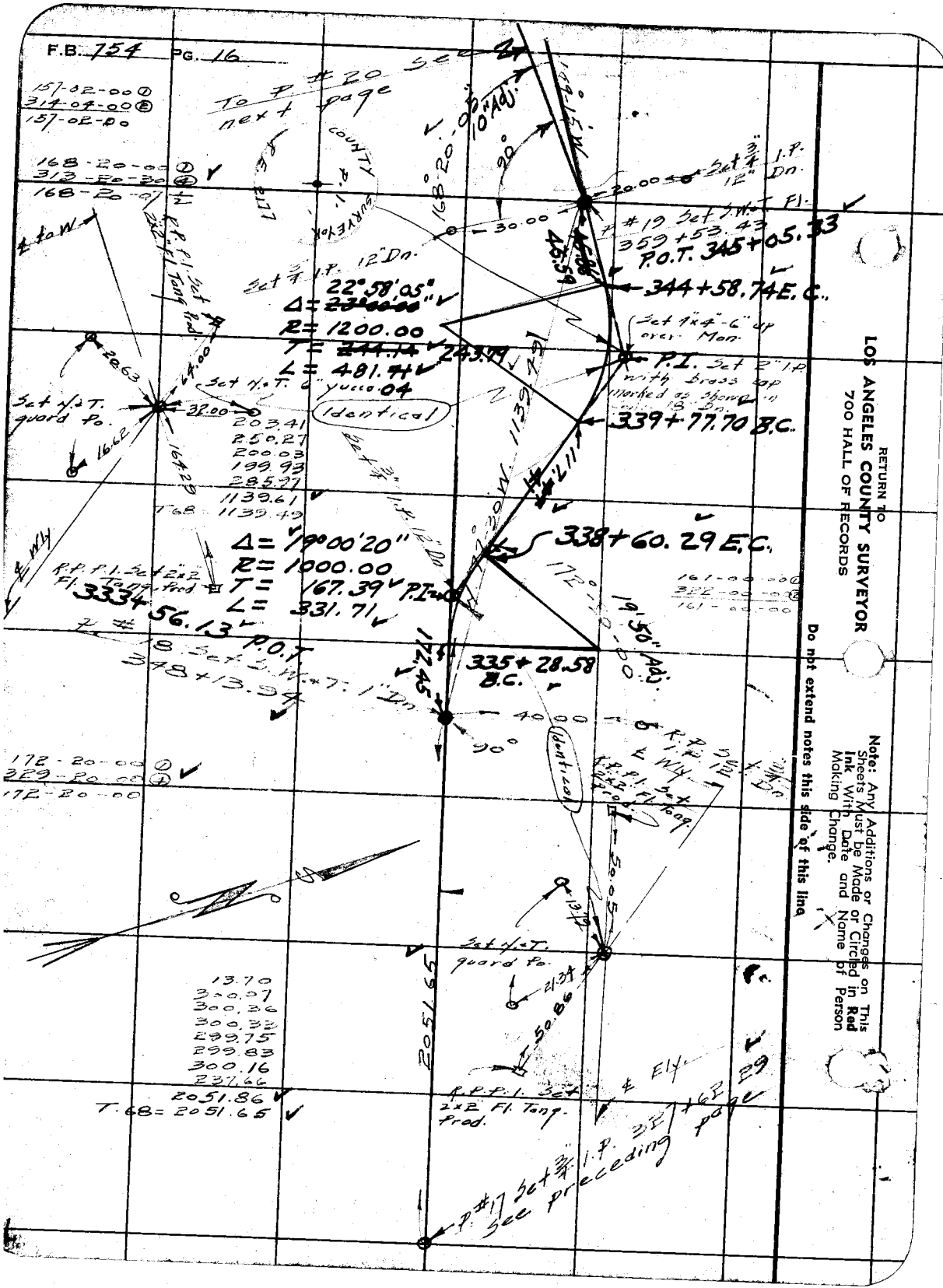

RETURN TO
LOS ANGELES COUNTY SURVEYOR
700 HALL OF RECORDS

Note: Any Additions or Changes on This Sheets Must be Made or Circled in Red Ink With Date and Name of Person Making Change.

Do not extend notes this side of this line

Notes Ck'd by McKinnon	Survey of Fairmont Neenach Rd	F.B. 754 PG. 17
Map No. B-1422-2	W. O. B210 Tape No. 68 St'd 84 °F	
Office Work Wood	Surveyed by Rosecrans	
Checked McKinnon	Notes	Date 3-23-38
Date July 1939	Indexed A. C. Johnson	

Note: Any Additions or Changes on This Sheets Must be Made or Circled in Red Ink With Date and Name of Person Making Change.

Do not extend notes this side of this line

RETURN TO
LOS ANGELES COUNTY SURVEYOR
700 HALL OF RECORDS

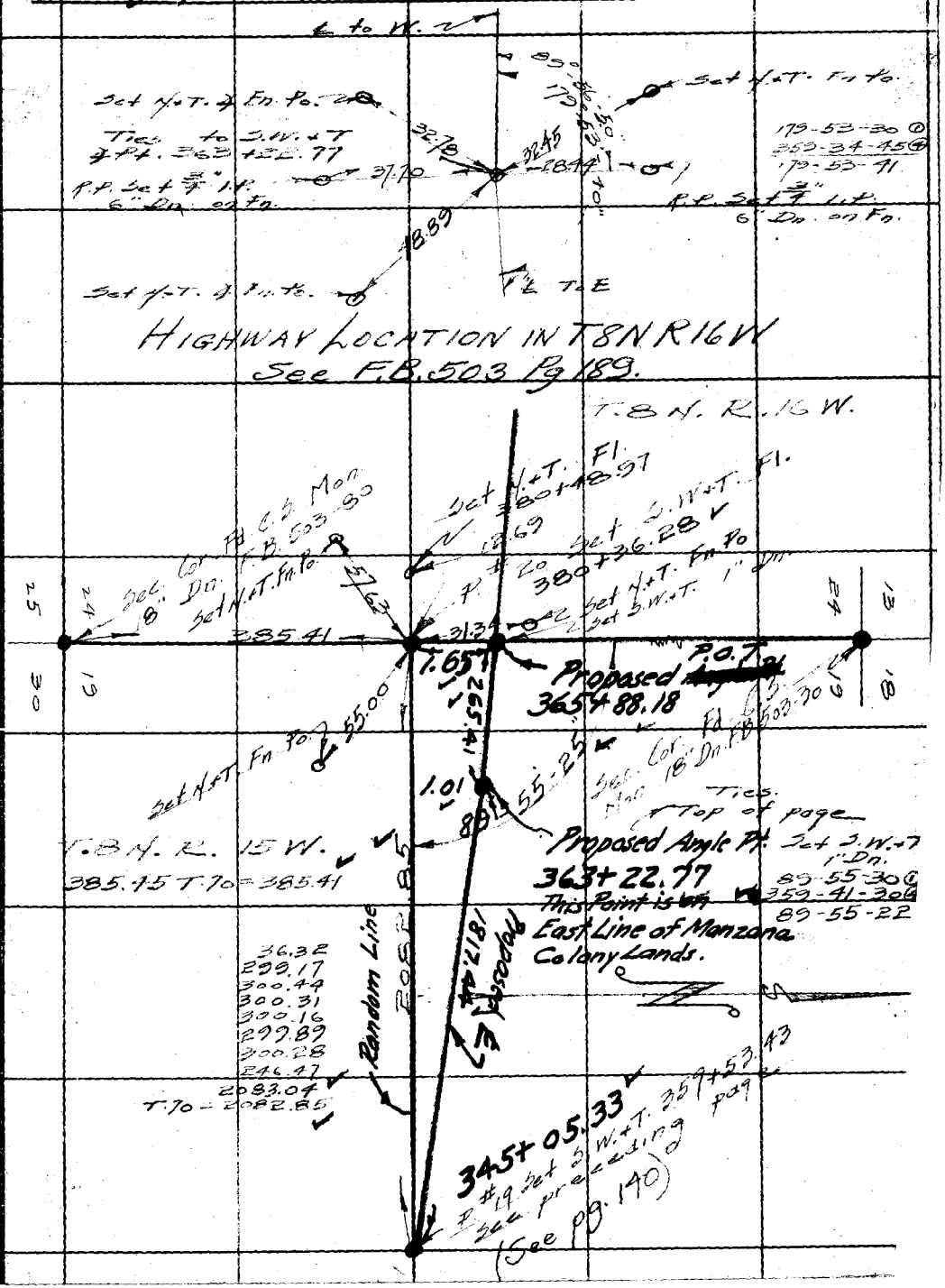

FORM 247 5M 10-37

RETURN TO
LOS ANGELES COUNTY SURVEYOR
700 HALL OF RECORDS

Note: Any Additions or Changes on This Sheets Must be Made or Circled in **Red Ink** With Date and Name of Person Making Change.

Do not extend notes this side of this line

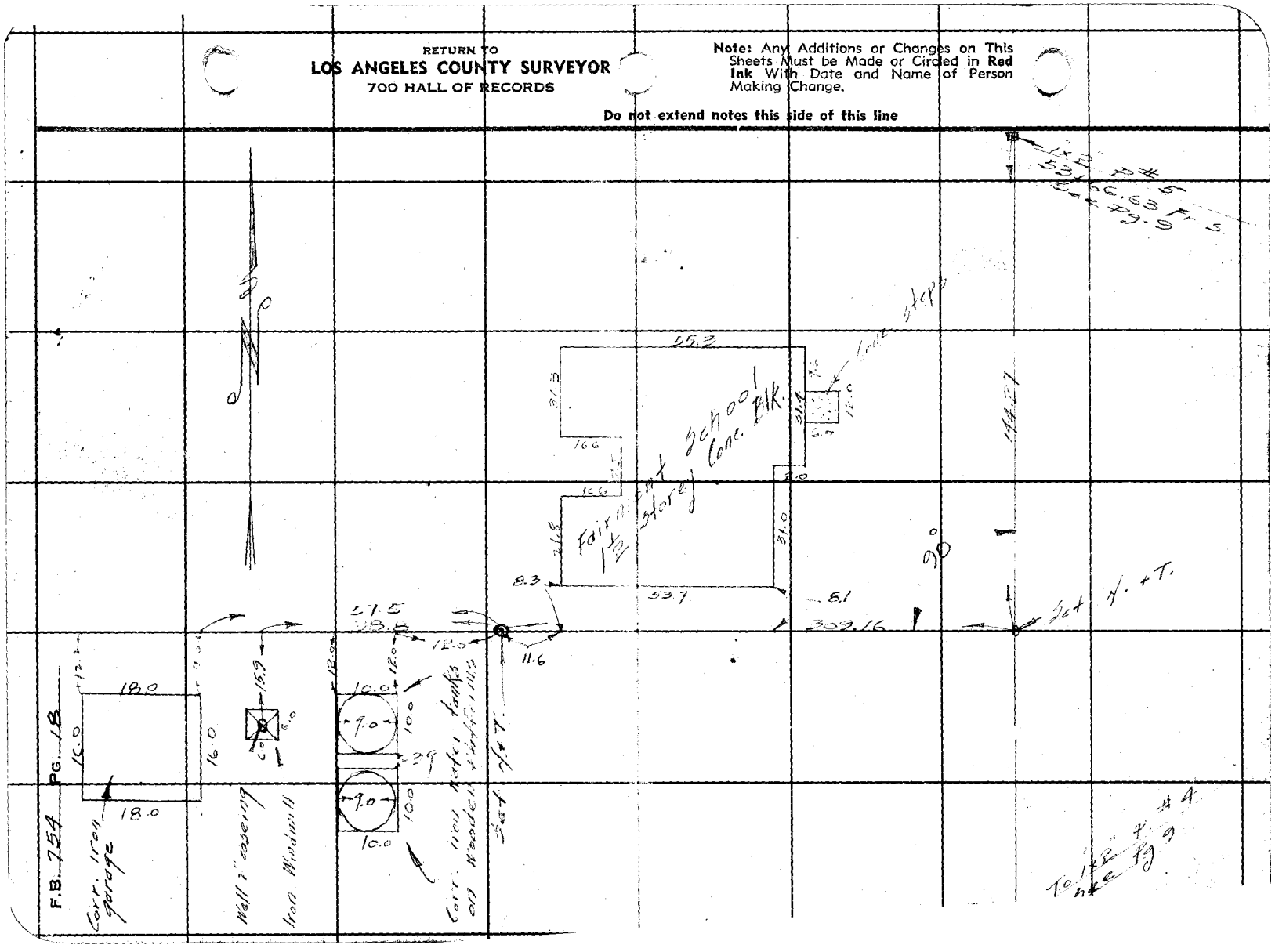

Notes Ck'd by
Map No.
Office Work B-1422-2
Checked
Date

Survey of Fairmont Neenach Rd.
W. O. 8210 Tape No. 40 St'd 84 °F.
Surveyed by Rosecrans
Notes Date 3-1-38
Indexed A. C. Johnson 6-27-38

F.B. 754 PG. 19

Station	Remarks
0+50 - 11' L	B.F.
20' L	T.F. + guard rail
31' L	N.E.P. 27 width.
55' L	S.E.P.
66' L	B.C.
71' L	T.C.
75' L	Fn.
0+75.0	B.F.
1+00	T.F.
6' R	B.F.
2.2' L	guard rail
13' L	N.E.P. width 27
42' L	S.E.P.
47' L	B.C.
49' L	T.C.
52.5' L	Fn.
1+11.0	guard rail
1+46.0	N.E.P.
1+50 - 7' R	T.F. + guard rail
17' R	B.F.
28.5' L	S.E.P.
38' L	B.C.
40' L	T.C.
43' L	Fn.
2+00 - 5' R.	N.E.P.
13.8' R	T.F. + end guard rail
24' R	B.F.
21' L	S.E.P.
31' L	B.C.
33' L	T.C.
36.5' L	Fn.
2+50 - 10' R	N.E.P.
25' R	N.E.Rd.
16' L	S.E.P.

Station	Remarks
26' L	B.C.
31' L	T.C.
32.5' L	Fn.
3+00 - 11' R	N.E.P.
23' R	N.E.Rd.
12' L	S.E.P.
20' L	B.C.
24.5' L	T.C.
28' L	Fn.
4+00 - 13' R	N.E.P.
21' R	N.E.Rd.
8.5' L	S.E.P.
17.5' L	B.C.
22' L	T.C.
26' L	Fn.
5+00 - 11' R	N.E.P.
18' R	N.E.Rd.
9' L	S.E.P.
18.5' L	S.E.Rd.
28' L	Fn.
6+00 - 10.5' R	N.E.P.
18' R	N.E.Rd.
10' L	S.E.P.
24' L	S.E.Rd.
30' L	Fn.
7+00 - 9' R	N.E.P.
17' R	N.E.Rd.
11' L	S.E.P.
25' L	S.E.Rd.
31.5' L	Fn.
8+00 - 7.5' R	N.E.P.
18.5' R	B.C.
21' R	T.C.
13' L	S.E.P.
26' L	B.C.
27' L	T.C.
34' L	Fn.

Note: ANY ADDITIONS OR CHANGES ON THIS SHEET MUST BE MADE OR CIRCLED IN Red Ink. WITH DATE AND NAME OF PERSON MAKING CHANGE.

RETURN TO
LOS ANGELES COUNTY SURVEYOR
700 HALL OF RECORDS
Do not extend notes this side of this line

FORM 247 10M 5-31

F.B. 754 Pg. 20

Station	Remarks	Station	Remarks
9+00 - 8' R	N.E.P.	17+00 - 10' R	— N.E.P.
18 R.	B.C.	21' R	— N.E.Rd.
20.5 R	T.C.	9' L	— S.E.P.
13.5 L	S.E.P.	21' L	— S.E.Rd.
26' L	B.C.	20+00 - 10' R	N.E.P.
28.5 L	T.C.	20' R	Bot. Cut N.E.Rd
35' L	Fn.	26' R	Top 3' cut N.E.Rd.
10+00 - 7' R	N.E.P.	9.5' L	S.E.P.
17' R	N.E.Rd.	21.5' L	S.E. Rd
12' L	S.E.P.	30' L	Top 3' Cut S.E.Rd.
23' L	B.C.	23+00 - 9.5' R	N.E.P.
30.5 L	T.C.	21 R	N.E.Rd
37' L	Fn.	26' R	Top 3' Cut
11+00 8' R	N.E.P.	10.5' L	S.E.P.
17' R	N.E.Rd.	24' L	Bot. Cut S.E.Rd.
17.5 L	S.E.P.	33.5' L	Top 3' Cut
22' L	S.E.Rd.	26+00 - 9.5' R	N.E.P.
33.5 L	Fn.	22' R	N.E.Rd.
12+00 - 5' R	N.E.P.	13.5' L	S.E.P.
17.5 R	N.E.Rd.	23' L	S.E.Rd.
12.5 L	S.E.P.	27+00 - 8.5' R	N.E.P.
21.5 L	S.E.Rd.	15' R	N.E.Rd.
41.5 L	Fn.	11' L	S.E.P.
12+82	12" Corr. Iron Col.	21' L	S.E.Rd.
15' R	N. end.	31+00	9.5' R N.E.P.
5' L	S. end.	17' R	N.E.Rd
13+00 - 8.5' R	N.E.P.	9.5' L	S.E.P.
18' R	N.E.Rd.	17.5' L	S.E.Rd.
13' L	S.E.P.	33+59.12	16' L N.E.P.
22' L	S.E.Rd.	22.5' R	N.E.Rd.
44' L	Fn.	4' L	S.E.P.
14+00 9' R	N.E.P.	12' L	S.E.Rd.
18' R	N.E.Rd.	35+00	11' R N.E.P.
12' L	S.E.P.	18' R	N.E.Rd
21' L	S.E.Rd.	10' L	S.E.P.
45' S.	Fn.	18' L	S.E.Rd.
4+34 - 47' L.	Fn Cor.		

RETURN TO
LOS ANGELES COUNTY SURVEYOR
700 HALL OF RECORDS

Do not extend notes this side of this line

Note: ANY ADDITIONS OR CHANGES ON THIS SHEET MUST BE MADE OR CIRCLED IN Red Ink, WITH DATE AND NAME OF PERSON MAKING CHANGE.

Notes Ck'd by	Survey of Fairmont Neenach Rd
Map No.	W. O. 5012 Tape No. 22 St'd 24 of
Office Work	Surveyed by [illegible]
Checked B-1A22-2	Notes [illegible] Date [illegible]
Date	Indexed [illegible]

F.B. 754 PG. 21

Station	Remarks	Station	Station	Remarks
36+00 - 3'L.	N.E.P.		40+03 - 3'L	Guard Rail
17'R	" E Rd.		40+30 - 17'R	N.E.P.
3'L	S.E.P.		24'R	Bot 3' + N.E.Rd
21'L	S.E.Rd		27'R	Top 3' Cut
37+00 - 18'R	N.E.P.		35.5'R	Fn.
10'L	N.E.Rd.		7'L.	S.E.P.
10'L	S.E.P.		6'L.	S.E.Rd Grd. Bo'l. Top 3' Fill
19'L	S.E.Rd.		20'L	Bot Fill
38+00 - 10.5'R.	N.E.P	4+00	15'R	N.E.P. Both 3' Cut
18' R.	N.E.Rd.		18'R	Top Cut N.E.Rd.
8' L.	S.E.P		24'R	Fn.
18' L.	S.E.Rd.		13'L	S.E.P.
38+50 - 19'L.	N.E.P.		14'L.	S.E.Rd. Grd Bo'l. top Fill
8' R.	N.E.Rd		30'L.	Bot 3' Fill.
2' L	S.E.P.	41+30	25'L.	& Trav Rd Going West
17' L.	S.E.Rd.	41+50 -	17'R	N.E.P. Bot 4 cut + E Rd.
38+91 19'L.	Bot Fill Stop Sh.		21'R	3'L. 3½' cut.
39+00 - 23'L.	End Fill - Top Rock		29'R	Fn.
39+00 - 14.5'L.	N.E.P.		11.5'L	S.E.P.
23' R.	N.E.Rd		2.5'	S.E.Rd. Grd. Bo'l.
31.5 R.	Fn.	42+00	1.5 R.	West E.P.
4' L.	S.E.P.		30' R.	E.E.P. Bot Cut.
18' L.	S.E.Rd		24' R	Top 3' Cut.
39+50 E	Guard Rail Stop Sh.		44.5' R	Fn.
39+50 - 20' R.	N.E.P.		8.5 L.	W.E.Rd. Grd B. Top Fill
29' R.	N.E.Rd.		13.5 L.	Bot 2½' Fill.
40.5'	Fn.	42+93 -	5 R.	N.E.P.
0.5 L.	S.E.P.		33.5	E.E.P + Rd. Bot 2½' Cut
2.5 L	Top 3' + 11.5' S.E.Rd		37'	Top cut
39+79 - 6' R	S.E.P.		47.5	Fn.
23' R	N.E.P.		5.5'	L. Top Fill. W.E.Rd.
39' R.	N.E.Rd. Bot 3' Cut	42+32	10.5 L.	Bot Fill. 2' Hi.
49' R	Fn.		9.3 L.	L.N.D. Grd Bo'l. W.E.Rd
1' L.	Top Fill			
6' L.	Bot 3' Fill			

Note: Any Additions or Changes on This Sheets Must be Made or Circled in Red Ink With Date and Name of Person Making Change.

Do not extend notes this side of this line

RETURN TO
LOS ANGELES COUNTY SURVEYOR
700 HALL OF RECORDS

FORM 247 5M 10-37

F.B. 754 PG. 22

Station	Remarks	Station	Remarks
42+50	25' R. F.E.P.	46+60 - 11.5' L.	W.E.P.
	31' R. E.E. Rd. Bot 2' Cut	28' L	W.E. Rd
	33' R. Top Cut.	49' L.	Fn
	47.5' R. Fn	49+00 - 9' R	E.E.P.
	[illegible] L. W.E. Rd Top fill	19' R	E.E. Rd
	16' L. Bot 2' fill	35.5' R	Fn
43+00 - 9' R.	[illegible]	11' L.	W.E.P.
30' R.	[illegible] Cut	[illegible]	W.E. Rd
31' R.	Top 2½' Cut	46' L.	Fn.
[illegible]	Fn [illegible]	51+49.46 - 11' R.	E.E.P.
3.5' L	W.E.P.	18.5' R.	E.E. Rd
12' L	[illegible] Top fill	31' L.	Fn
[illegible]	Bot 2' fill	12.5' L.	W.E.P.
44+00 - 14' R	E.E.P.	20.5' L	W.E. Rd.
27.5' R,	E.E. Rd Bot Cut	43.3 L	Fn. Cor. Bear. W. Cor. Fn. of Fairmount School
28.5' R	Top 2' Cut.	52+00 9' R.	E.E.P.
[illegible]	[illegible]	18.5' R.	E.E. Rd
8' L.	W.E.P.	30.5' R.	Fn
18.5' L.	W.E. Rd. Top fill	14' L.	W.E.P.
22.5' L	Bot 2' fill	26.5' L.	W.E. Rd.
45+00 - 12' R.	E.E.P.	43.5'	Fn.
24' R	E.E. Rd. Bot Cut.	52+50 - 23 L	W.E.P.
25.5' R	Top. 2' Cut.	32.6 L	E. Rd.
42.3 R	Fn.	44' L	Fn
11' L.	W.E.P.	5.5 R	E.E.P
22' L.	W.E. Rd.	11. R	T.F.
46+00 Int. 30' Dirt Rd. Bear. W.		15' R	B.F.
46+00 - 10' R.	E.E.P.		
24.5 R	E.E. Rd. Bot Cut	29.6 R	Fn
26' R.	Top 2' Cut.	52+70 - 7.6 R	S end guard rail
40.5' R	Fn	+92 - 45 L	Fn. B.
27' L.	W.E.P.	53+00 - 2 L	E.E.P.
32' L.	W.E. Rd.	31' L	W.E.P.
33. 49' L.	Fn Cor. Bear. W	38 L	W.E. Rd
6+60 9.5' R.	E.E.P.	47' L	Fn.
23' R	E.E. Rd Bot. Cut	9' R	T.F.
24.5' R	Top. 2' Cut	14' R	B.F.
39.5' R	Fn	28' R	Fn.

RETURN TO
LOS ANGELES COUNTY SURVEYOR
700 HALL OF RECORDS

Note: Any Additions or Changes on This Sheets Must be Made or Circled in Red Ink With Date and Name of Person Making Change.

Do not extend notes this side of this line

Notes Ck'd by
Map No.
Office Work
Checked B-1422
Date

Survey of Fairmont Keenan Rd
W. O. 8210 Tape No. 40 St'd 84 of
Surveyed by [illegible]
Notes Date 3-16-38
Indexed A. C. Johnson

F.B. 754 PG. 23

Station	Remarks	Station	Remarks
53+16	T.E.P.	16 R	T.F. + guard rail
53+50-4 L	B.F.	28 R	B.F.
11 L	T.F. + guard rail	115 R	Fn
16 L	T.F.P.	56+00 -26 L	E.P.
46 L	W.E.P.	34 L	B.C.
55 L	W.E.Rd.	36 L	T.C.
31 L	Fn.	41 L	Fn.
27.2 R	Fn.	2 R	F.P.
54+00-4 R	B.F.	7 R	T.F. + guard rail
64 R	Fn.	16 R	B.F.
4 L	T.F. + guard rail	70 R	Fn
9 L	E.E.P.	56+50 1 R	T.F. + guard rail
39 L	W.E.P.	7 R	B.F.
46 L	W.E.Rd.	38 R	Fn
54.8 L	Fn.	5 L	E.P.
54+10	guard rail.	32 L	F.P.
54+50-20 L	W.E.P.	38 L	B.C.
28 L	W.E.Rd.	41 L	T.C.
36 L	Fn.	46 L	Fn.
6 R	E.E.P.	56+93 8 R	End guard rail
12 R	T.F. + guard rail	57+00 -4 R	E.P.
23 R	B.F.	9 R	T.F.
109 R	Fn.	15 R	B.F.
55+00-15 L	E.P.	37 R	Fn.
25 L	E.Rd.	18 L	E.P.
29 L	Fn.	27 L	B.C.
135 R	E.Rd.	30 L	T.C.
18 R	T.F. + guard rail.	34 L	Fn
28 R	B.F.	57+06 32 L	[illegible]
173 R	In Cor. to N.S. + W.	+50 8 R	E.P.
55+50-20 L	E.P.	15 R	T.F.
-26 L	B.C.	18 R	B.F.
27 L	T.C.	36 R	Fn
31 L	Fn	19 L	E.P.
12 R	E.P.	29 L	B.C.

Note: Any Additions or Changes on This Sheets Must be Made or Circled in Red Ink With Date and Name of Person Making Change.

Do not extend notes this side of this line

RETURN TO
LOS ANGELES COUNTY SURVEYOR
700 HALL OF RECORDS

FORM 247 5M 10-37

F.B. 754 PG. 24

Station	Remarks	Station	Remarks
29 L	T.C.	10 L	E.P.
33 L	Fn.	27 L	B.C.
58+00 10.5 R	E.P.	29 L	T.C.
18 R	T.F.	32 L	Fn.
21 R	B.F.	70+49.3 30.5 L	Fn. Cor. to S, E+W.
36.5 R	Fn.	+49.3	N+S. power line
12 L	E.P.	+62.5	℄ of 18' Dirt Rd. Fr. N.
24 L	B.C.	+749 31.1 R	Fn. Cor. to N. E+W.
30 L	T.C.	71+00 12 R	E.P.
33 L	Fn.	26 R	E. Rd.
58+56 - 33 L	Fn. Cor. to S.E.+W.	32 R	Fn.
59+00 - 11 R	E.P.	8 L	E.P.
20 R	T.F.	23 L	E. Rd.
22 R	B.F.	28.6 L	Fn.
36 R	Fn.	74+00 11 R	E.P.
11 L	E. Rd.	23 R	E. Rd.
[illegible]	B.C.	26.4 R	Fn.
[illegible]	[illegible]	10 L	E.P.
[illegible]	Fn.	27 L	E. Rd.
62+00 - 14 R	E.P.	31.6 L	Fn.
29 R	B.C.	76+29	4" iron water pipe line Bear N. 60° W.
30 R	T.C.	77+00 11 R	E.P.
35 R	Fn.	22 R	E. Rd.
9 L	E.P.	25.8 R	Fn.
25 L	B.C.	10.5 L	E.P.
29 L	T.C.	28 L	B.C.
33 L	Fn.	32.9 L	T.C. & Fn.
5+00 - 13 R	E.P.	80+00 11.5 R	E.P.
28 R	B.C.	24 R	E. Rd.
30 R	T.C.	26 R	Fn.
34 R	Fn.	10.3 L	E.P.
10 L	E.P.	27 L	B.C.
25 L	B.C.	28.9 L	Fn.
28 L	T.C.	31 L	T.C.
32 L	Fn.	83+00 11.5 R	E.P.
[illegible]00 - 14 R	E.P.	25.6 R	E. Rd.
26 R	B.C.	26.9 R	Fn.
28 R	T.C.	9.7 L	E.P.
33 R	Fn.		

RETURN TO
LOS ANGELES COUNTY SURVEYOR
700 HALL OF RECORDS

Note: Any Additions or Changes on This Sheets Must be Made or Circled in Red Ink With Date and Name of Person Making Change.

Do not extend notes this side of this line

Notes Ck'd by		Survey of Fairmont Neenach Rd.	F.B. 754 Pg. 25
Map No.		W. O. 8210 Tape No. 40 St'd 84 °F	
Office Work	B-1422	Surveyed by Rosecrans	
Checked		Notes " Date 3-17-38	
Date		Indexed A. C. Johnson	

Station	Remarks	Station	Remarks
83+00 - 27.6 L	B.C.	33.4 L	Fn + T.C.
29.4 L	Fn.	101+00 14' R	E.P.
32' L	T.C.	26.6 R	B.C.
86+00 - 11' R	E.P.	28.9 R	T.C. + Fn.
26' R	E. Rd.	7.7 L	E.P.
27.6 R	Fn.	25.5 L	B.C.
9' L	E.P.	30. L	Fn + T.C.
26' L	B.C.	104+00 15' R	E.P.
32' L	T.C. + Fn.	26' R.	B.C.
89+00 10.5 R	E.P.	28 R	Fn.
25' R	E. Rd.	30' R	T.C.
28' R	Fn.	6.5 L	E.P.
10' L	E.P.	27' L	E. Rd.
27.4 L	B.C.	30' L	Fn.
34.2 L	T.C. + Fn	107+00 15' R	E.P.
92+00 - 12.4 R	[illegible]	27' R	B.C.
25.8 R	B.C.	29.3 R	Fn. + T.C.
28.3 R	Fn.	7.6 L	E.P.
30.3 R	T.C.	26' L	E. Rd.
8.8 L	E.P.	30' L	Fn.
26.8 L	B.C.	110+00 13' R	E.P.
33.6 L	T.C. + Fn.	26.7 R	E. Rd.
95+00 - 14.3 R	E.P.	29.3 R	Fn.
26.6 R	B.C.	6' L	E.P.
29 R	Fn. + T.C.	23' L	E. Rd.
8' L	E.P.	29.6 L	Fn.
26' L	B.C.	113+00 13' R	E.P.
34.2 L	Fn. + T.C.	27' R	E. Rd.
96+37.7 - [illegible]	[illegible]	29' R	Fn.
98+00 - 14.8 R	E.P.	6' L	E.P.
27' R	B.C.	24' L	B.C.
29.4 R	Fn.	27' L	T.C.
30' R	T.C.	30.5 L	Fn.
7' L	E.P.	116+00 15' R	E.P.
26' L	B.C.	27' R	E. Rd.

Note: Any Additions or Changes on This Sheets Must be Made or Circled in Red Ink With Date and Name of Person Making Change.

Do not extend notes this side of this line

RETURN TO
LOS ANGELES COUNTY SURVEYOR
700 HALL OF RECORDS

FORM 247 5M 10-37

F.B. 754 PG. 26

Station	Remarks	Station	Station	Remarks
116+00 - 29 R	Fn.	131+00	25.7L	E. Rd.
6.5L	E.P.		30.2L	Fn
26' L	B.C.	133+41	25.5R	N. end 2' Corr. Iron Col.
27.5L	T.C.	133+72	27.4L	S " " " " "
30.2L	Fn.	134+00	11' R	E.P.
119+00 - 13.5R	E.P.		28' R	E.Rd.
26.5R	E Rd.		30.4R	Fn
29' R	Fn.		9.6L	E.P.
8.4L	E.P.		27' L	E.Rd.
25.8L	E. Rd.		30.9L	Fn.
30.9 L	Fn	137+00	-10.8 R	E.P.
122+00 14' R	E.P.		27.9R	E. Rd.
26.4R	E. Rd.		30.6R	Fn
28 R	Fn		10.4L	E.P.
6.4L	E.P.		28.4L	E. Rd.
25.4L	E. Rd		30.4L	Fn.
30.1	Fn.	140+00	-10' R	E.P.
41.5	L 8 Trail Fr 4		26.7R	E. Rd.
+29.2 - 29.3R	Fn. Cor. to N, E + W.		30' R	Fn.
123+53.5	L 18' Trail Fr 3		10.3L	E.P.
+69.5 30.7L	Fn. Cor. to 2 E. + W		29' L	E. Rd
125+00 - 13' R	E. Rd.		32.2L	Fn.
25' R	E. Rd.	142+00	9.4R	E.P.
28.4R	Fn.		27.8R	B.C.
8' L	E.P.		29.6R	Fn
23' L.	B.C.		30.7R	T.C
29.4 L	Fn. + T.C.		9.8L	E.P.
128+00 - 13' R	E. Rd.		30.4L	B.C.
24 R	B.C.		23.9L	Fn + T.C.
24.3 R	T.C.	143+77.1	30.8L	Fn. Cor. To N. + E.
28.7R	Fn.	144+06		L 18' Trail Fr 4.
7.6 L	E.P.	144+15	30.9	Fn. Cor. To N. + W
24.7 L	B.C	145+41	33.2L	Fn. Cor. To N. E. + W.
30.2 L	Fn. + T.C.	146+00	9.6 R	E.P.
147+00 11.3R	E.P.		28.3R	B.C.
26 R	E.Rd.		29.8 R	Fn + T.C.
29' R	Fn		10.4L	E. Rd
8.5L	E.P.		30' L	B.C.
			33.4L	Fn. + T.C.

RETURN TO
LOS ANGELES COUNTY SURVEYOR
700 HALL OF RECORDS

Note: Any Additions or Changes on This Sheets Must be Made in Red Ink With Date and Name of Person Making Change.

Do not extend notes this side of this line

Notes Ck'd by		Survey of Fairmont Neenach Rd.	F.B. 754 PG. 27
Map No.		W. O. 8810 Tape No. 40 St'd 84 °F	
Office Work	B-1422	Surveyed by Rosecrans	
Checked		Notes Date 3-18-38	
Date		Indexed A. C. Johnson	

Station	Remarks	Station		Remarks
148+45-33.2L	Fn. Cor. To E+S	158+00	10 L	E.P.
148+48-27.1L	E. end 15" Conc Col.		26 L	E. Rd.
148+55	℄ 10' trail Fr. S. center		36.4L	Fn.
148+68-26.8L	W. end 15" Conc Col. center	161+00	93 R	E.P.
149+00-10.3R	E. Rd.		26.6R	E. Rd.
25.6 R	B.C.		29.8R	Fn.
29.6 R	Fn. + T.C.		11. L.	E.P.
11.3L	E.P.		29 L.	E. Rd.
28.4L	B.C.		37.2L	Fn.
34' L	T.C.	164+00	4.5R	E.P.
+06-33.5L	Fn. Cor. to S. + W.		27' R	E. Rd.
141+92-29' L	center E end 15" Conc Col.		30.8R	Fn.
150+04-29.8L	center W. end 15" Conc Col.		10 L	E.P.
+07.5-34.4L	Fn. Cor. to S + E.		28' L	E. Rd.
-29.8R	" " " N + E + W.		38.9L	Fn.
+08.8-31' L	center E end 16" Corr. iron Col	167+00	10' R	E.P.
+25.0	℄ 10' trail Fr. S.		25 R	E. Rd.
+38.0-34.5L	Fn. Cor. to S. + W.		29.9R	Fn.
+48.8-30.4L	center W. end 16" Corr iron Col.		10. L	E.P.
152+00-7.6R	E.P.		29' L	E. Rd.
23' R	E. Rd.		39.4L	Fn.
28.7R	Fn.	170+00	10R	E.P.
11.5 L	E.P.		26' R	E. Rd.
29' L	E. Rd.		30.8R	Fn.
35' L	Fn.		11' L	E.P.
153+69.5-32.4L	Fn. Cor. to S, E, + W.		29 L	E. Rd.
155+00-11.3R	E.P.		40.4 L	Fn.
29.6R	E. Rd.	172+00	12 R	E.P.
28.7R	Fn		26' R	E. Rd.
11.2L	E.P.		30.2R	Fn.
28' L	B.C.		11' L	E.P.
36.5 L	Fn + T.C.		28' L	E. Rd.
158+00 8.4R	E.P.		40.8L	Fn
24.8R	E. Rd.	172+50	13 R	E.P.
28.3R	Fn.		27 R	E. Rd

Note: Any Additions or Changes on This Sheets Must be Made or Circled in Red Ink With Date and Name of Person Making Change.

Do not extend notes this side of this line

RETURN TO
LOS ANGELES COUNTY SURVEYOR
700 HALL OF RECORDS

FORM 247 5M 10-37

F.B. 754 PG. 28

Station	Remarks	Station	Remarks.
172+50 - 31.9R	Fn.	175+00	E.P.
10' L	E.P.	36' R	"
28' L	E. Rd	43' R	B.C.
41.2 L	Fn.	47' R	T.C.
173+00 16' R	E.P.	50.1 R	Fn.
28' R	B.C.	8' L	guard rail.
32' R	T.C.	12' L	E. Rd.
37.7 R	Fn.	94' L	Fn.
		175+43 182 L	Fn. Cor. to E. N. & S.
10' L	E.P.	175+50 24.5 R	E. Rd.
19' L	T.F.	32' R	B.C.
24' L	B.F.	35' R	T.C.
41.3 L	Fn.	37.8 R	Fn.
+35 - 15.7 L	End guard rail	14' L	E.P.
+50 25' R	E.P.	20' L	guard rail
35' R	B.C.	25' L	E. Rd.
38' R	T.C.	176+00 21' R	E.P.
43.8 R	Fn.	28' R	B.C.
5' L	E.P.	32' R	T.C.
15' L	T.F.	34.5 R	Fn.
22' L	B.F.	13' L	E.P.
41.1 L	Fn.	22.7 L	guard rail.
74+00 5.5 R	E.P.	29' L	E. Rd.
37' R	"	125.6 L	N. & S. Fn
46' R	B.C.	176+50 26' R	E.P.
50' R	T.C.	34' R	B.C.
54' R	Fn	36' R	T.C.
7' L	T.F.	39.4 R	Fn.
14' L	B.F.	7.4 L	E.P.
41.7 L	Fn	17' L	guard Rail
74+30 - 14.3 R	guard rail	25' L	E. Rd.
22.5 R	E.P.	79' L	Fn.
60.5 R	"	177+00 5' R	E.P.
69' R	B.C.	38' R	"
73.5 R	T.C.	45' R	B.C.
76.2 R	Fn	48' R	T.C.
41.6 L	Fn.	53.6 R	Fn.
4+80	guard rail	3.5 L	guard rail
		9' L	E. Rd.
		43' L	Fn.

Rt. to Fact. Line

RETURN TO
LOS ANGELES COUNTY SURVEYOR
700 HALL OF RECORDS

Note: Any Additions or Changes on This Sheets Must be Made or Circled in Red Ink With Date and Name of Person Making Change.

Do not extend notes this side of this line

Notes Ck'd by	Survey of Fairmont Avenue Rd.	F.B. 754	PG. 29
Map No.	W. O. 6810 Tape No. 40 St'd 84 OF		
Office Work	Surveyed by Rosecrans		
Checked	Notes Date 3-18-38		
Date	Indexed		

Station.	Remarks.	Station.	Remarks.
177+50 - 4' R	E.P.	182+00 9' L	E.P.
35' R	E.P.	24' L	E. Rd
43' R	B.C.	30.4' L	Fn.
47' R	T.C.	185+00 9' L	E.P.
49.2' R	Fn.	23' L	E. Rd
6.2' L	guard rail	29.2' L	Fn.
11' L	E. Rd.	11' R	E.P.
29.5' L	Fn.	19.5' R	E. Rd.
+57 - 7.8' L	end guard rail	29.8' R	Fn.
178+00 - 25' R	E.P.	188+00 10.5' L	E.P.
31' R	B.C.	24' L	E. Rd.
37' R	T.C.	30' L	Fn.
43.3' R	Fn.	10.4' R	E.P.
5' L	E.P.	19' R	E. Rd.
18' L	T.C.	25' R	Fn.
22' L	B.C.	191+00 10' L	E.P.
29.9' L	Fn.	26' L	E. Rd.
178+50 15' R	E.P.	29.5' L	Fn.
25' R	B.C.	10' R	E.P.
30' R	T.C.	18' R	E. Rd.
37.6' R	Fn.	23.4' R	E. Rd.
10' L	E.P.	194+00 10' L	E.P.
20' L	T.C.	22' L	E. Rd.
24' L	B.C.	28' L	Fn.
28.6' L	Fn.	8' R	E.P.
179+00 - 13' R	E.P.	18' R	E. Rd.
21' R	B.C.	22' R	Fn.
24' R	T.C.	197+00 10' L	E.P.
30.3' R	Fn.	25' L	E. Rd.
11' L	E.P.	28.4' L	Fn.
23' L	E. Rd.	8' R	E.P.
29.6' L	Fn.	20' R	E. Rd.
180+00 11.5' R	E.P.	23.2' R	Fn.
20' R	E. Rd.	197+50 10' L	E.P.
26.6' R	Fn.	24.5' L	E. Rd.

Note: Any Additions or Changes on This Sheets Must be Made or Circled in Red Ink With Date and Name of Person Making Change.

Do not extend notes this side of this line

RETURN TO
LOS ANGELES COUNTY SURVEYOR
700 HALL OF RECORDS

FORM 247 5M 10-37

F.B. 754 PG. 30

Station	Remarks	Station	Remarks
197+50 28.2 L	Fn.	200+00 - 75 R	E. Rd.
11 R	E.P.	82 R	Fn.
21 R	E. Rd.	22 L	E.P.
22.2 R	Fn.	28 L	B.C.
198+00 - 11. L	E.P.	36 L	T.C.
27 L	E. Rd.	43.5 L	Fn.
30.7 L	Fn	200+50 - 15 R	E.P.
8.5 R	E.P.	- 29.7 R	guard rail
21 R	E. Rd.	35 R	T.F.
24.5 R	Fn	41.3 R	B.F.
198+50 - 14 L	E.P.	143.7 R	Fn.
27 L	B.C.	10 L	E.P.
32 L	T.C.	15.8 L	B.C.
38.2 L	Fn.	25 L	T.C.
5 R	E.P.	31.3 L	Fn.
21 R	E. Rd.	201+00 - 18 R	E.P.
24 R	Fn.	31 R	guard rail
199+00 [illegible]	E.P.	39 R	T.F.
37 L	B.C.	46 R	B.F.
42 L	T.C.	9 L	E.P.
47.2 L	Fn.	17 L	B.C.
0.0	E.P.	22 L	T.C.
11. R	T.F.	24.5 L	Fn.
19 R	B.F.	201+01.0 - 47 R	N. end 18" Corr. iron Col.
23.5 R	Fn.	13 L	S. " 18 " " "
199+01. 11 R	end guard rail.	201+50 12 R	E.P.
199+50 - 4.4 R	T.F.	26 R	guard rail
24 R	E. Rd.	31 R	T.F.
30.6 R	Fn.	100 R	Fn.
1.6 L	guard rail	12 L	E.P.
13.6 L	E.P.	15 L	B.C.
45 L	E.P.	21 L	T.C.
50 L	E. Rd.	30.4 L	Fn.
30.7 L	Fn.	202+00 10 R	guard rail
+00 - 5 R	E.P.	16 R	T.F.
18.3 R	guard rail	44 R	B.F.
25 R	T.F.	47 R	Fn.
27.4 R	B.F.	4 L	E.P.

R+4 to line ahead

RETURN TO
LOS ANGELES COUNTY SURVEYOR
700 HALL OF RECORDS

Note: Any Additions or Changes on This Sheets Must be Made or Circled in **Red Ink** With Date and Name of Person Making Change.

Do not extend notes this side of this line

Notes Ck'd by	Survey of Fairmont Avenoch Rd. F.B. 754 PG. 31
Map No.	W. O. 8810 Tape No. 40 St'd of
Office Work	Surveyed by Rosecrans
Checked 3-14-38	Notes " Date 3-21-38
Date	Indexed C. Johnson

Station		Remarks	Station		Remarks
202+00	17 L	E.P.	207+00	9 R	E.P.
	29 L	B.C.		21 R	E. Rd.
	35 L	T.C.		24.7 R	Fn.
	44.8 L	Fn.		10 L	E.P.
202+50	2 R	guard rail		20 L	E. Rd.
				30 L	Fn.
	7 R	T.F.	210+00	8.3 R	E.P.
	20 R	B.F.		21 R	E. Rd.
	24.7 R	Fn.		25.1 R	Fn.
	12 L	E.P.		10.5 L	E.P.
	38 L	E.P.		20 L	E. Rd.
	41 L	B.C.		30.5 L	Fn.
	50 L	T.C.	213+00	10 R	E.P.
	51.5 L	Fn.		20 R	E. Rd.
202+87	96 R	End guard rail		25.1 R	Fn.
203+00	14 R	T.F.			
	22 R	B.F.		10 L	E.P.
	24.5 R	Fn.		18 L	E. Rd.
	25 L	E.P.		30.2 L	Fn.
	20 L	E.P.	216+00	9.3 R	E.P.
	27 L	B.C.		22 R	E. Rd.
	31 L	T.C.		24.8 R	Fn.
	44 L	Fn.		11.8 L	E.P.
203+50	5.5 R	E.P.		22 L	E. Rd.
	21 R	E. Rd.		29.9 L	Fn.
	24 R	Fn.	220+00	9.5 R	E.P.
	14.7 L	E.P.		17 R	E. Rd.
	21 L	B.C.		20.4 R	Fn.
	26 L	T.C.		11 L	E.P.
	38.7 L	Fn.		17 L	E. Rd.
204+00	7 R	E.P.		29.7 L	Fn.
	22 R	E. Rd.			
	24 R	Fn.	224+00	9.4 R	E.P.
	11 L	E.P.		19 R	E. Rd.
	22 L	B.C.		27 R	Fn.
	28 L	T.C.		10 L	E.P.
	38 L	Fn.		20 L	E. Rd.
				29 L	Fn.

Note: Any Additions or Changes on This Sheets Must be Made or Circled in Red Ink With Date and Name of Person Making Change.

Do not extend notes this side of this line

RETURN TO
LOS ANGELES COUNTY SURVEYOR
700 HALL OF RECORDS

FORM 247 5M 10-37

F.B. 754 PG. 32

Station	Remarks	Station		Remarks
226+27.7-26' R	Fn. Cor.	250+06.5	26 R	4 Pt. Fn's
+45	& 7' trail Fr. N.	251+50	- 14 R	E.P.
228+00-10' R	E.P.		27 R	B.C.
20' R	E. Rd.		31 R	T.C.
26.3 R	Fn.		36.4 R	Fn.
9' L	E.P.		11 L	E.P.
17' L	E. Rd.		22 L	E Rd.
28' L	Fn.		26.8 L	Fn.
232+00-10' R	E.P.	252+00	20' R	E.P.
20' R	E. Rd.		30 R	B.C.
26.2 R	Fn.		34 R	T.C.
10' L	E.P.		40 R	Fn.
17' L	E. Rd.		11 L	E.P.
22 L	T.B.		24 L	E. Rd.
28.8 L	Fn.		27 L	Fn.
236+00-11' R	E.P.	252+50	26 R	E.P.
19' R	E. Rd.		32 R	B.C.
27.5 R	Fn.		37 R	T.C.
10' L	E.P.		43 R	Fn.
22 L	E. Rd.		9 L	E.P.
28.6 L	Fn.		24 L	E. Rd.
240+00-10' R	E.P.		27 L	Fn.
19' R	E. Rd.	252+41.9	16' L	end guard rail
28' R	Fn.	253+00	32 R	T.C.
9' L	E.P.		38 R	B.C.
21 L	E. Rd.		42 R	T.C.
28' L	Fn.		48.2 R	Fn.
244+00-10' R	E.P.		3' L	E.P.
20' R	E. Rd.		13.5 L	guard rail +7.F.
27.4 R	Fn.		23 L	B.F.
9' L	E.P.		27.8 L	Fn.
17' L	E. Rd.	253+11.0	27' L	Fn. Cor. to E +3
27.4 L	Fn.	+36.0	51.8 R	4 Pt. Fn.
248+00-10' R	E.P.	+50	6' R	E.P.
21' R	E. Rd.		42 R	E.P.
27.2 R	Fn.		47 R	B.C.
9.5 L	E.P.		51 R	T.C.
20 L	E. Rd.		55.4 R	Fn.
27.4 L	Fn.			

RETURN TO
LOS ANGELES COUNTY SURVEYOR
700 HALL OF RECORDS

Do not extend notes this side of this line

Note: Any Additions or Changes on This Sheets Must be Made or Circled in Red Ink With Date and Name of Person Making Change.

Notes Ck'd by	Survey of Fairmont Neenach Rd. F.B. 754 PG. 33
Map No.	W. O. 8210 Tape No. 68 St'd 84 °F
Office Work	Surveyed by Rosecrans
Checked B-1422	Notes Date 3-21-38
Date	Indexed A. C. Johnson

Station	Remarks	Station	Remarks
253+50 - 1.0 L	guard rail + T.F.	256+00 - 15 L	T.F. + guard rail
10 L	B.F.	23 L	B.F.
254+00 - 3 R	B.F.	256+50 - 21 R	E.P.
13 R	T.F. + guard rail	28 R	B.C.
21 R	E.P.	33 R	T.C.
58 R	E.P.	36.4 R	Fn.
64 R	B.C.	12 L	E.P.
68 R	T.B.	21 L	guard rail + T.F.
78 R	Fn.	[illegible]	B.F.
254+48.6 - 2.4 R	B.F.	257+00 - 17.5 R	E.P.
31 R	T.F. + guard rail	26 R	B.C.
40 R	E.P.	30 R	T.C.
81 R	E.P.	[illegible] R	Fn.
87 R	B.C.	14 L	E.P.
89 R	T.C.	23 L	guard rail + T.F.
98 R	Fn.	31 L	B.F.
255+00 - 0.0	B.F.	257+15 +50 - 22.3 L	end guard rail
11 R	guard rail + T.F.	15 R	E.P.
17.5 R	E.P.	23 R	B.C.
55 R	E.P.	27 R	T.C.
60 R	B.C.	29.7 R	Fn.
64 R	T.C.	14 L	E.P.
71 R	Fn.	22 L	T.F.
255+50 - 3 R	E.P.	30 L	B.F.
41 R	E.P.	260+00 - 8 R	E.P.
46 R	B.C.	14.5 R	E. Pd.
49.5 R	T.C.	23.6 R	Fn.
53 R	Fn.	11 L	E.P.
4 L	T.F. + guard rail	20 L	E. Pd.
11 L	B.F.	263+00 - 9.5 R	E.P.
256+00 - 29 R	E.P.	17 R	E. Pd.
34 R	B.C.	25 R	Fn.
38 R	T.C.	9 L	E.P.
42.5 R	Fn.	17 L	E. Pd.
5 L	E.P.	266+00 - 12 R	E.P.

Note: Any Additions or Changes on This Sheets Must be Made or Circled in Red Ink With Date and Name of Person Making Change.

Do not extend notes this side of this line

RETURN TO
LOS ANGELES COUNTY SURVEYOR
700 HALL OF RECORDS

FORM 247 5M 10-37

F.B. 754 PG. 34

Station	Remarks	Station	Remarks
266+00 - 24' R	E. Rd.	289+00	50' R — E. Rd.
31.8' R	Fn	56.7' R	Fn
7' L	E.P.	286+00	4.5' R — E.P.
16' L	E. Rd.	23' R	E.P.
267+00 - 10' R	E.P.	32' R	E. Rd.
19' R	E. Rd.	40' R	Fn.
25' R	Fn	9' L	E Rd.
9' L	E.P.	287+00	0.0 — E.P.
16' L	E. Rd.	19' R	E.P.
272+00 - 13' R	E.P.	29' R	E. Rd.
21' R	E. Rd.	36.6' R	Fn.
27' R	Fn	8' L	E. Rd.
4' L	E.P.	290+31	℄ Int. 5' trail Bear S 82.11' + N 83° E.
13' L	E Rd.	292+00	0.0 — E.P.
275+00 - 4' R	E.P.	20.5' R	E.P.
23' R	E.P.	29' R	E. Rd.
32' R	E Rd.	35.9' R	Fn
43' R	Fn.	9' L	E. Rd.
4' L	E. Rd.	294+00	0.0 — E.P.
278+00 - 4' R	E Rd.	19' R	E.P.
13.5' R	E.P.	28' R	E. Rd.
34' R	E.P.	35.4' R	Fn.
43.5' R	E. Rd.	7.5' L	E. Rd.
54.6' R	Fn.	297+00	9' R — E.P.
280+00	℄ 6' Int. trail Bear S 45° W.	17' R	E. Rd.
281+00 - 6.4' R	E. Rd.	25.4' R	Fn.
16' R	E.P.	10' L	E.P.
38.1' R	E.P.	19' L	E. Rd.
48' R	E Rd.	300+00	9' R — E.P.
53.7' R	Fn.	17' R	E. Rd.
82+50 - 5' R	E. Rd.	27.4' R	Fn
13' R	E.P.	9' L	E.P.
35' R	E.P.	17' L	E. Rd.
50' R	E. Rd.	303+00	7.5' R — E.P.
52.6' R	Fn.	15' R	E. Rd.
84+00 - 9' R	E. Rd.	27.2' R	Fn.
19' R	E.P.	10' L	E.P.
38' R	E.P.	16' L	E. Rd.

RETURN TO
LOS ANGELES COUNTY SURVEYOR
700 HALL OF RECORDS

Do not extend notes this side of this line

Note: Any Additions or Changes on This Sheets Must be Made or Circled in Red Ink With Date and Name of Person Making Change.

Notes Ck'd by	Survey of Fairmont Neenach Rd
Map No.	W. O. 8210 Tape No. 68 St'd 24 of
Office Work	Surveyed by Rosecrans
Checked B-1422	Notes Date 3-28-38
Date	Indexed A. C. Johnson

F.B. 754 PG. 35

Station	Remarks	Station	Station	Remarks
306+00 - 2' R	E.P.	317+50	12' R	E.P.
9' R	E. Rd.		19' R	E. Rd.
17' R	Fn.		36' R	Fn.
16' L	E.P.		7' L	E.P.
25' L	E. Rd.		16' L	E. Rd.
307+00 - 6' R	E. Rd.	318+00	9' R	E.P.
20.8 R	Fn.		17' R	E. Rd.
1' L	E.P.		24.4 R	Fn.
19' L	E.P.		9' L	E.P.
28' L	E. Rd.		19' L	E. Rd.
308+00 - 5' R	E.P.	322+00	9' R	E.P.
13' R	E. Rd.		18' R	E. Rd.
28.3 R	Fn.		26.7 R	Fn.
13' L	E.P.		10.5 L	E.P.
21' L	E. Rd.		18' L	E. Rd.
311+00 10' R	E.P.	323+00	6' R	E.P.
18' R	E. Rd.		15' R	E. Rd.
34.3 R	Fn.		26.1 R	Fn.
8' L	E.P.		12' L	E.P.
17' L	E. Rd.		21' L	E. Rd.
314+00 - 12' R	E.P.	324+00	2' R	E. Rd.
22' R	E. Rd.		13.5 R	Fn.
34.8 R	Fn.		6' L	E.P.
3.5 L	E.P.		24' L	E.P.
11' L	E. Rd.		32' L	E. Rd.
315+50 16.5 R	E.P.	325+00	00	E.P.
25' R	E. Rd.		10' R	E. Rd.
38' R	Fn.		20.5 R	Fn.
2' L	E.P.		16' L	E.P.
11' L	E. Rd.		24' L	E. Rd.
316+50 - 00	E.P.	326+00	- 2' R	E.P.
18.5 R	E.P.		9' R	E. Rd.
27' R	E. Rd.		19.7 R	Fn.
38' R	Fn.		17' L	E.P.
10.5 L	E. Rd.		25' L	E. Rd.

Note: Any Additions or Changes on This Sheets Must be Made or Circled in Red Ink With Date and Name of Person Making Change.

Do not extend notes this side of this line

RETURN TO
LOS ANGELES COUNTY SURVEYOR
700 HALL OF RECORDS

FORM 247 5M 10-37

F.B. 754 PG. 36

Station	Remarks	Station	Remarks
327+00 - 2' R	E. Rd.	342+00 - 22' R	E. Rd.
22' R	Fn.	29' R	Fn
7' L	E.P.	8' L	E.P.
27' L	E.P.	18' L	E. Rd.
36' L	E. Rd.	345+00 - 10' R	E.P.
327+82.9 59.5 R	4 Pt Fn	24' R	E. Rd.
+91.3	℄ Int. 8' N+S Trail	32.7 R	Fn.
328+00 7' R	E. Rd.	8.5 L	E.P.
11' L	E.P.	18' L	E. Rd.
32' L	E.P.	348+00 11' R	E.P.
41' L	E. Rd.	23' R	E. Rd.
+26.3 - 61.3 R	4 Pt. in Fn.	41' R	Fn.
+84.3 - 27' R	4 Pt. in Fn.	9' L	E.P.
329+00 3' R	E.P.	17' L	E. Rd.
17.5 R	E. Rd.	349+00 00	E.P.
25.4 R	Fn.	13' R	E. Rd.
18' L	E.P.	32.2 R	Fn
28' L	E. Rd.	20' L	E.P.
330+00 - 6.5 R	E. Rd.	30' L	E. Rd.
18' R	E. Rd.	350+00 00	E. Rd.
24.8 R	Fn.	20' R	Fn
12' L	E.P.	11' L	E.P.
21' L	E. Rd.	33' L	E.P.
333+00 - 10' R	E.P.	50' L	E. Rd.
18' R	E. Rd.	+50 16.7 R	Fn.
24.3 R	Fn.	6' L	E. Rd.
10' L	E.P.	16' L	E.P.
18' L	E. Rd.	38' L	"
336+00 - 10' R	E.P.	55' L	E. Rd.
19' R	E. Rd.	+83 51.7 L	End of guard rail
27.6 R	Fn.	351+00 13.2 R	Fn.
8.5 L	E.P.	11' L	E. Rd.
15' L	E. Rd.	18' L	E.P.
339+00 - 10.5 R	E.P.	42' L	"
22' R	E. Rd.	52' L	guard rail
28.6 R	Fn.	59' L	E. Rd.
8' L	E.P.	+50 16.8 R	Fn.
18' L	E. Rd.	12' L	E. Rd.
342+00 - 10' R	E.P.		

RETURN TO
LOS ANGELES COUNTY SURVEYOR
700 HALL OF RECORDS

Note: Any Additions or Changes on This Sheets Must be Made or Circled in **Red Ink** With Date and Name of Person Making Change.

Do not extend notes this side of this line

Notes Ck'd by	Survey of Fairmont Neenach Rd F.B. 754 PG. 37
Map No.	W. O. 8210 Tape No. 68 St'd 24 °F
Office Work	Surveyed by Rosecrans
Checked B-1422	Notes " Date 3-22-38
Date	Indexed A. C. Johnson

Station	Remarks	Station	Remarks
		91.5R	Fn
19.5L	E.P.	1'L	E.P.
43'L	"	11'L	E. Rd.
53'L	guard rail	+60	℄ 8' Trail Fr. S.
58'L	E. Rd.	+72.7-19.2L	Fn Cor to S & Wly
352+00-19.4R	Fn	+79.3-38.7R	End guard rail
9'L	E. Rd.	355+00-5R	E.P.
17'L	E.P.	34R	"
40.5L	"	42R	guard rail
49'L	guard rail	43R	T.F.
55'L	E. Rd.	54R	B.F.
+50-23.8R	Fn	111.R	Fn.
3'L	E. Rd.	3'L	E. Rd.
11'L	E.P.	15L	Fn.
35'L	"	+50 2'R.	E. Rd.
42'L	guard rail	11'R	E.P.
48'L	E. Rd.	39R	"
+86.5-36.5L	end guard rail	47R	guard rail
353+00-7'R	E. Rd.	50'R	T.F.
32.7R	Fn.	61'R	B.F.
1'L	E.P.	105R	Fn.
26'L	"	86L	Fn.
39'L	E. Rd.	356+00-5R	E. Rd.
+50-8'R	E.P.	16'R	E.P.
22'R	E. Rd.	43'R	"
48'R	Fn.	50'R	guard rail
17.6L	E.P.	53'R	T.F.
28'L	E. Rd.	59'R	B.F.
354+00-17'R	E.P.	96'R	Fn
26'R	T.F.	4.4L	Fn.
27'R	B.F.	+50-5.5R	E. Rd.
68'R	Fn	16'R	E.P.
10'L	E.P.	44'R	"
20'L	E. Rd.	51'R	guard rail
+50-26'R	E.P.	54'R	T.F.
35'R	T.F.	60'R	B.F.
40'R	B.F.		

Note: Any Additions or Changes on This Sheets Must be Made or Circled in Red Ink With Date and Name of Person Making Change.

Do not extend notes this side of this line

RETURN TO
LOS ANGELES COUNTY SURVEYOR
700 HALL OF RECORDS

FORM 247 5M 10-37

F.B. 754 PG. 38

Station	Remarks	Station	Station	Remarks
85.7R	Fn.		11 L	E.P.
25L	Fn.		21 L	E. Rd
357+00 - 6'R	E Rd		28.6L	Fn
18'R	E.P.	362+00	10'R	E.P.
44 R	"		17 R	E. Rd.
51 R	guard rail		26.3R	Fn
53R	T.P.		10'L	E.P.
58 R	B.F.		20'L	E. Rd.
75.7R	Fn.		29.4L	Fn.
3.7L	Fn.	365+00	- 9'R	E.P.
+43 - 47.5R	End of guard rail		16'R	E. Rd
+50 - 45R	E. Rd		26.5R	Fn
153R	E.P.		10'L	E.P.
39.5R	"		18'L	E. Rd.
50'R	T.P.		29.2L	Fn.
55 R	B.F.	368+00	8'R	E.P.
65.5R	Fn.		15'R	E. Rd
8'L	Fn		27'R	Fn.
358+00 - 00	E. Rd		9.5L	E.P.
12 R	E.P.		17'L	E. Rd.
35R	"		28.9L	Fn.
46'R	E. Rd.	371+00	- 8'R	E.P.
56'R	Fn.		16'R	E. Rd.
13.7L	Fn.		27R	Fn.
+50 - 55R	E.P.		9'L	E.P.
27'R	"		17L	E. Rd.
37.5R	E. Rd.		28L	Fn
46 R	Fn.	374+00	- 6.4R	E.P.
9'L	E. Rd		14.5R	E. Rd.
19.6L	Fn.		27.8R	Fn.
69+00 - 20'R	E.P.		11 L	E.P.
30'R	E. Rd.		19'L	E. Rd.
36'R	Fn		27.6L	Fn.
1 L	E.P.	377+00	7.5R	E.P.
15L	E. Rd		16'R	E. Rd.
20.5L	Fn.		27.5R	Fn.
+50 - 12'R	E.P.		8.5L	E.P.
22'R	E. Rd.		18'L	E. Rd
26.6R	Fn		26.6L	Fn.

RETURN TO
LOS ANGELES COUNTY SURVEYOR
700 HALL OF RECORDS

Note: Any Additions or Changes on This Sheets Must be Made or Circled in **Red Ink** With Date and Name of Person Making Change.

Do not extend notes this side of this line

Notes Ck'd by	Survey of Fairmont Neenach Rd.	F.B. 754 Pg. 39
Map No.	W. O 8E10 Tape No. 68 St'd 84 °F	
Office Work	Surveyed by Rosecrans	
Checked 8-14-22	Notes " Date 3-23-38	
Date	Indexed A. C. [illegible]	

Station	Remarks	Station	Remarks.
377+30.8-26.7R	4 Pt Fn to E + S.W.		
+46.8-57.5R	4 Pt. Fn. to S, N E + N.W.		
+86.8-27R	4 Pt. Fn to W. + S.E.		
29.6L	Fn Cor. to N., F, + W.		
380+00-95R	E.R.		
17R	E. Rd		
29.7R	Fn		
8'L	E.R.		
18'L	E. Rd.		
26.6L	Fn		

Note: Any Additions or Changes on This Sheets Must be Made or Circled in Red Ink With Date and Name of Person Making Change.

Do not extend notes this side of this line

RETURN TO
LOS ANGELES COUNTY SURVEYOR
700 HALL OF RECORDS

FORM 247 5M 10-37

Notes Ck'd by McPherson		Survey of Fairmont Neenach Rd.	F.B. 754 Pg. 41
Map No. 8-7421		W. O. 8210 Tape No 40 St'd 84 °F.	
Office Work Cox		Surveyed by Rosecrans	
Checked K.R.M.		Notes Date 2-4-38	
Date Apr. 1940		Indexed A. C. Johnson 6-27-38	



Note: ANY ADDITIONS OR CHANGES ON THIS SHEET MUST BE MADE OR CIRCLED IN Red Ink WITH DATE AND NAME OF PERSON MAKING CHANGE.

W.S.72, B-3

Do not extend notes this side of this line

RETURN TO
LOS ANGELES COUNTY SURVEYOR
700 HALL OF RECORDS

FORM 247 5M 2-34

W.S.72, A-3

RETURN TO
LOS ANGELES COUNTY SURVEYOR
700 HALL OF RECORDS

Note: ANY ADDITIONS OR CHANGES ON THIS SHEET MUST BE MADE OR CIRCLED IN **Red Ink** WITH DATE AND NAME OF PERSON MAKING CHANGE.

Do not extend notes this side of this line

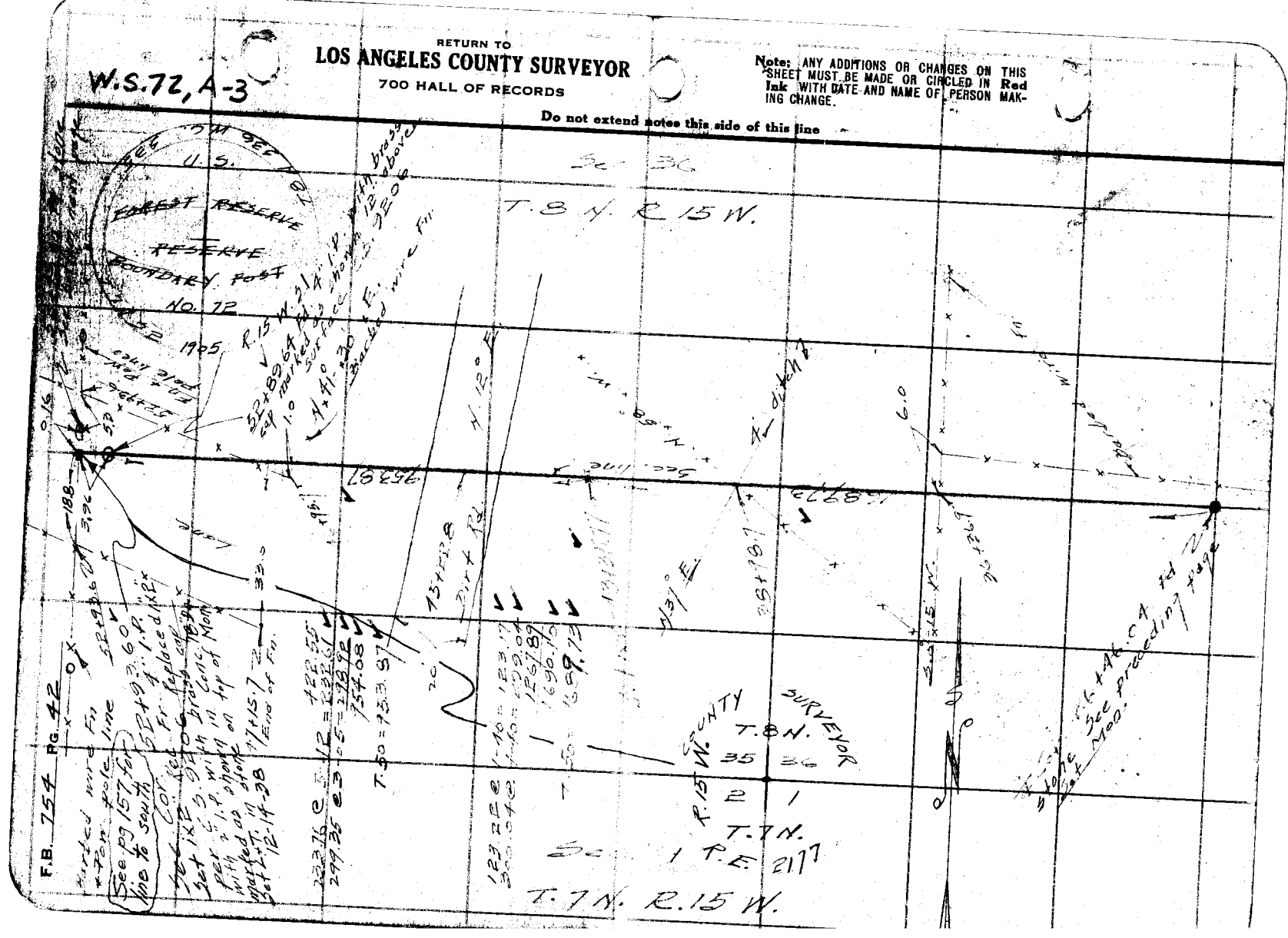

Notes Ck'd by M.S. Pherson	Survey of Fairmont Neenach Rd	F.B. 754	Pg. 43
Map No. B-1421	W. O. 8210 Tape No. 68 St'd 84 °F		
Office Work Cox	Surveyed by Rosecrans		
Checked K.R.M.	Notes " Date 3-24-38		
Date Apr. 1940	Indexed A. C. Johnson		

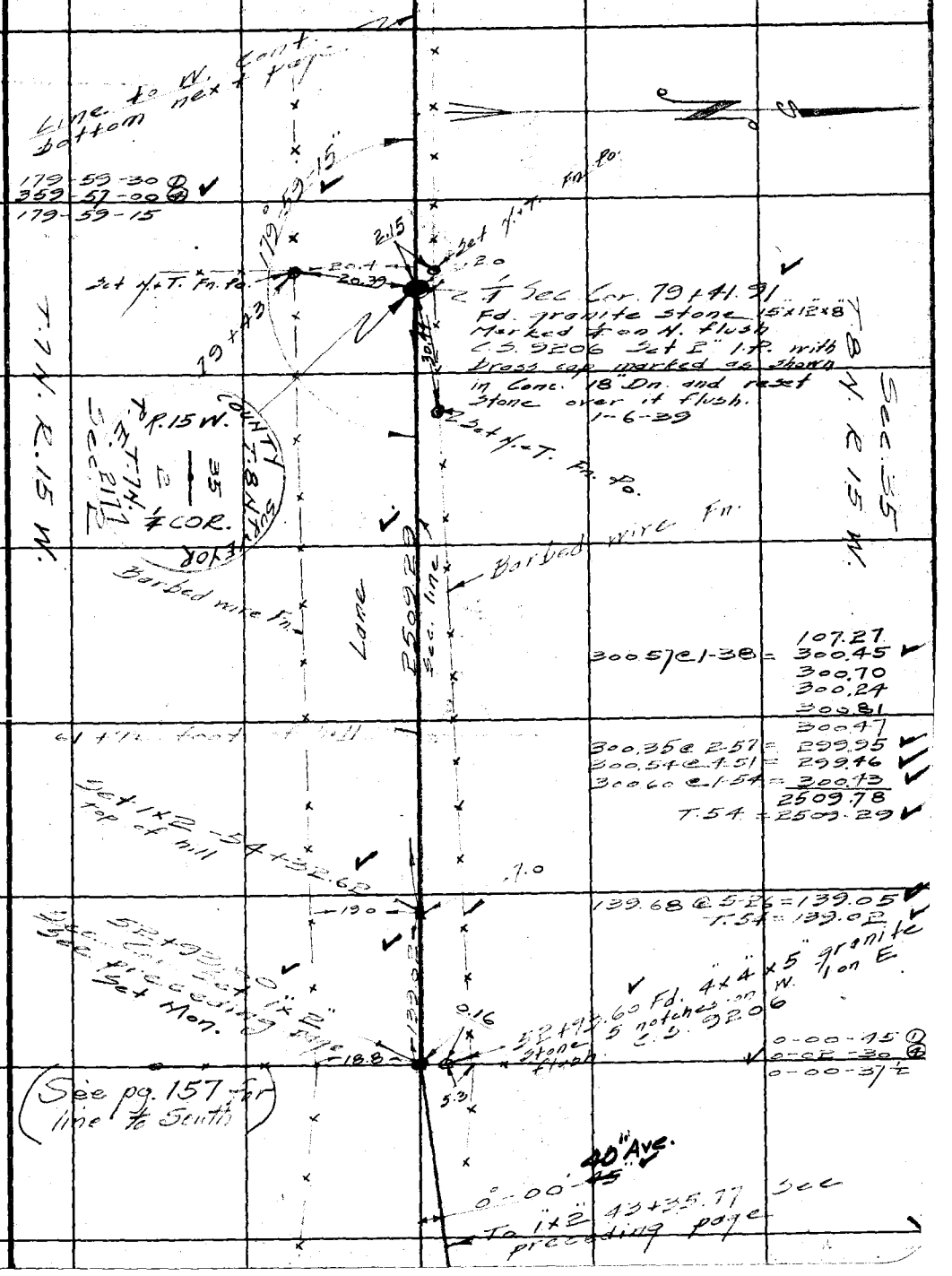

Note: Any Additions or Changes on This Sheets Must be Made or Circled in Red Ink With Date and Name of Person Making Change.

Do not extend notes this side of this line

W.S. 72, A-3

RETURN TO
LOS ANGELES COUNTY SURVEYOR
700 HALL OF RECORDS

FORM 247 5M 10-37

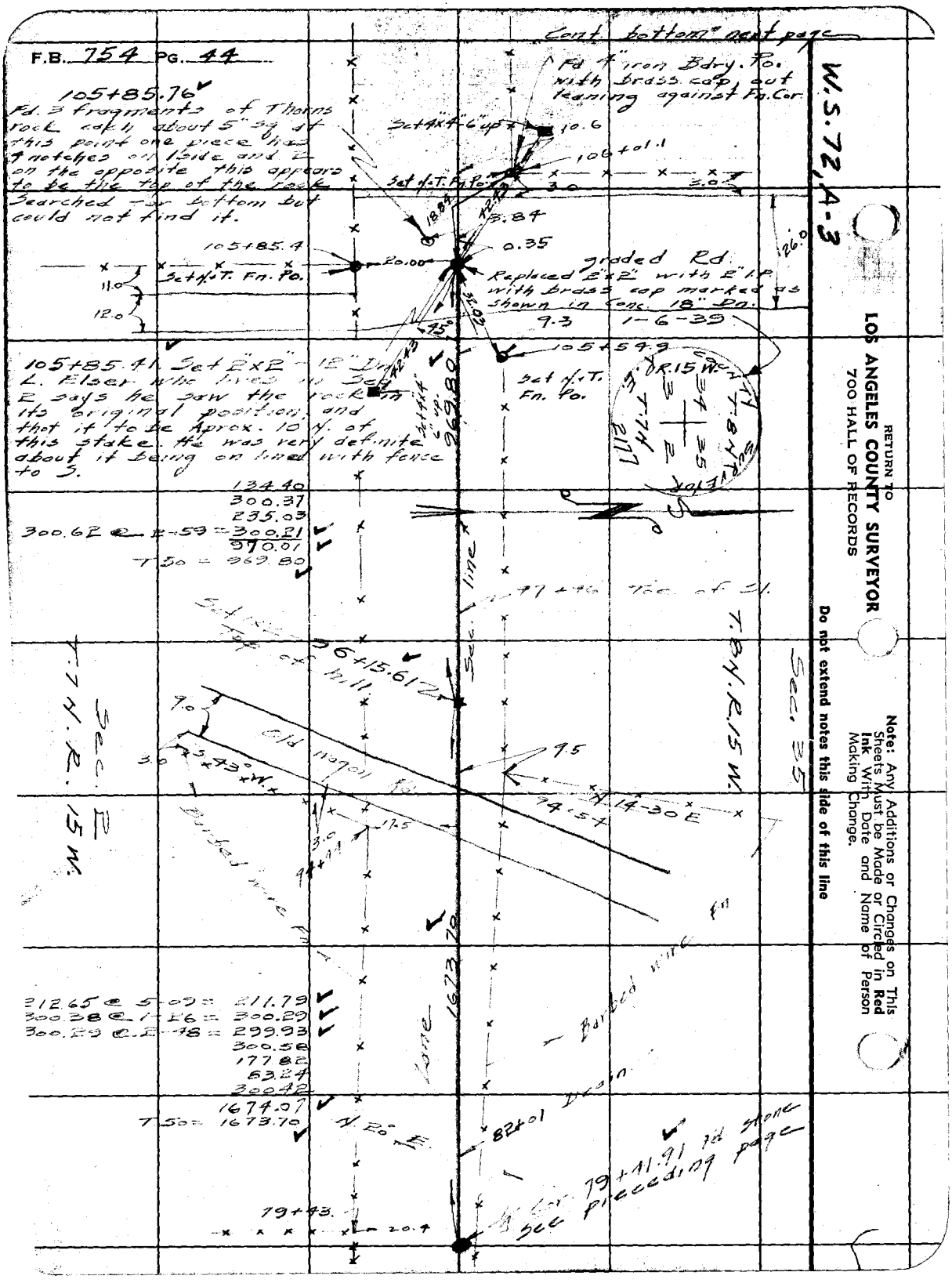

RETURN TO
LOS ANGELES COUNTY SURVEYOR
700 HALL OF RECORDS

Note: Any Additions or Changes on This Sheets Must be Made or Circled in **Red Ink** With Date and Name of Person Making Change.

Do not extend notes this side of this line

Notes Ck'd by MS Pharrow	Survey of Fairmont Avenue Rd.
Map No. B-1421	W. O. 5210 Tape No. 68 St'd 24 of
Office Work Cox	Surveyed by Rosecrans
Checked L.R.M.	Notes " Date 3-25-38
Date Apr. 1938	Indexed A. C. Johnson

F.B. 754 Pg. 45

Cont. bottom next page

158+39.51 Sec. Cor. Cylinder 2 Pcs 3-27

8.0

1.81

179° Sec. Cor. 158+84.98 Set 1" I.P. 6" Dn. Rec. from post per C.S. 9206 Set Mon. See next page Barbed wire Fn. See Pg. 75

Barbed wire Fn

36.17 3.16

Set H.T. Fn. Po.

158+78.27

50.0

172°

9.0

44.30

158+81.02 Fd 4" I.P. with brass cap marked as shown 1ft" above Surf. Original granite stone with 2 notches on opposite sides lying on N side of pipe See C.S. 9206

Wagon Trail

8.0

set H.T. Fn. Po.

179-59-30 ①
359-59-00 ②
179-59-45

6.6

156+[illegible]

260.19 @ 4-26 = 259.41
1801.13
300.39 @ 1-40 = 300.26
300.70 @ 0-44 = 300.68
2661.48
T. 50 = 2660.89

R. 15 W.

T. 7 N.

S. 1/4 Cor. Sec. 34 T. 7 N. R. 15 W. S.B.B.M. 1927

Reserve

Forest Reserve

Boundary Tract

N 70° E 1905

R. 15 W.

132+35.20

27.30

11.8

132+49.1

18.97

6°

132+31.68 Fd 24" x 14" x 12" granite stone marked ¼ lying partly covered with earth. Stone has been disturbed as ¼ was on the bottom side.

Set H.T. Fn. Po. ¼ Sec. Cor. Set 2" I.P. with brass cap marked as shown in stone 18" Dn. Set Govt. 3 stone 1-6-09 1ft. 12" up.

56.74

11.45

Set H.T. Fn. Po.

Barbed wire Fn.

Set H.T. Fn. Po.

Set 1" x 2" Fl. 132+20.13

Sec. 34 T. 7 N. R. 15 W.

Sec. line

Lane

2634.72

1819.59
300.31 @ 0-35 = 300.29
515.72
2635.30
T. 50 = 2634.72

Barbed wire Fn

10.6

106+81.1

Sec. 2 x 2 - 105+85.41 preceding page

Note: Any Additions or Changes on This Sheets Must be Made or Circled in Red Ink With Date and Name of Person Making Change.

W.S. 72, A-3

Do not extend notes this side of this line

RETURN TO
LOS ANGELES COUNTY SURVEYOR
700 HALL OF RECORDS

FORM 247 5M 10-37

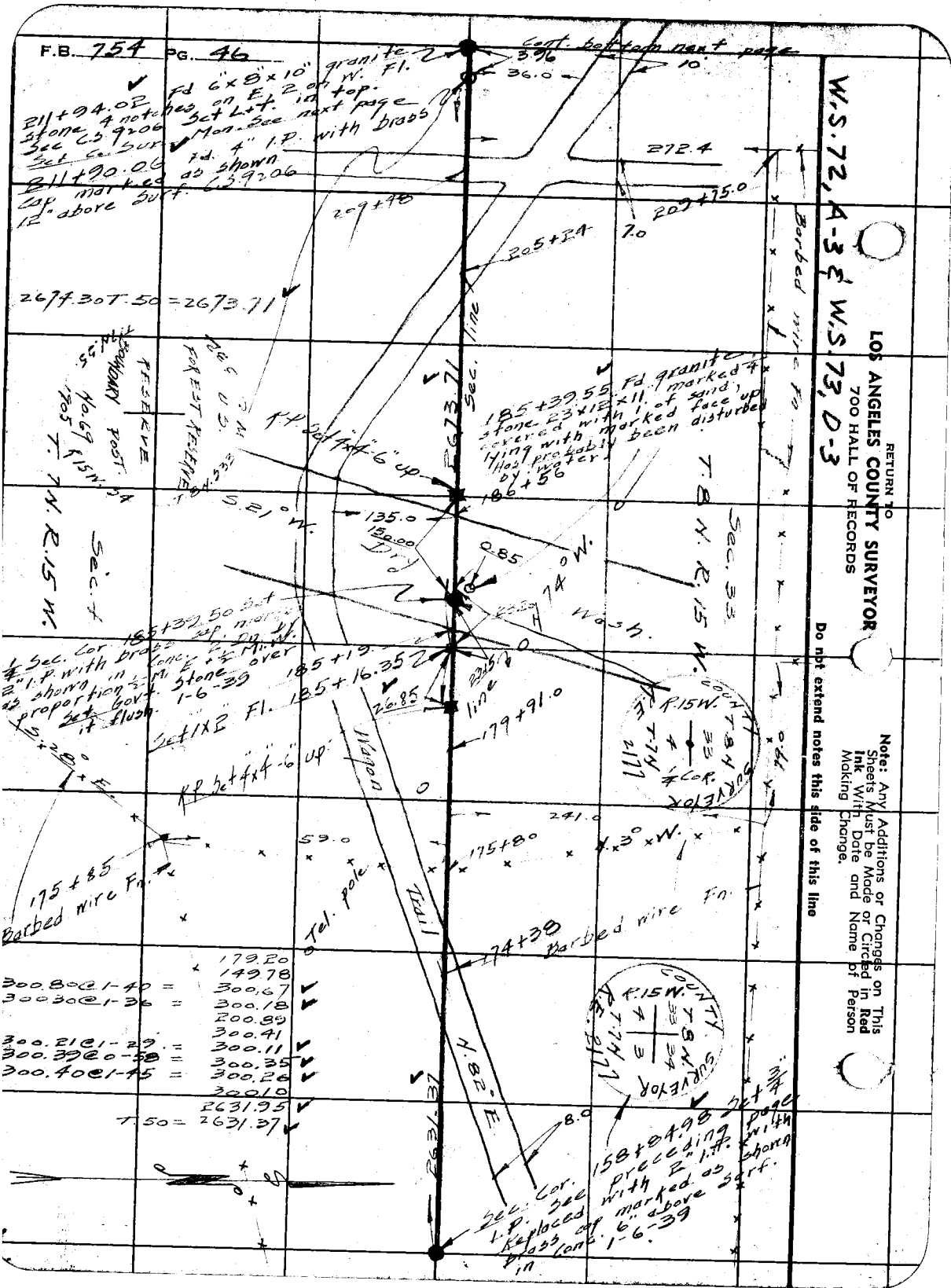

W.S. 72, A-3 & W.S. 73, D-3

RETURN TO
LOS ANGELES COUNTY SURVEYOR
700 HALL OF RECORDS

Note: Any Additions or Changes on This Sheets Must be Made or Circled in Red Ink With Date and Name of Person Making Change.

Do not extend notes this side of this line

Notes Ck'd by McPherson	Survey of Fairmont Neenach Rd. F.B. 754 PG. 47
Map No. B-1421	W. O 8210 Tape No. 68 St'd 34°F
Office Work Cox	Surveyed by Rosecrans
Checked K.R.M.	Notes Date 3-29-38
Date Apr. 1940	Indexed [illegible]

Cont. bottom next page

Set 1"x2" - 252+85.49

R.15 W. T.7 N. T.8 N. T.7 N. R.15 W. T.8 N. R.16 W. Sec. 5 Sec. 32

N 88-30 W 1431.58

298.44 @ 0-57 = 298.40
232.22 @ 2-02 = 232.07
300.31 @ 1-18 = 300.23
300.81 @ 1-59 = 300.63
300.68 @ 1-35 = 300.57
1431.90
T. 50 = 1431.58

179° 56-45

Set cut Spk. + W. in 6" Joshua.

40.88

105.19

80.27

179-56-45 ①
359-47-00 ④
179-56-45

Set cut Spk. + W. in 6" Joshua

229+17

Dry wash

2042.39

227+92

Dry wash 12.0

240.48 @ 2-04 = 240.32
300.73 @ 1-52 = 300.57
300.50 @ 1-43 = 300.36
300.37
300.76 @ 1-27 = 300.66
300.30 @ 2-05 = 300.10
300.56 @ 1-29 = 300.46
2042.84
T. 50 = 2042.39

Set 1"x2" - 218+11.52

218+10.5

254.47 @ 1-58 = 254.32
62.96
300.42 @ 1-11 = 300.36
617.64
T. 50 = 617.50

Closed Conc. conduit

N. 18° W.
L.A. aqueduct
13'

214+73

179-58-00 ①
359-51-00 ④
179-57-45

R 15 W. T.7 N. T.8 N. T.7 N. R.15 W. Sec. 5 Sec. 32

179° 57-45"

617.50

12.0

Sec. Cor. 211+94.02 Fd. stone
Sec. preceding page
Set 2" I.P. with brass cap marked as shown 18" Dn. under stone 1-9-39

Sec. Cor. 238+53.91
Fd. 6x8x15 granite stone marked 1/4 on 4 face 6" in the ground 4 feet L.+T. in top. Set 2" I.P. with brass cap marked as shown in conc. 18" Dn. under stone 1-9-39

1/4 Cor.

Note: Any Additions or Changes on This Sheets Must be Made or Circled in Red Ink With Date and Name of Person Making Change.

W.S. 73, D-3

Do not extend notes this side of this line

RETURN TO
LOS ANGELES COUNTY SURVEYOR
700 HALL OF RECORDS

FORM 247 5M 10-37

F.B. 754 PG. 48

Cont bottom next page

W.S. 73, C-3 & D-3

Set 2" I.P. with brass cap marked as shown in Conc. 12" Dp. under stone 1-9-39

Set 4"x T. Fn. Po. Barbed wire Fn.

23.11
3.53
3.0
23.54
289+53.4

¼ Sec. Cor. 291+39.90 Fd granite stone 6"x6"x6" out of ground marked ¼ on N. C.S. 9206

Wagon trail

T. 78 N. R. 15 W.

Sec. 21

Sec. 8

County Surveyor

288+13.

7.0

¼ Cor.

Barbed wire Fn. 287+14

300.54 @ 0-55 = 300.50
217.36 @ 1-49 = 217.25
9.59
175.68
300.91 @ 1-32 = 300.80
298.56 @ 8-36 = 295.20
81.93
1587.05
T. 60 = 1586.80

1586.89

Toe 31.277+92

Sec. line

T. 74 N. R. 15 W.

Set 1"x2" - 275+53.10 on ridge

1046.21

179.05 @ 9-26 = 176.63
214.05 @ 10-42 = 210.32
171.09 @ 13-29 = 166.37
197.15 @ 12-02 = 192.82
300.29 @ 0-45 = 300.26
1046.41
T. 54 = 1046.21

Do not extend notes this side of this line

Note: Any Additions or Changes on This Sheets Must be Made or Circled in Red Ink With Date and Name of Person Making Change.

RETURN TO
LOS ANGELES COUNTY SURVEYOR
700 HALL OF RECORDS

Sec. 5

Sec. 12

Forest Reserve

Kaibab

Post No. 68 1905 R. 15 W. 55

T. 84 N. 32

Toe 31.268+32

Barbed wire Fn. 269+98.0

Set 3/4" I.P. with 2" I.P. marked above Conc. 6" Dp. 1-9-39

Replaced brass cap with brass cap

Set 4"x T. Fn. Po.

3.96
10.10
12.95
23.81

N 180°-00'-00"

Sec. Cor. 265+06.89 Fd. 6" Dp. Rec. Fr. C.S. 9206

Set 3/4" I.P. per W.C.

Set 4"x T. Fn. Po.

Barbed wire Fn.

265+02.93 Fd. 4" I.P. marked as shown. Original cap surf. in rock mound. Scribe Hatch on 4"x6" marked side. Punches on opposite side. C.S. 9206

431.67 opposite side by pipe

300.21 @ 1-17 = 300.19
485.85
1217.71
T. 50 = 1217.44

4"x3" Wagon Trail

1217.44

10'

1"x2" - 252+85.49 see preceding page

Notes Ck'd by	McPherson	Survey of	Fairmont Avenue Rd.	F.B. 154	PG. 49
Map No.	B-1421	W. O. 8210	Tape No. 68	St'd 31	OF
Office Work	Cox	Surveyed by	Foreman		
Checked	K.R.M.	Notes	"	Date 3-29-39	
Date	Apr. 1940	Indexed	A. C. Johnson		

23.93 @ 8-30 T. 54 = 23.67

24.20 @ 8-16 T. 54 = 23.95

Int. 318+33.65 Set 1"x2" Fl.

Township Cor. Fd marked L+T in top stone with F.B. 503-81

Transit line to N2 F.B. 503-81

23.67

23.95

3.92

90-25-45

Fd 1" I.P. with brass cap marked in rock No. F.B. 503-81 as shown

T.1N. R.15W.

Boundary Post No. 69 T.1N.S1 R.15W.

FOREST RESERVE

S.W. Cor. Sec. 16

948.70

155.89 @ 14-03 = 151.23
241.17 @ 2-29 = 240.94
260.09 @ 6-41 = 258.32
300.22 @ 6-21 = 298.38
948.87
T.56 = 948.70

Set 1"x2" - 308+84.95

21.0

Sec. Line

Barbed wire Fn.

Sec. 16

90-25-45 ①
361-43-00 ②
90-25-45

189.28 @ 11-00 = 185.80
299.77 @ 10-51 = 294.31
158.45 @ 12-09 = 154.95
300.45 @ 11-50 = 294.07
276.05
58.71
1233.87
T.60 = 1233.70

Sec. 6

1233.70

298+49

Saddle

Set 1"x2" 296+51.25 top ridge Bdr.

7.0

T.1N. R.16W.

N

S

154.79

T.154.79

158.68 @ 12-41 = 154.79

294+96.46

Set 1"x2" on E. slope

73.10 @ 21-34 = 67.98
300.15 @ 16-07 = 288.64
356.62
T.60 = 356.56

356.56

Cor. 291+39.90 Fd marked stone. See preceding page for corn. ptd.

Note: Any Additions or Changes on This Sheets Must be Made or Circled in Red Ink With Date and Name of Person Making Change.

W.S. 73, C-3

Do not extend notes this side of this line

RETURN TO
LOS ANGELES COUNTY SURVEYOR
700 HALL OF RECORDS

FORM 247 5M 10-37

F.B. 754 PG. 50

Cont bottom next page

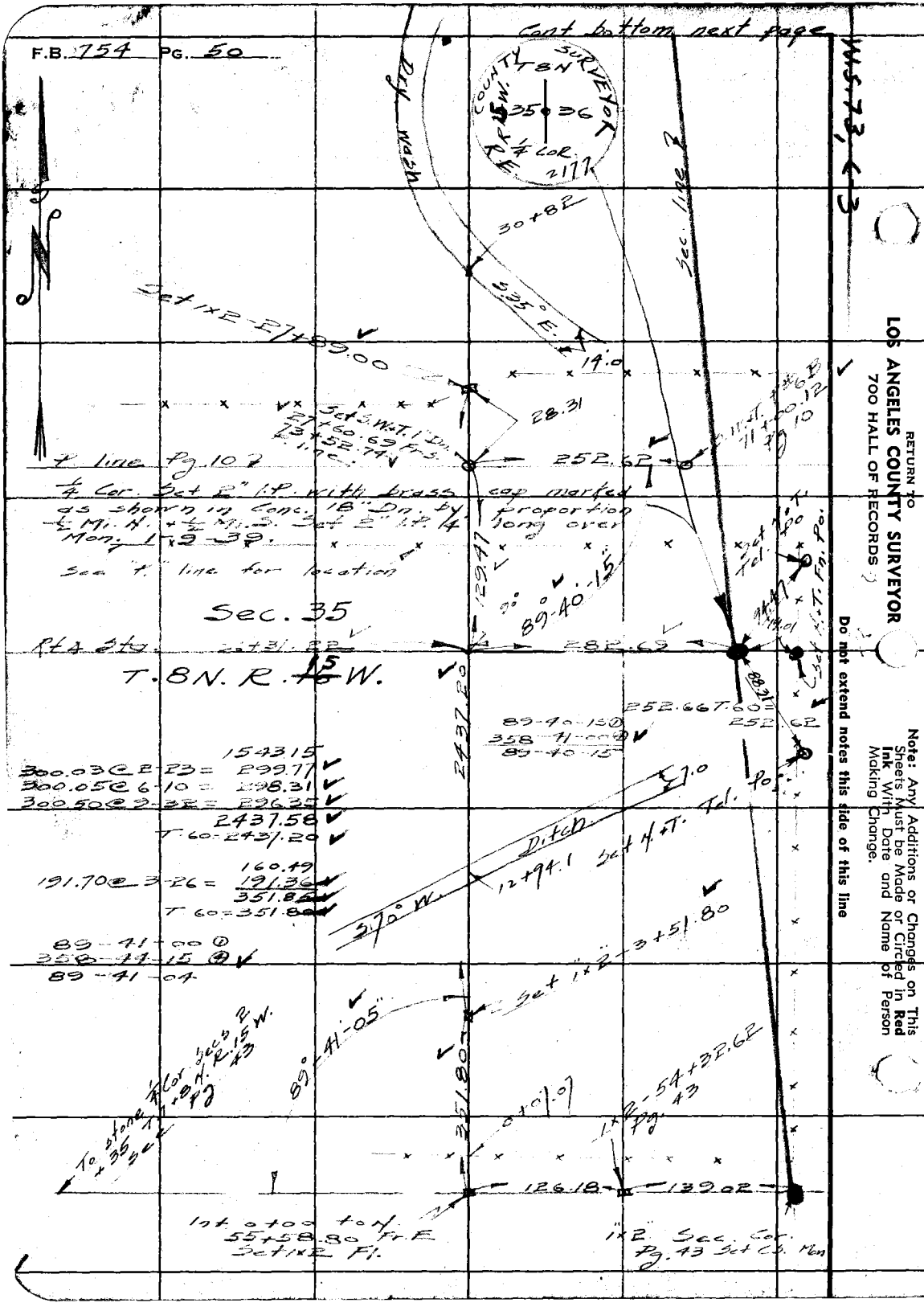

Notes Ck'd by McPherson	Survey of Fairmont Neenach Rd.	F.B. 754	Pg. 51
Map No. B-1421	W. O. 8210 Tape No. 68 St'd 39 of		
Office Work Cox	Surveyed by Rosecrans		
Checked K.R.M.	Notes " Date 3-31-38		
Date Apr. 1940	Indexed A. C. Johnson		

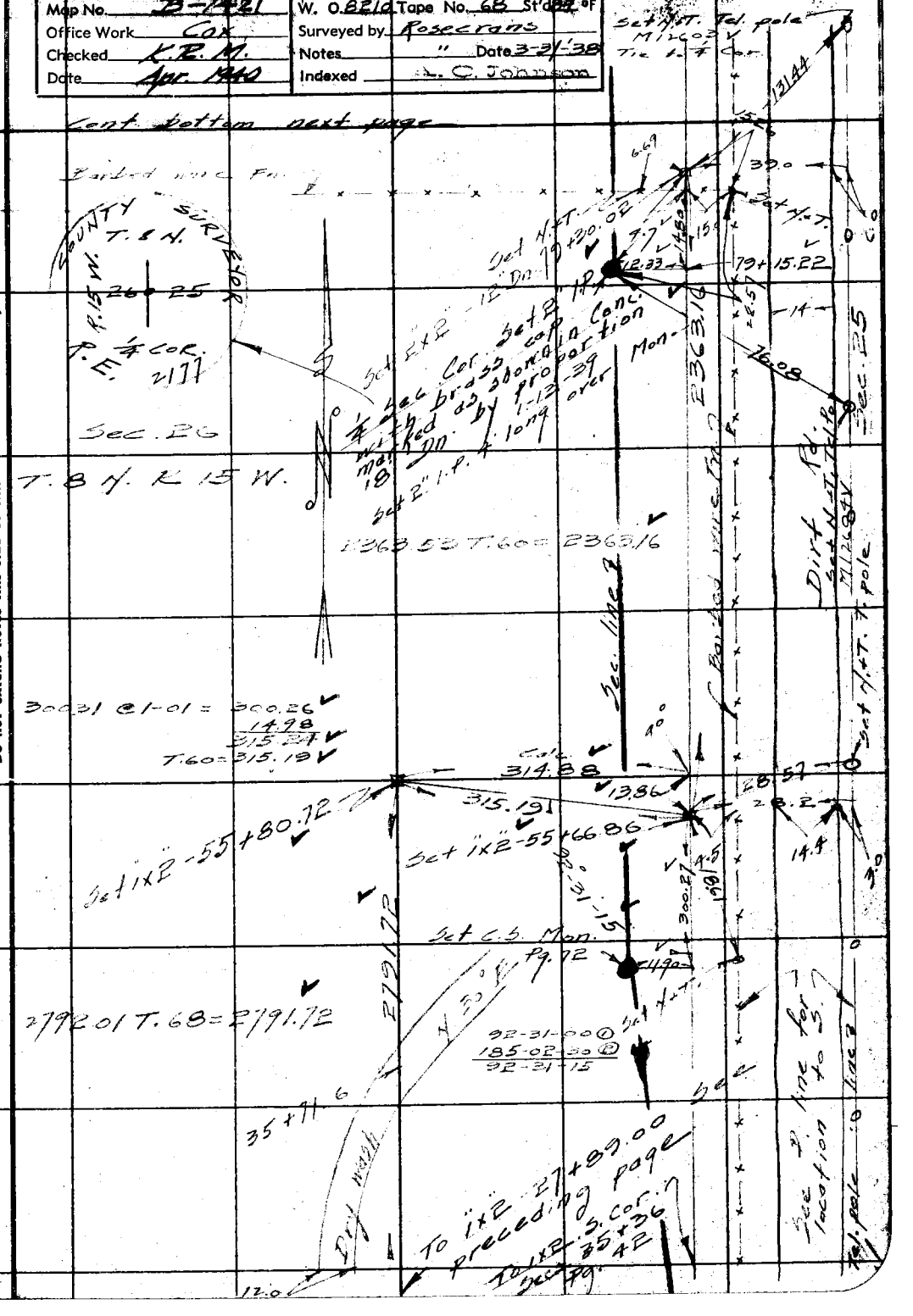

Note: Any Additions or Changes on This Sheets Must be Made or Circled in Red Ink With Date and Name of Person Making Change.

Do not extend notes this side of this line

W.S. 73, C 3

RETURN TO
LOS ANGELES COUNTY SURVEYOR
700 HALL OF RECORDS

FORM 247 5M 10-37

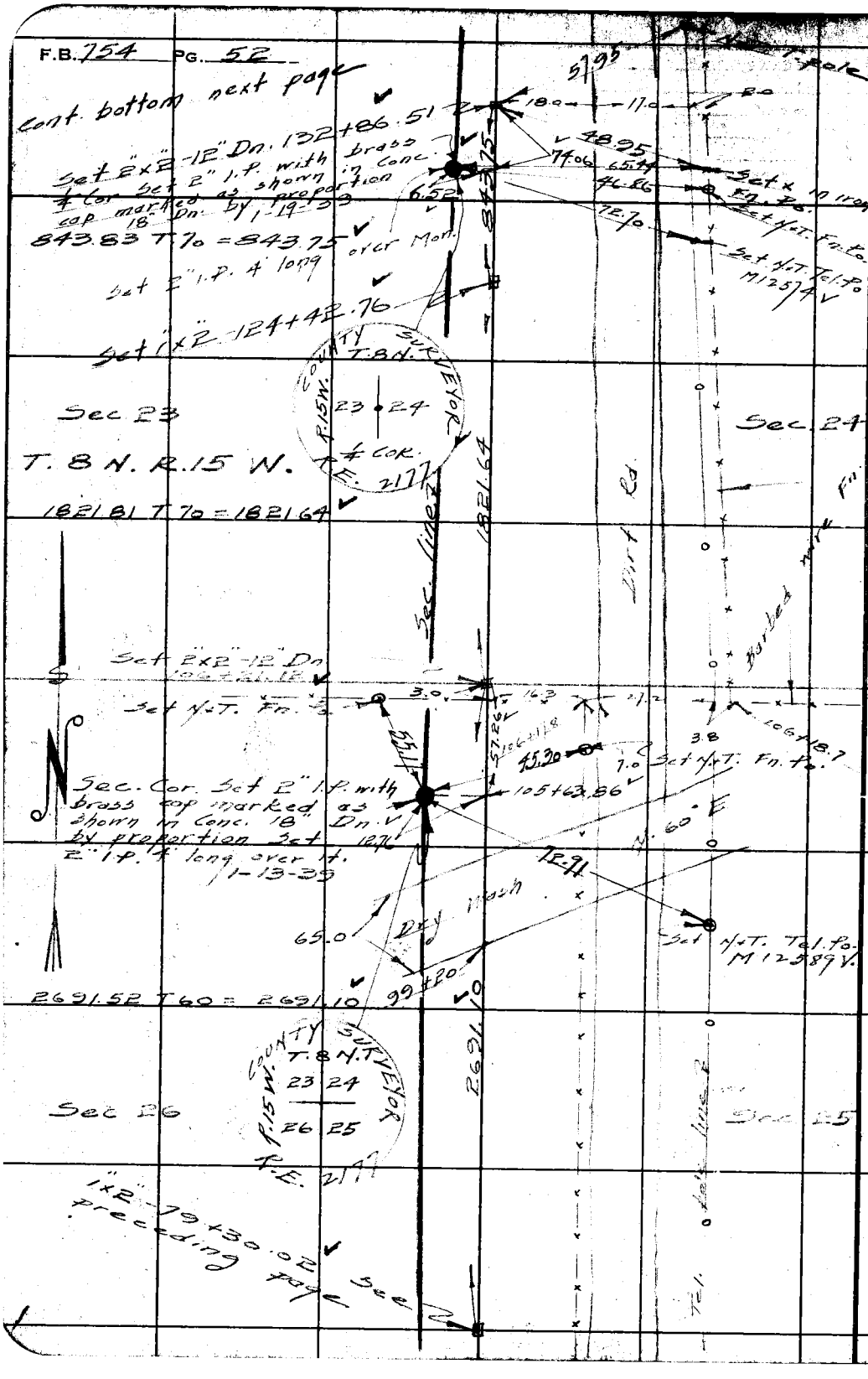

RETURN TO
LOS ANGELES COUNTY SURVEYOR
700 HALL OF RECORDS

Note: Any Additions or Changes on This Sheets Must be Made or Circled in **Red Ink** With Date and Name of Person Making Change.

Do not extend notes this side of this line

Notes Ck'd by McPherson	Survey of Fairmont Neenach Rd.	F.B. 751	PG. 53
Map No. B-1421	W. O. 8210 Tape No. 68 St'd 34 of		
Office Work Cox	Surveyed by Rosecrans		
Checked K.R.M.	Notes " Date 4-1-38		
Date Apr. 1940	Indexed A. C. Johnson		

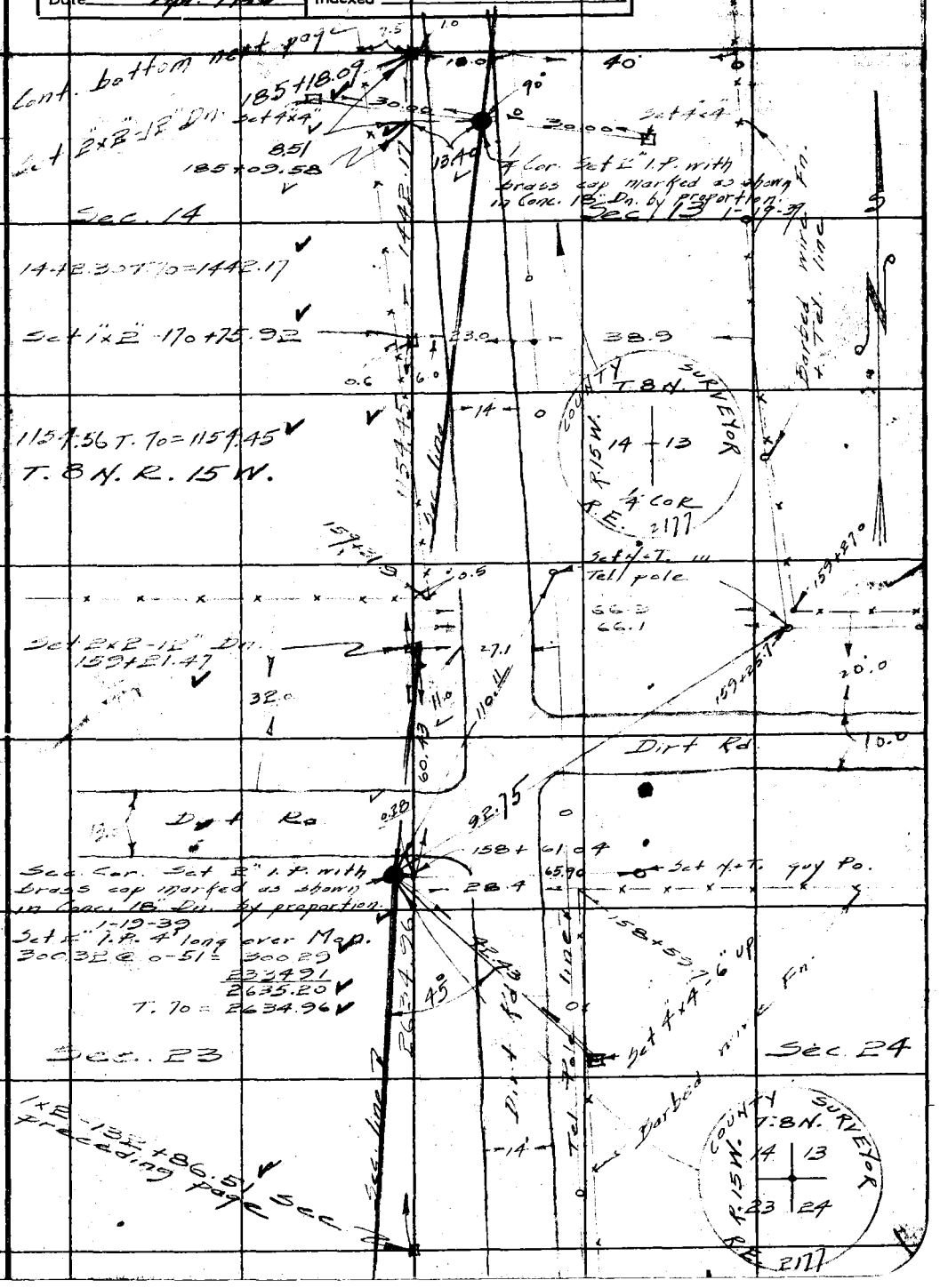

Note: Any Additions or Changes on This Sheets Must be Made or Circled in Red Ink With Date and Name of Person Making Change.

Do not extend notes this side of this line

W.S. 72, A-2

RETURN TO
LOS ANGELES COUNTY SURVEYOR
700 HALL OF RECORDS

FORM 247 5M 10-37

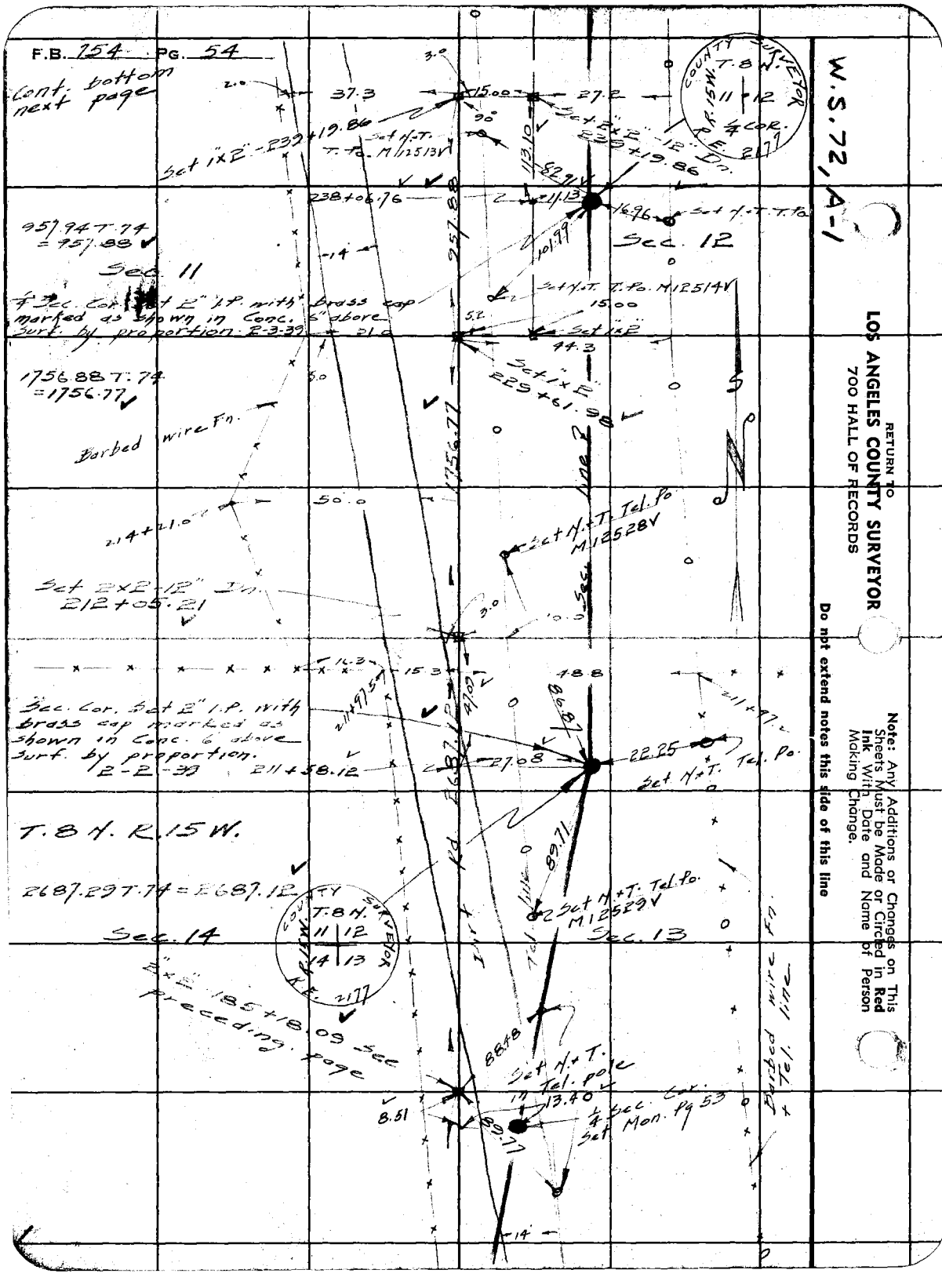
F.B. 754 PG. 54
Cont. bottom next page
W.S. 72, A-1
RETURN TO
LOS ANGELES COUNTY SURVEYOR
700 HALL OF RECORDS
Note: Any Additions or Changes on This Sheets Must be Made or Circled in Red Ink With Date and Name of Person Making Change.
Do not extend notes this side of this line
COUNTY SURVEYOR
T.8 N.
R.15 W.
11 12
1/4 COR.
R.E. 2177
Set 1"x2" - 239+19.86
Set N.+T. T.Po. M12513V
Set 2"x2" - 12" Dn. 239+19.86
238+06.76
Set N.+T. T.Po.
Sec. 12
957.94 T.74 = 957.88
Sec. 11
1/4 Sec. Cor. Set 2" I.P. with brass cap marked as shown in Conc. 6" above surf. by proportion 2-3-39
Set N.+T. T.Po. M12514V
Set 1"x2"
Set 1"x2" 229+61.98
1756.88 T.74 = 1756.77
Barbed wire Fn.
Sec. line 2
Set N.+T. Tel. Po. M12528V
Set 2x2-12" Dn. 212+05.21
Sec. Cor. Set 2" I.P. with brass cap marked as shown in Conc. 6" above surf. by proportion. 2-2-39
211+58.12
Set N.+T. Tel. Po.
T.8 N. R.15 W.
2687.29 T.74 = 2687.12
Sec. 14
Set N.+T. Tel. Po. M12529V
Sec. 13
2"x2" 185+18.09 see preceding page
Set N.+T. in Tel. pole
1/4 Sec. Cor. Set Mon. Pg 53
Barbed wire Fn. + Tel. line

Notes Ck'd by: McPherson	Survey of Fairmont Avenue Rd	F.B. 754	Pg. 55
Map No. S-1421	W. O. 8210 Tape No. 68 St'd 84 of		
Office Work Cox	Surveyed by Rosecrans		
Checked K.R.M.	Notes	Date 7-4-28	
Date Apr. 1944.	Indexed		

Note: Any Additions or Changes on This Sheets Must be Made or Circled in Red Ink With Date and Name of Person Making Change.

W.S. 72/A-1

Do not extend notes this side of this line

RETURN TO
LOS ANGELES COUNTY SURVEYOR
700 HALL OF RECORDS

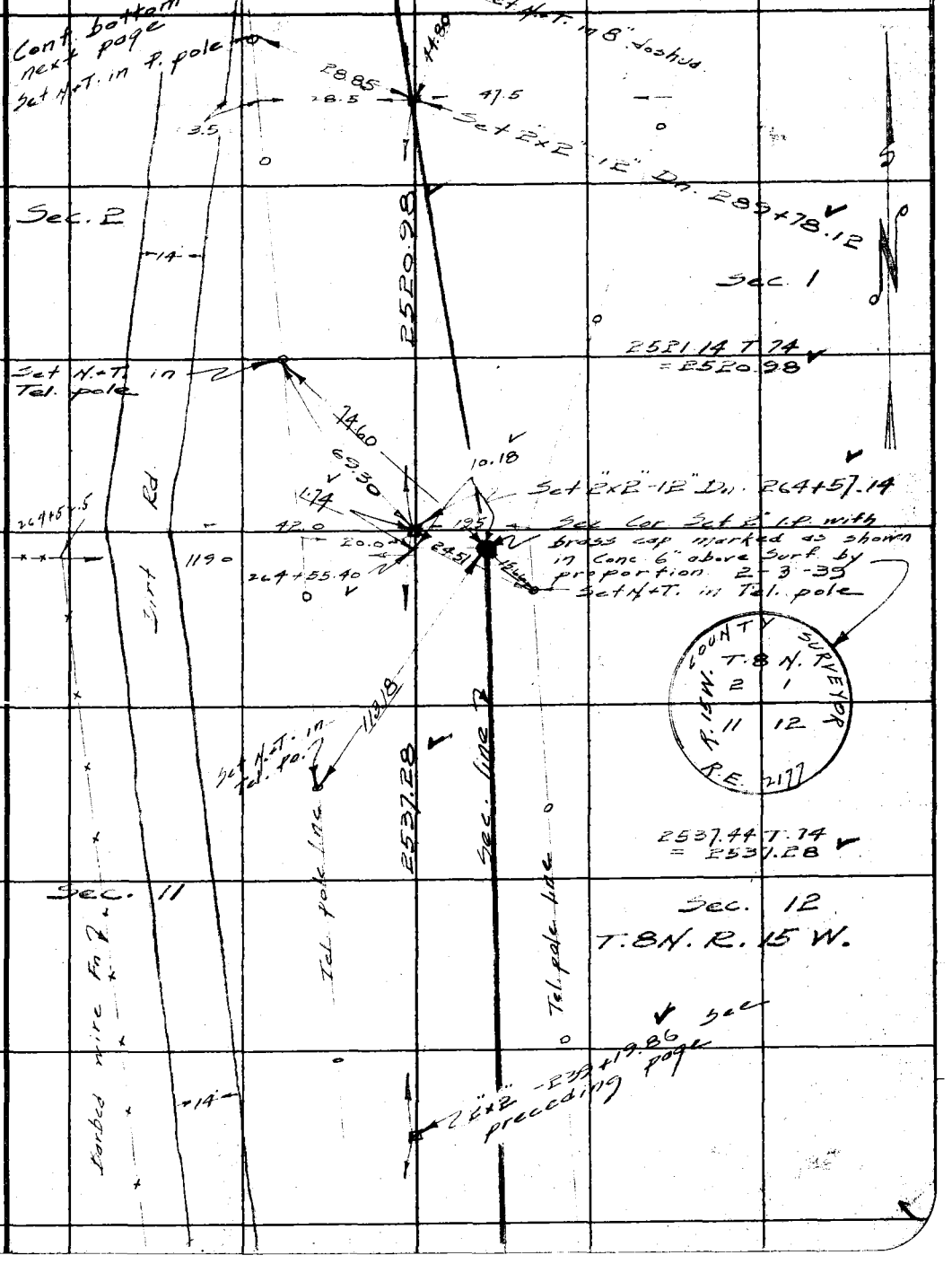

FORM 247 5M 10-37

F.B. 754 PG. 56

W.S. 72, A-1

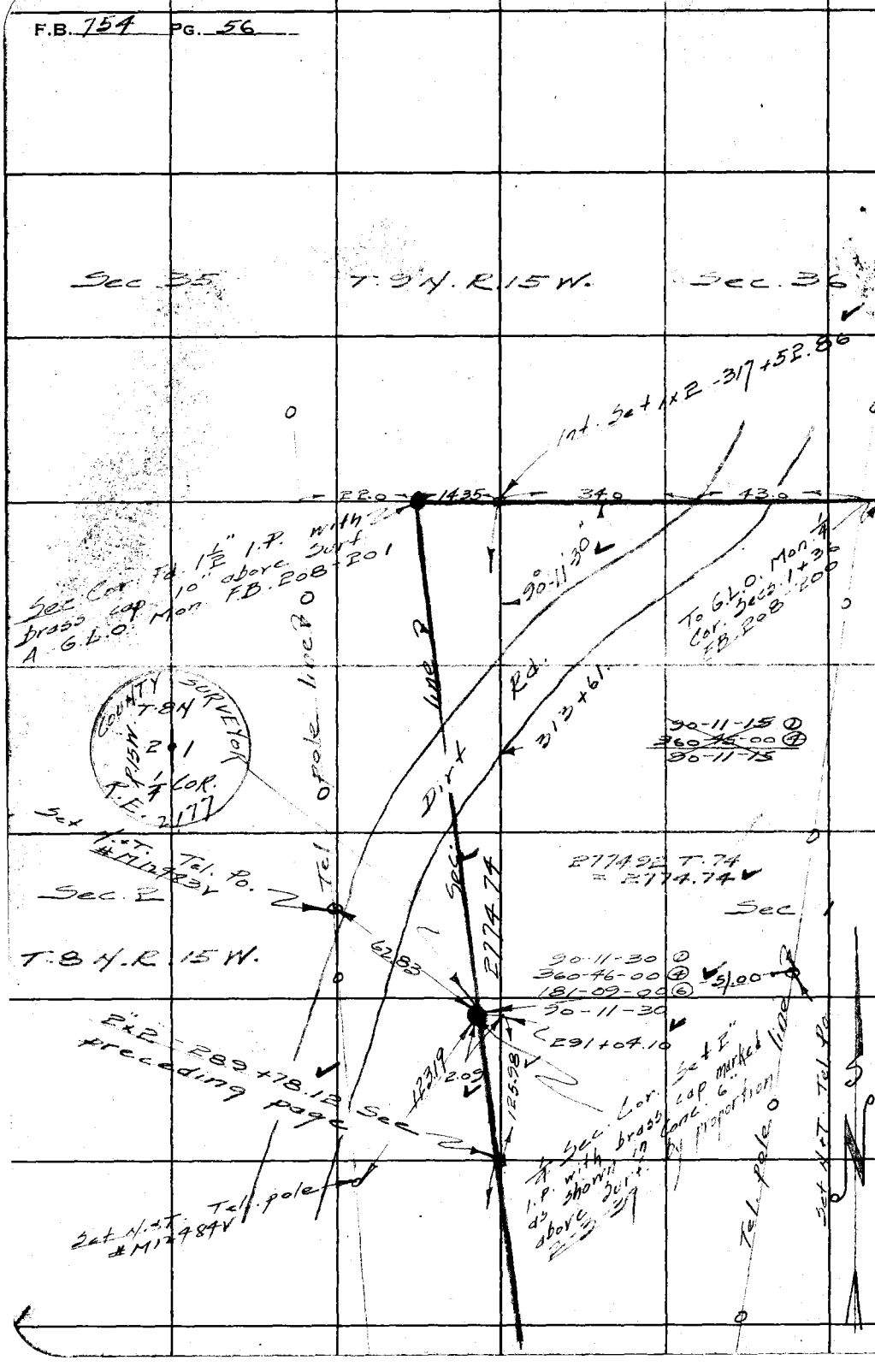

RETURN TO
LOS ANGELES COUNTY SURVEYOR
700 HALL OF RECORDS

Note: Any Additions or Changes on This Sheets Must be Made or Circled in **Red Ink** With Date and Name of Person Making Change.

Do not extend notes this side of this line

Notes Ck'd by McPherson	Survey of Germont Heenach Rd	F.B. 754	Pg. 57
Map No. B-1421	W. O. 8210 Tape No. 68 St'd 84°F		
Office Work Cox	Surveyed by Rosecrans		
Checked K.R.M.	Notes Date 4-6-38		
Date Apr. 1940.	Indexed A. C. Johns		

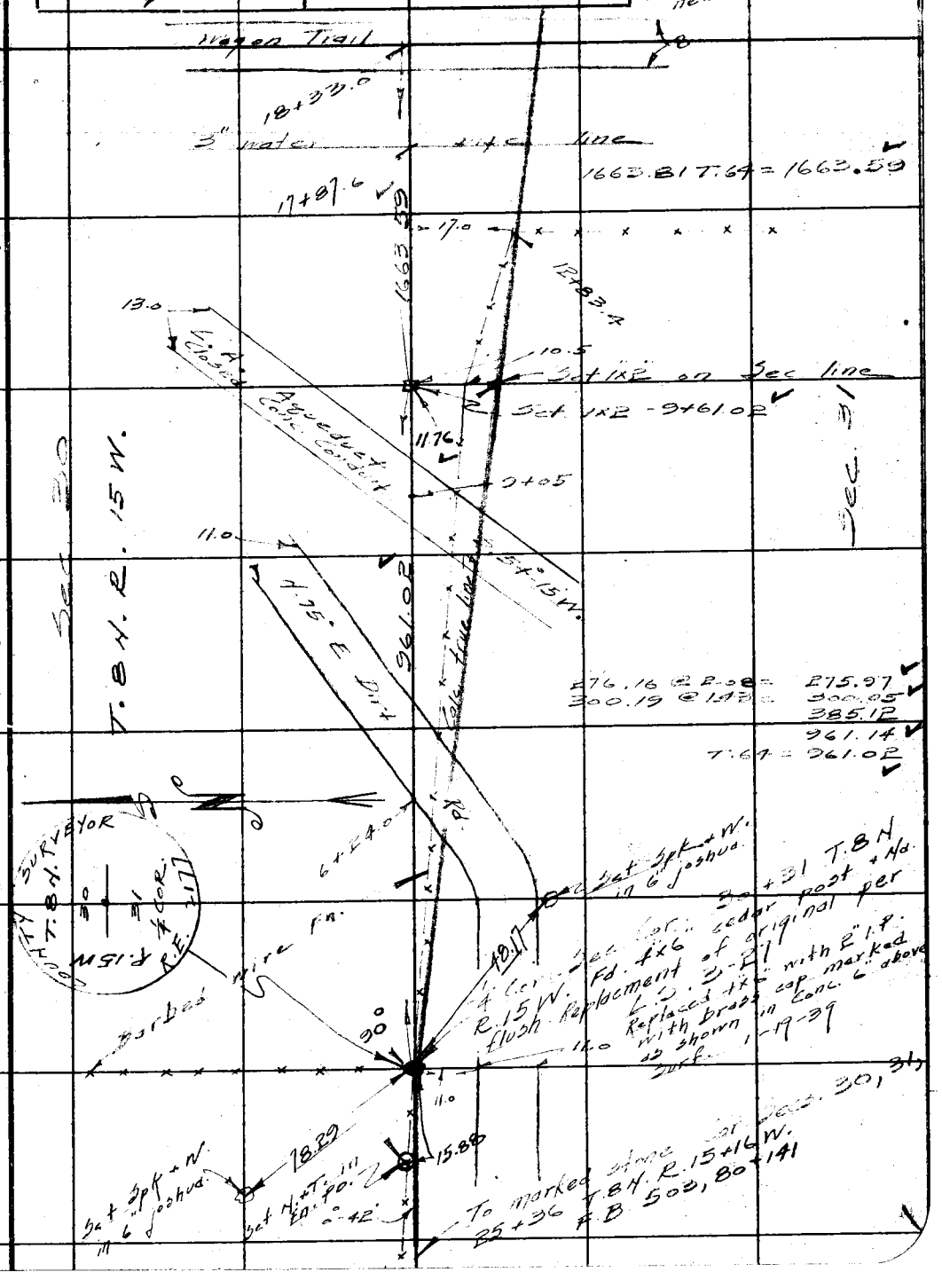

Note: Any Additions or Changes on This Sheets Must be Made or Circled in Red Ink With Date and Name of Person Making Change.

W.S. 73, C-3

Do not extend notes this side of this line

RETURN TO
LOS ANGELES COUNTY SURVEYOR
700 HALL OF RECORDS

FORM 247 5M 10-37

RETURN TO
LOS ANGELES COUNTY SURVEYOR
700 HALL OF RECORDS

Note: Any Additions or Changes on This Sheets Must be Made or Circled in **Red Ink** With Date and Name of Person Making Change.

W.S. 73, D-3

Do not extend notes this side of this line

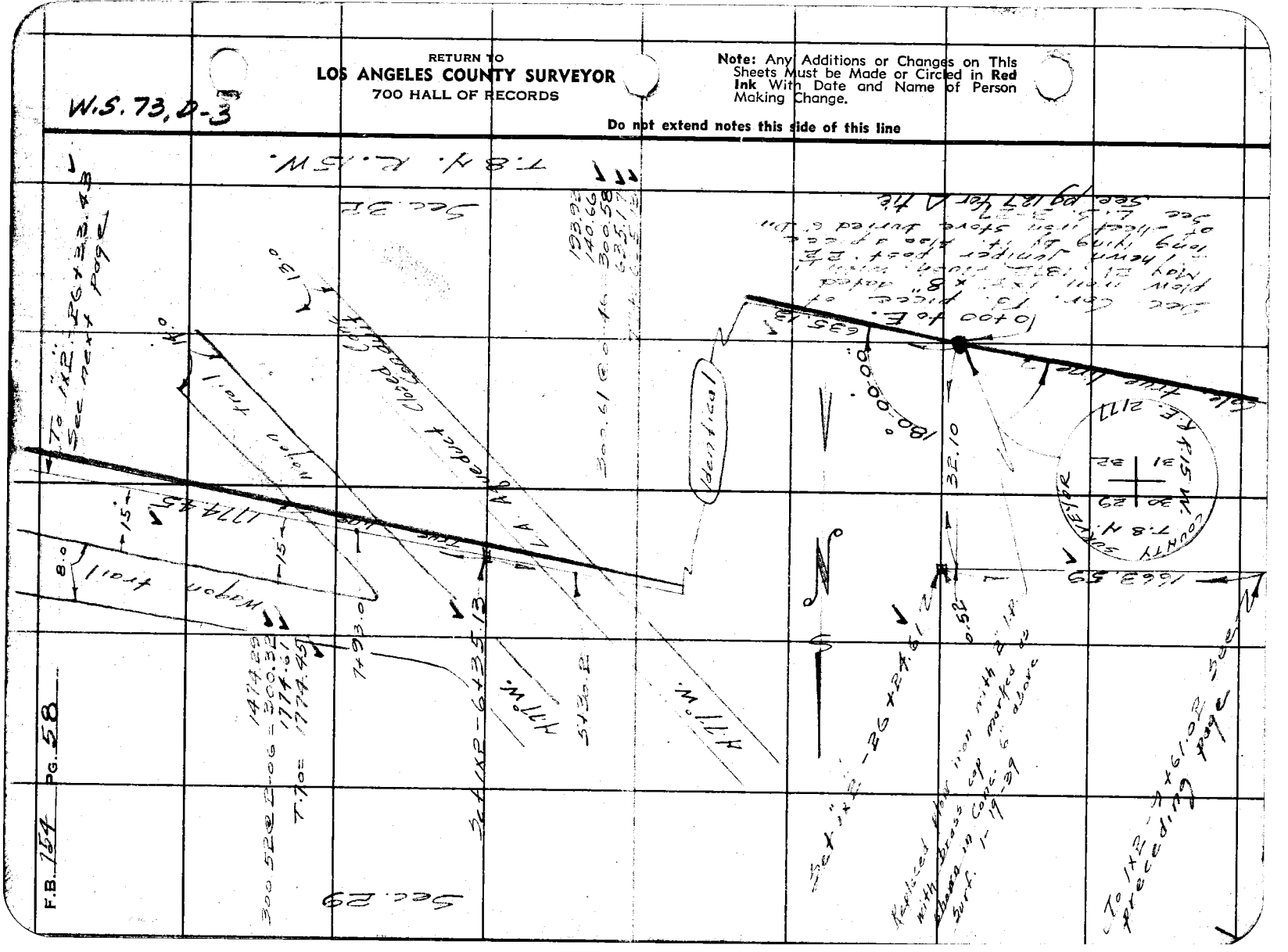

Notes Ck'd by McPherson	Survey of Fairmont Keenach Rd	F.B. 754	Pg. 59
Map No. B-1421	W. O. 8216 Tape No. 68 St'd 34 of		
Office Work Cox	Surveyed by Rosecrans		
Checked K.R.M.	Notes	Date 4-6-38	
Date Apr. 1940	Indexed	A. C. Johnson	

Note: Any Additions or Changes on This Sheets Must be Made or Circled in Red Ink With Date and Name of Person Making Change.

W.S.73, D-3

Do not extend notes this side of this line

RETURN TO
LOS ANGELES COUNTY SURVEYOR
700 HALL OF RECORDS

FORM 247 5M 10-37

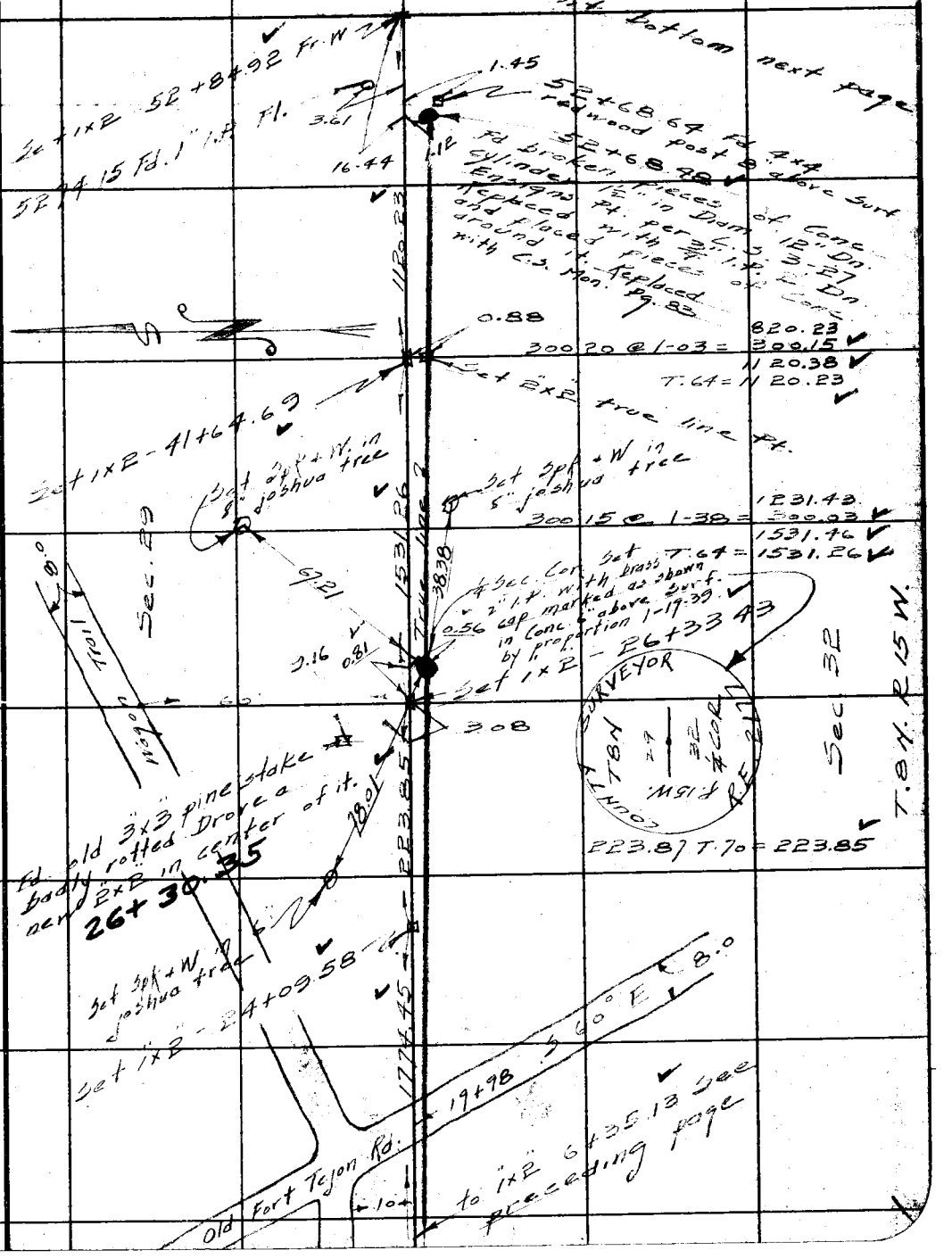

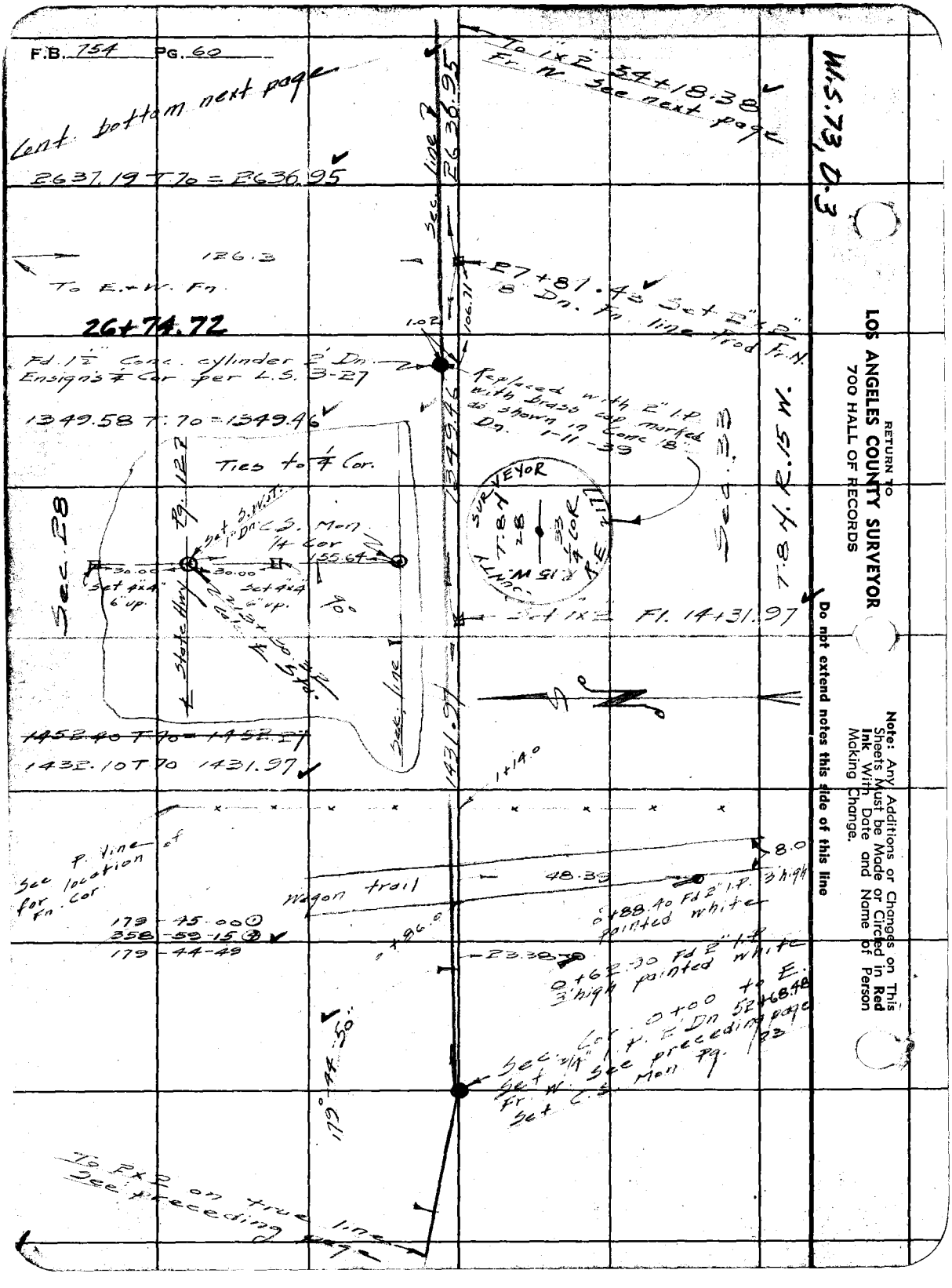
F.B. 754 PG. 60
Cont. bottom next page
2637.19 T 70 = 2636.95
To 1x2 54+18.38
Fr. W. See next page
Sec. line 2
2636.95
126.3
To E.+W. Fn.
26+74.72
27+81.43 Set 2"x2"
8 Dn. Fn. line Prod Fr. N.
1.02
106.71
Fd. 1½" Conc. cylinder 2' Dn.
Ensign's ¼ Cor. per L.S. 3-27
Replaced with 2" I.P.
with brass cap marked
as shown in Conc. 18"
Dn. 1-11-39
1349.58 T 70 = 1349.46
1349.46
Ties to ¼ Cor.
Pg. 127
Set S.W.T.
1" Dn. C.S. Mon
¼ Cor
155.64
30.00
30.00
Set 4x4
6" up.
Set 4x4
6" up.
90°
State Hwy
Sec. 28
Sec. line
SURVEYOR
T.8 N.
R.15 W.
Sec. 33
T.8 N. R.15 W.
Set 1x2 Fl. 14+31.97
1431.97
1452.40 T 70 = 1452.27
1432.10 T 70 1431.97
1+14.0
See P. line of
for location
Fn. Cor.
Wagon trail
48.39
8.0
0+88.40 Fd 2" I.P. 3' high
painted white
179-45-00
358-59-15
179-44-49
0+96.0
23.38
0+62.90 Fd 2" I.P.
3' high painted white
Sec. Cor. 0+00 to E.
Set 3/4" I.P. 2' Dn 52+68.48
Fr. W. See preceding page
Set C.S. Mon Pg. 123
179°-44'-50"
To 2x2 on true line
See preceding page
W.S. 73, D.3
RETURN TO
LOS ANGELES COUNTY SURVEYOR
700 HALL OF RECORDS
Note: Any Additions or Changes on This Sheets Must be Made or Circled in Red Ink With Date and Name of Person Making Change.
Do not extend notes this side of this line

Notes Ck'd by M. Pherson	Survey of Fairmont Neighborhood
Map No. B-1421	W. O. 8210 Tape No. 68 St'd 84 °F
Office Work Cox	Surveyed by Rosecrans
Checked L.R.M.	Notes Date 4-1-28
Date Apr. 1940	Indexed A. C. Johnson

F.B. 754 PG. 61

W.S. 73, D-3 & W.S. 72, A-3

Note: Any Additions or Changes on This Sheets Must be Made or Circled in Red Ink With Date and Name of Person Making Change.

Do not extend notes this side of this line

RETURN TO
LOS ANGELES COUNTY SURVEYOR
700 HALL OF RECORDS

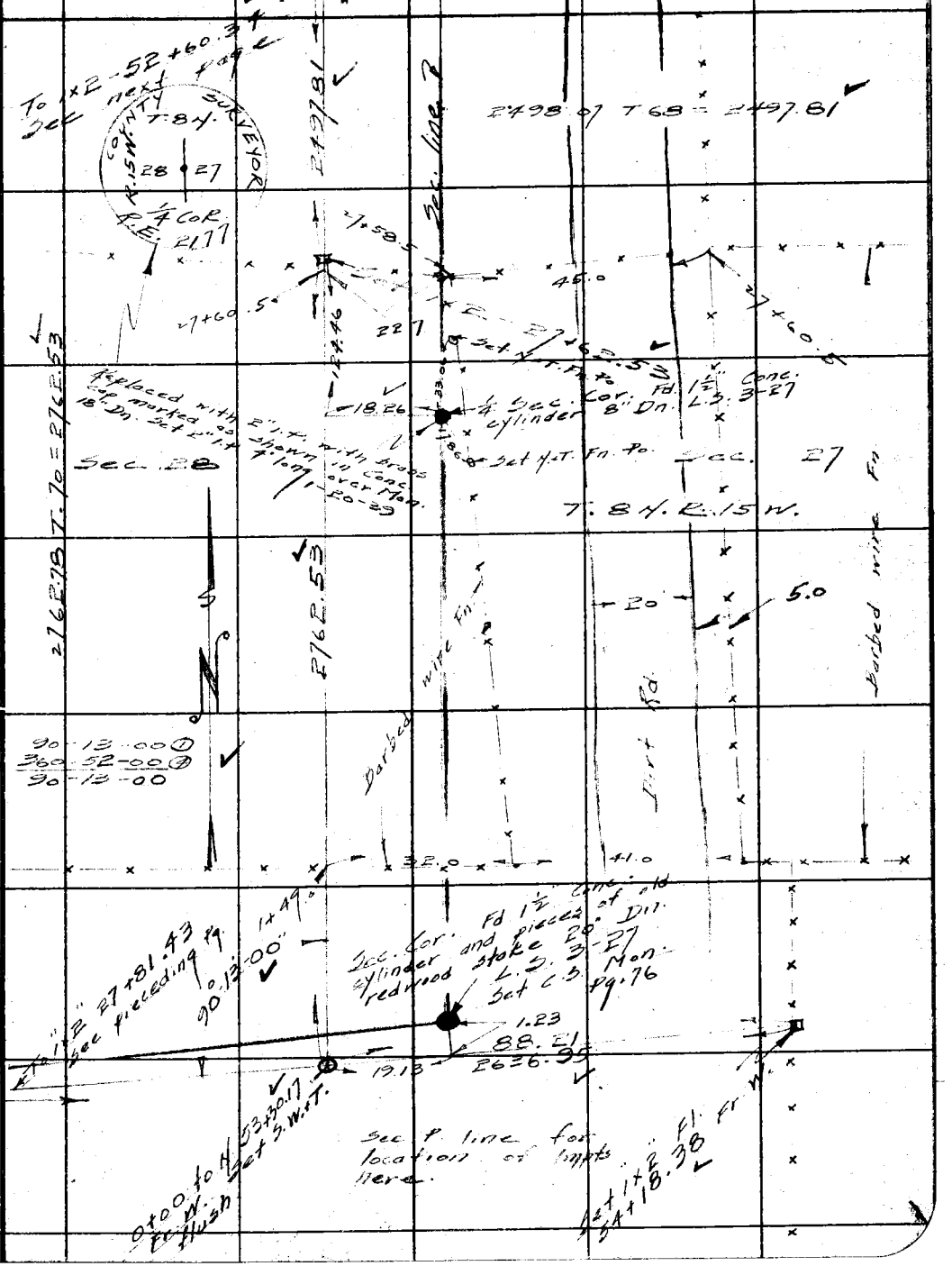

FORM 247 5M 10-37

F.B. 754 PG. 62

W.S. 72, A-2



RETURN TO
LOS ANGELES COUNTY SURVEYOR
700 HALL OF RECORDS

Note: Any Additions or Changes on This Sheets Must be Made or Circled in **Red Ink** With Date and Name of Person Making Change.

Do not extend notes this side of this line

Notes Ck'd by McPherson	Survey of Burmont Neenach Rd.	F.B. 754 PG. 63
Map No. B-1421	W. O. 8210 Tape No. 68 St'd 84 °F	
Office Work Cox	Surveyed by Rosecrans	
Checked K.R.M.	Notes Date 4-8-38	
Date Apr. 1940	Indexed A. C. Johnson	

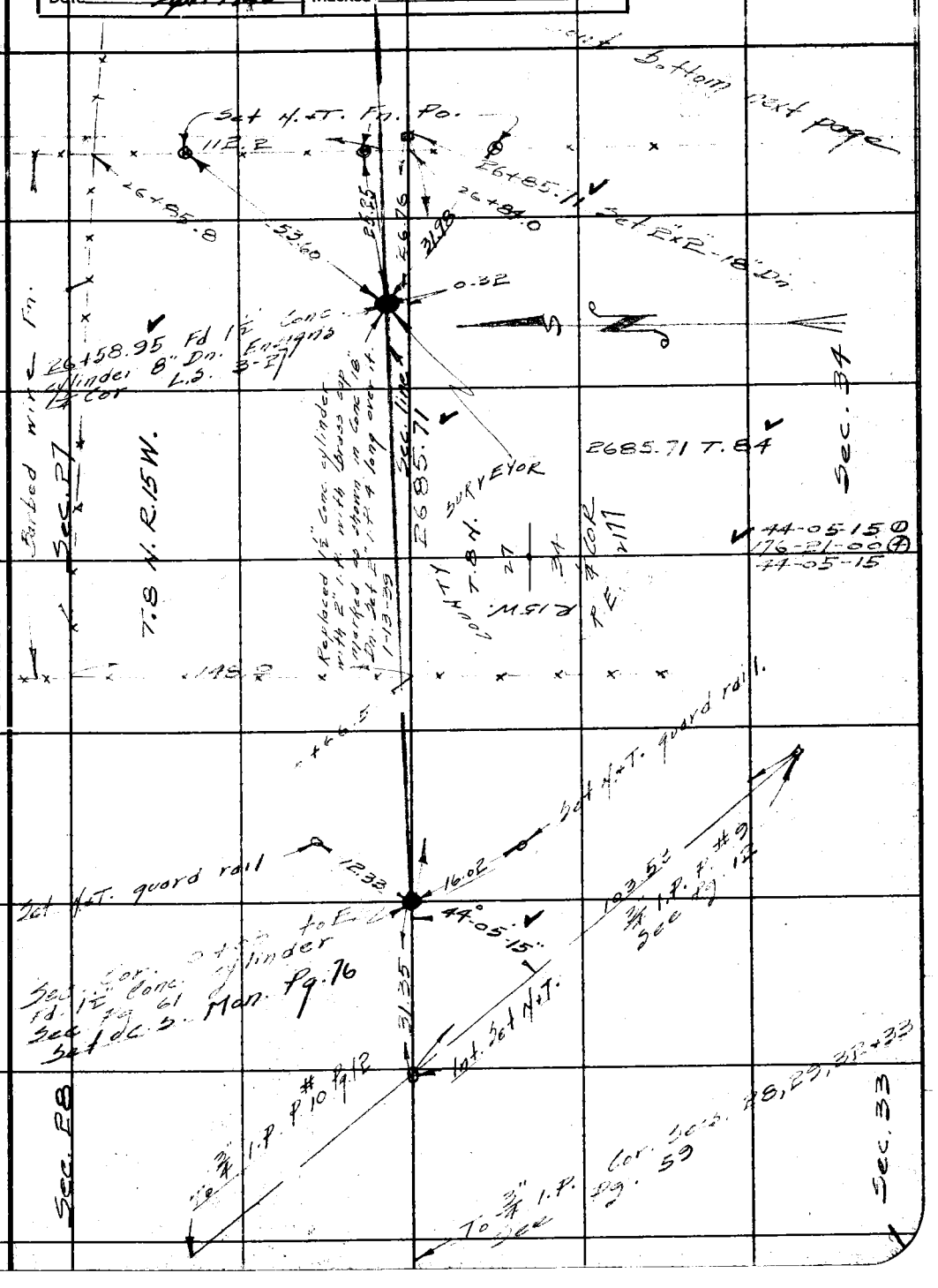

Note: Any Additions or Changes on This Sheets Must be Made or Circled in Red Ink With Date and Name of Person Making Change.

W.S. 72, A-3

Do not extend notes this side of this line

RETURN TO
LOS ANGELES COUNTY SURVEYOR
700 HALL OF RECORDS

FORM 247 5M 10-37

F.B. 754 PG. 64

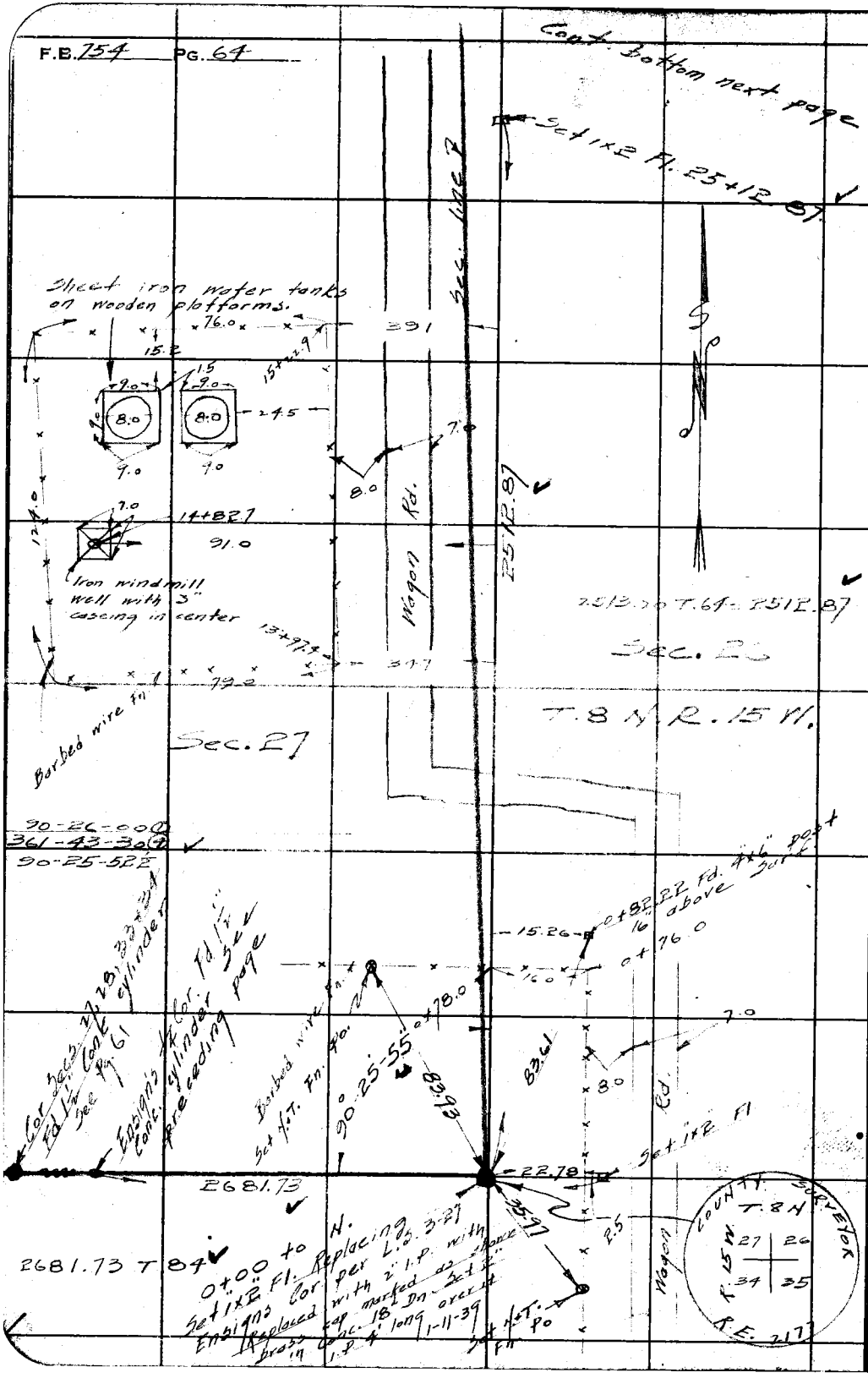

W.S. 72, A-3 & D-3

RETURN TO
LOS ANGELES COUNTY SURVEYOR
700 HALL OF RECORDS

Note: Any Additions or Changes on This Sheets Must be Made or Circled in Red Ink With Date and Name of Person Making Change.

Do not extend notes this side of this line

Notes Ck'd by McPherson	Survey of Fairmont Neenach Rd	F.B. 754	PG. 65
Map No. B-1421	W. O. 8210 Tape No. 68 St'd 34 of		
Office Work Cox	Surveyed by Rosecrans		
Checked K.E.M.	Notes	Date 4-11-38	
Date Apr. 1940	Indexed A. C. Johnson		

Cont. bottom next page

Note: Any Additions or Changes on This Sheets Must be Made or Circled in Red Ink With Date and Name of Person Making Change.

Do not extend notes this side of this line

W.S. 72, A-3

RETURN TO LOS ANGELES COUNTY SURVEYOR 700 HALL OF RECORDS

FORM 247 5M 10-37

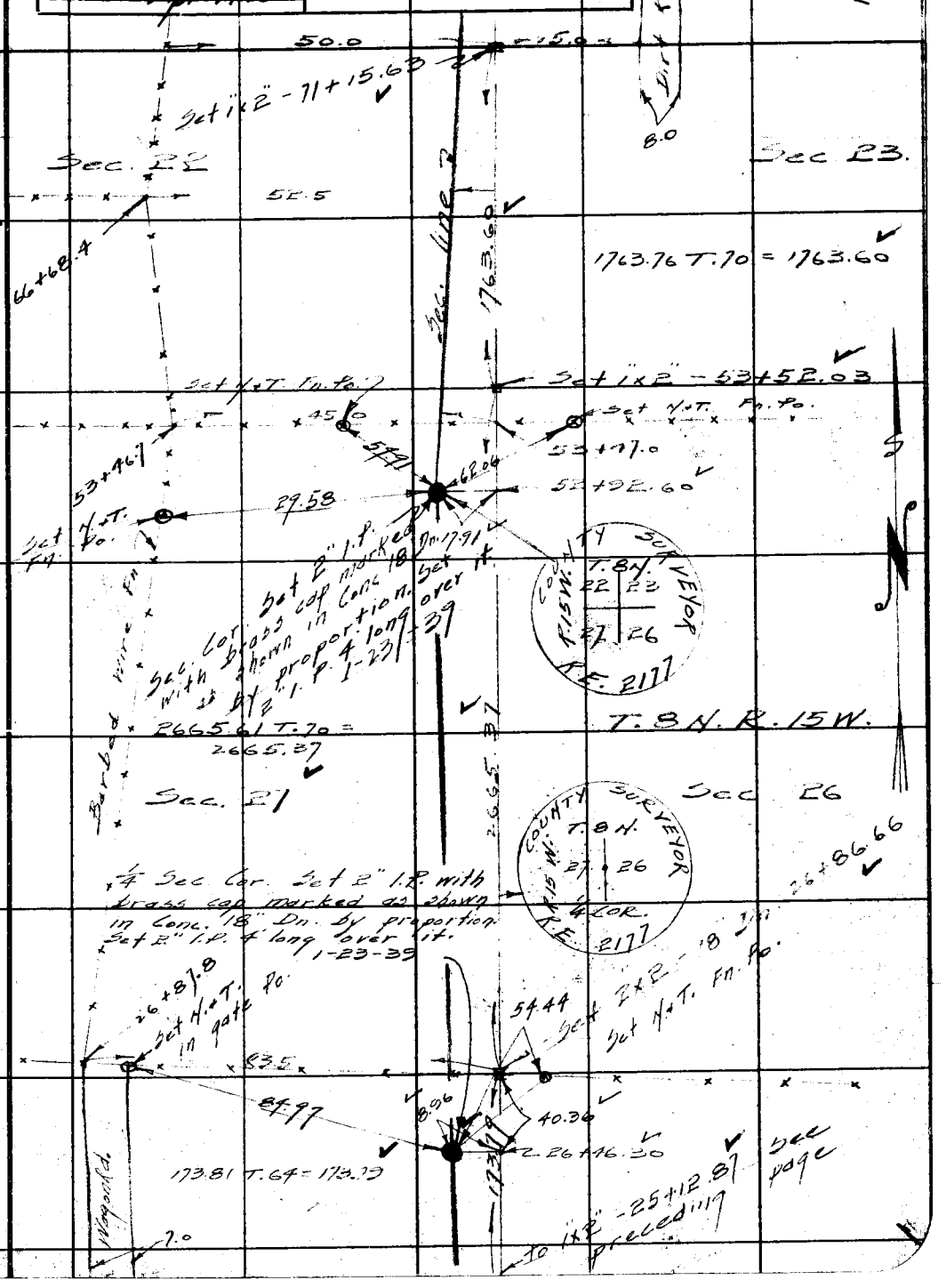



W.S. 72, A-2

RETURN TO
LOS ANGELES COUNTY SURVEYOR
700 HALL OF RECORDS

Note: Any Additions or Changes on This Sheets Must be Made or Circled in Red Ink With Date and Name of Person Making Change.

Do not extend notes this side of this line

Notes Ck'd by McPherson
Map No. B-1421
Office Work Cox
Checked K.R.M.
Date Apr. 1940.

Survey of Fremont Heights Rd
W. O. 8210 Tape No. 68 St'd 84 OF
Surveyed by Rosecrans
Notes
Date 4-20-38
Indexed A. O. Johnson

F.B. 754 PG. 67

Note: Any Additions or Changes on This Sheets Must be Made or Circled in Red Ink With Date and Name of Person Making Change

W.S.72, A-2

Do not extend notes this side of this line

RETURN TO
LOS ANGELES COUNTY SURVEYOR
700 HALL OF RECORDS

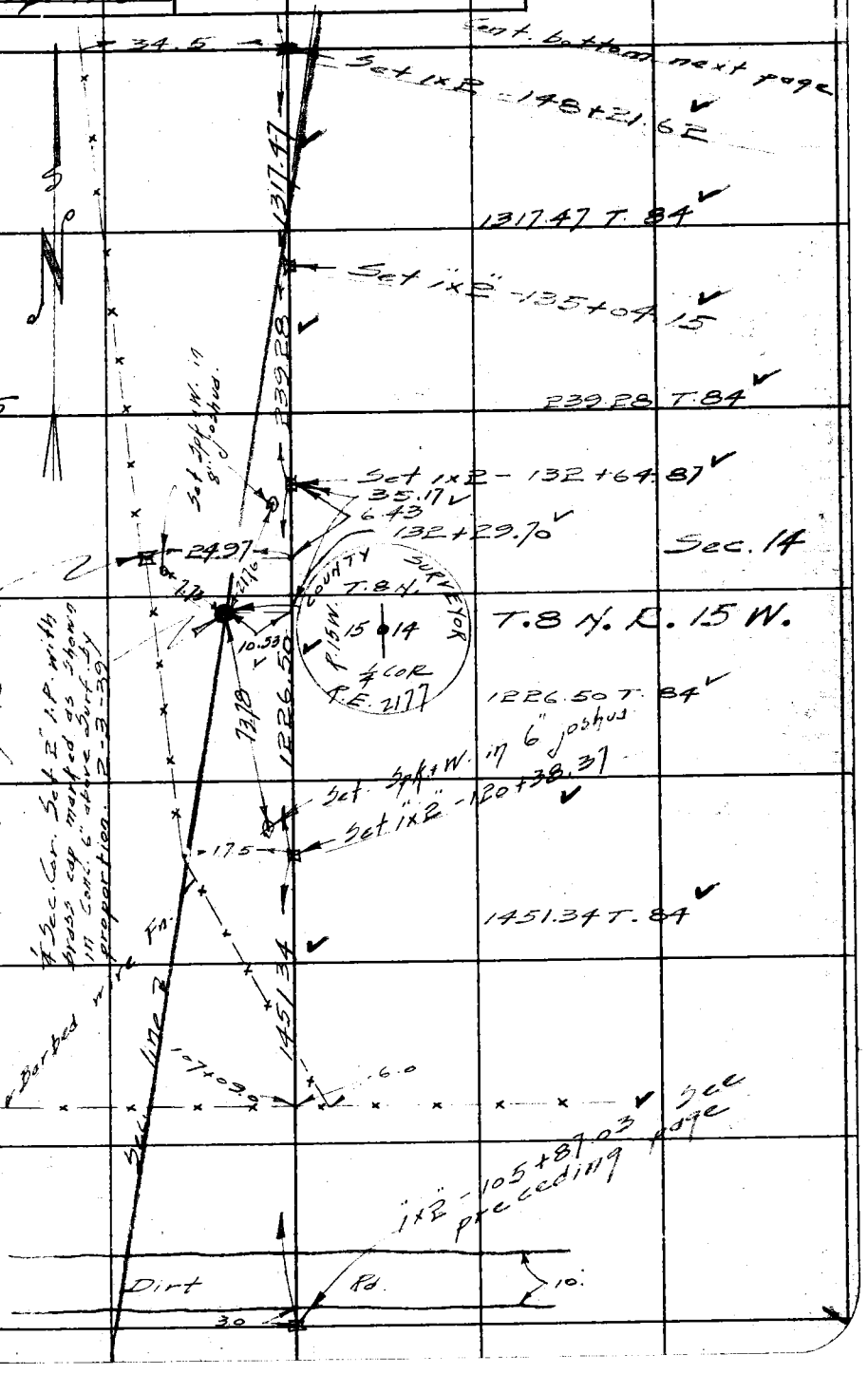

FORM 247 5M 10-37

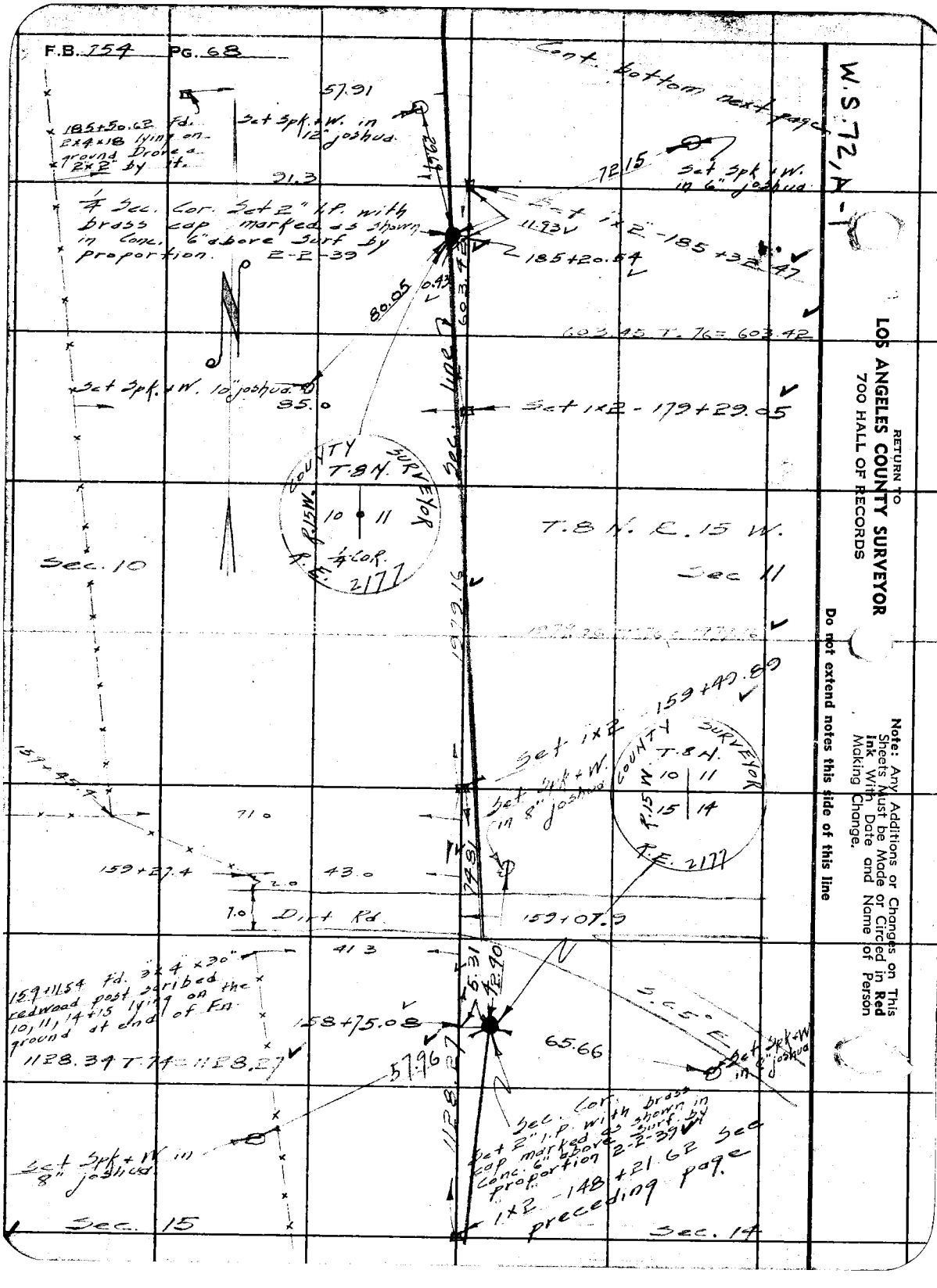

RETURN TO
LOS ANGELES COUNTY SURVEYOR
700 HALL OF RECORDS

Note: Any Additions or Changes on This Sheets Must be Made or Circled in **Red Ink** With Date and Name of Person Making Change.

Do not extend notes this side of this line

Notes Ck'd by McPherson	Survey of Fairmont Acreage Rd	F.B. 754 Pg. 69
Map No. B-1421	W. O. 8152 Tape No. 68 St'd 84 of	
Office Work Cox	Surveyed by Rosecrans	
Checked K.R.M.	Notes Date 4-21-38	
Date Apr. 1940	Indexed A. C. Johnson	

Note: Any Additions or Changes on This Sheets Must be Made or Circled in Red Ink With Date and Name of Person Making Change.

W.S.72, A-1

Do not extend notes this side of this line

RETURN TO
LOS ANGELES COUNTY SURVEYOR
700 HALL OF RECORDS

FORM 247 5M 10-37

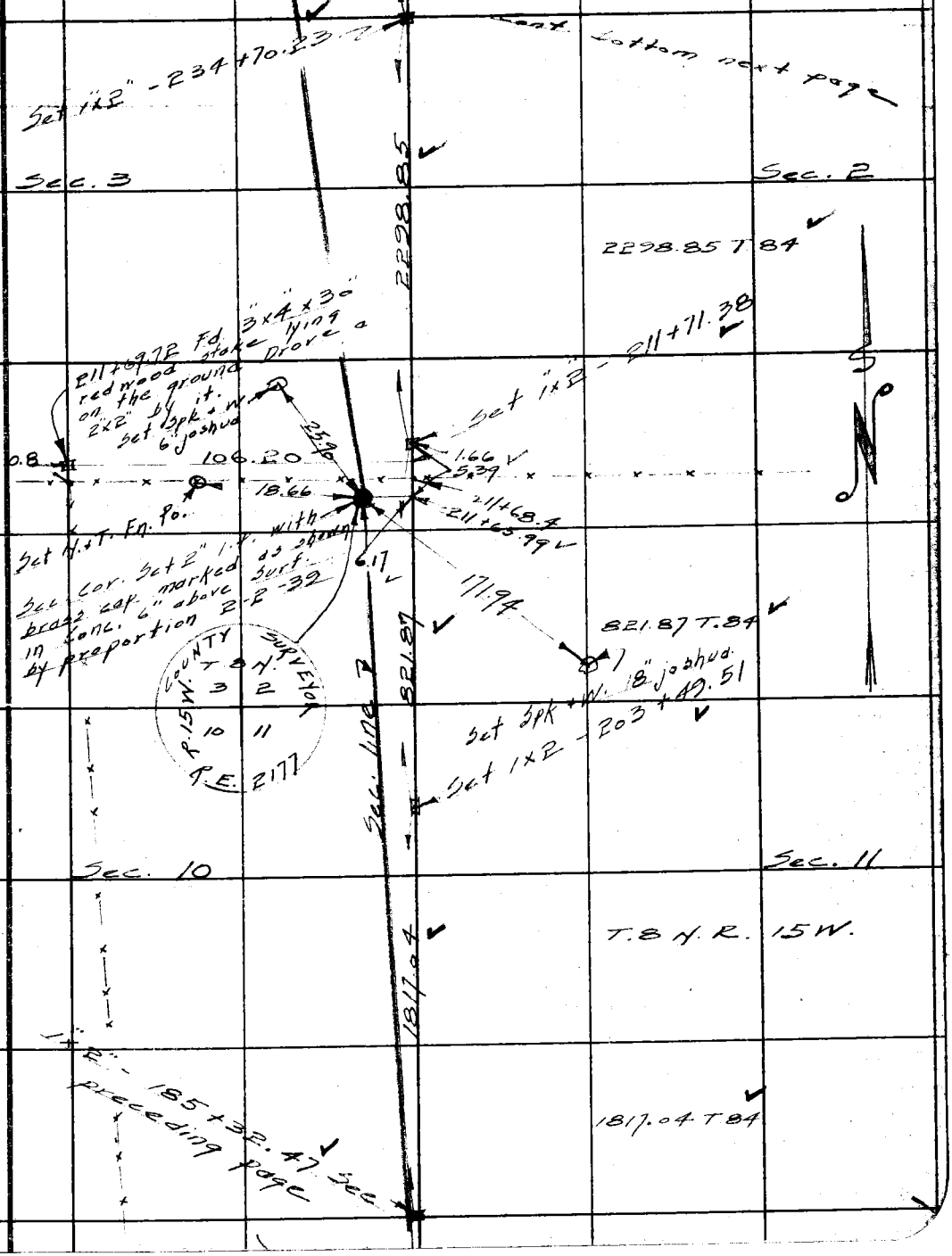

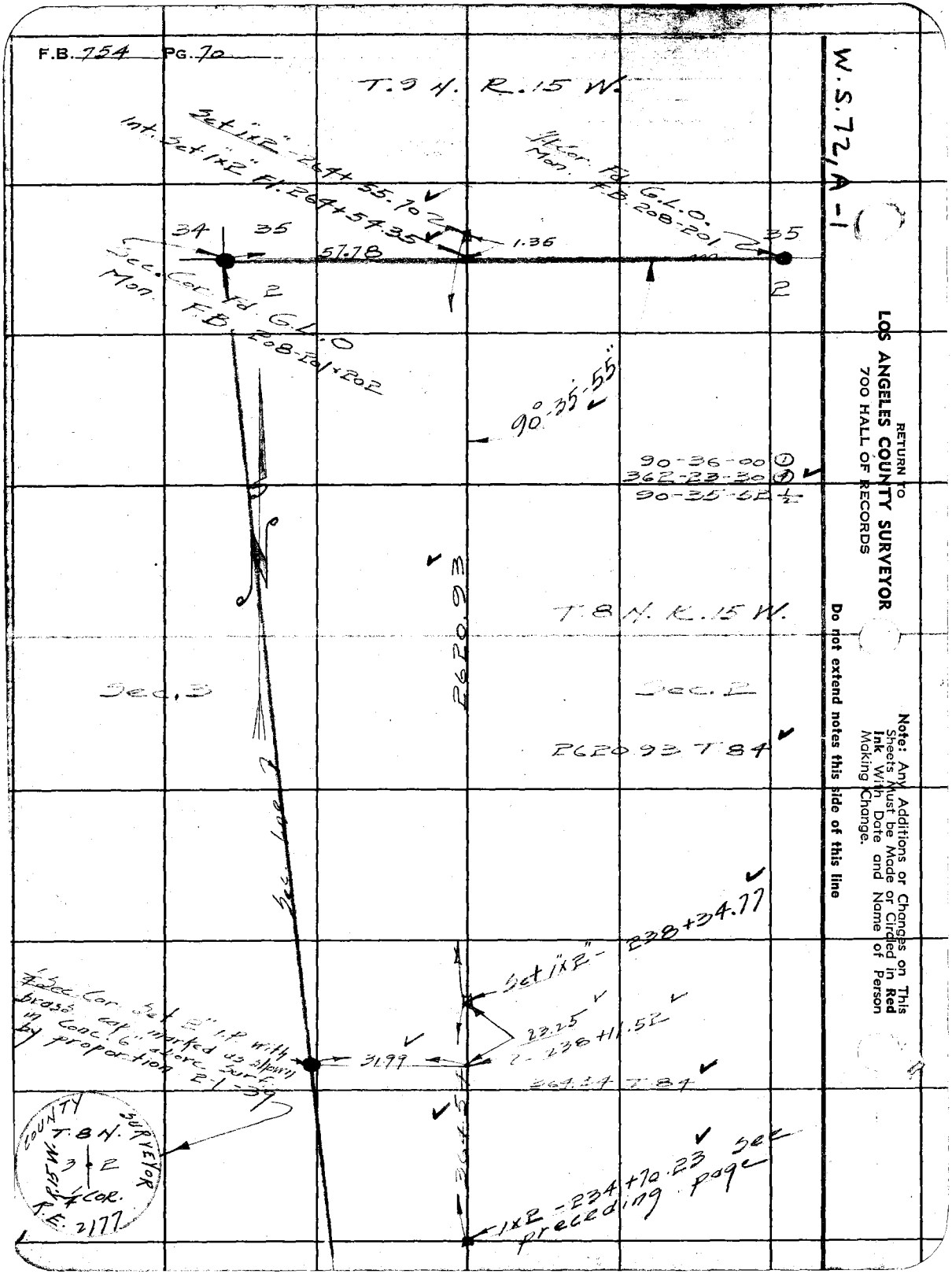
F.B. 754 PG. 70
T. 9 N. R. 15 W.
Set 1x2" - 264+55.70
Int. Set 1x2" El. 264+54.35
1/4 Cor. Fd. G.L.O. Mon. F.B. 208-201
34
35
57.78
1.36
35
2
2
Sec. Cor. Fd. G.L.O. Mon. F.B. 208-201+202
90°-35'-55"
90-36-00 ①
362-23-30 ④
90-35-52 1/2
2620.93
T. 8 N. R. 15 W.
Sec. 3
Sec. 2
2620.93 T 84
Sec. Line
Set 1x2" - 238+34.77
23.25
2 - 238+11.52
31.99
364.54 T 84
1/4 Sec. Cor. Set 2" I.P. with brass cap marked as shown in Conc. 6" above surf. by proportion 2-1-39
COUNTY SURVEYOR
T. 8 N.
3 2
1/4 COR.
R.E. 2177
1x2 - 234+70.23 see preceding page
W.S. 72, A-1
RETURN TO
LOS ANGELES COUNTY SURVEYOR
700 HALL OF RECORDS
Note: Any Additions or Changes on This Sheets Must be Made or Circled in Red Ink With Date and Name of Person Making Change.
Do not extend notes this side of this line

Notes Ck'd by McPherson	Survey of Fairmont Neenach Rd.	F.B. 754 PG. 71
Map No. B-1421	W. O. 8210 Tape No. 68 St'd 84 of	
Office Work Cox	Surveyed by Rosecrans	
Checked K.R.M.	Notes Date 4-22-38	
Date Apr. 1940.	Indexed A. C. Johnson	

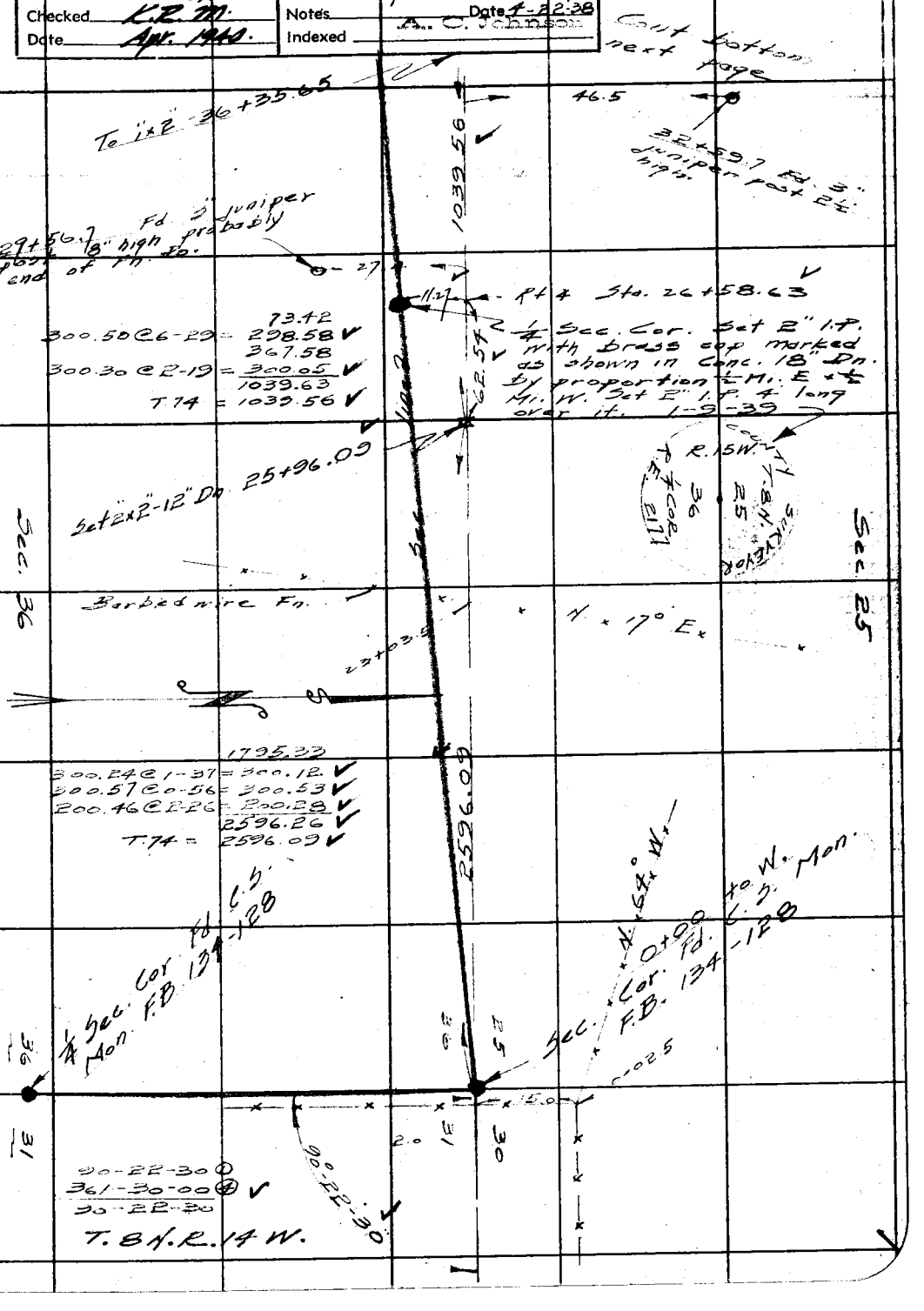

Note: Any Additions or Changes on This Sheets Must be Made or Circled in Red Ink With Date and Name of Person Making Change.

W.S. 72, B-3

Do not extend notes this side of this line

RETURN TO
LOS ANGELES COUNTY SURVEYOR
700 HALL OF RECORDS

FORM 247 5M 10-37

F.B. 754 PG. 72

W.S. 72, A-3

RETURN TO
LOS ANGELES COUNTY SURVEYOR
700 HALL OF RECORDS

Note: Any Additions or Changes on This Sheets Must be Made or Circled in **Red Ink** With Date and Name of Person Making Change.

Do not extend notes this side of this line

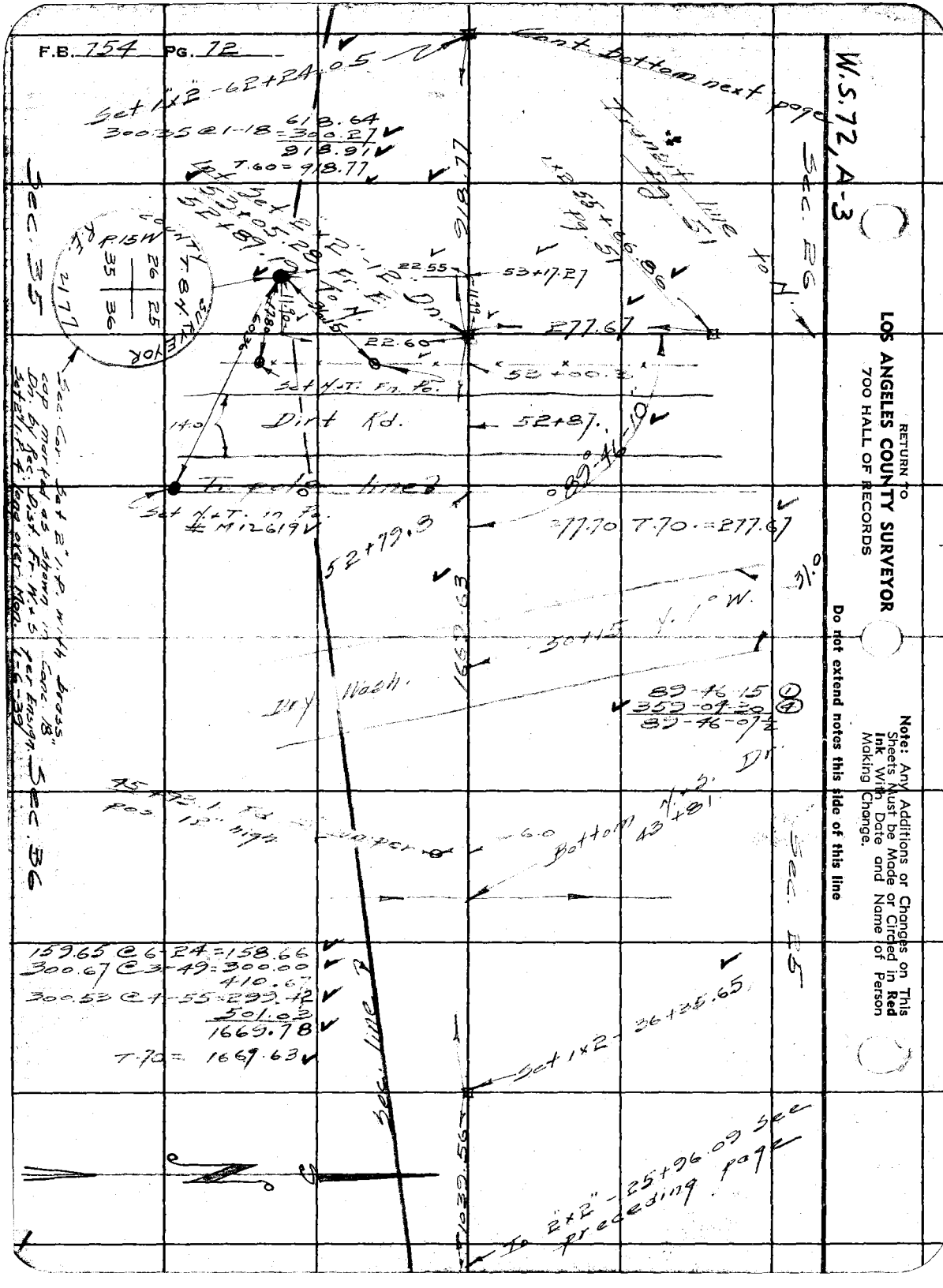

Notes Ck'd by McPherson	Survey of Fairmont Keenach Rd.	F.B. 754	Pg. 73
Map No. B-1421	W. O. 821a Tape No. 68 St'd 84 °F		
Office Work Cox	Surveyed by Rosecrans		
Checked K.R.M.	Notes Date 4-25-38		
Date Apr. 1940	Indexed A. C. Johnson		

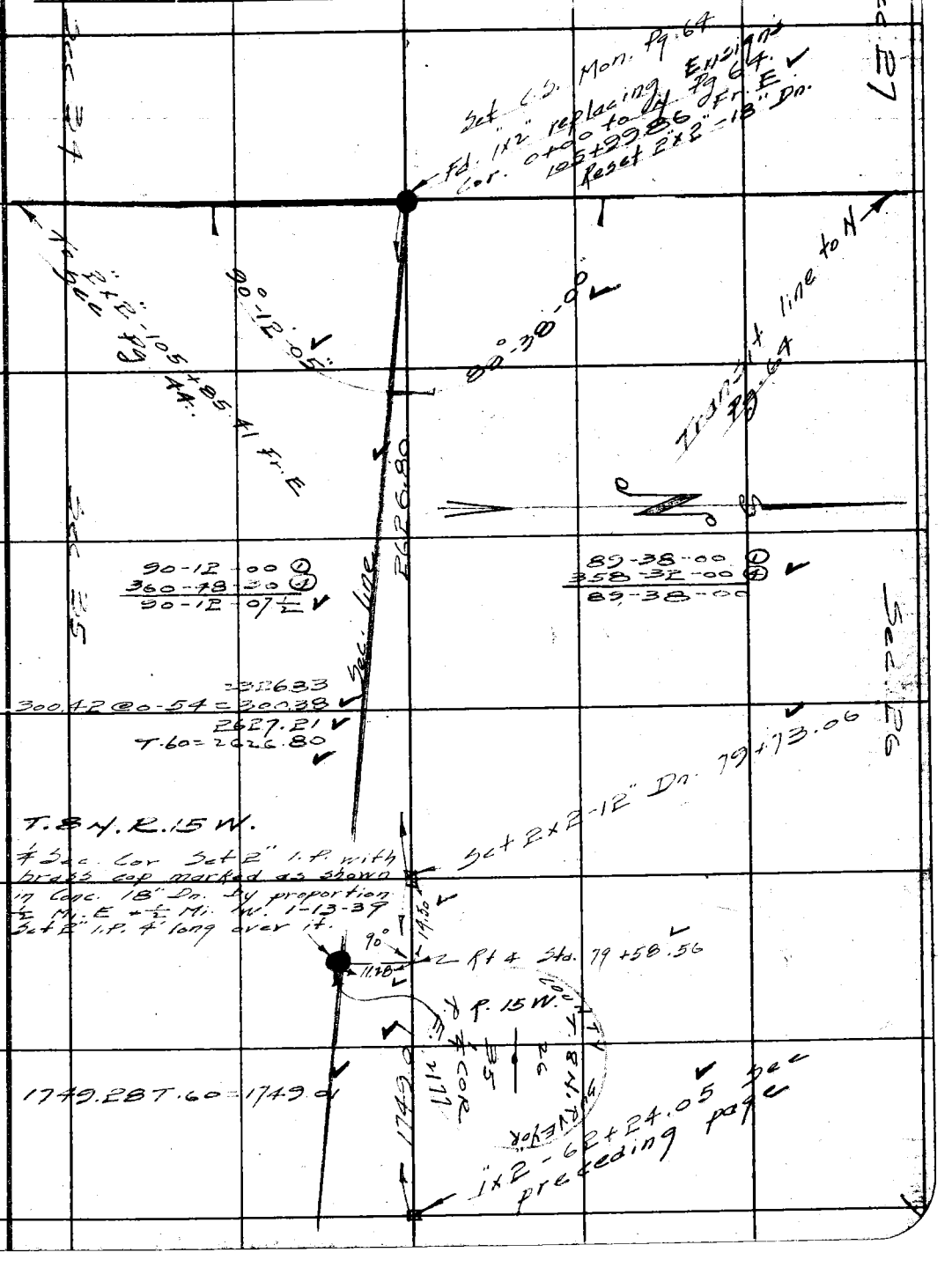

Note: Any Additions or Changes on This Sheets Must be Made or Circled in Red Ink With Date and Name of Person Making Change.

W.S. 72, A-3

Do not extend notes this side of this line

RETURN TO
LOS ANGELES COUNTY SURVEYOR
700 HALL OF RECORDS

FORM 247 5M 10-37



W.S. 72, A-3

RETURN TO
LOS ANGELES COUNTY SURVEYOR
700 HALL OF RECORDS

Note: Any Additions or Changes on This Sheets Must be Made or Circled in Red Ink With Date and Name of Person Making Change.

Do not extend notes this side of this line

Notes Ck'd by McPherson	Survey of Fairmont Avenue Rd
Map No. B-1421	W. O. 821c Tape No. 68 St'd 84 °F
Office Work Cox	Surveyed by Rosecrans
Checked K.R.M.	Notes Date 4-25-38
Date Apr. 1944.	Indexed

F.B. 751 PG. 75

Cont. bottom next page

Set 2"x2"-12" Dn. 27
27+76 ✓

Dirt Rd

Replaced with 2" I.P. with brass cap marked as shown in Conc. 18" Dn. 6.37 ✓
Set 2" I.P. 4' long over it. 1-13-39
26+38.37 ✓ Fd. 1½" Conc. Cor. County Surveyor
cylinder 10" Dn. 4 per L.S. 3-27

T. 8 N.
R. 15 W.
33 34

Sec. 33

R.E. ¼ Cor 2.77

Set N.T. Fn. P.

15+38.0

Sec. 34

T. 8 N. R. 15 W.

	31.46
300.21 @ 1-32 =	300.10 ✓
300.70 @ 0-52 =	300.67 ✓
300.68 @ 1-31 =	300.57 ✓
300.37 @ 1-02 =	300.32 ✓
	100.67
300.56 @ 1-30 =	300.46 ✓
300.45 @ 0-42 =	300.43 ✓
300.70 @ 2-34 =	300.40 ✓
300.60 @ 2-00 =	300.42 ✓
241.35 @ 1-39 =	241.02 ✓
	2776.39 ✓
T. 66 =	2776.27 ✓

Sec. Line 2776.27

9+41

7+91.0

90-01-00 ⑥
360-04-30 ④
90-01-07½

Dirt Rd

Transit Line

90-01-05 ✓

Tr. E. 2

Set 2" x 2" 1.P. 4' long over it. 1-13-39 Fd. 1½" Conc. Cor. 26+38.37

Sec 4 T. 7 N. R. 15 W. Sec 3

Note: Any Additions or Changes on This Sheets Must be Made or Circled in Red Ink With Date and Name of Person Making Change.

Do not extend notes this side of this line

RETURN TO
LOS ANGELES COUNTY SURVEYOR
700 HALL OF RECORDS

FORM 247 5M 10-37

W.S.72, A-3

F.B. 754 PG. 76

W.S. 72 A-3

RETURN TO
LOS ANGELES COUNTY SURVEYOR
700 HALL OF RECORDS

Do not extend notes this side of this line

Note: Any Additions or Changes on This Sheets Must be Made or Circled in Red Ink With Date and Name of Person Making Change.



Notes Ck'd by McPherson	Survey of Fairmont Neenach Rd	F.B. 754	Pg. 77
Map No. B-1421	W. O. 8210 Tape No. 68 St'd 84 of		
Office Work Cox	Surveyed by Rosecrans		
Checked K.R.M.	Notes " Date 7-27-38		
Date Apr. 1940	Indexed E. C. Johnson		

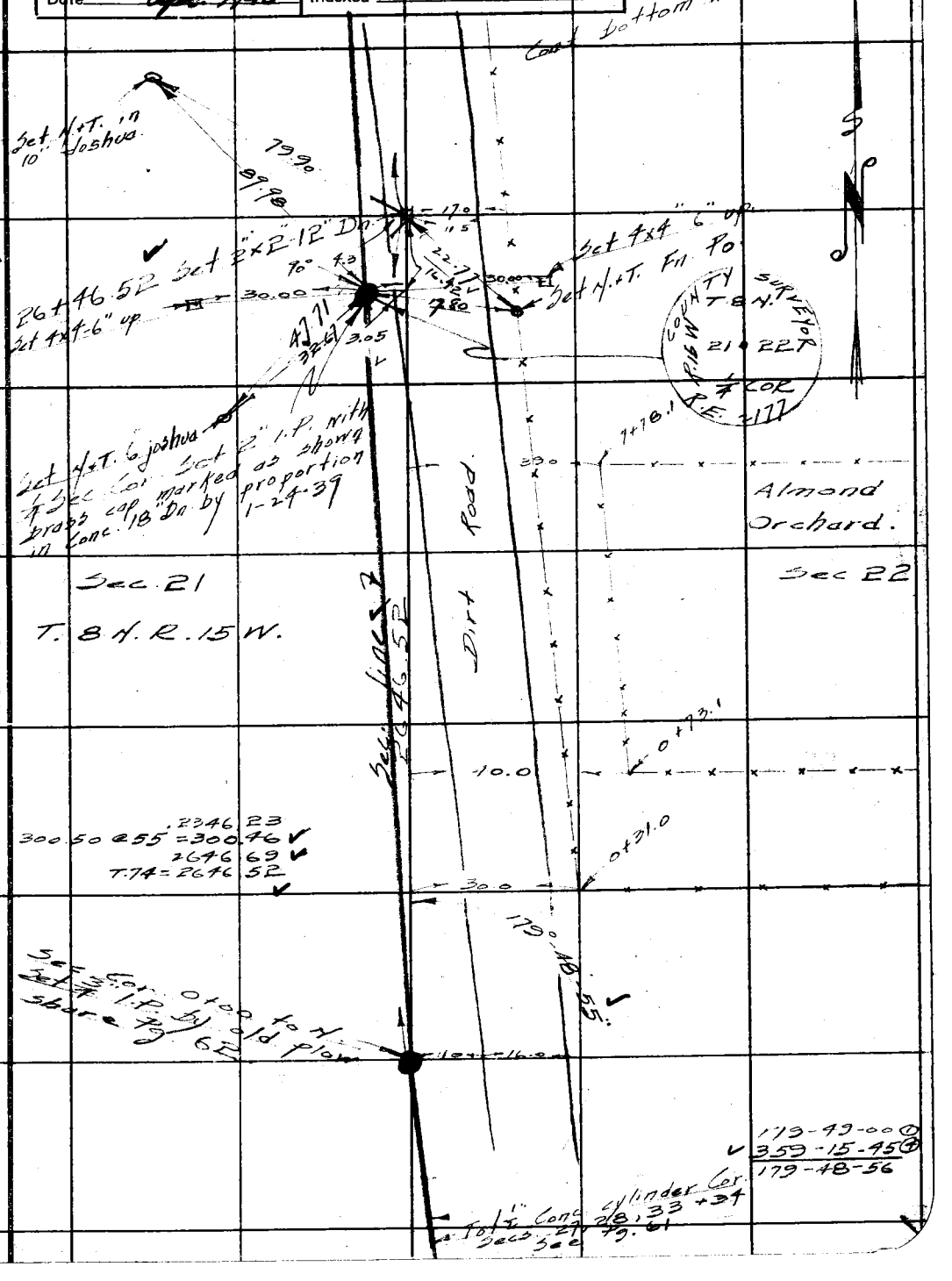

Note: Any Additions or Changes on This Sheets Must be Made or Circled in Red Ink With Date and Name of Person Making Change.

Do not extend notes this side of this line

W.S. 72, A-2

RETURN TO
LOS ANGELES COUNTY SURVEYOR
700 HALL OF RECORDS

FORM 247 5M 10-37

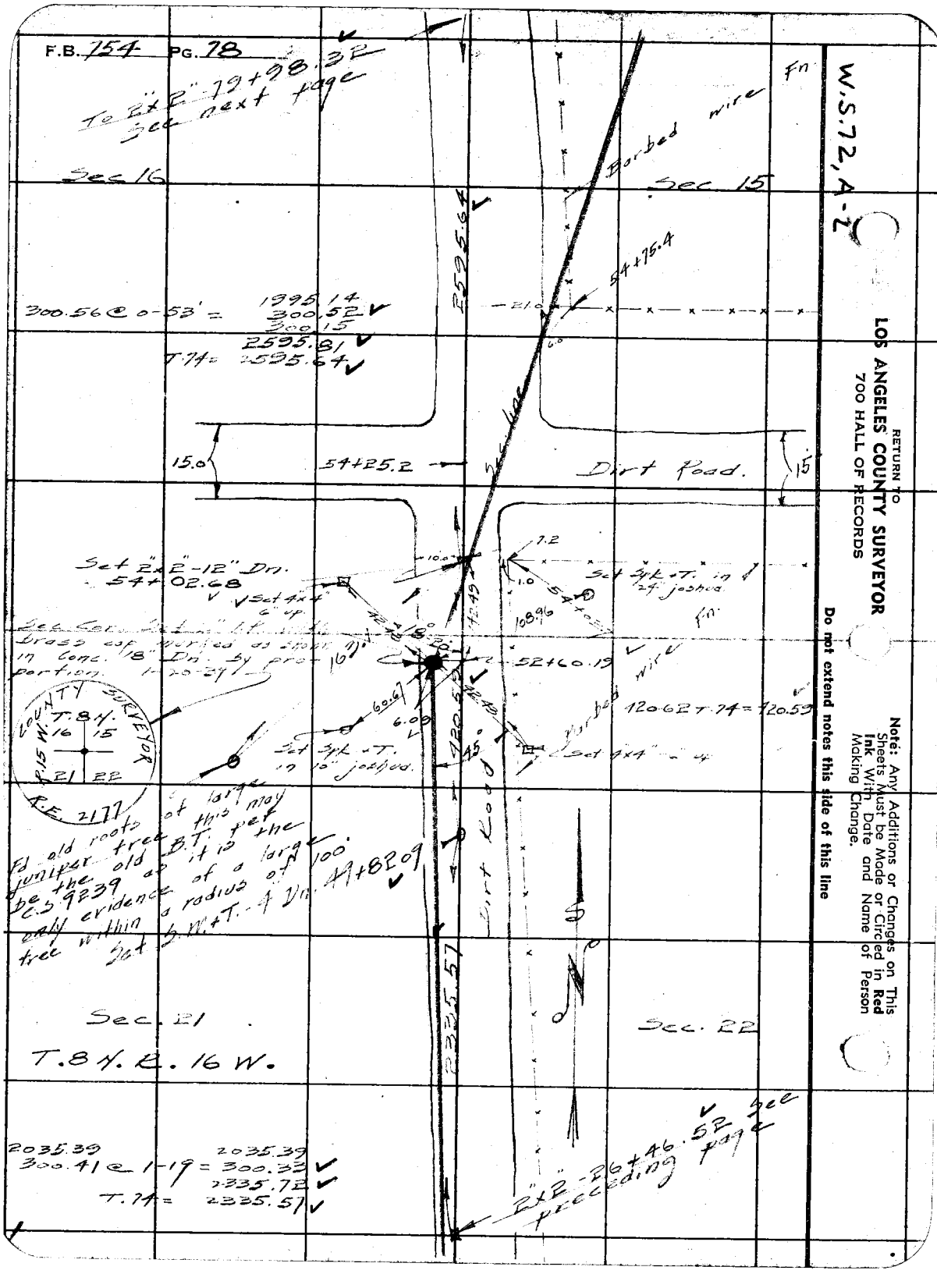
F.B. 754 PG. 78
To 2"x2" 79+98.32
See next page
Sec 16
Sec 15
Barbed wire Fn
54+75.4
2595.64
300.56 @ 0-53' = 1995.14
300.52
300.15
2595.81
T.74 = 2595.64
21.0
6.0
15.0
54+25.2
Dirt Road.
15
Sec line
7.2
10.0
1.0
Set 2"x2"-12" Dn.
54+02.68
Set 4"x4" 6" up.
Set Spk + T. in 24" joshed.
108.96
Fn.
Sec Cor. Set 1" I.P. with brass cap marked as shown in Conc. 18" Dn. by proportion. 1-20-39
16.0
52+60.19
Barbed wire
120.62 T.74 = 120.59
60.67
6.09
Set Spk + T. in 10" joshed.
45°
Set 4"x4" 6" up
COUNTY SURVEYOR
T.8N.
16 15
21 22
R.15 W.
R.E. 2177
Fd old roots of large juniper tree this may be the old B.T. per C.S. 9239 as it is the only evidence of a large tree within a radius of 100'
Set S.W.+T.-4 Dn. 49+82.09
Dirt Road
2335.57
Sec. 21
Sec. 22
T.8N. R. 16 W.
2035.39
300.41 @ 1-19 = 2035.39
300.33
2335.72
T.74 = 2335.57
2"x2"-26+46.52 See preceding page
W.S.72, A-2
RETURN TO
LOS ANGELES COUNTY SURVEYOR
700 HALL OF RECORDS
Note: Any Additions or Changes on This Sheets Must be Made or Circled in Red Ink With Date and Name of Person Making Change.
Do not extend notes this side of this line

Notes Ck'd by McPherson	Survey of Fairmont Neenach Rd	F.B. 754	Pg. 79
Map No. B-1421	W. O. 8210 Tape No. 68 St'd 84 °F		
Office Work Cox	Surveyed by Rosecrans		
Checked K.R.M.	Notes Date 4-28-38		
Date Apr. 1940.	Indexed		

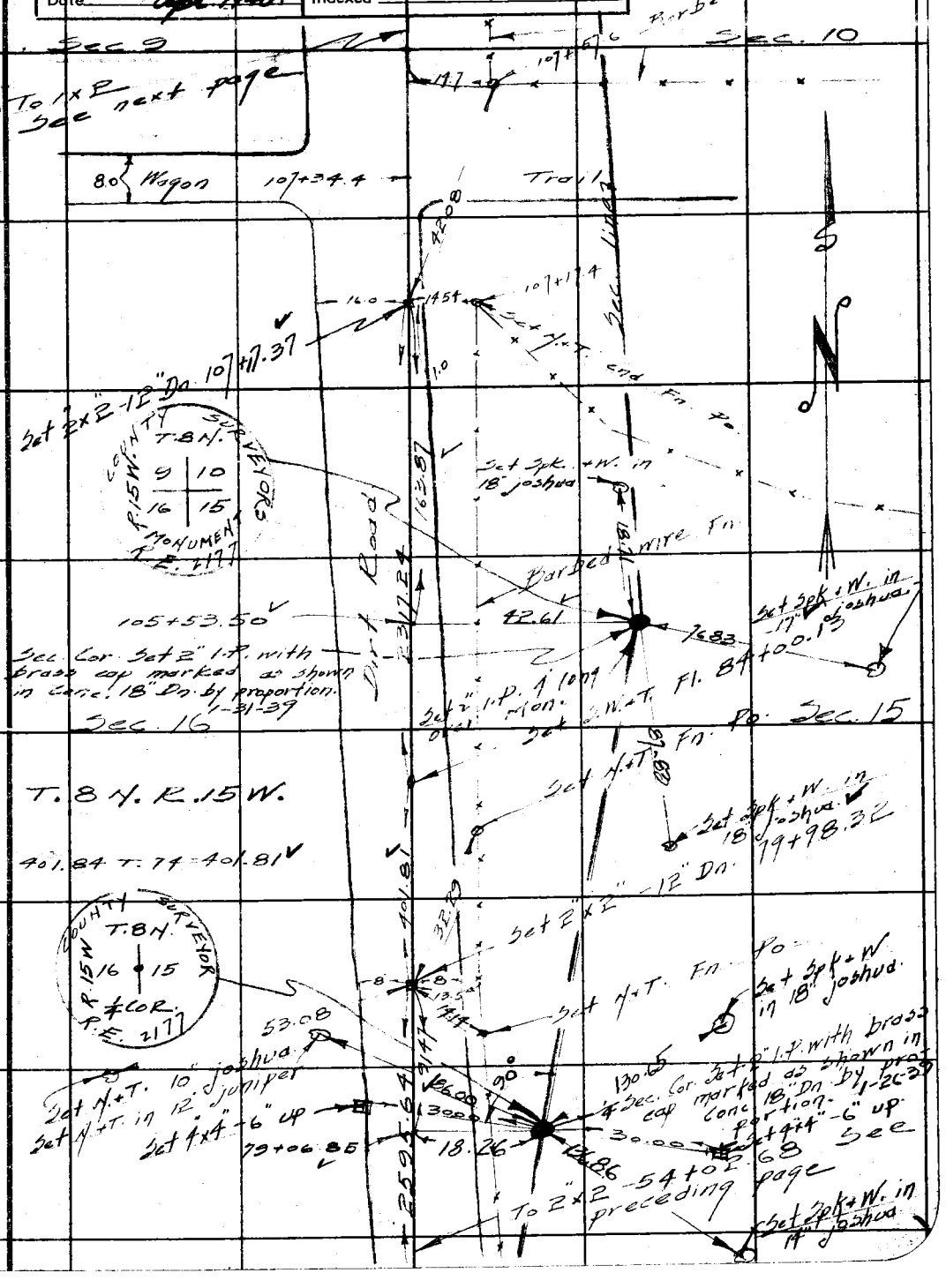

Note: Any Additions or Changes on This Sheets Must be Made or Circled in Red Ink With Date and Name of Person Making Change.

W.S. 72, A-1 & A-2

Do not extend notes this side of this line

RETURN TO
LOS ANGELES COUNTY SURVEYOR
700 HALL OF RECORDS

FORM 247 5M 10-37

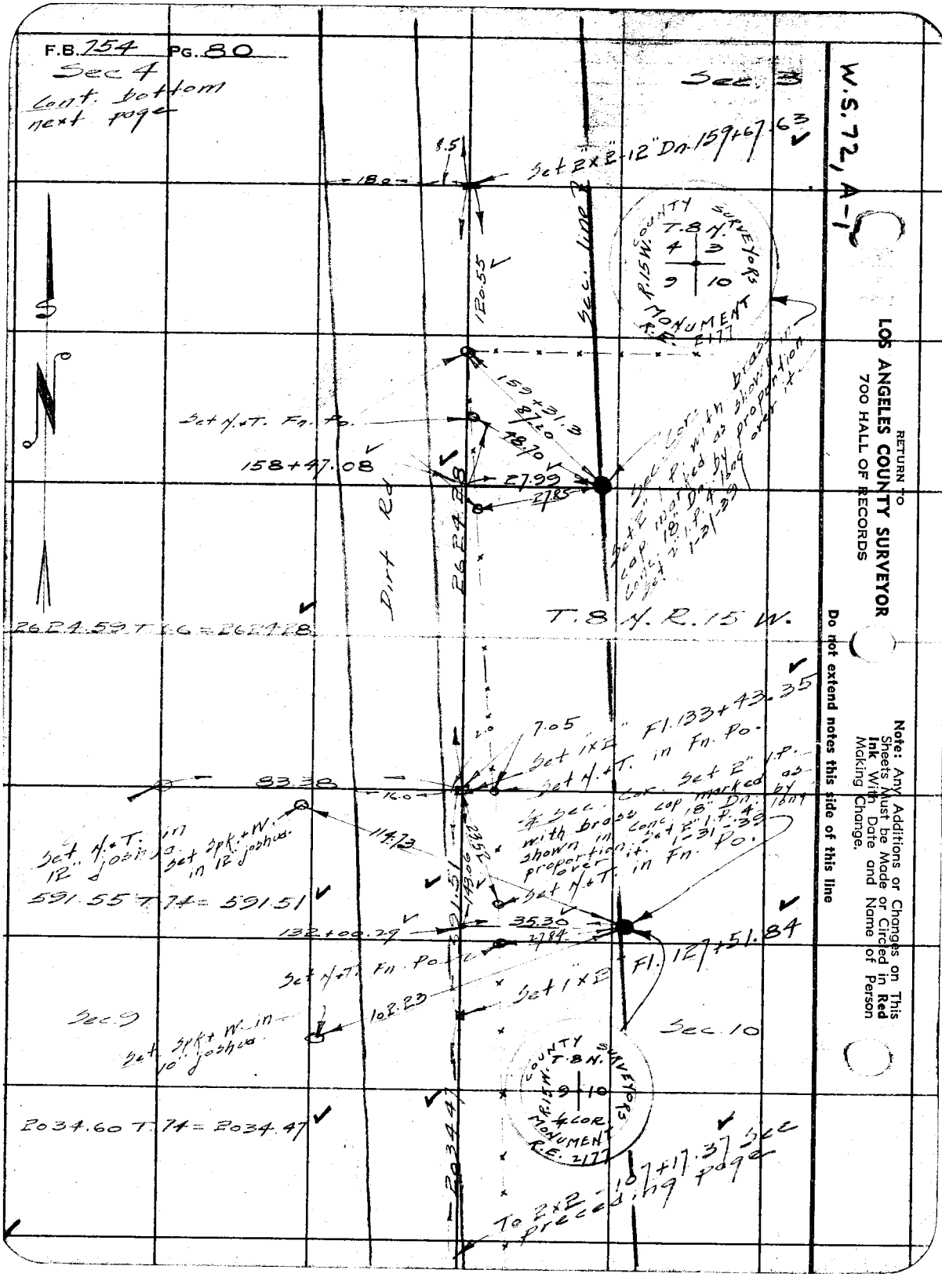
F.B. 754 PG. 80
Sec 4
Cont. bottom next page
Sec. 3
W.S. 72, A-1
Set 2"x2"-12" Dn. 159+67.63
8.5
18.0
120.55
Sec. line
COUNTY SURVEYORS
T.8 N.
R.15 W.
4 3
9 10
MONUMENT
R.E. 2177
159+31.3
87.20
48.70
Set N.+T. Fn. Po.
158+47.08
27.99
27.85
Dirt Rd
2624.28
T.8 N. R.15 W.
2624.59 T.66 = 2624.28
7.05
Set 1"x2" Fl. 133+43.35
Set N.+T. in Fn. Po.
83.38
16.0
114.73
Set N.+T. in 12" joshua
Set Spk.+W. in 12" joshua
591.55 T.74 = 591.51
132+00.29
35.30
27.84
Set N.+T. Fn. Po.
Set 1"x2" Fl. 127+51.84
102.23
Sec. 9
Set Spk.+W. in 10" joshua
Sec. 10
2034.60 T.74 = 2034.47
2034.47
To 2x2 - 107+17.37 See preceding page
RETURN TO
LOS ANGELES COUNTY SURVEYOR
700 HALL OF RECORDS
Note: Any Additions or Changes on This Sheets Must be Made or Circled in Red Ink With Date and Name of Person Making Change.
Do not extend notes this side of this line

Notes Ck'd by McPherson	Survey of Fairmont Neenach Rd	F.B. 75-1 Pg. 81
Map No. B-1421	W. O. 8210 Tape No. 68 St'd 84 °F	
Office Work Cox	Surveyed by Rosecrans	
Checked K.R.M.	Notes Date 4-28-38	
Date Apr. 1940.	Indexed A. C. Johnson	

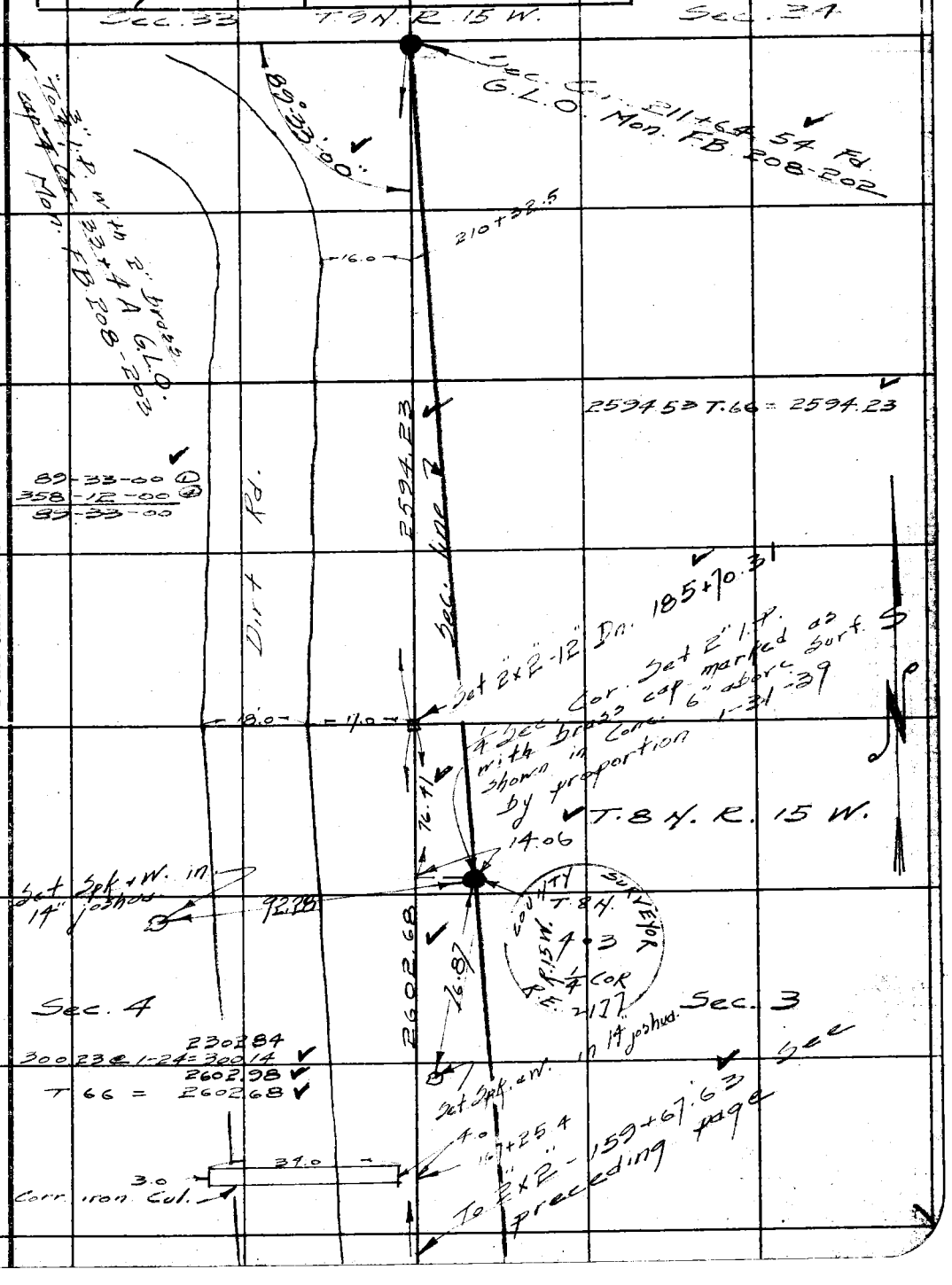

Note: Any Additions or Changes on This Sheets Must be Made or Circled in Red Ink With Date and Name of Person Making Change.

W.S. 72, A-1

Do not extend notes this side of this line

RETURN TO
LOS ANGELES COUNTY SURVEYOR
700 HALL OF RECORDS

FORM 247 5M 10-37

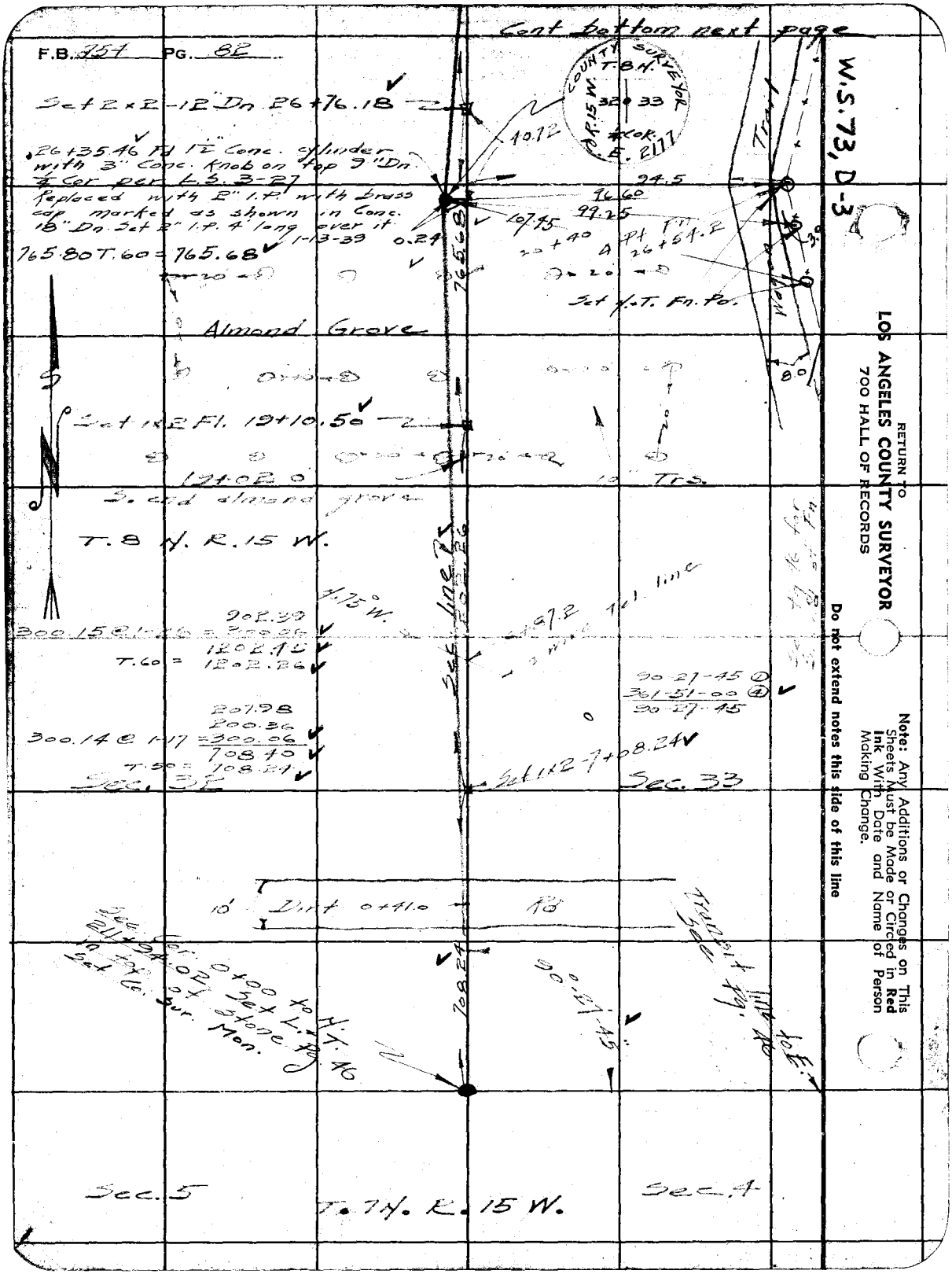

RETURN TO
LOS ANGELES COUNTY SURVEYOR
700 HALL OF RECORDS

Note: Any Additions or Changes on This Sheets Must be Made or Circled in Red Ink With Date and Name of Person Making Change.

Do not extend notes this side of this line

Notes Ck'd by McPherson	Survey of Fairmont Recreation	F.B. 154	Pg. 83
Map No. B-1421	W. 08210 Tape No. 68 St'd 84 of		
Office Work Cox	Surveyed by Rosecrans		
Checked K.R.M.	Notes Date 5-2-38		
Date Apr. 1940	Indexed R. C. Johnson		

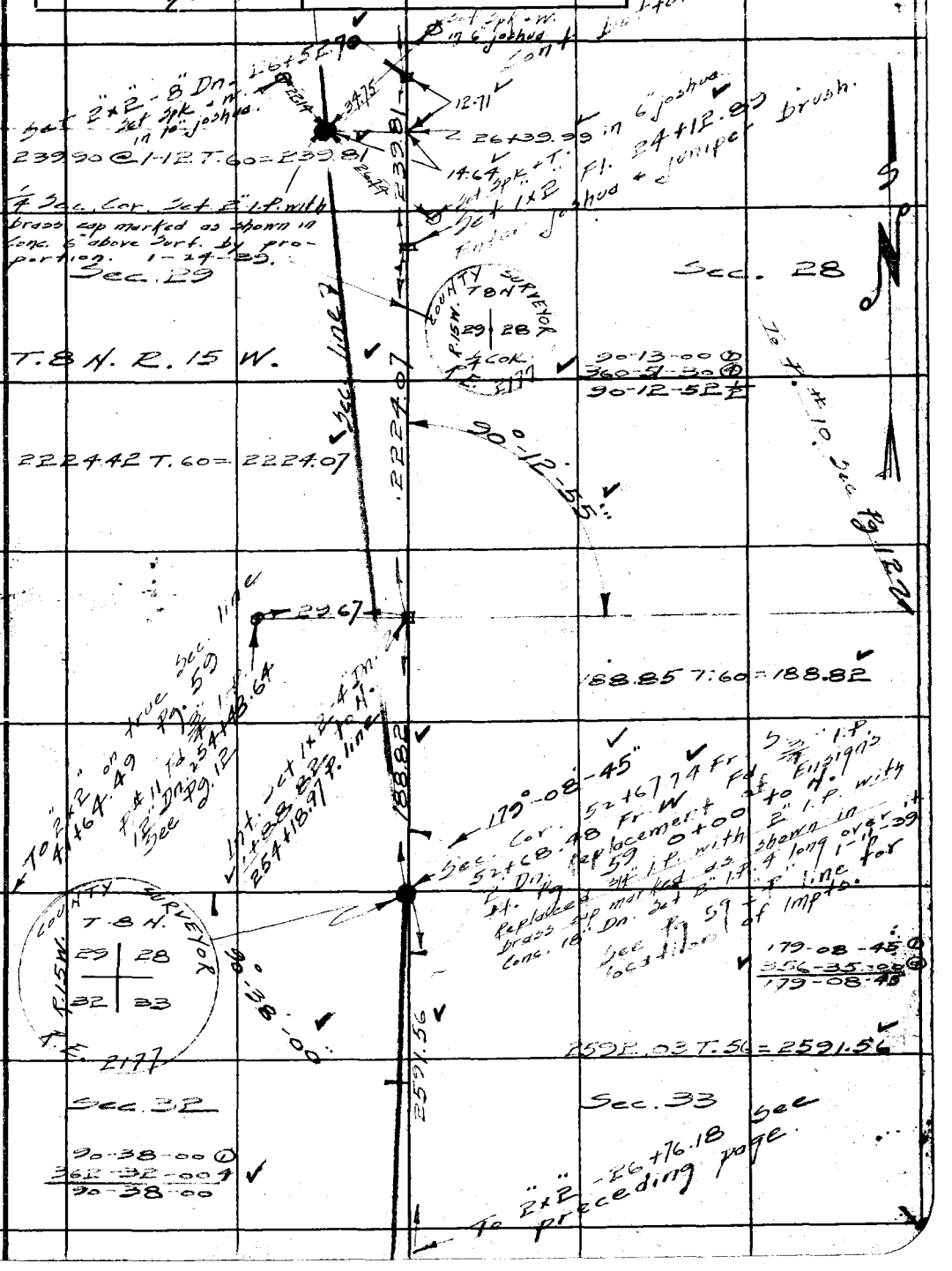

Note: Any Additions or Changes on This Sheets, Must be Made or Circled in Red Ink With Date and Name of Person Making Change.

W.S.73, D-3

Do not extend notes this side of this line

RETURN TO
LOS ANGELES COUNTY SURVEYOR
700 HALL OF RECORDS

FORM 247 5M 10-37

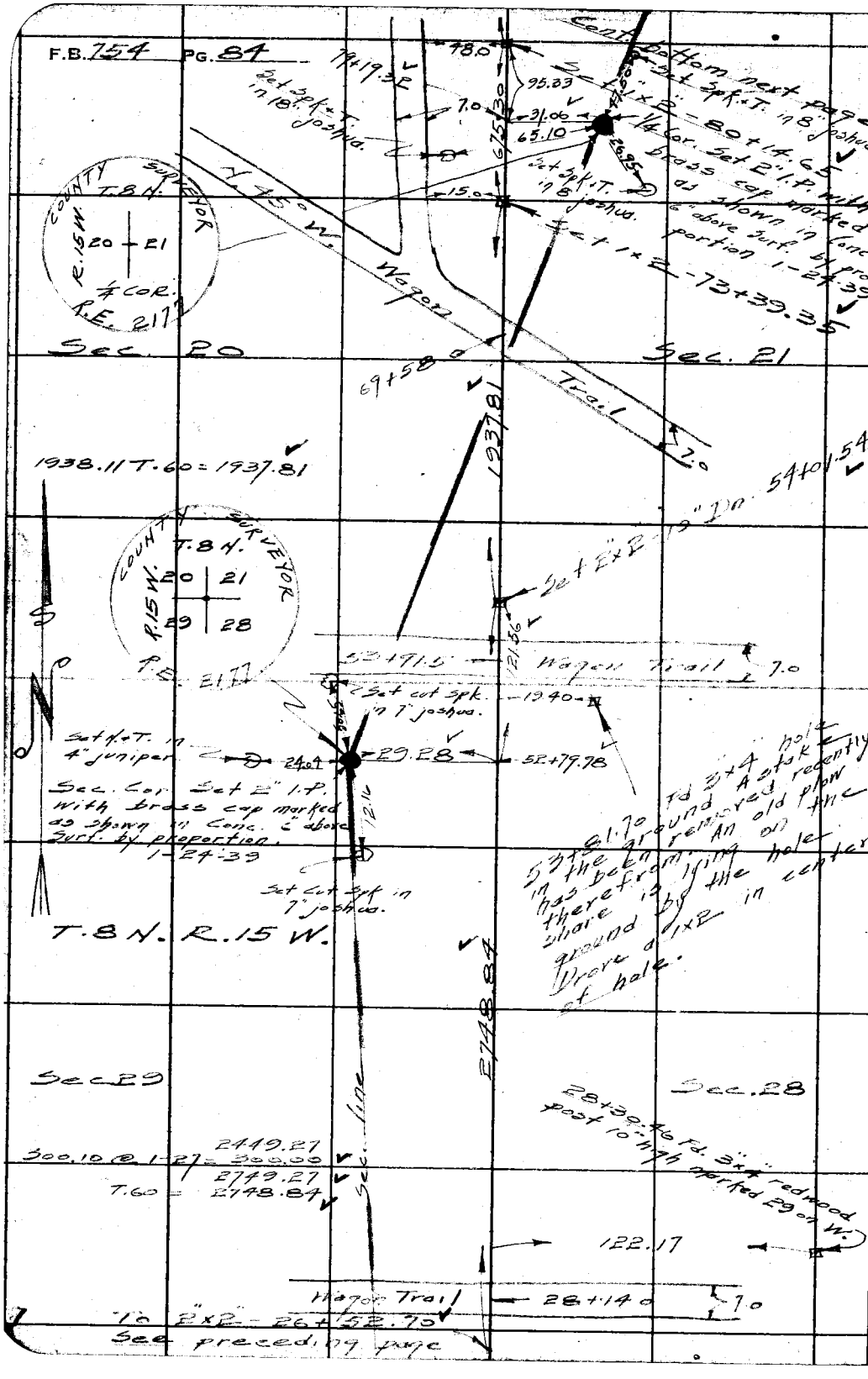

W.S. 73, D-2

RETURN TO
LOS ANGELES COUNTY SURVEYOR
700 HALL OF RECORDS

Note: Any Additions or Changes on This Sheets Must be Made or Circled in **Red Ink** With Date and Name of Person Making Change.

Do not extend notes this side of this line

Notes Ck'd by McPherson	Survey of Fairmont Neenach Rd	F.B. 75-1	Pg. 85
Map No. B-1421	W. O. 8210 Tape No. 68 St'd 84 °F		
Office Work Cox	Surveyed by Rosecrans		
Checked K.R.M.	Notes	Date 5-4-38	
Date Apr. 1940	Indexed A. C. Johnson		

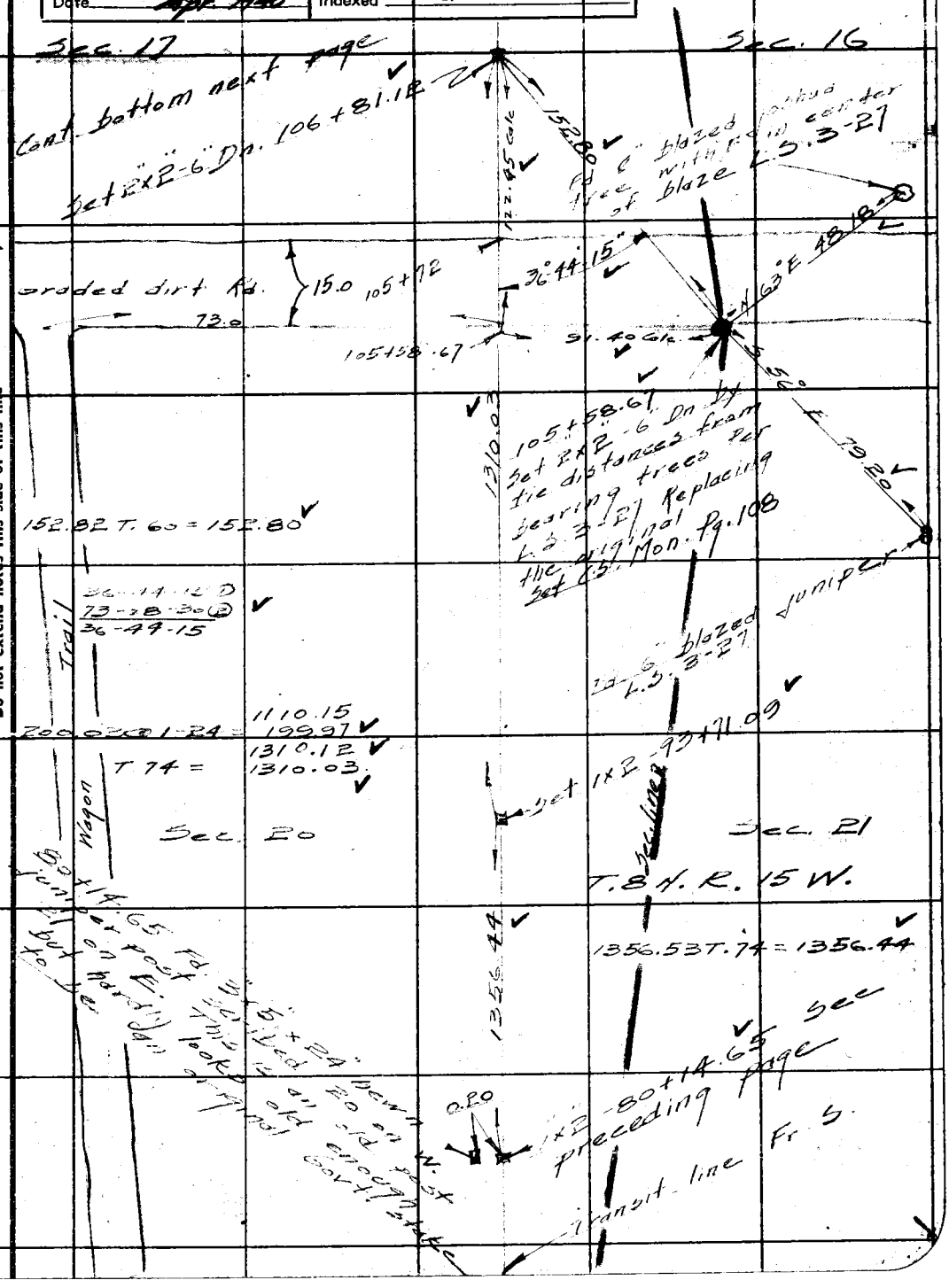

Note: Any Additions or Changes on This Sheets Must be Made or Circled in Red Ink With Date and Name of Person Making Change.

Do not extend notes this side of this line

W.S. 73, D-2

RETURN TO
LOS ANGELES COUNTY SURVEYOR
700 HALL OF RECORDS

FORM 247 5M 10-37

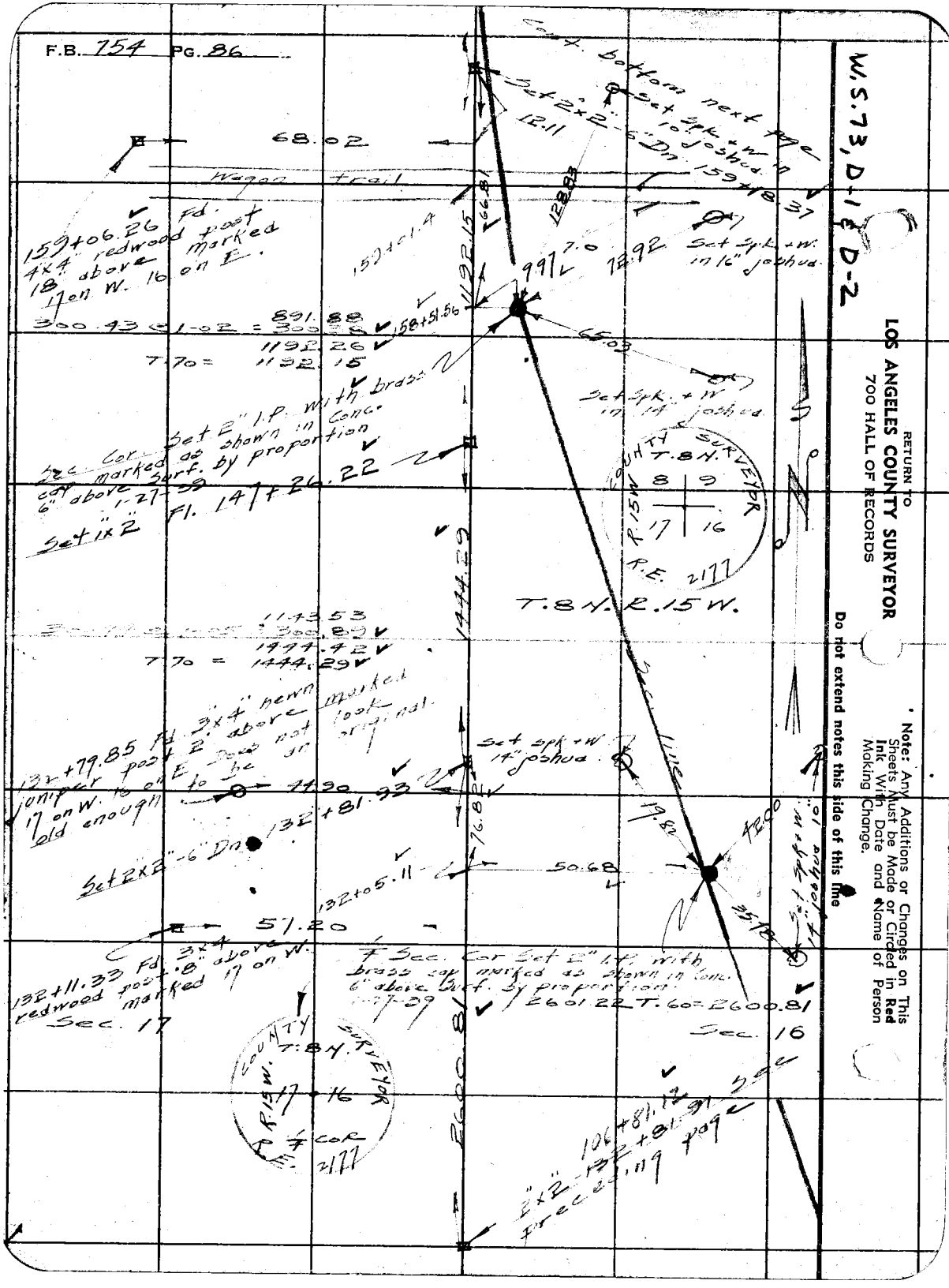
F.B. 754 PG. 86
W.S. 73, D-1 & D-2
RETURN TO
LOS ANGELES COUNTY SURVEYOR
700 HALL OF RECORDS
Note: Any Additions or Changes on This Sheets Must be Made or Circled in Red Ink With Date and Name of Person Making Change.
Do not extend notes this side of this line
Cont. bottom next page
Set 2"x2"-6" Dn. 10" joshua
Set Spk. + W. in 10" joshua
Wagon trail
159+06.26 Fd. 4x4" redwood post 18" above marked 17 on W. 16 on E.
159+01.4
159+18.37
Set Spk. + W. in 16" joshua
Set Spk. + W. in 14" joshua
Set Spk. + W. 14" joshua
Set 2" I.P. with brass cap marked as shown in Conc. 6" above Surf. by proportion 1-27-39
Sec. Cor.
Set 1"x2" Fl. 147+26.22
T.8N. R.15W.
COUNTY SURVEYOR
T.8N.
R.15W.
R.E. 2177
Set 2"x2"-6" Dn. 132+81.93
132+79.85 Fd. 3"x4" hewn juniper post 2" above marked 17 on W. 16 on E. Does not look old enough to be an original.
Set spk. + W. 14" joshua
132+05.11
132+11.33 Fd. 3x4 redwood post 8" above marked 17 on W.
Sec. 17
Sec. Cor. Set 2" I.P. with brass cap marked as shown in Conc. 6" above Surf. by proportion 1-27-39
2601.22 T.60 = 2600.81
Sec. 16
COUNTY SURVEYOR
T.8N.
R.15W.
R.E. 2177
106+81.12
2"x2" 132+81.91 preceding page
Sec. line
68.02
12.11
66.81
128.83
1192.15
997
7.0
72.92
65.03
158+51.56
891.88
300.43 @ 1-02 = 300.28
1192.26
T.70 = 1192.15
1444.29
1143.53
300.89
1444.42
T.70 = 1444.29
44.90
76.82
19.82
42.00
50.68
35.78
57.20
2600.81

Notes Ck'd by McPherson	Survey of Fairmont Neenach Rd	F.B. 757	PG. 87
Map No. B-1421	W. O. 8210 Tape No. 68 St'd 84 °F		
Office Work Cox	Surveyed by Rosecrans		
Checked K.A.M.	Notes 1 Date 5-5-38		
Date Apr. 1940.	Indexed A. C. Johnson		

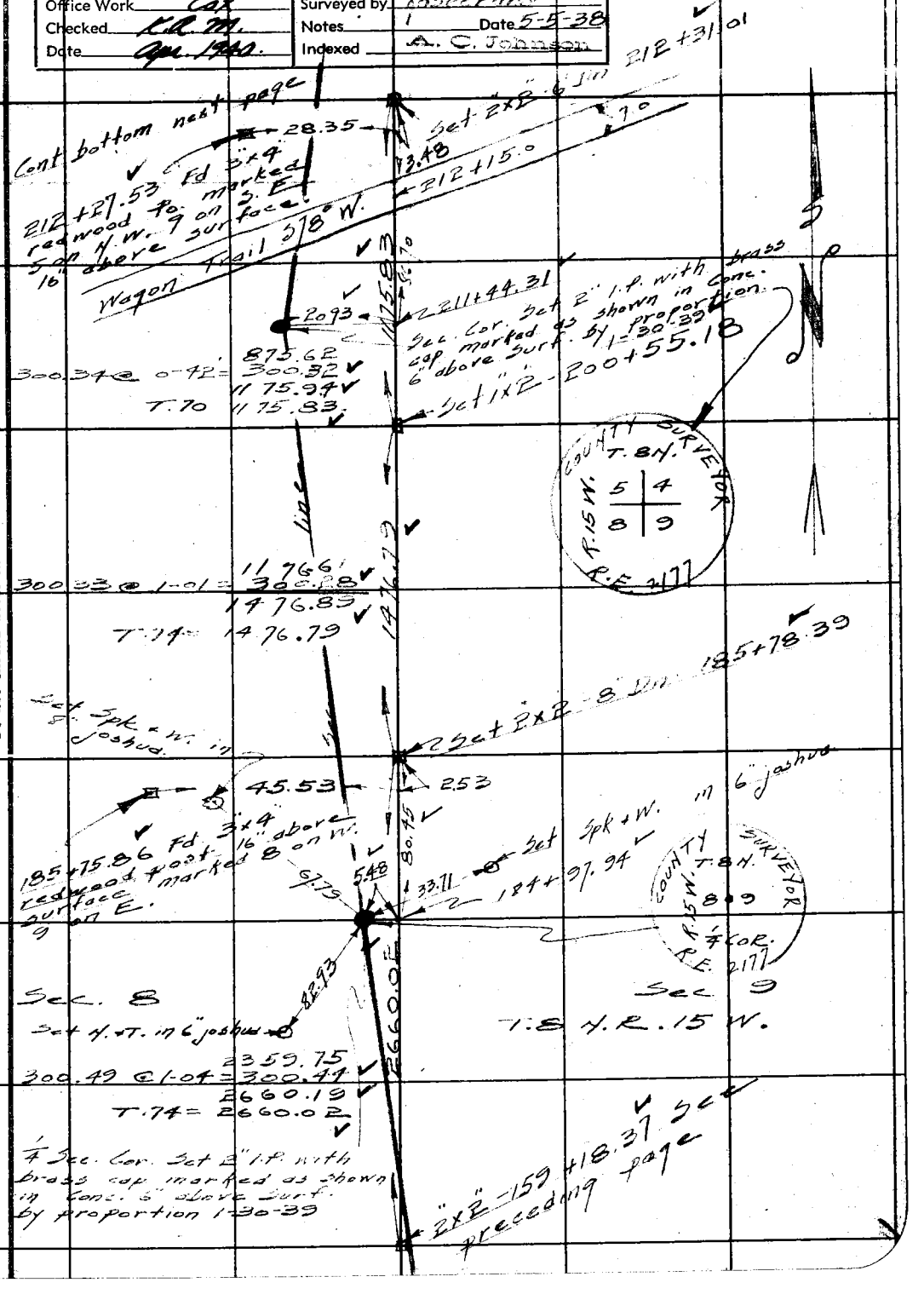

Note: Any Additions or Changes on This Sheets Must be Made or Circled in Red Ink With Date and Name of Person Making Change.

W.S.73, D-1

Do not extend notes this side of this line

RETURN TO
LOS ANGELES COUNTY SURVEYOR
700 HALL OF RECORDS

FORM 247 5M 10-37

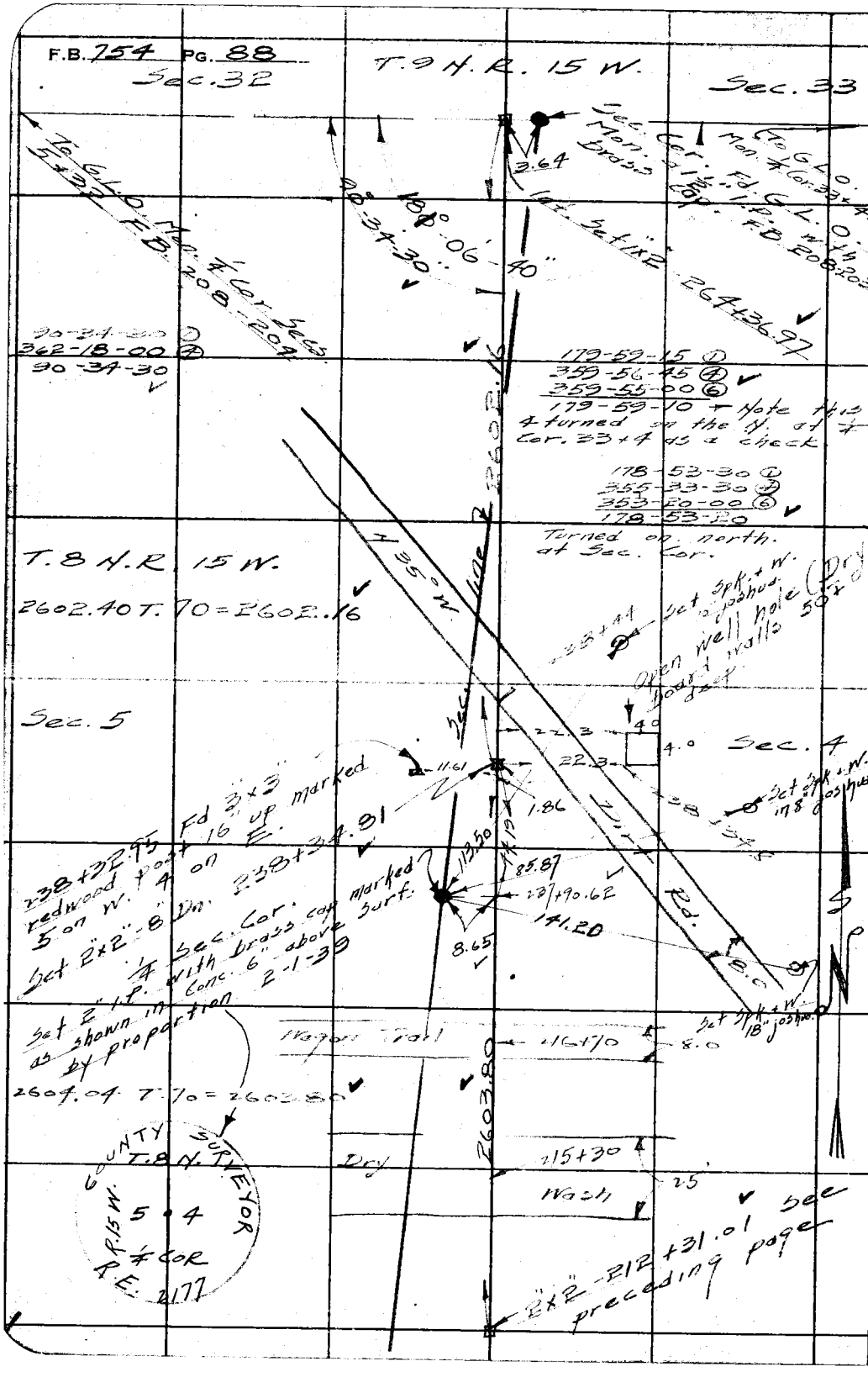

W.S. 73, D-1

RETURN TO
LOS ANGELES COUNTY SURVEYOR
700 HALL OF RECORDS

Note: Any Additions or Changes on This Sheets Must be Made or Circled in **Red Ink** With Date and Name of Person Making Change.

Do not extend notes this side of this line

Notes Ck'd by McPherson	Survey of Fairmont Neenach Rd	F.B. 734 PG. 89
Map No. B-1421	W. 0.8216 Tape No. 68 St'd 84°F	
Office Work Cox	Surveyed by Rosecrans	
Checked K.R.M.	Notes Date 5-9-38	
Date Apr. 1940	Indexed A. C. Johnson	

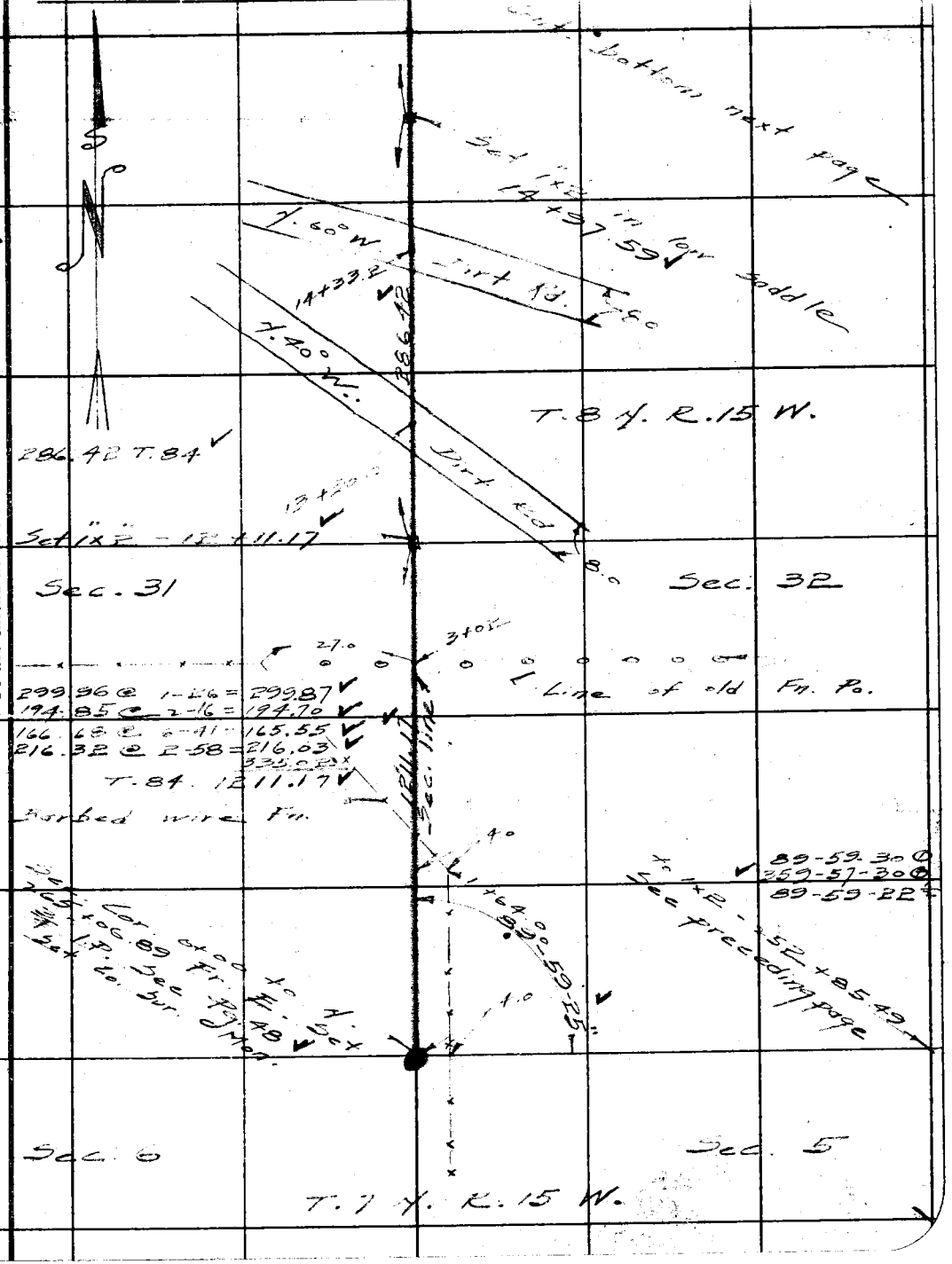

Note: Any Additions or Changes on This Sheets Must be Made or Circled in Red Ink With Date and Name of Person Making Change.

W.S. 73, D-3

Do not extend notes this side of this line

RETURN TO
LOS ANGELES COUNTY SURVEYOR
700 HALL OF RECORDS

FORM 247 5M 10-37

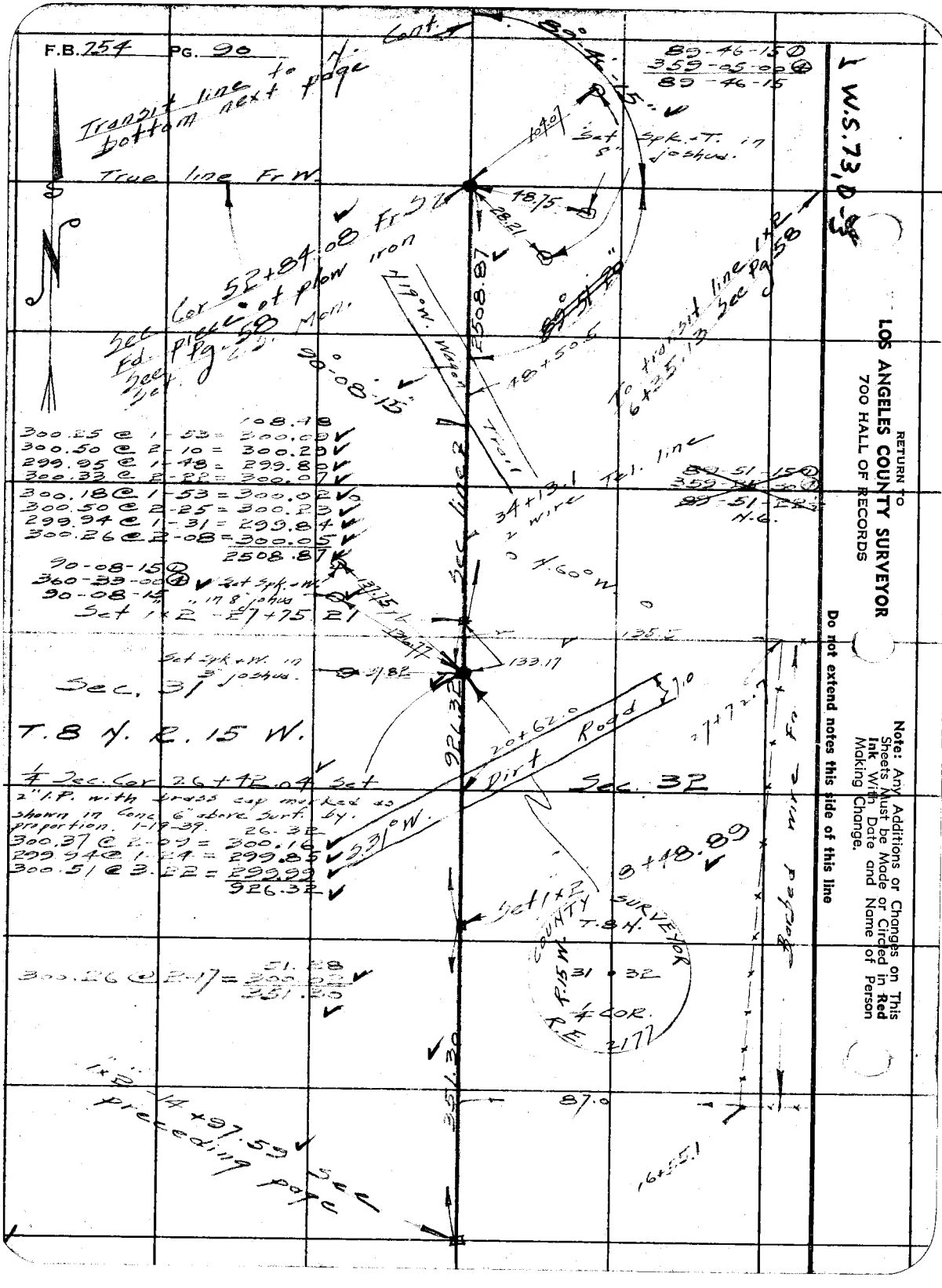
F.B. 254 PG. 90
Transit line to N. Cont. bottom next page
True line Fr W.
89-46-15 ①
359-05-00 ④
89-46-15
Set Spk. + T. in 8" joshua.
104.07
48.75
28.21
Sec Cor 52+84.08 Fr S 2
Fd. piece of plow iron
See Pg. 58
Set Mon.
2508.87
19° W. Wagon Trail
48+50.5
To transit line 1x2 6+35.13 See Pg 58
90°-08-15"
108.48
300.25 @ 1-53 = 300.09
300.50 @ 2-10 = 300.29
299.95 @ 1-48 = 299.80
300.33 @ 2-22 = 300.07
300.18 @ 1-53 = 300.02
300.50 @ 2-25 = 300.23
299.94 @ 1-31 = 299.84
300.26 @ 2-08 = 300.05
2508.87
90-08-15 ①
360-33-00 ④
90-08-15
Set Spk. + W. in 8" joshua
Set 1x2 - 27+75.21
Sec line 2
34+13.1 2 wire Tel. line
89-51-15 ①
359-
89-51-
N.6.
N.60° W.
135.5
133.17
Set Spk + W. in 3" joshua.
Sec. 31
T.8 N. R. 15 W.
926.32
20+62.0
Dirt Road
Sec. 32
S.31° W.
8+48.89
Set 1x2 COUNTY SURVEYOR T.8 N. R.15 W. 31 32 ¼ COR. R.E. 2177
Barbed wire Fn
¼ Sec. Cor 26+42.04 Set 2" I.P. with brass cap marked as shown in Conc 6" above Surf. by proportion. 1-19-39. 26.32
300.37 @ 2-09 = 300.16
299.94 @ 1-24 = 299.85
300.51 @ 3.22 = 299.99
926.32
300.26 @ 2-17 = 300.02
351.30
51.28
1x2 - 14+97.59 See preceding page
351.30
87.0
16+55.1
W.S. 73, D-3
RETURN TO
LOS ANGELES COUNTY SURVEYOR
700 HALL OF RECORDS
Note: Any Additions or Changes on This Sheets Must be Made or Circled in Red Ink With Date and Name of Person Making Change.
Do not extend notes this side of this line

Notes Ck'd by McPherson	Survey of Tournament Nowack Rd.	F.B. 754	Pg. 91
Map No. B-1421	W. O. BP10 Tape No. 68 St'd 97 of		
Office Work Cox	Surveyed by Posegrans		
Checked K.R.M.	Notes	Date 5-9-38	
Date Apr. 1940.	Indexed A. C. Johnson		

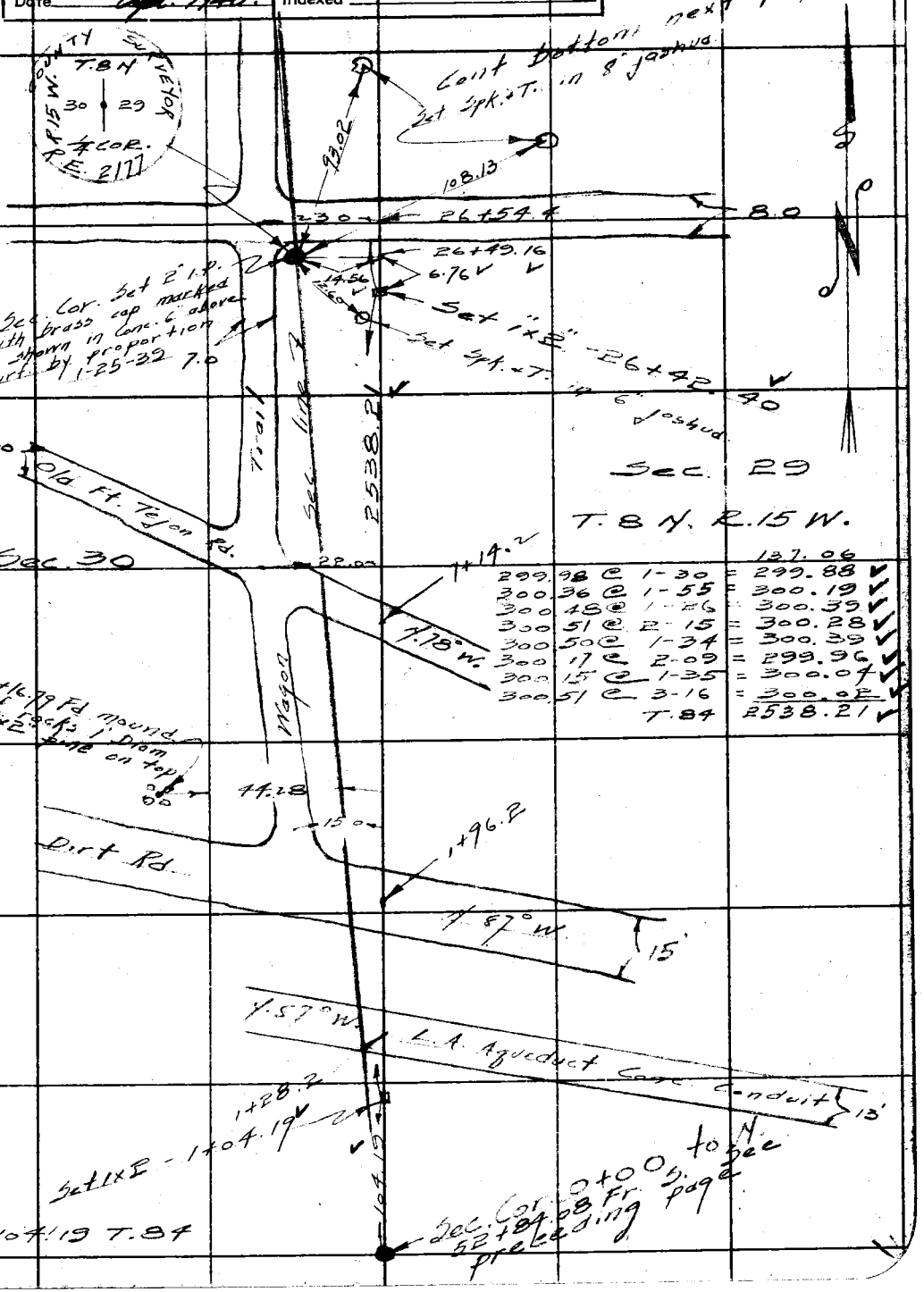

299.98 @ 1-30	=	299.88
300.36 @ 1-55	=	300.19
300.48 @ 1-26	=	300.39
300.51 @ 2-15	=	300.28
300.50 @ 1-34	=	300.39
300.17 @ 2-09	=	299.96
300.15 @ 1-35	=	300.07
300.51 @ 3-16	=	300.02
T.84		2538.21

Note: Any Additions or Changes on This Sheets Must be Made or Circled in Red Ink With Date and Name of Person Making Change.

W.S.73, D-3

Do not extend notes this side of this line

RETURN TO
LOS ANGELES COUNTY SURVEYOR
700 HALL OF RECORDS

FORM 247 5M 10-37

F.B. 754 PG. 92

Cont. bottom next page

W.S. 73, D-2

53.0

Set 1x2" Fl. 79+69.19

Set 3pk+T. in 7" Joshua.

46.81

24.68

3713

79+44.51

65.85

Set 3pk. +T. in 7" Joshua.

Wagon Trail

Sec. 19

COUNTY SURVEYOR T.8N. R.15W. 19 20 30 29 R.E. 2177

1/4 Sec. Cor. Set 2" I.P. with brass cap, marked as shown in Conc. by proportion 1-26-39

Sec. 20

T.8N. R.15W.

300.02 @ 0-57 = 299.98
300.18 @ 0-41 = 300.16
300.38 @ 1-16 = 300.31
300.56 @ 0-39 = 300.54
300.60 @ 1-31 = 300.49
300.37 @ 0-50 = 300.34
300.48 @ 1-30 = 300.38
300.47 @ 0-55 = 300.43
300.41 @ 1-20 = 300.33

Set 3pk. +T. in 12" Joshua.

2702.96

Set 4x4 - 6" up

Set 4x4 - 6" up

T.8N. 2702.96

7.0

Wagon Trail N64°E

42.42

45°

53+00

Sec. Cor. Set 2" I.P. with brass cap, marked as shown in Conc. by proportion 1-25-39

52+94.53 Fd. 3x3 painted red. Fl.

2912

52+75.33

To H. 52+66.23 F. line

18.14

6.50

2910

Int Set 1x2 Fl. 327+55.19 Fr. line

327+62.29

Equation on F. line

Sec. Pg. 15

Sec. line for location

State Highway

Set 3pk. +T. in 10" Joshua.

Sec. 20

COUNTY SURVEYOR T.8N. R.15W. 19 20 30 29 R.E. 2177

59°-27'-30"

To F #16

62.70

257.28 @ 1-01 = 257.24
300.45 @ 1-21 = 300.37
300.22 @ 1-02 = 300.18
300.66 @ 1-45 = 300.52
300.17 @ 1-40 = 300.04
300.87 @ 0-57 = 300.83
300.44 @ 1-34 = 300.33
300.43 @ 1-24 = 300.34
204.43 @ 1-12 = 204.28
T.8N. = 2626.83

Sec. line

To 1x2 - 46 + 42.40 preceding

59-27-30 ①
237-43-45 ②
59-27-26

RETURN TO
LOS ANGELES COUNTY SURVEYOR
700 HALL OF RECORDS

Do not extend notes this side of this line

Note: Any Additions or Changes on This Sheets Must be Made or Circled in Red Ink With Date and Name of Person Making Change.

Notes Ck'd by McPherson	Survey of Fairmont Neenach Rd	F.B. 754	Pg. 93
Map No. B-1221	W. O. 8210 Tape No. 68 St'd 84 °F		
Office Work Cox	Surveyed by Rosecrans		
Checked K.R.M.	Notes " Date 5-10-38		
Date Apr. 1940	Indexed A. C. Johnson		

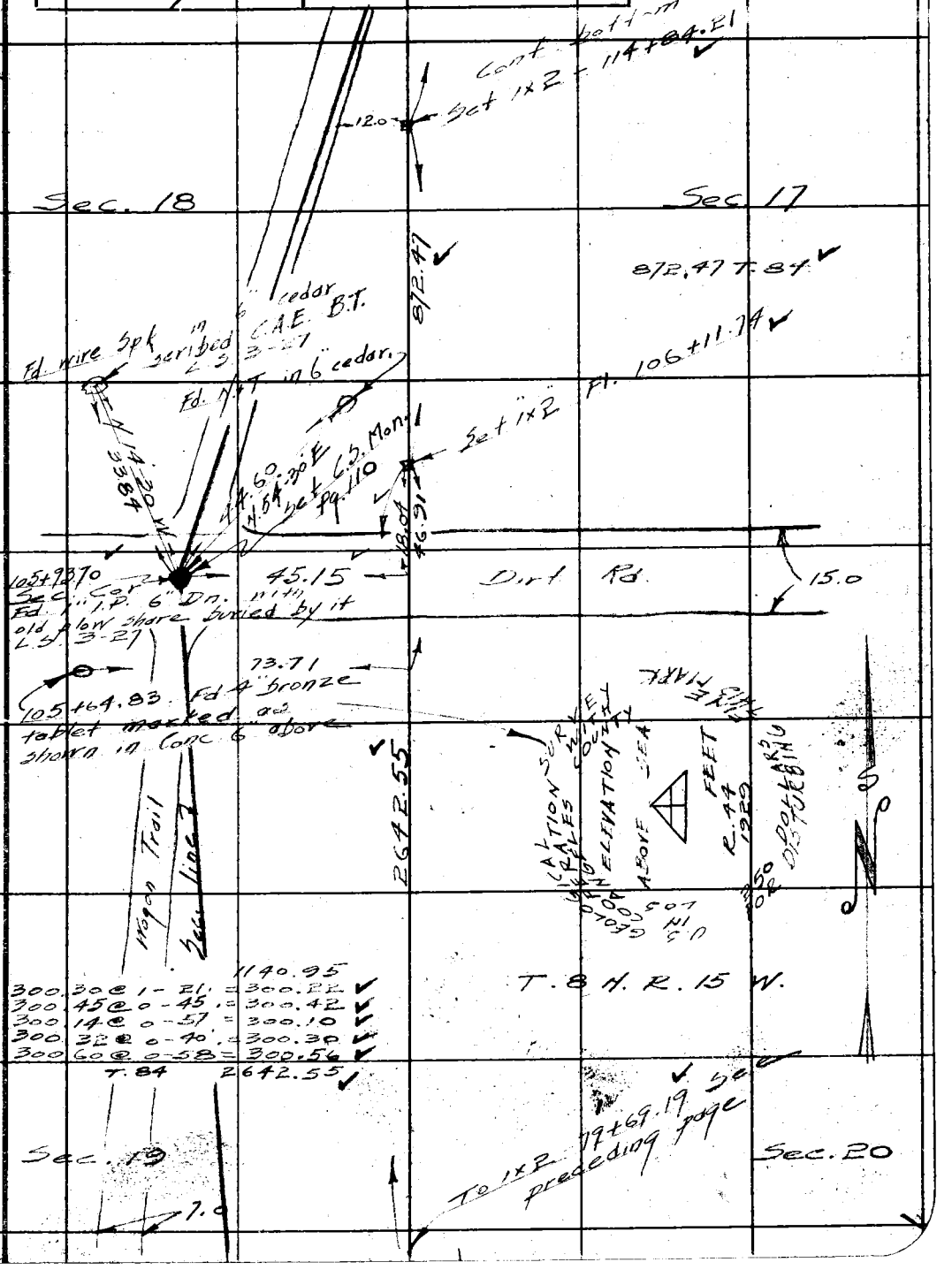

Note: Any Additions or Changes on This Sheets Must be Made or Circled in Red Ink With Date and Name of Person Making Change.

Do not extend notes this side of this line

W.S. 73, D-2

RETURN TO
LOS ANGELES COUNTY SURVEYOR
700 HALL OF RECORDS

FORM 247 5M 10-37

F.B. 754 PG. 94

Sec. 7

Cont bottom next page

Sec 8

Set 1x2 Fl. 159+54.84

Set Spk + W in 16" joshua.

Wagon Trail

18.0

159+35.84

7.0

158+97.78

19.90

110.65

7.0

Set Spk. + T. in 10" joshua

Set Spk + W. in 12" joshua

1/4 Sec. Cor. Set 2" I.P. with brass cap marked as shown in Conc. 6" above Surf. by proportion 1-25-39

T. 8 N. R. 15 W.

Wagon Trail

2732.11

Sec. line

COUNTY SURVEYOR

T. 8 N.

R. 15 W.

7 | 8

18 | 17

R.E. 2177

Sec. 17

Sec. 18

2431.98

300.17 @ 0-56 = 300.13

T. 84 - 2732.11

133+32.0

Set Spk + T. in 6" joshua

94.32

132+45.74

Set 4x4 - 6" up

30.00

90°

Set 4x4 - 6" up

30.00

Set 1x2 Fl. 132+22.73

COUNTY SURVEYOR

T. 8 N.

R. 15 W.

18 | 17

1/4 COR.

R.E. 2177

1/4 Sec. Cor. Set 2" I.P. with brass cap marked as shown in Conc. 18" Dn. by proportion 1-26-39

12.62

9.0

23.52

3.00

57.75

Set N + T. in 3" juniper

132+19.73 Fd. 2x4" hewn juniper post 12" above scribed 17 on E. 18 on W. Not old enough to be an original.

1437.88

300.68 @ 0-53 = 300.64

T. 84 = 1738.52

1738.52

W.S. 73, D-1 & D-2

RETURN TO
LOS ANGELES COUNTY SURVEYOR
700 HALL OF RECORDS

Note: Any Additions or Changes on This Sheets Must be Made or Circled in Red Ink With Date and Name of Person Making Change.

Do not extend notes this side of this line

Notes Ck'd by McPherson	Survey of Fairmont Neenach Rd	F.B. 754 Pg. 95
Map No. B-1421	W. 08210 Tape No. 68 St'd 84 of	
Office Work Cox	Surveyed by Rosecrans	
Checked K.R.M.	Notes " Date 5-11-38	
Date Apr. 1940	Indexed A. C. Johnson	

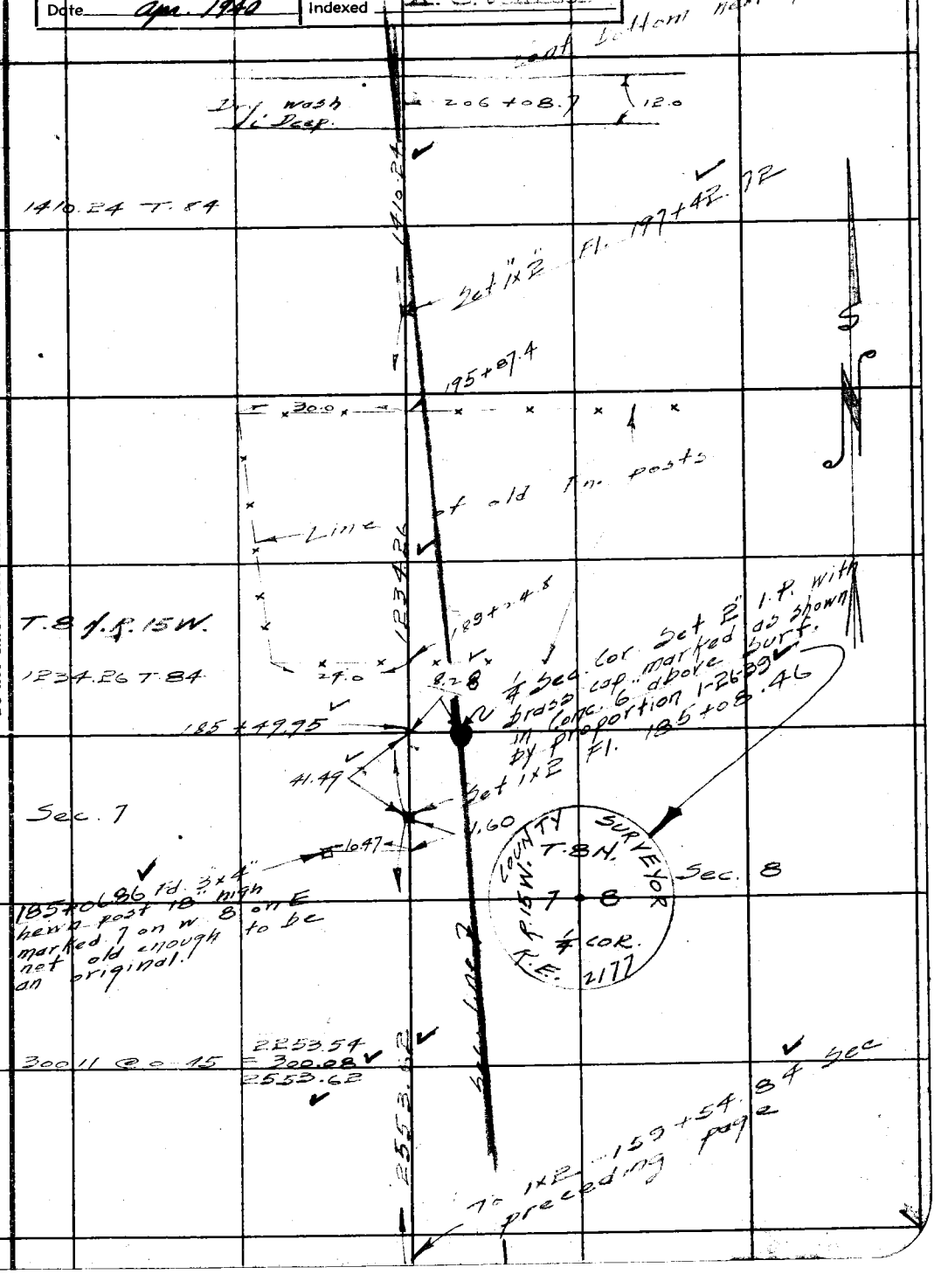

Note: Any Additions or Changes on This Sheets Must be Made or Circled in Red Ink With Date and Name of Person Making Change.

W.S. 73, D-1

Do not extend notes this side of this line

RETURN TO
LOS ANGELES COUNTY SURVEYOR
700 HALL OF RECORDS

FORM 247 5M 10-37

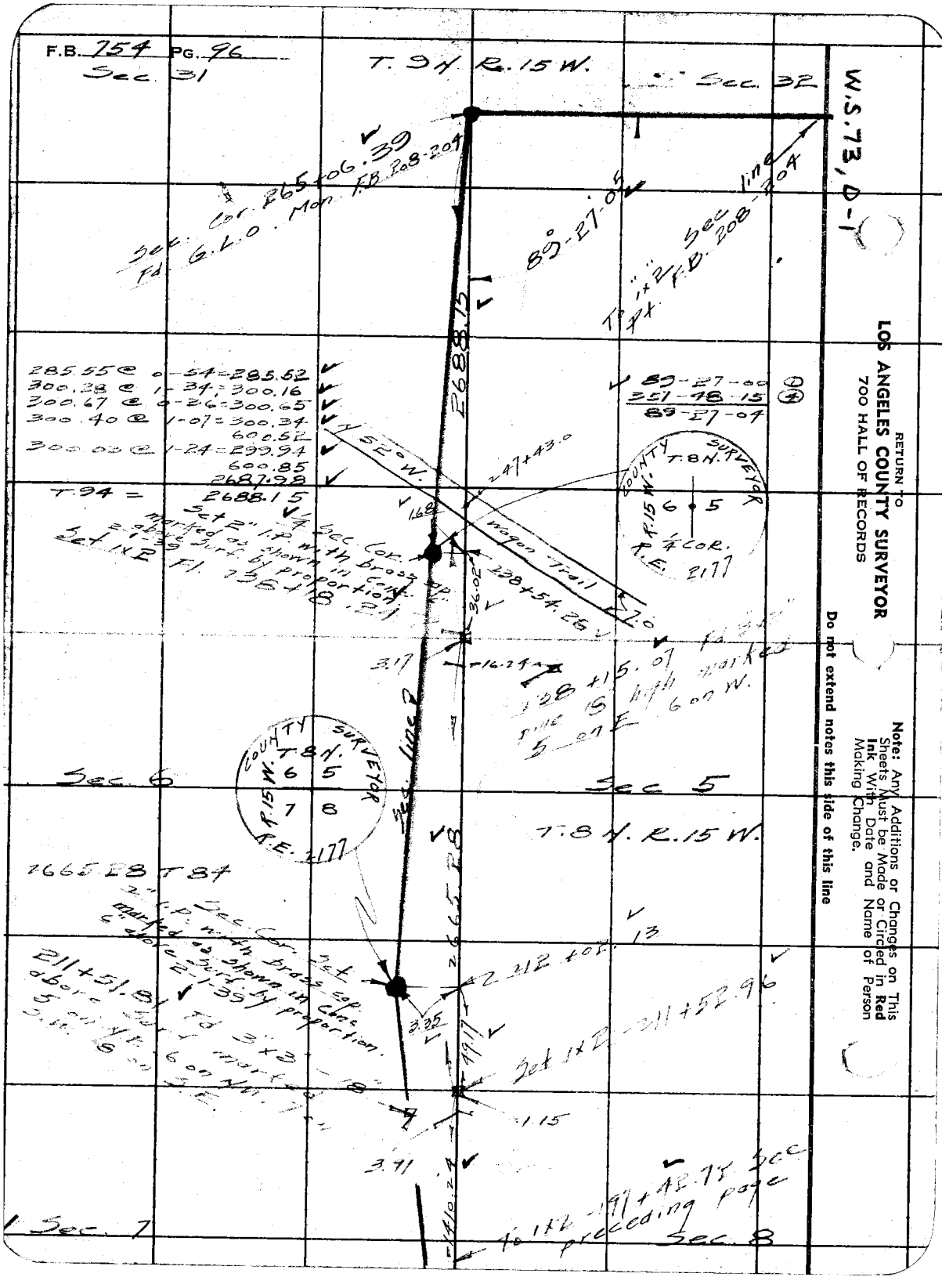

RETURN TO
LOS ANGELES COUNTY SURVEYOR
700 HALL OF RECORDS

Note: Any Additions or Changes on This Sheets Must be Made or Circled in **Red Ink** With Date and Name of Person Making Change.

Do not extend notes this side of this line

Notes Ck'd by McPherson	Survey of Fairmont Neenach Rd	F.B. 754 Pg. 97
Map No. B-1421	W. 0.8210 Tape No. 68 St'd 87 °F	
Office Work Cox	Surveyed by Rosecrans	
Checked K.R.M.	Notes	Date 5-12-38
Date Apr. 1940	Indexed A. C. Johnson	

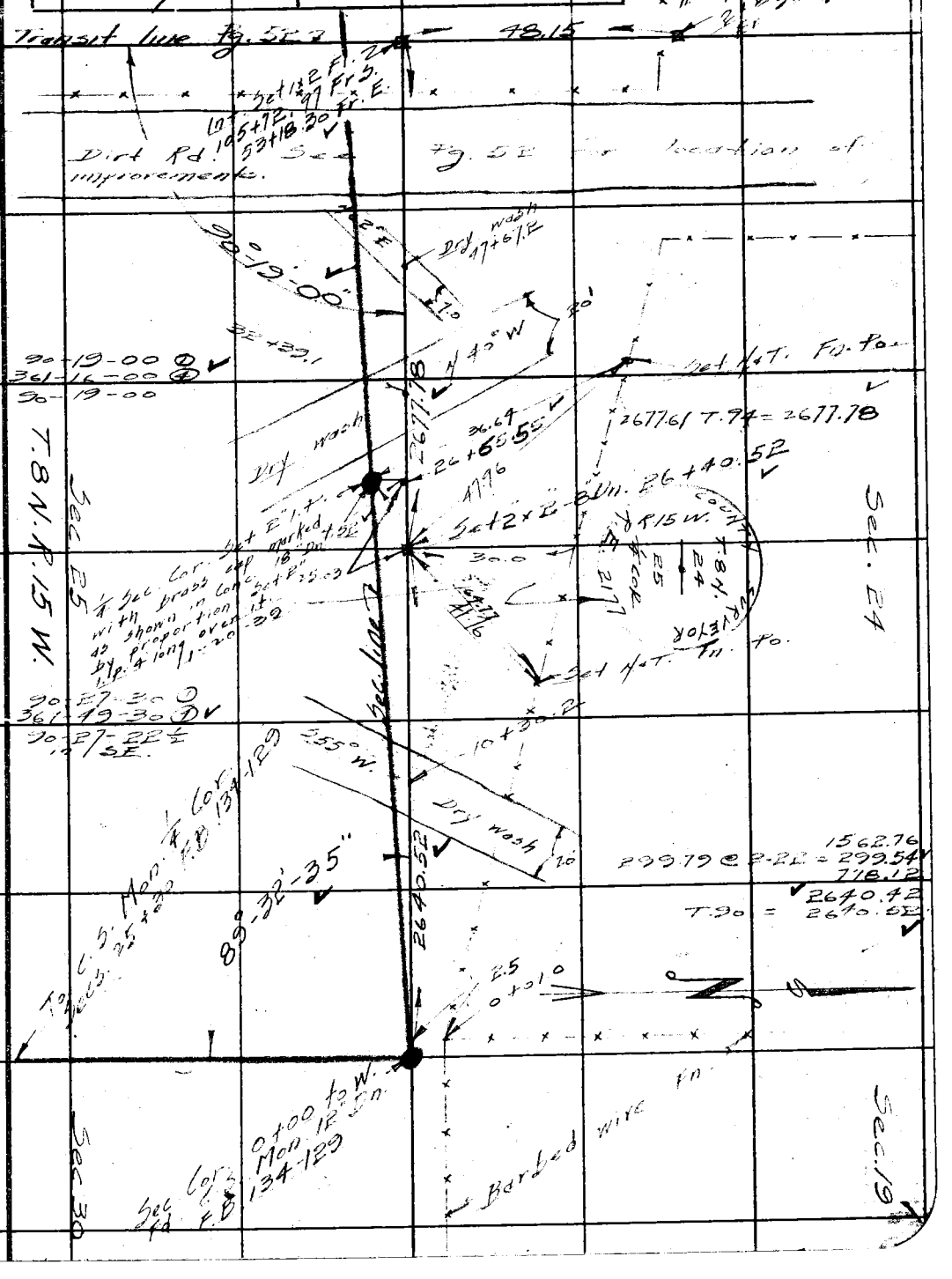

Note: Any Additions or Changes on This Sheets Must be Made or Circled in Red Ink With Date and Name of Person Making Change.

W.S.72, B-2

Do not extend notes this side of this line

RETURN TO
LOS ANGELES COUNTY SURVEYOR
700 HALL OF RECORDS

FORM 247 5M 10-37

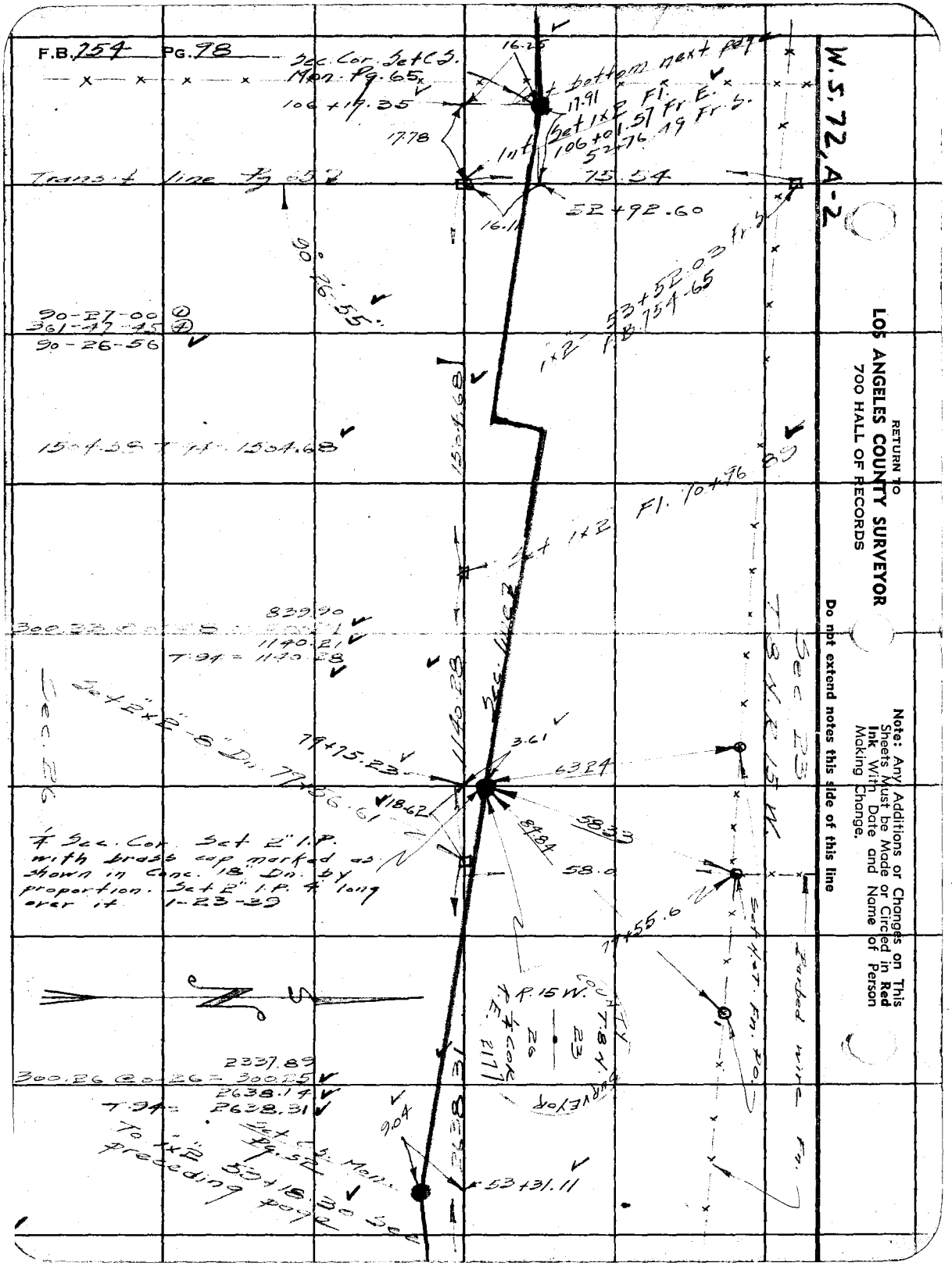

RETURN TO
LOS ANGELES COUNTY SURVEYOR
700 HALL OF RECORDS

Note: Any Additions or Changes on This Sheets Must be Made or Circled in Red Ink With Date and Name of Person Making Change.

Do not extend notes this side of this line

Notes Ck'd by McPherson	Survey of Fairmont Neenach Rd.	F.B. 754	Pg. 99
Map No. B-1421	W. O. 8210 Tape No. 68 St'd 84 of		
Office Work Cox	Surveyed by Rosecrans		
Checked K.R.M.	Notes Date 5-12-38		
Date Apr. 1940	Indexed A. C. Johnson		

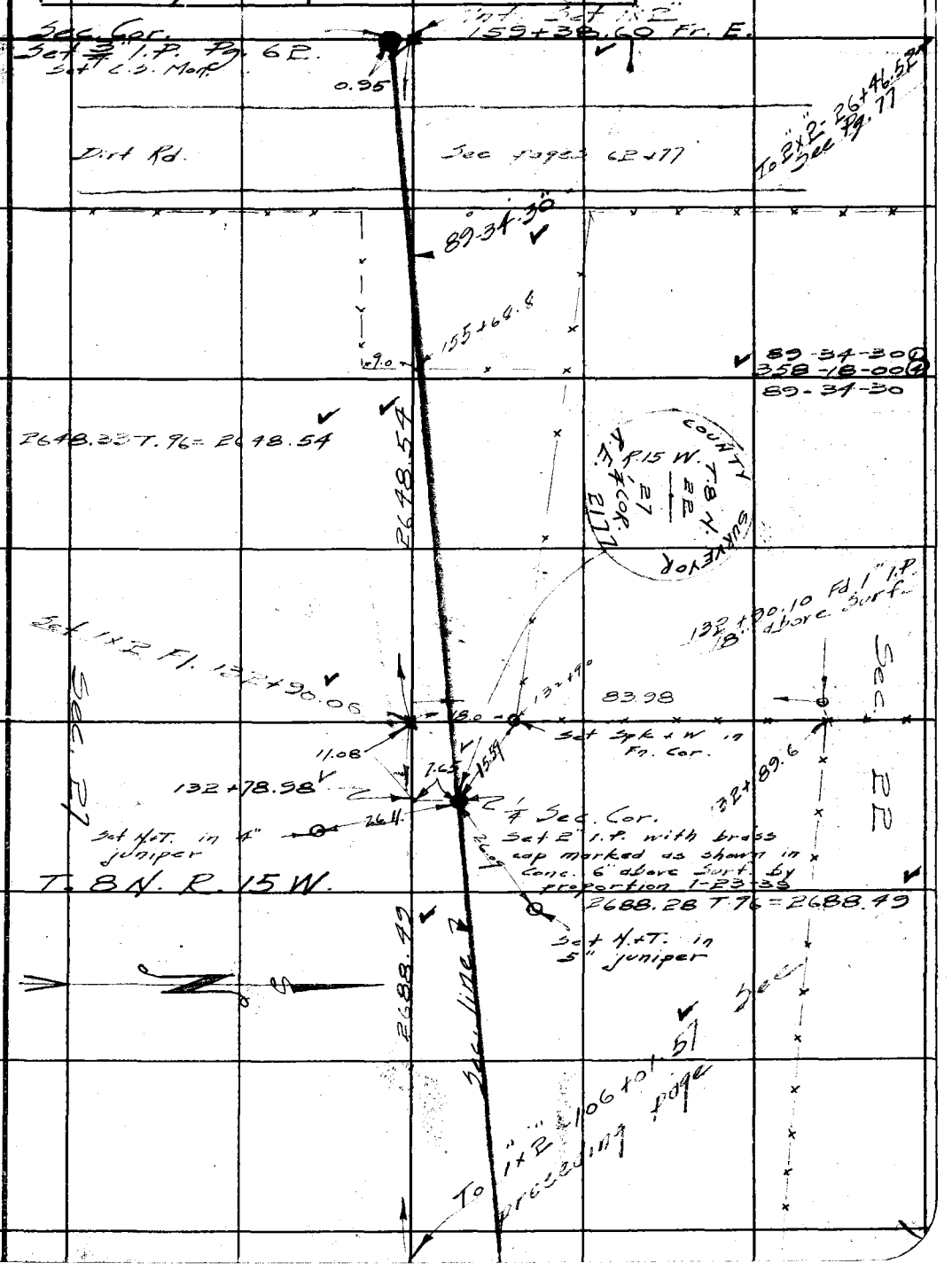

Note: Any Additions or Changes on This Sheets Must be Made or Circled in Red Ink With Date and Name of Person Making Change.

W.S.72, A-2

Do not extend notes this side of this line

RETURN TO
LOS ANGELES COUNTY SURVEYOR
700 HALL OF RECORDS

FORM 247 5M 10-37

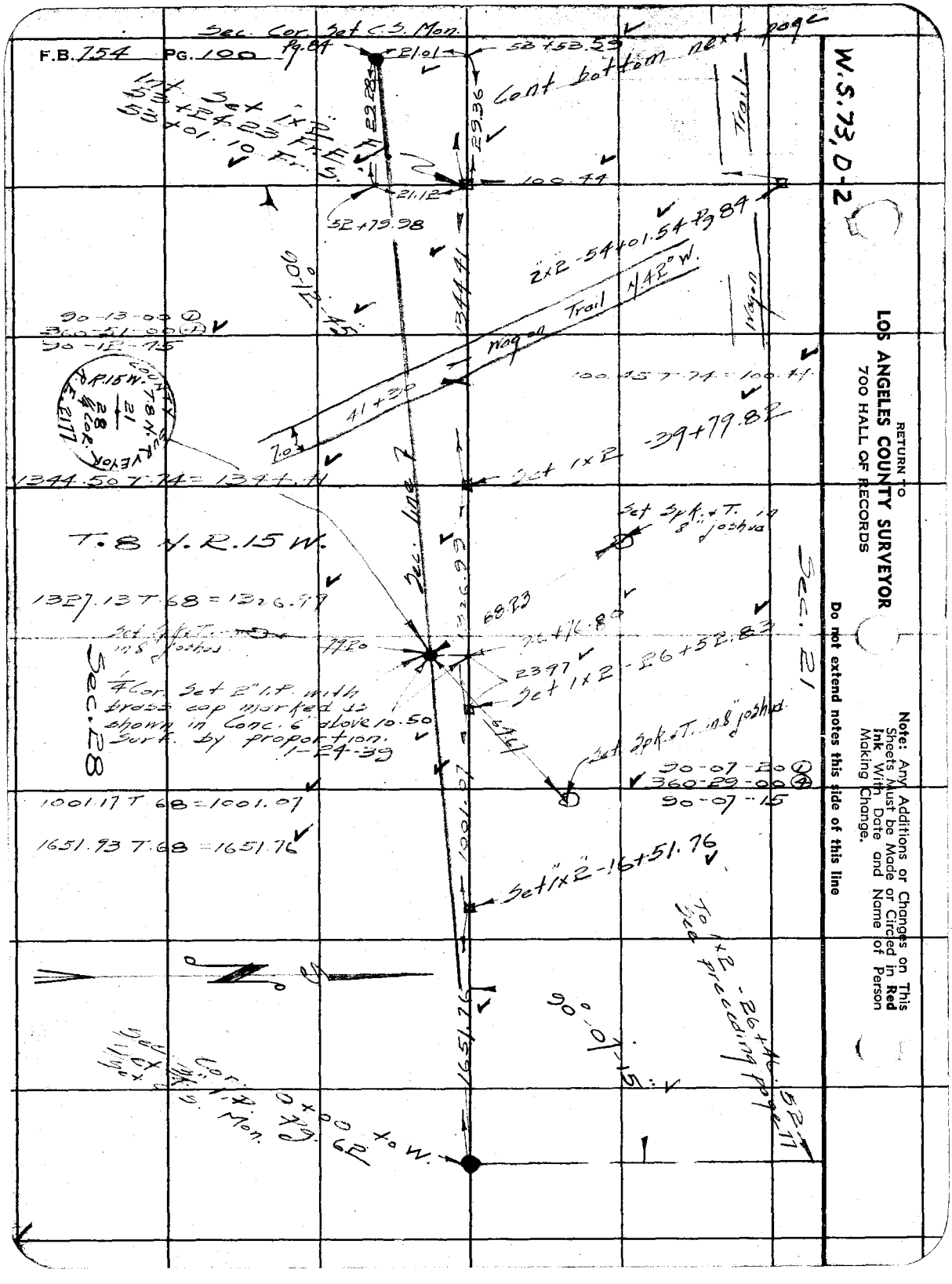
F.B. 754 PG. 100
Sec. Cor. Set C.S. Mon. Pg. 84
21.01
53+53.59
Cont bottom next page
Int. Set 1x2 F.E.
53+24.23 Fr.E.
53+01.10 Fr.S.
29.28
29.36
100.44
21.12
52+79.98
Trail
2x2-54+01.54 Pg 84
Wagon Trail N 42° W.
Wagon
90-13-00
360-51-00
90-12-45
41+30
7.0
100.45 T.74 = 100.44
Set 1x2 -39+79.82
1344.50 T.74 = 1344.41
Sec. line
Set Spk. + T. in 8" joshua
T.8 N. R.15 W.
1327.13 T.68 = 1326.99
68.23
26+76.80
Set Spk. + T. in 8" joshua
77.20
23.97
Set 1x2 -26+52.83
Sec. 28
Sec. 21
1/4 Cor. Set 2" I.P. with brass cap marked as shown in Conc. 6" above 10.50 Surf. by proportion. 1-24-39
Set Spk. + T. in 8" joshua
90-07-20
360-29-00
90-07-15
1001.17 T.68 = 1001.07
1651.93 T.68 = 1651.76
Set 1x2 -16+51.76
To 1x2 -26+46.52 See preceding page 77
90°-07-15
1651.76
Sec. Cor. 0+00 to W.
Set 1x2 I.P. Pg. 62
Set C.S. Mon.
W.S. 73, D-2
RETURN TO
LOS ANGELES COUNTY SURVEYOR
700 HALL OF RECORDS
Note: Any Additions or Changes on This Sheets Must be Made or Circled in Red Ink With Date and Name of Person Making Change.
Do not extend notes this side of this line

Notes Ck'd by McPherson	Survey of Fairmont Neenach Rd	F.B. 754 Pg. 101
Map No. B-1421	W. O. 8210 Tape No. 68 St'd 84 of	
Office Work Cox	Surveyed by Rosecrans	
Checked K.R.M.	Notes Date 5-17-38	
Date Apr. 1940.	Indexed A. C. Johnson	

Cont. bottom next page

Set C.S. Mon. Pg 92 — 3.70

Wagon Trail Pg 92

106+21.11

See P. line for Impts.

Transit line to N Pg. 92

32.90

3.80

3.0

1x2 52+66.23 Fr. S. Pg. 92

Int Set 1x2 Fr. E. 105+91.98 Fr. N 52+99.13 To N 53+02.13 Fr. S

1060.95 T.74 = 1060.88

89-47-15

Set 1x2 - 95+31.10

89-47-30 ①
359-09-00 ②
89-47-15

Sec. line 2

Set Spk + T. in 2" joshua

1464.97 T.74 = 1464.87

Set 1x2 - 80+66.23

106.0

R.15W.

T.8N.

COUNTY SURVEYOR

Sec 29

12.35

78.88

79+87.35

19.90

36.12

Set Spk + T. in 7" joshua.

Set N + T. in 10" juniper

1029.47 T.74 = 1029.40

Set 1x2 - 70+36.83

Sec. 20

Wagon Trail

¼ Sec. Cor. Set 2" I.P. with brass cap marked as shown in Conc. 6" above Surf by proportion 1-25-39

T.8N. R 15 W.

1100.21 T.74 = 1100.14

612.50 T.74 = 612.46

Set 1x2 - 59+36.69

To 1x2 - 53+24.23 See preceding page

Note: Any Additions or Changes on This Sheets Must be Made or Circled in Red Ink With Date and Name of Person Making Change.

Do not extend notes this side of this line

W.S. 73, D-2

RETURN TO
LOS ANGELES COUNTY SURVEYOR
700 HALL OF RECORDS

FORM 247 5M 10-37

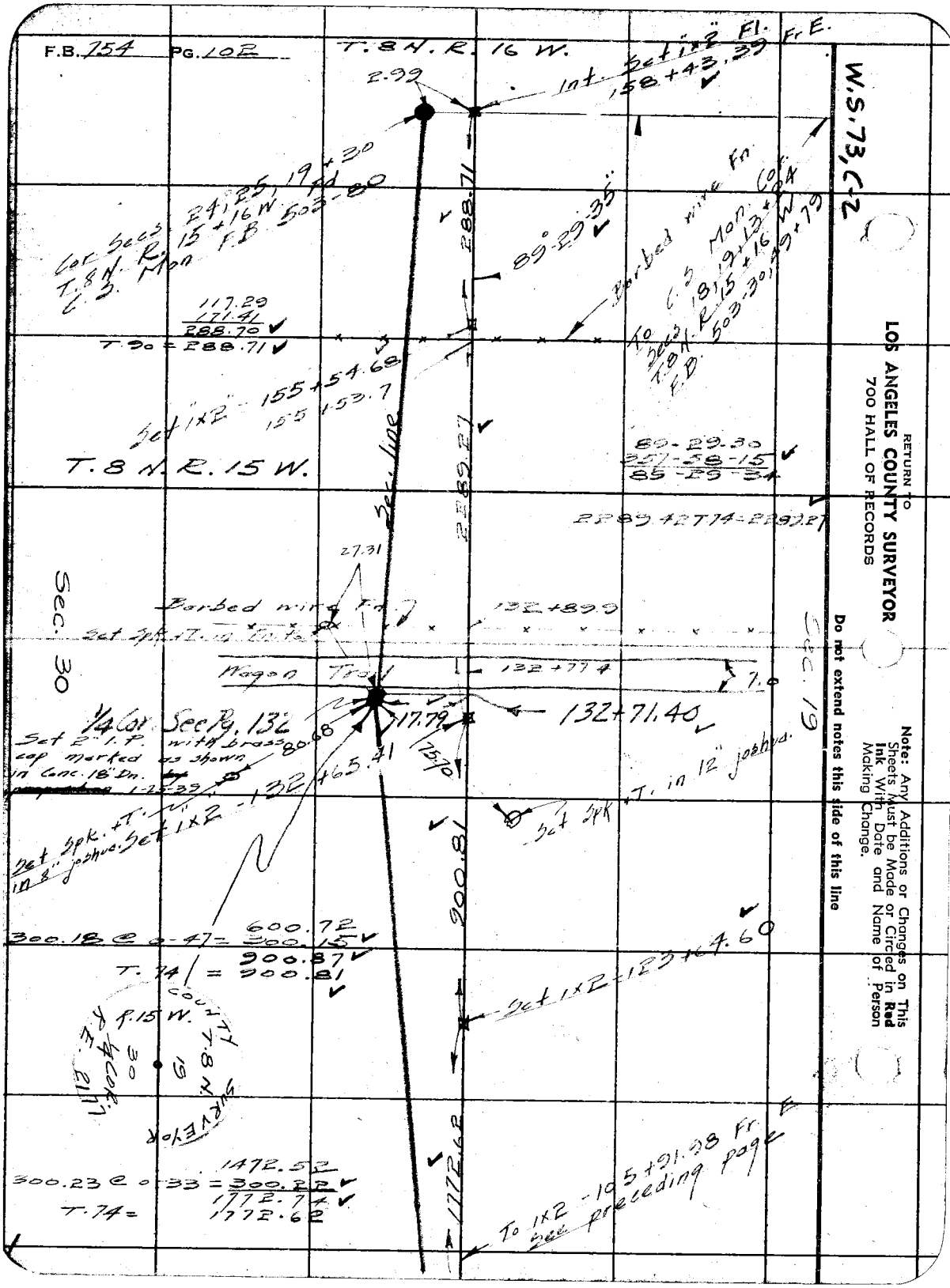
F.B. 754 PG. 102
T. 8 N. R. 16 W.
Int. Set 1x2 Fl. 158+43.39 Fr. E.
2.99
W.S. 73, C-2
Cor. Secs. 24, 25, 19 + 30
T. 8 N. R. 15 + 16 W. Fd
C. S. Mon. F.B. 503-80
288.71
89°-29-35
Barbed wire Fn.
To C. S. Mon. Cor. Secs. 18, 19, 13 + 24
T. 8 N. R. 15 + 16 W.
F.B. 503-30, 49 + 79
117.29
171.41
288.70
T. 90 = 288.71
Set 1x2 - 155+54.68
155+53.7
T. 8 N. R. 15 W.
Sec. line
2289.27
89-29-30
357-58-15
85-29-34
2289.42 T.74 = 2289.27
27.31
Barbed wire Fn.
132+89.9
Set Spk. + T. in Fn. Pos.
Wagon Trail
132+77.4
7.0
Sec. 30
Sec. 19
1/4 Cor. Sec. Pg. 132
17.79
132+71.40
Set 2" I.P. with brass cap marked as shown in Conc. 18" Dn.
80.68
75.70
Set Spk. + T. in 8" joshua.
Set 1x2 - 132+65.41
Set Spk. + T. in 12" joshua.
900.81
600.72
300.18 @ 0-47 = 300.15
900.87
T. 74 = 900.81
Set 1x2 - 123+64.60
R. 15 W.
COUNTY SURVEYOR
T. 8 N.
1/4 Cor.
30
19
P.E. 21.77
1472.52
300.23 @ 0-33 = 300.22
1772.74
T. 74 = 1772.62
1772.62
To 1x2 - 105+91.98 Fr. E.
See preceding page
RETURN TO
LOS ANGELES COUNTY SURVEYOR
700 HALL OF RECORDS
Note: Any Additions or Changes on This Sheets Must be Made or Circled in Red Ink With Date and Name of Person Making Change.
Do not extend notes this side of this line

Notes Ck'd by McPherson	Survey of Fairmont Kenneth Rd	F.B. 754 Pg. 103
Map No. B-1421	W. 08216 Tape No. 68 St'd 84 °F	
Office Work Cox	Surveyed by Rosecrans	
Checked K.R.M.	Notes A. C. Johnson Date 5-2-38	
Date Apr. 1940.	Indexed	

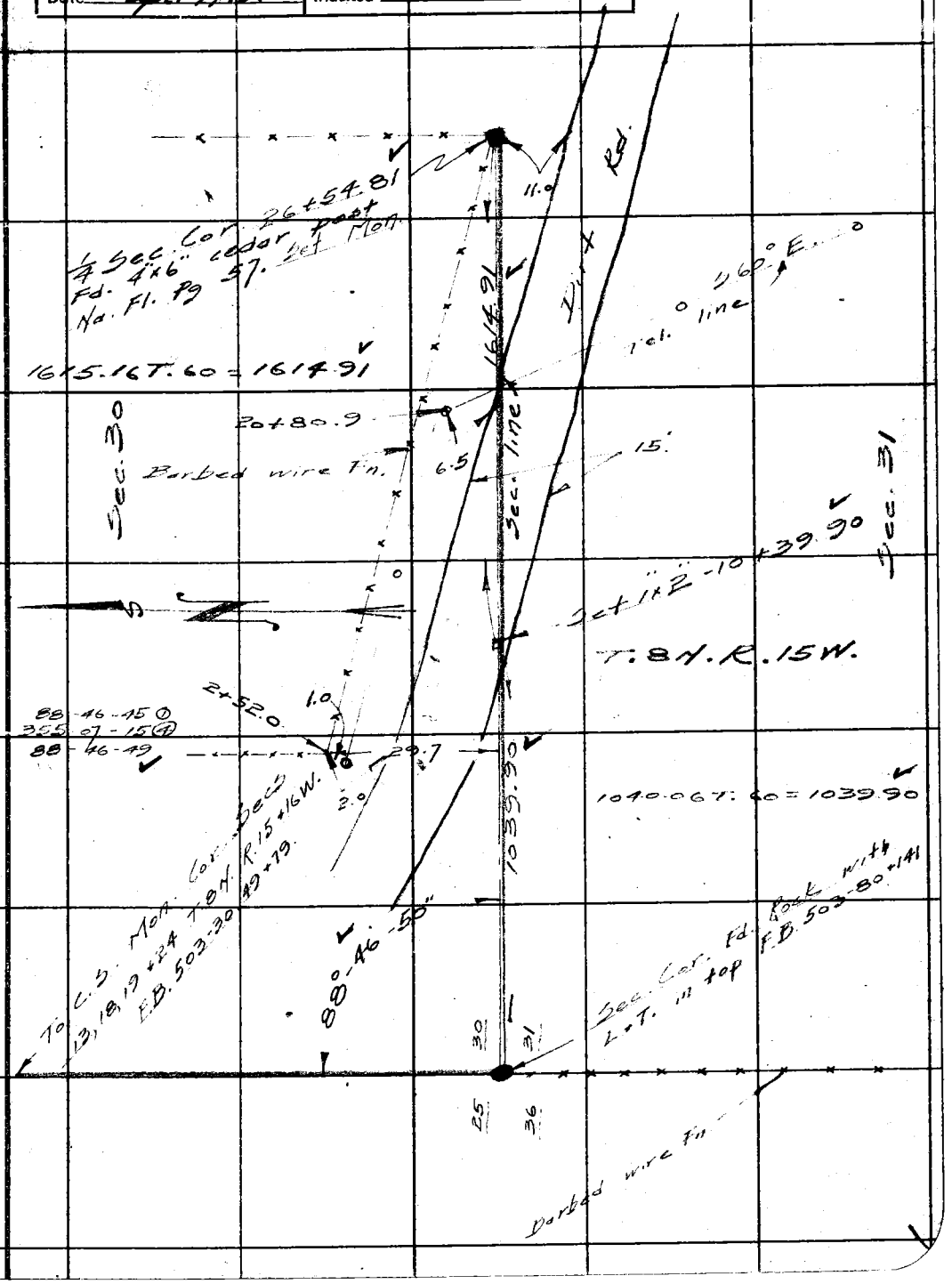

Note: Any Additions or Changes on This Sheets Must be Made or Circled in Red Ink With Date and Name of Person Making Change.

Do not extend notes this side of this line

W.S. 73, C-3

RETURN TO
LOS ANGELES COUNTY SURVEYOR
700 HALL OF RECORDS

FORM 247 5M 10-37

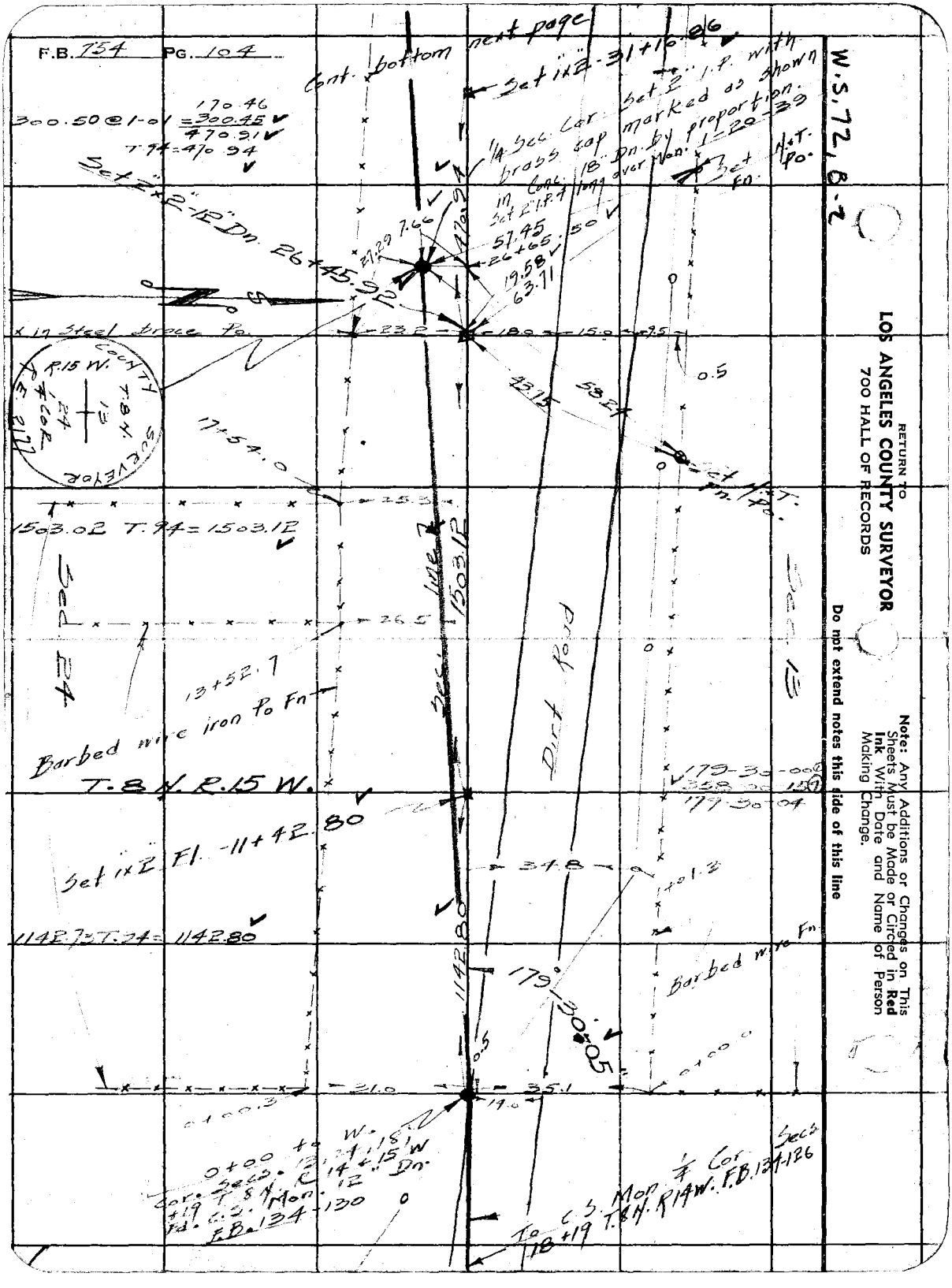

RETURN TO
LOS ANGELES COUNTY SURVEYOR
700 HALL OF RECORDS

Note: Any Additions or Changes on This Sheets Must be Made or Circled in Red Ink With Date and Name of Person Making Change.

Do not extend notes this side of this line

Notes Ck'd by McPherson	Survey of Fairmont Ycenach Pl. F.B. 754 Pg. 105
Map No. B-1421	W. 08210 Tape No. 68 St'd 84 of
Office Work Cox	Surveyed by Rosecrans
Checked K.R.M.	Notes Date 5-23-38
Date Apr. 1940.	Indexed A. C. Johnson

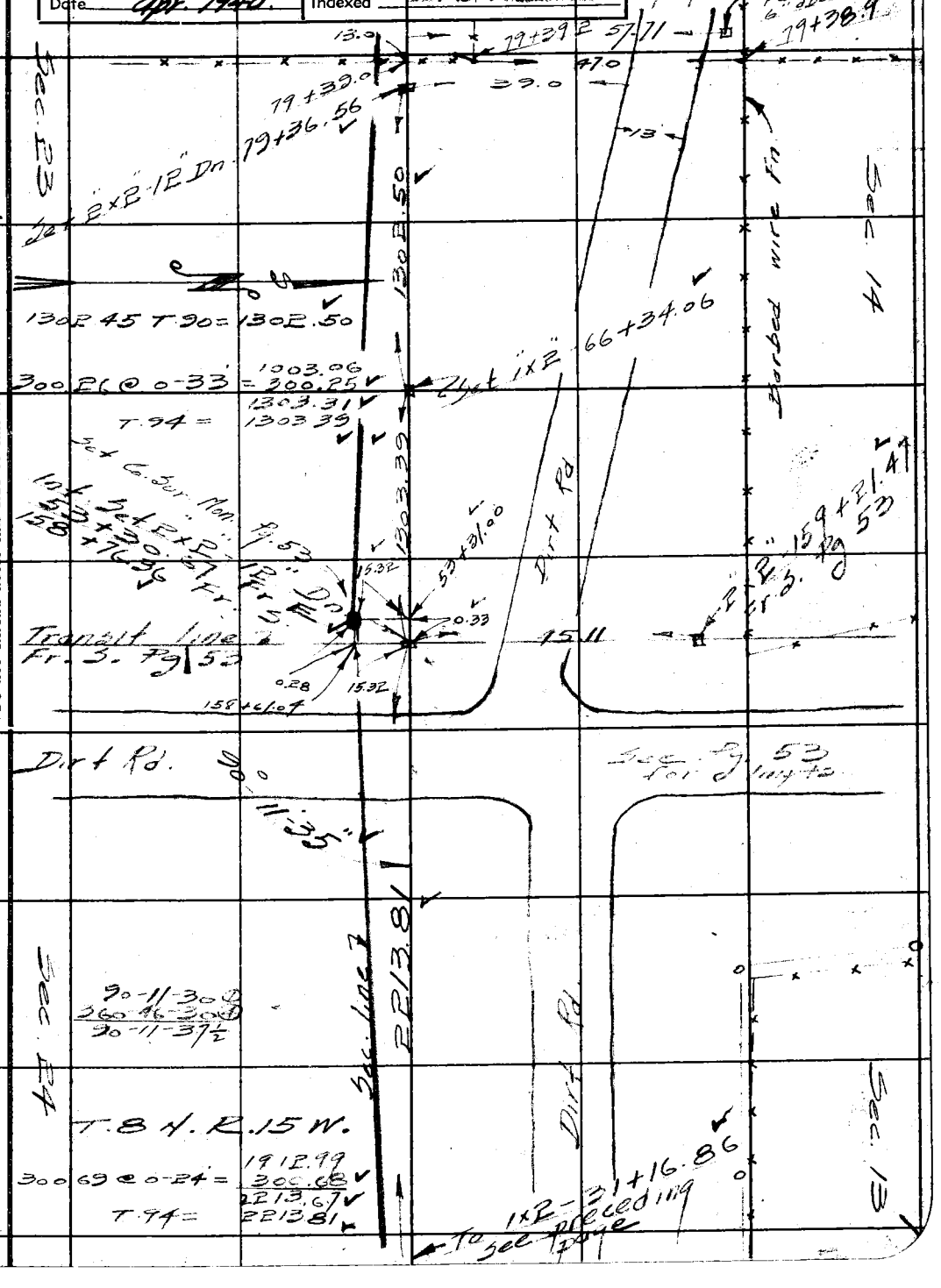

Note: Any Additions or Changes on This Sheets Must be Made or Circled in Red Ink With Date and Name of Person Making Change.

W.S. 72, A-2

Do not extend notes this side of this line

RETURN TO
LOS ANGELES COUNTY SURVEYOR
700 HALL OF RECORDS

FORM 247 5M 10-37

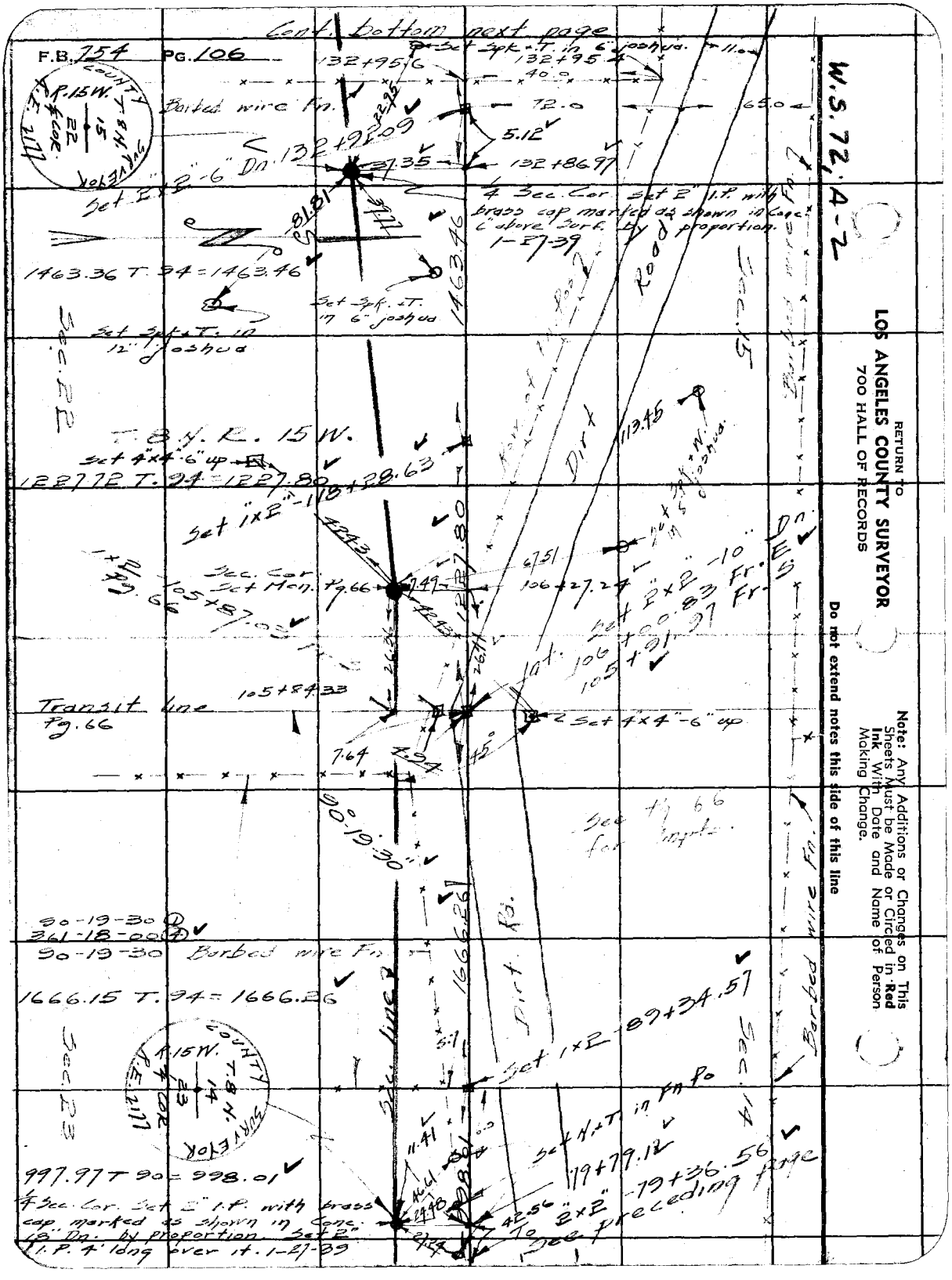

Cont. bottom next page
F.B. 754 PG. 106
W.S. 72, A-2
RETURN TO
LOS ANGELES COUNTY SURVEYOR
700 HALL OF RECORDS
Note: Any Additions or Changes on This Sheets Must be Made or Circled in Red Ink With Date and Name of Person Making Change.
Do not extend notes this side of this line
Set Spk. & T. in 6" joshua.
132+95.6
132+95.4
40.0
72.0
65.0
5.12
Barbed wire Fn.
132+92.09
132+86.97
Set 2"x2"-6" Dn.
4 Sec. Cor. Set 2" I.P. with brass cap marked as shown in Conc. 6" above Surf. by proportion.
1-27-39
1463.36 T. 94 = 1463.46
Set Spk. & T. in 6" joshua
Set Spk. & T. in 12" joshua
Sec. 22
Sec. 15
Road
Dirt
T. 8 N. R. 15 W.
Set 4"x4"-6" up
1227.72 T. 94 = 1227.80
Set 1"x2"-118+28.63
113.45
Set Spk. & W. in 5" joshua
Sec. Cor. Set Mon. Pg. 66
1x2 Pg. 66
105+87.03
106+27.24
Set 2"x2"-10" Dn.
106+00.83 Fr. E
105+91.97 Fr. S
Transit line Pg. 66
105+84.33
Set 4"x4"-6" up
7.64
4.94
45°
90°-19'-30"
See Pg. 66 for Impts.
90-19-30 ①
361-18-00 ④
90-19-30 Barbed wire Fn.
1666.15 T. 94 = 1666.26
Sec. line 2
Dirt Rd.
Set 1x2-89+34.57
Barbed wire Fn.
Sec. 23
Sec. 14
Set N.&T. in Fn Po
79+79.12
997.97 T 90 = 998.01
¼ Sec. Cor. Set 2" I.P. with brass cap marked as shown in Conc. 18" Dn. by proportion. Set 2" I.P. 4' long over it. 1-27-39
To 2"x2"-79+36.56
See preceding page
COUNTY SURVEYOR
R. 15 W.
T. 8 N.
¼ COR.
P.E. 2177

Notes Ck'd by McPherson	Survey of Fairmont Reservoir	F.B. 754 PG. 107
Map No. B-1421	W. O. 8210 Tape No. 68 St'd 84 °F	
Office Work Cox	Surveyed by Rosecrans	
Checked K.R.M.	Notes Date 5-14-38	
Date Apr. 1940	Indexed A. C. Johnson	

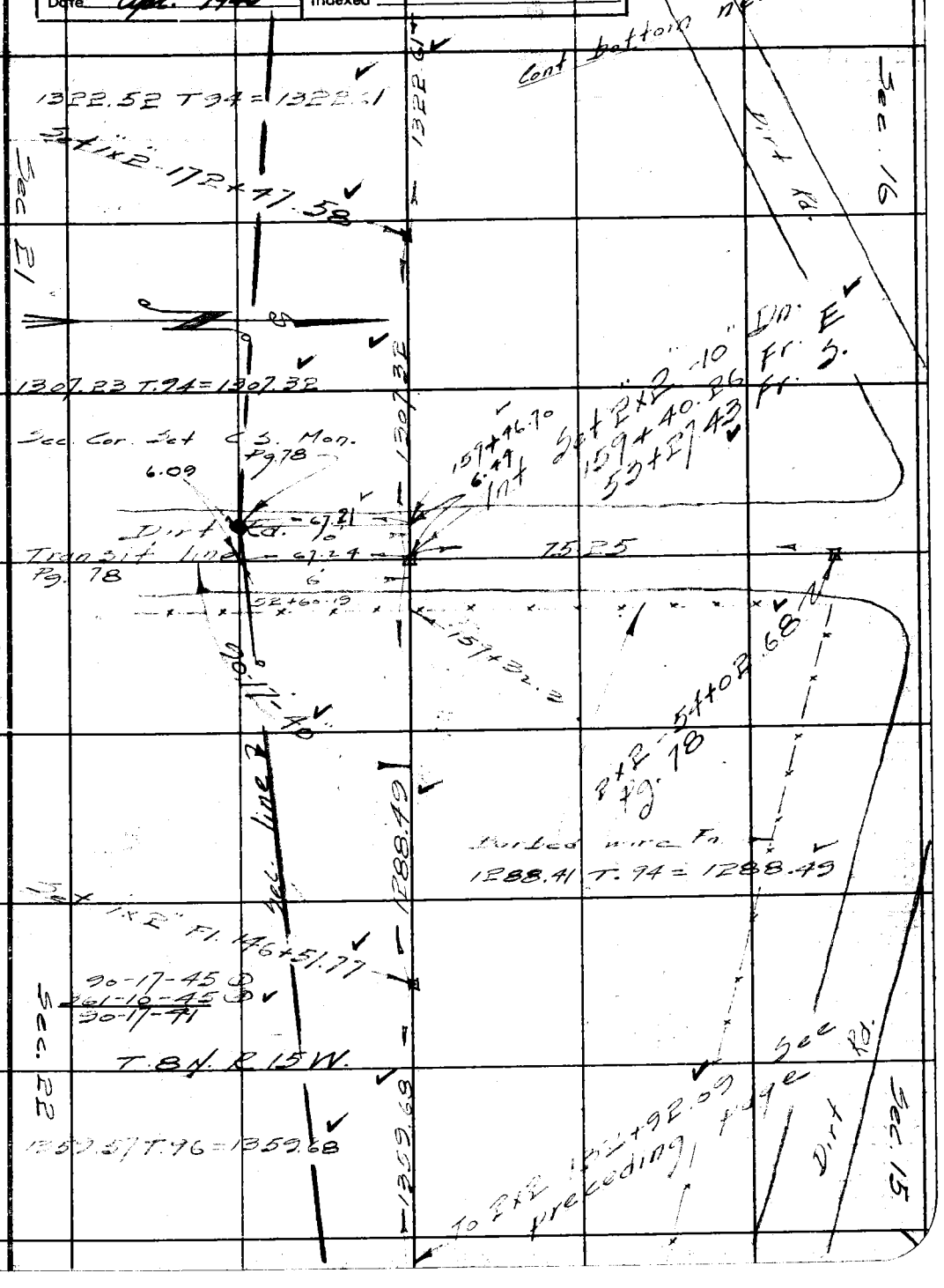

Note: Any Additions or Changes on This Sheets Must be Made or Circled in Red Ink With Date and Name of Person Making Change.

W.S. 72, A-2

Do not extend notes this side of this line

RETURN TO
LOS ANGELES COUNTY SURVEYOR
700 HALL OF RECORDS

FORM 247 5M 10-37



W.S. 73, D-2

RETURN TO
LOS ANGELES COUNTY SURVEYOR
700 HALL OF RECORDS

Note: Any Additions or Changes on This Sheets Must be Made or Circled in **Red Ink** With Date and Name of Person Making Change.

Do not extend notes this side of this line

Notes Ck'd by McPherson	Survey of Fairmont Neenach Rd	F.B. 754 PG. 109
Map No. B-1421	W. O. 8210 Tape No. 68 St'd 84 of	
Office Work Cox	Surveyed by Rosecrans	
Checked K.R.M.	Notes Date 5-25-38	
Date Apr. 1940.	Indexed A. C. Johns	

Note: Any Additions or Changes on This Sheets Must be Made or Circled in Red Ink With Date and Name of Person Making Change.

Do not extend notes this side of this line

W.S. 73, D-2

RETURN TO
LOS ANGELES COUNTY SURVEYOR
700 HALL OF RECORDS

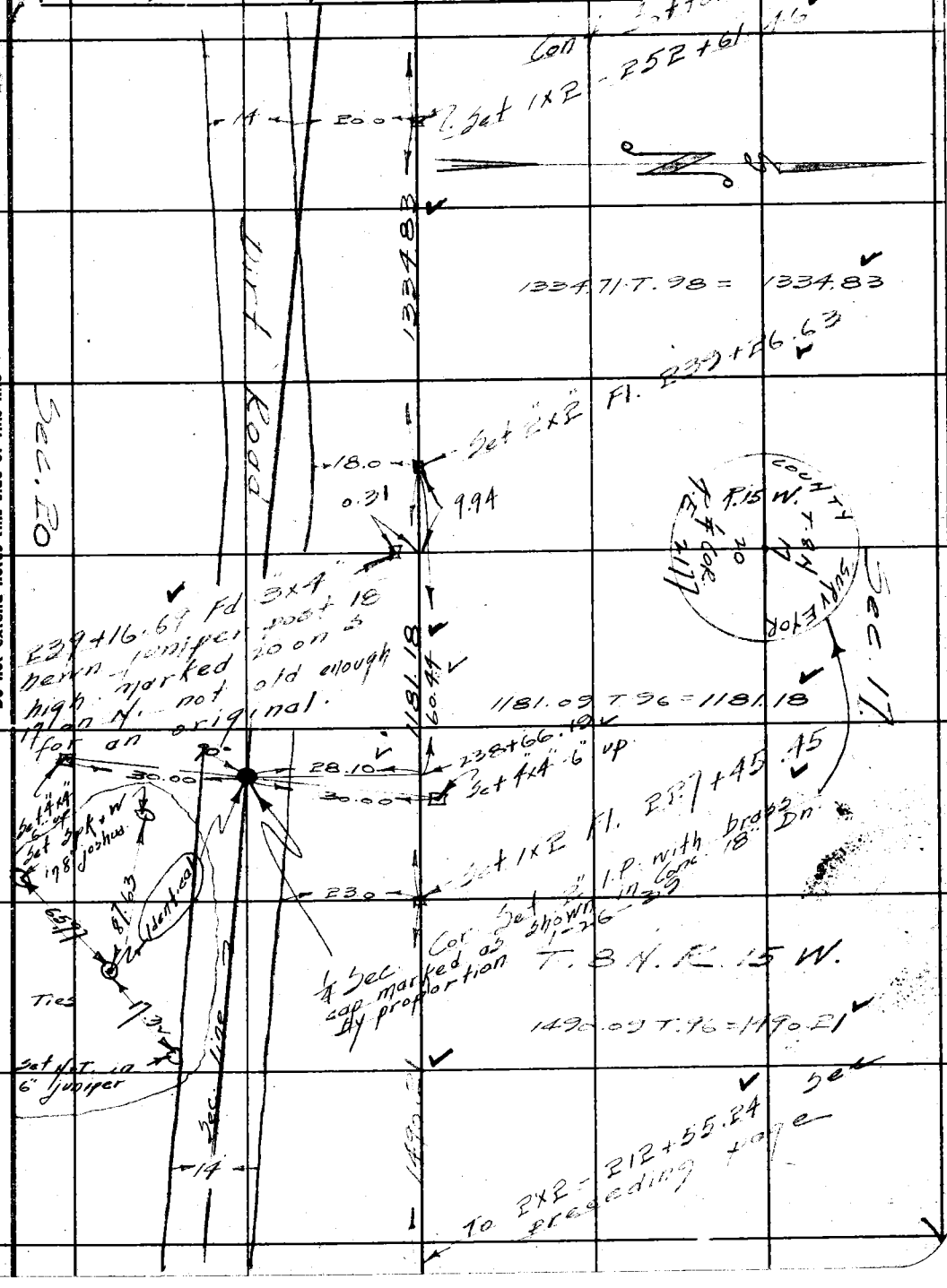

FORM 247 5M 10-37

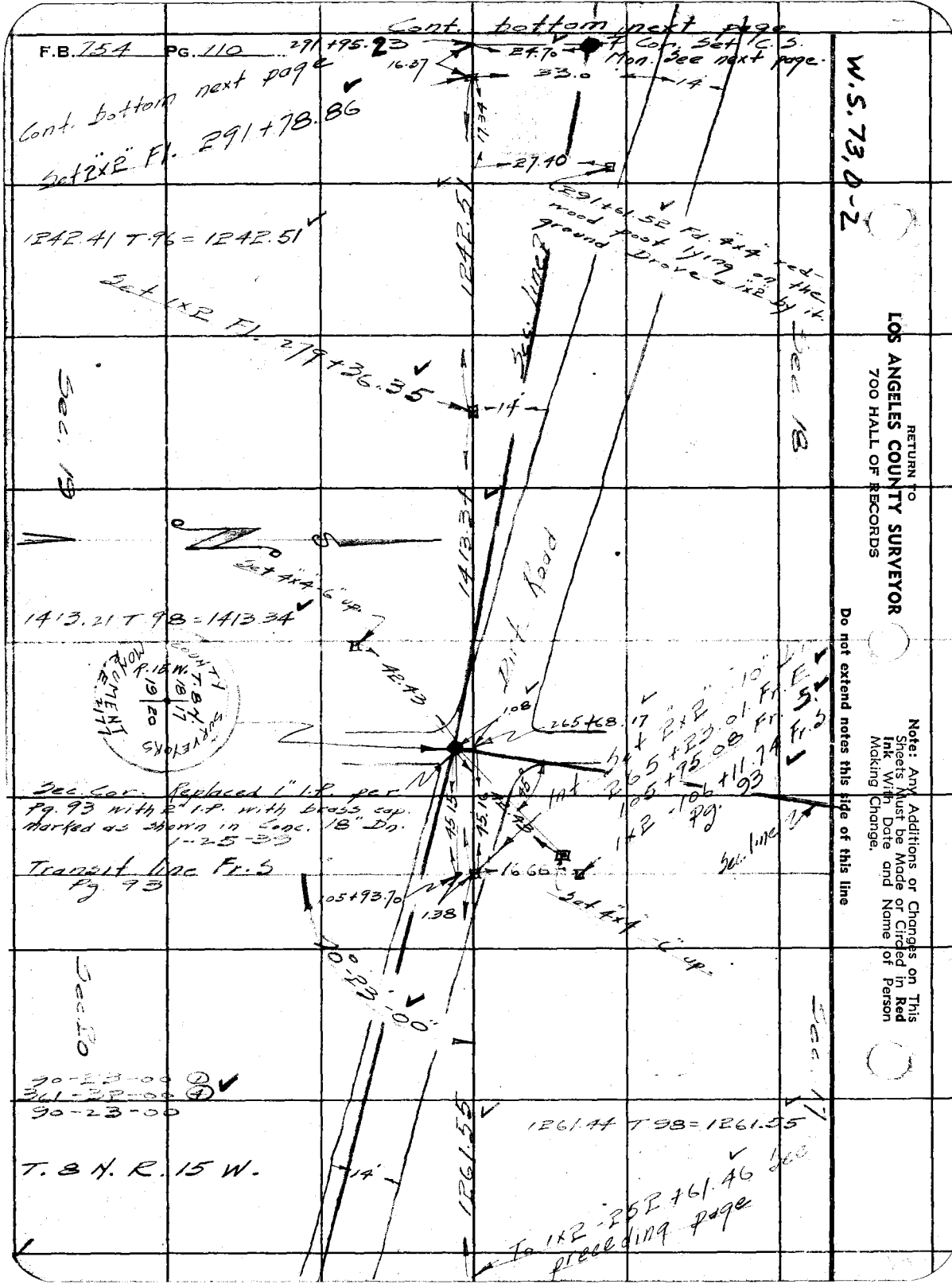
F.B. 754 PG. 110
Cont. bottom next page
291+95.23
24.70
Cor. Set C.S. Mon. See next page.
16.37
33.0
14
Cont. bottom next page
Set 2"x2" Fl. 291+78.86
17.34
27.40
291+61.52 Fd. 4"x4" redwood post lying on the ground. Drove a 1"x2" by it.
1242.41 T.96 = 1242.51
1242.51
Set 1x2 Fl. 279+36.35
14
Sec. line
Sec. 19
Sec. 18
Set 4"x4" 6" up.
1413.34
1413.21 T.98 = 1413.34
42.43
Dirt Road
COUNTY SURVEYORS
T.8 N.
R.15 W.
19
20
MONUMENT
1.08
265+68.17
Set 2"x2" 10" Dn.
265+23.01 Fr. E.
105+75.08 Fr. S.
1x2 -106+11.74 Fr. S.
Pg. 93
Sec. Cor. Replaced 1" I.P. per Pg. 93 with 2" I.P. with brass cap. marked as shown in Conc. 18" Dn. 1-25-39
Transit line Fr. S
Pg. 93
45.15
45.16
16.66
105+93.70
1.38
Set 4"x4" 6" up.
Sec. line
90°-23'-00"
Sec. 20
Sec. 17
90-23-00 ①
361-32-00 ④
90-23-00
1261.44 T.98 = 1261.55
1261.55
T. 8 N. R. 15 W.
14
To 1x2 -252+61.46 See preceding page
W.S. 73, D-2
RETURN TO
LOS ANGELES COUNTY SURVEYOR
700 HALL OF RECORDS
Note: Any Additions or Changes on This Sheets Must be Made or Circled in Red Ink With Date and Name of Person Making Change.
Do not extend notes this side of this line

Notes Ck'd by McPherson	Survey of Fairmont Neenach Rd	F.B. 154	PG. 111
Map No. B-1421	W. O. 82 Tape No. 68 St'd 82 °F		
Office Work Cox	Surveyed by Rosecrans		
Checked K.R.M.	Notes	Date 5-26-38	
Date Apr. 1940	Indexed	A. C. Johnson	

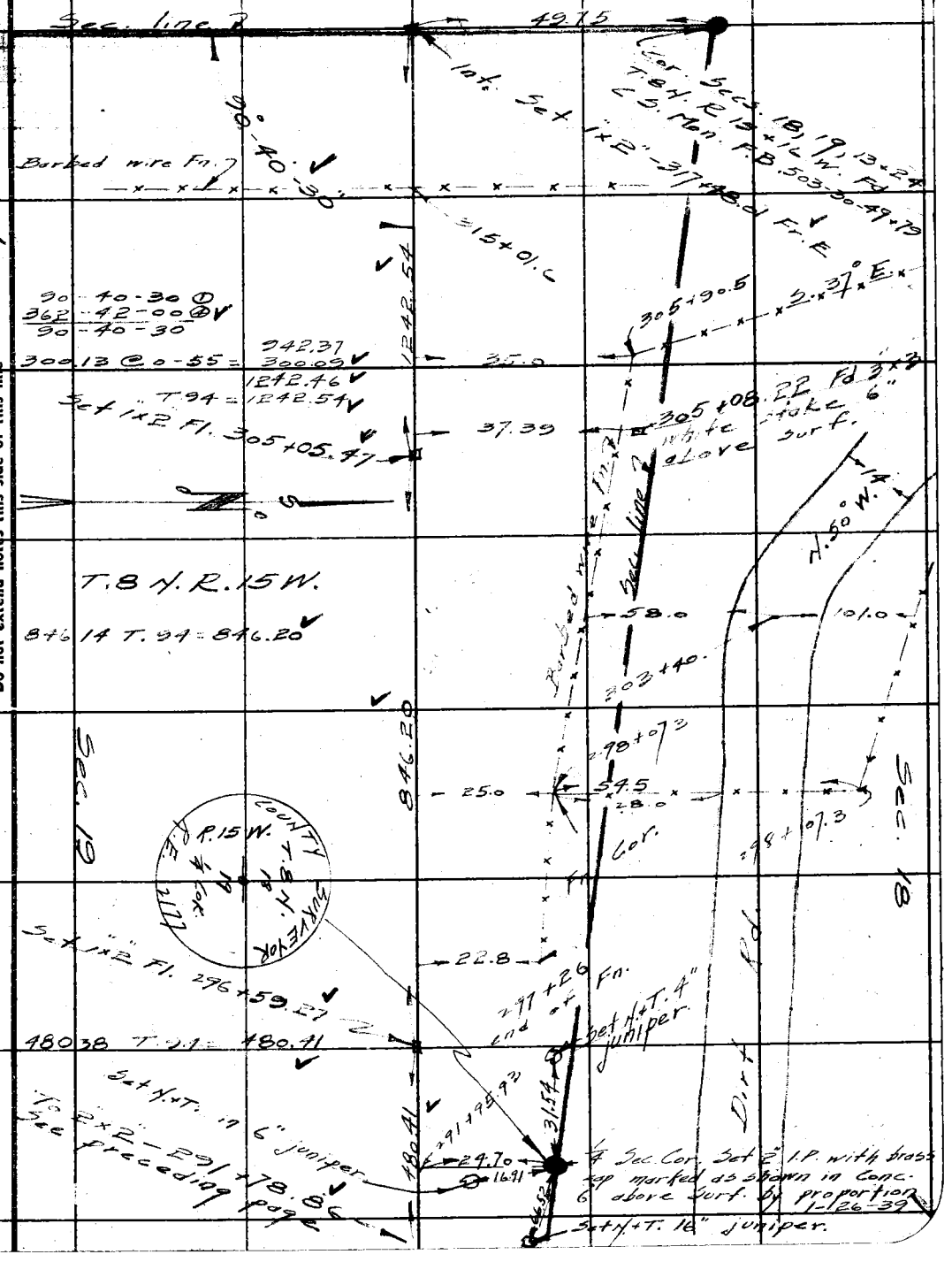

Note: Any Additions or Changes on This Sheets Must be Made or Circled in Red Ink With Date and Name of Person Making Change.

W.S.73, C-2

Do not extend notes this side of this line

RETURN TO
LOS ANGELES COUNTY SURVEYOR
700 HALL OF RECORDS

FORM 247 5M 10-37

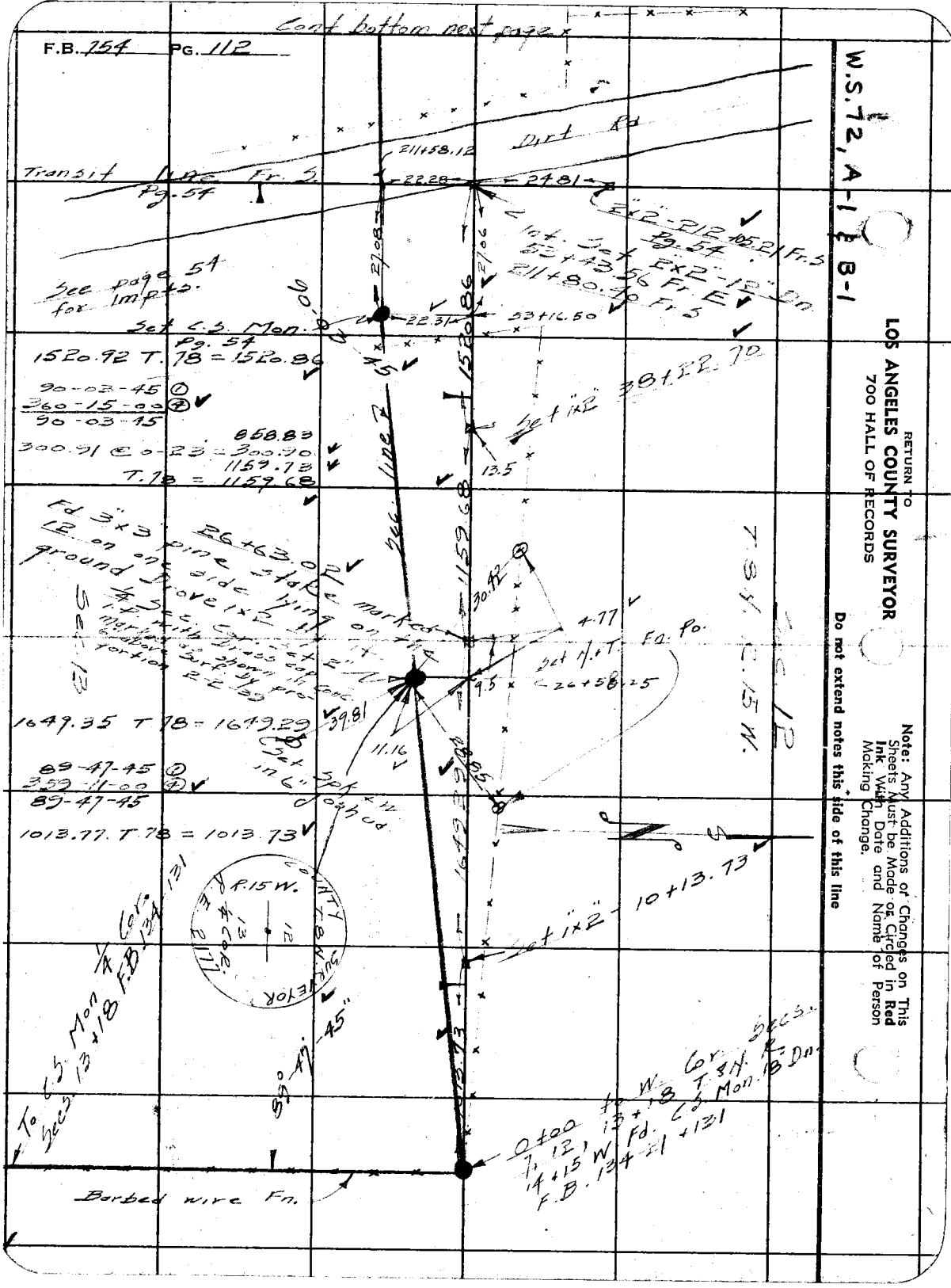

F.B. 754 PG. 112
Cont bottom next page
W.S. 72, A-1 & B-1
RETURN TO
LOS ANGELES COUNTY SURVEYOR
700 HALL OF RECORDS
Note: Any Additions or Changes on This Sheets Must be Made or Circled in Red Ink With Date and Name of Person Making Change.
Do not extend notes this side of this line
Dirt Rd
Transit Line Fr. S.
Pg. 54
211+58.12
22.28
24.81
2"x2"-212+05.21 Fr. S
Pg. 54
Int. Set 2"x2"-12" Dn.
53+43.56 Fr. E
211+80.40 Fr. S
See page 54 for Impts.
Set C.S. Mon.
Pg. 54
1520.92 T.78 = 1520.86
90-03-45 ①
360-15-00 ④
90-03-45
858.83
300.91 @ 0-23 = 300.90
1159.73
T.78 = 1159.68
Set 1"x2" 38+22.70
13.5
Sec. line
1159.68
Fd. 3"x3" pine stake marked 12 on one side lying on the ground Drove 1x2 1/4 Sec. Cor. Set 2" I.P. with Brass cap marked as shown in Conc. Grabove Surf. by proportion 2-2-33
26+63.02
30.42
4.77
Set N.+T. Fn. Po.
26+58.25
9.5
1649.35 T.78 = 1649.29
39.81
11.16
Set Spk. in 6" Joshua
89-47-45 ①
359-11-00 ④
89-47-45
1013.77 T.78 = 1013.73
Set 1"x2" 10+13.73
R.15 W.
COUNTY SURVEYOR
To C.S. Mon. 1/4 Cor. Secs. 13+18 F.B. 134-131
89°-47'-45"
0+00 to W. Cor. Secs. 7, 12, 13+18 T.8N. R. 14+15 W. Fd. C.S. Mon. 18" Dn. F.B. 134-21+131
Barbed wire Fn.
Sec. 13
Sec. 12
T.8N. R.15 W.

Notes Ck'd by McPherson	Survey of Fairmont Neenach Rd
Map No. B-1421	W. O. 8210 Tape No. 68 St'd 84 °F
Office Work Cox	Surveyed by Rosecrans
Checked K.R.M.	Notes Date 5-27-38
Date Apr. 1940	Indexed A. C. Johnson

F.B. 754 PG. 113



Note: Any Additions or Changes on This Sheets Must be Made or Circled in Red Ink With Date and Name of Person Making Change.

W.S. 72, A-2

• Do not extend notes this side of this line

RETURN TO
LOS ANGELES COUNTY SURVEYOR
700 HALL OF RECORDS

FORM 247 5M 10-37

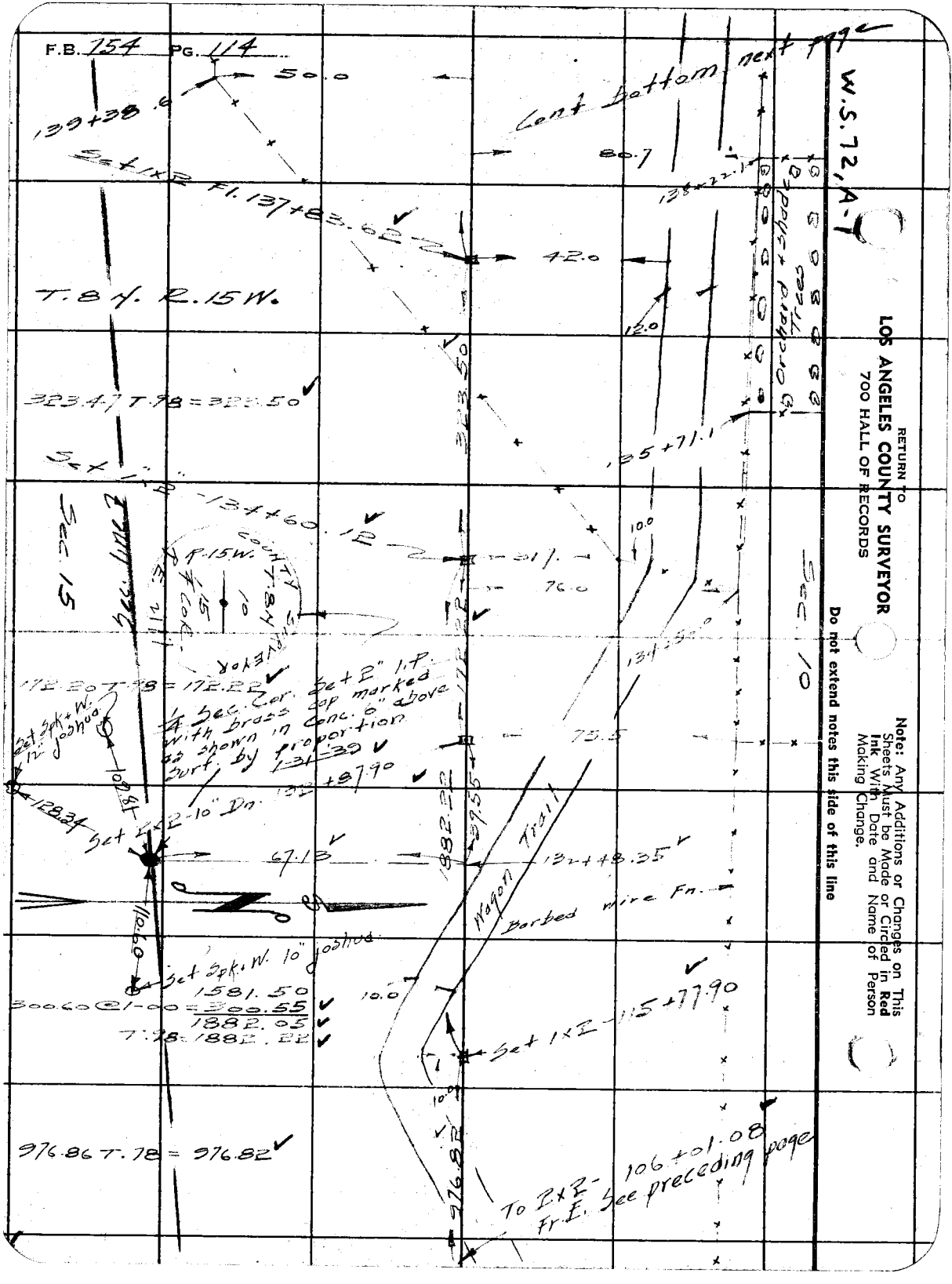
F.B. 754 PG. 114
W.S. 72, A-7
RETURN TO
LOS ANGELES COUNTY SURVEYOR
700 HALL OF RECORDS
Note: Any Additions or Changes on This Sheets Must be Made or Circled in Red Ink With Date and Name of Person Making Change.
Do not extend notes this side of this line
Cont bottom next page
50.0
139+38.6
80.7
Set 1x2 Fl. 137+83.62
42.0
T.8 N. R.15 W.
12.0
Orchard + Shade Trees
323.47 T.98 = 323.50
323.50
135+71.1
Set 1x2 -134+60.12
10.0
Sec. 15
Sec. 10
R.15W.
COUNTY SURVEYOR
T.8N.
76.0
172.20 T.98 = 172.22
1/4 Sec. Cor. Set 2" I.P. with brass cap marked as shown in Conc. 6" above surf. by proportion
Set Spk + W. 12" joshua
75.5
132+87.90
128.34
Set 2x2-10" Dn.
67.13
132+48.35
Wagon Trail
Barbed wire Fn.
110.60
Set Spk + W. 10" joshua
1581.50
300.60 @ 1-00 = 300.55
1882.05
T.98 = 1882.22
10.0
Set 1x2 - 115+77.90
976.86 T.78 = 976.82
976.82
To 2x2 - 106+01.08 Fr. E. See preceding page

Notes Ck'd by McPherson	Survey of Fairmont Neenach Rd	F.B. 754	PG. 115
Map No. B-1421	W. 0 8210 Tape No. 68 St'd 84 of		
Office Work Cox	Surveyed by Rosecrans		
Checked K.R.M.	Notes Date 5-31-38		
Date Apr. 1940	Indexed A. C. Johnson		

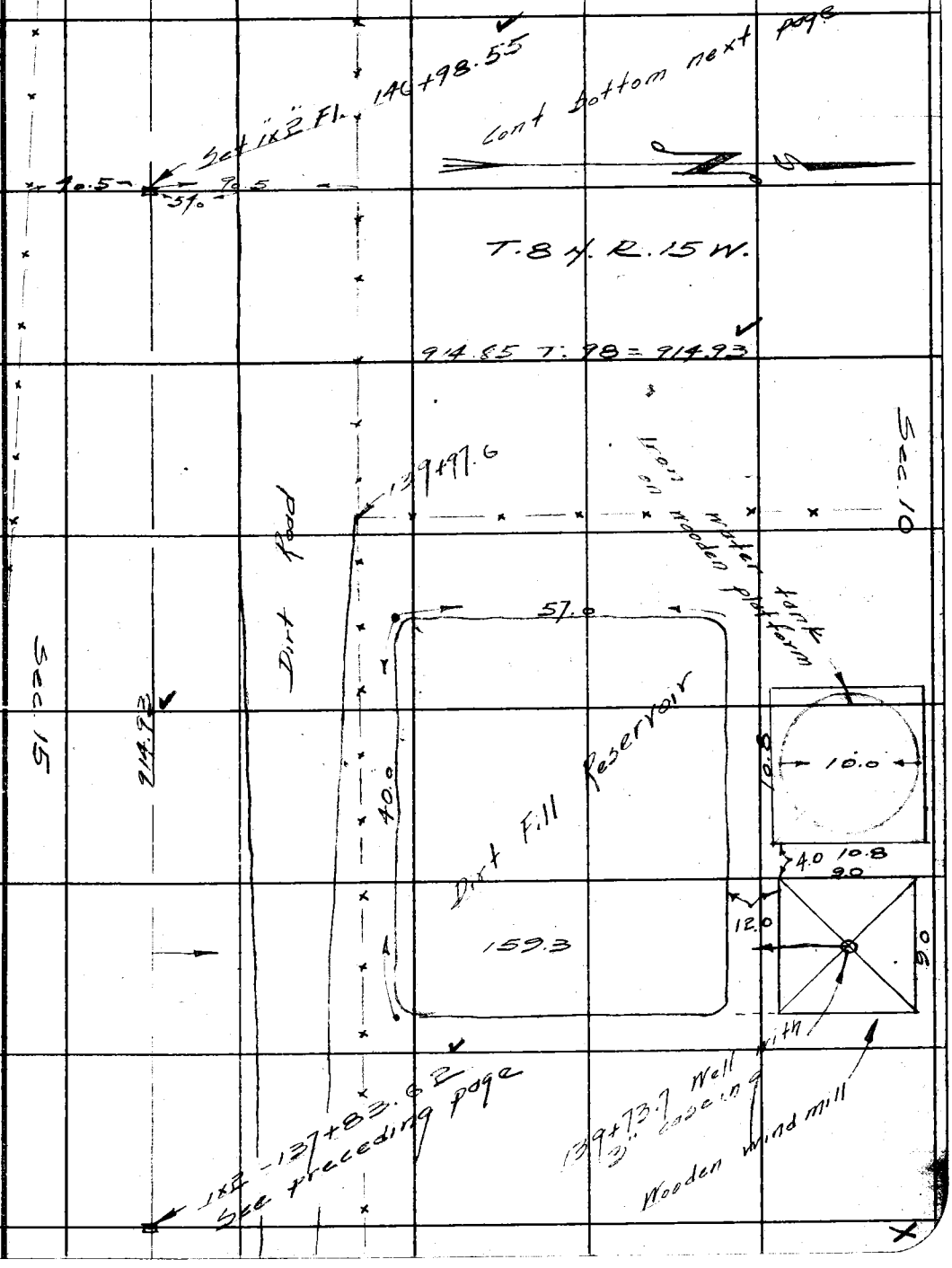

Note: Any Additions or Changes on This Sheets Must be Made or Circled in Red Ink With Date and Name of Person Making Change.

Do not extend notes this side of this line

RETURN TO
LOS ANGELES COUNTY SURVEYOR
700 HALL OF RECORDS

FORM 247 5M 10-37

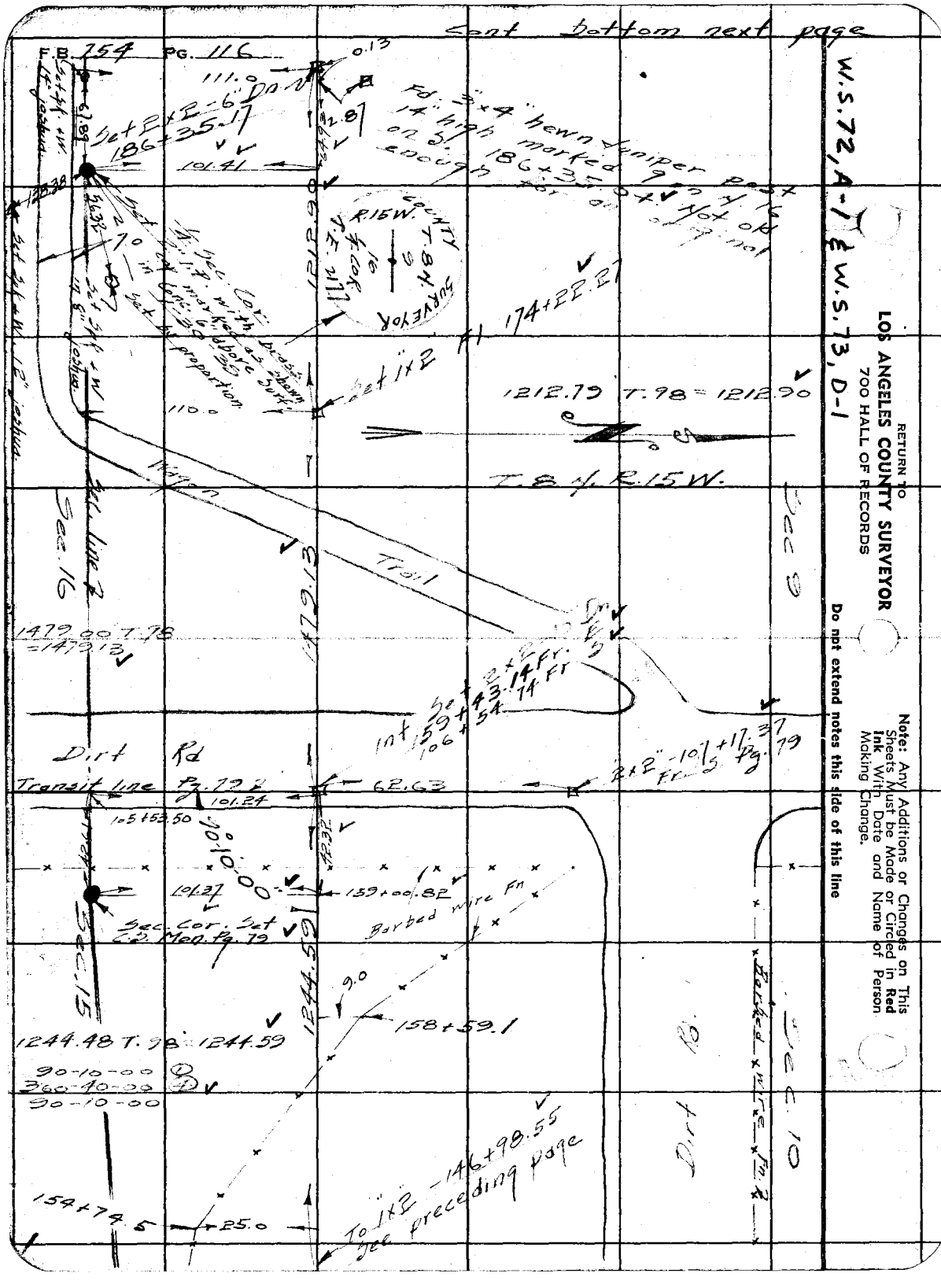

Cont bottom next page
F.B. 754 PG. 116
W.S. 72, A-1 & W.S. 73, D-1
RETURN TO
LOS ANGELES COUNTY SURVEYOR
700 HALL OF RECORDS
Note: Any Additions or Changes on This Sheets Must be Made or Circled in Red Ink With Date and Name of Person Making Change.
Do not extend notes this side of this line
Set 2x2-6" Dn
186+35.17
101.41
111.0
0.13
Fd. 3"x4" hewn juniper post 14" high marked 9 on S. 186+35.04 Not old enough for an original
COUNTY SURVEYOR
R.15W.
T.8N.
Set 1"x2" Fl 174+22.27
1212.79 T.98 = 1212.90
T.8N. R.15W.
110.0
Wagon Trail
Sec. 16
Sec. 9
1479.00 T.78 =1479.13
Int Set 2x2 Fr. 159+43.14 Fr. 106+54.74 Fr.
2x2"-107+17.37 Fr. S Pg. 79
Dirt Rd
Transit line Pg. 79
101.24
62.63
105+53.50
101.37
159+00.82
Sec. Cor. Set C.S. Mon. Pg. 79
Barbed wire Fn
Sec. 15
1244.59
9.0
158+59.1
1244.48 T.98 = 1244.59
90-10-00
360-40-00
90-10-00
154+74.5
25.0
To 1"x2" -146+98.55 See preceding page
Dirt Rd
Barbed wire Fn.
Sec. 10

Notes Ck'd by McPherson	Survey of Fairmont Neenach Rd	F.B. 754	PG. 117
Map No. B-1421	W. O. 8210 Tape No. 68 St'd 84 °F		
Office Work Cox	Surveyed by Rosecrans		
Checked K.R.M.	Notes Date 5-31-38		
Date Apr. 1940.	Indexed A. C. Johnson		

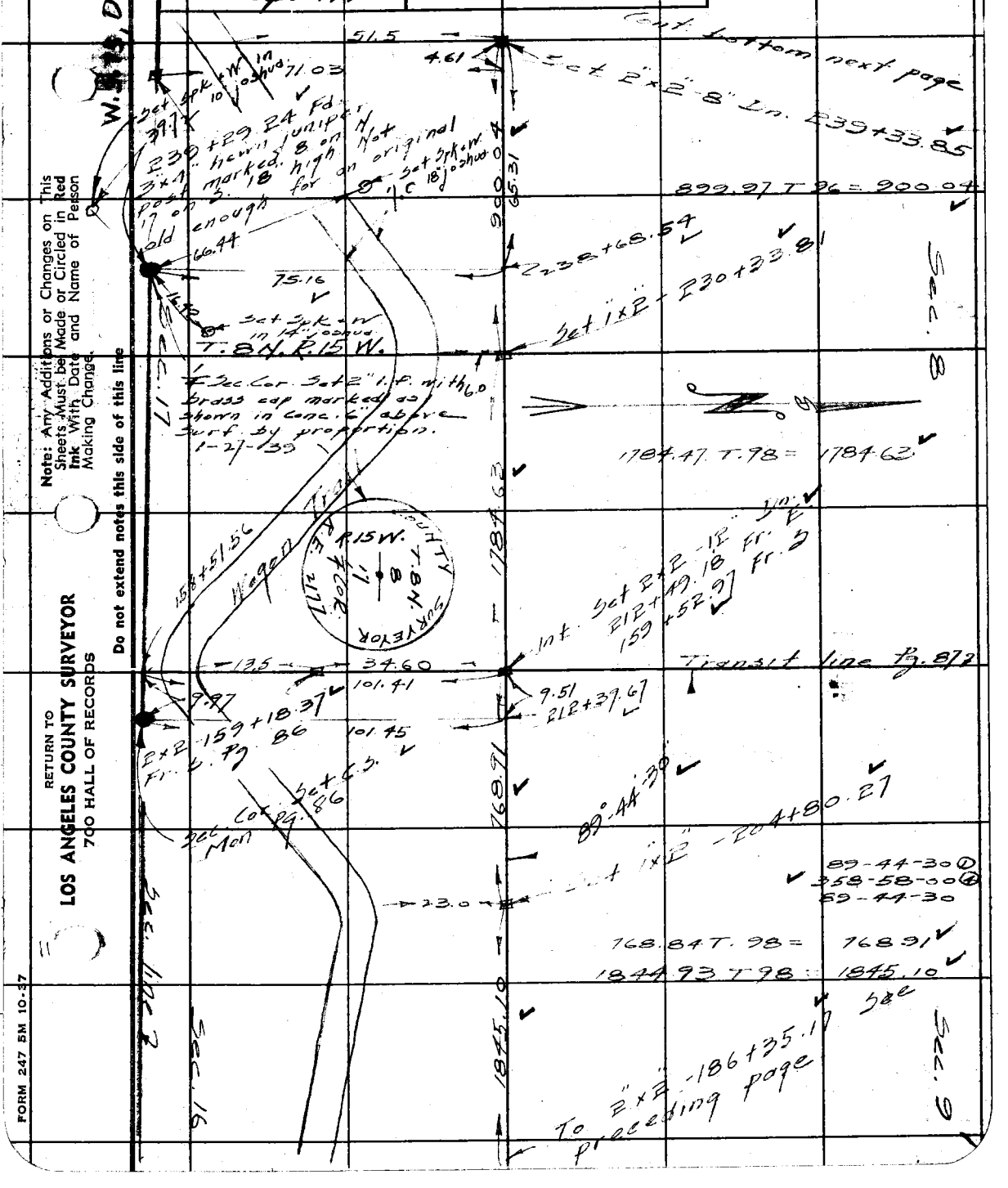

Note: Any Additions or Changes on This Sheets Must be Made or Circled in Red Ink With Date and Name of Person Making Change.

Do not extend notes this side of this line

RETURN TO
LOS ANGELES COUNTY SURVEYOR
700 HALL OF RECORDS

FORM 247 5M 10-37

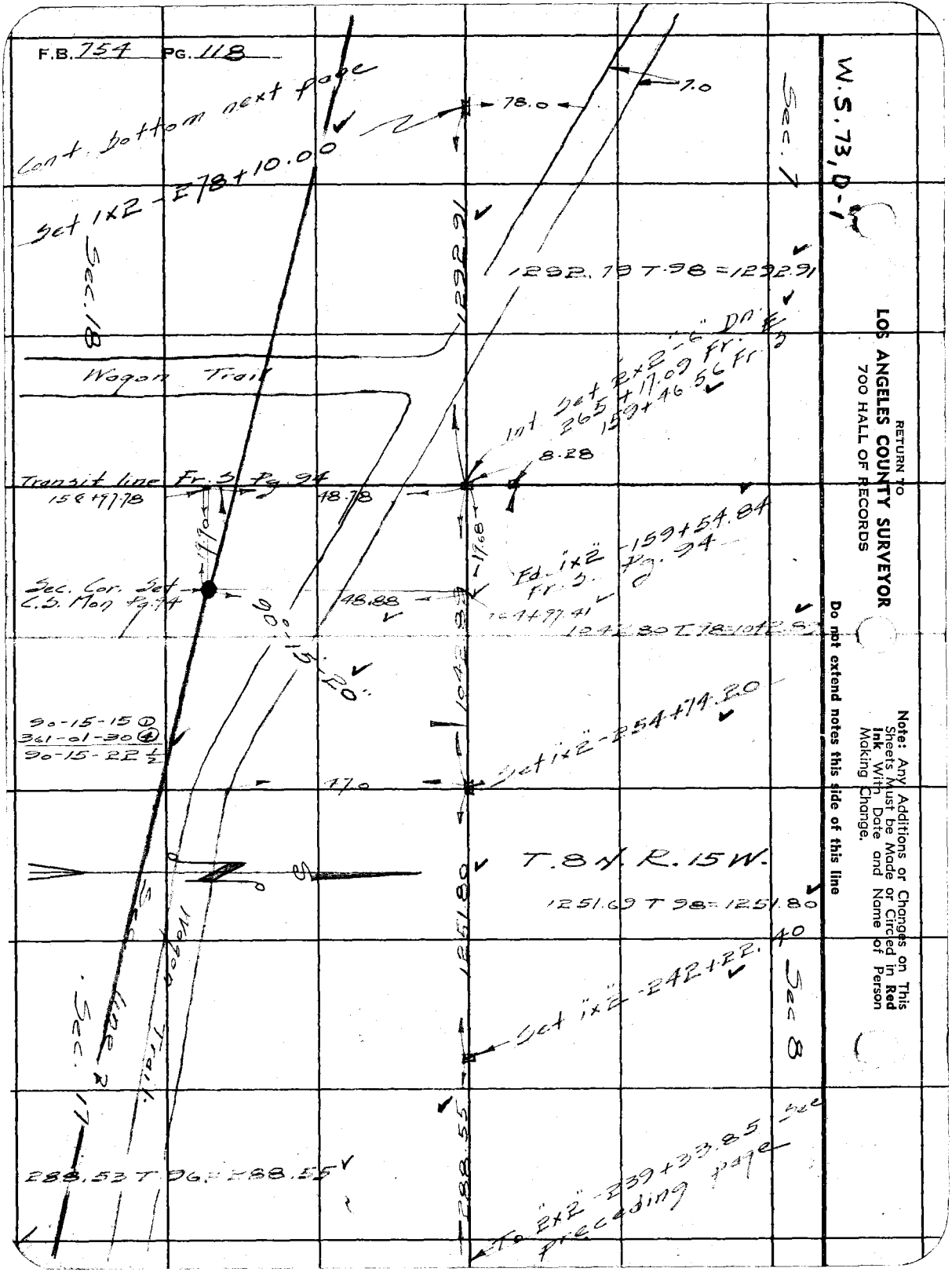
F.B. 754 PG. 118
Cont. bottom next page
Set 1x2 - 278+10.00
78.0
7.0
Sec. 7
Sec. 18
1292.91
1292.79 T 98 = 1292.91
Wagon Trail
Int. Set 2x2 - 6" Dn. E
265+17.09 Fr. S
159+46.56 Fr. S
8.28
Transit line Fr. S Pg. 94
158+97.78
48.78
17.68
Fd. 1x2 - 159+54.84
Fr. S. Pg. 94
Sec. Cor. Set
C.S. Mon Pg. 94
48.88
90°15'20"
1042.80 T 98 = 1042.80
90-15-15 ①
361-01-30 ④
90-15-22 ½
Set 1x2 - 254+74.20
47.0
T. 8 N. R. 15 W.
1251.80
1251.69 T 98 = 1251.80
Sec. 8
Set 1x2 - 242+22.40
Wagon Trail
Sec. 17
288.55
288.53 T 96 = 288.55
To 2x2 - 239+33.85 see preceding page
W.S. 73, D-1
RETURN TO
LOS ANGELES COUNTY SURVEYOR
700 HALL OF RECORDS
Note: Any Additions or Changes on This Sheets Must be Made or Circled in Red Ink With Date and Name of Person Making Change.
Do not extend notes this side of this line

Notes Ck'd by McPherson	Survey of Fairmont Neenach Rd	F.B. 754	PG. 119
Map No. B-1421	W. O. 8210 Tape No. 68 St'd 91 °F		
Office Work Cox	Surveyed by Rosecrans		
Checked K.R.M.	Notes	Date 6/28	
Date Apr. 1940	Indexed A. C. Johnson		

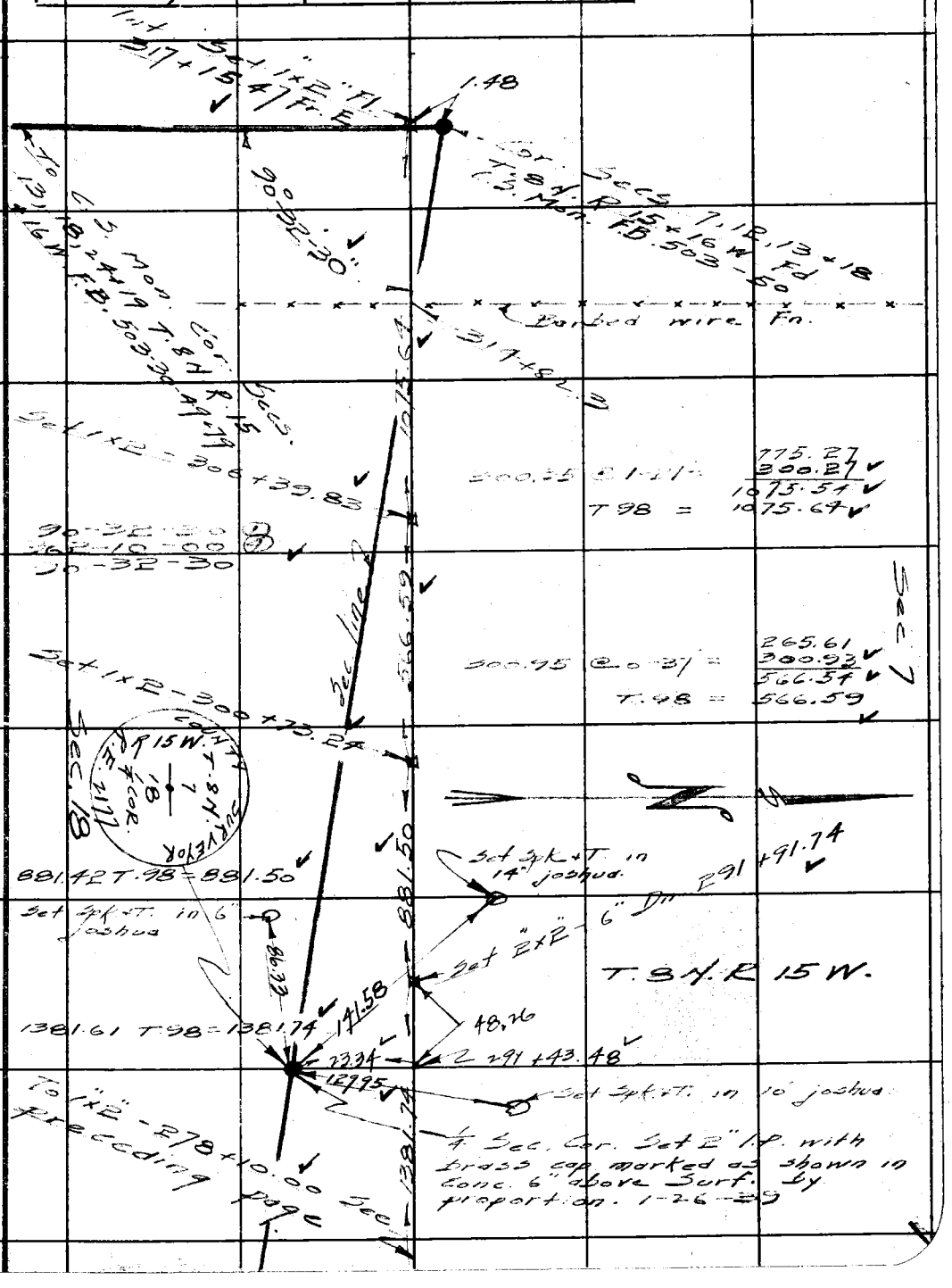

Note: Any Additions or Changes on This Sheets Must be Made or Circled in Red Ink With Date and Name of Person Making Change.

W.S. 73, 2-1

Do not extend notes this side of this line

RETURN TO
LOS ANGELES COUNTY SURVEYOR
700 HALL OF RECORDS

FORM 247 5M 10-37

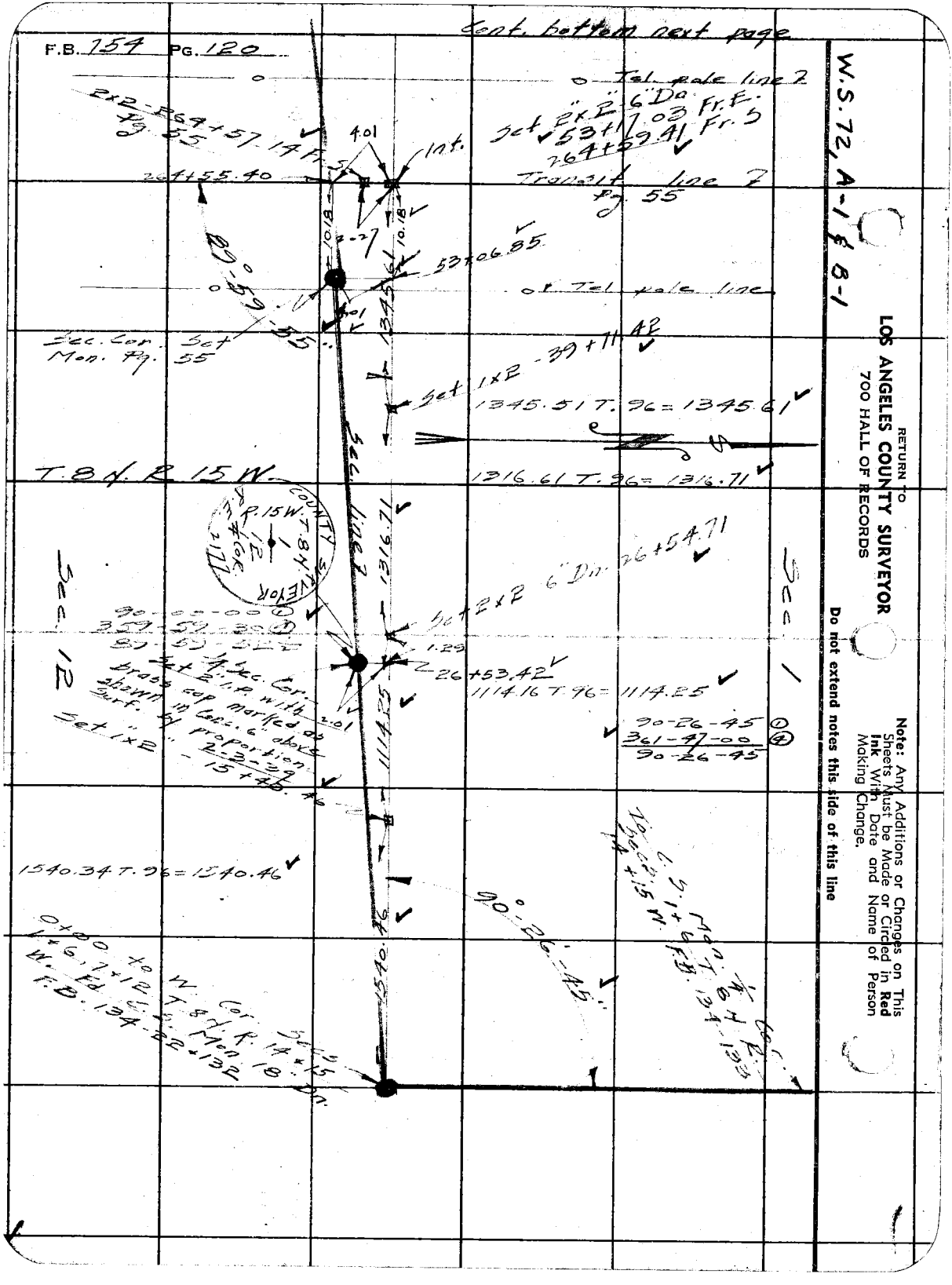

Cont. bottom next page
F.B. 154 PG. 120
W.S. 72, A-1 & B-1
RETURN TO
LOS ANGELES COUNTY SURVEYOR
700 HALL OF RECORDS
Note: Any Additions or Changes on This Sheets Must be Made or Circled in Red Ink With Date and Name of Person Making Change.
Do not extend notes this side of this line
Tel. pole line 2
Set 2"x2" 6" Dn. 53+17.03 Fr. E. 264+59.41 Fr. S
Transit line 2 Pg. 55
2x2-264+57.14 Fr. S Pg. 55
264+55.40
4.01
Int.
10.18
2.27
10.18
53+06.85
89°-59'-55"
Tel. pole line
Sec. Cor. Set Mon. Pg. 55
Set 1x2 -39+11.42
1345.51 T. 96 = 1345.61
1316.61 T. 96 = 1316.71
T. 8 N. R. 15 W.
Sec. line 2
1316.71
COUNTY SURVEYOR
R. 15 W. T. 8 N.
12
Sec. 12
Sec. 1
Set 2x2 6" Dn. 26+54.71
90-00-00 ①
359-59-30 ②
89-59-52
1.29
26+53.42
1114.16 T. 96 = 1114.25
1114.25
2.01
90-26-45 ①
361-47-00 ④
90-26-45
Set 1/4 Sec. Cor. brass cap marked as shown in Conc. 6" above Surf. by proportion
Set 1x2 2-3-39 15+48.46
1540.34 T. 96 = 1540.46
1540.46
90°-26'-45"
C. S. Mon. 1/4 Cor. Sec. 2 T. 8 N. R. 14 + 15 W. F.B. 134-133
0+00 to W. Cor. Secs 1+6, 7+12 T. 8 N. R. 14 + 15 W. Ed. C. S. Mon. 18" Dn. F.B. 134-22+132

Notes Ck'd by McPherson	Survey of Fairmont Neenach Rd	F.B. 754	Pg. 121
Map No. B-1421	W. O. 8210 Tape No. 68 St'd 84 °F		
Office Work Cox	Surveyed by Rosecrans		
Checked K.R.M.	Notes	Date 6-[illegible]38	
Date Apr. 1940	Indexed A. C. Johnson		

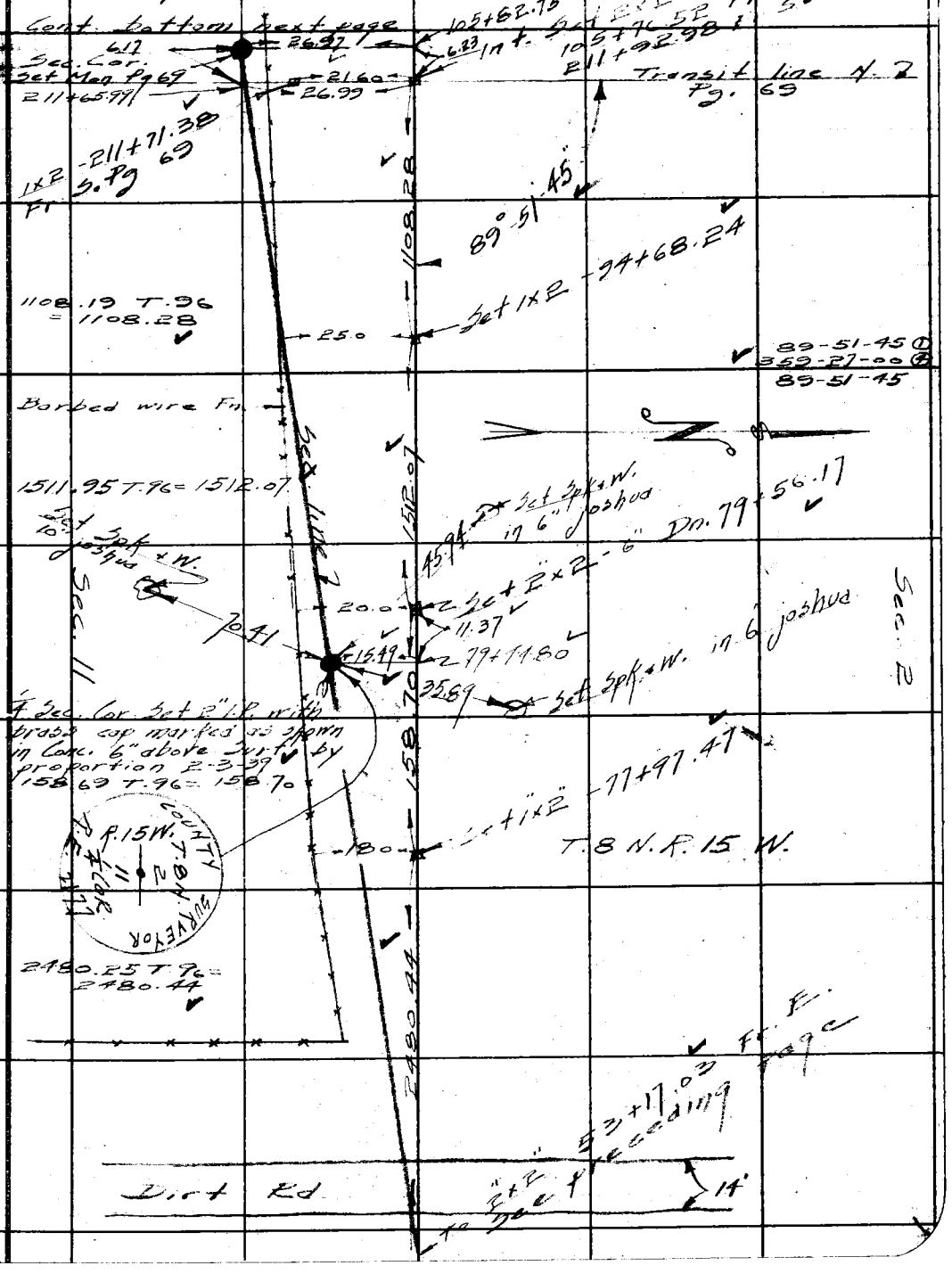

Note: Any Additions or Changes on This Sheets Must be Made or Circled in Red Ink With Date and Name of Person Making Change.

W.S. 72, A-1

Do not extend notes this side of this line

RETURN TO
LOS ANGELES COUNTY SURVEYOR
700 HALL OF RECORDS

FORM 247 5M 10-37

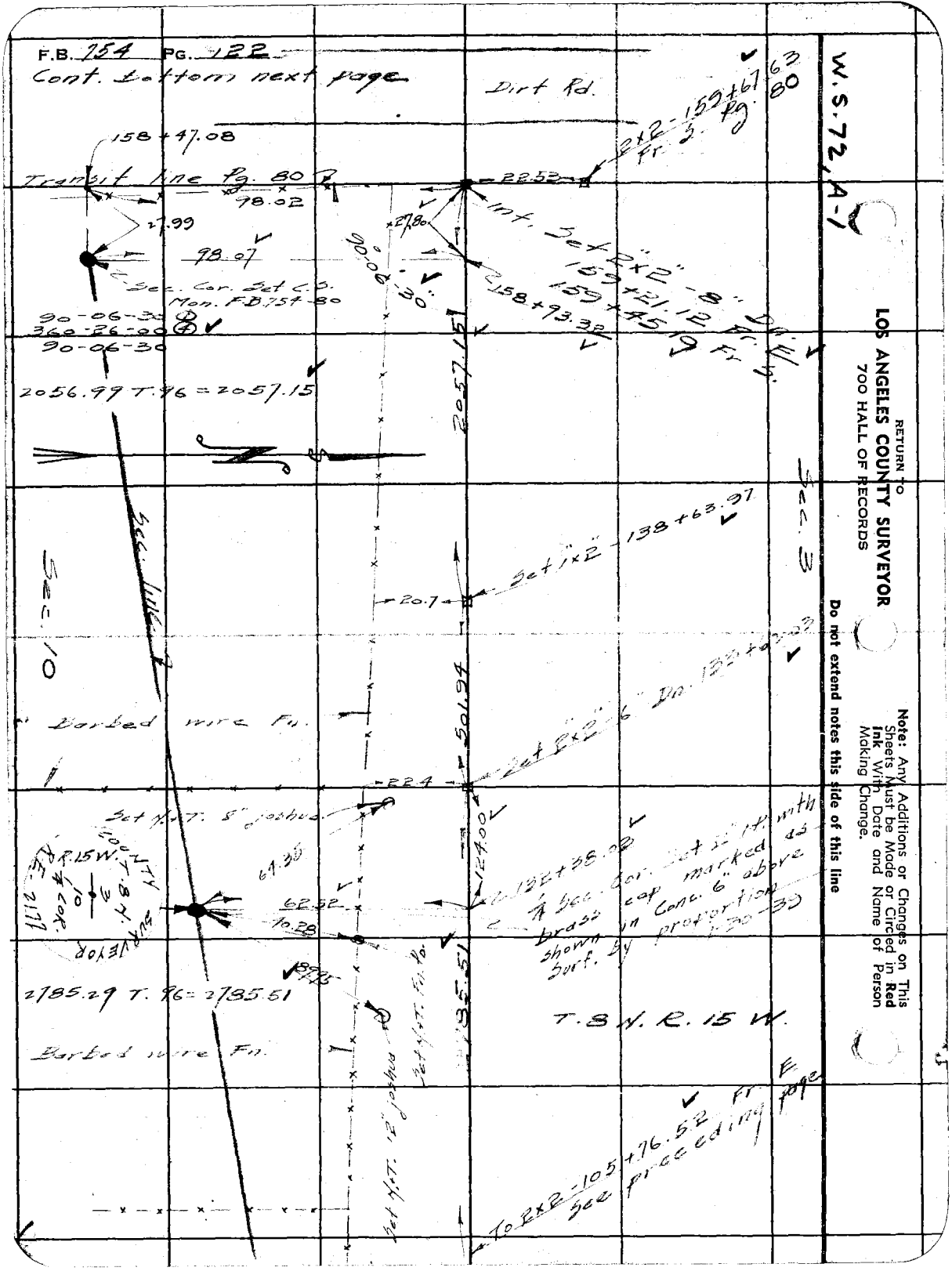
F.B. 754 PG. 122
Cont. bottom next page
Dirt Rd.
2x2-159+67.63 Fr. S. Pg. 80
158+47.08
Transit line Pg. 80
22.53
98.02
27.99
98.07
27.80
Int. Set 2"x2"-8" Dn.
159+21.12 Fr. E.
159+45.19 Fr. S.
158+93.32
90°-06'-30"
Sec. Cor. Set C.S. Mon. F.B. 754-80
90-06-30
360-26-00
90-06-30
2056.99 T. 96 = 2057.15
2057.15
Sec. 3
Sec. line
Set 1"x2"-138+63.97
20.7
Sec. 10
Barbed wire Fn.
501.94
Set 2"x2"-6" Dn. 133+62.03
22.4
Set 4"x4" T. 8" joshua
124.00
R.15W.
COUNTY SURVEYOR
T. 8 N.
3
10
1/4 COR.
R.E. 21.77
64.35
62.52
70.28
132+38.03
1/4 Sec. Cor. Set 2" I.P. with brass cap marked as shown in Conc. 6" above Surf. by proportion 1-30-39
2785.29 T. 96 = 2785.51
2785.51
T. 8 N. R. 15 W.
Barbed wire Fn.
Set 4"x4" T. 12" joshua
Set 4"x4" T. Fn. Po.
To 2x2-105+76.52 Fr. E. See preceding page
W.S. 72, A-1
RETURN TO
LOS ANGELES COUNTY SURVEYOR
700 HALL OF RECORDS
Note: Any Additions or Changes on This Sheets Must be Made or Circled in Red Ink With Date and Name of Person Making Change.
Do not extend notes this side of this line

Notes Ck'd by McPherson	Survey of Fairmont Glenoch Rd	F.B. 754 PG. 123
Map No. B-1421	W. O. 8216 Tape No. 68 St'd 34 of	Cont. bottom next page
Office Work Cox	Surveyed by Rosecrans	
Checked K.R.M.	Notes Date 2-2-38	
Date Apr. 1940	Indexed A. C. Johnson	

Note: Any Additions or Changes on This Sheets Must be Made or Circled in Red Ink With Date and Name of Person Making Change.

W.S. 73, D-1

Do not extend notes this side of this line

RETURN TO
LOS ANGELES COUNTY SURVEYOR
700 HALL OF RECORDS

FORM 247 5M 10-37

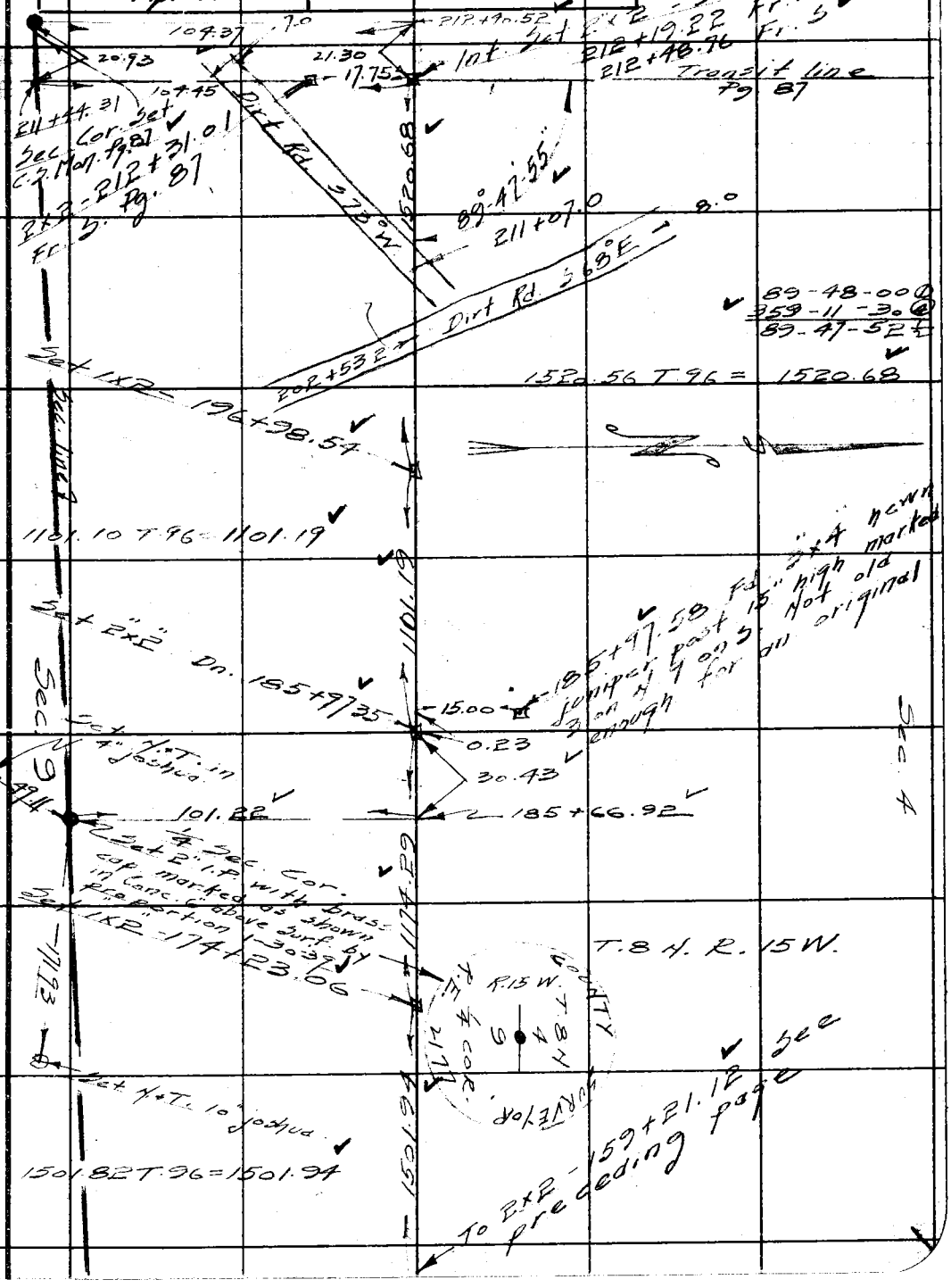

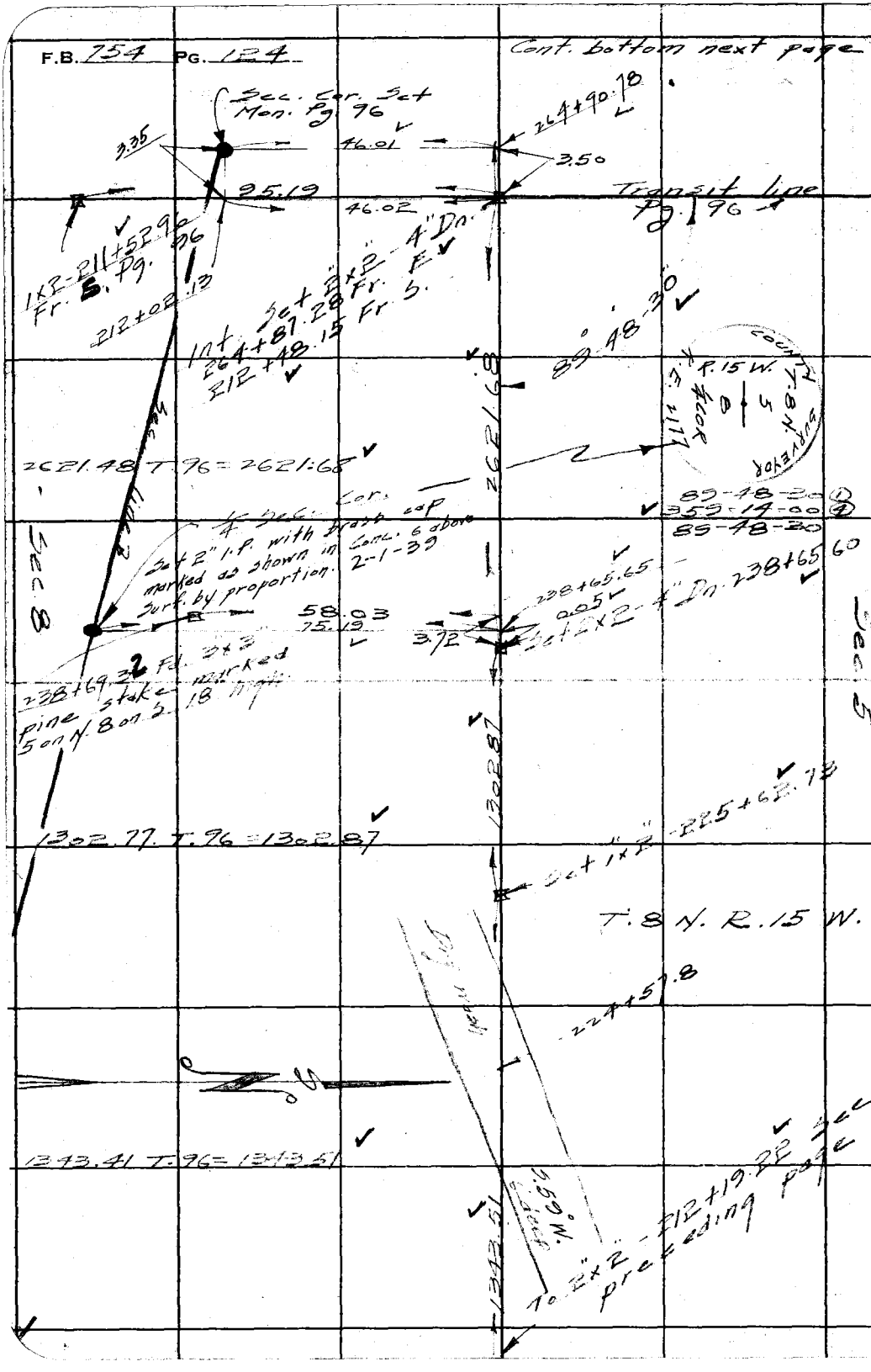

W.S. 73, D-1

RETURN TO
LOS ANGELES COUNTY SURVEYOR
700 HALL OF RECORDS

Note: Any Additions or Changes on This Sheets Must be Made or Circled in **Red Ink** With Date and Name of Person Making Change.

Do not extend notes this side of this line

Notes Ck'd by McPherson	Survey of Fairmont Neenach Rd	F.B. 754	PG. 125
Map No. B-1421	W. O. 8F10 Tape No. 68 St'd 84 of		
Office Work Cox	Surveyed by Rosecrans		
Checked K.R.M.	Notes	Date 6-6-38	
Date Apr. 1940.	Indexed A. C. Johnson		

W.S. 73, C-1

Note: Any Additions or Changes on This Sheets Must be Made or Circled in Red Ink With Date and Name of Person Making Change.

Do not extend notes this side of this line

RETURN TO
LOS ANGELES COUNTY SURVEYOR
700 HALL OF RECORDS

FORM 247 5M 10-37

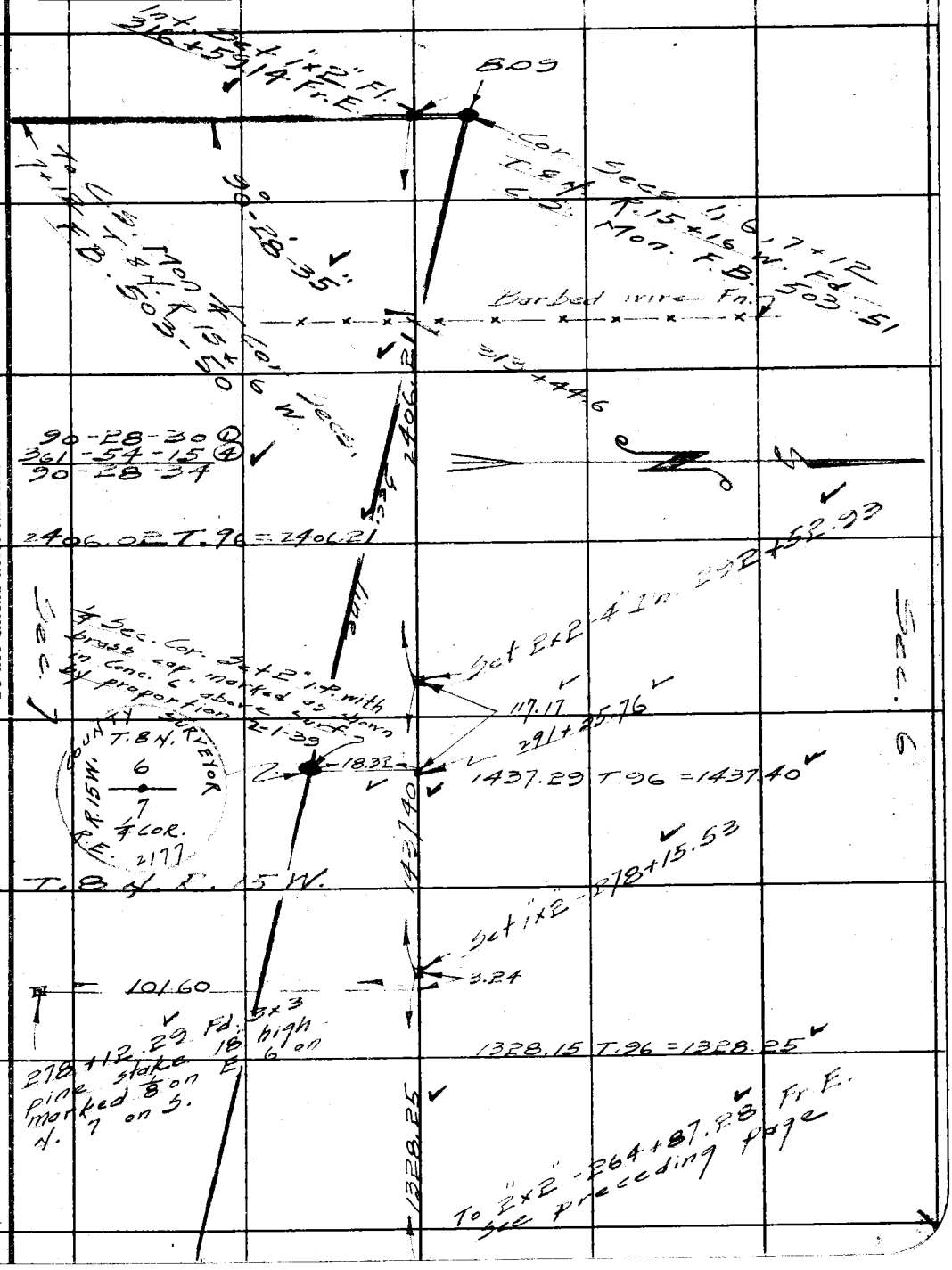

RETURN TO
LOS ANGELES COUNTY SURVEYOR
700 HALL OF RECORDS

Note: Any Additions or Changes on This Sheets Must be Made or Circled in **Red Ink** With Date and Name of Person Making Change.

Do not extend notes this side of this line

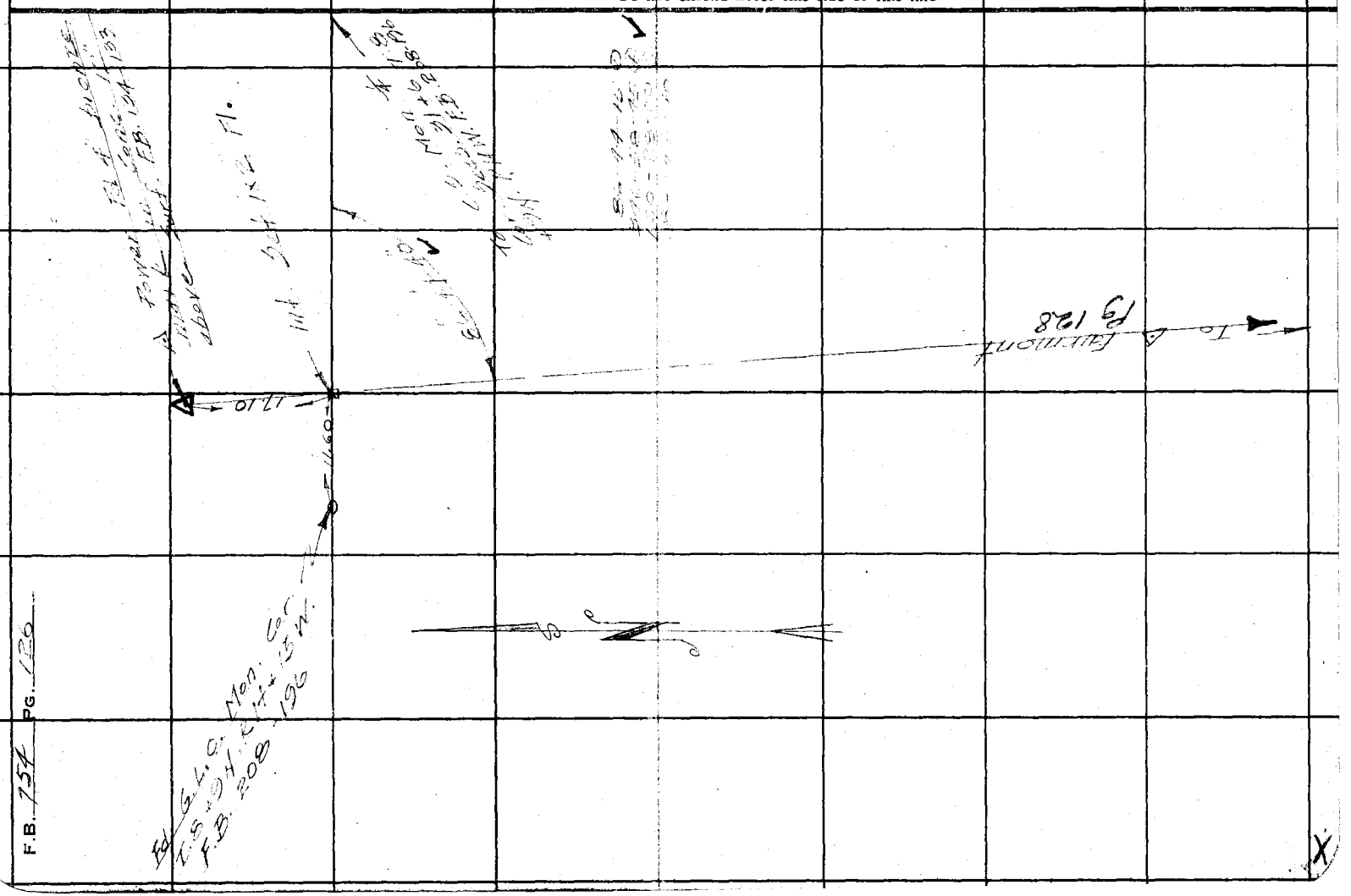

F.B. 754 PG. 120

Notes Ck'd by McPherson	Survey of Fairmont Park	F.B. 754	Pg. 127
Map No. B-1421	W. O. 8816 Tape No. 68	St'd 84 °F	
Office Work Cox	Surveyed by Rosecrans		
Checked K.R.M.	Notes	Date 6-8-38	
Date Apr. 1940	Indexed	C. Johnson 6-27-38	

Note: Any Additions or Changes on This Sheets Must be Made or Circled in Red Ink With Date and Name of Person Making Change.

Do not extend notes this side of this line

RETURN TO
LOS ANGELES COUNTY SURVEYOR
700 HALL OF RECORDS

FORM 247 5M 1p-37

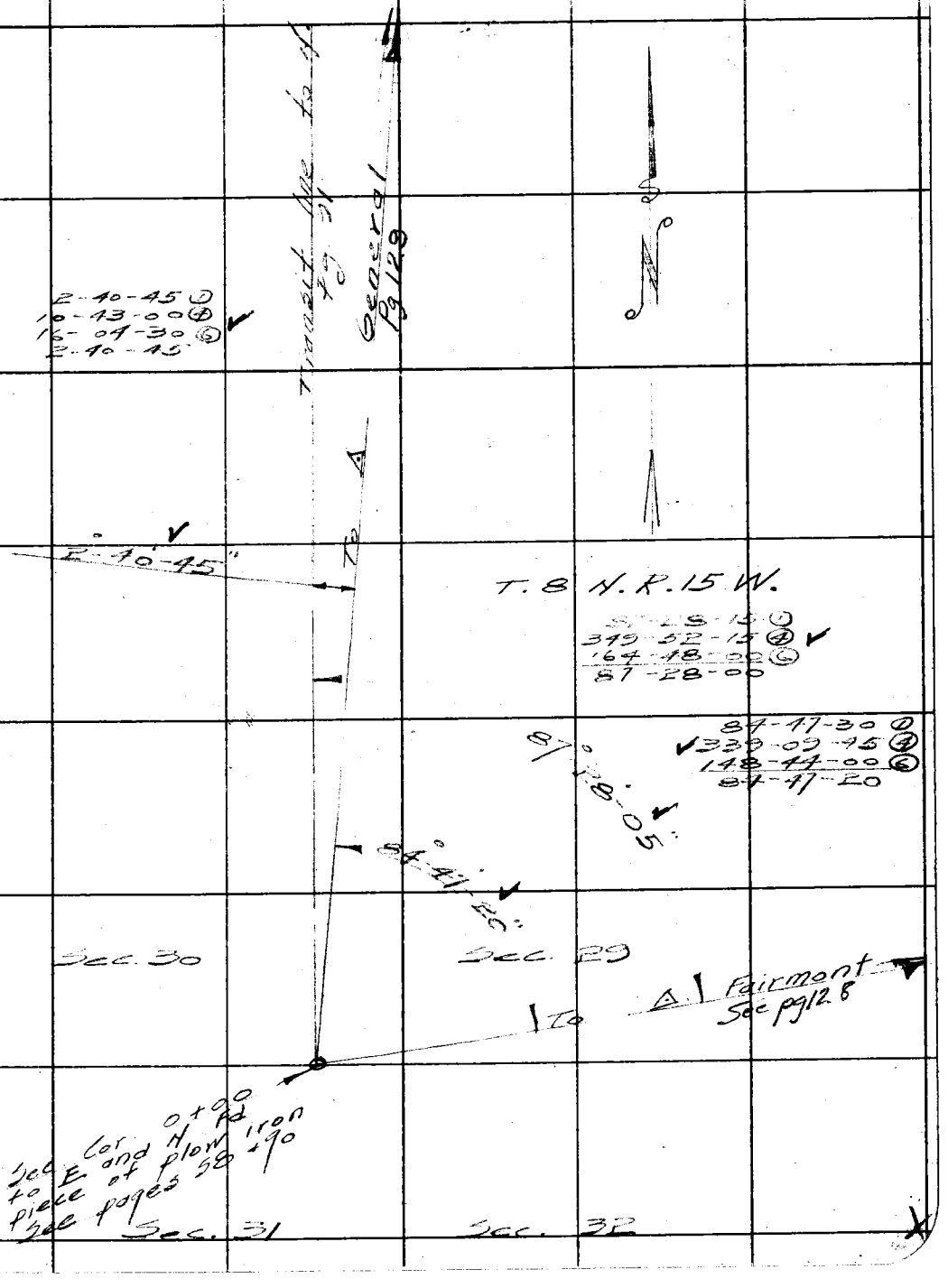

F.B. 754 PG. 128

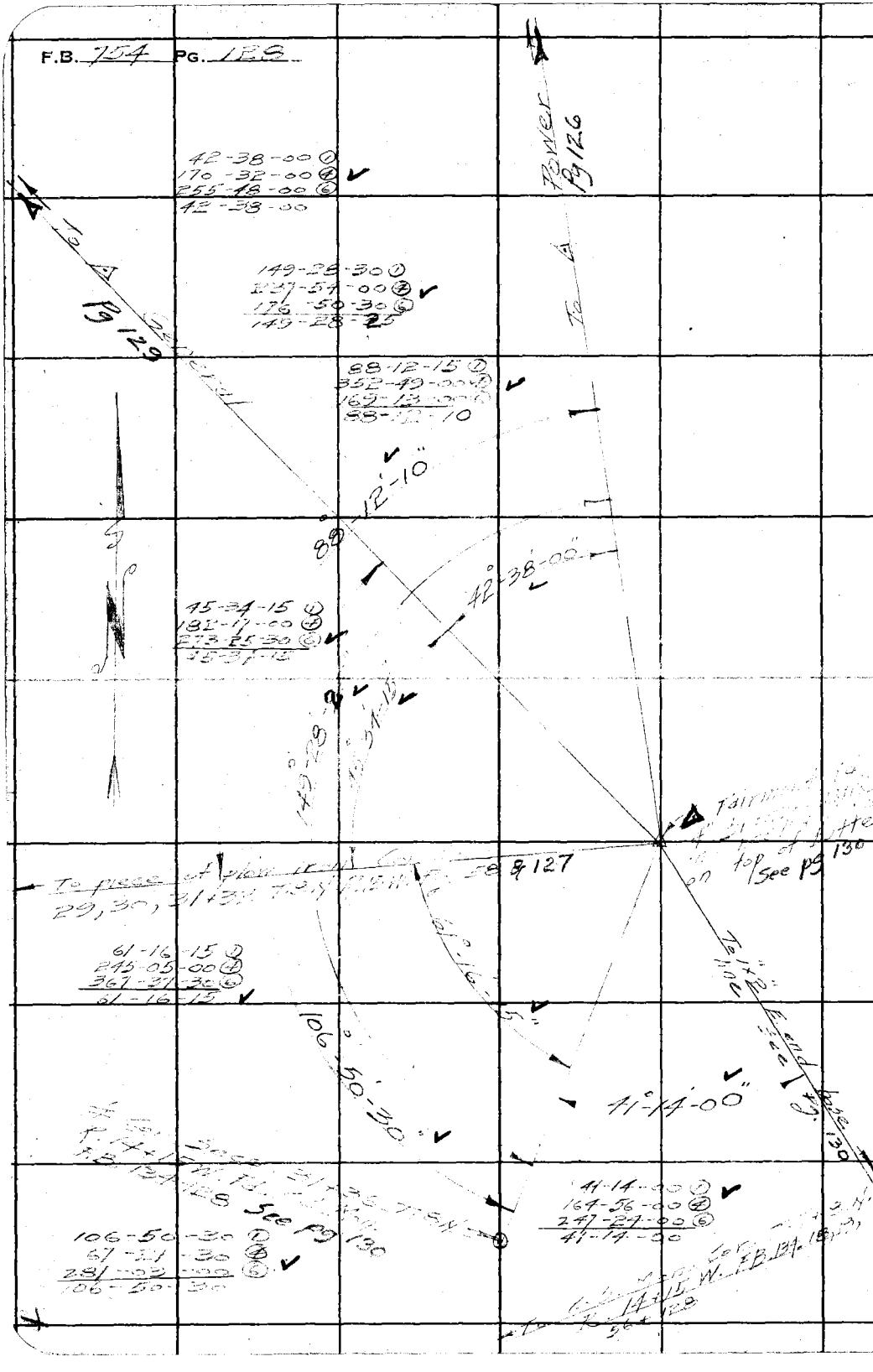

RETURN TO
LOS ANGELES COUNTY SURVEYOR
700 HALL OF RECORDS

Do not extend notes this side of this line

Note: Any Additions or Changes on This Sheets Must be Made or Circled in **Red Ink** With Date and Name of Person Making Change.

Notes Ck'd by McPherson	Survey of [illegible]	F.B. 754	Pg. 129
Map No. B-1421	W. O. 8210 Tape No. 68 St'd 84 °F		
Office Work Cox	Surveyed by Rose Evans		
Checked L.R.M.	Notes Date [illegible]		
Date Apr. 1940	Indexed A. C. Johnson		

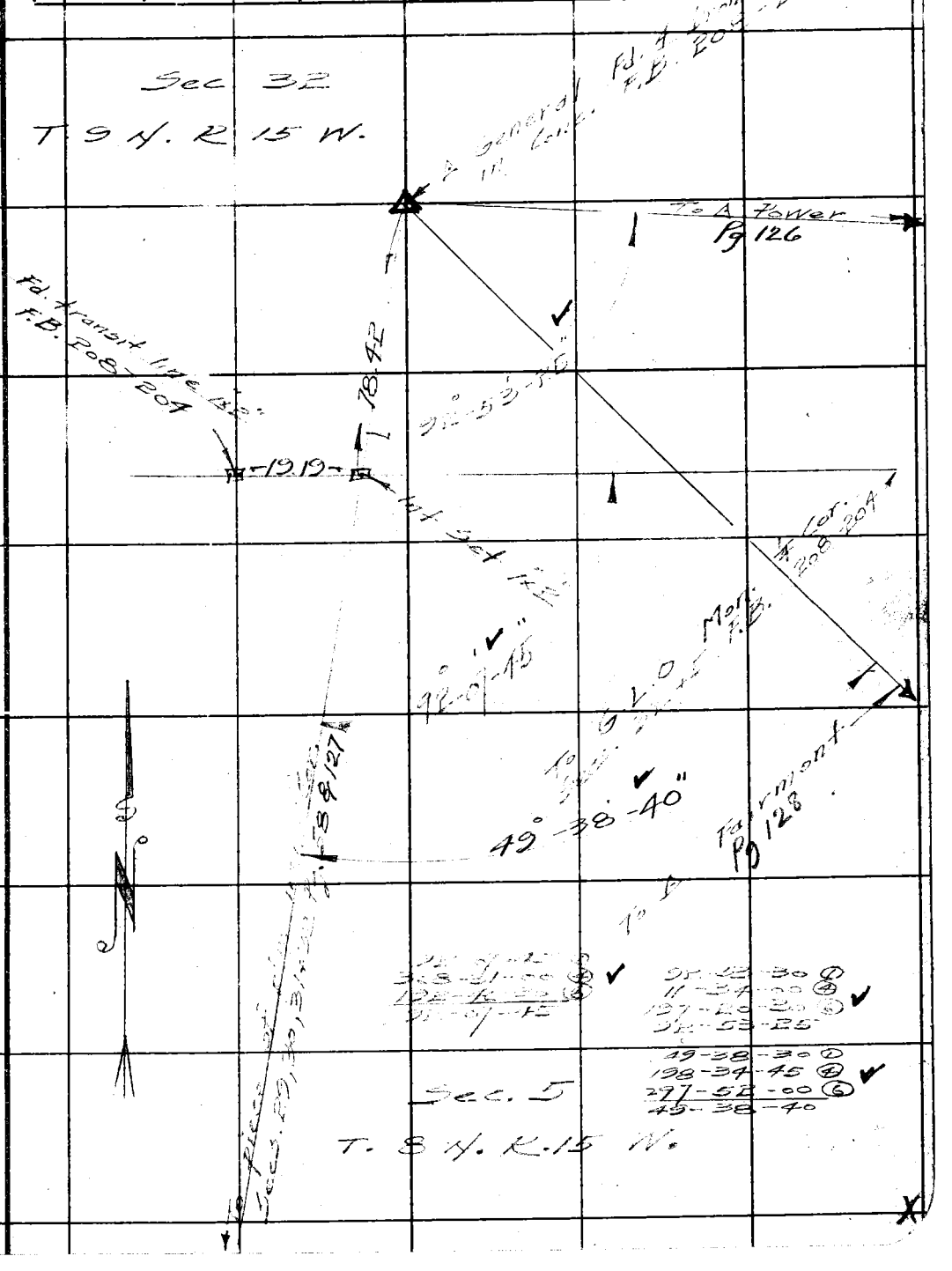

Note: Any Additions or Changes on This Sheets Must be Made or Circled in Red Ink With Date and Name of Person Making Change.

Do not extend notes this side of this line

RETURN TO
LOS ANGELES COUNTY SURVEYOR
700 HALL OF RECORDS

FORM 247 5M 10-37

F.B. 754 PG. 130



RETURN TO
LOS ANGELES COUNTY SURVEYOR
700 HALL OF RECORDS

Do not extend notes this side of this line

Note: Any Additions or Changes on This Sheets Must be Made or Circled in Red Ink With Date and Name of Person Making Change.

Notes Ck'd by McPherson	Survey of Fairmont Avenue Rd	F.B. 754	PG. 131
Map No. B-1421	W. O. 8216 Tape No. 68 St'd 84 of		
Office Work Cox	Surveyed by Rosecrans		
Checked K.R.M.	Notes - Date 6-16-38		
Date Apr. 1940	Indexed A. C. Johnson 8-2-38		

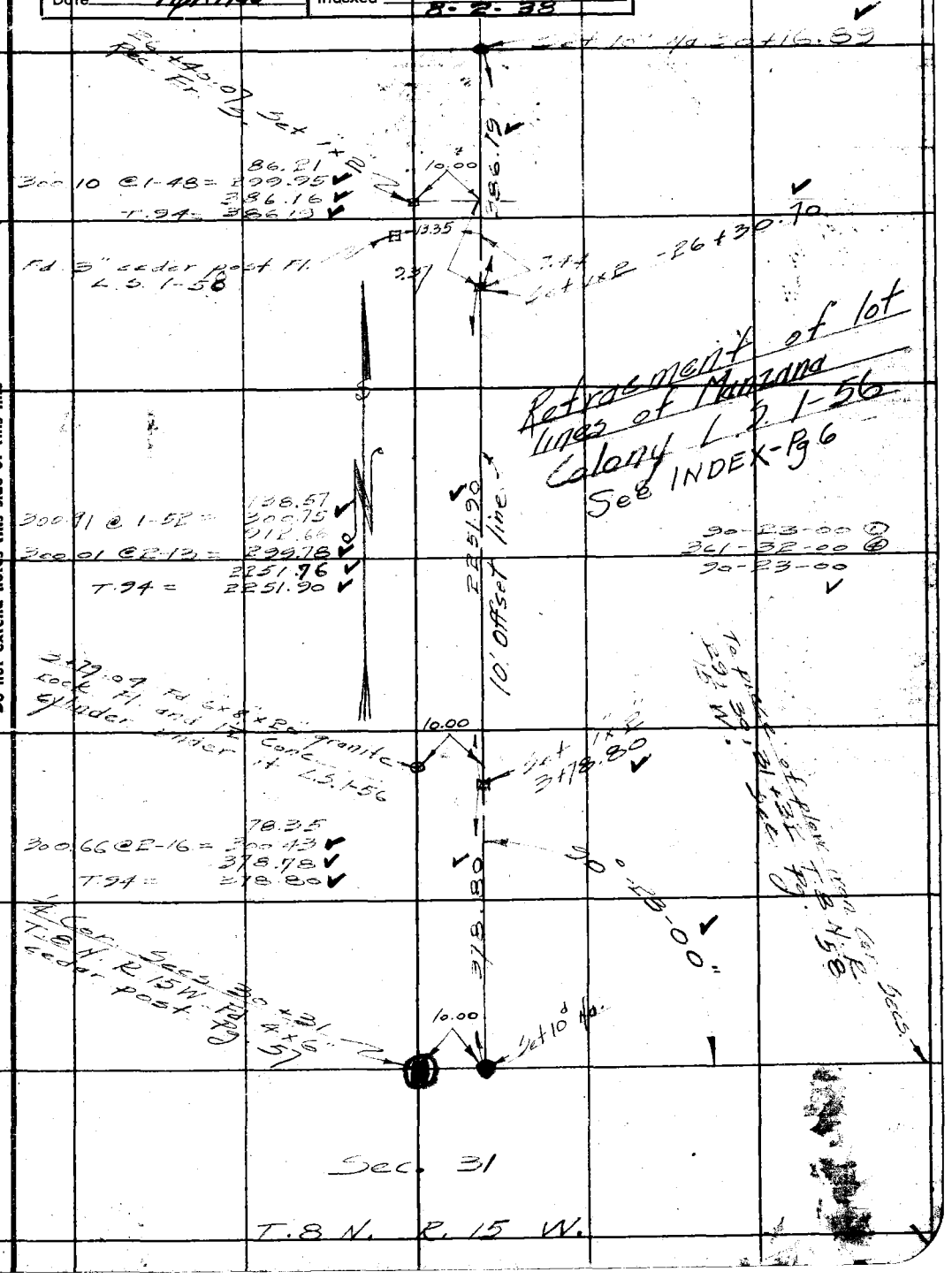

Note: Any Additions or Changes on This Sheets Must be Made or Circled in Red Ink With Date and Name of Person Making Change.

W.S. 73, C-3

Do not extend notes this side of this line

RETURN TO
LOS ANGELES COUNTY SURVEYOR
7DO HALL OF RECORDS

FORM 247 5M 10-37

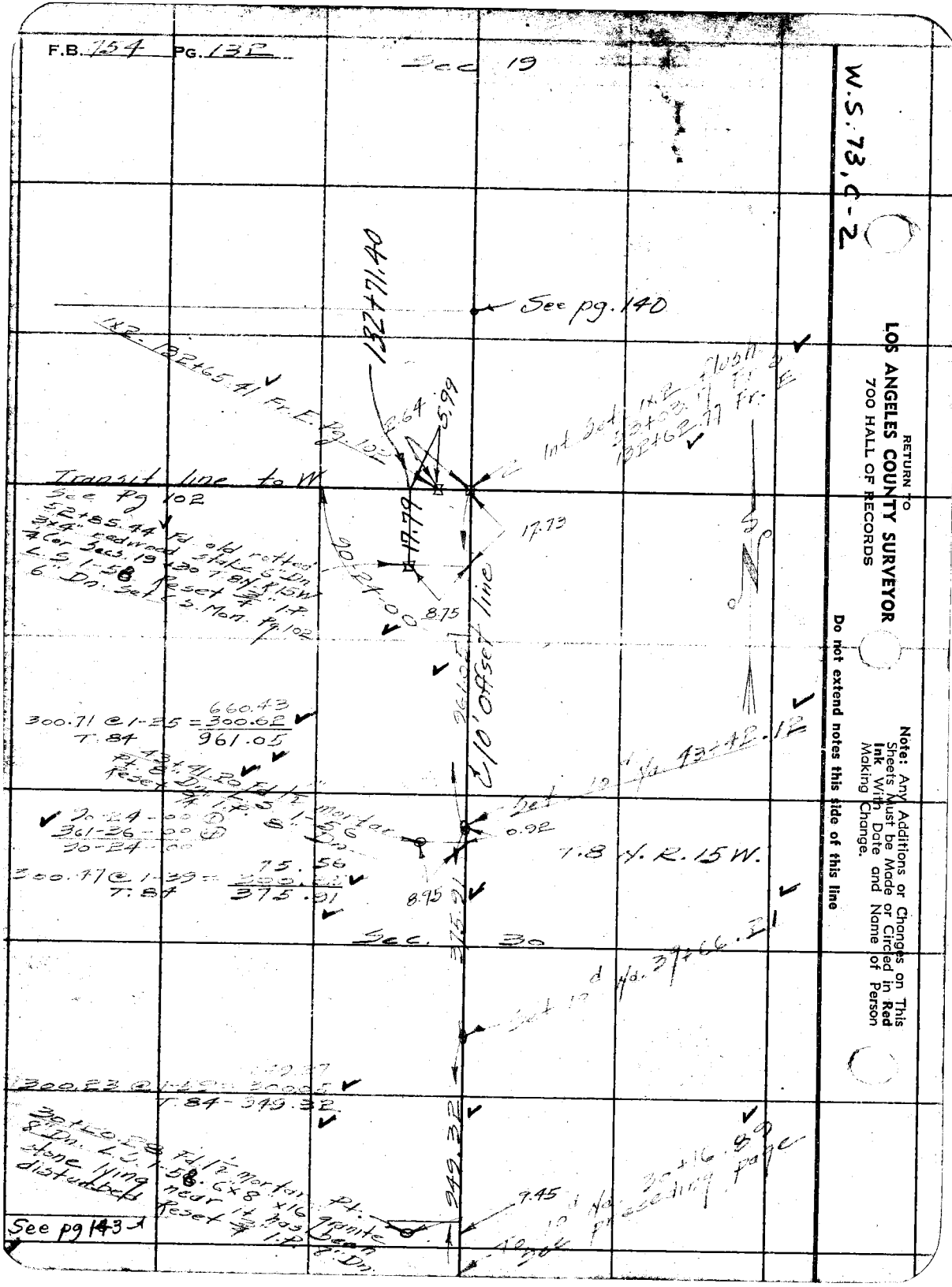

RETURN TO
LOS ANGELES COUNTY SURVEYOR
700 HALL OF RECORDS

Note: Any Additions or Changes on This Sheets Must be Made or Circled in **Red Ink** With Date and Name of Person Making Change.

Do not extend notes this side of this line

Notes Ck'd by McPherson | Survey of Fairmont-Hacnach Pl | F.B. 754 | Pg. 133
Map No. B-1421 | W. 0.8210 Tape No. 68 St'd 84 OF
Office Work Cox | Surveyed by Rosecrans
Checked K.R.M. | Notes | Date 6-22-38
Date Apr. 1940 | Indexed A. C. Johnson

Note: Any Additions or Changes on This Sheets Must be Made or Circled in Red Ink With Date and Name of Person Making Change.

Do not extend notes this side of this line

RETURN TO
LOS ANGELES COUNTY SURVEYOR
700 HALL OF RECORDS

Cont. bottom next page

39+63.70 Fd 1"x2" redwood Stake 12" Dn. S. Cor. lots 6+7 Blk 13 43, 1-56 Reset 3/4" I.P. 12" Dn.

200.55 @ 2-33 = 325.63
200.35 ✓
300.05 @ 3-40 = 299.39 ✓
100.10
300.31 @ 2-03 = 300.12 ✓
1225.59 ✓
T.98 = 1225.70 ✓

4.68
300.37 @ 1-03 = 300.32 ✓
100.00
300.31 @ 1-46 = 300.17 ✓
300.30 @ 2-21 = 300.05 ✓
300.44 @ 3-23 = 299.92 ✓
1305.14 ✓
T.94 = 1305.22 ✓

230.21 @ 2-20 = 230.02 ✓
300.49 @ 2-45 = 300.14 ✓
530.16 ✓
T.94 = 530.19 ✓

198.44 @ 1-59 = 198.32 ✓
299.90 @ 2-01 = 299.71 ✓
300.17 @ 2-26 = 299.90 ✓
797.93 ✓
T.94 = 797.98 ✓

266.09 @ 2-36 = 265.82 ✓
300.67 @ 1-18 = 300.59 ✓
566.41 ✓
T.94 = 566.45 ✓
3.12
569.57 ✓

89-59-00 ⊕
359-56-00 ⊕ ✓
89-59-00

167.77 @ 4-23 = 167.28 ✓
283.41 @ 3-14 = 282.96 ✓
300.55 @ 2-59 = 300.14 ✓
T.94 = 750.38 ✓
750.43 ✓

89-53-30 ⊕
359-35-00 ⊕
89-53-45 ✓

Cont. to bot. Pg. 135

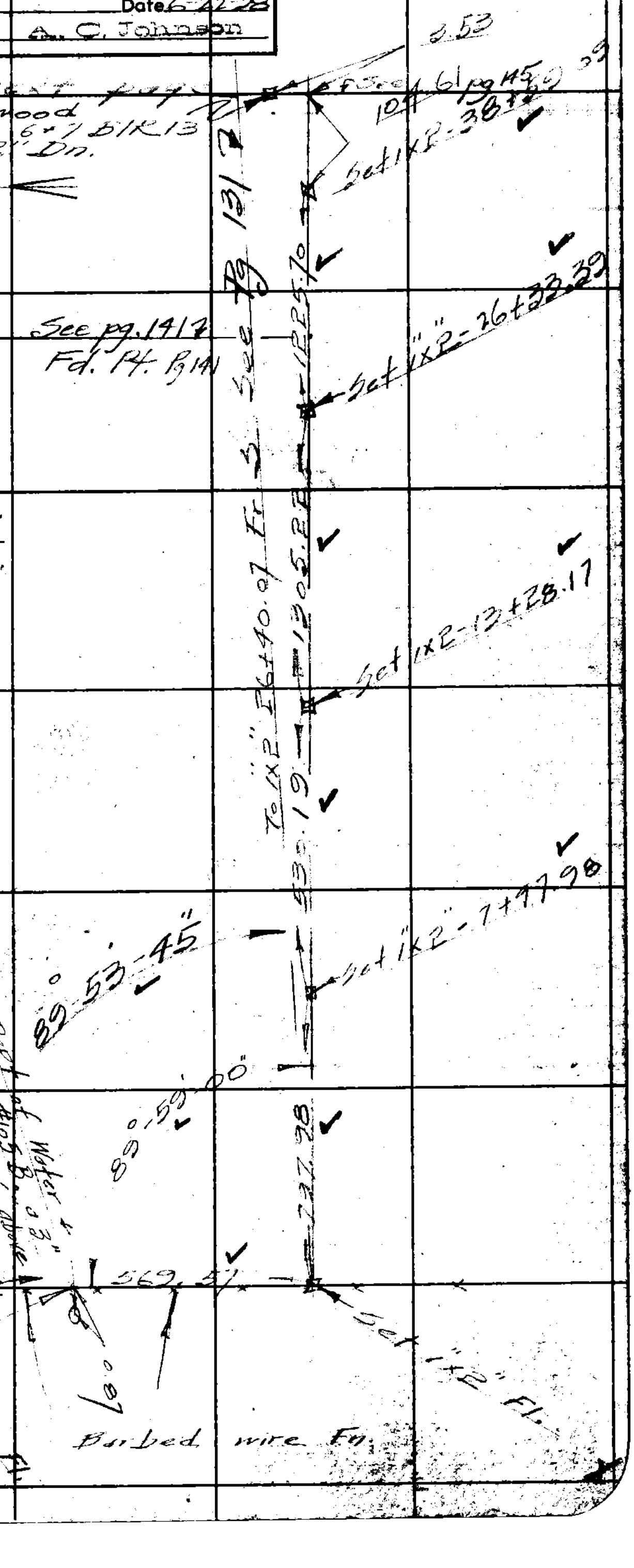

F.B. 754 PG. 134

RETURN TO
LOS ANGELES COUNTY SURVEYOR
700 HALL OF RECORDS

Note: Any Additions or Changes on This Sheets Must be Made or Circled in **Red Ink** With Date and Name of Person Making Change.

Do not extend notes this side of this line



Notes Ck'd by M.S. Pherson	Map No. B-1411	Office Work Wood	Checked K.R.N.
Date Mar. 1939	Survey of Fairmont Avenue Rd	W. O. 8816 Tape No. 68 St'd 84 OF	Surveyed by Rosecrans
Notes	Date 6-23-38	Indexed A. C. Johnson	

F.B. 754 PG. 135

Cont bottom next page

Set 1x2 Fl. 26 to 2. 63

53.58 @ 00 = 53.58
300.00 @ 0-45 = 299.97
300.44 @ 0-58 = 300.40
300.15 @ 1-20 = 300.07
300.35 @ 2-39 = 300.03
1254.05
T. 100 = 1254.18

Barbed wire Fn. for Loc. See P. line
13+49.45 Fd 1½" Conc. Cylinder N.W. Cor. Blk 4 1-58 Robert 3" I.P. 6" Dn. See pg 188.

Int. P. line between Secs. 1 & 2 T. 8 N. R. 16 W. 1st P. line to 2nd P. line

Sec. Line F.B. 503-190

Fd. S.W.T. 1st + sec line 23+24 43 F.B. 503 Pg 190

Int. 13+29.07 Set 20. 44 S.W.T. 1 Dn. 43 P. line

Per F.B. 503 Pg 190

Road ℄

Set S.W.T. 1 Dn.

0.98

227.76

227.75

0.87

29.91

29.92

393.01

Angle Pt. in Road

Barbed wire Fn. for Loc. See P line
12+89.62 Fd. 1½" Conc. Cylinder N.W. Cor. Blk. 3 L.S. 1-58 Robert 3" I.P. 6" Dn.

Sec. Cor.
89-57-15 ①
359-49-00 ②
89-51-15

227.73 T. 100 = 227.76

150.06 @ 3-41 = 149.75
300.55 @ 1-14 = 300.41
300.09 @ 3-27 = 299.54
300.07 @ 2-15 = 299.69
300.10 @ 3-15 = 299.92
1349.31
T. 100 = 1349.45

1349.45

Fd. Mon. See Pg. 188 to Blks. 2 & 3 Pg. 133

0+00 to N.W. Cor.

Transit line

Note: Any Additions or Changes on This Sheets Must be Made or Circled in Red Ink With Date and Name of Person Making Change.

Do not extend notes this side of this line

RETURN TO
LOS ANGELES COUNTY SURVEYOR
700 HALL OF RECORDS

FORM 247 5M 10-47

F.B. 754 PG. 136

Cont. bottom Right next page

1376.44

173.98
300.61 @ 00 = 300.61
300.59 @ 1-02 = 300.54
300.43 @ 21 = 300.42
300.82 @ 55 = 300.78
1376.33
T. 96 1376.44

52+82.25 Fd 1½" Conc cylinder 2" Dn W Cor Blks 6+7 L.S. 1-58 ¾" I.P. 8" Dn. Reset

2.06

19.32 Set 1"x2" Fl. 52+62.93

Barbed wire Fn.

1317.86

115.86
300.67 @ 0-37 = 300.65
300.62 @ 0-36 = 300.60
300.18 @ 0-57 = 300.14
300.53 @ 0-38 = 300.51
1317.76
T 96 = 1317.86

Set 1"x2" 39+45.07

42.29
300.46 @ 2-47 = 300.11
342.40
T. 100 = 342.44

342.44

Set 1"x2" 36+02.63

97.87
300.68 @ 2-18 = 300.44
300.35 @ 1-37 = 300.22
300.52 @ 1-51 = 300.36
998.90
T 100 = 999.00

999.00

26+39.72 Fd 1½" Conc cylinder 10" Dn W Cor Blks 4+5 L.S. 1-58 Reset ¾" I.P. 10" Dn.

0.63

36.09

1"x2" 26+03.62 preceding page

RETURN TO
LOS ANGELES COUNTY SURVEYOR
700 HALL OF RECORDS

Note: Any Additions or Changes on This Sheets Must be Made or Circled in Red Ink With Date and Name of Person Making Change.

Do not extend notes this side of this line

Notes Ck'd by McPherson	Survey of Fairmont Neenach Rd	F.B. 754	PG. 137
Map No. B-1411	W. 0880 Tape No. 68 St'd 84 °F		
Office Work Wood	Surveyed by Rosecrans		
Checked K.R.M.	Notes Date 6-7-38		
Date Mar. 1939	Indexed A. C. Johnson		

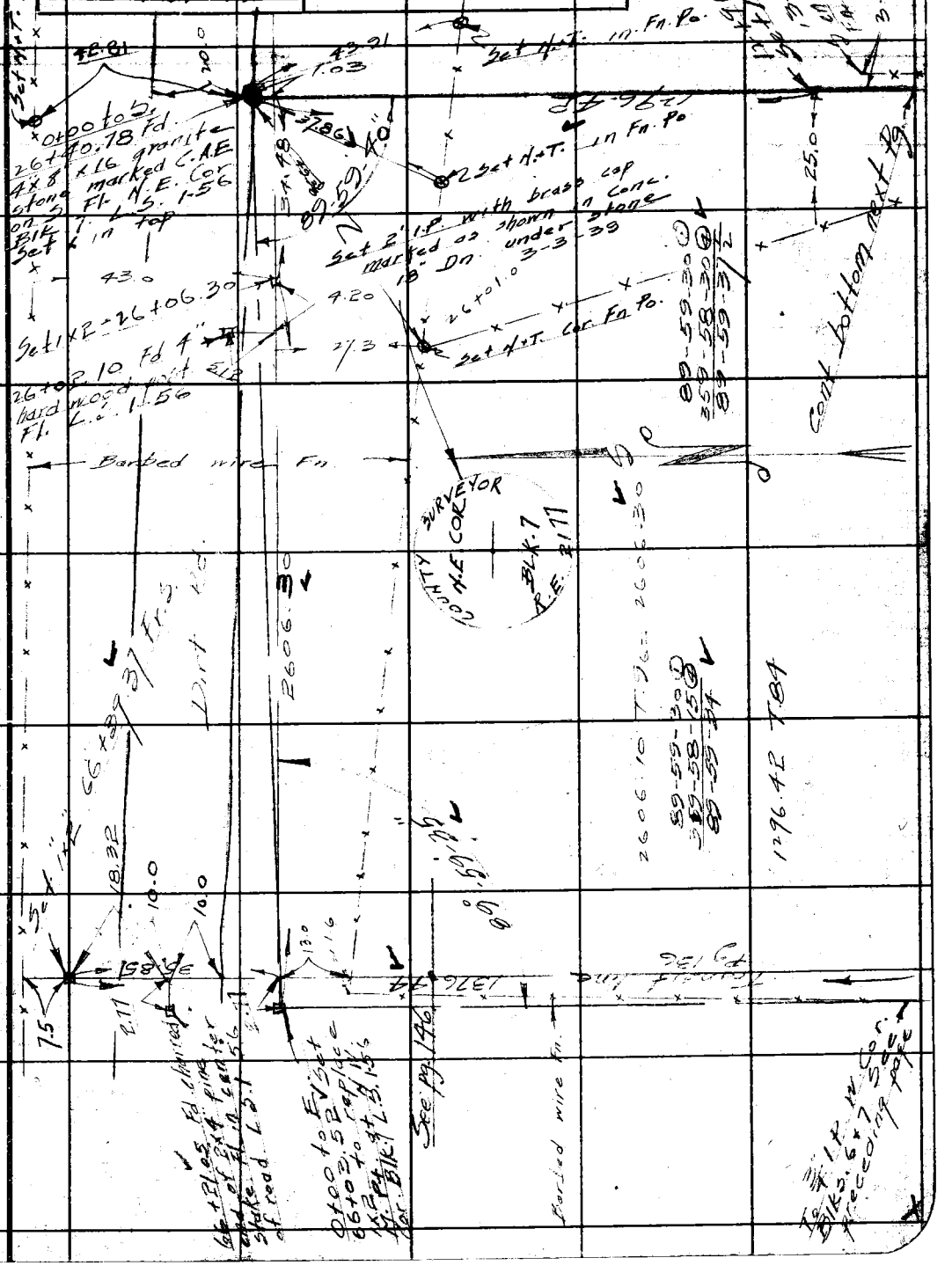

Note: Any Additions or Changes on This Sheets Must be Made or Circled in Red Ink With Date and Name of Person Making Change.

Do not extend notes this side of this line

RETURN TO
LOS ANGELES COUNTY SURVEYOR
700 HALL OF RECORDS

FORM 247 5M 10-37

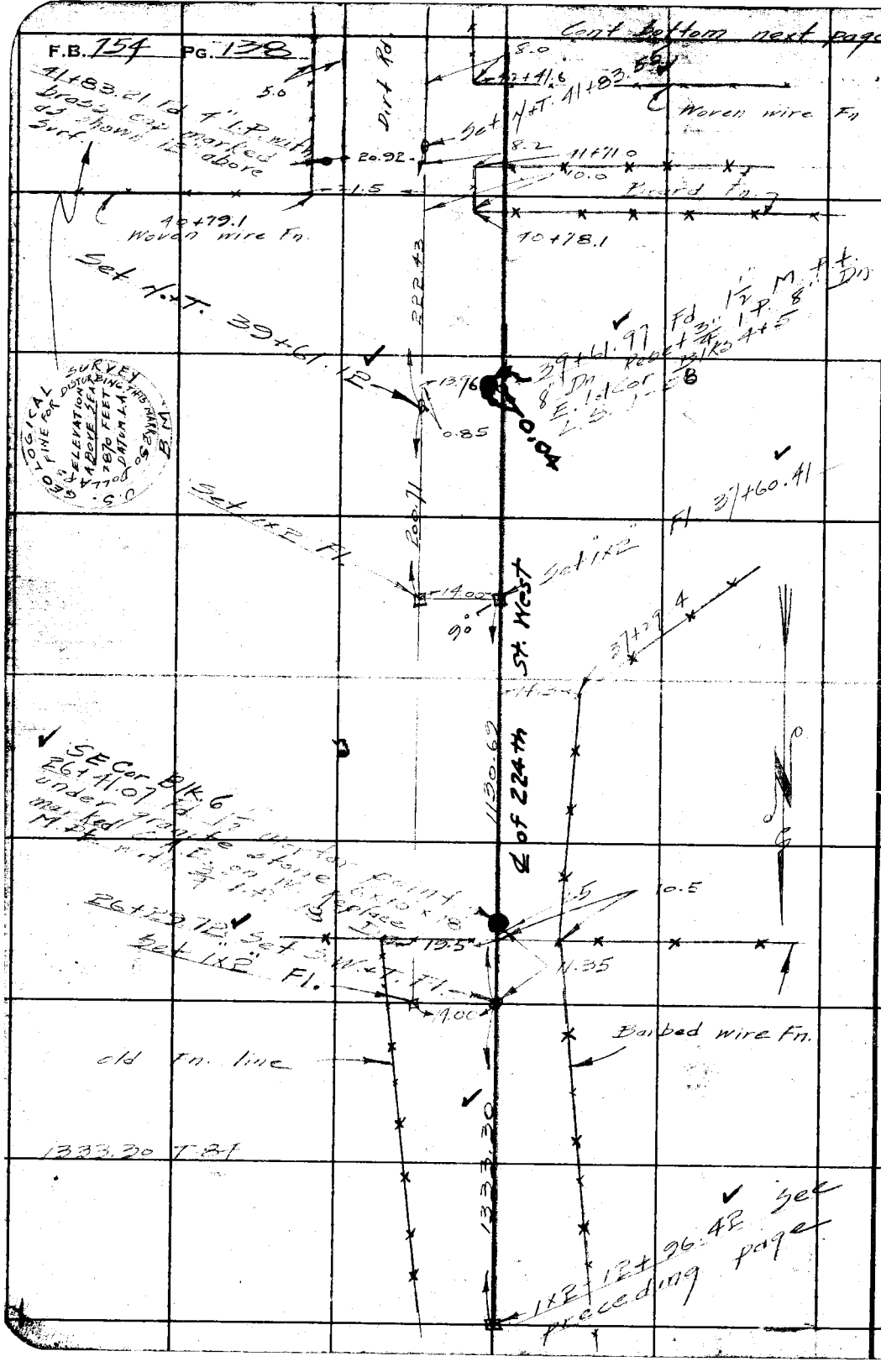

RETURN TO
LOS ANGELES COUNTY SURVEYOR
700 HALL OF RECORDS

Note: Any Additions or Changes on This Sheets Must be Made or Circled in **Red Ink** With Date and Name of Person Making Change.

Do not extend notes this side of this line

Notes Ck'd by McPherson	Survey of Fairmont Neenach Rd	F.B. 754	Pg. 139
Map No. B-1411	W. 0.8210 Tape No. 68 St'd 84 of		
Office Work Wood	Surveyed by Rosecrans		
Checked K.R.M.	Notes Date 6-28-38		
Date Mar. 1939.	Indexed A. C. Johnson		

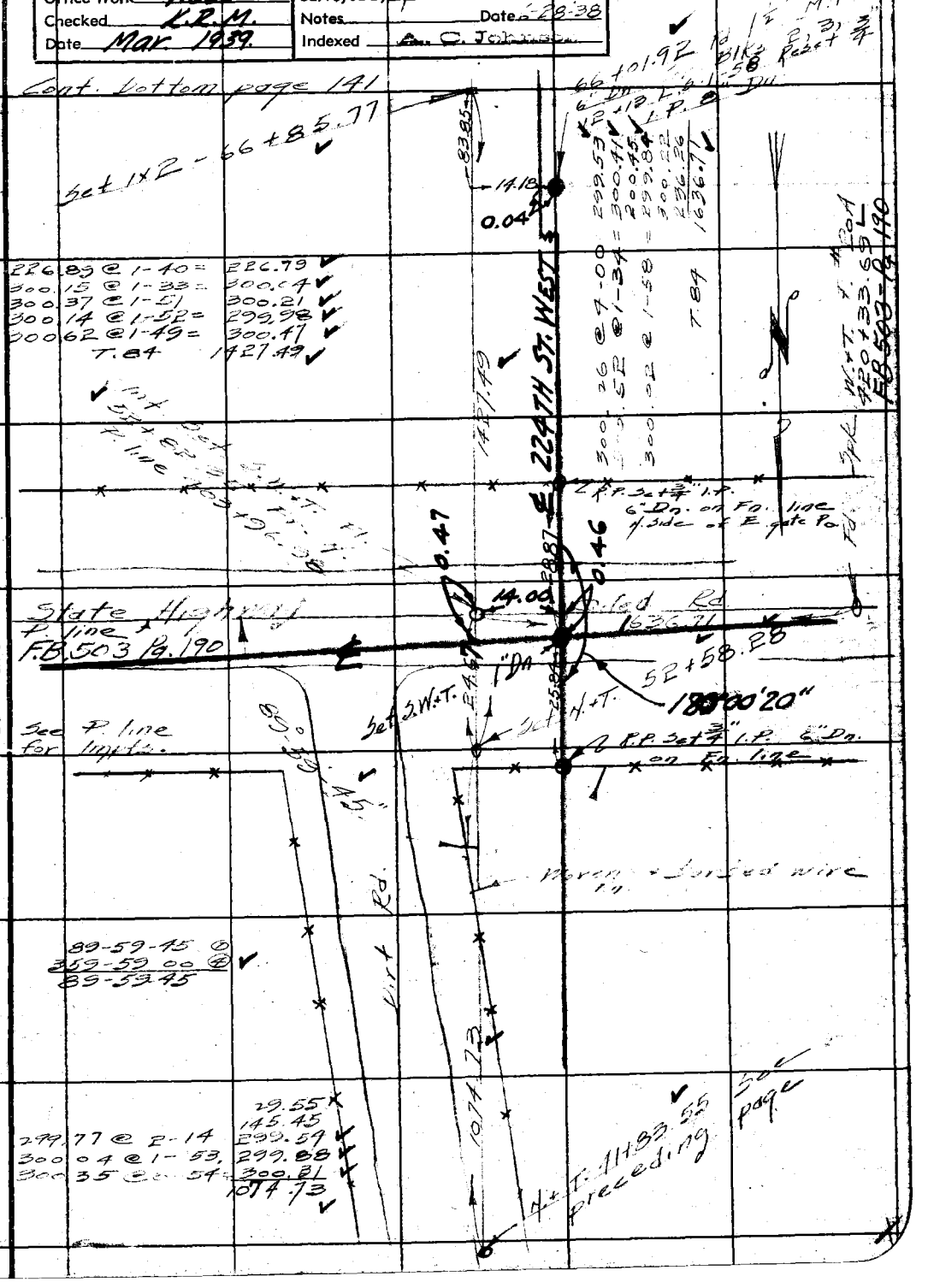

Note: Any Additions or Changes on This Sheets Must be Made or Circled in Red Ink With Date and Name of Person Making Change.

Do not extend notes this side of this line

RETURN TO
LOS ANGELES COUNTY SURVEYOR
700 HALL OF RECORDS

FORM 247 5M 10-37

F.B. 754 PG. 140

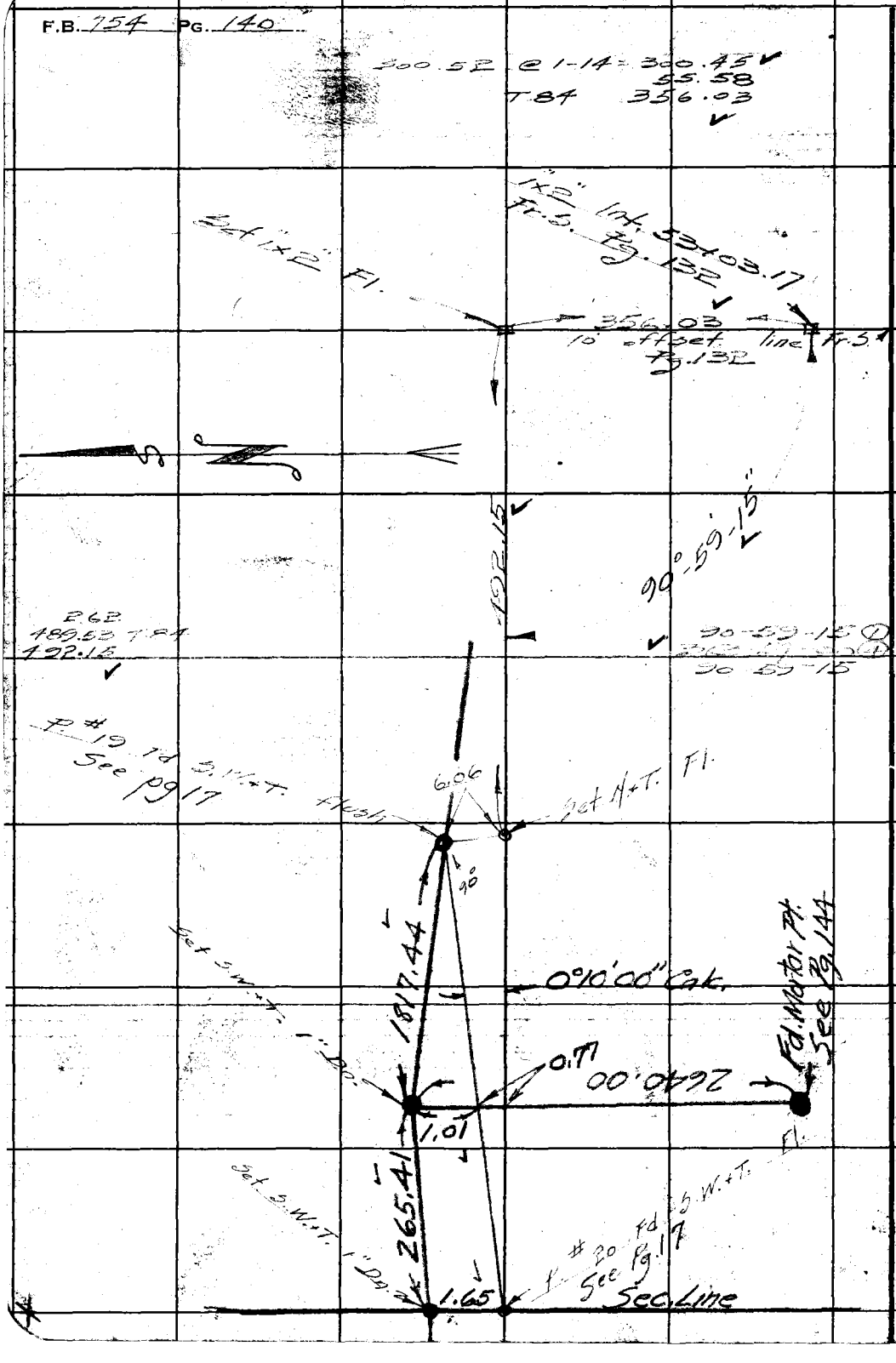

RETURN TO
LOS ANGELES COUNTY SURVEYOR
700 HALL OF RECORDS

Do not extend notes this side of this line

Note: Any Additions or Changes on This Sheets Must be Made or Circled in Red Ink With Date and Name of Person Making Change.

Notes Ck'd by McPherson	Survey of [illegible]	F.B. [illegible]	PG. 141
Map No. B-1411	W. O. 8210 Tape No. 68 St'd 84 °F		
Office Work Wood	Surveyed by Rosecrans		
Checked K.R.M.	Notes Date [illegible]		
Date Mar. 1939	Indexed A. C. Johnson		

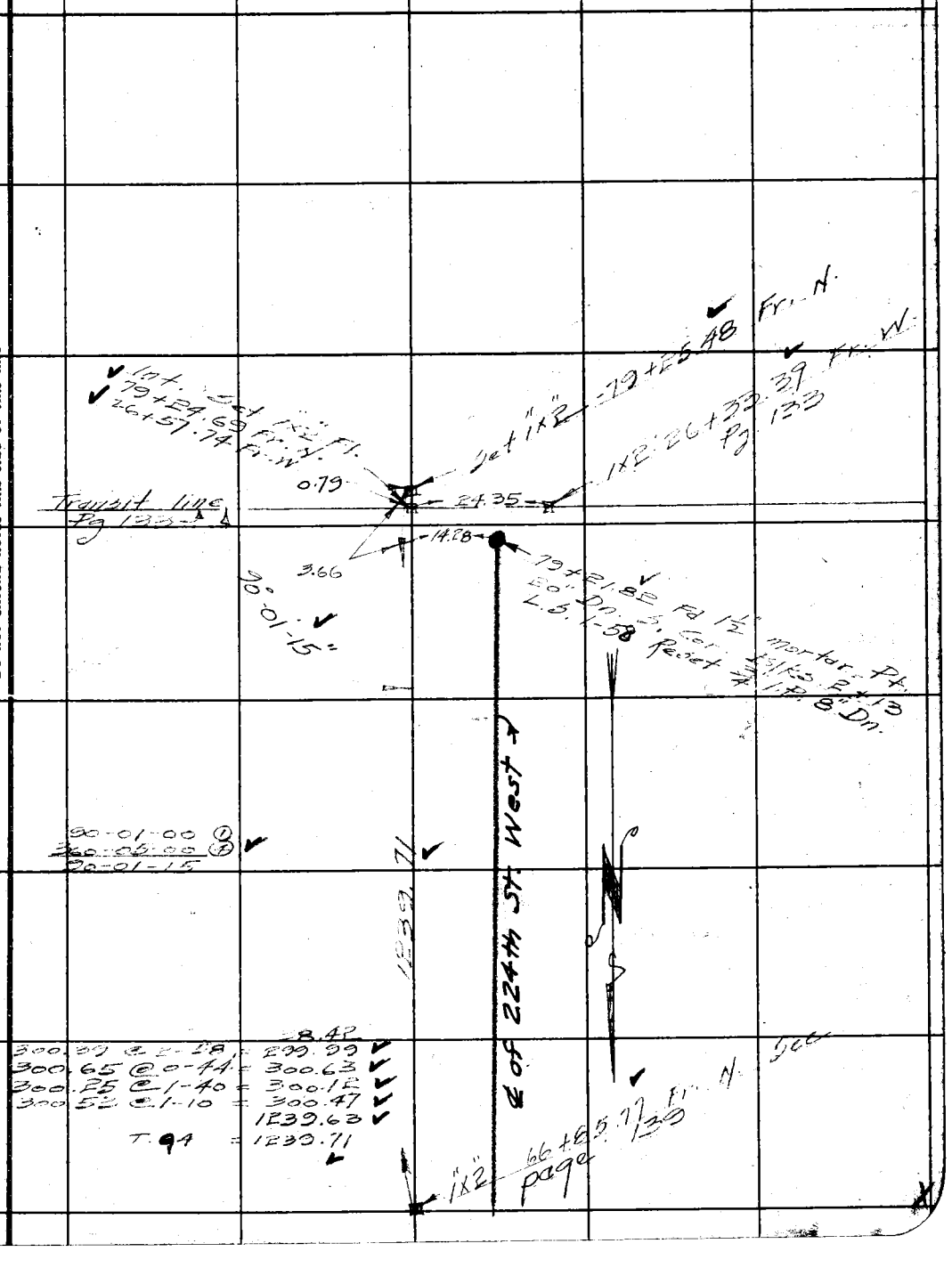

Note: Any Additions or Changes on This Sheets Must be Made or Circled in Red Ink With Date and Name of Person Making Change.

Do not extend notes this side of this line

RETURN TO
LOS ANGELES COUNTY SURVEYOR
700 HALL OF RECORDS

FORM 247 5M 10-37

RETURN TO
LOS ANGELES COUNTY SURVEYOR
700 HALL OF RECORDS

Note: Any Additions or Changes on This Sheets Must be Made or Circled in **Red Ink** With Date and Name of Person Making Change.

Do not extend notes this side of this line

F.B. 154 PG. 142



Notes Ck'd by [illegible]	Survey of [illegible]	F.B. 754	Pg. 143
Map No. B-1421	W. O. 8210 Tape No. 68 St'd 84 °F		
Office Work Cox	Surveyed by Rosecrans		
Checked KRM	Notes Date 7/1/38		
Date Apr. 1940	Indexed A. C. Johnson		

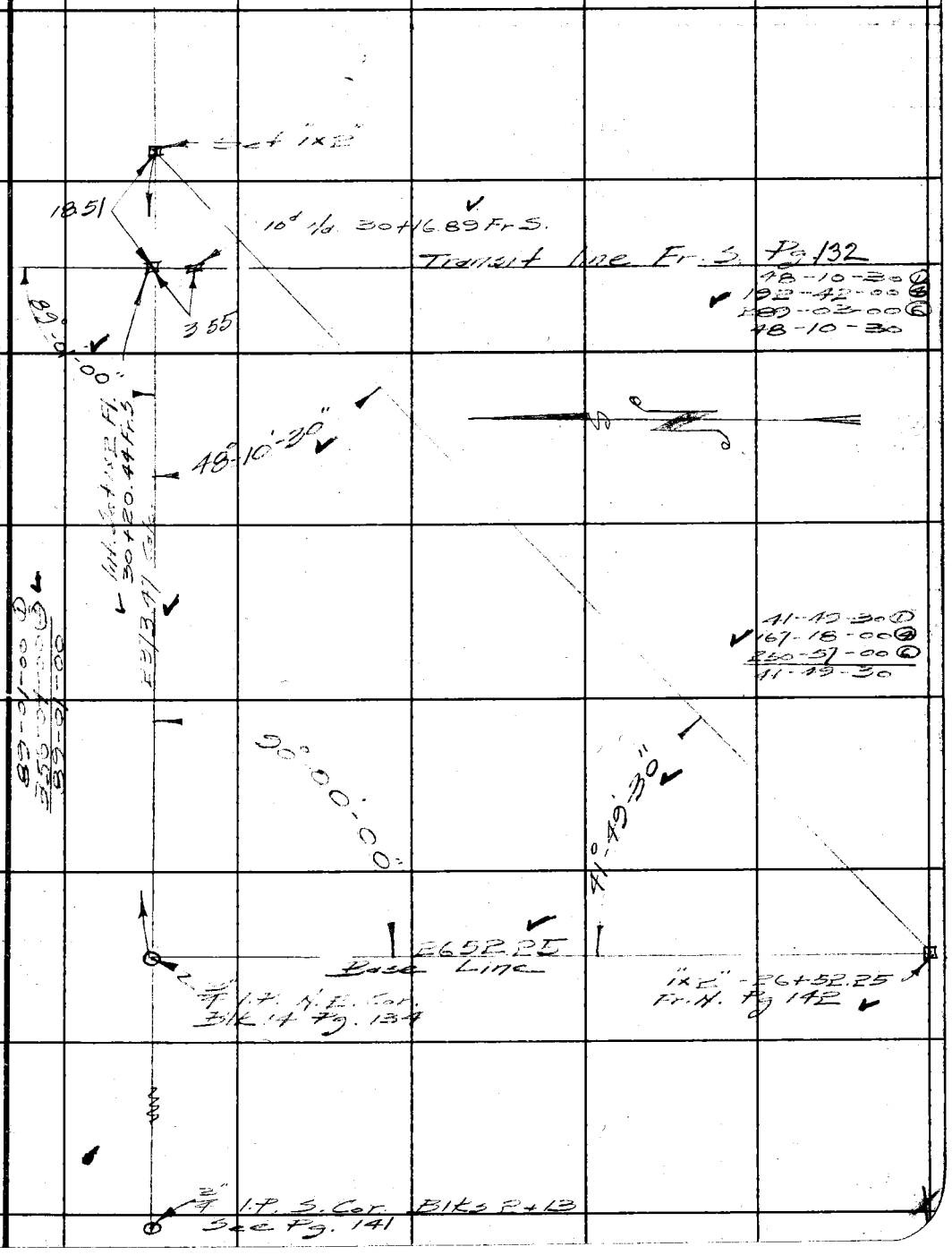

Note: Any Additions or Changes on This Sheets Must be Made or Circled in Red Ink With Date and Name of Person Making Change.

Do not extend notes this side of this line

RETURN TO
LOS ANGELES COUNTY SURVEYOR
700 HALL OF RECORDS

FORM 247 5M 10-37

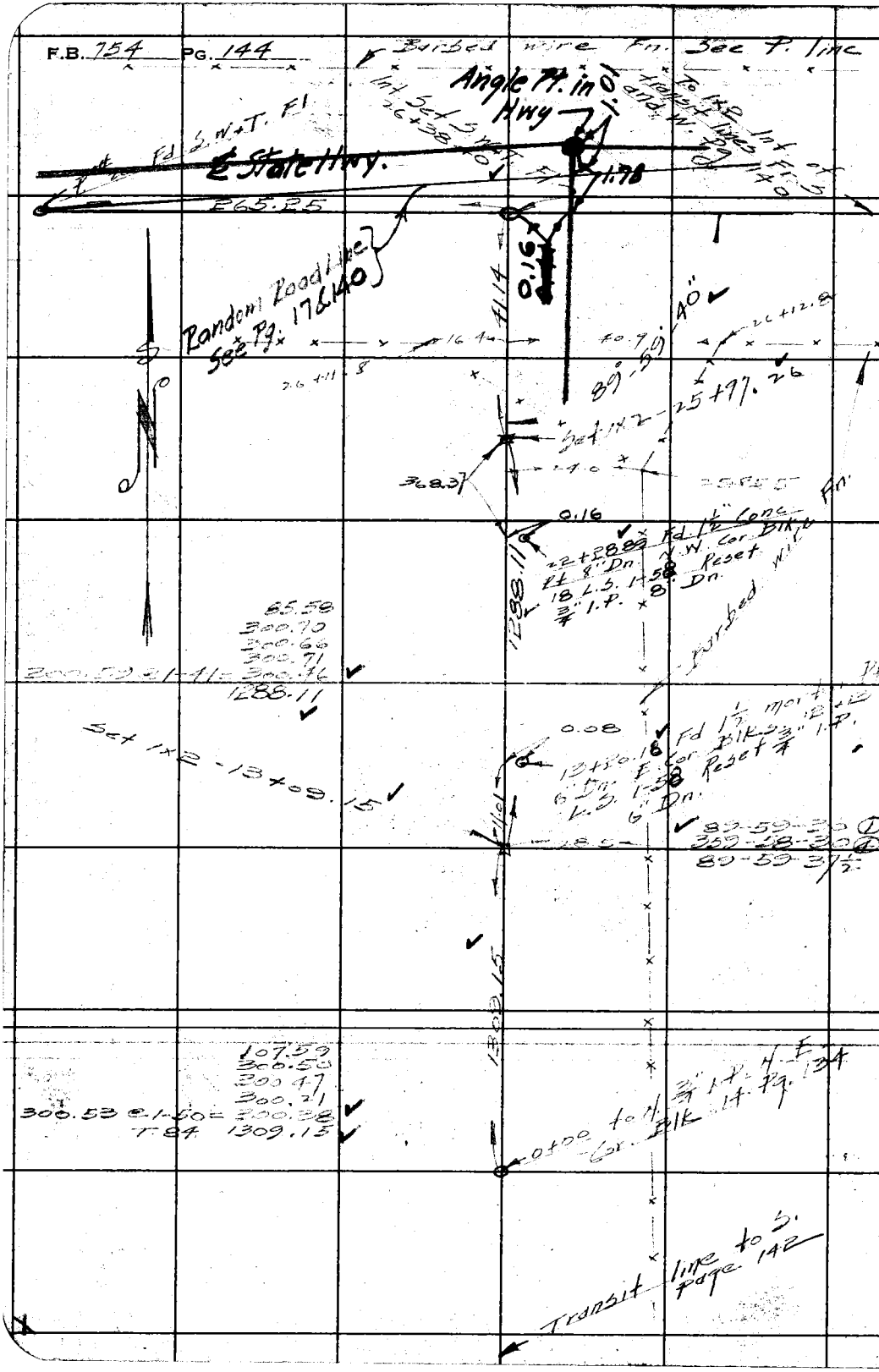

RETURN TO
LOS ANGELES COUNTY SURVEYOR
700 HALL OF RECORDS

Note: Any Additions or Changes on This Sheets Must be Made or Circled in Red Ink With Date and Name of Person Making Change.

Do not extend notes this side of this line

Notes Ck'd by McPherson	Survey of Fairmont Newark Rd	F.B. 754 Pg. 145
Map No. B-1421	W. O. 8210 Tape No. 68 St'd 84 °F	
Office Work Cox	Surveyed by Rosecrans	
Checked K.R.M.	Notes Date 7-5-38	
Date Apr. 1940	Indexed A. C. Johnson	

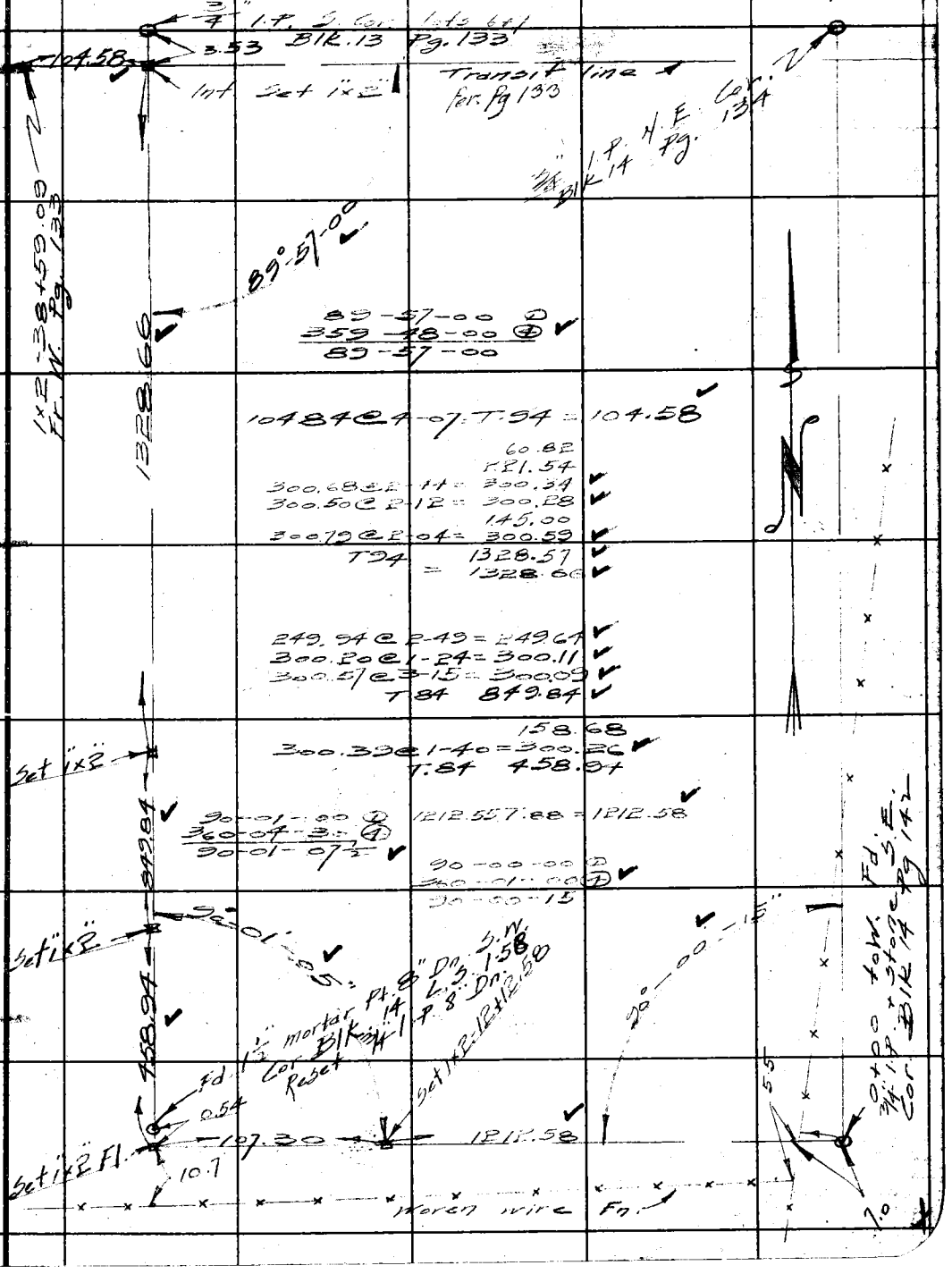

Note: Any Additions or Changes on This Sheets Must be Made or Circled in Red Ink With Date and Name of Person Making Change.

Do not extend notes this side of this line

RETURN TO
LOS ANGELES COUNTY SURVEYOR
700 HALL OF RECORDS

FORM 247 5M 10-37

F.B. 754 PG. 146



RETURN TO
LOS ANGELES COUNTY SURVEYOR
700 HALL OF RECORDS

Note: Any Additions or Changes on This Sheets Must be Made or Circled in Red Ink With Date and Name of Person Making Change.

Do not extend notes this side of this line

Notes Ck'd by McPherson	Survey of Fairmont Neenach Rd	F.B. 754	PG. 151
Map No. B-1421	W. O. 8210 Tape No. 68 St'd 84 °F		
Office Work Cox	Surveyed by Rosecrans		
Checked K.R.M.	Notes R Date 7-27-38		
Date Apr. 1940	Indexed A. C. Johnson 8-2-38		

Location of improvements at Fairmont



Note: Any Additions or Changes on This Sheets Must be Made or Circled in Red Ink With Date and Name of Person Making Change.

Do not extend notes this side of this line

RETURN TO
LOS ANGELES COUNTY SURVEYOR
700 HALL OF RECORDS

FORM 247 5M 10-37

F.B. 754 PG. 152

Cont bottom next page



RETURN TO
LOS ANGELES COUNTY SURVEYOR
700 HALL OF RECORDS

Note: Any Additions or Changes on This Sheets Must be Made or Circled in **Red Ink** With Date and Name of Person Making Change.

Do not extend notes this side of this line

Notes Ck'd by
Map No.
Office Work
Checked
Date

Survey of Fairmont Neenach Rd. F.B. 754 Pg. 153
W. O. 82 Tape No. 65 St'd 84 °F
Surveyed by Rosecrans
Notes Date 1-27-38
Indexed

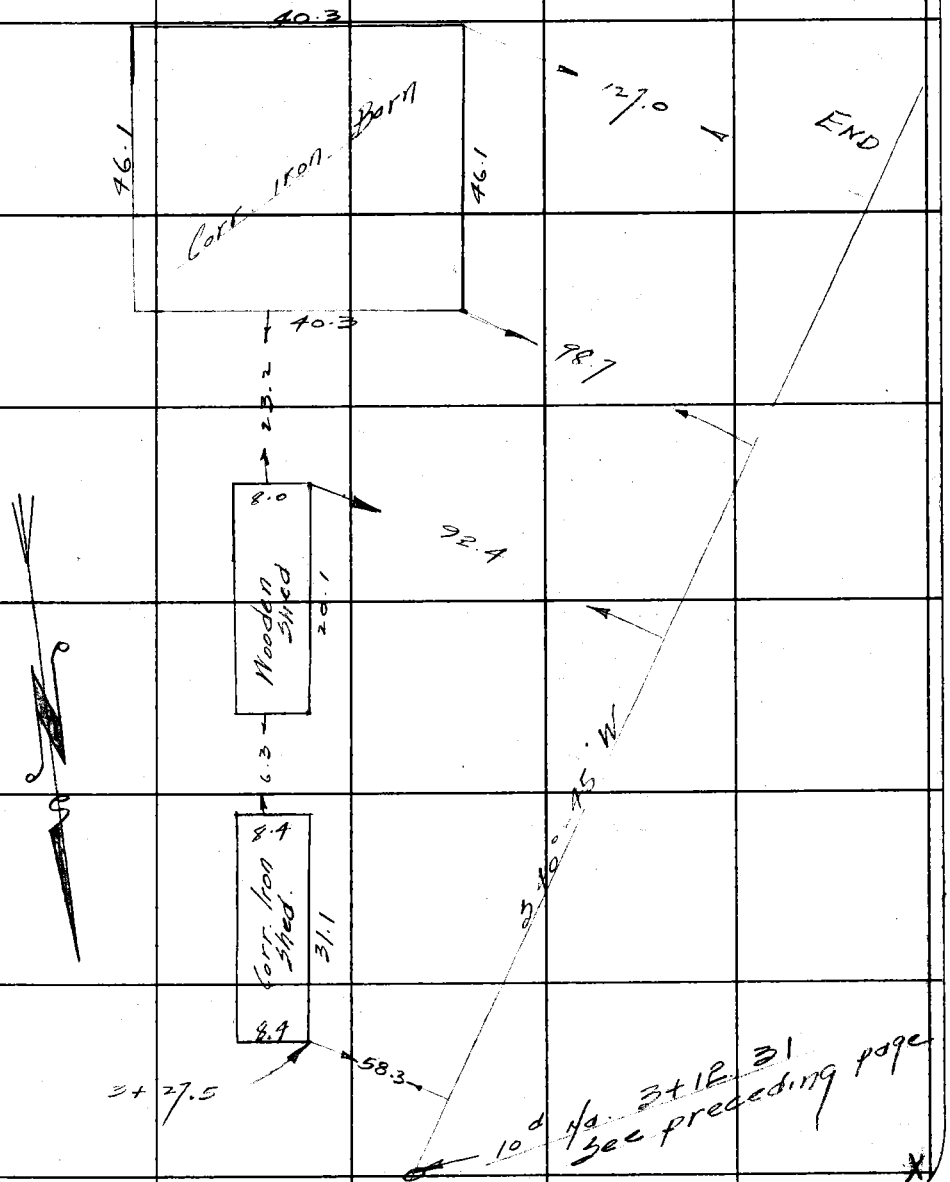

Note: Any Additions or Changes on This Sheets Must be Made or Circled in Red Ink With Date and Name of Person Making Change.

Do not extend notes this side of this line

RETURN TO
LOS ANGELES COUNTY SURVEYOR
700 HALL OF RECORDS

FORM 247 5M 10-37

F.B. 754 PG. 152

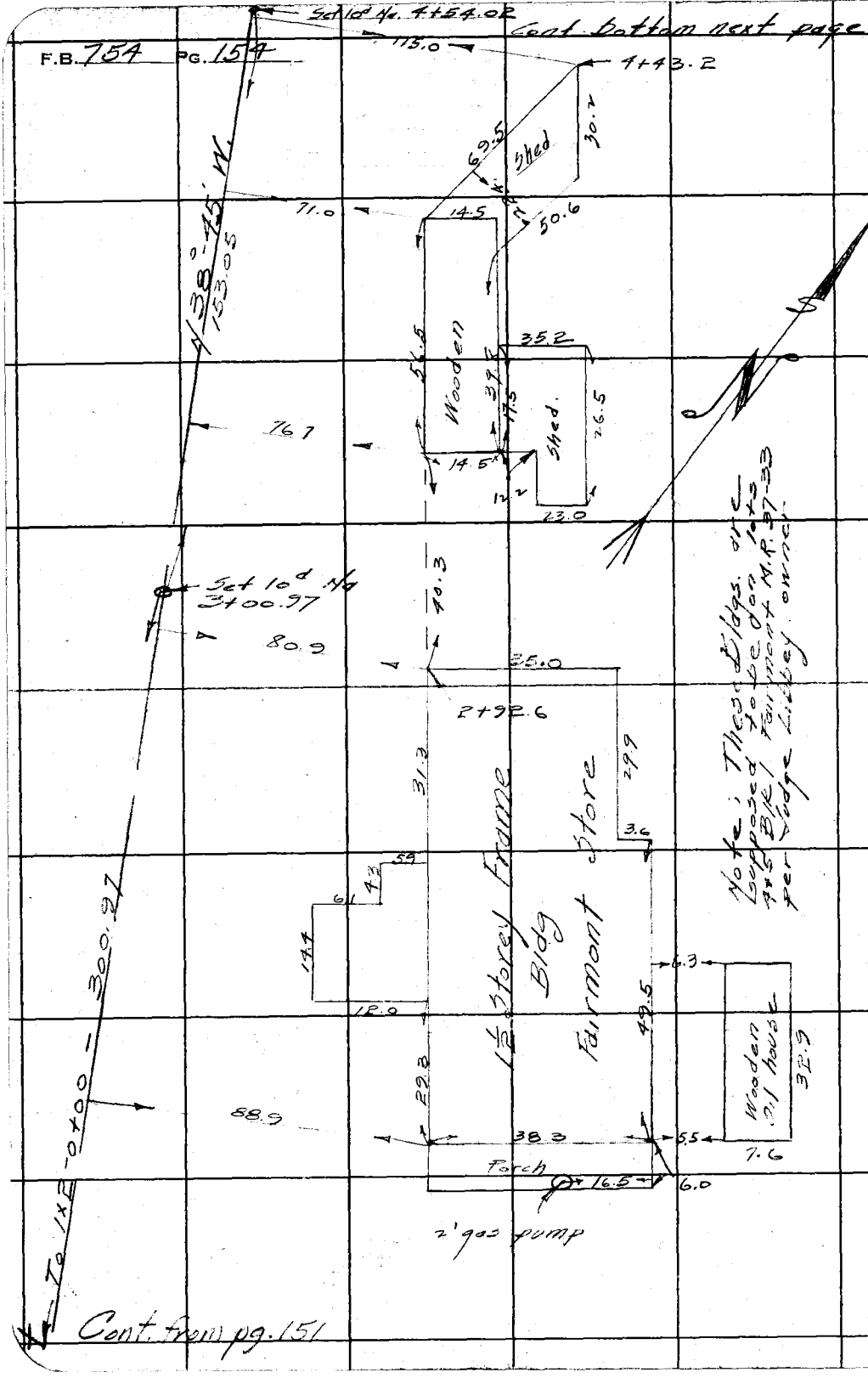

RETURN TO
LOS ANGELES COUNTY SURVEYOR
700 HALL OF RECORDS

Do not extend notes this side of this line

Note: Any Additions or Changes on This Sheets Must be Made or Circled in Red Ink With Date and Name of Person Making Change.

Notes Ck'd by	Survey of Fairmont Neenach Rd.
Map No.	W. O. 8212 Tape No. 68 St'd 84 of
Office Work	Surveyed by Rosecrans
Checked	Notes R. Date 7-27-38
Date	Indexed E. C. Johnson

F.B. 754 PG. 155

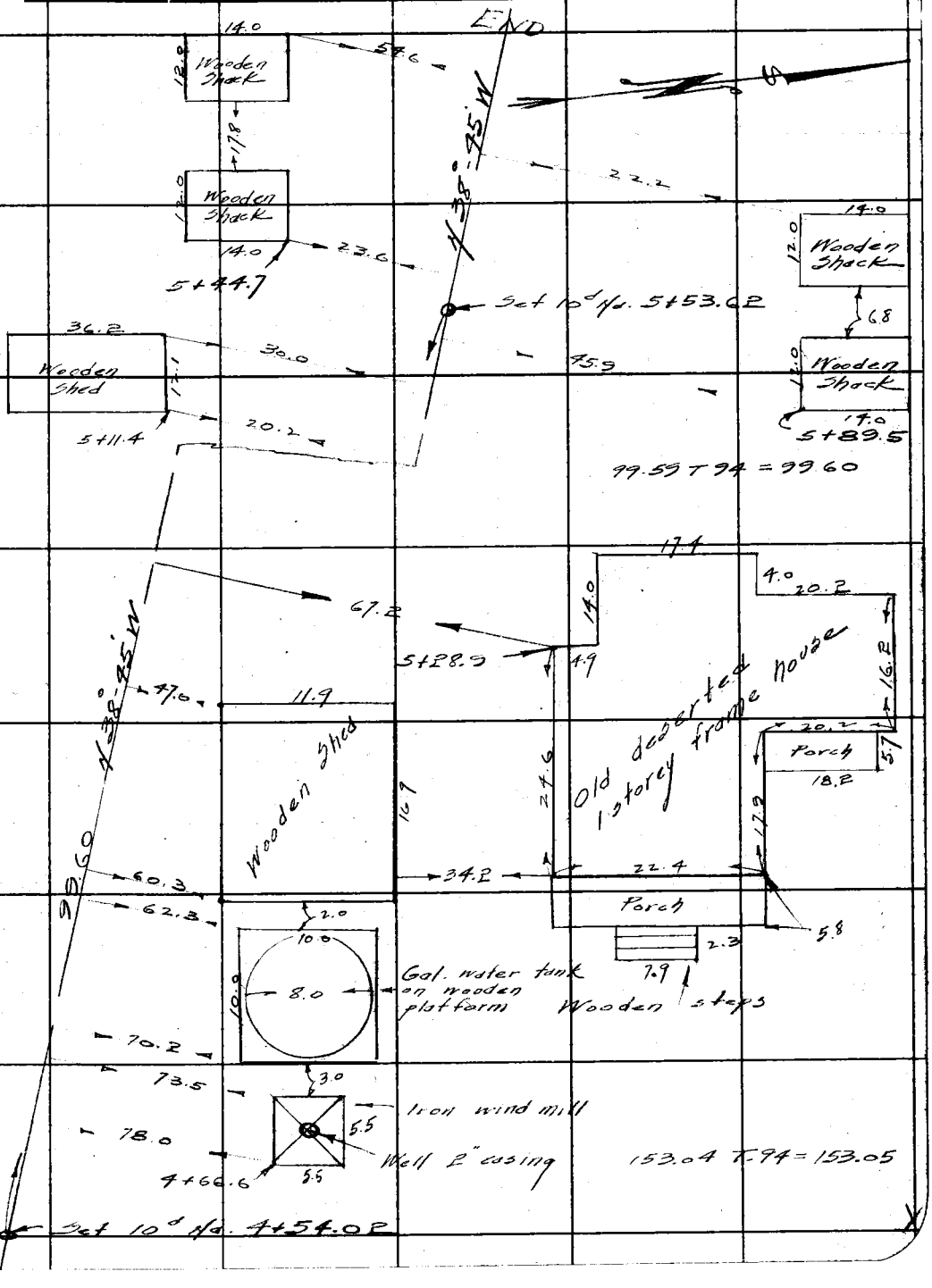

Note: Any Additions or Changes on This Sheets Must be Made or Circled in **Red Ink** With Date and Name of Person Making Change.

Do not extend notes this side of this line

RETURN TO
LOS ANGELES COUNTY SURVEYOR
700 HALL OF RECORDS

FORM 247 5M 10-37

Notes Ck'd by McPherson	Survey of Fairmont Neenach Rd.
Map No. B-1421	W. O. 4992 Tape No. 68 St'd 99 °F
Office Work Cox	Surveyed by Rosecrans
Checked R.E.M.	Notes Date 1-28-38
Date Apr. 1940	Indexed A. C. Johnson 8-11-38

F.B. 754 PG. 157

Note: Any Additions or Changes on This Sheets Must be Made or Circled in Red Ink With Date and Name of Person Making Change.

W.S. 72, A-3

Do not extend notes this side of this line

RETURN TO
LOS ANGELES COUNTY SURVEYOR
700 HALL OF RECORDS

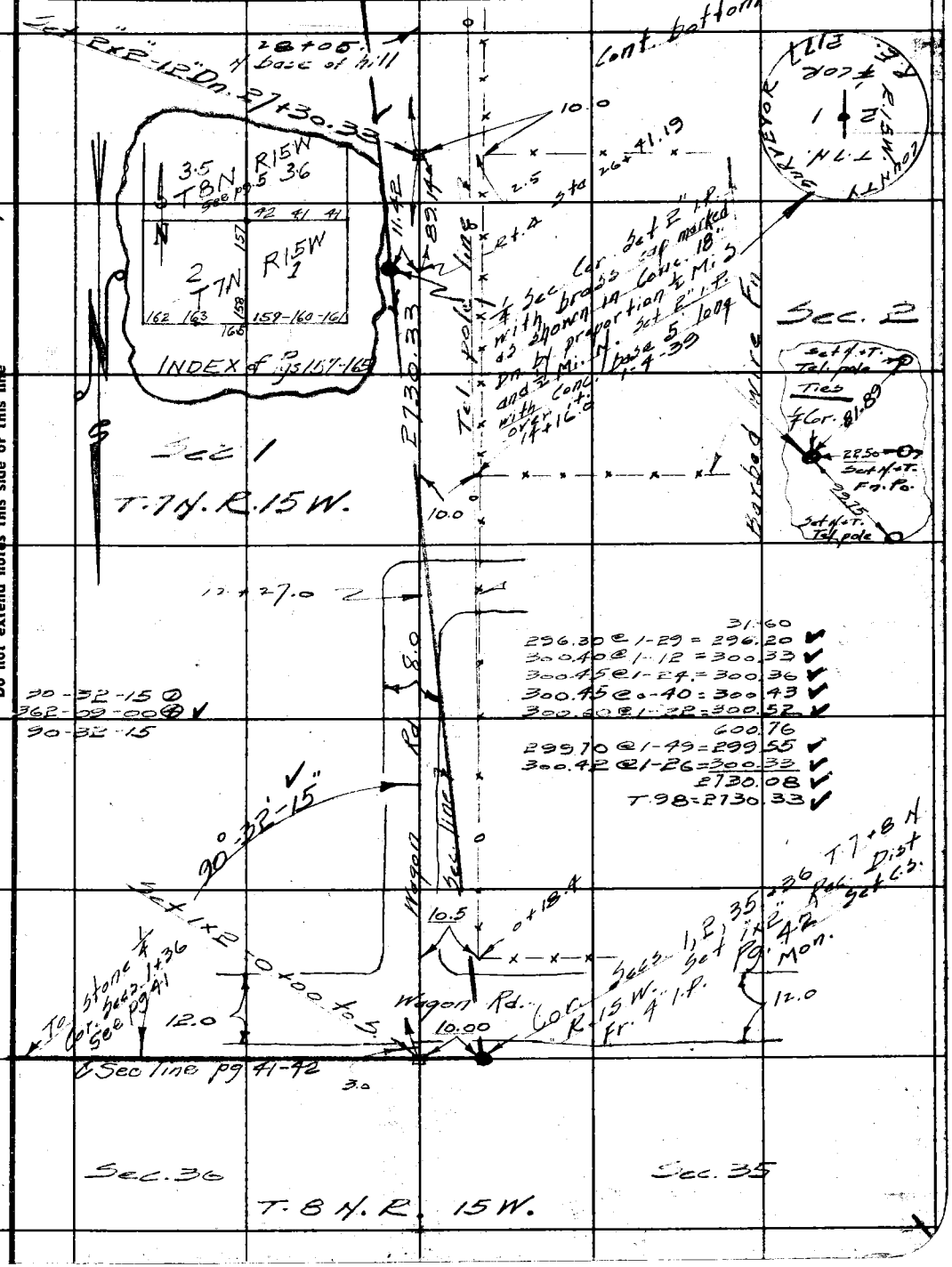

FORM 247 5M 10-37

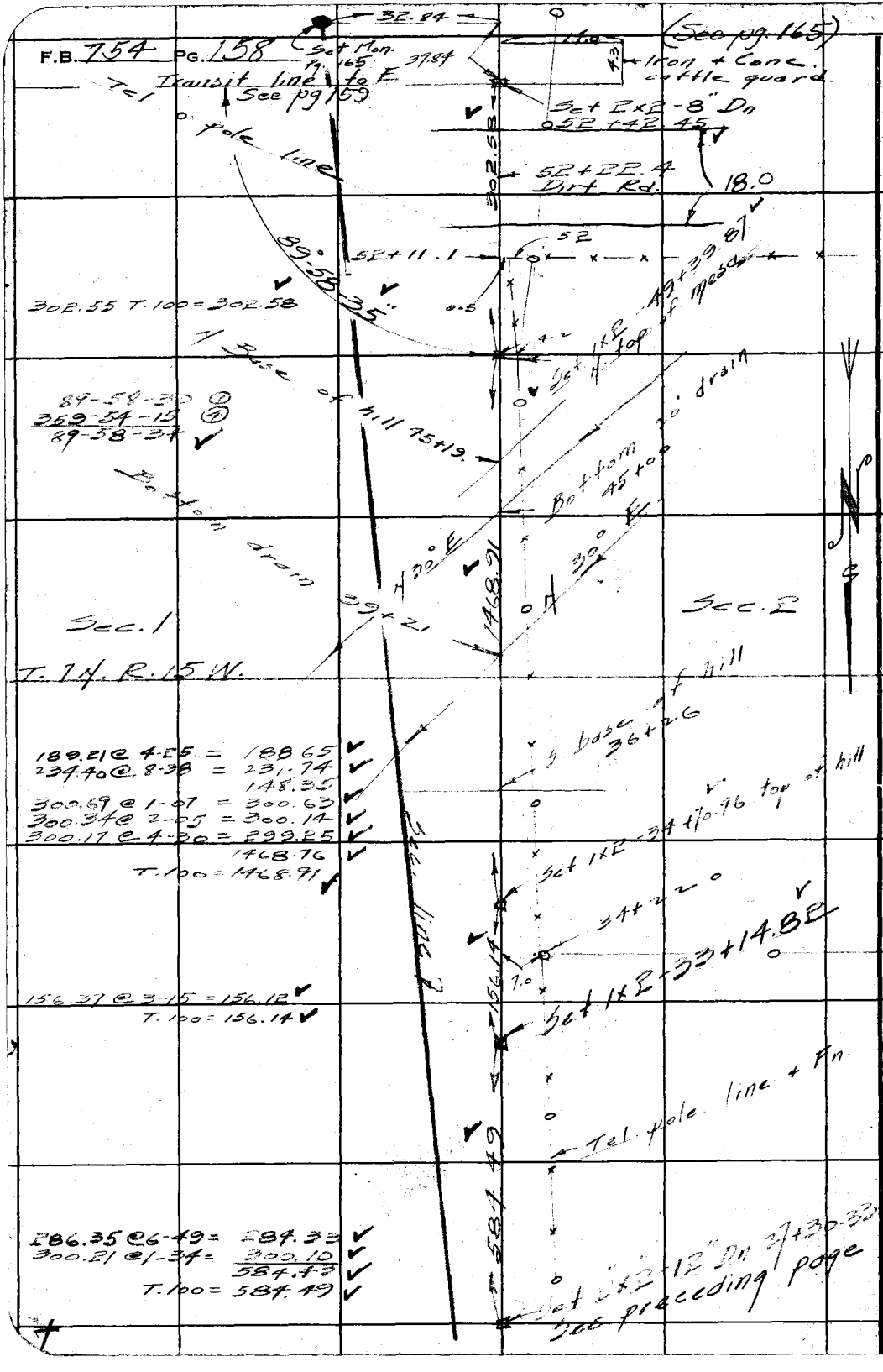

RETURN TO
LOS ANGELES COUNTY SURVEYOR
700 HALL OF RECORDS

Note: Any Additions or Changes on This Sheets Must be Made or Circled in Red Ink With Date and Name of Person Making Change.

Do not extend notes this side of this line

Notes Ck'd by K.R.M.	Survey of T. 7 N. R. 15 W.	F.B. 754	Pg. 159
Map No. B-1421	W. O. 4332 Tape No. 68 St'd 84 °F		
Office Work Cox	Surveyed by Rosecrans		
Checked K.R.M.	Notes	Date 5/1/35	
Date Apr. 1940	Indexed	A. C. Johnson	

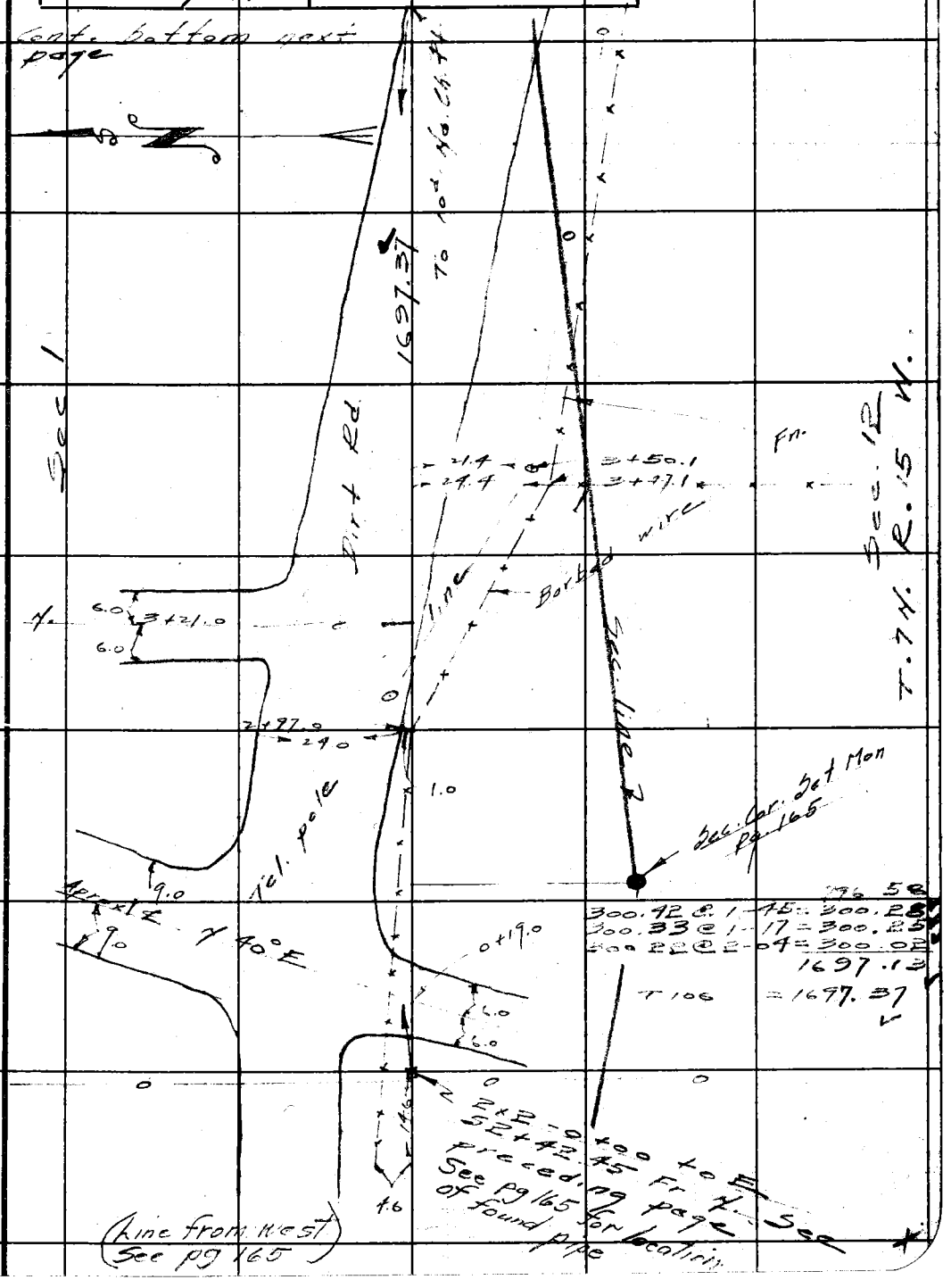

Note: Any Additions or Changes on This Sheets Must be Made or Circled in Red Ink With Date and Name of Person Making Change.

Do not extend notes this side of this line

RETURN TO
LOS ANGELES COUNTY SURVEYOR
700 HALL OF RECORDS

FORM 247 5M 10-37


F.B. 754 PG. 160
Cont. bottom next page
Barbed wire Fn.
29+63.0
29+53.0
Set 2"x2"-10" Dn
29+48.34
SURVEYOR
T.7N.
R.15W.
Orchard
Almond
Sec. 1
Sec. 12
T.7N. R.15W.
Tel. pole line
Barbed wire Fn
Set 2" I.P. 12" up
Set 4"x4"-6" up
1993
30.00
40.0
1/4 Sec. Cor. Set 2" I.P. with brass cap marked as shown in Set Lo & Conc. 18" Dn. by proportion
1/2 Mi. E + 1/2 Mi. W. 1-4-39
16+97.37
50.63
300.18
650.79
T.106 = 650.88
16+77.4
16+53.4
Dirt Rd
To 2"x2"-0+00 See preceding page
W.S. 72, B-4
RETURN TO
LOS ANGELES COUNTY SURVEYOR
700 HALL OF RECORDS
Note: Any Additions or Changes on This Sheets Must be Made or Circled in Red Ink With Date and Name of Person Making Change.
Do not extend notes this side of this line

Notes Ck'd by McPherson	Survey of T.7N. R.15 W.	F.B. 754 Pg. 161
Map No. B-1421	W. O. 4999 Tape No. 68 St'd 84 of	
Office Work Cox	Surveyed by Rosecrans	
Checked K.R.M.	Notes Date 8-2-38	
Date Apr. 1940	Indexed A. C. Johnson	



Note: Any Additions or Changes on This Sheets Must be Made or Circled in Red Ink With Date and Name of Person Making Change.

Do not extend notes this side of this line

W.S. 72, B-4

RETURN TO
LOS ANGELES COUNTY SURVEYOR
700 HALL OF RECORDS

FORM 247 5M 10-37

F.B. 754 PG. 162

Cont bottom next page

Set 1x2 top spur Bear S.45° E.
25+23.95

Dr. S24° E
23+33
7.0
old Rd.
S24° E
22+84.0

22+35 top low spur
bear S.60° E

21+56 Bottom Dr.
19+55 top spur Bear
S.60° E

S.60 E
1494.75

15+35 top spur Bear
N.75° E

N.75 E.

Bottom swale 12+00

290.78
300.70 @ 8-27 = 297.45
102.35 @ 7-10 = 101.55
300.45 @ 5-21 = 299.14
207.60 @ 3-20 = 207.25
300.76 @ 7-07 = 298.44
1494.61
T.98 = 1494.75

10+29.20 Set 1x2
top spur Bear N.40° E

Sec. line

Sec. 2

old Fn. line

209.63 @ 4-24 T.96 = 209.03

209.03

108.7
8+20.17 Set 1x2
top spur Bear. N.45° W.

616.38

Sec. 11

T.7N. R.15 W.

Dr.
5+65.0

N.35° E

370.68
246.30 @ 4-12 = 245.64
616.32
T.100 = 616.38
2+03.79 Set 1x2 Fl.
top flat spur bear N.30° W.

203.79

203.89 @ 2-00 T.100 = 203.79

Replaced stone with 2" I.P. with brass
cap marked as shown in Conc. 6"
above Surf. -1.+6-39
0+00.35 Fd. 6x5 granite stone
4" above Surf marked with
3 notches on S and 2 on
R.C.S. 9199 Set L+T
in top of rock.

0+60
swale

11.81

112.8

31.90

Set 1x2 - 0+00 to E. 0.35

line of old Fn. posts.
0+00

Fd. 6x9" granite stone
marked C.C. on W. C.S.
9199 top of rock has
been broken off, could
not find notches

SURVEYOR
T.7N.
R.15W.
2
3
11
STD. COR.
R.E. 2177

W.S. 72, A-4

RETURN TO
LOS ANGELES COUNTY SURVEYOR
700 HALL OF RECORDS

Note: Any Additions or Changes on This Sheets Must be Made or Circled in Red Ink With Date and Name of Person Making Change.

Do not extend notes this side of this line

Notes Ck'd by McPherson	Survey of T 7 N R 15 W	F.B. 754	PG. 163
Map No. B-1421	W. O. 4777 Tape No. 68 St'd 84 of		
Office Work Cox	Surveyed by Rosecrans		
Checked K.R.M.	Notes R Date 8-3-38		
Date Apr. 1940.	Indexed A. C. Johnson		



Note: Any Additions or Changes on This Sheets Must be Made or Circled in Red Ink With Date and Name of Person Making Change.

W. S. 72, A-4

Do not extend notes this side of this line

RETURN TO
LOS ANGELES COUNTY SURVEYOR
700 HALL OF RECORDS

FORM 247 5M 10-37

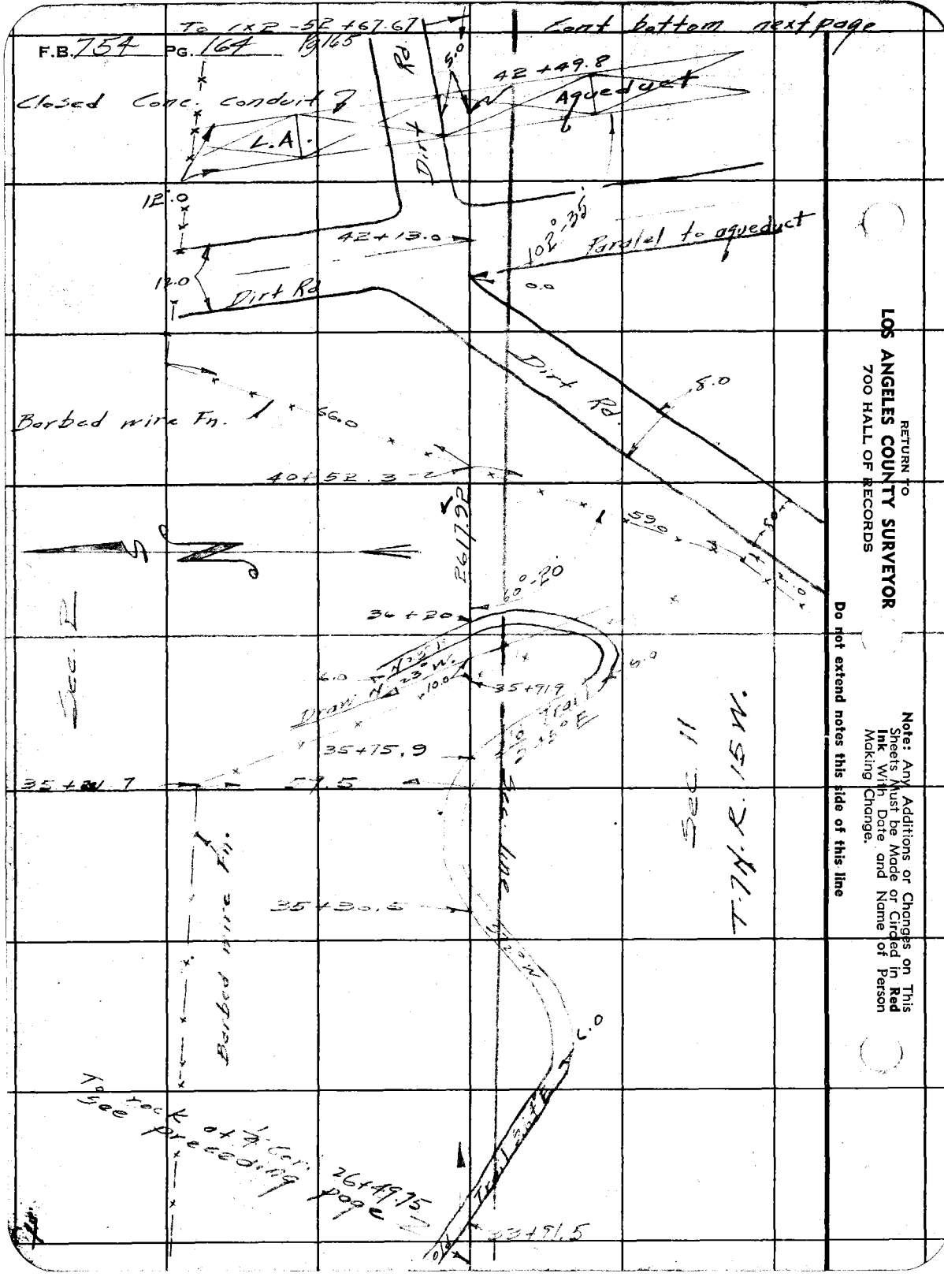

RETURN TO
LOS ANGELES COUNTY SURVEYOR
700 HALL OF RECORDS

Note: Any Additions or Changes on This Sheets Must be Made or Circled in **Red Ink** With Date and Name of Person Making Change.

Do not extend notes this side of this line

Notes Ck'd by McPherson	Survey of T.7 N. R 15 W	F.B. 754	Pg. 165
Map No. 8-1421	W. O. 4997 Tape No. 68 St'd 84°F		
Office Work Cox	Surveyed by Rosecrans		
Checked K.R.M.	Notes Date 8-4-38		
Date Apr. 1940	Indexed A. C. Johnson		

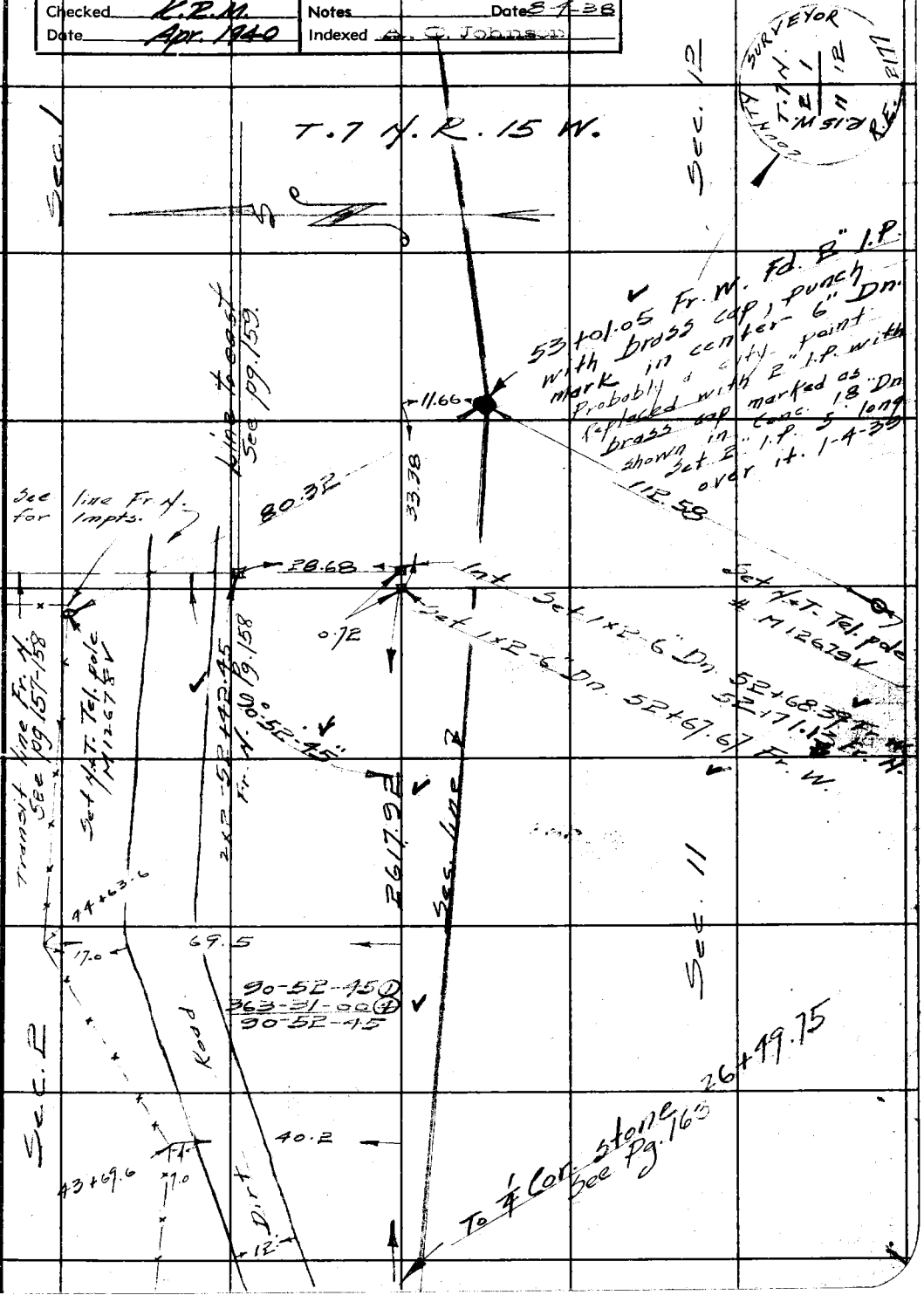

Note: Any Additions or Changes on This Sheets Must be Made or Circled in Red Ink With Date and Name of Person Making Change.

W.S. 72, A-4

Do not extend notes this side of this line

RETURN TO
LOS ANGELES COUNTY SURVEYOR
700 HALL OF RECORDS

FORM 247 5M 10-37

F.B. 754 PG. 166



RETURN TO
LOS ANGELES COUNTY SURVEYOR
700 HALL OF RECORDS

Note: Any Additions or Changes on This Sheets Must be Made or Circled in **Red Ink** With Date and Name of Person Making Change.

Do not extend notes this side of this line

Notes Ck'd by	Survey of Fairmont Neenach Rd
Map No.	W. O. 8210 Tape No. 60 St'd 24 °F
Office Work	Surveyed by Rosecrans
Checked	Notes Date
Date	Indexed A. F. Tabner 9-25-39

F.B. 754 PG. 167

Note: Any Additions or Changes on This Sheets Must be Made or Circled in Red Ink With Date and Name of Person Making Change.

Do not extend notes this side of this line

RETURN TO
LOS ANGELES COUNTY SURVEYOR
700 HALL OF RECORDS

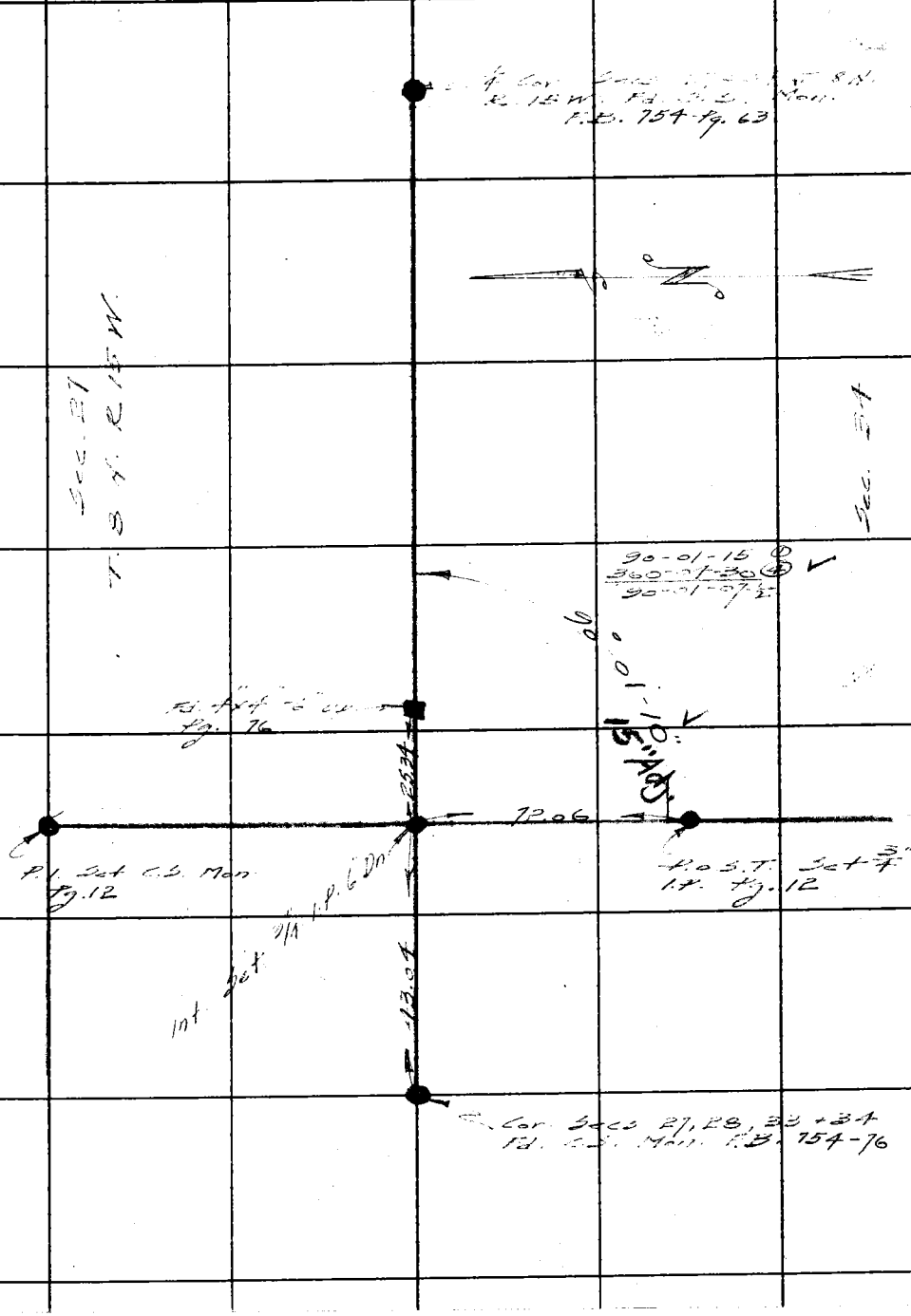

FORM 247 5M 10-37

F.B. 754 PG. 168

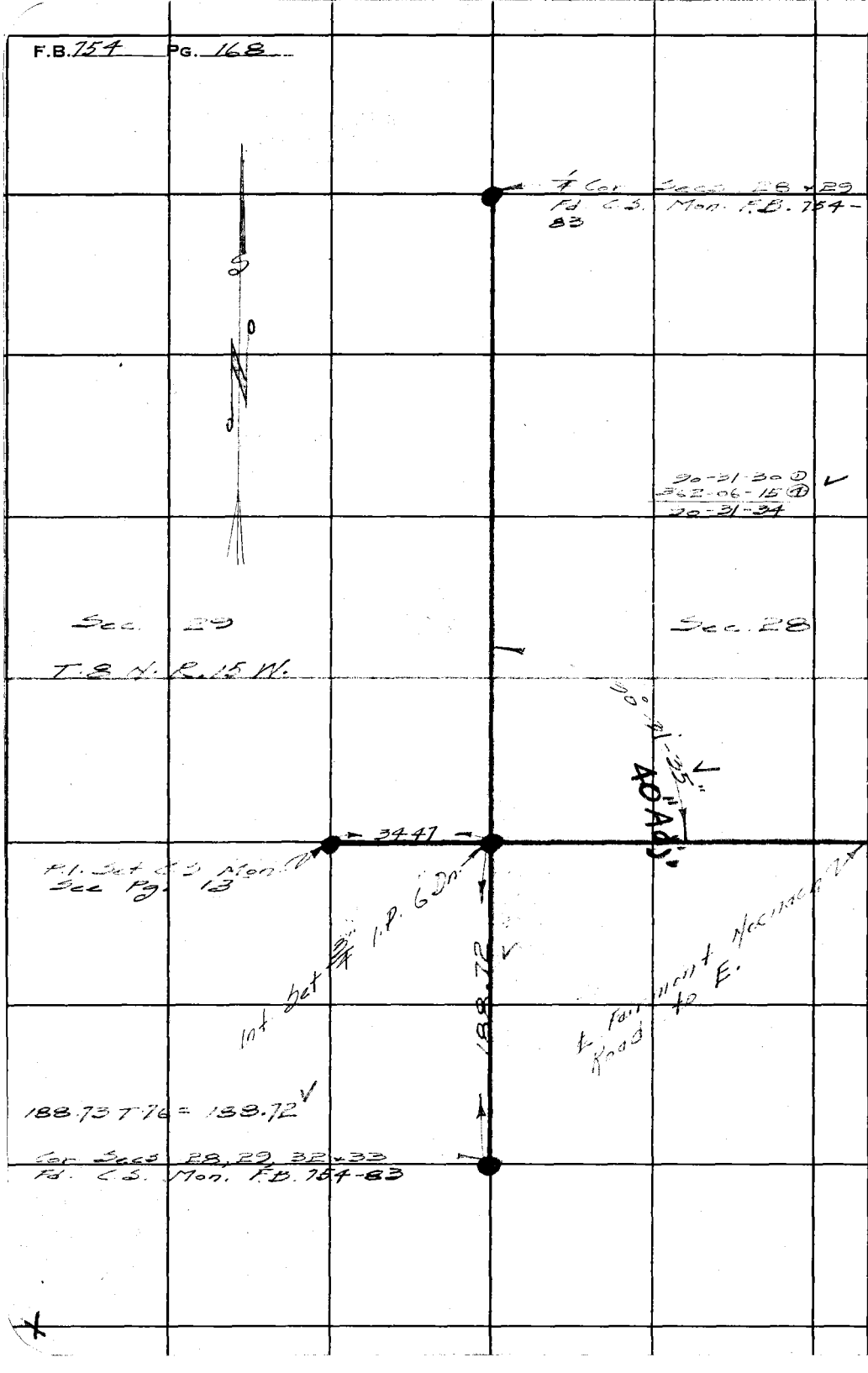

RETURN TO
LOS ANGELES COUNTY SURVEYOR
700 HALL OF RECORDS

Note: Any Additions or Changes on This Sheets Must be Made or Circled in **Red Ink** With Date and Name of Person Making Change.

Do not extend notes this side of this line

Notes Ck'd by	Survey of Fairmont Neenach Rd F.B. 754 PG. 169
Map No.	W. O. 8210 Tape No. 68 St'd 84 °F
Office Work	Surveyed by Rosecrans
Checked	Notes Date 2-10-39
Date	Indexed A. C. Johnson 9-25-39

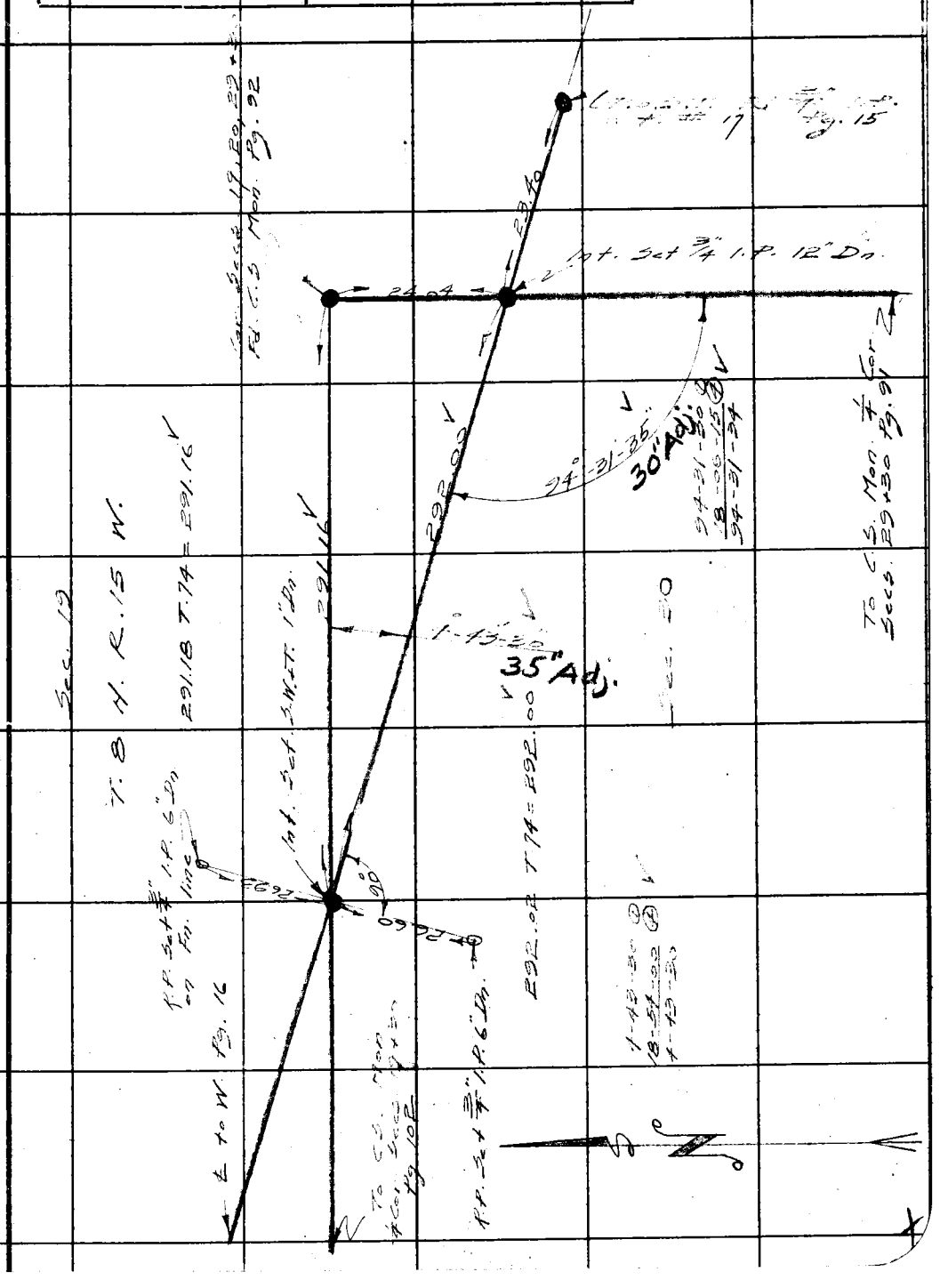

RETURN TO
LOS ANGELES COUNTY SURVEYOR
700 HALL OF RECORDS

Note: Any Additions or Changes on This Sheets Must be Made or Circled in **Red Ink** With Date and Name of Person Making Change.

Do not extend notes this side of this line

FORM 247 5M 10-37

Notes Ck'd by		Survey of T. 7 N. R. 14 W.	F.B. 754 PG. 601
Map No.		W. O. 8065 Tape No. 11 St'd 84 °F	
Office Work E. A. W.		Surveyed by Rosecrans	
Checked		Notes R Date 12-14-38	
Date		Indexed 12-27-38	

Location of
STATE HIGHWAY
in T. 7N. R. 14W.
J. N. 8065

Party. Rosecrans
Granquist
Schaefer
Pierce
Jung

FAIRMONT — NEENACH ROAD
J. N. 8065
C.S.B-1451

Note: Any Additions or Changes on This Sheets Must be Made or Circled in Red Ink With Date and Name of Person Making Change.

Do not extend notes this side of this line

RETURN TO
LOS ANGELES COUNTY SURVEYOR
700 HALL OF RECORDS

FORM 247 5M 10-37

20-81

RETURN TO
LOS ANGELES COUNTY SURVEYOR
700 HALL OF RECORDS

Note: Any Additions or Changes on This Sheets Must be Made or Circled in **Red Ink** With Date and Name of Person Making Change.

Do not extend notes this side of this line

Index to notes.

Red = State Highway
Yellow = Section Line

Topog. pg. 223 to pg. 257

R. 15 W.
R. 14 W.

T. 8 N.
T. 7 N.

219
218

Sec. 6 — Sec. 5 — Sec. 4 — Sec. 3

218 217 216 215 214 213 212 211 210 209 208 207 206 205 204 203

State Highway

pg. 222

pg. 221

Sec. 7 — Sec. 8 — Sec. 9 — Sec. 10

S
N

F.B. 754 PG. 202

Notes Ck'd by McPherson	Survey of T.7N. R.14W.	F.B. 754	Pg. 203
Map No. B-1451-1	W. O. B065 Tape No. 40 St'd 87 of		
Office Work F. E. W.	Surveyed by Rosecrans		
Checked McPherson	Notes R Date 12-2-38		
Date Mar. 1939	Indexed		

Cont. bottom next page

Note: Any Additions or Changes on This Sheets Must be Made or Circled in Red Ink With Date and Name of Person Making Change.

Do not extend notes this side of this line

RETURN TO
LOS ANGELES COUNTY SURVEYOR
700 HALL OF RECORDS

FORM 247 5M 10-37

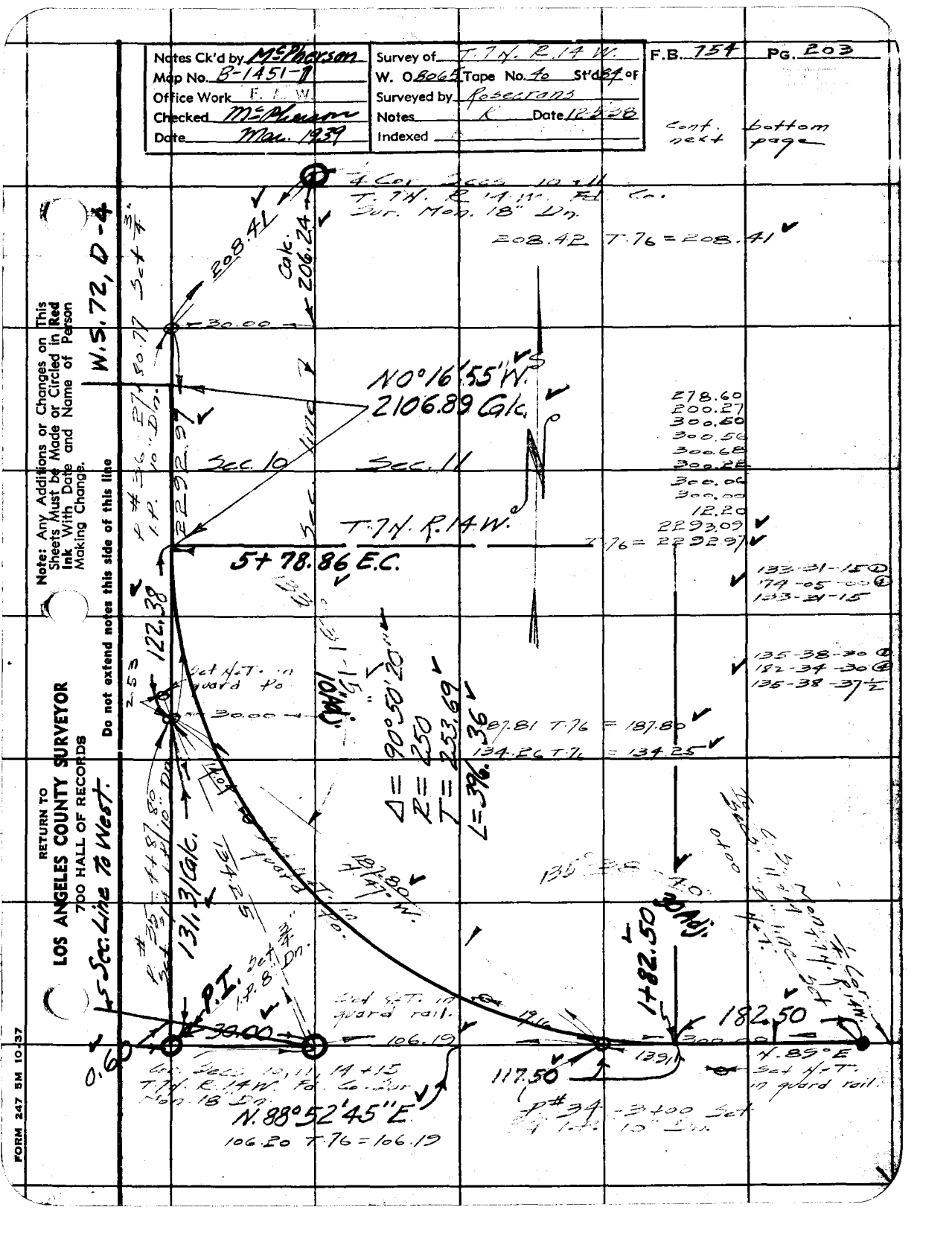

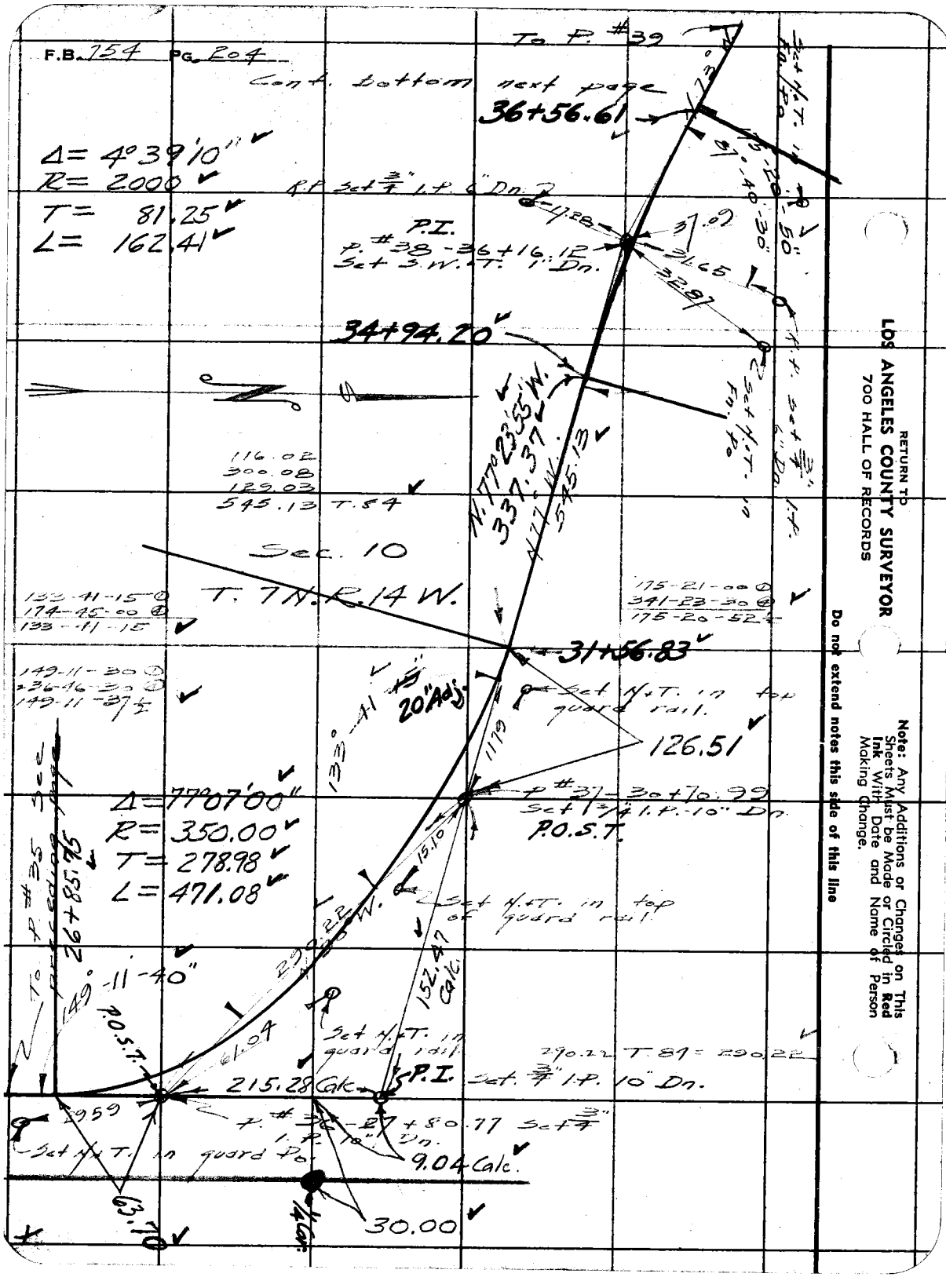
F.B. 754 PG. 204
Cont. bottom next page
To P. #39
36+56.61
Δ= 4°39'10"
R= 2000
T= 81.25
L= 162.41
R.P. Set 3/4" I.P. 6" Dn.
P.I.
P. #38 - 36+16.12
Set S.W.T. 1" Dn.
34+94.20
N. 77°23'55" W.
337.37
N. 77° W.
545.13
116.02
300.08
129.03
545.13 T.84
Sec. 10
T. 7N. R. 14 W.
31+56.83
20" Adj.
Set N.T. in top guard rail.
126.51
P. #37 - 30+70.99
Set 3/4" I.P. 10" Dn.
P.O.S.T.
Δ= 77°07'00"
R= 350.00
T= 278.98
L= 471.08
Set N.T. in top of guard rail
152.47 Calc.
To P. #35 See preceding page
26+85.75
149°-11'-40"
P.O.S.T.
Set N.T. in guard rail
290.22 T.84 = 290.22
P.I. Set 3/4" I.P. 10" Dn.
215.28 Calc.
P. #36 - 27+80.77 Set 3/4" I.P. 10" Dn.
9.04 Calc.
Set N.T. in guard Po.
63.70
30.00
1/4 Cor.
RETURN TO
LOS ANGELES COUNTY SURVEYOR
700 HALL OF RECORDS
Note: Any Additions or Changes on This Sheets Must be Made or Circled in Red Ink With Date and Name of Person Making Change.
Do not extend notes this side of this line

Notes Ck'd by McPherson	Survey of T.7N. R.14W.	F.B. 754 Pg. 205
Map No. B-1451-1	W. O. 8065 Tape No. 11 St'd 84 of	Curve per C.S.B-1280-2
Office Work F. A. W.	Surveyed by Rosecrans	Δ= 41°35'00"
Checked McPherson	Notes R Date 12-9-38	R= 750
Date March 1939	Indexed	T= 284.77
		L= 544.32

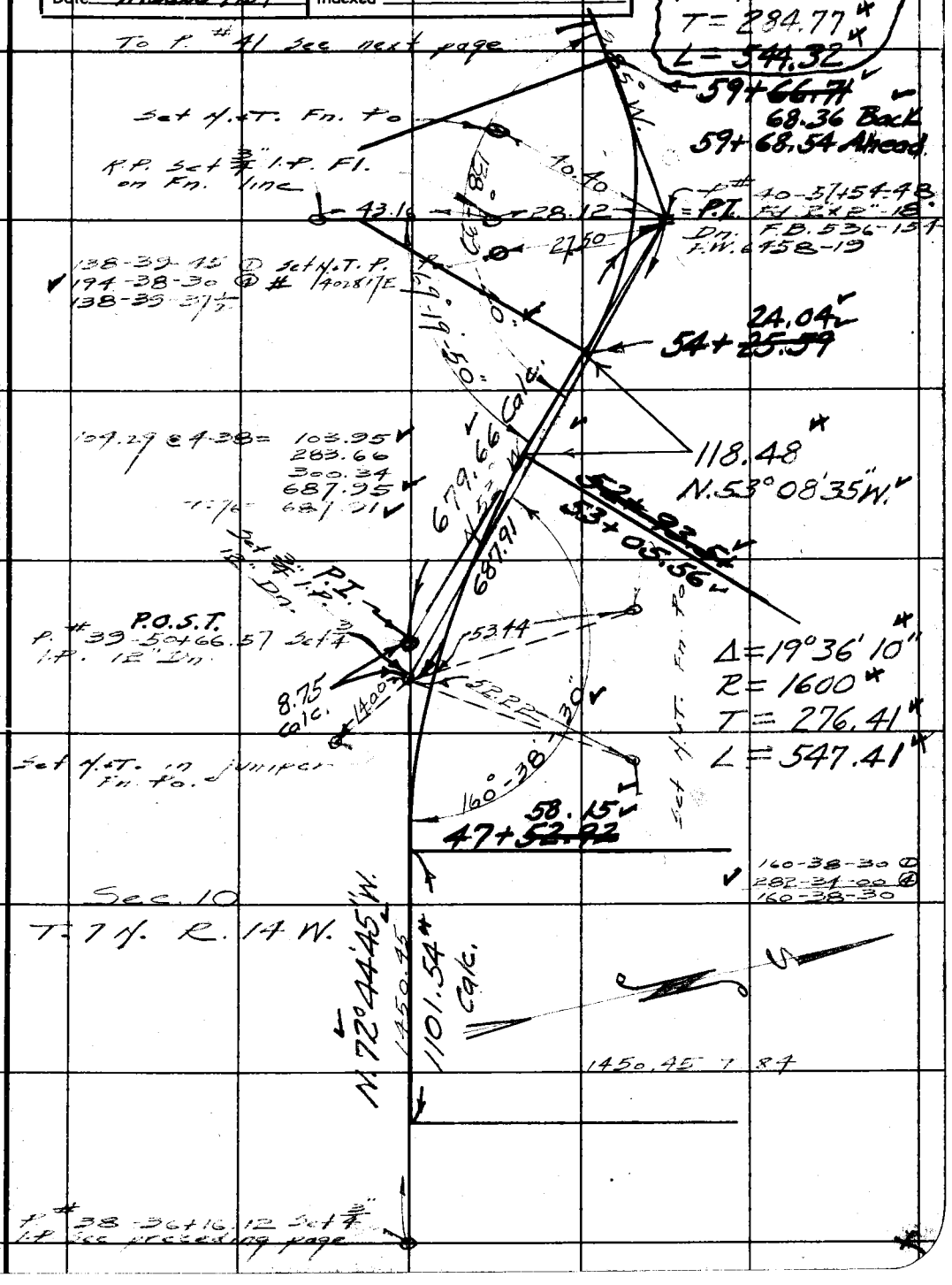

Note: Any Additions or Changes on This Sheets Must be Made or Circled in Red Ink With Date and Name of Person Making Change.

Do not extend notes this side of this line

RETURN TO
LOS ANGELES COUNTY SURVEYOR
700 HALL OF RECORDS

FORM 247 5M 10-37

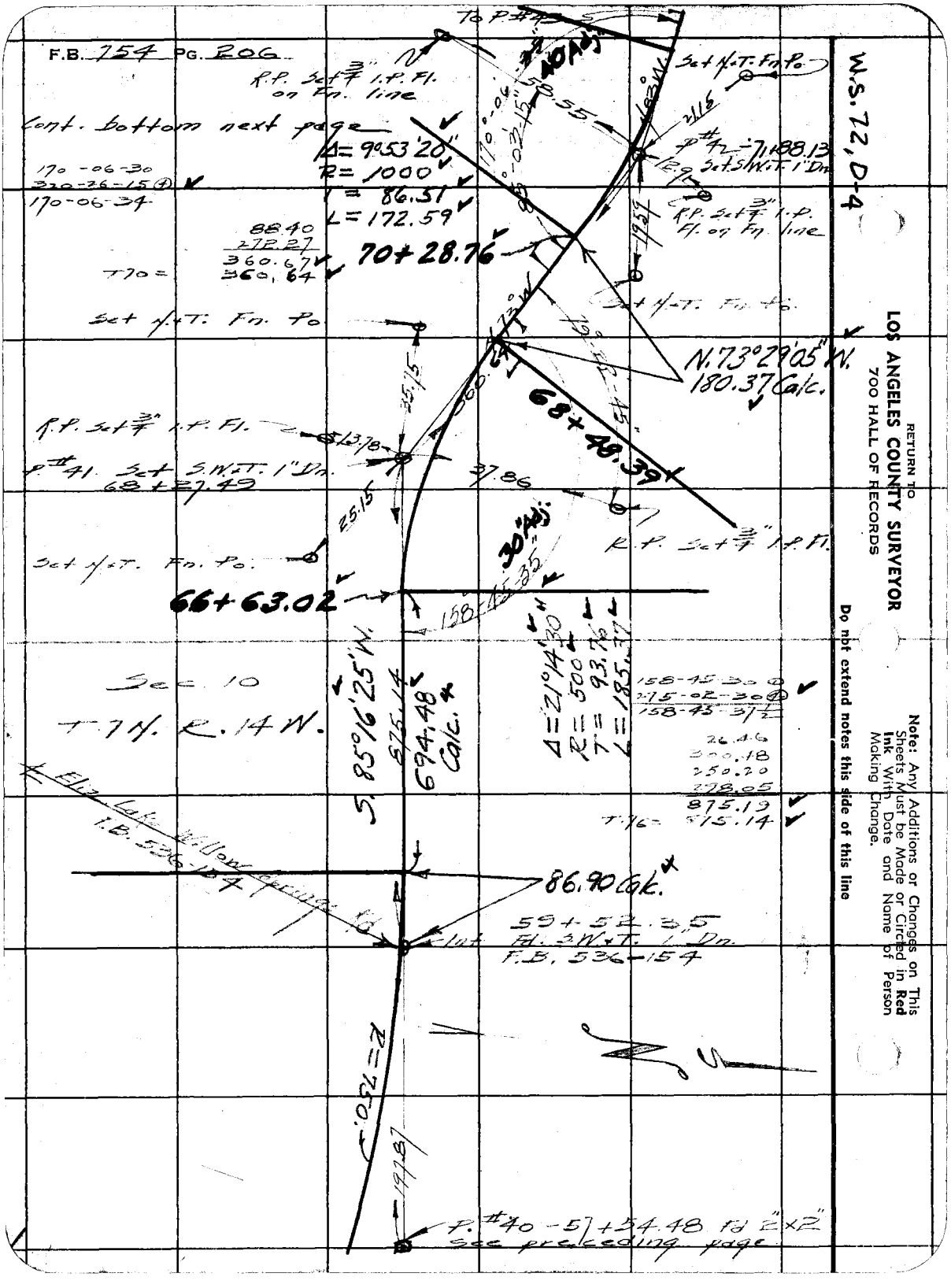

RETURN TO
LOS ANGELES COUNTY SURVEYOR
700 HALL OF RECORDS

Note: Any Additions or Changes on This Sheets Must be Made or Circled in Red Ink With Date and Name of Person Making Change.

Do not extend notes this side of this line

Notes Ck'd by McPherson	Survey of T7N R14W	F.B. 754 Pg. 207
Map No. B-1451-1	W. O. 8065 Tape No. 11 St'd 74 of	
Office Work F. A. W.	Surveyed by Rosecrans	
Checked McPherson	Notes R Date 12-7-38	
Date Mar. 1939	Indexed	

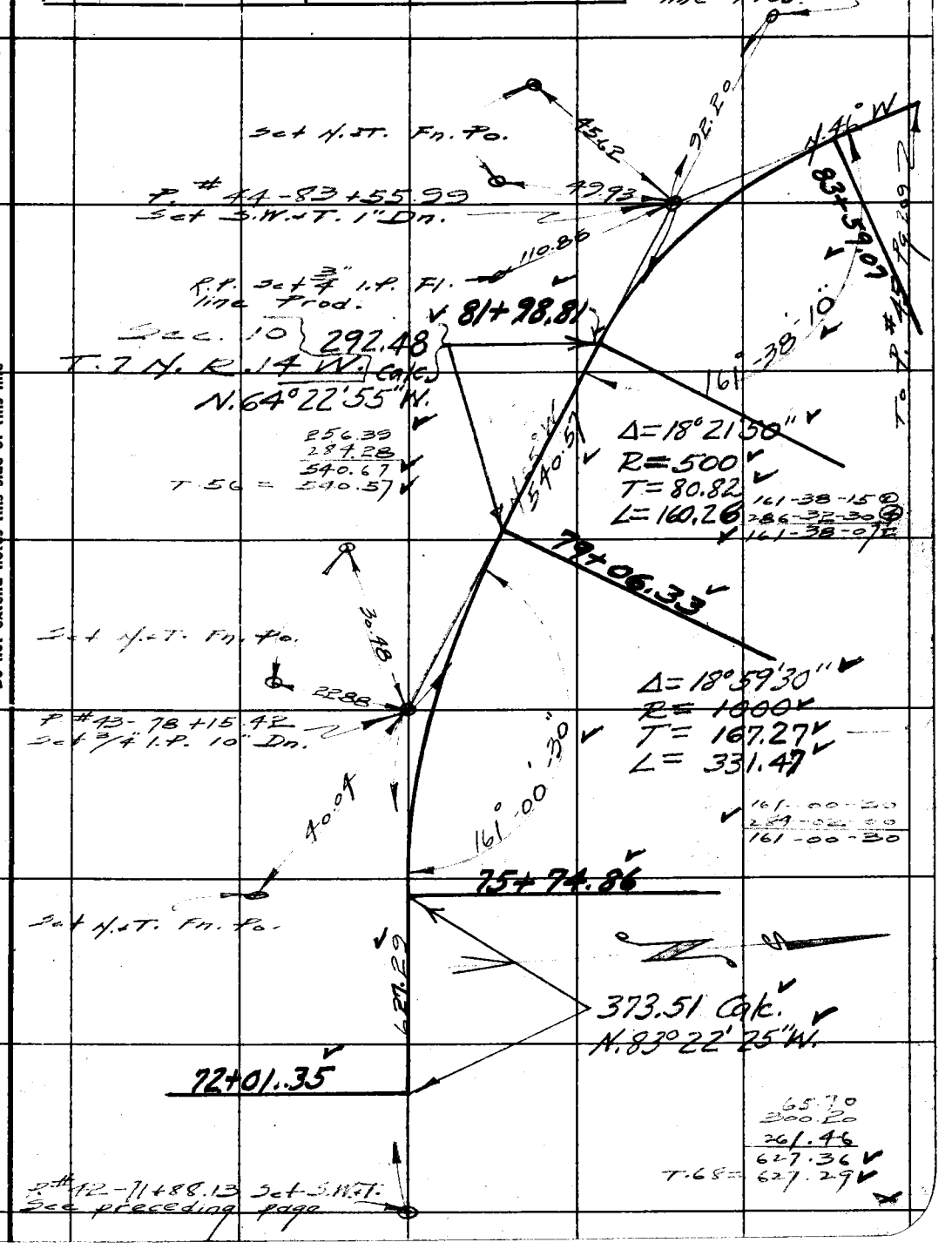

Note: Any Additions or Changes on This Sheets Must be Made or Circled in Red Ink With Date and Name of Person Making Change.

Do not extend notes this side of this line

RETURN TO
LOS ANGELES COUNTY SURVEYOR
700 HALL OF RECORDS

FORM 247 5M 10-37

Notes Ck'd by McPherson	Survey of T.7N. R.14W.
Map No. B-1451-1	W. O. 8065 Tape No. 40 St'd 66' OF
Office Work F. A. W.	Surveyed by Rosecrans
Checked McPherson	Notes K Date 12-6-38
Date Mar. 1939	Indexed

F.B. 754 PG. 209

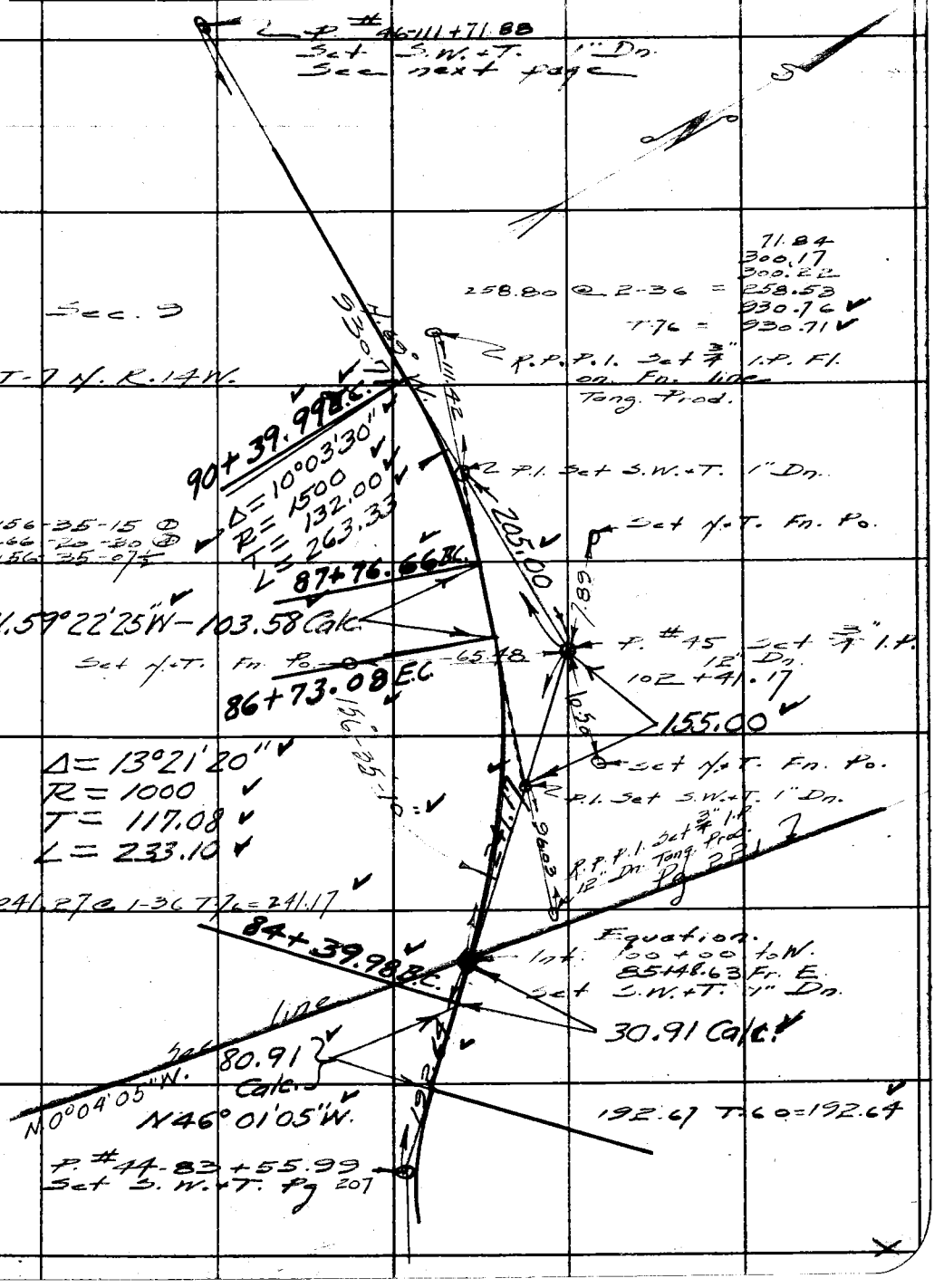

Note: Any Additions or Changes on This Sheets Must be Made or Circled in Red Ink With Date and Name of Person Making Change.

Do not extend notes this side of this line

RETURN TO
LOS ANGELES COUNTY SURVEYOR
700 HALL OF RECORDS

FORM 247 5M 10-37

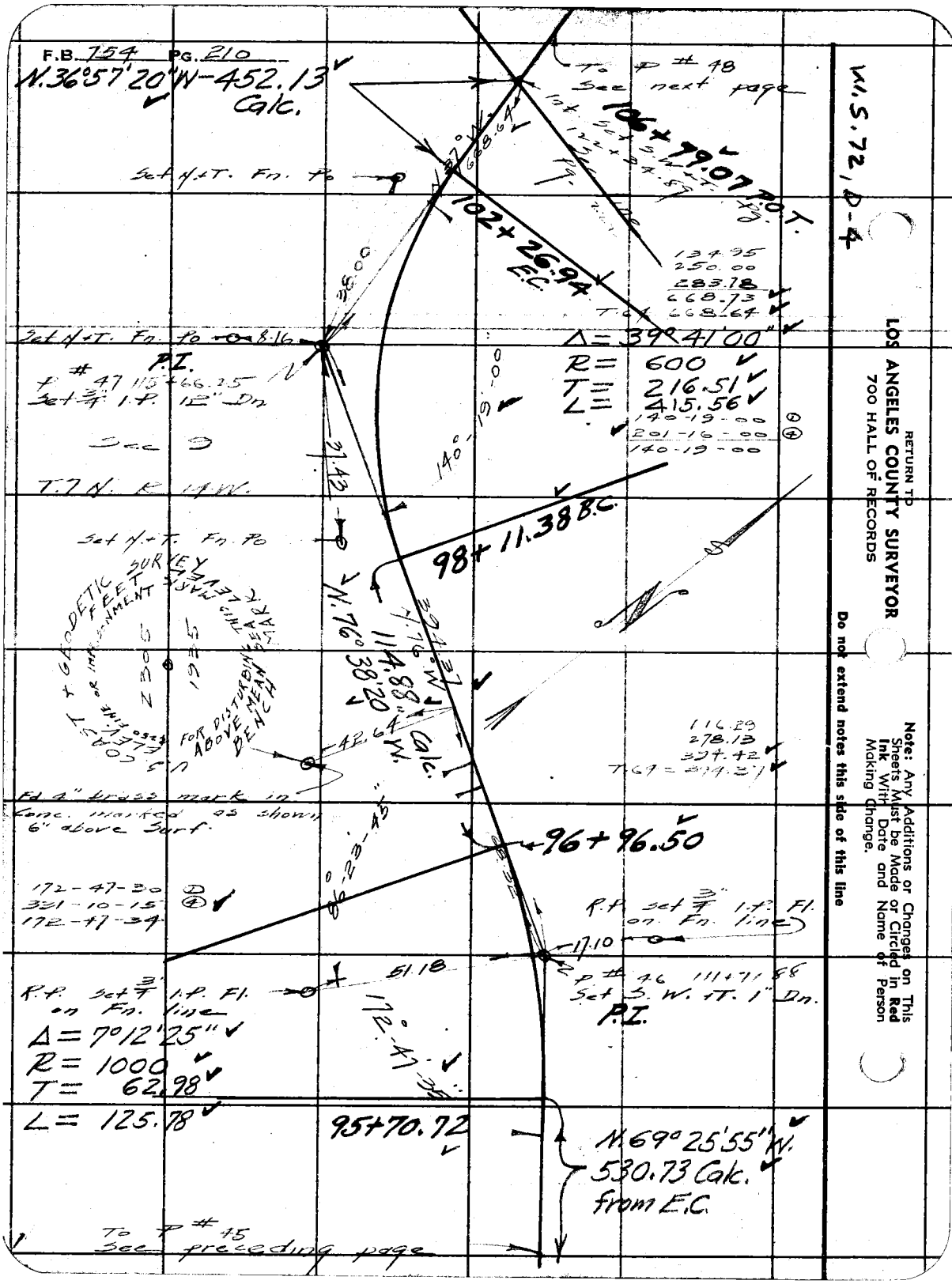
F.B. 754 PG. 210
N.36°57'20"W-452.13
Calc.
To P # 48
See next page
106+79.07 P.O.T.
Set N+T. Fn. Po
102+26.94
E.C.
134.95
250.00
283.78
668.73
668.64
Δ= 39°41'00"
R= 600
T= 216.51
L= 415.56
140-19-00
201-16-00
140-19-00
Set N+T. Fn. Po
8.16
P.I.
P # 47 115+66.25
Set 3/4" I.P. 12" Dn
Sec 9
T.7 N. R 14 W.
140°-19'-00"
37.43
98+11.38 B.C.
Set N+T. Fn. Po
N.76°38'20"W.
114.88
Calc.
116.29
278.13
394.42
T.69 = 394.27
Fd 4" brass mark in
Conc. marked as shown
6" above Surf.
96+96.50
172-47-30
331-10-15
172-47-34
R.P. set 3/4" I.P. Fl.
on Fn. line
17.10
51.18
P # 46 111+71.88
Set S.W. +T. 1" Dn.
P.I.
R.P. set 3/4" I.P. Fl.
on Fn. line
Δ= 7°12'25"
R= 1000
T= 62.98
L= 125.78
95+70.72
N.69°25'55"W.
530.73 Calc.
from E.C.
To P # 45
See preceding page
W.S. 72, D-4
RETURN TO
LOS ANGELES COUNTY SURVEYOR
700 HALL OF RECORDS
Note: Any Additions or Changes on This Sheets Must be Made or Circled in Red Ink With Date and Name of Person Making Change.
Do not extend notes this side of this line

Notes Ck'd by McPherson	Survey of T.7N. R.14W	F.B. 754 Pg. 211
Map No. C.S-B-1451-1 F.A.W.	W. O. 8065 Tape No. 40 St'd 84 of	
Office Work	Surveyed by Rosecrans	
Checked McPherson	Notes R Date 12/38	
Date Mar. 1939.	Indexed [illegible]	

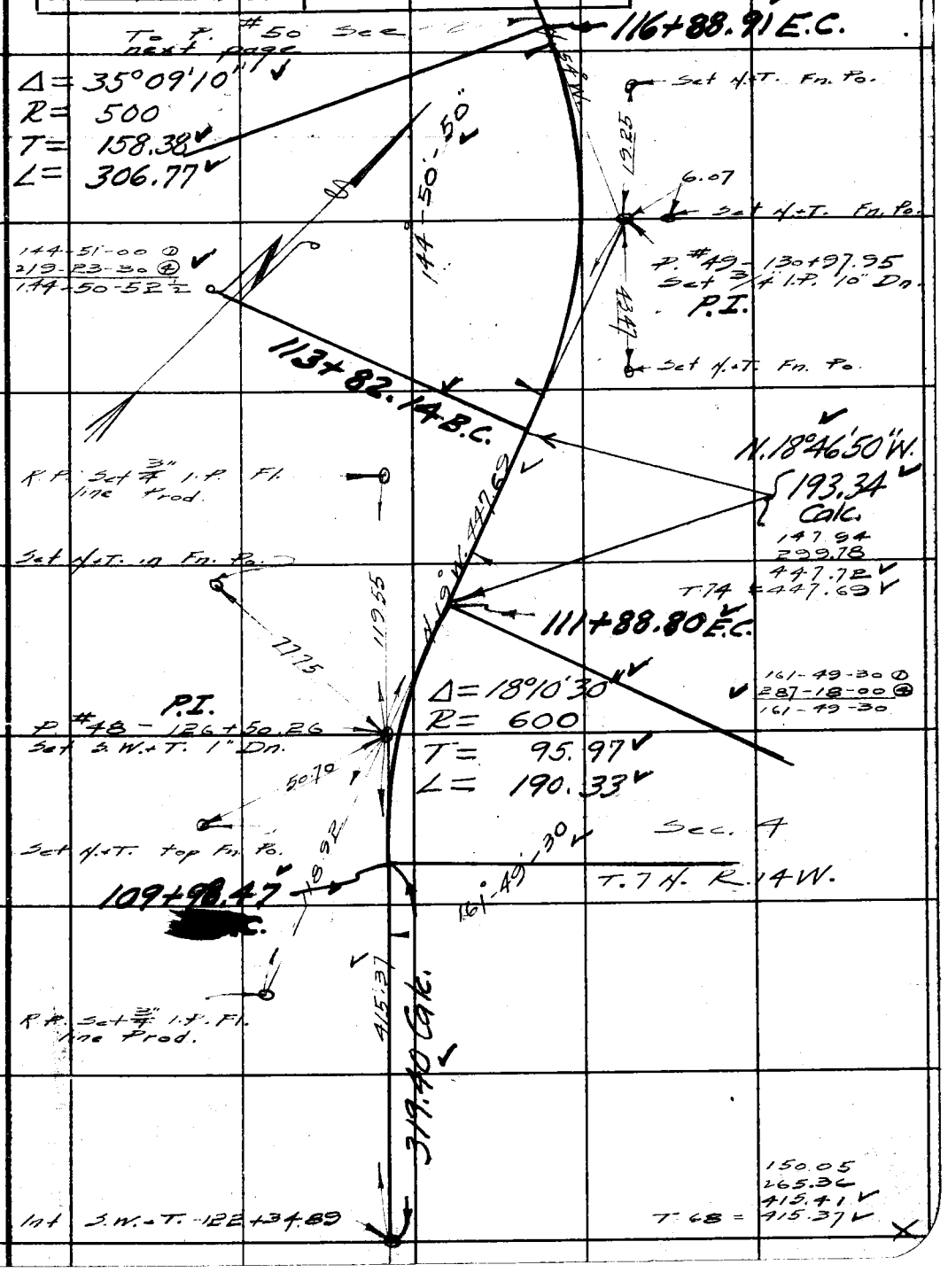

Note: Any Additions or Changes on This Sheets Must be Made or Circled in Red Ink With Date and Name of Person Making Change.

Do not extend notes this side of this line

RETURN TO
LOS ANGELES COUNTY SURVEYOR
700 HALL OF RECORDS

FORM 247 5M 10-37

F.B. 754 PG. 212

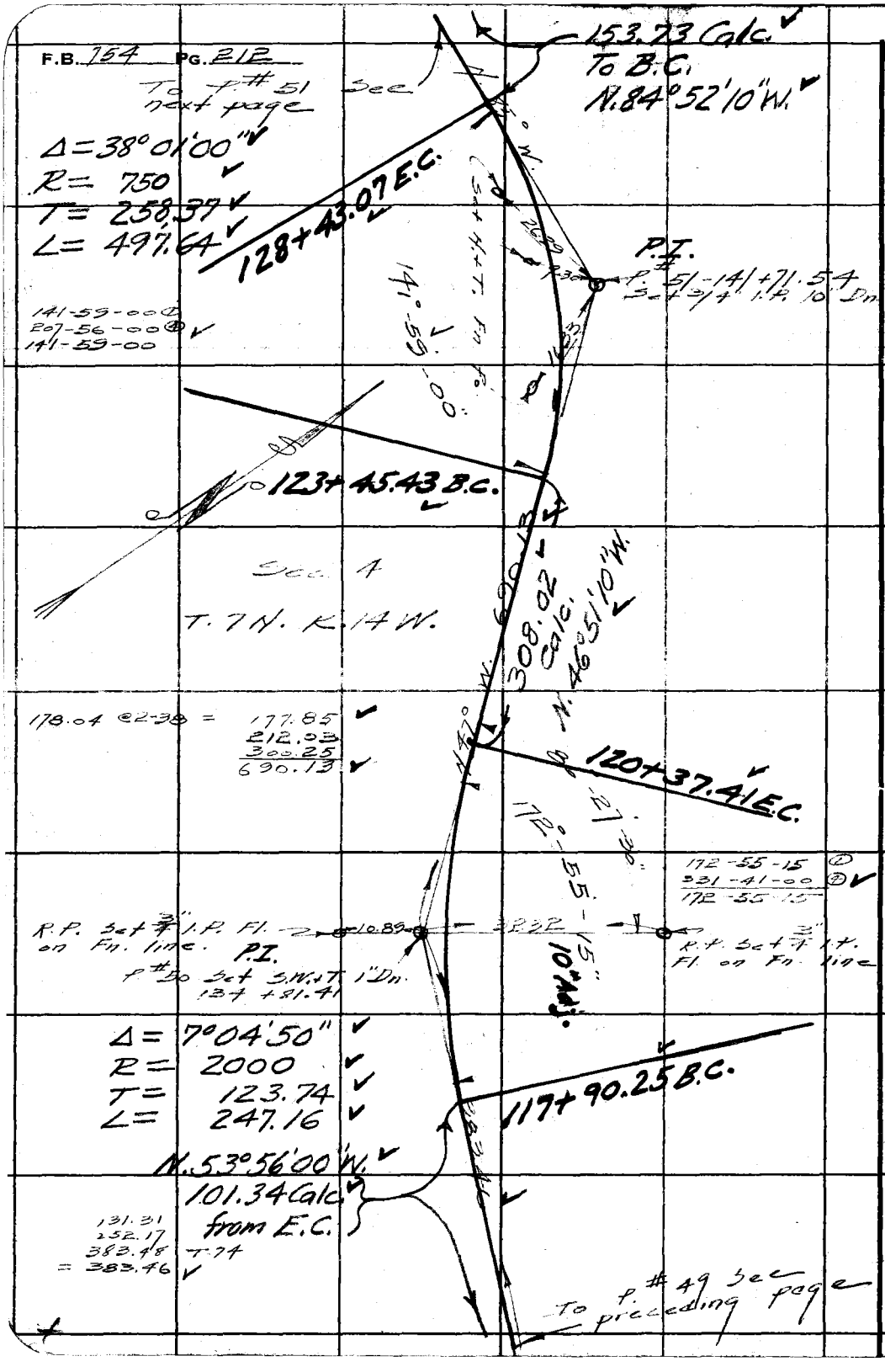

RETURN TO
LOS ANGELES COUNTY SURVEYOR
700 HALL OF RECORDS

Note: Any Additions or Changes on This Sheets Must be Made or Circled in Red Ink With Date and Name of Person Making Change.

Do not extend notes this side of this line

Notes Ck'd by McPherson	Survey of T.7N. R.14W.	F.B. 754 Pg. 213
Map No. C.S. B-1451-1	W. O. 8065 Tape No. 40 St'd 84 on	
Office Work F. A. W.	Surveyed by Rosecrans	
Checked McPherson	Notes K Date 12-1-38	
Date March 1939	Indexed	

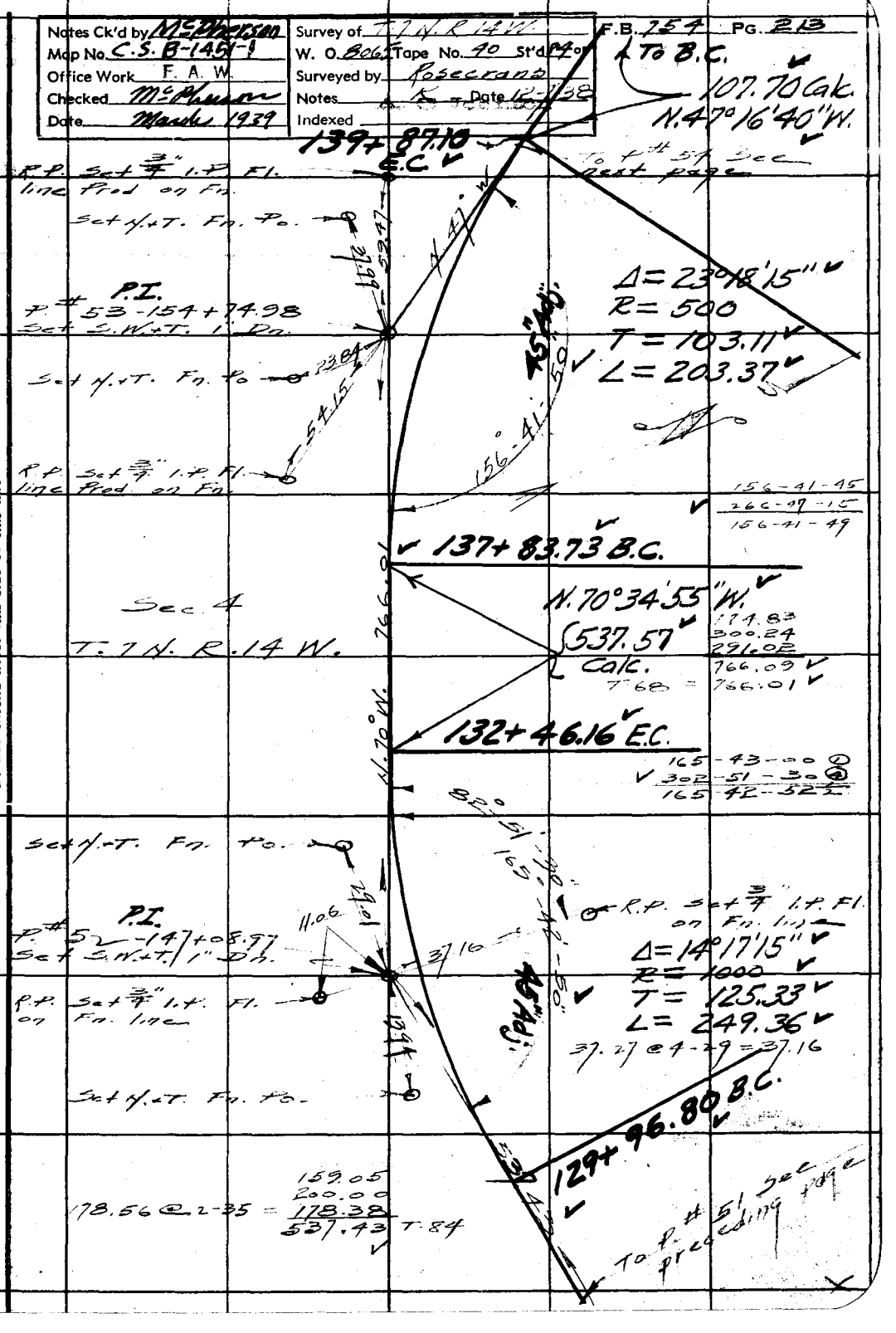

Note: Any Additions or Changes on This Sheets Must be Made or Circled in Red Ink With Date and Name of Person Making Change.

Do not extend notes this side of this line

RETURN TO
LOS ANGELES COUNTY SURVEYOR
700 HALL OF RECORDS

FORM 247 5M 10-37

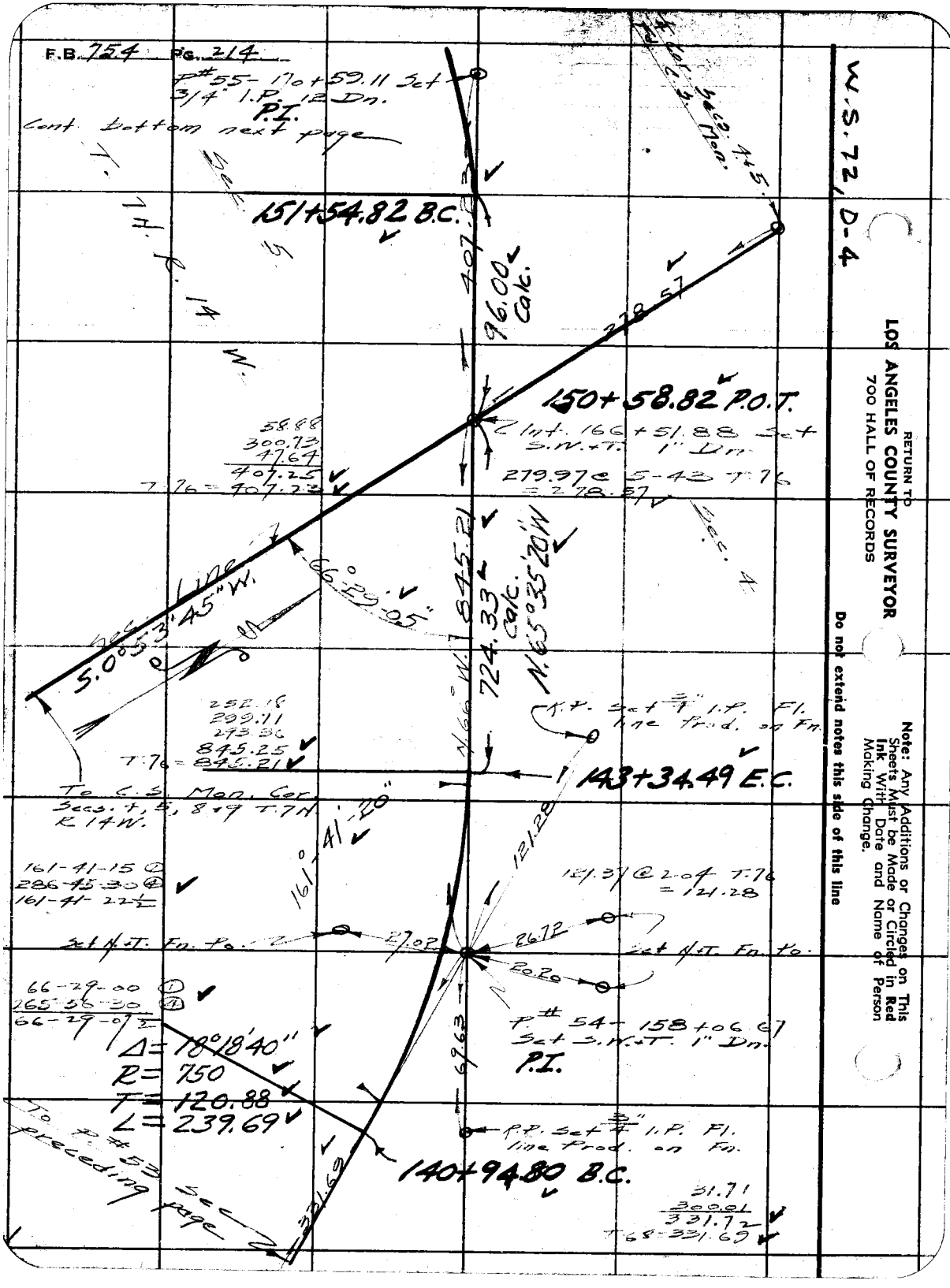
F.B. 754 Pg. 214
P# 55- 170+59.11 Set 3/4" I.P. 12 Dn.
P.I.
Cont. bottom next page
151+54.82 B.C.
407.
96.00 Calc.
278.57
150+58.82 P.O.T.
Int. 166+51.88 Set S.W.+T. 1" Dn.
279.97 @ 5-43 T.76 = 278.57
58.88
300.73
47.64
407.25
T.76 = 407.23
Sec. Line
5.0°53'45"W.
66°29'05"
845.21
724.33 Calc.
N.65°35'20"W
N.66°W.
252.18
299.11
293.36
845.25
T.76 = 845.21
R.P. Set 3/4" I.P. Fl. line Prod. on Fn.
143+34.49 E.C.
To C.S. Mon. Cor. Secs. 4, 5, 8+9 T.7N. R.14W.
161°41'20"
121.28
161-41-15 ①
286-45-30 ④
161-41-22½
121.37 @ 2-04 T.76 = 121.28
Set N+T. Fn. Po.
27.02
26.72
20.20
66-29-00 ①
265-56-30 ④
66-29-07½
P# 54- 158+06.67 Set S.W.+T. 1" Dn.
P.I.
Δ = 18°18'40"
R = 750
T = 120.88
L = 239.69
69.63
R.P. Set 3/4" I.P. Fl. line Prod. on Fn.
140+94.80 B.C.
To P# 53 Sec preceding page
331.69
31.71
300.01
331.72
T.68 = 331.69
W.S. 72, D-4
RETURN TO
LOS ANGELES COUNTY SURVEYOR
700 HALL OF RECORDS
Note: Any Additions or Changes on This Sheets Must be Made or Circled in Red Ink With Date and Name of Person Making Change.
Do not extend notes this side of this line

Notes Ck'd by McPherson	Survey of T.7N. R.14W	F.B. 754 PG. 215
Map No. B-1451-2	W. O. 8065 Tape No. 40 St'd 54 °F	
Office Work F. A. W.	Surveyed by Rosecrans	
Checked McPherson	Notes R Date 12-8-28	
Date Mar. 1939	Indexed	

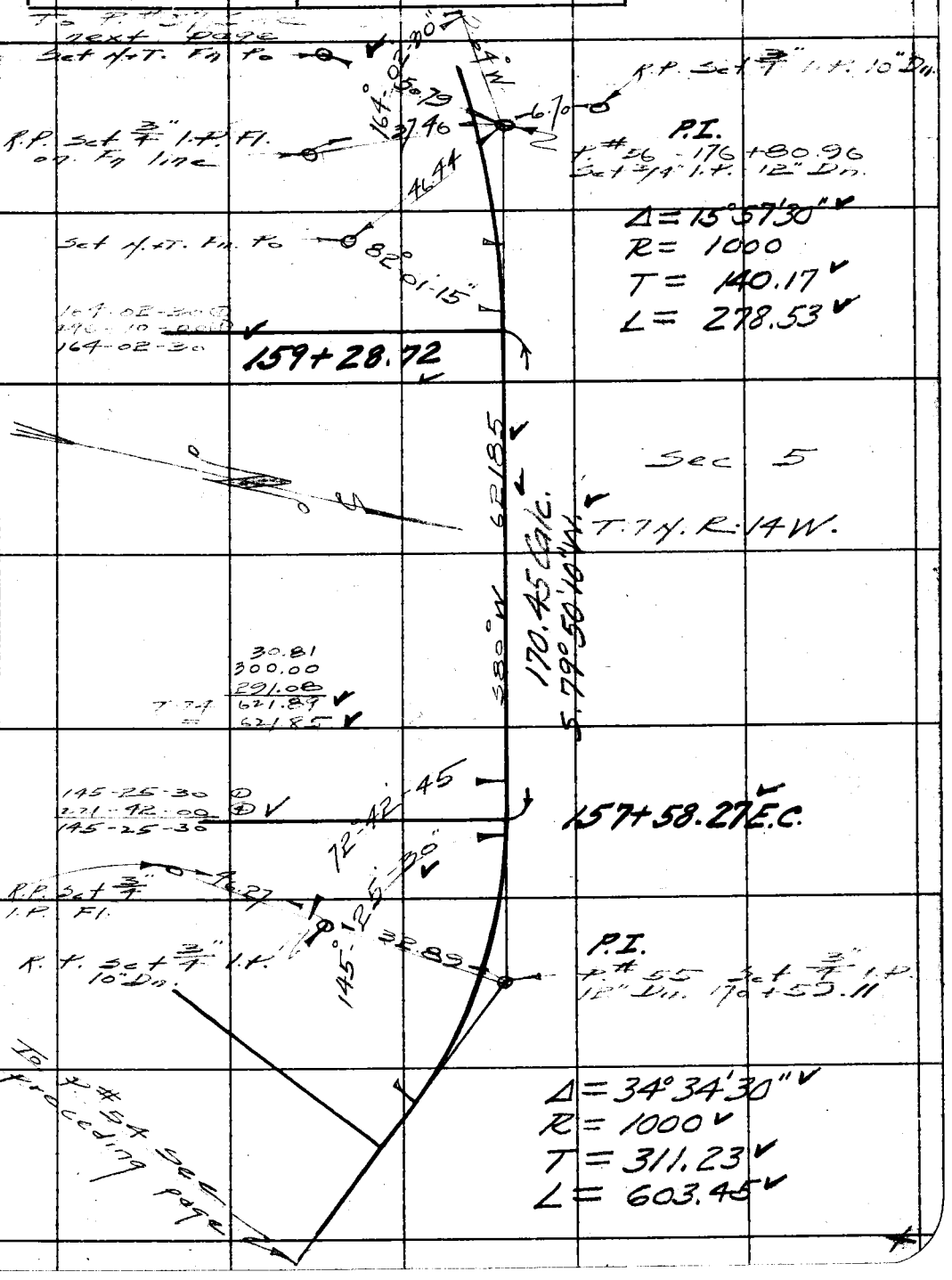

Note: Any Additions or Changes on This Sheets Must be Made or Circled in Red Ink With Date and Name of Person Making Change.

Do not extend notes this side of this line

RETURN TO
LOS ANGELES COUNTY SURVEYOR
700 HALL OF RECORDS

FORM 247 5M 10-37

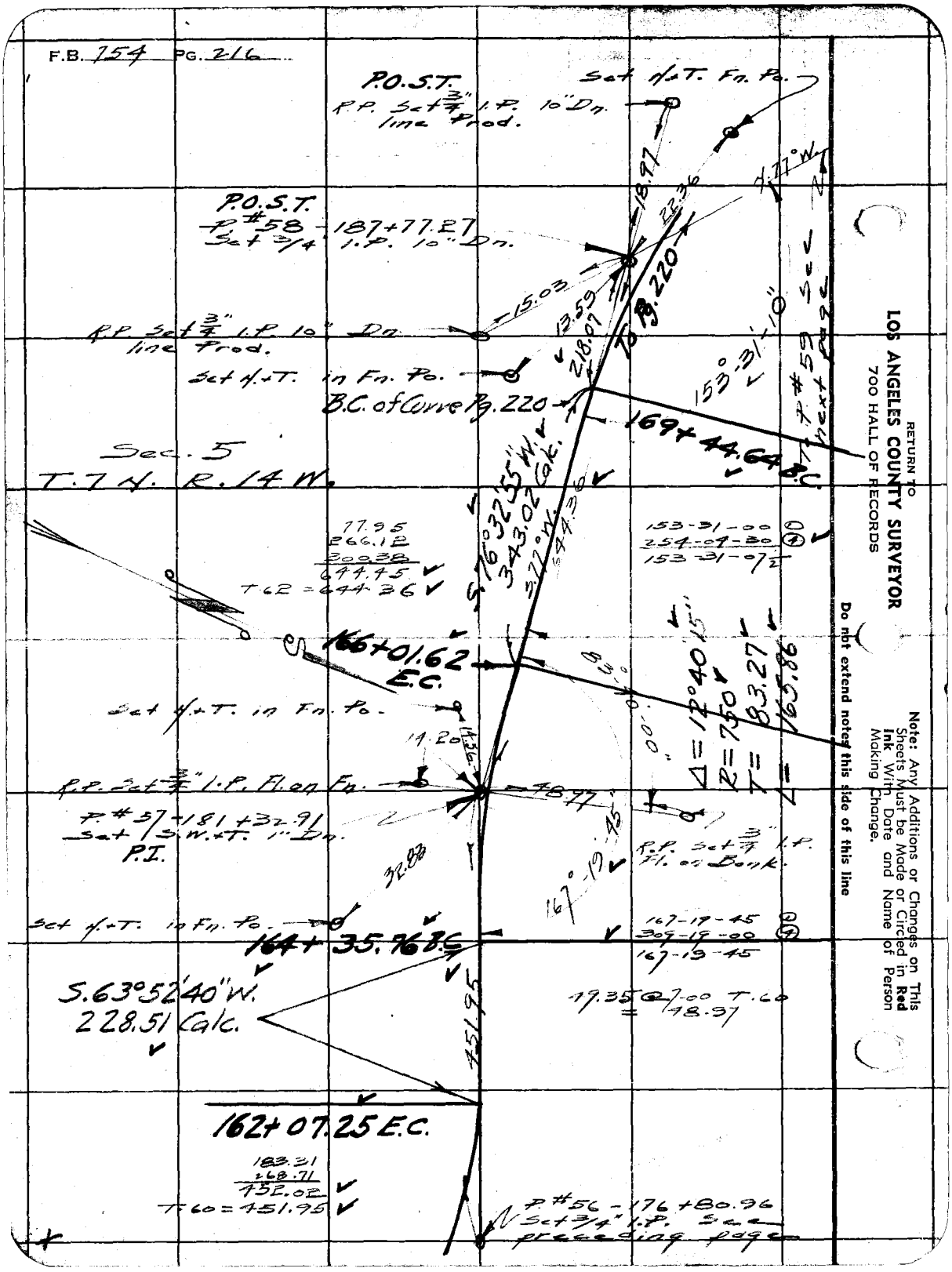

RETURN TO
LOS ANGELES COUNTY SURVEYOR
700 HALL OF RECORDS

Note: Any Additions or Changes on This Sheets Must be Made or Circled in **Red Ink** With Date and Name of Person Making Change.

Do not extend notes this side of this line

Notes Ck'd by McPherson	Survey of T.7N. R14W.	F.B. 754 Pg. 217
Map No. B-1451-2	W. O. 8065 Tape No. 11 St'd 84 of	
Office Work F. A. W.	Surveyed by Rosecrans	
Checked McPherson	Notes R Date 12-12-38	
Date March 1939	Indexed [illegible]	

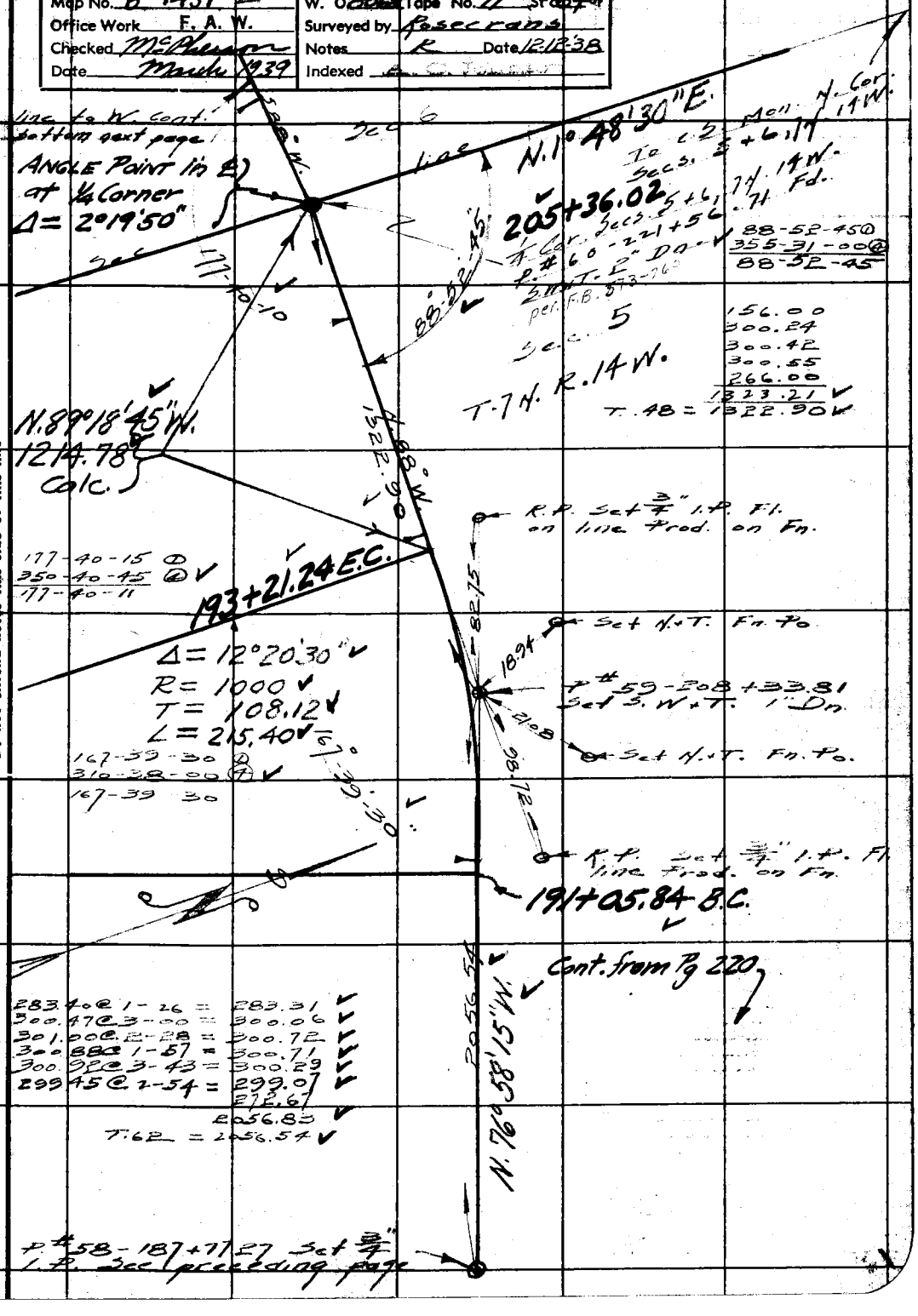

Note: Any Additions or Changes on This Sheets Must be Made or Circled in Red Ink With Date and Name of Person Making Change.

W.S. 72, B-4

Do not extend notes this side of this line

RETURN TO
LOS ANGELES COUNTY SURVEYOR
700 HALL OF RECORDS

FORM 247 5M 10-37

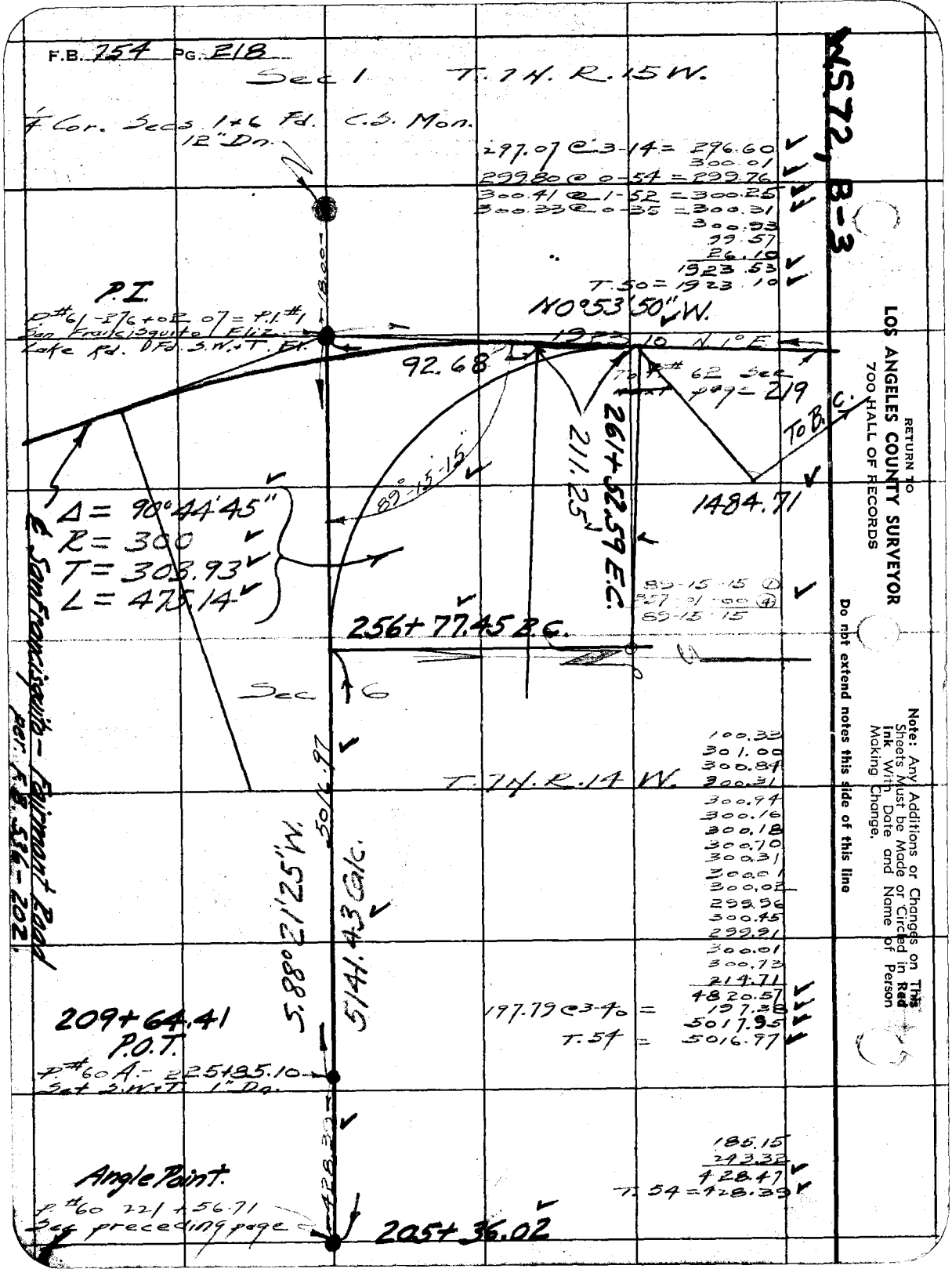
F.B. 754 PG. 218
Sec 1 T. 7 N. R. 15 W.
¼ Cor. Secs 1+6 Fd. C.S. Mon. 12" Dn.
297.07 @ 3-14 = 296.60
300.01
299.80 @ 0-54 = 299.76
300.41 @ 1-52 = 300.25
300.33 @ 0-35 = 300.31
300.93
99.57
26.10
1923.53
T. 50 = 1923.10
P.I.
P.#61 - 276+02.07 = P.I. #1
San Francisquito Eliz. Lake Rd. Fd. S.W.+T. El.
N 0°53'50" W.
1923.10 N 1° E
92.68
To P.# 62 Sec page 219
To B.C.
261+52.59 E.C.
211.25
89°-15'-15"
1484.71
Δ = 90°44'45"
R = 300
T = 303.93
L = 475.14
89-15-15 ①
357-01-00 ④
89-15-15
256+77.45 B.C.
Sec 6
℄ San Francisquito - Fairmont Road per F.B. 536-202
100.33
301.00
300.84
300.31
T. 7 N. R. 14 W.
300.94
300.16
300.18
300.70
300.31
300.01
300.02
299.96
300.45
299.91
300.01
300.73
214.71
4820.57
197.79 @ 3-40 = 197.38
5017.95
T. 54 = 5016.97
5016.97
5.88°21'25" W.
5141.43 Calc.
209+64.41
P.O.T.
P.#60 A - 225+85.10
Set S.W.+T. 1" Dn.
185.15
243.32
428.47
T. 54 = 428.39
Angle Point.
P.#60 221+56.71
See preceding page
428.39
205+36.02
WS72, B-3
RETURN TO
LOS ANGELES COUNTY SURVEYOR
700 HALL OF RECORDS
Note: Any Additions or Changes on This Sheets Must be Made or Circled in Red Ink With Date and Name of Person Making Change.
Do not extend notes this side of this line

Notes Ck'd by McPherson	Survey of T.7 N. R.14 W.	F.B. 754 Pg. 219
Map No. B-1451-2	W. O. 8065 Tape No. 11 St'd 14 of	
Office Work F. A. W.	Surveyed by Rosecrans	
Checked McPherson	Notes	Date 12-13-38
Date March 1939	Indexed	

Note: Any Additions or Changes on This Sheets Must be Made or Circled in Red Ink With Date and Name of Person Making Change.

Do not extend notes this side of this line

RETURN TO
LOS ANGELES COUNTY SURVEYOR
700 HALL OF RECORDS

FORM 247 5M 10-37

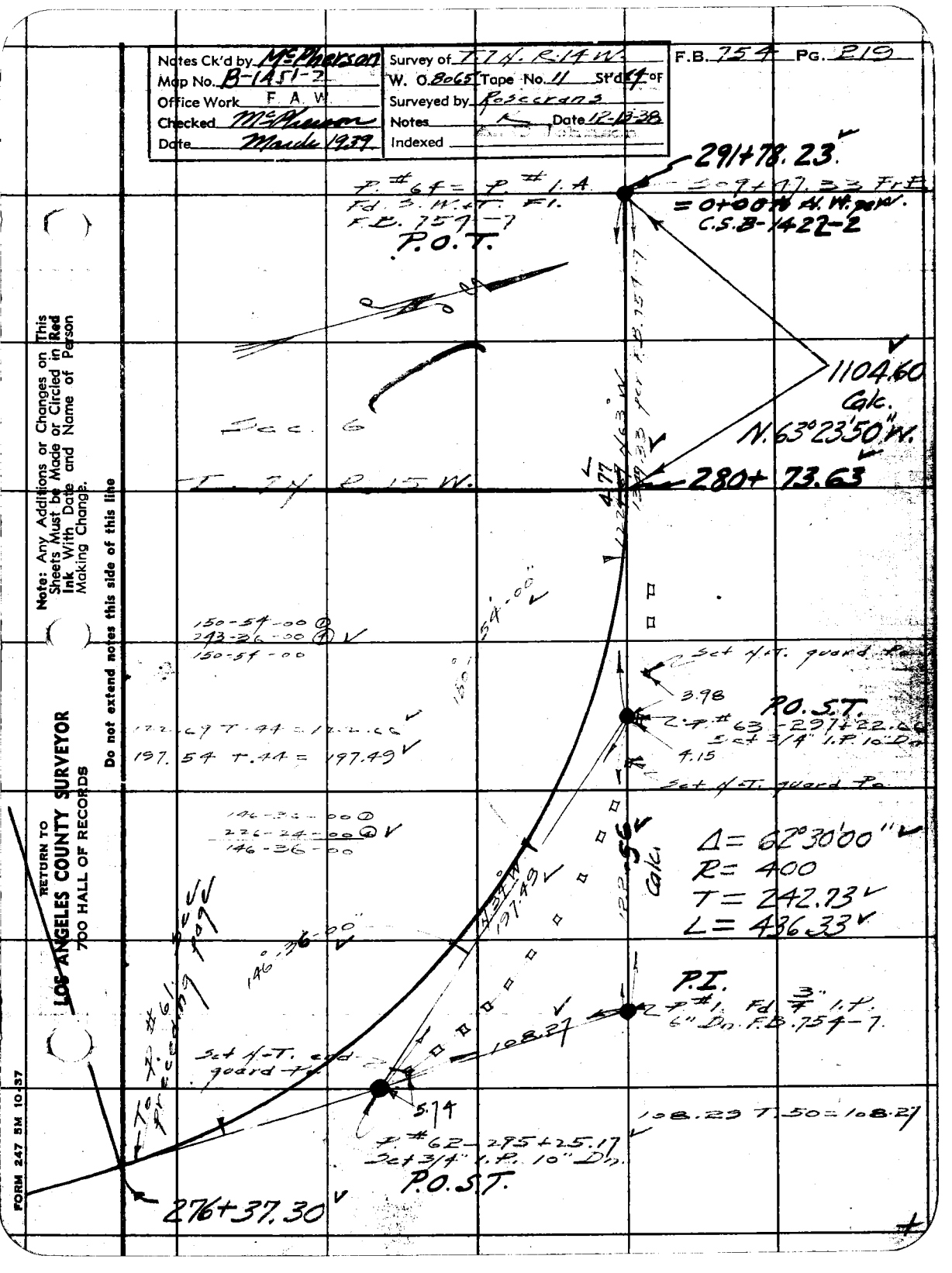

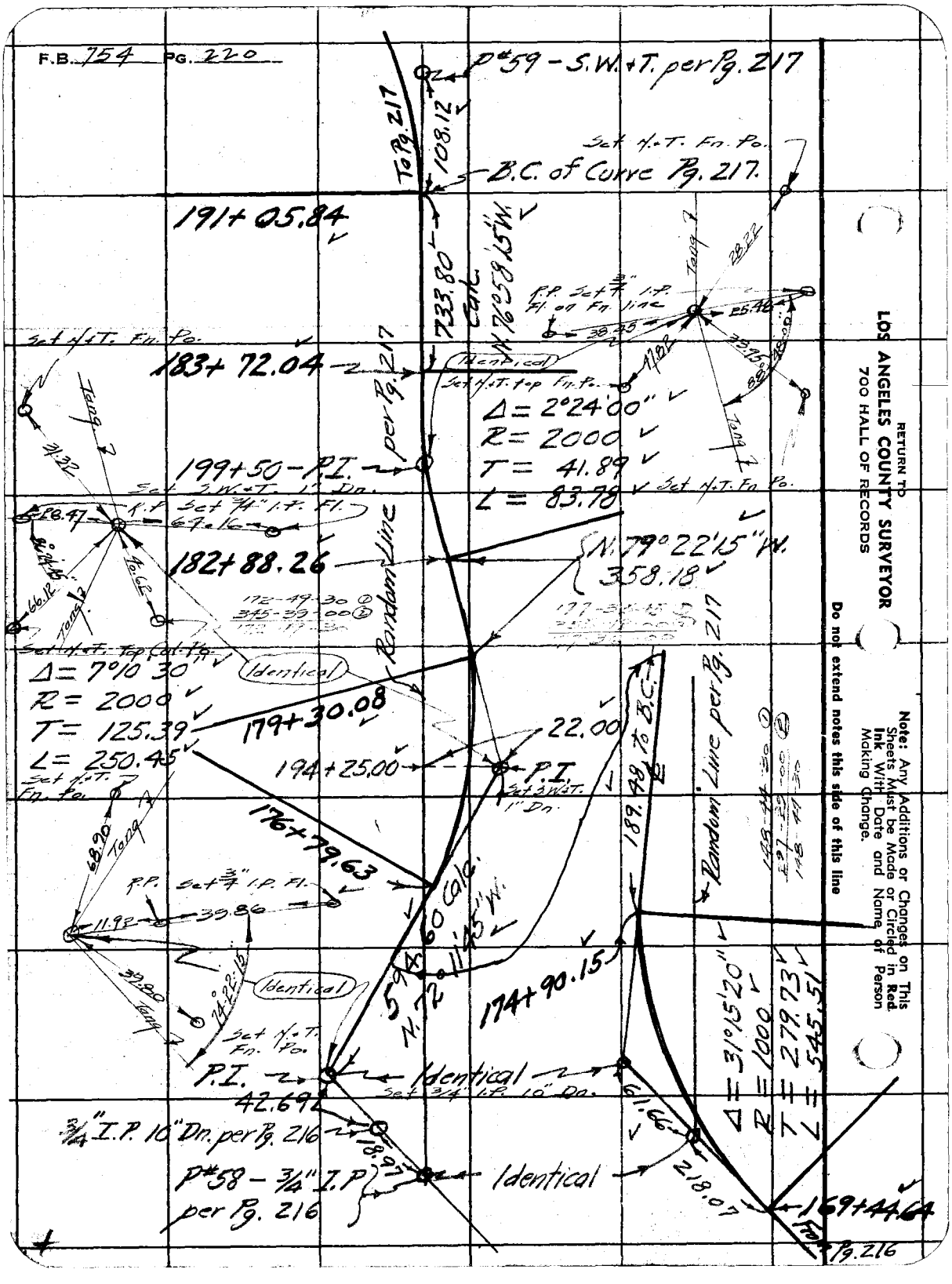

RETURN TO
LOS ANGELES COUNTY SURVEYOR
700 HALL OF RECORDS

Note: Any Additions or Changes on This Sheets Must be Made or Circled in Red Ink With Date and Name of Person Making Change.

Do not extend notes this side of this line

Notes Ck'd by McPherson	Survey of T. 7 N. R. 14 W.
Map No. B-1457-2	W. O. 8065 Tape No. 40 St'd 84 of
Office Work F. A. W.	Surveyed by Desecrans
Checked McPherson	Notes R Date 12-6-38
Date March 1939	Indexed [illegible]

F.B. 754 PG. 221

W.S. 72, C-4.

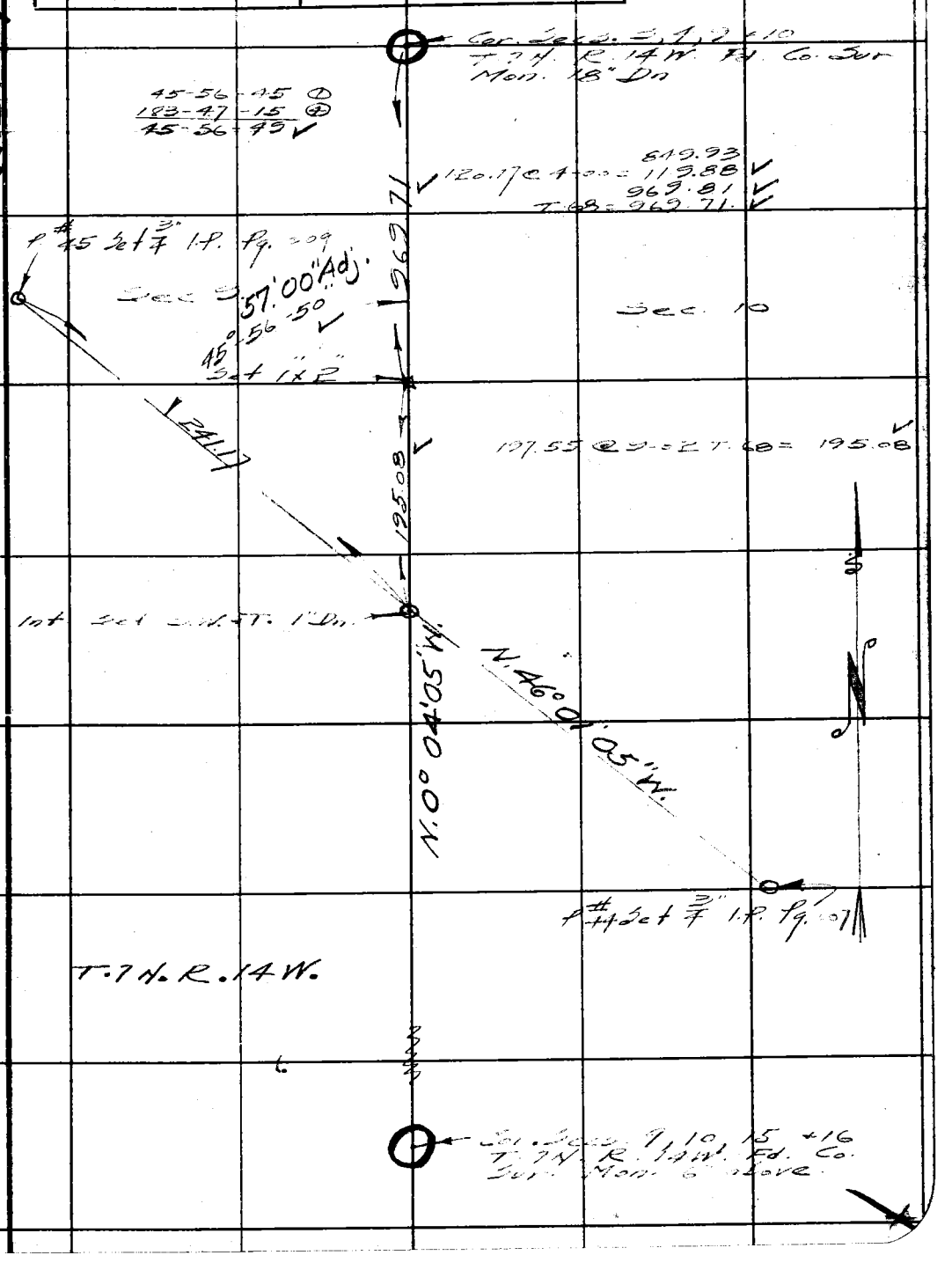

Note: Any Additions or Changes on This Sheets Must be Made or Circled in Red Ink With Date and Name of Person Making Change.

Do not extend notes this side of this line

RETURN TO
LOS ANGELES COUNTY SURVEYOR
700 HALL OF RECORDS

FORM 247 5M 10-37

F.B. 754 PG. 222



RETURN TO
LOS ANGELES COUNTY SURVEYOR
700 HALL OF RECORDS

Note: Any Additions or Changes on This Sheets Must be Made or Circled in Red Ink With Date and Name of Person Making Change.

Do not extend notes this side of this line

Notes Ck'd by		Survey of T. 1 N. R. 14 W.	F.B. 754 PG. 223
Map No. B-1451-1		W. O. 80065 Tape No. 40 St'd 87 of	
Office Work F. A. W.		Surveyed by Rosecrans	
Checked McPherson		Notes K Date 12-5-38	
Date Mar. 1939.		Indexed 12-27-38	

Location of State Highway in T. 1 N. R. 14 W.

Station	Offset	Remarks	Station	Offset	Remarks
0+00	11 L	E.P.	2+87	5 L	end guard rail
	23 L	E. Rd.	3+00 on	split of 4	
	24 L	Fn		4 R	E.P.
	14 R	E.P.		29 R	"
	25 R	E Rd		37 R	E. Rd
0+50	27 R	"		3 L	"
	12 R	E.P.		1 L	guard rail.
	13 L	"		26 L	Fn.
	23 L	E Rd.	3+50	28 L	"
	24 L	Fn.		20 L	E Rd.
1+00	12 L	E.P.		18 L	guard Fn.
	22 L	E Rd.		10 L	E.P.
	23 L	Fn.		17 R	"
	13 R	E.P.		22 R	E Rd.
	25 R	E.Rd.	3+81	19 L	end guard Fn.
+50	12 R	E.P.	3+85	50 L	t. pole
	26 R	E Rd.	4+00 L	10' int Rd Bear. S 65 W.	
	13 L	E.P.		13 L	E.P.
	23 L	E Rd.		13 R	"
	24 L	Fn.		19 R	E. Rd.
2+00	24 L	"	4+27	15 L	end guard Fn.
	23 L	"	4+50	13 L	E Rd
	13 L	E.P.		115 L	guard Fn
	12 R	"		71 L	E.P.
	25 R	E.Rd.		20 R	"
+28	25 R	P. pole		25 R	E. Rd.
+50	26 R	E Rd	4+87.8 on	split of 4	
	16 R	E.P.		36 R	E Rd
	8 L	"		21 R	E.P.
	22 L	E Rd		4 R	"
	24 L	Fn.			

Note: Any Additions or Changes on This Sheets Must be Made or Circled in Red Ink With Date and Name of Person Making Change.

Do not extend notes this side of this line

RETURN TO LOS ANGELES COUNTY SURVEYOR 700 HALL OF RECORDS

FORM 247 5M 10-37

F.B. 754 PG. 224

Station	Offset	Remarks	Station	Offset	Remarks
	1.5 L	guard Fn. + E Rd.	14+00	11 R	E.P.
	20 L	E. dirt Rd.		19 R	E. Rd.
	33 L	" "		9 L	E.P.
	37.5 L	Fn.		19 L	E. Rd
4+59.5	2 L	end guard Fn.		22 L	Fn.
5+00	0.0	E.P.	17+00	13 R	E.P.
	27 R	"		22 R	E. Rd.
	31 R	E Rd.		7 L	E.P.
	12 L	E Dirt Rd.		16 L	E. Rd.
	26 L	" "		17 L	Fn.
	33 L	Fn.	20+00	16 R	E.P.
+50	33 L	"		23 R	E. Rd.
	24 L	E. Rd + E.P.		4 L	E.P.
	11 R	E.P.		13 L	E. Rd.
	18 R	E. Rd.		14 L	Fn.
6+00	15 R	"	23+00	19 R	E.P.
	4 R	E.P.		26 R	E Rd.
	18 L	"		0 L	E.P.
	31 L	Fn.		10 L	E. Rd.
+10	℄ Dirt	Rd [illegible]		11 L	Fn.
6+50	30 L	Fn.	25+00	21 R	E.P.
	19 L	E.P.		30 R	E. Rd.
	4 R	"		0 L	E.P.
	14 R	E Rd		9 L	E Rd.
7+00	14 R	"		11 L	Fn.
	4 R	E.P.	+50	23 R	E.P.
	18 L	"		30 R	E. Rd.
	30 L	Fn.		1 L	E.P.
8+00	28 L	"		8 L	B.C.
	19 L	E.P.		11 L	T.C.
	5 R	"		13 L	Fn.
	15 R	E. Rd.	26+00	1.5 L	E.P.
11+00	8 R	E.P.		11 L	B.C.
	18 R	E. Rd.		13 L	T.C.
	12 L	E.P.		16 L	Fn.
	23 L	E Rd.		23.5 R	E.P.
	24 L	Fn.		30 R	B.C.
X 12+40	24 L	Fn Cor to N.S. + W.		32 R	T.C.

RETURN TO
LOS ANGELES COUNTY SURVEYOR
700 HALL OF RECORDS

Note: Any Additions or Changes on This Sheets Must be Made or Circled in Red Ink With Date and Name of Person Making Change.

Do not extend notes this side of this line

Notes Ck'd by		Survey of	T.7N. R.14W.
Map No.	B-1451-1	W. O.	8065
Office Work	F. A. W.	Tape No.	40
Checked	McPherson	Surveyed by	Rosecrans
Date	Feb. 39	Notes	K
		Date	12-5-38
		Indexed	[illegible]

F.B. 754 PG. 225

Station	Offset	Remarks	Station	Offset	Remarks
26+50	33R	T.C.	+05	℄ 8	Rd. Bear N.
	29R	B.C.	+39	16R	end of guard rail.
	22R	E.P.	+50	14R	E.P.
	4.5L	"		17R	guard rail
	14L	B.C.			
	18L	T.C.		21R	E Rd.
	20L	Fn		26R	E x Rd.
27+00	10L	E.P.		40R	"
	19L	B.C.		16L	E.P.
	23L	T.C.		21L	E. Rd.
	26L	Fn		23L	Fn.
	15R	E.P.	29+00	14L	"
	23R	B.C.		10L	E. Rd.
	27R	T.C.		8L	E.P.
+50	4.5R	E.Rd.		22R	"
	12R	B.C.		24R	guard rail.
	16R	T.C.		27R	E. Rd.
	21L	E.P.	+50	25R	E.P.
	30L	B.C.		27R	guard rail
	35L	T.C.		31R	E. Rd.
	37L	Fn.		4L	E.P.
+80.77 on	split of 4			7L	E Rd.
	2L	E.P.		12L	Fn.
	28L	"	30+00	16L	"
	36L	B.C.		11L	E. Rd.
	41L	T.C.		9L	E.P.
	44L	Fn		19R	"
	5R	B.C.		23R	guard rail.
	10R	T.C.		27R	E. Rd.
28+00	3R	E.P.	+15	21L	Fn. Cor. Sly + to W.
	13R	B.C.	+50	27L	E.P.
	15R	T.C.		32L	E Rd.
	22L	E.P.		65L	Fn.
	31L	B.C.		6R	E.P.
	35L	T.C.		10R	guard rail
	38L	Fn.			

Note: Any Additions or Changes on This Sheets Must be Made or Circled in Red Ink With Date and Name of Person Making Change.

Do not extend notes this side of this line

RETURN TO
LOS ANGELES COUNTY SURVEYOR
700 HALL OF RECORDS

FORM 247 5M 10-37

F.B. 754 PG. 226

Station	Offset	Remarks	Station	Offset	Remarks
	14R	E Rd.	36+00	13R	E.P.
	31 R.	Fn.		21 R	E. Rd.
30+71 on	split of ∡			31 R	Fn.
	20R	Fn.		7L	E.P.
	4R	E.Rd.		15L	E. Rd.
	2R	guard rail		18L	Fn.
	4 L	E. P.	+16.12 on	split of ∡	
	34L	"		14R	E.P.
+96	10R	end guard rail.		22R	E. Rd.
31+00	5R	E.P.		32R	Fn.
	13R	E.Rd.		7L	E.P.
	26R	Fn.		15L	E.Rd.
	26L	E.P. + E Rd.		17L	Fn.
+04	20R	N. end 3' Corr iron Cul.	37+00	11R	E.P.
+23	24L	S. end 3' Corr iron Cul		20R	E. Rd.
+50	19L	E Rd		28R	Fn.
	14L	E. P.		9.5L	E.P.
	10.5R	"		18L	E. Rd.
	20R	E. Rd.		21L	Fn.
	29R	Fn.	39+00	11R	E.P.
32+00	12R	E.P.		20R	E.Rd.
	20R	E Rd.		23R	Fn.
	27R	Fn.		11.5L	E.P.
	11L	E.P.		21L	E. Rd.
	18L	E. Rd		23L	Fn
+30	19L	Fn Cor to S + Wy.	41+00	12R	E.P.
34+00	11R	E.P.		25R	E Rd.
	18R	E Rd.		28.5R	Fn.
	25R	Fn.		8L	E.P.
	10L	E.P.		17L	E Rd.
	18L	E Rd.		19L	Fn.
	20L	Fn.	43+00	13R	E.P.
35+00	20L	"		28R	E Rd.
	18L	E Rd.		31.5R	Fn.
	11L	E.P.		7.5L	E.P.
	12R	"		14L	E. Rd.
	19R	E Rd.		16L	Fn.
	27R	Fn.	45+00	12R	E.P.
				21R	E Rd.

RETURN TO
LOS ANGELES COUNTY SURVEYOR
700 HALL OF RECORDS

Note: Any Additions or Changes on This Sheets Must be Made or Circled in Red Ink With Date and Name of Person Making Change.

Do not extend notes this side of this line

Notes Ck'd by		Survey of T.7N. R.14W.	F.B. 754 PG. 227
Map No. B-1451-1		W. O. 8065 Tape No. 40 St'd 84 °F	
Office Work F. A. W.		Surveyed by Rosecrans	
Checked McPherson		Notes K Date 12-5-38	
Date Mar. 1939		Indexed A. C. Johnson	

Station	offset	Remarks	Station	offset	Remarks
45+00	27 R	Fn.	51+00	6 L	Fn.
	8 L	E.P.		4 L	E Rd.
	15 L	E Rd.		6 R	E.P.
	18 L	Fn.		27 R	"
47+00	11 R	E.P.		36 R	E. Rd.
	18 R	E. Rd.		40.5 R	Fn.
	23 R	Fn.	52+00	9 L	E.P.
	9 L	E.P.		16 L	E Rd.
	17 L	E. Rd.		19 L	Fn
	20 L	Fn.		14 R	E.P.
48+00	12 R	E.P.		21 R	E. Rd.
	21 R	E Rd.		24 R	Fn
	23.5 R	Fn	53+00	22 R	"
	9 L	E.P.		18 R	E Rd.
	16 L	E. Rd.		10 R	E.P.
	18 L	Fn.		10 L	"
49+00	17 R	E.P.		21 L	E Rd + Fn
	27 R	E. Rd.	54+00	21 L	Fn
	31 R	Fn.		17 L	E Rd.
	4 L	E.P.		10 L	E.P.
	13 L	E Rd		11.0 R	"
	16 L	Fn.		18 R	E Rd.
50+00	7 L	E. Rd		21.5 R	Fn.
	10 L	Fn.	+50	21 L	"
	3 R	E.P.		17 L	E Rd.
	24 R	"		9.5 L	E.P.
	35 R	E Rd		11.5 R	"
	39 R	Fn.		18 R	E Rd.
+66.57 on	split	of ∡		21 R	Fn.
	00	Fn	55+00	12 R	E.P.
	2 R	E Rd		18 R	E Rd.
	11 R	E.P.		21 R	Fn
	33 R	"		10 L	E.P.
	42 R	E. Rd.		17 L	E Rd
	47 R	Fn.		21	Fn

Note: Any Additions or Changes on This Sheets Must be Made or Circled in Red Ink With Date and Name of Person Making Change.

Do not extend notes this side of this line

RETURN TO
LOS ANGELES COUNTY SURVEYOR
700 HALL OF RECORDS

FORM 247 5M 10-37

F.B. 754 PG. 228

Station	offset	Remarks	Station	offset	Remarks
55+50	22L	Fn.	58+50	16L	E.P.
	19L	E.Rd.		39L	"
	12.5L	E.P.		46L	E.Rd.
	8'R	"		50L	Fn.
	15R	E.Rd.	59+00	00	E.Rd.
	19R	Fn.		3.5R	Fn.
56+00	9R	"		5.5L	E.P.
	7R	E.Rd.		27.5L	"
	00	E.P.		35L	E.Rd.
	19L	"		39L	Fn.
	22L	E.Rd.	+14	6R	Fn. Cor. Ely + N25°E
	29L	Fn.	+34	24L	Fn. Cor. Ely + S.29°W.
+50	42L	"			
	35L	E.Rd.	+50	3R	E.P.
	31L	E.P.		17L	"
	10.5	"	+52.35	℄	20' Dirt Rd. Bear S.25W. + N25E.
	16L	E.Rd.	+96	22R	f. pole + Fn. Cor. to Wly + N30°E
	2L	Fn.			
57+00	14L	"	60+00	23R	Fn.
	20L	E.Rd.		16R	E.Rd.
	25L	E.P.		9R	E.P.
	44.5L	"		14L	E.P.
	51L	E.Rd.		22L	E.Rd.
+23	54L	Fn.	+50	18L	"
+54.48 4 split	61L	4 Ft. Fn.		12L	E.P.
	27L	Fn.		10R	"
	36L	E.Rd.		16R	E.Rd.
	43L	E.P.		20R	Fn.
	63L	"			
	70L	E.Rd.	61+00	19R	"
	72L	Fn.		16R	E.Rd.
58+00	17L	"		12R	E.P.
	24L	E.Rd.		10L	"
	28.5L	E.P.		19L	E.Rd.
	50L	"	62+00	16L	"
	58L	E.Rd.		10L	E.P.
	61L	Fn.		10R	"
+50	8L	"		15R	E.Rd.
	11L	E.Rd.		19R	Fn.

RETURN TO
LOS ANGELES COUNTY SURVEYOR
700 HALL OF RECORDS

Note: Any Additions or Changes on This Sheets Must be Made or Circled in Red Ink With Date and Name of Person Making Change.

Do not extend notes this side of this line

Notes Ck'd by		Survey of T. 7 S. R. 14 W.		F.B. 754		PG. 229	
Map No. B-1451-1		W. O.	Tape No.	St'd	OF		
Office Work F. A. W.		Surveyed by Rosecrans					
Checked McPherson		Notes R	Date 12-7-38				
Date Mar. 1939		Indexed					

Station	Offset	Remarks	Station	Offset	Remarks
+45	21 L	Fn Cor. +.01W/y. +.55E°E/		11.5 L	E.P.
				16 L	E Rd.
63+00	10 R	E.P.		28 L	4 Pt. Fn.
	16 R	E.Rd.	68+00	19 L	Fn.
	18 R	Fn.		10 L	E Rd.
	9.5 L	E.P.		6 L	E.P.
	16 L	E.Rd.		15 R	"
	21 L	Fn		19 R	E.Rd.
64+00	23 L	"		31 R	Fn.
	17 L	E.Rd.	+27 49 & split	19.5 R	E.P.
	10.5 L	E.P.		26 R	E.Rd.
	11 R	"		38 R	Fn.
	14 R	E.Rd		1 L	E.P.
	18 R	Fn		5 L	E.Rd.
65+00	8 R	E.P.		14 L	Fn.
	12 R	E.Rd.	+50	16 R	E.P.
	17 R	Fn		22 R	E Rd.
	13 L	E.P.		37 R	Fn.
	18 L	E.Rd.		4 L	E.P.
	25 L	Fn.		11 L	E.Rd.
66+00	2 R	E.P.		19 L	Fn
	12 R	E Rd	69+00	28 L	"
	17 R	Fn.		16 L	E. Rd.
	13.5 L	E.P.		8 L	E.P.
	19 L	E Rd		10.5 R	"
	26 L	Fn		19 R	E. Rd.
67+00	28 L	"		34 R	Fn
	19 L	E Rd.	+50	30 R	"
	13 L	E.P.		17 R	E Rd.
	7 R	"		8.5 R	E.P.
	11 R	E.Rd		9.5 L	"
	16 R	Fn		16 L	E.Rd.
+50	9 R	E.P.		38 L	Fn.
	13 R	E.Rd.	+85	44 L	4 Pt. Fn.
	15 R	4 Pt. Fn.	70+00	47 L	Fn.
				16 L	E Rd

Note: Any Additions or Changes on This Sheets Must be Made or Circled in Red Ink With Date and Name of Person Making Change.

Do not extend notes this side of this line

RETURN TO
LOS ANGELES COUNTY SURVEYOR
700 HALL OF RECORDS

FORM 247 5M 10-37

F.B. 754 PG. 230

Station	offset	Remarks	Station	offset	Remarks.
70+00	9.5L	E.P.		7R	E.P.
	10R	"		13R	E.Rd.
	16R	E Rd		18R	Fn
	27R	Fn.	73+00	7R	E.P.
+50	24R	"		15R	E Rd.
	17R	E.Rd		20R	Fn.
	10R	E.P.		10L	E.P.
	8.5L	"		19L	E Rd.
	16L	E.Rd		19L	Fn.
	50L	Fn.	+54	23R	Fn. Cor. Ely, Wly. + N20°E
71+00	53L	"		43L	Fn. Cor. Ely, Wly, + S21°W.
	17L	E.Rd	+74	40L	4 Pt Fn.
	10L	E.P.	74+00	45L	Fn.
	9R	"		18L	E Rd
	15R	E Rd.		10L	E.P.
	19R	Fn.		10R	"
+44	17R	Fn. Cor. Ely, Wly. + N20°W		16R	E. Rd.
+50	16R	Fn.		23R	Fn
	11R	E Rd	+05	29R	2" Almond Tr.
	6R	E.P.	+36	54R	Well at center of windmill 7'sq.
	13L	"	+54	29R	12" Almond Tr.
	20L	E Rd.	+56	21R	Fn. Cor. Ely, Wly, + N.
	56L	Fn.			
+68.13 & split	60L	"	+68	35R	End Row 6" cypress trees 9' apart
	25L	E Rd	+72	34R	Pole
	17L	E.P.	75+00	11L	E.P.
	35R	"		20L	E Rd.
	9R	E Rd		70L	4 Pt. Fn.
	13R	Fn.		9R	E.P.
72+00	4R	E.P.		16R	E Rd.
	10R	E Rd.		21R	Fn.
	15R	Fn	+20	58L	4 Pt. Fn.
	16L	E.P.	+55	74L	" " "
	24L	E.Rd.	+75	30L	" " "
	60L	Fn.	+86	19R	Fn. Cor. to Ely + N18°E.
+50	54L	"	+80	32R	End row 6" cypress trees
	21L	E Rd.	76+00	17R	E. Rd.
	13L	E.P.		10R	E.P.

RETURN TO
LOS ANGELES COUNTY SURVEYOR
700 HALL OF RECORDS

Do not extend notes this side of this line

Note: Any Additions or Changes on This Sheets Must be Made or Circled in Red Ink With Date and Name of Person Making Change.

Notes Ck'd by		Survey of	T 4N R 1 A W
Map No.	B-1451-1	W. O.	8065 Tape No. 11 St'd 84 of
Office Work	F. A. W.	Surveyed by	Rosecrans
Checked	McPherson	Notes	Date 12-9-38
Date	Mar. 1939	Indexed	[illegible]

F.B. 754 Pg. 231

Station	Offset	Remarks	Station	Offset	Remarks
76+00	9L	E.P.	+15.42 ∡ split	34R	
	15L	E Rd		38R	
	22L	Fn	+50	23L	Fn.
+39	30R	P. pole		9L	E Rd.
+50	21R	T.C.		2R	E.P.
	16R	B.C.		23R	"
	11R	E.P.		30R	B.C.
	8L	"		34R	T.C.
	14L	E Rd.	79+00	28R	"
	18L	Fn		24R	B.C.
+80	24L	"		16.5R	E.P.
77+00	37L	"		5L	"
	14L	E Rd.		14L	E Rd.
	6L	E.P.		25L	Fn.
	14R	"	+50	28L	"
	22R	E Rd.		15L	E Rd.
+06	46L	∡ Pt. Fn.		8L	E.P.
+27	46L	" "		13R	"
+50	19R	E.P.		18R	B.C.
	23R	B.C.		26R	T.C.
	26R	T.C.	80+00	21R	"
	12L	E.P.		15R	B.C.
	12L	E Rd.		10R	E.P.
	40L	Fn		9L	"
+74	33L	Fn. Cor. Ely Wly + 311° W		15L	E Rd.
				30L	Fn.
78+00	5R	E.P.	+50	32L	"
	26R	"		16L	E Rd.
	31R	B.C.		11L	E.P.
	35R	T.C.		9R	"
	6L	E. Rd.		17R	B.C.
+15.42 ∡ Split	26L	Fn.		20R	T.C.
	22L	"	81+00	21R	T.C. end
	4L	E. Rd.		17R	B.C. "
	8R			10R	E.P.
	29R				

Note: Any Additions or Changes on This Sheets Must be Made or Circled in Red Ink With Date and Name of Person Making Change.

Do not extend notes this side of this line

RETURN TO
LOS ANGELES COUNTY SURVEYOR
700 HALL OF RECORDS

FORM 247 5M 10-37

F.B. 754 PG. 232

Station	Offset	Remarks		Station	Offset	Remarks
81+00	10 L	E.P.		+42	23 R	B.C.
	17 L	E.Rd			32 R	T.C.
	35 L	Fn.		+50	11 R	E.P.
+50	10 R	E.P.			22 R	E.Rd.
	18 R	E.Rd			34 R	B.C.
	10 L	E.P.			42 R	T.C.
	19 L	E.Rd.			53 R	Fn.
	38 L	Fn			9 L	E.P.
82+00	41 L	"			23 L	E.Rd.
	23 L	E.Rd.			50 L	Fn
	10 L	E.P.		85+00	48 R	"
	11 R	"			40 R	T.C.
	20 R	E.Rd.			33 R	B.C.
+50	19 R	"			12 R	E.P.
	11 R	E.P.			9 L	"
	11 L	"			16 L	E.Rd.
	28 L	E.Rd.			52 L	Fn.
	44.5 L	Fn.				
+64	18 R	B.C.	end.			
	29 R	T.C.	"			
83+00	9.5 L	E.P.				
	28 L	E.Rd.				
	47 L	Fn.				
	11.5 R	E.P.				
	22 R	B.C.				
	29 R	T.C.				
+53	50 L	4 Pt.	Fn.			
+56 4 split.	37 R	"				
	27 R	B.C.				
	18 R	E.P.				
	5 L	"				
	23 L	E.Rd.				
	46 L	Fn.				
84+00	9 L	E.P.				
	26 L	E.Rd.				
	47 L	Fn.				
	13 R	E.P.				
	22 R	B.C.				
	35 R	T.C.				

RETURN TO
LOS ANGELES COUNTY SURVEYOR
700 HALL OF RECORDS

Do not extend notes this side of this line

Note: Any Additions or Changes on This Sheets Must be Made or Circled in Red Ink With Date and Name of Person Making Change.

Notes Ck'd by		Survey of [illegible]	F.B. 754 Pg. 233
Map No. B-1451-1		W. O. 8065 Tape No. 40 St'd 84 OF	
Office Work F. A. W		Surveyed by Rosecrans	
Checked McNamara		Notes R Date 12-6-38	
Date Mar. 1939		Indexed [illegible]	

Station	offset	Remarks	Station	offset	Remarks
100+00	11 R	E.P.	102+41 on split of ∡	1 R	Fn.
	19 R	E. Rd.		12 L	T.C.
	29 R	Fn.		21 L	B.C.
	95 L	E.P.		25 L	E.P.
	17 L	E. Rd.		45 L	"
	54 L	Fn.		55 L	E. Rd.
+08	26 R	∡ Pt Fn.		65.5 L	Fn.
+50	23 R	Fn	103+00	6 L	T.C.
	20 R	T.C.		11 L	B.C.
	16 R	B.C.		14 L	E.P.
	9 R	E.P.		35 L	"
	13 L	"		44 L	E. Rd.
	19 L	E. Rd.		47 L	Fn.
	56 L	Fn.		18 R	Fn
+87	20 R	Int. Fn to ∡	+10	47 L	∡ Pt Fn.
101+00	17.5 R	Fn.	+12	20.5 R	∡ Pt. Fn.
	15 R	T.C.	+50	21 R	Fn
	11 R	B.C.		1 R	T.C.
	3 R	E.P.		2 L	B.C.
	18 L	"		6.5 L	E.P.
	26 L	E. Rd.		27 L	"
	58 L	Fn.		37 L	E. Rd.
+50	2 R	B.C.		47 L	Fn.
	7 R	T.C.	104+00	00	E.P.
	13 R	Fn.		47 L	Fn.
	5 L	E.P.		33 L	E. Rd.
	25 L	"		21 L	E.P.
	34 L	E. Rd.		5 R	B.C.
	61 L	Fn.		8 R	T.C.
102+00	7 R	"		20 R	Fn.
	6 L	T.C.	+50	20 R	"
	13 L	B.C.		15 R	T.C.
	16 L	E.P.		11 R	B.C.
	36 L	"		5.5 R	E.P.
	46 L	E. Rd.			
	63 L	Fn.			

Note: Any Additions or Changes on This Sheets Must be Made or Circled in Red Ink With Date and Name of Person Making Change.

Do not extend notes this side of this line

RETURN TO
LOS ANGELES COUNTY SURVEYOR
700 HALL OF RECORDS

FORM 247 5M 10-37

F.B. 754 PG. 234

Station	Offset	Remarks	Station	Offset	Remarks
	16.5L	E.P.		17R	T.C.
	25L	E.Rd.		18R	Fn
	47L	Fn		10.5L	E.P.
105+00	47L	"		9L	E.Rd.
	23L	E.Rd.		49L	Fn
	13L	E.P.	110+00	49L	"
	8.5R	"		17L	E.Rd.
	14R	B.C.		10L	E.P.
	18R	T.C.		11R	"
	20R	Fn.		15R	B.C.
450	9R	E.P.		18R	T.C. + Fn.
	14R	B.C.	111+00	18R	" "
	17R	T.C.		15R	B.C.
	20R	Fn.		10R	E.P.
	115L	E.P.		10L	"
	19L	E.Rd.		19L	E.Rd.
	47L	Fn.		50L	Fn
106+00	47L	"	450	8R	E.P.
	18L	E.Rd.		14R	B.C.
	10L	E.P.		16R	T.C.
	10.5R	"		17R	Fn.
	16R	B.C.		12L	E.P.
	19R	T.C.		21L	E.Rd.
	19R	Fn.		51L	Fn.
107+00	19R	" + T.C.	111+72 on	split of 4	
	17R	B.C.		52L	"
	11R	E.P.		22L	E.Rd.
	9L	"		13L	E.P.
				7R	"
	18L	E.Rd.		13R	B.C.
	47L	Fn.		14R	T.C.
108+00	48L	"		17R	Fn.
	19L	E.Rd.	112+00	8R	E.P.
	9L	E.P.		14R	B.C.
	11R	"		17R	T.C.
	15R	B.C.		21R	Fn
	17R	T.C.		11L	E.P.
	19R	Fn.		20L	E.Rd.
109+00	9R	E.P.		49L	Fn
	14R	B.C.			

RETURN TO
LOS ANGELES COUNTY SURVEYOR
700 HALL OF RECORDS

Do not extend notes this side of this line

Note: Any Additions or Changes on This Sheets Must be Made or Circled in Red Ink With Date and Name of Person Making Change.

Notes Ck'd by		Survey of T.7N.R.14W.	F.B. 754 PG. 235
Map No. B-1451-1		W. O. 8065 Tape No. 40 St'd 84 °F	
Office Work F. A. W.		Surveyed by Rosecrans	
Checked McPherson		Notes R Date 12-6-38	
Date Mar. 1939		Indexed	

Station	offset	Remarks	Station	offset	Remarks
+50	43L	Fn.	115+00	5.5R	E.P.
	19L	E Rd		27R	"
	10.5L	E.P.		35R	B.C.
	7R	"		43R	T.C.
	15R	B.C.		59R	Fn.
	19R	T.C.		13L	E Rd.
	28R	Fn.		16L	Fn.
			+66.25 on split of 4		
113+00	33R	"		65R	4 Pt Fn.
	19R	T.C.		60R	T.C.
	15R	B.C.		56R	B.C.
	11R	E.P.		47R	E.P.
	10L	"		27R	"
	20L	E.Rd.		7R	E Rd.
	38L	Fn.		7L	4 PT. Fn.
+50	33L	"	116+00	9L	Fn.
	22L	E Rd.		00	E Rd.
	11L	E.P.		16R	E.P.
	12R	"		37R	"
	16R	B.C.		45R	B.C.
	22R	T.C.		50R	T.C.
	40R	Fn.		56R	Fn.
114+00	45R	"	+50	44R	"
	24R	T.C.		39R	T.C.
	17R	B.C.		34R	B.C.
	14R	E.P.		27R	E.P.
	9L	"		5R	"
	22L	E Rd.		8L	E.Rd.
	26.5L	Fn.		12L	Fn.
+50	51.R	"	117+00	19L	"
	34R	T.C.		10L	E Rd.
	24R	B.C.		1L	E.P.
	17R	E.P.		19R	"
	4L	"		25R	B.C.
	19L	E Rd.		29R	T.C.
	22L	Fn.		33R	Fn.

Note: Any Additions or Changes on This Sheets Must be Made or Circled in Red Ink With Date and Name of Person Making Change.

Do not extend notes this side of this line

RETURN TO
LOS ANGELES COUNTY SURVEYOR
700 HALL OF RECORDS

FORM 247 5M 10-37

F.B. 754 PG. 236

Station	Offset	Remarks	Station	Offset	Remarks
+50	23 R	Fn.		11 L	E.P.
	21 R	T.C.		18 L	E. Rd
	18 R	B.C		29 L	Fn.
	14 R	E.P.	122+00	32 L	"
	5 L	"		14 L	E.Rd.
	12 L	E Rd		9 L	E.P.
	15.5 L	Fn.		13 R	"
118+00	17 L	"		20 R	B.C.
	13 L	E Rd.		22 R	T.C.
	8 L	E.P.		25 R	Fn.
	12 R	"	122+50	12.5 R	E.P.
	16 R	B.C		22 R	B.C
	19 R	T.C.		25.5 R	T.C. + Fn.
	21 R	Fn		5 L	E.P.
+50	21 R	"		12 L	E Rd.
	17 R	T.C.		33.5 L	Fn.
	14 R	B.C.	123+00	35.5 L	"
	11 R	E.P.		13 L	E Rd.
	10 L	"		6 L	E.P.
	16 L	E Rd.		13 R	"
	18 L	Fn.		22 R	B.C
119+00	20 L	"		26 R	T.C. + Fn.
	16 L	E.Rd.	+50	26.5 R	Fn.
	12 L	E.P.		24 R	T.C.
	10 R	"		19 R	B.C.
	15 R	B.C.		12 R	E.P.
	18 R	T.C.		9 L	"
	22 R	Fn.		15 L	E Rd.
120+00	22 R	"		37 L	Fn.
	18 R	T.C.	124+00	39 L	"
	16 R	B.C.		18 L	E.Rd.
	9 R	E.P.		11 L	E.P.
	13 L	"		12 R	"
	17 L	E. Rd		19 R	B.C.
	24 L	Fn.		23 R	T.C.
121+00	23 R	"		27 R	Fn.
	19 R	T.C	+50	27 R	"
	14 R	B.C.		23 R	T.C.
	9 R	E.P.		18 R	B.C.

RETURN TO
LOS ANGELES COUNTY SURVEYOR
700 HALL OF RECORDS

Note: Any Additions or Changes on This Sheets Must be Made or Circled in Red Ink With Date and Name of Person Making Change.

Do not extend notes this side of this line

Notes Ck'd by	Survey of T.7 N. R.14 W.
Map No. B-1451-1	W. O. 8065 Tape No. 40 St'd 84 of
Office Work F. A. W.	Surveyed by Rosecrans
Checked McPherson	Notes R Date 12-7-38
Date Mar. 1939	Indexed A. [illegible] Johnson

F.B. 754 Pg. 237

Station	Offset	Remarks		Station	Offset	Remarks
	9.5R	E.P.			10L	E.P.
	13L	"			21L	E.Rd.
	23L	E.Rd.			46L	Fn.
	40L	Fn.		+50	42L	Fn.
125+00	42L	"			22L	E.Rd.
	27L	E.Rd.			10L	E.P.
	15L	E.P.			12R	"
	7R	"			21R	B.C.
	16R	B.C.			40R	T.C.
	24R	T.C.			44R	Fn.
	28R	4 Pt.	Fn.	128+00	39R	"
+50	37R	Fn.			35R	T.C.
	32R	T.C.			21R	B.C.
126+00	46R	Fn.			11R	E.P.
	41R	T.C.			10L	"
+50	56R	Fn	4 split		23L	E.Rd.
	51R	T.C.			38L	Fn.
125+50	14R	B.C.		+50	34L	"
	6R	E.P.			24L	E.Rd.
	16L	"			11.5L	E.P.
	29L	E.Rd.			33R	Fn.
	44L	Fn.			29R	T.C.
126+00	47L	"			11R	E.P.
	26L	E.Rd.			20R	B.C.
	14L	E.P.		129+00	28R	Fn.
	9R	"			24R	T.C.
	15R	B.C.			19R	B.C.
+50	22R	"	4 split		10R	E.P.
	15R	E.P.			11L	"
	5L	"			11L	E.Rd.
	18L	E.Rd.			30L	Fn.
	49L	4 Pt	Fn.	+50	30L	"
127+00	23R	B.C.			19L	E.Rd.
	13R	E.P.			11.5L	E.P.
	45R	T.C.			10R	"
	50R	Fn.				

Note: Any Additions or Changes on This Sheets Must be Made or Circled in Red Ink With Date and Name of Person Making Change.

Do not extend notes this side of this line

RETURN TO
LOS ANGELES COUNTY SURVEYOR
700 HALL OF RECORDS

FORM 247 5M 10-37

F.B. 754 PG. 238

Station	offset	Remarks	Station	offset	Remarks
	16 R	B.C.		11 R	E.P.
	19 R	T.C.		16 R	E.Rd.
	22 R	Fn.		18 R	Fn.
130+00	7 R	E.P.	133+00	11 R	E.P.
	13 R	B.C.		16 R	B.C.
	15 R	T.C.		19 R	T.C.
	17 R	Fn.		21 R	Fn.
	14 L	E.P.		10 L	E.P.
	21 L	E.Rd.		17 L	E.Rd.
	38 L	Fn.		22 L	Fn.
+50	44 L	"	+50	19.5 L	"
	29 L	E.Rd.		16 L	E.Rd.
	21 L	E.P.		10 L	E.P.
	00	"		12 R	"
	8 R	B.C.		13 R	B.C.
	10 R	T.C.		18 R	T.C.
	11 R	Fn.		24 R	Fn.
+8 on ∡ split	5 R	" ∡ Pt.	134+00	10 L	E.P.
	2 L	E.Rd.		15 L	E.Rd.
	12 L	E.P.		16 L	Fn.
	34 L	"		9 R	E.P.
	41 L	E.Rd.		15 R	B.C.
	52 L	Fn.		18 R	T.C.
131+50	00	E.P.		27 R	Fn.
	7 R	E.Rd.	+50	31 R	"
	12 R	Fn.		19 R	T.C.
	20 L	E.P.		16 R	B.C.
	28 L	E.Rd.		10.5 R	E.P.
	32 L	Fn.		9 L	"
131+45	32 L	∡ Pt Fn.		13 L	E.Rd. + Fn.
132+00	7 R	E.P.	+81 ∡ split	6 L	E.P.
	13 R	E.Rd.		11 L	Fn + E.Rd.
	15 R	Fn.		11.5 R	E.P.
	14 L	E.P.		18 R	B.C.
	21 L	E.Rd.		21 R	T.C.
	29 L	Fn.		33 R	Fn.
+50	25 L	"	135+50	9 R	E.P.
	17 L	E.Rd.		16 R	B.C.
	11 L	E.P.		20 R	T.C.

RETURN TO
LOS ANGELES COUNTY SURVEYOR
700 HALL OF RECORDS

Note: Any Additions or Changes on This Sheets Must be Made or Circled in Red Ink With Date and Name of Person Making Change.

Do not extend notes this side of this line

Notes Ck'd by	Survey of T. 7 N. R. 14 W.
Map No. B-1451-1	W. O. 8060 Tape No. 40 St'd 84 of
Office Work F. A. W.	Surveyed by Rosecrans
Checked McPherson	Notes R Date 12-7-38
Date Mar 1939.	Indexed

F.B. 759 PG. 2-39

Station	Offset	Remarks	Station	Offset	Remarks
135+50	29 R	Fn.		7 R	B.C.
	3.5 L	E.P.		9 R	Fn.
	14 L	E Rd		11 R	T.C.
	15 L	Fn.	+50	00	E.P.
136+00	26 R	Fn.		5 R	B.C.
	18 R	T.C.		6 R	T.C. + Fn.
	15 R	B.C.		20 L	E.P.
	9 R	E.P.		26 L	E.Rd.
	11 L	"		33 L	Fn.
	15 L	E Rd	140+00	1 R	B.C.
	17 L	Fn.		25 R	T.C. + Fn.
137+00	9 R	E.P.		21 L	E.P.
	15 R	B.C.		24 L	"
	17 R	T.C.		31 L	E Rd.
	20 R	Fn.		38 L	Fn.
	11 L	E.P.	+50	44 L	"
	16 L	E Rd		37 L	E Rd.
	22 L	Fn.		30 L	E.P.
138+00	8.5 R	E.P.		9 L	"
	13 R	B.C.		4 L	B.C.
	15 R	T.C.		2 L	T.C.
	16 R	Fn.		00	Fn.
	11 L	E.P.	141+00	3.5 L	"
	18 L	E Rd.		8 L	T.C.
	26 L	Fn.		12 L	B.C.
+50	6 R	E.P.		17 L	E.P.
	11 R	B.C.		40 L	"
	12.5 R	T.C. + Fn.		46 L	E Rd.
	13 L	E.P.		53 L	Fn.
	20 L	E Rd.	+50	6 L	"
	28 L	Fn.		21 L	T.B.
139+00	31 L	"		23 L	B.C.
	23 L	E Rd		27 L	E.P.
	17 L	E.P.		51 L	"
	3.5 R	"		56 L	E Rd.
				62 L	Fn.

Note: Any Additions or Changes on This Sheets Must be Made or Circled in Red Ink With Date and Name of Person Making Change.

Do not extend notes this side of this line

RETURN TO
LOS ANGELES COUNTY SURVEYOR
700 HALL OF RECORDS

FORM 247 5M 10-37

F.B. 754 PG. 240

Station	offset	Remarks	Station	offset	Remarks
141+71.59	24 L	of ℄		10 L	E.P.
	5.5 L	Fn.		10 R	"
	29 L	T.C.		17 R	E.Rd.
	26 L	B.C.		18 R	Fn.
	31 L	E.P.	145+00	22 R	"
	54.5 L	"		18 R	T.C.
	61 L	"		15 R	B.C.
	65 L	Fn.		11 R	E.P.
+76.5	5 L	~~E.P.~~ Fn.			
142+00	1 L	Fn.		9 L	"
	17 L	T.C.		17 L	E. Rd. + Fn
	18 L	B.C.	+50	15 L	Fn + E Rd
	23 L	E.P.		9 L	E.P.
	46.5 L	"		25 R	Fn.
	53 L	E. Rd.		19 R	T.C.
	56 L	Fn		15 R	B.C.
+50	3 R	"		11 R	E.P.
	2 L	E Rd	146+00	29 R	Fn
	9 L	E.P.		19 L	T.C.
	32 L	"		16 R	B.C.
	42 L	E Rd + Fn.		10 R	E P
143+00	00	E.P.		10 L	"
	4 R	E Rd.		14 L	E. Rd + Fn.
	7 R	Fn	+50	33 R	Fn.
	22 L	E.P.		20 R	T.C.
	24 L	E. Rd + Fn.		18 R	B.C.
+50	28 L	Fn.		10 R	E.P.
	29 L	E. Rd.		9 L	"
	15 L	E.P.		13 L	E. Rd + Fn.
	6 R	"			
	9 R	E Rd	147+00	12 L	E Rd + Fn
	11 R	Fn		5 L	E.P.
	9 R	E.P.		19 R	"
144+00	12 R	E Rd		23 R	B.C.
				26 R	T.C.
	14 R	Fn.		37 R	Fn.
	12 L	E.P.	+50	8 L	E P.
	19 L	E. Rd.		12 L	E Rd.
	24 L	Fn		13 L	Fn.
+50	19 L	"		11 R	E.P.
	17 L	E Rd			

RETURN TO
LOS ANGELES COUNTY SURVEYOR
700 HALL OF RECORDS

Do not extend notes this side of this line

Note: Any Additions or Changes on This Sheets Must be Made or Circled in Red Ink With Date and Name of Person Making Change.

Notes Ck'd by	Survey of T.7N R.14W.
Map No. B-1451-1	W. O. 8065 Tape No. 40 St'd 84 °F
Office Work F. A. W.	Surveyed by Rosecrans
Checked McPherson	Notes K Date 12-1-38
Date Mar. 1939	Indexed

F.B. 754 PG. 2.41

Station	Offset	Remarks	Station	Offset	Remarks
147+50	20R	B.C.		13R	E.P.
	25R	T.C.		16R	B.C.
	34R	Fn.		19R	T.C.
148+00	32R	"		26R	Fn
	21R	T.C.	151+00	24R	"
	18R	B.C.		19R	T.C.
	9R	E.P.		17R	B.C.
	9L	"		12R	E.P.
	14L	E.Rd + Fn		8L	"
+50	10L	E.P.		13L	E.Rd.
	13L	E.Rd + Fn		16L	Fn.
	9R	E.P.	+50	17L	"
	16R	B.C.		14L	E.Rd
	20R	T.C.		8L	E.P.
	32R	Fn		7R	"
149+00	30R	Fn		7R	B.C.
	18R	T.C.		20R	T.C.
	15R	B.C.		24R	Fn
	10R	E.P.	152+00	12R	E.P.
	10L	"		17R	B.C.
	14L	E.Rd + Fn		19R	T.C.
+50	14L	" "		22.5R	Fn.
	10L	E.P.		8L	E.P.
	9R	"		17L	Fn. + E.Rd
	15R	B.C.	+50	18L	"
	17R	T.C.		15L	E.Rd.
	28R	Fn		9L	E.P.
				10R	"
150+00	27R	"		14R	B.C.
	18R	T.C.		17R	T.C.
	15R	B.C.		[illegible]	[illegible]
	11R	E.P.	153+00	8R	E.P.
	9L	"		12R	B.C.
	15L	E.Rd + Fn		16R	T.C.
+50	14L	"		20R	Fn.
	15.5L	"			

Note: Any Additions or Changes on This Sheets Must be Made or Circled in Red Ink With Date and Name of Person Making Change.

Do not extend notes this side of this line

RETURN TO
LOS ANGELES COUNTY SURVEYOR
700 HALL OF RECORDS

FORM 247 5M 10-37

F.B. 754 PG. 242

Station	Offset	Remarks	Station	Offset	Remarks
153+00	12 L	E.P.	+50	24 L	Fn.
	16 L	E. Rd.		21 L	E. Rd
	18 L	Fn.		11 L	E.P.
+50	14 L	E.P.		12 R	"
	18 L	E. Rd.		20 R	B.C.
	19 L	Fn.		23 R	T.C.
	6 R	E.P.		30 R	Fn.
	11 R	B.C.	156+00	27 R	"
	14 R	T.C.		23 R	T.C.
	18 R	Fn.		19 R	B.C.
154+00	22 R	"		11 R	E.P.
	17 R	T.C.		11 L	"
	14 R	B.C.		18 L	E Rd
	6 R	E.P.		24 L	Fn.
	13 L	"	+50	25 L	"
	19 L	E Rd.		16 L	E. Rd.
	20 L	Fn.		10 L	E.P.
+50	[illegible]	[illegible]		12 R	"
	19 L	E Rd.		18 R	B.C.
	22 L	Fn.		21 R	T.C.
	12 R	E.P.		25 R	Fn
	19 R	B.C.	157+00	25 R	"
	26 R	T.C.		18 R	T.C.
	30 R	Fn		16 R	B.C.
+74.98 ∡ split	34.5 R	"		10 R	E.P.
	32 R	T.C.		11 L	"
	25 R	B.C.		17 L	E Rd
	17 R	E.P.		25 L	Fn
	5 L	"	+50	27 L	"
	17 L	E. Rd		19 L	E Rd.
	21.5 L	Fn. ∡ Pl.		14 L	E.P.
155+00	14 R	E.P.		7 R	"
	21 R	B.C.		13 R	B.C.
	29 R	T.C.		15 R	T.C.
	30 R	Fn		24 R	Fn.
	8 L	E.P.	158+06.67 on	split	of ∡
	21 L	E Rd.		00	E.P.
	24 L	Fn.		19 L	"
				25 L	E Rd

RETURN TO
LOS ANGELES COUNTY SURVEYOR
700 HALL OF RECORDS

Note: Any Additions or Changes on This Sheets Must be Made or Circled in Red Ink With Date and Name of Person Making Change.

Do not extend notes this side of this line

Notes Ck'd by		Survey of T7N. R14W	F.B. 754 Pg. 243
Map No. B-1451-1,2		W. O. 8065 Tape No. 40 St'd 84 °F	
Office Work F. A. W.		Surveyed by Rosecrans	
Checked McPherson		Notes R Date 12-8-38	
Date Mar. 1939		Indexed	

Station	Offset	Remarks	Station	Offset	Remarks
	27 L	Fn		21 R	T.C.
	6 R	B.C		39 R	Fn.
	9 R	T.C	161+00	38 R	Fn
	20 R	Fn.		18 R	T.C.
158+50	7 R	E.P.		15 R	B.C.
	12 R	B.C		7 L	E.P.
	15 R	T.C.		12 R	"
	33 R	Fn.		20 L	E.Rd.
	12 L	E.P.		22 L	Fn.
	15 L	Fn + E.Rd.	+50	18 L	E.P.
+74	39 R	4 Pt. Fn.		23 L	E.Rd
159+00	39 R	Fn		25 L	Fn.
	19 R	T.C.		3 R	E.P.
	16 R	B.C.		11 R	B.C.
	11 R	E.P.		16 R	T.C.
	7 L	"		38 R	Fn
	13 L	E.Rd. + Fn	162+00	37 R	"
+50	16 L	"		14 R	T.C.
	14 L	"		10 R	B.C.
	7 L	E.P.		2 L	E.P.
	13 R	"		22 L	"
	19 R	B.C.		27 L	E.Rd. + Fn
	22 R	T.C.	+50	36.5 R	Fn.
	38 R	Fn.		12 R	T.C.
160+00	38 R	"		8 R	B.C.
	22 R	T.C.		6.5 L	E.P.
	19 R	B.C.		25 L	"
	12 R	E.P.		30 L	Fn + E.Rd
	8 L	"	163+00	36 R	"
	15 L	E.Rd.		12 R	T.C.
	18 L	Fn.		6 R	B.C.
+50	21 L	"		9 L	E.P.
	17 L	E.Rd.		27 L	"
	10 L	E.P.		32 L	Fn. + E.Rd.
	11 R	"			
	17 R	B.C.			

Note: Any Additions or Changes on This Sheets Must be Made or Circled in Red Ink With Date and Name of Person Making Change.

Do not extend notes this side of this line

RETURN TO
LOS ANGELES COUNTY SURVEYOR
700 HALL OF RECORDS

FORM 247 5M 10-37

F.B. 754 PG. 244

Station	Offset	Remarks	Station	Offset	Remarks
163+50	35R	Fn.		14L	E Rd + Fn
	12R	T.C.	166+91	16L	∠ Pt Fn.
	8R	B.C.	+50	18L	Fn.
	9L	E.P.		14L	E Rd.
	27L	"		7L	E.P.
	34L	Fn + E.Rd.		19.5R	"
164+00	34R	Fn.		18R	B.C.
	24R	T.C.		21R	T.C.
	21R	B.C.	+52	21L	Fn. Cor. to S., Ely, + Wly. (3 ways)
	5L	E.P.	+71	∠ 8	Rd. Bear. S.
	24L	"	167+00	12R	E.P.
	31L	Fn + E.Rd.		16R	B.C.
+50	17L	E.P.		18R	T.C.
	24L	E.Rd.		8.5L	E.P.
	26L	Fn		18L	E.Rd.
	3R	E.P.		23.5L	Fn.
	22R	B.C.	+50	10R	E.P.
	26R	T.C.		14R	B.C.
	33R	Fn		16R	T.C.
165+00	32R	"		11L	E.P.
	27R	T.C.		20L	E Rd
	24R	B.C.		29L	Fn
	10R	E.P.	168+00	34L	"
	12L	"		26L	E Rd
	19L	E.Rd.		17L	E.P.
	22L	Fn.		6R	"
+50	18L	"		10R	B.C.
	15L	E.Rd.		13R	T.C.
	8L	E.P.	+50	00	E.P.
	14R	"		8R	E Rd
	21R	B.C.		21L	E.P.
	23R	T.C.		29L	E.Rd.
	32R	Fn		40L	Fn
+91	30R	Fn Cor. to Ely + N (2 ways)	169+00	00	E Rd.
166+00	23R	T.C.		7L	E.P.
	20R	B.C.		29L	"
	15R	E.P.		39L	E Rd.
	7L	E.P.		46L	Fn.

RETURN TO
LOS ANGELES COUNTY SURVEYOR
700 HALL OF RECORDS

Note: Any Additions or Changes on This Sheets Must be Made or Circled in Red Ink With Date and Name of Person Making Change.

Do not extend notes this side of this line

Notes Ck'd by	Survey of T.2 N. & 14 W.
Map No. B-1451-2	W. O. 8065 Tape No. 40 St'd 84 of
Office Work F. A. W.	Surveyed by Rosecrans
Checked McSherman	Notes R Date 12-8-38
Date Mar. 1939	Indexed [illegible]

F.B. 254 PG. 245

Station	Offset	Remarks	Station	Offset	Remarks
169+50	15 L	E Rd	173+00	5 R	E.P.
	165 L	E.P.		12 R	E Rd.
	89 L	"		16 L	E.P.
	44 L	E Rd		29 L	E Rd.
	55 L	Fn.		30 L	Fn.
+67	53 L	4 Pt. Fn.	+50	26 L	"
170+00	20 L	E Rd		24 L	E. Rd.
	27 L	E.P.		11 L	E.P.
	48 L	E.P.		9 R	"
	54 L	E Rd		15 R	E. Rd.
	62 L	Fn	174+00	11 R	E.P.
+59.11 4-3 p 1.1 f	34 L	E Rd		17 R	E. Rd.
	44 L	E.P.		10 L	E.P.
	62 L	"		17 L	E Rd.
	72 L	E. Rd.		22 L	Fn.
	80 L	Fn.	+50	21 L	"
171+00	22.5 L	E Rd.		16 L	E Rd
	31 L	E.P.		8 L	E.P.
	50 L	"		12 R	"
	59 L	E Rd		18 R	E Rd.
	66 L	Fn.	175+00	18 R	"
+50	54 L	"		13 R	E.P.
	48 L	E Rd.		9 L	"
	39 L	E.P.		17 L	E. Rd.
	17 L	"		23 L	Fn.
	11 L	E Rd	+50	25 L	"
172+00	00	"		17 L	E. Rd.
	6 L	E.P.		10 L	E.P.
	27 L	"		10 R	"
	37 L	E Rd.		17 R	E Rd.
	41 L	Fn.	176+00	13 R	"
+06	41 L	Fn 4 Pt		7 R	E.P.
+50	35 L	"		13 L	"
	31 L	E Rd.		20 L	E. Rd.
	20 L	E.P.		27 L	Fn
	00	"			
	7 R	E Rd			

Note: Any Additions or Changes on This Sheets Must be Made or Circled in Red Ink With Date and Name of Person Making Change.

Do not extend notes this side of this line

RETURN TO
LOS ANGELES COUNTY SURVEYOR
700 HALL OF RECORDS

FORM 247 SM 10-37

F.B. 754 Pg. 246

Station	Offset	Remarks	Station	Offset	Remarks
176+50	32 L	Fn.	180+00	10 R	E.P.
	21 L	E Rd		28 R	B.C
	19 L	E.P.		31 R	T.C.
	2 R	"		11 L	E.P.
	8 R	E. Rd		17 L	E. Rd.
+80 96 4 split.	5 R	"		21 L	Fn.
	1.5 L	E.P.	+50	11.5 L	E.P.
	23.5 L	"		17 L	E Rd.
	30 L	E.Rd.		19 L	Fn.
	38 L	Fn.		8 R	E.P.
177+00	21.5 L	E.P.		31 R	B.C.
	28 L	E Rd		26 R	T.C.
	38 L	Fn.	181+00	42 R	"
	00	E.P.		33 R	B.C.
	7 R	E Rd		8 R	E.P.
+50	17 L	E.P.		10.5 L	"
	24 L	E Rd.		15 L	E Rd
	35 L	Fn.		16.5 L	Fn.
	6 R	E.P.	+32 7 4 split	15 L	"
	13 R	E.Rd.		13 L	E Rd
178+00	8.5 R	E.P.		9 L	E.P.
	17 R	E Rd.		11 R	"
	13 L	E.P.		37 R	B.C.
	20 L	E Rd.		46 R	T.C.
	32 L	Fn.	+50	10 L	E.P.
+50	9.5 L	E.P.		16 L	E.Rd.
	17 L	E Rd.		17 L	Fn.
	29 L	Fn.		10 R	E.P.
	11.5 R	E.P.		35 R	B.C.
	19 R	E.Rd.		44 R	T.C.
179+00	22 R	"	182+00	36 R	"
	14 R	E.P.		32 R	B.C
	9 L	"		11 R	E.P.
	19 L	E Rd.		9 L	"
	26 L	Fn.		17 L	E Rd + Fn
+50	24 L	"	+50	19 L	Fn
	18 L	E Rd.		16 L	E Rd.
	9.5 L	E.P.		8.5 L	E.P.
	13 L	"		11 R	"
	25 L	E Rd.			

RETURN TO
LOS ANGELES COUNTY SURVEYOR
700 HALL OF RECORDS

Note: Any Additions or Changes on This Sheets Must be Made or Circled in Red Ink With Date and Name of Person Making Change.

Do not extend notes this side of this line

Notes Ck'd by		Survey of T.7N. R.14W.		F.B. 754		Pg. 247	
Map No. B-1451-2		W. O. 8062 Tape No. 68 St'd 84 of					
Office Work F. A. W.		Surveyed by Rosecrans					
Checked McPherson		Notes R	Date 12-12-38				
Date Mar. 1939		Indexed					

Station	Offset	Remarks	Station	Offset	Remarks
182+50	28R	E Rd	186+00	18R	B.C.
182+00	24R	"		9R	E.P.
	12R	E.P.		10L	"
	8L	"		18L	E.Rd.
	16L	E Rd.		20L	Fn.
	20L	Fn.	+50	16L	"
+50	20L	"		12L	E Rd.
	16L	E. Rd		7L	E.P.
	7L	E.P.		14R	"
	12R	"		20R	B.C.
	22R	E.Rd		24R	T.C.
184+00	21R	"	187+00	26R	"
	12R	E.P.		23R	B.C.
	9L	"		19R	E.P.
	18L	E Rd		00	"
	22L	Fn.		6L	E.Rd.
+50	10L	E.P.		14L	Fn.
	20L	E.Rd.	+50	7L	"
	22L	Fn.		2R	E.Rd.
	10R	E.P.		7R	E.P.
	17R	B.C.		27R	"
	20R	T.C.		31R	B.C.
185+00	20R	"		36R	T.C.
	16R	B.C.	+77.27	38R	"
	8R	E.P.		35R	
	12L	"		32.5R	E.P.
	19L	E.Rd.		11R	"
	22L	Fn.		6R	E.Rd.
+50	23L	"		2L	Fn.
	20L	E.Rd.	188+00	7.5L	"
	13L	E.P.		00	E Rd
	9R	"		5.5R	E.P.
	16R	B.C.		26.5R	"
	20R	T.C.		32R	E Rd
186+00	20R	"			

Note: Any Additions or Changes on This Sheets Must be Made or Circled in Red Ink With Date and Name of Person Making Change.

Do not extend notes this side of this line

RETURN TO
LOS ANGELES COUNTY SURVEYOR
700 HALL OF RECORDS

FORM 247 5M 10-37

F.B. 754 PG. 248

Station	offset	Remarks		Station	offset	Remarks	
188+50	18R	E Rd		193+00	29R		E Rd
	14R	E.P.			22.5R	E.P.	
	7L	"			1.5R	"	
	14L	E. Rd.			8L		"
	19L	Fn.	end	+50	3L		"
189+00	26L	E. Rd			5.5R	"	
	18L	E.P.			25R	"	
	4.5R	"			33R		"
	9R	E Rd.		+60	2.5L	center of Conc. head wall 6" thick 9' Long + S end. 24" Corr. Iron Col.	
+50	2R	"					
	3L	E.P.					
	23L	"					
	30L	E. Rd.		Corr. iron Col.			
+67	2L	N end 12" Corr Col.		+90	32L		
	32L	S end.	"		4L		E Rd.
190+00	6R	E Rd		194+00	6R	E.P.	
	3L	E.P.			26R	"	
	24L	"			34R		"
	34L	E. Rd.					
+50	29L		E Rd.	+18	10L	Fn. Cor to Wly. + S.	
	20L	E.P.		+45	3.5L	4 Pt.	Fn.
	3R	"		+50	4L		"
	12R		"		2L	T.C.	
191+00	16R		"		00	B.C.	
	8.5R	"			7R	E.P.	
	14.5L	"			28R	"	
	25L		"		38R		E.Rd.
+50	19L		"	195+00	49R	T.C.	
	10.5L	"			46R	B.C.	
	11R	"			30R	E.P.	
	21R		"		7.5R	"	
192+00	24.5R		"		6L	B.C.	
	15R	"			10L	T.C.	
	7L	"			14L	Fn.	
	16L		"	+50	22L	"	
+50	12L		"		11L	T.C.	
	2L	"			7L	B.C.	
	19R	"			7R	E.P.	
	27R		"		27R	"	



RETURN TO
LOS ANGELES COUNTY SURVEYOR
700 HALL OF RECORDS

Note: Any Additions or Changes on This Sheets Must be Made or Circled in **Red Ink** With Date and Name of Person Making Change.

Do not extend notes this side of this line

Notes Ck'd by	Survey of T.7N. R.14W.
Map No. B-1457-2	W. O 8065 Tape No. 11 St'd 84 of
Office Work F.A.W.	Surveyed by Rosecrans
Checked McPherson	Notes K Date 12-12-38
Date Mar. 1939	Indexed A. C. [illegible]

F.B. 754 PG. 249

Station	offset	Remarks	Station	offset	Remarks
195+50	39R	B.C.		5L	E.P.
	43R	T.C.		14L	E.Rd.
196+00	39R	"		36L	Fn.
	37R	B.C.	+50	37L	"
	24R	E.P.		17L	E.Rd.
	6R	"		8L	E.P.
	6L	B.C.		14R	"
	9L	T.C.		28R	B.C.
	28L	Fn.		33R	T.C.
+50	34L	"		41R	Fn.
	8L	T.C.	199+00	33R	"
	6L	B.C.		26R	T.C.
	2R	E.P.		23R	B.C.
	23R	"		14R	E.P.
	33R	B.C.		10L	"
	35R	T.C.		16L	E.Rd.
197+00	00	F.P.		38L	Fn.
	20R	"	+50	39L	"
	29R	B.C.		19L	E.Rd.
	32R	T.C.		12.5L	E.P.
	8L	B.C.		12R	"
	10L	T.C.		18R	B.C.
	36L	Fn.		22R	T.C.
+50	35L	"		25.5R	Fn.
	12L	T.C.	200+00	9R	E.P.
	10L	B.C.		17R	B.C.
	2L	E.P.		19R	T.C.
	17.5R	"		19.5R	4 Pt. Fn.
	41R	B.C.		13L	E.P.
	46R	T.C.		21L	E.Rd.
	56R	Fn.		40L	Fn.
198+00	48R	"	+50	40L	"
	39R	T.C.		22L	E.Rd.
	35R	B.C.		14L	E.P.
	14.5R	E.P.		9R	"

Note: Any Additions or Changes on This Sheets Must be Made or Circled in Red Ink With Date and Name of Person Making Change.

Do not extend notes this side of this line

RETURN TO
LOS ANGELES COUNTY SURVEYOR
700 HALL OF RECORDS

FORM 247 5M 10-37

F.B. 754 PG. 250

Station	offset	Remarks	Station	offset	Remarks
	16 R	B.C.		11 R	E.P.
	17 R	T.C.		10 L	"
	19 R	Fn.		17 L	E.Rd.
201+00	18 R	"	209+00	42 R	Fn
	17 R	T.C.		31 R	T.C.
	15 R	B.C.		24 R	B.C.
	9 R	E.P.		11 R	E.P.
	13 L	"		11 L	"
	23 L	E.Rd.		19 L	E.Rd.
	38 L	Fn	+50	37 R	Fn.
+50	36 L	"		28 R	T.C.
	22 L	E.Rd		19 R	B.C.
	11 L	E.P.		10 R	E.P.
	7.5 R	"		11 L	"
	17 R	B.C.		19 L	E.Rd
	20 R	T.C.	205+00	31 R	Fn.
	23 R	Fn.		26 R	T.C.
202+00	11 L	E.P.		19 R	B.C.
	22 L	E.Rd.		9 R	E.P.
	35 L	Fn.	end.	11 L	"
	9 R	E.P.		20 L	E.Rd.
	17 R	B.C.	+50	20 L	"
	22 R	T.C.		17 L	E.P.
	31 R	Fn.		8 R	"
+50	40 R	"		18 R	B.C.
	34 R	T.C.		24 R	T.C.
	25 R	B.C.		27 R	Fn.
	10 R	E.P.		29 L	B.C.
	11 L	"		34 L	T.C.
	21 L	E.Rd	206+00	20 L	B.C.
203+00	10 L	E.P.		23 L	T.C.
	17 L	E.Rd.		13 L	E.P.
	10.5 R	E.P.		9 R	"
	26 R	B.C.		21 R	B.C.
	37 R	T.C.		25 R	T.C.
	46 R	Fn.		27 R	Fn.
+50	47 R	"	+50	23 R	"
	42 R	T.C.		21 R	T.C.
	33 R	B.C.		16 R	B.C.

RETURN TO
LOS ANGELES COUNTY SURVEYOR
700 HALL OF RECORDS

Do not extend notes this side of this line

Note: Any Additions or Changes on This Sheets Must be Made or Circled in Red Ink With Date and Name of Person Making Change.

Notes Ck'd by	Survey of T.7N. R.14W.
Map No. B-1451-2	W. O. 8065 Tape No. 11 St'd 84 OF
Office Work F. A. W.	Surveyed by Rosecrans
Checked McPherson	Notes R. Date 12-18-38
Date Mar. 1939	Indexed A. C. [illegible]

F.B. 754 PG. 251

Station	Offset	Remarks	Station	Offset	Remarks
	7R	E.P.	+50	3R	E.P.
	13L	"		12R	B.C.
	22L	E.Rd.		14.5R	T.C.
	42L	B.C.		18R	Fn.
	46L	T.C.		17L	E.P.
207+00	36L	B.C.		22.5L	E.Rd.
	37L	T.C.		24.5L	T.C.
	22L	E.Rd.	209+00	20L	"
	15L	E.P.		17L	B.C.
	8R	"		13L	E.P.
	15R	B.C.		8R	"
	18R	T.C.		13R	B.C.
	23R	Fn.		15R	T.C.
+50	21R	"		18R	Fn
	16R	T.C.	+50	18R	"
	13R	B.C.		16R	T.C.
	5R	E.P.		13.5R	B.C.
	16L	"		10R	E.P.
	23L	E.Rd.		16L	"
	27L	B.C.		17.5L	E.Rd.
	29L	T.C.	210+00	18L	"
208+00	24L	B.C.		14.5L	"
	26L	T.C.		10L	E.P.
	17L	E.P.		9.5R	"
	4R	"		13.5R	B.C.
	14R	B.C.		15R	T.C.
	18R	T.C.		18R	Fn
	22R	Fn.	211+00	18R	"
+33.81 ∡ split	18R	"		17R	T.C.
	15R	T.C.		13R	B.C.
	11R	B.C.		9R	E.P.
	1R	E.P.		10L	"
	20L	"		14L	B.C.
	25L	B.C.		16L	T.C.
	27L	T.C.			

Note: Any Additions or Changes on This Sheets Must be Made or Circled in Red Ink With Date and Name of Person Making Change.

Do not extend notes this side of this line

RETURN TO
LOS ANGELES COUNTY SURVEYOR
700 HALL OF RECORDS

FORM 247 5M 10-37

F.B. 754 PG. 25 v

Station	Offset	Remarks		Station	Offset	Remarks	
214+00	8.5R	E.P.		228+00	14R	E.P.	
	16R	E.Rd.			18R	E.Rd.	
	19R	Fn			20.5R	Fn.	
	10L	E.P.			5L	E.P.	
	19L	E.Rd.			10L	E.Rd.	
+97	14L	E end of Fn.			11L	Fn.	
217+00	8.5R	E.P.		231+00	2.5L	E.P.	
	13R	E.Rd.			8L	E.Rd.	
	16.5R	Fn.			12.5L	Fn.	
	9.5L	E.P.			16.5R	E.P.	
	16L	E.Rd. + Fn.			21R	E.Rd.	
220+00	9.5R	E.P.			22.5R	Fn.	
	11R	E.Rd.		234+00	1L	E.P.	
	17R	Fn.			8L	E.Rd.	
	11.5L	E.P.			9L	Fn.	
	16L	E.Rd. + Fn.			17R	E.P.	
+44	16L	⊥ Pt. Fn.			22R	E.Rd.	
+52	17R	Fn. Cor. to E. + N.			24R		Fn.
+60		⊥ 12' Rd to N.		237+00	00	"	
+75	32.5L	⊥ Pt. Fn. + Fn. to S.			7L	"	
+81	20R	E end Fn.			8L		"
221+56.71	8R	E.P.			19R	"	
	13R	E.Rd.			23R	"	
	17R	Fn.			25R		"
	12L	E.P.		240+00	00	"	
	16L	E.Rd.			5.5L	"	"
	18L	Fn			20R	"	
224+68.7	16L	⊥ Pt. Fn.			25R	"	
224+00	7L	E.P.			27R		"
	12.5L	E.Rd. + Fn.		243+00	1R	"	
	12R	E.P.			5L	"	"
	17R	E.Rd.			22R	"	
	18R	Fn.			27R	"	
225+85.1	7L	E.P.			29R		"
	11L	E.Rd. + Fn.		246+00	3L	"	"
	13.5R	E.P.			2R	"	
	18R	E.Rd.			25.5R	"	
	19R	Fn			30R	"	
					31R		"

RETURN TO
LOS ANGELES COUNTY SURVEYOR
700 HALL OF RECORDS

Do not extend notes this side of this line

Note: Any Additions or Changes on This Sheets Must be Made or Circled in Red Ink With Date and Name of Person Making Change.

Notes Ck'd by	Survey of T.7N. R 14 W.	F.B. 754 Pg. 253
Map No. B-1451-2	W. O. 8065 Tape No. 11 St'd 84 of	
Office Work F. A. W.	Surveyed by Rose Grand	
Checked McPherson	Notes R Date 12-13-39	
Date Mar 1939.	Indexed A. C. Johnson	

Station	offset	Remarks	Station	offset	Remarks
247+03.5	2.5 L	Fn. Cor. to E + S	267+00	31 R	Fn.
	33 R	Fn. Cor. to E, W. + N.	270+00	11 L	E.P
249+00	1 R	E.P.		18 L	E.Rd.
	7 L	E.Rd.		9 R	"
	21 R	"		15 R	"
	26 R	"		29 R	"
	29 R	Fn.	273+00	16 L	"
252+00	00	"		24 L	"
	8 L	"		5 R	"
	9 R	"		13 R	"
	27 R	"		31 R	"
	29 R	"	274+00	16 L	"
255+00	2 L	"		24 L	"
	10 L	"		4 R	"
	18 R	"		14 R	"
	20 R	"		31 R	"
	30 R	"	+50	17 L	"
258+00	5 L	"		26 L	"
	13 L	"		5 R	"
	16 R	"		14 R	"
	25 R	"		31 R	"
	30 R	"	275+00	31 R	"
261+00	6 L	"		20 R	"
	16 L	"		13 R	"
	15 R	"		17 L	"
	23 R	"		25 L	"
	30 R	"	+22 +39	31 R 00	4 Pt. Fn. end of oil
264+00	8 L	"		17 L	" " "
	16 L	"	+50	26 L	E. Rd.
	14 R	"		6 R	E.P.
	23 R	"		43 R	"
	31 R	"		47 R	E. Rd.
267+00	10 L	"		56 R	Fn
	23 L	"	276+02.07 on split of 4	27 L	"
	11 R	"		20 L	E Rd
	19 R	"			

Note: Any Additions or Changes on This Sheets Must be Made or Circled in Red Ink With Date and Name of Person Making Change.

Do not extend notes this side of this line

RETURN TO
LOS ANGELES COUNTY SURVEYOR
700 HALL OF RECORDS

FORM 247 5M 10-37

F.B. 754 PG. 254

Station	offset	Remarks		Station	offset	Remarks	
Split P#61	40'R	E.P.		285+00	10 L	E.P.	
	70R	"			17 L	E.Rd.	
	74R	E.Rd.			21L		Fn.
	78R		Fn.		11R	"	
276+50	19L		"		23R	"	"
	18L	"		288+00	11 L	"	
	12.5R	"			16L	"	
	49 R	"			21 L		"
	53 R	"	"		10 R	"	
	58R				21R	"	
+60.5	00	end of cut			23 R		"
	8' L	"	" "	291+00	10 L	"	
	12' R	E.P.			22 L	"	"
277+00	20 L	E.Rd+Fn.			8.5R	"	
	12 L	"			20 R	"	
	26 R	"	"		23 R		"
	28 R			292+00	10 L	"	
	32 R		"		18 L	"	
+50	12 R	"			22 L		"
	20 R	"			10.5R	"	
	23 R		"		23 R	"	"
	11 L	"		+50	9 R	"	
	20 L	"	"		23 R	"	"
+57	22.5R		"		10.5L	"	
278+00	10 R	"			20 L	"	
	20 R	"			22 L		"
	22 R		"	293+00	11 L	"	
	11 L	"			18 L	"	
	20 L	"	"		7.5 L		"
279+00	20 L	"	"		9 R	"	
	11 L	"			20 R	"	
	9.5 R	"			23 R		"
	19 R	"		+50	24 R		"
	22.5R		"		19 R	"	
282+00	10 L	"			9 R	"	
	21 L	"	"		14 L	"	
	10 R	"			22 L	"	
	21 R	"			30 L		"
	23R		"				

RETURN TO
LOS ANGELES COUNTY SURVEYOR
700 HALL OF RECORDS

Note: Any Additions or Changes on This Sheets Must be Made or Circled in Red Ink With Date and Name of Person Making Change.

Do not extend notes this side of this line

Notes Ck'd by		Survey of T 2 S. R 14 W	F.B. 754 PG. 255
Map No. B-1451-7-		W. O. 8065 Tape No. 11 St'd 84 of	
Office Work E. A. W.		Surveyed by Rosecrans	
Checked McPherson		Notes 4 Date 12-13-38	
Date Mar. 1939.		Indexed	

Station	offset	Remarks	Station	offset	Remarks
299+00	34 L	Fn		6.5 R	guard rail
	31 L	T.C		14 R	E Dirt Rd
	29 L	B.C		31 R	" "
	18 L	E.P.		45 R	Fn
	7 R	"	296+00	59 R	E Dirt Rd
	17 R	E Rd.		91 R	" " "
	24 R	Fn.		20 R	T.F
+50	2 R	E.P.		7 R	guard rail
	12 R	E Rd.		8 R	E.P.
	24 R	Fn.		19 L	"
				25 L	B.C.
	23 L	E.P.		28.5 L	T.C.
	31 L	B.C		31 L	Fn.
	35 L	T.C	+50	9 R	E.P.
	37 L	Fn.		18 R	guard rail
295+00	43 L	"		18 L	E.P.
	40 L	T.C.		29 L	B.C
	37 L	B.C.		27.5 L	T.C.
	30 L	E.P.		31 L	Fn.
	4.5 L	"	297+00	39 L	"
	13 R	E Rd.		35.5 L	T.C.
	24 R	Fn.		39.5 L	B.C.
+25.17 & spl.t.	10 L	E.P.		28 L	E.P.
	37 L	"		00	"
	43 L	B.C		9 R	guard rail
	46 L	T.C.	+22.46 & spl.t.	2 R	"
	48 L	Fn.		6 L	E.P.
	1 R	E Dirt Rd.		34.7	"
	14 R	" "		41 L	B.C.
	26.5 R	Fn.		42 L	T.C.
+31.2	2 R	end guard rail		45 L	Fn.
+50	1 L	E.P.	+50	6.5 R	guard rail
	29 L	"		1 L	E.P.
	36.5 L	B.C.		27 L	"
	38.5 L	T.C.		37 L	B.C
	41 L	Fn		39 L	T.C.
				42 L	Fn

Note: Any Additions or Changes on This Sheets Must be Made or Circled in Red Ink With Date and Name of Person Making Change.

Do not extend notes this side of this line

RETURN TO
LOS ANGELES COUNTY SURVEYOR
700 HALL OF RECORDS

FORM 247 5M 10-37

F.B. 754 PG. 256

Station	offset	Remarks	Station	offset	Remarks
298+00	5 R	E.P.		13 L	E.P.
	14 R	end guard rail + E.Rd		31 L	E.Rd.
	21.5 L	E.P.		37.5 L	Fn.
	31 L	B.C.	308+84	145 R	4 end 12" Corr. Cul.
	34 L	T.C.		16 L	2 end 12 " "
	36.5 L	Fn.	309+00	10 L	E.P.
+50	31.5 L	"		30 L	E.Rd.
	28 L	T.C.		43 L	Fn.
	25 L	B.C.		8 R	"
	15 L	E.P.		16 R	"
	9 R	"			
	20 R	E.Rd.			
299+00	22 R	"			
	11 R	E.P.			
	11 L	"			
	20 L	B.C.			
	24 L	T.C.			
	28 L	Fn.			
+50	26 L	"			
	23 L	T.C.			
	19 L	B.C.			
	10 L	E.P.			
	13 R				
	22 R	E.Rd.			
300+00	21 R	"			
	12 R	E.P.			
	9 L	"			
	18 L	B.C.			
	22 L	T.C.			
	26 L	Fn.			
302+00	8 R	E.P.			
	17 R	E.Rd.			
	11 L	"			
	29 L	"			
	33 L	Fn.			
303+86	E.8' Rd.	Bear E			
306+00	7 R	E.P.			
	19 R	E.Rd.			

REPORT TO
LOS ANGELES COUNTY SURVEYOR
700 HALL OF RECORDS
Note: Any Additions or Changes on This Sheet Must be Made or Circled in Red Ink With Date and Name of Person Making Change.
[illegible] side of this line

754