FORM 2475M 10-57

RETURN TO
LOS ANGELES COUNTY SURVEYOR
700 HALL OF RECORDS

Note: Any Additions or Changes on This Sheets Must be Made or Circled in Red Ink With Date and Name of Person Making Change

Do not extend notes this side of this line

758

Notes Ck'd by
Map No.
Office Work
Checked
Date

Survey of
W. O. Tape No. St'd. of
Surveyed by
Notes Date
Indexed

F.B. PG.

F.B. 758 PG. Index

F.B. 758

PAGES: Index, 7, [illegible],
9 to 17incl., , 19 to 33 incl., , 35 to
43 incl., , 45 to 53 incl., , 55 to 58
incl., 61 to 89 incl., , 91 to 97
incl.,

RETURN TO
LOS ANGELES COUNTY SURVEYOR
700 HALL OF RECORDS

Do not extend notes this side of this line

Note: Any Additions or Changes on This Sheets Must be Made or Circled in Red Ink With Date and Name of Person Making Change.

Notes Ck'd by		Survey of	F.B. 158 PG. 7
Map No. 8824-15		W. O. Tape No. Std. of	
Office Work RW.MC		Surveyed by	
Checked		Notes Date	
Date		Indexed 4-12-38	

RELOCATION
MULHOLLAND-HWY
LAS-VIRGENES
CAN.-TO-MALIBU-CR
J.N.7604

See pg 58 for Index.

Party
T.J. Stevenson
G.H. Nichols
F.A. Taylor
H.R. Forney

Note: Any Additions or Changes on This Sheets Must be Made or Circled in Red Ink With Date and Name of Person Making Change.

Do not extend notes this side of this line

RETURN TO
LOS ANGELES COUNTY SURVEYOR
700 HALL OF RECORDS

FORM 247 5M 10-37

F.B. 758 PG. 8

RETURN TO
LOS ANGELES COUNTY SURVEYOR
700 HALL OF RECORDS

Note: Any Additions or Changes on This Sheets Must be Made or Circled in **Red Ink** With Date and Name of Person Making Change.

Do not extend notes this side of this line

Notes Ck'd by	Survey of [illegible]	F.B. 758 Pg. 9
Map No. 8824-15	W. O. 7604 Tape No. 69 Std 84 of	
Office Work R.W. McC	Surveyed by Stevenson	
Checked	Notes [illegible] Date [illegible]	
Date	Indexed	

WS 59-A-3

Note: Any Additions or Changes on This Sheets Must be Made or Circled in Red Ink With Date and Name of Person Making Change.

Do not extend notes this side of this line

RETURN TO
LOS ANGELES COUNTY SURVEYOR
700 HALL OF RECORDS

FORM 247 5M 10-87

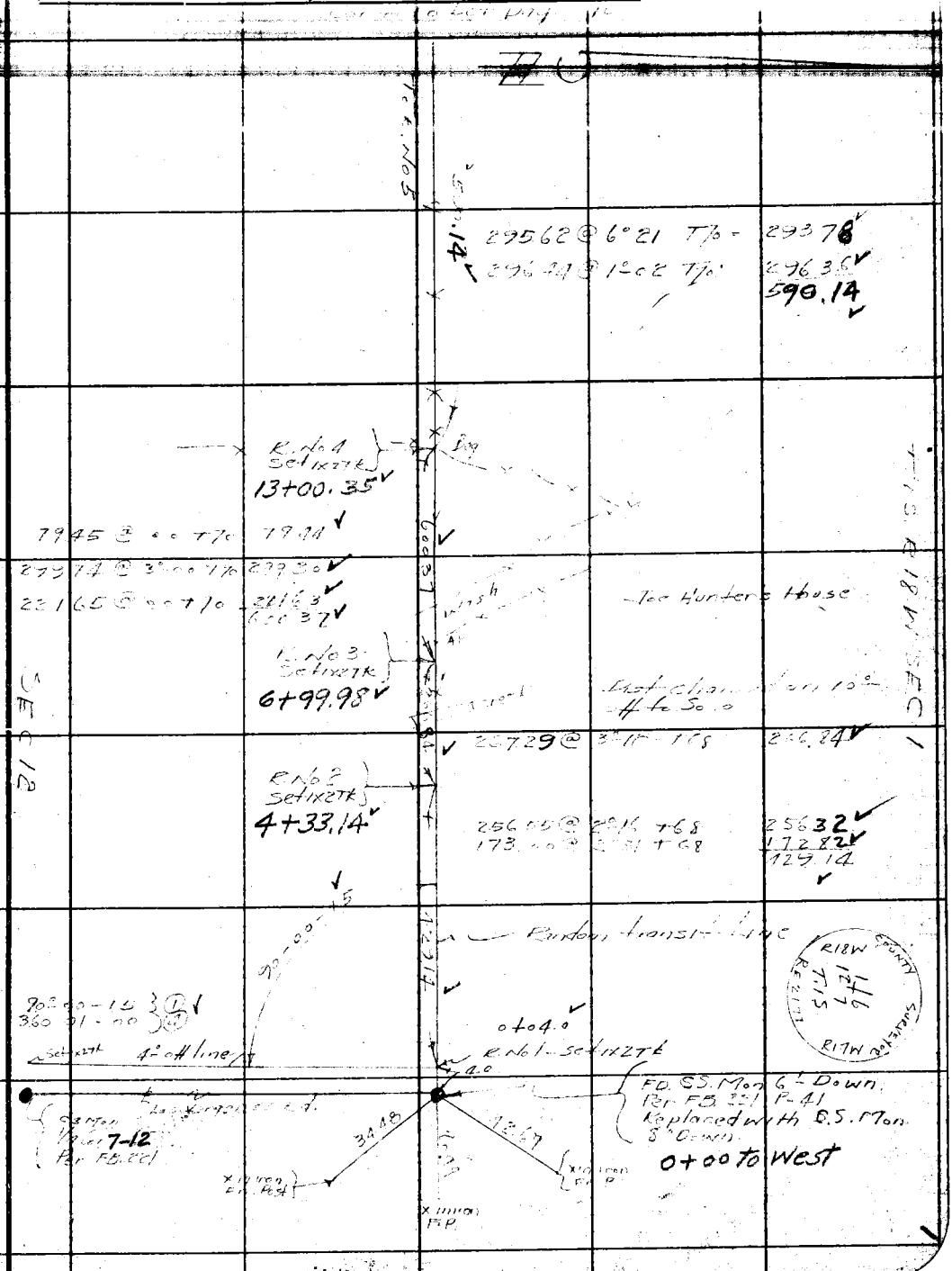

Cont to bot page 11

F.B. 758 PG. 10

WS.19-C-1

RETURN TO
LOS ANGELES COUNTY SURVEYOR
700 HALL OF RECORDS

Note: Any Additions or Changes on This Sheets Must be Made or Circled in Red Ink With Date and Name of Person Making Change.

Do not extend notes this side of this line

COUNTY SURVEYOR T.I.S. 18W S.1 1 S.C.R. 4 Cor RE 2177

297.77 @ 12°40 T68° = 290.49

28+20.82
R No 11
Set 1X2TK
S H

26+53.90
There is no evidence of the original [illegible] But after talking to natives and examination of Fences I accepted them Con as the original Loc and replaced with C.S. Mon

FD N+C on W Side
Tree Stump

26+32.40
R No 10
Set 1X2TK
S H

[illegible] @ 5°35 T68 = 188.42

[illegible] @ 28°35 T66 = 253.93
[illegible] @ 12°33 T62 [illegible]

Top R, close to saddle

23+78.47
R No 8
Set 1X2TK
T.R.

23+55.57
R No 7
Set 1X2TK
T.R.

[illegible] T68 [illegible]

[illegible] T68 22.66
17.74 @ 29°45 T68 148.22
73.78 @ 13-15 T68 71.81
115.98 @ 19-15 T68 107.48
[illegible] 17

T.I.S. R.18W. SEC 1

SEC 12

R No 6
Set 1X2TK
20+03.40

[illegible] @ 16°49 T70 112.91

R No 5
Set 1X2TK
Toe Sl.
18+90.49

Random transit line

Cont from top page 9

Notes Ck'd by	Survey of	F.B. 758 Pg. 11
Map No. 8824-15	W. O. 7604 Tape No. 69 St'd 84 of	
Office Work R.W. MS	Surveyed by Stevenson	
Checked	Notes	Date 1-2-38
Date	Indexed	

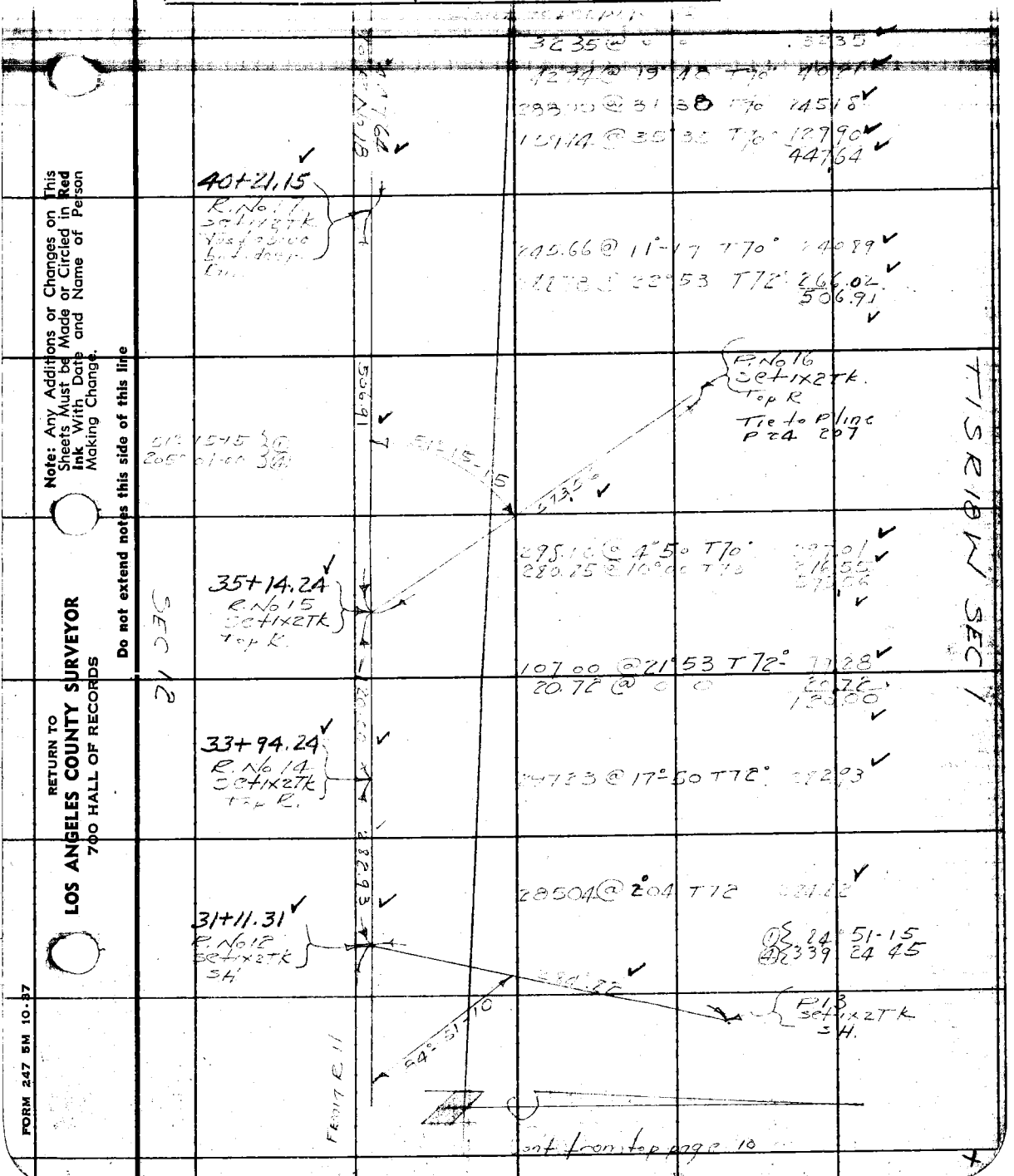

Note: Any Additions or Changes on This Sheets Must be Made or Circled in Red Ink With Date and Name of Person Making Change.

Do not extend notes this side of this line

RETURN TO
LOS ANGELES COUNTY SURVEYOR
700 HALL OF RECORDS

FORM 247 5M 10-37

Con't to bot page 17

F.B. 758 PG. 12

WS.19-C-1

RETURN TO
LOS ANGELES COUNTY SURVEYOR
700 HALL OF RECORDS

Note: Any Additions or Changes on This Sheets Must be Made or Circled in **Red Ink** With Date and Name of Person Making Change.

Do not extend notes this side of this line

SEC 11

SEC 2

TISR13W

SEC 12

SEC 1

R.No 21 Set 1x2TK

R.No 20 Set 1x2TK

R.No 19 Set 1x2TK

R.No 18 Set 1x2TK Top R

Random transit line

Random Line Cont'd North P-13

FD. Sandstone rock 26x12x8 with notches Per CS 9219-7

SH + Top R.

P-206

FROM R17

130.18 @ 0 0 T72° 130.17
Minus 6.97
123.20

64.82 @ 17°-49 T72 61.71
65.75 @ 34°-19 T72 45.70
60.15 @ 29°.43 T72° 52.24

203.81 @ 22°22 T58° 188.45
269.92 @ 35°42 T58° 219.15
283.59 @ 5°05 T58° 282.43
849.68

@ 84-17-30
2 168°35.00

40.59 @ 33°-21 T58° = 33.89

52+61.27

33.89

52+41.25

431.33

84°-17-30

48.35 13°13 T56 115.19
296.00 @ 18°20 T52 280.93
35.21
431.33

48+29.94

361.15

T52 164.01
89.14
361.15

44+68.79

249.44

92°-55-30 ①
11°41-30 ④

24971 @ 2°31 T70° = 249.44

Con't from top page 11

Notes Ck'd by McPherson	Survey of [illegible]	F.B. 758 Pg. 13
Map No. 8824-15	W. O. 7604 Tape No. 69 St'd 84 of	
Office Work RWMc	Surveyed by Stevenson	
Checked	Notes [illegible] Date 2-2-38	
Date	Indexed	

W. 17-C-1

Note: Any Additions or Changes on This Sheets Must be Made or Circled in Red Ink With Date and Name of Person Making Change.

Do not extend notes this side of this line

RETURN TO
LOS ANGELES COUNTY SURVEYOR
700 HALL OF RECORDS

FORM 247 5M 10-37

T1SR18W SEC 2

SEC 1

228.63 T.52

3018 @ 11°33 T60 — 21.56
217.75 @ 2°53 T60 — 199.07
228.63

C.P.O. Set 1x2 No TK

264.21 @ 5°30 T62 — 263.70
74.02 @ 2°52 T62 — 73.92
[illegible]

R. No 51 Set 1x2 TK

17.61 @ 20°10 T60 — 16.53
166.13 @ 36°48 T60 — 133.00
116.48 @ 16°15 T60 — 111.52
261.05

R. No 50 Set 1x2 TK

10.298 @ 37°38 T60 — 81.45

R. No 20 1x2 TK P-12

R. No 20A 1x2 TK P12

20.00

89°-57-00 ①
359° 48 00 ②

R. No 19 P-12

89° 57' 0"

Con't. from Middle page 12

F.B. 758 PG. 14

cont to bot page 15

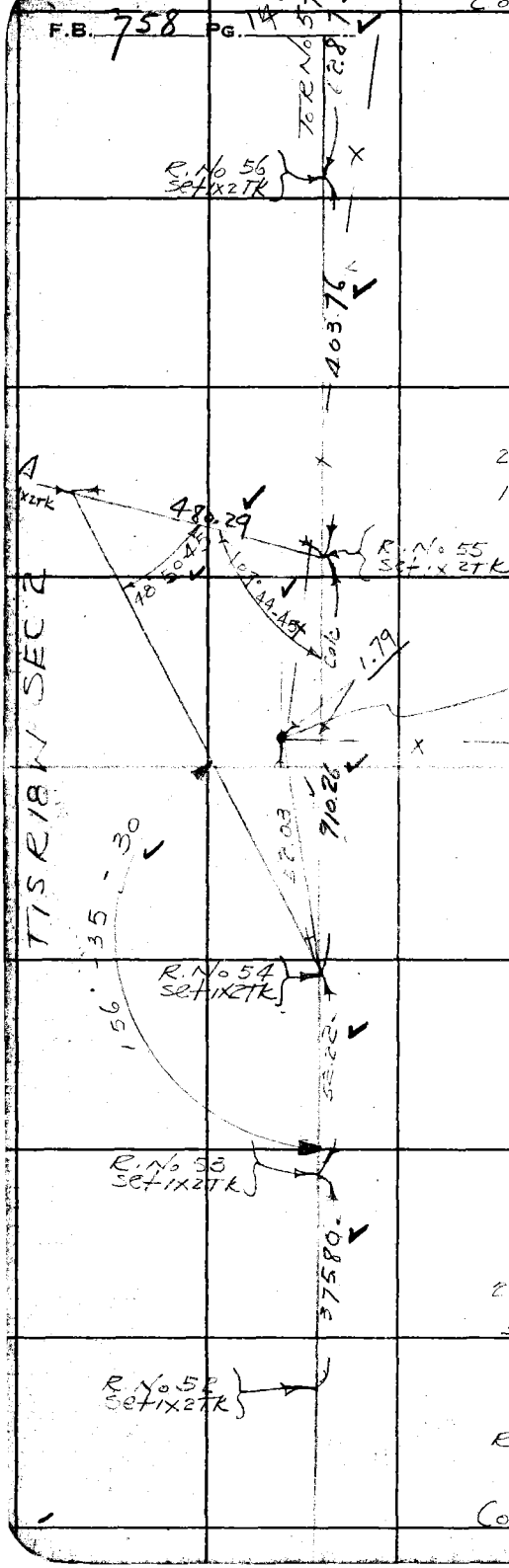

6333 @ 6°48 T70 = 6287

85.12 @ 19°13 T70 8087
296.35 @ 8°08 T70 29334
3.05 @ 0 0 T70 30.05
403.66

46.46 @ 18° 17 T70 44.11
292.64 @ 7° 52 T70 28986
172.21 @ 31°49 T70 14632
48029

① 48° 50 45
② 195 23 00
③ 30 46-00

① 107° 44 45
② 70° 59 00
③ 141 57 45

① 156-35-30
② 266 32-00
③ 172 43 45

5253 @ 7°50 T64 52.03

52.23 @ 0 0 T64 5222

30.59 @ 27°29 T64° 27.14
297.79 @ 5° 11 T54 295.94
53.71 @ 10°58 T60 52.72
37580

Random line.

Con't from top page 13

WS.19-C-1

SEC 1

RETURN TO
LOS ANGELES COUNTY SURVEYOR
700 HALL OF RECORDS

Do not extend notes this side of this line

Note: Any Additions or Changes on This Sheets Must be Made or Circled in Red Ink With Date and Name of Person Making Change.

Notes Ck'd by McPherson	Survey of [illegible] Hwy	F.B. 758 Pg. 15
Map No. 8824-15	W. O. 7604 Tape No. 69° St'd ___ of	
Office Work R.W. McA	Surveyed by Stevenson	
Checked	Notes [illegible] Date 2-1-38	
Date	Indexed	

Cont to bot page 15

WS 19-C-1

Note: Any Additions or Changes on This Sheets Must be Made or Circled in Red Ink With Date and Name of Person Making Change.

Do not extend notes this side of this line

RETURN TO
LOS ANGELES COUNTY SURVEYOR
700 HALL OF RECORDS

T.1.S.R.18.W. SEC-2

SEC 1

R No 60

60°-21-35 C9/c

① 119° 38-30
④ 118° 33 30
⑧ 237 07 15

R No 59 Set 1x2 TK

72.36 @ 11° 55 T60 70.80
185.40 @ 14° 33 T60 177.44
128.73 @ 20° 43 T60 120.39
271.45 @ 2° 25 T60 271.18
641.81

641.81

Random Transit Line.

R No 58 Set 1x2 TK Top Spur

25.99 @ 13° 38 T60 25.26
116.57 @ 32° 01 T60° 98.82
299.71 @ 0 0 T70 = 299.68
423.76

23° 56-15 ①
95° 45 00 ④

423.76

23°-56-15

FD Sandstone rock MK 1/4 on West face Per CS 9219-7

COUNTY SURVEYOR T.1.S. R18W. 1/4 Cor. RE 2177

Replaced with C.S Mon 3-22-38

38.73 @ 26° 33 T70° = 34.65

R No 57 Set 1x2 TK

Cont from top page 14

FORM 247 5M 10-37

RETURN TO
LOS ANGELES COUNTY SURVEYOR
700 HALL OF RECORDS

Note: Any Additions or Changes on This Sheets Must be Made or Circled in **Red Ink** With Date and Name of Person Making Change.

Do not extend notes this side of this line

WS-19-C-1

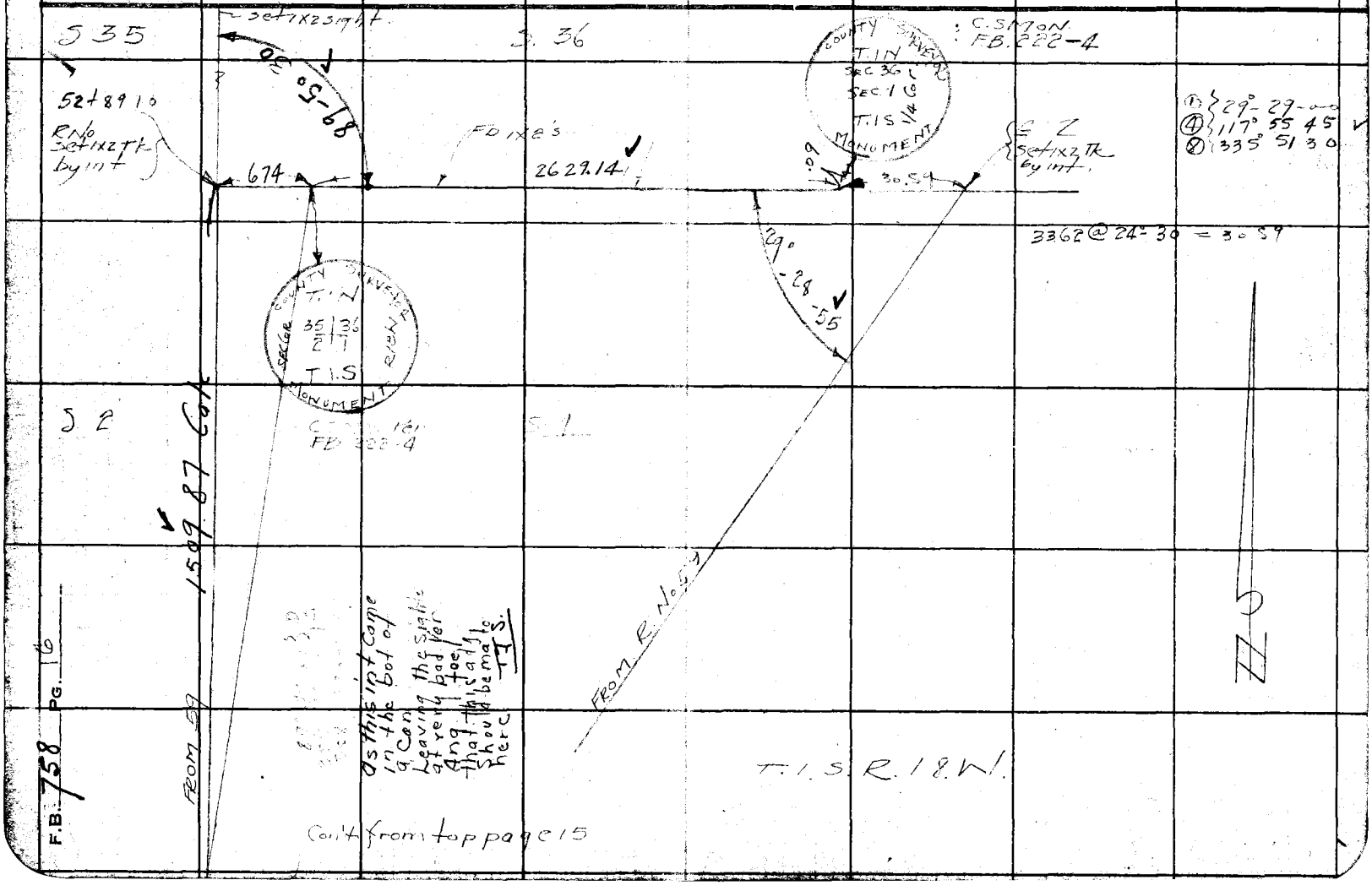

F.B. 758 PG. 16

Notes Ck'd by	Survey of [illegible] Hwy	F.B. 758 Pg. 17
Map No. 8824-15	W. O. 7604 Tape No. 69 St'd 84 of	
Office Work R.W. Mc	Surveyed by Stevenson	
Checked	Notes [illegible] Date 3-23-38	
Date	Indexed	

W-19-C-1

R. No 25 Set 1x2 TK

Random Transit Line FB 221-P-28

R No 24 Set 1x2 TK

168.55

0.70 to CSMON. 3 12 10 11

29.33 @ 8°33 T 76 = 291.24
29.35 @ 3°00 T 76 = 292.83
29.48 @ 5°10 T 76° = 298.24
97.33 @ 13°30 T 76° = 94.64
979.95

21-18-45 ①
85 15 30 ④
170 31 30 ⑧

21-18-55

1x2 TK

168.98 @ 4°05 T 72 = 168.55

89°37-30 ①
358 30 15 ④

2672.40
.34

89°-37-30

R 18 W COUNTY T 1 S SEC 2 SEC 11 1/4 Con SURVEYOR

SEC 11

Random transit Line

55.73 @ 13°26 T 76°
54.40

SEC 2

Sight.

R No 23 Set 1x2 TK

90°
26.70

127.88

FD Sandstone 18x12x6 12" in Ground Marked 1/4 on north face CS 9219-P-15

1-16-00
245 03 30
130 07 30

T 1 S R 18 W.

97-25-15 ①
29 41 00 ④
59 22 00 ⑧

1649.80

979.95

82°-34-45 calc

61°-19-30

4x Set 1x2 TK

36-05-45 ①
144° 23 15 ④
288 46 30 ⑧

36°-05-45

129.88 @ 10°-02 T 76° = 127.88

① 61°-19-30
④ 245°18 30
130°-36 30

R No 22 Set 1x2 TK

Con't from top page 12

Note: Any Additions or Changes on This Sheets Must be Made or Circled in Red Ink With Date and Name of Person Making Change.

Do not extend notes this side of this line

RETURN TO
LOS ANGELES COUNTY SURVEYOR
700 HALL OF RECORDS

FORM 247 5M 10-37

F.B. 758 PG. 18

RETURN TO
LOS ANGELES COUNTY SURVEYOR
700 HALL OF RECORDS

Note: Any Additions or Changes on This Sheets Must be Made or Circled in **Red Ink** With Date and Name of Person Making Change.

Do not extend notes this side of this line

Notes Ck'd by	Survey of	F.B. 758 PG. 19
Map No.	W. O. 7604 Tape No. St'd OF	
Office Work	Surveyed by	
Checked	Notes Date	
Date	Indexed 4-14-38	

P. LINE MULHOLLAND HWY
FROM LAS VIRGENES CAN TO
CORNELL RD

J.N. 7604

J. A. Stevenson
G. H. Nichols
R. C. Murray
H. E. Forney

Note: Any Additions or Changes on This Sheets Must be Made or Circled in Red Ink With Date and Name of Person Making Change.

Do not extend notes this side of this line

RETURN TO
LOS ANGELES COUNTY SURVEYOR
700 HALL OF RECORDS

FORM 247 5M 10-37

F.B. 758 PG. 20

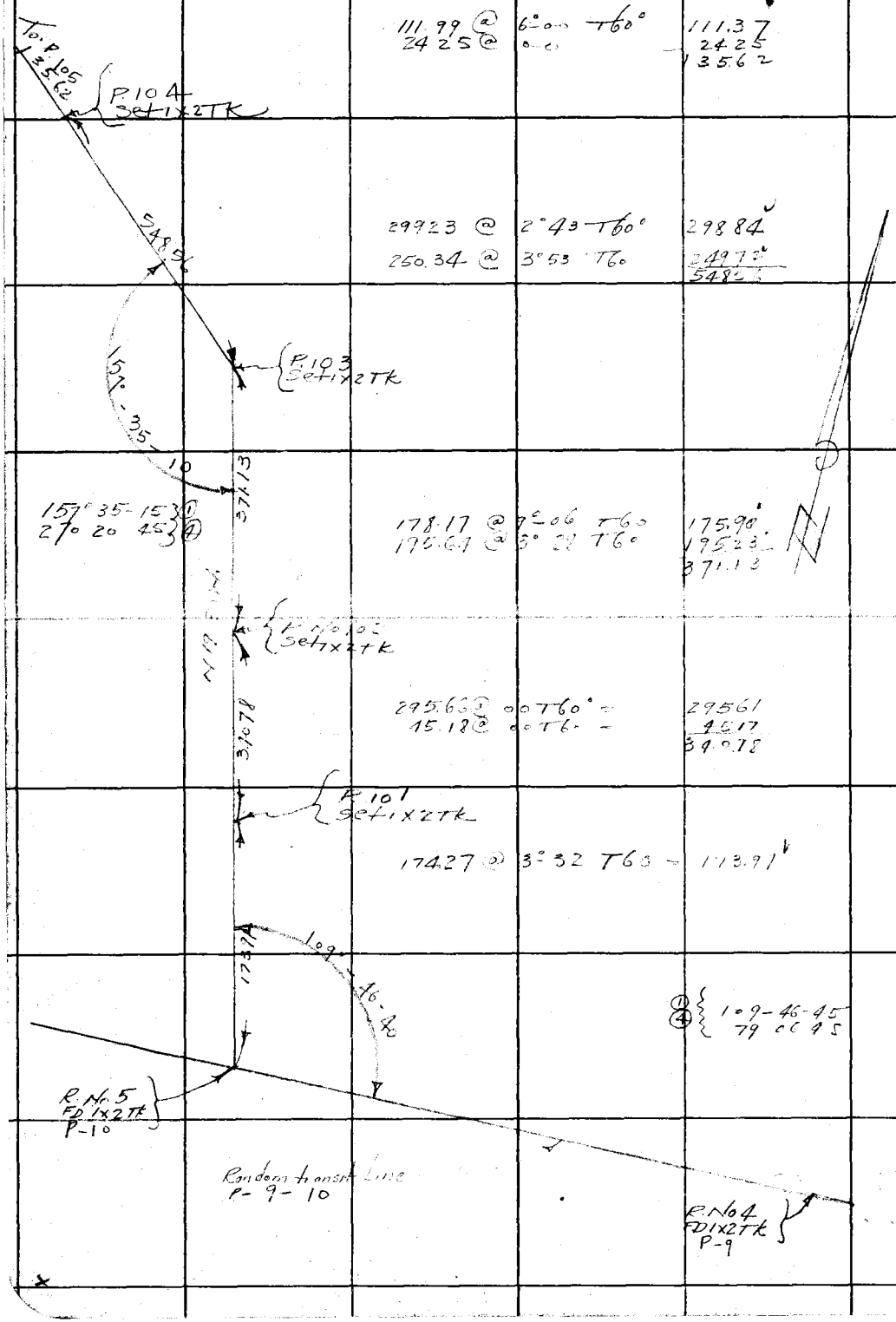

111.99 @ 6°00 T60° 111.37
24.25 @ 0-0 24.25
135.62

299.23 @ 2°43 T60° 298.84
250.34 @ 3°53 T60 249.72
548.56

178.17 @ 7°06 T60 175.90
195.64 @ 5°28 T60 195.23
371.13

295.66 @ 00 T60° = 295.61
45.18 @ 00 T60 = 45.17
340.78

174.27 @ 3°32 T60 = 173.91

① ④ 109-46-45
79 06 45

RETURN TO
LOS ANGELES COUNTY SURVEYOR
700 HALL OF RECORDS

Note: Any Additions or Changes on This Sheets Must be Made or Circled in **Red Ink** With Date and Name of Person Making Change.

Do not extend notes this side of this line

Notes Ck'd by	Survey of [illegible]	F.B. 758 Pg. 21
Map No.	W. O. 7604 Tape No. 69 St'd 84 of	
Office Work	Surveyed by Stevenson	
Checked	Notes T.H.S. Date 3-28-[illegible]	
Date	Indexed	

299.35 @ 3°51 T 54° = 298.62

236.23 @ 2°39 T 54° 235.93
49.88 @ 0 0 " 49.87
46.81 @ 0 0 46.80
332.60

P.106A Set 1x2 TK

P.107 Set 1x2 TK

298.62

332.60

① 87°18.15
④ 349 13 15

P.106 Set 1x2 TK

352.59

To P.108

① 54-06 30
④ 216 25 30

87°-18-20
54°-06-25

74.92 @ 28°18 T 54 65.96
287.15 @ 3°16 T 54 286.63
352.59

296.46 @ 3°33 T 60 = 295.84
22.28 @ 0 0 22.28
318.12

N 15° W

318.12

153°-44'-55

153-45-00 ①
254 59 45 ④

P.No 105 Set 1x2 TK

FROM P-104

Cont. to bot page

Cont. from top page

Note: Any Additions or Changes on This Sheets Must be Made or Circled in Red Ink With Date and Name of Person Making Change.

Do not extend notes this side of this line

RETURN TO
LOS ANGELES COUNTY SURVEYOR
700 HALL OF RECORDS

FORM 247 5M 10-37

Cont. to bot page

F.B. 758 PG. 22

287.52 @ 5°33 T56 = 286.13

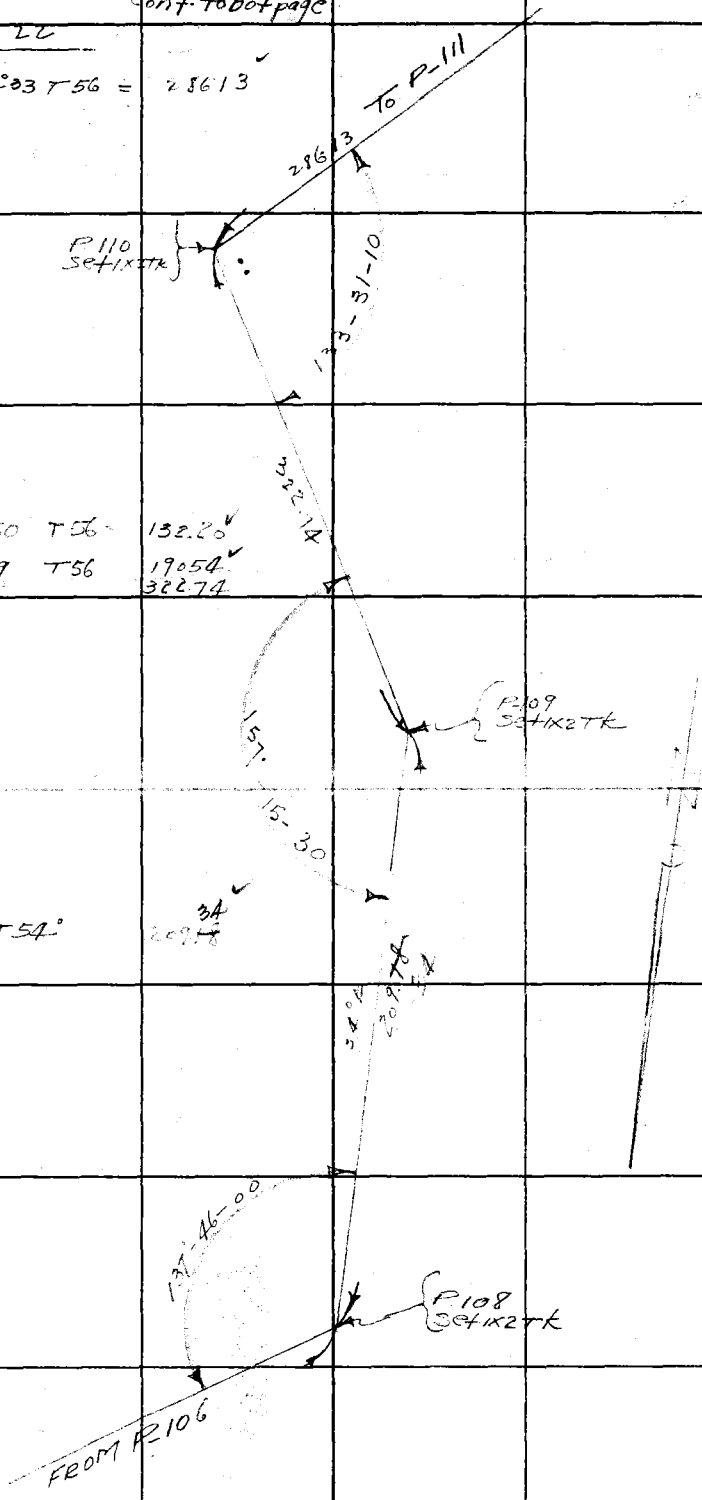

133° 31 15 ①
174° 04 45 ④

132.51 @ 3°50 T56 132.20
190.96 @ 3°39 T56 190.54
322.74

157-15 30 ①
269 02 00 ④

209 54 @ 3°13 T54° 209.34

187-46-00 ①
191 04 00 ④

Cont. from middle page.

RETURN TO
LOS ANGELES COUNTY SURVEYOR
700 HALL OF RECORDS

Note: Any Additions or Changes on This Sheets Must be Made or Circled in Red Ink With Date and Name of Person Making Change.

Do not extend notes this side of this line

Notes Ck'd by	Survey of [illegible]
Map No.	W. O. 7604 Tape No. 69 St'd 84 OF
Office Work	Surveyed by Stevenson
Checked	Notes 1, 4, 5 Date 3-28-38
Date	Indexed

F.B. 758 PG. 23

Note: Any Additions or Changes on This Sheets Must be Made or Circled in Red Ink With Date and Name of Person Making Change.

Do not extend notes this side of this line

RETURN TO
LOS ANGELES COUNTY SURVEYOR
700 HALL OF RECORDS

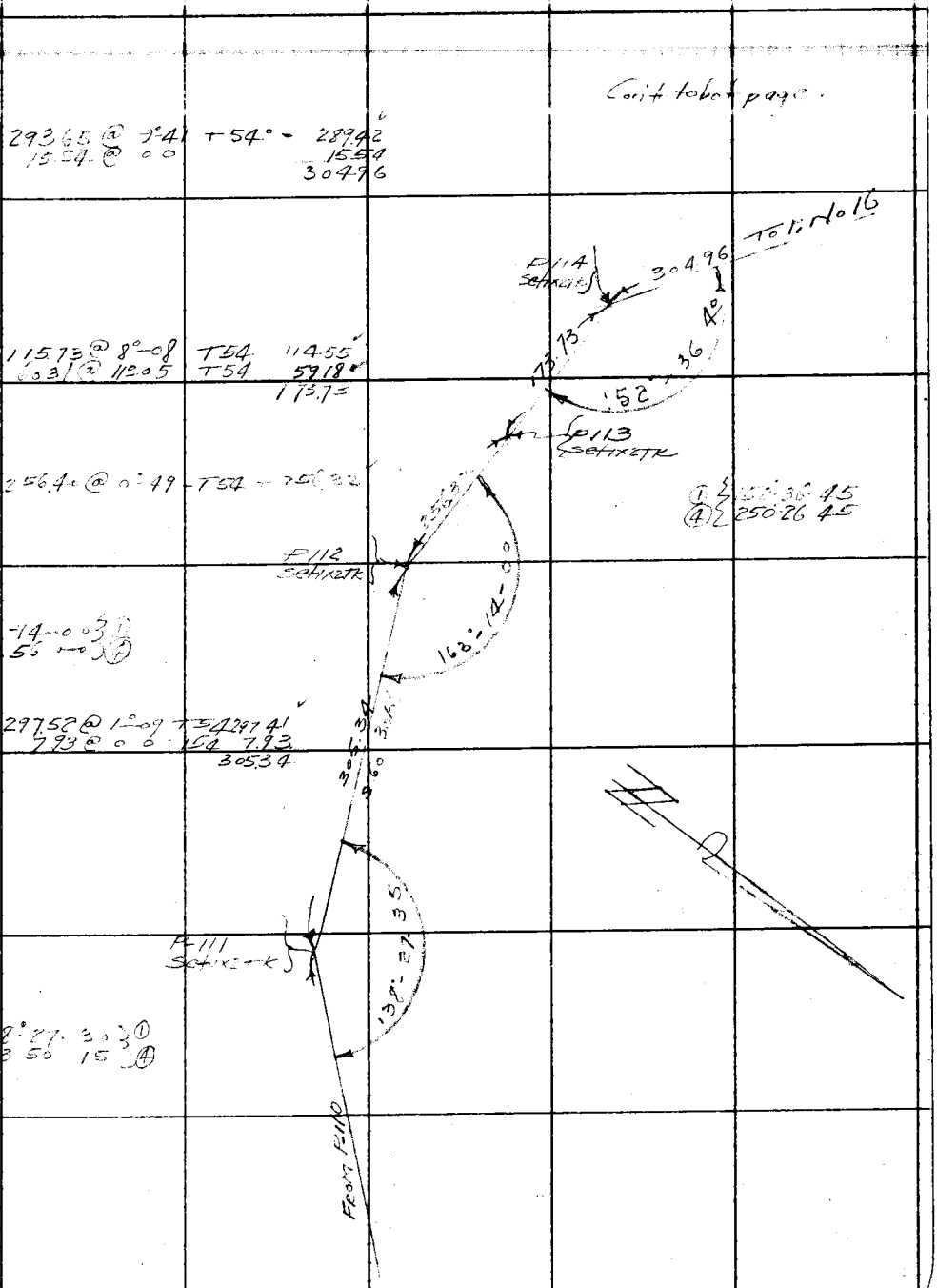

FORM 247 5M 10-37

F.B. 758 PG. 24

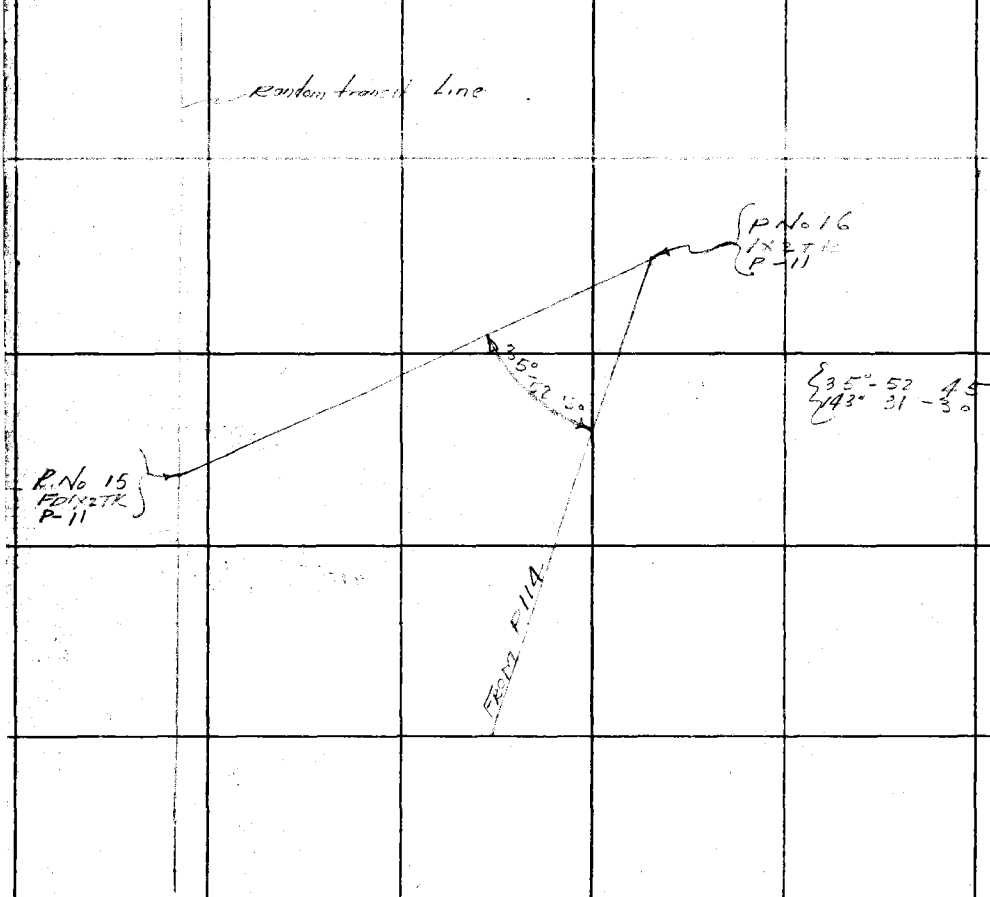

Con't from top page

RETURN TO
LOS ANGELES COUNTY SURVEYOR
700 HALL OF RECORDS

Note: Any Additions or Changes on This Sheets Must be Made or Circled in **Red Ink** With Date and Name of Person Making Change.

Do not extend notes this side of this line

Profile	Notes Red.	Plotted	Job No.	Division No.	F. B. 758 G. 25
No.	Date	Date	Survey of		
X-Sec.	Notes Chkd. Timmons	Checked	Survey by	Notes	Date
No.	Date 3-16-38	Date	Map No.	Indexed	Date 3-14-38

NOTE: ANY ADDITIONS OR CHANGES ON THIS SHEET MUST BE MADE OR CIRCLED IN RED INK, WITH DATE AND NAME OF PERSON MAKING CHANGE

Do not extend notes this side of this line

PLEASE RETURN TO
LOS ANGELES COUNTY SURVEYOR
700 HALL OF RECORDS

Form 307 5M 10-37

FIRST RUN

B.M.'S AND P-LINE ELEVATIONS

ON MULHOLLAND HWY (RE-LOC.)

FROM LAS VIRGENES CAN WEST

J.N. 7604

Note - First & Second runs vary only 0.020' and Second run varies only 0.006' from L.B. 277-218-228, which is negligible. Accept First Run as is. Timmons 3-16-38.

STATION	B. S.	H. I.	F. S.	ELEV.

[illegible]
[illegible]
[illegible]
[illegible] FORNEY

Form 307 5M 10-37

PLEASE RETURN TO
LOS ANGELES COUNTY SURVEYOR
700 HALL OF RECORDS

NOTE: ANY ADDITIONS OR CHANGES ON THIS SHEET MUST BE MADE OR CIRCLED IN RED INK, WITH DATE AND NAME OF PERSON MAKING CHANGE

A

Do not extend notes this side of this line

STATION	B. S.	H. I.	F. S.	ELEV.	
B.M. 5247	3.205	591.[illegible]		588.67	TOP PK [illegible] side of 3 1/2" DIA OAK 60' ± S.W. Sla 627 ft W Where LAS VEGAS Rd leaves [illegible] HOLLAND HWY. L.B. 217 p 215 - Adjusted Elev to USGS DATUM
T.P.	10.320	591.459	[illegible]	[illegible]	
T.P.	4.757	595.858	0.358	[illegible]	
T.P.	2.931	598.77	6.08	[illegible]	[illegible] West [illegible]
T.P.	1.060	598.6[illegible]	[illegible]	[illegible]	
T.P.	3.080	594.032	[illegible]	[illegible]	
R No 3			5.0[illegible]	569.03	INVERT
T.P.	[illegible]	[illegible]	[illegible]	[illegible]	
T.P.	[illegible]	[illegible]	[illegible]	[illegible]	
R No 2			6.0[illegible]	582.70	[illegible]
T.P.	[illegible]	599.975	0.785	[illegible]	
T.P.	[illegible]	[illegible]	[illegible]	[illegible]	
[illegible]			3.[illegible]	605.39	[illegible]
	[illegible]	[illegible]	[illegible]	[illegible]	
T.P.	[illegible]	625.27[illegible]	0.863	[illegible]	
T.P.	[illegible]	635.[illegible]	[illegible]	4.0	
	[illegible]	[illegible]	[illegible]	0.40 ~~[illegible]~~	
R No 3			2.8[illegible]	643.14	INVERT
T.P.	[illegible]	[illegible]	[illegible]	[illegible]	
	[illegible]	[illegible]	[illegible]	[illegible]	
	10.865	677.173	0.511	[illegible]	

Profile No. ____ X-Sec. No. ____

Plotted ____ Date ____

Checked Timmons Date 3-16-38

Notes Red. ____ Date ____

Notes Chkd. ____ Date ____

Division No. 7 Job No. 7 Notes 1-25-38 Date

Survey of Highway Survey by Sylvester Indexed C. Johnson

F. B. 758 PG. 26

Form 307 5M 10-37

PLEASE RETURN TO
LOS ANGELES COUNTY SURVEYOR
700 HALL OF RECORDS

NOTE: ANY ADDITIONS OR CHANGES ON THIS SHEET MUST BE MADE OR CIRCLED IN RED INK, WITH DATE AND NAME OF PERSON MAKING CHANGE

4

Do not extend notes this side of this line

STATION	B. S.	H. I.	F. S.	ELEV.		
		672.173				
T.P.	10.089	672.958	0.928	672.042		
B.M. A1	10.091	670.771	2.872	668.680	set [illegible] of 3' Dia oak (Conv. D) (Dead) - [illegible] west [illegible] 75± So R[illegible]	
T.P.		700.728	0.570	699.957		
T.P.	9.900	709.915	[illegible]	[illegible]		
T.P.	10.02	719.059	0.876	709.039		
T.P.	10.388	729.095	0.362	718.707		
T.P.	10.707	739.418	0.324	728.711		
T.P.	11.084	750.175	0.307	739.[illegible]		
T.P.	10.592	760.442	0.345	749.850		
T.P.	10.858	770.987	0.312	760.129		
T.P.	11.501	781.688	0.740	770.187		
T.P.	11.011	791.714	0.985	780.703		
T.P.	11.565	802.241	1.038	790.676		
T.P.	10.598	810.842	0.645	801.616		
T.P.	11.068	822.645	0.631	811.577		
T.P.	8.797	830.944	0.498	822.147		
K.No7			2.120	828.01	1.62 TK	
BMA2	0.707	829.569	2.012	828.862	Set CTTW in post at side of oak [illegible] Tip ridge W. Hunters House	
K.No8			5.07[illegible]	824.50		
	0.318	818.585	11.297	818.272		

Profile No. _____ X-Sec. _____ Notes Red. _____ Plotted _____ Job No. 7[illegible] Division No. [illegible]
Date _____ Date _____ Survey of _____
Notes Chkd. Tremmel Checked _____ Survey by [illegible] Notes [illegible] Date [illegible]
Date 3-16-38 Date _____ Map No. _____ Indexed _____ Date _____

F. B. 758 G. 27

Form 307 5M 10-37

PLEASE RETURN TO
LOS ANGELES COUNTY SURVEYOR
700 HALL OF RECORDS

NOTE: ANY ADDITIONS OR CHANGES ON THIS SHEET MUST BE MADE OR CIRCLED IN RED INK, WITH DATE AND NAME OF PERSON MAKING CHANGE

A

Do not extend notes this side of this line

STATION	B. S.	H. I.	F. S.	ELEV.	
		818.585			
T.P	0.328	807.566	11.347	807.238	
T.P	0.648	796.955	11.259	796.307	
T.P	0.174	785.550	11.579	785.376	
T.P	0.501	774.637	11.414	774.136	
P.No 9			1.65	77299	1X2 TK
T.P	[illegible]	[illegible]	10.965	753.672	
T.P	[illegible]	753.351	[illegible]	[illegible]	
T.P	0.577	742.[illegible]	11.258	742.001	
T.P	[illegible]	731.793	11.550	731.048	
T.P	[illegible]	721.619	11.083	[illegible]	
T.P	0.411	[illegible]	[illegible]	[illegible]	
T.P	0.484	[illegible]	11.137	[illegible]	
Mon			11.04	68918	1/4 Cor 2-1
T.P	6.590	[illegible]	11.576	[illegible]	
P.No 10			[illegible]	68742	1X2 TK
T.P	[illegible]	[illegible]	[illegible]	[illegible]	
T.P	[illegible]	680.968	11.415	[illegible]	
R No 11			11.37	66960	1X2 TK
T.P	10.519	690.758	0.735	[illegible]	
	10.550	[illegible]	0.612	[illegible]	

F.B. 758 PG. 28 Job No. 7604 Division No. Notes Red. Plotted Profile No.
Survey of Mulholland Hwy Date Date
Survey by Stevenson Notes Notes Chkd. Timmons Checked X-Sec. No.
Indexed [illegible] Date 2-4-38 Date 3-11-38 Date

Form 307 5M 10-37

PLEASE RETURN TO
LOS ANGELES COUNTY SURVEYOR
700 HALL OF RECORDS

NOTE: ANY ADDITIONS OR CHANGES ON THIS SHEET MUST BE MADE OR CIRCLED IN RED INK, WITH DATE AND NAME OF PERSON MAKING CHANGE

4

Do not extend notes this side of this line

STATION	B. S.	H. I.	F. S.	ELEV.		
		700.690				
	7.237	706.926	0.953	699.737		
B.M. No 63	10.125	716.436	0.965	706.011	Set cut + W in roof of S. side [illegible] and 60± No. R 16	North [illegible]
T.P.	11.662	727.185	0.613	715.523		
T.P.	10.266	736.635	0.816	726.369		
R. No 12			0.57	736.06	1 x 2 T K	
R 13			9.09	727.54	1 x 2 T K	
T.P.	11.302	747.215	0.722	735.913		
T.P.	21.1 10.530	756.8 48 ~~5.30~~	0.581	7~~3~~4 6.624		
T.P.	11.199	767.367	0.620	7~~4~~5 6.168		
T.P.	10.715	77[illegible].293	0.789	7~~5~~6 5.78		
T.P.	329 11 ~~330~~	787.966	0.656	7~~6~~7 6.637		
T.P.	10.606	797.855	0.711	787.255		
T.P.	11.003	808.145	0.713	797.142		
T.P.	11.102	815.500	0.747	807.398		
T.P.	10.431	821.803	[illegible]	817.372		
T.P.	11.601	831.666	0.738	8[illegible].065		
R. No 14			9.66	829.01	1 x 6 T K	
T.P.	11.331	849.613	0.374	838.282		
T.P.	11.546	860.493	0.666	848.947		
	10.925	870.888	0.530	859.963		

Profile No. _____ Notes Red. _____ Plotted _____ Job No. 2001 Division No. _____ F.E. 758 Pg. 29
Date _____ Date _____ Survey of _____
X-Sec. No. _____ Notes Chkd. Timmons Checked _____ Survey by Stevenson Notes _____ Date 2-15-38
Date 3-16-38 Date _____ Map No. _____ Indexed _____ Date _____

Form 307 5M 10-37

PLEASE RETURN TO
LOS ANGELES COUNTY SURVEYOR
700 HALL OF RECORDS

NOTE: ANY ADDITIONS OR CHANGES ON THIS SHEET MUST BE MADE OR CIRCLED IN RED INK, WITH DATE AND NAME OF PERSON MAKING CHANGE

Do not extend notes this side of this line

STATION	B. S.	H. I.	F. S.	ELEV.	
		870.288			
T.P.	7.638	873.503	5.017	866.871	
R 15			1.08	872.42	1x2 Tk
	0.655	862.879	11.279	862.224	
BM 44	2.370	856.418	8.831	854.048	Set c STAW in rock - +14 8 Rk 50± N.E. 8 No 15
T.P.	10.478	866.131	0.765	855.653	
T.P.	10.214	874.442	1.703	864.228	
T.P.	11.078	884.825	0.695	873.747	
T.P.	10.730	893.840	0.711	883.110	
T.P.	10.518	905.627	0.735	894.109	
P No 16			6.13 ~~5.23~~	899.50	1x2 Tk
T.P.	8.728	908.158	4.172 ~~1.19~~	901.455	
T.P.	3.296	899.494	0.941	897.214	
T.P.	10.406	905.917	3.183	[illegible]	
T.P.	[illegible]	[illegible]	2.398	[illegible]	
T.P.	10.778	[illegible]	1.400	[illegible]	
T.P.	[illegible]	933.665	[illegible]	924.244	
T.P.	10.715	943.579	0.632	[illegible]	
T.P.	7.850	950.673	0.757	[illegible]	
T.P.	10.137	[illegible]	0.660	[illegible]	
	7.745	[illegible]	0.653	[illegible]	

F. B. 758 PG. 30
Job No. 604 Division No. _____ Notes Red. _____ Plotted _____ Profile _____
Survey of Rehabilitation Hwy. Date _____ No. _____
Survey by Dayrod Notes _____ Notes Chkd. Timmons Checked _____ X-Sec. _____
Indexed [illegible] Date 3-4-38 Date 3-16-38 Date _____ No. _____

Form 307 5M 10-37

PLEASE RETURN TO
LOS ANGELES COUNTY SURVEYOR
700 HALL OF RECORDS

NOTE: ANY ADDITIONS OR CHANGES ON THIS SHEET MUST BE MADE OR CIRCLED IN RED INK, WITH DATE AND NAME OF PERSON MAKING CHANGE

(A)

Do not extend notes this side of this line

STATION	B. S.	H. I.	F. S.	ELEV.		
		969.[illegible]				
	11.709	979.504	2.199	967.795		
BM-4-5	7.887	985.578	1.813	977.691	set 0 STAW in root of "three Prong" on Top Ridge 30± North E No 8	
TP	11.416	985.022	1.972	973.606		
[illegible] 19			6.21	988.81	1x2 Tk	
TP	11.440	1000.083	2.373	998.643		
TP	10.060	1012.534	0.615	1003.474		
TP	8.710	1012.588	9.656	1003.878		
TP	10.928	1022.727	0.787	1011.801		
TP	9.355	1030.833	1.251	1021.478		
TP	11.162	1041.735	0.366	1030.573		
TP	8.434	1049.387	0.646	1041.089		
TP	10.035	1057.969	2.355	1047.034		
No BM A.6	11.755	1059.204	9.820	1047.249	set 3/4" IP plug + Tk on Top Ridge (Conta Sa[illegible]) 100 So G Line	
TP	0.424	1050.788	8.840	1050.364		
TP	0.702	1042.457	9.033	1041.755		
TP	8.819	1038.512	9.764	1030.693		
TP	[illegible].511	1028.933	10.095	1028.422		
TP	0.711	1018.310	11.334	1017.599		
	1.508	1008.365	11.453	1006.857		
	0.761	997.998	11.128	997.237		

Profile No. ____ X-Sec. No. ____ Notes Red. ____ Date ____ Notes Chkd. Timmons Date 3-16-38 Plotted ____ Date ____ Checked ____ Date ____ Job No. 704 Division No. ____ Survey of [illegible] Survey by Stevenson Map No. ____ Notes ____ Indexed ____ Date ____ Date 3-[illegible]-38 F. B. 758 PG. 31

Form 307 5M 10-37

PLEASE RETURN TO
LOS ANGELES COUNTY SURVEYOR
700 HALL OF RECORDS

(4)

NOTE: ANY ADDITIONS OR CHANGES ON THIS SHEET MUST BE MADE OR CIRCLED IN RED INK, WITH DATE AND NAME OF PERSON MAKING CHANGE

Do not extend notes this side of this line

STATION	B. S.	H. I.	F. S.	ELEV.		
		997.998				
BM No A7	2.180'	989.154	11.020'	986.978	set 3/4" IP plug + TK on top of Gr. This spur is the beginning of heavy brush to east.	Spur 100± S.
TP	0.776'	978.111	12.019'	977.139		
TP	0.47[illegible]	969.620	10.961'	969.150		
TP	0.673'	958.734	11.559	958.061		
TP	0.582'	948.948	11.268	947.366		
TP	0.382'	936.788	11.418'	936.130		
TP	0.451'	925.934	11.485	[illegible].183		
BM No 8A	0.811'	917.586	9.159	916.775	set 3/4" IP N. TK. on 1st spur west of Fn @ East End of Andrews Cultivated field. between Crib Line and Cultivated field.	
TP	1.041'	907.[illegible]	11.562'	[illegible]27		
TP	9.923'	912.[illegible]	[illegible]81	[illegible]26		
TP	3.174'	905.554	11.069	[illegible]580		
TP	8.902'	[illegible]442	3.014	[illegible]546		
P-P			2.81	908.63	IKETK	
TP	5.149'	906.[illegible]	10.461	[illegible]381		
TP	4.950'	879.811	11.239	879.391		
TP	10.199'	900.363	9.707	890.164		
TP	1.40[illegible]	890.[illegible]	11.582	889.781		
TP	1.519'	890.372	[illegible]	[illegible]		
BM A9	[illegible]	871.676	[illegible]	871.136	[illegible]	
	[illegible]	[illegible]	7.547	87[illegible].129		

F. B. 758 PG. 38 | Job No. 7604 Division No. | Notes Red. | Plotted | Profile

Survey of Stevenson Notes TTS Date | Notes Chkd. Timmons Checked | Date | No.

Survey by Rutherford Hwy Date 3-8-38 | Date 3-16-38 | Date | X-Sec. No.

Indexed

Form 307 5M 10-37

PLEASE RETURN TO
LOS ANGELES COUNTY SURVEYOR
700 HALL OF RECORDS

NOTE: ANY ADDITIONS OR CHANGES ON THIS SHEET MUST BE MADE OR CIRCLED IN RED INK, WITH DATE AND NAME OF PERSON MAKING CHANGE

Do not extend notes this side of this line

STATION	B. S.	H. I.	F. S.	ELEV.		
		878.208				
TP	10.390'	881.995	0.603	877.605		
LB	9.930'	897.273	0.652	897.343		
TP	8.758	904.707	[illegible]	895.949		
TP	10.331	914.446	0.592	904.115		
CSBM 228			4.70	909.746	FD L & Nail in sandstone rock [illegible] PI 190 @ [illegible] Rd Per LB 277-P-279	

Profile No. ____ Notes Red. ____ Plotted ____ Job No. [illegible] Division No. ____ F. B. 758 PG. 33

X-Sec. No. ____ Date ____ Date ____ Survey of [illegible]

Notes Chkd Timmons Checked ____ Survey by [illegible] Notes [illegible] Date [illegible]

Date [illegible] Date ____ Map No. ____ Indexed [illegible] Date ____

F. B. 758 PG. 34 | Job No. _____ Division No. _____ Notes Red. _____ Plotted _____ Profile

Survey of _____ Date _____ Date _____ No. _____

Survey by _____ Notes _____ Notes Chkd. _____ Checked _____ X-Sec.

Indexed A. O. Johnson Date _____ Date _____ Date _____ No. _____

STATION	B. S.	H. I.	F. S.	ELEV.

Form 307 5M 10-37

PLEASE RETURN TO
LOS ANGELES COUNTY SURVEYOR
700 HALL OF RECORDS

Do not extend notes this side of this line

NOTE: ANY ADDITIONS OR CHANGES ON THIS SHEET MUST BE MADE OR CIRCLED IN RED INK, WITH DATE AND NAME OF PERSON MAKING CHANGE

Profile	Notes Red.	Plotted	Job No.	Division No.	F. B. 758 PG. 35
No.	Date	Date	Survey of		
X-Sec.	Notes Chkd. Timmons	Checked	Survey by	Notes	Date
No.	Date 3-16-38	Date	Map No.	Indexed	Date

NOTE: ANY ADDITIONS OR CHANGES ON THIS SHEET MUST BE MADE OR CIRCLED IN RED INK, WITH DATE AND NAME OF PERSON MAKING CHANGE

Do not extend notes this side of this line

PLEASE RETURN TO
LOS ANGELES COUNTY SURVEYOR
700 HALL OF RECORDS

Form 307 5M 10-37

SECOND RUN.

BM'S AND 'R' ELEVATIONS ON RE LOCATION OF MULHOLLAND HWY FROM LAS VIRGENES CAN - WEST.

J.N 7604

Accept First Run.

STATION	B. S.	H. I.	F. S.	ELEV.

[illegible]

Form 307 5M 10-37

PLEASE RETURN TO
LOS ANGELES COUNTY SURVEYOR
700 HALL OF RECORDS

NOTE: ANY ADDITIONS OR CHANGES ON THIS SHEET MUST BE MADE OR CIRCLED IN RED INK, WITH DATE AND NAME OF PERSON MAKING CHANGE

B.

Do not extend notes this side of this line

STATION	B. S.	H. I.	F. S.	ELEV.		
B.M. [illegible]	[illegible]	[illegible]		[illegible]	Fd. 3 pt. [illegible] SW side 60 ± SW [illegible] 627+77	3/2" Dia oak Tree - where LAS
T.P.	10.285	591.459	[illegible]	[illegible]	[illegible]	
T.P.	[illegible]	[illegible]	[illegible]	[illegible]	LB 277- [illegible] 315 - Elevation [illegible] to USGS Datum.	
T.P.	[illegible]	[illegible]	[illegible]	[illegible]	[illegible]	
T.P.	[illegible]	[illegible]	[illegible]	[illegible]		
T.P.	3.245	574.031	[illegible]	[illegible]		
T.P.	[illegible]	[illegible]	[illegible]	[illegible]		
T.P.	[illegible]	[illegible]	[illegible]	608		
T.P.	[illegible]	[illegible]	[illegible]	[illegible]		
T.P.	[illegible]	[illegible]	[illegible]	578		
T.P.	7.562	[illegible]	1.175	[illegible]		
T.P.	[illegible]	[illegible]	[illegible]	[illegible]		
T.P.	[illegible]	[illegible]	[illegible]	[illegible]		
T.P.	11.138	[illegible]	[illegible]	[illegible]		
T.P.	[illegible]	[illegible]	[illegible]	[illegible]		
T.P.	[illegible]	[illegible]	[illegible]	[illegible]		
T.P.	11.064	677.161	[illegible]	[illegible]		
T.P.	[illegible]	[illegible]	[illegible]	[illegible]		
P.M.L.-1	[illegible]	[illegible]	2.621	[illegible]	Fd. [illegible] Spk. [illegible] ± side of 3½ Dia oak [illegible] ± 30 RS.	
T.P.	[illegible]	700.755	[illegible]	[illegible]		
T.P.	10.298	709.900	1.152	[illegible]	IP Temp	

F. B. 378 PG. 36

Survey of [illegible]
Survey by [illegible]
Indexed [illegible]

Job No. 7604 Division No. [illegible]
Notes [illegible]
Date 1-25-38

Profile No. [illegible]
X-Sec. No. [illegible]

Plotted [illegible] Date [illegible]
Checked [illegible] Date [illegible]

Notes Red. [illegible] Date [illegible]
Notes Chkd. [illegible] Date 3-16-38

Form 307 5M 10-37

PLEASE RETURN TO
LOS ANGELES COUNTY SURVEYOR
700 HALL OF RECORDS

NOTE: ANY ADDITIONS OR CHANGES ON THIS SHEET MUST BE MADE OR CIRCLED IN RED INK, WITH DATE AND NAME OF PERSON MAKING CHANGE

6

Do not extend notes this side of this line

STATION	B. S.	H. I.	F. S.	ELEV.		
		709.900				
TP	10.362	719.052	1.215	708.685		
TP	10.685	729.080	0.658	718.395		
TP	11.002	739.404	0.678	728.402		
TP	11.485	750.184	0.645	738.759		
TP	10.873	760.435	0.622	749.562		
TP	11.184	770.7[illegible]	0.700	759.735		
TP	11.766	781.679	1.006	769.913		
TP	11.452	791.765	1.396	780.289		
TP	11.857	802.231	1.331	790.374		
TP	10.887	812.[illegible]	0.976	801.31[illegible]		
TP	11.466	822.635	1.029	811.169		
TP	9.908	831.224	0.826	821.307		
BM 4-2	0.795	829.850	2.369	828.055	Set [illegible] in post side 12" oak 18" E. of N. 1st in the West Hunter House on Sec. [illegible]	
TP	0.640	817.[illegible]	11.669	817.381		
TP	0.629	807.564	11.646	806.935		
TP	2.986	796.933	11.491	796.073		
TP	0.347	785.[illegible]	11.[illegible]51	785.~~792~~ 207		
TP	0.742	774.637	11.554	773.895		
TP	[illegible]	764.[illegible]	11.310	763.327		

Profile No. X-Sec. No.

Notes Red. Date Notes Chkd. Date 3-16-38

Plotted Date Checked Date

Job No. 1604 Division No. Survey of Survey by Notes Indexed Map No.

Date 2-4-38 Date

F. B. 756 G. 37

Form 307 5M 10-37

PLEASE RETURN TO
LOS ANGELES COUNTY SURVEYOR
700 HALL OF RECORDS

(B)

NOTE: ANY ADDITIONS OR CHANGES ON THIS SHEET MUST BE MADE OR CIRCLED IN RED INK, WITH DATE AND NAME OF PERSON MAKING CHANGE

Do not extend notes this side of this line

STATION	B. S.	H. I.	F. S.	ELEV.	
		764.262			
T.P.	0.436	753.263	11.435	752.827	
T.P.	0.811	742.601	11.473	74[illegible].790	
T.P.	0.961	731.770	11.772	73[illegible].889	
T.P.	1.328	721.614	11.504	72[illegible]	
T.P.	[illegible]	710.870	11.755	70[illegible].859	
T.P.	0.673	7[illegible].211	11.329	[illegible].541	
T.P.	[illegible]	695.221	11.769	68[illegible]	
T.P.	[illegible]	684.414	[illegible]	6[illegible]	
T.P.	8.165	680.956	11.[illegible]	[illegible].194	
T.P.	[illegible]	[illegible]	[illegible]	679.8~~8~~01	
T.P.	10.961	700.6~~7~~59	1.0[illegible]	689.~~4~~8	
T.P.	7.506	707.0~~9~~73	1.098	[illegible]	
BM 43	10.169	716.1~~6~~7	1.093	70[illegible].000	[illegible] of CSTHW in rect of 50' [illegible] R-12 and 60' [illegible] No site [illegible]
T.P.	11.781	727.1~~7~~56	0.773	715.3~~9~~75	
T.P.	10.[illegible]	736.6~~1~~0	0.772	72[illegible].~~204~~	

F.B. 758 PG. 38 | Job No. 7604 | Division No. | Notes Red. | Plotted | Profile
Survey of Mulholland Hwy | Date | Date | No.
Survey by Stevenson | Notes T.T.S. | Notes Chkd. Timmons | Checked | X-Sec.
Indexed L. C. Johnson | Date 2-15-38 | Date 3-16-38 | Date | No.

Form 307 5M 11-35

PLEASE RETURN TO
LOS ANGELES COUNTY SURVEYOR
700 HALL OF RECORDS

NOTE: ANY ADDITIONS OR CHANGES ON THIS SHEET MUST BE MADE OR CIRCLED IN RED INK, WITH DATE AND NAME OF PERSON MAKING CHANGE

B.

Do not extend notes this side of this line

STATION	B. S.	H. I.	F. S.	ELEV.
		736.[illegible]		
[illegible]	11.[illegible]	747.[illegible]	1.00[illegible]	7[illegible].[illegible]
T.P.	10.[illegible]	756.[illegible]	0.817	746.[illegible]
T.P.	11.345	767.3[illegible]	0.826	75[illegible].[illegible]
T.P.	10.8[illegible]	777.2[illegible]	0.904	766.4[illegible]
T.P.	11.47[illegible]	787.[illegible]	0.803	776.4[illegible]
T.P.	10.70[illegible]	[illegible]	0.812	787.1[illegible]
T.P.	11.[illegible]	808.1[illegible]	0.842	79[illegible].[illegible]
T.P.	11.235	818.4[illegible]	0.8[illegible]	807.2[illegible]
T.P.	10.[illegible]	827.[illegible]	[illegible]	817.1[illegible]
T.P.	11.754	838.6[illegible]	0.[illegible]	826.[illegible]
T.P.	11.524	849.[illegible]	0.578	8[illegible].0[illegible]
	11.710	860.4[illegible]	0.831	848.[illegible]
T.P.	11.242	870.8[illegible]	0.846	859.6[illegible]

Profile No. ____ Notes Red ____ Plotted ____ Job No. 76[illegible] Division No. ____ F. B. 758 PG. 39

X-Sec. No. ____ Date ____ Date ____ Survey of [illegible]

Notes Chkd. Timmons Checked ____ Survey by [illegible] Notes ____ Date ____

Date 3-16-38 Date ____ Map No. ____ Indexed ____ Date ____

Form 307 5M 11-35

PLEASE RETURN TO
LOS ANGELES COUNTY SURVEYOR
700 HALL OF RECORDS

NOTE: ANY ADDITIONS OR CHANGES ON THIS SHEET MUST BE MADE OR CIRCLED IN RED INK, WITH DATE AND NAME OF PERSON MAKING CHANGE

Do not extend notes this side of this line

F. B. 758 PG. 40 | Job No. 7604 | Division No. | Notes Red. | Date | Plotted | Date | Notes Chkd. | Checked | Profile No. | X-Sec. No.

Survey of Hollywood Hwy 74.5

Survey by Stevenson

Indexed C. Thomson

Notes | Date 2-15-38 | Date 3-4-38 | Date 3-14-38

STATION	B. S.	H. I.	F. S.	ELEV.	
		870.875			
T.P.	7.992	873.481	5.378	868.487	
T.P.	0.511	862.886	11.312	862.377	
BM 44	3.340	856.583	8.595	853.023	Telcor [illegible] root o +14" bot. 50± NE +k 15 Top Ridge
T.P.	10.703	866.479	0.957	855.776	
T.P.	11.134	874.428	2.125	863.294	
T.P.	11.271	[illegible]	0.860	873.588	
T.P.	10.997	874.887	2.781	863.888	
T.P.	11.713	865.670			
T.P.	10.817	864.708	0.938	853.887	
T.P.	[illegible]	868.120	4.435	863.685	
T.P.	4.885	914.336	1.460	903.779	
T.P.	2.710	899.481	11.369	896.771	
T.P.	10.700	[illegible]	4.214	[illegible]	
T.P.	10.376	[illegible]	[illegible]	[illegible]	
T.P.	11.060	922.989	1.688	911.929	
T.P.	11.333	932.[illegible]	1.067	921.[illegible]	
T.P.	11.048	943.587	0.736	932.539	
T.P.	7.755	950.820	0.842	942.185	
T.P.	11.265	960.887	2.703	949.987	
T.P.	10.035	969.984	0.939	959.949	

Form 307 5M 10-37

PLEASE RETURN TO
LOS ANGELES COUNTY SURVEYOR
700 HALL OF RECORDS

(B)

NOTE: ANY ADDITIONS OR CHANGES ON THIS SHEET MUST BE MADE OR CIRCLED IN RED INK, WITH DATE AND NAME OF PERSON MAKING CHANGE

Do not extend notes this side of this line

STATION	B. S.	H. I.	F. S.	ELEV.		
		967.984				
	11.823	979.382	2.425	967.559		
BM NAS	2.755	985.423	1.654	977.678	Set COTH in top of [illegible] line pipe [illegible] 3. [illegible] R No. 18	
	11.630	[illegible]	2.055	983.378		
P19			6.21	988.78	142	
TP	11.233	1004.05	2.765	993.25		
TP	10.235	1013.50	0.790	1003.26		
TP	8.905	1012.575	9.851	1003.670		
TP	11.167	1022.77	1.025	1011.520		
TP	7.540	1030.827	1.430	1023.287		
TP	11.486	1041.731	0.584	1030.245		
TP	8.334	1049.387	0.718	1040.853		
	10.747	1057.432	2.642	1046.745	Set 3/4" I.P. plug + TL on Top Ridge (Grade [illegible]	
BM No. A6	11.795	1059.027	10.240	1047.232	100' do of G Line	
TP	0.610	1050.727	8.860	1050.167	(70' N of P#130 scaled from Sur. Div.	
TP	1.090	1042.329	9.418	1041.329	No. 15-53-3 Holmes 12/2-47)	
TP	5.920	1038.549	9.870	1032.549		
TP	1.112	1028.936	10.695	1027.884		
TP	0.843	1018.309	11.476	1017.466		
TP	1.592	1008.384	11.537	1006.792		
TP	0.723	997.882	11.195	997.159		

Profile No. ____ Notes Red. ____ Plotted ____ Job No. 7604 Division No. ____ F. B. 758 PG. 41
X-Sec. No. ____ Date ____ Date ____ Survey of ____ Notes ____ Date 3-4-38
Notes Chkd. Timmons Date 3-15-38 Checked ____ Date ____ Survey by Stevenson Map No. ____ Indexed ____ Date ____

Form 307 5M 10-37

PLEASE RETURN TO
LOS ANGELES COUNTY SURVEYOR
700 HALL OF RECORDS

B

NOTE: ANY ADDITIONS OR CHANGES ON THIS SHEET MUST BE MADE OR CIRCLED IN RED INK, WITH DATE AND NAME OF PERSON MAKING CHANGE

Do not extend notes this side of this line

STATION	B. S.	H. I.	F. S.	ELEV.	
		997.8~~72~~ 3			
BM No 4-7	1.332	988.~~307~~ 28	10.917	986.~~975~~ 5	set 3/4" IP on top Spur 100' so Grade Line (this spur is the begining of heavy brush)
T.P.	0.891	97~~7~~8.~~46~~ 09	11.082	971.2~~85~~ 8	
T.P.	2.758	969.6~~87~~ 0	11.247	966.8~~69~~ 4	
T.P.	0.795	9~~58~~5.7~~24~~ 4	11.678	957.9~~49~~ 2	
TP	0.829	948.0~~55~~ 3	11.518	9~~3~~ 8	
T.P.	0.483	936.9~~73~~ 5	11.565	[illegible]	
TP	1.873	926.1~~46~~ 2	7.60[illegible]	[illegible]	
BM No 48	0.748	917.5~~82~~ 0	9.873	916.7~~74~~ 5	set 3/4" IP on 1st Spur west of Fence @ the east end of Andrews Cultivated Field between Grade Line and field
T.P.	1.854	907.~~815~~ 29	11.561	905.9~~61~~ 4	
T.P.	10.134	912.6~~29~~ 7	5.300	[illegible]	
TP	4.180	905.5~~14~~ 3	[illegible]	901.3~~74~~ 5	
T.P.	9.053	911.4~~24~~ 2	3.163	902.3~~72~~ 7	
P. P.			2.81	908.61	[illegible]
TP	5.361	906.1~~29~~ 10	10.675	[illegible]	
TP	5.800	[illegible]	11.488	[illegible]	
TP	10.465	700.2~~03~~ 84	10.003	[illegible]	
TP	1.425	[illegible]	11.678	[illegible]	
TP	1.830	[illegible]	11.177	[illegible]	
BM A9	[illegible]	[illegible]	[illegible]	[illegible]	set Cut spk [illegible] of 5 [illegible] Loc on Rd of old Tr Rd. [illegible] NE of old [illegible] 189 Mulholland Hwy Sur.
	1.193	818.1~~86~~ 87	7.516	[illegible]	

Profile No. ____ X-Sec. No. ____

Plotted ____ Date ____ Checked ____ Date ____

Notes Red. ____ Date ____ Notes Chkd. Timmons Date 3-16-38

Job No. 7604 Division No. ____

Survey of Mulholland Hwy

Survey by Stevenson Notes ____ Date 3-7-38

Indexed ____

F. B. 758 PG. 42

Form 307 5M 10-37

PLEASE RETURN TO
LOS ANGELES COUNTY SURVEYOR
700 HALL OF RECORDS

B.

NOTE: ANY ADDITIONS OR CHANGES ON THIS SHEET MUST BE MADE OR CIRCLED IN RED INK, WITH DATE AND NAME OF PERSON MAKING CHANGE

Do not extend notes this side of this line

STATION	B. S.	H. I.	F. S.	ELEV.		
		878 ~~[illegible]~~ 187				
TP	10.494	887.1~~[illegible]~~ 73	[illegible]	87[illegible] 9		
TP	10.119	897.2~~[illegible]~~ 52	[illegible]	[illegible] 53		
TP	8.97[illegible]	90[illegible] ~~[illegible]~~ 686	1.537	895 ~~[illegible]~~ 15		
TP	10.3[illegible]	[illegible].4~~[illegible]~~ 16	0.660	[illegible] 26		
C.S. BM 228			1.690	109.7~~[illegible]~~ 26	[illegible]	[illegible] of old Rd

Profile No. ____ Notes Red. ____ Plotted ____ Job No. 7604 Division No. ____ F. B. 758 PG. 43

X-Sec. No. ____ Date ____ Date ____ Survey of ____

Notes Chkd. Timmons Checked ____ Survey by Stevenson Notes ____ Date ____

Date 3-16-38 Date ____ Map No. ____ Indexed ____ Date ____

F. B. 758 PG. 44

Job No. _____ Division No. _____ Notes Red. _____ Plotted _____ Profile

Survey of _____ Date _____ Date _____ No. _____

Survey by _____ Notes _____ Notes Chkd. _____ Checked _____ X-Sec.

Indexed _____ Date _____ Date _____ Date _____ No. _____

STATION	B. S.	H. I.	F. S.	ELEV.

Form 307 5M 10-37

PLEASE RETURN TO
LOS ANGELES COUNTY SURVEYOR
700 HALL OF RECORDS

Do not extend notes this side of this line

NOTE: ANY ADDITIONS OR CHANGES ON THIS SHEET MUST BE MADE OR CIRCLED IN RED INK, WITH DATE AND NAME OF PERSON MAKING CHANGE

Notes Ck'd by TJS	Survey of	F.B. 758 PG. 45
Map No.	W. O. Tape No. St'd of	
Office Work	Surveyed by	
Checked	Notes Date	
Date	Indexed 4-14-58	



Note: Any Additions or Changes on This Sheets Must be Made or Circled in Red Ink With Date and Name of Person Making Change.

Do not extend notes this side of this line

RETURN TO
LOS ANGELES COUNTY SURVEYOR
700 HALL OF RECORDS

FORM 247 5M 10-57

Cont to bot page 47

F.B. 758 PG. 46

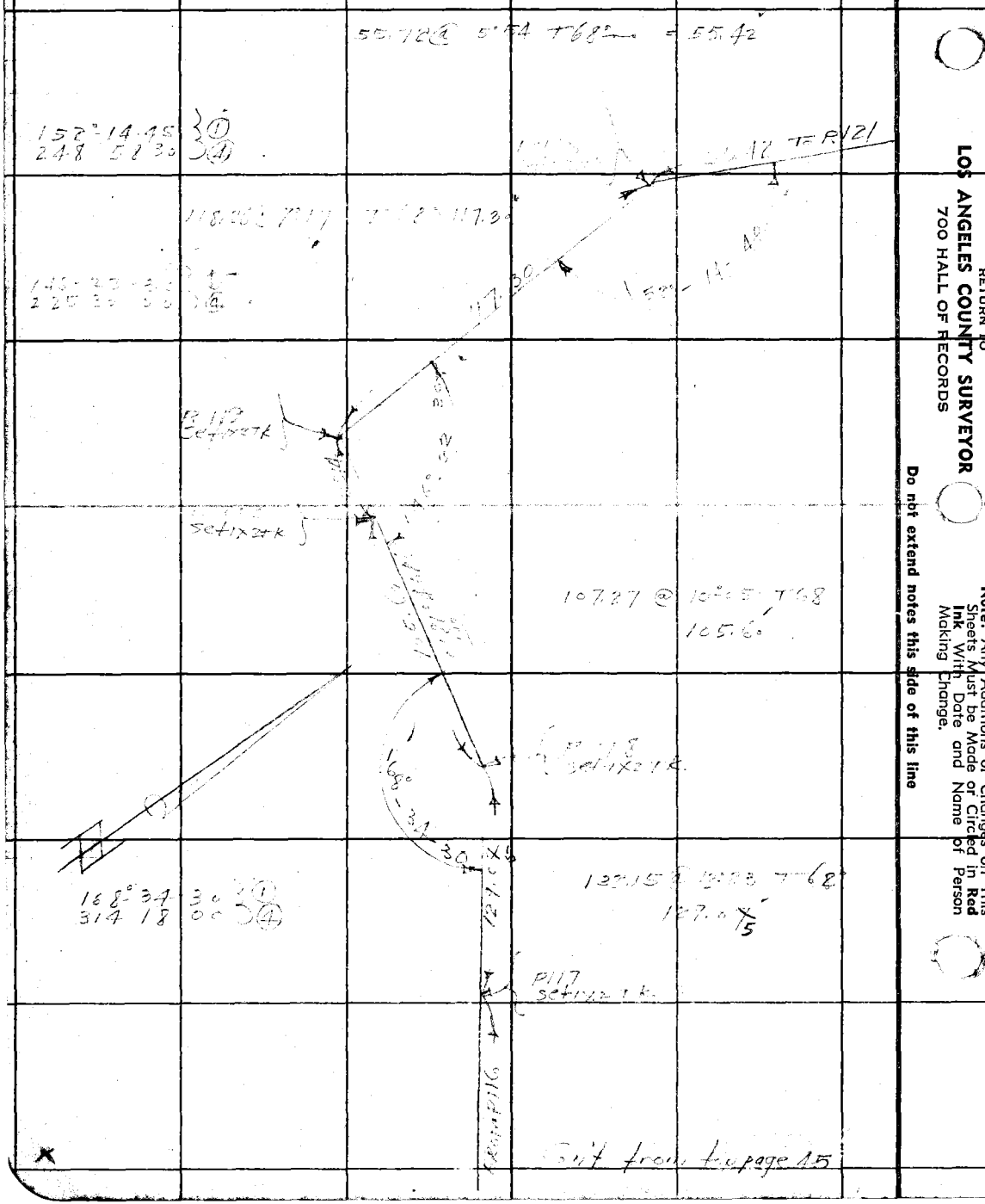

RETURN TO
LOS ANGELES COUNTY SURVEYOR
700 HALL OF RECORDS

Do not extend notes this side of this line

Note: Any Additions or Changes on This Sheets Must be Made or Circled in Red Ink With Date and Name of Person Making Change.

Notes Ck'd by TAS	Survey of		F.B. 758 PG. 47
Map No.	W. O.	Tape No. 69 St'd 80 OF	
Office Work	Surveyed by		
Checked	Notes	Date	
Date	Indexed		

Cont to back page 46

Note: Any Additions or Changes on This Sheets Must be Made or Circled in Red Ink With Date and Name of Person Making Change.

Do not extend notes this side of this line

RETURN TO
LOS ANGELES COUNTY SURVEYOR
700 HALL OF RECORDS

FORM 247 5M 10-87

Cont. from top page 46

F.B. 758 PG. 48

187.00 @ 2°40' 08 = 186.78
18.91 @ 1891
205.69

205.69 to P-128

177 57-15 } ①
351 49 00 } ④

177°57 15

19362
119°49-50

① 119-49-45
④ 119°19 30

P 124
Set Nail

148.67

Cont. from top page

RETURN TO
LOS ANGELES COUNTY SURVEYOR
700 HALL OF RECORDS

Note: Any Additions or Changes on This Sheets Must be Made or Circled in **Red Ink** With Date and Name of Person Making Change.

Do not extend notes this side of this line

Notes Ck'd by	Survey of		F.B. 758 PG. 49
Map No.	W. O.	Tape No.	St'd
Office Work	Surveyed by		
Checked	Notes	Date	
Date	Indexed		

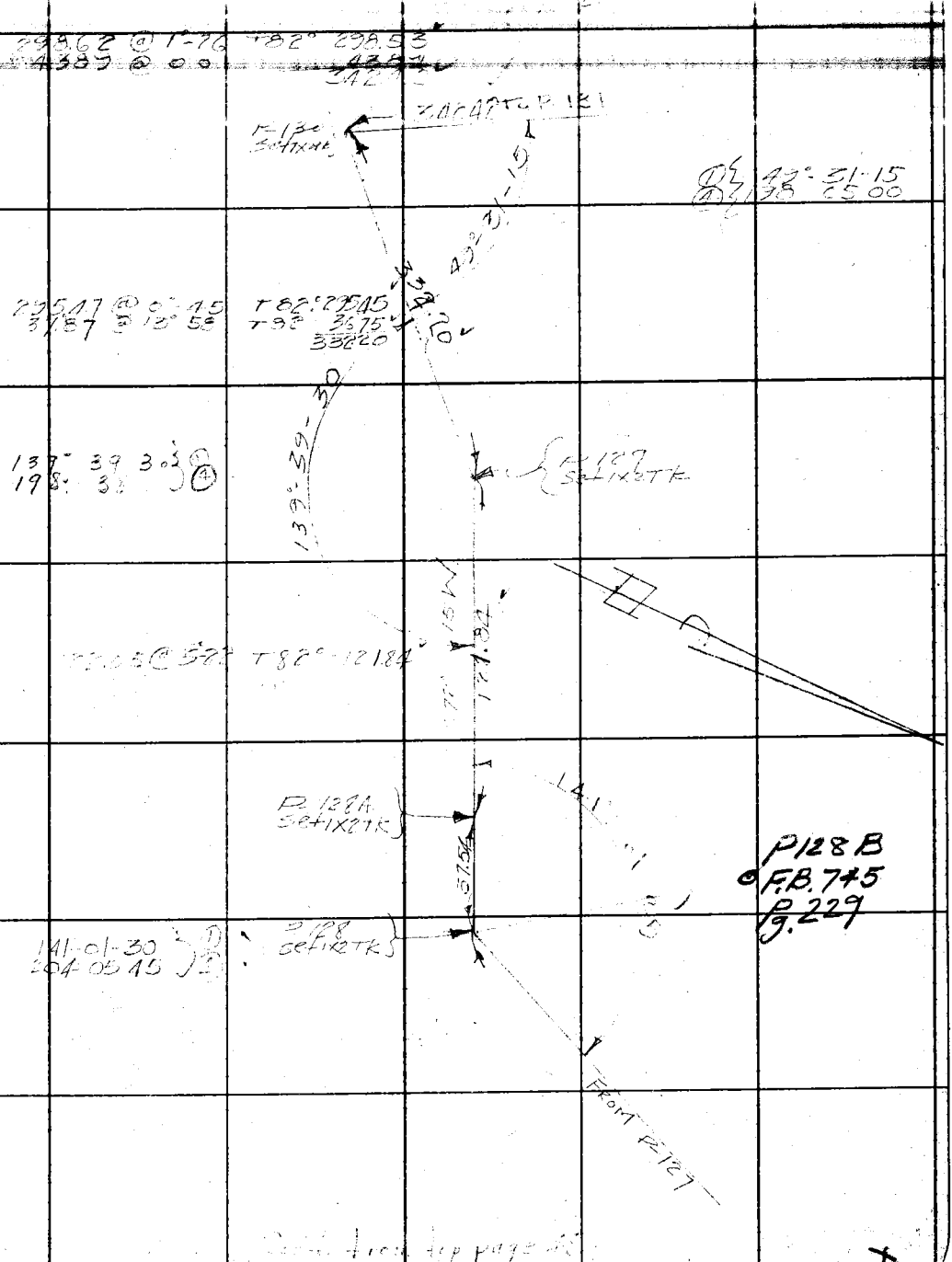

Note: Any Additions or Changes on This Sheets Must be Made or Circled in Red Ink With Date and Name of Person Making Change.

Do not extend notes this side of this line

RETURN TO
LOS ANGELES COUNTY SURVEYOR
700 HALL OF RECORDS

FORM 247 5M 10-37

Con't to bot page 51

F.B. 758 PG. 50

263.60 @ [illegible] + 10 = 263.54

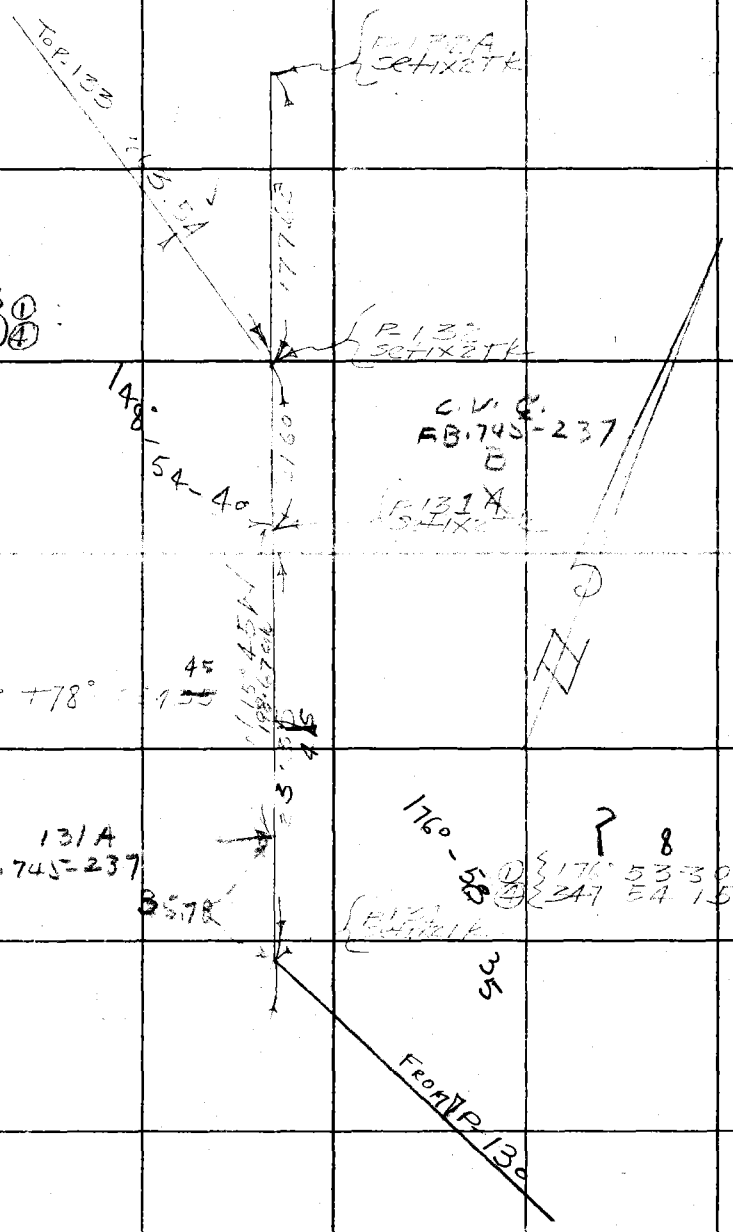

Con't from top page 49

RETURN TO
LOS ANGELES COUNTY SURVEYOR
700 HALL OF RECORDS

Note: Any Additions or Changes on This Sheets Must be Made or Circled in Red Ink With Date and Name of Person Making Change.

Do not extend notes this side of this line

Notes Ck'd by	Survey of		F.B. 758 PG. 57
Map No.	W. O. 1604	Tape No. 36	St'd 84 of
Office Work	Surveyed by	Stevenson	
Checked	Notes	Date	
Date	Indexed		

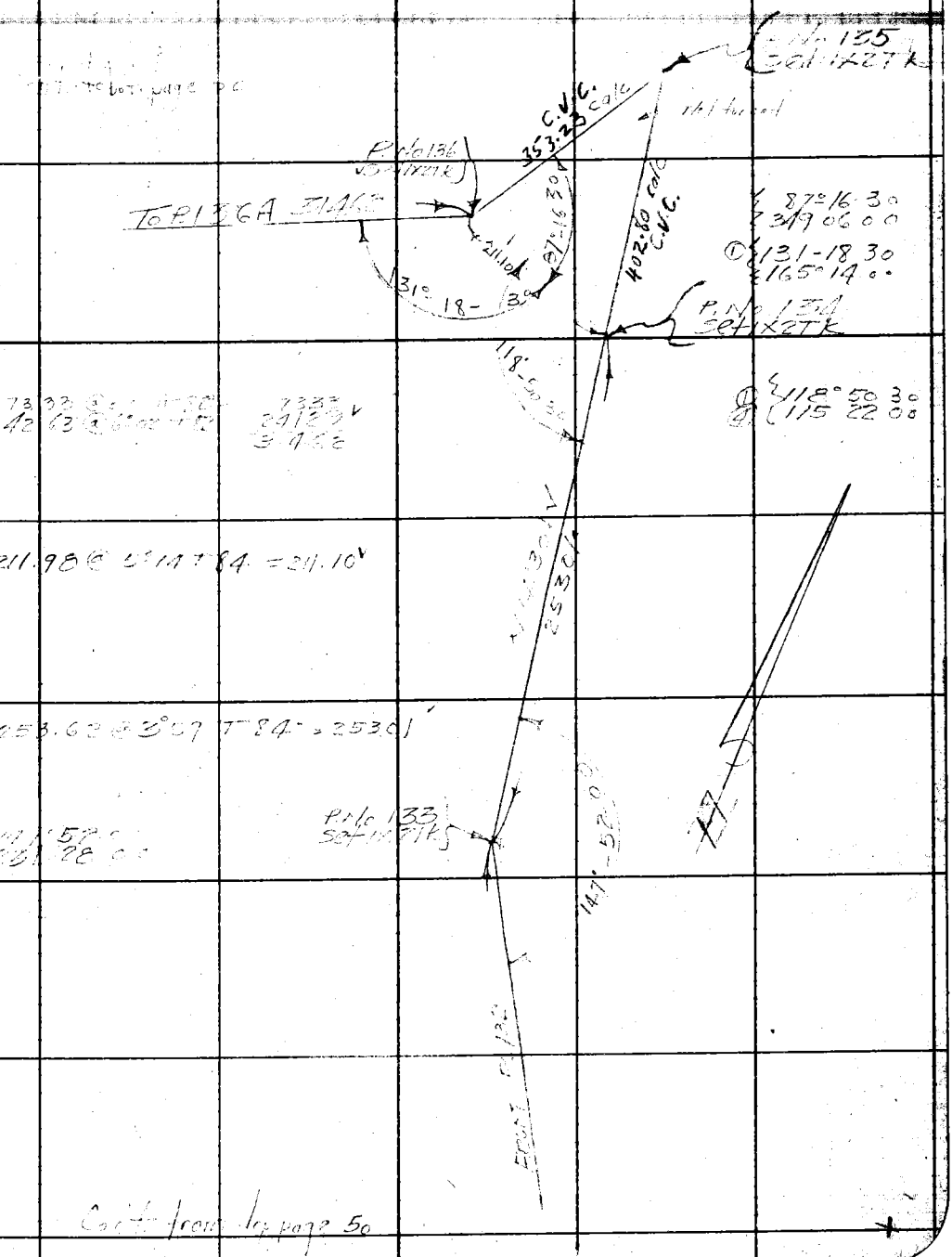

Note: Any Additions or Changes on This Sheets Must be Made or Circled in Red Ink With Date and Name of Person Making Change.

Do not extend notes this side of this line

RETURN TO
LOS ANGELES COUNTY SURVEYOR
700 HALL OF RECORDS

FORM 247 5M 10-57

Con't to bot page 53

F.B. 758 PG. 52

208.68 @ 3°01 T84° = 208.39

128°42-00 ①
154 48 30 ④

P. No 139
Set 1x27 TK

35.22 @ 00 T84 35.22

P. No 138A
Set 1x27 TK
46.29
F.B. 745-17
138 B

47.31 @ 8°-14 46.67
295.95 @ 7°38 T84 29.40
56.53 @ 8°-13 T84 55.88
395.85

P. No 138
Set 1x2 TK

247.54 @ 8°00 T88° 245.13

147°-00 15 ①
228° 00 45 ④

P. No 137
Set 1x2 TK

56.46 @ 15°51 T84° = 54.38

P-137A
~~P-136A~~
Set 1x27 TK

FROM P-136

Con't from top page 51

RETURN TO
LOS ANGELES COUNTY SURVEYOR
700 HALL OF RECORDS

Note: Any Additions or Changes on This Sheets Must be Made or Circled in Red Ink With Date and Name of Person Making Change.

Do not extend notes this side of this line

Notes Ck'd by	Survey of	F.B. 758 PG. 53
Map No.	W. O. 7644 Tape No. 56 St'd 71 OF	
Office Work	Surveyed by Stevenson	
Checked	Notes Date	
Date	Indexed	

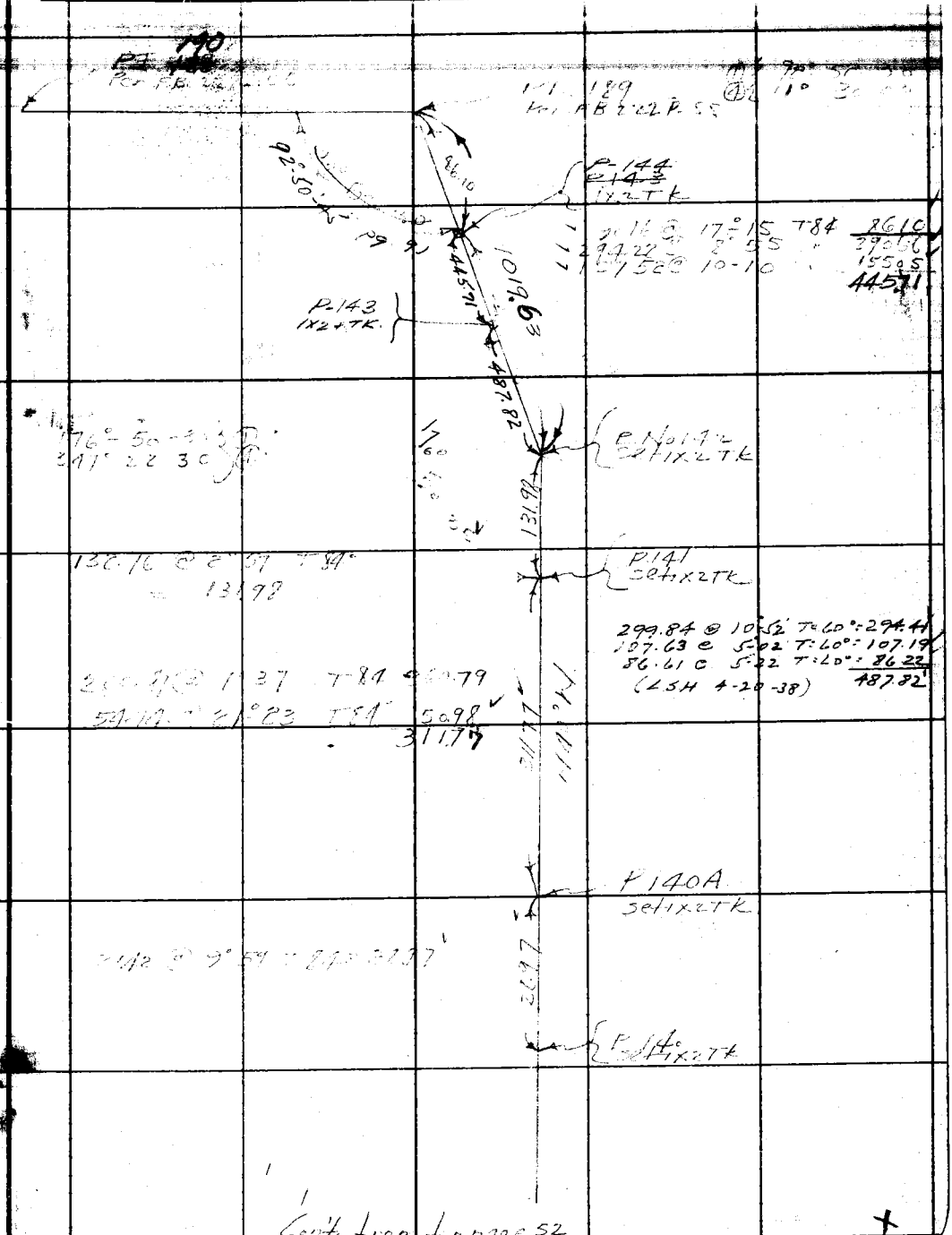

Note: Any Additions or Changes on This Sheets Must be Made or Circled in Red Ink With Date and Name of Person Making Change.

Do not extend notes this side of this line

RETURN TO
LOS ANGELES COUNTY SURVEYOR
700 HALL OF RECORDS

FORM 247 5M 10-87

RETURN TO
LOS ANGELES COUNTY SURVEYOR
700 HALL OF RECORDS

Note: Any Additions or Changes on This Sheets Must be Made or Circled in **Red Ink** With Date and Name of Person Making Change.

Do not extend notes this side of this line

F.B. 158 PG. 64

Notes Ck'd by	Survey of [illegible]
Map No.	W. O. 7604 Tape No. St'd. °F.
Office Work	Surveyed by Hollowell
Checked	Notes Date
Date	Indexed 4-25-38

F.B. 758 PG. 33

Additional "P" line.

Note: Any Additions or Changes on This Sheet Must be Made or Circled in Red Ink With Date and Name of Person Making Change.

Do not extend notes this side of this line

RETURN TO
LOS ANGELES COUNTY SURVEYOR
700 HALL OF RECORDS

FORM 247 10M 11-35

F.B. 758 PG. 56

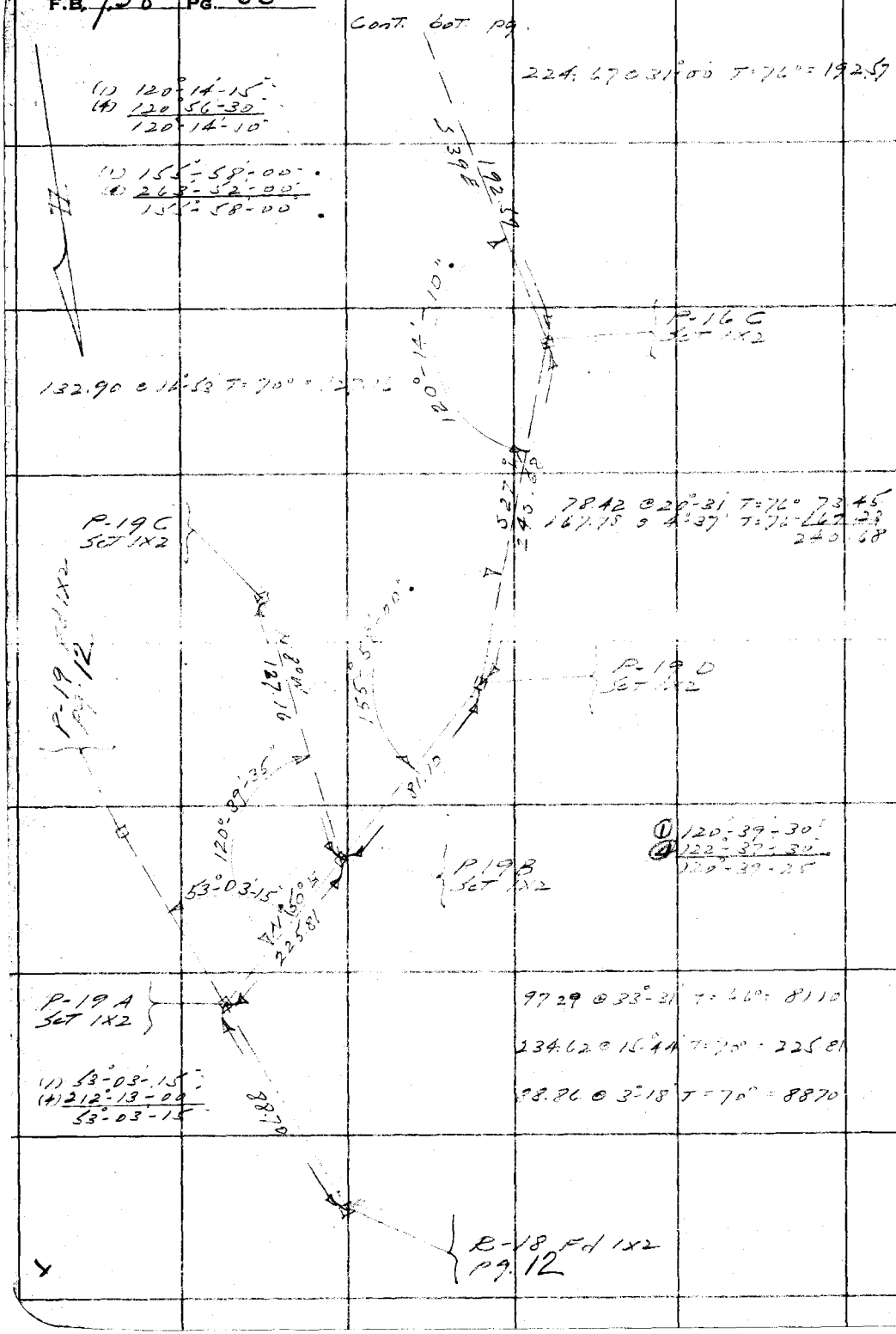

RETURN TO
LOS ANGELES COUNTY SURVEYOR
700 HALL OF RECORDS

Note: Any Additions or Changes on This Sheet Must be Made or Circled in Red Ink With Date and Name of Person Making Change.

Do not extend notes this side of this line

Notes Ck'd by	Survey of
Map No.	W. O. 7604 Tape No. 10 St'd [illegible] °F.
Office Work	Surveyed by [illegible]
Checked	Notes [illegible] Date [illegible]
Date	Indexed

F.B. 758 PG. 37

Note: Any Additions or Changes on This Sheet Must be Made or Circled in Red Ink With Date and Name of Person Making Change.

Do not extend notes this side of this line

RETURN TO
LOS ANGELES COUNTY SURVEYOR
700 HALL OF RECORDS

FORM 247 10M 11-25

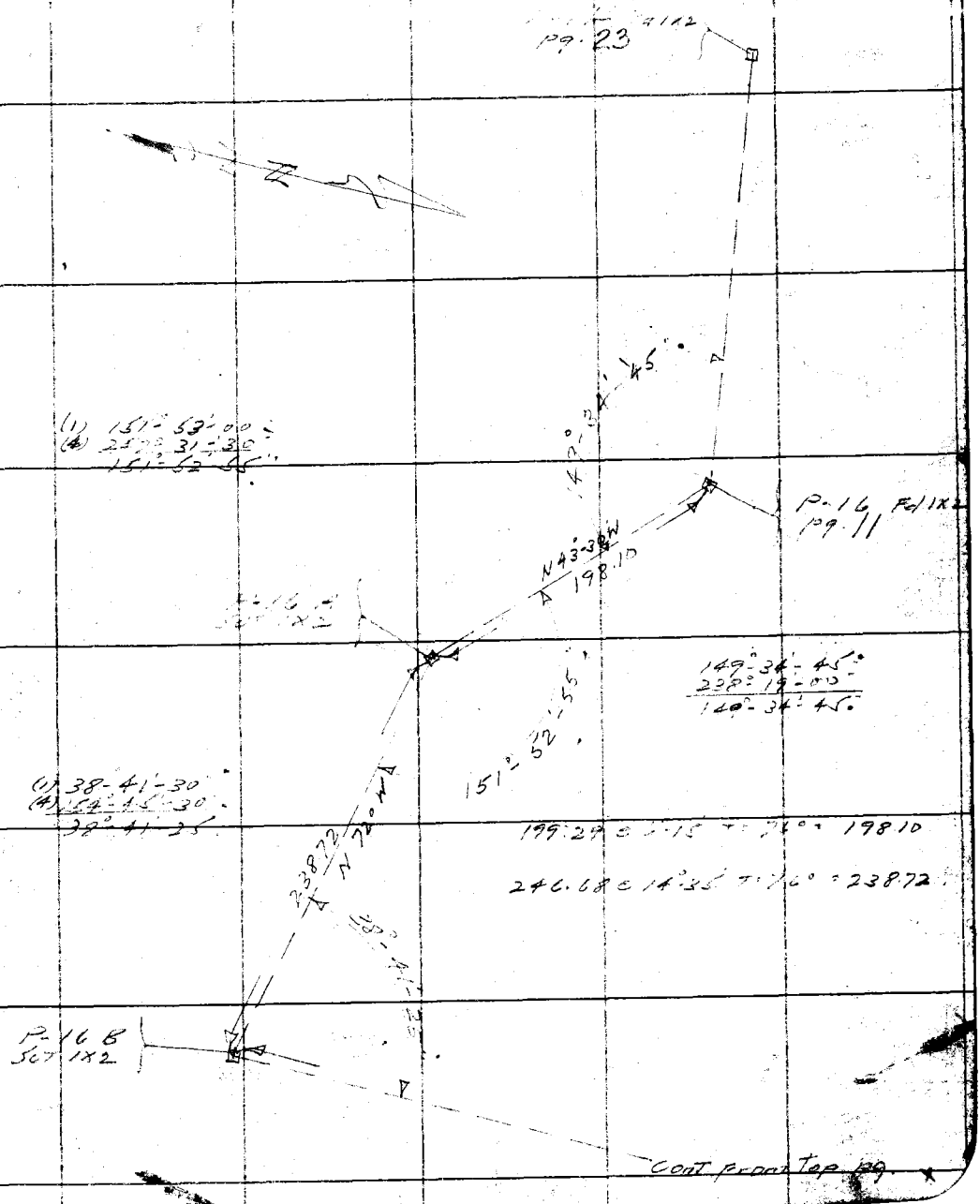

RETURN TO
LOS ANGELES COUNTY SURVEYOR
700 HALL OF RECORDS

Note: Any Additions or Changes on This Sheet Must be Made or Circled in Red Ink With Date and Name of Person Making Change.

Do not extend notes this side of this line

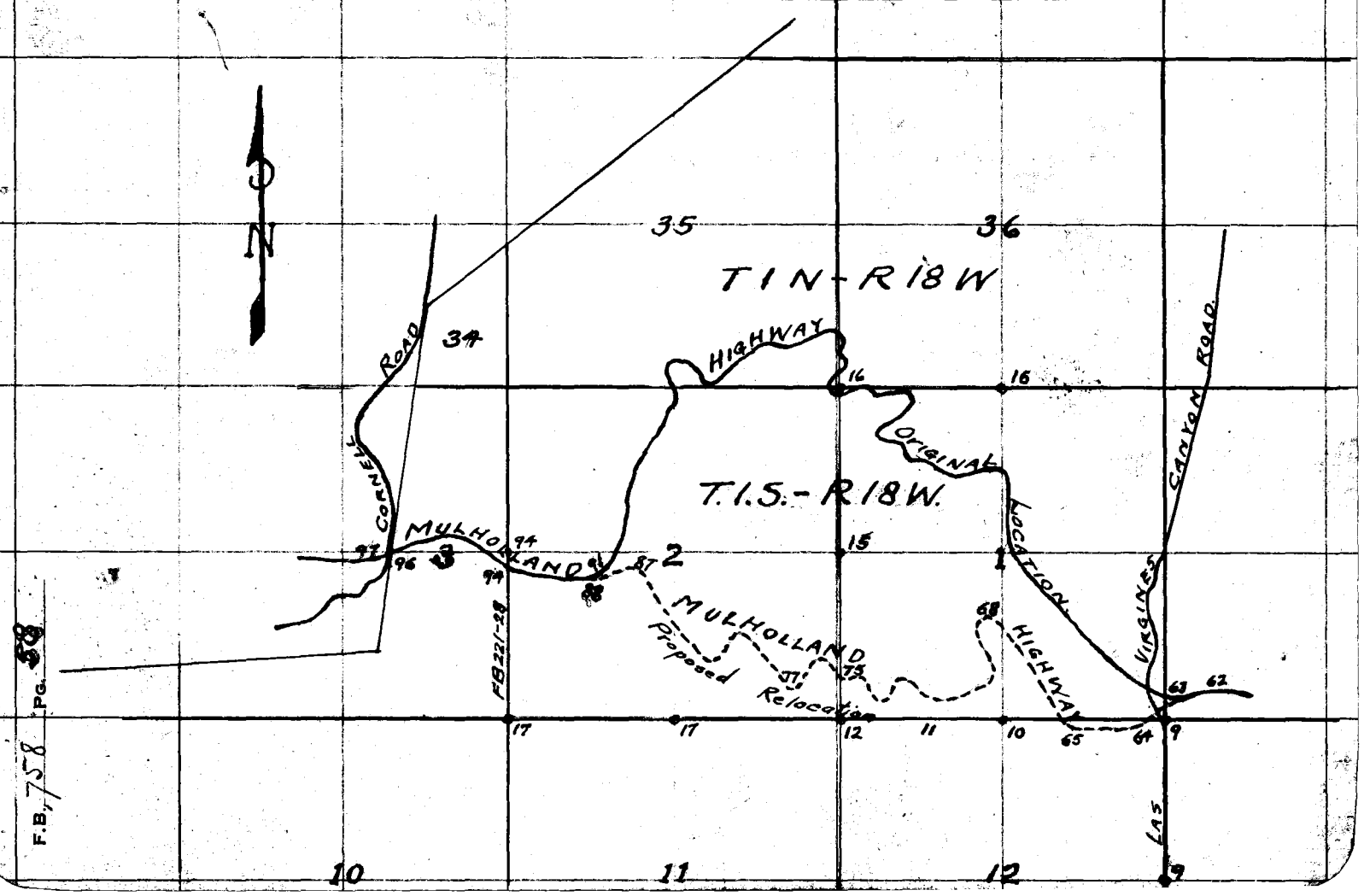

F.B. 758 PG. 58

Notes Ck'd by	Survey of [illegible]
Map No. 8824-15	W. 0264 Tape No. 1 St'd ___ °F.
Office Work R.W.M & A	Surveyed by L.S. Hammond
Checked AAR	Notes L.S.H. Date
Date Oct. 1938	Indexed 8-2-38

F.B. 78 PG. 61

MULHOLLAND HWY.

J.N. - 7604

RE-LOCATION-OF-CENTER-LINE-HIGHWAY
LAS-VIRGENES-CO.-TO-COLDWELL-RD.

See pg 55 for Index.

L.S. HAMMOND
F.S. LIVINGSTON
HUGH BAKER
K.C. MURRAY
H.L. FORNEY

Note: Any Additions or Changes on This Sheet Must be Made or Circled in Red Ink With Date and Name of Person Making Change.

Do not extend notes this side of this line

RETURN TO
LOS ANGELES COUNTY SURVEYOR
700 HALL OF RECORDS

FORM 247 10M 11-38

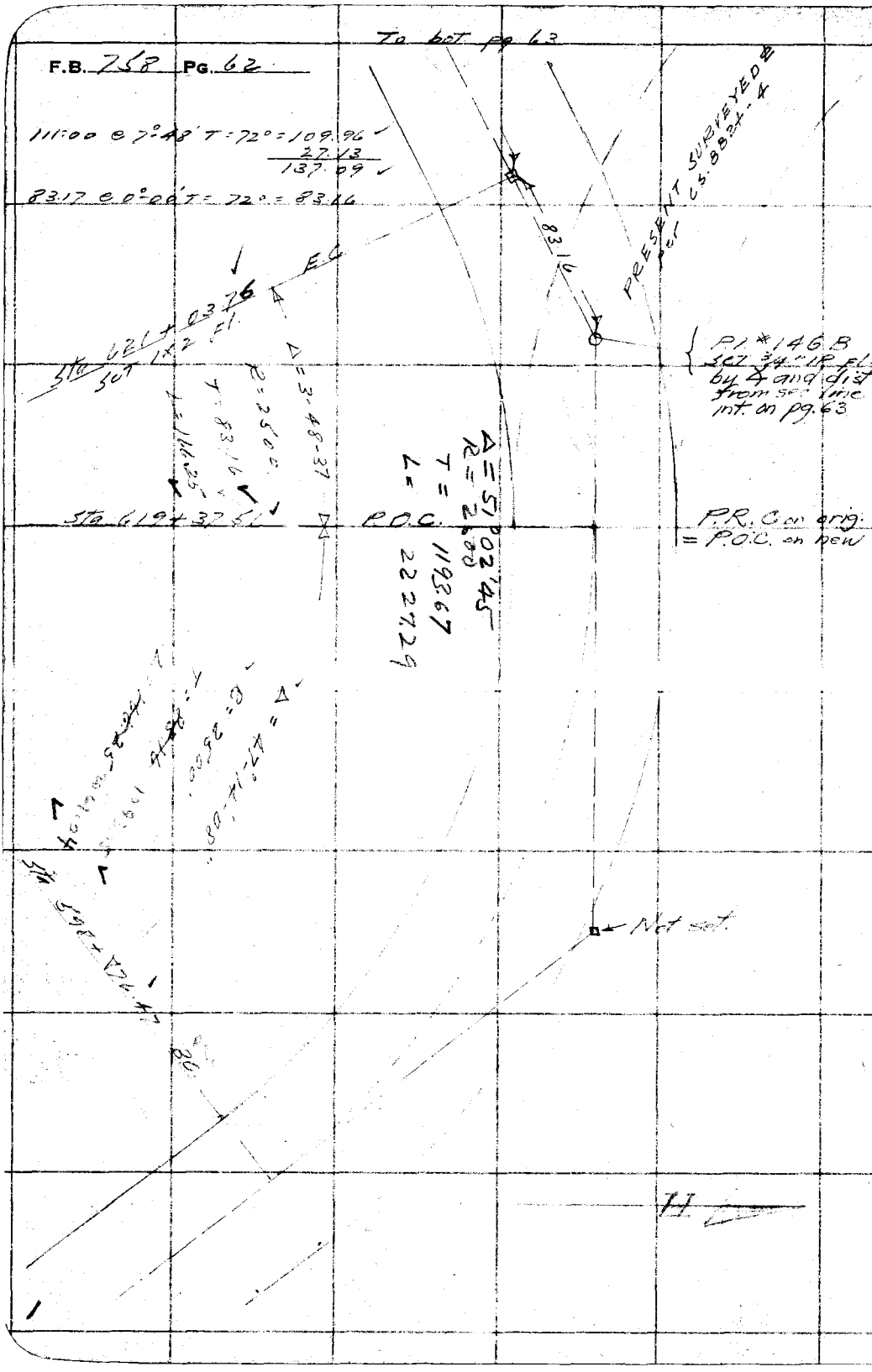

WS.5F A-2

RETURN TO
LOS ANGELES COUNTY SURVEYOR
700 HALL OF RECORDS

Note: Any Additions or Changes on This Sheet Must be Made or Circled in Red Ink With Date and Name of Person Making Change.

Do not extend notes this side of this line

Notes Ck'd by	Survey of [illegible]
Map No. 8824-15	W. O. 760 Tape No. 17 St'd 84 °F.
Office Work R.W. McA.	Surveyed by L. S. Hammond
Checked A.A.R.	Notes L.S.H. Date 6-1-38
Date Oct. 1938	Indexed

F.B. 758 Pg. 63

W. 57-A-2

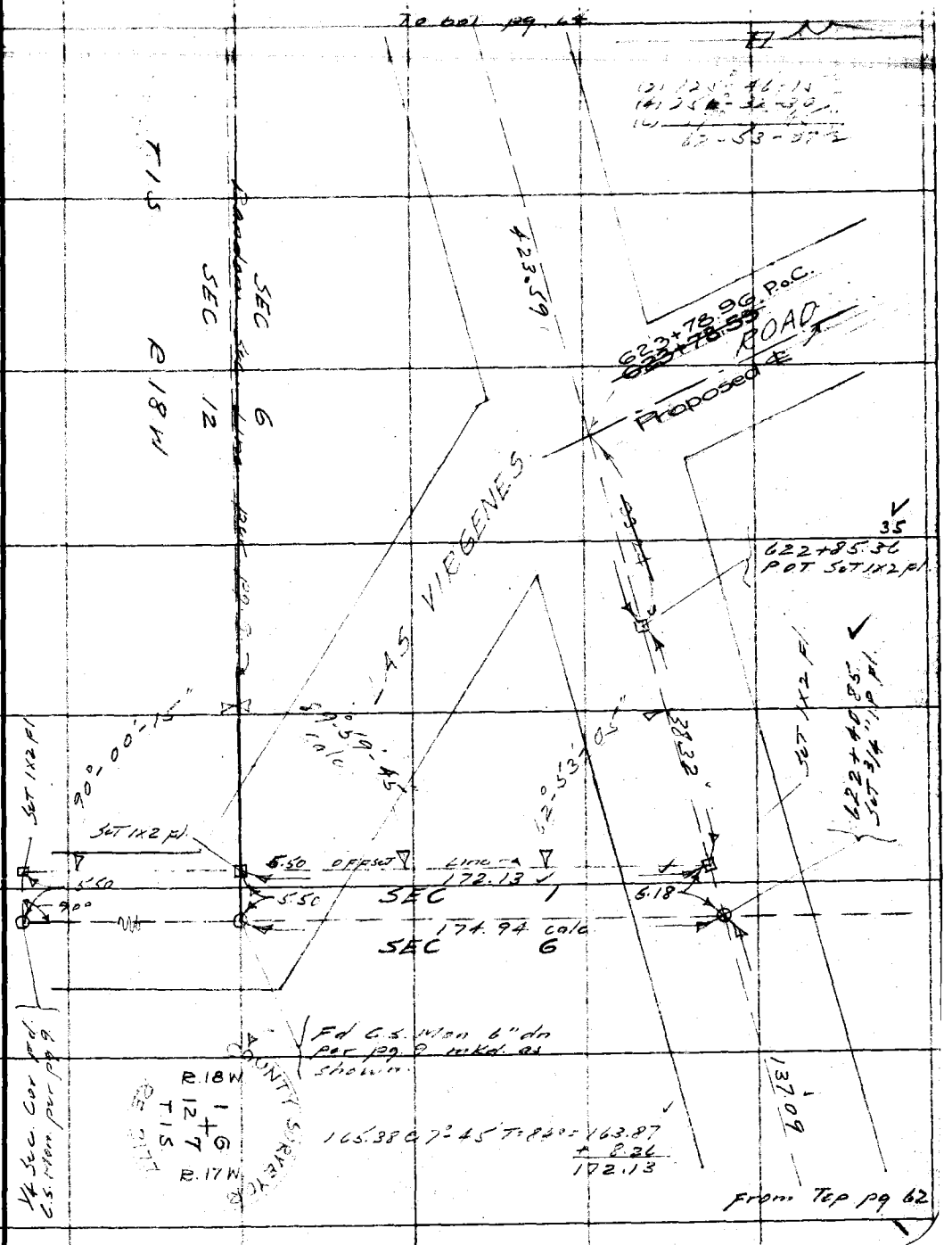

Note: Any Additions or Changes on This Sheet Must be Made or Circled in Red Ink With Date and Name of Person Making Change.

Do not extend notes this side of this line

RETURN TO
LOS ANGELES COUNTY SURVEYOR
700 HALL OF RECORDS

FORM 247 10M 11-35

F.B. 758 PG. 64

To bot pg. 65

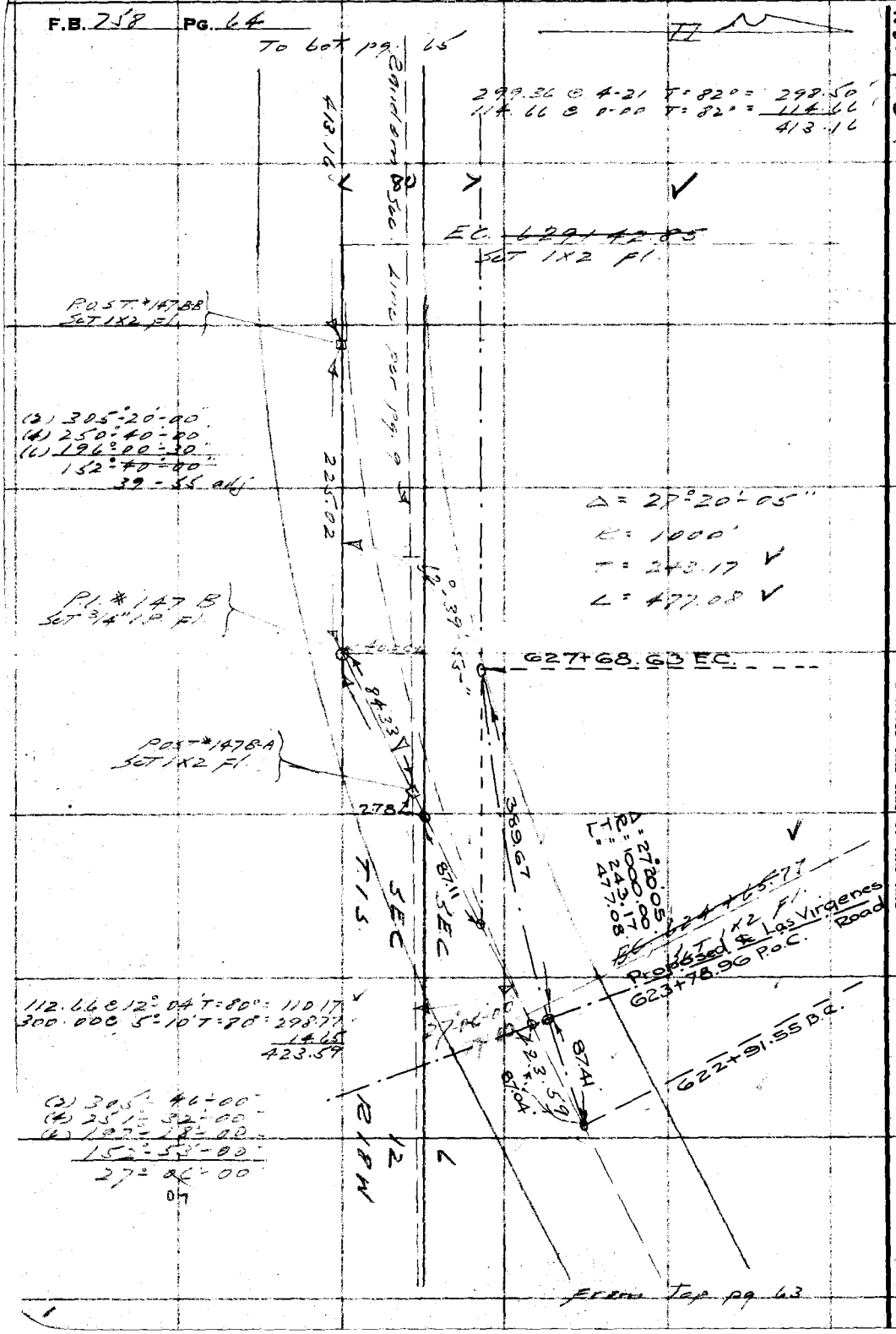

From Top pg. 63

WS.19-D-1

RETURN TO
LOS ANGELES COUNTY SURVEYOR
700 HALL OF RECORDS

Do not extend notes this side of this line

Note: Any Additions or Changes on This Sheet Must be Made or Circled in Red Ink With Date and Name of Person Making Change.

Notes Ck'd by	Survey of [illegible]
Map No. 8824.15	W. O. 7604 Tape No. 17 St'd 84°F.
Office Work R.W.McA	Surveyed by L. S. Hammond
Checked A.A.R.	Notes L&H Date 6-1-38
Date Oct. 1938	Indexed [illegible]

F.B. 758 PG. 65

W.S. 19-C-1

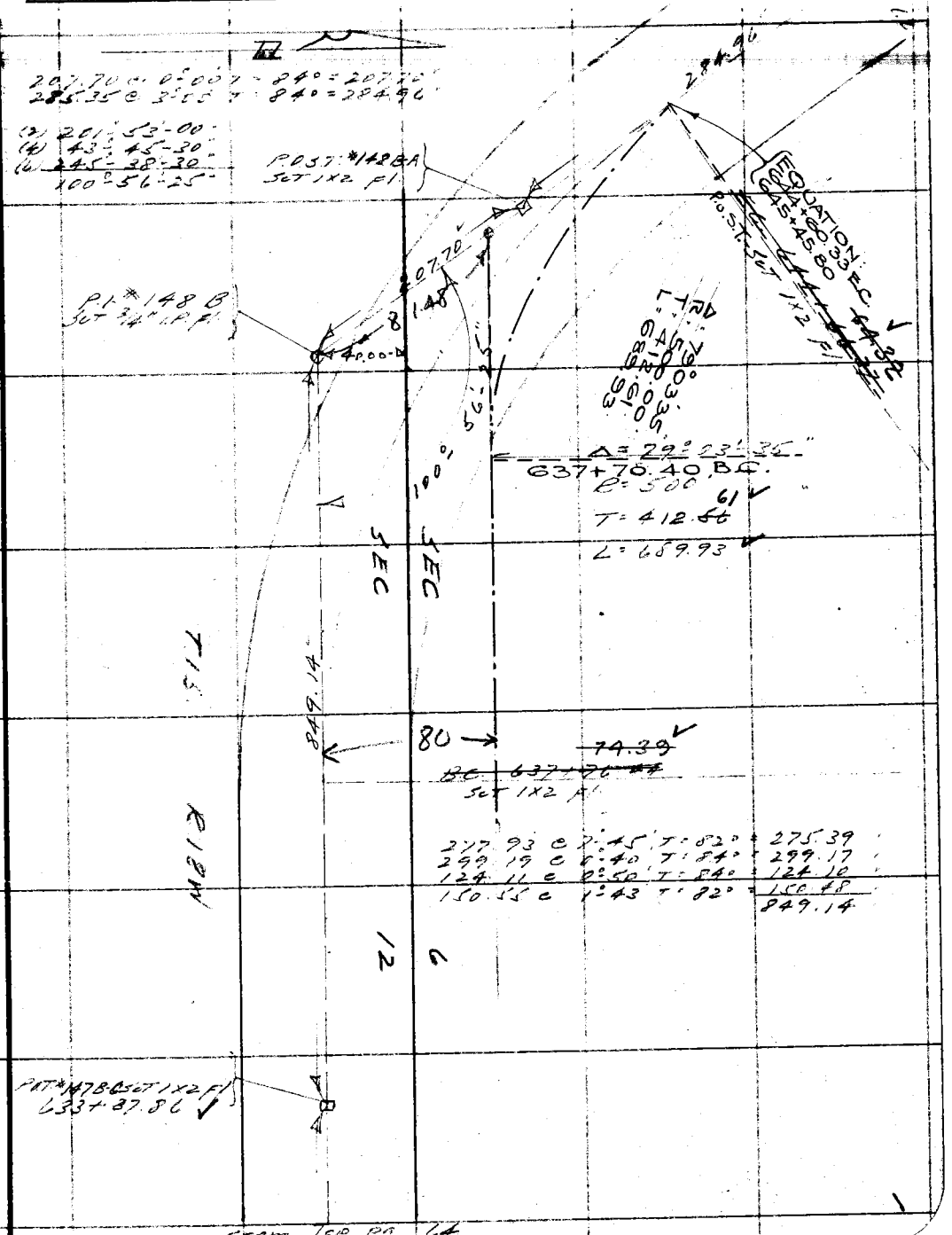

Note: Any Additions or Changes on This Sheet Must be Made or Circled in Red Ink With Date and Name of Person Making Change.

Do not extend notes this side of this line

RETURN TO
LOS ANGELES COUNTY SURVEYOR
700 HALL OF RECORDS

FORM 247 10M 11-35

F.B. 758 PG. 66

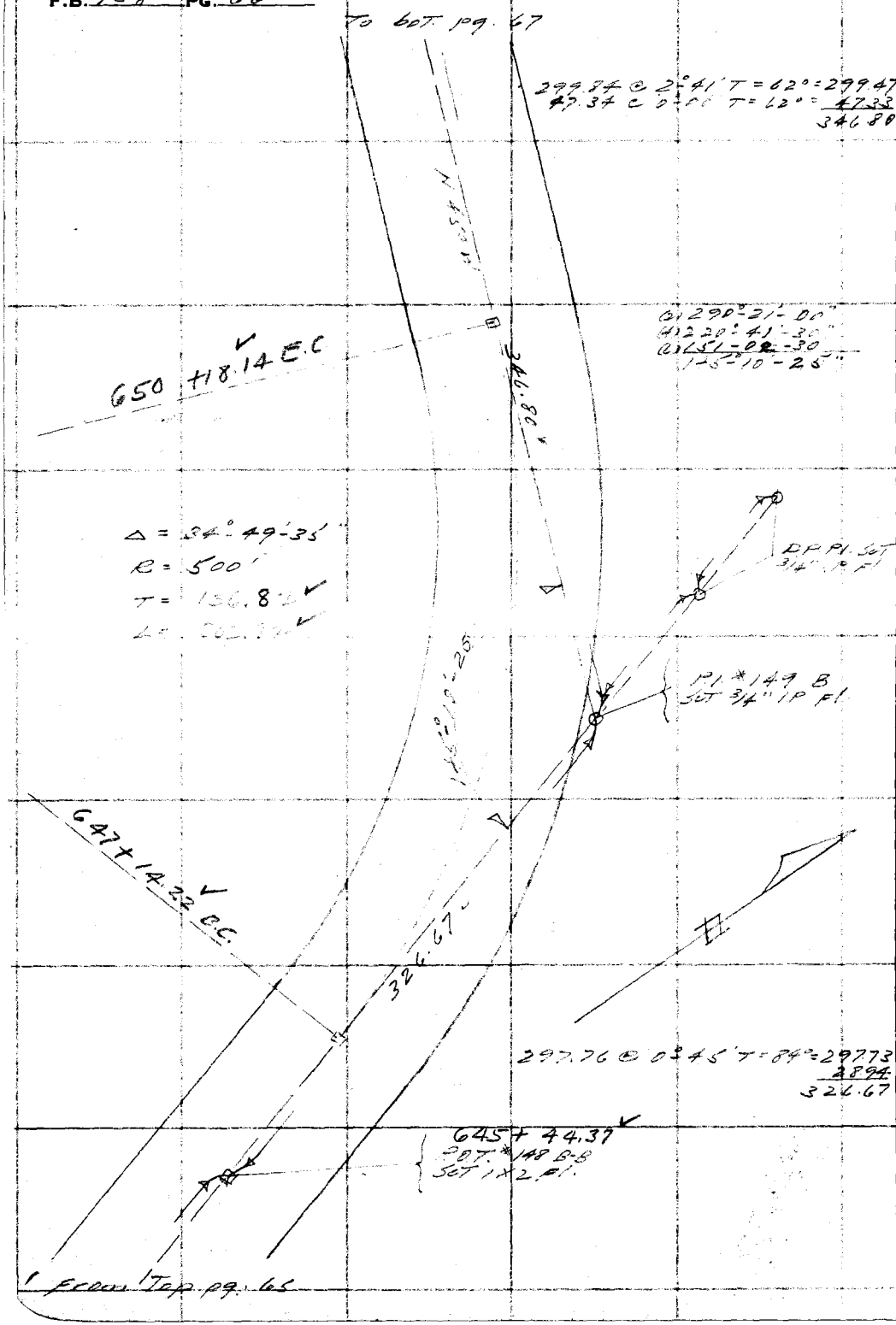

WS.19 - C-1

RETURN TO
LOS ANGELES COUNTY SURVEYOR
700 HALL OF RECORDS

Note: Any Additions or Changes on This Sheet Must be Made or Circled in Red Ink With Date and Name of Person Making Change.

Do not extend notes this side of this line

Notes Ck'd by	Survey of [illegible]
Map No. 882415	W. O. 7604 Tape No. 17 St'd 84 °F.
Office Work R-W-MC	Surveyed by L. S. Hammond
Checked A. A. R.	Notes [illegible] Date 6-10-38
Date Oct. 1938	Indexed A. O. Johnson

F.B. [illegible] PG. 67

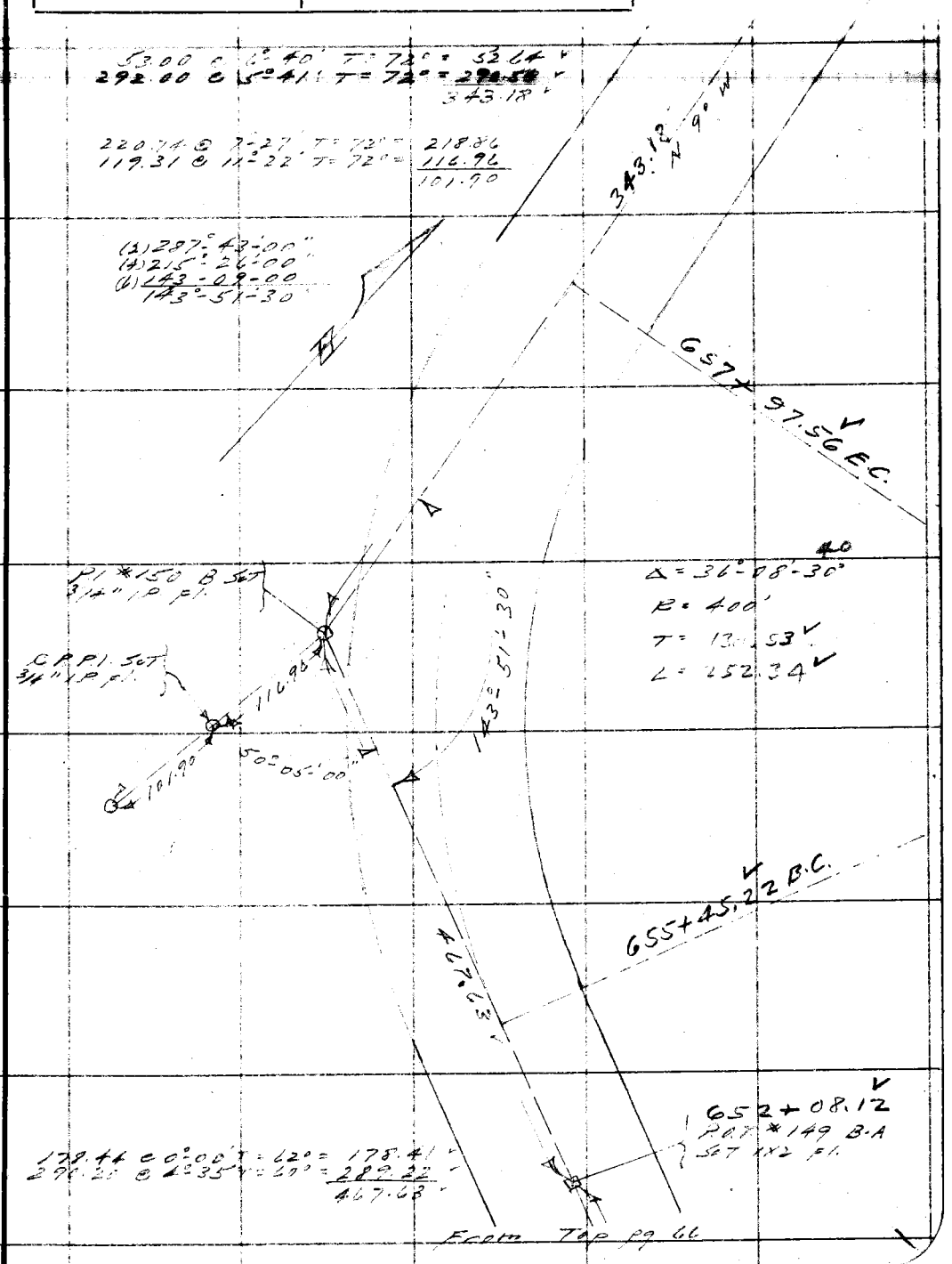

Note: Any Additions or Changes on This Sheet Must be Made or Circled in Red Ink With Date and Name of Person Making Change.

Do not extend notes this side of this line

RETURN TO
LOS ANGELES COUNTY SURVEYOR
700 HALL OF RECORDS

FORM 247 10M 11-35

F.B. 758 PG. 68

WS.19-C-1

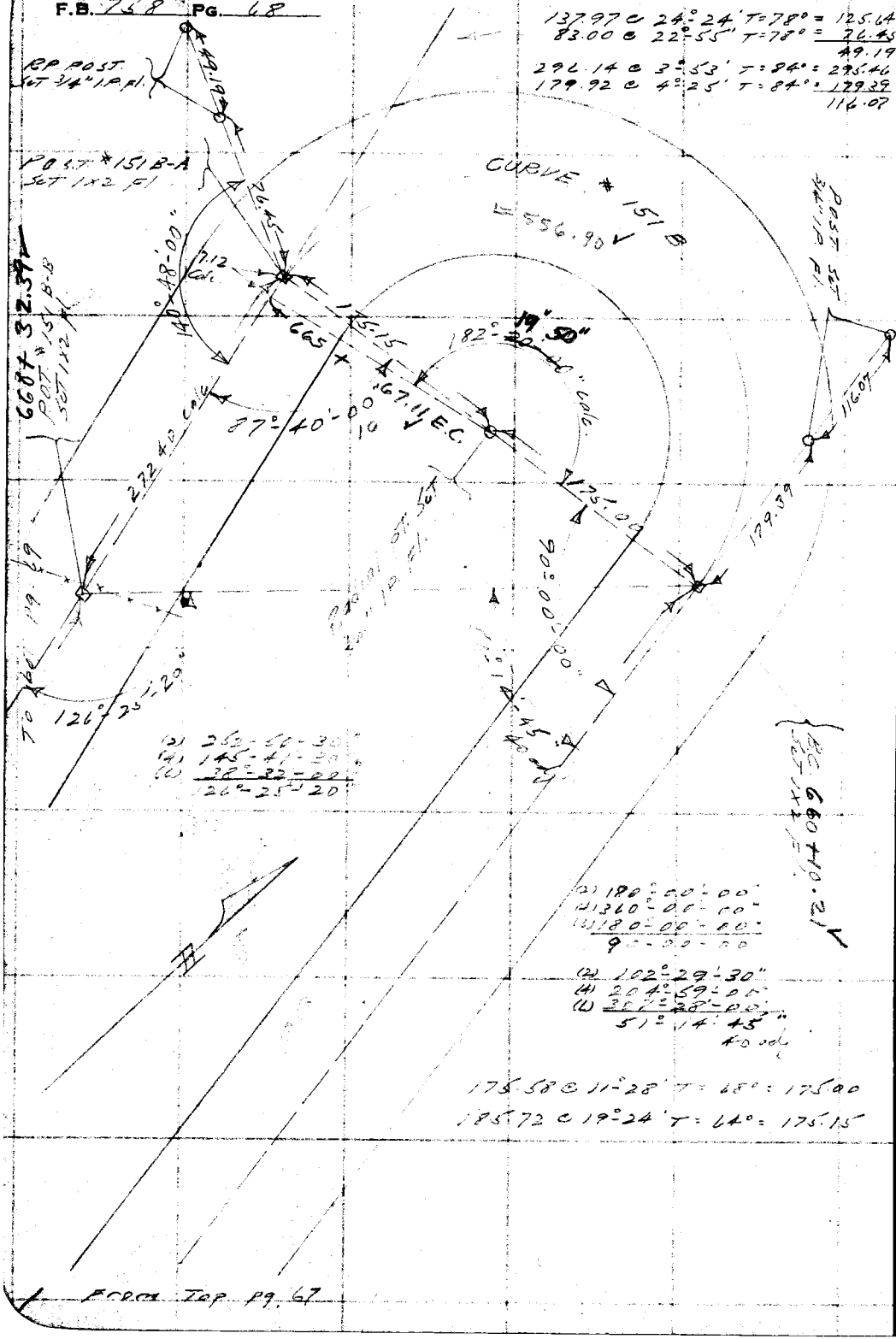

From Top pg. 67

RETURN TO
LOS ANGELES COUNTY SURVEYOR
700 HALL OF RECORDS

Note: Any Additions or Changes on This Sheet Must be Made or Circled in Red Ink With Date and Name of Person Making Change.

Do not extend notes this side of this line

Notes Ck'd by	Survey of [illegible]
Map No. 8824-15	W. 0260A Tape No. 17 St'd 84°F.
Office Work RWMC	Surveyed by L. S. Hammond
Checked A.A.R	Notes L.S.H. Date 6-12-38
Date Oct. 1938	Indexed A. C. Johnson

F.B. 7-4 Pg. 69

Note: Any Additions or Changes on This Sheet Must be Made or Circled in Red Ink With Date and Name of Person Making Change.

Do not extend notes this side of this line

RETURN TO
LOS ANGELES COUNTY SURVEYOR
700 HALL OF RECORDS

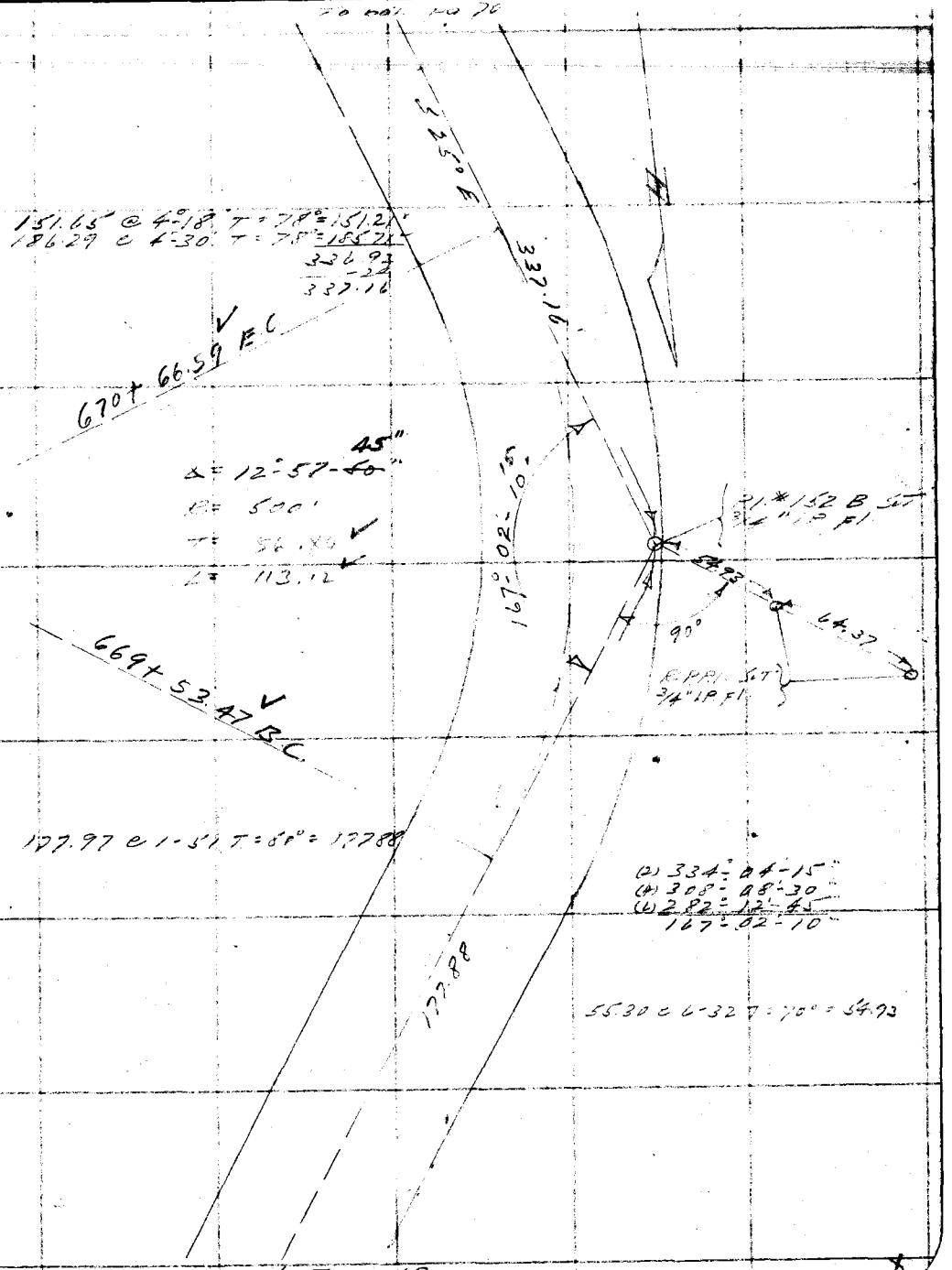

FORM 247 10M 11-35

F.B. 758 PG. 70

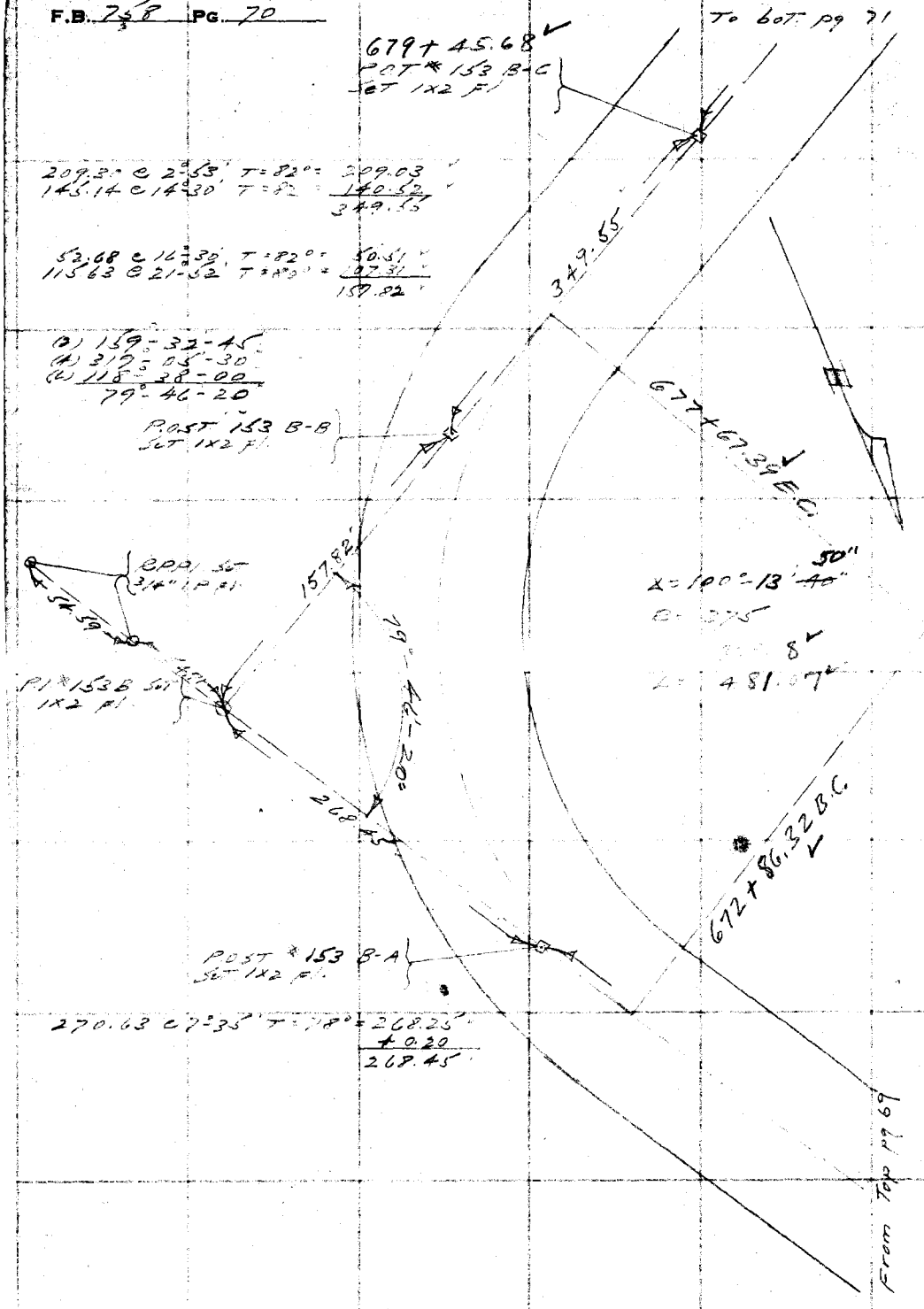

WS.19-C-1

RETURN TO
LOS ANGELES COUNTY SURVEYOR
700 HALL OF RECORDS

Note: Any Additions or Changes on This Sheet Must be Made or Circled in Red Ink With Date and Name of Person Making Change.

Do not extend notes this side of this line

Notes Ck'd by	Survey of [illegible]	F.B. 7[illegible] PG. 71
Map No. 8824.15	W. O. 7604 Tape No. 17 St'd 24 of	
Office Work R.W. McC	Surveyed by L.S. Hammond	
Checked A.A.R.	Notes [illegible] Date [illegible]	
Date Oct. 1938	Indexed A. C. Johnson	

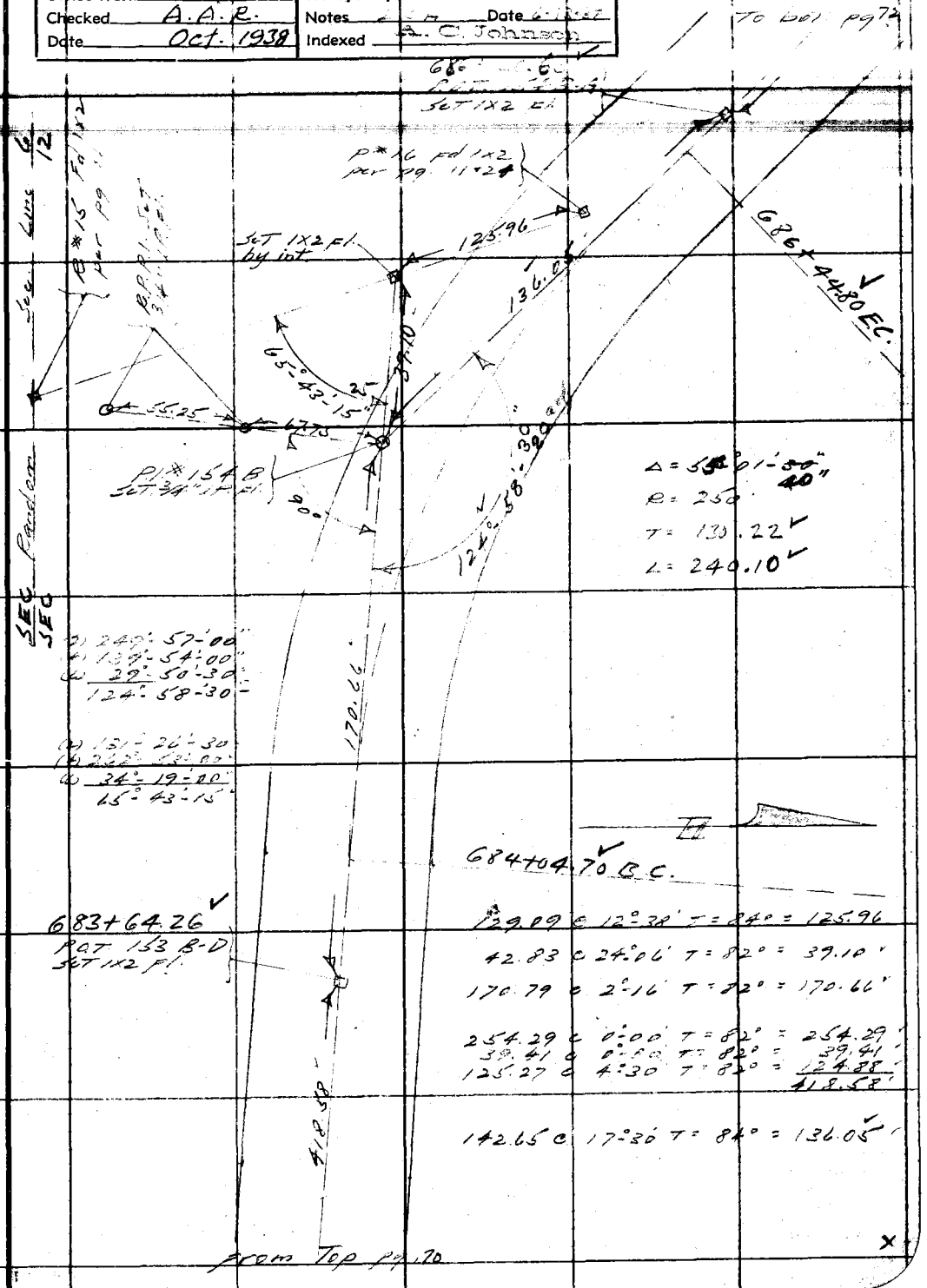

Note: Any Additions or Changes on This Sheets Must be Made or Circled in Red Ink With Date and Name of Person Making Change.

Do not extend notes this side of this line

RETURN TO
LOS ANGELES COUNTY SURVEYOR
700 HALL OF RECORDS

FORM 247 5M 10-37

F.B. 58 PG. 72

58.57 @ 6°20' T = 88° = 58.21

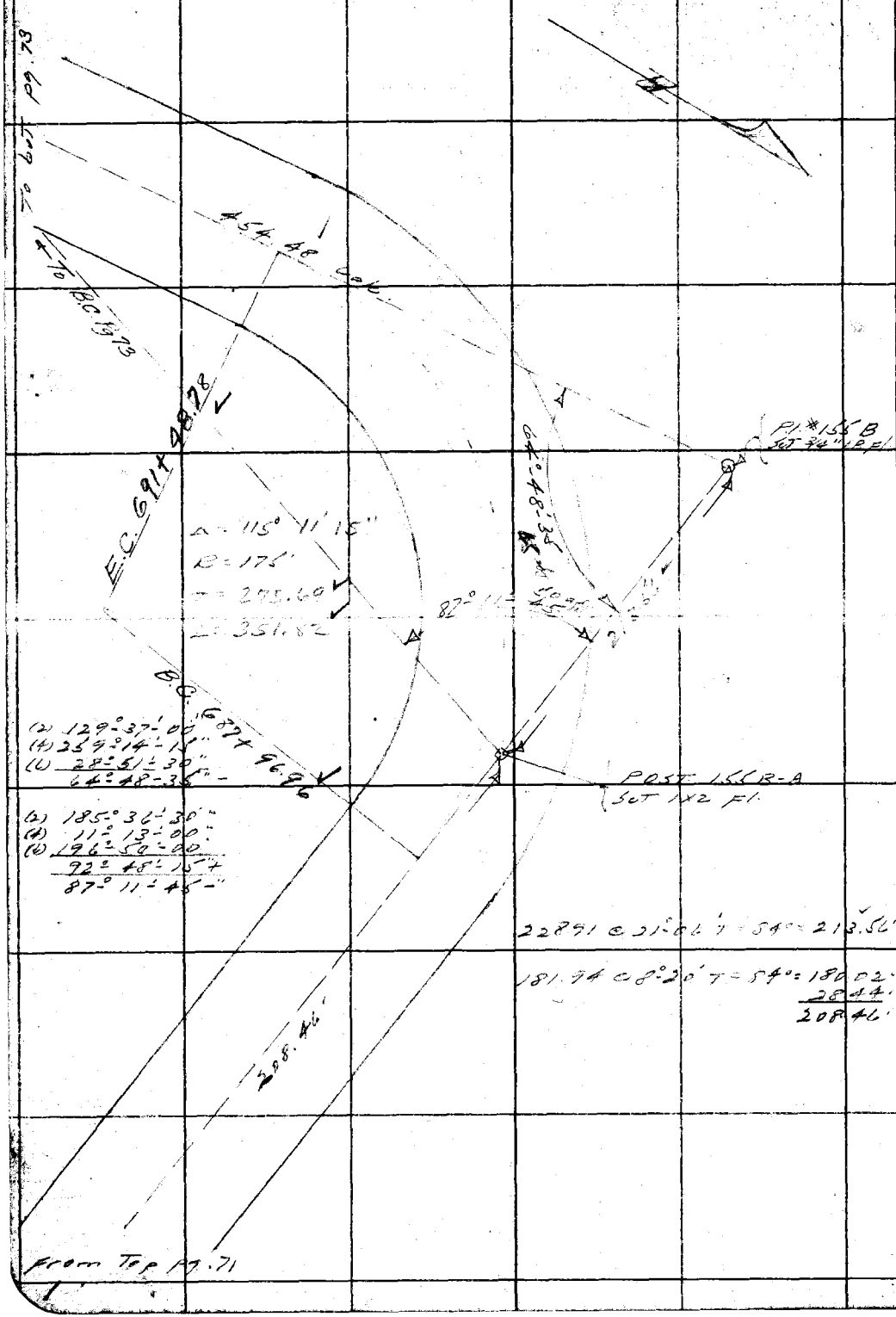

WS.19-C-1

RETURN TO
LOS ANGELES COUNTY SURVEYOR
700 HALL OF RECORDS

Note: Any Additions or Changes on This Sheets Must be Made or Circled in **Red Ink** With Date and Name of Person Making Change.

Do not extend notes this side of this line

Notes Ck'd by		Survey of	F.B. 7/5 Pg. 73
Map No.	8824-15	W. O. 7204 Tape No. 17 St'd 24 of	
Office Work	R.W.M.C.	Surveyed by L. S. Hammond	
Checked	A.A.R.	Notes	Date 6-14-38
Date	Oct. 1938	Indexed	A. C. Johnson

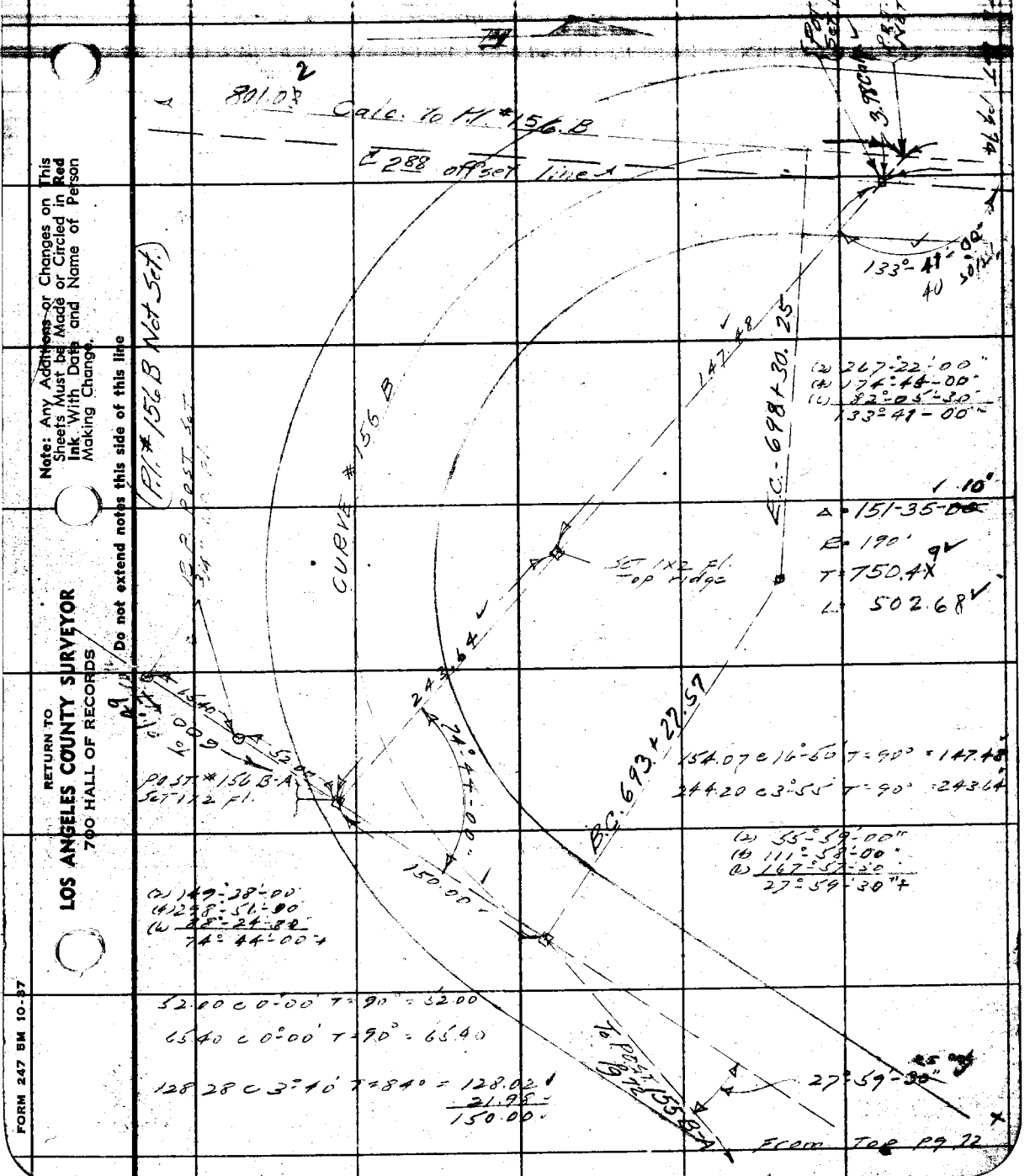

Note: Any Additions or Changes on This Sheets Must be Made or Circled in Red Ink With Date and Name of Person Making Change.

Do not extend notes this side of this line

RETURN TO
LOS ANGELES COUNTY SURVEYOR
700 HALL OF RECORDS

FORM 247 5M 10-37

F.B. 758 PG. 74

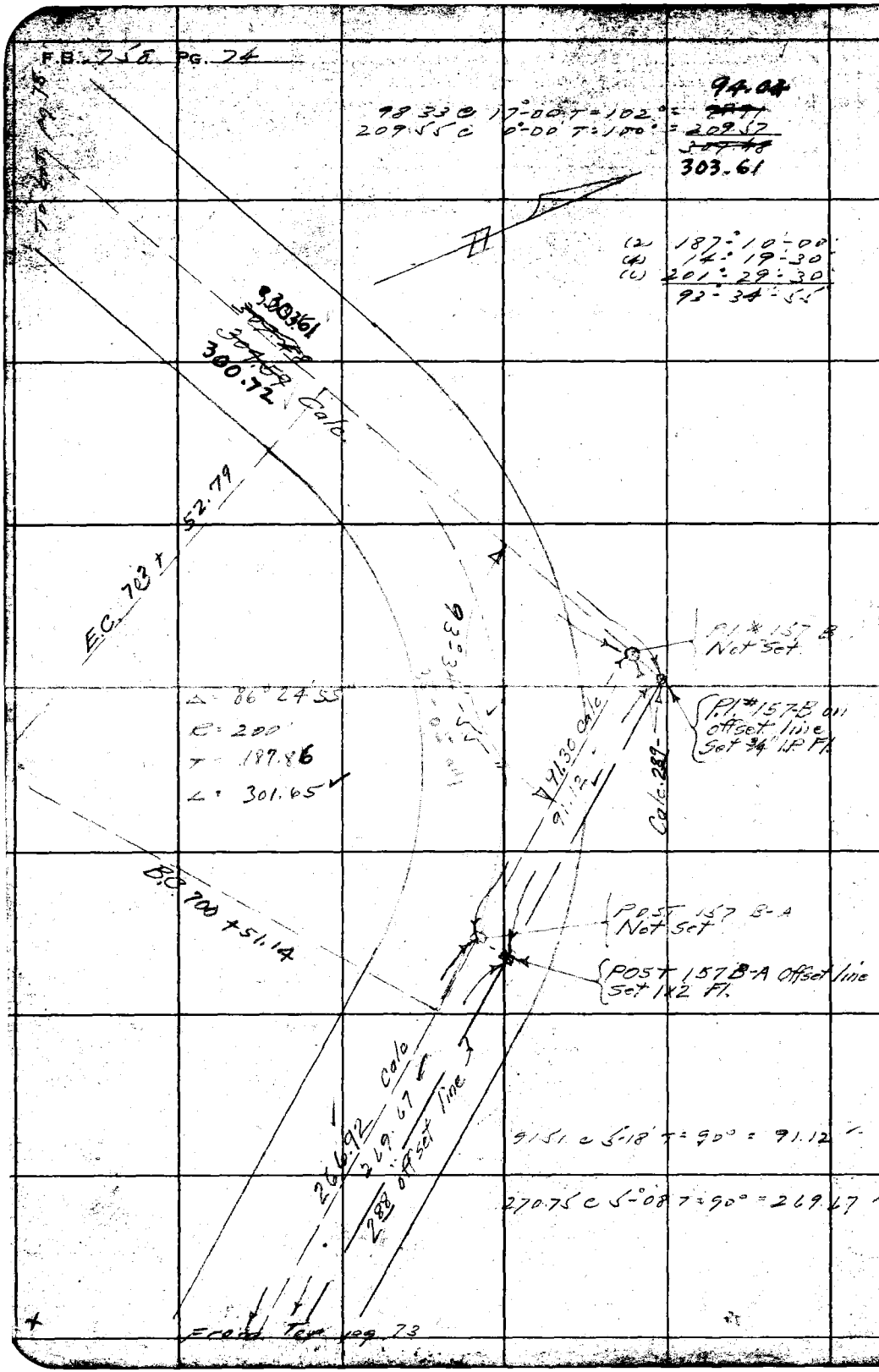

RETURN TO
LOS ANGELES COUNTY SURVEYOR
700 HALL OF RECORDS

Note: Any Additions or Changes on This Sheets Must be Made or Circled in Red Ink With Date and Name of Person Making Change.

Do not extend notes this side of this line

Notes Ck'd by		Survey of [illegible]	F.B. [illegible] Pg. 75
Map No. 8824-15		W. O. [illegible] Tape No. 17 St'd 3/4 °F	
Office Work R.W.McA		Surveyed by L. S. Hammond	
Checked A.A.R.		Notes L SH Date 7-13-38	
Date Oct. 1938		Indexed [illegible]	

W.S. 19-C-1

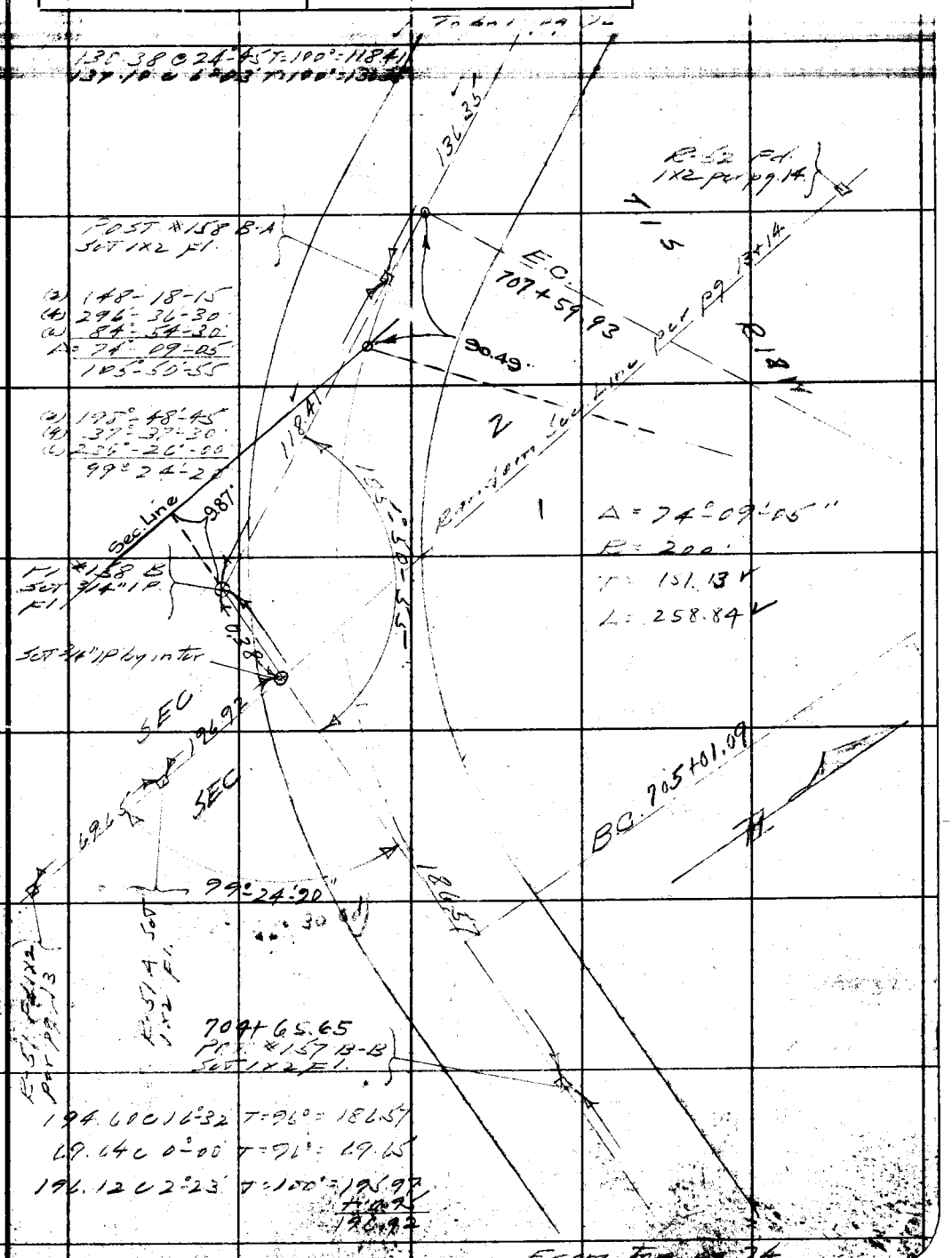

Note: Any Additions or Changes on This Sheets Must be Made or Circled in Red Ink With Date and Name of Person Making Change.

Do not extend notes this side of this line

RETURN TO
LOS ANGELES COUNTY SURVEYOR
700 HALL OF RECORDS

FORM 247 5M 10-37

F.B. 7558 PG. 76

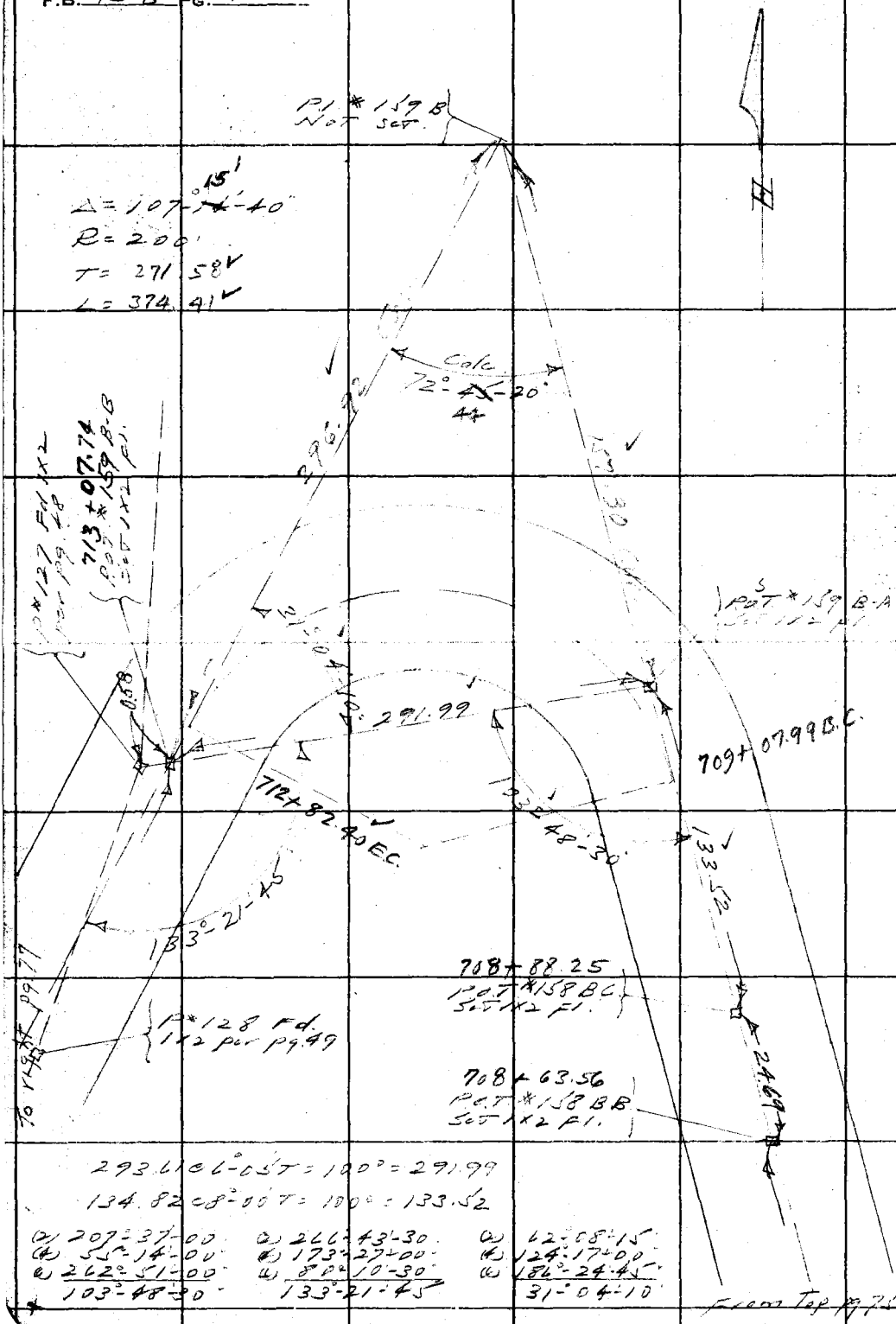

RETURN TO
LOS ANGELES COUNTY SURVEYOR
700 HALL OF RECORDS

Do not extend notes this side of this line

Note: Any Additions or Changes on This Sheets Must be Made or Circled in **Red Ink** With Date and Name of Person Making Change.

Notes Ck'd by		Survey of [illegible]	F.B. [illegible] Pg. 77
Map No.	8824-15	W. O. 2604 Tape No. 17 St'd 84 °F	
Office Work	R.W. MCA.	Surveyed by L. S. Hammond	
Checked	A. A. R.	Notes L.S.H. Date 7-12-38	
Date	Oct. 1938	Indexed A. C. Johnson	

W. 19-C-1

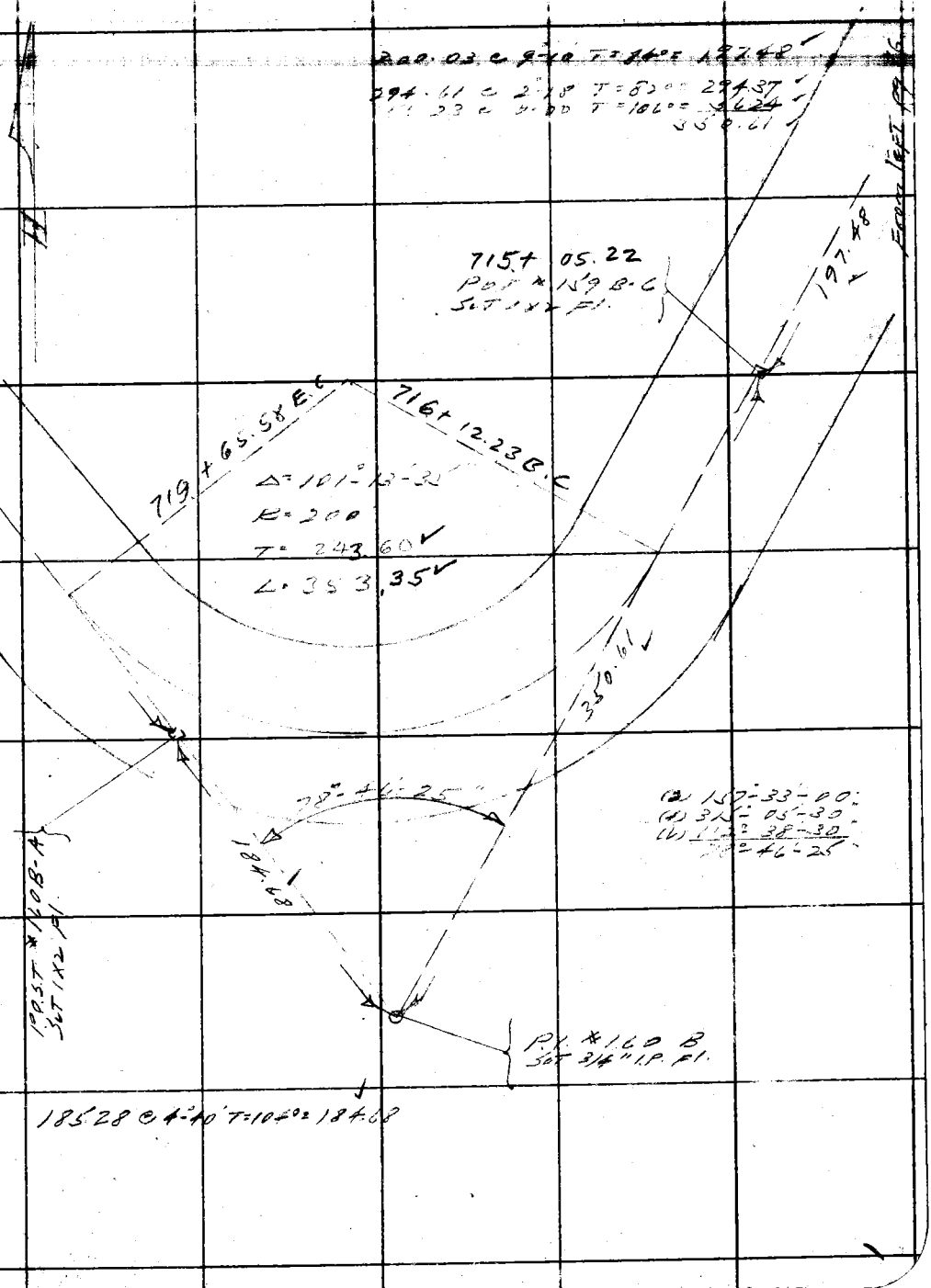

Note: Any Additions or Changes on This Sheets Must be Made or Circled in Red Ink With Date and Name of Person Making Change.

Do not extend notes this side of this line

RETURN TO
LOS ANGELES COUNTY SURVEYOR
700 HALL OF RECORDS

FORM 247 5M 10-37

F.B. 758 PG. 78

To pot. pg. 79

239.03 @ 7°-02' T=98° = 237.25

53.60 @ 12°-00' T=98° = 52.43

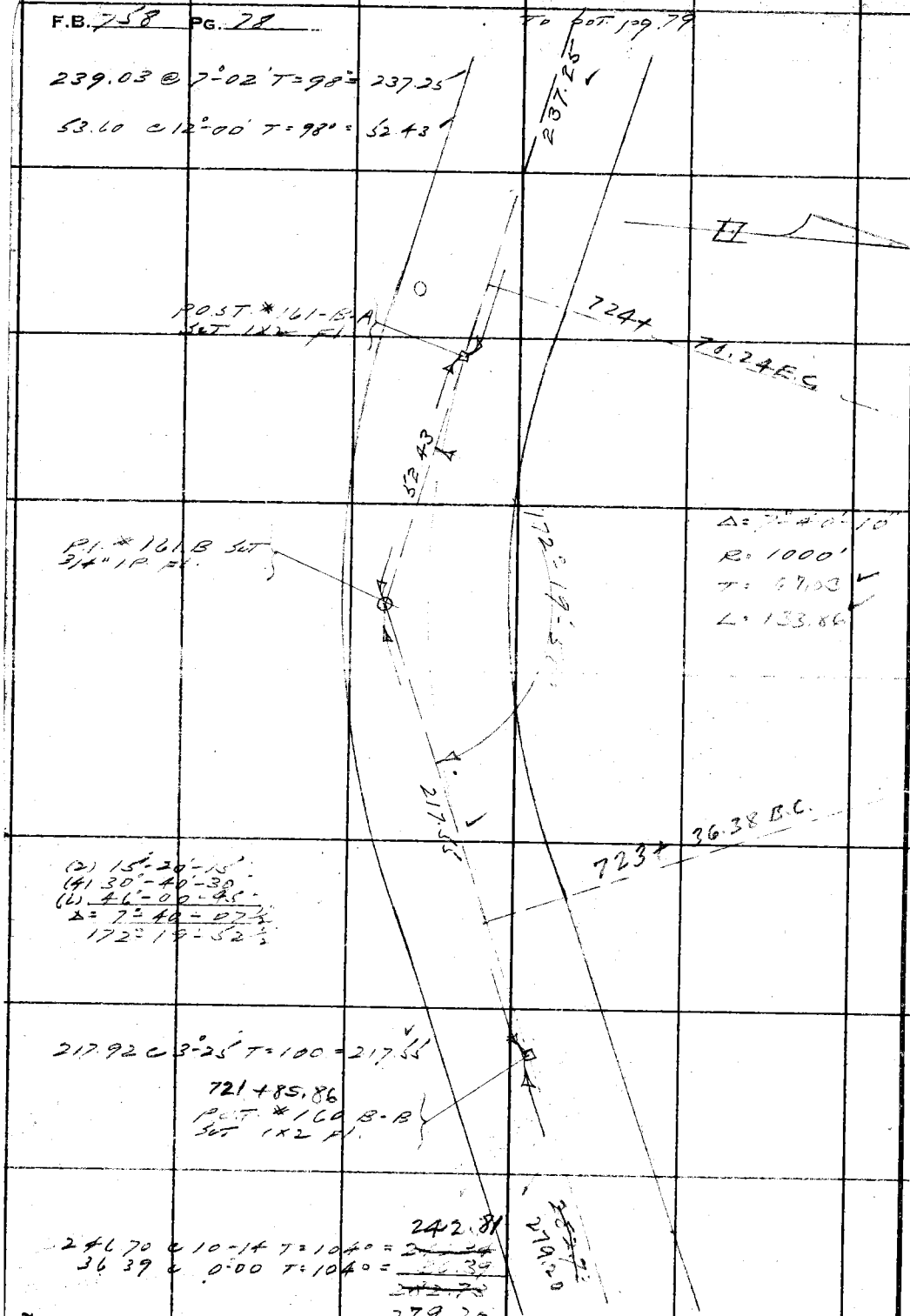

RETURN TO
LOS ANGELES COUNTY SURVEYOR
700 HALL OF RECORDS

Note: Any Additions or Changes on This Sheets Must be Made or Circled in Red Ink With Date and Name of Person Making Change.

Do not extend notes this side of this line

Notes Ck'd by		Survey of [illegible]	F.B. [illegible] Pg. 79
Map No.	8824-15	W. O. 7604 Tape No. 17 St'd 24 °F.	
Office Work	R.W. McC	Surveyed by L. S. Hammond	
Checked	A.A.R.	Notes L.S.H. Date 7-12-38	
Date	Oct. 1938	Indexed A. C. Johnson	

W.S. 19-C-1

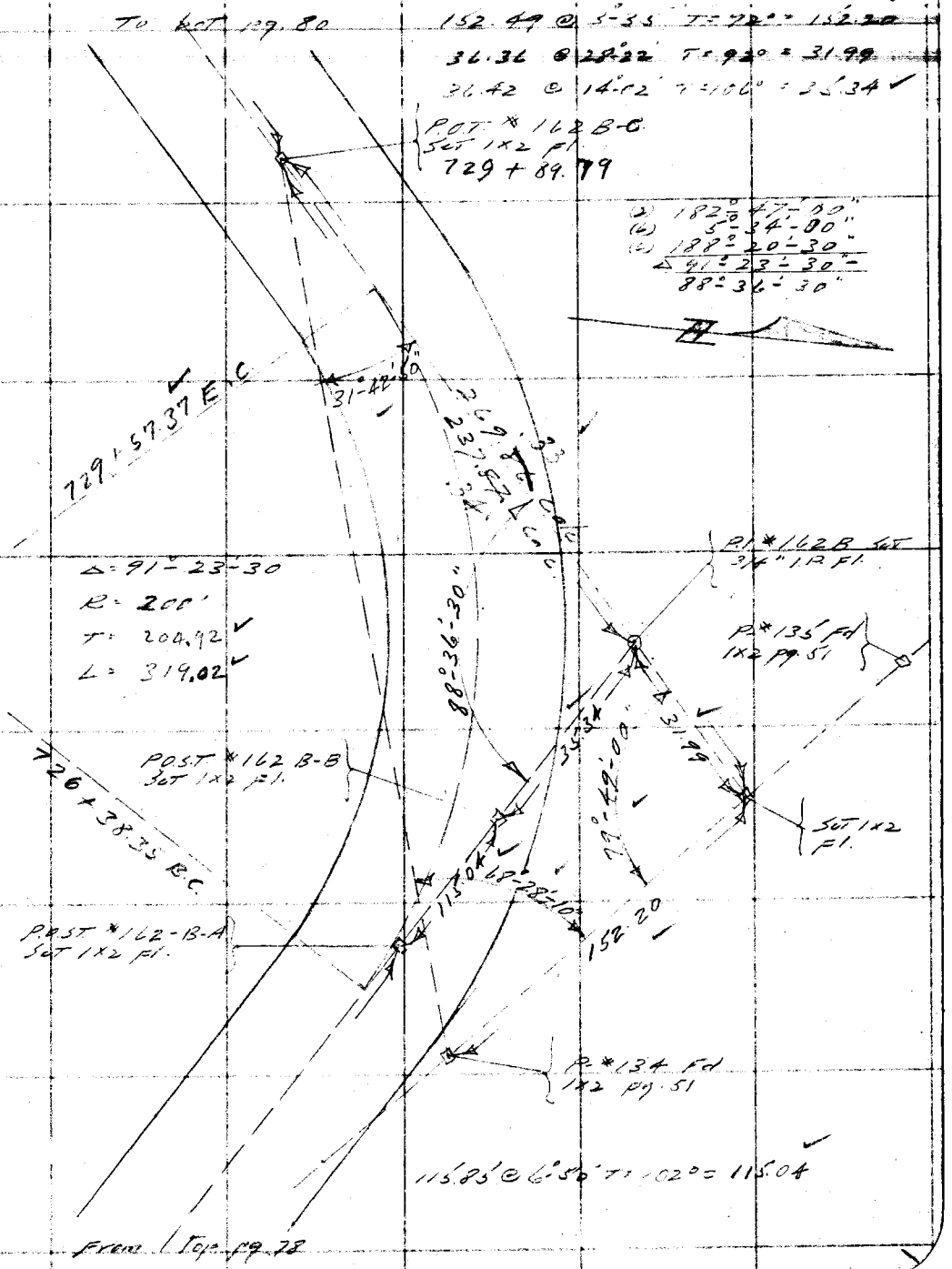

Note: Any Additions or Changes on This Sheet Must be Made or Circled in Red Ink With Date and Name of Person Making Change.

Do not extend notes this side of this line

RETURN TO
LOS ANGELES COUNTY SURVEYOR
700 HALL OF RECORDS

FORM 247 10M 11-35

F.B. 758 PG. 80

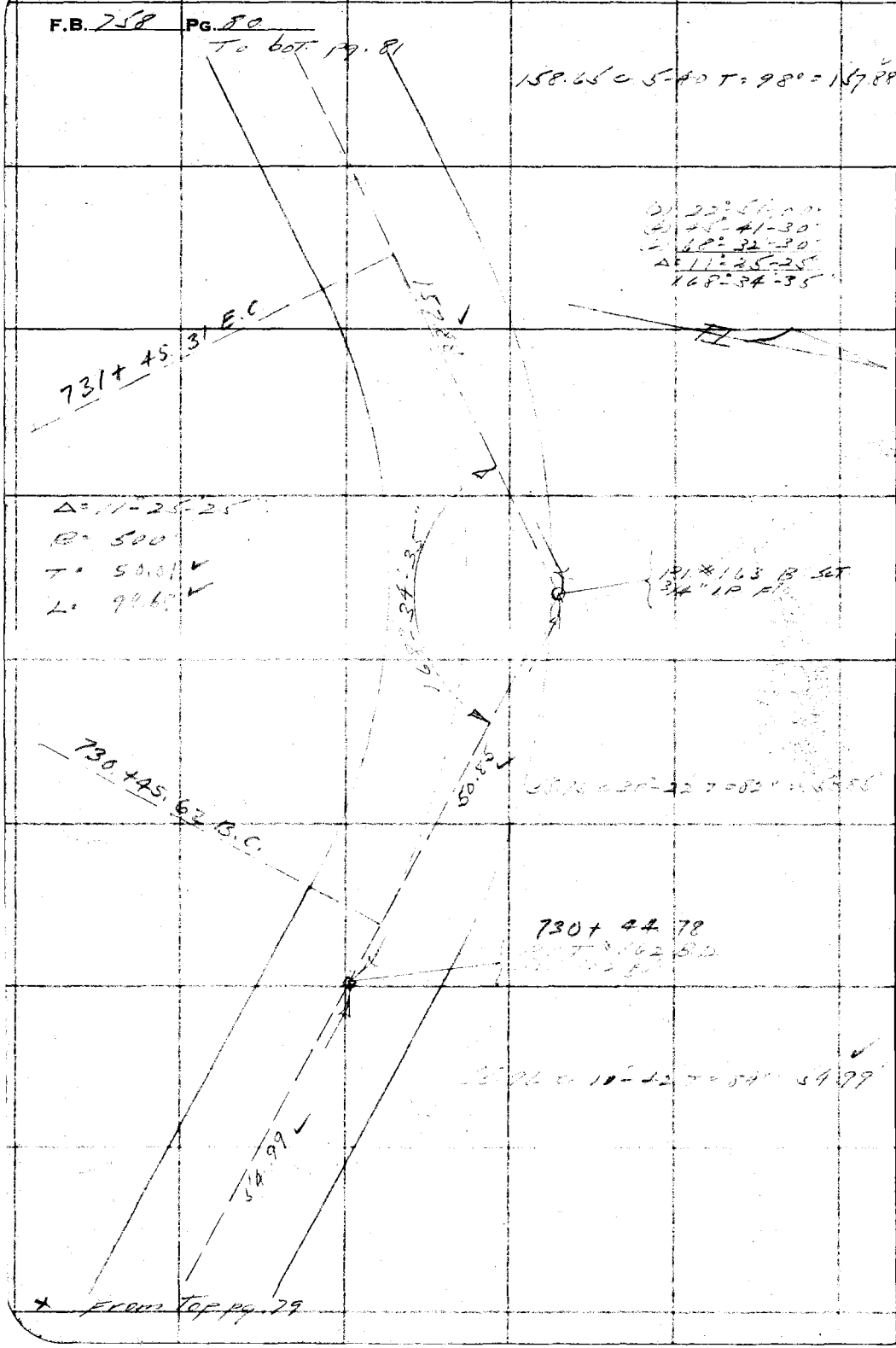

RETURN TO
LOS ANGELES COUNTY SURVEYOR
700 HALL OF RECORDS

Note: Any Additions or Changes on This Sheet Must be Made or Circled in Red Ink With Date and Name of Person Making Change.

Do not extend notes this side of this line

Notes Ck'd by	Survey of
Map No. 8824.15	W. O. 2664 Tape No. 17 St'd 84 °F.
Office Work R.W. McA	Surveyed by L. S. Hammond
Checked A.A.R.	Notes L.S.H. Date 7-11-38
Date Oct. 1938	Indexed A. C. Johnson

F.B. 750 Pg. 81

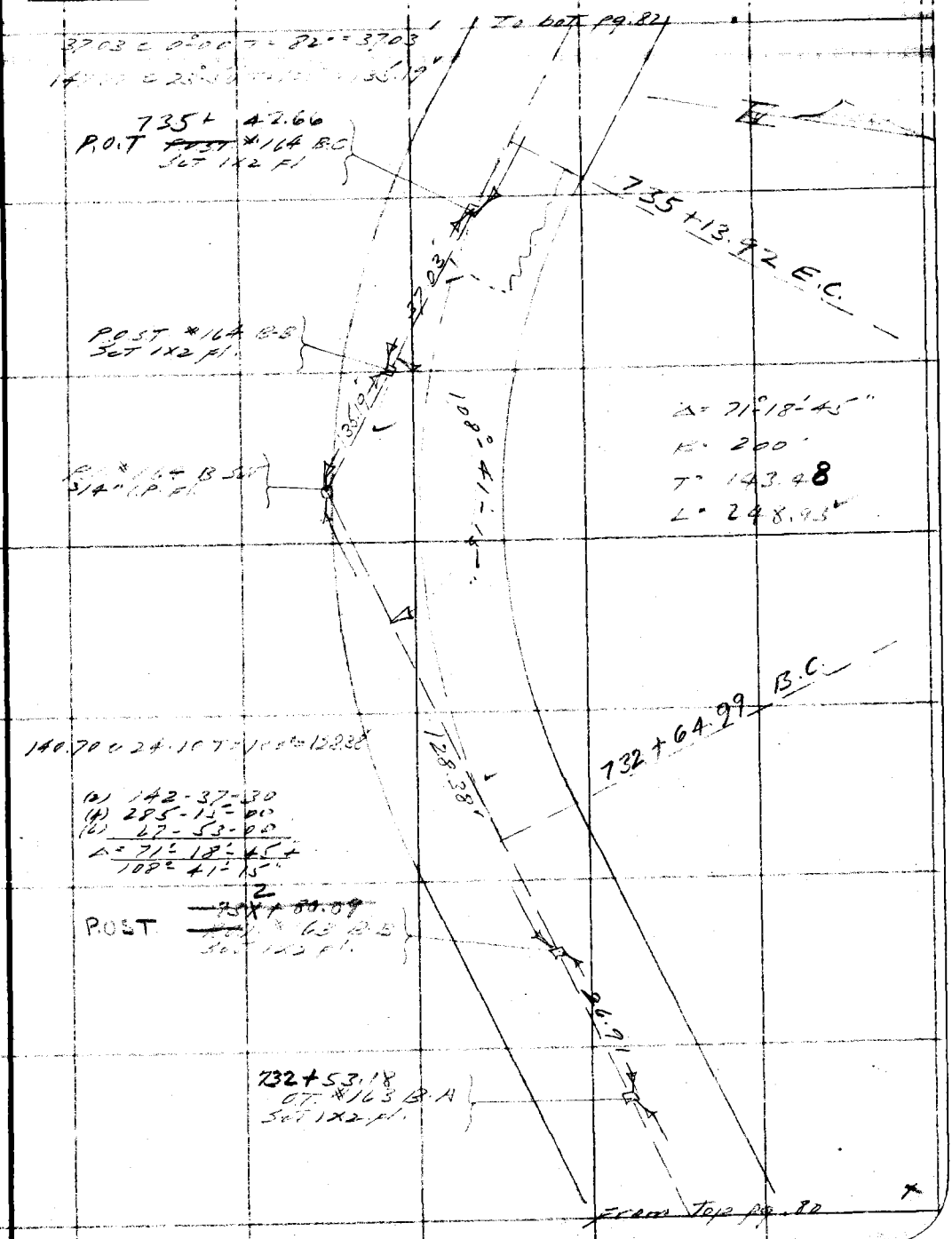

Note: Any Additions or Changes on This Sheet Must be Made or Circled in Red Ink With Date and Name of Person Making Change.

Do not extend notes this side of this line

RETURN TO
LOS ANGELES COUNTY SURVEYOR
700 HALL OF RECORDS

FORM 247 10M 11-35

F.B. 758 PG. 82

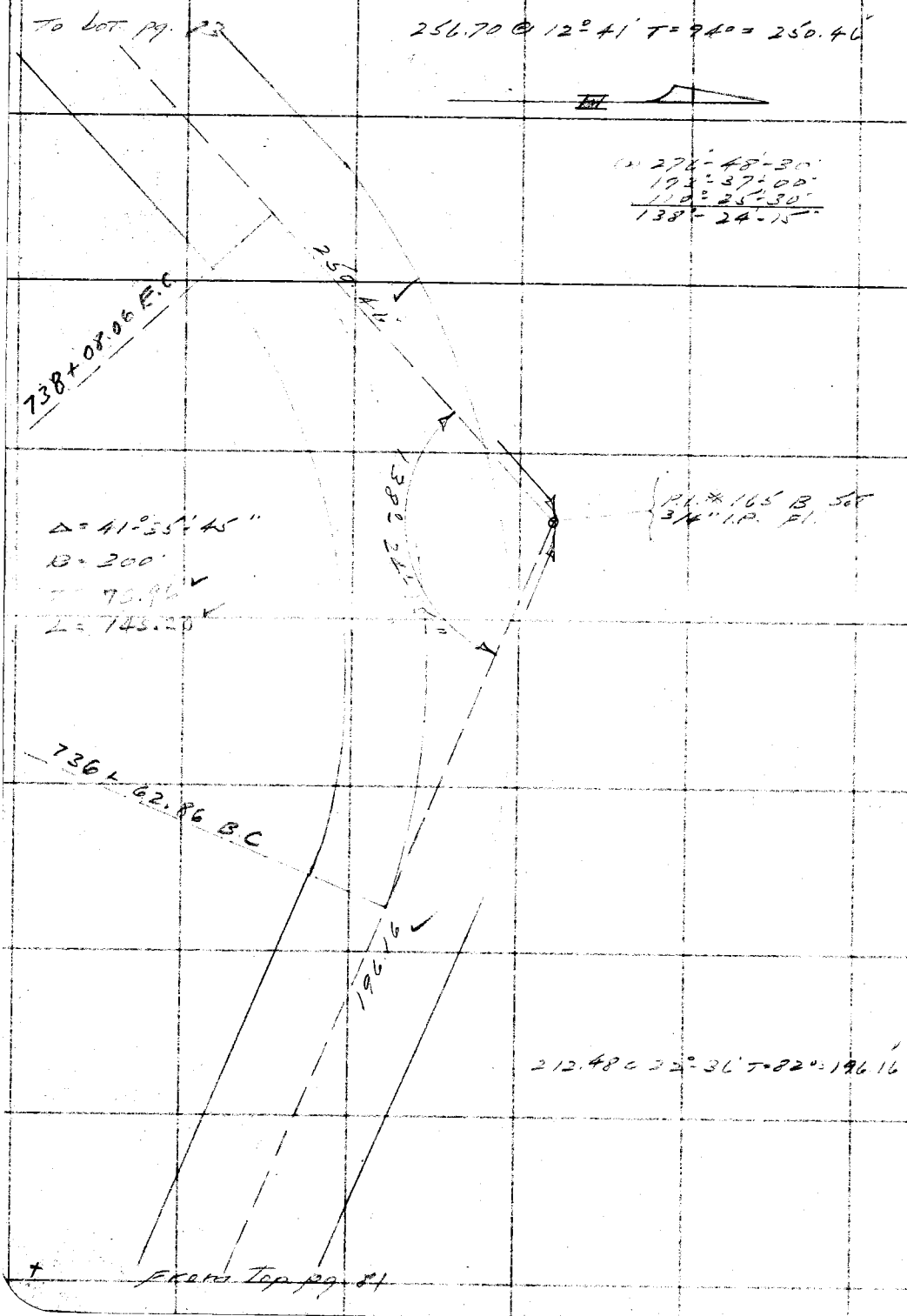

RETURN TO
LOS ANGELES COUNTY SURVEYOR
700 HALL OF RECORDS

Note: Any Additions or Changes on This Sheet Must be Made or Circled in Red Ink With Date and Name of Person Making Change.

Do not extend notes this side of this line

Notes Ck'd by	Survey of [illegible]
Map No. 8824.15	W. O. 7604 Tape No. 17 St'd °F.
Office Work R.W.McA	Surveyed by L.S. Hammond
Checked A.A.R.	Notes L.S.H. Date 1-8-38
Date Oct. 1938	Indexed A. C. Johnson

F.B. [illegible] Pg. 83

WS. 19-C-1

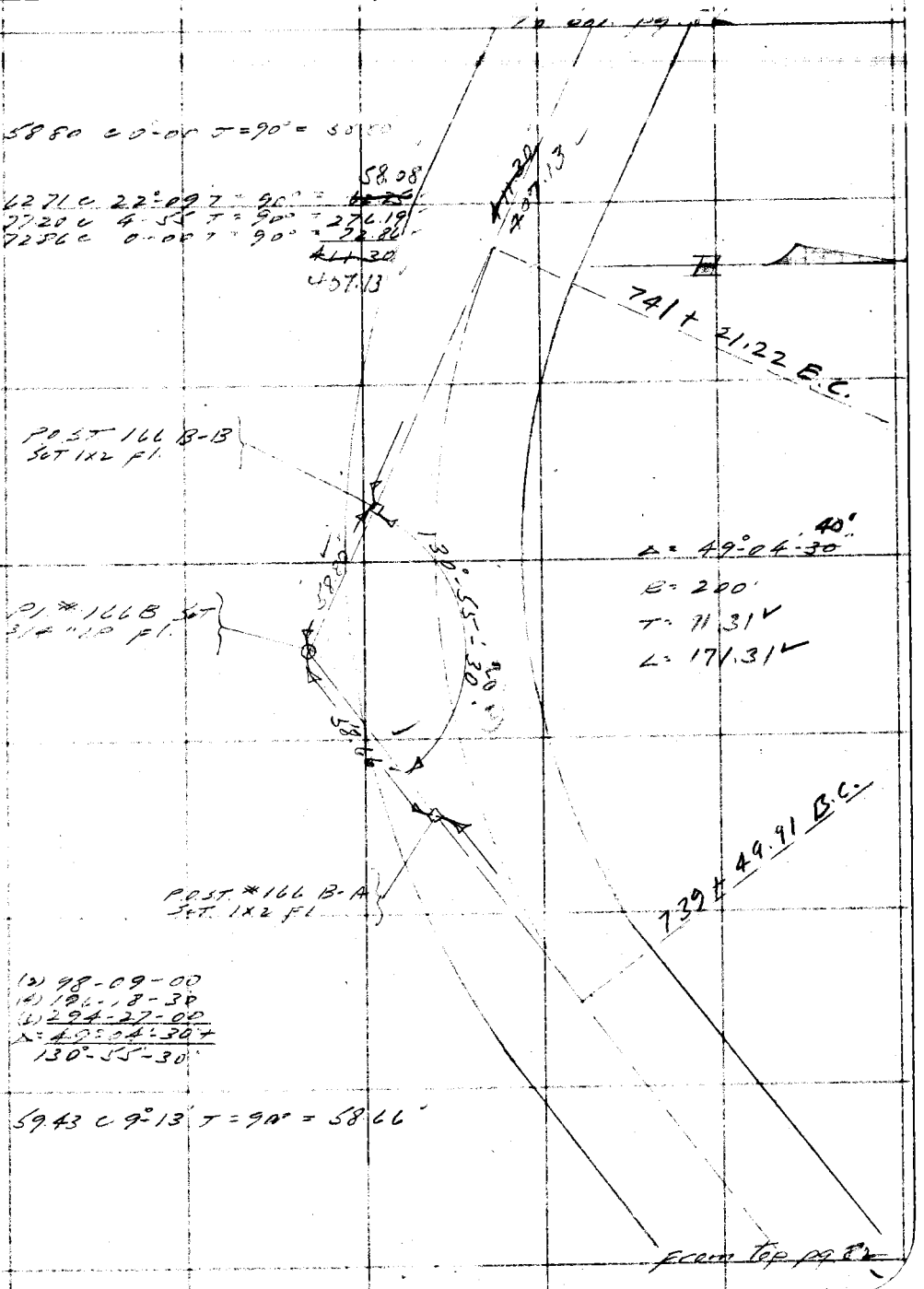

Note: Any Additions or Changes on This Sheet Must be Made or Circled in Red Ink With Date and Name of Person Making Change.

Do not extend notes this side of this line

RETURN TO
LOS ANGELES COUNTY SURVEYOR
700 HALL OF RECORDS

FORM 247 10M 11-35

F.B. 758 PG. 84

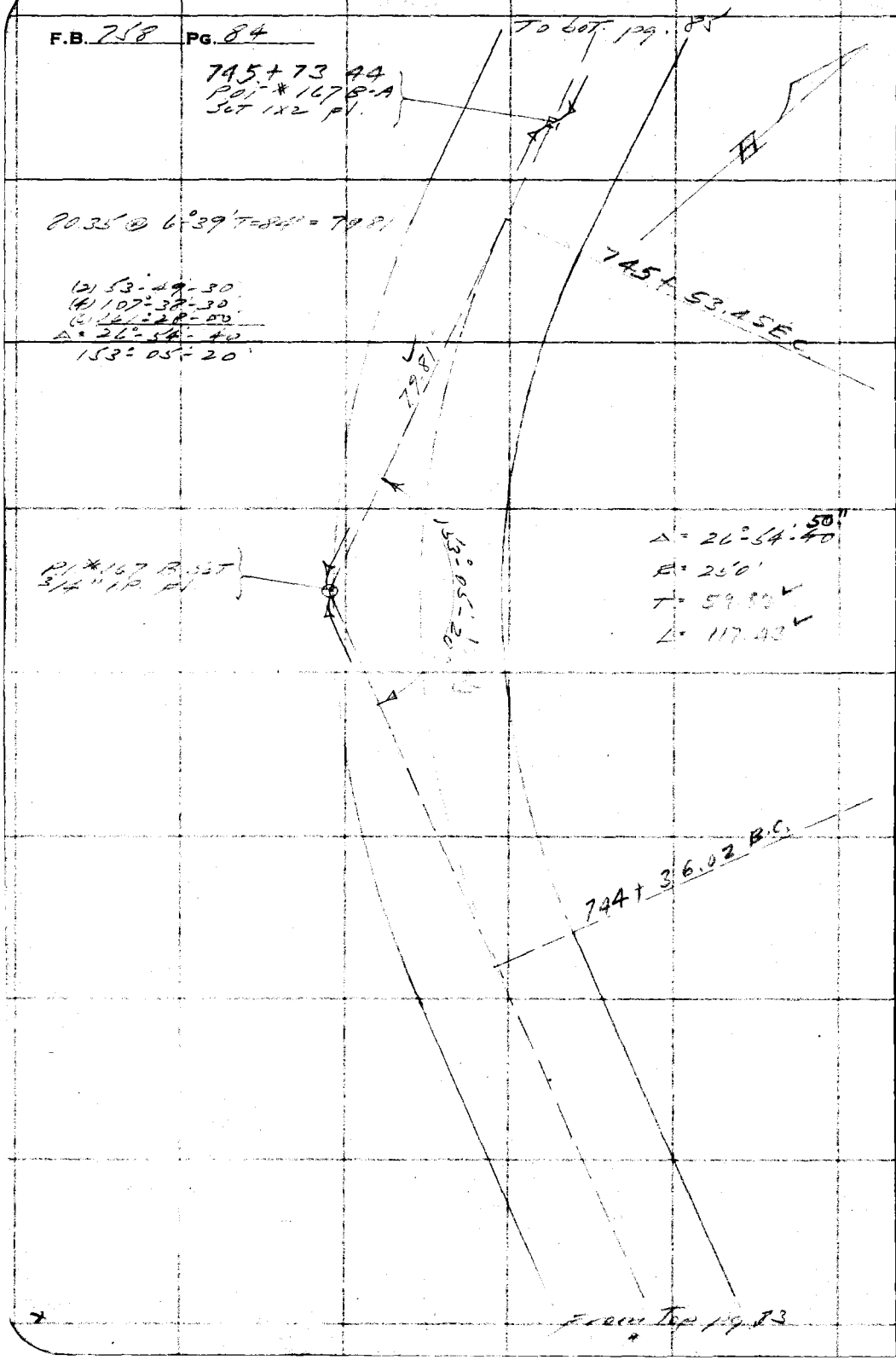

RETURN TO
LOS ANGELES COUNTY SURVEYOR
700 HALL OF RECORDS

Do not extend notes this side of this line

Note: Any Additions or Changes on This Sheet Must be Made or Circled in Red Ink With Date and Name of Person Making Change.

Notes Ck'd by	Survey of Mulholland Hwy	F.B. [illegible] Pg. 86
Map No. 8824-15	W. O. 7609 Tape No. 17 St'd 84 °F	
Office Work R.W.M.E.A	Surveyed by L. S. Hammond	
Checked A.A.R.	Notes L S H Date 7-8-38	
Date Oct. 1938	Indexed A. C. Johnson	

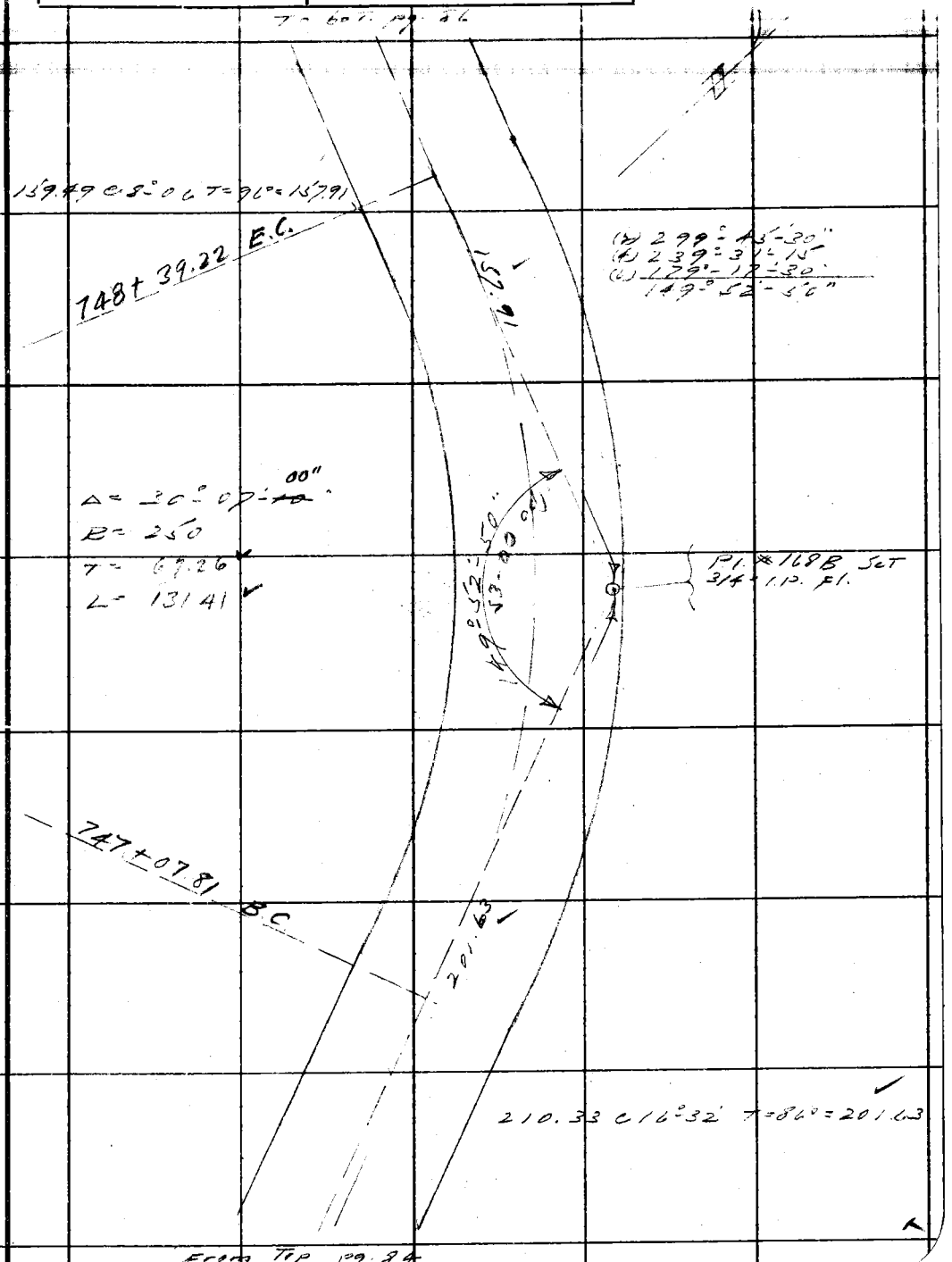

Note: Any Additions or Changes on This Sheets Must be Made or Circled in Red Ink With Date and Name of Person Making Change.

Do not extend notes this side of this line

RETURN TO
LOS ANGELES COUNTY SURVEYOR
700 HALL OF RECORDS

FORM 247 5M 10-37

F.B. 758 PG. 86

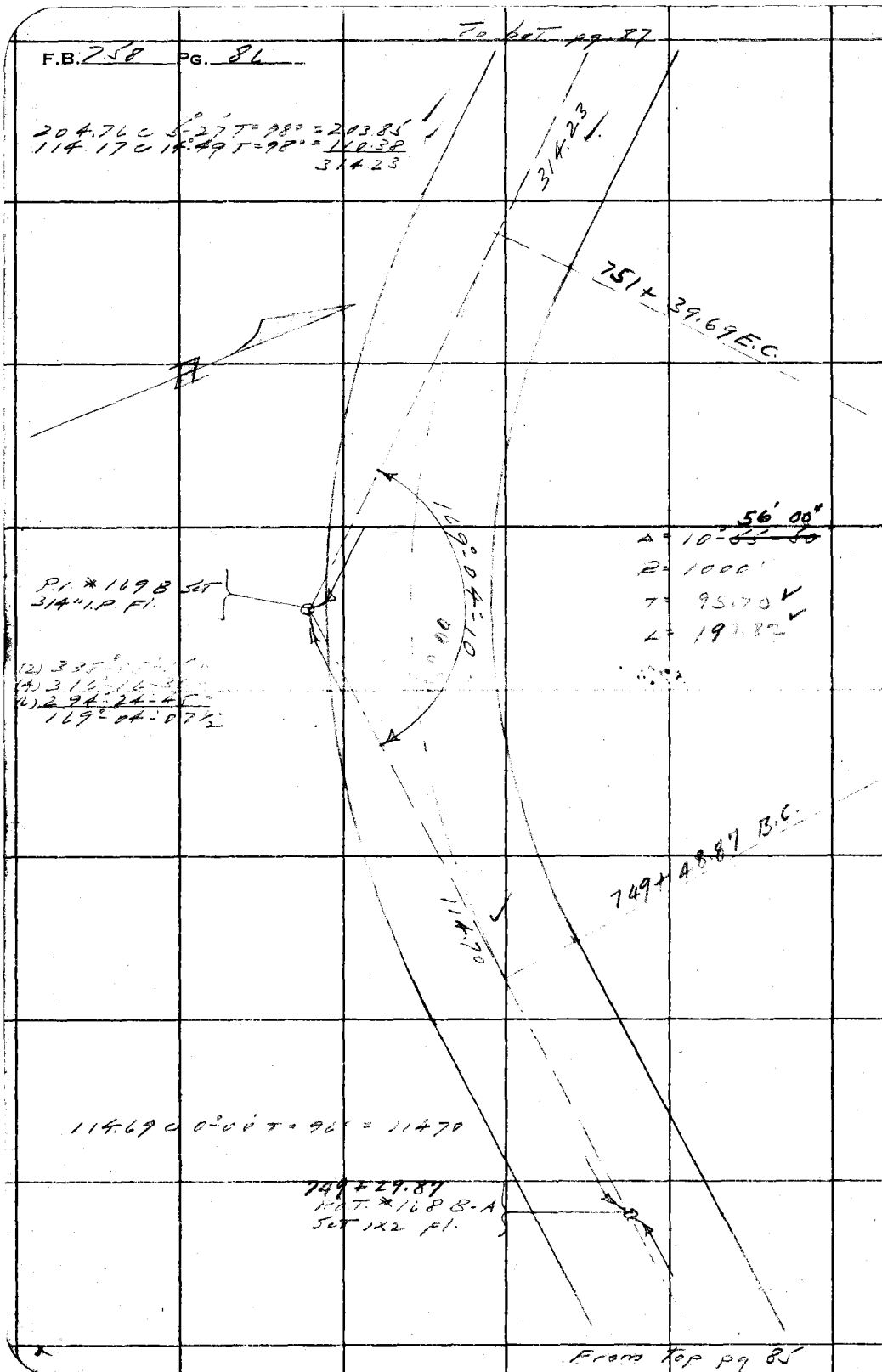

RETURN TO
LOS ANGELES COUNTY SURVEYOR
700 HALL OF RECORDS

Note: Any Additions or Changes on This Sheets Must be Made or Circled in **Red Ink** With Date and Name of Person Making Change.

Do not extend notes this side of this line

Notes Ck'd by	Survey of [illegible]
Map No. 8824-15	W. O. 7604 Tape No. 17 St'd 76 °F.
Office Work R.W.McC	Surveyed by L. S. Hammond
Checked A.A.R.	Notes L.S.H. Date 7-6-38
Date Oct. 1938	Indexed A. C. Johnson

F.B. [illegible] Pg. 87

WS 19-C-1

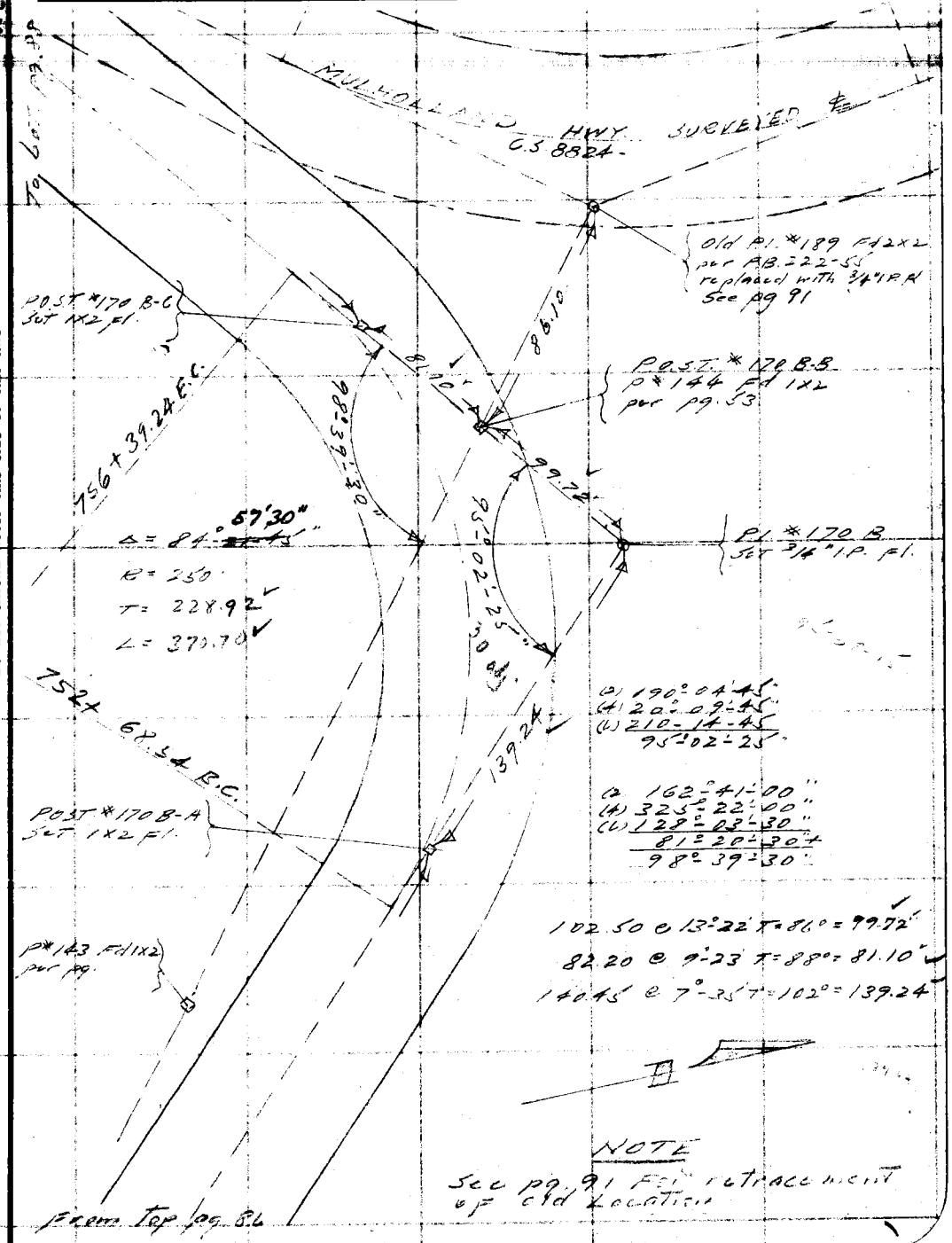

Note: Any Additions or Changes on This Sheet Must be Made or Circled in Red Ink With Date and Name of Person Making Change.

Do not extend notes this side of this line

RETURN TO
LOS ANGELES COUNTY SURVEYOR
700 HALL OF RECORDS

FORM 247 10M 11-35

F.B. 758 PG. 88

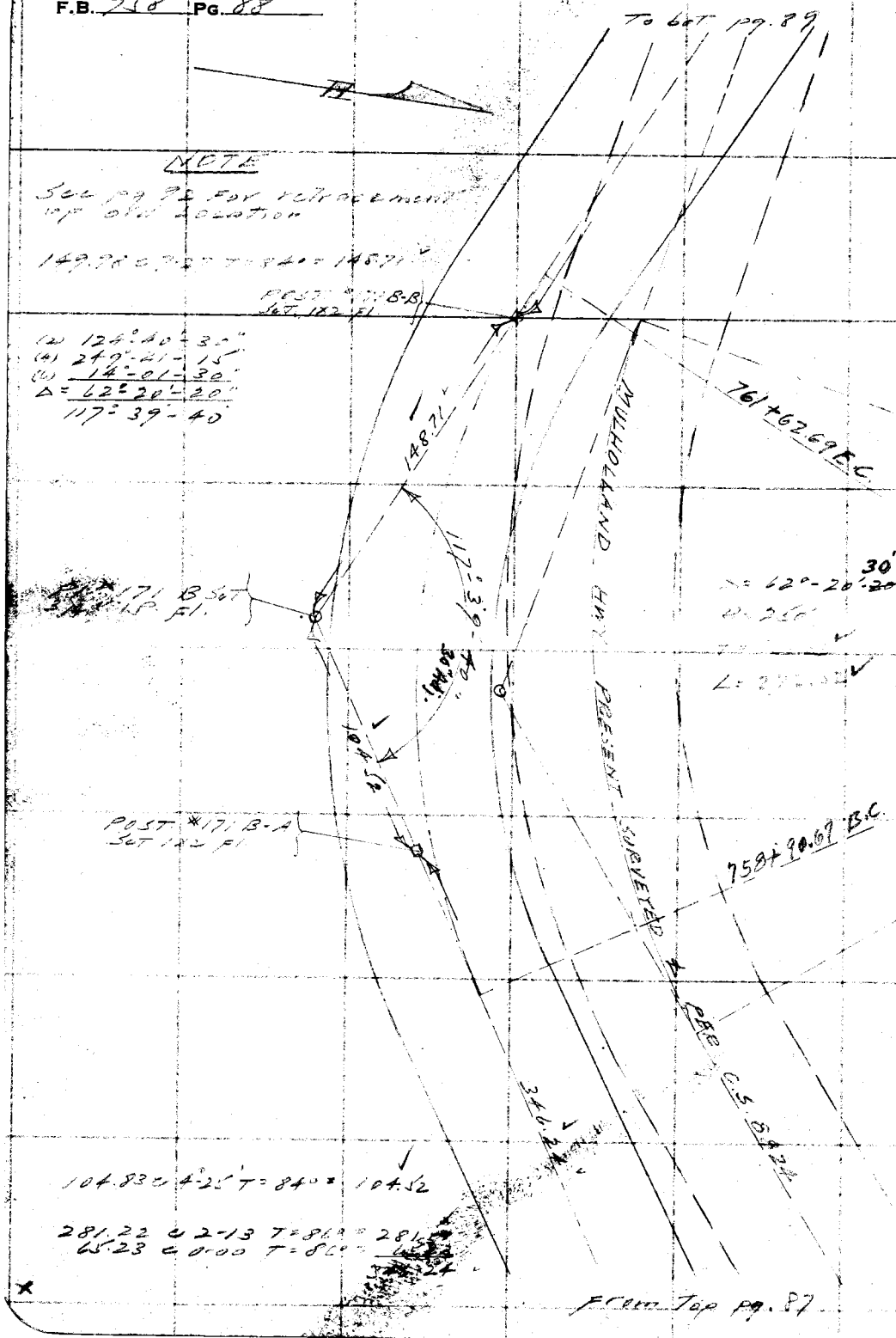

RETURN TO
LOS ANGELES COUNTY SURVEYOR
700 HALL OF RECORDS

Note: Any Additions or Changes on This Sheet Must be Made or Circled in Red Ink With Date and Name of Person Making Change.

Do not extend notes this side of this line

Notes Ck'd by		Survey of [illegible]	F.B. [illegible] Pg. 89
Map No. 8824-15		W. O. 7664 Tape No. 17 St'd 84 of	
Office Work R.W.McA		Surveyed by L.S. Hammond	
Checked A.A.R.		Notes [illegible] Date [illegible]	
Date Oct. 1938		Indexed A. C. Johnson	

W. 19-C-1

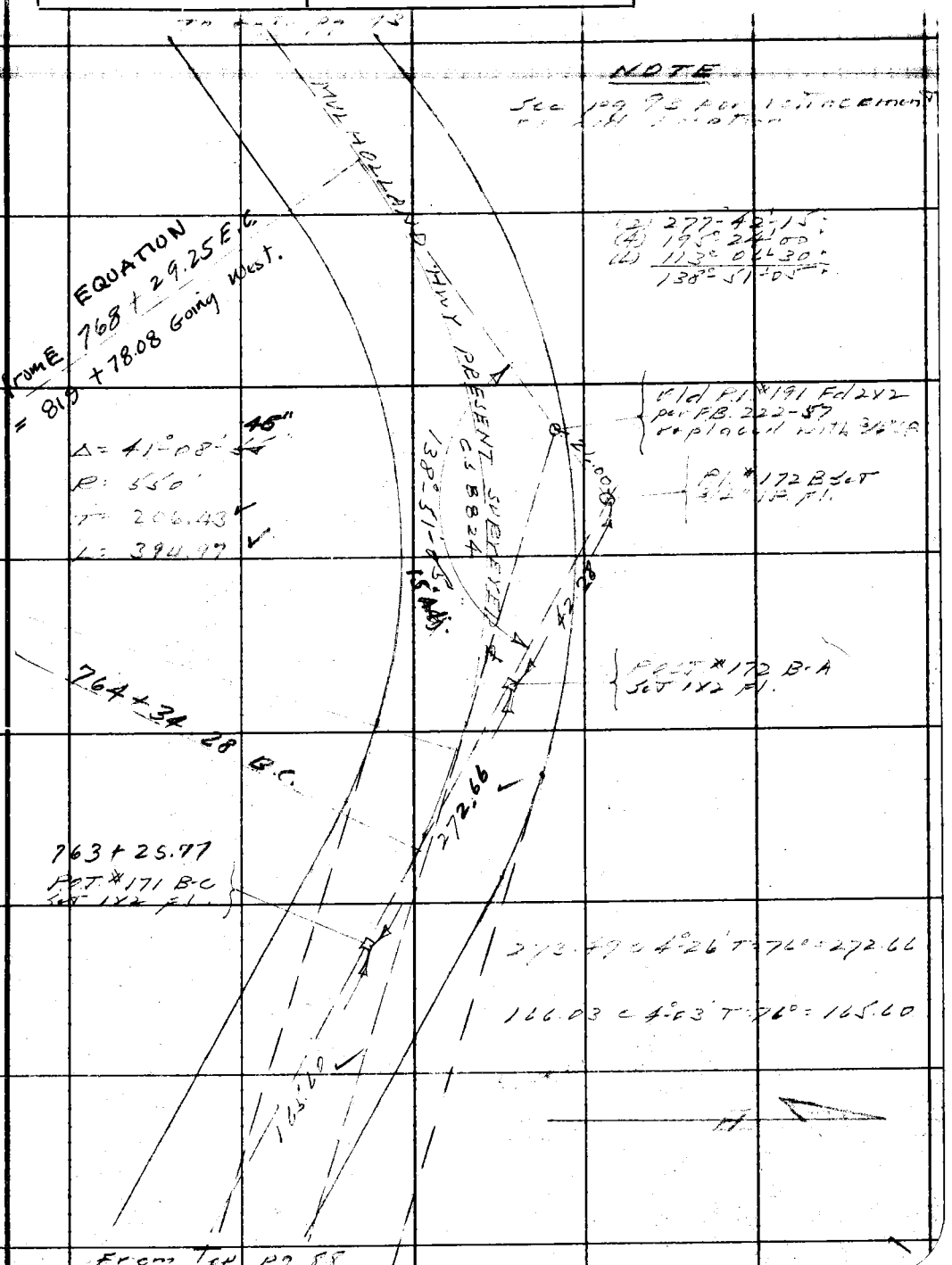

Note: Any Additions or Changes on This Sheets Must be Made or Circled in Red Ink With Date and Name of Person Making Change.

Do not extend notes this side of this line

RETURN TO
LOS ANGELES COUNTY SURVEYOR
700 HALL OF RECORDS

FORM 247 5M 10-37

RETURN TO
LOS ANGELES COUNTY SURVEYOR
700 HALL OF RECORDS

Note: Any Additions or Changes on This Sheets Must be Made or Circled in **Red Ink** With Date and Name of Person Making Change.

Do not extend notes this side of this line

F.B. 258 PG. 92

Notes Ck'd by		Survey of	
Map No.	8824-15	W. O.	Tape No. St'd °F.
Office Work	R.W.McA	Surveyed by	
Checked	A.A.K.	Notes	Date
Date	Oct. 1938	Indexed	A. C. Johnson

F.B. Pg. 91

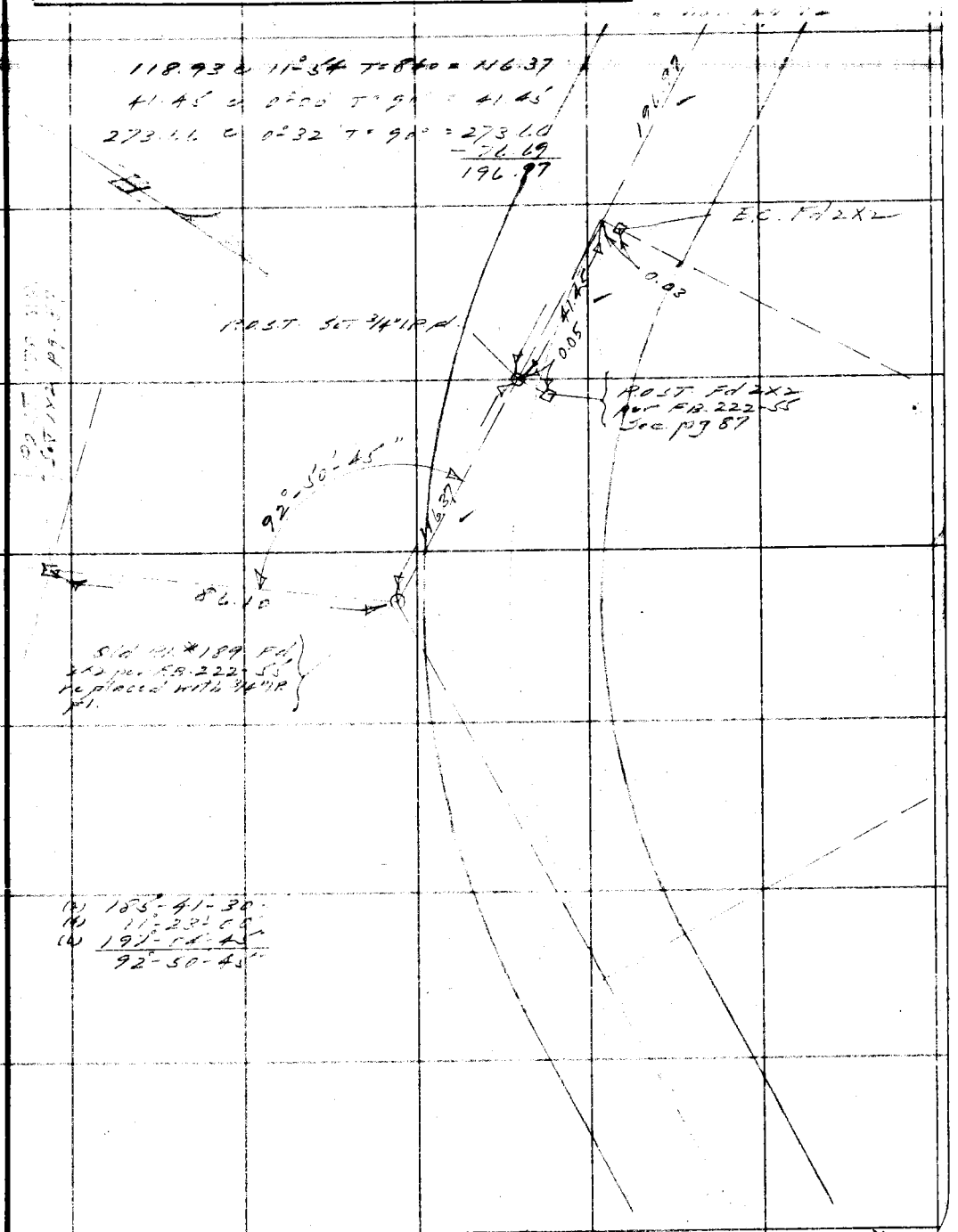

Note: Any Additions or Changes on This Sheet Must be Made or Circled in Red Ink With Date and Name of Person Making Change.

Do not extend notes this side of this line

RETURN TO
LOS ANGELES COUNTY SURVEYOR
700 HALL OF RECORDS

FORM 247 10M 11-35

F.B. 718 Pg. 92

76.72 @ 1°-39' T = 88° = 76.69
109.41 @ 8°-29' T = 88° = 108.21
142.00 @ 7°-19' T = 84° = 146.80

264.05 @ 2°-36' T = 84° = 263.78
172.13 @ 2°-20' T = 84° = 171.99
435.77

(a) 233° - 30' - 45"
(b) 187° - 01' - 45"
(c) 340° - 32' - 00"
116° - 45' - 25"



RETURN TO
LOS ANGELES COUNTY SURVEYOR
700 HALL OF RECORDS

Note: Any Additions or Changes on This Sheet Must be Made or Circled in Red Ink with Date and Name of Person Making Change.

Do not extend notes this side of this line

Notes Ck'd by	Survey of
Map No. 8824-15	W. O. [illegible] Tape No. 17 St'd 84 °F.
Office Work R.W. McA	Surveyed by [illegible]
Checked A.A.R.	Notes [illegible] Date [illegible]
Date Oct. 1933	Indexed [illegible]

F.B. [illegible] PG. 93

W.O. 19-C-1

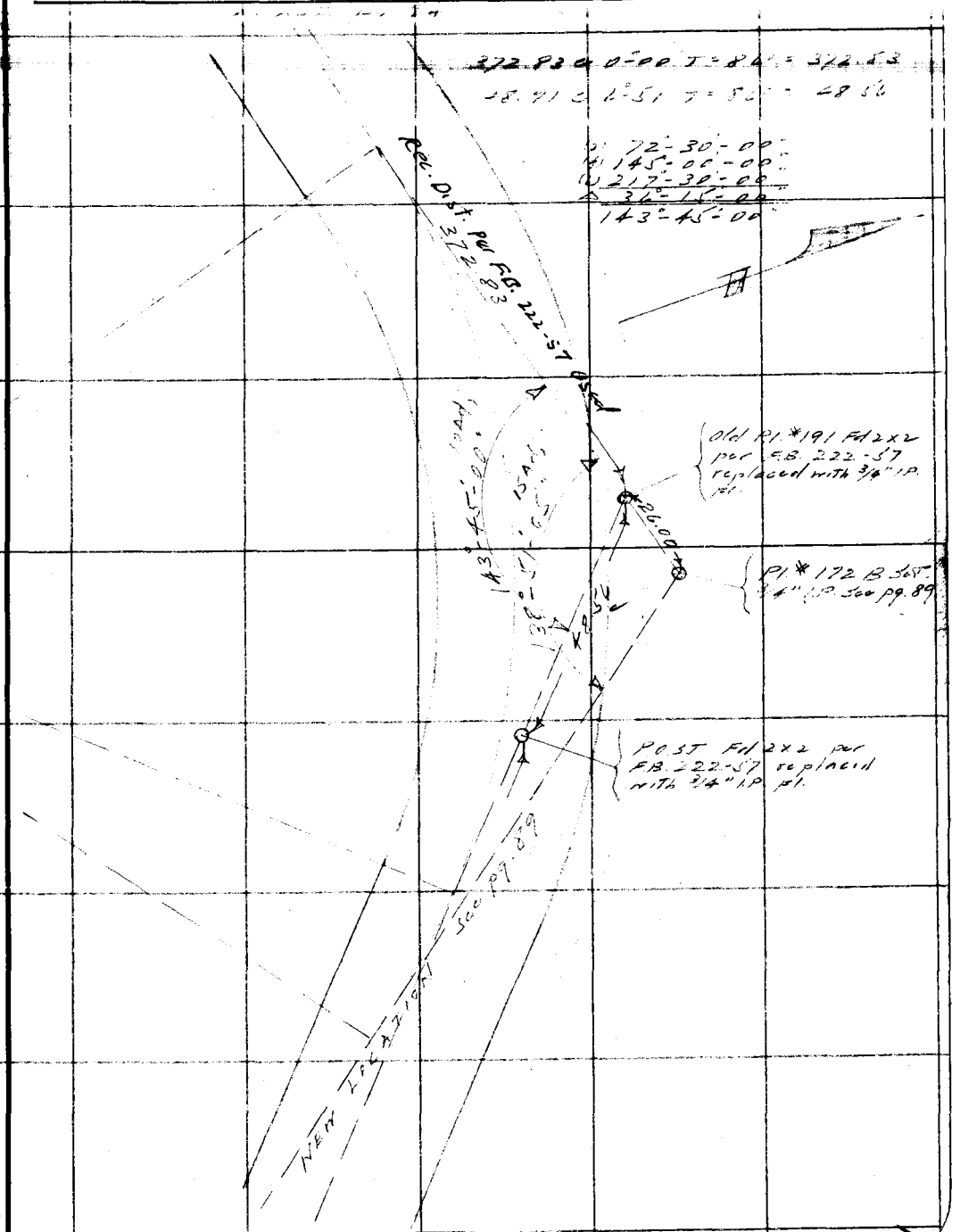

From top pg. 92

Note: Any Additions or Changes on This Sheet Must be Made or Circled in Red Ink With Date and Name of Person Making Change.

Do not extend notes this side of this line

RETURN TO
LOS ANGELES COUNTY SURVEYOR
700 HALL OF RECORDS

FORM 247 10M 11-33

F.B. 758 PG. 94

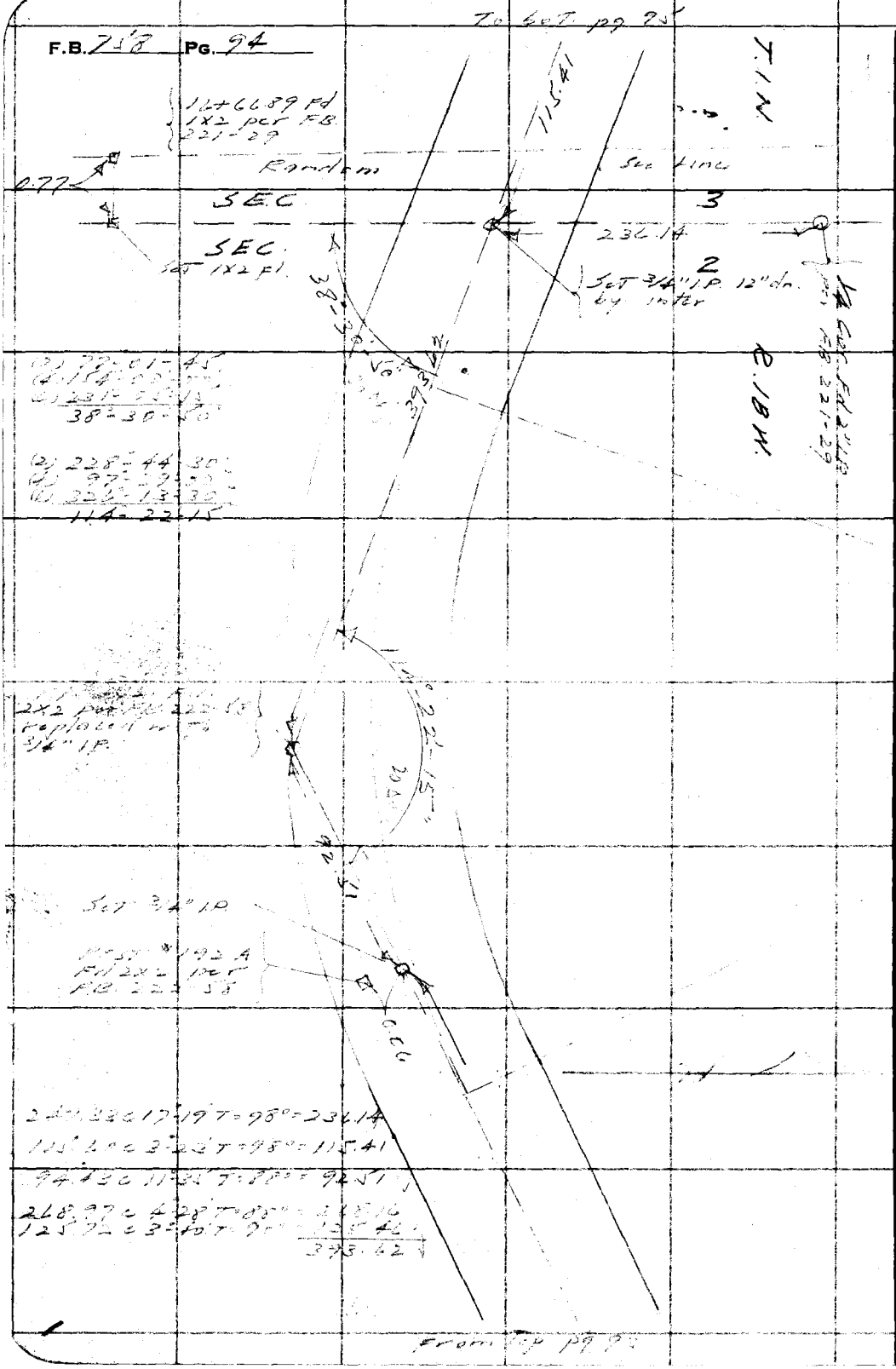

WS.19-C-1

RETURN TO
LOS ANGELES COUNTY SURVEYOR
700 HALL OF RECORDS

Do not extend notes this side of this line

Note: Any Additions or Changes on This Sheet Must be Made or Circled in Red Ink With Date and Name of Person Making Change.

Notes Ck'd by	Survey of
Map No. 882415	W. O. Tape No. St'd °F.
Office Work R.W.McA	Surveyed by
Checked A.A.R.	Notes Date
Date Oct. 1938	Indexed

F.B. PG. 95

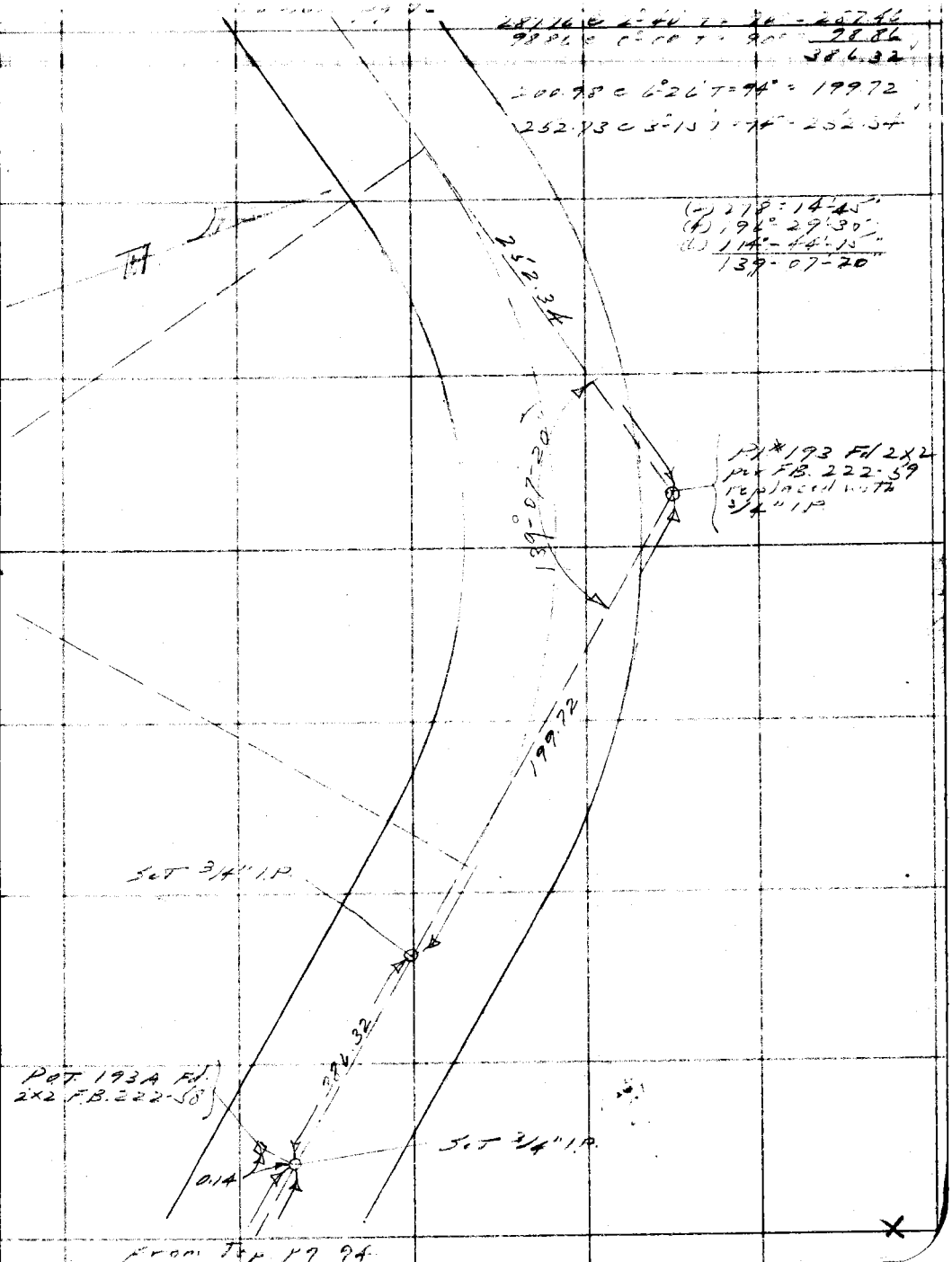

Note: Any Additions or Changes on This Sheet Must be Made or Circled in Red Ink With Date and Name of Person Making Change.

Do not extend notes this side of this line

RETURN TO
LOS ANGELES COUNTY SURVEYOR
700 HALL OF RECORDS

FORM 247 10M 11-35

F.B. 758 PG. 96

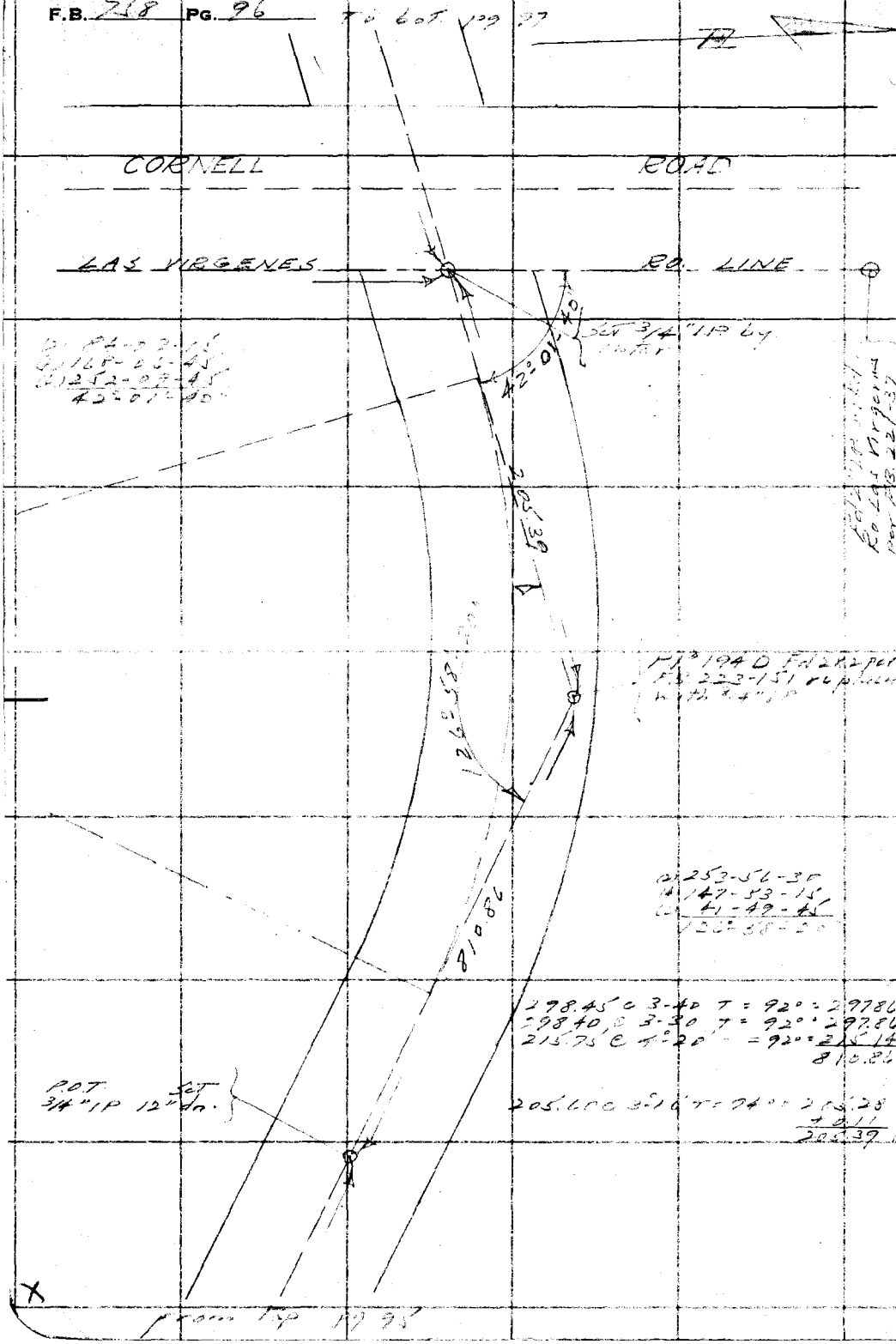

RETURN TO
LOS ANGELES COUNTY SURVEYOR
700 HALL OF RECORDS

Note: Any Additions or Changes on This Sheet Must be Made or Circled in Red Ink With Date and Name of Person Making Change.

Do not extend notes this side of this line

Notes Ck'd by	Survey of
Map No. 8824.15	W. O. 7604 Tape No. 17 St'd 44°F.
Office Work RW MEA	Surveyed by L. S. Hammond
Checked A.A.R.	Notes L. S. H. Date [illegible]
Date Oct. 1938	Indexed A. C. [illegible]

F.B. [illegible] Pg. 97

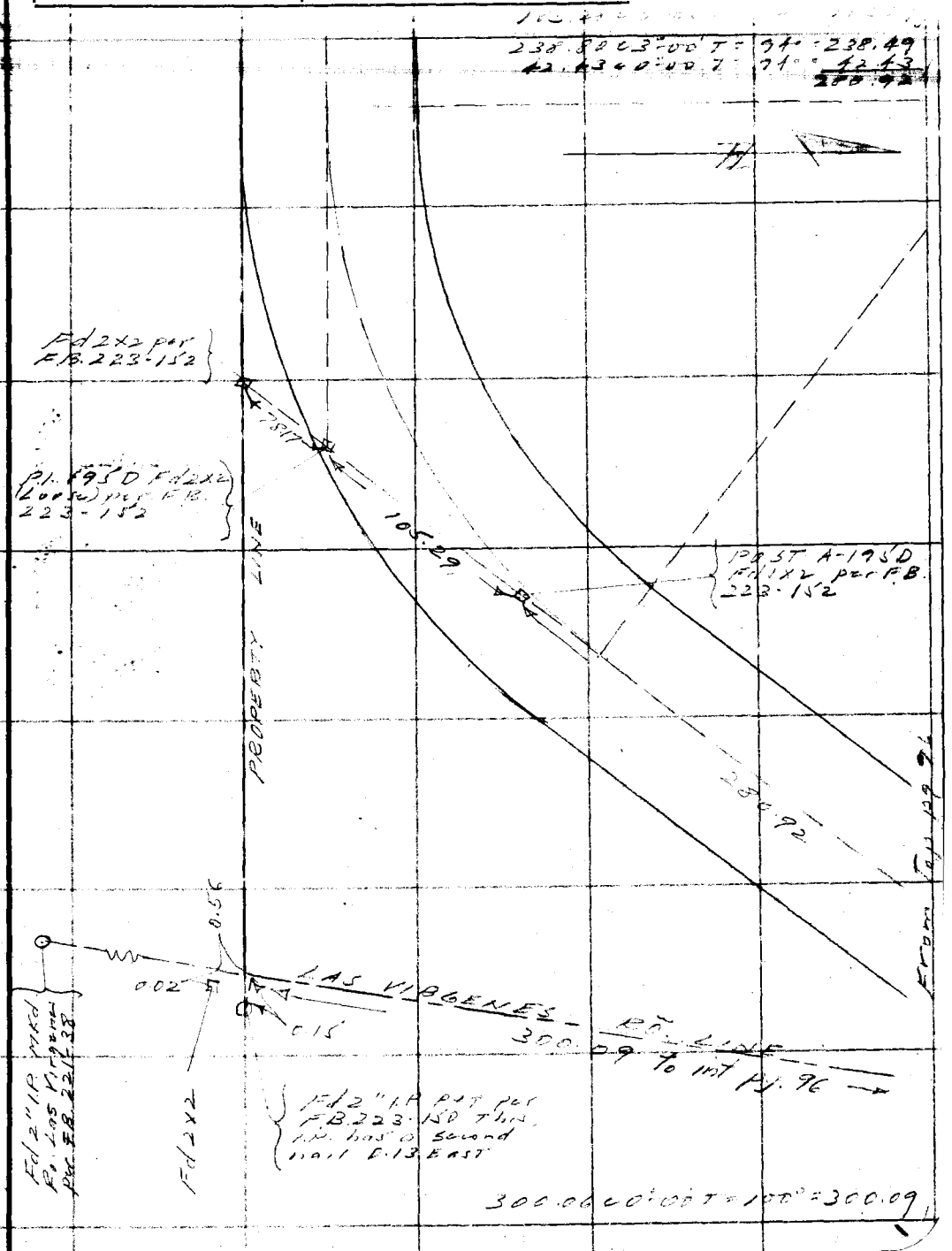

Note: Any Additions or Changes on This Sheet Must be Made or Circled in Red Ink With Date and Name of Person Making Change.

Do not extend notes this side of this line

RETURN TO
LOS ANGELES COUNTY SURVEYOR
700 HALL OF RECORDS

FORM 11-35

RETURN TO
LOS ANGELES COUNTY SURVEYOR
700 HALL OF RECORDS

Note: Any Additions or Changes on This Sheet Must be Made or Circled in Red Ink With Date and Name of Person Making Change.

Do not extend notes this side of this line

758

F.B. 758 PG. 78

FORM 247