FORM 247 5M 10-39

RETURN TO
LOS ANGELES COUNTY SURVEYOR
700 HALL OF RECORDS

Note: Any Additions or Changes on This Sheet Must be Made or Circled in Red Ink With Date and Name of Person Making Change.

Do not extend notes this side of this line.

INDEX TO F.B.759

DATE.	J.N.	DESCRIPTION.	NOTES.	PAGES.
		SADLER AVENUE, ET AL.-S.S.- C.I.1081. (Preliminary)		
		(℄ Surveys Under J.N.8351.)		
6-10-'43	1081	BENCH LEVELS FOR JOB.	B.M.s	5-28
		CURB ELEVATIONS.:- (Also see Rd. Dept. Profile Plans)		
6-23-'43	"	VIA CORONA:		
"	"	At Atlantic Blvd,- N.E.& S.E. Curb Returns.	Levels.	30;58
"	"	At Hill View Ave.,- All Curb Returns.	"	36
		At Margaret Ave.,- " " " .	"	30;37
		At Sadler Ave.,- " " " .	"	34;38
		At Gerhart Ave.,- " " " .	"	30;39
		At Bradshaw Ave.,- N.W.& SW. Curb Returns.	"	40
		BEVERLY BLVD.:-		
6-23-'43	"	At Atlantic Blvd.,- N.E. & S.E. Curb Returns.	"	41;58
		At Via Campo,- N.E. & N.W. " " ".	"	41
		At Hill View Ave.,- All Curb Returns.	"	40
		At Margaret Ave.,- " " " .	"	37
		At Sadler Ave., - " " " .	"	38
		At Gerhart Ave.,- " " " .	"	39
6-30-'43	"	VIA SAN DELARRO:-		
		At Via Campo-- N.,S.,& W.Curbs,& N.E.& S.E. Curb Returns.	"	31;32;41
		At Hill View Ave.;- All Curb Returns.	"	42
		At Margaret Ave.;- " " " .	"	31;43
		At Sadler Ave.;- " " " .	"	34;44
		At Twickenham Ave.,- " " " .	"	33;45
		At Blackshear Ave.,- " " " .	"	33;45
		At Gerhart Ave.,- " " " .	"	31;45
		At Simmons Ave.,- " " " .	"	31;46

(OVER)

Notes Ck'd by
Map No.
Office Work
Checked
Date

Survey of
W. O. Tape No. Std. °F
Surveyed by
Notes Date
Indexed C. Johnson

F.B. 759 PG

INDEX TO F.B.759

DATE.	J. N.	DESCRIPTION.	NOTES.	PAGES.
		CURB ELEVATIONS.;-(Cont'd.)		
6-30-'43	1081	DEWAR STREET:		
		At Via Campo,--S.E.& S.W. Curb Returns.	Levels.	46
		At Hill View Ave.,-- All Curb Returns.	"	42
		At Oakford Dr.,--N.E.& N.W. Curb Returns.	"	47
		At Margaret Ave.,-- All Curb Returns.	"	43
		At Sadler Ave.,-- " " " .	"	44
		At Twickenham Ave.,-- " " " .	"	33;47
		At Blackshear Ave.,-- " " " .	"	33;48
		At Gerhart Ave.,-- " " " .	"	48
		At Simmons Ave.,-- " " " .	"	49
"	"	VIA CAMPO:-		
		At Beverly Blvd.,-- N.E.& N.W. Curb Returns.	"	41
		At Via San Delarro,-- N.,S.,& W., Curbs;& N.E.& S.E. Curb Returns.	"	31-32;41
		At Dewar ST., -- S.E.,& S.W. Curb Returns.	"	46
		At Hill View Ave.,-- All Curb Returns.	"	46
		At Oakford Dr.,--- S.E., & S.W. " .	"	47
		At Sadler Ave., -- All Curb Returns.	"	32;51
		(Sadler Ave. & Margaret Ave.)	"	51
		At Twickenham Ave.,-- S.E.,& S.W. Curb Returns.	"	32;50
		At Blackshear Ave.,---" " " " " " .	"	32;50
		At Gerhart Ave.,-- All Curb Returns.	"	32;50
		At Simmons Ave.,-- N.Curb, & S.E. & S.W. Curb Returns.	"	49
7- 1-'43	1081	3rd STREET:-		
		At Atlantic Blvd.,-- N.E. & S.E. Curb Returns.	"	58
6-30-'43	"	2nd STREET:-		
		At Atlantic Blvd.,-- " " " " " .	"	53;58
		At Hill View Ave.,-- All Curb REturns.	"	35;52

(Cont'd on Next Page.)

Do not extend notes this side of this line.

RETURN TO
LOS ANGELES COUNTY SURVEYOR
700 HALL OF RECORDS

Note: Any Additions or Changes on This Sheet Must be Made or Circled in Red Ink With Date and Name of Person Making Change.

F.B. 759 Pg. INDEX.

FORM 247 5M 10-39

RETURN TO
LOS ANGELES COUNTY SURVEYOR
700 HALL OF RECORDS

Note: Any Additions or Changes on This Sheet Must be Made or Circled in Red Ink With Date and Name of Person Making Change.

Do not extend notes this side of this line.

INDEX TO F,B,759-(Cont'd)

DATE.	J.N.	DESCRIPTION.	NOTES.	PAGES.
		SADLER AVE.,ET AL.-S.S.- C.I.1081.(Cont'd.) Preliminary.		
6-30-'43	1081	CURB ELEVATIONS.:-(Cont'd.)		
		2nd STREET.:-(Cont'd)		
		At Sadler Ave.& Riggin PL.-- All Curb Returns.	Levels.	34;52
		At Gerhart Ave.,--W.Curb of Parkway, & N.W. & S.W. Curb Returns.	"	34;51
7-1-'43	"	1st STREET.:-		
		At Hill View Ave.,-- W.Curb, & N.E. & S.E. Curb Returns.	"	35;53
		At Riggin PL.,--All Curb Returns.	"	53
		At Sadler Ave.,-- " " " .	"	35;54
		At Riggin St.,-- " " " .	"	54
		At Gerhart Ave.,-- W.Curb of Parkway, & N.W. & S.W. Curb Returns.	"	35;54-55
"	"	RIGGIN PLACE.:-		
		At Hill View Ave.,-- All Curb Returns.	"	57
"	"	RIGGIN STREET.:-		
		At Atlantic Blvd.,-- N.E. & S.E. Curb Returns.	"	57
		At Hill View Ave.,-- All Curb Returns.	"	56-57
		At Sadler Ave.,-- " " " ".	"	56
		At 1st Street.,-- " " " ".	"	54
"	"	GLEASON STREET.:-		
		At Hill View Ave. & Sadler Ave.,-- All Curb Returns.	"	36;56
		At Gerhart Ave.,--W.Curb of Parkway,& N.W. & S.W. Curb Returns.	"	36;55
"	"	BROOKLYN AVE.:-		
		At Atlantic Blvd.,-- S.E.Curb Return	"	55;58
		At Hill View Ave.,-- S.E. & S.W. Curb Returns.	"	55
		At Grehart Ave.,-- W.Curb of Parkway,& S.W. Curb Return.	"	55
"	"	ATLANTIC BLVD.:-		
		East Curb From Repetto Ave. to Brooklyn Ave.	"	58

(OVER)

Notes Ck'd by
Map No.
Office Work
Checked
Date

Survey of
W. O. Tape No. St'd °F
Surveyed by
Notes Date
Indexed: C. Johnson

F.B. 759 PG.

INDEX TO F.B. 759

DATE.	J.N.	DESCRIPTION.	NOTES.	PAGES.
		SADLER AVE, ET AL.-C.I.1081.(Cont'd.)		
6-25-'43	1081	MANHOLE INVERT CHECK.:-		
		Oakford Dr. & Repetto Ave.--(C.I.577.)	Levels.	60
		Simmons Ave. & " " .--(C.I.857.)	"	60
		Sadler Ave. & 1st Alley S. OF Beverly Blvd.-(C.I.859.)	"	60
		" " " " " N. " " " -(C.I.859.)	"	61
		Hill View Ave. " " " " " " " " .	"	61
		" " " " S. " " " " " .	"	61
		1st Alley E. OF Atlantic Blvd.& 1st Alley N.of Beverly Blvd.-(C.I.859.)	"	62
		" " " " " " " S. " " " " " .	"	62
		" " " " " " & Repetto Ave.,-(C.I.577.)	"	62
		1st ALLEY EAST OF ATLANTIC BLVD.:-		
June-'43	8351	From Repetto Ave. to Pedestrian Walk(Alley) At South Side 3rd St.	℄	63-68
July-'43	1081	" " " " " " " " " " " ".	Topog.	69-72
"	"	" " " " " " " " " " " ".	Profile.	73-79
"	8351	From Via Campo to 2nd St.	℄	81-84
"	1081	" " " " " .	Topog.	85-87
"	"	" " " " " .	Profile.	89-94
"	"	EASEMENT-:-LOT 101,- TRACT # 10681.:-		
"	"	From Repetto Ave.(At Oakford Dr.),To Via Corona.	℄	96
"	"	" " " " " " " " " ".	Topog.	98
"	"	" " " " " " " " " ".	Profile.	99-101
		EASEMENT-:-LOT 149,-TRACT # 10681.:-		
"	"	From Repetto Ave.(At Simmons Ave.),To Via Corona.	℄	104
"	"	" " " " " " " " " .	Topog.	106
"	"	" " " " " " " " .	Profile.	107-109

F.B. 759 Pg. INDEX

RETURN TO
LOS ANGELES COUNTY SURVEYOR
700 HALL OF RECORDS

Note: Any Additions or Changes on This Sheet Must Be Made or Circled in Red Ink With Date and Name of Person Making Change.

Do not extend notes this side of this line.

FORM 247 5M 10-39

RETURN TO
LOS ANGELES COUNTY SURVEYOR
700 HALL OF RECORDS

Note: Any Additions or Changes on This Sheet Must be Made or Circled in Red Ink With Date and Name of Person Making Change.

Do not extend notes this side of this line.

INDEX TO F.B.759(Cont'd).

DATE.	J.N.	DESCRIPTION.	NOTES.	PAGES.
		SADLER AVE., ET AL.- S.S.- C.I. 1081.(Cont'd.)		
7-16-'43		1st ALLEY EAST OF HILL VIEW AVE.:-		
"	8351	From Via San Delarro to Via Campo.	℄	111-113
7-20-'43.	1081	" " " " " " " .	Topog.	115-117
"	"	" " " " " " ".	Profile.	119-124
		1st ALLEY WEST OF MARGARET AVE.:-		
7-19-'43	8351	From Via San Delarro to Via Campo.	℄	125-127
7-21-'43	1081	From Alley North of Via San Delarro to Via Campo.	Topog.	129-130
"	"	" " " " " " " " ".	Profile.	131-135
		1st ALLEY NORTH OF VIA SAN DELARRO.:- (See Pg. 222, Also.)		
"	8351	From Alley East of Hill View Ave. to Alley West of Margaret Ave.	℄	112;126
"	1081	" " " " " " " " " " " .	Topog.	138
"	"	" " " " " " " " " " " .	Profile.	139-141
		1st ALLEY EAST OF MARGARET AVE.:-		
"	8351	From Via San Delarro To Sadler Ave.	℄	143-145
7-22-'43	1081	" " " " " " ".	Topog.	147-149
7-23-'43	"	" " " " " " .	Profile.	151-156
		1st ALLEY WEST OF GERHART AVE.:- (See Pg.202 also.)		
"	8351	From 2nd ST. to Alley S. Of Brooklyn Ave.	℄	157-160
7-27-'43	1081	" " " " " " " " .	Topog.	161-163
7-28-'43	"	" " " " " " " ".	Profile.	165-170
7-29-'43	"	" " To S. Line TR. # 10759	Topog.	196
"	"	" " " " " " .	Profile.	197-199
		1st ALLEY SOUTH OF BROOKLYN AVE.:-		
"	8351	From 1st Alley West of Gerhart Ave. to 1st Alley E.Of Atlantic Blvd.	℄	171-173
"	1081	" " " " " " " " " " " " .	Topog.	175-177
"	"	" " " " " " " " " " " .	Profile	179-182
"	"	" " " " " " To Gerhart Ave.	Topog.	190
"	"	" " " " " " " " " ".	Profile.	191-193

(OVER)

Notes Ck'd by
Map No.
Office Work
Checked
Date

Survey of
W. O. Tape No. Std. °F
Surveyed by
Notes Date
Indexed C. Johnson

F.B. 759 PG. INDEX

INDEX TO F.B.759(Cont'd.)

DATE.	J.N.	DESCRIPTION.	NOTES.	PAGES.
		SADLER AVE.,ET AL. - S.S.- C.I. 1081.(Cont'd.)		
		1st. ALLEY EAST OF ATLANTIC BLVD.:-		
7-29-'43	8351	From Alley South of Brooklyn Ave.to Brooklyn Ave.	℄	179
"	1081	" " " " " " " " .	Topog.	184
"	"	" " " " " " " " .	Profile.	185-187
		1st ALLEY WEST OF GERHART AVE.:- (See Pg. 157 also.)		
7-30-'43	8351	From Via San Delarro to Dewar St.	℄	202
8-3-'43	1081	" " " " " " " .	Topog.	204
8-4-'43	"	" " " " " " .	Profile.	205-210
"	8351	From Via Campo tp Dewar St.	℄	212
"	1081	" " " " " .	Topog	214
"	"	" " " " " .	Profile.	215-219
		1st ALLEY NORTH OF VIA SAN DELARRO:- (See Pg.112 also.)		
"	8351	From Gerhart Ave. to Alley East of Gerhart Ave.	℄	222
8-3-'43	1081	" " " " " " " " " .	Topog.	224
8-4-'43	"	" " " " " " " " "	Profile.	225-227
		1st ALLEY EAST OF GERHART AVE.:-		
8-2'43	8351	From Alley North ofVia San Delarro to Dewar St.	℄	230
8-3-'43	1081	" " " " " " " " " .	Topog.	232
8-4-'43	"	" " " " " " " " .	Profile.	& 233-238
8-2-'43	8351	From Via Campo to Dewar St.	℄	240
8-3-'43	1081	" " " " " .	Topog.	242
8-5-'43	"	" " " " " .	Profile.	243-247
		BACK LOT LINES:-		
"	"	TR.# 10681-South of Via Corona;TR.# 4777,# 9012,#11196-North of Beverly Blvd.	Profile	249-255
8-6-'43	"	TR.# 4777-E.& W. of Twickenham Ave.;& N.of Via San Delarro.;	" I"	257-264
"	"	TR.# 10759-S.& N.of 2nd St.;& S.of Gleason St.	" II"	265-270
		HOUSE BASEMENTS.:	NOTES.	272

F.B. 759 Pg. INDEX.

Do not extend notes this side of this line.

RETURN TO
LOS ANGELES COUNTY SURVEYOR
700 HALL OF RECORDS

Note: Any Additions or Changes on This Sheet Must Be Made or Circled in Red Ink With Date and Name of Person Making Change.

Notes Ck'd by	Survey of SADLER AVE ET AL
Map No.	W. O. 1081 Tape No. Std. °F
Office Work	Surveyed by W A Miller
Checked	Notes Miller Date 1943
Date	Indexed A. C. Johnson 2-28-44

F.B. 759 Pg. 1

C.I. 1081
SADLER AVE. ET AL
SANITARY SEWER
& SURVEY

Miller
Gregory
Larrigan
Garrigenschein
McNeal

Note: Any Additions or Changes on This Sheet Must be Made or Circled in Red Ink With Date and Name of Person Making Change

Do not extend notes this side of this line.

RETURN TO
LOS ANGELES COUNTY SURVEYOR
700 HALL OF RECORDS

FORM 247 3M 12-40

F.B. 759 PG. 2

Green = FB 759
Red = FB 1121
Blue = FB 1124

℄ Survey

~KEY MAP~

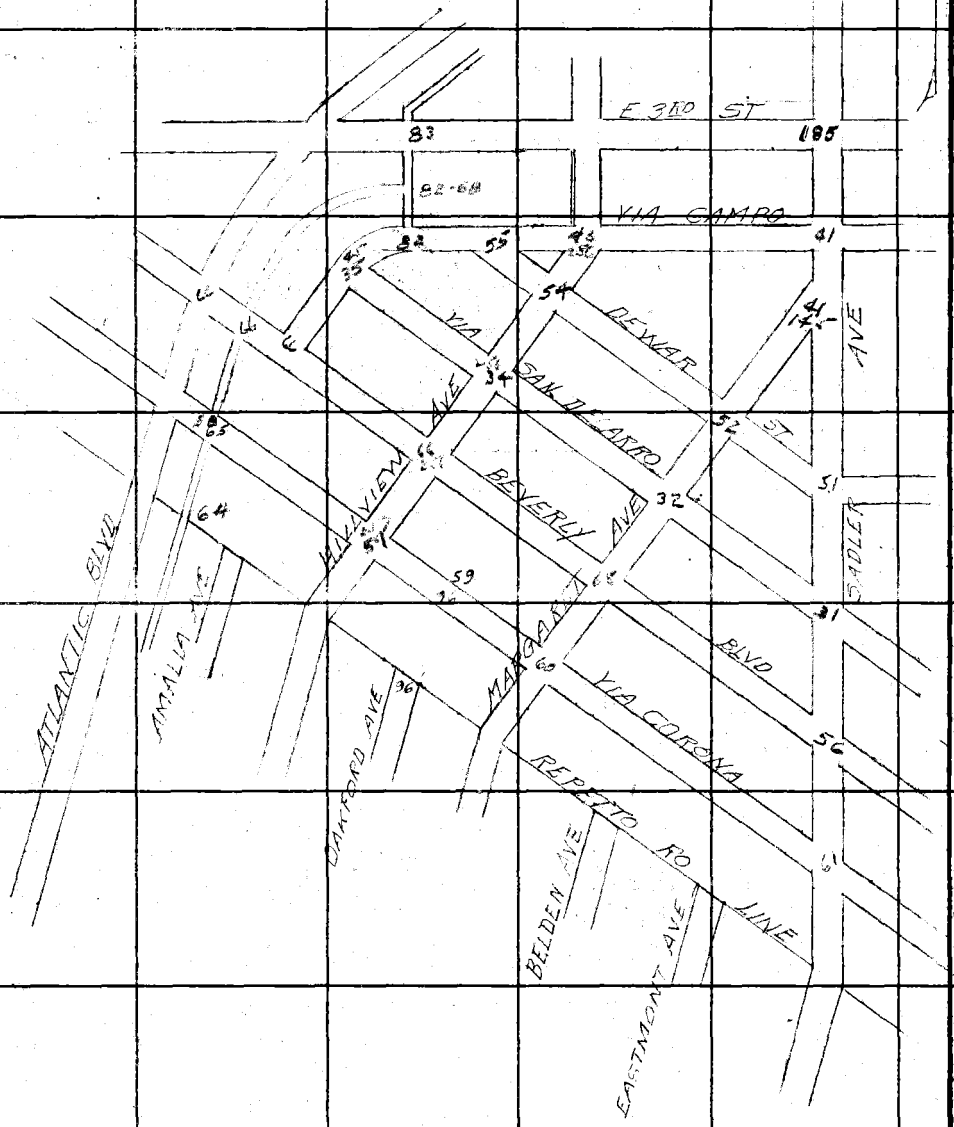

RETURN TO
LOS ANGELES COUNTY SURVEYOR
700 HALL OF RECORDS

Do not extend notes this side of this line.

Note: Any Additions or Changes on This Sheet Must be Made or Circled in **Red Ink** With Date and Name of Person Making Change.

FORM 247 5M 12-40

RETURN TO
LOS ANGELES COUNTY SURVEYOR
700 HALL OF RECORDS

Note: Any Additions or Changes on This Sheet Must be Made or Circled in Red Ink With Date and Name of Person Making Change

Do not extend notes this side of this line.

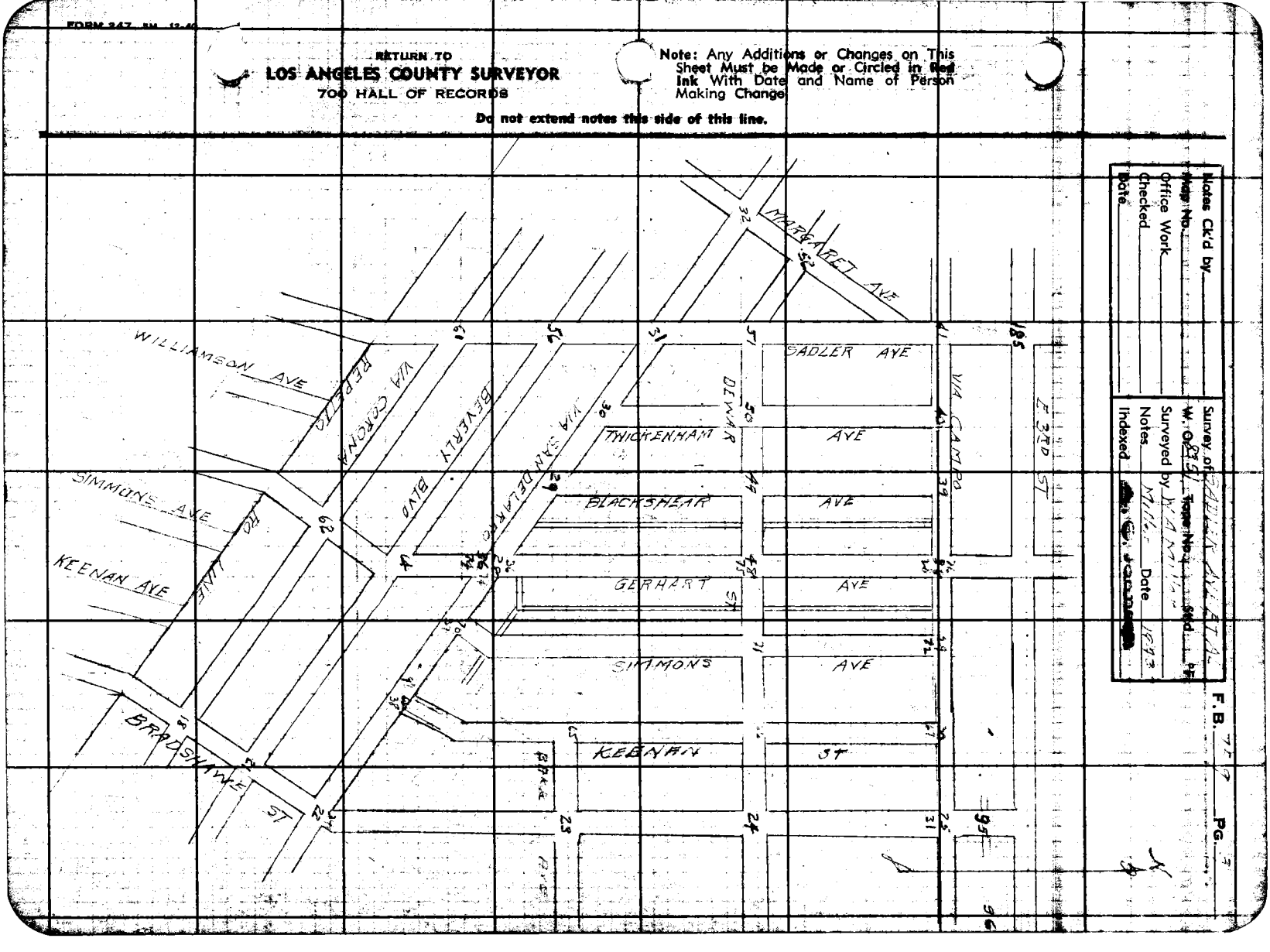

F.B. 759 Pg. 4

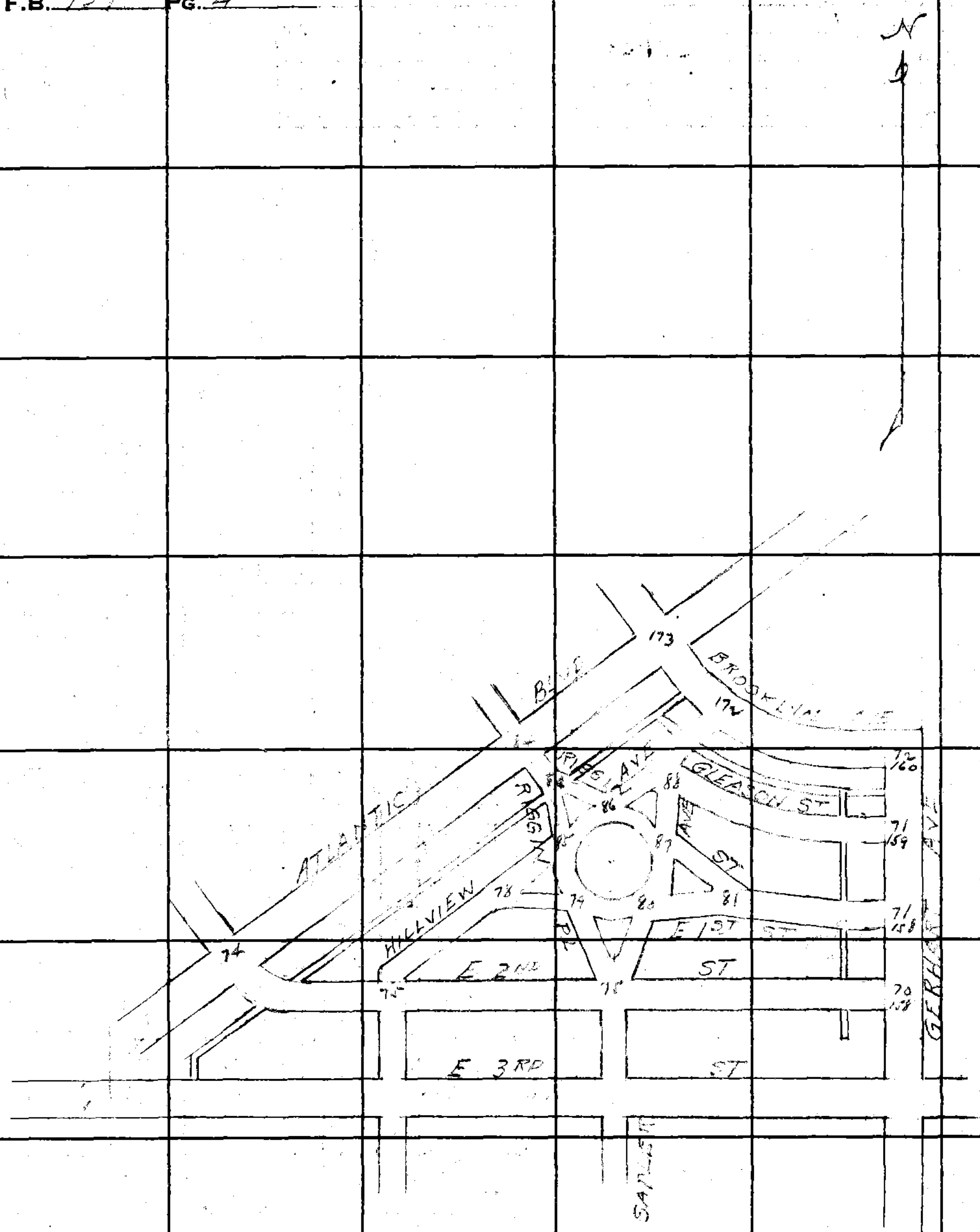

RETURN TO
LOS ANGELES COUNTY SURVEYOR
700 HALL OF RECORDS

Do not extend notes this side of this line.

Note: Any Additions or Changes on This Sheet Must be Made or Circled in **Red Ink** With Date and Name of Person Making Change.

NOTES REQ. JOB NO. 1081 SURVEY OF SADLER AVE. ET AL F.B. 759 PG. 3

DATE SURVEY BY W.A. Miller

DATE INDEXED C. Johnson DATE

NOTE: ANY ADDITIONS OR CHANGES ON THIS SHEET MUST BE MADE OR CIRCLED IN THIS LINE, WITH DATE AND NAME OF PERSON MAKING CHANGE

DESCRIPTION

BENCH LEVELS
SADLER AVE ET AL
C.I. 1081

Miller
Gregory
Smith
Sonnenschein

ADJ. ELEV.

3RD RUN

2ND RUN

DIFF.

1ST RUN

B.M.

Do not extend notes this side of this line

TRANSMITTING TO
LOS ANGELES COUNTY SURVEYOR
700 HALL OF RECORDS

FORM 353 1M 12-41

RECEIVED A.E. Dunn - 6-15-43
PROGRESSED
BOOK INDEXED
MAP INDEXED
RECORD INDEXED
CARD INDEXED
REDUCED C.V.C. 6-15-16-43
CHECKED C.V.C. 6-17-43
B.M.s ADJUSTED C.V.C. 6-18-43
B.M.s LISTED C.V.C. 6-21-43

FORM 353 1M 12-41

PLEASE RETURN TO
LOS ANGELES COUNTY SURVEYOR
700 HALL OF RECORDS

NOTE: ANY ADDITIONS OR CHANGES ON THIS SHEET MUST BE MADE OR CIRCLED IN RED INK, WITH DATE AND NAME OF PERSON MAKING CHANGE

1

Do not extend notes this side of this line

JOB NO. 1081 SURVEY OF SADLER AVE ET AL NOTES RED C.V.G. DATE 6-15-43
SURVEY BY W.A. Miller NOTES CHKD C.V.G. DATE 6-17-43
NOTES BY Miller DATE 6-10-1943
INDEXED C. Jordan DATE

B.M.	1ST RUN	DIFF.	2ND RUN	3RD RUN	ADJ. ELEV.	Adj. Elev. In Green DESCRIPTION USED	
		~ BOUNDARY ~					
B.M. 23-201	221.580				221.580	B.M. 23-201 El. 221.580 L.B. 445-31 S. Line Ro. Repetto ± 100' S.E. of Hendricks St. Flat Cor of Top Bolt Head with chiseled Arrow. At base of sth Cor. wly side of ∡ Tower #158 (Also #32)	D.D.I.23
	+ 3.149		3.070				
⊼	224.729	- 4.861	4.861		- 4.861		
	- 8.010		7.931				
B.M. #E-61A	216.719			1	216.719 720	B.M. #E-61A El. 216.983 L.B. 531-15 Findlay Ave & Repetto Ave S.E. Cor. Bt Spk in E Cb. 5' S. of Nly end.	C.I.857
	+ 5.718		5.632				
⊼	222.437	+ 0.607	0.606		+ 0.607		
	- 5.111		5.026				
B.M. #E-61	217.326			2	217.326 7	B.M. E-61 El 217.571 L.B. 531-15 Findlay Ave & Repetto Ave S.W. Cor ✠ N.E. Cor 2' Walk at N.E. Cor Ho. #613	C.I.857
	+ 8.272		8.189				
⊼	225.598	+ 2.419	2.419		+ 2.419		
	- 5.853		5.770				
B.M. #E-60	219.745			3	219.745 7	B.M. #E-60 El 219.989 L.B. 531-15 Hendricks St & Repetto Ave S.E. Cor Bt Spk in E. Cb 5' S. of Nly end	C.I.857
	6.820		6.717				
⊼	226.565	+ 0.508	0.510		+ 0.509		
	6.312		6.207				
B.M. #E-53	220.253			4	220.254 7	B.M. #E-53 El 220.490 L.B. 531-13 Harding Ave & 6th St. S.E. Cor. Bt Spk in E Cb 5' S. of S end C.R	C.I.857
	7.650		7.553				
⊼	227.903	+ 3.267	3.263		+ 3.265		
	4.383		4.290				
T.P.	223.520			5	223.519		
	8.680		8.585	8.769			
⊼	232.200	+ 3.174	3.167	3.171	+ 3.171		
	5.506		5.418	5.598			
B.M. #E-44	226.694			6	226.690 4	B.M. #E-44 El 226.918 L.B. 531-12 Leonard St & Repetto Ave S.E. Cor Bt. Spk in E. Cb. 5' S. of N end Cb.	C.I.857
	7.226		7.202				
⊼	233.920	+ 3.019	3.021		+ 3.020		
	4.207		4.181		5		
B.M. #E-43	229.713			7	229.710	B.M. #E-43 El 229.966 L.B. 531-11 Bradshawe St & Repetto Ave S.E. Cor. Bt Spk in E. Cb 5' S. of N. end Cb.	

FORM 353 1M 12-41

PLEASE RETURN TO
LOS ANGELES COUNTY SURVEYOR
700 HALL OF RECORDS

NOTE: ANY ADDITIONS OR CHANGES ON THIS SHEET MUST BE MADE OR CIRCLED IN RED INK, WITH DATE AND NAME OF PERSON MAKING CHANGE

Do not extend notes this side of this line

NOTES BKD. G.V.C. JOB NO. 1081 SURVEY OF SADLER AVE ET AL
NOTES CHKD. E.V.C. NOTES BY W.H. MILLER
DATE 7-7-43 INDEXED 4 C DATE 2-7-1945

4

B.M.	1ST RUN	DIFF.	2ND RUN	3RD RUN	ADJ. ELEV.	Adj. Elev. In Green	DESCRIPTION
BM"E-43	229.713			7	229.710	See Page 6	
	8.638		8.528	8.450			
T	238.351	+5.118	5.113	5.120	+ 5.117		
	3.520		3.415	3.330			
T.P.	234.831			8	234.827		
	5.032		5.095	4.871			
T	239.863	-3.338	- 3.351	- 3.349	- 3.350		2.857
	8.370		8.446	8.220	83		B.M"E-33 El 231.672 L.B.531-9 Simmons
B.M"E-33	231.493			9	231.477		Ave & Repetto Ave W. side Simmons
	7.890		7.786	7.703			100'± S. of Repetto & 1' from E. end of
T	239.383	+4.720	4.706	4.703	+ 4.705		Conc. stringer
	3.170		3.080	3.000			
T.P.	236.213			10	236.182		
	5.742		5.612				237.928 - 2.857
T	241.955	+1.557	1.556		+ 1.557		
	4.185		4.056		46		Reset B.M"E-24 Gerhart Ave & Repetto
Reset B.M."E-24	237.770			11	237.739		Ave S.E.Cor. Bt Spk in Cb 5' S. of N end
	4.746		4.643				
T	242.516	-2.700	2.697		- 2.698		2.857
	7.446		7.340		9		B.M"E-23 El. 235.307 L.B.531-7 Williamson Ave
B.M"E-23	235.070			12	235.041		& Eagle St. N.E.Cor. Bt Spk in Cb 5' N of N.end
	8.270		8.160				
T	243.340	-1.310	1.310		- 1.310		
	9.580		9.470		40		Set B.M.9-1 Sadler Ave & Repetto Ave
Set B.M 9-1	233.760			13	233.731		S.E.Cor. Bt Spk in Cb 5' S. of N end.
	6.564		6.472	6.645			
T	240.324	-3.011	3.016	3.017	- 3.015		2.857
	9.575		9.489	9.662	25		B.M"E-13 El. 230.884 L.B.531-5 Hoefner Ave &
B.M."E-13	230.749			14	230.716		Repetto Ave S.E.Cor. Bt Spk in Cb 7' S. of N. end

FORM 353 1M 12-41

PLEASE RETURN TO
LOS ANGELES COUNTY SURVEYOR
700 HALL OF RECORDS

NOTE: ANY ADDITIONS OR CHANGES ON THIS SHEET MUST BE MADE OR CIRCLED IN RED INK, WITH DATE AND NAME OF PERSON MAKING CHANGE

Do not extend notes this side of this line

JOB NO. 1081 SURVEY OF BADLER AVE ET AL NOTES RED
SURVEY BY H.A. Miller DATE 6-11-1943 DATE
NOTES BY Miller NOTES CHKD.
INDEXED A. G. Johnson DATE

B.M.	1ST RUN	DIFF.	2ND RUN	3RD RUN	ADJ. ELEV.	DESCRIPTION
					25	
B.M. "E-13	230.749			14	230.716	← See page 7
	8.068		7.935			
Δ	238.817	- 0.792	0.788		- 0.790	c.1.857
	8.860		8.723			
					36	[B.M. "E-1 El. 230.093 L.B. 531-3
B.M. "E-1	229.957			15	229.926	← Eastmont Ave & Repetto Ave S.E. Cor
	3.592		3.440			Bt Spk in Cb 6' S. of N. end Cb
Δ	233.549	- 4.220	4.221		- 4.220	c.1.857 & 577 225.653
	7.812		7.661			
					17	[B.M. "W-37 El 225.856 L.B. 315-69 Belden
B.M. "W-37	225.737			16	225.706	← Ave & ± 650' N of Eagle St. Ct Spk in
	5.870		5.764			W. Cb 14' S of N end Cb.
Δ	231.607	- 2.497	- 2.497		- 2.497	c.1.577
	8.367		8.261			
					20	[B.M. "W-40 El. 223.145 L.B. 315-71 Margaret Ave
B.M. "W-40	223.240			17	223.209	← & 740' N. of Eagle St. C. Spk in E Cb 3.5' S. of
	7.291		7.153	7.020		N. end Cb.
Δ	230.531	+ 1.851	1.855	1.857	+ 1.854	c.1.577
	5.440		5.298	5.163		
					15	[B.M. "W-9 El 225.013 L.B. 315-3 Oakford DR
B.M. "W-9	225.091			18	225.063	← & 4th St. C Spk in N. End of E. Cb
	5.112		5.026			
Δ	230.203	- 0.142	0.143		- 0.143	c.1.577
	5.254		5.169			
					33	B.M. "W-10 El 224.869 L.B. 315-4 Hillview Ave
B.M. "W-10	224.949			19	224.920	& 4th St N.W. Cor Bt Spk in Cb N end CR
	4.920		4.855	4.800		
Δ	229.869	+ 1.739	1.735	1.737	+ 1.737	
	3.181		3.120	3.063		
					70	[Set B.M. "S-2 Amalia Ave & Repetto Ave
Set B.M. "S-2	226.688			20	226.657	← Bt Spk 5' S. of N end of E. Cb.
	5.723		5.590	3.460		
Δ	232.411	+ 2.463	2.468	2.470	+ 2.467	
	3.260		3.122	2.990		
T.P.	229.151			21	229.124	

FORM 353 1M 12-41

PLEASE RETURN TO
LOS ANGELES COUNTY SURVEYOR
700 HALL OF RECORDS

NOTE: ANY ADDITIONS OR CHANGES ON THIS SHEET MUST BE MADE OR CIRCLED IN RED INK, WITH DATE AND NAME OF PERSON MAKING CHANGE

Do not extend notes this side of this line

B.M.	1ST RUN	DIFF.	2ND RUN	3RD RUN	ADJ. ELEV.	Adj. Elev. In Green DESCRIPTION
TP	229.151			21	229.124	T.P. Page 8
	5.555		5.443			
⊼	234.706	+ 1.009	1.009		+ 1.009	
	4.546		4.434		48	Set B.M. #S-3 Via Corona & 1st Alley E. of Atlantic
Set B.M. #S-3	230.160			22	230.133	Blvd S.E. Cor Bt Spk in Cb 5' E. of C.R.
	7.500		7.421			
⊼	237.660	+ 2.580	2.581		+ 2.581	
	4.920		4.840		29	Set B.M. #S-4 Beverly Blvd & 1st Alley E. of
Set B.M. #S-4	232.740			23	232.714	Atlantic Blvd S.E. Cor. Bt Spk in Cb 5' E. of C.R.
	5.612		5.545			
⊼	238.352	+ 3.007	3.005		+ 3.006	
	2.605		2.540		36	Set B.M. #S-5 Via Campo & Via San Delarro
Set B.M. #S-5	235.747			24	235.720	Bt Spk in W. Cb 10' S. of ℄ Prod Via San De-
	8.441		8.371	8.322		larro
⊼	244.188	+ 6.361	6.356	6.352	+ 6.356	
	2.080		2.015	1.970	93	B.M. #S-6 (No Ref) Atlantic Blvd & 3rd St
B.M. #S-6	242.108			25	242.076	N.E. Cor. L-N in C.R. 14' W. of E end
	4.804		4.739			
⊼	246.912	− 0.601	0.601		− 0.601	
	5.405		5.340		92	B.M. #2 El. 241.610 B.C. 913-2 Atlantic Blvd &
Rd. B.M. #2	241.507			26	241.475	3rd St. Spk in chiseled Sq on ℄ 3rd St 25' W. of
	5.571		5.658			℄ Inter.
⊼	247.078	+ 0.238	0.240		+ 0.239	
	5.333		5.418		32	B.M. #3 El. 241.845 B.C. 913-2 Atlantic Blvd &
Rd. B.M. #3	241.745			27	241.714	3rd St. Spk in chiseled Sq on ℄ 3rd St. 25' E. of
	5.900		5.828			℄ Inter.
⊼	247.645	+ 2.795	2.793		+ 2.794	
	3.105		3.035			
T.P.	244.540			28	244.508	

NOTES RED. C.V.C. JOB NO. 1081 SURVEY OF SADLER AVE ET AL
NOTES CHKD. C.V.C. NOTES BY Miller DATE 6-11-1943
DATE 6-17-43 INDEXED A. C. Johnson DATE

FORM 353 1M 12-41

PLEASE RETURN TO
LOS ANGELES COUNTY SURVEYOR
700 HALL OF RECORDS

NOTE: ANY ADDITIONS OR CHANGES ON THIS SHEET MUST BE MADE OR CIRCLED IN RED INK, WITH DATE AND NAME OF PERSON MAKING CHANGE

Do not extend notes this side of this line

B.M.	1ST RUN	DIFF.	2ND RUN	3RD RUN	ADJ. ELEV.	DESCRIPTION
T.P.	244.540			28	244.508	T.P. - Page 9
	6.242		6.085	6.001		
⊼	250.782	+2.832	2.827	2.831	+ 2.830	
	3.410		3.258	3.170		
Set B.M. #S-7	247.372			29	247.338 58	Set B.M. #S-7 Atlantic Blvd & E. 2nd St N.E. Cor Bt Spk in Cb 6' E of end C.R
	6.950		6.875			
⊼	254.322	+3.692	3.691		+ 3.692	
	3.258		3.184			
Set B.M. #S-8	251.064			30	251.030 50	Set B.M. #S-8 Atlantic Blvd 500'± N. of E 2nd St Bt Spk in E Cb.
	8.118		8.032			
⊼	259.182	+5.738	5.737		+ 5.737	
	2.380		2.295			
Set B.M. #S-9	256.802			31	256.767 88	Set B.M. #S-9 Atlantic Blvd & Riggin St. ~~S.W.~~ E. Cor Bt Spk in Cb 8' E of end of C.R
	7.970		6.555	8.255		
⊼	264.772	+5.375	5.360	5.377	+ 5.376	
	2.595		1.195	2.878		
Set B.M. #S-10	262.177			32	262.143 65	Set B.M. #S-10 Atlantic Blvd & Brooklyn Ave Bt Spk in E. Cb of Atlantic 60'± S. of Brooklyn.
	6.475		6.381			
⊼	268.652	+1.296	1.296		+ 1.296	
	5.179		5.085			
Set B.M. S-11	263.473			33	263.439 61	Set B.M. #S-11 Brooklyn Ave & Hillview Ave S.E. Cor. Bt Spk in Cb 6' E. of C.R
	7.028		6.903	6.831		
⊼	270.501	+0.977	0.970	0.971	+ 0.973	
	6.051		5.933	5.860		
Set B.M. #S-12	264.450			34	264.452 38	Set B.M. #S-12 Brooklyn Ave & Gerhart Ave S.E. Cor Bt Spk in Cb 10' S. of C.R.
	2.617		2.535			
⊼	267.067	- 3.843	3.843		- 3.843	
	6.460		6.378			
B.M. #S-13	260.607			35	260.569 93	Set B.M. #S-13 Gerhart Ave & Gleason St. S.E. Cor. Bt Spk in Cb 4' S. of C.R

JOB NO. 1081 SURVEY OF SADLER AVE ET AL NOTES RED. DATE
SURVEY BY W.A. Miller NOTES CHKD. DATE
NOTES BY Miller DATE 6-11-1943
INDEXED A. C. Johnson DATE

B.759 Pg. 10

FORM 353 1M 12-41

PLEASE RETURN TO
LOS ANGELES COUNTY SURVEYOR
700 HALL OF RECORDS

NOTE: ANY ADDITIONS OR CHANGES ON THIS SHEET MUST BE MADE OR CIRCLED IN RED INK, WITH DATE AND NAME OF PERSON MAKING CHANGE

Do not extend notes this side of this line

1

B.M.	1ST RUN	DIFF.	2ND RUN	3RD RUN	ADJ. ELEV.	Adj. Elev. In Green	DESCRIPTION
B.M. #S-13	260.607			35	260.569	93	See Page 10
	2.720		2.646				
⊼	263.327	− 2.980	2.978		− 2.979		
Set	5.700		5.624			614	Set B.M. #S-14 Gerhart Ave & E. 1st St
B.M. #S-14	257.627			36	257.590		S.E. Cor. Bt Spk in Cb 6' S. of C.R
	2.241		2.182				
⊼	259.868	− 3.534	3.534		− 3.534		
Set	5.775		5.716			81	Set B.M. #S-15 Gerhart Ave & E 2nd St
B.M. #S-15	254.093			37	254.056		S.E. Cor Bt Spk in Cb 6' S. of C.R
	2.952		2.855				
⊼	257.045	− 3.548	3.545		− 3.546		
	6.500		6.400				
T.P.	250.545			38	250.510		
	5.626		5.564	5.495			
⊼	256.171	+ 1.386	1.392	1.391	+ 1.390		
Set	4.240		4.172	4.104		26	Set B.M. #S-16 Gerhart Ave & Via Campo
B.M. #S-16	251.931			39	251.900		N.E. Cor Bt Spk in Cb. 6' N. of C.R
	5.066		4.982				
⊼	256.997	+ 3.396	3.395		+ 3.396		
	1.670		1.587				
T.P.	255.327			40	255.296		
	7.942		7.877				
⊼	263.269	+ 5.188	5.188		+ 5.188		
Set	2.754		2.689			512	Set B.M. #S-17 Gerhart Ave 250' ± S. of Via Cam-
B.M. #S-17	260.515			41	260.484		po. Bt Spk in E.Cb S line Ho #228
	7.371		7.285	7.245			
⊼	267.886	+ 0.340	0.345	0.340	+ 0.342		
	7.031		6.940	6.905		54	Set B.M. #S-18 Gerhart Ave & Dewar St S.E. Cor
Set B.M. #S-18	260.855			42	260.826		Bt Spk in Cb 6' E of C.R

NOTES RED C.V.C. JOB NO. 1081 SURVEY OF SADLER AVE ET. AL
DATE 6-15-43 SURVEY BY W.A. Miller
NOTES CHECKED DATE 6-11-1943
DATE 6-17-43 INDEXED A. C. Johnson DATE

F.B. 759 PG. 11

FORM 353 1M 12-41

PLEASE RETURN TO
LOS ANGELES COUNTY SURVEYOR
700 HALL OF RECORDS

NOTE: ANY ADDITIONS OR CHANGES ON THIS SHEET MUST BE MADE OR CIRCLED IN RED INK, WITH DATE AND NAME OF PERSON MAKING CHANGE

Do not extend notes this side of this line

B.M.	1ST RUN	DIFF.	2ND RUN	3RD RUN	ADJ. ELEV.	DESCRIPTION
BM #S-18	260.855			42	260.826 54	See page 11
	2.599		2.519			
Π	263.454	- 5.593	5.596		- 5.594	
Set	8.192		8.115			
BM #S-19	255.262			43	255.232 61	Set B.M #S-19 Gerhart Ave 400'± S. of Dewar St Bt Spk in E Cb N line Ho # 342
	2.595		2.515			
Π	257.857	- 3.525	3.522		- 3.524	
Set	6.120		6.037			
B.M #S-20	251.737			44	251.708 38	Set B.M #S-20 Gerhart Ave & 1st Alley N. of Via San Delarro Bt Spk in N Cb of Alley 5' N of C.R
	4.611		4.564			
Π	256.348	- 0.799	0.798		- 0.798	
Set	5.410		5.362			
B.M #S-21	250.938			45	250.910 40	Set B.M. #S-21 Gerhart Ave & Via San Delarro S.W. Cor. Bt Spk in Cb 5' W. of C.R
	4.915		4.843	4.804		
Π	255.853	+ 0.604	0.608	0.604	+ 0.605	
Set	4.311		4.235	4.200		
B.M #S-22	251.542			46	251.515 46	Set B.M #S-22 Gerhart Ave & Via San Delarro S.E. Cor. Bt Spk in Cb 5' E of C.R
	4.472		4.425			
Π	256.014	- 1.227		- 1.224	- 1.226	
Set	5.699		5.649			
B.M #S-23	250.315			47	250.289 321	Set B.M #S-23 Via San Delarro 400'± E of Gerhart Ave. Bt Spk in S Cb. Opp Ho # 5840
	3.428		3.520	3.444		
Π	253.743	- 5.844	5.838	5.842	- 5.841	
Set	9.272		9.358	9.286		
B.M #S-24	244.471			48	244.448 80	Set B.M #S-24 Beverly Blvd 450'± E. of Gerhart Ave Bt Spk in N. Cb Beverly Blvd.
	4.345		4.305			
Π	248.816	- 5.830	5.830		- 5.830	
Set	10.175		10.135			
B.M #S-25	238.641			49	238.618 51.	Set B.M. #S-25 Via Corona 550± E. of Gerhart Ave Bt Spk in N. Cb. W. Line Ho # 5859

JOB NO. 1081 SURVEY OF SADLER AVE ET AL NOTES RED. DATE
SURVEY BY W.A. Miller DATE 6-11-1943 NOTES CHKD. DATE
NOTES BY Miller DATE
INDEXED A. C. Tabbard DATE

F.B. 759 PG. 12

FORM 353 1M 12-41

PLEASE RETURN TO
LOS ANGELES COUNTY SURVEYOR
700 HALL OF RECORDS

NOTE: ANY ADDITIONS OR CHANGES ON THIS SHEET MUST BE MADE OR CIRCLED IN RED INK, WITH DATE AND NAME OF PERSON MAKING CHANGE

Do not extend notes this side of this line

NOTES RED CHKD. ___ DATE 6-15-43 ___ JOB NO. ___ SURVEY OF SABLER AVE. ET. AL.
DATE 6-17-43 ___ SURVEY BY H. A. Miller ___ INDEXED A. C. Johnson DATE ___

B.M.	1ST RUN	DIFF.	2ND RUN	3RD RUN	ADJ. ELEV.	Adj. Elev. In Green DESCRIPTION
B.M. # 9-25	238.641			49	238.618	← See page 12
	3.258		3.203			
T	241.899	-5.912	5.912		-5.912	
	9.170		9.115			
T.P.	232.729			50	232.706	
	2.948		2.850	2.788		
T	235.677	-4.652	4.656	4.653	-4.654	
	7.600		7.506	7.441		
T.P.	228.077			51	228.052	
	3.723		3.643			
T	231.800	-2.132	2.135		-2.133	
	5.855		5.778			
T.P.	225.945			52	225.919	
	3.144		3.084			
T	229.089	-2.587	2.585		-2.586	
	5.731		5.669			
T.P.	223.358			53	223.333	
	4.041		3.980	3.869		
T	227.399	-1.579	1.573	1.577	-1.576	
	5.620		5.553	5.446		
T.P.	221.779			54	221.757	(Page 6 For Beginning of Circuit) USED D.D. 1.23
	4.085		4.010			
T	225.864	-0.215	0.212		-0.214	B.M. 23-201 - Elev. 221.580 Per L.A. 445-31.
	4.300		4.222		80	S. Line Ro. Repetto, ±100' S.E. of Hendricks St.
B.M. # 23-201	221.564			55	221.543	Flat Corner of Top Bolt Head With Chiseled Arrow. At Base of S'ly Cor., W'ly side of ⊥ Tower #158 (Also #32.)

0.00067272

F.B. 757 PG. 13

B.759 Pg. 14

JOB NO. 1081 SURVEY OF SADLER AVE. ET AL NOTES RED.
SURVEY BY DATE
NOTES BY DATE NOTES CHKD.
INDEXED A. G. Johnson DATE DATE

1

FORM 358 JM 12-41

PLEASE RETURN TO
LOS ANGELES COUNTY SURVEYOR
700 HALL OF RECORDS

Do not extend notes this side of this line

NOTE: ANY ADDITIONS OR CHANGES ON THIS SHEET MUST BE MADE OR CIRCLED IN RED INK, WITH DATE AND NAME OF PERSON MAKING CHANGE

1

B.M.	1ST RUN	DIFF.	2ND RUN	3RD RUN	ADJ. ELEV.	DESCRIPTION

FORM 353 1M 12-41

PLEASE RETURN TO
LOS ANGELES COUNTY SURVEYOR
700 HALL OF RECORDS

NOTE: ANY ADDITIONS OR CHANGES ON THIS SHEET MUST BE MADE OR CIRCLED IN RED INK, WITH DATE AND NAME OF PERSON MAKING CHANGE

Do not extend notes this side of this line

2

NOTES RED 6-16-43 JOB NO. 1081 SURVEY OF SADLER AVE EL AL
DATE 6-15-43 SURVEY BY W. A. Miller
NOTES BY [illegible] DATE 6-16-1943
DATE 6-17-43 INDEXED A. C. Johnson DATE

F. B. 759 PG. 15

B.M.	1ST RUN	DIFF.	2ND RUN	3RD RUN	ADJ. ELEV.	Adj. Elev. In Green. DESCRIPTION
		— VIA	CORONA —			
B.M. S-25	238.650				238.651	B.M. #S-25 El. 238.651 Page 12 Via Corona 550± E. of Gerhart Ave Bt Spk in N. Cb W. Line Ho # 5859
	5.245		5.191	5.124		
Π	243.895	+ 1.118	1.126	1.114	+ 1.119	
	4.127		4.065	4.010		
T.P.	239.768				239.770	
	5.080		5.000			
Π	244.848	+ 1.050	1.047		+ 1.049	
	4.030		3.953			
Set B.M. #S-26	240.818				240.819	Set B.M. #S-26 Via Corona & Gerhart Ave N.E. Cor Bt Spk in Cb 7' E. of C.R
	5.033		4.990			
Π	245.851	+ 0.553	0.550		+ 0.552	
	4.480		4.440			
T.P.	241.371				241.371	
	4.578		4.505			
Π	245.949	− 0.831	0.833		− 0.832	
	5.409		5.338			
B.M. #S-27	240.540				240.539	Set B.M. #S-27 Via Corona 500'± E. of Sadler Ave Bt Spk in N Cb Opp Ho # 5644
	3.220		3.191			
Π	243.760	− 2.867	2.866		− 2.866	
	6.087		6.057			
Set B.M. #S-28	237.673				237.673	Set B.M. #S-28 Via Corona & Sadler Ave N.E. Cor. Bt Spk in Cb 5' E. of C.R.
	3.440		3.549	3.348		
Π	241.113	− 2.935	2.944	2.944	− 2.944	
	6.375		6.493	6.292		
T.P.	234.738				234.729	
	3.369		3.305			
Π	238.107	− 2.151	2.154		− 2.152	
	5.520		5.459			
Set B.M. #S-29	232.587				232.577	Set B.M. #S-29 Via Corona 500'± E. of Morgan Ave Bt Spk in N.Cb W. Line Ho # [illegible]

FORM 353 1M 12.41

PLEASE RETURN TO
LOS ANGELES COUNTY SURVEYOR
700 HALL OF RECORDS

NOTE: ANY ADDITIONS OR CHANGES ON THIS SHEET MUST BE MADE OR CIRCLED IN RED INK, WITH DATE AND NAME OF PERSON MAKING CHANGE

Do not extend notes this side of this line

JOB NO. 1081 SURVEY OF SADLER AVE ET AL NOTES RED
SURVEY BY W.A. Miller DATE DATE
NOTES BY Miller DATE 6-14-1943 NOTES CHKD.
INDEXED A. C. Johnson DATE DATE

B.M.	1ST RUN	DIFF.	2ND RUN	3RD RUN	ADJ. ELEV.	DESCRIPTION
B.M. #5-29	232.587				232.577	← See page 15
	3.356		3.285			
T	235.943	-2.343	2.343		- 2.343	
	5.699		5.628			
T.P.	230.244				230.234	
	3.962		4.077	3.871		
T	234.206	-0.649	0.653	0.654	- 0.652	
	4.611		4.730	4.525		
set B.M. #5-30	229.595				229.582	← Set B.M. #5-30 via Corona - Margaret Ave N.W. Cor. Bt Spk in cb 5' w of C.R.
	4.349		4.300			
T	233.944	-0.741	0.740		- 0.740	
	5.090		5.040			
T.P	228.854				228.842	
	4.363		4.319			
T	233.217	-0.304	0.304		- 0.304	
	4.667		4.623			
set B.M. #5-31	228.550				228.538	← Set B.M. #5-31 via Corona - Hillview Ave N.E. Cor. Bt Spk in Cb 5' E of C.R.
	4.543		4.431			
T	233.093	+0.684	0.687		+ 0.686	
	3.859		3.744			
T.P.	229.234				229.224	
	5.608		5.528			
T	234.843	+0.924	0.924		+ 0.924	
	4.684		4.604			
B.M. #5-3	230.158				230.148	← B.M. #5-3 via Corona & 1st Alley E of Atlantic Blvd S.E. Cor. Bt Spk in Cb 5' E of C.R. El. 230.148 Per Page 9

F.B. 757 Pg. 16

FORM 353 1M 12-41

PLEASE RETURN TO
LOS ANGELES COUNTY SURVEYOR
700 HALL OF RECORDS

NOTE: ANY ADDITIONS OR CHANGES ON THIS SHEET MUST BE MADE OR CIRCLED IN RED INK, WITH DATE AND NAME OF PERSON MAKING CHANGE

Do not extend notes this side of this line

3

B.M.	1ST RUN	DIFF.	2ND RUN	3RD RUN	ADJ. ELEV.	Adj. Elev. In Green. DESCRIPTION
	VIA SAN DELARRO					
B.M. #5-5	235.741				235.736	B.M. #5-5 El. 235.736 Page 9 Via San Delarro & Via Campo Bt spk in W. Cb 10'S. of & Prod. of Via San Delarro
	4.970		4.910			
Π	240.711	- 0.548	0.550		- 0.549	
	5.518		5.460			
T.P.	235.193			1	235.187	
	4.720		4.662			
Π	239.913	- 0.051	0.049		- 0.050	
	4.771		4.711			
Set B.M. #5-32	235.142			2	235.137	Set B.M. #5-32 Via San Delarro & Hillview Ave N.W. Cor Bt spk in Cb 5' W. of C.R
	4.653		4.588			
Π	239.795	- 0.009	0.012		- 0.011	
	4.662		4.600			
T.P.	235.133			3	235.126	
	5.356		5.240			
Π	240.489	+ 0.853	0.856		+ 0.854	
	4.503		4.384			
Set B.M. #5-33	235.986			4	235.980	Set B.M. #5-33 Via San Delarro & Margaret Ave N.W. Cor Bt spk in Cb 5' W. of C.R
	5.036		4.957			
Π	241.022	+ 2.096	2.096		+ 2.096	
	2.940		2.861			
T.P.	238.082			5	238.076	
	6.746		6.632			
Π	244.828	+ 4.556	4.552		+ 4.554	
	2.190		2.080			
Set B.M. #5-34	242.638			6	242.630	Set B.M. #5-34 Via San Delarro & Sellers Ave N.W. Cor Bt spk in Cb 5' W. of C.R
	5.009		4.941	4.890		
Π	247.647	+ 1.728	1.723	1.723	+ 1.725	
	3.281		3.218	3.167		
T.P.	244.366			7	244.355	

NOTES RED CK. 6-16-43 JOB NO. 1081 SURVEY OF SOLLER AVE. ET AL.
DATE 6-16-43 SURVEY BY K.A. Miller DATE 6-16-1943
DATE 6-17-43 INDEXED L.C. Johnson DATE

F.B. 757 Pg. 17

FORM 353 1M 12-41

PLEASE RETURN TO
LOS ANGELES COUNTY SURVEYOR
700 HALL OF RECORDS

NOTE: ANY ADDITIONS OR CHANGES ON THIS SHEET MUST BE MADE OR CIRCLED IN RED INK, WITH DATE AND NAME OF PERSON MAKING CHANGE

Do not extend notes this side of this line

B.M.	1ST RUN	DIFF.	2ND RUN	3RD RUN	ADJ. ELEV.	DESCRIPTION
T.P	244.366				244.355	
	5.910		5.830	7		
T	250.276	+ 3.201	3 2.203		+ 3.202	
	2.709		2.627		43	Set B.M. #S-35 Via San Delarro & Twickenham Ave N.W. Cor Bt Spk in Cb 5' W. of C.R
Set B.M. #S-35	247.567			8	247.557	
	5.303		5.230	5.143		
T	252.870	+ 1.623	1.630	1.628	+ 1.627	
	3.680		3.606	3.515	69	Set B.M. #S-36 Via San Delarro & Blackshear Ave N.W. Cor Bt Spk in Cb 5' W of C.R
B.M. #S-36	249.190			9	249.184	
	5.522		5.431			
T	254.712	+ 1.772	1.775		+ 1.773	
	3.750		3.656		40	B.M. #S-21 El. 250.940 Page 12 Via San Delarro & Gethart Ave S.W. Cor. Bt Spk in Cb. 5' W of C.R
B.M. #S-21	250.962			10	250.957	

0.0017

JOB NO. 108L SURVEY OF SADLER AVE ET AL NOTES RED
SURVEY BY W.A. Miller DATE NOTES CHKD
NOTES BY Miller DATE 6-15-1943 DATE
INDEXED A. C. Johnson DATE

F.B. 757 PG. 18

FORM 353 1M 12-41

PLEASE RETURN TO
LOS ANGELES COUNTY SURVEYOR
700 HALL OF RECORDS

NOTE: ANY ADDITIONS OR CHANGES ON THIS SHEET MUST BE MADE OR CIRCLED IN RED INK, WITH DATE AND NAME OF PERSON MAKING CHANGE

Do not extend notes this side of this line

4

B.M.	1ST RUN	DIFF.	2ND RUN	3RD RUN	ADJ. ELEV.	Adj. Elev. in Green	DESCRIPTION
		DEWAR	ST				
B.M. #S-18	260.850				260.854		B.M. #S-18 El. 260.854 Page 11 Dewar ~~Ave~~ ST. x Gerhart Ave S.E. Cor Bt Spk in curb 6' E of C.R
	4.421		4.353				
T	265.271	+0.621	0.618		+0.620		
	3.800		3.735				
T.P.	261.471			1	261.474		
	3.690		3.605				
T	265.161	-3.227	3.230		-3.229		
	6.917		6.835		8		Set B.M. #S-37 Dewar ~~Ave~~ ST. x Blackheath Ave S.W. Cor. Bt Spk in Cb 5' W. of C.R
Set B.M. #S-37	258.244			2	258.245		
	1.643		1.548				
T	259.887	-6.257	6.260		-6.258		
	7.900		7.808		7		Set B.M. #S-38 Dewar ~~Ave~~ ST. x Twickenham Ave N.W. Cor Bt Spk in Cb 2' W. of C.R
Set B.M. #S-38	251.987			3	251.993		
	0.342		0.507	0.578			
T	252.329	-8.902	8.899	8.896	-8.899		
	9.244		9.406	9.474	.100		Set B.M. #S-39 Dewar ~~Ave~~ ST. x Sadler Ave S.W. Cor Bt Spk in Cb 3' N. of C.R
Set B.M. #S-39	243.085			4	243.094		
	3.102		2.973				
T	246.187	-3.446	3.447		-3.446		
	6.548		6.420				
T.P.	239.639			5	239.648		
	2.918		2.800				
T	242.557	-0.725	0.729		-0.727		
	3.643		3.529		30		Set B.M. #S-40 Dewar ~~Ave~~ ST. x Morgan Ave N.W. Cor Bt Spk in Cb 4' W. of C.R
Set B.M. #S-40	238.914			6	238.921		
	3.965		3.917				
T	242.879	-0.121	0.118		-0.120		
	4.086		4.035		10		Set B.M. #S-41 Dewar ~~Ave~~ ST. x Oakford ~~Ave~~ Dr N.W. Cor Bt Spk in Cb 4' N of C.R
B.M. #S-41	238.793			7	238.801		

NOTES RED Chk. JOB NO. 1001 SURVEY OF SADLER AVE ET AL.
DATE 6-16-4 SURVEY BY M.A. Miller
DATE 6-17-4 INDEXED A.C. Johnson DATE 6-18-48

F.B. 759 PG. 19

FORM 353 1M 12-41

PLEASE RETURN TO
LOS ANGELES COUNTY SURVEYOR
700 HALL OF RECORDS

NOTE: ANY ADDITIONS OR CHANGES ON THIS SHEET MUST BE MADE OR CIRCLED IN RED INK, WITH DATE AND NAME OF PERSON MAKING CHANGE

Do not extend notes this side of this line

B.M.	1ST RUN	DIFF.	2ND RUN	3RD RUN	ADJ. ELEV.	DESCRIPTION
					10	
B.M. "S-41	238.793			7	238.801	← See page 19
	4.143		4.074			
T	242.936	-1.237	1.237		-1.237	
Set	5.380		5.311		76	Set B.M. "S-42 Dewar ~~Ave~~ ST. & Hillview Ave
B.M. "S-42	237.556			8	237.564	← S.E. Cor Bt spk in Cb 3.5 E of C.R
	5.150		5.063	5.003		
T	242.706	+1.130	1.136	1.135	+1.134	
	4.020		3.927	3.868		
T.P.	238.686				238.698	
	4.495		4.395	9		
T	243.181	-0.980	0.983		-0.981	
	5.476		5.378			
T.P.	237.706			10	237.717	
	4.311		4.246			
T	242.017	-1.998	1.995		-1.997	
	6.309		6.241		36	B.M. "S-5 El. 235.736 page 9 Via Campo
B.M. "S-5	235.708			11	235.720	← & Via San Delarro Bt spk in W. Cb. 10'S of ℄ Prod of Via San Delarro

.001454545

JOB NO. 1081 SURVEY OF SADLER AVE ET AL NOTES RED.
SURVEY BY M.A. Miller DATE
NOTES BY Miller DATE 6-15-1943 NOTES CHKD.
INDEXED DATE

B.759 Pg. 20

FORM 353 1M 12-41

PLEASE RETURN TO
LOS ANGELES COUNTY SURVEYOR
700 HALL OF RECORDS

NOTE: ANY ADDITIONS OR CHANGES ON THIS SHEET MUST BE MADE OR CIRCLED IN RED INK, WITH DATE AND NAME OF PERSON MAKING CHANGE

Do not extend notes this side of this line

5

NOTES RED S.W.G.
DATE 6-16-43
NOTES BLUE
DATE 6-17-43
JOB NO. 1077 SURVEY OF SADLER AVE EX AL
SURVEY BY J.K.A. Baker
NOTES BY
INDEXED A.C. Johnson
F.B. 758 PG. 21

B.M.	1ST RUN	DIFF.	2ND RUN	3RD RUN	ADJ. ELEV.	Adj. Elev. in Green. DESCRIPTION
	36	VIA CAMPO			V.	
B.M. #5-5	235.741				235.736	B.M. #5-5 El. 235.736 Page 9 Via Campo & Via San Delarro Bt Spk in W. Cb. 2' S. of ℄ Prod. of Via San Delarro
	6.395		6.329			
Π	242.136	+ 1.997	1.999		+ 1.998	
	4.398		4.330			
T.P.	237.738			1	237.734	
	5.458		5.406			
Π	243.196	+ 1.174	1.171		+ 1.172	
	4.284		4.235			
T.P.	238.912			2	238.906	
	5.586		5.520			
Π	244.498	+ 1.401	1.402		+ 1.402	
	4.185		4.118			
T.P.	240.313			3	240.308	
	5.576		5.474			
Π	245.889	+ 1.375	1.376		+ 1.375	
	4.201		4.098		69	
Set B.M. #5-43	241.688			4	241.683	Set B.M. #5-43 Via Campo & Oakford Dr. S.E. Cor. Bt Spk in Cb 6' S. of C.R.
	6.223		6.140			
Π	247.911	+ 2.379	2.376		+ 2.378	
	3.844		3.764		44	
Set B.M. #5-44	244.067			5	244.061	Set B.M. #5-44 Via Campo & Sadler Ave N.W. Cor. Bt Spk in Cb 6' N of C.R.
	4.710		4.650			
Π	248.777	+ 1.299	1.295		+ 1.297	
	3.411		3.355		38	
Set B.M. #5-45	245.366			6	245.358	Set B.M. #5-45 Via Campo & Twickenham Ave S.W. Cor. Bt Spk in Cb 5' W. of C.R.
	6.420		6.335	6.272		
Π	251.786	+ 3.365	3.370	3.366	+ 3.367	
	3.055		2.965	2.906	01	
Set B.M. #5-46	248.731			7	248.725	Set B.M. #5-46 Via Campo & Blackshear Ave S.E. Cor. Bt Spk in Cb 4' E. of C.R.

FORM 353 1M 12-41

PLEASE RETURN TO
LOS ANGELES COUNTY SURVEYOR
700 HALL OF RECORDS

NOTE: ANY ADDITIONS OR CHANGES ON THIS SHEET MUST BE MADE OR CIRCLED IN RED INK, WITH DATE AND NAME OF PERSON MAKING CHANGE

Do not extend notes this side of this line

5

B.M.	1ST RUN	DIFF.	2ND RUN	3RD RUN	ADJ. ELEV.	DESCRIPTION
B.M. #S-46	248.731			7	01. 248.725	← See page 21
	7.086		6.996	6.940		
π	255.817	+3.231	3.225	3.229	+ 3.228	
	3.855		3.771	3.711	26	B.M. #S-16 El. 251.926 Page 11 Via Campo
B.M. #S-16	251.962			8	251.953	& Gerhart Ave N.E. Cor Bt Spk in Cb.
			.003375			6' N. of C.R
						6
	69 BLACKSHEAR AVE 6				✓	B.M. #S-36 El 249.169 Page 19 Blackshear
B.M. #S-36	249.188				249.169	Ave & Via San Delarro N.W Cor
	7.231		7.150			Bt Spk in Cb 5' W. of C.R
π	256.419	+ 5.080	5.082		+ 5.081	
set	2.151		2.068		✓	Set B.M. #S-47 Blackshear Ave 350'± N. of
B.M. #S-47	254.268			1	254.250	Via San Delarro Bt Spk in E Cb S. Line Gar-
	6.630		6.565			age Ho # 338
π	260.898	+ 3.575	3.577		+ 3.576	
	3.055		2.988			
T.P.	257.843			2	257.826	
	6.210		6.120			
π	264.053	+0.422	0.420		+ 0.421	
	5.788		5.700		8	B.M. #S-37 El 258.248 Page 19 Blackshear
B.M. #S-37	258.265			3	258.247	Ave & Dewar Ave S.W. Cor
	4.785		4.731	4.655		Bt Spk in Cb
π	263.050	- 3.050	3.055	3.055	- 3.053	
set	7.835		7.786	7.710	88	Set B.M. #S-48 Blackshear Ave 400'± N. of
B.M. #S-48	255.215			1	255.194	Dewar Ave Bt Spk in E Cb 10' N. of N. line
	0.816		0.760			Ho # 272
π	256.031	- 6.484	6.480		- 6.482	
	7.300		7.240		01.	B.M. #S-46 El. 248.701 Page 21 Blackshear Ave
B.M. #S-46	248.731			2	248.712	& Via Campo S.E. Cor
		End				Bt Spk in Cb 4' E of C.R

JOB NO. 1081 SURVEY OF SADLER AVE ET AL NOTES RED.
SURVEY BY W.A. Miller DATE
NOTES BY Miller DATE 6-16-1943 NOTES CHKD.
INDEXED A. C. Johnson DATE

F.B. 757 Pg. 22

FORM 353 1M 12-41

PLEASE RETURN TO
LOS ANGELES COUNTY SURVEYOR
700 HALL OF RECORDS

NOTE: ANY ADDITIONS OR CHANGES ON THIS SHEET MUST BE MADE OR CIRCLED IN RED INK, WITH DATE AND NAME OF PERSON MAKING CHANGE

Do not extend notes this side of this line

7

NOTES RED. C.V.O. JOB NO. 1081 SURVEY OF SADLER AVE ET. AL.
DATE 6-16-43 SURVEY BY W.A. Miller
NOTES CHECKED C.V.O. NOTES BY Miller DATE 6-16-1943
DATE 6-17-43 INDEXED A. C. Johnson DATE

F. B. 759 PG. 23

B.M.	1st RUN	DIFF.	2nd RUN	3rd RUN	ADJ. ELEV.	Adj. Elev. In Green. DESCRIPTION
		2ND ST			✓	B.M. #S-15 El. 254.081 Page 11 E 2nd St +
B.M. #S-15	254.084				254.081	Gerhart Ave S.E. Cor
	5.141		5.050			Bt Spk in Cb - 6' S. of S. end C.R.
Δ	259.225	- 0.559	0.558		- 0.559	
	5.700		5.608			
T.P.	253.525			1	253.522	
	4.809		4.760	4.811		
Δ	258.334	- 0.503	0.512	0.509	- 0.508	
	5.312		5.272	5.320		
Set B.M. #S-49	253.022			2	253.014 (22)	Set B.M. #S-49 E 2nd St 450'± W of Gerhart Ave Bt Spk in S.Cb Opp Ho #5538
	4.410		4.305			
Δ	257.432	- 0.895	0.895		- 0.895	
	5.305		5.200			
T.P.	252.127			3	252.119	
	4.080		3.988			
Δ	256.207	- 0.821	0.822		- 0.821	
	4.901		4.810			
Set B.M. #S-50	251.306			4	251.298 (.314)	Set B.M. #S-50 E. 2nd St + Sadler Ave S.W. Cor Bt Spk in Cb 4' W of C.R.
	3.544		3.483			
Δ	254.850	- 2.264	2.267		- 2.265	
	5.808		5.750			
Set B.M. #S-51	249.042			5	249.033 (53)	Set B.M. #S-51 E 2nd St 400'± E of Hillview Ave Bt Spk in S.Cb 15' W. of W line Ho #5438
	3.548		3.474			
Δ	252.590	- 2.325	2.325		- 2.325	
	5.873		5.799			
Set B.M. #S-52	246.717			6	246.708 (32)	Set B.M. #S-52 E. 2nd St + Hillview Ave N.W. Cor Bt Spk in Cb 5' N of C.R.
	5.036		4.971	5.221		
Δ	251.753	+ 0.636	0.623	0.621	+ 0.622	
	4.400		4.348	4.600		
B.M. #S-7	247.353			7	247.330 (58)	B.M. #S-7 E 2nd St + Atlantic Blvd N.E. Cor Bt Spk in Cb 6' E of C.R. El. 247.353 - Pg. 10
		(END)	(.0040000)			

FORM 353 1M 12-41

PLEASE RETURN TO
LOS ANGELES COUNTY SURVEYOR
700 HALL OF RECORDS

NOTE: ANY ADDITIONS OR CHANGES ON THIS SHEET MUST BE MADE OR CIRCLED IN RED INK, WITH DATE AND NAME OF PERSON MAKING CHANGE

8

Do not extend notes this side of this line

JOB NO. 1081 SURVEY OF SADLER AVE ET AL NOTES RED. DATE
SURVEY BY W.A. Miller NOTES CHKD. DATE
NOTES BY Miller DATE 6-16-1943
INDEXED A. C. Johnson DATE

B.M.	1ST RUN	DIFF.	2ND RUN	3RD RUN	ADJ. ELEV.	DESCRIPTION
	HILLVIEW AVE					
B.M. #S-52	246.736				246.732	BM. #S-52 El 246.732 Page 23 Hillview Ave & E 2nd St N.W. Cor Bt Spk in Cb 5' N of C.R
	6.300		6.250			
T	253.036	+3.160	3.159		+3.159	
	3.140		3.091			
T.P.	249.896			1	249.891	
	5.354		5.287			
T	255.250	+1.384	1.382		+1.383	
	3.970		3.905			
Set B.M. #S-53	251.280			2	251.274 69	Set B.M. #S-53 Hillview Ave & E 1st St S.E. Cor Bt Spk in Cb 4' S. of C.R
	6.260		6.180	6.118		
T	257.540	+3.148	3.140	3.148	+3.145	
	3.112		3.040	2.970		
T.P.	254.428			3	254.419	
	6.300		6.250			
T	260.728	+3.105	3.106		+3.105	
	3.195		3.144			
T.P.	257.533			4	257.524	
	5.693		5.630			
T	263.226	+1.972	1.970		+1.971	
	3.721		3.660			
Set B.M. #S-54	249.505			5	259.495 82	Set B.M. #S-54 Hillview Ave, Sadler Ave & Gleason St Bt Spk in E Cb Hillview Ave 5' S of C.R. at point of Star. (island or Lot 187)
	5.909		5.841	5.789		
T	255.414	+3.435	3.429	3.429	+3.431	
	2.474		2.412	2.360		
T.P.	252.940			6	262.926	
	5.248		5.170			.00257
T	258.188	+0.553	0.553		+0.553	
	4.695		4.617			
B.M. #S-11	263.493			7	263.479 61	B.M. #S-11 El. 263.461 Page 10 Hillview Ave & Brooklyn Ave S.E. Cor. Bt Spk in Cb 6' E of C.R.
			(End)	.00257		

F.B. [illegible] Pg. 24

FORM 353 1M 12-41

PLEASE RETURN TO
LOS ANGELES COUNTY SURVEYOR
700 HALL OF RECORDS

NOTE: ANY ADDITIONS OR CHANGES ON THIS SHEET MUST BE MADE OR CIRCLED IN RED INK, WITH DATE AND NAME OF PERSON MAKING CHANGE

9

Do not extend notes this side of this line

NOTES RED. C.V.G. JOB NO. 1081 SURVEY OF SADLER AVE ET AL
DATE 6-16-43 SURVEY BY W.A. Miller
NOTES CHKD. C.V.G. NOTES BY Miller DATE 6-16-1943
DATE 6-17-43 INDEXED A. C. Johnson DATE

B.M.	1ST RUN	DIFF.	2ND RUN	3RD RUN	ADJ. ELEV.	Adj. Elev. In Green. DESCRIPTION
	E 1ST ST					
B.M. #S-14	257.617				257.614	BM #S-14 El. 257.614 Page 11 E 1st St & Gerhart Ave S.E. Cor Bt Spk in Cb. 6' S. of C.R
	4.670		4.635	4.605		
⊼	262.287	-0.521	0.516	0.516	- 0.518	
	5.191		5.151	5.121		
Set BM #S-55	257.096			1	257.096	Set B.M. #S-55 E. 1st St. 500' ± W. of Gerhart Ave Bt Spk in S. Cb. Opp Ho # 5538
	4.100		4.030			
⊼	261.196	-1.976	1.975		- 1.975	
	6.076		6.005			
T.P.	255.120			2	255.121	
	4.545		4.480			
⊼	259.665	+0.129	0.130		+ 0.130	
	4.416		4.350			
Set BM #S-56	255.249			3	255.251	Set B.M. #S-56 E 1st St & Sadler Ave N.E. Cor Bt Spk in Cb 5' E of C.R.
	3.540		3.485			
⊼	258.789	-1.720	1.720		- 1.720	
	5.260		5.205			
T.P.	253.529			4	253.531	
	3.975		3.920			
⊼	257.504	-2.268	2.269		- 2.268	
	6.243		6.189			
BM. #S-53	251.261			5	251.263	B.M. #S-53 El. 251.269 Page 24 E 1st St & Hillview S.E. Cor Bt Spk in Cb 4' S. of C.R

.0012

F. B. 759 PG. 25

FORM 353 1M 12-41

PLEASE RETURN TO
LOS ANGELES COUNTY SURVEYOR
700 HALL OF RECORDS

NOTE: ANY ADDITIONS OR CHANGES ON THIS SHEET MUST BE MADE OR CIRCLED IN RED ING, WITH DATE AND NAME OF PERSON MAKING CHANGE

Do not extend notes this side of this line

JOB NO. 1081 SURVEY OF SADLER AVE ETAL NOTES RED. DATE
SURVEY BY W.A. Miller NOTES CHKD. DATE
NOTES BY Miller DATE 6-23-1943
INDEXED A.C. Johnson DATE

B.M.	1ST RUN	DIFF.	2ND RUN	3RD RUN	ADJ. ELEV.	DESCRIPTION
	HILLVIEW		AVE			10
BM #5-31	228.538				228.538	B.M. #5-31 El 228.538 Page 16 Hillview Ave & via Corona N.E. Cor Bt Spk in Cb 5' E of C.R
	6.169		6.132			
Π	234.707	+ 2.698	2.697		+ 2.698	
	3.471		3.435			
BM #70	231.236				231.236	B.M. #70 El 231.403 BA 158.18 Hillview Ave & Beverly Blvd S.E. Cor L-N in Cb 9' E of E end C.R
	6.615		6.555			
Π	237.851	+ 3.900	3.903		+ 3.901	
	2.715		2.652			
B.M. #5-32	235.136				235.137	B.M. #5-32 El 235.137 Page 17 Hillview Ave & via San Dekatro N.W. Cor Bt Spk in Cb 5' W of C.R.
	MARGARET		AVE			11
B.M. #5-33	235.973				235.973	B.M. #5-33 El 235.973 Page 17 Margaret Ave & via San Dekatro N.W. Cor Bt spk in cb 5' W of C.R
	4.278		4.178			
Π	240.251	-4.365	4.367		- 4.366	
	8.643		8.545			
B.M. #52A	231.608				231.607	B.M. #52A El 231.755 BA 158.15 Margaret Ave Beverly Blvd S.W. Cor L-N in Cb 10' S. of S. end C.R
	5.899		5.525			
Π	237.207	+0.057	0.055		+ 0.056	
	5.542		5.470			
B.M. #52B	231.665				231.663	B.M. #52B El 231.805 BA 158.15 Margaret Ave & Beverly Blvd S.E. Cor L-N in Cb 10' S. of S. end C.R
	3.691		3.644	3.548		
Π	235.356	- 2.089	2.091	2.084	- 2.085	
	5.780		5.725	5.632		
B.M. #5-30	229.576				229.578	B.M. #5-30 El 229.582 Page 16 Margaret Ave & via Corona N.W. Cor Bt Spk in Cb 5' W. of C.R

F.B. 767 Pg. 26

FORM 353 1M 12-41

PLEASE RETURN TO
LOS ANGELES COUNTY SURVEYOR
700 HALL OF RECORDS

NOTE: ANY ADDITIONS OR CHANGES ON THIS SHEET MUST BE MADE OR CIRCLED IN RED INK, WITH DATE AND NAME OF PERSON MAKING CHANGE

Do not extend notes this side of this line

NOTES RED. ____ JOB NO. 1081 SURVEY OF SADLER AVE. ET AL.
DATE ____ SURVEY BY W. A. Miller
NOTES CHKD. ____ NOTES BY Miller DATE 6-22-1943
DATE ____ INDEXED A. C. Johnson DATE ____

F. B. 759 PG. 27

B.M.	1ST RUN	DIFF.	2ND RUN	3RD RUN	ADJ. ELEV.	DESCRIPTION
		SADLER AVE				12
B.M. #S-28	237.673				237.673	B.M. #S-28 El 237.673 Page 15 Sadler Ave ± via Corona N.E. Cor. Bt Spk in Cb. 5' E of C.R.
	5.341		5.289			
π	243.014	+1.651	1.652		+1.651	
	3.690		3.637			
B.M. #55A	237.324				239.324 3	B.M. #55A El 239.488 BA 158-15 Sadler Ave ± Beverly Blvd S.W. Cor. 160'± S. of ℄ Beverly - L.&N. in Cb.
	4.530		4.470			
π	243.854	-0.162	0.161		-0.161	
	4.692		4.631			
B.M. #55B	239.162				239.163 1	B.M. #55B El 239.303 BA 158-15 Sadler Ave ± Beverly Blvd S.E. Cor. 170'± S. of ℄ Beverly Blvd L.&N. in Cb.
	5.503		5.447			
π	244.665	+1.093	1.095		+1.094	
	4.410		4.352			
T.P.	240.255				240.257 5	
	6.355		6.288			
π	246.610	+2.365	2.367		+2.366	
	3.990		3.921			
B.M. #S-34	242.620				242.623 0	B.M. #S-34 El 242.620 Page 17 Sadler Ave ± via San Delarro N.W. Cor. Bt Spk in Cb. 5' W. of C.R.
		GERHART AVE				
B.M. #S-21	250.940				250.940	B.M. #S-21 El 250.940 Page ~~18~~ 12 Gerhart Ave ± via San Delarro S.W. Cor. Bt Spk in Cb 5' W of C.R.
	3.780		3.720			
π	254.720	-2.728	2.728		-2.728	13
	6.508		6.448			
T.P.	248.212				248.212	
	4.620		4.568			
π	252.832	-1.299	1.300		-1.299	
	5.919		5.868			
B.M. #57A	246.913				246.913	B.M. #57A El 247.129 BA 158-15 Gerhart Ave ± Beverly Blvd S.W. Cor. L&N in Cb. 106'± S. of Beverly Blvd

(over)

FORM 353 1M 12-41

PLEASE RETURN TO
LOS ANGELES COUNTY SURVEYOR
700 HALL OF RECORDS

NOTE: ANY ADDITIONS OR CHANGES ON THIS SHEET MUST BE MADE OR CIRCLED IN RED INK, WITH DATE AND NAME OF PERSON MAKING CHANGE

Do not extend notes this side of this line

B.M.	1ST RUN	DIFF.	2ND RUN	3RD RUN	ADJ. ELEV.	DESCRIPTION
B.M.# 57A	246.913				246.913	See page 27
	4.251		4.168			
Π	251.164	+ 0.159	0.158		+ 0.159	
	4.092		4.010			
B.M.# 57B	247.072				247.072	B.M.# 57B El 247.274 BA 158-15 Gerhart Ave & Beverly Blvd S.E. Cor L-N in cb 106'± S of Beverly Blvd.
	1.802		1.862			
Π	248.774	− 6.253	6.253		− 6.253	
	7.955		7.915			
B.M.# 5-26	240.819				240.819	B.M.# 5-26 El 240.819 Page 15 Gerhart Ave & Via Corona N.E. Cor. Bt Spk in cb 7' E of C.R.
		VIA CAMPO				14
B.M.# 5-4	232.729				232.729	B.M.# 5-4 El 232.729 Page 9 Beverly Blvd & 1st Alley E of Atlantic Ave S.E. Cor. Bt Spk in cb 5' E of C.R.
	4.740		4.707			
Π	237.469	− 0.039	0.038		− 0.039	
	4.779		4.745			
B.M.# 68	232.690				232.690	B.M.# 68 El 232.910 BA 158-13 (Amelia St.) Via Campo & Beverly N.W. Cor. L-N in cb 10' W. of W. end C.R.
	4.440		4.388			
Π	237.130	+ 0.378	0.378		+ 0.378	
	4.062		4.010			
B.M.# 69	233.068				233.068	B.M.# 69 El. 234.210 BA. 158-13 (Amelia St.) Via Campo & Beverly Blvd N.W. Cor L-N in cb 1' N. of W. end C.R.
	6.068		6.011	6.012		
Π	239.136	+ 2.658	2.654	2.655	+ 2.656	
	3.410		3.357	3.357		
B.M.# 5-5	235.726				235.724	B.M.# 5-5 El 235.726 Page 9 Via Campo & Via San Delarro Bt Spk in cb 10' S of E Prod of Via San Delarro

JOB NO. 1841 SURVEY BY W.A. MILLER NOTES BY MILLER INDEXED BY DATE 6-22-1943 NOTES RED. DATE NOTES CHKD. DATE

SARLER AVE ET AL

Profile No. ____ Notes Red. ____ Plotted ____ Job No. 1081 Division No. ____ F.B. 759 Pg. 29

Date ____ Date ____ Survey of SADLER AVE ET AL

Notes Chkd. ____ Checked ____ Survey by W.A. Miller Notes Miller Date 6-23-

No. ____ Date ____ Date ____ Map No. ____ Index A. C. Johnson 5-28-

NOTE: ANY ADDITIONS OR CHANGES ON THIS SHEET MUST BE MADE OR CIRCLED IN RED INK, WITH DATE AND NAME OF PERSON MAKING CHANGE

Do not extend notes this side of this line

PLEASE RETURN TO
LOS ANGELES COUNTY SURVEYOR
700 HALL OF RECORDS

FORM 307 2M 11-41

CHECK OF CURB ELEVATIONS
OF ACCOMPANYING PLANS (Rd. Dept.)
JN 1081

Miller
Gregory
Lanigan
Sonnenschein

STATION	B.S.	H.I.	F.S.	ELEV.

FORM 307 2M 11-41

PLEASE RETURN TO
LOS ANGELES COUNTY SURVEYOR
700 HALL OF RECORDS

NOTE: ANY ADDITIONS OR CHANGES ON THIS SHEET MUST BE MADE OR CIRCLED IN RED INK, WITH DATE AND NAME OF PERSON MAKING CHANGE

Do not extend notes this side of this line

STATION	B. S.	H. I.	F. S.	ELEV.		
						1st Alley E. of
		VIA CORONA				
					BM #S-3 El 230.148 Page 9 Via Corona & Atlantic	
B.M #S-3	6.09	236.238		230.148	Blvd S.E Cor Bt Spk in Cb 5' E of C.R.	
					Via Corona & Atlantic Blvd N.E. Cor	
			4.36	231.88	Top Cb E end C.R	
					Via Corona & Atlantic Blvd S.E Cor	
			5.73	230.51	Top Cb E end C.R.	
T.P.	6.150	238.393	3.995	232.243		
					BM #S-4 El 232.729 Page 9 Beverly Blvd & 1st Alley E. of	
B.M #S-4			5.66	232.73	Atlantic Blvd. S.E Cor Bt Spk in Cb. 5' E of C.R	
					BM #S-30 El 229.582 Page 16 Via Corona & Margaret	
B.M #S-30	5.370	234.952		229.582	Ave N.W Cor Bt Spk in Cb 5' W. of C.R	
					Via Corona & Margaret Ave N.E Cor	
			5.51	229.44	Top Cb E end C.R	
					Via Corona & Margaret Ave S.E Cor	
			5.87	229.08	Top Cb E end C.R	
					B.M #29 El 232.577 Page 15 Via Corona 500'± E of	
B.M. #S-29			2.370	230.582	Margaret Ave Bt Spk in N Cb W. Line Ho #5455	
					BM #S-26 El 240.819 Page 15 Via Corona & Gerhart Ave	
B.M #S-26	3.84	244.659		240.819	N.E Cor. Bt Spk in Cb 7' E of C.R	
					Via Corona & Gerhart Ave N.E Cor	
			3.78	240.88	Top Cb E end C.R	
					Via Corona & Gerhart Ave S.E Cor	
			4.03	240.63	Top Cb E end C.R	
					BM #S-25 El 238.651 Page 12 Via Corona 350'± E of Gerhart	
B.M #S-25			6.000	238.659	Ave Bt Spk in N Cb W Line Ho #5859	

Map No. 5-5 Page 19 Job No. 1051 Division No. Notes Red. Plotted Profile
Survey of SADLER AVE FT AL Date Date No.
Surveyed by W.A. Miller Notes Miller 6-23-1943 Notes Chkd. C.V.G. Checked X-Sec.
Indexed C. Zaharopoulos Date 7-6-43 Date No.

FORM 307 2M 11-41

PLEASE RETURN TO
LOS ANGELES COUNTY SURVEYOR
700 HALL OF RECORDS

NOTE: ANY ADDITIONS OR CHANGES ON THIS SHEET MUST BE MADE OR CIRCLED IN RED INK, WITH DATE AND NAME OF PERSON MAKING CHANGE

Do not extend notes this side of this line

STATION	B. S.	H. I.	F. S.	ELEV.	
		VIA SAN DELARRO			
B.M. #5-22	4.455	256.001		251.546	B.M. #5-22 El 251.546 Page 12 Gerhart Ave & Via San Delarro S.E. Cor. Bt Spk in Cb 5' E of C.R
T.C. W. end C.R			4.51	251.49	Via San Delarro & Simmons Ave N.W. Cor
T.C. E. end C.R			4.91	251.09	" " " N.E. Cor
B.M. #5-23			5.68	250.321	B.M. #5-23 El 250.321 Page 12 Via San Delarro 400' ± E. of Gerhart Ave Bt spk in Cb opp. No. #5840
B.M. #5-21	4.15	255.09		250.940	B.M. #5-21 El 250.940 Page 12 Gerhart Ave & Via San Delarro S.W. Cor. Bt Spk in Cb 5' W. of C.R
T.C. W. end C.R			4.13	250.96	Via San Delarro & Gerhart Ave S.W. Cor
T.C. W. end C.R			3.92	251.17	" " " N.W. Cor.
B.M. #5-36			5.92	249.17	B.M. #5-36 El 249.169 Page 17 Via San Delarro & Blackbear Ave N.W. Cor Bt Spk in Cb 5' W. of C.R
B.M. #5-33	4.020	239.993		235.973	B.M. #5-33 El 235.973 Page 17 Via San Delarro & Margaret Ave N.W. Cor Bt Spk in Cb 5' W of C.R
T.C. W. end C.R			4.04	235.95	Via San Delarro & Margaret Ave N.W. Cor
T.C. W. end C.R			4.26	235.73	" " " S.W. Cor
B.M. #5-32			4.87	235.12	B.M. #5-32 El 235.134 Page 17 Via San Delarro & Hillview Ave N.W. Cor Bt Spk in Cb 5' W. of C.R
B.M. #5-32	5.260	240.394		235.134	B.M. #5-32 El 235.134 Page 17 Via San Delarro & Hillview Ave N.W. Cor. Bt Spk in Cb 5' W. of C.R
T.C. E. end C.R			3.80	236.59	Via San Delarro & Via Campo N.E. Cor
T.C. E. end C.R			4.57	235.82	" " " S.E. Cor
B.M. #5-5			4.670	235.724	B.M. #5-5 El 235.724 Page 9 Via San Delarro & Via Campo Bt Spk in Cb 10' S of ℄ Pred. Via San Delarro

Profile No. ____ Notes Rod ____ Plotted ____ Job No. 1081 Division No. ____
X-Sec. No. ____ Date ____ Notes Chkd. C.V.C. Date 7-6-43 Chkd. ____ Date ____ Survey of SOUTH ALTADENA ETC. Survey by W.A. Miller Map No. ____

FORM 307 2M 11-41

PLEASE RETURN TO
LOS ANGELES COUNTY SURVEYOR
700 HALL OF RECORDS

NOTE: ANY ADDITIONS OR CHANGES ON THIS SHEET MUST BE MADE OR CIRCLED IN RED INK, WITH DATE AND NAME OF PERSON MAKING CHANGE

Do not extend notes this side of this line

STATION	B. S.	H. I.	F. S.	ELEV.	
		VIA CAMPO			
B.M. #S-5	7650	243 386		235 736	B.M. #S-5 El 235.736 Page 9 Via San Delarro & Via Campo Bt Spk in W Cb 10' S of ℄ Prod. of Via San Delarro
T.C. E end C.R			639	237 00	Via Campo & Via San Delarro S. Side Via Campo
T.C. N. Side			631	237 08	" " N. Side "
T.P.	4 69	243 19	4 89	23[illegible] 50	
B.M. #S-42			5 59	237 60	B.M. #S-42 El 237.576 Page 20 Dewar St & Hillview Ave S.E. Cor. Bt Spk in Cb 3.5 E of C.R
B.M. #S-44	5 23	249 274		244 044	B.M. #S-44 El 244.044 Page 21 Via Campo & Sadler Ave N.W. Cor Bt Spk in Cb 6' N. of C.R
T.C. W end C.R			584	24[illegible] 43	Via Campo & Sadler Ave N.W. Cor
T.C. W. end C.R			6 34	24[illegible] 93	" " S.W. Cor.
T.C. S. end C.R			374	245 53	" & Twickenham Ave S.W. Cor
T.C. S end C.R			3 13	24[illegible] 14	" " S.E. Cor.
B.M. #S-45			3 93	24[illegible] 34	B.M. #S-45 El 245.338 Page 21 Via Campo & Twickenham Ave S.W. Cor. Bt Spk in Cb 5' W. of C.R
B.M. #S-46	7 025	255 726		248 701	B.M. #S-46 El 248.701 Page 21 Via Campo & Blackshear Ave S.E. Cor Bt Spk in Cb 4' E of C.R
T.C. S end C.R			7 16	248 63	Via Campo & Blackshear Ave S.E. Cor
T.C. S end C.R			7 56	248 17	" " S.W. Cor.
T.C. E end C.R			2 57	253 16	" & Gerhart Ave S.E. Cor
T.C. E end C.R			3 01	252 72	" " N.E. Cor
B.M. #S-16			3 80	251 93	B.M. #S-16 El 251.926 Page 11 Gerhart Ave & Via Campo N.E. Cor Bt Spk in Cb 6' N of C.R

F.S. 757 Pg. 52 Job No. 1081 Division No. Notes Red. Plotted Profile
Survey of SADLER AVE ET AL. Date Date No.
Survey by W.A. Miller Notes Miller 6-23-1943 Notes Chkd C.V.C. Checked X-Sec.
Indexed C. Johnson Date Date 7-6-43 Date No.

FORM 307 2M 11-41

PLEASE RETURN TO
LOS ANGELES COUNTY SURVEYOR
700 HALL OF RECORDS

NOTE: ANY ADDITIONS OR CHANGES ON THIS SHEET MUST BE MADE OR CIRCLED IN RED INK, WITH DATE AND NAME OF PERSON MAKING CHANGE

Do not extend notes this side of this line

STATION	B. S.	H. I.	F. S.	ELEV.	
					BLACKSHEAR AVE - TWICHENHAM AVE
B.M. #S-36	3.90	253.07		249.169	BM #S-36 El 249.169 Page 18 Via San Delarro & Blackshear Ave N.W. Cor. Bt Spk in Cb 5' W. of C.R
T.C. N. end C.R			3.05	250.02	Via San Delarro & Blackshear Ave N.W. Cor
T.C. N. end C.R			3.40	249.67	" " N.E. Cor
T.C. N. end C.R			4.88	248.19	" & Twichenham Ave N.E. Cor
T.C. N end C.R			4.90	248.17	" " " N.W. Cor
B.M. #S-35			5.53	247.54	B.M. #S-35 El 247.543 Page 18 Via San Delarro & Twickenham Ave N.W. Cor Bt Spk in Cb 5' W. of C.R
B.M. S-38	9.360	261.357		251.997	B.M. #S-38 El 251.997 Page 19 Dewar St & Twickenham Ave N.W. Cor Bt Spk in Cb 2' W of C.R
T.C. N end C.R			8.53	252.83	Dewar St & Twickenham Ave N.W. Cor
T.C. N. end C.R			7.78	253.58	" " N.E. Cor
T.C. N. end C.R			2.15	259.21	" Blackshear Ave N.W. Cor
T.C. N end C.R			1.61	259.75	" " " N.E. Cor
B.M. #S-37			3.10	258.26	BM #S-37 El 258.248 Page 19 Dewar St & Blackshear Ave S.W. Cor. Bt Spk in Cb 5' W of C.R

Profile No. ____ Notes Red. ____ Plotted ____ Job No. 1081 Division No. ____ F.B. 759 Pg. 33
Date ____ Date ____ Survey of SEDLER
X-Sec. No. ____ Notes Chkd C.V.C. Checked ____ Survey by ____ Date ____
Date 7-6-43 Date ____ Map No. ____ Date ____

FORM 307 2M 11-41

PLEASE RETURN TO
LOS ANGELES COUNTY SURVEYOR
700 HALL OF RECORDS

NOTE: ANY ADDITIONS OR CHANGES ON THIS SHEET MUST BE MADE OR CIRCLED IN RED INK, WITH DATE AND NAME OF PERSON MAKING CHANGE

Do not extend notes this side of this line

STATION	B. S.	H. I.	F. S.	ELEV.	
		SADLER AVE			
B.M. #S-34	5.82	248.44		242.620	B.M. #S-34 El 242.620 Page 17 Via San Delarro & Sadler Ave N.W. Cor Bt Spk in Cb. 5' W. of C.R
T.C. N. end C.R			4.65	243.79	Sadler Ave & Via San Delarro N.W. Cor
T.C. N. end C.R			5.01	243.43	" " N.E. Cor
B.M. #S-35			0.90	247.54	B.M. #S-35 El 247.543 Page 18 Via San Delarro & Twickenham Ave N.W. Cor Bt Spk in Cb 5' W of C.R
B.M. #S-28	5.77	243.44		237.673	B.M. #S-28 El 237.673 Page 15 Via Corona & Sadler Ave N.E. Cor Bt Spk in Cb 5' E of C.R
T.C. N end C.R			5.45	237.99	Sadler Ave & Via Corona N.E. Cor
T.C. N. end C.R			5.87	237.57	" " N.W. Cor
B.M. #S-27			2.90	240.54	B.M. #S-27 El 240.539 Page 15 Via Corona 500' ± E of Sadler Ave Bt Spk in N Cb Opp Ho # 5644
		E 2ND ST			
B.M. #S-16	4.70	258.781		254.081	B.M. #S-15 El 254.081 Page 11 E 2nd St & Gerhart Ave S.E. Cor Bt Spk in Cb 5' S. of C.R
T.C. W. end C.R			4.29	254.49	E 2nd St & Gerhart Ave S.W. Cor
T.C. W. end C.R			3.90	254.88	" " N.W. Cor
B.M. #S-49			5.765	253.016	B.M. #S-49 El 253.022 Page 23 E 2nd St 450' ± W. of Gerhart Ave Bt Spk in S.Cb Opp Ho # 5338
B.M. #S-50	3.410	254.724		251.314	B.M. #S-50 El 251.314 Page 23 E 2nd St & Sadler Ave S.W. Cor Bt Spk in Cb 4' W of C.R
T.C. W. end C.R			3.37	251.35	E 2nd St & Sadler Ave S.W. Cor
T.C. W. end C.R			2.98	251.74	" " N.W. Cor
B.M. #S-51			5.68	249.04	B.M. #S-51 El 249.053 Page 23 E 2nd St 400' ± E of Hillview Ave Bt Spk in S.Cb 15' W. of W. Line Ho # 5438

F.B. 759 Pg. 34 Job No. 1081 Division No. Notes Red. Plotted Profile
Survey of SADLER AVE ET AL Date Date No.
Survey by W.A. Miller Notes Miller 6-23-1943 Notes Chkd. C.W.C. Checked X-Sec.
Index C. Johnson Date Date 7-6-43 Date No.

FORM 307 2M 11-41

PLEASE RETURN TO
LOS ANGELES COUNTY SURVEYOR
700 HALL OF RECORDS

NOTE: ANY ADDITIONS OR CHANGES ON THIS SHEET MUST BE MADE OR CIRCLED IN RED INK, WITH DATE AND NAME OF PERSON MAKING CHANGE

Do not extend notes this side of this line

STATION	B. S.	H. I.	F. S.	ELEV.	
B.M. #S-52	5 240	251 972		246 732	B.M. #S-52 El 246.732 Page 23 E 2nd St & Hillview Ave N.W. Cor Bt Spk in Cb 5' N. of C.R
T.C. W. end C.R			5 80	246 17	E 2nd St & Hillview Ave S.W. Cor
T.C. W. end C.R			5 38	246 59	" " N.W. Cor.
B.M. #S-7			4 610	247 362	B.M. #S-7 El 247.358 Page 10 Atlantic Blvd & E 2nd St N.E. Cor Bt Spk in Cb 6' E of C.R
		E 1st ST			
B.M. #S-53	5 885	257 154		251 269	B.M. #S-53 El 251.269 Page 24 Hillview Ave & E 1st St S.E. Cor Bt Spk in Cb 4' S of C.R
T.C. E end C.R			4 81	252 34	E 1st St & Hillview Ave S.E. Cor
T.C. E end C.R			3 81	253 34	" " N.E. Cor
T.P.	3 44	256 77	3 82	253 33	
B.M. #S-50			5 45	251 32	251 314
B.M. #S-50	6 680	257 994		251 314	B.M. #S-50 El 251.314 Page 23 E 2nd St & Sadler Ave S.W. Cor. Bt Spk in Cb 4' W. of C.R
T.C. E end C.R			3 18	254 81	E 1st St & Sadler Ave S.E. Cor
T.C. E end C.R			2 76	255 23	" " N.E. Cor
B.M. #S-56			2 740	255 254	B.M. #S-56 El 255.255 Page 25 E 1st St & Sadler Ave N.E. Cor Bt Spk in Cb 5' E of C.R
B.M. #S-14	4 770	262 384		257 614	B.M. #S-14 El 257.614 Page 11 Gerhart Ave & E 1st St S.E. Cor Bt Spk in Cb 6' S. of C.R
T.C. W. end C.R			4 52	257 86	E 1st St & Gerhart Ave S.W. Cor
T.C. W end C.R			4 22	258 16	" " N.W. Cor
B.M. #S-55			5 280	257 104	B.M. #S-55 El 257.097 Page 25 E 1st St 500' W. of Gerhart Ave Bt Spk in S Cb Opp No. #55

Profile No. ____ Notes Red. ____ Plotted ____ Job No. 1081 Division No. ____ F.B. 759 Pg. 35
No. ____ Date ____ Date ____ Survey of SADLER AVE ET AL
X-Sec. ____ Notes Chk. ____ Checked ____ Survey by W.A. Miller Notes Miller Date 6-23-43
No. ____ Date 7-6-43 Date ____ Map No. ____ Int. A.C. Johnson

FORM 307 2M 11-41

PLEASE RETURN TO
LOS ANGELES COUNTY SURVEYOR
700 HALL OF RECORDS

NOTE: ANY ADDITIONS OR CHANGES ON THIS SHEET MUST BE MADE OR CIRCLED IN RED INK, WITH DATE AND NAME OF PERSON MAKING CHANGE

Do not extend notes this side of this line

STATION	B. S.	H. I.	F. S.	ELEV.		
		GLEASON ST				
B.M.#S-13	5 40	265 993		260 593	B.M.#S-13 El 260.593 Page 10 Gerhart Ave & Gleason St S.E.Cor. Bt Spk in Cb. 4' S. of C.R	
T.C. W. end C.R			432	261 67	Gleason St & Gerhart Ave	S.W.Cor
T.C. W. end C.R			400	261 99	" "	N.W. Cor
T.C. E end C.R			652	259 47	" & Sadler Ave	S.E.Cor
T.C. E. end C.R			558	260 41	" "	N.E.Cor
B.M.#S-54			651	259 48	B.M.#S-54 El 259.482 Page 24 Hillview Ave & Sadler Ave & Gleason St Bt Spk in E. Cb Hillview Ave 5'S of point of Star. (Island or Lot 187)	
	VIA	CORONA &	HILLVIEW	AVE		
B.M.#70	3 650	234 886		231 236	B.M.#70 El 231.236 Page 26 Hillview Ave - Beverly Blvd. S.E.Cor L&N in Cb 9'E of C.R	
T.C. E end C.R			633	228 56	N.E.Cor	
T.C. N " "			595	228 94	"	
T.C. N " "			592	228 97	N.W.Cor	
T.C. W. " "			615	228 74	"	
T.C. E " "			663	228 26	S.E. Cor	
T.C. S " "			686	228 03	"	
T.C. W. " "			664	228 25	S.W.Cor	
T.C. S. " "			642	228 47	"	
B.M.#S-31	Pg. 16		6340	228 546	B.M.#S-31 El 228.538 Page 16 Via Corona - Hillview Ave N.E.Cor Bt Spk in Cb 5'E of C.R	

F.B. 759 Pg. 36 Job No. 1081 Division No. Notes Red. Plotted Profile
Survey of SADLER AVE ET AL Date Date No.
Survey by W.A. Miller Notes Miller 6-24-1943 Notes Chkd. C.V.C. Checked X-Sec.
Indexed C. Johnson Date Date 7-6-43 Date No.

FORM 307 2M 11-41

PLEASE RETURN TO
LOS ANGELES COUNTY SURVEYOR
700 HALL OF RECORDS

NOTE: ANY ADDITIONS OR CHANGES ON THIS SHEET MUST BE MADE OR CIRCLED IN RED INK, WITH DATE AND NAME OF PERSON MAKING CHANGE

Do not extend notes this side of this line

STATION	B. S.	H. I.	F. S.	ELEV.	
		MARGARET AVE & VIA CORONA			
BM# 52A	4730	236338		231608	BM# 52A El 231.608 Page 26 Margaret Ave & Beverly Blvd S.W. Cor L&N in Cb 10' S of S end C.R
T.C. W. end CR			674	229.60	N. ~~S~~ W. Cor
" N "			669	229.65	"
" N "			667	229.67	N.E. Cor
" E "			691	229.43	"
" E "			725	229.09	S.E. Cor
" S "			752	228.82	"
" S "			774	228.60	S.W. Cor
" W "			702	229.32	"
		MARGARET AVE & BEVERLY BLVD			
T.C. S "			441	231.93	S.W. Cor
" W "			359	232.75	"
" W "			351	232.83	N.W. Cor
" N "			220	234.14	"
" N "			225	234.09	N.E. Cor
" E "			315	233.19	"
" E "			318	233.16	S.E. Cor
" S "			439	231.95	"
B.M# S-30			6755	229.583	BM# S-30 El 229.582 Page 16 Via Corona & Margaret Ave N.W. Cor Bt Spk in Cb 5' S of C.R

Notes Red ____ Plotted ____ Job No. 1084 Division No. ____ F.B. 759 Pg. 33
No. ____ Date ____ Date ____ Survey of SADLER AVE ET AL
Notes Cut C.V.C. Checked ____ Survey by W.A. Miller Notes Miller Date 6-30-11-43
No. ____ Date 7-6-43 Date ____ Map No. ____ Index A. C. Johnson

FORM 307 2M 11-41

PLEASE RETURN TO
LOS ANGELES COUNTY SURVEYOR
700 HALL OF RECORDS

NOTE: ANY ADDITIONS OR CHANGES ON THIS SHEET MUST BE MADE OR CIRCLED IN RED INK, WITH DATE AND NAME OF PERSON MAKING CHANGE

Do not extend notes this side of this line

STATION	B. S.	H. I.	F. S.	ELEV.		
	SADLER AVE & VIA CORONA					
B.M.# S-28	8 485	246 158		237 673	B.M.# S-28 El 237.673 Page 15 Via Corona & Sadler Ave N.E Cor. Bt Spk in Cb 5' E of CR	
T.C. E end CR			855	237 61	N.E Cor	
" E "			850	237 66	S.E. Cor	
" S "			891	237 25	"	
" S "			905	237 11	S.W. Cor	
" W "			930	236 86	"	
" W "			942	236 74	N.W. Cor	
"	SADLER AVE & BEVERLY BLVD					
T.C. S end CR			643	239 73	S.W. Cor	
" W "			676	239 40	"	
" W "			750	238 66	N.W. Cor	
" N "			551	240 65	"	
" N "			594	240 22	N.E. Cor	
" E "			569	240 47	"	
" E "			500	241 16	S.E. Cor	
" S "			672	239 44	"	
B.M.# 55A			6830	239 328	B.M.# 55A El 239.323 Page 27 Sadler Ave & Beverly Blvd S.W. Cor 160' ± S. of Beverly Blvd L-N in Cb.	

P.B. 759 Pg. 38 Job No. 1481 Division No. Notes Red. Plotted Profile
Survey of SADLER AVE ET AL Date Date No.
Survey by W.A. Miller Notes Miller 6-30-1943 Notes Chkd. C.V.C. Checked X-Sec.
Indexed by C. Johnson Date Date 7-6-43 Date No.

FORM 307 EM 11-41

PLEASE RETURN TO
LOS ANGELES COUNTY SURVEYOR
700 HALL OF RECORDS

NOTE: ANY ADDITIONS OR CHANGES ON THIS SHEET MUST BE MADE OR CIRCLED IN RED INK, WITH DATE AND NAME OF PERSON MAKING CHANGE

Do not extend notes this side of this line

STATION	B. S.	H. I.	F. S.	ELEV.		
					BM# 5-26 El 240.819 Page 15 Via Corona & Gerhart Ave	
	GERHART AVE & VIA CORONA				N.E. Cor Bl. Spk in cb 7' E of C.R	
BM# 5-26	11.300	252.119		240.819		
T.C. S end C.R			11.65	240.47	S.E. Cor	
" S "			11.62	240.50	S.W. Cor	
" W "			11.03	241.09	"	
" W "			10.76	241.36	N.W. Cor	
" N "			10.41	241.71	"	
" N "			10.26	241.86	N.E. Cor	
	GERHART AVE & BEVERLY BLVD					
T.C. S. end C.R			4.43	247.69	S.W. Cor	
" W "			4.58	247.54	"	
" W "			5.20	246.92	N.W. Cor	
" N "			3.78	248.34	"	
" N "			4.33	247.79	N.E. Cor	
" E "			4.67	247.45	"	
" E "			4.79	247.63	S.E. Cor	
" S "			4.69	247.43	"	
					BM# 57A El 246.918 page 27 Gerhart Ave & Beverly Blvd	
B.M# 57A			5.205	246.914	S.W. Cor. L-N in cb 106' S. of Beverly Blvd.	

Profile ____ Notes Bad ____ Plotted ____ Job No. 1084 Division No. ____ No. ____ Date ____ Date ____ Survey of SADLER AVE ET AL Notes Checked V.G. Checked ____ Survey by W.A. Miller Notes by Miller Date 6-30-1943 Date 7-6-43 Date ____ Map No. ____ Index C. Johnson F.B. 65 Pg. 53

FORM 307 2M 11-41

PLEASE RETURN TO
LOS ANGELES COUNTY SURVEYOR
700 HALL OF RECORDS

NOTE: ANY ADDITIONS OR CHANGES ON THIS SHEET MUST BE MADE OR CIRCLED IN RED INK, WITH DATE AND NAME OF PERSON MAKING CHANGE

Do not extend notes this side of this line

STATION	B. S.	H. I.	F. S.	ELEV.		
	VIA CORONA & BRADSHAWE ST					
B.M. # S-25	4340	242 991		238 651	BM # S-25 El 238.651 Page 12 Via Corona 550'± E of Gerhart Ave Bt Spk in N Cb W. Line Ho # 5857	
T.C. W. end CR			603	236 96	N.W Cor	
" N "			604	236 95	"	
" S "			747	235 52	S.W. Cor	
" W. "			680	236 19	"	
T.P.	3 690	240 626	6055	23[illegible] 936		
B.M # E 43			10930	229 696	BM # E 43 El 229.715 Page 6 Bradshawe St & Repetto Ave S.E Cor Bt Spk in E Cb 5' S of N end	
	BEVERLY BLVD & HILLVIEW AVE					
B.M. # 70	5180	236 416		231 236	BM # 70 El 231.236 Page 26 Hillview Ave & Beverly Blvd S.E Cor L & N Cb 9' E of C.R	
T.C. E end CR			515	231 27	S.E Cor	
" S "			554	230 88	"	
" S "			552	230 90	S.W. Cor	
" W "			517	231 25	"	
" W. "			514	231 28	N.W Cor	
" N "			432	232 10	"	
" N "			432	232 10	N.E. Cor	
" E "			517	231 25	"	

F.B. 759 Pg. 40 Job No. 1281 Division No. Notes Red. Plotted Profile
Survey of SADLER AVE ET AL Date Date No.
Survey by W.A. Miller Notes Miller 6-30-1943 Notes Chkd C.V.C. Checked X-Sec.
Indexed C. Johnson Date Date 7-6-43 Date No.

FORM 307 3M 11-41

PLEASE RETURN TO
LOS ANGELES COUNTY SURVEYOR
700 HALL OF RECORDS

NOTE: ANY ADDITIONS OR [illegible] ON THIS SHEET MUST BE [illegible] OR CIRCLED IN RED INK WITH DATE AND NAME OF PERSON MAKING CHANGE

Do not extend notes this side of this line

STATION	B. S.	H. I.	F. S.	ELEV.	NOTES		
		BEVERLY BLVD & VIA CAMPO					
TC N. end CR		236 416	3 32	233 10	N E Cor		
" E "			4 07	232 35	"		
" W "			3 76	232 66	N W Cor		
" N "			3 37	233 05			
B.M. "68			3 720	232 696	BM "68 El 232.696 Page 28 Via Campo - Beverly Blvd N.W. Cor L+N in Cb 10' W of CR		
		BEVERLY BLVD & ATLANTIC BLVD					
B.M. "68	6 180	238 874		232 694	See above		
TC N end CR			2 99	235 88	N.E. Cor		
T.C. E end CR			4 19	234 68	"		
" E "			4 89	233 98	S.E. Cor		
" S "			4 68	234 19	"		
B.M. "S-4			6 140	232 734	BM "S-4 El 232.729 Page 9 Beverly Blvd - 1st Alley E of Atlantic Blvd S.E. Cor Bt Spk in Cb 5' E of C.R.		
		VIA SAN DELARRO & VIA CAMPO					
B.M. "68	9 100	241 794		232 694	See above		
TC S end CR			6 41	235 38	S.E. Cor		
T.C.			5 92	235 87	W Cb Via Campo & ℄ Prod Via San Delarro		
B.M. "S-5			6 075	235 719	BM "S-5 El 235.736 Page 9 Via Campo & Via San Delarro Bt Spk in W Cb 10' S of ℄ Prod Via San Delarro		

Project: 1081 Notes Ref. Posted Job No. 1081 Position No.
No. Date Survey: SADLER AVE ET AL
No. Date Notes Chk. C. Mc Cluskey Party Chief W. Miller Notes Chk. W. Miller Date 6-30-43
No. Date 7-6-43 Date Map No. Inspector A. C. Johnson Date 5-26-44

FORM 307 2M 11-41

PLEASE RETURN TO
LOS ANGELES COUNTY SURVEYOR
700 HALL OF RECORDS

NOTE: ANY ADDITIONS OR CHANGES ON THIS SHEET MUST BE MADE OR CIRCLED IN RED INK, WITH DATE AND NAME OF PERSON MAKING CHANGE

Do not extend notes this side of this line

STATION	B. S.	H. I.	F. S.	ELEV.		
	VIA SAN DELARRO & HILLVIEW AVE					
B.M. #S-32	6 440	241 574		235 134	B.M. #S-32 El 235.134 Page 17 Via San Delarro & Hillview Ave N.W. Cor Bt Spk in Cb. 5' W of C.R	
T.C. W end C.R			6 47	235 10	N.W. Cor	
" N "			6 48	235 09	"	
" N "			6 49	235 08	N.E. Cor	
" E "			6 60	234 97	"	
" E "			6 99	234 58	S.E. Cor	
" S "			7 40	234 17	"	
" S "			7 42	231 15	S.W. Cor	
" W "			7 01	231 56	"	
	DEWAR ST & HILLVIEW AVE					
T.C. S end C.R			4 40	237 17	S.W. Cor	
" W "			4 02	237 55	"	
" W "			3 54	238 03	N.W. Cor	
" N "			3 45	238 12	"	
" N "			3 51	238 06	N.E. Cor	
" E "			3 60	237 97	"	
" E "			4 03	237 54	S.E. Cor	
" S "			4 40	237 17	"	
B.M. #S-42			3 990	237 584	B.M. #S-42 El 237.576 Page 20 Dewar St & Hillview Ave S.E. Cor Bt Spk in Cb 3.5 E of C.R	

Job No. 1081 Division No. Notes Red. Plotted Profile
Survey of SADLER AVE ET AL Date Date No.
Survey by W.A. Miller Notes Miller 6-30-1943 Notes Chkd. C.V.C. Checked X-Sec.
Indexed Date Date 7-6-43 Date No.

FORM 307 2M 11-41

PLEASE RETURN TO
LOS ANGELES COUNTY SURVEYOR
700 HALL OF RECORDS

NOTE: ANY ADDITIONS OR CHANGES ON THIS SHEET MUST BE MADE OR CIRCLED IN RED INK, WITH DATE AND NAME OF PERSON MAKING CHANGE

Do not extend notes this side of this line

STATION	B.S.	H.I.	F.S.	ELEV.		
	DEWAR ST + MARGARET AVE					
B.M. #S-40	2380	241310		238930	B.M. #S-40 El 238.930 Page 17 Dewar St + Margaret Ave N.W. Cor Bt Spk in Cb. 4' W of C.R	
T.C. W. end CR			239	23892	N.W. Cor	
" N "			250	23881	"	
" N "			252	23879	N.E. Cor	
" E "			221	23910	"	
" E "			272	23859	S.E. Cor	
" S "			360	23771	"	
" S "			363	23768	S.W. Cor	
" W "			273	23858	"	
	VIA SAN DELARRO + MARGARET AVE					
T.C. N. end CR			519	23612	N.W. Cor	
" N "			519	23612	N.E. Cor	
" E "			522	23609	"	
" E "			558	23573	S.E. Cor	
" S "			596	23535	"	
" S "			595	23536	S.W. Cor.	
B.M. #S-33			5325	235985	B.M. #S-33 El 235.973 Page 17 Via San Delarro + Margaret Ave N.W Cor Bt Spk in Cb 5' W. of C.R	

Profile Notes Rd. Profile 38 No. 1886 Division No. F.B. 759 Page 43
No. Date Date Survey of SADLER AVE ET AL Date
X-Sec. Notes Calc. C.V.C. Checked Survey by W.A. Miller Date 1-6-43
No. Date 7-6-43 Date Map No. Index C. Tolmachoff

FORM 307 2M 11-41

PLEASE RETURN TO
LOS ANGELES COUNTY SURVEYOR
700 HALL OF RECORDS

NOTE: ANY ADDITIONS OR CHANGES ON THIS SHEET MUST BE MADE OR CIRCLED IN RED INK, WITH DATE AND NAME OF PERSON MAKING CHANGE

Do not extend notes this side of this line

STATION	B. S.	H. I.	F. S.	ELEV.	
	VIA SAN DELARRO & SADLER AVE				
B.M. #S-34	6 630	249 250		242 620	B.M. S-34 El 242.620 Page 17 Via San Delarro & Sadler Ave N.W. Cor Bt Spk in Cb 3' W of C.R
T.C. E. end C.R			6 17	243 08	N.E. Cor
" E. end C.R			5 64	243 61	S.E. Cor
" S "			7 38	241 87	"
" S "			6 91	242 34	S.W. Cor
" W "			6 43	242 82	"
" W "			6 56	242 69	N.W. Cor
	DEWAR ST & SADLER AVE				
T.C. W. end C.R			6 75	242 50	N.W. Cor
" N "			5 93	243 32	"
" N "			5 09	244 16	N.E. Cor
" E "			4 52	244 73	"
" E "			4 54	244 71	S.E. Cor
" S "			4 49	244 76	"
" S "			5 13	244 12	S.W. Cor
" W "			6 12	243 13	"
B.M. #S-39			6 150	243 100	B.M. #S-39 El 243.100 Page 19 Dewar St & Sadler Ave S.W. Cor. Bt Spk in Cb 3' W of C.R

F.B. 759 Pg. 44 Job No. 1081 Division No. Notes Red. Plotted Profile
Survey of SADLER AVE ET AL Date Date No.
Survey by W.A. Miller Notes Miller 6-30-1943 Notes Chkd. C.V.C. Checked X-Sec.
Indexed A. C. Johnson Date Date 7-6-43 Date No.

FORM 307 2M 11-41

PLEASE RETURN TO
LOS ANGELES COUNTY SURVEYOR
700 HALL OF RECORDS

NOTE: ANY ADDITIONS OR CHANGES ON THIS SHEET MUST BE MADE OR CIRCLED IN RED INK, WITH DATE AND NAME OF PERSON MAKING CHANGE

Do not extend notes this side of this line

STATION	B. S.	H. I.	F. S.	ELEV.		
		VIA SAN DELARRO × TWICKENHAM AVE				
B.M # S-35	5875	253 418		247 543	B.M # S-35 El 247.543 Page 18 Via San Delarro × Twickenham Ave N.W Cor. Bt Spk in Cb. 5' W. of C.R	
T.C. W. end C.R			589	247 53	N. W. Cor	
" E "			532	248 10	N. E Cor	
T.C			536	248 06	S. Cb Via San Delarro opp E end C.R. N.E. Cor	
		VIA SAN DELARRO × BLACKSHEAR AVE				
T.C. W. end C.R			424	249 18	N. W. Cor	
" E "			384	249 58	N. E. Cor	
TC			403	249 39	S. Cb. via San Delgrro × ℄ Prod	
B.M # S-36			4250	249 168	B.M # S-36 El 249.169 Page 18 Via San Delarro × Blackshear Ave N.W Cor. Bt Spk in Cb 5' W. of C.R	
		VIA SAN DELARRO × GERHART AVE				
B.M # S-21	5040	255.980		250 940	B.M # S-21 El 250.940 Page 12 Gerhart Ave × via San Delarro. S.W Cor Bt Spk in Cb 5' W of C.R	
T.C N. end C.R			392	252 06	N.W. Cor	
" N "			454	251 44	N.E. Cor	
" E "			446	251 52	"	
" E. "			444	251 54	S.E. Cor	
" S "			559	250 39	"	
" S "			506	250 92	S.W. Cor	

Profile No. ____ Notes Rod. ____ Plotted ____ Job No. 184 Division No. ____ FB. 757 PG. 97

X-Sec. No. ____ Date ____ Notes Chkd. C.V.C. Date ____ Checked ____ Date ____ Survey of SABLER AVE ET AL Survey By W.F. Miller Date 6-25-43 Map No. ____ Inst. A.C. Tobiason

FORM 307 2M 11-41

PLEASE RETURN TO
LOS ANGELES COUNTY SURVEYOR
700 HALL OF RECORDS

NOTE: ANY ADDITIONS OR CHANGES ON THIS SHEET MUST BE MADE OR CIRCLED IN RED INK, WITH DATE AND NAME OF PERSON MAKING CHANGE

Do not extend notes this side of this line

STATION	B. S.	H. I.	F. S.	ELEV.	
	VIA SAN DELARRO AVE & SIMMONS AVE				
T.C. N end C.R		255.980	438	251.60	N.W. Cor
" N "			439	251.59	N.E. Cor
T.C.			500	250.98	S. Cb Via San Delarro & ℄ Prod Simmons Ave
B.M. #S-22			4435	251.545	B.M. #S-22 El 251.546 Page 12 Gerhart Ave & Via San Delarro S.E. Cor Bt Spk in Cb 5' E of C.R
	VIA CAMPO & DEWAR ST				
B.M. #S-42	7965	245.541		237.576	B.M. #S-42 El 237.576 Page 20 Dewar St & Hillview Ave S.E. Cor Bt Spk in Cb. 3.5 E of C.R
T.C. End C.R			665	238.89	S.E. Cor S. side Via Campo
T.C. " "			689	238.65	S.E. Cor N. side Dewar St
T.C. " "			725	238.29	S.W. Cor S " " "
T.C. " C.R			720	238.34	" S " Via Campo
	Via CAMPO & HILLVIEW AVE				
T.C. W end C.R			578	239.76	N.W. Cor
" N "			556	239.98	"
" N "			508	240.46	N.E. Cor
" E "			539	240.15	"
" E "			590	239.64	S.E. Cor
" S. "			635	239.19	"
" S "			697	238.57	S.W. Cor
" W. "			636	239.18	"
B.M. #S-43			3870	241.671	B.M. #S-43 El 241.669 Page 21 Via Corona & Oakford Dr S.E. Cor Bt Spk in Cb 6' S of C.R

F.B. 259 Pg. 46 Job No. 1081 Division No. Notes Red. Plotted Profile
Survey of SADLER AVE ET AL Date Date No.
Survey by W.A. Miller Notes Miller 6-30-1943 Notes Chkd. C. Vic Checked X-Sec.
Indexed A. C. Johnson Date Date 7-6-43 Date No.

FORM 307 2M 11-41

PLEASE RETURN TO
LOS ANGELES COUNTY SURVEYOR
700 HALL OF RECORDS

NOTE: ANY ADDITIONS OR CHANGES ON THIS SHEET MUST BE MADE OR CIRCLED IN RED INK, WITH DATE AND NAME OF PERSON MAKING CHANGE

Do not extend notes this side of this line

STATION	B. S.	H. I.	F. S.	ELEV.		
		VIA CAMPO & OAKFORD DR				
B.M. #S-43	4210	245 879		241 669	B.M. #S-43 El. 241.669 Page 21 Via Campo & Oakford Dr. S.E. Cor Bt Spk in Cb 6' S of C.R	
T.C. E. end C.R			414	241 74	S.E. Cor	
" S "			417	241 71	"	
" S. "			478	241 10	S.W. Cor	
" W "			483	241 05	"	
		DEWAR ST & OAKFORD DR.				
T.C. N end C.R			711	238 77	N.E. Cor	
" E			725	238 63	"	
" W "			744	238 44	N.W. Cor	
" N "			712	238 76	"	
B.M. #S-41			7070	238.809	B.M. #S-41 El 238.810 Page 19 Dewar St & Oakford Dr. N.W. Cor Bt Spk in Cb 4' N of C.R.	
		DEWAR ST & TWICKENHAM AVE				
B.M. #S-38	9965	261962		251 997	B.M. #S-38 El 251.997 Page 19 Dewar St & Twickenham Ave N.W. Cor Bt Spk in Cb 2' W of C.R	
T.C. E end C.R			774	254 22	N.E. Cor	
" E "			775	254 21	S.E. Cor	
" S "			838	253 58	"	
" S "			921	252 75	S.W. Cor	
" W "			1010	251 85	"	
" W "			993	252 03	N.W. Cor	

Profile No. ____ Notes Red. ____ Plotted ____ Job No. 1084 Division No. ____ FB. 737 Pg. 47
Date ____ Date ____ Survey of SADLER AVE FT AL
X-Sec. No. ____ Notes Chkd. C.V.C. Checked ____ Survey by W.A. Miller Notes Miller Date 6-30-[illegible]
Date 7-7-43 Date ____ Map No. ____ Inst. C. Johnson Date 5-26-44

FORM 307 2M 11-41

PLEASE RETURN TO
LOS ANGELES COUNTY SURVEYOR
700 HALL OF RECORDS

NOTE: ANY ADDITIONS OR CHANGES ON THIS SHEET MUST BE MADE OR CIRCLED IN RED INK, WITH DATE AND NAME OF PERSON MAKING CHANGE

Do not extend notes this side of this line

STATION	B. S.	H. I.	F. S.	ELEV.		
	DEWAR ST. & BLACKSHEAR AVE					
T.C. E end C.R		261 962	149	260 47	N.E.Cor	
" E "			150	260 46	S.E.Cor	
" S "			232	259 64	"	
" S "			276	259 20	S.W.Cor	
" W "			359	258 37	"	
" W "			365	258 31	N.W.Cor	
B.M. #S-37			3710	258 252	B.M. #S-37 El 258.248 Page 19 Dewar St & Blackshear Ave S.W. Cor. Bt Spk in Cb 5' W of C.R	
	DEWAR ST & GERHART AVE					
B.M. S-18	4610	265 464		260 854	B.M. #S-18 El 260.854 Page 11 Gerhart Ave & Dewar St. S.E.Cor Bt Spk in Cb 6' E of C.R	
T.C. E. end C.R			461	260 85	S.E.Cor.	
" S "			534	260 12	"	
" S "			536	260 10	S.W.Cor.	
" W "			485	260 61	"	
" W "			423	261 23	N.W.Cor	
" N "			408	261 38	"	
" N "			436	261 10	N.E.Cor	
" E "			436	261 10	"	
T.P.	7345	268 719	4090	261 374		

F.B. 757 Pg. 48 Job No. 1081 Division No. Notes Red. Plotted Profile
Survey of SADLER AVE ET AL Date Date No.
Survey by W.A. Miller Notes Miller 6-30-1943 Notes Chkd. C.V.C. Checked X-Sec.
Indexed A. G. Tolman Date Date 7-7-43 Date No.

FORM 307 2M 11-41

PLEASE RETURN TO
LOS ANGELES COUNTY SURVEYOR
700 HALL OF RECORDS

NOTE: ANY ADDITIONS OR CHANGES ON THIS SHEET MUST BE MADE OR CIRCLED IN RED INK, WITH DATE AND NAME OF PERSON MAKING CHANGE

Do not extend notes this side of this line

STATION	B. S.	H. I.	F. S.	ELEV.	
		DEWAR ST. & SIMMONS AVE			
T.C. W. end C.R		268 719	460	264 12	N.W. Cor.
" N "			400	264 72	"
" N "			406	264 66	N.E. Cor.
" E "			422	264 50	"
" E "			460	264 12	S.E. Cor.
" S "			472	264 00	"
" S "			475	263 97	S.W. Cor.
" W "			496	263 76	"
T.P.	2 725	268 984	2 460	266 259	
B.M. #S-17			8 465	260 519	B.M. #S-17 El 260.512 Page 11 Gerhart Ave 250' ± S. of Via Campo Bt Spk in ℄ Cb S. Line Ho # 228
		VIA CAMPO & SIMMONS AVE			
B.M. #S-16	7 360	259 286		251 926	B.M. #S-16 El 251.926 Page 11 Gerhart Ave & Via Campo N.E. Cor. Bt Spk in Cb 6' N of C.R.
T.C. S. end C.R			319	256 10	S.W. Cor.
" W "			380	255 49	"
T.C.			393	255 36	N. Cb Via Campo & ℄
" E "			287	256 42	S.E. Cor.
" S "			285	256 44	"
T.P.	3615	256 131	6770	252 516	

Profile No. ____ Date ____ Notes Red. ____ Plotted ____ Job No. 1081 Division No. ____ Survey of SADLER AVE ET AL

X-Sec. No. ____ Date ____ Notes Chkd. C.V.C. Checked ____ Survey by W. A. Miller Notes Miller Date 6-30-[illegible]

Date 7-7-43 Date ____ Map No. ____ [illegible]

FB. 757 PG. 49

FORM 307 2M 11-41

PLEASE RETURN TO
LOS ANGELES COUNTY SURVEYOR
700 HALL OF RECORDS

NOTE: ANY ADDITIONS OR CHANGES ON THIS SHEET MUST BE MADE OR CIRCLED IN RED INK, WITH DATE AND NAME OF PERSON MAKING CHANGE

Do not extend notes this side of this line

STATION	B. S.	H. I.	F. S.	ELEV.		
	VIA CAMPO + GERHART AVE					
T.C. S. end C.R		256.131	3.50	252.63	S.E. Cor	
" S "			3.53	252.60	S.W. Cor	
" W. "			4.40	251.73	"	
" W. "			4.53	251.60	N.W. Cor	
" N "			4.28	251.85	"	
" N "			4.20	251.93	N.E. Cor	
	VIA CAMPO + BLACKSHEAR AVE					
T.C. E. end C.R			7.47	248.66	S.E. Cor	
" W "			8.34	247.79	S.W. Cor	
T.C.			7.62	248.51	N.Cb Via Campo + ℄ Prod Blackshear Ave	
B.M. #5-46	3.370	252.071	7.430	248.701	BM #5-46 El 245.701 Page 21 Blackshear Ave + Via Campo S.E. Cor Bt Spk in Cb 4' E of C.R	
	VIA CAMPO + TWICKENHAM AVE					
T.C. E end C.R			6.00	246.07	S.E. Cor	
" W. end C.R			6.68	245.39	S.W. Cor	
T.C.			5.71	246.36	N Cb Via Campo + ℄ Prod. Twickenham Ave	
B.M. #5-45			6.730	245.341	BM #5-45 El 245.338 Page 21 Via Campo + Twickenham Ave S.W. Cor Bt Spk in Cb 5' W of C.R	

F.B. 759 Pg. 50 Job No. 1081 Division No. Notes Red. Plotted Profile No.
Survey of SADLER AVE ET AL Date Notes Chkd. C.V.C. Checked X-Sec. No.
Survey by W.A. Miller Notes Miller 6-30-1943 Date 7-7-43 Date
Index No. Date

FORM 307 2M 11-41

PLEASE RETURN TO
LOS ANGELES COUNTY SURVEYOR
700 HALL OF RECORDS

NOTE: ANY ADDITIONS OR CHANGES ON THIS SHEET MUST BE MADE OR CIRCLED IN RED INK, WITH DATE AND NAME OF PERSON MAKING CHANGE

Do not extend notes this side of this line

STATION	B.C.	H.I.	F.S.	ELEV.	
		SADLER AVE & MARGARET AVE			
B.M. #S-45	3225	248 563		245 338	B.M. #S-45 El 245.338 Page 21 Via Campo & Twickenham Ave S.W. Cor Bt Spk in Cb 5' W of C.R
T.C. End C.R			694	241 62	W. side Sadler Ave at junction with Margaret Ave
T.C.			638	242 18	E. Cb " " Opp C.R.
T.C. End C.R.			708	241 48	E. Side Margaret Ave at junction with Sadler Ave
T.C.			711	241 45	W Cb " " Opp C.R.
		VIA CAMPO & SADLER AVE			
T.C. N. end C.R			464	243 92	N.W. Cor
" N "			406	244 50	N.E. Cor
" E "			421	244 35	"
" E "			486	243 70	S.E. Cor
" S. "			492	243 64	"
" S "			565	242 91	S.W. Cor
B.M. #S-44			4520	244 043	B.M. #S-44 El 244.044 Page 21 Via Campo & Sadler Ave N.W. Cor Bt Spk in Cb 6' N of C.R
		E 2ND ST & GERHART AVE			
B.M. #S-15	4940	259 021		254 081	B.M. #S-15 El 254.081 Page 11 Gerhart Ave & E 2nd St S.E. Cor. Bt Spk in Cb 6' S of C.R
T.C. N end C.R			393	255 09	N.W. Cor
" N "			366	255 36	W. side of Parkway
" S "			484	254 18	" " "
" S "			514	253 88	S.W. Cor
B.M. #S-49			6000	253 021	B.M. #S-49 El 253.022 Page 23 E 2nd St 460'± W of Gerhart Ave Bt Spk in S Cb Opp No. 5538

Profile Notes Rbd. Plotted Job No. 1091 Division No.
Date Date Survey of SADLER AVE ET AL
X-Sec. Notes Chkd. C.V.C. Checked Survey by W.A. Miller Notes Miller Date 6-30-1943
No. Date 7-7-43 Date Map No. In A. C. Jordan Date 5-25-44

F.B. 759 PG. 37

FORM 307 2M 11-41

PLEASE RETURN TO
LOS ANGELES COUNTY SURVEYOR
700 HALL OF RECORDS

NOTE: ANY ADDITIONS OR CHANGES ON THIS SHEET MUST BE MADE OR CIRCLED IN RED INK, WITH DATE AND NAME OF PERSON MAKING CHANGE

Do not extend notes this side of this line

STATION	B. S.	H. I.	F. S.	ELEV.		
	E 2ND ST. + SADLER AVE + RIGGIN PL					
B.M.# S-50	4460	255 774		251 314	BM# S-50 El 251.314 Page 23 E 2nd St + Sadler Ave S.W. Cor Bt Spk in Cb 4' W of C.R	
T.C. N. end C.R			402	251 75	N.W. Cor	
T.C. end C.R			308	252 69	E side Riggin Pl. S. end Lot 184	
" "			299	252 78	W " Sadler Ave S. end Lot 184	
T.C. N. end C.R			351	252 26	N.E Cor Sadler Ave + E 2nd St.	
" E "			369	252 08	" " "	
" E "			402	251 75	S.E. Cor " "	
" S. "			466	251 11	" " "	
" S "			482	250 95	S.W. Cor " "	
B.M# S-51			6720	249.054	BM# S-51 El 249.053 Page 23 E 2nd St 400'± E of Hillview Ave Bt Spk in S Cb 15' W of W. Line of Ho #5438	
	E 2ND ST + HILLVIEW AVE					
B.M# S-52	4610	251 342		246 732	B.M# S-52 El 246.732 Page 23 E 2nd St + Hillview Ave N.W Cor Bt Spk in Cb 5' N of C.R	
T.C. N end C.R			468	246 66	N.W. Cor	
" N. "			379	247 55	N.E. Cor	
" E "			395	247 39	"	
" E "			440	246 94	S.E. Cor	
" S "			499	246 35	"	
" S "			530	246 04	S.W Cor	

F.B. 757 Pg. 52 Job No. 1081 Division No. Notes Red. Plotted Profile
Survey of SADLER AVE ET AL Date Date No.
Survey by W.A. Miller Notes Miller 6-30-1943 Notes Chkd. C.V.C. Checked X-Sec.
Indexed C. Tabor Date Date 7-7-43 Date No.

FORM 307 2M 11-41

PLEASE RETURN TO
LOS ANGELES COUNTY SURVEYOR
700 HALL OF RECORDS

NOTE: ANY ADDITIONS OR CHANGES ON THIS SHEET MUST BE MADE OR CIRCLED IN RED INK, WITH DATE AND NAME OF PERSON MAKING CHANGE

Do not extend notes this side of this line

STATION	B. S.	H. I.	F. S.	ELEV.	
		E 2ND ST & ATLANTIC BLVD			
T.C. N. end CR		251.342	3.68	247.66	N.E. Cor
" E "			4.01	247.33	"
" E "			4.41	247.93	S.E. Cor
" S "			4.96	246.38	"
B.M. S-7			3.990	247.352	BM S-7 El 247.358 Page 10 Atlantic Blvd & E 2nd St. N.E. Cor. Bt Spk in Cb 6' E of C.R
		E 1ST ST & HILLVIEW AVE			
B.M. S-53	6.689	257.957		251.269	BM S-53 El 251.269 Page 24 Hillview Ave & E 1st St. S.E. Cor Bt Spk in Cb 4' S of C.R
T.C.			6.00	251.96	Middle C.R. S. side Hillview Ave
T.C.			6.65	251.31	S. end Reverse Curve W. Side Hillview Ave
T.C.			5.89	252.07	P.R.C. W. Side Hillview Ave
T.C.			4.28	253.68	N. end Reverse Curve W. Side Hillview Ave
T.C. N. end CR			4.63	253.33	E Side Hillview Ave S.W. end Lot 185
		E 1ST ST - RIGGIN PL			
T.C. S. end CR			4.52	253.44	S.W. Cor
" W. "			4.50	253.46	"
" W. "			4.42	253.54	N.W. Cor
" N "			3.81	254.15	"
T.C.			3.42	254.54	Lot 189 Opp ℄ Inter of Sts
" E "			4.16	253.80	S.E. Cor
" S "			4.63	253.33	"

Profile No. ____ Notes Red. ____ Plotted ____ Job No. 1081 Division No. ____ F.B. 759 PG. 53
X-Sec. No. ____ Date ____ Date ____ Survey of SADLER AVE ET AL
Notes Chkd. C.V.C. Checked ____ Survey by W.A. Miller Notes Miller Date 7-1-43
Date 7-7-43 Date ____ Map No. ____ Index A. C. Johnson

FORM 307 2M 11-41

PLEASE RETURN TO
LOS ANGELES COUNTY SURVEYOR
700 HALL OF RECORDS

NOTE: ANY ADDITIONS OR CHANGES ON THIS SHEET MUST BE MADE OR CIRCLED IN RED INK, WITH DATE AND NAME OF PERSON MAKING CHANGE

Do not extend notes this side of this line

STATION	B. S.	H. I.	F. S.	ELEV.		
		257.957				
T.P.	6220	259 507	4670	253.287		
	E. 1st St + SADLER AVE					
T.C. S. end C.R.			514	254.37	S.E. Cor	
" S " "			531	254.20	S.W. Cor	
" W "			500	254.51	"	
T.C.			433	255.18	Lot 189 Opp ℄ Inter of Sts	
T.C. N end C.R.			418	255.33	N.E. Cor	
B.M. # S-56	6420	261 677	4250	255.257	B.M. # S-56 El 255.257 Page 25 E 1st St + Sadler Ave N.E. Cor Bt Spk in Cb 5' E of C.R.	
	E 1st + RIGGIN ST					
T.C.			481	256.87	E end Curve S. Side E 1st St	
T.C.			511	256.57	W " " "	
T.C. W. end C.R.			495	256.73	N.W. Cor	
" N "			471	256.98	"	
T.C.			470	256.98	W. end Curve N. Side Riggin St	
T.C.			452	257.16	E " N. " E 1st St	
B.M. # S-55			4570	257.107	B.M. # S-55 El 257.097 Page 25 E 1st 500'± W. of Gerhart Ave Bt Spk in S. Cb Opp Ho # 5538	
	E 1st + GERHART AVE					
B.M. # S-14	8695	266 309		257.614	B.M. # S-14 El 257.614 Page 11 Gerhart Ave x E 1st St S.E. Cor Bt Spk in Cb 6' S of C.R.	
T.C. S end C.R.			858	257.73	W. Side of Parkway	
" S "			900	259.31	S.W. Cor	
" N "			778	258.53	N.W. Cor	

F.B. 759 Pg. 54 Job No. 1081 Division No. Notes Red. Plotted Profile
Survey of SADLER AVE ET AL Date Date No.
Survey by W.A. Miller Notes Miller 7-1-1943 Notes Chkd. C.V.C. Checked X-Sec.
Indexed C. Tobias Date Date 7-7-43 Date No.

FORM 307 2M 11-41

PLEASE RETURN TO
LOS ANGELES COUNTY SURVEYOR
700 HALL OF RECORDS

NOTE: ANY ADDITIONS OR CHANGES ON THIS SHEET MUST BE MADE OR CIRCLED IN RED INK, WITH DATE AND NAME OF PERSON MAKING CHANGE

Do not extend notes this side of this line

STATION	B. S.	H. I.	F. S.	ELEV.	
T.C. N. end C.R		266 309	472	258 59	W. side of Parkway
	GLEASON ST - GERHART AVE				
T.C. S. end C.R			567	260 64	W. side of Parkway
" S "			597	260 34	S.W. Cor.
" N "			412	262 19	N.W. Cor.
" N "			408	262 23	W. Side of Parkway
	BROOKLYN AVE - GERHART AVE				
T.C. S end CR			174	264 57	W. Side of Parkway
" S			189	264 42	S.W. Cor.
" W "			190	264 41	
B.M. "S-13			5720	260 589	B.M. "S-13 El 260.593 Page 10 Gerhart Ave & Gleason St S.E. Cor. Bt Spk in Cb. 4' S. of CR
	BROOKLYN AVE & HILLVIEW AVE				
B.M. "S-11	5225	268 686		263 461	B.M. "S-11 El 263.461 Page 10 Brooklyn Ave & Hillview Ave S.E. Cor. Bt Spk in Cb 6' E of C.R.
T.C. E end C.R			526	263 45	S.E. Cor
" S "			516	263 53	"
" S "			532	263 37	S.W. Cor.
" W "			543	263 26	"
	BROOKLYN AVE & ATLANTIC AVE				
T.C. E end CR			551	263 18	S.E. Cor
" S "			600	262 69	
B.M. "S-10			6520	262 166	B.M. "S-10 El 262.165 Page 10 Atlantic Blvd & Brooklyn Ave Bt Spk in E Cb of Atlantic 60' S of Beverly

Profile No. _____ Date _____ Notes Rod. _____ Plotted _____ Job No. 1081 Division No. _____

X-Sec. No. _____ Notes Chkd. C.V.C. Date 7-7-43 Checked _____ Date _____ Map No. _____ Survey of SADLER AVE ET AL Survey by W.A. Miller Notes Miller Index C. Tabulation

F.B. 77 Pg. 77

FORM 307 2M 11-41

PLEASE RETURN TO
LOS ANGELES COUNTY SURVEYOR
700 HALL OF RECORDS

NOTE: ANY ADDITIONS OR CHANGES ON THIS SHEET MUST BE MADE OR CIRCLED IN RED INK, WITH DATE AND NAME OF PERSON MAKING CHANGE

Do not extend notes this side of this line

F.B. 759 Pg. 56 | Job No. 1081 | Division No. | Notes Red. | Plotted | Profile
Survey of SADLER AVE ET AL | Date | No.
Survey by M.A. Miller | Notes MILLER 7-1-1943 | Notes Chkd. C.V.C. | Checked | X-Sec.
Indexed | Date 7-7-43 | Date | No.

STATION	B. S.	H. I.	F. S.	ELEV.		
	GLEASON ST & HILLVIEW AVE & SADLER AVE					
B.M. #S-54	3.808	263.282		259.482	BM #S-54 El 259.482 Page 24 Hillview Ave & Sadler Ave - Gleason St 1st Spk in E Cb Hillview Ave 5'S of C.R at point of start (Island or Lot 187)	
T.C. S end C.R			4.13	259.15	S.E. Cor Gleason Ave & Sadler Ave	
T.C.			3.68	259.60	E Side Sadler Ave N.E.Ly end Lot 187	
T.C.			3.79	259.49	S.Ly side Hillview Ave N.E.Ly end Lot 187	
T.C.D			4.30	258.98	S. end Reverse Curve N.Ly Side Hillview Ave	
T.C.			2.97	260.31	P.R.C. " " "	
T.C. N. end C.R			2.47	260.81	N.E. Cor Gleason Ave & Hillview Ave	
T.P.	4.580	261.582	6.280	257.002		
	RIGGIN ST & SADLER AVE					
T.C. W end C.R			4.08	257.58	N.W. Cor. (Lot 187)	
" N "			4.13	257.45	" "	
" N "			4.65	256.93	N.E. Cor	
" E. "			4.90	256.68	"	
" E "			4.65	256.93	S.E. Cor	
" S "			5.10	256.48		
T.C.			4.39	257.19	Lot 189 Opp & Inter Sts	
T.P.	4.645	262.342	3.845	257.697		
	RIGGIN ST & HILLVIEW AVE					
T.C. S. end C.R			5.36	256.98	S.W. Cor	
" W "			4.61	257.73	"	

FORM 307 2M 11-41

PLEASE RETURN TO
LOS ANGELES COUNTY SURVEYOR
700 HALL OF RECORDS

NOTE: ANY ADDITIONS OR CHANGES ON THIS SHEET MUST BE MADE OR CIRCLED IN RED INK, WITH DATE AND NAME OF PERSON MAKING CHANGE

Do not extend notes this side of this line

STATION	B. S.	H. I.	F. S.	ELEV.	
		262 342			
T.C. W. end C.R			467	257 67	N.W. Cor
" N "			447	257 87	"
" N "			406	258 28	N.E Cor
" E "			427	258 07	"
T.C.			479	257 55	Lot 189 Opp & Inter of Sts
T.P.	4 340	260 127	6555	255 787	
	RIGGIN PL + HILLVIEW AVE				
T.C. E. end C.R			518	254 95	S.E Cor
" S "			519	254 94	"
" S "			496	255 17	S.W. Cor
" W. "			451	255 62	"
" W. "			410	256 03	N.W. Cor
" N "			410	256 03	"
T.C.			452	255 61	Lot 189 Opp & Inter of Sts
T.P.	5 610	262 087	3650	256 477	
	RIGGIN ST + ATLANTIC BLVD				
T.C. N. end C.R			458	257 51	N.E. Cor.
" E "			491	257 18	"
" E E.			537	256 72	S.E. Cor
" [illegible] "			616	255 93	"
B.M. S-9			5.300	256.787	B.M. S-9 El 256.788 Page 10 Atlantic Blvd + Riggin St S.E Cor. Bt Spk in Cb 8' E of C.R

Profile Notes Red. ____ Plotted ____ Job No. 1081 Division No. ____ F.B. 759 Pg. 39
No. ____ Date ____ Date ____ Survey of SADLER AVE ET AL
X-Sec. Notes Chkd. C.V.C. Checked ____ Survey by W.A. Miller Notes Miller Date 7-7-43
No. ____ Date 7-7-43 Date ____ Map No. ____ Inst. C. Johnson

FORM 307 2M 11-41

PLEASE RETURN TO
LOS ANGELES COUNTY SURVEYOR
700 HALL OF RECORDS

NOTE: ANY ADDITIONS OR CHANGES ON THIS SHEET MUST BE MADE OR CIRCLED IN RED INK, WITH DATE AND NAME OF PERSON MAKING CHANGE

Do not extend notes this side of this line

F.B. 757 Pg. 58 | Job No. 1081 | Division No. | Notes Red. | Plotted | Profile No.
Survey of SADLER AVE ET AL | Date | Date | X-Sec. No.
Running by W. A. Miller | Notes Miller 7-1-1943 | Notes Ckkd. E.V.C. | Checked | Date
Inspector C. Johnson | Date 7-7-43

STATION	B. S.	H. I.	F. S.	ELEV.			
	E. CURB ATLANTIC BLVD.						
B.M. "S-3	3.790	233.938		230.148	BM "S-3 El 230.148 Page 9 Via Corona & 1st Alley E. of Atlantic Blvd S.E. Cor Bt Spk in Cb 5' E of C.R		
T.C. E end C.R			618	227.76	N.E. Cor Atlantic Blvd	Repetto Ave	
" N "			5.99	227.95	" " "	" "	
" S "			3.80	230.14	S.E. Cor. " "	Via Corona	
" N "			2.34	231.60	N.E. Cor " "	" "	
T.P.	7.400	239.138	2.200	231.738			
T.C. S end C.R.			4.93	234.21	S.E. Cor " "	Beverly Blvd	
T.C. N "			3.24	235.90	N.E. Cor " "	"	
T.P.	8.760	246.478	1.420	237.718			
T.C. S. end C.R			5.30	241.18	S.E. Cor " "	E. 3rd st.	
" E "			5.01	241.47	" " "	"	
" E "			4.43	242.05	N.E. Cor " "	"	
" N "			3.64	242.84	" " "	"	
B.M. "S-6	7.990	250.083	4.370	242.108	BM "S-6 El 242.093 Page 9 Atlantic Blvd & E 3rd st. N.E. Cor L-N in C.R 14' W of E end		
T.C. S end C.R			3.70	246.38	S.E. Cor " "	E 2nd st.	
" N "			2.44	247.64	N.E. Cor " "	"	
B.M. "S-7			2.740	247.343	BM "S-7 El 247.358 Page 10 Atlantic Blvd & E 2nd st. N.E. Cor Bt Spk in Cb 6' E of C.R		
B.M. "S-9	7.770	264.558		256.788	BM "S-9 El 256.788 Page 10 Atlantic Blvd & Ragin St. S.E. Cor Bt Spk in Cb 8' E of C.R		
T.C.			3.89	260.67	E Cb ~~Beverly~~ Atlantic Blvd 200' S of S.P.L. Brooklyn Ave		
T.C. S. end C.R			1.82	262.74	S.E. Cor Brooklyn Ave		
B.M. "S-10			2.390	263.168	BM "S-10 El 262.165 Page 10 Atlantic Blvd & Brooklyn Ave Bt Spk in E Cb Atlantic 60' + S of Brooklyn		

Profile No. | Notes Red. | Plotted | Job No. 1081 | Division No.
Date | Date | Survey of SADLER AVE ET AL

X-Sec. No. | Notes Chkd. | Checked | Survey by W.A. Miller | Notes Miller | Date 6-24-54
Date | Date | Map No. | Indexed C. Johnson

F.B. 759 Pg. 37

M.H. ELEVATIONS & LOCATIONS

C.I. 1081

Miller
Gregory
Langan
Sonnenschein

STATION	B. S.	H. I.	F. S.	ELEV.

NOTE: ANY ADDITIONS OR CHANGES ON THIS SHEET MUST BE MADE OR CIRCLED IN RED INK, WITH DATE AND NAME OF PERSON MAKING CHANGE

Do not extend notes this side of this line

PLEASE RETURN TO
LOS ANGELES COUNTY SURVEYOR
700 HALL OF RECORDS

FORM 307 2M 11-41

FORM 307 2M 11-41

PLEASE RETURN TO
LOS ANGELES COUNTY SURVEYOR
700 HALL OF RECORDS

NOTE: ANY ADDITIONS OR CHANGES ON THIS SHEET MUST BE MADE OR CIRCLED IN RED INK, WITH DATE AND NAME OF PERSON MAKING CHANGE

Do not extend notes this side of this line

STATION	B. S.	H. I.	F. S.	ELEV.		
		OAKFORD DR				
BM# W-9	4 990	230.065		225 075	B.M# W-9 El 225.075 Page 8 Oakford Dr. & 4th St C. Spk in N. end of E Cb	
Ext SS.M.H. on ℄ Oakford Dr. & 53.2 S. of Repetto Ro Line			14 08	21599	10" Inlet Nth { 8.37 / .83 / 4.88 / 14.08	{ 8.61 / .83 / 4.91 / 14.35
			14 35	21572	10" Outlet Sth	
B.M# NW-10			5 140	224 925	B.M# W-10 El 224.933 Page 8 Hillview Ave & 4th St. N.W. Cor. Bt Spk in Cb N. end of C.R	
		SIMMONS AVE				
B.M# E 33	9 660	241.143		231 483	B.M# E-33 El 231.483 Page 7 Simmons Ave & Repetto Ave W. Side Simmons 100'± S of Repetto 1' from E end of Conc Stringer	
Ext SS MH on ℄ Simmons Ave 16.2 S. of Repetto Ro. Line			26 65	21449	12" Inlet Nth { 19.00 / 1.00 / 6.65 / 26.65	{ 19.14 / 1.00 / 6.67 / 26.81
			26 81	21433	12" outlet Sth	
B.M.# E 24			3 390	237 753	B.M# E-24 El 237746 Page 7 Gerhart Ave & Repetto Ave S.E. Cor. Bt Spk in Cb 5' S. of N. end	
		SADLER AVE 1ST ALLEY STH OF BEVERLY BLVD				
BM# S-28	5 510	243 183		237 673	B.M# S-28 El 237.673 Page 15 Via Corona & Sadler Ave N.E. Cor Bt Spk in Cb 5' E of C.R	
Ext SS M.H. on ℄ Sadler Ave 198.6 N. of ℄ Via Corona			17 68	225 50	12" Inlet Nth { 12.57 / 1.00 / 4.11 / 17.68	{ 12.58 / .83 / 4.12 / 17.53
			17 53	225 65	10" Inlet East	
			17 81	225 37	12" outlet Sth	{ 12.67 / 1.00 / 4.14 / 17.81
B.M# 55A			3 860	239 323	B.M# 55A El 239.323 Page 17 Sadler Ave & Beverly Blvd S.W. Cor 160'± S of ℄ Beverly Blvd L & N in Cb.	

F.B. 759 Pg. 68 Job No. 1081 Division No. Notes Red. Plotted Profile
Survey of SADLER AVE ET AL Date Date No.
Survey by W. A. Miller Notes Miller 6-26-1943 Notes Chkd. C.V.C. Checked X-Sec.
Indexed A. Cl. Johnson Date Date 7-7-43 Date No.

FORM 307 2M 11-41

PLEASE RETURN TO
LOS ANGELES COUNTY SURVEYOR
700 HALL OF RECORDS

NOTE: ANY ADDITIONS OR CHANGES ON THIS SHEET MUST BE MADE OR CIRCLED IN RED INK, WITH DATE AND NAME OF PERSON MAKING CHANGE

Do not extend notes this side of this line

STATION	B. S.	H. I.	F. S.	ELEV.				
		SADLER AVE & 1ST ALLEY NTH OF BEVERLY BLVD.						
B.M. # S-34	5.550	248.170		242.620	B.M. # S-34 El 242.620 Page 17 Via San Delarro - Sadler Ave N.W. Cor. Bt Spk in Cb 5' W. of C.R.			
Ext S.S.M.H. on ℄ Sadler Ave 197.9 N. of ℄ Beverly Blvd.			21.01	227.16	12" Inlet Nth	13.09 / 1.00 / 6.92 / 21.01		
			20.77	227.40	8" Inlet East		13.14 / 67 / 6.96 / 20.77	
			21.16	227.01	12" Outlet Sth			13.20 / 1.00 / 6.96 / 21.16
B.M. # S-35			0.620	247.550	B.M. # S-35 El 247.543 Page 18 Via San Delarro & Twickenham Ave N.W. Cor Bt Spk in Cb 5' W. of C.R.			
		HILLVIEW AVE & 1ST ALLEY NTH OF BEVERLY BLVD						
B.M. # S-32	2.830	237.964		235.134	B.M. # S-32 El 235.134 Page 17 Via San Delarro & Hillview Ave N.W. Cor. Bt Spk in Cb 5' W. of C.R.			
Ext S.S.M.H.			18.40	219.56	10" Inlet Nth	12.56 / 83 / 5.01 / 18.40		
5.1 E of ℄ Hillview Ave &			18.17	219.79	8" Inlet East		12.50 / 67 / 5.00 / 18.17	
159.8 N of ℄ Beverly Blvd			18.18	219.78	8" Inlet West			12.49 / 67 / 5.02 / 18.18
			18.47	219.49	10" Outlet Sth			12.6[illegible] / .8[illegible] / 5.0[illegible] / 18.4[illegible]
T.P.	4.370	234.794	7.540	230.424				
		HILLVIEW AVE & 1ST ALLEY STH OF BEVERLY BLVD						
Ext S.S.M.H.			16.22	218.57	10" Inlet Nth	10.70 / 83 / 4.69 / 16.22		
5.0 E of ℄ Hillview Ave &			15.95	218.84	8" Inlet East		10.55 / 67 / 4.73 / 15.95	
159.8 N of ℄ Via Corona			15.95	218.84	8" Inlet W.			10.56 / 67 / 4.72 / 15.95
			16.37	218.42	10" Outlet S			10.[illegible] / [illegible]3 / 4.[illegible]5 / 16.[illegible]
B.M. # S-31			6.260	228.534	B.M. # S-31 El 228.538 Page 16 Via Corona & Hillview Ave N.E. Cor Bt Spk in Cb 5' E of C.R.			

Profile Notes Red Plotted Job No. 1081 Division No.
X-Sec. Notes Chkd. C.V.C. Checked Survey by W.A. Miller Notes W.A.M. Date [illegible]
No. Date 7-7-43 Date Map No. Inf. [illegible]

F.B. 767 Pg. 61

FORM 307-2M 11-41

PLEASE RETURN TO
LOS ANGELES COUNTY SURVEYOR
700 HALL OF RECORDS

NOTE: ANY ADDITIONS OR CHANGES ON THIS SHEET MUST BE MADE OR CIRCLED IN RED INK, WITH DATE AND NAME OF PERSON MAKING CHANGE

Do not extend notes this side of this line

Profile No. | Job No. 1081 | Division No. | Notice Bal. | Plotted | Date | Checked | Date | Date 7-7-43
Page No. 62 | Notes SADLER AVE ET. AL. | Notes MITCHELL 625-140 | Notes Chkd. C.V.C. | Date
Notes by W.A. TINER | Notes Chkd. | Date
X-Sec. | No.

STATION	B. S.	H. I.	F. S.	ELEV.	NOTES			
					1ST ALLEY E. OF ATLANTIC BLVD. & 1ST ALLEY N. OF BEVERLY BLVD.			
BM#S-4	7.395	240.124		232.729	B.M.#S-4 El 232.729' Page 9 Beverly Blvd & 1st Alley E of Atlantic Blvd S.E.Cor Bt Spk in Cb 5' E of C.R			
Ext S.S.M.H			19.83	220.29	8" Inlet Nth	15.88 / 67 / 3.28 / 19.83	15.87 / 67 / 3.26 / 19.80	16.03 / 67 / 3.31 / 20.01
3.2 W. of ℄ Alley &			19.80	220.32	8" Inlet East			
162.4 N. of ℄ Beverly Blvd.			20.01	220.11	8" Outlet Sth.			
T.P.	4.305	238.079	6.350	233.774				
					1ST ALLEY E OF ATLANTIC BLVD & 1ST ALLEY S. OF BEVERLY BLVD			
Ext S.S.M.H.			19.22	218.86	8" Inlet Nth	13.61 / 67 / 4.94 / 19.22	13.51 / 67 / 4.94 / 19.12	13.69 / 67 / 4.97 / 19.33
2.8 W. of ℄ Alley &			19.12	218.96	8" Inlet East			
172.3 N. of ℄ Via Corona			19.33	218.75	8" Outlet Sth			
B.M.#S-3			7.945	230.134	B.M.#S-3 El 230.148 Page 9 Via Corona & 1st Alley E of Atlantic Blvd S.E.Cor. Bt Spk in Cb 5' E of C.R			
					1ST ALLEY E OF ATLANTIC BLVD & PROPOSED REPETTO ST			
B.M.# S-2	7.60	234.27		226.670	B.M.#S-2 El 226.670' Page 8 Amalia Ave & Repetto Ave Bt Spk 5' S of N end of E Cb			
Ext E.M.H			19.43	214.84	Nth F.L.	11.84 / 7.59 / 19.43	No Inlet	12.16 / 7.58 / 19.74
1.15 W of ℄ Alley Prod & 54.8 S of Repetto Ro Line			19.74	214.53	8" Outlet Sth.			
B.M.# S-3			4.13	230.14	B.M.#S-3 El 230.148 Page 9 Via Corona & 1st Alley Atlantic Blvd S.E.Cor. Bt Spk in Cb 5' E of C.R.			

COPIES TO

SAN GABRIEL VALLEY

(REGIONAL OFFICE)

pages 63 thru 68

Notes Ck'd by DYBW	Survey of SADLER AVE ET AL
Map No.	W. O. 9351 Tape No. 063 Std 68 °F
Office Work	Surveyed by W.A. Miller
Checked	Notes Miller Date 6-17-1943
Date	Indexed [redacted] 5-25-44

F.B. 759 Pg. 63

U.N. 8351
℄ SURVEY CO. [illegible]
(SADLER AVE ET AL)

℄ SURVEY
1ST ALLEY E. OF ATLANTIC BLVD
REPETTO AVE. TO 3RD ST
C.I. 1081

Miller
Gregory
Lanigan
Sonnenschein

Note: Any Additions or Changes on This Sheet Must be Made or Circled in Red Ink With Date and Name of Person Making Change.

Do not extend notes this side of this line.

RETURN TO
LOS ANGELES COUNTY SURVEYOR
700 HALL OF RECORDS

FORM 247 5M 12-40

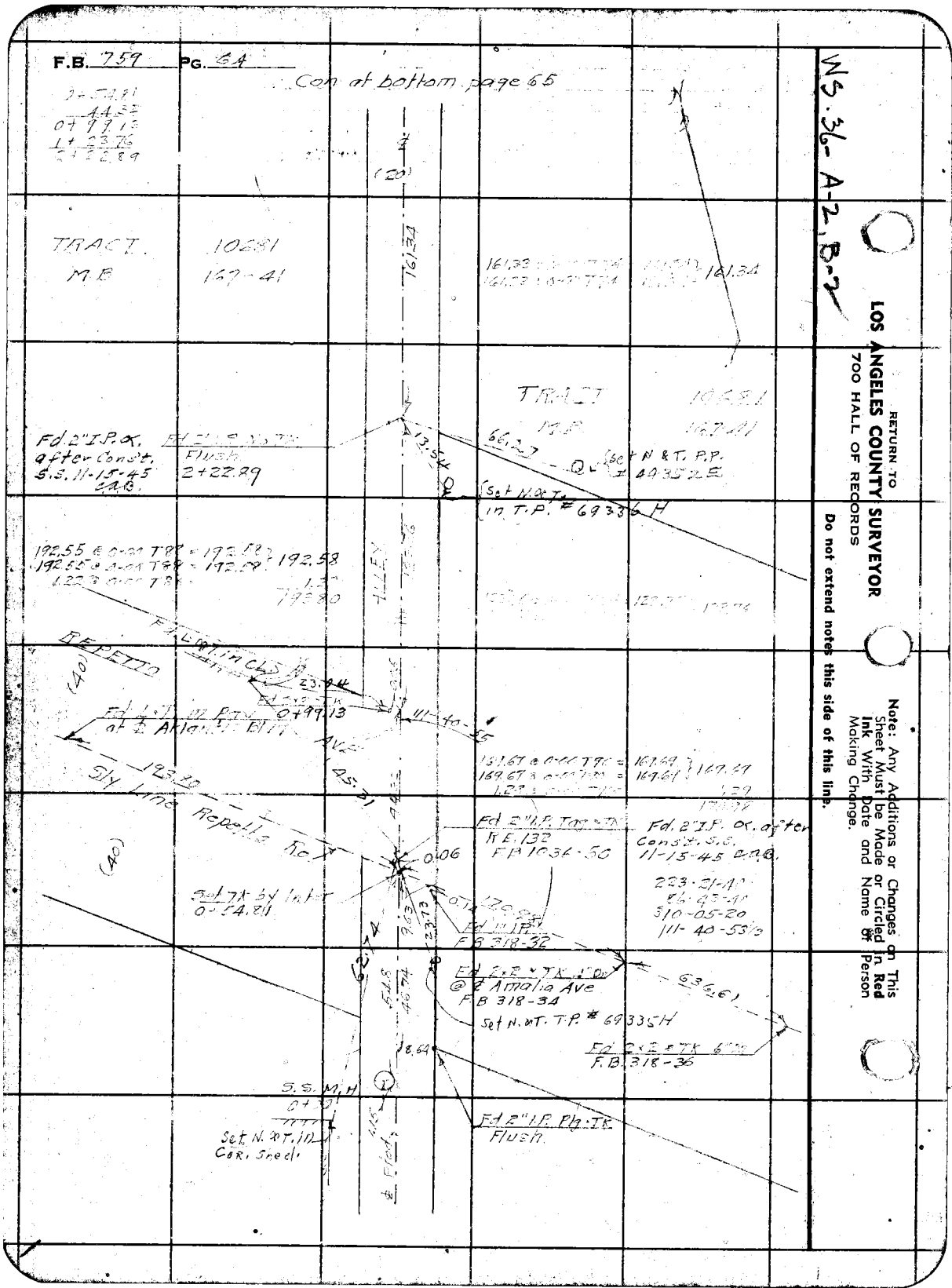
F.B. 759 PG. 64
Con at bottom page 65
TRACT 10681
M.B. 167-41
161.34
TRACT 10681
M.B. 167-41
Fd. 2" I.P. ∝ after Const. S.S. 11-15-45 C.A.B.
Flush 2+22.89
Set N & T. P.P. # 44352 E
Set N. & T. in T.P. # 69336 H
192.58
ALLEY
REPETTO
Fd. L & T. in CLS
0+99.13
Sly Line Repetto Rd.
Fd. 2" I.P. Tag & TK R.E. 132 F.B. 1036-50
Fd. 2" I.P. ∝ after Const. S.S. 11-15-45 C.A.B.
223-21-40
310-05-20
111-40-53½
Set TK by Inter 0+54.81
Fd. 1" I.P. F.B. 318-32
Fd. 2x2 & TK @ ℄ Amalia Ave F.B. 318-34
Set N. & T. T.P. # 69335 H
636.61
Fd. 2x2 & TK 6" F.B. 318-36
S.S. M.H.
Set N. & T. in Cor. Sheet
Fd. 2" I.P. Plg. TK Flush
℄ Flood
WS 36-A-2, B-2
RETURN TO
LOS ANGELES COUNTY SURVEYOR
700 HALL OF RECORDS
Do not extend notes this side of this line.
Note: Any Additions or Changes on This Sheet Must be Made or Circled in Red Ink With Date and Name of Person Making Change.

Notes Ck'd by Drew	Survey of SADLER AVE ET AL
Map No.	W. O. 8351 Tape No. 063 Std 6" °F
Office Work	Surveyed by W.A. Miller
Checked	Notes Date
Date	Indexed A. C. Johnson

F.B. Pg.

Con at bottom page 66

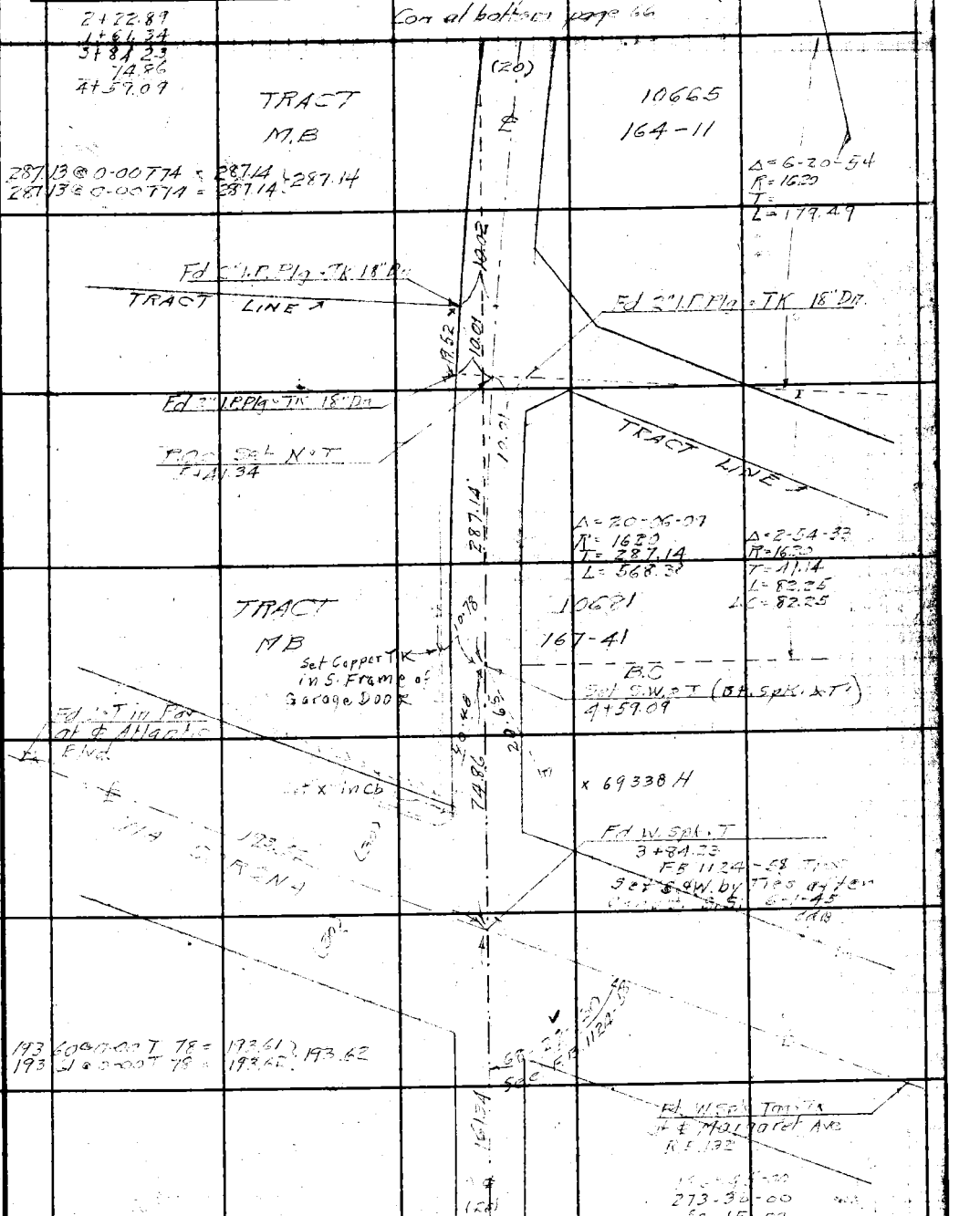

Con from top page 61

Note: Any Additions or Changes on This Sheet Must be Made or Circled in Red Ink With Date and Name of Person Making Change.

Do not extend notes this side of this line.

RETURN TO
LOS ANGELES COUNTY SURVEYOR
700 HALL OF RECORDS

FORM 247 5M 12-80

WS.36-B-2

F.B. 759 PG. 66

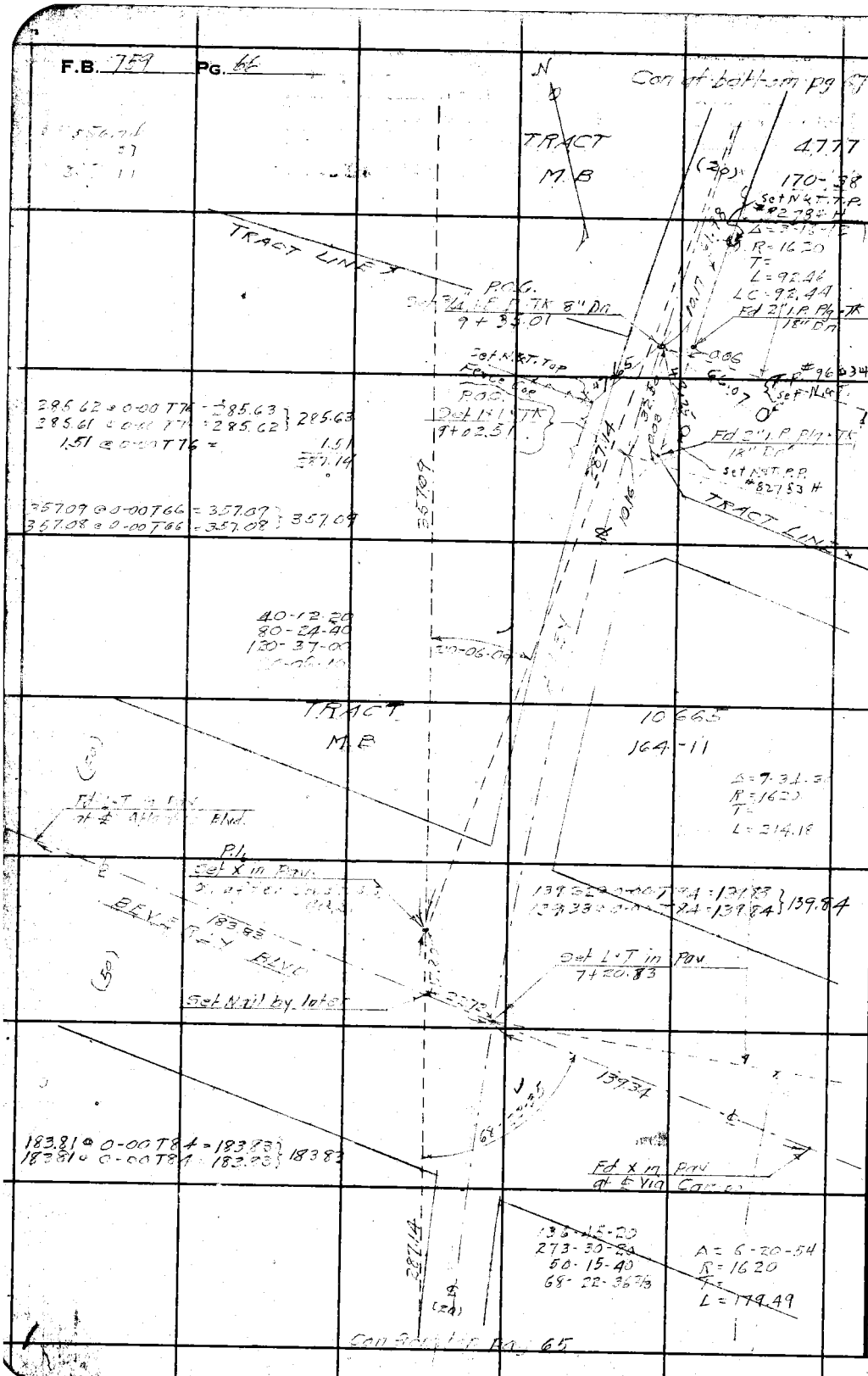

WS-36-B-2

RETURN TO
LOS ANGELES COUNTY SURVEYOR
700 HALL OF RECORDS

Do not extend notes this side of this line.

Note: Any Additions or Changes on This Sheet Must be Made or Circled in Red Ink With Date and Name of Person Making Change.

Notes Ck'd by Drew	Survey of SADLER AVE ET AL	F.B. 151	Pg. 57
Map No.	W. O. 8351 Tape No. 063 Std 98 °F		
Office Work	Surveyed by W.A. Miller		
Checked	Notes Miller Date 6-21-42		
Date	Indexed A. C. Johnson		

WS.36-B-2

Note: Any Additions or Changes on This Sheet Must be Made or Circled in Red Ink With Date and Name of Person Making Change.

Do not extend notes this side of this line.

RETURN TO
LOS ANGELES COUNTY SURVEYOR
700 HALL OF RECORDS

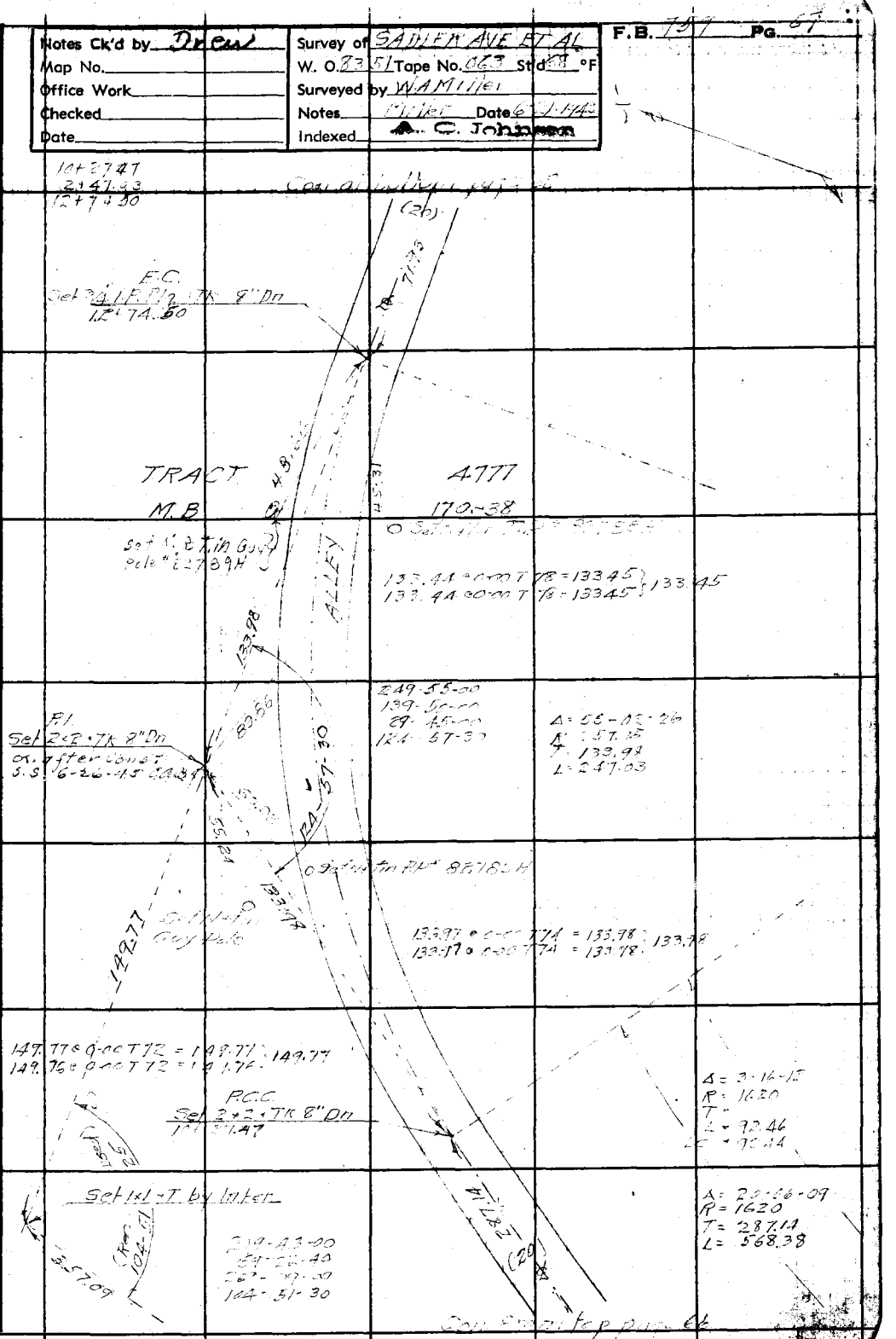

FORM 247 5M 12-40

F.B. [illegible] PG. [illegible]

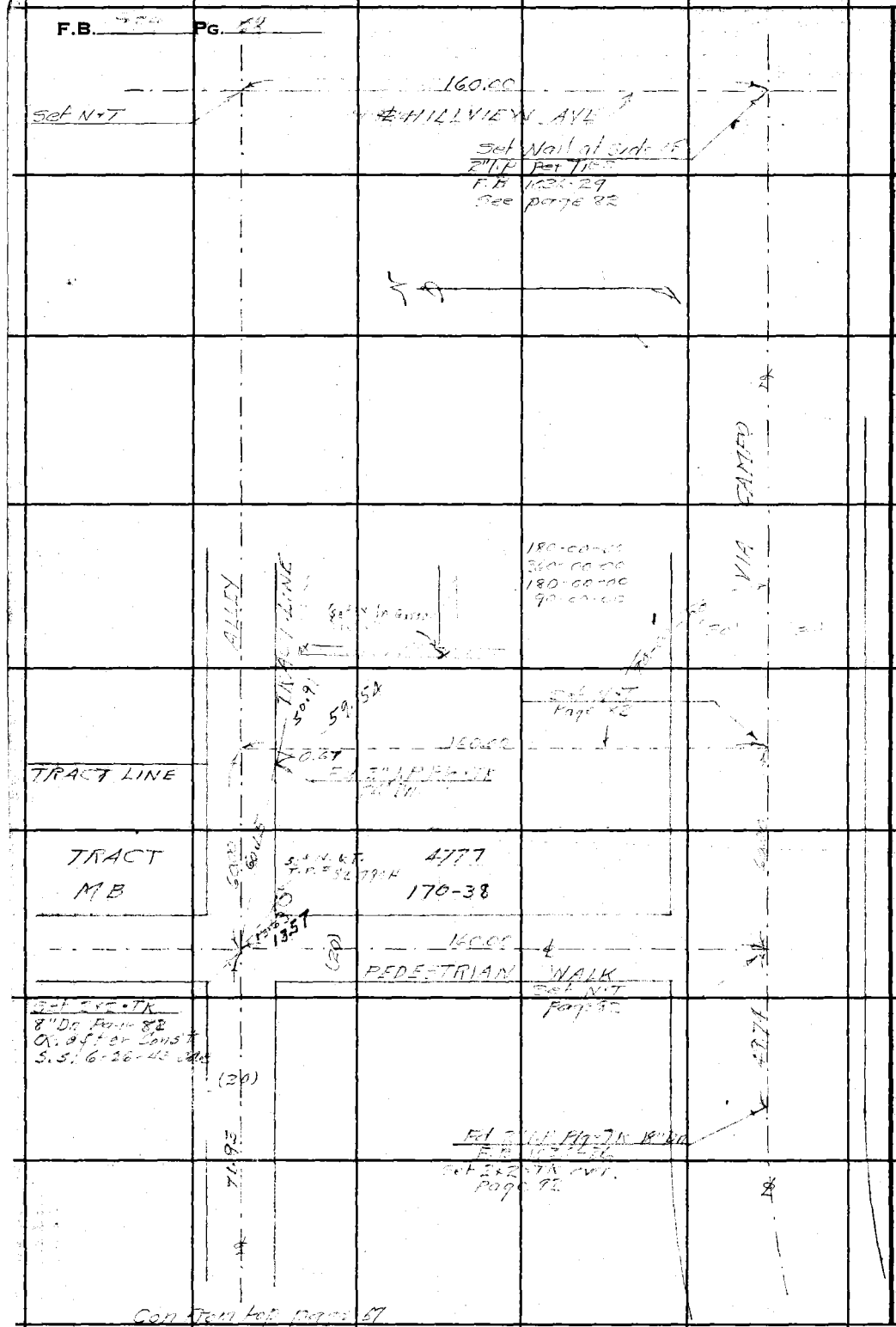

WS 36-B-2

RETURN TO
LOS ANGELES COUNTY SURVEYOR
700 HALL OF RECORDS

Do not extend notes this side of this line.

Note: Any Additions or Changes on This Sheet Must be Made or Circled in **Red Ink** With Date and Name of Person Making Change.

Notes Ck'd by	Survey of SADLER AVE ET AL
Map No.	W. O. 1091 Tape No. 063 Std 68 °F
Office Work	Surveyed by W.A. Miller
Checked	Notes [illegible] Date July 1943
Date	Indexed A. C. Johnson

F.B. 739 Pg. 67

TOPOGRAPHY
1st ALLEY E OF ATLANTIC BLVD
REFERTO [illegible]
O.I. 1091

Miller
Gregory
Lanigan
Sonnenschein

Note: Any Additions or Changes on This Sheet Must be Made or Circled in Red Ink With Date and Name of Person Making Change.

Do not extend notes this side of this line.

RETURN TO
LOS ANGELES COUNTY SURVEYOR
700 HALL OF RECORDS

FORM 247 5M 12-40

F.B. 759 Pg. 70 Con at bottom page 71

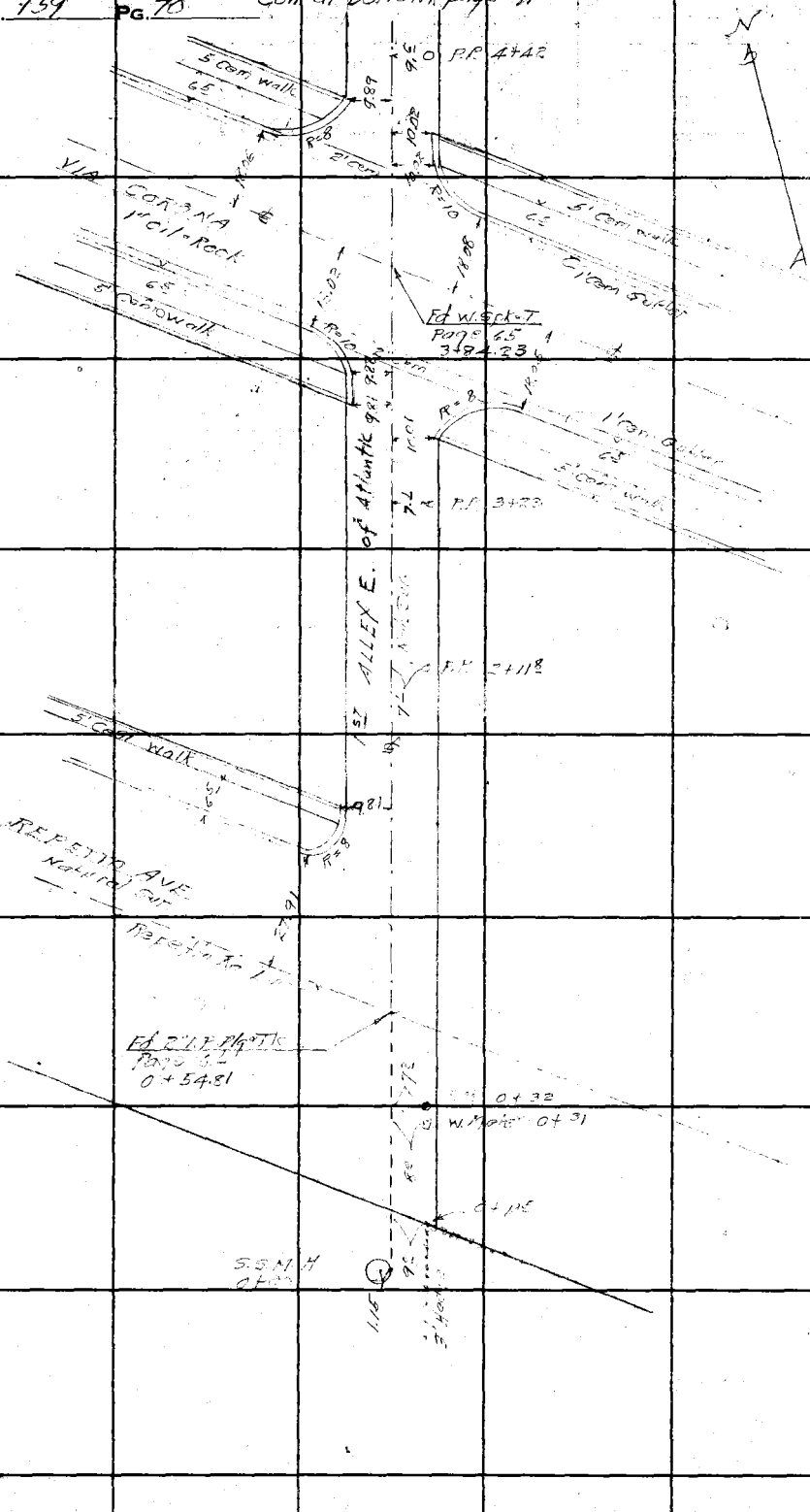

RETURN TO
LOS ANGELES COUNTY SURVEYOR
700 HALL OF RECORDS

Do not extend notes this side of this line.

Note: Any Additions or Changes on This Sheet Must be Made or Circled in **Red Ink** With Date and Name of Person Making Change.

Notes Ck'd by	Survey of SADLER AVE ET AL	F.B. 75 Pg. 71
Map No.	W. O. 1001 Tape No. 063 Std 58 °F	
Office Work	Surveyed by W.A. Miller	
Checked	Notes Miller Date July 1943	
Date	Indexed A. C. Johnson	

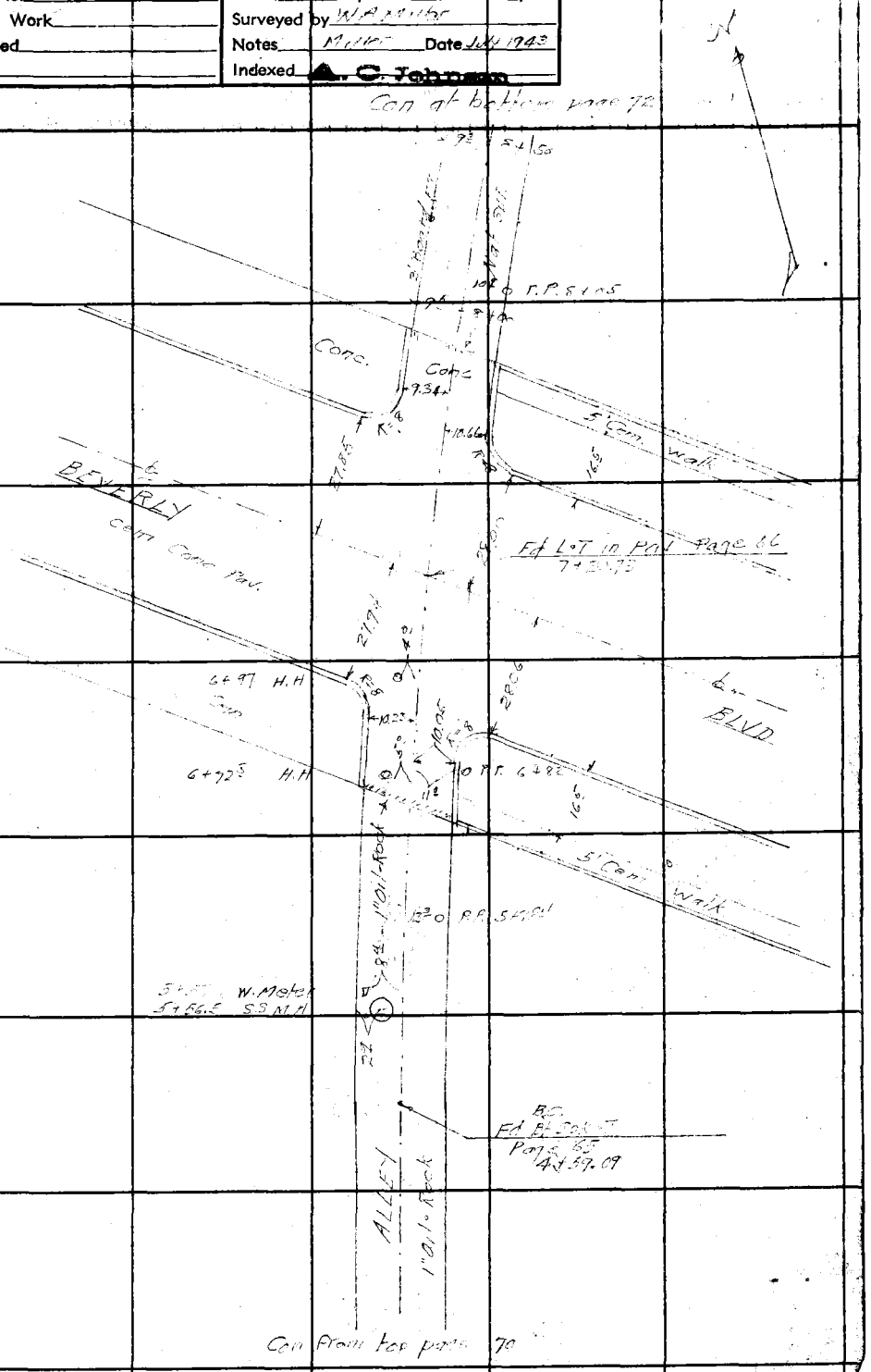

Note: Any Additions or Changes on This Sheet Must be Made or Circled in Red Ink With Date and Name of Person Making Change.

Do not extend notes this side of this line.

RETURN TO
LOS ANGELES COUNTY SURVEYOR
700 HALL OF RECORDS

FORM 247 5M 12-40

F.B. 759 Pg. 72

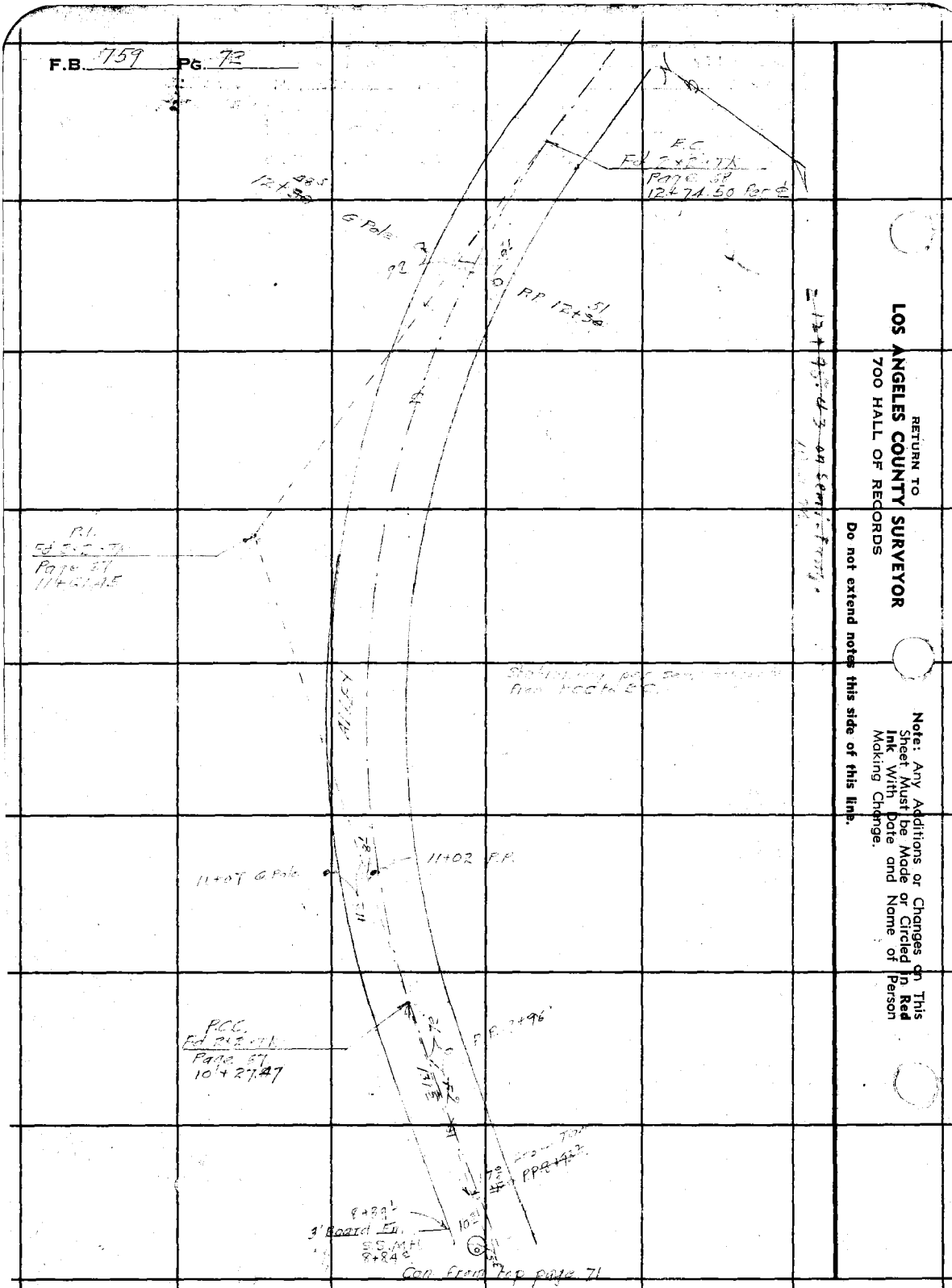

RETURN TO
LOS ANGELES COUNTY SURVEYOR
700 HALL OF RECORDS

Do not extend notes this side of this line.

Note: Any Additions or Changes on This Sheet Must be Made or Circled **In Red Ink** With Date and Name of Person Making Change.

Profile No. ____ Notes Red. ____ Plotted ____ Job No. [illegible] Division No. ____

Date ____ Date ____ Survey of SADLER AVE ET AL

X-Sec. No. ____ Notes Chkd. ____ Checked ____ Survey by W.A. Miller Notes Miller Date [illegible]

Date ____ Date ____ Map No. ____ Index A. C. Johnson

F.B. [illegible]

NOTE: ANY ADDITIONS OR CHANGES ON THIS SHEET MUST BE MADE OR CIRCLED IN RED INK, WITH DATE AND NAME OF PERSON MAKING CHANGE

Do not extend notes this side of this line

PLEASE RETURN TO
LOS ANGELES COUNTY SURVEYOR
700 HALL OF RECORDS

FORM 307 2M 11-41

STATION	B.S.	H.I.	F.S.	ELEV.

PROFILE & X SECTION
1ST ALLEY E. OF ATLANTIC BLVD
REPETTO AVE TO E 3RD ST
CL 1081

Miller
Gregory
Lanigan
Sonnenschein

FORM 307 2M 11-41

PLEASE RETURN TO
LOS ANGELES COUNTY SURVEYOR
700 HALL OF RECORDS

NOTE: ANY ADDITIONS OR CHANGES ON THIS SHEET MUST BE MADE OR CIRCLED IN RED INK, WITH DATE AND NAME OF PERSON MAKING CHANGE

Do not extend notes this side of this line

STATION	B. S.	H. I.	F. S.	ELEV.		
					BM #5-2 El 226.670 Page 8 Amalia Ave × Repetto Ave	
BM # 5-2	7.68	234.35		226.670	S.E Cor Bt Spk in E Cb. 5 S of N end.	
					ALLEY × REPETTO AVE	
W. end CR			6.80	227.55	N.W. Cor.	
N. " "			6.49	227.86	" at Prop Cor	
0+00			7.63	226.72	℄ Alley	
10 R			7.1	227.3		
10 L			7.0	227.4		
+54.8			6.9	227.5	℄ "	
10 R			7.2	227.2		
10 L			6.8	227.6		
1+00			6.8	227.6	℄ "	
10 R			6.4	228.0		
10 L			6.9	227.5		
+50			5.0	229.4	℄ "	
10 R			5.1	229.3		
10 L			4.5	229.9		
2+00			4.9	229.5	℄ "	
10 R			5.2	229.2		
10 L			4.4	230.0		

F.B. 759 Pg. 74 Job No. 1081 Division No. Notes Red. Plotted Profile
Survey of SADLER AVE ET AL Date Date No.
Survey by W.A. Miller Notes Miller 7-9-1943 Notes Chkd. C.V.C. Checked X-Sec.
Indexed C. Johnson Date Date 7-20-43 Date No.

FORM 307 2M 11-41

PLEASE RETURN TO
LOS ANGELES COUNTY SURVEYOR
700 HALL OF RECORDS

NOTE: ANY ADDITIONS OR CHANGES ON THIS SHEET MUST BE MADE OR CIRCLED IN RED INK, WITH DATE AND NAME OF PERSON MAKING CHANGE

Do not extend notes this side of this line

STATION	B. S.	H. I.	F. S.	ELEV.		
		231 35				
2+50			4.5	229.9	℄ Alley	
10 R			4.4	230.0		
10 L			4.6	229.8		
3+00			4.2	230.2	℄	
10 R			4.1	230.3		
10 L			4.2	230.2		
+50			4.1	230.3	℄ "	
10 R			3.9	230.5		
10 L			4.2	230.2		
B.M. #5-3	5.60	235.73	4.22	230.13	B.M. #5-3 El 230.148 Page 9 Via Corona - 1st Alley of Atlantic Blvd S.E. Cor Bt spk in Ch 5' E. of E end C.R.	
					ALLEY - VIA CORONA	
E end C.R.			5.62	230.11	S.E. Cor.	
S " "			5.38	230.35	" at Prop. Cor.	
S " "			5.33	230.40	S.W. Cor of " "	
W " "			5.56	230.17	"	
W " "			4.46	231.27	N.W. Cor	
N " "			4.19	231.54	" at Prop Cor	
N " "			4.38	231.35	N.E. Cor at " "	
E " "			4.60	231.13	"	
3+65			6.15	229.58	X Gutter	

Profile No. ____ Notes Red. ____ Date ____ Plotted ____ Date ____ Job No. 1061 Division No. ____
X-Sec. No. ____ Notes: Chkd. C.V.C. Date 7-20-43 Checked ____ Date ____ Survey of SADLER AVE ET AL Survey By W.A. Miller Water Meter ____ Date 7-16-43
Map No. ____ Inspector C. Johnson
FB. 117 PG. 17

FORM 307 2M 11-41

PLEASE RETURN TO
LOS ANGELES COUNTY SURVEYOR
700 HALL OF RECORDS

NOTE: ANY ADDITIONS OR CHANGES ON THIS SHEET MUST BE MADE OR CIRCLED IN RED INK, WITH DATE AND NAME OF PERSON MAKING CHANGE

Do not extend notes this side of this line

STATION	B. S.	H. I.	F. S.	ELEV.	
		235.73			
3+84.23			495	230.78	℄ St Inter Alley * Via Corona
4+03.5			519	230.54	X Gutter
+50			370	232.03	℄ Alley
10 R			37	232.0	
10 L			36	232.1	
T.P.	6.25	238.40	358	232.15	
5+00			58	232.6'	℄ "
10 R			59	232.5'	
10 L			61	232.3'	
+50			52	233.2'	℄ "
10 R			52	233.2'	
10 L			52	233.2'	
6+00			46	233.8'	℄ "
10 R			48	233.6'	
10 L			46	233.9'	
+50			46	233.9'	℄ "
10 R			47	233.7'	
10 L			44	234.0'	
B.M. #5-4	7.33	240.06	567	232.73	BM #5-4 El 232.729 Page 9 Beverly Blvd & 1st Alley E. of Atlantic Blvd S.E Cor. Bt spk in Cb. 5' E of E end C.R

F.B. 759 Pg. 76 Job No. 1081 Division No. Notes Red. Plotted Profile
Survey of SADLER AVE ET AL Date Date No.
Survey by W.A. Miller Notes Miller 7-9-1943 Notes Chkd. C.V.C. Checked X-Sec.
Indexed C. Johnson Date Date No.

FORM 307 2M 11-41

PLEASE RETURN TO
LOS ANGELES COUNTY SURVEYOR
700 HALL OF RECORDS

NOTE: ANY ADDITIONS OR CHANGES ON THIS SHEET MUST BE MADE OR CIRCLED IN RED INK, WITH DATE AND NAME OF PERSON MAKING CHANGE

Do not extend notes this side of this line

STATION	B. S.	H. I.	F. S.	ELEV.	
		240 ~~08~~ 6			ALLEY & BEVERLY BLVD
E end CR			733	232 7~~5~~ 3	S.E. Cor
S " "			710	232 ~~92~~ 6	"
Cb at Prop Cor			681	233 2~~7~~ 5	"
Cb " " "			673	233 3~~5~~ 3	S.W. Cor
S end C.R.			730	232 7~~8~~ 6	" (Low cb)
W " "			762	232 4~~6~~ 4	" (Low cb)
W " "			740	232 6~~8~~ 6	N.W. Cor "
N " "			698	233 ~~10~~ 08	" "
Cb at Prop Cor			657	233 ~~51~~ 49	" "
" "			668	233 ~~42~~ 38	N.E. Cor
N. end C.R			708	23~~2~~ 2 ~~00~~ 98	"
E " "			719	232 8~~9~~ 7	
6+93			780	232 2~~8~~ 6	X Gutter
7+21.25			731	232 7~~7~~ 5	℄ St Inter
+51			773	232 3~~5~~ 3	X Gutter
8+00			46	235 5	℄ Alley
10 R			47	235 4	
10 L			50	235 1	
12 L			60	234 1	Pav. at Ser. Stn.
+50			34	236 7	℄ Alley
10 R			37	236 4	

Profile No. ____ Notes Red. ____ Plotted ____ Job No. 1087 Division No. ____ F.B. 759 Pg. 77

Date ____ Date ____ Survey of SADLER AVE. ET AL

X-Sec. No. ____ Notes Chkd. C.V.C. Checked ____ Survey by W.X. Miller Notes Miller Date 7-9-43

Date 7-20-43 Date ____ Map No. ____ Inst. C. Johnson

FORM 307 2M 11-41

PLEASE RETURN TO
LOS ANGELES COUNTY SURVEYOR
700 HALL OF RECORDS

NOTE: ANY ADDITIONS OR CHANGES ON THIS SHEET MUST BE MADE OR CIRCLED IN RED INK, WITH DATE AND NAME OF PERSON MAKING CHANGE

Do not extend notes this side of this line

STATION		B. S.	H. I.	F. S.	ELEV.		
			240 ~~08~~ 6				
8+50	10 L			38	236 3'		
	11.5 L			48	235 3'	Pav. at Ser. Sta.	
9+00				26	237 5'	℄ Alley	
	10 R			28	237 3'		
	10 L			27	237 4'		
T.P.		7.86	244 ~~55~~ 53	339	236 ~~69~~ 67		
9+50				70	237 6'	℄ Alley	
	10 R			70	237 6'		
	10 L			69	237 7'		
10+00				67	237 9'	℄ "	
	10 R			64	238 2'		
	10 L			64	238 2'		
+50				63	238 3'	℄ "	
	10 R			64	238 2'		
	10 L			61	238 5'		
11+00				60	238 6'	℄ "	
	10 R			60	238 6'		
	10 L			58	238 8'		
11+50				54	238 2'	℄ "	
	10 R			57	238 9'		
	10 L			55	239 1'		

F.B. 759 Pg. 78 Job No. 1081 Division No. Notes Red. Plotted Profile
Survey of SADLER AVE ET AL Date Date No.
Survey by W.A. Miller Notes Miller 7-9-1943 Notes Chkd. C.V.C. Checked X-Sec.
Indexed C. Johnson Date Date 7-20-43 Date No.

FORM 307 2M 11-41

PLEASE RETURN TO
LOS ANGELES COUNTY SURVEYOR
700 HALL OF RECORDS

NOTE: ANY ADDITIONS OR CHANGES ON THIS SHEET MUST BE MADE OR CIRCLED IN RED INK, WITH DATE AND NAME OF PERSON MAKING CHANGE

Do not extend notes this side of this line

STATION	B.S.	H.I.	F.S.	ELEV.		
		244.5 ~~5~~ 3				
12+00			53	239 3'	℄ Alley	
10R			53	239 3'		
10L			52	239 4'		
12+50			51	239 5'	℄ Alley	
10R			51	239 5'		
10L			48	239 8'		
13+00			49	239 7'	℄ Alley	
10R			48	239 9'		
10L			45	240 1'		
T.P.	6.22	246.1 ~~3~~ 1	464	239.~~91~~ 89	B.M. #S-6 El 242.093 ✓ Page 9	Atlantic Blvd & E 3rd St
B.M. #S-6			402	242 ~~11~~ 09	N.E Cor. L.N in Cb 14' W of E end C.R	

Profile No. ____ Notes Red. ____ Plotted ____ Date ____ Job No. 1089 Division No. ____ Date ____ Survey of SADLER AVE ET AL

X-Sec. No. ____ Notes Chkd. C.V.C. Checked ____ Date ____ Survey by W.A. Miller Notes Miller Date 7-4-1942

Date 7-20-43 Date ____ Map No. ____ Index No. C Technical

FB 757 Pg 79

FB. 757 Pg. 80 | Job No. | Division No. | Notes Rad. | Plotted | Profile

Survey of | Date | Date | No.

Survey by | Notes | Notes Chkd. | Checked | X-Sec.

Indexed A. C. Johnson | Date | Date | Date | No.

STATION	B. S.	H. I.	F. S.	ELEV.	

FORM 907 2M 11-41

PLEASE RETURN TO
LOS ANGELES COUNTY SURVEYOR
700 HALL OF RECORDS

Do not extend notes this side of this line

NOTE: ANY ADDITIONS OR CHANGES ON THIS SHEET MUST BE MADE OR CIRCLED IN RED INK, WITH DATE AND NAME OF PERSON MAKING CHANGE

COPIES TO

SAN GABRIEL VALLEY

(REGIONAL OFFICE)

pages 82 thru 84

Notes Ck'd by Drew	Survey of SADLER AVE ET AL
Map No.	W. O. 8351 Tape No. 063 Std 68 °F
Office Work	Surveyed by [illegible]
Checked	Notes [illegible] Date [illegible]
Date	Indexed A. C. Johnson

F.B. [illegible] PG. [illegible]

JN 8351
℄ SURVEY CO. IMP. JOBS
(SADLER AVE ET AL)

℄ SURVEY
1st ALLEY E OF ATLANTIC BLVD
FROM
VIA CAMPO TO E 2nd ST
CI 1081

Miller
[illegible]
Lanigan
[illegible]

Note: Any Additions or Changes on This Sheet Must be Made or Circled in Red Ink With Date and Name of Person Making Change.

Do not extend notes this side of this line.

RETURN TO
LOS ANGELES COUNTY SURVEYOR
700 HALL OF RECORDS

FORM 247 5M 12-50

F.B. 759 PG. 82

Con at bottom page 83

111.17 @ 0-00 T68 = 111.17
111.17 @ 0-00 T68 = 111.17 } 111.17

TRACT 4777
M.B. 170-38

TRACT LINE

N

Set N-T
℄ Hillview
AVE

Set 1x1-TK

60.00

ALLEY

10.00

TR LINE

0.67

See Page 68
6-26-45

WALK

PEDESTRIAN

TRACT
M.B

4777
170-38

148.00 @ 0-00 T68 = 148.00
148.00 @ 0-00 T68 = 148.00 } 148.00

TRACT
M.B

4777
170-38

160.00

180-00-00
360-00-00
180-00-00
90-00-00

(20)

90-00-00

Fd L-T

Set Bt Cap 7
0+00

Set N-T

Fd 2" I.P. Pla-Tk 18" Pt
Per Ties
F.B. 1036-26
Set 2x2 Tk over

20.25

49.74

12.00

60.00

(30)

Set N-T
Set S.&W. Rec. from
Cor. of Cons. C.S.
Set Nail at
Per Ties F.B. 1036-29
℄ Hillview Ave

Y/A

CAMPS

Fd L-T

COUNTY SURVEYOR

Replaced 2" I.P. with C.S.
Br. Cap on 12" dp in casing
& C.I. Cover 11-30-50 V.D.
See FB 1129-45

WS 36-B-2

RETURN TO
LOS ANGELES COUNTY SURVEYOR
700 HALL OF RECORDS

Do not extend notes this side of this line.

Note: Any Additions or Changes on This Sheet Must be Made or Circled in Red Ink With Date and Name of Person Making Change.

Notes Ck'd by Drew	Survey of SADLER AVE ET AL
Map No.	W. O. 8351 Tape No. 963 Std 68 °F
Office Work	Surveyed by W A M[illegible]
Checked	Notes [illegible] Date July 1948
Date	Indexed A. C. Johnson

F.B. 749 Pg. 83

WS-36-B-2

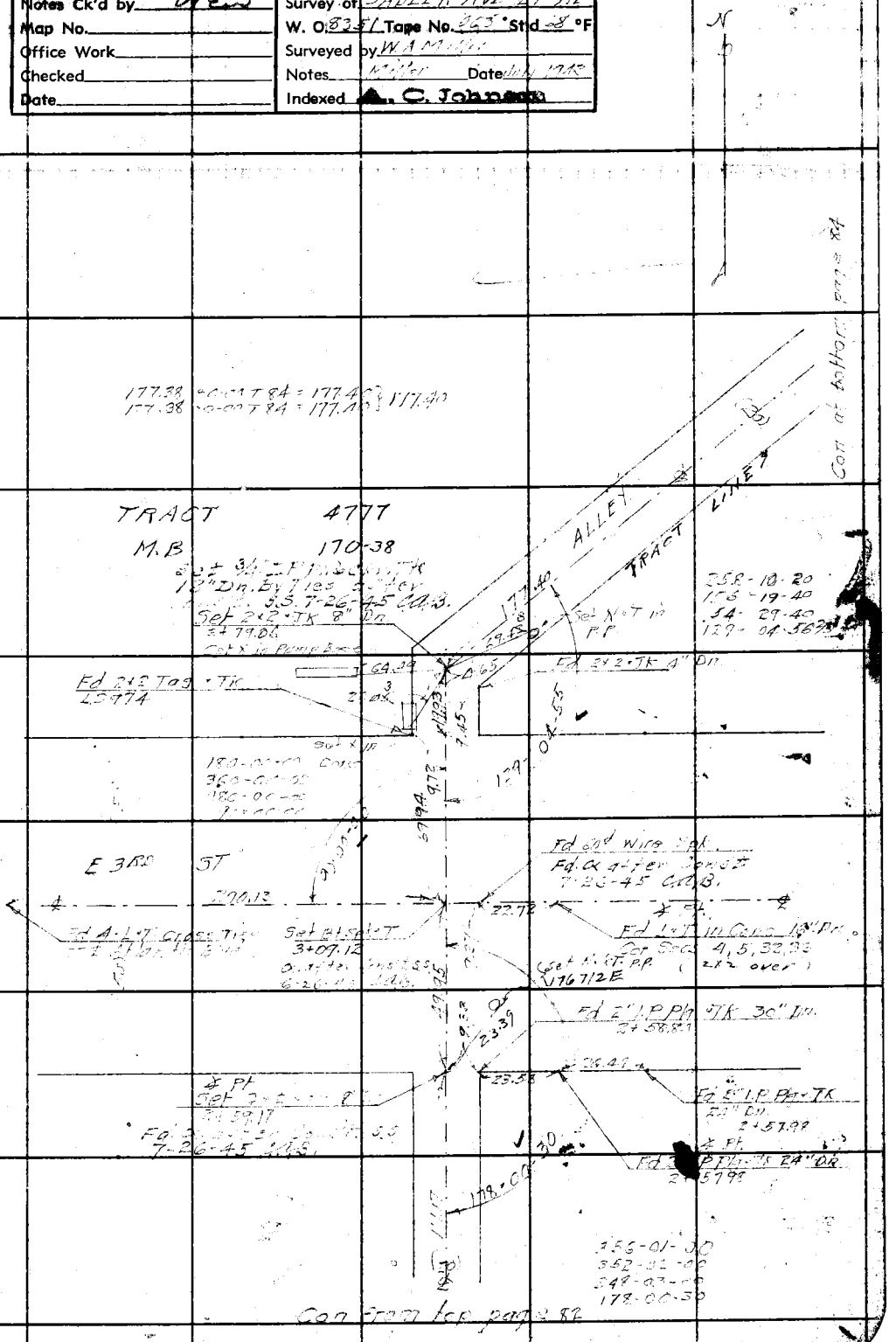

Note: Any Additions or Changes on This Sheet Must be Made or Circled in Red Ink With Date and Name of Person Making Change.

Do not extend notes this side of this line.

RETURN TO
LOS ANGELES COUNTY SURVEYOR
700 HALL OF RECORDS

FORM 247 5M 12-40

F.B. 759 Pg. 24



WS 36-B-2

RETURN TO
LOS ANGELES COUNTY SURVEYOR
700 HALL OF RECORDS

Do not extend notes this side of this line.

Note: Any Additions or Changes on This Sheet Must be Made or Circled in **Red Ink** With Date and Name of Person Making Change.

Notes Ck'd by		Survey of [illegible]	F.B. [illegible] Pg. [illegible]
Map No.		W. O. 1021 Tape No. 463 Std 68 °F	
Office Work		Surveyed by [illegible]	
Checked		Notes [illegible] Date [illegible]	
Date		Indexed A. C. Johnson	

TOPOGRAPHY
1ST ALLEY E OF ATLANTIC BLVD
[illegible] ST
[illegible] 1021

[illegible]
Gregory
[illegible]

Note: Any Additions or Changes on This Sheet Must be Made or Circled in Red Ink With Date and Name of Person Making Change.

Do not extend notes this side of this line.

RETURN TO
LOS ANGELES COUNTY SURVEYOR
700 HALL OF RECORDS

FORM 247 JM 12-40

F.B. 759 PG. 86 Con at bottom page 87



RETURN TO
LOS ANGELES COUNTY SURVEYOR
700 HALL OF RECORDS

Do not extend notes this side of this line.

Note: Any Additions or Changes on This Sheet Must be Made or Circled in **Red Ink** With Date and Name of Person Making Change.

Notes Ck'd by	Survey of [illegible]
Map No.	W. O. 1051 Tape No. [illegible] Std 68 °F
Office Work	Surveyed by [illegible]
Checked	Notes [illegible] Date 7-7-1913
Date	Indexed A. C. Johnson

F.B. [illegible] PG. [illegible]

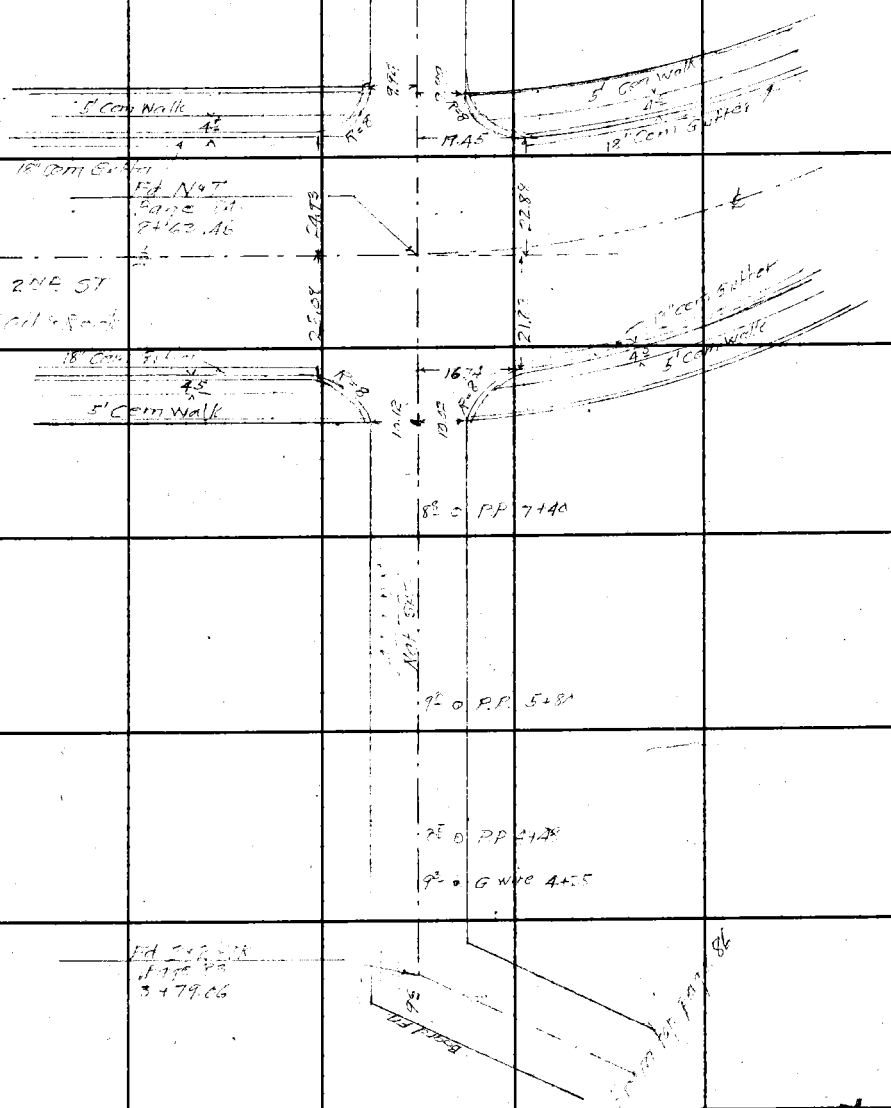

Note: Any Additions or Changes on This Sheet Must be Made or Circled in Red Ink With Date and Name of Person Making Change.

Do not extend notes this side of this line.

RETURN TO
LOS ANGELES COUNTY SURVEYOR
700 HALL OF RECORDS

FORM 247 3M 12-10

RETURN TO
LOS ANGELES COUNTY SURVEYOR
700 HALL OF RECORDS

Note: Any Additions or Changes on This Sheet Must be Made or Circled in **Red Ink** With Date and Name of Person Making Change.

Do not extend notes this side of this line.

F.B. 709 PG. 22

Profile No. _____ Notes Red. _____ Date _____ Plotted _____ Date _____ Job No. 1081 Division No. _____ Survey of SADLER AVE [illegible]

X-Sec. No. _____ Notes Chkd. _____ Date _____ Checked _____ Date _____ Survey by W.A. Miller Notes Miller Date 7-9-1943 Map No. _____ Index A. C. Johnson

F.B. 759 Pg. 89

NOTE: ANY ADDITIONS OR CHANGES ON THIS SHEET MUST BE MADE OR CIRCLED IN RED INK, WITH DATE AND NAME OF PERSON MAKING CHANGE

Do not extend notes this side of this line

PROFILE & X SECTION
1ST ALLEY E OF ATLANTIC BLVD
VIA [illegible] TO [illegible]
Cl. 1081

Miller
Gregory
[illegible]

STATION	B. S.	H. I.	F. S.	ELEV.

PLEASE RETURN TO
LOS ANGELES COUNTY SURVEYOR
700 HALL OF RECORDS

FORM 307 2M 11-41

FORM 307 2M 11-41

PLEASE RETURN TO
LOS ANGELES COUNTY SURVEYOR
700 HALL OF RECORDS

NOTE: ANY ADDITIONS OR CHANGES ON THIS SHEET MUST BE MADE OR CIRCLED IN RED INK, WITH DATE AND NAME OF PERSON MAKING CHANGE

Do not extend notes this side of this line

STATION	B. S.	H. I.	F. S.	ELEV.		
B.M. S-5	814	247.88		235.736	B.M. S-5 El 235.736 Page 9 Bt Spk in W. Ch. 10' S of ℄ Via San Delarro Prod.	Via Campo + Via San Delarro
			66	[illegible]	℄ Via Campo + Alley	
0+00			65	[illegible]	Pav.	
+08			69	[illegible]	[illegible]	
+09			63	237.56	[illegible]	
+19			62	[illegible]	PL	
+50			50	[illegible]	℄ Alley	
10 R			49	[illegible]		
10 L			50	[illegible]		
1+00			49	[illegible]	℄	
10 R			48	[illegible]		
10 L			49	[illegible]		
+48			41	[illegible]	℄ Intersect Alleys	
10 R			40	[illegible]	℄ Alley	
10 R			40	[illegible]	"	
100 R			39	[illegible]		
140 R			38	[illegible]		
T.P.	728	247.11	405	[illegible]		
2+00			68	[illegible]	℄ Alley	
10 R			66	[illegible]		
10 L			69	[illegible]		

F B. 759 Pg. 90 Job No. 1081 Division No. Notes Red. Plotted Profile
Survey of SADLER AVE ET AL Date Date No.
Survey by W. A. Miller Notes Miller 7-9-1943 Notes Chkd. C.V.C. Checked X-Sec.
Indexed A. C. Johnson Date Date 7-20-40 Date No.

FORM 307 2M 11-41

PLEASE RETURN TO
LOS ANGELES COUNTY SURVEYOR
700 HALL OF RECORDS

NOTE: ANY ADDITIONS OR CHANGES ON THIS SHEET MUST BE MADE OR CIRCLED IN RED INK, WITH DATE AND NAME OF PERSON MAKING CHANGE

Do not extend notes this side of this line

STATION	B. S.	H. I.	F. S.	ELEV.		
		247.11				
2+50			59	241.2	℄ Alley	
10 R			60	241.1		
10 L				241.1		
+80			53	241.9	℄ Alley	
10 R			49	242.3		
10 L			51	242.9		
+81			66	240.5	Gutter	
3+09.15			525	241.86	℄ Inter E 3rd St & Alley	
50 R			518	241.93	℄ E 3rd St	
100 R			508	242.03	"	
150 R			[illegible]	242.[illegible]	"	
50 L			[illegible]	241.71	"	
100 L			533	241.58	"	
150 L			554	241.57	"	
3+41			60	241.1	Gutter	
+50			55	241.6	℄ Alley	
10 R			50	242.1		
10 L			53	241.8		
4+00			47	242.4	℄ Alley	
10 R			50	242.1		
10 L			43	242.7		

Profile No. ____ Notes Red. ____ Plotted ____ Job No. 1091 Division No. ____ F B. [illegible] PG. [illegible]

X-Sec. No. ____ Date ____ Date ____ Survey of SADLER AVE ETAL

Notes Chkd. ____ Checked ____ Survey by R.A. Miller Notes Miller Date 7-9-1943

Date ____ Date ____ Map No. ____ Indexed C. Johnson

FORM 307 2M 11-41

PLEASE RETURN TO
LOS ANGELES COUNTY SURVEYOR
700 HALL OF RECORDS

NOTE: ANY ADDITIONS OR CHANGES ON THIS SHEET MUST BE MADE OR CIRCLED IN RED INK, WITH DATE AND NAME OF PERSON MAKING CHANGE

Do not extend notes this side of this line

STATION	B. S.	H. I.	F. S.	ELEV.		
		247 11				
4+50			48	[illegible]	℄ Alley	
10R			46	[illegible]		
10L			48	[illegible]		
T.P.	5 92	248 35	4 68	[illegible]		
5+00			60	[illegible]	℄ Alley	
10R			58	[illegible]		
10L			58	[illegible]		
+56.46			54	[illegible]	℄ "	
10R			52	[illegible]		
10L			54	[illegible]		
6+00			49	[illegible]	℄ "	
10R			46	[illegible]		
10L			49	[illegible]		
+50			44	[illegible]	℄ "	
10R			42	[illegible]		
10L			44	[illegible]		
7+00			39	[illegible]	℄ "	
10R			36	[illegible]		
10L			37	[illegible]		
T.P.	7 49	252 67	3 77	248 58		

F B. 759 Pg. 92 Job No. 1981 Division No. Notes Red. Plotted Profile
Survey of SKILLER AVE ET AL Date Date No.
Survey by W.A. Miller Notes Miller 7-9-1943 Notes Chkd. C.V.C. Checked X-Sec.
Indexed A. C. Johnson Date 7-20-43 Date No.

FORM 307 2M 11-41

PLEASE RETURN TO
LOS ANGELES COUNTY SURVEYOR
700 HALL OF RECORDS

NOTE: ANY ADDITIONS OR CHANGES ON THIS SHEET MUST BE MADE OR CIRCLED IN RED INK, WITH DATE AND NAME OF PERSON MAKING CHANGE

Do not extend notes this side of this line

STATION	B. S.	H. I.	F. S.	ELEV.		
		25207				
7+50			67	245.1	℄ Alley	
10R			[illegible]	245.7		
10L			68	245.3		
8+00			57	246.4	℄ Alley	
10R			56	[illegible]		
10L			57	[illegible]		
					Alley & E 2nd ST.	
E end CR			470	[illegible]	S.E. Cor	
S end Cb			460	[illegible]	" at Prop Cor	
S " "			443	247.44	S.W. Cor "	
W end C.R.			458	247.[illegible]	"	
W " "			421	247.86	N.W. Cor.	
N. end Cb			[illegible]	[illegible]	" at Prop Cor	
N " "			416	[illegible]	N.E. Cor "	
E end C.R.			435	247.[illegible]	"	
8+[illegible]			506	247.01	Gutter	
+63.46			459	247.47	℄ Inter Alley & E 2nd St.	
50R			490	247.17	℄ E 2nd St.	
100R			525	246.82	"	
150R			573	246.34	"	

8+[illegible].46
247.30

Profile No. ____ Notes Red. ____ Plotted ____ Job No. 1[illegible] Division No. ____ F.B. [illegible] PG. [illegible]
X-Sec. No. ____ Date ____ Date ____ Survey of SAMLER AVE ET AL
Notes Chkd. C.V.C. Checked ____ Survey by W.A. Miller Notes Miller Date [illegible]
Date 7-20-43 Date ____ Map No. ____ Index C. Johnson

FORM 307 2M 11-41

PLEASE RETURN TO
LOS ANGELES COUNTY SURVEYOR
700 HALL OF RECORDS

NOTE: ANY ADDITIONS OR CHANGES ON THIS SHEET MUST BE MADE OR CIRCLED IN RED INK, WITH DATE AND NAME OF PERSON MAKING CHANGE

Do not extend notes this side of this line

STATION	B. S.	H. I.	F. S.	ELEV.	
		252.07			
7+63.46					
	50 L		47[illegible]	[illegible]	[illegible]
	100 L		[illegible]	[illegible]	"
	125 L		5.69	[illegible]	" X Gutter
	160 L		4.96	[illegible]	" Atlantic Wid
					B.M. "S-7" El 247.358 Page 10 Atlantic Blvd x E 2nd St
B.M. "S-7"			4.69	[illegible]	N.E. Cor Lt Spk in Ch. 6' E. of E end CR

F B. [illegible] Pg. 94 Job No. 1381 Division No. Notes Red. Plotted Profile
Survey of SADLER AVE ET AL Date Date No.
Survey by W. A. Miller Notes Miller 7-7-1943 Notes Chkd. C.V.C. Checked X-Sec.
Indexed A. C. Johnson Date Date 7-20-43 Date No.

COPIES TO

SAN GABRIEL VALLEY

(REGIONAL OFFICE)

pages 95 thru 98

Notes Ck'd by		Survey of SADLER AVE ET AL	F.B. [illegible] Pg. [illegible]
Map No.		W. O. 8351 Tape No. 063 St'd 68 °F	
Office Work		Surveyed by W.A. Miller	
Checked		Notes Miller Date 7-12-1941	
Date		Indexed A. C. Johnson 5-25-44	

JN 8351
℄ SURVEY CO. IMP. JOBS
(SADLER AVE ET AL)

℄ [illegible]
EASEMENT LOT 101 TR-10621
REPETTO AVE to VIA [illegible]
[illegible] 1921

Miller
[illegible]
Sommerschein

Note: Any Additions or Changes on This Sheet Must be Made or Circled in Red Ink With Date and Name of Person Making Change.

Do not extend notes this side of this line.

RETURN TO
LOS ANGELES COUNTY SURVEYOR
700 HALL OF RECORDS

FORM 247 5M 12-40

F.B. 759 PG. 96

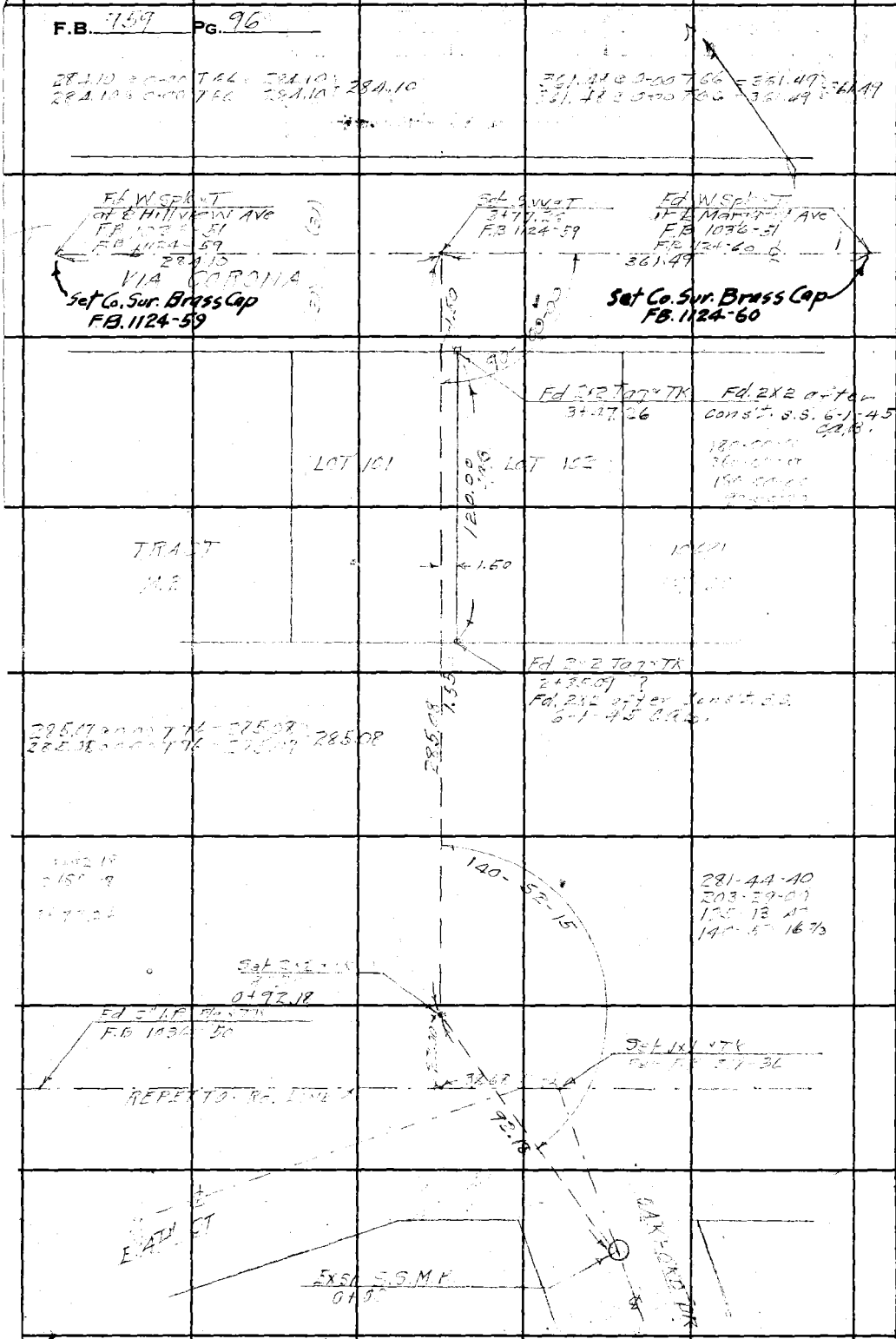

3+47.26
2+35.09
1 12.17

W.S. 36-B-2

RETURN TO
LOS ANGELES COUNTY SURVEYOR
700 HALL OF RECORDS

Do not extend notes this side of this line.

Note: Any Additions or Changes on This Sheet Must be Made or Circled in **Red Ink** With Date and Name of Person Making Change.

Notes Ck'd by		Survey of	SADLER AVE ET AL
Map No.		W. O.	Tape No. Std °F
Office Work		Surveyed by	
Checked		Notes	Date 7-12-1943
Date		Indexed	A. C. Johnson

F.B. Pg.

TOPOGRAPHY

REPETTO AVE TO VIA CORONA

C 1021

Note: Any Additions or Changes on This Sheet Must be Made or Circled in Red Ink With Date and Name of Person Making Change.

Do not extend notes this side of this line.

RETURN TO

LOS ANGELES COUNTY SURVEYOR

700 HALL OF RECORDS

FORM 247 5M 12-40

F.B. [illegible] PG. 98

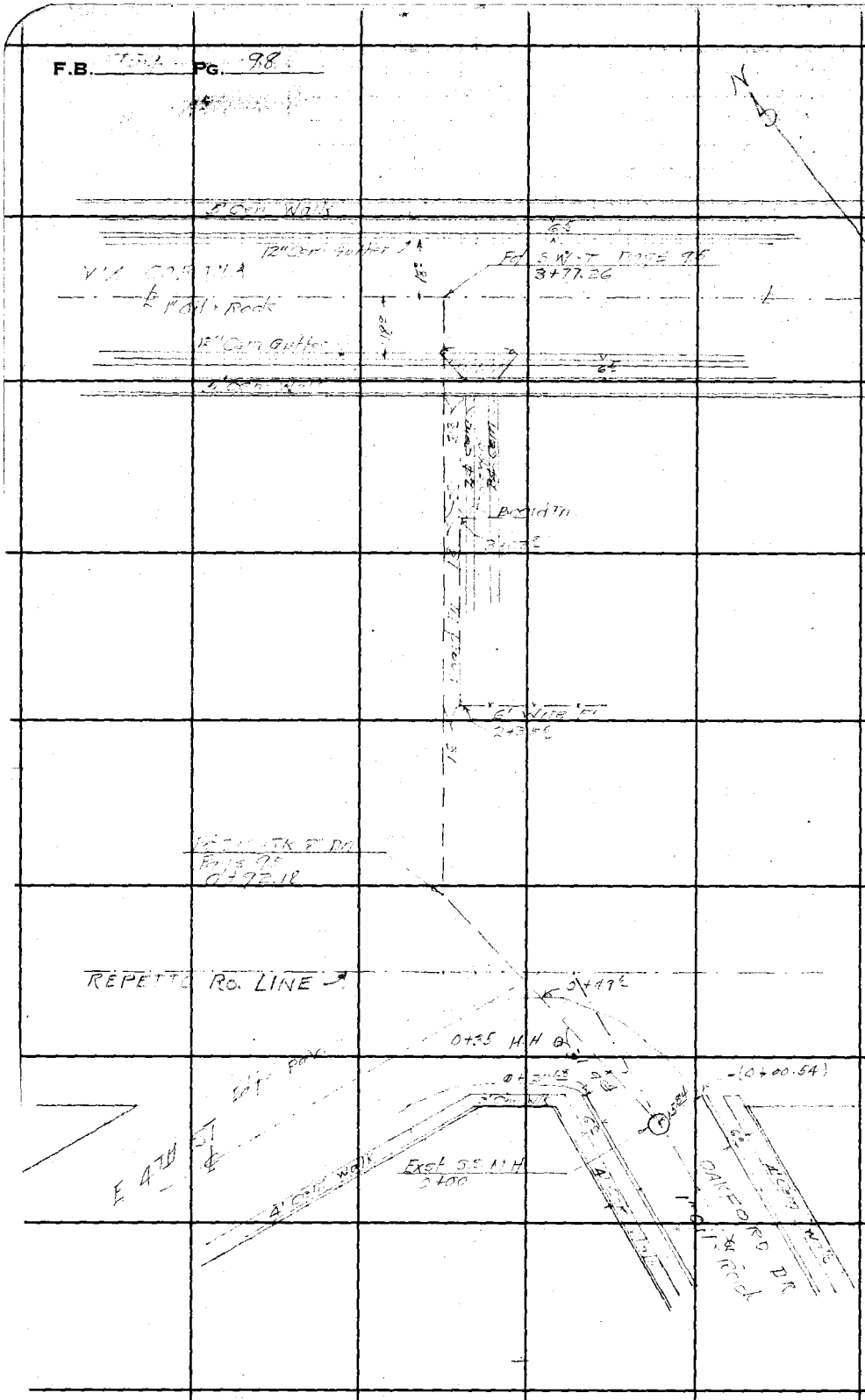

RETURN TO
LOS ANGELES COUNTY SURVEYOR
700 HALL OF RECORDS

Note: Any Additions or Changes on This Sheet Must be Made or Circled in **Red Ink** With Date and Name of Person Making Change.

Do not extend notes this side of this line.

Profile No. ____ Notes Red. ____ Date ____ Plotted ____ Date ____ Job No. 1081 Division No. ____ Survey of SADLER AVE ET AL

X-Sec. No. ____ Notes Chkd. ____ Date ____ Checked ____ Date ____ Survey by [illegible] Notes [illegible] Date 7-17-1943

Map No. ____ Indexed C. Johnson Date ____

F B. [illegible] PG. 99

NOTE: ANY ADDITIONS OR CHANGES ON THIS SHEET MUST BE MADE OR CIRCLED IN RED INK, WITH DATE AND NAME OF PERSON MAKING CHANGE

Do not extend notes this side of this line

PLEASE RETURN TO
LOS ANGELES COUNTY SURVEYOR
700 HALL OF RECORDS

FORM 307 2M 11-41

STATION	B. S.	H. I.	F. S.	ELEV.

PROFILE & X SECTION

EASEMENT LOT 101 TR 10681

REPETTO RD LINE TO VIA CORONA

[illegible] 1081

Miller
Gregory
Lodiger
[illegible]

FORM 307 2M 11-41

PLEASE RETURN TO
LOS ANGELES COUNTY SURVEYOR
700 HALL OF RECORDS

NOTE: ANY ADDITIONS OR CHANGES ON THIS SHEET MUST BE MADE OR CIRCLED IN RED INK, WITH DATE AND NAME OF PERSON MAKING CHANGE

Do not extend notes this side of this line

STATION	B. S.	H. I.	F. S.	ELEV.	
B.M. W-9	[illegible]	231 87		[illegible]	B.M. W-9 [illegible]
N end ob			682	[illegible]	E. side of [illegible] Dr.
N " "			680	[illegible]	W " " "
0+00			668	[illegible]	℄ Sewer
+50			647	[illegible]	℄ "
10 R			62	[illegible]	
10 L			64	[illegible]	
1+00			52	[illegible]	℄ "
10 R			52	[illegible]	
10 L			50	[illegible]	
+50			51	[illegible]	℄ "
10 R			51	[illegible]	
10 L			52	[illegible]	
2+00			46	[illegible]	℄ "
10 R			44	[illegible]	
10 L			45	[illegible]	
+50			26	[illegible]	℄ "
3 R			37		
10 L			40	[illegible]	
T.P.	448	233 44	291	[illegible]	

F.B. 759 PG. 100 Job No. 1081 Division No. Notes Red. Plotted Profile
Survey of SADLER AVE ET AL Date Date No.
Survey by [illegible] Notes [illegible] Notes Chkd. C.V.C. Checked X-Sec.
Indexed [illegible] Date Date 7-20-43 Date No.

FORM 307 2M 11-41

PLEASE RETURN TO
LOS ANGELES COUNTY SURVEYOR
700 HALL OF RECORDS

NOTE: ANY ADDITIONS OR CHANGES ON THIS SHEET MUST BE MADE OR CIRCLED IN RED INK, WITH DATE AND NAME OF PERSON MAKING CHANGE

Do not extend notes this side of this line

STATION	B. S.	H. I.	F. S.	ELEV.		
		233.44				
3+00			47	228.7	℄ Gutter	
10R			43	229.1		
10L			49	228.5		
+50			457	228.77	℄ " Wall	
+57.26			482	228.62	℄ " Cb.	
"			529	228.05	℄ " Gutter	
+77.26			[illegible]	228.84	℄ " ℄ Via Grove	
50R			443	229.01	℄ "	
100L			432	229.12	℄ "	
50L			466	228.[illegible]	℄ "	
100L			456	228.51	℄ "	
+95.26			507	228.[illegible]	Gutter	
"			445	228.[illegible]	Cb.	
					[illegible] El 228.538 Page 16 Via Corona & Hillview	
P.M. # 50-31			492	228.52	N.E. Cor. Bt Spk in Cb 5' E of E end C.R.	

Profile No. ____ Notes Red. ____ Plotted ____ Job No. ____ Division No. ____ F.B. [illegible] Pg. 101

X-Sec. No. ____ Date ____ Notes Chkd. C.V.C. Date 7-20-43 Checked ____ Date ____ Survey of [illegible] Survey by ____ Date [illegible] Map No. ____ Index [illegible] Notes [illegible] Date [illegible]

F B. 769 PG. 102 | Job No. 1021 | Division No. | Notes Red. | Plotted | Profile

Survey of [illegible] | Date | Date | No.

Survey by [illegible] | Notes [illegible] | Notes Chkd. | Checked | X-Sec.

Indexed [illegible] G. Johnson | Date | Date | Date | No.

STATION	B. S.	H. I.	F. S.	ELEV.

FORM 307 2M 11-41

PLEASE RETURN TO
LOS ANGELES COUNTY SURVEYOR
700 HALL OF RECORDS

Do not extend notes this side of this line

NOTE: ANY ADDITIONS OR CHANGES ON THIS SHEET MUST BE MADE OR CIRCLED IN RED INK, WITH DATE AND NAME OF PERSON MAKING CHANGE

COPIES TO

SAN GABRIEL VALLEY

(REGIONAL OFFICE)

pages 103 thru 108

Notes Ck'd by	Survey of SADLER AVE ET AL	F.B. 759 Pg. 103
Map No.	W. 083 Tape No. 063 Std @ °F	
Office Work	Surveyed by W A Miller	
Checked	Notes Miller Date 7-12-1943	
Date	Indexed A. C. Johnson	

J.N. 8351
℄ SURVEY CO. IMP. JOBS
(SADLER AVE ET AL)

℄ SURVEY
EASEMENT LOT 149 TR 10681
BERET TO RO LINE TO VIA CORONA
CI 1081

Miller
Gregory
Lanigan
Sonnenschein

Note: Any Additions or Changes on This Sheet Must be Made or Circled in Red Ink With Date and Name of Person Making Change.

RETURN TO
LOS ANGELES COUNTY SURVEYOR
700 HALL OF RECORDS

Do not extend notes this side of this line.

FORM 247 5M 12-50

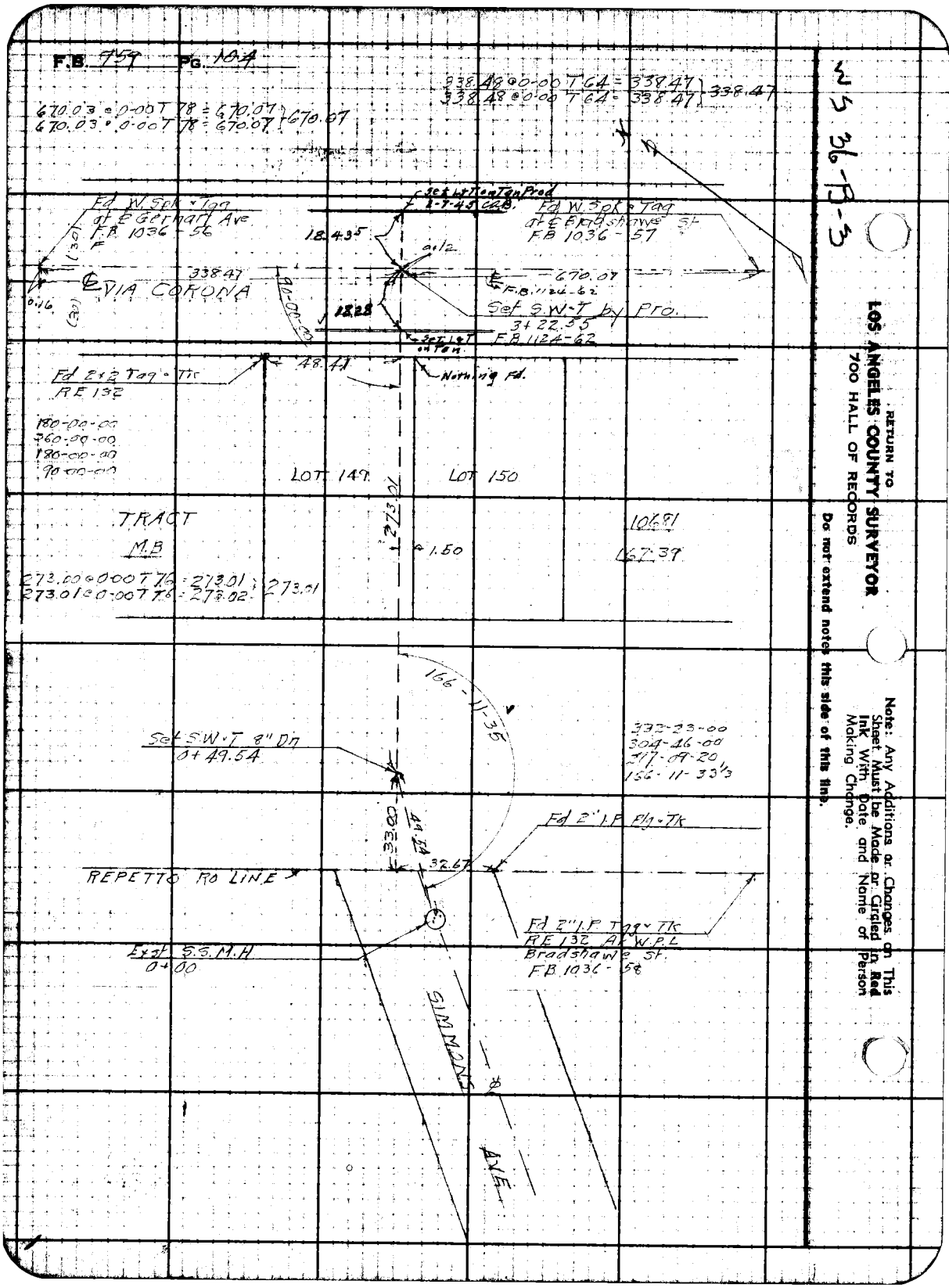
F.B. 759 PG. 104
670.03 @ 0-00 T 78 = 670.07
670.03 @ 0-00 T 78 = 670.07
670.07
338.48 @ 0-00 T 64 = 338.47
338.48 @ 0-00 T 64 = 338.47
338.47
Fd W. Spk & Tag at ℄ Gernart Ave F.B. 1036-56
Set 1 & T on Tan Prod 2-7-45 C.A.B.
Fd W. Spk & Tag at ℄ Bradshawe St F.B. 1036-57
18.435
0.12
338.47
℄ VIA CORONA
670.07
F.B. 1124-62
Set S.W.-T by Pro. 3+22.55 F.B. 1124-62
18.28
Set 1 & T on Tan
48.41
Nothing Fd.
Fd 2 x 2 Tag & Tk RE 132
180-00-00
360-00-00
180-00-00
90-00-00
LOT 149
LOT 150
TRACT
M.B
273.01
1.50
106.81
167.39
273.00 @ 0-00 T 76 = 273.01
273.01 @ 0-00 T 76 = 273.02
273.01
166-11-35
Set S.W.-T 8" Dn 0+49.54
332-23-00
304-46-00
217-09-20
156-11-33 1/3
33.00
49.54
32.67
Fd 2" I.P. Flg & Tk
REPETTO RO LINE
Fd 2" I.P. Tag & Tk RE 132 At W.P.L. Bradshawe St. F.B. 1036-58
Exst S.S.M.H 0+00
SIMMONS AVE
W S 36-B-3
RETURN TO
LOS ANGELES COUNTY SURVEYOR
700 HALL OF RECORDS
Do not extend notes this side of this line.
Note: Any Additions or Changes on This Sheet Must be Made or Circled in Red Ink With Date and Name of Person Making Change.

Notes Ck'd by	Survey of SADLER AVE ET AL	F.B. 759 Pg. 165
Map No.	W.O. 1081 Tape No. 063 Std 68 °F	
Office Work	Surveyed by W.A. Miller	
Checked	Notes Miller Date 7-13-1943	
Date	Indexed A. C. Johnson	

Note: Any Additions or Changes on This Sheet Must be Made or Circled in Red Ink With Date and Name of Person Making Change.

Do not extend notes this side of this line.

RETURN TO
LOS ANGELES COUNTY SURVEYOR
700 HALL OF RECORDS

TOPOGRAPHY
EASEMENT LOT 149 TR 10681
REPETTO RO LINE TO VIA CORONA
CI 1081

Miller
Gregory
Lanigan
Sonnenschein

FORM 247 RM 12-10

F.B. 759 Pg. 106

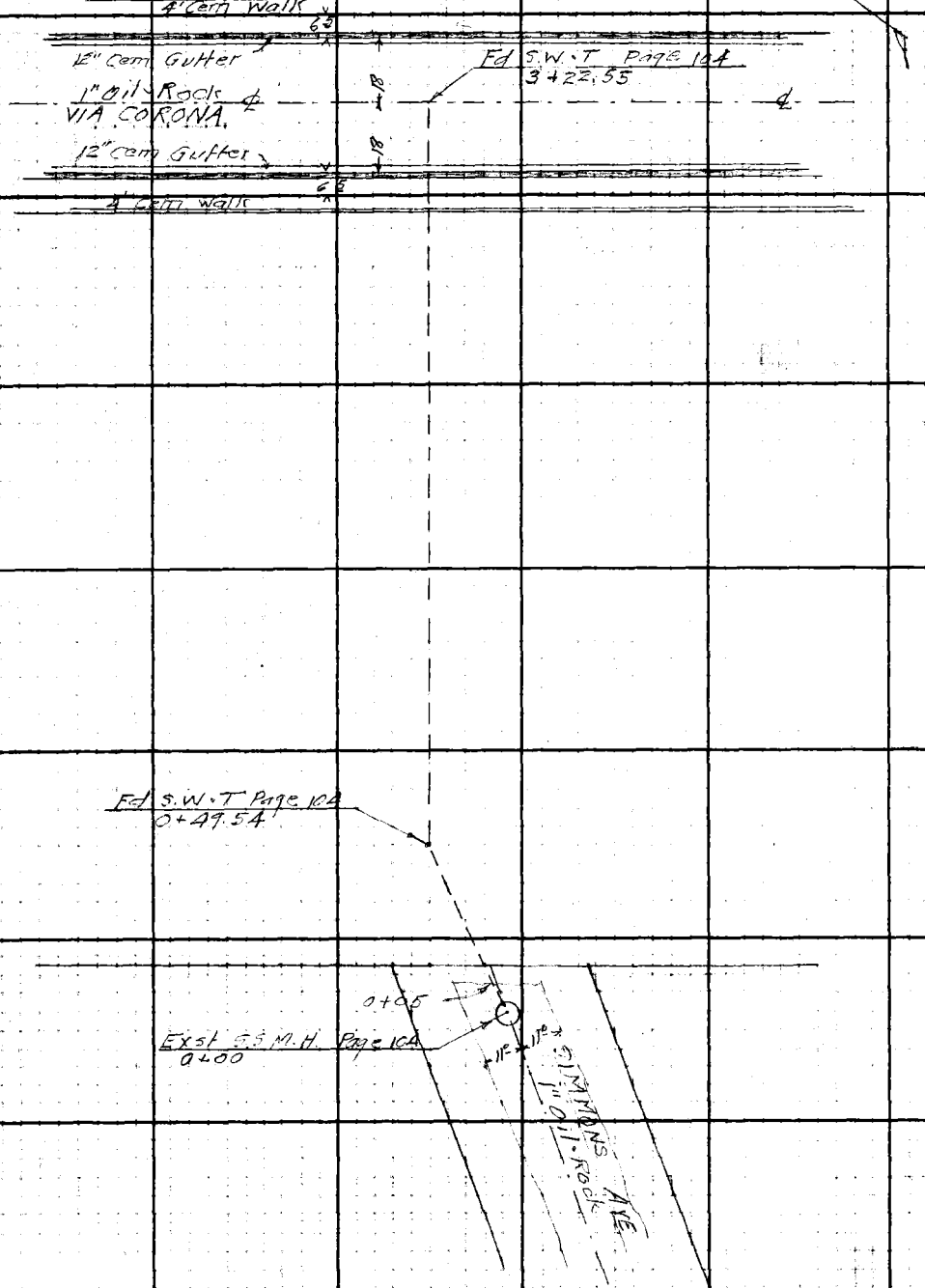

RETURN TO
LOS ANGELES COUNTY SURVEYOR
700 HALL OF RECORDS

Do not extend notes this side of this line.

Note: Any Additions or Changes on This Sheet Must be Made or Circled in **Red Ink** With Date and Name of Person Making Change.

Profile No. | Notes Red. Date | Plotted Date | Job No. 1081 | Division No. | F.B. 759 Pg. 107

X-Sec. No. | Notes Chkd. Date | Checked Date | Survey of SADLER AVE ET AL | Survey by W.A. Miller | Notes Miller | Date 7-13-1943

Map No. | Index No. [redacted]

NOTE: ANY ADDITIONS OR CHANGES ON THIS SHEET MUST BE MADE OR CIRCLED IN RED INK, WITH DATE AND NAME OF PERSON MAKING CHANGE

Do not extend notes this side of this line

PROFILE & X SECTION

EASEMENT LOT 149 TRACT 10681

REPETTO ROAD LINE TO VIA CORONA

C.I. 1081

Miller
Gregory
Langan
Sonnenschein

STATION	B. S.	H. I.	F. S.	ELEV.

PLEASE RETURN TO
LOS ANGELES COUNTY SURVEYOR
700 HALL OF RECORDS

FORM 307 2M 11-41

FORM 307 2M 11-41

PLEASE RETURN TO
LOS ANGELES COUNTY SURVEYOR
700 HALL OF RECORDS

NOTE: ANY ADDITIONS OR CHANGES ON THIS SHEET MUST BE MADE OR CIRCLED IN RED INK, WITH DATE AND NAME OF PERSON MAKING CHANGE

Do not extend notes this side of this line

STATION	B. S.	H. I.	F. S.	ELEV.	
B.M.* E-33	10 74	242 22		231 483	B.M.* E-33 El 231.483 Page 7 Simmons Ave (W. Side) ±100' S. of Repetto Ave A chiseled cross 1' from E end of conc stringer.
0+00			7 71	23[illegible] 51	℄ Sewer
+50			54	23[illegible] 8	℄ "
10 R			55	23[illegible] 7	
10 L			56	23[illegible] 6	
1+00			48	237 4	℄ Sewer
10 R			50	237 2	
10 L			49	237 3	
+50			46	237 6	℄ Sewer
10 R			46	237 6	
10 L			44	237 8	
2+00			32	23[illegible] 0	℄ Sewer
10 R			33	23[illegible] 9	
10 L			33	23[illegible] 9	
T.P.	5 32	244 25	3 29	237 93	
2+50			48	239 5	℄ Sewer
7 R			48	239 5	
10 L			51	239 2	
3+00			45	23[illegible] 8	℄ Sewer
+04.6			4 79	239 46	Cb ℄ Sewer

F.B. 759 Pg. 108 Job No. 1081 Division No. Notes Red. Plotted Profile
Survey of SADLER AVE ET AL Date Date No.
Survey by W.A. Miller Notes Miller 7-13-1943 Notes Chkd. C.V.C. Checked X-Sec.
Indexed Date Date 7-20-43 Date No.

FORM 307 2M 11-41

PLEASE RETURN TO
LOS ANGELES COUNTY SURVEYOR
700 HALL OF RECORDS

NOTE: ANY ADDITIONS OR CHANGES ON THIS SHEET MUST BE MADE OR CIRCLED IN RED INK, WITH DATE AND NAME OF PERSON MAKING CHANGE

Do not extend notes this side of this line

STATION	B. S.	H. I.	F. S.	ELEV.		
		244.25				
3+04.6			541	238.84	Gutter ℄ Sewer	
+22.56			478	239.47	℄ Inter Sewer - Via Corona	
50 R			484	239.41	℄ Via Corona	
100 R			505	239.20	" "	
50 L			450	239.75	℄ Via Corona	
100 L			426	239.99	" "	
BM#S-25			560	238.65	BM#S-25 El 238.631 Page 12 Via Corona ±550' E of Gethart Ave Bt spk in N.Cb at W line Ho#5859	

Profile No. ____ Notes Red. ____ Plotted ____ Job No. 1081 Division No. ____ F.B. 759 Pg. 109

Date ____ Date ____ Survey of SADLER AVE ET AL

X-Sec. No. ____ Notes Chkd C.V.C. Date 7-20-43 Checked ____ Survey by W.A. Miller Notes Miller Date 7-13-1943

Date ____ Map No. ____ Indexed ____ Date ____

F B. 759 Pg. 110 | Job No. 1081 | Division No. | Notes Red. | Plotted | Profile

Survey of SADLER AVE ET AL | Date | Date | No.

Survey by W A Miller | Notes Miller | Notes Chkd. | Checked | X-Sec.

Indexed A. C. Johnson | Date | Date | No.

STATION	B. S.	H. I.	F. S.	ELEV.

FORM 307 2M 11-41

PLEASE RETURN TO
LOS ANGELES COUNTY SURVEYOR
700 HALL OF RECORDS

Do not extend notes this side of this line

NOTE: ANY ADDITIONS OR CHANGES ON THIS SHEET MUST BE MADE OR CIRCLED IN RED INK, WITH DATE AND NAME OF PERSON MAKING CHANGE

COPIES TO

SAN GABRIEL VALLEY

(REGIONAL OFFICE)

pages 111 thru 116

Notes Ck'd by	Survey of SADLER AVE ET AL
Map No.	W. O. 8351 Tape No. 063 Std 68 °F
Office Work	Surveyed by W.A. Miller
Checked	Notes Miller Date 7-16-1943
Date	Indexed A. C. Johnson

F.B. 759 Pg. 111

J.N. 8351
℄ SURVEY CO. IMP. JOBS
(SADLER AVE ET AL)

℄ SURVEY
1ST ALLEY E OF HILLVIEW AVE
VIA SAN DELARRO TO VIA CAMPO
CI 1081

Miller
Gregory
Lanigan
Sonnenschein

Note: Any Additions or Changes on This Sheet Must be Made or Circled in Red Ink With Date and Name of Person Making Change.

Do not extend notes this side of this line.

RETURN TO
LOS ANGELES COUNTY SURVEYOR
700 HALL OF RECORDS

FORM 247 5M 12-10

F.B. 759 Pg. 112

Con. at bottom page 113

294.85 @ 0-00 T 68 = 294.85 } 294.86
294.86 @ 0-00 T 68 = 294.86

(20)

OAKFORD AV.

180-07-40
360-15-00
180-22-20
90-03-43 1/3

294.86

179-56-40
359-53-20
179-50-00
89-58-20

Fd 2" I.P. Plg. Tk 6" Dn.
F.B. 1036-27

155.31

DEWAR ST

Set Bt Spk. T by Inter.
3+00.05

159.93

Fd 2" I.P. Plg. Tk 18" Dn
F.B. 1036-28

(30)

155.29 @ 0-00 T 78 = 155.30 } 155.31
155.30 @ 0-00 T 78 = 155.31

150.025 @ 0-00 T 70 = 150.025 } 150.025
150.025 @ 0-00 T 70 = 150.025

150.025

ALLEY

159.93 @ 0-00 T 78 = 159.94 } 159.93
159.92 @ 0-00 T 78 = 159.93

Set 2 Tk by Pro
8" Dn.
1+50.02

ALLEY

(20)

TRACT
M.B.

4777
170-38

HILLVIEW AVE.

300.05 @ 0-00 T 70 = 300.05 } 300.05
300.05 @ 0-00 T 70 = 300.05

300.05
150.025

180-07-30
360-14-50
180-22-30
90-03-45

MARGARET AVE

Fd 2" I.P. Plg. Tk 18" Dn
F.B. 1036-27

155.54
645.32

VIA SAN DELARRO

Set Bt Spk. T by Pro.
0+00

Fd 2" I.P. Plg. Tk 16" Dn
F.B. 1036-28

(30)

152.78 @ 0-00 T 66 = 152.78
152.78 @ 0-00 T 66 = 152.78
2.76 @ 0-00 = 2.76
155.54

645.33 @ 0-00 T 66 = 645.32 } 645.32
645.33 @ 0-00 T 66 = 645.32

WS. 36-B-2

RETURN TO
LOS ANGELES COUNTY SURVEYOR
700 HALL OF RECORDS

Do not extend notes this side of this line.

Note: Any Additions or Changes on This Sheet Must be Made or Circled in Red Ink With Date and Name of Person Making Change.

Notes Ck'd by	Survey of SADLER AVE ET AL
Map No.	W. O. 8351 Tape No. 063 Std 68 °F
Office Work	Surveyed by W. A. Miller
Checked	Notes Miller Date 7-14-1943
Date	Indexed A. C. Johnson

T.B. 749 Pg 143

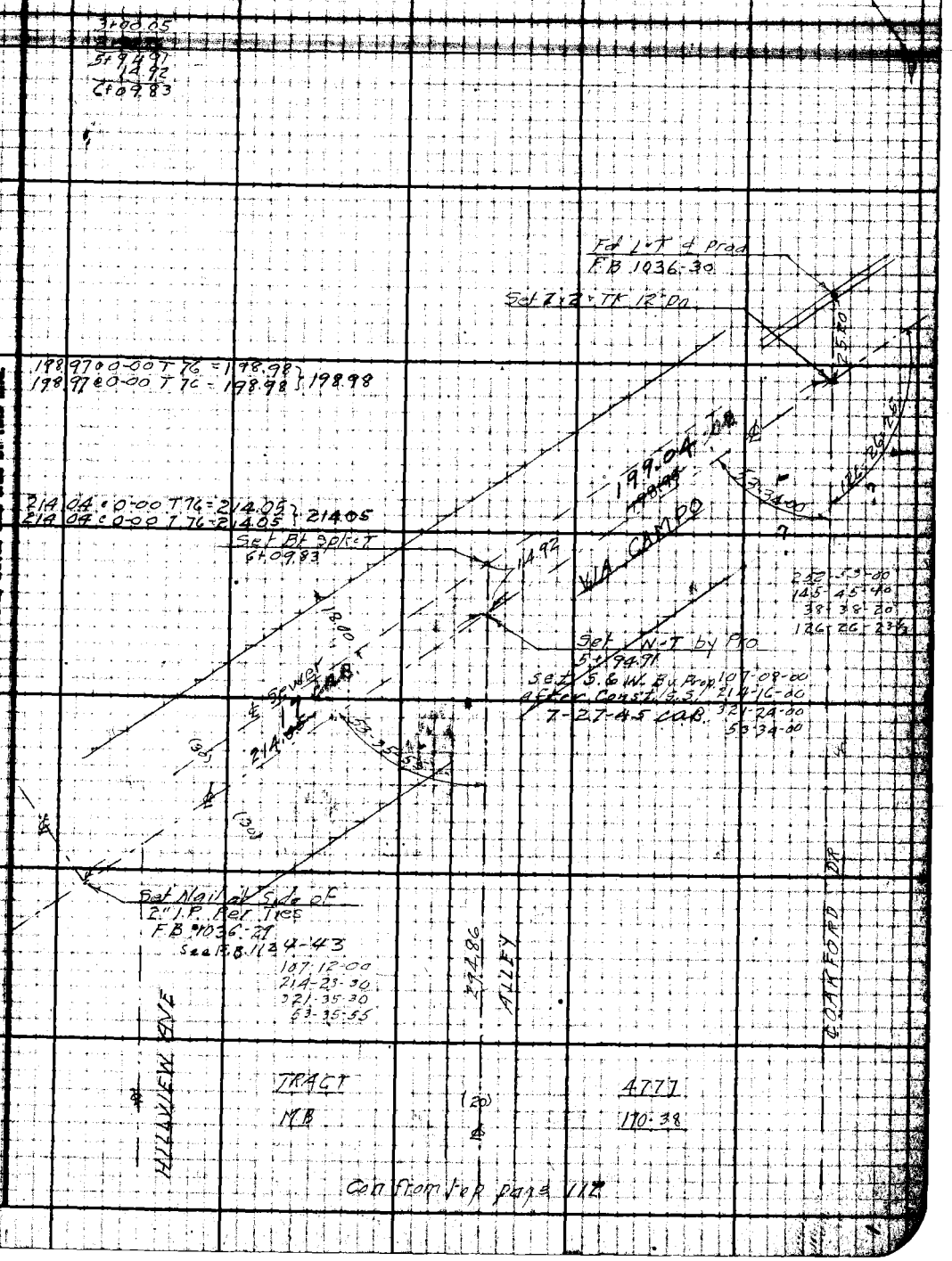

Con from top page 112

Note: Any Additions or Changes on this Sheet Must be Made or Circled in Red Ink With Date and Name of Person Making Change.

Do not extend notes this side of this line.

RETURN TO:
LOS ANGELES COUNTY SURVEYOR
700 HALL OF RECORDS

RETURN TO
LOS ANGELES COUNTY SURVEYOR
700 HALL OF RECORDS

Note: Any Additions or Changes on This Sheet Must be Made or Circled in **Red Ink** With Date and Name of Person Making Change.

Do not extend notes this side of this line.

FB 759 PG 114

Notes Ck'd by	Survey of SADLER AVE ET AL	F.B. 759 Pg. 115
Map No.	W.O. 1081 Tape No. 063 Std 68 °F	
Office Work	Surveyed by W.A. Miller	
Checked	Notes Miller Date 7-20-1943	
Date	Indexed A. C. Johnson	

TOPOGRAPHY
1ST ALLEY E. OF HILLVIEW AVE
VIA SAN DELARRO TO VIA CAMPO
C.I. 1081

Miller
Gregory
Lanigan
Sorinsohein

Note: Any Additions or Changes on This Sheet Must be Made or Circled in Red Ink With Date and Name of Person Making Change.

Do not extend notes this side of this line.

RETURN TO
LOS ANGELES COUNTY SURVEYOR
700 HALL OF RECORDS

FORM 247 5M 12-50

F.B. 759 PG. 116

Con of bottom page 117

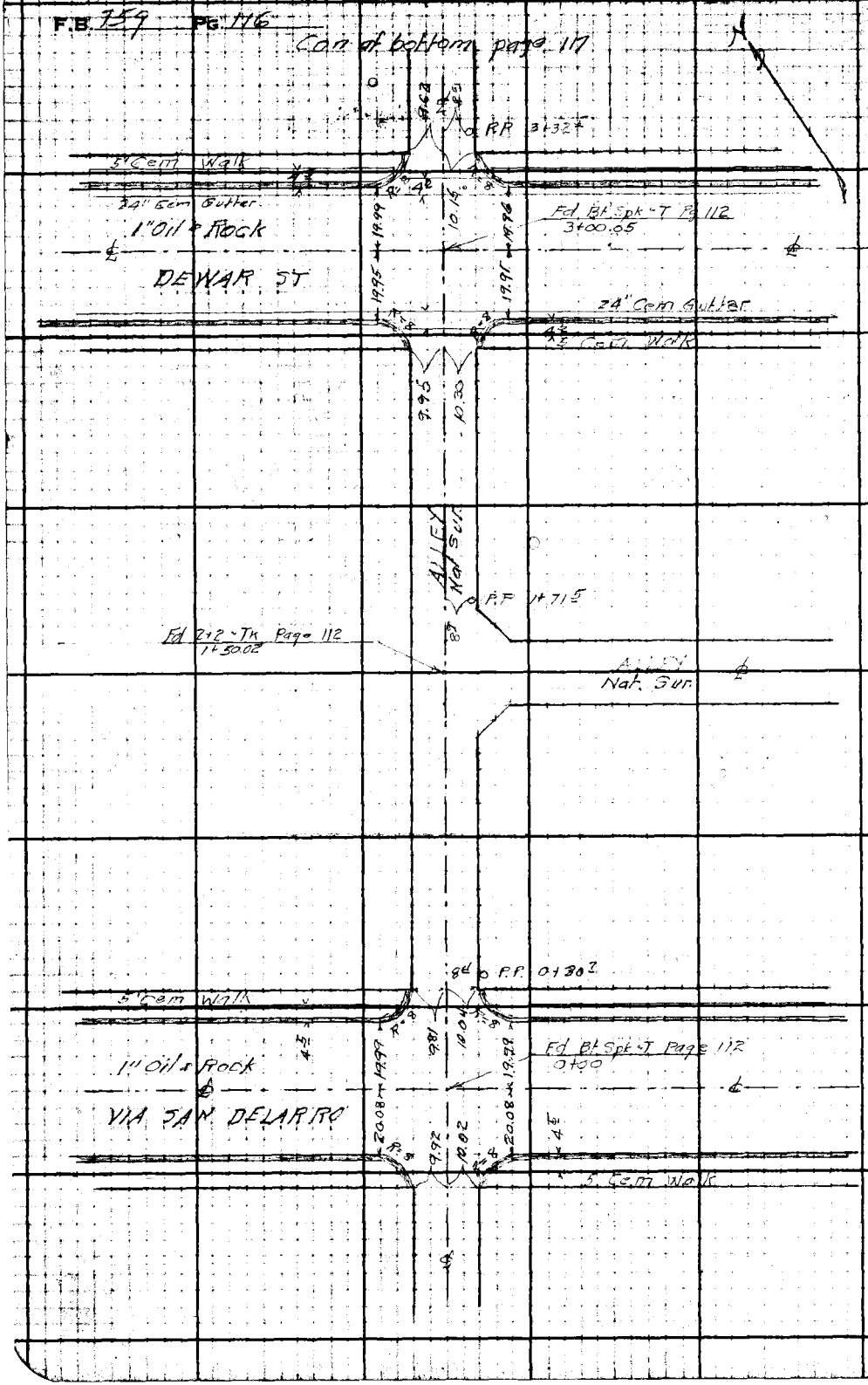

RETURN TO
LOS ANGELES COUNTY SURVEYOR
700 HALL OF RECORDS

Do not extend notes this side of this line.

Note: Any Additions or Changes on This Sheet Must be Made or Circled in Red Ink With Date and Name of Person Making Change.

Notes Ck'd by	Survey of SADLER AVE ET AL	F.B. 759 Pg 117
Map No.	W. O. 1081 Tape No. Std. °F	
Office Work	Surveyed by W.A. Miller	
Checked	Notes Miller Date 7-20-1943	
Date	Indexed A. C. Johnson	

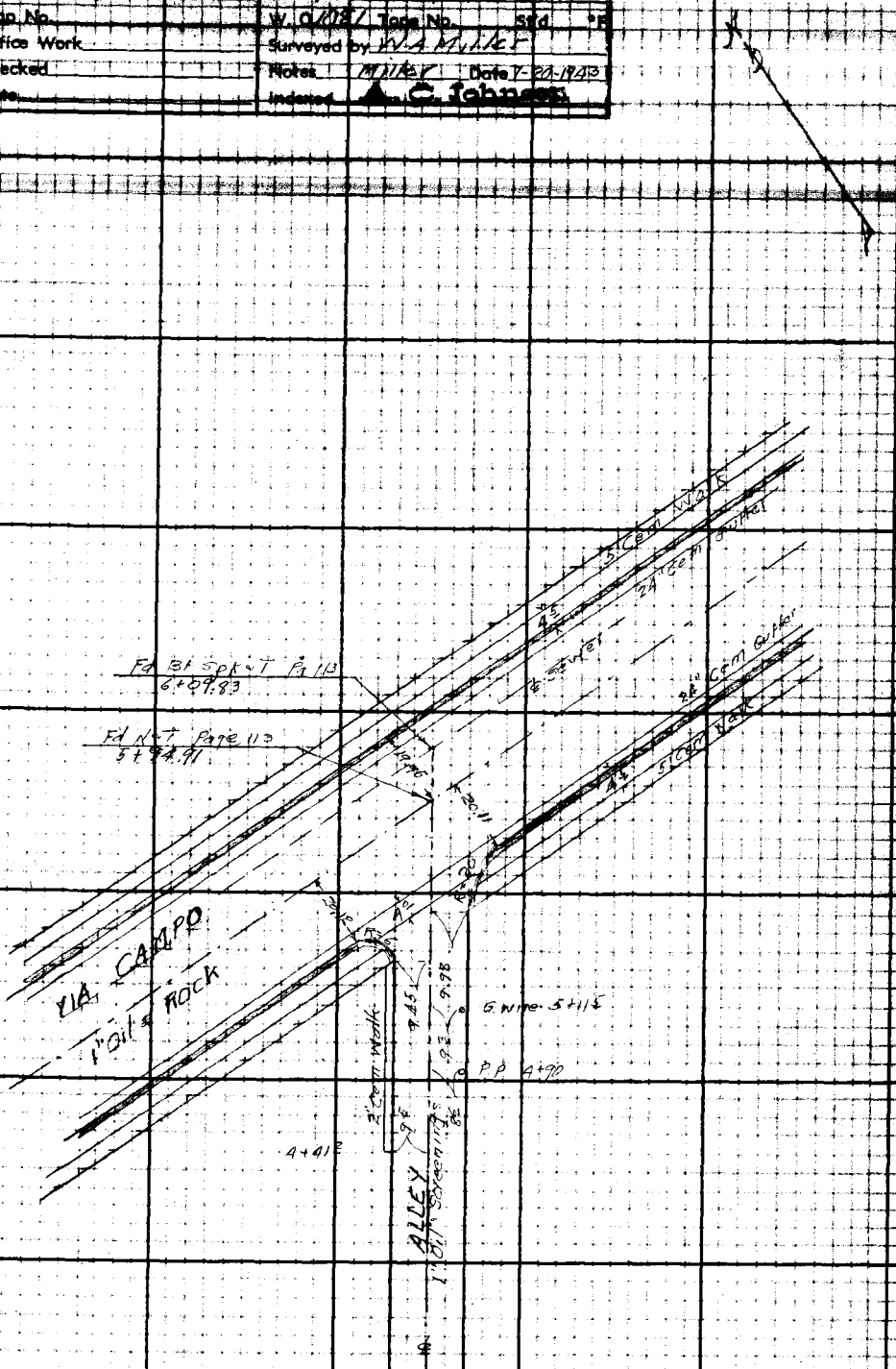

Note: Any Additions or Changes on This Sheet Must be Made or Circled in Red Ink With Date and Name of Person Making Change.

Do not extend notes this side of this line.

RETURN TO:
LOS ANGELES COUNTY SURVEYOR
700 HALL OF RECORDS

FORM 247 5M 12-40

Con. From top page 116

RETURN TO
LOS ANGELES COUNTY SURVEYOR
700 HALL OF RECORDS

Note: Any Additions or Changes on This Sheet Must be Made or Circled in Red Ink With Date and Name of Person Making Change.

Do not extend notes this side of this line.

FB 767 PG 116

Profile Notes Red. Plotted Job No. 1081 Division No.

F.B. 757 PG. 19

No. Date Date Survey of SADLER AVE ETAL

X-Sec. Notes Chkd. Checked Survey by W.A. Miller Notes Miller Date 7-20-1943

No. Date Date Map No. Indexed

PROFILE AND X SECTION
1ST ALLEY E OF HILLVIEW AVE
VIA SAN DELARRO TO VIA CAMPO
C.I. 1081

Miller
Gregory
Larsen
Sonnenschein

STATION	B. S.	H. I.	F. S.	ELEV.

NOTE: ANY ADDITIONS OR CHANGES ON THIS SHEET MUST BE MADE OR CIRCLED IN RED INK, WITH DATE AND NAME OF PERSON MAKING CHANGE

Do not extend notes this side of this line

PLEASE RETURN TO
LOS ANGELES COUNTY SURVEYOR
700 HALL OF RECORDS

FORM 307 2M 11-48

FORM 307 2M 11-41

PLEASE RETURN TO
LOS ANGELES COUNTY SURVEYOR
700 HALL OF RECORDS

NOTE: ANY ADDITIONS OR CHANGES ON THIS SHEET MUST BE MADE OR CIRCLED IN RED INK, WITH DATE AND NAME OF PERSON MAKING CHANGE

Do not extend notes this side of this line

STATION	B. S.	H. I.	F. S.	ELEV.		
B.M. # S-32	589	241.02		235.134	B.M. # S-32 El 235.134 Page 17 Via San Delarro & Hill View Ave N.W. Cor. Bt Spk in Cb 5' W of C.R.	
					VIA SAN DELARRO & ALLEY	
N end C.R.			564	235 38	N.E. Cor P.L.	
E " "			573	235 27	"	
E " "			615	234 87	S.E. Cor	
S " "			590	235 12	" P.L.	
S " "			588	235 14	S.W. Cor. P.L.	
W " "			611	234 91	"	
W " "			587	235 15	N.W. Cor	
N " "			561	235 41	" P.L.	
0+00			690	234 92	℄ Int.	
50 R			608	234 94	℄ Via San Delarro	
100 R			586	235 16	" "	
50 L			618	234 84	" "	
100 L			635	234 67		
0+20			638	234 64	L Gutter	
+30			61	234 [illegible]	P.L.	
+50			53	235 7	℄	
10 R			50	236 [illegible]		
10 L			50	236 0		

F.B. 759 Pg. 120 Job No. 1081 Division No. Notes Red. Plotted Profile
Survey of SADLER AVE ET AL Date Date No.
Survey by W.A. Miller Notes Miller 7-20-1943 Notes Chkd. C.V.C. Checked X-Sec.
Indexed C. Johnson Date Date 7-22-43 Date No.

FORM 307 2M 11-41

PLEASE RETURN TO
LOS ANGELES COUNTY SURVEYOR
700 HALL OF RECORDS

NOTE: ANY ADDITIONS OR CHANGES ON THIS SHEET MUST BE MADE OR CIRCLED IN RED INK, WITH DATE AND NAME OF PERSON MAKING CHANGE

Do not extend notes this side of this line

STATION	B. S.	H. I.	F. S.	ELEV.	
		241.02			
1+00			47	236.3	℄
10R			49	236.1	
10L			46	236.4	
+50			45	236.5	℄
10R			43	236.7	
10L			42	236.8	
2+00			39	237.1	℄
10R			36	237.4	
10L			37	237.3	
T.P.	5.27	242.78	3.51	237.51	
2+50			51	237.7	℄
10R			46	238.2	
10L			46	238.2	
+70			50	237.8	P.L.
+80			5.69	237.09	x Gutter
3+00.05			5.02	237.76	℄ Alley & Dewar St.
50R			4.90	237.88	℄ "
100R			4.73	238.05	" "
50L			5.08	237.70	" "
100L			5.28	237.50	" "

Profile No. ____ Notes Red. ____ Plotted ____ Job No. 1081 Division No. ____ FB 757 Pg 151
Date ____ Date ____ Survey of SADLER AVE ET AL
X-Sec. No. ____ Notes Chkd. C.V.C. Checked ____ Survey by K.A. Miller Notes Miller Date 7-20-1943
Date 7-22-43 Date ____ Map No. ____ Indexed C. Vollmer Date ____

FORM 307 2M 11-41

PLEASE RETURN TO
LOS ANGELES COUNTY SURVEYOR
700 HALL OF RECORDS

NOTE: ANY ADDITIONS OR CHANGES ON THIS SHEET MUST BE MADE OR CIRCLED IN RED INK, WITH DATE AND NAME OF PERSON MAKING CHANGE

Do not extend notes this side of this line

F.B. 259 Pg. 122 | Job No. 1081 | Division No. | Notes Red. | Plotted | Profile
Survey of SADLER AVE ET AL | Date | Date | No.
Survey by W.L.A. Miller | Notes Miller | Notes Chkd. C.V.C. | Checked | X-Sec.
Index A. C. Schroeder | Date | Date 7-22-43 | Date | No.

STATION	B. S.	H. I.	F. S.	ELEV.		
		242.78			ALLEY & DEWAR ST	
N end CR			4.18	239.60	N.E. Cor PL.	
E " "			4.52	239.26	" 8" Cb	
E " "			4.98	237.80	S.E. Cor	
S " "			4.79	237.99	" PL.	
S " "			4.82	237.96	S.W. Cor PL.	
W " "			5.03	237.75	"	
W " "			4.66	238.12	N.W. Cor	
N " "			4.31	238.47	" PL.	
3+70			5.24	237.54	X Gutter	
+30			4.53	238.25	PL.	
+50			4.1	238.7	℄	
10 R			3.2	239.7		
10 L			3.6	239.3		
4+00			3.5	239.3	℄	
10 R			2.9	239.9		
10 L			3.1	239.7		
+50			2.8	240.0	℄	
10 R			2.5	240.3		
10 L			2.6	240.2		

FORM 307 2M 11-41

PLEASE RETURN TO
LOS ANGELES COUNTY SURVEYOR
700 HALL OF RECORDS

NOTE: ANY ADDITIONS OR CHANGES ON THIS SHEET MUST BE MADE OR CIRCLED IN RED INK, WITH DATE AND NAME OF PERSON MAKING CHANGE

Do not extend notes this side of this line

STATION	B. S.	H. I.	F. S.	ELEV.		
T.P.	5.17	242.78 / 245.53	242	240.36		
5+00			52	240.3	℄	
10 R			47	240.8		
10 L			49	240.6		
+50			52	240.3	℄	
10 R			48	240.7		
10 L			50	240.5		
+57			51	240.4	P.L.	
+70			5.75	239.78	X Gutter	
5+94.91			50	240.5	℄ Alley + Via Campo	
50 R			4.79	240.74	℄ "	
100 R			4.51	241.02	" "	
50 L			5.24	240.29	" "	
100 L			5.54	239.99	" "	
6+09.83			4.93	240.60		
+19			5.11	240.42	Gutter	
+19			4.48	241.05	Cb.	
					ALLEY + VIA CAMPO	
E end C.R			4.93	240.60	S.E Cor	
S " "			4.76	240.77	" P.L	
S. end C.R			5.01	240.52	S.W. Cor	

Profile No. ____ Notes Red. ____ Plotted ____ Job No. 1081 Division No. ____ F.B. 759 Pg. 123
Date ____ Date ____ Survey of SADLER AVE ET AL
X-Sec. No. ____ Notes Chkd. C.V.G. Checked ____ Survey by W.A. Miller Notes Miller Date 7-20-1943
Date 7-22-43 Date ____ Map No. ____ Date ____

FORM 307 2M 11-41

PLEASE RETURN TO
LOS ANGELES COUNTY SURVEYOR
700 HALL OF RECORDS

NOTE: ANY ADDITIONS OR CHANGES ON THIS SHEET MUST BE MADE OR CIRCLED IN RED INK, WITH DATE AND NAME OF PERSON MAKING CHANGE

Do not extend notes this side of this line

STATION	B. S.	H. I.	F. S.	ELEV.		
		245.53				
W. end C.R.			521	240.~~52~~ 3	S.W. Cor	
B.M. #5-43			383	241.70	B.M. #5-43 El 241.669 Page 21 Via Campo & Oakford Dr. S.E. Cor Bt Spk in Cb. 6' S. of C.R.	

F.B. 759 Pg. 124 Job No. 1081 Division No. Notes Red. Plotted Profile
Survey of SADLER AVE ET AL Date Date No.
Survey by W.A. Miller Notes Miller 7-20-1943 Notes Chkd. C.V.C. Checked X-Sec.
Indexed A. C. Johnson Date 7-22-43 Date No.

COPIES TO

SAN GABRIEL VALLEY

(REGIONAL OFFICE)

pages 125 thru 128

Notes Ck'd by	Survey of SADLER AVE ET AL
Map No.	W. O. 8351 Tape No. 063 Std 68 °F
Office Work	Surveyed by W.A. Miller
Checked	Notes Miller Date 7-19-1943
Date	Indexed A. C. Johnson

F.B. 759 Pg. 125

JN 8351

℄ SURVEY CO. IMP. JOBS
(SADLER AVE ET AL)

℄ SURVEY
1ST ALLEY W. OF MARGARET AVE
1ST ALEY N. OF VIA SAN DELARRO TO VIA CAMPO
C.I. 1081

Miller
Gregory
Langan
Sonnenschein

Note: Any Additions or Changes on This Sheet Must be Made or Circled in Red Ink With Date and Name of Person Making Change.

Do not extend notes this side of this line.

RETURN TO
LOS ANGELES COUNTY SURVEYOR
700 HALL OF RECORDS

FORM 247 5M 12-50

F.B. 759 Pg. 126

Con at bottom page 127

WS 36-B-2

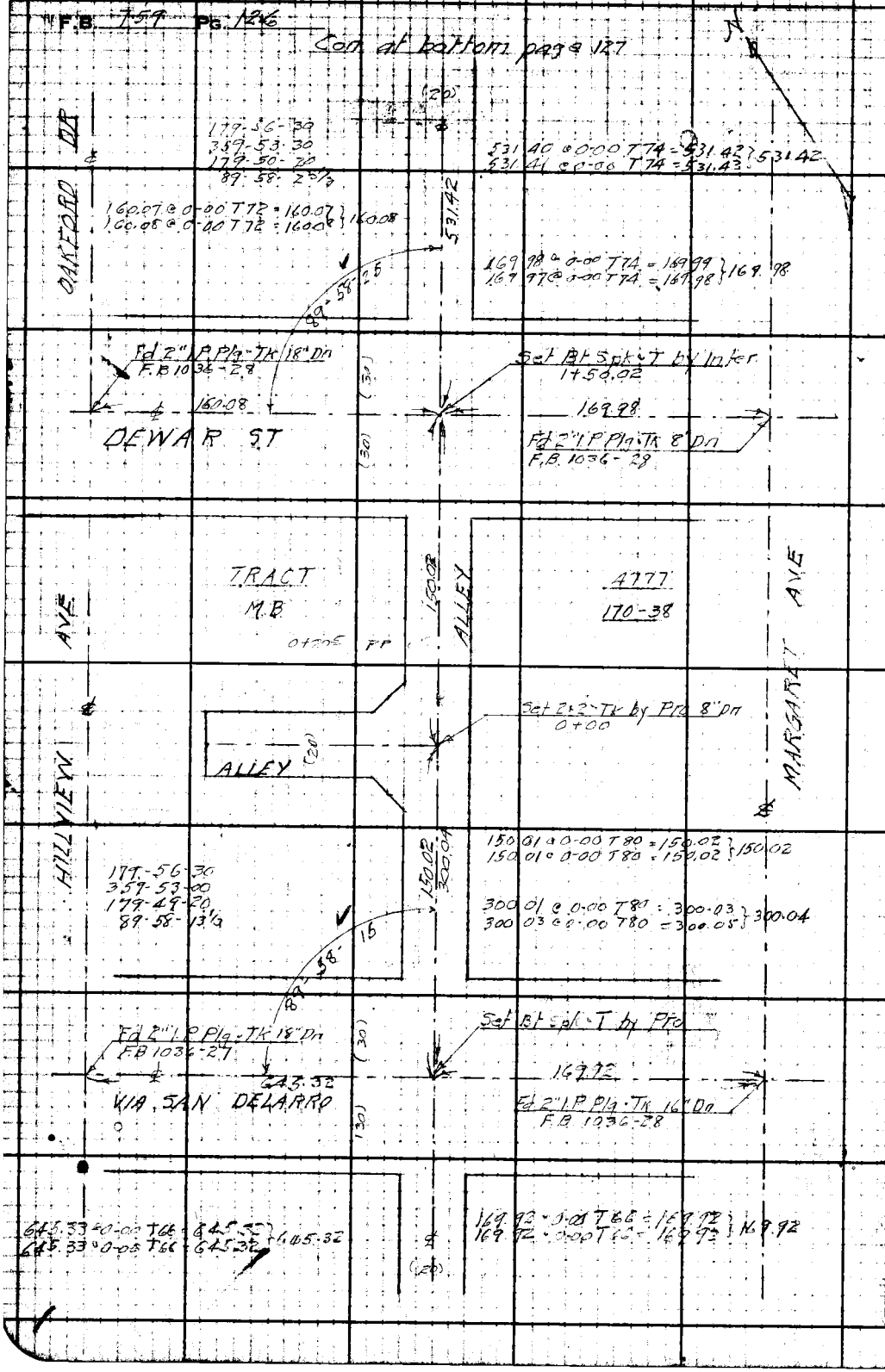

RETURN TO
LOS ANGELES COUNTY SURVEYOR
700 HALL OF RECORDS

Do not extend notes this side of this line.

Note: Any Additions or Changes on This Sheet Must be Made or Circled in Red Ink With Date and Name of Person Making Change.

Notes Ck'd by	Survey of SADLER AVE ET AL
Map No.	W.O. 8351 Tape No. 063 Std 68°F
Office Work	Surveyed by W. A. Miller
Checked	Notes Miller Date 7-19-1948
Date	Indexed A. C. Johnson

F.B. 759 Pg. 127

WS-36-B-2

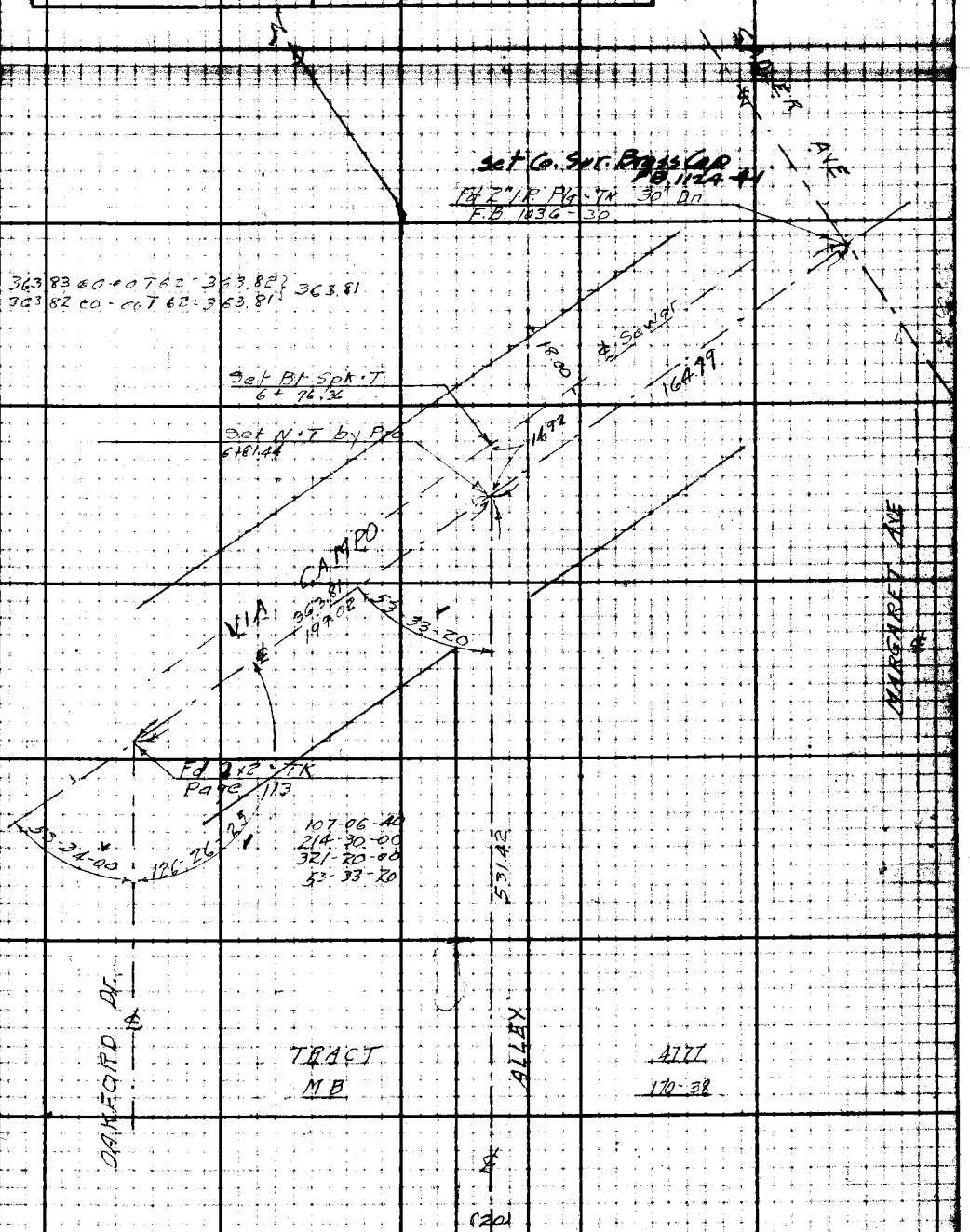

Con. from top page 126

Note: Any Additions or Changes on This Sheet Must be Made or Circled in Red Ink With Date and Name of Person Making Change.

Do not extend notes this side of this line.

RETURN TO
LOS ANGELES COUNTY SURVEYOR
700 HALL OF RECORDS

FORM 247 RM. 12-40

RETURN TO
LOS ANGELES COUNTY SURVEYOR
700 HALL OF RECORDS

Note: Any Additions or Changes on This Sheet Must be Made or Circled in Red Ink With Date and Name of Person Making Change.

Do not extend notes this side of this line.

F.B. 759 PG. 128

Notes Ck'd by		Survey of SADLER AVE ET AL	F.B. 759 Pg. 129
Map No.		W. O. 1081 Tape No. Std. °F	
Office Work		Surveyed by W A Miller	
Checked		Notes Miller Date 7-21-1943	
Date		Indexed A. C. Johnson	

TOPOGRAPHY
1ST ALLEY W. OF MARGARET AVE
1ST ALLEY N. OF VIA SAN DELARRO TO VIA CAMPO
CI 1081

Miller
Gregory
Lanigan
Sonnenschein

Note: Any Additions or Changes on This Sheet Must be Made or Circled in Red Ink With Date and Name of Person Making Change.

Do not extend notes this side of this line.

RETURN TO
LOS ANGELES COUNTY SURVEYOR
700 HALL OF RECORDS

FORM 247 RM 12-40

F.B. 749 PG. 130

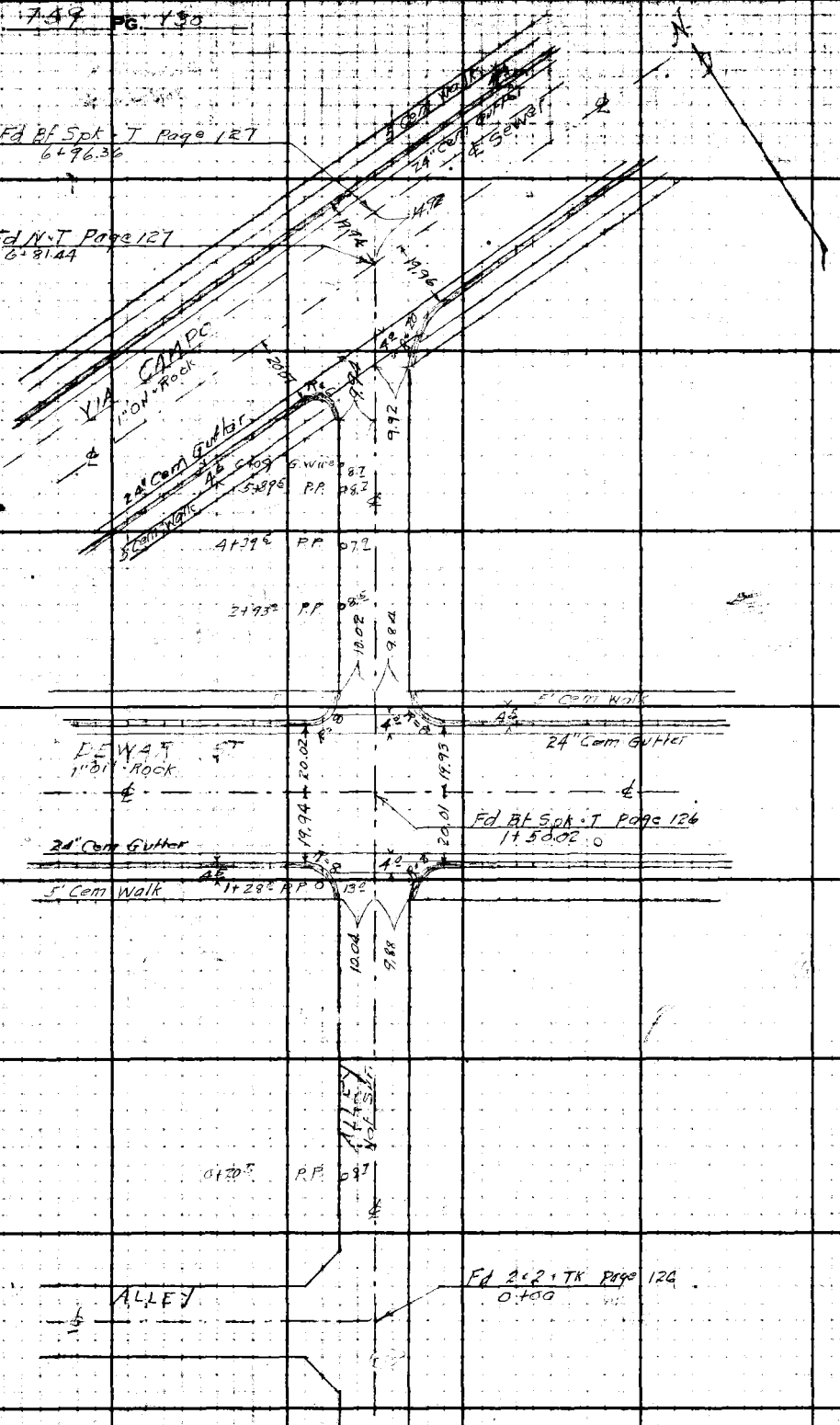

RETURN TO
LOS ANGELES COUNTY SURVEYOR
700 HALL OF RECORDS

Do not extend notes this side of this line.

Note: Any Additions or Changes on This Sheet Must be Made or Circled in Red Ink With Date and Name of Person Making Change.

Profile Notes Red. Plotted Job No. 1081 Division No. F.B. 759 Rg. 131

No. Date Date Survey of SADLER AVE ET AL

X-Sec. Notes Chkd. Checked Survey by W.A. Miller Notes Miller Date 7-21-1943

No. Date Date Map No. Indexed A.C. [illegible] Date

NOTE: ANY ADDITIONS OR CHANGES ON THIS SHEET MUST BE MADE OR CIRCLED IN RED INK, WITH DATE AND NAME OF PERSON MAKING CHANGE

Do not extend notes this side of this line

PLEASE RETURN TO
LOS ANGELES COUNTY SURVEYOR
700 HALL OF RECORDS

FORM 307 2M 11-41

PROFILE AND X SECTION
1ST ALLEY W. OF MARGARET AVE
1ST ALLEY N. OF VIA SAN DELARRO TO VIA CAMPO
C.I. 1081

Miller
Gregory
Lanigan
Sonnenschein

STATION	B. S.	H. I.	F. S.	ELEV.

FORM 307 2M 11-41

PLEASE RETURN TO
LOS ANGELES COUNTY SURVEYOR
700 HALL OF RECORDS

NOTE: ANY ADDITIONS OR CHANGES ON THIS SHEET MUST BE MADE OR CIRCLED IN RED INK, WITH DATE AND NAME OF PERSON MAKING CHANGE

Do not extend notes this side of this line

F.B. 757 PG. 132 | Job No. 1081 | Division No. | Notes Red. C.V.C. | Plotted | Profile No.
Survey of SADLER AVE ET AL | Date 7-22-43 | X-Sec. No.
Survey by W.A. MILLER | Notes Miller 7-21-1943 | Notes Chkd. C.V.C. | Checked
Indexed by O. Johnson | Date | Date 7-22-43

STATION	B. S.	H. I.	F. S.	ELEV.		
					BM# 5-41 El 238.810 Page 19 Dewar St + Oakford, Dr	
BM# 5-41	5.37	244.18		238.810	N.W. Cor Bt spk in Cb 4' N. of C.R	
0+00			7.0	237.2	℄	
10 R			6.6	237.6		
10 L			7.3	236.9		
+50			6.6	237.6	℄	
10 R			6.0	238.2		
10 L			6.4	237.8		
1+00			5.7	238.5	℄	
10 R			5.4	238.8		
10 L			5.4	238.8		
+20			5.8	238.4	S.P.L.	
+30			6.45	237.73	X Gutter	
1+50.02			5.62	238.56	℄ Inter Alley & Dewar ST	
50 R			5.57	238.61	℄ "	
100 R			5.62	238.56	℄ "	
50 L			5.76	238.42	℄ "	
100 L			5.89	238.29	℄ "	
					ALLEY & DEWAR ST	
W. end C.R.			5.36	238.82	N.W. Cor	
N " "			5.09	239.09	" P.L.	
N " "			5.10	239.08	N.E. Cor P.L.	

FORM 307 2M 11-41

PLEASE RETURN TO
LOS ANGELES COUNTY SURVEYOR
700 HALL OF RECORDS

NOTE: ANY ADDITIONS OR CHANGES ON THIS SHEET MUST BE MADE OR CIRCLED IN RED INK, WITH DATE AND NAME OF PERSON MAKING CHANGE

Do not extend notes this side of this line

STATION	B. S.	H. I.	F. S.	ELEV.		
		244 18				
E end C.R			523	238 95	N.E. Cor	
E " "			575	238 43	S.E. Cor	
S " "			563	238 55	" P.L.	
S " "			560	238 58	S.W. Cor P.L.	
W " "			586	238 32	"	
1+70			596	238 22	X Gutter	
+80			54	238 8	N.P.L.	
2+00			50	239.2	℄	
10R			47	239 5		
10L			46	239 6		
2+50			45	239 7	℄	
10R			44	239 8		
10L			41	240 1		
3+00			42	240 0	℄	
10R			39	240 3		
10L			35	240 7		
3+50			36	240.6	℄	
10R			32	241 0		
10L			31	241.1		
4+00			31	241.1	℄	

Profile No. ____ Notes Red C.V.C. Plotted ____ Date 7-22-43 Date ____ Job No. 1081 Division No. ____ Survey of SADLER AVE ET AL. F.B. 759 Pg. 133

X-Sec. No. ____ Notes Chkd C.V.C. Checked ____ Date 7-22-43 Date ____ Survey by W.A. Miller Notes Miller Date 7-21-1943 Map No. ____ Indexer C. [illegible] Date ____

FORM 307 2M 11-41

PLEASE RETURN TO
LOS ANGELES COUNTY SURVEYOR
700 HALL OF RECORDS

NOTE: ANY ADDITIONS OR CHANGES ON THIS SHEET MUST BE MADE OR CIRCLED IN RED INK, WITH DATE AND NAME OF PERSON MAKING CHANGE

Do not extend notes this side of this line

F.B. 757 Pg. 34 | Job No. 1081 | Division No. | Notes Red. C.V.C. | Plotted | Profile
Survey of SADLER AVE ET AL | Date 7-22-43 | Date | No.
Survey by WANNER | Notes MILLER 7-21-1943 | Notes Chkd. C.V.C. | Checked | X-Sec.
Indexed A. C. JOHNSON | Date 7-22-43 | Date | No.

STATION		B. S.	H. I.	F. S.	ELEV.		
			244.18				
4+00				27	241.5		4.32
	10 R			26	241.6		
	10 L						
T.P.		7.26	248.38	3.06	241.12		
4+50				66	241.8	℄	
	10 R			66	241.8		
	10 L			61	242.3		
5+00				63	242.1	℄	
	10 R			60	242.4		
	10 L			59	242.5		
5+50				59	242.5	℄	
	10 R			55	242.9		
	10 L			53	243.1		
6+00				49	243.5	℄	
	10 R			47	243.7		
	10 L			43	244.1		
6+44				61	242.3	℄ P.L.	
+56				6.60	242.78	x Gutter	
6+81.44				588	242.50	℄ Inter Alley ∘ via Campo	
	50 R			562	242.76	℄ "	
	100 R			537	243.01	℄ "	
	50 L			614	242.24		

FORM 307 2M 11-41

PLEASE RETURN TO
LOS ANGELES COUNTY SURVEYOR
700 HALL OF RECORDS

NOTE: ANY ADDITIONS OR CHANGES ON THIS SHEET MUST BE MADE OR CIRCLED IN RED INK, WITH DATE AND NAME OF PERSON MAKING CHANGE

Do not extend notes this side of this line

STATION	B. S.	H. I.	F. S.	ELEV.		
		248 38				
6+81.44 100L			627	242 11	℄ Via Campo	
6+96.36			585	242 53		
7+06.4			596	242 42	X Gutter No Cb. Driveway.	
					ALLEY & VIA CAMPO	
E. end C.R			588	242 50	S.E. Cor	
S " "			566	242.72	" PL.	
S " "			597	242 41	S.W. Cor PL.	
W " "			608	242.30		
B.M. #S-44			432	244.06	B.M. #S-44 El 244.044 Page 21 Via Campo & Sadler Ave N.W. Cor Bt Spk in Cb 6' N of C.R	

Profile No. ____ Notes Red. C.V.C. Plotted ____ Job No. 1081 Division No. ____ F.B. 759 Pg. 135
Date 7-22-43 Date ____ Survey of SADLER AVE ET AL
X-Sec. No. ____ Notes Chkd. C.V.C. Checked ____ Survey by W.A. Miller Notes Miller Date 7-21-1943
Date 7-22-43 Date ____ Map No. ____ Indexed C. Jackson Date ____

F B. 759 Pg. 136 | Job No. 1081 | Division No. | Notes Red. | Plotted | Profile

Survey of: SADLER AVE ET AL | Date | Date | No.

Survey by: W. A. Miller | Notes: Miller 7-21-1943 | Notes Chkd. | Checked | X-Sec.

Indexed: O. Johnson | Date | Date | Date | No.

STATION	B. S.	H. I.	F. S.	ELEV.

FORM 307 2M 11-41

PLEASE RETURN TO
LOS ANGELES COUNTY SURVEYOR
700 HALL OF RECORDS

NOTE: ANY ADDITIONS OR CHANGES ON THIS SHEET MUST BE MADE OR CIRCLED IN RED INK, WITH DATE AND NAME OF PERSON MAKING CHANGE

Do not extend notes this side of this line

Notes Ck'd by	Survey of SADLER AVE ET AL
Map No.	W. O. 8851 Tage No. 063 Std 68 °F
Office Work	Surveyed by W.A. Miller
Checked	Notes Miller Date
Date	Indexed

F.B. 759 Pg. 137

TOPOGRAPHY

1ST ALLEY N. OF WA. SAN DELARRO

1ST ALLEY E. OF HILL VIEW AVE TO 1ST ALLEY W. OF MARGARET AVE

C.I. 1061

Miller
Gregory
Lanigan
Sonnenschein

Note: Any Additions or Changes on This Sheet Must be Made or Circled in Red Ink With Date and Name of Person Making Change.

Do not extend notes this side of this line.

RETURN TO
LOS ANGELES COUNTY SURVEYOR
700 HALL OF RECORDS

FORM 247 5M 12-10

F.B. 759 Pg. 138

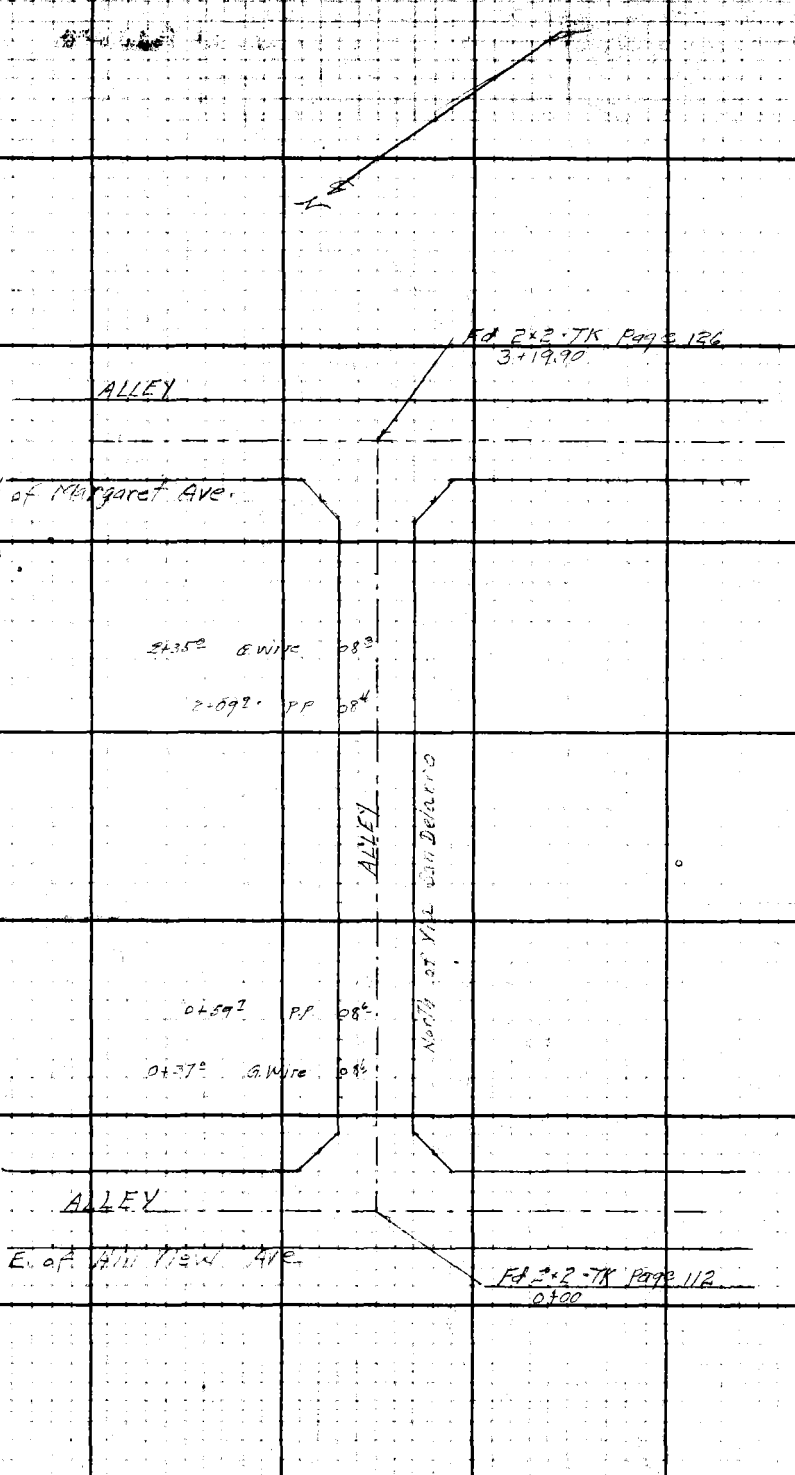

RETURN TO
LOS ANGELES COUNTY SURVEYOR
700 HALL OF RECORDS

Do not extend notes this side of this line.

Note: Any Additions or Changes on This Sheet Must Be Made or Circled in Red Ink With Date and Name of Person Making Change.

Profile No. | Notes Red. Date | Plotted Date | Job No. 1081 | Division No. | F.B. 757 Pg. 137

X-Sec. No. | Notes Chkd. Date | Checked Date | Survey of SADLER AVE ET AL | Survey by W.A. Miller | Notes Miller | Date 7-21-1948

Map No. | Index [redacted]

NOTE: ANY ADDITIONS OR CHANGES ON THIS SHEET MUST BE MADE OR CIRCLED IN RED INK, WITH DATE AND NAME OF PERSON MAKING CHANGE

Do not extend notes this side of this line

PROFILE & X SECTION

1ST ALLEY N. OF VIA SAN DELARRO

1ST ALLEY E. OF HILL VIEW AVE TO 1ST ALLEY W. OF MARGARET AVE

C.I. 1081

Miller
Gregory
Lanigan
Sonnenschein

STATION	B.S.	H.I.	F.S.	ELEV.

PLEASE RETURN TO
LOS ANGELES COUNTY SURVEYOR
700 HALL OF RECORDS

FORM 307 2M 11-41

FORM 307 2M 11-41

PLEASE RETURN TO
LOS ANGELES COUNTY SURVEYOR
700 HALL OF RECORDS

NOTE: ANY ADDITIONS OR CHANGES ON THIS SHEET MUST BE MADE OR CIRCLED IN RED INK, WITH DATE AND NAME OF PERSON MAKING CHANGE

Do not extend notes this side of this line

F.B. 759 Pg. 140 | Job No. 1081 | Division No. | Notes Red. C.V.C. | Plotted | Profile No.
Survey of SADLER AVE ET AL | Date 7-22-43 | X-Sec. No.
Survey by W.A. Miller | Notes Miller 7-21-1943 | Notes Chkd. C.V.C. | Checked
Indexed | Date 7-22-43 | Date

STATION	B. S.	H. I.	F. S.	ELEV.		
BM "5-4R	5.41	242.99		237.576	BM "5-4R El 237.576 Page 20 Down at St Hill View Ave S.E. Cor. Bt spk in Cb 3.5 E of C.R	
0+00			6.4	236.6	℄	
10 R			6.5	236.5		
10 L			6.2	236.8		
+50			6.5	236.5	℄	
10 R			6.1	236.9		
10 L			6.3	236.7		
T.P.	5.24	242.00	6.23	236.76		
1+00			5.1	236.9	℄	
10 R			5.0	237.0		
10 L			5.0	237.0		
+50			5.3	236.7	℄	
10 R			5.0	237.0		
10 L			4.9	237.1		
2+00			5.1	236.9	℄	
10 R			5.1	236.9		
10 L			4.8	237.2		
+50			5.1	236.9	℄	
10 R			5.0	237.0		
10 L			4.6	237.4		
3+00			5.0	237.0	℄	

FORM 307 2M 11-41

PLEASE RETURN TO
LOS ANGELES COUNTY SURVEYOR
700 HALL OF RECORDS

NOTE: ANY ADDITIONS OR CHANGES ON THIS SHEET MUST BE MADE OR CIRCLED IN RED INK, WITH DATE AND NAME OF PERSON MAKING CHANGE

Do not extend notes this side of this line

STATION	B. S.	H. I.	F. S.	ELEV.		
		242 00				
3+00 10 R			49	237.1'		
10 L			45	237.5'		
3+19			48	237.2'	℄	
10 R			48	237.2'		
10 L			48	237.2'		
B.M. #5-40			306	238.94'	B.M. #5-40 El 238.930' Page 19 Dewar St & Margaret Ave N.W. Cor Bt Spk in Cb 4' W of C.R	

Profile No. ____ Notes Red. C.V.C. Plotted ____ Date 7-22-43 Job No. 1081 Division No. ____ Date ____ Survey of SADLER AVE ET AL

X-Sec. No. ____ Notes Chkd. C.V.C. Checked ____ Date 7-22-43 Survey by W. A. Miller Notes Mike C. Date 7-21-1943 Map No. ____ Index A. C. [illegible]

F.B. 759 Pg. 141

F.B. 759 Pg. 142 | Job No. 1081 | Division No. | Notes Red. | Plotted | Profile

Survey of SADLER AVE. ET AL | Date | Date | No.

Survey by W. A. Miller | Notes Miller 7-21-1943 | Notes Chkd. | Checked | X-Sec.

Indexed A. C. JOHNSON | Date | Date | Date | No.

STATION	B. S.	H. I.	F. S.	ELEV.

FORM 307 2M 11-41

PLEASE RETURN TO
LOS ANGELES COUNTY SURVEYOR
700 HALL OF RECORDS

NOTE: ANY ADDITIONS OR CHANGES ON THIS SHEET MUST BE MADE OR CIRCLED IN RED INK, WITH DATE AND NAME OF PERSON MAKING CHANGE

Do not extend notes this side of this line

COPIES TO

SAN GABRIEL VALLEY

(REGIONAL OFFICE)

pages 163 thru 165

Notes Ck'd by	Survey of SADLER AVE ET AL	F.B. 759 Pg. 143
Map No.	W.O. 8351 Tape No. 063 Std 68 °F	
Office Work	Surveyed by W.A. Miller	
Checked	Notes Miller Date 7-21-1949	
Date	Indexed C. Johnson	

J.N. 8351
℄ SURVEY CO. IMP. JOBS
(SADLER AVE ET AL)

℄ SURVEY
1ST ALLEY E OF MARGARET AVE
VIA SAN DELARRO TO SADLER AVE
CI 1081

Miller
Gregory
Lanigan
Sonnenschein

Note: Any Additions or Changes on This Sheet Must be Made or Circled in Red Ink With Date and Name of Person Making Change.

RETURN TO
LOS ANGELES COUNTY SURVEYOR
700 HALL OF RECORDS

Do not extend notes this side of this line.

FORM 247 5M 12-50

F.B. 754 Pg. 144

Con at bottom page 145

WS 36-B-2

MARGARET AVE

346.35 @ 0-00 T 92 = 346.40 } 346.40
346.35 @ 0-00 T 92 = 346.40

716.93 @ 0-00 T 90 = 717.03 } 717.02
716.91 @ 0-00 T 90 = 717.01

180-01-40
360-03-00
180-04-20
90-00-43

346.40

DEWAR ST Set Bt Spk - T by Inter. 3+00.00

169.98

Fd 2" I.P. Pig-Tk 18" Dn
F.B. 1036-28

153.98

Fd 2" I.P. Pig-Tk 8" Dn
F.B. 1036-31
Set Co. Sur. Brass Cap
F.B. 1124-31

SADLER AVE

372.04 To Via San Delarro
F.B. 1124-31

169.95 @ 0-00 T 92 = 169.98 } 169.98
169.94 @ 0-00 T 92 = 169.97

153.96 @ 0-00 T 92 = 153.98 } 153.98
153.97 @ 0-00 T 92 = 153.97

TRACT
M.B

ALLEY

(1) 372.08 @ T=50° = 372.04
(2) 372.08 @ T=50° = 372.04

4777
170-39

ALLEY

COUNTY SURVEYOR
See FB 1124-31
R.E. 529

MARGARET AVE

299.97 @ 0-00 T 88 = 300.01 } 300.00
299.96 @ 0-00 T 88 = 300.00

300.00

(26)

2" I.P. Replaced with 4 C.S. Br Cp Mon 12" D.P. To Dewar St. in casing & C.I. Cover 11-21-50 VD

180-01-40
360-03-20
180-05-00
90-00-50

90-00-50

SADLER AVE

372.04

VIA SAN DELARRO

170.00

643.94

Fd 2" I.P. Pig-Tk 18" Dn
F.B. 1036-28

Set Bt Spk - T by Prin. 4100

473.94

Fd 2" I.P. Pig-Tk 18" Dn
F.B. 1036-31

643.89 @ 0-00 T 78 = 643.93 } 643.94
643.91 @ 0-00 T 78 = 643.95

473.90 @ 0-00 T 78 = 473.93 } 473.94
473.92 @ 0-00 T 78 = 473.95

RETURN TO
LOS ANGELES COUNTY SURVEYOR
700 HALL OF RECORDS

Do not extend notes this side of this line.

Note: Any Additions or Changes on This Sheet Must be Made or Circled in Red Ink With Date and Name of Person Making Change.

Notes Ck'd by	Survey of SADLER AVE ET AL
Map No.	W. O. 8351 Tape No. 063 SHEET 1
Office Work	Surveyed by W A Miller
Checked	Notes Miller Date 7-28-1947
Date	Indexed A. C. Johnson

F.B. 759 Pg. 145

W.S. 36-15-2

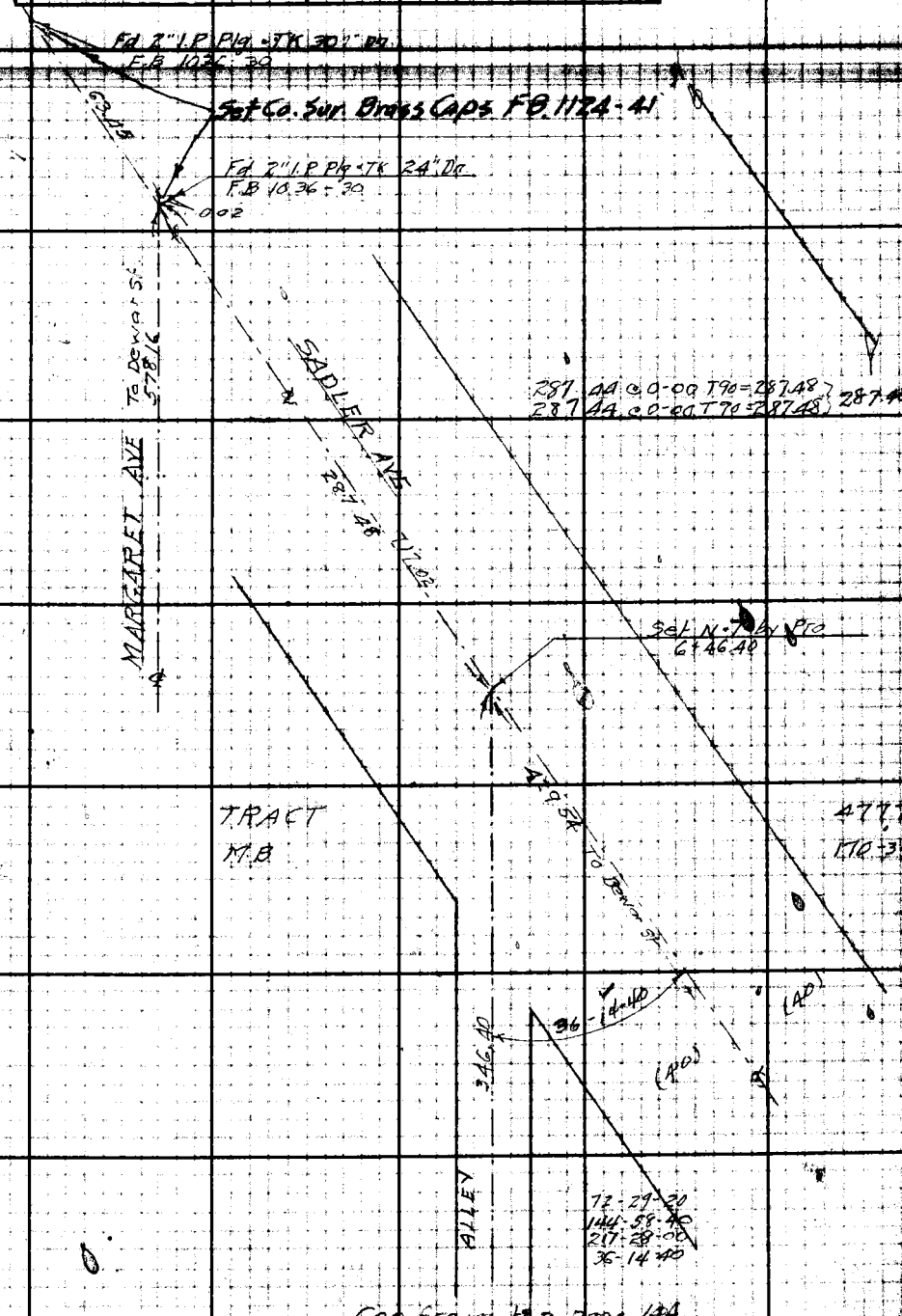

Con. from top page 144

Note: Any Additions or Changes on This Sheet Must be Made or Circled in Red Ink With Date and Name of Person Making Change.

Do not extend notes this side of this line.

RETURN TO
LOS ANGELES COUNTY SURVEYOR
700 HALL OF RECORDS

FORM 247 3M 12-50

F.B. 759 PG. 146

RETURN TO
LOS ANGELES COUNTY SURVEYOR
700 HALL OF RECORDS

Do not extend notes this side of this line.

Note: Any Additions or Changes on This Sheet Must be Made or Circled in **Red Ink** With Date and Name of Person Making Change.

Notes Ck'd by	Survey of SADLER AVE ET AL
Map No.	W. O. 1081 Tape No. Std. °F
Office Work	Surveyed by W.A. Miller
Checked	Notes Miller Date 7-22-1943
Date	Indexed A. C. Johnson

F.B. 759 Pg. 127

TOPOGRAPHY
1ST ALLEY E OF MARGARET AVE
VIA SAN DELARRO TO SADLER AVE
Cl. 1081

Miller
Gregory
Lanigan
Sonnenschein

Note: Any Additions or Changes on This Sheet Must be Made or Circled in Red Ink With Date and Name of Person Making Change.

Do not extend notes this side of this line.

RETURN TO
LOS ANGELES COUNTY SURVEYOR
700 HALL OF RECORDS

FORM 247 5M 12-50

F.B. 759 Pg. 148

Con at bottom page 149

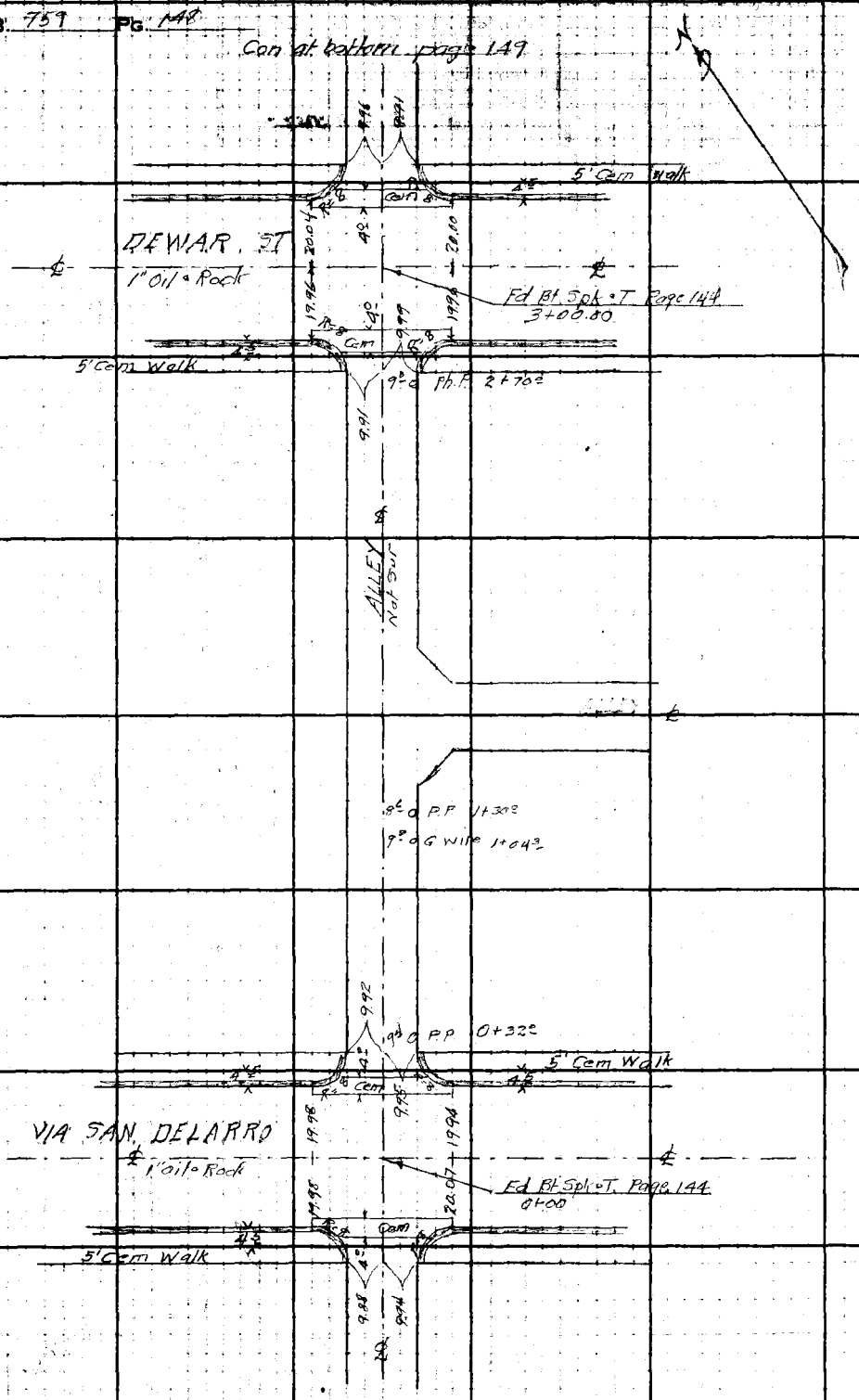

RETURN TO
LOS ANGELES COUNTY SURVEYOR
700 HALL OF RECORDS

Do not extend notes this side of this line.

Note: Any Additions or Changes on This Sheet Must be Made or Circled in Red Ink With Date and Name of Person Making Change.

Notes Ck'd by		Survey of SADLER AVE ET AL	F.B. 759 Pg. 149
Map No.		W.O. 1081 Tape No. Std. °F	
Office Work		Surveyed by W.A. Miller	
Checked		Notes Miller Date 7-28-1943	
Date		Indexed A. C. Johnson	

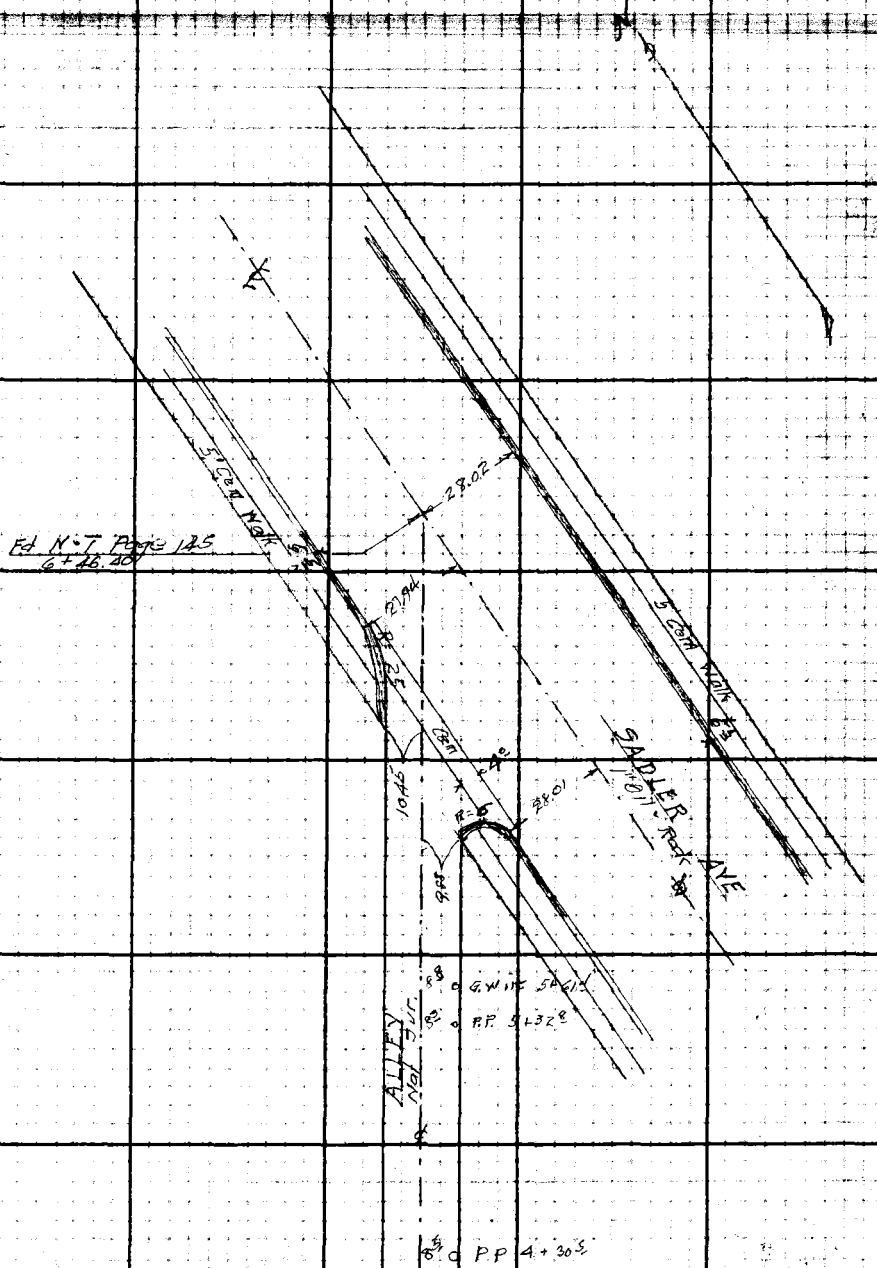

Con. from top page 148

Note: Any Additions or Changes on This Sheet Must be Made or Circled in Red Ink With Date and Name of Person Making Change.

Do not extend notes this side of this line.

RETURN TO
LOS ANGELES COUNTY SURVEYOR
700 HALL OF RECORDS

FORM 247 5M 12-50

RETURN TO
LOS ANGELES COUNTY SURVEYOR
700 HALL OF RECORDS

Note: Any Additions or Changes on This Sheet Must be Made or Circled in Red Ink With Date and Name of Person Making Change.

Do not extend notes this side of this line.

F.B. 759 PG. 150

Profile No. | Notes Red. Date | Plotted Date | Job No. 1081 | Division No. | F.B. 759 Pg. 151

X-Sec. No. | Notes Chkd. Date | Checked Date | Survey of SADLER AVE ET AL

Survey by W.A. Miller | Notes Miller | Date

Map No. | Index A. C. Johnson

NOTE: ANY ADDITIONS OR CHANGES ON THIS SHEET MUST BE MADE OR CIRCLED IN RED INK, WITH DATE AND NAME OF PERSON MAKING CHANGE

Do not extend notes this side of this line

PROFILE & X SECTION

1ST ALLEY E OF MARGARET AVE

VIA SAN DELARRO TO SADLER AVE

C.I. 1081

Miller
Gregory
Lanigan
Sonnenschein

STATION	B. S.	H. I.	F. S.	ELEV.

PLEASE RETURN TO
LOS ANGELES COUNTY SURVEYOR
700 HALL OF RECORDS

FORM 307 2M 11-41

FORM 307 2M 11-41

PLEASE RETURN TO
LOS ANGELES COUNTY SURVEYOR
700 HALL OF RECORDS

NOTE: ANY ADDITIONS OR CHANGES ON THIS SHEET MUST BE MADE OR CIRCLED IN RED INK, WITH DATE AND NAME OF PERSON MAKING CHANGE

Do not extend notes this side of this line

STATION	B. S.	H. I.	F. S.	ELEV.		
B.M. #5-33	7 51	243,48		235 973	B.M. #5-33 El 235.973 Page 17 Via San Delarro & Margaret Ave N.W. Cor. Bt Spk in Cb 5' W. of C.R.	
					ALLEY & VIA SAN DELARRO	
N end O.R			5 48	23[illegible] 00	N.E. Cor N.P.L	
E " "			5 62	23[illegible] 86	"	
E " "			6 15	237 33	S.E. Cor	
S " "			6 05	23[illegible] 43	" S.P.L.	
S " "			6 53	236 95	S.W. Cor S.P.L	
W " "			6 71	23[illegible] 77	"	
W " "			6 18	23[illegible] 30	N.W. Cor	
N " "			5 83	23[illegible] 65	" N.P.L	
0+00			6 31	237 17	℄ Inter Alley & Via San Delarro	
50 R			5 53	237 95	℄ " "	
100 R			4 86	23[illegible] 62	℄ " "	
50 L			7 01	23[illegible] 47	℄ " "	
100 L			7 60	235 88	℄ " "	
+20			6 57	236 91	X Gutter	
+30			5 9	23[illegible] 6	N.P.L.	
+50			4 8	238 7	℄	
10 R			4 4	239 1		
10 L			4 7	238 8		

F.B. 759 Pg. 152 Job No. 1051 Division No. Notes Red. Plotted Profile
Survey of SADLER AVE ET AL Date Date No.
Survey by W.A. Miller Notes Miller 7-23-1943 Notes Chkd. C.V.C. Checked X-Sec.
Index [illegible] Date Date 7-27-43 Date No.

FORM 307 2M 11-41

PLEASE RETURN TO
LOS ANGELES COUNTY SURVEYOR
700 HALL OF RECORDS

NOTE: ANY ADDITIONS OR CHANGES ON THIS SHEET MUST BE MADE OR CIRCLED IN RED INK, WITH DATE AND NAME OF PERSON MAKING CHANGE

Do not extend notes this side of this line

STATION	B. S.	H. I. ✓	F. S.	ELEV.		
		243.48				
1+00			49	238.6	℄	
10R			44	239.1		
10L			45	239.0		
+50			43	239.2	℄	
10R			40	239.5		
10L			43	239.2		
2+00			39	239.6	℄	
10R			36	239.9		
10L			40	239.5		
T.P.	5.18	245.06	3.60	239.88		
2+50			49	240.2	℄	
10R			42	240.9		
10L			46	240.5		
+70			50	240.1	S.P.L.	
+80			5.61	239.45	X Gutter	
3+00			4.84	240.22	℄ Inlet Alley & Dewar St.	
50R			4.02	241.04	℄ " "	
100R			3.24	241.82	℄ " "	
50L			5.62	239.44	℄ " "	
100L			6.36	238.70	℄ " "	

Profile Notes Red. _____ Plotted _____ Job No. 1051 Division No. _____
No. _____ Date _____ Date _____ Survey of SADLER AVE ET AL
X-Sec. Notes Chkd. C.V.C. Checked _____ Survey by W.A. Miller Notes W. Miller Date 7-23-43
No. _____ Date 7-27-43 Date _____ Map No. _____ Index _____

F.B. 757 Pg. 163

FORM 307 2M 11-41

PLEASE RETURN TO
LOS ANGELES COUNTY SURVEYOR
700 HALL OF RECORDS

NOTE: ANY ADDITIONS OR CHANGES ON THIS SHEET MUST BE MADE OR CIRCLED IN RED INK, WITH DATE AND NAME OF PERSON MAKING CHANGE

Do not extend notes this side of this line

F.B. 757 Pg. 154 | Job No. 1081 | Division No. | Notes Red. | Plotted | Profile
Survey of SADLER AVE ET AL | Date | Date | No.
Survey by W.A. Miller | Notes Miller | Notes Chkd. W.C. | Checked | X.Sec.
Indexed | Date 7-27-43 | Date | No.

STATION	B. S.	H. I.	F. S.	ELEV.		
		245.06			ALLEY + DEWAR ST	
N end CR			415	241.91	N.E. Cor	N.P.L
E " "			424	240.82	"	
E " "			476	240.30	S.E. Cor	
S " "			456	240.50	"	S.P.L.
S " "			485	240.25	S.W. Cor	S.P.L
W " "			518	239.88	"	
W " "			478	240.28	N.W. Cor	
N " "			441	240.65	"	N.P.L
3+20			518	240.88	X Gutter	
+30			440	240.66	N.P.L	
+50			41	241.0	℄	
10R			36	241.5		
10L			39	241.2		
4+00			38	241.3	℄	
10R			34	241.7		
10L			37	241.4		
+50			38	241.3	℄	
10R			31	242.0		
10L			33	241.8		

FORM 307 2M 11-41

PLEASE RETURN TO
LOS ANGELES COUNTY SURVEYOR
700 HALL OF RECORDS

NOTE: ANY ADDITIONS OR CHANGES ON THIS SHEET MUST BE MADE OR CIRCLED IN RED INK, WITH DATE AND NAME OF PERSON MAKING CHANGE

Do not extend notes this side of this line

STATION	B. S.	H. I.	F. S.	ELEV.		
		245 06				
T.P.	5.70	247 28	3.48	241 58		
5+00			55	241 8	℄	
10 R			48	242 5		
10 L			53	242 0		
+50			46	242 7	℄	
10 R			43	243 0		
10 L			44	242 9		
+75			50	242 3	P.L	
6+00			5.76	241 52	x Gutter.	
6+46.40			5.22	242 06	℄ Inter Alley - Sadler Ave	
50 R			501	242 27	℄ " "	
100 R			482	242 46	℄ " "	
50 L			533	241 95	℄ " "	
100 L			534	241 94	℄ " "	
7+23.4			546	241 82	Gutter	
"			499	242 29	do	
					ALLEY - SADLER AVE	
5 and CR			499	242 29	S.W. Cor	
W " "			446	242 82	" P.L.	
W. and CR			493	242 35	N.W. Cor P.L.	
W " "			519	242 09	"	

Profile Notes Red. _____ Plotted _____ Job No. 1081 Division No. _____
No. _____ Date _____ Date _____ Survey of SADLER AVE ET AL
X-Sec. Notes Chkd. G.V.G. Checked _____ Survey by W.A. Miller Notes Miller Date 7-23-1943
No. _____ Date 7-27-43 Date _____ Map No. _____ Indexed _____ Date _____

F.B. 757 Pg. 155

FORM 307 2M 11-41

PLEASE RETURN TO
LOS ANGELES COUNTY SURVEYOR
700 HALL OF RECORDS

NOTE: ANY ADDITIONS OR CHANGES ON THIS SHEET MUST BE MADE OR CIRCLED IN RED INK, WITH DATE AND NAME OF PERSON MAKING CHANGE

Do not extend notes this side of this line

STATION	B. S.	H. I.	F. S.	ELEV.		
		24728			BM #5-44 El 244.044 Page 21 Via Campo + Sadler Ave	
BM #5-44			3 24	244 0 4	N.W. Cor Bt Spk in Cb 6' N of O.R	

F B. 759 Pg. 156 Job No. 1081 Division No. Notes Red. Plotted Profile
Survey of SADLER AVE ET AL Date Date No.
Survey by W A Miller Notes Miller 7-23-1943 Notes Chkd. C.V.C. Checked X-Sec.
Indexed A. C. Johnson Date Date 7-27-43 Date No.

COPIES TO

SAN GABRIEL VALLEY

(REGIONAL OFFICE)

pages 157 thru 160

Notes Ck'd by		Survey of SADLER AVE ET AL	F.B. 759 Pg. 157
Map No.		W.D. 8351 Tape No. 063 Std. 68 °F	
Office Work		Surveyed by W.A. Miller	
Checked		Notes Miller Date 7-23-1943	
Date		Indexed C. Johnson	

J.N. 8351
℄ SURVEY Co. IMP. JOBS
(SADLER AVE ET AL)

℄ SURVEY
1ST ALLEY W. OF GERHART AVE
E 2ND ST TO 1ST ALLEY FROM S. OF BROOKLYN AVE
C.I. 1081

Miller
Gregory
Lanigan
Sonnenschein

Note: Any Additions or Changes on This Sheet Must be Made or Circled in Red Ink With Date and Name of Person Making Change.

Do not extend notes this side of this line.

RETURN TO
LOS ANGELES COUNTY SURVEYOR
700 HALL OF RECORDS

FORM 247 5M 12-40

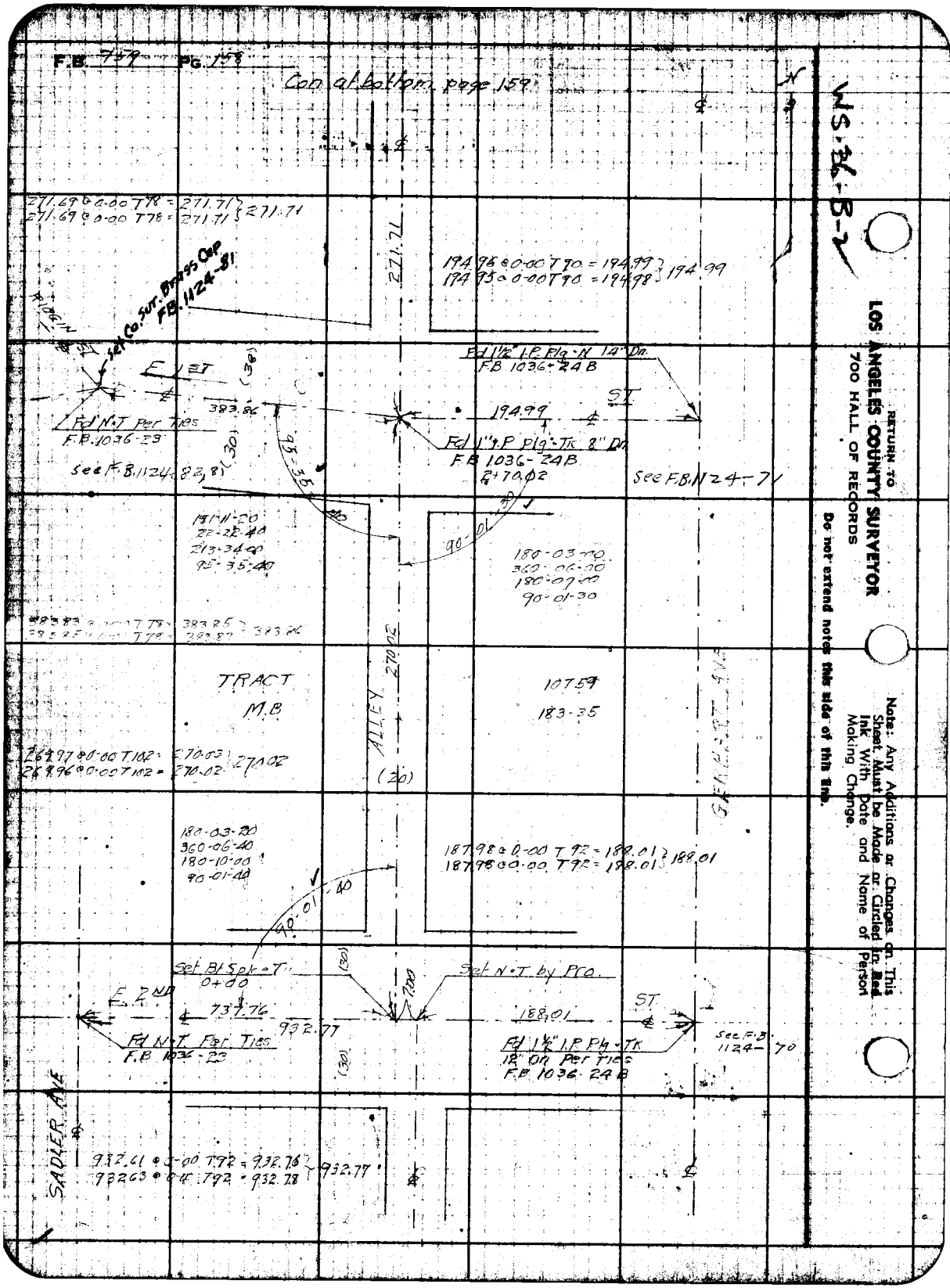
F.B. 759 Pg. 158
Con at bottom page 159
WS-36-B-2
271.69 @ 0-00 T78 = 271.71
271.69 @ 0-00 T78 = 271.71
271.71
194.96 @ 0-00 T90 = 194.99
194.95 @ 0-00 T90 = 194.98
194.99
Set Co. Sur. Brass Cap F.B. 1124-81
RIDGIN ST
E 1ST
383.86
Fd N.T Per Ties F.B. 1036-23
See F.B. 1124-82, 81
Fd 1½" I.P. Plg-N 14" Dn. F.B. 1036-24B
ST
194.99
Fd 1" I.P. Plg-Tk 8" Dn F.B. 1036-24B 2+70.02
See F.B. 1124-71
95-35-40
90-01-30
191-11-20
22-22-40
213-34-00
95-35-40
180-03-00
360-06-00
180-07-00
90-01-30
383.83 @ 0-00 T78 = 383.85
383.85 @ 0-00 T78 = 383.87
383.86
TRACT M.B
ALLEY
270.02
107.59
183-35
269.97 @ 0-00 T102 = 270.03
269.96 @ 0-00 T102 = 270.02
270.02
(20)
180-03-20
360-06-40
180-10-00
90-01-40
187.98 @ 0-00 T92 = 188.01
187.98 @ 0-00 T92 = 188.01
188.01
90-01-40
Set Bt Spk-T 0+00
(30)
Set N.T by Pro.
E 2ND
737.76
932.77
188.01
ST
Fd N.T Per Ties F.B. 1036-23
Fd 1½" I.P. Plg-Tk 12" Dn Per Ties F.B. 1036-24B
See F.B. 1124-70
SADLER AVE
932.61 @ 0-00 T92 = 932.76
932.63 @ 0-00 T92 = 932.78
932.77
RETURN TO
LOS ANGELES COUNTY SURVEYOR
700 HALL OF RECORDS
Do not extend notes this side of this line.
Note: Any Additions or Changes on This Sheet Must be Made or Circled in Red Ink With Date and Name of Person Making Change.

Notes Ck'd by: Drew	Surveyed: [illegible]
Office Work	Surveyed by: [illegible]
Checked	Notes: [illegible]
Date	Inspector: A. C. Johnson

F.B. [illegible]

Con at bottom page 160

147.00 @ 0-00 T98 = 147.03
147.00 @ 0.00 T98 = 147.03 } 147.03

Δ = 5-04-26
R = 750
T
L = 66.42
LC = 66.40

128.40 @ 0-00 T98 = 128.42
128.40 @ 0-00 T98 = 128.42 } 128.42

Set 2+2 Tk by Prop
8" Dn

ALLEY

(20)

66.40
Set 2+2 Tk
8" Dn

128.42

Set 2+2 Tk 8" Dn
7+01.06
Page 172

Set P.M. on ℄ Alley & By Prop. between Gleason & N.Y.C. at Brooklyn.
Set 4 Tan P.M.s in M.H. Rim after Const. S.S. 6-5-45 CAB

189-35-20
359-11-00
178-46-00
89-47-40

(20)

158.81 @ 0-00 T90 = 158.83
158.81 @ 0-00 T90 = 158.83 } 158.83

159.32 @ 0-00 T86 = 159.34
159.31 @ 0-00 T86 = 159.33 } 159.33

ALLEY
159.33

308.74 @ 0-00 T90 = 308.78
308.74 @ 0-00 T90 = 308.78 } 308.78

TRACT
MB

107.59
183-35

Δ = 4-13-59
R = 308.77
T
L = 67.15
LC = 67.12

180-25-40
360-51-20
181-17-00
90-12-58

Fd L.T in Cb
F.B. 1036-24A

10.05

Fd L.T
F.B. 1036-24A

GLEASON

(30)

Set Cu Sur Brass Cap
F.B. 1124-89

ST
67.13

127.76

Set Bt Spk.T
3+41.73
Set S.&W. By Ties after Const. S.S.
See F.B. 1124-89

(30)

271.71

Fd L.T
F.B. 1036-24A

127.75 @ 0-00 T86 = 127.76
127.76 @ 0-00 T86 = 127.76 } 127.76

Con from top page 158

Note: Any Additions or Changes on this Sheet Must be Made or Circled in Ink With Date and Name of Person Making Change.

Do not extend notes this side of this line.

RETURN TO
LOS ANGELES COUNTY SURVEYOR
700 HALL OF RECORDS

F.B. 759 Pg. 160

WS-36-B-2

RETURN TO
LOS ANGELES COUNTY SURVEYOR
700 HALL OF RECORDS

Do not extend notes this side of this line.

Note: Any Additions or Changes on This Sheet Must be Made or Circled in Red Ink With Date and Name of Person Making Change.

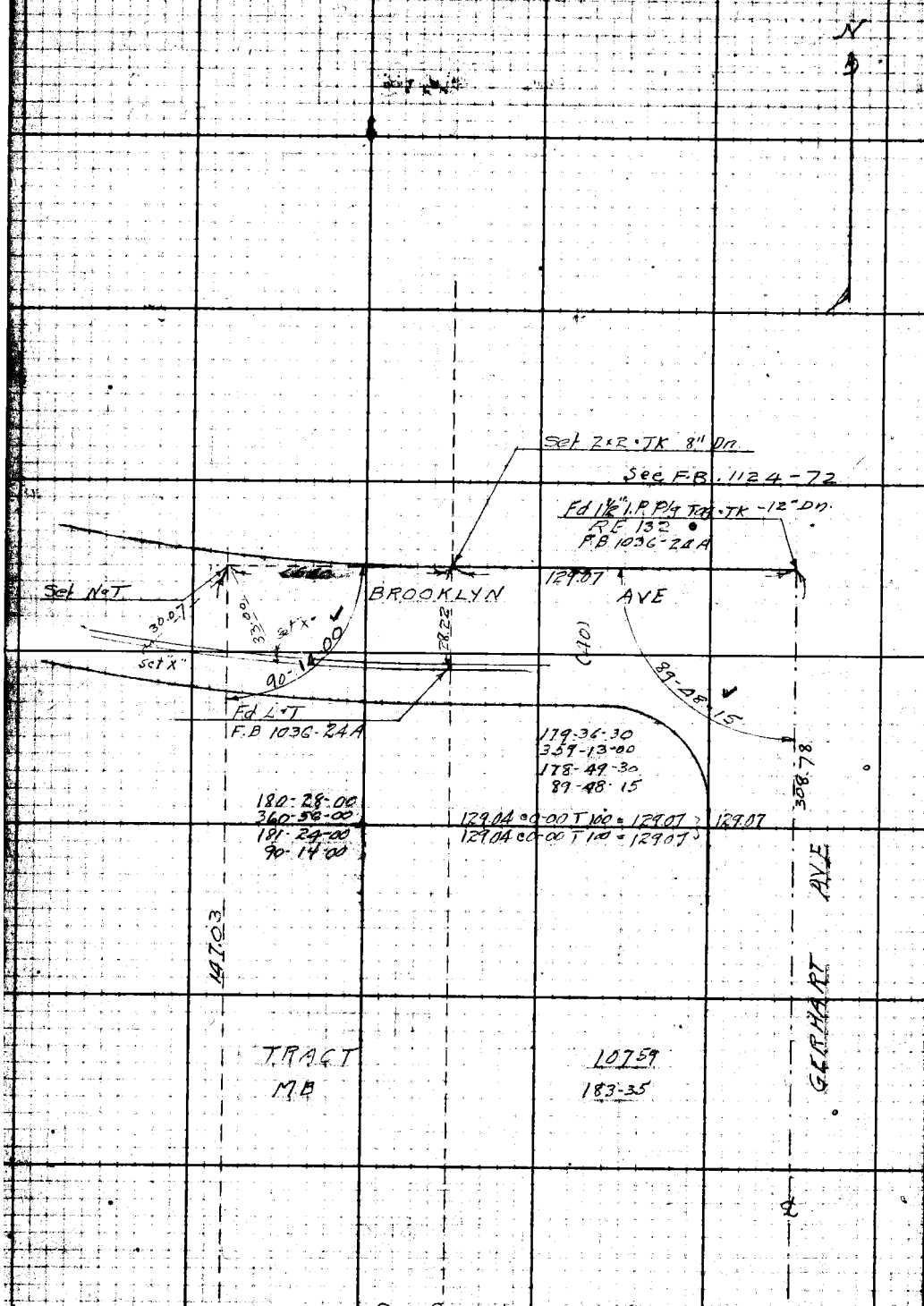

Con from top page 159

Notes Ck'd by	Survey of EADLER AVE ET AL	F.B. 759 Pg. 161
Map No.	W.O. 7681 Tape No. 063 Std 68 °F	
Office Work	Surveyed by W.A. Miller	
Checked	Notes Miller Date 7-27-1948	
Date	Indexed A. C. Johnson	

TOPOGRAPHY
1ST ALLEY W. of GERHART AVE
From E 2ND ST TO 1ST ALLEY S. of BROOKLYN AVE
Cl. 1081

Miller
Gregory
Lanigan
Sonnenschein

Note: Any Additions or Changes on This Sheet Must be Made or Circled in Red Ink With Date and Name of Person Making Change.

RETURN TO:
LOS ANGELES COUNTY SURVEYOR
700 HALL OF RECORDS

Do not extend notes this side of this line.

FORM 247 5M 12-10

F.B. 759 Pg. 162

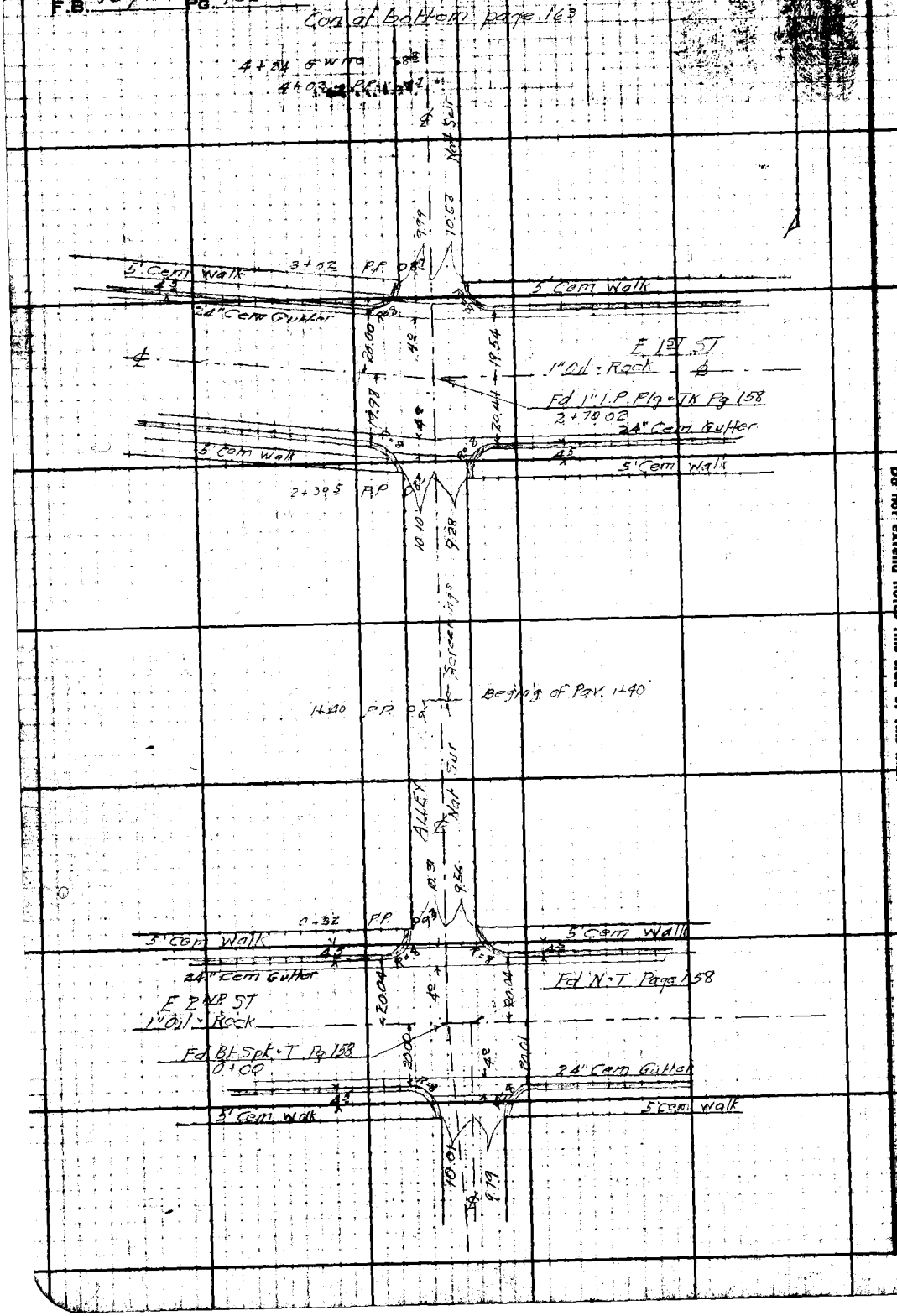

RETURN TO
LOS ANGELES COUNTY SURVEYOR
700 HALL OF RECORDS

Do not extend notes this side of this line.

Note: Any Additions or Changes on This Sheet Must be Made or Circled in Red Ink With Date and Name of Person Making Change.

Notes Ck'd by	Survey of SADLER AVE ET AL
Map No.	W.O. [illegible] Tape No. Std. °F
Office Work	Surveyed by W.A. Miller
Checked	Notes [illegible] Date 7-27-1945
Date	Indexed A. C. Johnson

F.B. 759 PG. 163

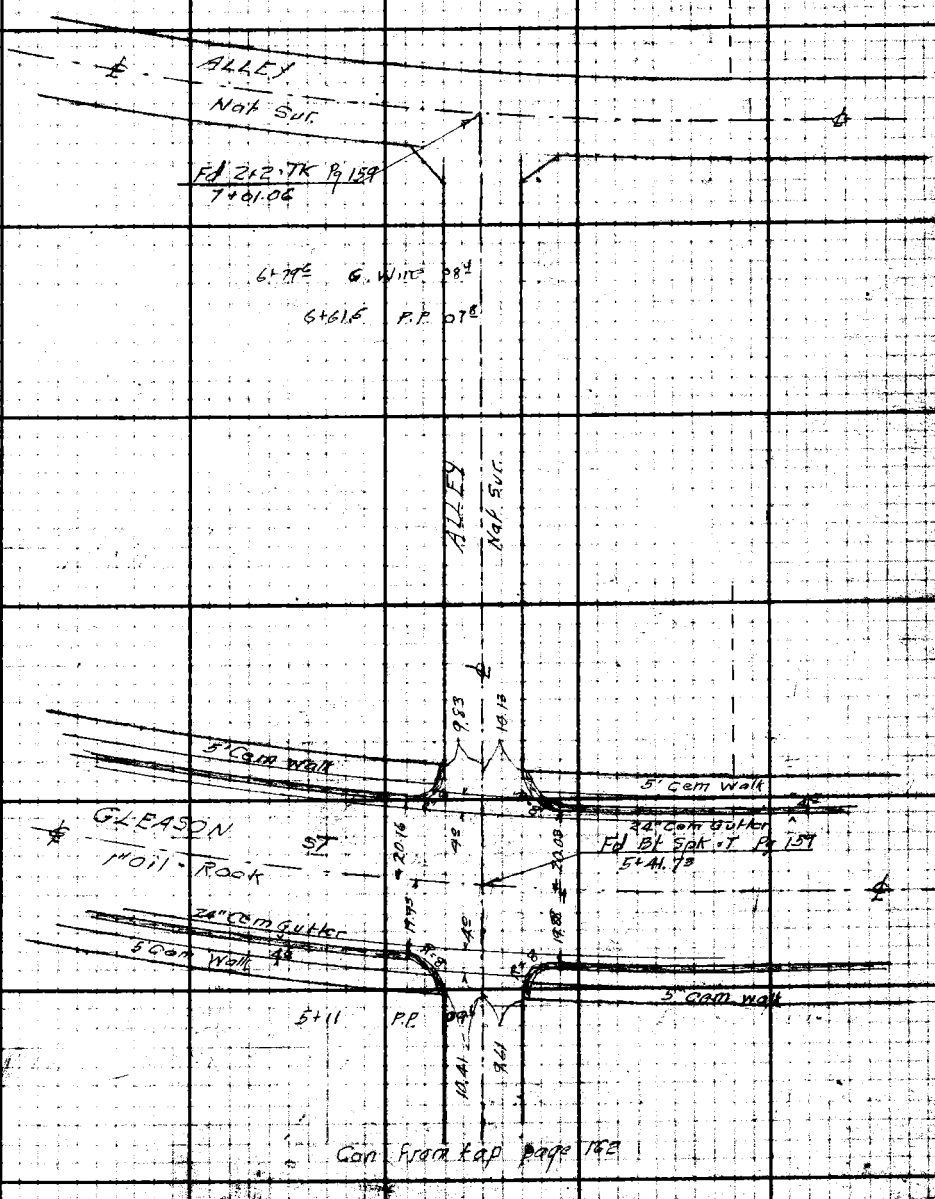

Con from top page 162

Note: Any Additions or Changes on This Sheet Must be Made or Circled in Red Ink With Date and Name of Person Making Change.

Do not extend notes this side of this line.

RETURN TO
LOS ANGELES COUNTY SURVEYOR
700 HALL OF RECORDS

FORM 247 5M 1945

RETURN TO
LOS ANGELES COUNTY SURVEYOR
700 HALL OF RECORDS

Note: Any Additions or Changes on This Sheet Must be Made or Circled in **Red Ink** With Date and Name of Person Making Change.

Do not extend notes this side of this line.

F.B. 759 PG. 164

Profile No. ____ Notes Red. ____ Plotted ____ Job No. 1081 Division No. ____ F.B. 759 Pg. 165

Date ____ Date ____ Survey of SADLER AVE ET AL

X-Sec. No. ____ Notes Chkd. ____ Checked ____ Survey by W.A. Miller Notes Miller Date 7-28-1943

Date ____ Date ____ Map No. ____ Index [illegible]

NOTE: ANY ADDITIONS OR CHANGES ON THIS SHEET MUST BE MADE OR CIRCLED IN RED INK, WITH DATE AND NAME OF PERSON MAKING CHANGE

Do not extend notes this side of this line

PLEASE RETURN TO
LOS ANGELES COUNTY SURVEYOR
700 HALL OF RECORDS

FORM 307 2M 11-41

PROFILE & X SECTION

1ST ALLEY W OF GERHART AVE

E 2ND ST TO 1ST ALLEY S OF BROOKLYN AVE

C.I. 1081

Miller
Gregory
Lanigan
Sonnenschein

STATION	B.S.	H.I.	F.S.	ELEV.

FORM 307 2M 11-41

PLEASE RETURN TO
LOS ANGELES COUNTY SURVEYOR
700 HALL OF RECORDS

NOTE: ANY ADDITIONS OR CHANGES ON THIS SHEET MUST BE MADE OR CIRCLED IN RED INK, WITH DATE AND NAME OF PERSON MAKING CHANGE

Do not extend notes this side of this line

F.B. 759 Pg. 166 | Job No. 1081 | Division No. | Notes Red | Plotted | Profile No.
Survey of SADLER AVE ET AL | Date | Date | X-Sec. No.
Survey by W.A. Miller | Notes Miller 7-28-1943 | Notes Ckd. C.W.C. | Checked
Indexed A. C. Johnson | Date 8-3-43 | Date

STATION	B. S.	H. I.	F. S.	ELEV.		
B.M. "S-15"	5.95	260.03		254.081	B.M. "S-15" El 254.081 Page 11 S.E. Cor Bt Spk in Cb 6' S of C.R	Gerhart Ave & E. 2nd St
					ALLEY & E. 2ND ST.	
N. end C.R			5.06	254.97	N.E. Cor P.L	
E " "			5.50	254.53	"	
E " "			5.89	254.14	S.E. Cor	
S " "			5.61	254.42	" P.L	
S " "			5.70	254.33	S.W. Cor P.L.	
W " "			6.00	254.03	"	
W " "			5.53	254.50	N.W. Cor	
N " "			5.26	254.77	" P.L	
			5.60	254.43	S.P.L	
			6.59	253.45	X Gutter S. Side	
0+00			5.01	254.35	℄ Inter Alley & E 2nd St	
50R			5.82	254.21	℄ "	
100R			5.56	254.47	℄ "	
50L			6.09	254.94	℄ "	
100L			6.36	254.43	℄ "	
+20			6.28	254.41	X Gutter	
+30			5.2	254.7	N.P.L	
+50			5.0	255.0	℄	

FORM 307 2M 11-41

PLEASE RETURN TO
LOS ANGELES COUNTY SURVEYOR
700 HALL OF RECORDS

NOTE: ANY ADDITIONS OR CHANGES ON THIS SHEET MUST BE MADE OR CIRCLED IN RED INK, WITH DATE AND NAME OF PERSON MAKING CHANGE

Do not extend notes this side of this line

STATION	B. S.	H. I.	F. S.	ELEV.		
		260 03				
0+50 10R			49	255 2		
10L			53	254 7		
1+00			45	255 5	℄	
10R			40	256 0		
10L			44	255 6		
+50			33	256 7	℄	
10R			33	256 7		
10L			30	257 0		
2+00			29	257 1	℄	
10R			28	257 2		
10L			28	257 2		
T.P.	5 20	262 42	281	257 22		
2+40			47	257 7	S.P.L	
+50			539	257 03	x Gutter	
+70			483	257 59	℄ Inter Alley + E 1st St	
					ALLEY + E 1st ST	
N. End C.R			424	258 18	N.E.Cor P.L	
E " "			429	258 13	"	
E " "			473	257 69	S.E.Cor	
S " "			451	257 91	" P.L.	
S " "			458	257 84	S.W.Cor P.L	

Profile Notes Red. Plotted Job No. 1081 Division No.
No. Date Date Survey of SADLER AVE ET AL
X-Sec. Notes Chkd. C.V.C. Checked Survey by W.A. Miller Notes Miller Date 7-28-1943
No. Date 8-3-43 Date Map No. Indexed C. Jobs

F.B. 757 Pg. 167

FORM 307 2M 11-41

PLEASE RETURN TO
LOS ANGELES COUNTY SURVEYOR
700 HALL OF RECORDS

NOTE: ANY ADDITIONS OR CHANGES ON THIS SHEET MUST BE MADE OR CIRCLED IN RED INK, WITH DATE AND NAME OF PERSON MAKING CHANGE

Do not extend notes this side of this line

STATION	B. S.	H. I.	F. S.	ELEV.	NOTES
		262 42			
W. end CR			480	257 62	S.W. Cor
W " "			449	257 93	N.W. Cor
N " "			432	258 10	" P.L
2+70 50 R			470	257 72	℄ E 1st ST
100 R			468	257 74	℄ "
50 L			493	257 49	℄ "
100 L			511	257 31	℄ "
+90			506	257 36	X Gutter
3+00			445	257 97	N.P.L.
+50			35	258 9	℄
10 R			32	259 2	
10 L			31	259 3	
4+00			29	259 6	℄
10 R			24	260 0	
10 L			22	260 2	
(T.P.)	622	266 30	234	260 08	
4+50			58	260 5	
10 R			52	261 1	
10 L			54	260 9	
5+00			48	261 5	℄

F.B. 759 Pg. 168 Job No. 1081 Division No. Notes Red. Plotted Profile
Survey of SADLER AVE ET AL Date Date No. X-Sec.
Survey by W.A. Miller Notes Miller 7-28-1943 Notes Chkd. C.V.C. Checked No.
Indexed C. Johnson Date Date 8-3-43 Date

FORM 307 2M 11-41

PLEASE RETURN TO
LOS ANGELES COUNTY SURVEYOR
700 HALL OF RECORDS

NOTE: ANY ADDITIONS OR CHANGES ON THIS SHEET MUST BE MADE OR CIRCLED IN RED INK, WITH DATE AND NAME OF PERSON MAKING CHANGE

Do not extend notes this side of this line

STATION	B. S.	H. I.	F. S.	ELEV.		
		266 30				
5+00 10R			48	261 5		
10L			46	261 7		
+11 I			50	261 3	S.P.L	
+21 I			561	260 69	X Gutter	
+41.73			495	261 35	℄ Inter Alley & Gleason St	
50R			480	261 50	℄ "	
100R			472	261 58	℄ "	
50L			509	261 21	℄ "	
100L			529	261 01	℄ "	
					ALLEY & GLEASON ST	
N end CR			424	262 06	N.E.Cor PL	
E " "			449	262 ~~01~~ 18	"	
E " "			488	261 42	S.E.Cor	
S " "			471	261 59	" PL	
S " "			489	261 41	S.W.Cor PL	
W " "			501	264 29	"	
W " "			466	261 64	N.W.Cor	
N " "			433	261 97	" PL	
5+61 I			534	260 96	X Gutter	
+71 I			43	262 0	N.P.L	

Profile No. ____ Notes Red. ____ Plotted ____ Job No. 1081 Division No. ____ F.B. 759 Pg. 169
Date ____ Date ____ Survey of SADLER AVE FT AL
X-Sec. No. ____ Notes Chkd. C.V.C. Checked ____ Survey by W.A. Miller Notes Miller Date 7-28-1943
Date 8-3-43 Date ____ Map No. ____ Indexed ____ Date ____

FORM 307 2M 11-41

PLEASE RETURN TO
LOS ANGELES COUNTY SURVEYOR
700 HALL OF RECORDS

NOTE: ANY ADDITIONS OR CHANGES ON THIS SHEET MUST BE MADE OR CIRCLED IN RED INK, WITH DATE AND NAME OF PERSON MAKING CHANGE

Do not extend notes this side of this line

F.B. 759 Pg. 170 | Job No. 1081 | Division No. | Notes Red. | Plotted | Profile
Survey of SADLER AVE ET AL | Date | Date | No.
Survey by W.A. Miller | Notes Miller 7-28-1943 | Notes Ckkd. C.V.C. | Checked | X-Sec.
Indexed by C. Johnson | Date 8-3-43 | Date | No.

STATION	B. S.	H. I.	F. S.	ELEV.		
		266.50				
6+00			3.8	262.5	℄	
10R			3.8	262.5		
10L			3.4	262.9		
T.P.	5.32	268.46	3.17	263.13		
6+50			5.3	263.2	℄	
10R			5.3	263.2		
10L			5.1	263.4		
7+01.06			5.0	263.5	℄ Alleys	
10R			5.0	263.5		
10L			5.0	263.5		
B.M. "S-12			4.01	264.45	B.M. "S-12 El 264.435 Page 10 Brooklyn Ave & Gerhart Ave S.E.Cor Bf Spk in Cb 10' S. of CR	

COPIES TO

SAN GABRIEL VALLEY

(REGIONAL OFFICE)

pages 171 thru 174

Notes Ck'd by	Survey of SADLER AVE ET AL
Map No.	W. O. 8351 Tape No. 063 Std. 68
Office Work	Surveyed by W A Miller
Checked	Notes Miller Date 7-28-1943
Date	Indexed A. C. Johnson 5-25-44

F.B. 759 Pg. 171

J.N 8351
℄ SURVEY CO IMP. JOBS
(SADLER AVE ET AL)

℄ SURVEY
1ST ALLEY S OF BROOKLYN AVE
FROM
1ST ALLEY W OF GERHART TO 1ST ALLEY E OF ATLANTIC BLVD
C.I. 1081

Miller
Gregory
Lanigan
Sonnenschein

Note: Any Additions or Changes on This Sheet Must be Made or Circled in Red Ink With Date and Name of Person Making Change.

Do not extend notes this side of this line.

RETURN TO
LOS ANGELES COUNTY SURVEYOR
700 HALL OF RECORDS

FORM 247 5M 12-40

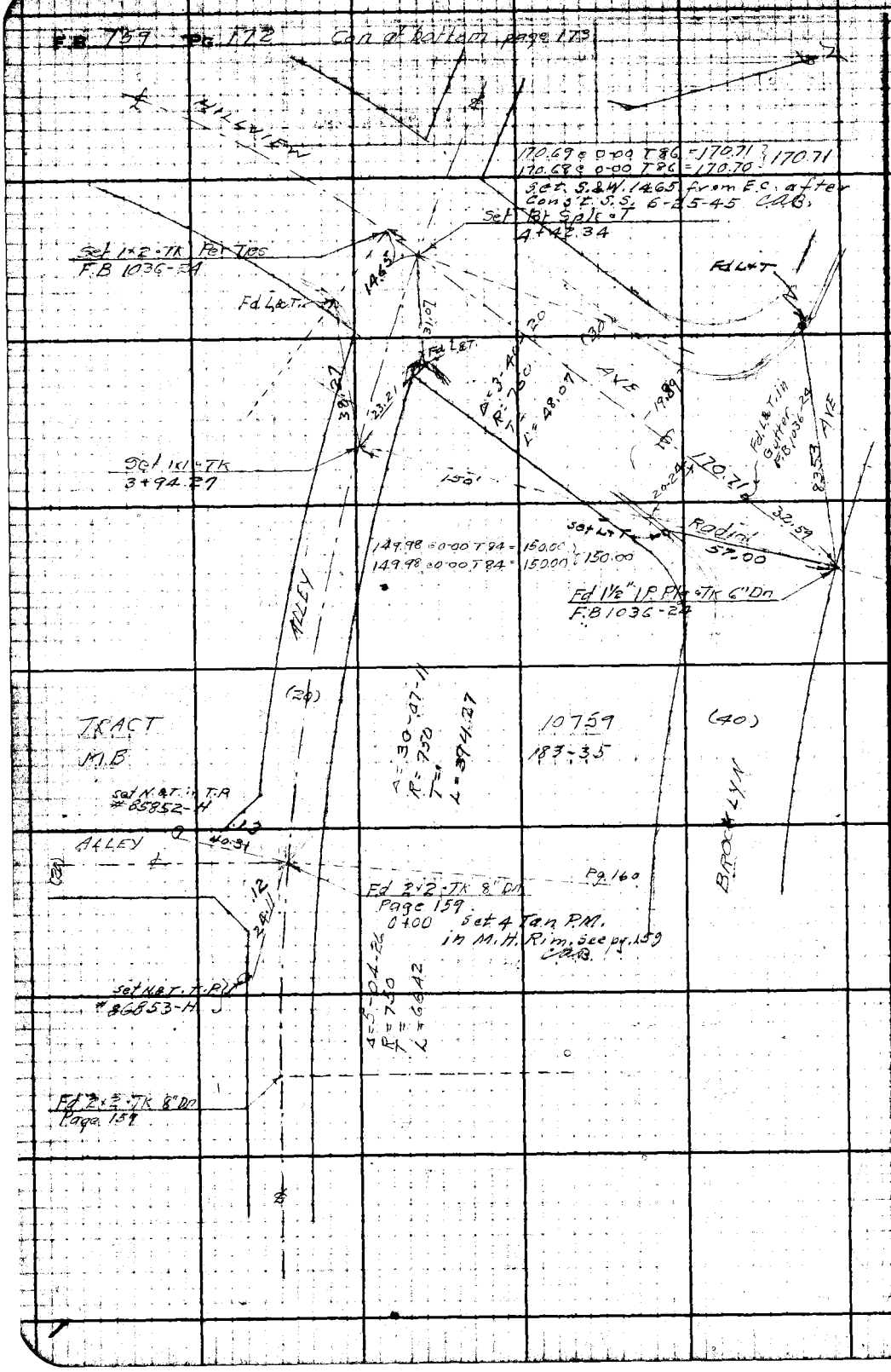

WS 36-B-2

RETURN TO
LOS ANGELES COUNTY SURVEYOR
700 HALL OF RECORDS
Do not extend notes this side of this line.

Note: Any Additions or Changes on This Sheet Must be Made or Circled in Red Ink With Date and Name of Person Making Change.

Notes Ck'd by	Survey of SADLER AVE TO AT
Map No.	W. O. 8351 Tape No. 063 Std 68 °F
Office Work	Surveyed by W.A. Miller
Checked	Notes M.Miller Date 7-29-1963
Date	Indexed A. C. Johnson

F.B. 759 Pg. 172

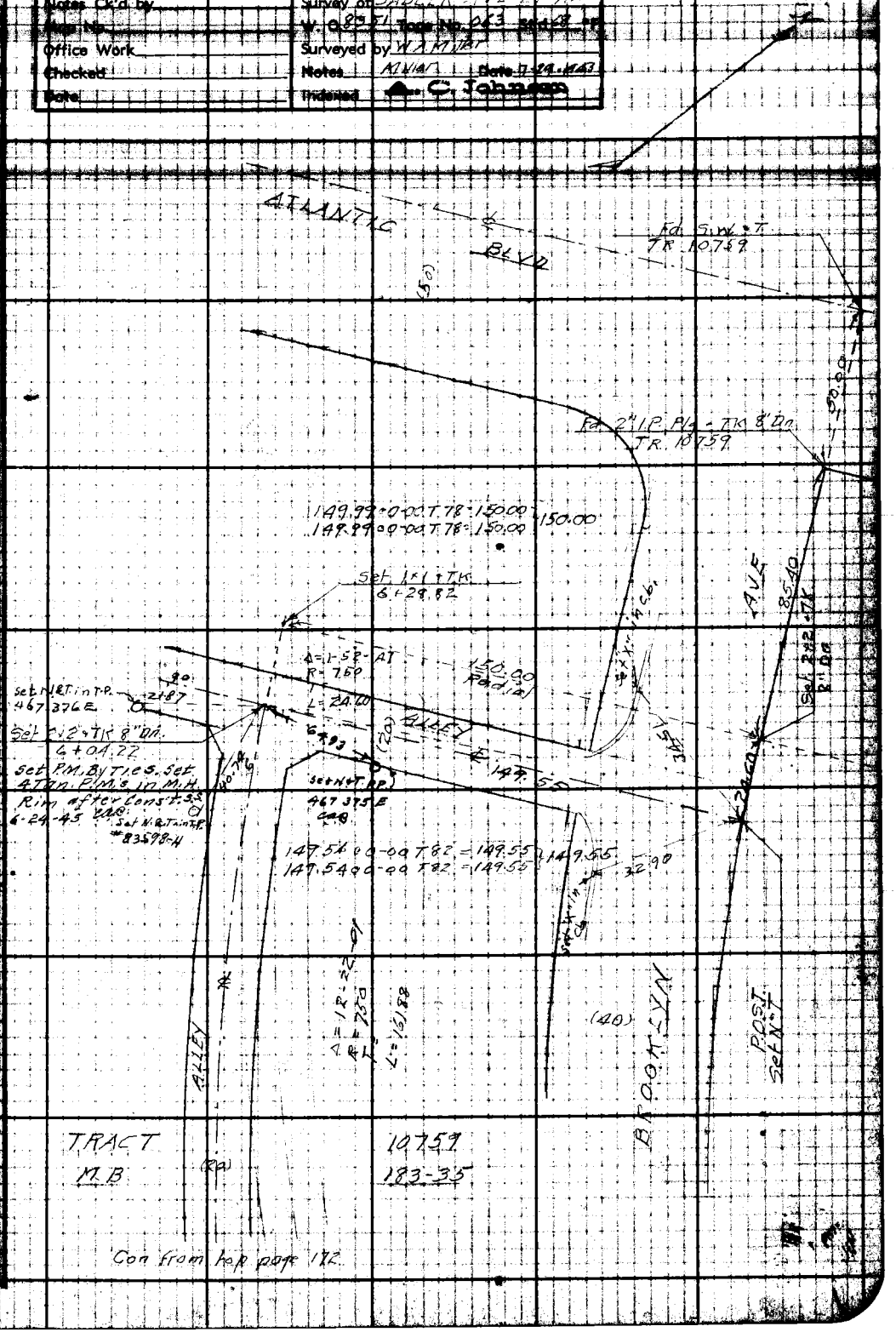

Con from top page 172

Note: Any Additions or Changes on This Sheet Must be Made or Circled in Ink With Date and Name of Person Making Change

Do not extend notes this side of this line.

RETURN TO
LOS ANGELES COUNTY SURVEYOR
700 HALL OF RECORDS

W.S. 3615-2

F.B. 137 Pg. 174

RETURN TO
LOS ANGELES COUNTY SURVEYOR
700 HALL OF RECORDS

Do not extend notes this side of this line.

Note: Any Additions or Changes on This Sheet Must be Made or Circled in Red Ink With Date and Name of Person Making Change.

Notes Ck'd by	Survey of SADLER AVE ET AL
Map No.	W. O. 2061 Tape No. Std. °F
Office Work	Surveyed by W. A. Miller
Checked	Notes Miller Date 7-29-1943
Date	Indexed A. C. Johnson

F.B. 759 Pg. 176

TOPOGRAPHY

1ST ALLEY S OF BROOKLYN AVE

From 1ST ALLEY W. OF GERHART AVE TO 1ST ALLEY E OF ATLANTIC BLVD

CI 1081

Miller
Gregory
Lanigan
Sonnenschein

Note: Any Additions or Changes on This Sheet Must be Made or Circled in Red Ink With Date and Name of Person Making Change.

Do not extend notes this side of this line.

RETURN TO
LOS ANGELES COUNTY SURVEYOR
700 HALL OF RECORDS

FORM 247 RM 12-40

F.B. 739 Pg 176 Con at bottom page 177

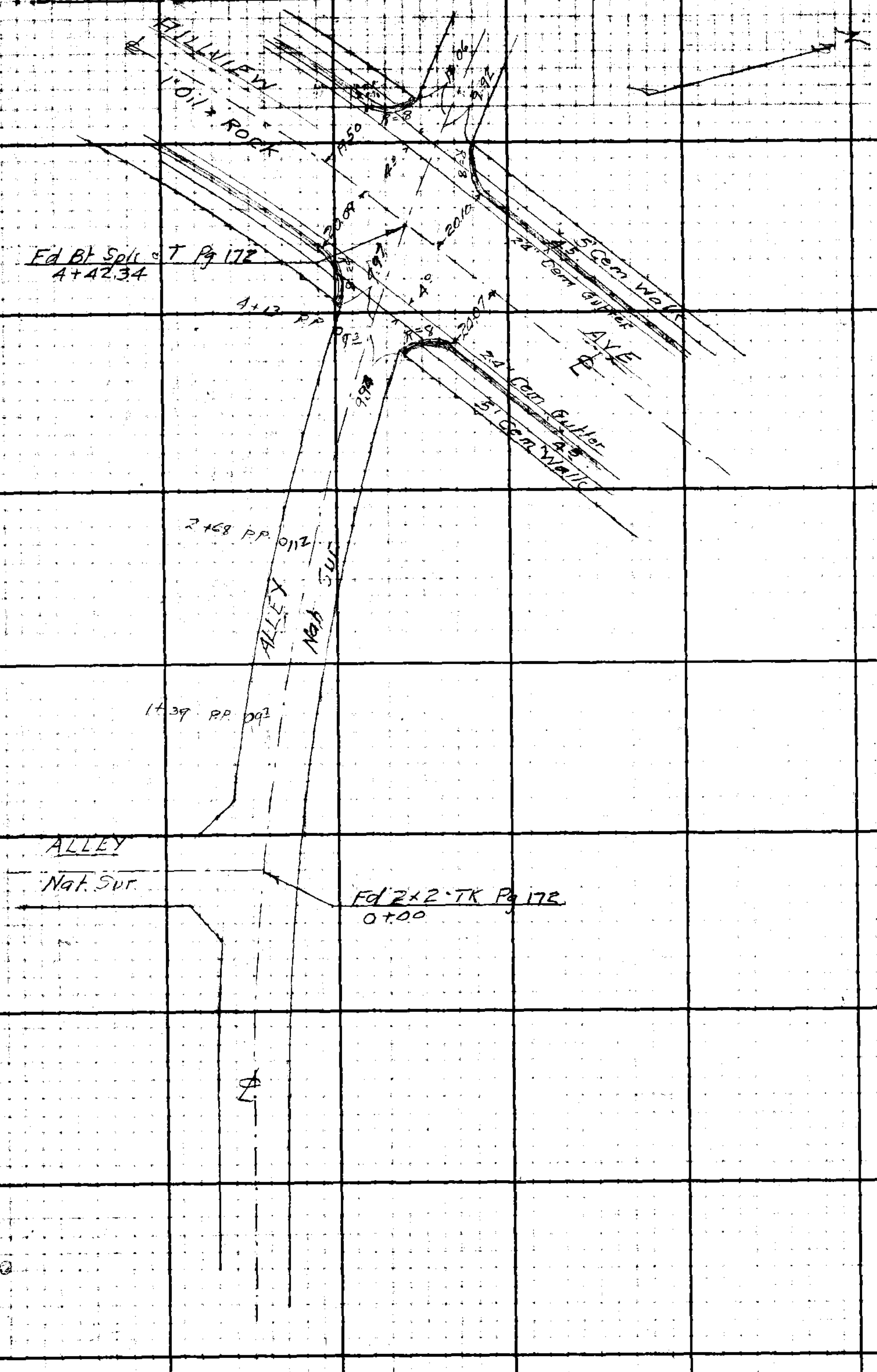

RETURN TO
LOS ANGELES COUNTY SURVEYOR
700 HALL OF RECORDS

Do not extend notes this side of this line.

Note: Any Additions or Changes on This Sheet Must be Made or Circled in Red Ink With Date and Name of Person Making Change.

Notes Ck'd by	Survey of SADLER AVE ET AL
Map No.	W. O. 1051 Tape No. Std. °F
Office Work	Surveyed by W A Miller
Checked	Notes M. Nar Date 7-24-1943
Date	Indexed [illegible]

F.B. 759 Pg. 177

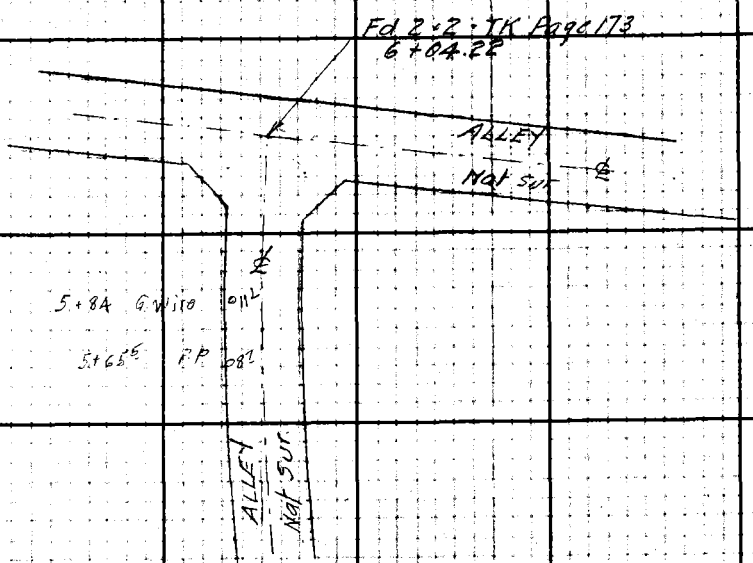

Con from top page 176

RETURN TO
LOS ANGELES COUNTY SURVEYOR
700 HALL OF RECORDS

Note: Any Additions or Changes on This Sheet Must be Made or Circled in Red Ink With Date and Name of Person Making Change.

Do not extend notes this side of this line.

FORM 247 5M 15-40

RETURN TO
LOS ANGELES COUNTY SURVEYOR
700 HALL OF RECORDS

Note: Any Additions or Changes on This Sheet Must be Made or Circled in **Red Ink** With Date and Name of Person Making Change.

Do not extend notes this side of this line.

F.B. 457 Pg. 178

Profile No.	Notes Red.	Plotted	Job No. 1081	Division No.	F.B. 759 Pg. 179
	Date	Date	Survey of SADLER AVE ET AL		
X-Sec. No.	Notes Chkd.	Checked	Survey by W A Miller	Notes Miller	Date 7-29-1943
	Date	Date	Map No.	Index [redacted]	

NOTE: ANY ADDITIONS OR CHANGES ON THIS SHEET MUST BE MADE OR CIRCLED IN RED INK, WITH DATE AND NAME OF PERSON MAKING CHANGE

Do not extend notes this side of this line

PROFILE & X SECTION

1ST ALLEY S OF BROOKLYN AVE

FROM

1ST ALLEY W OF GERHART AVE TO 1ST ALLEY E OF ATLANTIC BLVD

C.I. 1081

Miller
Gregory
Lanigan
Sonnenschein

STATION	B. S.	H. I.	F. S.	ELEV.

PLEASE RETURN TO
LOS ANGELES COUNTY SURVEYOR
700 HALL OF RECORDS

FORM 307 2M 11-41

FORM 307 2M 11-41

PLEASE RETURN TO
LOS ANGELES COUNTY SURVEYOR
700 HALL OF RECORDS

NOTE: ANY ADDITIONS OR CHANGES ON THIS SHEET MUST BE MADE OR CIRCLED IN RED INK, WITH DATE AND NAME OF PERSON MAKING CHANGE

Do not extend notes this side of this line

F.B. 757 Pg. 180 | Job No. 1081 | Division No. | Notes Red | Plotted | Profile
Survey of SADLER AVE ET AL | Date | No.
Survey by W.A. Miller | Notes Miller 7-29-1943 | Notes Chkd. G.V.G. | Checked | X-Sec.
Indexed | Date 8-3-43 | Date | No.

STATION	B. S.	H. I.	F. S.	ELEV.		
BM #5-11	4.24	267.70		263.46	B.M. #5-11 El 263.461 Page Ave S.E Cor. Bt Spk in Cb	10 Brooklyn Ave & Hillview 6' E of C.R
0+00			43	263.4	℄	
10 R			40	263.7		
10 L			43	263.4		
+50			43	263.4	℄	
10 R			42	263.5		
10 L			44	263.3		
1+00			43	263.4	℄	
10 R			44	263.3		
10 L			44	263.3		
+50			45	263.2	℄	
10 R			48	262.9		
10 L			46	263.1		
2+00			45	263.2	℄	
10 R			45	263.2		
10 L			48	262.9		
+50			49	262.8	℄	
10 R			47	263.0		
10 L			50	262.7		
3+00			49	262.8	℄	
10 R			52	262.5		

FORM 307 2M 11-41

PLEASE RETURN TO
LOS ANGELES COUNTY SURVEYOR
700 HALL OF RECORDS

NOTE: ANY ADDITIONS OR CHANGES ON THIS SHEET MUST BE MADE OR CIRCLED IN RED INK, WITH DATE AND NAME OF PERSON MAKING CHANGE

Do not extend notes this side of this line

STATION	B. S.	H. I.	F. S.	ELEV.	
		267 70			
3+00 10L			53	262 4	
+50			51	262 6	℄
10R			51	262 6	
10L			52	262 5	
4+00			53	262 4	℄
10R			51	262 6	
10L			53	262 4	
T.P.	483	267 36	517	262 53	
+12			51	262 3	E.P.L.
+22			585	261 51	✗ Gutter
+42.34			540	261 96	℄ Inter Alley & Hillview Ave
50R			462	262 74	℄ "
100R			406	263 30	℄ "
50L			616	261 20	℄ "
100L			672	260 64	℄ "
					ALLEY & HILLVIEW AVE
N. end C.R			490	262 46	N.E Cor
E " "			474	262 62	" P.L.
E " "			532	262 04	S.E Cor P.L.
S " "			550	261 86	"
S " S "			544	261 92	S.W Cor

Profile No. ____ Notes Red. ____ Plotted ____ Job No. 1081 Division No. ____ F.B. 759 Pg. 181

Date ____ Date ____ Survey of SADLER AVE ET AL

X-Sec. No. ____ Notes Chkd. C.V.C. Checked ____ Survey by W.A. Miller Notes Miller Date 7-29-1943

Date 8-3-43 Date ____ Map No. ____ Indexed ____

FORM 307 2M 11-41

PLEASE RETURN TO
LOS ANGELES COUNTY SURVEYOR
700 HALL OF RECORDS

NOTE: ANY ADDITIONS OR CHANGES ON THIS SHEET MUST BE MADE OR CIRCLED IN RED INK, WITH DATE AND NAME OF PERSON MAKING CHANGE

Do not extend notes this side of this line

STATION	B. S.	H. I.	F. S.	ELEV.		
		267 36				
W. end C.R			522	262 14	S.W Cor. P.L.	
W " "			474	262 62	N W Cor P.L.	
N " "			488	262 48	"	
4+62			578	261 58	x Gutter	
+72			52	262 2	P.L.	
5+00			51	262 3	℄	
10 R			52	262 2		
10 L			51	262 3		
+50			52	262 2	℄	
10 R			54	262 0		
10 L			53	262 1		
6+00			55	261 9	℄	
+04.22			53	262 1	℄ Inter Alleys	
10 R			51	262 3		
10 L			52	262 2		
B.M.# S-10			519	262 17	B.M.# S-10 El 262.165 Page 10 Atlantic Blvd & Brooklyn Ave Bt Spk in E Cb ± 60' S. of Brooklyn Ave	

F.B. 759 Pg. 182 Job No. 1081 Division No. Notes Red. Plotted Profile
Survey of SADLER AVE ET AL Date Date No.
Survey by W.A. Miller Notes Miller 7-29-1943 Notes Chkd. C.V.C. Checked X-Sec.
Indexed A. C. Johnson Date 8-3-43 Date No.

Notes Ck'd by	Survey of SADLER AVE ET AL
Map No.	W. O. 1031 Tape No. Std. °F
Office Work	Surveyed by W A Miller
Checked	Notes Miller Date 7-29-1943
Date	Indexed A. C. Johnson 5-23-44

F.B. 759 Pg. 183

TOPOGRAPHY

1ST ALLEY E. OF ATLANTIC BLVD
FROM
1ST ALLEY S. OF BROOKLYN AVE TO BROOKLYN AVE

C11081

Miller
Gregory
Lanigan
Sonnenschein

Note: Any Additions or Changes on This Sheet Must be Made or Circled in Red Ink With Date and Name of Person Making Change

Do not extend notes this side of this line.

RETURN TO
LOS ANGELES COUNTY SURVEYOR
700 HALL OF RECORDS

FORM 247 PM 12-40

F.B. 159 Pg. 184

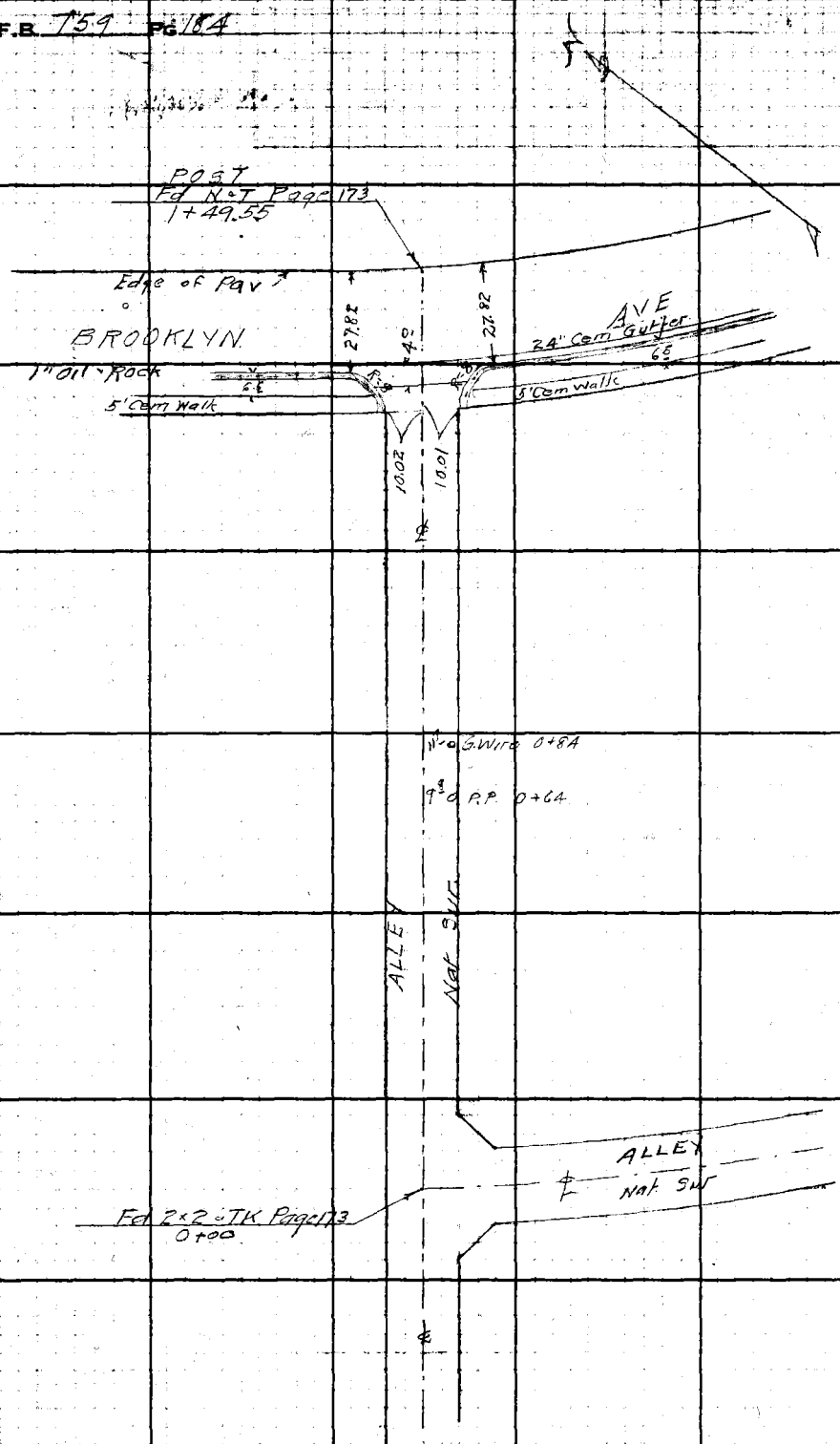

RETURN TO
LOS ANGELES COUNTY SURVEYOR
700 HALL OF RECORDS

Do not extend notes this side of this line.

Note: Any Additions or Changes on This Sheet Must be Made or Circled in Red Ink With Date and Name of Person Making Change.

Profile No. | Notes Red. | Plotted | Job No. 1081 | Division No. | F. B. 759 Pg. 185
Date | Date | Survey of SADLER AVE ET AL
X-Sec. No. | Notes Chkd. | Checked | Survey by W A Miller | Notes Miller | Date 7-29-1943
Date | Date | Map No. | Index | Date

NOTE: ANY ADDITIONS OR CHANGES ON THIS SHEET MUST BE MADE OR CIRCLED IN RED INK, WITH DATE AND NAME OF PERSON MAKING CHANGE

Do not extend notes this side of this line

PROFILE & X SECTION
1ST ALLY E OF ATLANTIC BLVD
1ST ALLEY S. OF BROOKLYN AVE TO BROOKLYN AVE
C.I 1081

Miller
Gregory
Langdon
Sonnenschein

STATION	B. S.	H. I.	F. S.	ELEV.

PLEASE RETURN TO
LOS ANGELES COUNTY SURVEYOR
700 HALL OF RECORDS

Form 307 5M 10-37

Form 307 5M 10-37

PLEASE RETURN TO
LOS ANGELES COUNTY SURVEYOR
700 HALL OF RECORDS

NOTE: ANY ADDITIONS OR CHANGES ON THIS SHEET MUST BE MADE OR CIRCLED IN RED INK, WITH DATE AND NAME OF PERSON MAKING CHANGE

Do not extend notes this side of this line

F. B. 759 PG. 186 | Job No. 1081 | Division No. | Notes Red. | Plotted | Profile
Survey of SADLER AVE ET AL | Date | Date | No.
Survey by W.A. Miller | Notes Miller 7-29-1943 | Notes Chkd. C.H.C. | Checked | X-Sec.
Indexed O. Johnson | Date | Date 8-3-43 | Date | No.

STATION	B. S.	H. I.	F. S.	ELEV.		
B.M. "S-10	633	268.50		262.17	BM#S-10 El 262.165 Page 10 Ave Bt Spk in E Cb ± 60' S	Atlantic Blvd & Brooklyn of Brooklyn Ave
0+00			64	262.1	℄ Inter Alleys	
10R			66	261.9		
10L			63	262.2		
+50			59	262.6	℄	
10R			60	262.5		
10L			58	262.7		
1+00			53	263.2	℄	
10R			51	263.4		
10L			53	263.2		
+10			51	263.4	PL.	
+22			58A	262.66	X Gutter	
+49.55			496	263.54		
50R			474	262.76	Brooklyn Ave	
100R			460	263.90		
50L			504	263.46		
100L			514	263.36		
					ALLEY & BROOKLYN AVE	
E end CR			530	263.20	S.E. Cor	
S " "			499	263.51	" PL.	
S " "			516	263.40	S.W. Cor. PL.	

Form 307 5M 10-37

PLEASE RETURN TO
LOS ANGELES COUNTY SURVEYOR
700 HALL OF RECORDS

NOTE: ANY ADDITIONS OR CHANGES ON THIS SHEET MUST BE MADE OR CIRCLED IN RED INK, WITH DATE AND NAME OF PERSON MAKING CHANGE

Do not extend notes this side of this line

STATION	B. S.	H. I.	F. S.	ELEV.		
W. end C.R		268 50	529	263 21	S.W. Cor.	
B.M. # S-11			503	263 47	B.M. # S-11 El 263.461 Page 10 Brooklyn Ave & Hillview Ave S.E Cor. Bt Spk in Ch 6'E of C.R	

Profile No. ____ Notes Red. ____ Plotted ____ Job No. 1081 Division No. ____ F. B. 759 Pg. 187
X-Sec. No. ____ Date ____ Date ____ Survey of SADLER AVE ET AL
Notes Chkd. C.V.C. Checked ____ Survey by W.A. Miller Notes Miller Date 7-29-1943
Date 8-3-43 Date ____ Map No. ____ Indexed A. C. [illegible]

F. B. 759 PG. 188 | Job No. 1081 Division No. _____ Notes Red. _____ Plotted _____ Profile

Survey of SADLER AVE ET AL Date _____ Date _____ No. _____

Survey by W. A. Miller Notes Miller 7-29-1943 Notes Chkd. _____ Checked _____ X-Sec.

Indexed A. C. Johnson Date _____ Date _____ Date _____ No. _____

STATION	B. S.	H. I.	F. S.	ELEV.

Form 307 5M 10-37

PLEASE RETURN TO
LOS ANGELES COUNTY SURVEYOR
700 HALL OF RECORDS

Do not extend notes this side of this line

NOTE: ANY ADDITIONS OR CHANGES ON THIS SHEET MUST BE MADE OR CIRCLED IN RED INK, WITH DATE AND NAME OF PERSON MAKING CHANGE

Notes Ck'd by	Survey of SADLER AVE ET AL
Map No.	W. O. 10981 Type No. Std. °F
Office Work	Surveyed by W.A. Miller
Checked	Notes Miller Date 7-21-1943
Date	Indexed A. C. Johnson

F.B. 759 PG. 189

TOPOGRAPHY
1ST ALLEY S OF BROOKLYN AVE
1ST ALLEY W OF GERHART AVE TO GERHART AVE
C.I. 1081

Miller
Gregory
Lanigan
Sonnenschein

Note: Any Additions or Changes on This Sheet Must be Made or Circled in Red Ink With Date and Name of Person Making Change.

Do not extend notes this side of this line.

RETURN TO
LOS ANGELES COUNTY SURVEYOR
700 HALL OF RECORDS

FORM 247 SM 12-40

F.B. 7341 Pg. 190



RETURN TO
LOS ANGELES COUNTY SURVEYOR
700 HALL OF RECORDS

Do not extend notes this side of this line.

Note: Any Additions or Changes on This Sheet Must be Made or Circled in Red Ink With Date and Name of Person Making Change.

Profile No. | Notes Red. | Plotted | Job No. 1081 | Division No. | F.B. 759 Pg. 191
Date | Date | Survey of SADLER AVE ET AL
X-Sec. No. | Notes Chkd. | Checked | Survey by W.A. Miller | Notes Miller | Date 7-29-1947
Date | Date | Map No. | Indexed O. Johnson

PROFILE & X SECTION
1ST ALLEY S OF BROOKLYN AVE
1ST ALLEY W OF GERHART AVE TO GERHART AVE
C.L. 1081

Miller
Gregory
Lanigan
Sonnenschein

STATION	B. S.	H. I.	F. S.	ELEV.

Do not extend notes this side of this line

NOTE: ANY ADDITIONS OR CHANGES ON THIS SHEET MUST BE MADE OR CIRCLED IN RED INK, WITH DATE AND NAME OF PERSON MAKING CHANGE

PLEASE RETURN TO
LOS ANGELES COUNTY SURVEYOR
700 HALL OF RECORDS

Form 307 SM 5-39

Form 307 5M 5-39

PLEASE RETURN TO
LOS ANGELES COUNTY SURVEYOR
700 HALL OF RECORDS

NOTE: ANY ADDITIONS OR CHANGES ON THIS SHEET MUST BE MADE OR CIRCLED IN RED INK, WITH DATE AND NAME OF PERSON MAKING CHANGE

Do not extend notes this side of this line

STATION	B. S.	H. I.	F. S.	ELEV.		
BM#S-12	3.25	267.69		264.44	BM#S-12 El 264.435 Page 10 Brooklyn Ave & Gerhart Ave S.E.Cor. Bt Spk in Cb 10's of C.R	
0+00			4.2	263.5	℄	
10 R			4.3	263.4		
10 L			4.0	263.7		
+50			4.2	263.5	℄	
10 R			4.2	263.5		
10 L			4.0	263.7		
1+00			4.2	263.5	℄	
10 R			4.1	263.6		
10 L			4.0	263.7		
+29.84			4.2	263.5	PL	
+44.84			4.96	262.73	X Gutter	
+62.41			4.80	262.89		
50 R			5.35	262.34	Gerhart Ave	
100 R			5.79	261.90	" "	7.09
50 L			4.20	263.49	" "	
100 L			3.62	264.07	"	
+79.91			4.75	262.94	Gutter	
+79.91			4.20	263.49	Cb.	
					ALLEY & GERHART AVE	
S. end C.R			4.51	263.18	S.W.Cor.	

F.B. 759 Pg. 192 Job No. 1081 Division No. Notes Red. Plotted Profile
Survey of SADLER AVE ET AL Date Date No.
Survey by W.A. Miller Notes Miller 7-29-1943 Notes Chkd. C.V.C. Checked X-Sec.
Indexed A. C. Johnson Date Date 8-3-43 Date No.

Form 307 5M 5-39

PLEASE RETURN TO
LOS ANGELES COUNTY SURVEYOR
700 HALL OF RECORDS

NOTE: ANY ADDITIONS OR CHANGES ON THIS SHEET MUST BE MADE OR CIRCLED IN RED INK, WITH DATE AND NAME OF PERSON MAKING CHANGE

Do not extend notes this side of this line

STATION	B. S.	H. I.	F. S.	ELEV.	
		267.69			
W. end Cb.			4.13	263.56	SW Cor PL
W " "			3.81	263.88	NW Cor PL
N end CR			4.08	263.61	"
					BM #S-13 El 260.593 Page 10 Gerhart Ave & Gleason St
BM #S-13			7.09	260.60	SE Cor Bt Spk in Cb. 4' S of CR

Profile Notes Red. Plotted Job No. 1081 Division No.
No. Date Date Survey of SADLER AVE ET AL
X-Sec. Notes Chkd. C. V. C. Checked Survey by W.A. Miller Notes Miller Date 7-29-1943
No. Date 8-3-43 Date Map No. Indexed A. C. Johnson

F B. 759 PG. 193

F.B. 759 Pg. 194 | Job No. 1081 | Division No. | Notes Red. | Plotted | Profile

Survey of SADLER AVE ET AL | Date | Date | No.

Survey by W.A. Miller | Notes Miller 7-29-1943 | Notes Chkd. | Checked | X-Sec.

Indexed A. C. Johnson | Date | Date | Date | No.

STATION	B. S.	H. I.	F. S.	ELEV.	

Form 307 5M 5-39

PLEASE RETURN TO
LOS ANGELES COUNTY SURVEYOR
700 HALL OF RECORDS

Do not extend notes this side of this line

NOTE: ANY ADDITIONS OR CHANGES ON THIS SHEET MUST BE MADE OR CIRCLED IN RED INK, WITH DATE AND NAME OF PERSON MAKING CHANGE

Notes Ck'd by	Survey of SADLER AVE ET AL
Map No.	W. O. 1051 Tape No. Std °F
Office Work	Surveyed by W.A. Miller
Checked	Notes Miller Date 7-29-96
Date	Indexed A. C. Johnson

F.B. 759 Pg. 195

TOPOGRAPHY
1ST ALLEY W OF GERHART AVE
E 2ND ST TO S LINE TRACT NO 10759
C.I. 1081

Miller
Gregory
Lanigan
Sonnenschein

Note: Any Additions or Changes on This Sheet Must be Made or Circled in Red Ink With Date and Name of Person Making Change.

Do not extend notes this side of this line.

RETURN TO
LOS ANGELES COUNTY SURVEYOR
700 HALL OF RECORDS

FORM 247 SM 12-66

F.B. 759 Pg 196

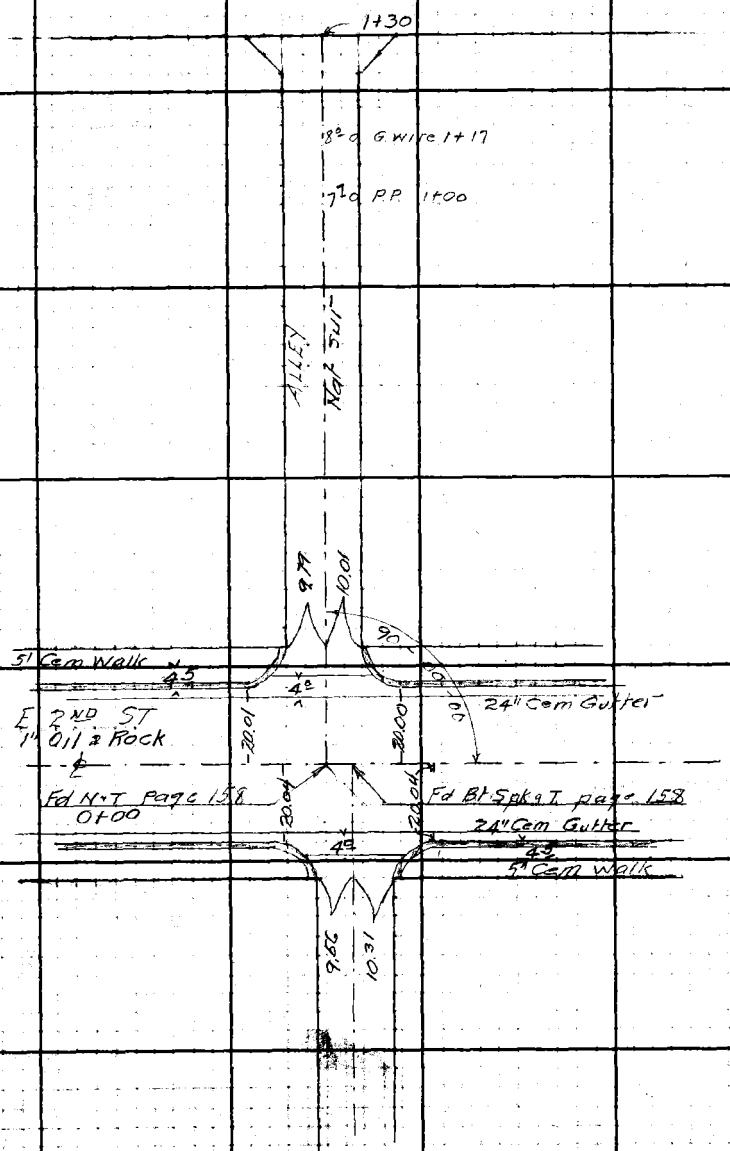

RETURN TO
LOS ANGELES COUNTY SURVEYOR
700 HALL OF RECORDS

Do not extend notes this side of this line.

Note: Any Additions or Changes on This Sheet Must be Made in Red Ink With Date and Name of Person Making Change.

Profile No. | Notes Red. Date | Plotted Date | Job No. 1081 | Division No. | F.B. 759 Pg. 177

X-Sec. No. | Notes Chkd. Date | Checked Date | Survey of SADLER AVE ET AL | Map No. | Indexed

Survey by K.A. Miller | Notes Miller | Date 7-29-1943

NOTE: ANY ADDITIONS OR CHANGES ON THIS SHEET MUST BE MADE OR CIRCLED IN RED INK, WITH DATE AND NAME OF PERSON MAKING CHANGE

Do not extend notes this side of this line

PROFILE & X SECTION

1ST ALLEY W. OF GERHART AVE

E 2ND ST TO S. LINE TR 10759

C.I. 1081

Miller
Gregory
Lanigan
Sonnenschein

STATION	B.S.	H.I.	F.S.	ELEV.

PLEASE RETURN TO
LOS ANGELES COUNTY SURVEYOR
700 HALL OF RECORDS

FORM 307 2M 11-41

FORM 307 2M 11-41

PLEASE RETURN TO
LOS ANGELES COUNTY SURVEYOR
700 HALL OF RECORDS

NOTE: ANY ADDITIONS OR CHANGES ON THIS SHEET MUST BE MADE OR CIRCLED IN RED INK, WITH DATE AND NAME OF PERSON MAKING CHANGE

Do not extend notes this side of this line

STATION	B. S.	H. I.	F. S.	ELEV.		
B.M.#S-15	4 95	259 03		254 08	BM#S-15 El 254081 Pagell Gerhart Ave & E 2nd St S.E.Cor Bt Spk in Cb. 6' S. of C.R	
					ALLEY & E 2ND ST	
E. end C.R.			4 89	254 14	S.E.Cor	
S " "			4 63	254 40	" P.L.	
S " "			4 72	254 31	S.W.Cor P.L.	
W " "			5 00	254 03	"	
W " "			4 52	254 51	N.W.Cor	
N " "			4 26	254 77	" P.L.	
N " "			4 07	254 96	N.E.Cor P.L.	
E " "			4 50	254 53	"	
0+00			4 98	254 05	℄ Inter Alley & E 2nd St	
50 R			5 10	253 93	℄ "	
100 R			5 28	253 75	℄ "	
50 L			4 79	254 24	℄ "	
100 L			4 56	254 47	℄ "	
0+20			5 58	253 45	X Gutter	
+30			4 7	254 3	P.L.	
+50			5 0	254 0	℄ Alley	
10 R			5 3	253 7		
10 L			4 9	254 1		

F.B. 759 Pg. 198 Job No. 1081 Division No. Notes Red. Plotted Profile
Survey of SADLER AVE ET AL Date Date No.
Survey by W.A. Miller Notes Miller 7-29-1943 Notes Chkd. C.V.C. Checked X-Sec.
Indexed C. Johnson Date Date 8-3-43 Date No.

FORM 307 2M 11-41

PLEASE RETURN TO
LOS ANGELES COUNTY SURVEYOR
700 HALL OF RECORDS

NOTE: ANY ADDITIONS OR CHANGES ON THIS SHEET MUST BE MADE OR CIRCLED IN RED INK, WITH DATE AND NAME OF PERSON MAKING CHANGE

Do not extend notes this side of this line

STATION	B. S.	H. I.	F. S.	ELEV.		
		259 03				
1+00			55	253 5	℄ Alley	
10R			53	253 7		
10L			53	253 7		
+30			58	253 2	℄ Alley	
10R			58	253 2		253 02
10L			56	253 4		
B.M #S-49			6 02	253 01	B.M #S-49 El 253.022 Pg 23 E 2nd St ± 450' W of Gerhart Ave Bt Spk in S Co Opp Ho #5538	

Profile No. ____ Notes Red. ____ Plotted ____ Job No. 1081 Division No. ____ F.B. 759 Pg. 198

X-Sec. No. ____ Date ____ Date ____ Survey of SADLER AVE ET AL

Notes Chkd. C. VIC Checked ____ Survey by W.A. Miller Notes Miller Date 7-29-1943

Date 8-3-43 Date ____ Map No. ____ Indexed ____

F.B. 759 Pg. 200 | Job No. 1081 | Division No. | Notes Red. | Plotted | Profile

Survey of SADLER AVE ET AL | Date | Date | No.

Survey by W.A. Miller | Notes Miller 7-29-43 | Notes Chkd. | Checked | X-Sec.

Indexed [redacted] | Date | Date | Date | No.

STATION	B. S.	H. I.	F. S.	ELEV.

FORM 307 2M 11-41

PLEASE RETURN TO
LOS ANGELES COUNTY SURVEYOR
700 HALL OF RECORDS

NOTE: ANY ADDITIONS OR CHANGES ON THIS SHEET MUST BE MADE OR CIRCLED IN RED INK, WITH DATE AND NAME OF PERSON MAKING CHANGE

Do not extend notes this side of this line

COPIES TO

SAN GABRIEL VALLEY

(REGIONAL OFFICE)

pages 201 thru 202

Notes Ck'd by	Survey of SADLER AVE ET AL
Map No.	W. O. 8351 Tape No. [illegible]
Office Work	Surveyed by W. A. Miller
Checked	Notes Miller Date 7-31-1943
Date	Indexed

F.B. 259 Pg. 201

JN 8351
℄ SURVEY CO IMP JOBS
(SADLER AVE ET AL)

℄ SURVEY
1ST ALLEY W OF GERHART AVE
VIA SAN DELARRO TO DEWAR ST
C.I. 1081

Miller
Gregory
Lanigan
Sonnenschein

Note: Any Additions or Changes on This Sheet Must be Made or Circled in Red Ink With Date and Name of Person Making Change

Do not extend notes this side of this line.

RETURN TO
LOS ANGELES COUNTY SURVEYOR
700 HALL OF RECORDS

FORM 247 3M 12-40

F.B. 759 PG. 202

WS. 36-B-2

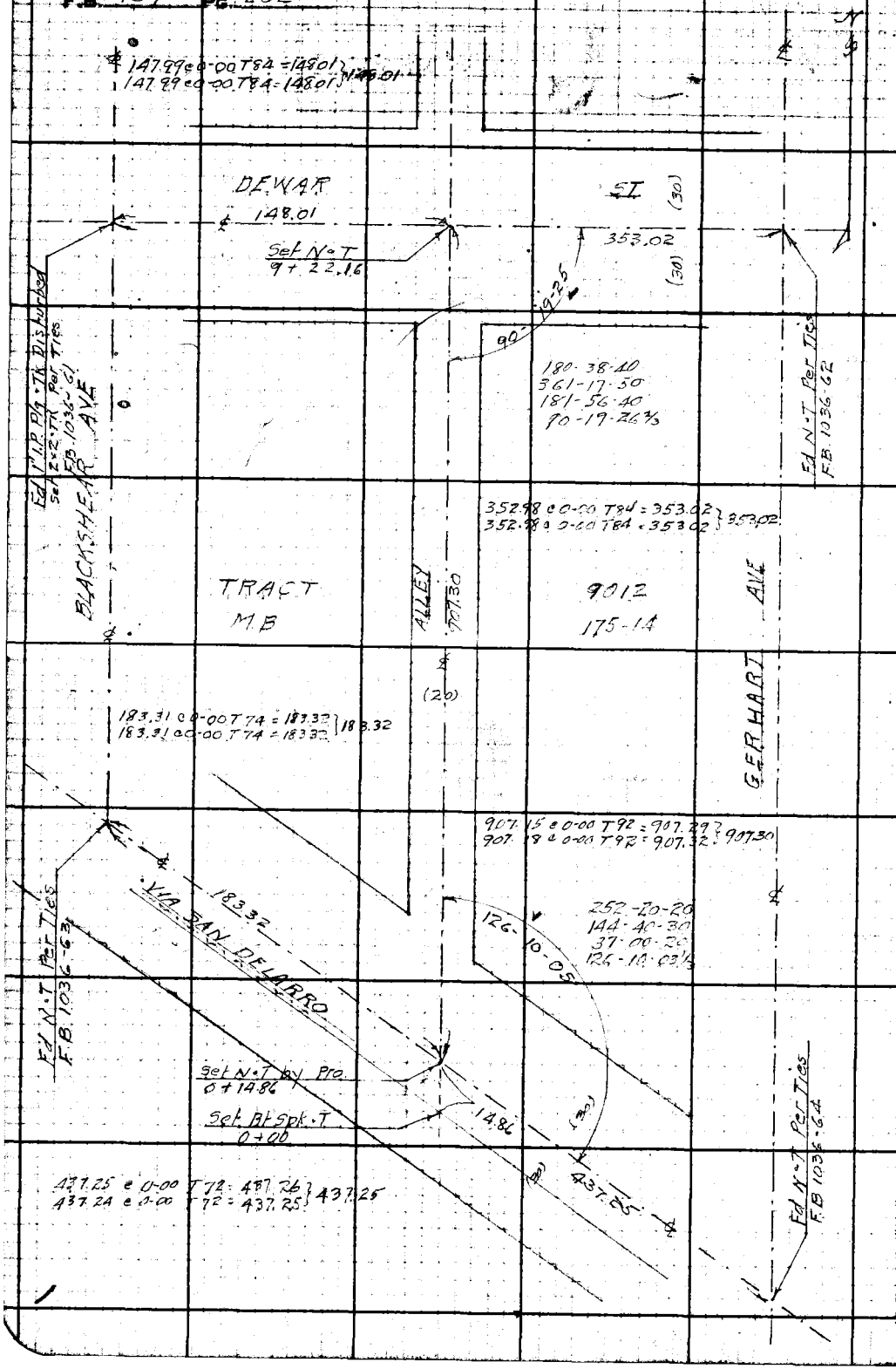

RETURN TO
LOS ANGELES COUNTY SURVEYOR
700 HALL OF RECORDS

Do not extend notes this side of this line.

Note: Any Additions or Changes on This Sheet Must be Made or Circled in Red Ink With Date and Name of Person Making Change.

Notes Ck'd by	Survey of SADLER AVE ET AL	F.B. 759	Pg. 203
Map No.	W. O. 1081 Tape No. Std. °F		
Office Work	Surveyed by W.A. Miller		
Checked	Notes Miller Date 8-2-1943		
Date	Indexed A. C. Johnson 5-23-44		

TOPOGRAPHY
1ST ALLEY W. OF GERHART AVE
VIA SAN DELARRO TO DEWAR ST
C.I. 1081

Miller
McNeal
Lanigan
Sonnenschein

Note: Any Additions or Changes on This Sheet Must be Made or Circled in Red Ink With Date and Name of Person Making Change

Do not extend notes this side of this line.

RETURN TO
LOS ANGELES COUNTY SURVEYOR
700 HALL OF RECORDS

FORM 247 5M 12-40

F.B. 757 Pg. 204

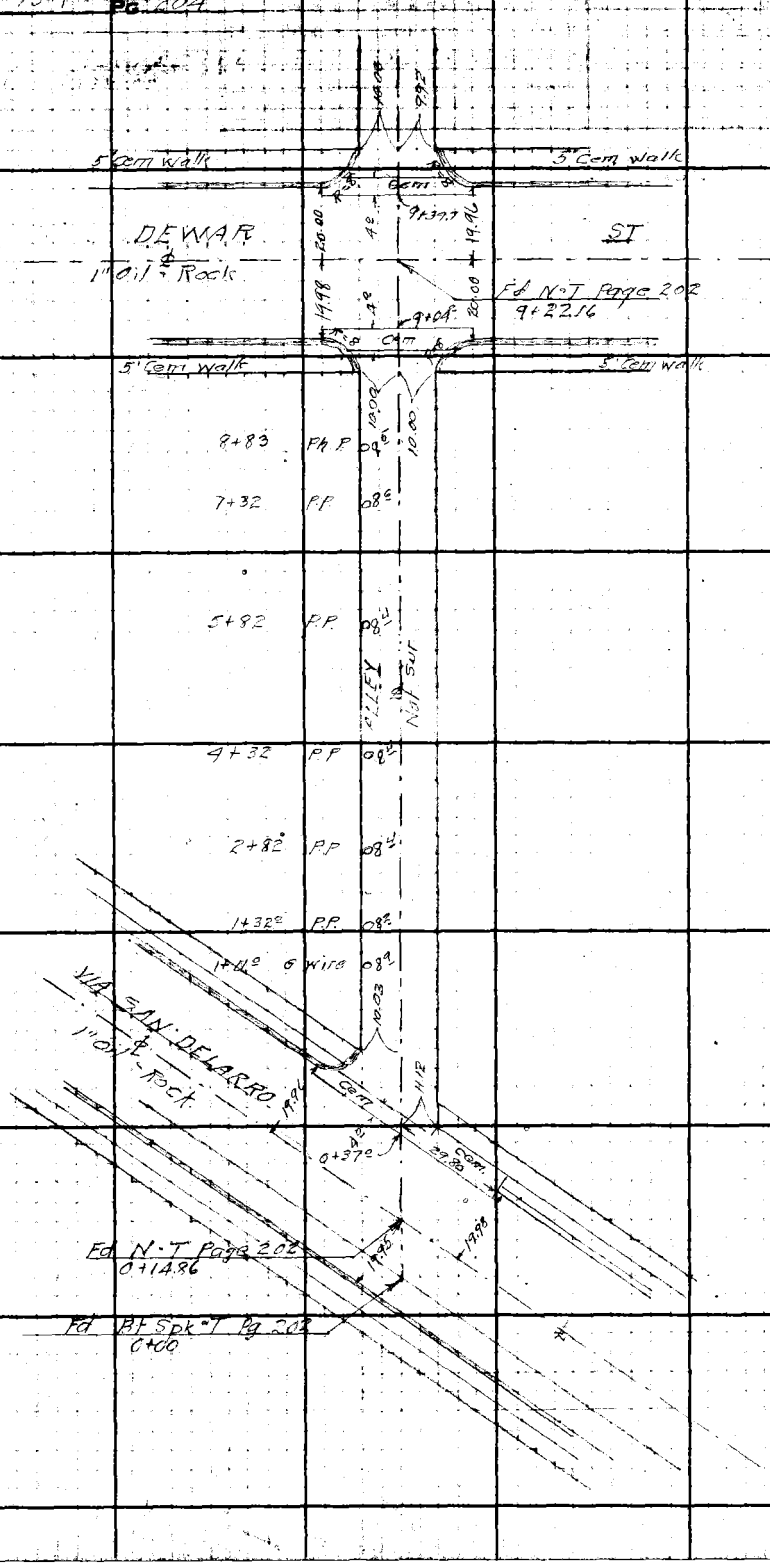

RETURN TO
LOS ANGELES COUNTY SURVEYOR
700 HALL OF RECORDS

Do not extend notes this side of this line.

Note: Any Additions or Changes on This Sheet Must be Made or Circled in Red Ink With Date and Name of Person Making Change.

Profile Notes Red. Plotted Job No. 1081 Division No.

No. Date Date Survey of SADLER AVE ET AL

X-Sec. Notes Chkd. Checked Survey by W.A. Miller Notes Miller Date 8-4-1943

No. Date Date Map No. Indexed A. C. Johnson Date

F.B. 759 Page 236

NOTE: ANY ADDITIONS OR CHANGES ON THIS SHEET MUST BE MADE OR CIRCLED IN RED INK, WITH DATE AND NAME OF PERSON MAKING CHANGE

Do not extend notes this side of this line

PLEASE RETURN TO
LOS ANGELES COUNTY SURVEYOR
700 HALL OF RECORDS

FORM 307 2M 11-41

STATION	B. S.	H. I.	F. S.	ELEV.

PROFILE & X SECTION
1ST ALLEY W OF GERHART AVE
VIA SAN DELARRO TO DEWAR ST
C.I. 1081

Miller
McNeal
Lanigan
Sonnenschein

FORM 307 2M 11-41

PLEASE RETURN TO
LOS ANGELES COUNTY SURVEYOR
700 HALL OF RECORDS

NOTE: ANY ADDITIONS OR CHANGES ON THIS SHEET MUST BE MADE OR CIRCLED IN RED INK, WITH DATE AND NAME OF PERSON MAKING CHANGE

Do not extend notes this side of this line

STATION	B. S.	H. I.	F. S.	ELEV.		
BM #S-21	4 08	255 02		250 94	BM #S-21 El 254.940 Page 12 Gerhart Ave & Via San Delarro S.W. Cor Bt Spk in Cb 5' W of C.R	
					ALLEY & VIA SAN DELARRO	
			390	251 12	N.E Cor P.L. End of walk	
E. end C.R			503	249 99	" Low Cb	
			537	249 65	S. Gutter & Alley Prod	
			476	250 26	S Cb " "	
W. end C.R			472	250 30	N.W. Cor	
N " "			448	250 54	" P.L.	
0+00			50	250 0	Inter Sewer	
+14.86			476	250 26	℄ Inter Alley & Via San Delarro	
50R			456	250 46	℄ " "	
100R			431	250 71	℄ " "	
50L			499	250 03	℄ " "	
100L			532	249 70	℄ " "	
+39.5			522	249 80	X Gutter	
+51.5			48	250 2	P.L.	
1+00			29	252 1	℄	
10R			29	252 1		
10L			31	251 9		
+50			27	252 3	℄	

F.B. 759 Pg. 206 Job No. 1081 Division No. Notes Red. Plotted Profile
Survey of SADLER AVE ET AL Date Date No.
Survey by W.A. Miller Notes Miller 8-4-1943 Notes Chkd. C.V.C. Checked X-Sec.
Indexed C. Johnson Date 8-11-43 Date No.

FORM 307 2M 11-41

PLEASE RETURN TO
LOS ANGELES COUNTY SURVEYOR
700 HALL OF RECORDS

NOTE: ANY ADDITIONS OR CHANGES ON THIS SHEET MUST BE MADE OR CIRCLED IN RED INK, WITH DATE AND NAME OF PERSON MAKING CHANGE

Do not extend notes this side of this line

STATION	B. S.	H. I.	F. S.	ELEV.	
		255.02			
1+50 10R			26	252.4	
10L			24	252.6	
2+00			21	252.9	℄
10R			18	253.2	
10L			22	252.8	
+50			12	253.8	℄
10R			09	254.1	
10L			10	254.0	
T.P.	6.53	260.55	1.00	254.02	
3+00			60	254.6	℄
10R			59	254.7	
10L			60	254.6	
+50			57	254.9	℄
10R			53	255.3	
10L			57	254.9	
4+00			51	255.5	℄
10R			50	255.6	
10L			49	255.7	
+50			47	255.9	℄
10R			46	256.0	
10L			44	256.2	

Profile No. ____ Notes Bad ____ Plotted ____ Job No. 1081 Division No. ____
Date ____ Date ____ Survey of SADLER AVE ET AL
Notes Chkd. C.V.C. Checked ____ Survey by W.A. Miller Notes Miller Date 8-4-1943
No. ____ Date 8-11-43 Date ____ Map No. ____ Indexed ____ C. Johnson

F.B. 959 Pg. 1287

FORM 307 2M 11-41

PLEASE RETURN TO
LOS ANGELES COUNTY SURVEYOR
700 HALL OF RECORDS

NOTE: ANY ADDITIONS OR CHANGES ON THIS SHEET MUST BE MADE OR CIRCLED IN RED INK, WITH DATE AND NAME OF PERSON MAKING CHANGE

Do not extend notes this side of this line

STATION	B. S.	H. I.	F. S.	ELEV.		
		260.55				
5+00			37	256.9	℄	
10R			34	257.2		
10L			33	257.3		
+50			27	257.9	℄	
10R			27	257.9		
10L			25	258.1		
6+00			21	258.5	℄	
10R			20	258.6		
10L			15	259.1		
T.P.	7.24	266.33	1.46	[illegible]		
6+50			73	259.0	℄	
10R			70	259.3		
10L			69	259.4		
7+00			65	259.8	℄	
10R			64	259.9		
10L			65	259.8		
+50			58	[illegible]	℄	
10R			55	260.8		
10L			61	260.2		
8+00			52	261.1	℄	
10R			49	261.4		

F.B. 759 PG. 208 Job No. 1081 Division No. Notes Red. Plotted Profile
Survey of SADLER AVE ET AL Date Date No.
Survey by W.A. Miller Notes Miller 8-4-1943 Notes Chkd C.V.C. Checked X-Sec.
Indexed C. Johnson Date Date 8-11-43 Date No.

FORM 307 2M 11-41

PLEASE RETURN TO
LOS ANGELES COUNTY SURVEYOR
700 HALL OF RECORDS

NOTE: ANY ADDITIONS OR CHANGES ON THIS SHEET MUST BE MADE OR CIRCLED IN RED INK, WITH DATE AND NAME OF PERSON MAKING CHANGE

Do not extend notes this side of this line

STATION	B. S.	H. I.	F. S.	ELEV.	
		266 33			
8+00 10L			5 0	261 3	
8+50			4 7	262 6	℄
10R			4 6	261 7	
10L			4 6	261 7	
+92.5			4 9	261 4	PL
9+02.5			5 32	261 01	X Gutter
+22.16			4 74	261 59	℄ Inter Alley + Devvar St.
50R			5 07	261 26	℄ "
100R			5 47	260 86	℄ "
50L			5 00	261 33	℄ "
100L			6 00	260 33	℄ "
9+44.2			5 25	261 08	X Gutter
+54.2			4 0	262 3	PL
10+00			3 5	262 8	℄ Alley
10R			3 6	262 7	
10L			3 8	262 5	
+50			4 0	262 3	℄ Alley
10R			4 0	262 3	
10L			3 6	262 7	
11+00			4 2	262 1	℄ Alley
10R			4 2	262 1	

Profile No. ____ Notes Red. ____ Plotted ____ Job No. 1081 Division No. ____ F.B. 747 Pg. 209

Date ____ Date ____ Survey of SADLER AVE ET AL

X-Sec. No. ____ Notes Chkd. C.V.C. Checked ____ Survey by W.A. Miller Notes Miller Date 8-4-1943

Date 8-11-43 Date ____ Map No. ____ Index No. A. C. Johnson

FORM 307 2M 11-41

PLEASE RETURN TO
LOS ANGELES COUNTY SURVEYOR
700 HALL OF RECORDS

NOTE: ANY ADDITIONS OR CHANGES ON THIS SHEET MUST BE MADE OR CIRCLED IN RED INK, WITH DATE AND NAME OF PERSON MAKING CHANGE

Do not extend notes this side of this line

STATION	B. S.	H. I. ✓	F. S.	ELEV.		
		266 33				
11+00 10 L			41	262 2		
					ALLEY + DEWAR ST.	
N end C.R.			445	261 88	N.E. Cor P.L.	
E " "			520	261 13	" Low Cb	
E " "			511	261 22	S.E. Cor " "	
S " "			450	261 83	" P.L.	
S " "			430	262 03	S.W. Cor P.L.	
W " "			458	261 75	"	
W " "			503	261 30	N.W. Cor Low Cb	
N " "			436	261 97	" P.L.	
					✓ B.M. #S-37 El 258.248 Page 19 Dewar St + Blackshear Ave	
B.M. #S-37			805	258 28	S.W. Cor. Bt Spk in Cb 5' W of C.R.	

F.B. 757 Pg. 210 Job No. 1081 Division No. Notes Red. Plotted Profile
Survey of SADLER AVE ET AL Date Date No.
Survey by W.A. Miller Notes Miller 8-4-1943 Notes Chkd. C.V.C. Checked X-Sec.
Indexed A. O. Johnson Date Date 8-11-43 Date No.

COPIES TO

SAN GABRIEL VALLEY

(REGIONAL OFFICE)

pages 211 thru 212

Notes Ck'd by	Survey of SADLER AVE ET AL
Map No.	W. Order 8351 Tape No. 263 Stud [illegible]
Office Work	Surveyed by W. A. Miller
Checked	Notes Miller Date 8-2-4-1943
Date	Indexed A. C. Johnson

F.B. 759 Pg. 211

JN 8351
℄ SURVEY CO IMP. JOBS
(SADLER AVE ET AL)

℄ SURVEY
1ST ALLEY W. OF GERHART AVE
VIA CAMPO TO DEWAR ST
C.I. 1081

Miller
Gregory
Lanigan
Sonnenschein

Note: Any Additions or Changes on This Sheet Must be Made or Circled in Red Ink With Date and Name of Person Making Change.

RETURN TO
LOS ANGELES COUNTY SURVEYOR
700 HALL OF RECORDS

Do not extend notes this side of this line.

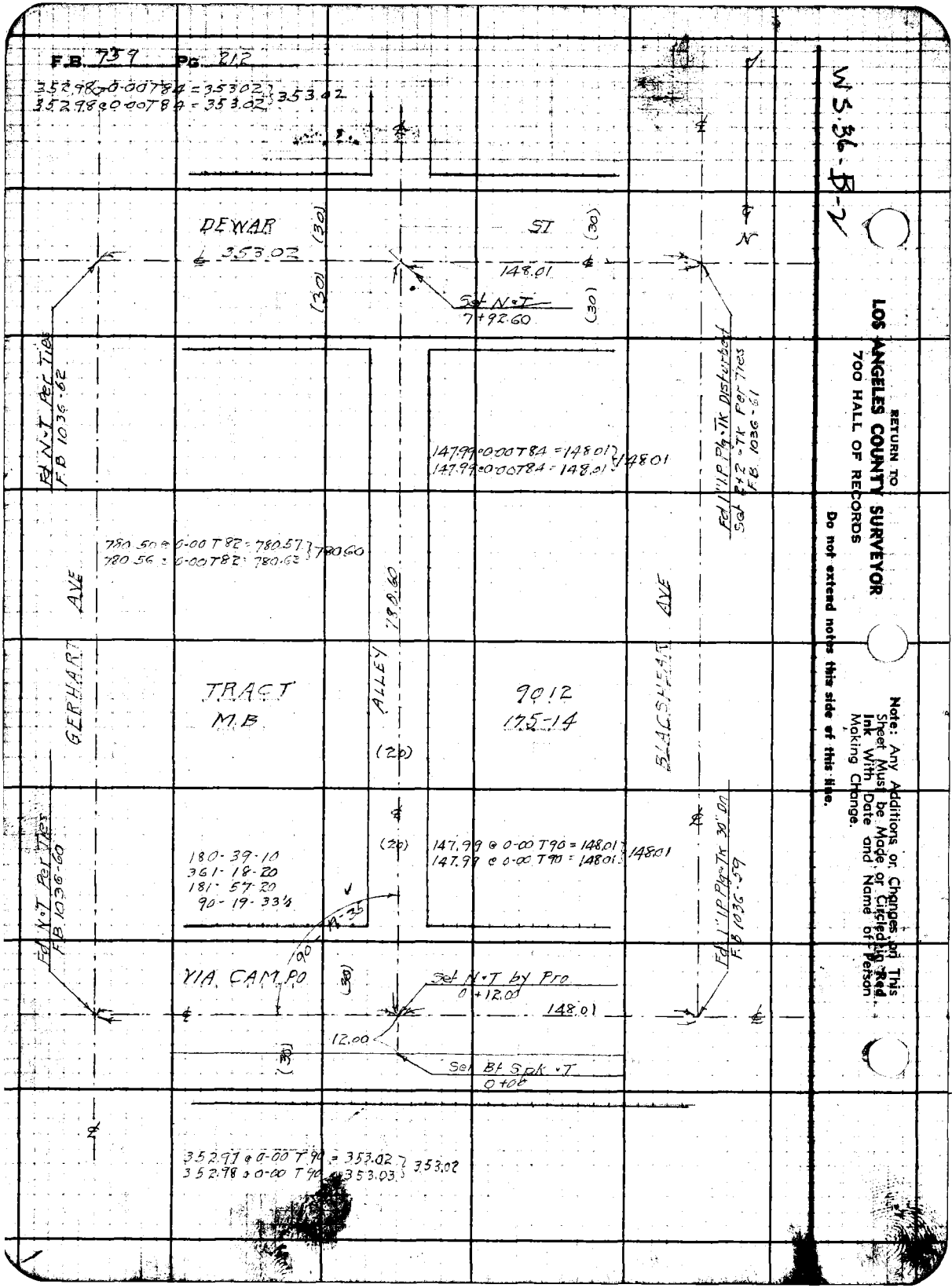

WS 36-B-2

RETURN TO
LOS ANGELES COUNTY SURVEYOR
700 HALL OF RECORDS

Do not extend notes this side of this line.

Note: Any Additions or Changes on This Sheet Must be Made or Circled in Red Ink With Date and Name of Person Making Change.

Notes Ck'd by	Survey of SADLER AVE ET AL
Map No.	W. O. 1081 Tape No. Std. °F
Office Work	Surveyed by W A Miller
Checked	Notes Miller Date 8-2-1943
Date	Indexed [illegible]

F.B. 759 Pg. 2-13

TOPOGRAPHY
1ST ALLEY W. OF GERHART AVE
VIA CAMPO TO DEWAR ST
CI 1081

Miller
McNeal
Lanigan
Sonnenschein

RETURN TO
LOS ANGELES COUNTY SURVEYOR
700 HALL OF RECORDS

Note: Any Additions or Changes on This Sheet Must be Made or Circled in Red Ink With Date and Name of Person Making Change

Do not extend notes this side of this line.

FORM 247 SM 19

F.B. 759 Pg. 214



RETURN TO
LOS ANGELES COUNTY SURVEYOR
700 HALL OF RECORDS

Do not extend notes this side of this line

Note: Any Additions or Changes on This Sheet Must be Made or Circled in Red Ink With Date and Name of Person Making Change.

Profile No.	Notes Red.	Plotted	Job No. 1081	Division No.	F. B. 759 PG. 215
	Date	Date	Survey of SADLER AVE ET AL		
X-Sec. No.	Notes Chkd.	Checked	Survey by W.A. Miller	Notes Miller	Date 8-4-1943
	Date	Date	Map No.	Index A. C. Johnston	

NOTE: ANY ADDITIONS OR CHANGES ON THIS SHEET MUST BE MADE OR CIRCLED IN RED INK, WITH DATE AND NAME OF PERSON MAKING CHANGE

Do not extend notes this side of this line

PROFILE & XSECTION
1ST ALLEY W OF GERHART AVE
VIA CAMPO TO DEWAR ST
C.I 1081

Miller
McNeal
Lanigan
Sondenschein

STATION	B. S.	H. I.	F. S.	ELEV.

PLEASE RETURN TO
LOS ANGELES COUNTY SURVEYOR
700 HALL OF RECORDS

Form 307 5M 10-37

Form 307 5M 10-37

PLEASE RETURN TO
LOS ANGELES COUNTY SURVEYOR
700 HALL OF RECORDS

NOTE: ANY ADDITIONS OR CHANGES ON THIS SHEET MUST BE MADE OR CIRCLED IN RED INK, WITH DATE AND NAME OF PERSON MAKING CHANGE

Do not extend notes this side of this line

STATION	B. S.	H. I.	F. S.	ELEV.		
BM #S-46	5 54	254 24		248 70	BM #S-46 El 248.701 Page 21 S.E Cor. Bt Spk in Cb. 4' E. of	Via Campo & Blackshear Ave C.R
					ALLEY & VIA CAMPO	
E. end C.R			447	249 77	S.E Cor	
S " "			426	249 98	" PL	
S " "			457	[illegible]	S.W. Cor PL	
W " "			521	[illegible]	" Low cb	
			503	[illegible]	N. Gutter Alley Prod	
			451	[illegible]	N Cb Alley Prod	
0+00			478	249 46	Sewer Inter	
+12			468	[illegible]	℄ Inter Alley & Via Campo	
50 R			518	[illegible]	℄ "	
100 R			573	[illegible]	℄ "	
50 L			386	[illegible]	℄ "	
100 L			305	[illegible]	℄ "	
+32			525	[illegible]	X Gutter	
+42			44	249 8	PL.	
+50			40	250 2	℄	
10 R			38	[illegible]		
10 L			34	[illegible]		
1+00			22	[illegible]	℄	

F. B. 759 Pg. 216 Job No. 1081 Division No. Notes Red. Plotted Profile
Survey of SADLER AVE ET AL Date Date No.
Survey by W. A. Miller Notes Miller 8-4-1943 Notes Chkd. C.V.C. Checked X-Sec.
Indexed A. C. Johnson Date Date 8-11-43 Date No.

Form 307 5M 5-39

PLEASE RETURN TO
LOS ANGELES COUNTY SURVEYOR
700 HALL OF RECORDS

NOTE: ANY ADDITIONS OR CHANGES ON THIS SHEET MUST BE MADE OR CIRCLED IN RED INK, WITH DATE AND NAME OF PERSON MAKING CHANGE

Do not extend notes this side of this line

STATION	B. S.	H. I.	F. S.	ELEV.	
		254 24			
1+00 10R			2.3	251.9	
10L			2.2	252.0	
+50			1.5	252.7	℄
10R			1.6	252.6	
10L			1.4	252.8	
T.P.	7.83	260.74	1.33	252.91	
2+00			7.3	253.4	℄
10R			7.5	253.2	
10L			7.1	253.6	
2+50			6.7	254.0	℄
10R			6.7	254.0	
10L			6.5	254.2	
3+00			6.0	254.7	℄
10R			5.8	254.9	
10L			5.0	255.7	
+50			4.8	255.9	℄
10R			4.7	256.0	
10L			3.9	256.8	
4+00			2.9	257.8	℄
10R			3.7	257.0	
10L			2.5	258.2	

Profile No. ____ Notes Red. ____ Plotted ____ Job No. 1081 Division No. ____ F.B. 759 Pg. 217

X-Sec. No. ____ Date ____ Notes Chkd. C.V.C. Date ____ Checked ____ Date ____ Survey of SADLER AVE ET AL Survey by W.A. Miller Notes Miller Date 8-4-1943

Date 8-11-43 Date ____ Map No. ____ Index ____ Date ____

Form 307 5M 5-39

PLEASE RETURN TO
LOS ANGELES COUNTY SURVEYOR
700 HALL OF RECORDS

NOTE: ANY ADDITIONS OR CHANGES ON THIS SHEET MUST BE MADE OR CIRCLED IN RED INK, WITH DATE AND NAME OF PERSON MAKING CHANGE

Do not extend notes this side of this line

STATION	B. S.	H. I.	F. S.	ELEV.	
		260.74			
4+50			22	258.5	℄
10R			23	258.4	
10L			18	258.9	
T.P.	7.70	266.37	2.07	259.67	
5+00			63	260.1	℄
10R			66	259.8	
10L			63	260.1	
+50			47	261.7	℄
10R			48	261.6	
10L			44	262.0	
6+00			44	262.0	℄
10R			44	262.0	
10L			44	262.0	
+50			42	262.2	℄
10R			41	262.3	
10L			43	262.1	
7+00			40	262.4	℄
10R			37	262.7	
10L			40	262.4	
+50			37	262.7	℄
10R			34	263.0	

F.B. 759 Pg. 218 Job No. 1081 Division No. Notes Red. Plotted Profile
Survey of SADLER AVE ET AL Date Date No.
Survey by W.A. Miller Notes Miller 8-4-1943 Notes Chkd. Checked X-Sec.
Indexed Date Date 8-11-43 Date No.

Form 307 5M 11-35

PLEASE RETURN TO
LOS ANGELES COUNTY SURVEYOR
700 HALL OF RECORDS

NOTE: ANY ADDITIONS OR CHANGES ON THIS SHEET MUST BE MADE OR CIRCLED IN RED INK, WITH DATE AND NAME OF PERSON MAKING CHANGE

Do not extend notes this side of this line

STATION	B. S.	H. I.	F. S.	ELEV.		
		266 37				
7+50 10L			37	262 7		
+62			48	261 6	℄ & P.L.	
+72			535	261 02	X Gutter	
7+92			482	261 55	℄ Alley & Dewar St.	
50R			508	261 29	℄ "	
100R			615	260 22	℄ "	
50L			515	261 22	℄ "	
100L			555	260 82	℄ "	
8+12			537	261 00	X Gutter	
+22			50	261 4	S.P.L. & ℄ Alley	
					ALLEY & DEWAR ST	
N end C.R			453	261 84	N.E.Cor PL	
E " "			530	261 07	" Low Cb	
E "			530	261 07	S.E.Cor " "	
S " "			457	261 80	" PL	
"			437	262 00	S.W.Cor. PL	
W "			466	261 71	"	
W. "			513	261 24	N.W.Cor Low Cb	
N. " "			443	261 93	" P.L.	
					B.M. #S-37 El 258.248 Page 19 Dewar St & Blackshear Ave.	
BM S[illegible]			814	258 [illegible]	S.W.Cor Bt Spk in Cb 5' W. of C.R	

Profile No. X-Sec. No.
Notes Red. Date Notes Chkd. C.V.C. Date 8-11-43
Plotted Date Checked Date
Job No. 1081 Division No.
Survey of SADLER AVE ET AL
Survey by W.A. Miller Notes Miller Date 8-4-1943
Map No. Indexed
F. B. 157 PG. 219

F. B. 759 PG. 220 | Job No. 1081 | Division No. | Notes Red. | Plotted | Profile No.

Survey of SADLER AVE ET AL | Date | Date

Survey by W.A. Miller | Notes Miller 8-4-1943 | Notes Chkd. | Checked | X-Sec. No.

Indexed [redacted] Date | Date | Date

STATION	B. S.	H. I.	F. S.	ELEV.		

Form 307 5M 11-35

PLEASE RETURN TO
LOS ANGELES COUNTY SURVEYOR
700 HALL OF RECORDS

Do not extend notes this side of this line

NOTE: ANY ADDITIONS OR CHANGES ON THIS SHEET MUST BE MADE OR CIRCLED IN RED INK, WITH DATE AND NAME OF PERSON MAKING CHANGE

COPIES TO

SAN GABRIEL VALLEY

(REGIONAL OFFICE)

pages 221 thru 222

Notes Ck'd by	Survey of SADLER AVE ET AL
Map No.	W.O. 8351 Tape No. 063 Std. 68 °F
Office Work	Surveyed by W.A. Miller
Checked	Notes Miller Date 8-4-1943
Date	Indexed A. C. [illegible]

F.B. 759 PG. 221

J.N. 8351
℄ SURVEY CO IMP JOBS
(SADLER AVE ET AL)

OUT

℄ SURVEY
1ST ALLEY N OF VIA SAN DELARRO
GERHART AVE TO 1ST ALLEY E OF GERHART AVE
C.I. 1081

Miller
Gregory
Lanigan
Sonnenschein

Note: Any Additions or Changes on This Sheet Must Be Made or Circled in Red Ink With Date and Name of Person Making Change

Do not extend notes this side of this line.

RETURN TO
LOS ANGELES COUNTY SURVEYOR
700 HALL OF RECORDS

FORM 247 [illegible]

F.B. 759 PG. 222

W.S. 36-B-7

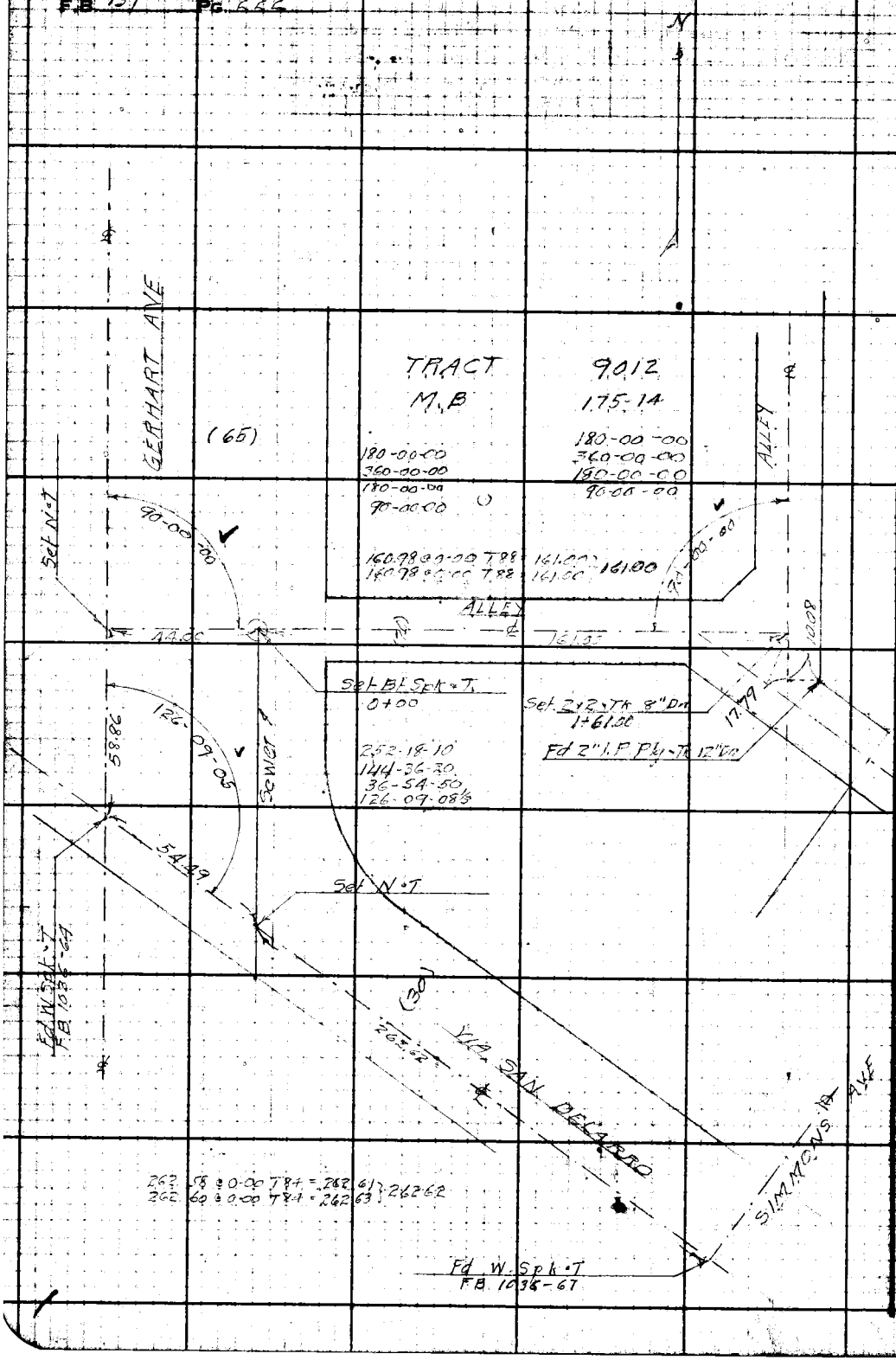

RETURN TO
LOS ANGELES COUNTY SURVEYOR
700 HALL OF RECORDS

Do not extend notes this side of this line.

Note: Any Additions or Changes on This Sheet Must be Made or Circled in Red Ink With Date and Name of Person Making Change.

Notes Ck'd by	Survey of SADLER AVE ET AL
Map No.	W. O. 1081 Topo No. Std.
Office Work	Surveyed by W. A. Miller
Checked	Notes Miller Date 8-3-1943
Date	Indexed A. C. Johnson

F.B. 759 PG. 223

TOPOGRAPHY

1ST ALLEY N. OF VIA SAN DELARRO

GERHART AVE TO 1ST ALLEY E OF GERHART AVE

C.I. 1081

Miller
McNeal
Lanigan
Sonnenschein

Note: Any Additions or Changes on This Sheet Must be Made or Circled in Red Ink With Date and Name of Person Making Change.

Do not extend notes this side of this line.

RETURN TO
LOS ANGELES COUNTY SURVEYOR
700 HALL OF RECORDS

FORM 247 IN 12-40

RETURN TO
LOS ANGELES COUNTY SURVEYOR
700 HALL OF RECORDS

Note: Any Additions or Changes on This Sheet Must be Made or Circled in **Red Ink** With Date and Name of Person Making Change.

Do not extend notes this side of this line.

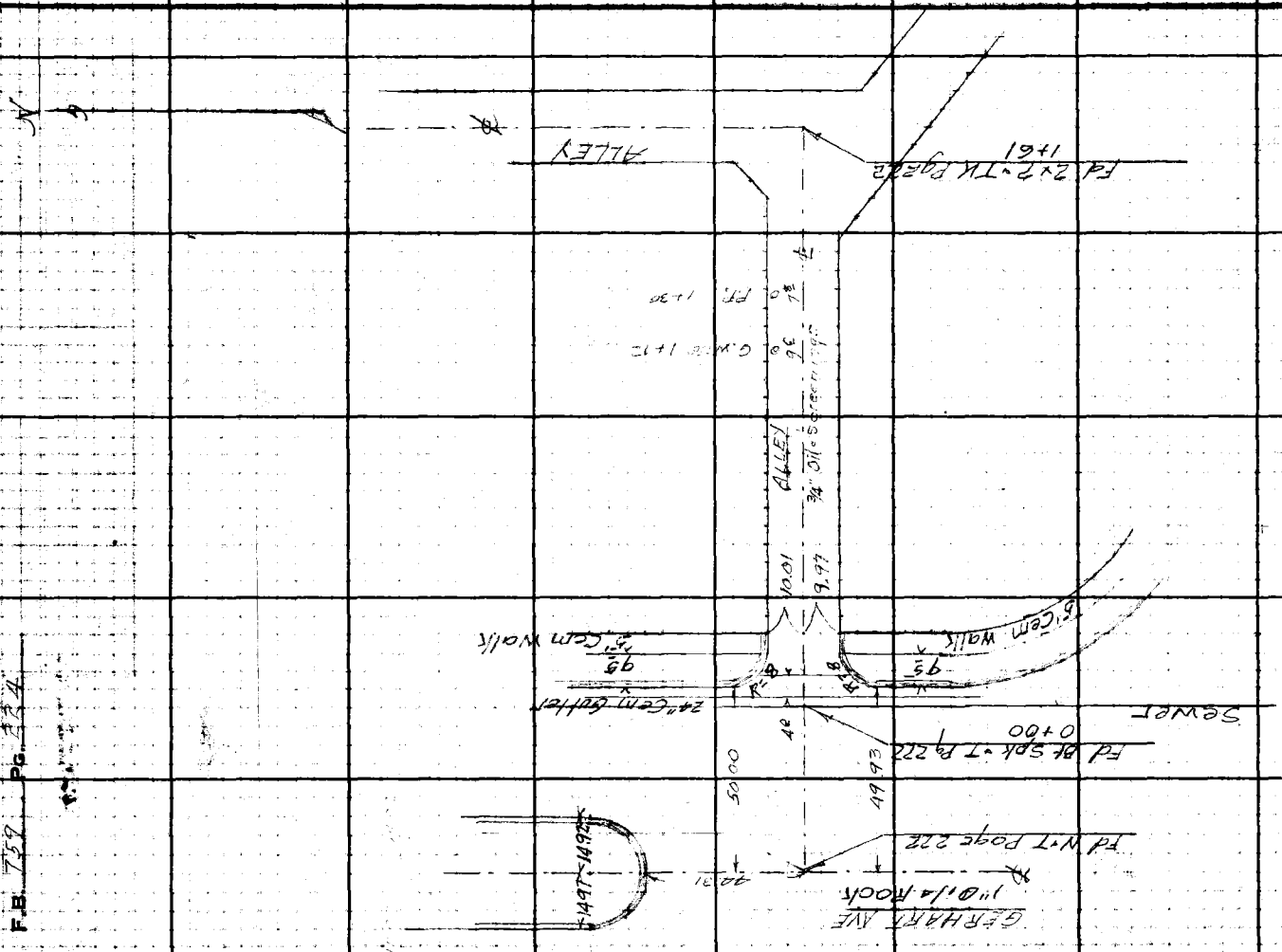

F.B. 759 Pg. 434

Profile No.	Notes Red.	Plotted	Job No. 1081	Division No.	F. B. 759 PG. 225
	Date	Date	Survey of SADLER AVE ET AL		
X-Sec. No.	Notes Chkd.	Checked	Survey by W.A. Miller	Notes Miller	Date 8-4-1943
	Date	Date	Map No.	Indexed	Date

NOTE: ANY ADDITIONS OR CHANGES ON THIS SHEET MUST BE MADE OR CIRCLED IN RED INK, WITH DATE AND NAME OF PERSON MAKING CHANGE

Do not extend notes this side of this line

PROFILE & X SECTION
1ST ALLEY N OF VIA SAN DALARRO
GERHART AVE TO 1ST ALLEY E OF GERHART AVE
C.I. 1081

Miller
McNeal
Lanigan
Sonnenschein

STATION	B. S.	H. I.	F. S.	ELEV.

PLEASE RETURN TO
LOS ANGELES COUNTY SURVEYOR
700 HALL OF RECORDS

Form 307 5M 10-37

Form 307 5M 10-37

PLEASE RETURN TO
LOS ANGELES COUNTY SURVEYOR
700 HALL OF RECORDS

NOTE: ANY ADDITIONS OR CHANGES ON THIS SHEET MUST BE MADE OR CIRCLED IN RED INK, WITH DATE AND NAME OF PERSON MAKING CHANGE

Do not extend notes this side of this line

STATION	B. S.	H. I.	F. S.	ELEV.		
B.M. "S-21	8.14	259.38		250.94	BM "S-21 El 250.940 Page 12 Gerhart Ave & via San Delarro S.W. Cor, Bl-Spk in Cb 5' W of C.R	
					ALLEY & GERHART AVE	
N end			767	[illegible]	N.E Cor	
E " "			740	[illegible]	" P.L.	
E " "			758	[illegible]	S.E Cor P.L	
S " "			788	[illegible]	"	
			794	[illegible]	℄ Inter Alley & Gerhart Ave	
0+00			829	[illegible]	Inter Sewers.	
50R			839	[illegible]		
100R			875	250.53		
50L			800	[illegible]		
100L			776	[illegible]		
+06			842	250.96	X Gutter	
+21			748	[illegible]	P.L	
+50			59	[illegible]	℄	
10R			56	[illegible]		
10L			54	[illegible]		
1+00			46	[illegible]	℄	
10R			43	[illegible]		
10L			42	[illegible]		

F. B. 759 Pg. 226
Job No. 1081 Division No. Notes Red. Plotted Profile
Survey of SADLER AVE ET AL Date Date No.
Survey by W.A. Miller Notes Miller 8-4-1943 Notes Chkd. C.V.C. Checked X-Sec.
Indexed A. C. Johnson Date Date 8-11-43 Date No.

Form 307 5M 5-39

PLEASE RETURN TO
LOS ANGELES COUNTY SURVEYOR
700 HALL OF RECORDS

NOTE: ANY ADDITIONS OR CHANGES ON THIS SHEET MUST BE MADE OR CIRCLED IN RED INK, WITH DATE AND NAME OF PERSON MAKING CHANGE

Do not extend notes this side of this line

STATION	B. S.	H. I.	F. S.	ELEV.	
		259.38			
1450			43	255.1	℄
10R			45	254.9	
10L			42	255.2	
+61'			43	255.1	℄ Inter Alleys
10R			45	254.9	
10L			39	255.5	
B.M. #S-20			764	251.74	B.M. #S-20 El 251.738 Page 12 Gerhart Ave @ 1st Alley N of Via San Delarro Bt Spk in E Ch Gerhart Ave 5' N of CR

Profile Notes Red. Plotted Job No. 1081 Division No. F B 757 Pg. 229
No. Date Date Survey of SADLER AVE ET AL
X-Sec. Notes Chkd. C.V.C. Checked Survey by W.A. Miller Notes [illegible] Date 8-8-1943
No. Date 8-11-43 Date Map No. Index [illegible] C. Johnson

F.B. 759 Pg. 228 | Job No. 1081 | Division No. | Notes Red. | Plotted | Profile

Survey of SADLER AVE ET AL. | Date | Date | No.

Survey by W.A. Miller | Notes Miller 8-4-1943 | Notes Chkd. | Checked | X-Sec.

Indexed [redacted] Date | Date | Date | No.

STATION	B. S.	H. I.	F. S.	ELEV.

Form 307 5M 5-39

PLEASE RETURN TO
LOS ANGELES COUNTY SURVEYOR
700 HALL OF RECORDS

Do not extend notes this side of this line

NOTE: ANY ADDITIONS OR CHANGES ON THIS SHEET MUST BE MADE OR CIRCLED IN RED INK, WITH DATE AND NAME OF PERSON MAKING CHANGE

COPIES TO

SAN GABRIEL VALLEY

(REGIONAL OFFICE)

pages 229 thru 230

Notes Ck'd by	Survey of SADLER AVE
Map No.	W. O. 8351 Tape No. 063 Stud 62
Office Work	Surveyed by W.A. Miller
Checked	Notes Miller Date 8-2-1943
Date	Indexed [illegible]

F.B. 759 PG. 229

J.N. 8351
℄ SURVEY CO. IMP. JOBS
(SADLER AVE ET AL)

OUT

℄ SURVEY
1ST ALLEY E. OF GERHART AVE
1ST ALLEY N. OF VIA SAN DELARRO TO DEWAR ST.
CI 1081

Miller
McNeal
Lonigan
Scandenschein

Note: Any Additions or Changes on This Sheet Must be Made or Circled in Red Ink With Date and Name of Person Making Change.

Do not extend notes this side of this line.

RETURN TO
LOS ANGELES COUNTY SURVEYOR
700 HALL OF RECORDS

FORM 247 3M 12-40

RETURN TO
LOS ANGELES COUNTY SURVEYOR
700 HALL OF RECORDS

WS.36 - B - 2

Note: Any Additions or Changes on This Sheet Must be Made or Circled in Red Ink With Date and Name of Person Making Change.

Do not extend notes this side of this line.

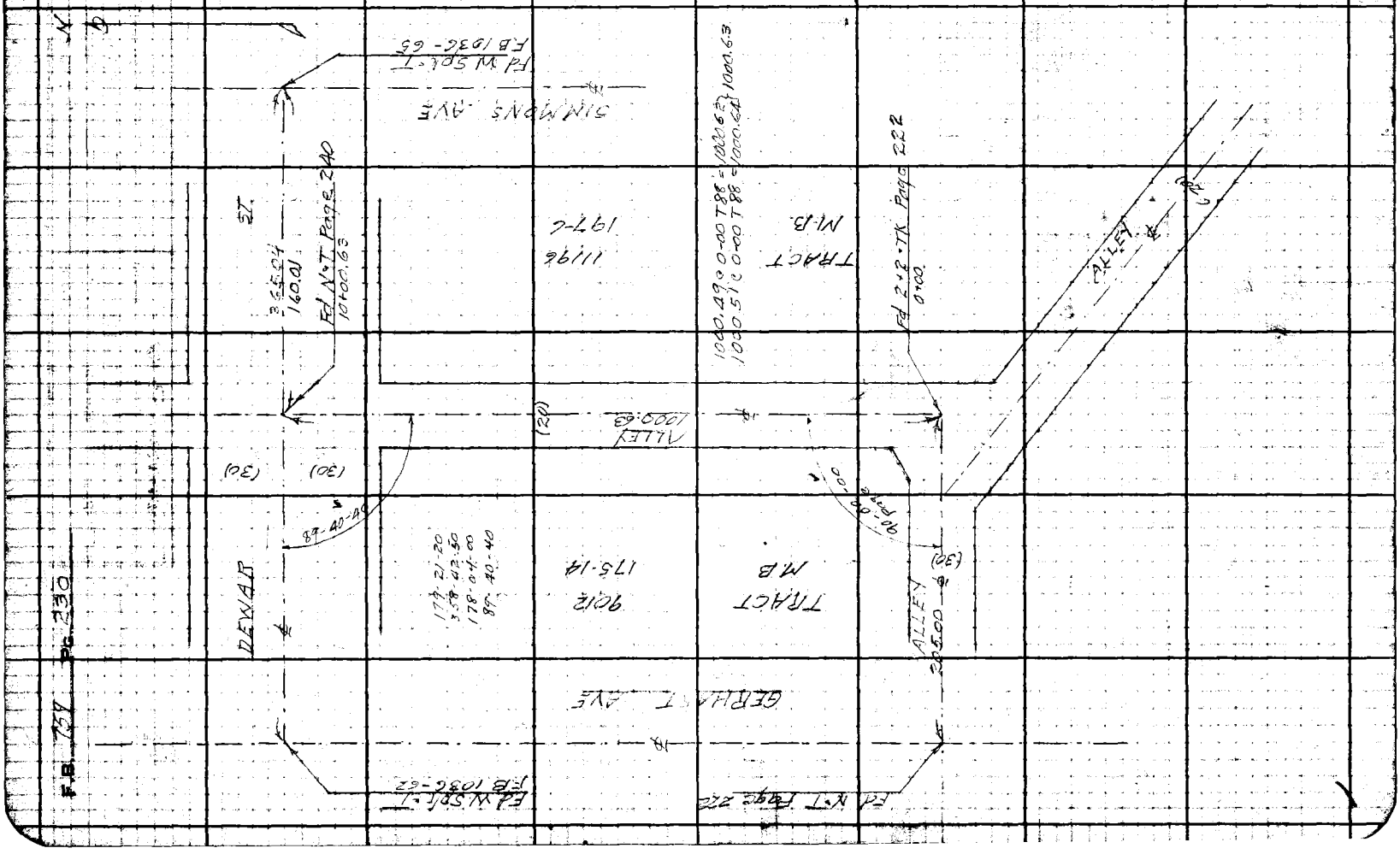

Notes Ck'd by	Survey of SAVIER AVE ET AL
Map No.	W. O. 1001 Tape No. Std.
Office Work	Surveyed by W.A. Miller
Checked	Notes Miller Date 8-8-1943
Date	Indexed [redacted]

F.B. 734 PG. 231

TOPOGRAPHY

1ST ALLEY E of GERHART AVE

1ST ALLEY N of VIA SAN DELARRO to DEWAR ST

CL 1081

Miller
McNeal
Lanigan
Sonnenschein

Note: Any Additions or Changes on This Sheet Must be Made or Circled in Red Ink With Date and Name of Person Making Change.

Do not extend notes this side of this line.

RETURN TO
LOS ANGELES COUNTY SURVEYOR
700 HALL OF RECORDS

FORM 247

F.B. 731 Pg. 232

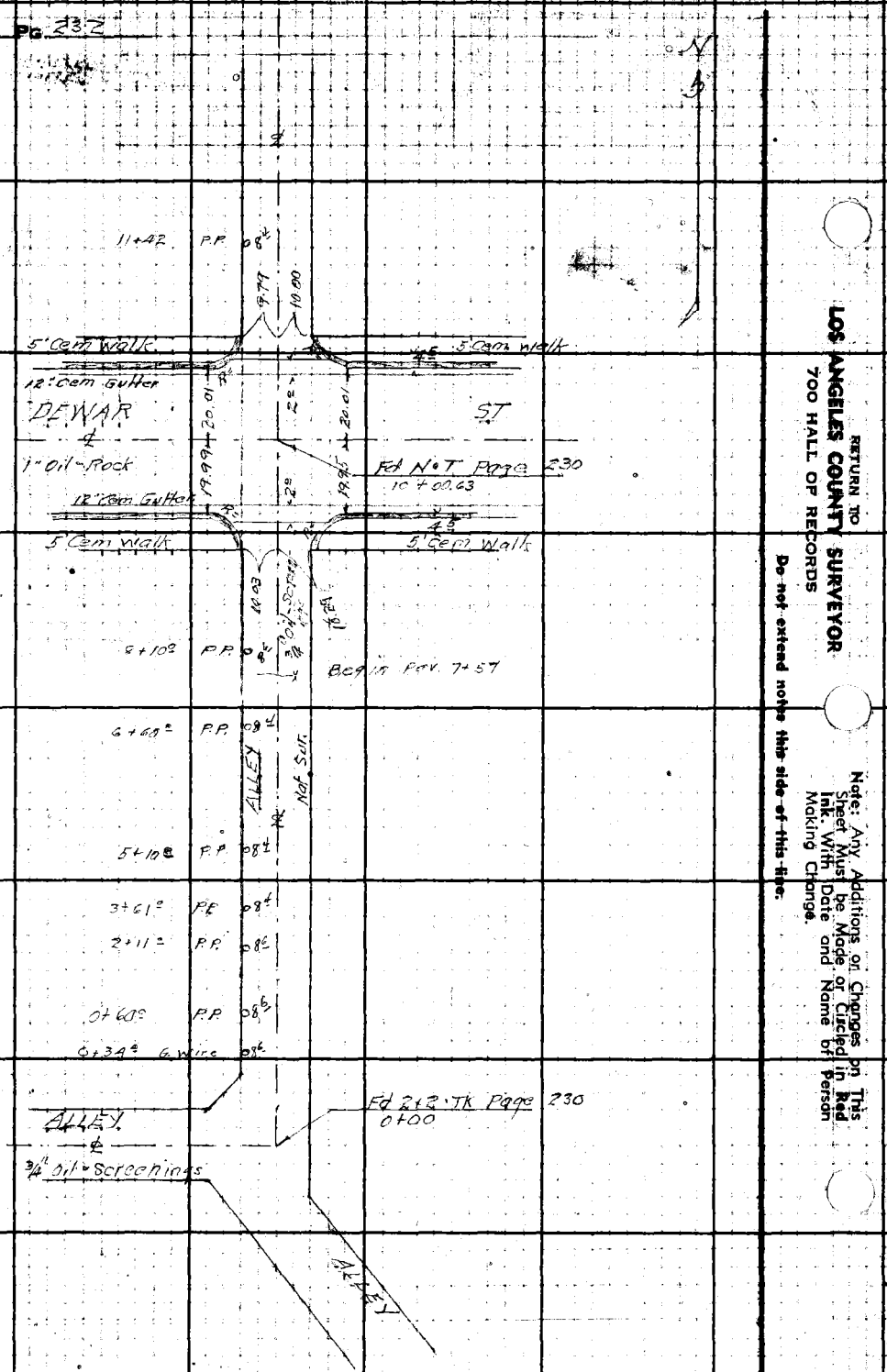

RETURN TO
LOS ANGELES COUNTY SURVEYOR
700 HALL OF RECORDS

Do not extend notes this side of this line.

Note: Any Additions or Changes on This Sheet Must be Made or Circled in Red Ink. With Date and Name of Person Making Change.

Profile	Notes Red.	Plotted	Job No. 1081	Division No.	F. B. 759 Pg. 233
No.	Date	Date	Survey of SADLER AVE ET AL		
X-Sec.	Notes Chkd.	Checked	Survey by W.A.Miller	Notes Miller	Date 8-4-1943
No.	Date	Date	Map No.	Indexed C. Johnson	Date

NOTE: ANY ADDITIONS OR CHANGES ON THIS SHEET MUST BE MADE OR CIRCLED IN RED INK, WITH DATE AND NAME OF PERSON MAKING CHANGE

Do not extend notes [illegible] side of this line

PROFILE & X SECTION

1ST ALLEY E OF GERHART AVE

From 1ST ALLEY N. OF VIA SAN DELARRO TO DEWAR STREET

SI 1081

Miller
McNeal
Lavigan
Sonnenschein

STATION	B. S.	H. I.	F. S.	ELEV.

PLEASE RETURN TO
LOS ANGELES COUNTY SURVEYOR
700 HALL OF RECORDS

Form 307 5M 10-37

Form 307 5M 10-37

PLEASE RETURN TO
LOS ANGELES COUNTY SURVEYOR
700 HALL OF RECORDS

NOTE: ANY ADDITIONS OR CHANGES ON THIS SHEET MUST BE MADE OR CIRCLED IN RED INK, WITH DATE AND NAME OF PERSON MAKING CHANGE

Do not extend notes this side of this line

STATION	B. S.	H. I.	F. S.	ELEV.		
B.M.# S-20	9 50	261 24		261 74	BM# S-20 El 251.738 Page 12 Gerhart Ave - 1st Alley N of Via San Delario Bt Spk in E.Ob Gerhart Ave 5' N of CR	
0+00			61	[illegible]	Inter Alleys	
10 R			60	[illegible]		
10 L			60	[illegible]		
+50			57	255 5	℄	
10 R			56	255 6		
10 L			50	[illegible]		
1+00			[illegible]	256 0	℄	
10 R			5[illegible]	256 0		
10 L			44	[illegible] 8		
+50			48	[illegible] 4	℄	
10 R			48	[illegible] 4		
10 L			4[illegible]	[illegible] 7		
2+00			4[illegible]	256 7	℄	
10 R			43	25[illegible] 9		
10 L			4[illegible]	257 0		
+50			41	[illegible] 1	℄	
10 R			37	25[illegible] 3		
10 L			37	[illegible] 3		
3+00			37	257 5	℄	
10 R			37	[illegible] 5		

F. B. 759 PG. 234 Job No. 1081 Division No. Notes Red. Plotted Profile
Survey of SADLER AVE ET AL Date Date No.
Survey by W A Miller Notes Miller 8-4-1943 Notes Chkd. C.V.C. Checked X-Sec.
Indexed by C. [illegible] Date Date 8-11-43 Date No.

Form 307 5M 10-37

PLEASE RETURN TO
LOS ANGELES COUNTY SURVEYOR
700 HALL OF RECORDS

NOTE: ANY ADDITIONS OR CHANGES ON THIS SHEET MUST BE MADE OR CIRCLED IN RED INK, WITH DATE AND NAME OF PERSON MAKING CHANGE

Do not extend notes this side of this line

STATION	B. S.	H. I.	F. S.	ELEV.		
		261 24				
3+00 10L			35	2577		
+50			34	2578	℄	
10R			32	2580		
10L			31	2581		
T.P.	692	264 82	334	257 90		
4+00			66	2582	℄	
10R			64	2584		
10L			62	2586		
+50			60	2588	℄	
10R			59	2589		
10L			58	2590		
5+00			57	2591	℄	
10R			54	2594		
10L			54	2594		
+50			54	2594	℄	
10R			50	2598		
10L			50	2598		
6+00			47	2601	℄	
10R			46	2602		
10L			49	2599		
+50			40	2608	℄	

Profile No. ____ Notes Red. ____ Plotted ____ Job No. 1081 Division No. ____ F. B. 759 PG. 235
Date ____ Date ____ Survey of SAULER AVE ET AL
X-Sec. No. ____ Notes Chkd C. V[illegible] Checked ____ Survey by W A Miller Notes Miller Date 8-4-[illegible]
Date 8-11-33 Date ____ Map No. ____ Indexed [illegible]

Form 307 5M 10-37

PLEASE RETURN TO
LOS ANGELES COUNTY SURVEYOR
700 HALL OF RECORDS

NOTE: ANY ADDITIONS OR CHANGES ON THIS SHEET MUST BE MADE OR CIRCLED IN RED INK, WITH DATE AND NAME OF PERSON MAKING CHANGE

Do not extend notes this side of this line

F. B. 757 PG. 236 | Job No. 1081 | Division No. | Notes Red. | Plotted | Profile No.
Survey of SADLER AVE ET AL | Date | Date | X-Sec. No.
Survey by W.A. Miller | Notes Miller 8-4-1943 | Notes Chkd. C.V.C. | Checked
Indexed [redacted] | Date | Date 8-11-43 | Date

STATION		B. S.	H. I.	F. S.	ELEV.		
			264.82				
4+50	10R			3.9	2[illegible]9'		
	10L			3.9	2[illegible]9'		
7+00				3.3	[illegible]15'	℄	
	10R			3.4	[illegible]14'		
	10L			2.9	[illegible]19'		
450'				2.6	[illegible]22'	℄	
	10R			2.8	[illegible]20'		
	10L			2.1	[illegible]27'		
T.P.		4.88	267.25	2.45	[illegible]37'		
8+00				4.65	2[illegible]60'	℄	
	10R			4.6	26[illegible]7'		
	10L			4.7	[illegible]26'		
+50				4.55	26[illegible]70'	℄	
	10R			4.4	[illegible]9'		
	10L			4.3	[illegible]0'		
7+00				4.50	26[illegible]72'	℄	
	10R			4.5	[illegible]1'		
	10L			4.2	[illegible]1'		
+50				4.85	2[illegible]40'	℄	
	10R			[illegible]	26[illegible]9'		
	10L			4.8	25[illegible]5		

Form 307 5M 11-35

PLEASE RETURN TO
LOS ANGELES COUNTY SURVEYOR
700 HALL OF RECORDS

NOTE: ANY ADDITIONS OR CHANGES ON THIS SHEET MUST BE MADE, OR CIRCLED IN RED INK, WITH DATE AND NAME OF PERSON MAKING CHANGE

Do not extend notes this side of this line

STATION	B. S.	H. I.	F. S.	ELEV.		
		261 75				
9+70.63			542	261 83	P.L.	
80.63			587	261 38	X Gutter	
10+00.63			558	261 67	℄ Inter Alley • Devial St.	
50R			457	262 68	℄ "	
100R			363	263 62	℄ "	
50L			606	261 19	℄ "	
100L			645	260 80	℄ "	
+20.63			552	261 73	X Gutter	
+20.63			53	262 0	P.L.	
10+50			40	263 3	℄ Alley	
10R			35	263 8		
10L			22	265 1		
11+50			18	265 5	℄ Alley	
10R			16	265 7		
10L			14	265 9		
+50			10	266 3	℄ Alley	
10R			06	266 7		
10L			04	266 9		
11+50			08	266 5	℄ Alley	
10R			06	266 7		
10L			02	267 1		

Profile No. ____ Notes Red. ____ Plotted ____ Job No. 1081 Division No. ____ F. B. 759 PG. 237
Date ____ Date ____ Survey of SADLER AVE LT AL
X-Sec. No. ____ Notes Chkd. C.V.C. Checked ____ Survey by W.A. Miller Notes Miller Date 8-4-1943
Date 8-11-43 Date ____ Map No. ____ Indexed ____

Form 307 5M 11-35

PLEASE RETURN TO
LOS ANGELES COUNTY SURVEYOR
700 HALL OF RECORDS

NOTE: ANY ADDITIONS OR CHANGES ON THIS SHEET MUST BE MADE OR CIRCLED IN RED INK, WITH DATE AND NAME OF PERSON MAKING CHANGE

Do not extend notes this side of this line

STATION	B. S.	H. I.	F. S.	ELEV.		
		267.25				
12+00			13	2660	℄ Alley	
10 R			12	2661		
10 L			09	2664		
					ALLEY & DEWAR ST	
N end CR			4.80	262.45	N.E. Cor P.L.	
E "			4.73	262.52	"	
E "			5.17	262.08	S.E. Cor	
S "			5.07	262.23	" P.L.	
S " "			5.70	261.55	S.W. Cor P.L.	
W " "			5.79	261.46	"	
W "			5.88	261.37	N.W. Cor Low Cb	
N "			5.36	261.89	" P.L.	
					BM # S-18 El. 260.854 Page 11 Gerhart Ave & Dewar St	
B.M. # S-18			6.39	260.86	S.E. Cor. Bt Spk in Cb 6' E of C.R.	

F. B. 759 PG. 238 Job No. 1081 Division No. Notes Red. Plotted Profile No.
Survey of SADLER AVE ET AL Date Date X-Sec.
Survey by W.A. Miller Notes Miller 8-4-1943 Notes Chkd C.V.C. Checked No.
Indexed C. Johnson Date Date 8-11-43 Date

COPIES TO

SAN GABRIEL VALLEY

(REGIONAL OFFICE)

pages 239 thru 240

Notes Ck'd by	Survey of SADLER AVE ET AL
Map No.	W.O. 8351 Tape No. 463 Sheet 68
Office Work	Surveyed by W.A. Miller
Checked	Notes Miller Date 8-2-3-1943
Date	Indexed A. C. Johnson

F.B. 759 PG. 239

JN 8351
℄ SURVEY Co IMP JOBS
(SADLER AVE ET AL)

OUT

℄ SURVEY
1ST ALLEY E of ELKHART AVE
VIA CAMPO TO DEWAR ST
C11081

Miller
McNeal
Lanigan
Sonnensdorn

Note: Any Additions or Changes on This Sheet Must be Made or Circled in Red Ink With Date and Name of Person Making Change

RETURN TO
LOS ANGELES COUNTY SURVEYOR
700 HALL OF RECORDS

Do not extend notes this side of this line.

FORM 247 5M 10-46

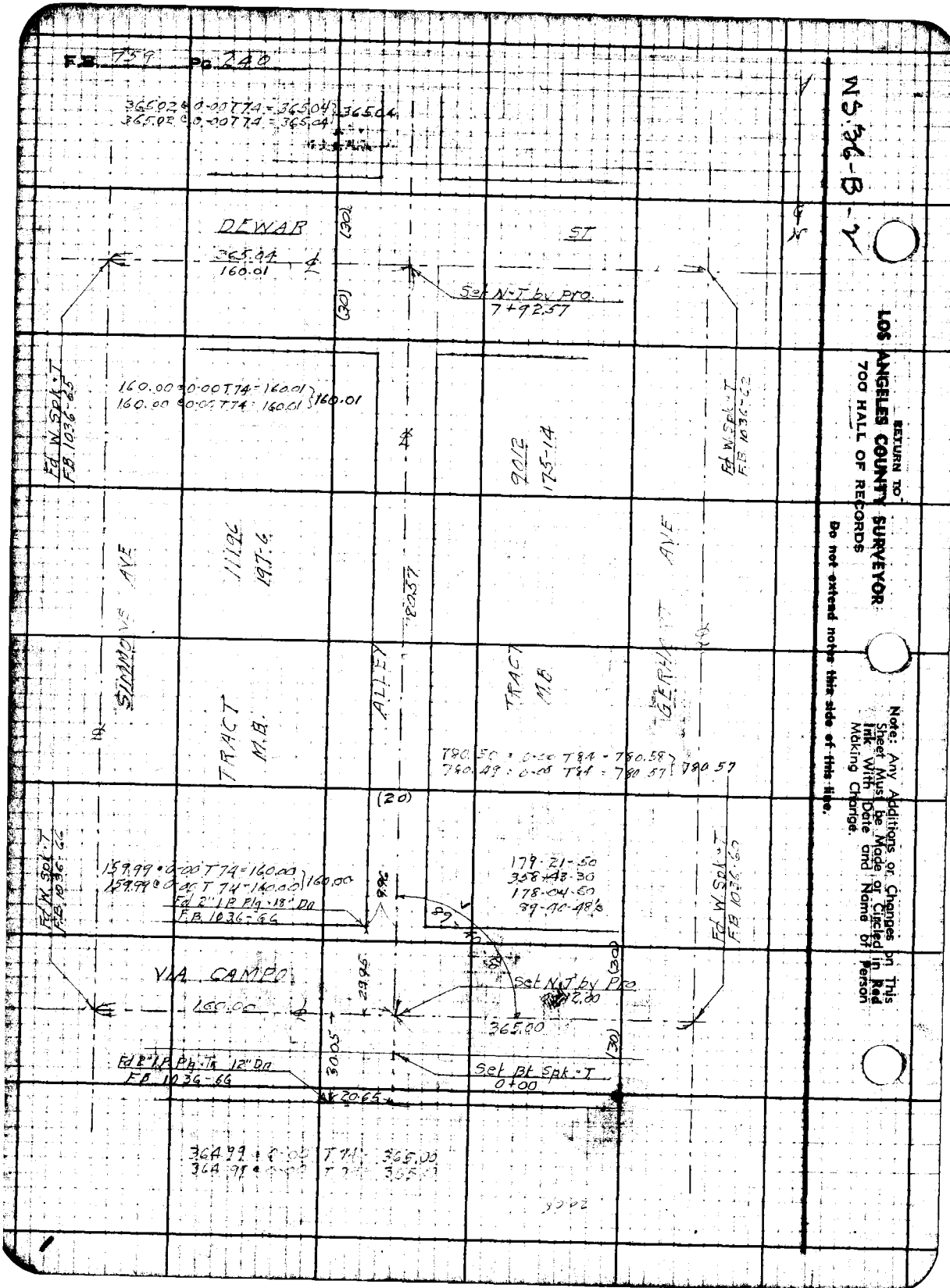

F.B. 759 Pg. 240
365.02 @ 0-00 T74 = 365.04
365.02 @ 0-00 T74 = 365.04
365.04
DEWAR
ST
365.04
160.01
(30)
(30)
Set N-T by Pro.
7+92.57
160.00 @ 0-00 T74 = 160.01
160.00 @ 0-00 T74 = 160.01
160.01
Fd W Spk-T
F.B. 1036-65
Fd W Spk-T
F.B. 1036-62
9012
175-14
SIMMONS AVE
111.96
197-6
TRACT
M.B.
ALLEY
780.57
TRACT
M.B.
GERHART AVE
780.50 @ 0-00 T84 = 780.58
780.49 @ 0-00 T84 = 780.57
780.57
(20)
159.99 @ 0-00 T74 = 160.00
159.99 @ 0-00 T74 = 160.00
160.00
Fd 2" I.P. Plg. 18" Dn
F.B. 1036-66
179-21-50
358+43-30
178-04-50
89-40-48½
Fd W Spk-T
F.B. 1036-66
Fd W Spk-T
F.B. 1036-60
VIA CAMPO
160.00
29.95
Set N-T by Pro.
2.00
365.00
(30)
(30)
30.05
Fd 2" I.P. Plg. Tk 12" Dn
F.B. 1036-66
Set Bt Spk-T
0+00
20.65
364.99 @ 0-00 T74 = 365.00
364.99 @ 0-00 T74 = 365.00
WS 36-B-2
RETURN TO
LOS ANGELES COUNTY SURVEYOR
700 HALL OF RECORDS
Do not extend notes this side of this line.
Note: Any Additions or Changes on This Sheet Must be Made or Circled in Red Ink With Date and Name of Person Making Change.

Notes Ck'd by	Survey of SADLER AVE ET AL	F.B. 739 Pg. 241
Map No.	W.O. 1081 Topo No. Sht.	
Office Work	Surveyed by W.A. Miller	
Checked	Notes Miller Date 2-3-1943	
Date	Indexed A. C. [illegible]	

TOPOGRAPHY
1ST ALLEY E OF GERHART AVE
VIA CAMPO TO DEWAR ST
C.I. 1081

Miller
McNeal
Lanigan
Sonnenschein

Note: Any Additions or Changes on This Sheet Must be Made or Circled in Red Ink With Date and Name of Person Making Change.

Do not extend notes this side of this line.

RETURN TO
LOS ANGELES COUNTY SURVEYOR
700 HALL OF RECORDS

F.B. 139 PG. 242

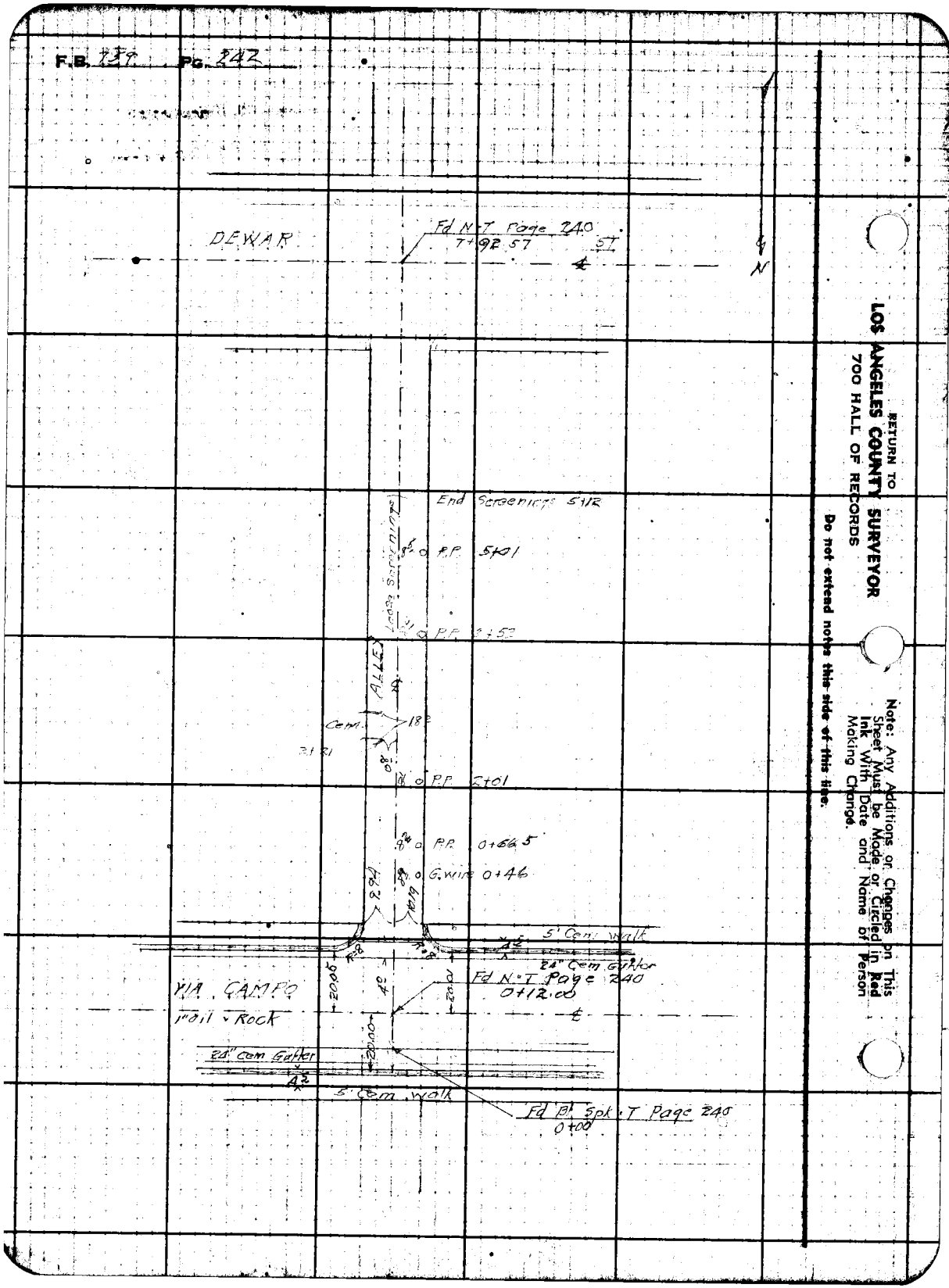

RETURN TO
LOS ANGELES COUNTY SURVEYOR
700 HALL OF RECORDS

Do not extend notes this side of this line.

Note: Any Additions or Changes on This Sheet Must be Made or Circled in Red Ink With Date and Name of Person Making Change.

Profile No. | Notes Red. Date | Plotted Date | Job No. 1081 | Division No. | F.B. 759 PG. 243

X-Sec. No. | Notes Chkd. Date | Checked Date | Map No. | Survey of SADLER AVE ET AL | Survey by W.A. Miller | Notes Miller | Date 8-5-1943 | Indexed [redacted] | Date

NOTE: ANY ADDITIONS OR CHANGES ON THIS SHEET MUST BE MADE OR CIRCLED IN, RED INK, WITH DATE AND NAME OF PERSON MAKING CHANGE

Do not extend notes this side of this line

PROFILE & X SECTION
1ST ALLEY E OF GERHART AVE
VIA CAMPO TO DEWAR ST
C.I. 1081

Miller
McNeal
Lanigan
Sonnenschein

STATION	B. S.	H. I.	F. S.	ELEV.

PLEASE RETURN TO
LOS ANGELES COUNTY SURVEYOR
700 HALL OF RECORDS

Form 307 SM 5-39

Form 307 5M 5-39

PLEASE RETURN TO
LOS ANGELES COUNTY SURVEYOR
700 HALL OF RECORDS

NOTE: ANY ADDITIONS OR CHANGES ON THIS SHEET MUST BE MADE OR CIRCLED IN RED INK, WITH DATE AND NAME OF PERSON MAKING CHANGE

Do not extend notes this side of this line

STATION	B. S.	H. I.	F. S.	ELEV.	
B.M.# S-16	6.92	258.85		251.93	B.M.# S-16 El 251.926 Page 11 Gerhart Ave & Via Campo N.E. Cor. Bt Spk in Cb 6' N of C.R.
					ALLEY & VIA CAMPO
E end CR			4.26	254.59	S.E. Cor
S " "			3.99	254.86	" PL
S " "			4.54	254.31	S.W. Cor PL
W " "			4.76	254.09	"
			5.19	253.66	N Cb on ℄ Prod of Alley.
			5.70	253.15	Gutter " "
0+00			5.46	253.39	Junc Sewers
+12			5.05	253.80	℄ Inter Alley & Via Campo
50 R			5.53	253.32	℄ "
100 R			6.00	252.85	℄ "
50 L			4.47	254.38	℄ "
100 L			3.87	254.98	℄ "
+35			5.10	253.75	X Gutter
+42			4.3	254.6	PL
0+50			4.3	254.6	℄
10 R			3.8	255.1	
10 L			3.6	255.3	
1+00			2.6	256.3	℄

F.B. 759 Pg. 244 Job No. 1081 Division No. Notes Red. Plotted Profile
Survey of Sawyer Ave ET AL Date Date No.
Survey by W.A. Miller Notes Miller 8-5-1943 Notes Chkd. C.V.C. Checked X-Sec.
Indexed A. C. Johnson Date Date 8-11-43 Date No.

Form 307 5M 5-39

PLEASE RETURN TO
LOS ANGELES COUNTY SURVEYOR
700 HALL OF RECORDS

NOTE: ANY ADDITIONS OR CHANGES ON THIS SHEET MUST BE MADE OR CIRCLED IN RED INK, WITH DATE AND NAME OF PERSON MAKING CHANGE

Do not extend notes this side of this line

STATION	B. S.	H. I.	F. S.	ELEV.	
		258 85			
1+00 10R			24	256 5	
10L			23	256 6	
+50			14	257 5	℄
10R			10	257 9	
10L			11	257 8	
T.P.	9 66	267 69	0 83	258 02	
2+00			90	258 7	℄
10R			86	259 1	
10L			86	259 1	
2+50			72	260 5	℄
10R			74	260 ~~5~~ 3	
10L			70	260 7	
3+00			61	261 6	℄
10R			58	261 9	
10L			60	261 7	
3+50			49	262 8	℄
10R			47	263 0	
10L			45	262 2	
4+00			38	263 9	℄
10R			37	264 0	
10L			33	264 4	

Profile No. ____ Notes Red. ____ Plotted ____ Job No. 1081 Division No. ____ F.B. 757 Pg. 245

X-Sec. No. ____ Date ____ Notes Chkd. C.V.C. Date ____ Checked ____ Survey of SADLER AVE ET AL Survey by W.A. Miller Notes [illegible] 8-5-1943

Date 8-11-43 Date ____ Map No. ____ Indexed ____ Date ____

Form 307 5M 5-39

PLEASE RETURN TO
LOS ANGELES COUNTY SURVEYOR
700 HALL OF RECORDS

NOTE: ANY ADDITIONS OR CHANGES ON THIS SHEET MUST BE MADE OR CIRCLED IN RED INK, WITH DATE AND NAME OF PERSON MAKING CHANGE

Do not extend notes this side of this line

F.B. 759 Pg. 246 | Job No. 1081 | Division No. | Notes Red. | Plotted | Profile No.

Survey of SADLER AVE ET AL | Date | Date | X-Sec. No.

Survey by W.A. Miller | Notes Miller 8-5-1943 | Notes Chkd. C.V.C. | Checked

Indexed C. Jo[redacted] | Date | Date 8-11-43

STATION		B. S.	H. I.	F. S.	ELEV.		
			267.68				
4+50				2.8	264.9	℄	
	10R			2.6	265.1		
	10L			2.4	265.3		
5+00				2.0	265.5	℄	
	10R			1.7	266.0		
	10L			2.0	265.7		
5+50				1.7	266.0	℄	
	10R			1.4	266.3		
	10L			1.8	265.9		
T.P.		4.83	270.99	1.52	269.16		
6+00				4.7	266.3	℄	
	10R			4.1	266.9		
	10L			4.6	266.4		
6+50				4.8	266.2	℄	
	10R			4.1	266.9		
	10L			4.4	266.6		
7+00				5.8	265.2	℄	
	10R			5.3	265.7		
	10L			5.5	265.5		
7+50				7.6	263.4	℄	
	10R			6.4	264.6		

Form 307 5M 5-39

PLEASE RETURN TO
LOS ANGELES COUNTY SURVEYOR
700 HALL OF RECORDS

NOTE: ANY ADDITIONS OR CHANGES ON THIS SHEET MUST BE MADE OR CIRCLED IN RED INK, WITH DATE AND NAME OF PERSON MAKING CHANGE

Do not extend notes this side of this line

STATION	B. S.	H. I.	F. S.	ELEV.	
		270 99			
7+50 10L			7.8	263 2	
T.P.	416	266 04	9.11	261 88	✓
BM #S-18			5.17	260 85	BM #S-18 El 260.854 Page 11 Gerhart Ave & Dewar St S.E. Cor. Bt Spk in Ch. 6' E of CR

Profile No. ____ Notes Red. ____ Plotted ____ Job No. 1081 Division No. ____ F B: 759 Pg. 247

X-Sec. No. ____ Date ____ Date ____ Survey of SADLER AVE ET AL.

Notes Chkd. C.V.C. Checked ____ Survey by W.A. Miller Notes Miller Date 8-5-1943

Date 8-11-43 Date ____ Map No. ____ Index No. C. Johnson Date ____

F.B. 759 Pg. 248 | Job No. 1081 | Division No. | Notes Red. | Plotted | Profile

Survey of SADLER AVE ET AL | Date | Date | No.

Survey by W.A. [illegible] | Notes Miller 8-5-1943 | Notes Chkd. | Checked | X-Sec.

Indexed L. C. Johnson | Date | Date | Date | No.

STATION	B. S.	H. I.	F. S.	ELEV.

Form 307 SM 5-39

PLEASE RETURN TO
LOS ANGELES COUNTY SURVEYOR
700 HALL OF RECORDS

Do not extend notes this side of this line

NOTE: ANY ADDITIONS OR CHANGES ON THIS SHEET MUST BE MADE OR CIRCLED IN RED INK, WITH DATE AND NAME OF PERSON MAKING CHANGE

Profile	Notes Red.	Plotted	Job No. 1081	Division No.	F B. 759 Pg. 249
No.	Date	Date	Survey of SADLER AVE ET AL		
X-Sec.	Notes Chkd.	Checked	Survey by W A Miller	Notes Miller	Date 8-5-1943
No.	Date	Date	Map No.	Indexed A. C. [illegible]	5-25-44

NOTE: ANY ADDITIONS OR CHANGES ON THIS SHEET MUST BE MADE OR CIRCLED IN RED INK, WITH DATE AND NAME OF PERSON MAKING CHANGE

Do not extend notes this side of this line

PLEASE RETURN TO
LOS ANGELES COUNTY SURVEYOR
700 HALL OF RECORDS

Form 307 5M 5-39

BACK LOT LINE SOUTH OF VIA CORONA
FROM
ALLEY EAST OF ATLANTIC AVE. TO BRADSHAW AVE.

PROFILE

BACK LINE LOTS 87 TO 160 INC

TRACT 10681

C.I. 1081

Miller
McNeal
Lanigan
Sonnens

STATION	B. S.	H. I.	F. S.	ELEV.

Form 307 5M 5-39

PLEASE RETURN TO
LOS ANGELES COUNTY SURVEYOR
700 HALL OF RECORDS

NOTE: ANY ADDITIONS OR CHANGES ON THIS SHEET MUST BE MADE OR CIRCLED IN RED INK, WITH DATE AND NAME OF PERSON MAKING CHANGE

Do not extend notes this side of this line

STATION	B. S.	H. I.	F. S.	ELEV.	✓	
B.M.#S-3	3.85	234.00		230.15	B.M.#S-3 El. 230.148 Page 9 via Corona & 1st Alley E of Atlantic Blvd S.E Cor. 1st Spk in cb 5' E of C.R	
			5.3	228.7	Most Wly Cor Lot 87 Tract	10681
			4.9	229.1	Most Sly Cor Lot 88 "	"
T.P.	5.41	233.92	5.49	228.51		
			4.9	229.0	" " Lot 95 "	"
			5.5	228.4	" " " 96	
			6.3	227.6	℄ Hillview Ave	
			5.0	228.9	Most Wly Cor Lot 97 "	"
			6.2	227.7	" Sly " " 99 "	"
T.P.	5.55	232.75	6.72	227.20		
			4.3	228.5	" " " " 103 "	"
			5.0	227.8	" " " " 106 "	"
			5.2	227.6	℄ Margaret Ave	
			4.7	228.1	Most Wly Cor " 109 "	"
			4.0	228.8	" " " " 110 "	"
T.P.	6.35	234.63	4.47	228.28		
			4.5	230.1	" Sly " " 113 "	"
			2.8	231.8	" " " " 117 "	"
T.P.	5.53	239.55	0.61	234.02		
			4.4	235.2	" " " " 121 "	"
			3.6	236.0	" " " " 125 "	"

F.B. 757 Pg. 250 | Job No. 1081 | Division No. | Notes Red. | Plotted | Profile
Survey of SADLER AVE ET AL | Date | No.
Survey by W.A. Miller | Notes Miller 8-5-1943 | Notes Chkd. C.V.C. | Checked | X-Sec.
Indexed | Date | Date 8-11-43 | Date | No.

Form 307 5M 5-39

PLEASE RETURN TO
LOS ANGELES COUNTY SURVEYOR
700 HALL OF RECORDS

NOTE: ANY ADDITIONS OR CHANGES ON THIS SHEET MUST BE MADE OR CIRCLED IN RED INK, WITH DATE AND NAME OF PERSON MAKING CHANGE

Do not extend notes this side of this line

STATION	B. S.	H. I.	F. S.	ELEV.	
		239.55			
			27	236.9	Most Sly Cor. Lot 128 Track 10681
			28	236.8	℄ Sadler Ave
			15	238.1	Most Wly Cor. " 129 " "
T.P.	6.45	244.17	183	237.72	
			64	237.8	" Sly " " 131 " "
			45	239.7	" " " " 135 " "
			45	239.7	" " " " 139 " "
T.P.	5.54	245.09	462	239.55	
			55	239.6	" " " " 143 " "
			57	239.4	℄ Gerhart Ave.
			75		B.M. "E-24" El 237.746 Page 7 Gerhart Ave & Repetto Ave
B.M. "E-24"	4.80	242.55	727	237.82	S.E. Cor. Bt Spk. in Cb 5' S of N end.
			32	239.4	Most Wly Cor. " 144 " "
			42	238.4	" Sly " " 147 " "
			50	238.6	" " " " 151 " "
T.P.	6.90	242.99	646	236.09	
			70	236.0	" " " " 155 " "
			77	235.3	" " " " " "
					B.M. "5-25" El 238.651 Page 12 Via Corona ± 550' E of Gerhart Ave
B.M. "5-25"			436	238.63	Bt Spk. in N Cb at W. Line Ho. "5859"

Profile ____ Notes Red ____ Plotted ____ Job No. 1086 Division No. ____

No. ____ Date ____ Drawn Chkd. E.M.G. Checked ____ Survey of SADLER AVE ET AL

No. ____ Date 8-11-43 Date ____ Map No. ____ Indexed ____ Survey by M.A. Miller Notes Miller Date 8-5-1943

F.B. 759 PG. 251

F.B. 759 Pg. 252 | Job No. 1081 | Division No. | Notes Red. | Plotted | Profile

Survey of SADLER AVE ET AL | Date | Date | No.

Survey by W.A. Miller | Notes Miller 8-5-1943 | Notes Chkd. | Checked | X-Sec.

Indexed A. C. Johnson | Date | Date | Date | No.

STATION	B. S.	H. I.	F. S.	ELEV.

Form 307 5M 5-39

PLEASE RETURN TO
LOS ANGELES COUNTY SURVEYOR
700 HALL OF RECORDS

Do not extend notes this side of this line

NOTE: ANY ADDITIONS OR CHANGES ON THIS SHEET MUST BE MADE OR CIRCLED IN RED INK, WITH DATE AND NAME OF PERSON MAKING CHANGE

Profile	Notes Red.	Plotted	Job No. 1081	Division No.	F B. 757 Pg. 253
No.	Date	Date	Survey of SADLER AVE ET AL		
X-Sec.	Notes Chkd.	Checked	Survey by W.A. Miller	Notes Miller	Date 9-5-1943
No.	Date	Date	Map No.	Indexed A. C. [redacted]	Date

BACK LOT LINE

PROFILE

N. LINE OF 1ST ALLEY N. OF BEVERLY BLVD
From
1ST ALLEY E. OF ATLANTIC BLVD TO MONTEBELLO CITY LIMITS

TRACTS 4777, 9012 & 11196.

C.I. 1081

Miller
McNeal
Lanigan
Sonnenschein

STATION	B. S.	H. I.	F. S.	ELEV.

NOTE: ANY ADDITIONS OR CHANGES ON THIS SHEET MUST BE MADE OR CIRCLED IN RED INK, WITH DATE AND NAME OF PERSON MAKING CHANGE

Do not extend notes this side of this line

PLEASE RETURN TO
LOS ANGELES COUNTY SURVEYOR
700 HALL OF RECORDS

Form 307 5M 5-39

Form 307 5M 5-39

PLEASE RETURN TO
LOS ANGELES COUNTY SURVEYOR
700 HALL OF RECORDS

NOTE: ANY ADDITIONS OR CHANGES ON THIS SHEET MUST BE MADE OR CIRCLED IN RED INK, WITH DATE AND NAME OF PERSON MAKING CHANGE

Do not extend notes this side of this line

STATION	B. S.	H. I.	F. S.	ELEV.		
B.M.# S-4	7.54	240.27		232.73	B.M.# S-4 El 232.729 F.B 759-9 Blvd S.E Cor. Bt Spk in Cb 5' E of C.R	Beverly Blvd - 1st Alley E of Atlantic
			33	237.0	Swly Cor Lot 29 Tract 4777	
			54	234.9	Most Sly Cor Lot 29 Tract 4777 - (S.E. Cor) At Via Campo	
			62	231.1	℄ via Campo	
			59	234.4	Most Wly Cor Lot 82 "	"
			61	234.2	" Sly " " 85 "	"
			68	233.5	" " " " 89 "	"
T.P.	4.22	237.66	683	233.44		
			47	237.0	" " " " 91 "	"
			47	237.0	℄ Hillview Ave.	
B.M.# 70			6.52	231.14	B.M.# 70 El 231.236 F.B 759-26 Hillview Ave & Beverly Blvd S.E. Cor. L-N in Cb 9' E of C.R	
B.M.# 70	6.44	237.68		231.24	See above	
			45	233.2	Most Wly Cor Lot 139 "	"
			43	233.4	" Sly " " 140 "	"
T.P.	5.39	239.10	397	233.71		
			52	233.9	" " " " 144 "	"
			43	234.8	" " " " 147 "	"
			46	234.5	℄ Margaret Ave	
T.P.	7.02	241.27	485	234.25		
			62	235.1	Most Wly Cor Lot 172 "	"
			50	231.3	" Sly " " 173 "	"

F.B. 759 Pg. 254 Job No. 1081 Division No. Notes Red. Plotted Profile No.
Survey of SADLER AVE ET AL Date Date X-Sec.
Survey by W.A. Miller Notes Miller 8-5-1943 Notes Chkd C.V.C. Checked No.
Indexed C. Tobias Date Date 8-11-43 Date

Form 307 5M 5-39

PLEASE RETURN TO
LOS ANGELES COUNTY SURVEYOR
700 HALL OF RECORDS

NOTE: ANY ADDITIONS OR CHANGES ON THIS SHEET MUST BE MADE OR CIRCLED IN RED INK, WITH DATE AND NAME OF PERSON MAKING CHANGE

Do not extend notes this side of this line

STATION	B. S.	H. I.	F. S.	ELEV.		
		241.27				
			20	239.3	Most Sly Cor Lot 177 Tract 4777	
T.P.	5.38	245.91	074	240.53		
			48	241.1	" " " " 180 "	"
			44	241.5	" " " " 181 "	"
			47	241.2	℄ Sadler Ave	
			51	240.8	Most Wly Cor Lot 251 "	"
			23	243.6	" Sly " " 254 "	"
T.P.	6.28	251.22	097	244.94		
			53	245.9	" " " " 258 "	"
			47	246.5	" " " " 56 "	9012
			45	246.7	" " " " 52 "	"
			24	248.8	" " " " 50 "	"
T.P.	7.14	255.79	257	248.65		
			57	250.1	" " " " 49 "	"
			57	250.1	℄ Gerhart Ave	
			59	249.9	Most Wly " " 48 "	"
			71	248.7	" Sly " " 191 "	11196
			77	248.1	" " " " 185 "	"
B.M. "S-21			490	250.89	B.M. "S-21 El 250.940 F.B. 759-12 Gerhart Ave. Via San Dela S.W. Cor. Bt Spk in Cb. 5' W. of C.R.	

Profile No. ____ Notes Rod ____ Plotted ____ Job No. 1081 Division No. ____ F.B. 759 Pg. 256

Date ____ Date ____ Survey of SADLER AVE ET AL

Field Chief C.V.C. Checked ____ Survey by W. A. Miller Notes Miller Date 8-6-1943

No. ____ Date 8-11-43 Date ____ Map No. ____ Indexed A. C. Johnson

F.B. 759 Pg. 256 | Job No. 1081 | Division No. | Notes Red. | Plotted | Profile

Survey of SADLER AVE ET AL | Date | Date | No.

Survey by W.A. Miller | Notes Miller 8-6-1943 | Notes Chkd. | Checked | X-Sec.

Indexed [redacted] | Date | Date | No.

STATION	B. S.	H. I.	F. S.	ELEV.

Form 307 5M 5-39

PLEASE RETURN TO
LOS ANGELES COUNTY SURVEYOR
700 HALL OF RECORDS

Do not extend notes this side of this line

NOTE: ANY ADDITIONS OR CHANGES ON THIS SHEET MUST BE MADE OR CIRCLED IN RED INK, WITH DATE AND NAME OF PERSON MAKING CHANGE

Profile No.	Notes Red.	Plotted	Job No. 1081	Division No.	F B. 759 Pg. 257
	Date	Date	Survey of SADLER AVE ET AL		
X-Sec. No.	Notes Chkd.	Checked	Survey by W A Miller	Notes Miller	Date 8-6-1943
	Date	Date	Map No.	Indexed	Date

NOTE: ANY ADDITIONS OR CHANGES ON THIS SHEET MUST BE MADE OR CIRCLED IN RED INK, WITH DATE AND NAME OF PERSON MAKING CHANGE

Do not extend notes this side of this line

PROFILE BACK LOT LINES

E & W OF TWICKENHAM AVE

VIA SAN DELARRO TO VIA CAMPO

C.I. 1081.

Miller
McNeal
Lanigan
Sonnenschein

STATION	B. S.	H. I.	F. S.	ELEV.

PLEASE RETURN TO
LOS ANGELES COUNTY SURVEYOR
700 HALL OF RECORDS

Form 307 5M 5-39

Form 307 5M 5-39

PLEASE RETURN TO
LOS ANGELES COUNTY SURVEYOR
700 HALL OF RECORDS

NOTE: ANY ADDITIONS OR CHANGES ON THIS SHEET MUST BE MADE OR CIRCLED IN RED INK, WITH DATE AND NAME OF PERSON MAKING CHANGE

Do not extend notes this side of this line

T.B. 759 Pg. 258 | Job No. 1081 | Division No. | Notes Red. | Plotted | Profile
Survey of SADLER AVE ET AL | Date | Date | No. | X-Sec.
Survey by W.A. Miller | Notes Miller 8-6-1943 | Notes Chkd. C.V.C. | Checked | No.
Indexed C. Johnson | Date | Date B-11-43 | Date

STATION	B. S.	H. I.	F. S.	ELEV.		
B.M. #S-35	4.62	252.16		247.543	B.M. #S-35 El 247.543 FB 759-18 Ave N.W. Cor Bt Spk in Cb 5' W of C.R.	via San Delarro & Twickenham
			34	248.8	S.E. Cor Lot 250 Tract 4777	
			62	246.0	S.W. Cor " 225 "	"
T.P.	7.32	255.56	392	248.24		
			23	253.3	N.E. Cor " 248 "	"
T.P.	6.86	256.82	5.60	249.96		
			1.2	255.6	N.E. Cor " 244 "	"
			8.5	248.3	N.W. " " 221 "	"
T.P.	6.60	258.08	5.34	251.48		
			16	242.5	N.E. Cor " 240 "	"
			91	241.0	N.W. " " 217 "	"
			16	242.5	S.E. " " 239 "	"
			91	241.0	S.W. " " 216 "	"
T.P.	7.34	258.64	6.78	251.30		
			28	256.8	N.E. " " 235 "	"
			108	247.8	N.W. " " 212 "	"
T.P.	6.41	255.01	1004	248.60		
			46	250.4	N.E. " " 231 "	"
			92	245.8	N.W. " " 208 "	"
T.P.	4.08	251.11	7.98	247.03		
			40	247.1	N.E. " " 226 "	"

Form 307 5M 5-39

PLEASE RETURN TO
LOS ANGELES COUNTY SURVEYOR
700 HALL OF RECORDS

NOTE: ANY ADDITIONS OR CHANGES ON THIS SHEET MUST BE MADE OR CIRCLED IN RED INK, WITH DATE AND NAME OF PERSON MAKING CHANGE

Do not extend notes this side of this line

STATION	B. S.	H. I.	F. S.	ELEV.		
		251.11				
			6.2	244.9	N.W. Cor Lot 203 Tract 4777	
					B.M. S-45 El 245.338 F.B. 759-21 Via Campo * Twickenham	
B.M. S-45			5.82	245.29	Ave S.W. Cor. Bt Spkin Ob. 5' W of C.R.	

Profile No. ____ Notes Red. ____ Plotted ____ Job No. 1081 Division No. ____ F.B. 759 Pg. 257

X-Sec. No. ____ Date ____ Date ____ Survey of JADLER AVE ETAL

Notes Chk. C.V.C. Checked ____ Survey by W.A. Miller Notes Miller Date 8-6-1943

Date 8-11-43 Date ____ Map No. ____ Indexed A. C. Job Sheet

F.B. 759 Pg. 260 | Job No. 1081 | Division No. | Notes Red. | Plotted | Profile

Survey of SADLER AVE ET AL | Date | Date | No.

Survey by W.A. Miller | Notes Miller 8-6-1943 | Notes Chkd. | Checked | X-Sec.

Indexed [redacted] | Date | Date | Date | No.

STATION	B. S.	H. I.	F. S.	ELEV.

Form 307 5M 5-39

PLEASE RETURN TO
LOS ANGELES COUNTY SURVEYOR
700 HALL OF RECORDS

Do not extend notes this side of this line

NOTE: ANY ADDITIONS OR CHANGES ON THIS SHEET MUST BE MADE OR CIRCLED IN RED INK, WITH DATE AND NAME OF PERSON MAKING CHANGE

Profile No.	Notes Red. Date	Plotted Date	Job No. 1081	Division No.	F B. 759 Pg. 261
X-Sec. No.	Notes Chkd. Date	Checked Date	Survey of SADLER AVE ET AL		
			Survey by W A Miller	Notes Miller	Date 8-6-1943
			Map No.	Index A. C. Johnson	

NOTE: ANY ADDITIONS OR CHANGES ON THIS SHEET MUST BE MADE OR CIRCLED IN RED INK, WITH DATE AND NAME OF PERSON MAKING CHANGE

Do not extend notes this side of this line

BACK LOT LINE
TR. 4777

PROFILE

1ST ALLEY N. OF VIA SAN DELARRO
SADLER AVE TO 1st ALLEY E OF MARGARET AVE
C.I. 1081

Miller
McNeal
Lanigan
Sonnenschein

STATION	B. S.	H. I.	F. S.	ELEV.

PLEASE RETURN TO
LOS ANGELES COUNTY SURVEYOR
700 HALL OF RECORDS

Form 307 5M 5-39

Form 307 5M 5-39

PLEASE RETURN TO
LOS ANGELES COUNTY SURVEYOR
700 HALL OF RECORDS

NOTE: ANY ADDITIONS OR CHANGES ON THIS SHEET MUST BE MADE OR CIRCLED IN RED INK, WITH DATE AND NAME OF PERSON MAKING CHANGE

Do not extend notes this side of this line

STATION	B. S.	H. I.	F. S.	ELEV.	
BM #S-34	6.89	249.51		242.620	B.M. #S-34 El 242.620 F.B. 759-17 via San Delarro & Sadler Ave. N.W. Cor Bt Spk in Cb 5' W. of C.R.
			4.5	244.00	N.E. Cor Lot 170 Tract 4777
			7.1	242.4	N.E. " " 167 " "
			10.1	239.4	N.W. " " 165 " "
B.M. #S-39			6.41	243.10	B.M. #S-39 El 243.100 F.B. 759-19 Dewar St & Sadler Ave S.W. Cor Bt Spk in Cb 3' W of C.R.

F.B. 759 Pg. 262 Job No. 1081 Division No. Notes Red. Plotted Profile
Survey of SADLER AVE ET AL Date Date No.
Survey by W.A. Miller Notes Miller 8-6-1943 Notes Chkd. C.V.C. Checked X-Sec.
Indexed A. C. Johnson Date Date 8-11-43 Date No.

Profile	Notes Red.	Plotted	Job No. 1081	Division No.	F B. 759 Pg. 263
No.	Date	Date	Survey of SADLER AVE ET AL		
X-Sec.	Notes Chkd.	Checked	Survey by W. A. Miller	Notes Miller	Date 8-6-1943
No.	Date	Date	Map No.	Indexed A. C. Johnson	

BACK LOT LINE.
TR. 4777

PROFILE
1st ALLEY N. OF VIA SAN DELARRO
HILLVIEW AVE TO VIA CAMPO
C.I. 1081

Miller
McNeal
Lanigan
Sonnenschein

STATION	B. S.	H. I.	F. S.	ELEV.

Do not extend notes this side of this line

NOTE: ANY ADDITIONS OR CHANGES ON THIS SHEET MUST BE MADE OR CIRCLED IN RED INK, WITH DATE AND NAME OF PERSON MAKING CHANGE

PLEASE RETURN TO
LOS ANGELES COUNTY SURVEYOR
700 HALL OF RECORDS

Form 307 SM 5-39

Form 307 5M 5-39

PLEASE RETURN TO
LOS ANGELES COUNTY SURVEYOR
700 HALL OF RECORDS

NOTE: ANY ADDITIONS OR CHANGES ON THIS SHEET MUST BE MADE OR CIRCLED IN RED INK, WITH DATE AND NAME OF PERSON MAKING CHANGE

Do not extend notes this side of this line

STATION	B. S.	H. I.	F. S.	ELEV.		
BM #S-42	3.26	240.84		237.58	B.M. #S-42 El 237.576 F.B. 759-20 S.E. Cor. Bt Spk in Cb. 3.5 E of C.R.	Dewar St & Hillview Ave
			4.4	236.4	S.E. Cor. Lot 73 Tract 4777	
			3.4	237.4	S.E. " " 69	
			3.4	237.4	Most Wly Cor Lot 69 Tr. 4777	
B.M. #S-32			5.71	235.13	B.M. #S-32 El 235.134 F.B. 759-17 N.W. Cor. Bt Spk in Cb. 5' W of C.R.	via San Delatro & Hillview Ave

F.B. 759 PG. 264 Job No. 1081 Division No. Notes Red. Plotted Profile
Survey of SADLER AVE ET AL Date Date No.
Survey by W.A. Miller Notes Miller 8-6-1943 Notes Chkd. C.V.C. Checked X-Sec.
Index [redacted] Date Date 8-11-43 Date No.

Profile	Notes Red.	Plotted	Job No. 1080	Division No.	F B. 759 Pg. 266
No.	Date	Date	Survey of SADLER AVE ET AL		
X-Sec.	Notes Chkd.	Checked	Survey by W.A. Miller	Notes Miller	Date 8-6-1943
No.	Date	Date	Map No.	Indexed C. Johnson	Date

BACK LOT LINE
N. of 3rd St.

PROFILE
S. LINE OF TRACT 10759
GERHART AVE TO 1st ALLEY E. OF ATLANTIC BLVD
C.L. 1081

Miller
McNeal
Lanigan
Sonnenschein

STATION	B. S.	H. I.	F. S.	ELEV.

Do not extend notes this side of this line

NOTE: ANY ADDITIONS OR CHANGES ON THIS SHEET MUST BE MADE OR CIRCLED IN RED INK, WITH DATE AND NAME OF PERSON MAKING CHANGE

PLEASE RETURN TO
LOS ANGELES COUNTY SURVEYOR
700 HALL OF RECORDS

Form 307 5M 5-39

Form 307 5M 5-39

PLEASE RETURN TO
LOS ANGELES COUNTY SURVEYOR
700 HALL OF RECORDS

NOTE: ANY ADDITIONS OR CHANGES ON THIS SHEET MUST BE MADE OR CIRCLED IN RED INK, WITH DATE AND NAME OF PERSON MAKING CHANGE

Do not extend notes this side of this line

STATION	B. S.	H. I.	F. S.	ELEV.	
BM #5-15	4.63	258.71		254.08	B.M. #5-15 El 253.081 FB 759-11 Gerhart Ave & E 2nd St S.E. Cor Bt. Spk. in Cb 6' S of C.R.
			5.2	253.5	S.E. Cor Lot 193 Tract 10759
			5.9	252.8	" " " 85 " "
			6.1	252.6	" " " 81 " "
T.P.	3.40	255.94	6.17	252.54	
			4.6	251.3	" " " 77 " "
			5.6	250.3	S.W. " " 74 " "
			6.3	249.6	℄ Sadler Ave
			5.7	250.2	S.E. Cor Lot 73 " "
			6.9	249.0	" " 71 " "
T.P.	3.86	253.14	6.66	249.28	
			4.1	249.0	S.E. Cor " 67 " "
			5.8	247.3	" " 63
			7.2	245.9	S.W. Cor " 60 " "
T.P.	5.60	250.71	8.03	245.11	
			5.6	245.1	℄ Hillview Ave
			5.4	245.3	S.E. Cor Lot 59 " "
			6.5	244.2	" " 56 " "
			7.3	243.4	S.W. Cor " 56
BM #5-7			3.37	247.34	B.M. #5-7 El 247.358 FB 759-10 Atlantic Blvd & E 2nd St N.E. Cor Bt. Spk. in Cb 6' E of C.R.

F.B. 759 Pg. 266 Job No. 1081 Division No. Notes Red. Plotted Profile
Survey of SADLER AVE ET AL Date No. X-Sec.
Survey by W. A. Miller Notes Miller 8-6-1943 Notes Chkd. C.V.C. Checked
Indexed C. Jabs Date Date 8-11-43 Date No.

Profile | Notes Red. | Plotted | Job No. 1081 | Division No. | F.B. 759 Pg. 267

No. | Date | Date | Survey of SADLER AVE ET AL

X-Sec. | Notes Chkd. | Checked | Survey by W. A. Miller | Notes Miller | Date 8-6-1943

No. | Date | Date | Map No. | Index L. C. Johnson

NOTE: ANY ADDITIONS OR CHANGES ON THIS SHEET MUST BE MADE OR CIRCLED IN RED INK, WITH DATE AND NAME OF PERSON MAKING CHANGE

Do not extend notes this side of this line

PLEASE RETURN TO
LOS ANGELES COUNTY SURVEYOR
700 HALL OF RECORDS

Form 307 5M 5-39

BACK LOT LINE

PROFILE

1ST BACK LOT LINE N. OF E 2ND ST

LOT 110 TRACT 10759 TO 1ST ALLEY W OF GERHART AVE

C1 1081

Miller
McNeal
Lanigan
Sonnenschein

STATION	B. S.	H. I.	F. S.	ELEV.

Form 307 5M 5-39

PLEASE RETURN TO
LOS ANGELES COUNTY SURVEYOR
700 HALL OF RECORDS

NOTE: ANY ADDITIONS OR CHANGES ON THIS SHEET MUST BE MADE OR CIRCLED IN RED INK, WITH DATE AND NAME OF PERSON MAKING CHANGE

Do not extend notes this side of this line

F.B. 759 Pg. 268 | Job No. 10 81 | Division No. | Notes Red. | Plotted | Profile No.
Survey of SADLER AVE ET AL | Date | Date | No.
Survey by W.A. Miller | Notes Miller 8-6-1943 | Notes Chkd. C.V.C. | Checked | X-Sec. No.
Index [redacted] | Date [redacted] | Date 8-11-43 | Date

STATION	B. S.	H. I.	F. S.	ELEV.		
					B.M.S-52 El 246.732 FB 759-23 E 2nd St & Hillview Ave	
B.M. S-52	7.78	254.51		246.73	N.W. Cor. Bt. Spk. in Cb. 5' N of C.R.	
			4.7	249.8	N.W. Cor. Lot 109 Tract 10759	
T.P.	6.13	254.91	5.73	249.78		
			2.9	252.0	" " 105 "	"
T.P.	6.05	256.04	4.92	[illegible]		
			3.3	[illegible]	N.E. Cor " 101 "	"
			3.9	[illegible]	℄ Riggin Pl.	
			3.5	[illegible]	℄ Sadler Ave	
			2.5	[illegible]	N.W. Cor Lot 100 "	"
T.P.	6.67	258.68	4.03	[illegible]		
			.18	[illegible]	" " 93 "	"
T.P.	5.75	259.15	5.28	[illegible]		
			2.5	[illegible]	N.E. Cor " 88	
					B.M. S-15 El 254.081 FB 759-11 Gerhart Ave & E 2nd St.	
B.M. S-15			5.05	254.10	S.E. Cor. Bt. Spk in Cb 6' S. of C.R.	

Profile	Notes Red.	Plotted	Job No. 1081	Division No.	F B. 759 Pg. 269
No.	Date	Date	Survey of SADLER AVE ET AL		
X-Sec.	Notes Chkd.	Checked	Survey by W.A. Miller	Notes Miller	Date 8-6-1943
No.	Date	Date	Map No.	Index A. C. Johnson	

BACK LOT LINE

PROFILE

1ST BACK LOT LINE S. OF GLEASON ST

1ST ALLEY ~~E~~ W OF GERHART AVE. TO LOT 144

C.I. 1081

Miller
McNeal
Lanigan
Sonnenschein

STATION	B. S.	H. I.	F. S.	ELEV.

NOTE: ANY ADDITIONS OR CHANGES ON THIS SHEET MUST BE MADE OR CIRCLED IN RED INK, WITH DATE AND NAME OF PERSON MAKING CHANGE

Do not extend notes this side of this line

PLEASE RETURN TO
LOS ANGELES COUNTY SURVEYOR
700 HALL OF RECORDS

Form 307 SM 5-39

Form 307 5M 5-39

PLEASE RETURN TO
LOS ANGELES COUNTY SURVEYOR
700 HALL OF RECORDS

NOTE: ANY ADDITIONS OR CHANGES ON THIS SHEET MUST BE MADE OR CIRCLED IN RED INK, WITH DATE AND NAME OF PERSON MAKING CHANGE

Do not extend notes this side of this line

STATION	B. S.	H. I.	F. S.	ELEV.	
B.M. #S-13	5.85	266.44		260.59	B.M. #S13 El 260.593 F.B. 759-10 Gerhart Ave & Gleason St S.E. Cor. Bt Spk in Cb. 4' S. of C.R.
			5.7	260.7	S.E. Cor. Lot 152 Tract 10759
T.P.	3.95	265.34	5.05	261.39	
			5.3	260.0	" " " 148 " "
			5.6	259.7	S.W. Cor " 145 " "
			5.7	259.6	N.W. Cor " " " "
T.P.	6.45	266.35	5.41	259.90	
B.M. #S-11			2.91	263.44	B.M. #S-11 El 263.461 F.B. 759-10 Brooklyn Ave & Hillview Ave S.E. Cor. Bt Spk in Cb 6' E of C.R.

F.B. 759 Pg. 270 Job No. 1081 Division No. Notes Red. Plotted Profile No.
Survey of SADLER AVE ET AL Date Date X-Sec. "
Survey by W.A. Miller Notes Miller 8-6-1943 Notes Chkd. C. Vic Checked No.
Indexed C. Johnson Date Date 8-11-43 Date

Notes Ck'd by	Survey of SADLER AVE ET AL	F.B. 759 Pg. 271
Map No.	W.O. 1081 Topo No.	
Office Work	Surveyed by W A Miller	
Checked	Notes Miller Date 8-9-1943	
Date	Indexed [illegible]	

DISTRICT CANVAS
FOR
HOUSE BASEMENTS
CI 1081

Miller
McNeal
Lanigan
Sonnenschein

RETURN TO
LOS ANGELES COUNTY SURVEYOR
700 HALL OF RECORDS

Note: Any Additions or Changes on This Sheet Must be Made or Checked in Red Ink With Date and Name of Person Making Change.

Do not extend notes this side of this line.

FIB 759 PG 272

Lot 12
10681

5629 Via Corona
Excavation 14'x19' 8' deep Center of house on W. side. Floor drain in center of Exc Drain 3' below str. Cb in front of house

Lot 244
4777

322 Twickenham Ave
Exc. 10x10 8' Deep N.W. Cor. of house. Floor drain in N.W. Cor of Exc. 3'9 below Cb in front of house.

Lot 129
9012

317 Gerhart Ave
Exc 5'x10' 7'5 deep Center of house. Floor drain contemplated. Floor of Exc 7' below Elev. Sta 8+00 of back alley

Lot 142
10759

100 Sadler Ave
Exc 10x15 8' deep. Center of house. Drain Contemplated. Floor of Exc 5' below Str Cb in front of house.

Lot 125
10759

5528 E 1st St
Exc 10x10 7'5 deep SE Cor house. Has floor drain 5' below str Cb in front of house.

NOTE:- The above is from a canvas of the entire district. Found no one home at quite a number of the houses.

W. A. Miller

Basement at Lot 225 Tr 4777
NW Cor Twickenham & San Delarro
5' below W. Curb Twickenham.

smelan

RETURN TO
LOS ANGELES COUNTY SURVEYOR
700 HALL OF RECORDS

Do not extend notes this side of this line.

Note: Any Additions or Changes on This Sheet Must be Made or Circled in Red Ink With Date and Name of Person Making Change.