Notes Ck'd by	Survey of Muerdago Rd	F.B. 760 Pg. 3
	W. O. 8223 Tape No. St'd of	
Office Work	Surveyed by L. S. Hammond	
Checked	Notes Hammond & Greenwood Date	
Date	Indexed	

MUERDAGO RD.

J.N. 8223

SURVEY TO ESTABLISH THE CENTERLINES OF STREETS IN TRACT 7806

R. Greenwood
A. Carrasco
R. Gardner

L. S. Hammond
F. H. Blanchard
K. C. Murray
[illegible] Forney

LOS ANGELES C
700 HAL
FORM 247

F.B. 260 PG. 4

Note pages circled in red are adjusted ℄.

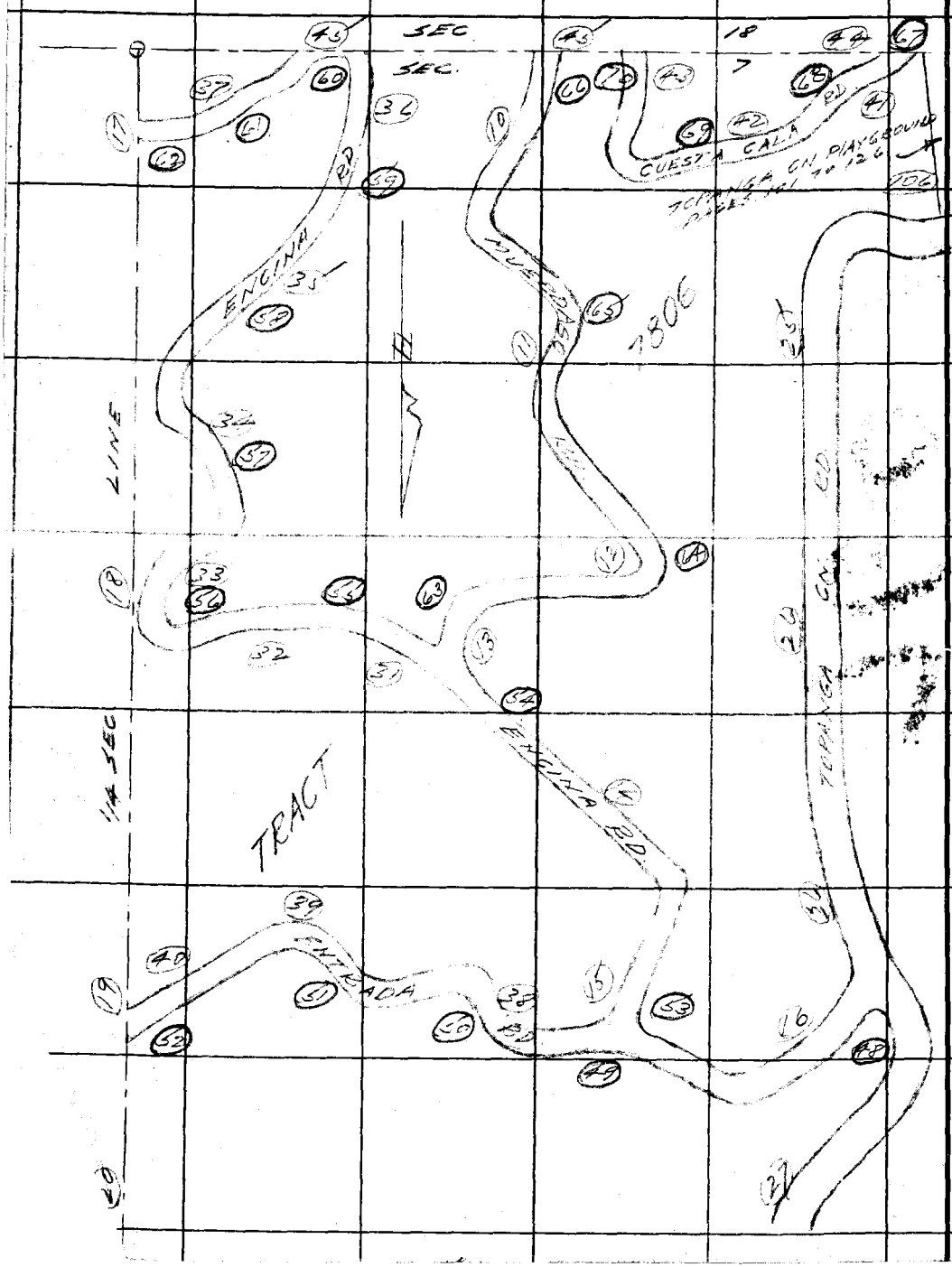

RETURN TO
LOS ANGELES COUNTY SURVEYOR
700 HALL OF RECORDS

Note: Any Additions or Changes on This Sheets Must be Made or Circled in **Red Ink** With Date and Name of Person Making Change.

Do not extend notes this side of this line

Profile	Notes Red.	Plotted	Job No. [illegible]	Division No.	F. B. 760 Pg. 5
No.	Date	Date	Survey of Muredago Rd		
X-Sec.	Notes Chkd.	Checked	Survey by F Greenwood	Notes F G	Date 6-28-38
No.	Date	Date	Map No.	Indexed [illegible]	Date 7-5-38

NOTE: ANY ADDITIONS OR CHANGES ON THIS SHEET MUST BE MADE OR CIRCLED IN RED INK, WITH DATE AND NAME OF PERSON MAKING CHANGE

Do not extend notes this side of this line

PLEASE RETURN TO
LOS ANGELES COUNTY SURVEYOR
700 HALL OF RECORDS

Form 307 5M 10-37

STATION | B. S. | H. I. | F. S. | ELEV.

Level # 1261.

LEVELS

From

T.B.M. at intersection Entrada Rd & Encina Rd South on Encina Rd to Muredago Rd, Thence, South on Muredago Rd To the end, & Return.
T.B.M Per L.B. 787-Pg. 9

A. Carrasco
R. Gardner

Form 307 5M 10-37

PLEASE RETURN TO
LOS ANGELES COUNTY SURVEYOR
700 HALL OF RECORDS

NOTE: ANY ADDITIONS OR CHANGES ON THIS SHEET MUST BE MADE OR CIRCLED IN RED INK, WITH DATE AND NAME OF PERSON MAKING CHANGE

Do not extend notes this side of this line

STATION	B. S.	H. I.	F. S.	ELEV.	
T.B.M.				871.537	Fd. chiseled □ on catch Basin. East
	4.800	876.337	5.940	870.397	Side of Rd. at intersection of
	1.390	871.787	0.535	871.252	Encina Rd & Entrada Rd Per. L.B.
	11.575	882.827	1.515	881.312	787-9
	5.140	886.452	5.610	880.842	
	1.860	882.702	5.835	876.867	← T.B.M. BOAT SPIKE & TIN IN 11" LIVE OAK S. SIDE 70'± S.W. INTER. OF
	0.380	877.247	5.440	871.807	ENCINA DR. & MUERDAGO RD 15' EAST ℄ MUERDAGO RD
	3.005	874.812	11.580	863.232	
	0.565	863.797	6.375	857.422	T.P.-B.C. #6-1"x2"
	11.800	869.222	0.180	869.042	
	11.340	880.382	0.160	880.222	
	7.850	888.072	1.060	887.012	
	5.325	892.337	8.260	884.077	B.M. [illegible] SIDE [illegible]
	0.335	884.412	11.750	872.662	20'± SOUTH OF S.E. COR GREEN COTTAGE
	0.135	872.797	[illegible]	[illegible]937	B.M. SET B. SPIKE W. SIDE P. POLE #340259 E
	10.995	876.932	0.080	876.852	END MUERDAGO RD
	11.605	888.457	0.460	887.997	
	5.410	893.407	6.405	887.002	
	1.945	888.947	7.660	881.287	
	0.725	882.012	11.325	870.687	
	0.040	870.725	11.870	858.857	

F.B. 760 PG. 6 | Job No. 8223 | Division No. | Notes Red. | Plotted | Profile
Survey of Muerdago Rd | Date | Date | No.
Survey by F. Greenwood | Notes A. Carrasco | Notes Chkd. | Checked | X-Sec.
Indexed [illegible] | Date 6-28-38 | Date | Date | No.

Form 307 5M 10-37

PLEASE RETURN TO
LOS ANGELES COUNTY SURVEYOR
700 HALL OF RECORDS

NOTE: ANY ADDITIONS OR CHANGES ON THIS SHEET MUST BE MADE OR CIRCLED IN RED INK, WITH DATE AND NAME OF PERSON MAKING CHANGE

Do not extend notes this side of this line

STATION	B. S.	H. I.	F. S.	ELEV.		
				858.857		
	2720	861 577	0670	860 907		
	11 560	872 467	1115	871 352		
	5330	876 682	4380	872 302		
	6120	878 422	1565	876.857	B.M. - Boat spk. & Tin in 11" oak	
	6395	[illegible] 202	1980	881 222		
	5365	886 587	5910	880 677		
	0945	881 622	10370	871 252		
	0740	871.992	1600	870 392		
T.B.M.	6120	876 512	4980	871.532	T.B.M L.B. 787 Pg. 9	Elev 871.537 871.532 Return - .005

Profile
No. ____ Notes Red. ____ Plotted ____ Job No. [illegible] Division No. ____ F. B. 760 PG. 7
Date ____ Date ____ Survey of [illegible]
X-Sec. No. ____ Notes Chkd. ____ Checked ____ Survey by E.G. Notes Corrected Date 6-28-[illegible]
Date ____ Date ____ Map No. ____ Indexed [illegible] Date ____

F. B. 760 PG. 8 | Job No. 8223 | Division No. | Notes Red. | Plotted | Profile

Survey of Muerdago Rd. | Date | Date | No.

Survey by F. Greenwood | Notes A. Carrosco | Notes Chkd. | Checked | X-Sec.

Indexed | Date 6-28-38 | Date | Date | No.

Form 307-FM 10-37

PLEASE RETURN TO
LOS ANGELES COUNTY SURVEYOR
700 HALL OF RECORDS

Do not extend notes this side of this line

NOTE: ANY ADDITIONS OR CHANGES ON THIS SHEET MUST BE MADE OR CIRCLED IN RED INK, WITH DATE AND NAME OF PERSON MAKING CHANGE

STATION	B. S.	H. I.	F. S.	ELEV.

Form 307 5M 10-37

PLEASE RETURN TO
LOS ANGELES COUNTY SURVEYOR
700 HALL OF RECORDS

NOTE: ANY ADDITIONS OR CHANGES ON THIS SHEET MUST BE MADE OR CIRCLED IN RED INK, WITH DATE AND NAME OF PERSON MAKING CHANGE

Do not extend notes this side of this line

STATION	B. S.	H. I.	F. S.	ELEV.		
		Levels to establish B.M. at intersection of Encina Rd and Section Line.				
	0 60	854 68		844.08	B.M. (Muerdago Rd.)	Fd. b. spk. + Tin [illegible] 26" oak 22' ± N.E. [illegible] random line [illegible] S.E. Cor. Green Cottage
	8 80	863.31	0 17	854.5[illegible]		
	10 28	873.36	0 23	863.08		
	12 23	884.97	0 62	872 74		
	11 65	896.45	0 17	884.80		
	11 94	908 16	0 23	896.22		
	11 27	919 23	0 20	907 96		
	11 16	929.73	0 66	918.57		
	11 46	940.73	0 46	929 27		
	11 11	950 97	0 87	939 86		
	10 52	961.19	0 30	950 67		
	7 41	967.91	0 69	960 50		
			6 52	961.39	B.M.	Set c. spk. + w. 10" oak W. side Encina Dr. Cor. board fence S.E. Cor. [illegible] Lines property

Profile No. ____ Notes Red. ____ Plotted ____ Job No. [illegible] Division No. ____ F. B. 760 PG. 8-A
Date ____ Date ____ Survey of [illegible]
X-Sec. No. ____ Notes Chkd. ____ Checked ____ Survey by [illegible] Notes [illegible] Date [illegible]
Date ____ Date ____ Map No. ____ Indexed ____ Date ____

F. B. PG. | Job No. | Division No. | Notes Red. | Plotted | Profile

Survey of | Date | Date | No.

Survey by | Notes | Notes Chkd. | Checked | X-Sec.

Indexed | Date | Date | Date | No.

STATION	B. S.	H. I.	F. S.	ELEV.

Form 307 5M 10-37

PLEASE RETURN TO
LOS ANGELES COUNTY SURVEYOR
700 HALL OF RECORDS

NOTE: ANY ADDITIONS OR CHANGES ON THIS SHEET MUST BE MADE OR CIRCLED IN RED INK, WITH DATE AND NAME OF PERSON MAKING CHANGE

Do not extend notes this side of this line

Notes Ck'd by	Survey of Muerdago Rd.	F.B. 760 Pg. 9
Map No.	W. O. 8223 Tape No. 46 St'd of	
Office Work	Surveyed by F. Greenwood	
Checked	Notes F.G. Date 6-30-38	
Date	Indexed 7-5-38	

Transit No

RETRACING
Old ℄'s of Muerdago, Encina and Entrada Roads. From South Boundary of TRACT No 7806 and tie at Int. of Tepanga on Rd. and Entrada Road.

A. Carrasco
R. Gardner
F. Greenwood

NOTE
at no place does edge of traveled road offset from ℄ more than 8'

Note: Any Additions or Changes on This Sheets Must be Made or Circled in Red Ink With Date and Name of Person Making Change.

Do not extend notes this side of this line

RETURN TO
LOS ANGELES COUNTY SURVEYOR
700 HALL OF RECORDS

FORM 247 5M 10-37

F.B. 760 PG. 10

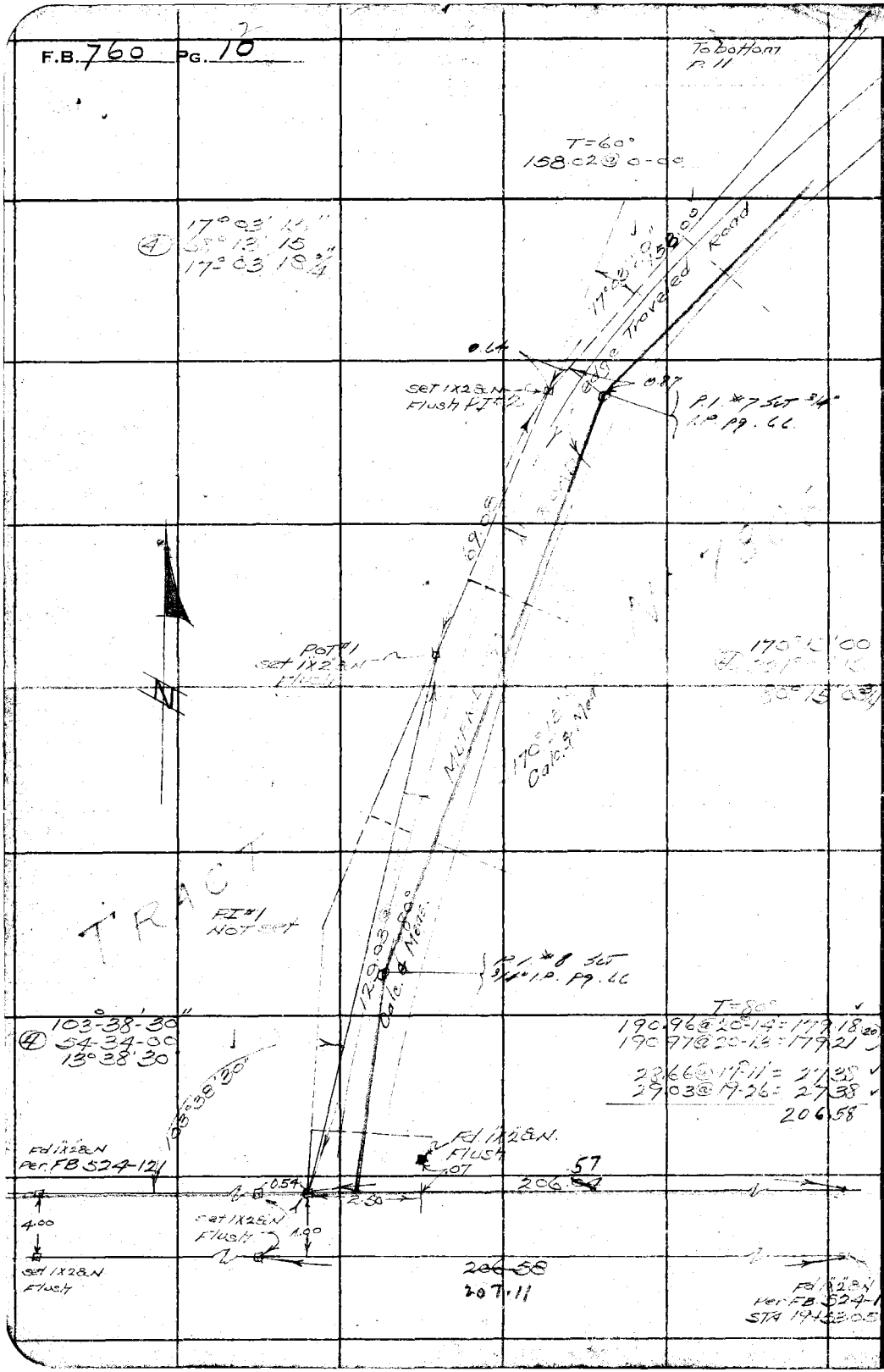

RETURN TO
LOS ANGELES COUNTY SURVEYOR
700 HALL OF RECORDS

Do not extend notes this side of this line

Note: Any Additions or Changes on This Sheets Must be Made or Circled in **Red Ink** With Date and Name of Person Making Change.

Notes Ck'd by Drew	Survey of Muerdago Road	F.B. 760 Pg. 11
Map No. B-1485	W. O. 8223 Tape No. 46 St'd. of	
Office Work Wood	Surveyed by F. Greenwood	
Checked Drew	Notes F.G. Date 6-30-38	
Date Sept 1939	Indexed	

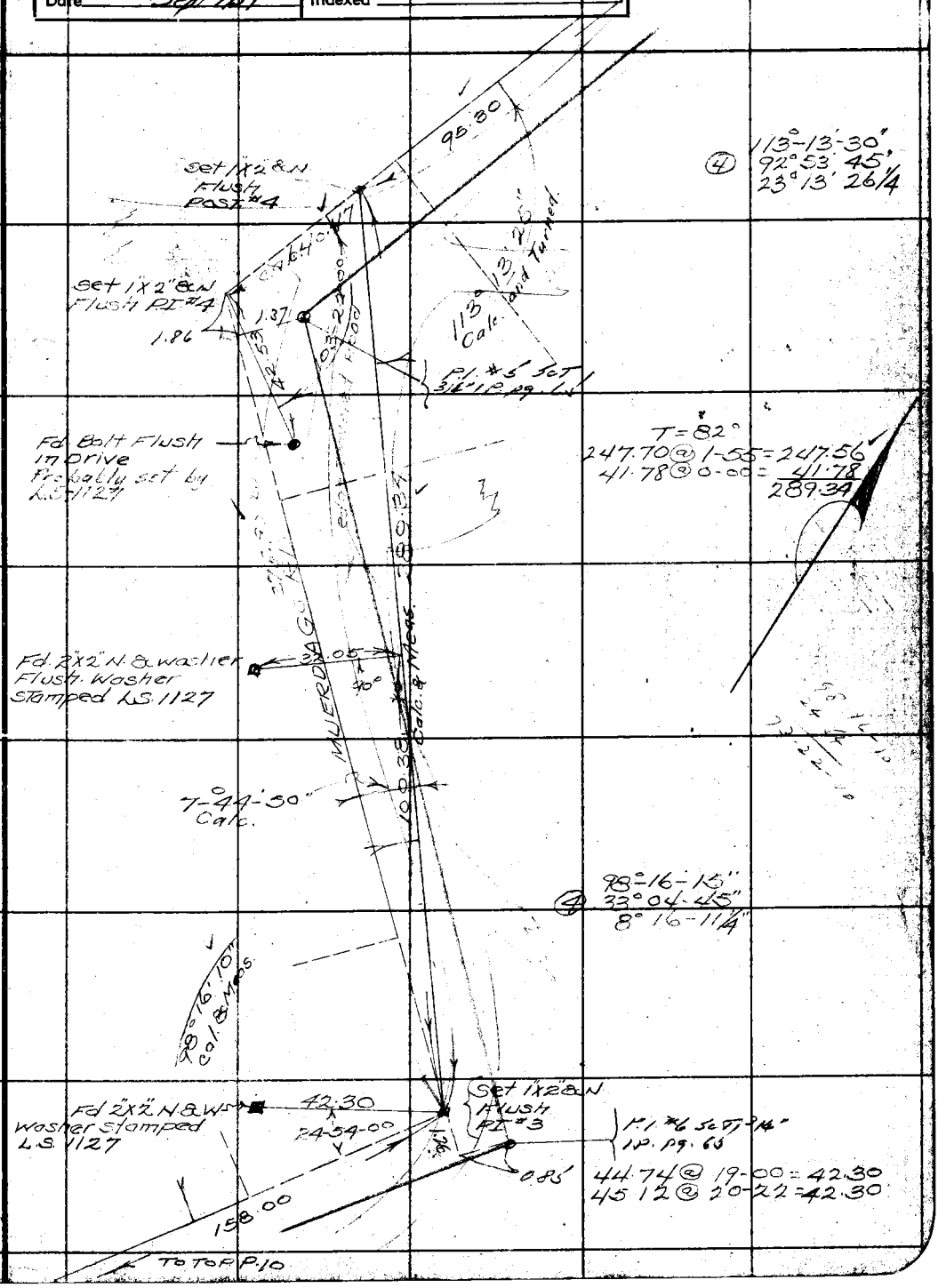

Note: Any Additions or Changes on This Sheets Must be Made or Circled in Red Ink With Date and Name of Person Making Change.

Do not extend notes this side of this line

RETURN TO
LOS ANGELES COUNTY SURVEYOR
700 HALL OF RECORDS

FORM 247 5M 10-37

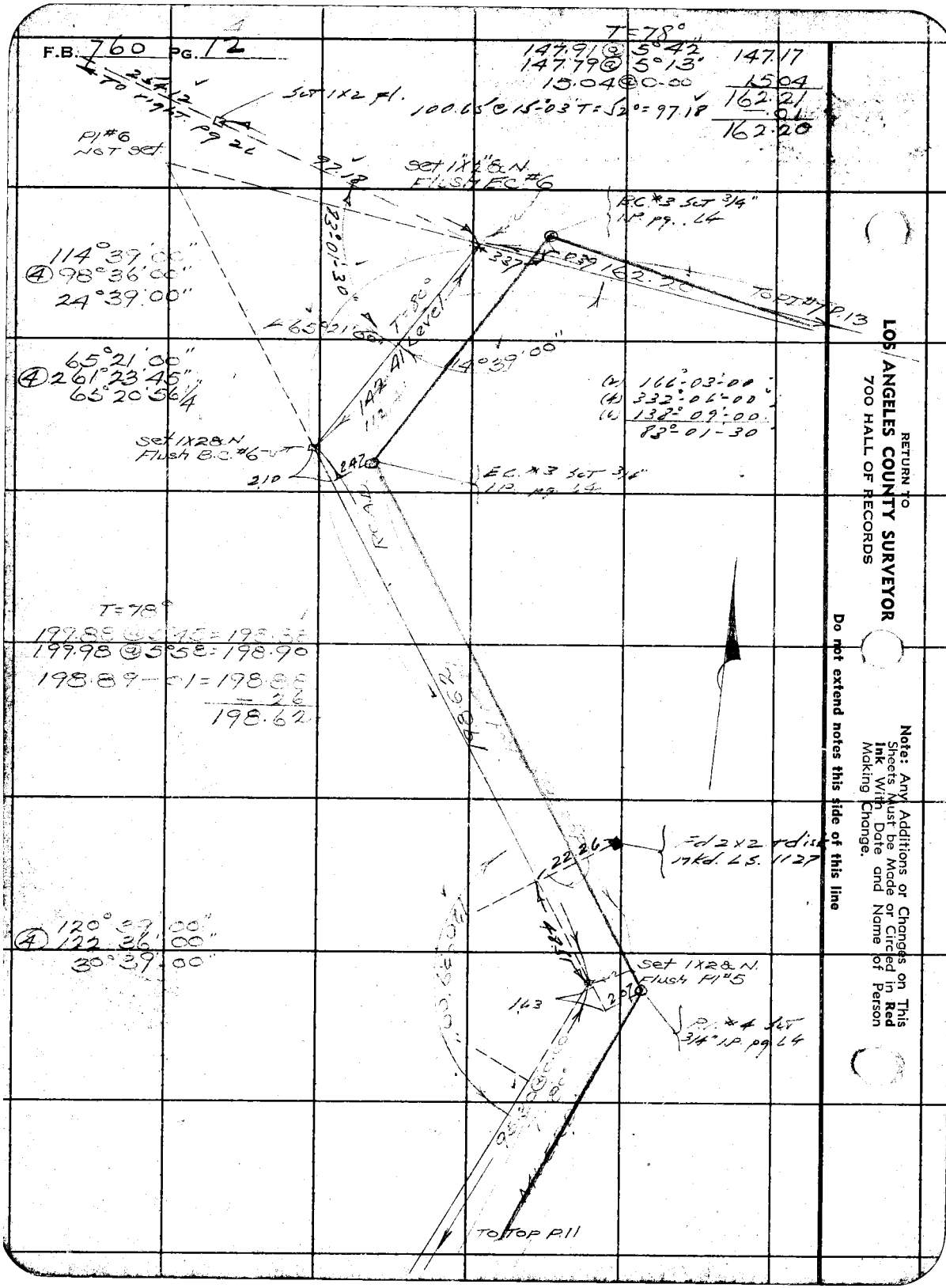
F.B. 760 PG. 12
T=78°
147.91 @ 5°42'
147.79 @ 5°13'
15.04 @ 0-00
147.17
15.04
162.21
.01
162.20
100.65 @ 15-03 T=52°=97.18
Set 1X2 Pl.
Pl #6 Not set
Set 1X2 & N. Flush EC #6
B.C. #3 Set 3/4" I.P. pg. 64
114°39'00"
(4) 98°36'00"
24°39'00"
65°21'00"
(4) 261°23'45"
65°20'56 1/4
(2) 166°03'00"
(4) 332°06'00"
(6) 138°09'00"
83°01'30
Set 1X2 & N. Flush B.C. #6
E.C. #3 Set 3/4" I.P. pg. 64
T=78°
199.88 @ 5°45 = 198.88
199.98 @ 5°58 = 198.90
198.89 - .01 = 198.88
- .26
198.62
Fd 2X2 + disk Mkd. L.S. 1127
120°39'00"
(4) 122°36'00"
30°39'00"
Set 1X2 & N. Flush Pl #5
Pl #4 Set 3/4" I.P. pg. 64
To Top P.11
To Pt #7 P.13
Note: Any Additions or Changes on This Sheets Must be Made or Circled in Red Ink With Date and Name of Person Making Change.
Do not extend notes this side of this line
RETURN TO
LOS ANGELES COUNTY SURVEYOR
700 HALL OF RECORDS

Notes Ck'd by Drew	Survey of Muerdago Road	F.B. 760 Pg. 13
Map No. B-1445	W. O. 8225 Tape No. 46 Std. of	
Office Work Wood	Surveyed by F. Greenwood	
Checked Drew	Notes F.G. Date	
Date Aug. 1939	Indexed	

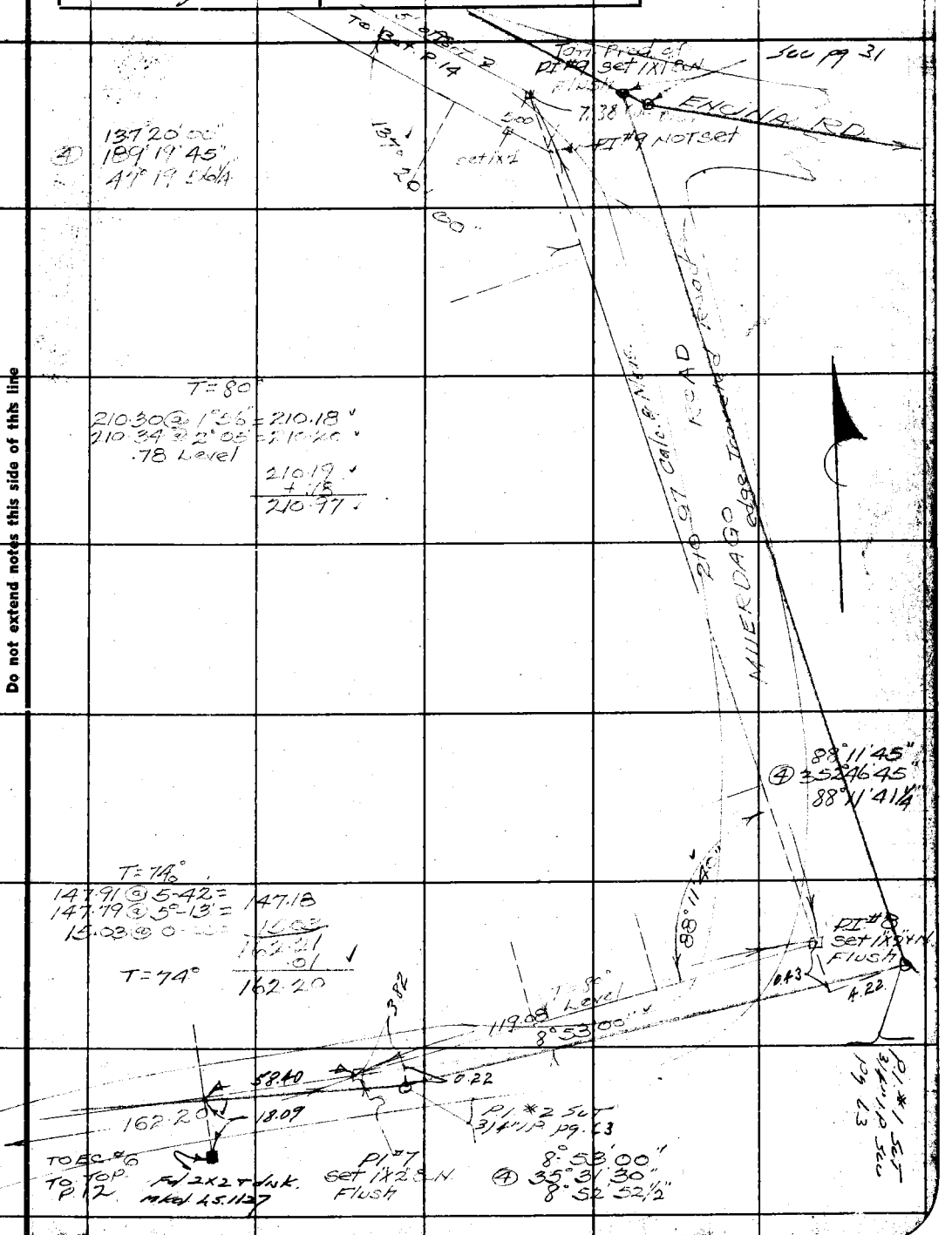

Note: Any Additions or Changes on This Sheets Must be Made or Circled in Red Ink With Date and Name of Person Making Change.

Do not extend notes this side of this line

RETURN TO
LOS ANGELES COUNTY SURVEYOR
700 HALL OF RECORDS

FORM 247 5M 10-37

F.B. 760 PG. 14

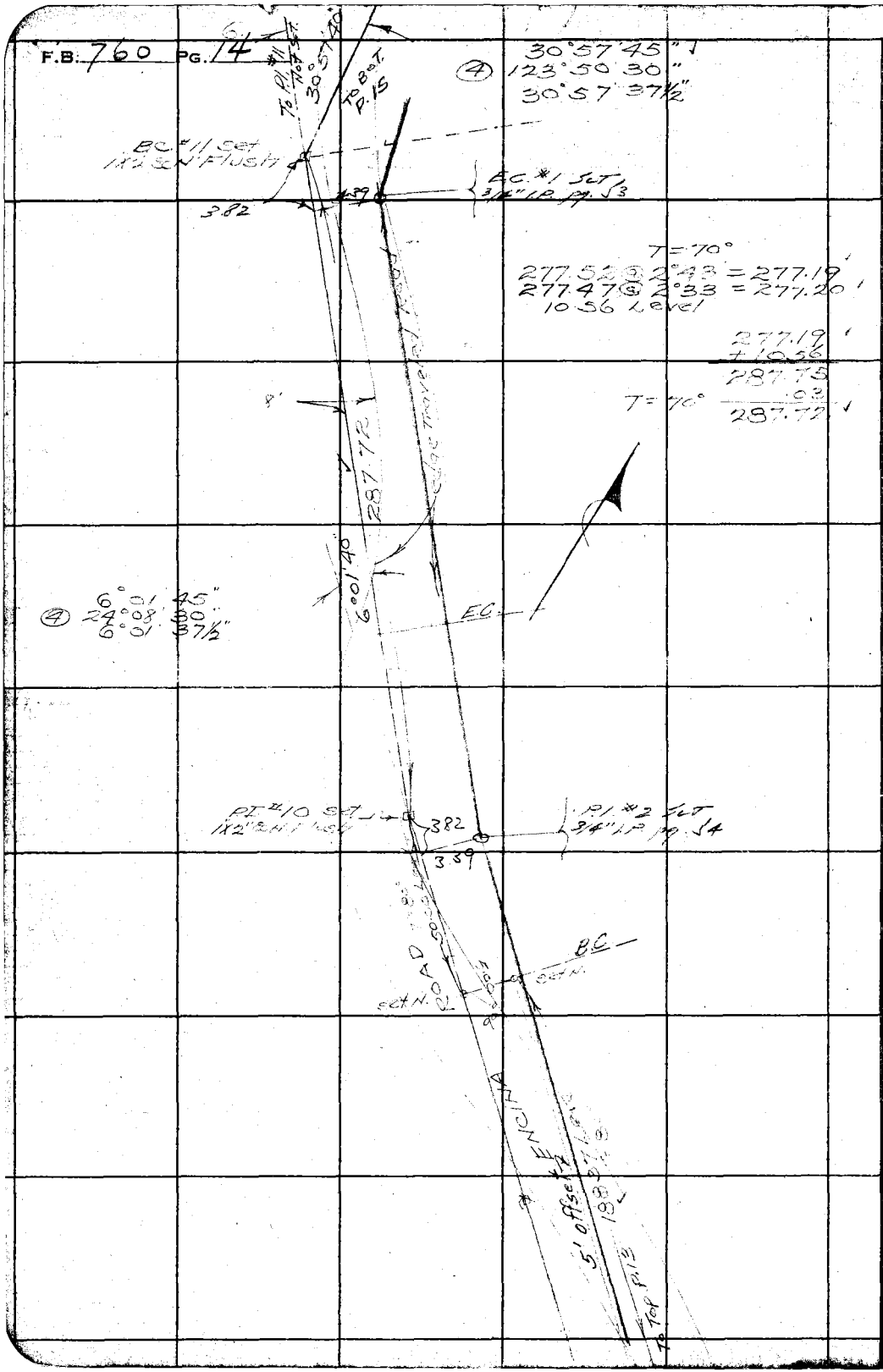

RETURN TO
LOS ANGELES COUNTY SURVEYOR
700 HALL OF RECORDS

Note: Any Additions or Changes on This Sheets Must be Made or Circled in **Red Ink** With Date and Name of Person Making Change.

Do not extend notes this side of this line

Notes Ck'd by Drew	Survey of MUERLAGO RD.	F.B. 760 Pg. 15
Map No. B-1485	W. 08223 Tape No. 46 St'd ___ of	
Office Work Wood	Surveyed by F. Greenwood	
Checked Drew	Notes F.G. Date 6-30-18	
Date Aug. 1939	Indexed A. C. Johnson	

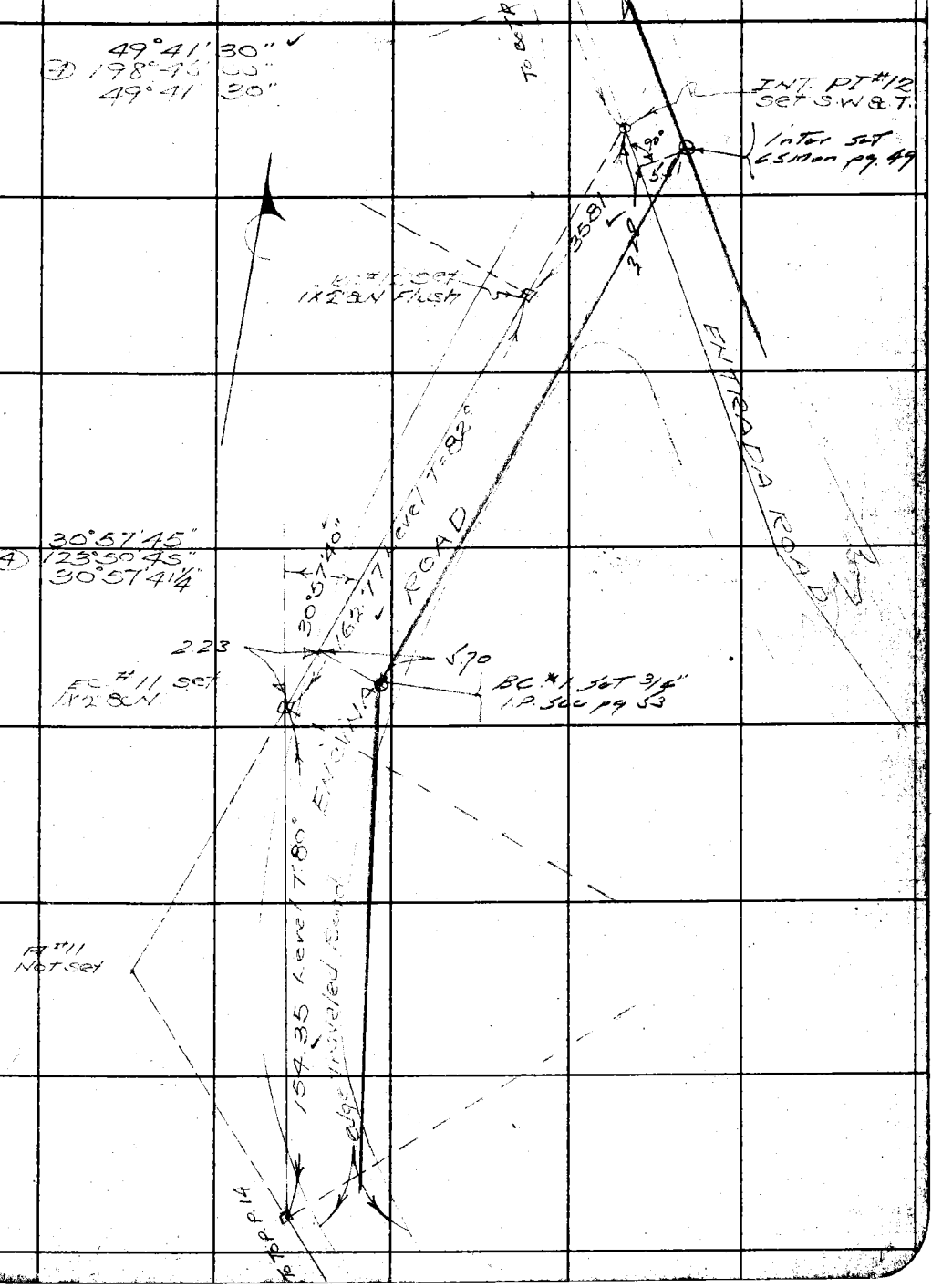

Note: Any Additions or Changes on This Sheets Must be Made or Circled in Red Ink With Date and Name of Person Making Change.

Do not extend notes this side of this line

RETURN TO
LOS ANGELES COUNTY SURVEYOR
700 HALL OF RECORDS

FORM 247 5M 10-37

F.B. 760 PG. 16

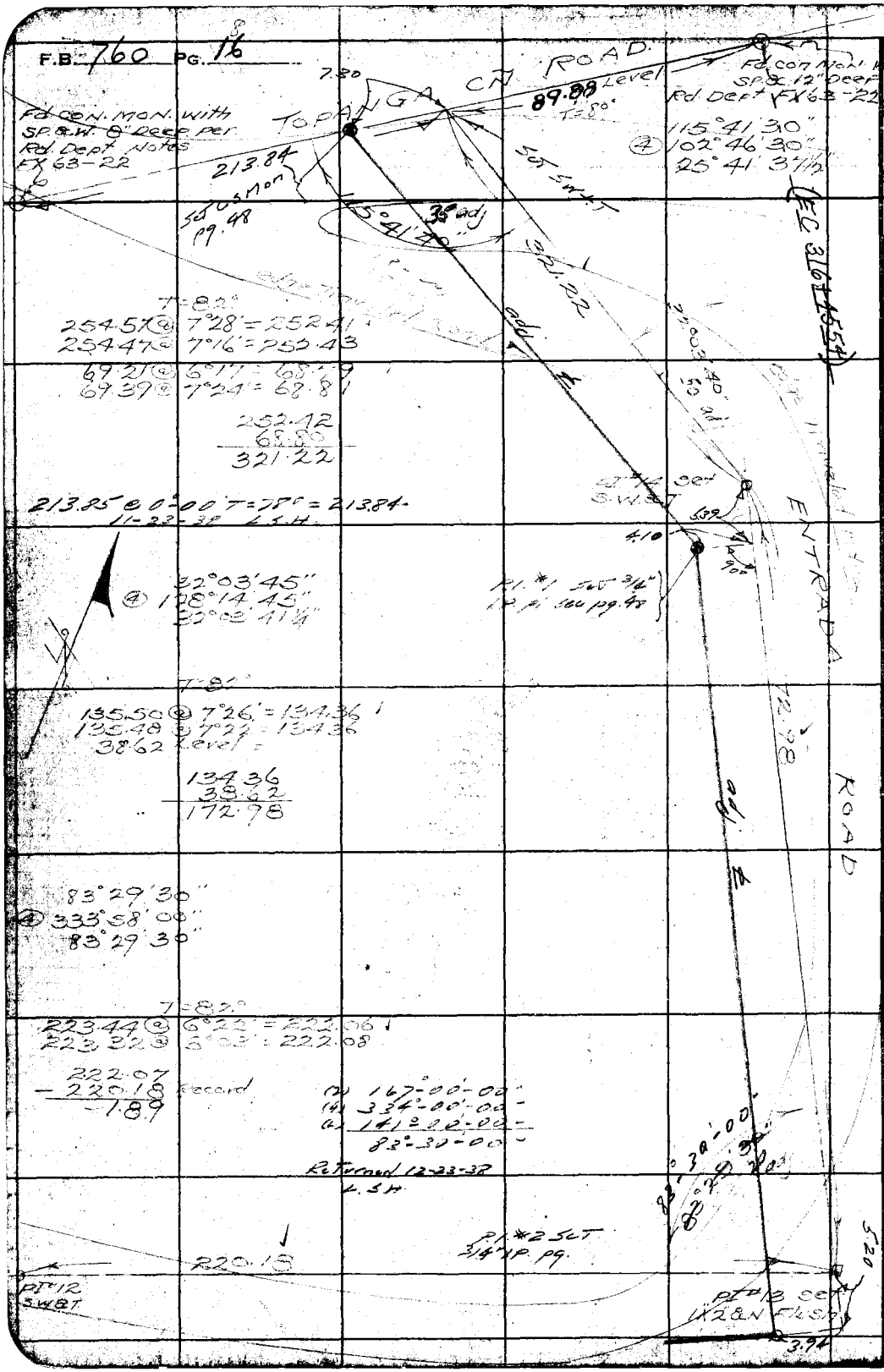

RETURN TO
LOS ANGELES COUNTY SURVEYOR
700 HALL OF RECORDS

Note: Any Additions or Changes on This Sheets Must be Made or Circled in **Red Ink** With Date and Name of Person Making Change.

Do not extend notes this side of this line

Notes Ck'd by Drew	Survey of Murdaugh Rd	F.B. 760 PG. 17
Map No. 8-1465	W. O. 8222 Tape No. 14 St'd 84 of	N+S 1/4 SEC LINE
Office Work Wood	Surveyed by L.S. Hammond	SEC 7 T1S. R16W
Checked Drew	Notes L.S.H. Date 10-20-38	
Date Aug. 1939	Indexed A. O. Johnson 12-1-38	

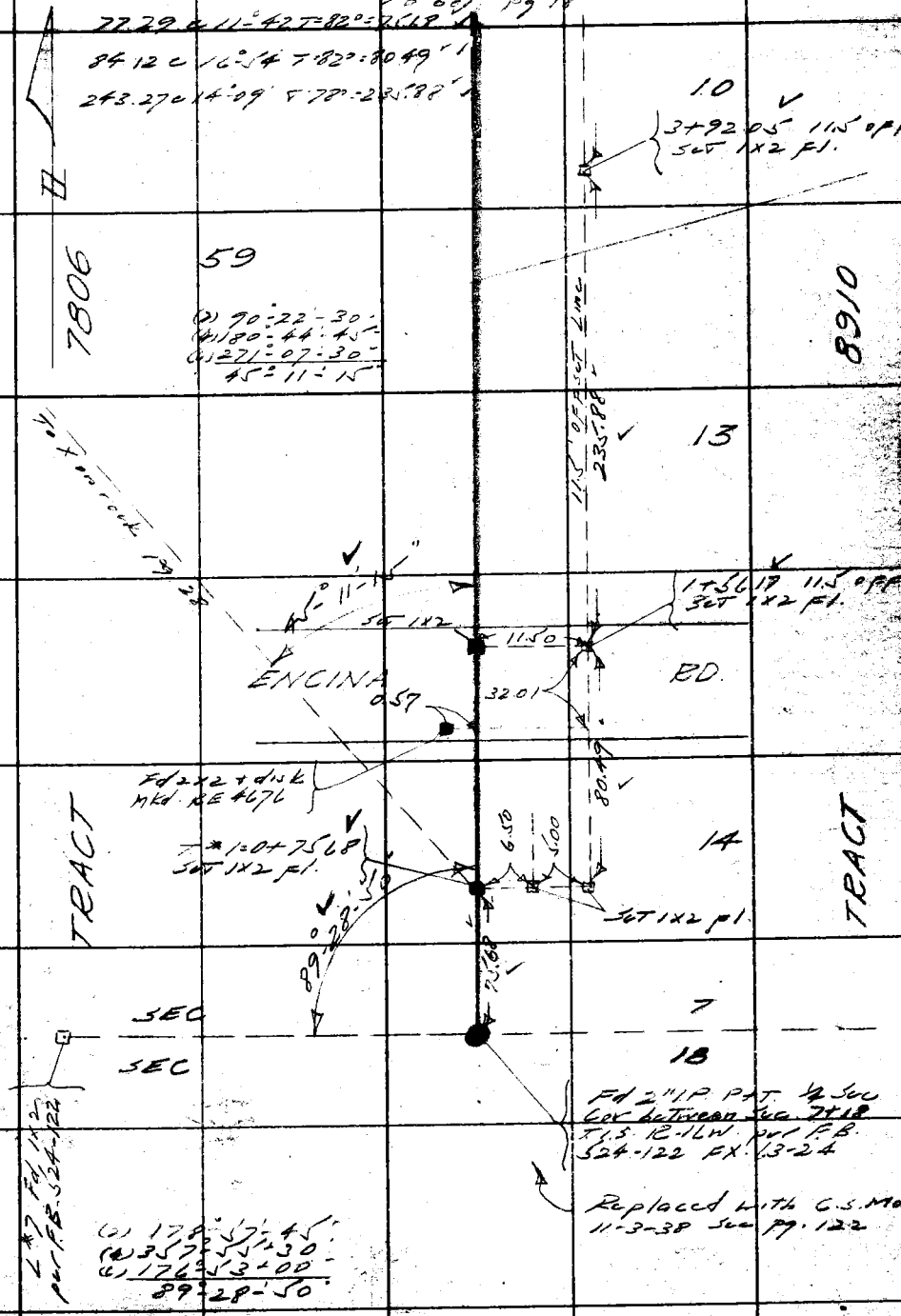

Note: Any Additions or Changes on This Sheets Must be Made or Circled in Red Ink With Date and Name of Person Making Change.

Do not extend notes this side of this line

RETURN TO
LOS ANGELES COUNTY SURVEYOR
700 HALL OF RECORDS

FORM 247 5M 10-37



RETURN TO
LOS ANGELES COUNTY SURVEYOR
700 HALL OF RECORDS

Note: Any Additions or Changes on This Sheets Must be Made or Circled in **Red Ink** With Date and Name of Person Making Change.

Do not extend notes this side of this line

Notes Ck'd by Duw	Survey of Muirdage Rd
Map No. B-1485	W. O. 8223 Tape No. 14 St'd 74 °F
Office Work Wood	Surveyed by L.S. Hammond
Checked Duw	Notes L S A Date 10-21-38
Date Aug. 1939	Indexed

F.B. 760 PG. 19



Note: Any Additions or Changes on This Sheets Must be Made or Circled in Red Ink With Date and Name of Person Making Change.

Do not extend notes this side of this line

RETURN TO
LOS ANGELES COUNTY SURVEYOR
700 HALL OF RECORDS

FORM 247 5M 10-37

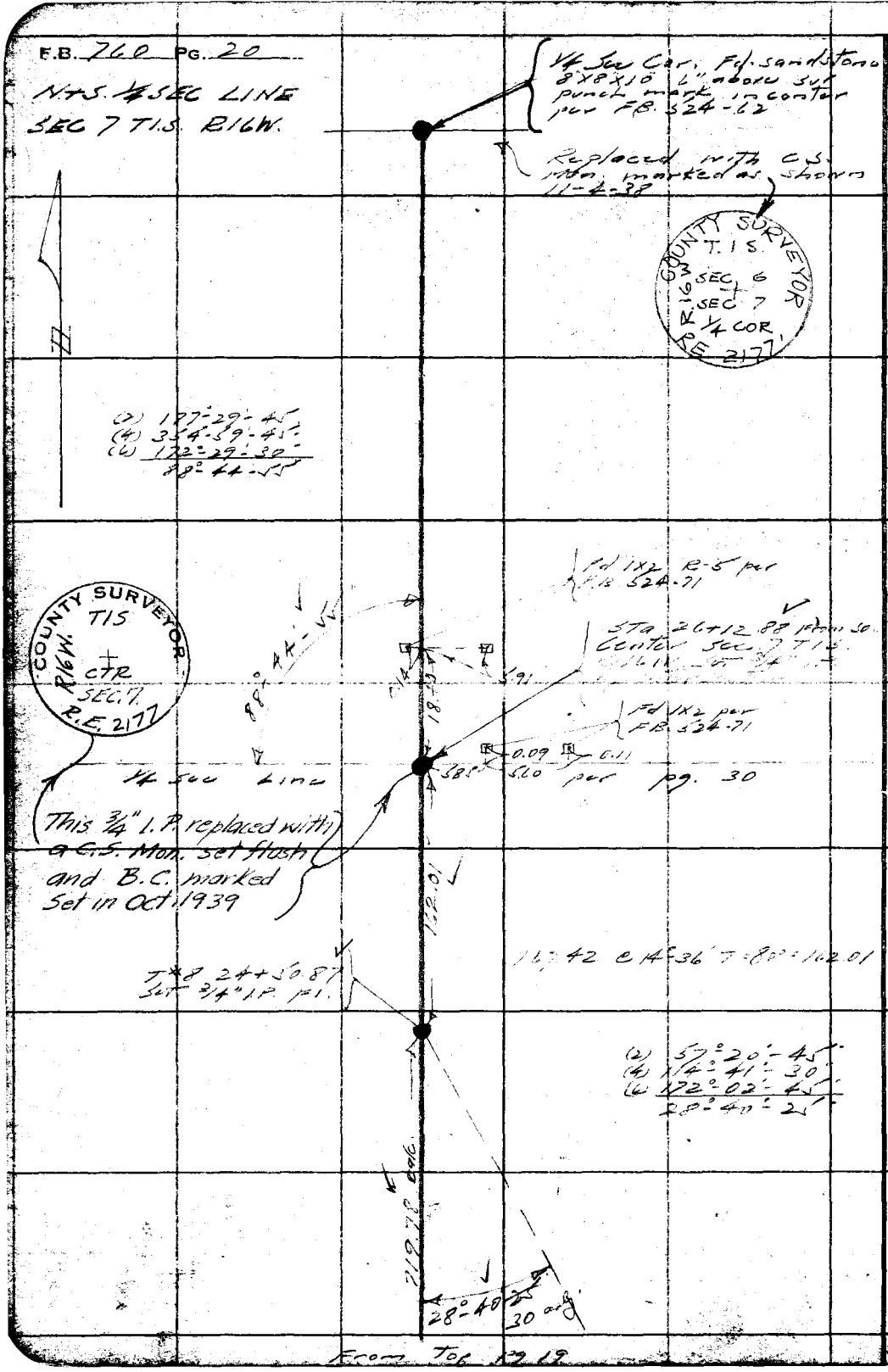

RETURN TO
LOS ANGELES COUNTY SURVEYOR
700 HALL OF RECORDS

Note: Any Additions or Changes on This Sheets Must be Made or Circled in **Red Ink** With Date and Name of Person Making Change.

Do not extend notes this side of this line

Notes Ck'd by Drew	Survey of Muvrdago Rd	F.B. 168	Pg. 21
Map No. B-1445	W. O. 8223 Tape No. 5 F St'd 24 F		
Office Work Wood	Surveyed by L.S. Hammond		
Checked Drew	Notes LSH Date 10-26-38		
Date Aug. 1939	Indexed [illegible]		

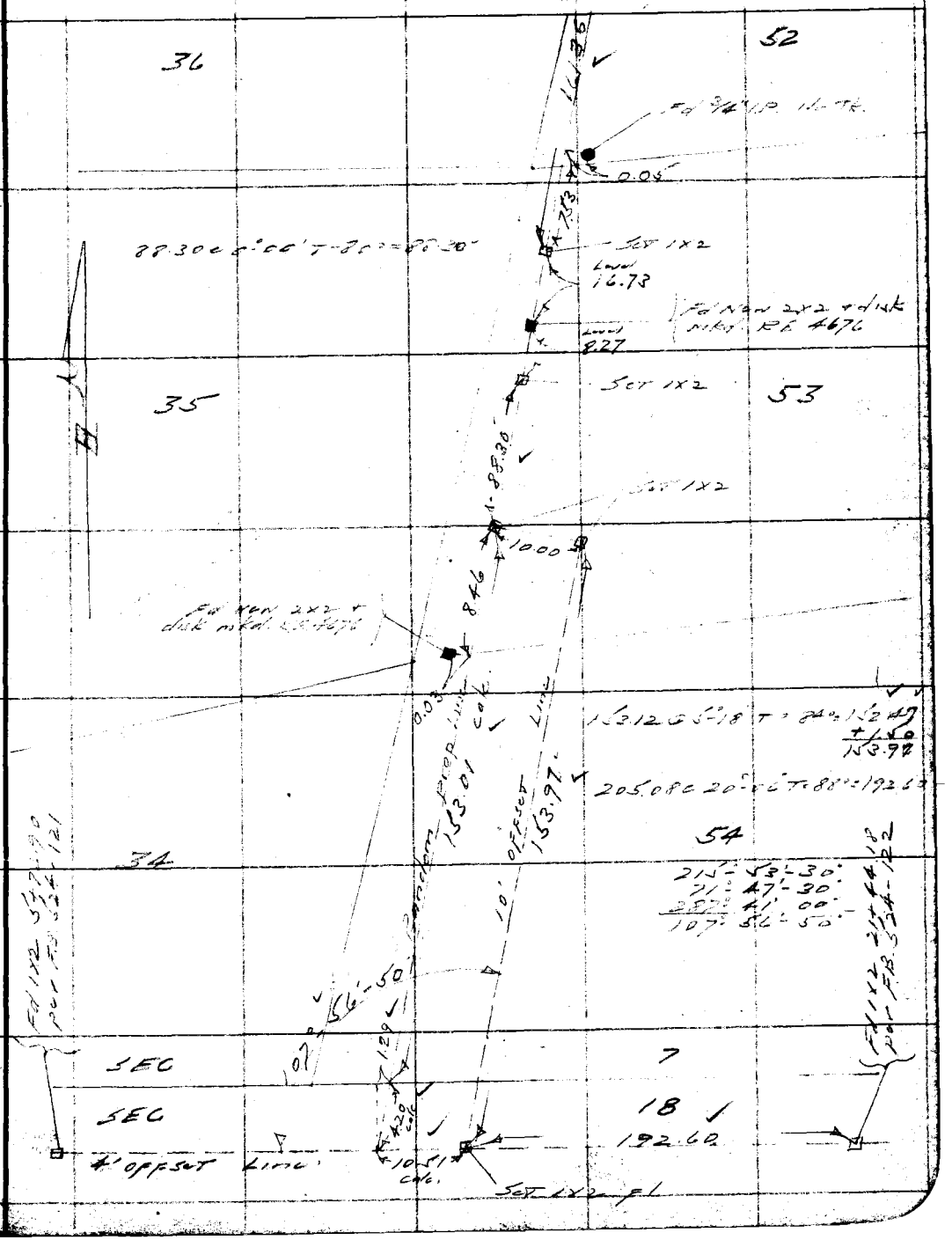

Note: Any Additions or Changes on This Sheet Must be Made or Circled in Red Ink With Date and Name of Person Making Change.

Do not extend notes this side of this line

RETURN TO
LOS ANGELES COUNTY SURVEYOR
700 HALL OF RECORDS

FORM 247 10M 11-35

F.B. 760 PG. 22

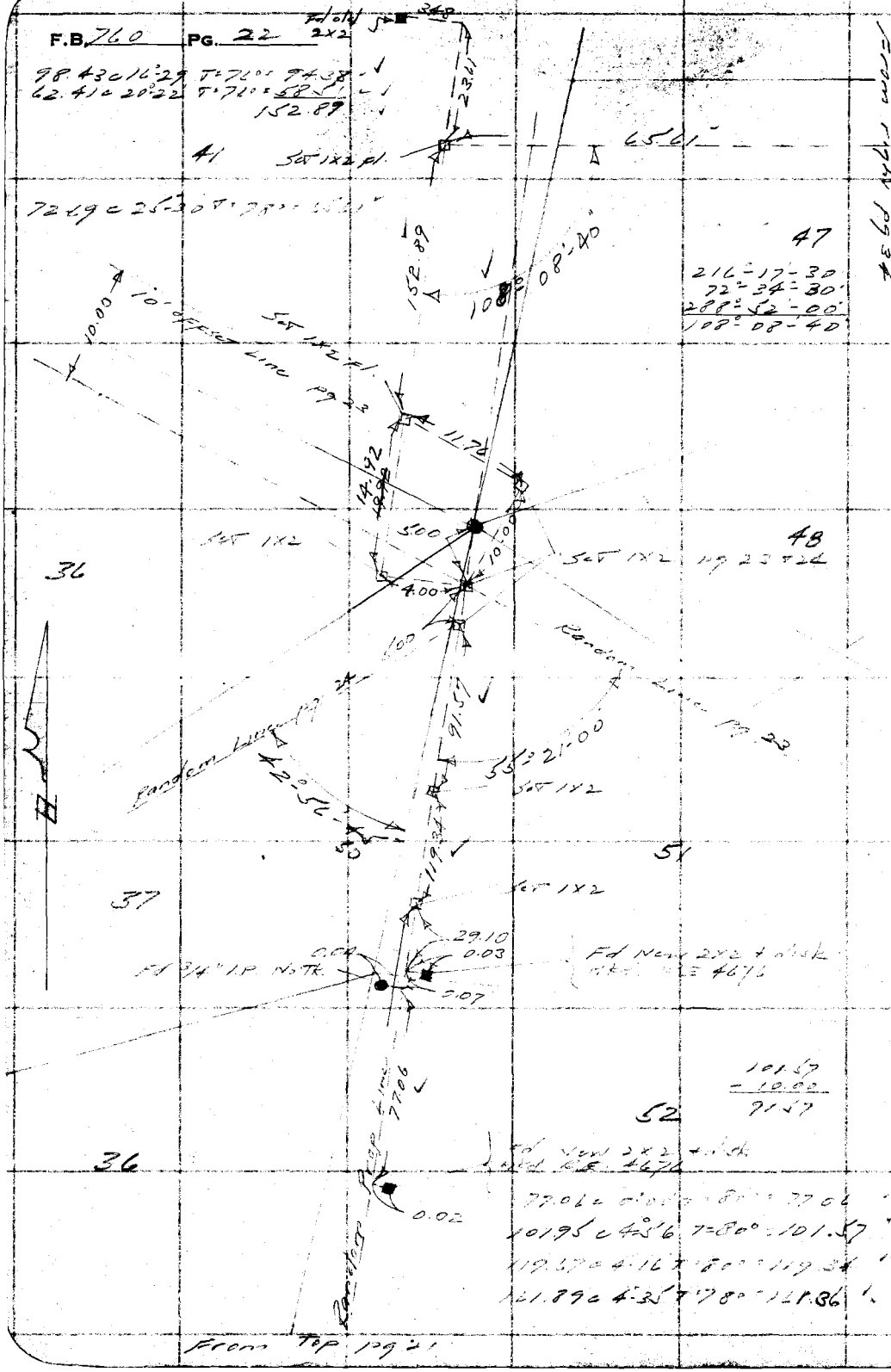

RETURN TO
LOS ANGELES COUNTY SURVEYOR
700 HALL OF RECORDS

Do not extend notes this side of this line

Note: Any Additions or Changes on This Sheet Must be Made or Circled in Red Ink With Date and Name of Person Making Change.

Notes Ck'd by Drew	Survey of Mverdaga Rd	F.B. 760	PG. 23
Map No. B-1485	W. O. 8223 Tape No. 1 St'd 84 F.		
Office Work Wood	Surveyed by L S Hammond		
Checked Drew	Notes L S H Date 10-26-38		
Date Aug. 1939	Indexed [illegible]		

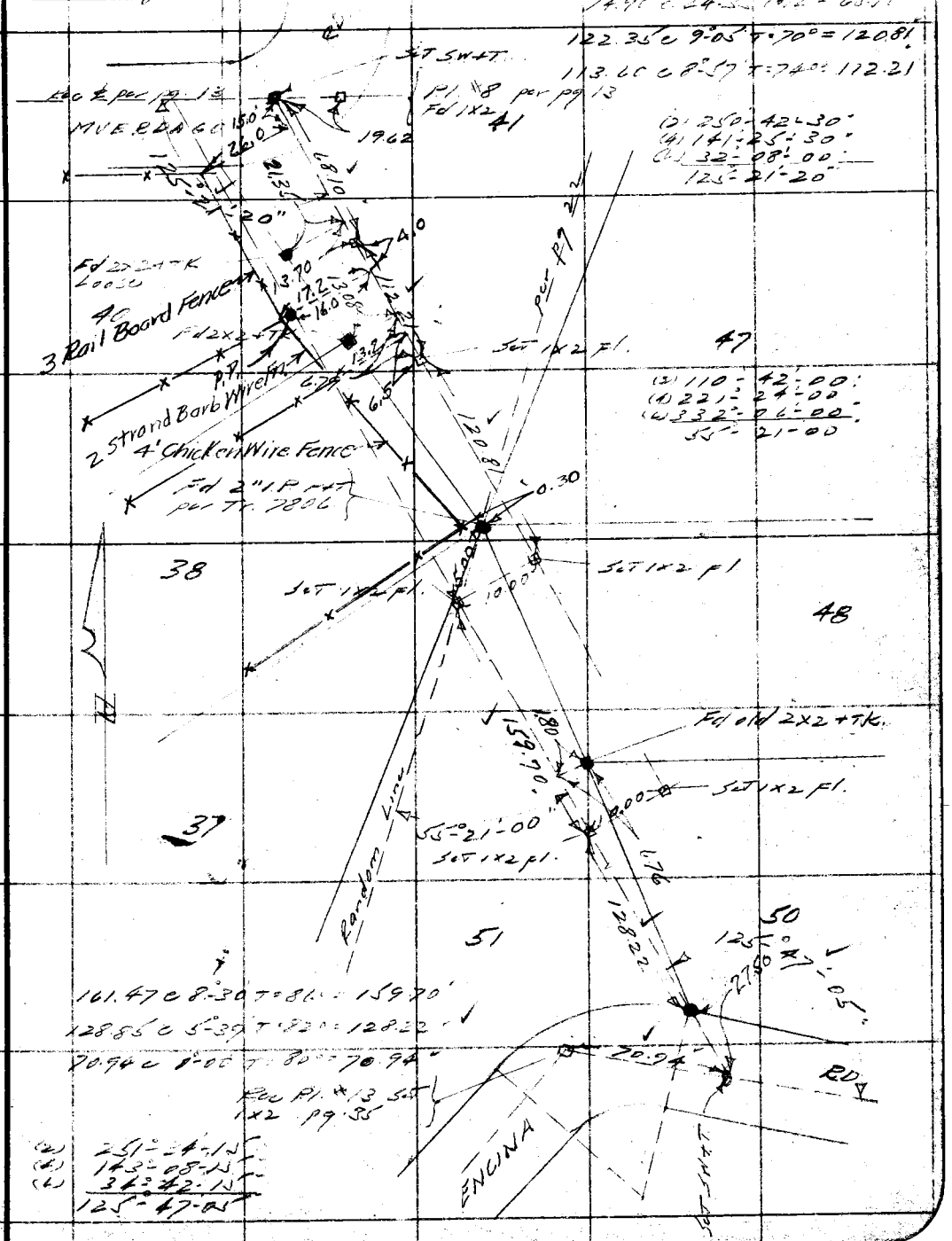

Note: Any Additions or Changes on This Sheet Must be Made or Circled in Red Ink With Date and Name of Person Making Change.

Do not extend notes this side of this line

RETURN TO
LOS ANGELES COUNTY SURVEYOR
700 HALL OF RECORDS

FORM 247 10M 11-35

F.B. 760 PG. 24

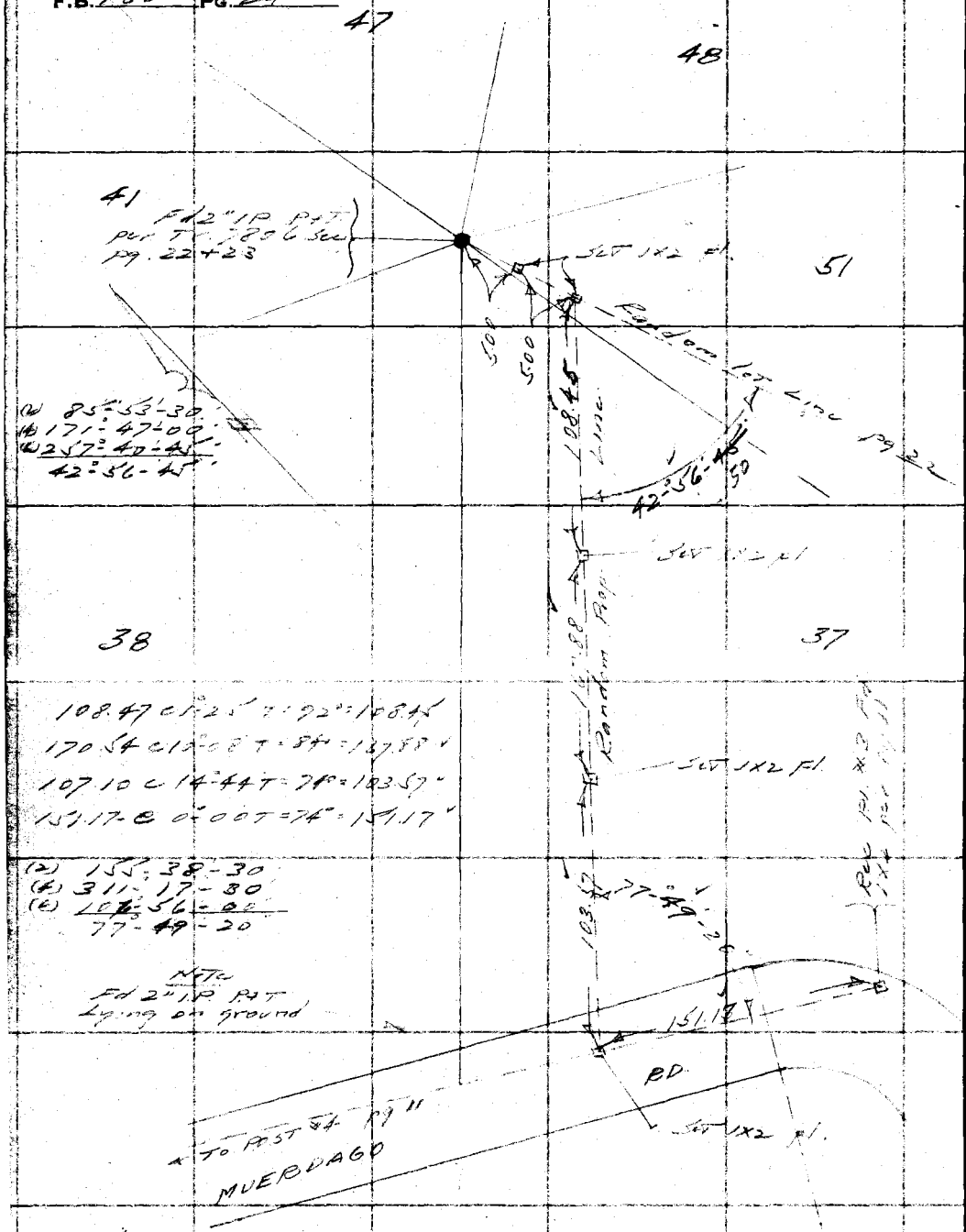

(2) 85°53'-30
(4) 171°47'-00
(6) 257°40'-45
42°56'-45

RETURN TO
LOS ANGELES COUNTY SURVEYOR
700 HALL OF RECORDS

Note: Any Additions or Changes on This Sheet Must be Made or Circled in Red Ink With Date and Name of Person Making Change.

Do not extend notes this side of this line

Notes Ck'd by Drew	Survey of Mondage Rd	F.B. 76a PG. 25
Map No. B-1485	W. O. 8223 Tape No. St'd °F.	TOPANGA CN. RD.
Office Work Wood	Surveyed by L. S. Hammond	℄ per FX. 63
Checked Drew	Notes L S H Date 11-2-38	
Date Aug 1939	Indexed [illegible]	

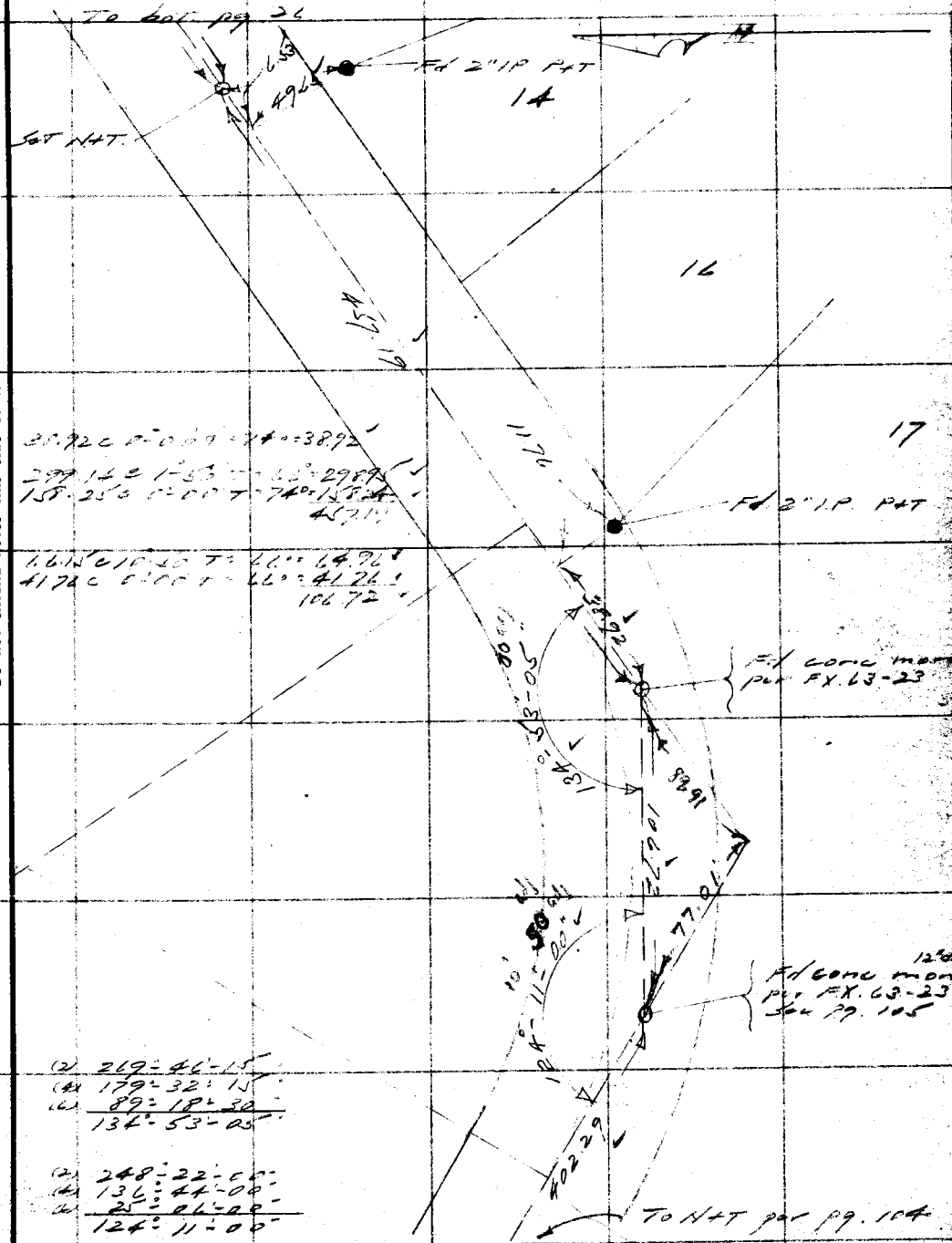

(2) 269°-46'-15"
(4) 179°-32'-15"
(6) 89°-18'-30"
134°-53'-05"

(2) 248°-22'-00"
(4) 136°-44'-00"
(6) 25°-06'-00"
124°-11'-00"

Note: Any Additions or Changes on This Sheet Must be Made or Circled in Red Ink With Date and Name of Person Making Change.

Do not extend notes this side of this line

RETURN TO
LOS ANGELES COUNTY SURVEYOR
700 HALL OF RECORDS

FORM 247 10M 11-38

F.B. 760 PG. 26

TOPANGA CN. RD.
℄ per FX. 63

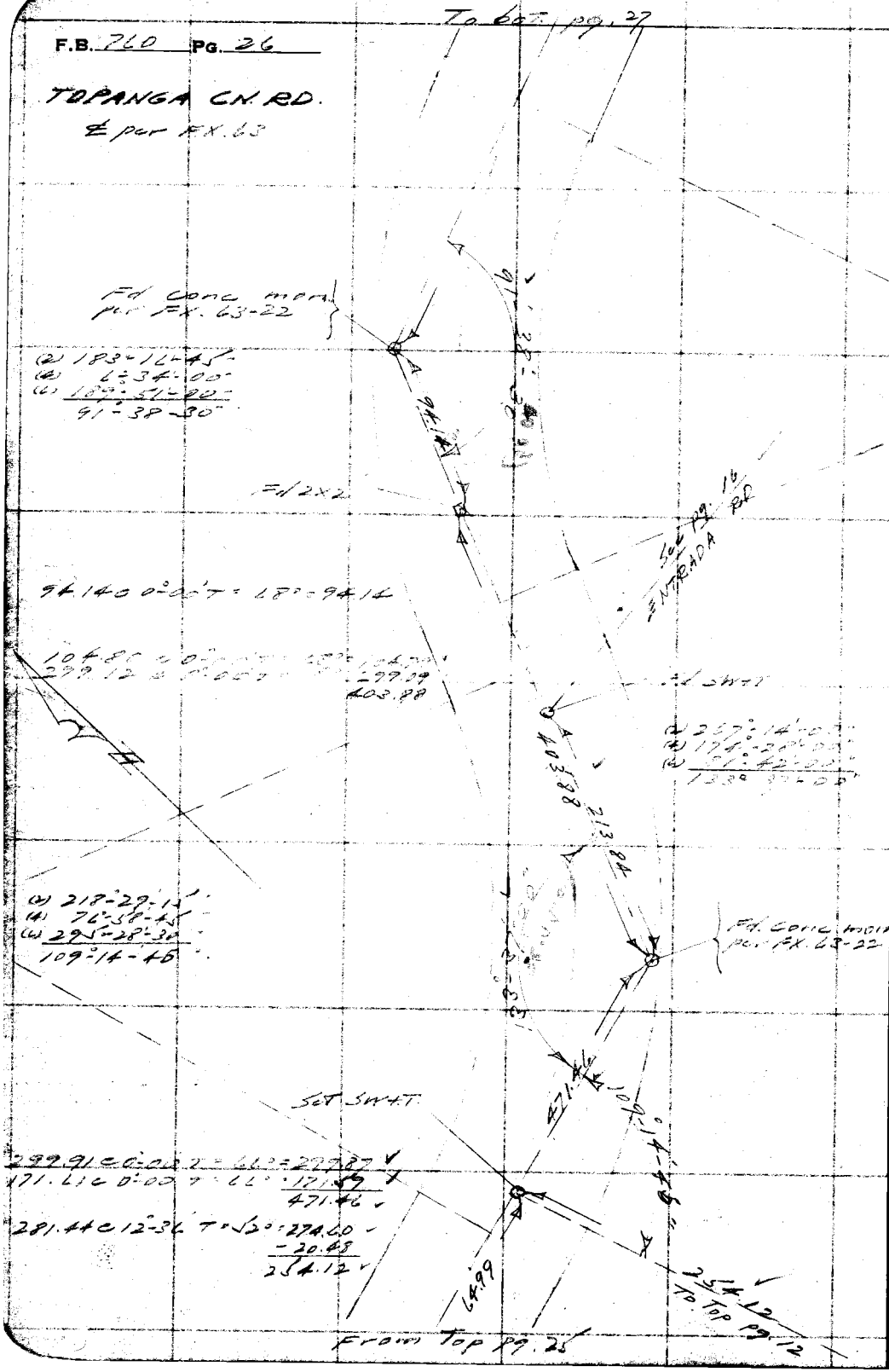

RETURN TO
LOS ANGELES COUNTY SURVEYOR
700 HALL OF RECORDS

Note: Any Additions or Changes on This Sheet Must be Made or Circled in Red Ink With Date and Name of Person Making Change.

Do not extend notes this side of this line

Notes Ck'd by Duw	Survey of Overdage	F.B. 760	PG. 27
Map No. B-1405	W. O. 8223 Tape No. St'd °F.	TOPANGA CN. RD	
Office Work Wood	Surveyed by L. S. Hammond	℄ per FX-63	
Checked Duw	Notes L.S.H. Date 11-2-38		
Date Aug. 1939	Indexed		

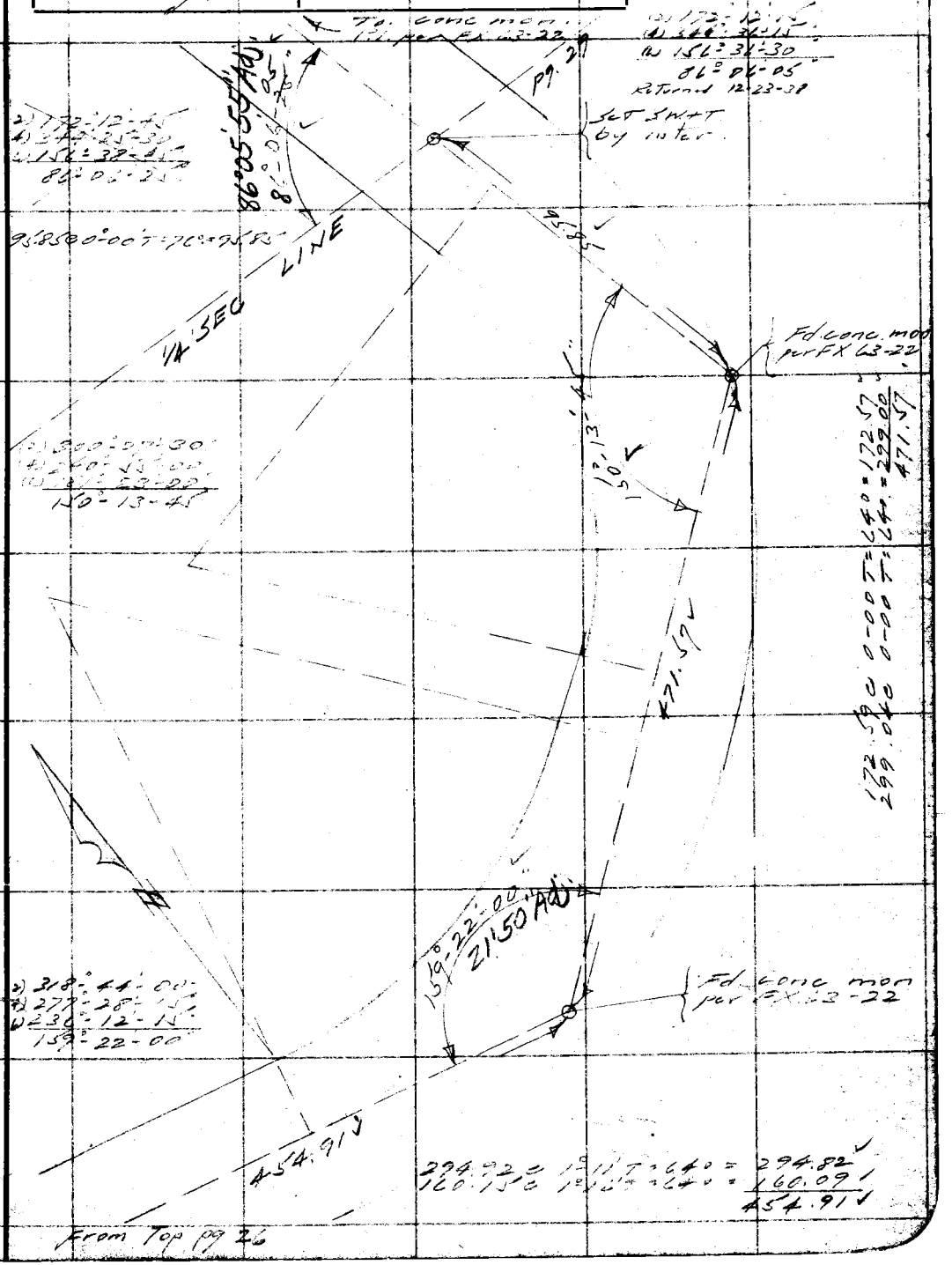

Note: Any Additions or Changes on This Sheet Must be Made or Circled in Red Ink With Date and Name of Person Making Change.

Do not extend notes this side of this line

RETURN TO
LOS ANGELES COUNTY SURVEYOR
700 HALL OF RECORDS

FORM 247 10M 11-38

To bot pg 29

F.B. 260 PG. 28

E+W 1/4 SEC LINE
SEC. 7 T1S. R16W



60.20 @ 11°-44' T=78°= 58.94
212.30 @ 13°-56' T=78°= 206.04
130.97 @ 17°-10' T=78°= 125.13
291.57 @ 9°-47' T=78°= 287.32

RETURN TO
LOS ANGELES COUNTY SURVEYOR
700 HALL OF RECORDS

Note: Any Additions or Changes on This Sheet Must be Made or Circled in Red Ink With Date and Name of Person Making Change.

Do not extend notes this side of this line

Notes Ck'd by Dunn	Survey of Riverdale Rd	F.B. 760 PG. 29
Map No. B-1485	W. O. 8223 Tape No. 54 St'd 84 of	E+W 1/4 SEC LINE
Office Work Wood	Surveyed by L. S. Hammond	SEC 7 T1S R16W
Checked Dunn	Notes L S H Date 11-20-38	
Date Aug. 1939	Indexed [illegible]	

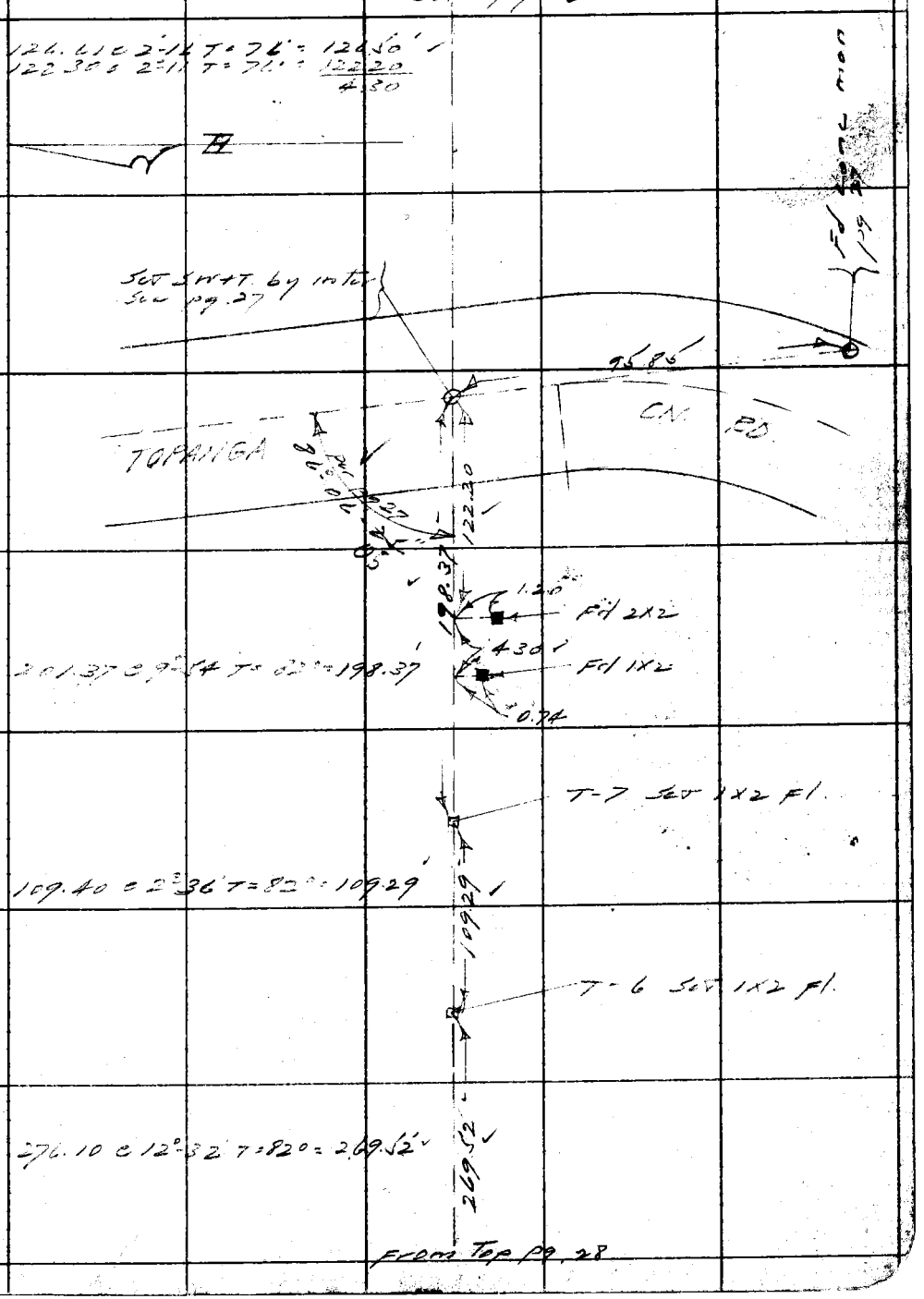

Note: Any Additions or Changes on This Sheets Must be Made or Circled in Red Ink With Date and Name of Person Making Change.

Do not extend notes this side of this line

RETURN TO
LOS ANGELES COUNTY SURVEYOR
700 HALL OF RECORDS

FORM 247 5M 10-37

F.B. 760 PG. 30

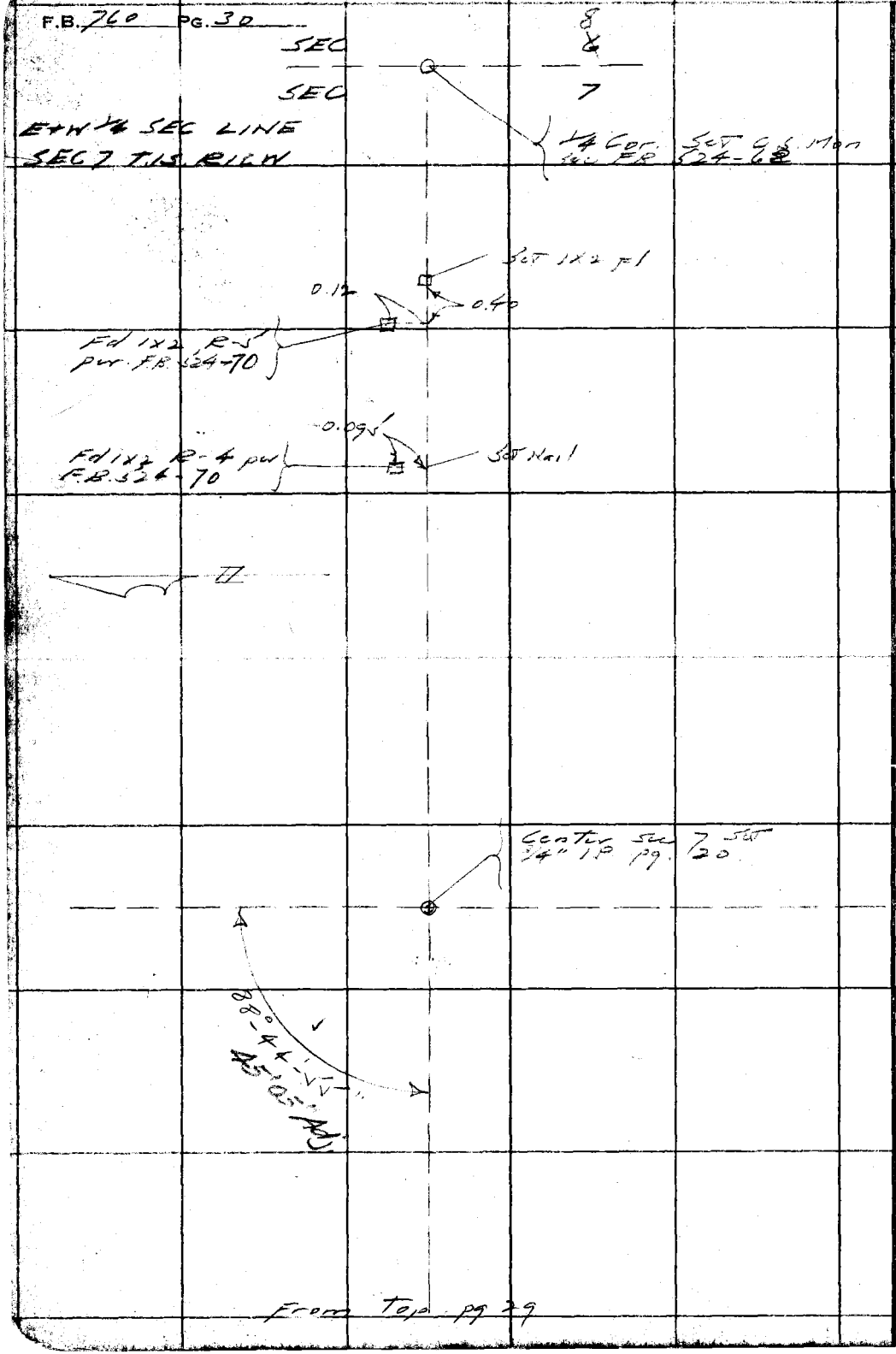

RETURN TO
LOS ANGELES COUNTY SURVEYOR
700 HALL OF RECORDS

Note: Any Additions or Changes on This Sheets Must be Made or Circled in **Red Ink** With Date and Name of Person Making Change.

Do not extend notes this side of this line

Notes Ck'd by Dunt	Survey of Huerdago Rd
Map No. B-1485	W. O. 8223 Tape No. 4 St'd 4 F.
Office Work Wood	Surveyed by L. S. Hammond
Checked Dunt	Notes L S H Date 1-24-37
Date Aug. 1939	Indexed

F.B. 760 PG. 31

ENCINA R.D.

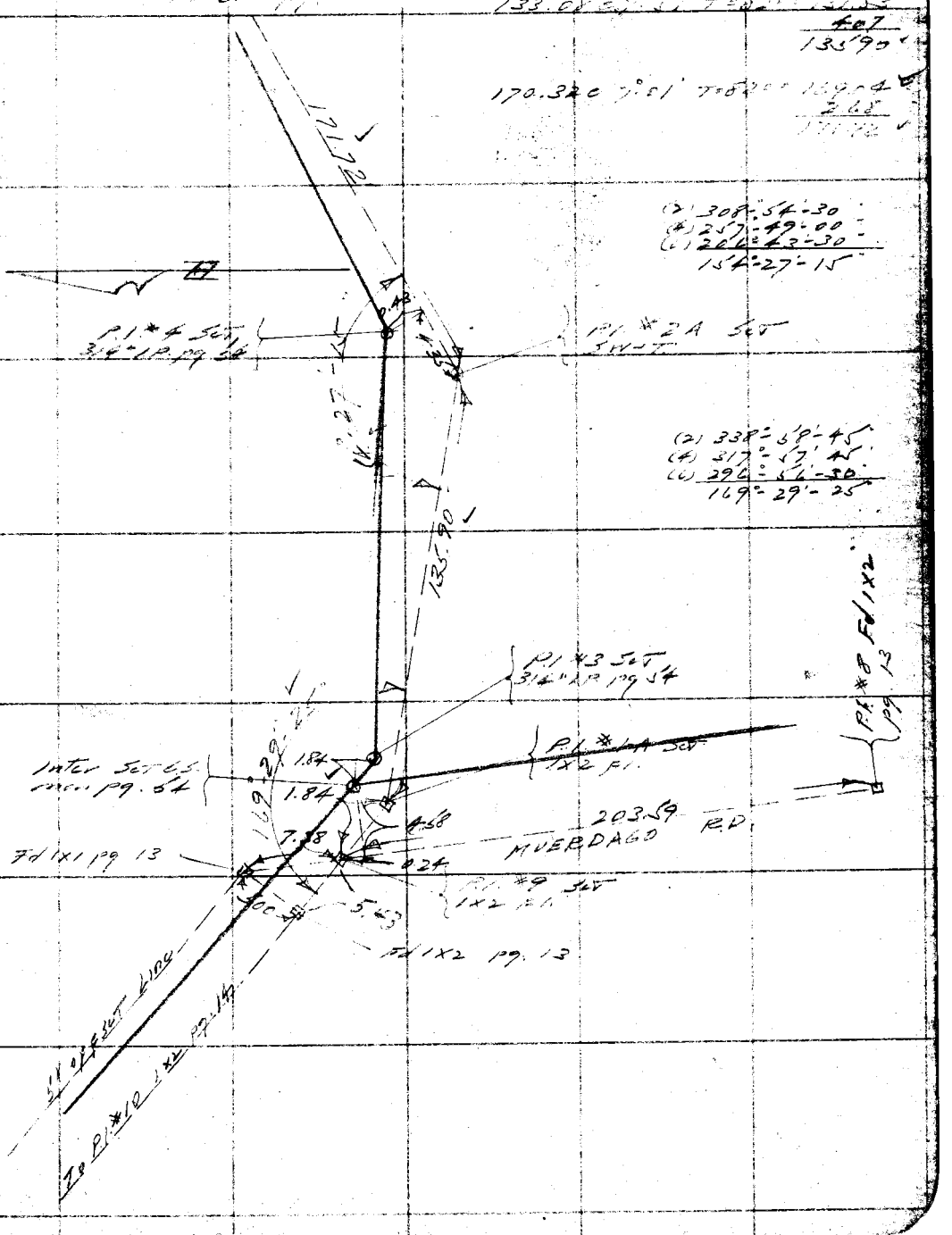

Note: Any Additions or Changes on This Sheet Must be Made or Circled in Red Ink With Date and Name of Person Making Change.

Do not extend notes this side of this line

RETURN TO
LOS ANGELES COUNTY SURVEYOR
700 HALL OF RECORDS

FORM 247 10M 11-35

F.B. 760 PG. 32

ENCINA RD

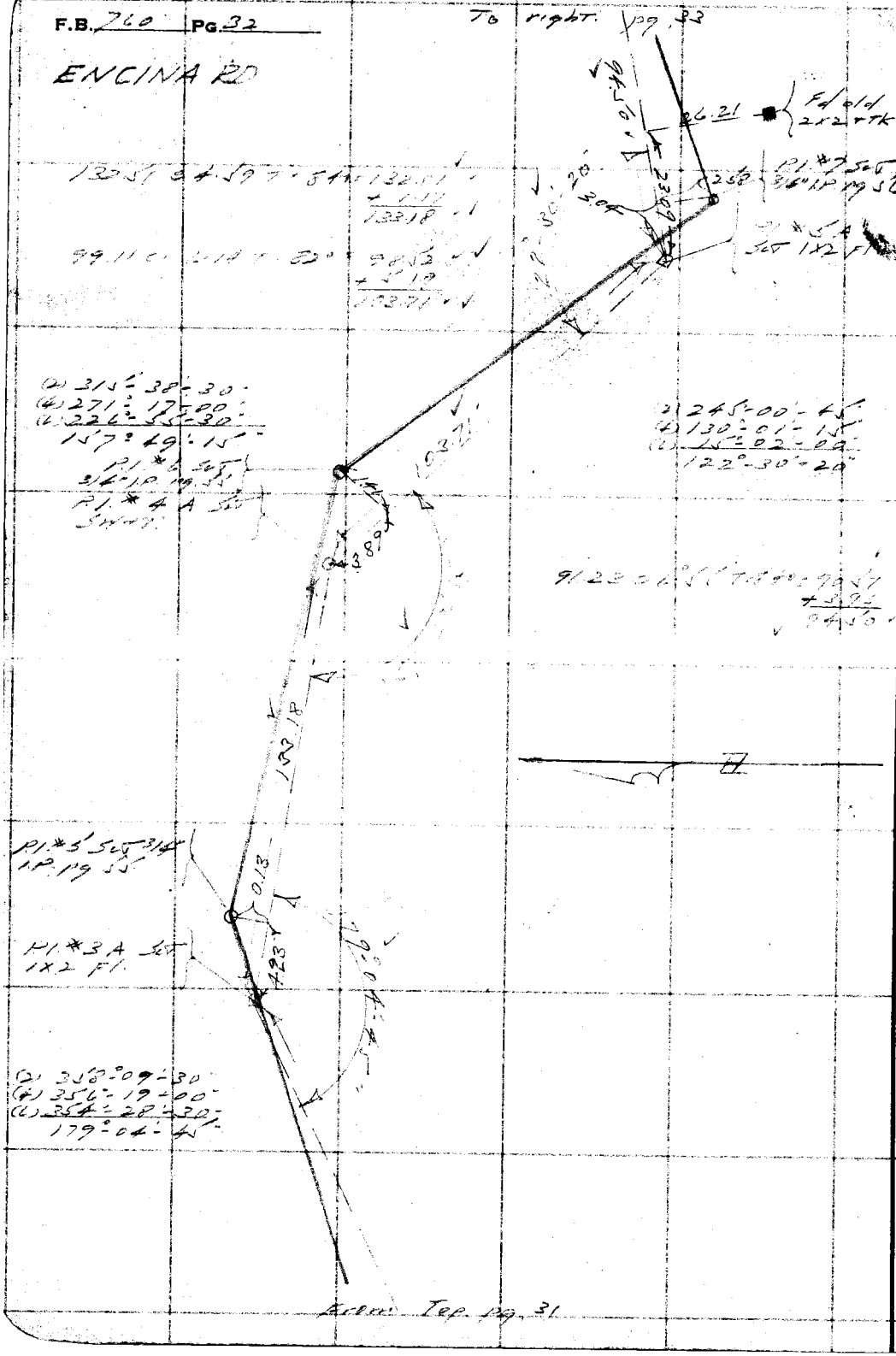

RETURN TO
LOS ANGELES COUNTY SURVEYOR
700 HALL OF RECORDS

Note: Any Additions or Changes on This Sheet Must be Made or Circled in Red Ink With Date and Name of Person Making Change.

Do not extend notes this side of this line

Notes Ck'd by Drew	Survey of Muerdago Rd	F.B. 760	Pg. 12
Map No. B-1485	W. O. 8223 Tape No. 1/4 St'd 24°F.	ENCINA RD.	
Office Work Wood	Surveyed by L. S. Hammond		
Checked Drew	Notes L S H Date 10-24-37		
Date Aug. 1939	Indexed		

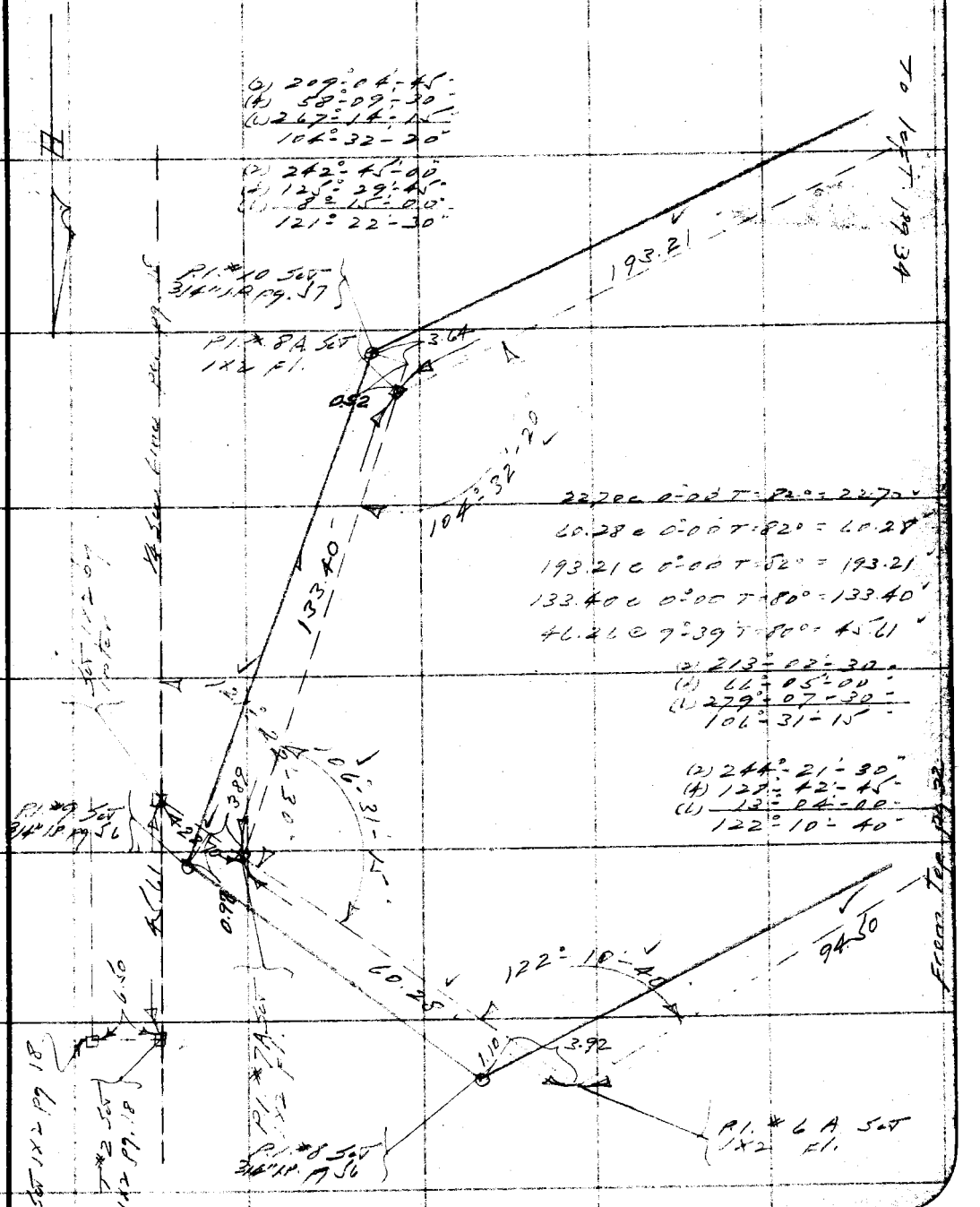

Note: Any Additions or Changes on This Sheet Must be Made or Circled in Red Ink With Date and Name of Person Making Change.

Do not extend notes this side of this line

RETURN TO
LOS ANGELES COUNTY SURVEYOR
700 HALL OF RECORDS

FORM 247 10M 11-35

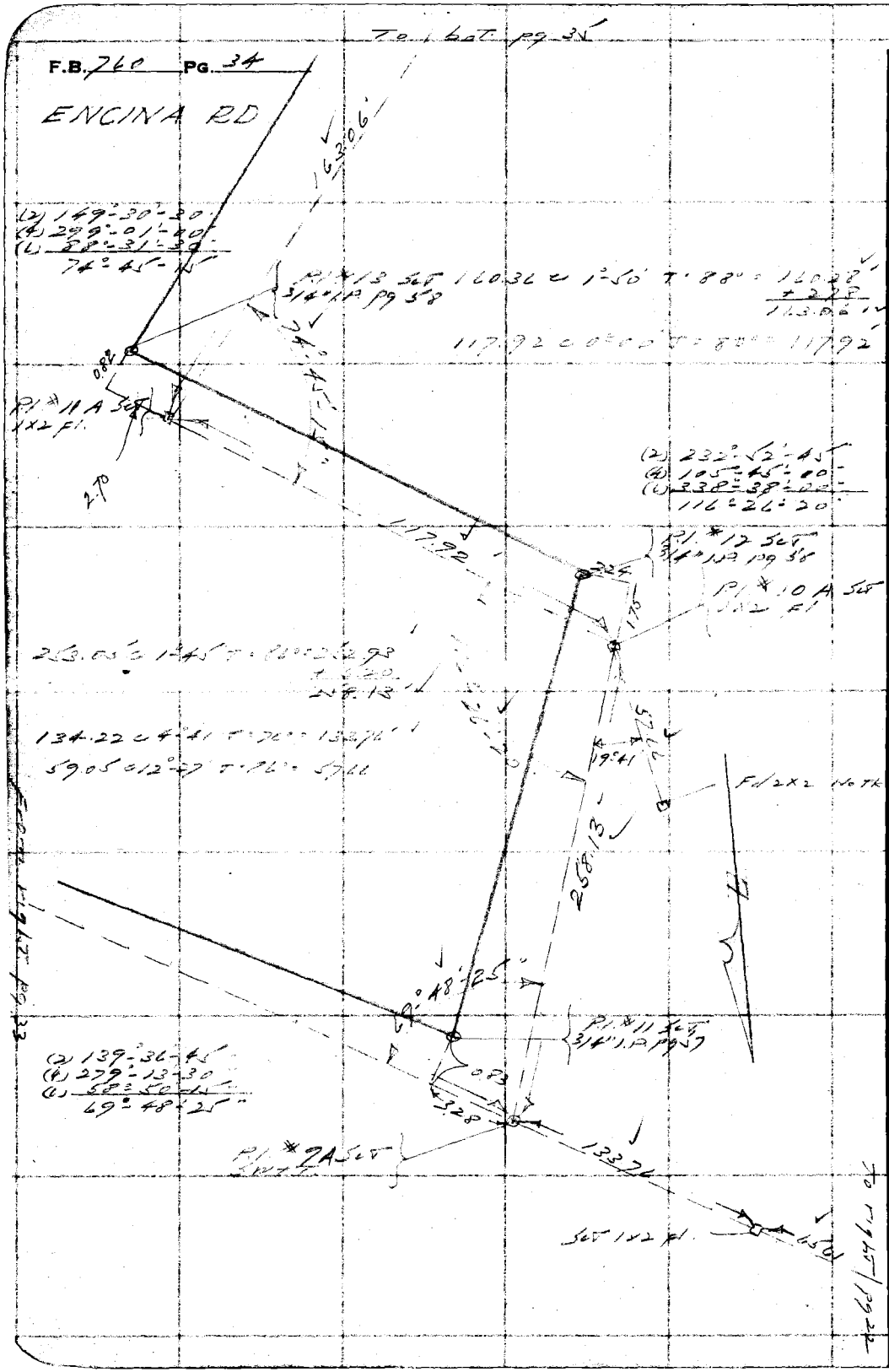

RETURN TO
LOS ANGELES COUNTY SURVEYOR
700 HALL OF RECORDS

Note: Any Additions or Changes on This Sheet Must be Made or Circled in Red Ink With Date and Name of Person Making Change.

Do not extend notes this side of this line

Notes Ck'd by Drew	Survey of Riverdale Rd	F.B. 760 PG. 35
Map No. B-1485	W. O. 8222 Tape No. 4 St'd 24 of	
Office Work Wood	Surveyed by L. S. Hammond	ENCINA RD
Checked Drew	Notes LSH Date 10-25-38	
Date Aug. 1939	Indexed A. C. Johnson	

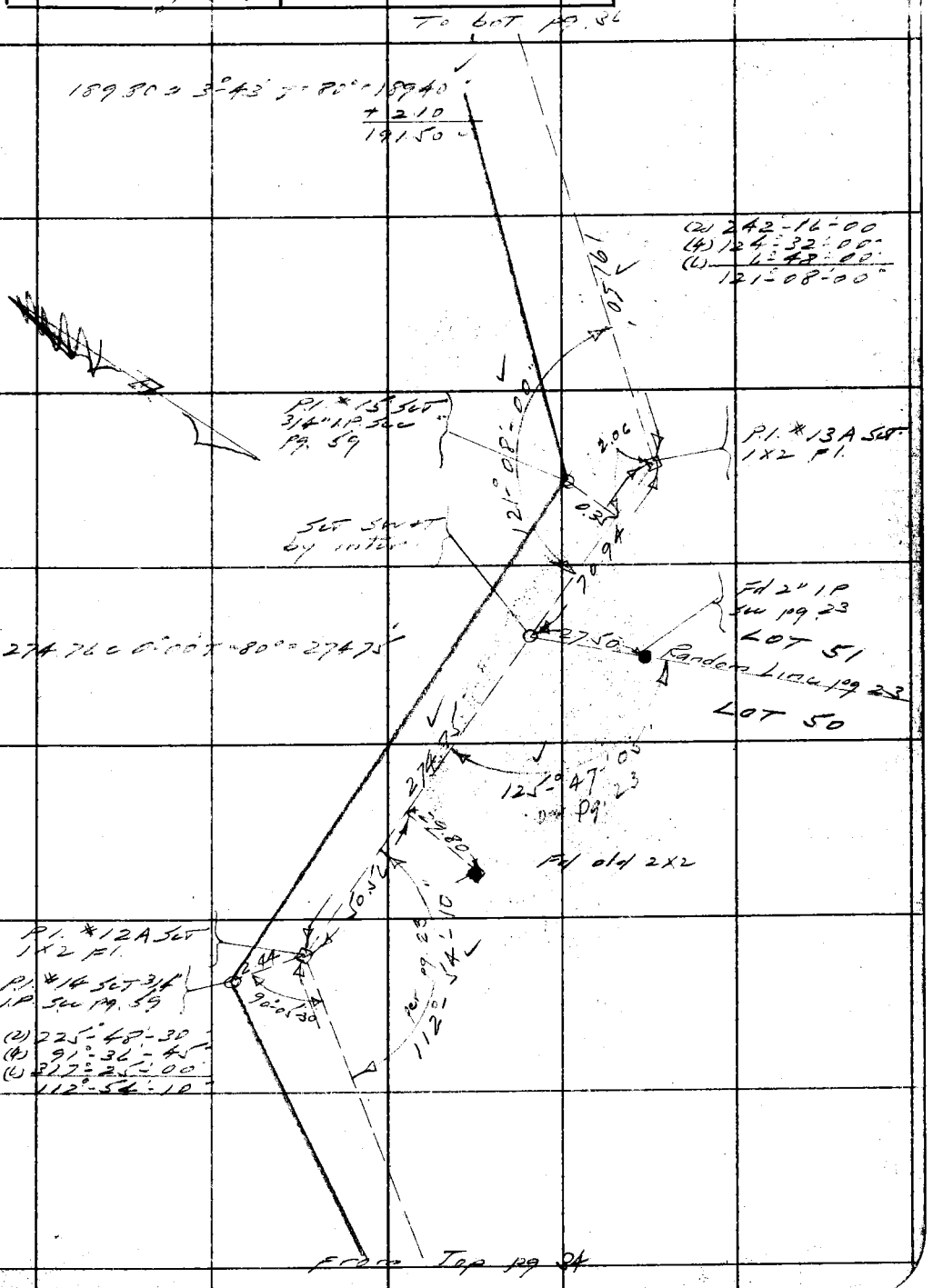

Note: Any Additions or Changes on This Sheets Must be Made or Circled in Red Ink With Date and Name of Person Making Change.

Do not extend notes this side of this line

RETURN TO
LOS ANGELES COUNTY SURVEYOR
700 HALL OF RECORDS

FORM 247 5M 10-37

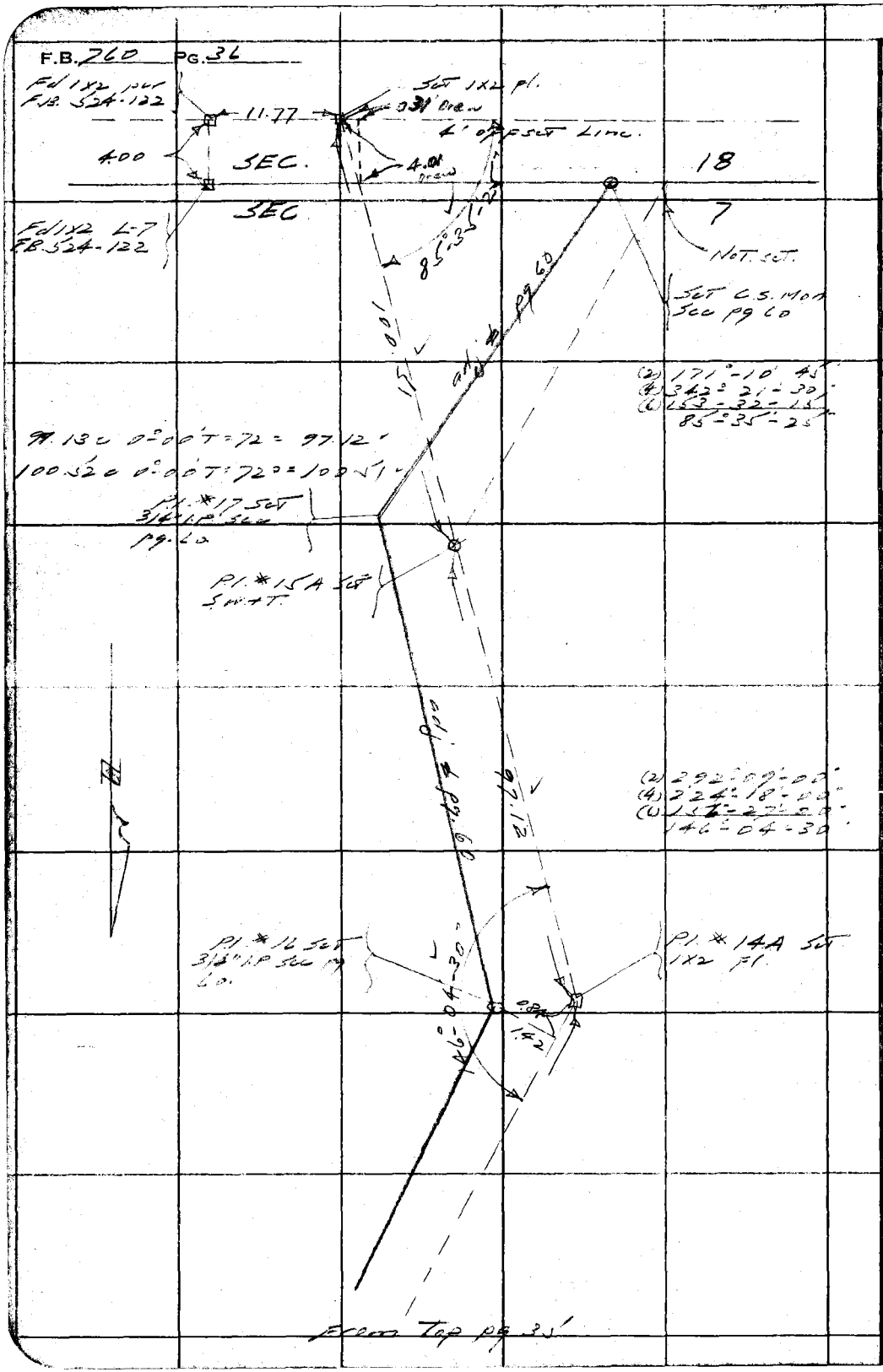

RETURN TO
LOS ANGELES COUNTY SURVEYOR
700 HALL OF RECORDS

Note: Any Additions or Changes on This Sheets Must be Made or Circled in **Red Ink** With Date and Name of Person Making Change.

Do not extend notes this side of this line

Notes Ck'd by Drew	Survey of Mvordago Rd
Map No. B-1485	W. O. 8223 Tape No. 17 St'd 84°F
Office Work Wood	Surveyed by L. S. Hammond
Checked Drew	Notes L S H Date 11-21-38
Date Aug. 1939	Indexed

F.B. 760 PG. 37

ENCINA RD



189.23 @ 5°-39 T=70 = 188.29
+5.15
193.44

147.19 @ 8°-00 T=70 = 147.18
78.14 @ 8°-00 T=80 = 78.14
78.94 @ 8°-00 T=70 = 78.15
+5.08
83.23

(2) 121°-21'-00"
(4) 242°-42'-00"
(6) 44°-02'-45"
60°-40'-30"

(2) 285°-08'-15"
(4) 210°-16'-45"
(6) 135°-25'-00"
142°-34'-10"

(2) 313°-08'-15"
(4) 266°-16'-30"
(6) 219°-25'-00"
151°-34'-10"

(2) 178°-34'-45"
(4) 357°-09'-30"
(6) 175°-44'-15"
89°-17'-28"

Note: Any Additions or Changes on This Sheet Must be Made or Circled in Red Ink With Date and Name of Person Making Change.

Do not extend notes this side of this line

RETURN TO
LOS ANGELES COUNTY SURVEYOR
700 HALL OF RECORDS

FORM 247 10M 11-38

F.B. 760 PG. 38

ENTRADA RD.

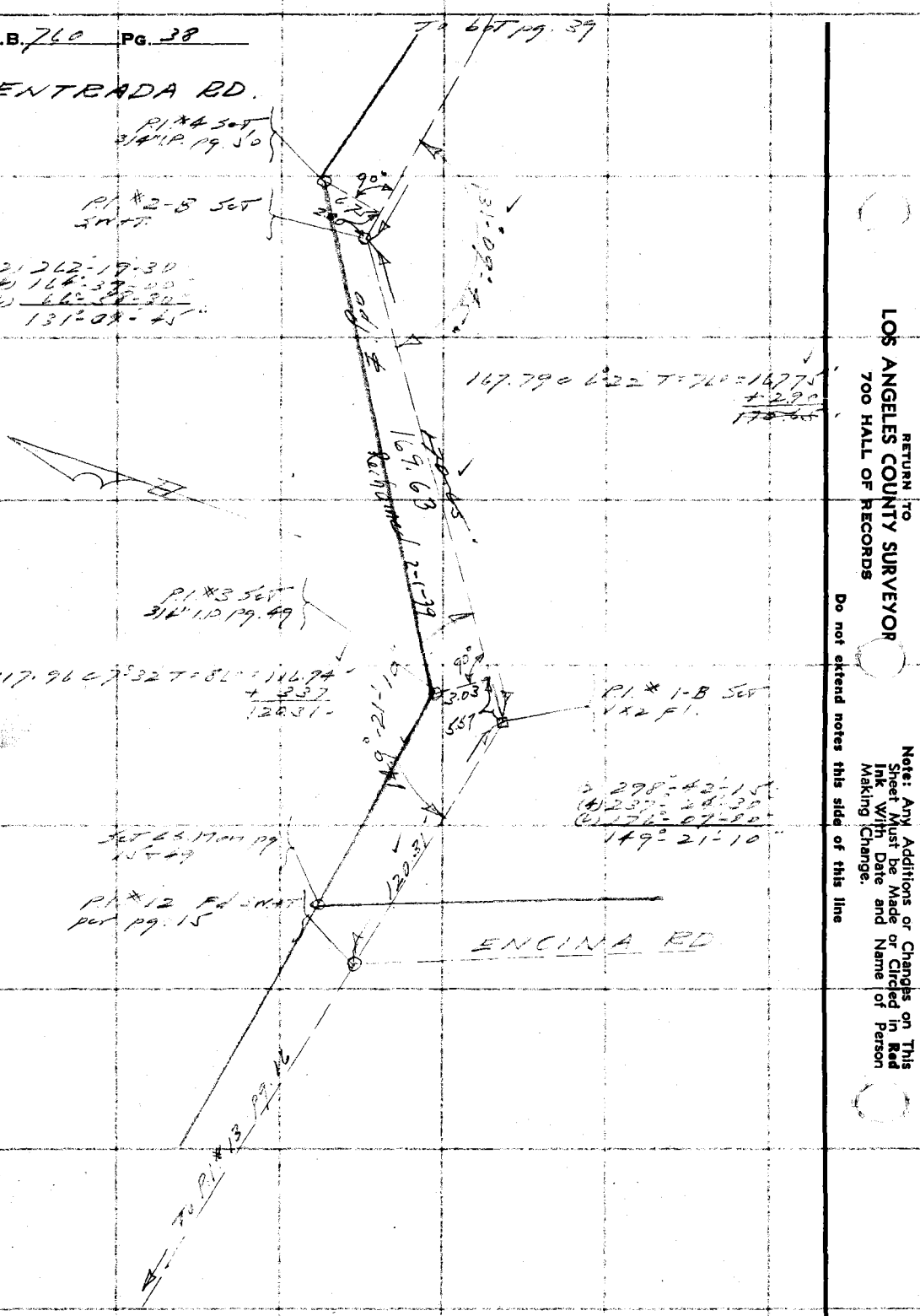

RETURN TO
LOS ANGELES COUNTY SURVEYOR
700 HALL OF RECORDS

Do not extend notes this side of this line

Note: Any Additions or Changes on This Sheet Must be Made or Circled in Red Ink With Date and Name of Person Making Change.

Notes Ck'd by Drew	Survey of Riverdale Ex	F.B. 260	Pg. 39
Map No. B-1485	W. 0822.2 Tape No. 1 St'd 24 F.		
Office Work Wood	Surveyed by L. S. Hammond	ENTRADA RD	
Checked Drew	Notes L S H Date 10-25-38		
Date Aug. 1939	Indexed A. C. Johnson		

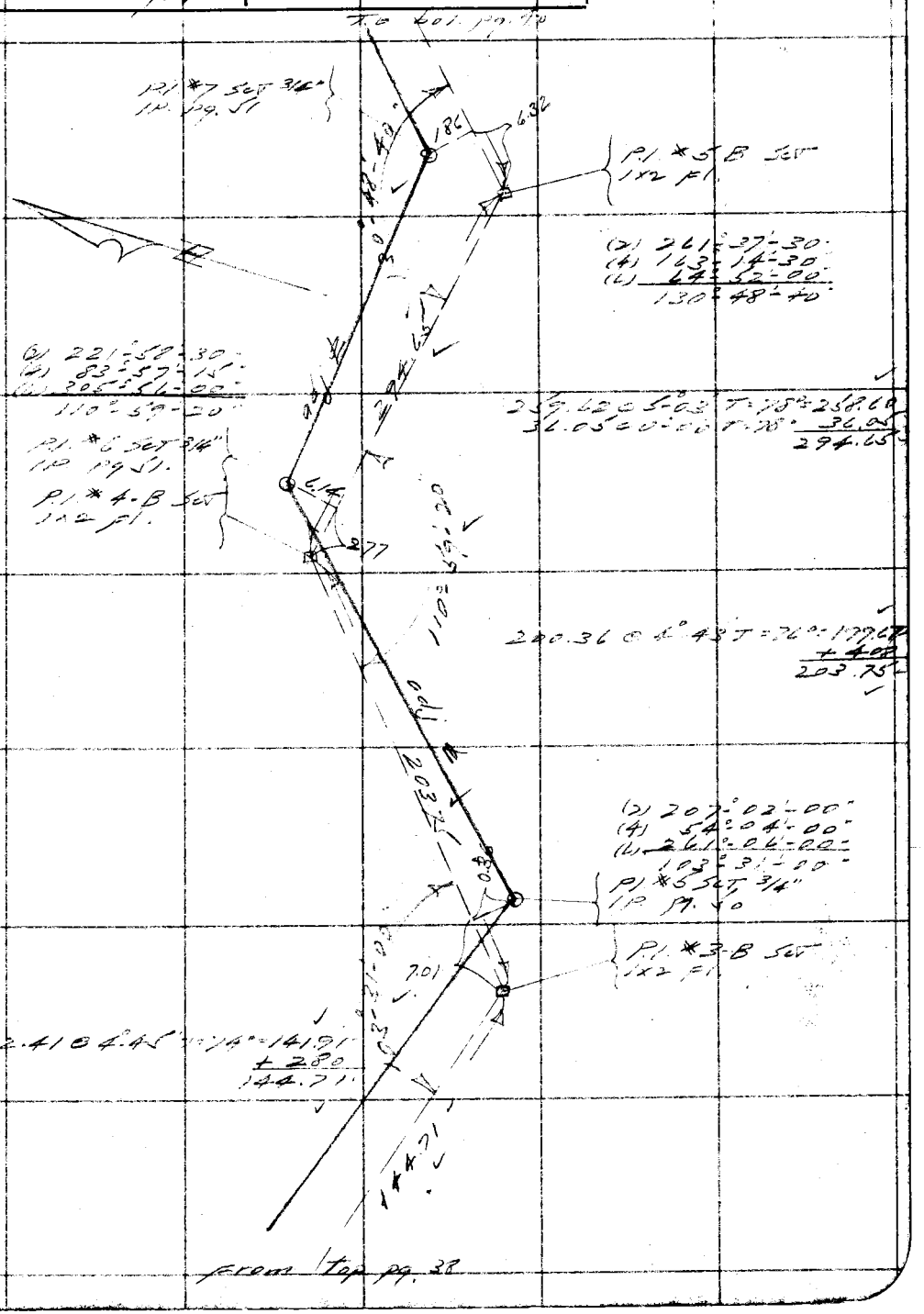

Note: Any Additions or Changes on This Sheet Must be Made or Circled in Red Ink With Date and Name of Person Making Change.

Do not extend notes this side of this line

RETURN TO
LOS ANGELES COUNTY SURVEYOR
700 HALL OF RECORDS

FORM 247 10M 11-35

F.B. 760 PG. 40

ENTRADA RD

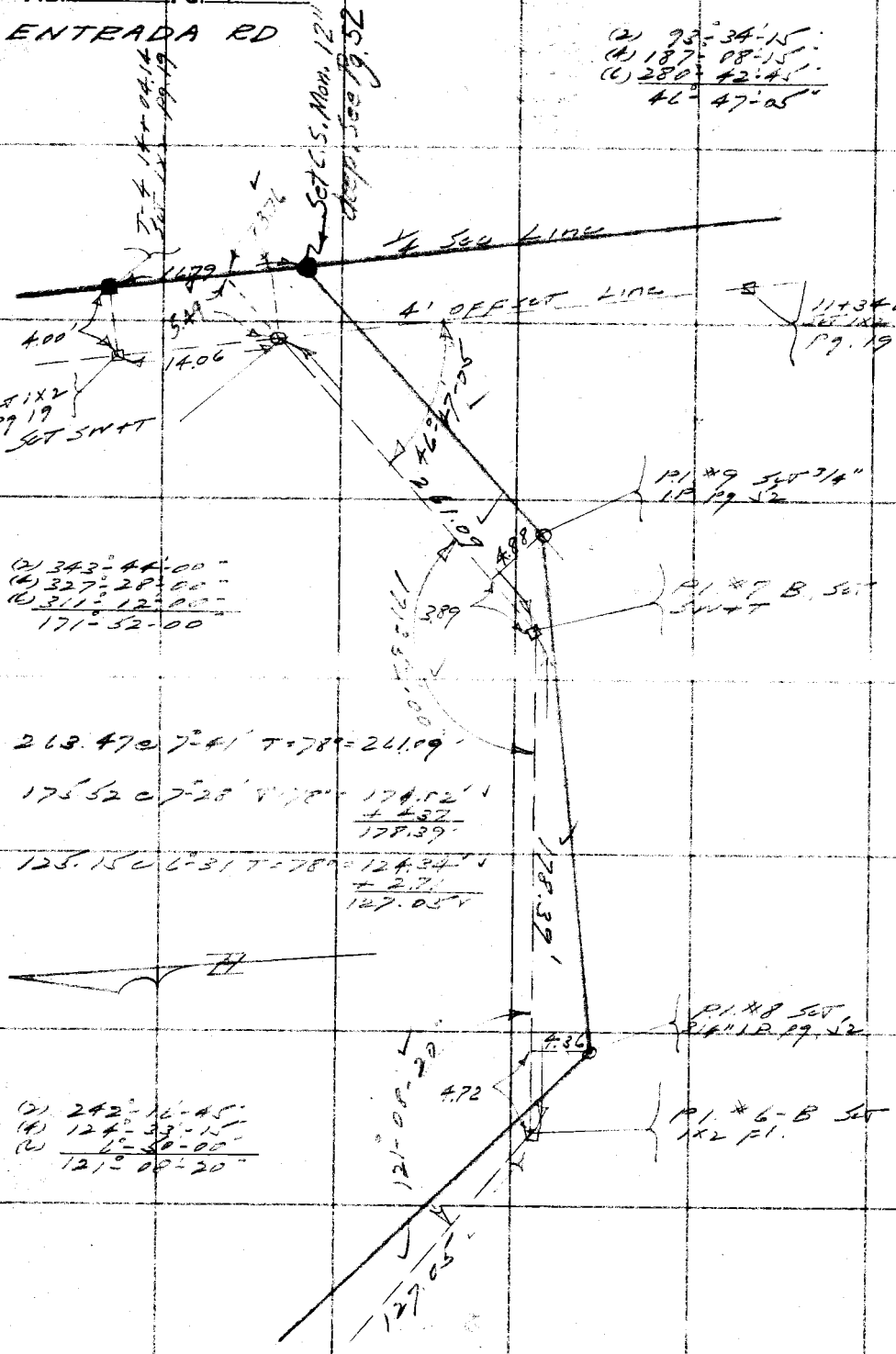

RETURN TO
LOS ANGELES COUNTY SURVEYOR
700 HALL OF RECORDS

Note: Any Additions or Changes on This Sheet Must be Made or Circled in Red Ink With Date and Name of Person Making Change.

Do not extend notes this side of this line

Notes Ck'd by Drew	Survey of [illegible]	F.B. 760 Pg. 41
Map No. B-1485	W. O. 8223 Tape No. 060 St'd 68 °F.	CUESTA CALA RD.
Office Work Wood	Surveyed by L. S. Hammond	
Checked Drew	Notes LSH Date 11-[illegible]	
Date Aug. 1939	Indexed [illegible]	

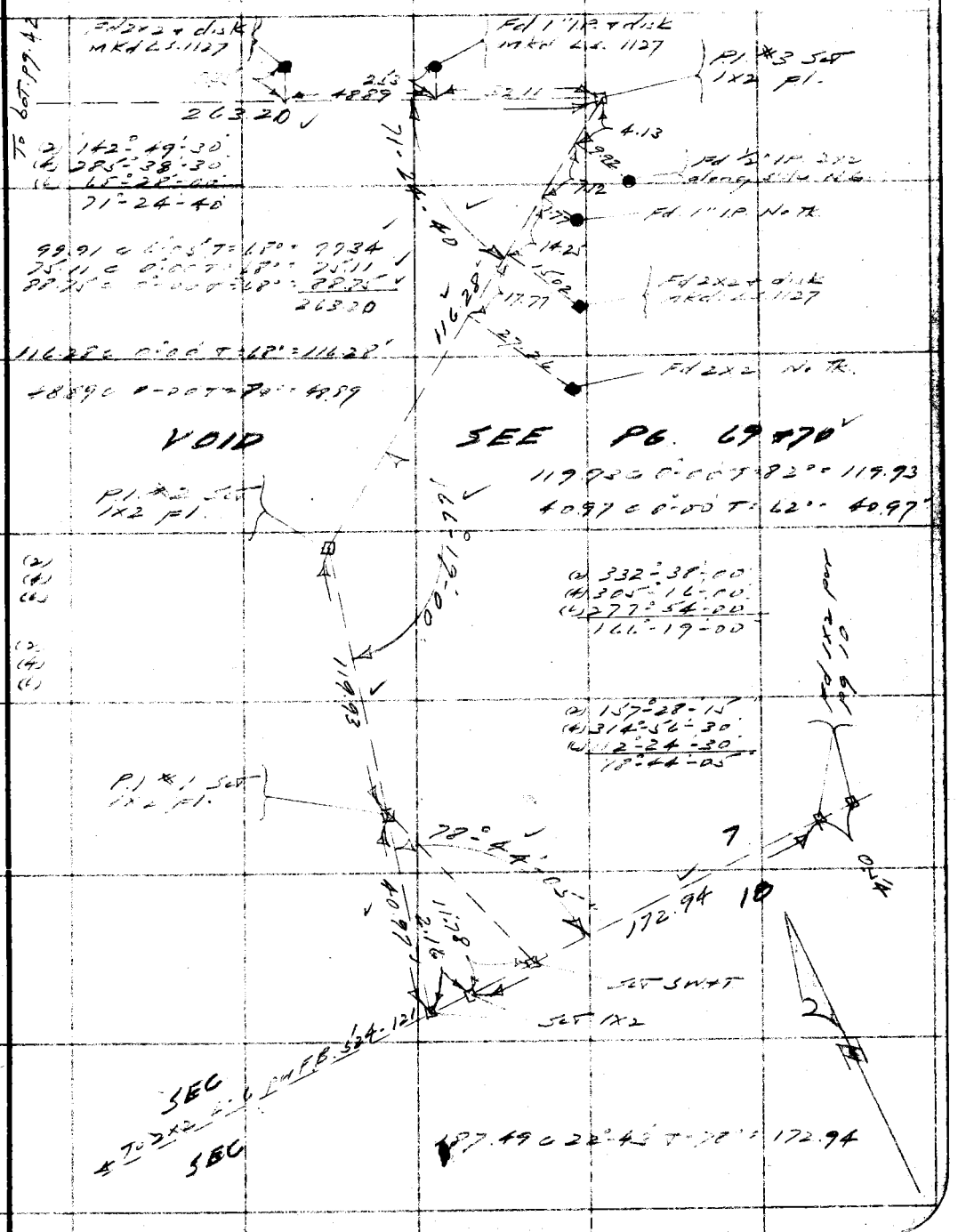

Note: Any Additions or Changes on This Sheet Must be Made or Circled in Red Ink With Date and Name of Person Making Change.

Do not extend notes this side of this line

RETURN TO
LOS ANGELES COUNTY SURVEYOR
700 HALL OF RECORDS

FORM 247 10M 11-35

F.B. 760 PG. 42

CUESTA CALA RD.



RETURN TO
LOS ANGELES COUNTY SURVEYOR
700 HALL OF RECORDS

Note: Any Additions or Changes on This Sheet Must be Made or Circled in Red Ink With Date and Name of Person Making Change.

Do not extend notes this side of this line

Notes Ck'd by Dunn	Survey of [illegible]
Map No. B-1495	W. O. [illegible] Tape No. [illegible] St'd [illegible] °F.
Office Work Wood	Surveyed by [illegible]
Checked Dunn	Notes [illegible] Date 11-20-88
Date Aug 1989	Indexed [illegible]

F.B. [illegible] PG. 43

CUESTA CALA RD



Note: Any Additions or Changes on This Sheet Must be Made or Circled In Red Ink With Date and Name of Person Making Change.

Do not extend notes this side of this line

RETURN TO
LOS ANGELES COUNTY SURVEYOR
700 HALL OF RECORDS

FORM 247 10M 11-85

RETURN TO
LOS ANGELES COUNTY SURVEYOR
700 HALL OF RECORDS

Note: Any Additions or Changes on This Sheet Must be Made or Circled in **Red Ink** With Date and Name of Person Making Change.

Do not extend notes this side of this line



Notes Ck'd by Drew	Survey of [illegible]
Map No. B-1485	W. O. 822-3 Tape No. 54 St'd 26 °F.
Office Work Wood	Surveyed by L S Hammond
Checked Drew	Notes L S H Date 11-20-39
Date Aug. 1939	Indexed

F.B. [illegible] PG. 45

50 LINE SEC 7
T [illegible] R16W



Note: Any Additions or Changes on This Sheet Must be Made or Circled in Red Ink With Date and Name of Person Making Change

Do not extend notes this side of this line

RETURN TO
LOS ANGELES COUNTY SURVEYOR
700 HALL OF RECORDS

FORM 247 10M 11-38

RETURN TO
LOS ANGELES COUNTY SURVEYOR
700 HALL OF RECORDS

Note: Any Additions or Changes on This Sheet Must be Made or Circled in **Red Ink** With Date and Name of Person Making Change.

Do not extend notes this side of this line

F.B. 210 PG. 72

Notes Ck'd by Drew	Survey of Muirdage Rd	F.B. [illegible] PG. 47
Map No. B-1495	W. O. 8223 Tape No. 61 St'd 84 °F	
Office Work Wood	Surveyed by L. S. Hammond	
Checked Drew	Notes L.S.H. Date	
Date Aug. 1939	Indexed A.C. Johnson 8-28-39	

ADJUSTED CENTERLINES OF STREETS IN TRACT 7806

L. S. Hammond
F. H. Blanchard
K. C. Murray
H. R. Forney

Note: Any Additions or Changes on This Sheets Must be Made or Circled in Red Ink With Date and Name of Person Making Change.

Do not extend notes this side of this line

RETURN TO
LOS ANGELES COUNTY SURVEYOR
700 HALL OF RECORDS

FORM 247 5M 10-37

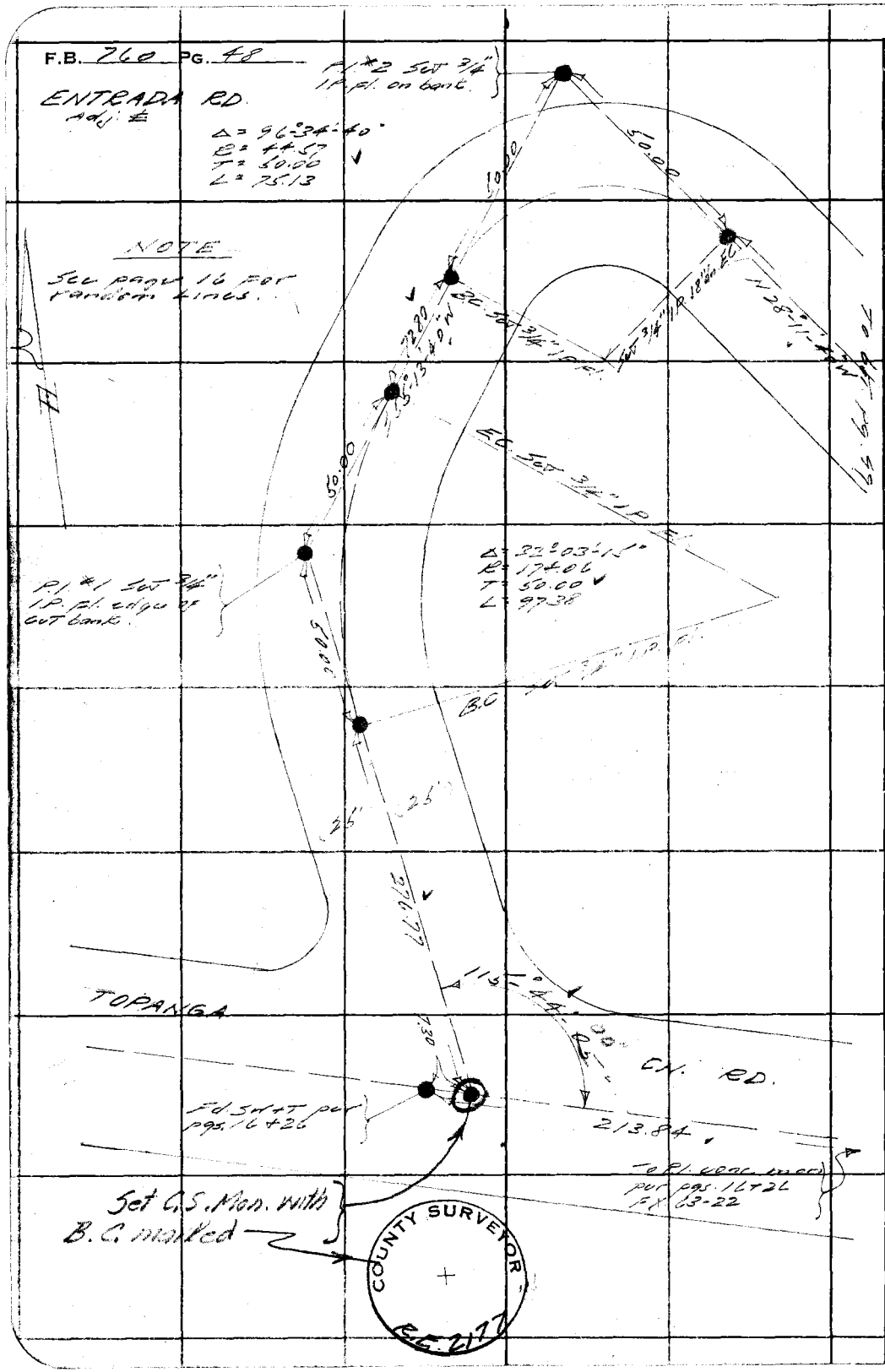

RETURN TO
LOS ANGELES COUNTY SURVEYOR
700 HALL OF RECORDS

Note: Any Additions or Changes on This Sheets Must be Made or Circled in **Red Ink** With Date and Name of Person Making Change.

Do not extend notes this side of this line

Notes Ck'd by Drew	Survey of Mercedage [illegible]	F.B. 260 PG. 49
Map No. B-1485	W. O. 8223 Tape No. 61 St'd 84 °F	ENTRADA RD.
Office Work Wood	Surveyed by L. S. Hammond	
Checked Drew	Notes L. S. H. Date 7-17-39	
Date Aug 1939	Indexed H. C. Johnson 8-28-39	

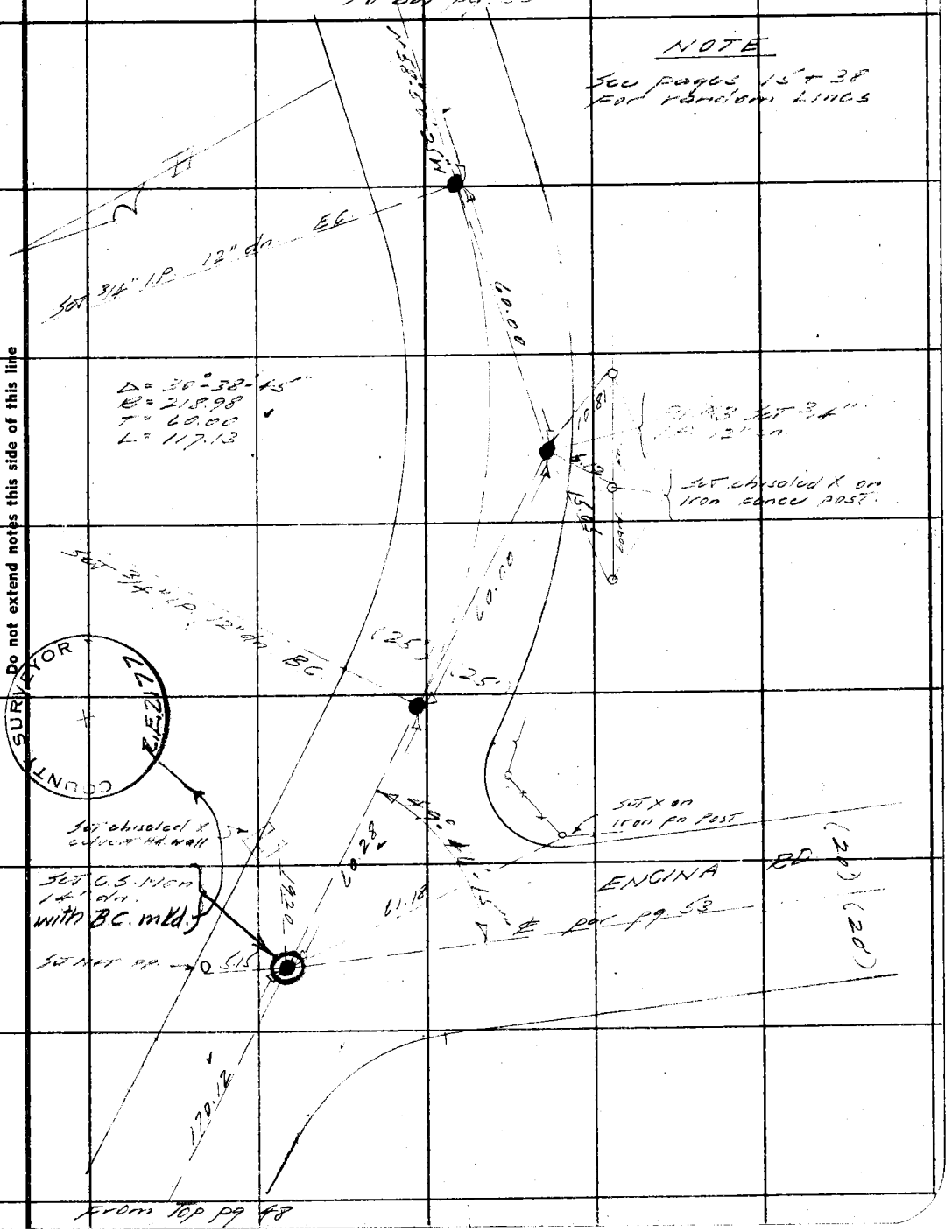

Note: Any Additions or Changes on This Sheets Must be Made or Circled in Red Ink With Date and Name of Person Making Change.

Do not extend notes this side of this line

RETURN TO
LOS ANGELES COUNTY SURVEYOR
700 HALL OF RECORDS

FORM 247 5M 10-37

F.B. 260 PG. 50

ENTRADA RD.

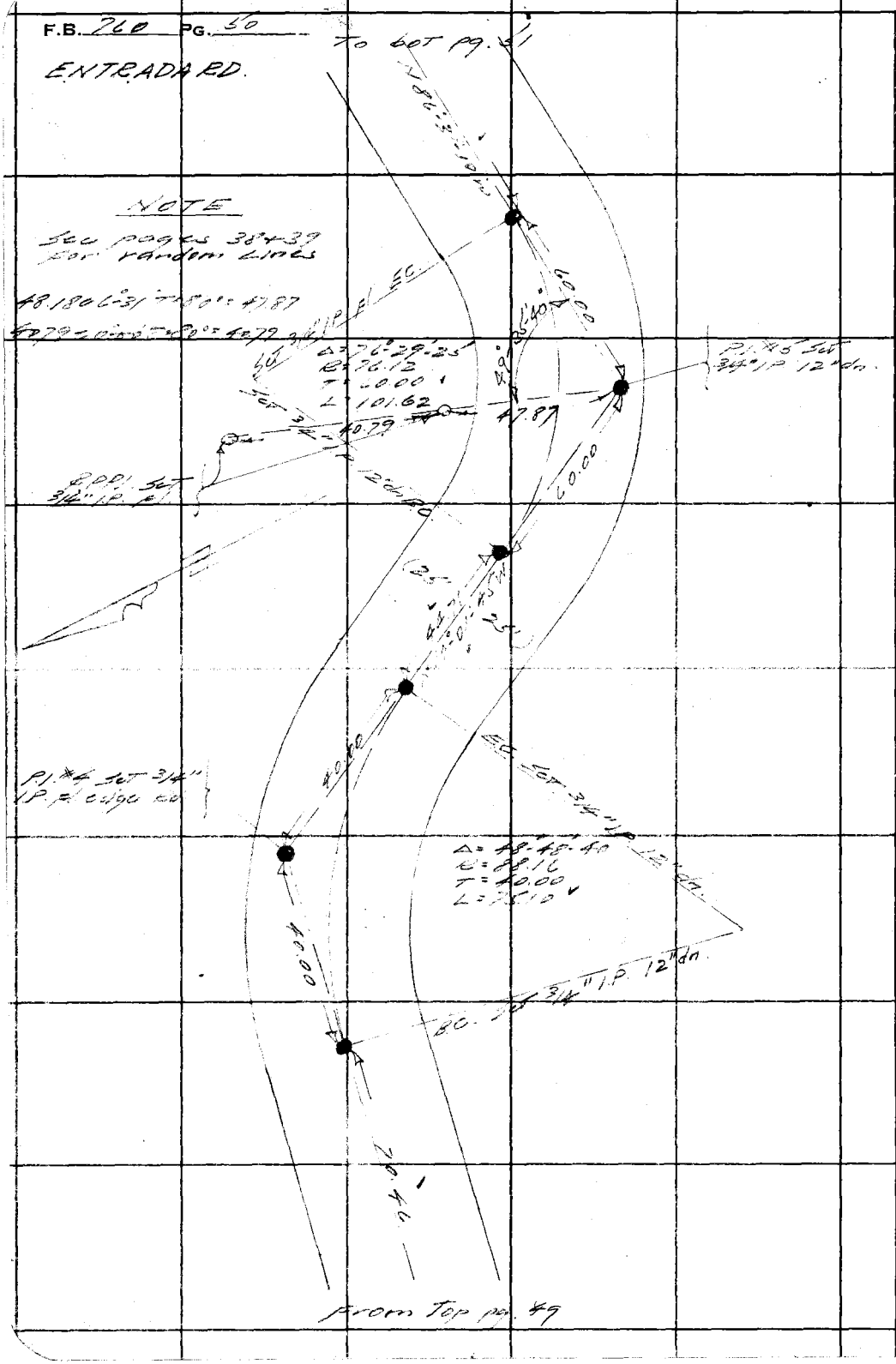

RETURN TO
LOS ANGELES COUNTY SURVEYOR
700 HALL OF RECORDS

Note: Any Additions or Changes on This Sheets Must be Made or Circled in **Red Ink** With Date and Name of Person Making Change.

Do not extend notes this side of this line

Notes Ck'd by [illegible]	Survey of [illegible]	F.B. 760 Pg. [illegible]
Map No. B-1485	W. O. 8225 Tape No. 61 St'd 84 of	ENTRADA RD.
Office Work Wood	Surveyed by E. S. Hammond	
Checked [illegible]	Notes [illegible] Date 7-18-39	
Date [illegible]	Indexed H. C. Johnson 8-26-39	

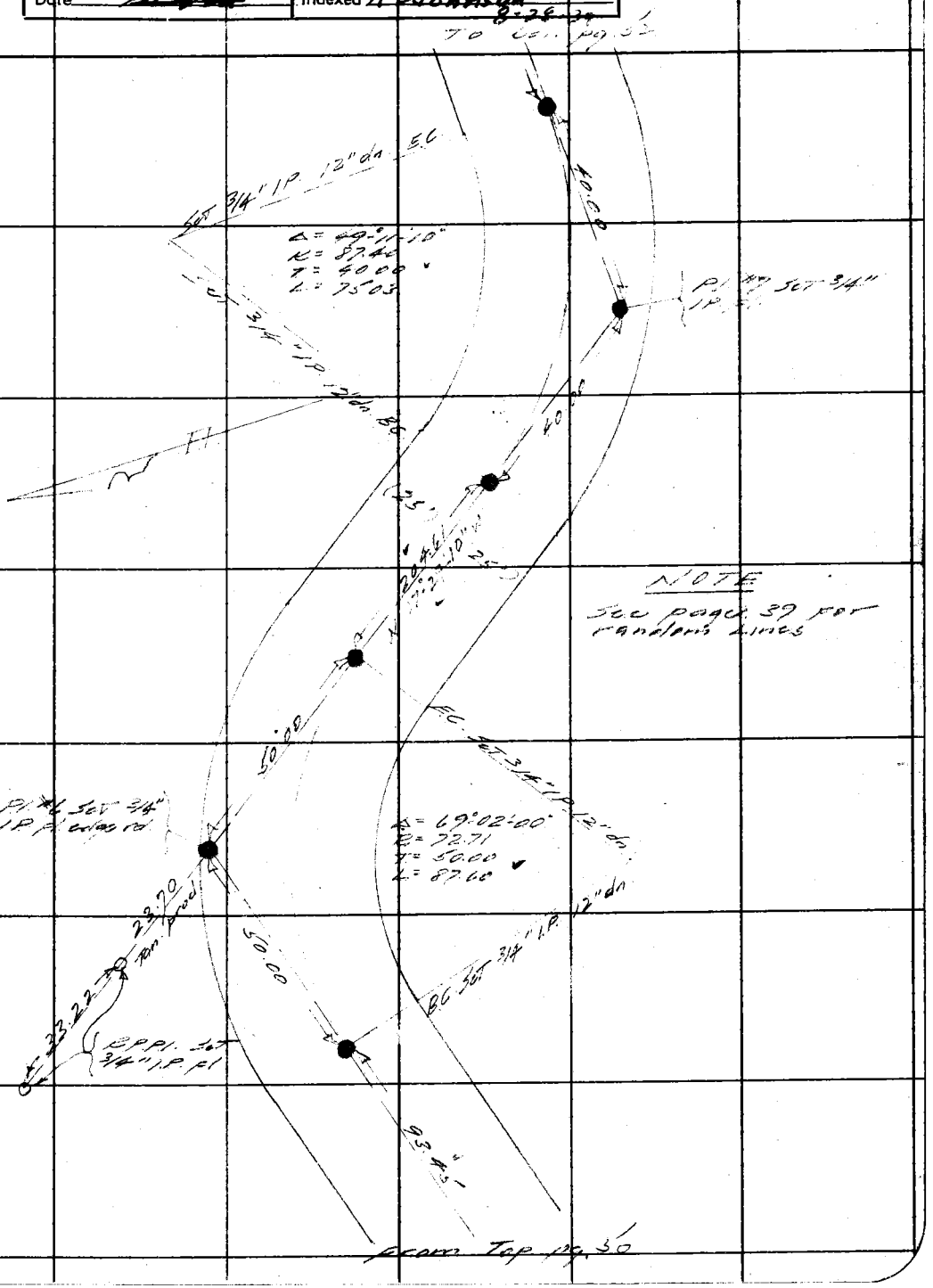

Note: Any Additions or Changes on This Sheets Must be Made or Circled in Red Ink With Date and Name of Person Making Change.

Do not extend notes this side of this line

RETURN TO
LOS ANGELES COUNTY SURVEYOR
700 HALL OF RECORDS

FORM 247 5M 10-57

F.B. 260 PG. 52

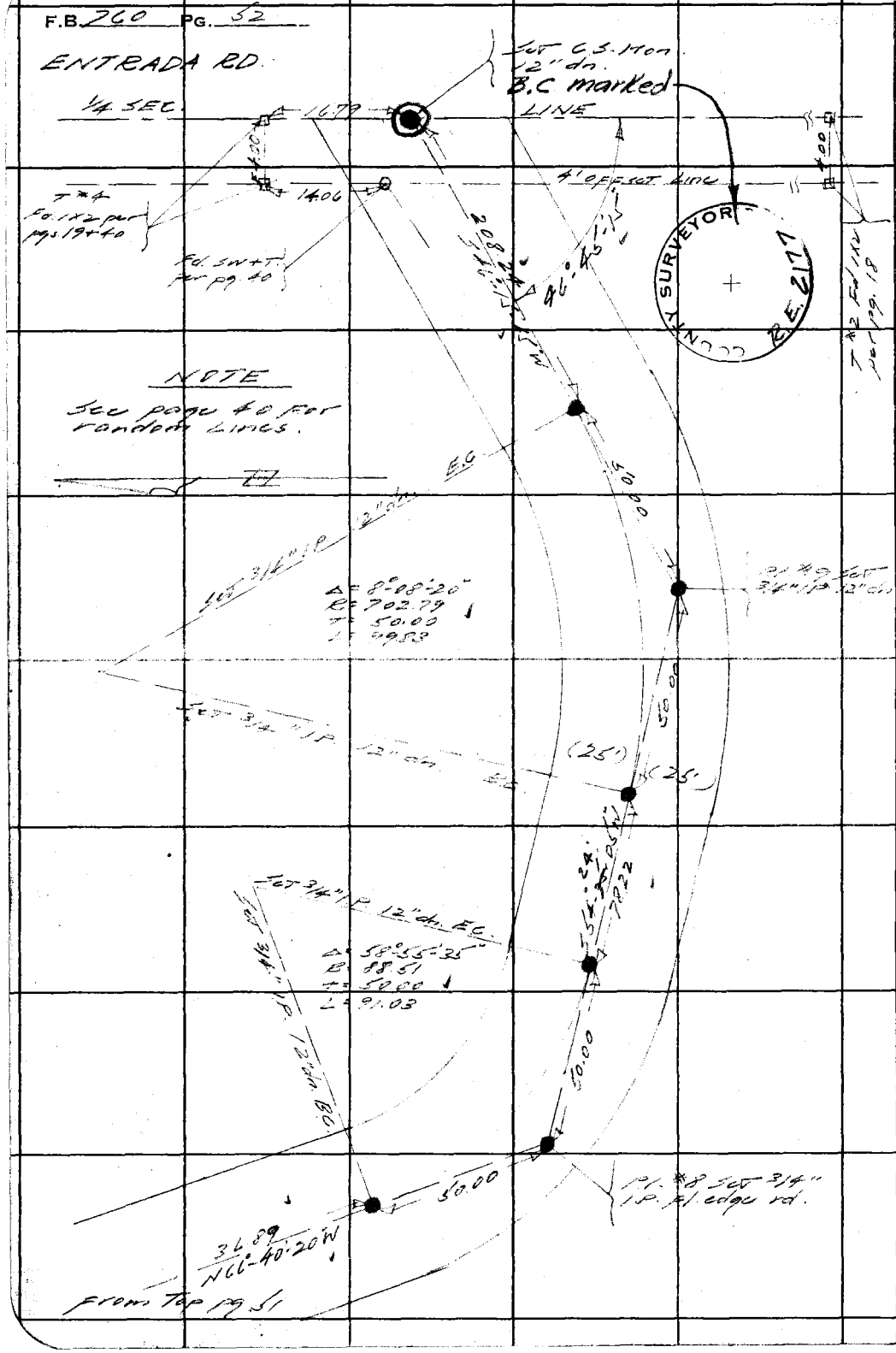

RETURN TO
LOS ANGELES COUNTY SURVEYOR
700 HALL OF RECORDS

Note: Any Additions or Changes on This Sheets Must be Made or Circled in **Red Ink** With Date and Name of Person Making Change.

Do not extend notes this side of this line

Notes Ck'd by Drew	Survey of Riverdale Rd	F.B. [illegible] PG. 53
Map No. B-1485	W. O. 8223 Tape No. 41 St'd 84 of	ENCINA RD
Office Work Wood	Surveyed by L. S. Hammond	
Checked Drew	Notes LSH Date 8-2-39	
Date Aug 1939	Indexed A. C. Johnson 8-28-39	

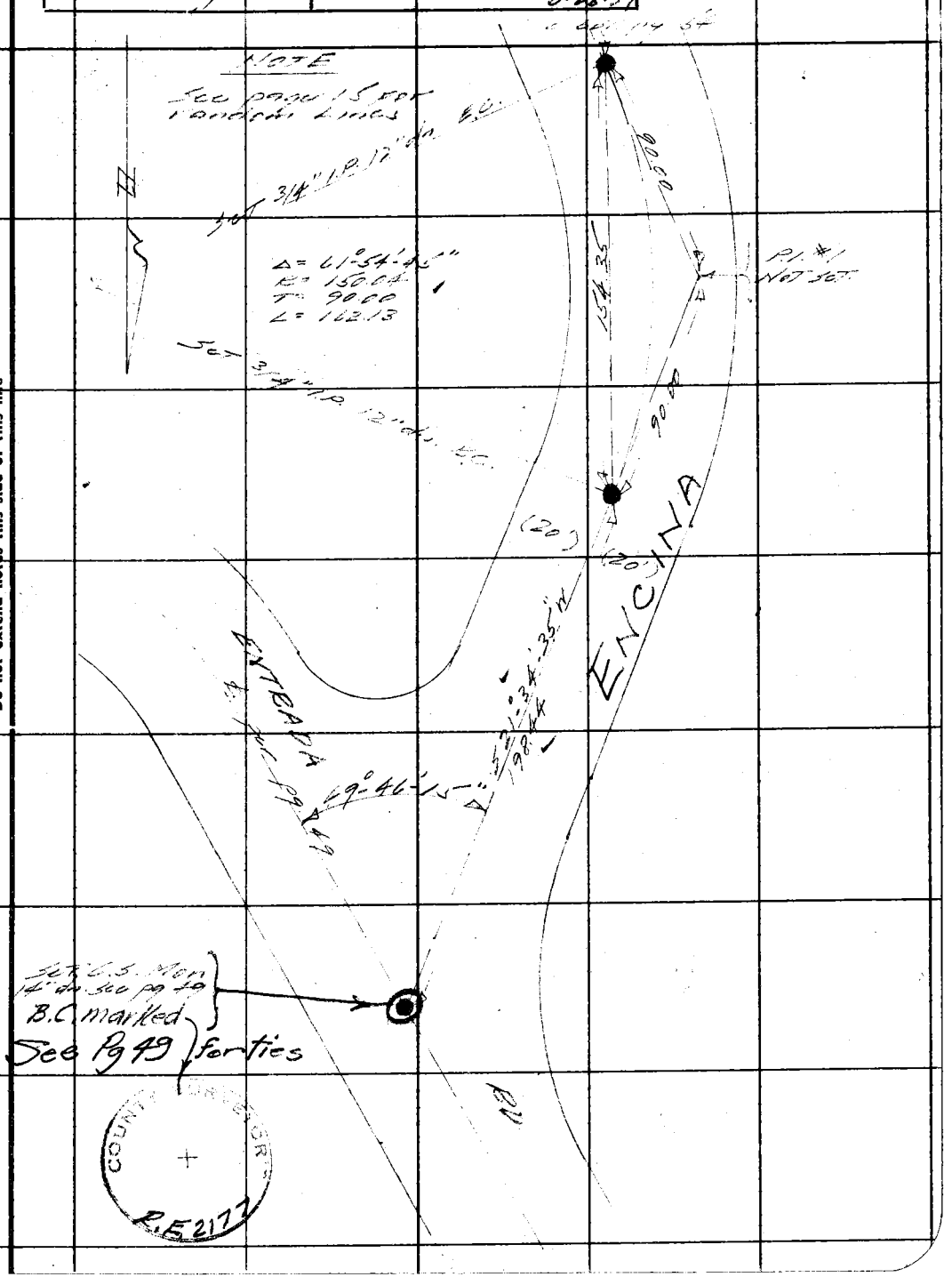

Note: Any Additions or Changes on This Sheets Must be Made or Circled in Red Ink With Date and Name of Person Making Change.

Do not extend notes this side of this line

RETURN TO
LOS ANGELES COUNTY SURVEYOR
700 HALL OF RECORDS

FORM 247 5M 10-37

F.B. 760 PG. 54

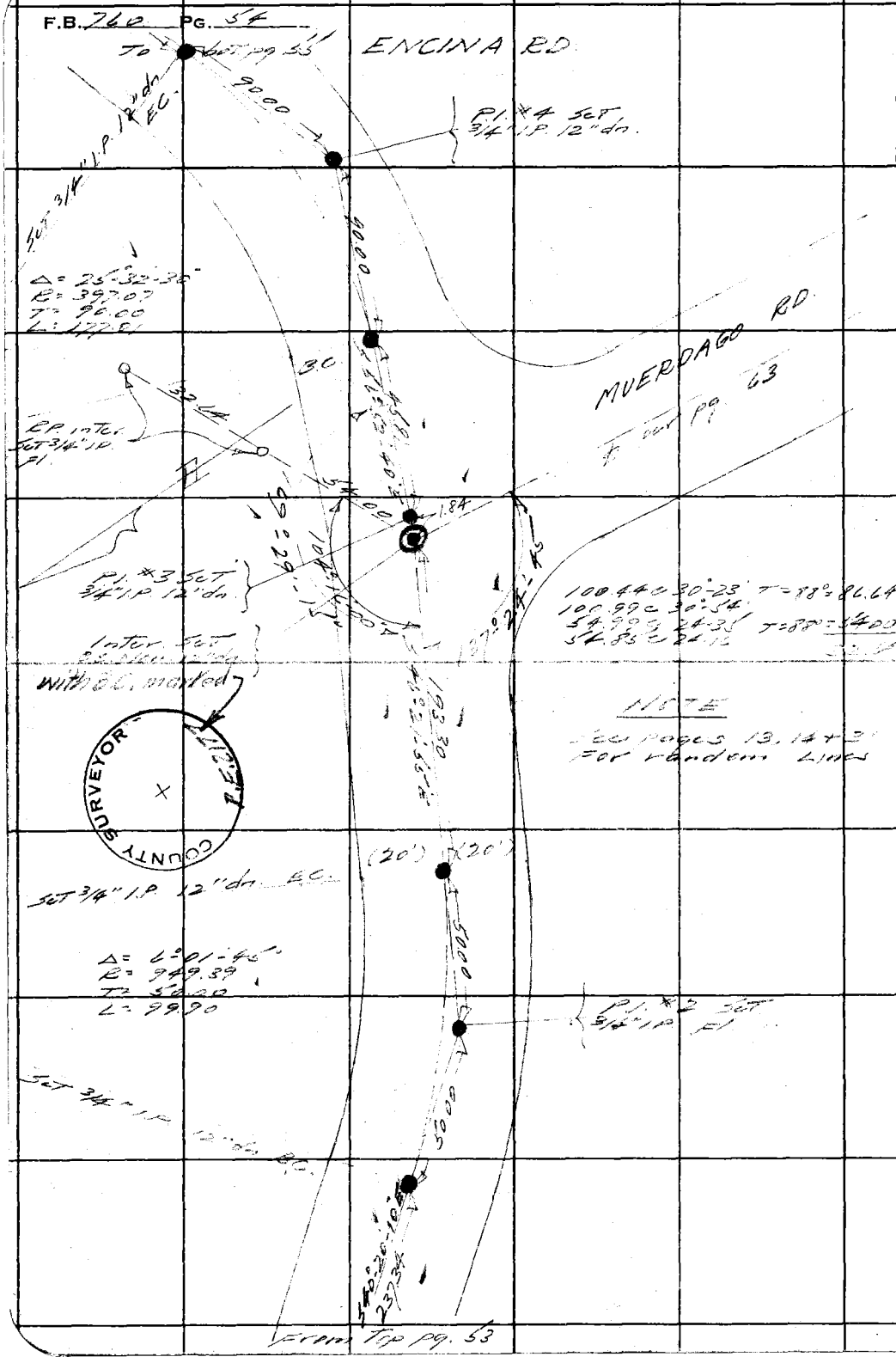

RETURN TO
LOS ANGELES COUNTY SURVEYOR
700 HALL OF RECORDS

Note: Any Additions or Changes on This Sheets Must be Made or Circled in **Red Ink** With Date and Name of Person Making Change.

Do not extend notes this side of this line

Notes Ck'd by Drew	Survey of [illegible]	F.B. [illegible] Pg. 55
Map No. B-1445	W. O. 8223 Tape No. [illegible] St'd 84 of	ENCINA RD.
Office Work Wood	Surveyed by L. S. Hammond	
Checked Drew	Notes L S H Date 8-3-39	
Date Aug. 1939	Indexed H. C. Johnson 8-28-39	

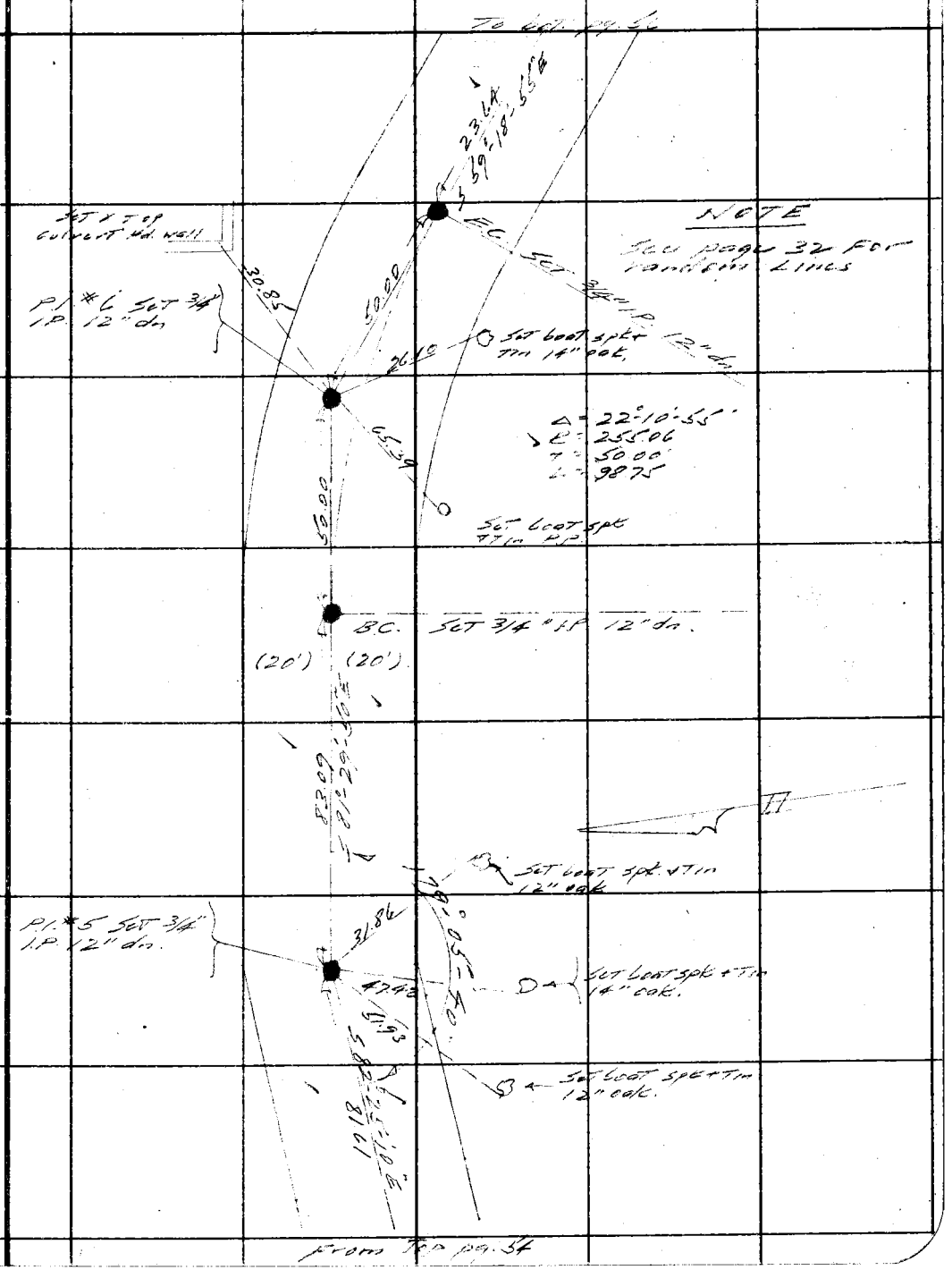

Note: Any Additions or Changes on This Sheets Must be Made or Circled in Red Ink With Date and Name of Person Making Change.

Do not extend notes this side of this line

RETURN TO
LOS ANGELES COUNTY SURVEYOR
700 HALL OF RECORDS

FORM 247 5M 10-37

F.B. 260 PG. 56

ENCINA RD.

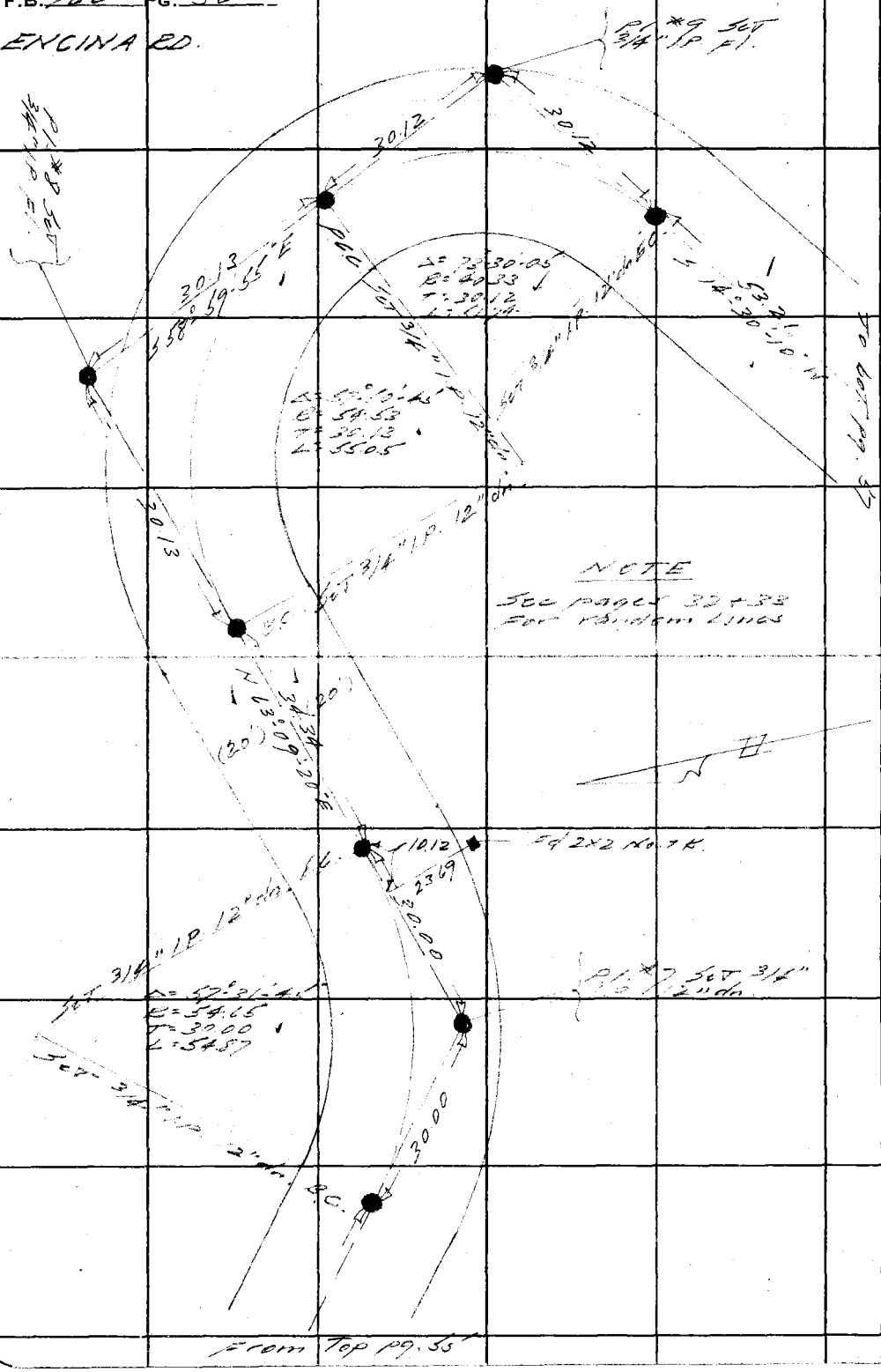

From Top pg. 55

RETURN TO
LOS ANGELES COUNTY SURVEYOR
700 HALL OF RECORDS

Note: Any Additions or Changes on This Sheets Must be Made or Circled in **Red Ink** With Date and Name of Person Making Change.

Do not extend notes this side of this line

Notes Ck'd by Dr [illegible]	Survey of [illegible]	F.B. 760 PG. 57
Map No. B-1485	W. O. 8723 Tape No. 21 St'd 24 °F	ENCINA RD.
Office Work Wood	Surveyed by L. S. Hammond	
Checked Drew	Notes L. S. H. Date 8-4-39	
Date Aug. 1939	Indexed A. C. Johnson 8-28-39	

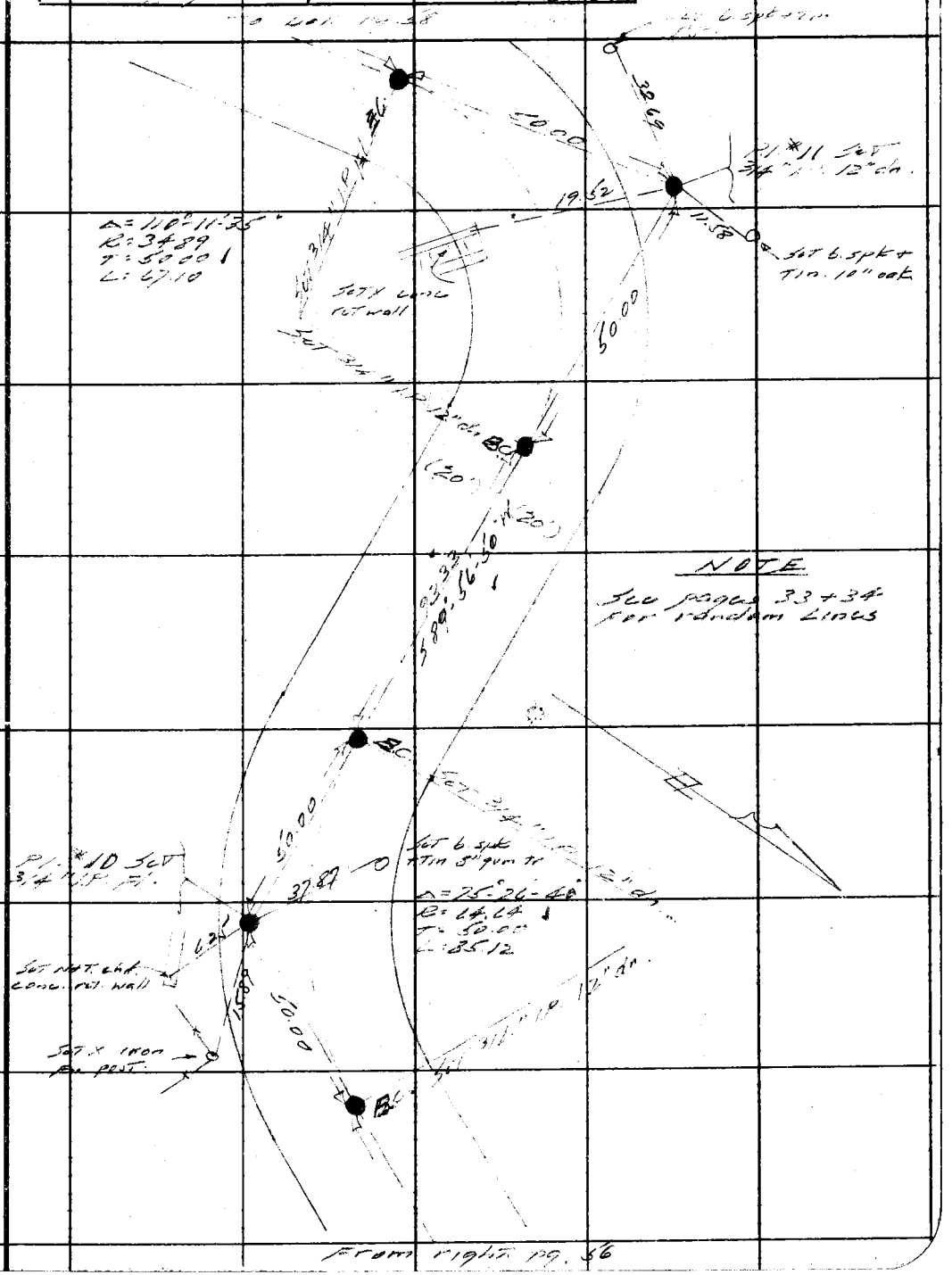

From right pg. 56

Note: Any Additions or Changes on This Sheets Must be Made or Circled in Red Ink With Date and Name of Person Making Change.

Do not extend notes this side of this line

RETURN TO
LOS ANGELES COUNTY SURVEYOR
700 HALL OF RECORDS

FORM 247 5M 10-37

F.B. 260 PG. 58

ENCINA RD.

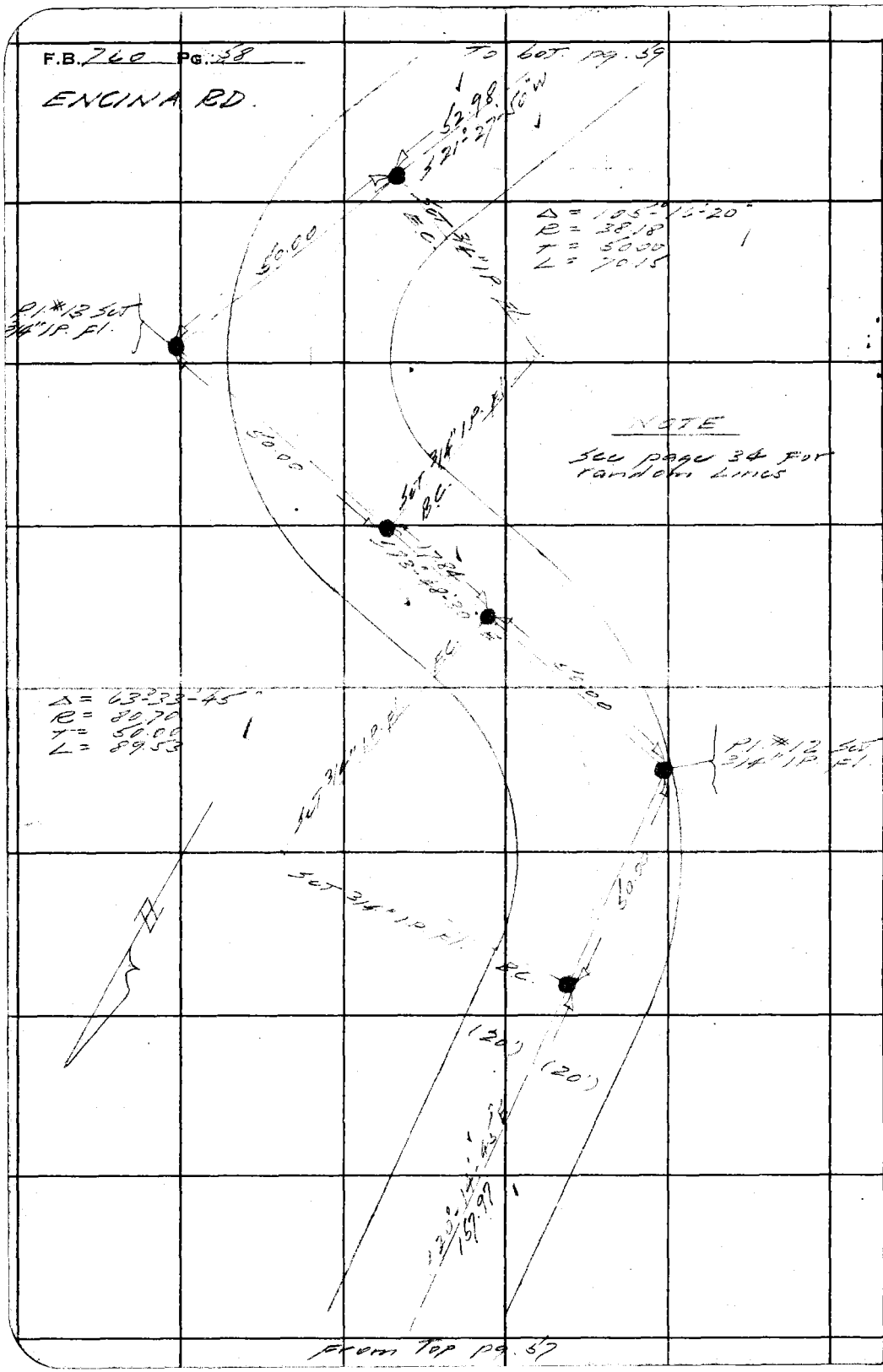

RETURN TO
LOS ANGELES COUNTY SURVEYOR
700 HALL OF RECORDS

Note: Any Additions or Changes on This Sheets Must be Made or Circled in **Red Ink** With Date and Name of Person Making Change.

Do not extend notes this side of this line

Notes Ck'd by Drew	Survey of Hvardage Rd	F.B. 760 Pg. 59
Map No. B-1485	W. O. 8223 Tape No. 41 St'd 84 of	ENCINA RD.
Office Work Wood	Surveyed by L.S. Hammond	
Checked Drew	Notes LS 14 Date 8-7-39	
Date Aug. 1939	Indexed A. C. Johnson 8-28-39	

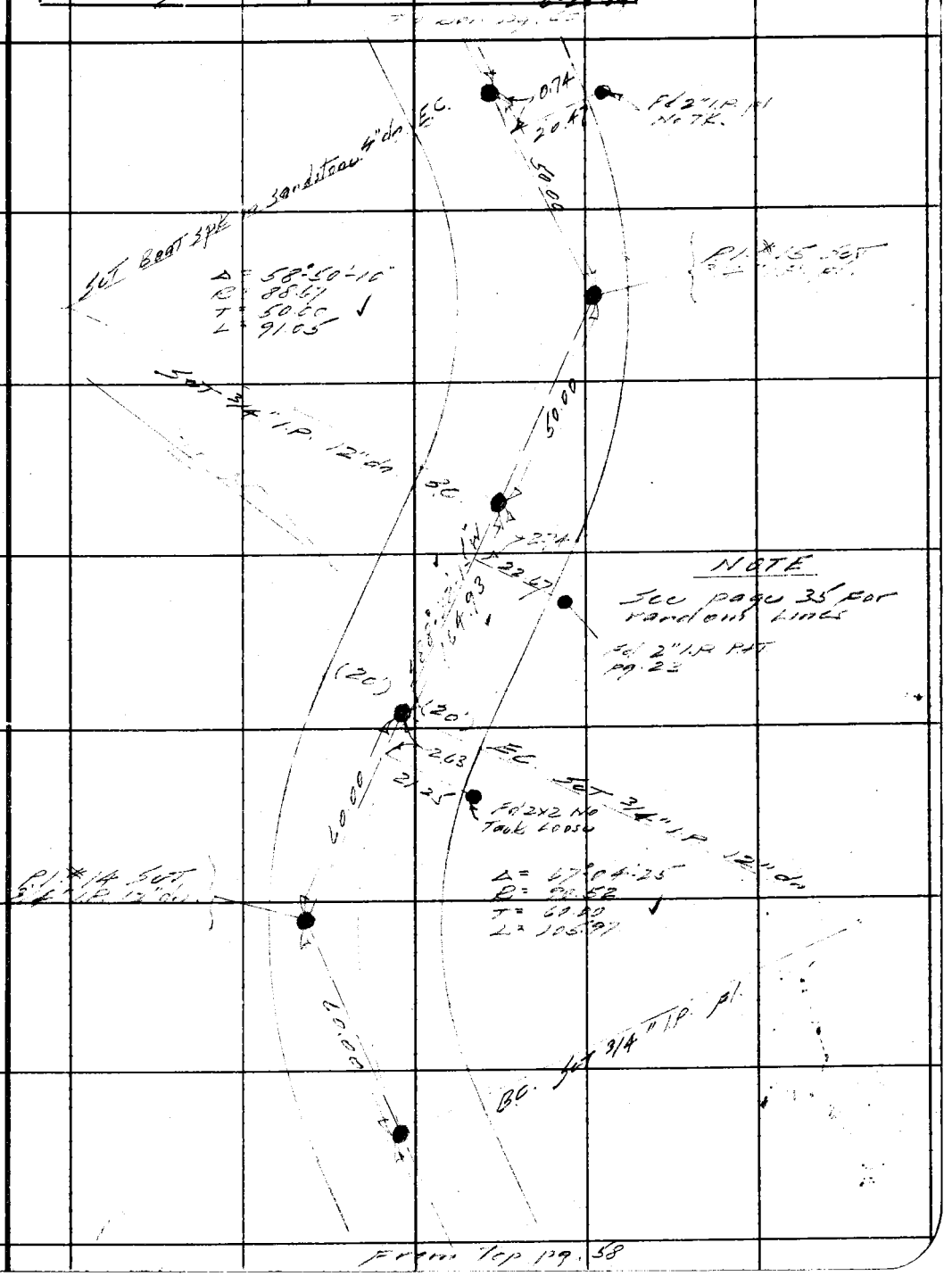

Note: Any Additions or Changes on This Sheets Must be Made or Circled in Red Ink With Date and Name of Person Making Change.

Do not extend notes this side of this line

RETURN TO
LOS ANGELES COUNTY SURVEYOR
700 HALL OF RECORDS

FORM 247 5M 10-37

F.B. 260 PG. 60

ENGINA RD.

SEC. 18

SEC. 7

NOTE

See page 36 for random lines

From Top pg. 59

RETURN TO
LOS ANGELES COUNTY SURVEYOR
700 HALL OF RECORDS

Note: Any Additions or Changes on This Sheets Must be Made or Circled in Red Ink With Date and Name of Person Making Change.

Do not extend notes this side of this line

COUNTY SURVEYOR

Notes Ck'd by Drew	Survey of Muirdago Rd	F.B. [illegible] PG. 61
Map No. B-1485	W. O. 8222 Tape No. 61 St'd 86 °F	ENCINA RD.
Office Work Ward	Surveyed by L.S. Hammond	
Checked Drew	Notes L.S.H. Date 8.9.39	
Date Aug 1939	Indexed R.C. Johnson 8-28-39	

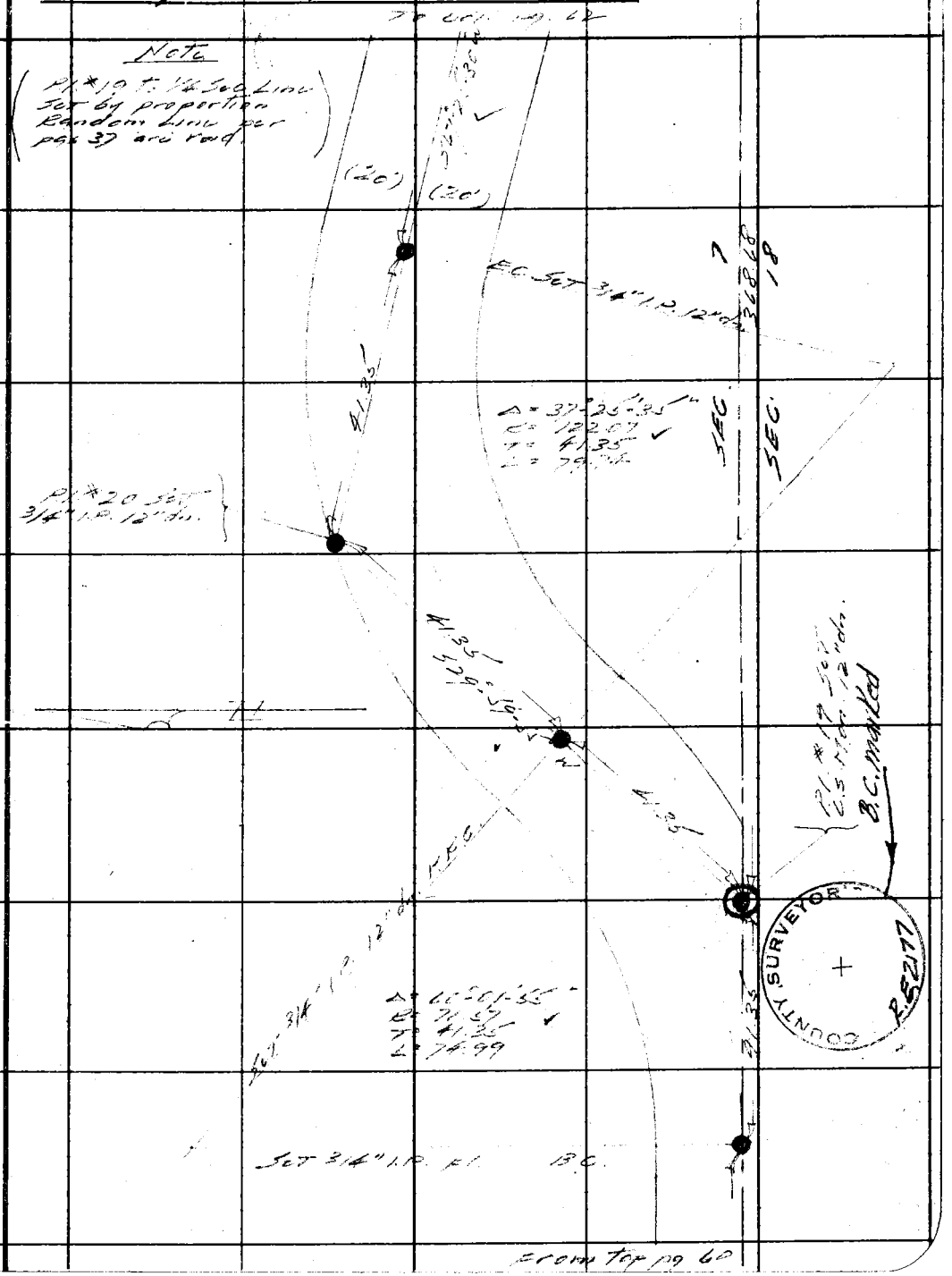

Note: Any Additions or Changes on This Sheets Must be Made or Circled in Red Ink With Date and Name of Person Making Change.

Do not extend notes this side of this line

RETURN TO
LOS ANGELES COUNTY SURVEYOR
700 HALL OF RECORDS

FORM 247 5M 10-37

F.B. 760 PG. 62

ENCINA RD

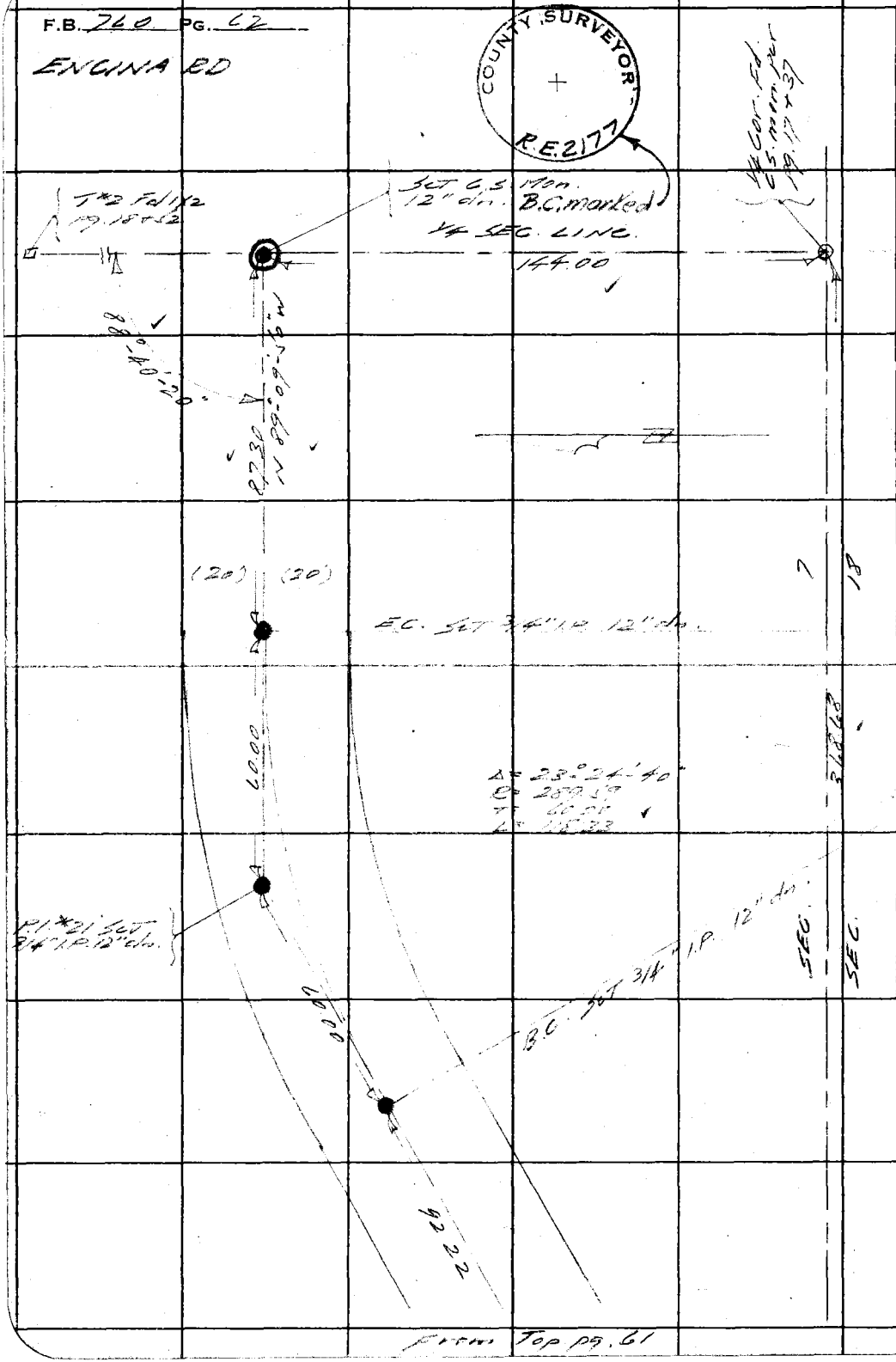

From Top pg. 61

RETURN TO
LOS ANGELES COUNTY SURVEYOR
700 HALL OF RECORDS

Note: Any Additions or Changes on This Sheets Must be Made or Circled in **Red Ink** With Date and Name of Person Making Change.

Do not extend notes this side of this line

Notes Ck'd by Drew	Survey of Muerdago Rd	F.B. 260	PG. 63
Map No. B-1485	W. O. 8223 Tape No. 61 St'd 84 OF	MUERDAGO RD.	
Office Work Wood	Surveyed by L.S. Hammond		
Checked Drew	Notes L.S.H. Date 8-15-39		
Date Aug 1939	Indexed A. C. Johnson		

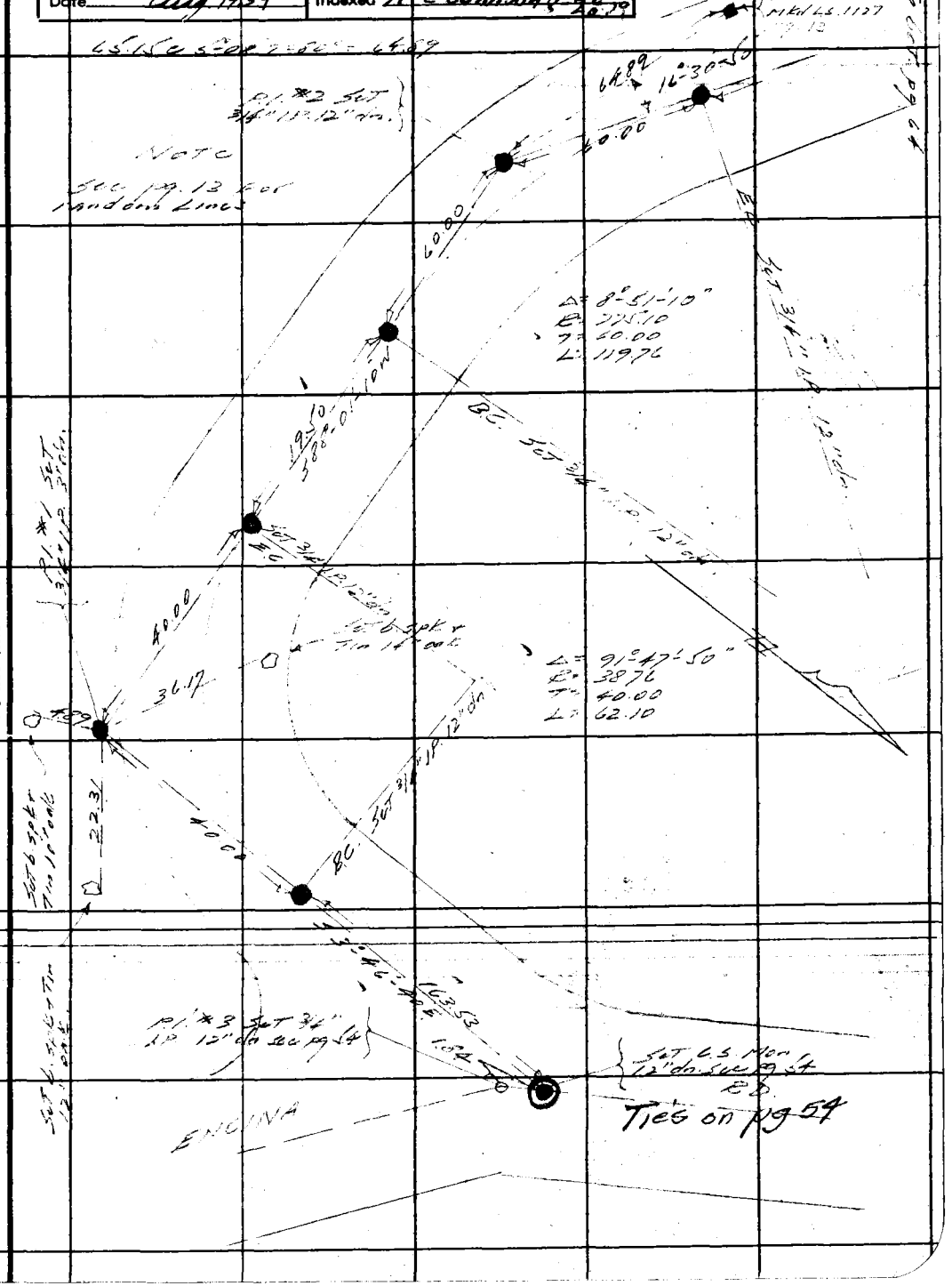

Note: Any Additions or Changes on This Sheets Must be Made or Circled in Red Ink With Date and Name of Person Making Change.

Do not extend notes this side of this line

RETURN TO
LOS ANGELES COUNTY SURVEYOR
700 HALL OF RECORDS

FORM 247 5M 10-37

F.B. 760 PG. 64

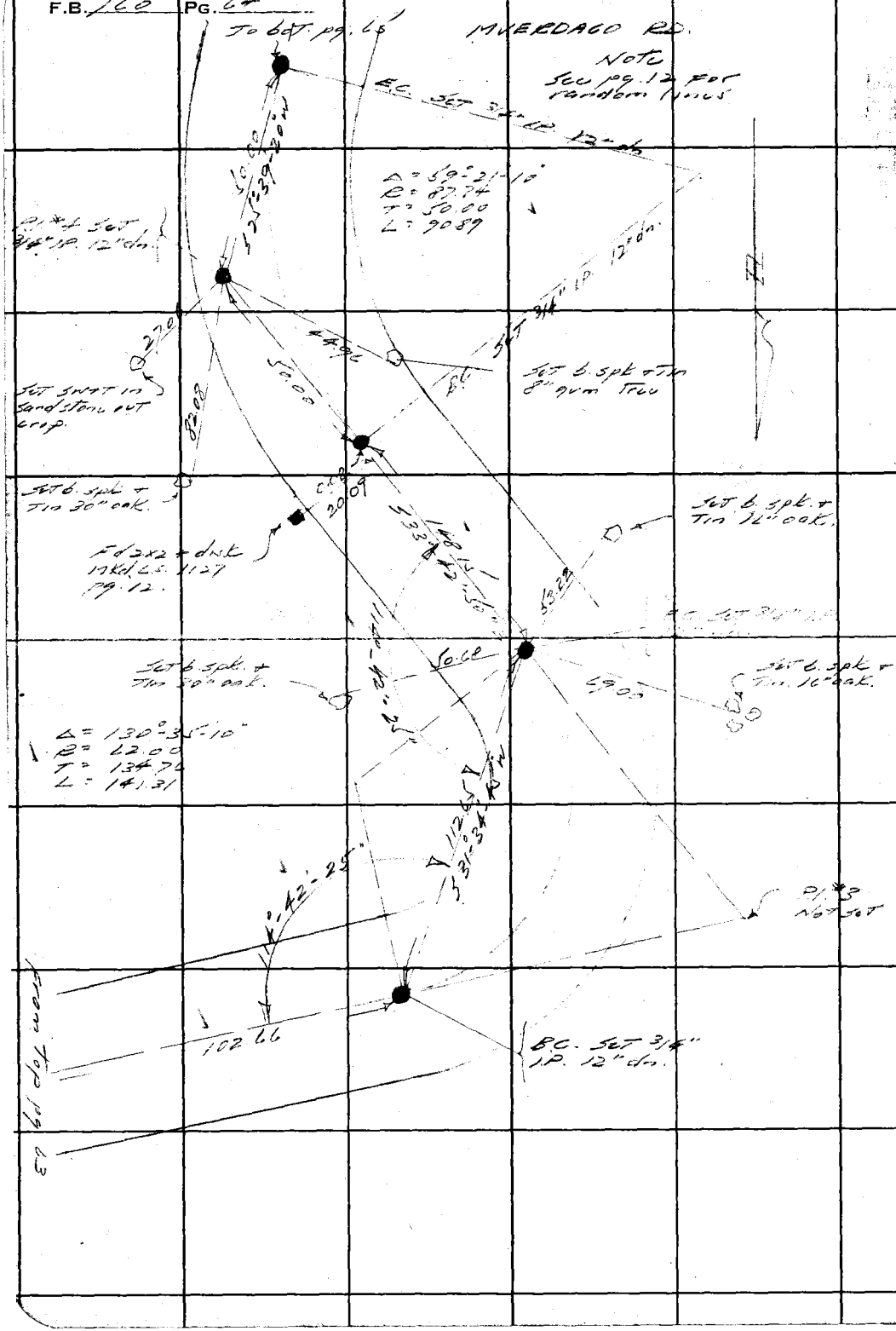

RETURN TO
LOS ANGELES COUNTY SURVEYOR
700 HALL OF RECORDS

Note: Any Additions or Changes on This Sheets Must be Made or Circled in **Red Ink** With Date and Name of Person Making Change.

Do not extend notes this side of this line

Notes Ck'd by Drew	Survey of Muerdago Rd	F.B. 760 Pg. 65
Map No. B-1485	W. O. 8223 Tape No. 61 St'd 84 of	MUERDAGO RD.
Office Work Wood	Surveyed by L.S. Hammond	
Checked Drew	Notes L.S.H. Date 5-11-39	
Date Aug 1939	Indexed H.C. Johnson 8-28-39	

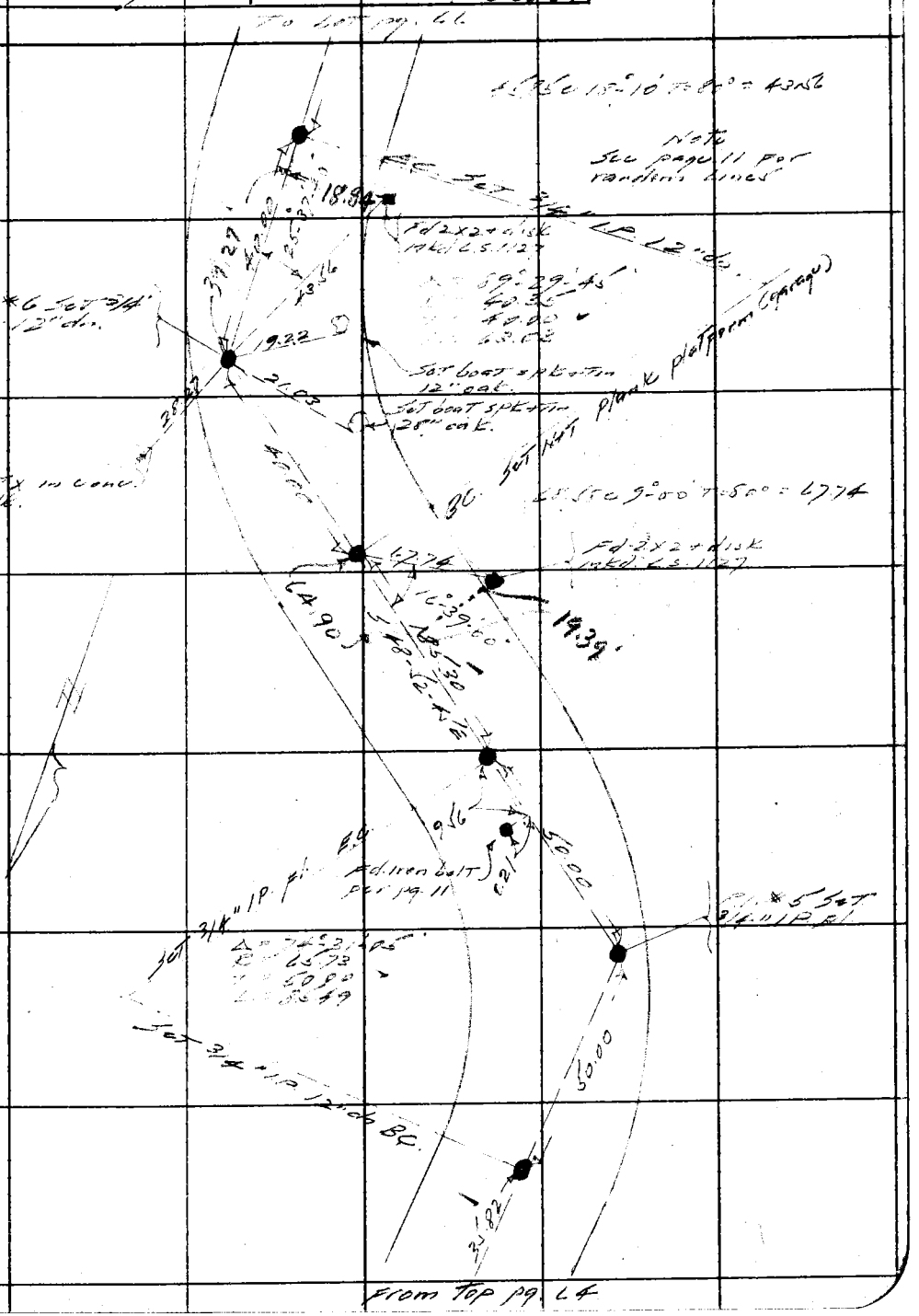

Note: Any Additions or Changes on This Sheets Must be Made or Circled in Red Ink With Date and Name of Person Making Change.

Do not extend notes this side of this line

RETURN TO
LOS ANGELES COUNTY SURVEYOR
700 HALL OF RECORDS

FORM 247 5M 10-37

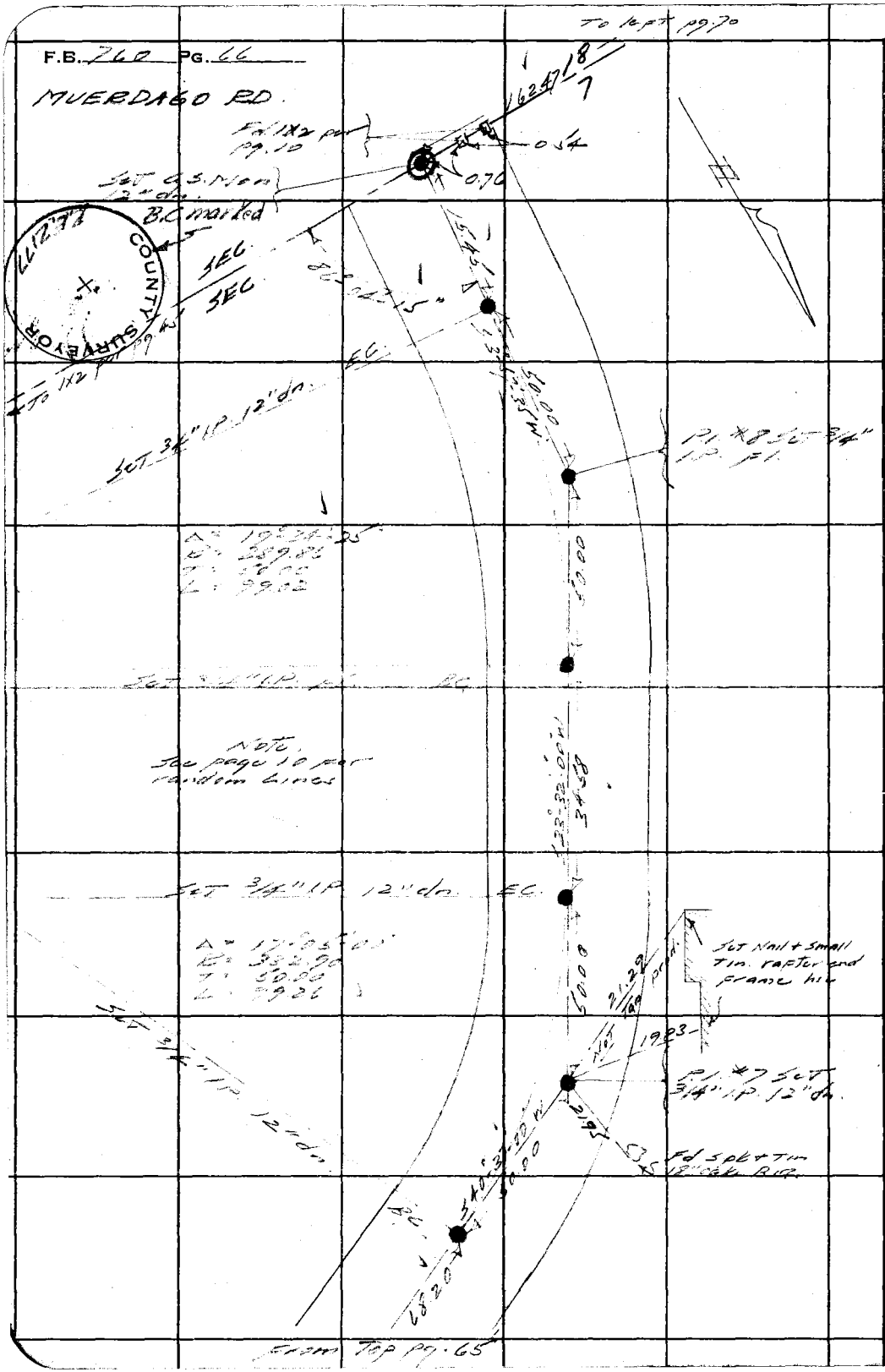

RETURN TO
LOS ANGELES COUNTY SURVEYOR
700 HALL OF RECORDS

Note: Any Additions or Changes on This Sheets Must be Made or Circled in **Red Ink** With Date and Name of Person Making Change.

Do not extend notes this side of this line

Notes Ck'd by Drew	Survey of Riverdale Rd	F.B. 760 Pg. 67
Map No. B-1485	W. O. 8223 Tape No. 61 St'd 84 of	CUESTA CALA RD
Office Work Wood	Surveyed by L. S. Hammond	
Checked Drew	Notes L.S.H. Date 8-11-39	
Date Aug. 1939	Indexed A. C. Johnson 8-28-39	

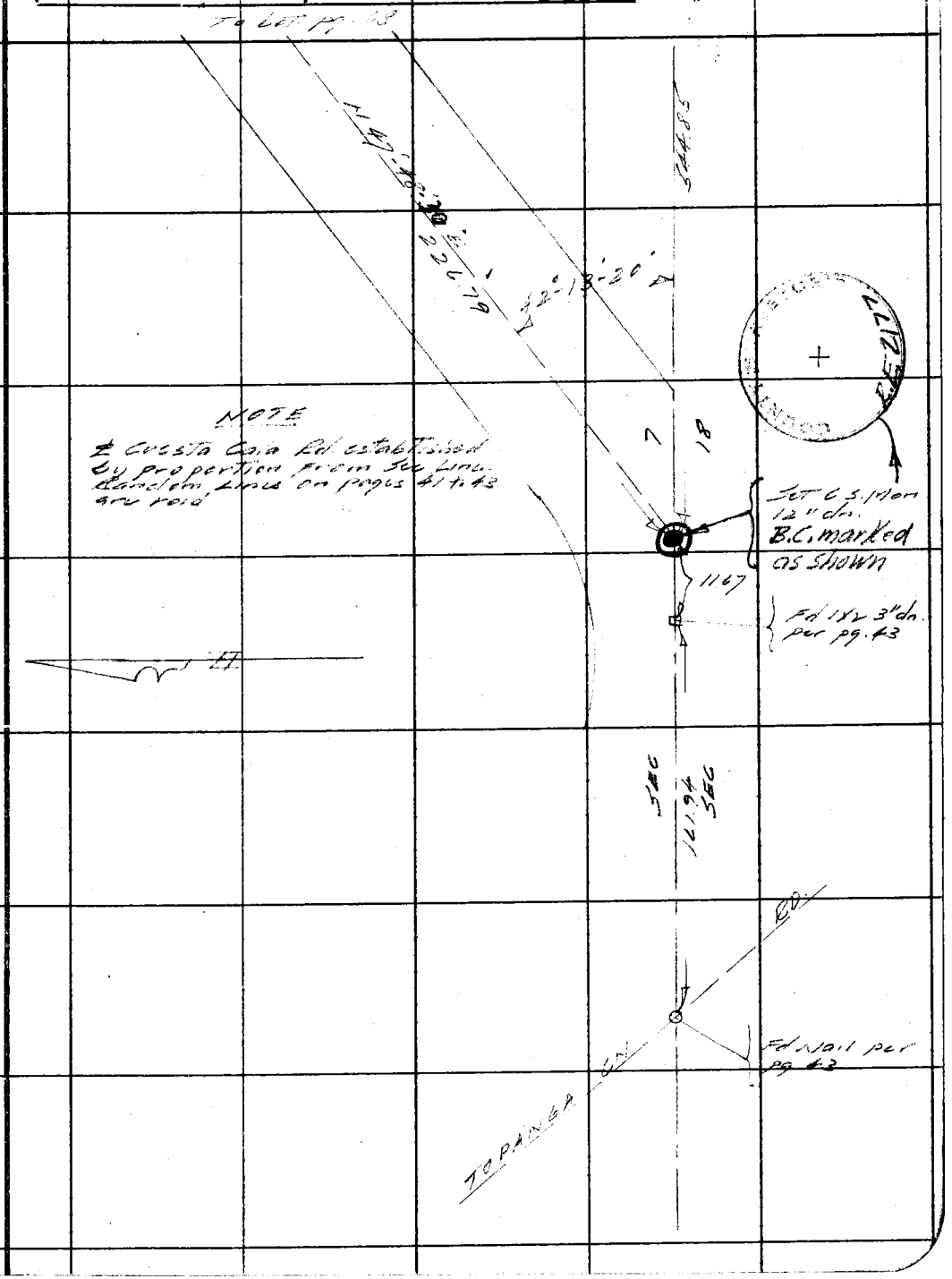

Note: Any Additions or Changes on This Sheets Must be Made or Circled in Red Ink With Date and Name of Person Making Change.

Do not extend notes this side of this line

RETURN TO
LOS ANGELES COUNTY SURVEYOR
700 HALL OF RECORDS

FORM 247 5M 10-37

F.B. 260 PG. 65

CUESTA CALA RD.

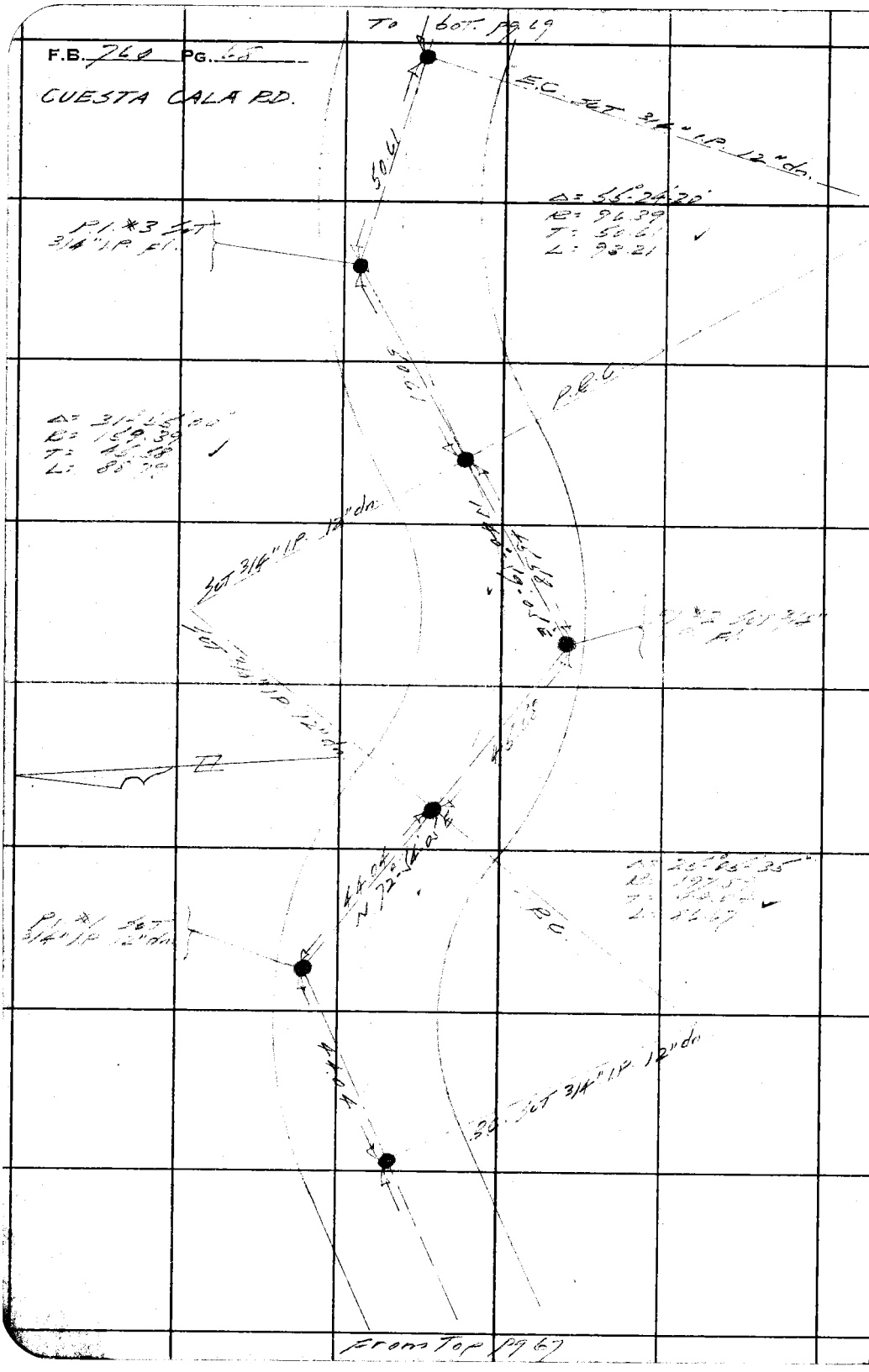

RETURN TO
LOS ANGELES COUNTY SURVEYOR
700 HALL OF RECORDS

Note: Any Additions or Changes on This Sheets Must be Made or Circled in **Red Ink** With Date and Name of Person Making Change.

Do not extend notes this side of this line

FORM 247 5M 10-37

RETURN TO
LOS ANGELES COUNTY SURVEYOR
700 HALL OF RECORDS

Note: Any Additions or Changes on This Sheets Must be Made or Circled in **Red Ink** With Date and Name of Person Making Change.

Do not extend notes this side of this line

Notes Ck'd by [illegible]
Map No. B-1665
Office Work Ward
Checked [illegible]
Date Aug. '39

Survey of [illegible]
W. O. [illegible] Tape No. [illegible] Std. [illegible] of
Surveyed by [illegible]
Notes [illegible] Date [illegible]
Indexed 8-28-39 [illegible]

F.B. [illegible] PG. [illegible]

CUESTA GALA. RD.

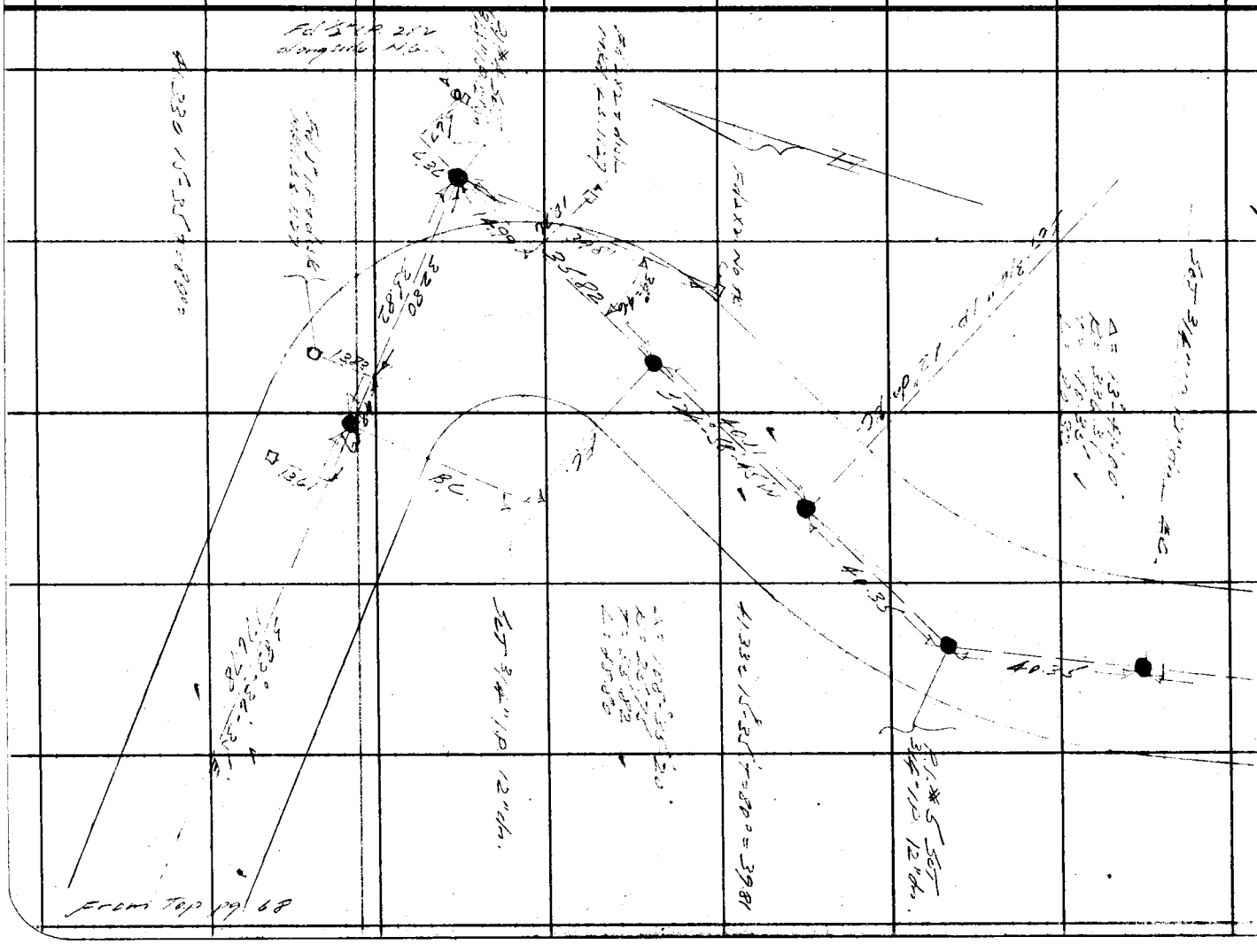

F.B. 760 PG. 70

CUESTA CALA RD.

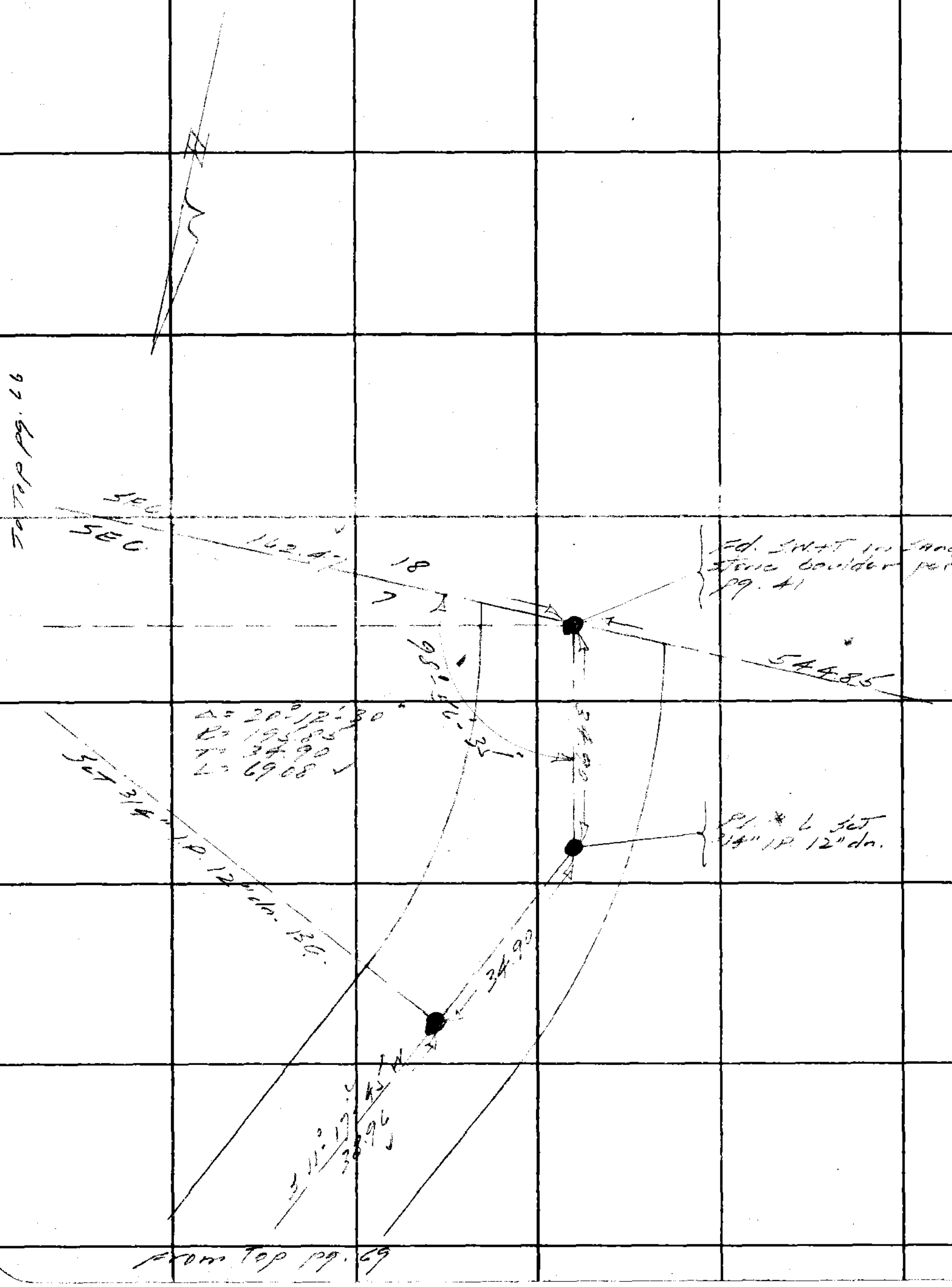

RETURN TO
LOS ANGELES COUNTY SURVEYOR
700 HALL OF RECORDS

Note: Any Additions or Changes on This Sheets Must be Made or Circled in Red Ink With Date and Name of Person Making Change.

Do not extend notes this side of this line

Notes Ck'd by	Survey of [illegible]
Map No.	W. O. 4292 Tape No. 1 St'd 24°F
Office Work McPherson	Surveyed by L.S. Hammond
Checked	Notes L.S.H. Date 4-23-41
Date Apr. 28, 1941.	Indexed [illegible]

F.B. 760 PG. 99

SETTING C.S. MONUMENT
REPLACING ORIGINAL 1/4
CORNER BETWEEN SEC.
27 + SEC. 34 T.1.S. R18W



Shown on Sur. Div. File #6-80-3

L.S. HAMMOND
F.H. BLANCHARD
H.R. FORNEY
C.W. WALLACE

Note: Any Additions or Changes on This Sheet Must be Made or Circled in Red Ink With Date and Name of Person Making Change.

Do not extend notes this side of this line.

RETURN TO
LOS ANGELES COUNTY SURVEYOR
700 HALL OF RECORDS

129-057 A-3

FORM 247 5M 10-39

F.B. 760 PG. 100

Tape #1 Std. 84°

SETTING C.S. MONUMENT
REPLACING ORIGINAL 1/4
CORNER BETWEEN SEC. 30
+ SEC 31 T.1N. R16W.

COUNTY SURVEYOR
T.1N.
SEC. 30
SEC. 31
R16W.
1/4 COR.
R.E. 2177

Fd. Sandstone 12"x20"x4"
12" above sur face mkd.
1/4 on North face per
C.S. 9298 See also R.S.
866 (Fd mound rock
4'± to North) Replaced
with C.S. mon. 4" up
mkd. as shown

Original set by Reilly
1895. See C.S. 9298-14

SEC 31
SEC 30
T1N
R16W

418.13

CANYON ROAD

560.88

(2) 144°-47'-45"
(4) 289°-35'-30"
(6) 74°-23'-15"
72°-23'-55"

Set 1x2 5" dn.

TOPANGA

72°-23'-55"

442.52

54.14 c 0°-00' T = 82° = 54.14
86.40 c 11°-08' T = 82° = 83.79
270.62 c 22°-11' T = 80° = 250.55
85.20 c 20°-54' T = 78° = 79.62
418.13

298.65 c 0°-00' T = 80° = 298.64
223.93 c 3°-13' T = 80° = 223.67
38.67 c 0-00 38.67
560.88

298.69 c 1°-45' T = 82° = 298.55
143.97 c 0°-00' T = 82° = 143.97
442.52

Fd N+T guard post

1954

R1 Set 3/4" I.P. 8" dn per Ties FX63-6

16.32

Fd N+T guard post

(4-24-41)

L.S. HAMMOND
F.H. BLANCHARD
H.R. FORNEY
C.W. WALLACE

Platted on C.S. 8765-2

RETURN TO
LOS ANGELES COUNTY SURVEYOR
700 HALL OF RECORDS

Do not extend notes this side of this line.

Note: Any Additions or Changes on This Sheet Must be Made or Circled in Red Ink With Date and Name of Person Making Change.

Notes Ck'd by	Survey of Topanga Cn Playground	F.B. 766 Pg. 201
Map No.	W. O. 8240 Tape No. 46 St'd 84 of	
Office Work	Surveyed by L S Hammond	
Checked	Notes L S H Date 8-29-38	
Date	Indexed [illegible] 9-8-38	

SURVEY OF

TOPANGA CN. PLAYGROUND

JN 8240

L. S. Hammond
F. H. Blanchard
R. C. Murray
H. B. Forney.

Note: Any Additions or Changes on This Sheets Must be Made or Circled in Red Ink With Date and Name of Person Making Change.

Do not extend notes this side of this line

RETURN TO
LOS ANGELES COUNTY SURVEYOR
700 HALL OF RECORDS

FORM 247 5M 10-37

RETURN TO
LOS ANGELES COUNTY SURVEYOR
700 HALL OF RECORDS

Note: Any Additions or Changes on This Sheets Must be Made or Circled in **Red Ink** With Date and Name of Person Making Change.

Do not extend notes this side of this line

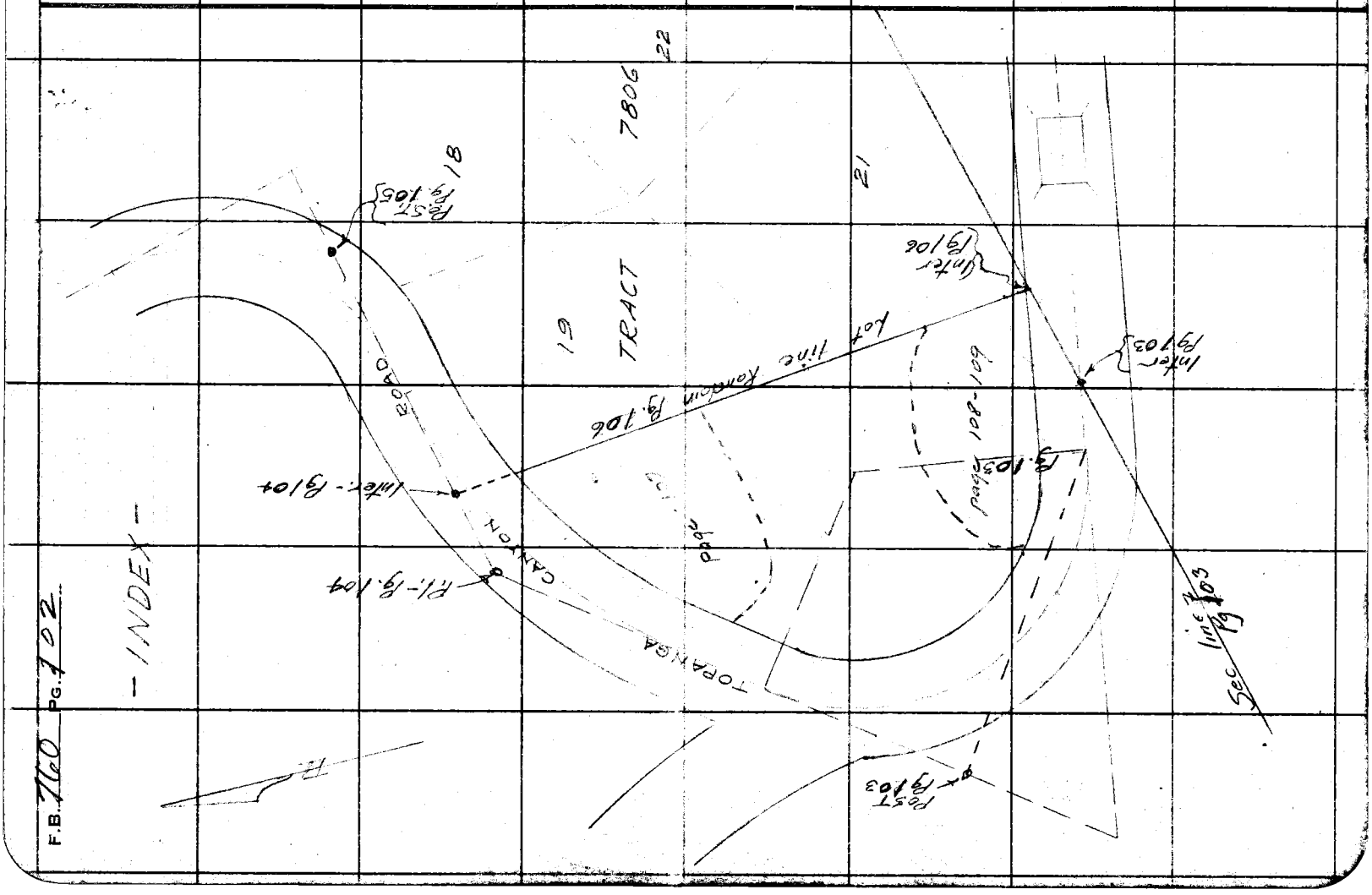

F.B. 760 PG. 102

- INDEX -

Notes Ck'd by	Survey of Topanga Cr Playground	F.B. 760 Pg. 103
Map No.	W. 08240 Tape No. 48 St'd 84 of	
Office Work	Surveyed by L.S. Hammond	
Checked	Notes L.S.H. Date 8-29-38	
Date	Indexed A. C. [illegible] 10-7-38	

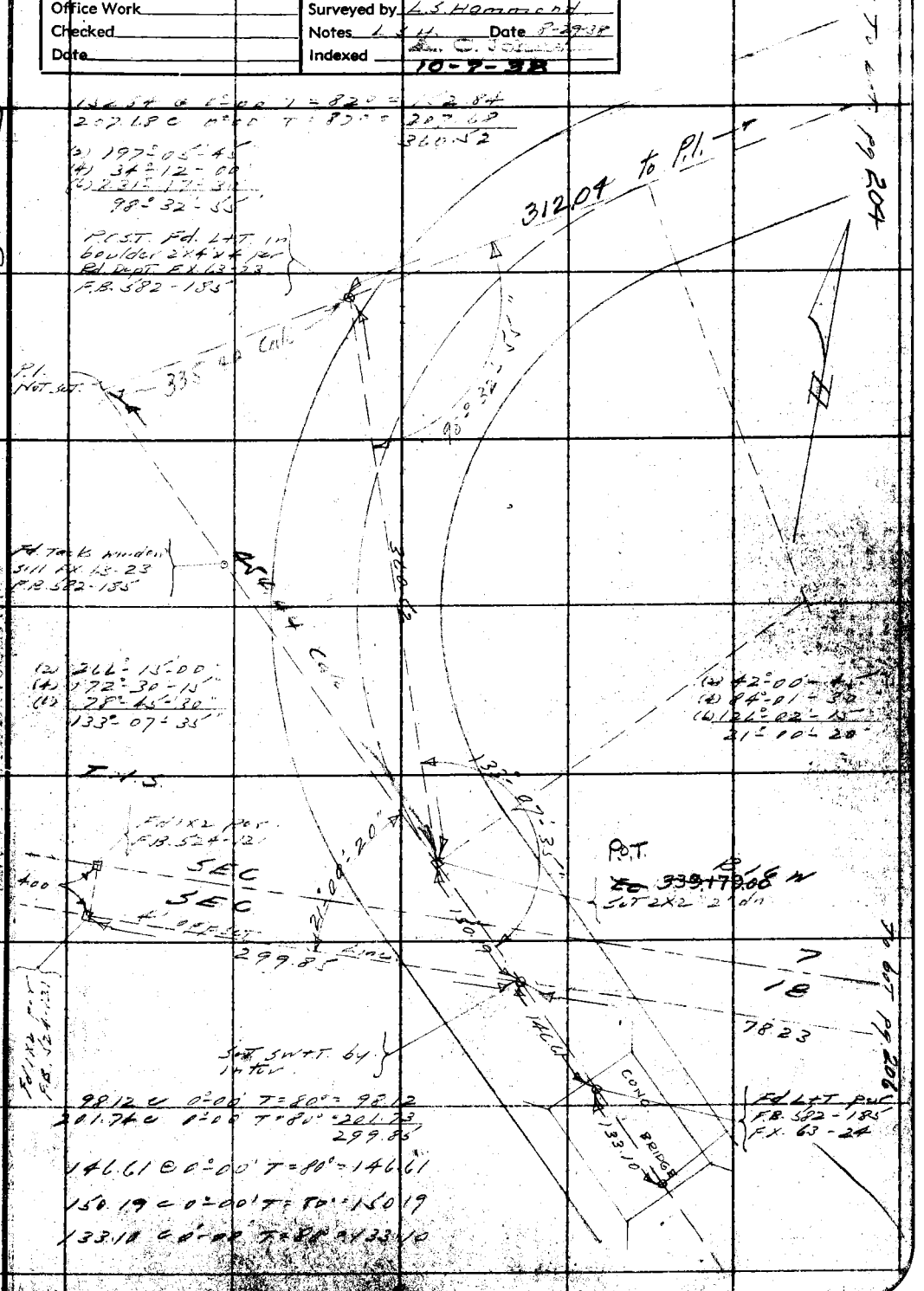

Note: Any Additions or Changes on This Sheets Must be Made or Circled in Red Ink With Date and Name of Person Making Change.

Do not extend notes this side of this line

RETURN TO
LOS ANGELES COUNTY SURVEYOR
700 HALL OF RECORDS

FORM 247 5M 10-37

F.B. 760 PG. 104

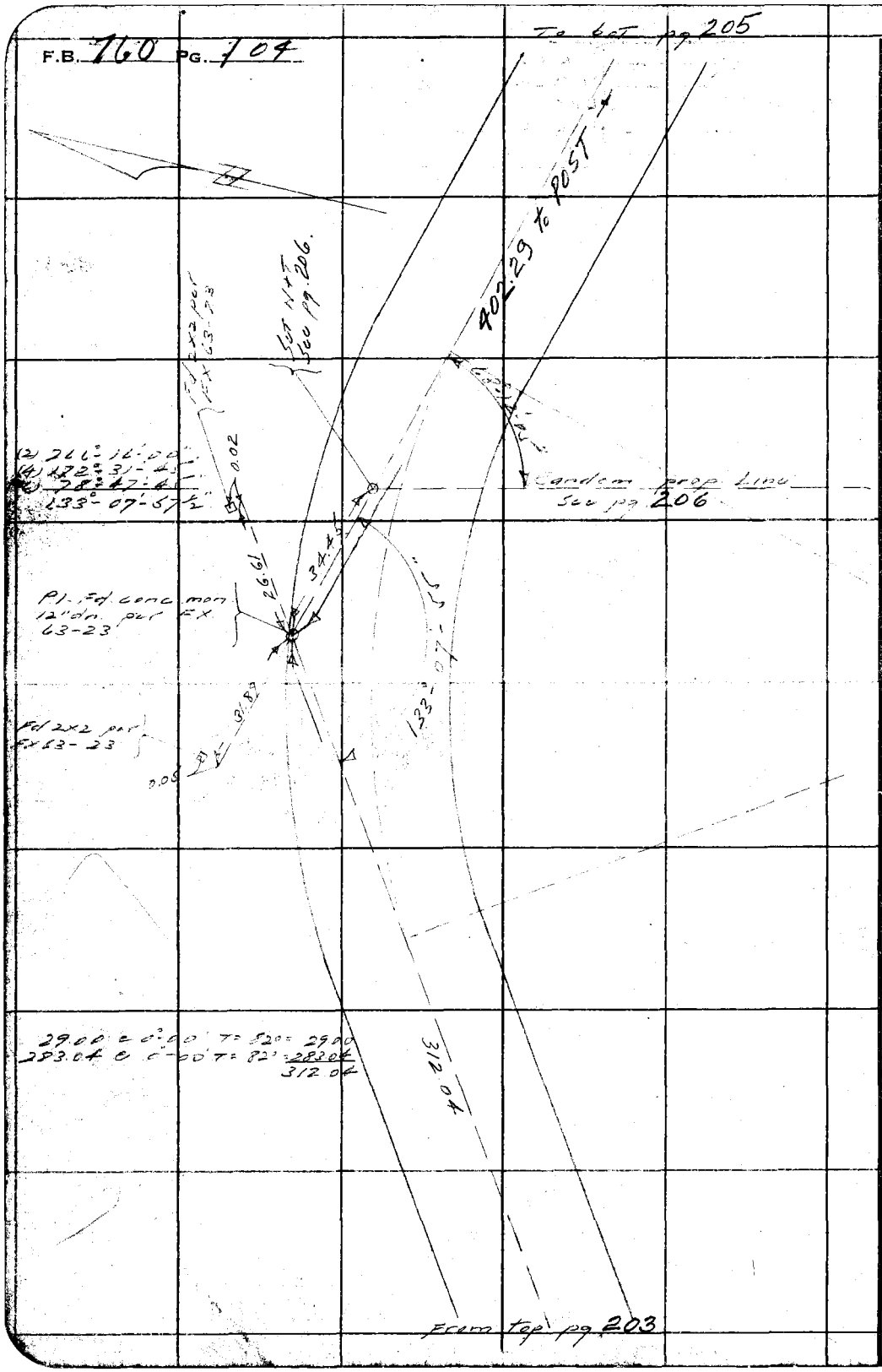

RETURN TO
LOS ANGELES COUNTY SURVEYOR
700 HALL OF RECORDS

Note: Any Additions or Changes on This Sheets Must be Made or Circled in **Red Ink** With Date and Name of Person Making Change.

Do not extend notes this side of this line

Notes Ck'd by	Survey of Tapanga Co Playground	F.B. 760 PG. 135
Map No.	W. O. 824a Tape No. 48 St'd 84 °F	
Office Work	Surveyed by L. S. Hammond	
Checked	Notes L. H. Date 8-20-22	
Date	Indexed	



Note: Any Additions or Changes on This Sheets Must be Made or Circled in Red Ink With Date and Name of Person Making Change.

Do not extend notes this side of this line

RETURN TO
LOS ANGELES COUNTY SURVEYOR
700 HALL OF RECORDS

FORM 247 5M 10-37

F.B. 760 PG. 106



RETURN TO
LOS ANGELES COUNTY SURVEYOR
700 HALL OF RECORDS

Note: Any Additions or Changes on This Sheets Must be Made or Circled in Red Ink With Date and Name of Person Making Change.

Do not extend notes this side of this line

Notes Ck'd by	Survey of Topanga CS Playground
Map No.	W. O. 8240 Tape No. 45 St'd ___ of
Office Work	Surveyed by L.S. Hammond
Checked	Notes L.S.H. Date 9-27-38
Date	Indexed A. C. Johnson

F.B. 760 PG. 107

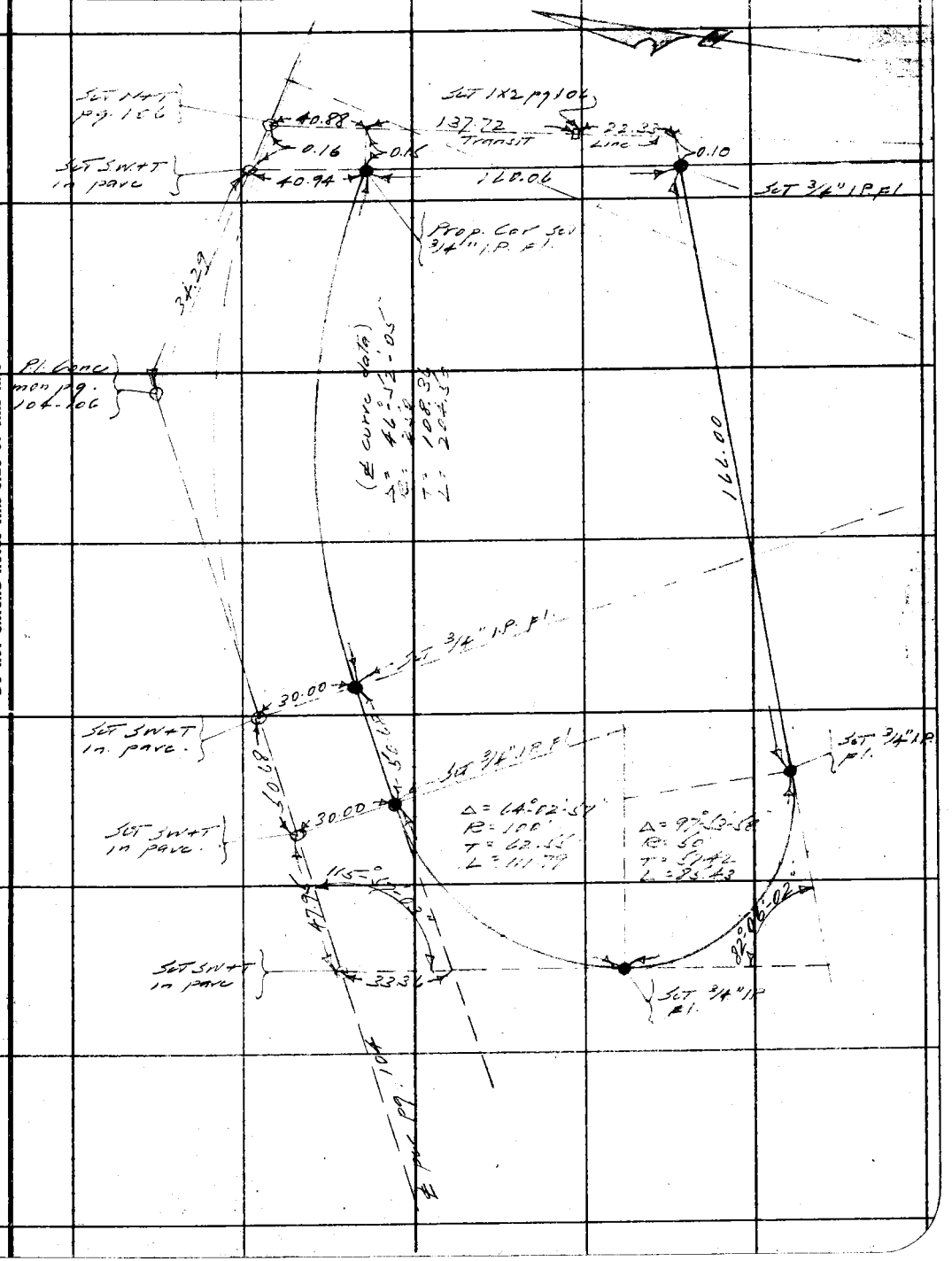

Note: Any Additions or Changes on This Sheets Must be Made or Circled in Red Ink, With Date and Name of Person Making Change.

Do not extend notes this side of this line

RETURN TO
LOS ANGELES COUNTY SURVEYOR
700 HALL OF RECORDS

FORM 247 5M 10-37

F.B. 760 PG. 108

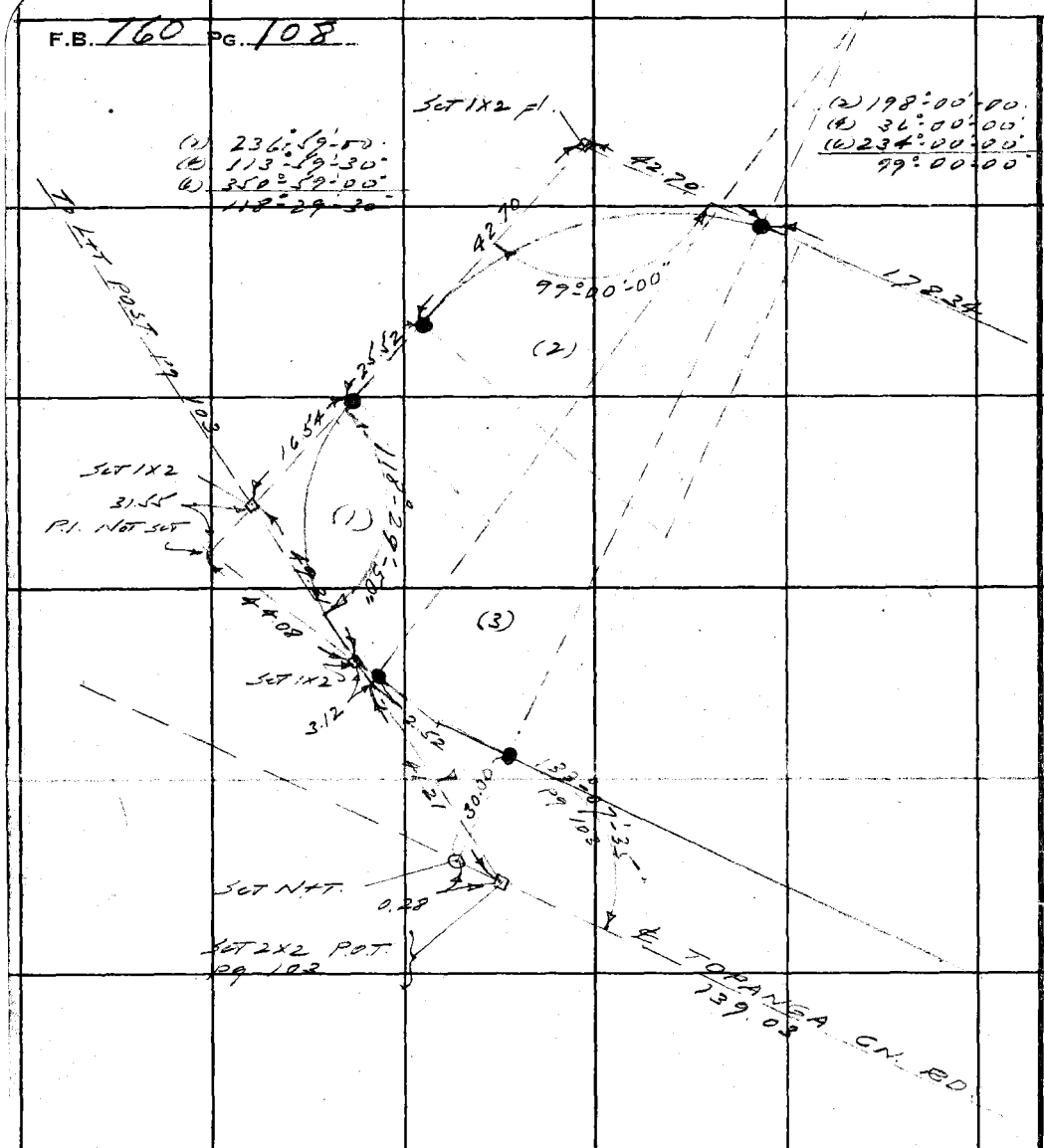

Curve #1	Curve #2	Curve #3
Δ = 100°29'30"	Δ = 81°00'00"	Δ = 7°53'05"
R = R = 40'	R = 50'	R = 189.92
T = 48.09	T = 42.70	T = 26.13
L = 70.16	L = 70.69	L = 13.09

Note

All dist. level Temp 82° unless otherwise shown.

. All points marked ● set 3/4" I.P. pl.

RETURN TO
LOS ANGELES COUNTY SURVEYOR
700 HALL OF RECORDS

Do not extend notes this side of this line

Note: Any Additions or Changes on This Sheets Must be Made or Circled in Red Ink With Date and Name of Person Making Change.

Notes Ck'd by	Survey of [illegible]	F.B. 760 PG. 139
Map No.	W. O. 8242 Tape No. 40 St'd 24 OF	
Office Work	Surveyed by L. S. Hammond	
Checked	Notes 4 sht Date 9-21-38	
Date	Indexed 4-18-39	

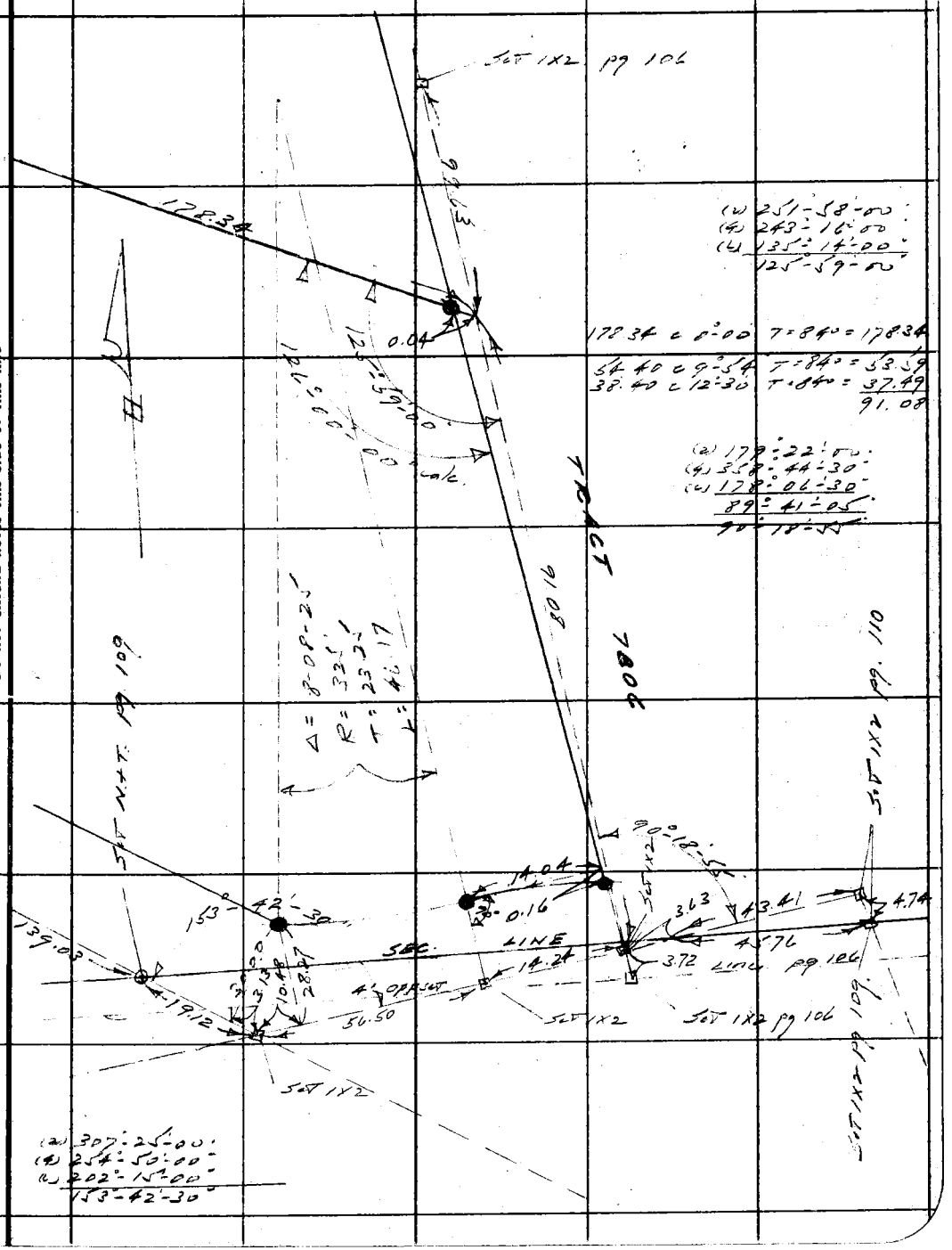

Note: Any Additions or Changes on This Sheets Must be Made or Circled in Red Ink With Date and Name of Person Making Change.

Do not extend notes this side of this line

RETURN TO
LOS ANGELES COUNTY SURVEYOR
700 HALL OF RECORDS

FORM 247 5M 10-37

RETURN TO
LOS ANGELES COUNTY SURVEYOR
700 HALL OF RECORDS

Note: Any Additions or Changes on This Sheets Must be Made or Circled in **Red Ink** With Date and Name of Person Making Change.

Do not extend notes this side of this line

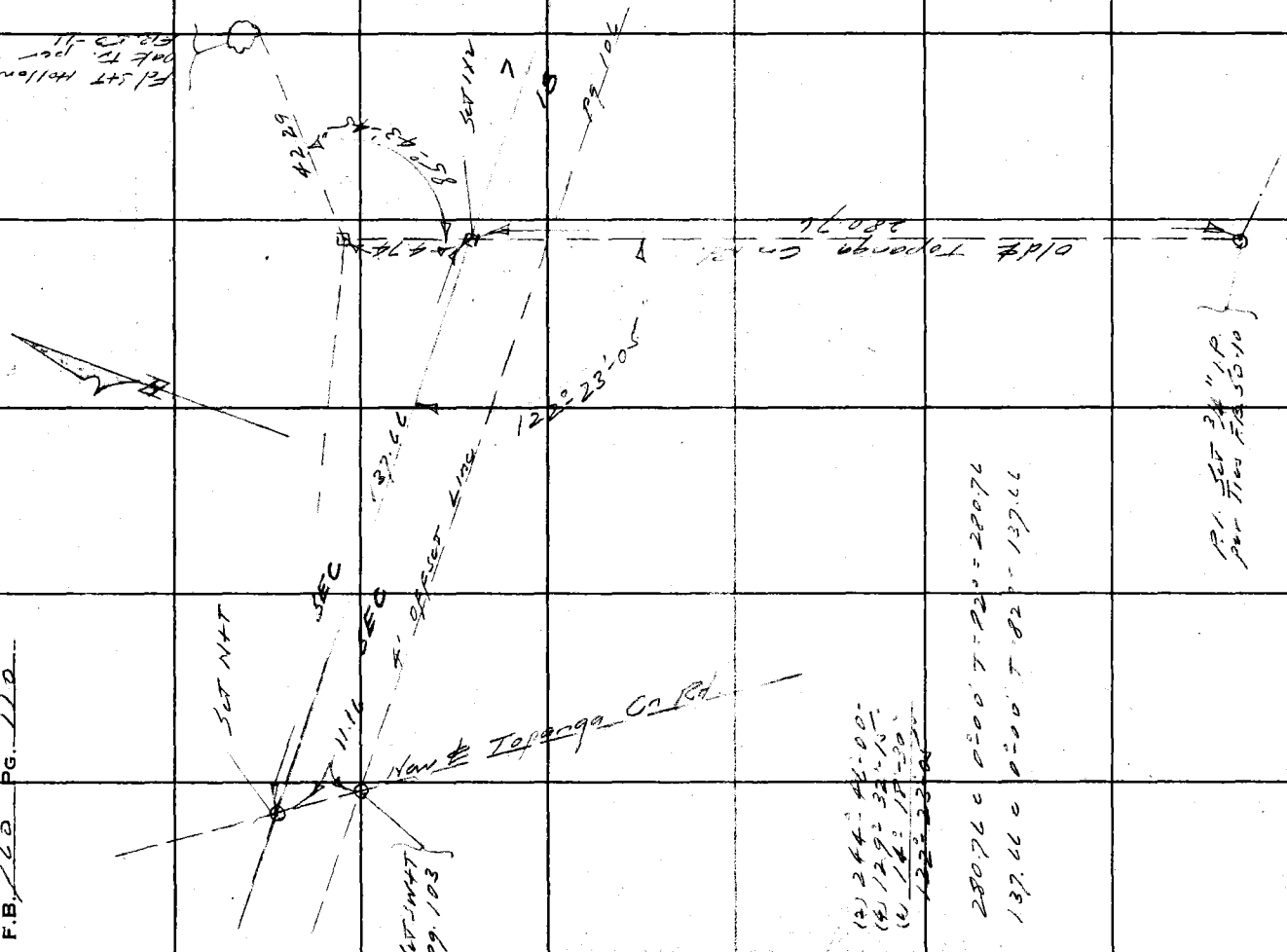

F.B. 262 PG. 110

Form 301 15M 3-34

PLEASE RETURN TO
LOS ANGELES COUNTY SURVEYOR
700 HALL OF RECORDS

NOTE: ANY ADDITIONS OR CHANGES ON THIS SHEET MUST BE MADE OR CIRCLED IN RED INK, WITH DATE AND NAME OF PERSON MAKING CHANGE

Do not extend notes this side of this line

Transit at	Sight on	Stadia Intercepts	Stadia Distance	Stadia Rod—	Horizontal Angle 0° to 360° Right	Horiz. Distance	+ —	Vertical Angle	Elevation of Point	+ Back Sight	+ —	Difference Elevation	Height of Instrument	+ —	Vertical Distance	REMARKS Station	Left Right
					° ′			° ′		1							
					° ′			° ′		2							
					° ′			° ′		3							
					° ′			° ′		4							
					° ′			° ′		5							
					° ′			° ′		6							
					° ′			° ′		7							
					° ′			° ′		8							
					° ′			° ′		9							
					° ′			° ′		10							
					° ′			° ′		11							
					° ′			° ′		12							
					° ′			° ′		13							
					° ′			° ′		14							
					° ′			° ′		15							
					° ′			° ′		16							
					° ′			° ′		17							
					° ′			° ′		18							
					° ′			° ′		19							
					° ′			° ′		20							
					° ′			° ′		21							

Add'l Inform.

Notes Red. _____ Platted _____ Job No. 2[illegible] Division No. _____

Date _____ Date _____ Survey [illegible]

Make Chkd. _____ Checked _____ Survey [illegible]

F.B. 1[illegible] Pg. 4[illegible]

TRANSIT TOTAL STATION

Form 301 10M 3-34

PLEASE RETURN TO
LOS ANGELES COUNTY SURVEYOR
700 HALL OF RECORDS

NOTE: ANY ADDITIONS OR CHANGES ON THIS SHEET MUST BE MADE OR CIRCLED IN RED INK, WITH DATE AND NAME OF PERSON MAKING CHANGE

Do not extend notes this side of this line

Transit at	Sight on	Stadia Intercepts	Stadia Distance	Stadia Rod	Horizontal Angle 0° to 360° Right	Horiz. Distance	+ Vertical Angle −	Elevation of Point	+ Back Sight	+ Difference Elevation −	Height of Instrument	+ Vertical Distance −	REMARKS Station	Left	Right
													BM. 1264 Fd U.S.		
													G.S. Bronze disk set		
								740 13	6 56		746 69		A-50 West end So.		
				6 57				740 12					1925 Hdwall old		
													bridge Topanga Creek		
(Reg. levels)				2 15				744 54	8 75		753 49		U.S. 1142		
													Fd. chiseled ▫ 1'W		
				5 45				748 04					op. above location		
													T.P.		
B.C. 339+79 on bridge	L+T												E.C. 339+79		
									5 45		753 49				
		11.95													
See pg 203	See pg 203	9	296	12 2	—	296	—	741 3							
		12.05													
		9	306	12 2	357.31	306	—	741 3					℄ pavement		
		11.39													
		9.7	240	11 0	—	240	—	742 5					Edge	"	
		11.40													
		9	241	11 1	356.37	241	—	742 4					℄	"	
		9.76													
		8	177	9 5	—	177	—	744 0					Edge	"	
		10.80													
		9	181	10 1	350.10	181	—	743 4					℄	"	
		9.26													
		8	127	8 5	—	127	—	745 0					Edge	"	
		9.26													
		8	127	9 0	353.36	127	—	744 5					℄	"	
		7.74													
		7	75	7 3	—	75	—	746 2					Edge	"	
		8.75													
		8	76	8 1	350.14	76	—	745 4					℄	"	
		6.21													
		6	22	6 1	—	22	—	747 9					Edge	"	
		7.28													
		7	29	7 1	330.09	29	—	746 4					℄	"	
		5.31													
		5	32	4 9	180.00	32	—	748 6					Edge	"	
		4.20													
		4	31	6 2	217.17	31	—	747 3					℄	"	
		3.81													
		3	86	3 4	196.28	86	—	749 9					Edge	"	
													℄	"	

Side of Canyon B.Cr. Top of Bank T.B. Bottom of Bank B.B. Top of Cut T.C. Bottom of Cut B.C. Top of Fill T.F. Bottom of Fill B.F.

Toe of Drwy. V.D's Base in Slope Bk.S. Steep Slope S.S. Top of Cliff T.Cl. Bottom of Cliff B.Cl. Top of Spur T.Sp. Bottom Canyon B.Cn.

Transit Pt. Yo.Pt. Fore Sight Int. Fore. V.Pt. Elev. Point Ditch Point D.Pt. Pole Point P.P. Power Pole C.Pt. Culvert Cul.

Saddle Sag Flat Stream Hill Pavement Edge of Road E.Rd. Pg. Bk. Bot. T.Pt. Top Pt. Bot. Pt.

Top of Hill Top of Draw T.D. Bottom of Draw B.D. Top of Ridge T.R. Bottom of Ridge B.R. Head of Draw H.D. Top of Slope T.S. Bottom Wash B.W.

Form 301 10M 3-34

PLEASE RETURN TO
LOS ANGELES COUNTY SURVEYOR
700 HALL OF RECORDS

NOTE: ANY ADDITIONS OR CHANGES ON THIS SHEET MUST BE MADE OR CIRCLED IN RED INK, WITH DATE AND NAME OF PERSON MAKING CHANGE

Do not extend notes this side of this line

Transit at	Sight on	Stadia Intercepts	Stadia Distance	Stadia Rod—	Horizontal Angle 0° to 360° Right	Horiz. Distance	+ −	Vertical Angle	Elevation of Point	+ Back Sight	+ − Difference Elevation	Height of Instrument	+ − Vertical Distance	REMARKS Station	Left	Right
B.B. 539+79	LT on bridge				° ′			° ′		1 54		753 49				
		585 / 5	86.	4 9	204.20	86	−	—	748 6	2				E edge	pavement	
		337 / 2	138.	2 8	199.32	138	−	—	750 7	3				℄	"	
		435 / 3	136.	4 3	206.04	136	−	—	749 2	4				E edge	"	
		287 / 1	188.	2 3	204.57	188	−	—	751 2	5				℄	"	
		482 / 3	183	4 6	208.52	183	−	—	748 9	6				E edge	"	
		230 / 0	231.	1 4	211.11	231	−	—	752 1	7				℄	"	
		330 / 1	231	2 2	214.37	231	−	—	751 3	8				E edge	"	
		433 / 3	134	3 2	253.12	134	+	2.26	755 5	9				T	bank	
		537 / 4	138.	4 2	253.06	138	+	2.28	754 6	10				b	"	
		315 / 2	116	2 6	242.27	116	+	1.55	754 7	11				T	"	
		521 / 4	122	4 6	241.33	122	+	1.37	752 3	12				b	"	
		304 / 2	105	2 5	235.22	105	+	1.39	754 0	13				T	"	
		609 / 5	110	5 6	233.07	110	+	1.23	750 3	14				b	"	
		489 / 4	90	4 4	227.10	90	+	1.25	751 2	15				T	"	
		792 / 7	93	7 5	223.47	93	+	1.31	748 5	16				b	"	
		464 / 4	65	4 3	223.08	65	+	1.35	750 9	17				T	"	
		766 / 7	67.	7 3	218.00	67	+	1.24	747 8	18				b	"	
		250 / 2	51.	2 2	232.43	51	+	0.21	751 8	19				T	"	
		642 / 6	43.	6 2	222.02	43	−	0.20	747 0	20				b	"	
		236 / 2	37.	2 2	262.04	37	+	0.26	751 7	21						

Add'n'l Inform.

Notes Red. ____ Platted ____ Job No. 7240 Division No. ____ F.B. 760 PG. 173
Date ____ Date ____ Survey of Topanga CB Playground
Notes Chkd. ____ Checked ____ Survey by [illegible] Note 6-1-37 Date 8-31-37
Date ____ Date ____ Map No. ____ Form A.O. Tolson Date 8-8-38

Form 301 10M 3-34

PLEASE RETURN TO
LOS ANGELES COUNTY SURVEYOR
700 HALL OF RECORDS

NOTE: ANY ADDITIONS OR CHANGES ON THIS SHEET MUST BE MADE OR CIRCLED IN RED INK, WITH DATE AND NAME OF PERSON MAKING CHANGE

Do not extend notes this side of this line

Transit at	Sight on	Stadia Intercepts	Stadia Distance	Stadia Rod—	Horizontal Angle 0° to 360° Right	Horiz. Distance	+ — Vertical Angle	Elevation of Point	+ Back Sight	+ — Difference Elevation	Height of Instrument	+ — Vertical Distance	REMARKS Station	Left	Right
BC. 339+77	L+T on bridge								1 S45		753.49				
		723							2						
		7	24	7 1	274 59	24	0.2	746.2	3				b.	bk.	
		242													
		2	43	2 2	318 50	43	—	751.3	4				T	"	
		841													
		8	42	8 2	327 55	42	+ 0.12	745.7	5				b	"	
		368													
		3	69	3 4	33 22	69	—	750.1	6				T	"	
		871													
		8	72	8 2	342 18	72	—	744.8	7				b	"	
		498													
		4	99	4 5	343 00	99	—	749.0	8				T	"	
		928													
		9	99	8 2	345 58	99	—	744.6	9				b	"	
		407													
		3	108	3 5	338 10	108	—	750.0	10				T	"	
		710													
		6	111	2 6	341 04	111	—	746.9	11				b	"	
		305													
		2	106	1 2	322 53	106	—	751.6	12				T	"	
		406													
		3	107	3 5	325 52	107	+ 0.28	750.9	13				b	"	
		282													
		2	126	2 6	322 57	126	+ 0.3	752.1	14				T	"	
		522													
		4	123	4 6	325 40	123	+ 0.3	750.2	15				b	"	
		443													
		3	144	3 2	338 29	144	+ 0.21	750.5	16				T	"	
		839													
		7	140	7 2	340 59	140	+ 0.11	746.3	17				b	"	
		166													
		4	167	4 8	341 25	167	—	748.7	18				T	"	
		104													
		9	166	9 8	348 50	166	—	743.7	19				b	"	
		190													
		4	191	5 3	348 44	191	—	748.2	20				T	"	
		1082													
		9	188	10 0	351 07	188	0.14	742.8	21				b	"	
		518													
		7	219	4 0	346 33	219	—	749.5					T	"	

Add'n'l Interm.

Topography Description Legend: Hill ... H. Side of Draw S.D. Side of Ridge S.R. Head of Draw H.D. Bottom Draw B.D. Bottom Wash B.W. Top of Ridge T.R. Toe of Slope T.S.

Interr. of Drawn Lines: Break in Slope ... B.S. Top of Cliff ... T.C. Bottom of Cliff ... B.C. Top of Spur ... T.Sp. Bottom Canyon ... B.Cn.

Canyon S.Cn. Bank ... B.B. Top of Bank ... T.B. Top of Cut ... T.C. Top of Fill ... T.F. Bottom of Fill ... B.F.

Saddle ... Sd. Swale ... Sw. Flat ... Fl. Stream ... Str. Trail ... Trl. Pavement ... Pvt. Edge of Road ... E.Rd.

Travelled Rd. Tr.Rd. Fence ... Fn. Inc. Fence ... I.Fn. Ditch ... Dt. Telephone Pole ... T.P. Power Pole ... P.P. Culvert ... Cul.

Oak ... O. Pine ... Pn. Cedar ... Cd. Sycamore ... Sy. Eucalyptus ... Eu. Pine combinations of these and other common standard abbreviations. Fir ... Fr.

I.B. 360 Pg. 7/14

Form 301 10M 3-34

PLEASE RETURN TO
LOS ANGELES COUNTY SURVEYOR
700 HALL OF RECORDS

NOTE: ANY ADDITIONS OR CHANGES ON THIS SHEET MUST BE MADE OR CIRCLED IN RED INK, WITH DATE AND NAME OF PERSON MAKING CHANGE

Do not extend notes this side of this line

Transit at	Sight on	Stadia Intercepts	Stadia Distance	Stadia Rod—	Horizontal Angle 0° to 360° Right	North Distance	+ — Vertical Angle	Elevation of Point	+ Back Sight	— Difference Elevation	Height of Instrument	+ — Vertical Distance	REMARKS Station	Left	Right
EC	LPT				° '		° '		1						
339+77 on bridge					° '		° '		45		75349				
		10 2							2						
		9	126	10°	348.41	126	—	743 5	3				℄ 6K		
		4 42													
		3	147	4°	355.09	147	2.05	443	4				Junc Tr Rd		
		4 27													
		3	178	4°	355.03	178	2.53	435	5						
		531													
		4	132	4°	349.52	132	2.05	430					W side		
		559							6						
		4	160	3°	351.24	160	1.51	435					E		
		310							7						
		2	111	2°	334.42	111	1.04	490					W		
		2 25							8						
		4	126	4°	338.54	126	0.50	471					E		
		405							9						
		3	106	3°	312.03	106	1.43	530					W		
		516							10						
		4	117	4°	312.14	117	1.45	524					E		
		322							11						
		2	123	2°	291.31	123	1.55	550					W		
		333							12						
		2	134	2°	292.53	134	1.45	550					E		
		248							13						
		1	149	2°	277.00	149	2.00	565					W		
		261							14						
		1	162	1°	278.54	162	2.04	575					E		
		342							15						
		2	147	2°	265.19	147	2.01	559					W		
		443							16						
		3	144	3°	255.41	144	1.50	543					W		
		126							17						
		5	127	5°	237.00	127	1.44	515					W		
		105							18						
		4	106	4°	224.43	106	—	490					W		
		166							19						
		6	67	6°	215.43	67	—	473					W		
		144							20						
		6	45	6°	210.28	45	—	475					∢		
		146							21						
		1	47	1°	239.26	47	—	519					16" pine		

Add'n'l Inform.

Notes Red. Date
Notes Chkd. Date
Plotted Date
Checked Date
Job No. 5240 Division No.
Survey of Tujunga Ave. Bridge
Survey by Hamilton
Map No.
Notes 4-114 Date 8-31-32
F.B. 2760 Pg. 175

Form 301 10M 3-34

PLEASE RETURN TO
LOS ANGELES COUNTY SURVEYOR
700 HALL OF RECORDS

NOTE: ANY ADDITIONS OR CHANGES ON THIS SHEET MUST BE MADE OR CIRCLED IN RED INK, WITH DATE AND NAME OF PERSON MAKING CHANGE

Do not extend notes this side of this line

Transit at	Sight on	Stadia Intercepts	Stadia Distance	Stadia Rod—	Horizontal Angle 0° to 360° Right	Horiz. Distance	+ — Vertical Angle	Elevation of Point	+ Back Sight	+ — Difference Elevation	Height of Instrument	+ — Vertical Distance	REMARKS Station	Left	Right
EC.	L+T								1 5 45		753 49				
339+79	on bridge														
		157 / 1	58	1 3	240 52	58	+ 0 26	752 5	2				10" plum tr.		
		375 / 3	76	3 4	331 33	76	+ 0 18	50 5	3				6" pear tr.		
		389 / 3	90	3 5	333 01	90	+ 0 20	50 5	4				6" " "		
		279 / 2	80	2 4	321 43	80	+ 0 10	51 4	5				6" " "		
		292 / 2	93	2 5	324 12	93	+ 0 17	51 4	6				6" " "		
		196 / 1	97	1 5	316 29	97	+ 0 18	52 5	7				6" " "		
		179 / 1	80	1 4	298 43	80	+ 0 24	52 6	8				18" " "		
		221 / 1	122	1 6	287 42	122	+ 1 30	55 0	9				14" "		
		206 / 1	107	1 5	276 14	107	+ 1 21	54 5	10				6" plum "		
		219 / 1	120	1 6	273 17	120	+ 1 33	55 1	11				6" pear "		
		212 / 1	113	1 5	258 20	113	+ 1 18	54 5	12				flat		
		280 / 2	81	2 4	276 09	81	+ 1 25	53 2	13				"		
		185 / 1	86	1 4	250 09	86	+ 1 05	53 6	14				"		
		254 / 2	55	2 3	299 44	55	+ 0 50	51 9	15				"		
		183 / 1	84	1 4	234 05	84	+ 0 45	53 2	16				" brk		
		373 / 2	174	3 3	283 18	173	+ 3 11	59 8	17				car garage		
		608 / 4	209	5 0	277 11	208	+ 3 17	60 3	18				" "		
		232 / 1	133	1 6	303 58	133	+ 1 20	55 0	19				approx Location		
		146 / 0	147	1 0	305 31	147	+ 1 33	56 3	20				Sewage tank		
		242 / 1	147	1 2	302 09	147	+ 1 49	56 2	21				"		

Add'n'l Inform.

Topography Description Legend: Side Hill ... S.H. Side of Draw ... S.D. Side of Ridge ... S.R. Head of Draw ... H.D. Bottom Draw ... B.D. Bottom Wash ... B.W. Top of Ridge ... T.R. Toe of Slope ... T.S.

Inters. of Draws ... V.D's Break in Slope ... Bk.S. Steep Slope ... S.S. Top of Cliff ... T.Cl. Bottom of Cliff ... B.Cl. Top of Spur ... T.Sp. Bottom Canyon ... B.Cn.

Side of Canyon ... S.Cn. Top of Bank ... T.B. Bottom of Bank ... B.B. Top of Cut ... T.C. Bottom of Cut ... B.C. Top of Fill ... T.F. Bottom of Fill ... B.F.

Saddle ... Sd. Swale ... Sw. Flat ... Fl. Stream ... Str. Trail ... Tr. Pavement ... Pvt. Edge of Road ... E.Rd.

Transit Rd. ... Tr.Rd. Fence ... Fn. Int. Fences ... V.Fns. Ditch ... Dt. Telephone Pole ... T.P. Power Pole ... P.P. Culvert ... Cul.

Dpk.-O. ... Fs.-Fr. Pine-Pl. ... Cedar-Ce. Sycamore ... Sy. Eucalyptus ... Ea. Plus combinations of these and all common standard abbreviations.

Form 301 10M 3-34

PLEASE RETURN TO
LOS ANGELES COUNTY SURVEYOR
700 HALL OF RECORDS

NOTE: ANY ADDITIONS OR CHANGES ON THIS SHEET MUST BE MADE OR CIRCLED IN RED INK, WITH DATE AND NAME OF PERSON MAKING CHANGE

Do not extend notes this side of this line

Transit at	Sight on	Stadia Intercepts	Stadia Distance	Stadia Rod—	Horizontal Angle 0° to 360° Right	Horiz. Distance	+ − Vertical Angle	Elevation of Point	+ Back Sight	+ − Difference Elevation	Height of Instrument	+ − Vertical Distance	REMARKS Station	Left	Right
EC	L+T				° ′		° ′								
33479	on brin								1 ✓45		75349				
					° ′				2				Approx	begin	
End.		236											Approx	L.C.F.	
	→	1	137.	12	277.21	137	+ 1.29	755 3	3				Sewage	Tank	
		212													
		1	113.	16	291.00	113	+ 1.08	542	4				approx	Inc.	dwlg
		186													
		1	87.	14	273.00	87	+ 0.49	533					"	"	"
		266							5						
		2	67.	23	294.14	67	+ 0.46	521					"	"	"
		270							6						
		2	71.	23	305.48	71	+ 0.28	518					"	"	"
		292							7						
		2	93	25	319.55	93	+ 0.17	513					"	"	"
		281							8						
		2	87.	24	327.00	87	− 0.10	509							
		339							9				und	"	"
		2	140.	27	309.35	140	+ 2.30	568							
		433							10				T	brk	
		3	134	37	309.45	134	+ 2.05	546							
		262							11				b	"	
		1	163	18	314.14	163	+ 2.08	579							
		356							12				T	"	
		2	157	28	314.16	157	+ 1.53	559							
		682							13						
		5	187	6	319.15	186	+ 3.18	582					b	"	
		883							14						
		7	184	8	324.45	183	+ 3.23	563					s	H	
		1018							15						
		8	219	9	339.04	219	+ 2.35	542					"		
		382							16						
		2	184	3	336.10	184	+ 0.57	534							
		253							17				plat		
		1	154	2	328.15	154	+ 0.38	532							
		842							18				"		
		7	143	72	318.09	143	+ 3.16	540							
		1197							19				8"	pers	
		10	198	13	322.39	196	+ 5.49	604						7×5"	
		199							20				S.W.	Cor	Incinerator
	½	10	199	2	320.37	199	+ 2.47	610							
		105							21				N.W.	"	"
	½	8	211	0	330.30	211	+ 1.30	588					approx	Front	Bdy.

Add'l Inform.

Horiz. Red. _____ Plotted _____ Date _____ Date _____ Checked _____ Date _____ Date _____

Job No. 2240 Division No. _____ Survey of Tract 4 Survey by Hammond Date 6-15-37 Map No. _____ Checked A. G. Johnson Date 6-23-38

F.B. 361 PG. 1

Form 301 10M 3-34

PLEASE RETURN TO
LOS ANGELES COUNTY SURVEYOR
700 HALL OF RECORDS

NOTE: ANY ADDITIONS OR CHANGES ON THIS SHEET MUST BE MADE OR CIRCLED IN RED INK, WITH DATE AND NAME OF PERSON MAKING CHANGE

Do not extend notes this side of this line

Transit at	Sight on	Stadia Intercepts	Stadia Distance	Stadia Rod—	Horizontal Angle 0° to 360° Right	Horiz. Distance	+ Vertical Angle —	Elevation of Point	+ Back Sight	+ Difference Elevation —	Height of Instrument	+ Vertical Distance	REMARKS Station	Left	Right
E.C. 339+79 on brid	L+T				° '		° '				753.49				
		1.91													
		0	19.6	1 0	322	196	+ 2.18	760.2					approx Park Edge		
		1.77													
	½	0	15.5	0 7	303.48	155	+ 2.15	758.8							
		3.40													
		2	14.1	2 7	272.43	141	+ 2.04	756.0							
		3.33													
		2	13.4	2 7	253.10	134	+ 1.58	755.3							
		6.14													
		5	11.5	5 6	235.38	115	+ 1.30	750.8							
		7.88													
		7	8.9	7 4	223.05	89	+ 1.3	748.3							
		3.07													
		1	20.8	2 0	226-52-25	207.68 Chained	+ 0.43	754.09		+ 0.60		+ 2.60	P.A. Set 1x2 on line to P.O.S.T.		
					° '		° '								
P.A.	E.C. 339+79							754.09	5.35		759.44				
		4.07													
See line #8 this Pg.	?	2.0	20.8	11.31	—	207.68	— 2.17	748.04		(11.40) calc.		? 8.28			
	Pg 203	3.99													
		2	20.0	3 0	221.33	200	—	756.4					E.C. 339+79		
		3.18													
		2	16.9	3 0	220.48	169	—	756.4					Edge Trd approx Park Edge		
		3.28													
		2	12.9	3 0	221.56	129	—	756.4							
		3.98													
		3	9.9	3 2	227.29	99	—	756.2							
		2.80													
		2	8.1	2 0	244.42	81	—	757.4							
		1.87													
		1	8.8	1 6	258.57	88	—	757.8							
		2.02													
		1	10.7	0 6	263.10	107	—	758.8							
		4.70													
		3	17.1	4 0	219.19	171	+ 2.22	762.5							
		3.41													
		1	24.2	2 0	272.21	242	+ 2.27	767.7							
		3.80													
		1	28.1	2 0	272.18	280	+ 3.11	773.2							

Adj'd Inters.

Topography: Hill, Side of Bldg., Side of Bridge, Head of Bldg., Bottom Draw R.D., Top of Bldg. B.W., Top of Ridge T.R., Top of Slope T.S.

Description Legend: Bottom Wash B.W., Top of Ridge T.R., Top of Slope T.S.

Trav. Rd. Tr. Rd. ..... Fe. Fence ..... V. Fe. Int. Fence ..... Ditch ..... Di. Telephone Pole ..... T.P. Power Pole ..... P.P. Culvert ..... Cul.

Sa. Saddle ..... Sw. Swale ..... Fl. Flat ..... Str. Stream ..... Tr. Trail ..... Pvt. Pavement ..... E.Rd. Edge of Road

Side of Canyon S.Cn. Top of Bank ..... T.B. Bottom of Bank ..... B.B. Top of Cut ..... T.C. Bottom of Cut ..... B.C. Top of Fill ..... T.F. Bottom of Fill ..... B.F.

Intersect. of Draw Break in Slope ..... B.S.E. Top of Slope ..... S.S. Top of Cliff ..... T.Cl. Bottom of Cliff ..... B.Cl. Top of Sag ..... T.Sg. Bottom Depression ..... B.Dn.

Fin. Ft. Fin. Ft. Cedar Cd. Sycamore ..... Sy. Eucalyptus ..... Eu. Plus combinations of these and all common standard abbreviations.

Form 301 10M 3-34

PLEASE RETURN TO
LOS ANGELES COUNTY SURVEYOR
700 HALL OF RECORDS

NOTE: ANY ADDITIONS OR CHANGES ON THIS SHEET MUST BE MADE OR CIRCLED IN RED INK, WITH DATE AND NAME OF PERSON MAKING CHANGE

Do not extend notes this side of this line

Transit at	Sight on	Stadia Intercepts	Stadia Distance	Stadia Rod—	Horizontal Angle 0° to 360° Right	Horiz. Distance	+ — Vertical Angle	Elevation of Point	+ Back Sight	+ — Difference Elevation	Height of Instrument	+ — Vertical Distance	REMARKS Station	Left	Right
	EC.				° '		° '								
P-A	339+79				° '		° '		5.35		7.59				
		1.10													
		8	111.	0 8	269. 11	111	— ° '	7586					Edge		
		5.45													
		4	142.	4 3	213. 52	196	— ° '	7551							
		3.03													
		2	104	3 2	218. 35	104	— ° '	7563							
		2.68													
		2	69.	2 2	237. 02	69	— ° '	7568							
		3.58													
		3	59.	3 3	265. 37	59	— ° '	7561							
		4.35													
		4	36.	4 3	223. 25	36	— ° '	7551							
		2.55													
		7	56	7 3	165. 42	56	— ° '	7521							
		6.85													
		6	86.	6 8	188. 14	86	— ° '	7526					gutter		
		6.11													
		5	112	5 2	203. 01	112	— ° '	7537							
		4.65													
		4	66.	4 8	203. 22	66	— ° '	7546					flat		
		6.76													
		6	77.	6 2	183. 48	77	— ° '	7532					T.P.		
		6.23													
		5	124	5 6	226. 32	124	+ 2. 02	7582					5"	pier	
		10.24													
		9	125	9 6	232. 23	124	+ 3. 57	7584					3"		
		9.16													
		8	117	8 6	228. 28	116	+ 3. 40	7583					4"		
		9.12													
		8	113	8 6	233. 57	112	+ 3. 50	7584					3"		
		10.10													
		9	111	9 5	230. 08	110	+ 4. 19	7583					4"		
		9.01													
		8	106	8 5	237. 29	105	+ 3. 57	7582					4"		
		8.03													
		7	104	7 5	233. 07	104	+ 3. 25	7581					3"		
		7.97													
		7	98.	7 5	236. 23	98	+ 3. 40	7581					4"		
		8.02													
		7	103.	7 5	249. 38	103	+ 3. 37	7584					3"		

Additional Inform.

Notes Rod. _____ Plotted _____ Date _____ Notes Chkd. _____ Date _____ Checked _____ Date _____

Job No. 2240 Division No. _____ Survey of Topo. Survey by [illegible] Date [illegible] Map No. _____ Indexed [illegible] Date [illegible]

F.B. 1768 PG. 19

Form 301 10M 3-34

PLEASE RETURN TO
LOS ANGELES COUNTY SURVEYOR
700 HALL OF RECORDS

NOTE: ANY ADDITIONS OR CHANGES ON THIS SHEET MUST BE MADE OR CIRCLED IN RED INK, WITH DATE AND NAME OF PERSON MAKING CHANGE

Do not extend notes this side of this line

Transit at	Sight on	Stadia Intervals	Stadia Distance	Stadia Rod	Horizontal Angle 0° to 360° Right	Horiz. Distance	+ — Vertical Angle	Elevation of Point	+ Back Sight	+ — Difference Elevation	Height of Instrument	+ — Vertical Distance	REMARKS Station	Left	Right
	E.C.				° '		° '								
P.A	239+79								1 35		759.44				
		7.78							2						
		7	99.	7	253.56	99	+ 3.41	758.1					3" pine		
		807							3						
		7	110.	7	256.03	110	+ 3.39	758.8					2" "		
		809							4						
		7	110.	7	260.19	110	+ 3.41	758.9					3" "		
		817							5						
		7	118.	7	258.17	117	+ 3.40	759.3					3" "		
		825							6						
		7	126.	7	263.31	125	+ 3.40	759.9					2" "		
		824							7						
		7	127.	7	260.09	126	+ 3.38	759.9					2" "		
		835							8						
		7	136	7	262.45	135	+ 3.41	760.2					2" "		
		870							9						
		7	172	8°	265.39	171	+ 3.45	762.6					4" "		
		870							10						
		7	171	8°	262.19	170	+ 3.41	762.2					3" "		
		988							11						
		8	189	7°	264.41	188	+ 4.05	763.8					4" "		
		1080							12						
		7	181.	10°	262.09	180	+ 4.21	763.1					4" "		
		1189							13						
		10	190	11°	261.23	189	+ 4.35	763.5					3" "		
		1199							14						
		10	200	11°	262.15	199	+ 4.22	764.1					4" "		
		1196							15						
		10	197	11°	260.09	196	+ 4.27	763.5					3" "		
		1210							16						
		10	211	11°	258.49	210	+ 4.19	764.2					3" "		
		1203							17						
		9	204	10°	258.16	203	+ 4.04	763.8					4" "		
		1208							18						
		9	209	10°	256.06	208	+ 3.51	763.2					3" "		
		1217							19						
		9	218	10°	254.37	217	+ 3.46	763.5					3" "		
		910							20						
		7	211	8°	253.13	210	+ 3.16	763.2					3" "		
		920							21						
		7	221	8°	252.30	220	+ 3.05	763.2					1" "		

Add'n'l Interms.

Topography Legend: Sta. Hill ... S.H. Bottom Draw ... B.D. Side of Draw ... S.D. Bottom Wash ... B.W. Side of Ridge ... S.R. Top of Ridge ... T.R. Head of Draw ... H.D. Toe of Slope ... T.S.

Side of Canyon ... S.C. Top of Bank ... T.B. Bottom of Bank ... B.B. Top of Cut ... T.C. Bottom of Cut ... B.C. Top of Fill ... T.F. Bottom of Fill ... B.F.

Inter. of Draw ... I.D. Break in Slope ... B.S. Steep Slope ... S.S. Top of Cliff ... T.Cl. Bottom of Cliff ... B.Cl. Top of Spur ... T.Sp. Bottom Canyon ... B.Cn.

Transect Fence ... Tr. Fence Inc. Fence ... Fn. Pine-Pi. Sycamore ... Sy. Cedar ... Ce. Eucalyptus ... Eu. Plus combination of these and common standard abbreviations.

Transit Fence ... Tr. Fence Inc. Fence ... Fn. Ditch ... Dt. Telephone Pole ... T.P. Power Pole ... P.P. Culvert ... Cul.

Stadia Break ... Br. Flat ... Fl. Stream ... Str. Trail ... Tr. Pavement ... Pvt. Edge of Road ... E.Rd.

Form 391 10M 3-34

PLEASE RETURN TO
LOS ANGELES COUNTY SURVEYOR
700 HALL OF RECORDS

NOTE: ANY ADDITIONS OR CHANGES ON THIS SHEET MUST BE MADE OR CIRCLED IN RED INK, WITH DATE AND NAME OF PERSON MAKING CHANGE

Do not extend notes this side of this line

Transit at	Sight on	Stadia Intercepts	Stadia Distance	Stadia Rod—	Horizontal Angle 0° to 360° Right	Horiz. Distance	±	Vertical Angle	Elevation of Point	+ Back Sight	± Difference Elevation	Height of Instrument	± Vertical Distance	REMARKS Station	Left	Right
	EC				° ′ ″			° ′ ″								
P.A.	339+79								754.09	1 ✓ 3.5 ✓		759.44				
		467								2						
		3	168.	4.0	250.54	168	+	2.00	61.1	3				Flat		
		603														
		4	204	5.0	243.37	204	+	1.48	60.8	4				"		
		547														
		4	148	5.0	241.04	148	+	1.49	59.0	5				"		
		785														
		6	186	7.0	238.35	186	+	2.12	59.5	6				"		
		253												cor. 24' G.I.P.		
		2	54	7.6	157.57	54	—	—	51.8	7				4x2½ cor. 17 ft.		
		256														
		2	57	7.6	161.14	57	—	—	51.8	8				"		
		525														
		5	76	5.6	149.21	76	—	—	53.8	9				℄	Perm. cor.	
		163														
		6	64	6.9	156.07	64	—	—	52.5	10				edge		
		501														
		4	102	4.3	177.33	102	—	—	55.1	11				℄		
		593														
		5	94	5.8	184.27	94	—	—	53.6	12				edge		
		343														
		2	144	2.9	200.12	144	—	—	56.5	13				℄		
		531														
		4	132	4.2	203.35	132	—	—	54.7	14				edge		
		284														
		1	186	2.1	212.13	186	—	—	57.3	15				℄		
		472														
		3	177	3.5	215.41	177	—	—	55.9	16				edge		
		229														
		0	230	1.1	221.04	230	—	—	58.3	17				℄		
		722														
		5	223	6.0	223.49	223	+	0.50	75.65	18				edge		
				3.07				Lev.	756.37	9.38		765.75		T.P.		
										19						
T.P.				6.10				Lev.	759.65					P.I. cond. mon. 12" in		
										20				*2 { 178.32 elev. 33.+97		
														See pg. 124		
										21						

Date Checked Date Checked Date Plotted Date

Map No. Survey of Survey By Division No. Inspector

F.B. 760 PG. 121

Form 301 10M 3-34

PLEASE RETURN TO
LOS ANGELES COUNTY SURVEYOR
700 HALL OF RECORDS

NOTE: ANY ADDITIONS OR CHANGES ON THIS SHEET MUST BE MADE OR CIRCLED IN RED INK, WITH DATE AND NAME OF PERSON MAKING CHANGE

Do not extend notes this side of this line

Transit at	Sight on	Stadia Intercepts	Stadia Distance	Stadia Rod	Horizontal Angle 0° to 360° Right	Horiz. Distance	+ − Vertical Angle	Elevation of Point	+ Back Sight	+ − Difference Elevation	Height of Instrument	+ − Vertical Distance	REMARKS Station	Left	Right
P.1	L+T							759.65	6.10		765.75				
#2	boulder														
Pg. 204	Pg 203 P.O.S.T.	810 / 7	111	7.2	359.43	111	—	585					℄ pavement		
		916 / 8	117	8.2	353.22	117	—	570					edge "		
		760 / 7	61	6.9	354.37	61	—	588					℄		
		905 / 8	106	8.6	351.53	106	—	569					junc edge "		
		862 / 8	63	8.1	342.26	63	—	576					" "		
		623 / 6	24	6.4	281.00	24	—	593					℄ "		
		840 / 8	41	7.9	318.42	41	—	578					junc " "		
		644 / 6	45	6.1	237.33	45	—	596					℄ "		
		751 / 7	52	7.4	252.11	52	—	583					edge "		
		364 / 3	65	3.3	261.30	65	—	624					T bk		
		858 / 8	59	8.0	259.00	59	—	577					b "		
		451 / 4	52	4.6	280.42	52	—	611					T "		
		842 / 8	43	8.0	279.07	43	—	577					b "		
		652 / 6	53	6.7	288.18	53	—	590					T "		
		850 / 8	51	8.1	317.34	51	—	576					b "		
		657 / 6	58	6.5	318.01	58	—	592					T "	T.P.	
		784 / 7	85	7.3	324.05	85	—	584					b "		
		583 / 5	84	5.5	320.27	84	—	602					T "		
		925 / 8	126	8.6	313.13	126	+ 1.51	761.2					b "		
		724 / 6	125	7.0	310.45	125	+ 1.42	762.2					T "		

Add'l Inform.

Form 301 10M 3-34

PLEASE RETURN TO
LOS ANGELES COUNTY SURVEYOR
700 HALL OF RECORDS

NOTE: ANY ADDITIONS OR CHANGES ON THIS SHEET MUST BE MADE OR CIRCLED IN RED INK, WITH DATE AND NAME OF PERSON MAKING CHANGE

Do not extend notes this side of this line

Transit at	Sight on	Stadia Intercepts	Stadia Distance	Stadia Red—	Horizontal Angle 0° to 360° Right	Horiz. Distance	+ − Vertical Angle	Elevation of Point	+ Back Sight	+ − Difference Elevation	Height of Instrument	+ Vertical Distance	REMARKS Station	Left	Right
P.I. #2	L+T boulder				° ′		° ′		1 61		76575				
		170							2						
		35	171	6°	303°50′	171	+ 1.40	7645					b. bk		
		70	171	5°	302.23	171	+ 1.49	7659	3						
		101	202	5°	299.41	202	+ 1.34	662	4				T "		
		4													
		402	203	3°	298.40	203	+ 1.25	675	5				b "		
		2													
		372	173	3°	284.02	173	+ 3.06	718	6				T "		
		2													
		712	213	6°	292.39	213	+ 2.53	702	7				S.H.		
		5											" TP		
		336	137	3°	281.18	137	+ 2.56	695	8						
		2													
		801	102	7°	292.58	102	+ 3.00	635	9				"		
		7													
		597	98	5°	273.55	98	+ 3.00	652	10				"		
		4													
		602	103	5°	283.33	103	+ 2.35	645	11				" TP		
		5													
		302	103	2°	303.42	103	+ 0.49	646	12				1" pins		
		2													
		460	61	4°	282.33	61	—	615	13				1" "		
		4													
		510	111	4°	310.05	111	—	616	14				2" "		
		4													
		662	63	5°	312.22	63	—	600	15				3" "		
		6													
		692	97	6°	313.54	97	+ 1.05	610	16				2" "		
		6													
		678	79	6°	316.21	79	+ 0.47	604	17				2" "		
		6													
		472	78	4°	299.39	78	—	610	18				brk SW		
		4													
		780	81	7°	326.57	81	—	582	19				E edge to ⊥		
		7													
		896	97	8°	342.34	97	—	574	20				W "		
		8													
		612	114	5°	318.15	114	—	604	21				E "		

Add'n'l Inform.

Date Date Date Date

Map No. Instrument No. Date

Survey of Tract No. 2260 Division No. Tract 2260 Lot No. Block No. Date 8-8-58

F.B. 760 PG. 123

Form 301 10M 3-84

PLEASE RETURN TO
LOS ANGELES COUNTY SURVEYOR
700 HALL OF RECORDS

NOTE: ANY ADDITIONS OR CHANGES ON THIS SHEET MUST BE MADE OR CIRCLED IN RED INK, WITH DATE AND NAME OF PERSON MAKING CHANGE

Do not extend notes this side of this line

Transit at	Sight on	Stadia Intercepts	Stadia Distance	Stadia Red—	Horizontal Angle 0° to 360° Right	Horiz. Distance	+ — Vertical Angle	Elevation of Point	+ Back Sight	+ Difference Elevation	Height of Instrument	+ Vertical Distance	REMARKS Station	Left	Right
P1	L+T				° '		° '								
#2	boulder				° '		° '		61		765.15				
		420 / 5	121	5°	325.20	121	— ° '	760.4					W edge	Tr Rd	
		241 / 1	162	2°	308.36	162	— ° '	637					E "		
		662 / 3	163	5°	313.52	163	+ 0.58	633					W "		
		393 / 2	194	3°	302.34	194	+ 0.54	656					E "		
		502 / 3	203	4°	309.17	203	+ 0.51	646					W "		
		420 / 2	221	3°	298.38	221	+ 1.10	671					E "		
		626 / 4	227	6°	310.28	227	+ 1.06	641					W "		
		860 / 7	161	8°	316.45	161	+ 1.48	617					3" pipe		
318°10' ?		967 / 8	168	9°	313.10	168	+ 2.01	623					3" "		
		1048 / 9	149	10°	320.16	149	+ 2.15	614					3" "		
		1060 / 9	161	10°	320.15	161	+ 2.19	621					3" "		
		1036 / 9	137	10°	324.20	137	+ 2.09	608					2" "		
		1054 / 9	155	10°	322.32	155	+ 2.08	613					3" "		
		931 / 8	132	9°	326.49	132	+ 1.33	603					2" "		
		936 / 8	137	9°	328.27	137	+ 1.30	602					2" "		
		923 / 8	124	9°	329.22	124	+ 1.30	598					3" "		
		930 / 8	131	9°	331.23	131	+ 1.24	599					3" "		
		915 / 8	116	9°	335.49	116	+ 1.25	594					4" "		
		1023 / 9	124	9°	337.13	124	+ 1.21	595					3" "		
		910 / 8	111	9°	339.15	111	+ 1.19	589					3" "		

Add'n'l Inform.

Topography Description Legend: Side Hill ... S.H. Side of Draw S.D. Side of Ridge S.R. Head of Draw H.D. Bottom Draw B.D. Bottom Wash B.W. Top of Ridge T.R. Top of Slope T.S.

Inter. of Drain. V.D. Break in Slope B.S. Shoot Slope S.S. Top of Cliff T.Cl. Bottom of Cliff B.Cl. Top of Spur T.Sp. Bottom Canyon B.Ca.

Line of Drain. V.D. Top of Bank T.B. Bottom of Bank B.B. Top of Cut T.C. Bottom of Cut B.C. Top of Fill T.F. Bottom of Fill B.F.

Culvert Size Shape Material Flat Steam Trail Permanent Edge of Road E.Rd.

Traverse Rd. Tr.Rd. Fence Inf. Fence V.Fn. Dikch Telephone Pole T.P. Power Pole P.P. Culvert Cul.

Co.Rd. Plank-Pl. Cedar-Pl. Sandstone Sst. Flagstone Flg. Cobbles Cob. Fieldstone Fst. Combination Cmb. Hedge Hedge. Rangeland Rng. Common abbreviations.

Form 301 10M 3-34

PLEASE RETURN TO
LOS ANGELES COUNTY SURVEYOR
700 HALL OF RECORDS

NOTE: ANY ADDITIONS OR CHANGES ON THIS SHEET MUST BE MADE OR CIRCLED IN RED INK, WITH DATE AND NAME OF PERSON MAKING CHANGE

Do not extend notes this side of this line

Transit at	Sight on	Stadia Intercepts	Stadia Distance	Stadia Rod—	Horizontal Angle 0° to 360° Right	Horiz. Distance	±	Vertical Angle	Elevation of Point	+ Back Sight	± Difference Elevation	Height of Instrument	±	Vertical Distance	REMARKS Station	Left	Right
Pl. #2	L+T Boulder				° '		—	° '		1 L 1		765.75					
		1031								2							
		9	132	10°	338.47	132	+	1.38	759.5	3					3"	12	10C
		1015															
		9	120	9°	340.43	120	+	1.25	596	4					2"	"	
		1042															
		9	147	10°	340.38	147	+	1.28	592	5					2"	"	
		1050															
		9	151	10°	345.14	151	+	1.35	598	6					2"	"	
		1160															
		10	161	11°	341.51	161	+	1.42	594	7					2"	"	
		981															
		8	182	9°	347.12	182	+	0.46	591	8					3"	"	
		976															
		8	177	9°	343.09	177	+	0.51	592	9					2"	"	
		1089															
		9	190	10°	343.49	190	+	0.55	587	10					1"	"	
		1196															
		10	197	11°	344.24	197	+	1.06	582	11					1"	"	
	?	1183															
		9	203	10°	343.45	203	+	0.48	585	12					1"	"	
		1209															
		10	210	11°	345.22	210	+	0.52	578	13					2"	"	
		1212															
		10	214	11°	342.22	214	+	1.01	583	14					4"	"	
		918															
		7	219	8°	344.30	219	—	—	577	15					3"	"	
		1123															
		9	224	10°	341.20	224	+	0.41	582	16					3"	"	
		1025															
		8	226	14°	343.35	226	+	1.34	577	17					4"	"	
		1029															
		8	230	10°	340.15	230	+	0.39	582	18					1"	"	
		1131															
		9	232	10°	342.21	232	+	0.38	582	19					1"	"	
		1138															
		9	239	10°	339.44	239	+	0.40	583	20					1"	"	
		1	106	6	335.24	106	—	—	591	21					T	6K	
		820															
		7	121	7	334.04	121	—	—	585						6	"	

101

Add'l Inform.

Notes Red. Platted Job No. 2460 Division No. F.B. 7760 Pg. 125
Date Date Surveyed Sept 1938 Chained Sept 1938 Leveled Sept 1938
Points Chkd. Checked Drawn by Sept 1938 Calculated Sept 1938
Date Date Map No. Index A. C. Johnson Date 9-1-38

Form No. 1916 2-41

PLEASE RETURN TO
LOS ANGELES COUNTY SURVEYOR
700 HALL OF RECORDS

NOTE: ANY ADDITIONS OR CHANGES ON THIS SHEET MUST BE MADE IN CIRCLES IN RED INK, WITH DATE AND NAME OF PERSON MAKING CHANGE

Do not extend notes into this area of the line

Transit at	Sight on	Stadia Intercept	Stadia Distance	Stadia Rod	Horizontal Angle 0° to 360°	Right	North Distance	+ Vertical Angle −	Elevation of Point	Rod Shot	Horizontal Distance	Elevation Difference	+ Vertical Distance −	REMARKS Notes
P.T.	1 PT Bender											765.[illegible]		
		692	108	6	342	28	108	—	759.3	2				T.B.K.
		577	98	8	345	42	98	—	572	3				B "
		432	133	12	345	40	133	—	601	4				T "
P	181'	230	31	9	350	25	31	—	565	5				B "
		462	164	15	347	30	164	—	600	6				T "
		1001	162	9	351	24	162	—	562	7				B "
		871	172	7	349	39	172	—	584	8				T.P.
		1093	194	9	351	04	194	—	560	9				B.B.K.
		890	191	7	348	27	191	—	581	10				T "
		1121	232	16	344	39	232	+ 1.54	573	11				T "
				9.4						12				T.P.
									756.33	13	1.42	757.95		
Peg levels				9.86						14				T.P.
									748.52	15	1.47	749.66		
				7.68					740.13	16				B.M. 1.365
										17				
										18				
										19				
										20				

Notes Ck'd by	Survey of Topanga View Est.	F.B. 260 PG. 151
Map No.	W. O. 2221 Tape No. 15 St'd 21 of	
Office Work	Surveyed by L. S. Hammond	
Checked	Notes L 514 Date 1-12-39	
Date	Indexed 5-29-39	

SURVEY OF

TOPANGA VIEW ESTATES

J.N. 6257

C.S.B-1495

H.C.-26-60

L. S. HAMMOND
F. H. BLANCHARD
K. C. MURRAY
H. R. FORNEY

Note: Any Additions or Changes on This Sheets Must be Made or Circled in Red Ink With Date and Name of Person Making Change.

Do not extend notes this side of this line

RETURN TO
LOS ANGELES COUNTY SURVEYOR
700 HALL OF RECORDS

FORM 247 5M 10-37

F.B. 260 PG. 152

INDEX TR. 8910

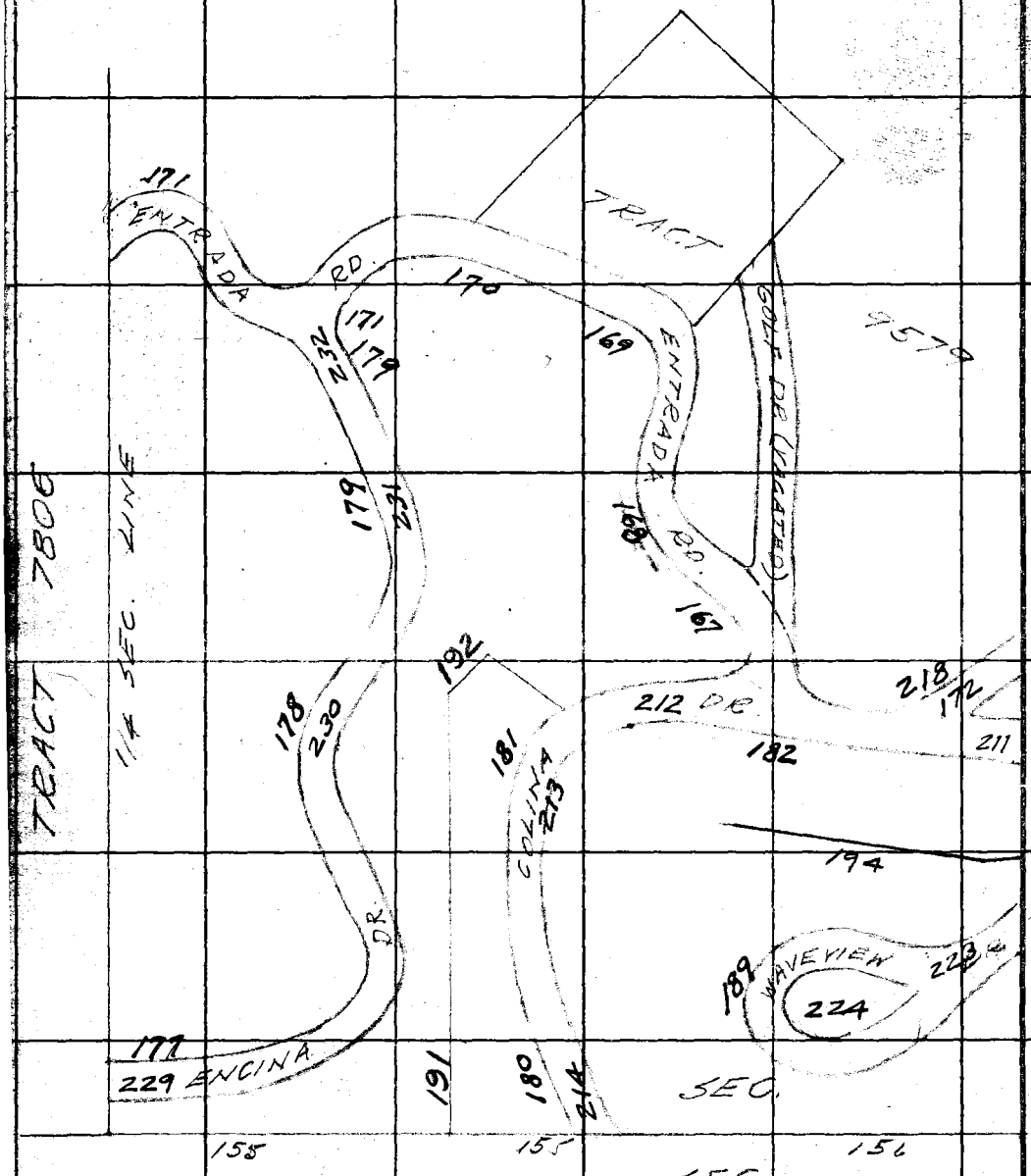

C.S. Mons. set at intersection of Streets and other places are 2" iron pipes set in concrete with brass caps marked

COUNTY SURVEYOR
2E2177

RETURN TO
LOS ANGELES COUNTY SURVEYOR
700 HALL OF RECORDS

Do not extend notes this side of this line

Note: Any Additions or Changes on This Sheets Must be Made or Circed in Red Ink With Date and Name of Person Making Change.

Notes Ck'd by	Survey of Topanga Wat Sec	F.B. 760 PG. 153
Map No.	W. O. 8257 Tape No. Std of	
Office Work	Surveyed by L. S. Hammond	
Checked	Notes L.S.H. Date	
Date	Indexed A. C. Johnson	

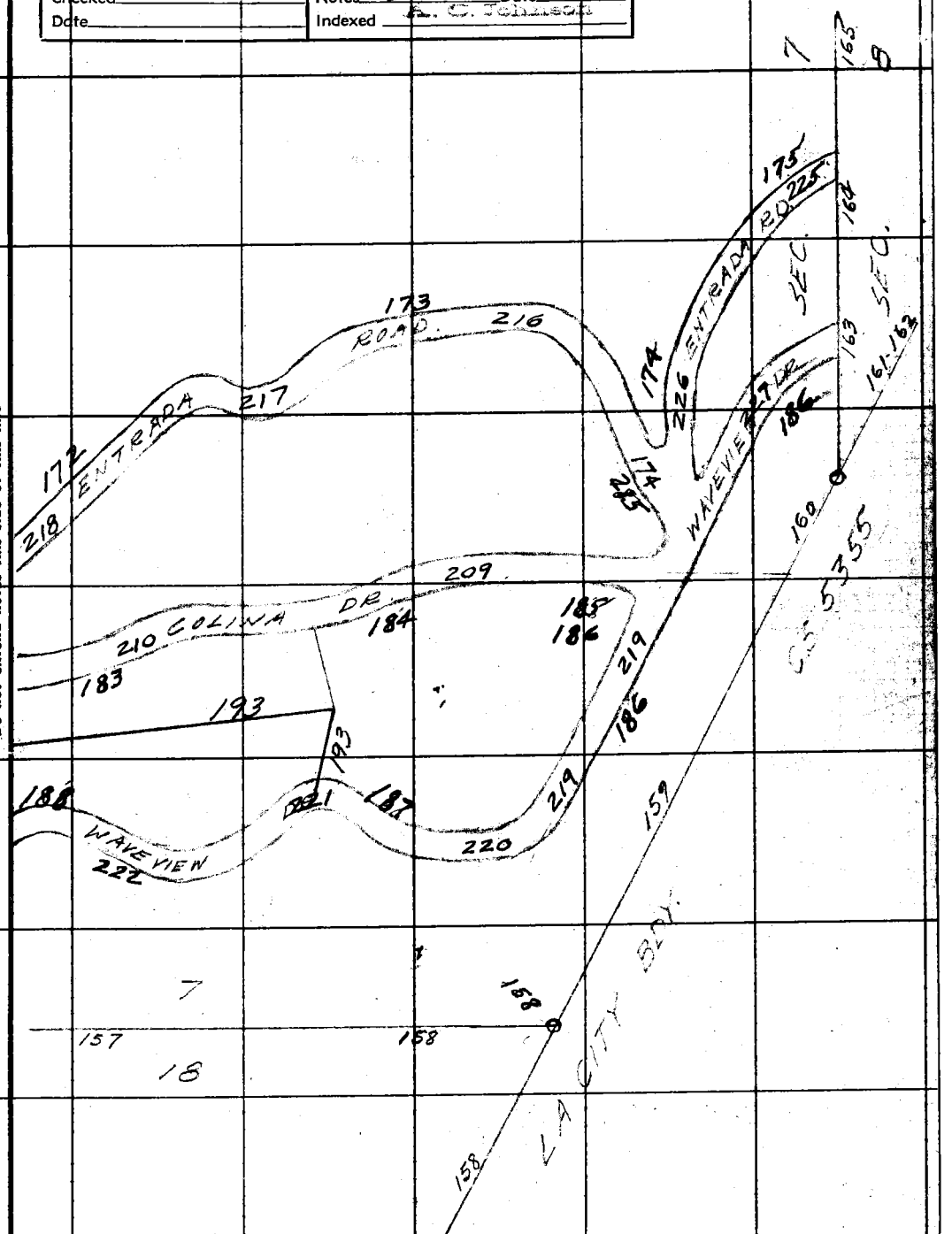

Note: Any Additions or Changes on This Sheets Must be Made or Circled in Red Ink With Date and Name of Person Making Change.

Do not extend notes this side of this line

RETURN TO
LOS ANGELES COUNTY SURVEYOR
700 HALL OF RECORDS

FORM 247 5M 10-87

F.B. 760 Pg. 154

INDEX

SEC. 7 T.1S. R16W

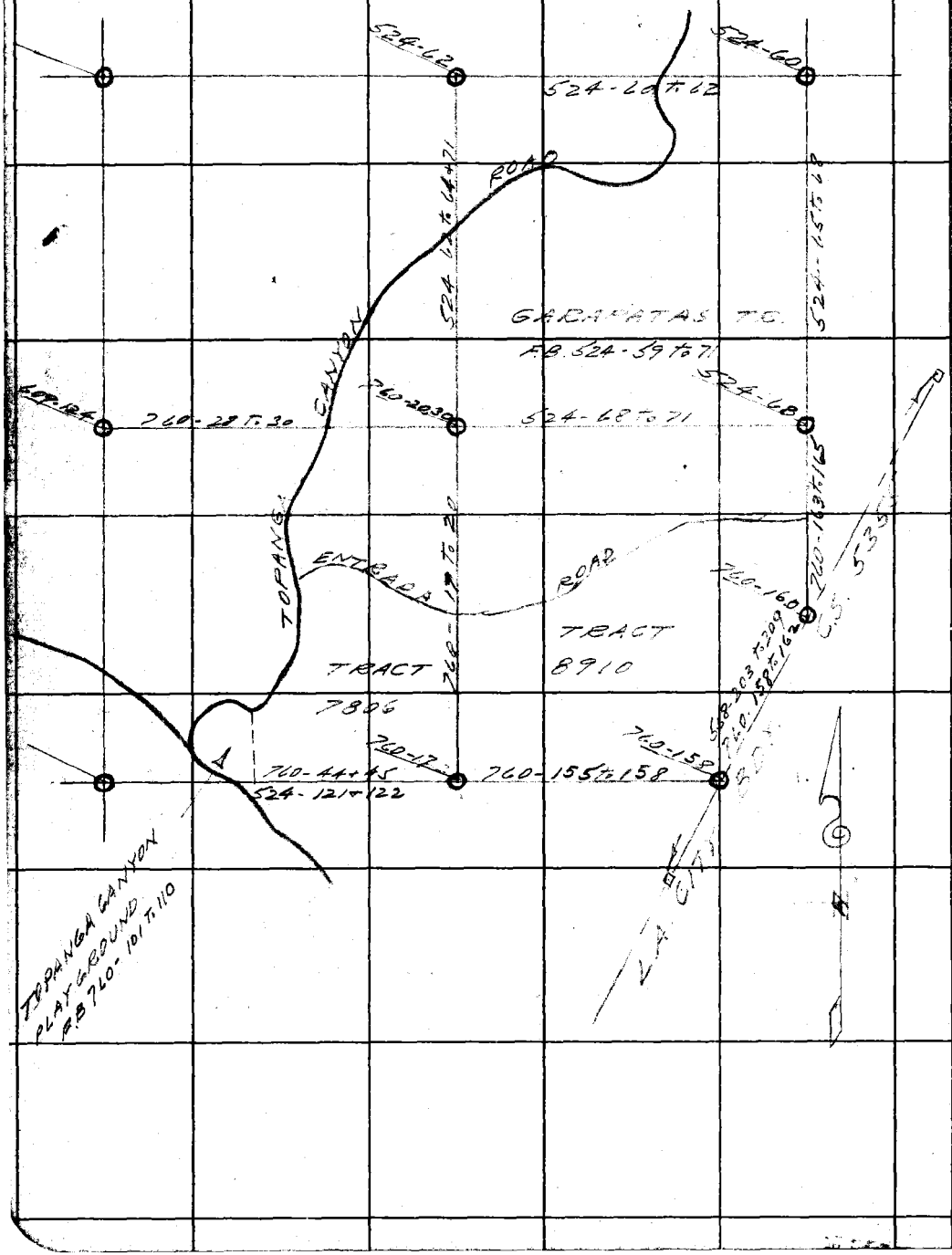

RETURN TO
LOS ANGELES COUNTY SURVEYOR
700 HALL OF RECORDS

Note: Any Additions or Changes on This Sheets Must be Made or Circled in **Red Ink** With Date and Name of Person Making Change.

Do not extend notes this side of this line

Notes Ck'd by McPherson	Survey of Topanga Pier Estates
Map No. B-1495	W. O. 82 Tape No. 17 St'd 24 °F.
Office Work Higgins	Surveyed by L. S. Hammond
Checked McPherson	Notes L S H. Date 12-13-38
Date Nov. 1939	Indexed

F.B. 760 Pg. 155

SO. LINE SEC 7

T.1.S. + R16W

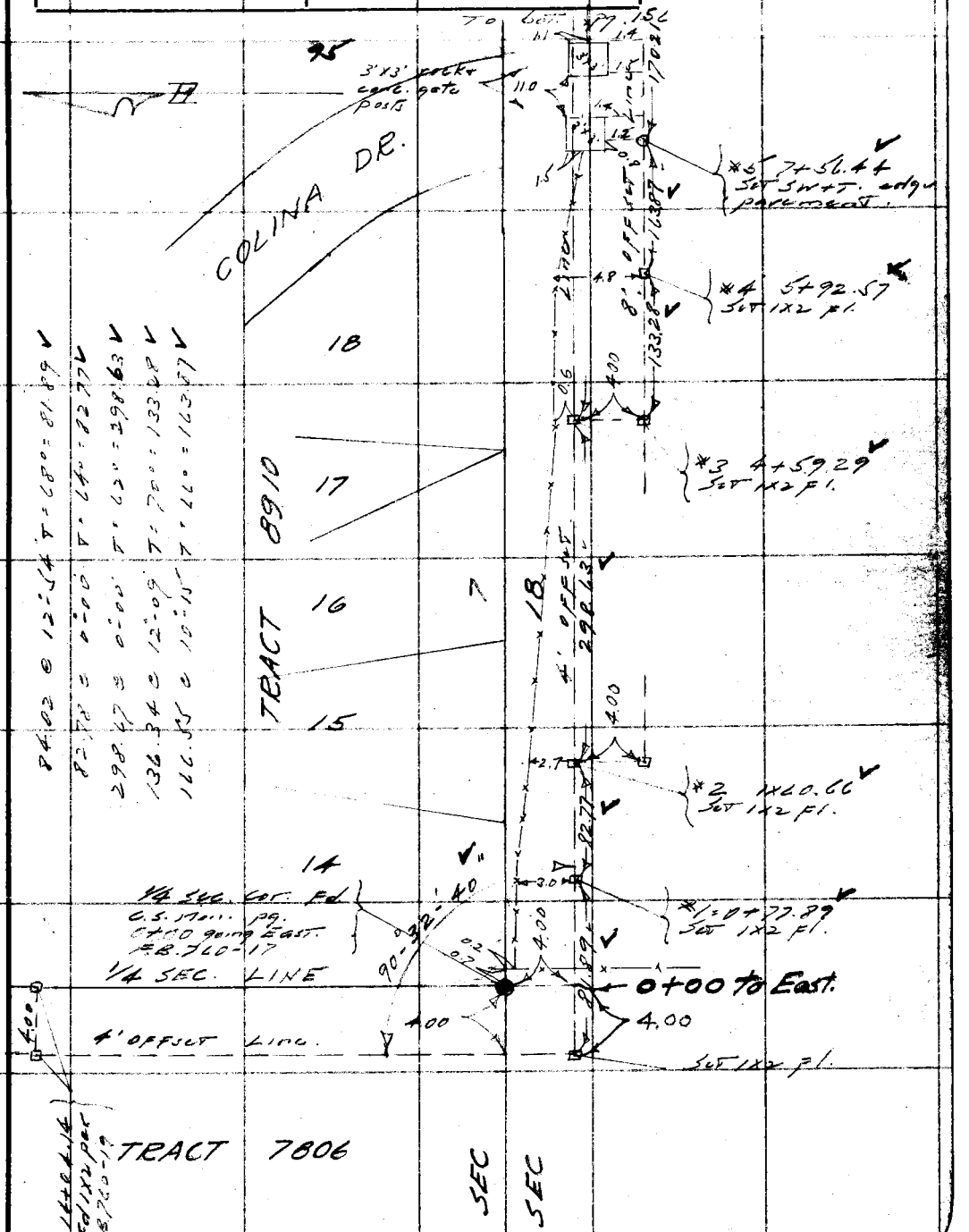

Note: Any Additions or Changes on This Sheet Must be Made or Circled in Red Ink With Date and Name of Person Making Change.

Do not extend notes this side of this line

RETURN TO
LOS ANGELES COUNTY SURVEYOR
700 HALL OF RECORDS

FORM 247 10M 11-35

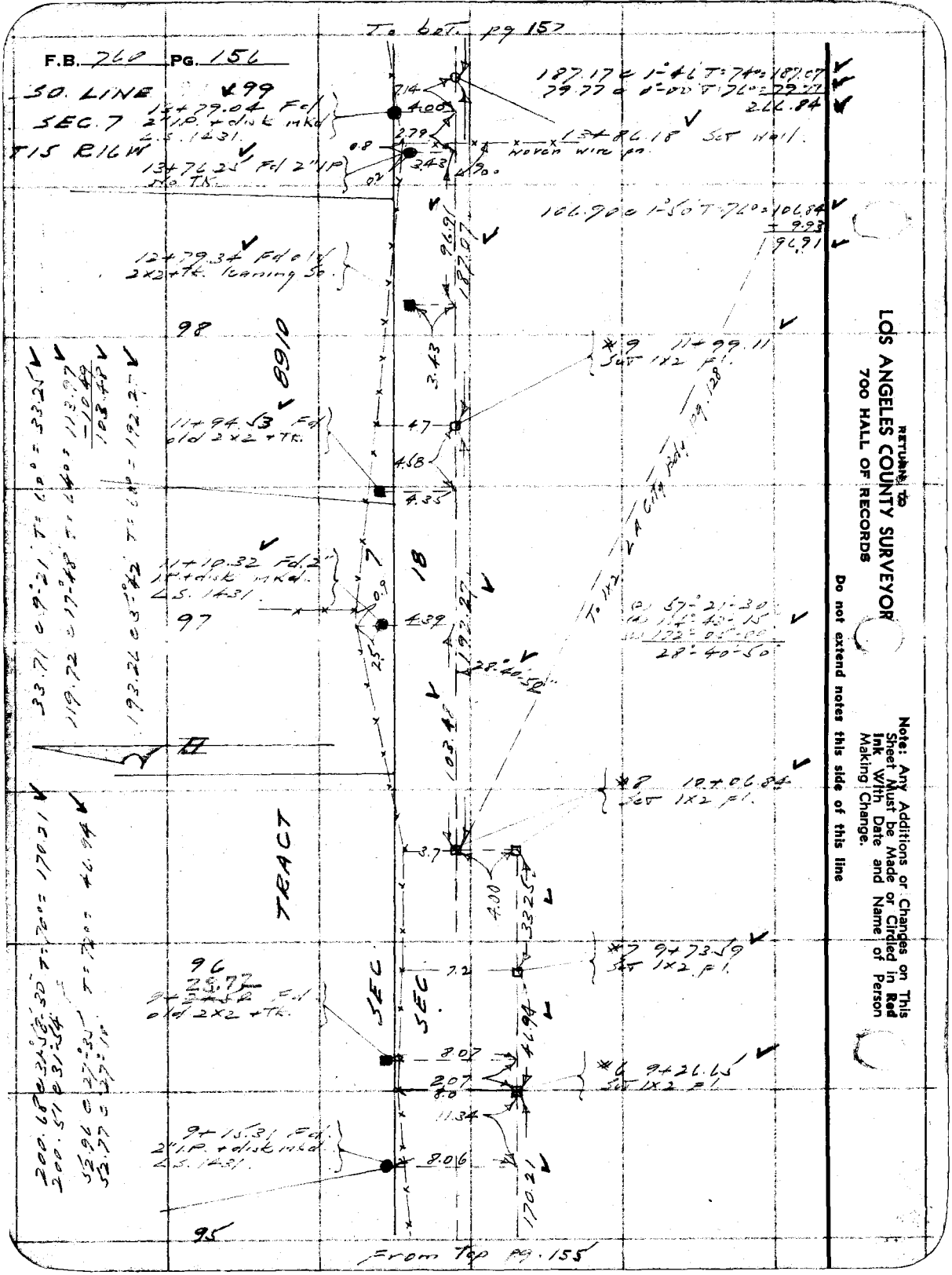

RETURN TO
LOS ANGELES COUNTY SURVEYOR
700 HALL OF RECORDS

Do not extend notes this side of this line

Note: Any Additions or Changes on This Sheet Must be Made or Circled in Red Ink With Date and Name of Person Making Change.

Notes Ck'd by McPherson	Survey of Topanga View Estates	F.B. 760	Pg. 157
Map No. B-1495	W. O. 8257 Tape No. 17 St'd 84 F.	SO. LINE SEC. 7	
Office Work Higgins	Surveyed by L. S. Hammond	T.1.S. — R.16W.	
Checked McPherson	Notes L.S.H. Date 12-13-38		
Date Nov. 1939	Indexed		

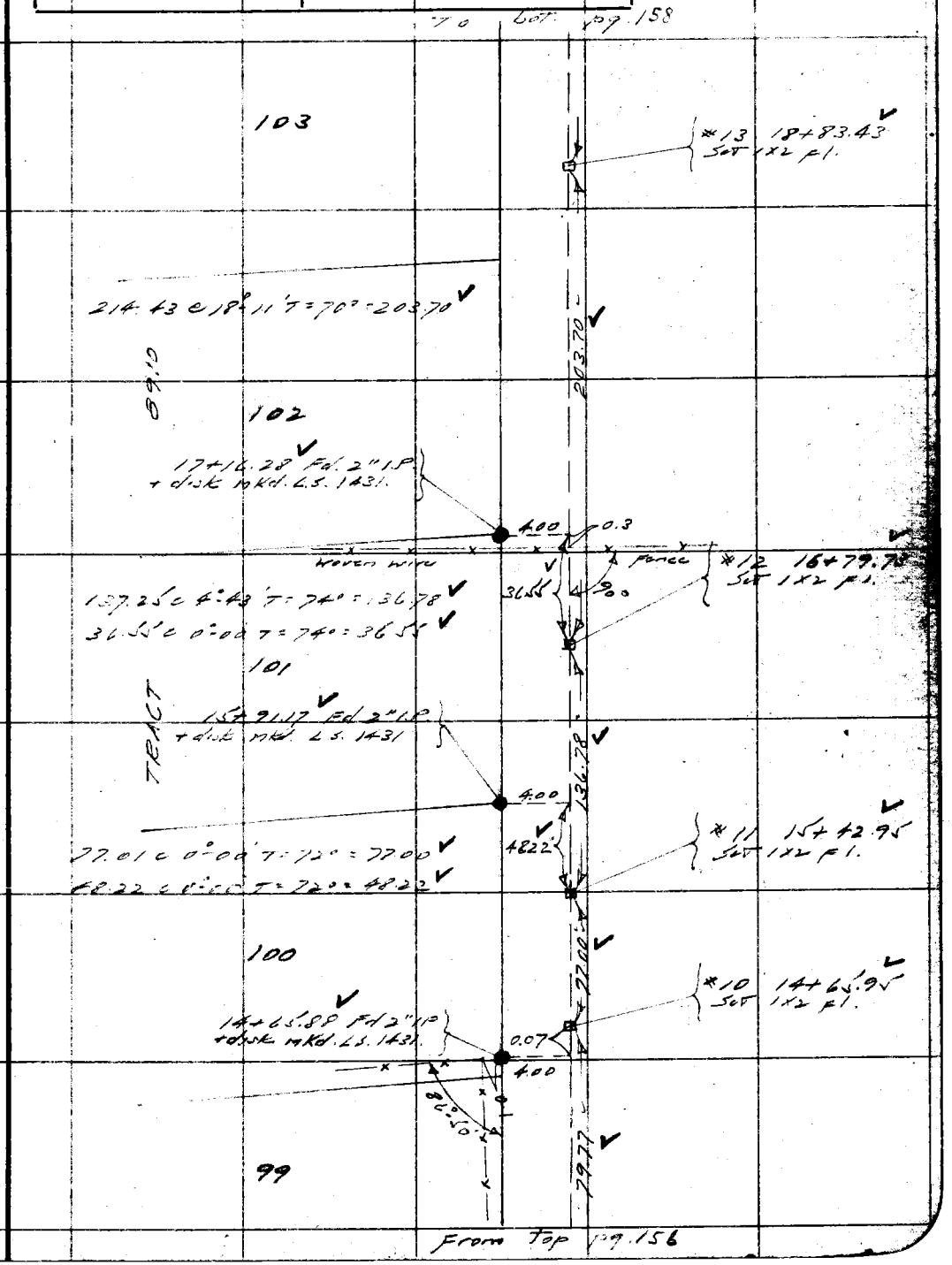

Note: Any Additions or Changes on This Sheet Must be Made or Circled in Red Ink With Date and Name of Person Making Change.

Do not extend notes this side of this line

RETURN TO
LOS ANGELES COUNTY SURVEYOR
700 HALL OF RECORDS

FORM 247 10M 11-35

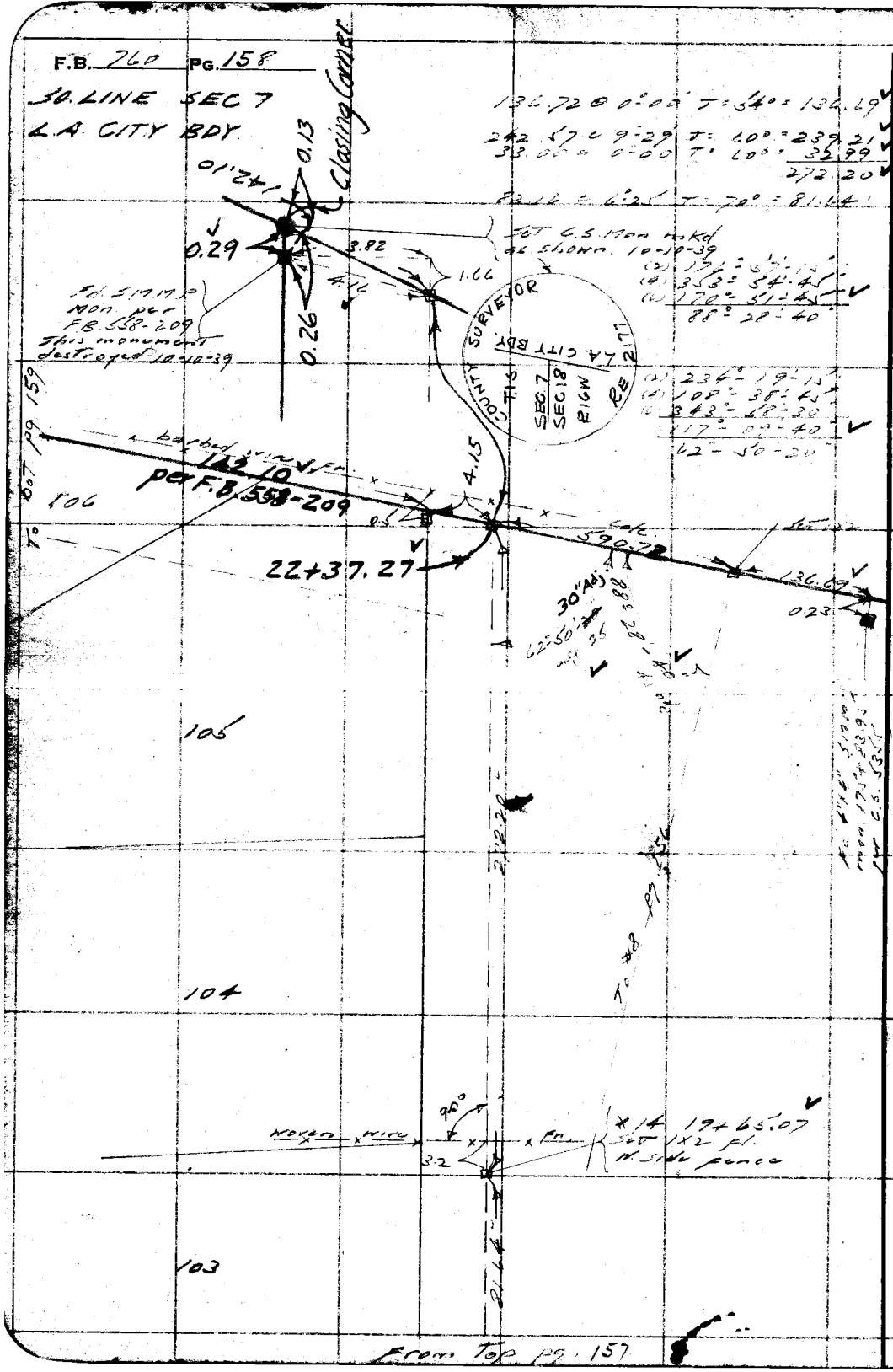

RETURN TO
LOS ANGELES COUNTY SURVEYOR
700 HALL OF RECORDS

Note: Any Additions or Changes on This Sheet Must be Made or Circled in Red Ink With Date and Name of Person Making Change.

Do not extend notes this side of this line

Notes Ck'd by McPherson	Survey of Topanga View Est	F.B. 760 Pg. 159
Map No. B-1495	W. O. 62-1/2 Tape No. 17 St'd 84 of	L.A. CITY BDY
Office Work Higgins	Surveyed by L.S. Hammond	
Checked McPherson	Notes L.S.H. Date 12-14-38	
Date Nov. 1939	Indexed 6-16-39	

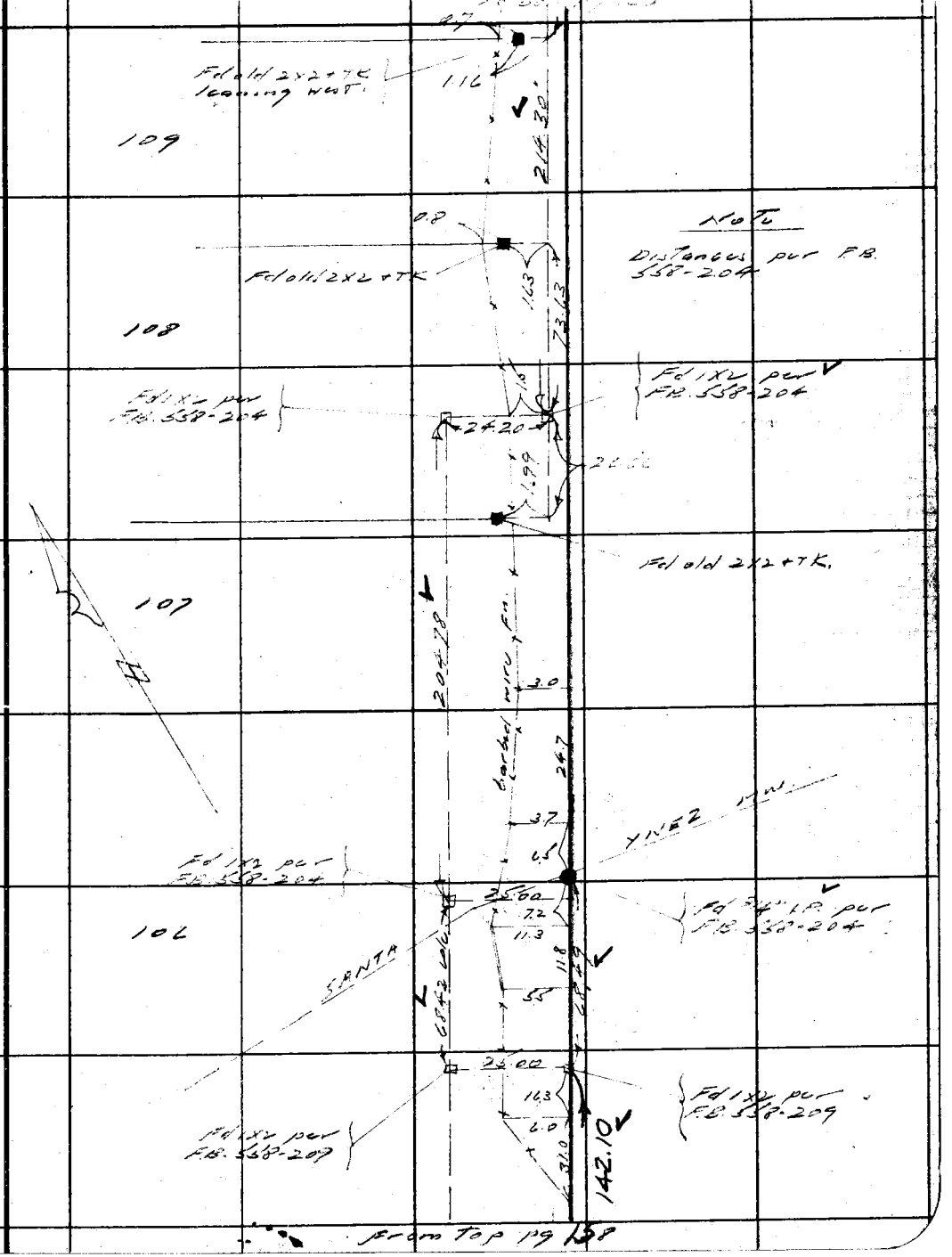

Note: Any Additions or Changes on This Sheets Must be Made or Circled in Red Ink With Date and Name of Person Making Change.

Do not extend notes this side of this line

RETURN TO
LOS ANGELES COUNTY SURVEYOR
700 HALL OF RECORDS

FORM 247 5M 10-57

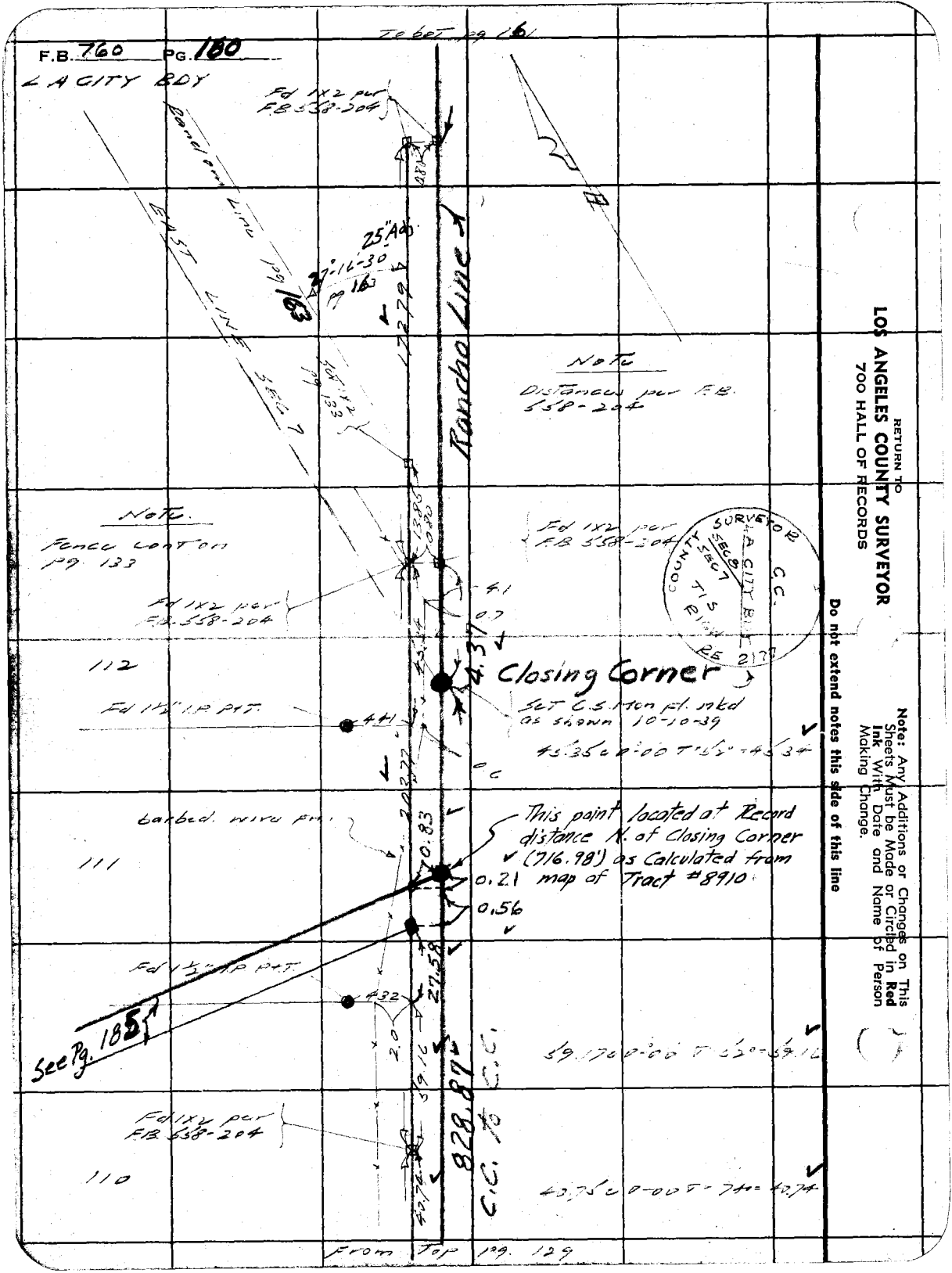

RETURN TO
LOS ANGELES COUNTY SURVEYOR
700 HALL OF RECORDS

Do not extend notes this side of this line

Note: Any Additions or Changes on This Sheets Must be Made or Circled in **Red Ink** With Date and Name of Person Making Change.

Notes Ck'd by McPherson	Survey of Topanga View Est.	F.B. 760 Pg. 161
Map No. B-1495	W. 08257 Tape No. 17 St'd 84 of	L.A. CITY BDY
Office Work Higgins	Surveyed by L.S. Hammond	
Checked McPherson	Notes L.S.H. Date 12-18-38	
Date Nov. 1939	Indexed [illegible] 6-16-39	

To bot. pg. 132

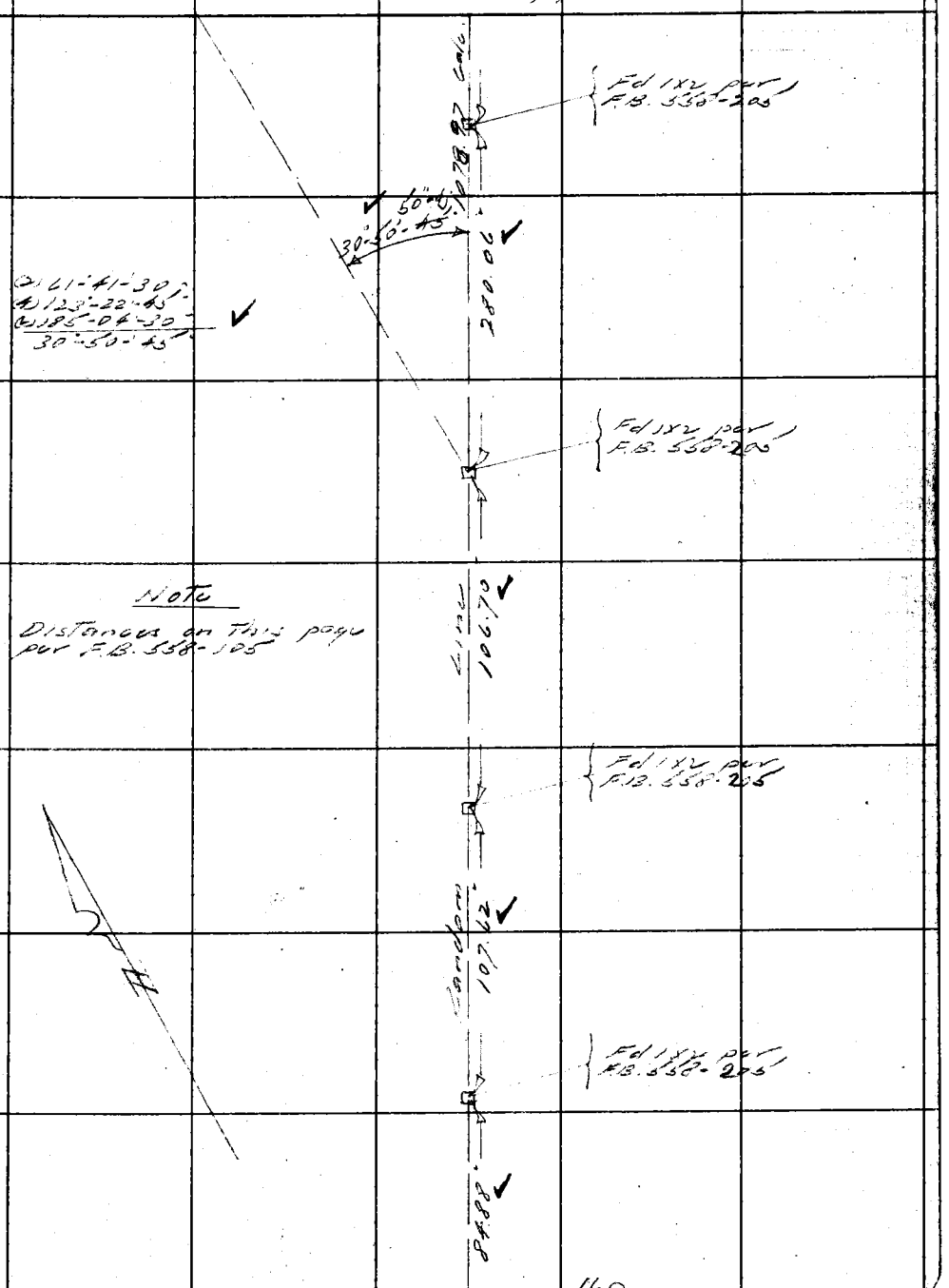

From Top pg. 130

160

Note: Any Additions or Changes on This Sheets Must be Made or Circled in Red Ink With Date and Name of Person Making Change.

Do not extend notes this side of this line

RETURN TO
LOS ANGELES COUNTY SURVEYOR
700 HALL OF RECORDS

FORM 247 5M 10-37

F.B. 260 PG. 162

Fd 4"x4" S.M.M.P.
Conc. mon. 133+
27.70 per C.S. 5355

L A CITY BDY.

0.29

62.02

Set 1x2 Pl.

Line 187.79

203.26 @ 22°-29' T=68°
203.42 @ 22°-35' T=68° } 187.79

67.23 @ 22°-40' T=66°
67.35 @ 22°-55' T=66° } 62.02

Set 1x2 Pl.

Level 19.86

Set 1x2 Pl.

165.38 @ 2°-32' T=62°
165.36 @ 2°-25' T=62° } 165.19
162.48 @ 0°-00' T=62° - 162.46
241.28 @ 3°-16' T=64°
241.24 @ 3°-02' T=64° } 240.87
Base → 568.52

(2) 55°-02'-15"
(4) 110°-04'-30"
(6) 165°-06'-15"
27°-31'-05"

(2) 89°-53'-30"
(4) 179°-47'-00"
(6) 269°-40'-30"
44°-56'-45"

(2) 153°-22'-30"
(4) 306°-45'-15"
(6) 100°-07'-45"
76°-41'-15"

27°-31'-05"

Landing

869.22 calc.

(2) 243°-15'-45"
(4) 126°-31'-30"
(6) 9°-47'-45"
121°-37'-55"

(2) 243°-15'-45"
(4) 126°-31'-30"
(6) 9°-47'-45"
121°-37'-55"

107°-32'-05"

Set 1x2 Pl.

568.52

Set 1x2

1078.97 calc.
798.91 calc.

From Top pg. 131.

RETURN TO
LOS ANGELES COUNTY SURVEYOR
700 HALL OF RECORDS

Note: Any Additions or Changes on This Sheets Must be Made or Circled in **Red Ink** With Date and Name of Person Making Change.

Do not extend notes this side of this line

Notes Ck'd by McPherson	Survey of [illegible]	F.B. 760 Pg. 163
Map No. B-1495	W. O. 8257 Tape No. 17 St'd 84 of	EAST LINE SEC 7
Office Work Higgins	Surveyed by L. S. Hammond	T1S R16W
Checked McPherson	Notes L.S.H. Date 12-19-38	
Date Nov. 1939	Indexed	

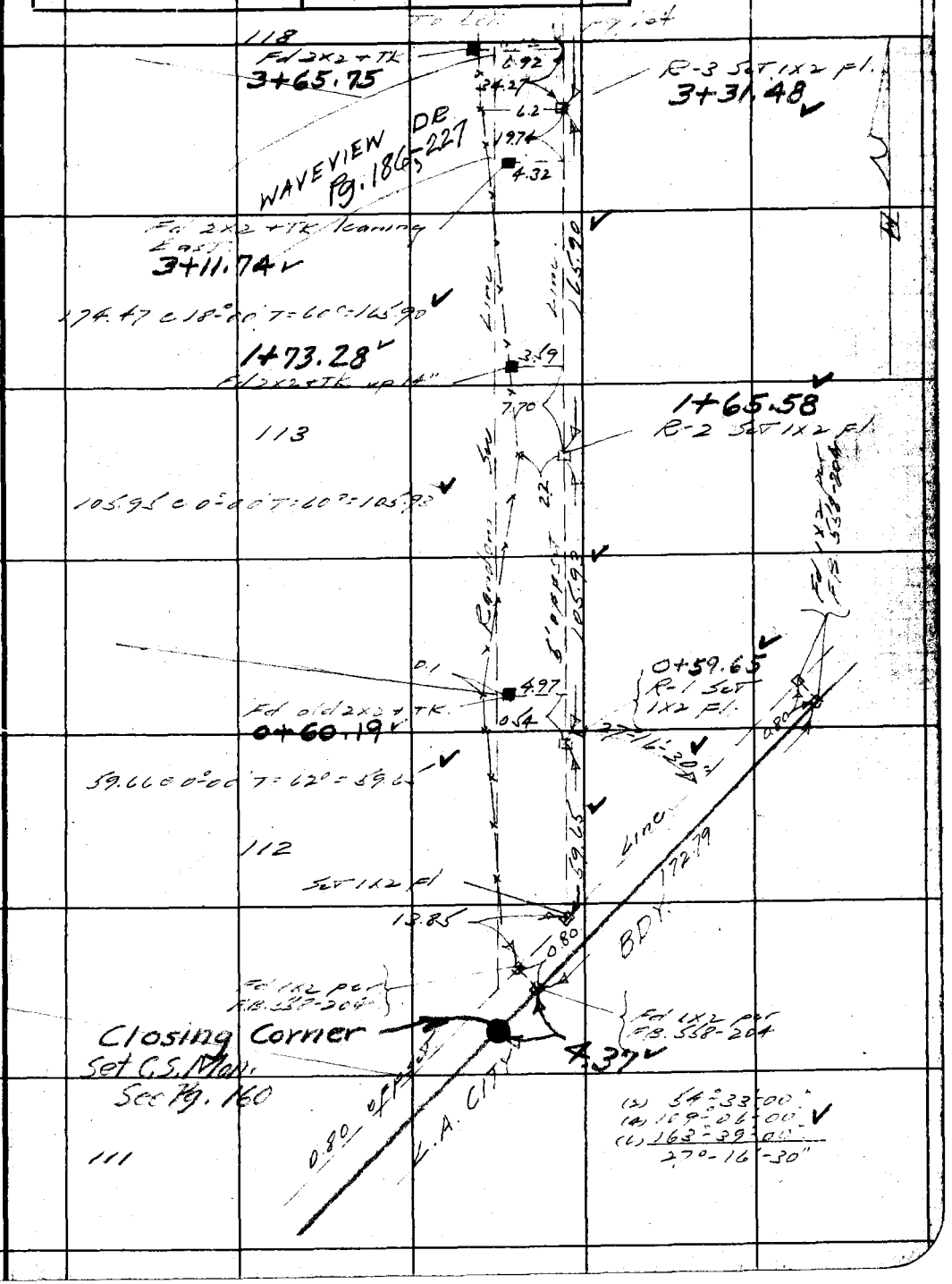

Note: Any Additions or Changes on This Sheets Must be Made or Circled in Red Ink With Date and Name of Person Making Change.

Do not extend notes this side of this line

RETURN TO
LOS ANGELES COUNTY SURVEYOR
700 HALL OF RECORDS

FORM 247 5M 10-37

F.B. 760 PG. 164

To bot. pg. 165

EAST LINE SEC 7

T1S R16W

270.80 @ 1°49 T=64° } 270.62
270.77 @ 1°38 T=64° }

15+50.78
R-6 Set 1x2 Fl

(3) 167°-57'-15"
(4) 335°-54'-15"
(6) 143°-51'-30"
83°-58'-35"

(3) 159°-44'-30"
(4) 319°-29'-00"
(6) 119°-13'-30"
79°-52'-15"

(3) 32°-17'-45"
(4) 64°-35'-30"
(6) 96°-52'-30"
16°-08'-55"

270.62

Set 1x2

79°-52'-15" 20' adj

83°-58'-35" 40' adj

Note
Fence cont. on page 175

09°-00' adj
16°-08'-55"

957.76 Calc

ENTRADA RD

5+93.02
R-5 Set 1x2 Fl

7.5

119

SEC

SEC

Line 89.81

92.78 @ 14°30 T=62° = 89.81

172.70 @ 5°58' T=60° = 171.73

R-4 Set 1x2 Fl
5+03.21

1.2

Sec. Line

5' off set

5.95

Fd 2x2 + Tk
4+39.77

118

Random

74.02

171.73

From top pg. 163

RETURN TO
LOS ANGELES COUNTY SURVEYOR
700 HALL OF RECORDS

Note: Any Additions or Changes on This Sheets Must be Made or Circled in Red Ink With Date and Name of Person Making Change.

Do not extend notes this side of this line

Notes Ck'd by McPherson	Survey of Topanga View Est.	F.B. 760 Pg. 165
Map No. B-1495	W. O. 8257 Tape No. 17 St'd 34 of	EAST LINE SEC 7
Office Work Higgins	Surveyed by L.S. Hammond	T1S R16W
Checked McPherson	Notes L.S.H. Date 12-19-38	
Date Nov. 1939	Indexed	

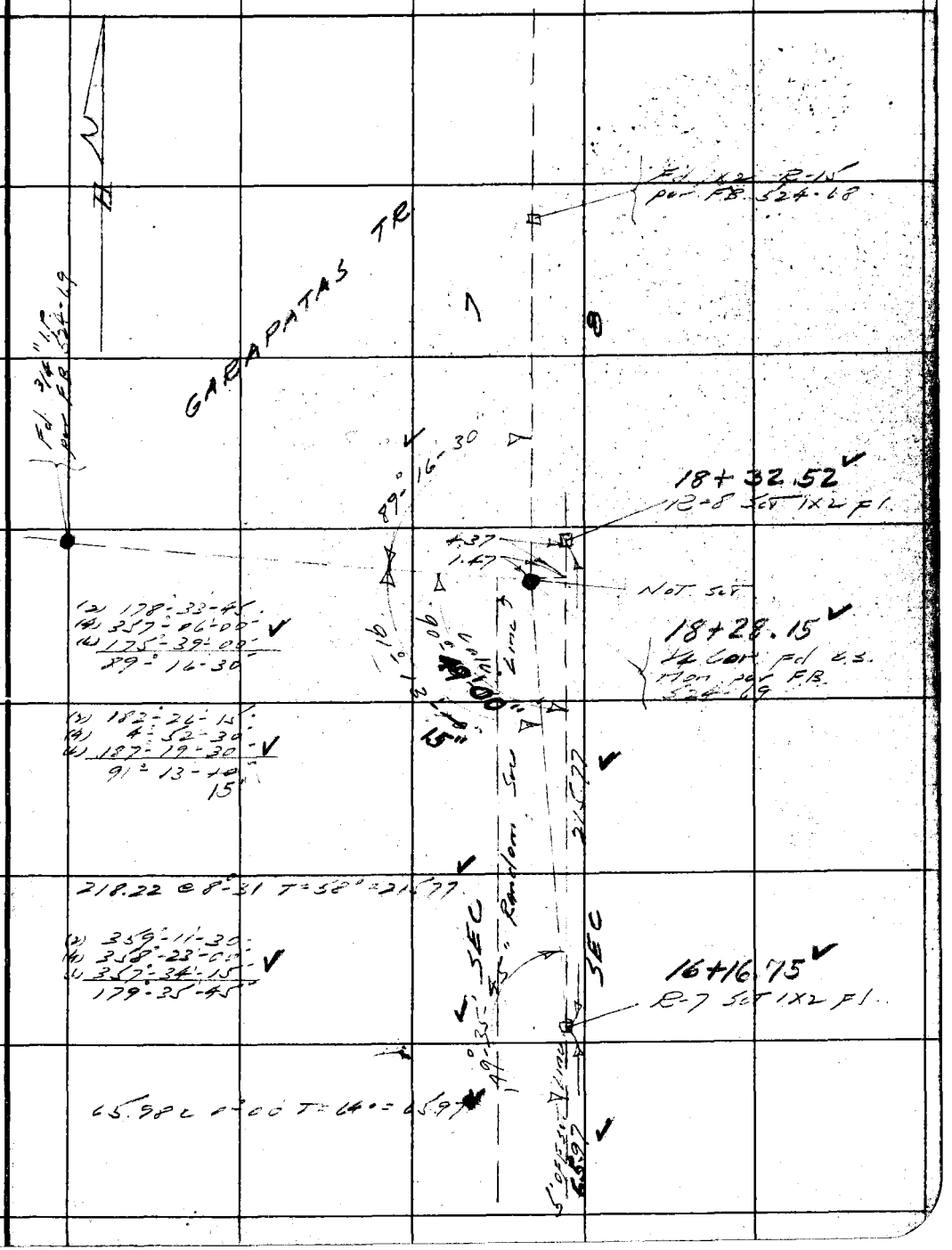

Note: Any Additions or Changes on This Sheets Must be Made or Circled in Red Ink With Date and Name of Person Making Change.

Do not extend notes this side of this line

RETURN TO
LOS ANGELES COUNTY SURVEYOR
700 HALL OF RECORDS

FORM 247 5M 10-37

RETURN TO
LOS ANGELES COUNTY SURVEYOR
700 HALL OF RECORDS

Note: Any Additions or Changes on This Sheets Must be Made or Circled in **Red Ink** With Date and Name of Person Making Change.

Do not extend notes this side of this line

F.B. 260 PG. 166

Notes Ck'd by McPherson	Survey of Tract 26 Rancho Palos Verdes	F.B. 260	PG. 167
Map No. B-1485	W. O. 8257 Tape No. 15 St'd 24 of	ENTRADA RD.	
Office Work Higgins	Surveyed by L. S. Hammond		
Checked McPherson	Notes L. & H. Date 12-2-38		
Date Nov. 1939	Indexed		

Note: Any Additions or Changes on This Sheets Must be Made or Circled in Red Ink With Date and Name of Person Making Change.

Do not extend notes this side of this line

RETURN TO
LOS ANGELES COUNTY SURVEYOR
700 HALL OF RECORDS

FORM 247 5M 10-37

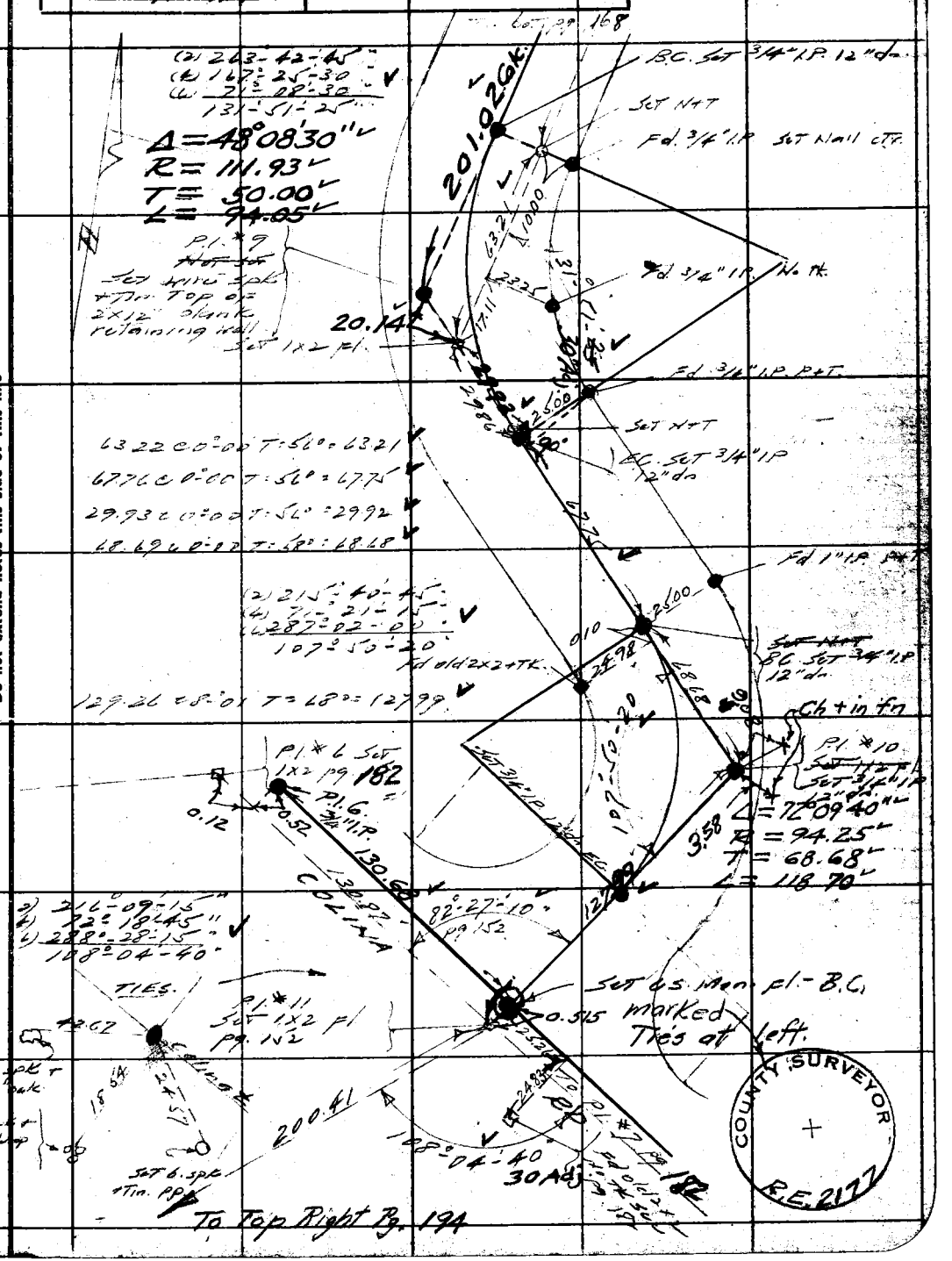

F.B. 760 PG. 168

ENTRADA RD

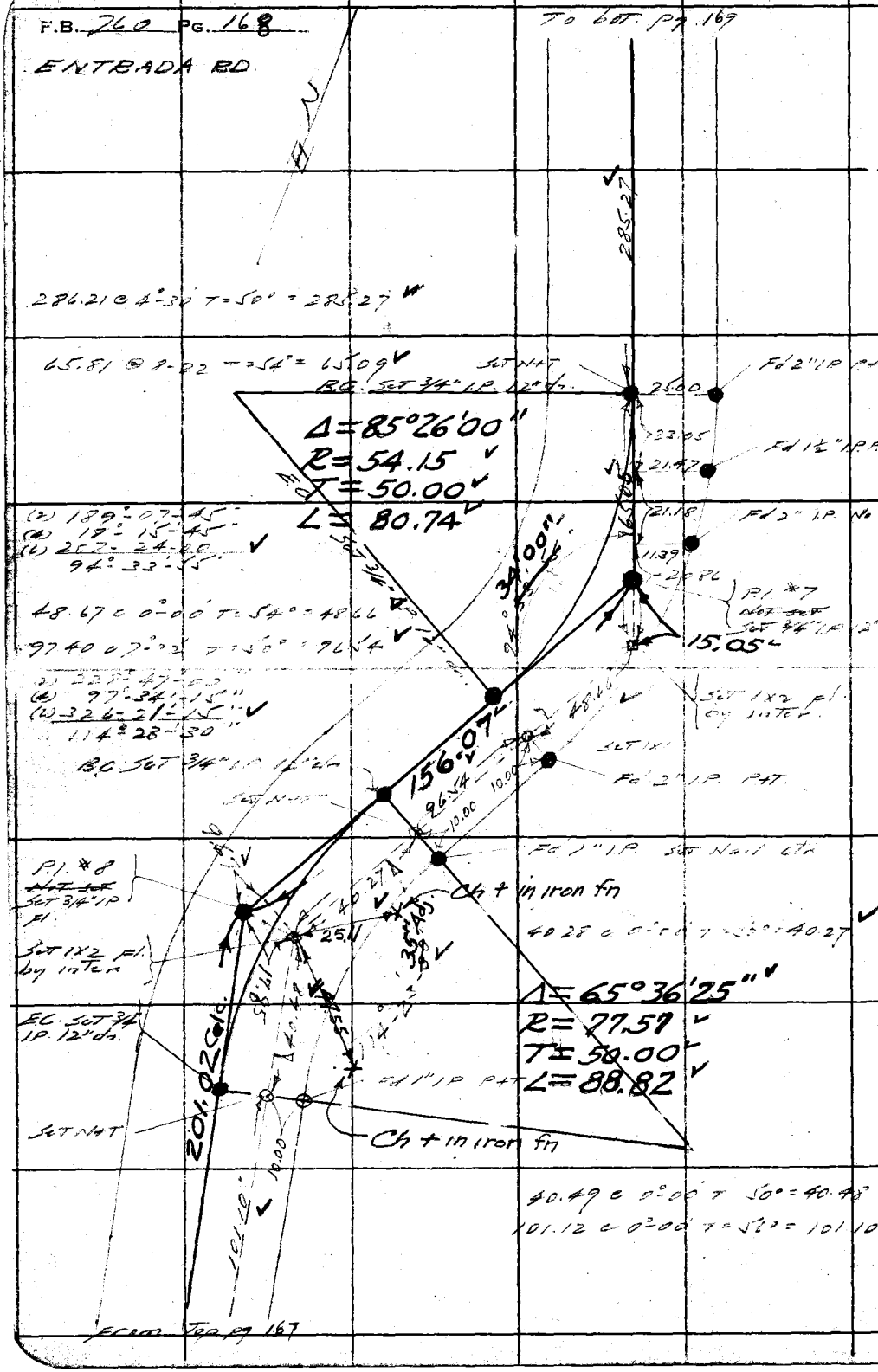

RETURN TO
LOS ANGELES COUNTY SURVEYOR
700 HALL OF RECORDS

Note: Any Additions or Changes on This Sheets Must be Made or Circled in **Red Ink** With Date and Name of Person Making Change.

Do not extend notes this side of this line

Notes Ck'd by McPherson	Survey of [illegible]	F.B. 760 Pg. 169
Map No. B-1495	W. O. 8257 Tape No. 15 St'd 74 of	ENTRADA RD.
Office Work Higgins	Surveyed by L. S. Hammond	
Checked McPherson	Notes L S H Date 12-21-38	
Date Nov. 1939	Indexed [illegible]	

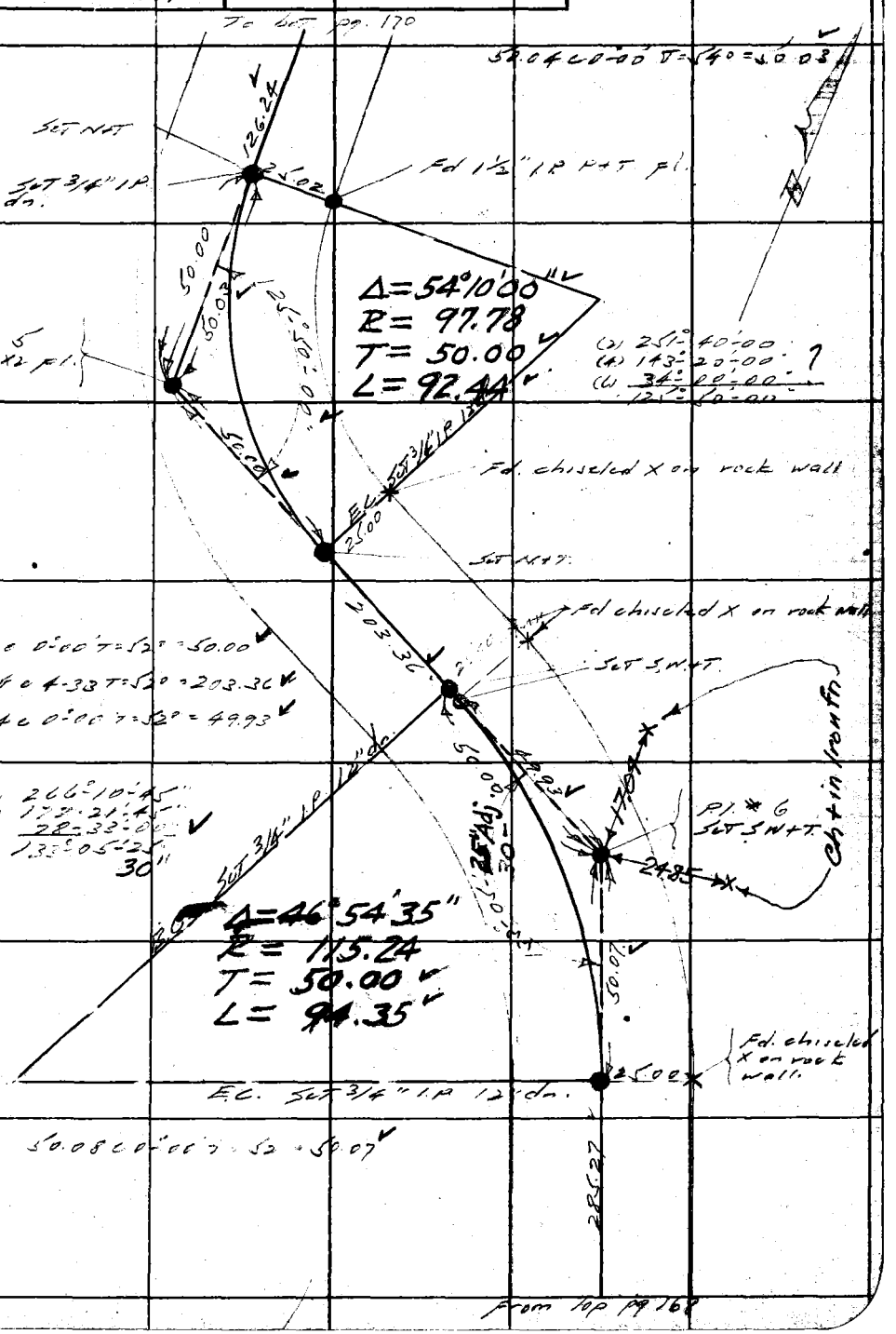

Note: Any Additions or Changes on This Sheets Must be Made or Circled in Red Ink With Date and Name of Person Making Change.

Do not extend notes this side of this line

RETURN TO
LOS ANGELES COUNTY SURVEYOR
700 HALL OF RECORDS

FORM 247 5M 10-37

F.B. 260 PG. 170

ENTRADA RD.

168.16 @ 2°34' T = 540 = 167.03 ✓
126.26 @ 0°00' T = 540 = 126.24 ✓
72.13 @ 0°00' T = 540 = 72.12 ✓
36.23 @ 0°00' T = 540 = 36.22 ✓
48.96 @ 0°00' T = 540 = 48.94 ✓
36.29 @ 0°00' T = 540 = 36.28 ✓

(2) 282°31'00"
(4) 205°02'00"
(2) 127°33'22" ✓
141°15'30"

(2) 223°07'45"
(4) 86°15'15"
(2) 209°23'00" ✓
111°33'50"

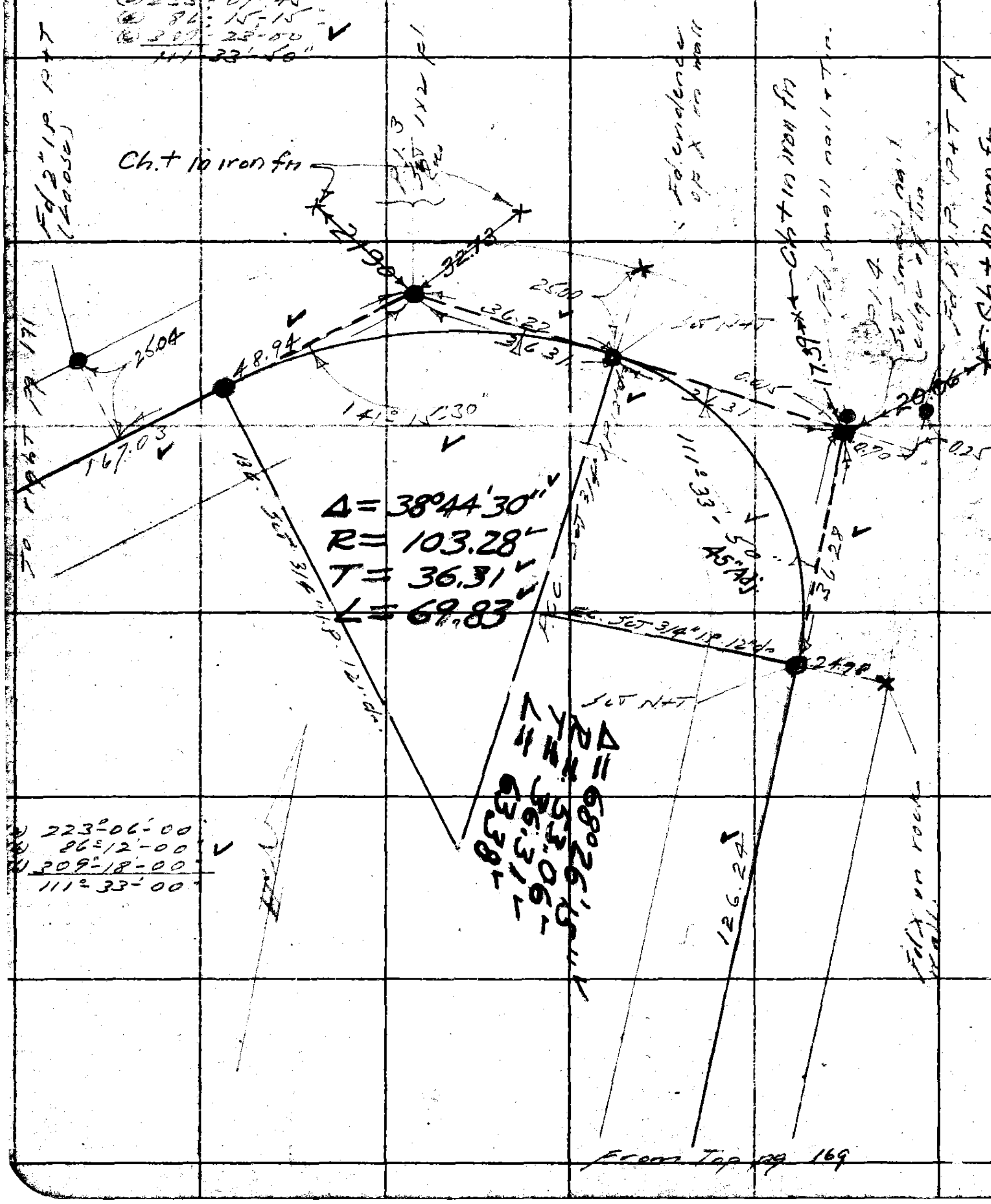

(2) 223°06'00"
(4) 86°12'00" ✓
(2) 309°18'00"
111°33'00"

RETURN TO
LOS ANGELES COUNTY SURVEYOR
700 HALL OF RECORDS

Do not extend notes this side of this line

Note: Any Additions or Changes on This Sheets Must be Made or Circled in **Red** Ink With Date and Name of Person Making Change.

Notes Ck'd by McPherson	Survey of [illegible]	F.B. 760 Pg. 171
Map No. B-1495	W. O. 8217 Tape No. 15 St'd 74 of	ENTRADA RD.
Office Work Higgins	Surveyed by L.S. Hammond	
Checked McPherson	Notes L.S.H. Date 12-21-58	
Date Nov. 1939	Indexed	

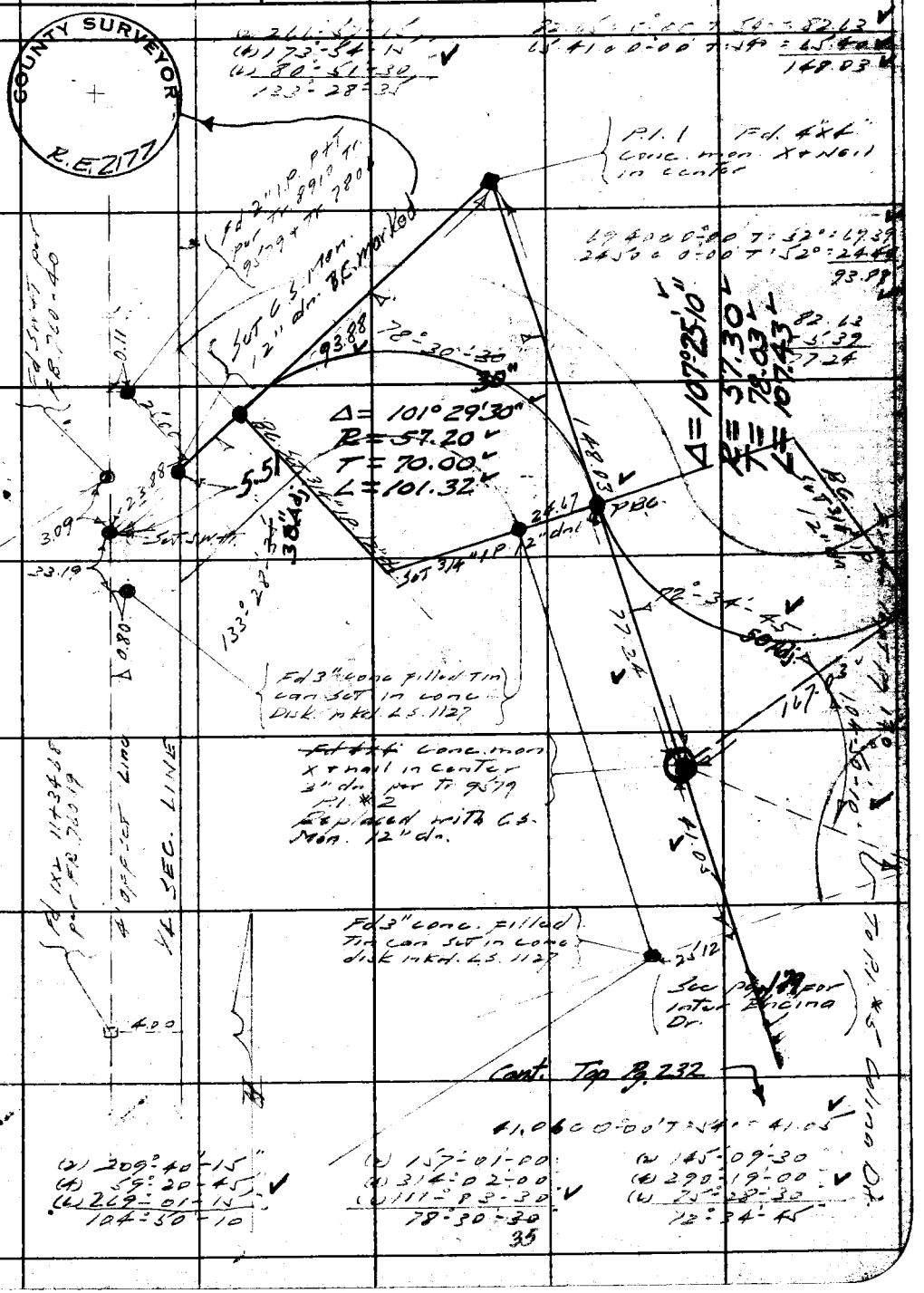

Note: Any Additions or Changes on This Sheets Must be Made or Circled in Red Ink With Date and Name of Person Making Change.

Do not extend notes this side of this line

RETURN TO
LOS ANGELES COUNTY SURVEYOR
700 HALL OF RECORDS

FORM 247 5M 10-37

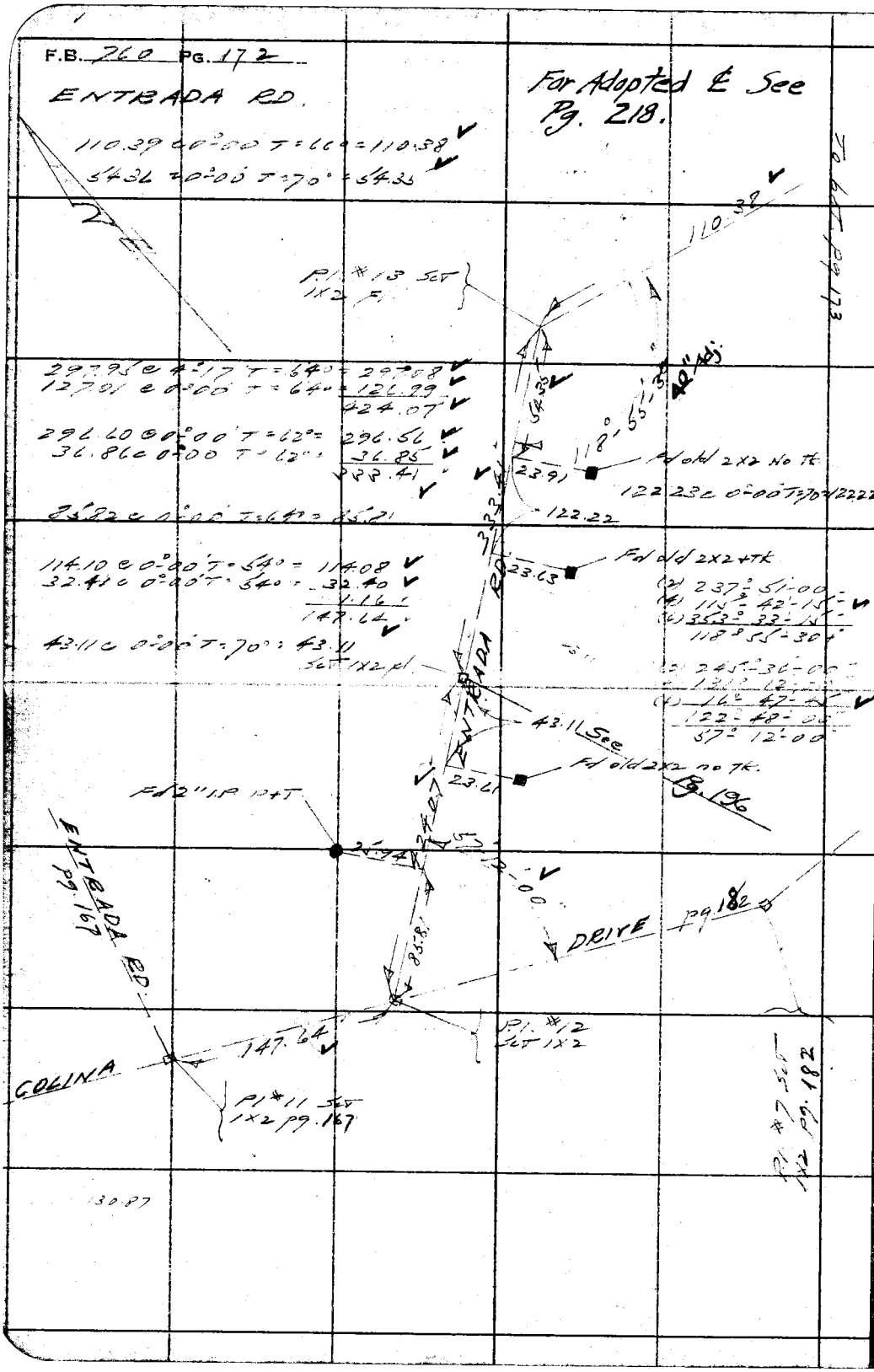

RETURN TO
LOS ANGELES COUNTY SURVEYOR
700 HALL OF RECORDS

Note: Any Additions or Changes on This Sheets Must be Made or Circled in **Red Ink** With Date and Name of Person Making Change.

Do not extend notes this side of this line

Notes Ck'd by McPherson	Survey of Topanga View Est	F.B. 760 PG. 173
Map No. B-1495	W. O. 8257 Tape No. 15 St'd 84 of	ENTRADA RD.
Office Work Higgins	Surveyed by L. S. Hammond	
Checked McPherson	Notes L.S.H. Date 1-18-39	
Date Nov. 1939	Indexed	

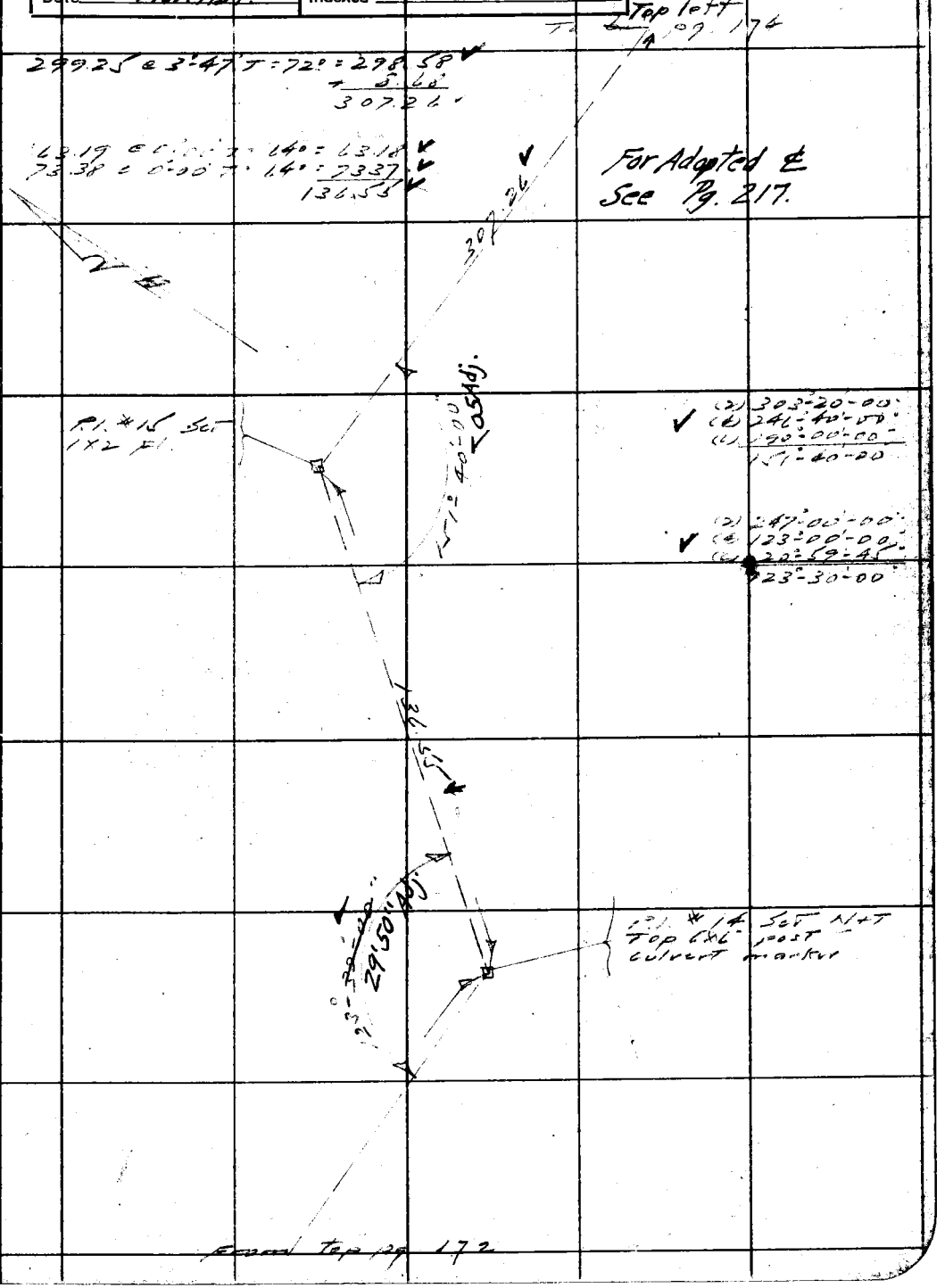

Note: Any Additions or Changes on This Sheets Must be Made or Circled in Red Ink With Date and Name of Person Making Change.

Do not extend notes this side of this line

RETURN TO
LOS ANGELES COUNTY SURVEYOR
700 HALL OF RECORDS

FORM 247 5M 10-37

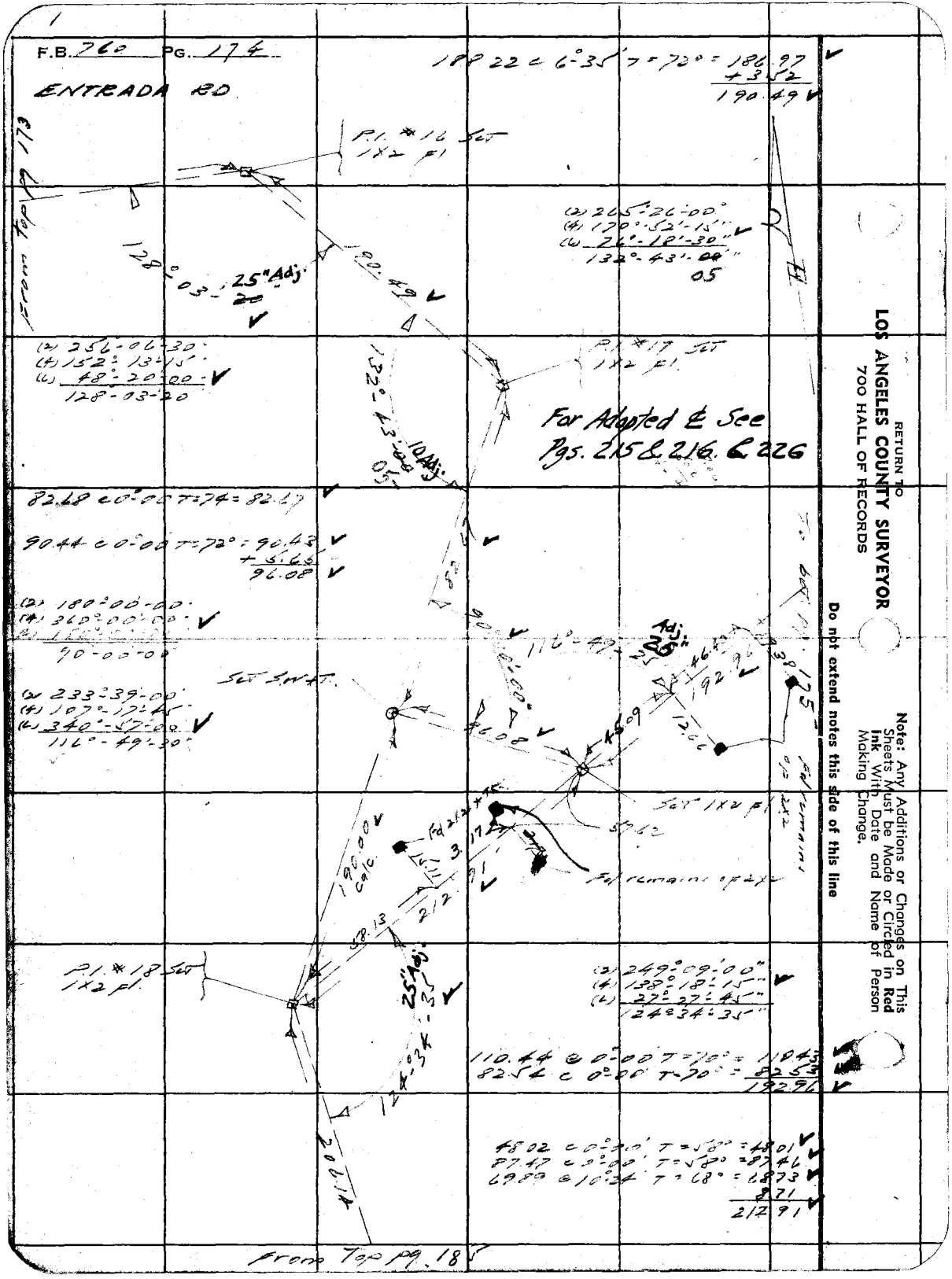
F.B. 760 PG. 174
ENTRADA RD
188.22 @ 6°-35' T=72° = 186.97
+3.52
190.49
P.I. #16 Set 1X2 Fl
From Top pg 173
128°-03'-25" Adj.
190.49
(2) 265°-26'-00"
(4) 170°-52'-15"
(6) 76°-18'-30"
132°-43'-05"
(2) 256°-06'-30"
(4) 152°-13'-15"
(6) 48°-20'-00"
128°-03'-20"
P.I. #17 Set 1X2 Fl.
For Adapted ℄ See Pgs. 215 & 216 & 226
82.68 @ 0°-00' T=74 = 82.67
90.44 @ 0°-00' T=72° = 90.43
+5.65
96.08
(2) 180°-00'-00"
(4) 360°-00'-00"
90°-00'-00"
Set S.W.T.
(2) 233°-39'-00"
(4) 107°-17'-45"
(6) 340°-57'-00"
116°-49'-30"
116°-49'-25" Adj.
192.96
45.09
12.66
Set 1X2 Fl
57.62
Fd remains of 2X2
190.00 calc
58.13
212.91
P.I. #18 Set 1X2 Fl.
25" Adj.
124°-34'-35"
(2) 249°-09'-00"
(4) 138°-18'-15"
(6) 27°-27'-45"
124°-34'-35"
110.44 @ 0°-00' T=70° = 110.43
82.54 @ 0°-00' T=70° = 82.53
192.96
48.02 @ 0°-00' T=58° = 48.01
87.47 @ 0°-00' T=58° = 87.46
69.89 @ 10°-24' T=68° = 68.73
8.71
212.91
From Top pg. 185
RETURN TO
LOS ANGELES COUNTY SURVEYOR
700 HALL OF RECORDS
Note: Any Additions or Changes on This Sheets Must be Made or Circled in Red Ink With Date and Name of Person Making Change.
Do not extend notes this side of this line

Notes Ck'd by McPherson	Survey of Topanga Tow. B.T.	F.B. 760 Pg. 175
Map No. B-1495	W. O. 8257 Tape No. 15 St'd 84 of	ENTRADA RD.
Office Work Higgins	Surveyed by L.S. Hammond	
Checked McPherson	Notes L 514 Date 1-19-39	
Date Nov. 1939	Indexed	

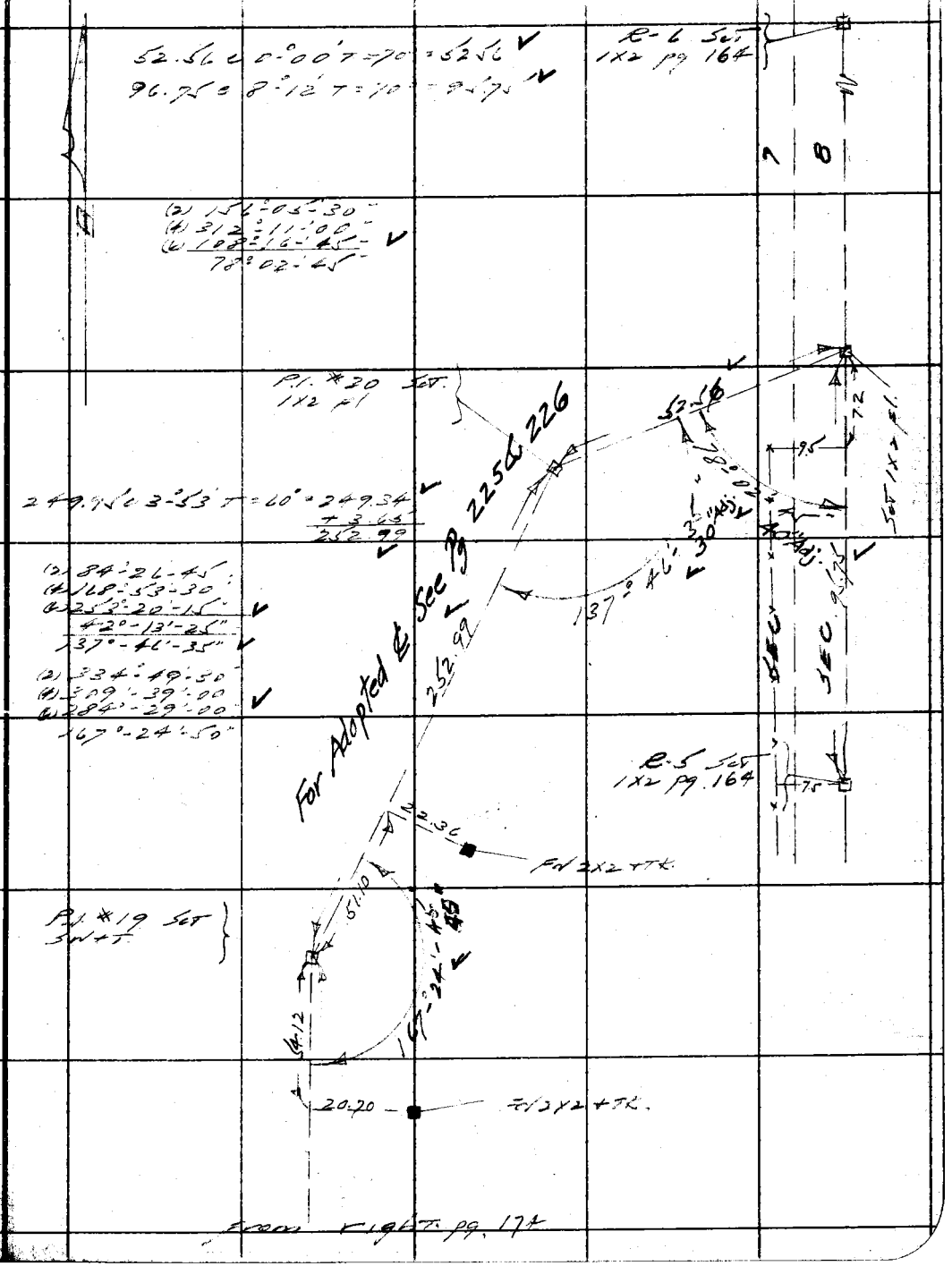

Note: Any Additions or Changes on This Sheets Must be Made or Circled in Red Ink With Date and Name of Person Making Change.

Do not extend notes this side of this line

RETURN TO
LOS ANGELES COUNTY SURVEYOR
700 HALL OF RECORDS

FORM 247 5M 10-37

RETURN TO
LOS ANGELES COUNTY SURVEYOR
700 HALL OF RECORDS

Note: Any Additions or Changes on This Sheets Must be Made or Circled in **Red Ink** With Date and Name of Person Making Change.

Do not extend notes this side of this line

F.B. 760 PG. 176

Notes Ck'd by McPherson	Survey of [illegible]	F.B. 760	PG. 177
Map No. B-1495	W. O. [illegible] Tape No. 15 St'd 74 of	ENCINA DR.	
Office Work Higgins	Surveyed by L.S. Hammond		
Checked McPherson	Notes [illegible] Date 12-29-42		
Date Nov. 1939.	Indexed		

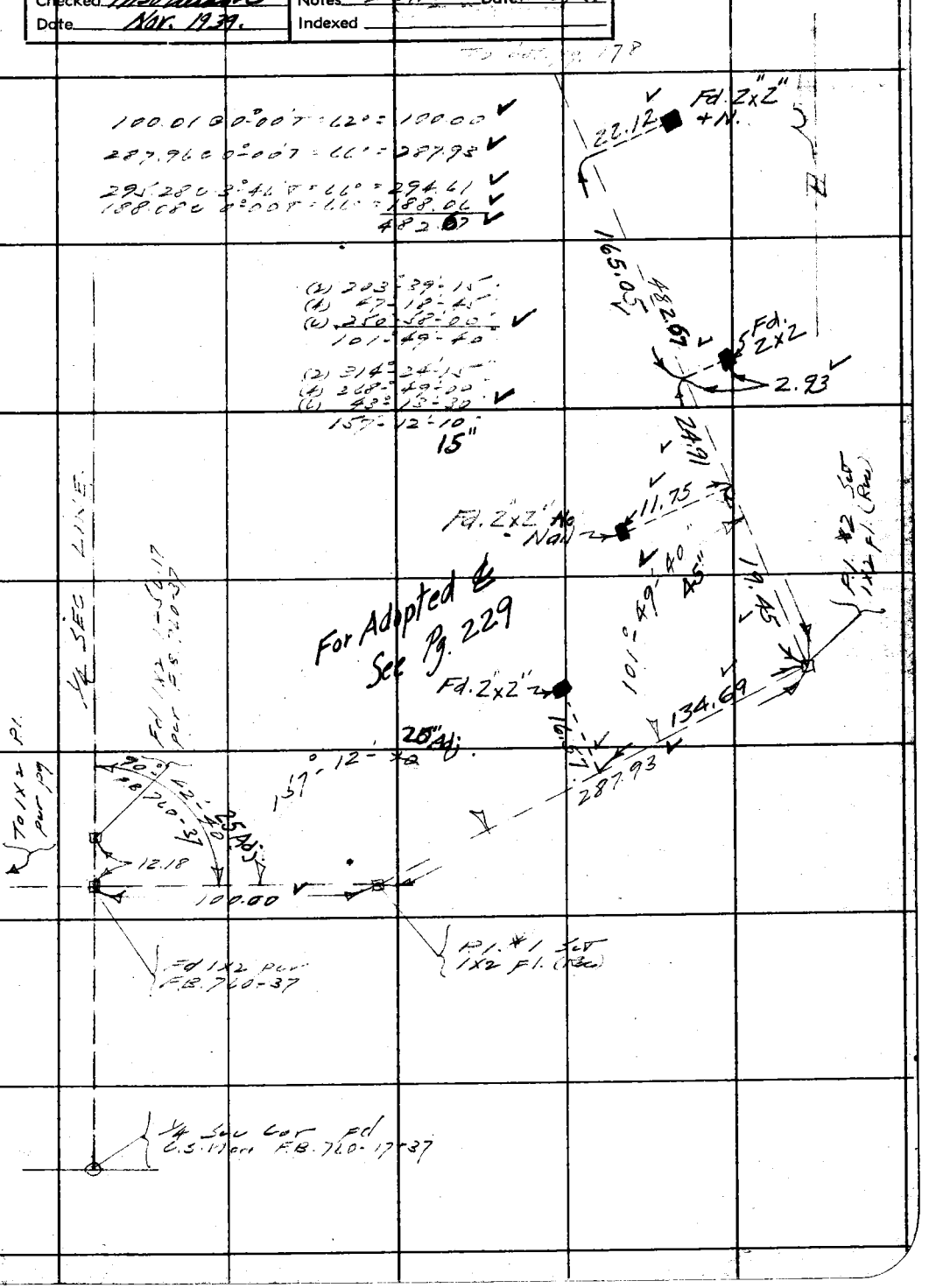

Note: Any Additions or Changes on This Sheets Must be Made or Circled in Red Ink With Date and Name of Person Making Change.

Do not extend notes this side of this line

RETURN TO
LOS ANGELES COUNTY SURVEYOR
700 HALL OF RECORDS

FORM 247 5M 10-37

F.B. 260 PG. 178 To bot. pg. 179

ENCINA DR.

Fd. 2"x2" + N. Leaning

212.41

26.43

23.36

35.03

36.43

Set 1x2

Pl. #5 1x2 pl. (Rec.)

20 600 c 6.54T 600 = 20448 + 793 = 212.41

36.44 c 0°-00' T = 60° = 36.43

1000

19.89

Fd. 2x2" + N.

1.12

19.97

164°-04'-00"

176.39

14.82

24.50

Fd. 2x2" + N.

(2) 328°-08'-00"
(4) 296°-16'-00"
(1) 264°-24'-00"
164°-04'-00"

(2) 211°-01'-00"
(4) 62°-02'-00"
(1) 273°-03'-00"
105°-30'-30"

35.45

105°-30'-30"

37.72

10.00

Set 1x2

165.69 c 4°-25' T 58° = 169.16 + 7.23 = 176.39

280.54 c 40°-00' T 72° = 280.52

2.77

10.38

1x2 pl. Rec.

(2) 226°-14'-00"
(4) 97°-28'-00"
(1) 312°-41'-45"
112°-07'-00"

39.44

52

Fd. 2x2" + N.

For Adopted & See Pgs. 230 & 231.

31.96

Fd. 2x2" + N.

Pl. #3 1x2 pl. (Rec.)

84.14

113°07'00"

53.32

15.21

Fd. 2x2" + N.

From Top pg. 177

RETURN TO
LOS ANGELES COUNTY SURVEYOR
700 HALL OF RECORDS

Do not extend notes this side of this line

Note: Any Additions or Changes on This Sheets Must be Made or Circled in **Red Ink** With Date and Name of Person Making Change.

Notes Ck'd by McPherson	Survey of Topanga Canyon Subdiv.	F.B. 780 Pg. 177
Map No. B-1495	W. O 8237 Tape No. 15 St'd 84 of	ENCINA DR.
Office Work Higgins	Surveyed by L.S. Hammond	
Checked McPherson	Notes L.S.H. Date 12-20-38	
Date Nov. 1939	Indexed	

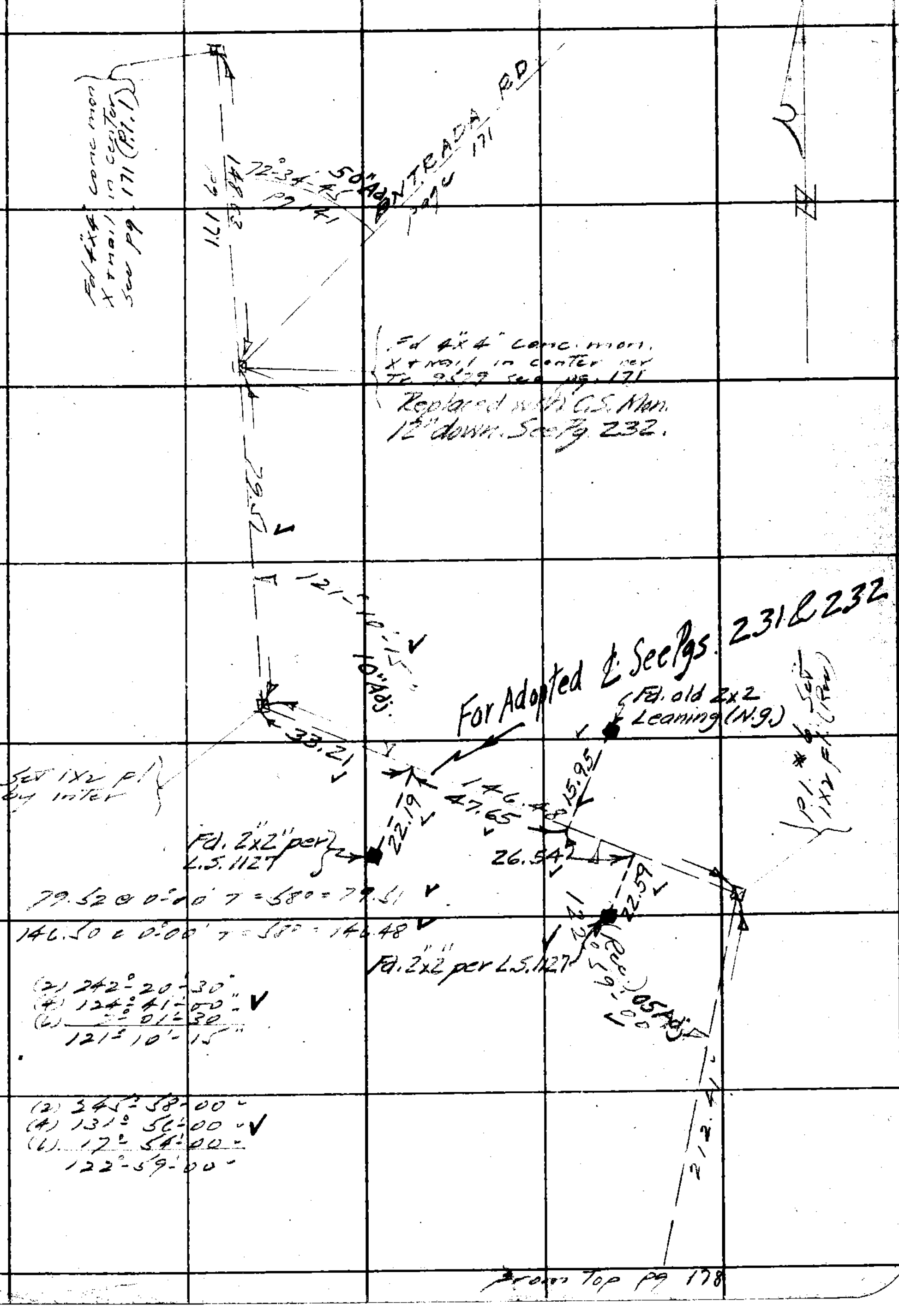

Note: Any Additions or Changes on This Sheets Must be Made or Circled in Red Ink With Date and Name of Person Making Change.

Do not extend notes this side of this line

RETURN TO
LOS ANGELES COUNTY SURVEYOR
700 HALL OF RECORDS

FORM 247 5M 10-37

F.B. 760 PG. 180

COLINA DR. To bot. pg. 181

75.98 @ 0°00' T=52° = 75.96
209.40 @ 7°55' T=56° = 207.36
+ 3.99
211.35
117.12 @ 0°00' T=60° = 117.10

(2) 288° 00' 45"
(4) 216 01' 30"
(6) 144° 02' 30"
144° 00' 25"

For Adopted ℄ See Pg. 214.

P1 #2 Set 1x2 Fl (Rw)

20"

211.35

(2) 288° 01' 00"
(4) 216° 02' 00"
(6) 144° 03' 30"
144° 00' 35"

(2) 298° 48' 00"
(4) 237° 38' 00"
(6) 176° 27' 15"
149° 24' 15"

(2) 160° 44' 45"
(4) 321° 29' 45"
(6) 122° 15' 00"
80° 22' 25"
30

Set 1x2 Fl.

P1 #1 Set 1x2 Fl (Rw)

29³

149° 24'

30"

(2) 298° 49' 00"
(4) 237° 38' 00"
(6) 176° 27' 15"
149 24 32½

(2) 160° 45' 15"
(4) 321° 30' 30"
(6) 122° 15' 30"
80° 22' 35"
SEC.

30" Adj

75.96

72.92

Random Sec. Line

7

18

SEC.

8' OFF SET LINE

163.87

14.24

16.18

2.03

#4 = 5+92.57 Set 1x2 Fl Sec Pg.

#5 = 7+56.44 Set Sw+T Sec Pg.

7+70.68

Set Sw+T

Set Sw+T.

RETURN TO
LOS ANGELES COUNTY SURVEYOR
700 HALL OF RECORDS

Note: Any Additions or Changes on This Sheets Must be Made or Circled in Red Ink With Date and Name of Person Making Change.

Do not extend notes this side of this line

Notes Ck'd by McPherson	Survey of Topanga View Estate	F.B. 760 Pg. 181
Map No. B-1495	W. O. 8257 Tape No. 15 St'd 84 of	COLINA DR
Office Work Higgins	Surveyed by L.S. Hammond	To right pg 192
Checked McPherson	Notes L.S.H. Date 1-11-39	
Date Nov. 1939	Indexed	

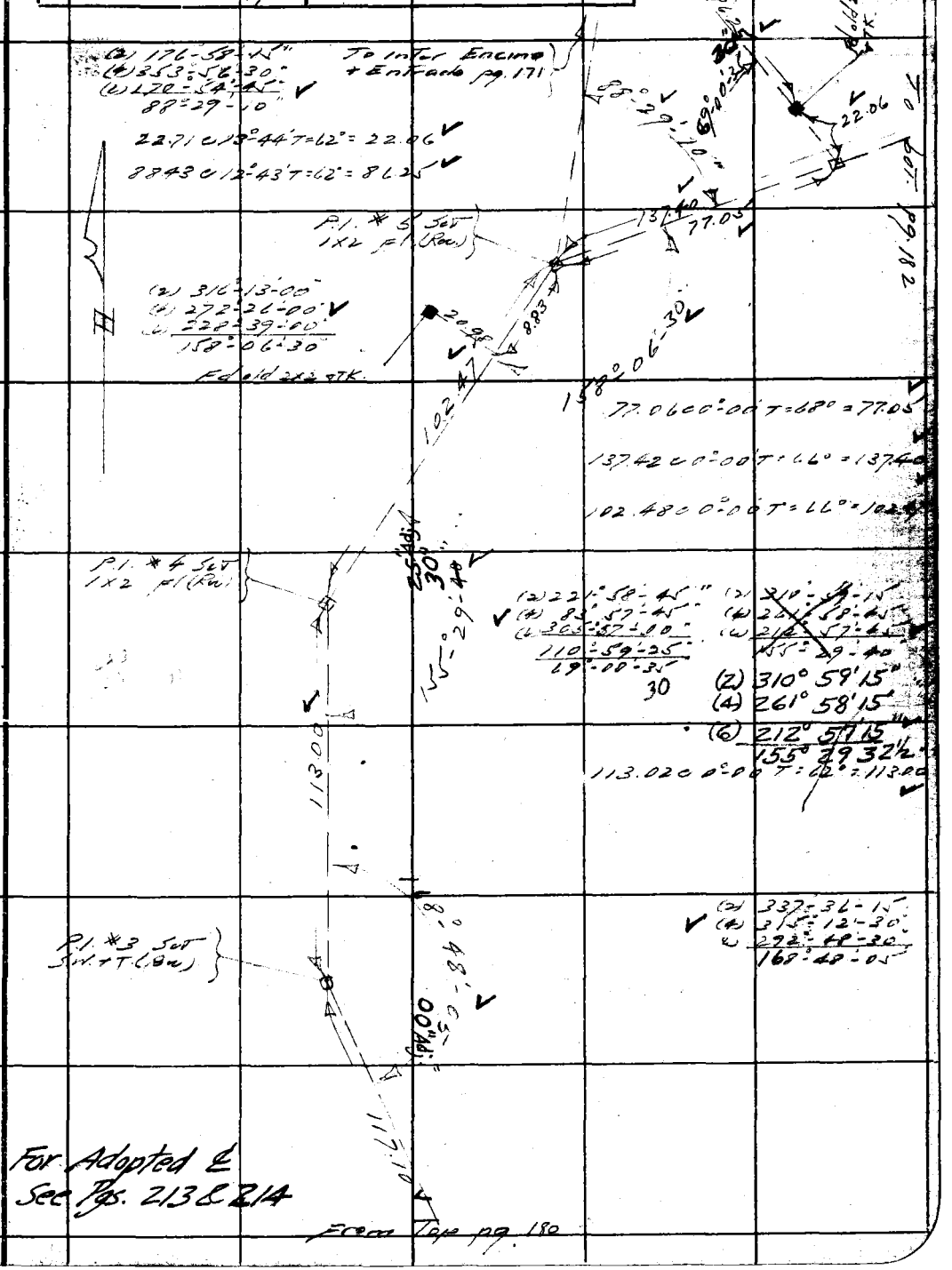

Note: Any Additions or Changes on This Sheets Must be Made or Circled in Red Ink With Date and Name of Person Making Change.

Do not extend notes this side of this line

RETURN TO
LOS ANGELES COUNTY SURVEYOR
700 HALL OF RECORDS

FORM 247 5M 10-37

F.B. 760 PG. 182

COLINA DR.

For Adopted ℄ See Pg. 212

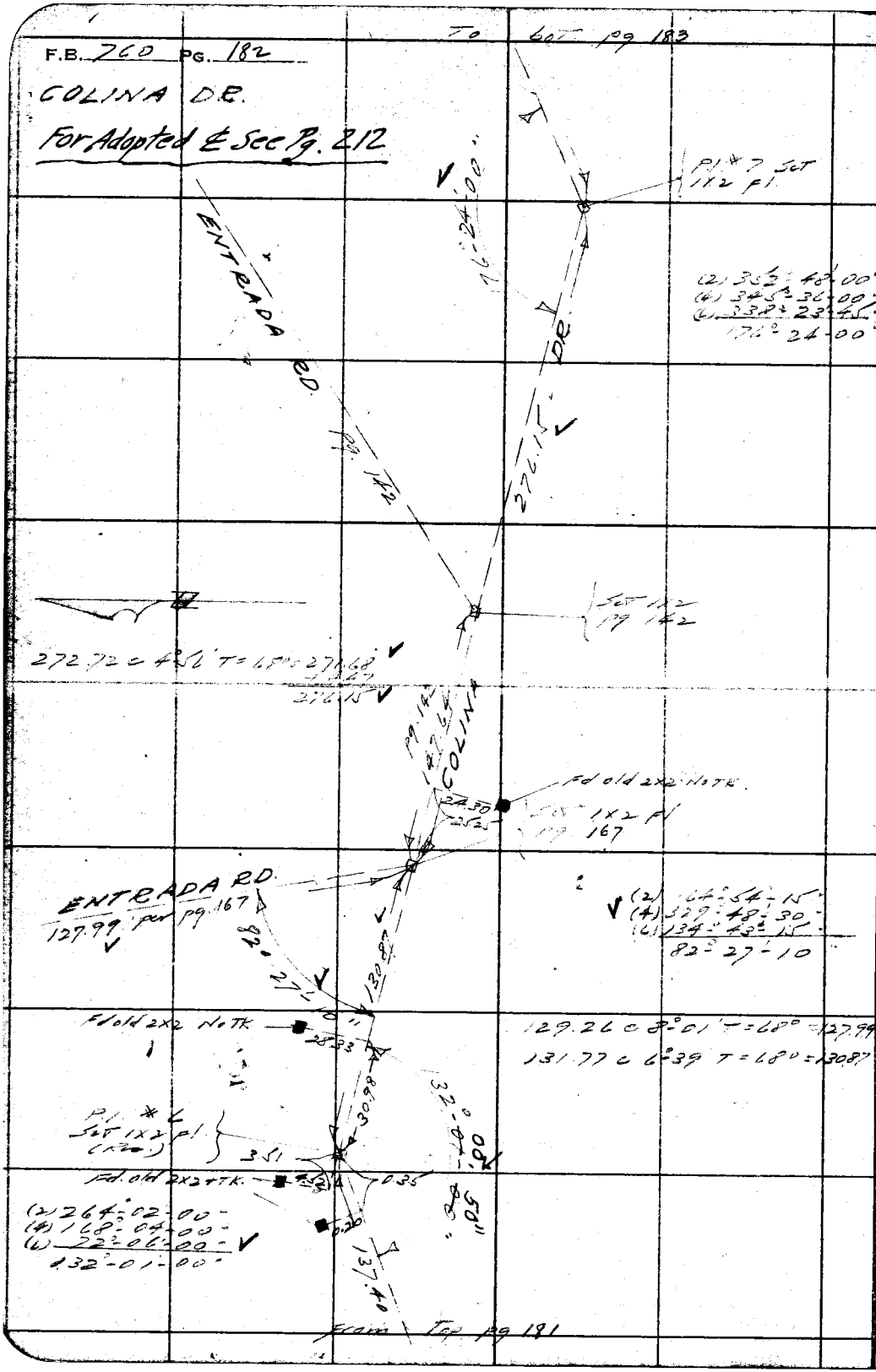

RETURN TO
LOS ANGELES COUNTY SURVEYOR
700 HALL OF RECORDS

Note: Any Additions or Changes on This Sheets Must be Made or Circled in **Red Ink** With Date and Name of Person Making Change.

Do not extend notes this side of this line

Notes Ck'd by McPherson	Survey of Topanga View Est.	F.B. 760 Pg. 183
Map No. B-1495	W. O. 8252 Tape No. 15 St'd 84 of	COLINA DR.
Office Work Higgins	Surveyed by L. S. Hammond	
Checked McPherson	Notes L S H Date 1-12-39	
Date Nov. 1939	Indexed	

To bot. pg. 184

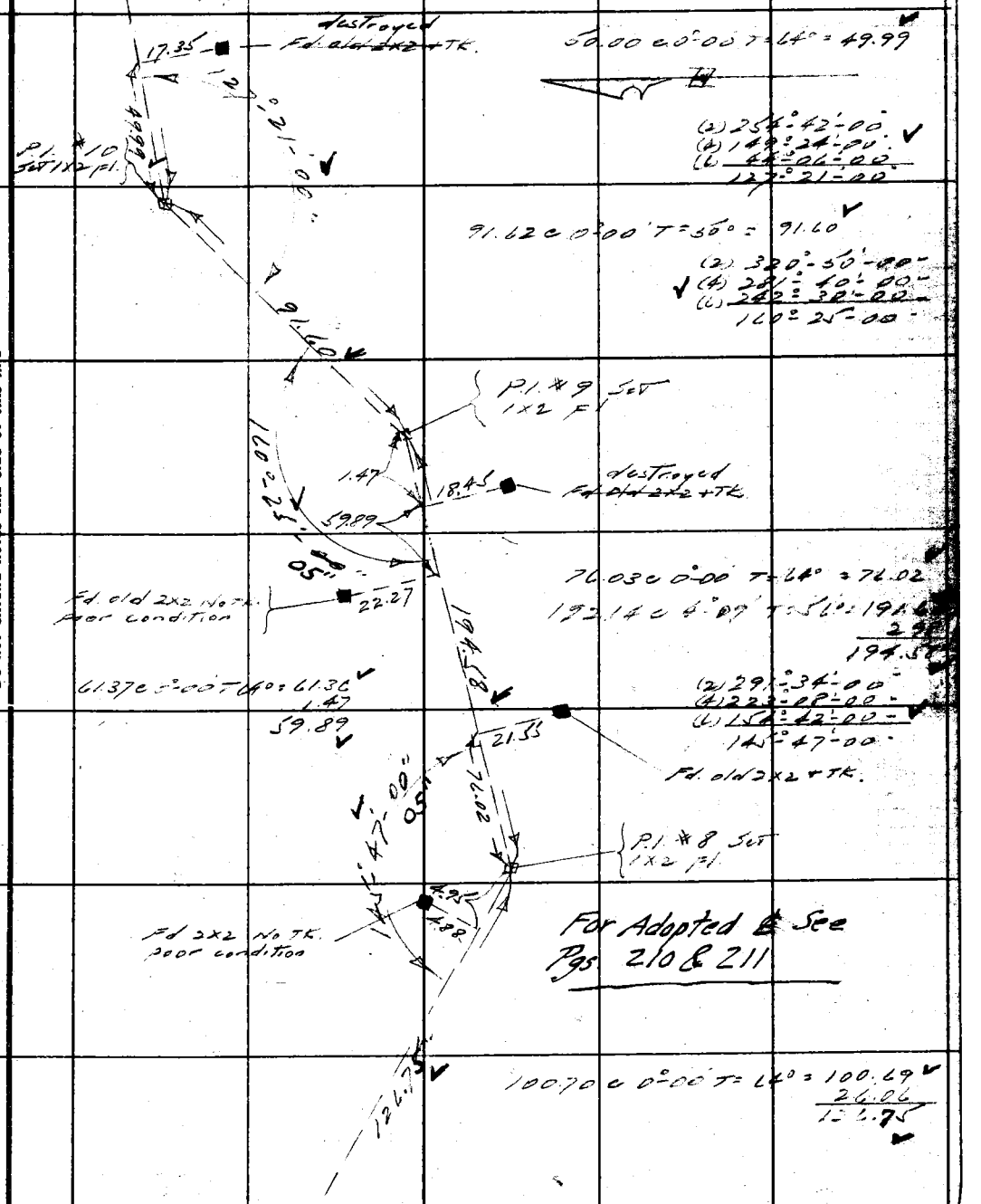

From Top Pg. 182

Note: Any Additions or Changes on This Sheets Must be Made or Circled in Red Ink With Date and Name of Person Making Change.

Do not extend notes this side of this line

RETURN TO
LOS ANGELES COUNTY SURVEYOR
700 HALL OF RECORDS

FORM 247 5M 10-37

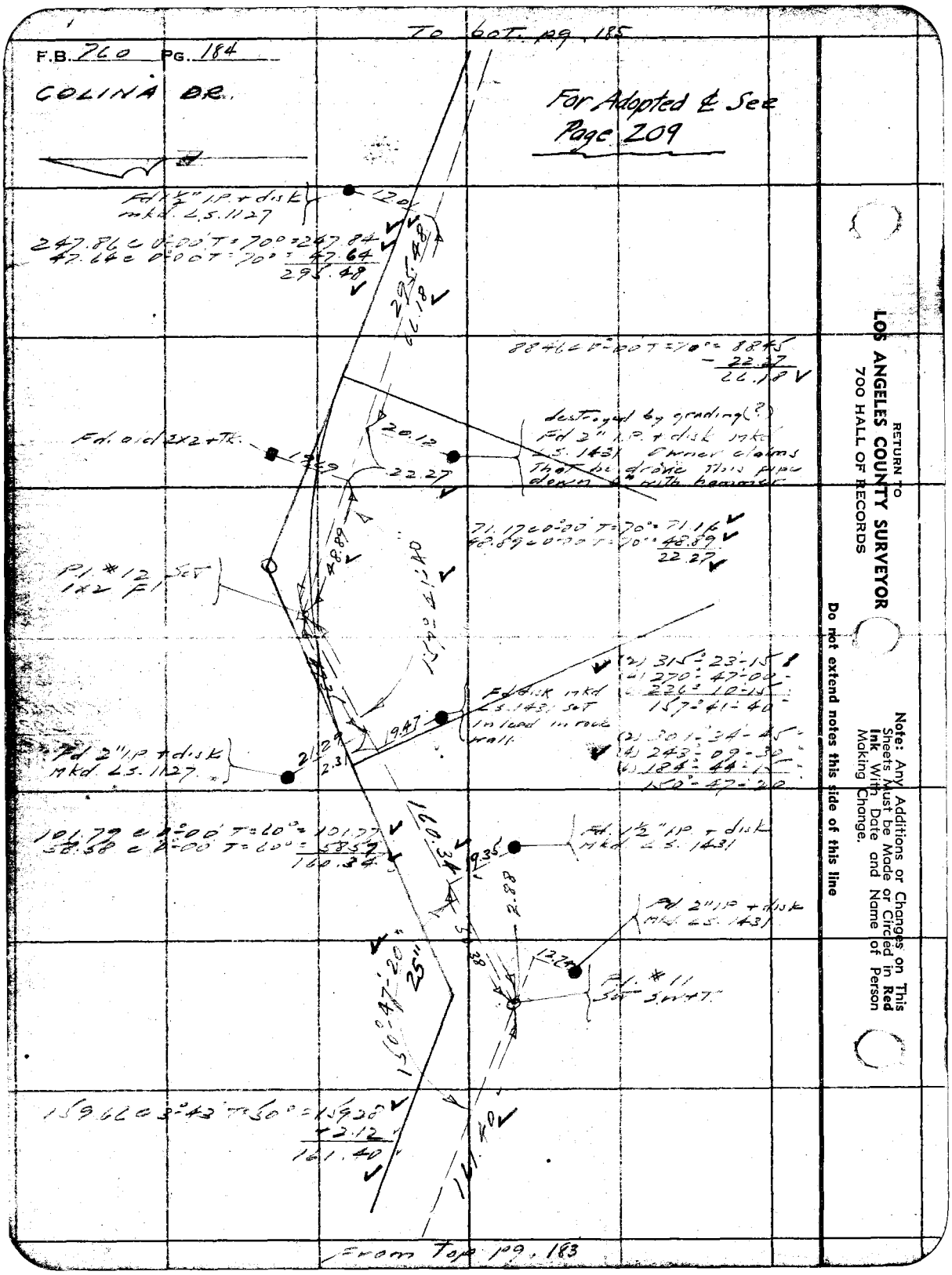

RETURN TO
LOS ANGELES COUNTY SURVEYOR
700 HALL OF RECORDS

Note: Any Additions or Changes on This Sheets Must be Made or Circled in **Red Ink** With Date and Name of Person Making Change.

Do not extend notes this side of this line

Notes Ck'd by McPherson	Survey of Topanga View Est.	F.B. 760 Pg. 185
Map No. 2-1495	W. O. 8257 Tape No. 15 St'd 84 of	COLINA DR
Office Work [illegible]	Surveyed by L. S. Hammond	
Checked McPherson	Notes L. S. H. Date 1-13-39	
Date Nov. 1939	Indexed	

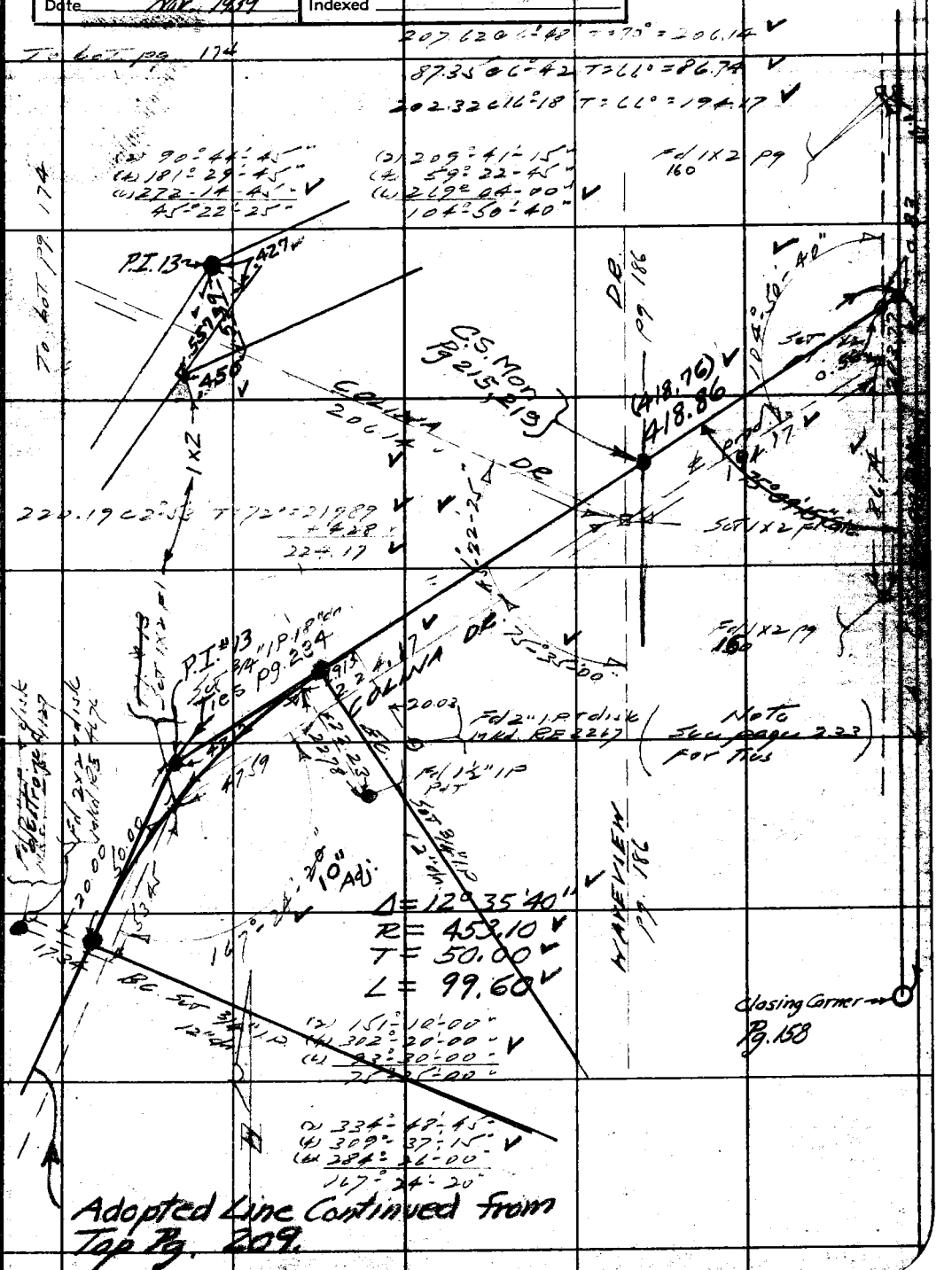

Adopted Line Continued from Top Pg. 209.

Note: Any Additions or Changes on This Sheets Must be Made or Circled in Red Ink With Date and Name of Person Making Change.

Do not extend notes this side of this line

RETURN TO
LOS ANGELES COUNTY SURVEYOR
700 HALL OF RECORDS

FORM 247 5M 10-37

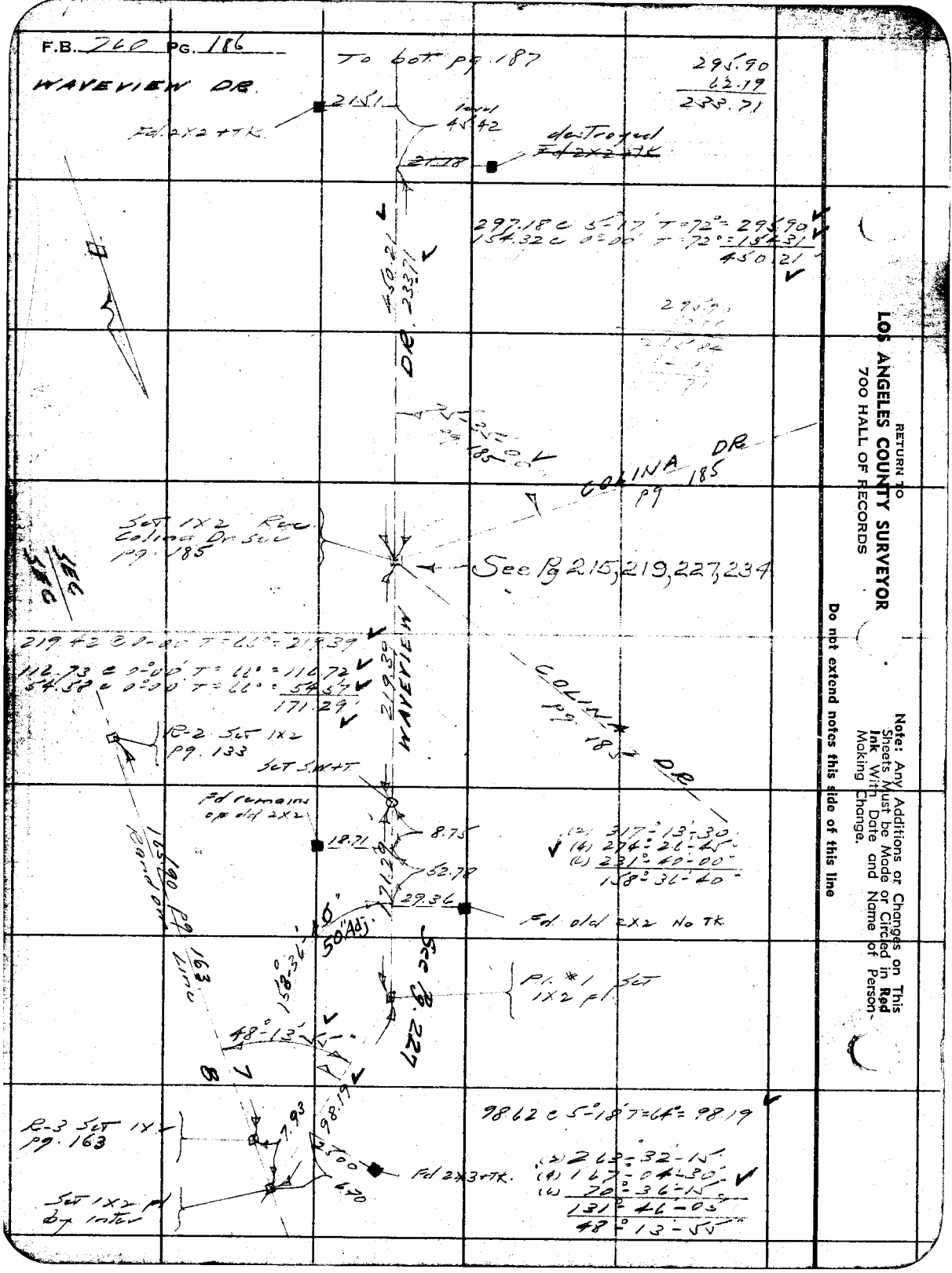

RETURN TO
LOS ANGELES COUNTY SURVEYOR
700 HALL OF RECORDS

Note: Any Additions or Changes on This Sheets Must be Made or Circled in **Red Ink** With Date and Name of Person-Making Change.

Do not extend notes this side of this line

Notes Ck'd by McPherson	Survey of Topanga View Est	F.B. 760 Pg. 187
Map No. B-1495	W. O. 8257 Tape No. 15 St'd 84 of	WAVEVIEW DR.
Office Work Higgins	Surveyed by L.S. Hammond	
Checked R.A. McPherson	Notes L.S.H. Date 1-13-39	
Date Nov. 1939	Indexed	

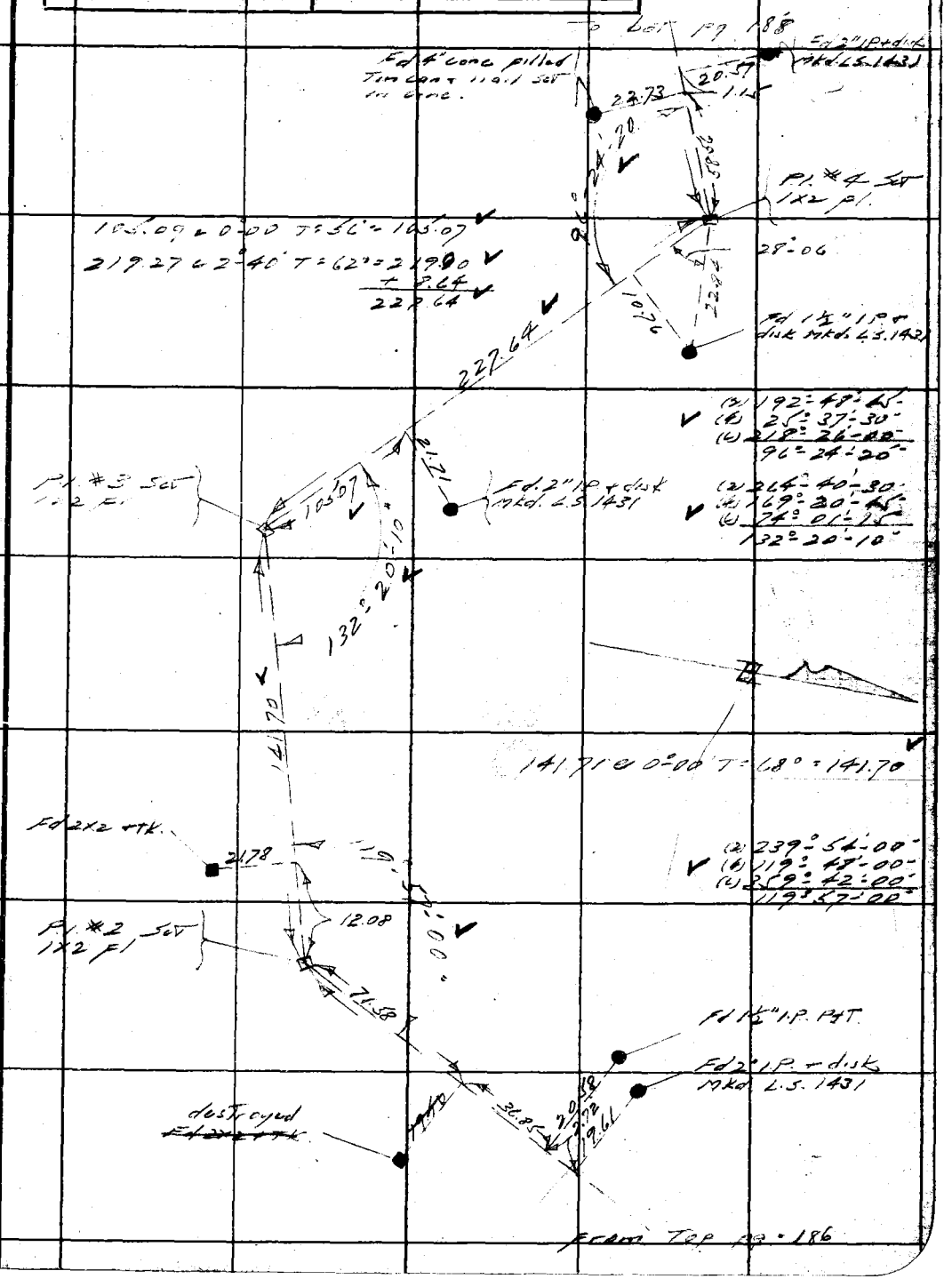

Note: Any Additions or Changes on This Sheets Must be Made or Circled in Red Ink With Date and Name of Person Making Change.

Do not extend notes this side of this line

RETURN TO
LOS ANGELES COUNTY SURVEYOR
700 HALL OF RECORDS

FORM 247 5M 10-37

F.B. 760 PG. 188

WAVEVIEW DR.

To bot pg. 189

19.37

Fd. Tin + disk
Mkd. L.S. 1431 set
in sandstone
cut bank.

(2) 273-43-30"
(4) 187°-27'-00"
(6) 101°-11'-00"
136°-51-50"

51'50"

P.I. #7 Set
SW+T

89.51 @ 0-00 T = 48° = 89.49
67.81 @ 0-00 T = 48° = 67.79
157.28

157.28

Fd 2" I.P. + disk
Mkd. L.S. 1431

19.69

Fd old 2x2 + TK.

2.97

P.I. #6 Set
SW+T

51.51

(2) 268°-36'-00"
(4) 177°-12'-00"
(6) 85°-48'-15"
134°-18'-00"

134°-18'-00"

Fd 2" I.P. + disk
Mkd. L.S. 1431

17.20

4.48

15.91

Fd 2x2 + TK.

108.26 @ 0-00 T = 58° = 108.26

(2) 344°-23'-00"
(4) 378°-46'-00"
(6) 313°-08'-30"
172°-11'-30"
25"

P.I. #5 Set
SW+T

30" Adj.

141.95 @ 0-00 T = 58° = 141.95
45.95 @ 0-00 T = 58° = 45.94
187.89

187.89

From Top pg. 187

RETURN TO
LOS ANGELES COUNTY SURVEYOR
700 HALL OF RECORDS

Note: Any Additions or Changes on This Sheets Must be Made or Circled in **Red Ink** With Date and Name of Person Making Change.

Do not extend notes this side of this line

Notes Ck'd by [illegible]	Survey of Tapanga View Est	F.B. 760	PG. 189
Map No. B-1495	W. O. 8257 Tape No. 4 St'd 84 of	HAVEVIEW CIRCLE	
Office Work [illegible]	Surveyed by L.S. Hammond		
Checked E.R.M.	Notes L.S.H. Date 7-31-39		
Date Nov. 1939	Indexed		

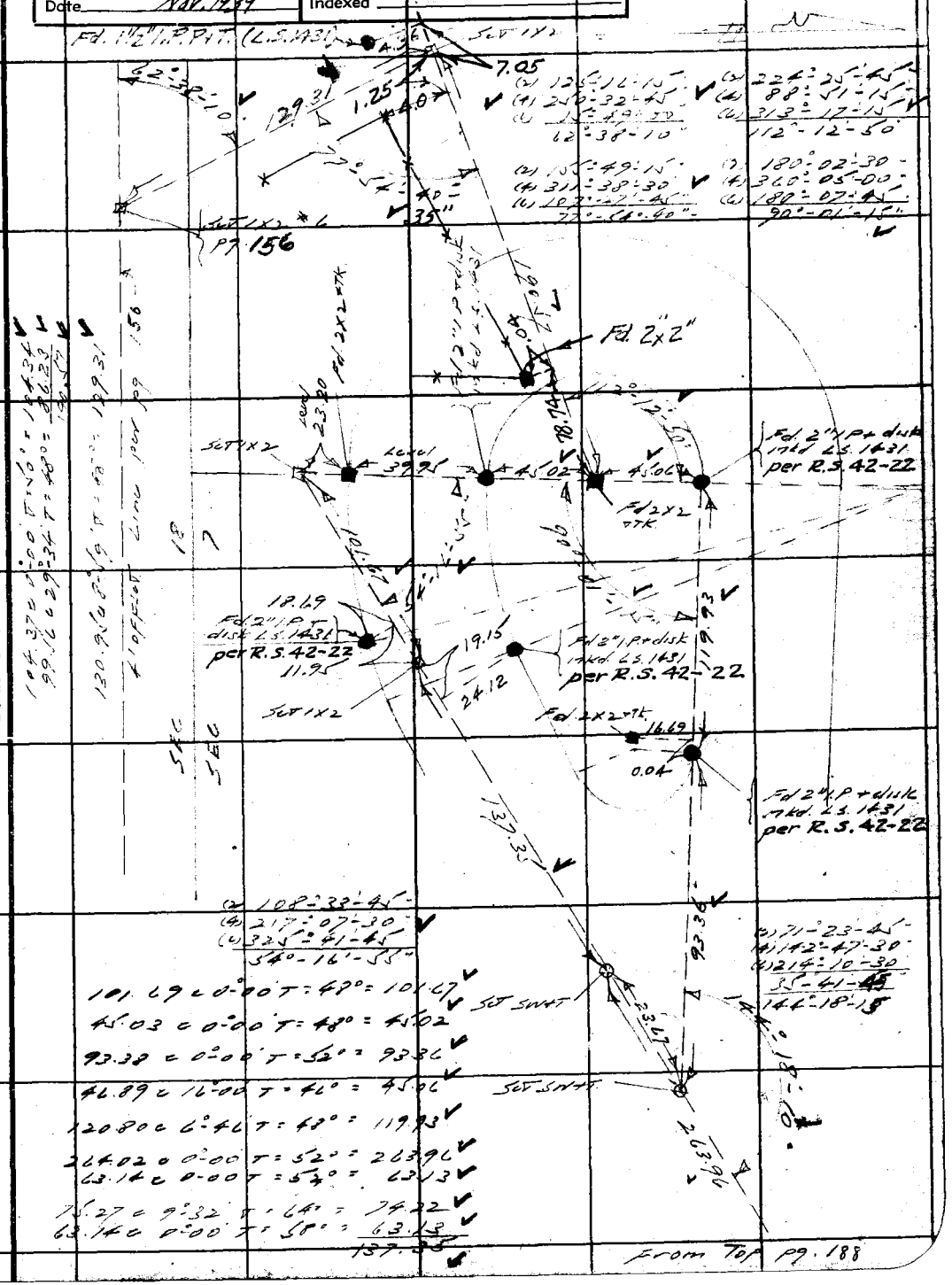

Note: Any Additions or Changes on Sheets Must be Made or Circled in Red Ink With Date and Name of Person Making Change.

Do not extend notes this side of this line

RETURN TO
LOS ANGELES COUNTY SURVEYOR
700 HALL OF RECORDS

FORM 247 5M 10-37

RETURN TO
LOS ANGELES COUNTY SURVEYOR
700 HALL OF RECORDS

Note: Any Additions or Changes on This Sheets Must be Made or Circled in **Red Ink** With Date and Name of Person Making Change.

Do not extend notes this side of this line

F.B. 760 PG. 190

Notes Ck'd by McPherson	Survey of Topanga View Est.	F.B. 760 Pg. 191
Map No. B-1495	W. 08257 Tape No. 15 St'd 84 of	RANDOM LOT LINE
Office Work Higgins	Surveyed by L.S. Hammond	
Checked K.R. McP.	Notes LSH Date 1-20-39	
Date Nov. 1939	Indexed	

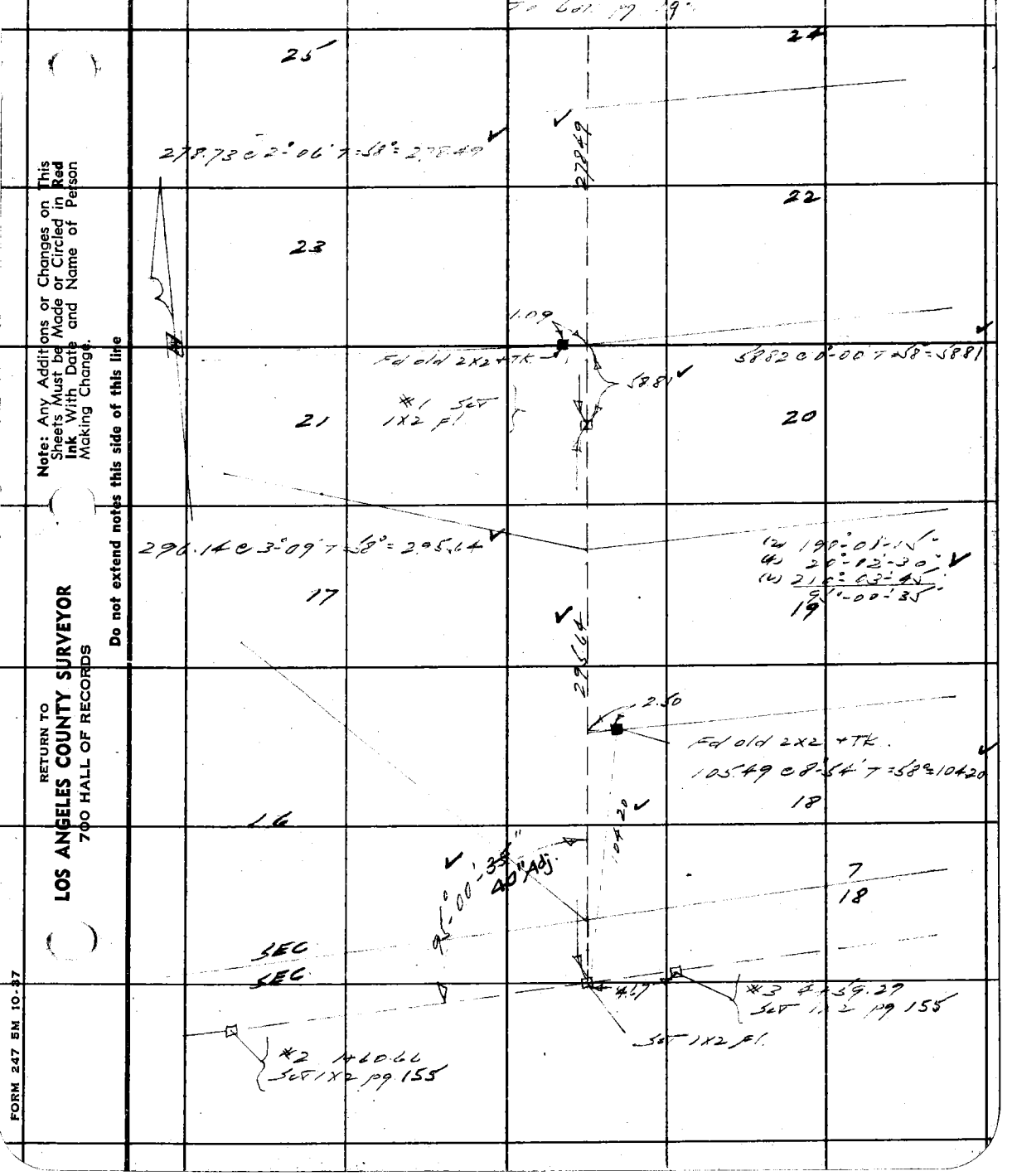

Note: Any Additions or Changes on This Sheets Must be Made or Circled in Red Ink With Date and Name of Person Making Change.

Do not extend notes this side of this line

RETURN TO
LOS ANGELES COUNTY SURVEYOR
700 HALL OF RECORDS

FORM 247 5M 10-37

F.B. 260 PG. 192

RANDOM LOT LINE

(2) 211°-01'-30"
(4) 62°-03'-00"
(6) 273-04-15
105°-30'-45"

79.59 @ 0°-00' T=68°=79.58
102.74 @ 12°-53' T=68°=100.14

31

30

28

26

27

25

24

Chicken wire fence

Fd old 2x2 + TK (Loose)

Set 1x2 Fl.

0.84

0.48

100.14

105°-30'-45"

40"

79.58

137°-06'-50"

45" Adj.

#3 Set 1x2 Fl.

81.24

81.25 @ 0°-00' T=60°=81.24

#2 Set 1x2 Fl.

Fd old 2x2 + TK

To Top pg. 181

From Top pg. 191

RETURN TO
LOS ANGELES COUNTY SURVEYOR
700 HALL OF RECORDS

Do not extend notes this side of this line

Note: Any Additions or Changes on This Sheets Must be Made or Circled in **Red Ink** With Date and Name of Person Making Change.

Notes Ck'd by McPherson	Survey of Topanga View Est.	F.B. 760 PG. 193
Map No. B-1495	W. O. 8257 Tape No. 15 St'd 84 of	RANDOM LOT LINE
Office Work Higgins	Surveyed by L.S. Hammond	
Checked K.R.M.	Notes L.S.H. Date 1-25-39	
Date Nov. 1939	Indexed A. C. Johnson	

To bot. pg. 194

59.91 C 0°-00 T=60°=59.90

(2) 158°-20'-15"
(4) 18°-40'-45"
(6) 200°-01'-00"
94°-40'-10"

79

(2) 217°-00'-15"
(4) 74°-00'-30"
(6) 291°-00'-45"
108°-30'-07½"

*3 Set 1x2 Pl.

76

59.90

134.47

Fd old 2x2 + Tk.

468

74

*2 Set 1x2 Pl.

77

80.60 C 0°-00 T=60°=80.59
53.89 C 0°-00 T=60°=53.88
134.47

83.30 C 7°-43 T=70°=82.54
55.12 C 0°-00 T=70°=55.11
137.65

137.65

72

75

20"
94°-40'-10"

108°-30'-20"

MAVERICK

187

Set Swt

114.27

Fd. 2" I.P. + disk
mkd L.S. 1431

21.70

Fd 2" I.P. + disk
mkd L.S. 1431
See pg 157

66.63

81.22

P.I. *4 Set
1x2 pg 187

73

Set 1x2 *1

71

88.71

82.22 C 8°-53 T=68°=81.22
54.53 C 0°-00 T=58°=54.52
34.20 C 0°-00 T=58°=34.19
88.71

Fd 2" I.P. + disk
mkd L.S. 1431

0.35

121.82 C 20°-15' T=60°=114.27
66.64 C 0°-00 T=58°=66.63

69

70

Note: Any Additions or Changes on This Sheets Must be Made or Circled in Red Ink With Date and Name of Person Making Change.

Do not extend notes this side of this line

RETURN TO
LOS ANGELES COUNTY SURVEYOR
700 HALL OF RECORDS

FORM 247 5M 10-37

F.B. 760 PG. 194

RANDOM LOT LINE

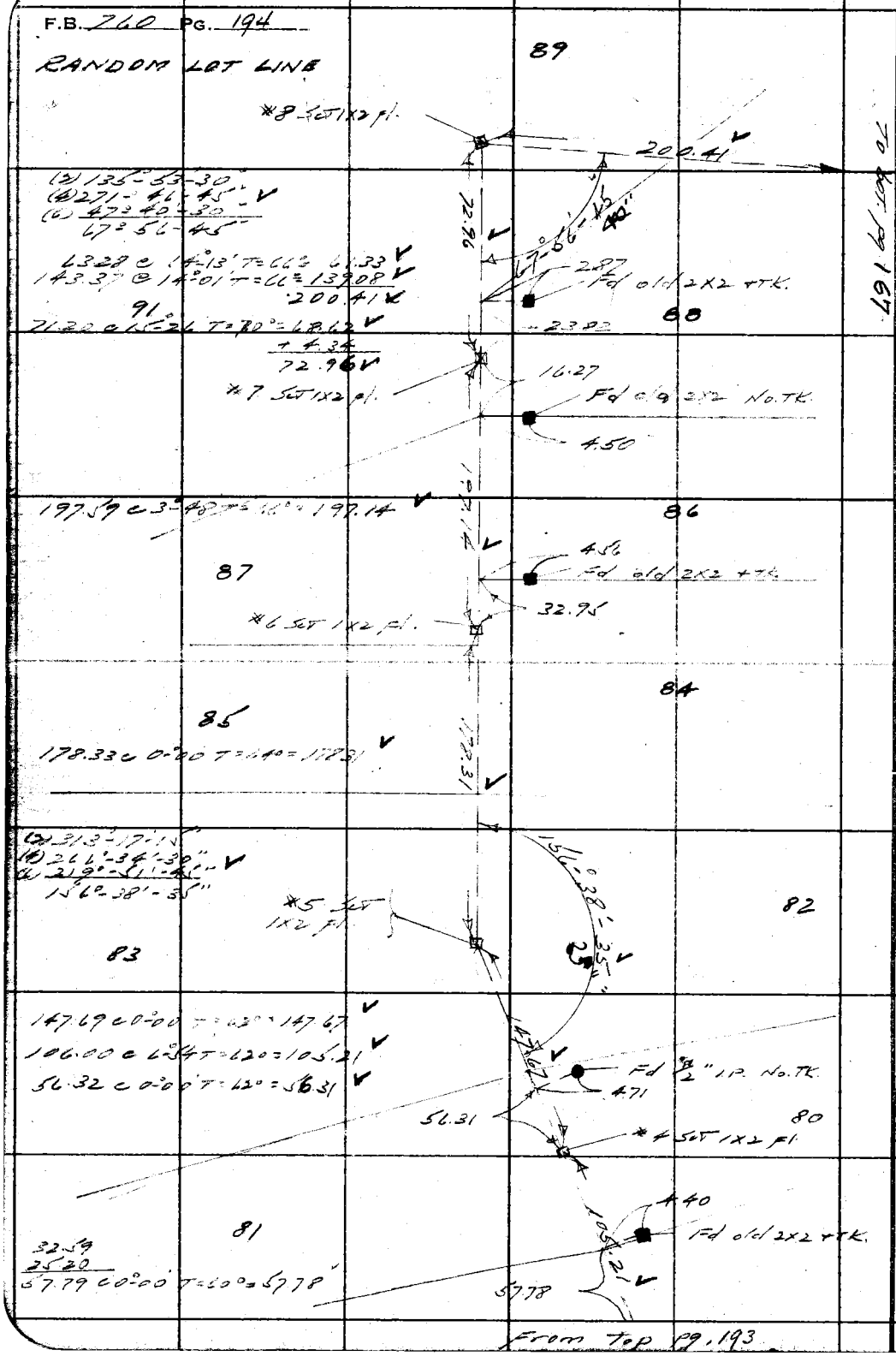

From Top pg. 193

To Bot. pg 167

RETURN TO
LOS ANGELES COUNTY SURVEYOR
700 HALL OF RECORDS

Note: Any Additions or Changes on This Sheets Must be Made or Circled in Red Ink With Date and Name of Person Making Change.

Do not extend notes this side of this line

Notes Ck'd by McPherson	Survey of Topanga View Est	F.B. 760 Pg. 195
Map No. B-1495	W. O. 8217 Tape No. N St'd 86 of	
Office Work Higgins	Surveyed by L. S. Hammond	
Checked K.R.M.	Notes L.S.H. Date 1-30-39	
Date Nov. 1939	Indexed	

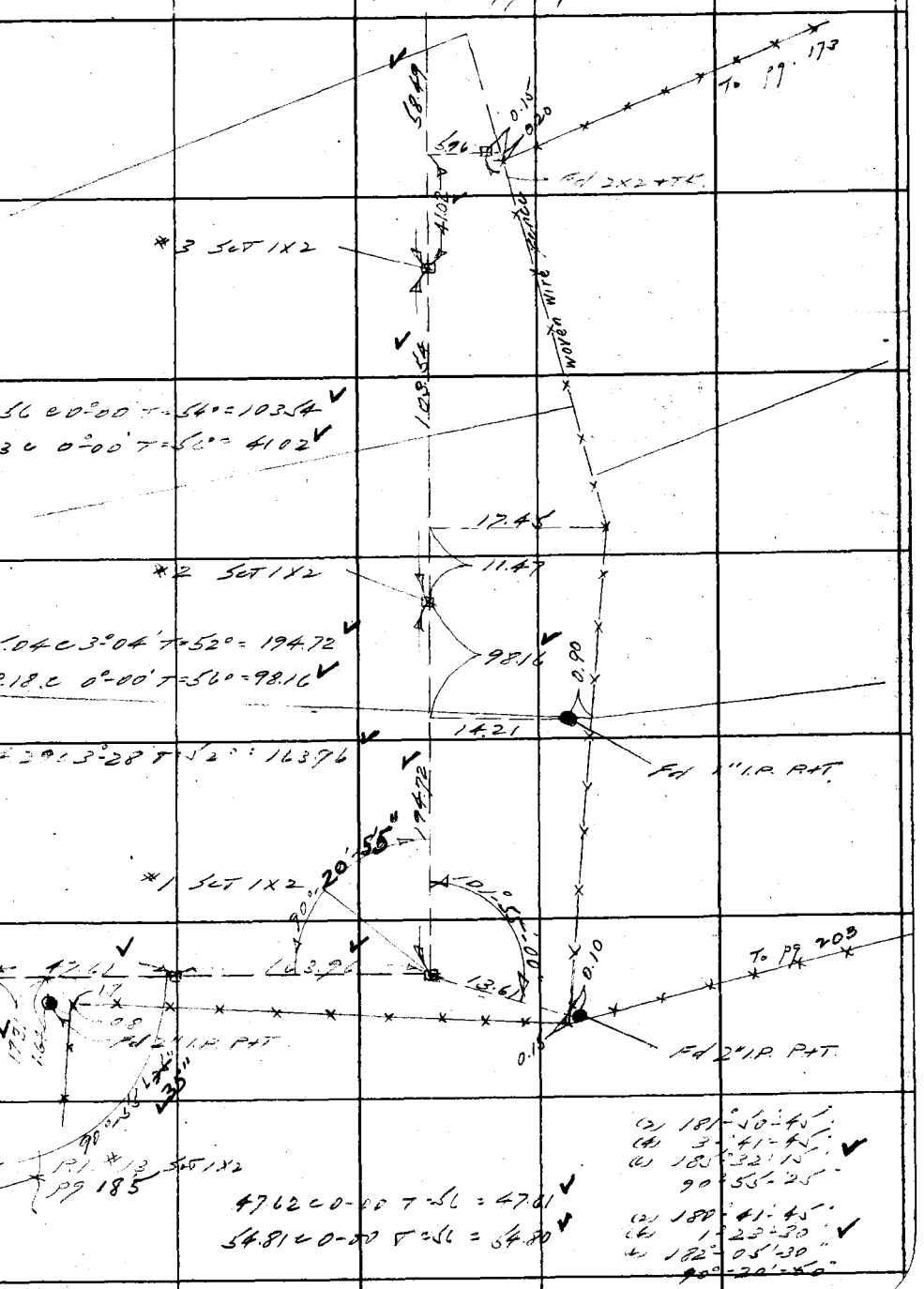

Note: Any Additions or Changes on This Sheets Must be Made or Circled in Red Ink With Date and Name of Person Making Change.

Do not extend notes this side of this line

RETURN TO
LOS ANGELES COUNTY SURVEYOR
700 HALL OF RECORDS

FORM 247 5M 10-57

F.B. 760 PG. 196

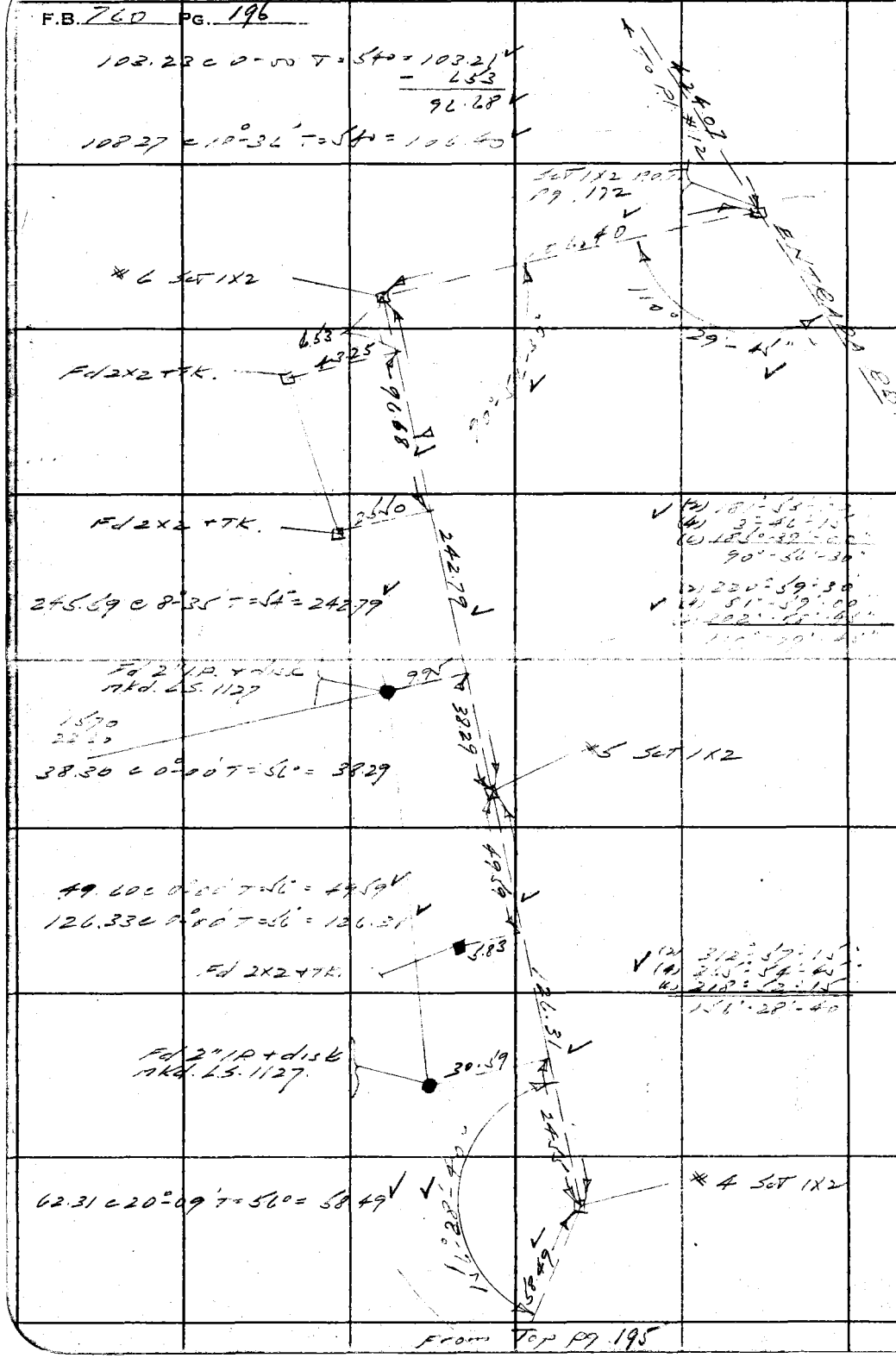

RETURN TO
LOS ANGELES COUNTY SURVEYOR
700 HALL OF RECORDS

Note: Any Additions or Changes on This Sheets Must be Made or Circled in **Red Ink** With Date and Name of Person Making Change.

Do not extend notes this side of this line

Notes Ck'd by L.R.M.	Survey of Tujunga View Est	F.B. 760	PG. 197
Map No. B-1445	W. O. 8217 Tape No. 15 St'd 24 of		
Office Work Higgins	Surveyed by L.S. Hammond		
Checked L.R.M.	Notes L.S.H. Date 2-1-39		
Date Nov. 1939	Indexed		

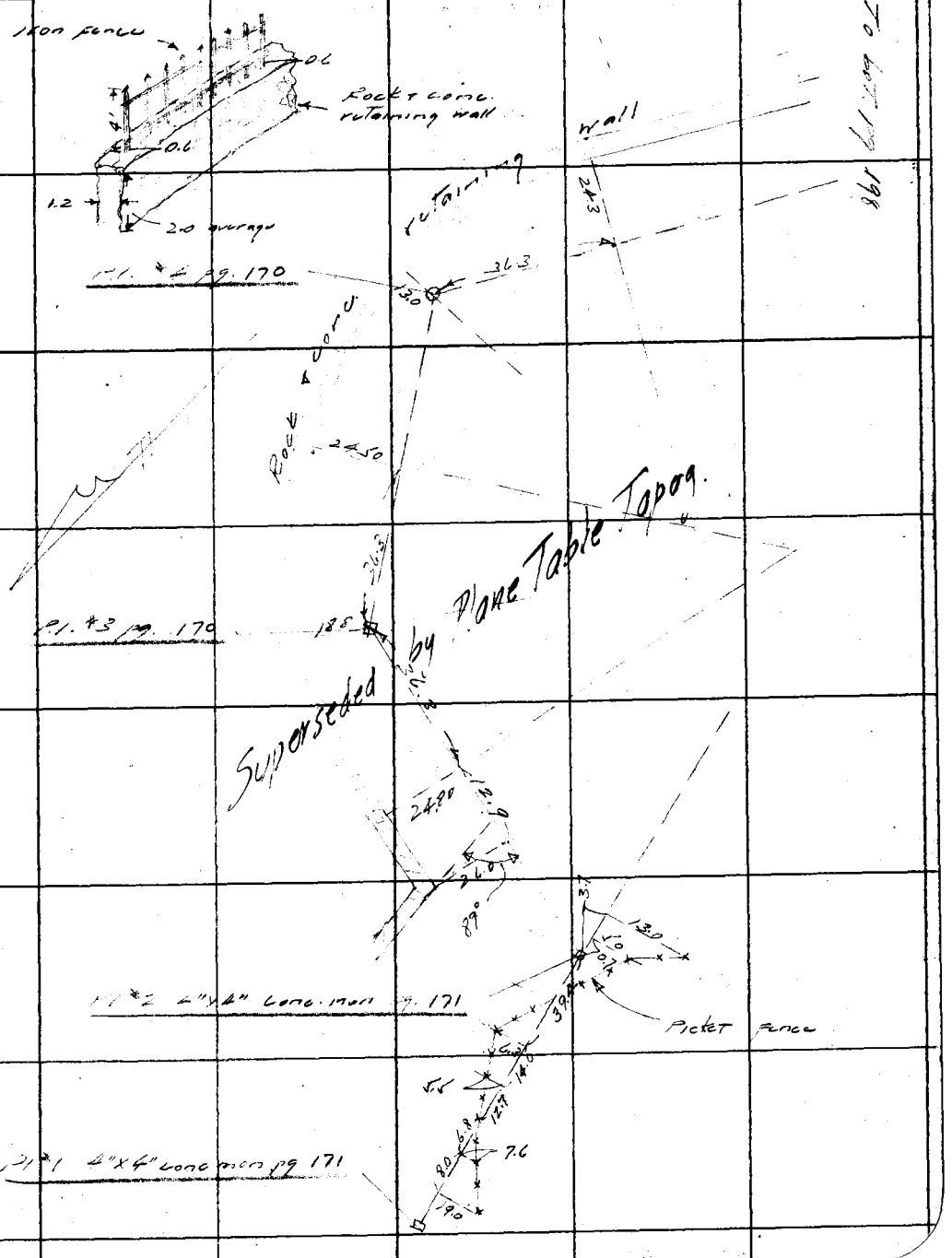

Note: Any Additions or Changes on This Sheets Must be Made or Circled in Red Ink With Date and Name of Person Making Change.

Do not extend notes this side of this line

RETURN TO
LOS ANGELES COUNTY SURVEYOR
700 HALL OF RECORDS

FORM 247 5M 10-37

RETURN TO
LOS ANGELES COUNTY SURVEYOR
700 HALL OF RECORDS

Note: Any Additions or Changes on This Sheets Must be Made or Circled in **Red Ink** With Date and Name of Person Making Change.

Do not extend notes this side of this line

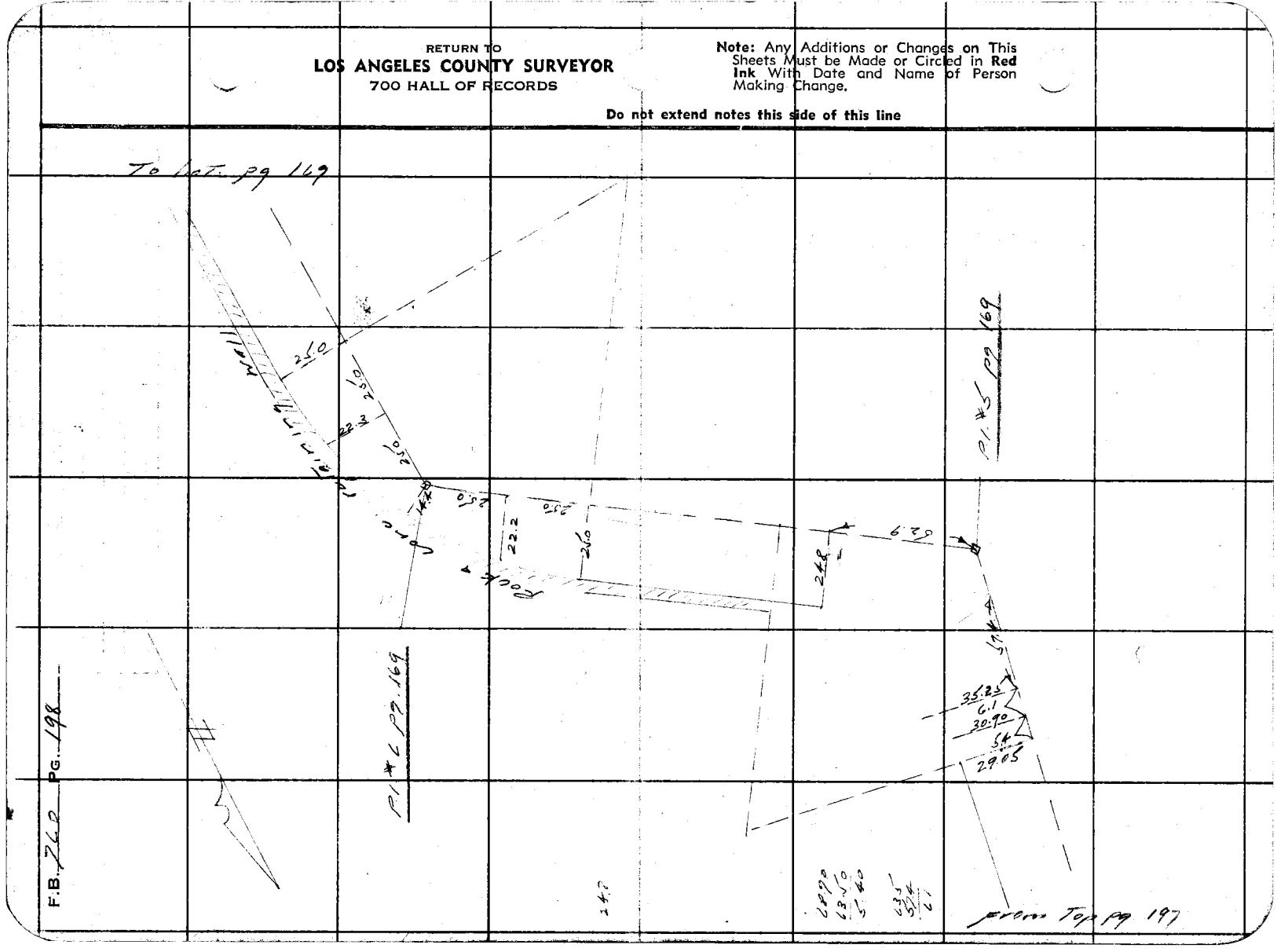

Notes Ck'd by	Survey of Topanga View Est	F.B. 760 PG. 199
Map No. B-1495	W. O 8257 Tape No. 15 St'd 84 of	
Office Work Higgins	Surveyed by L. S. Hammond	
Checked C.R.M.	Notes LSH Date 2-1-39	
Date Nov. 1939	Indexed	

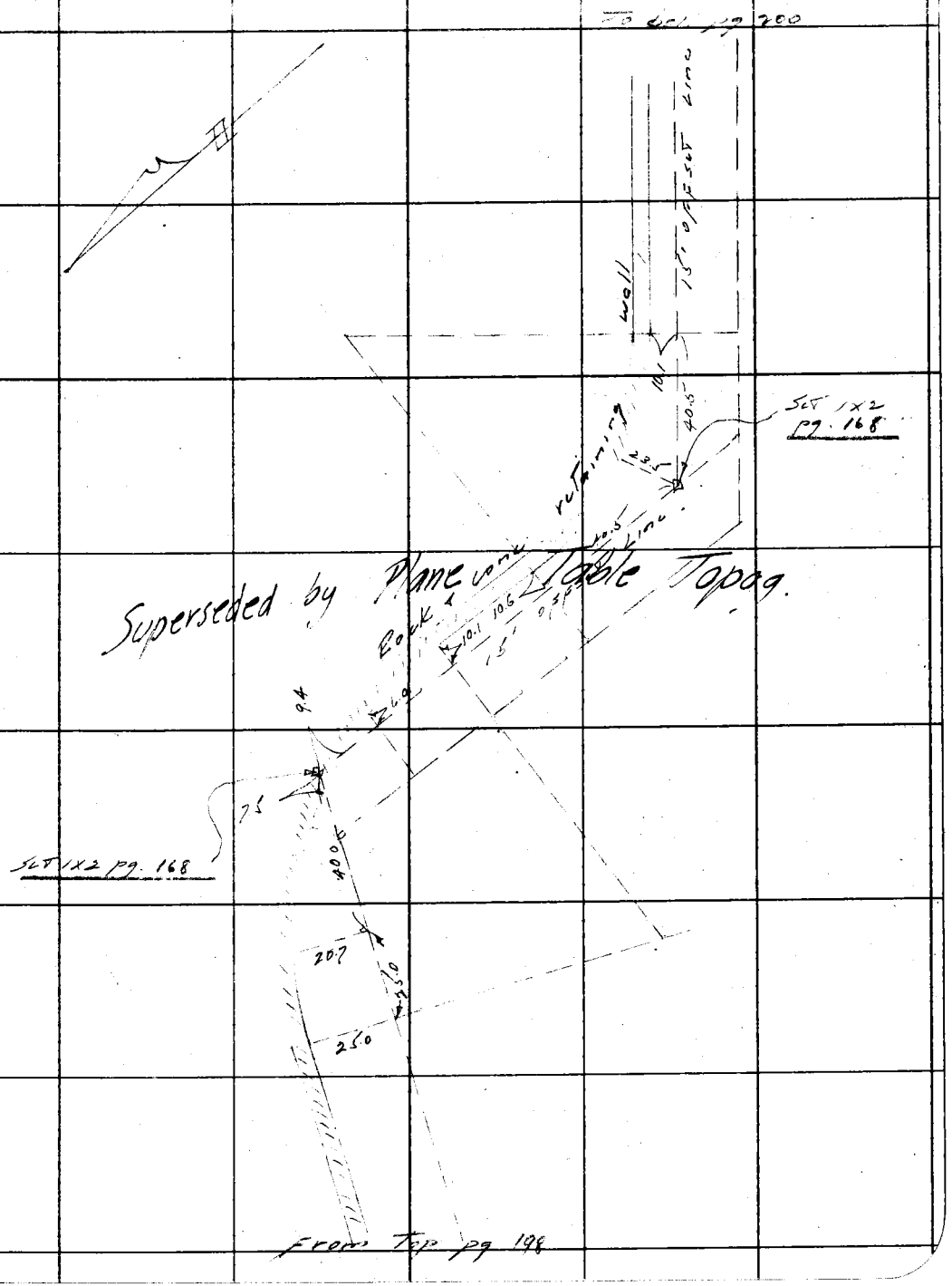

Note: Any Additions or Changes on This Sheets Must be Made or Circled in Red Ink With Date and Name of Person Making Change.

Do not extend notes this side of this line

RETURN TO
LOS ANGELES COUNTY SURVEYOR
700 HALL OF RECORDS

FORM 247 5M 10-37

F.B. 260 PG. 200

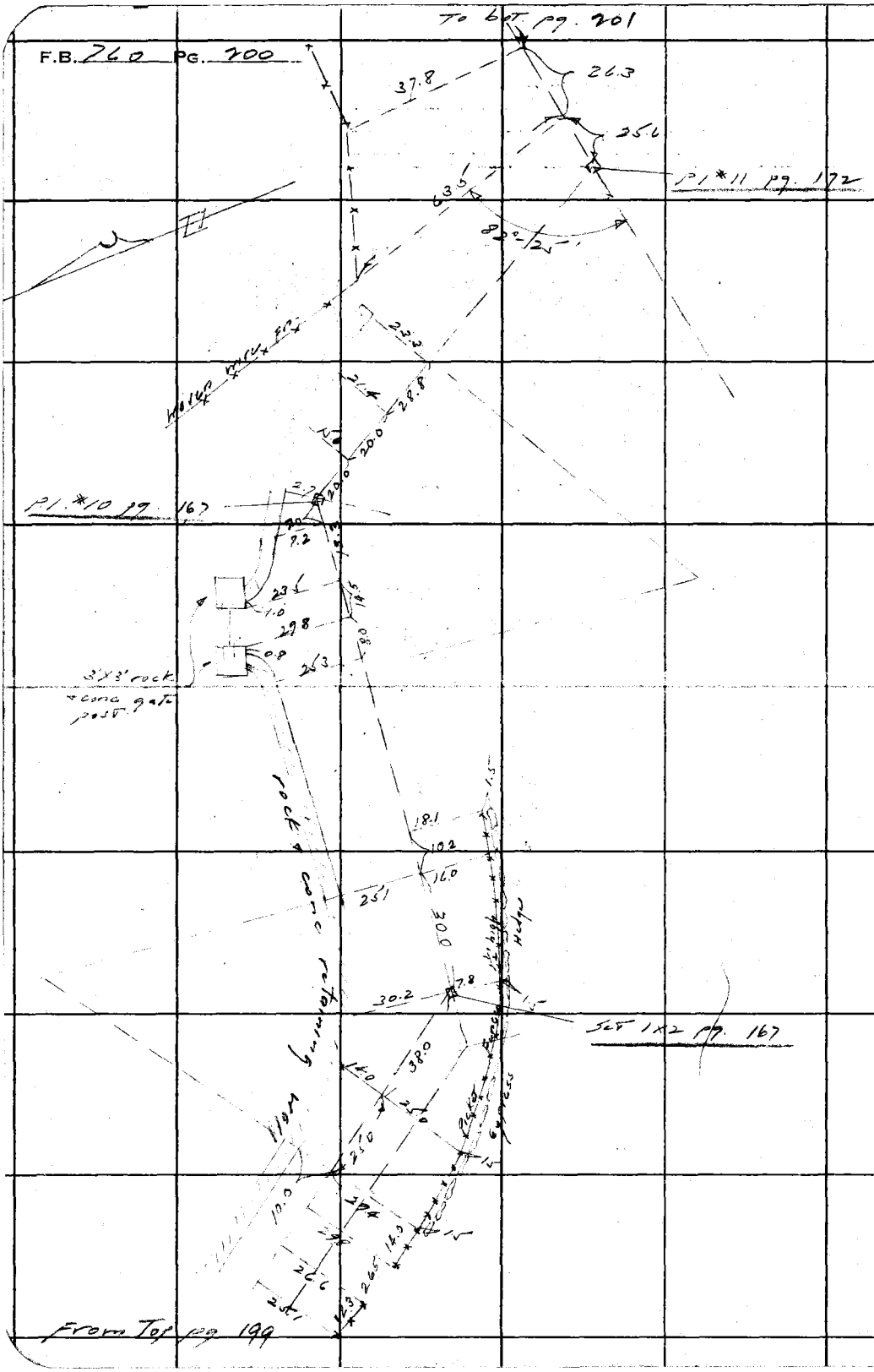

RETURN TO
LOS ANGELES COUNTY SURVEYOR
700 HALL OF RECORDS

Do not extend notes this side of this line

Note: Any Additions or Changes on This Sheets Must be Made or Circled in **Red Ink** With Date and Name of Person Making Change.

Notes Ck'd by	Survey of Topanga View Est	F.B. 760 Pg. 201
Map No.	W. O. 8257 Tape No. 15 St'd 84 of	ENTRADA RD.
Office Work	Surveyed by L.S. Hammond	
Checked	Notes LSH Date 2-2-39	
Date	Indexed ~~A. C. Johnson~~	

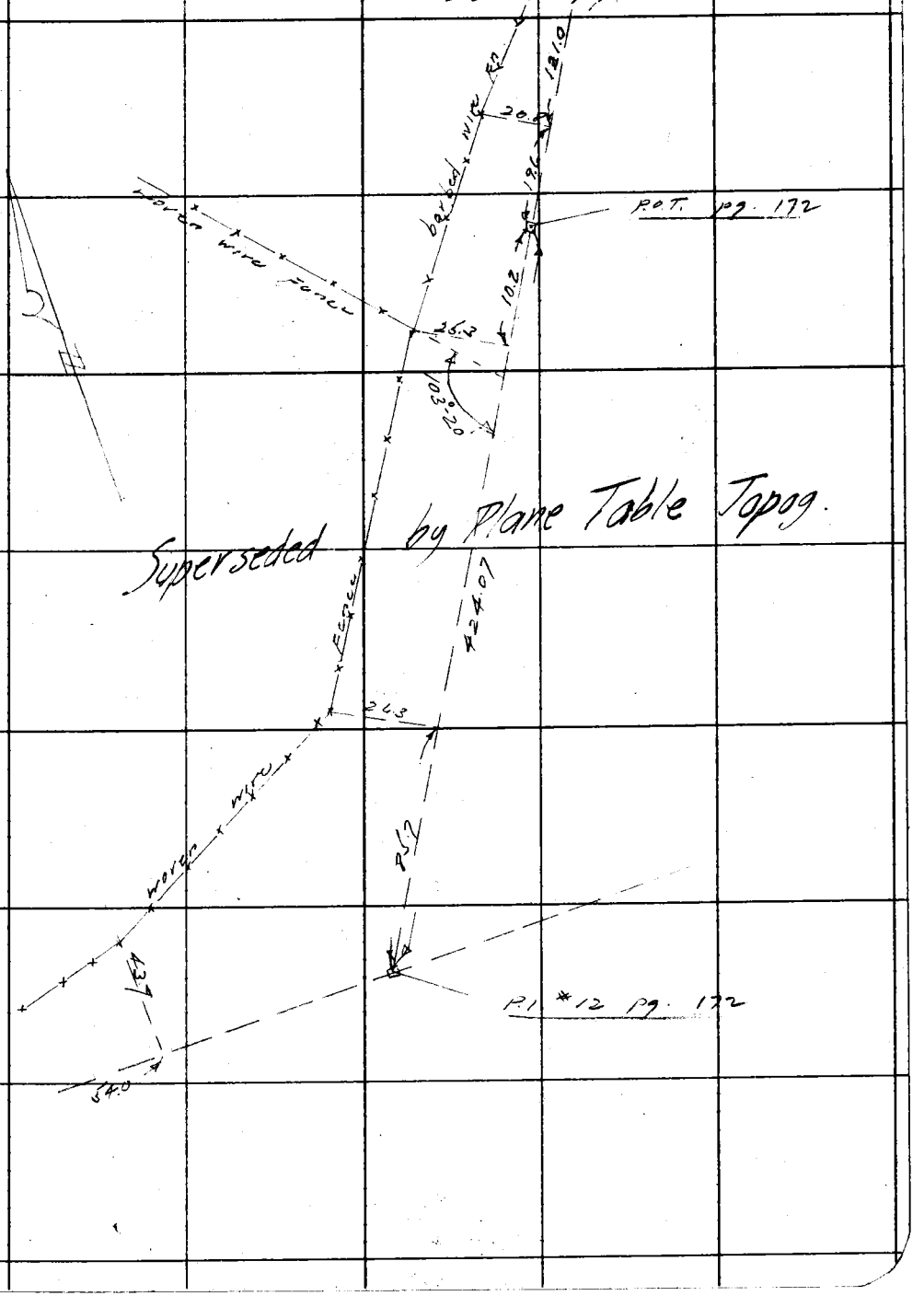

Note: Any Additions or Changes on This Sheets Must be Made or Circled in Red Ink With Date and Name of Person Making Change.

Do not extend notes this side of this line

RETURN TO
LOS ANGELES COUNTY SURVEYOR
700 HALL OF RECORDS

FORM 247 5M 10-37

F.B. 260 PG. 202

ENTRADA RD.

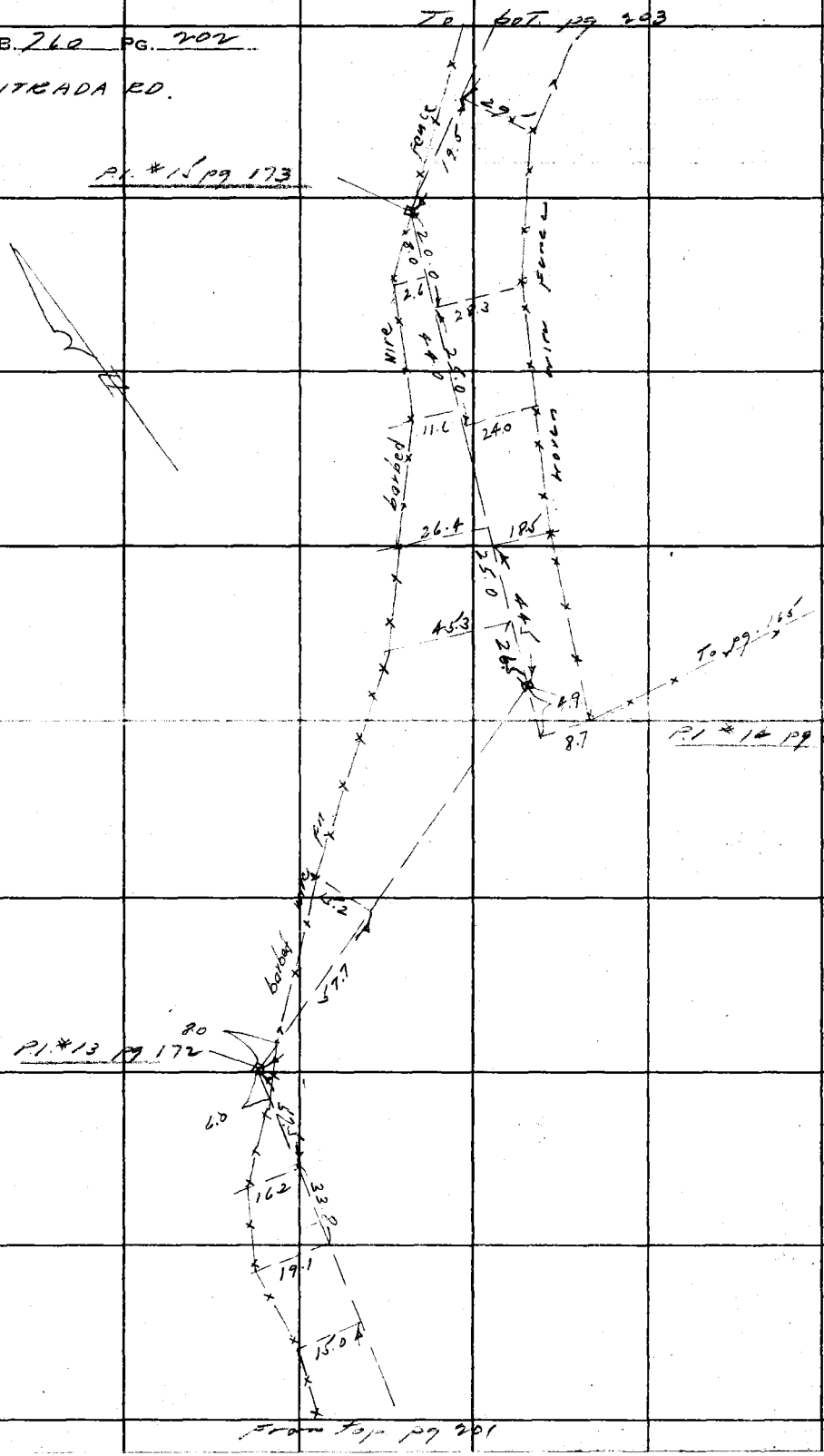

RETURN TO
LOS ANGELES COUNTY SURVEYOR
700 HALL OF RECORDS

Note: Any Additions or Changes on This Sheets Must be Made or Circled in **Red Ink** With Date and Name of Person Making Change.

Do not extend notes this side of this line

Notes Ck'd by	Survey of Topanga View Est	F.B. 765 Pg. 203
Map No.	W. O. 8217 Tape No. 15 St'd 24 of	ENTRADA RD.
Office Work	Surveyed by L. S. Hammond	
Checked	Notes L S H Date 2-2-39	
Date	Indexed	



Note: Any Additions or Changes on This Sheets Must be Made or Circled in Red Ink With Date and Name of Person Making Change.

Do not extend notes this side of this line

RETURN TO
LOS ANGELES COUNTY SURVEYOR
700 HALL OF RECORDS

FORM 247 5M 10-87

F.B. 760 PG. 204

ENTRADA RD.

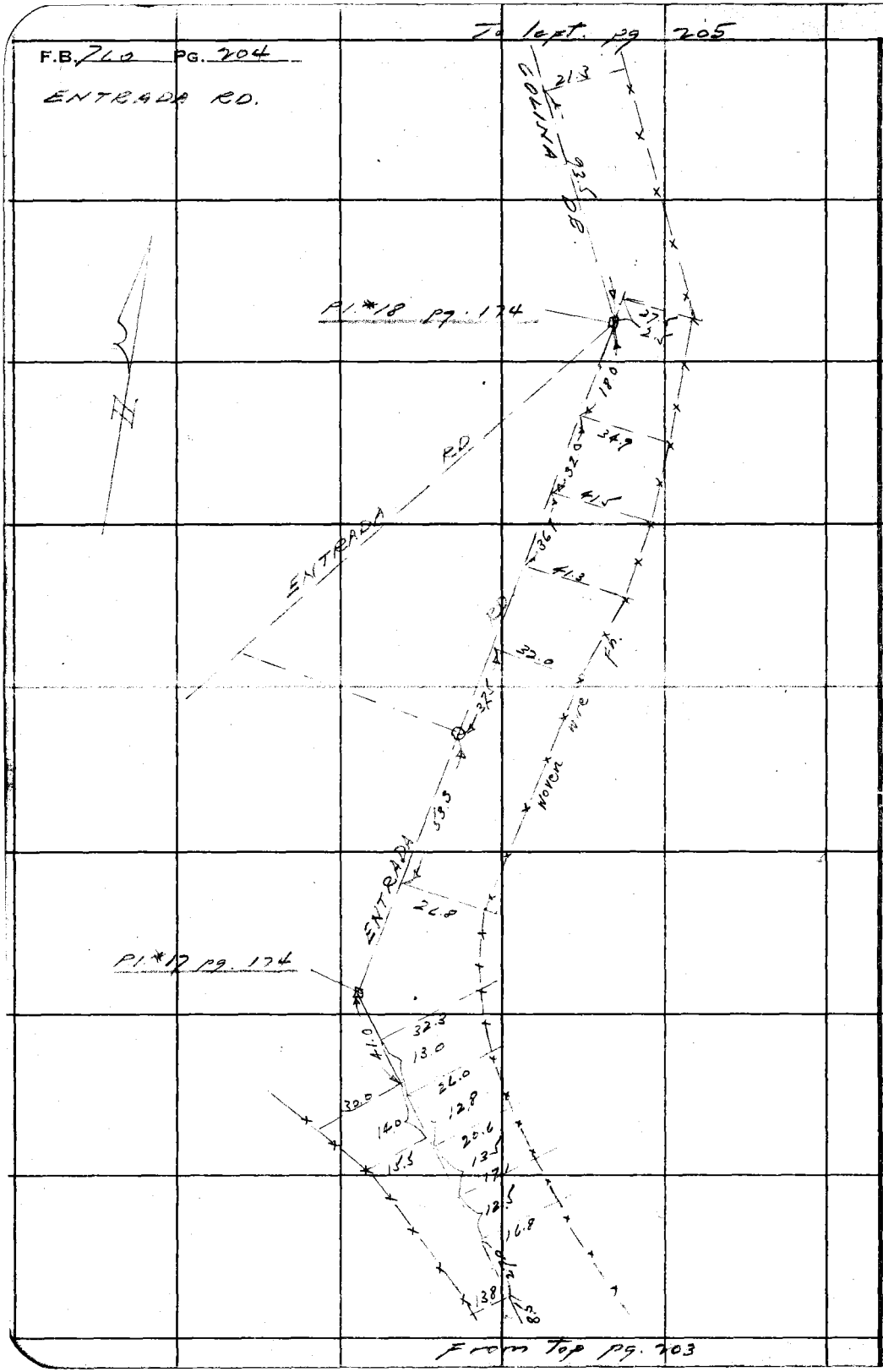

RETURN TO
LOS ANGELES COUNTY SURVEYOR
700 HALL OF RECORDS

Note: Any Additions or Changes on This Sheets Must be Made or Circled in **Red Ink** With Date and Name of Person Making Change.

Do not extend notes this side of this line

Notes Ck'd by	Survey of Topanga View Est
Map No.	W. O. 2257 Tape No. 15 St'd 84 of
Office Work	Surveyed by L. S. Hammond
Checked	Notes L 510 Date 2-2-39
Date	Indexed

F.B. 760 PG. 205

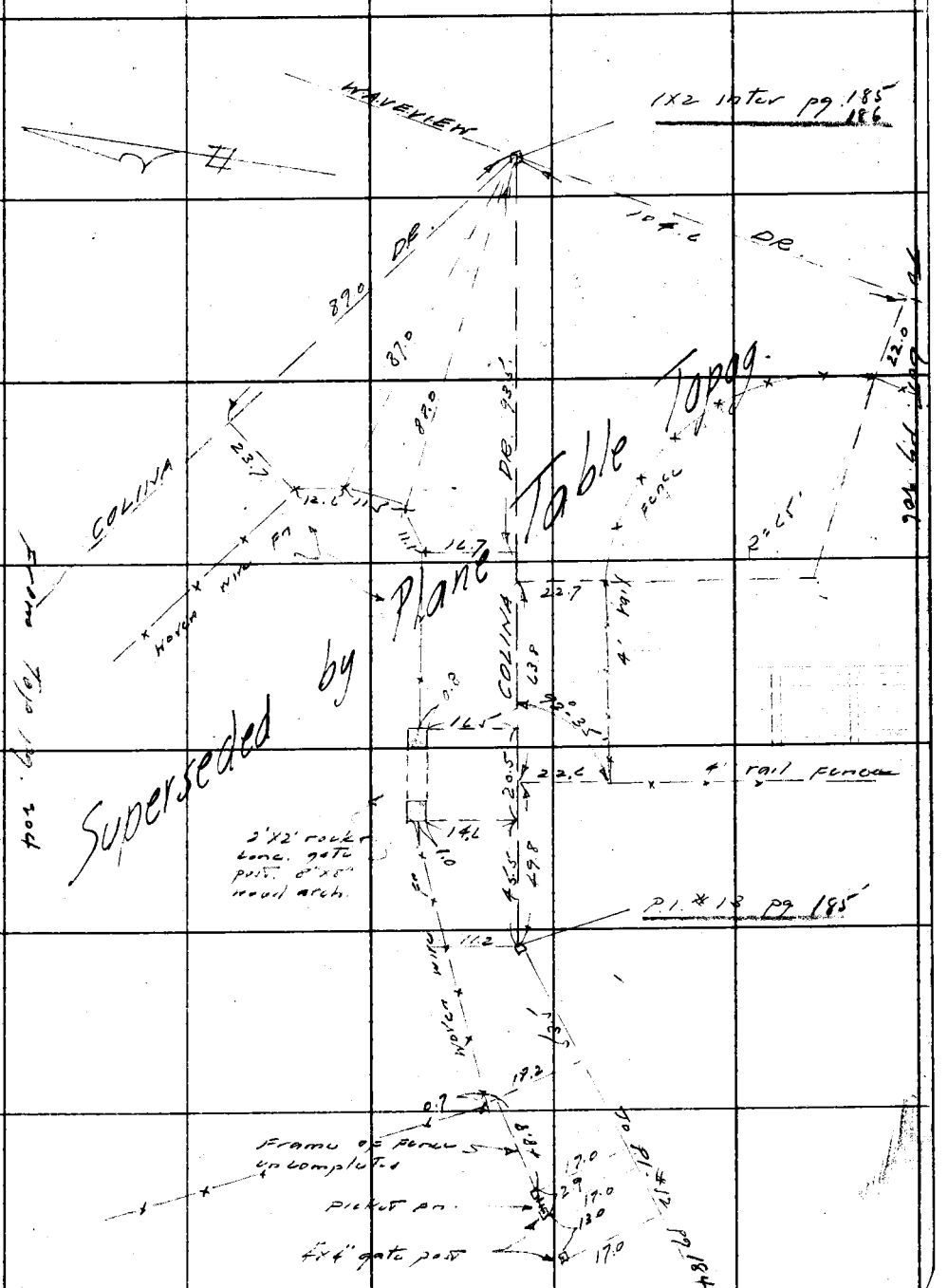

Note: Any Additions or Changes on This Sheets Must be Made or Circled in Red Ink With Date and Name of Person Making Change.

Do not extend notes this side of this line

RETURN TO
LOS ANGELES COUNTY SURVEYOR
700 HALL OF RECORDS

FORM 247 5M 10-37

RETURN TO
LOS ANGELES COUNTY SURVEYOR
700 HALL OF RECORDS

Note: Any Additions or Changes on This Sheets Must be Made or Circled in **Red Ink** With Date and Name of Person Making Change.

Do not extend notes this side of this line

To bot. pg 207

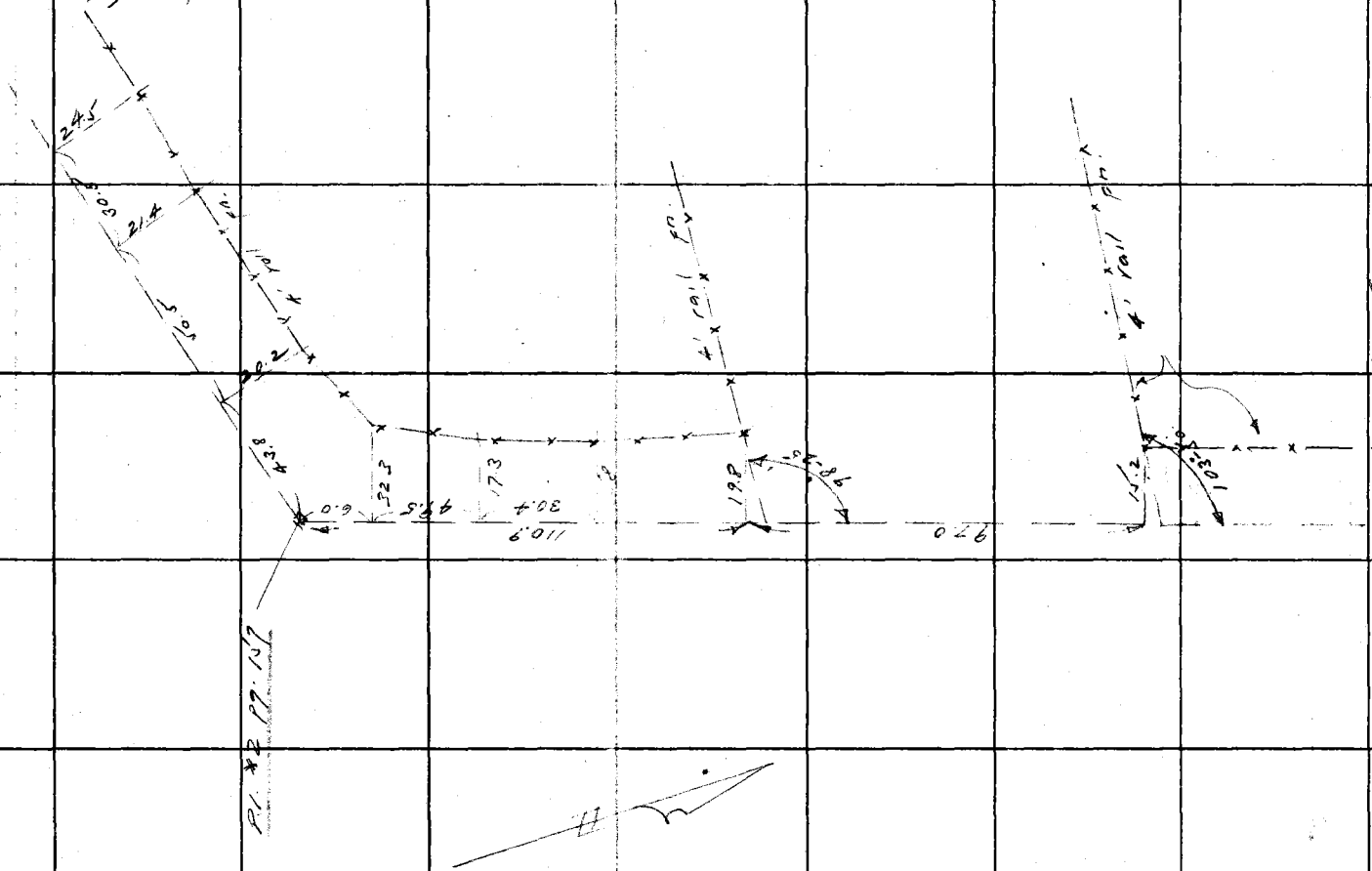

F.B. 760 PG. 206

MAPLEVIEW DR.

Notes Ck'd by	Survey of Topanga View Est	F.B. 760 PG. 207
Map No.	W. O. 8217 Tape No. 15 St'd 24 of	WAVEVIEW DR.
Office Work	Surveyed by L.S. Hammond	
Checked	Notes L S H Date 2-2-39	
Date	Indexed	

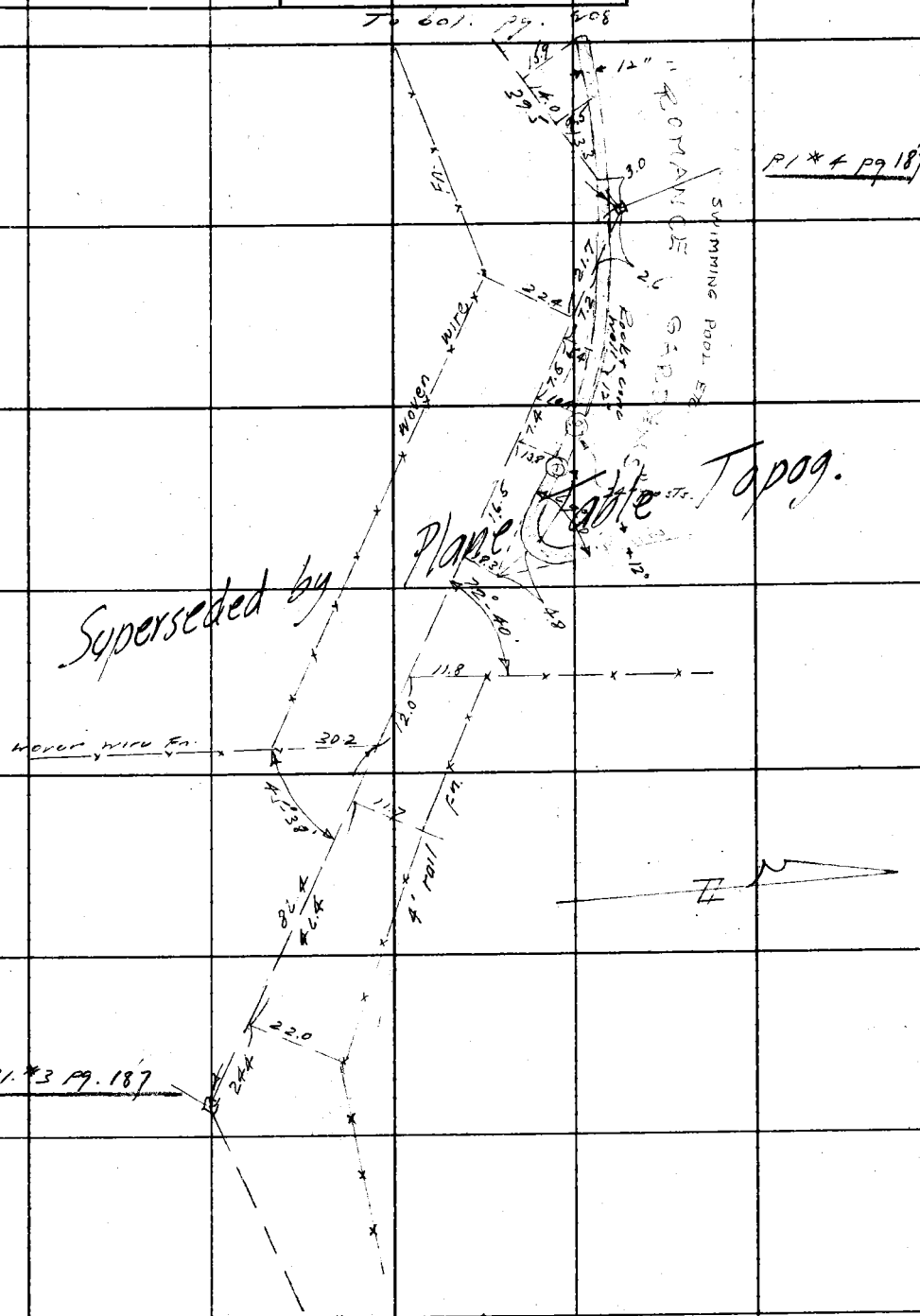

Note: Any Additions or Changes on This Sheets Must be Made or Circled in Red Ink With Date and Name of Person Making Change.

Do not extend notes this side of this line

RETURN TO
LOS ANGELES COUNTY SURVEYOR
700 HALL OF RECORDS

FORM 247 5M 10-37

F.B. 760 PG. 208

WAVEVIEW DR.

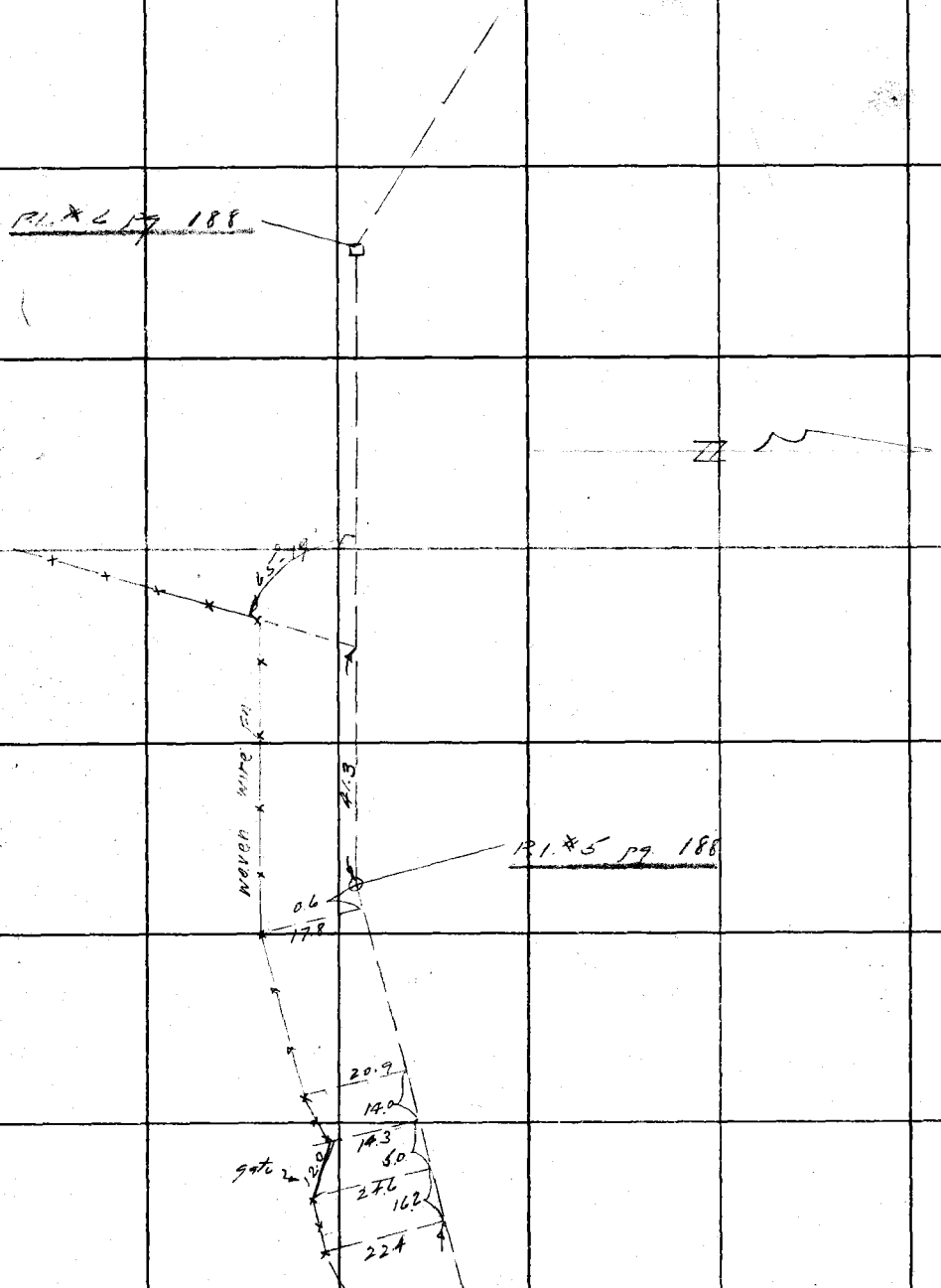

RETURN TO
LOS ANGELES COUNTY SURVEYOR
700 HALL OF RECORDS

Note: Any Additions or Changes on This Sheets Must be Made or Circled in **Red Ink** With Date and Name of Person Making Change.

Do not extend notes this side of this line

Notes Ck'd by McPherson	Survey of Topanga Flow Dist.	F.B. 760 Pg. 209
Map No. B-1495	W. O. 82 Tape No. 11 Sta.	
Office Work Higgins	Surveyed by L. S. Hammond	
Checked K.R.M.	Notes Date 1-21-39	
Date Nov. 1939.	Indexed 8-1-39	

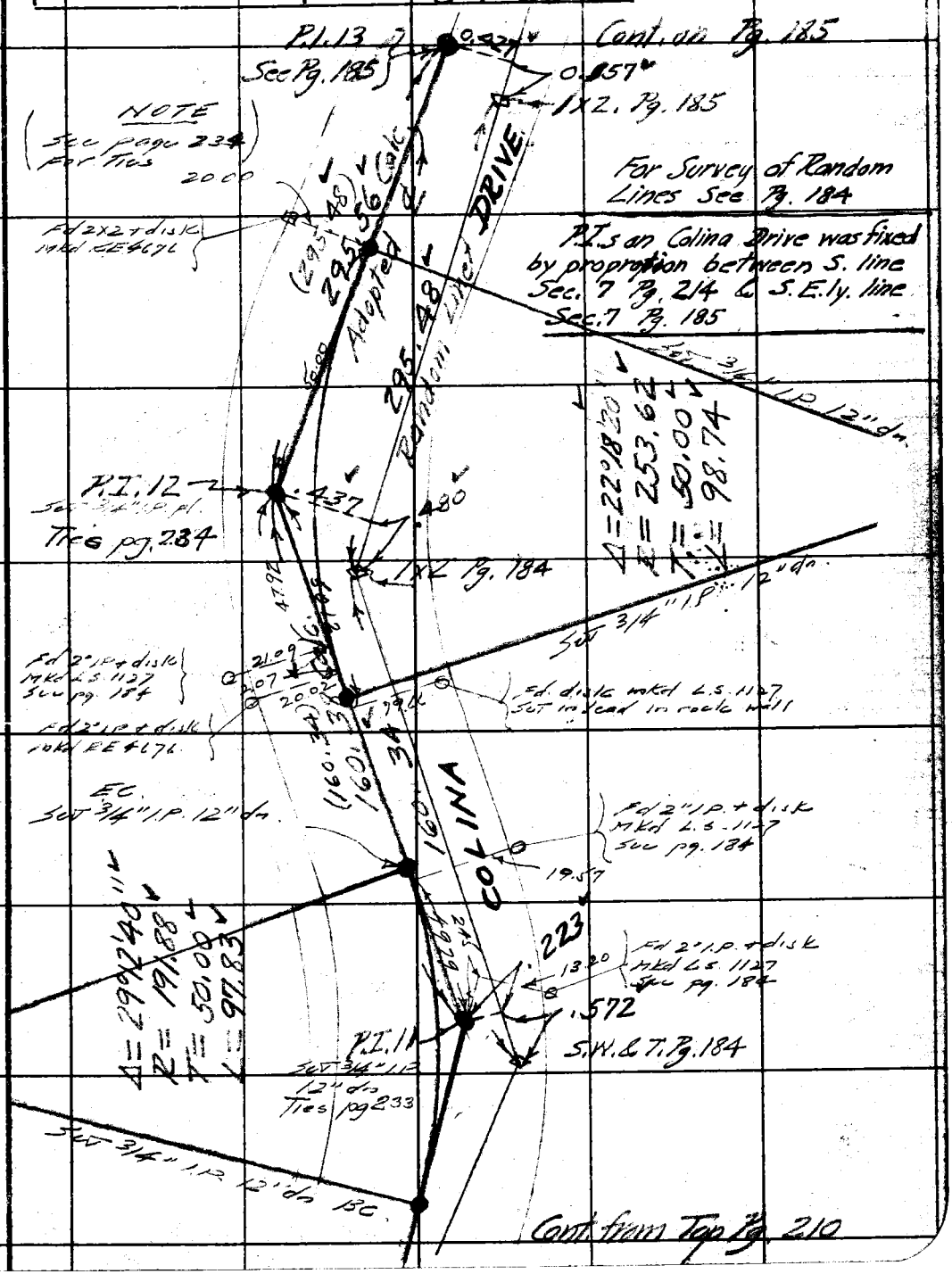

Note: Any Additions or Changes on this Sheets Must be Made or Circled in Red Ink With Date and Name of Person Making Change.

Do not extend notes this side of this line

RETURN TO
LOS ANGELES COUNTY SURVEYOR
700 HALL OF RECORDS

FORM 247 5M 10-37

F.B. 760 PG. 210

Cont. on Bottom Pg. 209

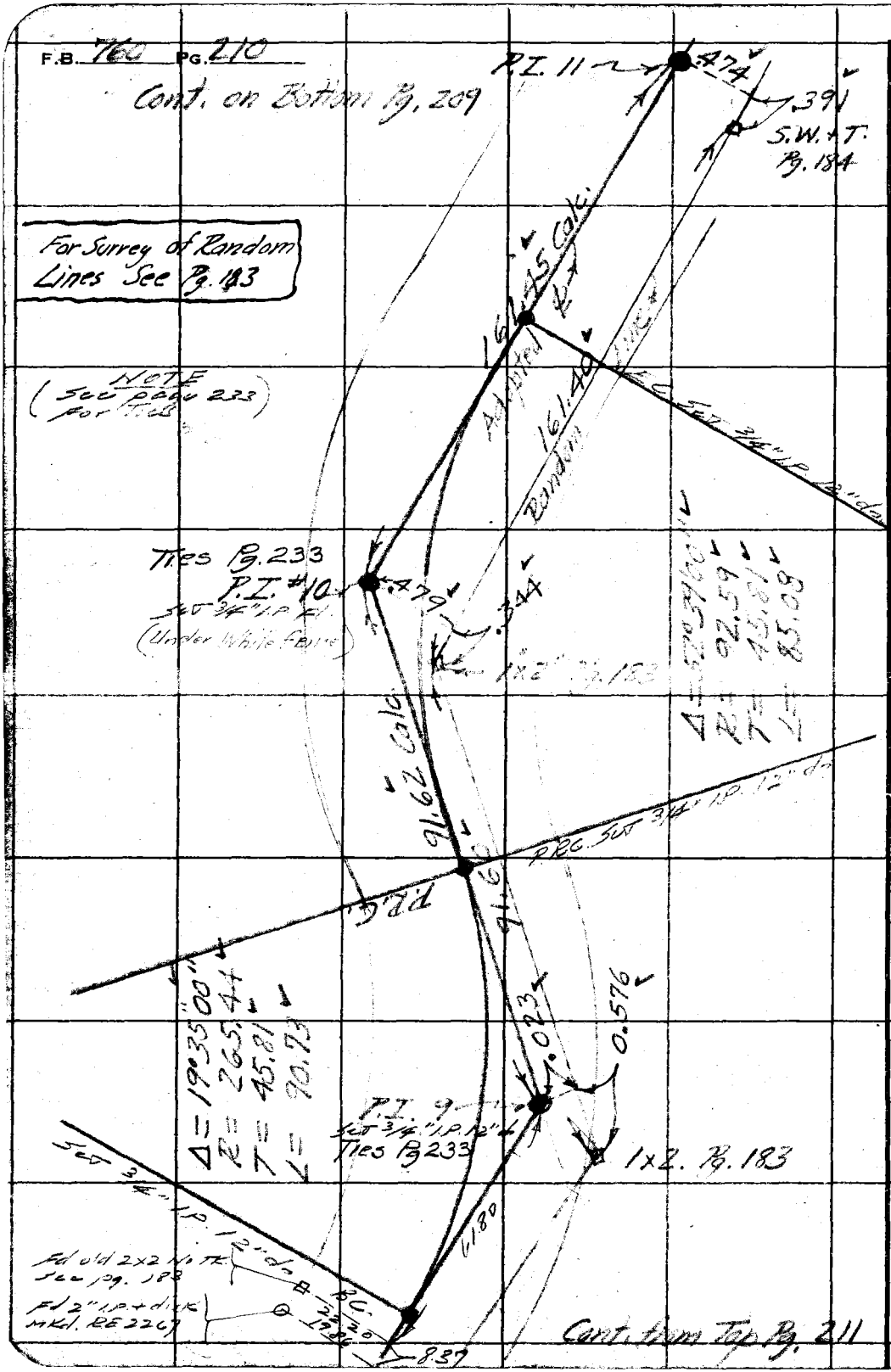

Cont. from Top Pg. 211

RETURN TO
LOS ANGELES COUNTY SURVEYOR
700 HALL OF RECORDS

Note: Any Additions or Changes on This Sheets Must be Made or Circled in Red Ink With Date and Name of Person Making Change.

Do not extend notes this side of this line

Notes Ck'd by K.R.M.	Survey of Topanga View Est.	F.B. 760	Pg. 211
Map No. CSB-1495	W. O. 827 Tape No. 61 St'd 84 of		
Office Work Higgins	Surveyed by L. S. Hammond		
Checked K.R.M.	Notes Date 7-26-39		
Date Nov. 1939	Indexed A. C. Johnson		

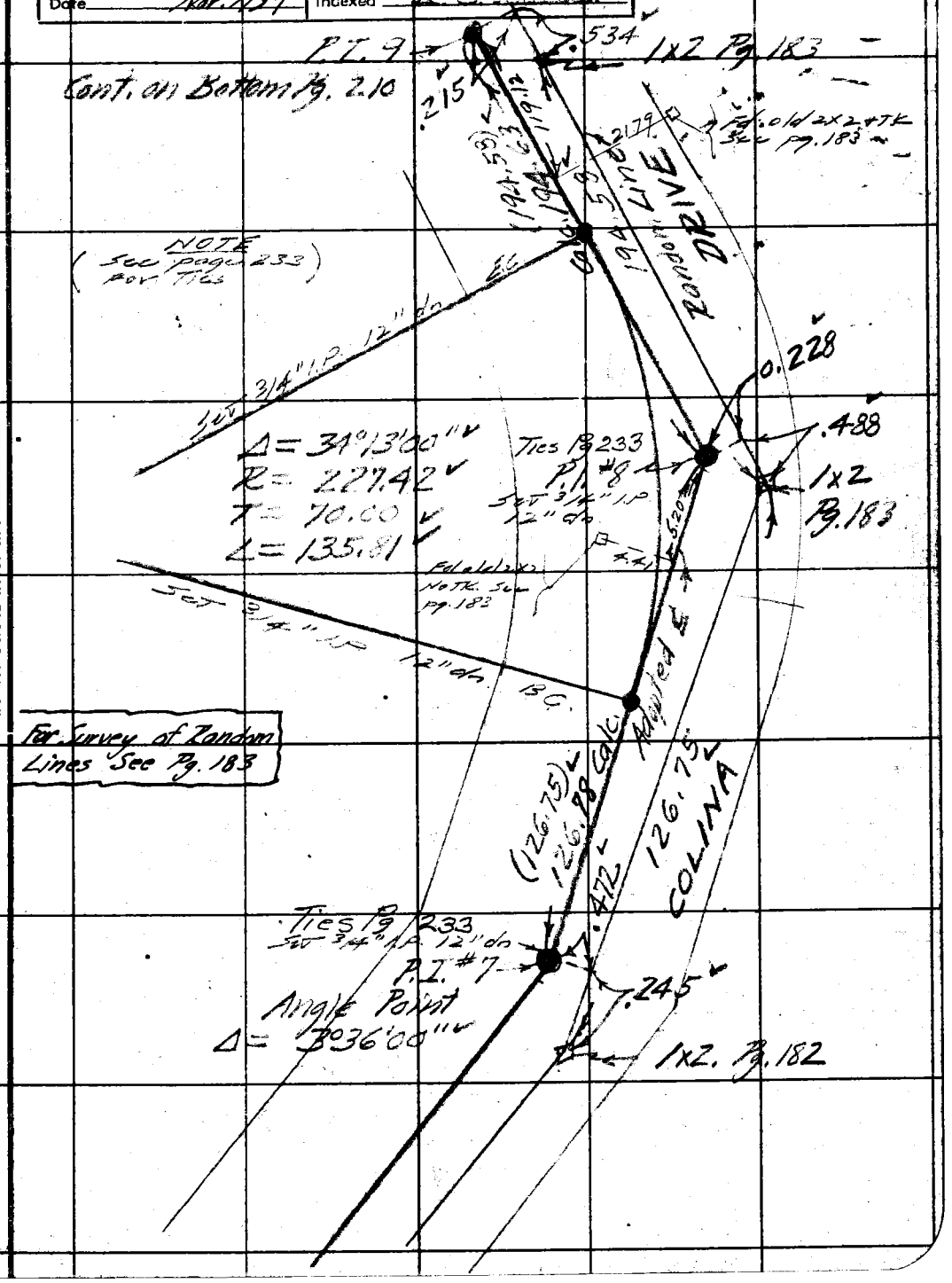

Note: Any Additions or Changes on This Sheets Must be Made or Circled in Red Ink With Date and Name of Person Making Change.

Do not extend notes this side of this line

RETURN TO
LOS ANGELES COUNTY SURVEYOR
700 HALL OF RECORDS

FORM 247 5M 10-37

F.B. 760 PG. 212

Cont. on Bottom Pg. 211

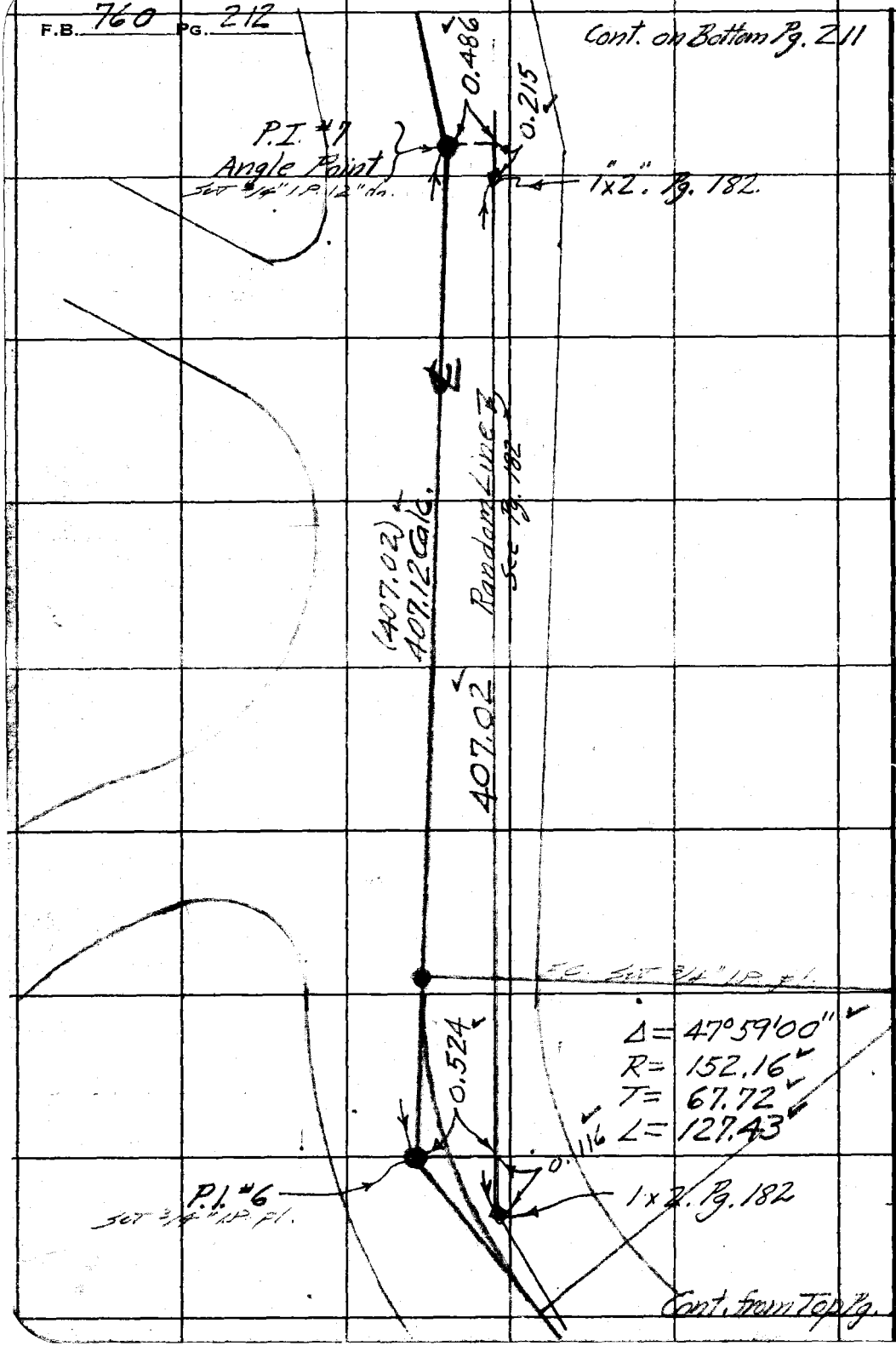

Cont. from Top Pg. 213

RETURN TO
LOS ANGELES COUNTY SURVEYOR
700 HALL OF RECORDS

Do not extend notes this side of this line

Note: Any Additions or Changes on This Sheets Must be Made or Circled in Red Ink With Date and Name of Person Making Change.

Notes Ck'd by K.R.M.	Survey of [illegible]	F.B. 760	PG. 213
Map No. B-1495	W. O. [illegible] Tape No. 61	St'd [illegible] °F	
Office Work Higgins	Surveyed by [illegible]		
Checked K.R.M.	Notes	Date	
Date Nov. 1939	Indexed		

Cont. on Bottom Pg. 212

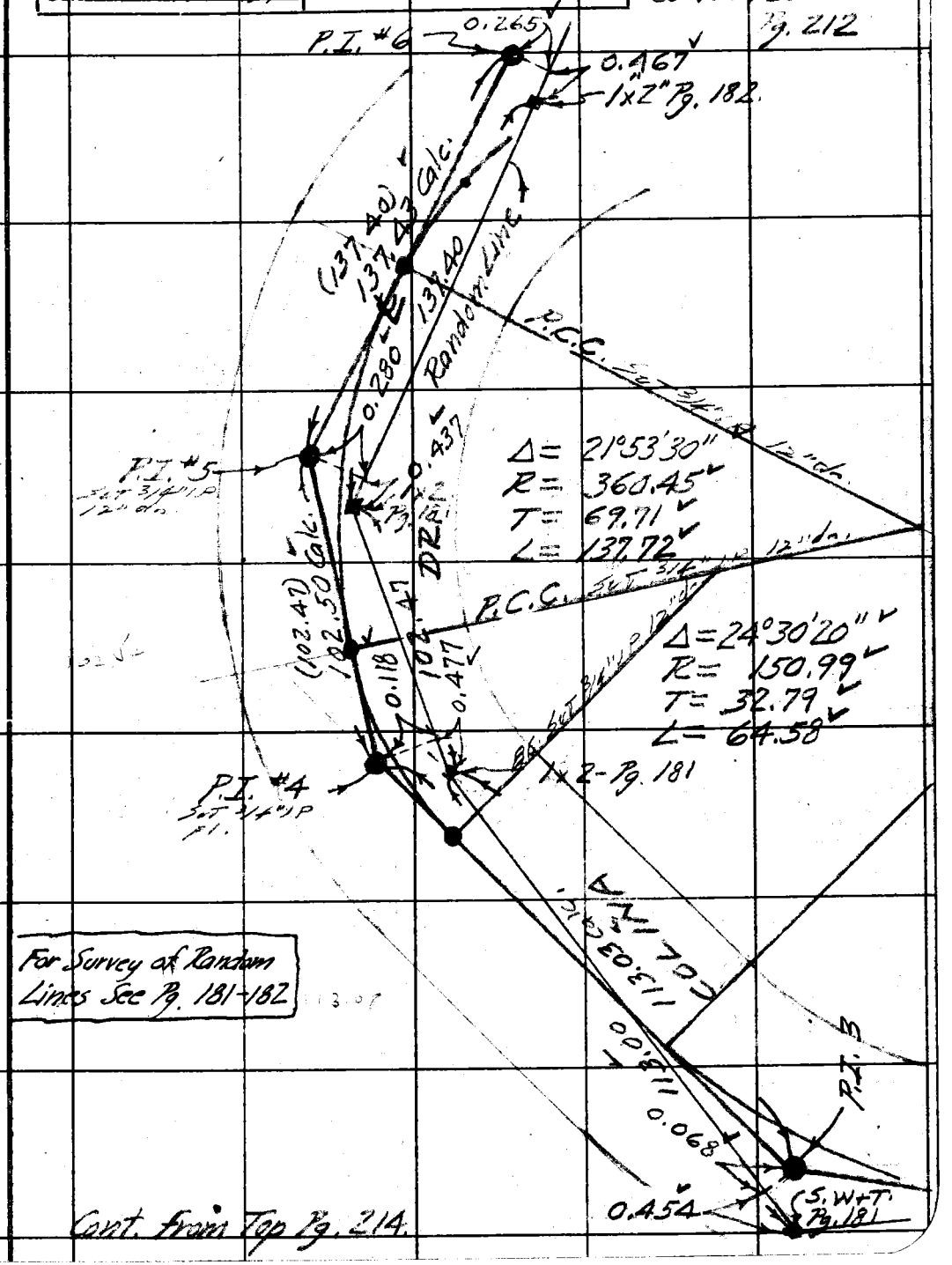

For Survey of Random Lines See Pg. 181-182

Cont. from Top Pg. 214.

Note: Any Additions or Changes on This Sheets Must be Made or Circled in Red Ink With Date and Name of Person Making Change.
Do not extend notes this side of this line
RETURN TO
LOS ANGELES COUNTY SURVEYOR
700 HALL OF RECORDS
FORM 247 5M 10.37

F.B. 760 PG. 214

Cont. on Bottom Pg. 213.

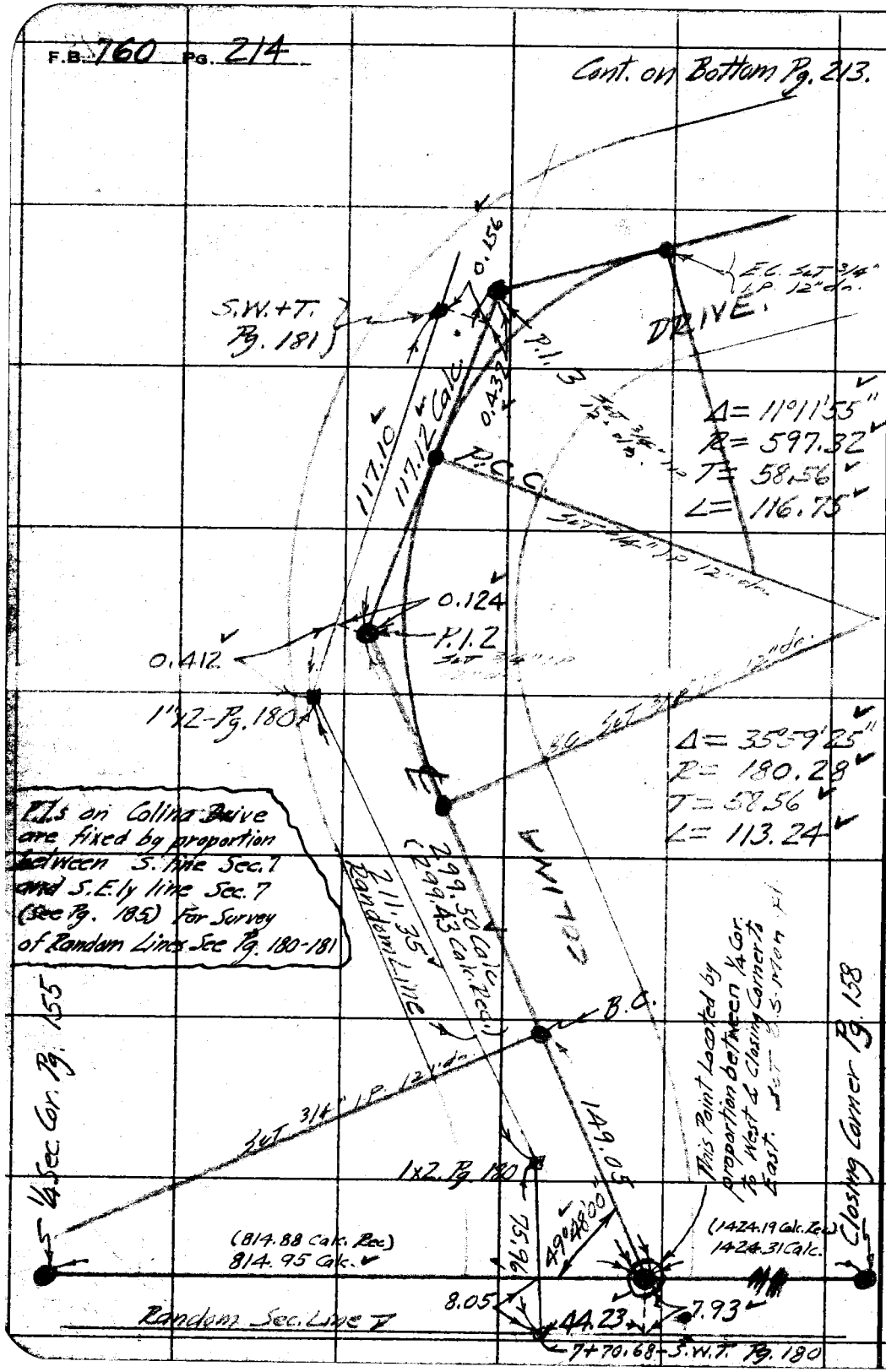

RETURN TO
LOS ANGELES COUNTY SURVEYOR
700 HALL OF RECORDS

Note: Any Additions or Changes on This Sheets Must be Made or Circled in Red Ink With Date and Name of Person Making Change.

Do not extend notes this side of this line

Notes Ck'd by R.R.M.	Survey of Topanga View Dr.	F.B. 760	PG. 215
Map No. B-1495	W. O. 82 Tape No. 61 St'd 24 of		
Office Work Higgins	Surveyed by L. S. Hammond		
Checked R.R.M.	Notes Date 7-24-39		
Date Nov. 1939	Indexed A. C. Johnson		

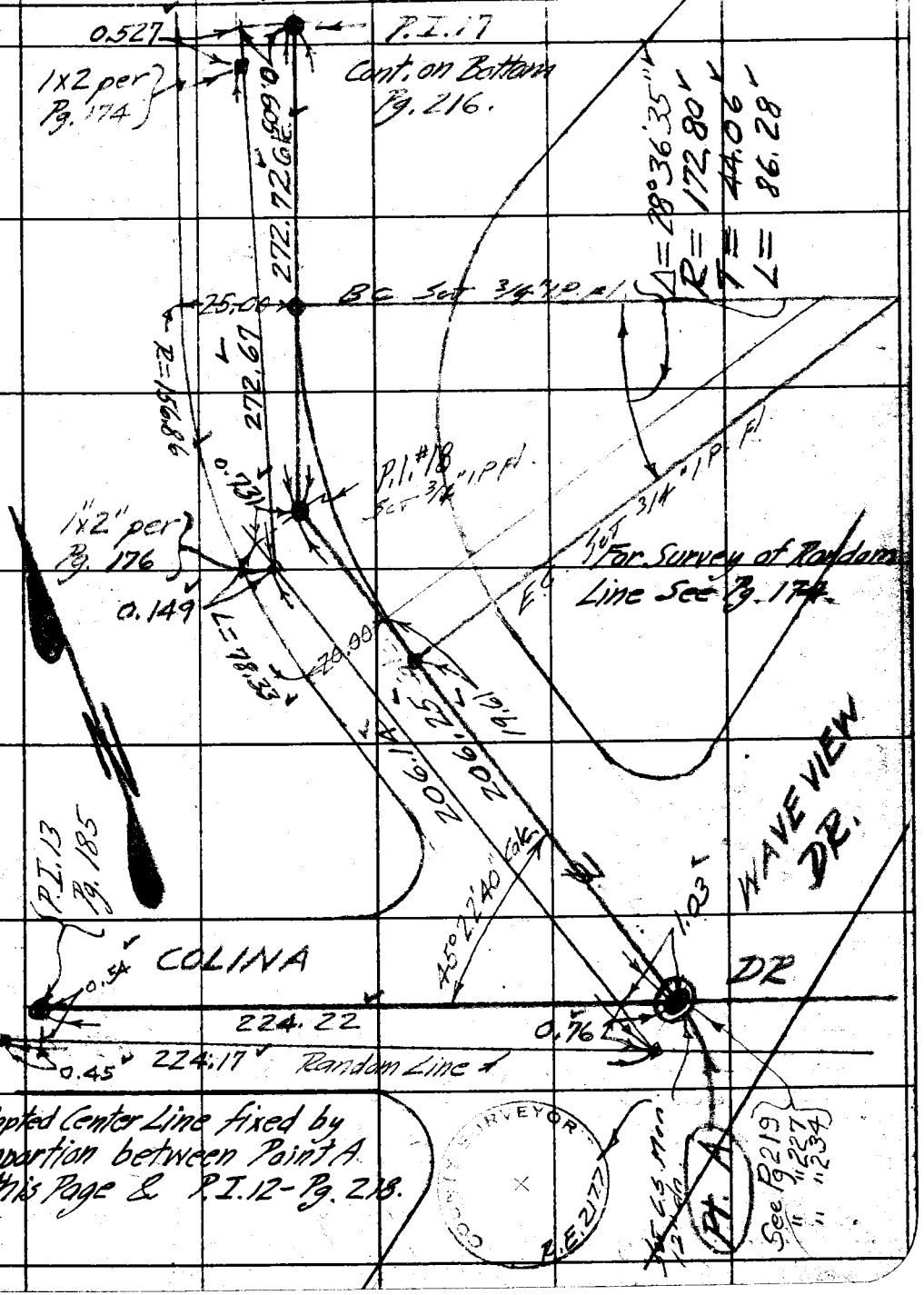

Note: Any Additions or Changes on This Sheets Must be Made or Circled in Red Ink With Date and Name of Person Making Change.

Do not extend notes this side of this line

RETURN TO
LOS ANGELES COUNTY SURVEYOR
700 HALL OF RECORDS

FORM 247 5M 10-37

F.B. 760 PG. 216

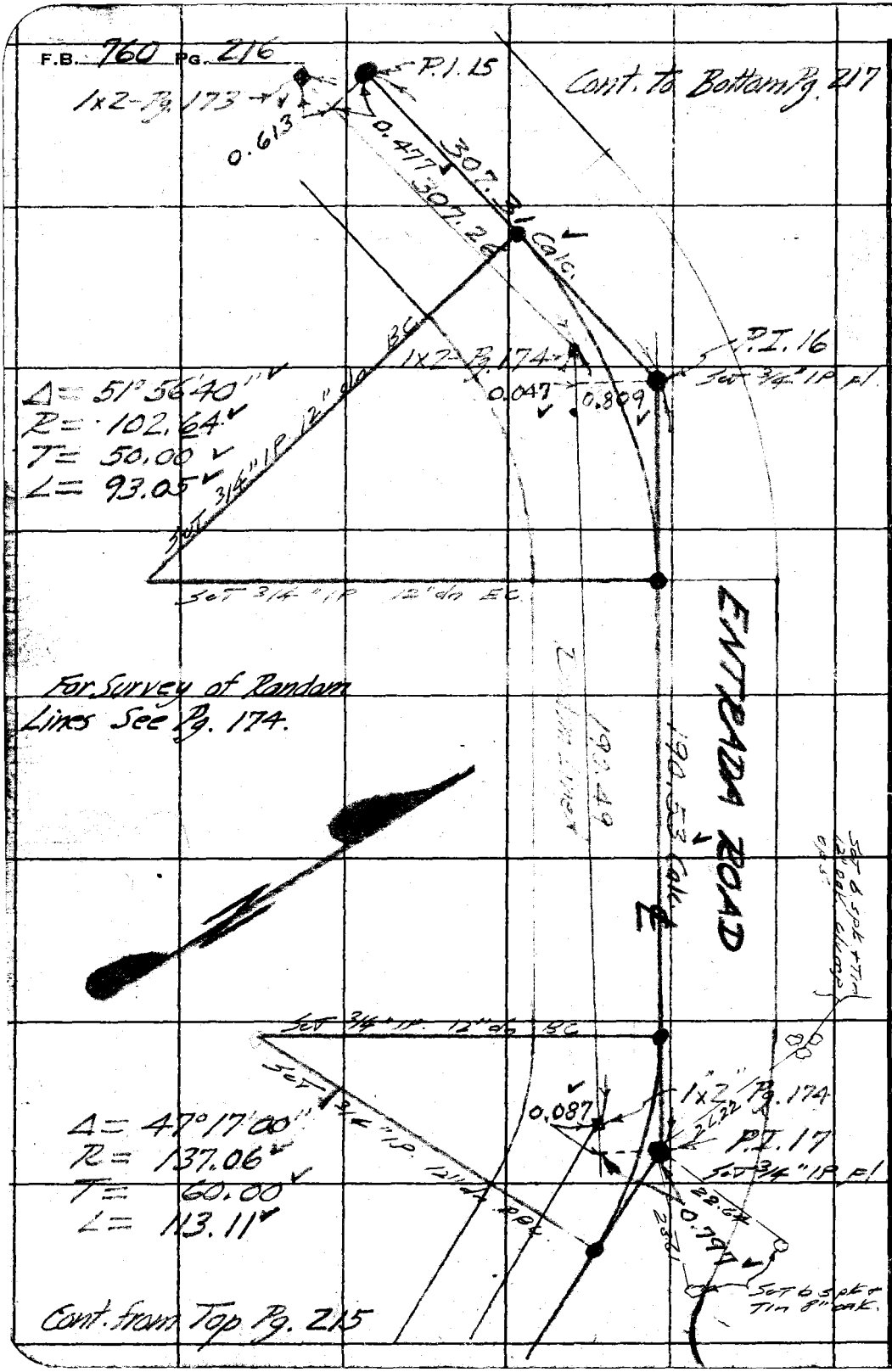

RETURN TO
LOS ANGELES COUNTY SURVEYOR
700 HALL OF RECORDS

Do not extend notes this side of this line

Note: Any Additions or Changes on This Sheets Must be Made or Circled in Red Ink With Date and Name of Person Making change.

Notes Ck'd by R.R.M.	Survey of Topanga View Est.	F.B. 760	Pg. 217
Map No. B-1495	W. O. 82	Tape No. 61	St'd 86 of
Office Work Higgins	Surveyed by L.S. Hammond		
Checked R.R.M.	Notes	Date 7-24-39	
Date Nov. 1939	Indexed A. C. Johnson		

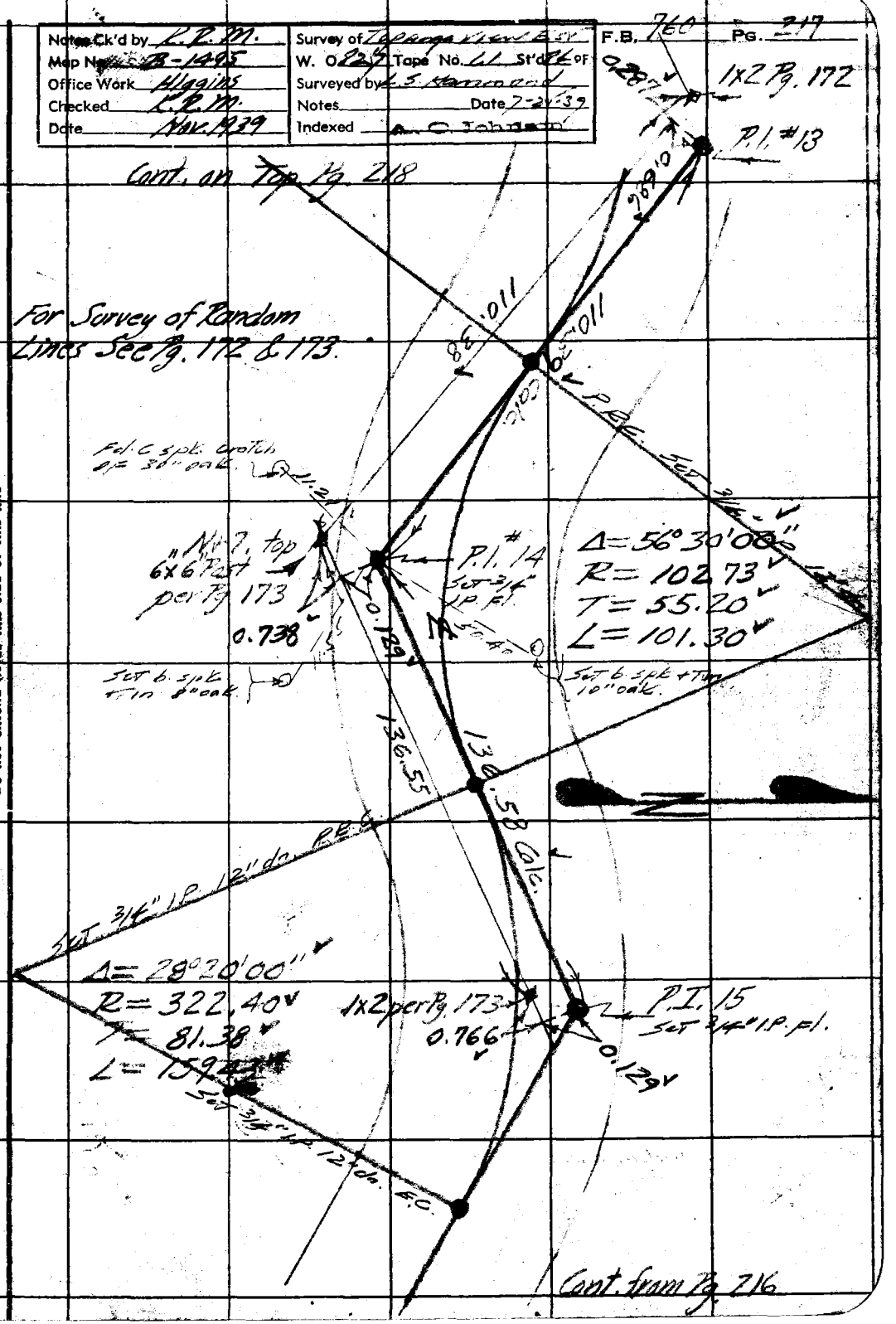

Note: Any Additions or Changes on This Sheets Must be Made or Circled in Red Ink With Date and Name of Person Making Change.

Do not extend notes this side of this line

RETURN TO
LOS ANGELES COUNTY SURVEYOR
700 HALL OF RECORDS

FORM 247 5M 10-37

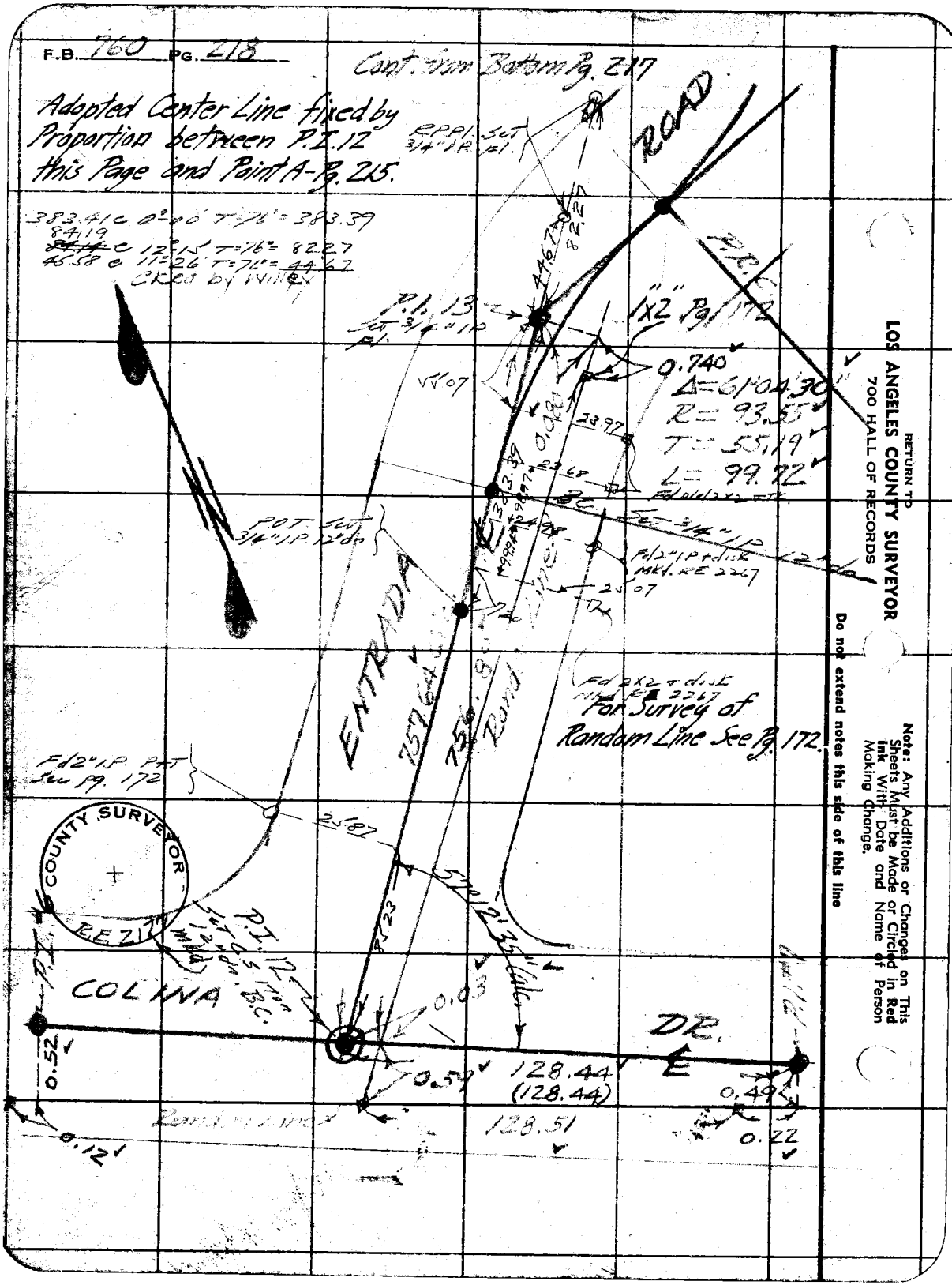
F.B. 760 PG. 218
Cont. from Bottom Pg. 217
Adopted Center Line fixed by Proportion between P.I. 12 this Page and Point A-Pg. 215.
383.41 @ 0°00' T=76° = 383.39
84.19 @ 12°15' T=76° = 82.27
45.58 @ 11°26' T=76° = 44.67
Ckd by Willey
ROAD
P.I. 13
1"x2" Pg. 172
0.740
Δ=61°04'30"
R=93.55
T=55.19
L=99.72
ENTRADA
For Survey of Random Line See Pg. 172.
COUNTY SURVEYOR
COLINA
DR.
128.44
(128.44)
128.51
0.52
0.12
0.49
0.22
0.03
0.59
RETURN TO
LOS ANGELES COUNTY SURVEYOR
700 HALL OF RECORDS
Note: Any Additions or Changes on This Sheets Must be Made or Circled in Red Ink With Date and Name of Person Making Change.
Do not extend notes this side of this line

Notes Ck'd by K.R.M.	Survey of Topanga Tiger Est.	F.B. 760	Pg. 219
Map No. B-1495	W. 082/2 Tape No. 161 St'd 74°F		
Office Work Higgins	Surveyed by L.S. Hammond		
Checked K.R.M.	Notes Date 9-28-39		
Date Nov. 1939	Indexed		

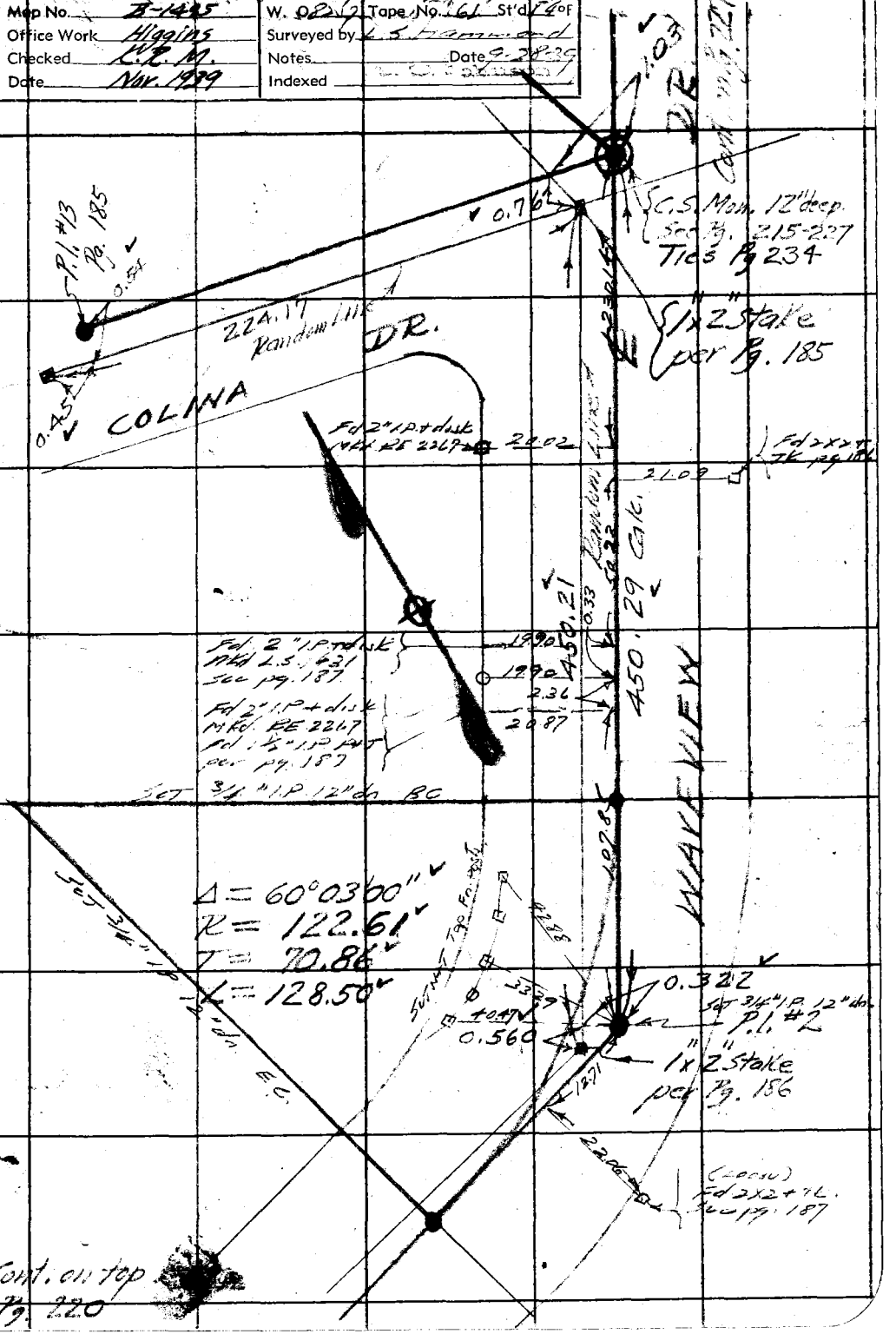

Note: Any Additions or Changes on This Sheets Must be Made or Circled in Red Ink With Date and Name of Person Making Change.

Do not extend notes this side of this line

RETURN TO
LOS ANGELES COUNTY SURVEYOR
700 HALL OF RECORDS

FORM 247 5M 10-37

F.B. 760 PG. 220

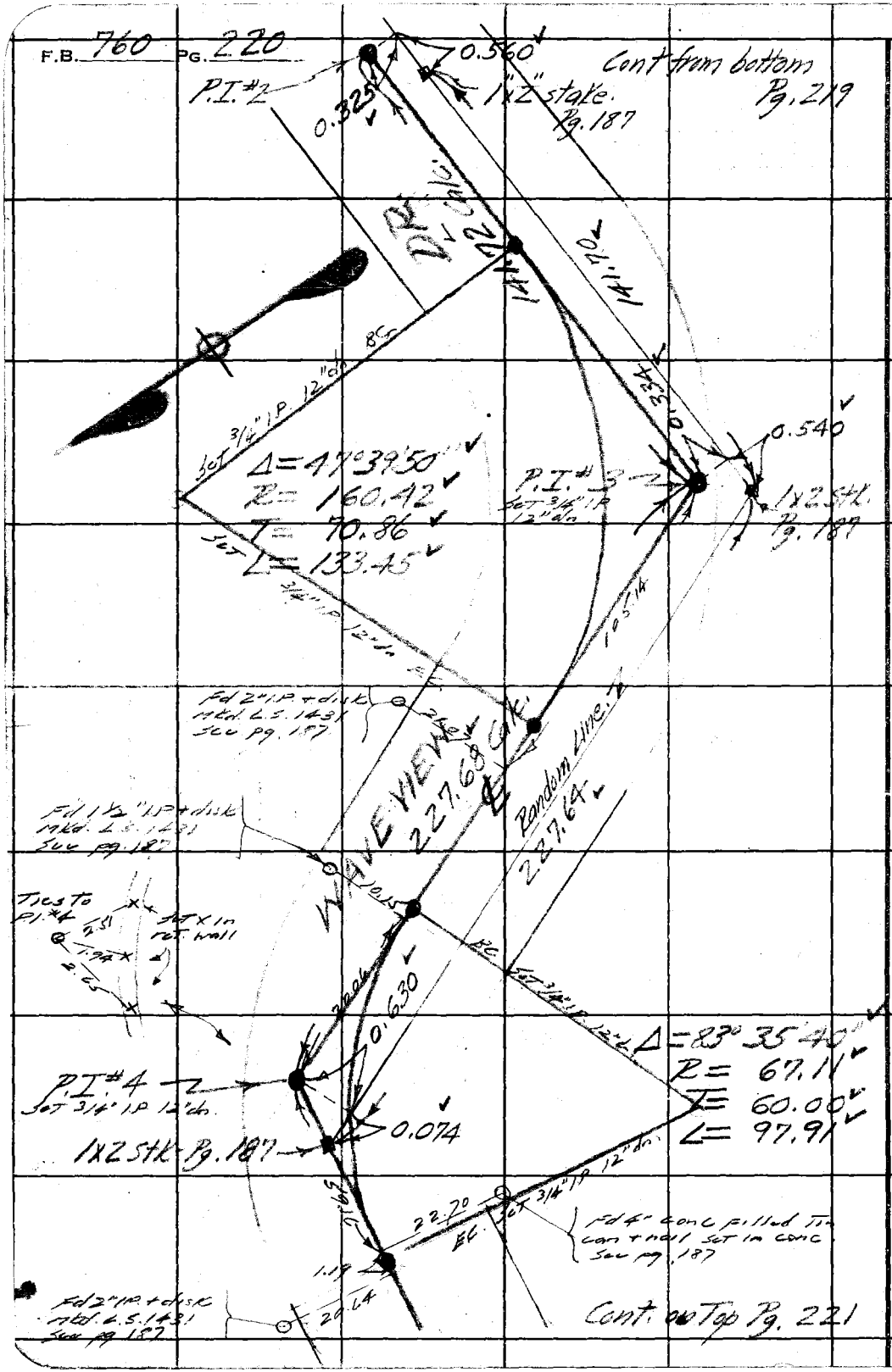

RETURN TO
LOS ANGELES COUNTY SURVEYOR
700 HALL OF RECORDS

Note: Any Additions or Changes on This Sheets Must be Made or Circled in **Red Ink** With Date and Name of Person Making Change.

Do not extend notes this side of this line

Notes Ck'd by K.R.M.	Survey of Topanga View Ave	F.B. 760 Pg. 221
Map No. B-1454	W. 0.5252 Tape No. 61 St'd 84 of	
Office Work Higgins	Surveyed by L.S. Hammond	
Checked K.R.M.	Notes Date 9-27-39	
Date Nov. 1939	Indexed A. C. [illegible] 8-15-39	

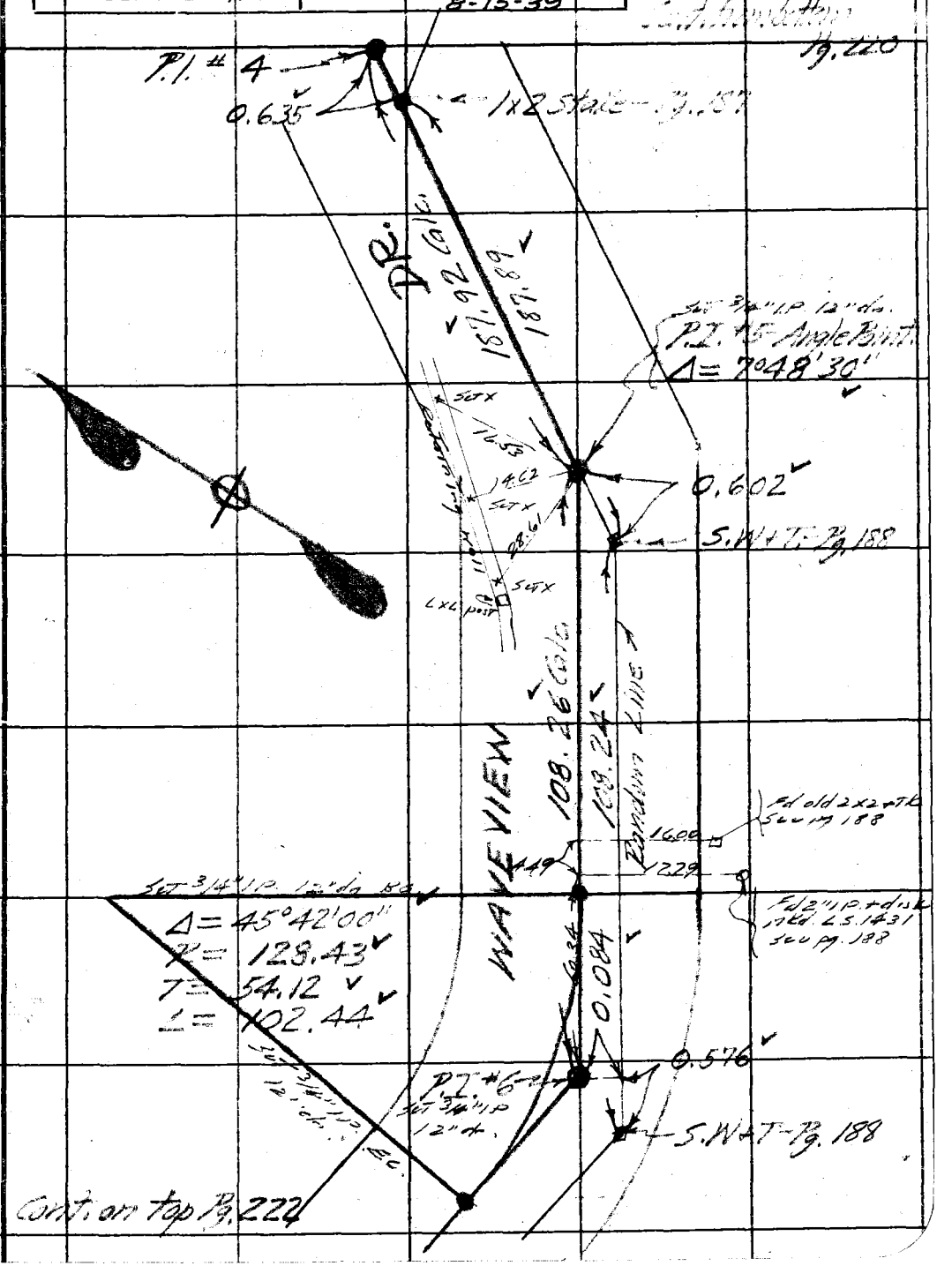

Note: Any Additions or Changes on This Sheets Must be Made or Circled in Red Ink With Date and Name of Person Making Change.

Do not extend notes this side of this line

RETURN TO
LOS ANGELES COUNTY SURVEYOR
700 HALL OF RECORDS

FORM 247-PM 10-37

F.B. 760 PG. 222

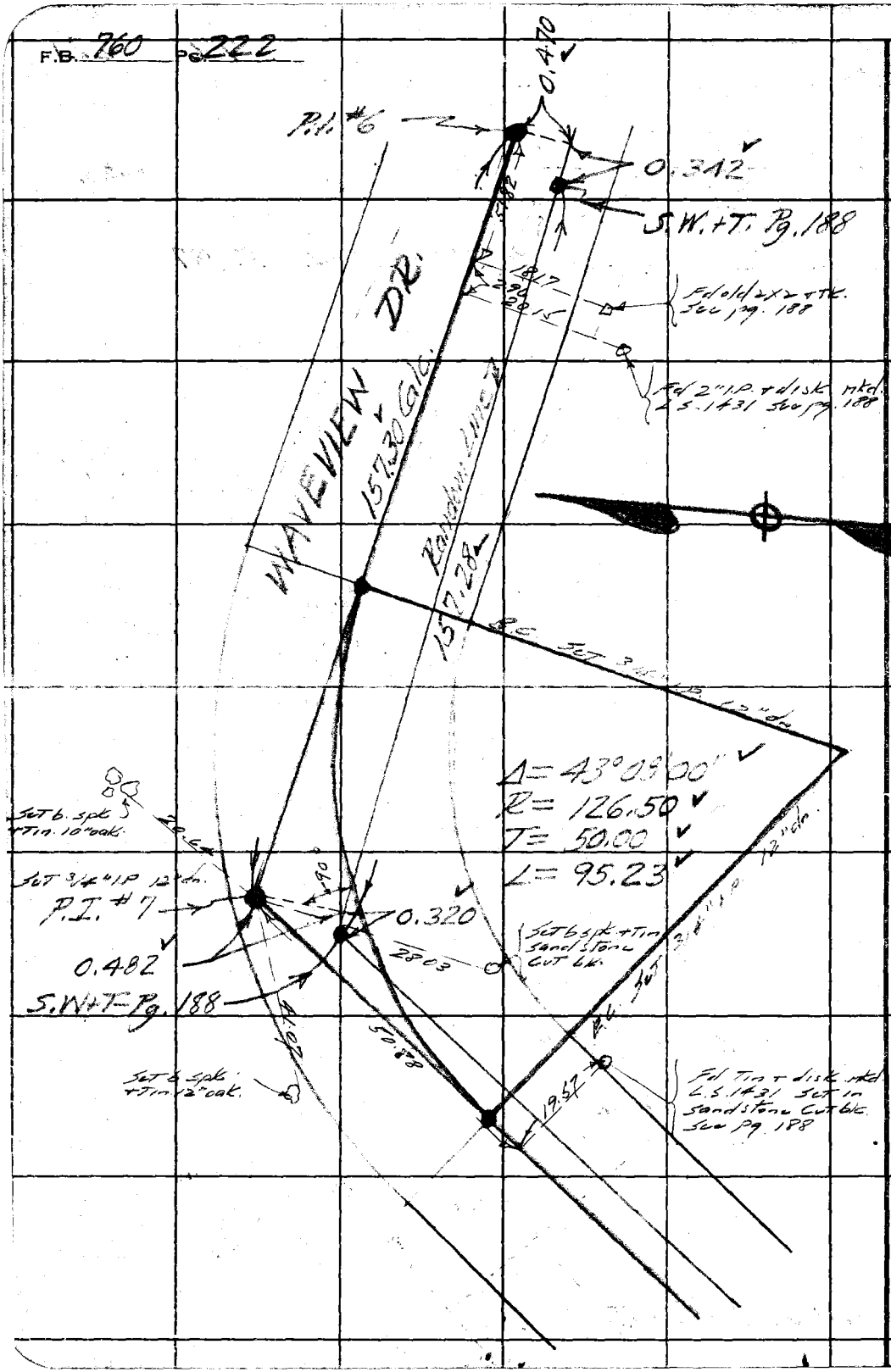

RETURN TO
LOS ANGELES COUNTY SURVEYOR
700 HALL OF RECORDS

Note: Any Additions or Changes on This Sheets Must be Made or Circled in **Red Ink** With Date and Name of Person Making Change.

Do not extend notes this side of this line

Notes Ck'd by K.R.M.	Survey of Tapanga View Est.	F.B. 460	Pg. 223
Map No. 3-1452	W. O. 8257 Tape No. 61 St'd 34 °F		
Office Work Higgins	Surveyed by L. S. Hammond		
Checked K.R.M.	Notes	Date 9-29-39	
Date Nov. 1939	Indexed		

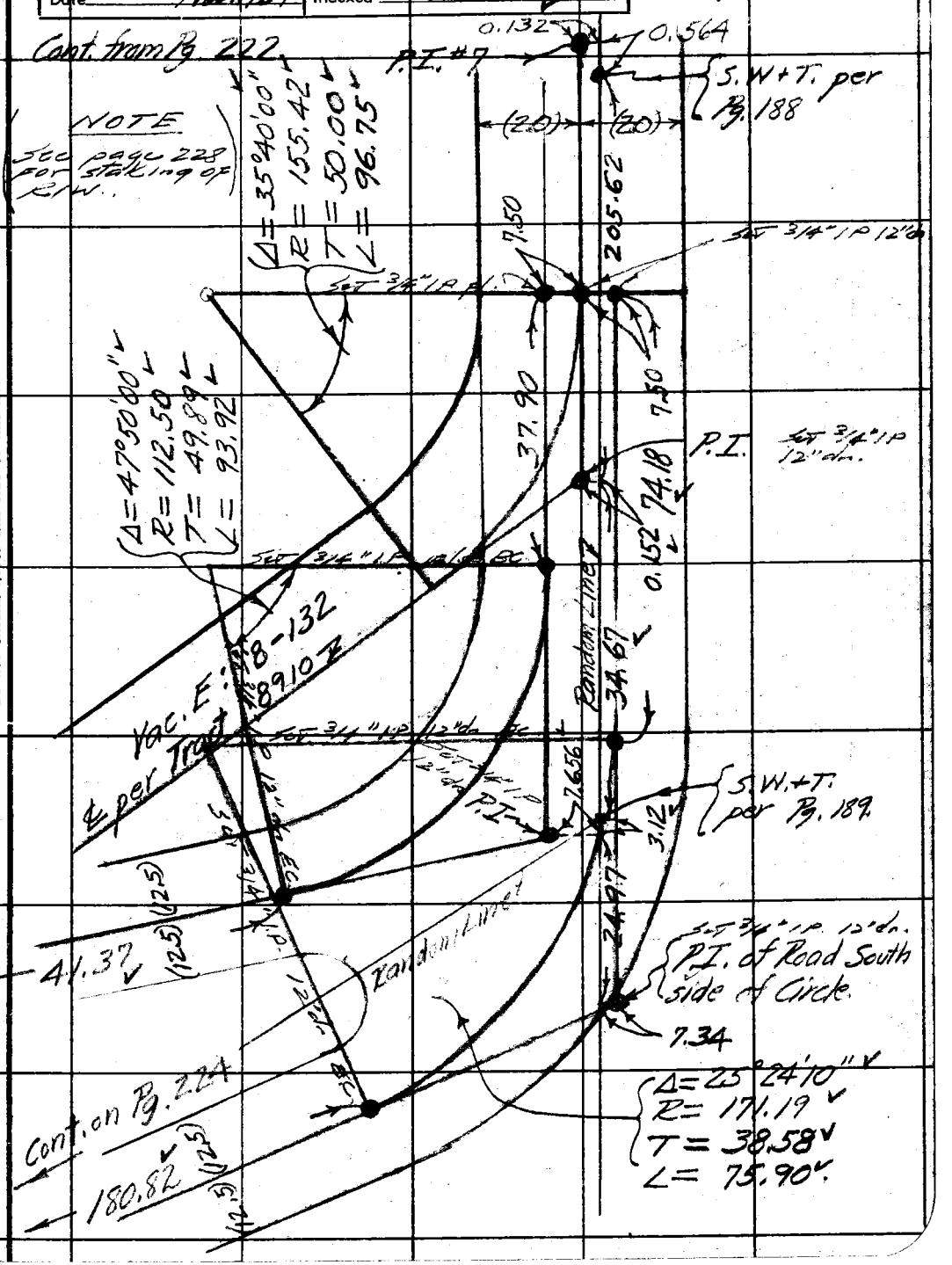

Note: Any Additions or Changes on This Sheets Must be Made or Circled in Red Ink With Date and Name of Person Making Change.

Do not extend notes this side of this line

RETURN TO
LOS ANGELES COUNTY SURVEYOR
700 HALL OF RECORDS

FORM 247 5M 10 37

F.B. 760 Pg. 224

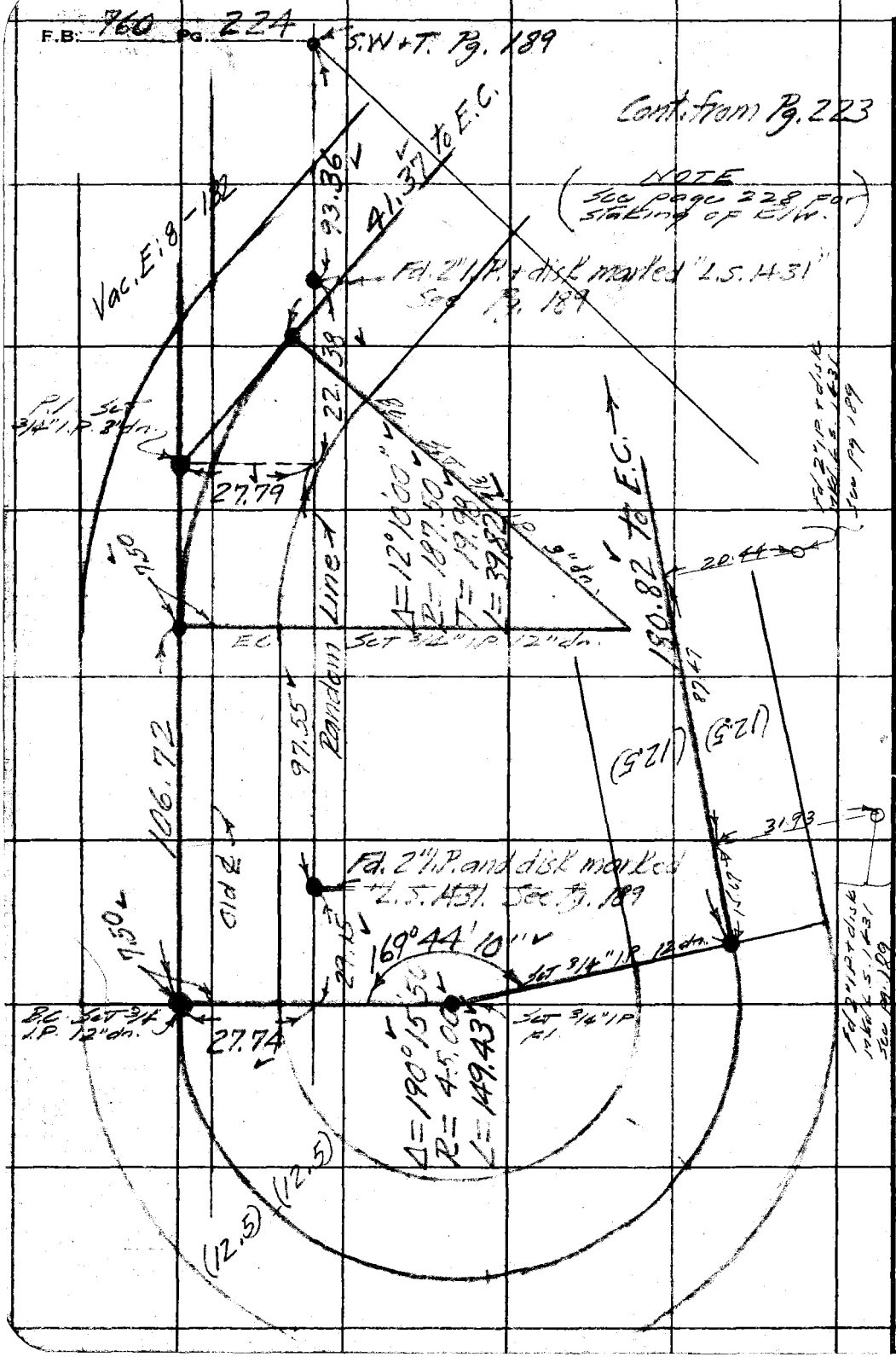

RETURN TO
LOS ANGELES COUNTY SURVEYOR
700 HALL OF RECORDS

Note: Any Additions or Changes on This Sheets Must be Made or Circled in Red Ink With Date and Name of Person Making Change.

Do not extend notes this side of this line

Notes Ck'd by K. R. M.	Survey of Topanga View E.	F.B. 760	Pg. 225
Map No. B-1459	W. 0527 Tape No. 61 St'd 24		
Office Work Higgins	Surveyed by C. S. Hammond		
Checked K. R. M.	Notes Date 10-10-39		
Date Nov. 1939	Indexed A. C. Johnson		

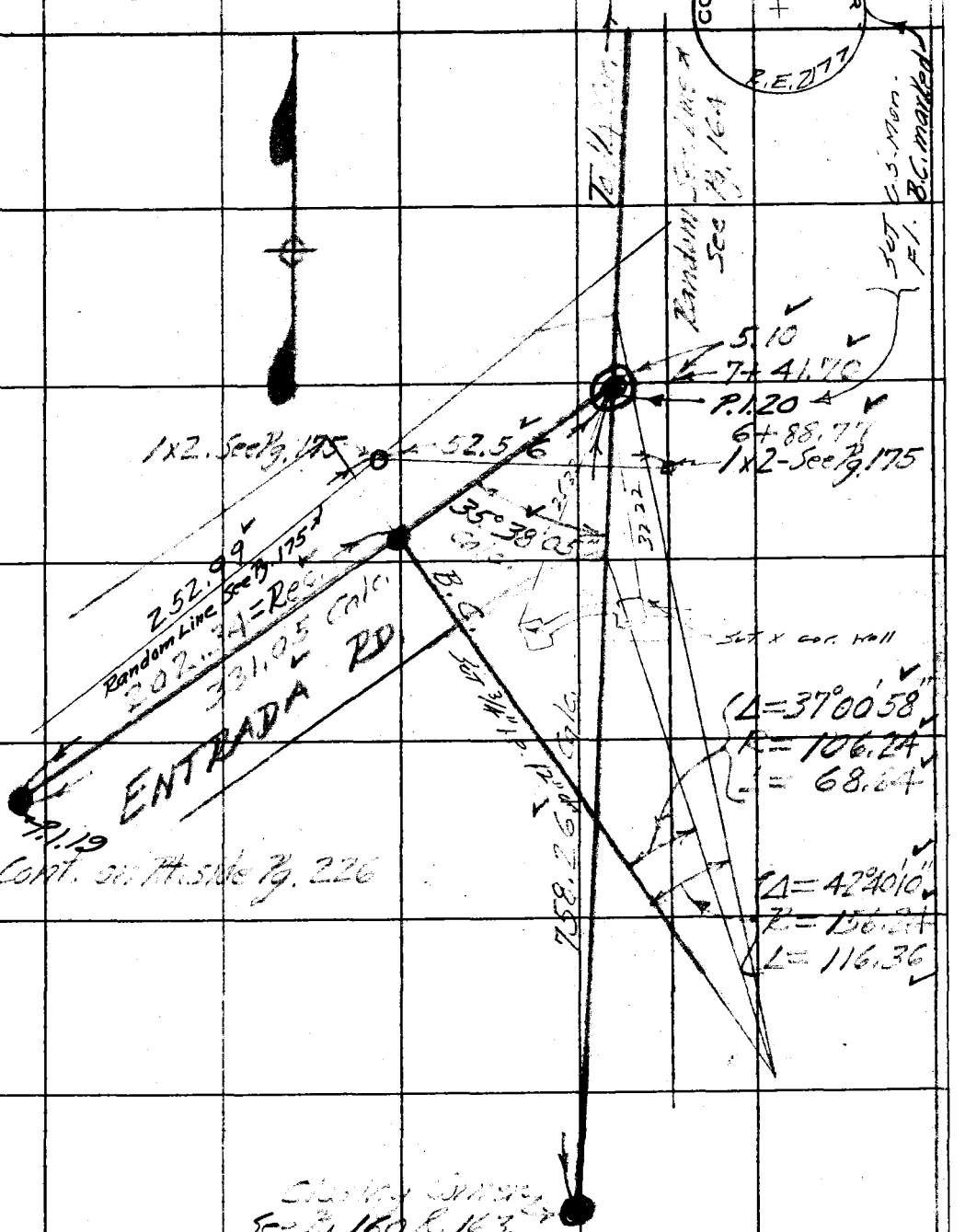

Note: Any Additions or Changes on This Sheets Must be Made or Circled in Red Ink With Date and Name of Person Making Change.

Do not extend notes this side of this line

RETURN TO
LOS ANGELES COUNTY SURVEYOR
700 HALL OF RECORDS

FORM 247 5M 10-37

F.B. 760 PG. 226

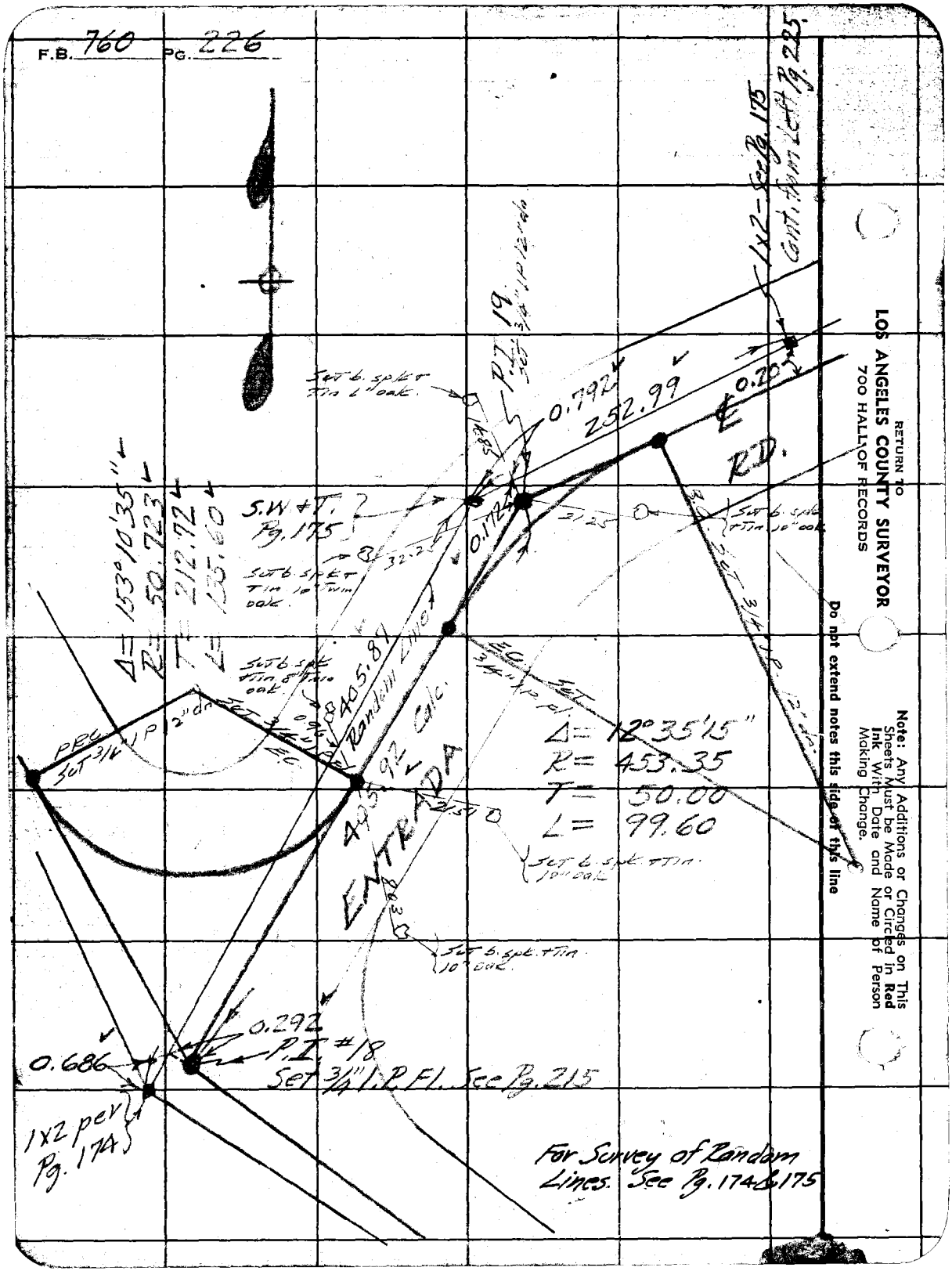

RETURN TO
LOS ANGELES COUNTY SURVEYOR
700 HALL OF RECORDS

Note: Any Additions or Changes on This Sheets Must be Made or Circled in Red Ink With Date and Name of Person Making Change.

Do not extend notes this side of this line

Notes Ck'd by	K.R.M.	Survey of	Topanga View Est
Map No.	B-1459	W. O.	8247 Tape No 65 St'd 84 OF.
Office Work	[illegible]	Surveyed by	L. S. Hammond
Checked	K.R.M.	Notes	L S H Date 10-18-39
Date	Nov. 1939	Indexed	A. C. Johnson

F.B. 760 Pg. 227

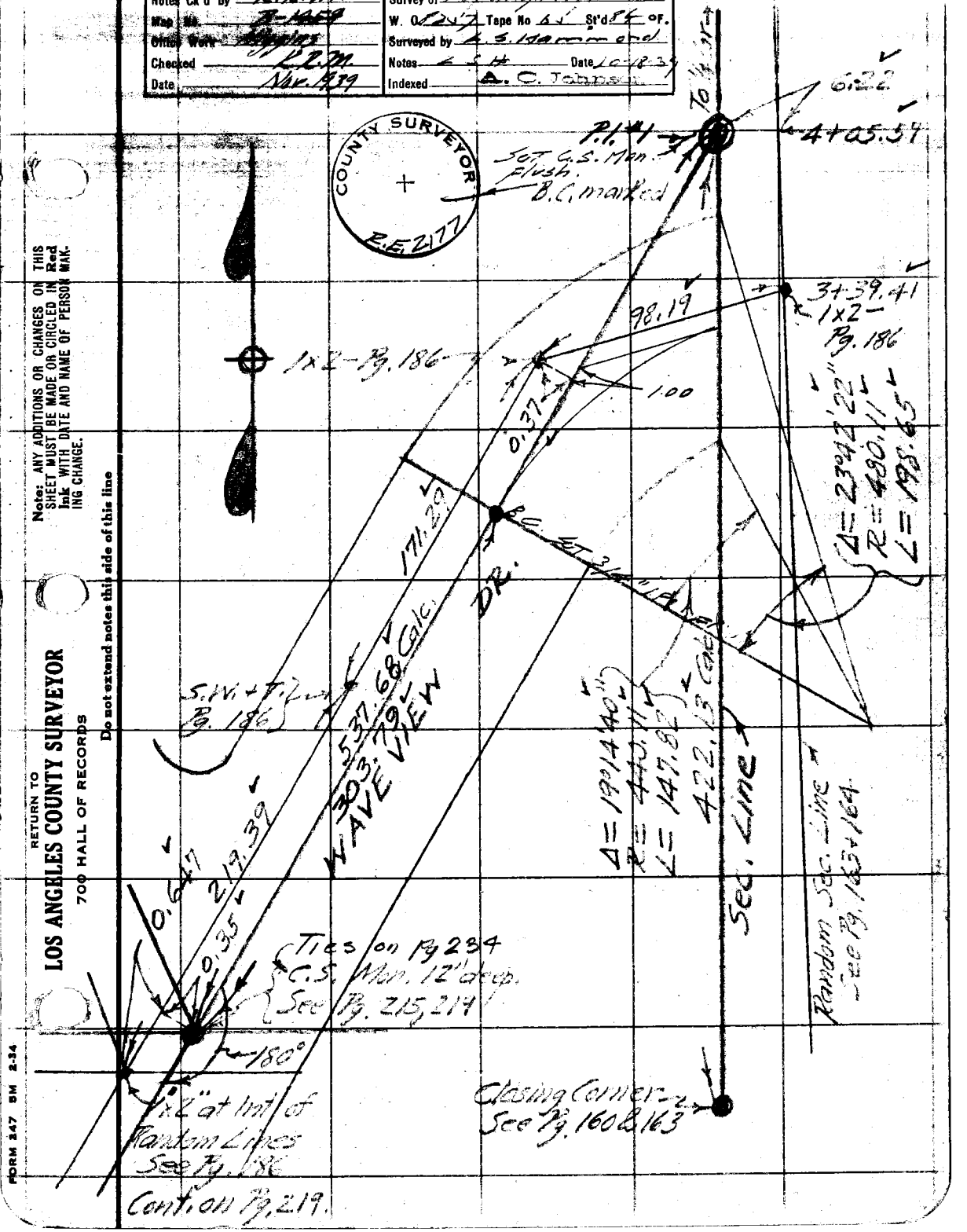

Note: ANY ADDITIONS OR CHANGES ON THIS SHEET MUST BE MADE OR CIRCLED IN Red Ink WITH DATE AND NAME OF PERSON MAKING CHANGE.

Do not extend notes this side of this line

RETURN TO
LOS ANGELES COUNTY SURVEYOR
700 HALL OF RECORDS

FORM 247 5M 2-34

F.B. 760 PG. 228

WAVEVIEW CIRCLE
STAKING R/W SEE
PAGES 223 + 224 FOR
NOTES

● = 3/4" I.P. SET FL
□ = 1X2 STAKE SET FL

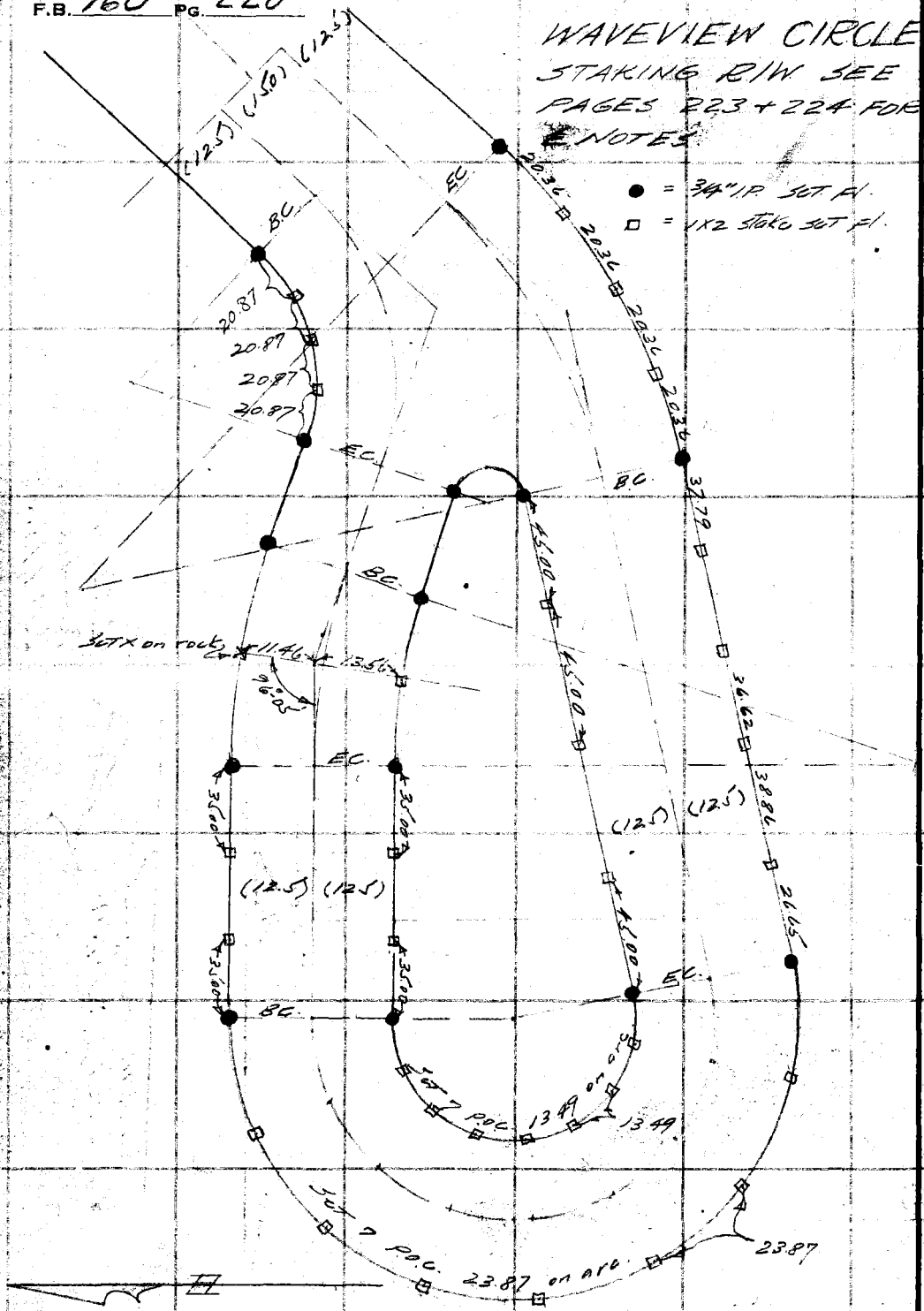

RETURN TO
LOS ANGELES COUNTY SURVEYOR
700 HALL OF RECORDS
Do not extend notes this side of this line

Note: ANY ADDITIONS OR CHANGES ON THIS SHEET MUST BE MADE OR CIRCLED IN Red Ink WITH DATE AND NAME OF PERSON MAKING CHANGE.

Notes Ck'd by K.R.M.	Survey of Topanga View Est	F.B. 760	Pg. 229
Map No. B-1454	W. 0827 Tape No. 61 St'd 34 of		
Office Work Higgins	Surveyed by L.S. Hammond		
Checked K.R.M.	Notes L.S.H. Date 10-10-39		
Date Nov. 1939	Indexed A. C. Johnson		

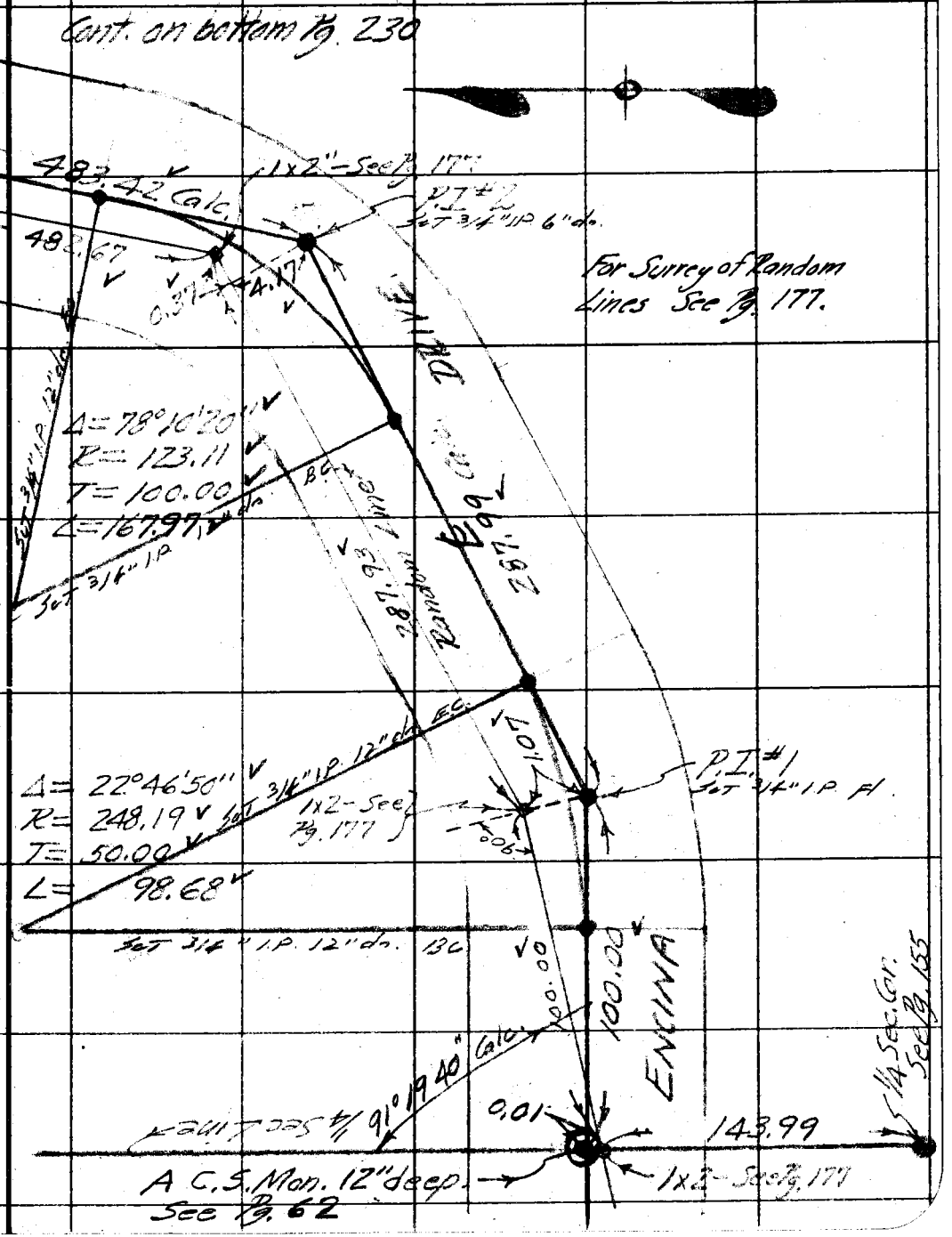

Note: Any Additions or Changes on This Sheets Must be Made or Circled in Red Ink With Date and Name of Person Making Change.

Do not extend notes this side of this line

RETURN TO
LOS ANGELES COUNTY SURVEYOR
700 HALL OF RECORDS

FORM 247 5M 10-37

F.B. 760 PG. 230

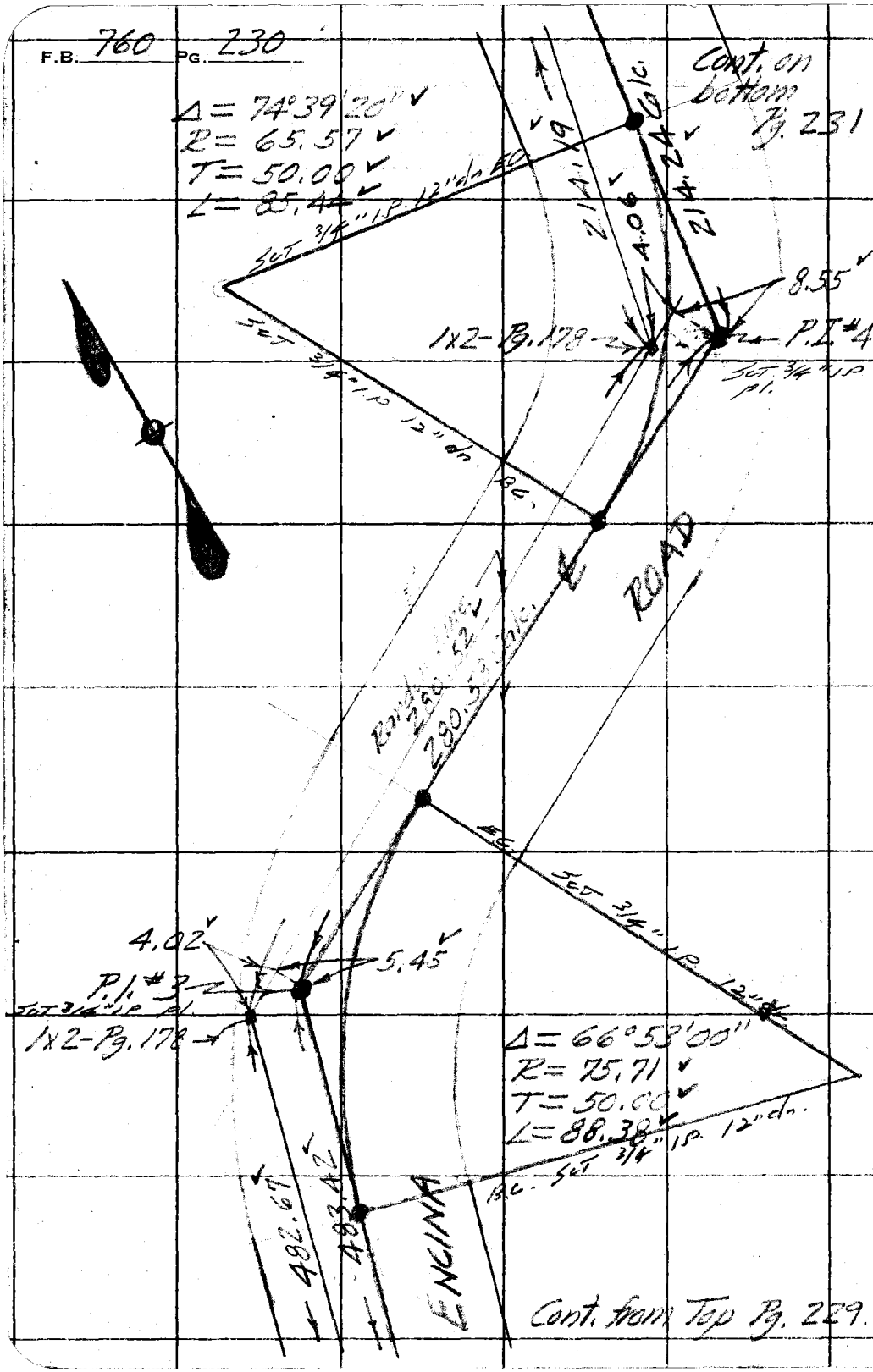

RETURN TO
LOS ANGELES COUNTY SURVEYOR
700 HALL OF RECORDS

Note: Any Additions or Changes on This Sheets Must be Made or Circled in Red Ink With Date and Name of Person Making Change.

Do not extend notes this side of this line

Notes Ck'd by K.R.M.	Survey of Topanga View Est	F.B. 760 Pg. 231
Map No. B-1459	W. 0824 Tape No. 61 St'd 85 of	
Office Work Higgins	Surveyed by Hammond	
Checked K.R.M.	Notes LSK Date 10-10-3	
Date Nov. 1939	Indexed A. C. Johnson	

Cont. on Pg. 232

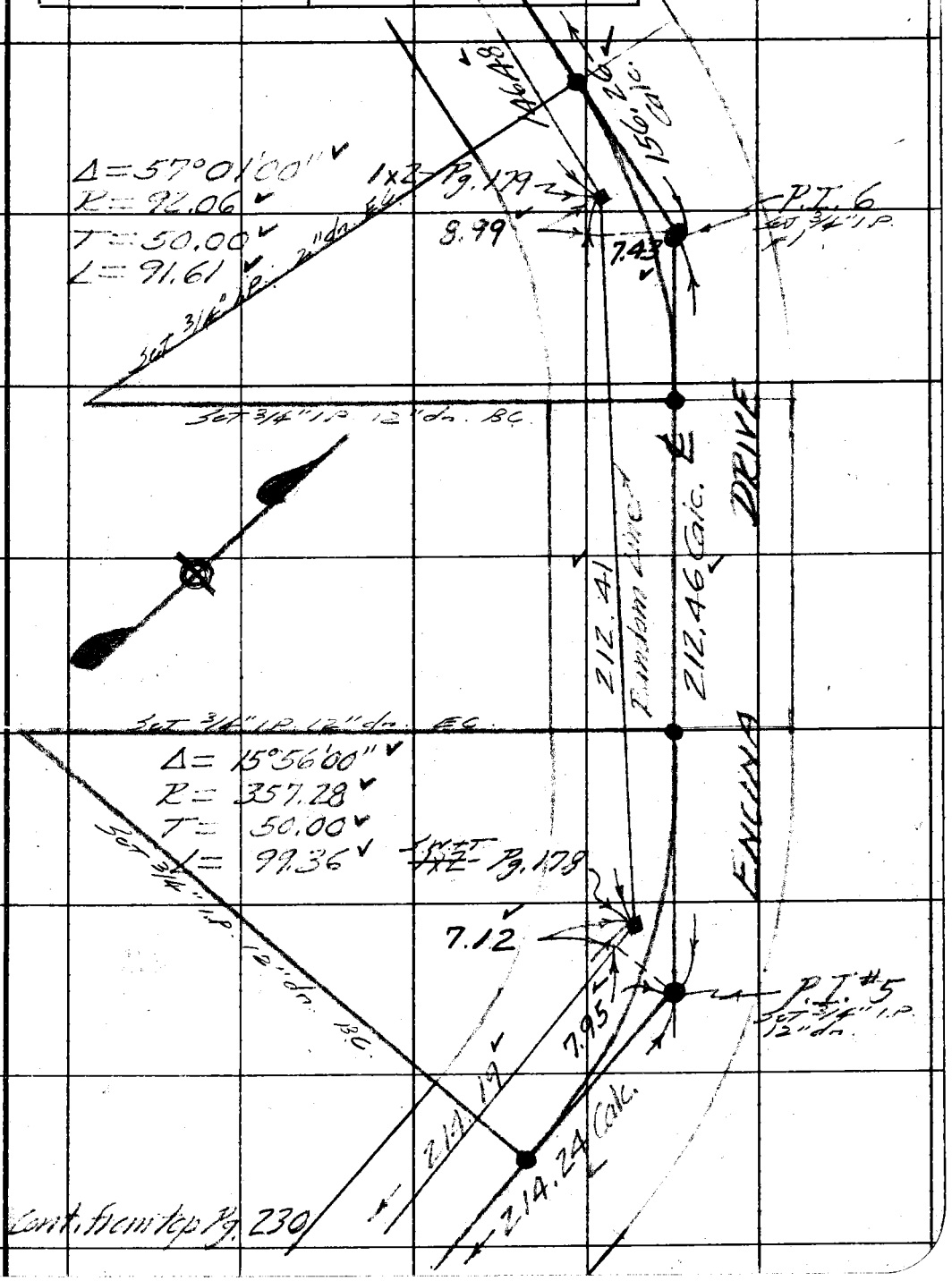

Cont. from top Pg. 230

Note: Any Additions or Changes on This Sheets Must be Made or Circled in Red Ink With Date and Name of Person Making Change.

Do not extend notes this side of this line

RETURN TO
LOS ANGELES COUNTY SURVEYOR
700 HALL OF RECORDS

FORM 247 5M 10-37

RETURN TO
LOS ANGELES COUNTY SURVEYOR
700 HALL OF RECORDS

Note: Any Additions or Changes on This Sheets Must be Made or Circled in **Red Ink** With Date and Name of Person Making Change.

Do not extend notes this side of this line

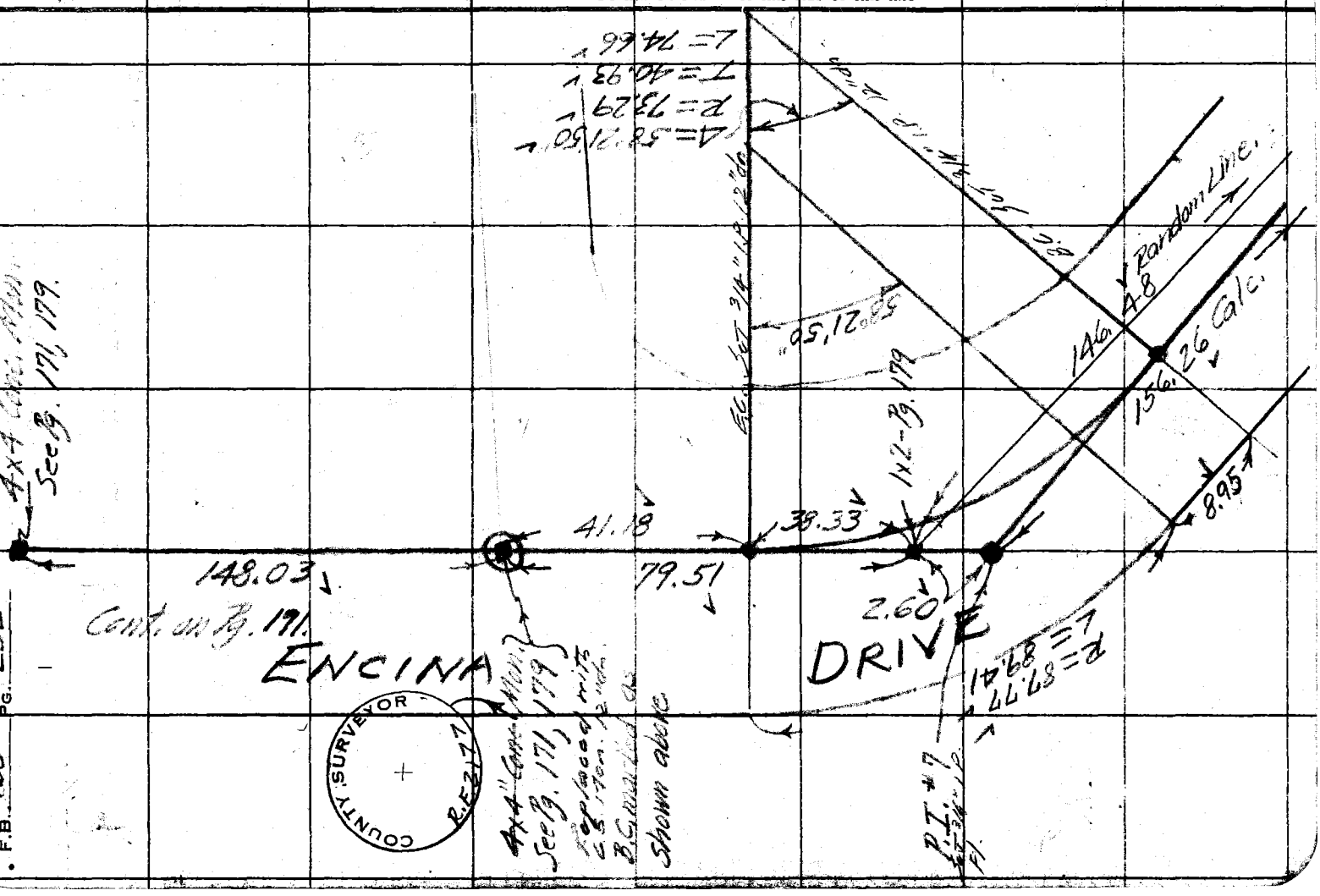

F.B. 760 PG. 232

Notes Ck'd by	Survey of Topanga View Bot
Map No.	W. O. 8257 Tape No. St'd °F
Office Work	Surveyed by R L Willey
Checked	Notes R L W Date 10-11-43
Date	Indexed

F.B. 760 Pg. 233

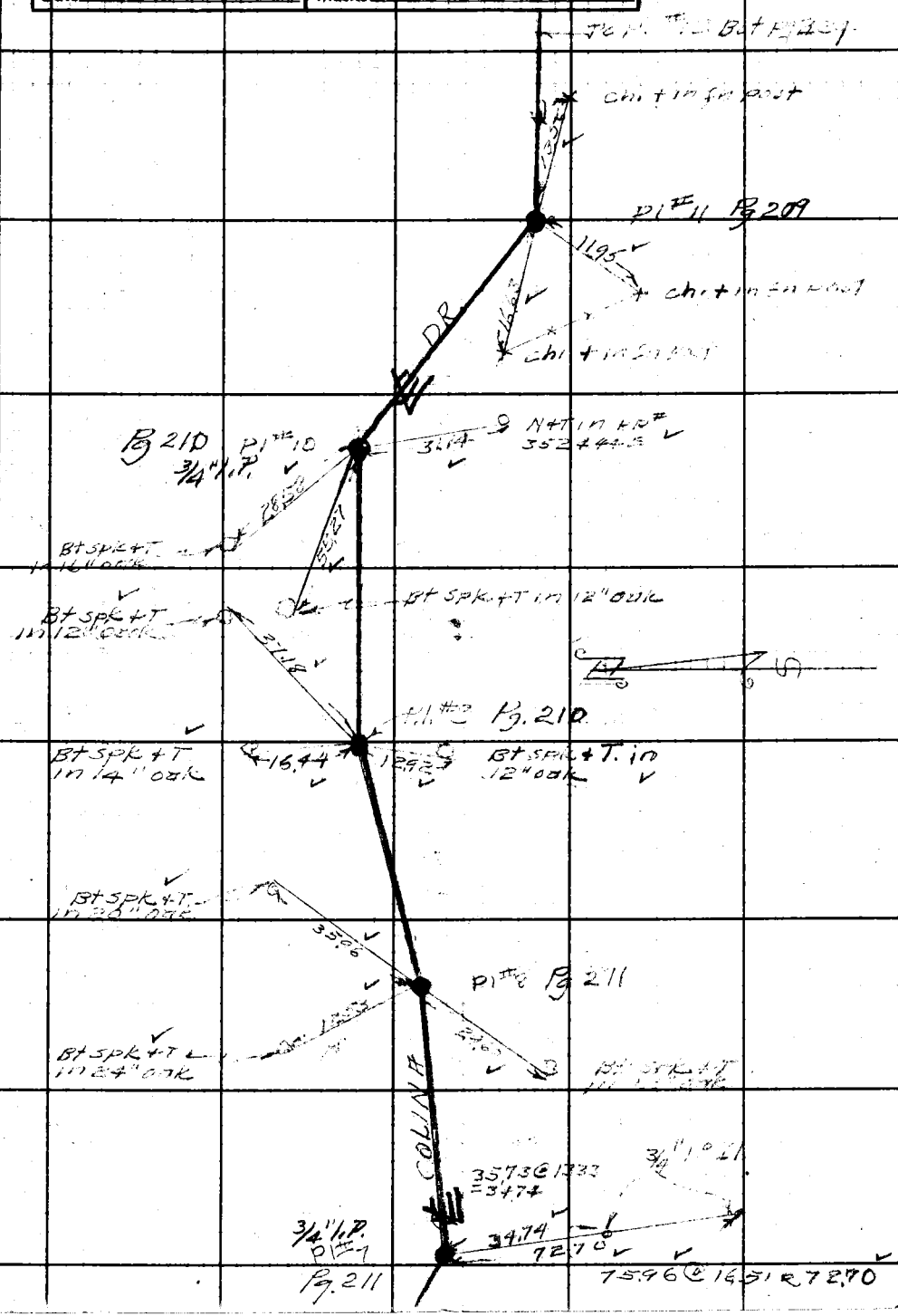

Note: Any Additions or Changes on This Sheet Must be Made or Circled in Red Ink With Date and Name of Person Making Change.

Do not extend notes this side of this line.

RETURN TO
LOS ANGELES COUNTY SURVEYOR
700 HALL OF RECORDS

FORM 247 5M 12-40

F.B. 760 PG. 234

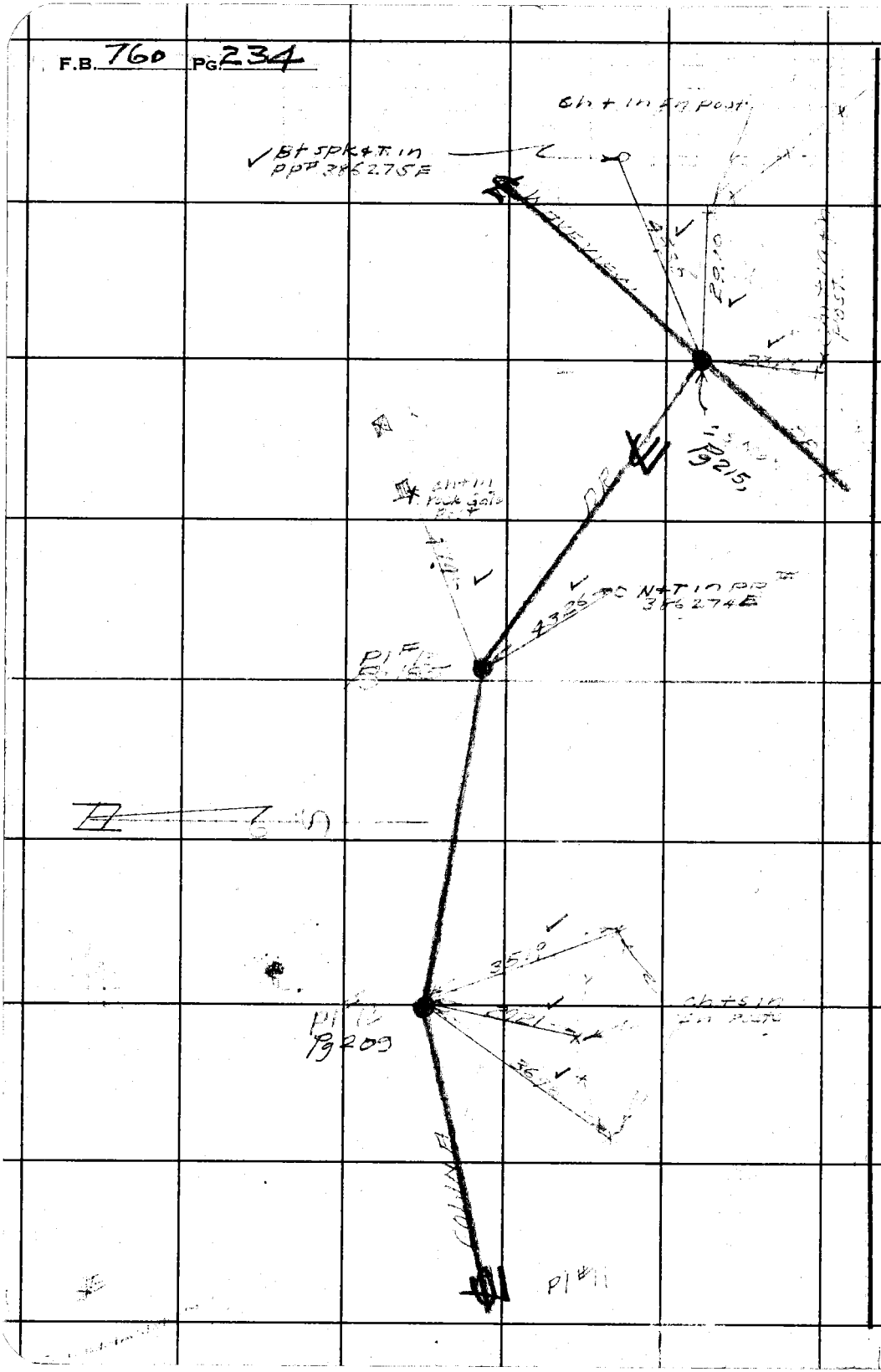

RETURN TO
LOS ANGELES COUNTY SURVEYOR
700 HALL OF RECORDS

Do not extend notes this side of this line.

Note: Any Additions or Changes on This Sheet Must be Made or Circled in **Red Ink** With Date and Name of Person Making Change.

Notes Ck'd by	Survey of Topanga View Est	F.B. 760 Pg. 235
Map No. Sur. Div. 148-39	W. O. 8257 Tape No. 65 St'd 84 of	
Office Work McPherson	Surveyed by L. S. Hammond	
Checked	Notes L S H Date 10-21-39	
Date Oct. 1939	Indexed A. C. Johnson 10-24-39	



Note: Any Additions or Changes on This Sheets Must be Made or Circled in Red Ink With Date and Name of Person Making Change.

Do not extend notes this side of this line

RETURN TO
LOS ANGELES COUNTY SURVEYOR
700 HALL OF RECORDS

FORM 247 5M 10-37

RETURN TO
LOS ANGELES COUNTY SURVEYOR
700 HALL OF RECORDS

Note: Any Additions or Changes on This Sheets Must be Made or Circled in Red Ink With Date and Name of Person Making Change.

Do not extend notes this side of this line

760

F.B. 760 PG. 236